Notes Ck'd by	Survey of	F.B. 2383 Pg.
Map No.	JN Tape Std °F	
Office Work	Surveyed by	
	Notes Date	
	Indexed	

Job	Description
	PLACERITA CANYON ROAD-J.N.0075.71
Prop. Lines	Survey of property lines, align., from San Fernando Rd. to San Francisco Rancho Line.
Loc.Imp.	Loc. traveled road from San Fernando Rd. to San Francisco Rancho lines.
Cont.	Transit lines for lot lines N. & So. of Road in Tract 1274.
Align.	Align. Placritos Blvd. from 12th St. to San Francisco Ranch Line in Tract 1274.
Cont.	Transit line for lot lines N. & So. of Placerita Cyn. Rd. in Tract 1274.
Loc.Imp.	Loc. Imp. along Placerita Cyn. Rd. from Sierra Hwy. to San Fernando Rd.
Topog.	Preliminary profile & elevations-Railroad Ave. and 10th St. (Lyons Ave. Prod.)
Loc.Imp.	Along Lot D from Aden Ave. to Lot "V"
Align.	Retradement of traveled Rd. in Placerita Cyn. fr. Lot "D" E'ly thru Lots 179 & 180 of Tr. 1274 to Sta. 53+87.76.
C.L.	Of 10th St. from Newhall Ave. to Railroad Ave. & C.L. of 10th St. prod. to int. with transit line on Lot D, Tract 1274
C.L.	Of Newhall Ave. from 10th St. to 11th St. from Newhall Ave. to Railroad Ave

Straightened Jan 86

(cont'd on next page)

F.B. 2383 Pg.

Page	Job	Description
221-229	Loc.Imp.	On 10th St. from Railroad Ave. SW'ly to Newhall Ave.

PLEASE RETURN TO
LOS ANGELES COUNTY ENGINEER
403 LOS ANGELES COUNTY ENGINEERING BLDG.
DO NOT ERASE THIS SIDE OF THIS LINE.

Note: Any Additions or Changes on this Sheet Must be Made on Sheet in Red Ink With Date and Name of Person Making Change

Notes Ck'd by	Survey of PLACERITA CYN. RD.
Map No. B-2759	INP 9757 Tape 148 Std. 84 °F
Office Work G. D. BAILEY	Surveyed by C.L. WRIGHT
Checked	Notes C.L.W. Date DEC. '58
Date	Indexed A. C. Johnson 7-7-59

F. B. 2383 Pg. 1

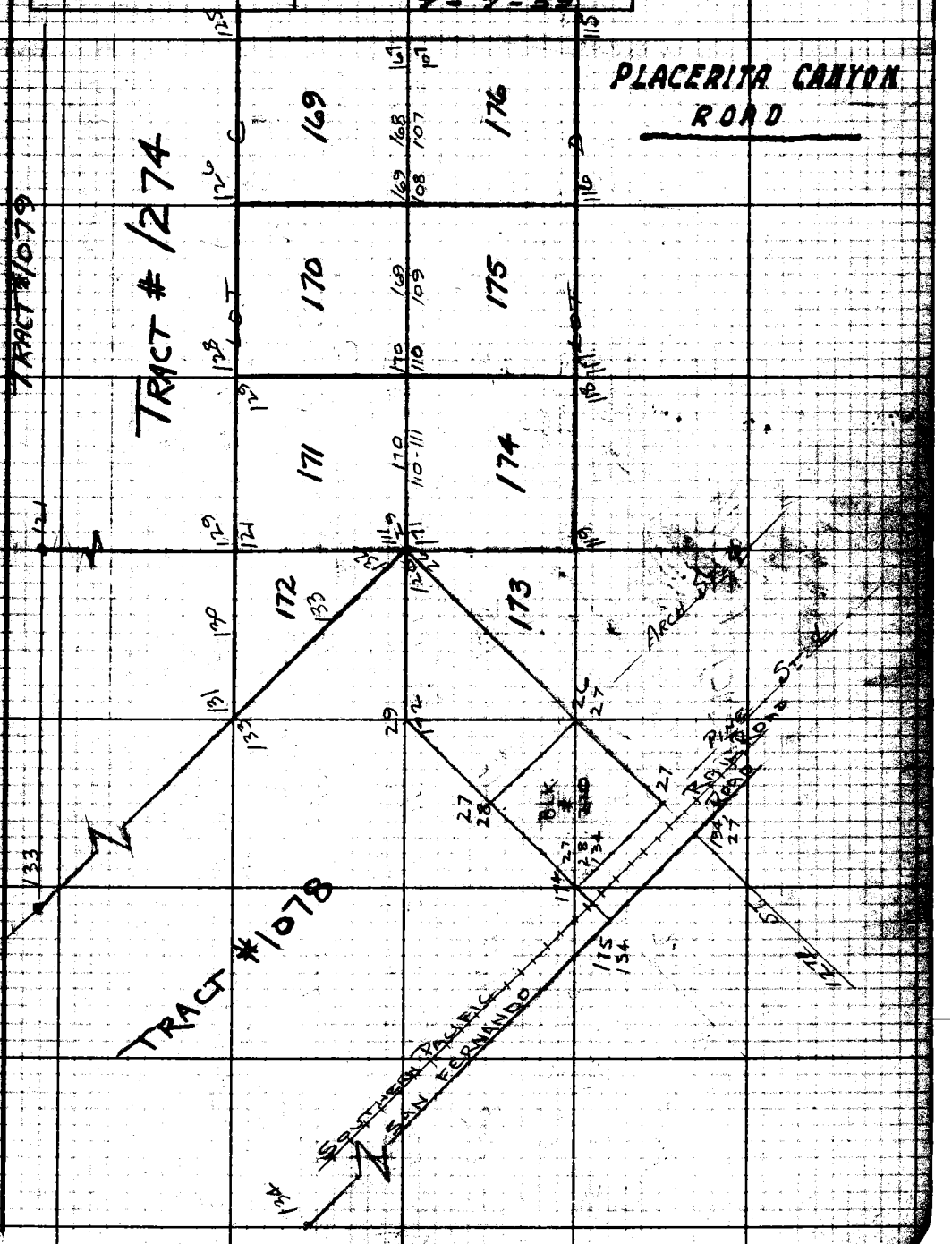

Note: Any Additions or Changes on This Sheet Must be Made or Circled in Red Ink With Date and Name of Person Making Change.

Do not extend notes this side of this line.

RETURN TO
LOS ANGELES COUNTY ENGINEER
700 LOS ANGELES COUNTY ENGINEERING BLDG.

763098 CE #247—7-

F. B. 2383 PG. 2

RETURN TO
LOS ANGELES COUNTY ENGINEER
DO LOS ANGELES COUNTY ENGINEERING BLDG.

Do not extend notes this side of this line.

Note: Any Additions or Changes on This Sheet Must be Made or Circled in Red Ink With Date and Name of Person Making Change.

768095 CE #247—7-55

RETURN TO
LOS ANGELES COUNTY ENGINEER
700 LOS ANGELES COUNTY ENGINEERING BLDG.

Note: Any Additions or Changes on This Sheet Must Be Made or Circled in Red Ink With Date and Name of Person Making Change.

Do not extend notes this side of this line.

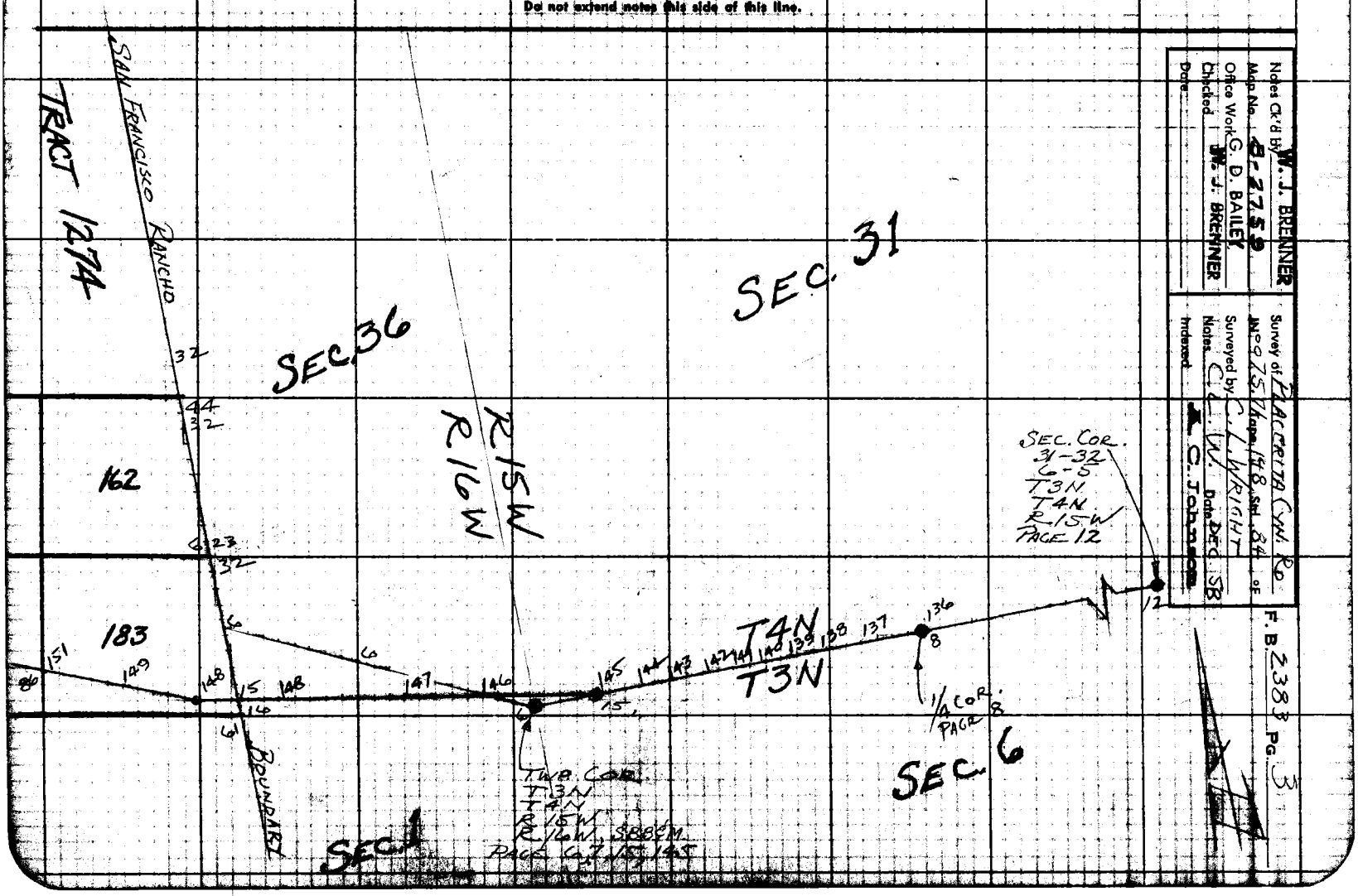

Notes Ck'd by W. J. BRENNER	Survey of PACERITA CYN. ROAD
Map No. B-2759	JN 0075.71 Tape 148 Std 84° °F
Office Work G. D. BAILEY	Surveyed by C.L. WRIGHT
Checked W. J. BRENNER	Notes C.L.W. Date 15 DEC. '58
Date	Indexed [redacted]

F. B. 2383 Pg. 5

TRANSIT LINE FROM
TOWNSHIP COR. T.3N.-T4N
R15W-R16W. EASTERLY
TO VICINITY SECTION
COR. 31-32-6-5 T.3N.
T.4N. R15W.
J.N. 0075.71

REFERENCES:
F.B. 1455
C.S. 8196
F.B. 370
RD. DEPT. F.W. 5599
F.B. 900

PARTY:
C.L. Wright
R.C. Bowers Jr.
C.W. Adams
T. Melton
J.R. Fulton Jr.

Note: Any Additions or Changes on This Sheet Must be Made of Graded in Red Ink With Date and Name of Person Making Change.

Do not extend notes this side of this line.

RETURN TO
LOS ANGELES COUNTY ENGINEER
700 LOS ANGELES COUNTY ENGINEERING BLDG.

78F5095 CE #247—S.

F.B. 2383 Pg 6

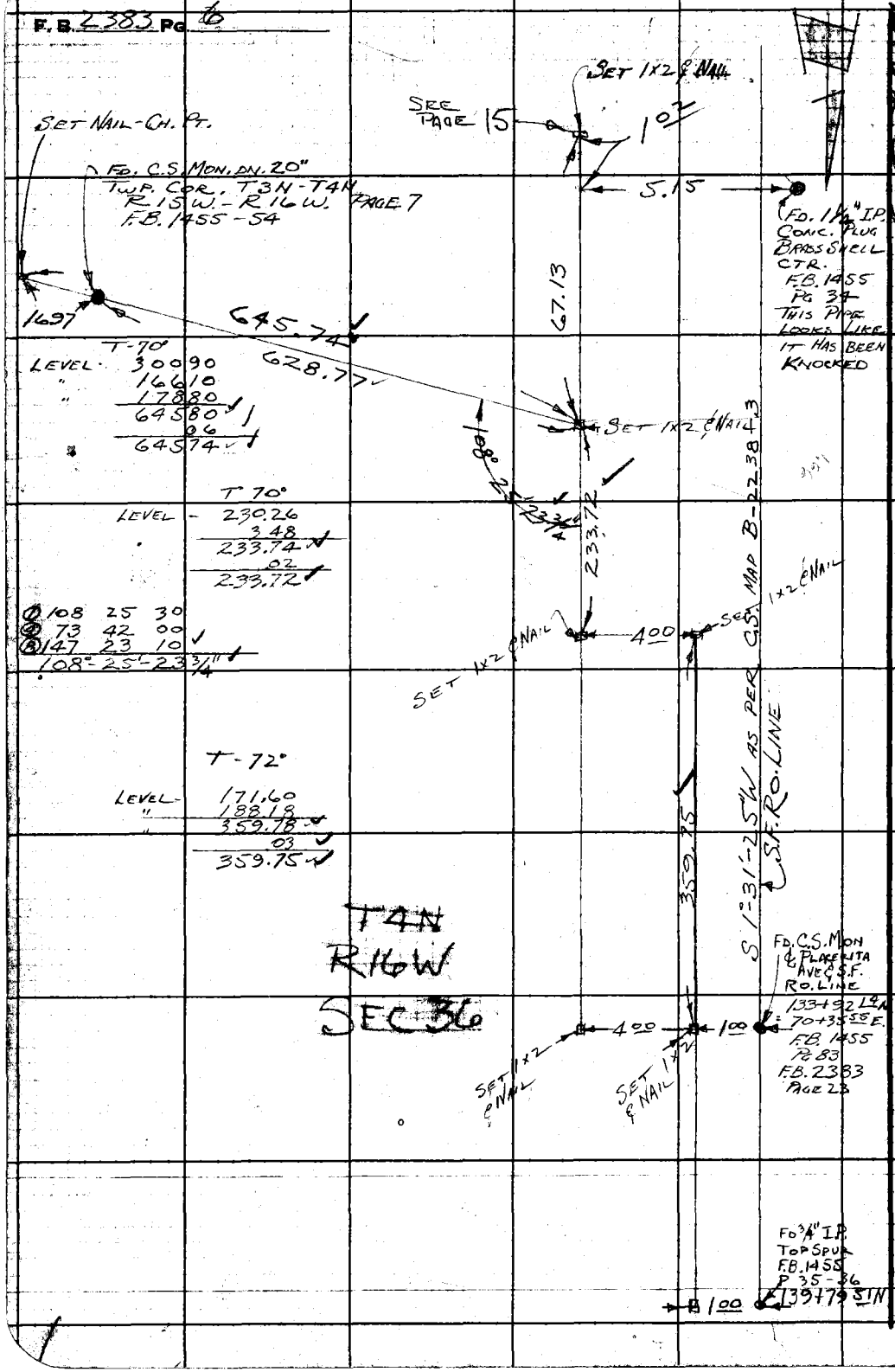

RETURN TO
LOS ANGELES COUNTY ENGINEER
700 LOS ANGELES COUNTY ENGINEERING BLDG.

Do not extend notes this side of this line.

Note: Any Additions or Changes on This Sheet Must be Made or Circled in Red Ink With Date and Name of Person Making Change.

MS 62 B3

1

Notes Ck'd W. J. BRENNER	Survey of PLACERITA CYN. ROAD
Map No. B-2759	JN 0075.71 Tape 148 Std 84 °F
Office Work G. D. BAILEY	Surveyed by C. L. WRIGHT
Checked W. J. BRENNER	Notes C. L. W. Date DEC. 58
Date	Indexed [illegible] C. Johnson

F. B. 2383 Pg. 7

R15W

SEE BOT. PG 8

21+84.76 SET 1x2 ¢ NAIL
T 76°
LEVEL 189.27
01
189.26

19+95.50 SET 1x2 ¢ NAIL
T 76°
LEVEL 83.71

19+11.79 SET 1x2 ¢ NAIL
T. 80°
270.92 @ 1-36 = 270.81
01
270.80

T 4N

SEC 31

16+40.99 SET SQ. SPK.
T 80°
LEVEL 239.37
01
239.36

T 3N

SEC 6

14+01.63 SET SQ. SPK.
T. 80°
LEVEL 200.48
01
200.47

12+01.76 SET SQ. SPK.
T 78°
300.42 @ 0-23 = 300.41
01
300.40

9+00.76 SET SQ. SPK.
T-68°
300.56 @ 0-24 = 300.55
03
300.52

6+00.24 SET SQ. SPK.
T-58°
300.22 @ 1-13 = 300.15
LEVEL 300.19
600.34
10
600.24

0+00

① 157 30 20
② 270 01 20
③ 180 02 20
157° 30' 17½"

FD. C.S. MON. DN. 20"
TWP. COR. T. 3N.-T. 4N.
R. 15W.-R. 16W.
F.B. 1455 PG. 54

TRANSIT LINE 628.77 TO 1x2 ON 5' OFF SET S.F. RO. LINE

SEE PG 6

Note: Any Additions or Changes on This Sheet Must be Made or Circled in Red Ink With Date and Name of Person Making Change.

Do not extend notes this side of this line.

RETURN TO
LOS ANGELES COUNTY ENGINEER
700 LOS ANGELES COUNTY ENGINEERING BLDG.

76F3095 CE #247—8-57

F.B. 2383 Pg. 8

SEE BOT PG. 9 1 09

FD. 2" I.P. NO. PLUG U.P. 14"

T. 64°
136.65 @ 9-49 = 134 65
02
134 63

29+33 77 SET 1x2 & NAIL

T. 66°
260.19 @ 0-29 = 260.18
.03
260.15

4 STRAND BARB WIRE FN.

26+73 62 SET 1x2 & NAIL
6" NORTH OF TELEPHONE POLE # (NO. NUMBER)

T=64°
125.62 @ 13-00 = 122 40
02
122 38

T4N
SEC 31

T3N
SEC 6

25+51 24 SET 1x2 & NAIL TOP BERM
E. SIDE HI-WAY - U.S. #6

T 42°
LEVEL 63 62
02
63 60

TRANSIT LINE

24+87 64 SET 1x2 TOP BERM
W. SIDE HI-WAY - U.S. #6

28.24

0 03 2 32

24+59 37

FD. 1½" I.P.
BRASS CAP
MARKED
(THIS POINT SET FLUSH IN ROAD FILL 15' ± FROM TOE OF SLOPE)

T - 68°
119.08 @ 5-55 118.45
01
118.44

T-42°
150.15 @ 12-13 = 146 75
04
146 71

23+40 93 SET 1x2 & NAIL

T 76°
156.29 @ 2-10 = 156 18
01
156 17

21+84 76 SET 1x2 & NAIL

SEE TOP PG. 7

RISW

US FEDERAL LAND OFFICE SURVEY
PENALTY $250 FOR REMOVAL
1949

RETURN TO
LOS ANGELES COUNTY ENGINEER
700 LOS ANGELES COUNTY ENGINEERING BLDG.

Do not extend notes this side of this line.

Note: Any Additions or Changes on This Sheet Must be Made or Circled in Red Ink With Date and Name of Person Making Change.

Notes Ck'd by W. J. BRENNER	Survey of PLACERITA RD.	F. B 2383 Pg. 9	1
Map No. B-2759	JN 0075.71 Tape 148 Std 84 °F		
Office Work G. D. BAILEY	Surveyed by C. L. WRIGHT		
Checked W. J. BRENNER	Notes C. L. W. Date 8-JAN.'59		
Date	Indexed C. Johnson		

R15W

WS62-83

SEE BOT. PG. 10

35+96 52 — 3 2

T 60°

135.11 @ 2-02 = 135.02
.02
135.00

FD. 2x2 ¢ NAIL — 1 0 — 2 50 — 135.00

3 21

34+61 52 — SET 1x2 ¢ NAIL TOP BRK.

4 STRAND BARB WIRE FN.

4 70 — 3 80 — LINE

0 53 — FD. OLD 2x2 - NO NAIL (POOR CONDITION)

34+57 36
FD. 2" I.P. UP 36" S.O. LXXIII STAMPED IN SIDE OF PIPE WITH CEN. PUNCH

2 18 — 274.07 — TRANSIT

T 64°

277.79 @ 9-20 = 274.11
.04
274.07

T3N
SEC. 6

T4N
SEC. 31

31+87 45 — SET #6 NAIL ¢ T. S. SIDE 4"x6" CEDAR POST

LEVEL 13.19

13.19 — 0 81

FD OLD 2x2 - NO NAIL

0 9 — 12 16

31+74 26 — SET 1x2 ¢ NAIL TOP BRK.

0 92

FD. OLD 2x2 ¢ NAIL - LEANING S.W.

147.72 — 240.49

T-64°

T 64°
150.85 @ 11-39 = 147.74
.02
147.72

251.55 @ 17-02 = 240.52
251.84 @ 17-14 = 240.53

240.52
.03
240.49

147.72

29+33 77 — SET 1x2 ¢ NAIL

SEE TOP PG. 8

Note: Any Additions or Changes on This Sheet Must be Made or Circled in Red Ink With Date and Name of Person Making Change.

Do not extend notes this side of this line.

RETURN TO
LOS ANGELES COUNTY ENGINEER
700 LOS ANGELES COUNTY ENGINEERING BLDG.

76F309S CE #247—3-57

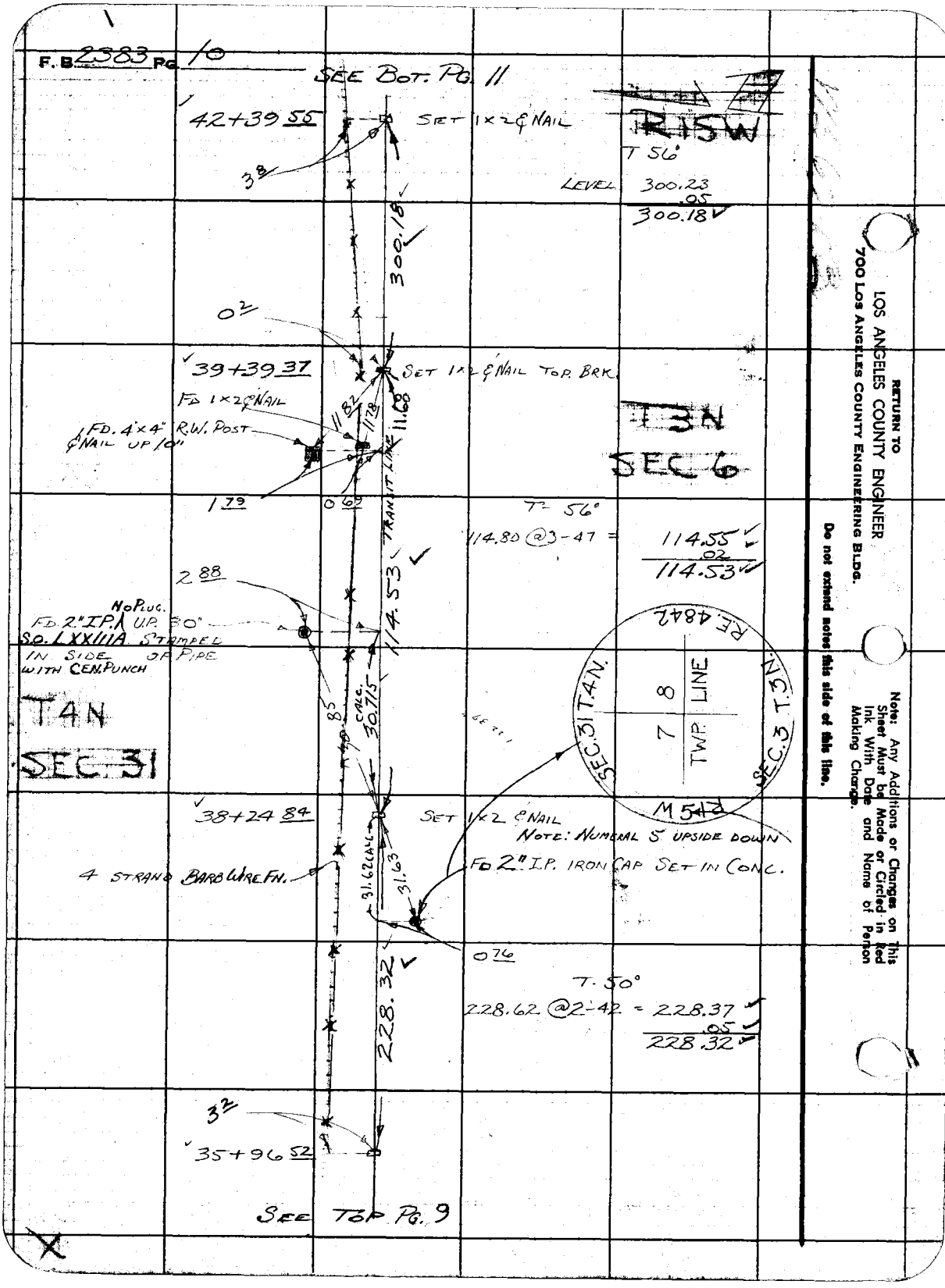
F.B. 2383 PG. 10
SEE BOT. PG. 11
42+39 55
SET 1x2 & NAIL
R15W
T 56°
LEVEL 300.23
.05
300.18
3 8
300.18
0 2
39+39 37
SET 1x2 & NAIL TOP. BRK.
FD 1x2 & NAIL
FD. 4"x4" R.W. POST & NAIL UP 10"
11.82
11.78
11.68
TRANSIT LINE
T3N
SEC 6
1 79
0 69
T- 56°
114.80 @3-47 = 114.55
.02
114.53
2 88
NO PLUG.
FD. 2" I.P. UP. 30"
S.O. LXXIIIA STAMPED IN SIDE OF PIPE WITH CEN. PUNCH
114.53
T4N
SEC. 31
85
CALC. 30.715
R.E. 4842
SEC. 31 T.4N.
SEC. 3 T.3N.
7 8
TWP. LINE
M 542
38+24 84
SET 1x2 & NAIL
NOTE: NUMERAL 5 UPSIDE DOWN
4 STRAND BARB WIRE FN.
31.62 CALC.
31.63
FD 2" I.P. IRON CAP SET IN CONC.
0 76
228.32
T. 50°
228.62 @2-42 = 228.37
.05
228.32
3 2
35+96 52
SEE TOP PG. 9
RETURN TO
LOS ANGELES COUNTY ENGINEER
700 LOS ANGELES COUNTY ENGINEERING BLDG.
Do not extend notes this side of this line.
Note: Any Additions or Changes on This Sheet Must be Made or Circled in Red Ink With Date and Name of Person Making Change.

Notes Ck'd by W. J. BRENNER	Survey of PLACERITA CYN. RD.	F. B. 2383 Pg. 11
Map No. B-2759	JN 0075.71 Tape 148 Std. 84 °F	
Office Work G. D. BAILEY	Surveyed by C. L. WRIGHT	
Checked W. J. BRENNER	Notes C. L. W. Date 9-JAN '59	
Date	Indexed A. C. Johnson	

R15W

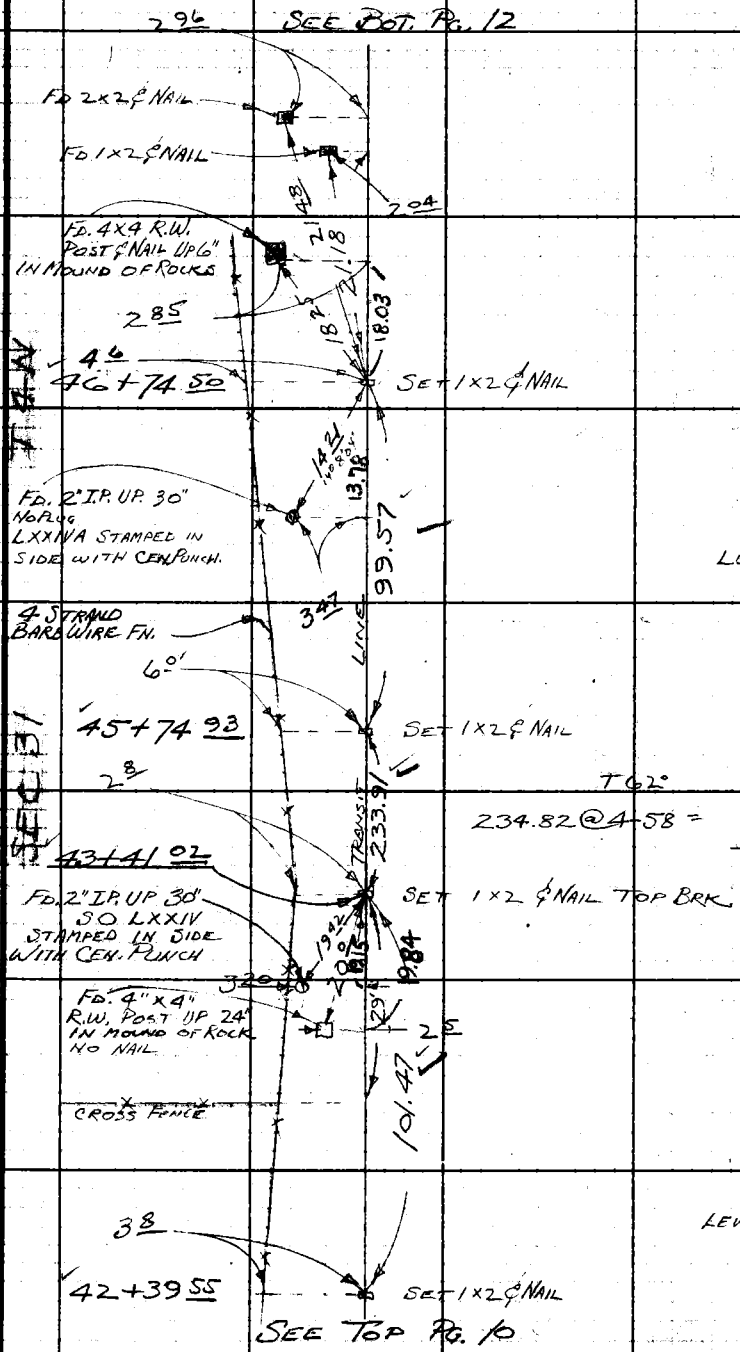

T 3 N

SEC 6

T - 64°
LEVEL 99.58
.01
99.57

T 62°
234.82 @ 4-58 = 233.94
.03
233.91

T - 58°
LEVEL 101.49
.02
101.47

Note: Any Additions or Changes on This Sheet Must be Made or Circled in Red Ink With Date and Name of Person Making Change.

Do not extend notes this side of this line.

RETURN TO
LOS ANGELES COUNTY ENGINEER
700 LOS ANGELES COUNTY ENGINEERING BLDG.

76F3095 CE #247—3-57

F.B. 2383 Pg. 12

SEC 32

R15W

SEC 5

MARKED

FD. US FED. LAND 1½" I.P. BRASS CAP UP 14"

14.06

90°

15.00

5.0

21.89

4 STRAND BARB WIRE FENCE

US FEDERAL LAND OFFICE SURVEY PENALTY 250 FOR REMOVAL 3 45° W 15 FT. TO SEC. COR. R.M.

51+27 7.3

3.89

FD. 2" I.P. BRASS CAP SET CONC.

IDENTICAL

10.83

51+16 90

SET 1x2 & NAIL

T-60°

83.35 @ 5-44 = 82.93

.01

82.92

8.5

82.92

COUNTY SURVEYOR'S MONUMENT

T4N R15W 31 32 6 5 T3N

50+33 98

SET 1x2 & NAIL TOP BRK.

T-56°

128.35 @ 12-32 = 125.29

.02

125.27

I4N

SEC 31

LINE 125.27

8.5

SEC. 6

49+08 71

SET 1x2 CH. PT. BOTTOM DRAW-(MANY OAKS)

T 68°

87.58 @ 21-25 = 81.53

.01

81.52

4 STRAND BARB WIRE FN.

TRANSIT 81.52

48 8.0 +27 19

SET 1x2 & NAIL

T 68°

112.27 @ 10-01 = 110.56

42.51 @ 7-25 = 42.15

152.71

.02

152.69

152.69

46+74 50

SET 1x2 & NAIL

4.6

SEE TOP PG. 11

12562 B3

RETURN TO
LOS ANGELES COUNTY ENGINEER
700 LOS ANGELES COUNTY ENGINEERING BLDG.

Do not extend notes this side of this line.

Note: Any Additions or Changes on This Sheet Must be Made or Circled in Red Ink With Date and Name of Person Making Change.

1

Notes Ck'd by W. J. BRENNER	Survey of PLACERITA CYN. RD.
Map No. B-2759	JN 0075.71 Tape 148 Std 84 °F
Office Work G. D. BAILEY	Surveyed by C. L. WRIGHT
Checked W. J. BRENNER	Notes C. L. W. Date JAN. '59
Date	Indexed A. C. Johnson

F. B. 2383 Pg. 13

POSSIBLE ℄, PLACERITA CANYON ROAD FROM THE VICINITY TWP. COR. T3N, T4N, R15W, R16W N'WEST'LY TO INTERSECTION, ℄ PLACERITOS BLVD. TRACT 1274

J.N. 0075.71

REFERENCE:
RD. DEPT DEED MAP UNDER W.O. 8799 (NO NUMBER)
DATE - 1939
F.B. 1455
TRACT 1274 - MAP
RD. DEPT. F.X. 173

Note: Any Additions or Changes on This Sheet Must be Made or Circled in Red Ink With Date and Name of Person Making Change.

Do not extend notes this side of this line.

RETURN TO
LOS ANGELES COUNTY ENGINEER
700 LOS ANGELES COUNTY ENGINEERING BLDG.

76F3093 CE #247—3-57

Notes Ck'd by W. J. BRENNER	Survey of PLACERITA CYN. RD.
Map No. B-2759	JN00 75.71 Tape 148 Std. 84 °F
Office Work G. D. BAILEY	Surveyed by C. L. WRIGHT
Checked W. J. BRENNER	Notes C.L.W. Date 14-JAN. 59
Date	Indexed C. JOHNSON

F. B. 2383 Pg. 15

W.S. 62-B3

SEE BOT. PG. 16

PAGE 6

FD. 1x2 & NAIL

67.13

LEAVE ED. CURB 22.74' WIDE

108.77 TO PT.

36

23.97

SEE PG. 61
5' OFF SET LINE
EAST BDY. S.F. RD.

SET SQ. SPK.

1.71

SET SQ. SPK.

32.02

99° 34' 45"

T=64°
LEVEL 32.02

①	99	34	40
②	38	19	00
③	76	38	00
	99°	34'	45"

SET SQ. SPK.

40.13

B.C. 37+11.26

Set Sq. Hd. Spk. & Tin Flush in pavt.

TRANSIT LINE

Set Sq. Hd. Spk. & Tin - Flush

100.82

T=62°
LEVEL 300.62

30032 @ 0-51 300.29
60091
09
60082

E.C. 33+29.79

TWP. COR.
T 3N
T 4N
R 15W
R 16W
FD. C.S. MON.
DN. 20"
PAGE 7
F.B. 1455-54
(SET WELL & COVER)
14-JAN, 59

CURVE:
Δ 13°-35'-50"
Δ/2 6° 47'-55"
R 1500'
T 178.83
L 355.97
EXT. 10.62

178.83

36

P.I.
SET 1x2 & NAIL
DN. 3"

①	166	24	10
②	305	36	40
③	251	13	20
	166°	24'	70"

178.83

U.S. LAND OFFICE PAGE 8

14 COR. 166°

B.C. 29+73.82

Set Sq. Hd. Spk. & Tin. Flush in pavt.

Note: Any Additions or Changes on This Sheet Must be Made or Circled in Red Ink With Date and Name of Person Making Change.

Do not extend notes this side of this line.

RETURN TO
LOS ANGELES COUNTY ENGINEER
700 LOS ANGELES COUNTY ENGINEERING BLDG.

78F3095 CE #247—S

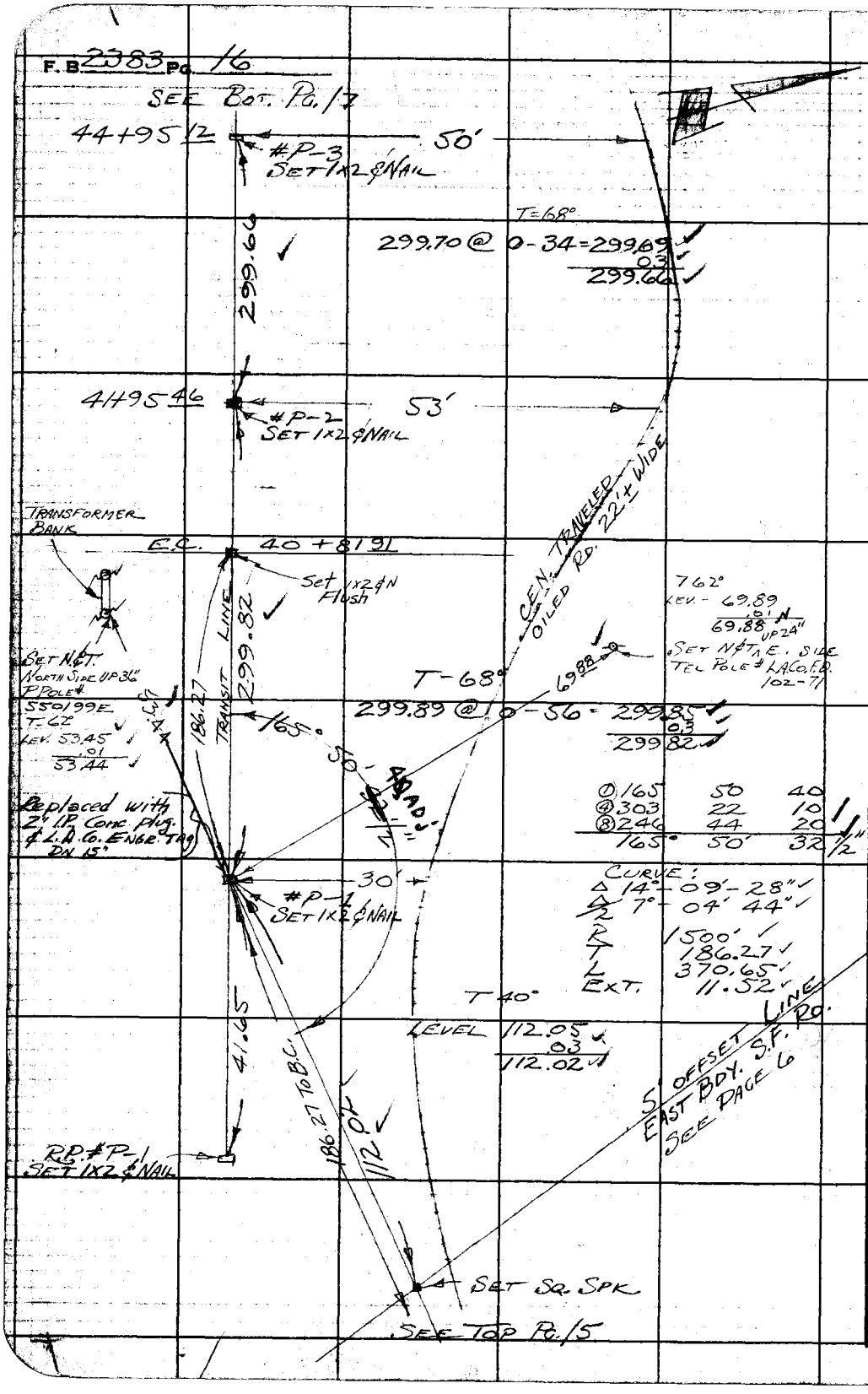

RETURN TO
LOS ANGELES COUNTY ENGINEER
700 LOS ANGELES COUNTY ENGINEERING BLDG.

Do not extend notes this side of this line.

Note: Any Additions or Changes on This Sheet Must be Made or Circled in Red Ink With Date and Name of Person Making Change.

1

Notes Ck'd by W. J. BRENNER	Survey of PLACERITA LYN. RD.
Map No. B-2759	JN 0075.71 Tape 148 Std 84 °F
Office Work G. D. BAILEY	Surveyed by C. L. WRIGHT
Checked W. J. BRENNER	Notes Date
Date	Indexed C. Johnson

F. B. 2383 Pg. 17

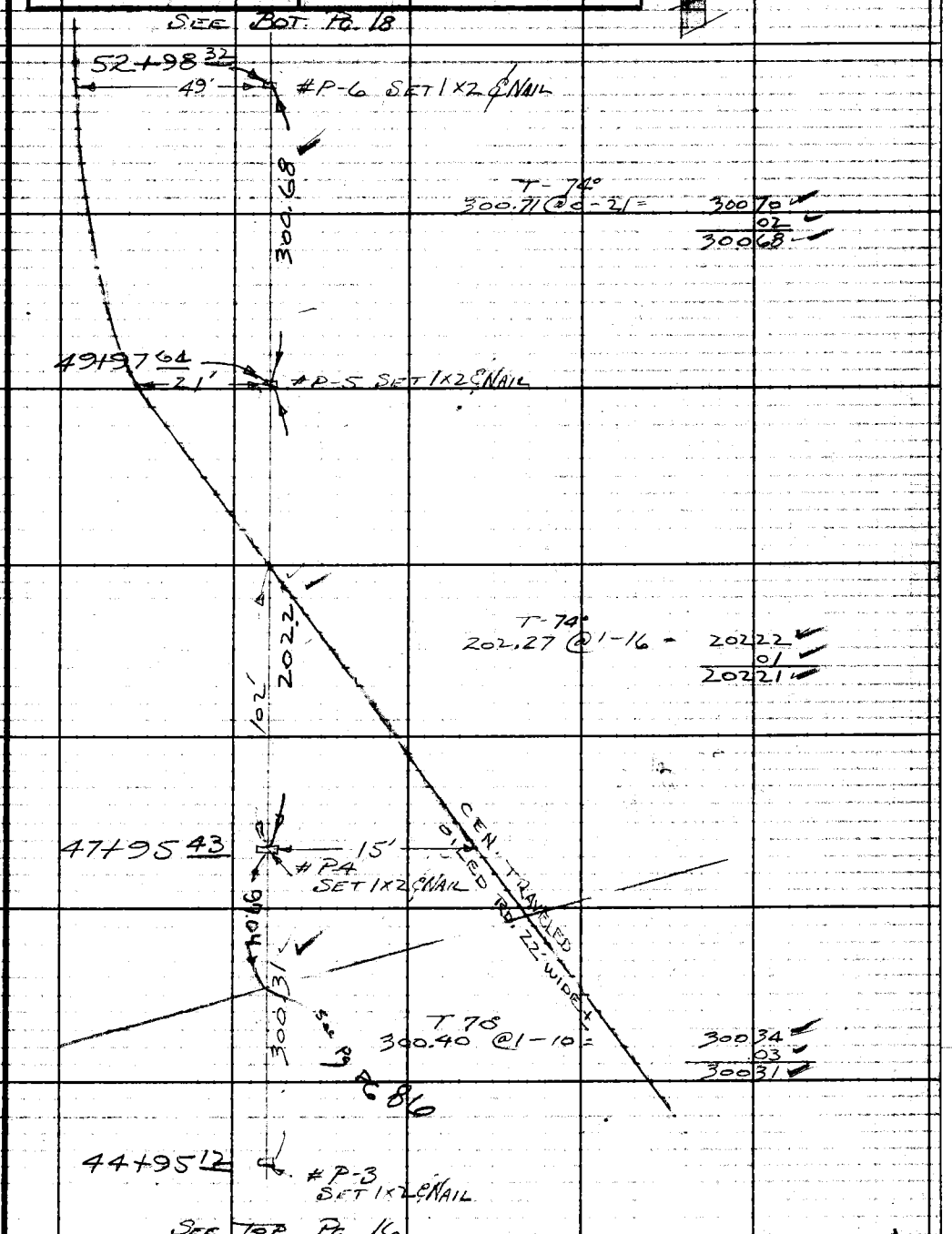

Note: Any Additions or Changes on This Sheet Must be Made or Circled in Red Ink With Date and Name of Person Making Change.

Do not extend notes this side of this line.

RETURN TO
LOS ANGELES COUNTY ENGINEER
700 LOS ANGELES COUNTY ENGINEERING BLDG.

76F3095 CE #247—3-57

F.B. 2383 Pg. 18

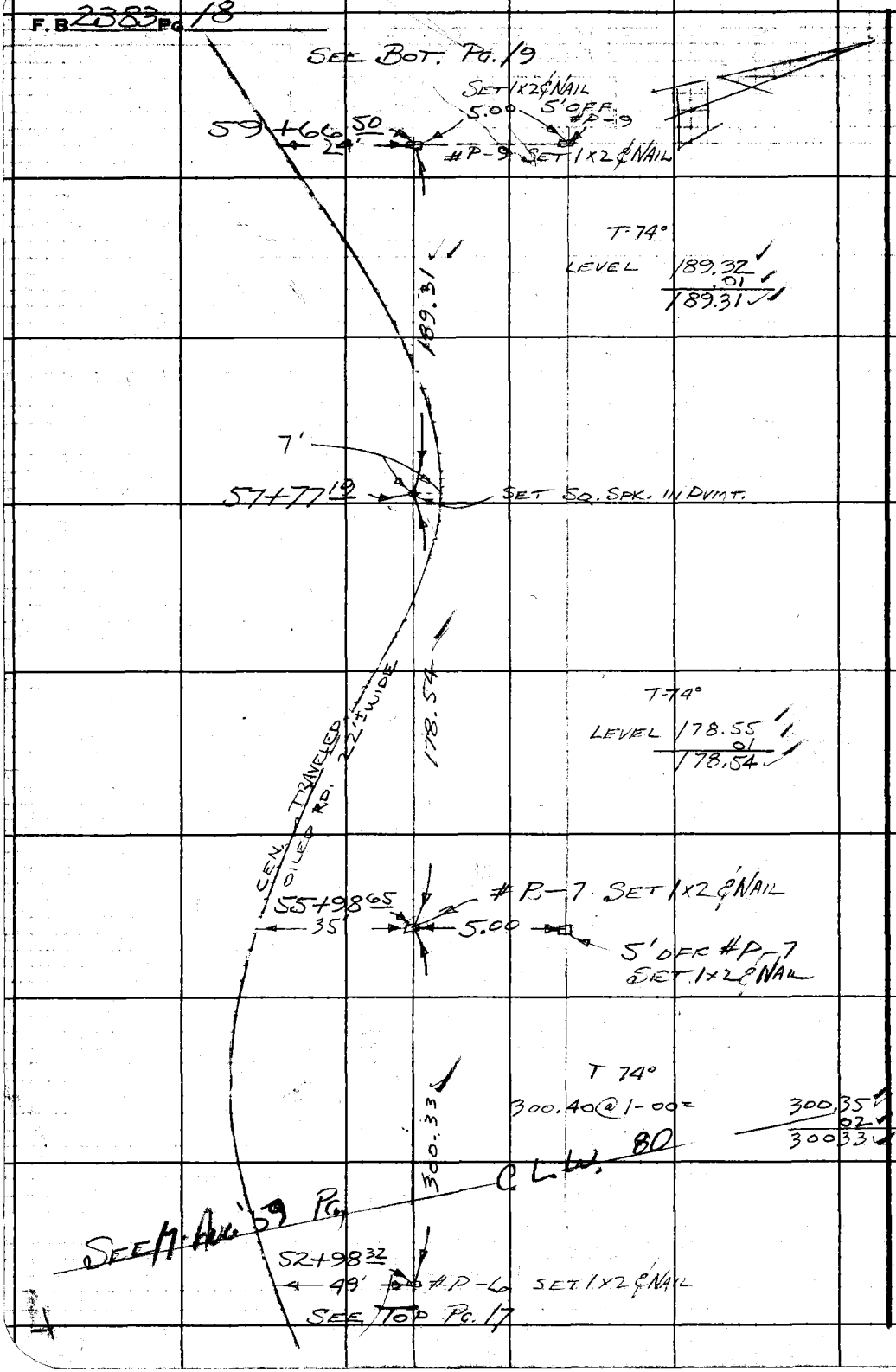

RETURN TO
LOS ANGELES COUNTY ENGINEER
700 LOS ANGELES COUNTY ENGINEERING BLDG.

Do not extend notes this side of this line.

Note: Any Additions or Changes on This Sheet Must be Made or Circled in Red Ink With Date and Name of Person Making Change.

Notes Ck'd by W. J. BRENNER	Survey of PLACERITA CYN. RD.
Map No. B-2759	JN 0075.N Tape 148 Std. 84 °F
Office Work G. D. BAILEY	Surveyed by C.L. WRIGHT
Checked W. J. BRENNER	Notes C.L.W. Date 14 JAN. 59
Date	Indexed C. JOHNSON

F.B. 2383 Pg. 19

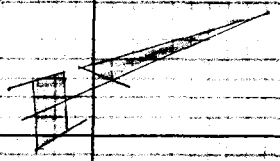

SEE BOT. PG. 20

P-12 5' OFFSET

67+60 44 B.C.

LIVE OAK

421.08

T. 52°

286.07 @ 0-39 = 286.05

LEVEL 85

LEVEL 49

421.17

03

421.08

64+43 29 — 5 00 — 5' OFF #P-11 - SET 1X2 & NAIL

#P-11 SET 1X2 & NAIL

302.16

T. 72°

296.21 @ 0-33 = 296.20

LEVEL 98

302.18

02

302.16

61+41 13 — #P-10 SET 1X2 & NAIL

C.L.W. 18

59 PG.

T. 72°

174.63 @ 1-19 = 174.64

01

174.63

17 AVE.

SEE

59+66 52 — 5 00 — SET 1X2 & NAIL 5' OFF #P-9

#P-9 SET 1X2 & NAIL

SEE TOP PG. 18

Note: Any Additions or Changes on This Sheet Must be Made or Circled in Red Ink With Date and Name of Person Making Change.

Do not extend notes this side of this line.

RETURN TO
LOS ANGELES COUNTY ENGINEER
700 LOS ANGELES COUNTY ENGINEERING BLDG.

76F30B5 CE #247—3-57

F.B. 2383 Pg. 20

69.29 5

CALC. INT.

Replaced with 2" I.P. Conc. plug & L.A.G. Engr. Tag DN 15"

SET 1x2 & NAIL

℄ PLACERITOS BLVD

21.95 CALC.

22.51 CALC.

41+22 10 E

CURVE:

Δ 12° - 50' - 04"

Δ/2 6° - 25' - 02"

R 1500'

T 168.71

L 336.00

EXT. 9.46

5.00

P-13

SET 1x2 & NAIL INT

SEE PAGE 21

T-78°

LEVEL 34.17

34.17

T-78°

LEVEL 42.83

42.83

41+56 27 E PAGE 22

SET 1x2 & NAIL

TRANSIT LINE

146.76

-11-59 C.L.W.

T 84

LEVEL 146.76

#P-12, 5' OFF

SET 1x2 & NAIL

12° 50' 03 3/4"

TRANSIT LINE

①	12	50	10
④	51	20	20
⑧	102	40	30
	12°	50'	03 3/4"

OFF

67+60 44 W

B.C.

5.00

SEE TOP PG. 19

SET 1x2 & NAIL

SET 1x2 & NAIL

5'

RETURN TO

LOS ANGELES COUNTY ENGINEER

ANGELES COUNTY ENGINEERING BLDG.

Do not extend notes this side of this line.

Note: Any Additions or Changes on This Sheet Must be Made or Circled in Red Ink With Date and Name of Person Making Change.

TRACT 1274

Notes Ck'd by W. J. BRENNER	Survey of PLACERITA CYN. RD.
Map No. B-2759	IN 00 75.7 Tape 148 Std 84 °F
Office Work G. D. BAILEY	Surveyed by C. L. WRIGHT
Checked W. J. BRENNER	Notes C. L. W. Date 19-JAN 59
Date	Indexed

383 Pg. 21

W.S. 62-B3

C.L.W. 17-AUG '59 SEE PG. 22 FOR THIS LINE

SEE PG. 20 FOR THIS LINE

5' OFFSET LINE

SET 1x2 & NAIL 41+22 10 E
P-13 ON 5' OFFSET LINE FROM SOUTH EAST.

SEE PAGE 20

RESET 2" I.P. [illegible] PLUG & LA. CO. ENGR. TAG DN. 15" C.L.W. 17-AUG. '59

22.51

21.95

SET 1x2 & NAIL CALCULATED INT. ℄ PLACERITOS BLVD. & TRANSIT LINE TO SOUTH EAST.

173.49

T 66°

173.52 @ 0-45 = 173.51
02
173.49

SET 1x2 & NAIL 39+48 61 E

FD. THIS POINT ON PG. 103

17.73

STA. 70+96 44 W.
39+30 88 E.

E.C. CURVE FROM S.E. - PAGE 20
Set 1x2 & Nail

T 64°

235.00

235.05 @ 0-46 = 235.03
03
235.00

SET 1x2 & NAIL 37+13 61 E

T 68°

LEVEL 282.77
03
282.74

282.74

SET 1x2 & NAIL 34+30 87 E

℄ PLACERITOS BLVD.

650.06

T 70°

236.80 @ 0-51 = 236.77
300.42 @ 0-55 = 300.38
LEVEL 112.97
650.12
06
650.06

LOT NN 27+80 81 E

℄ QUIGLEY CYN. RD.

FD. C.S. MON. DN. 18"
F.B. 1455-76-134

Note: Any Additions or Changes on This Sheet Must be Made or Circled in Red Ink With Date and Name of Person Making Change.

Do not extend notes this side of this line.

RETURN TO
LOS ANGELES COUNTY ENGINEER
700 LOS ANGELES COUNTY ENGINEERING BLDG.

76F3098 CE #247—3-57

F.B. 2383 Pg. 22

SEE PAGE 23

SET 1X2 & NAIL
55+97 52 E

35.24

30.86

FD. 1" I.P. PLUG & TAG LS. 2249

F.B. 14

BLVD. 798.86

T - 52°

LEVEL	80.79
LEVEL	27.91
LEVEL	186.07
107.35 @ 0-57 =	107.34
296.37 @ 0-20 =	296.36
100.57 @ 0-36	100.56
	799.03
	.17
	798.86

SET 1X2 & NAIL
47+98 66 E

d PLACERITOS 642.39

T 48°

247.75 @ 1-08 =	247.70
163.10 @ 1-30 =	163.04
231.80 @ 0-15 =	231.80
	642.54
	.15
	642.39

FD. 1X2 & NAIL
PAGE 20 41+56 27 E

34.17

FD 1X2 & NAIL
41+22 10 E

SEE PAGE 21

RETURN TO
LOS ANGELES COUNTY ENGINEER
700 LOS ANGELES COUNTY ENGINEERING BLDG.

Do not extend notes this side of this line.

Note: Any Additions or Changes on this Sheet Must be Made or Circled in Red Ink With Date and Name of Person Making Change.

Notes Ck'd by W. J. BRENNER	Survey of PLACERITA CYN. RD.
Map No. B-2759	JN 00 75.71 Tape 148 Std 84 °F
Office Work G. D. BAILEY	Surveyed by C. L. WRIGHT
Checked W. J. BRENNER	Notes C. L. W. Date 20-JAN-59
Date	Indexed [illegible] C. Johnson

F. B 2383 Pg 23

W.S. 62-B3

F.B. 1455 Pg. 83
F.D. C.S. MON.

SF. RO LINE

70+34 86E

2.00

To 3/4" I.P. PAGE 6

79° MEAS. 55 ADJ
79° 05' 52 1/2"
79° 05' 55"
F.B. 1455-83

SET 1X2 & NAIL 2' OFFSET LINE PROD. FROM WEST

①	79	06	00
②	316	23	30
③	272	47	00
	79	05	52 1/2

730.06

BLVD.

T-54°

19226@0-28 = 19225
24966@1-30 = 24957
28840@0-37 = 28838
73020
14
73006

SET 1X2 & NAIL

63+04 80E

2.00

CLUMP OF SEVEN LIVE OAKS AVERAGE DIAMETER 14"

31.09

T-54°

LEVEL 31.10
.01
31.09

SET 1X2 & NAIL

62+73 71E

2.00

℄ PLACERITOS

676.19

T-54°

LEVEL 75.50

30049@1-06 = 30043
30041@0-41 = 30039
67632
13
676.19

SET 1X2 & NAIL

55+97 52E

2.00

55+97 52

SEE PAGE 22

Note: Any Additions or Changes on This Sheet Must Be Made or Circled in Red Ink With Date and Name of Person Making Change.

Do not extend notes this side of this line.

RETURN TO
LOS ANGELES COUNTY ENGINEER
700 LOS ANGELES COUNTY ENGINEERING BLDG.

76F2095 CE #247—3-57

Notes Ck'd by W. J. BRENNER	Survey of PLACERITA CYN. RD.
Map No. B-2759	W. O. 0075.71 Tape No. 148 St'd. 84 °F
Office Work G. D. BAILEY	Surveyed by C. L. WRIGHT
Checked W. J. BRENNER	Notes C. L. W. Date JAN. '58
Date	Indexed

F. B. 2383 Pg. 25

℄ 12TH STREET FROM INT. WITH PLACERITOS BLVD. S'WEST'LY TO ℄ PINE ST. ℄ PINE ST., 13TH ST. AND ℄ ARCH ST. AROUND BLK. 210 TRACT 1078
℄ PROD. PLACERITOS BLVD. N'WEST'LY TO INT. WITH 13TH ST. PROD. FROM S'WEST.

J. N. 0075.71

REFERENCES:

RD. DEPT. FX173
F.B. 1455
F.B. 799
C.S. MAP B-1406

Notes: Any Additions or Changes on This Sheet Must be Made or Circled in Red Ink With Date and Name of Person Making Change.

Do not extend notes this side of this line.

RETURN TO
LOS ANGELES COUNTY SURVEYOR
726 LOS ANGELES COUNTY
ENGINEERING BLDG.

76FSOSS 247 4-58

F.B. 2383 Pg. 26

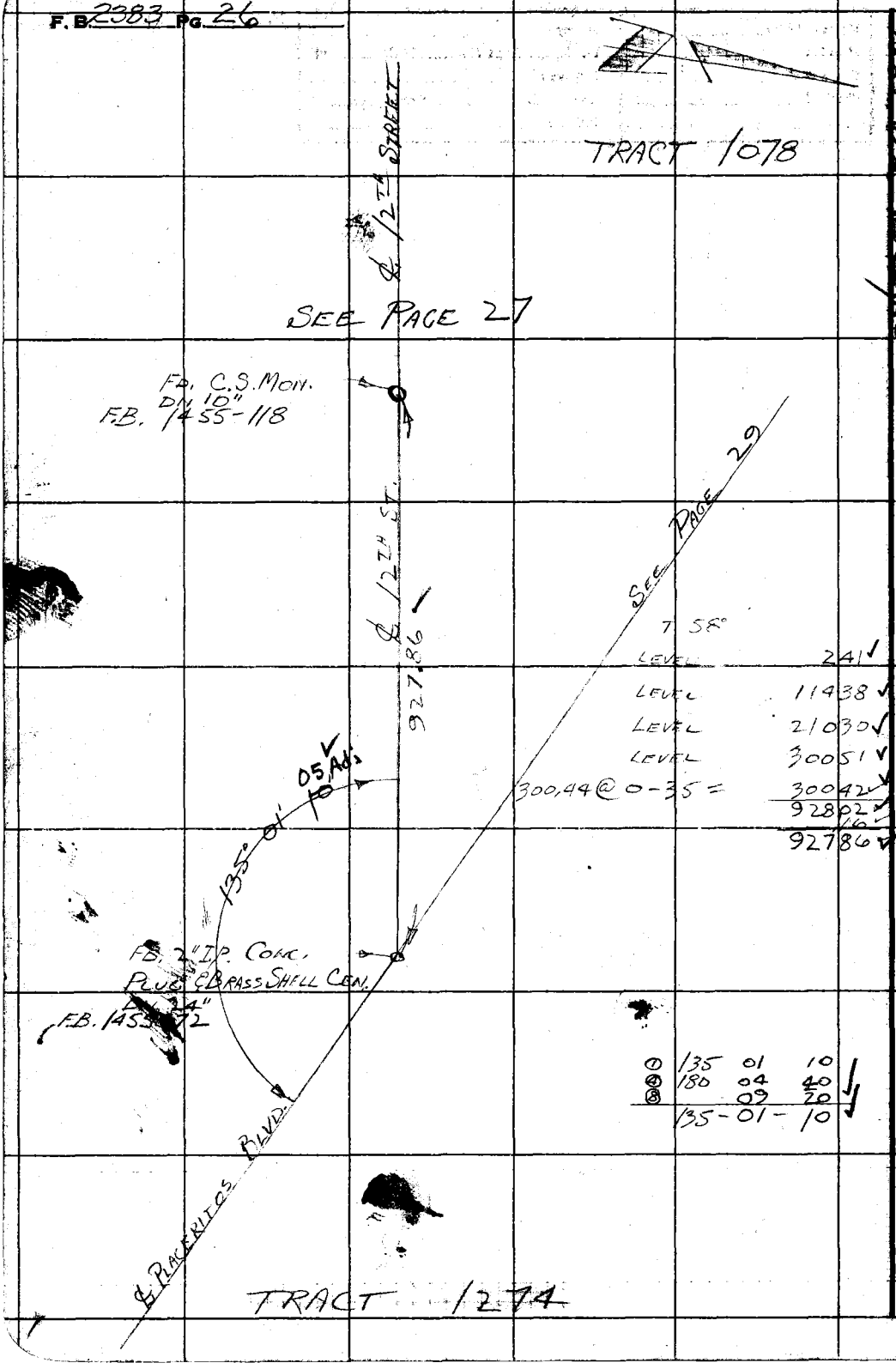

T 58°

LEVEL	241
LEVEL	11438
LEVEL	21030
LEVEL	30051
300.44 @ 0-35 =	30042
	92802
	16
	92786

①	135	01	10
④	180	04	40
⑧		09	20
	135	01	10

WS 62-133 #3

RETURN TO
LOS ANGELES COUNTY SURVEYOR
726 LOS ANGELES COUNTY
ENGINEERING BLDG.
Do not extend notes this side of this line.

Note: Any Additions or Changes on This Sheet Must be Made or Circled in Red Ink With Date and Name of Person Making Change.

TRACT 1078

F.B. 2383 Pg. 27

Notes Ck'd by W. J. BRENNER	Survey of PLACERITA CYN. RD.
Map No. B-2759	W. O. 0075.21 Tape No. 148 Std. 84 °F
Office Work G. D. BAILEY	Surveyed by C. L. WRIGHT
Checked W. J. BRENNER	Notes C. L. W. Date 21-JAN '59
Date	Indexed C. J. [illegible]

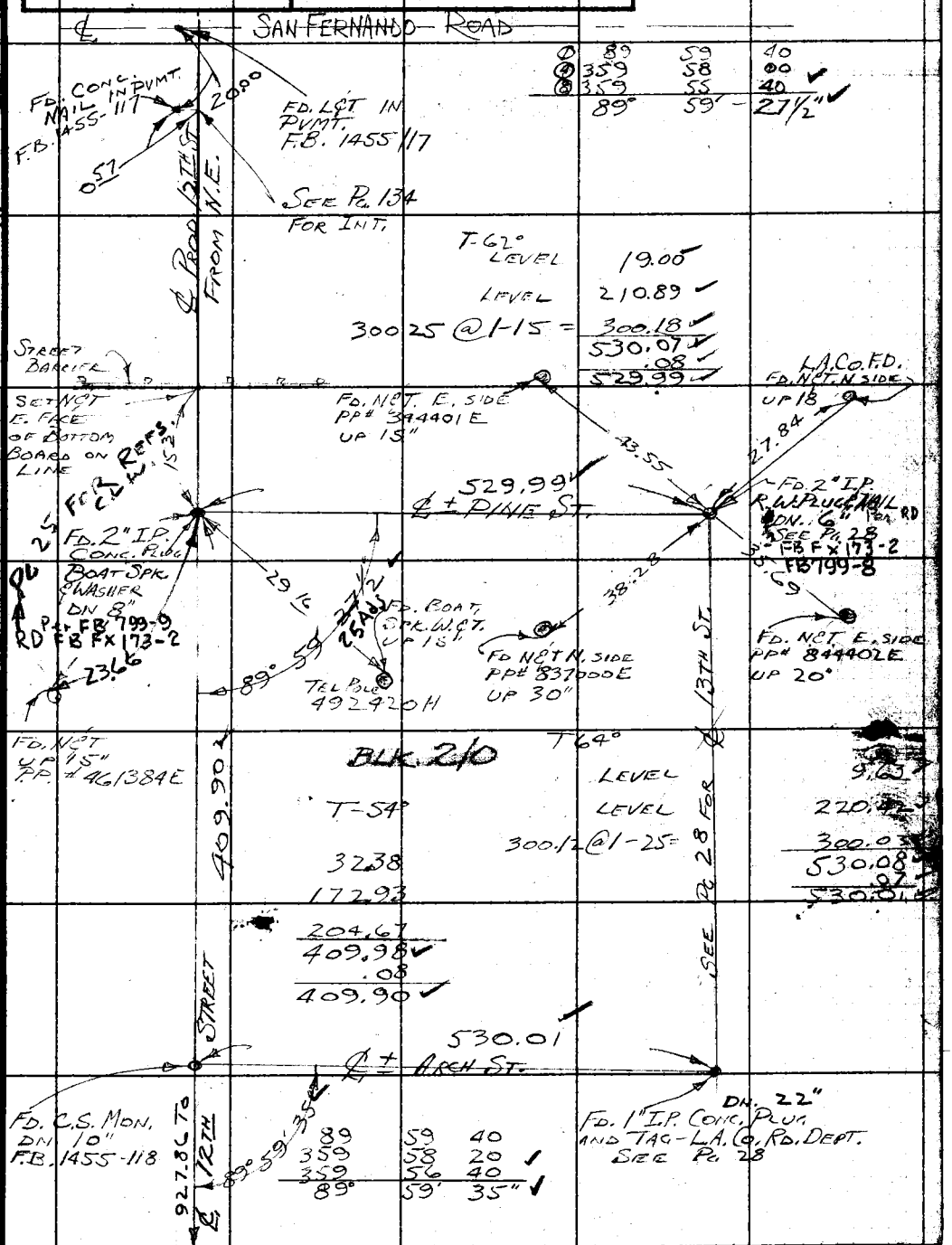

SEE PAGE 26

NB 62-A3

Note: Any Additions or Changes on This Sheet Must be Made or Circled in Red Ink With Date and Name of Person Making Change.

Do not extend notes this side of this line.

RETURN TO
LOS ANGELES COUNTY SURVEYOR
726 LOS ANGELES COUNTY
ENGINEERING BLDG.

76F9098 247 4-59

F.B. 2383 Pg. 28

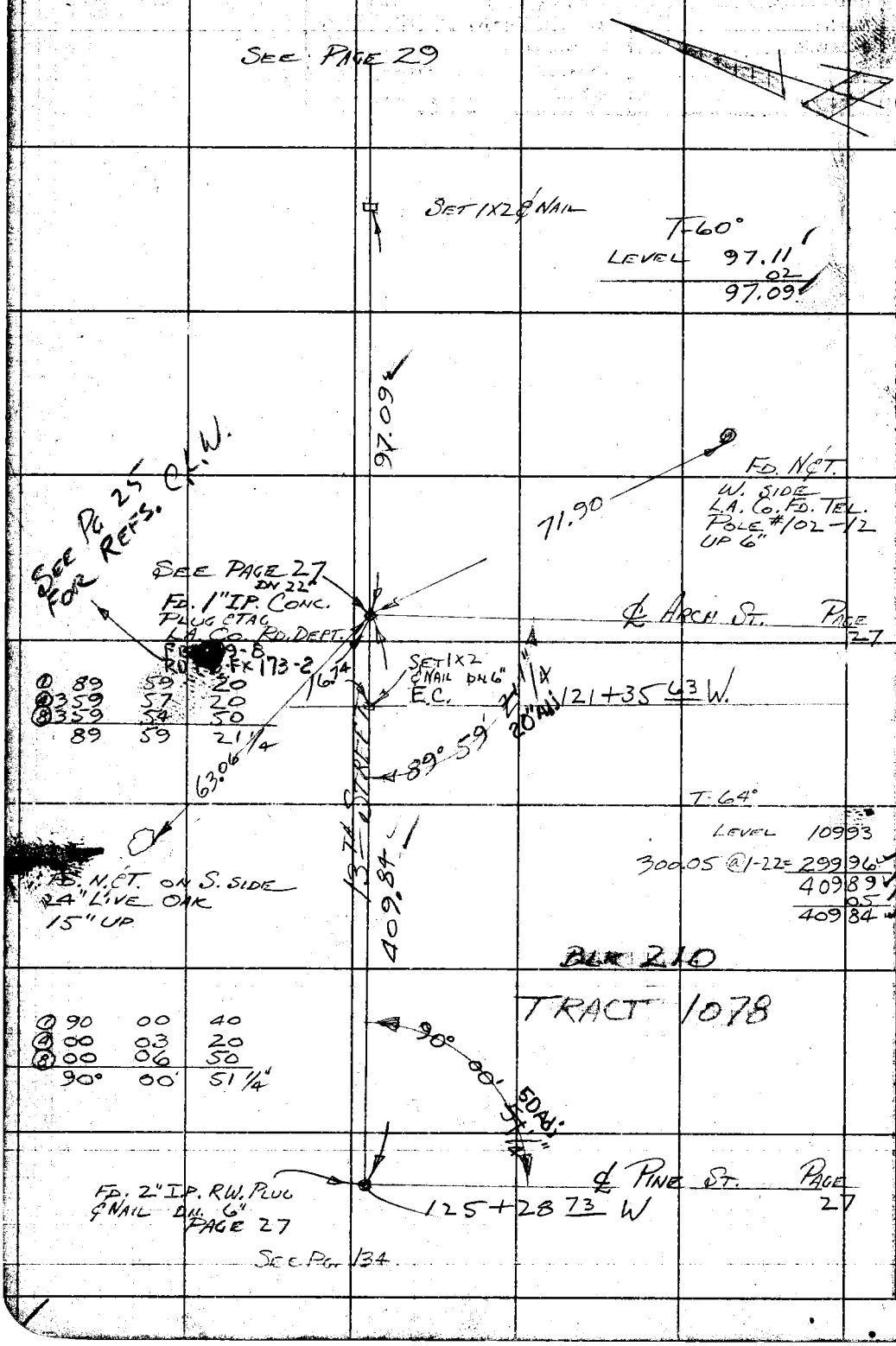

①	89	59	20
④	359	57	20
⑧	359	54	50
	89	59	21 1/4

①	90	00	40
④	00	03	20
⑧	00	06	50
	90°	00'	51 1/4"

10362-A3

RETURN TO
LOS ANGELES COUNTY SURVEYOR
726 LOS ANGELES COUNTY
ENGINEERING BLDG.

Do not extend notes this side of this line.

Note: Any Additions or Changes on This Sheet Must be Made or Circled in Red Ink With Date and Name of Person Making Change.

Notes Ck'd W. J. BRENNER	Survey of Placerita Cn. Rd	F. B. 2383 Pg. 29
Map No. B-2759	JN 0075.71 Tape #148 Std 84° °F	Fd. PI Placeritos & 12th St.
Office Work G. D. BAILEY	Surveyed by C.L. Wright	2" I.P., Conc. Plug & Cartridge
Checked W. J. BRENNER	Notes R.C. Bowers Date 1/23/57	DN 24° 110+14.76 W
Date	Indexed A. C. Johnson	F.B. 1455-72
		F.B. 2383-26

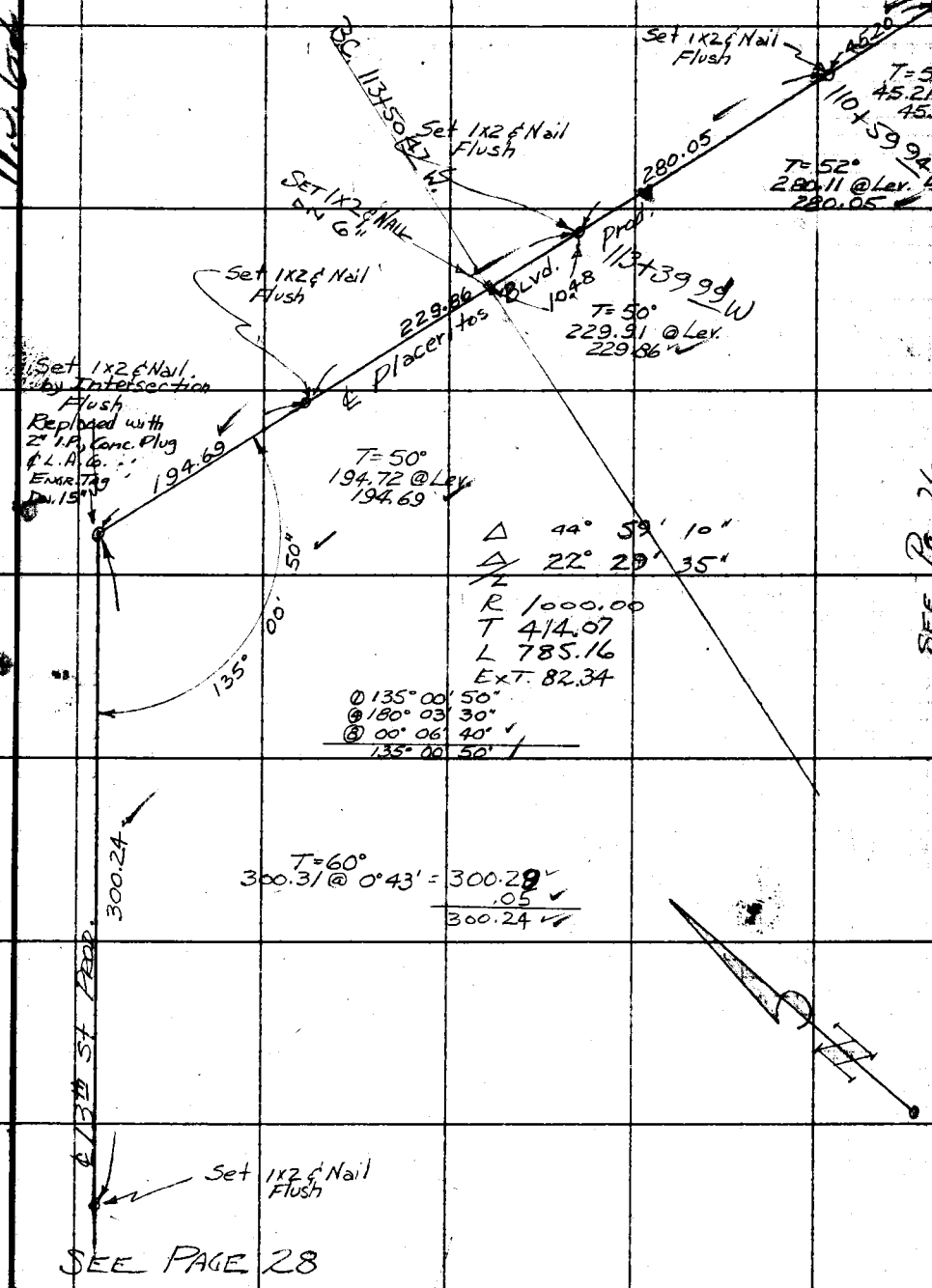

Note: Any Additions or Changes on this Sheet Must be Made or Circled in Red Ink With Date and Name of Person Making Change.

Do not extend this side of this line.

PLEASE RETURN TO
LOS ANGELES COUNTY ENGINEER
700 LOS ANGELES COUNTY ENGINEERING BLDG.

76F309S S&E #247 1-56

Notes Ck'd by W. J. BRENNER	Survey of PLACERITA CYN. RD.
Map No. B-2759	W. 8°75.7 Tape No. 148 St'd. 84 °F
Office Work G. D. BAILEY	Surveyed by C. L. WRIGHT
Checked W. J. BRENNER	Notes C. L. W. Date 23 JAN '59
Date	Indexed [illegible]

F.B. 2383 Pg. 31

EAST BDY LINE, SAN FRANCISCO RANCHO FROM ℄ PLACERITOS BLVD. N'EAST'LY TO INT. WITH TRANSIT LINE, LOT C.

℄ QUIGLEY CYN. RD. N'EAST'LY FROM ℄ PLACERITOS BLVD. THROUGH LOTS NN, MM, & LL, A DISTANCE OF 1666'±

LOT C FROM ℄ QUIGLEY CYN. RD. S'EAST'LY TO INT. EAST BDY. LINE - S.F. RO.

TRACT 1274

REFERENCE:
TRACT 1274 - MAP
F.B. 1455

Note: Any Additions or Changes on This Sheet Must be Made or Circled in Red Ink With Date and Name of Person Making Change.

Do not extend notes this side of this line.

RETURN TO
LOS ANGELES COUNTY SURVEYOR
726 LOS ANGELES COUNTY
ENGINEERING BLDG.

76F3[illegible] 247 2-51

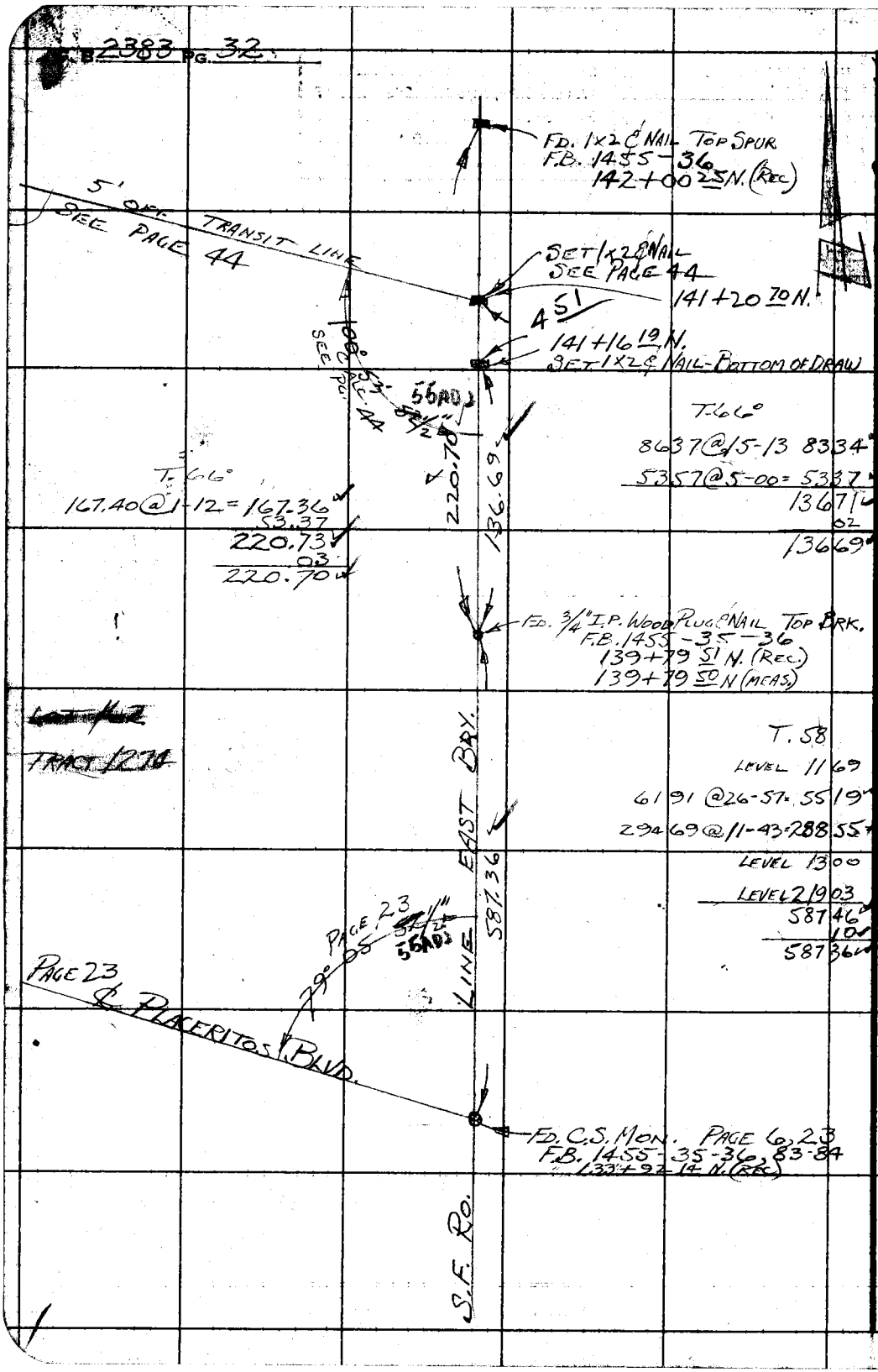

N.S. 63-B3

RETURN TO
LOS ANGELES COUNTY SURVEYOR
725 LOS ANGELES COUNTY
ENGINEERING BLDG.

Do not extend notes this side of this line.

Note: Any Additions or Changes on This Sheet Must be Made or Circled in Red Ink With Date and Name of Person Making Change.

TRACT 1274

Notes Ck'd by W. J. BRENNER	Survey of PLACERITA CYN. RD.
Map No. B-2759	W. 8075.7 Tape No. 148 St'd. 84 °F
Office Work G. D. BAILEY	Surveyed by C. L. WRIGHT
Checked W. J. BRENNER	Notes C.L.W. Date 26 JAN '59
Date	Indexed C. Johnson

F.B. 2383 Pg. 33

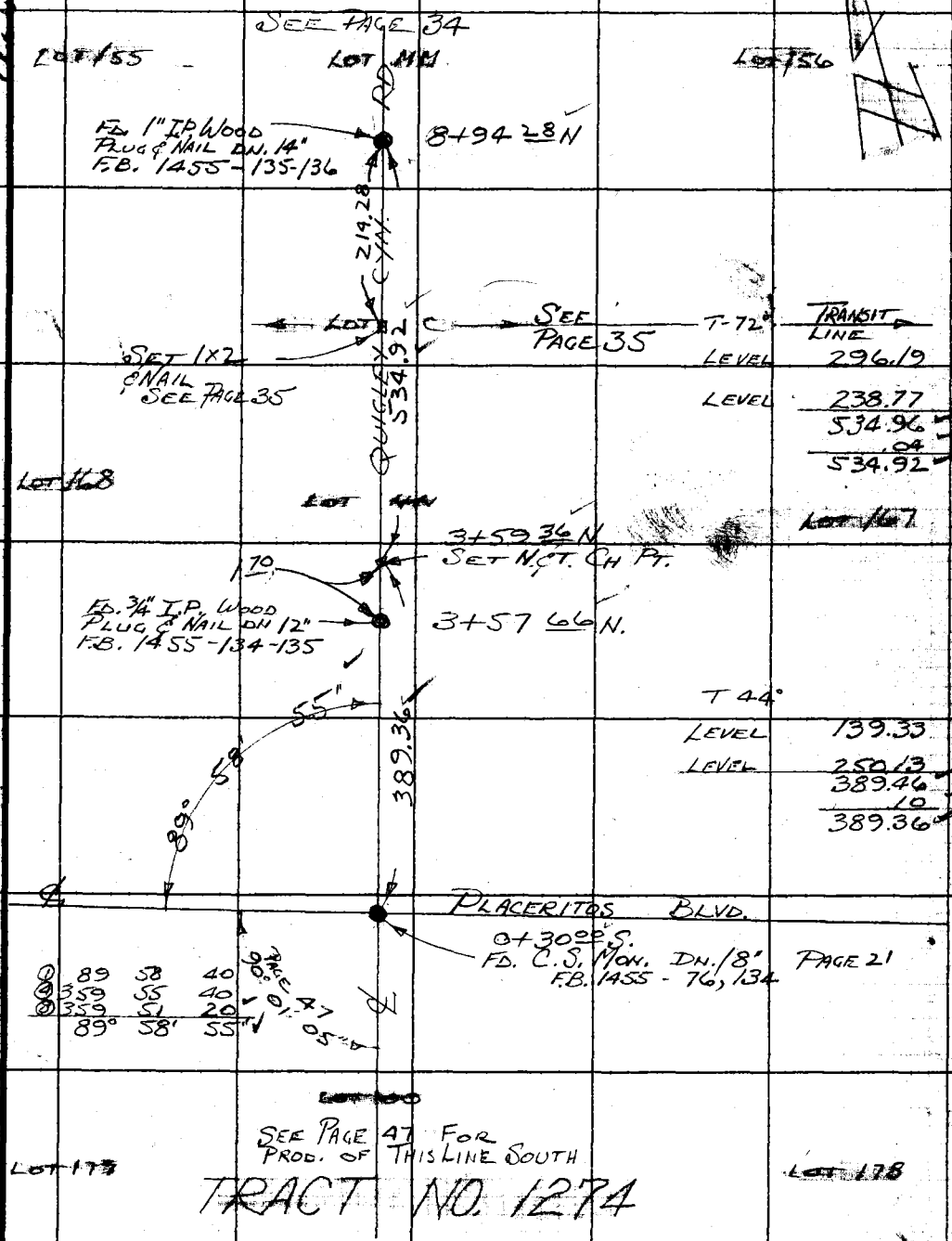

Note: Any Additions or Changes on This Sheet Must be Made or Circled in Red Ink With Date and Name of Person Making Change.

Do not extend notes this side of this line.

RETURN TO
LOS ANGELES COUNTY SURVEYOR
726 LOS ANGELES COUNTY
ENGINEERING BLDG.

76FB08 247 4-53

F.B. 2383 PG. 34

N

F.B. 1455-137
FOR CONTINUATION OF
THIS LINE

RD.

LOT 143 LOT 141 LOT 142

16+36 18 N.

FD. 1" I.P. WOOD PLUG & NAIL
DN 4"
RESET 2" I.P. CONC. PLUG
NAIL & TAG # RE 5869 DN 15"
F.B. 1455-136

CYN.

72°

LEVEL 277 11
02
277 09

QUIGLEY 277.09

LOT B

13+59 09 N.

FD. 1" I.P. WOOD PLUG - NO NAIL
RESET CONC. PLUG & NAIL
ON LINE DN. 12"
F.B. 1455-136

T. 74°

LEVEL 235 21

LEVEL 229 63
464 84
03
464 81

℄ 464.81

LOT M14

LOT 135 LOT 136

8+94 28 N.

FD. 1" I.P. WOOD PLUG & NAIL
DN. 14" F.B. 1455-135-136

SEE PAGE 33

RETURN TO
LOS ANGELES COUNTY SURVEYOR
726 LOS ANGELES COUNTY
ENGINEERING BLDG.
Do not extend notes this side of this line.

Note: Any Additions or Changes on This Sheet Must be Made or Circled in Red Ink With Date and Name of Person Making Change.

LOT C TRACT #1274

F. B 2383 Pg. 35

Notes Ck'd by W. J. BRENNER	Survey of PLACERITA CYN. RD.
Map No. B-2759	W. O. 8075.76 Tape No. 148 St'd. 84 °F
Office Work G. D. BAILEY	Surveyed by C. L. WRIGHT
Checked W. J. BRENNER	Notes C. L. W Date 27-JAN 59
Date	Indexed C. JOHNSON

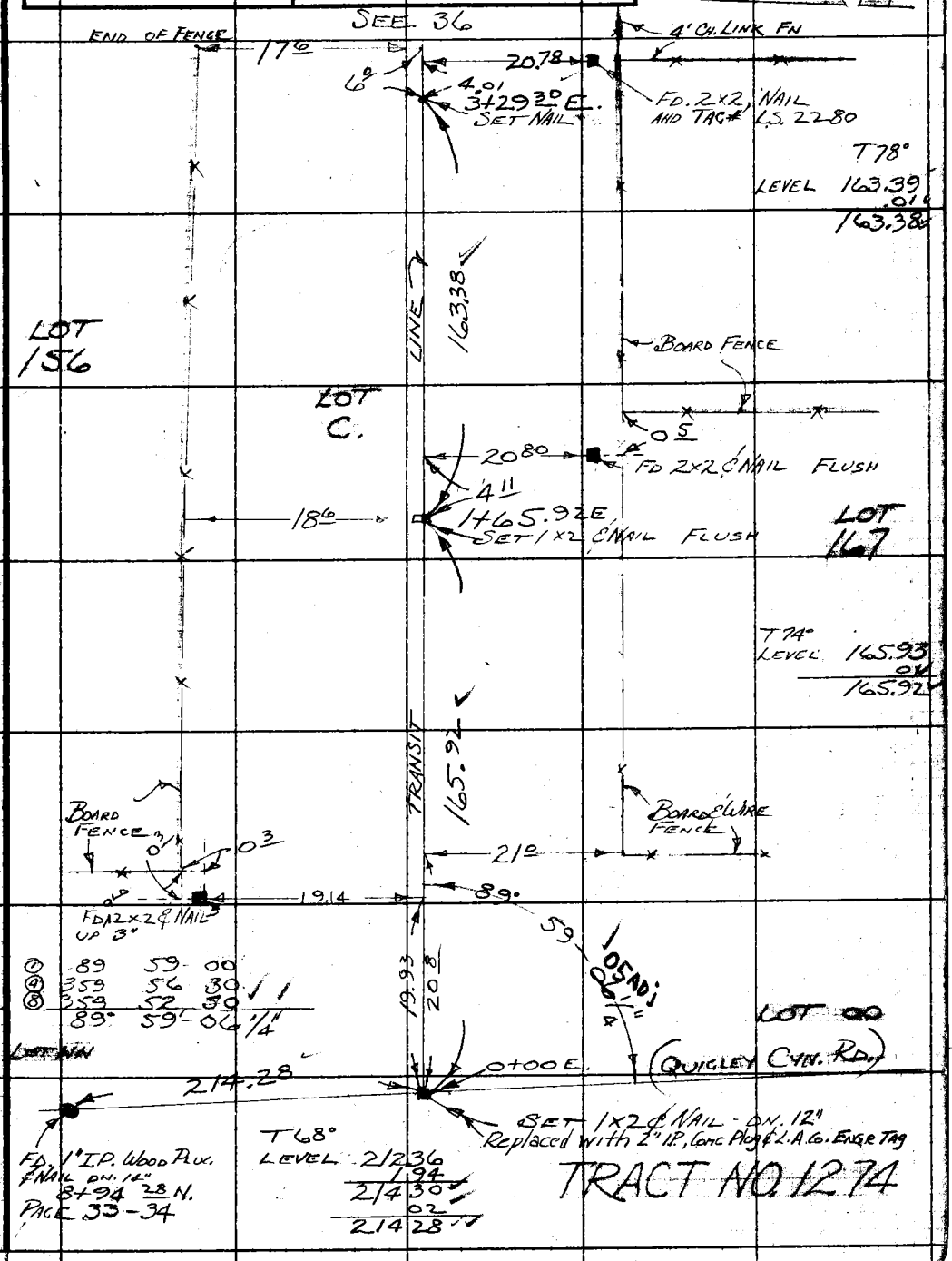

Note: Any Additions or Changes on This Sheet Must be Made or Circled in Red Ink With Date and Name of Person Making Change.

Do not extend notes this side of this line.

RETURN TO
LOS ANGELES COUNTY SURVEYOR
726 LOS ANGELES COUNTY
ENGINEERING BLDG.

76F3098 247 4-53

F.B. 2383 PG. 36

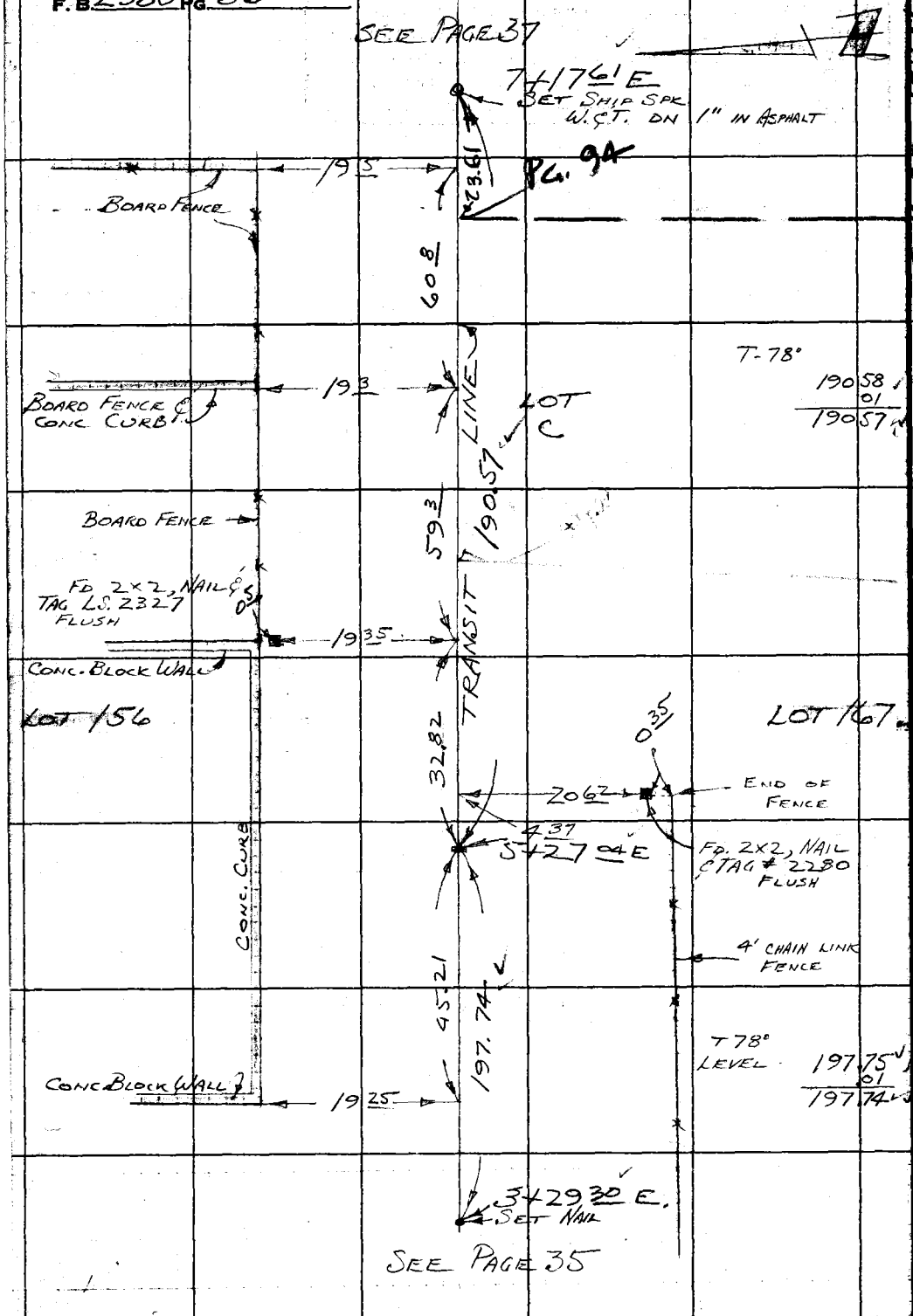

RETURN TO
LOS ANGELES COUNTY SURVEYOR
726 LOS ANGELES COUNTY
ENGINEERING BLDG.
Do not extend notes this side of this line.
Note: Any Additions or Changes on This Sheet Must be Made or Circled in Red Ink With Date and Name of Person Making Change.

LOT C TRACT 1274

F.B. 2383 PG. 37

Notes Ck'd by W. J. BRENNER
Map No. B-2789
Office Work G. D. BAILEY
Checked
Date

Survey of PLACERITA CYN RD.
W. O. 8875.74 Tape No. 148 St'd. 84 °F
Surveyed by C. L. WRIGHT
Notes C.L.W. Date 27-JAN'59
Indexed C. Johnson

SEE PAGE 38

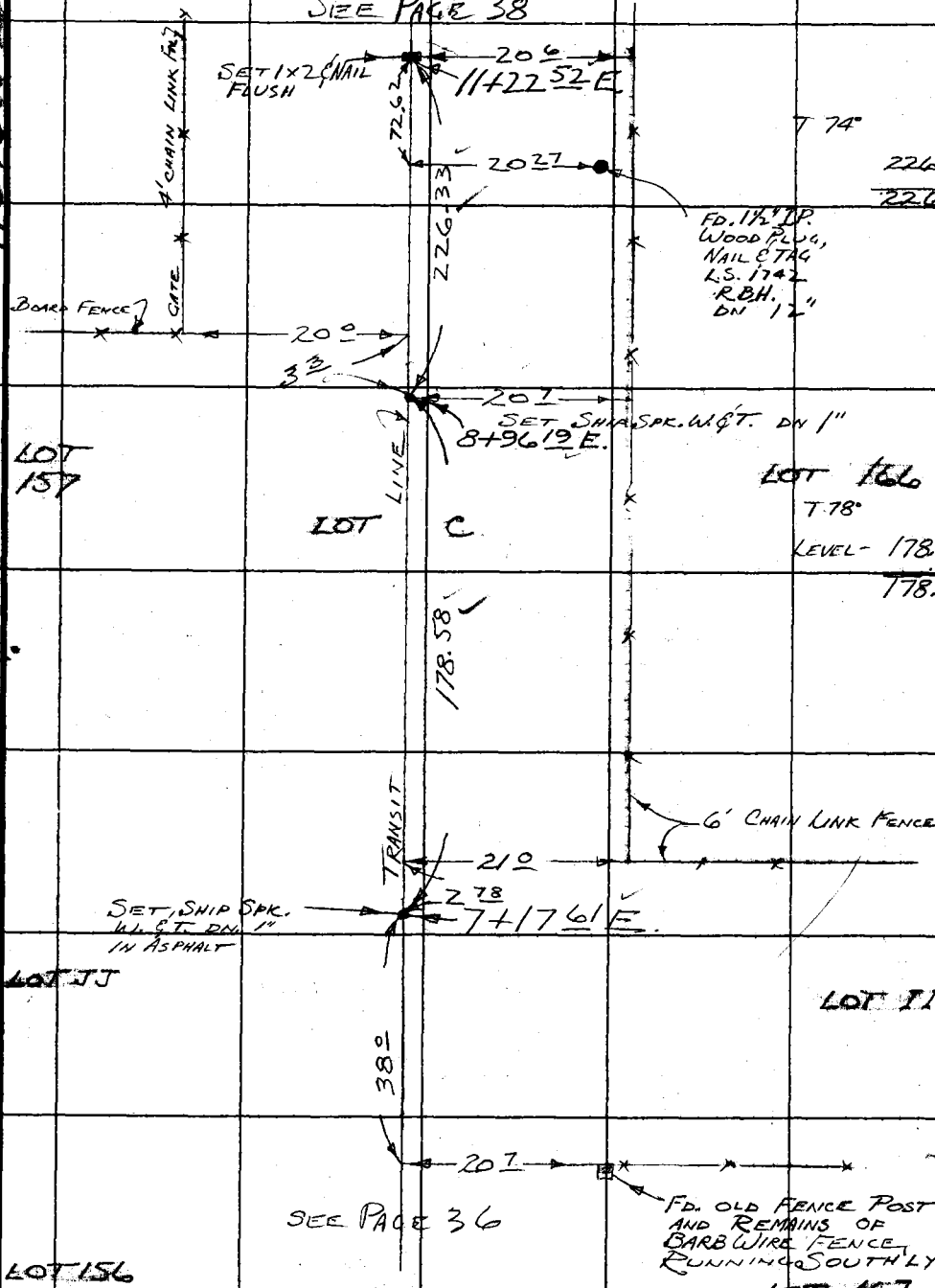

Note: Any Additions or Changes on This Sheet Must be Made or Circled in Red Ink With Date and Name of Person Making Change.

Do not extend notes this side of this line.

RETURN TO
LOS ANGELES COUNTY SURVEYOR
726 LOS ANGELES COUNTY
ENGINEERING BLDG.

76F3088 247 4-53

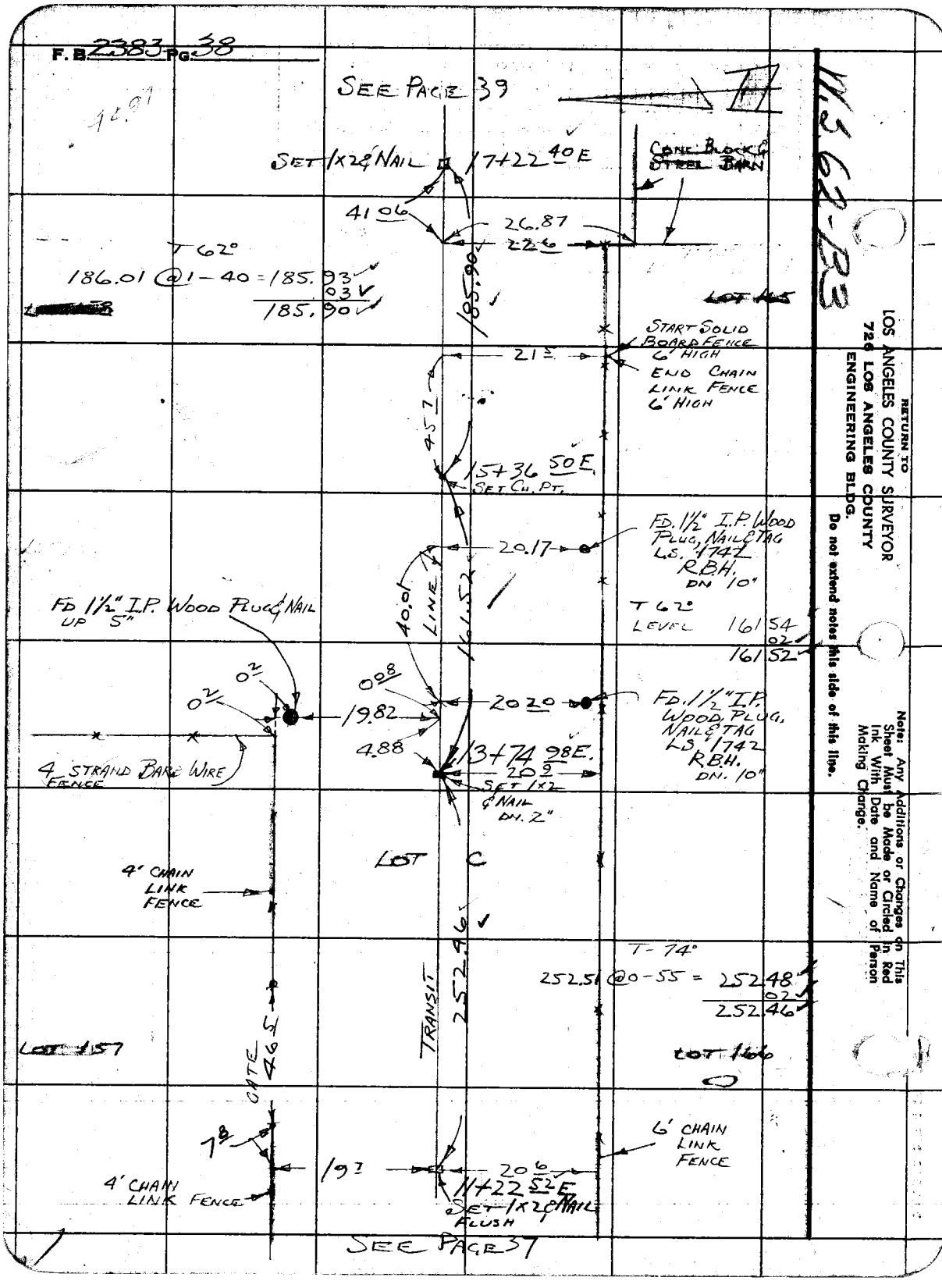
F. B. 2383 PG. 38
SEE PAGE 39
SET 1X2 & NAIL 17+22 40 E
CONC BLOCK & STEEL BARN
41 06
26.87
22 6
T 62°
186.01 @ 1-40 = 185.93
.03
185.90
185.90
START SOLID BOARD FENCE 6' HIGH
END CHAIN LINK FENCE 6' HIGH
21 5
45 7
15+36 50 E
SET CH. PT.
FD. 1½" I.P. WOOD PLUG, NAIL & TAG L.S. 1742 R.B.H. DN 10"
20.17
40.01
LINE
161.52
FD 1½" I.P. WOOD PLUG & NAIL UP 5"
T 62° LEVEL 161 54
.02
161 52
0 2
0 2
0 08
19.82
20 20
FD. 1½" I.P. WOOD PLUG, NAIL & TAG L.S. 1742 R.B.H. DN. 10"
4.88
13+74 98 E.
20 9
SET 1X2 & NAIL DN. 2"
4 STRAND BARB WIRE FENCE
LOT C
4' CHAIN LINK FENCE
252.46
TRANSIT
T-74°
252.51 @ 0-55 = 252.48
.02
252.46
GATE
46 5
LOT 157
LOT 166
7 8
19 7
20 6
6' CHAIN LINK FENCE
4' CHAIN LINK FENCE
11+22 52 E
SET 1X2 & NAIL FLUSH
SEE PAGE 37
RETURN TO
LOS ANGELES COUNTY SURVEYOR
726 LOS ANGELES COUNTY
ENGINEERING BLDG.
Do not extend notes this side of this line.
Note: Any Additions or Changes on This Sheet Must be Made or Circled in Red Ink With Date and Name of Person Making Change.

LOT C TRACT 1274

Notes Ck'd by W. J. BRENNER	Survey of PLACERITA CYN. RD
Map No. B-2759	JN 06 75 71 Tape 148 Std 84 °F
Office Work G. D. BAILEY	Surveyed by C. L. WRIGHT
Checked W. J. BRENNER	Notes C. L. W. Date 28-JAN.59
Date	Indexed C. Johnson

F. B. 2383 Pg. 39

SEE PAGE 40

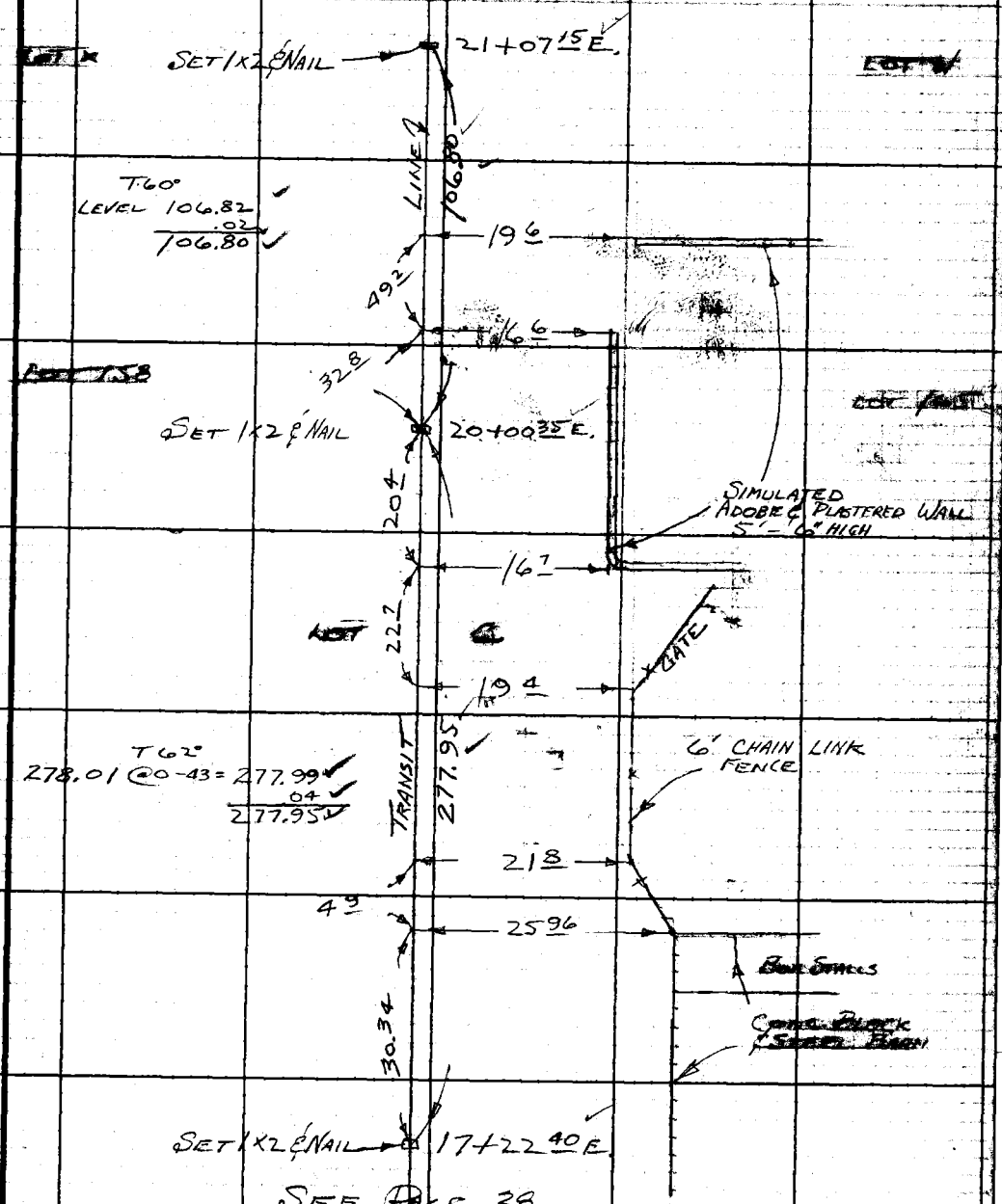

SEE PAGE 38

Note: Any Additions or Changes on This Sheet Must be Made or Circled in Red Ink With Date and Name of Person Making Change.

Do not extend notes this side of this line.

RETURN TO
LOS ANGELES COUNTY ENGINEER
700 LOS ANGELES COUNTY ENGINEERING BLDG.

76F309S CE #247—3-57

F.B. 2383 Pg. 40

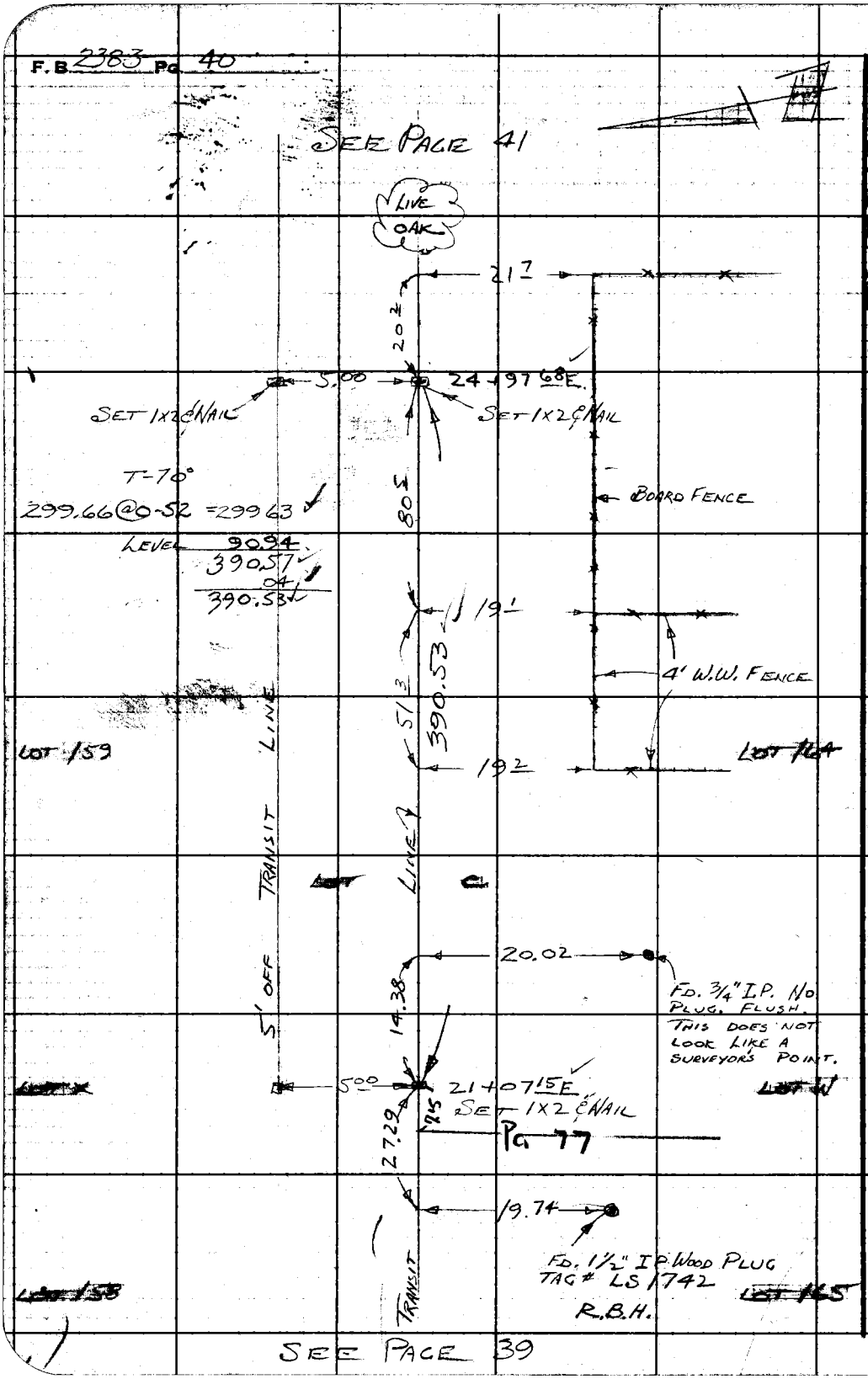

N.S. 62-B3

RETURN TO
LOS ANGELES COUNTY ENGINEER
700 LOS ANGELES COUNTY ENGINEERING BLDG.

Do not extend notes this side of this line.

Note: Any Additions or Changes on This Sheet Must be Made or Circled in Red Ink With Date and Name of Person Making Change.

LOT C TRACT 1274

Notes Ck'd by ...NER	Survey of PLACERITA CYN. R...
Map No. B-2759	JN 00 75 74 Tape 148 Std 84
Office Work G. D. BAILEY	Surveyed by C. L. WRIGHT
Checked W. J. BRENNER	Notes C. L. W. Date 28 JAN 59
Date	Indexed A. C. Jannsen

F.B. 2383 Pg. 41

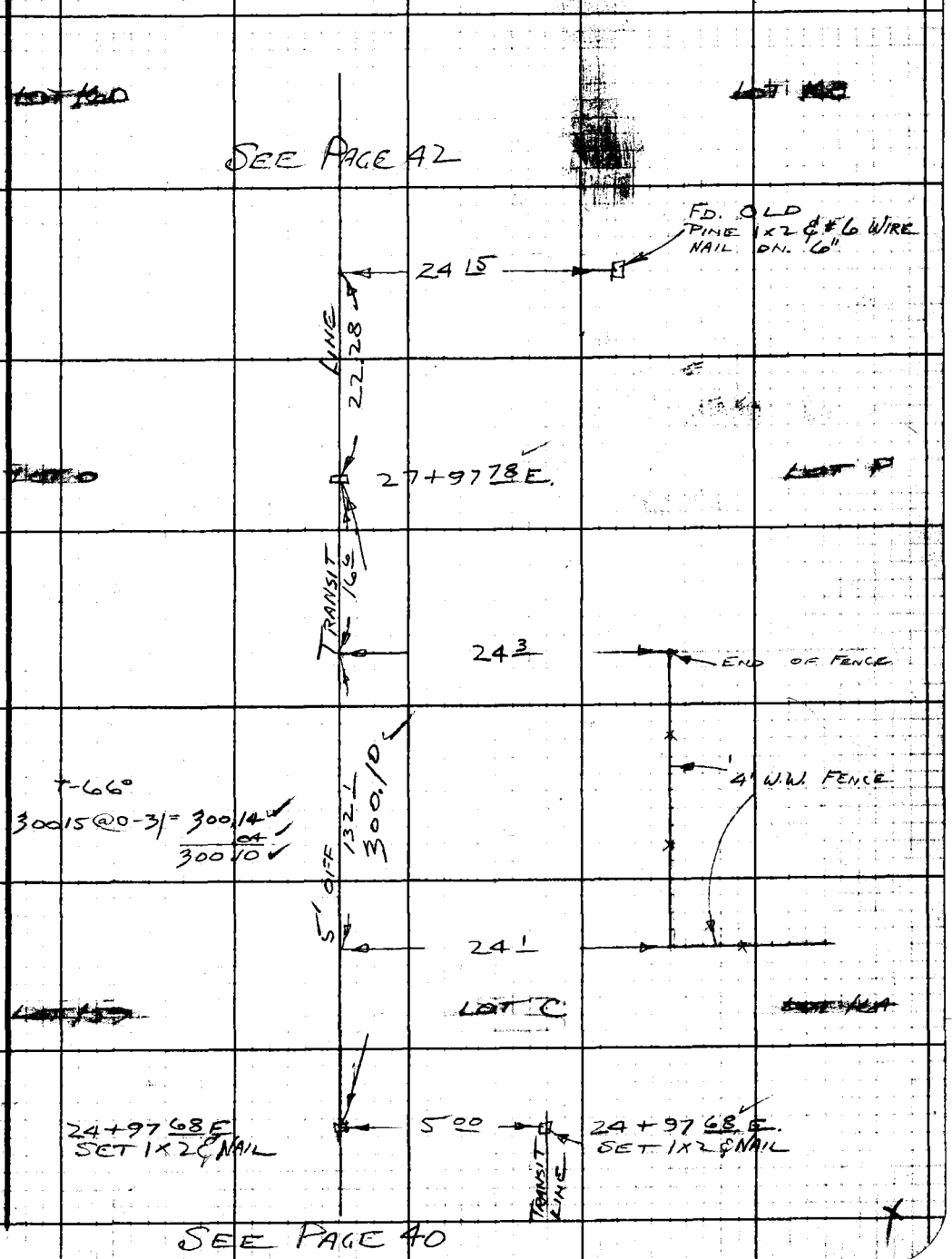

Note: Any Additions or Changes on This Sheet Must be Made or Circled in Red Ink With Date and Name of Person Making Change.

Do not extend notes this side of this line.

RETURN TO
LOS ANGELES COUNTY ENGINEER
700 LOS ANGELES COUNTY ENGINEERING BLDG.

76F309S CE #247—3-57

F. B. 2383 Pg. 42

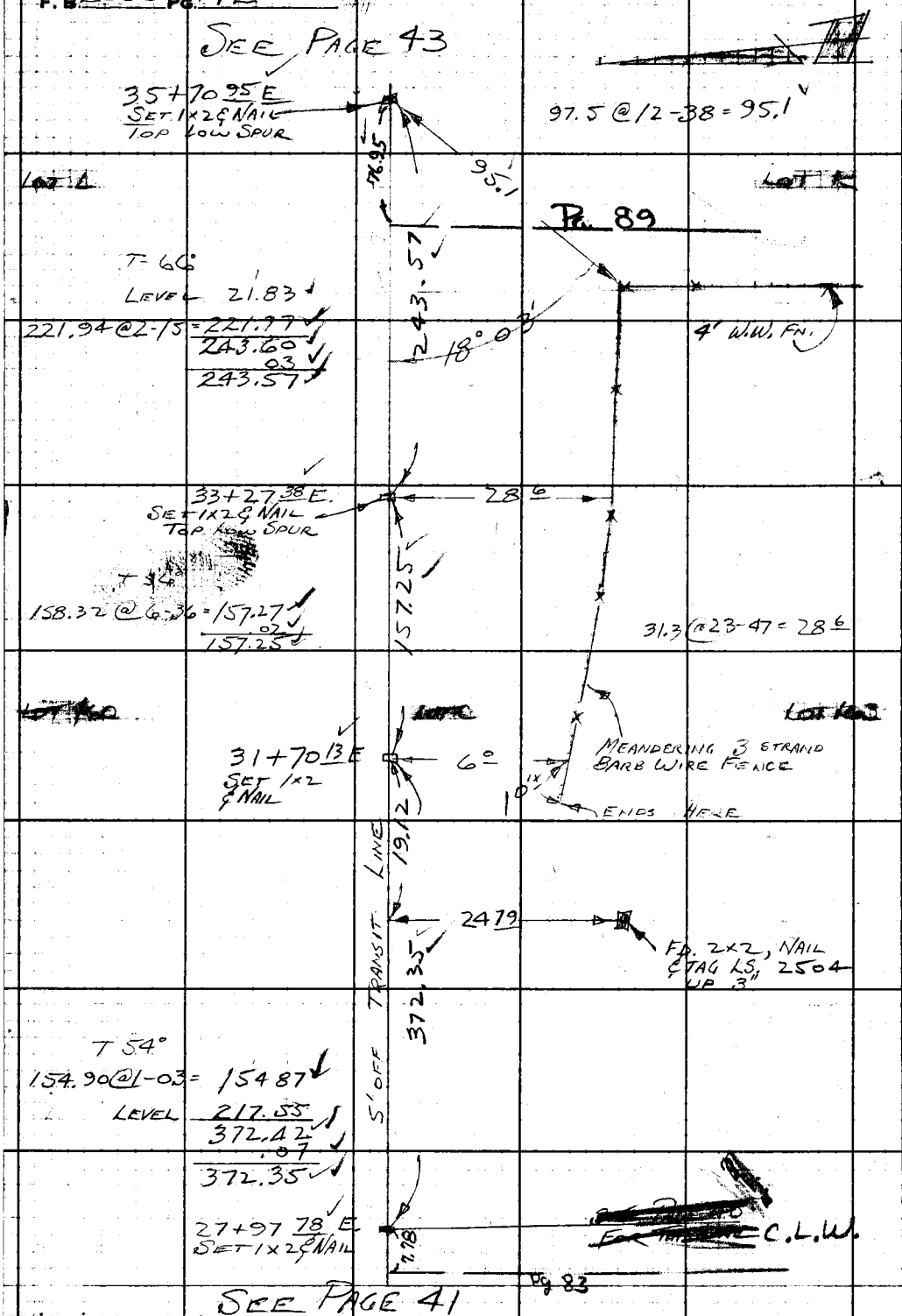

W.S. 62-B3

RETURN TO
LOS ANGELES COUNTY ENGINEER
700 LOS ANGELES COUNTY ENGINEERING BLDG.

Do not extend notes this side of this line.

Note: Any Additions or Changes on This Sheet Must be Made or Circled in Red Ink With Date and Name of Person Making Change.

LOT C TRACT 1274

Notes Ck'd by [illegible]	Survey of PLACERITA CYN. RD.
Map No. 8-2759	JN 0075.71 Tape 148 Std 84 °F
Office Work G. D. BAILEY	Surveyed by C. L. WRIGHT
Checked W. J. BRENNER	Notes C. L. W. Date 29-JAN-59
Date	Indexed K. C. Jones

F. B. 2383 Pg. 43

SEE PAGE 44

39+62.75 E.
SET 1x2 & NAIL
TOP WEST BRK.

T 74°
157.67 @ 22-58 = 145.26
.01
145.25

LINE 145.25

100 ±

3 STRAND BARB WIRE FENCE STARTS HERE

22.3

BOARD FENCE ENDS HERE

35.7

38+17.50 E.
SET 1x2 & NAIL

T-76°
LEVEL 145.46
.01
145.45

TRANSIT 145.45

36+72.05 E.
SET 1x2 & NAIL
IN FLAT

22.2

45

BOARD FENCE

T 70°
103.29 @ 11-48 = 101.11
.01
101.10

OFF 101.10

5'

35+70.95 E.
SET 1x2 & NAIL
TOP LOW SPUR

SEE PAGE 42

X

Note: Any Additions or Changes on This Sheet Must be Made or Circled in Red Ink With Date and Name of Person Making Change.

Do not extend notes this side of this line.

RETURN TO
LOS ANGELES COUNTY ENGINEER
700 LOS ANGELES COUNTY ENGINEERING BLDG.

76F309S CE #247—3-57

F. B. 2383 Pg. 44

SET 1x2 & NAIL ON WEST SIDE HILL

SEC. 36

T4N - R16W

LOT 4

① 138 25 40
④ 193 42 00
⑧ 27 24 00 +
138 25 30

TRANSIT LINE

FD. 1x2 & NAIL PAGE 32

FD. 3/4" I.P. WOOD PLUG & NAIL PAGE 32

INT. SET 1x2 & NAIL BOTTOM DRAW

4.51

136.69 EAST BDY.

41+16.58 E

S.F. RO.

T-76°
LEVEL
75.30 @ 3-02 = 1.10
75.19
76.29

76.29

CALC. 53 55 Adj

138° 25' 30"

100

37° 31' - 35 Adj

37½"

40+40.29 E.
SET 1x2 & NAIL

45.77 @ 15-15 = 44.16

227.65

LOT 162

CALC. 35.82

44.16

T 72°

77.87 @ 5-11 = 77.55
.01
77.54

77.54

CALC. 25.83

FD. 2x2, NAIL & TAG LS. 2504 UP 3"

T 72°

① 35 - 48 - 00
⑧ 71 - 36 - 00
35 - 48 - 00

35° 48' 00"

229.86 @ 7-55 = 227.67
.02
227.65

39+62.75 E.
SET 1x2 & NAIL TOP WEST BRK.

① 37 31 40
④ 150 06 30
⑧ 300 13 00
37° 31' - 37½"

SEE PAGE 43

TRACT NO. 1874

RETURN TO
LOS ANGELES COUNTY ENGINEER
700 LOS ANGELES COUNTY ENGINEERING BLDG.

Do not extend notes this side of this line.

Note: Any Additions or Changes on This Sheet Must be Made or Circled in Red Ink With Date and Name of Person Making Change.

TRACT 1274

Notes Ck'd by J. BRENNER	Survey of PLACERITA CYN RD
Map No. 8-2759	JN 0075.N Tape 148 Std. 84 °F
Office Work G. D. BAILEY	Surveyed by C. L. WRIGHT
Checked W. J. BRENNER	Notes C. L. W. Date 2 FEB. 55
Date	Indexed C. Johnson

F. B. 2383 PG. 45

TRANSIT LINE FROM C.S. MON. ℄ PLACERITOS BLVD. S'WEST'LY THROUGH LOT 00 TO LOT D. THENCE S'EAST'LY THROUGH LOT D TO AN INT. WITH 5' OFFSET LINE, EAST BDY. SF. RO.

J.N. 0075.N

REFERENCE:
TRACT 1274 - MAP
F.B. 1455

Note: Any Additions or Changes on this Sheet Must be Made or Circled in Red Ink With Date and Name of Person Making Change.

Do not extend this side of this line.

PLEASE RETURN TO
LOS ANGELES COUNTY ENGINEER
700 LOS ANGELES COUNTY ENGINEERING BLDG.

76F309S S&E #247 1-56

LOT D - TRACT 1274

Notes Ck'd by W. J. BRENNER	Survey of PLACERITA CYN. RD.
Map No. B-2759	IN 0075.71 Tape 148 Std. 84 °F
Office Work G. D. BAILEY	Surveyed by C. L. WRIGHT
Checked W. J. BRENNER	Notes C. L. W. Date 2-Feb. 59
Date	Indexed C. JOHNSON

F. B. 2383 Pg. 47

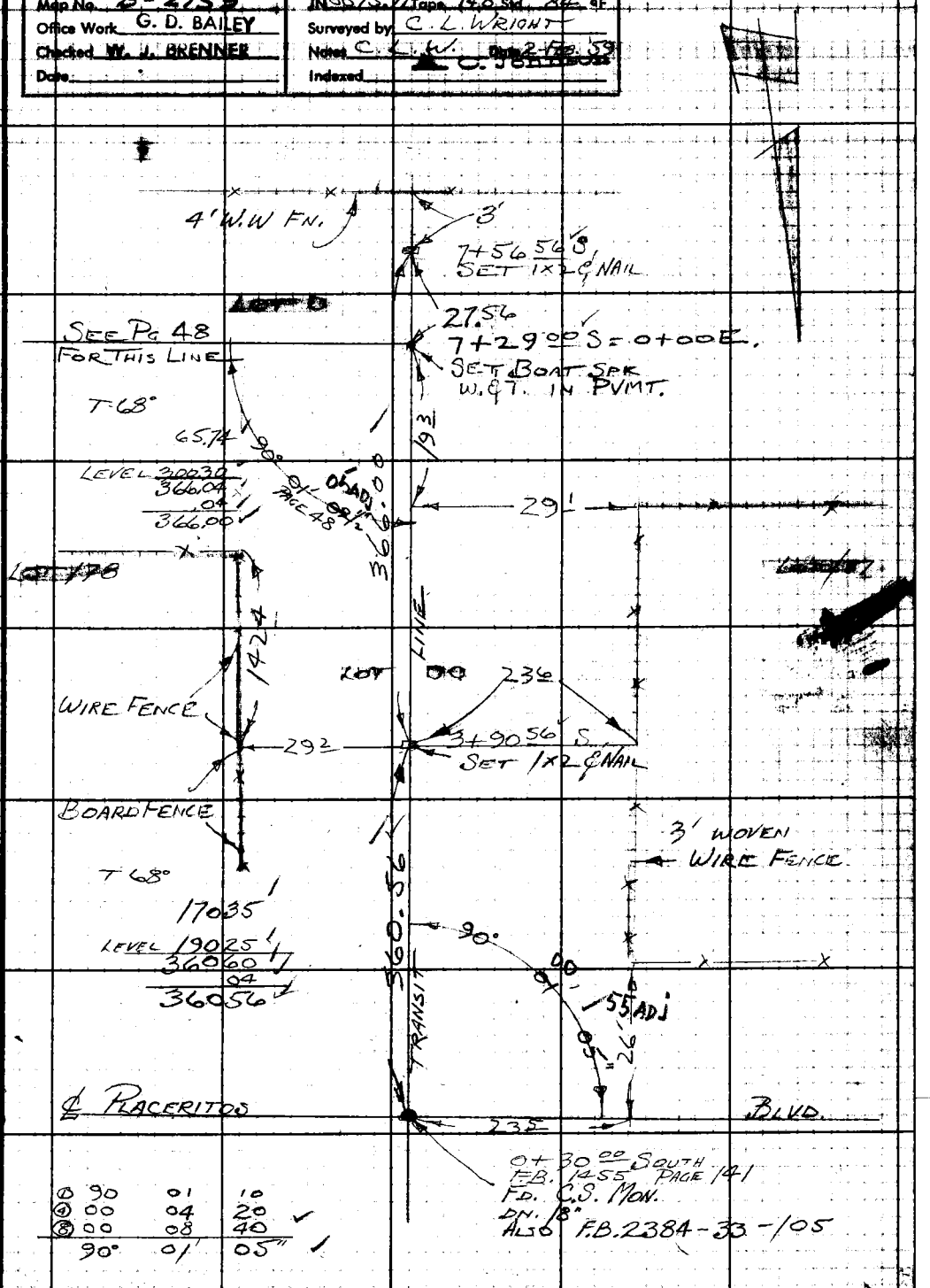

①	90	01	10
④	00	04	20
⑧	00	08	40
	90°	01'	05"

Note: Any Additions or Changes on This Sheet Must be Made or Circled in Red Ink With Date and Name of Person Making Change.

Do not extend notes this side of this line.

RETURN TO
LOS ANGELES COUNTY ENGINEER
700 LOS ANGELES COUNTY ENGINEERING BLDG.

76F309S CE #247—3-57

N.S. 62-83

F.B. 2383 Pg. 48

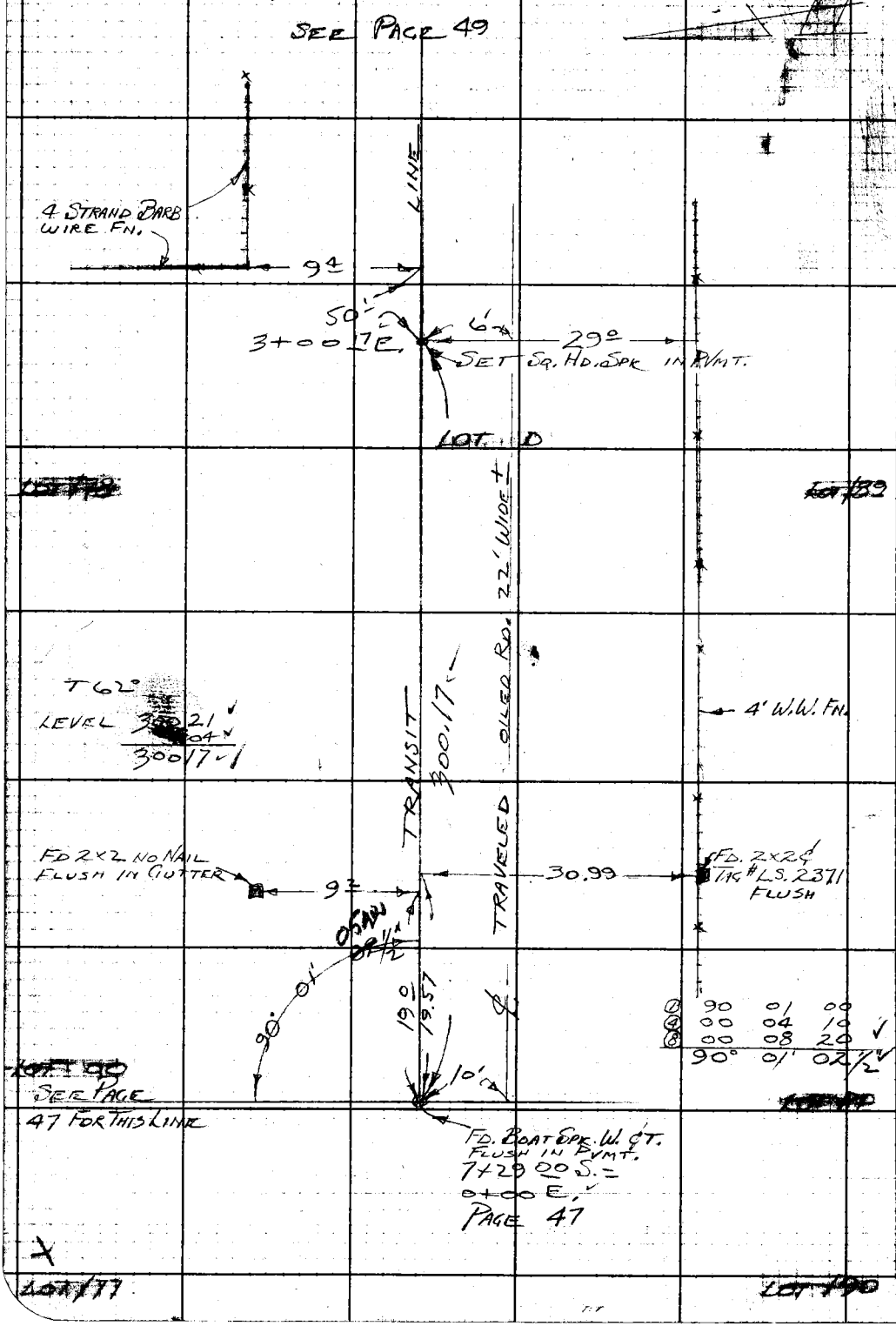

RETURN TO
LOS ANGELES COUNTY ENGINEER
900 LOS ANGELES COUNTY ENGINEERING BLDG.

Do not extend notes this side of this line.

Note: Any Additions or Changes on This Sheet Must be Made or Circled in Red Ink With Date and Name of Person Making Change.

LOT D TRACT 1274

Notes Ck'd by W. J. BRENNER	Survey of PLACERITA CYN. RD	F. B. 2383 Pg. 49
Map No. B-2759	JN 00 75.71 Tape 148 Std 84 °F	
Office Work G. D. BAILEY	Surveyed by C. L. WRIGHT	
Checked W. J. BRENNER	Notes C. L. W. Date 3-FEB. '59	
Date	Indexed C. Johnson	

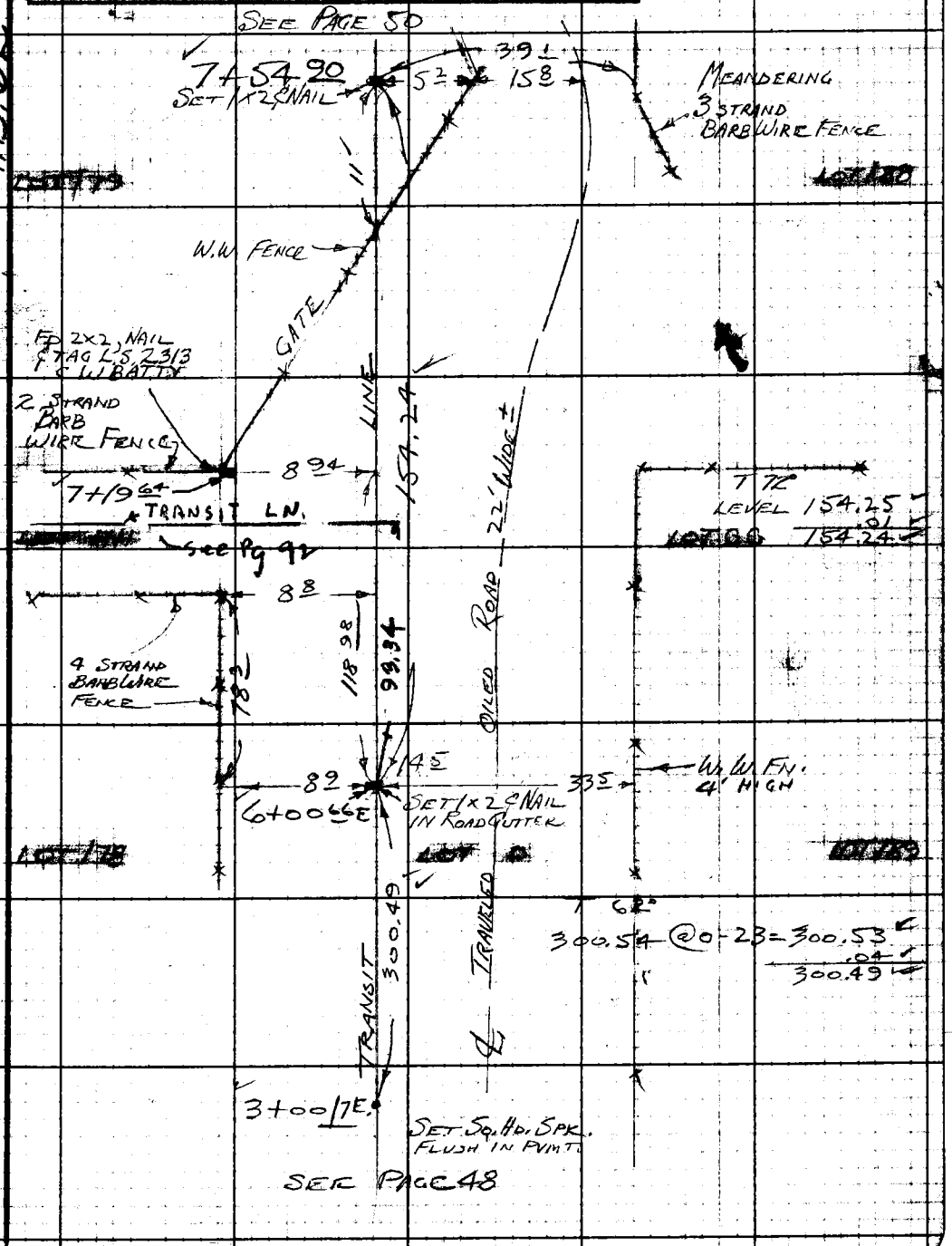

Note: Any Additions or Changes on This Sheet Must be Made or Circled in Red Ink With Date and Name of Person Making Change.

Do not extend notes this side of this line.

RETURN TO
LOS ANGELES COUNTY ENGINEER
700 LOS ANGELES COUNTY ENGINEERING BLDG.

76F309S CE #247—3-57

F. B. 2583 Pg. 50

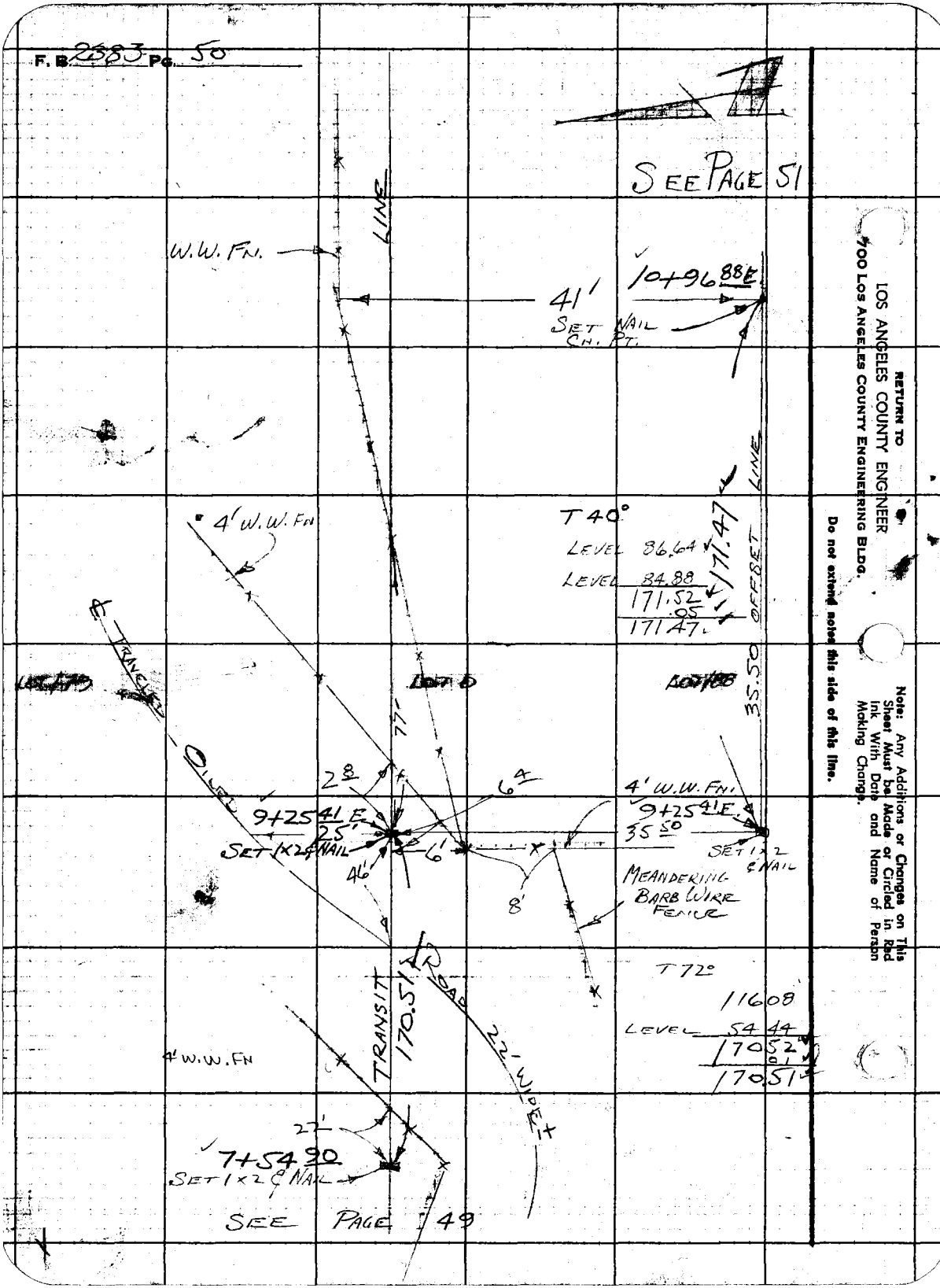

RETURN TO
LOS ANGELES COUNTY ENGINEER
700 LOS ANGELES COUNTY ENGINEERING BLDG.

Do not extend notes this side of this line.

Note: Any Additions or Changes on This Sheet Must be Made or Circled in Red Ink, With Date and Name of Person Making Change.

LOT D TRACT 1274

Notes Ck'd by W. J. BRENNER	Survey of PLACERITA CYN. RD.
Map No. B-2759	JN 0075.71 Tape 148 Std 84 °F
Office Work G. D. BAILEY	Surveyed by C. L. WRIGHT
Checked W. J. BRENNER	Notes C. L. W. Date 4-Feb 59
Date	Indexed C. Johnson

F. B. 2383 Pg. 51

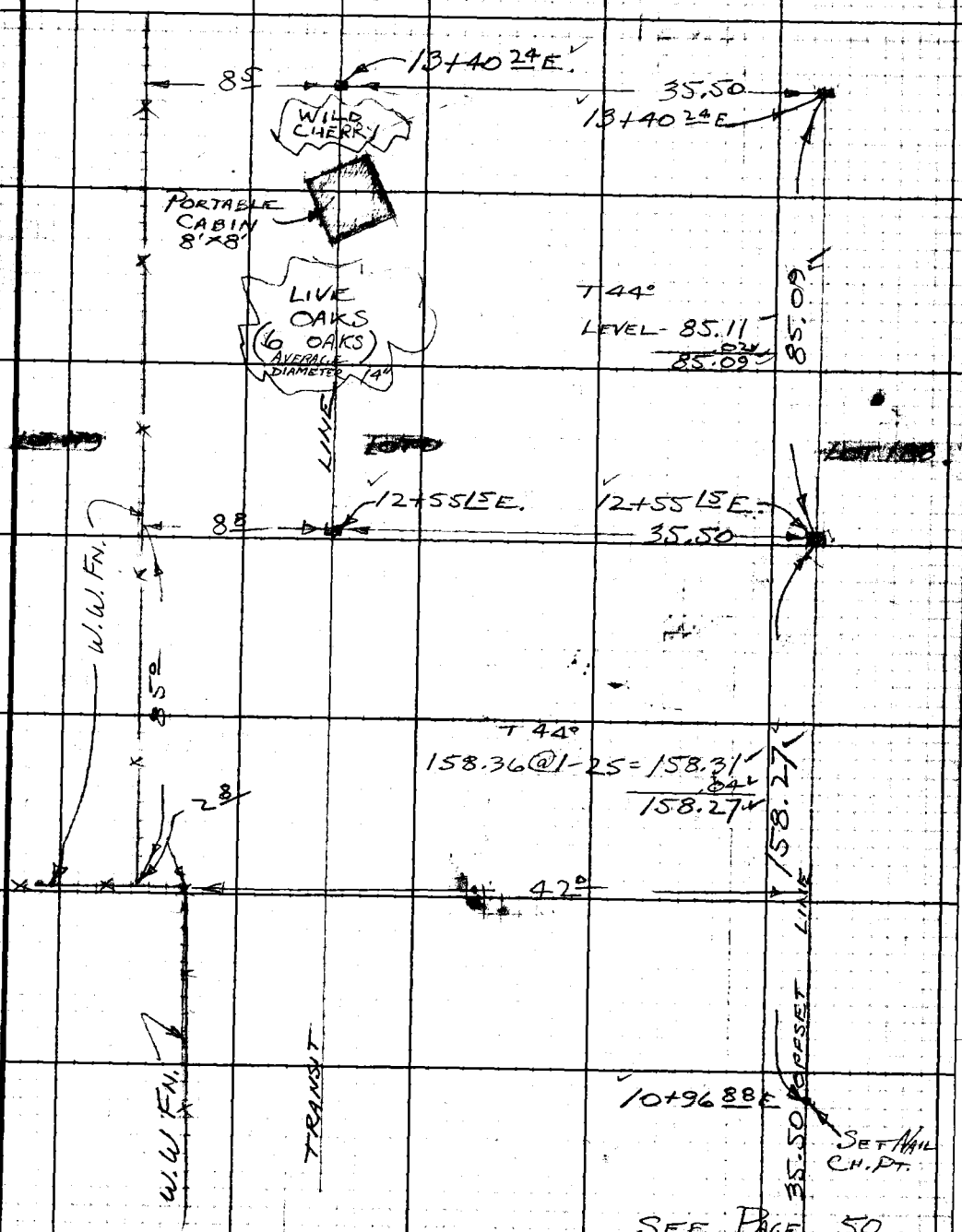

SEE PAGE 50

Note: Any Additions or Changes on This Sheet Must be Made or Circled in Red Ink With Date and Name of Person Making Change.

Do not extend notes this side of this line.

RETURN TO
LOS ANGELES COUNTY ENGINEER
700 LOS ANGELES COUNTY ENGINEERING BLDG.

76F309S CE #247—3-57

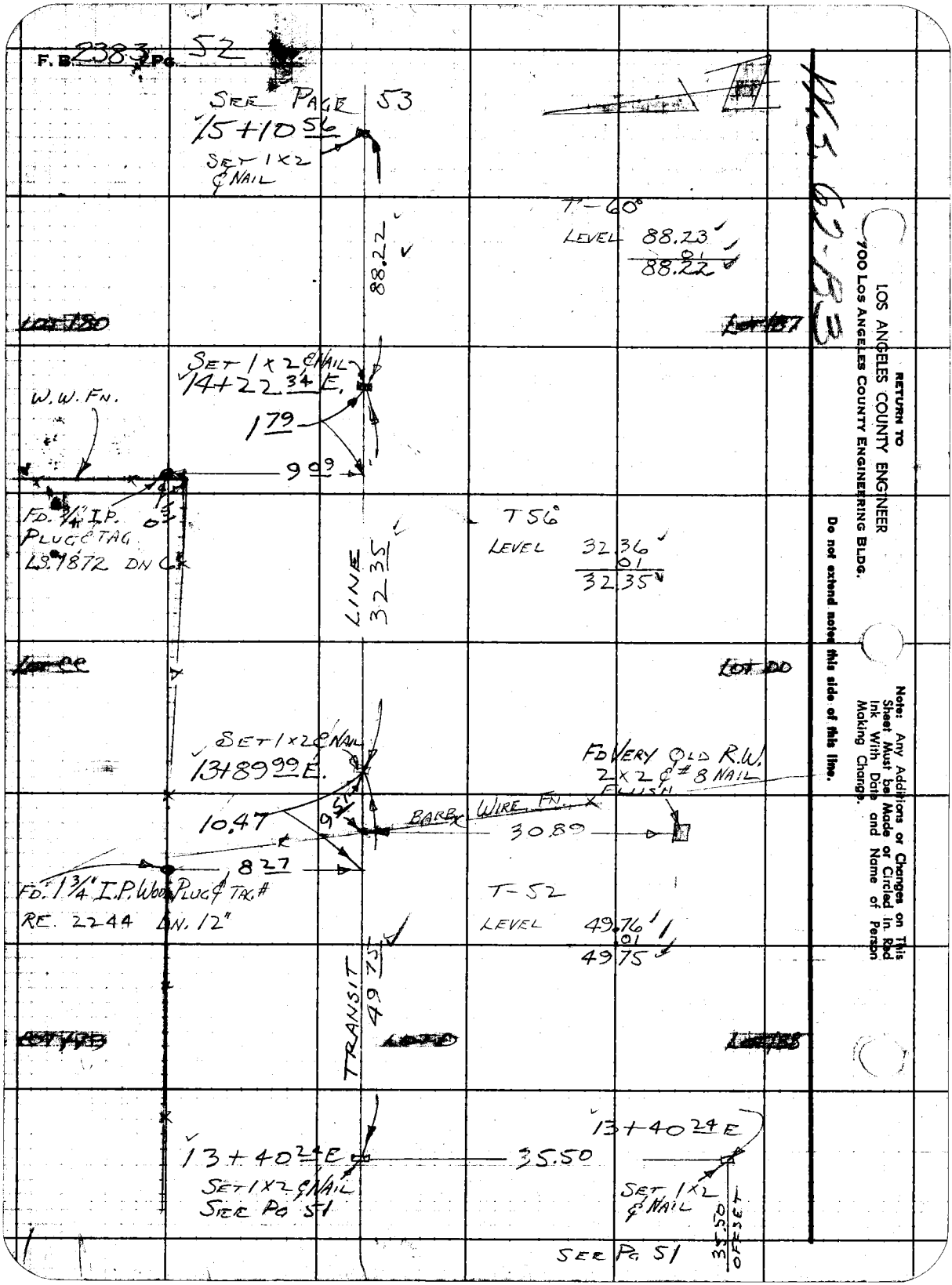
F. B. 2383 Pg. 52
SEE PAGE 53
15+10 56
SET 1x2 ¢ NAIL
88.22
T-60°
LEVEL 88.23
01
88.22
LOT 180
LOT 187
SET 1x2 ¢ NAIL
14+22 34 E.
W.W. FN.
1 79
9 09
FD. 3/4" I.P. PLUG ¢ TAG LS. 1872 DN 6
T 56°
LEVEL 32.36
01
32.35
LINE 32.35
LOT 00
LOT 00
SET 1x2 ¢ NAIL
13+89 99 E.
FD VERY OLD R.W. 2x2 ¢ #8 NAIL FLUSH
10.47
9 51
BARB WIRE FN.
30.89
8 27
FD. 1 3/4" I.P. WOOD PLUG ¢ TAG # RE. 2244 DN. 12"
T-52
LEVEL 49.76
01
49.75
TRANSIT 49.75
LOT 00
LOT 00
13+40 24 E
35.50
13+40 24 E
SET 1x2 ¢ NAIL SEE PG 51
SET 1x2 ¢ NAIL
35.50 OFFSET
SEE PG 51
RETURN TO
LOS ANGELES COUNTY ENGINEER
700 LOS ANGELES COUNTY ENGINEERING BLDG.
Do not extend notes this side of this line.
Note: Any Additions or Changes on This Sheet Must be Made or Circled in Red Ink With Date and Name of Person Making Change.

LOT D TRACT 1274

Notes Ck'd by W. J. BRENNER	Survey of PLACERITA GIN RD.	F. B. 2383 Pg. 53
Map No. B-2759	IN 0075.71 Tape 148 Std. 84 °F	
Office Work G. D. BAILEY	Surveyed by C. L. WRIGHT	
Checked W. J. BRENNER	Notes C. L. W. Date 4-FEB '59	
Date	Indexed C. JOHNSON	

SEE PAGE 54

19+69.43 E. SET 1X2 & NAIL

T-64°

53.52 @ 0-51 = 52.56

107.91 @ 26-00 = 96.99

LEVEL 14.12

163.67

.02

163.65

163.65

SET 1X2 - CH. PT.

18+05.78 E.

W.W. FENCE 4' HIGH WITH 4' CHICKEN WIRE ON TOP

LINE

65.31

T 60°

LEVEL 65.32

.01

65.31

95

96

LOT 180

LOT D

LOT 187

17+40.47 E

SET 1X2 & NAIL

T 60°

229.96 @ 0-26 = 229.95

.04

229.91

TRANSIT

229.91

15+10.56 E. SET 1X2 & NAIL

SEE PAGE 52

Note: Any Additions or Changes on This Sheet Must be Made or Circled in Red Ink With Date and Name of Person Making Change.

Do not extend notes this side of this line.

RETURN TO
LOS ANGELES COUNTY ENGINEER
700 LOS ANGELES COUNTY ENGINEERING BLDG.

76F309S CE #247—3-57

F. B. 2383 PG. 54

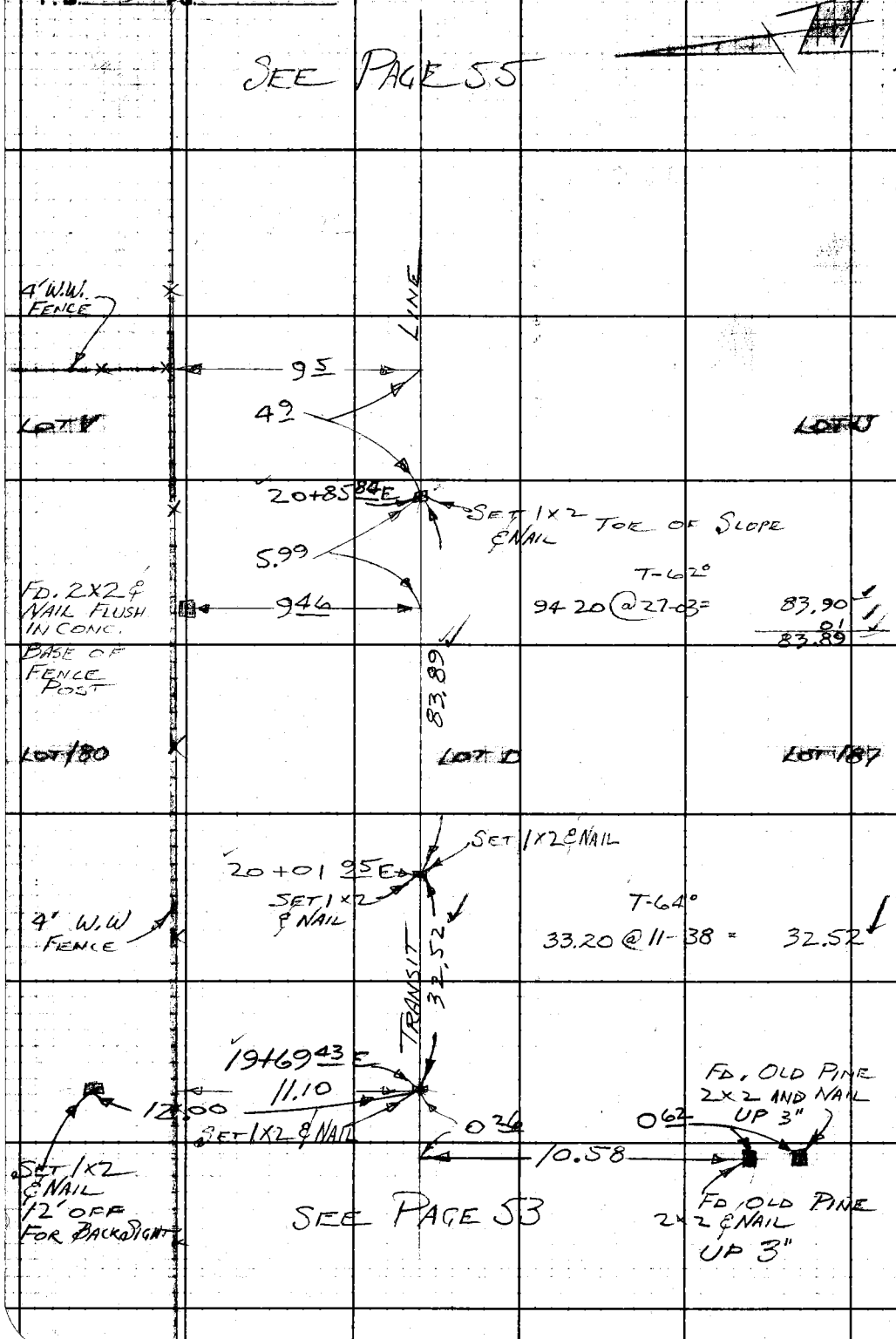

RETURN TO
LOS ANGELES COUNTY ENGINEER
700 LOS ANGELES COUNTY ENGINEERING BLDG.
Do not extend notes this side of this line.
Note: Any Additions or Changes on This Sheet Must be Made or Circled in Red Ink With Date and Name of Person Making Change.

LOT D TRACT 1274

Notes Ck'd by W. J. BRENNER	Survey of PLACERITA CYN. RD.	F. B 2383 Pg. 55
Map No. B-2759	JN 0075.71 Tape 148 Std 84 °F	
Office Work G. D. BAILEY	Surveyed by C. L. WRIGHT	
Checked W. J. BRENNER	Notes C. L. W. Date 5-FEB.'59	
Date	Indexed [illegible] O. Johnson	

SEE PAGE 56

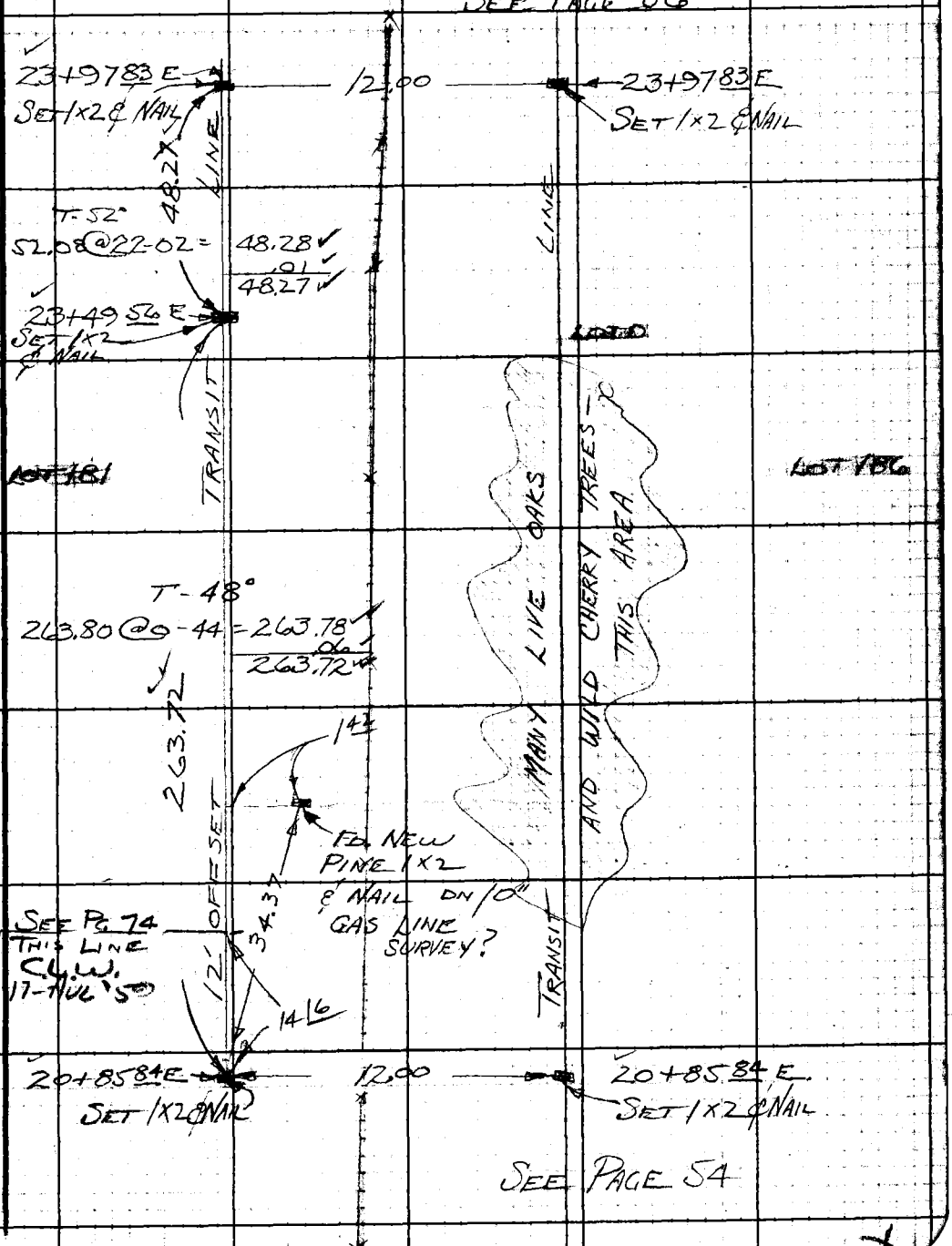

SEE PAGE 54

Note: Any Additions or Changes on This Sheet Must be Made or Circled in Red Ink With Date and Name of Person Making Change.

Do not extend notes this side of this line.

RETURN TO
LOS ANGELES COUNTY ENGINEER
700 LOS ANGELES COUNTY ENGINEERING BLDG.

76F309S CE #247—3-57

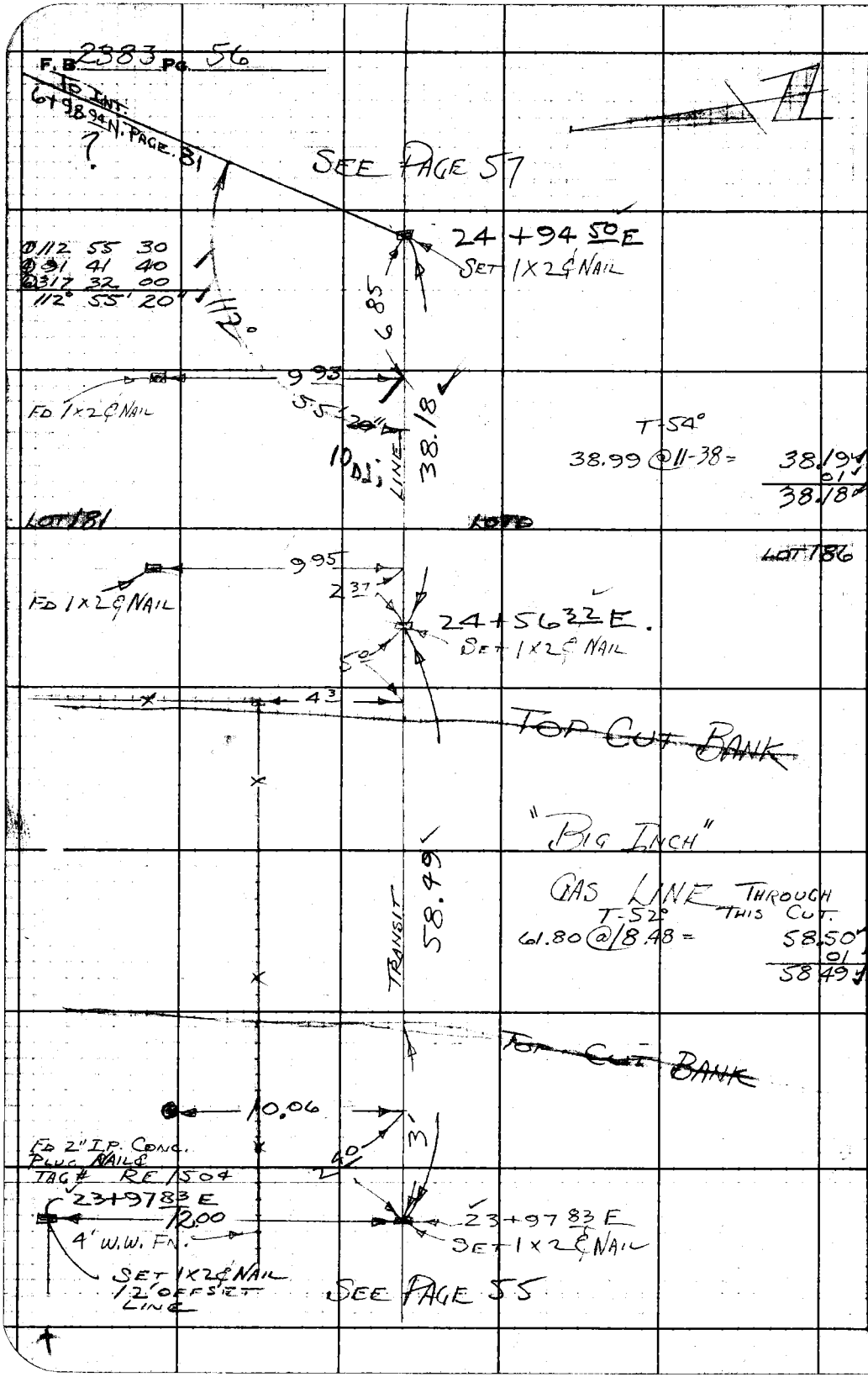

RETURN TO
LOS ANGELES COUNTY ENGINEER
700 LOS ANGELES COUNTY ENGINEERING BLDG.

Do not extend notes this side of this line.

Note: Any Additions or Changes on This Sheet Must be Made or Circled in Red Ink With Date and Name of Person Making Change.

LOT D TRACT 1274

Notes Ck'd by W. J. BRENNER	Survey of PLACERITA CYN RD.
Map No. B-2759	JN 0075.71 Tape 148 Std 84 °F
Office Work G. D. BAILEY	Surveyed by C. L. WRIGHT
Checked W. J. BRENNER	Notes C. L. W. Date 5-FEB. 59
Date	Indexed A. C. Johnson

F. B. 2383 PG. 57

SEE PAGE 58

WS.62-B3

27+81 19 E
SET 1X2 ¢ NAIL

T-66°
79.34 @ 1/2-0 = 77.56
.01
77.55

77.55

FD. CONC. MONUMENT WITH CONICAL DEPRESSED CENTER 1" DEEP & 1" DIAMETER @ TOP. TOTAL MONUMENT WIDTH @ TOP - 10" ±. PRINTED IN CONC: DATE 1957 AND INITIALS "R" ON THE WEST & "P" ON THE EAST

27+03 64 E.
SET 1X2 ¢ NAIL

T-62°
77.87 @ 5.27 = 77.52
.01
77.51

1 60

77.51

24.70

24.65 CALC LINE

FD OLD 1X1 ¢ NAIL BETWEEN TWO 3/4" IRON PIPES AS GUARD STAKES

11 09

5 69

26+26 13 E.
SET 1X2 ¢ NAIL

T-60°
LEVEL 74.40
.01
74.39

O.K. C.L.W. ? 74.39

74.34 CALC

131.63

2 82

T. 60°
100.88 @ 3-57 = 100.64
LEVEL = 31.01
131.65
.02
131.63

FD. CONC. MONUMENT WITH CONICAL DEPRESSED CENTER 1" DEEP & 1" DIAMETER @ TOP. TOTAL MONUMENT WIDTH 10" ± @ TOP. PRINTED IN CONC: DATE 1957 AND INTIALS "R" ON THE EAST & "H" ON THE WEST.

TRANSIT

24+94 50 E.
SET 1X2 ¢ NAIL

SEE PAGE 56

Note: Any Additions or Changes on This Sheet Must be Made or Circled in Red Ink With Date and Name of Person Making Change.

Do not extend notes this side of this line.

RETURN TO
LOS ANGELES COUNTY ENGINEER
700 LOS ANGELES COUNTY ENGINEERING BLDG.

76F309S CE #247—3-57

F. B. 2383 Pg. 58

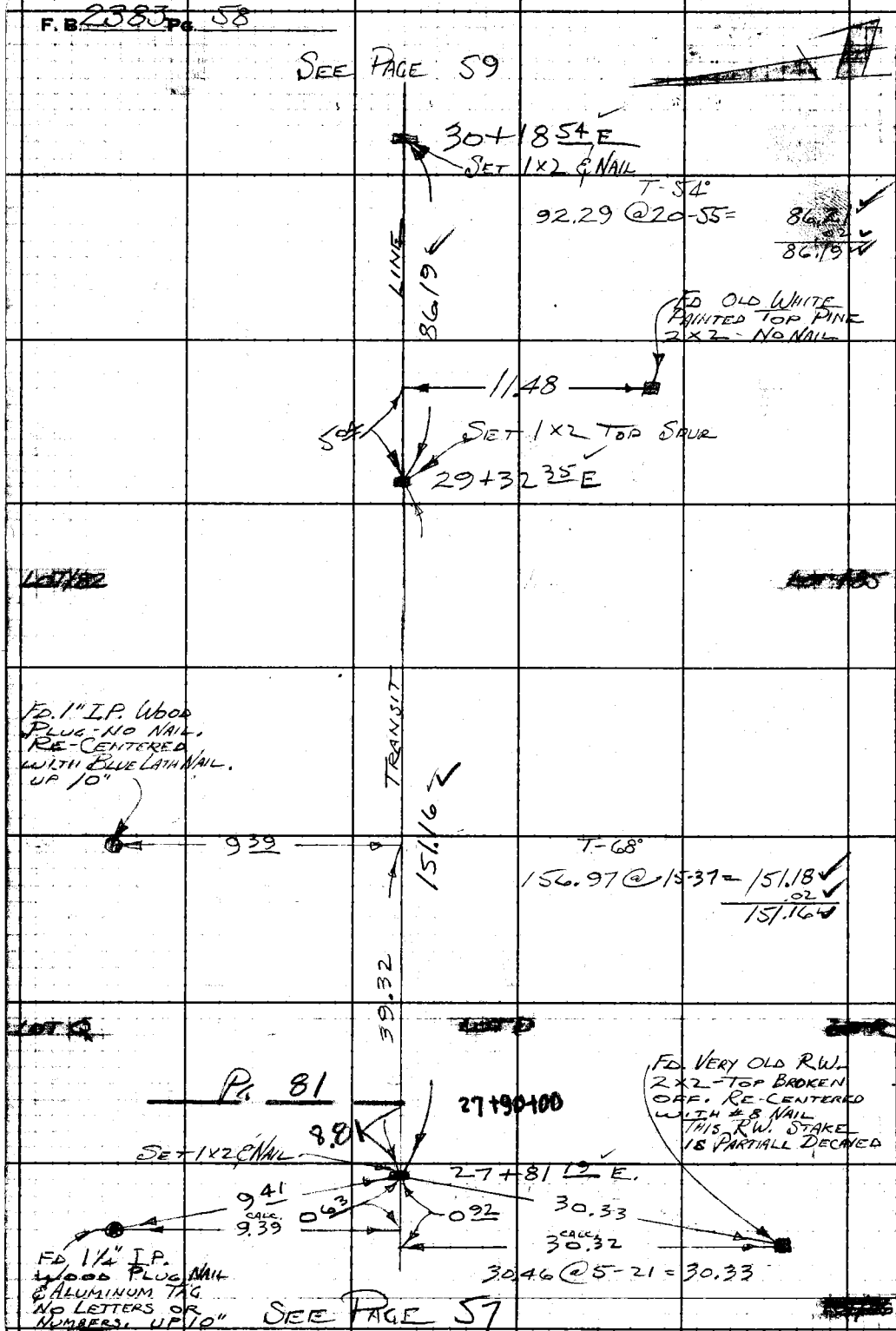

RETURN TO
LOS ANGELES COUNTY ENGINEER
700 LOS ANGELES COUNTY ENGINEERING BLDG.

Do not extend notes this side of this line.

Note: Any Additions or Changes on This Sheet Must be Made or Circled in Red Ink With Date and Name of Person Making Change.

LOT D TRACT 1274

Notes Ck'd by W. J. BRENNER	Survey of PLACERITA CYN. RD.
Map No. B-2759	JN 0075.71 Tape 148 Std 34 °F
Office Work G. D. BAILEY	Surveyed by C. L. WRIGHT
Checked W. J. BRENNER	Notes C. L. W. Date 6 FEB. 59
Date	Indexed A. C. JOHNSON

F. B. 2383 Pg. 59

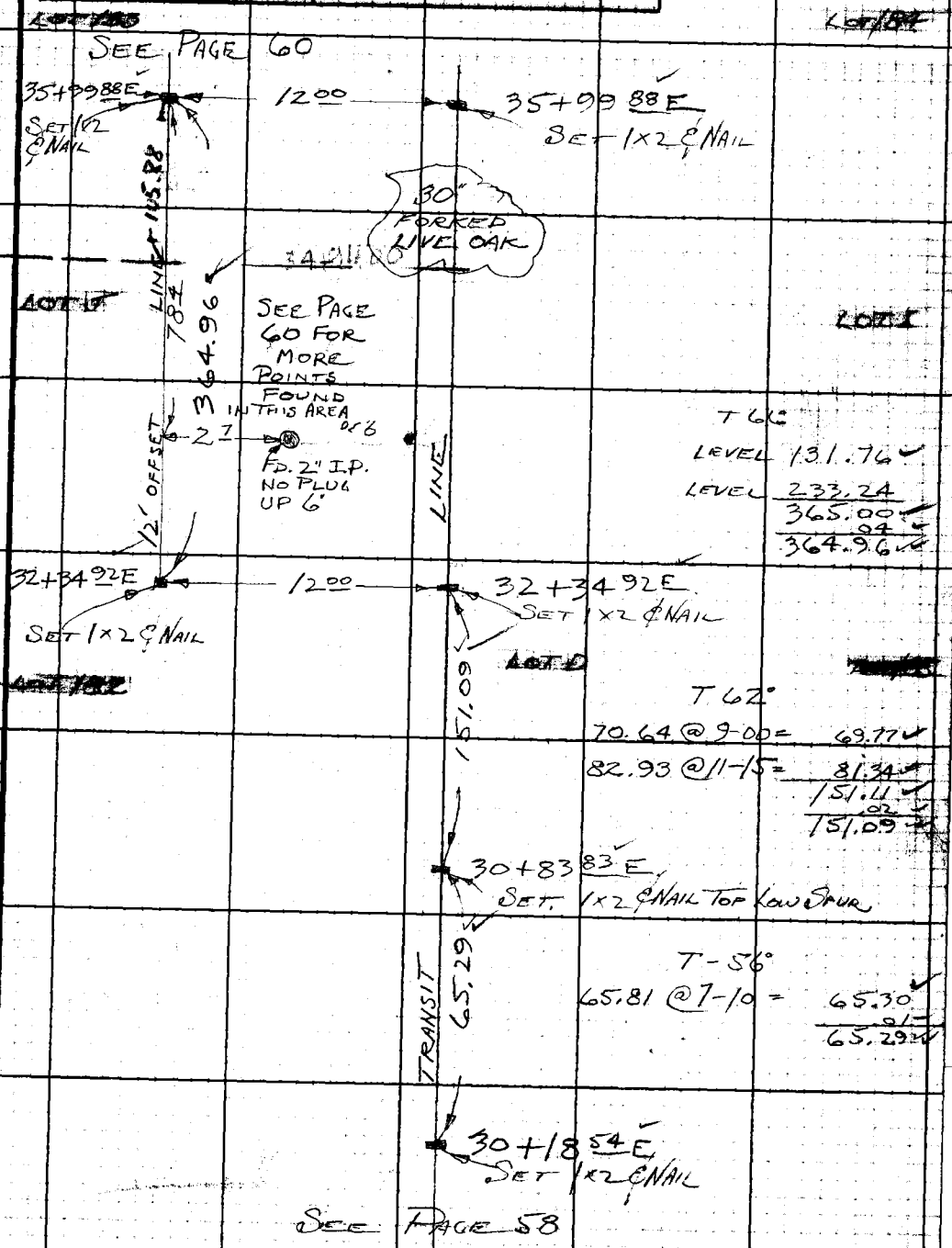

Note: Any Additions or Changes on This Sheet Must be Made or Circled in Red Ink With Date and Name of Person Making Change.

Do not extend notes this side of this line.

RETURN TO
LOS ANGELES COUNTY ENGINEER
700 LOS ANGELES COUNTY ENGINEERING BLDG.

76F3095 CE #247—3-57

F. B. 2383 PG. 60

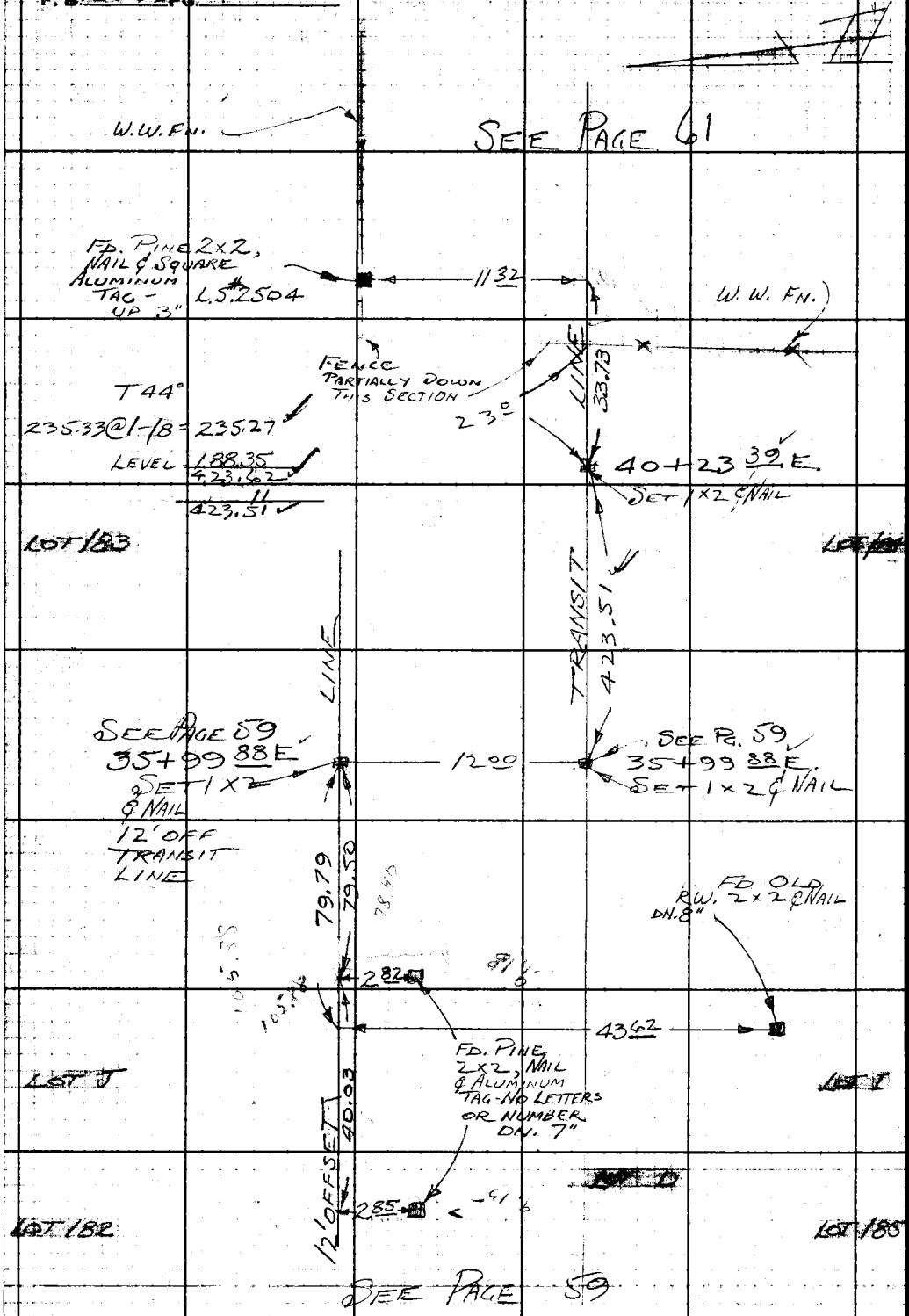

RETURN TO
LOS ANGELES COUNTY ENGINEER
700 LOS ANGELES COUNTY ENGINEERING BLDG.
Do not extend notes this side of this line.
Note: Any Additions or Changes on This Sheet Must be Made or Circled in Red Ink With Date and Name of Person Making Change.

WS. 62-133

TRACT 1274

Notes Ck'd by W. J. BRENNER	Survey of PLACERITA CYN. RD.
Map No. 8-2759	JN 0075.71 Tape 148 Std 84 °F
Office Work G. D. BAILEY	Surveyed by C. L. WRIGHT
Checked W. J. BRENNER	Notes C. L. W. Date 13-FEB 59
Date	Indexed C. Johnson

F. B. 2383 Pg. 61

W5 63-33

T56
28.07
.01
28.06

END OF LINE

FD. SQ SPK. IN PVMT. PAGE 15

28.06

5' OFFSET E. BDY. LINE

S.T.

R.O.

43+93.98 E
INT.
SET 1x2 & NAIL

79° 06' 05"

6.3

7.42

FD. 3/4" I.P. CONC. PLUG, NAIL & TAG
L.S. 2504

11.38

5' W.W. FN.

①	79	06	00
②	346	24	20
③	270	48	40
OK C.L.W.	79°	06'	05"

?

LINE

180.26

T-56°
180.34 @ 1-17 = 180.29
.03
180.26

125

42+13.72 E
SET 1x2 & NAIL

T 48°
LEVEL 190.37
.04
190.33

TRANSIT
190.33

40+23.39 E
SET 1x2 & NAIL

SEE PAGE 60

Note: Any Additions or Changes on This Sheet Must Be Made or Stated in Red Ink, With Date and Name of Person Making Change.

Do not extend notes this side of this line.

RETURN TO
LOS ANGELES COUNTY ENGINEER
700 LOS ANGELES COUNTY ENGINEERING BLDG.

76F3098 CE #247—3-57

Notes Ck'd by W. J. BRENNER	Survey of PLACERITA CYN. RD.	F. B. 2383 Pg. 63
Map No. B-2759	JN 0075.71 Tape 148 Std 84 °F	
Office Work G. D. BAILEY	Surveyed by C. L. WRIGHT	
Checked W. J. BRENNER	Notes C. L. W. Date 27-FEB. '59	
Date	Indexed A. C. Johnson 2-2-59	

SEC. 36-T4N, R16W & TRACT #1274

THE TRAVELED OILED ROAD IN PLACERITA CANYON FROM TWP. COR. T3N-T4N, R15W-R16W WEST & NORTH AS PER C.S. MAP #8196 FOR A DISTANCE OF 0.65 MI.

J.N. 0075.71

REFERENCE: C.S. 8196

Note: Any Additions or Changes on This Sheet Must be Made or Circled in Red Ink With Date and Name of Person Making Change.

Do not extend notes this side of this line.

RETURN TO
LOS ANGELES COUNTY ENGINEER
700 LOS ANGELES COUNTY ENGINEERING BLDG.

76F309S CE #247—3-57

F.B. 2383 Pg. 64

TRACT #1274

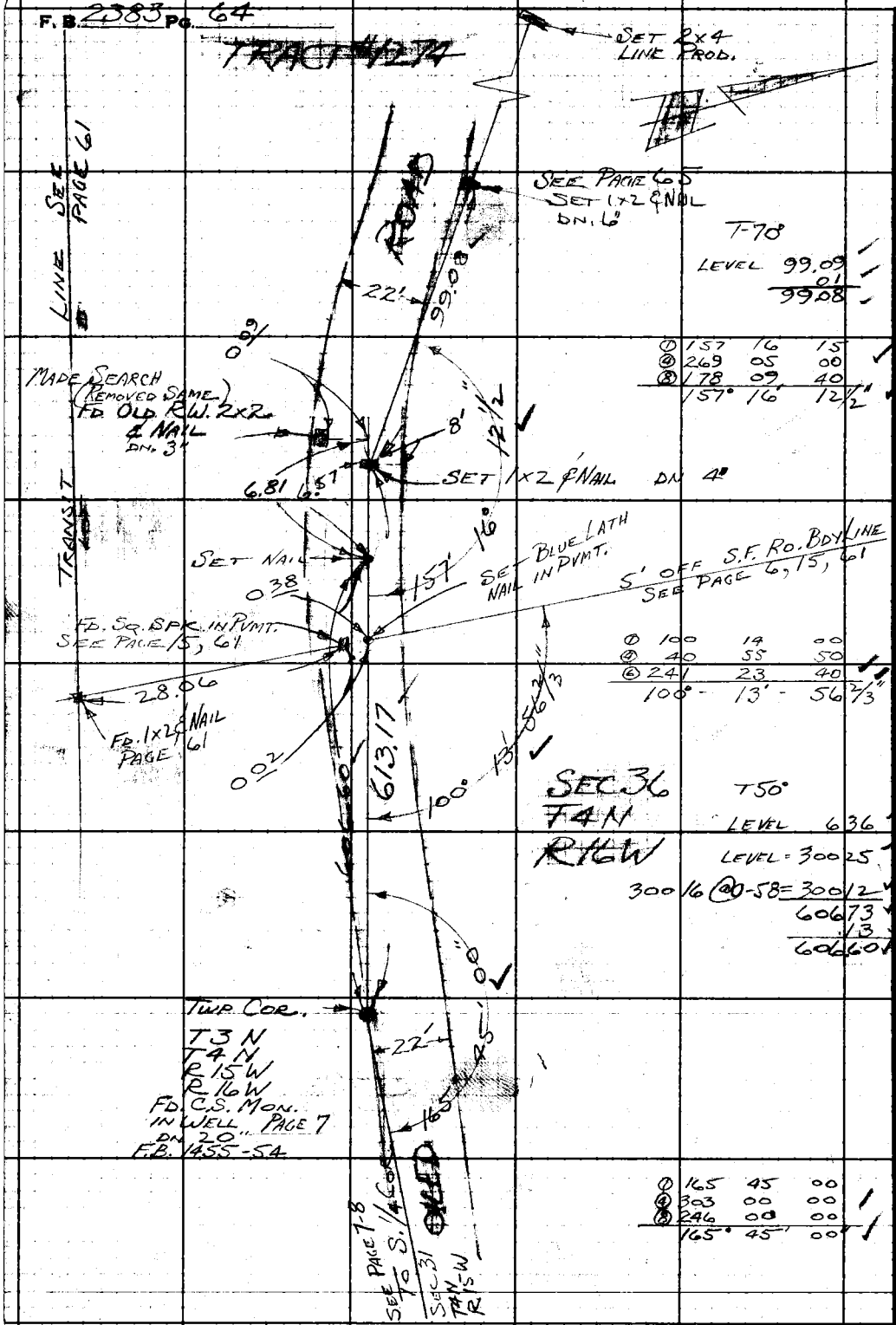

T-70°

LEVEL 99.09
.01
99.08

①	157	16	15
④	269	05	00
⑧	178	09	40
	157°	16'	12 1/2"

①	100	14	00
④	40	55	50
⑥	241	23	40
	100°	13'	56 2/3"

T50°

LEVEL 6.36

LEVEL = 300.25

300.16 @ 0-58 = 300.12

606.73

.13

606.60

①	165	45	00
④	303	00	00
⑧	246	00	00
	165°	45'	00"

N.S. 62-B3

RETURN TO
LOS ANGELES COUNTY ENGINEER
1100 LOS ANGELES COUNTY ENGINEERING BLDG.

Do not extend notes this side of this line.

Note: Any Additions or Changes on This Sheet Must be Made or Circled in Red Ink With Date and Name of Person Making Change.

Notes Ck'd by W. J. BRENNER	Survey of PLACERITA CYN. RD.	F. B 2383 Pg. 65
Map No. B-2759	JN 0075.71 Tape 148 Std 84 °F	
Office Work G. D. BAILEY	Surveyed by C. L. WRIGHT	
Checked W. J. BRENNER	Notes C.L.W. Date 27-FEB.'59	
Date	Indexed [illegible] C. Johnson	

TRACT #1274

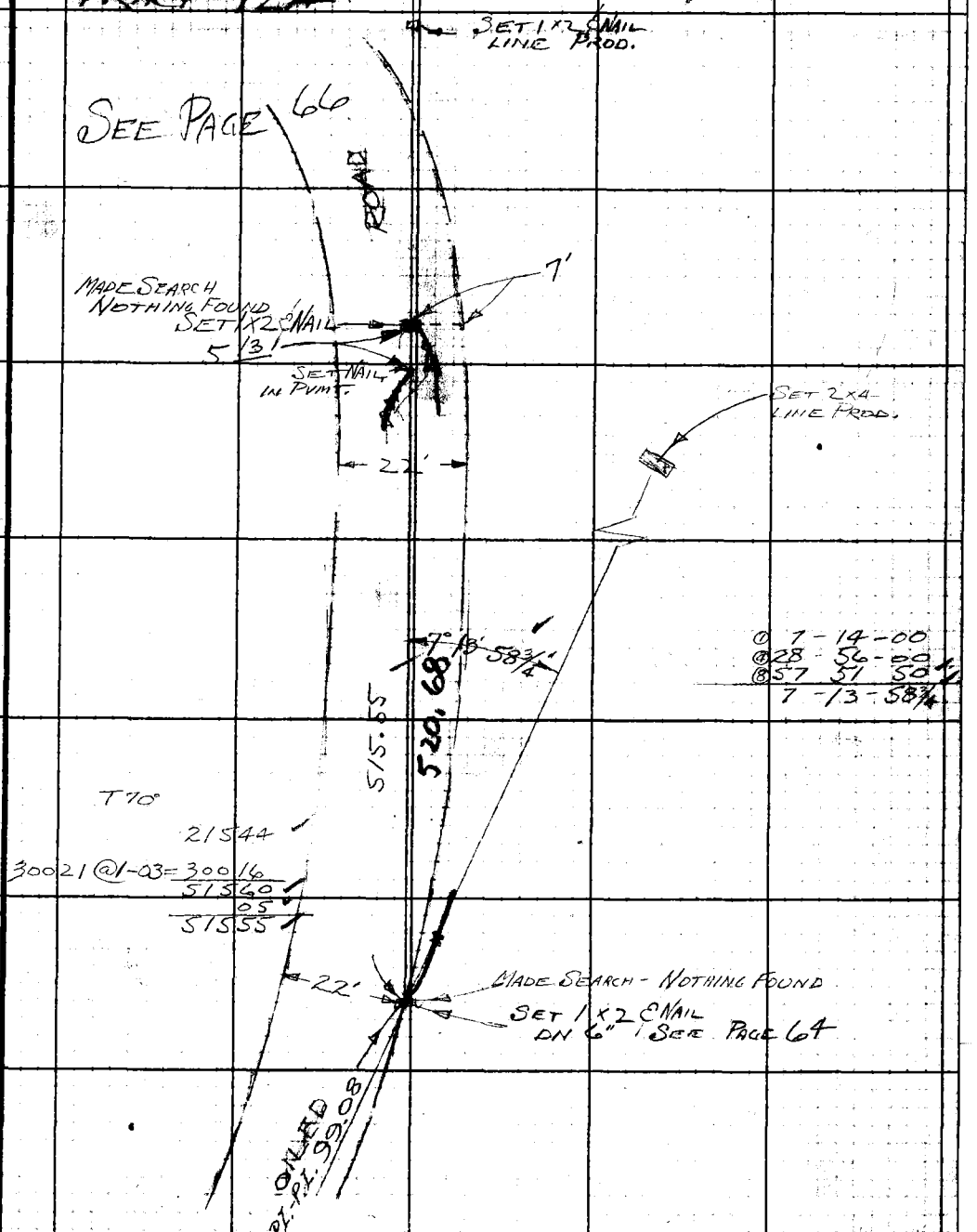

Note: Any Additions or Changes on This Sheet Must be Made or Circled in Red Ink With Date and Name of Person Making Change.

Do not extend notes this side of this line.

RETURN TO
LOS ANGELES COUNTY ENGINEER
700 LOS ANGELES COUNTY ENGINEERING BLDG.

76F3099 CE #247—3-57

F. B. 2383 Pg. 66

~~TRACT 4274~~

SEE PAGE 67



T 84°

	3.05
LEVEL	200.43
LEVEL	220.13
	423.61 ✓

①	170	40	00
④	322	40	20
⑧	285	20	40
	170	40	05

SEE PAGE 65

RETURN TO
LOS ANGELES COUNTY ENGINEER
700 LOS ANGELES COUNTY ENGINEERING BLDG.

Do not extend notes this side of this line.

Note: Any Additions or Changes on This Sheet Must be Made or Circled in Red Ink With Date and Name of Person Making Change.

Notes Ck'd by W. J. BRENNER	Survey of PLACERITA CYN RD.	F. B 2383 Pg. 67
Map No. B-2759	JN 00 75.71 Tape 148 Std 84 °F	SEE PAGE 68
Office Work G. D. BAILEY	Surveyed by C.L. WRIGHT	
Checked W. J. BRENNER	Notes C.L.W. Date 3-MARCH 59	
Date	Indexed C. Johnson	

TRACT #1274

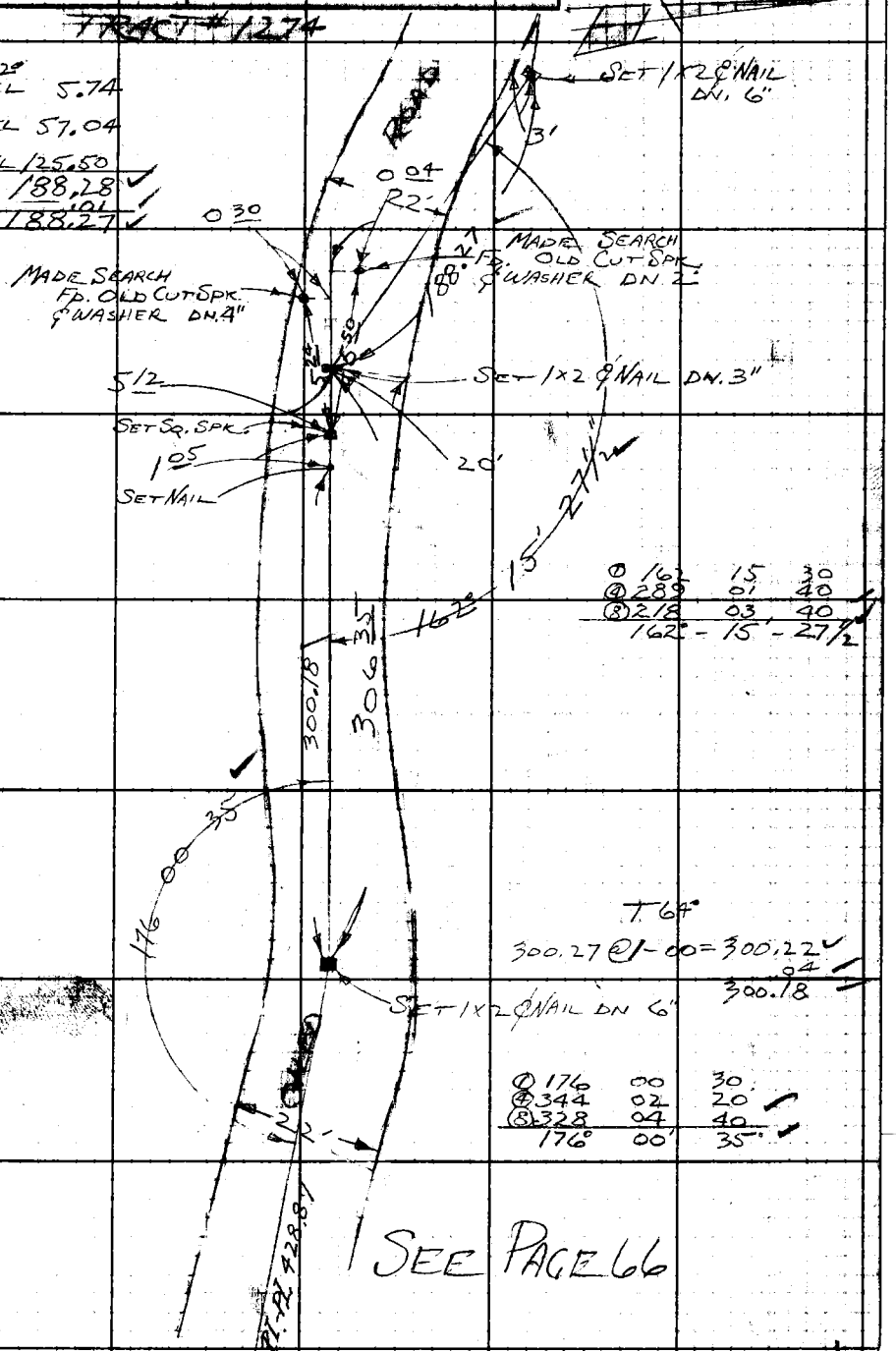

①	162	15	30
④	289	01	40
⑧	218	03	40
	162°	15'	27½

①	176	00	30
④	344	02	20
⑧	328	04	40
	176°	00'	35"

SEE PAGE 66

Note: Any Additions or Changes on This Sheet Must be Made or Circled in Red Ink With Date and Name of Person Making Change.

Do not extend notes this side of this line.

RETURN TO
LOS ANGELES COUNTY ENGINEER
700 LOS ANGELES COUNTY ENGINEERING BLDG.

76F3095 CE #247—3-57

F. B. 2383 Pg. 68

~~TRACT #1274~~

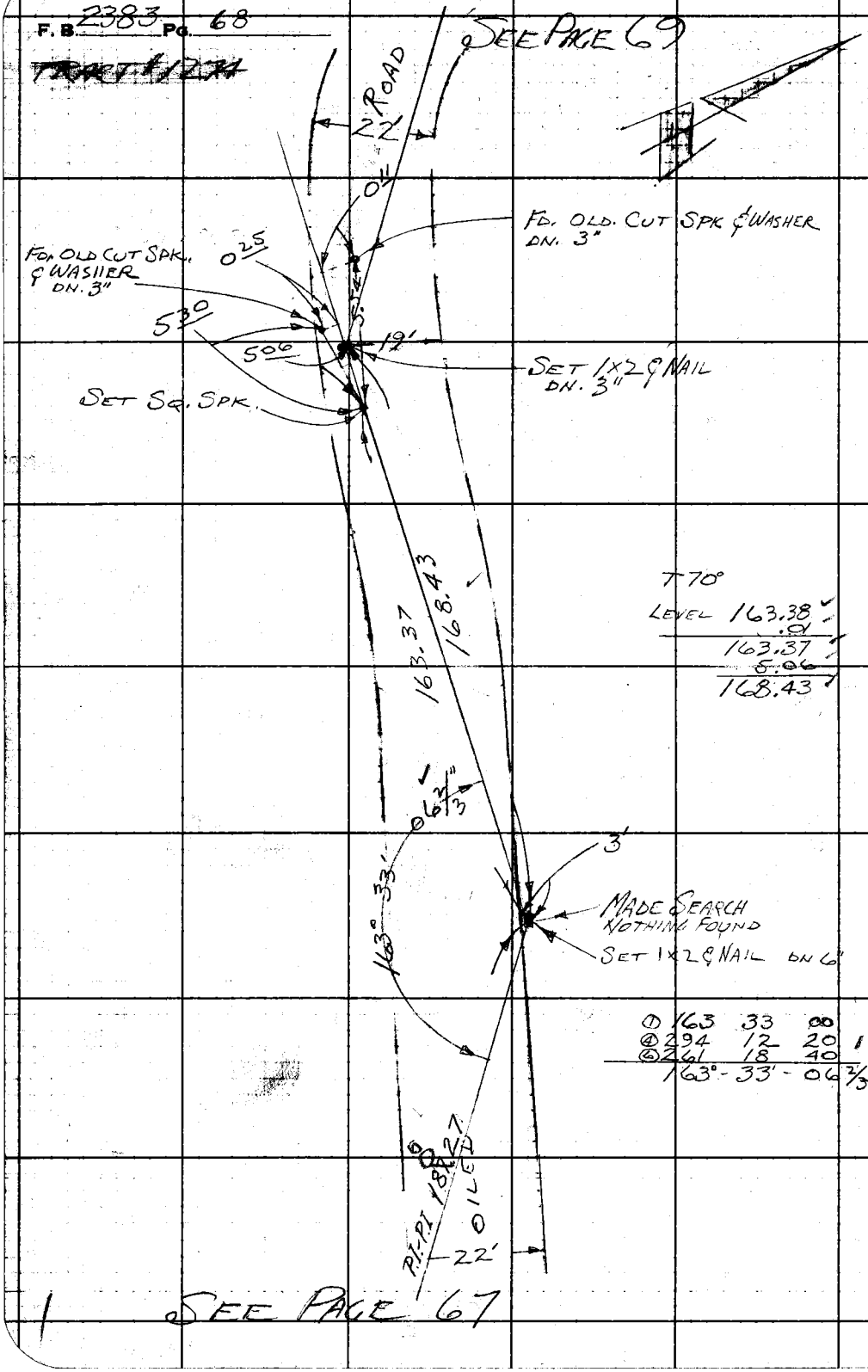

W.S. 62-B3

RETURN TO
LOS ANGELES COUNTY ENGINEER
900 LOS ANGELES COUNTY ENGINEERING BLDG.

Do not extend notes this side of this line.

Note: Any Additions or Changes on This Sheet Must be Made or Circled in Red Ink With Date and Name of Person Making Change.

Notes Ck'd by W. J. BRENNER	Survey of PLACERITA CYN. RD.	F. B 2383 PG. 69
Map No. B-2759	JN 00-75.71 Tape 148 Std 84 °F	
Office Work G. D. BAILEY	Surveyed by C. L. WRIGHT	
Checked W. J. BRENNER	Notes C. L. W. Date 4 MARCH '59	
Date	Indexed A. C. Johnson	

TRACT #1274

SEE PAGE 70

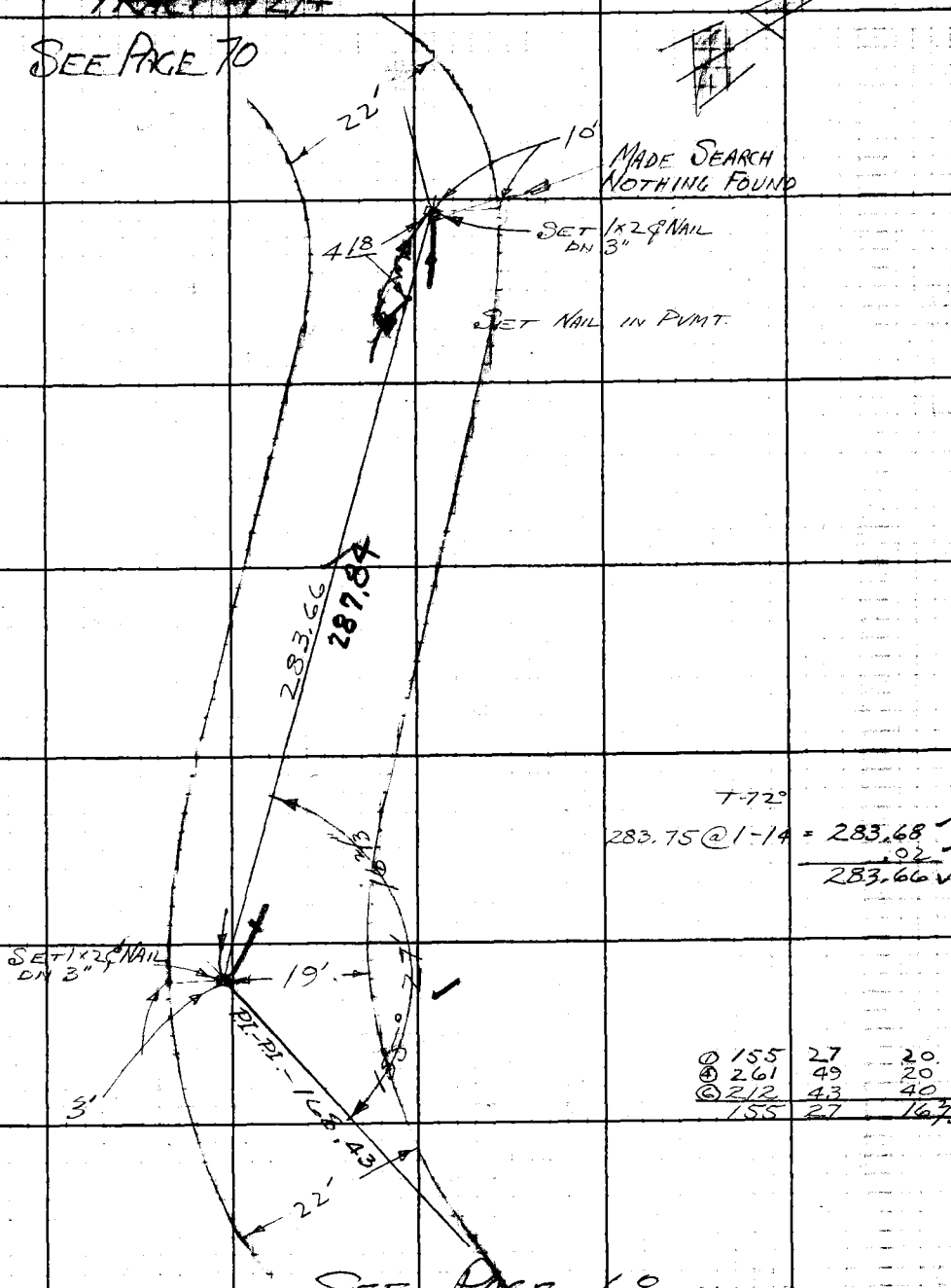

T-72°

283.75 @ 1-14 = 283.68
.02
283.66

①	155	27	20
④	261	49	20
⑥	212	43	40
	155	27	16 2/3

SEE PAGE 68

Note: Any Additions or Changes on This Sheet Must be Made or Circled in Red Ink With Date and Name of Person Making Change.

Do not extend notes this side of this line.

RETURN TO
LOS ANGELES COUNTY ENGINEER
700 LOS ANGELES COUNTY ENGINEERING BLDG.

76F3095 CE #247—3-57

F. B. 2383 PG. 70

~~TRACT #274~~

SEE PAGE 71

① 159	37	00	
② 278	28	30	
③ 237	42	30	
159° -	37'	- 05"	

T 78°

204.22 @ 0 - 57 = 204.19

204.18

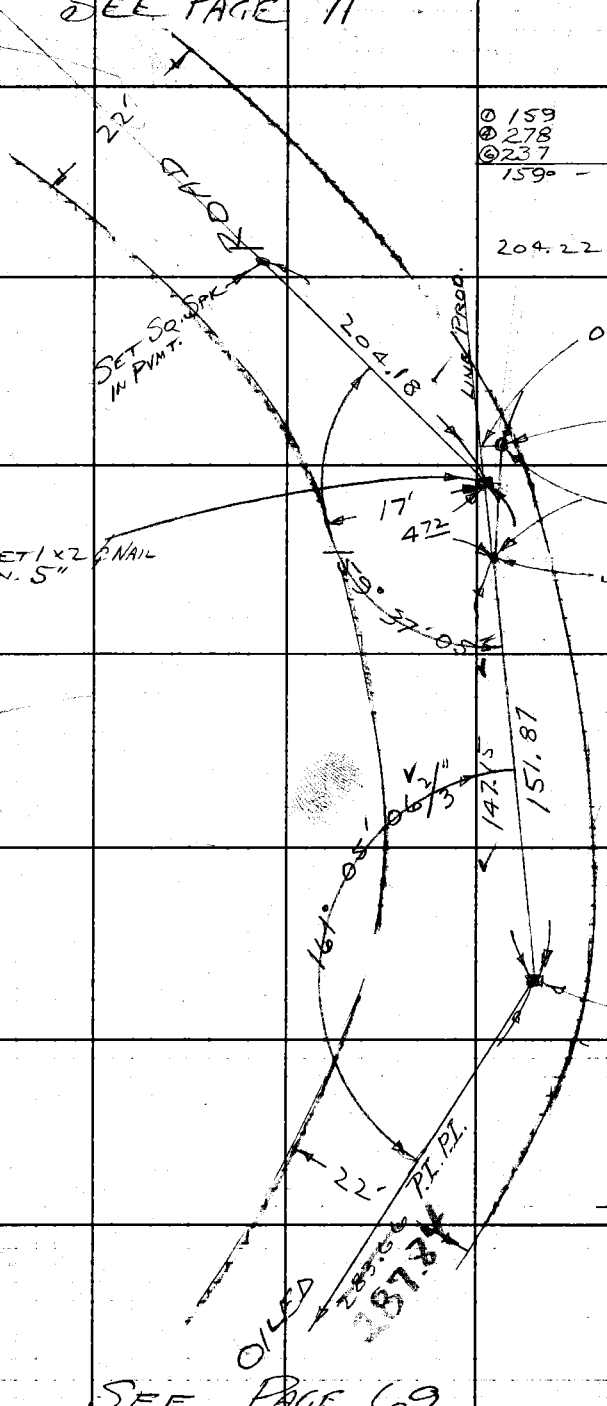

T - 72°

LEVEL 147.16
01
147.15

① 161	05	00	
② 284	20	30	
③ 246	30	40	
161	05	06	3/3

SEE PAGE 69

X

RETURN TO
LOS ANGELES COUNTY - ENGINEER
700 LOS ANGELES COUNTY ENGINEERING BLDG.

Do not extend notes this side of this line.

Note: Any Additions or Changes on This Sheet Must be Made or Circled in Red Ink With Date and Name of Person Making Change.

Notes Ck'd by W. J. BRENNER
Map No. B-2759
Office Work G. D. BAILEY
Checked W. J. BRENNER
Date

Survey of PLACERITA CYN. RD.
JN 0075.71 Tape 148 Std 84 °F
Surveyed by C. L. WRIGHT
Notes C. L. W. Date 4-MARCH 59
Indexed C. Johnson

F. B. 2383 Pg. 71

SET N&T. S.W. SIDE PP# 668126E

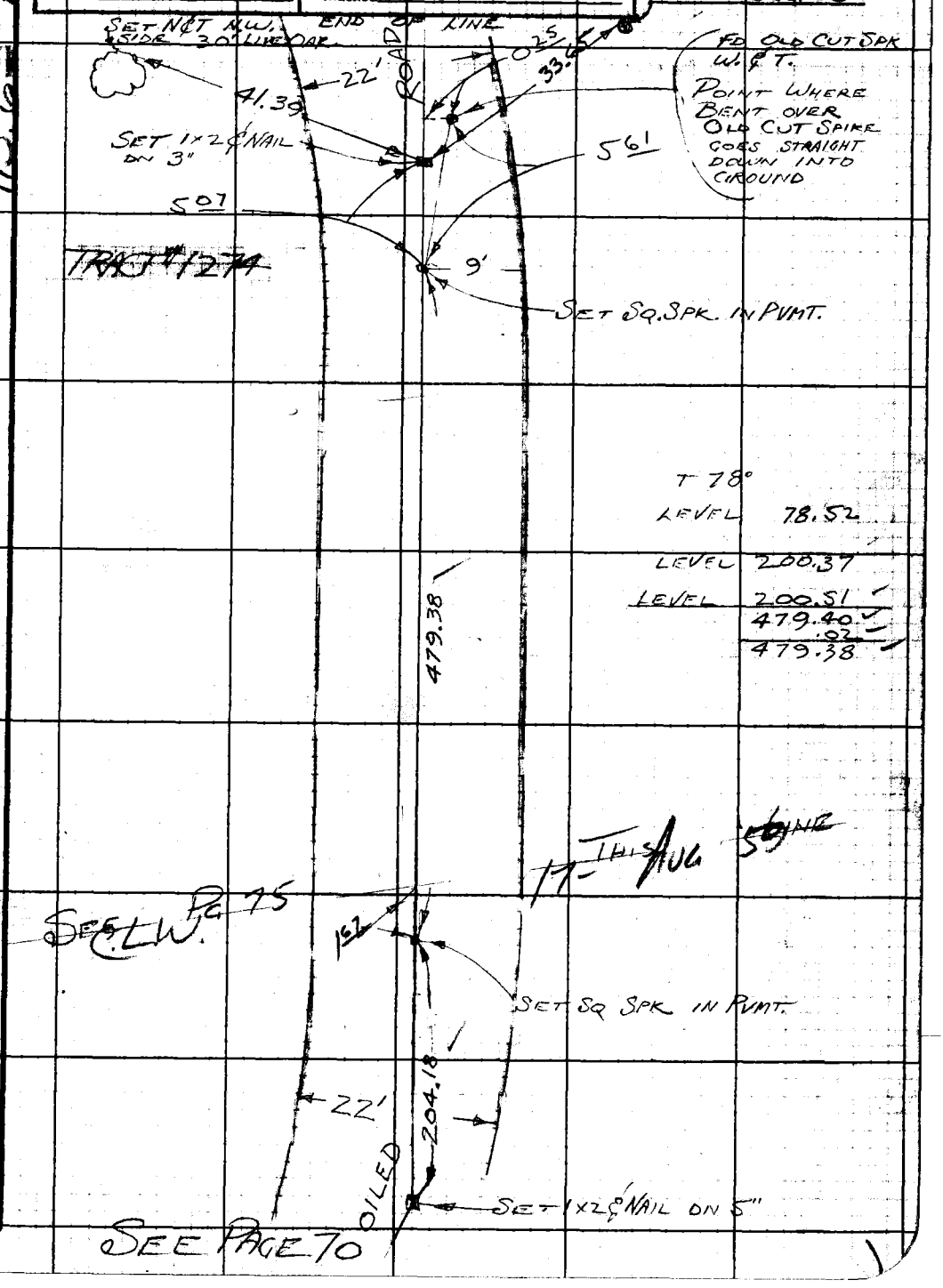

Note: Any Additions or Changes on This Sheet Must be Made or Circled in Red Ink With Date and Name of Person Making Change.

Do not extend notes this side of this line.

RETURN TO
LOS ANGELES COUNTY ENGINEER
700 LOS ANGELES COUNTY ENGINEERING BLDG.

76F309S CE #247—3-57

TRACT 1274

F. B. 2383 Pg. 73

Notes Ck'd by W. J. BRENNER	Survey of PLACERITA CYN. RD.
Map No. 3-2759	W. O. 0075.71 Tape No. 148 St'd 84 °F
Office Work G. D. BAILEY	Surveyed by C. L. WRIGHT
Checked W. J. BRENNER	Notes C.L.W. Date 6 MARCH '59
Date	Indexed ~~A. C. Johnson~~ 7-7-59

TRANSIT LINE
THROUGH LOTS V & W
FROM LOT D NORTH
AND EAST TO LOT C
TRACT 1274

JN. 0075.71

REFERENCE:
TRACT 1274 - MAP
F.B. 1455

Note: Any Additions or Changes on This Sheet Must be Made or Circled in Red Ink With Date and Name of Person Making Change.

Do not extend notes this side of this line.

RETURN TO
LOS ANGELES COUNTY SURVEYOR
726 LOS ANGELES COUNTY
ENGINEERING BLDG.

76F309S 247 2-51

F.B. 2383 PG. 74

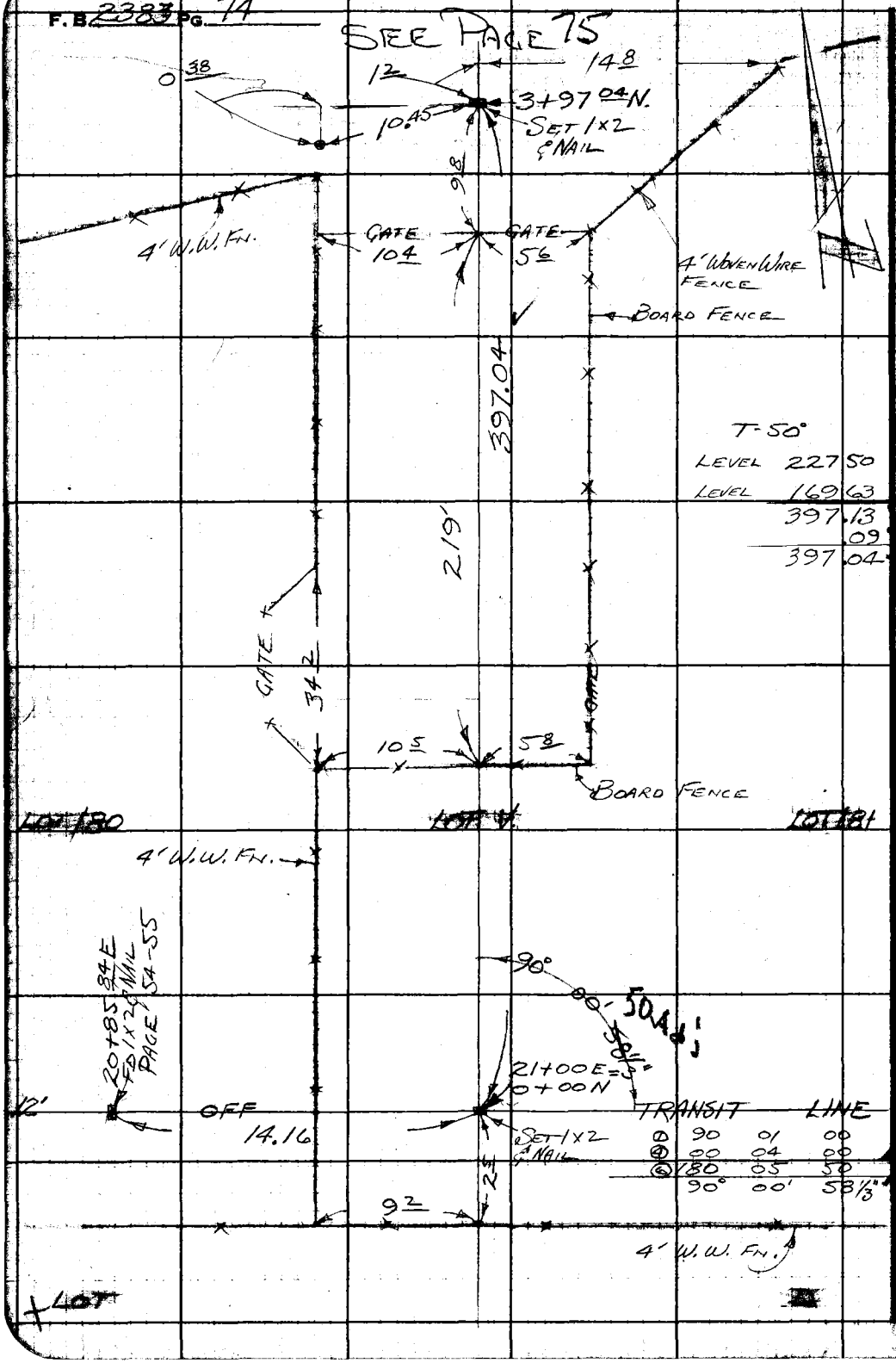

TRANSIT			LINE
①	90	01	00
④	00	04	00
⑥	180	05	50
	90°	00'	58 1/3"

RETURN TO
LOS ANGELES COUNTY SURVEYOR
725 LOS ANGELES COUNTY
ENGINEERING BLDG.

Do not extend notes this side of this line.

Note: Any Additions or Changes on This Sheet Must be Made or Circled in Red Ink With Date and Name of Person Making Change.

TRACT 1274

Notes Ck'd by W. J. BRENNER	Survey of PLACERITA CYN. RD.
Map No. B-2759	JN 0075.71 Tape 148 Std 84 °F
Office Work G. D. BAILEY	Surveyed by C. L. WRIGHT
Checked W. J. BRENNER	Notes C. L. W. Date 6-MARCH '59
Date	Indexed A. C. Jonfson

F. B. 2383 Pg. 75

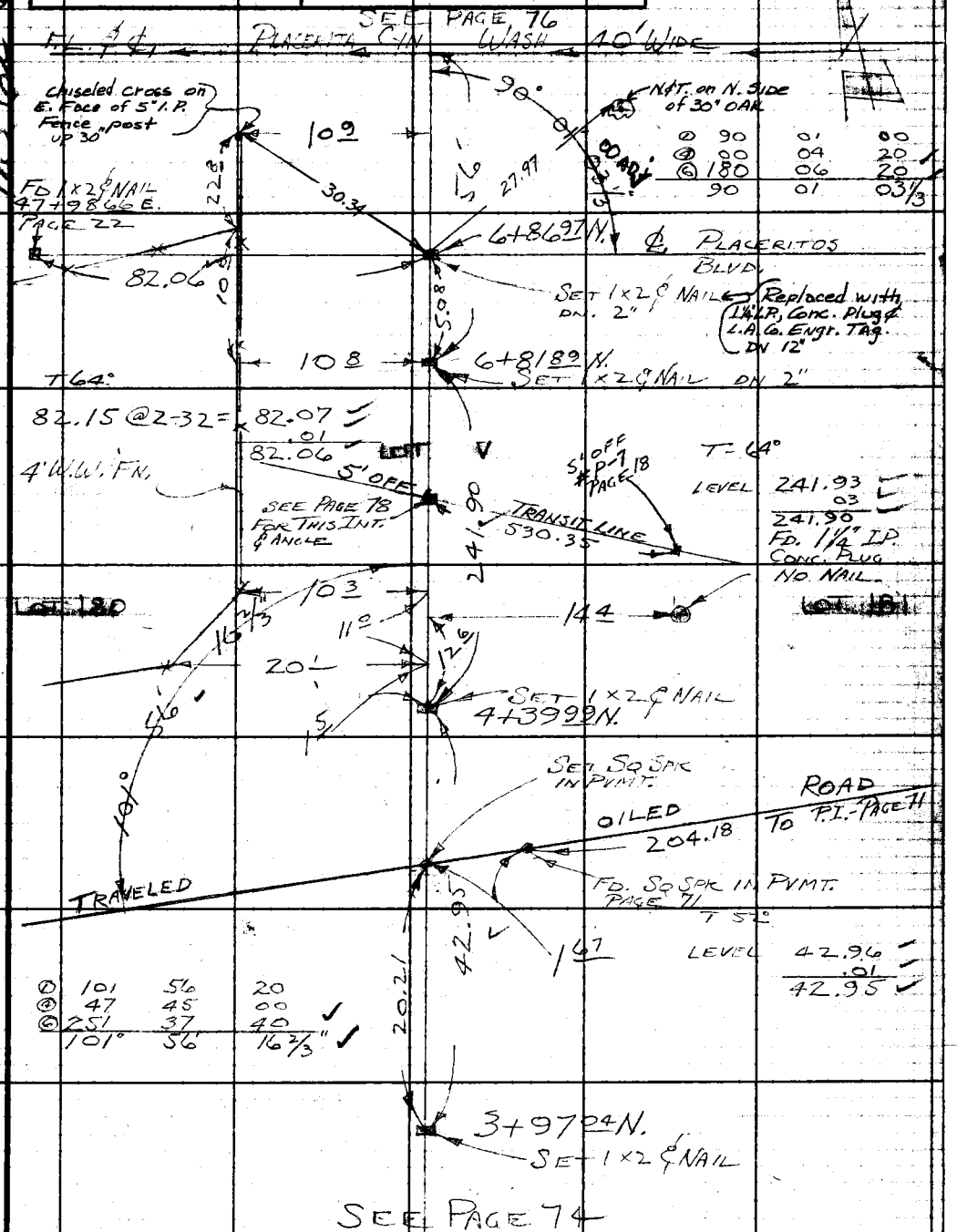

①	90	01	00
④	00	04	20
⑥	180	06	20
	90	01	03 1/3

①	101	56	20
④	47	45	00
⑥	251	37	40
	101°	56'	16 2/3"

Note: Any Additions or Changes on This Sheet Must be Made or Circled in Red Ink With Date and Name of Person Making Change.

Do not extend notes this side of this line.

RETURN TO
LOS ANGELES COUNTY ENGINEER
700 LOS ANGELES COUNTY ENGINEERING BLDG.

76F3095 CE #247—3-57

F. B. 2383 Pg. 76

SEE PAGE 77

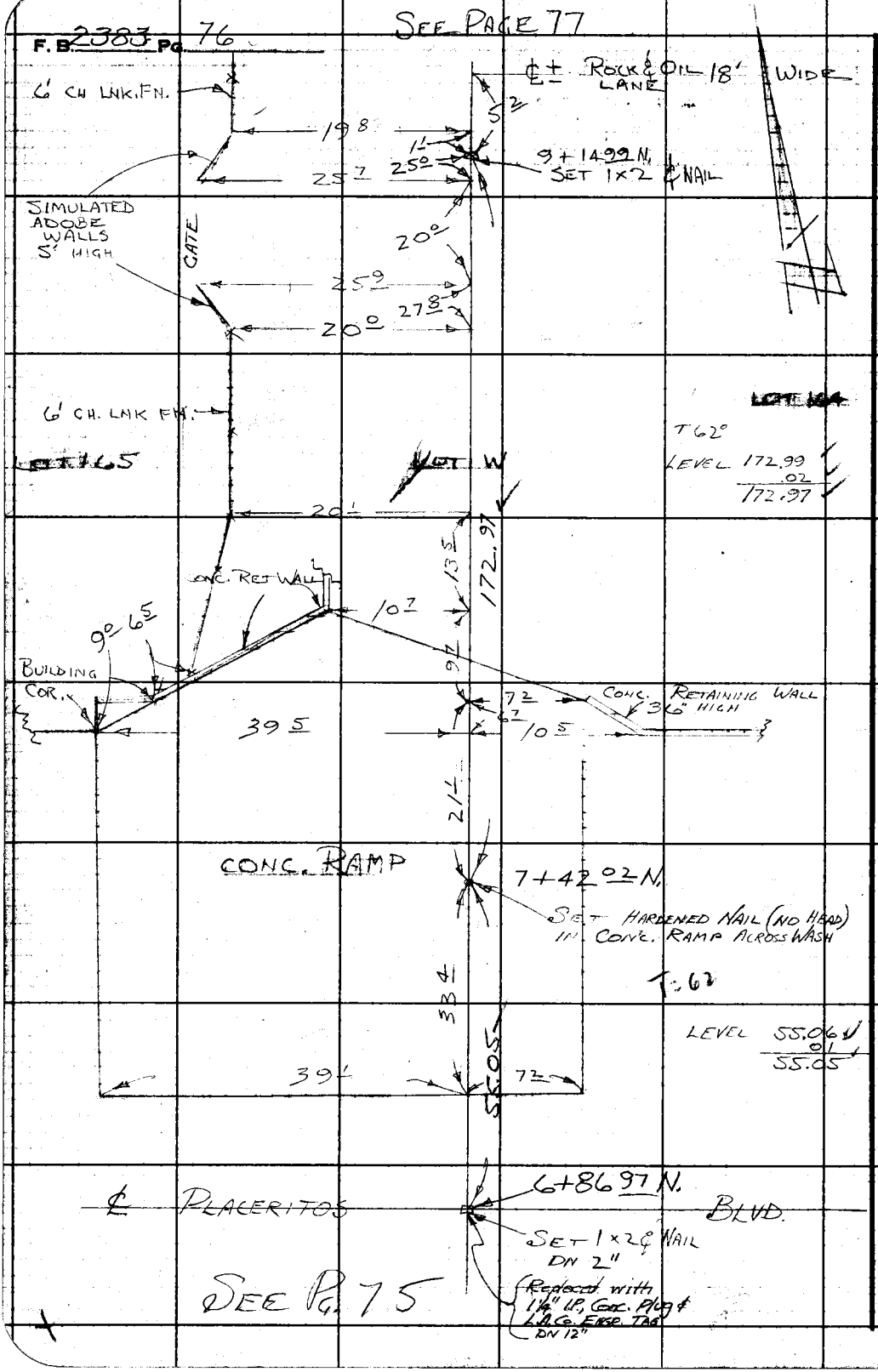

SEE PG. 75

RETURN TO
LOS ANGELES COUNTY ENGINEER
700 LOS ANGELES COUNTY ENGINEERING BLDG.

Do not extend notes this side of this line.

Note: Any Additions or Changes on This Sheet Must be Made or Circled in Red Ink With Date and Name of Person Making Change.

TRACT 1274

Notes Ck'd by W. J. BRENNER	Survey of PLACERITA CYN. RD.	F. B. 2383 Pg. 77
Map No. B-2759	JN 0075.71 Tape 148 Std. 84 °F	
Office Work G. D. BAILEY	Surveyed by C. L. WRIGHT	
Checked W. J. BRENNER	Notes C. L. W. Date 10-MARCH '59	
Date	Indexed C. Johnson	

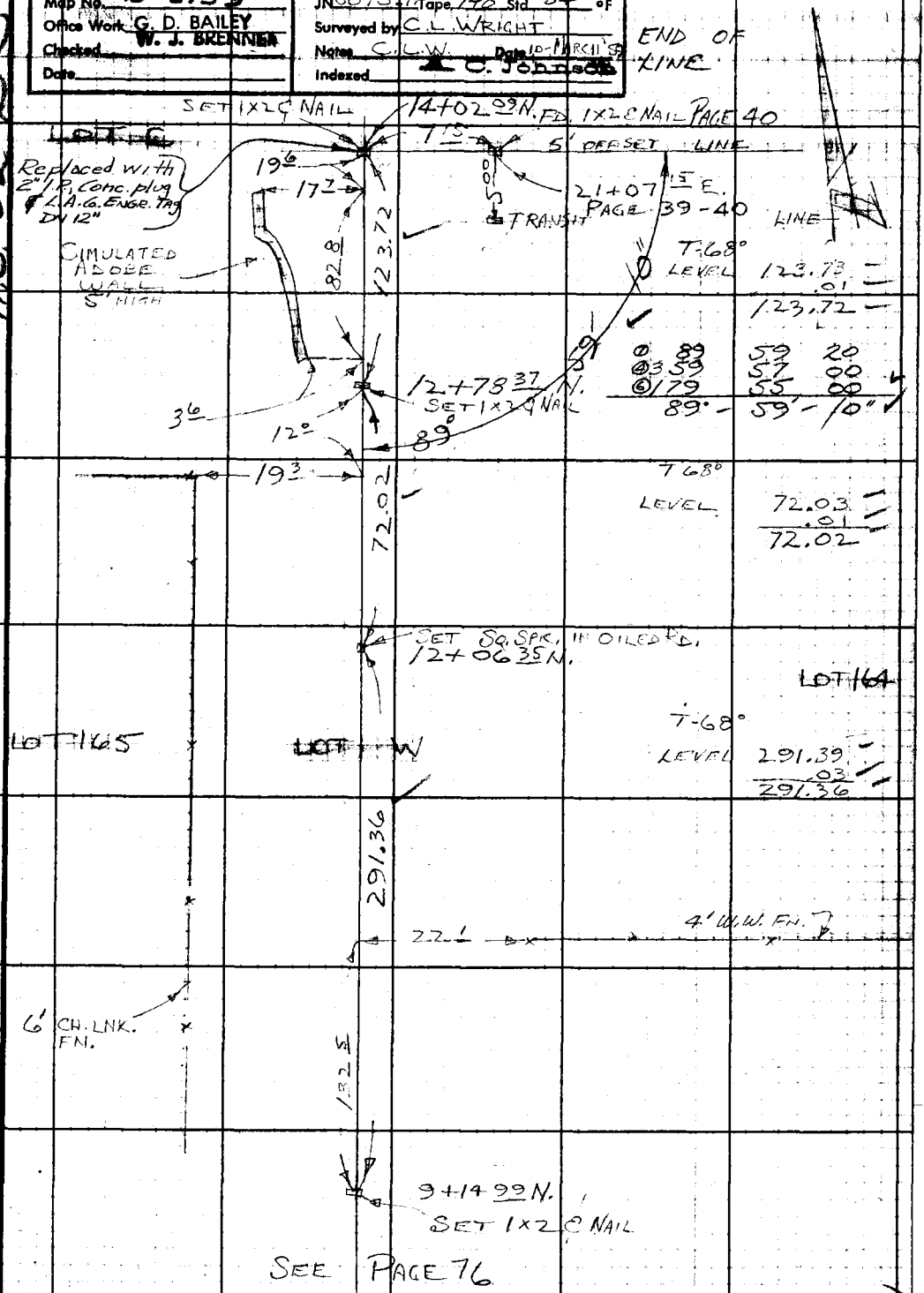

W.S. 62-83

Note: Any Additions or Changes on This Sheet Must be Made or Circled in Red Ink With Date and Name of Person Making Change.

Do not extend notes this side of this line.

RETURN TO
LOS ANGELES COUNTY ENGINEER
700 LOS ANGELES COUNTY ENGINEERING BLDG.

76F309S CE #247—3-57

F. B. 2383 PG. 78

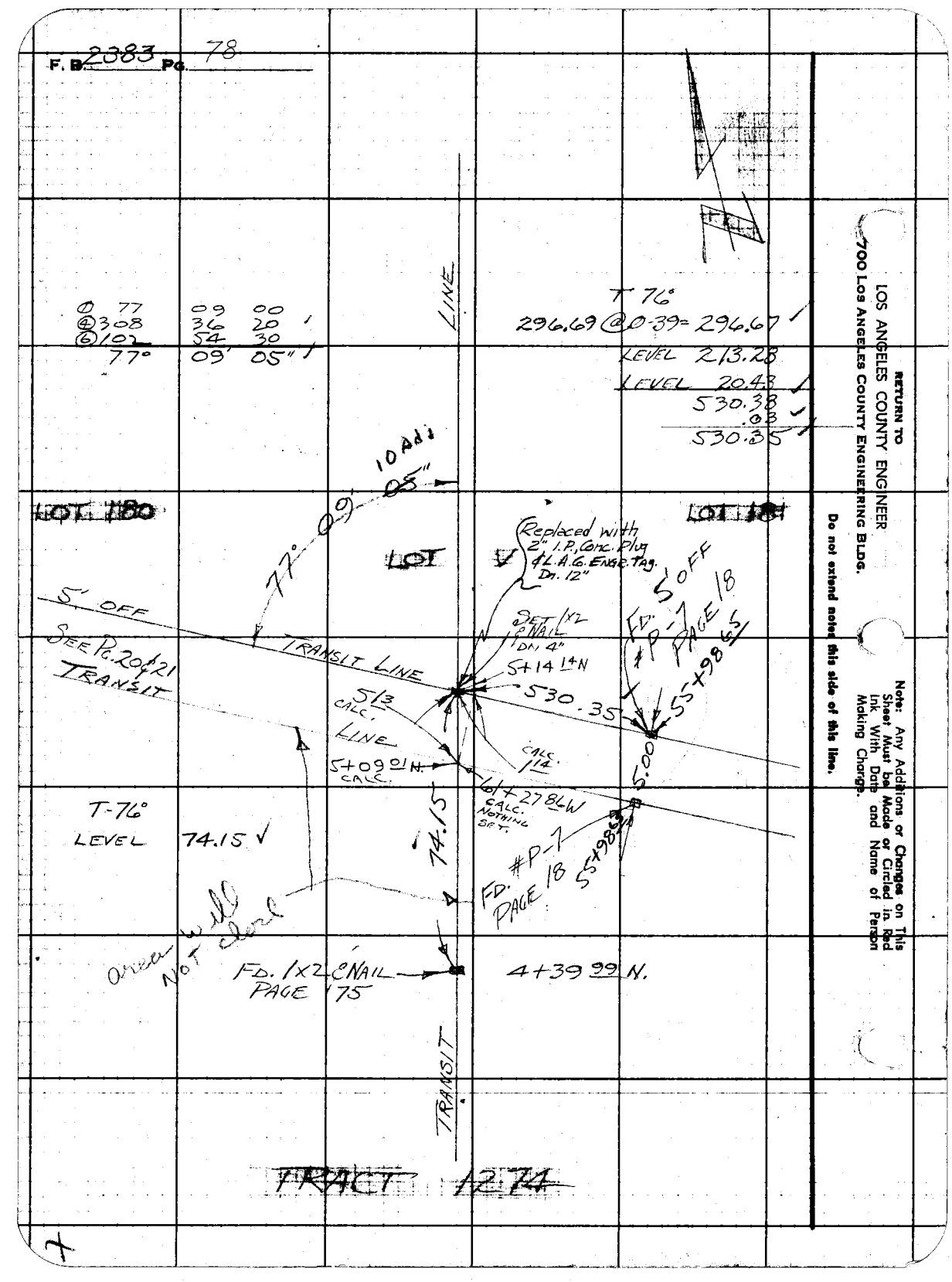

RETURN TO
LOS ANGELES COUNTY ENGINEER
700 LOS ANGELES COUNTY ENGINEERING BLDG.

Do not extend notes this side of this line.

Note: Any Additions or Changes on This Sheet Must be Made or Circled in Red Ink With Date and Name of Person Making Change.

7

TRACT 1274

Notes Ck'd by W. J. BRENNER	Survey of PLACERITA CYN. RD
Map No. B-2759	W. O. 8075.74 Tape No. 148 St'd 84 °F
Office Work G. D. BAILEY	Surveyed by C. L. WRIGHT
Checked W. J. BRENNER	Notes C. L. W. Date 19 MARCH 39
Date	Indexed C. JOHNSON

F. B. 2383 Pg. 79

TRANSIT LINE THROUGH LOTS
Q & P FROM TRANSIT LINE,
LOT D N'EAST'LY TO INT.
WITH 5' OFFSET, TRANSIT
LINE, LOT C. - TRACT 1274

REFERENCE:
TRACT 1274 - MAP
F.B. 1455

Note: Any Additions or Changes on This Sheet Must be Made or Circled in Red Ink With Date and Name of Person Making Change.

Do not extend notes this side of this line.

RETURN TO
LOS ANGELES COUNTY SURVEYOR
726 LOS ANGELES COUNTY
ENGINEERING BLDG.

76F3095 247 2-51

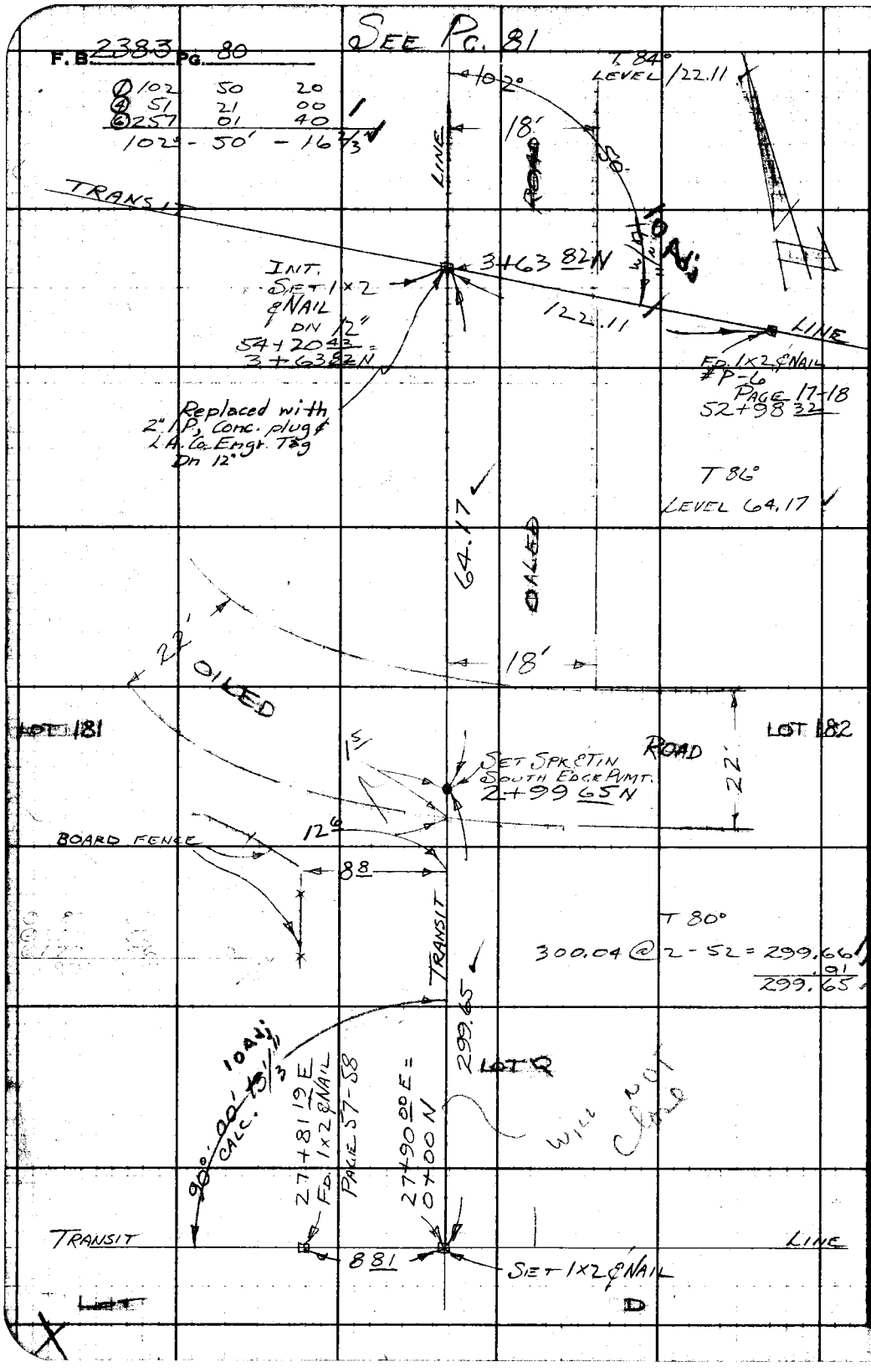

RETURN TO
LOS ANGELES COUNTY SURVEYOR
726 LOS ANGELES COUNTY
ENGINEERING BLDG.

Do not extend notes this side of this line.

Note: Any Additions or Changes on This Sheet Must be Made or Circled in Red Ink With Date and Name of Person Making Change.

TRACT 1274

Notes Ck'd by W. J. BRENNER	Survey of PLACERITA CYN. RD.	F. B 2383 PG. 81
Map No. B-2759	JN 75.71 Tape 148 Std. 84 °F	
Office Work G. D. BAILEY	Surveyed by C. L. WRIGHT	
Checked W. J. BRENNER	Notes C. L. W. Date 10-MARCH'59	
Date	Indexed A. C. Johnson	

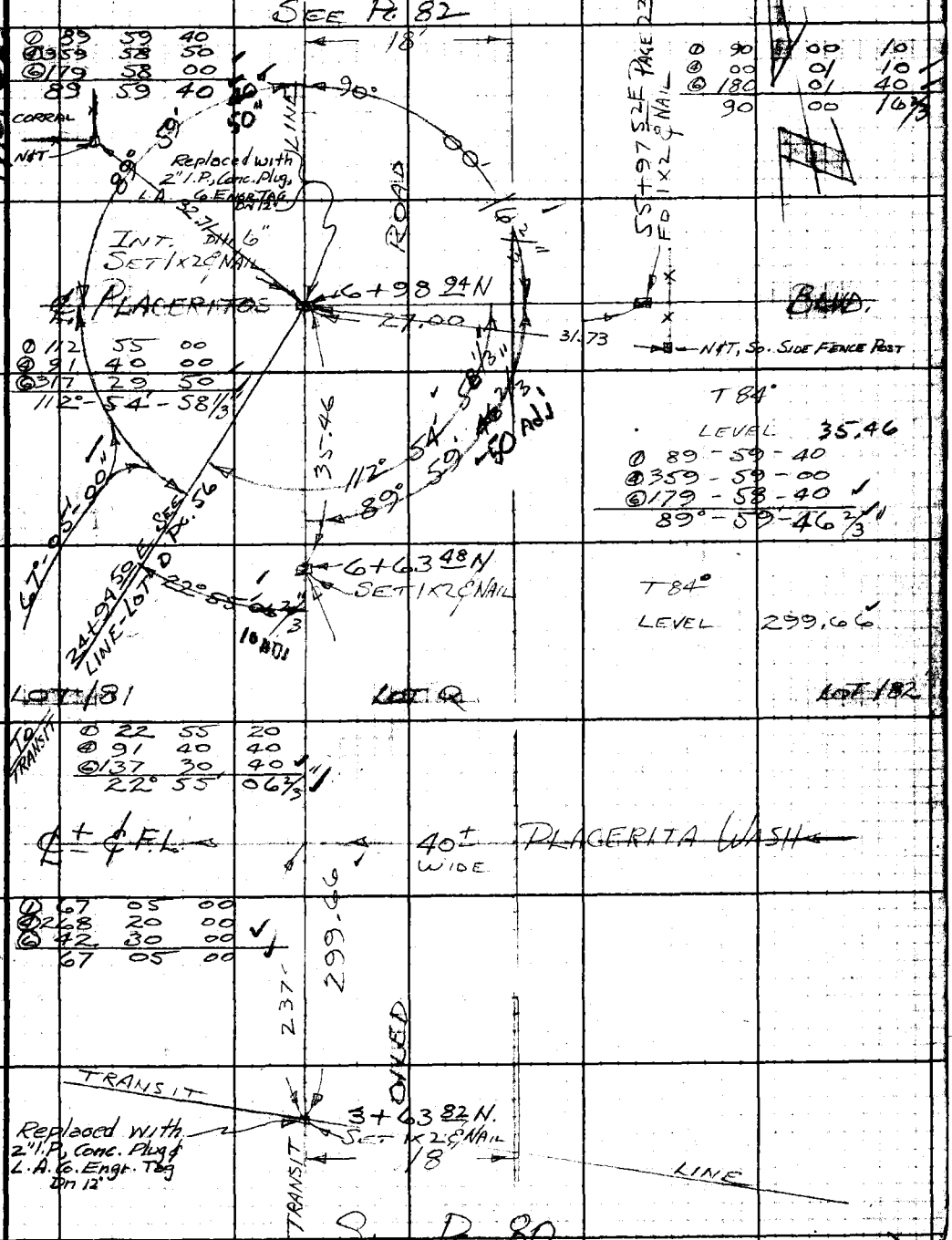

W.S. 62-83

Note: Any Additions or Changes on This Sheet Must be Made or Circled in Red Ink With Date and Name of Person Making Change.

Do not extend notes this side of this line.

RETURN TO
LOS ANGELES COUNTY ENGINEER
700 LOS ANGELES COUNTY ENGINEERING BLDG.

76F309S CE #247—3-57

F. B. 2383 PG. 82

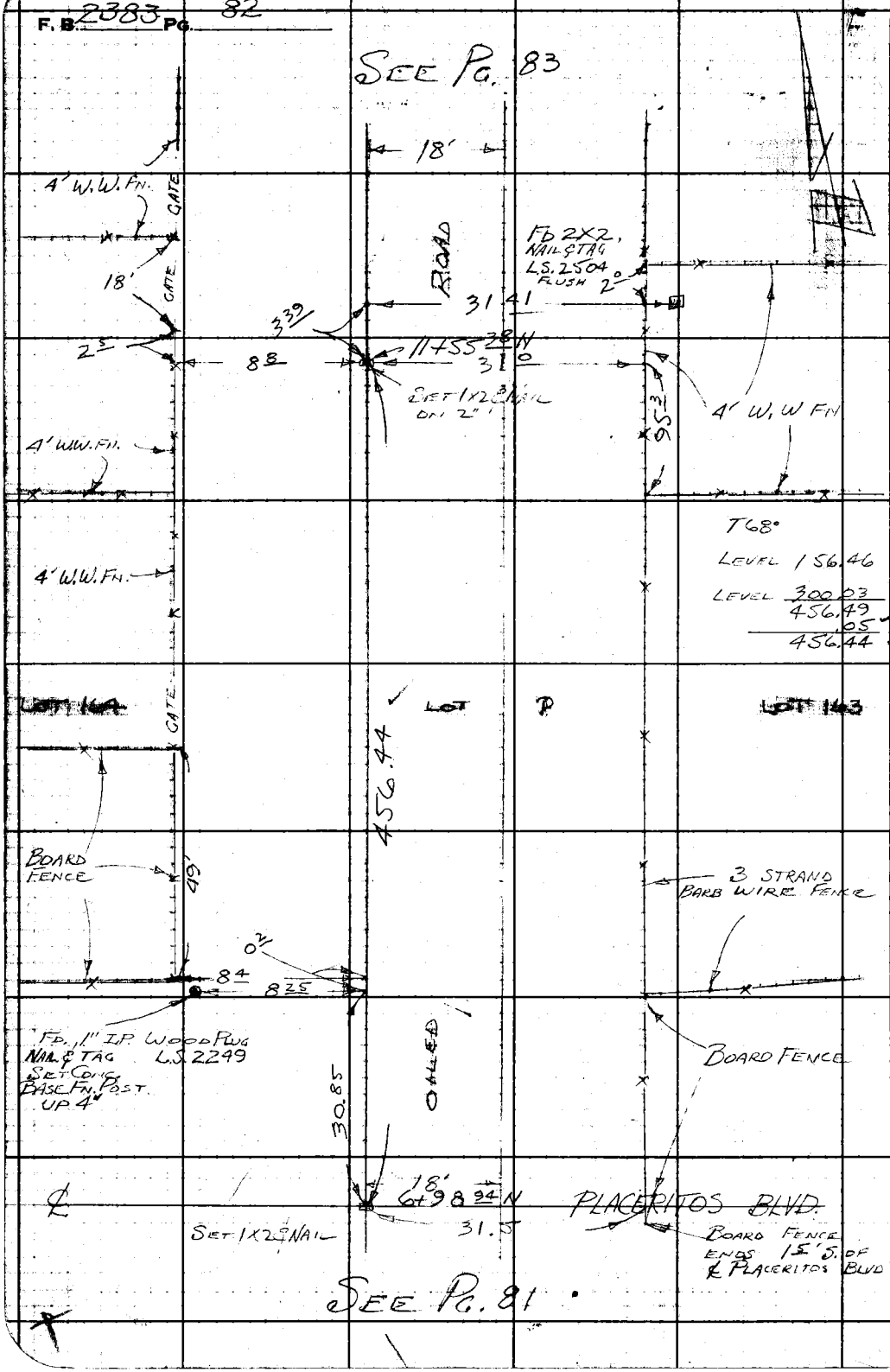

RETURN TO
LOS ANGELES COUNTY ENGINEER
700 LOS ANGELES COUNTY ENGINEERING BLDG.

Do not extend notes this side of this line.

Note: Any Additions or Changes on This Sheet Must be Made or Circled in Red Ink With Date and Name of Person Making Change.

TRACT 1274

Notes Ck'd by W. J. BRENNER	Survey of PLACERITA CYN. RD.
Map No. B-2759	JN 0075.71 Tape 148 Std 84 °F
Office Work G. D. BAILEY	Surveyed by C. L. WRIGHT
Checked W. J. BRENNER	Notes C. L. W. Date 11-MARCH-59
Date	Indexed

F. B. 2383 Pg. 83

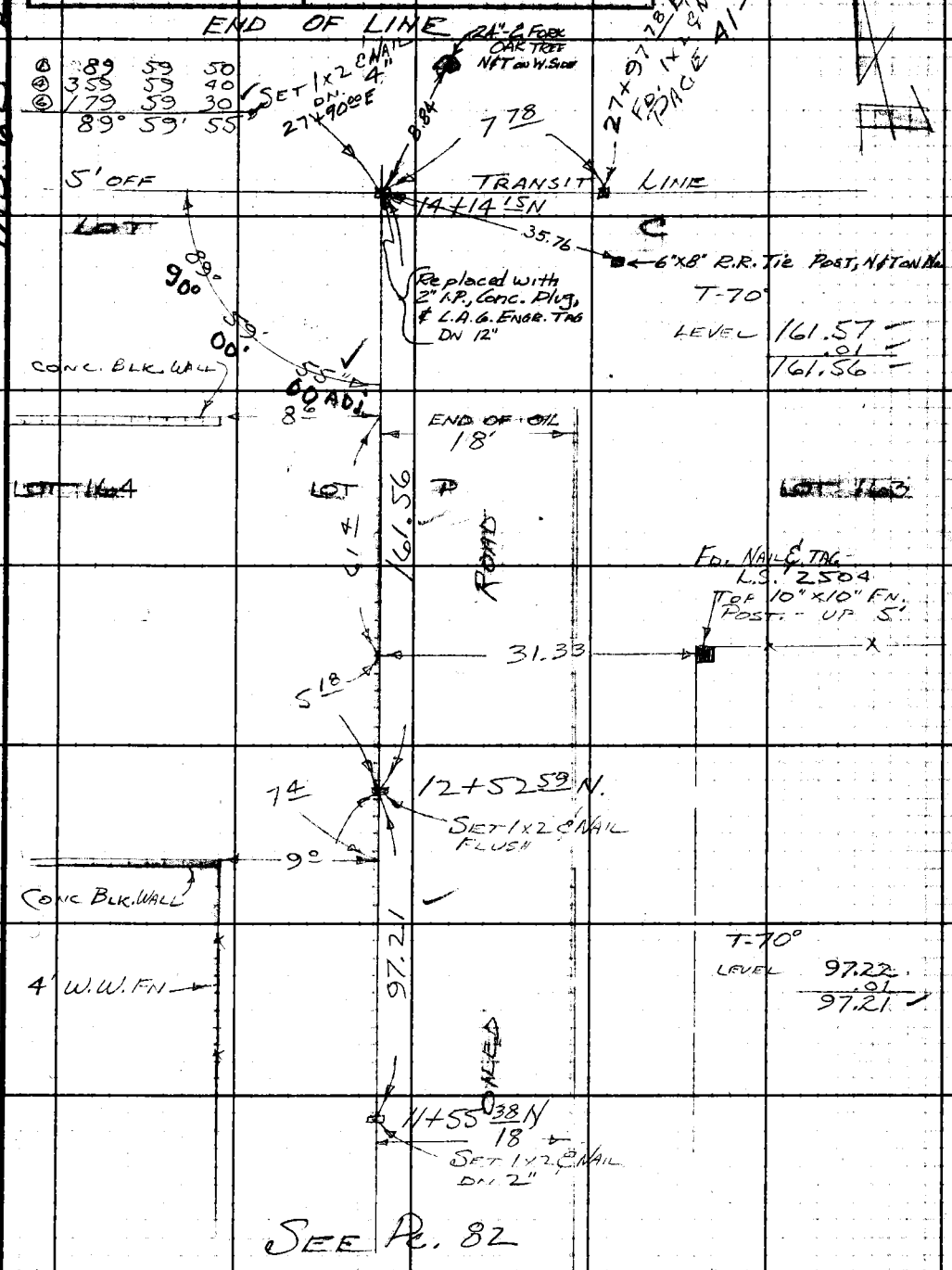

SEE PG. 82

Note: Any Additions or Changes on This Sheet Must be Made or Circled in Red Ink With Date and Name of Person Making Change.

Do not extend notes this side of this line.

RETURN TO
LOS ANGELES COUNTY ENGINEER
700 LOS ANGELES COUNTY ENGINEERING BLDG.

76F309S CE #247—3-57

TRACT 1274

Notes Ck'd by W. J. BRENNER
Map No. B-2759
Office Work G. D. BAILEY
Checked W. J. BRENNER
Date

Survey of PLACERITA CYN. RD.
JN 0075.71 Tape 148 Std. 84 °F
Surveyed by C. L. WRIGHT
Notes C. L. W. Date 11 MARCH '59
Indexed

F. B. 2383 Pg. 85

TRANSIT LINE THROUGH LOTS J & K FROM 12' OFF-SET TRANSIT LINE, LOT D N'EASTLY TO INT. 5' OFF-SET TRANSIT LINE, LOT C. TRACT 1274

REFERENCE:
TRACT 1274 - MAP
F.B. 1455

Note: Any Additions or Changes on This Sheet Must be Made or Circled in Red Ink With Date and Name of Person Making Change.

RETURN TO
LOS ANGELES COUNTY ENGINEER
700 LOS ANGELES COUNTY ENGINEERING BLDG.

Do not extend notes this side of this line.

76F309S CE #247—3-57

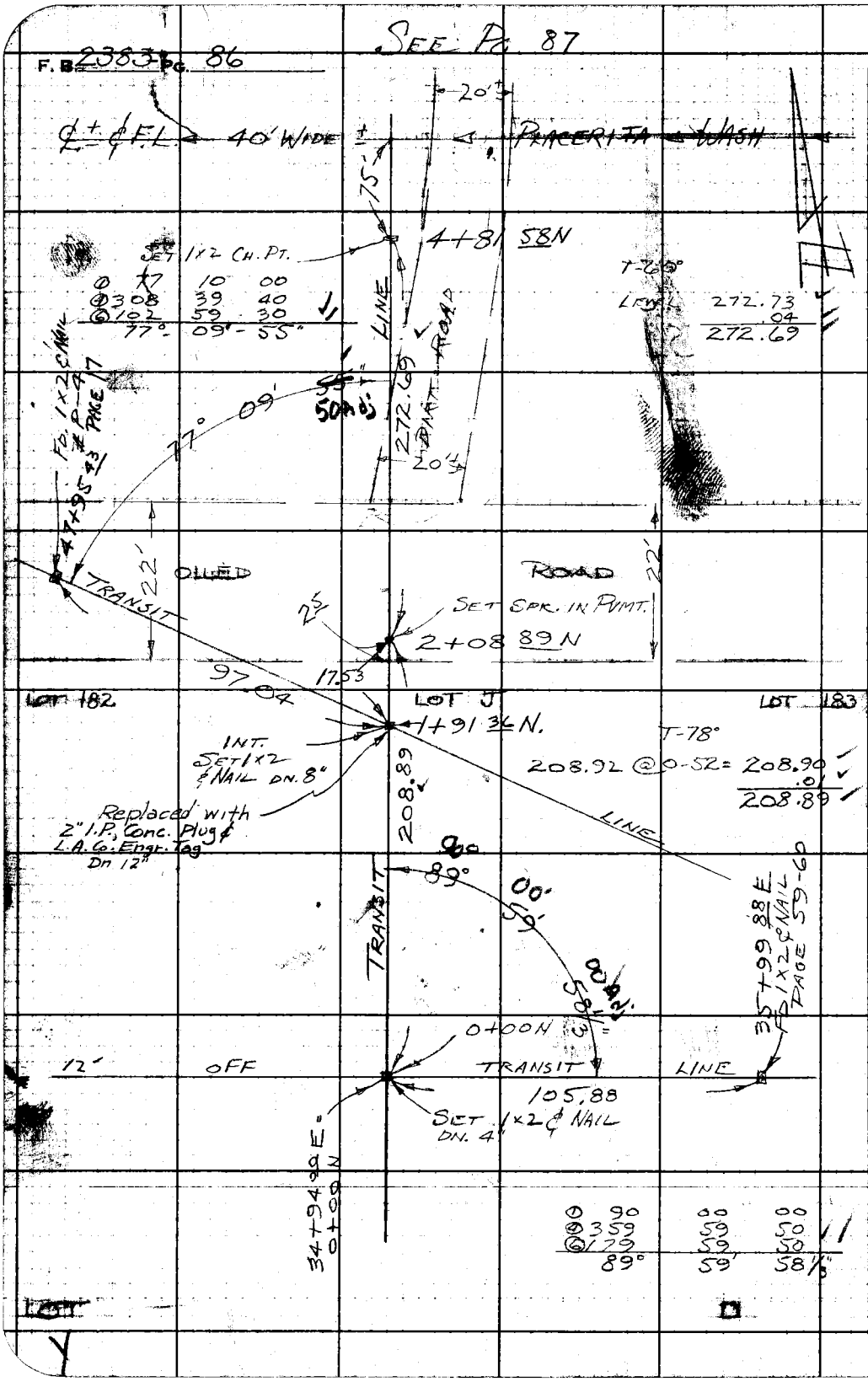

RETURN TO
LOS ANGELES COUNTY ENGINEER
900 LOS ANGELES COUNTY ENGINEERING BLDG.

Do not extend notes this side of this line.

Note: Any Additions or Changes on This Sheet Must be Made or Circled in Red Ink With Date and Name of Person Making Change.

TRACT 1274

Notes Ck'd by W. J. BRENNER	Survey of PLACERITA CYN RD.
Map No. B-2759	JN 2075.71 Tape 148 Std. 84 °F
Office Work G. D. BAILEY	Surveyed by C.L. WRIGHT
Checked W. J. BRENNER	Notes C.L.W. Date 12-MARCH '59
Date	Indexed K. C. Johnson

F. B. 2383 Pg. 87

W.5.6.B3

SEE PG. 88

10+62 ±4 N

SET SQ. SPK.

LINE 145.17

T 66°
LEVEL 145.19
.02
145.17

SET 1X2 & NAIL

26 ±
9+17 47 N.

LOT 163

LOT K

T=60°
LEVEL 230.69
.03
230.66

LOT 162

①	89	59	40
②	359	58	40
③	179	58	10
	89°	59'	41 2/3"

ROAD

230.66

4 STRAND BARB WIRE FENCE

NAT N.W. SIDE FP. # 544 GIE

26 ±

50 AD 1/3

59'

89°

73 71 E.
FD. 1X2 & NAIL
PAGE 23

29 ±

37.60

DIRT

NAT. ON NO. SIDE of clump of 7 OAKS

6+86 81 N

17.34

PLACERITOS BLVD.

℄

0 86

SET 1X2 & NAIL DN. 6"

Replaced with 2" I.P. Conc Plug & L.A.Co. Engr. Tag DN 12"

90°

LOAD 1/3

205.23

T 60°
LEVEL 80.92
LEVEL 124.34
205.26
205.23

①	90	00	20
②	00	01	00
③	180	01	20
	90°	00	73 1/2"

TRANSIT

MEANDERING

4+81 58 N

SET 1X2 CH. PT.

LOT 182

LOT J

LOT 183

SEE PG. 86

Note: Any Additions or Changes on This Sheet Must be Made or Circled in Red Ink With Date and Name of Person Making Change.

Do not extend notes this side of this line.

RETURN TO
LOS ANGELES COUNTY ENGINEER
700 LOS ANGELES COUNTY ENGINEERING BLDG.

76F3088 CE #247—3-57

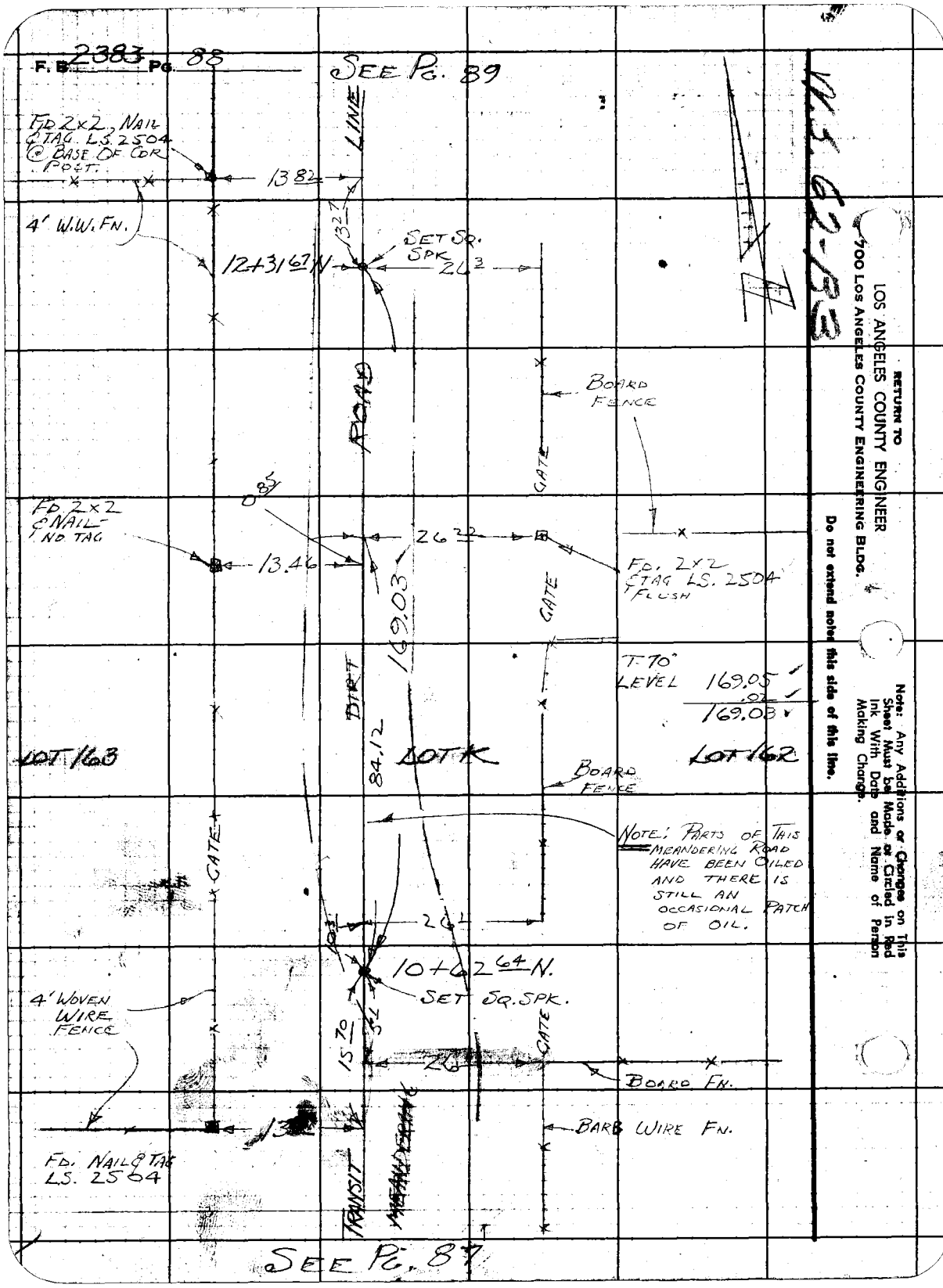
F. B. 2383 Pg. 88
SEE Pg. 89
FD 2x2, NAIL & TAG. L.S. 2504 @ BASE OF COR POST.
13.82
4' W.W. FN.
12+31.67 N
SET SQ. SPK
26.3
LINE
ROAD
BOARD FENCE
GATE
FD 2x2 & NAIL NO TAG
13.46
26.22
FD. 2x2 & TAG LS. 2504 FLUSH
169.03
DIRT
T. 70' LEVEL 169.05
.02
169.03
LOT 163
LOT K
LOT 162
84.12
BOARD FENCE
NOTE: PARTS OF THIS MEANDERING ROAD HAVE BEEN OILED AND THERE IS STILL AN OCCASIONAL PATCH OF OIL.
GATE
26.1
10+62.64 N.
SET SQ. SPK.
4' WOVEN WIRE FENCE
15.70
26
GATE
BOARD FN.
BARB WIRE FN.
FD. NAIL & TAG LS. 2504
TRANSIT
SEE Pg. 87
W.S. 62-133
RETURN TO
LOS ANGELES COUNTY ENGINEER
700 LOS ANGELES COUNTY ENGINEERING BLDG.
Do not extend notes this side of this line.
Note: Any Additions or Changes on This Sheet Must be Made or Circled in Red Ink With Date and Name of Person Making Change.

TRACT 1274

Notes Ck'd by W. J. BRENNER
Map No. 8-2759
Office Work G. D. BAILEY
Checked W. J. BRENNER
Date

Survey of PLACERITA CYN. RD.
JN 00 75.71 Tape 148 Std 84 °F
Surveyed by C. L. WRIGHT
Notes C. L. W. Date 12 MARCH '59
Indexed E. C. Johnson

F. B. 2383 PG. 89

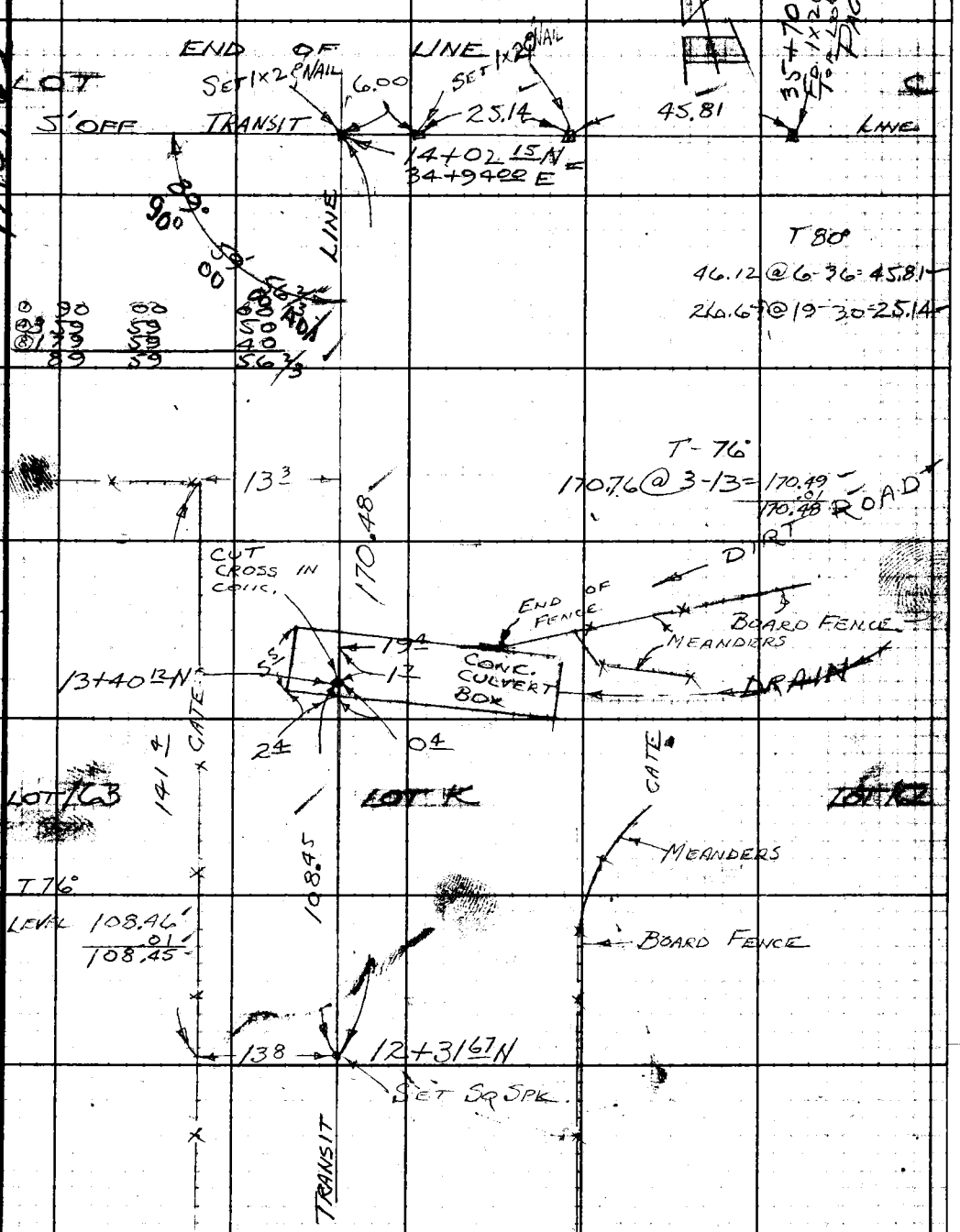

SEE PG. 88

Note: Any Additions or Changes on This Sheet Must Be Made or Circled in Red Ink With Date and Name of Person Making Change.

Do not extend notes this side of this line.

RETURN TO
LOS ANGELES COUNTY ENGINEER
700 LOS ANGELES COUNTY ENGINEERING BLDG.

76F308S CE #247—3-87

TRACT 1274

Notes Ck'd by W. J. BRENNER	Survey of PACOIMA CYN. RD.
Map No. B-2753	J.N. 0075.71 Tape 148 Std. 84 °F
Office Work G. D. BAILEY	Surveyed by C. L. WRIGHT
Checked W. J. BRENNER	Notes C. L. W. Date 16 MAR. 57
Date	Indexed A. C. Johnson

F. B. 2383 Pg. 91

TRACT 1274
TRANSIT LINE THROUGH
LOTS HH & II FROM TRANSIT
LINE - LOT D N'EAST'LY TO
INT. - TRANSIT LINE - LOT C

J.N. 0075.71

REFERENCE:
TRACT 1274 - MAP
F.B. 1455

Note: Any Additions or Changes on This Sheet Must be Made or Circled in Red Ink With Date and Name of Person Making Change.

Do not extend notes this side of this line.

RETURN TO
LOS ANGELES COUNTY ENGINEER
700 LOS ANGELES COUNTY ENGINEERING BLDG.

76F3088 CE #247—3-57

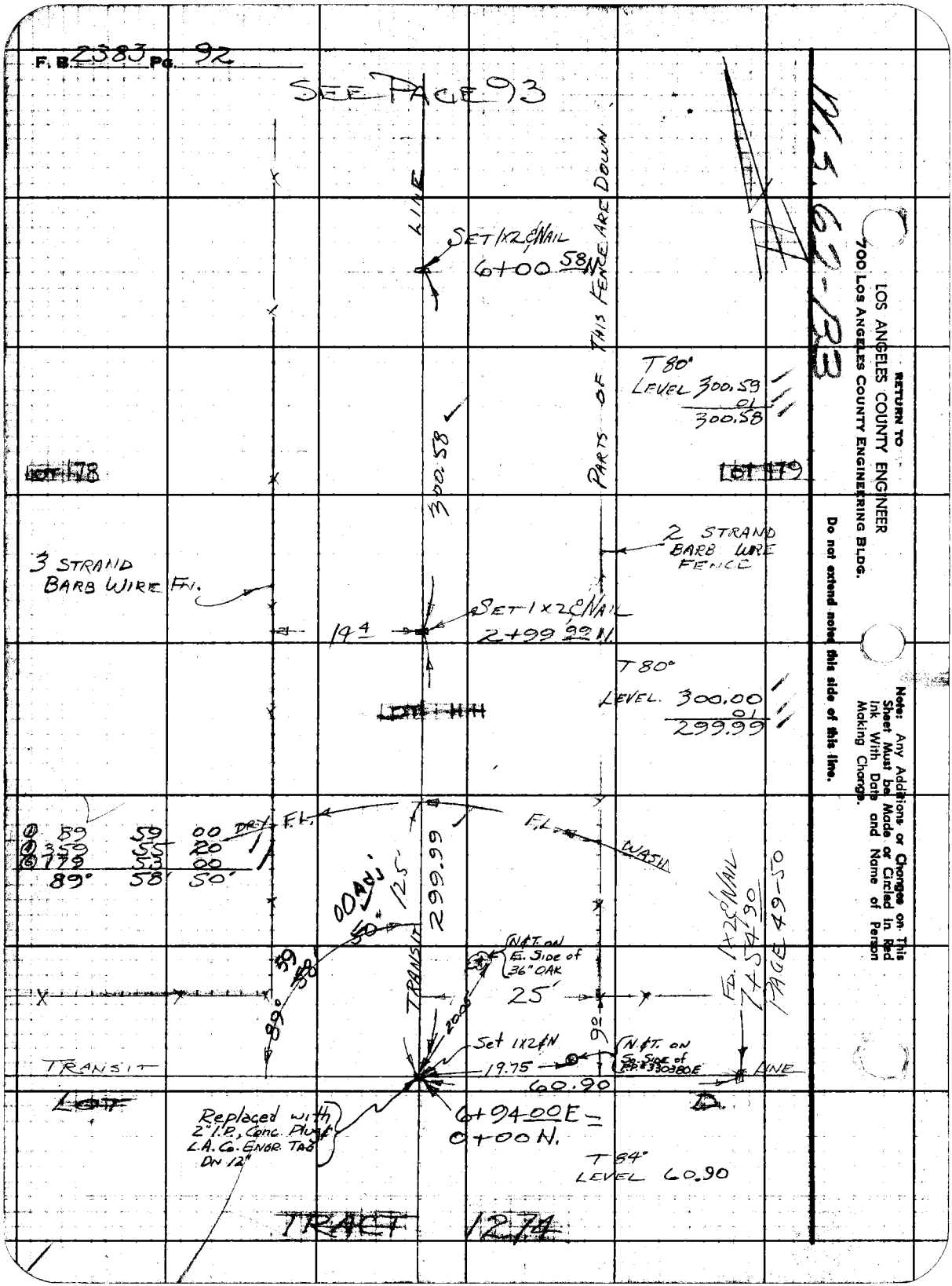
F. B. 2383 Pg. 92
SEE PAGE 93
LINE
SET 1X2 & NAIL
6+00 58 N
PARTS OF THIS FENCE ARE DOWN
T 80°
LEVEL 300.59
01
300.58
300.58
LOT 178
LOT 179
2 STRAND BARB WIRE FENCE
3 STRAND BARB WIRE FN.
SET 1X2 & NAIL
14.4
2+99 99 N.
T 80°
LEVEL 300.00
01
299.99
LOT 111
89 59 00
359 55 20
179 53 00
89° 58' 50'
DRY F.L.
F.L.
WASH
00 ADJ
125'
299.99
50"
59
58
89°
TRANSIT
N&T. ON E. SIDE of 36" OAK
25'
20.00
90°
Set 1X2 & N
19.75
N&T. ON So. SIDE of P.P. #330380E
60.90
TRANSIT
LINE
LOT
D.
6+94 00 E =
0+00 N.
Replaced with 2" I.P., Conc. Plug & L.A. Co. Engr. Tag Dn 12"
T 84°
LEVEL 60.90
TRACT 1274
FD. 1X2 & NAIL
7+54 90
PAGE 49-50
RETURN TO
LOS ANGELES COUNTY ENGINEER
700 LOS ANGELES COUNTY ENGINEERING BLDG.
Do not extend notes this side of this line.
Note: Any Additions or Changes on This Sheet Must be Made or Circled in Red Ink With Date and Name of Person Making Change.

TRACT 1274

Notes Ck'd by W. J. BRENNER	Survey of PLACERITA CYN. RD.
Map No. B-2759	JN 00757 Tape 148 Std. 84 °F
Office Work G. D. BAILEY	Surveyed by C. L. WRIGHT
Checked W. J. BRENNER	Notes C. L. W. Date 17-MAR-'50
Date	Indexed A. C. JOHNSON

F. B. 2383 Pg. 93

ST. PATRICKS DAY

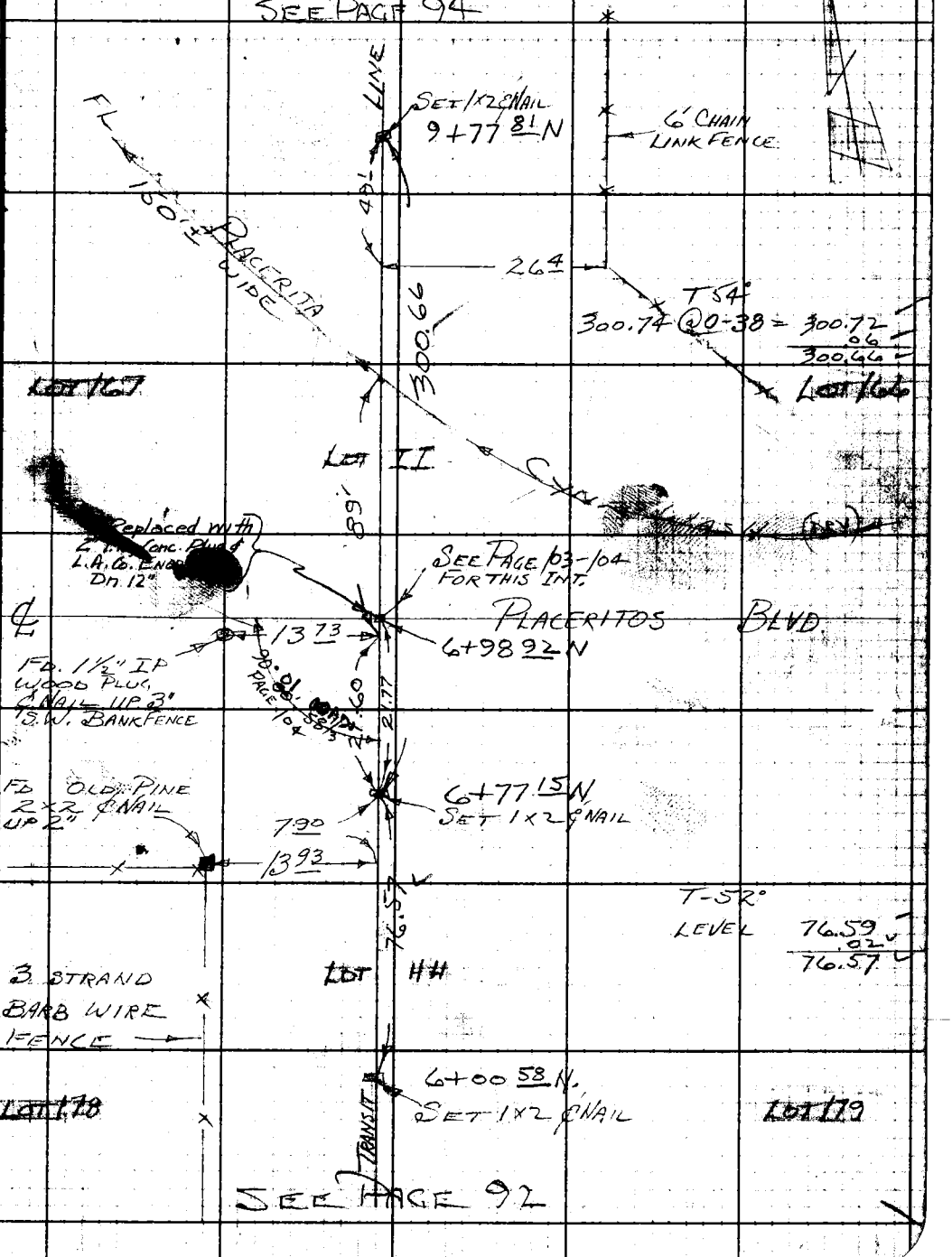

Note: Any Additions or Changes on This Sheet Must be Made or Circled in Red Ink With Date and Name of Person Making Change.

Do not extend notes this side of this line.

RETURN TO
LOS ANGELES COUNTY ENGINEER
700 LOS ANGELES COUNTY ENGINEERING BLDG.

76F3095 CE #247—3-57

F. B. 2383 Pg. 94

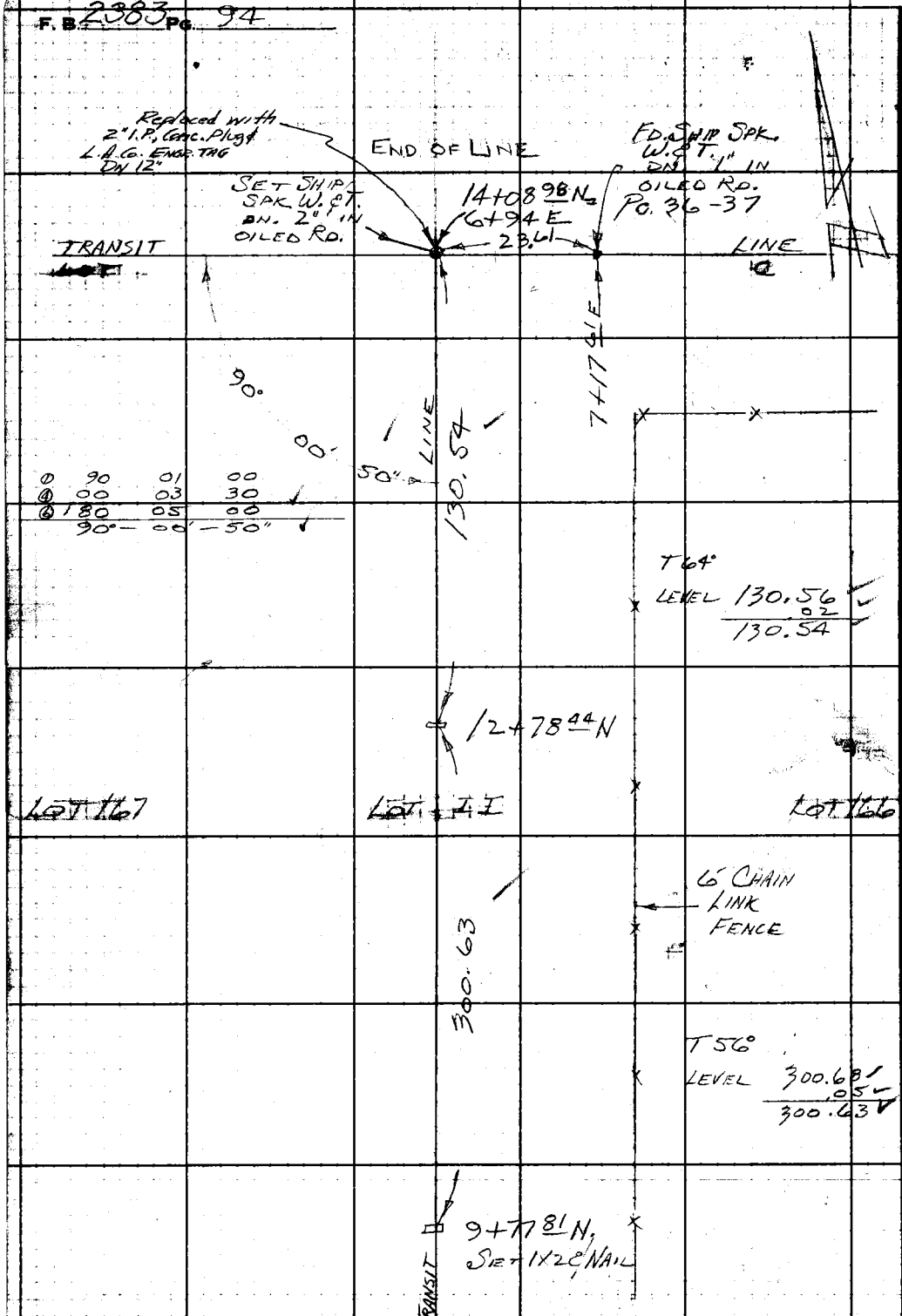

SEE Pg 93

W.S. 62-B3

RETURN TO
LOS ANGELES COUNTY ENGINEER
700 LOS ANGELES COUNTY ENGINEERING BLDG.
Any Additions or Changes on This Must be Made or Circled in Red Ink With Date and Name of Person Making Change.
Do not extend notes this side of this line.

TRACT 1274

Notes Ck'd by W. J. BRENNER	Survey of PLACERITOS CYN. RD.
Map No. B-2759	JN 0075.71 Tape 148 Std 84 °F
Office Work G. D. BAILEY	Surveyed by
Checked W. J. BRENNER	Notes Date 17-MAR '59
Date	Indexed A. C. JOHNSON 2-2-59

F. B. 2383 Pg. 95

PLACERITOS BLVD. FROM
EAST'LY LINE-RANCHO
SAN FRANCISCO WEST'LY
TO INTERSECTION-12TH ST.
TRACT 1274
JN 0075.71

REFERENCE:
TRACT 1274 - MAP
F.B. 1455

Note: Any Additions or Changes on This Sheet Must be Made or Circled in Red Ink With Date and Name of Person Making Change.

Do not extend notes this side of this line.

RETURN TO
LOS ANGELES COUNTY ENGINEER
700 LOS ANGELES COUNTY ENGINEER BLDG.

76F309S CE #247—3-57

F. B. 2383 Pg. 96

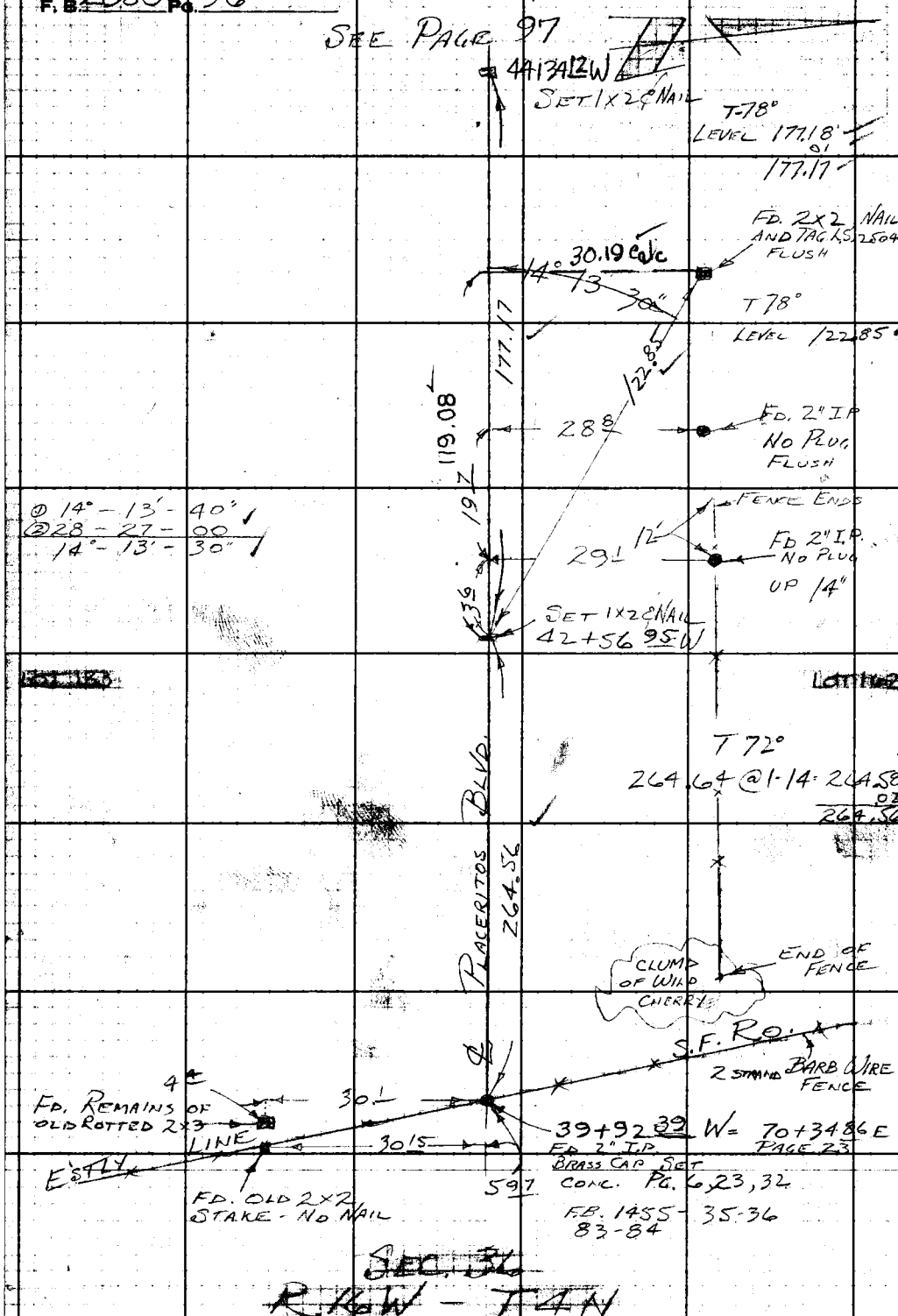

RETURN TO
LOS ANGELES COUNTY ENGINEER
700 LOS ANGELES COUNTY ENGINEERING BLDG.

Do not extend notes this side of this line.

Note: Any Additions or Changes on This Sheet Must be Made or Circled in Red Ink With Date and Name of Person Making Change.

N.S. 62-B3

TRACT 1274

Notes Ck'd by W. J. BRENNER	Survey of PLACERITA CYN. RD.	F. B 2383 Pg. 97
Map No. B-2759	JN 0075.71 Tape 148 Std 84 °F	
Office Work G. D. BAILEY	Surveyed by C. L. WRIGHT	
Checked W. J. BRENNER	Notes C. L. W. Date 17-MAR '59	
Date	Indexed C. Johnson	

W.S. 62-B3

SEE PAGE 98

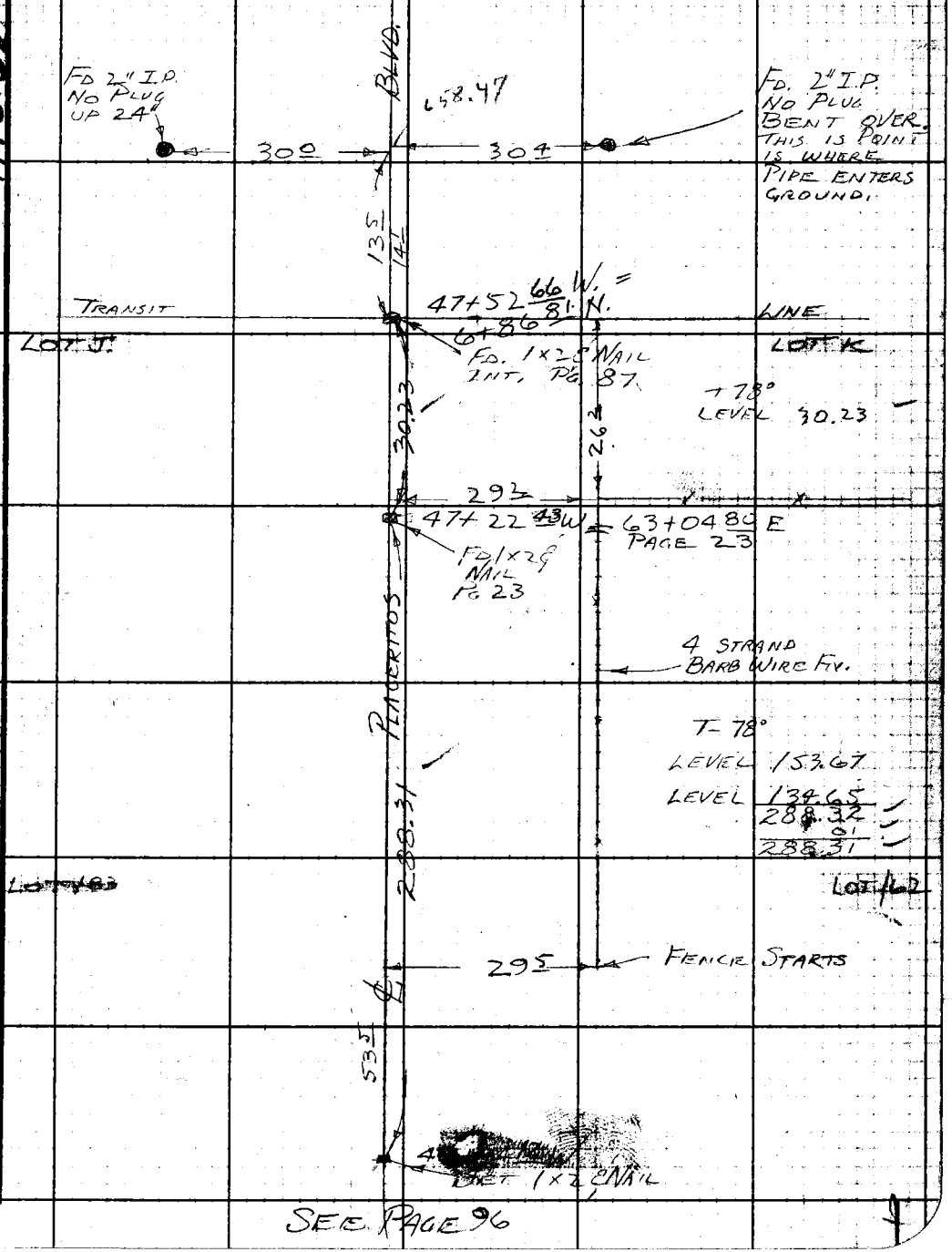

SEE PAGE 96

Note: Any Additions or Changes on This Sheet Must be Made or Circled in Red Ink With Date and Name of Person Making Change.

Do not extend notes this side of this line.

RETURN TO
LOS ANGELES COUNTY ENGINEER
700 LOS ANGELES COUNTY ENGINEERING BLDG.

76F309S CE #247—3-57

F. B. 2383 Pg. 98

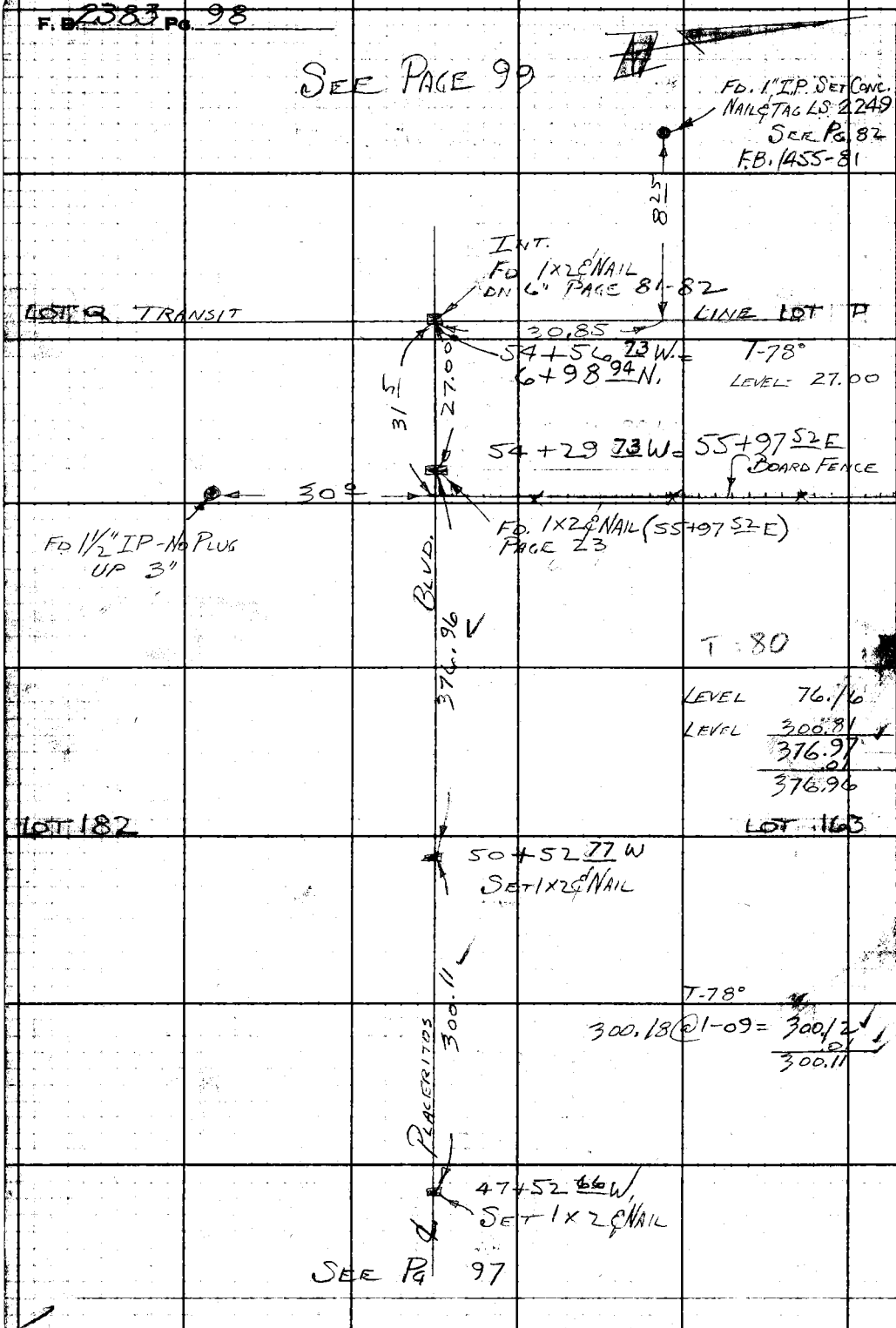

W5.62-B3

RETURN TO
LOS ANGELES COUNTY ENGINEER
700 LOS ANGELES COUNTY ENGINEERING BLDG.

Do not extend notes this side of this line.

Note: Any Additions or Changes on This Sheet Must be Made or Circled in Red Ink With Date and Name of Person Making Change.

TRACT 1274

Notes Ck'd by W. J. BRENNER	Survey of PLACERITA CYN. RD.	F. B. 2383 Pg. 99
Map No. B-2759	JN 0075.74 Tape 148 Std 84 °F	
Office Work G. D. BAILEY	Surveyed by C. L. WRIGHT	
Checked W. J. BRENNER	Notes C. L. W. Date 18-MAR.'59	
Date	Indexed A. C. Johnson	

SEE PG 100

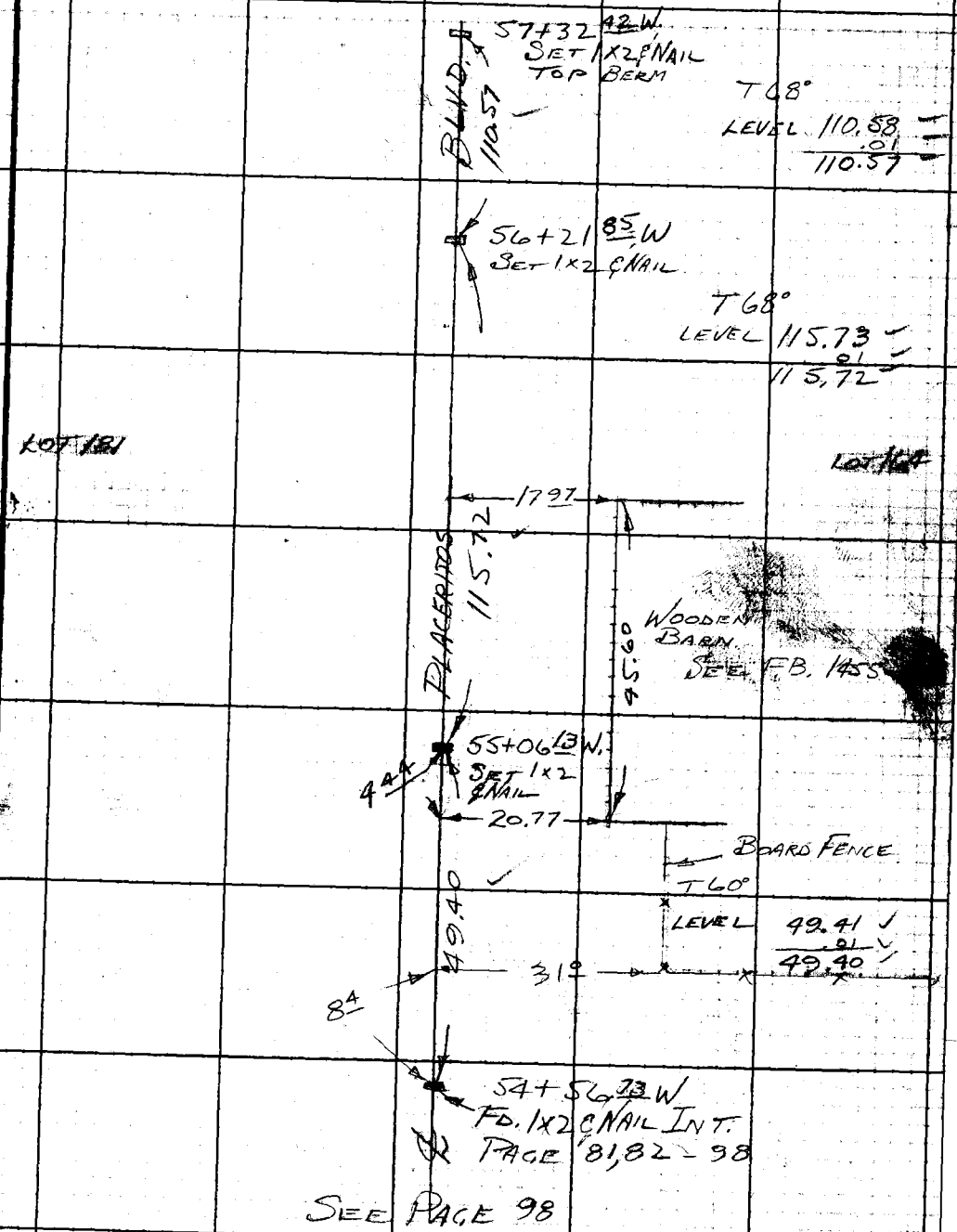

SEE PAGE 98

Note: Any Additions or Changes on This Sheet Must be Made or Circled in Red Ink With Date and Name of Person Making Change.

Do not extend notes this side of this line.

RETURN TO
LOS ANGELES COUNTY ENGINEER
700 LOS ANGELES COUNTY ENGINEERING BLDG.

76F309S CE #247—3-57

F. B. 2383 Pg. 100

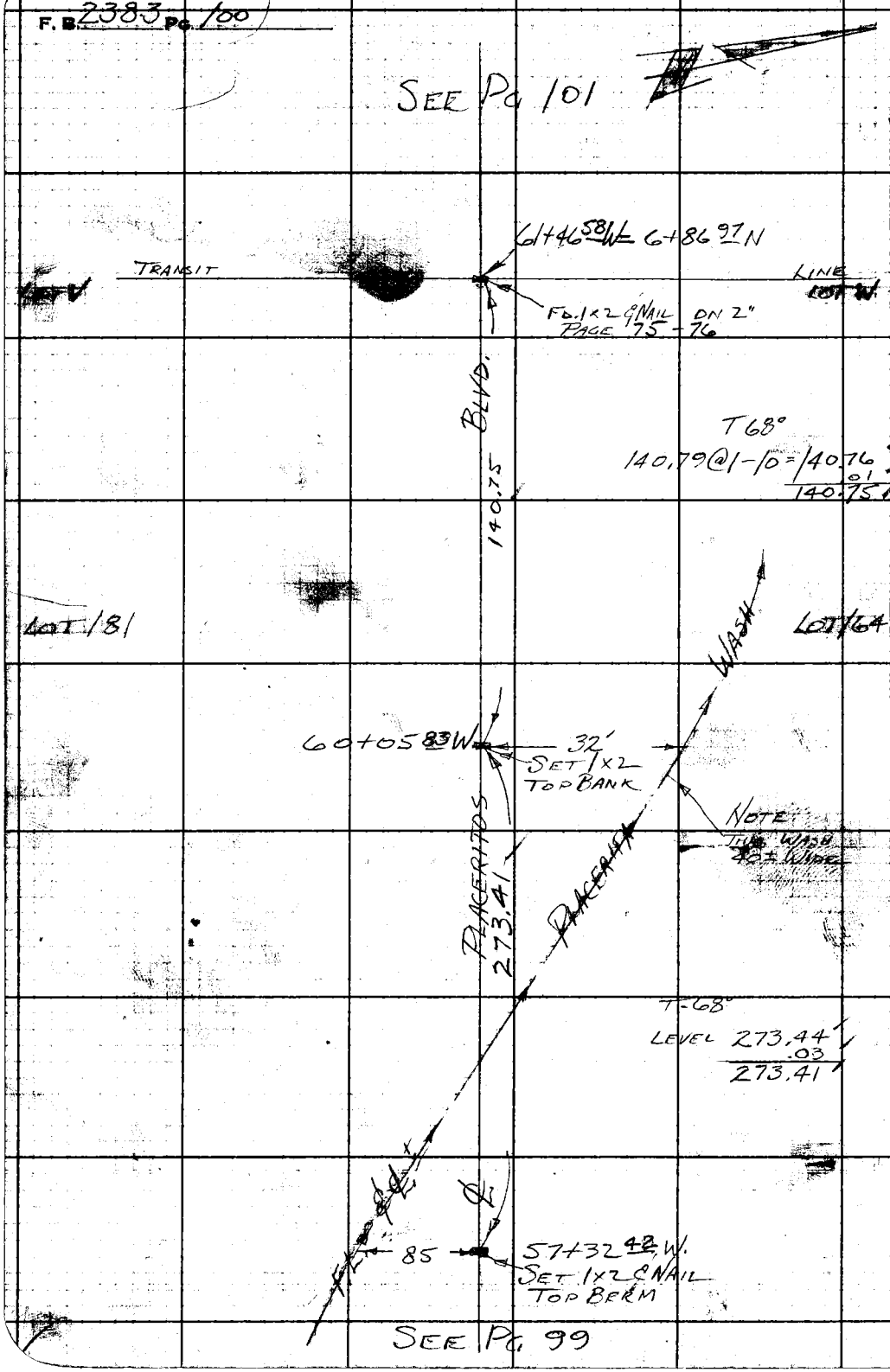

RETURN TO
LOS ANGELES COUNTY ENGINEER
700 LOS ANGELES COUNTY ENGINEERING BLDG.

Note: Any Additions or Changes on This Sheet Must be Made or Circled in Red Ink With Date and Name of Person Making Change.

Do not extend notes this side of this line.

TRACT 1274

Notes Ck'd by W. J. BRENNER	Survey of PLACERITA CYN. RD.
Map No. B-2759	JN 00753.74 Tape 148 Std. 84 °F
Office Work G. D. BAILEY	Surveyed by C. L. WRIGHT
Checked W. J. BRENNER	Notes C. L. W. Date 18 MAR. '59
Date	Indexed R. C. Johnson

F. B. 2383 Pg. 101

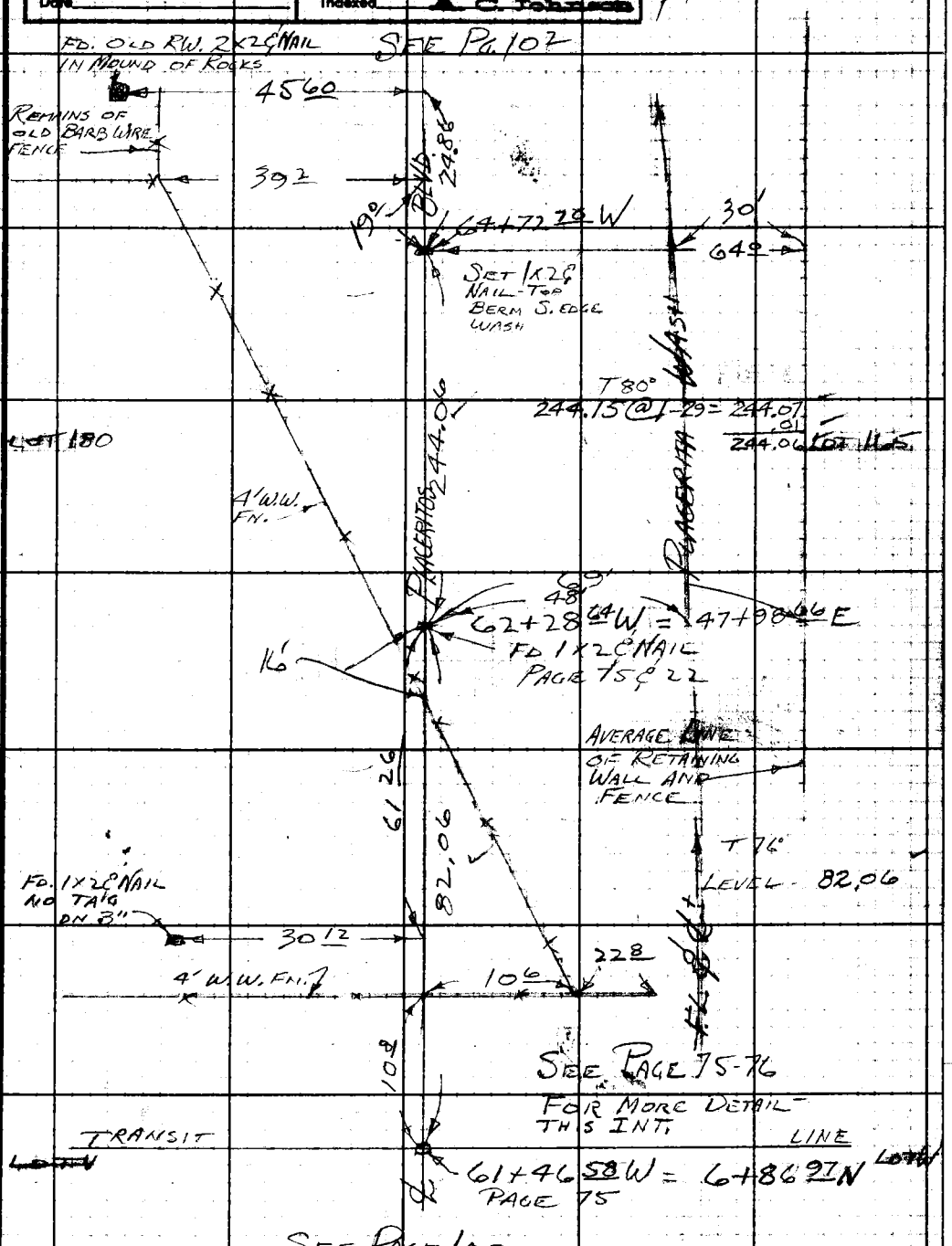

Note: Any Additions or Changes on This Sheet Must be Made or Circled in Red Ink With Date and Name of Person Making Change.

Do not extend notes this side of this line.

RETURN TO
LOS ANGELES COUNTY ENGINEER
700 LOS ANGELES COUNTY ENGINEERING BLDG.

76F205 CE #247—3-57

F.B. 2383 Pg. 102

SEE PG 103

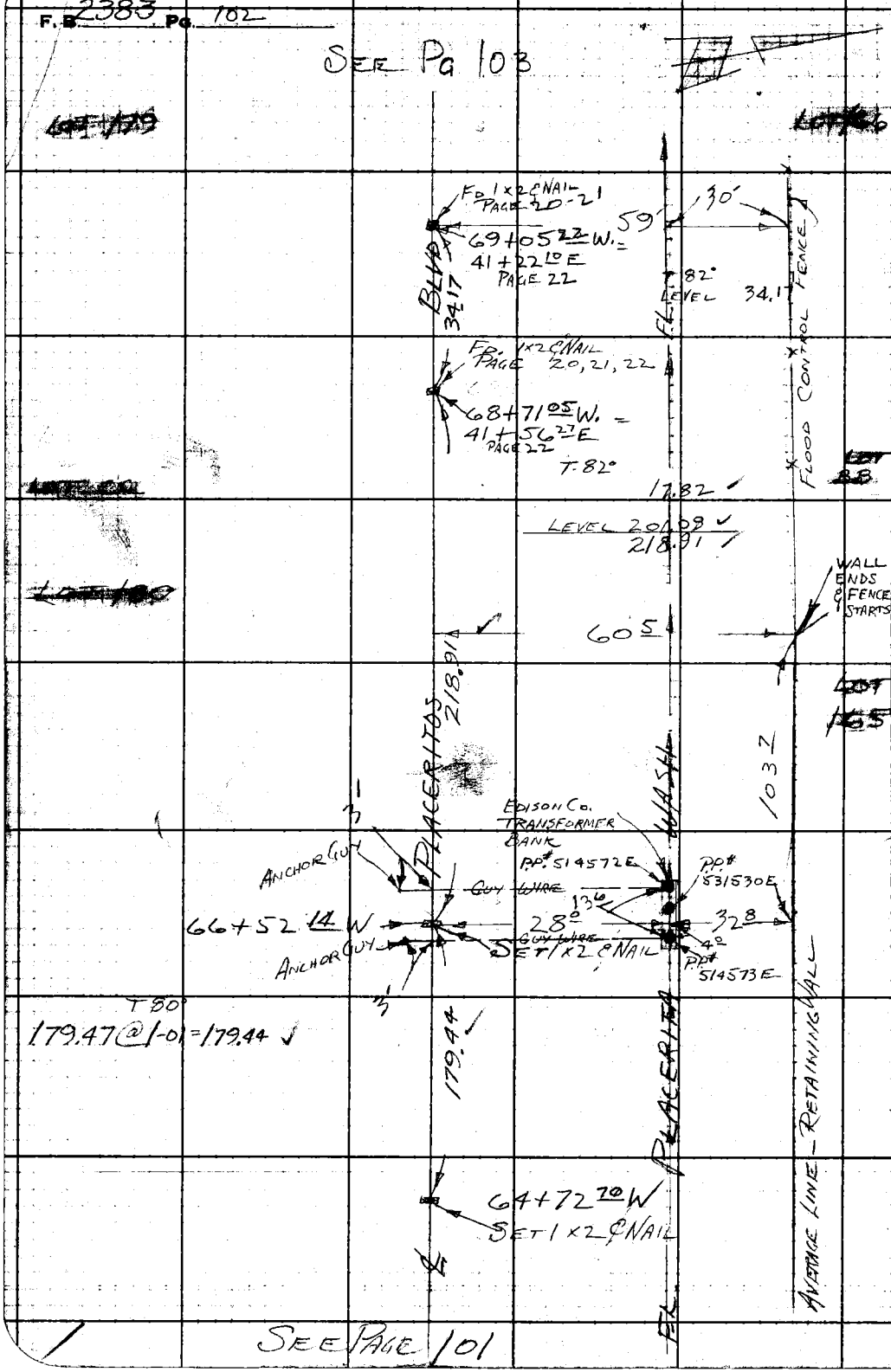

SEE PAGE 101

RETURN TO
LOS ANGELES COUNTY ENGINEER
700 LOS ANGELES COUNTY ENGINEERING BLDG.

Do not extend notes this side of this line.

Note: Any Additions or Changes on This Sheet Must be Made or Circled in Red Ink With Date and Name of Person Making Change.

TRACT 1274

Notes Ck'd by W. J. BRENNER	Survey of PLACERITA CYN. RD.	F. B. 2383 Pg. 103
Map No. B-2759	JN 00 75.71 Tape 148 Std. 84 °F	
Office Work G. D. BAILEY	Surveyed by C.L. WRIGHT	
Checked W. J. BRENNER	Notes C.L.W. Date 18-MAR.59	
Date	Indexed A. C. Johnson	

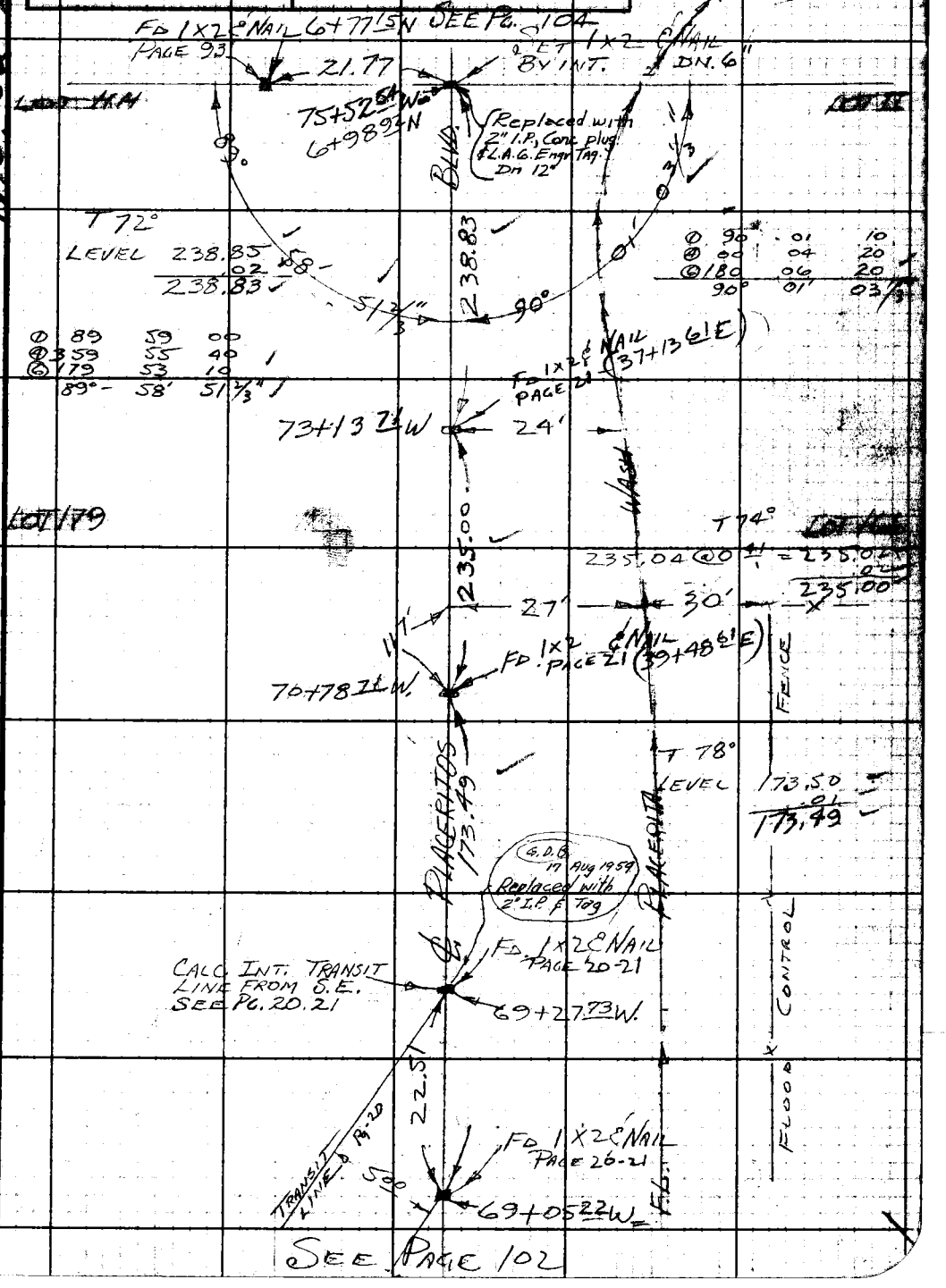

Note: Any Additions or Changes on This Sheet Must be Made or Circled in Red Ink With Date and Name of Person Making Change.

Do not extend notes this side of this line.

RETURN TO
LOS ANGELES COUNTY ENGINEER
700 LOS ANGELES COUNTY ENGINEERING BLDG.

76F309S CE #247—3-57

F. B. 2383 Pg. 104

SEE PG. 105

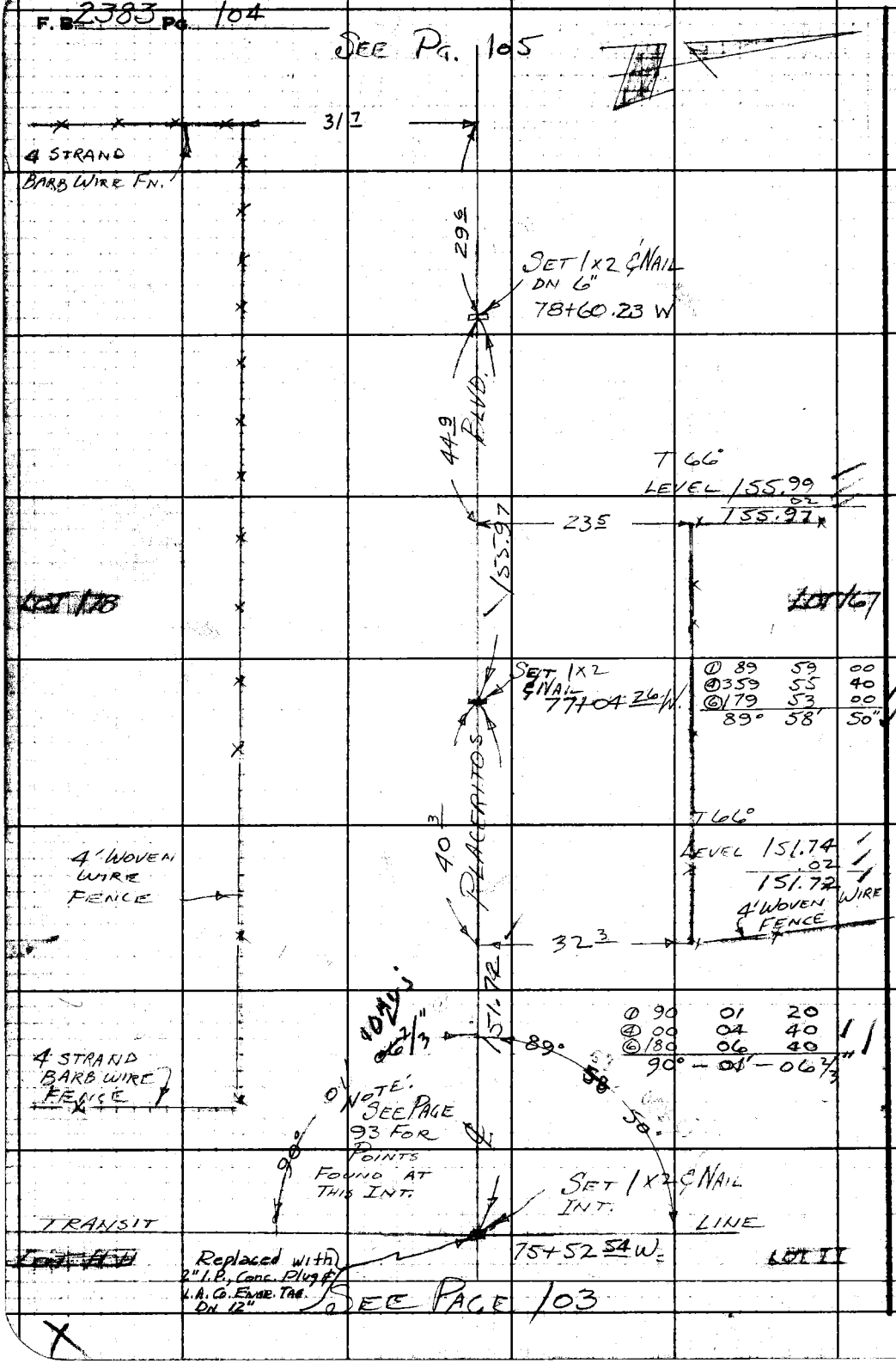

RETURN TO
LOS ANGELES COUNTY ENGINEER
700 Los Angeles County Engineering Bldg.

Do not extend notes this side of this line.

Note: Any Additions or Changes on This Sheet Must be Made or Circled in Red Ink With Date and Name of Person Making Change.

33° 40' 36"

TRACT 1274

F.B. 2383 Pg. 105

Notes Ck'd by W. J. BRENNER	Survey of PLACERITA CYN. RD.
Map No. 6-2759	W. O. 0075.76 Tape No. 148 Std 84°F
Office Work G. D. BAILEY	Surveyed by C. L. WRIGHT
Checked W. J. BRENNER	Notes C. L. W. Date 19-MAR 59
Date	Indexed A. C. Johnson

SEE Pg. 106

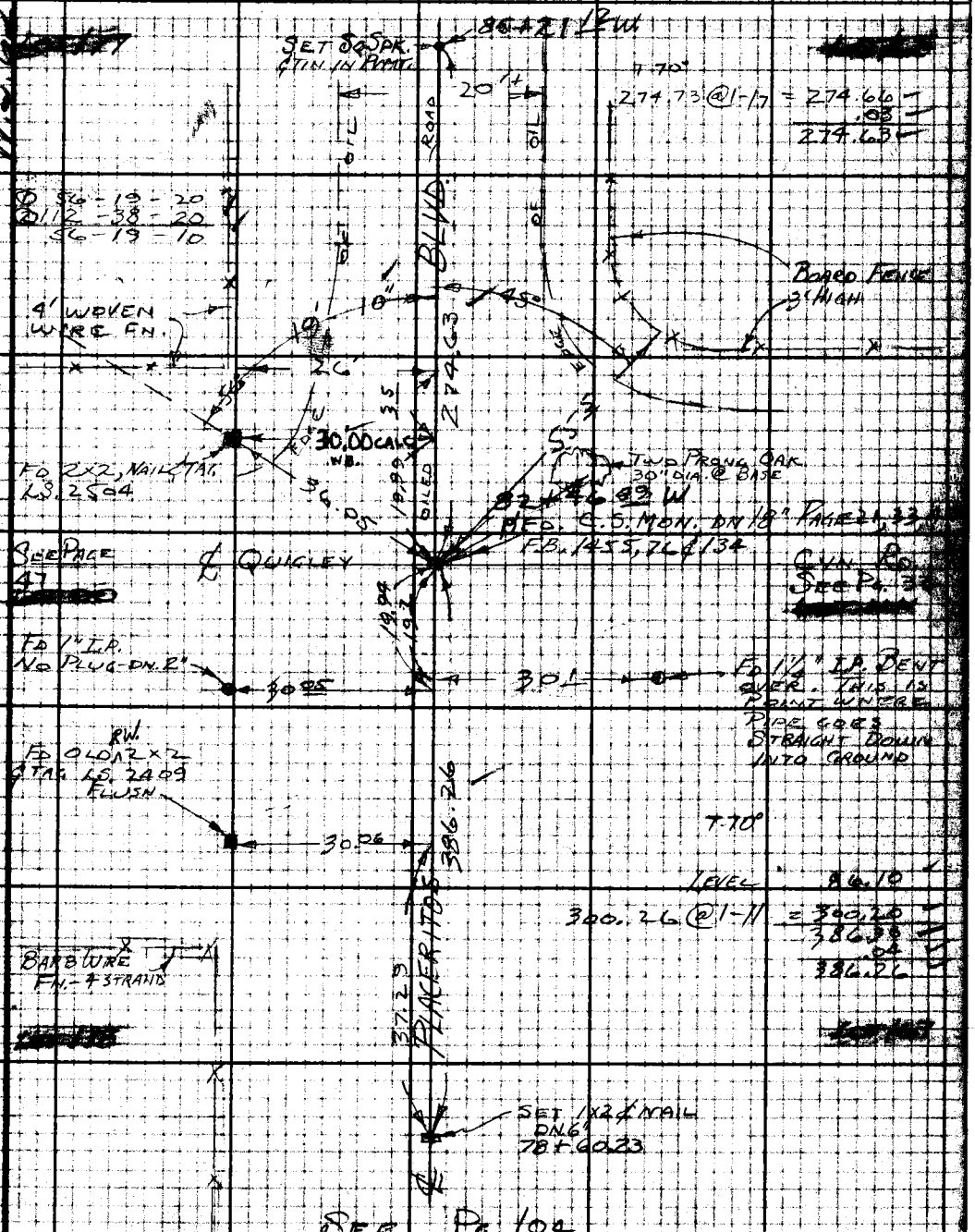

SEE Pg. 104

Note: Any Additions or Changes on This Sheet Must be Made or Circled in Red Ink With Date and Name of Person Making Change.

Do not extend notes this side of this line.

RETURN TO LOS ANGELES COUNTY SURVEYOR 700 HALL OF RECORDS

FORM 247 5M 12-60

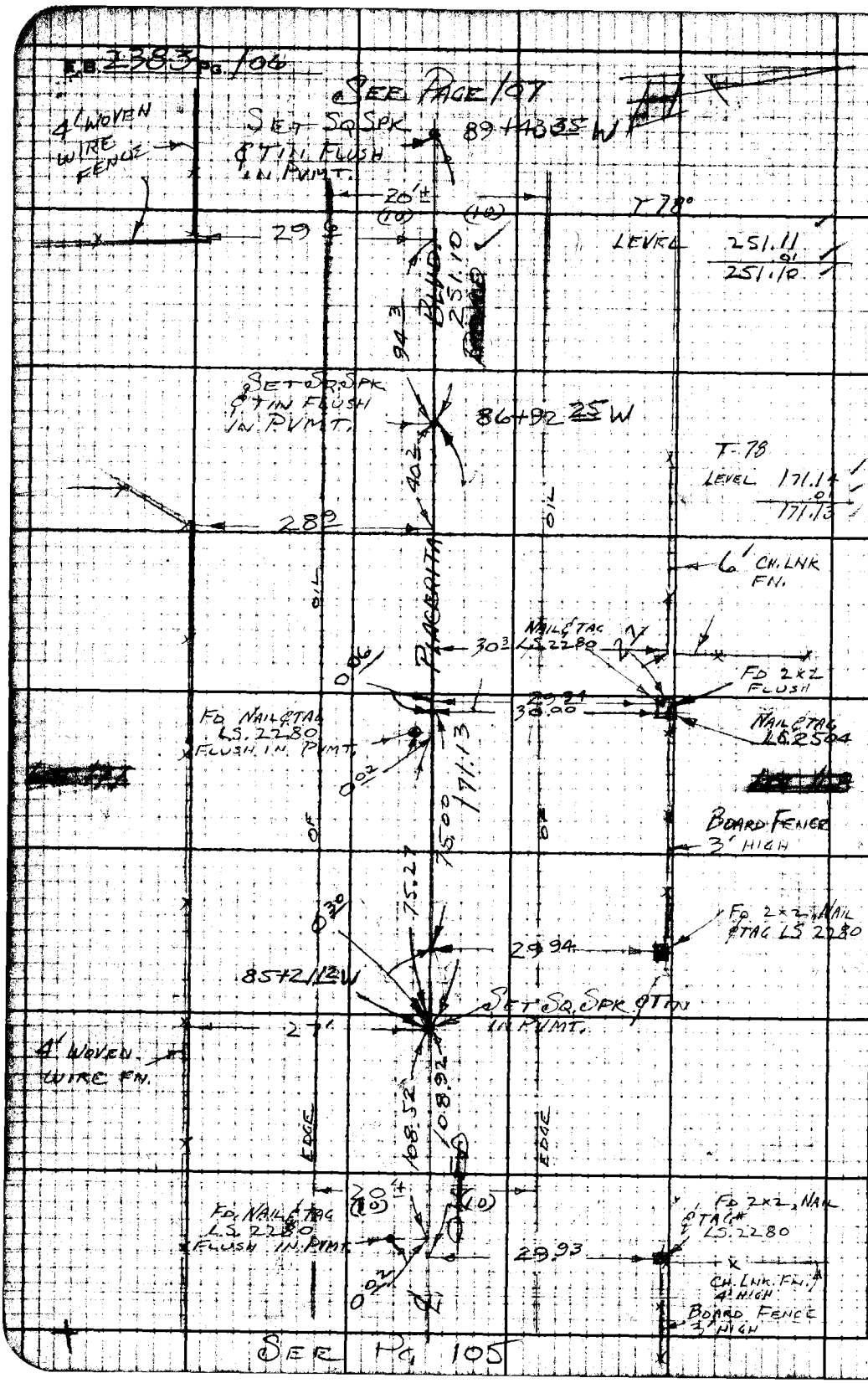

RETURN TO
LOS ANGELES COUNTY SURVEYOR
700 HALL OF RECORDS

Do not extend notes this side of this line.

Note: Any Additions or Changes on This Sheet Must be Made or Circled in Red Ink With Date and Name of Person Making Change.

TRACT 1274

F.B. 2383 PG. 107

Notes Ck'd by W. J. BRENNER	Survey of PLACERITA CYN. RD.
Map No. B-2759	W. O. 207571 Tape No. 148 Std 84
Office Work G. D. BAILEY	Surveyed by C. L. WRIGHT
Checked W. J. BRENNER	Notes C. L. W. Date 19 MAR. '59
Date 1959 JON	Indexed [illegible]

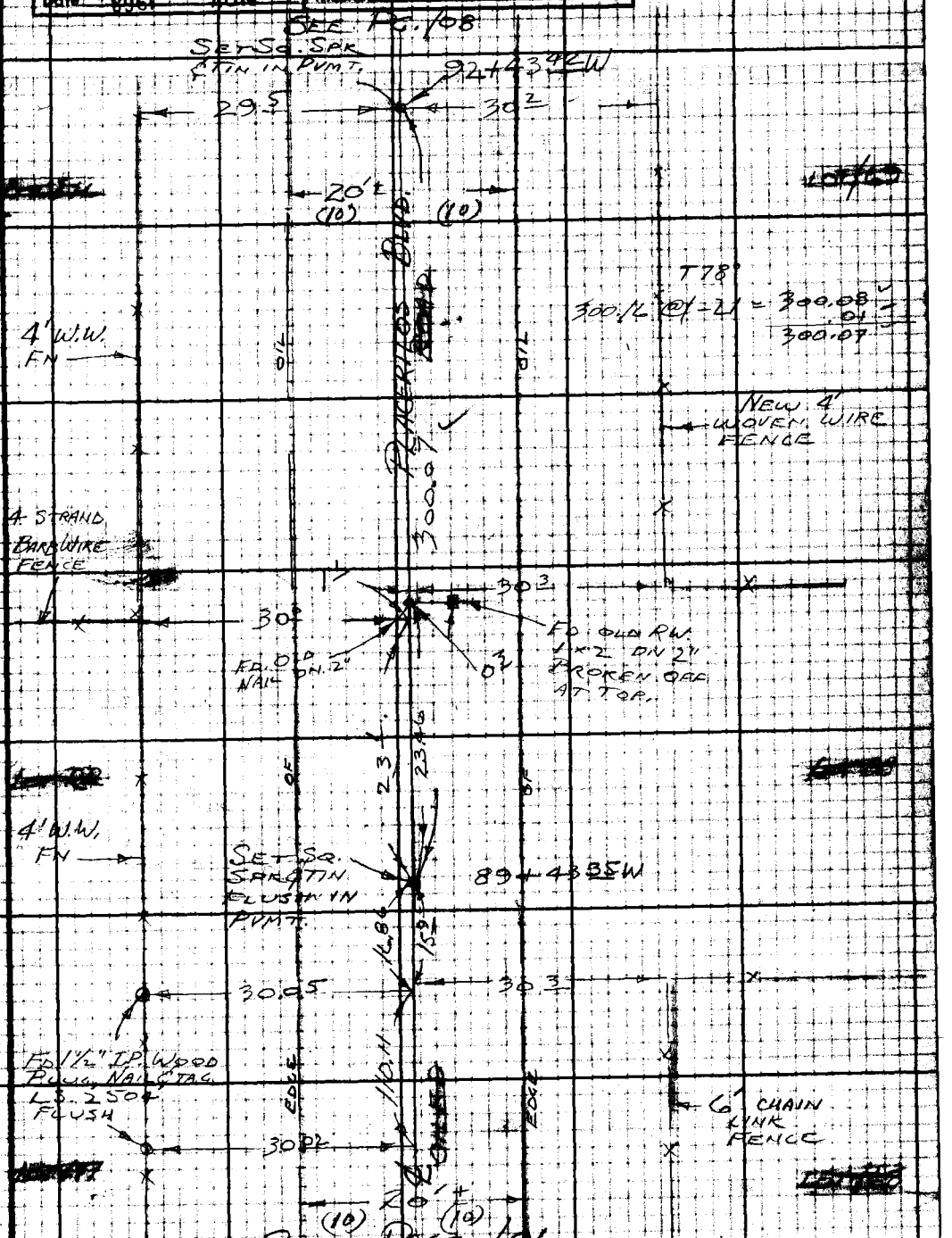

Note: Any Additions or Changes on This Sheet Must be Made or Circled in Red Ink With Date and Name of Person Making Change.

Do not attach notes this side of this line.

RETURN TO
LOS ANGELES COUNTY SURVEYOR
700 HALL OF RECORDS

FORM 247 3M 12-60

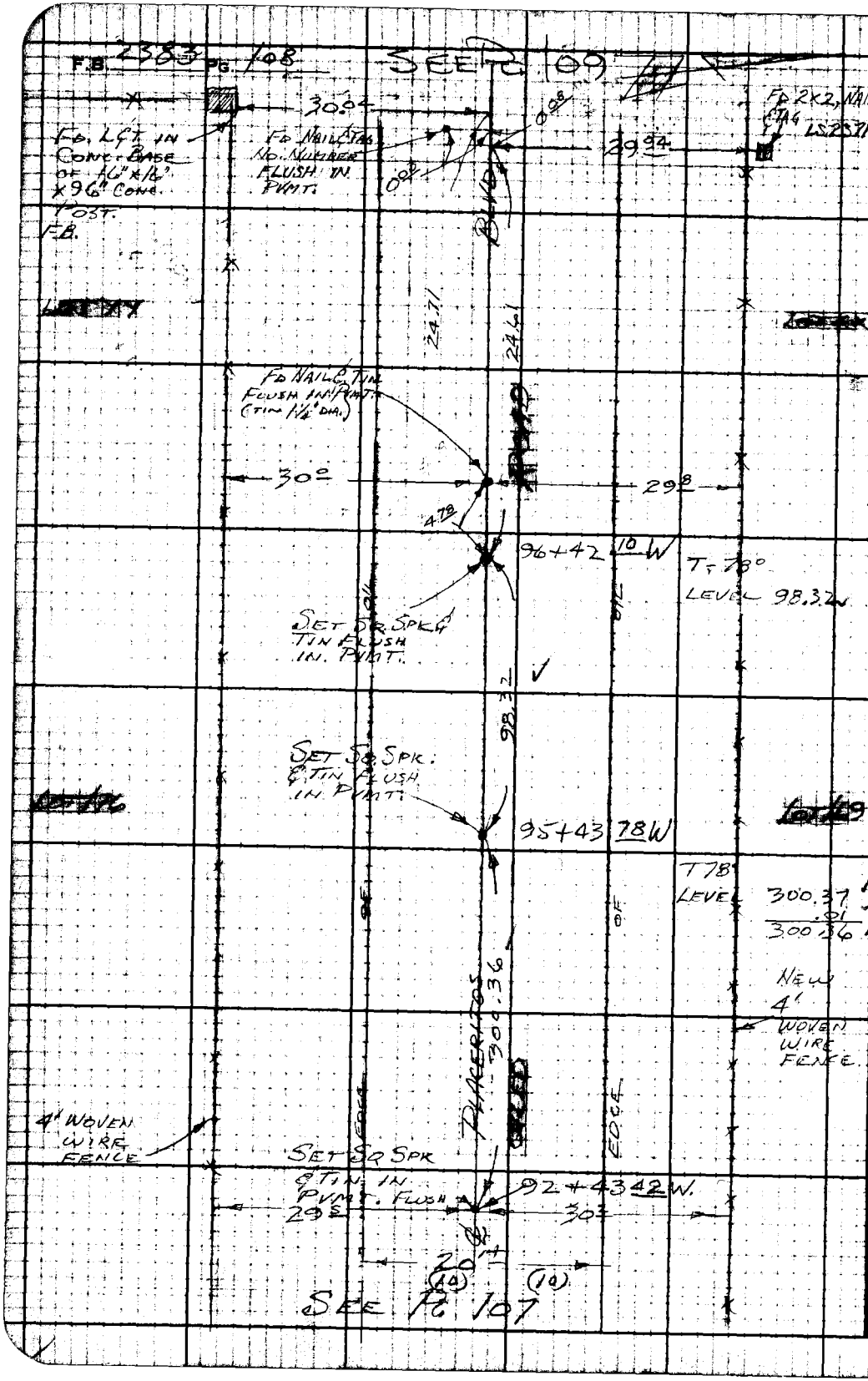

RETURN TO
LOS ANGELES COUNTY SURVEYOR
700 HALL OF RECORDS
Do not extend notes this side of this line.
Note: Any Additions or Changes on This Sheet Must be Made or Circled in Red Ink With Date and Name of Person Making Change.

TRACT 1274

Notes Ck'd by W. J. BRENNER	Survey of PLACERITA CYN. RD.		F.B. 2383 Pg. 109
Map No. S-2759	W. O. 5075.71	Tape No. 148 Std 84 °F	
Office Work G. D. BAILEY	Surveyed by C. L. WRIGHT		
Checked W. J. BRENNER	Notes C. L. W.	Date 23 MAR. '59	
Date NOV 1963	Indexed [illegible]		

SEE PG. 110

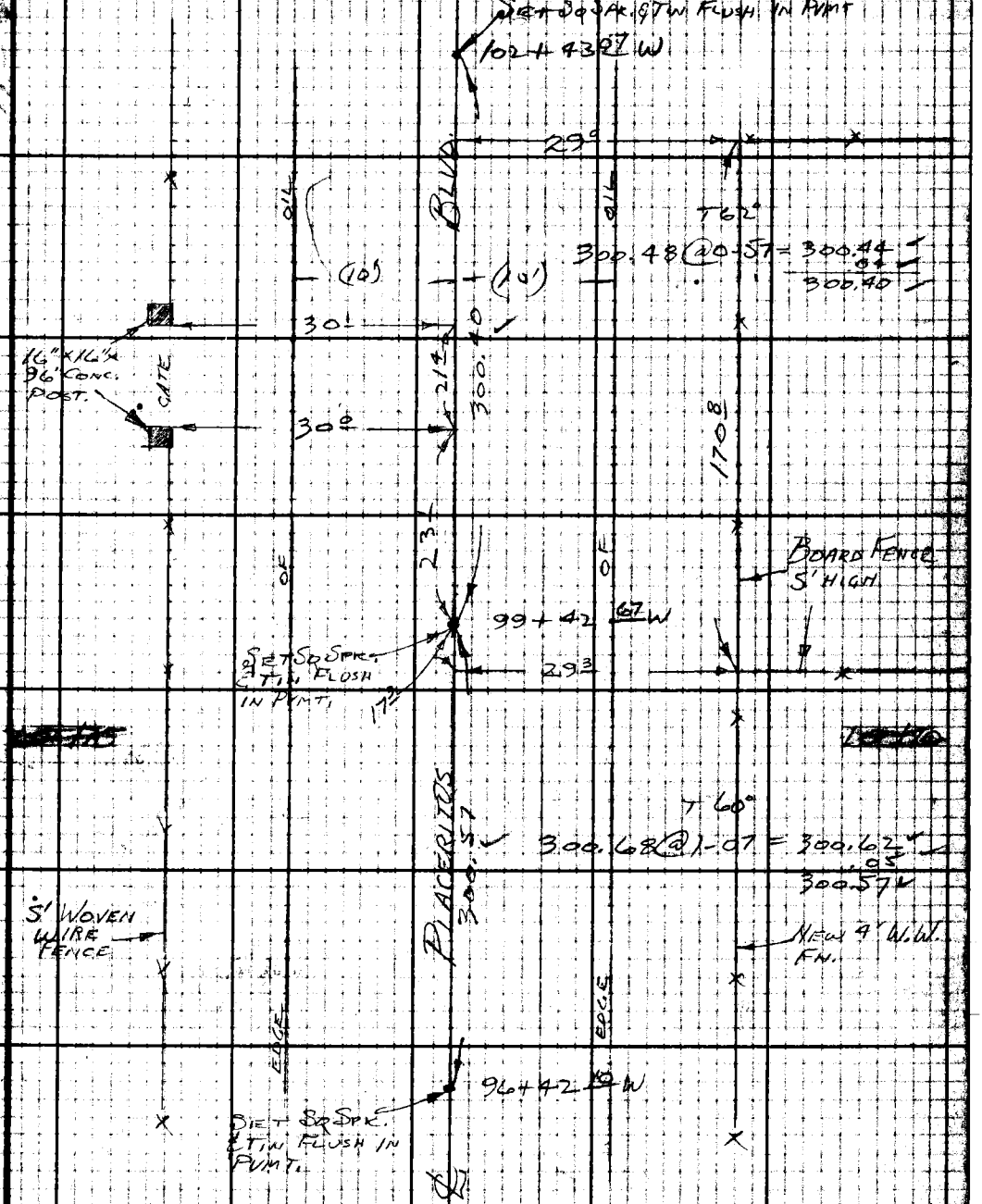

SEE PG. 108

Note: Any Additions or Changes on This Sheet Must be Made or Circled in Red Ink With Date and Name of Person Making Change.

Do not extend notes this side of this line.

RETURN TO
LOS ANGELES COUNTY SURVEYOR
700 HALL OF RECORDS

FORM 247 3M 12-60

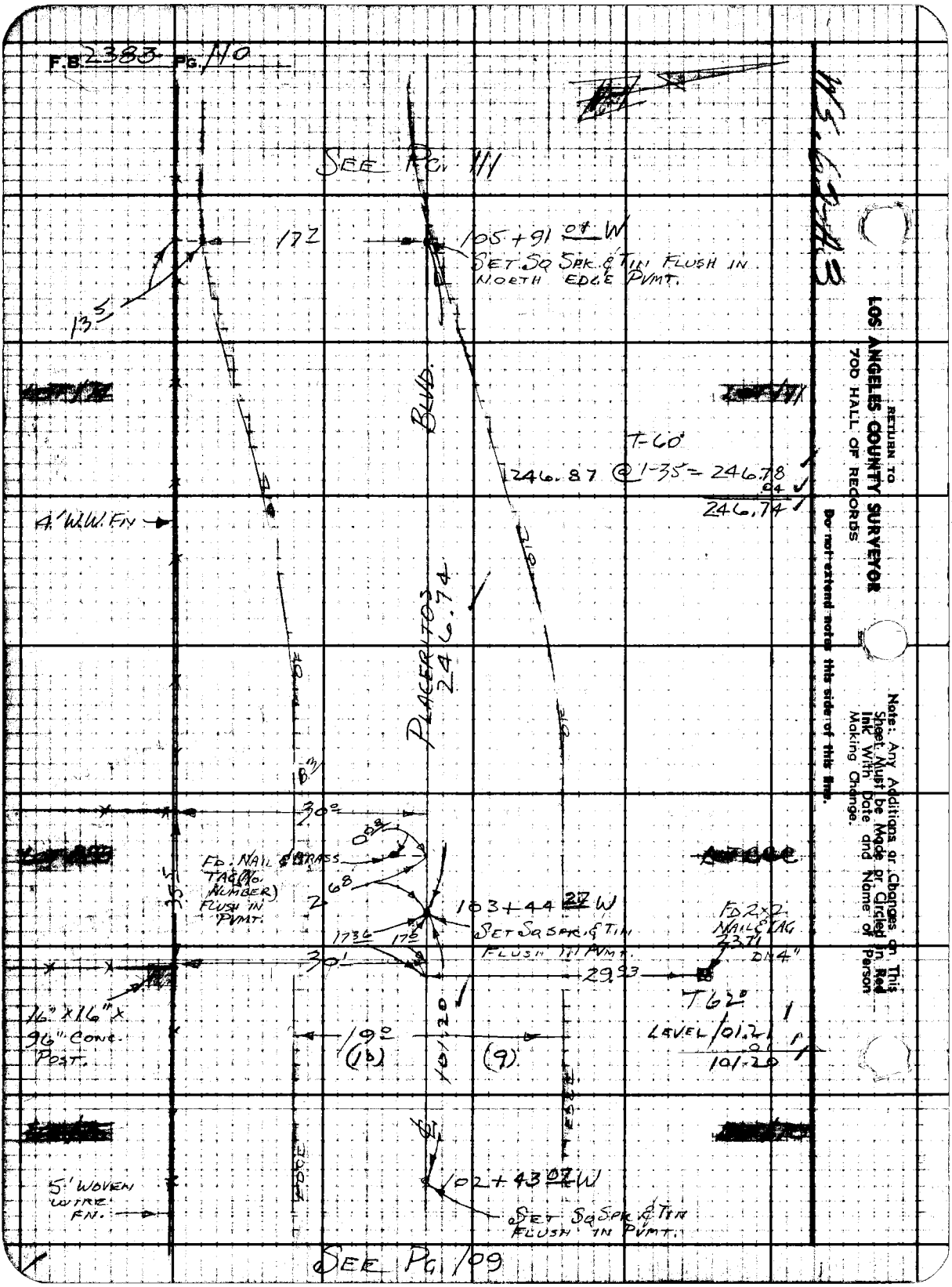
F.B. 2383 Pg. 110
SEE PG. 111
17.2
105+91.04 W
SET SQ SPK. & TIN FLUSH IN NORTH EDGE PVMT.
13.5
BLVD.
T-60
246.87 @ 1-35 = 246.78
.04
246.74
4' W.W. FN
PLACERITOS 246.74
30°
FD. NAIL & BRASS TAG (No. NUMBER) FLUSH IN PVMT.
2.68
103+44.27 W
SET SQ SPK. & TIN FLUSH IN PVMT.
17.36
17.5
30'
29.93
FD 2x2 NAIL & TAG 23.71
DN 4"
T62°
LEVEL 101.21
.01
101.20
16" x 16" x 96" CONC. POST.
19°
(10)
(9)
101.20
5' WOVEN WIRE FN.
102+43.07 W
SET SQ SPK. & TIN FLUSH IN PVMT.
SEE PG. 109
RETURN TO
LOS ANGELES COUNTY SURVEYOR
700 HALL OF RECORDS
Do not extend notes this side of this line.
Note: Any Additions or Changes on This Sheet Must be Made or Circled in Red Ink With Date and Name of Person Making Change.

Notes Ck'd by W. J. BRENNER		Survey of PLACERITA CYN. RD.	F.B. 2383 Pg. 111
Map No. B-2959		W.O. 8075-71 Tape No. 148 Std 84 °F	
Office Work G. D. BAILEY		Surveyed by C. L. WRIGHT	
Checked W. J. BRENNER		Notes C. L. W. Date 23 Mar 63	
Date NOV 1963		Indexed [illegible]	

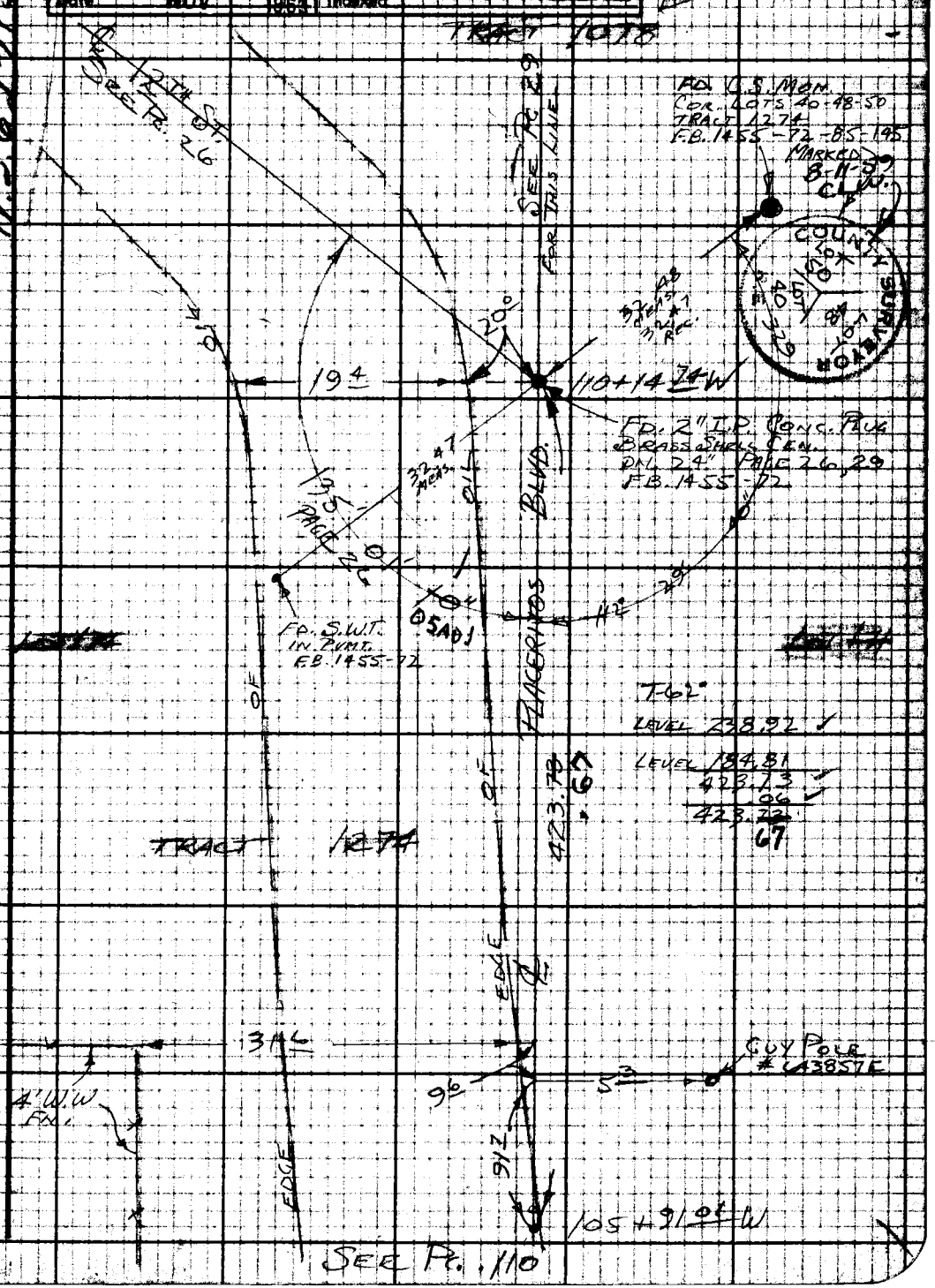

Note: Any Additions or Changes on This Sheet Must be Made or Circled in Red Ink With Date and Name of Person Making Change.

Do not extend notes this side of this line.

RETURN TO LOS ANGELES COUNTY SURVEYOR 700 HALL OF RECORDS

FORM 247 5M 12-60

Notes Ck'd by W. J. BRENNER		Survey of PLACERITA CYN. RD.	F.B. 2383 Pg. 113
Map No. 8-2759		W.O. 0075.71 Tape No. 148 Std 84 °F	
Office Work G. D. BAILEY		Surveyed by C. L. WRIGHT	
Checked W. J. BRENNER		Notes C.L.W. Date 25 MAR 58	
Date NOV 1958		Indexed [illegible]	

TRANSIT LINE
THROUGH LOT D FROM
QUIGLEY CYN. ROAD
WEST'LY TO TRANSIT
LINE @ BDY. TRACTS 1078,
1274 THENCE NORTH'LY
TO INT. ℄ PROD. PLACERITOS
BLVD.

J.N. 0075.71

REFERENCE:
TRACT 1274 - MAP
TRACT 1078 - MAP
F.B. 1455

Note: Any Additions or Changes on This Sheet Must be Made or Circled in Red Ink With Date and Name of Person Making Change.

RETURN TO
LOS ANGELES COUNTY SURVEYOR
700 HALL OF RECORDS

Do not extend notes this side of this line.

FORM 247 5M 12-60

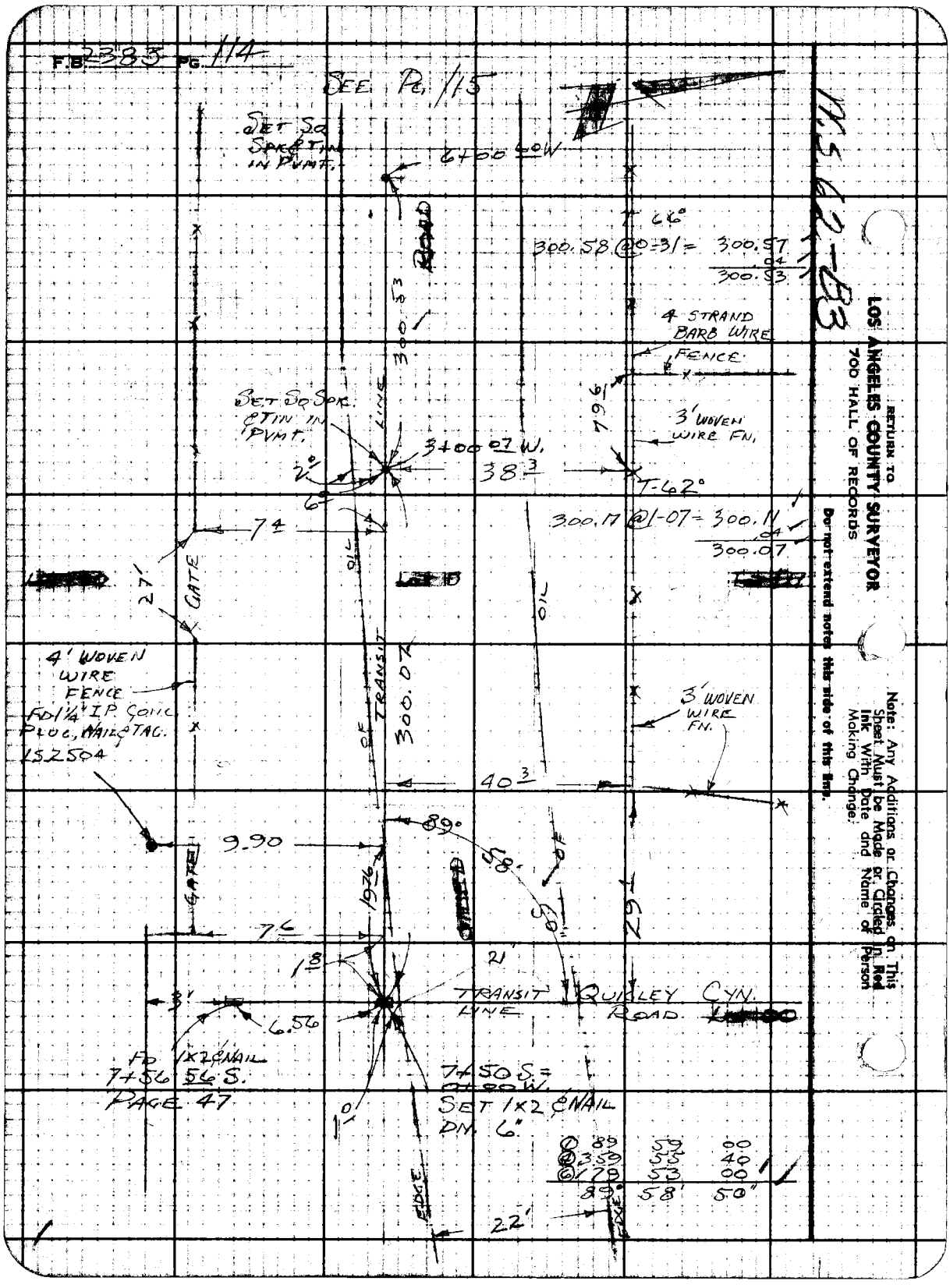
F.B. 2383 PG. 114
SEE PG. 115
SET SQ SPK & TIN IN PVMT.
6+00 60 W
ROAD
300.53
66°
300.58 @ 0-31 = 300.57
.04
300.53
4 STRAND BARB WIRE FENCE
SET SQ SPK. & TIN IN PVMT.
LINE
3+00 07 W.
38 3
3' WOVEN WIRE FN.
T-62°
300.17 @ 1-07 = 300.11
.04
300.07
7 4
27'
GATE
OIL
OIL
4' WOVEN WIRE FENCE
FD 1/4" I.P. CONC PLUG, NAIL & TAG. LS2504
TRANSIT
300.07
3' WOVEN WIRE FN.
40 3
89°
9.90
58'
50"
GATE
7 6
1 8
21'
3'
6.56
TRANSIT LINE
QUIGLEY CYN. ROAD
FD 1X2 & NAIL 7+56 56 S. PAGE 47
7+50 S. = 0+00 W.
SET 1X2 & NAIL DN. 6"
1 0
EDGE
22'
EDGE
① 89 59 00
④ 359 55 40
⑥ 179 53 00
89° 58' 50"
RETURN TO
LOS ANGELES COUNTY SURVEYOR
700 HALL OF RECORDS
Do not extend notes this side of this line.
Note: Any Additions or Changes on This Sheet Must be Made or Circled in Red Ink With Date and Name of Person Making Change.

TRACT 1274

Notes Ck'd by S. J. BRENNER	Survey of PLACERITA CYN. RD.	F.B. 2383 Pg. 115
Map No. 8-2759	W.O. 8075.71 Tape No. 148 Std 84 °F	
Office Work G. D. BAILEY	Surveyed by C. L. WRIGHT	
Checked W. J. BRENNER	Notes C.L.W. Date 25 Mar '59	
Date NOV 1963	Indexed [illegible]	

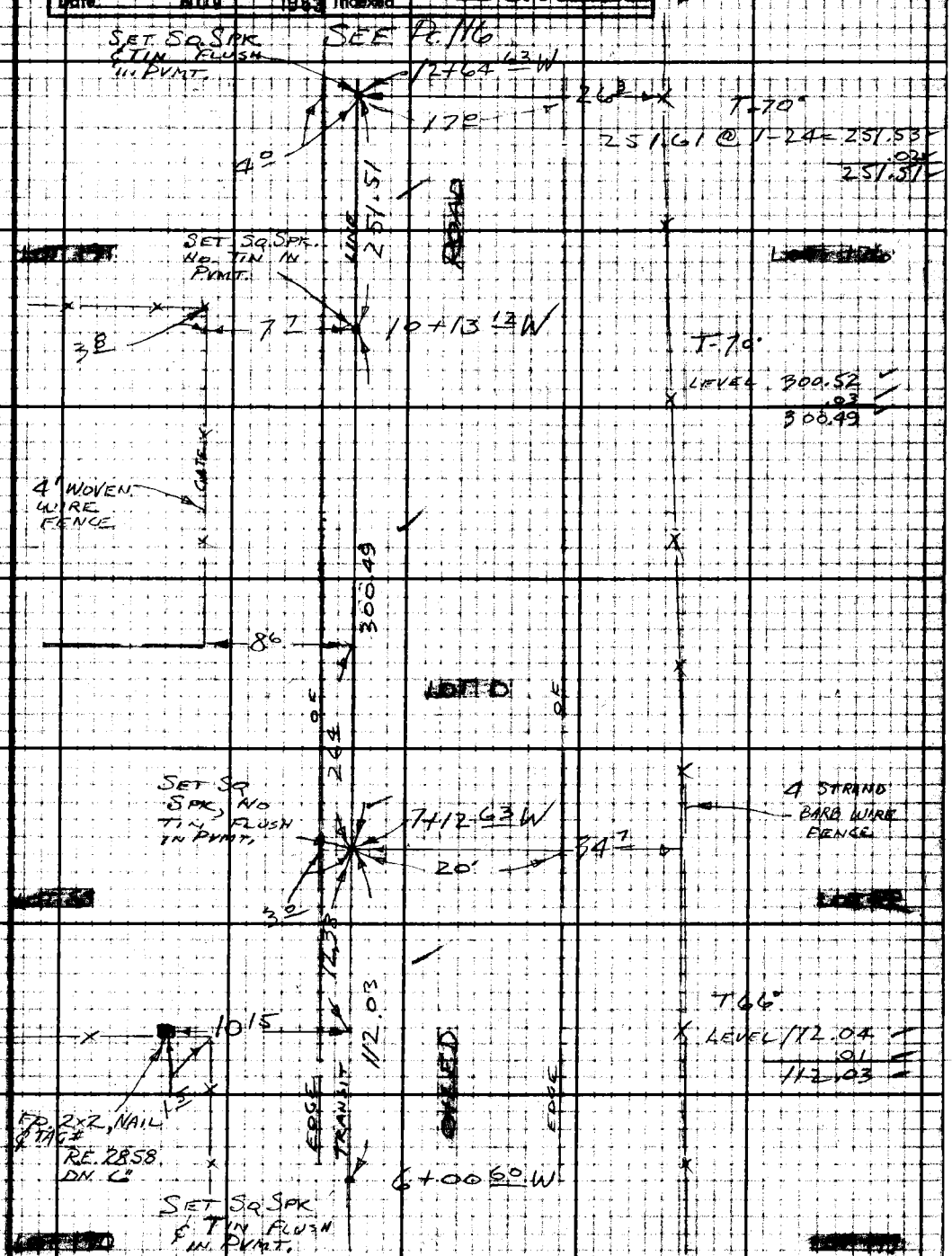

SEE Pg. 114

Note: Any Additions or Changes on This Sheet Must be Made or Circled in Red Ink With Date and Name of Person Making Change.

Do not extend notes this side of this line.

RETURN TO
LOS ANGELES COUNTY SURVEYOR
700 HALL OF RECORDS

FORM 247 5M 12-60

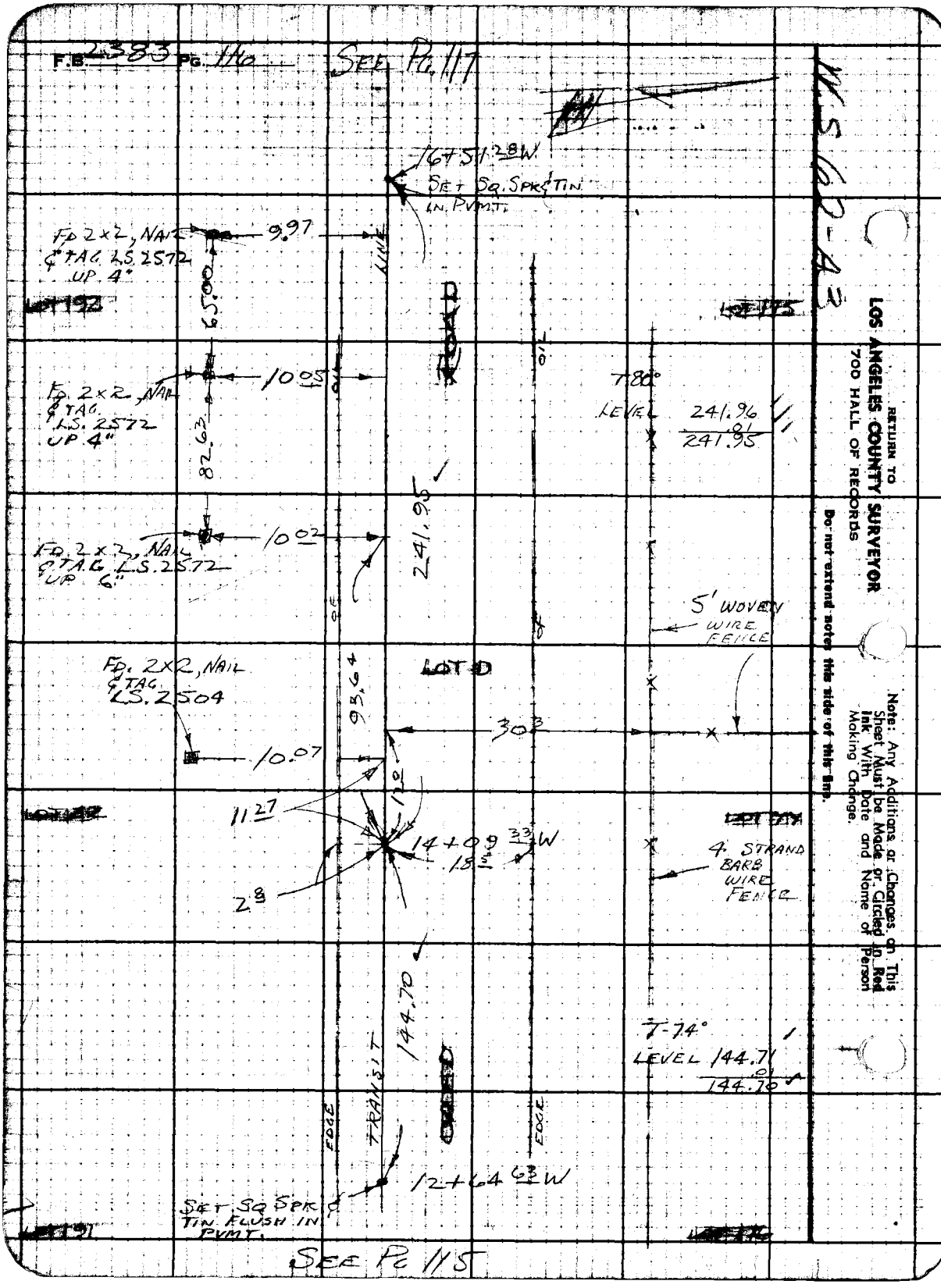
F.B. 2383 PG. 116
SEE PG. 117
16+51.28 W
SET SQ. SPK & TIN IN PVMT.
FD 2x2, NAIL & TAG LS 2572 UP 4"
9.97
65.00
LINE
LOT 192
LOT 175
FD. 2x2, NAIL & TAG LS. 2572 UP 4"
10.05
82.63
T 80°
LEVEL 241.96
.01
241.95
241.95
FD. 2x2, NAIL & TAG LS. 2572 UP 6"
10.02
5' WOVEN WIRE FENCE
FD. 2x2, NAIL & TAG LS. 2504
LOT D
93.64
30.3
10.07
11.27
12.0
14+09.33 W
18.5
2.8
4 STRAND BARB WIRE FENCE
144.70
T-74°
LEVEL 144.71
.01
144.70
TRANSIT
EDGE
EDGE
12+64.63 W
SET SQ SPK & TIN FLUSH IN PVMT.
SEE PG 115
RETURN TO
LOS ANGELES COUNTY SURVEYOR
700 HALL OF RECORDS
Do not extend notes this side of this line.
Note: Any Additions or Changes on This Sheet Must be Made or Circled in Red Ink With Date and Name of Person Making Change.

TRACT 1274

Notes Ck'd W. J. BRENNER	Survey of PLACERITA CYN. RD.
Map No. B-2739	JN 0075.71 Tape 148 Std 84 °F
Office Work G. D. BAILEY	Surveyed by C.L. WRIGHT
Checked W. J. BRENNER	Notes C.L.W. Date 25 MAR '59
Date NOV 1963	Indexed [redacted]

F. B. 2383 Pg. 117

SEE Pg. 118

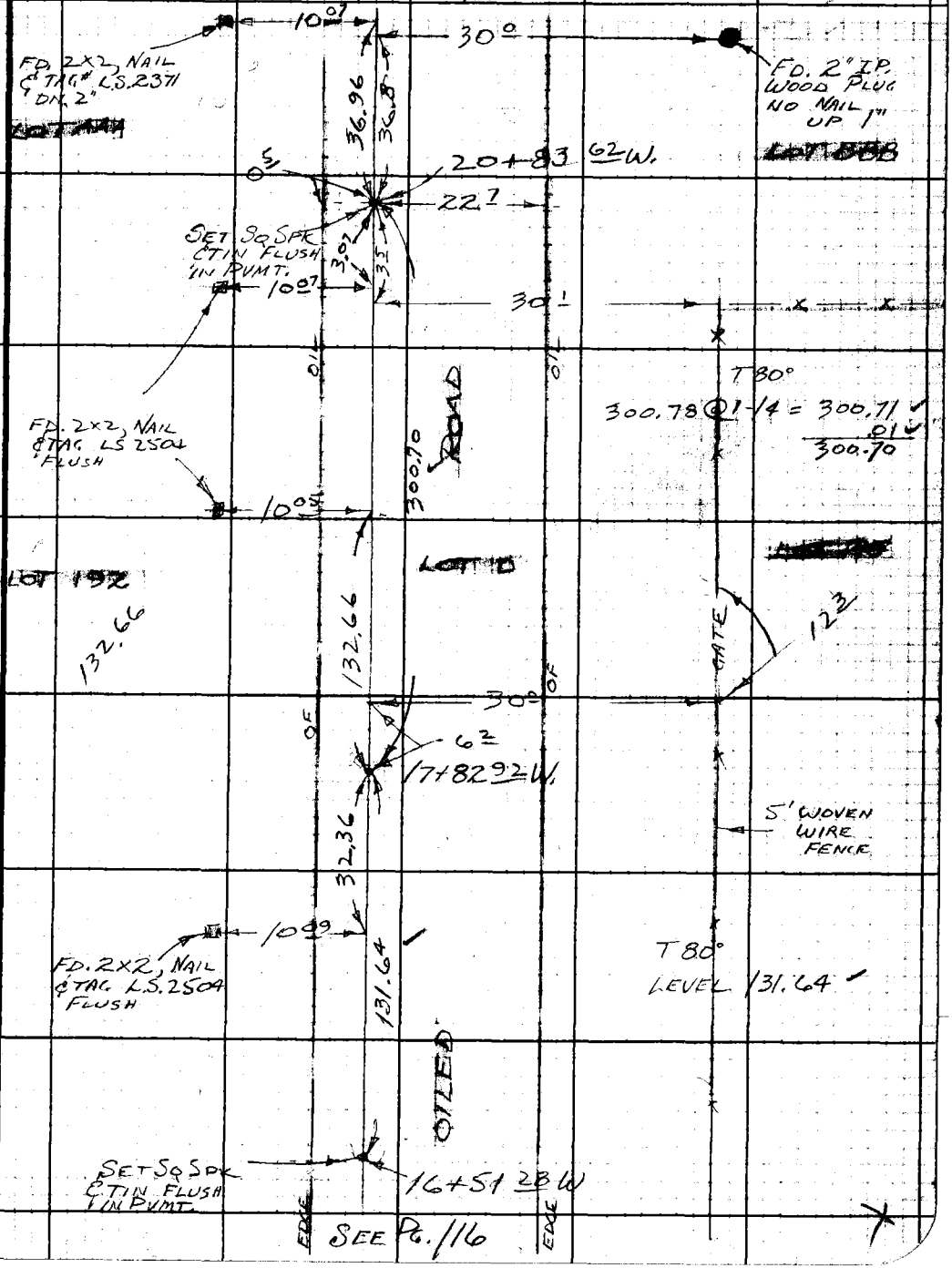

SEE Pg. 116

Note: Any Additions or Changes on This Sheet Must be Made or Circled in Red Ink With Date and Name of Person Making Change.

Do not extend notes this side of this line.

RETURN TO
LOS ANGELES COUNTY ENGINEER
700 LOS ANGELES COUNTY ENGINEERING BLDG.

76F309S CE #247—3-57

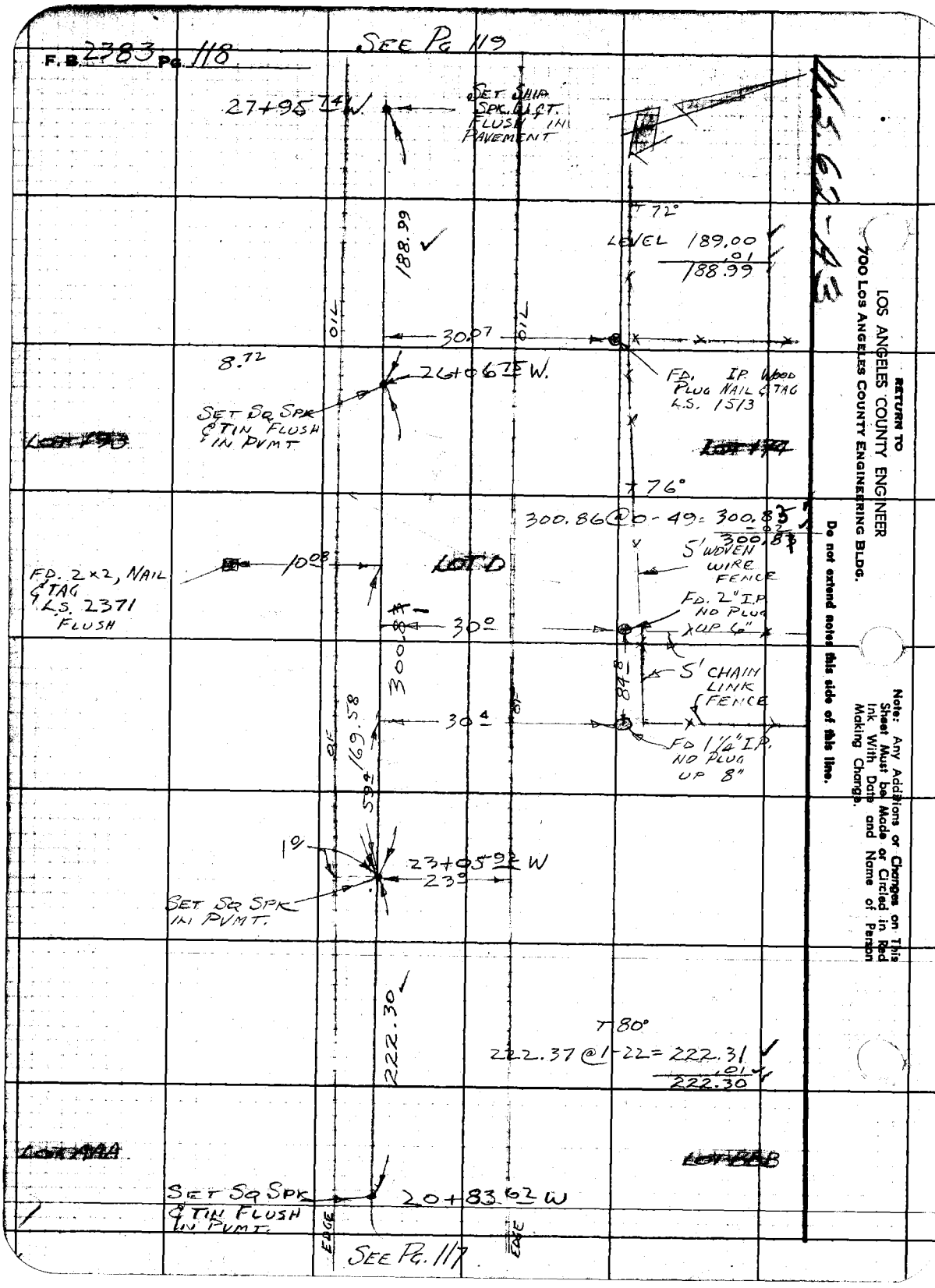
F.B. 2383 Pg. 118
SEE Pg 119
27+95.74 W.
SET SHIP SPK. W.CT. FLUSH IN PAVEMENT
188.99
72°
LEVEL 189.00
.01
188.99
30.07
8.72
26+06.75 W.
FD. IP. WOOD PLUG NAIL & TAG L.S. 1513
SET SQ SPK & TIN FLUSH IN PVMT
76°
300.86 @ 0-49 = 300.83
-.02
300.83
5' WOVEN WIRE FENCE
FD. 2x2, NAIL & TAG L.S. 2371 FLUSH
10.08
LOT D
FD. 2" I.P. NO PLUG UP 6"
30.0
300.84
84.8
5' CHAIN LINK FENCE
30.4
169.58
59.4
FD 1 1/4" I.P. NO PLUG UP 8"
1.0
23+05.92 W
23.0
SET SQ SPK IN PVMT.
222.30
80°
222.37 @ 1-22 = 222.31
.01
222.30
SET SQ SPK & TIN FLUSH IN PVMT.
20+83.62 W
EDGE
EDGE
SEE Pg. 117
RETURN TO
LOS ANGELES COUNTY ENGINEER
700 LOS ANGELES COUNTY ENGINEERING BLDG.
Do not extend notes this side of this line.
Note: Any Additions or Changes on This Sheet Must be Made or Circled in Red Ink With Date and Name of Person Making Change.

Notes Ck'd by W. J. BRENNER	Survey of PLACERITA CYN. RD.
Map No. B-2759	JN 0075.71 Tape 148 Std 84 °F
Office Work G. D. BAILEY	Surveyed by C. L. WRIGHT
Checked W. J. BRENNER	Notes C. L. W. Date 26-MAR 59
Date NOV 1963	Indexed [illegible] C. Johnson

F. B. 2383 Pg. 119

W.S. 62-A3

SEE PG. 120

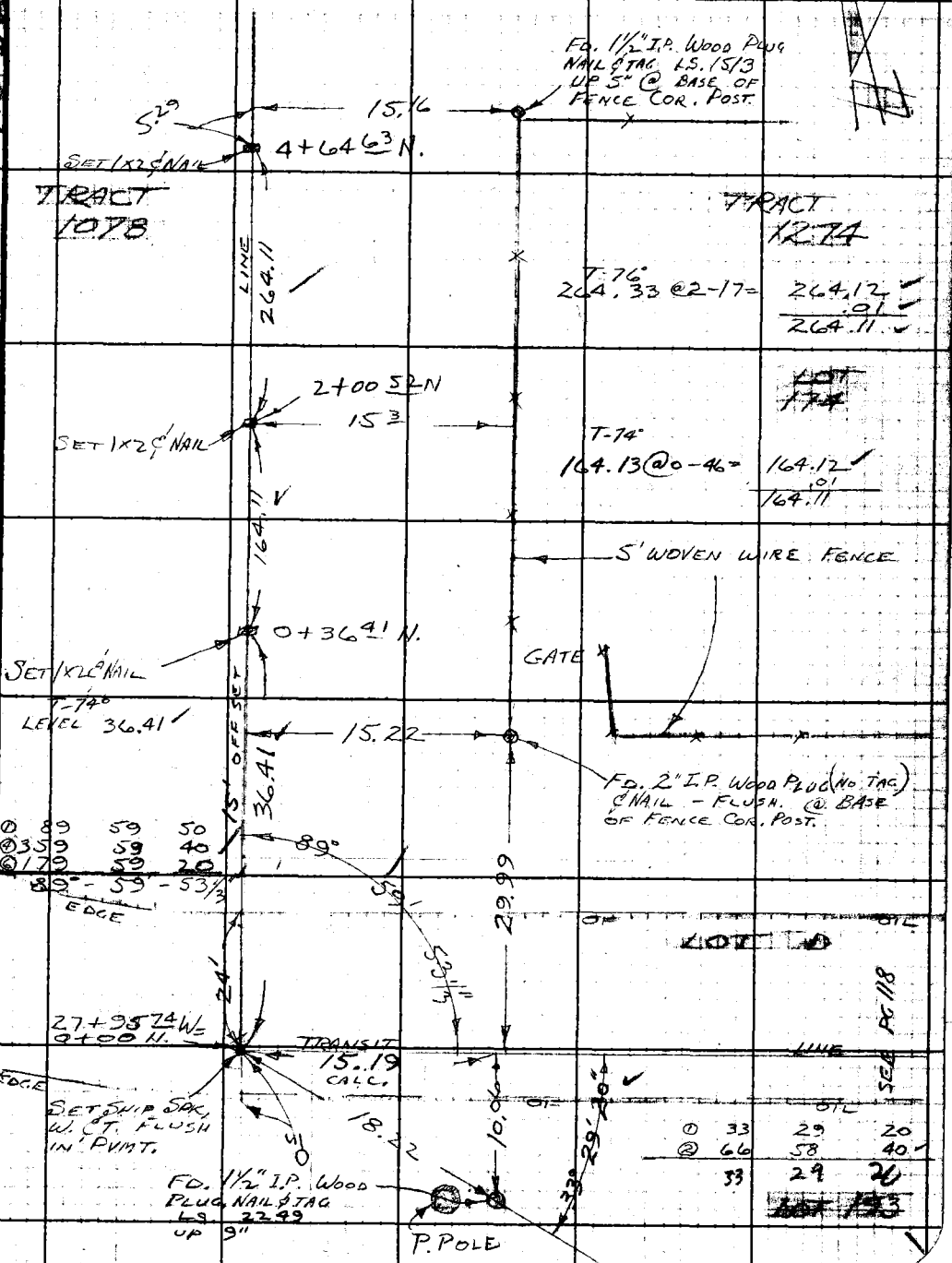

Note: Any Additions or Changes on This Sheet Must be Made or Circled in Red Ink With Date and Name of Person Making Change.

Do not extend notes this side of this line.

RETURN TO
LOS ANGELES COUNTY ENGINEER
700 LOS ANGELES COUNTY ENGINEERING BLDG.

76F309S CE #247—3-57

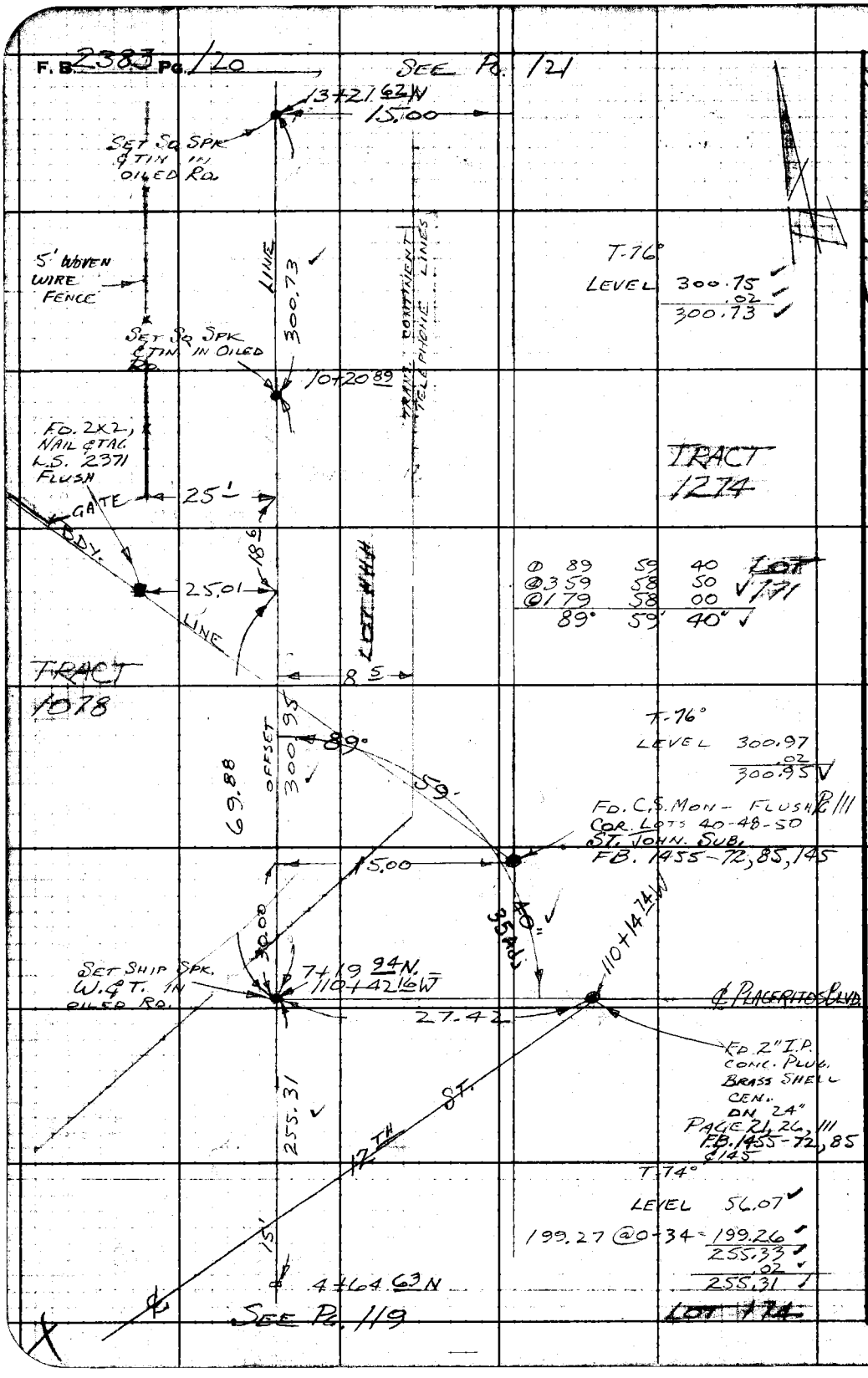

RETURN TO
LOS ANGELES COUNTY ENGINEER
700 LOS ANGELES COUNTY ENGINEERING BLDG.

Do not extend notes this side of this line.

Note: Any Additions or Changes on This Sheet Must be Made or Circled in Red Ink With Date and Name of Person Making Change.

Notes Ck'd by W. J. BRENNER	Survey of PLACERITA CYN. RD.
Map No. B-2759	W.O. 75.71 Tape No. 148 St'd. 84 °F
Office Work G. D. BAILEY	Surveyed by C. L. WRIGHT
Checked W. J. BRENNER	Notes C.L.W. Date 26 MAR '59
Date NOV 1963	Indexed A. C. JOHNSON

F.B. 2383 PG. 121

W.S. 62-A3

TRACT 1079

END OF LINE

TRACT BDY. LINE

FD. C.S. MON. TRACT 1274 AND TRACT 1079 F.B. 1455-129

TRACT 1274

WIGGLE POINT ON LINE BETWEEN C.S. MON. ON BDY. TR. 1274 & 1079 & C.S. MON. @ COR LOTS 40-48 & 50 ST. JOHN SUB.

SET 1x2 & NAIL FOR LINE SIGHT.

15.00

17.42

SET 1x2 & NAIL

FD 1x2 & NAIL TOP-RIDGE 18+50.54 AS PER F.B. 1455-147

0.55 MEAS.

LINE

TRANS. CONTINENT TELEPHONE LINES

①	89	59	40
④	59	58	50
⑥	179	58	10
	89°	59'	41 2/3

LOT 152

OFFSET

89°

5' WOVEN WIRE FENCE

59

11.5

40" ADJ

18.3

SET SQ. SPK. & TIN IN OILED RD.

14+34.94 N

TRANSIT

LOT C LINE

8.5

Replaced with 2" I.P. Conc. plug & L.A. Co. Engr. Tag Dn. 12"

FD 2x2, NAIL & TAG @ BASE L.S. 2371 OF GATE POST.

25.27

25.12

113.32

T-70° LEVEL 113.33 .01 113.32

GATE

5' WOVEN WIRE FENCE

15

LOT 171

15.00

SET SQ. SPK. & TIN IN OILED RD.

SEE PG. 120

Note: Any Additions or Changes on This Sheet Must be Made or Circled in Red Ink With Date and Name of Person Making Change.

Do not extend notes this side of this line.

RETURN TO
LOS ANGELES COUNTY SURVEYOR
726 LOS ANGELES COUNTY ENGINEERING BLDG.

76F3095 247 2-51

Notes Ck'd by W. J. BRENNER	Survey of PLACERITA CYN. RD.
Map No. B-2759	W. O. 0075.71 Tape No. 148 St'd. 84° °F
Office Work G. D. BAILEY	Surveyed by C. L. WRIGHT
Checked W. J. BRENNER	Notes R.C.B. Date 30 MAR. 59
Date NOV 1963	Indexed A. C. Johnson

F.B. 2383 Pg. 123

TRANSIT LINE FROM ℄ QUIGLEY CYN. RD. N'WEST'LY THROUGH LOT C TO INT. WEST BDY. LINE - TRACT 1274.

WEST'LY LINE, LOT 48, ST. JOHN SUB. FROM S.W. COR. LOT 48 N'WEST'LY FOR A DISTANCE OF 968±'

J.N. 0075.71

REFERENCE:
TRACT 1274 - MAP
F.B. 1455

Note: Any Additions or Changes on This Sheet Must be Made or Circled in Red Ink With Date and Name of Person Making Change.

Do not extend notes this side of this line.

RETURN TO
LOS ANGELES COUNTY SURVEYOR
726 LOS ANGELES COUNTY
ENGINEERING BLDG.

76F3095 247 2-51

F. B 2383 PG. 124

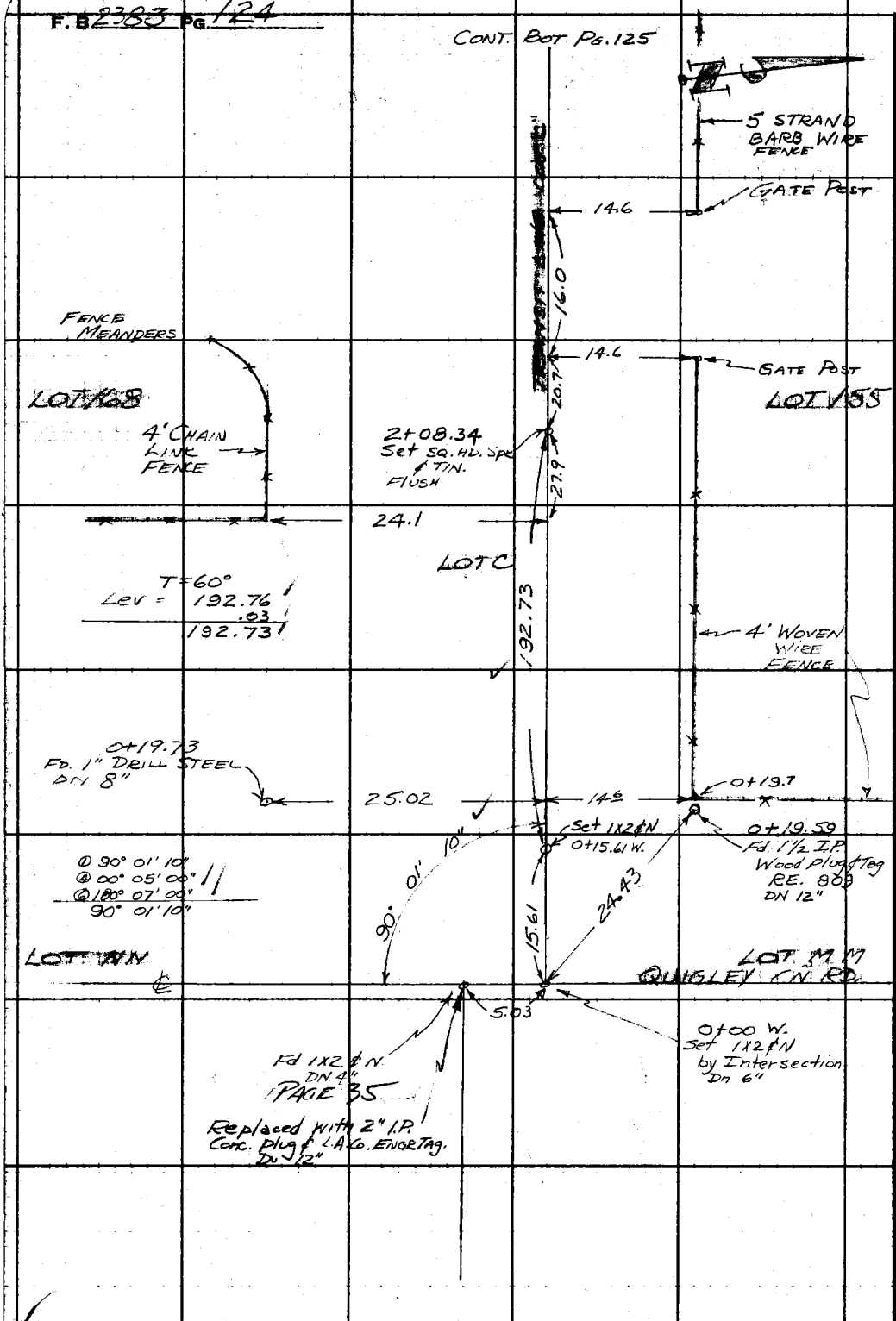

W.S. 62-B3

RETURN TO
LOS ANGELES COUNTY SURVEYOR
726 LOS ANGELES COUNTY
ENGINEERING BLDG.

Do not extend notes this side of this line.

Note: Any Additions or Changes on This Sheet Must be Made or Circled in Red Ink With Date and Name of Person Making Change.

TRACT 1274

F.B. 2383 Pg. 125

Notes Ck'd by W. J. BRENNER	Survey of PLACERITA CYN. RD.
Map No. B-2759	W. 8° 75.7 Tape No. 148 St'd. 84 °F
Office Work G. D. BAILEY	Surveyed by C. L. WRIGHT
Checked W. J. BRENNER	Notes R.S.B. Date 30-Mar.'59
Date NOV 1963	Indexed A. C. Johnson

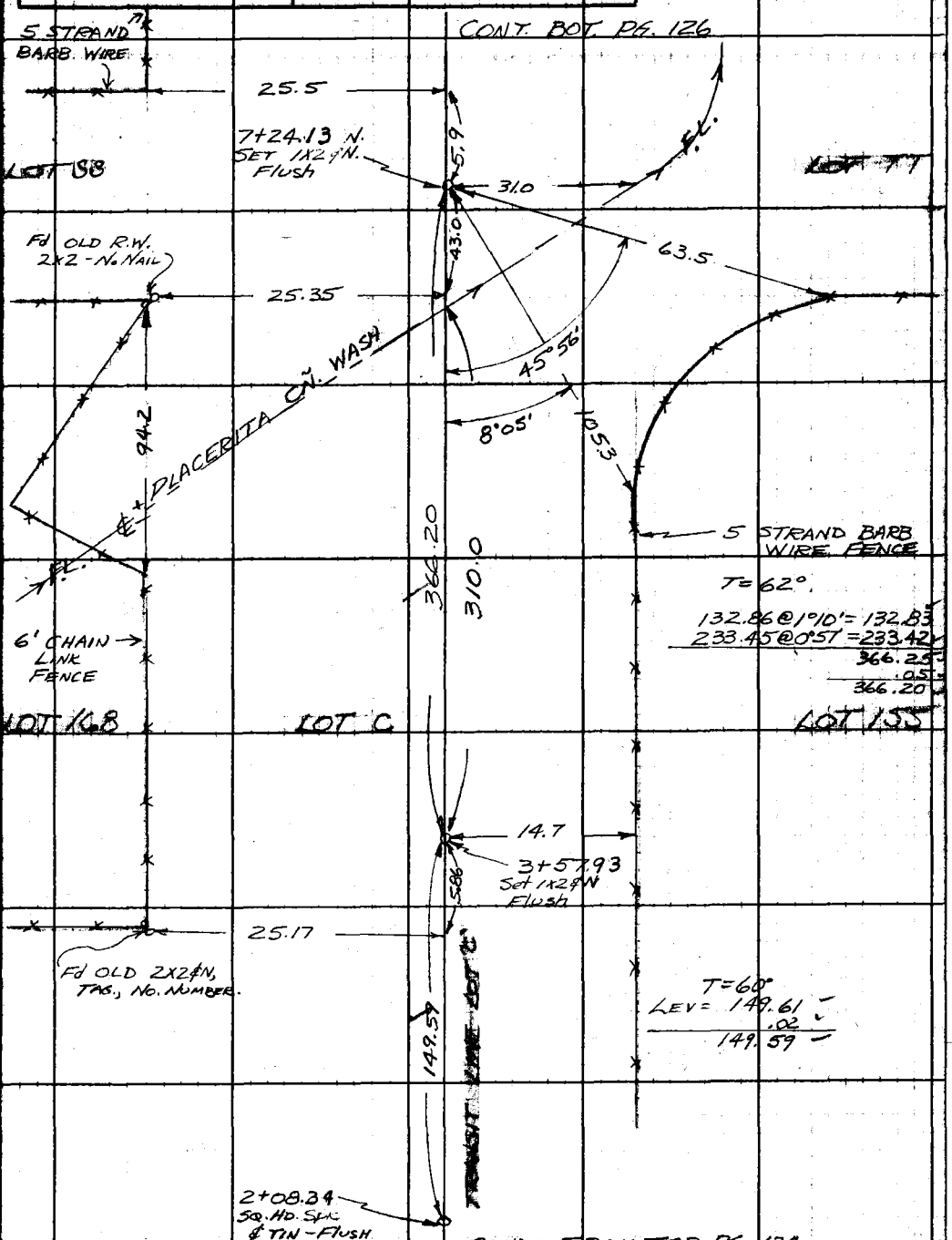

Note: Any Additions or Changes on This Sheet Must be Made or Circled in Red Ink With Date and Name of Person Making Change.

Do not extend notes this side of this line.

RETURN TO
LOS ANGELES COUNTY SURVEYOR
726 LOS ANGELES COUNTY
ENGINEERING BLDG.

76F309S 247 2-51

F.B. 2383 PG. 126

CONT. BOT. PG. 127

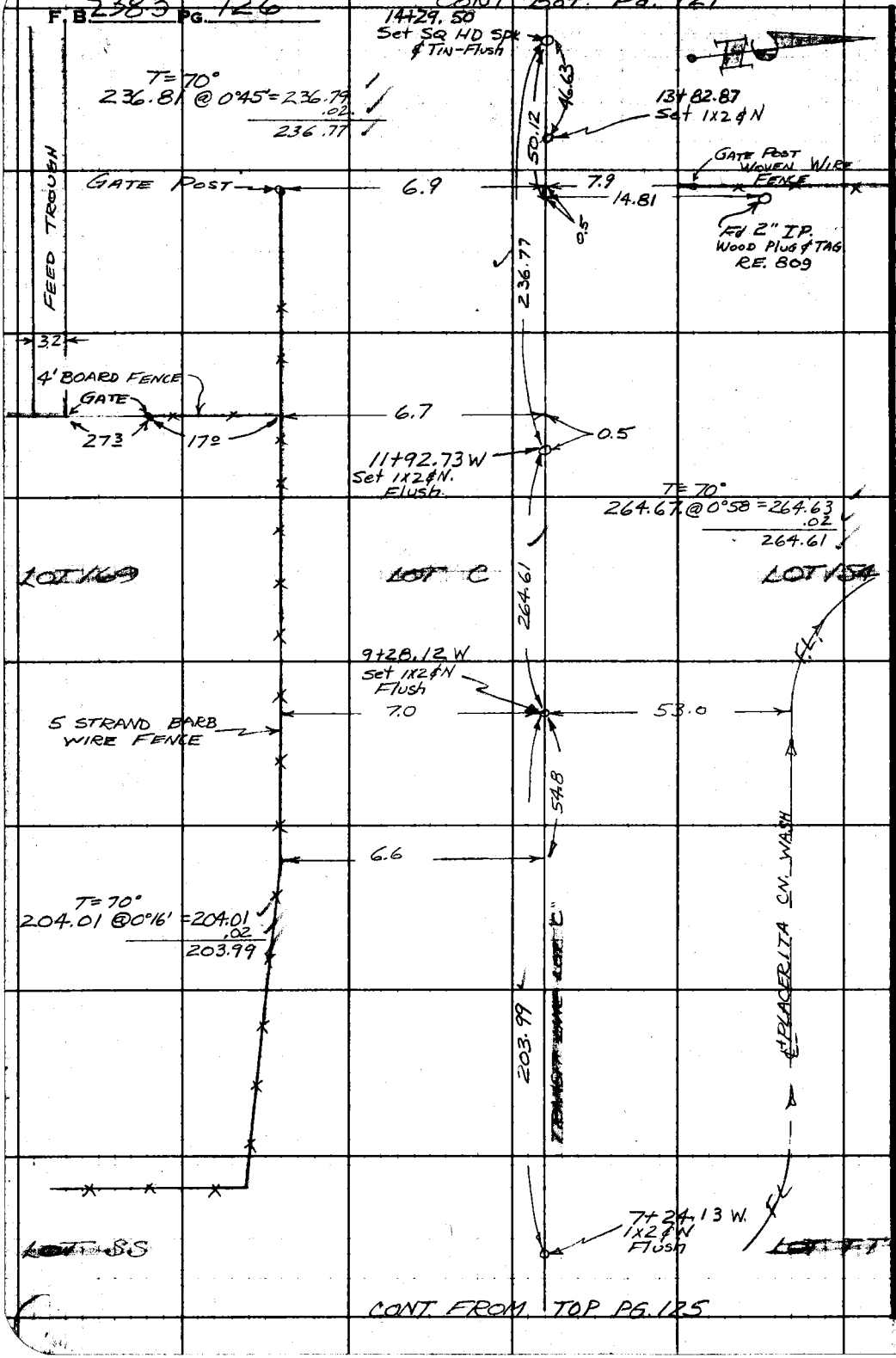

CONT. FROM TOP PG. 125

RETURN TO
LOS ANGELES COUNTY SURVEYOR
726 LOS ANGELES COUNTY
ENGINEERING BLDG.

Do not extend notes this side of this line.

Note: Any Additions or Changes on This Sheet Must be Made or Circled in Red Ink With Date and Name of Person Making Change.

W5 63-83

TRACT 1274

F.B. 2383 PG. 127

Notes Ck'd by W. J. BRENNER	Survey of PLACERITA CYN. RD.
Map No. 8-2759	W. O. 751 Tape No. 148 St'd. 84° °F
Office Work G. D. BAILEY	Surveyed by C. L. WRIGHT
Checked W. J. BRENNER	Notes R. C. BOWERS Date 3-30-59
Date NOV 1963	Indexed A. C. JOHNSON

SEE PG 128

16+16.48 W.
SET 1X2 & N
FLUSH

15.1

13.9

T=66°
Lev. @ 187.00
.02
186.98

~~LOT C~~

4' WOOD FENCE

5.2

10.0

~~LOT~~ 170

~~LOT~~ 150

186.98

~~TRACT 1274 LOT C~~

5.2

100.0

WOOD DAIRY FEED TROUGH

CONC. FEED TROUGH

49.5

32

14+29.50 W
Sq. Hd. Spk
& TIN-
FLUSH

9.0

10.9

4' BOARD FENCE

CONT. FROM TOP PG. 126

Note: Any Additions or Changes on This Sheet Must be Made or Circled in Red Ink With Date and Name of Person Making Change.

Do not extend notes this side of this line.

RETURN TO
LOS ANGELES COUNTY SURVEYOR
726 LOS ANGELES COUNTY
ENGINEERING BLDG.

76F509S 247 2-51

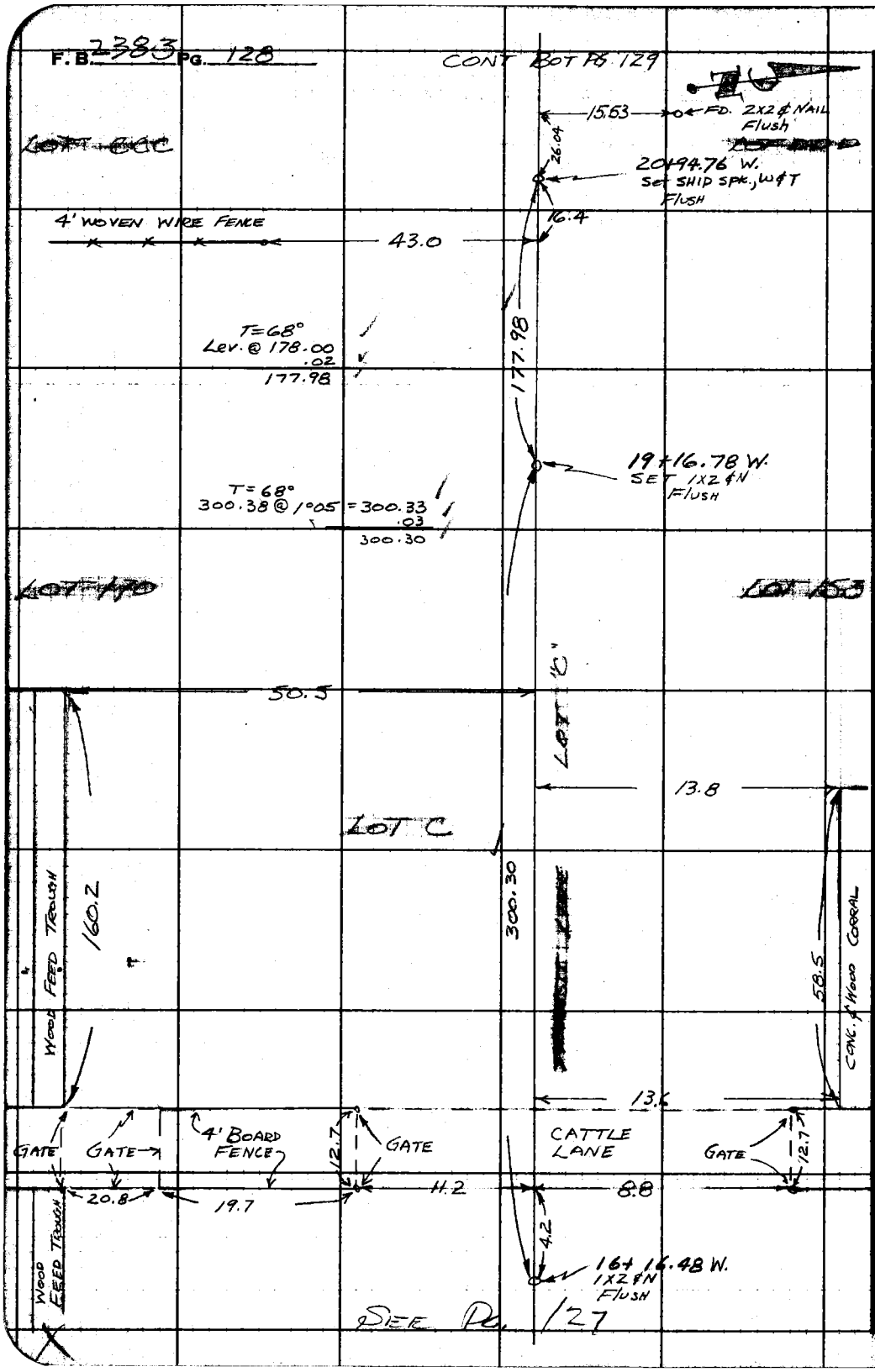

RETURN TO
LOS ANGELES COUNTY SURVEYOR
726 LOS ANGELES COUNTY
ENGINEERING BLDG.

Do not extend notes this side of this line.

Note: Any Additions or Changes on This Sheet Must be Made or Circled in Red Ink With Date and Name of Person Making Change.

TRACT 1274

Notes Ck'd by W. J. BRENNER	Survey of PLACERITA CN. RD.
Map No. B-2759	W.O. 75.71 Tape No. 148 St'd. 84 °F
Office Work G. D. BAILEY	Surveyed by C. L. WRIGHT
Checked W. J. BRENNER	Notes R. C. Bowers Date 3-31-59
Date NOV 1963	Indexed C. Johnson

F. B. 2383 Pg. 129

CONT. BOT. PG 130

W.562-B3

14+34.94 N = 27+95.21 W
Fd. Sq Hd. Spk. & T.
Flush in oiled Rd.
Per F.B. 2383-121

Replaced with
2" I.P. Conc. plug &
L.A.C. Engr. Tag
Dn 12"

11.5

18.3

4' Woven Wire Fence

204.4

17.0

700.45

TRANSIT LINE

LOT "E"

LOT 171

LOT 172

T=70°
LeV = 215.73
Lev = 184.21
300.63 @ 1°09' = 300.57
700.51
.06
700.45

14.7

4' Woven Wire Fence

61.0

14.5

110.0

20+94.76 W.
Ship Spk., W. & T.
Flush

CONT. FROM TOP PG. 128

Note: Any Additions or Changes of This Sheet Must be Made or Circled in Red Ink With Date and Name of Person Making Change.

Do not extend notes this side of this line.

RETURN TO
LOS ANGELES COUNTY SURVEYOR
724 LOS ANGELES COUNTY
ENGINEERING BLDG.

76F309S 247 2-51

F.B. 2383 PG. 130

SEE PG. 131

4' WOVEN WIRE FENCE

25.6

11.5

25.6

5' BOARD FENCE (CORRAL)

52.4

25.6

9.0

Fd 2x2 (B.W.) & TAG L.S. 2371 FLUSH

25.34

0.4

26.20

30+21.84 W.
Set 1x2 & N. Flush

T= 72°
226.67 @ 0°43' = 226.65
.02
226.63

5' WOVEN WIRE FENCE

226.63

Fd. 2x2 NAIL & TAG L.S. 2371

GATE

25.27

25.12

Replaced with 2" I.P. Conc. Plug & L.A. Co. Engr. Tag Dia. 12"

14+34.94 N = 27+95.21 W
Fd. Sq. Hd. Spk. & T. Flush in Oiled Rd.
Per FB. 2383-121

CONT. FROM TOP PG 129

RETURN TO
LOS ANGELES COUNTY SURVEYOR
725 LOS ANGELES COUNTY
ENGINEERING BLDG.
Do not extend notes this side of this line.

Note: Any Additions or Changes on This Sheet Must be Made or Circled in Red Ink With Date and Name of Person Making Change.

Notes Ck'd by W. J. BRENNER	Survey of PLACERITA CN. RD.
Map No. B-2759	W. 00 075.71 Tape No. 148 St'd. 84° °F
Office Work G. D. BAILEY	Surveyed by C. L. WRIGHT
Checked W. J. BRENNER	Notes R. C. BOWERS Date 2-31-57
Date NOV 1963	Indexed A. C. Johnson

F.B. 2383 Pg. 131

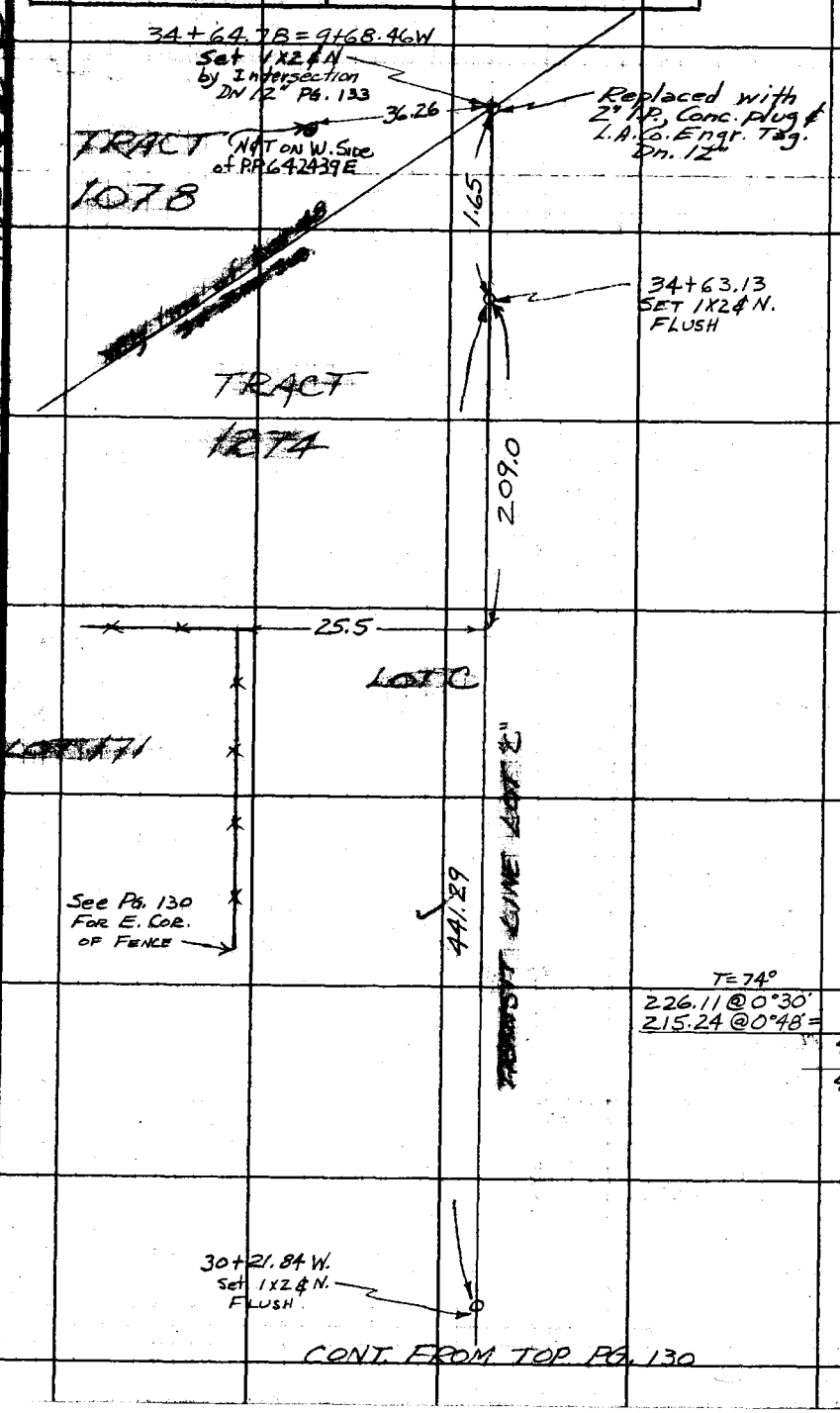

T=74°

226.11 @ 0°30'	226.10
215.24 @ 0°48' =	215.22
	441.32
	.03
	441.29

CONT. FROM TOP PG. 130

Note: Any Additions or Changes on This Sheet Must Be Made or Circled in Red Ink With Date and Name of Person Making Change.

Do not extend notes this side of this line.

RETURN TO
LOS ANGELES COUNTY SURVEYOR
726 LOS ANGELES COUNTY
ENGINEERING BLDG.

76F309S 247 2-51

F.B. 2383 PG. 132

CONT. BOT PG. 133

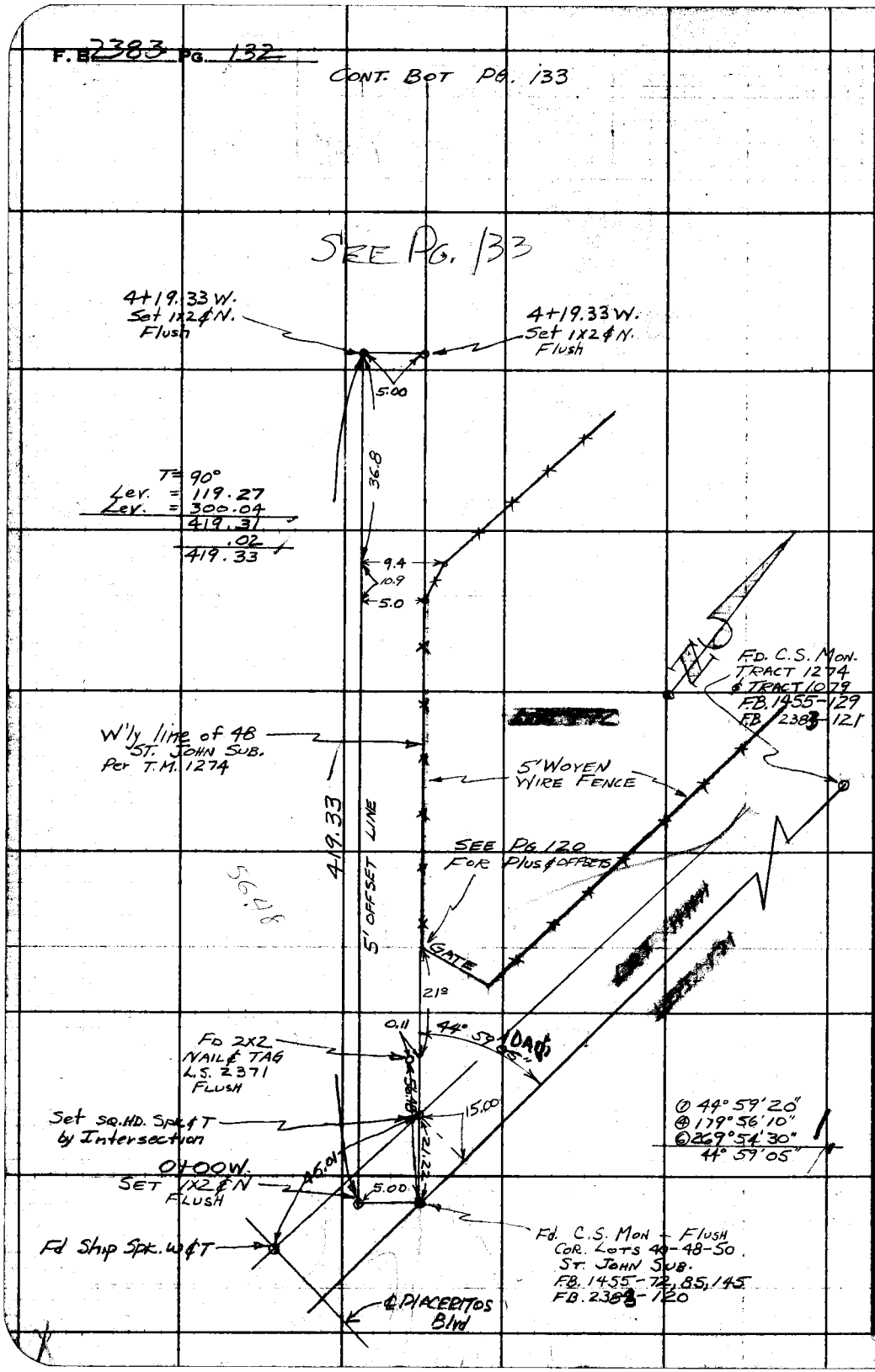

W.S. 62-A3

RETURN TO
LOS ANGELES COUNTY SURVEYOR
725 LOS ANGELES COUNTY
ENGINEERING BLDG.

Do not extend notes this side of this line.

Note: Any Additions or Changes on This Sheet Must be Made or Circled in Red Ink With Date and Name of Person Making Change.

Notes Ck'd by W. J. BRENNER	Survey of PLACERITA CN. RD.
Map No. B-2759	W. O. 75.71 Tape No. 148 St'd. 84 °F
Office Work G. D. BAILEY	Surveyed by C. L. WRIGHT
Checked W. J. BRENNER	Notes R. C. BOWERS Date 3-31-59
Date NOV 1963	Indexed A. C. Johnson

F.B. 2383 Pg. 133

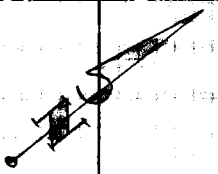

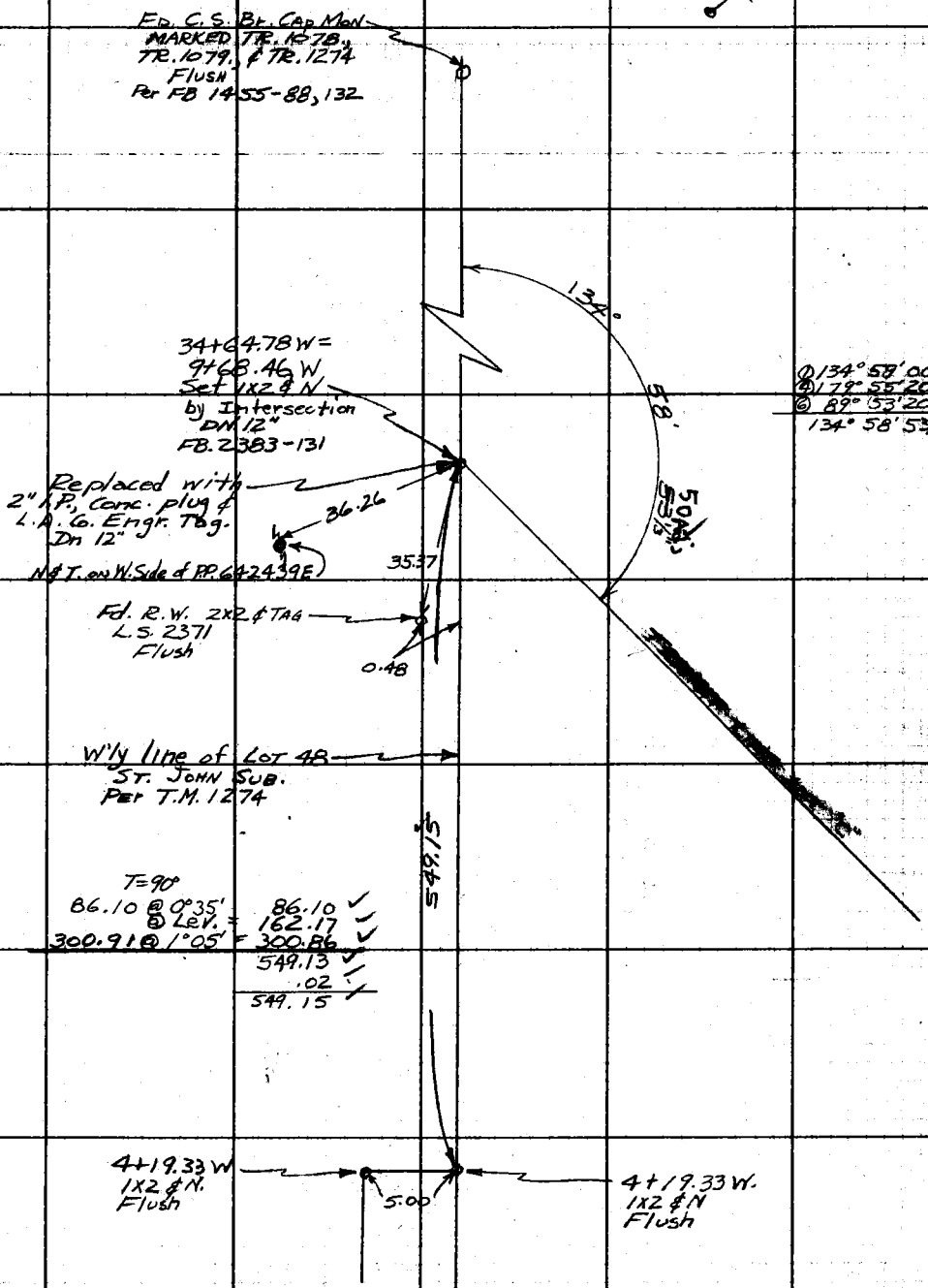

① 134° 58' 00"
④ 179° 55' 20"
⑥ 89° 53' 20"
134° 58' 53⅓"

50 Ac. 53⅓

CONT. FROM TOP PG. 132

W.S. 62-A3

Note: Any Additions or Changes on This Sheet Must be Made or Circled in Red Ink With Date and Name of Person Making Change.

Do not extend notes this side of this line.

RETURN TO
LOS ANGELES COUNTY SURVEYOR
726 LOS ANGELES COUNTY
ENGINEERING BLDG.

76F309S 247 2-51

F.B. 2383 PG. 134

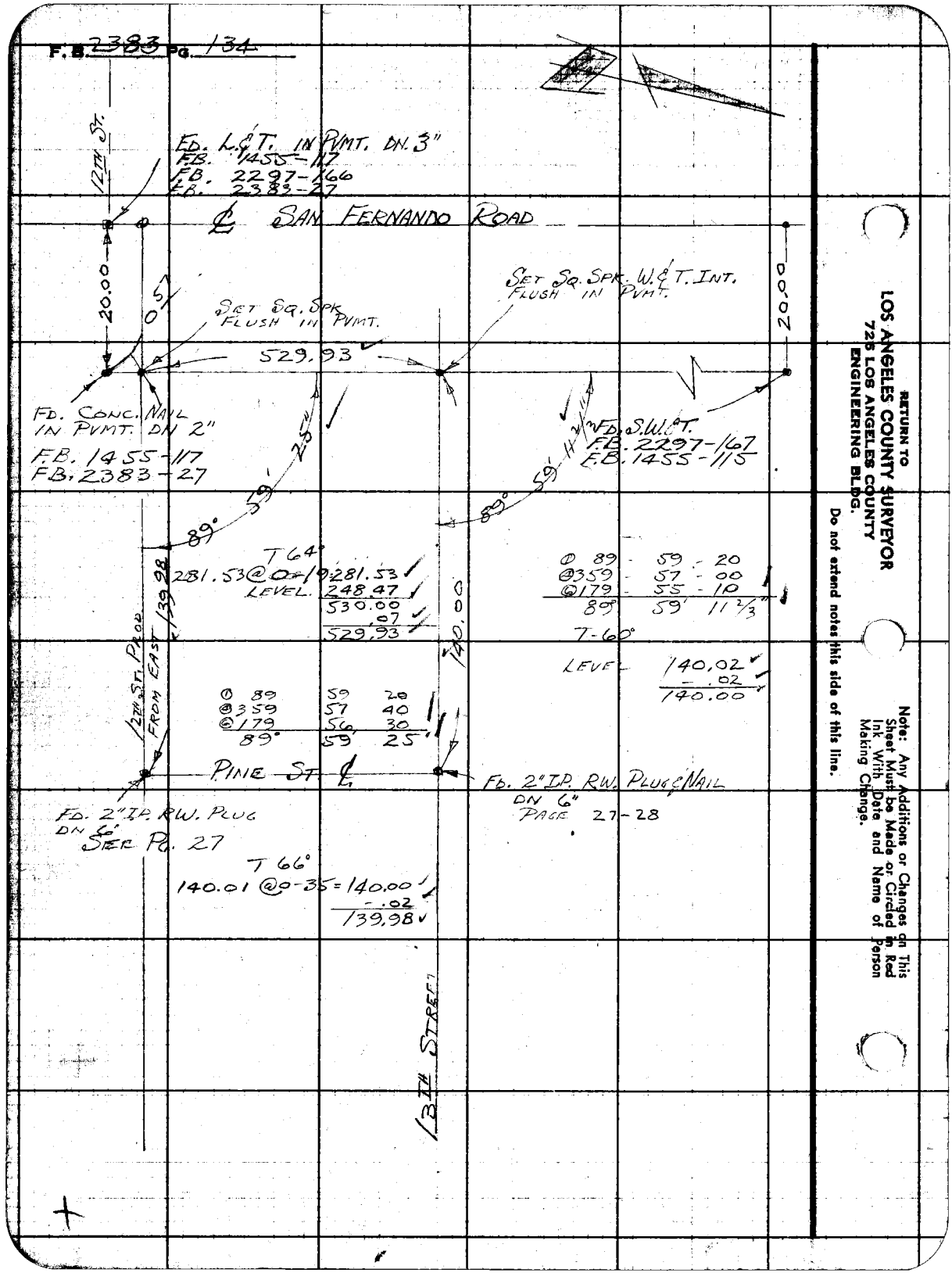

RETURN TO
LOS ANGELES COUNTY SURVEYOR
725 LOS ANGELES COUNTY
ENGINEERING BLDG.

Do not extend notes this side of this line.

Note: Any Additions or Changes on This Sheet Must be Made or Circled in Red Ink With Date and Name of Person Making Change.

Notes Ck'd by W. J. BRENNER	Survey of PLACERITA CYN. RD.
Map No. B-2759	JN 0075.71 Tape 148 Std 84 °F
Office Work G. D. BAILEY	Surveyed by G. L. WRIGHT
Checked W. J. BRENNER	Notes C.L.W. P.R.C.B. Date 5-APRIL-59
Date NOV 1963	Indexed R. O. Johnson 7-7-89

F. B. 2385 PG. 135

IMPROVEMENT LOCATION FROM VICINITY-SIERRA HIGHWAY-WEST'LY ALONG "P" LINE & PLACERITOS BLVD. TO INTERSECTION WITH SAN FERNANDO RD.

J.N. 0075.71

REFERENCE:
RD. DEPT. DEED MAP
UNDER W.O. 8739
F.B. 1455
TRACT # 1274 - MAP
C.S. B-2283-1

Note: Any Additions or Changes on this Sheet Must be Made or Circled in Red Ink With Date and Name of Person Making Change.

Do not extend this side of this line.

PLEASE RETURN TO
LOS ANGELES COUNTY ENGINEER
700 LOS ANGELES COUNTY ENGINEERING BLDG.

76F309S S&E #247 1-56

F. B. 2383 PG. 136

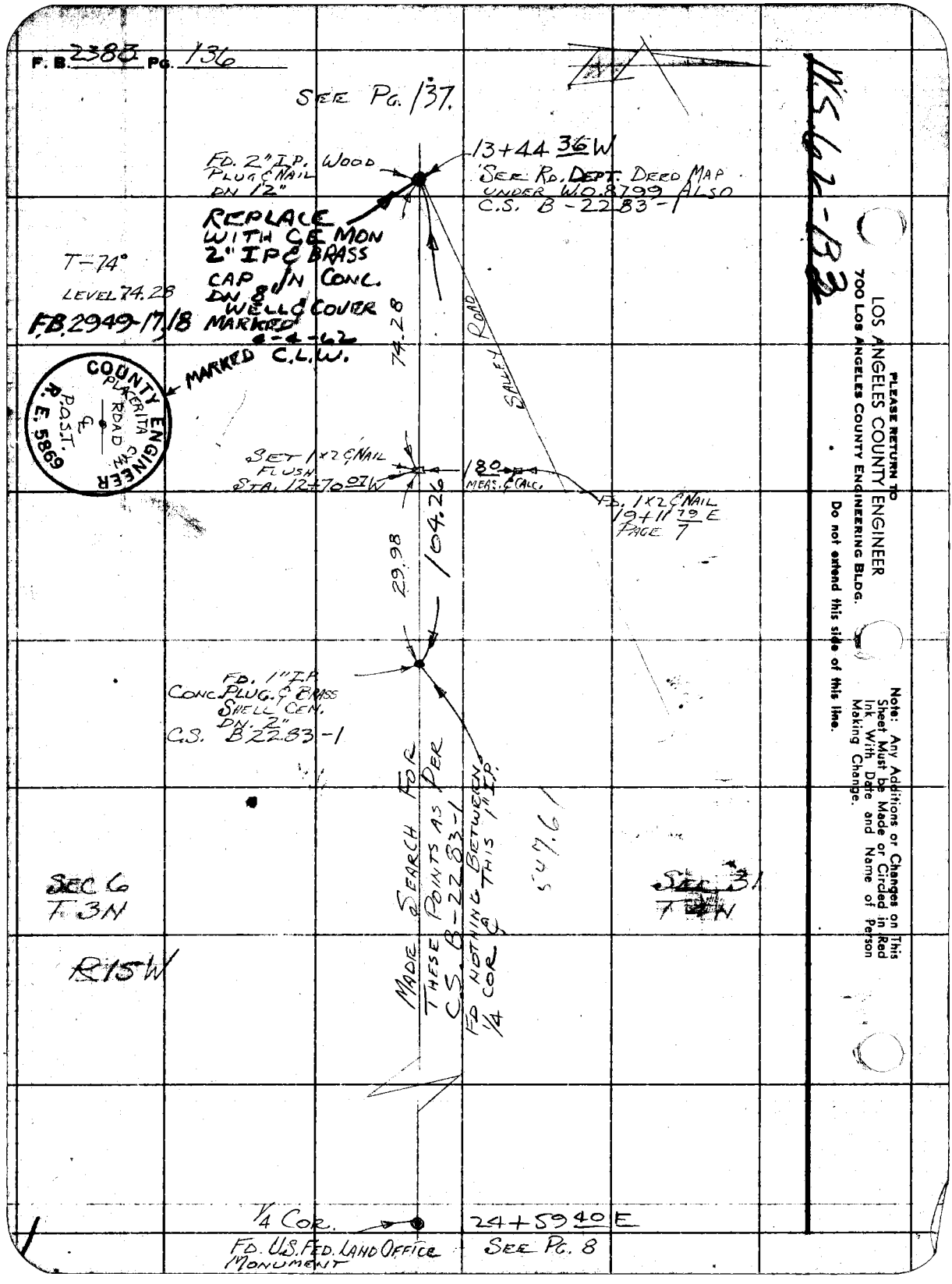

PLEASE RETURN TO
LOS ANGELES COUNTY ENGINEER
700 LOS ANGELES COUNTY ENGINEERING BLDG.

Do not extend this side of this line.

Note: Any Additions or Changes on This Sheet Must be Made or Circled in Red Ink With Date and Name of Person Making Change.

Notes Ck'd by W. J. BRENNER	Survey of PLACERITA CYN. RD.
Map No. B-2759	JN 0075.71 Tape 198 Std 84 °F
Office Work G. BAILEY	Surveyed by C. L. WRIGHT
Checked W. J. BRENNER	Notes C.L.W. Date 15-APR.'59
Date NOV 1963	Indexed C. Johnson

F. B. 2383 Pg. 137



Note: Any Additions or Changes on this Sheet Must be Made or Circled in Red Ink With Date and Name of Person Making Change.

Do not extend this side of this line.

PLEASE RETURN TO
LOS ANGELES COUNTY ENGINEER
700 LOS ANGELES COUNTY ENGINEERING BLDG.

76F309S SBE #247 1-56

F. B. 2383 Pg. 138

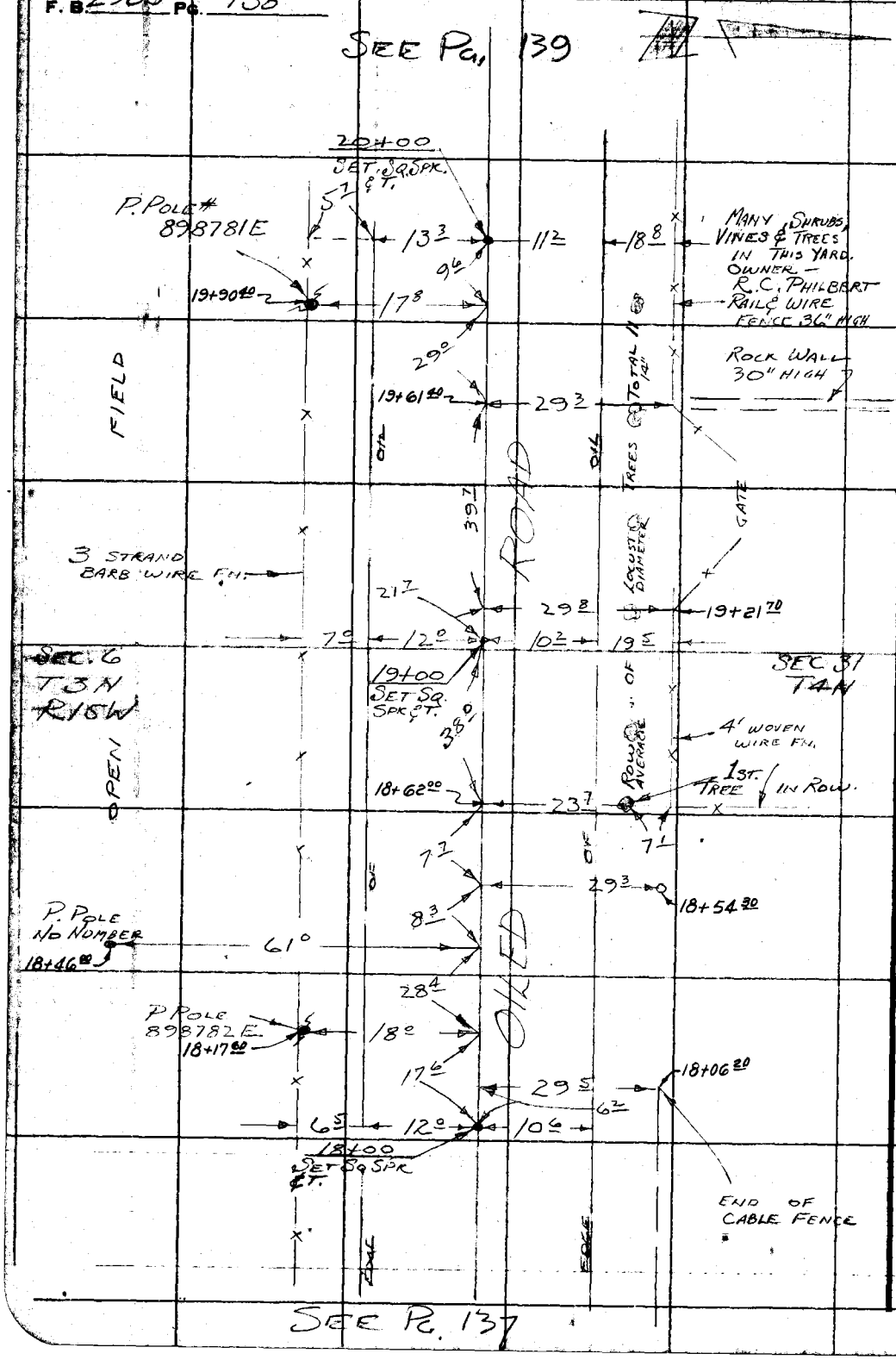

PLEASE RETURN TO
LOS ANGELES COUNTY ENGINEER
700 LOS ANGELES COUNTY ENGINEERING BLDG.

Do not extend this side of this line.

Note: Any Additions or Changes on This Sheet Must be Made or Circled in Red Ink With Date and Name of Person Making Change.

Notes Ck'd by
Map No. B-2759
Office Work G. Bailey
Checked
Date

Survey of Placerita Cyn. Rd.
W. O. 8075.71 Tape No. 148 Std. 84° F
Surveyed by C. L. Wright
Notes C. L. W. Date 16 Apr. 59
Indexed C. Johnson

F. B. 2383 Pg. 139

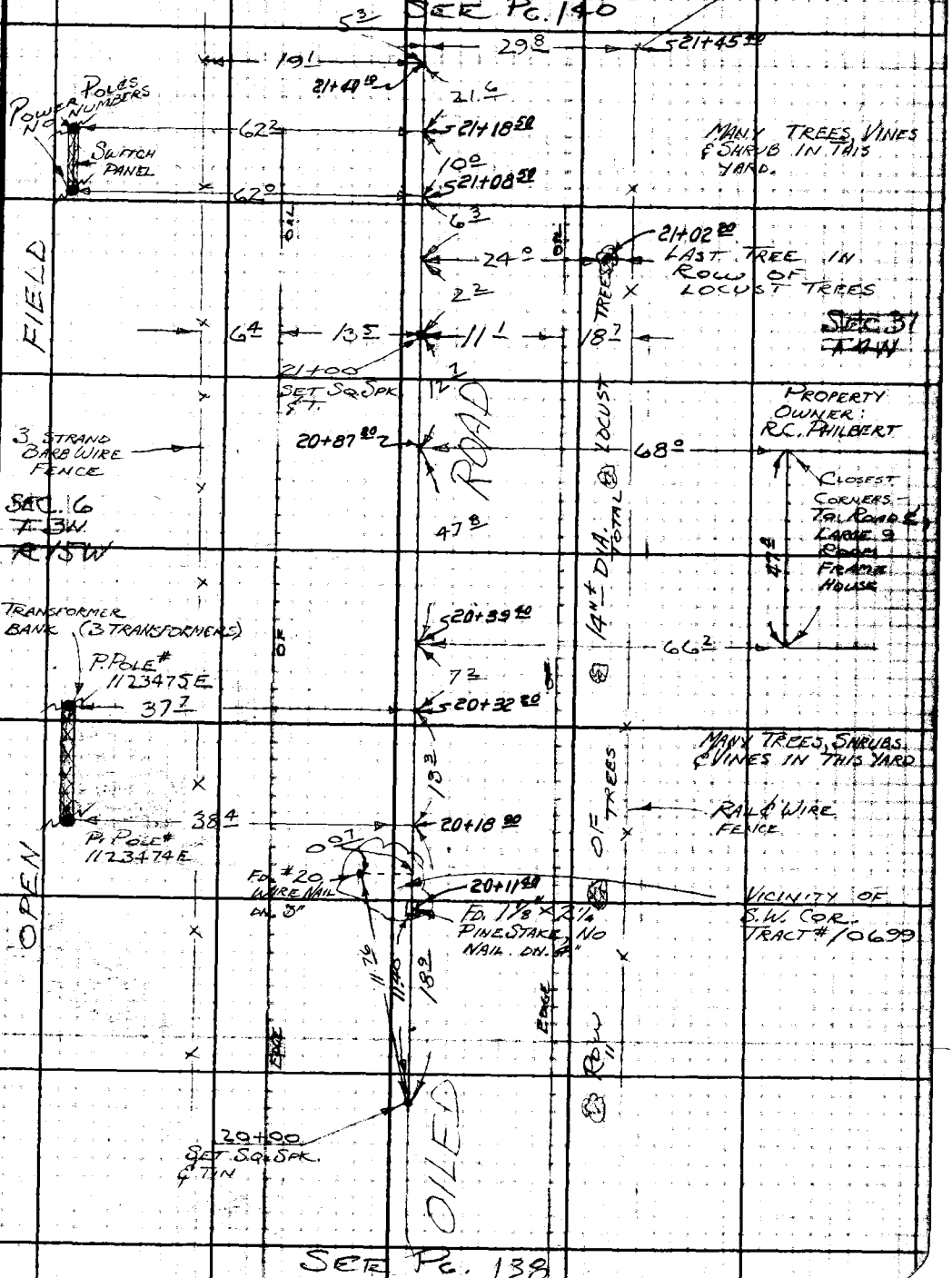

Note: Any Additions or Changes on This Sheet Must be Made or Circled in Red Ink With Date and Name of Person Making Change.

Do not extend notes this side of this line.

RETURN TO
LOS ANGELES COUNTY SURVEYOR
700 HALL OF RECORDS

FORM 247 5M 5-46

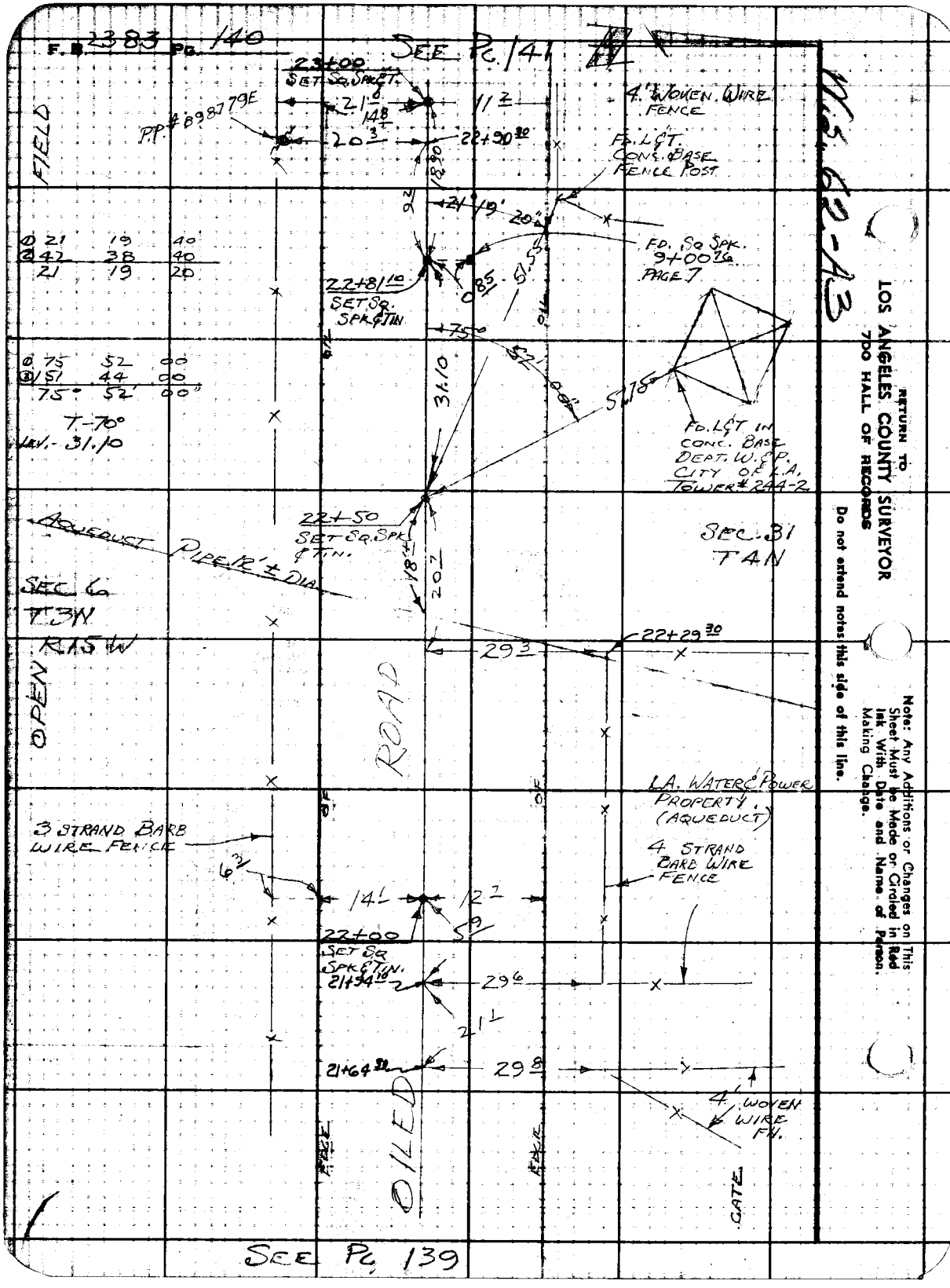
F.B. 2383 Pg. 140
SEE Pg. 141
23+00
SET SQ. SPK. & T.
P.P. #898779E
21.6
14.8
11.2
20.3
22+90.30
4' WOVEN WIRE FENCE
FD. L&T. CONC. BASE FENCE POST
FIELD
18.90
9.2
21.19
20.0
FD. SQ SPK. 9+00.76 PAGE 7
① 21 19 40
② 42 38 40
21 19 20
22+81.10
SET SQ. SPK & TIN
0.85
51.55
75°
52'
00"
51.75
① 75 52 00
③ 151 44 00
75° 52' 00"
T-70°
LEV.-31.10
31.10
FD. L&T IN CONC. BASE DEPT. W. & P. CITY OF L.A. TOWER # 244-2
22+50
SET SQ. SPK & TIN.
AQUEDUCT PIPE 12' ± DIA.
SEC. 31
T4N
SEC. 6
T3N
R15W
18.4
20.7
22+29.30
29.3
OPEN
ROAD
L.A. WATER & POWER PROPERTY (AQUEDUCT)
3 STRAND BARB WIRE FENCE
4 STRAND BARB WIRE FENCE
6.3
14.1
12.2
5.9
22+00
SET SQ SPK & TIN.
21+94.10
29.6
21.1
21+64.30
29.8
4' WOVEN WIRE FN.
OILED
FENCE
GATE
SEE Pg. 139
Nos. 62-A3
RETURN TO
LOS ANGELES COUNTY SURVEYOR
700 HALL OF RECORDS
Do not extend notes this side of this line.
Note: Any Additions or Changes on This Sheet Must be Made or Circled in Red Ink With Date and Name of Person. Making Change.

Notes Ck'd by	Survey of PLACERITA CYN. RD.
Map No. B-2759	W. O. 875.74 Tape No. 148 St'd 84 °F
Office Work G. BAILEY	Surveyed by C. L. WRIGHT
Checked	Notes C.L.W. Date 23 APR. 59
Date	Indexed A. C. Johnson

F. B. 2383 Pg. 141

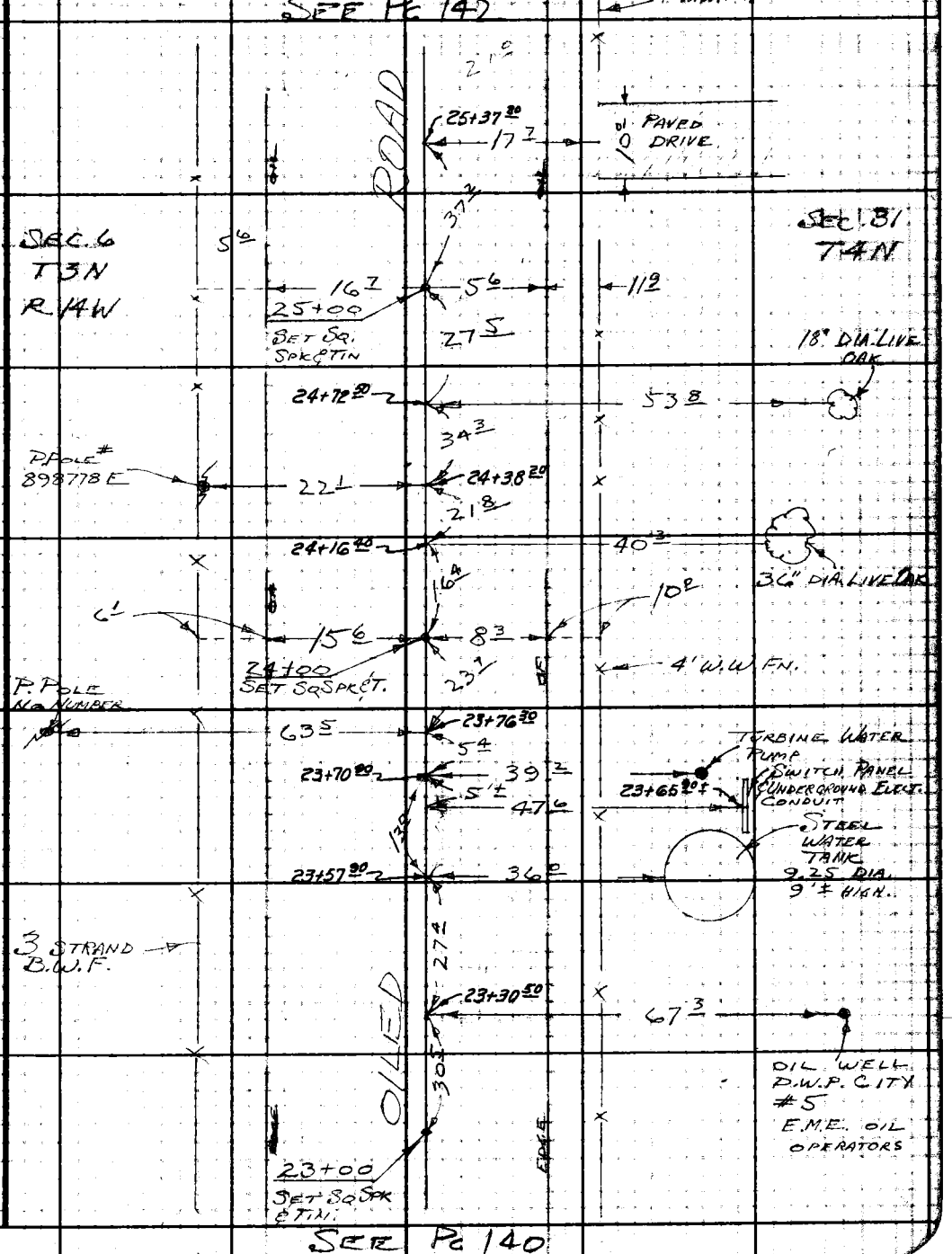

Note: Any Additions or Changes on This Sheet Must be Made or Circled in Red Ink With Date and Name of Person Making Change.

Do not extend notes this side of this line.

RETURN TO LOS ANGELES COUNTY SURVEYOR 700 HALL OF RECORDS

FORM 247 5M 8-46

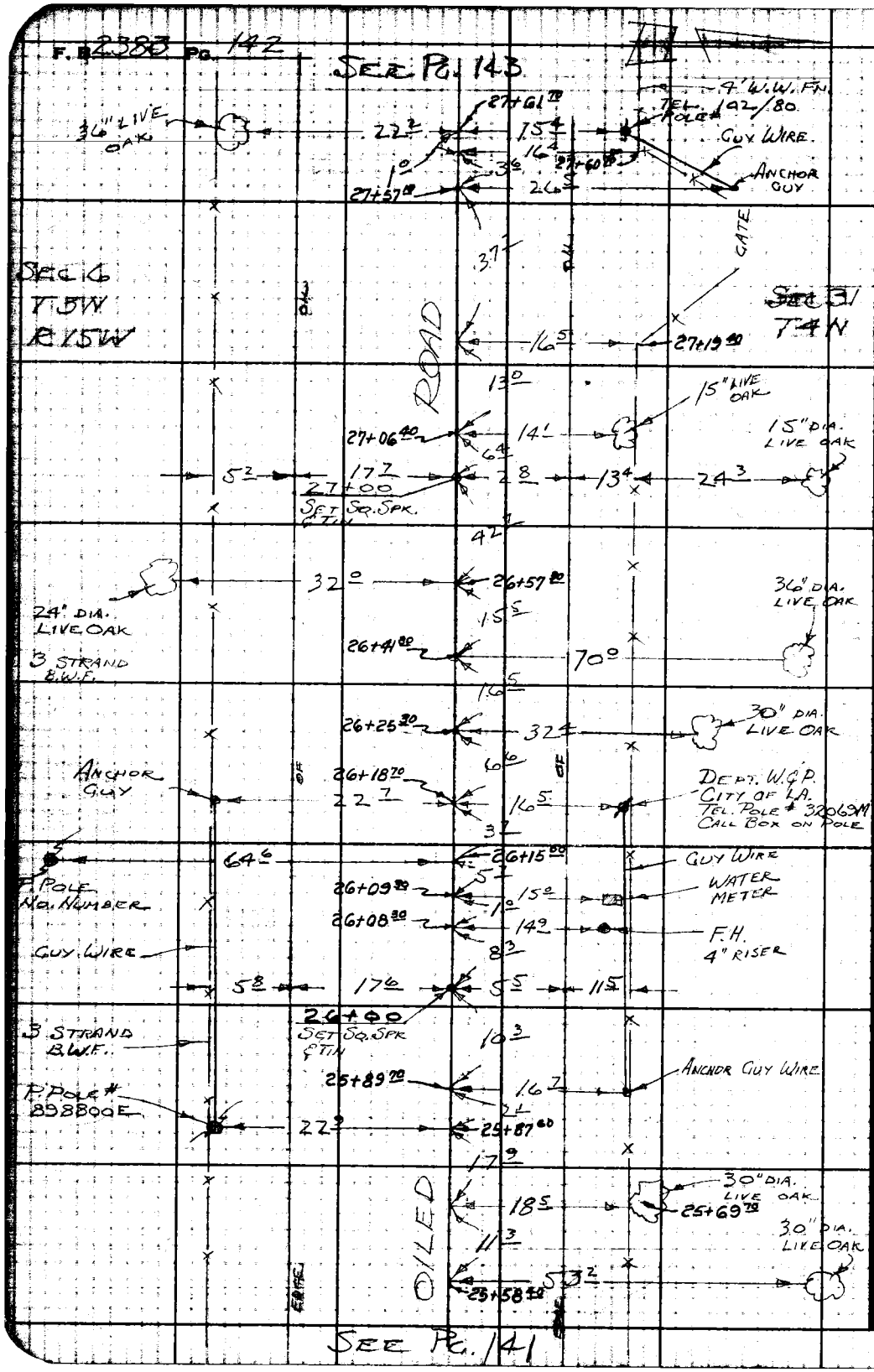

RETURN TO
LOS ANGELES COUNTY SURVEYOR
700 HALL OF RECORDS

Do not extend notes this side of this line.

Note: Any Additions or Changes on This Sheet Must be Made or Circled in Red Ink With Date and Name of Person Making Change.

Notes Ck'd by	Survey of PLACERITA CYN. RD.
Map No. B-2759	JN 00 75.71 Tape 148 Std 84 °F
Office Work G. BAILEY	Surveyed by C.L. WRIGHT
Checked	Notes C.L.W. Date 23 APR. 59
Date	Indexed C. JOHNSON

F. B. 2383 Pg. 143

SEE PG 144

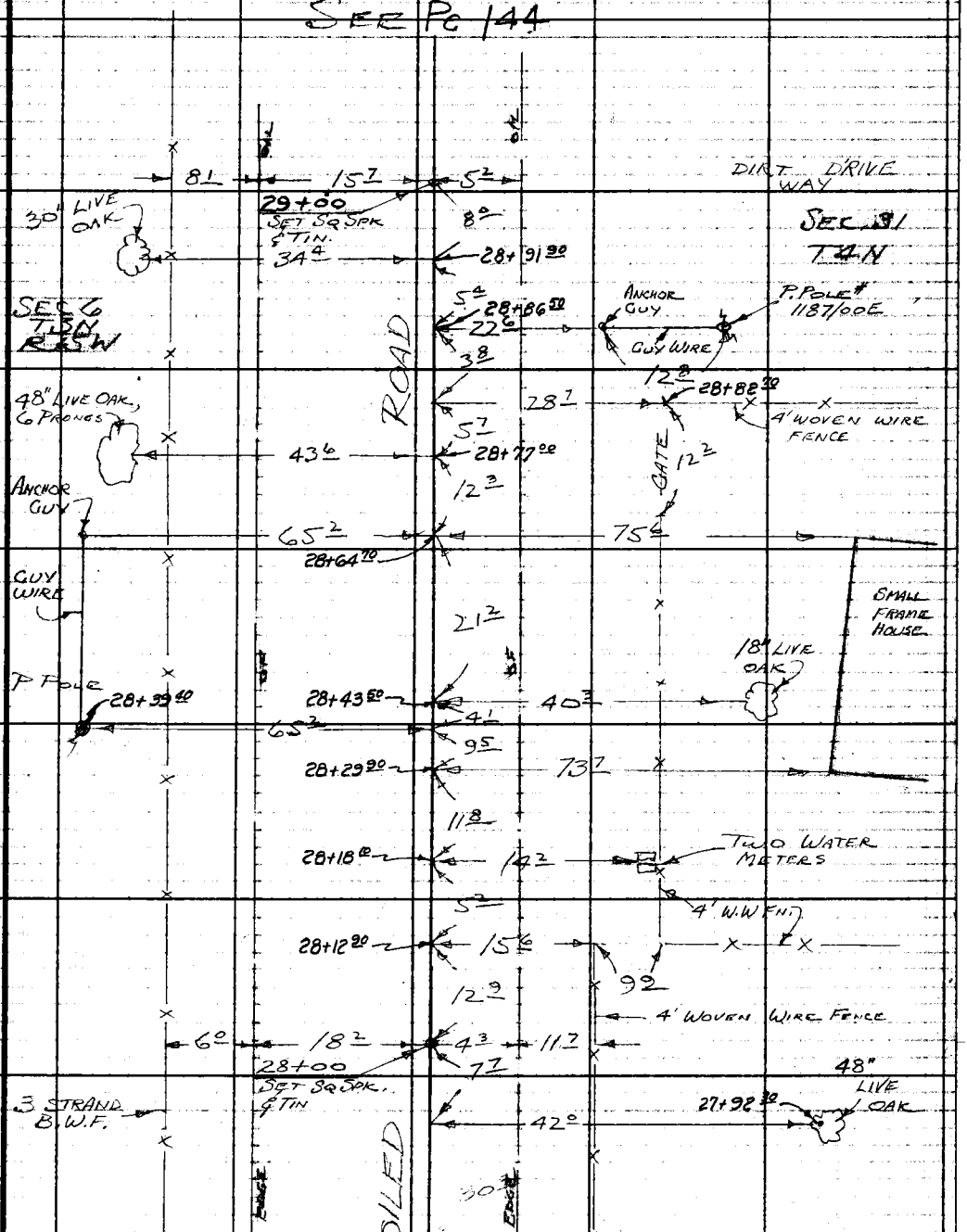

SEE PG. 142

Note: Any Additions or Changes on This Sheet Must be Made or Circled in Red Ink With Date and Name of Person Making Change.

Do not extend notes this side of this line.

RETURN TO
LOS ANGELES COUNTY ENGINEER
1700 LOS ANGELES COUNTY ENGINEERING BLDG.

76F809S CE #247—3-57

F. B 2383 Pg. 144

SEE PG. 145

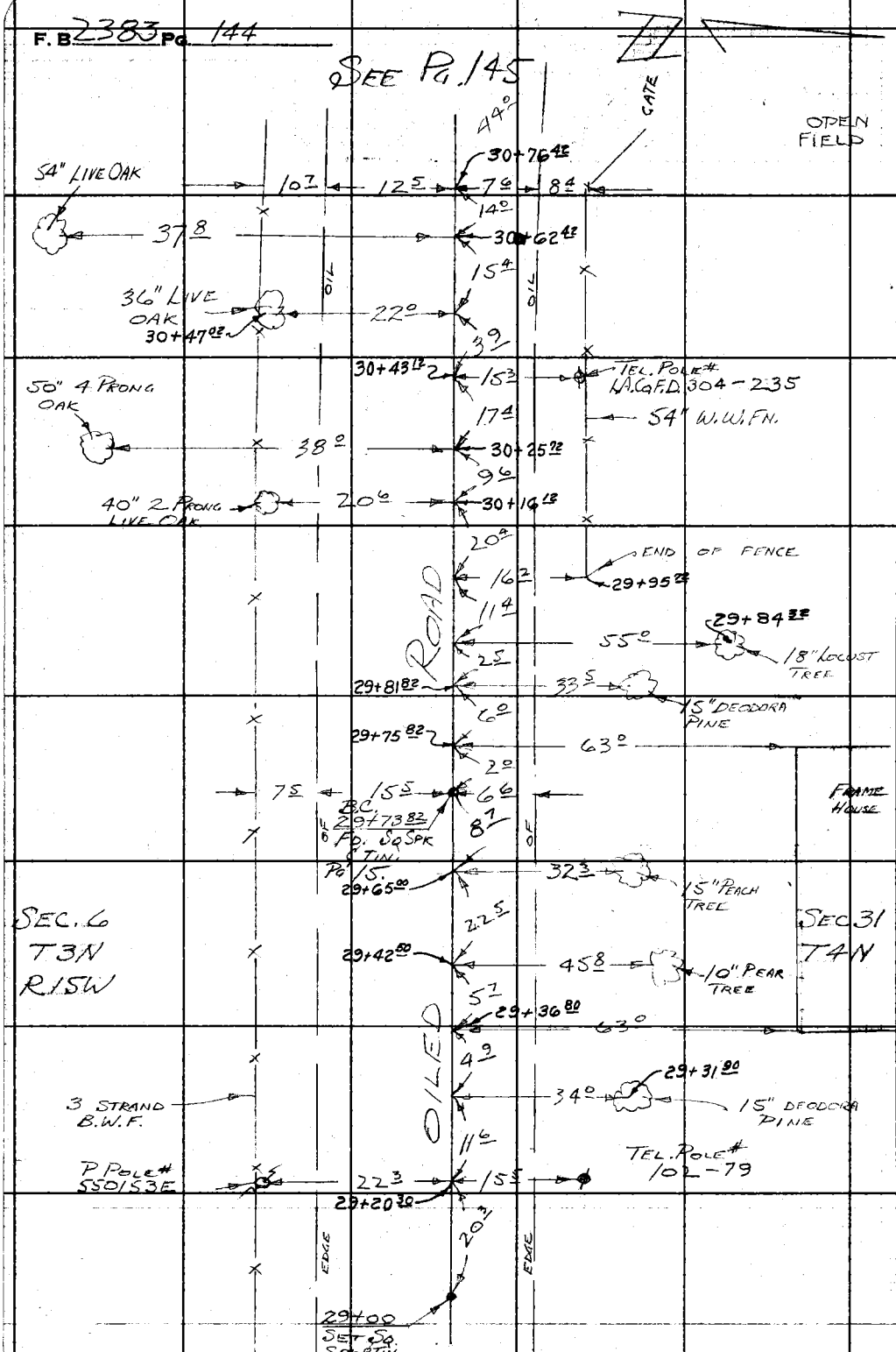

SEE PG. 143

RETURN TO
LOS ANGELES COUNTY ENGINEER
700 LOS ANGELES COUNTY ENGINEERING BLDG.

Do not extend notes this side of this line.

Note: Any Additions or Changes on This Sheet Must be Made or Circled in Red Ink With Date and Name of Person Making Change.

Notes Ck'd by	Survey of PLACERITA CYN RD.
Map No. B-2759	JN 75.71 Tape 148 Std 84 °F
Office Work G. BAILEY	Surveyed by C.L. WRIGHT
Checked	Notes C.L.W. Date 23 APR. '59
Date	Indexed J. C. Johnson

F. B. 2383 PG. 145

SEE PG. 146

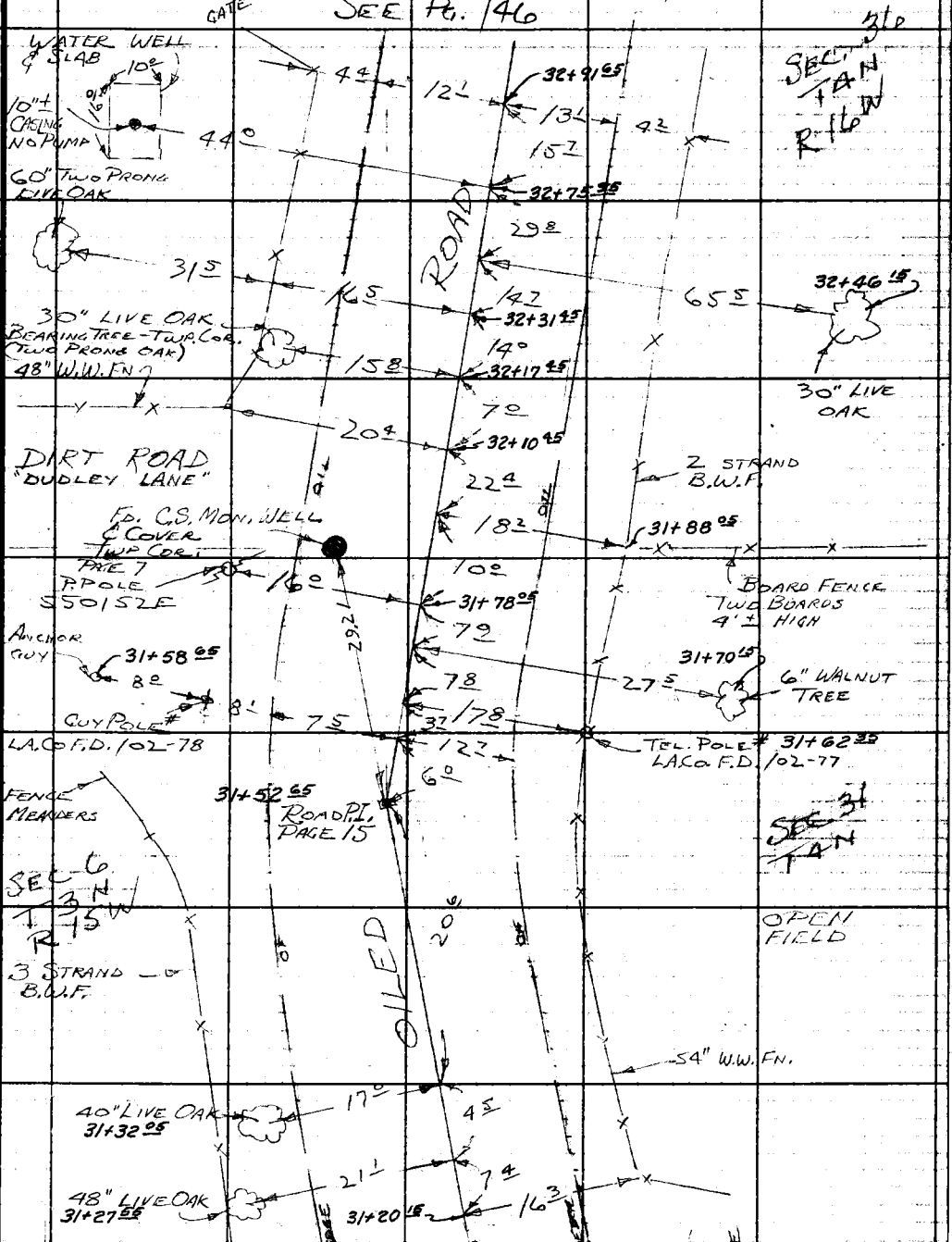

Note: Any Additions or Changes on This Sheet Must be Made or Circled in Red Ink With Date and Name of Person Making Change.

Do not extend notes this side of this line.

RETURN TO
LOS ANGELES COUNTY ENGINEER
700 LOS ANGELES COUNTY ENGINEERING BLDG.

76F3008 CE #247—3-57

F. B. 2383 Pg. 146

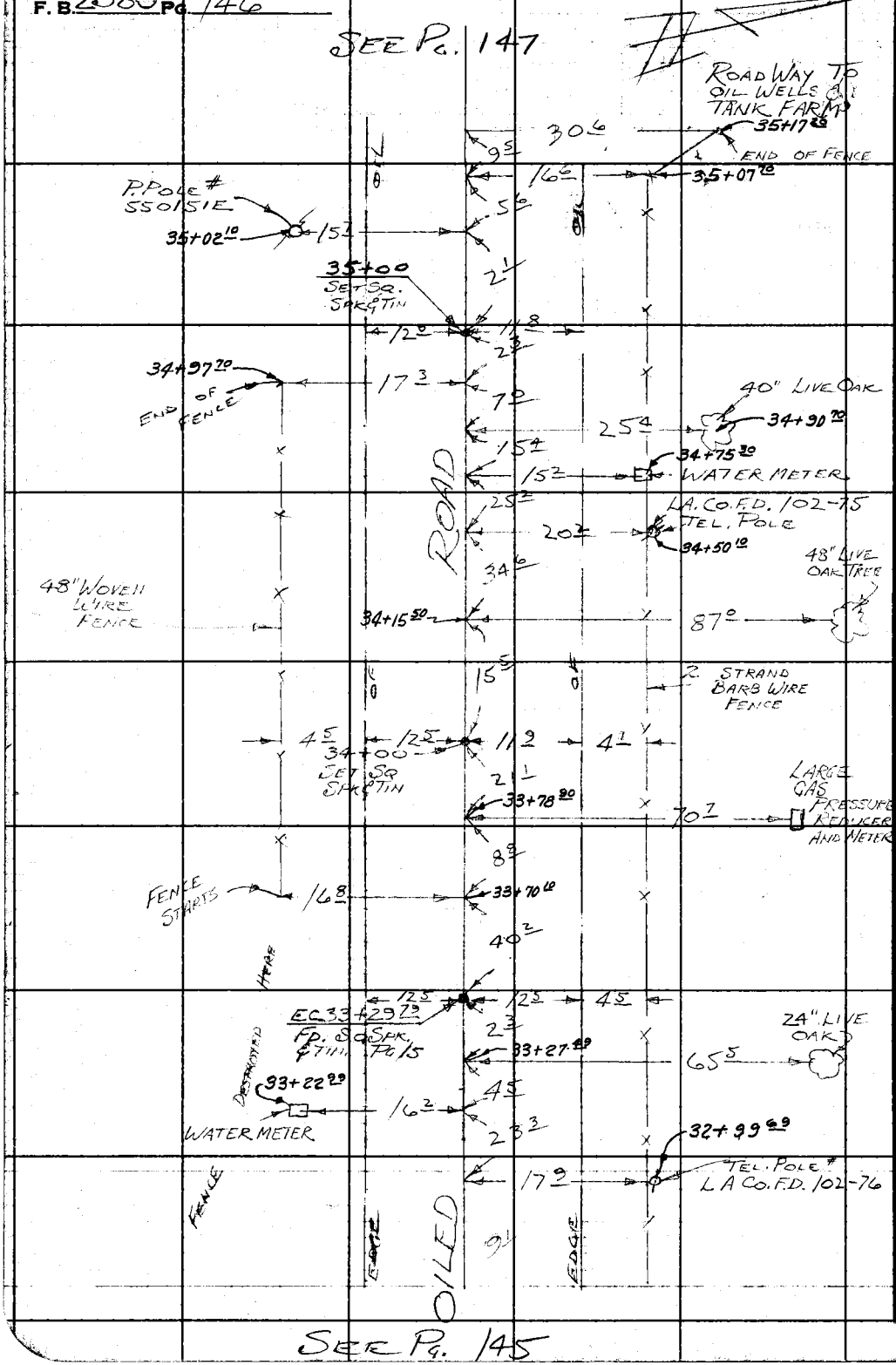

RETURN TO
LOS ANGELES COUNTY ENGINEER
700 LOS ANGELES COUNTY ENGINEERING BLDG.

Do not extend notes this side of this line.

Note: Any Additions or Changes on This Sheet Must be Made or Circled in Red Ink With Date and Name of Person Making Change.

Notes Ck'd by	Survey of PLACERITA CYN. RD.
Map No. B-2759	JN 0075.1 Tape 148 Std 84 °F
Office Work G. BAILEY	Surveyed by C.L. WRIGHT
Checked	Notes C.L.W. Date 30-APR.'59
Date	Indexed C. Johnson

F. B 2383 PG. 147

SEE PG. 148

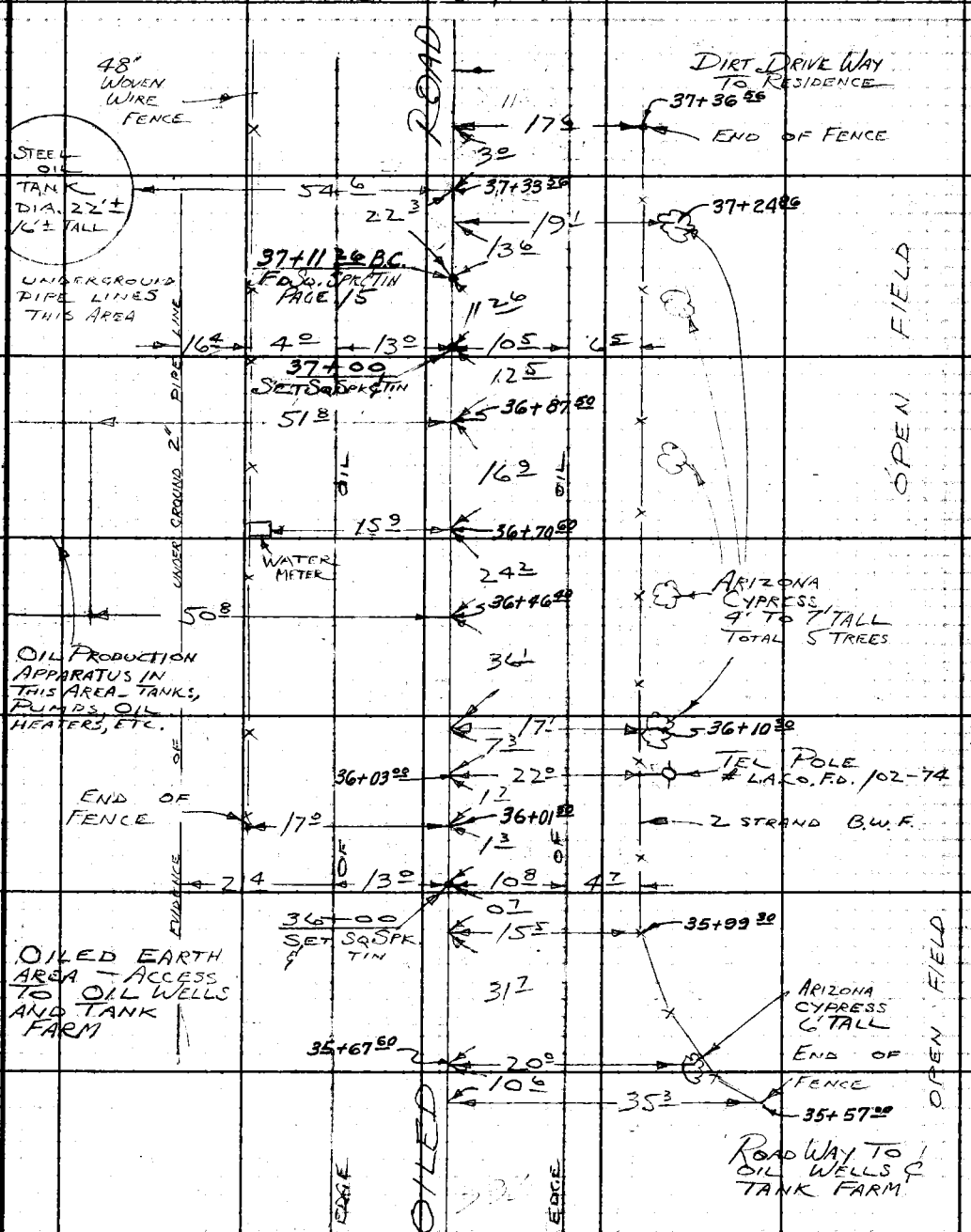

SEE PG. 146

Note: Any Additions or Changes on This Sheet Must be Made or Graded in Red Ink With Data and Name of Person Making Change.

Do not extend notes this side of this line.

RETURN TO
LOS ANGELES COUNTY ENGINEER
900 LOS ANGELES COUNTY ENGINEERING BLDG.

763093 CE #247 7-53

F. B. 2383 PG. 148



RETURN TO
LOS ANGELES COUNTY ENGINEER
100 LOS ANGELES COUNTY ENGINEERING BLDG.

Do not extend notes this side of this line.

Note: Any Additions or Changes on This Sheet Must be Made or Circled in Red Ink With Date and Name of Person Making Change.

Notes Ck'd by	Survey of PLACERITA CYN RD.
Map No. B-2759	JN 0075.71 Tape 148 Std 34 °F
Office Work G. BAILEY	Surveyed by C.L. WRIGHT
Checked	Notes C.L.W. Date 30 APR. '59
Date	Indexed

F. B. 2383 PG. 149

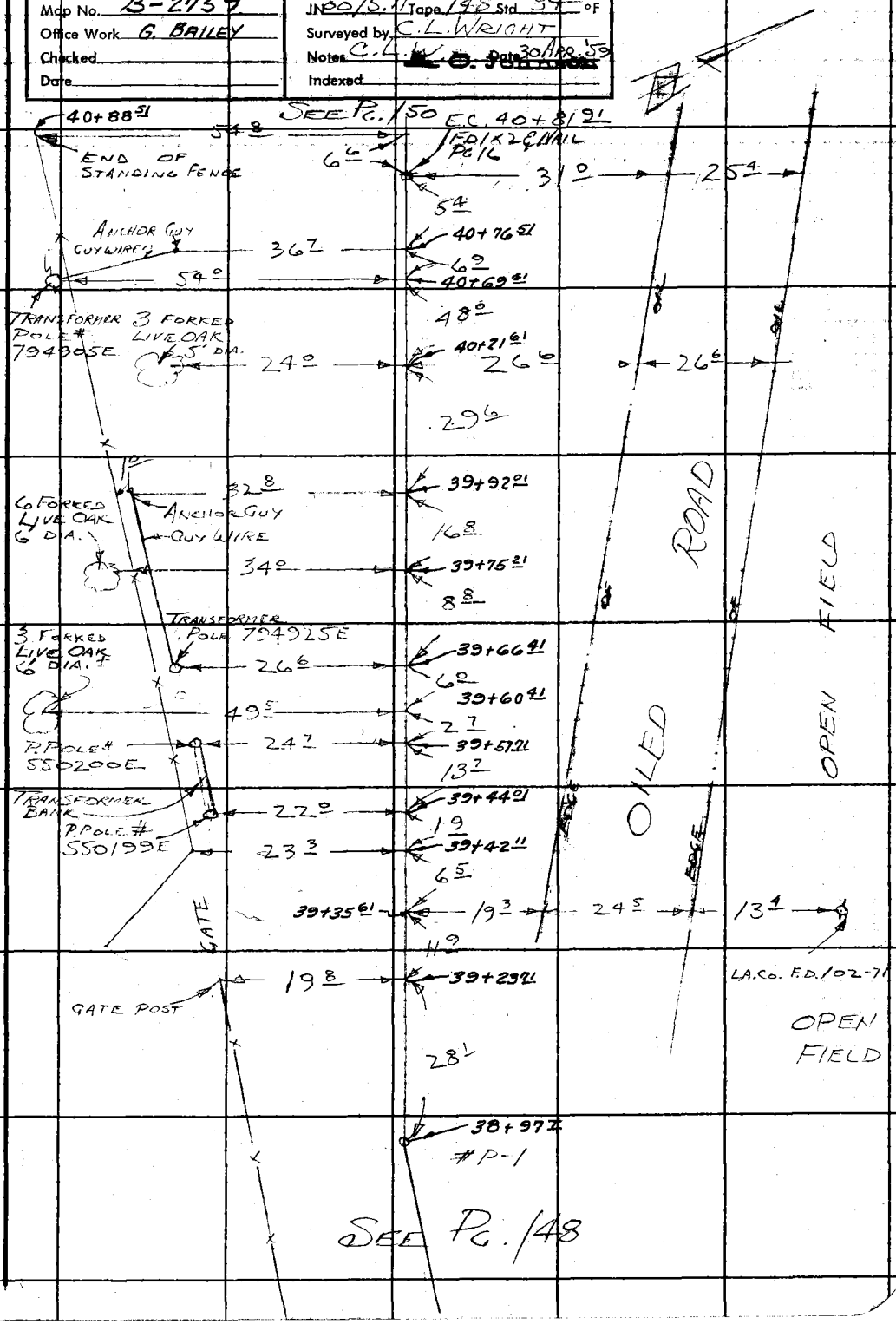

Note: Any Additions or Changes on This Sheet Must Be Made or Circled in Red Ink With Date and Name of Person Making Change.

Do not extend notes this side of this line.

RETURN TO
LOS ANGELES COUNTY ENGINEER
700 LOS ANGELES COUNTY ENGINEERING BLDG.

763098 CE #247—7-53

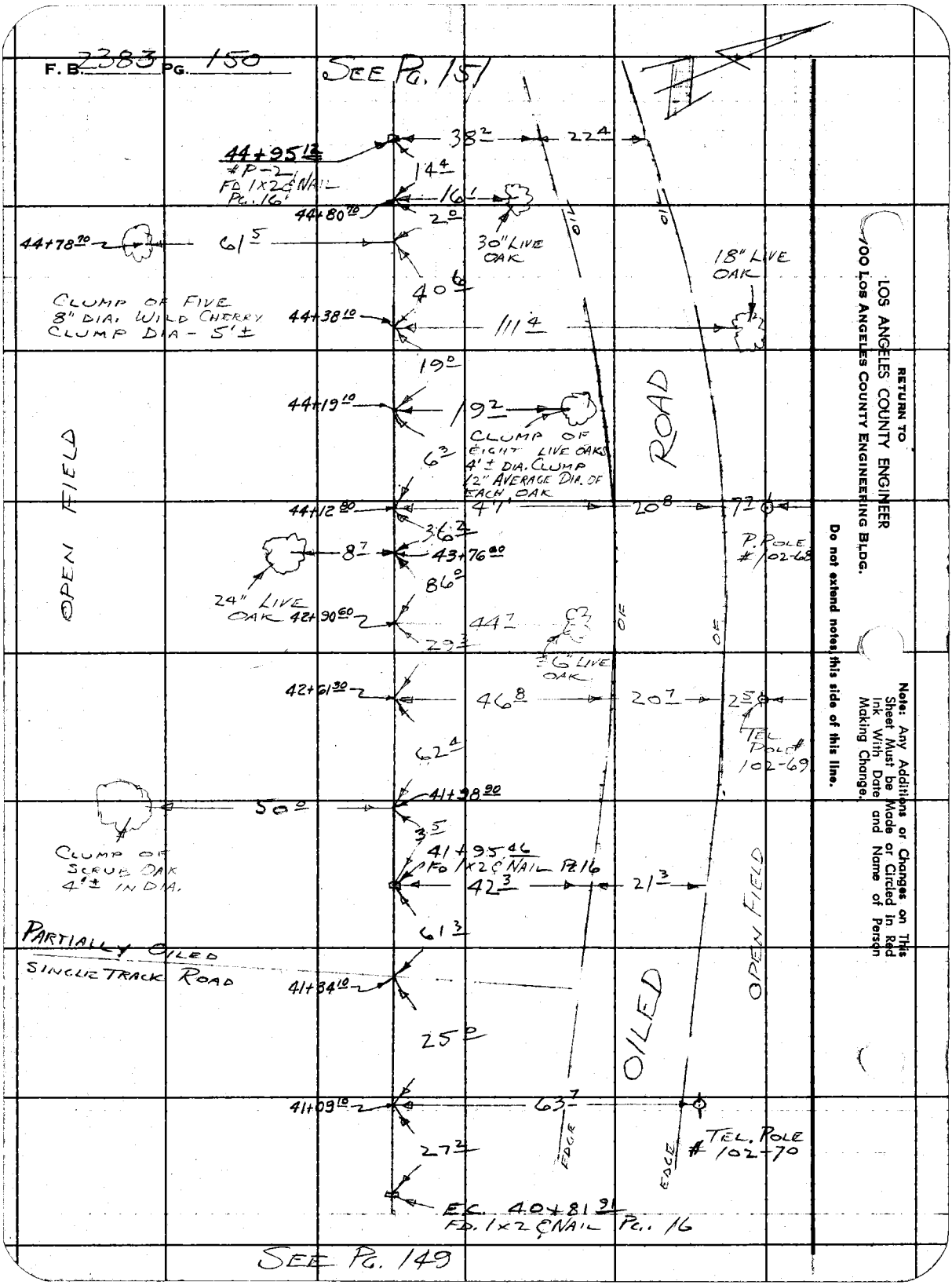
F. B. 2383 PG. 150
SEE PG. 151
44+95.12
#P-2
FD 1x2 & NAIL
PG. 16
38.2
22.4
14.4
16.1
44+80.70
2.0
30" LIVE OAK
44+78.70
61.5
18" LIVE OAK
40.6
CLUMP OF FIVE
8" DIA. WILD CHERRY
CLUMP DIA - 5'±
44+38.10
111.4
19.0
44+19.10
19.2
CLUMP OF EIGHT LIVE OAKS
4'± DIA. CLUMP
12" AVERAGE DIA. OF EACH OAK
6.3
ROAD
OPEN FIELD
44+12.80
47
20.8
7.2
36.2
P. POLE #102-68
8.7
43+76.80
86.0
24" LIVE OAK
42+90.60
44.7
29.3
36" LIVE OAK
42+61.30
46.8
20.7
2.5
TEL POLE #102-69
62.4
41+98.90
50.0
3.5
CLUMP OF SCRUB OAK
4'± IN DIA.
41+95.46
FD 1x2 & NAIL PG. 16
42.3
21.3
61.3
PARTIALLY OILED
SINGLE TRACK ROAD
41+34.10
25.0
OILED
OPEN FIELD
41+09.10
63.7
TEL. POLE #102-70
27.2
EDGE
EDGE
E.C. 40+81.91
FD. 1x2 & NAIL PG. 16
SEE PG. 149
RETURN TO
LOS ANGELES COUNTY ENGINEER
700 LOS ANGELES COUNTY ENGINEERING BLDG.
Do not extend notes this side of this line.
Note: Any Additions or Changes on This Sheet Must be Made or Circled in Red Ink With Date and Name of Person Making Change.

Notes Ck'd by
Map No. B-2759
Office Work G. BAILEY
Checked
Date

Survey of PACERITA CYN. RD.
JN 00755 Tape 148 Std. 84 °F
Surveyed by C.L. WRIGHT
Notes C.L.W. Date 12-MAY-59
Indexed C. Johnson

F. B. 2385 PG. 151

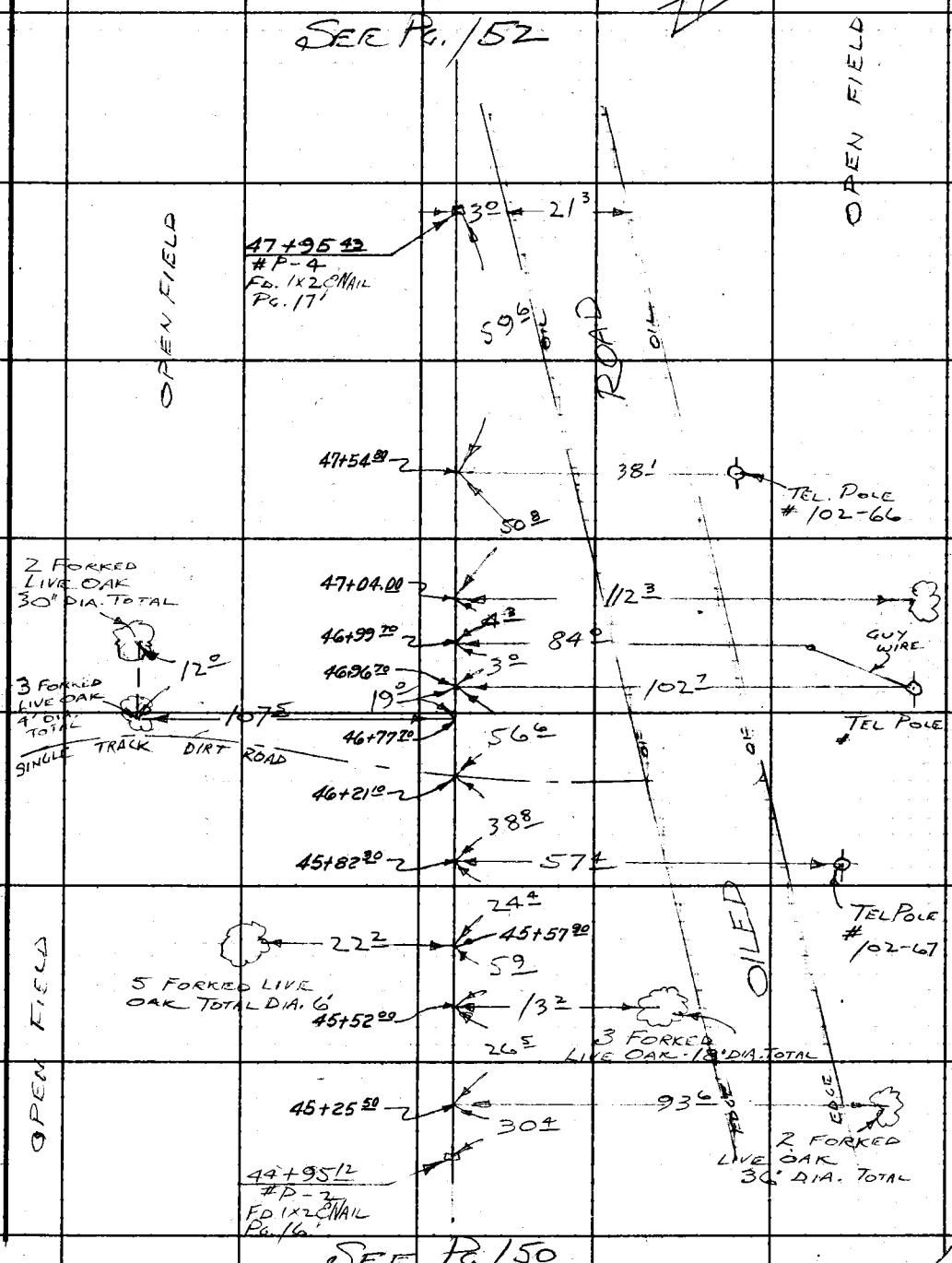

Note: Any Additions or Changes on This Sheet Must Be Made or Circled in Red Ink With Date and Name of Person Making Change.

Do not extend notes this side of this line.

RETURN TO
LOS ANGELES COUNTY ENGINEER
700 LOS ANGELES COUNTY ENGINEERING BLDG.

763098 CE #247—7-59

F. B. 2383 PG. 152

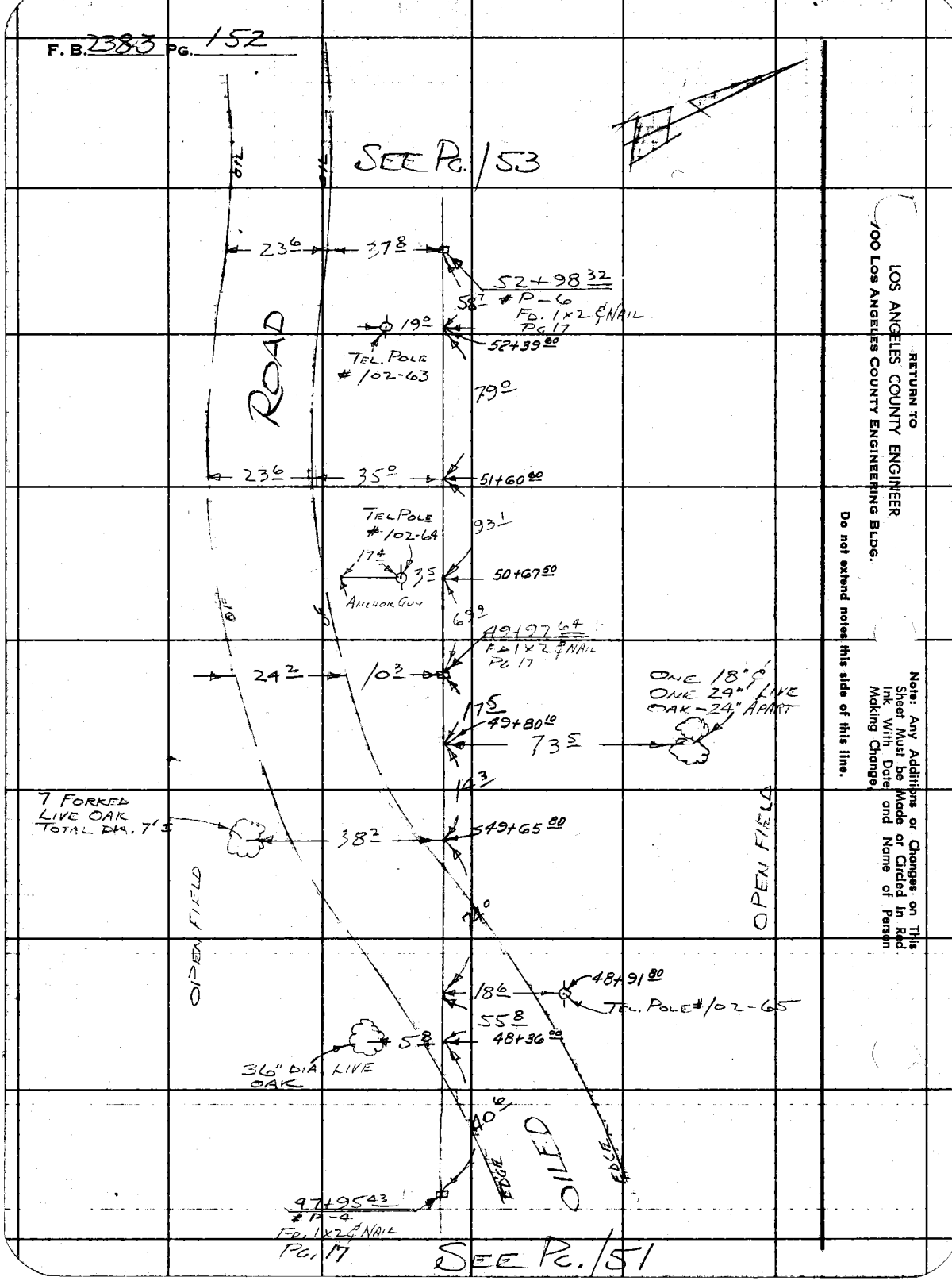

RETURN TO
LOS ANGELES COUNTY ENGINEER
100 LOS ANGELES COUNTY ENGINEERING BLDG.

Do not extend notes this side of this line.

Note: Any Additions or Changes on This Sheet Must be Made or Circled In Red Ink With Date and Name of Person Making Change.

Notes Ck'd by	Survey of PLACERITA CYN. RD.
Map No. B-2759	JN 0075.71 Tape 148 Std. 84 °F
Office Work G. BAILEY	Surveyed by C. L. WRIGHT
Checked	Notes C.L.W. Date 12-MAY-59
Date	Indexed [redacted] C. John[redacted]

F. B. 2383 PG. 153

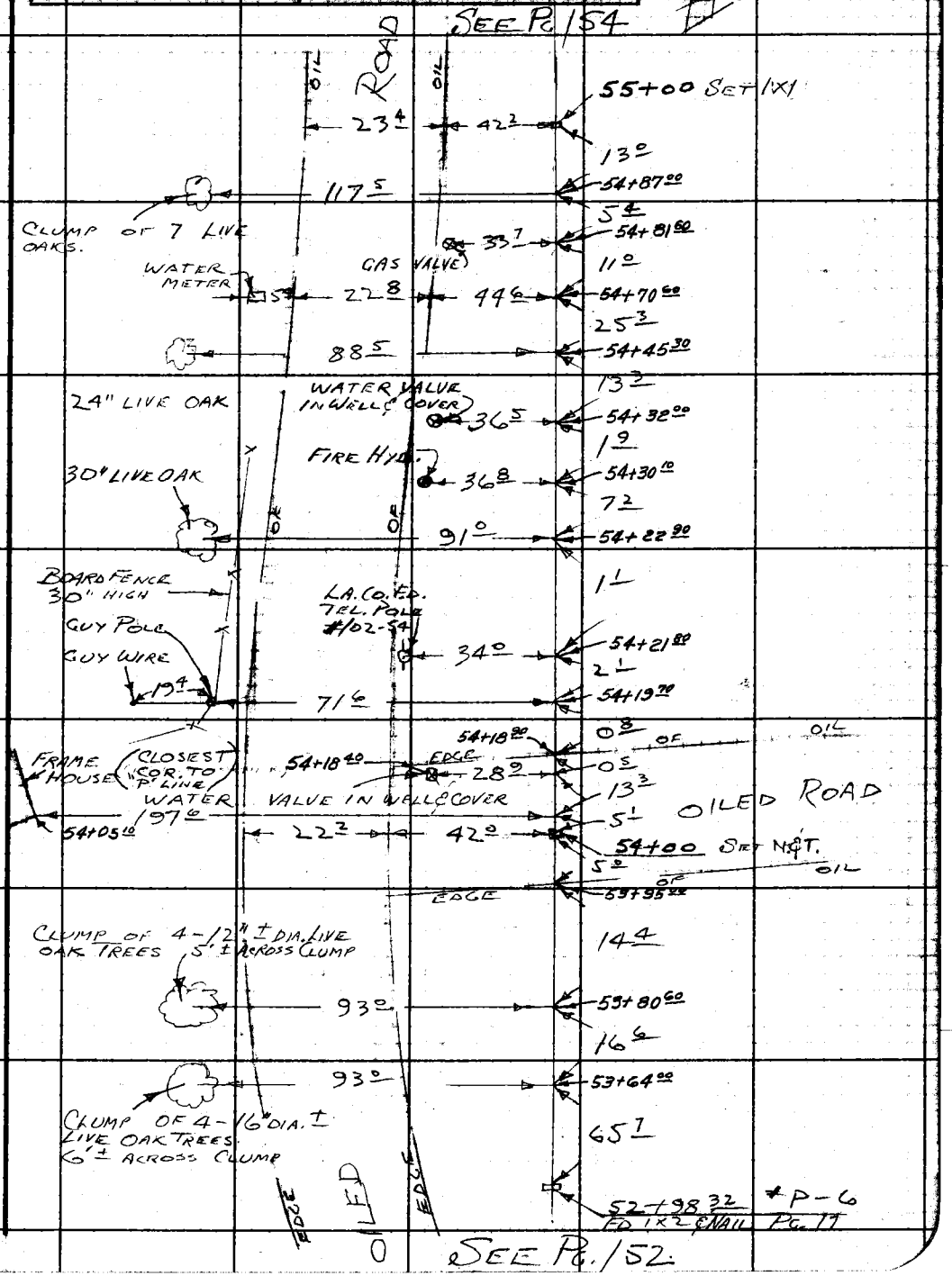

Note: Any Additions or Changes on This Sheet Must be Made or Circled in Red Ink With Date and Name of Person Making Change.

Do not extend notes this side of this line.

RETURN TO
LOS ANGELES COUNTY ENGINEER
700 LOS ANGELES COUNTY ENGINEERING BLDG.

763098 CE #247—7-53

F. B. 2383 Pg. 154

SEE Pg. 155

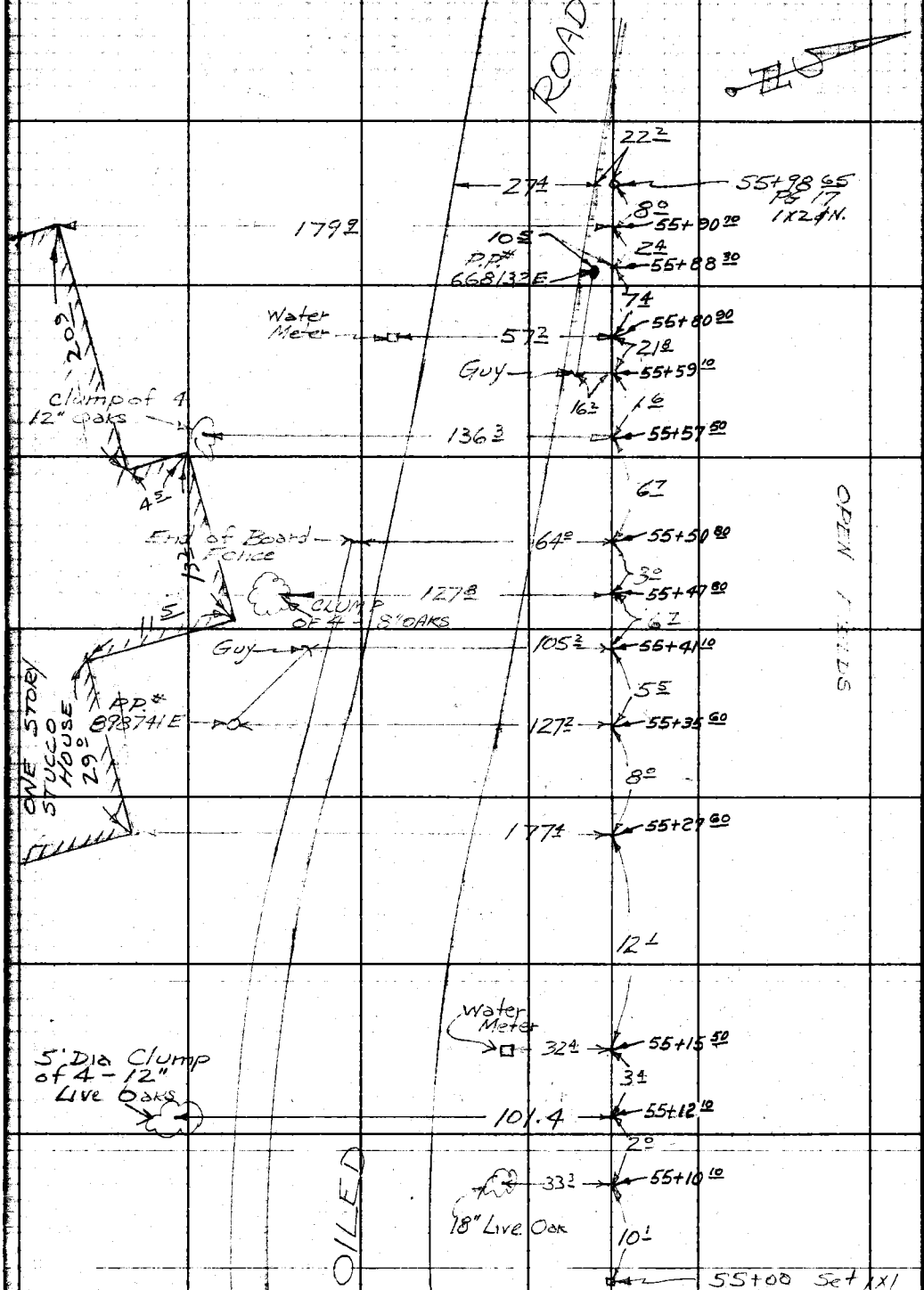

SEE Pg. 153

RETURN TO
LOS ANGELES COUNTY ENGINEER
700 LOS ANGELES COUNTY ENGINEERING BLDG.

Do not extend notes this side of this line.

Note: Any Additions or Changes on This Sheet Must be Made or Circled in Red Ink With Date and Name of Person Making Change.

Notes Ck'd by	Survey of PLACERITA CYN. RD.
Map No. B-2759	JN 75.71 Tape 198 Std 84 °F
Office Work G. BAILEY	Surveyed by C.L. Wright
Checked	Notes R.C. Bowers Date 13 MAY 57
Date	Indexed ~~A. C. JOHNSON~~

F. B. 2383 PG. 155

SEE PG. 156

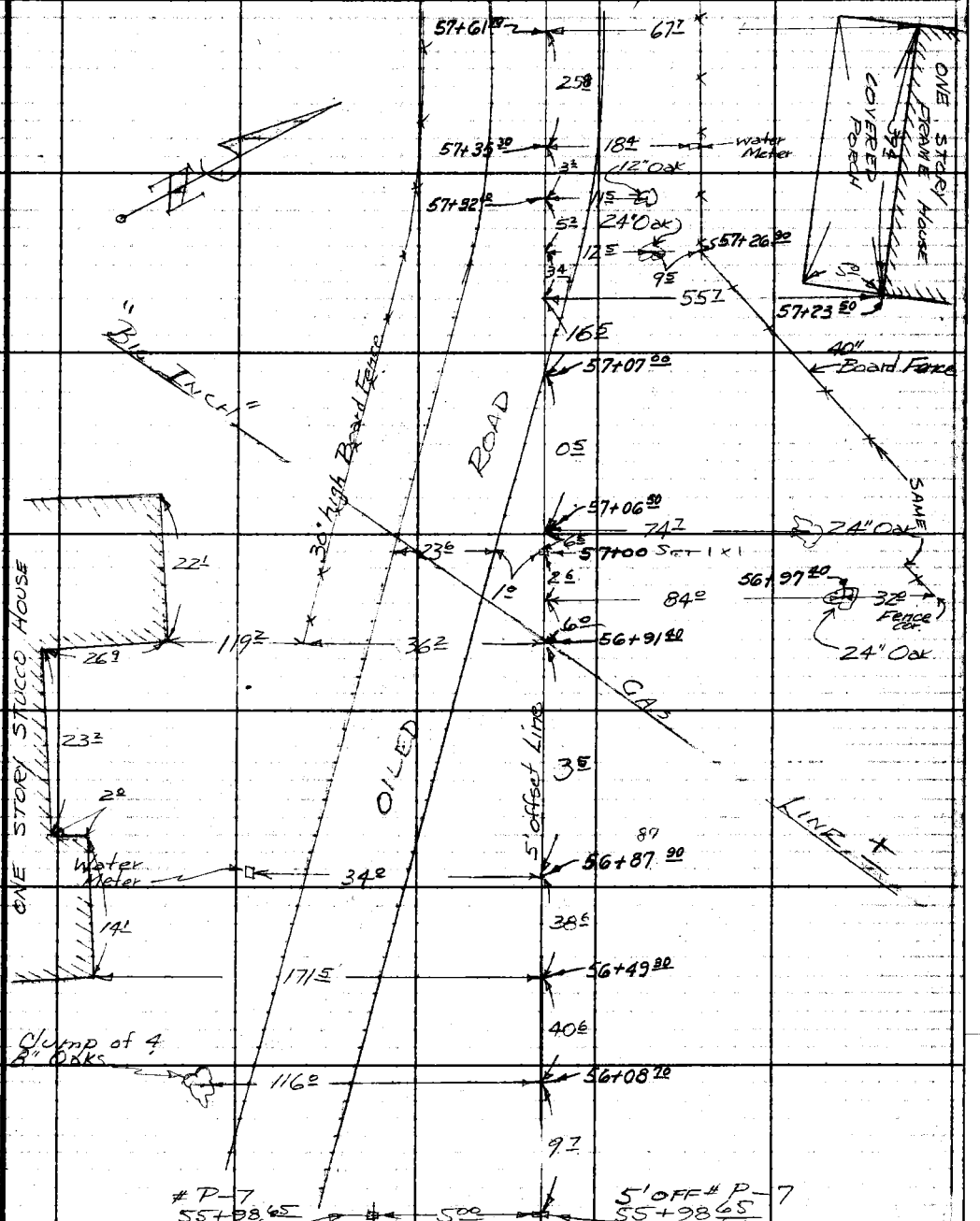

SEE PG. 154

Notes: Any Additions or Changes on This Sheet Must be Made or Circled in Red Ink With Date and Name of Person Making Change.

Do not extend notes this side of this line.

RETURN TO
LOS ANGELES COUNTY ENGINEER
700 LOS ANGELES COUNTY ENGINEERING BLDG.

76FS095 CE #247—3-5

F. B. 2383 Pg. 156

SEE PG. 157

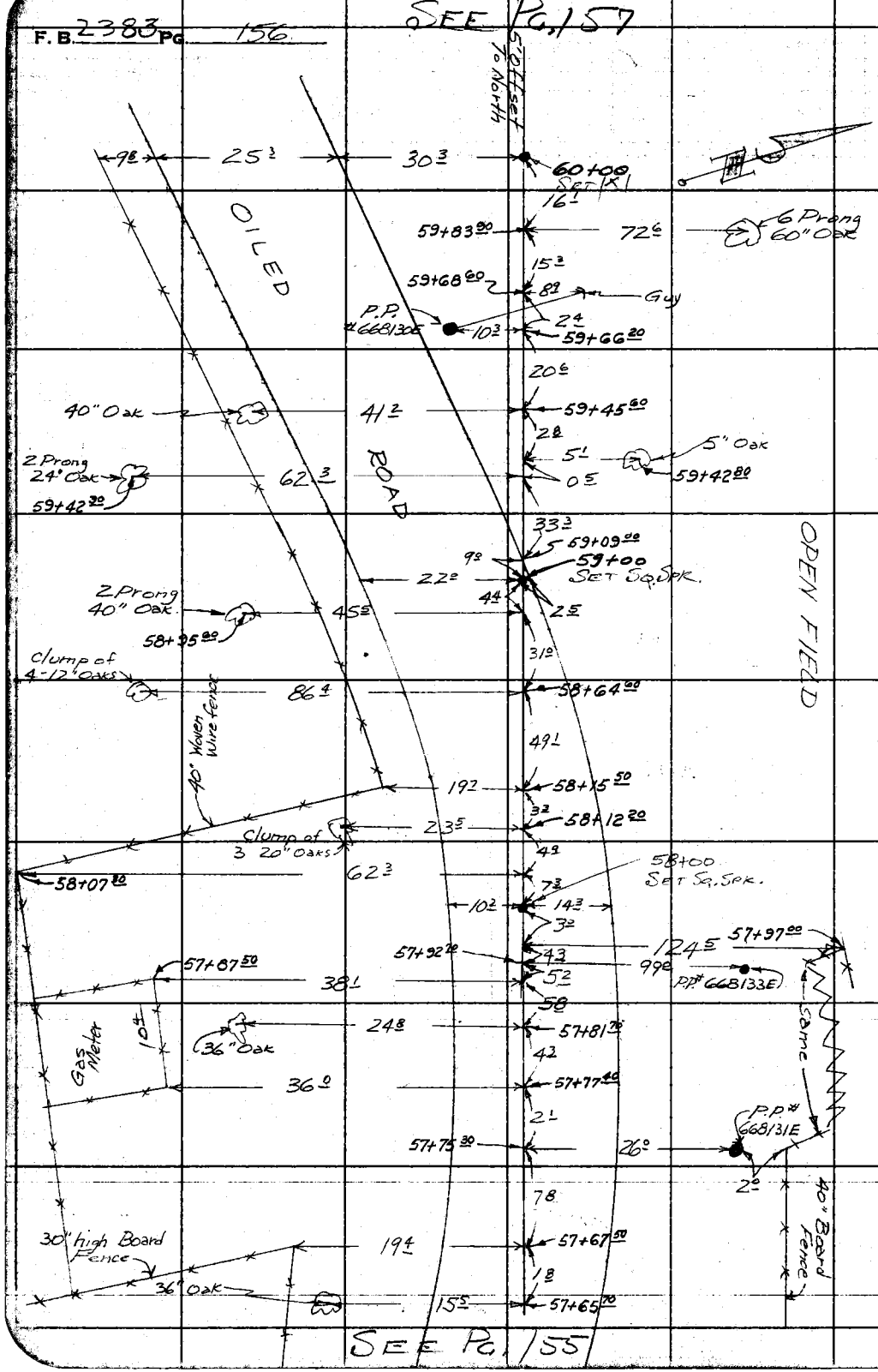

SEE PG. 155

RETURN TO
LOS ANGELES COUNTY ENGINEER
700 LOS ANGELES COUNTY ENGINEERING BLDG.

Do not extend notes this side of this line.

Note: Any Additions or Changes on This Sheet Must be Made or Circled in Red Ink With Date and Name of Person Making Change.

Notes Ck'd by
Map No. B-2759
Office Work G. BAILEY
Checked
Date

Survey of PLACERITA CYN. RD.
JN 00 75.7 Tape 148 Std 84 °F
Surveyed by C.L. Wright
Notes R.C. Powers Date 13 Nov. 50
Indexed C. Johnson

F. B. 2383 PG. 157

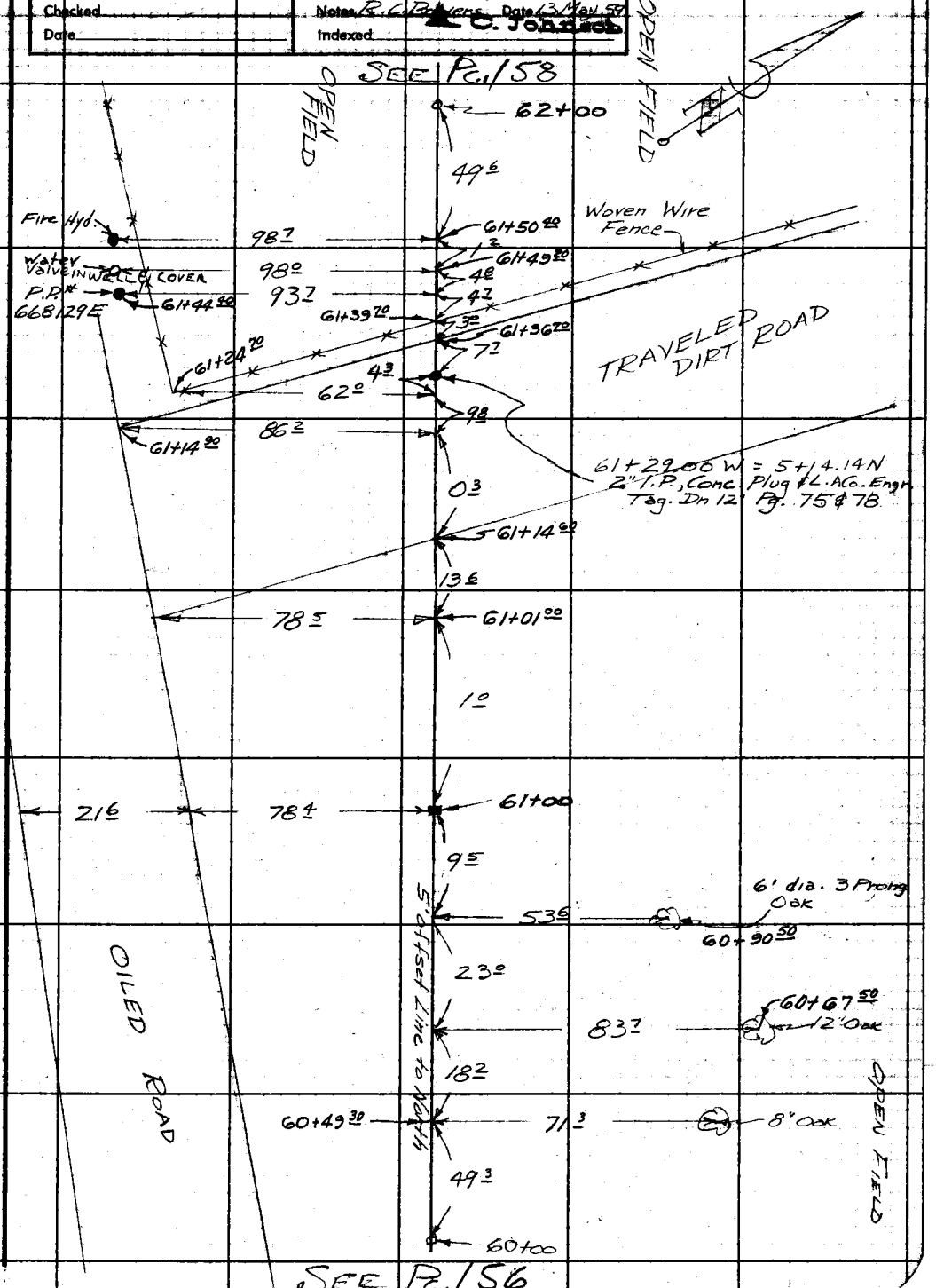

Note: Any Additions or Changes on This Sheet Must Be Made or Graded in Red Ink With Date and Name of Person Making Change.

Do not extend notes this side of this line.

RETURN TO
LOS ANGELES COUNTY ENGINEER
700 LOS ANGELES COUNTY ENGINEERING BLDG.

763098 CE #247—7-53

F. B. 2383 PG. 158

SEE PG. 159

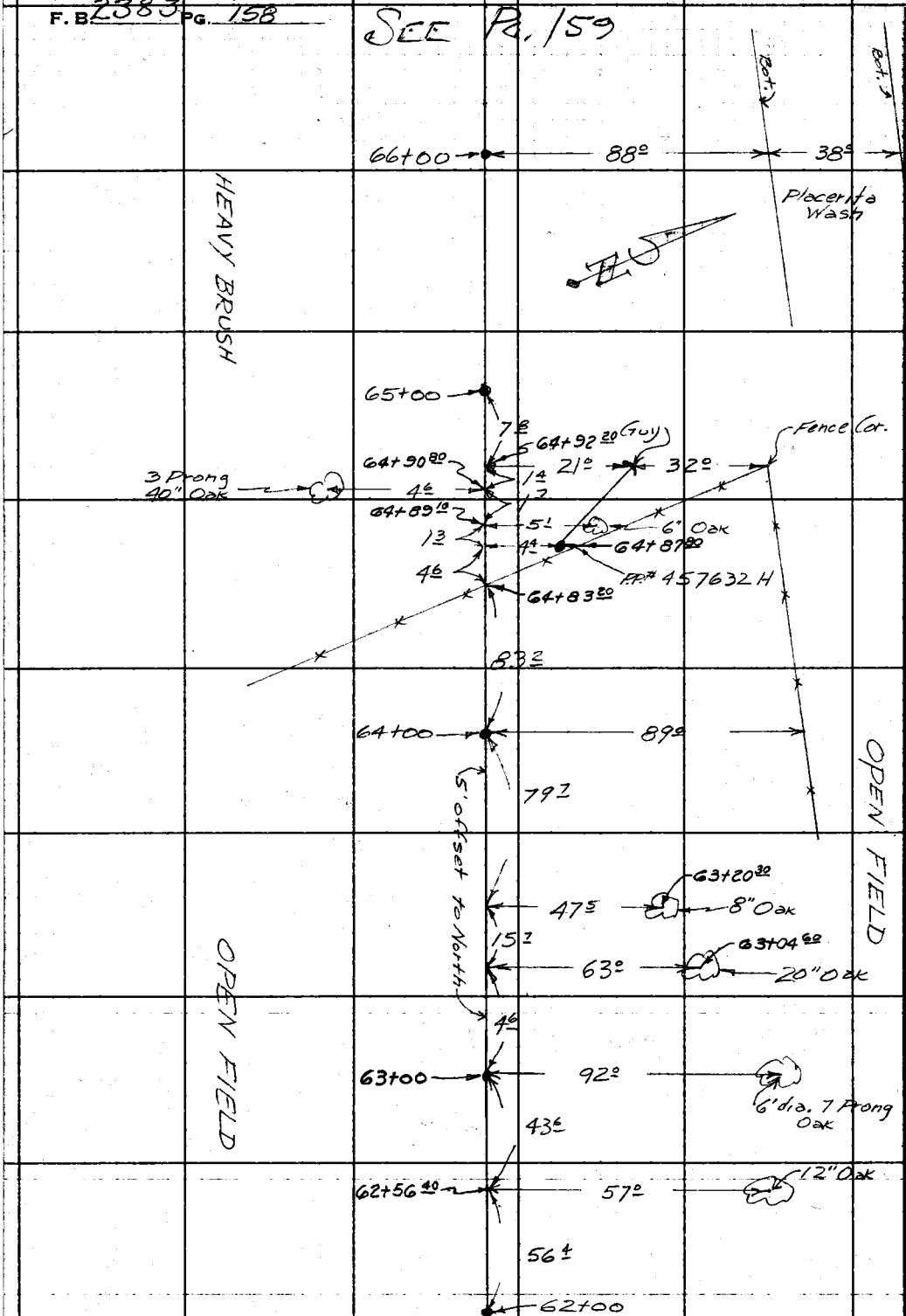

SEE PG. 157

RETURN TO
LOS ANGELES COUNTY ENGINEER
1100 LOS ANGELES COUNTY ENGINEERING BLDG.

Do not extend notes this side of this line.

Note: Any Additions or Changes on This Sheet Must be Made or Circled in Red Ink With Date and Name of Person Making Change.

Notes Ck'd by	Survey of PLACERITA CYN RD.
Map No. B-2759	JN 00757 Tape 148 Std 84 °F
Office Work G. BAILEY	Surveyed by C.L. Wright
Checked	Notes R.C. Bowers Date 15 May 59
Date	Indexed A. C. Johnson

F. B. 2383 PG. 159

SEE PG. 160

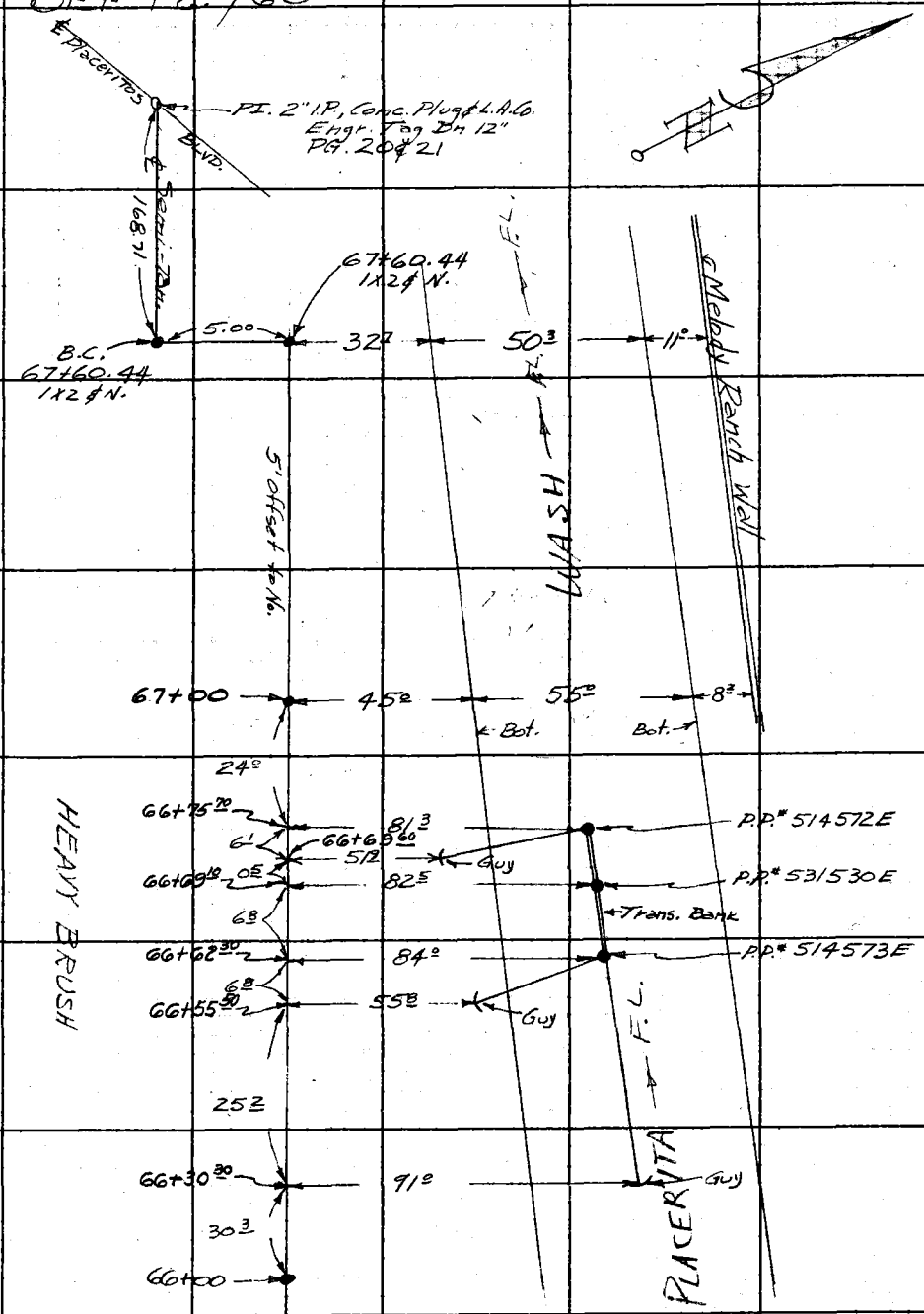

SEE PG. 158

Note: Any Additions or Changes on This Sheet Must Be Made or Circled in Red Ink With Date and Name of Person Making Change.

Do not extend notes this side of this line.

RETURN TO
LOS ANGELES COUNTY ENGINEER
700 LOS ANGELES COUNTY ENGINEERING BLDG.

763095 CE #247—7-53

F. B. 2383 PG. 160

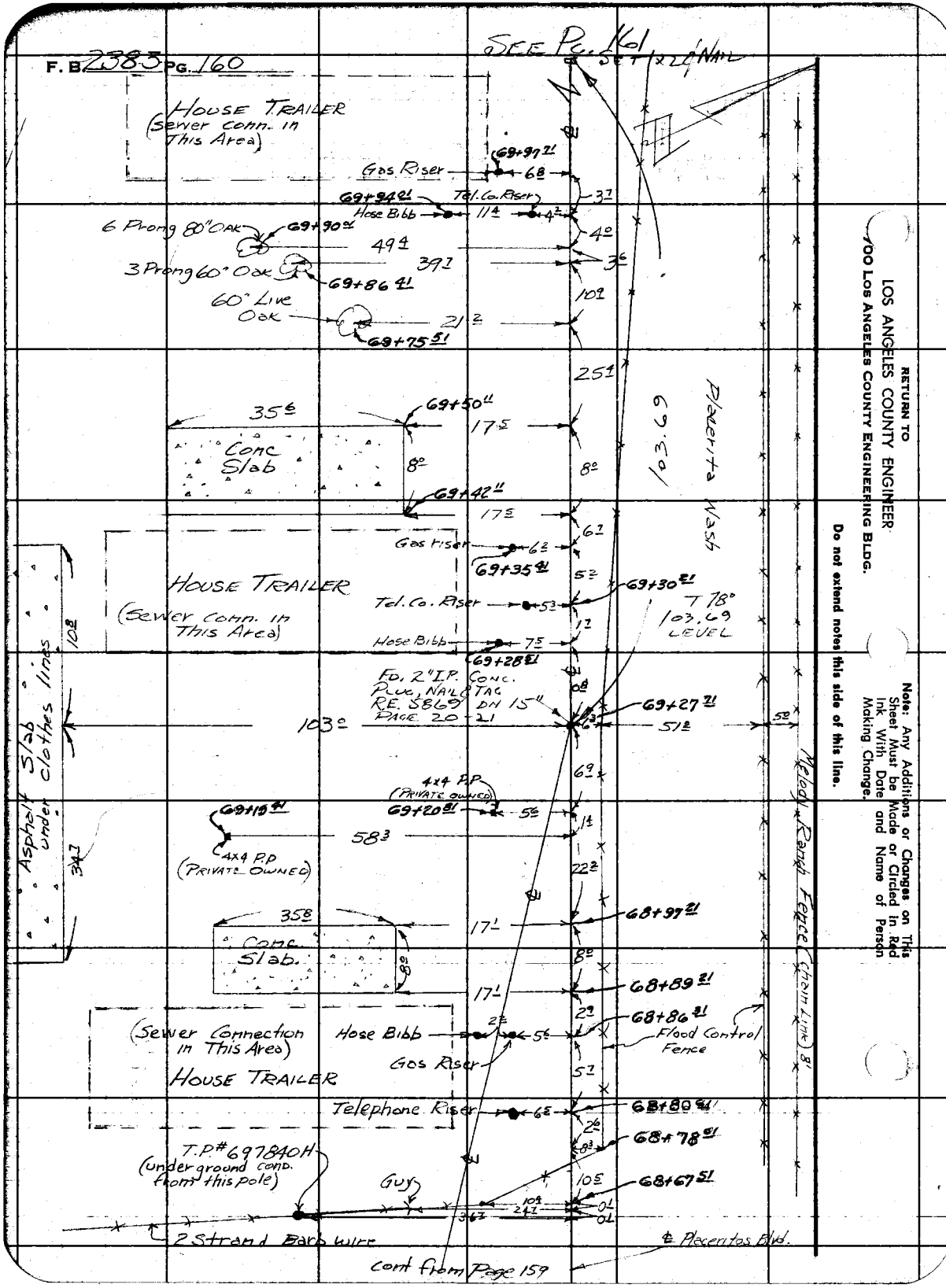

RETURN TO
LOS ANGELES COUNTY ENGINEER
700 LOS ANGELES COUNTY ENGINEERING BLDG.

Do not extend notes this side of this line.

Note: Any Additions or Changes on This Sheet Must be Made or Circled in Red Ink With Date and Name of Person Making Change.

Notes Ck'd by	Survey of PLACERITA CYN. RD.
Map No. B-2759	JN 00 75.71 Tape 148 Std 84 °F
Office Work G. BAILEY	Surveyed by C.L. WRIGHT
Checked	Notes C.L.W. Date 19 MAY '59
Date	Indexed C. Johnson

F. B. 2383 PG. 161

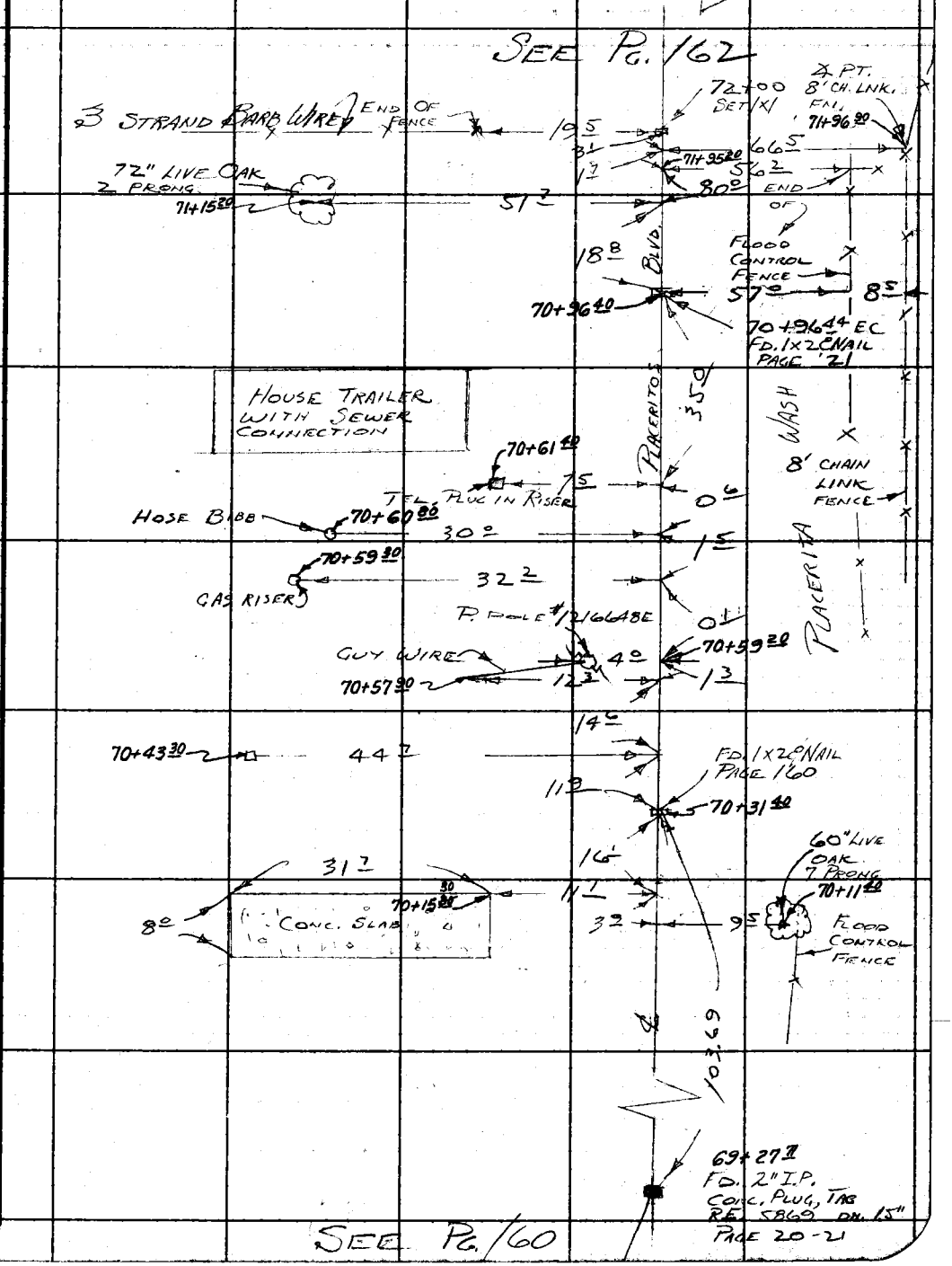

Note: Any Additions or Changes on This Sheet Must be Made or Circled in Red Ink With Date and Name of Person Making Change.

Do not extend notes this side of this line.

RETURN TO
LOS ANGELES COUNTY ENGINEER
700 LOS ANGELES COUNTY ENGINEERING BLDG.

763095 CE #247—7-59

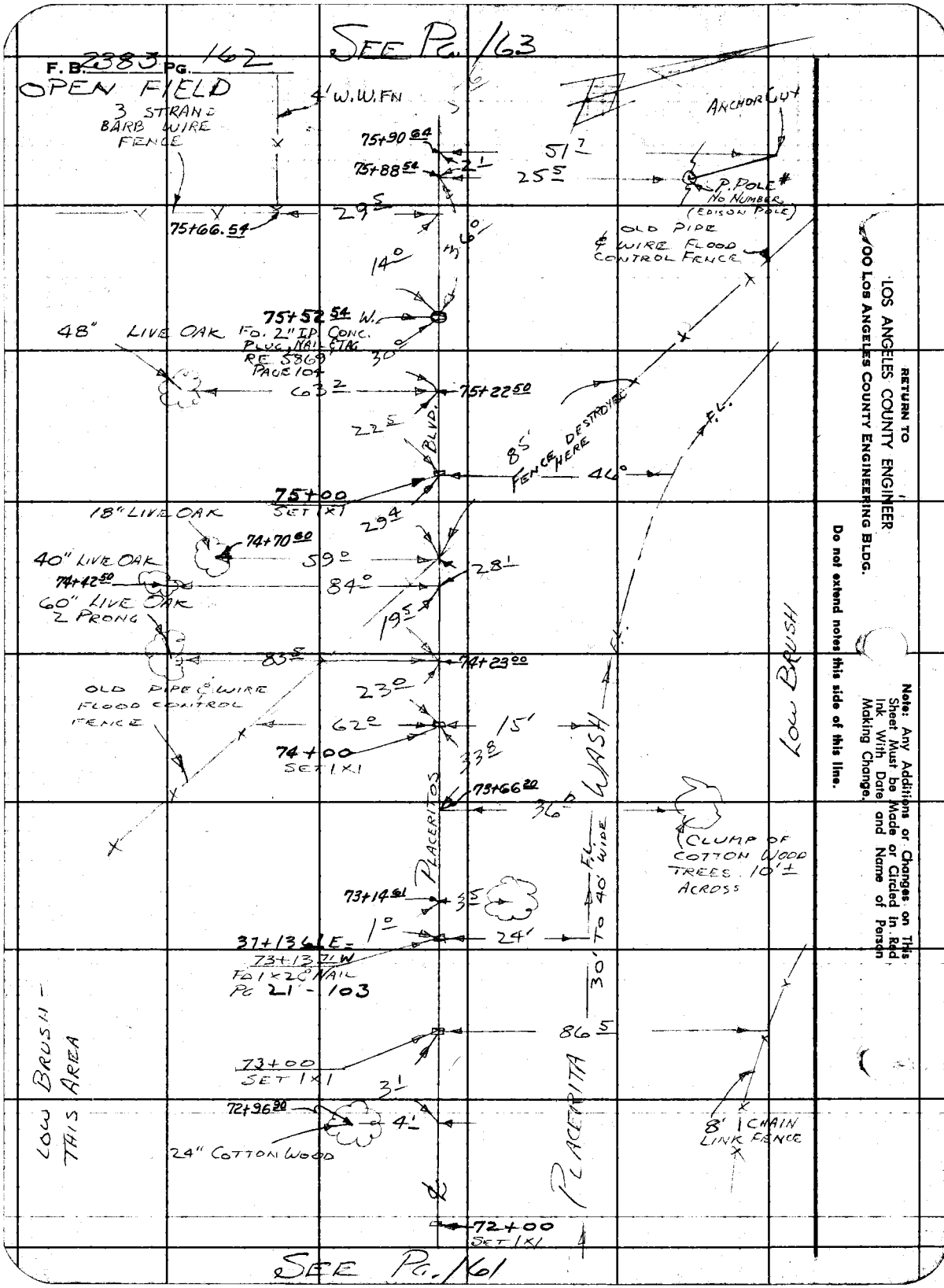

RETURN TO
LOS ANGELES COUNTY ENGINEER
00 LOS ANGELES COUNTY ENGINEERING BLDG.

Do not extend notes this side of this line.

Note: Any Additions or Changes on This Sheet Must be Made or Circled in Red Ink With Date and Name of Person Making Change.

Notes Ck'd by	Survey of PLACERITA CYN. RD.
Map No. B-2759	JN 00 75 Tape 148 Std. 84 °F
Office Work G. BAILEY	Surveyed by C. L. WRIGHT
Checked	Notes C.L.W. Date 20-MAY '59
Date	Indexed A. C. Johnson

F. B. 2383 PG. 163

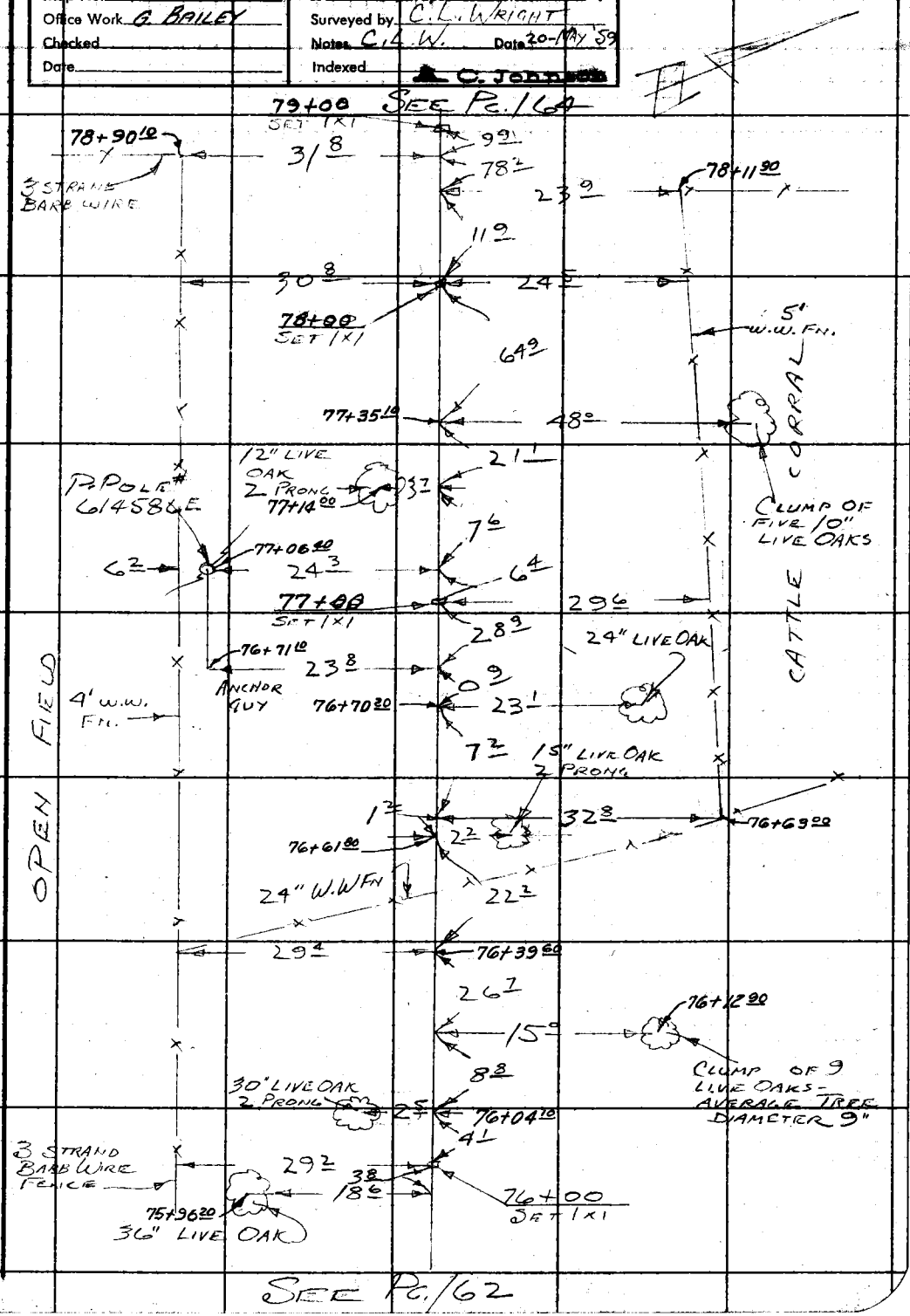

Note: Any Additions or Changes on This Sheet Must Be Made or Ciraled in Red Ink With Date and Name of Person Making Change.

Do not extend notes this side of this line.

RETURN TO
LOS ANGELES COUNTY ENGINEER
700 LOS ANGELES COUNTY ENGINEERING BLDG.

763095 CE #247 7-53

242/15

F. B. 2383 PG. 164

SEE PG. 165

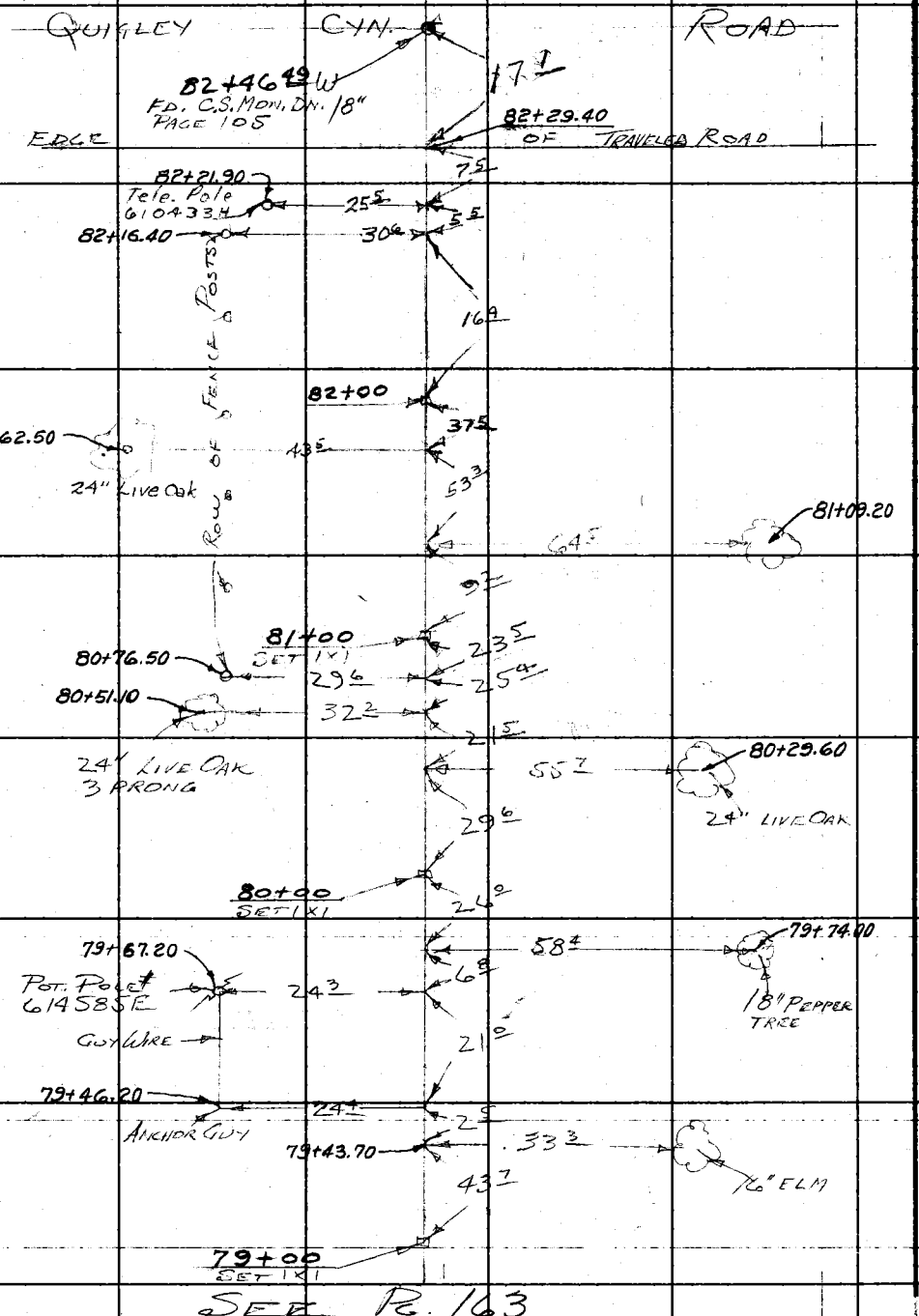

SEE PG. 163

RETURN TO
LOS ANGELES COUNTY ENGINEER
700 LOS ANGELES COUNTY ENGINEERING BLDG.

Do not extend notes this side of this line.

Note: Any Additions or Changes on This Sheet Must be Made or Circled in Red Ink With Date and Name of Person Making Change.

Notes Ck'd by	Survey of PLACERITA CYN. RD.	F. B 2383 PG. 165
Map No. B-2759	JN 00757 Tape 148 Std 84 °F	
Office Work G. BAILEY	Surveyed by C. L. WRIGHT	
Checked	Notes C.L.W. Date 21-MAY '59	
Date	Indexed A. C. Johnson	

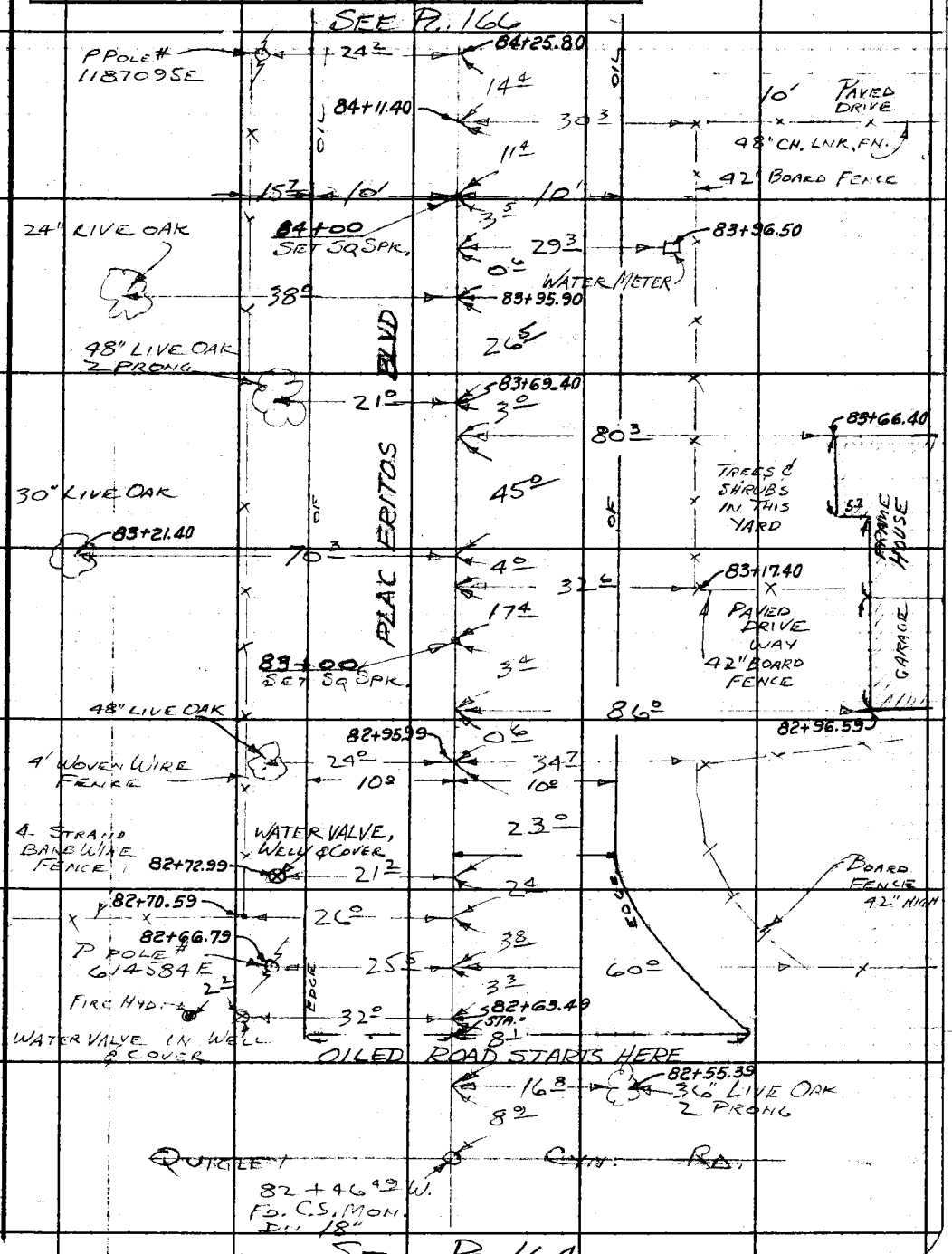

Note: Any Additions or Changes on This Sheet Must be Made or Circled in Red Ink With Date and Name of Person Making Change.

Do not extend notes this side of this line.

RETURN TO
LOS ANGELES COUNTY ENGINEER
700 LOS ANGELES COUNTY ENGINEERING BLDG.

763095 CE #247—7-59

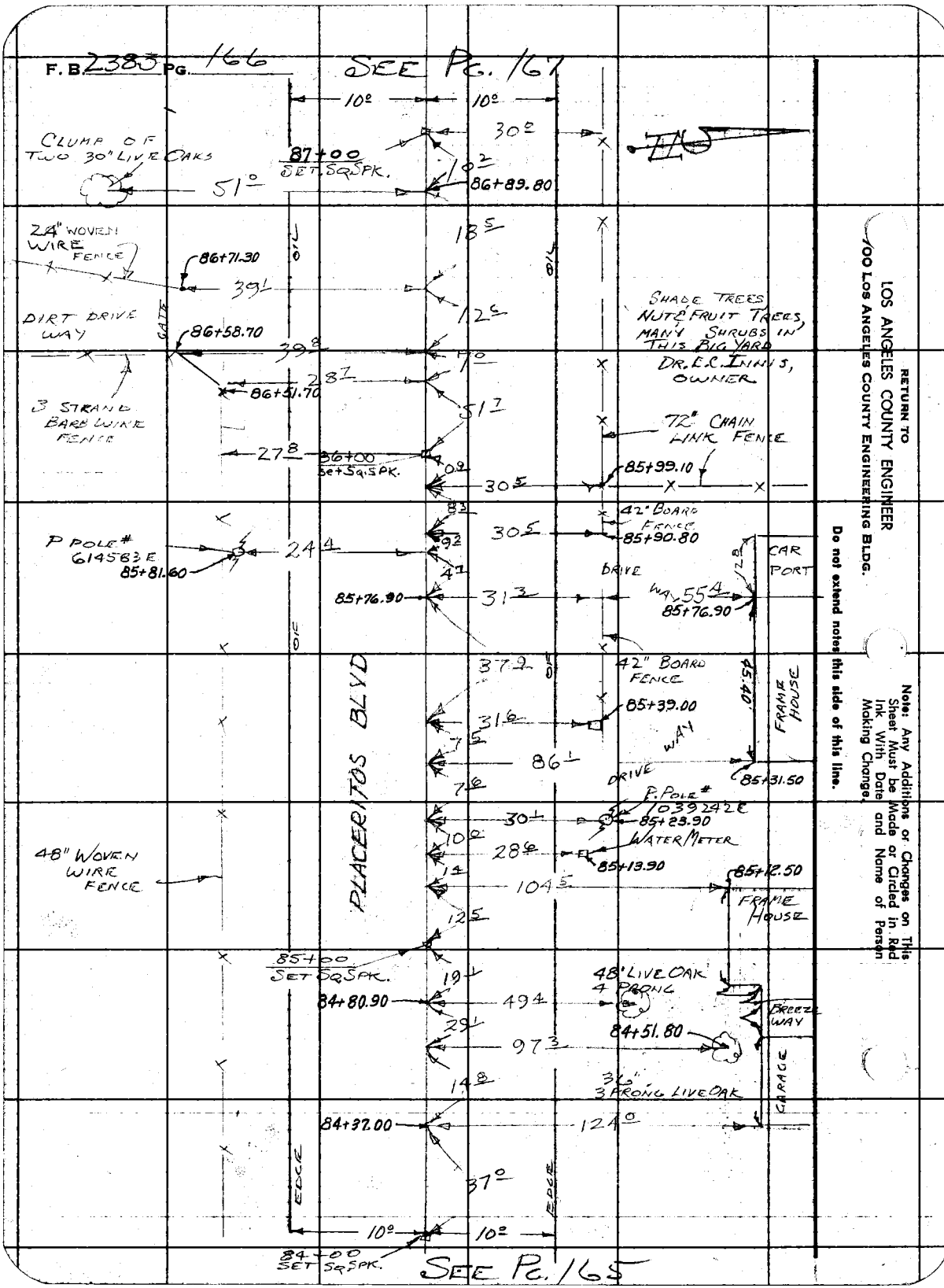
F. B. 2383 PG. 166
SEE PG. 167
10°
10°
30°
CLUMP OF TWO 30" LIVE OAKS
87+00 SET SQ SPK.
51°
10²
86+89.80
24" WOVEN WIRE FENCE
86+71.30
39¹
18⁵
12⁶
DIRT DRIVE WAY
GATE
86+58.70
39⁸
7⁰
28⁷
86+51.70
51⁷
3 STRAND BARB WIRE FENCE
SHADE TREES NUT & FRUIT TREES, MANY SHRUBS IN THIS BIG YARD
DR. E.C. INNIS, OWNER
72" CHAIN LINK FENCE
27⁸
86+00 SET SQ SPK.
0⁹
30⁵
85+99.10
8³
42" BOARD FENCE
30⁵
85+90.80
P POLE # 614583 E
85+81.60
24⁴
9²
4⁷
DRIVE
CAR PORT
85+76.90
31³
WAY 55⁴
85+76.90
12⁸
37⁹
42" BOARD FENCE
45.40
FRAME HOUSE
85+39.00
31⁶
7⁵
86¹
WAY
DRIVE
85+31.50
7⁶
P. POLE # 1039242 E
30¹
85+23.90
10⁰
28⁶
WATER METER
85+13.90
48" WOVEN WIRE FENCE
PLACERITOS BLVD
1⁴
104⁵
85+12.50
FRAME HOUSE
12⁵
85+00 SET SQ SPK.
19¹
48" LIVE OAK 4 PRONG
84+80.90
49⁴
BREEZE WAY
29¹
84+51.80
97³
14⁸
36" 3 PRONG LIVE OAK
GARAGE
84+37.00
124⁰
37⁰
EDGE
EDGE
10°
10°
84+00 SET SQ SPK.
SEE PG. 165
RETURN TO
LOS ANGELES COUNTY ENGINEER
100 LOS ANGELES COUNTY ENGINEERING BLDG.
Do not extend notes this side of this line.
Note: Any Additions or Changes on This Sheet Must be Made or Circled in Red Ink With Date and Name of Person Making Change.

Notes Ck'd by	Survey of PLACERITA CYN. RD.	F. B. 2383 Pg. 167
Map No. B-2759	IN 0075.71 Tape 148 Std 84 °F	
Office Work G. BAILEY	Surveyed by C.L. WRIGHT	
Checked	Notes C.L.W. Date 21-MAY 59	
Date	Indexed A. C. Johnson	

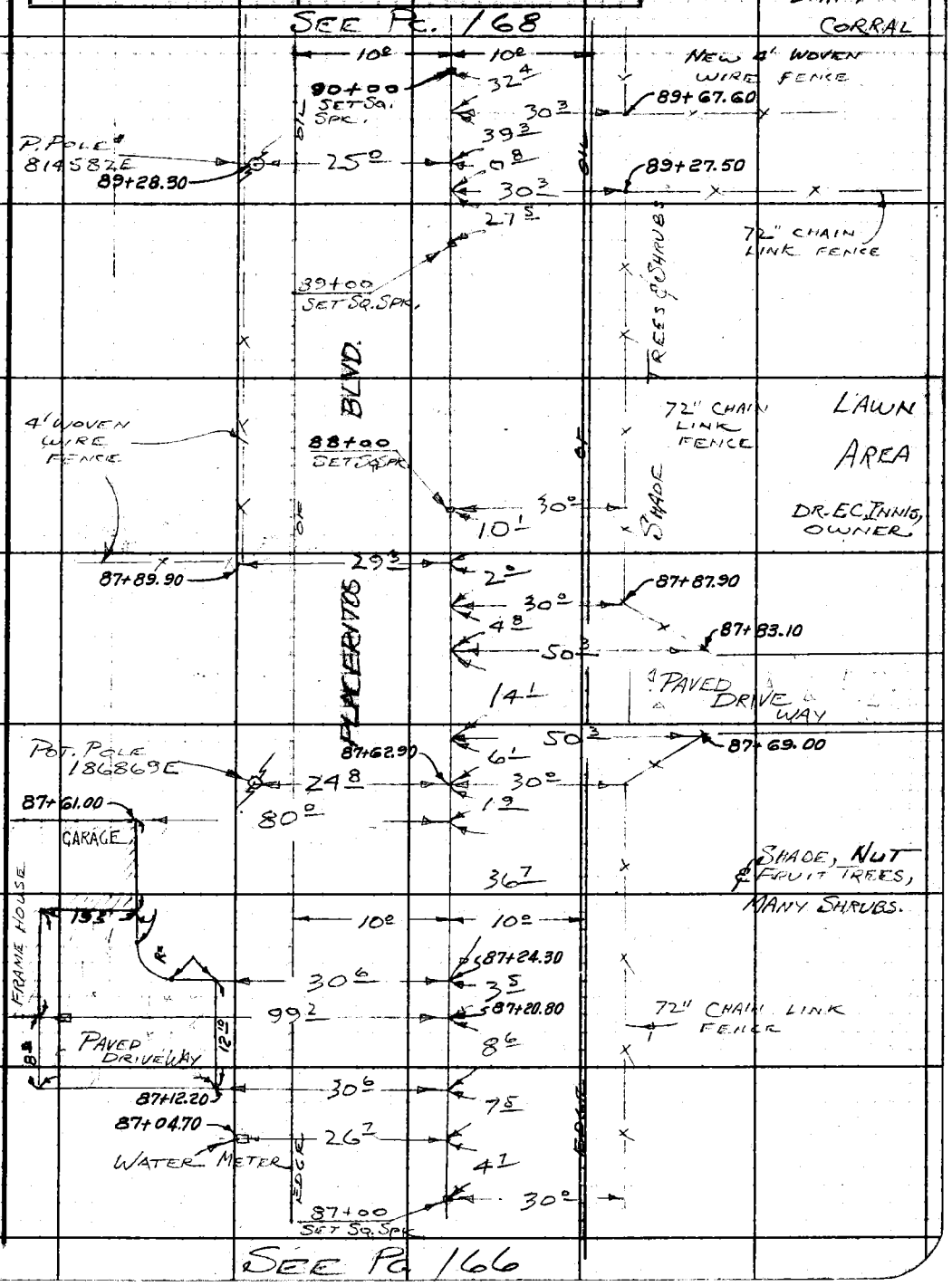

Note: Any Additions or Changes on This Sheet Must be Made or Circled in Red Ink With Date and Name of Person Making Change.

Do not extend notes this side of this line.

RETURN TO
LOS ANGELES COUNTY ENGINEER
700 LOS ANGELES COUNTY ENGINEERING BLDG.

763099 CE #247—7-59

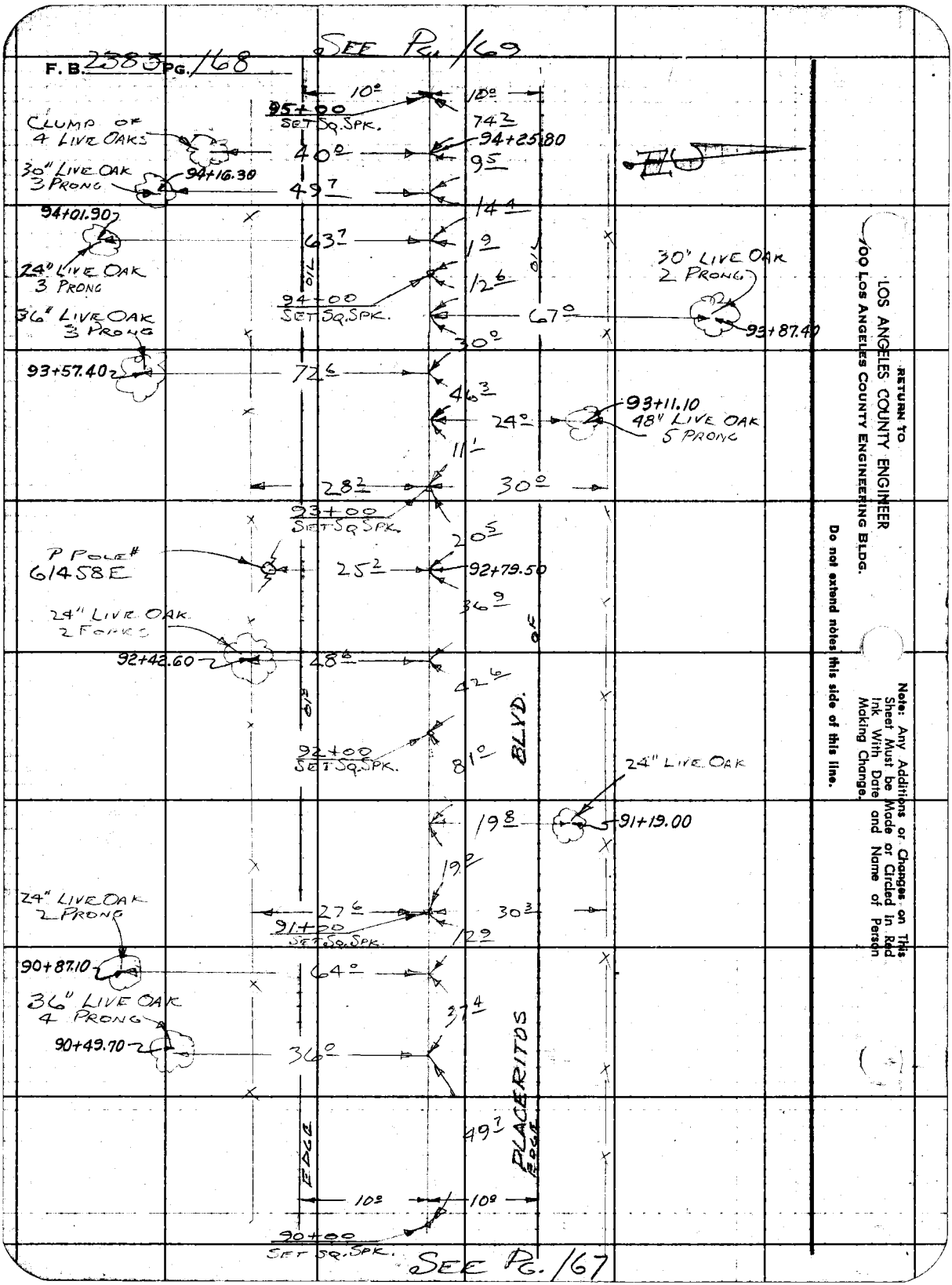

RETURN TO
LOS ANGELES COUNTY ENGINEER
100 LOS ANGELES COUNTY ENGINEERING BLDG.

Do not extend notes this side of this line.

Note: Any Additions or Changes on This Sheet Must be Made or Circled in Red Ink With Date and Name of Person Making Change.

Notes Ck'd by	Survey of PLACERITA CYN. RD.
Map No. B-2759	JN 00 75.11 Tape 100 Std. 84 °F
Office Work G. BAILEY	Surveyed by C. L. WRIGHT
Checked	Notes C. L. W. Date 21-MAY'59
Date	Indexed A. C. Johnston

F. B 2383 Pg 169

SEE PG. 170



SEE PG. 168

Note: Any Additions or Changes on This Sheet Must be Made or Circled in Red Ink With Date and Name of Person Making Change.

Do not extend notes this side of this line.

RETURN TO
LOS ANGELES COUNTY ENGINEER
700 LOS ANGELES COUNTY ENGINEERING BLDG.

76F3095 CE #247—3-87

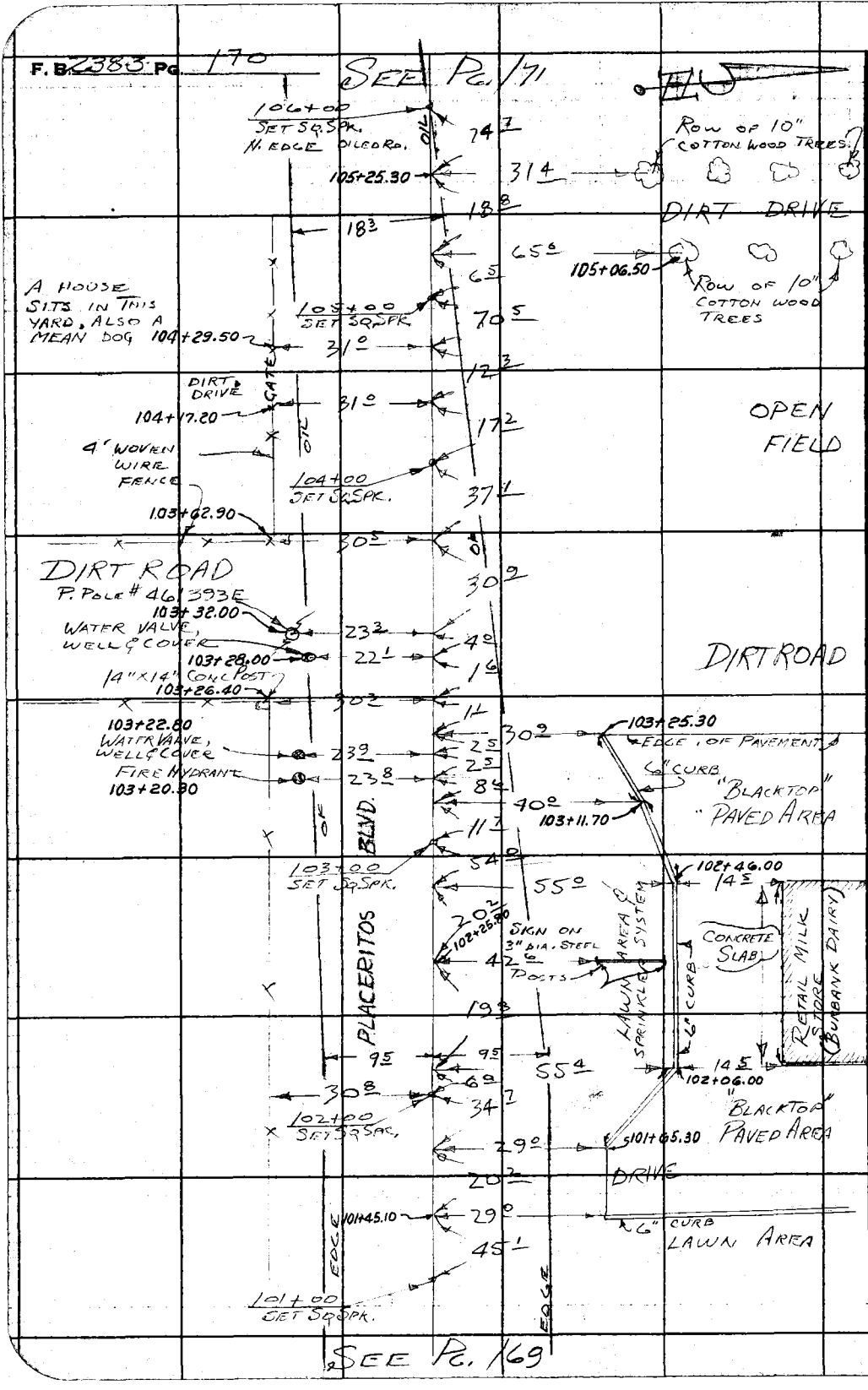

RETURN TO
LOS ANGELES COUNTY ENGINEER
700 LOS ANGELES COUNTY ENGINEERING BLDG.

Do not extend notes this side of this line.

Note: Any Additions or Changes on This Sheet Must be Made or Circled in Red Ink With Date and Name of Person Making Change.

Notes Ck'd by	Survey of PLACERITA CYN. RD.	F. B. 2383 Pg. 171
Map No. B-2759	IN 00 75.71 Tape 148 Std 84 °F	
Office Work G. BAILEY	Surveyed by C. L. WRICHT	
Checked	Notes R.C.B. Date 22-MAY-53	
Date	Indexed C. Johnson	

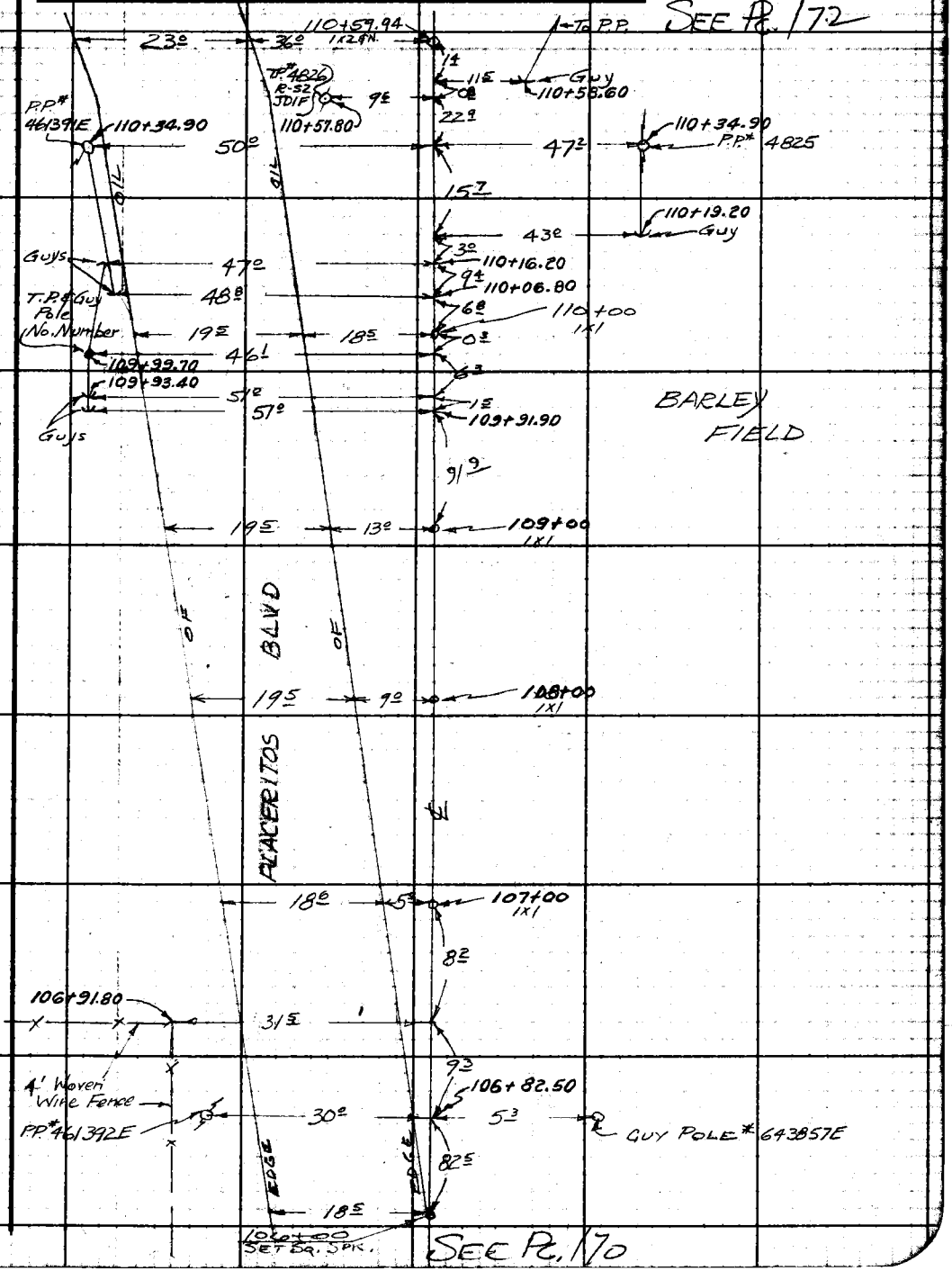

Note: Any Additions or Changes on This Sheet Must be Made or Circled in Red Ink With Date and Name of Person Making Change.

Do not extend notes this side of this line.

RETURN TO
LOS ANGELES COUNTY ENGINEER
700 LOS ANGELES COUNTY ENGINEERING BLDG.

763098 CE #247—7-53

F. B. 2383 PG. 172

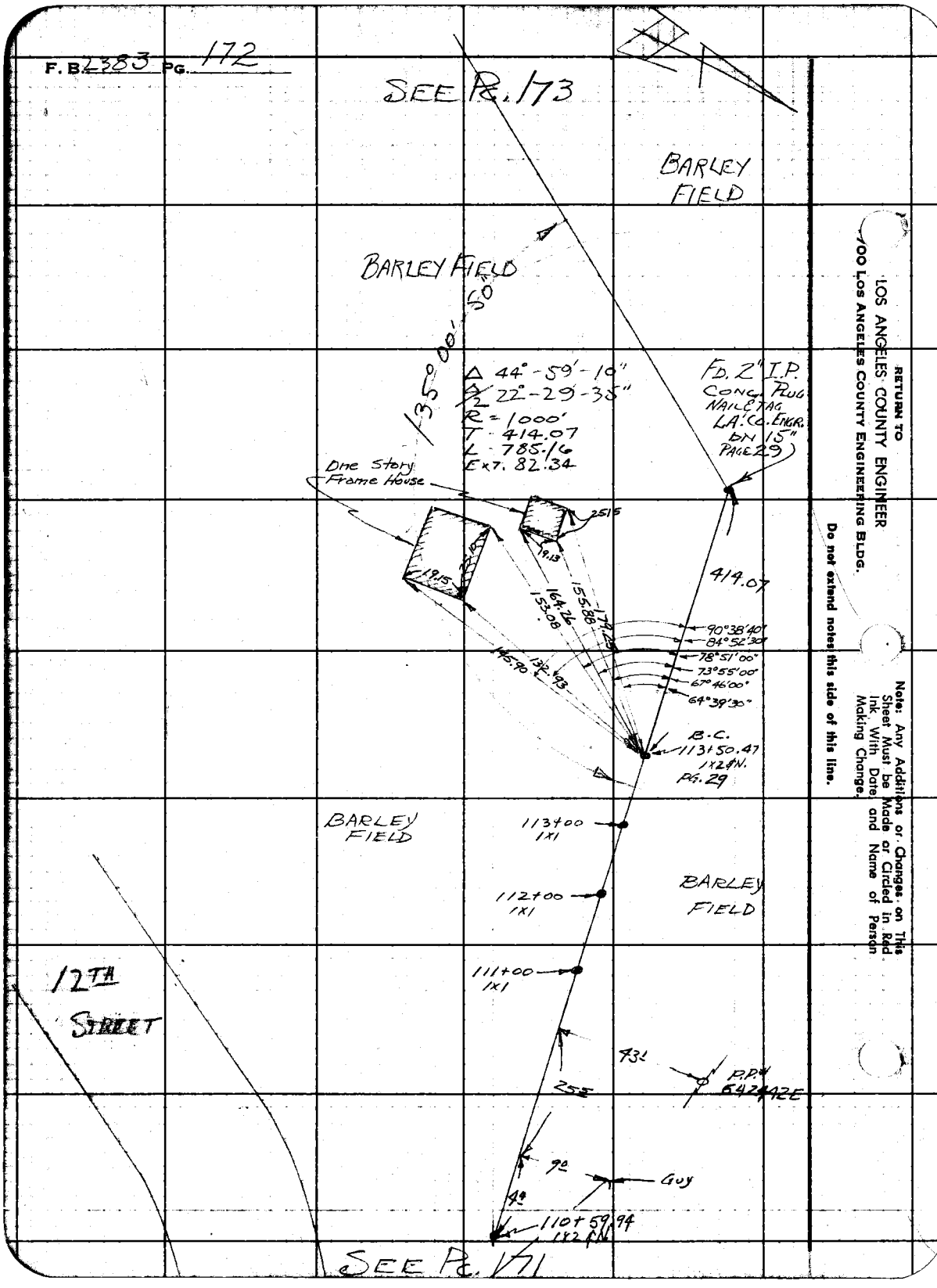

RETURN TO
LOS ANGELES COUNTY ENGINEER
100 LOS ANGELES COUNTY ENGINEERING BLDG.

Do not extend notes this side of this line.

Note: Any Additions or Changes on This Sheet Must be Made or Circled in Red Ink, With Date and Name of Person Making Change.

Notes Ck'd by	Survey of PLACERITA CYN RD.
Map No. B-2759	IN 00 75.7 Tape 148 Std 84 °F
Office Work G. BAILEY	Surveyed by C. L. WRIGHT
Checked	Notes C. C. W. Date 25-MAY-53 C. JOHNSON
Date	Indexed

F. B. 2383 Pg. 173

SEE PG. 174

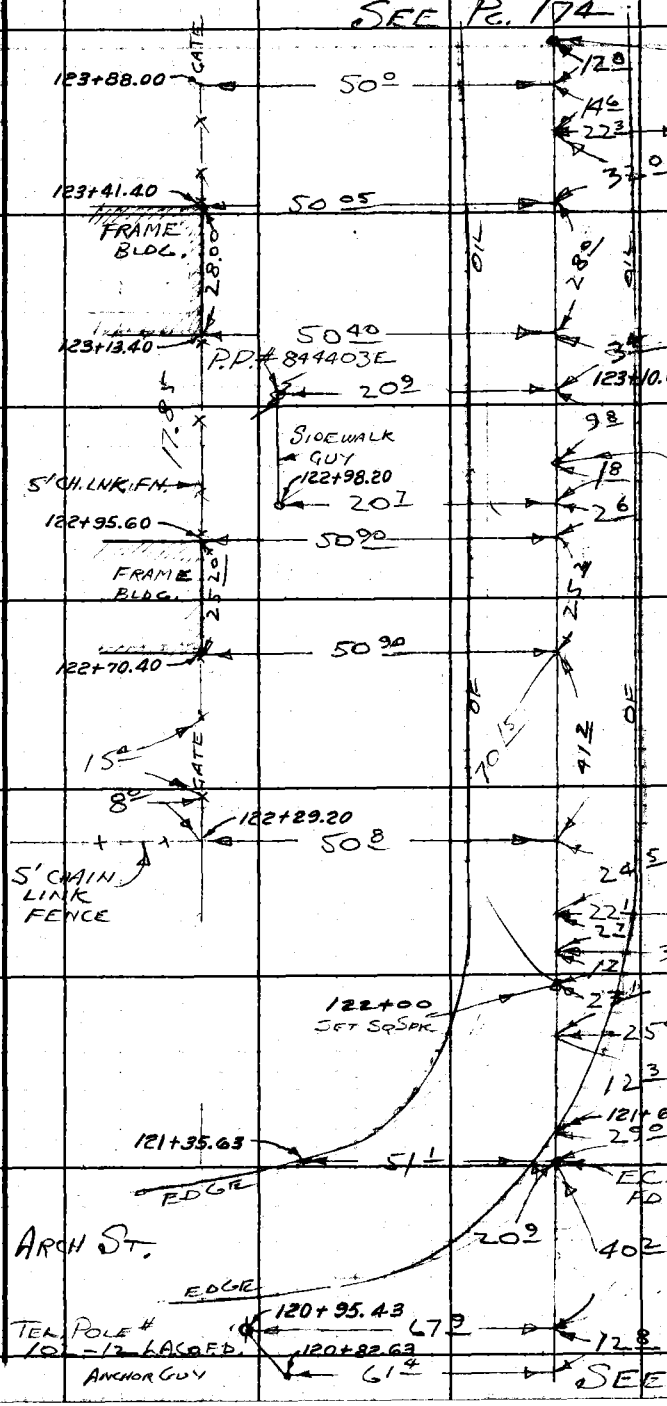

Note: Any Additions or Changes on This Sheet Must Be Made or Circled In Red Ink With Date and Name of Person Making Change.

Do not extend notes this side of this line.

RETURN TO
LOS ANGELES COUNTY ENGINEER
700 LOS ANGELES COUNTY ENGINEERING BLDG.

763098 CE #247 7-53

F. B. 2383 PG. 174

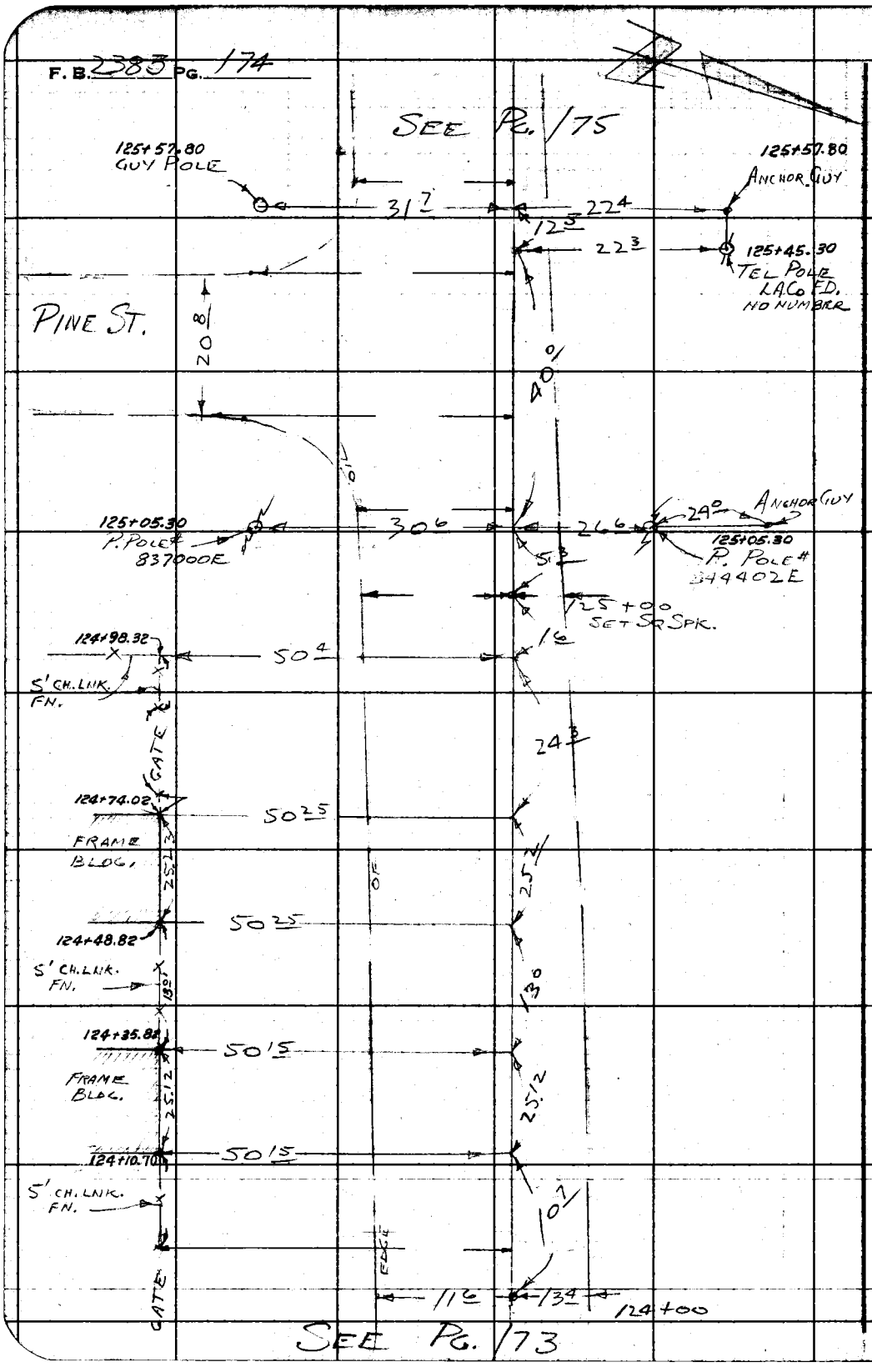

RETURN TO
LOS ANGELES COUNTY ENGINEER
900 LOS ANGELES COUNTY ENGINEERING BLDG.

Do not extend notes this side of this line.

Note: Any Additions or Changes on This Sheet Must be Made or Circled In Red Ink With Date and Name of Person Making Change.

Notes Ck'd by	Survey of PLACERITA CYN. RD.
Map No. B-2759	JN 0075.71 Tape 148 Std 84 °F
Office Work G. BAILEY	Surveyed by C.L. WRIGHT
Checked	Notes C.L.W. Date 25-MAY-59
Date	Indexed C. Johnson

F. B. 2383 Pg. 175

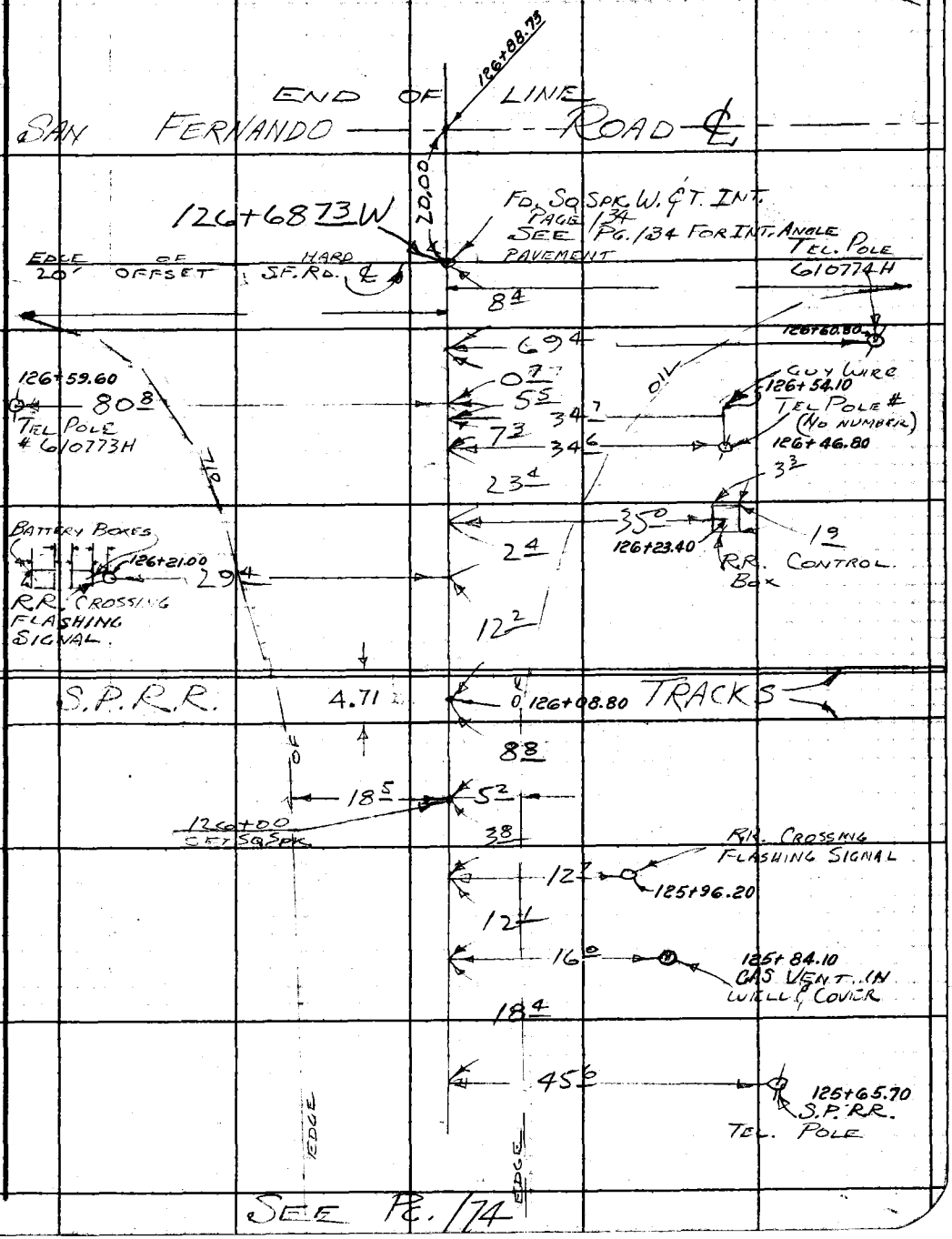

SEE PG. 174

Note: Any Additions or Changes on This Sheet Must Be Made or Circled in Red Ink With Date and Name of Person Making Change.

Do not extend notes this side of this line.

RETURN TO
LOS ANGELES COUNTY ENGINEER
700 LOS ANGELES COUNTY ENGINEERING BLDG.

763098 CE #247—7-55

A-1

Notes Ck'd by	Survey of PLACERITA CYN. RD.
Map No. B-2759	JN 00757 Tape 141 Std 84 °F
Office Work G. D. BAILEY	Surveyed by C. L. WRIGHT
Checked	Notes C. L. W Date 21-NOV 60
Date	Indexed E. E. OTT NOV 2 1 '60

F. B. 2383 PG. 181

Placerita Cn Rd

PRELIMINARY PROFILE

RAIL ROAD AVE. AND 10TH ST.

(LYONS AVE PROD.)

J.N. 00 75.71

Note: Any Additions or Changes on This Sheet Must be Made or Circled in Red Ink With Date and Name of Person Making Change.

Do not extend this side of this line.

PLEASE RETURN TO
LOS ANGELES COUNTY ENGINEER
700 LOS ANGELES COUNTY ENGINEERING BLDG.

76F308S S&E #247 1-56

F. B. 2383 Pg. 182

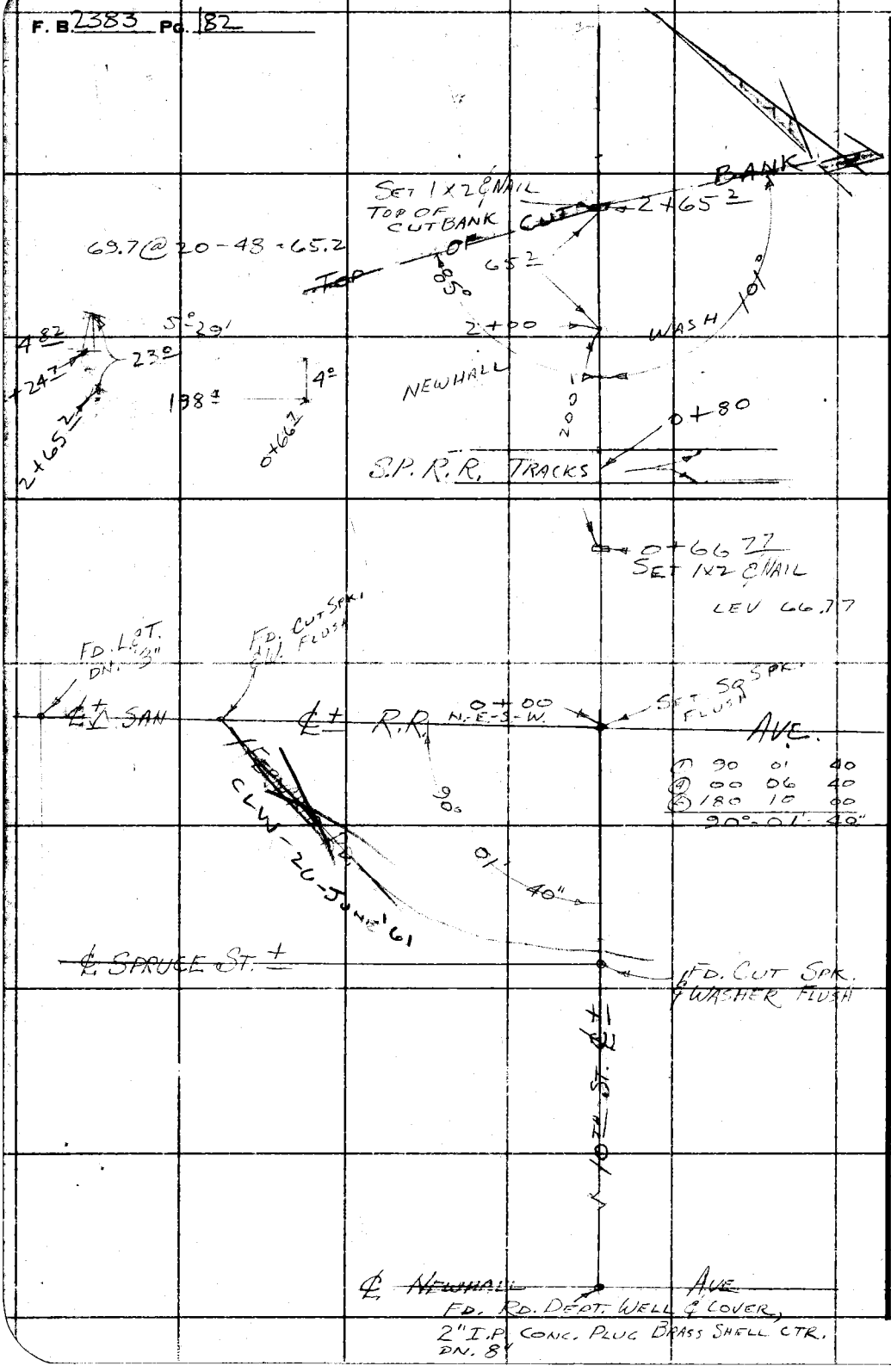

LOS ANGELES COUNTY ENGINEER
700 Los Angeles County Engineering Bldg.
PLEASE RETURN TO
Do not extend this side of this line.
Note: Any Additions or Changes on This Sheet Must be Made or Circled in Red Ink With Date and Name of Person Making Change.

76L-298 S & E #307—1-56

PLEASE RETURN TO
LOS ANGELES COUNTY ENGINEER
700 LOS ANGELES COUNTY ENGINEERING BLDG.

NOTE: ANY ADDITIONS OR CHANGES ON THIS SHEET MUST BE MADE OR CIRCLED IN RED INK, WITH DATE AND NAME OF PERSON MAKING CHANGE.

Do not extend notes this side of this line.

ELEVATIONS - 10TH ST. (LYONS AVE PROD.) AND RAILROAD AVE. - NEWHALL.
J.N. 0075.71

STATION	B. S.	H. I.	F. S.	ELEV.	
				1258 23	FD. L.C.N.S. WING WALL W. SIDE STATE HIGHWAY BRIDGE - NEWHALL CREEK BM#16 F.B. 2229-13 1258235
	4 39	1262.62			
T.P.			5 72	1256 90	
	4 68	1261 58			
3+ 60N			4 45	57 13	℄± RR AVE. FD. CUT SPK
3+00 "			4 45	57 13	"
2+17 "			4 79	56 79	"
2+00 "			4 57	57 01	"
1+00			3 33	58 25	"
T.P.			1 83	1259 75	
	7 84	1267 59			
0+00 N-S-E-W.			8 11	59 48	
+20 W			8 50	59 09	℄± 10TH ST. GUTTER
1+00			7 34	59 75	"
2+00			8 23	59 36	" GUTTER
+59			8 58	59 01	
+90			7 29	60 31	℄± SAN FERNANDO RD "

Profile Notes Red. Plotted Job No. 0075.71 Division No.
No. X-Sec. Date Date Survey of PACOIMA CAN RD.
Notes Chkd. Checked Survey by C.L. WRIGHT Notes C.L.W. Date 21-NOV. 1960
No. Date Date Map No. Indexed M.E. OH Date NOV 21 '60

F.B. 2383 Pg. 183

761-298 S & E #307—1-56

PLEASE RETURN TO
LOS ANGELES COUNTY ENGINEER
700 LOS ANGELES COUNTY ENGINEERING BLDG.

NOTE: ANY ADDITIONS OR CHANGES ON THIS SHEET MUST BE MADE OR CIRCLED IN RED INK, WITH DATE AND NAME OF PERSON MAKING CHANGE.

Do not extend notes this side of this line.

STATION	B. S.	H. I.	F. S.	ELEV.		
		1267 59				
1+00 S			6 82	1260 77		℄± R.R. AVE
2+00 "			5 67	61 92		
3+00 "			4 58	63 01		
4+00 "			3 69	63 90		
0+17 E			8 7	59 9		
0+50 "			8 0	59 6		
+59 "			4 4	63 2		TOP BRK.
+66 77 "			3 46	1264 13		1×2 ⅝ N.
+77 6 "			2 00	65 59		W RAIL S.P.R.R. MAIN LINE
+82 3 "			2 00	65 59		E " " " "
100 N.			2 75	64 5[illegible]		" " " " "
200 N.			3 46	64 13		" " " " "
100 S.			1 27	66 32		" " " " "
200 S.			0 58	67 01		" " " "
0+91 1 E			2 62	64 97		W RAIL - SIDING
+95 8 "			2 68	64 91		E " "
1+00 "			4 1	63 5		GROUND
+08 "			6 0	61 6		BOT BRK
+25 "			6 5	61 1		GROUND
+58 "			6 9	61 6		TOP CUT BANK

F. S. 2383 PG. 184

Job No. ____ Division No. ____ Notes Red ____ Plotted ____ Profile ____
Survey of ____ Date ____ Date ____ No. ____
Survey by H. E. OTT Notes ____ Checked ____ X-Sec. ____
Indexed ____ Date ____ Date ____ No. ____

76298 S & E #307—7-55

PLEASE RETURN TO
LOS ANGELES COUNTY ENGINEER
700 LOS ANGELES COUNTY ENGINEERING BLDG.

NOTE: ANY ADDITIONS OR CHANGES ON THIS SHEET MUST BE MADE OR CIRCLED IN RED INK, WITH DATE AND NAME OF PERSON MAKING CHANGE.

Do not extend notes this side of this line.

STATION	B. S.	H. I.	F. S.	ELEV.		
		1267 59				
1+67 E			89	1258 7		BOT BRK
+78 "			97	579	NEWHALL CREEK	F.L.
2+00 "			91	585	"	"
100 K			87	589	"	"
100 L			107	569	"	"
+33			95	581		BOT CUT
+39			42	634		TOP BRK
TP			346	1264 13		
	230	1287 1				
2+65 2 E			48	1282 3		1x2 & NAIL TOP BANK
114 S.E.			21	850		" "
100 N.W.			77	794		" "
163 " "			120	751		" "
3+00			51	820		
100' N.			111	760		
95' S			23	848		
3+50			60	811		
4+00			83	788		
100' N			132	739		
4+23			88	783		FENCE LINE

Profile Notes Red. ____ Plotted ____ Job No. 50 75.71 Division No. ____ F. B. 2383 Pg. 185
No. ____ Date ____ Date ____ Survey of PLACERITA CYN. RD.
X-Sec. Notes Chkd. ____ Checked ____ Survey by C. L. WRIGHT Notes C. L. W. Date 21-NOV. '60
No. ____ Date ____ Date ____ Map No. ____ Indexed H. E. OTT Date ____

76298 S & E #307—7-55

PLEASE RETURN TO
LOS ANGELES COUNTY ENGINEER
700 LOS ANGELES COUNTY ENGINEERING BLDG.

NOTE: ANY ADDITIONS OR CHANGES ON THIS SHEET MUST BE MADE OR CIRCLED IN RED INK, WITH DATE AND NAME OF PERSON MAKING CHANGE.

Do not extend notes this side of this line.

STATION	B. S.	H. I.	F. S.	ELEV.		
		1287 1				
T.P.			230	1264 13		
	346	1267 59				
TP			8 62	1258 97		
	235	1261 32				
			4 78	1256 54		
	595	1262 49				
TBM			4 29	1258 20	FD. L. & N. S. WING WALL - W. SIDE STATE HI-WAY BRIDGE NEWHALL CREEK F.B. 2229-13	1258 235

F. B. 2383 Pg. 186 Job No. 8075.71 Division No. Notes Red. Plotted Profile
Survey of PLACERITA CYN. RD Date Date No.
Survey by C. L. WRIGHT Notes C. L. W. Notes Chkd. Checked X-Sec.
Indexed H. B. Oh Date 21-NOV. 1960 Date Date No.

Notes Ck'd by	Survey of PLACERITA CYN RD.
Map No. B-2759	JN 0075.71 Tape 141 Std 84 °F
Office Work G. D. BAILEY	Surveyed by C. L. WRIGHT
Checked	Notes " Date 5-JAN. 61
Date	Indexed H. E. OTT FEB 6 '61

F. B. 2383 Pg. 187

IMPROVEMENT LOCATION-
PLACERITA CYN. RD. PRELIMINARY
LINE ALONG LOT D TRACT
1274 EAST'LY TO RE-TRACE-
MENT OF TRAVELED OILED
ROAD AS SHOWN ON C.S. 8196

JOB NUMBER 0075.71

REFERENCES:

C.S. 8196

Note: Any Additions or Changes on This Sheet Must be Made or Circled in Red Ink With Date and Name of Person Making Change.

Do not extend notes this side of this line.

RETURN TO
LOS ANGELES COUNTY ENGINEER
700 LOS ANGELES COUNTY ENGINEERING BLDG.

76F3098 CE #247—3-57

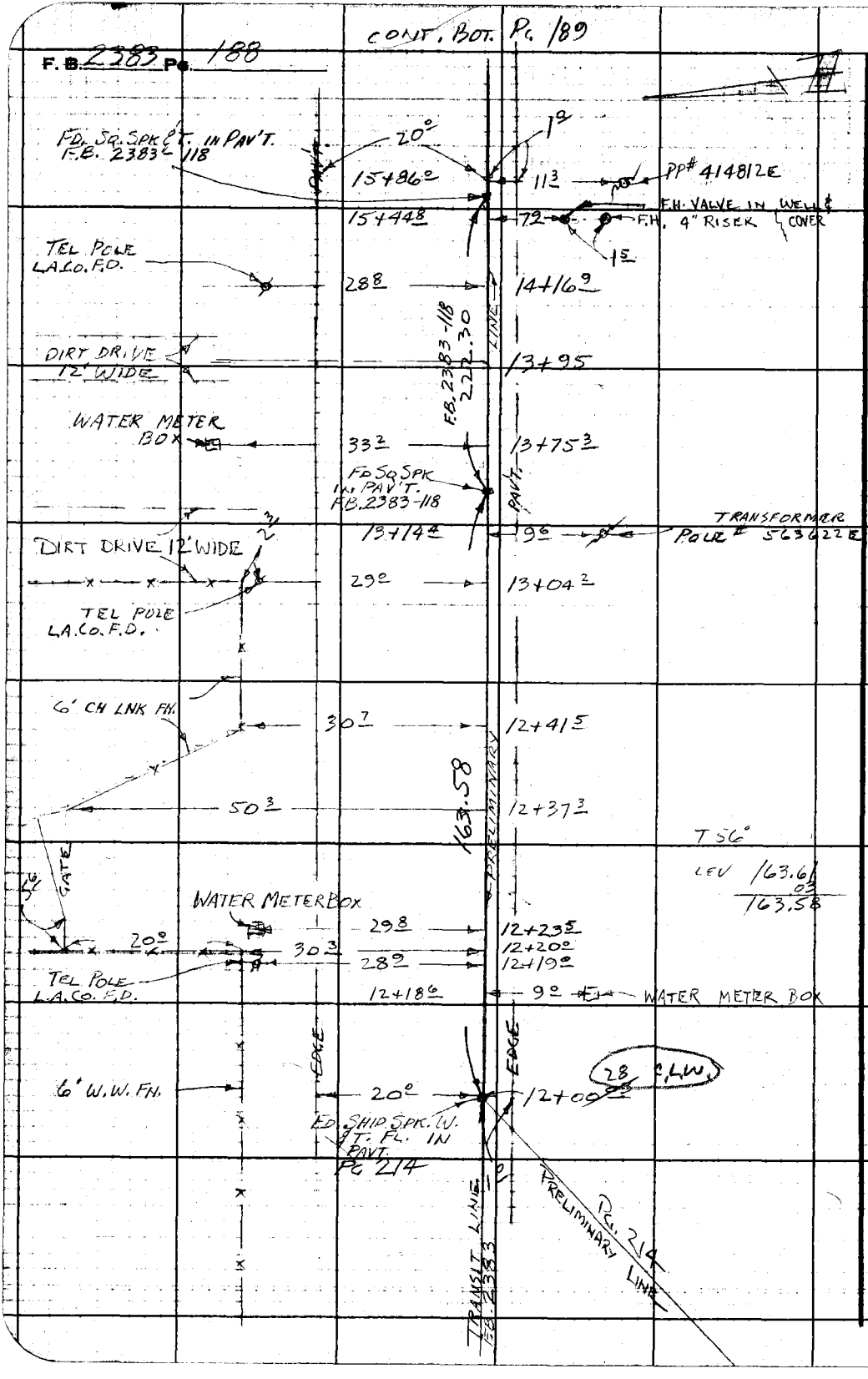

RETURN TO
LOS ANGELES COUNTY ENGINEER
700 LOS ANGELES COUNTY ENGINEERING BLDG.

Do not extend notes this side of this line.

Note: Any Additions or Changes on This Sheet Must be Made or Circled in Red Ink With Date and Name of Person Making Change.

Notes Ck'd by	Survey of PLACERITA CYN RD.
Map No. B-2759	JN 0075.71 Tape 141 Std 84 °F
Office Work G. D. BAILEY	Surveyed by C. L. WRIGHT
Checked	Notes " Date 5-JAN '61
Date	Indexed H. E. OTT

F. B. 2383 Pg. 189

CONT. ON BOT Pg 190

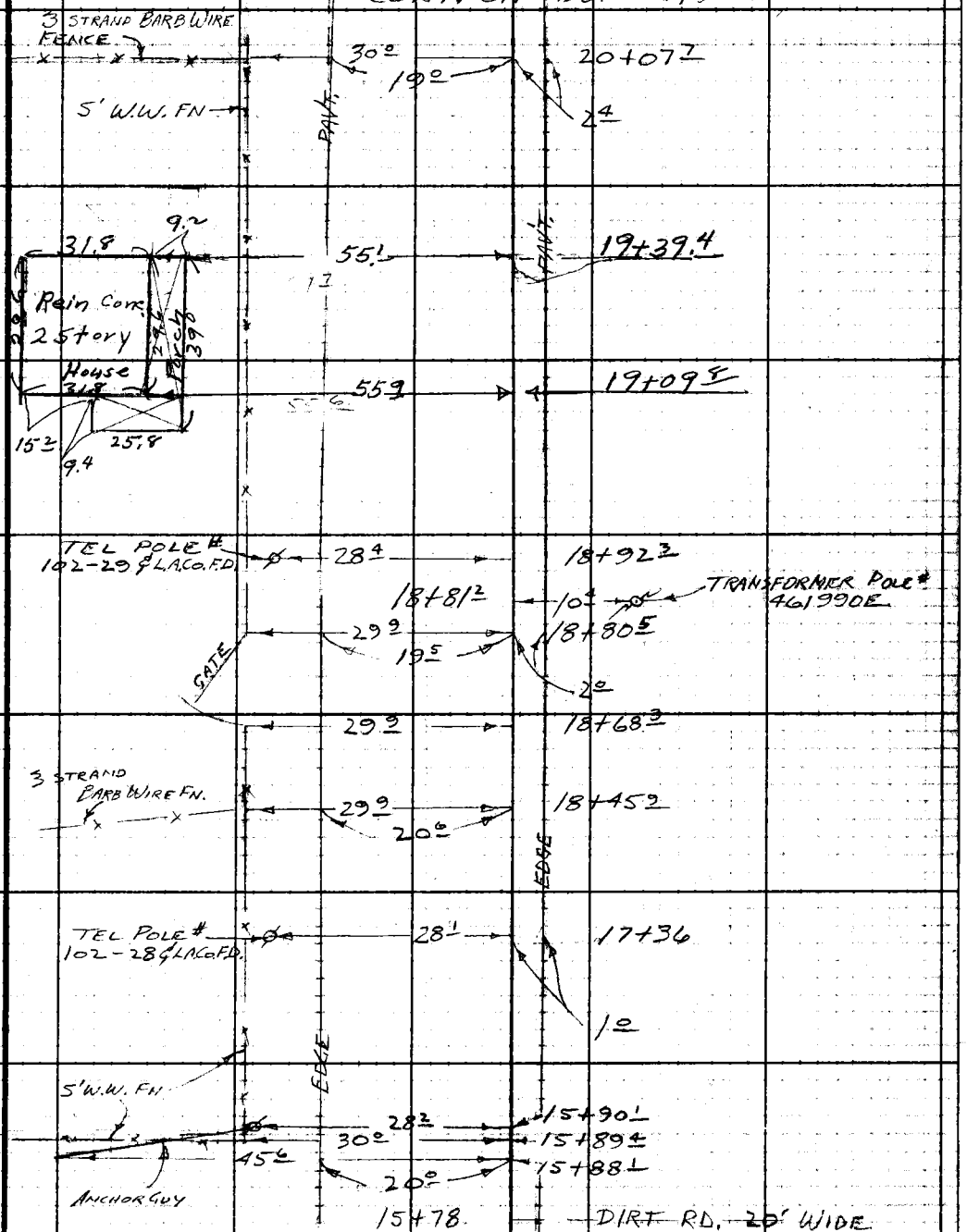

CONT. FROM TOP Pg 188

Note: Any Additions or Changes on This Sheet Must be Made or Circled in Red Ink With Date and Name of Person Making Change.

Do not extend notes this side of this line.

RETURN TO
LOS ANGELES COUNTY ENGINEER
700 LOS ANGELES COUNTY ENGINEERING BLDG.

76F3098 CE #247—3-57



RETURN TO
LOS ANGELES COUNTY ENGINEER
700 LOS ANGELES COUNTY ENGINEERING BLDG.

Do not extend notes this side of this line.

Note: Any Additions or Changes on This Sheet Must be Made or Circled in Red Ink With Date and Name of Person Making Change.

Notes Ck'd by	Survey of PLACERITA CYN. RD.	F. B. 2383 Pg. 191
Map No. B-2759	JN 0075.71 Tape 141 Std 84 °F	
Office Work G. D. BAILEY	Surveyed by C. L. WRIGHT	
Checked	Notes " Date 5-JAN '61	
Date	Indexed H. E. OTT	

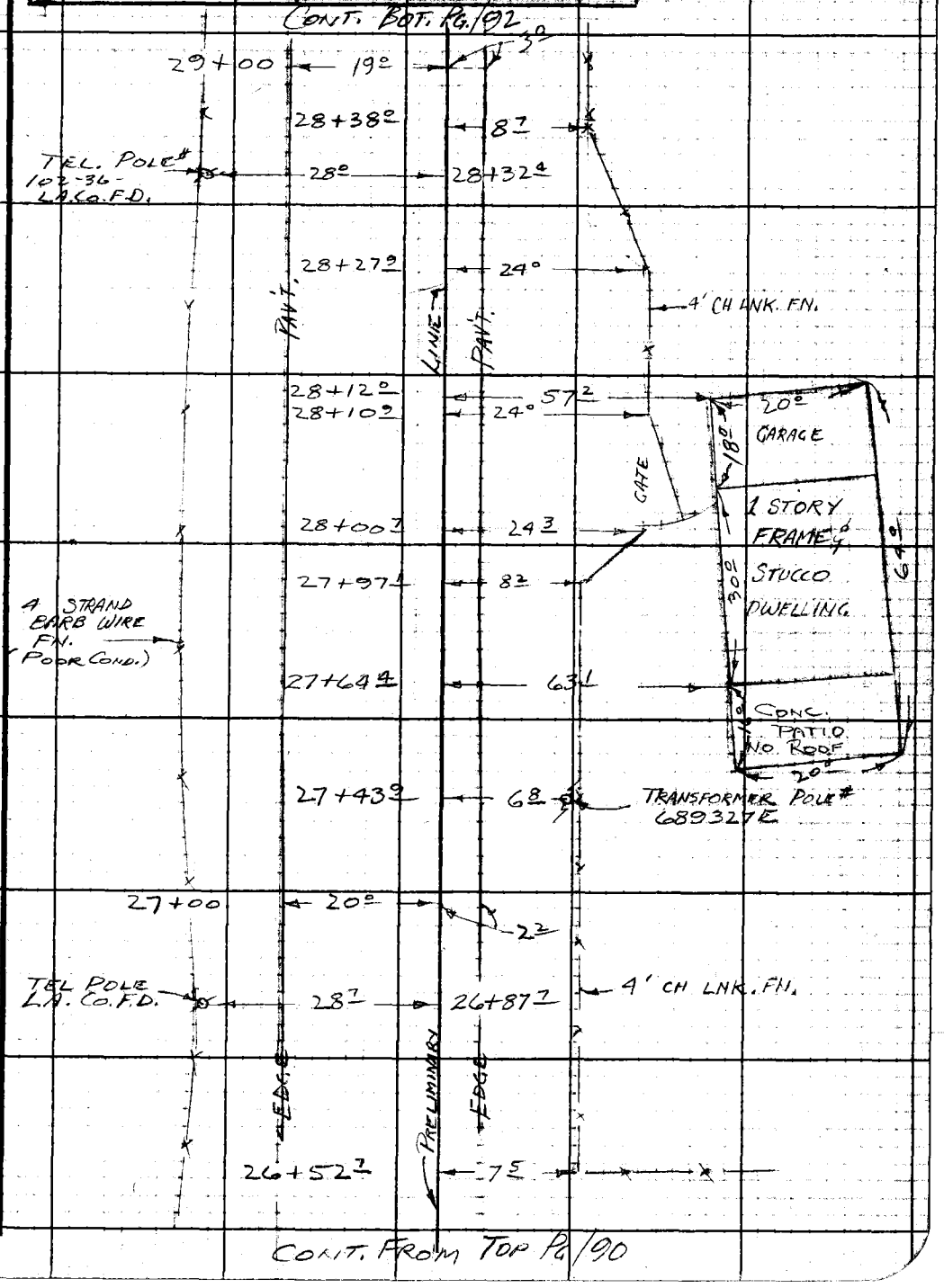

Note: Any Additions or Changes on This Sheet Must be Made or Circled in Red Ink With Date and Name of Person Making Change.

Do not extend notes this side of this line.

RETURN TO
LOS ANGELES COUNTY ENGINEER
700 LOS ANGELES COUNTY ENGINEERING BLDG.

76F3098 CE #247—3-57

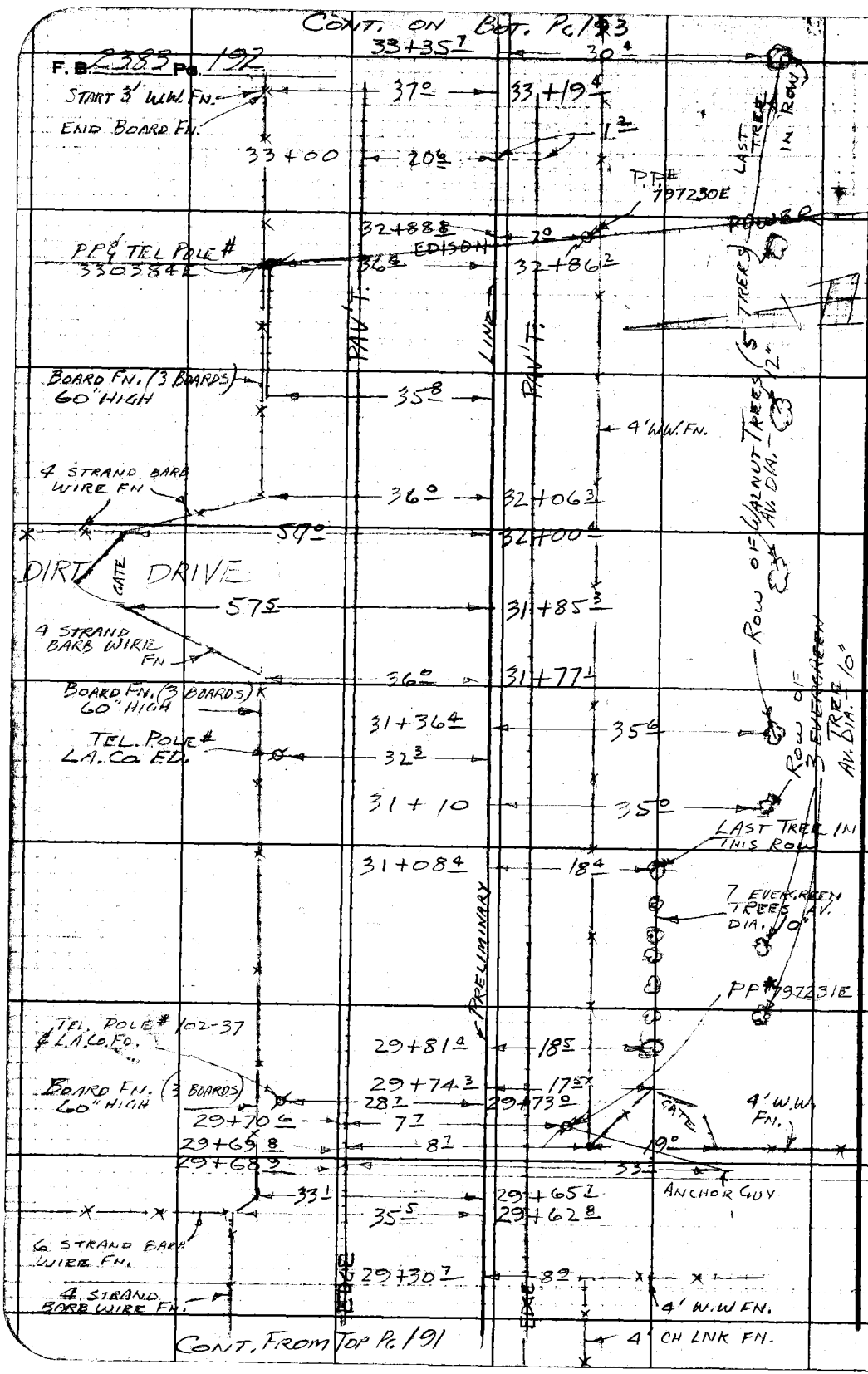

RETURN TO
LOS ANGELES COUNTY ENGINEER
700 LOS ANGELES COUNTY ENGINEERING BLDG.

Do not extend notes this side of this line.

Note: Any Additions or Changes on This Sheet Must be Made or Circled in Red Ink With Date and Name of Person Making Change.

Notes Ck'd by	Survey of PLACERITA CYN. RD.	F. B. 2383 Pg. 193
Map No. B-2759	JN 0075.71 Tape 141 Std 94 °F	
Office Work G. D. BAILEY	Surveyed by C. L. WRIGHT	
Checked	Notes " Date 10 JAN '61	
Date	Indexed H. E. OTT	

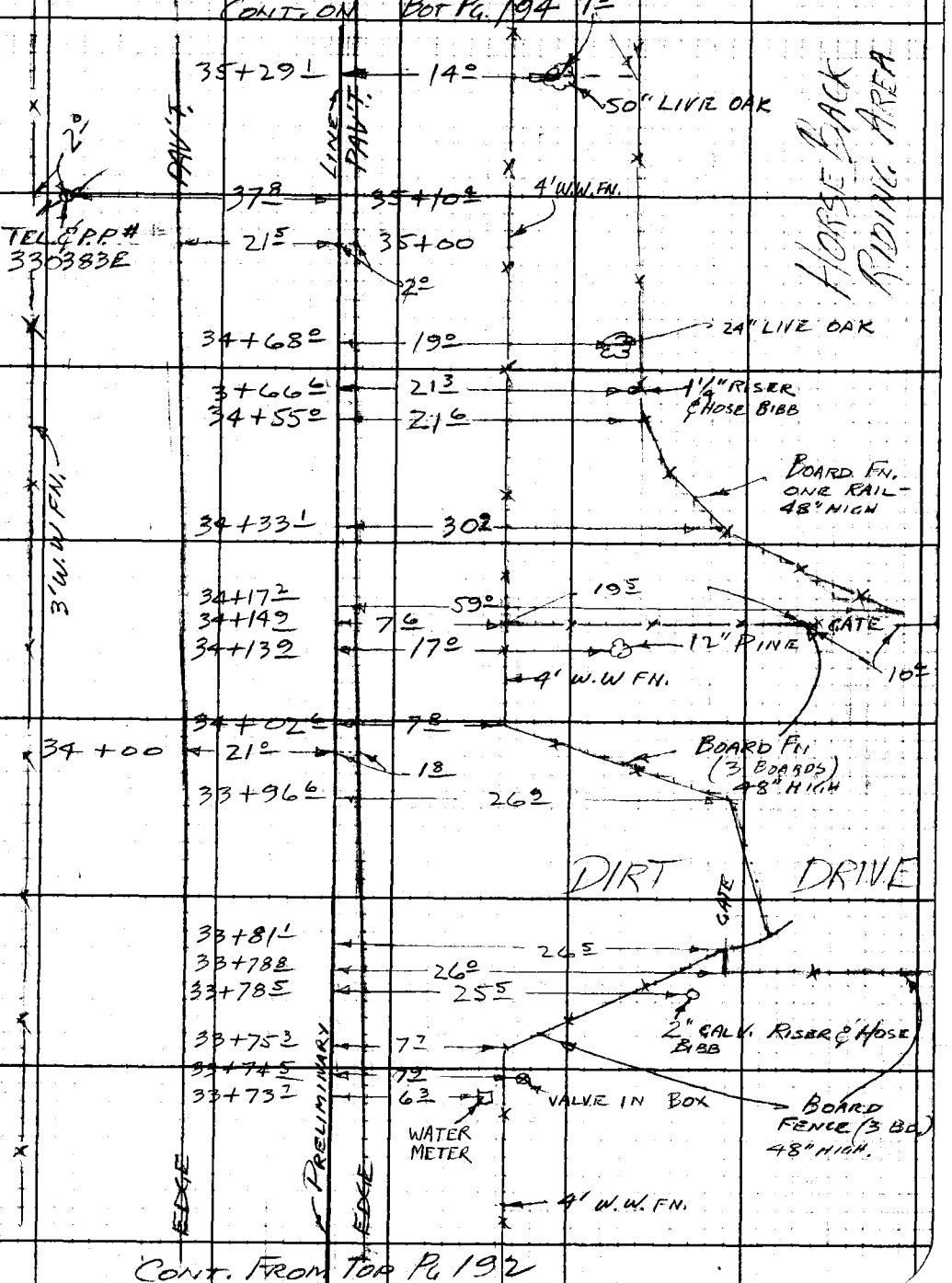

Note: Any Additions or Changes on This Sheet Must Be Made or Graded in Red Ink With Date and Name of Person Making Change.

Do not extend notes this side of this line.

RETURN TO
LOS ANGELES COUNTY ENGINEER
700 LOS ANGELES COUNTY ENGINEERING BLDG.

76F3098 CE #247—3-57

F.B. 2383 Pg. 194

CONT. ON BOT. PG. 195

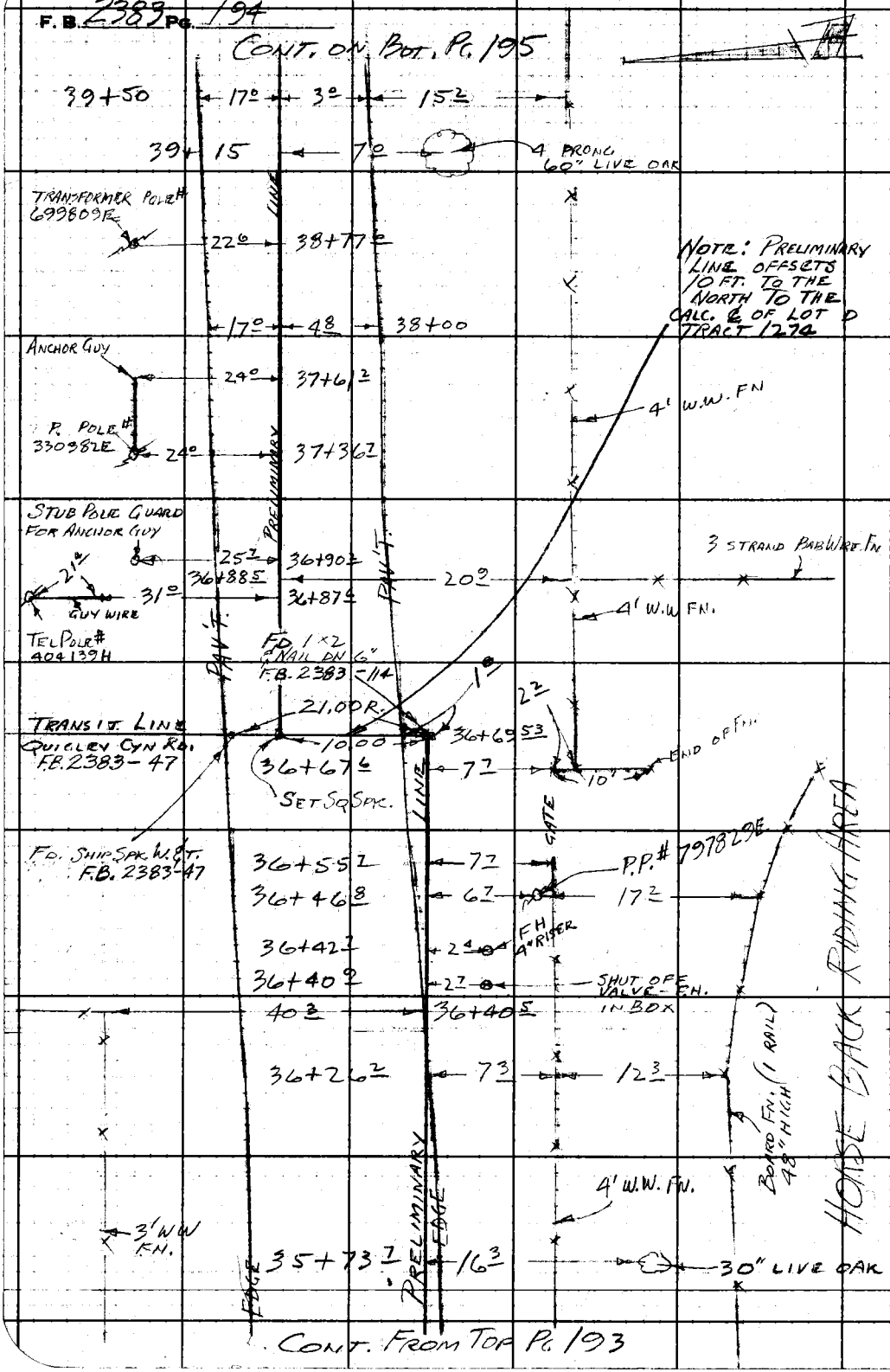

CONT. FROM TOP PG. 193

RETURN TO
LOS ANGELES COUNTY ENGINEER
700 LOS ANGELES COUNTY ENGINEERING BLDG.

Do not extend notes this side of this line.

Note: Any Additions or Changes on This Sheet Must be Made or Circled in Red Ink With Date and Name of Person Making Change.

Notes Ck'd by	Survey of PLACERITA CYN. RD.
Map No. B-2759	JN 0075.71 Tape 191 Std. 84 °F
Office Work G. D. BAILEY	Surveyed by C. L. WRIGHT
Checked	Notes 1/4 Date 12-JAN.'61
Date	Indexed B. E. OIT

F. B. 2383 Pg. 195

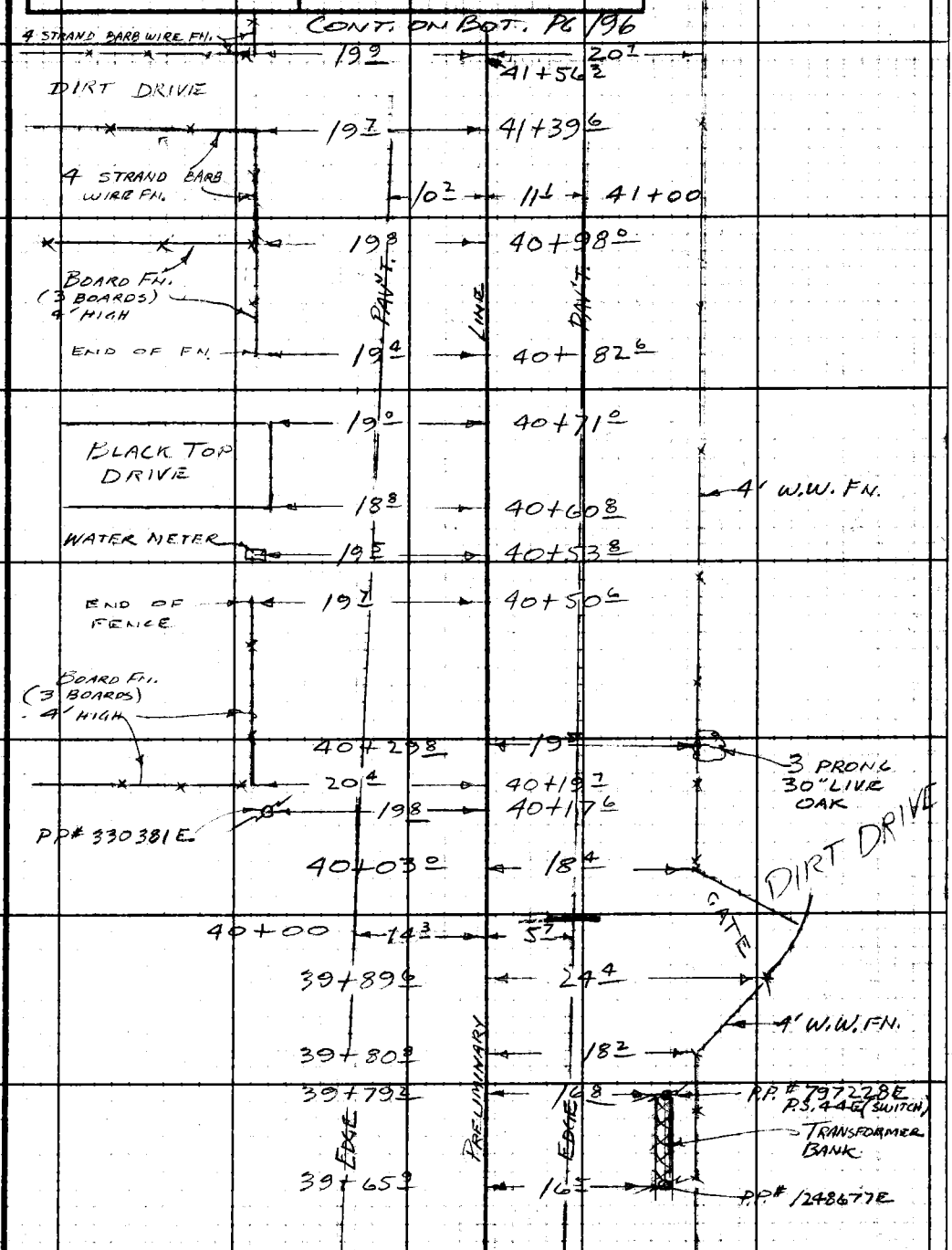

Note: Any Additions or Changes on This Sheet Must be Made or Circled in Red Ink With Date and Name of Person Making Change.

Do not extend notes this side of this line.

RETURN TO
LOS ANGELES COUNTY ENGINEER
700 LOS ANGELES COUNTY ENGINEERING BLDG.

76F3009 CE #247—3-57

CONT. ON BOT. PG. 197

F. B. 2383 PG. 196

4' W.W. FN.
DIRT DRIVE
60" LIVE OAK
60" LIVE OAK
2 STRAND BARB WIRE FN.
3 STRAND BARB WIRE FN.
GATE
DIRT DRIVE
ANCHOR GUY
3 STRAND BARB WIRE FN
ANCHOR GUY
P.P.
ANCHOR GUY
PP# 330380E
48" LIVE OAK
4' W W FN.
FD SQ. SPK. PG. 206
30" LIVE OAK
30" LIVE OAK
F.H. (4" RISER)
SHUT OF VALVE FOR F.H.
WATER METER
WATER WELL (JET PUMP)
3 PRONG 36" LIVE OAK
TRANSFORMER POLE # 699808E
4' W W FN
4 STRAND BARB WIRE FN
WATER METER

	0.5	20.5	44+15	
12.0		44+09.2		
44+05.2		48.2		
79.0		44+04		
105	19.0	43+99		
43+95.6		49.5		
43+89.8		41.2		
21.6		43+89.2		
43+85.3		23.6		
36.2		43+83.3		
16.3		43+82.3		
32.0		43+67.6		
		43+63.53		
30" LIVE OAK 83.8		43+52		
43+51.1		23.0		
	4.6	16.1	43+50	
19.9		43+48.2		
43+44.0		19.1		
43+41.4		19.1		
43+20.0		22.4		
43+19.3		48.3		
42+07.8		40.0		
19.2		42+01.4		
0.8	8.4	14.0	42+00	
19.2		41+74.6		

LINE
PAV'T.
POWER
PAV'T.
EDISON
PRELIMINARY
EDGE
EDGE

CONT. FROM TOP PG. 195

RETURN TO
LOS ANGELES COUNTY ENGINEER
700 LOS ANGELES COUNTY ENGINEERING BLDG.

Do not extend notes this side of this line.

Note: Any Additions or Changes on This Sheet Must be Made or Circled in Red Ink With Date and Name of Person Making Change.

Notes Ck'd. by	Survey of PLACERITA CYN. RD.	F. B. 2383 Pg. 197
Map. No. B-2759	JN0075.71 Tape 141 Std 84 °F	
Office Work G. D. BAILEY	Surveyed by C. L. WRIGHT	
Checked	Notes " Date 13-JAN.'61	
Date	Indexed H. E. OTI	

CONT. ON BOT. PG 198

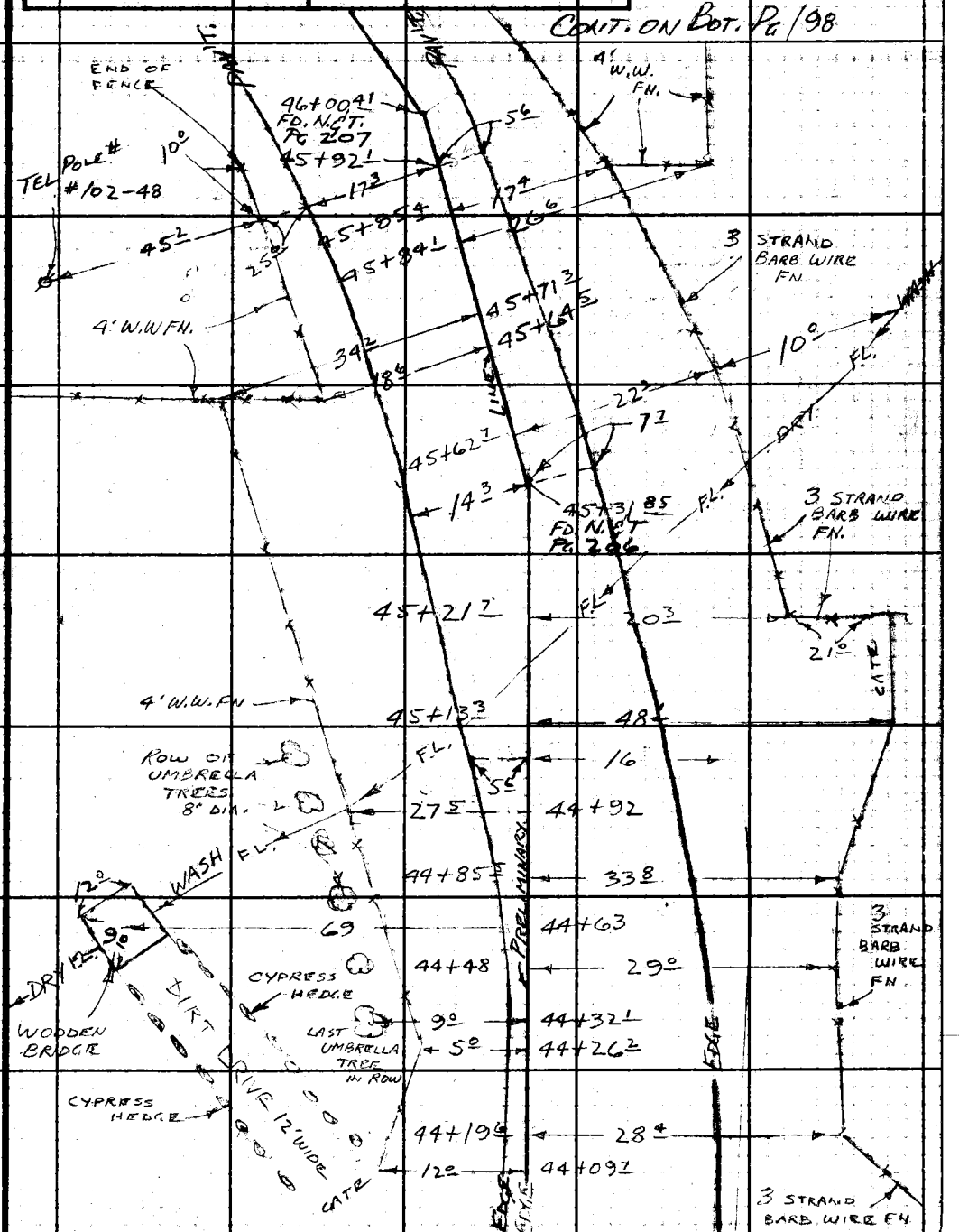

CONT. FROM TOP PG 196

Note: Any Additions or Changes on This Sheet Must be Made or Circled in Red Ink With Date and Name of Person Making Change.

Do not extend this side of this line.

PLEASE RETURN TO
LOS ANGELES COUNTY ENGINEER
700 LOS ANGELES COUNTY ENGINEERING BLDG.

76F3098 S&E #247 11-58

CONT. ON BOTT. LEFT PG. 199

F. B. 2383 PG 198

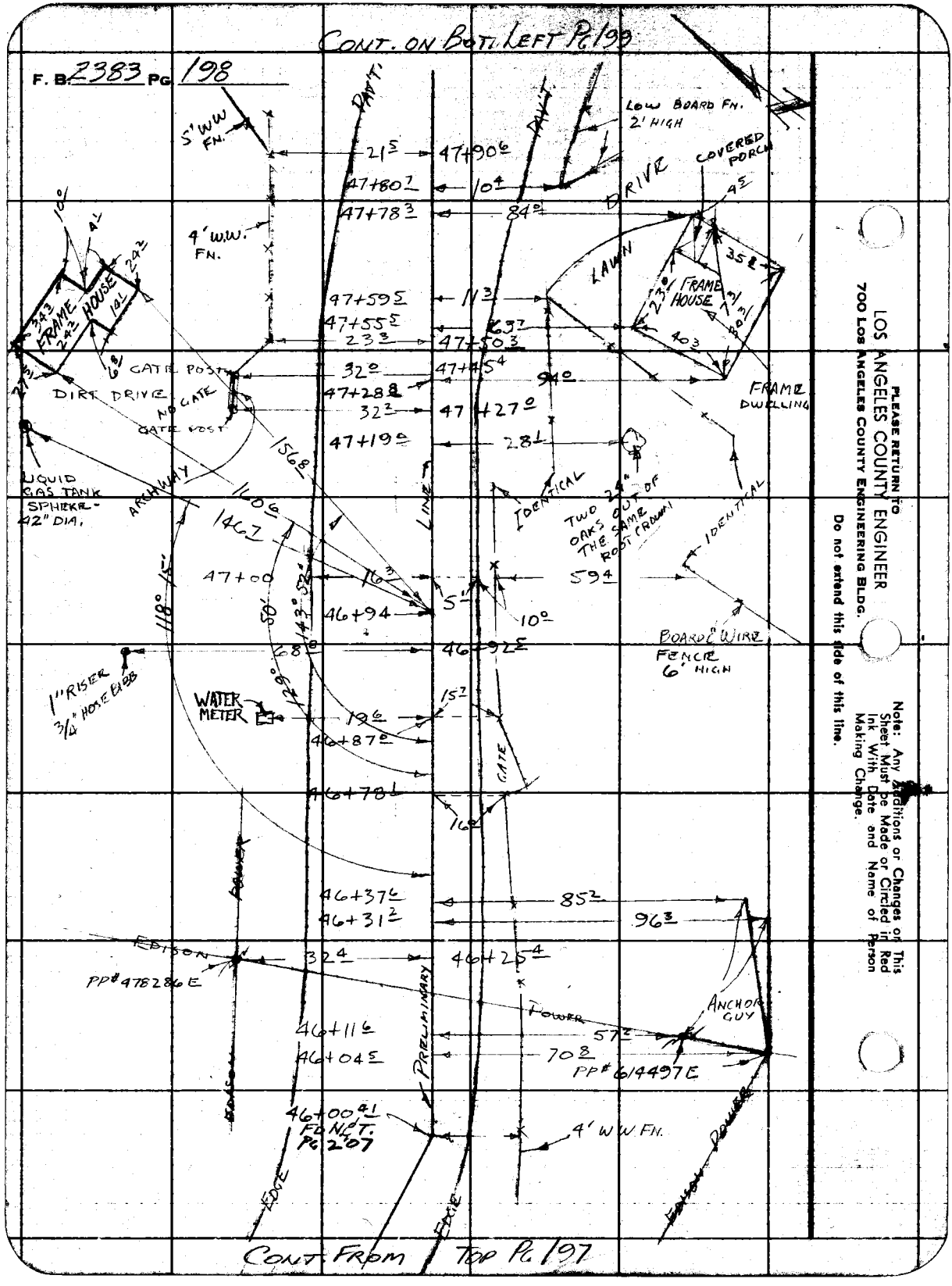

CONT. FROM TOP PG. 197

LOS ANGELES COUNTY ENGINEER
700 LOS ANGELES COUNTY ENGINEERING BLDG.
PLEASE RETURN TO
Do not extend this side of this line.
Note: Any Additions or Changes on This Sheet Must be Made or Circled in Red Ink With Date and Name of Person Making Change.

Notes Ck'd by	Survey of PLACERITA CYN. RD.
Map No. 8-2759	W. O. 8995-71 Tape No. 141 St'd. 84 °F
Office Work G. D. BAILEY	Surveyed by C. L. WRIGHT
Checked	Notes " Date 6-JAN-61
Date	Indexed H. E. OTT

F. B. 2383 Pg. 199

Note: Any Additions or Changes of This Sheet Must be Made or Circled in Red Ink With Date and Name of Person Making Change.

Do not extend notes this side of this line.

RETURN TO
LOS ANGELES COUNTY SURVEYOR
726 LOS ANGELES COUNTY
ENGINEERING BLDG.

76F3095 247 2-51

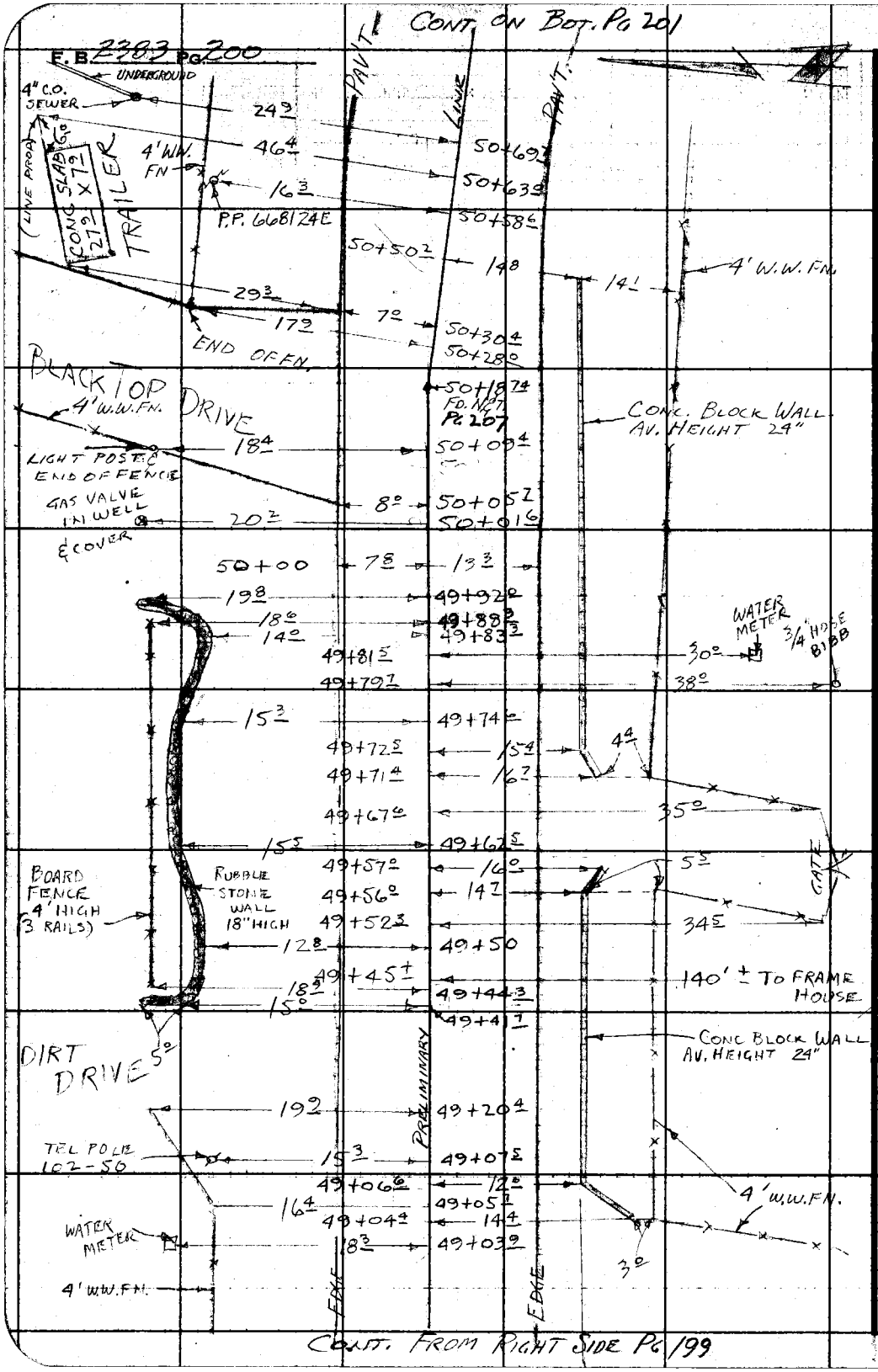

RETURN TO
LOS ANGELES COUNTY SURVEYOR
726 LOS ANGELES COUNTY
ENGINEERING BLDG.

Do not extend notes this side of this line.

Note: Any Additions or Changes on This Sheet Must be Made or Circled in Red Ink With Date and Name of Person Making Change.

Notes Ck'd by	Survey of PLACERITA CYN RD.
Map No. B 2759	W.O. 5.71 Tape No. 141 Std. 84 °F
Office Work G. D. BAILEY	Surveyed by ~~G. E. WRIGHT~~
Checked	Notes " Date 19 JAN 61
Date	Indexed H. E. Oh

F. B. 2383 Pg. 201

CONT. ON PST. Pg. 202

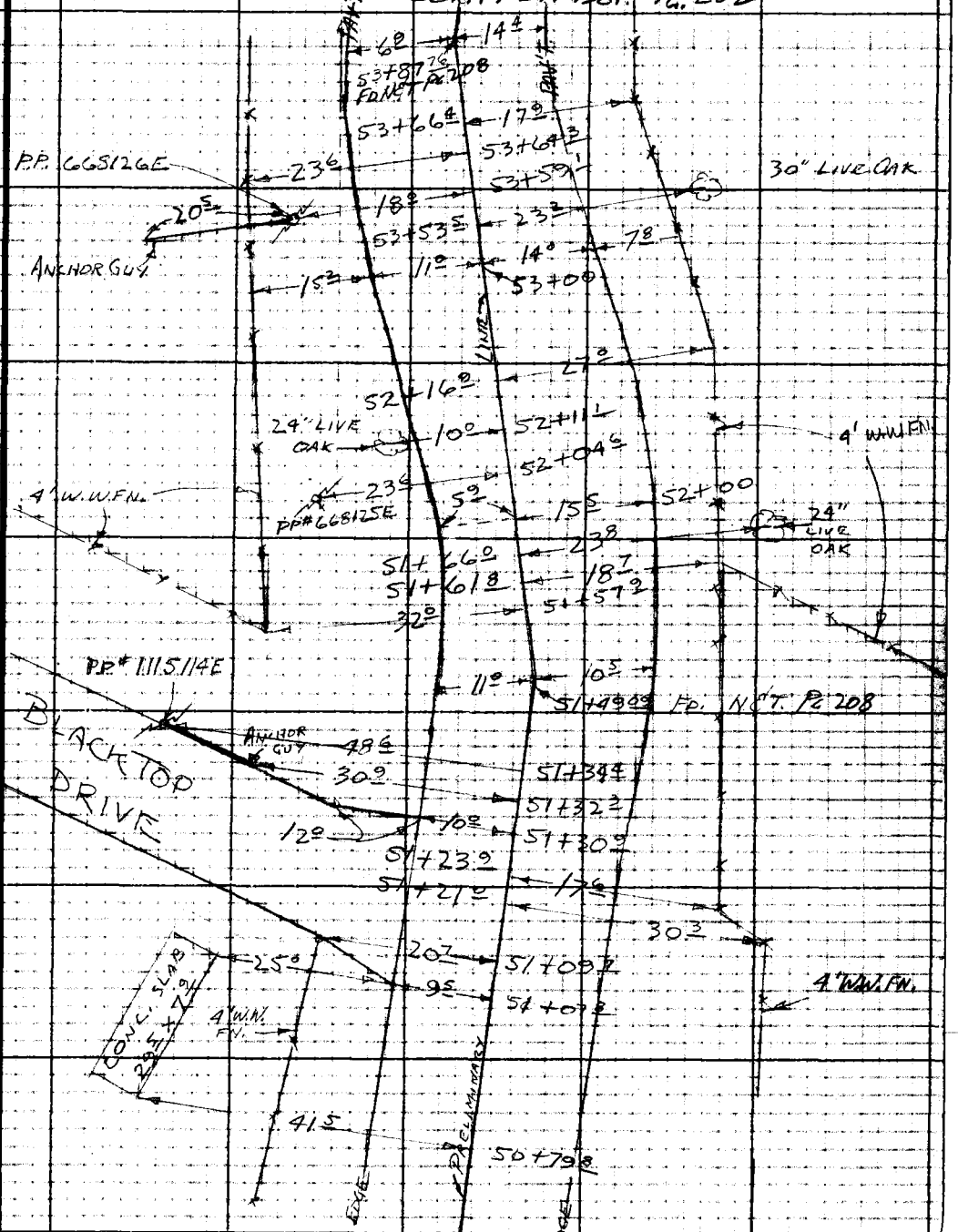

CONT. FROM TOP Pg. 200

Notes: Any Additions or Changes on This Sheet Must be Made or Checked in Red Ink With Date and Name of Person Making Change.

Do not extend notes this side of this line.

RETURN TO
LOS ANGELES COUNTY SURVEYOR
725 LOS ANGELES COUNTY
ENGINEERING BLDG.

76F3095 247 10M 1-49



RETURN TO
LOS ANGELES COUNTY SURVEYOR
726 LOS ANGELES COUNTY
ENGINEERING BLDG.

Do not extend notes this side of this line.

Note: Any Additions or Changes on This Sheet Must be Made or Circled in Red Ink With Date and Name of Person Making Change.

Notes Ck'd by
Map No. B-2759
Office Work G. D. BAILEY
Checked
Date

Survey of PLACERITA CYN RD.
JN 0075.71 Tape 141 Std. 84 °F
Surveyed by C. L. WRIGHT
Notes " Date 20-JAN'61
Indexed H. E. OTI

F. B. 2383 Pg. 203

CONT. ON BOT. PG. 204

60+76 39
FD. 1x2 & NAIL ON 5" PG 71
19.5
10°
4°
4' W.W. FN.
PAV'T.
LINE
PAV'T.
60+46.1
21.7
60+39.0
19.7
36" LIVE OAK
ANCHOR GUY
36.4
60+38.3
P.P. #668130E
17.2
60+34.5
60+33.5
40.6
60+00
12.2
9.5
24" LIVE OAK
MELODY RANCH SIGN
37.0
58+95.0
FD. SO. SPK. INT. PG. 75
OILED ROAD
22.0
58+91.3
WATER VALVE IN WELL & COVER
58+70.54
TRANSIT LINE LOT V PG. 75
35.4
4' W.W. FN.
GAS CO. VALVE IN WELL & COVER
18.3
58+56.7
58+55.8
19.4
12.7
58+50.4
WATER VALVE IN WELL & COVER
21.0
58+44.4
P.P. #668129E
58+39.4
26.3
14" LIVE OAK
WATER VALVE IN WELL & COVER
17.1
58+37.0
14.5
58+31.9
F.H. 4" RISER
14.2
58+29.4
4' W.W. FN.
58+16.0
19.2
BOARD FENCE 4' HIGH
4' W.W. FN.
58+11.6
39.0
3/4" HOSE BIBB
4' W.W. FN.
PRELIMINARY
57+20.1
21.5
3/4" HOSE BIBB
EDGE
EDGE

CONT. FROM TOP PG. 202

Note: Any Additions or Changes on this Sheet Must be Made or Circled in Red Ink With Date and Name of Person Making Change.

Do not extend this side of this line.

PLEASE RETURN TO
LOS ANGELES COUNTY ENGINEER
700 LOS ANGELES COUNTY ENGINEERING BLDG.

76F309S S&E #247 11-58

Notes Ck'd by Austin	Survey of PLACERITA CYN. RD.
Map No. B-2759	W.O. 0075.71 Tape No. 141 St'd. 84 °F
Office Work G. D. BAILEY	Surveyed by C.L. WRIGHT
Checked	Notes C.L.W. Date JAN '61
Date	Indexed H. E. OTT FEB 6 61

F. B. 2383 Pg. 205

RETRACEMENT OF TRAVELED
OILED ROAD IN PLACERITA CYN.
EAST'LY FROM ℄ OF LOT D.
TRACT 1274 AS PER C.S. 8196
TO FOUND 1×2 ℄ NAIL SET IN
1959 AS FOUND ON PG. 71 - F.B. 2383

J.N. 0075.71

REFERENCES
C.S. 8196

179-180

Note: Any Additions or Changes of This Sheet Must Be Made or Circled in Red Ink With Date and Name of Person Making Change.

Do not extend notes this side of this line.

RETURN TO
LOS ANGELES COUNTY SURVEYOR
726 LOS ANGELES COUNTY
ENGINEERING BLDG.

76F3095 247 2-51

F.B. 2383 PG. 206

TRACT 1274

CONT. ON BOT. PG 207

W.S. 62 B-3

①	23	37	15
④	94	29	30
⑥	141	44	00
	23°	37'	20" ✓



LOT 179

CALC. 156° 22' 40" ✓

68.56

MADE SEARCH FOR SPK. CT. FD. NOTHING C.S. 8/96 SET 1X2 & NAIL DN 6" - ALSO #6d WIRE NAIL & TIN ON SURFACE

45+31.85

AS PER C.S. 8/96 162.32

168.32 ✓

T-70°
LEV 162.74
" 5.60
168.34
.02
168.32 ✓

℄ LOT HH ±

6.00

43+63.53

TRANSIT LINE LOT HH
F.B. 2383-92

SET SQ SPK. FL. IN PAV'T.

FD. 2" I.P. CONC. PLUG, NAIL & TAG # L.A.CO. ENGR. DN 12" F.B. 2383-92

11.00

23° 37' 20" ✓

SET 1X2 & NAIL

LOT 178

F.B. 2383-92 694.00

TRANSIT LINE QUIGLEY CYN RD. (℄ ±) LOT 00

21.00

FD. 1X2 & NAIL DN 6" F.B. 2383 PG 47

FD. SHIP SPK. W. & T. FLUSH IN PAV'T. F.B. 2383-47

11.00

36+69.53

6.56

SET SQ SPK. FL. IN PAV'T.

RETURN TO
LOS ANGELES COUNTY SURVEYOR
726 LOS ANGELES COUNTY
ENGINEERING BLDG.

Do not extend notes this side of this line.

Note: Any Additions or Changes on This Sheet Must be Made or Circled in Red Ink With Date and Name of Person Making Change.

Notes Ck'd by Austin	Survey of
Map No.	W. O. Tape No. St'd. °F
Office Work	Surveyed by
Checked W. J. BRENNER	Notes Date 10 JAN '61
Date	Indexed

F. B. 2383 PG. 207

MAS 67 A-3

Note: Any Additions or Changes on This Sheet Must be Made or Circled in Red Ink With Date and Name of Person Making Change.

Do not extend notes this side of this line.

RETURN TO
LOS ANGELES COUNTY SURVEYOR
726 LOS ANGELES COUNTY
ENGINEERING BLDG.

TRACT 1274

SET 1X2 4 NAIL DN 6" ALSO SET #6d WIRE NAIL & TIN ON SURFACE

CONT. ON BOT PG. 208

① 171	32	30
② 326	10	00
③ 309	15	15
171°	32'	32½"

FD #10d WIRE NAIL DN ½" (A RECENT POINT)

130.34

0+47

50+18.74

171°

LEV. 186.20
" 6.60
192.80
.02
192.78

Temp: ?

AS PER C.S. 8/96
192.78

MADE SEARCH FOR POINT @ RECORD POSITION - FD NOTHING

SET 1X2 4 NAIL DN 6" ALSO #6d WIRE NAIL & TIN ON SURFACE

① 155	10	20
② 260	41	30
③ 21	02	30
155°	10'	25"

48+25.96

LOT 179

① 160	30	15
② 282	01	30
③ 343	02	00
160°	30'	20"

AS PER C.S. 8/96
225.55

T = 66'
LEV. 208.36
" 17.22
225.58
.03
225.55

160°-30'-20"

46+00.41

MADE SEARCH FOR POINT @ RECORD POSITION - FD NOTHING

SET 1X2 4 NAIL DN 6" ALSO #6d WIRE NAIL & TIN ON SURFACE

AS PER C.S. 8/96

CONT. FROM TOP PG. 206

76F3095 247 10M 1-49

CONT. IN F.B. 2383-71 TO 64

F. B. 2383 PG. 208

W.S. 62 B-3

TRACT 1274

LOT 180

AS PER C.S. 8196
688.63 TO NEXT ∠ PT.
SEE F.B. 2383-71 FOR THIS LINE

173° 25' 25"

FD. SQ SPK ON SURFACE F.B. 2383-71

5.05

53+87.76

FD. 1x2 NAIL DN. 3" F.B. 2383-71

SET # 6d NAIL & TIN FLUSH

SET 1x2 & NAIL

①	173	25	30
④	333	41	30
⑥	320	32	30
	173°	25'	25"

①	8	41	30
④	34	47	00
⑥	52	16	15
	8°	41'	42½"

238.80 RAS PER C.S. 8196
238.67 M.

TAN. PROD.

51+49.09

MADE SEARCH @ RECORD POSITION - FD. NOTHING

SET 1x2 & NAIL DN. 6" - ALSO SET # 6d WIRE NAIL & T. ON SURFACE

LOT CC

171° - 18' - 17½" CALC.

130.35
AS PER C.S. 8196

LOT 179

RETURN TO
LOS ANGELES COUNTY SURVEYOR
726 LOS ANGELES COUNTY
ENGINEERING BLDG.

Do not extend notes this side of this line.

Note: Any Additions or Changes on This Sheet Must be Made or Circled in Red Ink With Date and Name of Person Making Change.

CONT. FROM TOP RIGHT PG. 207

Notes Ck'd by W. J. BRENNER	Survey of PLACERITA CYN. RD.
Map No. 8-2759	W.O. 9075.71 Tape No. 14 St'd. 84 °F
Office Work G. D. BAILEY	Surveyed by E. L. WRIGHT
Checked W. J. BRENNER	Notes E. L. W. Date DEC. '60
Date	Indexed H. E. OTT JUL 1 4 61

F. B. 2383 Pg. 209

MS 624-3

℄ 10TH STREET (NEWHALL)
FROM FD. MONUMENT @
NEWHALL AVE. N'EAST'LY
TO RAILROAD AVE & PROD.
TO INT. WITH TRANSIT
LINE ON LOT D, TRACT
1274.

REFERENCES:
F.B. 1455

Note: Any Additions or Changes on This Sheet Must be Made or Circled in Red Ink With Date and Name of Person Making Change.

Do not extend notes this side of this line.

RETURN TO
LOS ANGELES COUNTY SURVEYOR
726 LOS ANGELES COUNTY
ENGINEERING BLDG.

76F3096 247 2-51

F. B. 2383 PG. 210

CONT. ON BOT. PG. 211

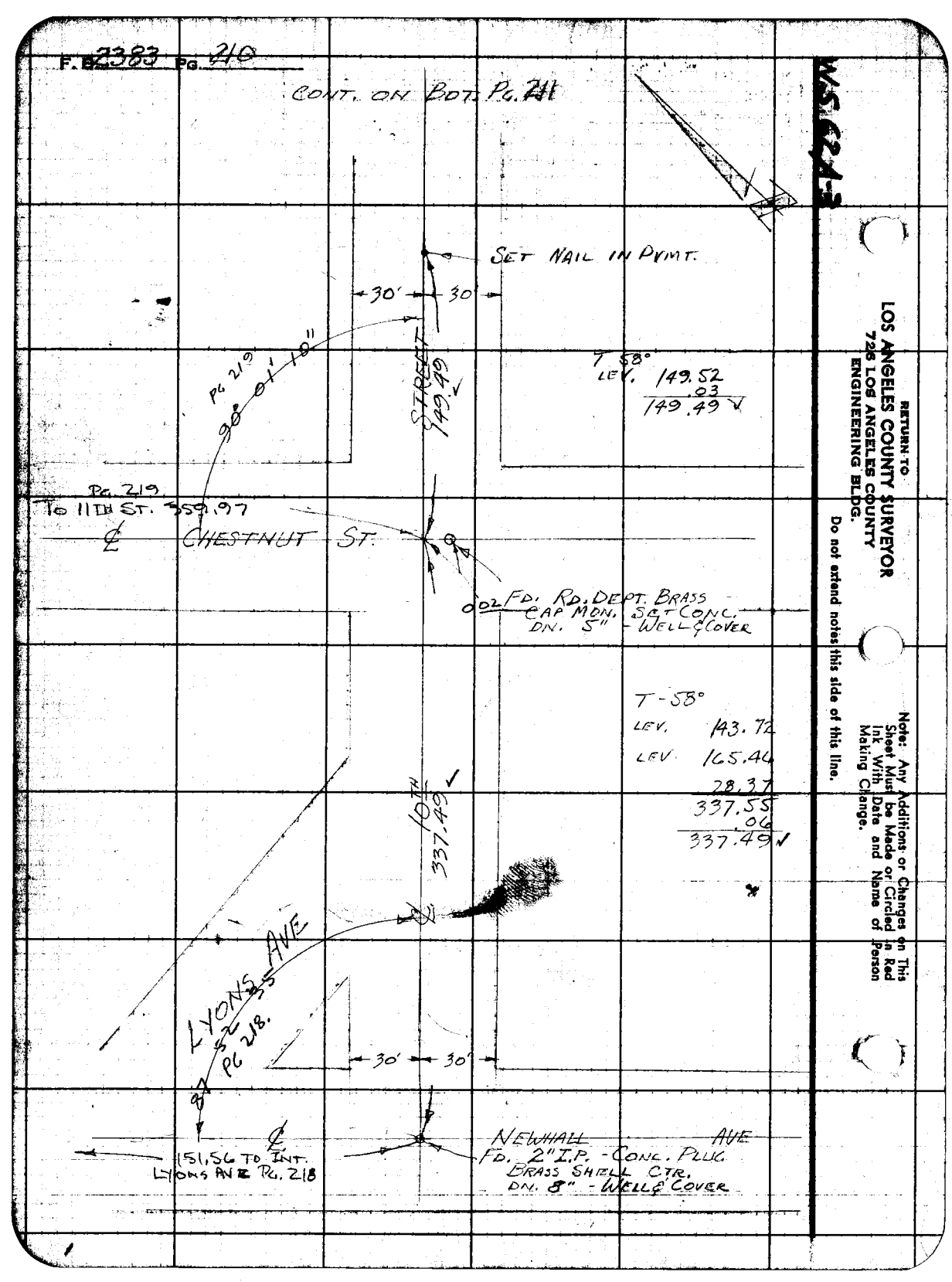

RETURN TO
LOS ANGELES COUNTY SURVEYOR
726 LOS ANGELES COUNTY
ENGINEERING BLDG.

Do not extend notes this side of this line.

Note: Any Additions or Changes on This Sheet Must be Made or Circled in Red Ink With Date and Name of Person Making Change.

W.S. 62 A-3

Notes Ck'd by W. J. BRENNER	Survey of PLACERITA CYN. RD.
Map No. B-2259	W.O. ___ Tape No. ___ St'd ___ °F
Office Work G. D. BAILEY	Surveyed by C. L. WRIGHT
Checked W. J. BRENNER	Notes C. L. W. Date 29-DEC.'60
Date	Indexed H. E. OTT

F.B. 2383 Pg. 211

CONT. ON BOT. RIGHT - Pg 212

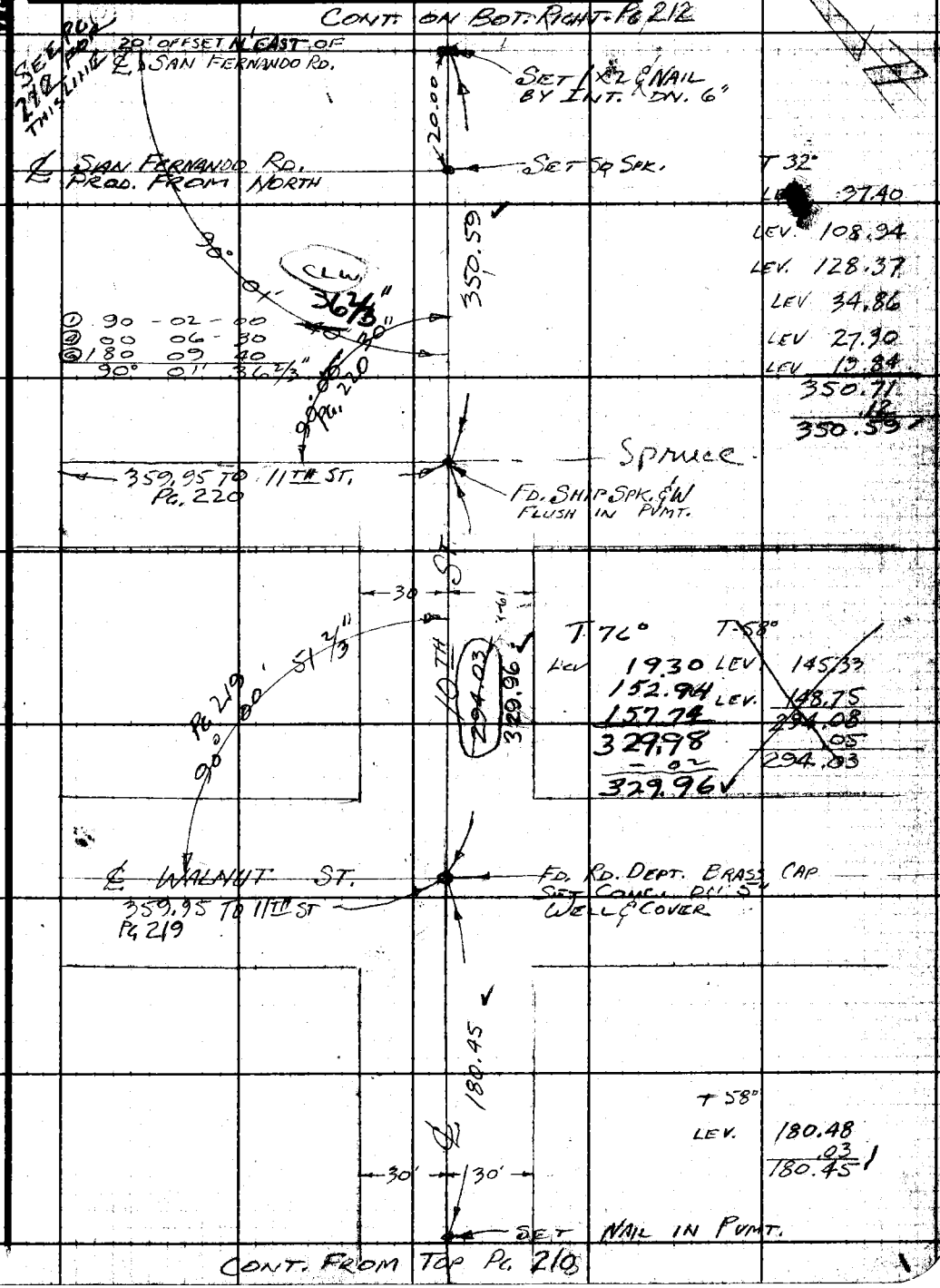

T 32°
LEV. 37.40
LEV. 108.94
LEV. 128.37
LEV 34.86
LEV 27.90
LEV 19.84
350.71
.12
350.59

T 76°
LEV 19.30
152.94
157.74
329.98
-.02
329.96

T 58°
LEV. 145.33
148.75
294.08
.05
294.03

T 58°
LEV. 180.48
.03
180.45

CONT. FROM TOP PG. 210

Note: Any Additions or Changes on This Sheet Must be Made or Circled in Red Ink With Date and Name of Person Making Change.

Do not extend notes this side of this line.

RETURN TO
LOS ANGELES COUNTY SURVEYOR
726 LOS ANGELES COUNTY ENGINEERING BLDG.

76F3095 247 2-51

F.B 2385 PG. 212

W.S.62 A-3

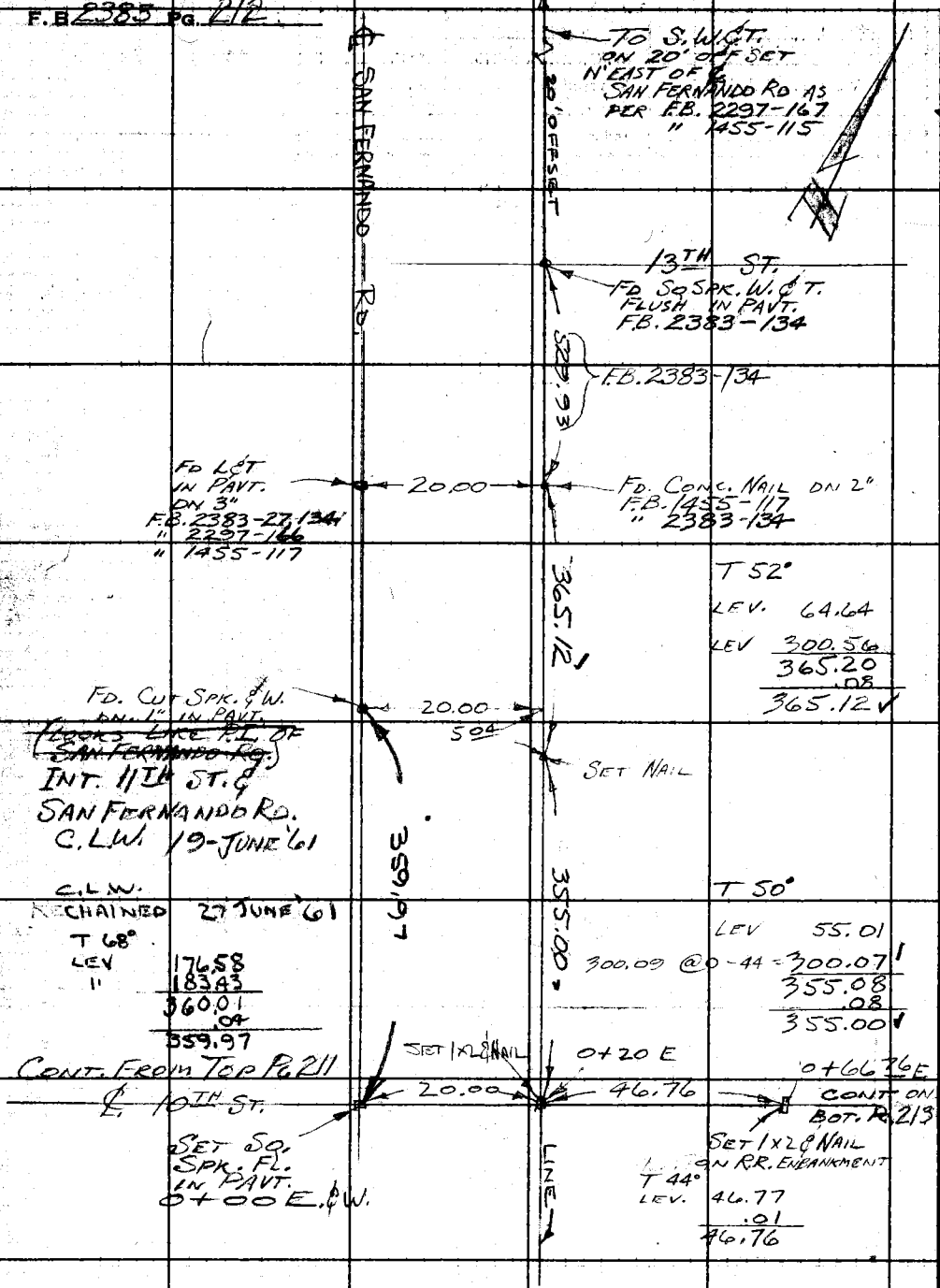

RETURN TO
LOS ANGELES COUNTY SURVEYOR
726 LOS ANGELES COUNTY
ENGINEERING BLDG.

Do not extend notes this side of this line.

Note: Any Additions or Changes on This Sheet Must be Made or Circled in Red Ink With Date and Name of Person Making Change.

Notes Ck'd by W. J. BRENNER	Survey of PLACERITA CYN. RD.
Map No. B-2759	JN 0075.71 Tape 141 Std 84 °F
Office Work G. D. BAILEY	Surveyed by C. L. WRIGHT
Checked W. J. BRENNER	Notes C. L. W. Date 30-DEC '60
Date	Indexed M. E. OTT

F. B. 2383 Pg. 213

CONT. ON BOT. PG 214

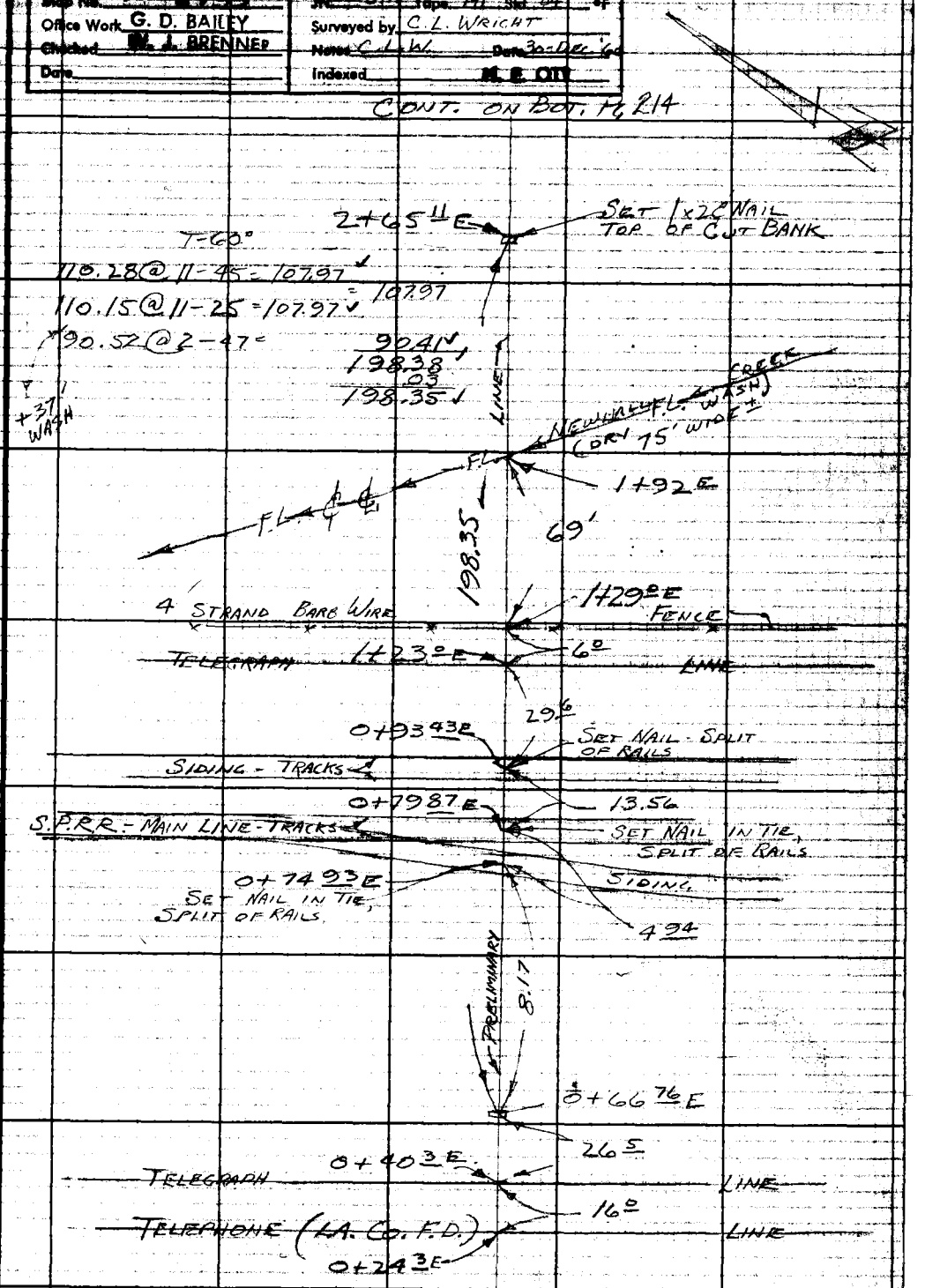

CONT. FROM BOT. RIGHT - PG. 212

X

Note: Any Additions or Changes on This Sheet Must be Made or Circled in Red Ink With Date and Name of Person Making Change.

Do not extend notes this side of this line.

RETURN TO
LOS ANGELES COUNTY ENGINEER
700 LOS ANGELES COUNTY ENGINEERING BLDG.

76F3098 CE #247—3-5

F.B. 2383 Pg. 214

T-74°

LEV 222.33
.01
222.32

LEV. 163.60
.01
163.59

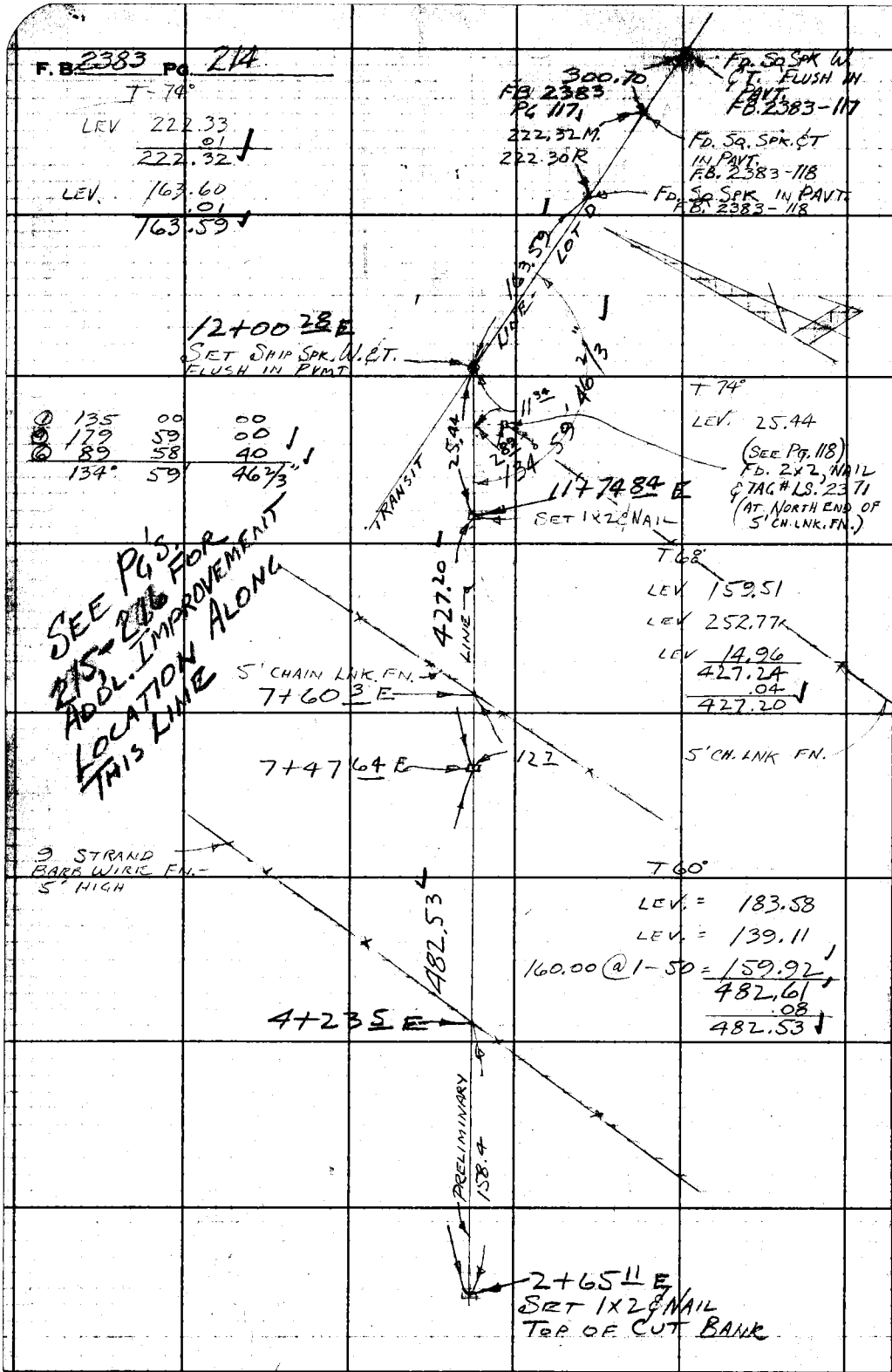

①	135	00	00
⑤	179	59	00
⑥	89	58	40
	134°	59'	46 2/3"

SEE PG'S. 215-216 FOR ADDL. IMPROVEMENT LOCATION ALONG THIS LINE

RETURN TO
LOS ANGELES COUNTY ENGINEER
700 Los Angeles County Engineering Bldg.

Do not extend notes this side of this line.

Note: Any Additions or Changes on This Sheet Must be Made or Circled in Red Ink With Date and Name of Person Making Change.

CONT. FROM TOP Pg 213

Notes Ck'd by W. J. BRENNER	Survey of PLACERITA CYN RD.
Map No. B-2759	JN 0075.71 Tape 141 Std 84 °F
Office Work G. D. BAILEY	Surveyed by C. L. WRIGHT
Checked W. J. BRENNER	Notes C. L. W Date 3-JAN '61
Date	Indexed H. E. OTT

F. B. 2383 Pg. 215

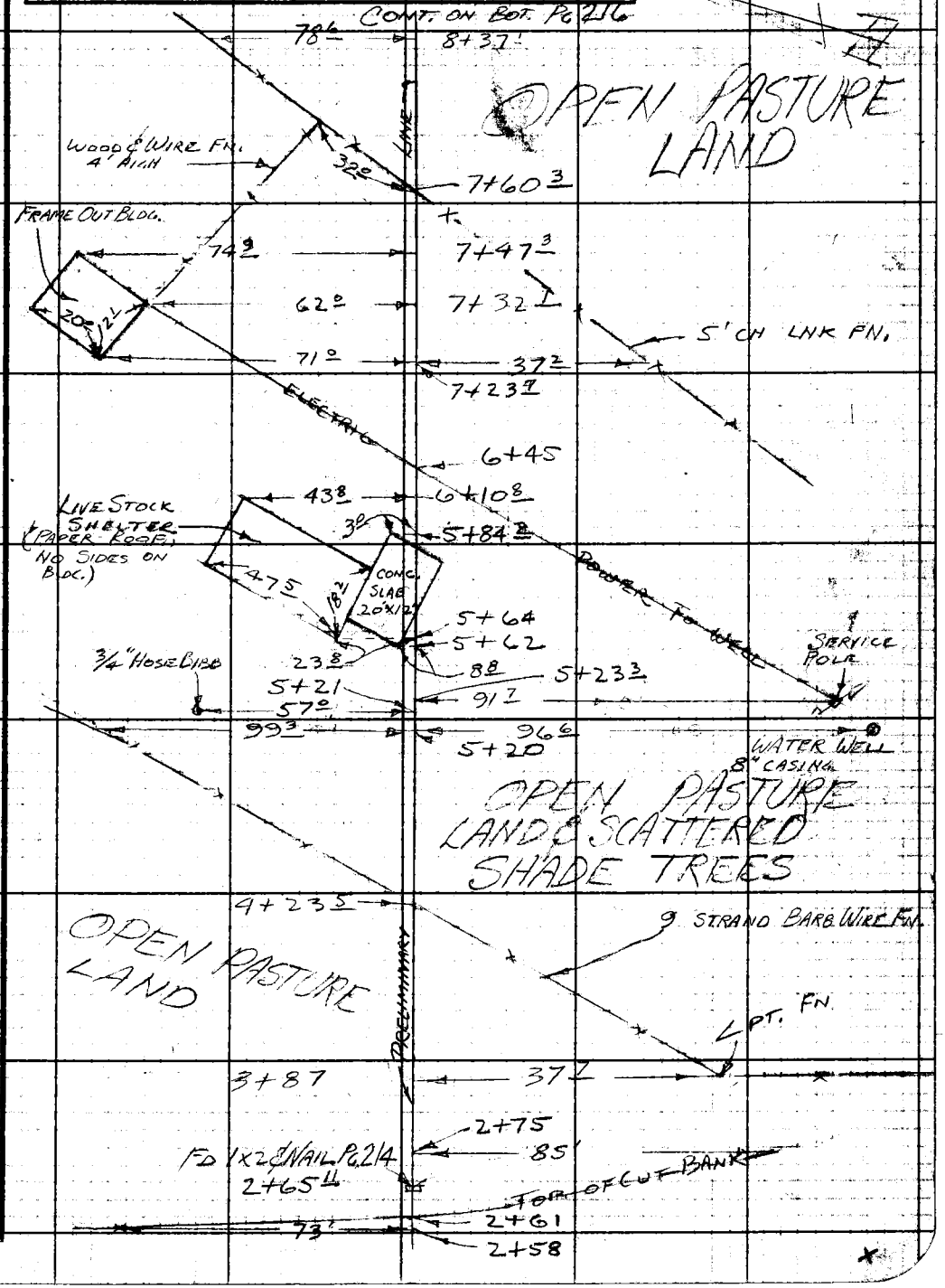

Note: Any Additions or Changes on This Sheet Must be Made or Circled in Red Ink With Date and Name of Person Making Change.

Do not extend notes this side of this line.

RETURN TO
LOS ANGELES COUNTY ENGINEER
700 LOS ANGELES COUNTY ENGINEERING BLDG.

76F3095 CE #247—3-57

F. B. 2383 Pg. 216

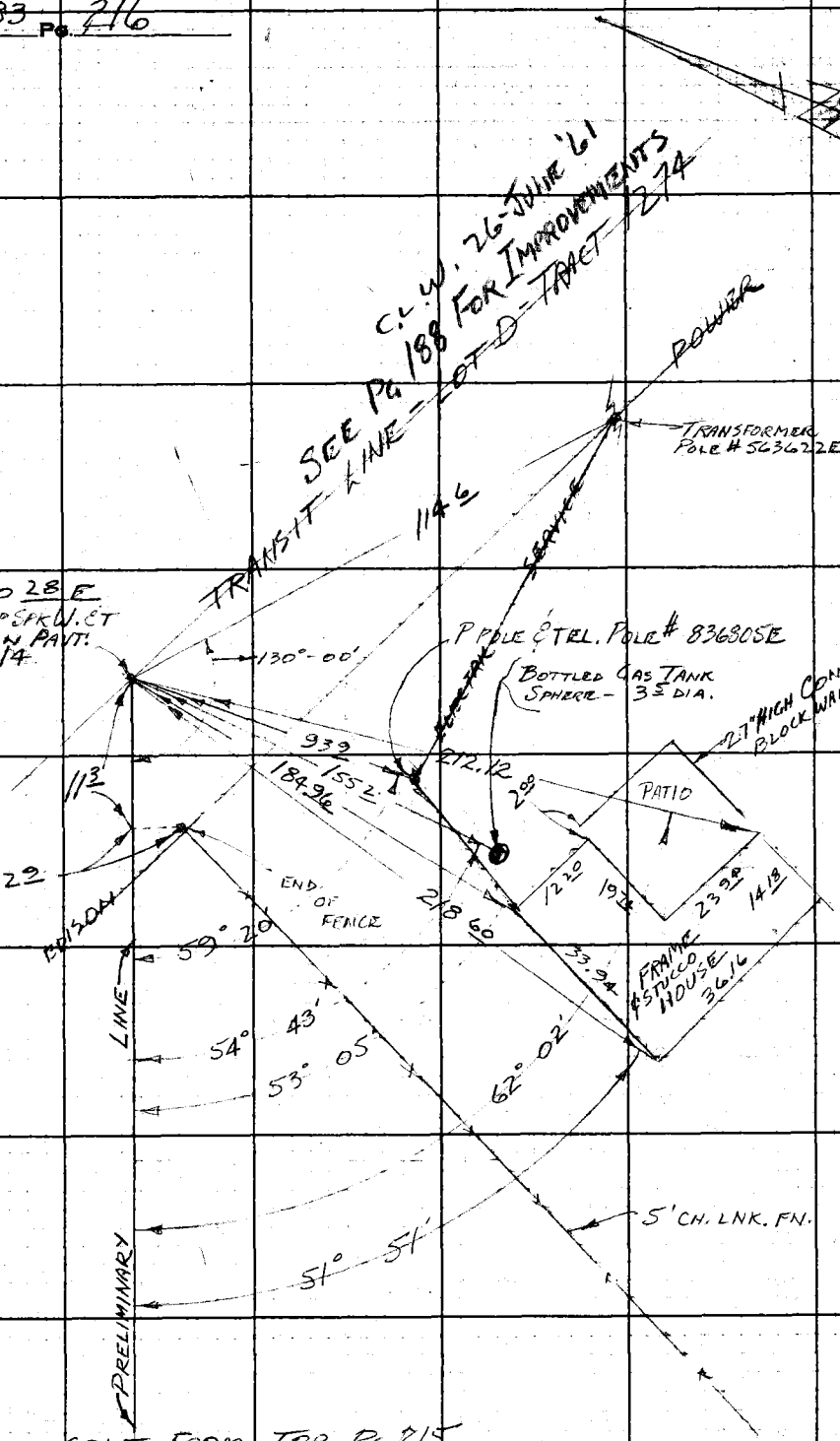

CONT. FROM TOP PG. 215

OPEN PASTURE LAND

RETURN TO
LOS ANGELES COUNTY ENGINEER
700 LOS ANGELES COUNTY ENGINEERING BLDG.

Do not extend notes this side of this line.

Note: Any Additions or Changes on This Sheet Must be Made or Circled in Red Ink With Date and Name of Person Making Change.

Notes Ck'd by W. J. BRENNER	Survey of PLACERITA CYN RD.
Map No. B-2759	JN 0075.71 Tape 154 Std 84 °F
Office Work G. D. BAILEY	Surveyed by C. L. WRIGHT
Checked	Notes C. L. W Date JUNE '64
Date	Indexed H. E. OTT JUL 3 4

F. B. 2383 PG. 217

℄ NEWHALL AVE. FROM 10TH STREET TO 11TH ST. — 11TH STREET FROM NEWHALL AVE. TO RAILROAD AVE.

J.N. 0075.71

REFERENCES:
L.A.Co. RD. DEPT. SURVEY MAP T-62-11

Note: Any Additions or Changes on This Sheet Must be Made or Circled in Red Ink With Date and Name of Person Making Change.

PLEASE RETURN TO
LOS ANGELES COUNTY ENGINEER
700 LOS ANGELES COUNTY ENGINEERING BLDG.

Do not extend this side of this line.

76F0095 S&E #247 11-58

F. B. 2383 PG. 218

W.S. 62A-3

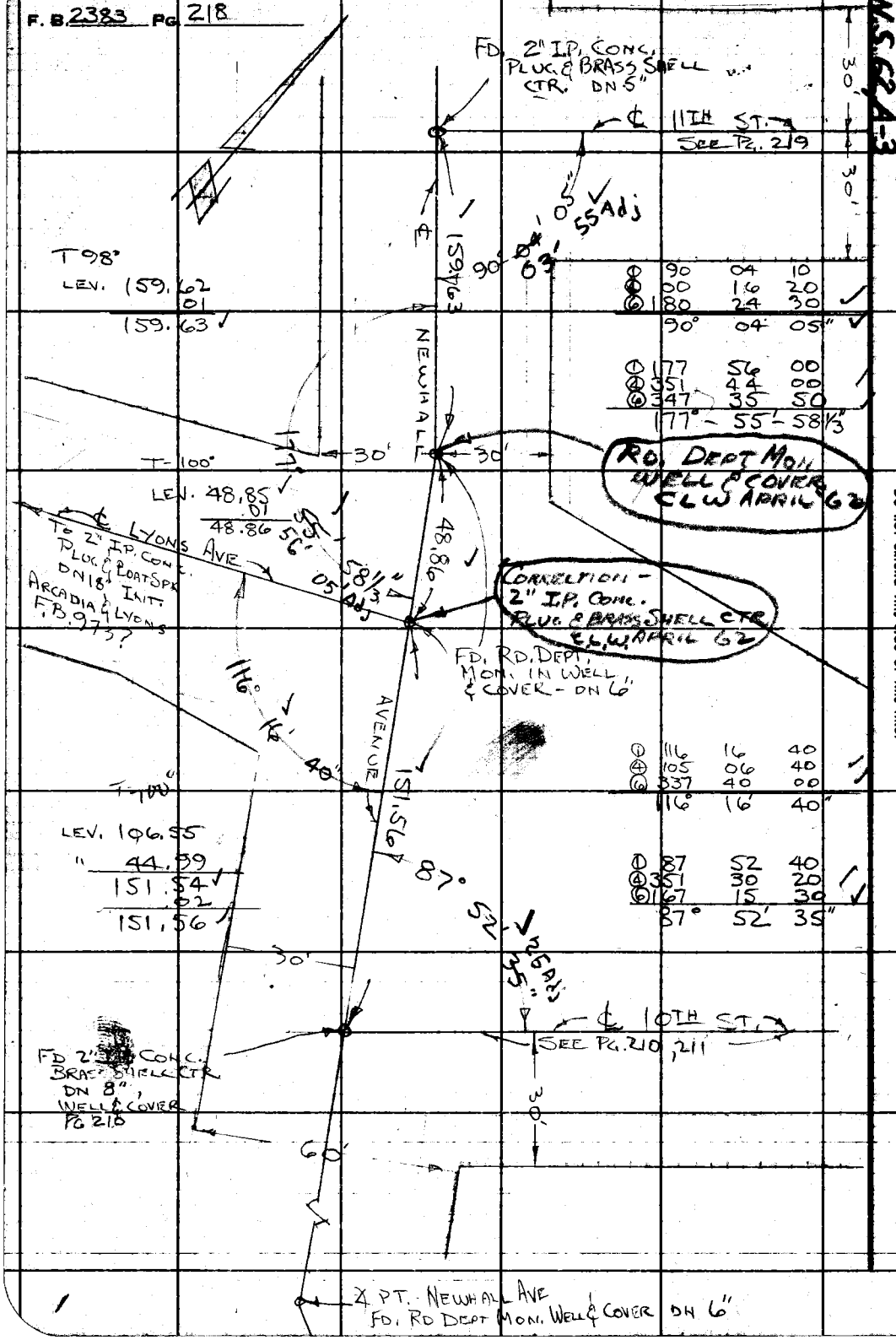

①	90	04	10
④	00	16	20
⑥	180	24	30
	90°	04'	05"

①	177	56	00
④	351	44	00
⑥	347	35	50
	177°	55'	58 1/3"

①	116	16	40
④	105	06	40
⑥	337	40	00
	116°	16'	40"

①	87	52	40
④	351	30	20
⑥	167	15	30
	87°	52'	35"

PLEASE RETURN TO
LOS ANGELES COUNTY ENGINEER
700 LOS ANGELES COUNTY ENGINEERING BLDG.

Do not extend this side of this line.

Note: Any Additions or Changes on This Sheet Must be Made or Circled in Red Ink With Date and Name of Person Making Change.

Notes Ck'd by W. J. BRENNER	Survey of PLACERITA CYN. RD.
Map No. B-2759	JN 007571 Tape 154 Std 84 °F
Office Work G. D. BAILEY	Surveyed by C. L. WRIGHT
Checked W. J. BRENNER	Notes C. L. W. Date JUNE '61
Date	Indexed H. E. OTT

F. B. 2383 PG. 219

M.S. 62 A-3

CONT. ON BOTTOM PG. 220

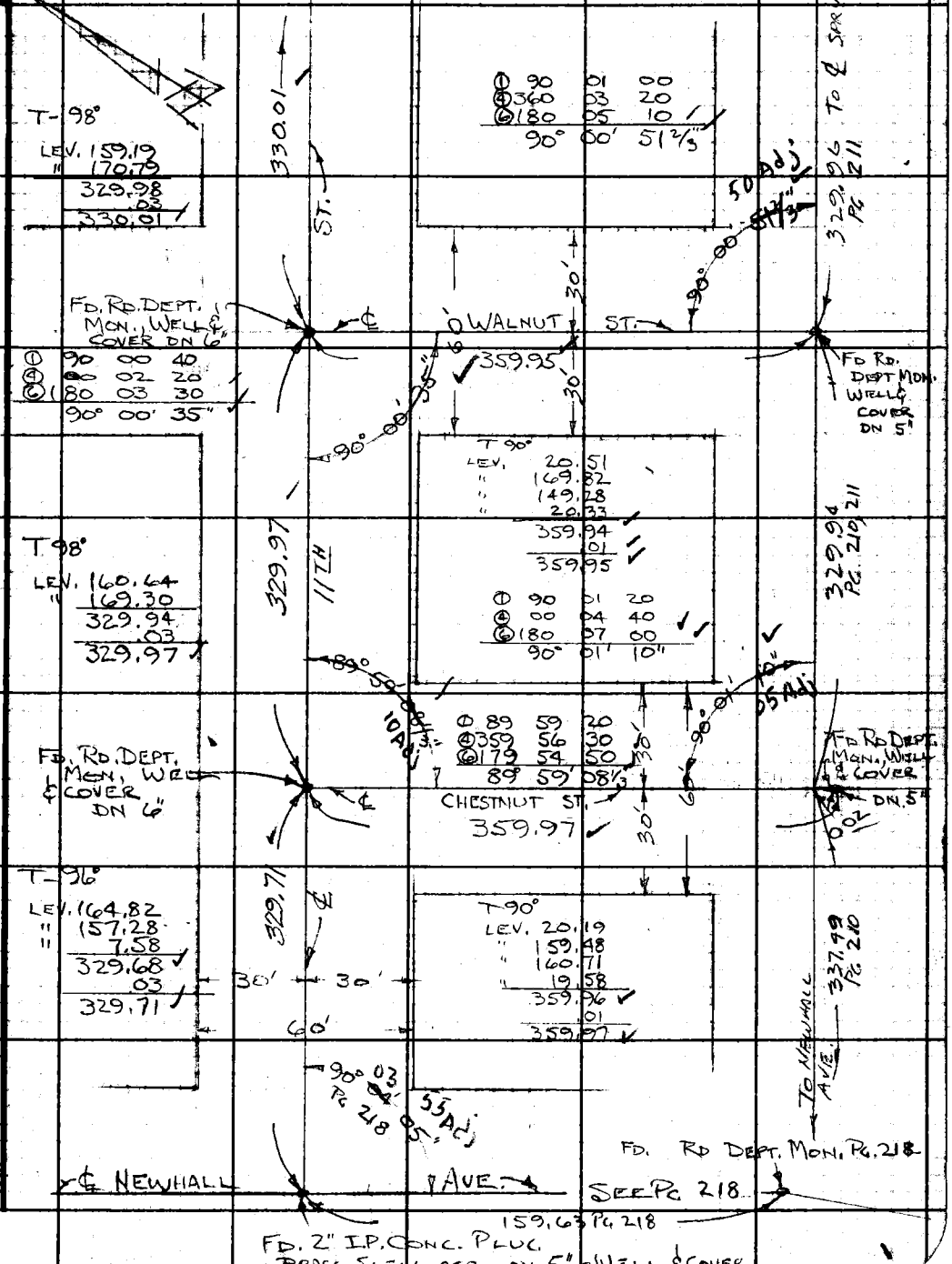

Note: Any Additions or Changes on this Sheet Must be Made or Circled in Red Ink With Date and Name of Person Making Change.

Do not extend this side of this line.

PLEASE RETURN TO
LOS ANGELES COUNTY ENGINEER
700 LOS ANGELES COUNTY ENGINEERING BLDG.

76F3098 S&E #242 11-66

F. B. 2383 Pg 220

W.S. 62A-3

To Pg-113

APRIL '62

CLW

Fd. Cut. Spk. & W. Pg. 212 Dn. 1"

20' OFFSET LINE - Pg. 212

Fd. 1x28 Pg. 212

20.00

Pg 212
359.97

20.00

℄ San Fernando Rd.

Prod.

Fd. Sq. Spk. Pg. 211, 212

Pg. 211
90° 01' 36 2/3"
40 Adj

89° 58' 13 1/3"
05 Adj

ST.

T 98°
LEV. 32.55
" 37.62
" 136.23
" 124.36
330.76
.03
330.79

①	89	58	20
④	359	53	00
⑥	179	49	20
	89°	58'	13 1/3"

330.79

11TH

T 98°
LEV. 299.15
" 60.77
359.92
.03
359.95

①	90	00'	40
④	00	02	00
⑥	180	03	00
	90°	00'	30"

90° 00' 30"
35 Adj

CALC. FROM Pg 211
330.59

10TH

Pg. S. 210-211

℄

Fd. Rd Dept. Mon, Well & Cover Dn 6"

℄ Spruce St.

359.95

90° 00' 25"
20 Adj

①	90	00	30
④	00	01	50
⑥	180	02	30
	90°	00'	25"

Pg. 2/3
330.01

Pg. 211
329.96

Cont. From To Pg. 219

Please return to
LOS ANGELES COUNTY ENGINEER
700 Los Angeles County Engineering Bldg.

Do not extend this side of this line.

Note: Any Additions or Changes on This Sheet Must be Made or Circled in Red Ink With Date and Name of Person Making Change.

Notes Ck'd by W. J. BRENNER	Survey of PLASERITA GN. RD.
Map No. B-2759	JN 0075.71 Tape ____ Std ____ °F
Office Work G. D. BAILEY	Surveyed by C. L. WRIGHT
Checked W. J. BRENNER	Notes C. L. W. Date 21-JUNE '61
Date	Index H. E. OTT

F. B. 2383 PG. 221

IMPROVEMENT LOCATION:
10TH. STREET - NEWHALL,
FROM RAILROAD AVE. S'WEST'LY
TO NEWHALL AVE.

J.N. 0075.71

Note: Any Additions or Changes on This Sheet Must be Made or Circled in Red Ink With Date and Name of Person Making Change.

Do not extend this side of this line.

PLEASE RETURN TO
LOS ANGELES COUNTY ENGINEER
700 LOS ANGELES COUNTY ENGINEERING BLDG.

76F309S S&E #247 11-58

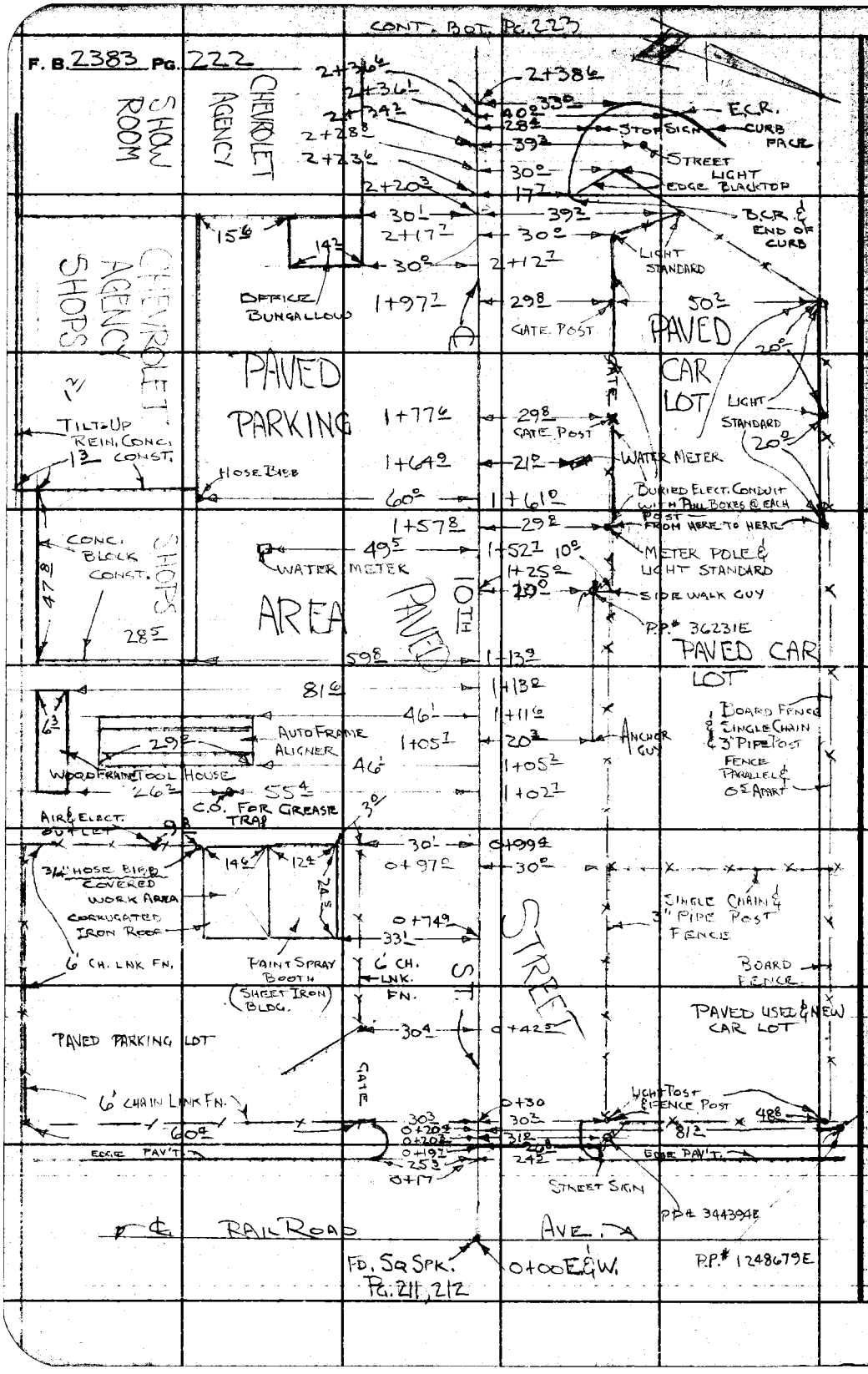

PLEASE RETURN TO
LOS ANGELES COUNTY ENGINEER
700 LOS ANGELES COUNTY ENGINEERING BLDG.

Do not extend this side of this line.

Note: Any Additions or Changes on This Sheet Must be Made or Circled in Red Ink With Date and Name of Person Making Change.

Notes Ck'd by	Survey of PLACERITA CYN. RD.	F. B. 2383 PG. 223
Map No.	JN 75171 Tape Std. °F	
Office Work G. D. BAILEY	Surveyed by S. L. WRIGHT	
Checked	Notes C. L. W. Date JUNE 61	
Date	Indexed H. E. OTT	

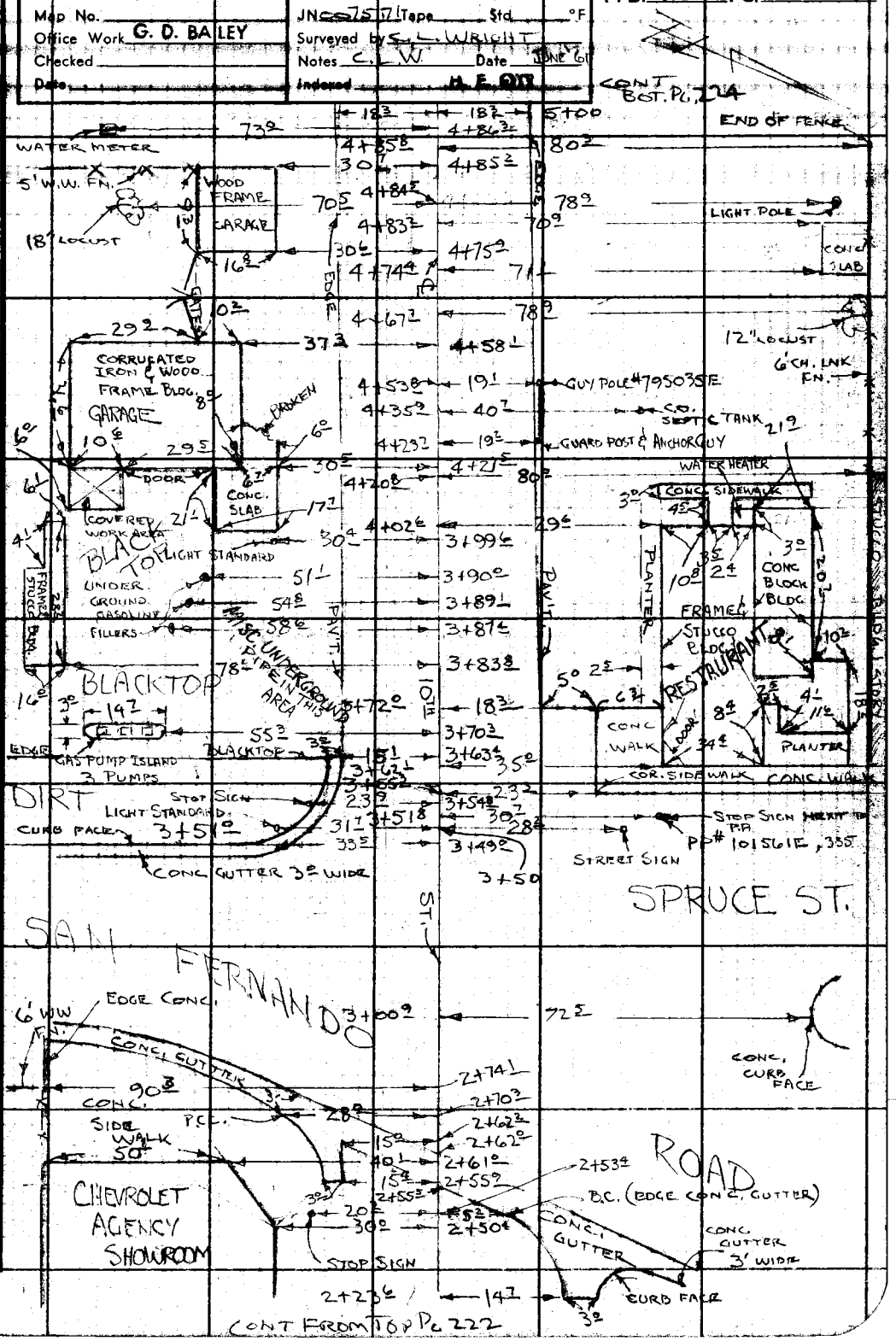

Note: Any Additions or Changes on This Sheet Must be Made or Circled in Red Ink With Date and Name of Person Making Change.

Do not extend this side of this line.

PLEASE RETURN TO
LOS ANGELES COUNTY ENGINEER
700 LOS ANGELES COUNTY ENGINEERING BLDG.

76F309S S&E #247 11-58

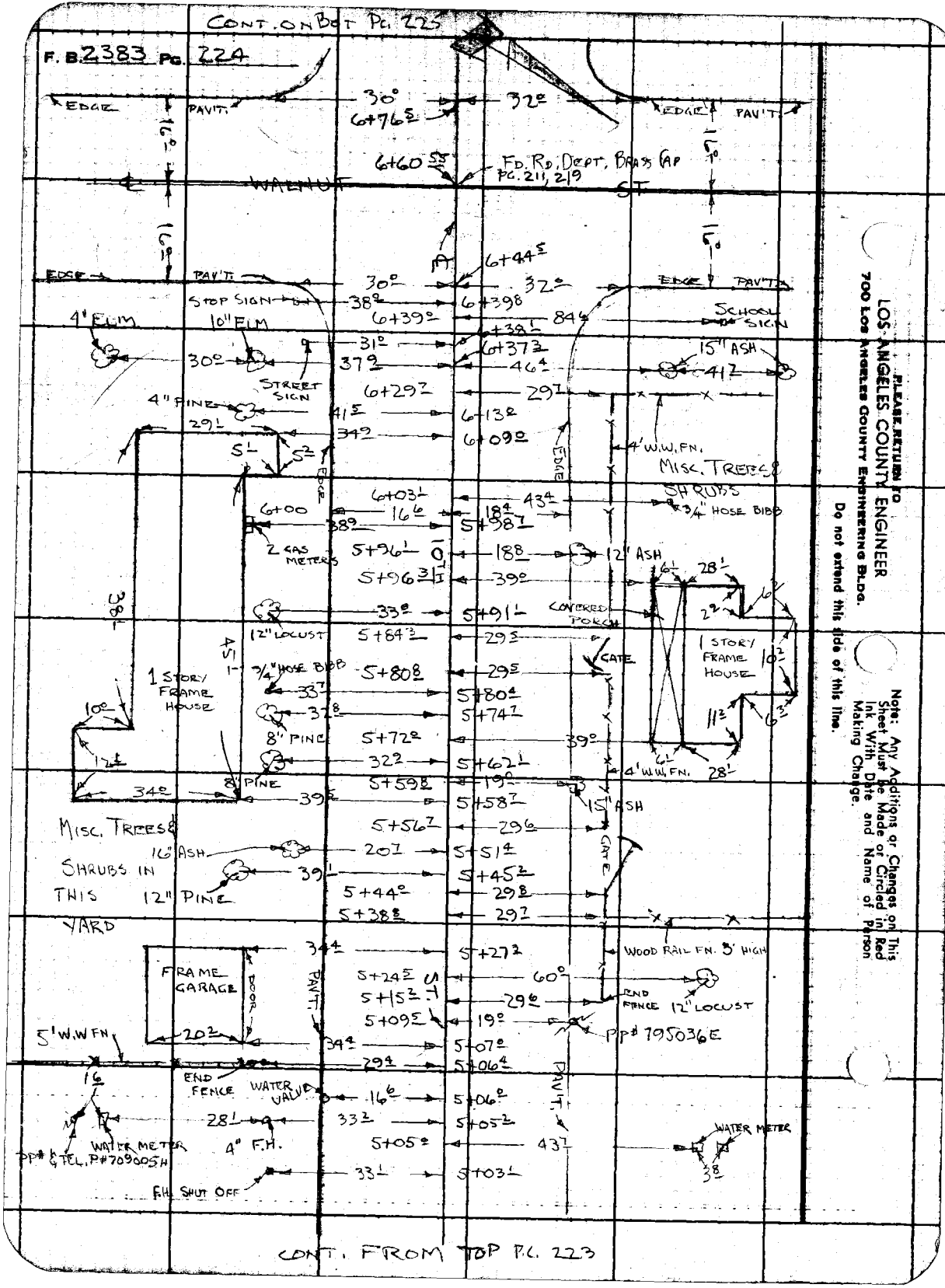

PLEASE RETURN TO
LOS ANGELES COUNTY ENGINEER
700 LOS ANGELES COUNTY ENGINEERING BLDG.
Do not extend this side of this line.

Note: Any Additions or Changes on This Sheet Must Be Made or Circled in Red Ink With Date and Name of Person Making Change.

Notes Ck'd by
Map No. B-2759
Office Work G. D. BAILEY
Checked
Date

Survey of PLACERITA CYN RD.
JN 007571 Tape Std °F
Surveyed by C. L. WRIGHT
Notes C.L.W. Date 12-JUNE-61
Indexed H. E. OTT

F. B. 2383 PG. 225

CONT ON BOT PG. 226

BOARD FENCE 3' HIGH
12" ELM
GAS METER
W.W. FN. 4' HIGH
EDGE
BOARD FENCE 6' HIGH
STORAGE SHED
CONC. WALK
2" LOCUST
6" ASH
MISC. TREES, SHRUBS & FLOWERS IN THIS YARD
GATE
CATHOLIC CHURCH
FRAME-STUCCO-1 STORY
SANCTUARY
FRAME-1 STORY HOUSE
GAS METER
8" ELM
12" DEAD PINE
6" ASH
BOARD FENCE 3' HIGH
"PARK PARALLEL" SIGN
10" PINE
"PARK PARALLEL" SIGN
10" ASH
8" ASH
PLANTER
EDGE CONC
PAVT.
CONC
CENTER OF U.S. MAIL LETTER DROP
PP# 795037E
PAVING
24" PINE
16" PINE
BOARD FN 3' HIGH
W.W. FN 4' HIGH
WATER METER
F.H. SHUT OFF VALVE
4" F.H.
STREET SIGN
GUARD POST
STOP SIGN
GUY POLE # 477206H
TEL POLE # 477207H
289415-4

CONT. FROM TOP PG. 224

Note: Any Additions or Changes on this Sheet Must be Made or Circled in Red Ink With Date and Name of Person Making Change.

Do not extend this side of this line.

PLEASE RETURN TO
LOS ANGELES COUNTY ENGINEER
700 LOS ANGELES COUNTY ENGINEERING BLDG.

78F309S S&E #242 11-58

F. B. 2383 PG. 226

CONT. ON BOT. PG. 224

9+57 — 20 — "PARK PARALLEL" SIGN
17 — 17 — 9+50
9+48 — 42
18 — 8 — 6
1 STORY FRAME HOUSE — 20 — 7 — 6
PORCH 8 — 10
STORAGE SHED

20 — 9+47
9+28
10" ASH — 19 — 42
"PARK PARALLEL" SIGN
9+19
10" LOCUST
20 — 31 — 10 — CLOTHS LINE POLE

9+18 — 79
9+15 — 32 — HOSE BIBB — CLOTHS LINE POLE
3 STRAND BARB WIRE FN.
CONC. RAMP — 18
9+13 — 38
FRAME GARAGE — 6 — 10
9+03 — 38 — 8 — END OF PICKET FN.

8+96 — 79
VACANT
8+94 — 28 — 35 — 30" — 8" LOCUST
8+87 — 30 — 10" LOCUST
8+82 — 42 — 3/4" HOSE BIBB — 3 CHICKEN WIRE

8+82 — 35 — 42 — 22
LOT
8+75 — 28 — CONC. SLAB — 8 — 4
GATE — 8 — 10
8+71 — 28 — 30" PICKET FENCE — 8 — 3
10 HT. — 18" LOCUST — 3 — 1 STORY
8+57 — 31 — 12 — 14 — 12 — FRAME HOUSE
8+52 — 29 — 11 — 10 — 16 — LOT LINE
8+49 — 31 — CONC RAMP — FRAME GARAGE — 10
8+41 — 31
8+39 — 42 — 10 — FENCE

8+38 — 19 — P.P. # 795028 E
8+37 — 6 — GATE
8+36 — 31 — 48 — ROW OF 7 10" LOCUST TREES
3 STRAND BARB WIRE FENCE
31 — 8+35
71 — 8+35
FRAME GARAGE & STORAGE BLDG.
TEL POLE # 511829 H

C.L.
8+15
31 — 29 — W.W. FN. 4' HIGH
4' W.W. FN.
BOARD FENCE 6' HIGH
8+03 — 19 — 5" ASH
8+01 — 20 — ROAD SIGN
34 — 8+01
8" UMBRELLA TREE — BOARD FENCE 3' HIGH
W.W. FN. 4' HIGH

CONT. FROM TOP PG. 225

LOS ANGELES COUNTY ENGINEER
700 LOS ANGELES COUNTY ENGINEERING BLDG.
PLEASE RETURN TO
Do not extend this side of this line.
Note: Any Additions or Changes on This Sheet Must be Made or Circled in Red Ink With Date and Name of Person Making Change.

Notes Ck'd by
Map No. B-2759
Office Work G. D. BAILEY
Checked
Date

Survey of PLACERITA CYN RD.
JN 0075.71 Tape Std °F
Surveyed by C. L. WRIGHT
Notes C. L. W. Date 23-June 6
Indexed H. E. OTT

F. B 2383 PG. 227

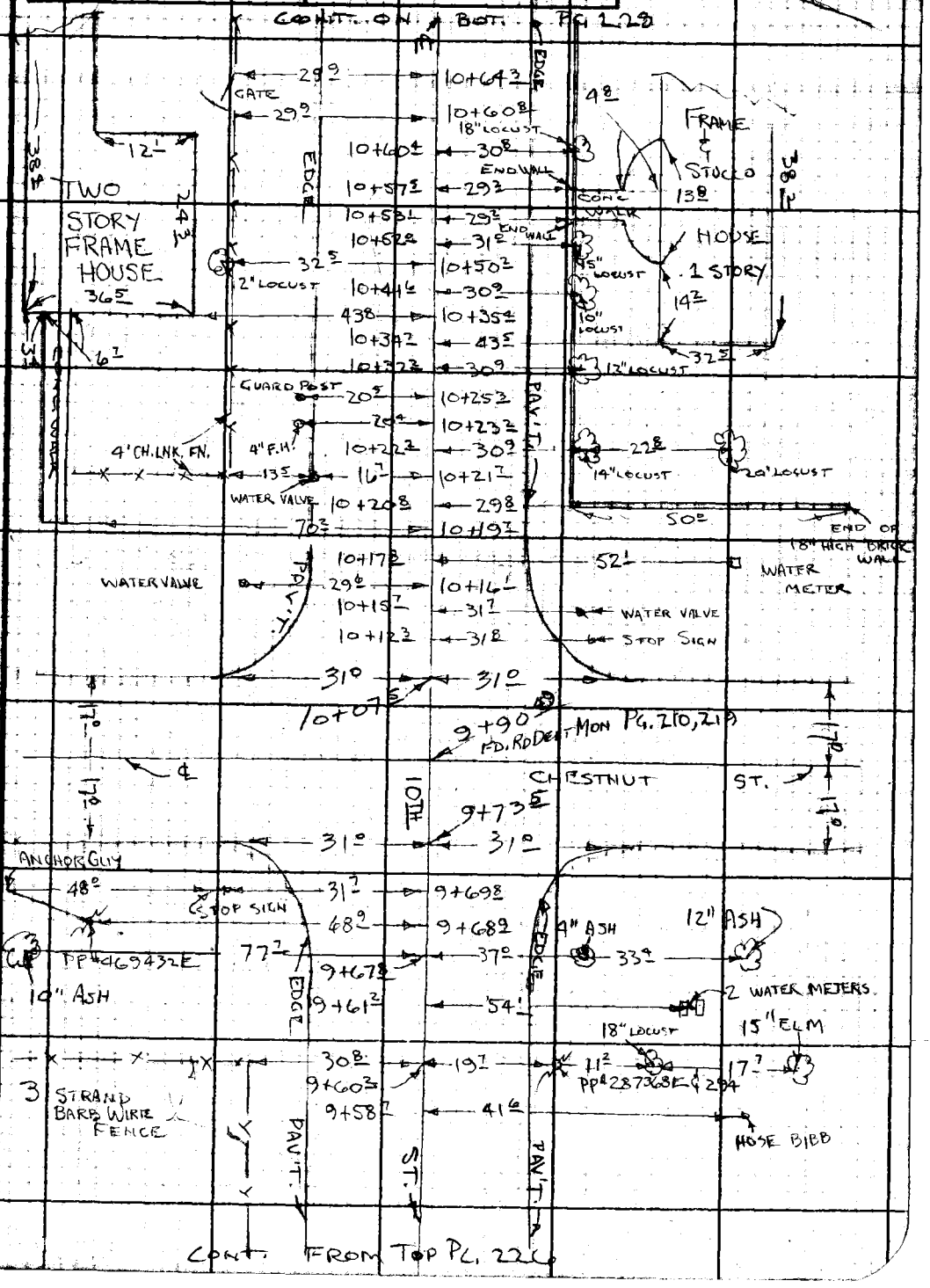

Note: Any Additions or Changes on this Sheet Must be Made or Circled in Red Ink With Date and Name of Person Making Change.

PLEASE RETURN TO
LOS ANGELES COUNTY ENGINEER
700 LOS ANGELES COUNTY ENGINEERING BLDG.
Do not extend this side of this line.

76F309S S&E #247 11-58

F. B. 2383 PG. 228

CONT ON BOT. PG 229

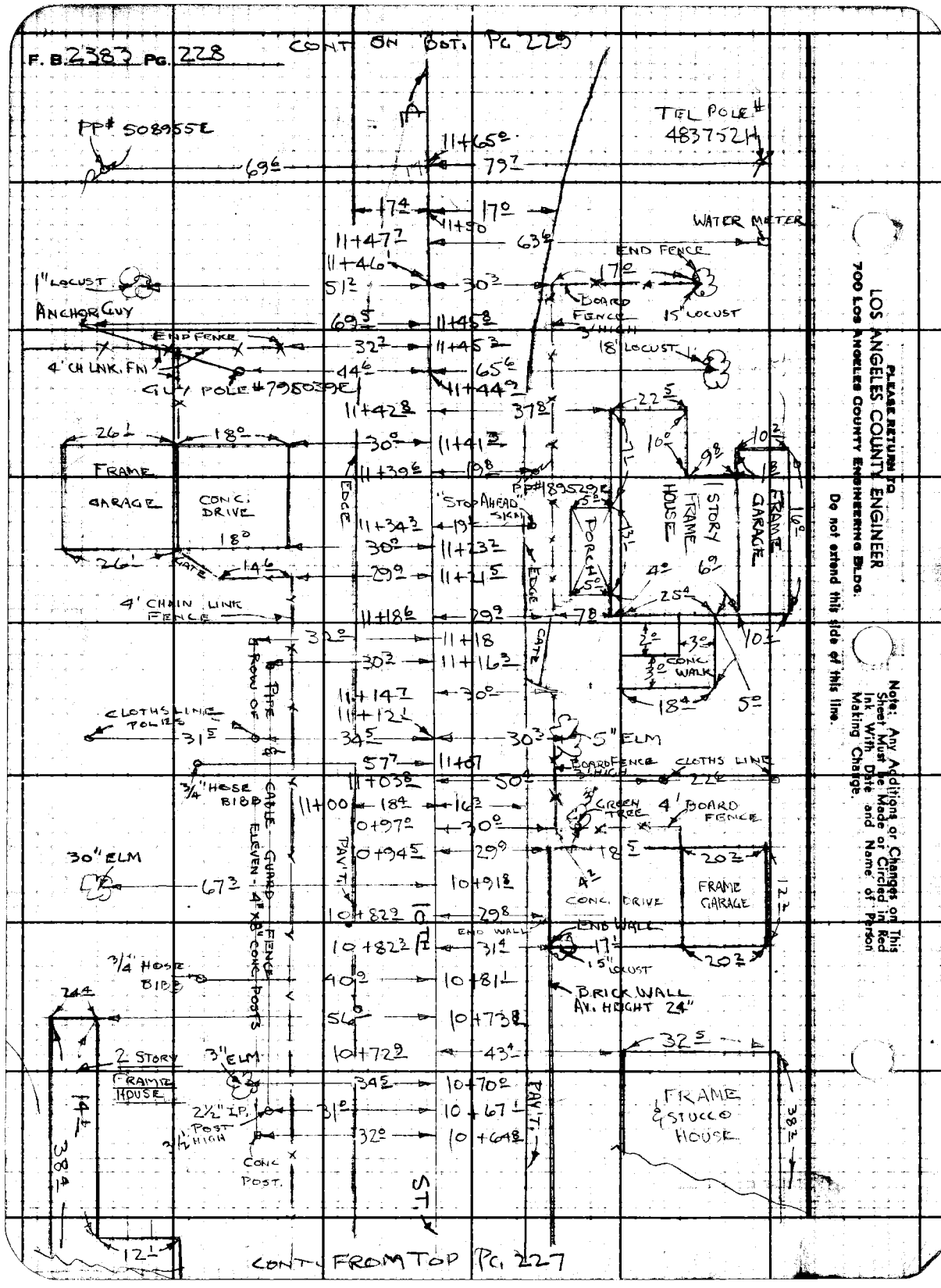

CONT FROM TOP PG. 227

LOS ANGELES COUNTY ENGINEER
700 LOS ANGELES COUNTY ENGINEERING BLDG.
PLEASE RETURN TO
Do not extend this side of this line.
Note: Any Additions or Changes on This Sheet Must Be Made or Circled in Red Ink With Date and Name of Person Making Change.

Notes Ck'd by
Map No. B-2759
Office Work G. D. BAILEY
Checked
Date

Survey of PLACERITA CYN RD
JN 00757 Tape Std °F
Surveyed by C. L. WRIGHT
Notes C. L. W. Date 26 JUNE 6
Indexed

F. B 2383 PG. 229

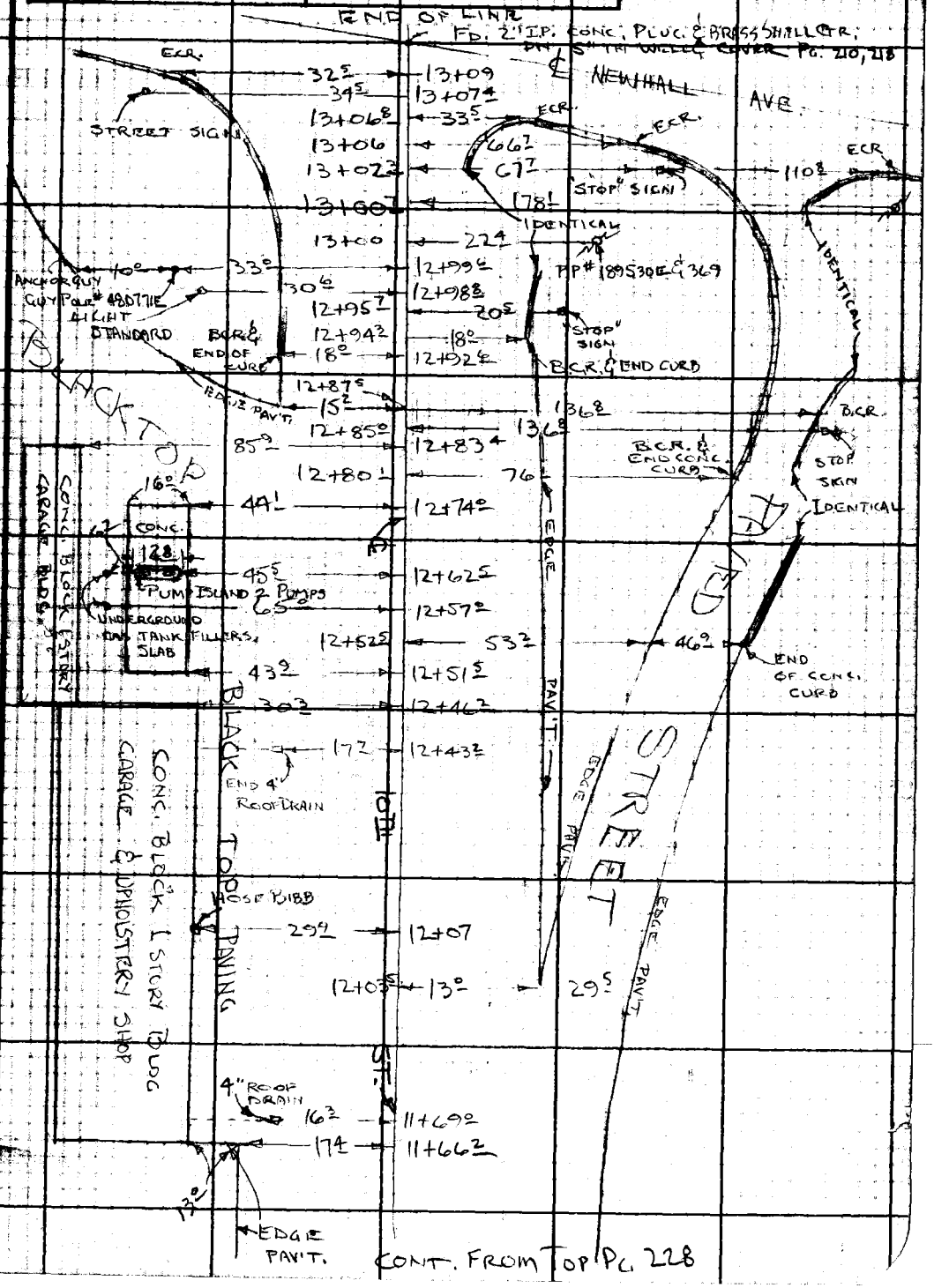

CONT. FROM TOP PG. 228

Note: Any Additions or Changes on this Sheet Must be Made or Circled in Red Ink With Date and Name of Person Making Change.

Do not extend this side of this line.

PLEASE RETURN TO
LOS ANGELES COUNTY ENGINEER
700 LOS ANGELES COUNTY ENGINEERING BLDG.

76F3098 S&E #247 11-58