Notes Ck'd by
Map No.
Field Work

Survey of
JN Tape Std °F
Surveyed by
Notes Date
Indexed

F.B. 2387 Pg.

Job	Description
	CALIFORNIA NEIGHBORHOOD PARK 0055.40
Bdry.	Bdry. survey-California Ave. N. of Temple Ave.
Loc.Imp.	Loc. Imp. on site.
B.M.	Bench levels from Precise Line #38.
Topog.	Cross-Sec. & elev. of grid pts.

Microfilmed March 86

Notes Ck'd by Miller	Survey of California Ave Park
Map No. B2646	JN 0055.40 Tape 0157 Std 68 °F
Office Work Reynolds	Surveyed by Dougherty
Checked Miller	Notes Dougherty Date 1-14-59
Date Feb. 1959	Indexed [illegible] C. Johnson

F. B. 2387 Pg. 5

J.N. 0055.40

California Neighborhood Park

Boundary Survey
of
Park site

Jan 14, 1959

Dougherty
Bowles
Sandoval
Adams.

Note: Any Additions or Changes on This Sheet Must be Made or Circled in Red Ink With Date and Name of Person Making Change.

Do not extend noted this side of this line.

RETURN TO
LOS ANGELES COUNTY ENGINEER
700 LOS ANGELES COUNTY ENGINEERING BLDG.

76F3098 CE #247—3-57

F. B. 2387 Pg. 6

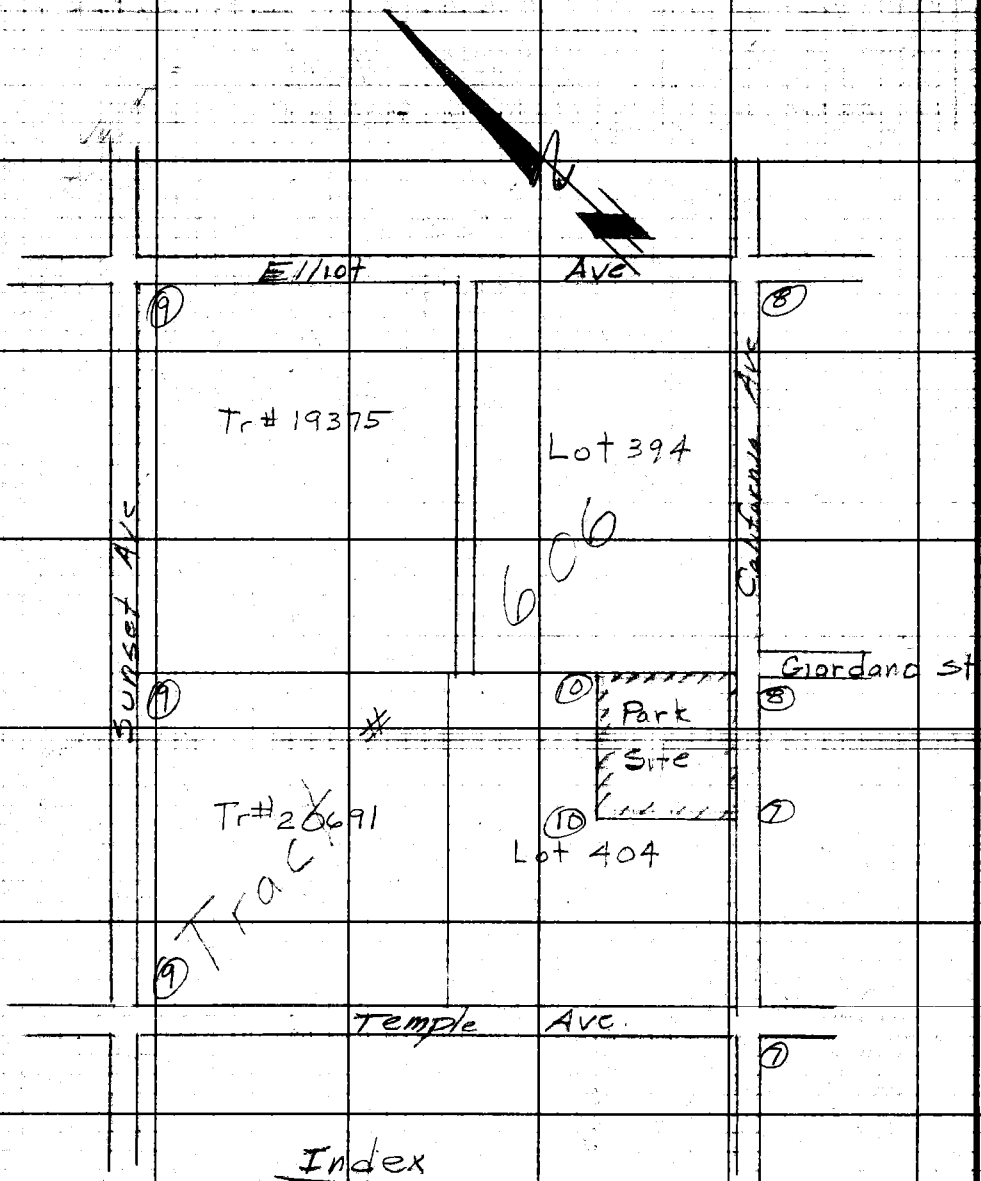

Index

RETURN TO
LOS ANGELES COUNTY ENGINEER
900 Los Angeles County Engineering Bldg.

Do not extend notes this side of this line.

Note: Any Additions or Changes on This Sheet Must be Made or Circled in Red Ink With Date and Name of Person Making Change.

Notes Ck'd by Miller	Survey of Calif. Ave. Park
Map No. B2646	JN 0055.40 Tape 0157 Std. 68 °F
Office Work [illegible]	Surveyed by Daugherty
Checked Miller	Notes Daugherty Date 1-14-59
Date Feb. 1959	Indexed [illegible] Johnson

F. B. 2387 Pg. 7

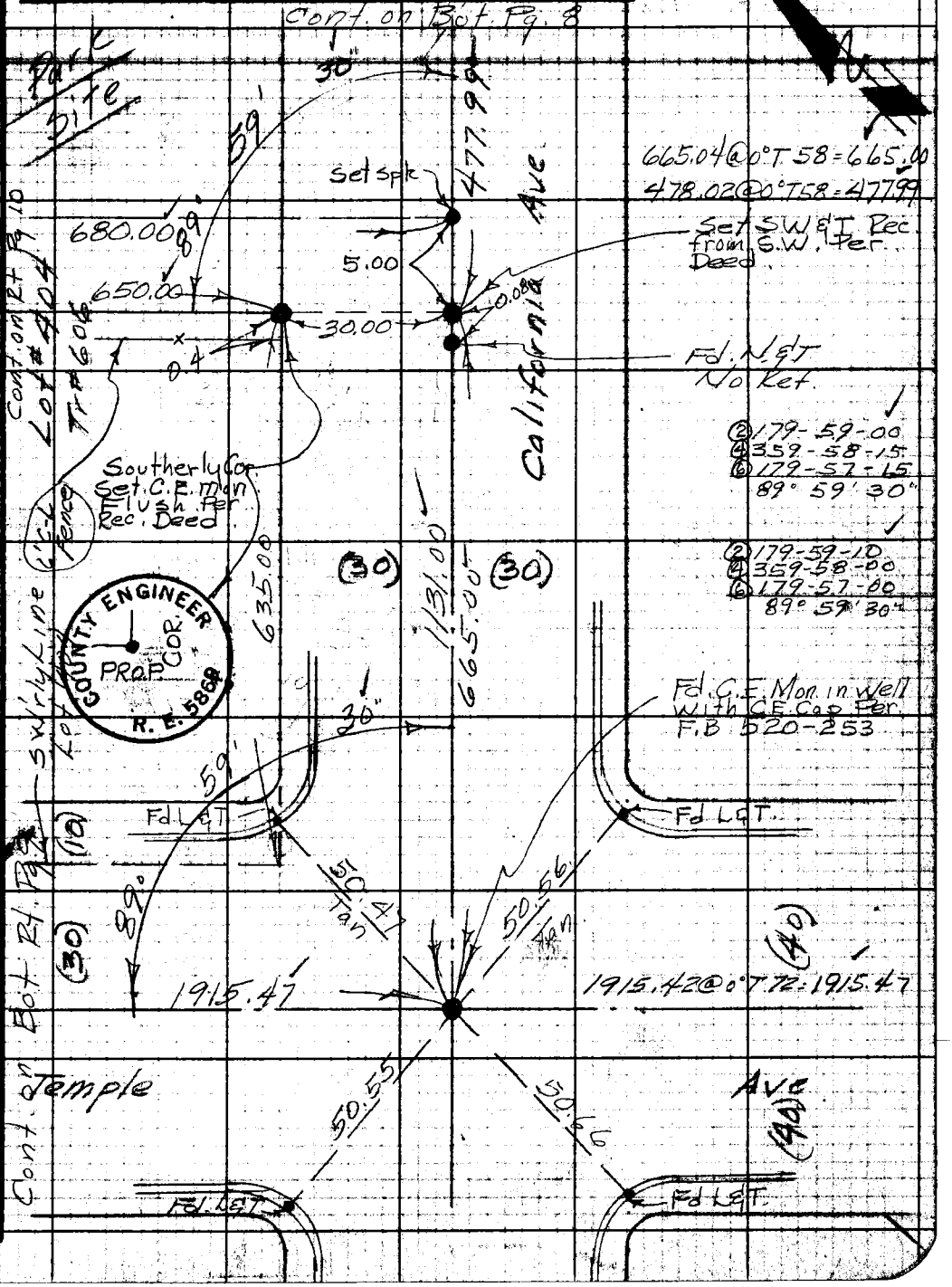

Note: Any Additions or Changes on this Sheet Must be Made or Circled in Red Ink With Date and Name of Person Making Change.

Do not extend notes this side of this line.

RETURN TO
[illegible]GELES COUNTY ENGINEER
700 LOS [illegible]ELES COUNTY ENGINEERING BLDG.

76F3098 CE #247—3-57

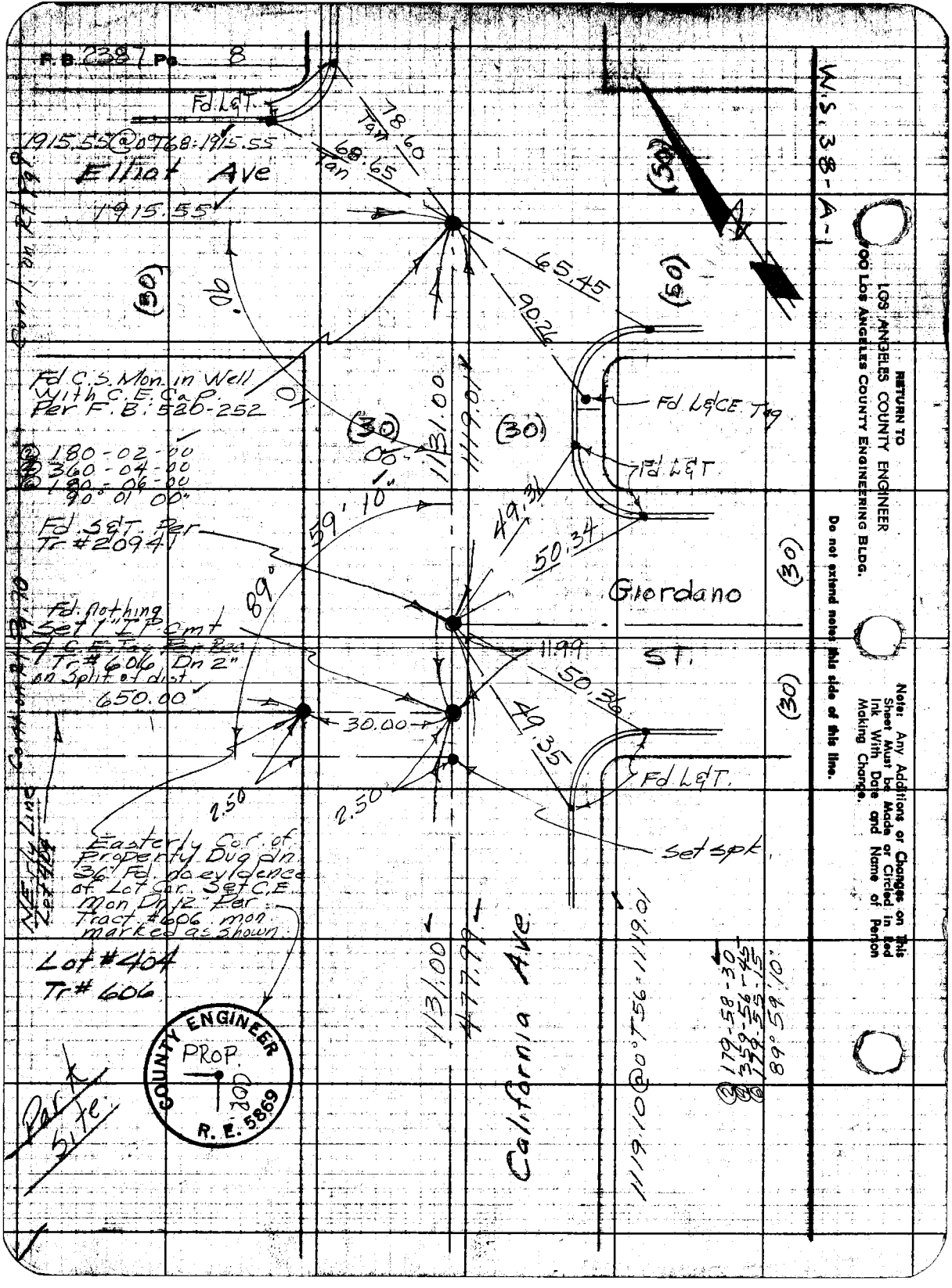
F.B. 2387 Pg. 8
Fd. L&T.
1915.55 @ 0° T68 = 1915.55
Elliot Ave
1915.55
78.60 Tan
68.65 Tan
65.45
90.26
(30)
90°
Fd. C.S. Mon. in Well With C.E. Cap. Per F.B. 520-252
@ 180-02-00
@ 360-04-00
@ 180-06-00
90° 01' 00"
Fd. S&T. Per Tr. #20941
Fd. L&CE. Tag
Fd. L&T.
1131.00
1119.01
59' 10"
49.31
50.34
89°
Giordano
ST.
Fd. nothing Set 1" I.P. Cmt & C.E. Tag Per Rec. Tr. #606 Dn 2" on Split of dist.
650.00
30.00
11.99
50.36
49.35
2.50
2.50
Fd. L&T.
Set spk.
Easterly Cor. of Property Dug dn. 36" Fd. no evidence of Lot Cor. Set C.E. Mon Dn 12" Per Tract #606 mon. marked as shown.
Lot #404
Tr# 606
1131.00
477.99
California Ave
1119.10 @ 0° T56 = 1119.01
@ 179-58-30
@ 359-56-45
@ 179-55-15
89° 59' 10"
COUNTY ENGINEER
PROP.
R.E. 5869
Park Site
W.S. 38-A-1
RETURN TO
LOS ANGELES COUNTY ENGINEER
900 LOS ANGELES COUNTY ENGINEERING BLDG.
Do not extend notes this side of this line.
Note: Any Additions or Changes on This Sheet Must be Made or Circled in Red Ink With Date and Name of Person Making Change.

Notes Ck'd by Miller
Map No. B2646
Checked Miller
Date Feb. 1959

Survey of Calif. Ave Park
JN 0055.40 Tape 0158 Std 68 °F
Surveyed by Doucherty
Notes Doucherty Date 1-14-59
Indexed E. C. Johnson

F. B. 2387 Pg. 9

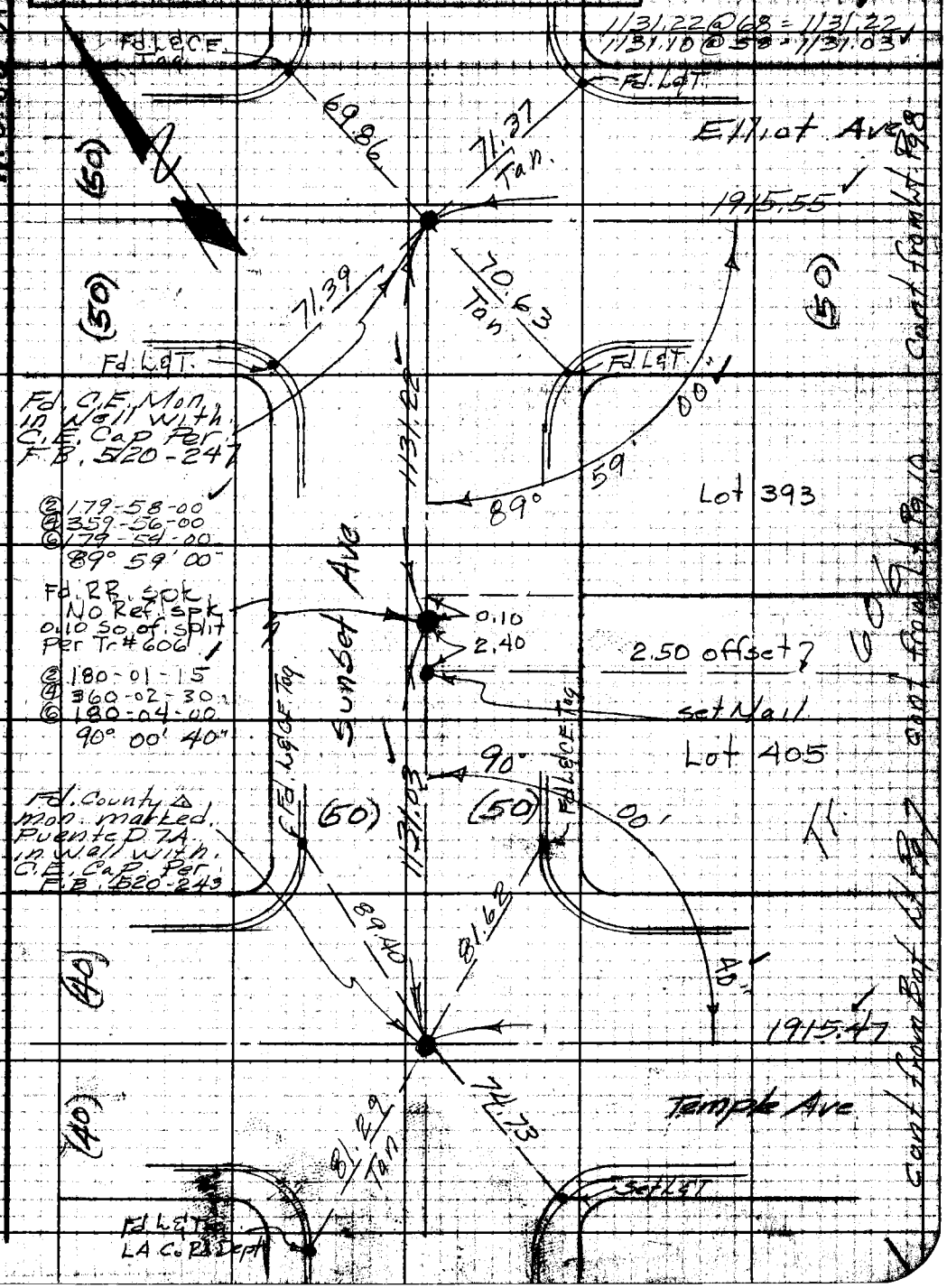

Note: Any Additions or Changes on this Sheet Must be Made or Circled in Red Ink With Date and Name of Person Making Change.

Do not extend notes this side of this line.

RETURN TO
LOS ANGELES COUNTY ENGINEER
700 LOS ANGELES COUNTY ENGINEERING BLDG.

76F3D9S CE #247—3-57

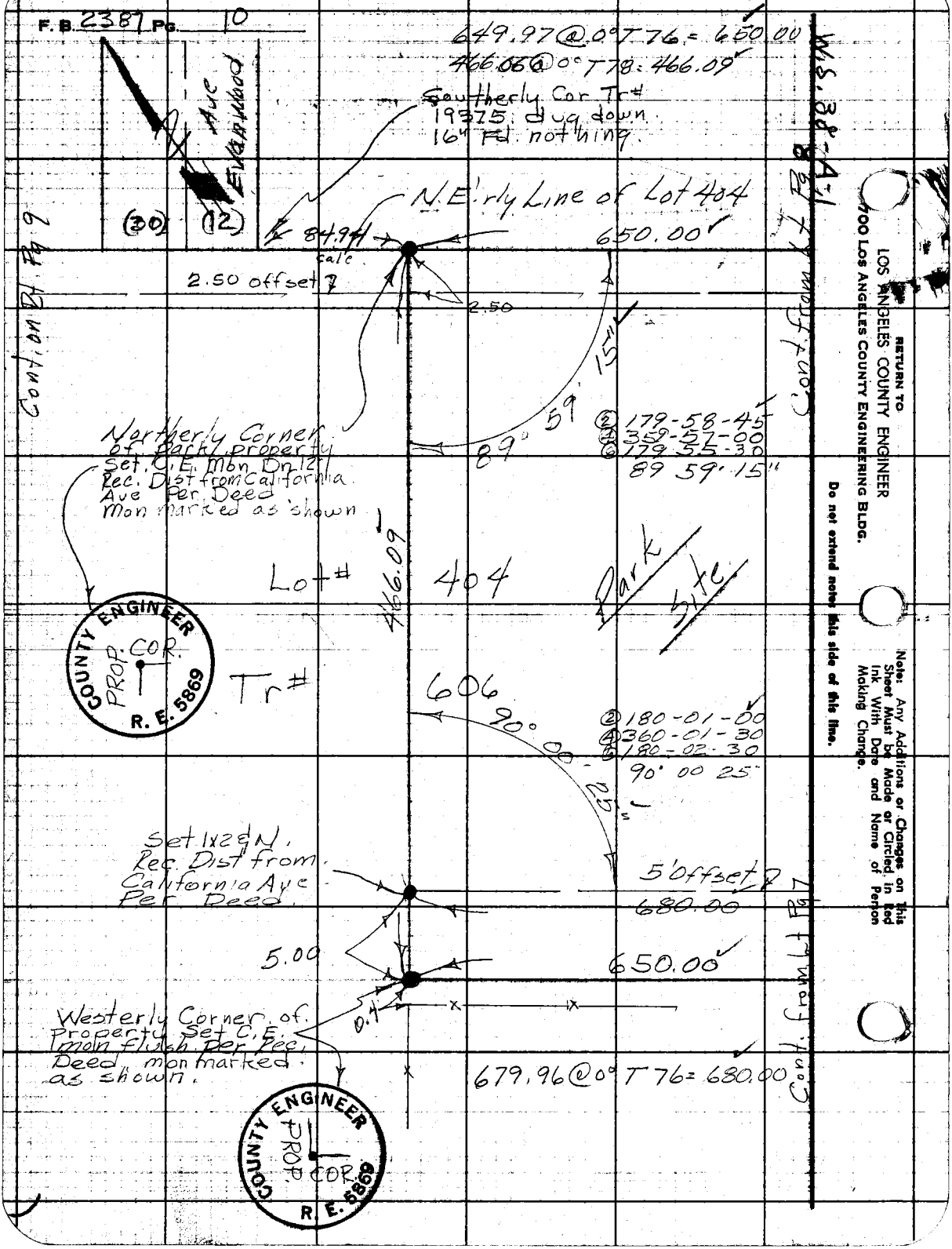
F.B. 2387 Pg. 10
649.97 @ 0° T 76 = 650.00
466.06 @ 0° T 78 = 466.09
Southerly Cor Tr#
19375 dug down
16" Fd. nothing.
Ave Evanwood
(30)
(12)
N.E'rly Line of Lot 404
84.94 calc
650.00
2.50 offset
2.50
Cont. on Pt. Pg 9
Cont. from Lt Pg 8
W.S. 38-A-1
89° 59' 15"
② 179-58-45
④ 359-57-00
⑥ 179-55-30
89 59' 15"
Northerly Corner of Park property Set C.E. Mon Dn 12 Rec. Dist from California Ave Per Deed Mon marked as shown
Lot# 404
466.09
Park Site
COUNTY ENGINEER
PROP. COR.
R. E. 5869
Tr# 606
90° 00' 25"
② 180-01-00
④ 360-01-30
⑥ 180-02-30
90° 00 25"
Set 1x2 & N. Rec. Dist from California Ave Per Deed.
5' offset
680.00
5.00
650.00
0.4
Westerly Corner of Property Set C.E. mon flush Per Rec. Deed mon marked as shown.
679.96 @ 0° T 76 = 680.00
Cont. from Lt Pg 7
COUNTY ENGINEER
PROP. COR.
R. E. 5869
RETURN TO
LOS ANGELES COUNTY ENGINEER
1700 LOS ANGELES COUNTY ENGINEERING BLDG.
Do not extend notes this side of this line.
Note: Any Additions or Changes on This Sheet Must be Made or Circled in Red Ink With Date and Name of Person Making Change.

Notes Ck'd by	Survey of California Ave Park
Map No.	JN 0055.40 Tape Std °F
Office Work	Surveyed by Dougherty
Checked	Notes Date 1-20-59
Date	Indexed

F. B. 2387 PG. 11

J.N. 0055.40

California Ave Neighborhood Park

Location of Improvements on & near park site.

Jan. 20, 1959

Dougherty
Petri
Sandoval
Adams

Notes: Any Additions or Changes on This Sheet Must be Made or Circled in Red Ink With Date and Name of Person Making Change.

Do not extend notes this side of this line.

RETURN TO
LOS ANGELES COUNTY ENGINEER
1700 LOS ANGELES COUNTY ENGINEERING BLDG.

76F3095 CE #247—8-57

F. B. 2387 Pg. 12

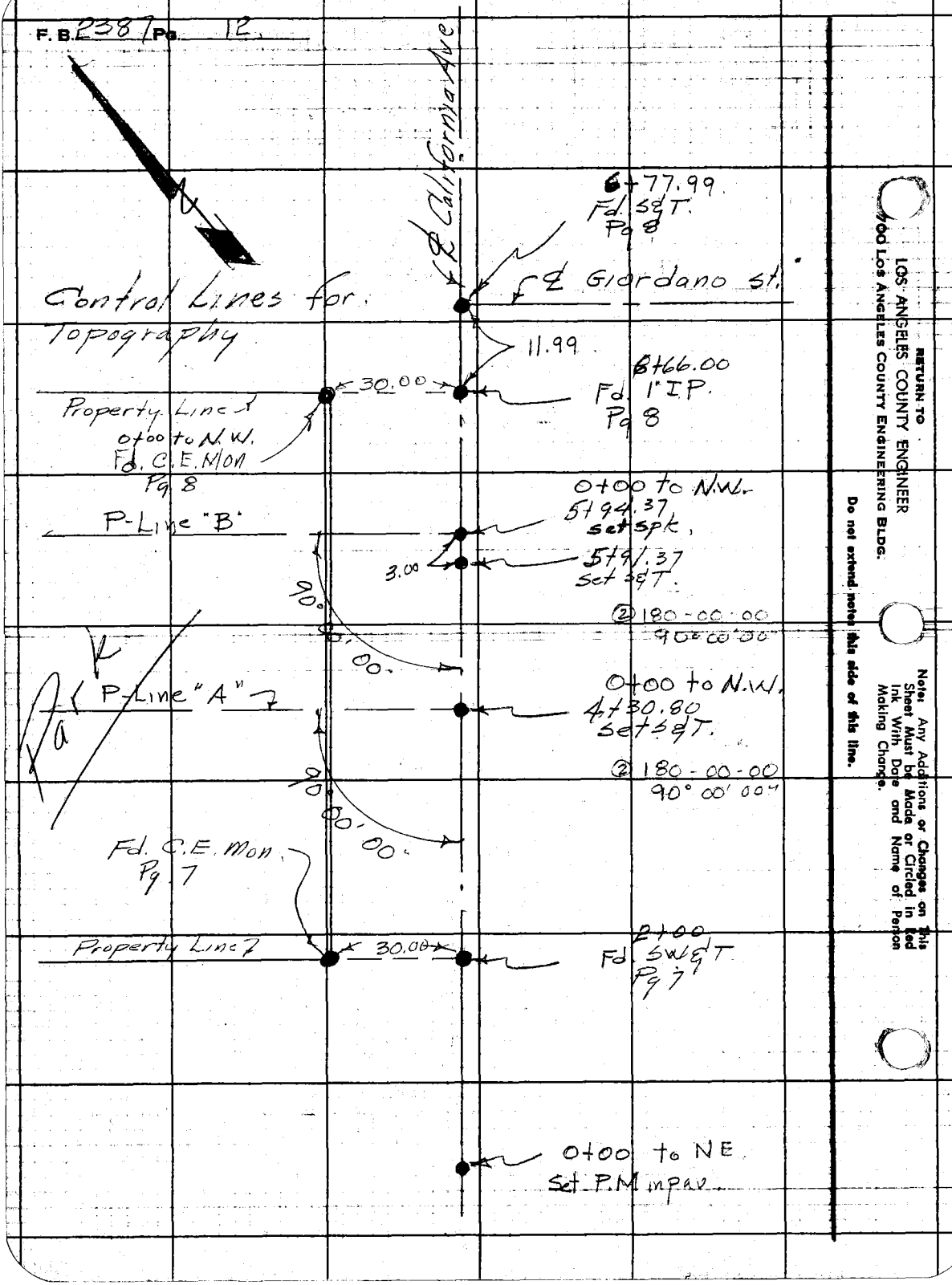

RETURN TO
LOS ANGELES COUNTY ENGINEER
900 Los Angeles County Engineering Bldg.
Do not extend notes this side of this line.
Note: Any Additions or Changes on This Sheet Must Be Made or Circled in Red Ink With Date and Name of Person Making Change.

Notes Ck'd by	Survey of California Ave Park
Map No.	JN0055.40 Tape Std °F
Office Work	Surveyed by Dougherty
Checked	Notes Date 1-20-59
Date	Indexed A. C. Johnson

F. B. 2387 PG. 13

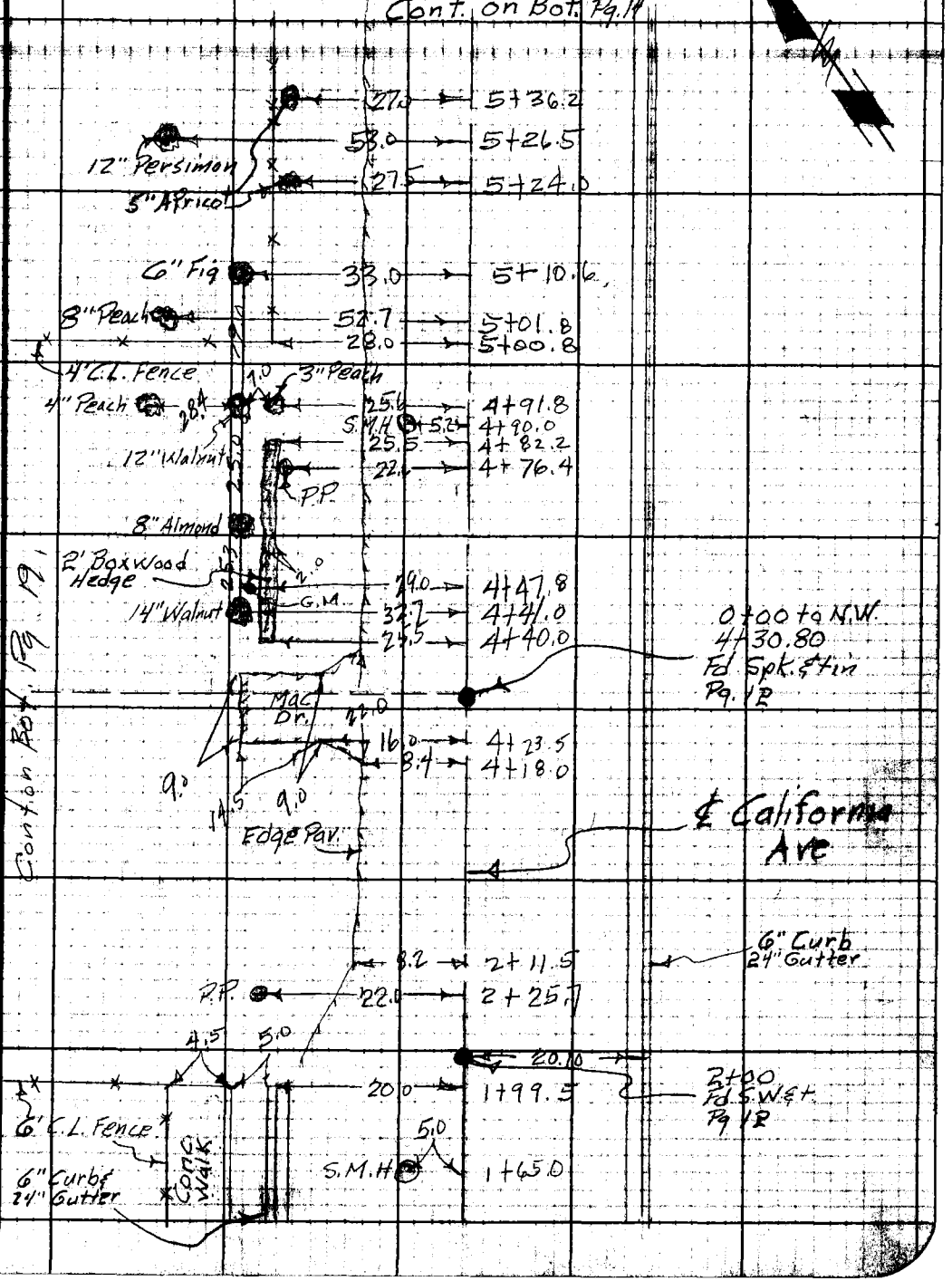

Note: Any Additions or Changes on This Sheet Must be Made or Graded in Red Ink With Date and Name of Person Making Change.

Do not extend noted this side of this line.

RETURN TO
LOS ANGELES COUNTY ENGINEER
700 LOS ANGELES COUNTY ENGINEERING BLDG.

F.B. 2387 Pg. 14

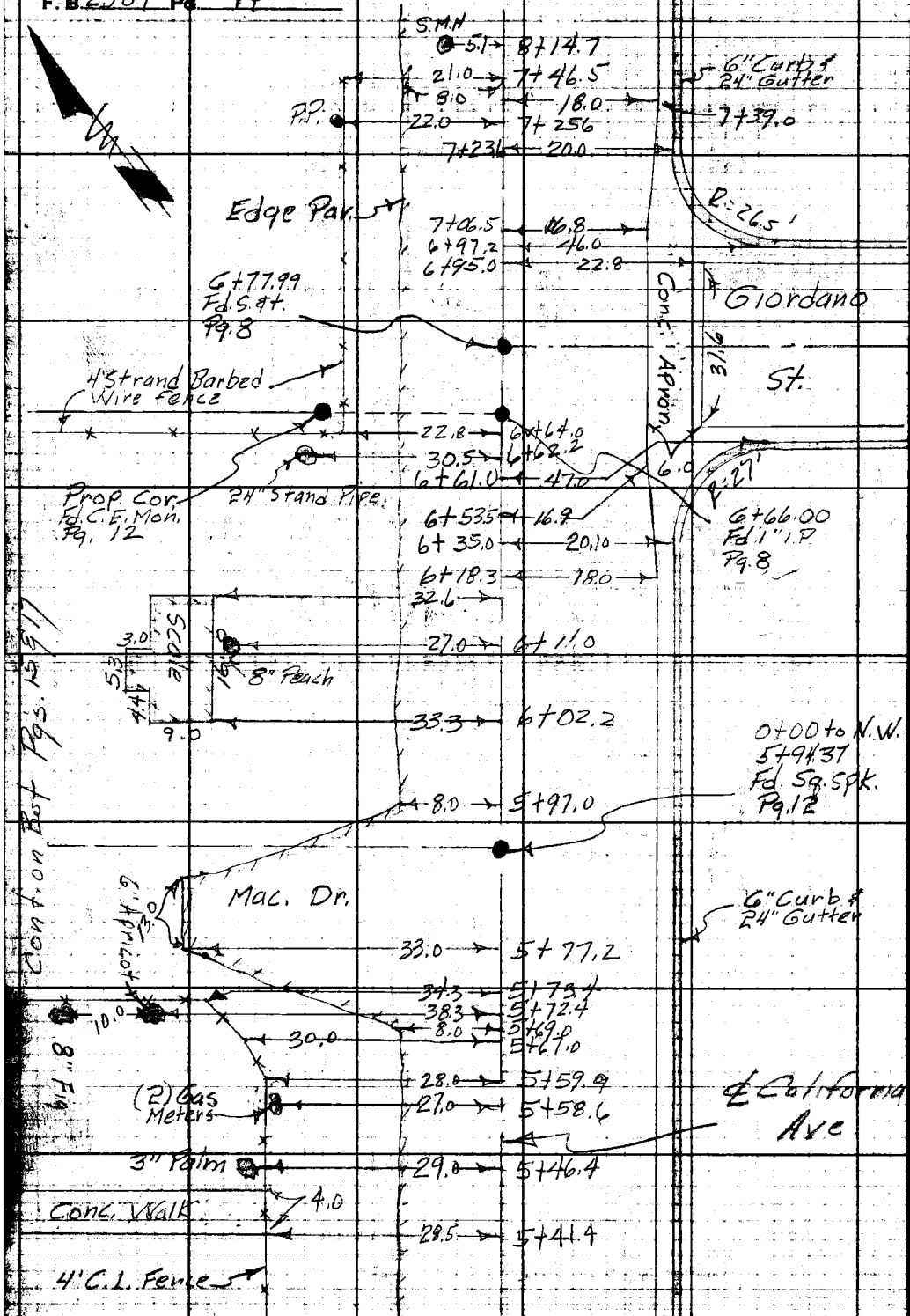

Cont. from top Pg. 13

RETURN TO
LOS ANGELES COUNTY ENGINEER
700 LOS ANGELES COUNTY ENGINEERING BLDG.

Do not extend notes this side of this line.

Note: Any Additions or Changes on This Sheet Must be Made or Circled in Red Ink With Date and Name of Person Making Change.

Notes Ck'd by	Survey of California Ave. Park	F. B. 2387 Pg. 15
Map No.	JN 0055.40 Tape Std oF	
Office Work	Surveyed by Dougherty	
Checked	Notes Sandoval Date 1-30-59	
Date	Indexed [illegible] C. Johnson	

Cont. on bot Pg. 16



Cont. from Lt Side Pg. 14

Note: Any Additions or Changes on This Sheet Must be Made or Circled in Red Ink With Date and Name of Person Making Change.

Do not extend notes this side of this line.

RETURN TO
LOS ANGELES COUNTY ENGINEER
700 LOS ANGELES COUNTY ENGINEERING BLDG.

76F3095 CE #347-3-57

F. B. 2387 Pg. 16

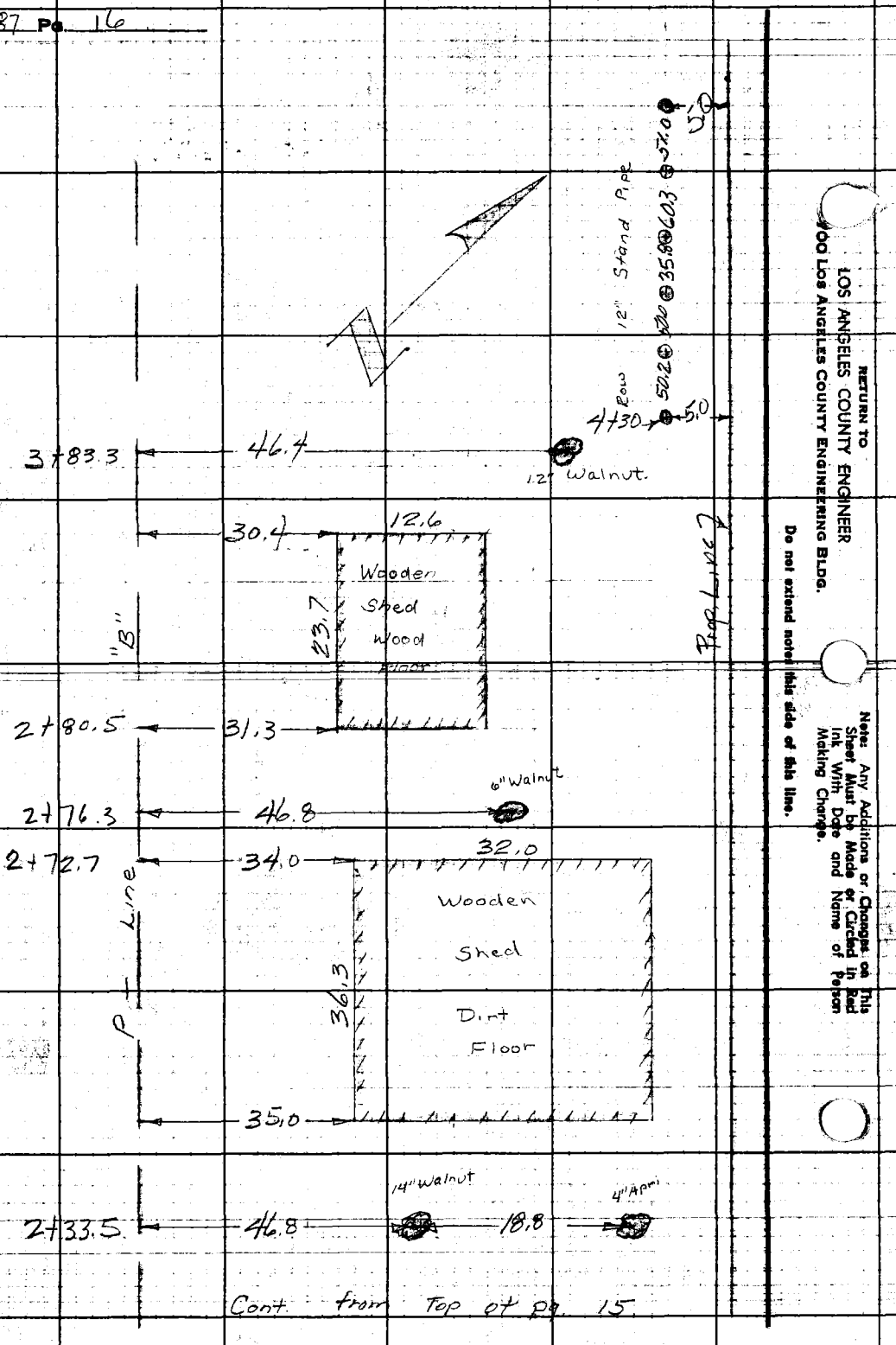

Cont. from Top of Pg. 15.

RETURN TO
LOS ANGELES COUNTY ENGINEER
900 Los Angeles County Engineering Bldg.

Do not extend notes this side of this line.

Note: Any Additions or Changes on This Sheet Must Be Made or Circled in Red Ink With Date and Name of Person Making Change.

Notes Ck'd by	Survey of California Ave Park	F. B. 2387 Pg. 17
Map No.	JN 0055.40 Tape Std °F	
Office Work	[illegible]	
Checked	Notes Date 1-20-59	
Date	Indexed [illegible]	

Cont. on Bot Pg. 18

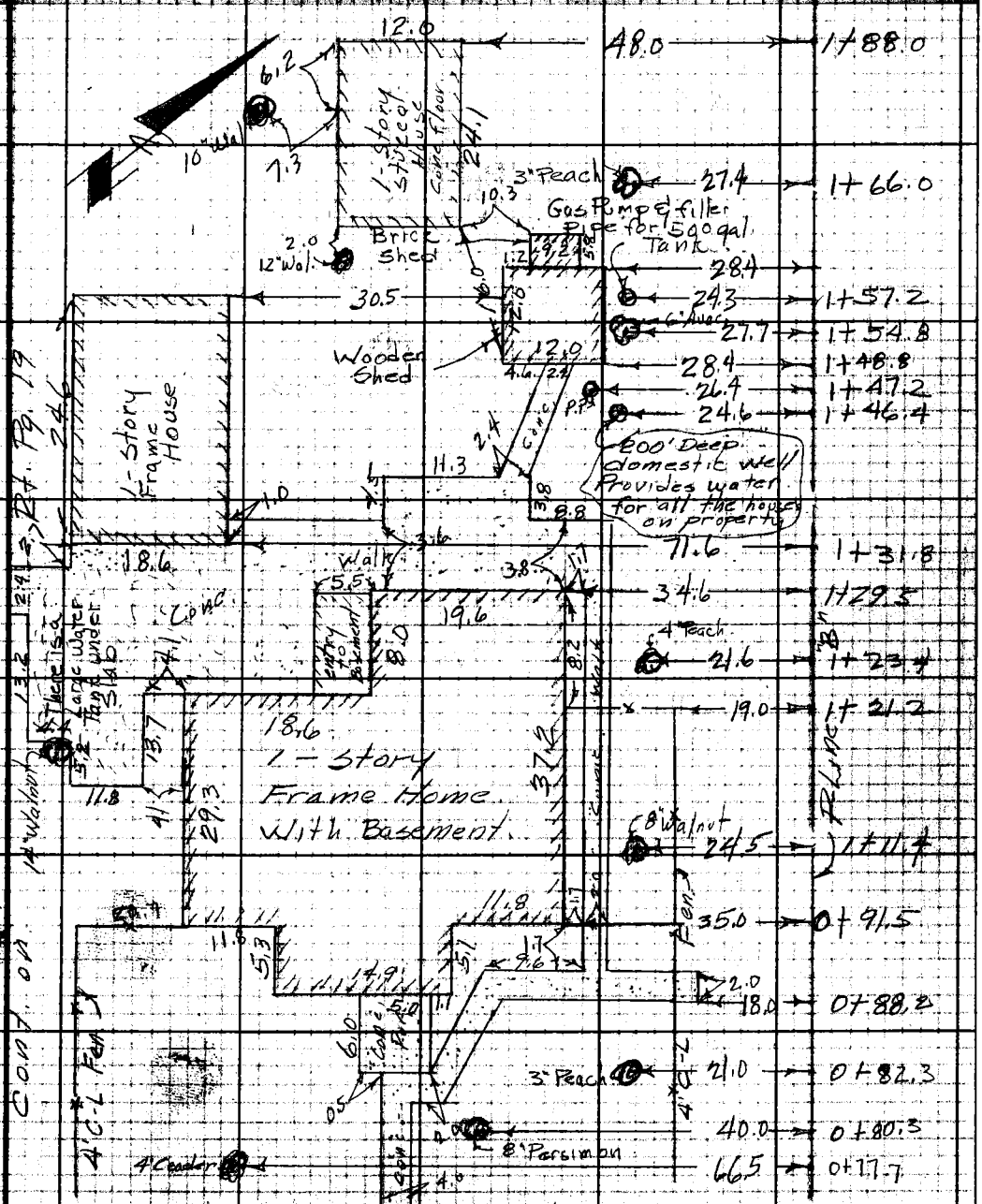

Cont from Lt Pg 14

Note: Any Additions or Changes on this Sheet Must be Made or Circled in Red Ink With Date and Name of Person Making Change.

Do not extend notes this side of this line.

RETURN TO
LOS ANGELES COUNTY ENGINEER
1700 LOS ANGELES COUNTY ENGINEERING BLDG.

76F3095 CE #247—3-57

F. B. 2387 Pg. 18

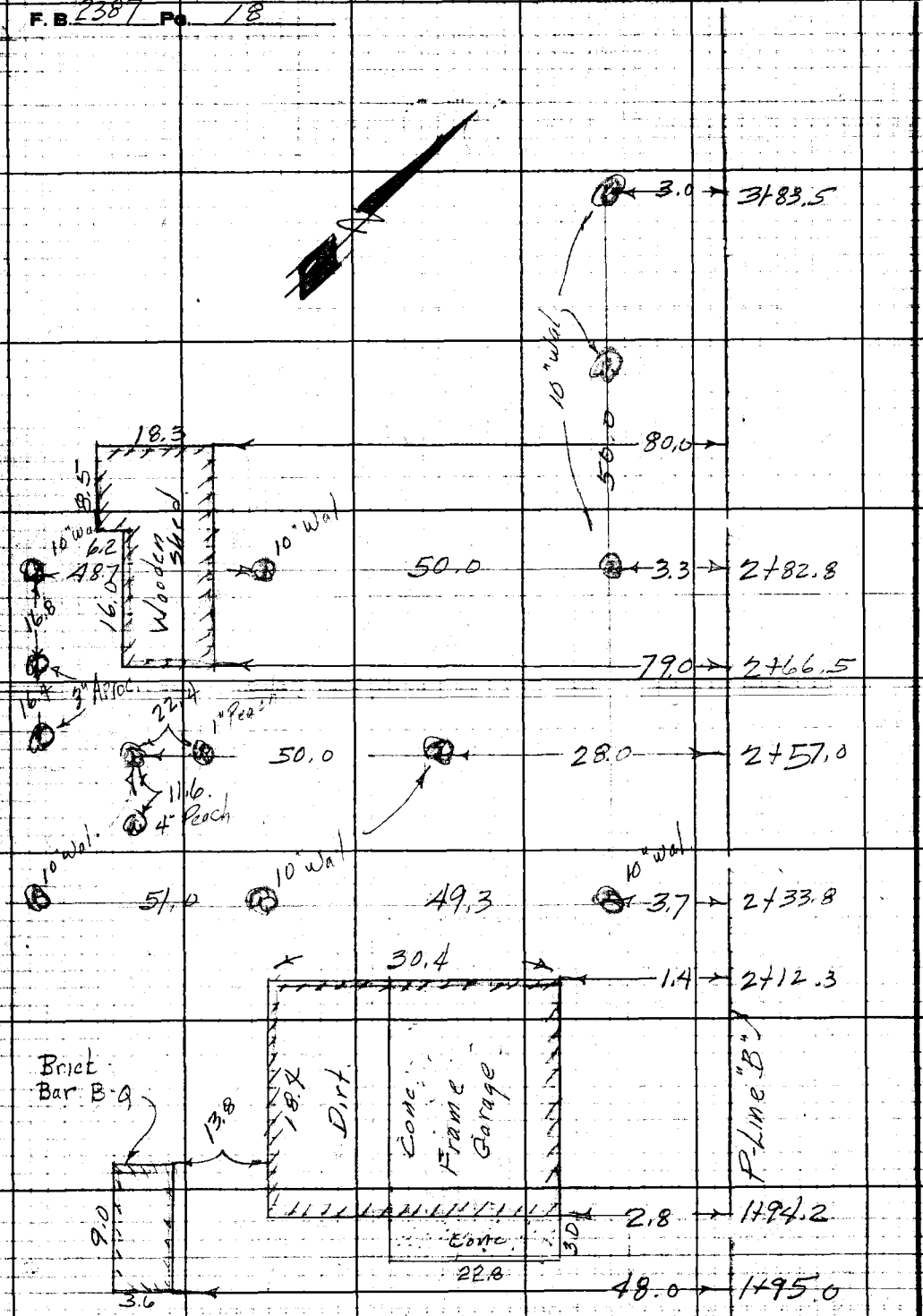

cont. from Top Pg. 17

RETURN TO
LOS ANGELES COUNTY ENGINEER
900 Los Angeles County Engineering Bldg.

Do not extend notes this side of this line.

Note: Any Additions or Changes on This Sheet Must be Made or Circled in Red Ink With Date and Name of Person Making Change.

Notes Ck'd by	Survey of California Ave Park
Map No.	JN 0055.40 Tape Std °F
Office Work	Surveyed by: Dougherty
Checked	Notes Date 7-20-59
Date	Indexed A. C. Jensen

F. B. 2387 Pg. 19

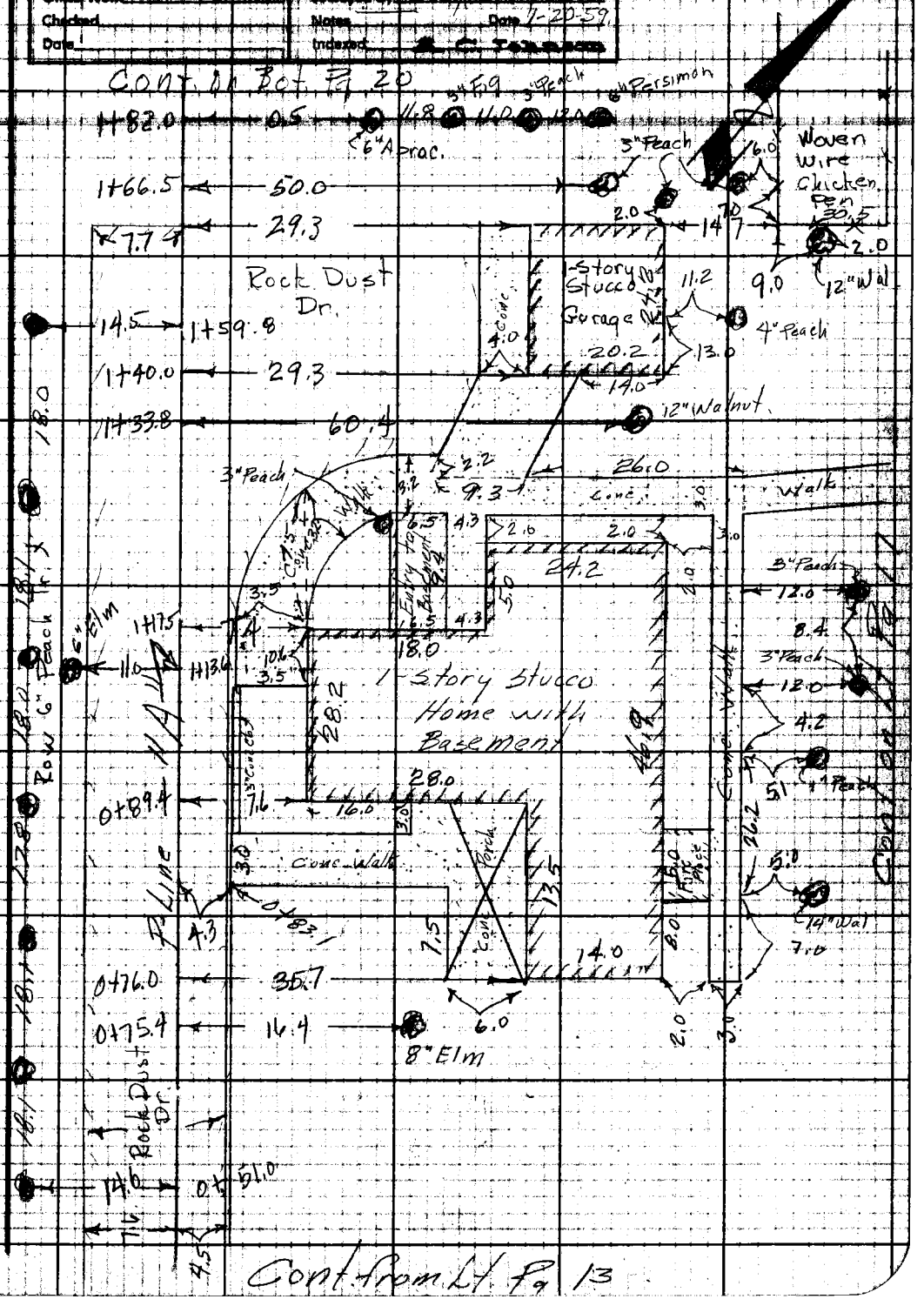

Note: Any Additions or Changes on this Sheet Must be Made or Circled in Red Ink With Date and Name of Person Making Change.

Do not extend notes this side of this line.

RETURN TO
LOS ANGELES COUNTY ENGINEER
700 Los Angeles County Engineering Bldg.

76FSDS CE #247—3-57

F.B. 2387 Pg. 20

RETURN TO
LOS ANGELES COUNTY ENGINEER
700 Los Angeles County Engineering Bldg.

Do not extend notes this side of this line.

Note: Any Additions or Changes on This Sheet Must be Made or Circled in Red Ink With Date and Name of Person Making Change.

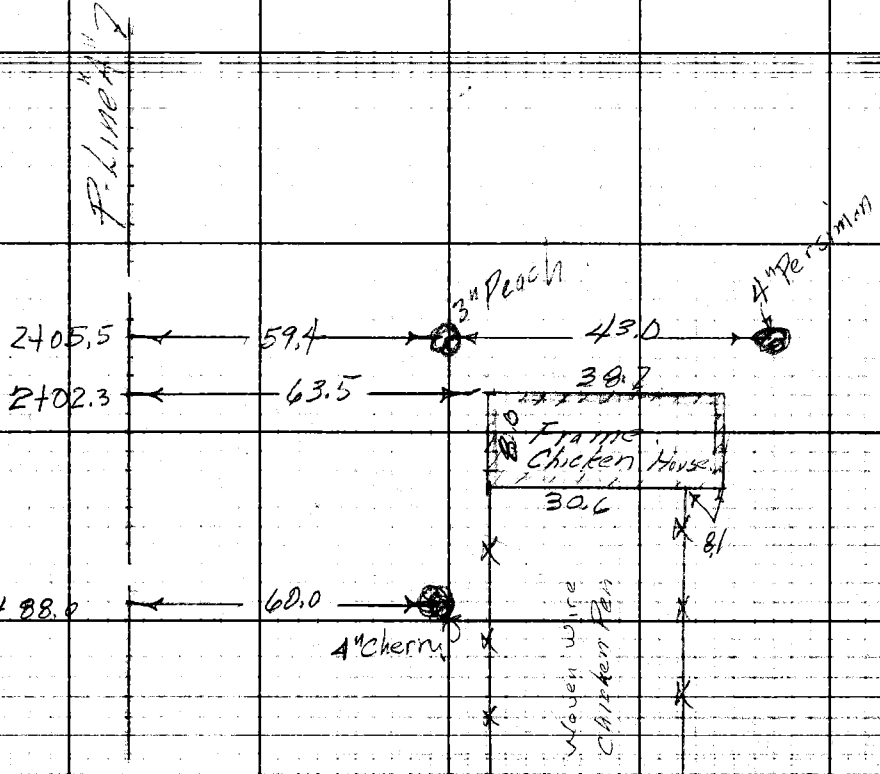

Cont. from Top Pg. 19

NOTES RED. _____ JOB NO. 0055.40 SURVEY OF Calif Ave Neigh. Park

DATE _____ SURVEY BY Dougherty

NOTES CHKD. Miller NOTES BY _____ DATE 1-21-59

DATE Jan 59 INDEXED [illegible] C. Johnson DATE 1-26-59

F.B. 2387 PG. 21

NOTE: ANY ADDITIONS OR CHANGES ON THIS SHEET MUST BE MADE OR CIRCLED IN RED INK, WITH DATE AND NAME OF PERSON MAKING CHANGE.

Do not extend notes this side of this line

B.M.	1ST RUN	DIFF.	2ND RUN	3RD RUN	ADJ. ELEV.	DESCRIPTION

J.N. 0055.40

California Ave Neighborhood Park

Bench Levels from L.A. Co. Precise Level

Net #38 to Park Site & return.

Jan 21, 1959

Dougherty
Petri
Sandoval
Adams

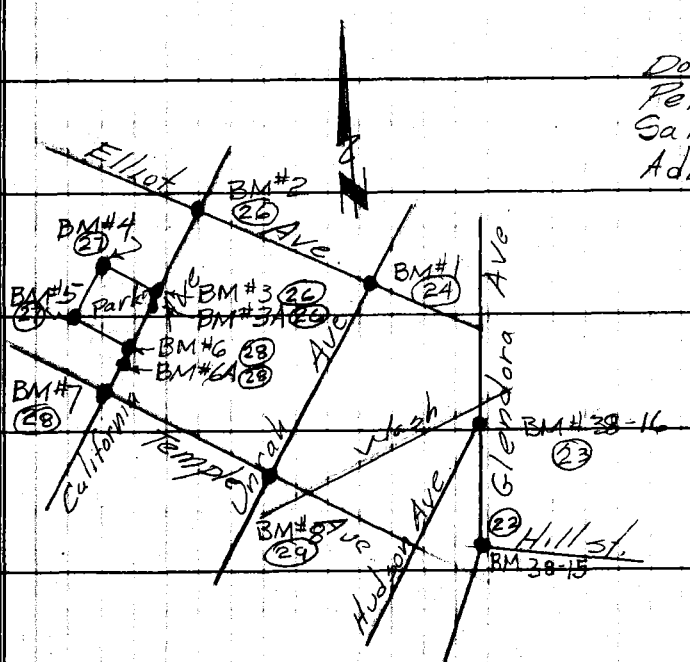

PLEASE RETURN TO
LOS ANGELES COUNTY SURVEYOR
725 LOS ANGELES COUNTY ENGINEERING BLDG.

765420 353 3-51

769420 353 3-51

PLEASE RETURN TO
LOS ANGELES COUNTY SURVEYOR
725 LOS ANGELES COUNTY ENGINEERING BLDG.

NOTE: ANY ADDITIONS OR CHANGES ON THIS SHEET MUST BE MADE OR CIRCLED IN RED INK, WITH DATE AND NAME OF PERSON MAKING CHANGE.

Do not extend notes this side of this line

JOB NO. 005540 SURVEY OF Calif. Ave Park
SURVEY BY Dougherty
NOTES BY K. C. Johnson DATE 1-21-59
INDEXED DATE
NOTES RED DATE
NOTES CHKD DATE

F.B. 2387 PG. 22

B.M.	1ST RUN	DIFF.	2ND RUN	3RD RUN	ADJ. ELEV.	DESCRIPTION
Fd. BM#38-15	353.710		North on Glendora Ave			BM#38-15 Glendora Ave & Hill St.
+	5.492		+5.533			& Intersection. A std. C.S. Mon in.
π	359.202	-0.643	-0.645			hand hole F.B. 1359-21
−	6.135		-6.178			
T.P.	353.067					
+	2.256		+2.311			
π	355.323	-4.034	-4.032			
−	6.290		-6.343			
T.P.	349.033					
+	2.275		+2.579			
π	351.308	-3.268	-3.269			
−	5.543		-5.848			
T.P.	345.765					
+	3.017		+3.084			
π	348.782	-5.090	-5.093			
−	8.107		-8.177			
T.P.	340.675					
+	3.177		+3.193			
π	343.852	-3.654	-3.655			
−	6.831		-6.848			
T.P.	337.021					
+	3.299		+3.371			
π	340.320	-2.000	-1.999			
−	5.299		-5.370			
T.P.	335.021					
+	4.474		+4.499			
π	339.495	-1.054	-1.055			
−	5.528		-5.554			
T.P.	333.967					

769420 353 3-51

PLEASE RETURN TO
LOS ANGELES COUNTY SURVEYOR
725 LOS ANGELES COUNTY ENGINEERING BLDG.

NOTE: ANY ADDITIONS OR CHANGES ON THIS SHEET MUST BE MADE OR CIRCLED IN RED INK, WITH DATE AND NAME OF PERSON MAKING CHANGE.

Do not extend notes this side of this line

B.M.	1ST RUN	DIFF.	2ND RUN	3RD RUN	ADJ. ELEV.	DESCRIPTION
T.P.	333.967					
+	3.860		+3.882			
⊼	337.827	-2.437	-5.438			
−	6.297		-6.320			
T.P.	331.530					
+	3.838		+3.935			
⊼	335.368	-2.033	-2.032			
−	5871		-5.967			
T.P.	329.497					
+	3.688		+3.744			
⊼	333.185	-1.825	-1.825			
−	5.513		-5569			
T.P.	327.672					
+	4667		+4.720			
⊼	332.339	-0.463	-0.463			
−	5130		-5183			
T.P.	327.209					
+	4.539		+4600			
⊼	331.748	-1.014	-1.012			
−	5553		-5612			
Fd BM#38-16	326.195					BM#38-16 Glendora Ave. & Hudson Ave to S.W. & Intr. A std. C.S. mon in hand hole. Elev: 326.189 Per F.B. 1359-22
+	4438		+4483			
⊼	330.633	-0.123	-0.121			
−	4561		-4604			
T.P.	326.072					
+	4051		+4102			
⊼	330.123	+0.543	+0.544			
−	3.508		-3558			
T.P.	326.615					

195
189
.006

NOTES RED. ____ JOB NO. ____ SURVEY OF California Ave Park
DATE ____ SURVEY BY Dougherty
NOTES CHKD. Miller NOTES BY ____ DATE 1-21-59
DATE Jan 59 INDEXED ____ C. Johnson DATE ____

F.B. 2387 PG. 23

768420 353 3-51

PLEASE RETURN TO
LOS ANGELES COUNTY SURVEYOR
725 LOS ANGELES COUNTY ENGINEERING BLDG.

NOTE: ANY ADDITIONS OR CHANGES ON THIS SHEET MUST BE MADE OR CIRCLED IN RED INK, WITH DATE AND NAME OF PERSON MAKING CHANGE.

Do not extend notes this side of this line

B.M.	1ST RUN	DIFF.	2ND RUN	3RD RUN	ADJ. ELEV.	DESCRIPTION
T.P.	326.615					
+	5.521		+5.479			
⊼	332.136	-0.373	-0.375			
−	5894		-5854			
T.P.	326.242	N.W.	on Elliot Ave			
+	3380		+3.361			
⊼	329.622	-0.922	-0.923			
−	4302		-4.284			
T.P.	325.320					
+	4.044		+3.976			
⊼	329.364	-0.339	-0.340			
−	4383		-4316			
T.P.	324.981					
+	3.793		+3.734			
⊼	328.774	+0.041	+0.040			
−	3752		-3694			
T.P.	325.022					
+	4.083		+4027			
⊼	329.105	-0.520	-0521			
−	4603		-4548			
T.P.	324.502					
+	4.735		+4.840			
⊼	329.237	-1.002	-1.002			
−	5.737		-5842			
T.P.	323.500					
+	4.325		+4.366			
⊼	327.825	-2.717	-2.717			
−	7.042		-7.083			
set BM#1	320.783					BM#1 ℄ Intr. Elliot Ave & Unrah Ave. Fd. 2" I.P. Cmt & F.C. Tag in Well with CS-Cap No Ref

JOB NO. 0055.40 SURVEY OF Calif. Ave Park NOTES RED. ____
SURVEY BY Dougherty DATE ____
NOTES BY ____ DATE 1-21-59 NOTES CHKD. ____
INDEXED K. C. Johnson DATE ____ DATE ____

F.B. 238 Pg. 24

768420 353 3-51

PLEASE RETURN TO
LOS ANGELES COUNTY SURVEYOR
725 LOS ANGELES COUNTY ENGINEERING BLDG.

NOTE: ANY ADDITIONS OR CHANGES ON THIS SHEET MUST BE MADE OR CIRCLED IN RED INK, WITH DATE AND NAME OF PERSON MAKING CHANGE.

Do not extend notes this side of this line

B.M.	1ST RUN	DIFF.	2ND RUN	3RD RUN	ADJ. ELEV.	DESCRIPTION
BM #1	320.783					
+	6.503		+6.456	+6.637		
π	327.286	+1.984	+1.979	+1.984		
−	4.519		−4.477	+4.653		
T.P.	322.767					
+	3.899		+3.806			
π	326.666	−0.101	−0.102			
−	4.000		−3.908			
T.P.	322.666					
+	3.621		+3.740			
π	326.287	−0.736	−0.737			
−	4.357		−4.477			
T.P.	321.930					
+	4.260		+4.306			
π	326.190	−1.013	−1.011			
−	5.273		−5.317			
T.P.	320.917					
+	4.850		+4.809			
π	325.767	−1.419	−1.422			
−	5.269		−5.231			
T.P.	320.498					
+	4.977		+5.014			
π	325.475	+0.278	+0.279			
−	4.699		−4.735			
T.P.	320.776					
+	5.144		+5.053			
π	325.920	+0.130	+0.128			
−	5.014		−4.925			
T.P.	320.906					

NOTES RED. _____ JOB NO. 005540 SURVEY OF Calif. Ave Park.
DATE _____ SURVEY BY Dougherty
NOTES CHKD Miller NOTES BY _____ DATE 1-21-59
DATE Jan. 59 INDEXED J. C. Johnson DATE

F.B. 2387 PG. 25

768420 353 3-51

PLEASE RETURN TO
LOS ANGELES COUNTY SURVEYOR
725 LOS ANGELES COUNTY ENGINEERING BLDG.

NOTE: ANY ADDITIONS OR CHANGES ON THIS SHEET MUST BE MADE OR CIRCLED IN RED INK, WITH DATE AND NAME OF PERSON MAKING CHANGE.

Do not extend notes this side of this line

JOB NO. 0055.40 SURVEY OF California Ave Park NOTES RED. DATE
SURVEY BY Dougherty DATE 1-22-59 NOTES CHKD. DATE
NOTES BY C. Johnson DATE
INDEXED

F. B. 2387 Pg. 26

B.M.	1ST RUN	DIFF.	2ND RUN	3RD RUN	ADJ. ELEV.	DESCRIPTION
T.P.	320.906					
+	5.349		+5.394			
Π	326.255	-1.118	-1.121			
−	6.467		-6.515			BM#2 At the ℄ Intrs. of Elliot Ave & California Ave. In Well with C.E. Cap Fd. C.S. Mon. Pg 8
set BM#2	319.788					
+	5.263		+5.214	+5.180		
Π	325.051	-0.968	-0.964	-0.966		
−	6.231		-6.178	-6.146		
T.P.	318.820	SW on California Ave.				
+	3.484		+3.520			
Π	322.304	-1.498	-1.497			
−	4.982		-5.017			
T.P.	317.322					
+	3.574		+3.643			
Π	320.896	-1.173	-1.173			
−	4.747		-4.816			
T.P.	316.149					
+	4.132		+4.203			
Π	320.281	-0.760	-0.760			
−	4.892		-4.963			
T.P.	315.389					
+	4.425		+4.218			
Π	319.814	-0.332	-0.335			
−	4.757		-4.553			BM#3A At the South Cor. of California Ave & Giordano St. 4' SW of S.W.C.R. set spk. in Lead Marked BM#3A
set BM#3A	315.057					
+	4.558		+4.637			
Π	319.615	+0.651	+0.650			
−	3.907		-3.987			
set BM#3	315.708					BM#3 At Easterly Cor. of Park Fd. C.E. Mon Dn 12" Pg 8

765420 353 3-51

PLEASE RETURN TO
LOS ANGELES COUNTY SURVEYOR
725 LOS ANGELES COUNTY ENGINEERING BLDG.

NOTE: ANY ADDITIONS OR CHANGES ON THIS SHEET MUST BE MADE OR CIRCLED IN RED INK, WITH DATE AND NAME OF PERSON MAKING CHANGE.

Do not extend notes this side of this line

B.M.	1ST RUN	DIFF.	2ND RUN	3RD RUN	ADJ. ELEV.	DESCRIPTION
BM#3	315.708					
+	5.069		+5.178			
Π	320.777	+0.471	+0.470			
−	4.598		−4.708			
T.P.	316.179					
+	5.144		+5.235			
Π	321.323	+0.124	+0.125			
−	5.020		−5.110			
T.P.	316.303					
+	3.892		+3.718			
Π	320.195	−1.540	−1.542			
−	5.432		−5.260			BM#4 At Northerly Cor. of Park. Fd. C.E. Mon. dn. 12" Pg 10
set BM#4	314.763					
+	4.831		+4.803			
Π	319.594	−0.512	−0.514			
−	5.343		−5.317			
T.P.	314.251					
+	4.252		+4.207			
Π	318.503	−0.532	−0.532			
−	4.784		−4.739			BM#5 At Westerly Cor. of Park Fd. C.E. Mon. Flush @ Fence Cor. to School Pg 10
set BM#5	313.719					
+	4.708		+4.763			
Π	318.427	+0.712	+0.714			
−	3.996		−4.049			
T.P.	314.431					
+	4.499		+4.467			
Π	318.930	−0.101	−0.103			
−	4.600		−4.570			
T.P.	314.330					

NOTES RED. _____ JOB NO. 0055.40 SURVEY OF Calif. Ave. Park.
DATE _____ SURVEY BY Dougherty
NOTES CHKD. Miller NOTES BY _____ DATE 1-22-59
DATE _____ INDEXED _____ DATE _____

F.B. 2387 PG. 27

768420 353 3-51

PLEASE RETURN TO
LOS ANGELES COUNTY SURVEYOR
725 LOS ANGELES COUNTY ENGINEERING BLDG.

NOTE: ANY ADDITIONS OR CHANGES ON THIS SHEET MUST BE MADE OR CIRCLED IN RED INK, WITH DATE AND NAME OF PERSON MAKING CHANGE.

Do not extend notes this side of this line

B.M.	1ST RUN	DIFF.	2ND RUN	3RD RUN	ADJ. ELEV.	DESCRIPTION
T.P.	314.330					
+	4.735		+4.724			
⊼	319.065	-0.169	-0.167			
−	4.904		-4891			BM#6. At Southerly Cor. of Park.
Set BM#6	314.161					and Cor. of Fence to School Fd.
+	4.813		+4.764			C.E. Mon. Flush Pg. 7
⊼	318.974	-0.302	-0.303			
−	5115		-5067			BM#6A. NW side of California Ave
Set BM#6A.	313.859					10' SW of the S.E. Prolongation of
+	4420		+4.253			the School Fence Set Spk in Lead
⊼	318.279	-0.563	-0.561			in Curb, marked BM#6A
−	4983		-4.814			
T.P.	313.296					
+	4.186		+4167			
⊼	317.482	-1.715	-1.715			
−	5.901		-5.882			BM#7 At the ℄ Intrs of Temple Ave
Set BM#7	311.581	S.E.	on Temple Ave			& California Ave in Well with
+	5.445		+5.514			C.E. Cap Fd. C.E. Mon. Pg 7
⊼	317.026	+0.124	+0.127			
−	5321		-5387			
T.P.	311.705					
+	5.516		+5.542			
⊼	317.221	+0.282	+0.281			
−	5.234		-5261			
T.P.	311.987					
+	5.437		+5.473			
⊼	317.424	+0.515	+0.512			
−	4.922		-4961			
TP	312.502					

JOB NO. 0055.40 SURVEY OF Calif. Ave Park NOTES RED. _____
SURVEY BY Dougherty DATE _____
NOTES BY _____ DATE 1-22-59 NOTES CHKD. _____
INDEXED J. C. Johnson DATE _____ DATE _____

F.B. 2387 PG. 28

76S420 353 3-51

PLEASE RETURN TO
LOS ANGELES COUNTY SURVEYOR
725 LOS ANGELES COUNTY ENGINEERING BLDG.

NOTE: ANY ADDITIONS OR CHANGES ON THIS SHEET MUST BE MADE OR CIRCLED IN RED INK, WITH DATE AND NAME OF PERSON MAKING CHANGE.

Do not extend notes this side of this line

B.M.	1ST RUN	DIFF.	2ND RUN	3RD RUN	ADJ. ELEV.	DESCRIPTION
T.P.	312.502					
+	+5.416		+5.357			
π	317.918	+1.113	+1.114			
−	4.303		−4.243			
T.P.	313.615					
+	5.745		+5.797			
π	319.360	1.332	1.331			
−	4.413		−4.466			
T.P.	314.947					
+	5.912		5.898			
π	320.859	+1.590	1.592			
−	4.322		4.306			
T.P.	316.537					
+	7.088		+7.114			
π	323.625	+3.038	+3.035			
−	4050		−4.079			
Set BM#8	319.575	East along Wash				BM#8 North Cor. Temple Ave & Unrah Ave. 4' NW of NW C.R. Set. Spk in Curb marked BM #8
+	5.096		+5.083			
π	324.671	−2.500	−2.499			
−	7.596		−7.582			
T.P.	317.075					
+	5105		+5.077			
π	322.180	+1.793	+1.793			
−	3312		−3.284			
T.P.	318.868					
+	5.402		+5373			
π	324.270	+1.301	+1.300			
−	4101		−4073			
T.P.	320.169					

NOTES RED. _____ JOB NO. 00554D SURVEY OF California Ave Park
DATE _____ SURVEY BY Daugherty
NOTES CHKD. Miller NOTES BY _____ DATE 1-23-59
DATE Jan 1959 INDEXED [illegible] DATE _____

F.B. 7387 PG. 29

765420 353 3-51

PLEASE RETURN TO
LOS ANGELES COUNTY SURVEYOR
725 LOS ANGELES COUNTY ENGINEERING BLDG.

NOTE: ANY ADDITIONS OR CHANGES ON THIS SHEET MUST BE MADE OR CIRCLED IN RED INK, WITH DATE AND NAME OF PERSON MAKING CHANGE.

Do not extend notes this side of this line

JOB NO. 005546 SURVEY OF California Ave Park NOTES RED.
SURVEY BY Dougherty DATE
NOTES BY C. Johnson DATE NOTES CHKD.
INDEXED DATE

F. B. 2387 PG. 30

B.M.	1ST RUN	DIFF.	2ND RUN	3RD RUN	ADJ. ELEV.	DESCRIPTION
T.P.	320.169					
+	5057		+4.920			
Σ	325.226	+0.684	+0.682			
−	4.373		-4238			
T.P.	320.853					
+	5.183		+5.276			
Σ	326.036	+1.280	+1.281			
−	3.903		-3995			
T.P.	322.133					
+	5.083		+5.058			
Σ	327.216	+1.964	+1.965			
−	3119		-3093			
T.P.	324.097					
+	3310		+3280			
Σ	327407	-0.238	-0.239			
−	3548		-3519			
T.P.	323859					
+	4995		+4906			
Σ	328.854	+1.001	+1.002			
−	3.994		-3904			
T.P.	324.860					
+	4949		+4.892			
Σ	329809	+0.762	+0.760			
−	4187		-4132			
T.P.	325.622					
+	4.810		+4.893			.238
Σ	330.432	+0.616	+0.617			195
−	4194		-4.276			.043
BM#38-16	326 238					BM # 38-16 Elev = 326.189 Pg 23

Notes Ck'd by	Survey of California Ave Park
Map No.	JN 0055.40 Tape Std °F
Office Work	Surveyed by Dougherty
Checked	Notes Dougherty Date 1-23-59
Date	Indexed J. C. Johnson 1-27-59

F. B. 2387 PG. 31

J.N. 0055.40

California Ave Neighborhood Park.

Grid for Profile
&
Cross-sections.

Jan 23, 1959.

Note: Any Additions or Changes on This Sheet Must be Made or Circled In Red Ink With Date and Name of Person Making Change.

Do not extend notes this side of this line.

RETURN TO
LOS ANGELES COUNTY ENGINEER
700 LOS ANGELES COUNTY ENGINEERING BLDG.

76F3OSS CE #247—3-57

F. B. 2387 Pg. 32

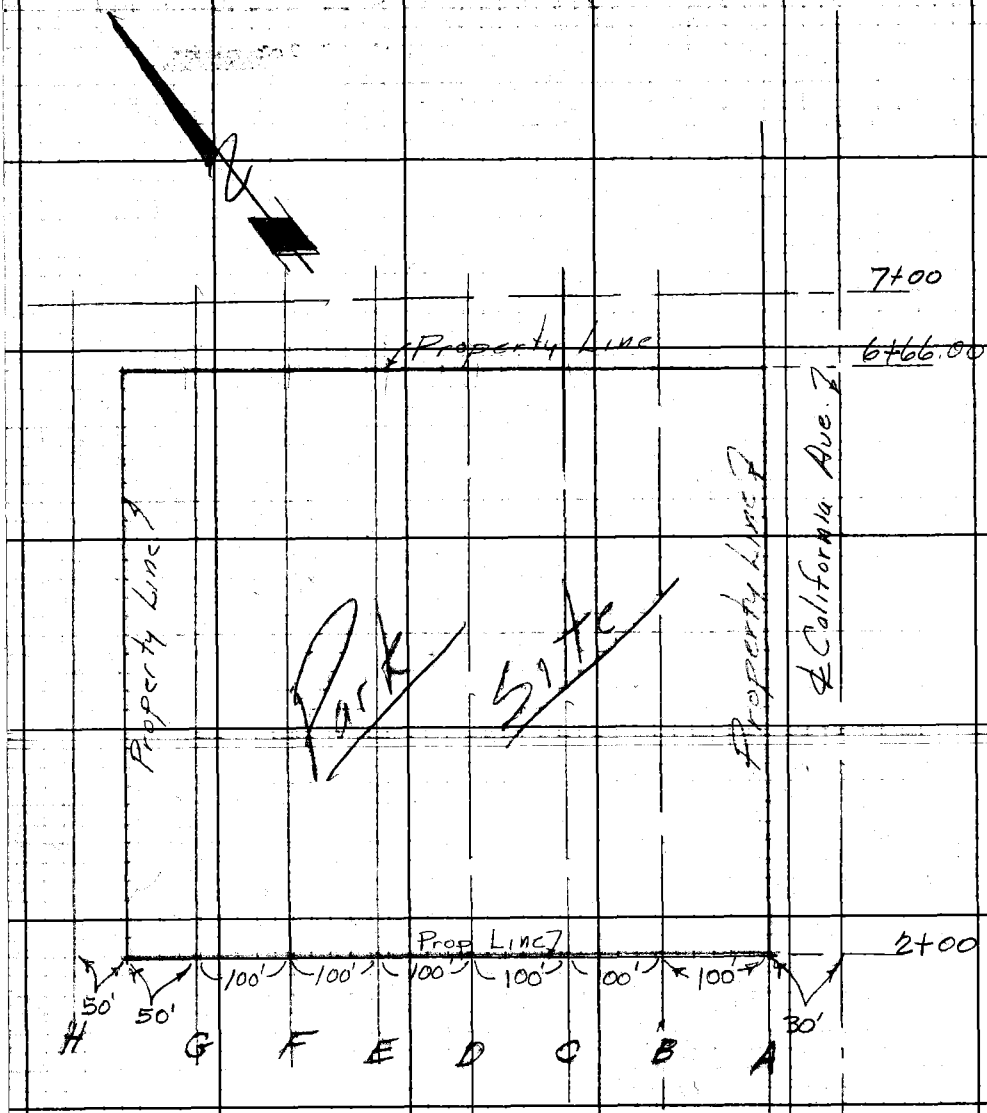

RETURN TO
LOS ANGELES COUNTY ENGINEER
700 Los Angeles County Engineering Bldg.

Do not extend notes this side of this line.

Note: Any Additions or Changes on This Sheet Must be Made or Circled in Red Ink With Date and Name of Person Making Change.

Profile No.	Notes Red.	Plotted	Job No. 0055.40	Division No. 10	F. B. 2387 Pg. 33
	Date	Date	Survey of California Ave Park		
X-Sec. No.	Notes Chkd.	Checked	Survey by JND	Notes	Date 1-26-59
	Date	Date	Map No.	Indexed	Date

J. N. 0055.40

California Ave Neighborhood Park
Profile & X-Sections
over Park Side & that portion
of California Ave adjoining
the park.

Jan. 26, 1959

Dougherty
Petri
Sandoval
Adams.

Note.

For grid lay-out
for profile elevations
See pg. 32

Note.

A few elev. have been taken
that are located by their
reference to certain physical
objects and are so noted.

ELEV. | F. B. | H. I. | B. B. | STATION

NOTE: ANY ADDITIONS OR CHANGES ON THIS SHEET MUST BE MADE OR CIRCLED IN RED INK, WITH DATE AND NAME OF PERSON MAKING CHANGE.

Do not extend notes this side of this line.

PLEASE RETURN TO
LOS ANGELES COUNTY SURVEYOR
726 Los Angeles County Engineering Bldg.

76L298 S & E #307 9-54

76L298 S & E #307 9-54

PLEASE RETURN TO
LOS ANGELES COUNTY SURVEYOR
726 LOS ANGELES COUNTY ENGINEERING BLDG.

NOTE: ANY ADDITIONS OR CHANGES ON THIS SHEET MUST BE MADE OR CIRCLED IN RED INK, WITH DATE AND NAME OF PERSON MAKING CHANGE.

Do not extend notes this side of this line.

STATION	B. S.	H. I.	F. S.	ELEV.		
Fd. BM#6A				313 86	BM#6A Fd. Spk in Lead in Curb Pg 28	
	5 65	319 51				
0+00			631	13 20		℄
			687	12 64	Rt. 20 Gut.	
			620	13 31	" " T.C.	
			676	12 75	Lt. 20 Gut	
			611	13 40	" " T.C	
			589	13 62	" 30 B.W.	
1+50			555	13 96	A-Line BW	School Yard.
			54	14 1	B "	
			54	14 1	C "	
			57	13 8	D "	
			59	13 6	E "	
			59	13 6	F "	
			62	13 3	G "	
1+65 S.S.M.H.			590	13 61	Lt. 5.0 10" 10" NW Rim Invert.	
			1681	302 70	F.L.	15.90 10.08 .83 1681 to F.L.
2+00			572	13 79		℄
			632	13 19	Rt. 20 Gut	
			568	13 83	" " T.C.	
			627	13 24	Lt. 20 Gut.	

F. B. 2387 Pg. 34 Job No. 005540 Division No. 10 Notes Red. Plotted Date No. Profile
Survey of California Ave. Park Date Date X-Sec.
Survey by Dougherty Notes Notes Chkd. Checked
Indexed C. Date Date No.

76L298 S & E #307 9-54

PLEASE RETURN TO
LOS ANGELES COUNTY SURVEYOR
726 LOS ANGELES COUNTY ENGINEERING BLDG.

NOTE: ANY ADDITIONS OR CHANGES ON THIS SHEET MUST BE MADE OR CIRCLED IN RED INK, WITH DATE AND NAME OF PERSON MAKING CHANGE.

Do not extend notes this side of this line.

STATION	B. S.	H. I.	F. S.	ELEV.		
2+00		319 51	561	313 90	Lt. 20 T.C.	
			533	1413	" 30 BW (A-Line)	
			50	145	B-Line	
			51	144	C-Line	
			52	143	D-Line	
			52	143	E-Line	
			54	141	F-Line	
			59	136	G-Line	
			61	134	H Line	
3+00			542	1409		℄
			566	1385	Lt. 8.5 Edge Pa	
			67	123	Lt 16 Gut	
			48	147	Lt. 21.5	
			48	147	Lt. 30 (A-Line	
			48	147	B-Line.	
			49	146	C- "	
			49	146.	D- "	
			48	147	E- "	
			49	146.	F- "	
			54	141	G- "	
			56.	139	H- "	

Profile No. ____ Notes Red. ____ Date ____ Plotted ____ Date ____ Job No. 0055.4 Division No. ____ Survey of California Ave Park Survey by JND Notes ____ Date 1-26-59 Map No. ____ Indexed ____ Date ____

X-Sec. No. ____ Notes Chkd. ____ Date ____ Checked ____ Date ____

F. B. 2387 Pg. 35

C. Johnson

76L298 S & E #307 9-54

PLEASE RETURN TO
LOS ANGELES COUNTY SURVEYOR
726 LOS ANGELES COUNTY ENGINEERING BLDG.

NOTE: ANY ADDITIONS OR CHANGES ON THIS SHEET MUST BE MADE OR CIRCLED IN RED INK, WITH DATE AND NAME OF PERSON MAKING CHANGE.

Do not extend notes this side of this line.

STATION	B. S.	H. I.	F. S.	ELEV.		
4+00		319 51	518	314 33		℄
			576	13 75		Rt 20 Gut
			510	14 41		" " T.C.
			533	14 18	Lt 8' Edge pav	
			62	13 3	" 16 Gut	
			38	15 7	Lt 22	
			43	15 2	Lt 30 A-Line	
			46	14 9	B-Line	
			46	14 9	C - "	
			46	14 9	D - "	
			44	15 1	E - "	
			45	15 0	F - "	
			48	14 7	G - "	
			52	14 3	H - "	
4+90 S.S. M.H.			508	14 43	Lt. 5.2 . NW Rim	10" 509 10.02 83 15.94 10"
			509	14 42	" " SE Rim.	
			1594	303 57	FL. outlet.	
5+00			492	14 59		℄
			509	14 42	Lt. 8' Edge Pav.	
			59	13 6	Lt. 16' Gut	

F. B. 2387 Pg. 36 Job No. 0055.4 Division No. 10 Notes Red. Plotted Profile
Survey of California Ave Park Date Date No.
Survey by Daugherty Notes Notes Chkd. Checked X-Sec.
Indexed Date Date Date No.

76L298 S & E #307 9-54

PLEASE RETURN TO
LOS ANGELES COUNTY SURVEYOR
726 LOS ANGELES COUNTY ENGINEERING BLDG.

NOTE: ANY ADDITIONS OR CHANGES ON THIS SHEET MUST BE MADE OR CIRCLED IN RED INK, WITH DATE AND NAME OF PERSON MAKING CHANGE.

Do not extend notes this side of this line.

STATION	B. S.	H. I.	F. S.	ELEV.		
5+00		319 51	44	3151	Lt. 20	
"			42	153	Lt. 30	
No plug or other			39	156	Easterly Cor. Stucco house.	
			39	156	Southerly Cor. Frame house	
			37	158	Easterly Cor. Frame house.	
T.P.			507	3144		
	666	321 10				
6+00			626	1484		℄
			639	1471	Lt. 8 Edge Pav.	
			67	144	" 16 Gut	
			50	161	Lt 21	
			50	161	Lt 30	
6+00			50	161	Lt. 130 (B-Line	
			53	158	Easterly Cor. of Corr. I Bar.	
6+35			676	1434	Rt 20 Gut. } C. Ret.	
			609	1501	" " T.C. }	
6+61			627	1483	Rt 47 Gut } " "	
			557	1553	" " T.C. }	
6+97			635	1475	Rt 46 Gut. } " "	
			569	1541	" " T.C. }	

Profile Notes Red. ____ Plotted ____ Job No. 0055.4 Division No. 10 F. B. 2387 Pg. 37
No. ____ Date ____ Date ____ Survey of California Aux Park
X-Sec. Notes Chkd. ____ Checked ____ Survey by JMD Notes ____ Date 1-26-59
No. ____ Date ____ Date ____ Map No. ____ Indexed ____ C. Johnson Date ____

76L298 S & E #307 9-54

PLEASE RETURN TO
LOS ANGELES COUNTY SURVEYOR
726 LOS ANGELES COUNTY ENGINEERING BLDG.

NOTE: ANY ADDITIONS OR CHANGES ON THIS SHEET MUST BE MADE OR CIRCLED IN RED INK, WITH DATE AND NAME OF PERSON MAKING CHANGE.

Do not extend notes this side of this line.

F. B. 2387 Pg. 38 | Job No. 00554 | Division No. 10 | Notes Red. | Plotted | Profile
Survey of California Ave Park | Date | Date | No.
Survey by Daugherty | Notes | Notes Chkd. | Checked | X-Sec.
Indexed C. Johnson | Date | Date | Date | No.

STATION	B. S.	H. I.	F. S.	ELEV.		
7+23.6		321.10	6.45	314.65	Rt. 20 Gut. } C. Ret.	
			5.78	315.32	" " T.C. }	
7+00			5.92	315.18		℄
			6.12	314.98	Lt. 8' Edge Pav	
			6.7	314	" 16 Gut	
			4.4	316.7	Lt. 22.5	
			2.9	316.2	A - Line	
			5.0	316.1	B - "	
			5.0	316.1	C - "	
			5.0	316.1	D - "	
			4.6	316.5	E - "	
			4.6	316.5	F - "	
			4.8	316.3	G - "	
			5.0	316.1	H - "	
8+00			5.69	315.41		℄
			6.23	314.87	Rt. 20 Gut.	
			5.56	315.34	" " T.C.	
8+14.7 S.S.M.H			5.70	315.40	Lt. 5.1 S.E. Rim. outlet.	5.70 / 10.06 / .83 / 16.59 to F.L
			16.59	304.51	FL. outlet. ⊕ 10"	
			4.4	316.7	Norterly Cor. of Com. I. Barn.	
Fd. BM #3A			6.03	315.07	BM #3A Elev. 315.06 Pg. 26	

76L298 S & E #307 9-54

PLEASE RETURN TO
LOS ANGELES COUNTY SURVEYOR
726 LOS ANGELES COUNTY ENGINEERING BLDG.

NOTE: ANY ADDITIONS OR CHANGES ON THIS SHEET MUST BE MADE OR CIRCLED IN RED INK, WITH DATE AND NAME OF PERSON MAKING CHANGE.

Do not extend notes this side of this line.

STATION	B. S.	H. I.	F. S.	ELEV.		
Fd BM#5				31372	BM#5 Fd. C.E. Mon	Pg 27
	603	31975				
			409	1566	Westerly Cor. Stucco House [illegible]	
			373	1602	" " "	Garage F [illegible] Ground Dn. 3[illegible]
5+00			46	152	C - Line	
			44	154	D - "	
			43	155	E - "	
			43.	155	F - "	
			46.	152	G - "	
			51	147	H - "	
See Disc.			35	163	Northerly Cor Small Stucco Room	(1+88 Lt 48.0 P-Line "B" Pg 17)
6+00			41	3157	C - Line.	
			41	157	D - "	
			38	160	E - "	
			37	161	F - "	
			40	158	G - "	
			44	154	H - "	
Fd BM#4			500	31475	BM#4 Elev. 314.76 Pg. 27	

OVER

Profile Notes Red. ____ Plotted ____ Job No. 00554 Division No. 10 F. B. 2387 Pg. 39
No. ____ Date ____ Date ____ Survey of Calif. Ave Park
X-Sec. Notes Chkd. ____ Checked ____ Survey by [illegible] Notes ____ Date 1-26-59
No. ____ Date ____ Date ____ Map No. ____ Indexed C. J. [illegible]

76L298 S & E #307 9-54

PLEASE RETURN TO
LOS ANGELES COUNTY SURVEYOR
726 LOS ANGELES COUNTY ENGINEERING BLDG.

NOTE: ANY ADDITIONS OR CHANGES ON THIS SHEET MUST BE MADE OR CIRCLED IN RED INK, WITH DATE AND NAME OF PERSON MAKING CHANGE.

Do not extend notes this side of this line.

STATION	S. S.	H. I.	F. S.	ELEV.		
BM#3A				31506	BM#3A. Pg 26	
	593	320 99				
see Disc			356	17 43	Casing head. to domestic water well shown on Pg 17	
"			495	16 24	Top Conc. Slab over water tank @ West side of Frame House see Pg 17	
"			477	16 22	Northerly Cor. Frame House (walk)	
"			504	5 95	" " Stucco " (walk)	
BM#3A			593	31506	BM#3A see above	

F. B. 2387 Pg. 40 Job No. 405546 Division No. 10 Notes Red. Plotted Profile
Survey of California Ave Park Date Date No.
Survey by JND Notes Notes Chkd. Checked X-Sec.
Indexed ~~A. C. Johnson~~ Date Date Date No.

Notes Ck'd by	Survey of CLEAR CREEK CYN. DR.
Map No.	JN 0303.14 Tape #018 Std. 68 °F
Office Work	Surveyed by M. SOTRO
Checked	Notes M.S. Date 10-4-77
Date	Indexed G. D. BAILEY OCT 20 '77

F. B. 2387 PG. 41

J. N. 0303.14

RETRACEMENT
OF
CLEAR CREEK CANYON DRIVE
FROM
DIAMOND BAR BLVD.
TO
MONUMENT CANYON DRIVE
(TENTATIVE TRACT 33182)

REF: TRACT 28310

SOTRO
GUIZADO
McCOY
RODRIGUEZ

Note: Any Additions or Changes on This Sheet Must be Made or Circled in Red Ink With Date and Name of Person Making Change.

Do not extend this side of this line.

PLEASE RETURN TO
COUNTY OF LOS ANGELES
DEPARTMENT OF COUNTY ENGINEER
403 LOS ANGELES COUNTY ENGINEERING BLDG.

76F3095 CE#310 3-68

F. B. 2387 PG. 42

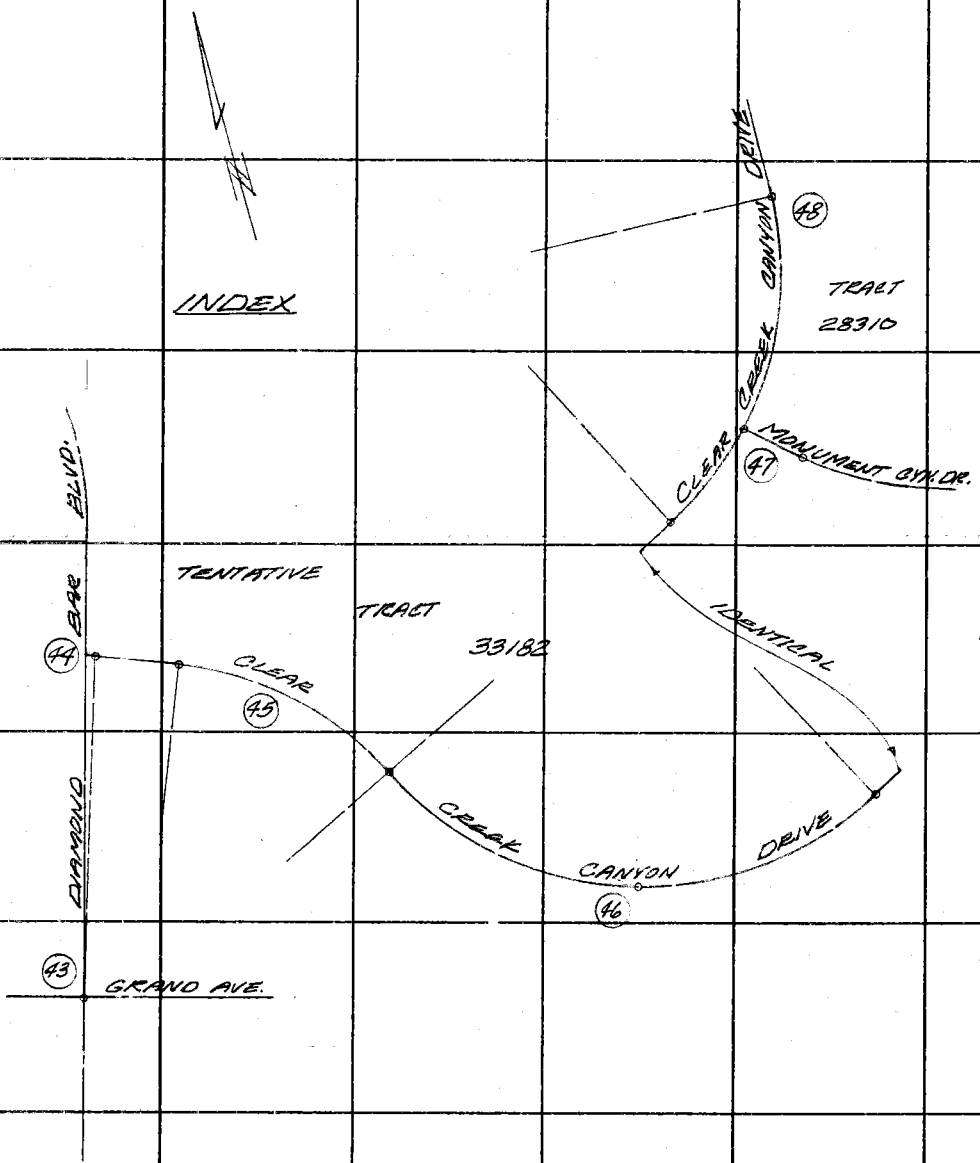

PLEASE RETURN TO
COUNTY OF LOS ANGELES
DEPARTMENT OF COUNTY ENGINEER
403 LOS ANGELES COUNTY ENGINEERING BLDG.

Do not extend this side of this line.

Note: Any Additions or Changes on This Sheet Must be Made or Circled in Red Ink With Date and Name of Person Making Change.

Notes Ck'd by	Survey of CLEAR CREEK CYN.
Map No.	JN 0303.14 Tape #018 Std. 66 °F
Office Work	Surveyed by M. SOTRO
Checked	Notes M.S. Date 10-4-77
Date	Indexed G. D. BAILEY OCT 20 '77

F. B. 2387 PG. 43

CONT. BOT. PAGE 44

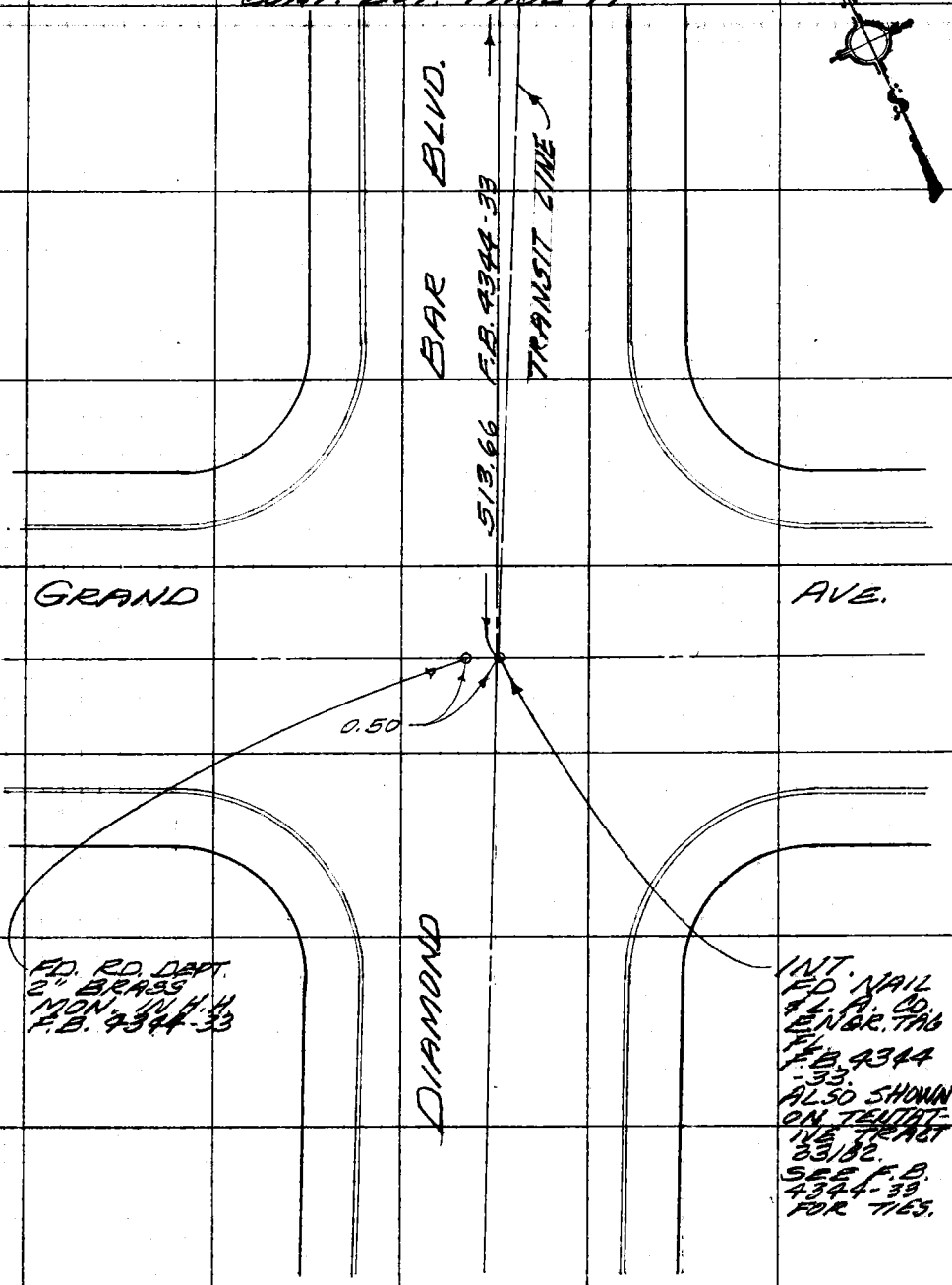

Note: Any Additions or Changes on This Sheet Must be Made or Circled in Red Ink With Date and Name of Person Making Change.

Do not extend this side of this line.

PLEASE RETURN TO
COUNTY OF LOS ANGELES
DEPARTMENT OF COUNTY ENGINEER
403 LOS ANGELES COUNTY ENGINEERING BLDG.

76F309S CE#310 3-69

F. B. 2387 PG. 44

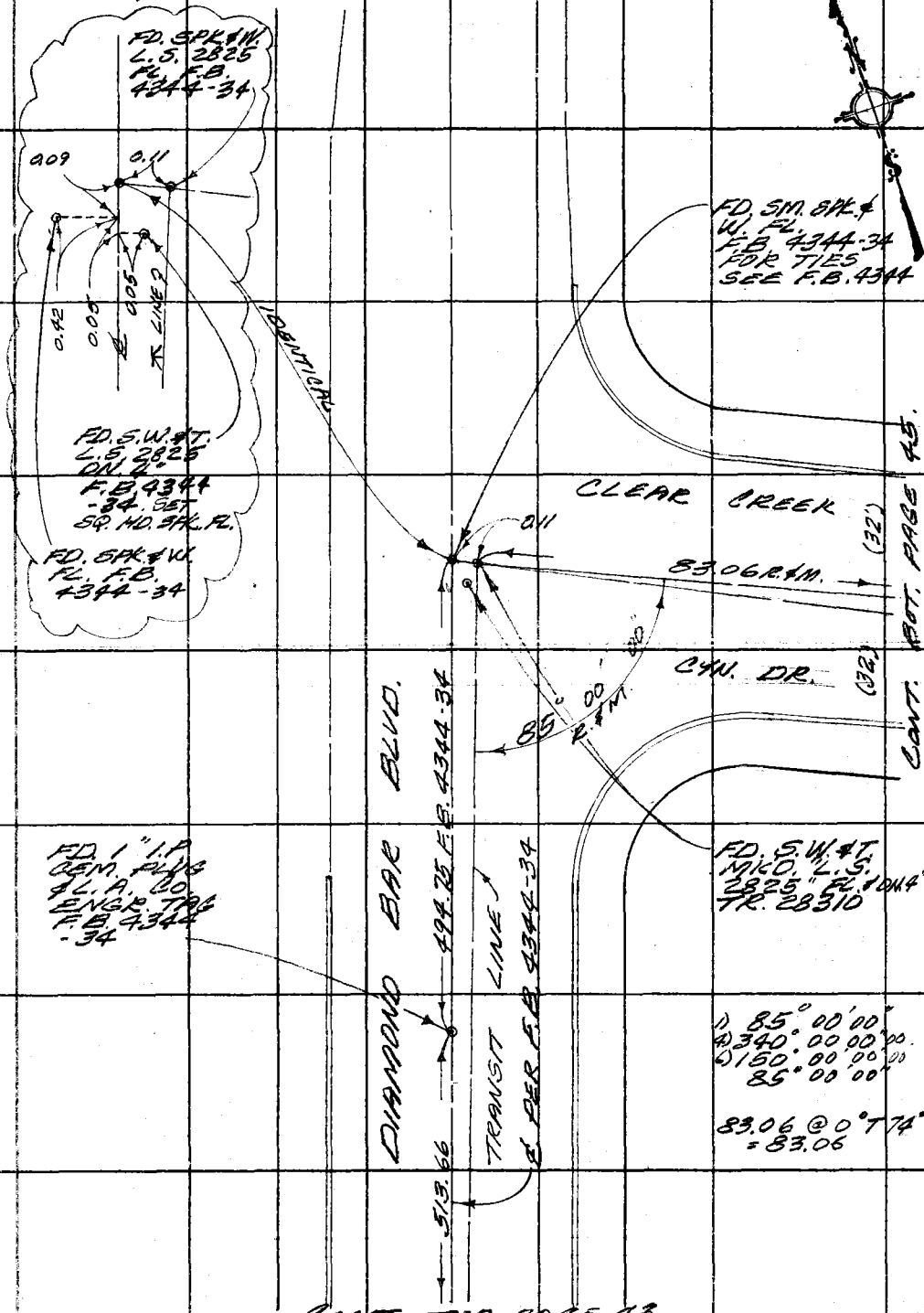

CONT. TOP PAGE 43

PLEASE RETURN TO
COUNTY OF LOS ANGELES
DEPARTMENT OF COUNTY ENGINEER
403 LOS ANGELES COUNTY ENGINEERING BLDG.

Do not extend this side of this line.

Note: Any Additions or Changes on This Sheet Must be Made or Circled in Red Ink With Date and Name of Person Making Change.

114-337, B-3

MS 39 C3

Notes Ck'd by	Survey of CLEAR CREEK CYN. DR.
Map No.	JN 0303A4 Tape #01B Std. 68 °F
Office Work	Surveyed by M. SOTRO
Checked	Notes M.S. Date 10-11-77
Date	Indexed G. D. BAILEY OCT 20 '77

F. B. 2387 PG. 45

CONT. BOT. PAGE 46

P.R.C.
SET BRASS NAIL
FL. BY ANGLE &
DIST. PER TR.
28310

1) 176° 57' 10"
4) 347° 48' 40" 10
6) 341° 42' 55" 09
176° 57' 09"

TR. 28310
Δ = 41° 54' 20"
R = 350.00
T = 134.02
L = 255.99

P.I.
NOT SET.

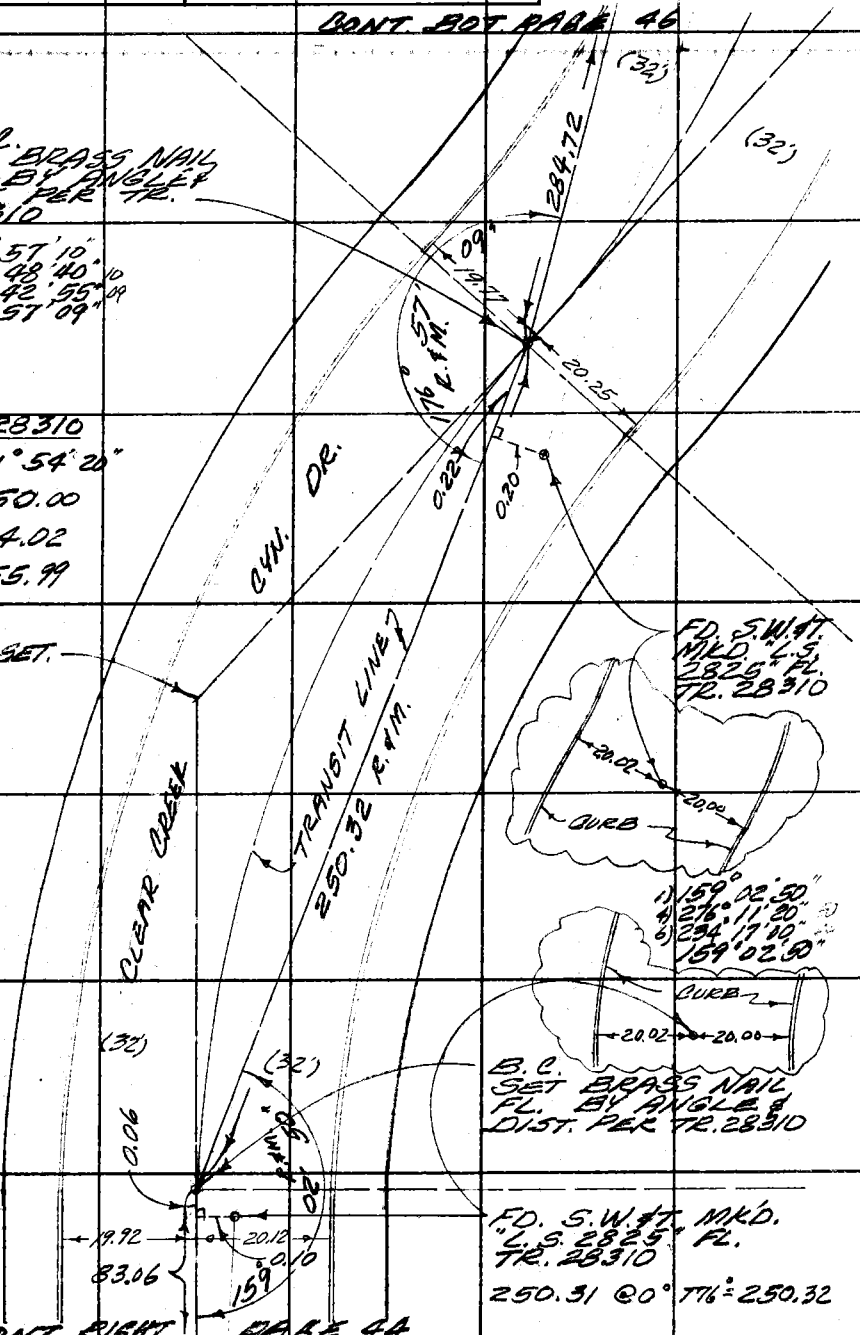

CONT. RIGHT PAGE 44

Note: Any Additions or Changes on This Sheet Must be Made or Circled in Red Ink With Date and Name of Person Making Change.

Do not extend this side of this line.

PLEASE RETURN TO
COUNTY OF LOS ANGELES
DEPARTMENT OF COUNTY ENGINEER
403 LOS ANGELES COUNTY ENGINEERING BLDG.

6F309S CE#310 3-69

F. B. 2387 PG. 46 CONT. BOT. PAGE 47

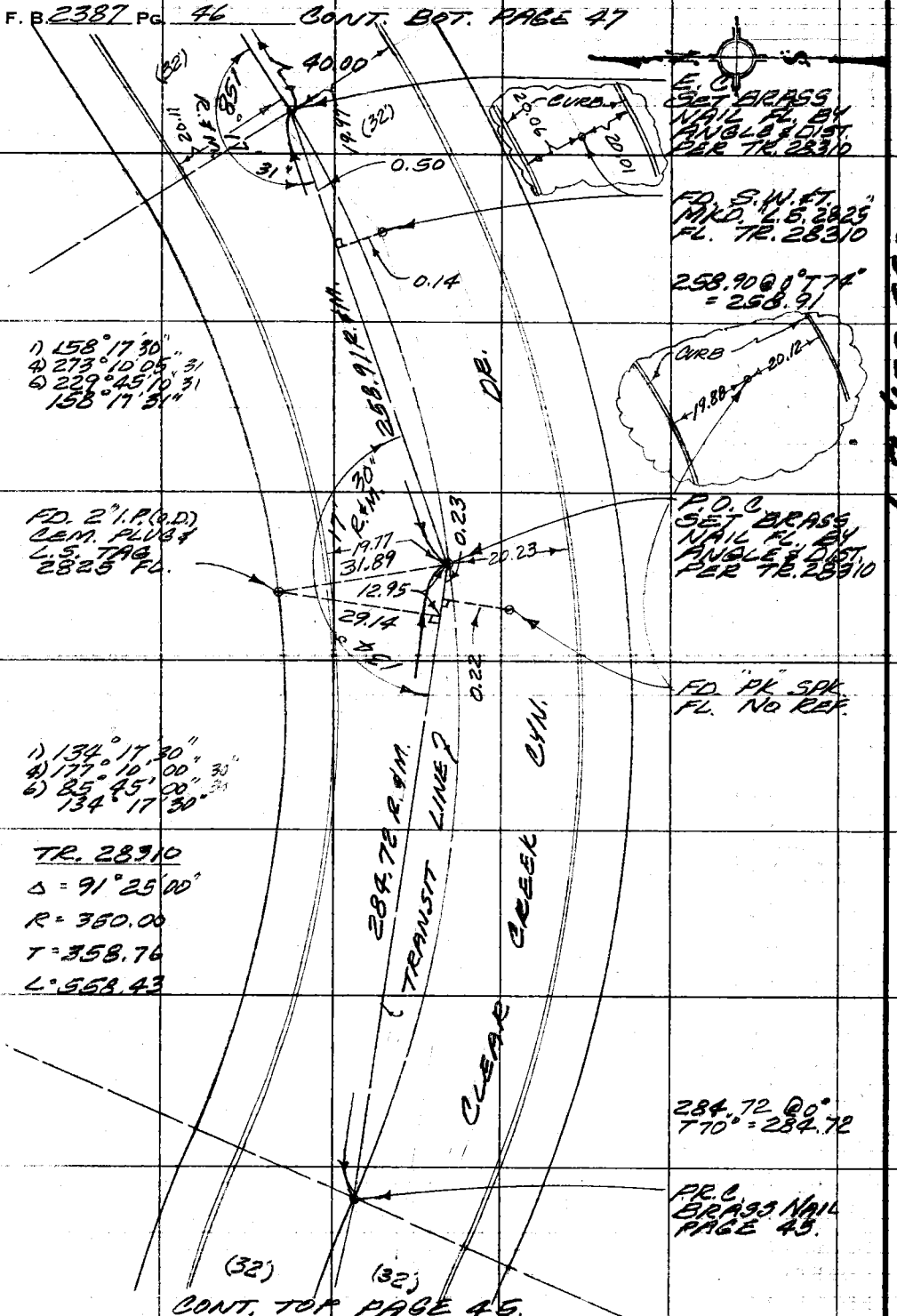

CONT. TOP PAGE 45.

PLEASE RETURN TO
COUNTY OF LOS ANGELES
DEPARTMENT OF COUNTY ENGINEER
403 LOS ANGELES COUNTY ENGINEERING BLDG.

Do not extend this side of this line.

Note: Any Additions or Changes on This Sheet Must be Made or Circled in Red Ink With Date and Name of Person Making Change.

09-537 B1

F. B. 2387 PG. 48


(32')
(32')
TENTATIVE TRACT 33182
E.C. SET BRASS NAIL PL. BY ANGLE & DIST. PER TR. 28310
F.D. S.W. & T. MKD. "L.S. 2825" FL. TR. 2825
0.52
11.55
20.44
19.55
DRIVE
0.31
30.28
19.95
20.03
CURB
F.D. 2" I.P. (O.D.) DEM. PLUG & L.S. TAG 2825 FLUSH.
CANYON
248.86 R.4M
LINE
CREEK
TRANSIT
CLEAR
248.83
(32')
(32')
CONT. TOP PAGE 47.
PLEASE RETURN TO
COUNTY OF LOS ANGELES
DEPARTMENT OF COUNTY ENGINEER
403 LOS ANGELES COUNTY ENGINEERS BLDG.
Note: Any Additions or Changes on This Sheet Must Be Made or Circled in Red Ink With Date and Name of Person Making Change

Notes Ck'd by	Survey of CLEAR CREEK CYN. DR.
Map No.	JN 0303.14 Tape #018 Std 68 °F
Office Work	Surveyed by M. SOTRO
Checked	Notes M. S. Date 10-12-77
Date	Indexed G. D. BAILEY OCT 20 '77

F. B. 2387 PG. 47

CONT. BOT. PAGE 48

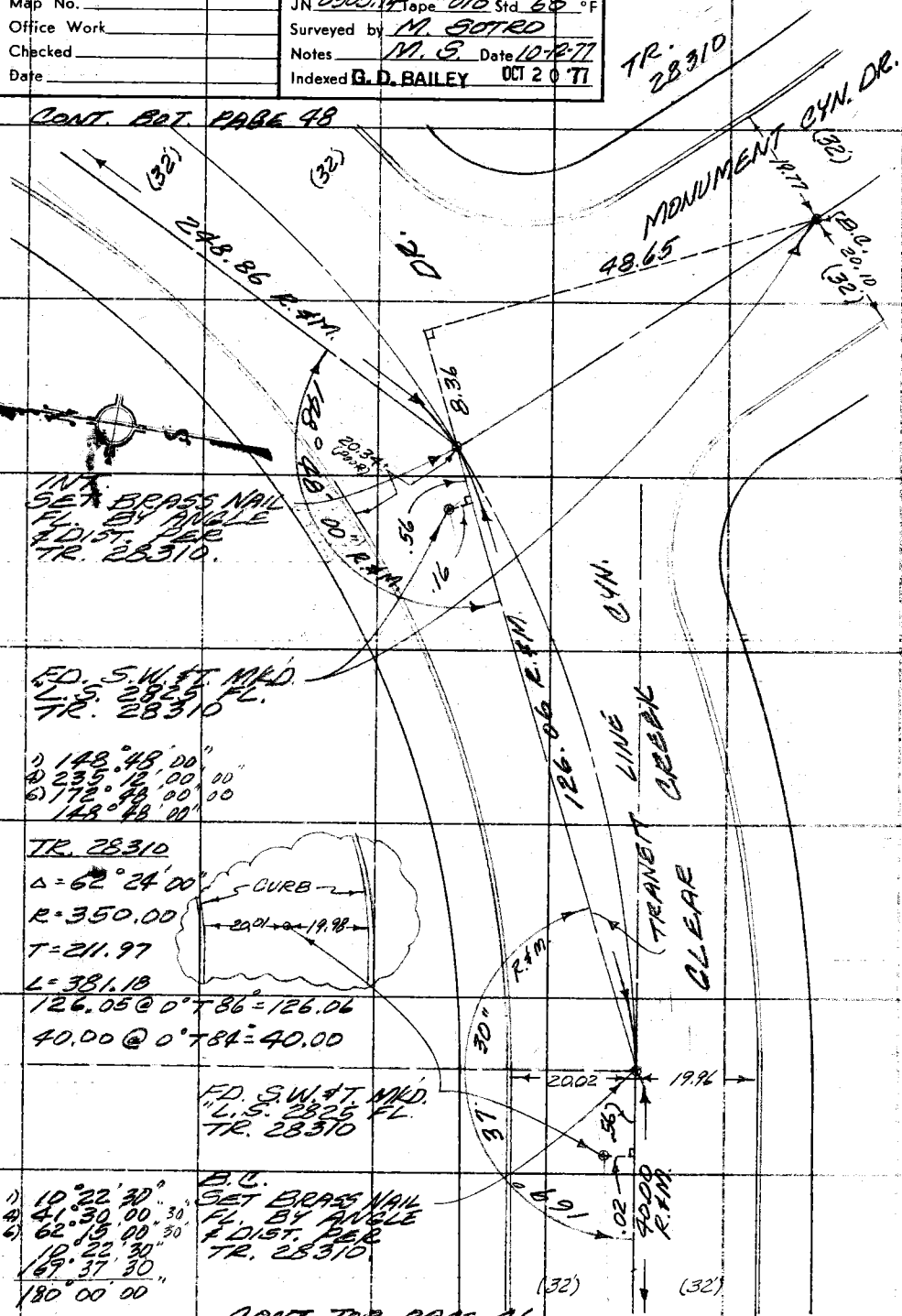

CONT. TOP PAGE 46

Note: Any Additions or Changes on This Sheet Must be Made or Circled in Red Ink With Date and Name of Person Making Change.

Do not extend this side of this line.

099-337,B

PLEASE RETURN TO
COUNTY OF LOS ANGELES
DEPARTMENT OF COUNTY ENGINEER
403 LOS ANGELES COUNTY ENGINEERING BLDG.

76F309S CE#310 3-68