Notes Ck'd by
Map No.
Office Work
Checked

Survey of
JN Tape Std °F
Surveyed by
Notes Date
Indexed

F.B. 2388 Pg.

Job	Description
	TIERRA BONITA PARK - J.N. 0055.41
B.M.	Bench levels on park mons. & grid elevations.
Bdry.	Survey & park cor. mons. in Sec. 18, T7N R11W.

Photofilmed March 86

Profile No.	Notes Red.	Plotted	Job No. 0055.41	Division No.	F. B. 2388 Pg. 5
	Date	Date	Survey of 30 ST. EAST PARK		
X-Sec. No.	Notes Chkd.	Checked	Survey by HALISCKY	Notes TALBOT	Date MAY-13-57
	Date	Date	Map No.	Indexed C. Johnson	Date 6-27-59

J. N. 0055.41

30th ST EAST PARK

(TIERRA BONITA PARK OFFICIAL NAME BY ORDER BD. OF SUPRV. ON 6-16-59)

(30th ST E. & KETTERING ST.)

BENCH LEVELS

NOTE:
BENCH LEVELS FOR C.E. MONS. ON LOT CORS. ARE ON PG. 40

STATION	B. S.	H. I.	F. S.	ELEV.
		PARTY HALISCKY RITTER TALBOT MITCHELL TEMPLETON		

NOTE: ANY ADDITIONS OR CHANGES ON THIS SHEET MUST BE MADE OR CIRCLED IN RED INK, WITH DATE AND NAME OF PERSON MAKING CHANGE.

Do not extend notes this side of this line.

PLEASE RETURN TO
LOS ANGELES COUNTY ENGINEER
700 LOS ANGELES COUNTY ENGINEERING BLDG.

76L-298 S & E #307—1-56

76L-298 S & E #307—1-56

PLEASE RETURN TO
LOS ANGELES COUNTY ENGINEER
700 LOS ANGELES COUNTY ENGINEERING BLDG.

NOTE: ANY ADDITIONS OR CHANGES ON THIS SHEET MUST BE MADE OR CIRCLED IN RED INK, WITH DATE AND NAME OF PERSON MAKING CHANGE.

Do not extend notes this side of this line.

STATION	B. S.	H. I.	F. S.	ELEV.	
B.M. SL-312	4 20	2386 32		2382 12	B.M. SL-312 EL. = 2382.122 (RD. DEPT. LANCASTER 1957) LA. CO. RD. DEPT. B.M. TAG. S.E. COR. CONC. WALK @ N.E. COR. OF BLDG. (GRO. STORE) #2802E. AVE. I 75' ± SO OF AVE. I & 80' ± E. OF 28th ST. E. RD. DEPT. LANCASTER - 1957
T.P.	4 31	2387 61	3 02	2383 30	1x1 STK.
T.P.	6 05	2389 77	3 89	2383 72	" "
T.P.	5 32	2391 07	4 02	2385 75	" "
T.B.M. 30-K	3 26	2391 09	3 24	2387 83	T.B.M. 30-K. EL. = 2387.83 SET LG. BT./SPK. IN No. SIDE OF 12" P.P. # K6384Y, 100' ± SO. OF KETTERING ST. ON. E. SIDE OF 30 ST E.
T.P.	4 53	2390 91	4 71	2386 38	1x1 STK.
T.P.	4 60	2390 47	5 04	2385 87	" "
T.P.	4 70	2388 51	6 66	2383 81	" "
T.B.M. 27-K	4 56	2388 58	4 49	2384 02	T.B.M. 27-K EL. = 2384.02 SET LG. BT./SPK. IN SO. SIDE OF 12" P.P. # 1184509E. 75' ± N. OF KETTERING ST. ON. E. SIDE OF 27 ST EAST
T.P.	4 79	2389 63	3 74	2384 84	1x1 STK.
T.P.	4 34	2388 89	5 08	2384 55	" "
T.P.	3 72	2386 77	5 84	2383 05	" "
T.P.	4 65	2386 71	4 71	2382 06	" "
B.M. SL-312			4 59	2382 12	B.M. SL-312 EL. = 2382.122 SEE DESCRIPTION-TOP OF PAGE

F. S. 2388 Pg. 6
Job No. 00554 Division No. ____ Notes Red ____ Plotted ____ Profile
Survey of 30 ST. EAST PARK Date ____ Date ____ No. ____
Survey by HALISCKY Notes TALBOT Notes Chkd. Austin Checked ____ X-Sec.
Indexed E. C. Johnson Date MAY-13-59 Date 6-30-59 Date ____ No. ____

Profile No.	Notes Red.	Plotted C. WILSON	Job No. 0055.41	Division No.	F. B. 2388 Pg. 7
	Date	Date	Survey of 30 ST. EAST PARK		
X-Sec. No.	Notes Chkd.	Checked	Survey by HALISCKY	Notes S.H.	Date 5-14-59
	Date	Date	Map No.	Indexed C. Johnson	Date

J.N. 0055.41

30TH ST E. PARK (TIERRA BONITA PARK OFFICIAL NAME BY ORDER BD. OF SUPRV. ON 6-16-59)

(KETTERING ST. & 30TH ST. E)

CROSS SECTIONS

PARTY
HALISCKY
RITTER
TALBOT
MITCHELL
TEMPLETON

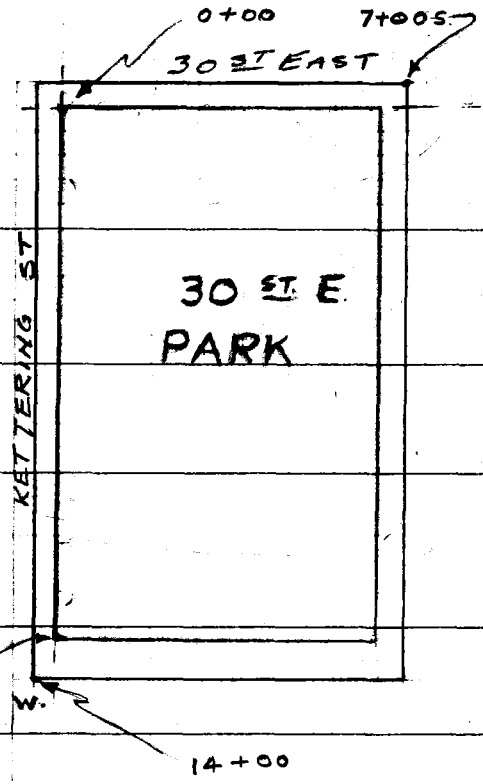

STATION	B. S.	H. I.	F. S.	ELEV.

NOTE: ANY ADDITIONS OR CHANGES ON THIS SHEET MUST BE MADE OR CIRCLED IN RED INK, WITH DATE AND NAME OF PERSON MAKING CHANGE.

Do not extend notes this side of this line.

PLEASE RETURN TO
LOS ANGELES COUNTY ENGINEER
700 LOS ANGELES COUNTY ENGINEERING BLDG.

76L-298 S & E #307—1-56

76L-298 S & E #307—1-56

PLEASE RETURN TO
LOS ANGELES COUNTY ENGINEER
700 LOS ANGELES COUNTY ENGINEERING BLDG.

NOTE: ANY ADDITIONS OR CHANGES ON THIS SHEET MUST BE MADE OR CIRCLED IN RED INK, WITH DATE AND NAME OF PERSON MAKING CHANGE.

Do not extend notes this side of this line.

STATION	B. S.	H. I.	F. S.	ELEV.	
TBM30-K	3 89	2391 72		2387 83	TBM 30-K EL=2387.83 (F.B.2388-6) SET Lg. BT. SPK. IN No. SIDE OF 12" PP #K6384Y, 100'± So OF KETTERING ST. ON E. SIDE OF 30TH ST E.
0+00					℄ INT 30TH ST. E & AVE I-4 (KETTERING ST)
-1+00 No.			5 06	2386 66	℄ 30TH ST. E
11⁷R-W			5 15	2386 57	EDGE PAV.
29°R			6 6	2385 1	GUTTER
34⁵R			5 2	2386 5	TOP BR.
50°R			5 2	2386 5	
12°L-E			5 61	2386 11	EDGE PAV
29°L			6 4	2385 3	GUTTER
32°L			5 1	2386 6	TOP BR
50°L			5 2	2386 5	
-0+50 No			4 99	2386 73	℄ 30 ST E
11⁷R-W			5 16	2386 56	EDGE PAV.
29°R			6 3	2385 4	GUTTER
33⁵R			5 3	2386 4	T. BRK.
50 R			5 2	2386 5	
12⁵L-E			5 55	2386 17	EDGE PAV.
29°L			6 2	2385 5	GUTTER

F. B. 2388 Pg. 8
Job No. 0055.41 Division No. Notes Red. Plotted C. WILSON Profile
Survey of 30 ST. E. PARK Date Date No. X-Sec.
Survey by HALISCKY Notes SH. Notes Chkd Austin Checked No.
Indexed C. Johnson Date 5-14-59 Date 6-30-59 Date

76L-298 S & E #307—1-56

PLEASE RETURN TO
LOS ANGELES COUNTY ENGINEER
700 LOS ANGELES COUNTY ENGINEERING BLDG.

NOTE: ANY ADDITIONS OR CHANGES ON THIS SHEET MUST BE MADE OR CIRCLED IN RED INK, WITH DATE AND NAME OF PERSON MAKING CHANGE.

Do not extend notes this side of this line.

STATION	B. S.	H. I.	F. S.	ELEV.		
		239172				
33°L			50	23867		T. BRK.
50 L			49	23868		
0+00			497	238675		℄ 30 ST E.
12° R-W			510	238662		EDGE. PAV.
29° R			60	23857		GUTTER
34 R			54	23863		T. BRK.
50 R			53	23864		
12° L-E			538	238634		EDGE PAV.
29 L			60	23857		GUTTER
34° L			47	23870		T. BRK.
50 L			46	23871		
0+50 SO			473	238699		℄ 30 ST E.
12' R-W			490	238682		EDGE. PAV.
29° R			61	23856		GUTTER
35 R			42	23875		T. BRK.
50 R			48	23869		
12° L-E			507	238665		EDGE PAV.
29° L			58	23859		GUTTER
35° L			43	23874		T. BRK.
50 L			44	23873		
1+00			450	238722		℄ 30 ST E.

Profile Notes Red ____ Plotted C. WILSON Job No. 0055.41 Division No. ____ F. B. 2388 Pg. 9
No. ____ Date ____ Date ____ Survey of 30 ST. E. PARK
X-Sec. Notes Chkd Austin Checked ____ Survey by HALISCKY Notes S. H. Date 5-14-59
No. ____ Date 6-30-59 Date ____ Map No. ____ Index [illegible] C. Johnson

76L-298 S & E #307—1-56

PLEASE RETURN TO
LOS ANGELES COUNTY ENGINEER
700 LOS ANGELES COUNTY ENGINEERING BLDG.

NOTE: ANY ADDITIONS OR CHANGES ON THIS SHEET MUST BE MADE OR CIRCLED IN RED INK, WITH DATE AND NAME OF PERSON MAKING CHANGE.

Do not extend notes this side of this line.

STATION	B. S.	H. I.	F. S.	ELEV.		
		239172				
12°R			470	238702		EDGE PAV.
29°R			59	23858		GUTTER.
35°R			44	873		T. BRK.
50°R			44	873		
12°L			492	8680		EDGE PAV.
29°L			57	860		GUTTER
35 L			41	876		TOP BRK.
50 L			43	874		
1+50 S.			431	8741		℄ 30 ST E.
12°R			454	8718		EDGE PAV.
29°R			55	862		GUTTER
35°R			42	875		T. BRK
50°R			48	869		
12°L			472	8700		EDGE PAV.
29°L			54	863		GUTTER
35°L			34	883		T. BRK.
50 L			40	877		
2+00			406	8766		℄ 30 ST E.
12°R			434	8738		EDGE PAV.
29R			54	863		GUTTER
35 R			39	878		T. BRK.

F. B. 2388 Pg. 10 Job No. 0055.41 Division No. Notes Red. Plotted L. C. WILSON Profile
Survey of 30 ST E. PARK Date Date No. X-Sec.
Survey by HALISCKY Notes S. H. Notes Chkd. Austin Checked No.
Indexed C. Johnson Date 5-14-59 Date 6-30-59 Date

76L-298 S & E #307—1-56

PLEASE RETURN TO
LOS ANGELES COUNTY ENGINEER
700 LOS ANGELES COUNTY ENGINEERING BLDG.

NOTE: ANY ADDITIONS OR CHANGES ON THIS SHEET MUST BE MADE OR CIRCLED IN RED INK, WITH DATE AND NAME OF PERSON MAKING CHANGE.

Do not extend notes this side of this line.

STATION	B. S.	H. I.	F. S.	ELEV.		
		2391 72				
50 R			43	23874		
12 L			448	8724		EDGE PAV.
29 L			53	864		GUTTER
35 L			35	882		T. BRK.
50 L			38	879		
T.P.	560	2393 28	404	23868		
2+50			536	8792		℄ 30 ST E
12° R			566	8762		EDGE PAV.
29° R			68	86~~5~~48		GUTTER
35° R			53	8~~33~~38		T. BRK.
50° R			56	87~~7~~68		
12° L			579	8749		EDGE PAV.
29° L			66	867		GUTTER
35° L			49	884		T. BRK.
50° L			51	882		
3+00			511	8817		℄ 30 ST E.
12° R			541	8787		EDGE PAV.
29° R			66	867		GUTTER
35° R			51	882		T. BRK.
50 R			52	23881		

Profile Notes Red ____ Plotted C. WILSON Job No. 0055.4 Division No. ____ F. B. 2388 Pg. 11
No. ____ Date ____ Survey of 30 ST. E. PARK
X-Sec. Notes Chkd. [illegible] Checked ____ Survey by HALISCKY Notes S. H. Date 5-14-59
No. ____ Date 6-30-59 Date ____ Map No. ____ Index C. Johnson

76L-298 S & E #307—1-56

PLEASE RETURN TO
LOS ANGELES COUNTY ENGINEER
700 LOS ANGELES COUNTY ENGINEERING BLDG.

NOTE: ANY ADDITIONS OR CHANGES ON THIS SHEET MUST BE MADE OR CIRCLED IN RED INK, WITH DATE AND NAME OF PERSON MAKING CHANGE.

Do not extend notes this side of this line.

STATION	B. S.	H. I.	F. S.	ELEV.		
		239328				
12°L			5 50	238778		EDGE PAV.
29°L			6 3	870		GUTTER
35°L			4 4	889		T. BRK.
50 L			5 0	883		
3+50			4 84	8844		℄ 30 ST
12°R			5 11	8817		EDGE PAV.
29°R			6 3	870		GUTTER
35°R			4 8	885		T. BRK
50°R			5 2	881		
12°L			5 22	8806		EDGE PAV.
29°L			6 0	873		GUTTER
35°L			3 9	894		TOP BRK.
50°L			4 5	888		
4+00			4 53	8875		℄ 30 ST E.
12°R			4 82	8846		EDGE PAV.
29 3/R			5 9	874		GUTTER
35°R			4 3	890		T. BRK.
50°R			5 0	883		
12°L			4 89	8839		EDGE PAV.
29°L			5 8	23875		GUTTER

F. S. 2388 Pg. 12
Job No. 005541 Division No. Notes Red Plotted L. C. WILSON Profile
Survey of 30 ST E. PARK Date Date No. X-Sec.
Survey by HALISCKY Notes SH. Notes Chkd Austin Checked No.
Indexed L. C. Johnson Date 5-14-59 Date 6-30-59 Date

76L-298 S & E #307—1-56

PLEASE RETURN TO
LOS ANGELES COUNTY ENGINEER
700 LOS ANGELES COUNTY ENGINEERING BLDG.

NOTE: ANY ADDITIONS OR CHANGES ON THIS SHEET MUST BE MADE OR CIRCLED IN RED INK, WITH DATE AND NAME OF PERSON MAKING CHANGE.

Do not extend notes this side of this line.

STATION	B. S.	H. I.	F. S.	ELEV.		
		2393 28"				
35° L			3 8	2389 5		T. BRK.
50° L			4 2	891		
4+50			4 24	890 4		℄ 30 ST E.
12° R			4 52	887 6		EDGE PAV.
29° R			5 6	877		GUTTER
35° R			3 8	895		T. BRK.
50° R			4 6	887		
12° L			4 60	886 8		EDGE PAV.
29° L			5 4	879		GUTTER
35° L			3 5	898		T. BRK.
50° L			3 8	895		
5+00			4 00	892 8		℄ 30 ST E.
12° R			4 25	890 3		EDGE PAV.
29° R			5 1	882		GUTTER
35° R			3 2	901		T. BRK.
50° R			4 1	892		
12° L			4 36	889 2		EDGE PAV.
29° L			5 1	882		GUTTER
34° L			3 3	900		T. BRK.
50° L			3 7	2389 6		

Profile Notes Red _____ Plotted C. WILSON Job No. 2255.4 Division No. _____ F. B. 2388 Pg. 13
No. _____ Date _____ Date _____ Survey of 30 ST E. PARK
X-Sec. Notes Chkd. [illegible] Checked _____ Survey by HALISCKY Notes S.H. Date 5-14-59
No. _____ Date 6-30-59 Date _____ Map No. _____ Index C. Jo[illegible] Date _____

76L-298 S & E #307—1-56

PLEASE RETURN TO
LOS ANGELES COUNTY ENGINEER
700 LOS ANGELES COUNTY ENGINEERING BLDG.

NOTE: ANY ADDITIONS OR CHANGES ON THIS SHEET MUST BE MADE OR CIRCLED IN RED INK, WITH DATE AND NAME OF PERSON MAKING CHANGE.

Do not extend notes this side of this line.

STATION	B. S.	H. I.	F. S.	ELEV.		
		2393 28				
5+50			3 78	2389 50		℄ 30ST E.
12° R			4 04	2389 24		EDGE PAV.
29' R			5 0	88 3		GUTTER
35° R			3 0	90 3		T. BRK.
50° R			4 0	89 3		
12° L			4 09	89 19		EDGE PAV.
29° L			4 8	88 5		GUTTER
35' L			2 9	90 4		T. BRK.
50° L			3 5	89 8		
6+00			3 48	89 80		℄ 30ST E.
12° R			3 72	89 56		EDGE PAV.
29' R			4 8	88 5		GUTTER
35° R			2 5	90 8		T. BRK.
50° R			3 4	89 9		
12° L			3 79	89 49		EDGE PAV.
29' L			4 7	88 6		GUTTER
35' L			2 6	90 7		T. BRK.
50° L			3 2	2390 1		
TP	4 88	2394 34	3 82	2389 46		

F. B. 2388 Pg. 14
Job No. 0055.41 Division No. Notes Red. Plotted L. C. WILSON Profile
Survey of 30 ST E. PARK Date Date No. X-Sec.
Survey by HALISCKY Notes S.H. Notes Chkd Austin Checked No.
Indexed L. C. Johnson Date 5-14-59 Date 6-30-59 Date No.

76L-298 S & E #307—1-56

PLEASE RETURN TO
LOS ANGELES COUNTY ENGINEER
700 LOS ANGELES COUNTY ENGINEERING BLDG.

NOTE: ANY ADDITIONS OR CHANGES ON THIS SHEET MUST BE MADE OR CIRCLED IN RED INK, WITH DATE AND NAME OF PERSON MAKING CHANGE.

Do not extend notes this side of this line.

STATION	B. S.	H. I.	F. S.	ELEV.		
		2394 34				
6+60			4 15	2390 19		℄ 30 ST E.
12° R			444	89 90		EDGE PAV.
29° R			5 6	88 7		GUTTER
35° R			4 3	90 0		T. BRK.
50 R			4 9	89 4		
12° L			445	89 89		EDGE PAV.
29 L			5 3	89 0		GUTTER
34 ± L			3 6	90 7		T. BRK.
50° L			3 3	91 0		
7+00			4 00	90 34		℄ 30 ST E
12° R			430	90 04		EDGE PAV.
29° R			5 6	88 7		GUTTER
35° R			4 6	89 7		T. BRK.
50° R			5 3	89 0		
12° L			431	90 03	X	EDGE PAV.
29 L			5 0	89 3		GUTTER
34 ± L			3 2	91 1		T. BRK.
50° L			3 7	90 6		
7+50			390	90 44		℄ 30 ST E.
12 R			4 17	2390 17		EDGE PAV.

Profile No. ____ Notes Red. ____ Plotted C. WILSON Job No. 0055.4 Division No. ____

X-Sec. No. ____ Date ____ Date ____ Survey of 30 ST E. PARK Notes 54 Date 5-14-59

Notes Chkd. Austin Checked ____ Survey by HALISCKY

Date 6-30-59 Date ____ Map No. ____ Indexed C. J. [illegible] Date ____

F. B. 2388 Pg. 15

76L-298 S & E #307—1-56

PLEASE RETURN TO
LOS ANGELES COUNTY ENGINEER
700 LOS ANGELES COUNTY ENGINEERING BLDG.

NOTE: ANY ADDITIONS OR CHANGES ON THIS SHEET MUST BE MADE OR CIRCLED IN RED INK, WITH DATE AND NAME OF PERSON MAKING CHANGE.

Do not extend notes this side of this line.

STATION	B. S.	H. I.	F. S.	ELEV.		
		2394 34				
29° R			56	2388 7		GUTTER
35° R			43	90 0		T. BRK
50 R			52	89 1		
12° L			4 19	90 15		EDGE PAV.
29° L			50	89 3		GUTTER
34° L			30	91 3		T. BRK.
50° L			35	2390 8		
TBM	1 87	2393 25	296	2391 38		
PLUSES	FROM HERE	ON	READ	0+00 WEST FROM		30ST E. & KETTERING
1+00 W		2393 25	72	2386 1		& KETTERING ST.
13' R-N			69	86 4		CTR. EXST. DIRT RD.
50' R			71	86 2		
50' L-S			66	86 7		
100' L			68	86 5		
150' L			60	87 3		
200' L			63	87 0		
250' L			59	87 4		
300' L			54	87 9		
350 L			50	88 3		
400 L			42	2389 1		

F. B. 2388 Pg. 16 Job No. 0055.41 Division No. Notes Red Plotted L. C. WILSON Profile
Survey of 30ST E PARK Date Date No. X-Sec.
Survey by HALISEK & Notes SH Notes Chkd. Austin Checked
Indexed L. C. Johnson Date 5-14-59 Date 6-30-59 Date No.

76L-298 S & E #307—1-56

PLEASE RETURN TO
LOS ANGELES COUNTY ENGINEER
700 LOS ANGELES COUNTY ENGINEERING BLDG.

NOTE: ANY ADDITIONS OR CHANGES ON THIS SHEET MUST BE MADE OR CIRCLED IN RED INK, WITH DATE AND NAME OF PERSON MAKING CHANGE.

Do not extend notes this side of this line.

STATION	B. S.	H. I.	F. S.	ELEV.		
1+00						
450 L		239325	44	23889		
500 L			42	891		
550 L			36	897		
600 L			45	888		
660± L			38	895		PROP. LINE
700 L			43	890		
750 L			43	890		
1+50			72	861		℄ KETTERING ST.
13 R			71	862		CTR. EXST. DIRT RD.
50 R			72	861		
50 L			69	864		
100 L			66	867		
150 L			64	869		
200 L			56	877		
250 L			52	881		
300 L			56	877		
350 L			52	881		
400 L			47	886		
450 L			44	889		
500 L			42	891		
550 L			42	23891		

Profile Notes Red. Plotted C. WILSON Job No. 00554 Division No. F. B. 2388 Pg. 17
No. X-Sec. Date Date Survey of 30 ST E PARK
Notes Chkd. Auction Checked Survey by HALISCKY Notes TALBOT Date 5-15-59
No. Date 6-30-59 Date Map No. Indexed Date

76L-298 S & E #307—1-56

PLEASE RETURN TO
LOS ANGELES COUNTY ENGINEER
700 LOS ANGELES COUNTY ENGINEERING BLDG.

NOTE: ANY ADDITIONS OR CHANGES ON THIS SHEET MUST BE MADE OR CIRCLED IN RED INK, WITH DATE AND NAME OF PERSON MAKING CHANGE.

Do not extend notes this side of this line.

STATION	B. S.	H. I.	F. S.	ELEV.		
1+50						
600 L		2393.25	38	2389.5		
660± L			38	89.5		PROP. LINE
700 L			45	88.8		
750 L			42	89.1		
2+00			75	85.8		℄ KETTERING ST.
13° R			72	86.1		CTR. EXST. DIRT RD.
50 R			76	85.7		
50 L			69	86.4		
100 L			67	86.6		
150 L			65	86.8		
200 L			61	87.2		
250 L			55	87.8		
300 L			58	87.5		
350 L			52	88.1		
400 L			52	88.1		
450 L			44	88.9		
500 L			45	88.8		
550 L			40	89.3		
600 L			35	89.8		
660± L			37	89.6		PROP. LINE
700 L			44	2388.9		

F. B. 2388 Pg. 18 Job No. 0055.41 Division No. Notes Red. Plotted L. C. WILSON Profile
Survey of 30 ST E. PARK Date Date No. X-Sec.
Survey by HALISCKY Notes TALBOT Notes Chkd. Austin Checked No.
Indexed L. C. Johnson Date 5-15-59 Date 6-30-59 Date

76L-298 S & E #307—1-56

PLEASE RETURN TO
LOS ANGELES COUNTY ENGINEER
700 LOS ANGELES COUNTY ENGINEERING BLDG.

NOTE: ANY ADDITIONS OR CHANGES ON THIS SHEET MUST BE MADE OR CIRCLED IN RED INK, WITH DATE AND NAME OF PERSON MAKING CHANGE.

Do not extend notes this side of this line.

STATION	B. S.	H. I.	F. S.	ELEV.		
2+00 750 L		2393 25	42	2389 1		
2+50			72	86 1		℄ KETTERING ST.
13° R			72	86 1		CTR. EXST. DIRT RD.
50 R			72	86 1		
50 L			66	86 7		
100 L			65	86 8		
150 L			58	87 5		
200 L			60	87 3		
250 L			55	87 9		
300 L			55	87 8		
350 L			57	87 6		
400 L			55	87 8		
450 L			51	88 2		
500 L			50	88 3		
550 L			47	88 6		
600 L			43	89 0		
660± L			37	89 6		PROP. LINE
700 L			46	88 7		
750 L	T.P.		43	2389 0		
3+00	6 11	2392 19	7 17	2386 08		℄ KETTERING ST.
13° R			59	2386 3		CTR. EXST. DIRT RD.

Profile No. X-Sec. No. Notes Red. Date. Plotted C. WILSON Date. Job No. 0055.41 Division No. Survey of 30 ST E PARK Notes Chkd Austin Date. Checked Date. Survey by HALISCKY Notes TALBOT Date. 5-15-59 Map No. Indexed C. Johnson Date. Date. 6-30-59

F. B. 2388 Pg. 19

76L-298 S & E #307—1-56

PLEASE RETURN TO
LOS ANGELES COUNTY ENGINEER
700 LOS ANGELES COUNTY ENGINEERING BLDG.

NOTE: ANY ADDITIONS OR CHANGES ON THIS SHEET MUST BE MADE OR CIRCLED IN RED INK, WITH DATE AND NAME OF PERSON MAKING CHANGE.

Do not extend notes this side of this line.

F. B. 2388 Pg. 20 | Job No. 0055.41 | Division No. | Notes Red. | Plotted L. C. WILSON Profile No.
Survey of 30 ST E. PARK | Date | Date | X-Sec. No.
Survey by HALISCKY Notes TALBOT | Notes Chkd Austin Checked
Indexed C. Johnson Date 5-15-59 | Date 6-30-59 Date

STATION	B. S.	H. I.	F. S.	ELEV.		
3+00 50 R		239219	62	2386 0		
50 L			55	86 7		
100 L			56	86 6		
150 L			51	87 1		
200 L			49	87 3		
250 L			49	87 3		
300 L			47	87 5		
350 L			46	87 6		
400 L			44	87 8		
450 L			45	87 7		
500 L			43	87 9		
550 L			34	88 8		
600 L			33	88 9		
660± L			29	89 3		PROP. LINE
700 L			36	88 6		
750 L			32	89 0		
3+50			61	86		℄ KETTERING ST.
13° R			59	86 3		CTR. EXST. DIRT RD.
50 R			59	86 3		
50 L			57	86 5		
100 L			55	2386 7		

76L-298 S & E #307—1-56

PLEASE RETURN TO
LOS ANGELES COUNTY ENGINEER
700 LOS ANGELES COUNTY ENGINEERING BLDG.

NOTE: ANY ADDITIONS OR CHANGES ON THIS SHEET MUST BE MADE OR CIRCLED IN RED INK, WITH DATE AND NAME OF PERSON MAKING CHANGE.

Do not extend notes this side of this line.

STATION	B. S.	H. I.	F. S.	ELEV.		
3+50		2392 19	53	23869		
150 L			51	871		
200 L			47	875		
250 L			42	880		
300 L			45	877		
350 L			42	880		
400 L			41	881		
450 L			39	883		
500 L			35	887		
550 L			28	894		
600 L			32	890		PROP. LINE
660± L			32	890		
700 L			35	887		
750 L			59	863		℄ KETTERING ST.
4+00			57	865		CTR. EXST. DIRT RD.
13° R			57	865		
50 R			54	868		
50 L			55	867		
100 L			50	872		
150 L			52	870		
200 L			50	23872		
250 L						

Profile No. X-Sec. No. Notes Red. Date Notes Chkd. Date 6-30-59 Plotted L. C. WILSON Date Checked Date Job No. 0055.4 Survey of 30 ST E PARK Survey by HALISCKY Map No. Division No. Notes TALBOT Date 5-15-59 Indexed C. Johnson Date

F. B. 2388 PG. 21

76L-298 S & E #307—1-56

PLEASE RETURN TO
LOS ANGELES COUNTY ENGINEER
700 LOS ANGELES COUNTY ENGINEERING BLDG.

NOTE: ANY ADDITIONS OR CHANGES ON THIS SHEET MUST BE MADE OR CIRCLED IN RED INK, WITH DATE AND NAME OF PERSON MAKING CHANGE.

Do not extend notes this side of this line.

F. B. 2388 Pg. 22 Job No. 2055.41 Division No. ____ Notes Red. ____ Plotted L. C. WILSON Profile
Survey of 30 ST E. PARK Date ____ Date ____ No. ____ X-Sec. ____
Survey by HALISCKY Notes TALBOT Notes Chkd. Austin Checked ____
Indexed L. C. Johnson Date 5-15-59 Date 6-30-59 Date ____ No. ____

STATION	B. S.	H. I.	F. S.	ELEV.		
4+00						
300 L		2392.9	46	2387.6		
350 L			45	87.7		
400 L			44	87.8		
450 L			44	87.8		
500 L			45	87.7		
550 L			41	88.1		
600 L			36	87.6		
660± L			33	87.9		PROP. LINE
700 L			36	88.6		
750 L			33	87.9		
4+50			56	86.6		℄ KETTERING ST.
13° R			58	86.4		CTR. EXST. DIRT RD.
50 R			57	86.5		
50 L			55	86.7		
100 L			53	86.9		
150 L			54	86.8		
200 L			53	86.9		
250 L			49	87.3		
300 L			56	86.6		
350 L			52	87.0		
400 L			47	23875		

76L-298 S & E #307—1-56

PLEASE RETURN TO
LOS ANGELES COUNTY ENGINEER
700 LOS ANGELES COUNTY ENGINEERING BLDG.

NOTE: ANY ADDITIONS OR CHANGES ON THIS SHEET MUST BE MADE OR CIRCLED IN RED INK, WITH DATE AND NAME OF PERSON MAKING CHANGE.

Do not extend notes this side of this line.

STATION	B. S.	H. I.	F. S.	ELEV.		
4+50						
450 L		239219	45	23877		
500 L			40	882		
550 L			36	886		
600 L			35	887		
660± L			33	889		PROP. LINE
700 L			38	884		
750 L			34	888		
5+00			60	862		℄ KETTERING ST.
13° R			59	863		CTR. EXST. DIRT RD.
50 R			61	861		
50 L			57	865		
100 L			49	873		
150 L			52	870		
200 L			52	870		
250 L			55	867		
300 L			51	871		
350 L			50	872		
400 L			49	873		
450 L			48	874		
500 L			44	878		
550 L			42	23880		

Profile Notes Red. Plotted C. WILSON Job No. 0055.4 Division No.
No. X-Sec. Date Date Survey of 30 ST E. PARK
Notes Chkd. Austin Checked Survey by HALISCKY Notes TALBOT Date 5-15-59
No. Date 6-30-59 Date Map No. Indexed C. Johnson

F. B. 2388 PG. 23

76L-298 S & E #307—1-56

PLEASE RETURN TO
LOS ANGELES COUNTY ENGINEER
700 LOS ANGELES COUNTY ENGINEERING BLDG.

NOTE: ANY ADDITIONS OR CHANGES ON THIS SHEET MUST BE MADE OR CIRCLED IN RED INK, WITH DATE AND NAME OF PERSON MAKING CHANGE.

Do not extend notes this side of this line.

STATION	B. S.	H. I.	F. S.	ELEV.		
5+00						
600 L		2392.19	37	2388.5		
660± L			33	889		PROP. LINE
700 L			36	886		
750 L			33	889		
5+50			59	863		℄ KETTERING ST.
13° R			60	862		CTR. EXST. DIRT RD.
50 R			60	862		
50 L			58	864		
100 L			56	866		
150 L			55	867		
200 L			56	866		
250 L			51	871		
300 L			51	871		
350 L			48	874		
400 L			45	877		
450 L			43	879		
500 L			41	881		
550 L			37	885		
600 L			34	888		
660± L			35	887		
700 L			37	2388.5		

F. B. 2388 Pg. 24
Job No. 0055.41 Division No. Notes Red. Plotted L. C. WILSON Profile
Survey of 30 ST E. PARK Date Date No. X-Sec.
Survey by HALISCKY Notes TALBOT Notes Chkd. Austin Checked No.
Indexed L. C. Johnson Date 5-15-59 Date 6-30-59 Date

76L-298 S & E #307—1-56

PLEASE RETURN TO
LOS ANGELES COUNTY ENGINEER
700 LOS ANGELES COUNTY ENGINEERING BLDG.

NOTE: ANY ADDITIONS OR CHANGES ON THIS SHEET MUST BE MADE OR CIRCLED IN RED INK, WITH DATE AND NAME OF PERSON MAKING CHANGE.

Do not extend notes this side of this line.

STATION	B. S.	H. I.	F. S.	ELEV.		
5+50 750' L		2392 19	35	2388 7		
T.P. 6+00	6 15	2392 21	613	2386 06		℄ KETTERING ST.
13° R			60	862		CTR. EXST. DIRT RD.
50 R			55	867		
50 L			59	863		
100 L			55	867		
150 L			58	864		
200 L			54	868		
250 L			50	872		
300 L			51	871		
350 L			42	880		
400 L			48	874		
450 L			45	877		
500 L			41	881		
550 L			37	885		
600 L			36	886		
660± L			36	886		PROP. LINE
700 L			39	883		
750 L			37	885		
6+50			62	860		℄ KETTERING ST.
13° R			61	2386 1		CTR. EXST. DIRT RD.

Profile No. X-Sec. No. Date Notes Red Date Plotted C. WILSON Date Checked Date Map No. Job No. 0055.41 Division No. Survey of 30 ST E PARK Survey by HALISCKY Notes TALBOT Date 5-15-59 Indexed C. Johnson Date

F. B. 2388 Pg. 25

76L-298 S & E #307—1-56

PLEASE RETURN TO
LOS ANGELES COUNTY ENGINEER
700 LOS ANGELES COUNTY ENGINEERING BLDG.

NOTE: ANY ADDITIONS OR CHANGES ON THIS SHEET MUST BE MADE OR CIRCLED IN RED INK, WITH DATE AND NAME OF PERSON MAKING CHANGE.

Do not extend notes this side of this line.

STATION	B. S.	H. I.	F. S.	ELEV.		
6+50						
50 R		2392 21	68	2385 4		W. GUTTER 28 ST E
50 L			59	863		
100 L			56	86[illegible]		
150 L			57	865		
200 L			51	871		
250 L			52	870		
300 L			50	872		
350 L			48	874		
400 L			49	873		
450 L			48	874		
500 L			39	883		
550 L			39	883		
600 L			39	883		
660± L			38	884		PROP. LINE
700 L			39	883		
750 L			37	885		
6+65 3			63	859		INT. ℄ KETTERING ST.
13° R			61	861		℄ 28 ST E TO NORTH
50° R			630	2385 91		℄ INT. EXST. DIRT RD & 28 ST, 25' MACADAM RD.
100° R			650	2385 71		℄ 28 ST. E. TO NORTH
T.P. 7+00	606	2392 03	624	2385 97		" " " " "
						℄ KETTERING ST

F. B. 2388 Pg. 26
Job No 0055.41 Division No. Notes Red. Plotted L. C. WILSON Profile
Survey of 30 ST E. PARK Date Date No. X-Sec.
Survey by HALISCKY Notes TALBOT Notes Chkd. Austin Checked No.
Indexed L. C. Johnson Date 5-15-59 Date 6-30-59 Date

76L-298 S & E #307—1-56

PLEASE RETURN TO
LOS ANGELES COUNTY ENGINEER
700 LOS ANGELES COUNTY ENGINEERING BLDG.

NOTE: ANY ADDITIONS OR CHANGES ON THIS SHEET MUST BE MADE OR CIRCLED IN RED INK, WITH DATE AND NAME OF PERSON MAKING CHANGE.

Do not extend notes this side of this line.

STATION	B. S.	H. I.	F. S.	ELEV.		
7+00						
13 R		2392 03	61	2385 9		CTR. EXST. DIRT RD.
50 R			64	856		
50 L			54	866		
100 L			54	866		
150 L			56	864		
200 L			51	869		
250 L			51	869		
300 L			52	868		
350 L			50	870		
400 L			49	871		
450 L			44	876		
500 L			42	878		
550 L			39	881		
600 L			33	887		
660± L			37	883		PROP. LINE
700 L			39	881		
750 L			38	882		
7+50			60	860		& KETTERING ST.
13 R			62	858		CTR. EXST. DIRT RD.
50 R			60	860		
50 L			60	860		
100 L			52	868		
150 L			56	2386 4		

Profile Notes Red _____ Plotted L. C. WILSON Job No. 0055.4 Division No. _____
No. _____ Date _____ Date _____ Survey of 30 ST E PARK
X-Sec. Notes Chkd. Austin Checked _____ Survey by HALISCKY Notes TALBOT Date 5-15-59
No. _____ Date 6-30-59 Date _____ Map No. _____ Index C. Johnson

F. B. 2388 PG. 27

76L-298 S & E #307—1-56

PLEASE RETURN TO
LOS ANGELES COUNTY ENGINEER
700 LOS ANGELES COUNTY ENGINEERING BLDG.

NOTE: ANY ADDITIONS OR CHANGES ON THIS SHEET MUST BE MADE OR CIRCLED IN RED INK, WITH DATE AND NAME OF PERSON MAKING CHANGE.

Do not extend notes this side of this line.

STATION	B. S.	H. I.	F. S.	ELEV.		
7+50						
200 L		239203	54	23866		
250 L			53	867		
300 L			52	868		
350 L			49	871		
400 L			49	871		
450 L			47	873		
500 L			40	880		
550 L			41	879		
600 L			43	877		
660± L			37	883		PROP. LINE.
700 L			40	880		
750 L			37	883		
8+00			62	858		℄ KETTERING ST.
13° R			65	855		CTR. EXST. DIRT RD.
50 R			64	856		
50 L			58	862		
100 L			56	864		
150 L			56	864		
200 L			55	865		
250 L			50	870		
300 L			52	868		
350 L			45	23875		

F. B. 2388 Pg. 28
Job No. 0055.41 Division No. Notes Red. Plotted L. C. WILSON Profile
Survey of 30 ST E. PARK Date Date No. X-Sec.
Survey by HALSEY Notes TALBOT Notes Chkd. Austin Checked No.
Indexed Date 5-15-59 Date 6-30-59 Date

76L-298 S & E #307—1-56

PLEASE RETURN TO
LOS ANGELES COUNTY ENGINEER
700 LOS ANGELES COUNTY ENGINEERING BLDG.

NOTE: ANY ADDITIONS OR CHANGES ON THIS SHEET MUST BE MADE OR CIRCLED IN RED INK, WITH DATE AND NAME OF PERSON MAKING CHANGE.

Do not extend notes this side of this line.

STATION	B. S.	H. I.	F. S.	ELEV.		
8+00						
400 L		2392 03	41	2387 9		
450 L			42	878		
500 L			38	882		
550 L			45	875		
600 L			50	870		
660± L			37	883		PROP. LINE
700 L			38	882		
750 L			39	881		
8+ 50			61	859		℄ KETTERING ST.
13° R			65	855		CTR. EXST. DIRT RD.
50 R			64	856		
50 L			58	862		
100 L			56	864		
150 L			49	871		
200 L			46	874		
250 L			49	871		
300 L			41	879		
350 L			48	872		
400 L			55	865		
450 L			55	865		
500 L			54	2386 6		

Profile Notes Red. Plotted L. C. WILSON Job No. 0055.4 Division No.
No. X-Sec. Date Date Survey of 30 ST E PARK
Notes Chkd. [illegible] Checked Survey by HALISCKY Notes TAL BOT Date 5-18-59
No. Date 6-30-59 Date Map No. Indexed C. Johnson

F. B. 2388 Pg. 29

76L-298 S & E #307—1-56

PLEASE RETURN TO
LOS ANGELES COUNTY ENGINEER
700 LOS ANGELES COUNTY ENGINEERING BLDG.

NOTE: ANY ADDITIONS OR CHANGES ON THIS SHEET MUST BE MADE OR CIRCLED IN RED INK, WITH DATE AND NAME OF PERSON MAKING CHANGE.

Do not extend notes this side of this line.

F. B. 2388 Pg. 30 | Job No. 0055.41 | Division No. | Notes Red. | Plotted L. C. WILSON Profile

Survey of 30 ST E. PARK | Date | No. | X-Sec.

Survey by HALISCKY Notes TALBOT | Date | Notes Chkd. Austin | Checked | No.

Indexed L. C. Johnson Date 5-18-59 | Date 5-20-59 | Date

STATION	B. S.	H. I.	F. S.	ELEV.		
8+50						
550 L		2392 03	52	2386 8		
600 L			48	87 3		
660± L			36	88 4		PROP. LINE
700 L			39	88 1		
750 L			39	88 1		
8+00			60	86 0		℄ KETTERING ST.
13° R			65	85 5		CTR. EXST. DIRT RD.
50 R			65	85 5		
50 L			53	86 7		
100 L			63	85 7		
150 L			56	86 4		
200 L			63	857		
250 L			50	870		
300 L			52	868		
350 L			54	866		
400 L			54	866		
450 L			56	864		
500 L			50	870		
550 L			52	868		
600 L			50	870		
660± L			35	2388 5		PROP. LINE

76L-298 S & E #307—1-56

PLEASE RETURN TO
LOS ANGELES COUNTY ENGINEER
700 LOS ANGELES COUNTY ENGINEERING BLDG.

NOTE: ANY ADDITIONS OR CHANGES ON THIS SHEET MUST BE MADE OR CIRCLED IN RED INK, WITH DATE AND NAME OF PERSON MAKING CHANGE.

Do not extend notes this side of this line.

STATION	B. S.	H. I.	F. S.	ELEV.		
9+00						
700 L		2392 03	39	2388 1		
750 L			38	882		
9+50			65	855		℄ KETTERING ST.
13° R			69	851		CTR. EXST. DIRT RD.
50 R			68	852		
50 L			73	847		
100 L			65	855		
150 L			67	853		
200 L			61	859		
250 L			65	855		
300 L			62	858		
350 L			59	861		
400 L			58	862		
450 L			58	862		
500 L			52	868		
550 L			51	869		
600 L			50	870		
660± L			35	885		PROP. LINE.
700 L			40	880		
750 L			38	882		
10+ 00 TP	516	2389 89	730	2384 73		℄ KETTERING ST.

Profile Notes Red. Plotted L. C. WILSON Job No. 0055.4 Division No. F. B. 2388 PG. 31
No. Date Date Survey of 30 ST E PARK
X-Sec. Notes Chkd. Austin Checked Survey by HALISCKY Notes TALBOT Date 5-18-59
No. Date 6-30-59 Date Map No. Indexed L. C. Jennings Date

76L-298 S & E #307—1-56

PLEASE RETURN TO
LOS ANGELES COUNTY ENGINEER
700 LOS ANGELES COUNTY ENGINEERING BLDG.

NOTE: ANY ADDITIONS OR CHANGES ON THIS SHEET MUST BE MADE OR CIRCLED IN RED INK, WITH DATE AND NAME OF PERSON MAKING CHANGE.

Do not extend notes this side of this line.

STATION	B. S.	H. I.	F. S.	ELEV.		
10+00						
13° R		2389 89	55	2384 4		CTR. EXST. DIRT RD.
50 R			56	84 3		
50 L			55	84 4		
100 L			53	84 6		
150 L			47	85 2		
200 L			45	85 4		
250 L			43	85 6		
300 L			37	86 2		
350 L			39	86 0		
400 L			38	86 1		
450 L			34	86 5		
500 L			37	86 2		
550 L			34	86 5		
600 L			32	86 7		
660± L			14	88 5		PROP. LINE
700 L			18	88 1		
750 L			21	87 8		
10+50			57	84 2		℄ KETTERING ST
13° R			60	83 9		CTR. EXST. DIRT RD.
50 R			61	83 8		
50 L			57	2384 2		

F. B. 2388 Pg. 32

Job No. 0055.41 Division No. ____ Notes Red. ____ Plotted L. C. WILSON Profile

Survey of 30 ST E PARK Date ____ Date ____ No. ____

Survey by HALISCKY Notes TALBOT Notes Chkd. Austin Checked ____ X-Sec.

Indexed L. C. Johnson Date 5-18-59 Date 6-30-59 Date ____ No. ____

76L-298 S & E #307—1-56

PLEASE RETURN TO
LOS ANGELES COUNTY ENGINEER
700 LOS ANGELES COUNTY ENGINEERING BLDG.

NOTE: ANY ADDITIONS OR CHANGES ON THIS SHEET MUST BE MADE OR CIRCLED IN RED INK, WITH DATE AND NAME OF PERSON MAKING CHANGE.

Do not extend notes this side of this line.

STATION	B. S.	H. I.	F. S.	ELEV.		
10+50						
100 L		2389 89	52	23847		
150 L			47	852		
200 L			42	857		
250 L			37	862		
300 L			42	857		
350 L			38	861		
400 L			38	861		
450 L			37	862		
500 L			35	864		
550 L			33	866		
600 L			21	878		
660± L			13	886		PROP. LINE
700 L			20	879		
750 L			20	879		
11+00			57	842		℄ KETTERING ST.
13° R			61	838		CTR. EXST. DIRT RD.
50 R			62	837		
50 L			58	841		
100 L			46	853		
150 L			46	853		
200 L			47	23852		

Profile Notes Red. Plotted C. WILSON Job No. 0055.4 Division No.
No. Date Date Survey of 30 ST E. PARK
X-Sec. Notes Chkd. Austin Checked Survey by HALISCKY Notes TALBOT Date 5-18-59
No. Date 6-30-59 Date Map No. Indexed C. J. [illegible] Date

F. S. 2388 Pg. 33

76L-298 S & E #307—1-56

PLEASE RETURN TO
LOS ANGELES COUNTY ENGINEER
700 LOS ANGELES COUNTY ENGINEERING BLDG.

NOTE: ANY ADDITIONS OR CHANGES ON THIS SHEET MUST BE MADE OR CIRCLED IN RED INK, WITH DATE AND NAME OF PERSON MAKING CHANGE.

Do not extend notes this side of this line.

STATION	B. S.	H. I.	F. S.	ELEV.		
11+00						
250 L		238989	43	2385 6		
300 L			42	857		
350 L			37	862		
400 L			40	859		
450 L			38	861		
500 L			37	862		
550 L			32	867		
600 L			29	870		
660± L			13	886		PROP. LINE
700 L			18	881		
750 L			20	879		
11+50			57	842	x	℄ KETTERING ST.
13° R			61	838		CTR. EXST. DIRT RD.
50 R			62	837		
50 L			47	852		
100 L			49	850		
150 L			44	855		
200 L			49	850		
250 L			43	856		
300 L			48	851		
350 L			41	2385 8		

x

F. B. 2388 Pg. 34 Job No. 0055.41 Division No. Notes Red. Plotted L. C. WILSON Profile
Survey of 30 ST E. PARK Date Date No. X-Sec.
Survey by HALISCKY Notes TALBOT Notes Chkd Austin Checked No.
Indexed L. C. Johnson Date 5-18-59 Date 6-30-59 Date

76L-298 S & E #307—1-56

PLEASE RETURN TO
LOS ANGELES COUNTY ENGINEER
700 LOS ANGELES COUNTY ENGINEERING BLDG.

NOTE: ANY ADDITIONS OR CHANGES ON THIS SHEET MUST BE MADE OR CIRCLED IN RED INK, WITH DATE AND NAME OF PERSON MAKING CHANGE.

Do not extend notes this side of this line.

STATION	B. S.	H. I.	F. S.	ELEV.		
11+50						
400 L		238989	43	23856		
450 L			38	861		
500 L			31	868		
550 L			35	864		
600 L			30	869		
660± L			17	882		PROP. LINE
700 L			20	879		
750 L			19	880		
12+00			49	850		℄ KETTERING ST.
130 R			59	840		CTR. EXST. DIRT RD.
50 R			62	837		
50 L			45	854		
100 L			49	850		
150 L			56	843		
200 L			49	850		
250 L			50	849		
300 L			47	852		
350 L			46	853		
400 L			36	863		
450 L			39	860		
500 L			38	23861		

Profile Notes Red. Plotted C. WILSON Job No. 0055.4 Division No.
No. Date Date Survey of 30 ST E. PARK
X-Sec. Notes Chkd. Austin Checked Survey by HALISCKY Notes TALBOT Date 5-18-59
No. Date 6-30-59 Date Map No. Index [illegible]

F. B. 2388 Pg. 35

76L-298 S & E #307—1-56

PLEASE RETURN TO
LOS ANGELES COUNTY ENGINEER
700 LOS ANGELES COUNTY ENGINEERING BLDG.

NOTE: ANY ADDITIONS OR CHANGES ON THIS SHEET MUST BE MADE OR CIRCLED IN RED INK, WITH DATE AND NAME OF PERSON MAKING CHANGE.

Do not extend notes this side of this line.

F. B. 2388 Pg. 36 | Job No. 6055.41 | Division No. | Notes Red. | Plotted L. C. WILSON Profile No.

Survey of 30 ST E. PARK | Date | Date | No. X-Sec. No.

Survey by HALISCKY Notes TALBOT | Notes Chkd. Austin | Checked | Date | Date

Indexed L. C. Johnson Date 5-18-59 | Date 6-30-59

STATION	B. S.	H. I.	F. S.	ELEV.		
12+00						
550 L		2389 89	47	2385 2		
600 L			36	863		
660± L			15	884		PROP. LINE
700 L			18	881		
750 L			17	882		
12+50			63	836		℄ KETTIRING ST.
130 R			62	837		CTR. EXST. DIRT RD
50 R			61	838		
50 L			59	840		
100 L			48	851		
150 L			58	841		
200 L			49	850		
250 L			43	856		
300 L			38	861		
350 L			43	856		
400 L			42	857		
450 L			43	856		
500 L			43	856		
550 L			40	859		
600 L			40	859		
660± L			14	885		PROP. LINE
700 L			21	2387 8		

76L-298 S & E #307—1-56

6.21
6.45

PLEASE RETURN TO
LOS ANGELES COUNTY ENGINEER
700 LOS ANGELES COUNTY ENGINEERING BLDG.

NOTE: ANY ADDITIONS OR CHANGES ON THIS SHEET MUST BE MADE OR CIRCLED IN RED INK, WITH DATE AND NAME OF PERSON MAKING CHANGE.

Do not extend notes this side of this line.

STATION	B. S.	H. I.	F. S.	ELEV.		
12+50 750 L		238989	21	23878		
13+00			57	842		℄ KETTERING ST.
50 L			61	838		
100 L			55	844		
150 L			52	847		
200 L			54	845		
250 L			53	846		
300 L			52	847		
350 L			42	857		
400 L			43	856		
450 L			39	860		
500 L			42	857		
550 L			37	862		
600 L			45	854		
660± L			44	855		PROP. LINE.
700 L			21	878		
750 L			22	877		
13+15			62	837		
50 R			621	8368		CTR. EXST. MAC. RD. TO NORTH 27TH ST. E
100 R			645	8344		" " " " " "
13+30.75			62	23837		N.W. PROP. COR.

Profile No. X-Sec. No. Notes Red. Date Notes Chkd. Austin Date 6-30-59 Plotted C. WILSON Date Checked Date Job No. 0055.41 Survey of 30 ST E. PARK Survey by HALISCKY Map No. Notes TALBOT Date 5-12-59 Index C. Jonnson Division No. F. B. 2388 Pg. 37

76L-298 S & E #307—1-56

PLEASE RETURN TO
LOS ANGELES COUNTY ENGINEER
700 LOS ANGELES COUNTY ENGINEERING BLDG.

NOTE: ANY ADDITIONS OR CHANGES ON THIS SHEET MUST BE MADE OR CIRCLED IN RED INK, WITH DATE AND NAME OF PERSON MAKING CHANGE.

Do not extend notes this side of this line.

STATION	B. S.	H. I.	F. S.	ELEV.		
13+30.75						
50 L		2389 89 ✓	58	841 ✓		PROP. LINE
100 L			58	841 ✓		" "
150 L			55	844 ✓		" "
200 L			55	844 ✓		" "
250 L			51	848 ✓		" "
300 L			48	851 ✓		" "
350 L			46	853 ✓		" "
400 L			43	856 ✓		" "
450 L			40	859 ✓		" "
500 L			37	862 ✓		"
550 L			35	864 ✓		" "
600 L			33	866 ✓		"
660± L			25	874 ✓		SO. W. PROP COR.
700 L			20	879 ✓		30' SO. OF PROP. COR.
750 L			18	881 ✓		
14+00			55	844 ✓		70'±W. OF PROP. LINE
50 R			63	836 ✓		" " " "
50 L			57	842 ✓		" " " "
100 L			55	844 ✓		" " " "
150 L			54	2384 5 ✓		" " " "

F. B. 2388 Pg. 38
Survey of 30 ST E PARK Job No. 005541 Division No. Notes Red. Plotted L. C. WILSON Profile
Survey by HALISCKY Notes TALBOT Date Date No. X-Sec.
Indexed L. C. Johnson Date 5-18-59 Notes Chkd Austin Checked Date 6-30-59 Date No.

76L-298 S & E #307 -56

PLEASE RETURN TO
LOS ANGELES COUNTY ENGINEER
700 LOS ANGELES COUNTY ENGINEERING BLDG.

NOTE: ANY ADDITIONS OR CHANGES ON THIS SHEET MUST BE MADE OR CIRCLED IN RED INK, WITH DATE AND NAME OF PERSON MAKING CHANGE.

Do not extend notes this side of this line.

STATION	B. S.	H. I.	F. S.	ELEV.		
14+00						
200 L		2389 89	53	2384 6		70' ± W. OF PROP. LINE
250 L			51	848		" " " " "
300 L			50	849		" " " " "
350 L			49	850		" " " " "
400 L			47	852		" " " " "
450 L			45	854		" " " " "
500 L			42	857		" " " "
550 L			38	861		" " " " "
600 L			36	863		" " " " "
660± L			33	866		70' ± W. OF PROP. COR.
700 L			31	868		
750 L			27	2387 2		
T.B.M. 27-K			590	2383 99	T.B.M. 27-K EL. = 2384.02 FB 2388-6 LG. BT. SPK. IN SO. SIDE OF 12" P.P. # 1184509E 75' ± N. OF KETTERING ST. ON EAST SIDE OF 27ST EAST.	

Profile No. ____ Notes Red. ____ Plotted L. C. WILSON Date ____ Notes No. 0055.4 Division No. ____
X-Sec. No. ____ Date ____ Date ____ Survey of 30 ST E. PARK
Notes Chkd. [illegible] Checked ____ Survey by HALISCKY Notes TALBOT Date 5-18-59
Date 6-30-59 Date ____ Map No. ____ Indexed L. C. Johnson Date ____

F. B. 2388 Pg. 39

76L-298 S & E #307—1-56

PLEASE RETURN TO
LOS ANGELES COUNTY ENGINEER
700 LOS ANGELES COUNTY ENGINEERING BLDG.

NOTE: ANY ADDITIONS OR CHANGES ON THIS SHEET MUST BE MADE OR CIRCLED IN RED ink, WITH DATE AND NAME OF PERSON MAKING CHANGE.

Do not extend notes this side of this line.

F. B. 2388 Pg. 40
Survey of 30 ST E PARK
Survey by HALISCKY Notes S. H.
Indexed L. C. Johnson Date MAY 26-59
Job No. 005541 Division No.
Notes Red. Date
Notes Chkd Austin Checked Date 6-30-59
Plotted L. C. WILSON Profile No.
Date No. X-Sec. No.

STATION	B. S.	H. I.	F. S.	ELEV.		
TBM 30-K	4 80	2392 63		2387 83	TBM #30-K EL=2387.83' —FB2388-6 LG. BT. SPK IN N.W. SIDE OF P.P. #K6384Y AT 30TH ST. E. & KETTERING ST., E SIDE 30TH STE	
BM LOT COR #1	6 58	2392 27	6 94	2385 69	C.E. MON. DN 12"	MKD. LOT COR 1
T.P.	5 24	2394 35	3 16	2389 11		
BM LOT COR #2	5 79	2394 17	5 97	2388 38	C.E. MON DN 12"	MRKD. LOT COR 2
T.P.	3 83	2392 84	5 16	2389 01		
T.P.	4 66	2393 08	4 42	2388 42		
T.P.	2 71	2391 37	4 42	2388 66		
BM LOT COR #3	3 97	2391 23	4 11	2387 26	C.E. MON DN. 14"	MRKD. LOT. COR. 3
T.P.	4 37	2389 32	6 28	2384 95		
BM LOT COR #4	4 42	2388 32	5 42	2383 90	C.E. MON. DN 15"	MRKD. LOT COR 4
TBM #27-K			4 33	2383 99	TB.M. #27-K EL=2384.02' (F.B. 2388-6) 27TH ST. E. & KETTERING ST., N.E. COR. LG. BT. SPK. IN SO. SIDE P.P. #1184509E., 75'± N. OF KETTERING ST.	

Notes Ck'd by Cook	Survey of 30TH ST. E. PARK	F. B. 2388 PG. 41
Map No.	JN 005541 Tape 144 Std 84 °F	
Office Work L. C. WILSON	Surveyed by HALISCKY	
Checked	Notes HALISCKY Date 4-28-59	
Date	Indexed L. C. Johnson 6-27-59	

J.N. 005541

30TH ST E. PARK (TIERRA BONITA PARK OFFICIAL NAME BY ORDER BD. OF SUPRV. ON 6-16-59)

SEC 18, T7N R11W

(KETTERING ST. & 30TH ST. E.)

PARTY
HALISCKY
RITTER
TALBOT
N.E. MITCHELL
TEMPLETON

Note: Any Additions or Changes on This Sheet Must be Made or Circled in Red Ink With Date and Name of Person Making Change.

Do not extend notes this side of this line.

RETURN TO
LOS ANGELES COUNTY ENGINEER
100 LOS ANGELES COUNTY ENGINEERING BLDG.

700098 CE #247—7-59

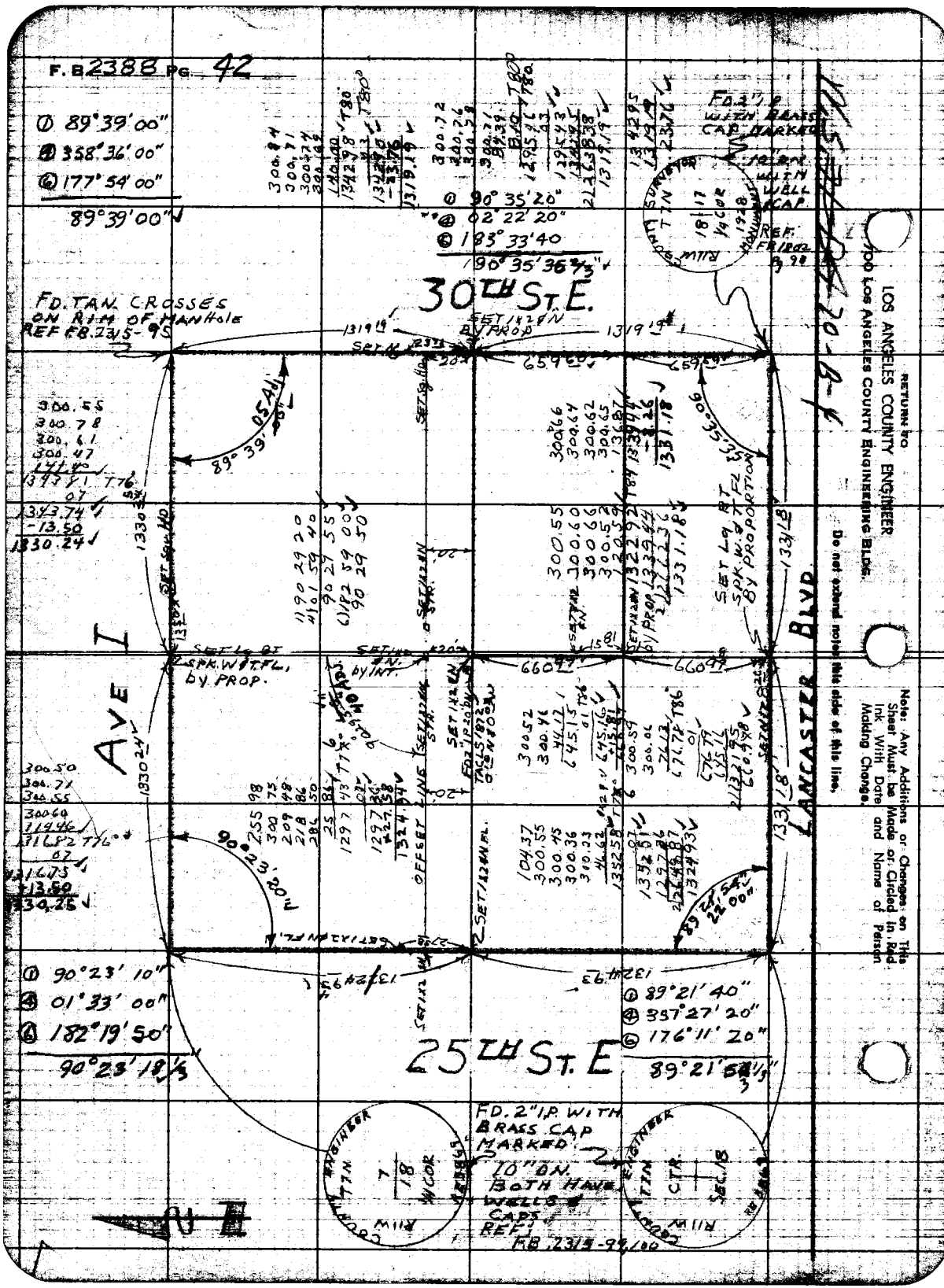
F.B. 2388 PG. 42
① 89°39'00"
④ 358°36'00"
⑥ 177°54'00"
89°39'00"
① 90°35'20"
④ 02°22'20"
⑥ 183°33'40
90°35'36 2/3"
30TH ST. E.
FD. TAN. CROSSES ON RIM OF MANHOLE REF FB. 2315-95
FD. 2" I.P. WITH BRASS CAP MARKED
10" DN. WITH WELL CAP
REF. FB 1802 Pg 98
AVE I
LANCASTER BLVD
① 90°23'10"
④ 01°33'00"
⑥ 182°19'50"
90°23'18 1/3
① 89°21'40"
④ 357°27'20"
⑥ 176°11'20"
89°21'54 1/3"
25TH ST. E
FD. 2" I.P. WITH BRASS CAP MARKED
10" DN. BOTH HAVE WELLS & CAPS REF. FB. 2315-99/100
COUNTY ENGINEER
RIW
TIN
CTR.
SEC. 18
RETURN TO
LOS ANGELES COUNTY ENGINEER
700 LOS ANGELES COUNTY ENGINEERING BLDG.
Do not extend notes this side of this line.
Note: Any Additions or Changes on This Sheet Must be Made or Circled in Red Ink With Date and Name of Person Making Change.

Notes Ck'd by COOK
Map No.
Office Work L. C. WILSON
Checked
Date

Survey of 30TH ST. E. PARK
JN 00554 Tape 144 Std 84 °F
Surveyed by HALISCKY
Notes HALISCKY Date 4-28-59
Indexed C. Johnson

F. B. 2388 Pg. 43

659.60 @ 84° = 659.60
659.59 @ 84° = 659.59

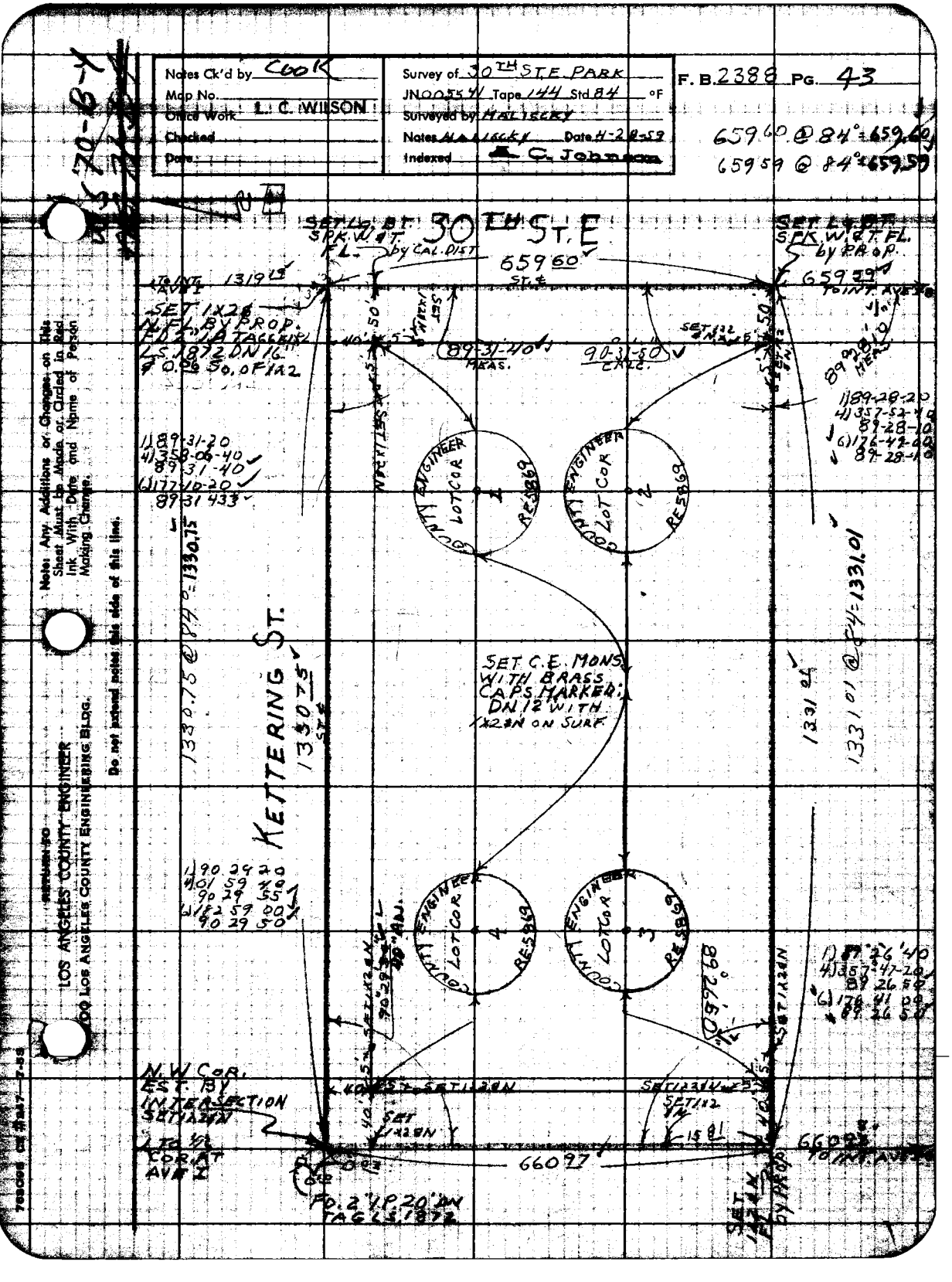

Note: Any Additions or Changes on this Sheet Must Be Made or Circled in Red Ink With Date and Name of Person Making Change.

Do not extend notes this side of this line.

LOS ANGELES COUNTY ENGINEER
DO Los Angeles County Engineering Bldg.

70-8-4

7-58

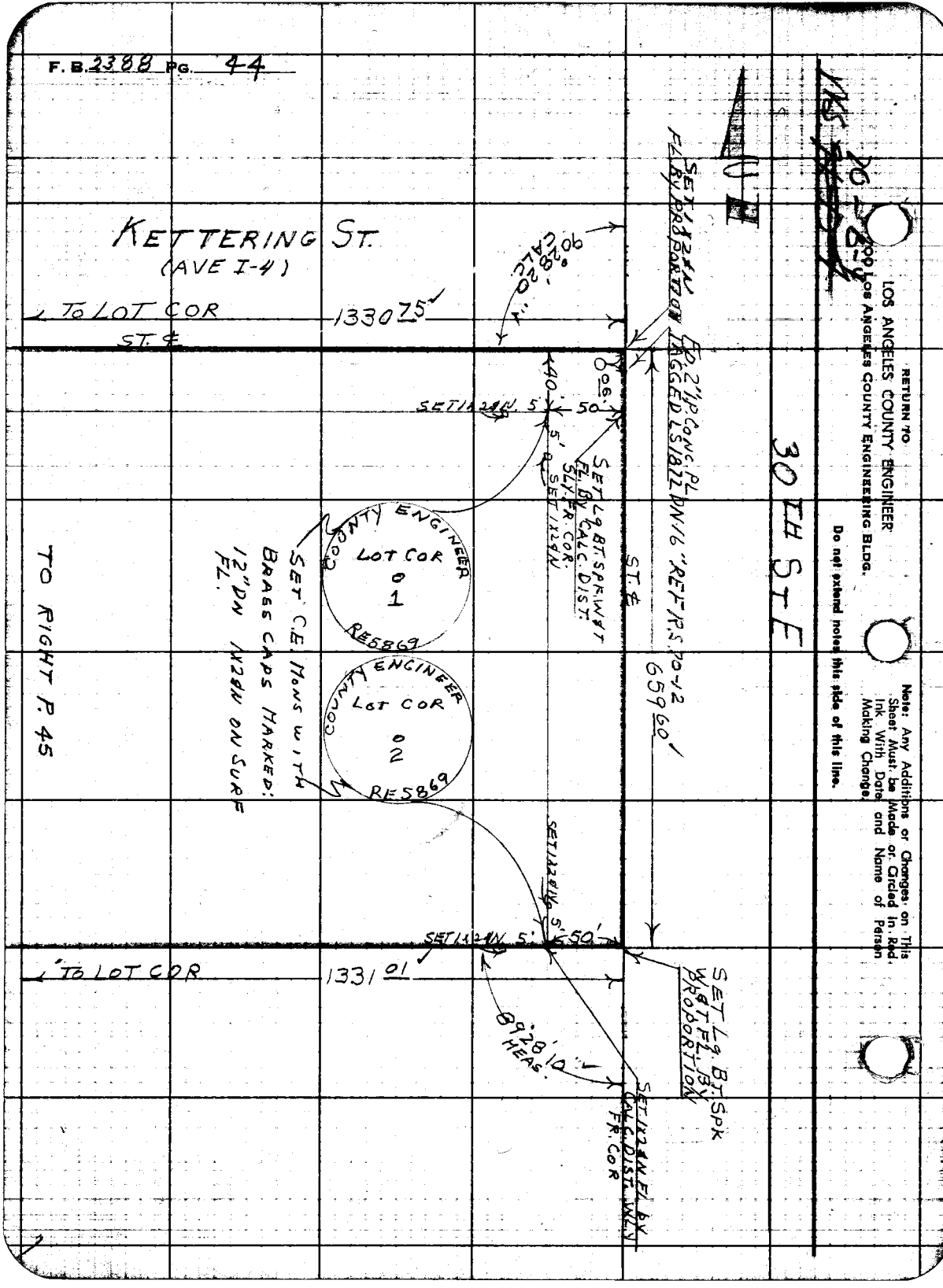
F. B. 2388 PG. 44
KETTERING ST.
(AVE I-4)
TO LOT COR
1330 75
ST. ℄
90°28'20" CALC.
SET 1X2 ⊥N FL BY PROPORTION
FD 2" I.P. CONC. PL TAGGED LS1872 DN 16" REF R.S. 70-12
SET 1X2 ⊥N. 5'
50'
40'
5'
SET 1X2 ⊥N
SET LG BT. SPK W&T FL. BY CALC. DIST. SLY. FR. COR.
COUNTY ENGINEER
LOT COR
1
RE5869
COUNTY ENGINEER
LOT COR
2
RE5869
SET C.E. MONS WITH BRASS CAPS MARKED: 12" DN 1X2 ⊥N ON SURF FL.
TO RIGHT P. 45
ST. ℄
30TH ST E
659 60
SET 1X2 ⊥N. 5'
50'
TO LOT COR
1331 01
89°28'10" HEAS.
SET 1X2 ⊥N FL BY CALC. DIST. WLY FR. COR
SET LG. BT. SPK W&T FL. BY PROPORTION
RETURN TO
LOS ANGELES COUNTY ENGINEER
200 LOS ANGELES COUNTY ENGINEERING BLDG.
Do not extend notes this side of this line.
Note: Any Additions or Changes on This Sheet Must be Made or Circled in Red Ink With Date and Name of Person Making Change.

Notes Ck'd by CGO	Survey of 30TH ST. E. PARK
Map No.	JN 005541 Tape 144 Std 84 °F
Office Work L. C. WILSON	Surveyed by S. HALISCKY
Checked	Notes S. H. Date 5-18-59
Date	Indexed

F. B. 2388 PG. 45

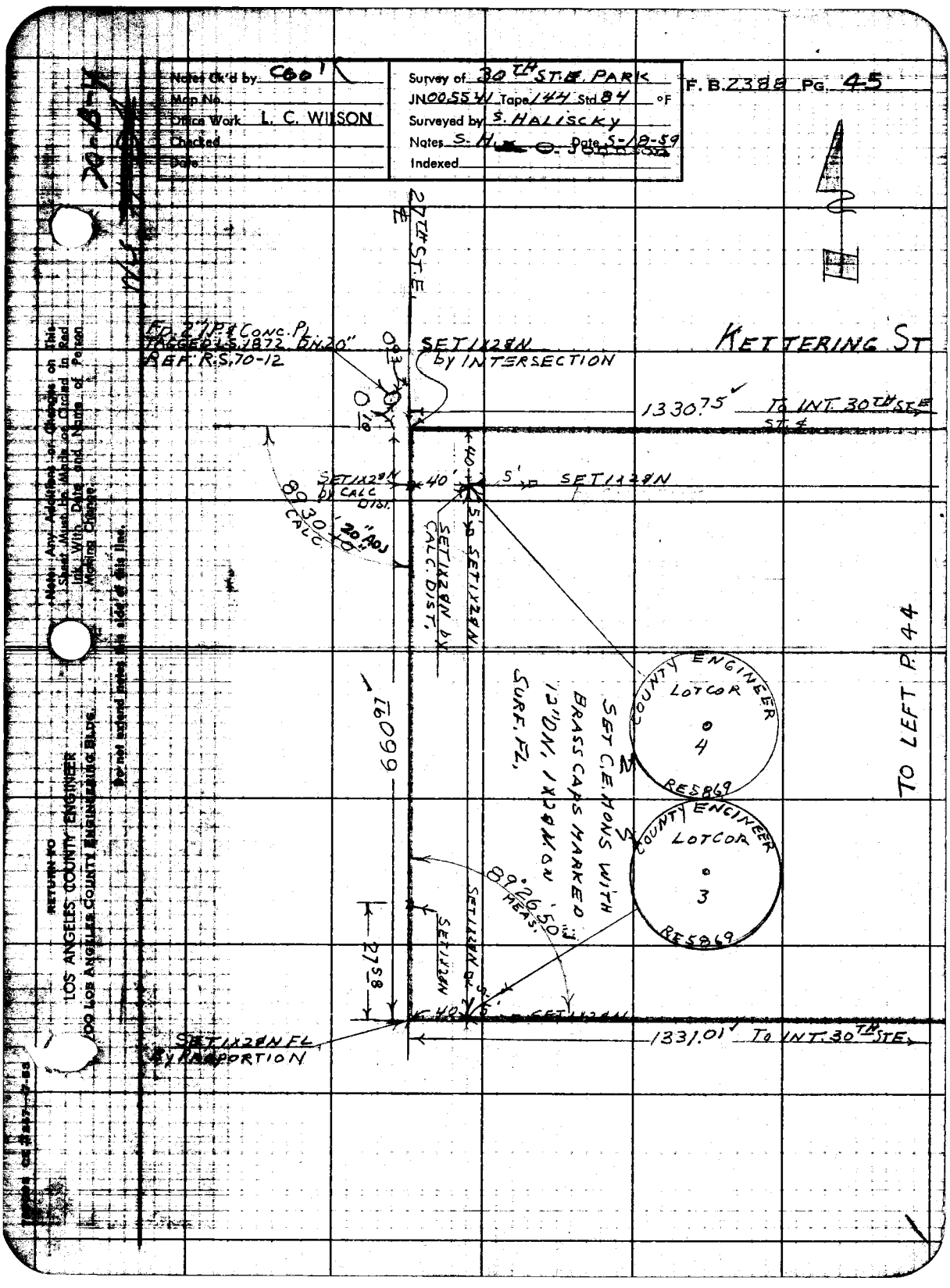

RETURN TO
LOS ANGELES COUNTY ENGINEER
100 LOS ANGELES COUNTY ENGINEERING BLDG.

Note: Any Additions or Changes on This Sheet Must Be Made or Circled in Red Ink With Date and Name of Person Making Change.

Do not extend notes this side of this line.