Notes Ck'd by
Man No.
Office Work

Survey of
JN Tape Std °F
Surveyed by
Notes Date
Indexed

F.B. 2392 Pg.

Job	Description
	WEST SAN GABRIEL PARKWAY J.N. 0075.74
Align.	Align. & int. sts. from Rush Ave. to Morehouse Ave.
B.M.	Bench levels from Denholm Ave. to Parkway Dr.
Loc.Imp.	Loc. Imp. & X-sec. from Fineview to Klingerman Sts.

Microfilmed Feb. '86

Notes Ck'd by	Survey of WEST SAN GABRIEL PARKWAY
Map No.	JN 0075.74 Tape 0106 Std 68 °F
Office Work	Surveyed by J. H. Brown
Checked	Notes J. H. B. Date March 59
Date	Indexed

F. B. 2392 Pg. 5

PRELIMINARY SURVEY
of
WEST SAN GABRIEL PARKWAY

From
RUSH ST
To
MOREHOUSE ST

J. N. 0075.74

March 1959

Party:
J. H. Brown
R. M. Ray
B. Nunez
R. C. Clifford

102-25

Note: Any Additions or Changes on This Sheet Must be Made or Graded in Red Ink With Date and Name of Person Making Change.

Do not extend notes this side of this line.

RETURN TO
LOS ANGELES COUNTY ENGINEER
700 LOS ANGELES COUNTY ENGINEERING BLDG.

76F3095 CE #247—3-57

F. B. 2392 PG. 6

INDEX

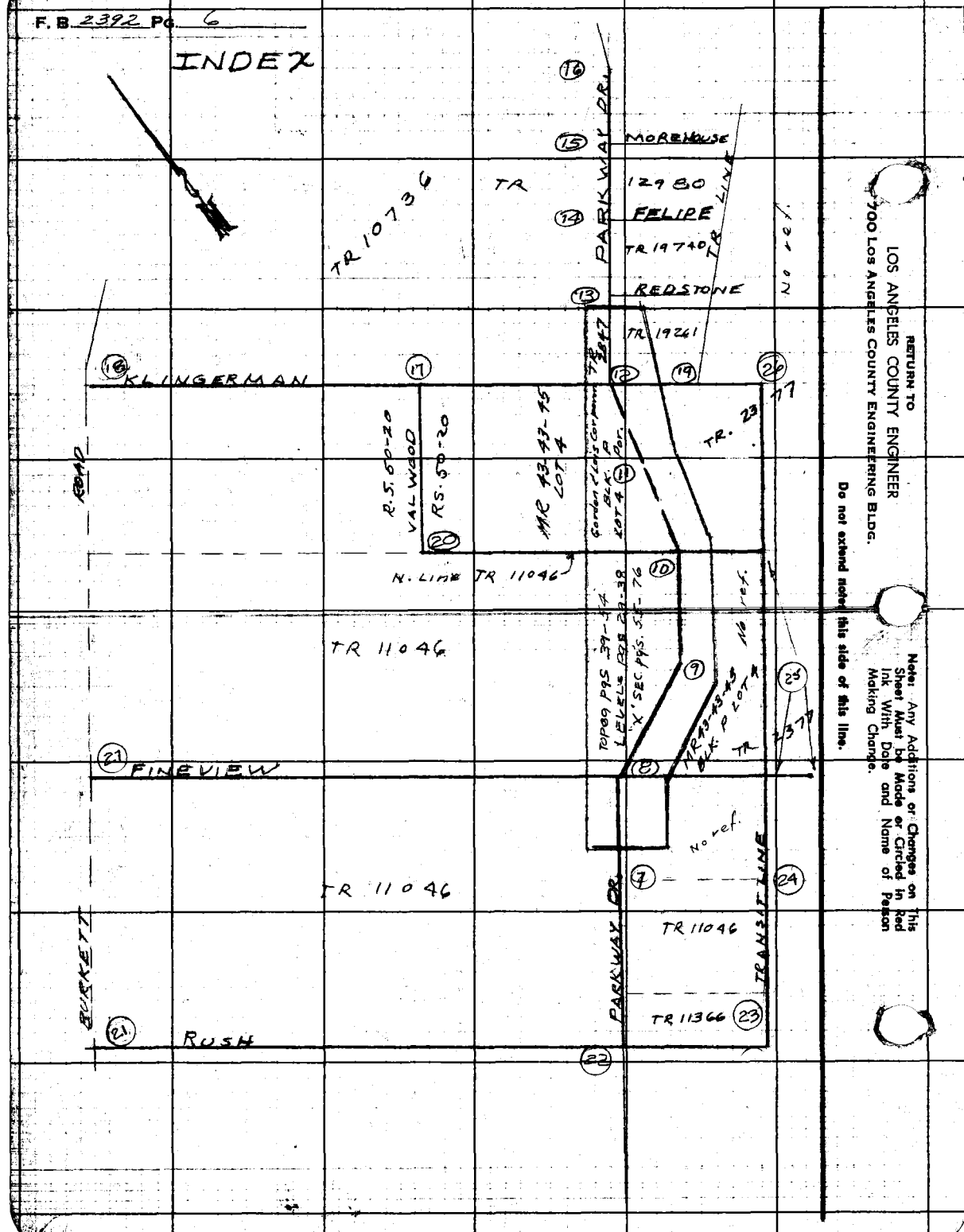

RETURN TO
LOS ANGELES COUNTY ENGINEER
700 LOS ANGELES COUNTY ENGINEERING BLDG.

Do not extend notes this side of this line.

Note: Any Additions or Changes on This Sheet Must be Made or Circled in Red Ink With Date and Name of Person Making Change.

Notes Ck'd by H. E. AUSTIN	Survey of WEST SAN GABRIEL PARKWAY	F. B. 2392 PG. 7
Map No.	IN 0925.74 Tape 0106 Std. 68 °F	
Office Work	Surveyed by J. H. Brown	
Checked	Notes J.H.B. Date 3-59	
Date	Indexed [illegible] C. Johnson	

W.S. 37 C 2

TR 11046 BLOCK B

Ch. Lev.
① 516.05 @ T = 70° = 516.06
② 516.06 @ T = 70° = 516.07
Avg. = 516.06

Tape #0128, Std. @ 68°
Re chain 4-15-59
T = 62°

①	②
99.785	100.815
100.87	99.835
99.83	100.72
99.70	99.73
100.75	100.80
15.19	14.215
516.125	516.115
T. Corr. .02	T. Corr. .02
516.105	516.095

Avg. = 516.10

Fd. 2" I.P. & R.E. Tag 617 dn. 18" per T.R. 11046

Set P.K.

PARKWAY

DRIVE

(40)

525.45 M.

Cont. Pg. 8

(40)

90°

40.00 M.

516.06 M.

Fd. 2" I.P. & R.E. Tag 617 dn. 18" per T.R. 11046

285.98 M.

Cont. Pg. 22

Ch. Lev.
T = 80°

①	②
98.805	99.795
99.77	98.78
98.84	99.80
99.865	98.905
98.875	99.835
29.25	28.295
525.405	525.41
T. Corr. .04	T. Corr. .04
525.445	525.45

Avg. = 525.45

TR. 11046 BLOCK C

Tape #0128 Std. @ 68°
Re chain 4-15-59
T = 62

①	②
84.22	85.085
99.95	100.06
100.91	99.95
0.905	0.905
285.985	286.00
T. Corr. .01	T. Corr. .01
285.975	285.99

Avg. = 285.98

Ch. Lev.
① 285.91 @ T = 74° = 285.92
② 285.925 @ T = 74° = 285.935
Avg. = 285.93

TR 11366

Note: Any Additions or Changes on This Sheet Must be Made or Circled in Red Ink With Date and Name of Person Making Change.

Do not extend notes this side of this line.

RETURN TO
LOS ANGELES COUNTY ENGINEER
100 LOS ANGELES COUNTY ENGINEERING BLDG.

768098 CE #247—7-58

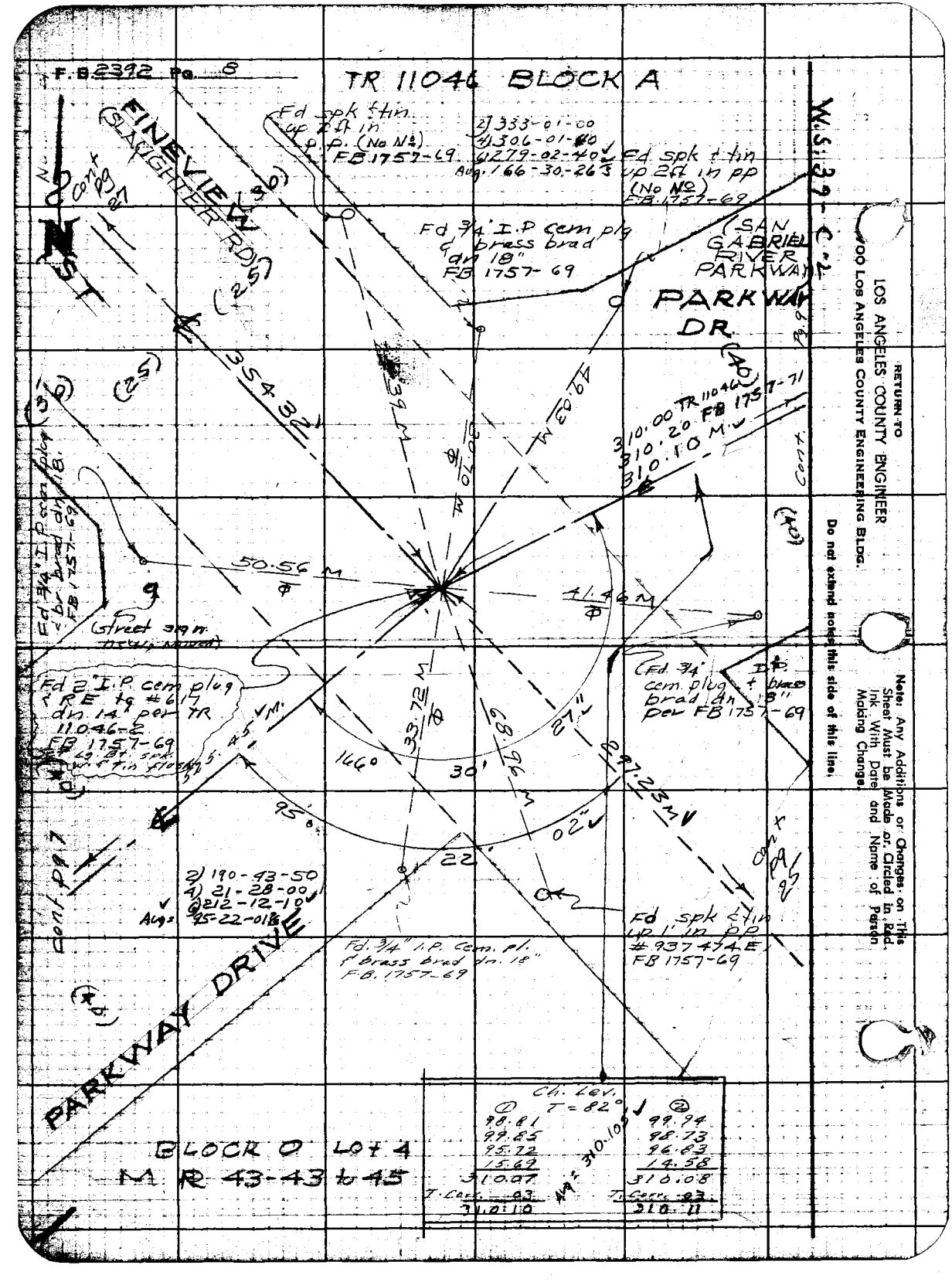
F.B. 2392 Pg. 8
TR 11046 BLOCK A
FINEVIEW (SLAUGHTER RD)
Fd spk & tin up 2 ft in p.p. (No No) FB 1757-69
2) 333-01-00
4) 306-01-40
6) 279-02-40
Avg. 166-30-26
Fd spk & tin up 2 ft in pp (No No) FB 1757-69
Fd 3/4" I.P cem plg & brass brad dn 18" FB 1757-69
(SAN GABRIEL RIVER PARKWAY)
PARKWAY DR
W.S. 39-C-2
Cont pg 27
Cont. pg 9
354.32
39 M
30.70 M
49.03 M
310.00 TR 11046
310.20 FB 1757-71
310.10 M
Cont.
50.56 M
41.46 M
Fd 3/4" I.P cem plug & br brad dn 18" FB 1757-69
(Street sign n. new, moved)
Fd 2" I.P. cem plug & RE tg #617 dn 14" per TR 11046-2 FB 1757-69
Fd 3/4" I.P. cem plug & brass brad dn 18" per FB 1757-69
33.72 M
68.96 M
27"
166°
30'
297.23 M
95°
02"
22'
Cont pg 7
Cont pg 25
2) 190-43-50
4) 21-28-00
6) 212-12-10
Avg: 95-22-01
Fd 3/4" I.P. Cem. pl. & brass brad dn. 18" FB. 1757-69
Fd spk & tin up 1' in pp #937474E FB 1757-69
PARKWAY DRIVE
BLOCK O LOT 4
M R 43-43 to 45
Ch. Lev. T = 82°
① 98.81 99.85 95.72 15.69 310.07 T. Corr. .03 310.10
② 99.94 98.73 96.83 14.58 310.08 T. Corr. .03 310.11
Avg: 310.105
RETURN TO
LOS ANGELES COUNTY ENGINEER
100 LOS ANGELES COUNTY ENGINEERING BLDG.
Do not extend notes this side of this line.
Note: Any Additions or Changes on This Sheet Must be Made or Circled in Red Ink With Date and Name of Person Making Change.

Notes Ck'd by H. E. AUSTIN	Survey of WEST SAN GABRIEL PARKWAY	F. B. 2392 PG. 9
Map No.	JN 0075-74 Tape 0106 Std 68 °F	
Office Work	Surveyed by J. H. Brown	
Checked	Notes J. H. B Date 2-26-59	
Date	Indexed C. Johnson	

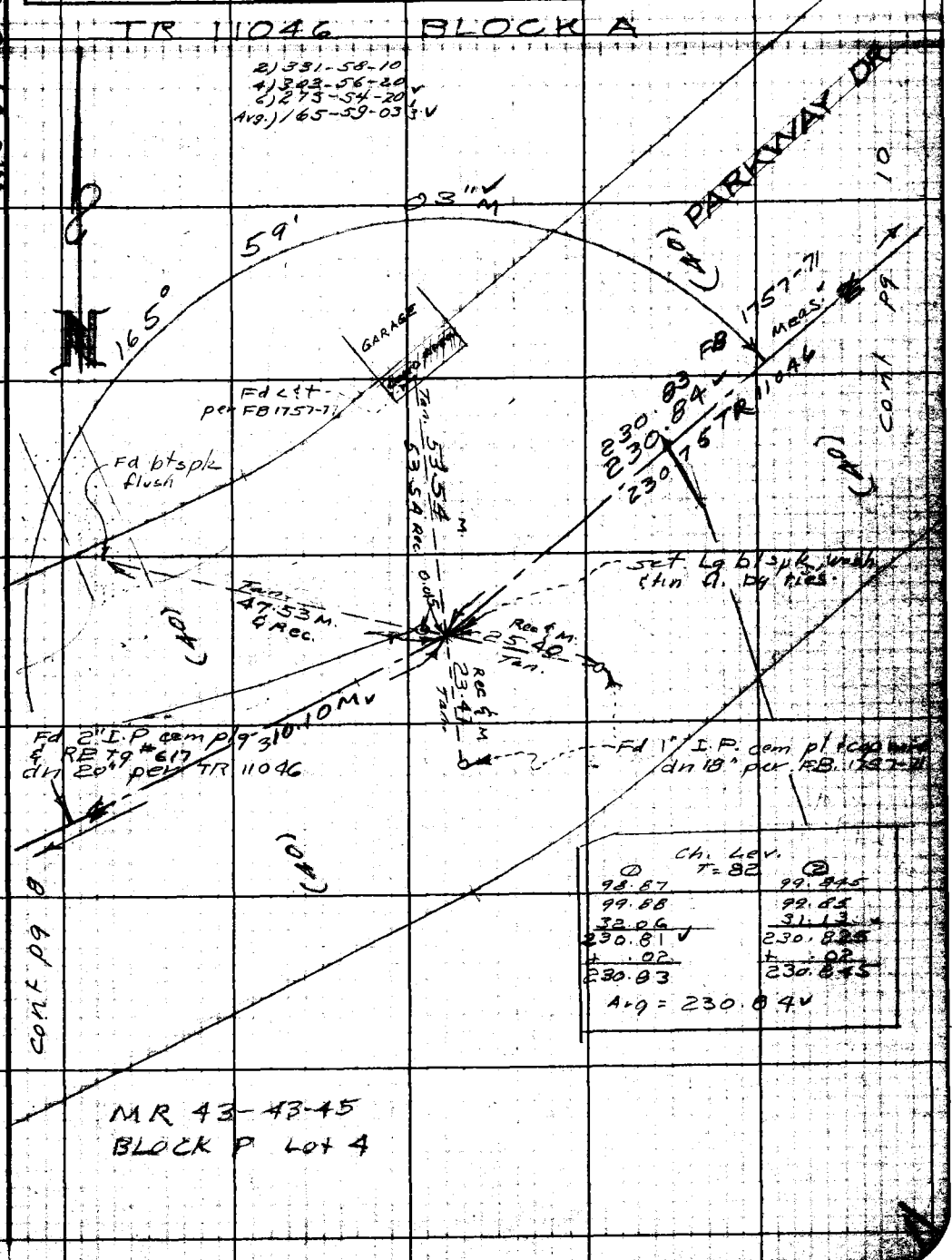

Note: Any Additions or Changes on This Sheet Must be Made or Circled in Red Ink With Date and Name of Person Making Change.

Do not extend notes this side of this line.

RETURN TO
LOS ANGELES COUNTY ENGINEER
100 LOS ANGELES COUNTY ENGINEERING BLDG.

763098 CE #247—7-59

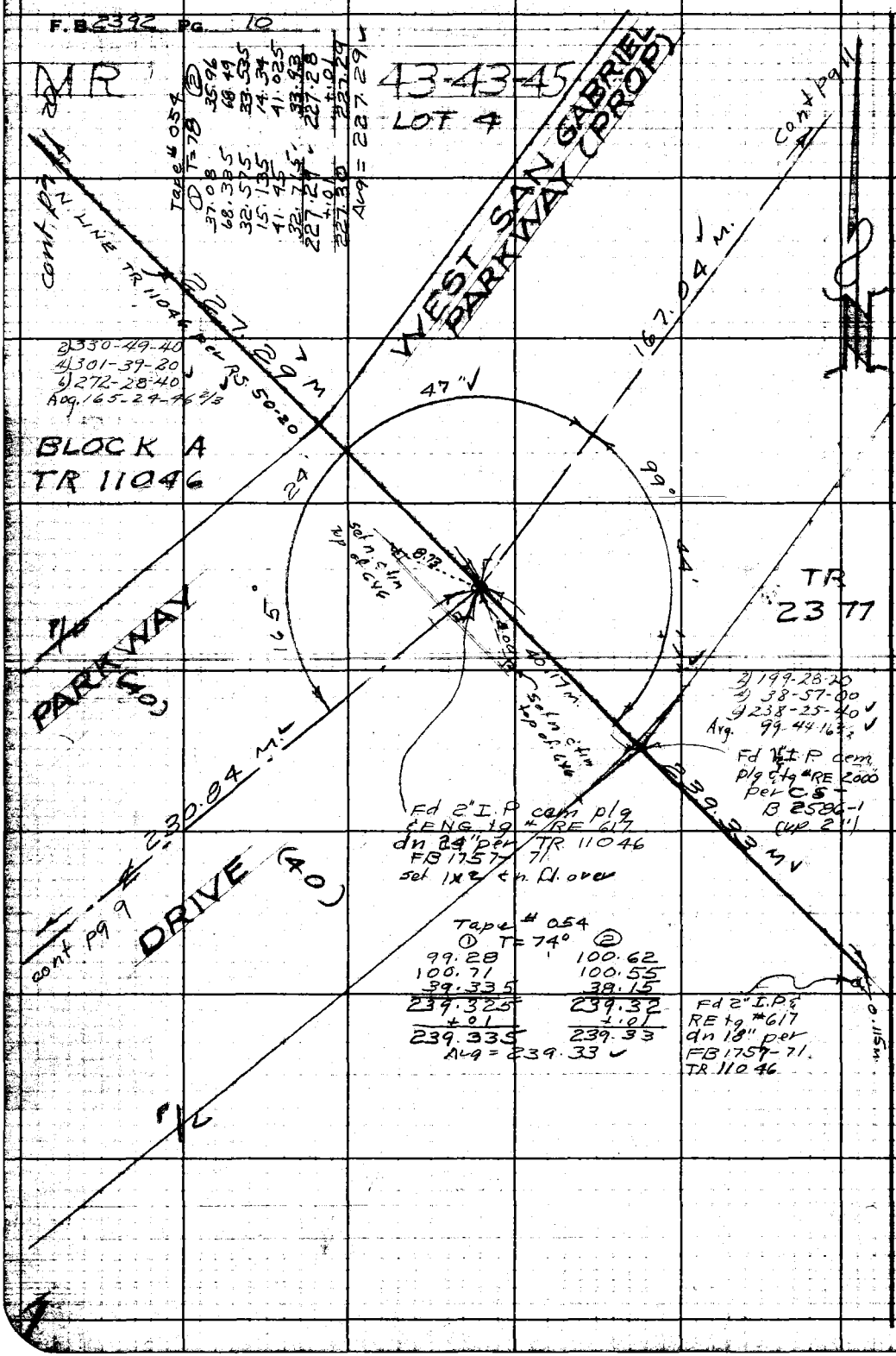

RETURN TO
LOS ANGELES COUNTY ENGINEER
900 LOS ANGELES COUNTY ENGINEERING BLDG.

Do not extend notes this side of this line.

Note: Any Additions or Changes on This Sheet Must be Made or Circled in Red Ink With Date and Name of Person Making Change.

Notes Ck'd by	Survey of WEST SAN GABRIEL PARKWAY	F. B. 2392 Pg. 11
Map No.	JN 007574 Tape 0106 Std 68 °F	
Office Work	Surveyed by J. H. Brown	
Checked	Notes J. H. B. Date 2-26-59	
Date	Indexed C. Johnson	

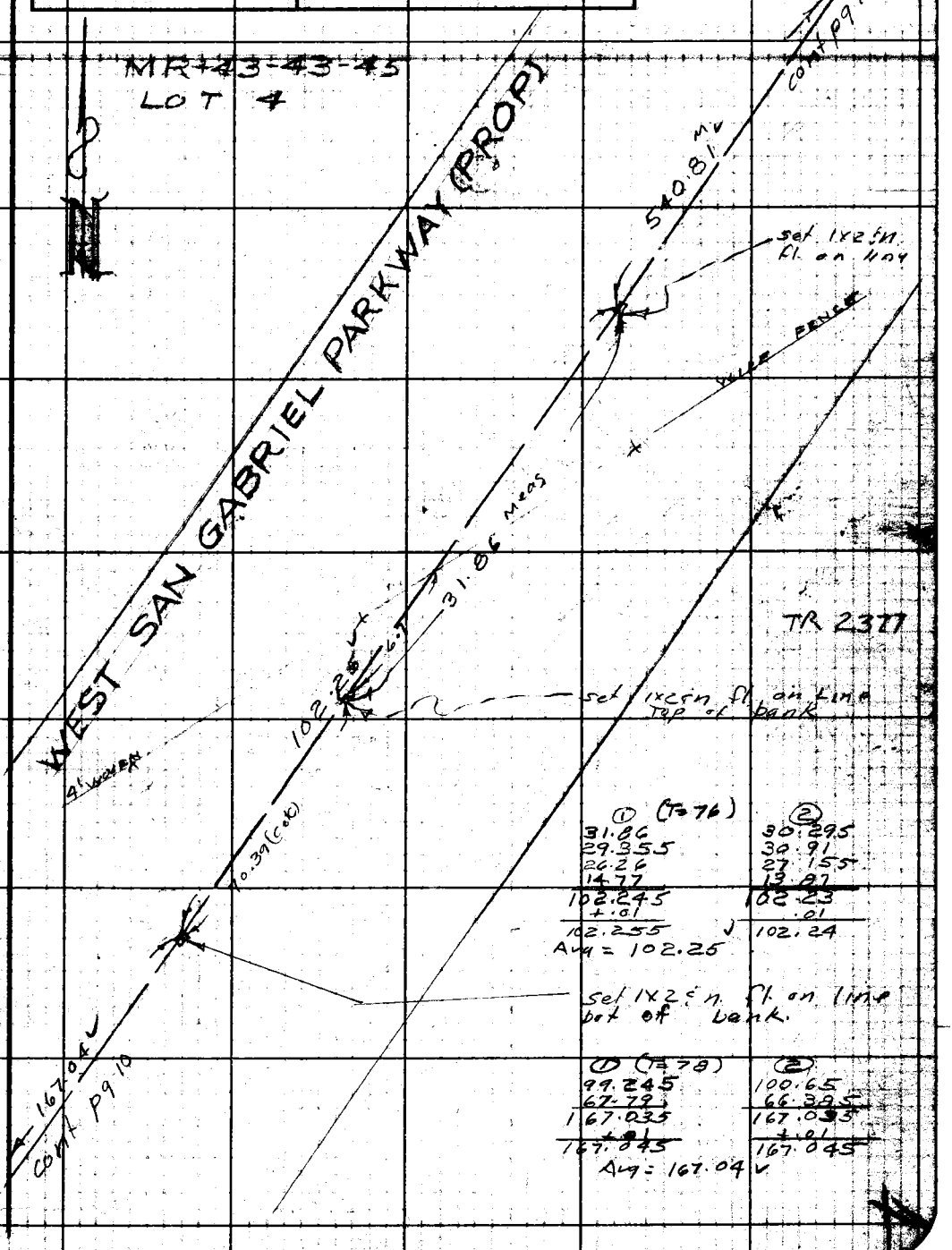

① (T=76)	②
31.86	30.295
29.355	30.91
26.26	27.155
14.77	13.87
102.245	102.23
+.01	.01
102.255	102.24

Avg = 102.25

① (T=78)	②
99.245	100.65
67.79	66.385
167.035	167.035
+.01	+.01
167.045	167.045

Avg = 167.04

Note: Any Additions or Changes on This Sheet Must be Made or Circled in Red Ink With Date and Name of Person Making Change.

Do not extend notes this side of this line.

RETURN TO
LOS ANGELES COUNTY ENGINEER
100 Los Angeles County Engineering Bldg.

768098 CE #247—7-59

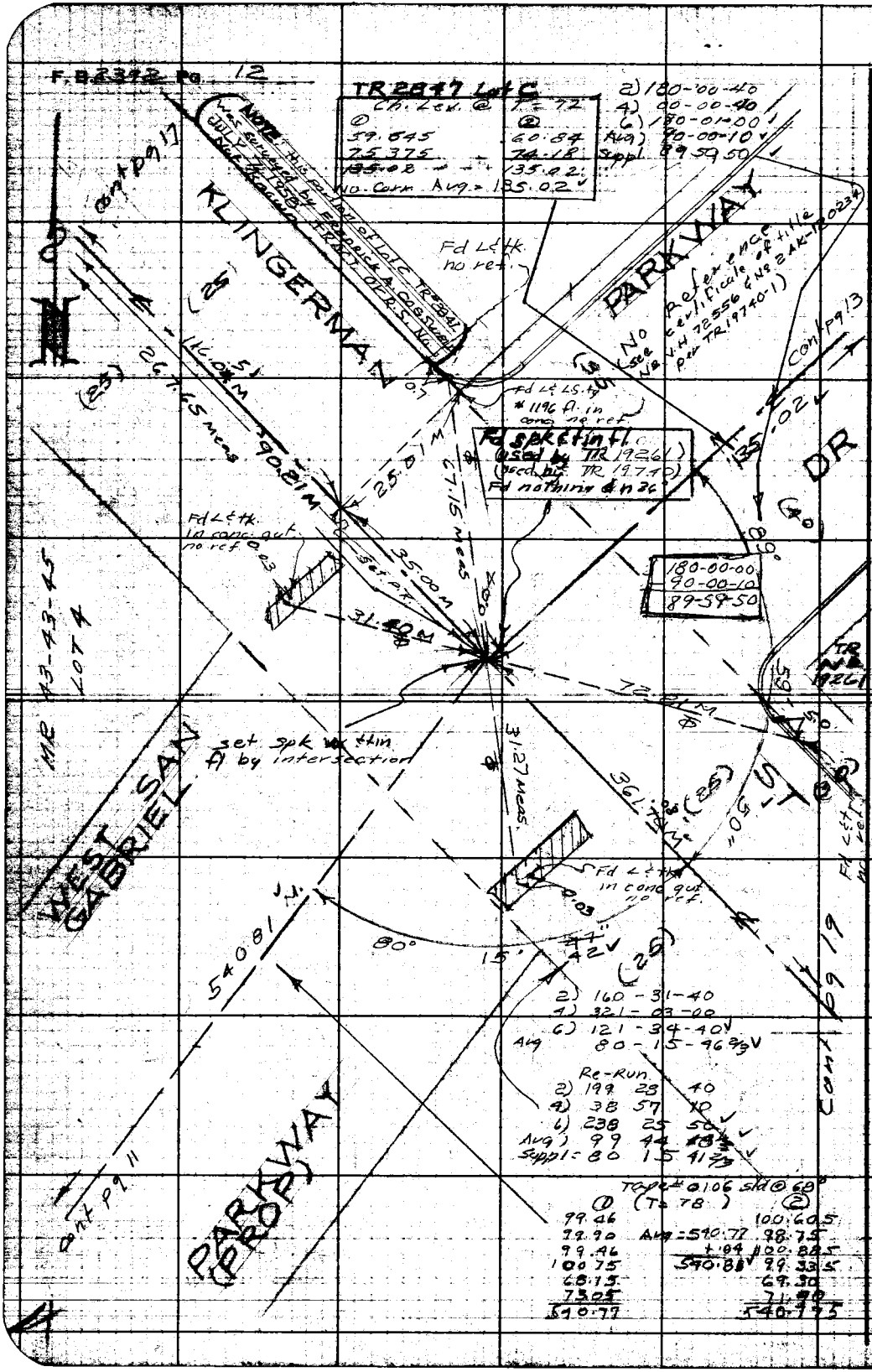
F.B. 2392 Pg. 12
TR 2847 Lot C
Ch. Lev. @ T = 72
59.645
75.375
135.02
No. Corr. Avg. = 135.02
60.84
74.18
135.02
2) 180-00-40
4) 00-00-40
6) 180-01-00
Avg) 90-00-10
Suppl. 89 59 50
NOTE: This portion of Lot C TR 2847 was surveyed by Frederick A. Cosswell July 1958 Tract of R.S. No.
KLINGERMAN
PARKWAY
Fd L&tk. no ref.
No Reference see certificate of title No. V.H 72556 & No. 2AK-120234 per TR 19740-1)
Cont pg 13
Fd L&tk. in conc. gut no ref.
Fd spk & tin fl. (used by TR 19261) (used by TR 19740) Fd nothing & n 36
135.02
DR
180-00-00
90-00-10
89-59-50
TR No. 19261
MR 43-43-45 LOT 4
WEST SAN GABRIEL
set spk & tin fl by intersection
31.27 Meas.
361.70
Fd L&tk. in conc. gut no ref.
540.81
80°
15'
42"
2) 160-31-40
4) 321-03-00
6) 121-34-40
Avg 80-15-46 2/3
Re-Run
2) 199 28 40
4) 38 57 10
6) 238 25 50
Avg) 99 44 18 1/3
Suppl = 80 15 41 2/3
Tape # 0106 std @ 68°
(T = 78)
99.46
99.90
99.46
100.75
68.15
73.05
540.77
Avg = 540.77
+.04
540.81
100.605
98.75
100.885
99.335
69.30
71.90
540.775
Cont pg 11
PARKWAY (PROP)
Cont pg 19
Fd L&tk. no ref.
W.S. 37-C-2
RETURN TO
LOS ANGELES COUNTY ENGINEER
100 LOS ANGELES COUNTY ENGINEERING BLDG.
Do not extend notes this side of this line.
Note: Any Additions or Changes on This Sheet Must be Made or Circled in Red Ink With Date and Name of Person Making Change.

Notes Ck'd by	Survey of WEST SAN GABRIEL PARKWAY
Map No.	IN 0075.74 Tape 0106 Std 68 °F
Office Work	Surveyed by J. H. Brown
Checked	Notes J. H. B. Date 3-59
Date	Indexed C. Johnson

F. B. 2392 Pg. 13

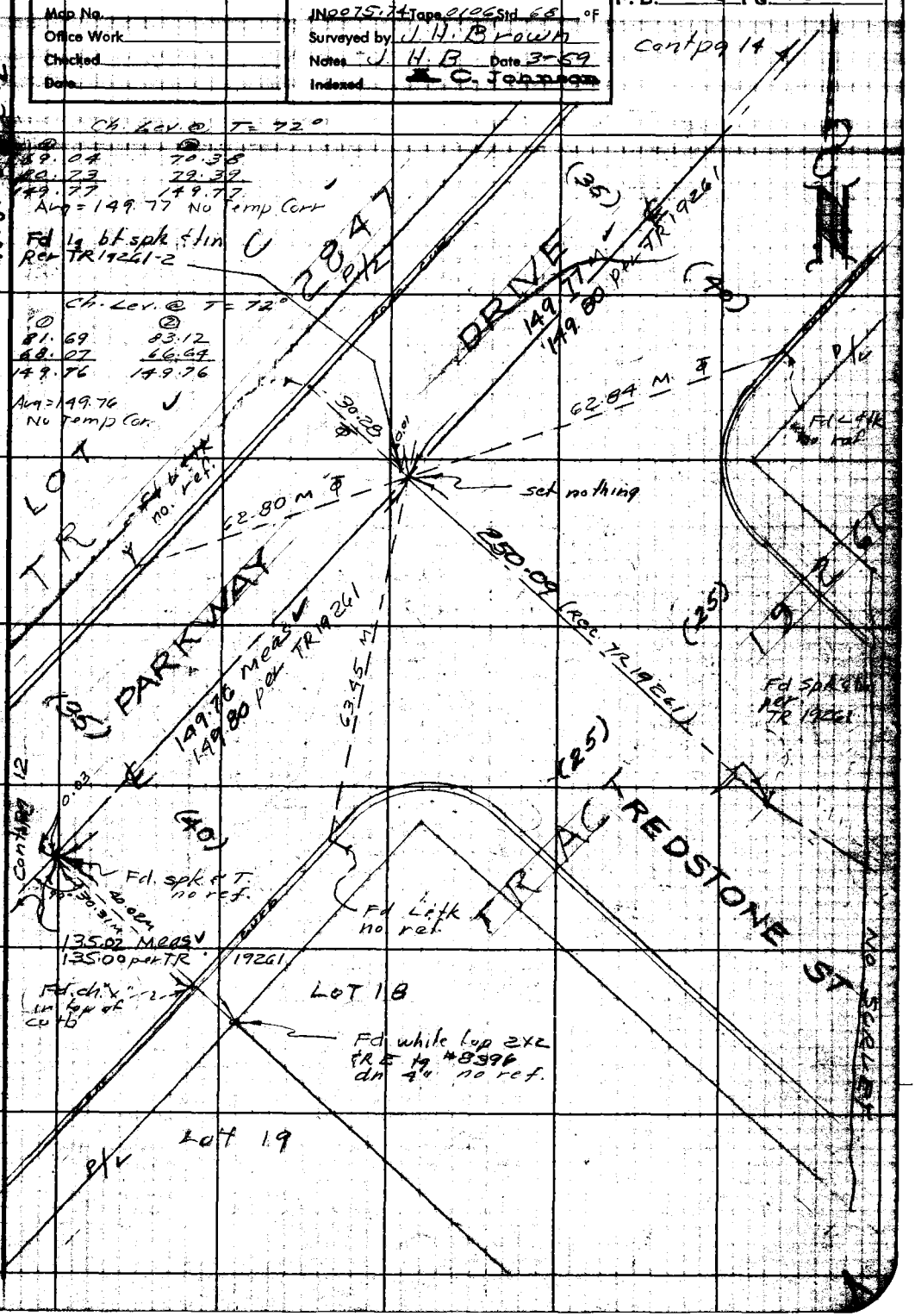

Note: Any Additions or Changes on This Sheet Must Be Made or Circled In Red Ink With Date and Name of Person Making Change.

Do not extend notes this side of this line.

RETURN TO
LOS ANGELES COUNTY ENGINEER
400 LOS ANGELES COUNTY ENGINEERING BLDG.

763098 CE #247—7-58

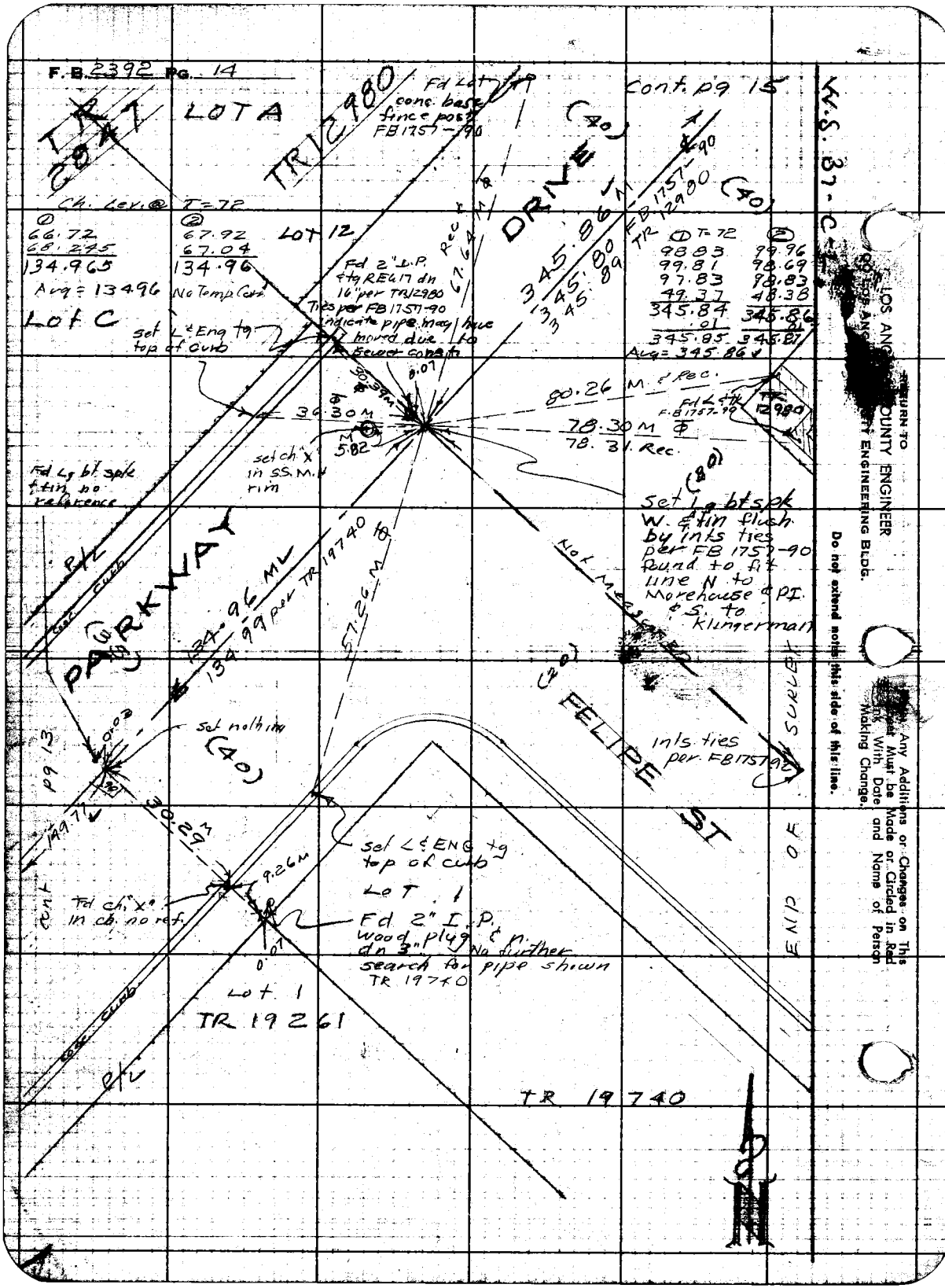
F.B. 2392 PG. 14
LOT A
TR 2047
TR 12980
Fd Lot conc. base fence post FB1757-90
Cont. pg 15
(40)
DRIVE
345.86 M
345.80 FB1757-90
345.89 TR 12980
(40)
Ch. Lev. @ T=72
① 66.72 68.245 134.965
② 67.92 67.04 134.96
Avg = 134.96
No Temp Corr.
LOT 12
Lot C
Fd 2" I.P. & tg REG 17 dn 16" per TR12980
Ties per FB1757-90 indicate pipe may have moved due to sewer const.
set L & Eng tg top of curb
① T=72 98.83 99.81 97.83 49.37 345.84 .01 345.85
② 99.96 98.69 98.83 48.38 345.86 .01 345.87
Avg = 345.86
80.26 M. & Rec.
Fd L & tk F.B1757-90
TR 12980
36.30 M
78.30 M
78.31 Rec.
set ch "X" in SS.M. rim
Fd Lg bt spk & tin no reference
(80)
Set Lg bt spk W. & tin flush by ints ties per FB 1757-90 found to fit line N to Morehouse & PI. & S. to Klingerman
PARKWAY
134.96 ML
134.99 per TR 19740
57.26 M
Not Measured
(20)
FELIPE ST
Ints ties per FB1757-92
SURVEY
END OF
set nothing
(40)
pg 13
149.77
30.29 M
9.26 M
Set L & ENG tg top of curb
LOT 1
Fd ch "X" in ch. no ref.
Fd 2" I.P. wood plug & n. dn 3". No further search for pipe shown TR 19740
Lot 1
TR 19261
TR 19740
N
W.S. 37-C
RETURN TO
LOS ANGELES COUNTY ENGINEER
LOS ANGELES COUNTY ENGINEERING BLDG.
Any Additions or Changes on This Sheet Must be Made or Circled in Red Ink With Date and Name of Person Making Change.
Do not extend notes this side of this line.

Notes Ck'd by H. E. AUSTIN	Survey of WEST SAN GABRIEL PARKWAY
Map No.	JN 0075-74 Tape 0106 Std. 68 °F
Office Work	Surveyed by J. H. Brown
Checked	Notes J. H. B. Date 3-59
Date	Indexed C. Johnson

F. B. 2392 Pg. 15

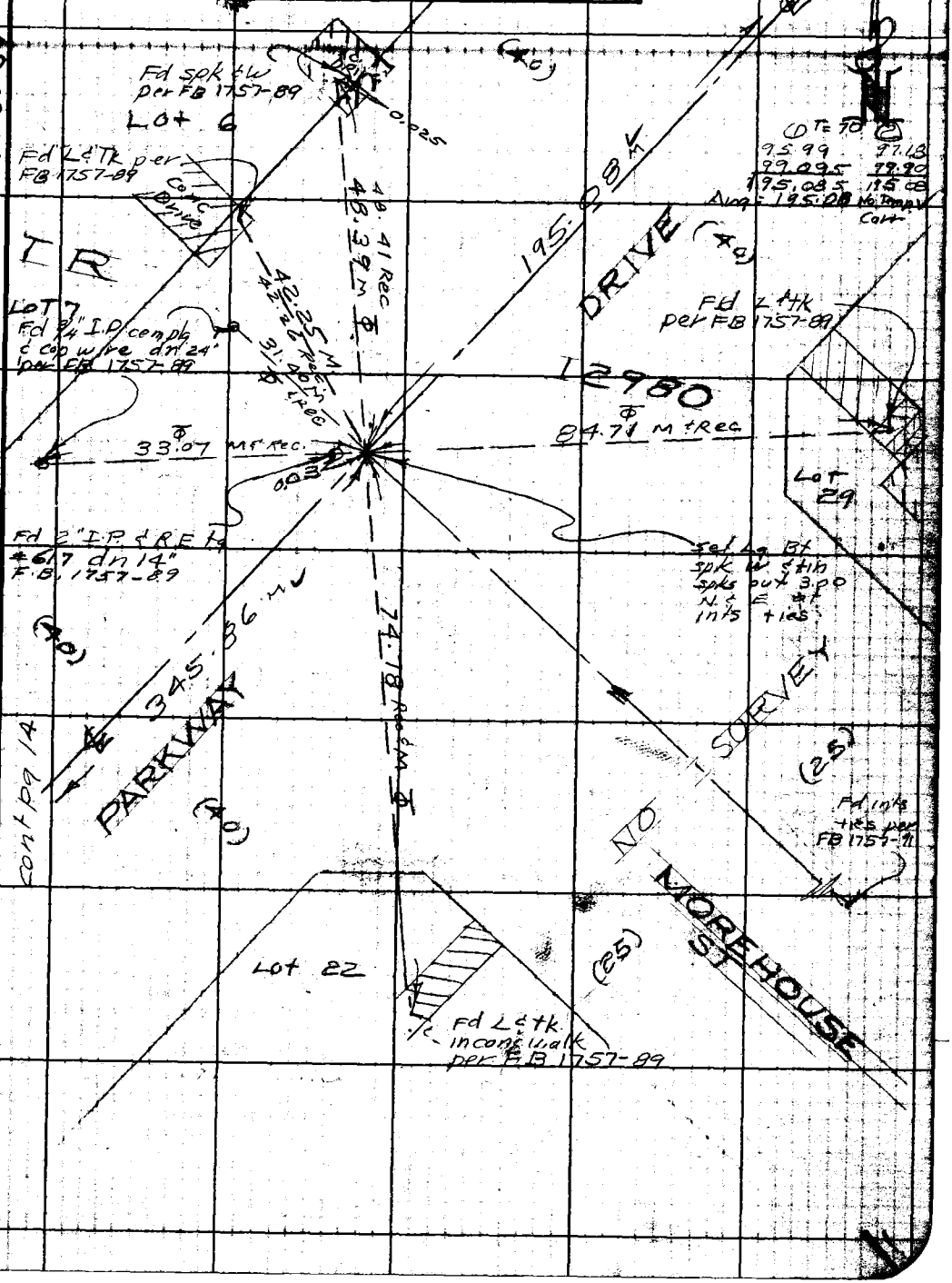

Notes: Any Additions or Changes on This Sheet Must be Made or Circled in Red Ink With Date and Name of Person Making Change.

Do not extend notes this side of this line.

RETURN TO
LOS ANGELES COUNTY ENGINEER
100 LOS ANGELES COUNTY ENGINEERING BLDG.

763098 CE #247—7-53

F. B. 2292 Pg. 16

W.S. 37-C-1

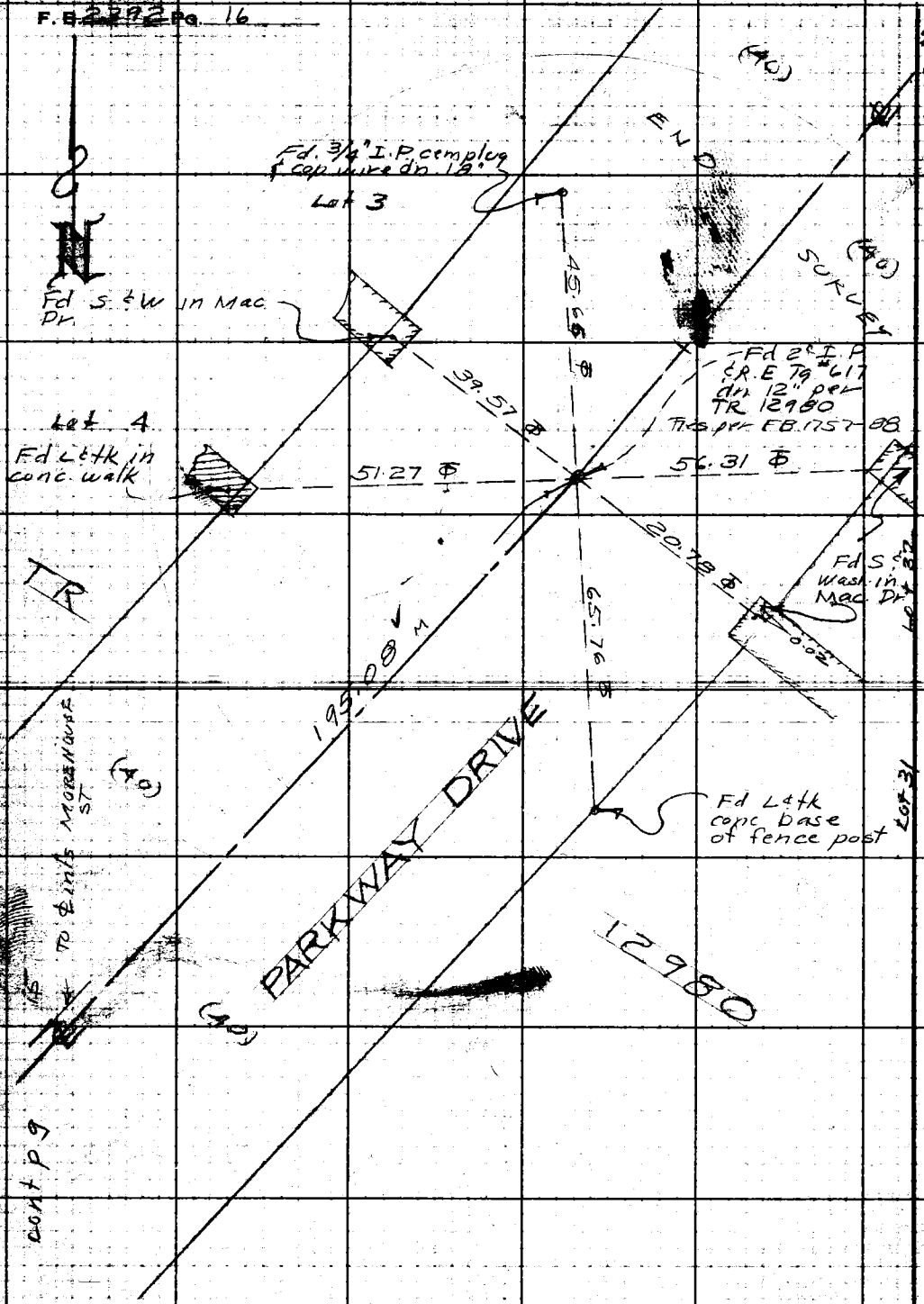

RETURN TO
LOS ANGELES COUNTY ENGINEER
700 LOS ANGELES COUNTY ENGINEERING BLDG.

Do not extend notes this side of this line.

Note: Any Additions or Changes on This Sheet Must be Made or Circled in Red Ink With Date and Name of Person Making Change.

Notes Ck'd by H. R. AUSTIN	Survey of WEST SAN GABRIEL PARKWAY
Map No.	IN 0075.79 Tape 0106 Std 68 °F
Office Work	Surveyed by H. B. Brown
Checked	Notes H.B. Date 3-59
Date	Indexed C. Johnson

F. B. 2392 Pg. 17

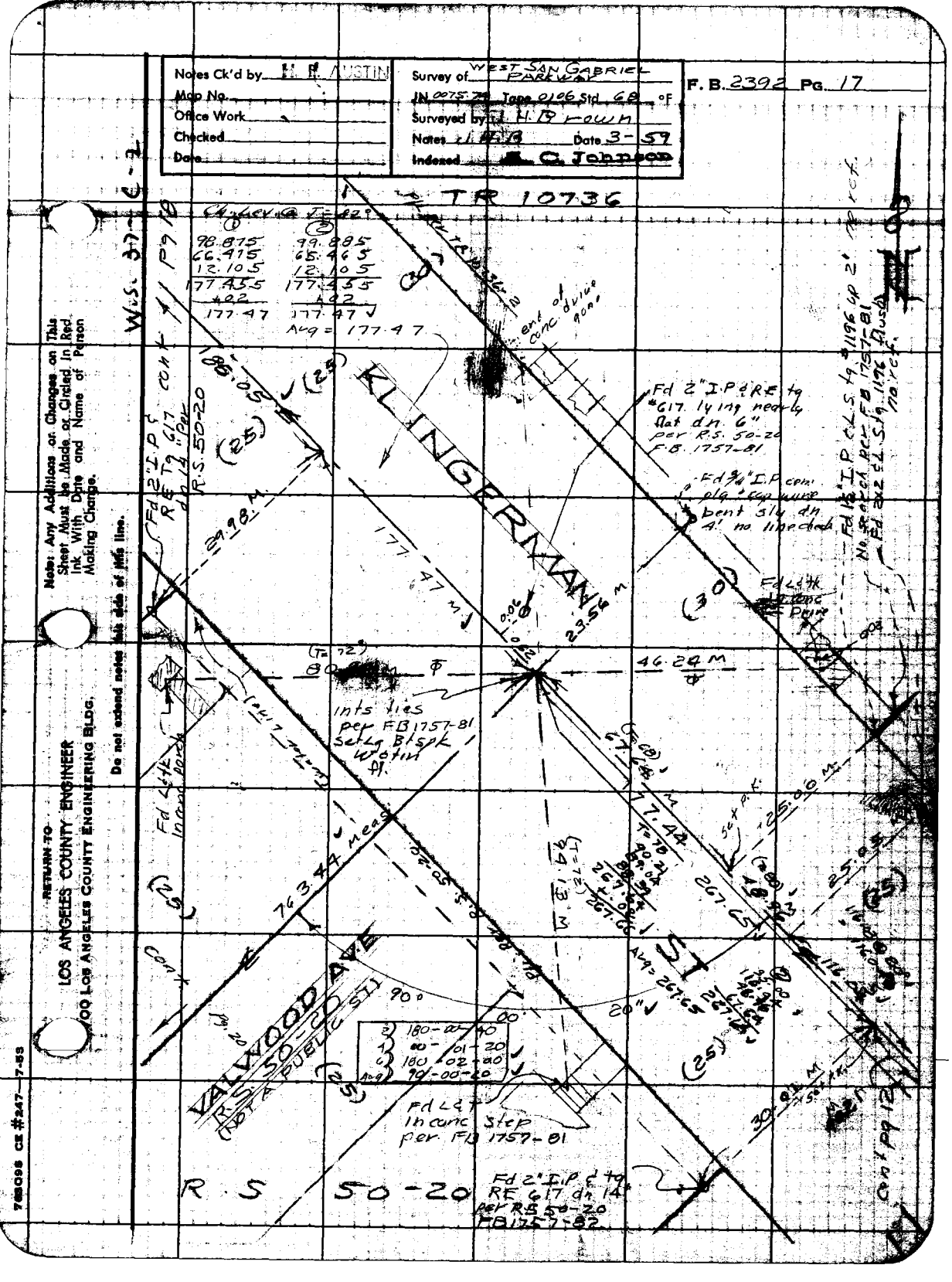

Note: Any Additions or Changes on This Sheet Must be Made or Circled in Red Ink With Date and Name of Person Making Change.

Do not extend notes this side of this line.

RETURN TO
LOS ANGELES COUNTY ENGINEER
100 LOS ANGELES COUNTY ENGINEERING BLDG.

765095 CE #247—7-53

F.B. 2392 PG. 18

TR No 10736

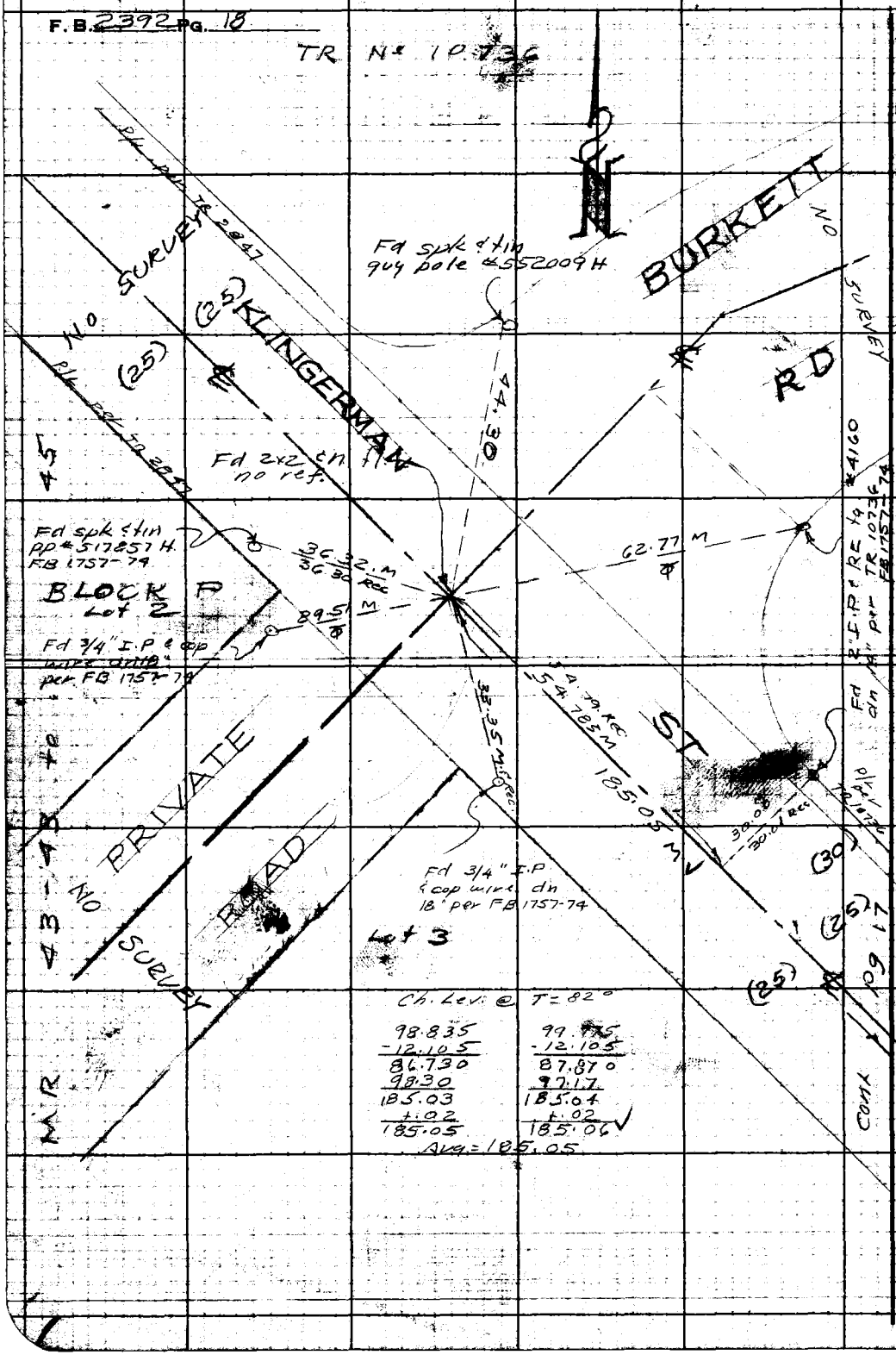

Ch. Lev. @ T = 82°

98.835	99.975
-12.105	-12.105
86.730	87.870
98.30	97.17
185.03	185.04
+.02	+.02
185.05	185.06

Avg = 185.05

RETURN TO
LOS ANGELES COUNTY ENGINEER
700 LOS ANGELES COUNTY ENGINEERING BLDG.

Do not extend notes this side of this line.

Note: Any Additions or Changes on this Sheet Must be Made or Circled in Red Ink With Date and Name of Person Making Change.

Notes Ck'd by	Survey of WEST SAN GABRIEL PARKWAY
Map No.	JN 0075-74 Tape 0106 Std 68 °F
Office Work	Surveyed by J.H. Brown
Checked	Notes J.H.B. Date 3-59
Date	Indexed [redacted]

F. B. 2392 PG. 19

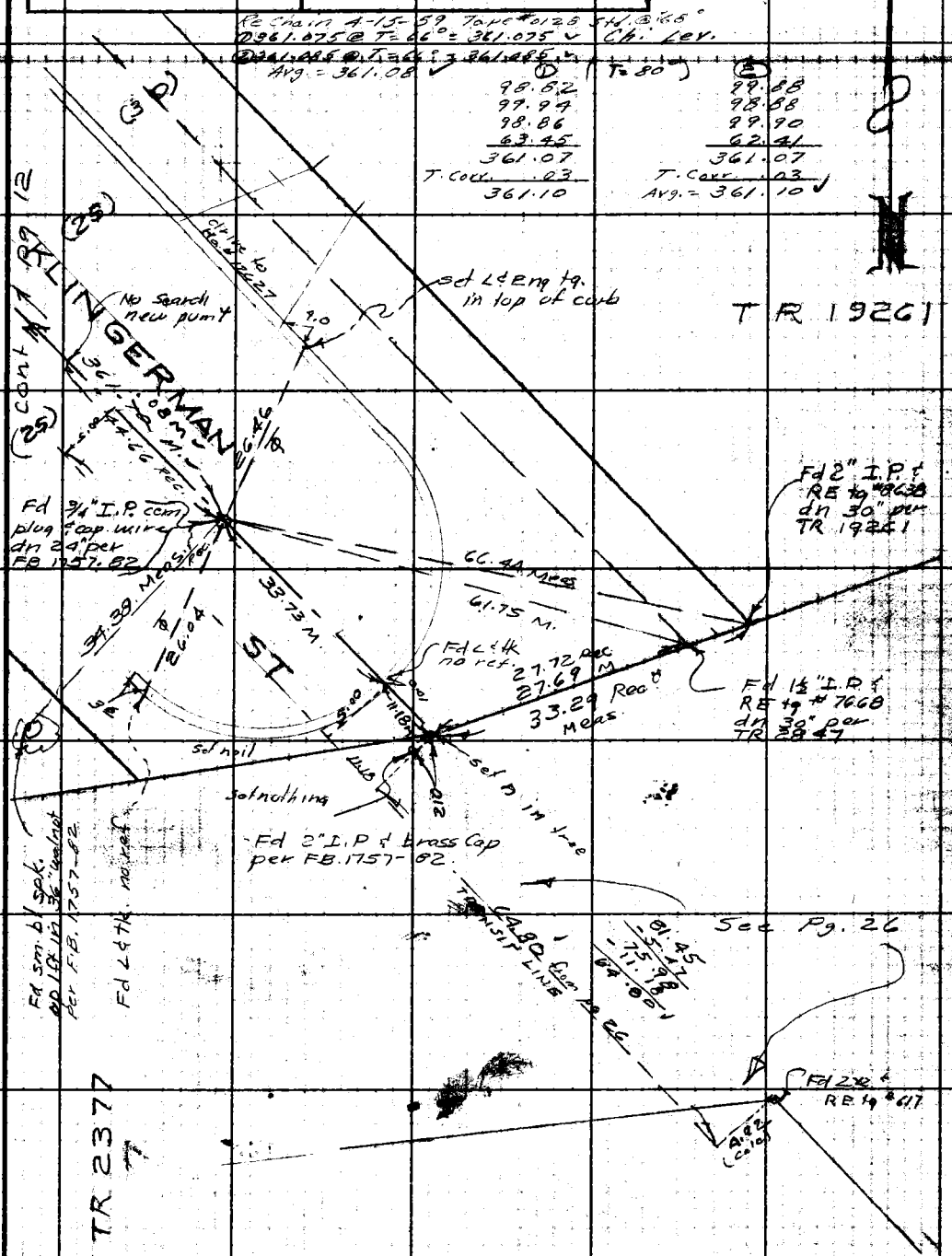

Note: Any Additions or Changes on This Sheet Must be Made or Circled In Red Ink With Date and Name of Person Making Change.

Do not extend notes this side of this line.

RETURN TO
LOS ANGELES COUNTY ENGINEER
100 LOS ANGELES COUNTY ENGINEERING BLDG.

763098 CE #247—7-59

F.B. 2392 Pg. 20

M R 43-43 to 45

BLOCK P LOT 3

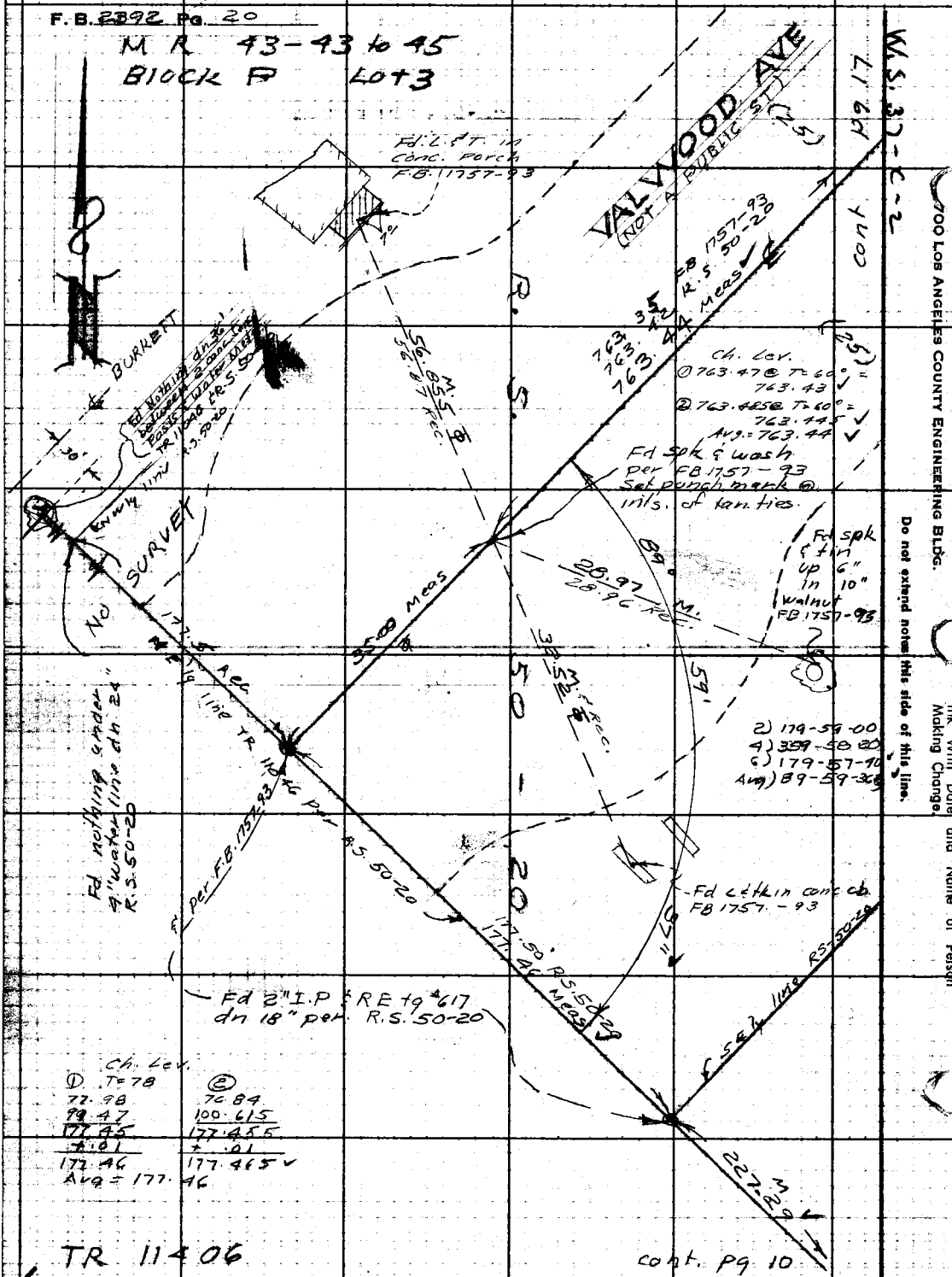

RETURN TO
LOS ANGELES COUNTY ENGINEER
700 LOS ANGELES COUNTY ENGINEERING BLDG.

Do not extend notes this side of this line.

Note: Any Additions or Changes on This Sheet Must be Made or Circled in Red Ink With Date and Name of Person Making Change.

Notes Ck'd by	Survey of West San Gabriel Parkway
Map No.	JN 0075.74 Tape 0106 Std 68 °F
Office Work	Surveyed by J. H. Brown
Checked	Notes K.M.K. & J.H.B. Date 3-12-59
Date	Indexed C. Johnson

F. B. 2392 PG. 21

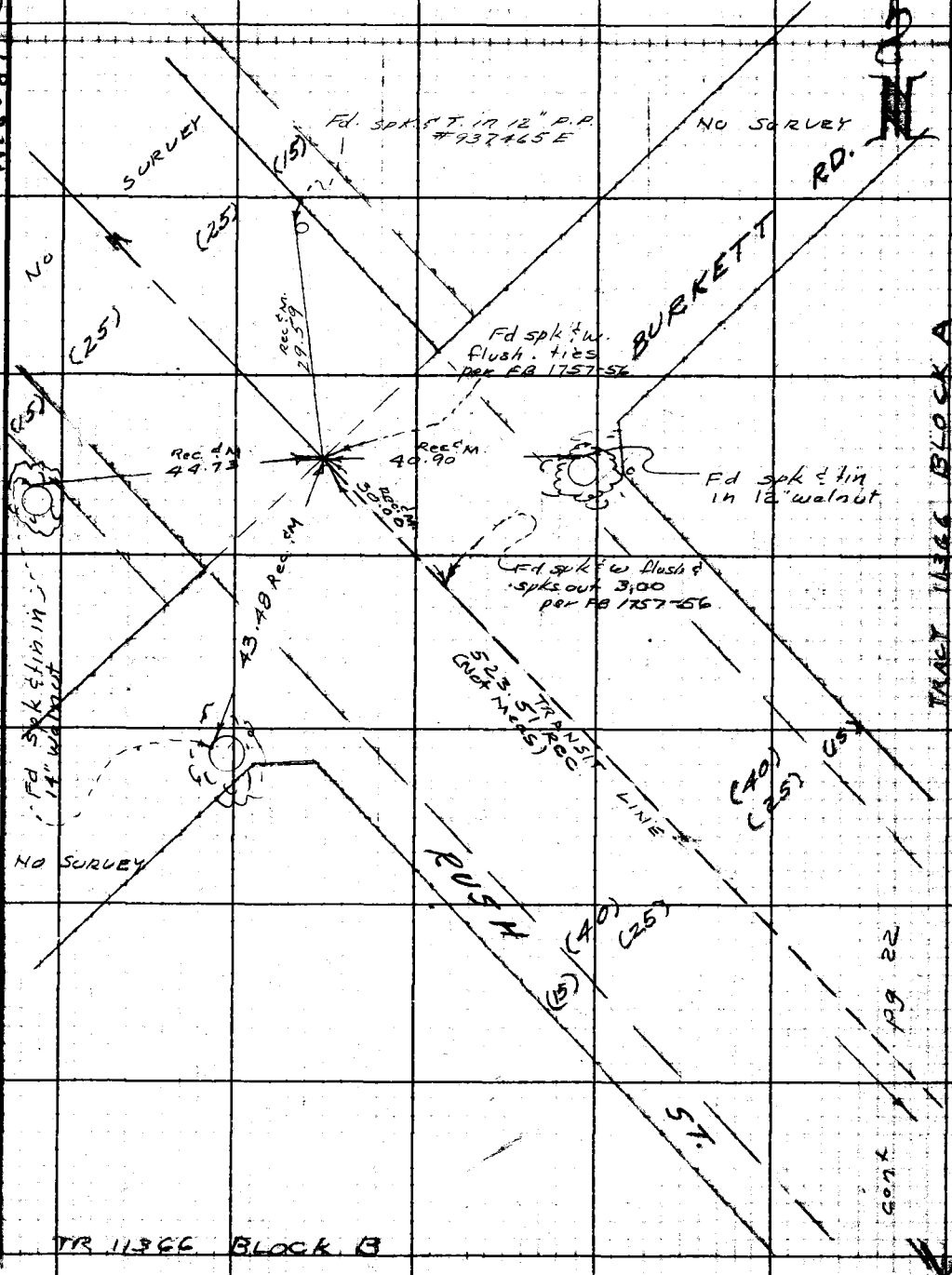

Note: Any Additions or Changes on This Sheet Must be Made or Circled in Red Ink With Date and Name of Person Making Change.

Do not extend notes this side of this line.

RETURN TO
LOS ANGELES COUNTY ENGINEER
700 LOS ANGELES COUNTY ENGINEERING BLDG.

763098 CE #247—7-53

F. B. 2392 PG. 22

TR 11366 BLOCK A

RETURN TO
LOS ANGELES COUNTY ENGINEER
700 LOS ANGELES COUNTY ENGINEERING BLDG.

Do not extend notes this side of this line.

Note: Any Additions or Changes on This Sheet Must be Made or Circled in Red Ink With Date and Name of Person Making Change.

Notes Ck'd by H. E. AUSTIN
Map No.
Office Work
Checked
Date

Survey of WEST SAN GABRIEL PARKWAY
JN 2075-74 Tape 0106 Std 68 °F
Surveyed by J. H. Brown
Notes J. H. B. Date 3-5-57
Indexed

F. B. 2392 Pg. 23

TR 11366 TRACT 11046
BLOCK D BLOCK C

W.S. 37 T C-2

RUST ST

Cont. Pg. 24

Ch. Lev.
① 162.545 @ T=74° = 162.555
② 162.55 @ T=74° = 162.56
Avg. = 162.56
Fd. 2" I.P. (R.E. Tag 617 dn. 36" per TR. 11046 513.56
TR. 11366 513.56

① T=82 ②
19.35 20.65
20.89 20.695
27.27 26.16
67.51 67.505
+.01 +.01
67.52 67.515
Avg 67.52 − 0.02 = 67.50
Fd. 2x2 & L.S. Tag 11.96 & 14.36 no rec.

Fd. 2" I.P. con. plg & tg
R.E. 617 dn 5' per
TR 11366 Set 1x2 & h
fl. over

(15)

278.69
7.98
286.67
.05
286.62 M.

(25)

Fd. 2x2 & h
dn 44 per
FB 1757-58
(removed)

① T=80
67.98
67.98
Avg: 67.98
=67.97

2.00
57.79
.65
.585
67.975
44

67.58 meas

67.52 meas

Set nothing

2) 193-28-30
4) 26-57-40
6) 220-26-40
Avg 96-44-26.93

Set

206.60 meas

TRANSIT LINE 2486.67
set spike
tin dn 2
by 1973

278.69 M.

line 67.52 off
end points only

BLOCK C
END SURVEY

① T=74° ②
55.505 21.79
− 2.00 33.755
53.505 55.495
− 2.00
53.495
Avg = 53.50
T = 68°

① ②
62.28 63.23
5.235 4.29
67.515 67.52
Avg = 67.52

0+07.98
Set 1x2 & h ft. on projection of ℄ of Rush as found between Burkett & Parkway Drive

Set 1x2 & h ft by ints

① T=74 ②
24.08 25.16
100.665 99.58
99.505 100.79
54.435 53.285
278.685 278.685
+.01 +.01
278.695 278.695

Avg = 278.69

Notes: Any Additions or Changes on This Sheet Must be Made or Circled in Red Ink With Date and Name of Person Making Change.

Do not extend notes this side of this line.

RETURN TO
LOS ANGELES COUNTY ENGINEER
900 LOS ANGELES COUNTY ENGINEERING BLDG.

78B096 CE #247—7-89

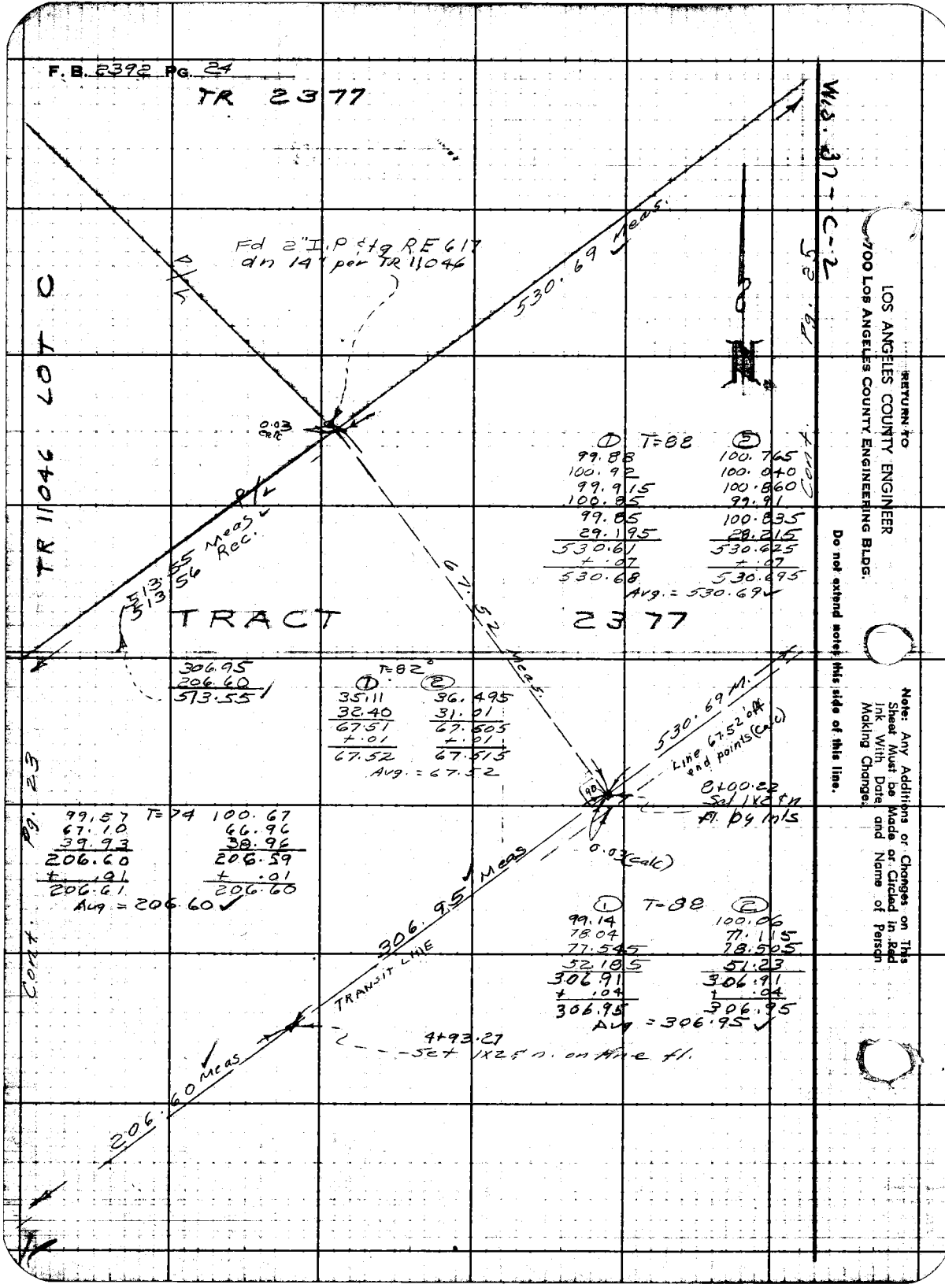
F. B. 2392 PG. 24
TR 2377
TR 11046 LOT C
Fd 2" I.P. & tg RE 617
dn 14" per TR 11046
530.69 Meas.
0.03 calc
513.55 Meas
513.56 Rec.
TRACT 2377
67.52 Meas.
306.95
206.60
513.55
T=82°
① 35.11 32.40 67.51 +.01 67.52
② 36.495 31.01 67.505 +.01 67.515
Avg. = 67.52
530.69 M.
Line 67.52' off end points (calc)
8+00.22
Set 1x2 & n
fl. by ints
0.03 (calc)
99.57 T=74 100.67
67.10 66.96
39.93 38.96
206.60 206.59
+ .01 + .01
206.61 206.60
Avg = 206.60
306.95 Meas
TRANSIT LINE
① T=88 99.14 78.04 77.545 52.185 306.91 + .04 306.95
② 100.06 77.115 78.505 51.23 306.91 + .04 306.95
Avg = 306.95
4+93.27
Set 1x2 & n. on line fl.
206.60 Meas
① T=88 99.88 100.92 99.915 100.85 99.85 29.195 530.61 +.07 530.68
② 100.765 100.040 100.860 99.91 100.835 28.215 530.625 +.07 530.695
Avg. = 530.69
Cont. Pg. 23
Cont. Pg. 25
Wis. 37-C-2
RETURN TO
LOS ANGELES COUNTY ENGINEER
700 LOS ANGELES COUNTY ENGINEERING BLDG.
Do not extend notes this side of this line.
Note: Any Additions or Changes on This Sheet Must be Made or Circled in Red Ink With Date and Name of Person Making Change.

Notes Ck'd by
Map No.
Office Work
Checked
Date

Survey of West San Gabriel Parkway
JN 0975.75 Tape 0106 Std 68 °F
Surveyed by J.H. Brown
Notes J.H.B. Date 3-59
Indexed C. Johnson

F. B. 2392 PG. 25

GORDON & LOIS CORPORON

12240 PARKWAY DR.

TR 2377

W.S. 37 C/L

Cont Pg 8

Cont Pg 24

Cont Pg 26

WATER CO.

TRANSIT LINE

Line 67.5' off and parallel (calc)

Set 1/2 Pg 8 (1) T=94 (2)

(1)	(2)
99.92	101.00
100.06	100.74
96.195	95.47
297.205	297.39
297.205	297.24
297.205	297.23
Avg = 297.21	

Fd 1/4" x 4 LS 2568 top edge of 2x4 Dorman board no ref.

seep 10

Fd 2" I.P. & tg RE L17 dn 18 Pg 10 of 72 11946

527.10

526.99

67.43 M

WALTER M. MOSSEY

Set 1/2 Pg 26

(1) T=78 (2)

(1)	(2)
31.99	33.51
36.97	34.95
68.46	68.46
Avg = 68.46	
59	
67.87	

(1) T=86 (2)

(1)	(2)
42.97	43.91
100.815	99.88
99.77	100.63
100.47	99.745
99.73	100.58
83.03	82.19
526.925	526.995
+ .06	+ .06
526.985	526.995
Avg = 526.99	
− 7.96	
519.03	

Projection of ℄ of Fineview

Set 1/2 in Pg 18+57.98

67.87 Meas

67.41 Meas (calc)

96° 44' 17"

13+35.87 Set 1x2 Fn ft by Int's

1) 193 29 40
2) 26 57 00
3) 220 25 40
Avg 96 44 16.8

TR 2377

13+30.91 Set 1x2 Fn ft by Int's

0.08 (calc)

208.73 Meas

208.96

(1) T=80 (2)

(1)	(2)
0.59	0.59
61.385	62.985
87.42	45.475
29.71	29.99
0.00	31.32
208.71	208.71
+ .02	+ .02
208.73	208.73

Avg = 208.73 and point on line

Set nothing

Fd U.S. Army Corps of Engineers Traverse Station 4" Brass tablet in 6" x 6" conc post no ref.

(1) T=82 (2)

(1)	(2)
61.92	63.39
82.555	81.08
144.475	144.47
+ .01	+ .01
144.485	144.48
Avg = 144.48	

530.69 M

Fd 2" I.P. & tg LS 2568 ℄ N.E. of corner post on chikiume C.I. 5' lower than top of cond. base no ref.

Note: Any Additions or Changes on This Sheet, Must be Made or Circled in Red Ink, With Date and Name of Person Making Change.

Do not extend notes this side of this line.

RETURN TO
LOS ANGELES COUNTY ENGINEER
900 Los Angeles County Engineering Bldg.

763005 CE #247—7-61

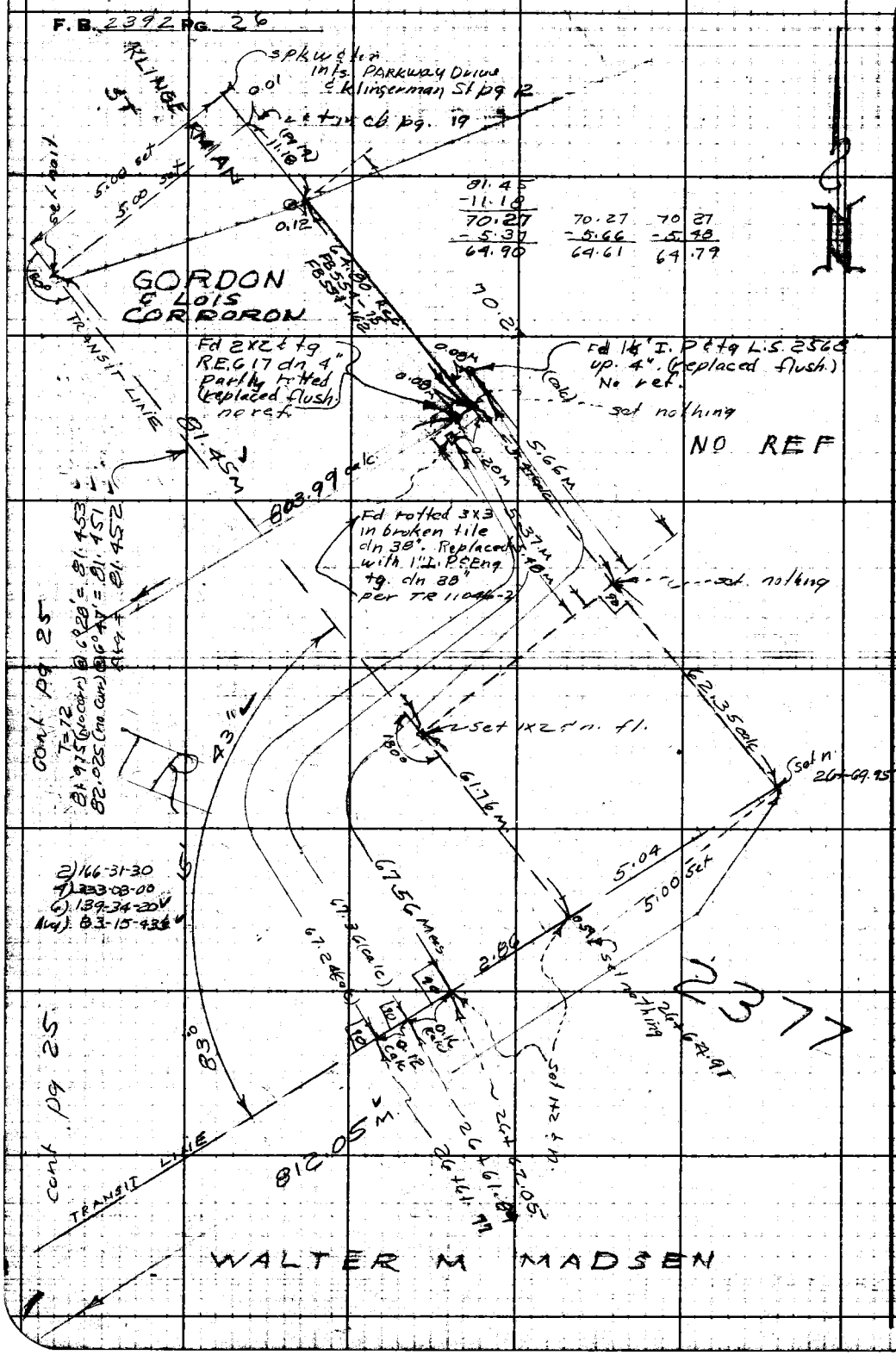

W.S. 37-C-2

RETURN TO
LOS ANGELES COUNTY ENGINEER
100 LOS ANGELES COUNTY ENGINEERING BLDG.

Do not extend notes this side of this line.

Note: Any Additions or Changes on This Sheet Must be Made or Circled in Red Ink With Date and Name of Person Making Change.

Notes Ck'd by	Survey of WEST SAN GABRIEL RIVER PARKWAY
Map No.	JN007574 Tape 0106 Std 68 °F
Office Work	Surveyed by J. H. Brown
Checked	Notes J. H. B. Date 3-59
Date	Indexed [illegible] C. Johnson

F. B. 2392 PG. 27

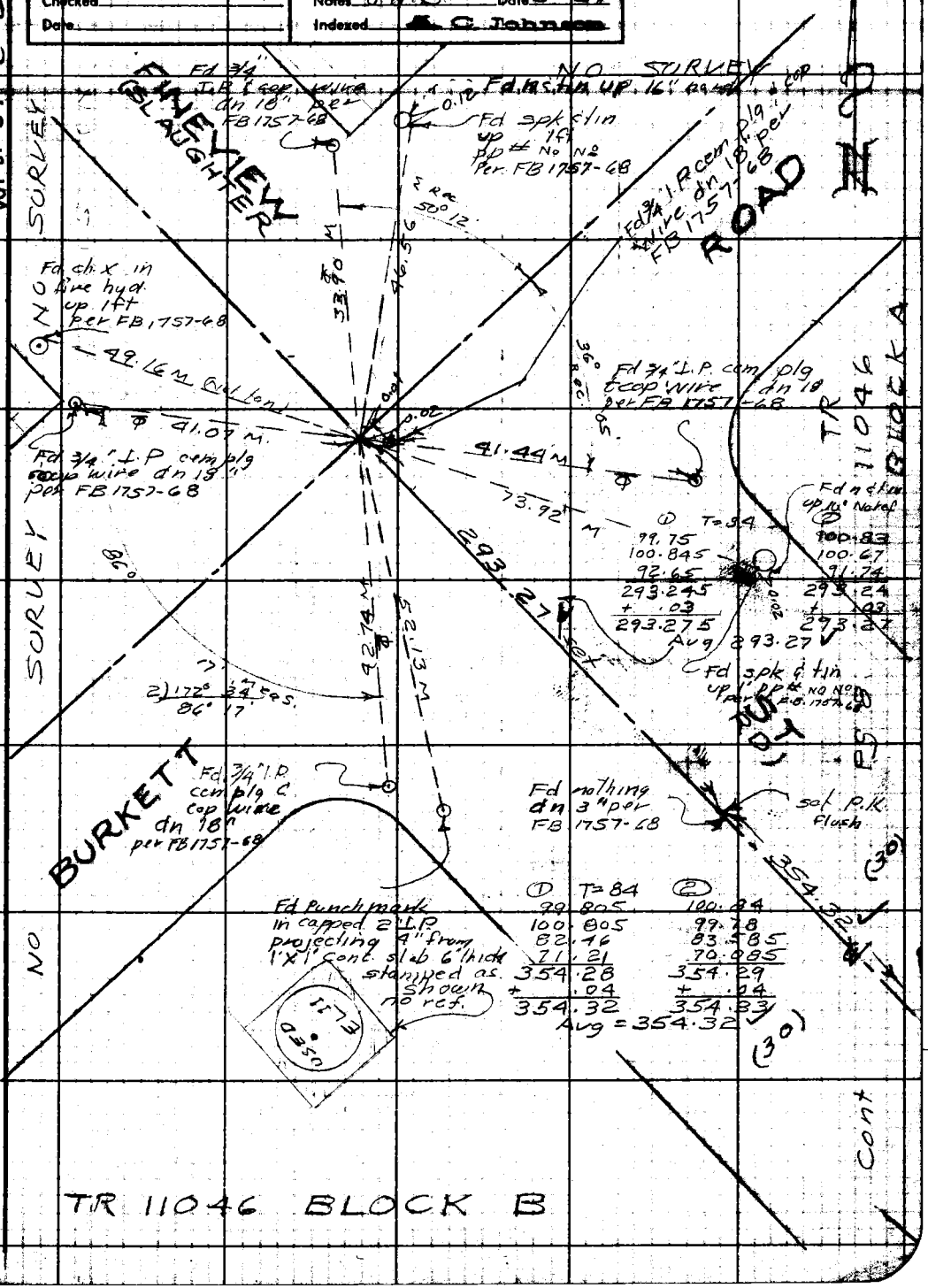

Notes: Any Additions or Changes on This Sheet Must be Made or Circled In Red Ink With Date and Name of Person Making Change.

Do not extend notes this side of this line.

RETURN TO
LOS ANGELES COUNTY ENGINEER
100 LOS ANGELES COUNTY ENGINEERING BLDG.

76B098 CE #247—7-53

F. B. 2392 PG. 29

NOTES RED. JOB NO. 0075.74 SURVEY OF West San Gabriel Parkway
DATE SURVEY BY J. H. Brown
NOTES CHKD. NOTES BY J. H. B. DATE 3-19-59
DATE INDEXED E. C. Johnson DATE 4-28-59

DESCRIPTION	ADJ. ELEV.	3RD RUN	2ND RUN	DIFF.	1ST RUN	B.M.
J. N. 0075.74 BENCH LEVELS WEST SAN GABRIEL PARKWAY From Denholm Ave. (740' E. of ℄ Durfee Ave.) South East to North Line Tract 11046 (239' S.E. of ℄ Parkway Drive)		3-19-59 J. H. Brown & Party Rod's #282 & 283				

NOTE: ANY ADDITIONS OR CHANGES ON THIS SHEET MUST BE MADE OR CIRCLED IN RED INK WITH DATE AND NAME OF PERSON MAKING CHANGE.

Do not extend notes this side of this line

PLEASE RETURN TO
LOS ANGELES COUNTY SURVEYOR
725 LOS ANGELES COUNTY ENGINEERING BLDG.

769420 S & E-353 4-54

765420 S & E-353 4-54

PLEASE RETURN TO
LOS ANGELES COUNTY SURVEYOR
725 LOS ANGELES COUNTY ENGINEERING BLDG.

NOTE: ANY ADDITIONS OR CHANGES ON THIS SHEET MUST BE MADE OR CIRCLED IN RED INK, WITH DATE AND NAME OF PERSON MAKING CHANGE.

Do not extend notes this side of this line

JOB NO. 2025.74 SURVEY OF West San Gabriel Parkway
SURVEY BY T.H.B. Brown
NOTES BY T.H.B. DATE 3-19-59
INDEXED C. Job DATE
NOTIFIED DATE NOTES CHKD.

F.B. 2392 PG. 30

B.M.	1ST RUN	DIFF.	2ND RUN	3RD RUN	ADJ. ELEV.	DESCRIPTION
Fd BM 527	291.871					BM ME 527 Elev = 291.871 FB 1927-110
+	3.875		3.809			DENHOLM AVE (N side) 710'
π	295.746	-1.063	1.060			± E of ℄ DURFEE AVE. Bt spk
—	4.938		4.869			in S.E. cor. of Conc. drive to
Set T.P. 1	290.808					Ho # 124 27
+	5.005		5.088			
π	295.813	+1.497	1.498			→ b/s spk. SW edge pvmt.
—	3.508		3.590			
Fd BM 526	292.305					BM ME 526 Elev 292.306
+	3.165		3.060			per F.B 1927-116. DENHOLM AVE
π	295.470	-2.382	2.380			& PARKWAY DRIVE (N side)
—	5.547		5.440			Bt spk up 1ft sw side pp # 552426E
Set T.P. 2	289.923					(Nothing fd on N side)
+	4.351		4.281			
π	294.274	-1.047	1.048			→ b/spk NW edge pvmt.
—	5.398		5.329			
Set T.P 3	288.876					
+	5.005		4.912			
π	293.881	+0.090	0.091			
—	4.915		4.821			
Fd BM 525	288.966					BM ME 525 Elev = 288.966 per FB 1927-115
+	3.811		3.940			PARKWAY DRIVE S of DAHLIA AVE
π	292.777	-1.172	1.174			L ft. in conc. walk. 42±' SE of
—	4.983		5.114			SE Corr of Ho. # 2865
Set T.P. 4	287.794					
+	4.255		4.191			→ bt spk. NW edge pvmt
π	292.049	-1.145	1.148			to # 2841
—	5.400		5.339			
Set T.P. 5	286.649					bt spk NW edge pvmt
						# 2811

cont. pg 31

76S420 S & E-353 4-54

PLEASE RETURN TO
LOS ANGELES COUNTY SURVEYOR
725 LOS ANGELES COUNTY ENGINEERING BLDG.

NOTE: ANY ADDITIONS OR CHANGES ON THIS SHEET MUST BE MADE OR CIRCLED IN RED INK, WITH DATE AND NAME OF PERSON MAKING CHANGE.

Do not extend notes this side of this line

B.M.	1ST RUN	DIFF.	2ND RUN	3RD RUN	ADJ. ELEV.	DESCRIPTION
Set T.P 5	286.649					cont. from pg 30
+	3.949		4.051			
⊼	290.598	-1.158	1.159			
−	5.107		5.210			
Set T.P 6	285.491					bt spk. NW side pvmt
+	4.266		4.135	3.998		NE side drive to Ho # 2765
⊼	289.757	-1.663	1.655	1.661		
−	5.929		5.790	5659		
Set T.P 7	283.828					bt spk NW side pvmt
+	4.047		3.889			@ dr to Ho # 2735
⊼	287.875	-1.759	1.760			
−	5.806		5.649			
Set T.P 8	282.069					bt spk SE side
+	3.207		3.110			dr to Ho # 2713
⊼	285.276	-2.122	2.120			
−	5.329		5.230			
Set T.P 9	279.947					bt spk NW side pvmt
+	4.368		4.478	4.410		220'± S of ℄ Poinsetta.
⊼	284.315	-1.073	1.082	1.074		
−	5.441		5.560	5.484		
Set T.P 10	278.874					bt spk NW side pvmt
+	4.398		4.294			opp Ho # 2628
⊼	283.272	-0.737	0.734			
−	5.135		5.028			
Set T.P. 11	278.137					bt spk in pvmt ℄ intst
+	3.751		3.648	3.718		PARKWAY DRIVE & Elliott
⊼	281.888	-1.742	1.734	1.740		
−	5.493		5.382	5.458		
Set T.P. 12	276.395					bt spk NW side pvmt.
						Ho # 2551

cont pg 32

NOTES RED. JOB NO. 2075.74 SURVEY OF West San Gabriel Parkway
DATE SURVEY BY J.H. Brown
NOTES CHKD. NOTES BY J.H.B. DATE 3-19-59
DATE INDEXED J. C. Johnson DATE

F. B. 2392 PG. 31

763420 S & E-353 4-54

PLEASE RETURN TO
LOS ANGELES COUNTY SURVEYOR
725 LOS ANGELES COUNTY ENGINEERING BLDG.

NOTE: ANY ADDITIONS OR CHANGES ON THIS SHEET MUST BE MADE OR CIRCLED IN RED INK, WITH DATE AND NAME OF PERSON MAKING CHANGE.

Do not extend notes this side of this line

JOB NO. 00755 SURVEY OF West San Gabriel
SURVEY BY J.H. Brown
NOTES BY J.H.B. DATE 3-19-59
INDEXED C. Johnson DATE
NOTES RED DATE
NOTES CHKD DATE

F.B. 2392 PG. 32

B.M.	1ST RUN	DIFF.	2ND RUN	3RD RUN	ADJ. ELEV.	DESCRIPTION
set TP 12	276.395					cont. from pg 31
+	4.900		~~4.308~~	4.620		
⊼	280.795	+0.350	~~0.356~~	0.350		
—	4.050		~~3.952~~	4.270		
set TBM 1	276.745				276.741	TBM #1
+	3.262		3.427			PARKWAY DRIVE NW. side. Lg Bt
⊼	280.007	−1.694	1.693			spk S.W. in drive to Ho # 2539
—	4.956		5.120			48.4' NW of ℄ ints @ MORCHOUSE ST
set TP 13	275.051					FB 2392-13
+	4.670		4.860			
⊼	279.721	+0.550	0.550			Bt spk in N W side point @ P/L
—	4.120		4.310			bet Ho ℄ 2515 & 2521
set TBM 2	275.601				275.595	TBM #2
+	3.923		3.769			PARKWAY DRIVE (SE side) Lg Bt.
⊼	279.524	−1.287	1.288			1'' W cor. of walk to Ho # 2504
—	5.210		5.057			80.26' NE of ℄ ints @ FELIPE ST
set TP 7	~~274.314~~					FB 2392-14
set TBM 3	274.314				274.314	TBM #3
+	4.482		4.415			PARKWAY DR ℄ @ P/L bet
⊼	278.796	−0.409	0.407			REDSTONE & FELIPE spk in point
—	4.891		4.822			FB 2392-14
set TBM 4	273.905				273.902	TBM #4
+	4.439		4.511			PARKWAY DRIVE & Redstone Lg bt.
⊼	278.344	−0.350	0.349			spk & tin @ ℄ ints. FB 2392-13
—	4.789		4.860			
set TBM 5	273.555				273.558	TBM 5
	4.529		4.448			PARKWAY DRIVE ℄ 135.02 N
	278.084	−0.353	0.353			of ℄ KLINGERMAN ST spk & tin
	4.882		4.801			FB 2392-13
set TBM 6	273.202				273.200	cont pg 33

76S420 S & E-353 4-54

PLEASE RETURN TO
LOS ANGELES COUNTY SURVEYOR
725 LOS ANGELES COUNTY ENGINEERING BLDG.

NOTE: ANY ADDITIONS OR CHANGES ON THIS SHEET MUST BE MADE OR CIRCLED IN RED INK, WITH DATE AND NAME OF PERSON MAKING CHANGE.

Do not extend notes this side of this line

B.M.	1ST RUN	DIFF.	2ND RUN	3RD RUN	ADJ. ELEV.	DESCRIPTION
						cont from Last Pg 32
set TBM 6	273.202				273.2[illegible]	TBM 6
+	4.958		5.050			KLINGERMAN ST & PARKWAY DRIVE
⊼	278.160	-0.797	0.800			E Cor 5' SE of SE curb rd
—	5.755		5.850			Lt. in conc curb 72.81 E of ℄ inst
	~~2.405~~					FB 2392-12
set T.P 14	272.405					1X2 ¢n 5' NE of 4th row walnut
+	5.436		5.329			trees SW of Klingerman & 4' SE
⊼	277.841	-0.505	0.506			of SE track of drive
—	5.941		5.835			
set T.P. 15	271.900					1X1 @ 11+00 on transit Line
+	4.973		4.848			FB 2392
⊼	276.873	-1.002	1.001			
—	5.975		5.849			
set T.P 16	270.898					1X2 ¢n @ 9+78.37 on transit Line
+	1.407		1.220			top of bank.
⊼	272.305	-4.395	4.397			
—	5.802		5.617			
set T.P 17	266.503					1X1 ¢n on side of bank 9½'
+	0.875		0.741			SE of gate post.
⊼	267.378	-4.413	4.411			
—	5.288		5.152			
set T.P 18	262.090					1X1 ¢n in bank
+	0.458		0.631			
⊼	262.548	-5.449	5.449			
—	5.907		6.080			
set TBM 7	256.641				256.637	TBM 7
						PARKWAY DRIVE @ N Line TR 11046
						(SE side) ½" I.P & Tg RE 2000 up
						2" 40.17' SE of ℄ FB 2392
						pg. 10 cont pg 34

NOTES RED ____ JOB NO. 0075.74 SURVEY OF West San Gabriel Parkway
DATE ____ SURVEY BY J.H. Brown
NOTES CHKD. ____ NOTES BY J.H.B. DATE 3-19-59
DATE ____ INDEXED ____ [illegible] C. Johnson DATE ____

F.B. 2392 PG. 33

768420 S & E-353 4-54

PLEASE RETURN TO
LOS ANGELES COUNTY SURVEYOR
725 LOS ANGELES COUNTY ENGINEERING BLDG.

NOTE: ANY ADDITIONS OR CHANGES ON THIS SHEET MUST BE MADE OR CIRCLED IN RED INK, WITH DATE AND NAME OF PERSON MAKING CHANGE.

Do not extend notes this side of this line

JOB NO 2075.24 SURVEY OF West San Gabriel Parkway
SURVEY BY T.H. Brown
NOTES BY T.H.B. DATE 3-20-58
INDEXED J. C. Johnson DATE
NOTES RED. DATE
NOTES CHKD. DATE

F.B. 2392 Pg. 34

B.M.	1ST RUN	DIFF.	2ND RUN	3RD RUN	ADJ. ELEV.	DESCRIPTION
						cont'd pg 33
set TBM 7	256.641				[illegible]	description bot pg 33
+	5.412		5.461			
π	262.053	+1.144	1.143			
−	4.268		4.318			
set TBM 8	257.785				2[illegible]	TBM #8
+	3.056		3.169			PARKWAY DRIVE (NW side)
π	260.841	−2.324	2.321			bt spk. in drive to Ho #2227.
−	5.380		5.490			& #2231. 47.5 ft w of R.I. (pg. 9)
set TP. 19	255.461					
+	5.592		5.692			→ bt spk.
π	261.053	+1.284	1.283			
−	4.308		4.409			
set TBM 9	256.745				[illegible]	TBM 9
+	2.970		3.096			Fineview Ave. (S.E. side) 69 ft SE of PARKWAY DR
π	259.715	−2.945	2.944			bt. spk. in PP #937474 E up 6" Sec
−	5.915		6.040			pg. 6
set TBM 10	253.800				[illegible]	TBM 10
+	4.950		5.069			FINEVIEW AVE 297 ft. S.E. of
π	258.750	−0.663	0.663			PARKWAY DRIVE (20'± SW of
−	5.613		5.732			℄ FINEVIEW Projected SE), bt. spk.
						in conc. apron under gate.
set TP. 20	253.137					
+	3.377		3.442			→ bt spk 26' SE of gate
π	256.514	−0.145	0.148			16" NW of ch. lk fence (in black top)
−	3.522		3.590			
set BM. A	252.992				25[illegible].987	BM
						Fine VIEW AVE 574 ft. SE of
						PARKWAY DRIVE 21'± NE of ch. lk
						fence 2ft NE of old fence line
						cont next pg (35)

76S420 S & E-353 4-54

PLEASE RETURN TO
LOS ANGELES COUNTY SURVEYOR
725 LOS ANGELES COUNTY ENGINEERING BLDG.

NOTE: ANY ADDITIONS OR CHANGES ON THIS SHEET MUST BE MADE OR CIRCLED IN RED INK, WITH DATE AND NAME OF PERSON MAKING CHANGE.

Do not extend notes this side of this line

B.M.	1ST RUN	DIFF.	2ND RUN	3RD RUN	ADJ. ELEV.	DESCRIPTION
						Cont fr last pg (34)
set BM A	252.992				252.187	a 4" brass tablet set in top
+	4.261		4.321			of 6"x6" conc post on 6" marked
⊼	257.253	+0.212	0.211			"Corps of Engineers - Department
−	4.049		4.110			of the Army Traverse Station"
						also shown pg 25
set T.P. 21	253.204					bt spk in point fl.
+	5.852		5.820			
⊼	259.056	+2.372	2.373			
−	3.480		3.447			
set T.P. 22	255.576					1x1 & 2 headed in fl.
+	6.120		6.050			
⊼	261.696	+0.244	0.245			
−	5.876		5.805			
set BM B	255.820				255.816	BM
+	5.431		5.760			N Line TR 11646 239.33' SE of ℄
⊼	261.251	+0.821	0.821			Parkway Drive. 2" I.P. & tg RE 617
−	4.610		4.939			dn 18" per pg 10.
Fd TBM 7	256.641				256.637	TBM #7
	6.071		6.072			see pg 33
	262.712	+5.449	5.446			
	0.622		0.626			
Fd TP 18	262.090					see pg 33
+	5.025		4.921			
⊼	267.115	+4.411	4.411			
−	0.614		0.510			
Fd T.P. 17	266.501					see pg 33
+	5.970		5.920			
⊼	272.471	+4.399	4.401			
−	1.571		1.519			
Fd T.P. 16	270.900					See Pg. 33 cont pg 36

NOTES RED. JOB NO. 0075.74 SURVEY OF West San Gabriel Parkway
DATE SURVEY BY J. H. Brown
NOTES CHKD. NOTES BY J. H. B. DATE 3-20-59
DATE INDEXED [illegible] DATE

F. B. 2392 PG. 35

768420 S & E-353 4-54

PLEASE RETURN TO
LOS ANGELES COUNTY SURVEYOR
725 LOS ANGELES COUNTY ENGINEERING BLDG.

NOTE: ANY ADDITIONS OR CHANGES ON THIS SHEET MUST BE MADE OR CIRCLED IN RED INK, WITH DATE AND NAME OF PERSON MAKING CHANGE.

Do not extend notes this side of this line

JOB NO. 0075.74 SURVEY OF West San Gabriel Parkway NOTES RED
SURVEY BY J.H. Brown DATE
NOTES BY J.H. B. DATE 3-20-58 NOTES CHKD
INDEXED C. Jordan DATE DATE

F. B. 8392 PG. 36

B.M.	1ST RUN	DIFF.	2ND RUN	3RD RUN	ADJ. ELEV.	DESCRIPTION
TP 16	270.900					Cont Pr. pg 35
+	5.763		5.661			see also pg 33
⊼	276.663	+1.000	1.000			
−	4.763		4.661			
Fd TP 15	271.900					see pg 33
+	5.937		5.977			
⊼	277.837	+0.505	0.507			
−	5.432		5.470			
Fd TP 14	272.405					see pg 33
+	5.773		5.618			
⊼	278.178	+0.795	0.798			
−	4.978		4.820			
Fd TBM #6	273.200				273.200	TBM #6
+	4.923		4.995			See pg 33
⊼	278.128	+0.353	0.353			
Fd. −	4.575		4.642			
TBM #5	273.553				273.558	TBM #5
+	5.416		5.469			see pg 32
⊼	278.969	+0.350	0.349			
−	5.066		5.120			
Fd. TBM #4	273.903				273.902	TBM #4
+	5.427		5.372			see pg 32
⊼	279.330	+0.407	0.404			
−	5.020		4.968			
Fd. TBM #3	274.310				274.309	TBM #3
+	4.651		4.571			see pg 32
⊼	278.961	+1.285	1.286			
−	3.366		3.285			
Fd. TBM #2	275.595				275.595	TBM #2
						see pg 32 Cont pg 37

76S420 S & E-353 4-54

PLEASE RETURN TO
LOS ANGELES COUNTY SURVEYOR
725 LOS ANGELES COUNTY ENGINEERING BLDG.

NOTE: ANY ADDITIONS OR CHANGES ON THIS SHEET MUST BE MADE OR CIRCLED IN RED INK, WITH DATE AND NAME OF PERSON MAKING CHANGE.

Do not extend notes this side of this line

B.M.	1ST RUN	DIFF.	2ND RUN	3RD RUN	ADJ. ELEV.	DESCRIPTION
						Cont. fr. Pg. 36
Fd. TBM #2	275.595				275.595	T.B.M. #2
+	4.076		4.217			See Pg. 32
⊼	279.671	-0.546	0.550			
−	4.622		4.767			
Fd. TP 13	275.049					See Pg. 32
+	5.063		5.189			
⊼	280.117	+1.695	1.698			
−	3.373		3.491		27[illegible]	
Fd. TBM #1	276.744					T.B.M. #1
+	4.259		4.178			See Pg. 32
⊼	281.003	-0.348	0.349			
−	4.607		4.527			
Fd TP 12	276.396					See Pg. 31
+	5.481		5.613			
⊼	281.877	+1.741	1.743			
−	3.740		3.870			
Fd T.P. 11	278.137					See Pg. 31
+	5.040		5.155			
⊼	233.177	+0.740	0.738			
−	4.300		4.417			
Fd TP 10	278.877					See Pg. 31
+	5.337		5.500			
⊼	284.214	+1.077	1.080			
−	4.260		4.420			
Fd T.P. 9	279.954					See Pg. 31
+	5.401		5.482			
⊼	285.355	+2.119	2.122			
−	3.282		3.360			
Fd T.P. 8	282.073					See Pg. 31
						Cont. Pg. 38

NOTES RED. _____ JOB NO. 0075.74 SURVEY OF West San Gabriel Parkway
DATE _____ SURVEY BY J.H. Brown
NOTES CHKD. _____ NOTES BY J.H.B. DATE 3-20-59
DATE _____ INDEXED C. Johnson DATE _____

F.B. 2392 Pg. 37

769420 S & E-353 4-54

PLEASE RETURN TO
LOS ANGELES COUNTY SURVEYOR
725 LOS ANGELES COUNTY ENGINEERING BLDG.

NOTE: ANY ADDITIONS OR CHANGES ON THIS SHEET MUST BE MADE OR CIRCLED IN RED INK, WITH DATE AND NAME OF PERSON MAKING CHANGE.

Do not extend notes this side of this line

JOB NO. 00751 SURVEY OF West San Gabriel Parkway
SURVEY BY J. H. Brown
NOTES BY J.H.B. DATE 3-20-59
INDEXED K. C. Johnson DATE
NOTES RED. DATE
NOTES CHKD. DATE

F.B. 2372 Pg. 38

B.M.	1ST RUN	DIFF.	2ND RUN	3RD RUN	ADJ. ELEV.	DESCRIPTION
						Cont. fr. Pg. 37
Fd. TP 8	282.073					See Pg. 31
+	5.752		5.550			
π	287.825	+1.763	1.761			
−	3.989		4.089			
Fd. TP 7	283.836					See Pg. 31
+	5.660		5.807			
π	289.496	+1.659	1.662			
−	4.001		4.195			
Fd. TP 6	285.495					See Pg. 31
+	5.009		5.090	4.939		
π	290.504	+1.160	1.163	1.158		
−	3.849		3.935	3.781		
Fd. TP 5	286.655					See Pg. 30
+	5.282		5.370			
π	291.937	+1.150	1.149			
−	4.132		4.221			
Fd. TP 4	287.805					See Pg. 30
+	5.491		5.570			
π	293.296	+1.175	1.178			
−	4.316		4.392			
Fd. BM 525 ~~255~~	288.980				288.974	B.M. 525 ~~255~~ Elev. = 288.974, F.B. 1927-115 See Pg. 30 for descrip.

Notes Ck'd by	Survey of West San Gabriel River Parkway
Map No.	JN 0075.74 Tape 0.06 Std 68 °F
Office Work	Surveyed by J. H. Brown
Checked	Notes J.H.B Date 3-22-59
Date	Indexed E. C. Johnson 3-28-59

F. B. 2392 PG. 39

TOPOGRAPHY ON
WEST SAN GABRIEL PARKWAY
from 200' SW of Fineview ST
To 135' N.E. of Klingerman St.

J.N. 0075.74

MARCH 1959

PARTY:
J. H. Brown
K. M. Kapp
G. R. Merino
B. Nunez

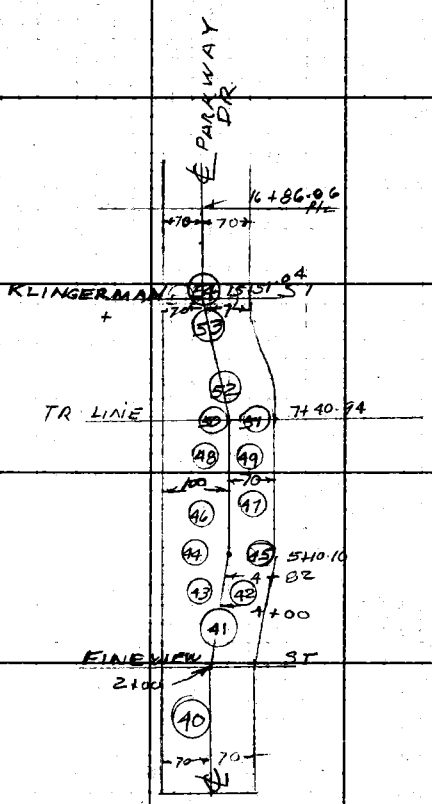

Notes: Any Additions or Changes on This Sheet Must be Made or Circled in Red Ink With Date and Name of Person Making Change.

Do not extend notes this side of this line.

RETURN TO
LOS ANGELES COUNTY ENGINEER
700 LOS ANGELES COUNTY ENGINEERING BLDG.

763095 CE #247—7-55

F. B. 2392 PG. 40

Cont. Pg. 41

TR 2377

2+00
Fd. Lg. Bt. Spk. W. & Tin
Per F.B. 2392-B

TR 11046

100°

94 Hor.

22.6

9.8

2+00

FINEVIEW ST

1+91.4

100°

Crown

Gutter

(25)

22.6

1+80.2

Guy wire

12" P.P. #9374742

68.5

1+78.0

1+85.8

42.0

Shrub

1+54

100P

53°

1+70

(30)

12°

1+70

904 wire

Rose

4" peach

1+75

1+64.0

1" H.B. up 1ft.

Roses

Shrub

1+57.6

Street light

1+63.5

33°

26.7

1+51.8

41°

1+51.0

24.5

24.2

8" Water up 1 ft.

1+50.3

35.2

1+52.0

1+51.0

26.2

1+49.5

14" P.P. #9374736

4' picket fence

DRIVE

1+34.0

113

4' Peach

1+31.0

1+28.8

Rose

37.3

242

1 story

264

FRAME

1+27.3

26.2

20' Elm

1+26.0

1+20.3

S.M.

26.7

1+17.5

Per TR 11046

26.5

1+01.5

11.6

12°

1+00

46.0

3" Elm

0+95.2

0+85.7

39.5

Shrub

0+87.0

41°

32.2

13°

40.5

Conc base or Stride

4' ch. lk. fence

12" P.P. #510 C41

(40)

(40)

PARKWAY

0+72.0

42.0

Rose

0+67.2

46.0

3" Elm

0+69.6

0+65.5

0+66.4

70.6

53.5

40.6

Conc base for gate posts

0+50.8

0+51.0

53.3

40.5

0+49.5

Roses

53.5

62.5

48.8

11.5

12°

0+50

4" AWOC

0+47.1

Gas meter

0+42.2

0+45

Rose

43.6

41.3

0+29.6

6" AWOC

46.3

fence

4' ch. lk. fence

45.5

3" ELM

0+25.6

3" R.C. open ditch

6" AWOC

0+11.2

45.5

Shrub

0+08.5

41.5

water valve

0+03.8

40.0

111

10.9

26.5

45.0

3" Elm

0+00

fence

0+03

48.0

0+00

TR 11046

Conc base

RETURN TO
LOS ANGELES COUNTY ENGINEER
700 FOS ANGELES COUNTY ENGINEERING BLDG.

Do not extend notes this side of this line.

Note: Any Additions or Changes on This Sheet Must be Made or Circled in Red Ink With Date and Name of Person Making Change.

Notes Ck'd by	Survey of West San Gabriel Parkway
Map No.	JN 0076-74 Tape Std °F
Office Work	Surveyed by J.H. Brown
Checked	Notes K.M.K. Date 3-23-59
Date	Indexed C. Johnson

F. B. 2392 PG. 41



Notes: Any Additions or Changes on This Sheet Must be Made or Circled in Red Ink With Date and Name of Person Making Change.

Do not extend notes this side of this line.

RETURN TO
LOS ANGELES COUNTY ENGINEER
100 LOS ANGELES COUNTY ENGINEERING BLDG.

763098 CE #247—7-58

F. B. 2392 PG. 42

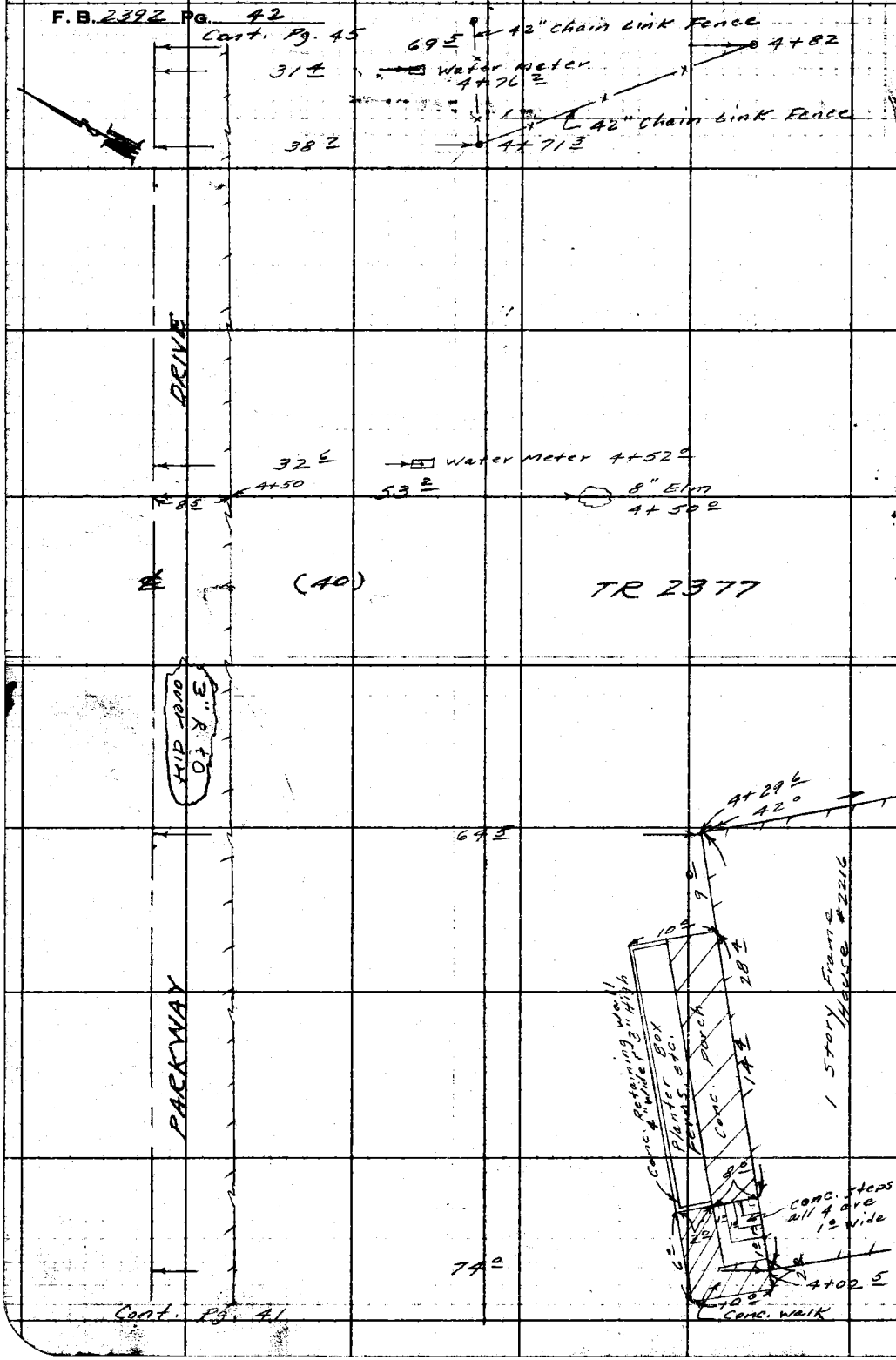

RETURN TO
LOS ANGELES COUNTY ENGINEER
700 LOS ANGELES COUNTY ENGINEERING BLDG.

Do not extend notes this side of this line.

Note: Any Additions or Changes on This Sheet Must be Made or Circled in Red Ink With Date and Name of Person Making Change.

Notes Ck'd by	Survey of West San Gabriel Parkway
Map No.	JN 0075.74 Tape Std. °F
Office Work	Surveyed by J.H. Brown
Checked	Notes K.M.K. Date 3-24-59
Date	Indexed A. C. Johnson

F. B. 2392 PG. 43

Cont. Pg. 44

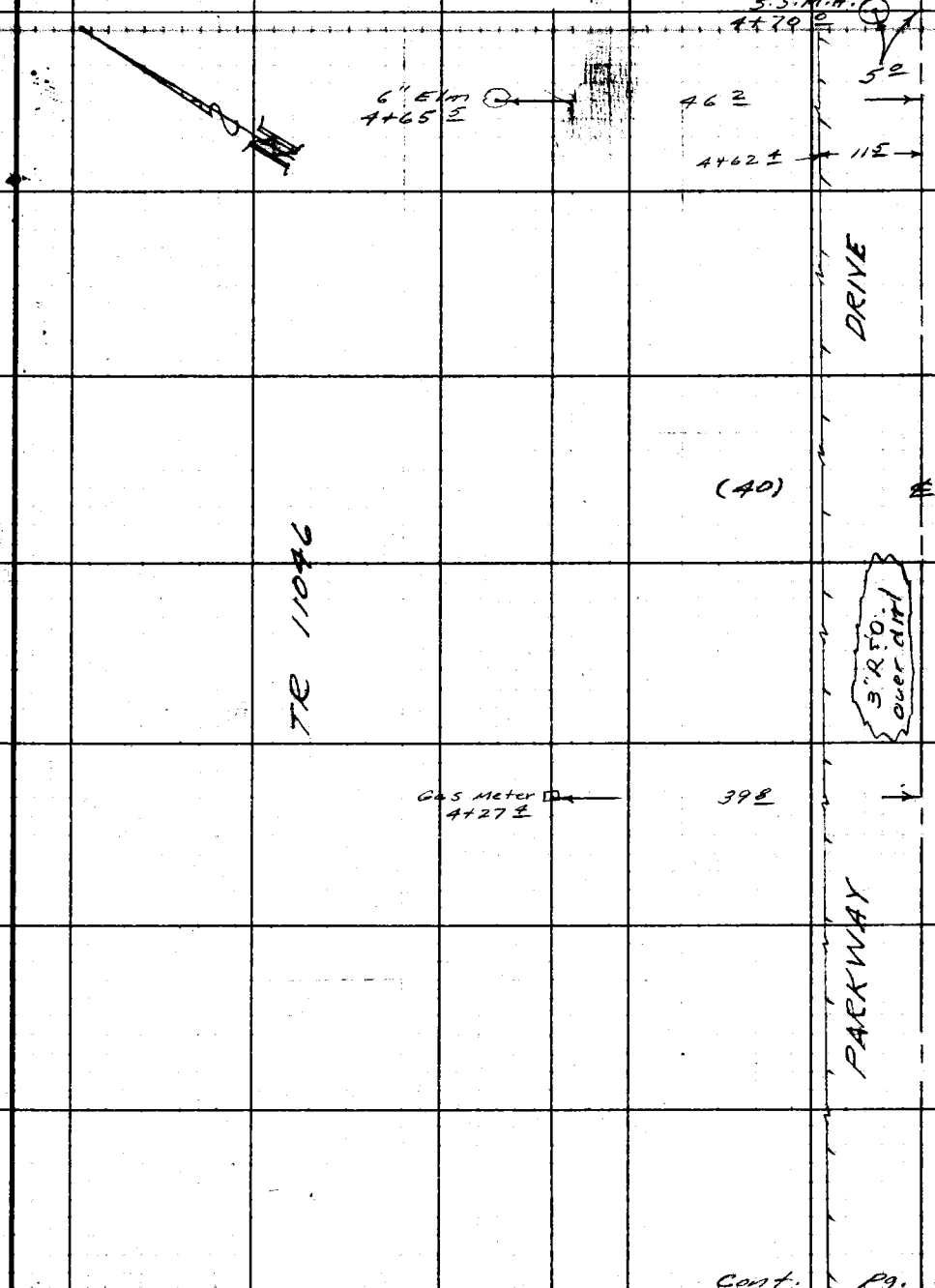

Cont. Pg. 41

Note: Any Additions or Changes on This Sheet Must be Made or Circled in Red Ink With Date and Name of Person Making Change.

Do not extend notes this side of this line.

RETURN TO
LOS ANGELES COUNTY ENGINEER
700 LOS ANGELES COUNTY ENGINEERING BLDG.

763098 CE #247—7-53

F. B. 2392 PG. 44

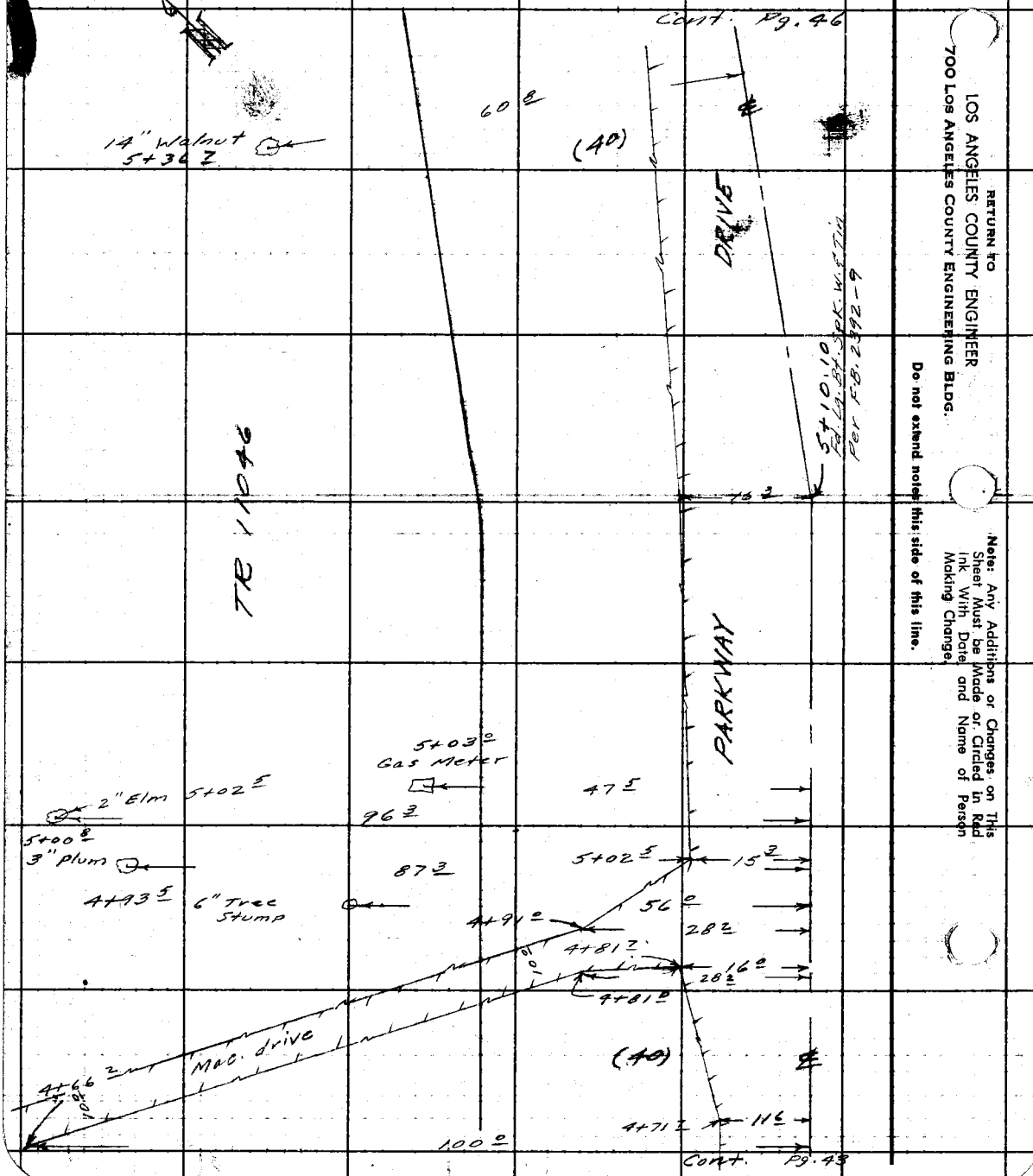

RETURN TO
LOS ANGELES COUNTY ENGINEER
700 LOS ANGELES COUNTY ENGINEERING BLDG.

Do not extend notes this side of this line.

Note: Any Additions or Changes on This Sheet Must be Made or Circled in Red Ink With Date and Name of Person Making Change.

Notes Ck'd by	Survey of West San Gabriel Parkway
Map No.	JN 0075.74 Tape Std °F
Office Work	Surveyed by J.H. Brown
Checked	Notes K.M.K. & J.H.B. Date 3-25-59
Date	Indexed K. C. Johnson

F. B. 2392 PG. 45

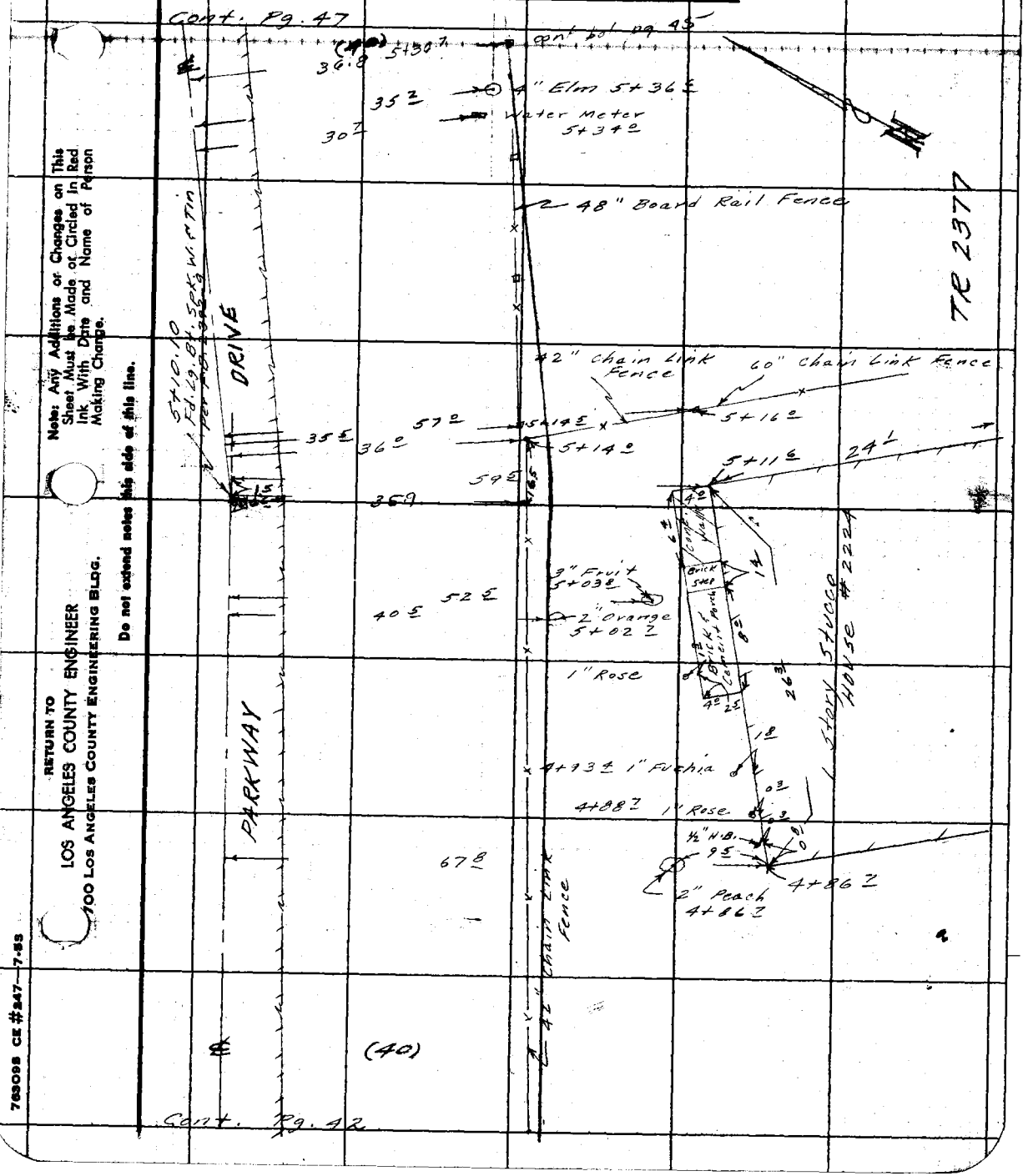

Note: Any Additions or Changes on This Sheet Must be Made or Circled in Red Ink With Date and Name of Person Making Change.

Do not extend notes this side of this line.

RETURN TO
LOS ANGELES COUNTY ENGINEER
100 LOS ANGELES COUNTY ENGINEERING BLDG.

763098 CE #247—7-53

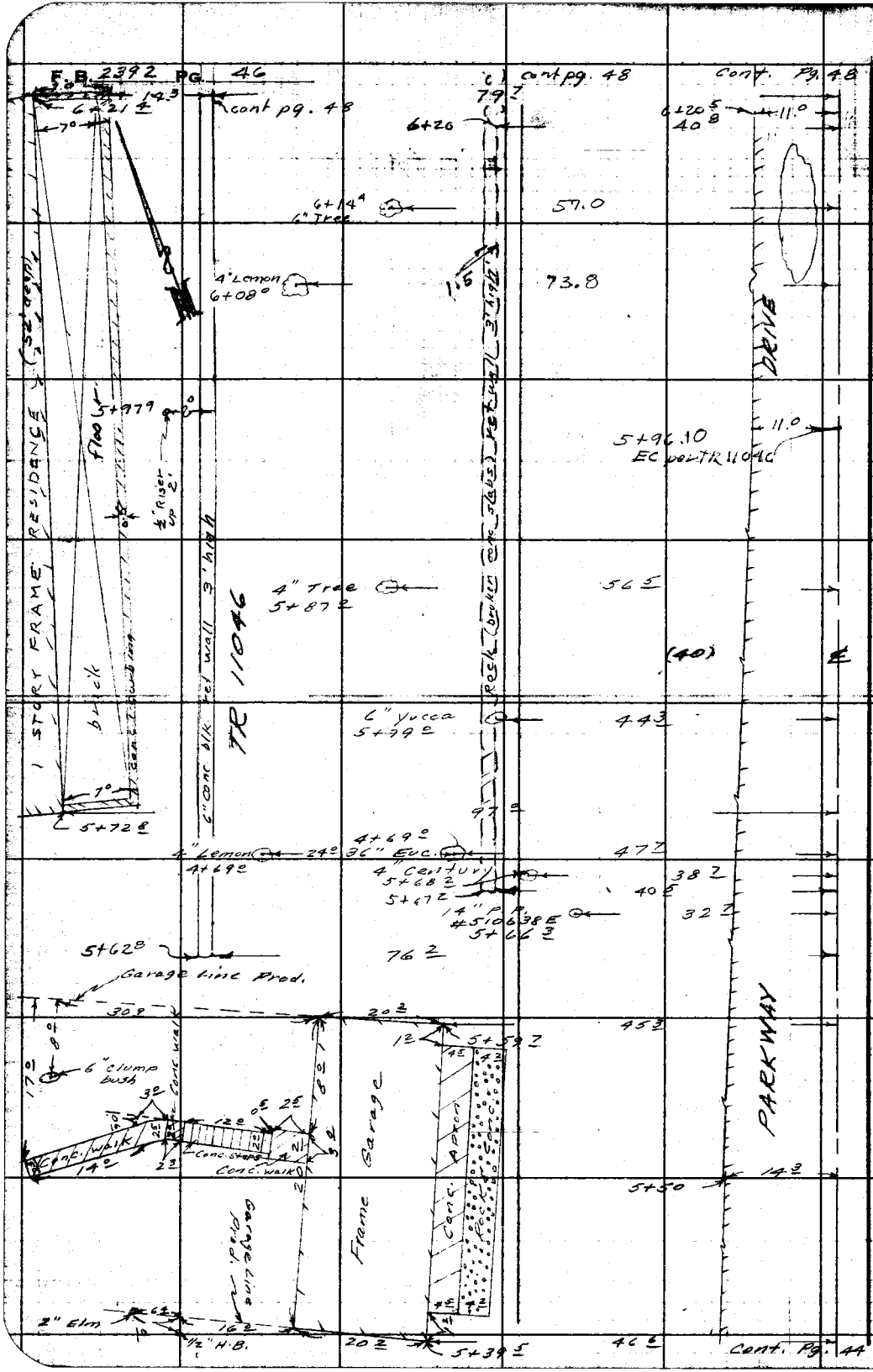

RETURN TO
LOS ANGELES COUNTY ENGINEER
700 LOS ANGELES COUNTY ENGINEERING BLDG.

Do not extend notes this side of this line.

Note: Any Additions or Changes on This Sheet Must be Made or Circled in Red Ink With Date and Name of Person Making Change.

Notes Ck'd by	Survey of West SAN GABRIEL PARKWAY
Map No.	JN 007574 Tape Std °F
Office Work	Surveyed by J. Brown
Checked	Notes J. [illegible] Date 3-25-59
Date	Indexed [illegible] C. Johnson

F. B. 2392 PG. 47

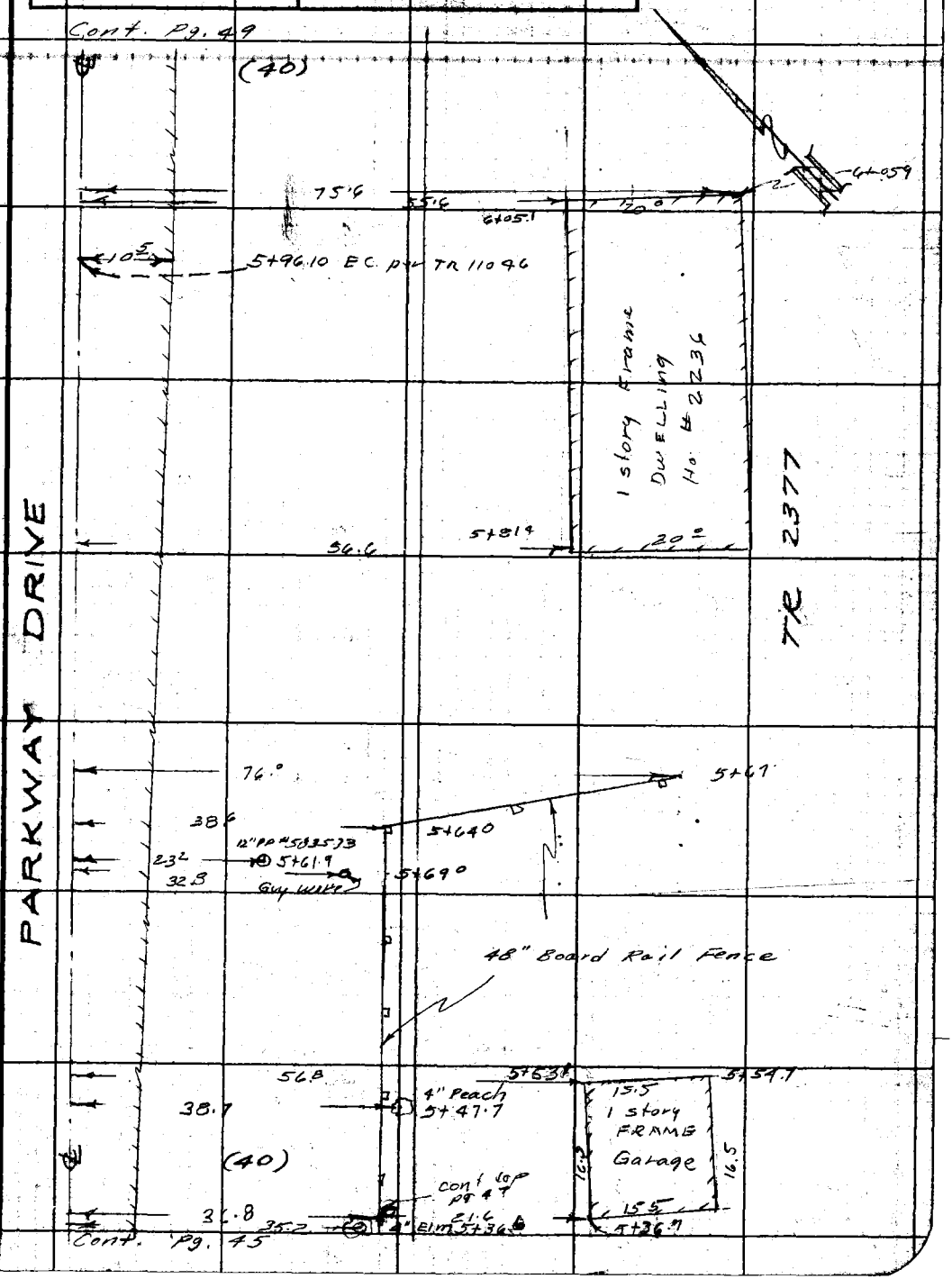

Note: Any Additions or Changes on This Sheet Must be Made or Circled in Red Ink With Date and Name of Person Making Change.

Do not extend notes this side of this line.

RETURN TO
LOS ANGELES COUNTY ENGINEER
1700 LOS ANGELES COUNTY ENGINEERING BLDG.

765098 CE #247—7-58

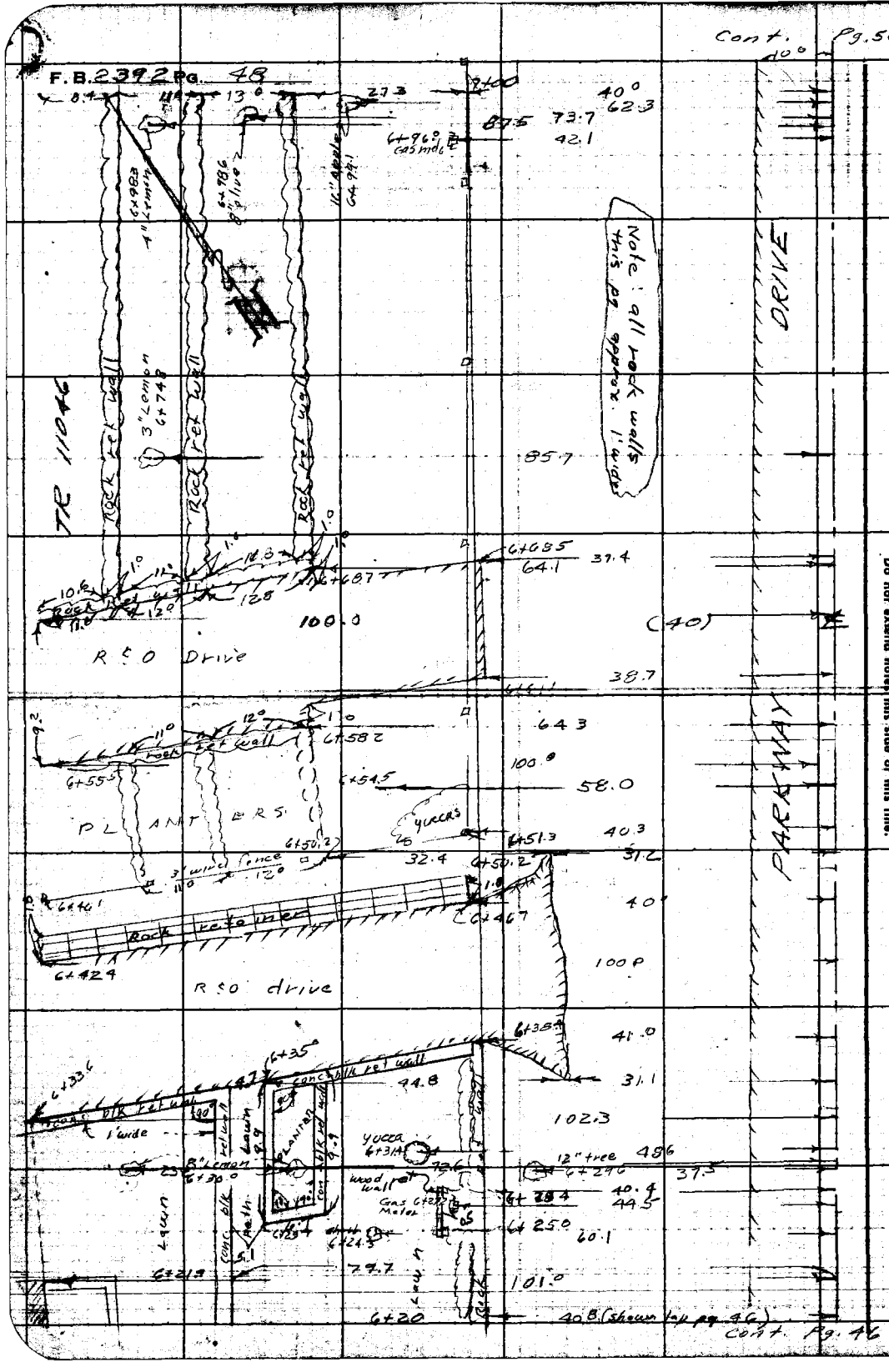

RETURN TO
LOS ANGELES COUNTY ENGINEER
700 LOS ANGELES COUNTY ENGINEERING BLDG.

Do not extend notes this side of this line.

Note: Any Additions or Changes on This Sheet Must be Made or Circled in Red Ink With Date and Name of Person Making Change.

Notes Ck'd by	Survey of WEST SANGABRIEL PARKWAY
Map No.	JN 007574 Tape Std °F
Office Work	Surveyed by J. H. Brown
Checked	Notes J. H. B Date 3-25-59
Date	Indexed

F. B. 2392 PG. 49

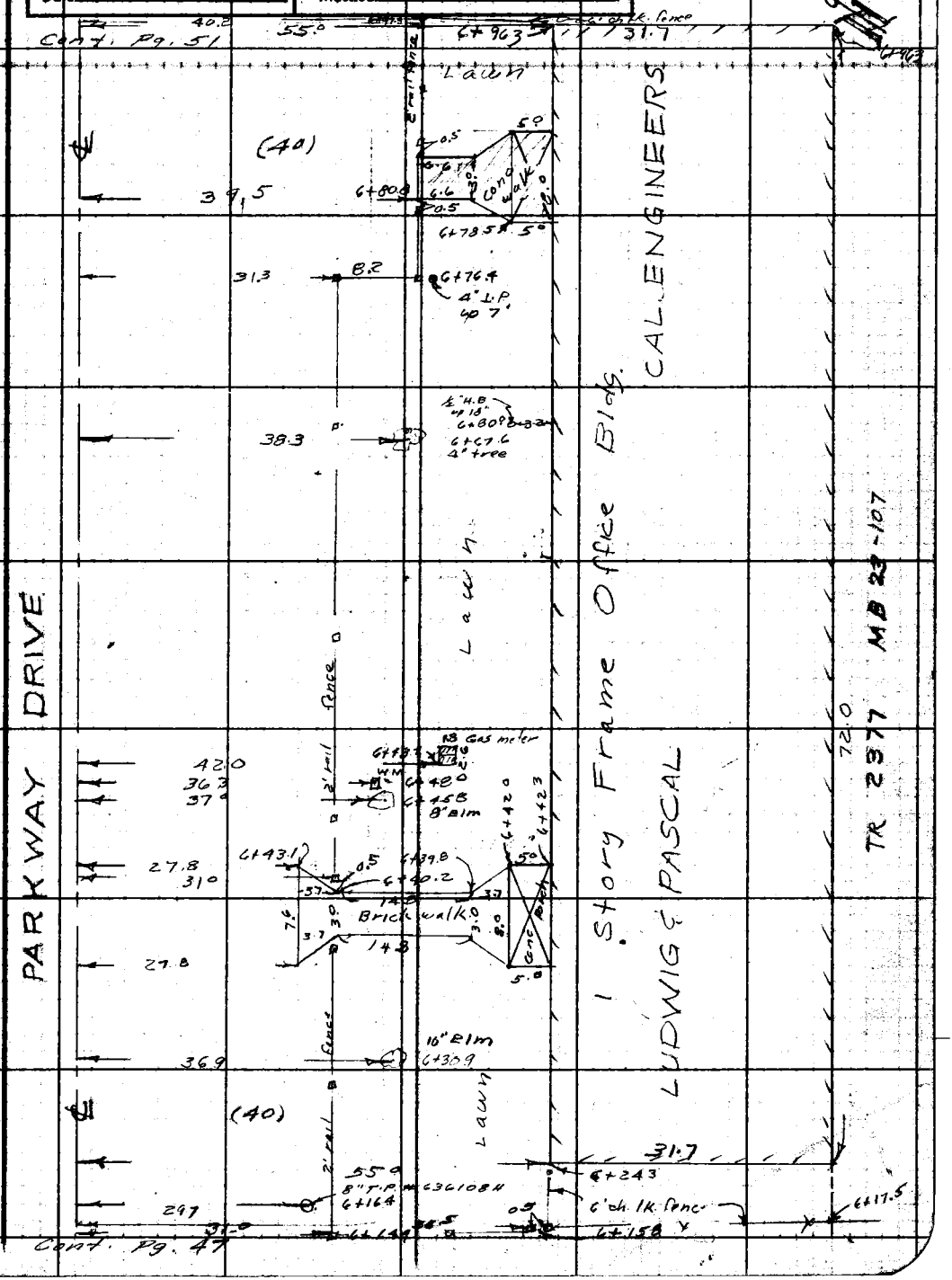

Note: Any Additions or Changes on This Sheet Must be Made or Circled in Red Ink With Date and Name of Person Making Change.

Do not extend notes this side of this line.

RETURN TO
LOS ANGELES COUNTY ENGINEER
700 LOS ANGELES COUNTY ENGINEERING BLDG.

763095 CE #247—7-53

F.B. 2392 PG. 50

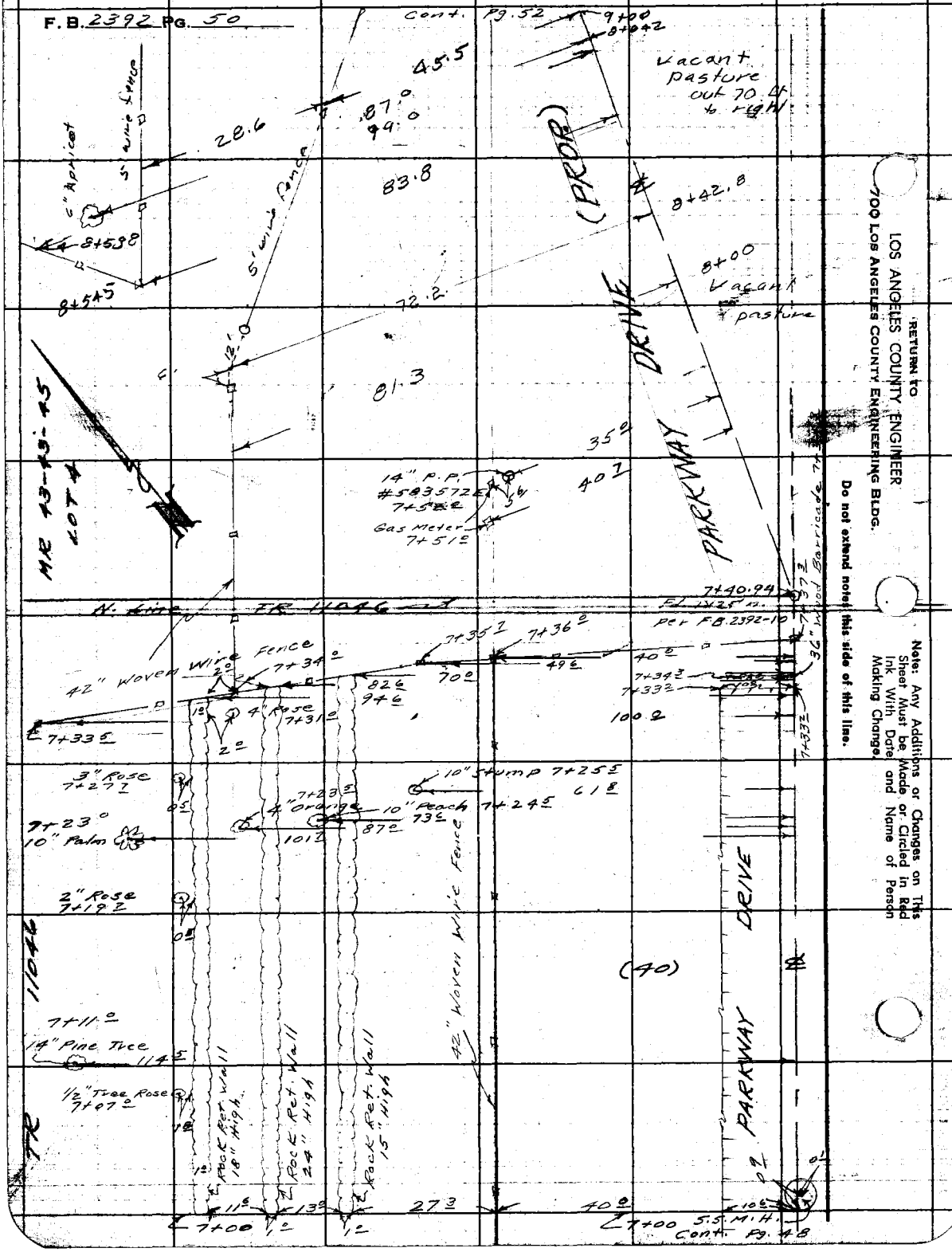

RETURN TO
LOS ANGELES COUNTY ENGINEER
700 LOS ANGELES COUNTY ENGINEERING BLDG.

Do not extend notes this side of this line.

Note: Any Additions or Changes on This Sheet Must be Made or Circled in Red Ink With Date and Name of Person Making Change.

Notes Ck'd by	Survey of West San Gabriel Parkway
Map No.	JN 0075.74 Tape Std °F
Office Work	Surveyed by J. H. Brown
Checked	Notes J. H. B. & K. M. K. Date 3-27-59
Date	Indexed A. C. Johnson

F. B. 2392 PG. 51

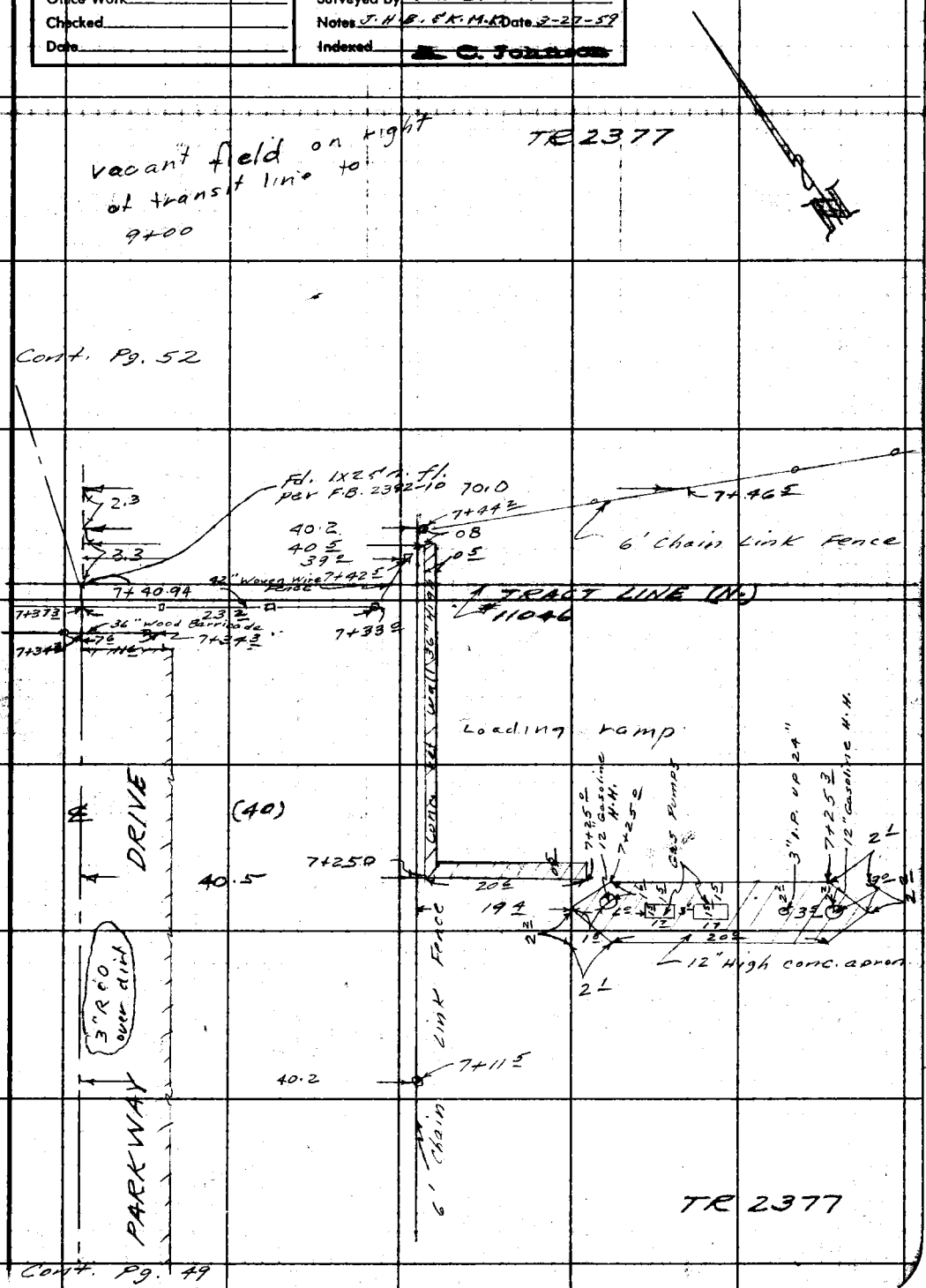

Note: Any Additions or Changes on This Sheet Must be Made or Circled in Red Ink With Date and Name of Person Making Change.

Do not extend notes this side of this line.

RETURN TO
LOS ANGELES COUNTY ENGINEER
100 LOS ANGELES COUNTY ENGINEERING BLDG.

763098 CE #247—7-55

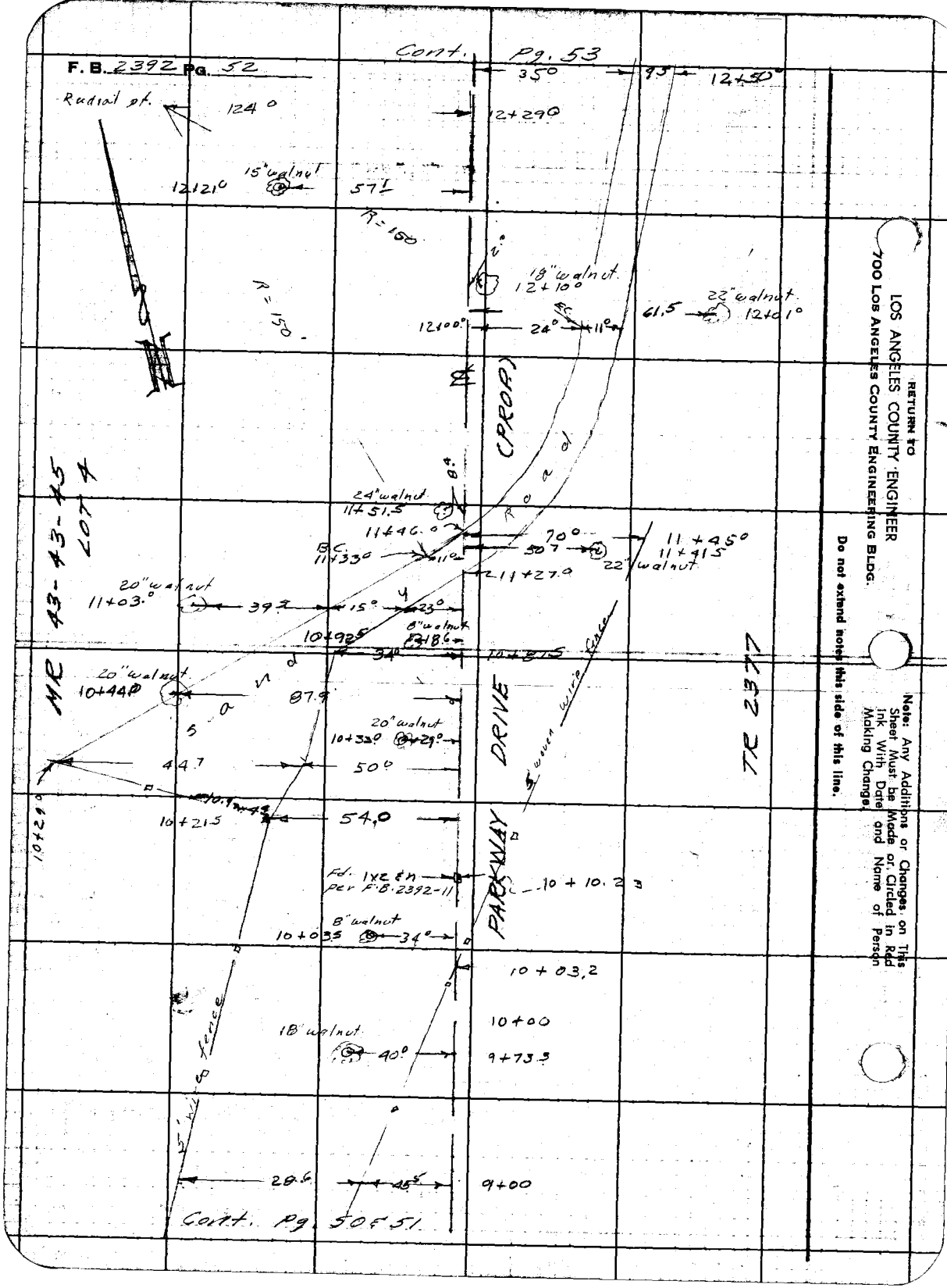
F.B. 2392 Pg. 52
Cont. Pg. 53
Radial pt.
124°
35°
9.5
12+50°
12+29°
15" walnut
12+21°
57.1
R=150
R=150
18" walnut
12+10°
22" walnut
12+01°
61.5
12+00°
24°
11°
(PROP)
Road
24" walnut
11+51.5
11+46.0
70°
11+45°
11+41.5
B.C.
11+33°
11°
50.7
22" walnut
11+27.0
20" walnut
11+03.0
39.3
15°
23°
10+92.5
8" walnut
34°
10+87.5
MR 43-43-45
LOT 4
20" walnut
10+44.0
87.9
Sand
20" walnut
10+33.0
29°
44.7
50°
DRIVE
5' woven wire fence
TR 2377
10+29.0
10+21.5
54.0
PARKWAY
Fd. 1x2 & n
per F.B. 2392-11
10 + 10.23
8" walnut
10+03.5
34°
10 + 03.2
10+00
18" walnut
40°
9+73.3
5' wire fence
28.6
45.5
9+00
Cont. Pg. 50 & 51
RETURN TO
LOS ANGELES COUNTY ENGINEER
700 LOS ANGELES COUNTY ENGINEERING BLDG.
Do not extend notes this side of this line.
Note: Any Additions or Changes on This Sheet Must be Made or Circled in Red Ink With Date and Name of Person Making Change.

Notes Ck'd by	Survey of West San Gabriel Parkway	F. B. 2392 Pg. 53
Map No.	JN 0075.74 Tape Std. °F	
Office Work	Surveyed by J. H. Brown	
Checked	Notes J. H. B. Date 3-31-59	
Date	Indexed [illegible]	

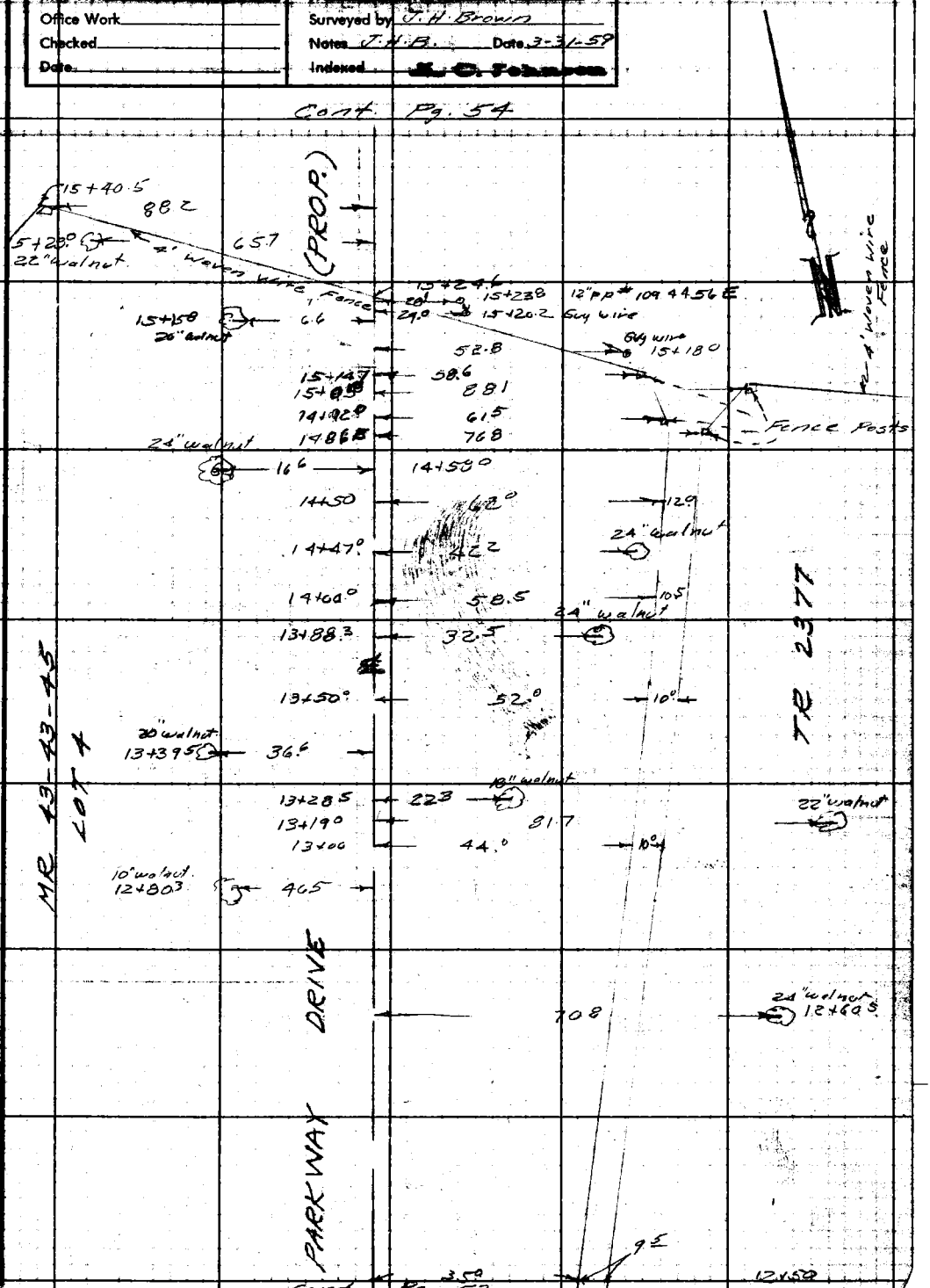

Note: Any Additions or Changes on This Sheet Must be Made or Circled in Red Ink With Date and Name of Person Making Change.

Do not extend notes this side of this line.

RETURN TO
LOS ANGELES COUNTY ENGINEER
700 LOS ANGELES COUNTY ENGINEERING BLDG.

763098 CE #247—7-53

F. B. 2392 PG. 54

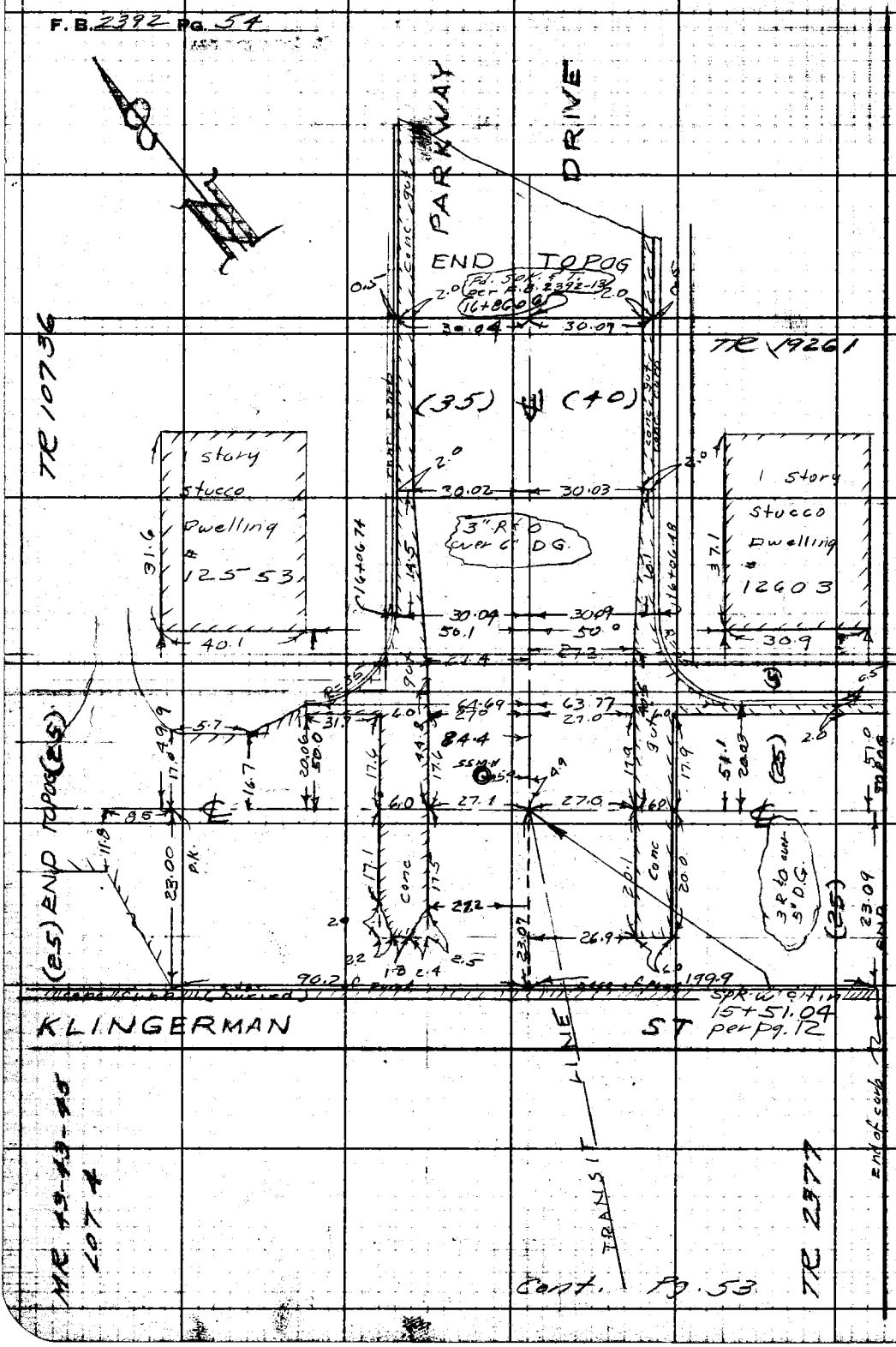

RETURN TO
LOS ANGELES COUNTY ENGINEER
700 LOS ANGELES COUNTY ENGINEERING BLDG.

Do not extend notes this side of this line.

Note: Any Additions or Changes on This Sheet Must be Made or Circled in Red Ink With Date and Name of Person Making Change.

Profile No.	Notes Red.	Plotted	Job No. 2075.74	Division No.	F. B. 2892 Pg. 55
	Date	Date	Survey of WEST SAN GABRIEL PARKWAY		
X-Sec. No.	Notes Chkd.	Checked	Survey by J. H. Brown	Notes J. H. B.	Date 4-1-59
	Date	Date	Map No.	Indexed	Date 4-28-59

"X" SECTIONS

on

WEST SAN GABRIEL PARKWAY

from

200' S. of Fineview St

to

135' N. of Klingerman St

Elevations based on levels shown pgs 29-38

LEHKER Self Computing Rod #20 used

April 1, 1959

J. H. Brown
K. M. Kapp
Baldomero Nunez
G. R. Merino

STATION	B. B.	H. I.	F. B.	ELEV.

NOTE: ANY ADDITIONS OR CHANGES ON THIS SHEET MUST BE MADE OR CIRCLED IN RED INK, WITH DATE AND NAME OF PERSON MAKING CHANGE.

Do not extend notes this side of this line.

PLEASE RETURN TO
LOS ANGELES COUNTY ENGINEER
700 Los Angeles County Engineering Bldg.

76298 S & E #307—7-55

76298 S & E #307—7-55

PLEASE RETURN TO
LOS ANGELES COUNTY ENGINEER
700 LOS ANGELES COUNTY ENGINEERING BLDG.

NOTE: ANY ADDITIONS OR CHANGES ON THIS SHEET MUST BE MADE OR CIRCLED IN RED INK, WITH DATE AND NAME OF PERSON MAKING CHANGE.

Do not extend notes this side of this line.

STATION	B. S.	H. I.	F. S.	ELEV.	Left	Right
Fd. TBM 9	1			256 74	TBM 9 Elev. = 256.741 Pg. 34 for descrip.	F.B. 2392-34 See
T.P.				259 97	bt spk. in pvmt	
0 minus 325.45				263 26	PROFILE	℄
0 minus 200'				262 52	Profile	℄
0 + 00				255 95		℄
"				255 73		10 9 edge pvmt
"				2557		17.0 gut. dirt
"				2560		25° top break
"				2552		30° dirt
"				2544		100° dirt
"				255 96	edge pvmt 11.7	
"				2559	gut dirt 15.0	
"				2601	P/L dirt 40°	
"				2667	Top break 100.0	
"				2673	dirt 130°	
0 + 50				255 48		℄
1 + 00				255 57		℄
"				255 21		12° edge pvmt
"				2550		19° gut dirt
"				2562		26.0 top break dirt
"				2555		31° break dirt
"				2554		100° dirt

cont pg. 57

F. B. 2392 Pg. 56

Profile

Job No. 0075-74 Division No. Notes Red. Plotted No.

Survey of WEST SAN GABRIEL PARKWAY Date Date X-Sec.

Survey by J.H. Brown Notes J.H.B. Notes Chkd. Checked

Indexed C. Johnson Date Date No.

76298 S & E #307—7-55

PLEASE RETURN TO
LOS ANGELES COUNTY ENGINEER
700 LOS ANGELES COUNTY ENGINEERING BLDG.

NOTE: ANY ADDITIONS OR CHANGES ON THIS SHEET MUST BE MADE OR CIRCLED IN RED INK, WITH DATE AND NAME OF PERSON MAKING CHANGE.

Do not extend notes this side of this line.

STATION	B. S.	H. I.	F. S.	ELEV.	Left cont from pg 56	Right
1+00				25535	edge pvm't 11°	
"				2564	dirt, break 35°	
"				2596	dirt, 50°	
"				2638	dirt, break 64°	
"				2660	dirt break 90°	
"				2674	dirt 105°	
1+34				25547	edge pvmt 11.3	
1+55				25560		Transit Line
"				25527	(bot. break) edge pvmt 15°	
"				2574	break 40°	
"						
"						
1+75				25543		Transit Line
"				25525		15° edge pvmt.
"				2553		20° gut dirt
"				2570		26° top break
"				2560		75° dirt.
T.P.				25520	btspk & wash @ ℄ ints Parkway Drive	

see pgs. 73, 74, 75 for FINEVIEW ST. to Left
cont pg 58

Profile Notes Red. ____ Plotted ____ Job No. 00754 Division No. ____ F. B. 2392 Pg. 57
No. ____ Date ____ Date ____ Survey of WEST SAN GABRIEL PARKWAY
X-Sec. Notes Chkd. ____ Checked ____ Survey by H. H. Brown Notes HHB Date 4-1-59
No. ____ Date ____ Date ____ Map No. ____ Indexed C. John Pom

76298 S & E #307—7-55

PLEASE RETURN TO
LOS ANGELES COUNTY ENGINEER
700 LOS ANGELES COUNTY ENGINEERING BLDG.

NOTE: ANY ADDITIONS OR CHANGES ON THIS SHEET MUST BE MADE OR CIRCLED IN RED INK, WITH DATE AND NAME OF PERSON MAKING CHANGE.

Do not extend notes this side of this line.

STATION	B. S.	H. I.	F. B.	ELEV.	Left (cont from Pg 57)	Right
2+00				25520	see Pg. 41	Transit Line ints Fineview
"				25515		5.0 break
"				25495		19.0 gut. (pvt.)
"				25505		22.6 edge pvmt
"				2557		65.0 oiled earth
"				2555		100.0 dirt
"				2538		297.0 dirt
2+14.5				25535		Transit Line
"				25508		14.0 edge pvmt
2+27.7				25556		Transit Line
"				25547		11.7 edge pvmt
"				2553		17.7 top break
"				2548		20.7 gut
"				2560		25.7 top dirt bank
"				2561		100.0 dirt
"				25520	pvmt 15.0	
"				25521	edge pvmt 21.0	
"				2557	bot bank 39.0	
"				2565	break 45.0	
2+44.7				25559		Transit Line
"				25537	edge pvmt 12.3	cont. Pg. 59

F. B. 2392 Pg. 58
Job No. 0075.74 Division No.
Survey of West San Gabriel Parkway
Survey by H. H. Brown Notes W.H.B.
Indexed C. Johnson Date
Notes Red. Date
Plotted Date
Notes Chkd. Date
Checked Date
Profile No.
X-Sec. No.

76298 S & E #307—7-55

PLEASE RETURN TO
LOS ANGELES COUNTY ENGINEER
700 LOS ANGELES COUNTY ENGINEERING BLDG.

NOTE: ANY ADDITIONS OR CHANGES ON THIS SHEET MUST BE MADE OR CIRCLED IN RED INK, WITH DATE AND NAME OF PERSON MAKING CHANGE.

Do not extend notes this side of this line.

STATION	B. S.	H. I.	F. S.	ELEV.	Left	Right
					Cont. fr. Pg. 58	
3+00				25562		℄
"				25557		10.8 edge pvmt
"				2552		16.0 break dirt
"				2547		19.0 gut.
"				2560		22.0 top bank
"				2556		100.0 dirt
"				25551	edge pvmt & gut 12.0	
"				2566	bot break. 37.0	
"		"		2594	break in bank. 46.0	
"				2684	break. 81.0	
"				2690	dirt 103.0	
3+63.3				25577		℄
"				25435		17.1 flow line 15" Culvert shown Pg. 41
"				25591	pvmt 12.0	
"				2585	dirt 43.0	
"				2689	break 100.0	
"				2694	ground 140.0	
3+81.7				25460		17.1 Flowline of 15" culvert Pg. 41
4+00				25577		℄
"				25565		10.0 edge pvmt
"				2556		13.0 break
"				2547		18.0 gut
					Cont. Pg. 60	

Profile Notes Red. ____ Plotted ____ Job No. 0075-74 Division No. ____ F. B. 2392 Pg. 59
No. ____ Date ____ Date ____ Survey of WEST SAN GABRIEL PARKWAY
X-Sec. Notes Chkd. ____ Checked ____ Survey by J. H. Brown Notes J. H. B. Date 4-1-59
No. ____ Date ____ Date ____ Map No. ____ Index C. Johnson Date ____

76298 S & E #307—7-55

PLEASE RETURN TO
LOS ANGELES COUNTY ENGINEER
700 LOS ANGELES COUNTY ENGINEERING BLDG.

NOTE: ANY ADDITIONS OR CHANGES ON THIS SHEET MUST BE MADE OR CIRCLED IN RED INK, WITH DATE AND NAME OF PERSON MAKING CHANGE.

Do not extend notes this side of this line.

STATION	B. S.	H. I.	F. S.	ELEV.	Left Cont. fr. Pg. 59	Right
4+00				2557		29° break
"				2561		100° dirt
"				2559	pvmt 14.1	
"				25764	Pvm't edge of drive 34.0	
"				26086	1X2 T.P. 45.0 Flush	
"				2663	break 65.0 dirt	
"				2687	break 90°	
"				2694	ground 140°	
4+50				25584		⊥ ransit line
"				25587	edge pvmt 10°	
"				2581	break 38° dirt	
"				2667	break " 68°	
"				2691	break " 100°	
"				2693	dirt 140°	
4+70				25593	S.S.M.H. 5.0	
5+00				25598		⊥ ransit line
"				25581		7° edge pvmt
"				2554		15° gut dirt
"				2562		36° break
"				2566		100° ground
					cont.	Pg. 61

F. B. 2392 Pg. 60
Job No. 0075-74 Division No. Notes Red. Plotted Profile
Survey of WEST SAN GABRIEL PARKWAY Date Date No.
Survey by U.H. Brown Notes U.H.B. Notes Chkd. Checked X-Sec.
Indexed C. Johnson Date Date Date No.

76298 S & E #307—7-55

PLEASE RETURN TO
LOS ANGELES COUNTY ENGINEER
700 LOS ANGELES COUNTY ENGINEERING BLDG.

NOTE: ANY ADDITIONS OR CHANGES ON THIS SHEET MUST BE MADE OR CIRCLED IN RED INK, WITH DATE AND NAME OF PERSON MAKING CHANGE.

Do not extend notes this side of this line.

STATION	B. S.	H. I.	F. S.	ELEV.	Left (cont. fr. Pg. 60)	Right
5+00				25625	pvmt 15.3	
"				2582	dirt break 47.5	
"				2688	top break 90°	
"				2698	dirt 140°	
5+10.10				25597	See Pgs. 44+45 bt spk	℄ ransit line
5+50				25624		℄ ransit line
"				25641	edge pvmt 13°	
"				25693	edge conc. drive 37.2	
"				25718	" " drive 41.0	
"				25737	" " apron 41.2	
"				25791	conc. apron 46.0	
"				2594	back of garage 66.0	
"				2688	Top break 87.0	
"				2700	ground 140°	
5+628				2646	bot. wall 76.2	
"				2675	top wall 77.2	
~~5+672~~				~~2570~~	~~bot wall 40.5~~	
"				~~2593~~	~~top 41.0~~	
6+00				25650		℄
"				25620		10.5 edge pvmt
"				2558		22° gut
"				2559		27° break
"				2563	Cont. Pg. 62	100° dirt

Profile Notes Red. ____ Plotted ____ Job No. 0075-74 Division No. ____ F. B. 2392 Pg. 61
No. ____ Date ____ Date ____ Survey of WEST SAN GABRIEL PARKWAY
• X-Sec. Notes Chkd. ____ Checked ____ Survey by J. H. Brown Notes J.H.B. Date 4-1-59
No. ____ Date ____ Date ____ Map No. ____ Indexed ____ Date ____

76298 S & E #307—7-55

PLEASE RETURN TO
LOS ANGELES COUNTY ENGINEER
700 LOS ANGELES COUNTY ENGINEERING BLDG.

NOTE: ANY ADDITIONS OR CHANGES ON THIS SHEET MUST BE MADE OR CIRCLED IN RED INK, WITH DATE AND NAME OF PERSON MAKING CHANGE.

Do not extend notes this side of this line.

STATION	B. S.	H. I.	F. S.	ELEV.	Left Cont. fr. Pg: 61	Right
6+00				256.64	edge pvmt 112.1	
"				257.5	break 40.5	
"				260.6	top rock wall 41.0	
"				263.1	break 52°	
"				264.6	bot wall 79°	
"				267.4	top wall 80°	
"				269.2	dirt edge porch 93.5	
6+32.6				269.9	top rock wall 102.3	
6+32.6				270.7	black top drive 135.0	
6+32.6				270.9	" " " " 150.0	
6+33.6				266.9	edge black top drive 102.3	
6+33.8				266.9	Top rock wall 75.9	
6+33.8				264.3	edge black top drive 80.6	
6+35.0				263.7	edge black top drive 75.9	
6+35.0				262.9	Lawn break 48.0	
6+37				260.9	Top rock wall 41.5	
6+38				258.6	edge black top drive 41.0	
6+42.4				256.9	edge black top drive 100.0	
6+46.7				258.41	edge black top drive 40°	

cont. Pg. 63

F. B. 2392 Pg. 62
Job No. 0075 Division No. Notes Red. Plotted Profile
Survey of West Sangabriel Parkway Date Date No.
Survey by J.W. Brown Notes Chkd. Checked X-Sec.
Indexed C. Jones Date Date No.

76298 S & E #307—7-55

PLEASE RETURN TO
LOS ANGELES COUNTY ENGINEER
700 LOS ANGELES COUNTY ENGINEERING BLDG.

NOTE: ANY ADDITIONS OR CHANGES ON THIS SHEET MUST BE MADE OR CIRCLED IN RED INK, WITH DATE AND NAME OF PERSON MAKING CHANGE.

Do not extend notes this side of this line.

STATION	B. S.	H. I.	F. S.	ELEV.	Left	Right
					Cont. fr. Pg. 62	
6+47.0				2589	edge got 41°	
6+47.5				2680	Top rock wall 86°	
6+48.3				2659	Top rock wall 75.0	
6+50.0				2627	break. 62°	
6+50.2				2635	break. 63.6	
6+55				2694	Top rock wall 100°	
6+56				2672	edge drive 100°	
6+56.5				2681	top rock wall 87.3	
6+57.2				2657	edge drive 87.3	
6+57.2				2570	top rock wall 96.3	
6+57.2				2556	" " " 95.3	
6+57.5				2543	edge drive 95.3	
6+58				2542	top Rock wall 64.3	
6+58.5				252	edge drive 64.3	
6+65.0				2671	" " 100°	
6+65.5				2695	top rock wall 100°	
6+66				2664	edge drive 89°	
6+66.5				2699	Top wall 89°	
6+66.5				2683	top wall 88°	
6+67				2643	edge drive 77°	
6+67.5				2661	top wall 77°	
6+67.5				2653	Top wall 76°	
					Cont. Pg. 64	

Profile Notes Red. ____ Plotted ____ Job No. 0075.74 Division No. ____ F. B. 2392 Pg. 63
No. ____ Date ____ Date ____ Survey of West San Gabriel Parkway
X-Sec. Notes Chkd. ____ Checked ____ Survey by U.H. Brown Notes U.H.B. Date 4-1-59
No. ____ Date ____ Date ____ Map No. ____ Indexed C. Johnson

76298 S & E #307—7-55

PLEASE RETURN TO
LOS ANGELES COUNTY ENGINEER
700 LOS ANGELES COUNTY ENGINEERING BLDG.

NOTE: ANY ADDITIONS OR CHANGES ON THIS SHEET MUST BE MADE OR CIRCLED IN RED INK, WITH DATE AND NAME OF PERSON MAKING CHANGE.

Do not extend notes this side of this line.

STATION	B. S.	H. I.	F. S.	ELEV.	Left (cont. fr. Pg. 63)	Right
6+68				2623	edge drive 64.5	
6+68.7				2623	Top rock wall 64.5	
6+68.7				2637	dirt bot wall 64'	
7+00				25707		℄
"				25686		11° edge [illegible]
"				2567		40° ground
"				2569		100° ground
"				25711	edge point 10.6	
"				2581	ground break 38°	
"				2595	ground break 42°	
"				2622	ground bot wall 67.3	
"				2696	top rock wall 92°	
"				2702	Lawn 100°	
7+36				2701	top wall 95°	
7+30				2684	bot wall 94°	
7+33				2670	top wall 83°	
7+33				2652	bot wall 82°	
7+36 }	out of order to			2633	top wall 70.5	
7+36 }	show end of terraced lawns.			2621	bot wall 69.5	

Cont. Pg. 65

F. B. 2392 Pg. 64
Job No. 0025-24 Division No. Notes Red. Plotted Profile
Survey of WEST SAN GABRIEL Parkway Date Date No.
Survey by J.H. Brown Notes J.H.B. Notes Chkd. Checked X-Sec.
Indexed [illegible] Date Date Date No.

76298 S & E #307—7-55

PLEASE RETURN TO
LOS ANGELES COUNTY ENGINEER
700 LOS ANGELES COUNTY ENGINEERING BLDG.

NOTE: ANY ADDITIONS OR CHANGES ON THIS SHEET MUST BE MADE OR CIRCLED IN RED INK, WITH DATE AND NAME OF PERSON MAKING CHANGE.

Do not extend notes this side of this line.

STATION	B. S.	H. I.	F. S.	ELEV.	Left	Cont. fr. Pg. 64	Right
7+33.5				25709			℄
"				25694			11.6 edge point
"				25738	edge point 10.2		
7+40.94				2569	1X2 & n.		℄ See Pgs. 50 & 51
8+00				25686	1X2 & n		Transit Line flush
"				2564			100° dirt
"				2575	14.5 bot break 14.5		
"				2597	18° N.E. edge road top break 18°		
"				2597	33° S.W. edge road top break 33°		
"				2583	37.5 bot break 37.5		
"				2593	57° bot break 57°		
"				2686	80° " break 80°		
"				2708	81.3 top break 81.3		
"				2717	100° ground 100°		
8+50				2575			Transit Line
"				2585	19.5 bot break 19.5		
"				2629	28.5 edge Road top break 28.5		
"				2627	42.0 top edge Road break 42.0		
"				2617	47° bot ditch 47.0		
"				2705	72.2 top break 72.2		
"				2712	100° ground 100°		Cont. Pg. 66

Profile Notes Red. ____ Plotted ____ Job No. 007574 Division No. ____ F. B. 2392 Pg. 65
No. ____ Date ____ Date ____ Survey of WEST SAN GABRIEL PARKWAY
X-Sec. Notes Chkd. ____ Checked ____ Survey by U.H. Brown Notes U.H.B. Date 4-1-59
No. ____ Date ____ Date ____ Map No. ____ Indexed C. Johnson Date ____

76298 S & E #307—7-55

PLEASE RETURN TO
LOS ANGELES COUNTY ENGINEER
700 LOS ANGELES COUNTY ENGINEERING BLDG.

NOTE: ANY ADDITIONS OR CHANGES ON THIS SHEET MUST BE MADE OR CIRCLED IN RED INK, WITH DATE AND NAME OF PERSON MAKING CHANGE.

Do not extend notes this side of this line.

STATION	B. S.	H. I.	F. S.	ELEV.	Left Cont. fr. Pg. 65	Right
9+00				258 5	1X1	flush
"				256 9		100° ground
"				259 1	3.5 bot break. 3.5	
"				270 3	NE edge road 26°	
"				269 8	S.W. edge road 38.5	
"				270 9	45.5 top break 45.5	
"				271 5	74° ground 74.°	
9+08				259 4	bot of bank	
9+78.37				270 90	1x6 in flush (T.P. #16 pg 33)	top bank
10+00				271 4		
"				272 1		13° Top bank
"				259 3		43.5 bot bank
"				259 0		100° dirt
"				272 4	ground. 100°	
10+50				271 8		
11+00				271 9		
"				271 6		45° break
"				272 1		60° Top bank
"				258 1		88° Bot bank
"				258 1		125° dirt

Cont. Pg. 67

F. B. 2392 Pg. 66
Job No. 007574 Division No. Notes Red. Plotted Profile
Survey of West SAN GABRIEL PARKWAY Date Date No.
Survey by J. H. Brown Notes J. H. B. Notes Chkd. Checked X-Sec.
Indexed C. Johnson Date Date Date No.

76298 S & E #307—7-55

PLEASE RETURN TO
LOS ANGELES COUNTY ENGINEER
700 LOS ANGELES COUNTY ENGINEERING BLDG.

NOTE: ANY ADDITIONS OR CHANGES ON THIS SHEET MUST BE MADE OR CIRCLED IN RED INK, WITH DATE AND NAME OF PERSON MAKING CHANGE.

Do not extend notes this side of this line.

Cont. fr. Pg. 66

STATION	B. S.	H. I.	F. S.	ELEV.	Left	Right
11+00				2720	20° gut 20°	
"				2723	25° edge road 25°	
"				2727	43° edge road 43°	
"				2720	47.5 break, 47.5	
"				2722	100° ground 100°	
11+24				2721		
11+27				2728		
11+46				2725		
11+49				2721		
12+00				2723		
"				2725		24° edge road
"				2727		35° edge road
"				2721		40° break
"				2718		100° dirt
"				2729	100° ground.	
12+50				2723		transit line
13+00				2726		43° break
"				2729		44° edge Rd
"				2729		54° edge Rd
"				2723		57.5 break
"				2725	Cont. [illegible] 8	100° ground.

Profile Notes Red. ____ Plotted ____ Job No. 007S74 Division No. ____ F. B. 2392 Pg. 67
No. ____ Date ____ Date ____ Survey of WEST SAN GABRIEL PARKWAY
X-Sec. Notes Chkd. ____ Checked ____ Survey by J.H. Brown Notes J.H.B. Date 4-2-59
No. ____ Date ____ Date ____ Map No. ____ Indexed ____ C. Job ____

76298 S & E #307—7-55

PLEASE RETURN TO
LOS ANGELES COUNTY ENGINEER
700 LOS ANGELES COUNTY ENGINEERING BLDG.

NOTE: ANY ADDITIONS OR CHANGES ON THIS SHEET MUST BE MADE OR CIRCLED IN RED INK, WITH DATE AND NAME OF PERSON MAKING CHANGE.

Do not extend notes this side of this line.

F. B. 2392 Pg. 68

Survey of West SAN GABRIEL PARKWAY Division No. 74 Job No. 0275 Notes Red. Plotted Profile No.
Survey by C.H.Brown Notes d.H.B. Date Date X-Sec. No.
Indexed C. Johnson Notes Chkd. Checked
Date Date Date No.

STATION	B. S.	H. I.	F. S.	ELEV.	Left	Right
					Cont. fr. Pg. 67	
13+00				2731	100° ground	
13+50				2727		Transit Line
14+00				2726		Transit Line
"				2729		58.5 edge Road
"				2730		69° edge Road
"				2725		75° break
"				2727		100° ground
"				2730	100° ground	
14+50				2729		T L
14+70°				2727		100° sw side berm break ground
14+84				2735		100° top berm break. ground
14+86.5				2727		50° sw side berm ground break
14+86.5				2729		100° NE side berm break ground
14+92.5				2729	break	T L sw side berm
14+92.5				2736		50° Top berm break
14+96.5				2729		50° break NE side berm
15+00				2731	break	T L
15+045				2730	break	T L Top berm
15+095				2738	break top berm 50°	NE side berm
15+125				2731	break NE sideberm 50°	
15+160				2730	break sw side berm 98°	
15+190				2735	break top berm 98°	
					Cont. Pg. 69	

Missed sw sideberm @ 50° off would be approx 15+06 & Elev. = 273.1

out of order Show berm

76298 S & E #307—7-55

PLEASE RETURN TO
LOS ANGELES COUNTY ENGINEER
700 LOS ANGELES COUNTY ENGINEERING BLDG.

NOTE: ANY ADDITIONS OR CHANGES ON THIS SHEET MUST BE MADE OR CIRCLED IN RED INK, WITH DATE AND NAME OF PERSON MAKING CHANGE.

Do not extend notes this side of this line.

Cont. fr. Pg. 68

STATION	B. S.	H. I.	F. S.	ELEV.	Left	Right
15+22°	(out of order to shawburn)			2732	(NE side berm) break ground 98°	
15+10°				27255		100° edge pvmt
15+13°				27251		87° top curb
15+13°				2730		69.5 middle dirt road
15+18°				27237		55.4 top curb.
15+24.5				2727		T/C break dirt
15+27.5				27218		T/C top curb.
15+40.5				2736	88.5 top break.	
15+43.0				27283	90.5 top curb	
15+43°				2728	85 dirt.	
15+47°				27283	90.5 pvmt.	
gut				27240	S cor of SW end	SE Gut. shown Pg. 54
"				27236	center SW end	
"				27240	W cor SW end.	
"				27261	S cor. SW end	S.W. Gut.
"				27253	ctr. SW end	
"				27261	W cor SW end.	
—				27273	gut out	E cor.
—				27253	gut in	SE end Curb Return
—				27318	top curb	Shown Pg. 54

Cont. Pg. 70

Profile No. ____ Notes Red. ____ Plotted ____ Job No. 0075-29 Division No. ____ F. B. 2392 Pg. 69
X-Sec. No. ____ Date ____ Date ____ Survey of West San Gabriel Parkway
Notes Chkd. ____ Checked ____ Survey by W. H. Brown Notes W.H.B. Date 4-2-59
Date ____ Date ____ Map No. ____ Index C. [illegible]

76298 S & E #307—7-55

PLEASE RETURN TO
LOS ANGELES COUNTY ENGINEER
700 LOS ANGELES COUNTY ENGINEERING BLDG.

NOTE: ANY ADDITIONS OR CHANGES ON THIS SHEET MUST BE MADE OR CIRCLED IN RED INK, WITH DATE AND NAME OF PERSON MAKING CHANGE.

Do not extend notes this side of this line.

STATION	B. S.	H. I.	F. S.	ELEV.	Left Cont. fr. Pg. 69	Right
				27277	gut out	E cor. NE curb Ret.
				27262	gut in	
				27326	Top curb.	shown Pg. 54
				27280	gut out	N cor NE curb Ret
				27262	gut in	
				27325	top curb.	
				27270	gut out	N cor NW curb R
				27261	gut in	
				27325	top curb	
15+51.04				27297	see Pg. 54	℄ inst Klingerman St.
"				27255		27.0 conc gut @ ℄ Klingerman
"				27249		30.0 " "
"				27256		33.0 " "
"				27294		50.0 " pumt.
"				27326		100.0 " "
"				27269	27.1 conc. gut @ ℄ Klingerman	
"				27262	30.0 " "	
"				27267	33.0 " "	
"				27287	50.0 pumt "	
"				27307	100.0 " "	
"					Cont. Pg. 71	

F. B. 2392 Pg. 70

Job No. 0075.74 Division No. Notes Red. Plotted Profile

Survey of WEST SAN GABRIEL PARK Hak Date Date No.

Survey by J. H. Brown Notes J. H. B. Notes Chkd. Checked X-Sec.

Indexed A. C. Johnson Date Date Date No.

76298 S & E #307—7-55

PLEASE RETURN TO
LOS ANGELES COUNTY ENGINEER
700 LOS ANGELES COUNTY ENGINEERING BLDG.

NOTE: ANY ADDITIONS OR CHANGES ON THIS SHEET MUST BE MADE OR CIRCLED IN RED INK, WITH DATE AND NAME OF PERSON MAKING CHANGE.

Do not extend notes this side of this line.

STATION	B. S.	H. I.	F. S.	ELEV.	Left	Cont. fr. Pg. 70 Right
16+00				27338		℄
16+86.07				27355		℄ see Pg. 54
"				27290		28.1 gut out
"				27271		29.8 gut in
"				27338		30.1 Top curb
"				2736		40° P/L
"				27290	gut out 28'	
"				27271	" in 29.8	
"				27333	Top curb 30'	
"				2737	P/L 35°	
Fd. TBM 6				27320	TBM 6 Elev. = 273.200 F.B. 2392-33	
					END see Pg. 33 for descrip.	

Profile Notes Red. ____ Plotted ____ Job No. 0075.74 Division No. ____ F. B. 2392 Pg. 71
No. ____ Date ____ Date ____ Survey of WEST SANGABRIEL PARKWAY
X-Sec. Notes Chkd. ____ Checked ____ Survey by W. H. Brown Notes W. H. B. Date 4-3-59
No. ____ Date ____ Date ____ Map No. ____ Indexed ____ Date ____

Profile No.	Notes Red.	Plotted	Job No. 0075.74	Division No.	F. B. 2392 Pg. 73
	Date	Date	Survey of West San Gabriel Parkway		
X-Sec. No.	Notes Chkd.	Checked	Survey by J.H. Brown	Notes J.H.B.	Date 4-3-59
	Date	Date	Map No.	Index [redacted]	Date

"X" SECTIONS
on
FINEVIEW ST
from
PARKWAY DRIVE NW 300'
to complete cross sections shown pp 57-63 on
WEST SAN GABRIEL PARKWAY
JN 0075.74

April 2, 1959

J. H. Brown
K.M. Kapp
B. Nunez
G.R. Merino

STATION	B. S.	H. I.	F. S.	ELEV.

NOTE: ANY ADDITIONS OR CHANGES ON THIS SHEET MUST BE MADE OR CIRCLED IN RED INK, WITH DATE AND NAME OF PERSON MAKING CHANGE.

Do not extend notes this side of this line.

PLEASE RETURN TO
LOS ANGELES COUNTY ENGINEER
700 LOS ANGELES COUNTY ENGINEERING BLDG.

76298 S & E #307—7-55

76298 S & E #307—7-55

PLEASE RETURN TO
LOS ANGELES COUNTY ENGINEER
700 LOS ANGELES COUNTY ENGINEERING BLDG.

NOTE: ANY ADDITIONS OR CHANGES ON THIS SHEET MUST BE MADE OR CIRCLED IN RED INK, WITH DATE AND NAME OF PERSON MAKING CHANGE.

Do not extend notes this side of this line.

F. B. 2392 Pg. 74 Job No. 00258 Division No. Notes Red. Plotted Profile No.
Survey of West San Gabriel Parkway Date Date X-Sec. No.
Survey by J. H. Brown Notes J. H. B. Notes Chkd. Checked
Indexed K. C. Johnson Date Date Date

STATION	B. S.	H. I.	F. S.	ELEV.	Left (S.W.)	Right (N.E.)
Ed. TBM 9				256.74	TBM 9 Elev. = 256.741 F.B. 2392-34 See Pg. 34 for description	
0+53.0				256.58		℄ Fineview pvt.
"				256.10	gut (point) 19.9	
"				256.37	edge point 22.8	
0+57.0				256.79		℄ Fineview pvt.
"				256.38		14.7 gut
"				256.40		16.2 edge point
"				256.8		21.0 toe slope
"				259.5		26.0 break
0+70				257.47		℄ Fineview pvt.
"				256.94		14.6 gut
"				257.07		16.3 edge point
"				257.4		20.9 toe slope
"				259.9		25.5 break
"				268.0		50.0 break
"				256.99	gut 17.5	
"				257.28	toe of slope / edge point 20.7	
"				264.5	top slope. 42.2	
1+00				259.18		℄ Fineview pvt.
"				258.70	gut 16.0	
"				259.12	toe slope / edge point 21.7	
"				266.8	break 42.0	Cont. Pg. 75