Survey of
JN Tape Std °F
Surveyed by
Notes Date
Indexed

F.B. 2395 Pg.

Job	Description
C.L.	Add'l C.L. from First St. N'ly to Foothill Blvd.
Loc.Imp.	Loc.Imp. from Cypress to Olive St.
Loc.Imp.	Loc.Imp. from First St. N'ly to Foothill Blvd.

SEVENTH STREET (SUNSET AVE)
0095.32

Index	
C.L.	C.L. survey of 7th Ave. & all intersecting sts. bet. Orange Grove on the south, Valley Blvd. on the north, 6th Ave. on the west & 9th Ave. on the east.
C.L.	C.L. survey of Sunset Ave. & all intersecting streets from Valley Blvd. on the south to Nelson Ave. on the north, Orange Ave. on the west & California Ave. on the east.
C.L.	C.L. survey of Sunset Ave. & all intersecting streets from Nelson Ave. on the south; Francisquito Ave. on the north; Orange Ave. on the west & California Ave. on the east.
C.L.	C.L. survey of Sunset Ave. and all intersecting streets from Francisquito Ave. on the S. to Merced Ave. on N., Orange Ave. on W. & California on the east.

Incorporated April 26

(cont'd on next page)

F.B. 2395 Pg.

Page	Job	Description
		SEVENTH AVENUE-J.N. 0095.32
261-271	C.L.	C.L. survey of Seventh Avenue & all intersecting sts. between Proctor on the south, Nelson Ave. on the N., Sixth Ave. on the west & Eighth Ave on the east.

PLEASE RETURN TO
LOS ANGELES COUNTY ENGINEER
403 LOS ANGELES COUNTY ENGINEERING BLDG.

Note: Any Additions or Changes on this Sheet Must be Made or Circled in Red Ink With Date and Name of Person Making Change

Do not extend this side of this line.

Notes Ck'd by	Survey of IRWINDALE AVE
Map No.	JN 0075.62 Tape 0146 Std 68 OF
Office Work	Surveyed by H.E. GRANQUIST
Checked	Notes H.E.G. Date 2/9/59
Date	Indexed [illegible]

F.B. 2395 Pg. 5
Fr. 27 Pg. 32 BLANK

IRWINDALE AVE.

J.N. 0075.62

ADDITIONAL CENTERLINE

FROM 1ST ST =
NLY TO FOOTHILL BLVD. =

INDEX Pg. 6

P/L & I. F.B. 2395 Pg. 7 TO 26
(Pg. 27 To 34 blank Pgs.)
Imp. F.B. 2395 Pg. 45 to

IMPROVEMENTS from CYPRESS AVE to OLIVE ST. Pg. 35 to Pg. 44
IMPROVEMENTS from 1ST NLY TO FOOTHILL BLVD. Pg. 45 to Pg. 60

H.E. GRANQUIST
J. MALDONADO. Inst'm.
E. MARTINEZ. Head Chain
G.E. Cook. Rear "

Note: Any Additions or Changes on This Sheet Must be Made in Red ink With Date and Name of Person Making Change.

Do not extend notes this side of this line.

RETURN TO
LOS ANGELES COUNTY ENGINEER
700 LOS ANGELES COUNTY ENGINEERING BLDG.

76F3098 CE #247—8-57

F.B. 2395 Pg. 6

INDEX

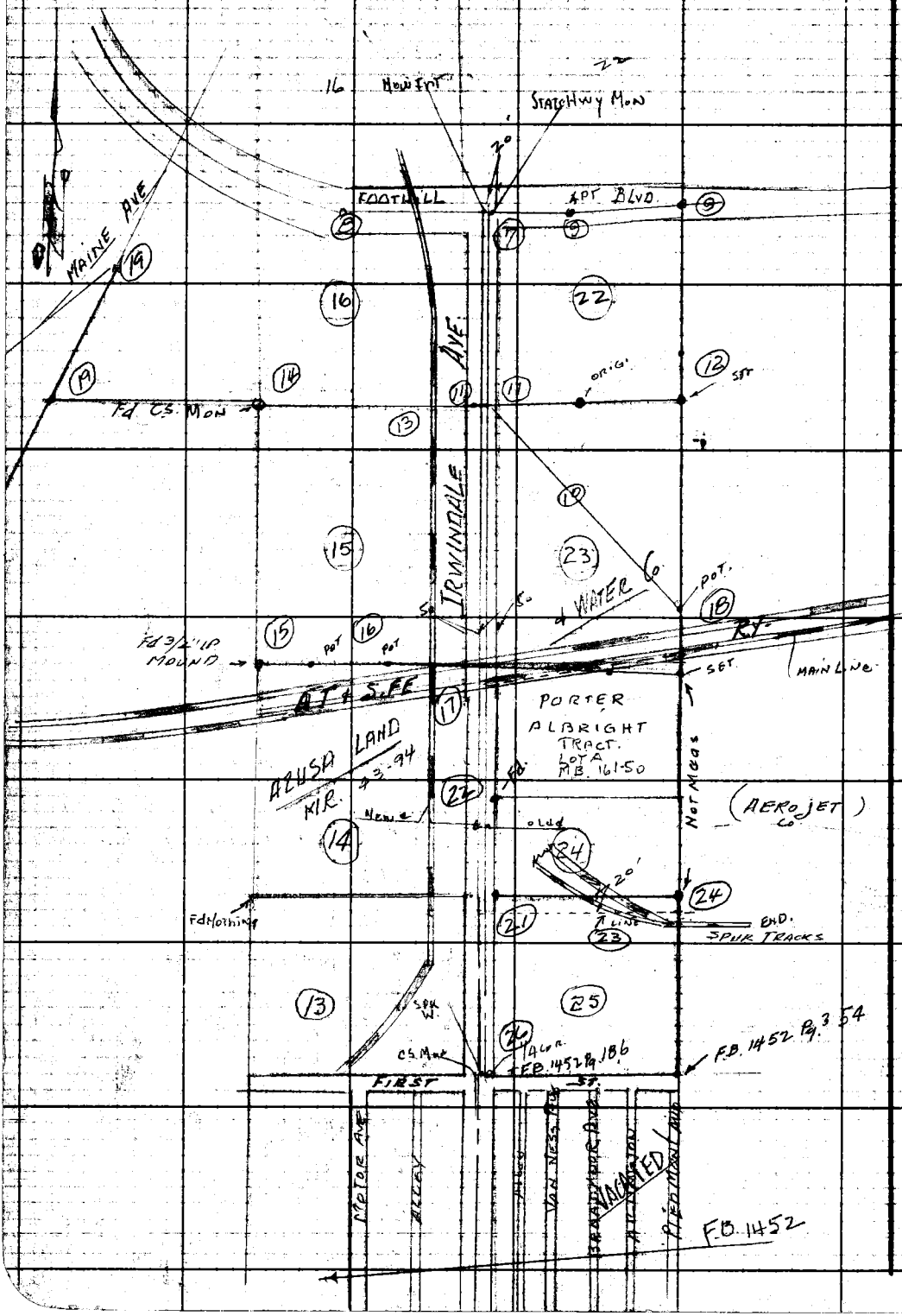

RETURN TO
LOS ANGELES COUNTY ENGINEER
700 Los Angeles County Engineering Bldg.

Do not extend notes this side of this line.

Notes: Any Additions or Changes on This Sheet Must be Made or Circled in Red Ink. With Date and Name of Person Making Change.

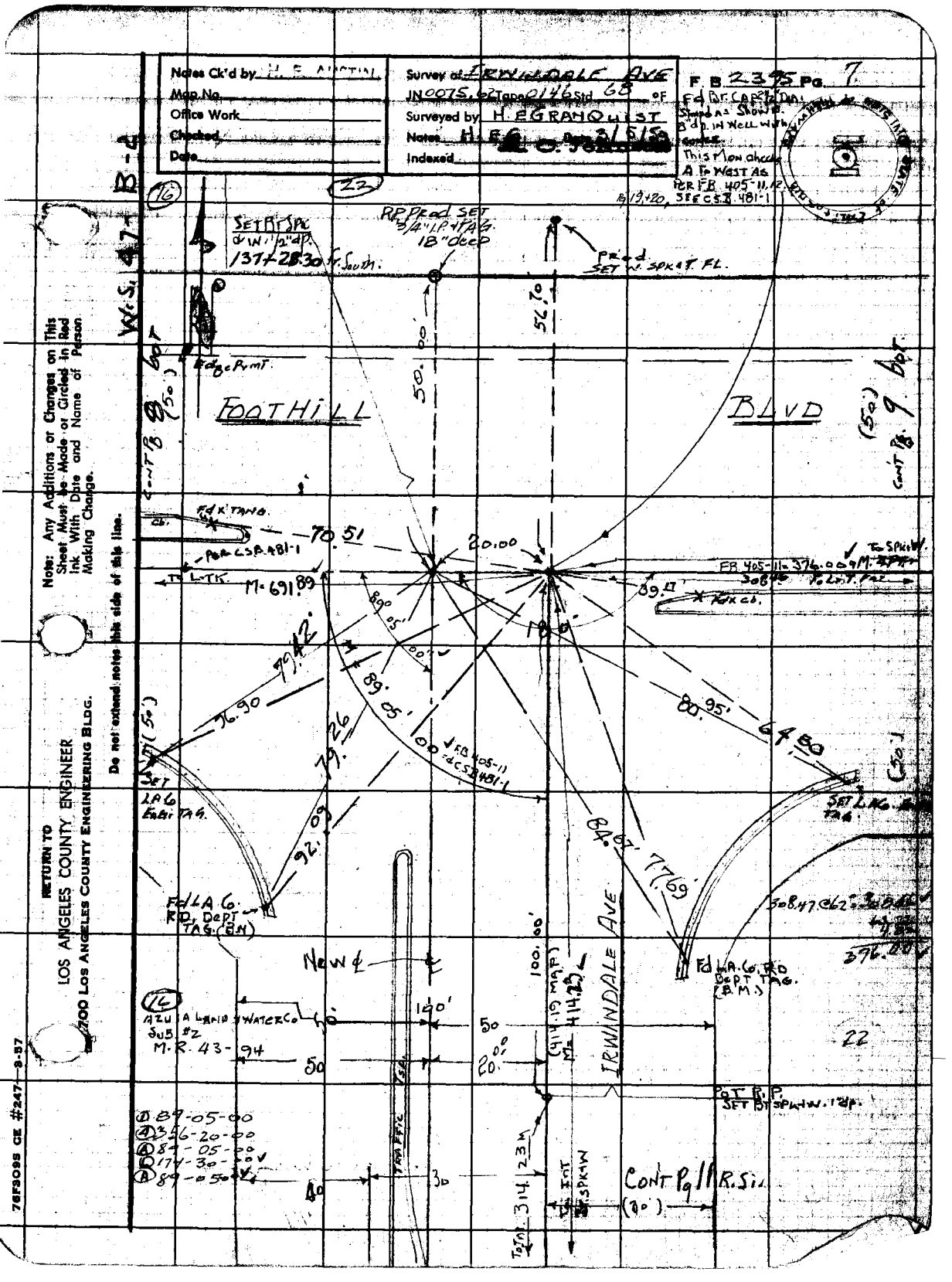

Notes Ck'd by H. E. AUSTIN
Map No.
Office Work
Checked
Date
Survey of IRWINDALE AVE
JN 0075.62 Tape 0146 Std 68 OF
Surveyed by H. E. GRANQUIST
Notes H. E. G. Date 3/5/59
Indexed
F. B. 2395 Pg. 7
Fd Br. Cap 2½" Dia. Stamped as Shown. 8" d.p. in Well with cover. This Mon checks A to West as Per FB 405-11, 12, Pg 19, +20, SEE CSB 481-1
W.S. 47-B-4
(16)
(22)
SET BT SPK & IN 1/2" dp. 137+28.30 Fr. South.
RP Prod SET 3/4" I.P. + PAG. 18" deep
Prod SET N. SPK AT FL.
56.70
50.00
Edge Pvmt.
FOOTHILL
BLVD
(50') Cont Pg 8 bot
(50') Cont Pg 9 bot
Fd X TANG.
70.51
20.00
Per CSB 481-1
To L.T.K.
M=691.89
FB 405-11=376.00 M. To SPK W.
308.46 To L.T.K.
39.17
Fd X Cb.
89°05'00"
79.42
96.90
79.26
89°05'00"
FB 405-11 = CSB 481-1
80.95'
64.80
(50')
SET LA 6 Engr TAG.
SET LA 6 Engr TAG.
92.09
84.67'
77.69
Fd LA 6 RD. Dept TAG. (B.M.)
Fd LA 6 RD Dept TAG. (B.M.)
308.47 @ 62°
376.00
New ℄
100.00'
(414.19 MAP)
M=414.29
IRWINDALE AVE
(16)
AZUSA LAND & WATER Co SUB #2 M.R. 43-94
100'
50
50
20.00
22
Pot R.P. SET BT SPK W. 1" dp.
① 89-05-00
④ 356-20-00
Ⓐ 89-05-00
Ⓑ 174-30-00
Ⓐ 89-05-00
TRAFFIC
40
30
To Int. 314.23 M
Int SPK W
Cont Pg 11 R.S.
(30')
Note: Any Additions or Changes on This Sheet Must be Made or Circled in Red Ink With Date and Name of Person Making Change.
Do not extend notes this side of this line.
RETURN TO
LOS ANGELES COUNTY ENGINEER
700 LOS ANGELES COUNTY ENGINEERING BLDG.
76F3095 CE #247-8-57

RETURN TO
LOS ANGELES COUNTY ENGINEER
700 LOS ANGELES COUNTY ENGINEERING BLDG.

Note: Any Additions or Changes on This Sheet Must be Made or Circled in Red Ink With Date and Name of Person Making Change.

Do not extend notes this side of this line.

W.S. 47 - B - 2

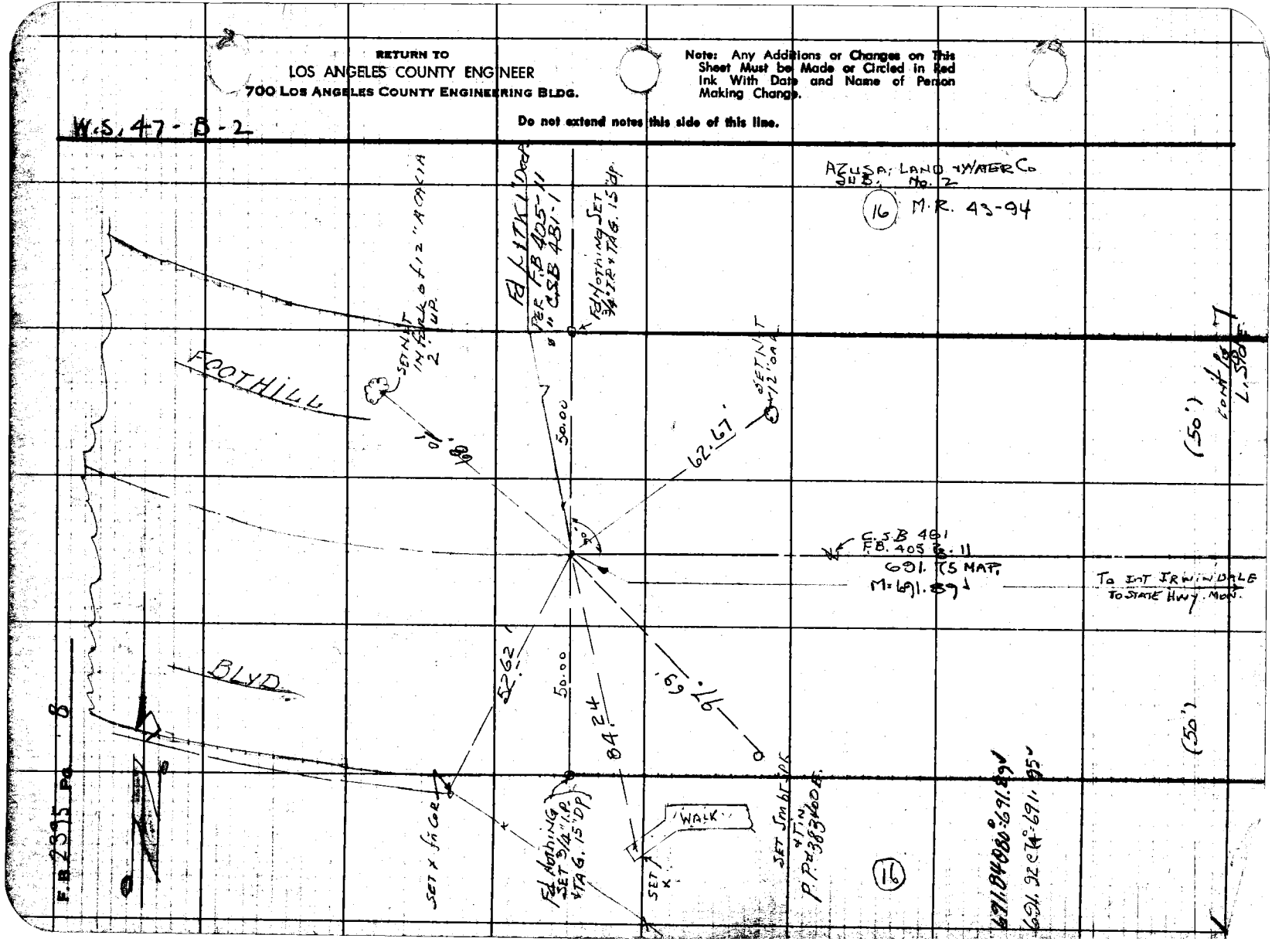

Notes Ck'd by: L.E. AUSTIN
Map No.
Office Work
Checked
Date

Survey of: IRWINDALE AVE
JN 0075.62 Tape 0146 Std 68 PF
Surveyed by: HEGRANQUIST
Notes: H.E.G. Date: 2/6/87
Indexed: C. Johnson

F.B. 2395 Pg. 9
(A) 179-59-40 — 36.03
(B) 359-38-00 — 14.85
(C) 179-59-30 — 50.08
(D) 359-58-00
(E) 179-59-30

W.S. 4+B-4

Note: Any Additions or Changes on This Sheet Must be Made or Circled in Red Ink With Date and Name of Person Making Change.

Do not extend notes this side of this line.

RETURN TO
LOS ANGELES COUNTY ENGINEER
900 Los Angeles County Engineering Bldg.

7EROBS CE #247 3-87

B3

Fd SET TAG IN LEAD base To Fd post

Fd SPKW+T 1/2 deep With 4-Sq. hd. SPK. Short. Targ. Tie Flush.

4.03'

M = 49.78

Fd 1"x6" Conc. Mon With WIRE CTR PT. bent Westerly near to base. Flush.

SET SPK & T P.K. #780.74 E

70.06

5588

90°

50.08

83.18'

58

CONT FD 2 R.S.

AZUSA PB

M 400.89'

To 1X2 STK. NE. Cor Lot 25

Fd 1"x6" Conc Mon Fd With WIRE CTR PT

IRWINDALE

SET TAG IN Conc base To Post.

B71.87 @ 74°-871.85

B71.84 @ 74°-871.89

M = 90°-03'-30"

90-03-30 ①
360-12-50 ②
90-03-27½ ③
180-20-40 ④
90-03-26½ ⑤

M = 871.79 (871.7 F.B. 405-20)

BLVD

22

M = 179°-59'-30"
(179-59-45 F.B. 405-20)

M.R. 43-94

SUB #2

22

MESA LAND & WATER CO

6.38

SET L+T

15 L.

7.58

E. SET LOT

Fd State HWY 6"x6" Mon 1/2 deep IN Holt. Original Position No good bearing destroyed

50.00'

50.00'

90°

Fd Conc Mon Broken off. No Good 1/2" dp hole in dest. mon.

67.74

4 POINT
SET BT. SPK IN W FL.
Rec. DISTANCE 376.00'
FROM MON AT IRWINDALE AVE SAT AS PER F.B. 405 P.B. 11 & 20 + C.S.B. 481-1
(dug 12" deep to ORIG conc pvmt Fd nothing.

0.02

EQUITH

SET Punch Mark in Lead

M 876.00' +MAP

SAT 308.46 TRAFFIC

FOOTHILL

CONT FD 7 R.S.

F.B. 2395 Pg. 10

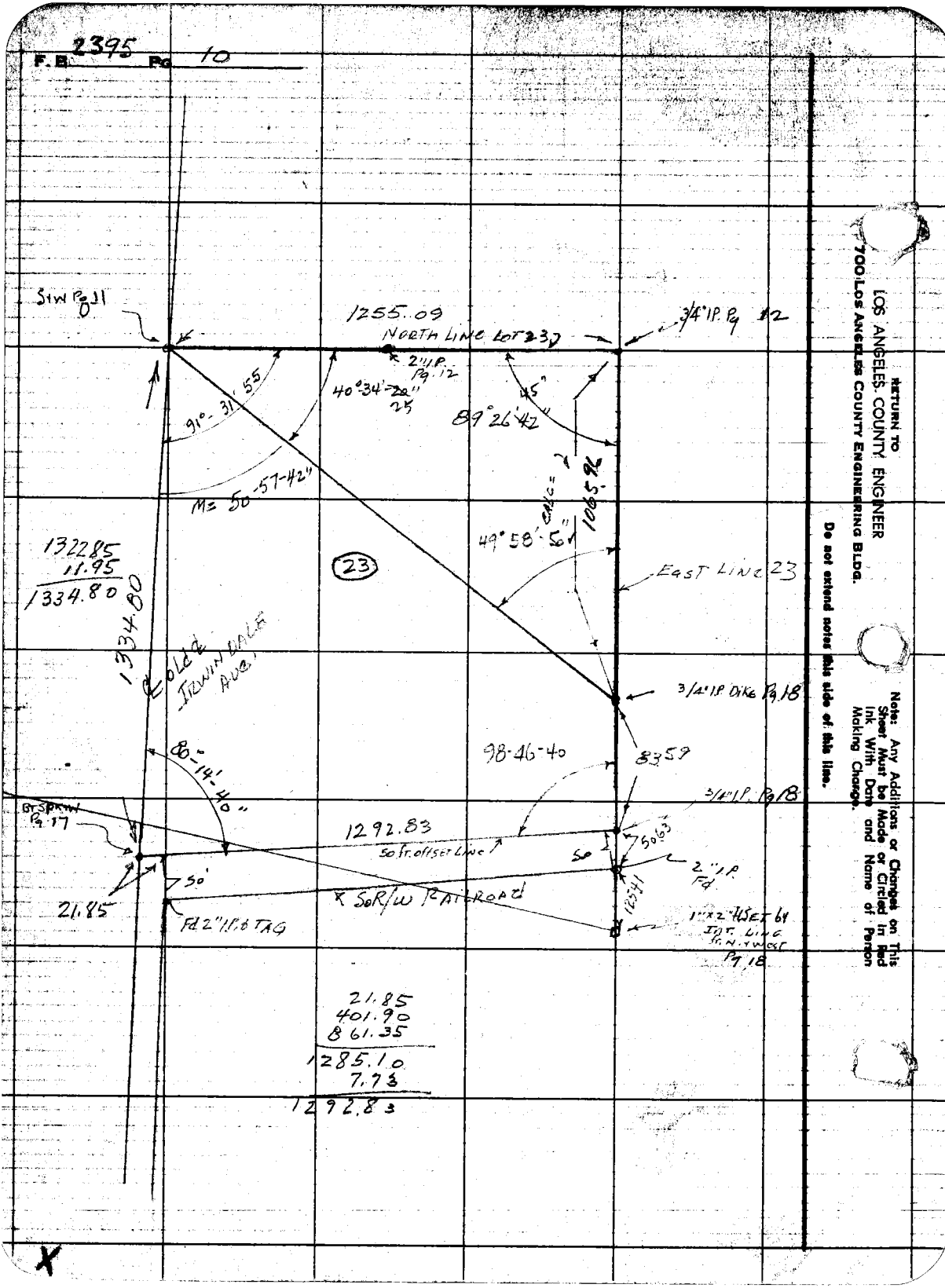

RETURN TO
LOS ANGELES COUNTY ENGINEER
700 LOS ANGELES COUNTY ENGINEERING BLDG.

Do not extend notes this side of this line.

Note: Any Additions or Changes on This Sheet Must be Made or Circled in Red Ink With Date and Name of Person Making Change.

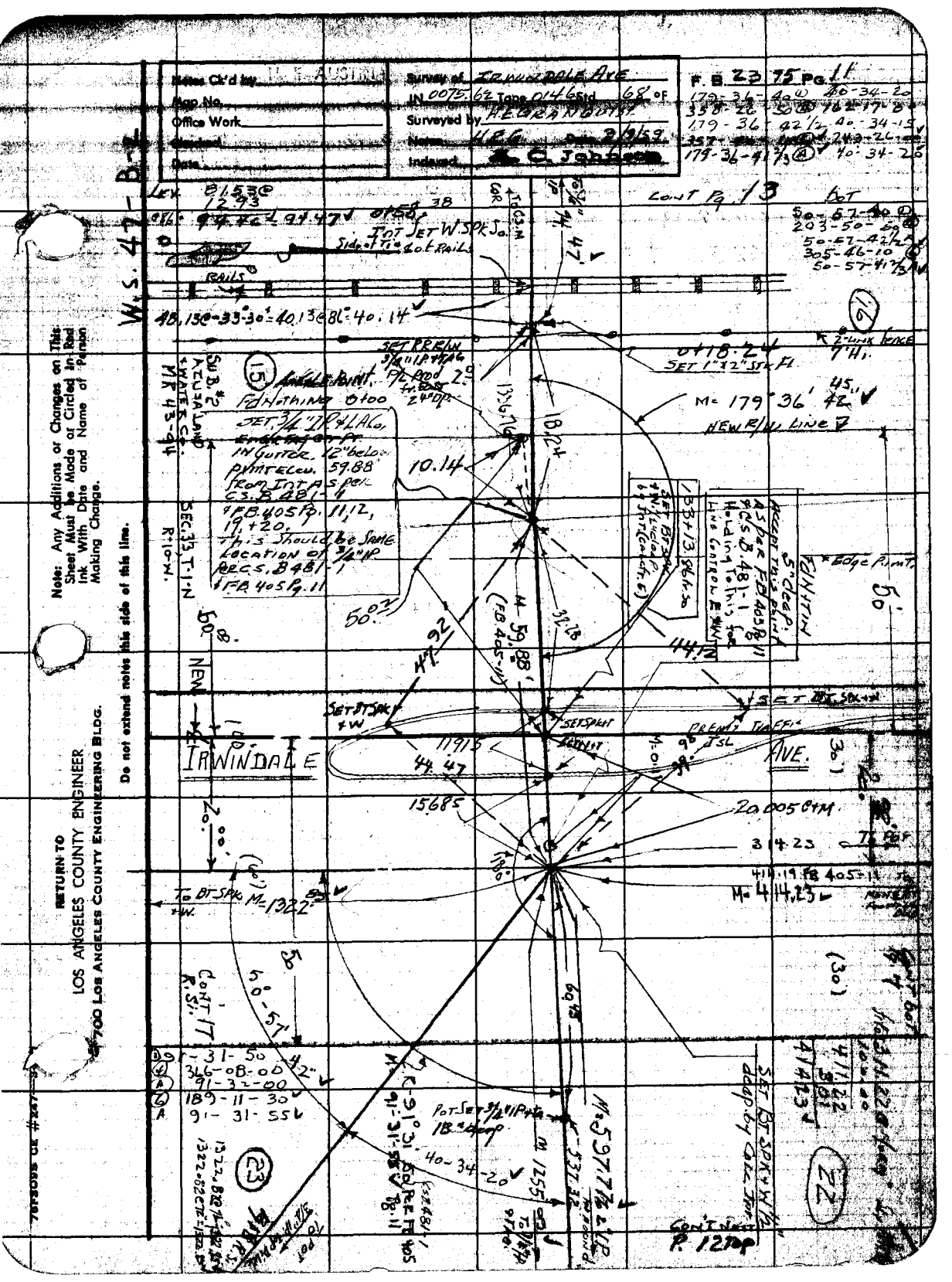

Notes Ck'd by
Map No.
Office Work
Checked
Date
Survey of IRWINDALE AVE
IN 0075.62 Tape 0146 Std 68 OF
Surveyed by HEGRANQUIST
Notes H.E.G. Date 2/9/59
Indexed C. Johnson
F.B. 23 75 Pg. 11
179-36-40 40-34-20
358-26-50 162-17-30
179-36-42½ 40-34-15
179-36-41⅔ 40-34-20
CONT Pg. 13
W.S. 47-B-2
Int Set W.Spk So.
Side of Tie 2 of Rails
RAILS
48.13@-33°-30'=40.13@86°=40.14
SET RR R/W
0+18.24
SET 1"x2" STK FL
2-Link Fence 7' Hi.
M= 179°36'42"
NEW R/W LINE
Fd Nothing 0+00
SET 3/4" IP & LA Co.
IN GUTTER 12" below
PVMT ELEV. 59.88
FROM INT AS PER
C.S. B 481-1
& F.B. 405 Pg. 11, 12, 19, + 20.
This Should be Same
Location of 3/4" IP
PER C.S. B 481-1
& F.B. 405 Pg. 11
10.14
50.02
M 59.88
(F.B. 405-11)
44.12
Edge Pvmt.
SET BT SPK + W
SET SPK + T
PREMIX TRAFFIC
IRWINDALE
AVE.
11915
44.47
15685
20.005 C+M
314.23
414.19 F.B. 405-11
M= 414.23
To BT SPK + W.
M= 1322
CONT 17 R.S.
91-31-50
366-08-00
91-32-00
189-11-30
91-31-55
Pot Set 3/4" IP & LA
18" deep
40-34-20
M 597.77
SET BT SPK + W ½ deep by Calc Int
CONT NEXT P. 12 Top
Note: Any Additions or Changes on This Sheet Must be Made or Circled in Red Ink With Date and Name of Person Making Change.
Do not extend notes this side of this line.
RETURN TO
LOS ANGELES COUNTY ENGINEER
700 LOS ANGELES COUNTY ENGINEERING BLDG.

RETURN TO
LOS ANGELES COUNTY ENGINEER
900 LOS ANGELES COUNTY ENGINEERING BLDG.

Note: Any Additions or Changes on This Sheet Must be Made or Circled in Red Ink With Date and Name of Person Making Change.

Do not extend notes this side of this line.

CONT R.S. PRECEDING PG. 11

P.B. 2395 PG. 12

(82)

21.76 LEVEL TO STK AT L
18.80 " TO PT L
19.89 " TO PT 25 FT
TOT L 60.45 LEV @ 80°: 60.45
ADJ TO STK. 537.32
597.77

537.29 @ 78° = 537.32
537.30 @ 78° = 537.33

Fd 2" I.P. IN Rock 3 Ft
diamound. Nactn. Pt.
filled some with earth & set
Nail in ctr.
(No Rec.)

0.8'

Fd OLD 4"x4" LH 4"x4" Post;
with #22 Pb scribed
on WELY Side & 23 on
SWLY Side IN Rock Mound

Prod from
West.

597.77
572.78
1170.55
84.54'
1255.09

MR 43-94

(22)

303.02 @ 80° = 303.11
303.10 @ 80° = 303.19

303.11
50.08
353.19
47.70
400.89

(90° 32' 45" FB 405-20)
CALC. = 90-32-55

(R.P. POT. JET
5/8" I.P. TAG
24" Deep)

POT. SET 1"x2" STK. FLUSH

ELEV'D of 1"x2" STK SET W/ CHISELED X

47.70

M = 353.19 TO

353.13 FB 405-2

400.83 FB 405-20 TO E. FOOTHILL BLV.

M = 400.89

CONT R.S. PG. 9

(12541.98 FB 405-10, 19)
M = 1255.09

M = 89°27'-05"

89°26'-25" FB 405-19

M = 89-26-42"

572.78

15.44

100.00

M = 84.54

84.54 @ 76° = 84.54

HE Cor Lot 23
BUG FOR 3/4" I.P. (Found Nothing)
R.S. PER FB 405-11 & 19 & 20
SET 3/4" I.P. & TAG Flush, 2.00' from
Fd 1"x2" STK Flush & on Projection
Line from W'ly Face of STONE MOUND P.C.

To 3/4" I.P.
ON D. Pc

CALC. 1065.96

Prod from North
Vert wire
CONT R.S. ON TO. BP.
18 R.S.

2.00

Fd ROTTEN
1"x2" STK 5" S/A
TOP BROKEN
OFF USE CL
FOR JETTING
3/4" I.P. FOR
WSTLY
POR. FB 405
Pg. 11, 19, & 20

597.77

E. FOOTHILL BLVD.

TO E. IN ESCONDIDO AVE

SCE #2

(23)

M = 89°27'-05"

M = 89-26-42"

89°26'-25" FB 405-19

CITY OF SAN DIMAS WATER CO.

89-26-40
357-46-50
89-26-42½
176-40-10
89-26-41½
572.74 @ 78° = 572.78
572.75 @ 78° = 572.79

89-26-20
359-45-30
89-26-22½
176-38-20
89-26-23¾
89-27-00
357-48-00
89-27-00
176-42-30
89-27-05

Notes Ck'd by H. E. AUSTIN	Survey of IRWINDALE AVE	F. B. 2395 Pg. 13
Map No.	JN 0075.62 Tape 0146 Std. 68 °F	
Office Work	Surveyed by H. E. GRANQUIST	
Checked	Notes H.E.G. Date 3/11/59	
Date	Indexed A. C. Johnson	

W.S. 47-B-2

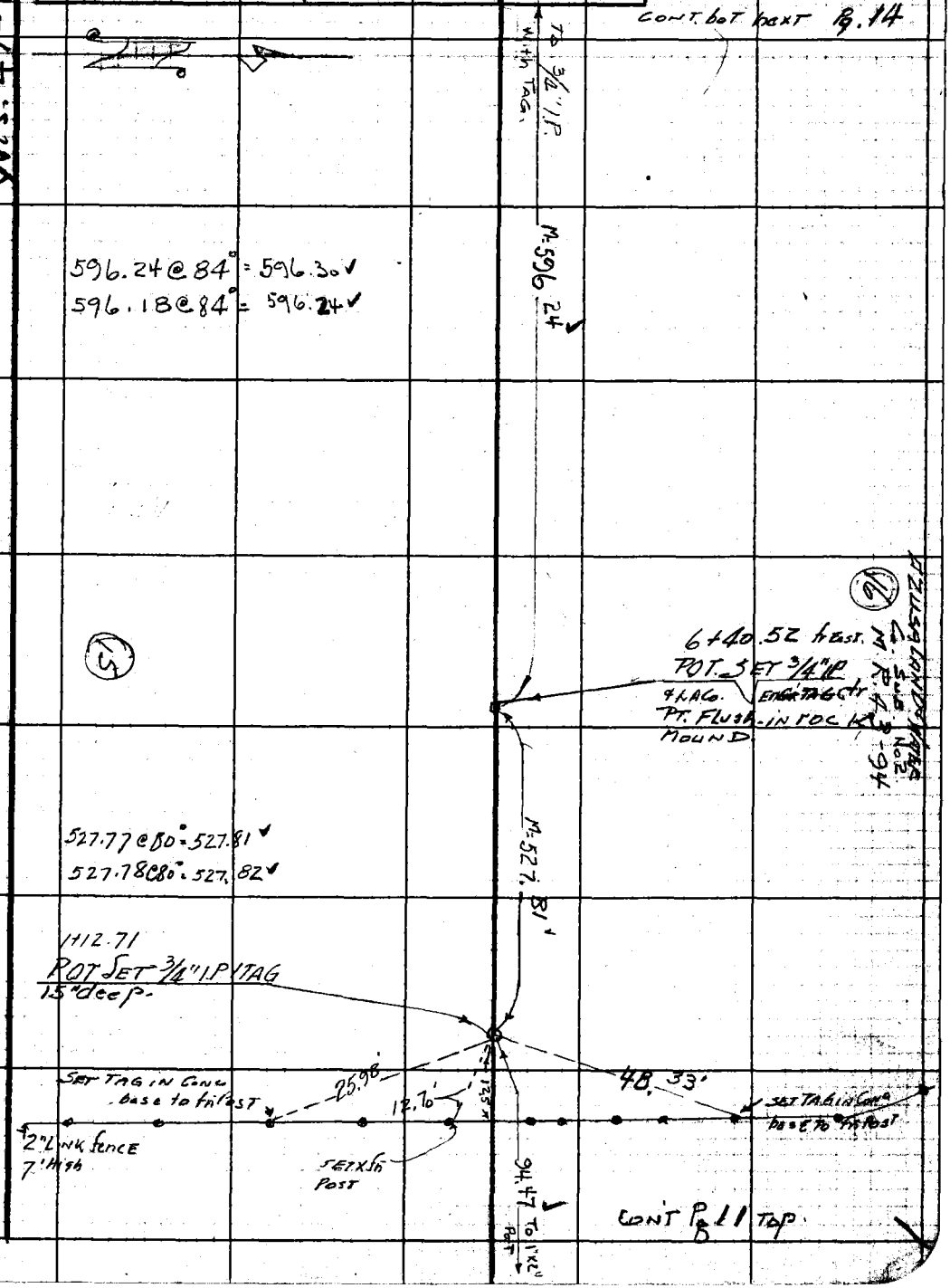

Note: Any Additions or Changes on This Sheet Must be Made or Circled in Red Ink With Date and Name of Person Making Change.

Do not extend notes this side of this line.

RETURN TO
LOS ANGELES COUNTY ENGINEER
700 LOS ANGELES COUNTY ENGINEERING BLDG.

76F309S CE #247—8-57

F.B. 2395 Pg. 14

CONT Pg 19 R. Side

W.S. 47-B-2

RETURN TO
LOS ANGELES COUNTY ENGINEER
700 LOS ANGELES COUNTY ENGINEERING BLDG.

Do not extend notes this side of this line.

Note: Any Additions or Changes on This Sheet Must be Made or Circled in Red Ink With Date and Name of Person Making Change.

To Mon

C.S.B. 481-1
1110.51 F.B. 309-110

(7)

(1) 179-38-10
(2) 358-32-50
(3) 179-38-12 1/2
(4) 357-49-00
(5) 179-38-10

R.P. SET 1/4 AGE ENTRY TAG Top 2" X 4" STONE

R.P. POT. SET 3/4" I.P. + TAG 12" deep.

Cont Pg. 15 To P.

M = 179°

1.39

19.575

19.55

To POT. M630.18

100.47

3/4" I.P. TAG IN MOUND

M = 89-49-58

38'-10"

Cont Pg.

Fd 2" I.P. with brass cap in Conc. C.S. Mon. Stmpd as shown. 8" above surface. In ctr. of rock mound. As per C.S.B. 481-1 + F.B. 309 Pg. 110

100.00'

COUNTY SURVEYOR MONUMENT 6 | 16 7 | 15

13+36.76 fr. East.

12+36.76 fr. East.
R.P. POT. SET 3/4" I.P. + TAG 15" deep.

(16)

AZUSA LAND & WATER Co. Sub. #2
M.R. 43-94

(15)

(1) 89-49-50
(2) 359-19-50
(3) 89-49-57 1/2
(4) 178-59-50
(5) 89-49-58 1/3

M596.24 To 3/4" I.P. POT.

CONT Top page 13

Notes Ck'd by H. E. AUSTIN	Survey of IRWINDALE AVE
Map No.	JN 0075 62 Tape 0146 Std 68 °F
Office Work	Surveyed by H. E. GRANQUIST
Checked	Notes H. E. G. Date 3/16/59
Date	Indexed A. C. Johnson

F. B. 2395 Pg. 15

W.S. 4 B-2

CONT PB 14 L Side

630.12 @ 82° = 630.18 ✓

630.14 @ 82° = 630.20 ✓

To C.S. Mon. M = 630.18 ✓

Cor. Lot 6, 7, 15, & 16

POT SET LYTACK TOP 3'x2' STONE

12.17

Fd Nothing in Mound SET 3/4" I.P. + L.A.Co. Engin. TAG IN Found Mound of Stone.

(15)

(7)

AZUSA LAND & WATER Co. SUB. No. 2

MR. 43-94

89°-55'-02 ✓ Mea.

M = 698.06' ✓

Fd 3/4" I.P. FL. No Ctr PT. (Filled Same With earth + SET Nail in ctr.) IN Rock Mound. as per F.B. 405-10 & C.S. B 481-1. & F.B. 235-86

CONT PB 16 bot.

488.50 To pot 1"x2" Stk.

M = 1321.82 To 3/4" IP + TAG PB 17 top

(1) 89-55-00

(4) 359-40-10

(A) 89-55-02 1/2 ✓

(6) 179-30-10 ✓

(A) 89-55-01 2/3 ✓

697.99 @ 84° = 698.06 ✓

698.00 @ 84° = 698.07 ✓

(8)

(14)

Note: Any Additions or Changes on This Sheet Must be Made or Circled in Red Ink With Date and Name of Person Making Change.

Do not extend notes this side of this line.

RETURN TO
LOS ANGELES COUNTY ENGINEER
700 LOS ANGELES COUNTY ENGINEERING BLDG.

76F309S CE #247-B

F.B. 2395 Pg. 16 (56)

Cont Pg. 17 Top

152.87 @ 74° = 152.88 ✓
152.88 @ 74° = 152.89 ✓

M 152.88 To 3/4" I.P. Tag Cap

To 3/4" I.P. & Tag 0.60 So. of 2" I.P.

POT. SET 1"X2" STK FL.

488.50
680.44
1168.94
152.88
1321.82

680.44

AZUSA LAND & WATER CO
SUB 2 (15) M.R. 43-94

(1321.81 = C.S. B481-1)
M = 1321.82

680.43 @ 70° = 680.44 ✓
680.47 @ 70° = 680.48 ✓

(14)

P/L PER C.S. B481-1
+ F.B. 405-10
+ F.B. 235-86

POT. SET 1"X2" STK & Copper
bead. Flush by Wiggle
Tie between 3/4" I.P. & 3/4" I.P. IN
MOUND.

488.47 @ 78° = 488.50 ✓
488.51 @ 78° = 488.54 ✓

488.50

To 3/4" I.P. In Rock Mound

Cont Pg. 15 R. side

X

RETURN TO
LOS ANGELES COUNTY ENGINEER
1700 LOS ANGELES COUNTY ENGINEERING BLDG.

Do not extend notes this side of this line.

Note: Any Additions or Changes on This Sheet Must be Made or Circled in Red Ink With Date and Name of Person Making Change.

W.S. 47-B-2

Notes Ck'd by
Map No.
Office Work
Checked
Date

Survey of IRWINDALE AVE
JN 0075.62 Tape 0146 Std 68 °F
Surveyed by H.E. GRANQUIST
Notes H.E.G. Date 3/18/59
Indexed [illegible] C. Johnson

F.B. 2395 Pg. 17.
① 91-23-50 80-14-40
91-23-52½ 80-14-37½
188-23-40
91-23-51½ 80-14-40

CONT. Pg 16 TOP

Note: Any Additions or Changes on This Sheet Must be Made or Circled in Red Ink With Date and Name of Person Making Change.

Do not extend notes this side of this line.

RETURN TO
LOS ANGELES COUNTY ENGINEER
100 LOS ANGELES COUNTY ENGINEERING BLDG.

76F309S CE #247-9

F.B. 2395 Pg. 18

Note: Any Additions or Changes on This Sheet Must be Made or Circled in Red Ink With Date and Name of Person Making Change.

Do not extend notes this side of this line.

RETURN TO
LOS ANGELES COUNTY ENGINEER
700 LOS ANGELES COUNTY ENGINEERING BLDG.

Notes Ck'd by H. E. AUSTIN	Survey of IRWINDALE AVE
Map No.	JN 0075.62 Tape 0146 Std 68 °F
Office Work	Surveyed by H. E. GRANQUIST
Checked	Notes H. E. G. Date 3/17/59
Date	Indexed [illegible] C. Johnson

F. B. 2395 Pg. 19

W.S. 47-A-2

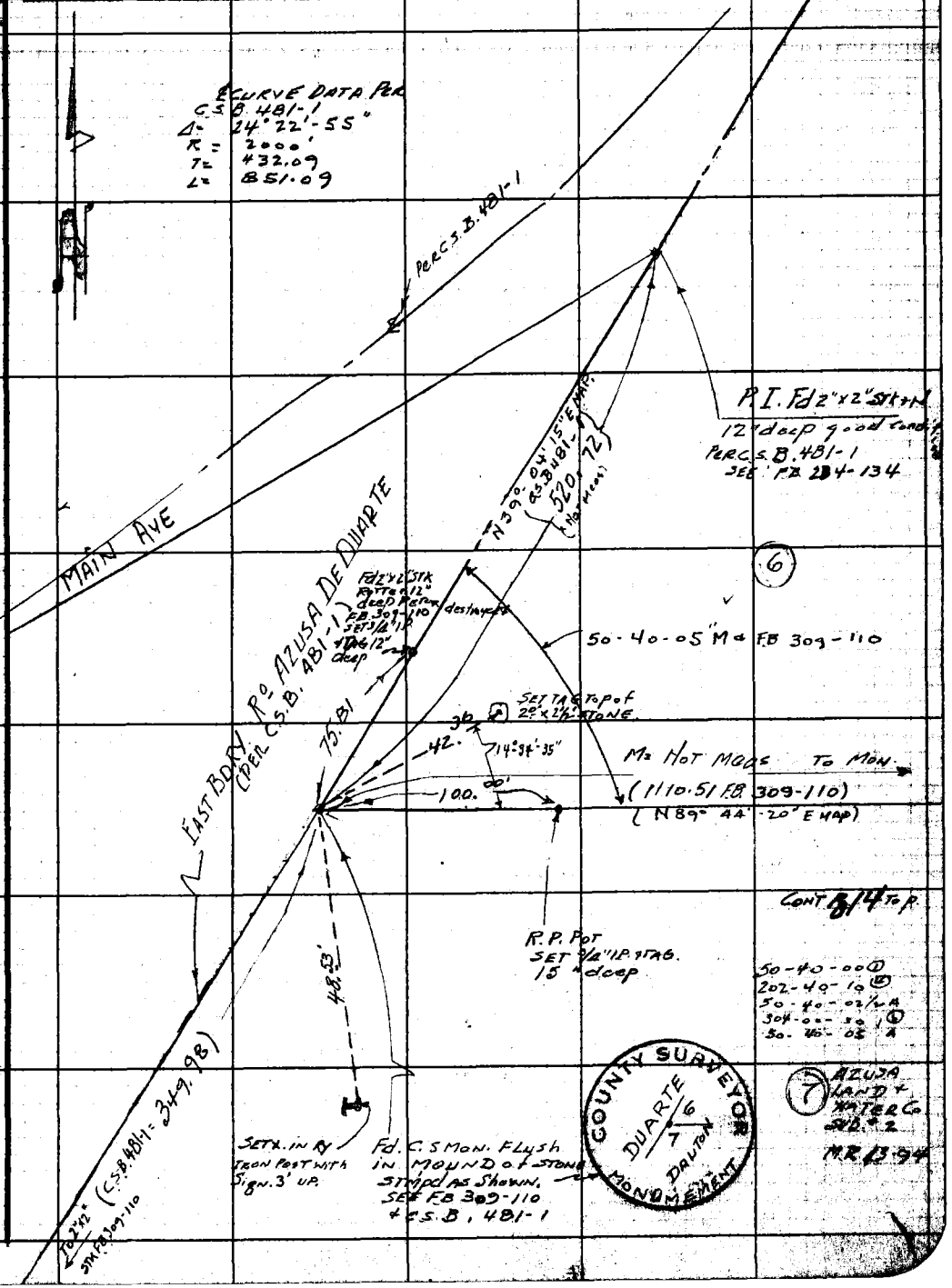

Note: Any Additions or Changes on This Sheet Must be Made or Circled in Red Ink With Date and Name of Person Making Change.

Do not extend notes this side of this line.

RETURN TO
LOS ANGELES COUNTY ENGINEER
700 LOS ANGELES COUNTY ENGINEERING BLDG.

76F309S CE #247—3-57

Notes Ck'd by H. E. AUSTIN	Survey of IRWINDALE AVE.
Map No.	JN 007562 Tape 0146 Std. 68 °F
Office Work	Surveyed by
Checked	Notes Date
Date	Indexed A. C. Johnson

F. B. 2395 PG. 21

88-36-30 ①
354-23-58 ②
88-36-27 ③
171-39-10 ④
88-36-31 ⅓A

W.S. 47-B-2

Note: Any Additions or Changes on This Sheet Must be Made or Circled in Red Ink With Date and Name of Person Making Change.

Do not extend notes this side of this line.

RETURN TO
LOS ANGELES COUNTY ENGINEER
700 LOS ANGELES COUNTY ENGINEERING BLDG.

76F309S CE #247—3-57

RETURN TO
LOS ANGELES COUNTY ENGINEER
700 LOS ANGELES COUNTY ENGINEERING BLDG.

Note: Any Additions or Changes on This Sheet Must be Made or Circled in Red Ink With Date and Name of Person Making Change.

Do not extend notes this side of this line.

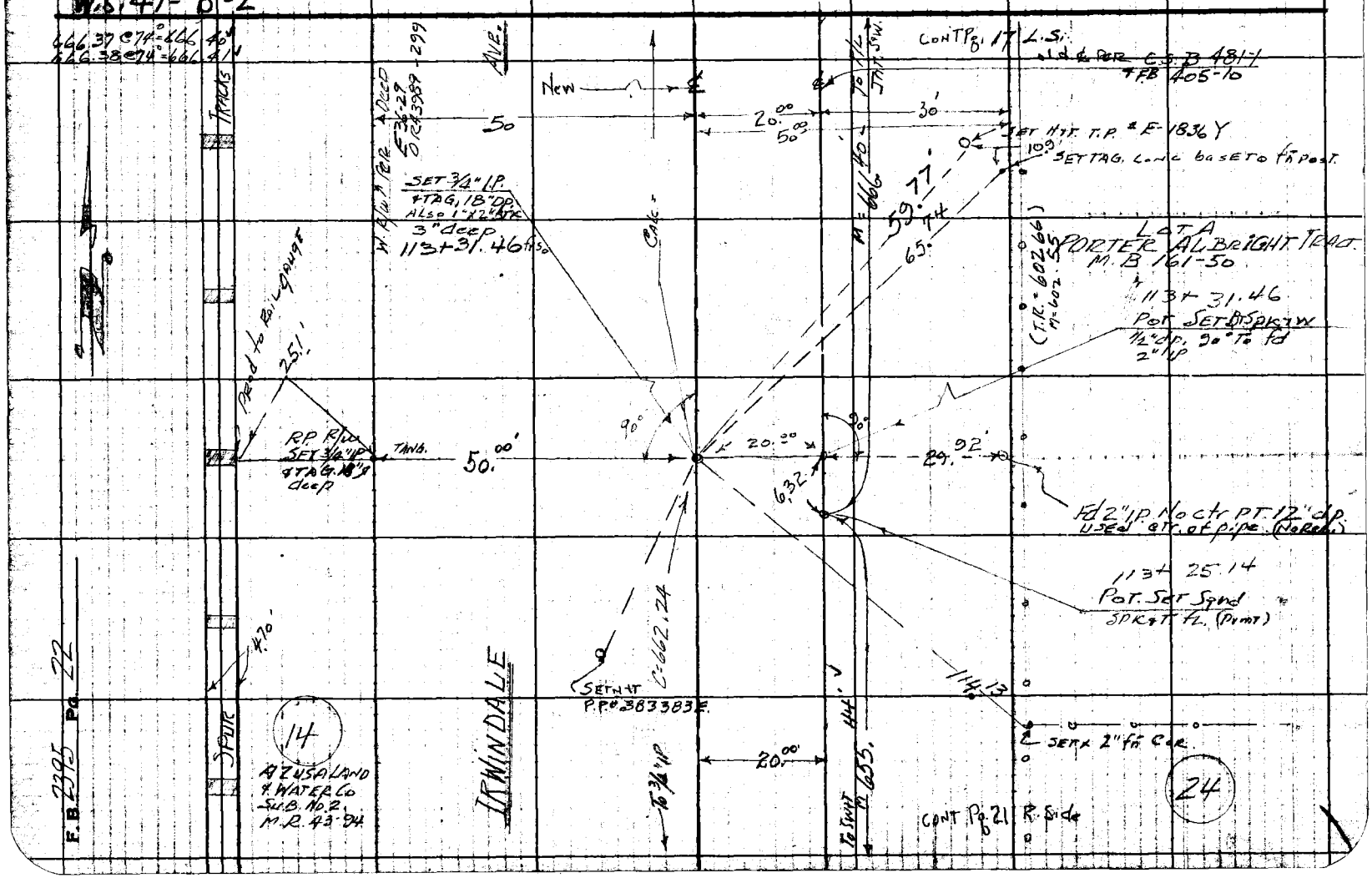

Notes Ck'd by H. E. [illegible]	Survey of IRWIN DALE AVE
Map No.	JN 007562 Tape 0146 Std 68 °F
Office Work	Surveyed by H. GRANQUIST
Checked	Notes H.E.G. Date 3/26/59
Date	Indexed [illegible]

F. B. 2395 Pg. 23

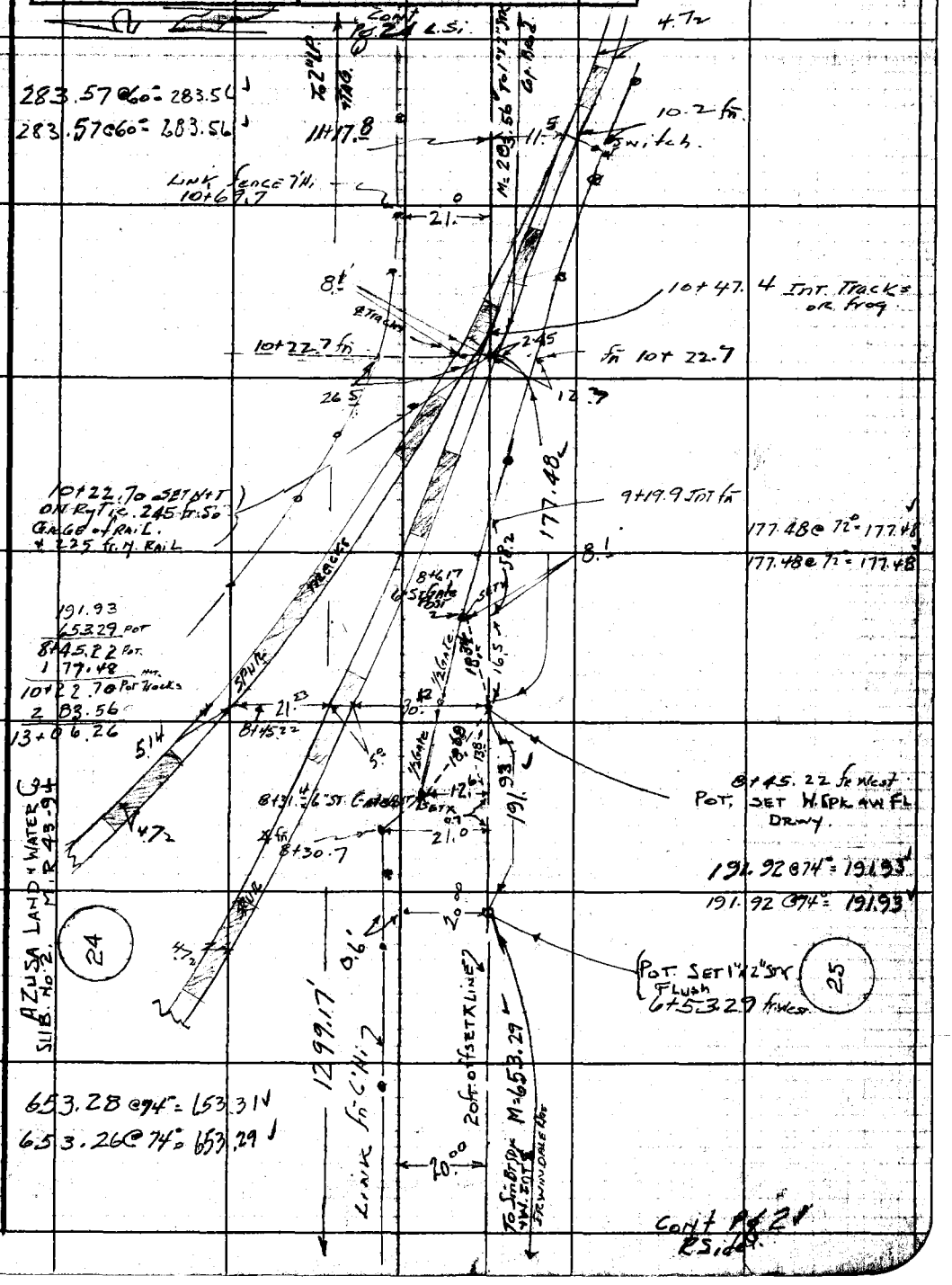

Note: Any Additions or Changes on This Sheet Must be Made or Circled in Red Ink With Date and Name of Person Making Change.

Do not extend notes this side of this line.

RETURN TO
LOS ANGELES COUNTY ENGINEER
700 LOS ANGELES COUNTY ENGINEERING BLDG.

76F309S CE #247 3-57

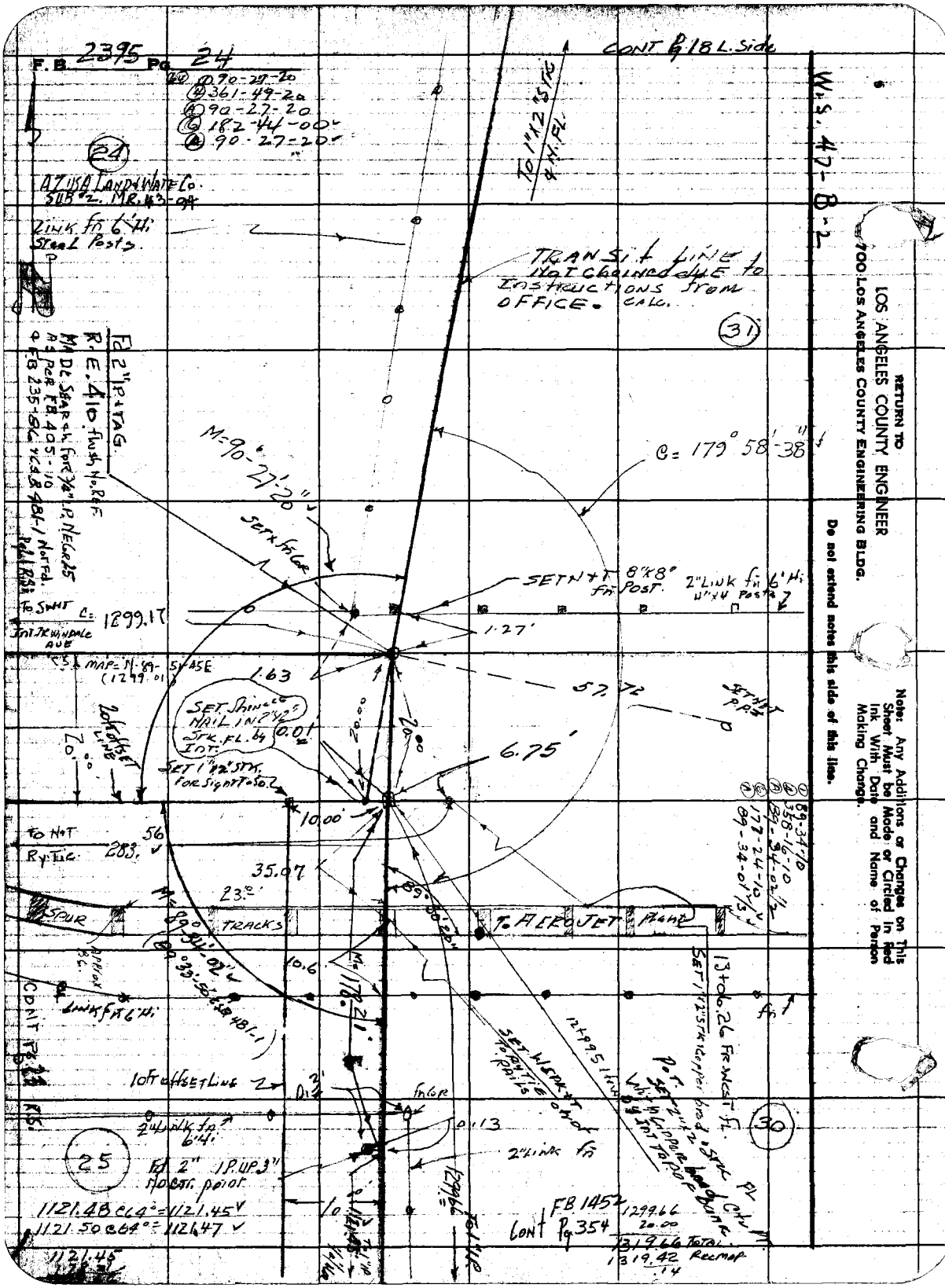
F.B. 2395 Pg. 24
CONT Pg 18 L. Side
W.S. 47-B-2
RETURN TO
LOS ANGELES COUNTY ENGINEER
700 LOS ANGELES COUNTY ENGINEERING BLDG.
Do not extend notes this side of this line.
Note: Any Additions or Changes on This Sheet Must be Made or Circled in Red Ink With Date and Name of Person Making Change.
(24)
AZUSA LAND & WATER Co.
SUB #2. MR. 43-94
Link fn 6' Hi
Steel Posts
TRANSIT LINE NOT CHAINED DUE TO INSTRUCTIONS FROM OFFICE. CALC.
(31)
C = 179° 58' 38"
M = 90° 27' 20"
SET x fn Cor
SET N+T 8"x8" fn POST
2" Link fn 6' Hi 4"x4" Posts
1.27'
1.63
57.72
6.75'
SET Shinee NAIL IN 2"x2" STK. FL. by INT.
0.01
SET 1"x2" STK. FOR SIGHT TO SO.
10.00
35.07
23.0
TO N+T
Ry. Tic.
283.56
SPUR
TRACKS
To AEROJET PLANT
10.6
M = 178.21'
Link fn 6' Hi
10 ft offset Line
2" Link fn 6' Hi
(25)
Fd 2" IP UP 3" No Ctr. point
1121.48 @ 64° = 1121.45
1121.50 @ 64° = 1121.47
1121.45
1299.66
FB 1452
Cont Pg 354
1299.66
20.00
1319.66 Total
1319.42 Recmap
.14
(30)
13+06.26 Fr. West Fl.
SET 1"x2" STK Copper brad & STK FL
Pot. SET 2"x2" STK FL
Link to Copper brad & Int to Pot Bunk
SET W.S. PK+T To Ry. Tic. Rails
12+99.5 Fwd
Fd 2" IP + TAG
R.E. 410 flush No. Ref.
MA DC Search for 3/4" I.P. NE Cor 25
As per FB 405-10
& FB 235-86 & CSB 481-1 Not Fd.
To Sight C = 1299.17
Int. Trwindale Ave
CSB MAP = N 89-51-45E (1299.01)
20 ft offset Line
Cont Pg 24 R.S.

RETURN TO
LOS ANGELES COUNTY ENGINEER
700 LOS ANGELES COUNTY ENGINEERING BLDG.

Note: Any Additions or Changes on This Sheet Must be Made or Circled in Red Ink With Date and Name of Person Making Change.

Do not extend notes this side of this line.

W.S. 47-B-2

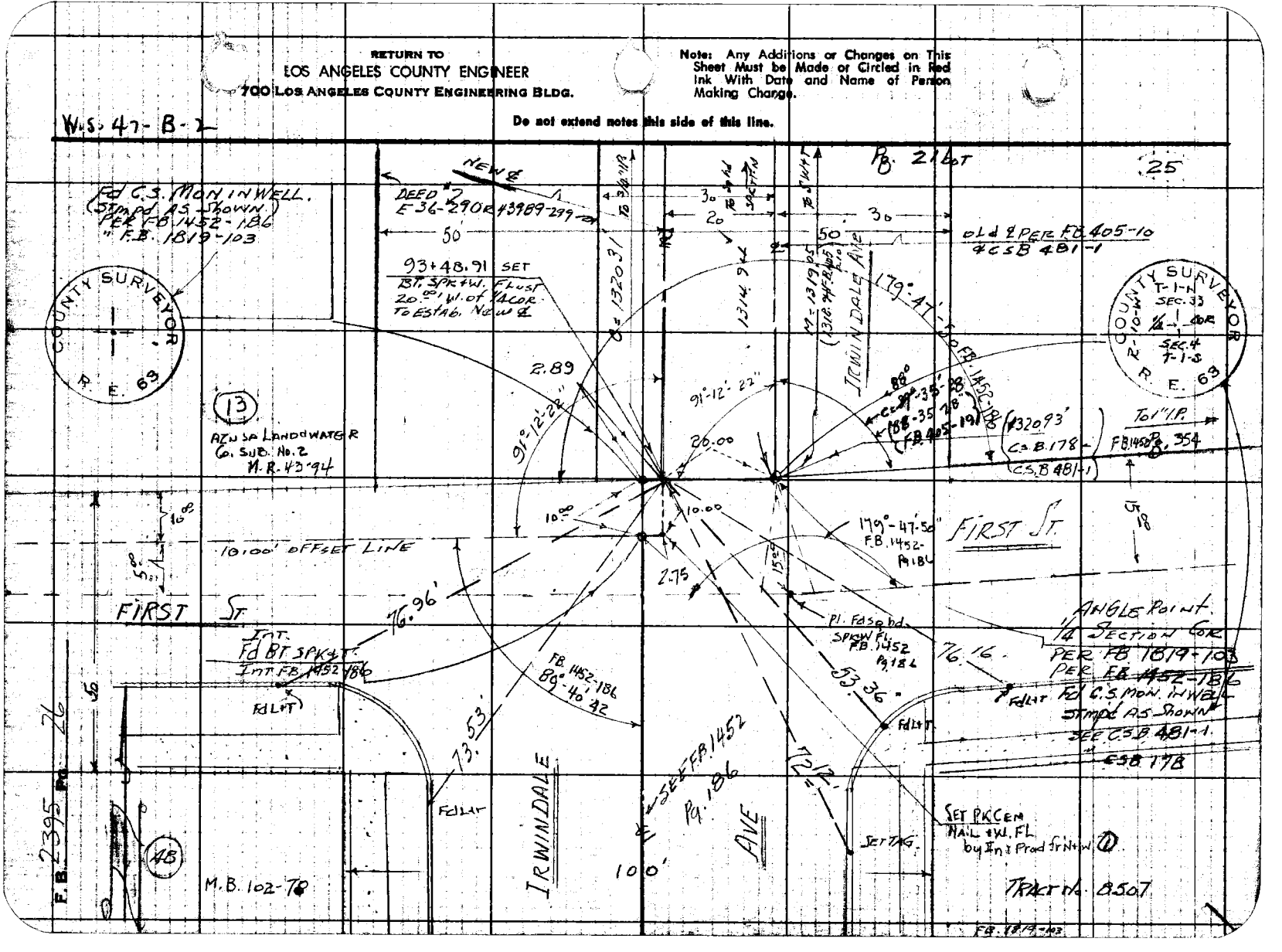

Notes Ck'd by	Survey of IRWINDALE AVE
Map No.	JN 0075.62 Tape Std. 68 °F
Office Work	Surveyed by GRANQUIST
Checked	Notes H.E.G. Date 4/2/59
Date	Indexed [redacted]

F. B. 2395 Pg. 35

IRWINDALE AVE.

J.N. 0075.62

Note: Any Additions or Changes on This Sheet Must be Made or Circled in Red Ink With Date and Name of Person Making Change.

Do not extend notes this side of this line.

RETURN TO
LOS ANGELES COUNTY ENGINEER
700 LOS ANGELES COUNTY ENGINEERING BLDG.

76F3035 CE #247—8-57

LOCATION OF IMPROVEMENTS

FROM CYPRESS AVE. 0+00
N'LY to OLIVE ST. = 13+33.98

F.B. 2395 Pg 35 To Pg 45

GRANQUIST. Chief
MACDONALD Instr.
MARTINEZ. Head Chain
COOK. Rear "

RETURN TO
LOS ANGELES COUNTY ENGINEER
7100 LOS ANGELES COUNTY ENGINEERING BLDG.

Note: Any Additions or Changes on This Sheet Must be Made or Circled in Red Ink With Date and Name of Person Making Change.

Do not extend notes this side of this line.



Notes Ck'd by	Survey of IRWINDALE AVE
Map No.	IN 0075.62 Tape Std. 68 °F
Office Work	Surveyed by H. E. GRANQUIST
Checked	Notes H.E.G. Date 3/2/59
Date	Indexed A. O. Johnson

F. B. 2395 PG. 37

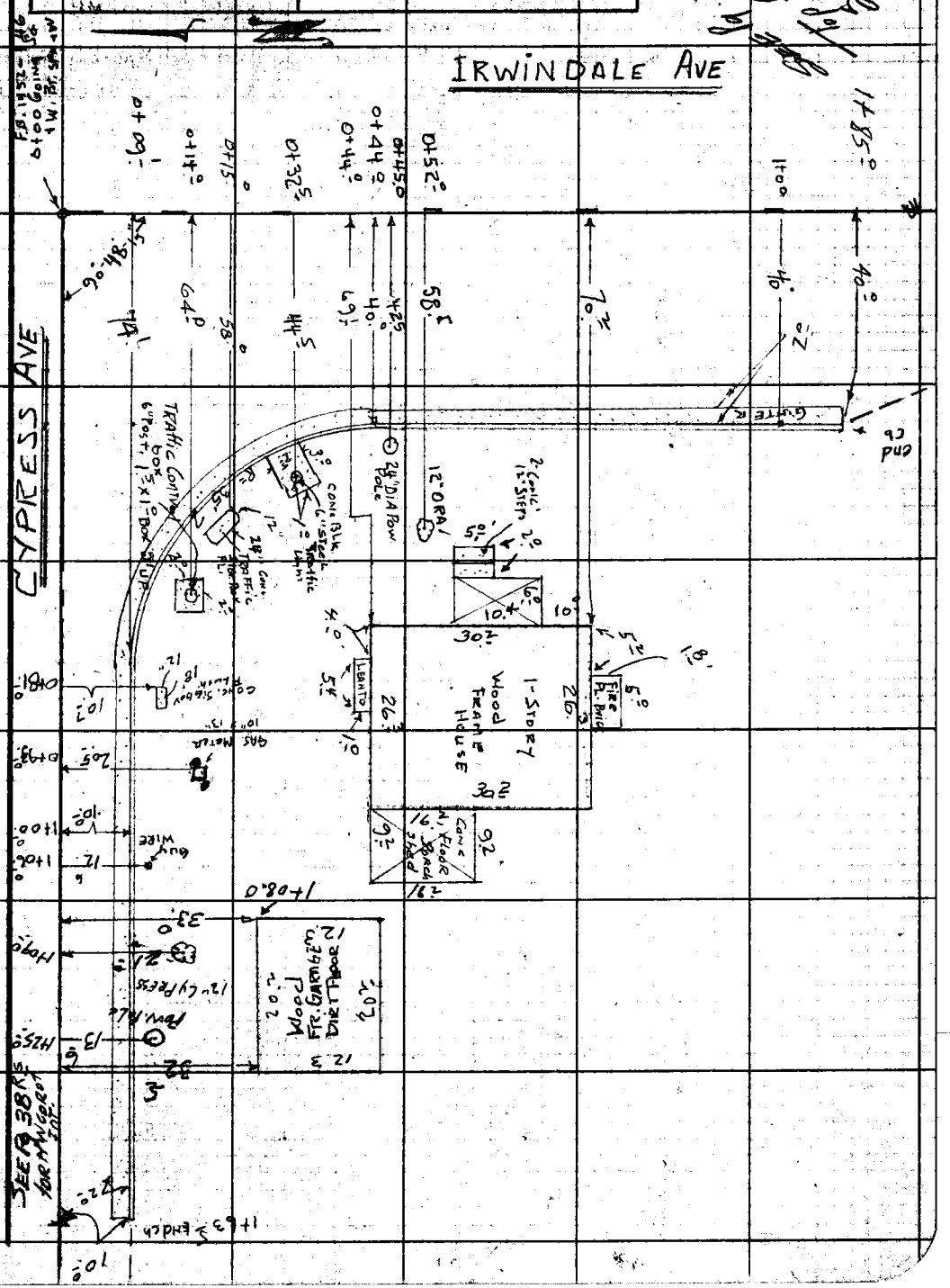

Note: Any Additions or Changes on This Sheet Must be Made or Circled in Red Ink With Date and Name of Person Making Change.

Do not extend notes this side of this line.

RETURN TO
LOS ANGELES COUNTY ENGINEER
700 LOS ANGELES COUNTY ENGINEERING BLDG.

76F309S CE #247—8-57

RETURN TO
LOS ANGELES COUNTY ENGINEER
700 LOS ANGELES COUNTY ENGINEERING BLDG.

Note: Any Additions or Changes on This Sheet Must be Made or Circled in Red Ink With Date and Name of Person Making Change.

Do not extend notes this side of this line.

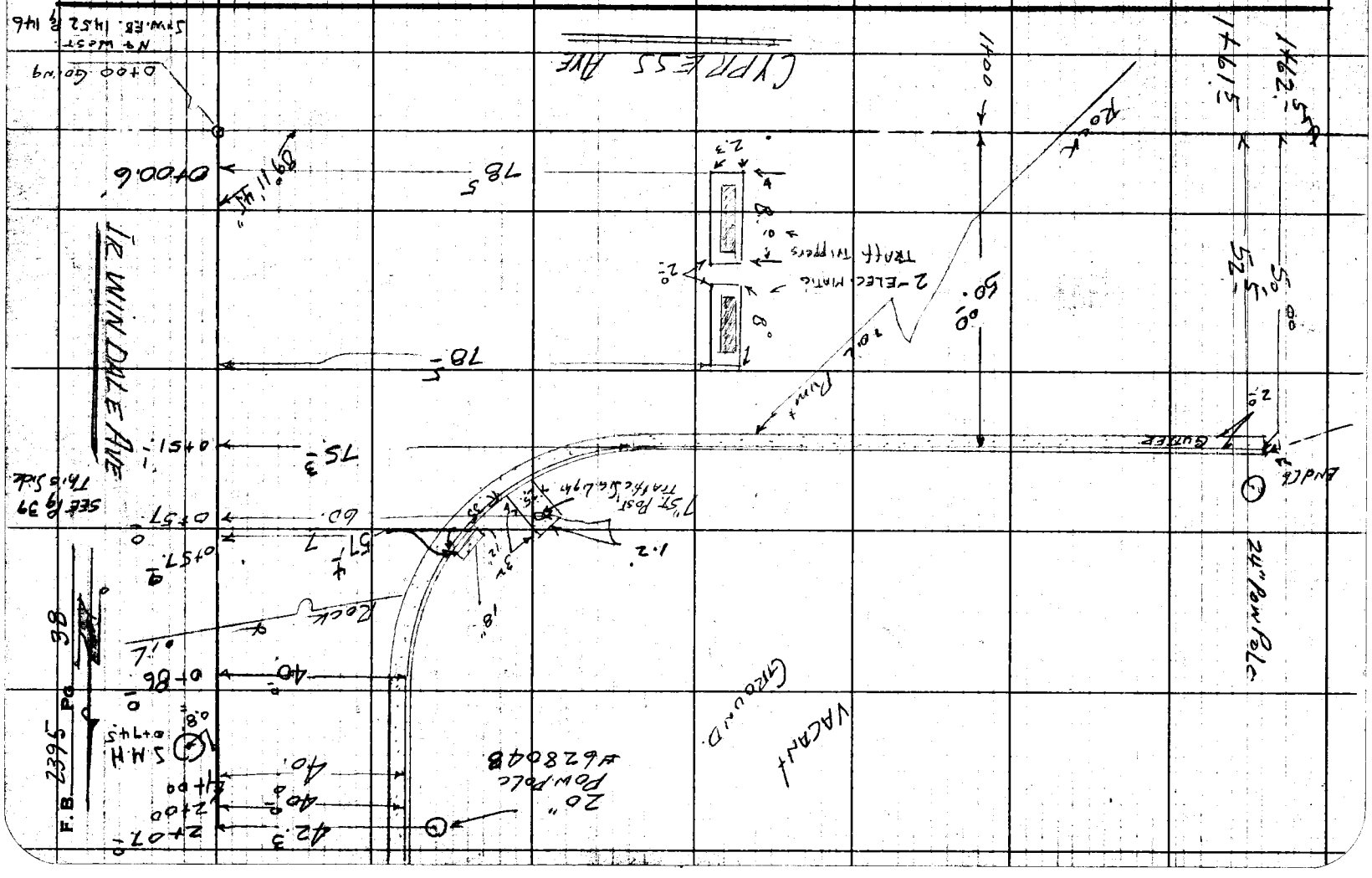

Notes Ck'd by	Survey of Irwindale Ave.
Map No.	JN 007562 Tape 0104 Std 68 °F
Office Work	Surveyed by H.E. Granquist
Checked	Notes J.M. Maldonado Date 4/2/59
Date	Indexed K. O. Johnson

F. B. 2395 Pg. 39

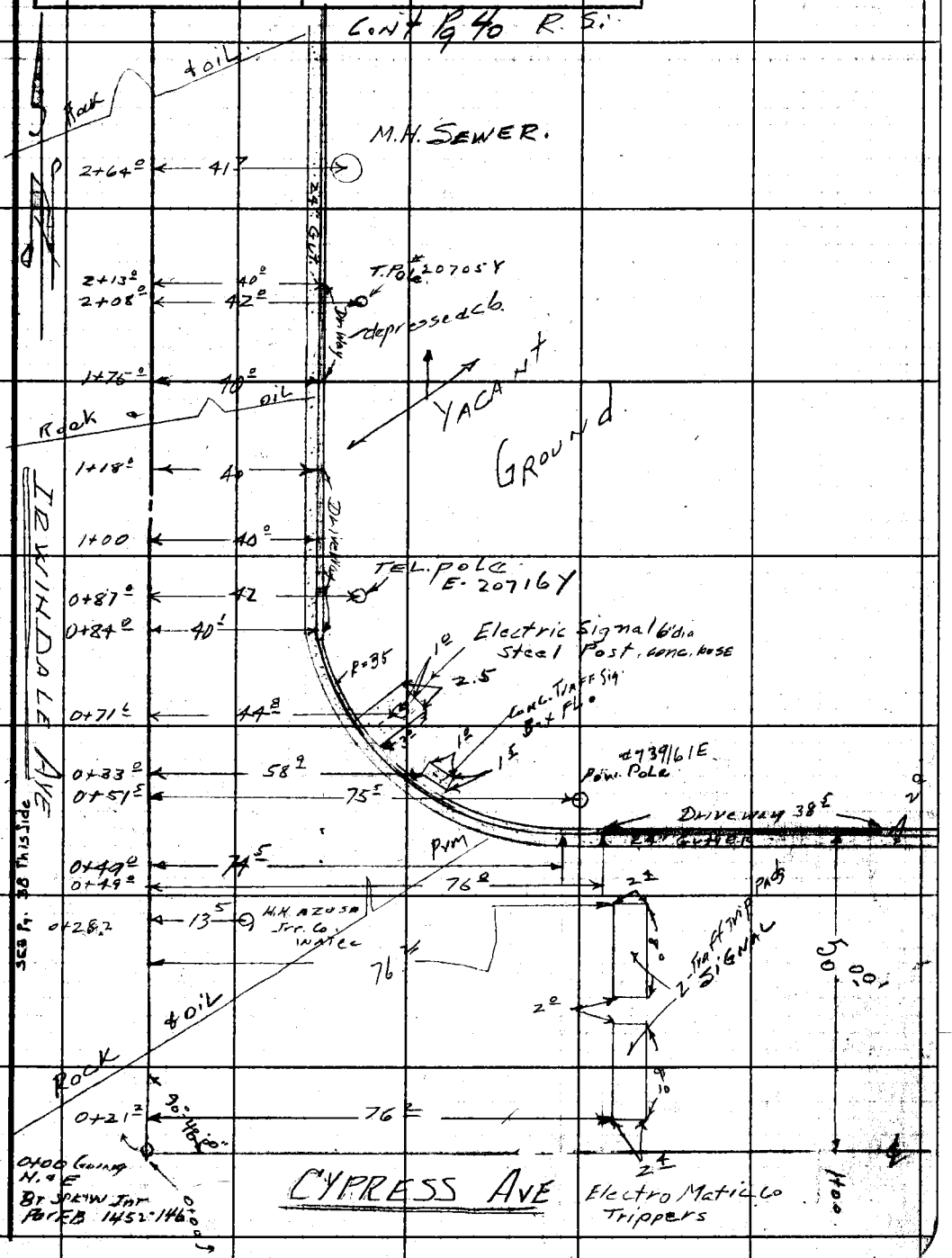

Note: Any Additions or Changes on This Sheet Must be Made or Circled in Red Ink With Date and Name of Person Making Change.

Do not extend notes this side of this line.

RETURN TO
LOS ANGELES COUNTY ENGINEER
700 LOS ANGELES COUNTY ENGINEERING BLDG.

76F3095 CE #247—3-57

RETURN TO
LOS ANGELES COUNTY ENGINEER
700 LOS ANGELES COUNTY ENGINEERING BLDG.

Note: Any Additions or Changes on This Sheet Must be Made or Circled in Red Ink With Date and Name of Person Making Change.

Do not extend notes this side of this line.

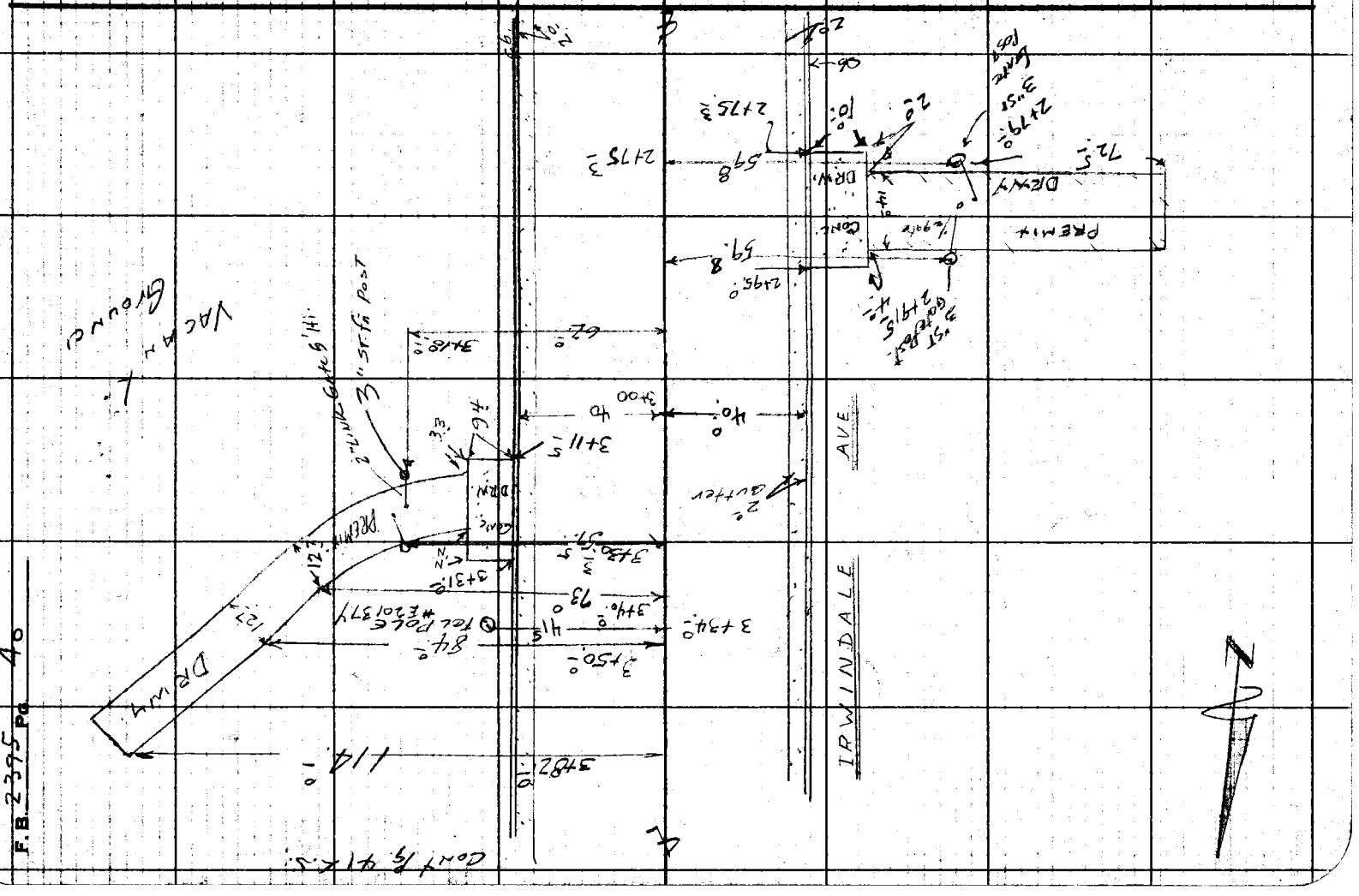

F.B. 2395 Pg. 40

Notes Ck'd by	Survey of IRWINDALE AVE
Map No.	JN 0075 62 Tape 0104 Std 68 °F
Office Work	Surveyed by H.E. GRANQUIST
Checked	Notes H.E.G. [illegible]
Date	Indexed

F. B. 2395 Pg. 41

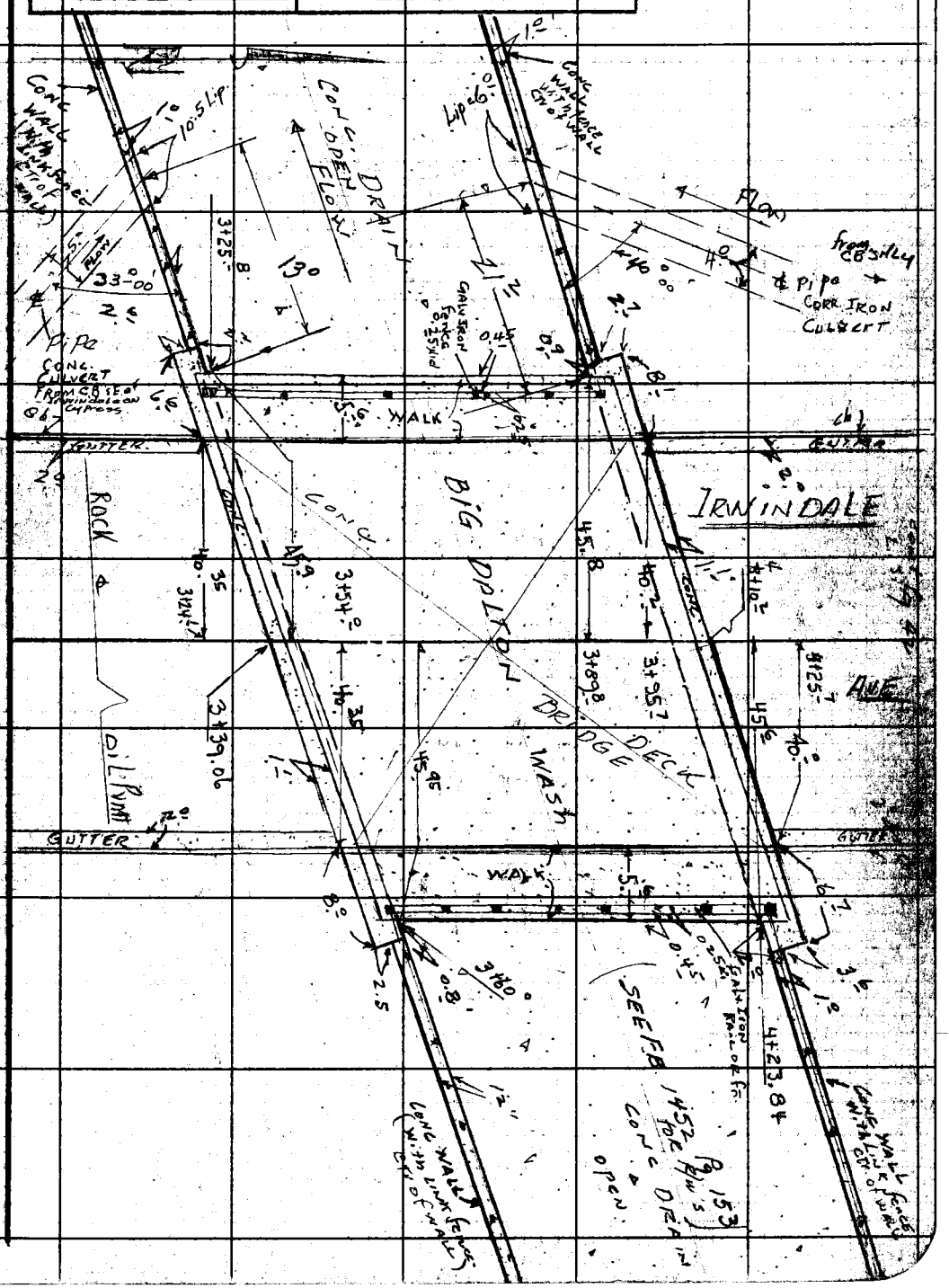

Note: Any Additions or Changes on this Sheet Must be Made or Given in Red Ink With Date and Name of Person Making Change.

Do not extend notes this side of this line.

RETURN TO
LOS ANGELES COUNTY ENGINEER
700 LOS ANGELES COUNTY ENGINEERING BLDG.

76F3098 CE #247—3-57

F. B. 2395 Pg. 42

RETURN TO
LOS ANGELES COUNTY ENGINEER
700 LOS ANGELES COUNTY ENGINEERING BLDG.

Do not extend notes this side of this line.

Note: Any Additions or Changes on This Sheet Must be Made or Circled in Red Ink With Date and Name of Person Making Change.

Notes Ck'd by	Survey of IRWINDALE AVE
Map No.	JN 007562 Tape 0104 Std 68 °F
Office Work	Surveyed by H.E. GRANQUIST
Checked	Notes H.E.G. Date 4-3-59
Date	Indexed E. O. Johnson

F. B. 2395 PG. 43

Note: Any Additions or Changes on This Sheet Must be Made or Circled in Red Ink With Date and Name of Person Making Change.

Do not extend notes this side of this line.

RETURN TO
LOS ANGELES COUNTY ENGINEER
700 LOS ANGELES COUNTY ENGINEERING BLDG.

76F309S CE #247 8-57

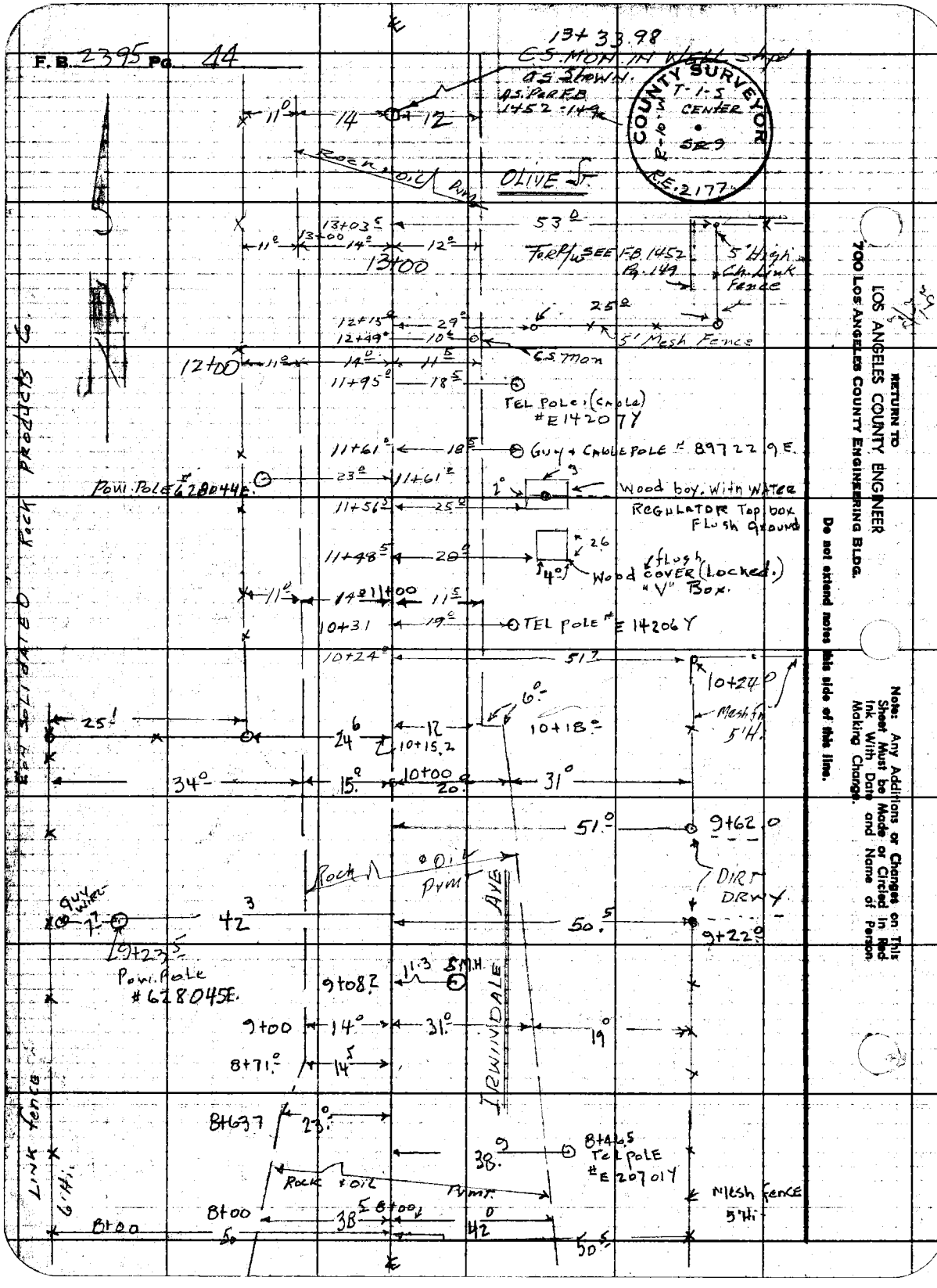
F.B. 2395 Pg. 44
13+33.98
C.S. MON. IN WELL Stpd
AS SHOWN.
AS PER F.B. 1452-149
COUNTY SURVEYOR
T-1-S CENTER
R.E. 2177
OLIVE ST.
Rock + Oil Pvmt
13+03.5
13+00
13+00
53.0
For R/W SEE F.B. 1452 Pg. 149
5' High Ch. Link Fence
25.0
5' Mesh Fence
12+15.0
12+49.0
12+00
C.S. Mon
11+95.0
TEL POLE (Cable) #E14207Y
11+61.0
Guy + Cable Pole # 89722 9E.
Pow. Pole # 628044E.
Wood box. With Water Regulator Top box Flush ground
11+56.0
11+48.5
Wood flush cover (Locked.) "V" Box.
11+00
10+31
TEL POLE # E 14206 Y
10+24.0
10+24.0
Mesh fn 5'H.
10+18.0
10+15.2
10+00
34.0
15.0
20.0
31.0
51.0
9+62.0
Rock + Oil Pvmt
DIRT DRWY
Guy wire
9+23.5
Pow. Pole #628045E.
9+08.2
5 M.H.
IRWINDALE AVE
9+00
14.0
31.0
19.0
8+71.0
8+63.7
23.0
38.9
8+46.5 Tel Pole #E 20701Y
Rock + Oil Pvmt.
Mesh fence 5'Hi
8+00
8+00
8+00
42.0
50.5
Link fence 6'Hi.
Rock Products Co.
Con Solidated
RETURN TO
LOS ANGELES COUNTY ENGINEER
700 LOS ANGELES COUNTY ENGINEERING BLDG.
Do not extend notes this side of this line.
Note: Any Additions or Changes on This Sheet Must be Made or Circled in Red Ink With Date and Name of Person Making Change.

Notes Ck'd by	Survey of IRWINDALE AVE.
Map No.	JN 0075.62 Tape 0104 Std 60 °F
Office Work	Surveyed by H.E. GRANQUIST
Checked	Notes H.E.G Date 4/8/57
Date	Indexed

F. B. 2395 Pg. 45

IRWINDALE AVE

J.N. 0075.62

LOCATION OF IMPROVEMENTS

FROM STATION 91+00 = Sly. of FIRST St
Nly to N P/L of FOOT HILL BLVD = 137+28.3±

Pg. 45 to Pg. 60

GRANQUIST. Chief.
MALDONADO - Instr.
MARTINEZ, Head Chain
COOK. Rear "

Note: Any Additions or Changes on This Sheet Must be Made or Circled in Red Ink With Date and Name of Person Making Change.

Do not extend notes this side of this line.

RETURN TO
LOS ANGELES COUNTY ENGINEER
700 Los Angeles County Engineering Bldg.

78F309S CE #247—3-57

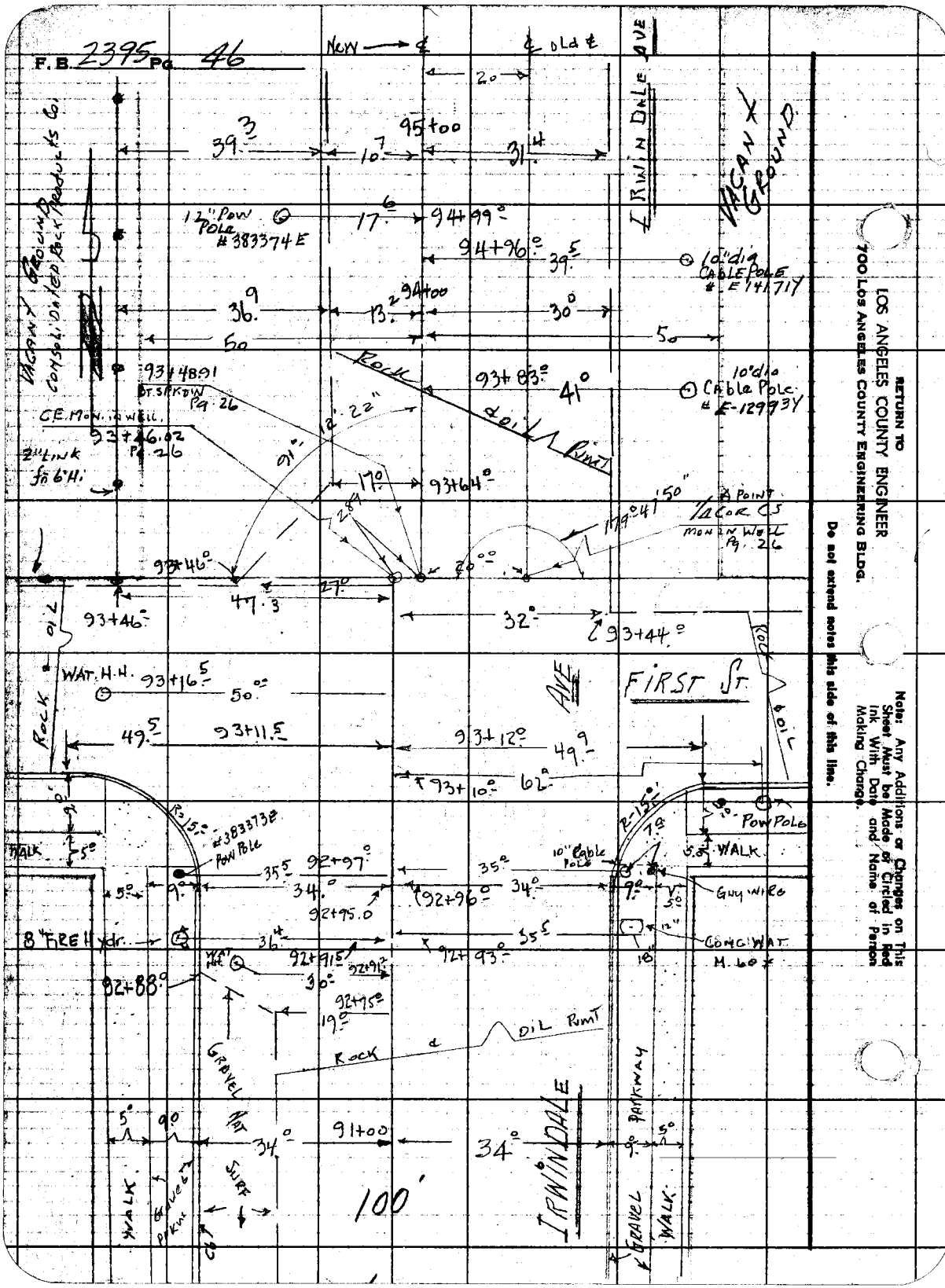

RETURN TO
LOS ANGELES COUNTY ENGINEER
700 LOS ANGELES COUNTY ENGINEERING BLDG.

Do not extend notes this side of this line.

Note: Any Additions or Changes on This Sheet Must be Made or Circled in Red Ink With Date and Name of Person Making Change.

Notes Ck'd by	Survey of IRWINDALE AVE
Map No.	JN 007562 Tape 0104 Std 68 °F
Office Work	Surveyed by H.E. Granquist
Checked	Notes J. MALDONADO Date 4-8-59
Date	Indexed [illegible]

F. B. 2395 PG. 47

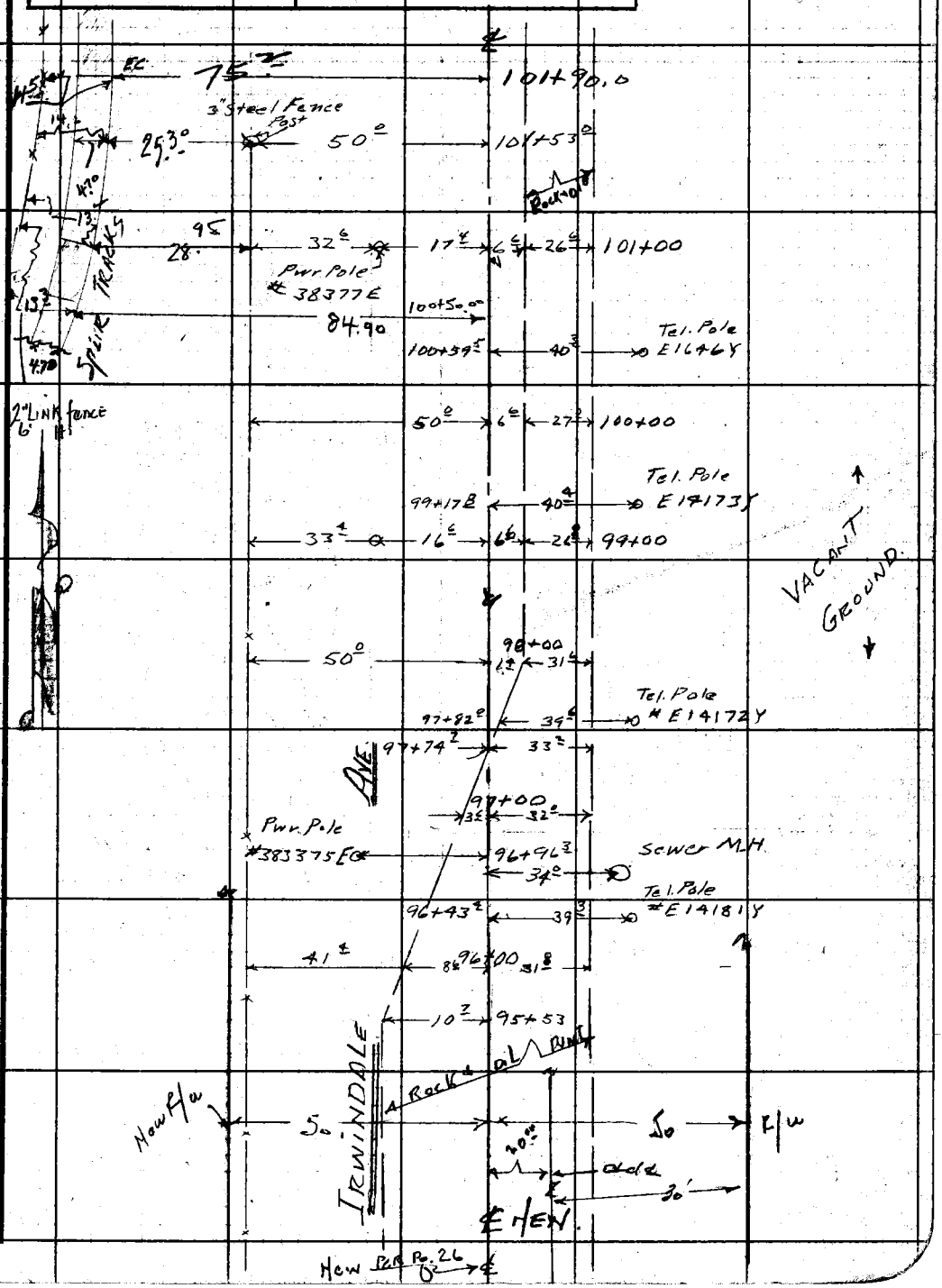

Note: Any Additions or Changes on This Sheet Must be Made or Circled in Red Ink With Date and Name of Person Making Change.

Do not extend notes this side of this line.

RETURN TO
LOS ANGELES COUNTY ENGINEER
700 LOS ANGELES COUNTY ENGINEERING BLDG.

76F3099 CE #247—3-57

F.B. 2395 Pg. 48

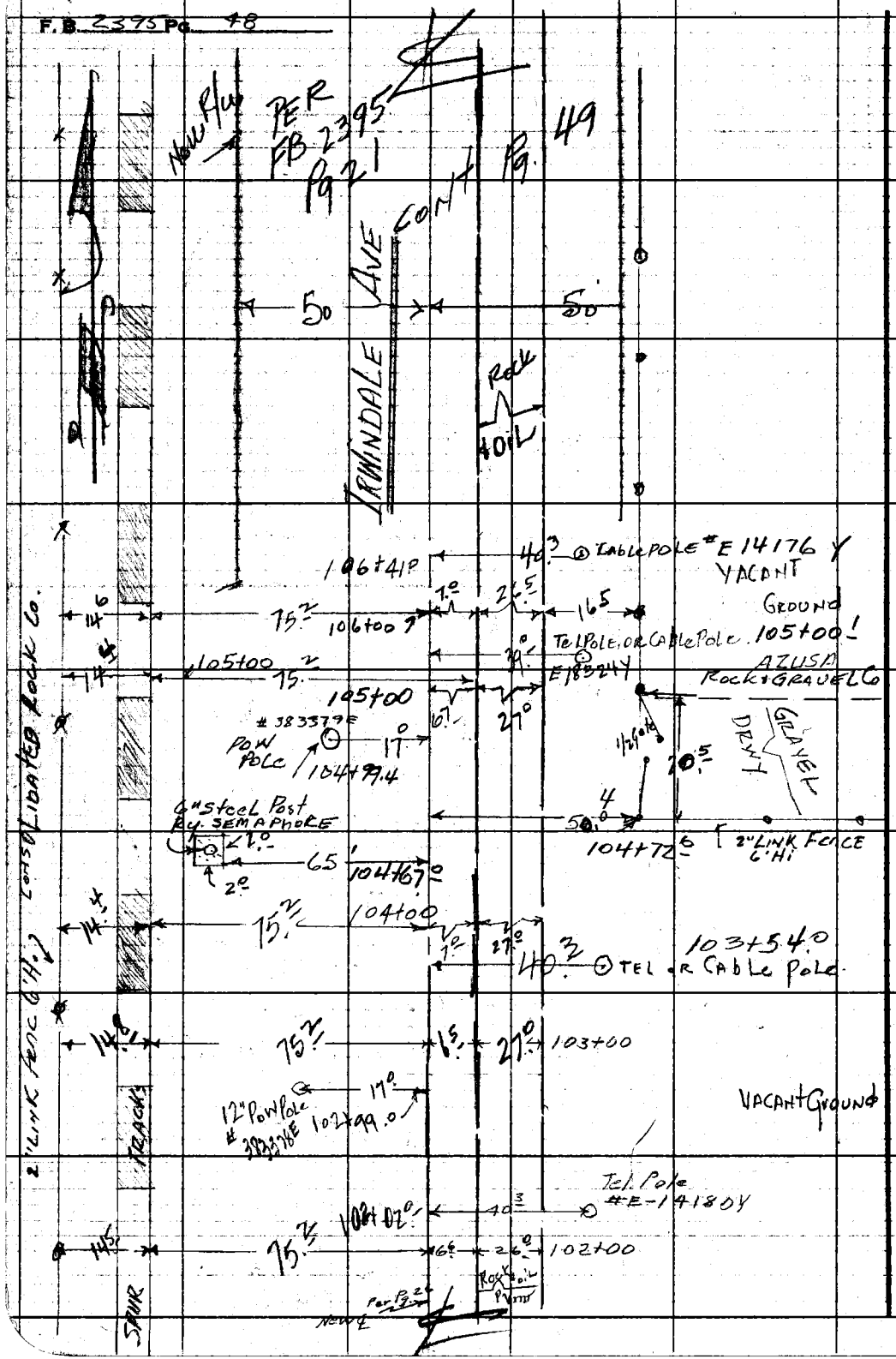

RETURN TO
LOS ANGELES COUNTY ENGINEER
700 Los Angeles County Engineering Bldg.

Do not extend notes this side of this line.

Note: Any Additions or Changes on This Sheet Must be Made or Circled in Red Ink With Date and Name of Person Making Change.

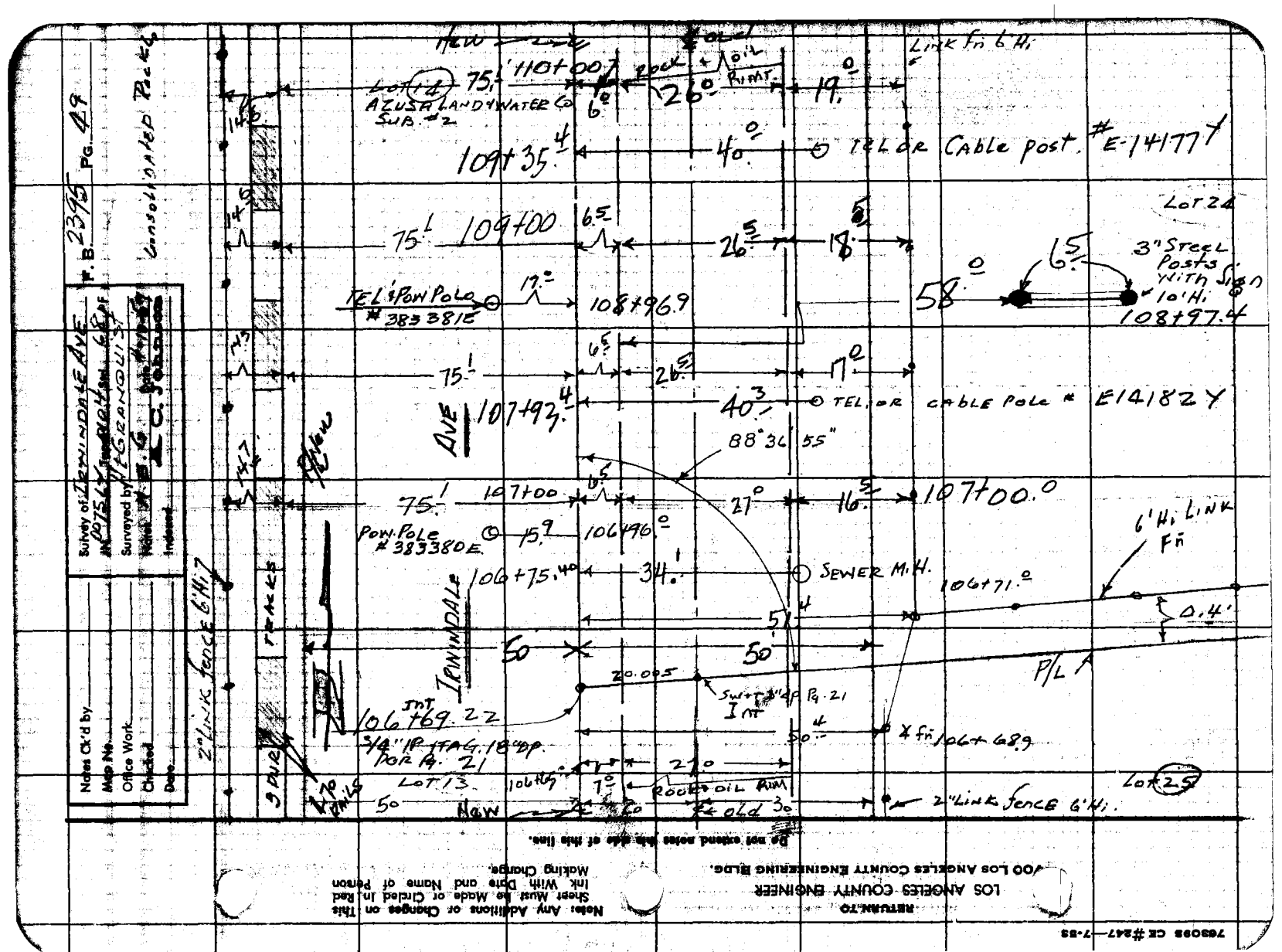

Survey of Irwindale Ave
Surveyed by
Notes Ck'd by
Map No.
Office Work
Checked
Date
F.B. 2395 PG. 49
Consolidated Rock
New
Old
Link Fn 6' Hi
Lot 14
Azusa Land & Water Co Sub. #2
110+00
Rock + Oil Rim
26°
19°
109+35.4
40°
Tel or Cable post. # E-14177Y
Lot 24
109+00
26.5
18.5
3" Steel Posts with Sign 10' Hi
108+97.4
Tel & Pow Pole # 383381E
108+96.9
58°
107+92.4
40.3
Tel. or Cable Pole # E14182Y
88°36'55"
107+00
107+00.0
Pow. Pole # 383380E
106+96.0
106+75.40
34.1
Sewer M.H.
106+71.0
6' Hi Link Fn
0.4'
Irwindale Ave
Tracks
2" Link fence 6' Hi
50
20.005
Swt 3" dp Pg. 21
Int
106+69.22
3/4" IP Tag. 18" dp. for Pg. 21
Lot 13
106+69
Rock + Oil Rim
Lot 25
2" Link fence 6' Hi.
P/L
Note: Any Additions or Changes on This Sheet Must be Made or Circled in Red Ink With Date and Name of Person Making Change.
Do not extend notes this side of this line.
RETURN TO
LOS ANGELES COUNTY ENGINEER
400 LOS ANGELES COUNTY ENGINEERING BLDG.
763098 CE #247—7-53

F. B. 2395 PG. 50

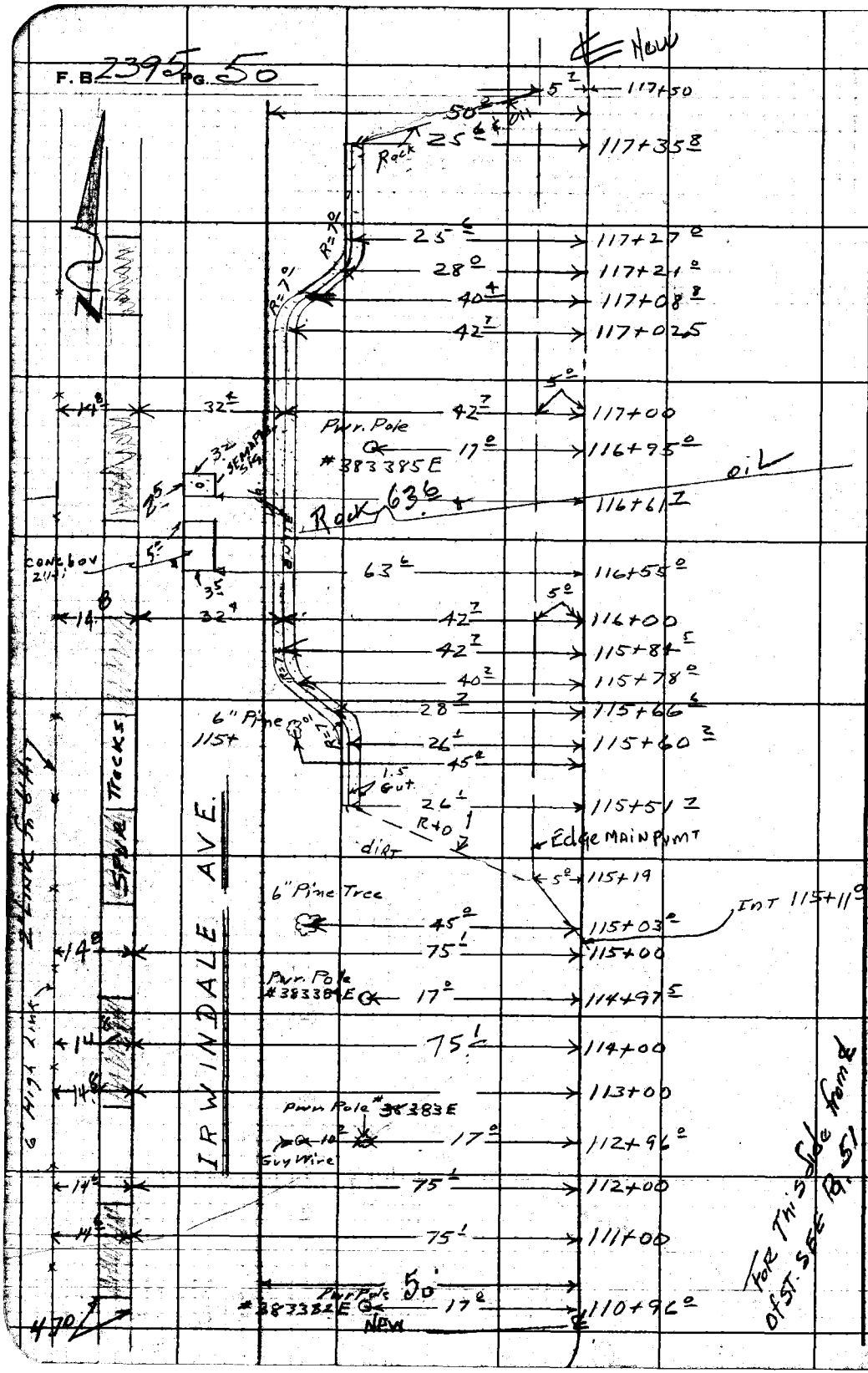

RETURN TO
LOS ANGELES COUNTY ENGINEER
700 LOS ANGELES COUNTY ENGINEERING BLDG.

Do not extend notes this side of this line.

Note: Any Additions or Changes on This Sheet Must be Made or Circled in Red Ink With Date and Name of Person Making Change.

Notes Ck'd by	Survey of IRWINDALE AVE.
Map No.	JN 0075.63 Tape 0104 Std. 68 °F
Office Work	Surveyed by H.E. Granquist
Checked	Notes T.M. Maldonado Date 4-10-59
Date	Indexed A. C. Johnson

F. B. 2395 Pg. 51

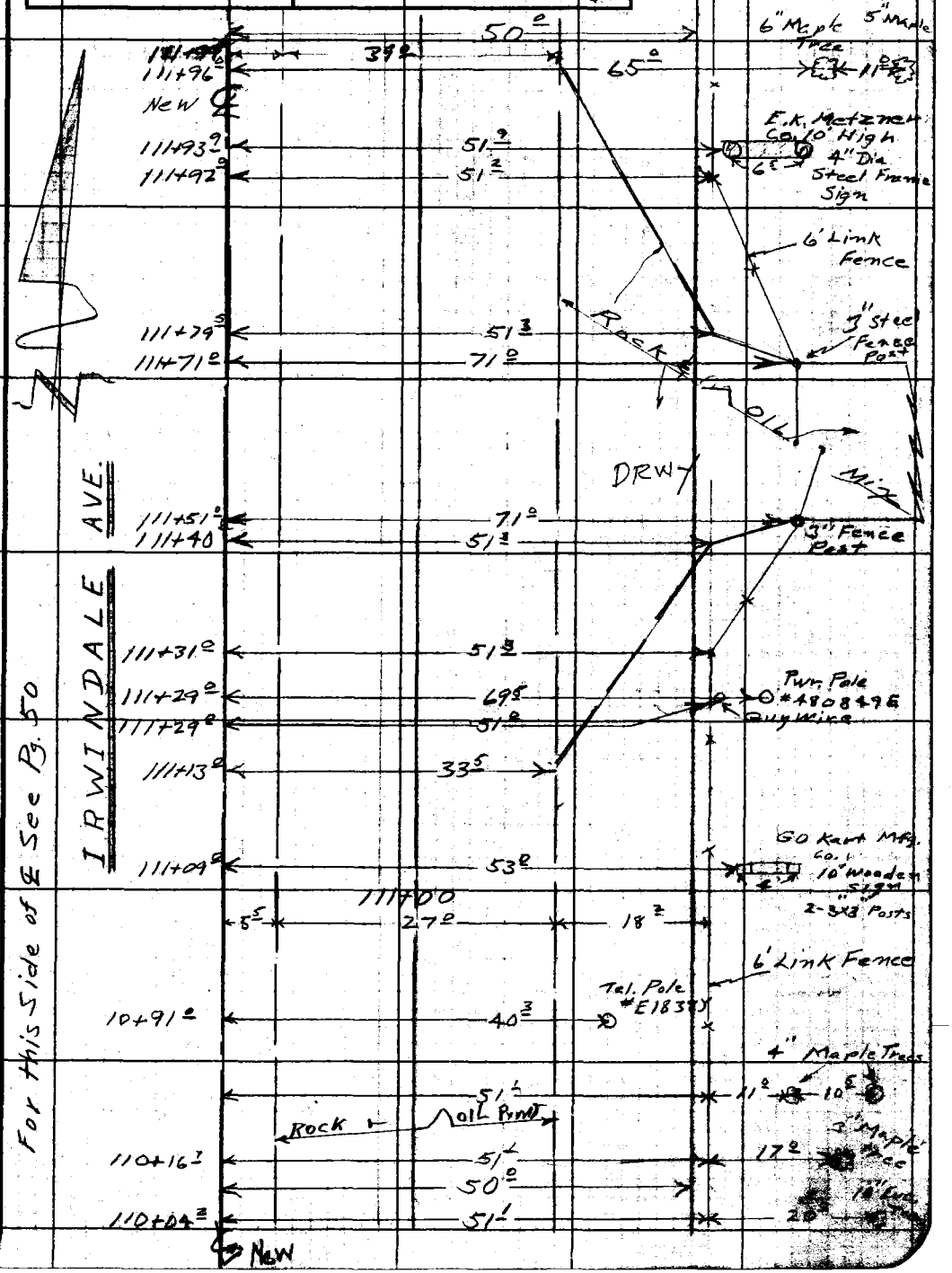

Note: Any Additions or Changes on This Sheet Must be Made or Circled in Red Ink With Date and Name of Person Making Change.

Do not extend notes this side of this line.

RETURN TO
LOS ANGELES COUNTY ENGINEER
900 LOS ANGELES COUNTY ENGINEERING BLDG.

763095 CE #247—7-58

F.B. 2395 PG. 52



RETURN TO
LOS ANGELES COUNTY ENGINEER
700 LOS ANGELES COUNTY ENGINEERING BLDG.

Do not extend notes this side of this line.

Note: Any Additions or Changes on This Sheet Must be Made or Circled in Red Ink With Date and Name of Person Making Change.

Notes Ck'd by	Survey of IRWINDALE AVE
Map No.	JN 0075.62 Tape 0104 Std 68 °F
Office Work	Surveyed by H.E. GRANQUIST
Checked	Notes H.E.G Date 4-13-59
Date	Indexed C. JOHNSON

F.B. 2395 PG. 53

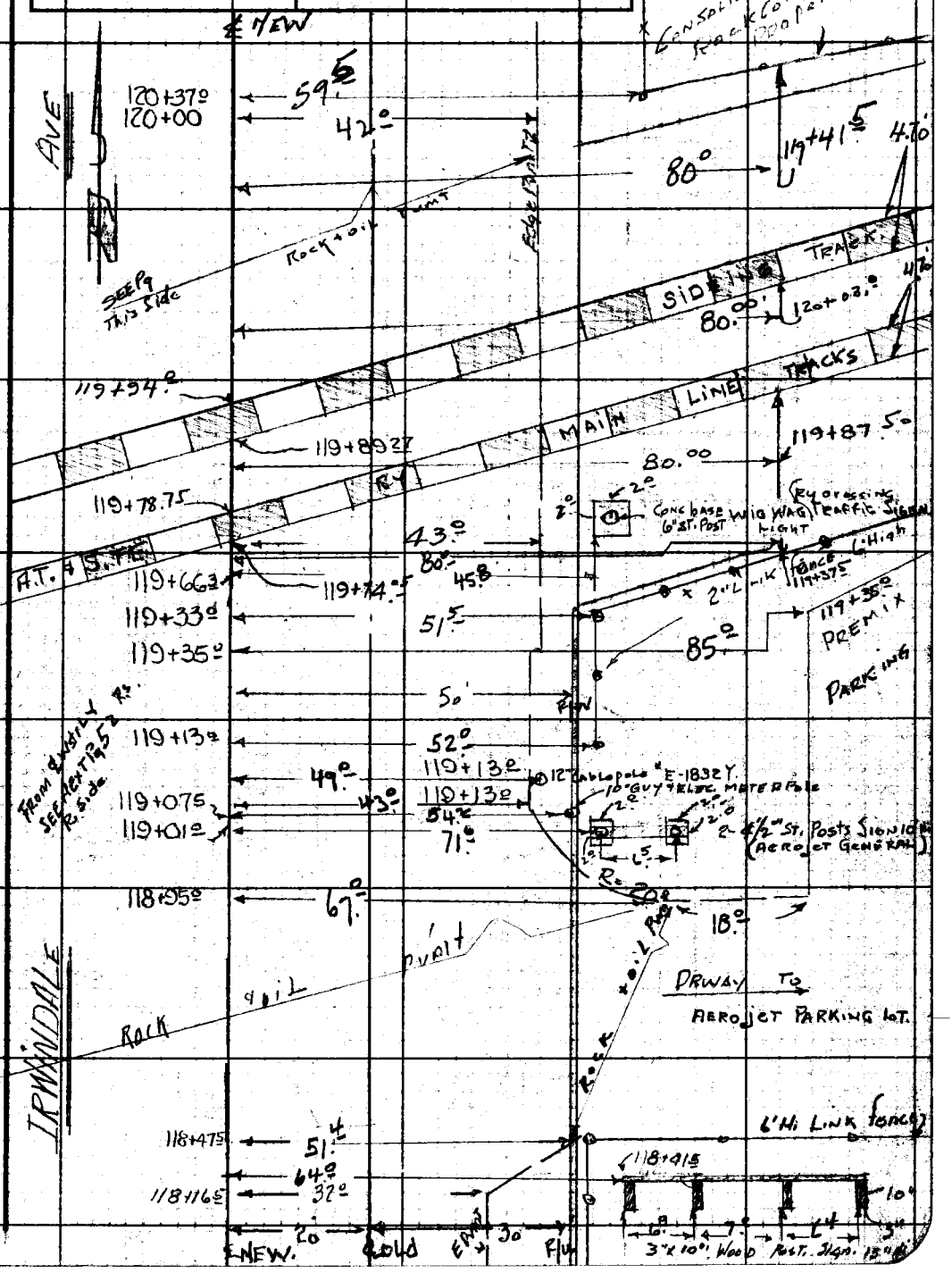

Note: Any Additions or Changes on This Sheet Must be Made or Circled in Red Ink With Date and Name of Person Making Change.

Do not extend notes this side of this line.

RETURN TO
LOS ANGELES COUNTY ENGINEER
100 LOS ANGELES COUNTY ENGINEERING BLDG.

763095 CE #247—7-53

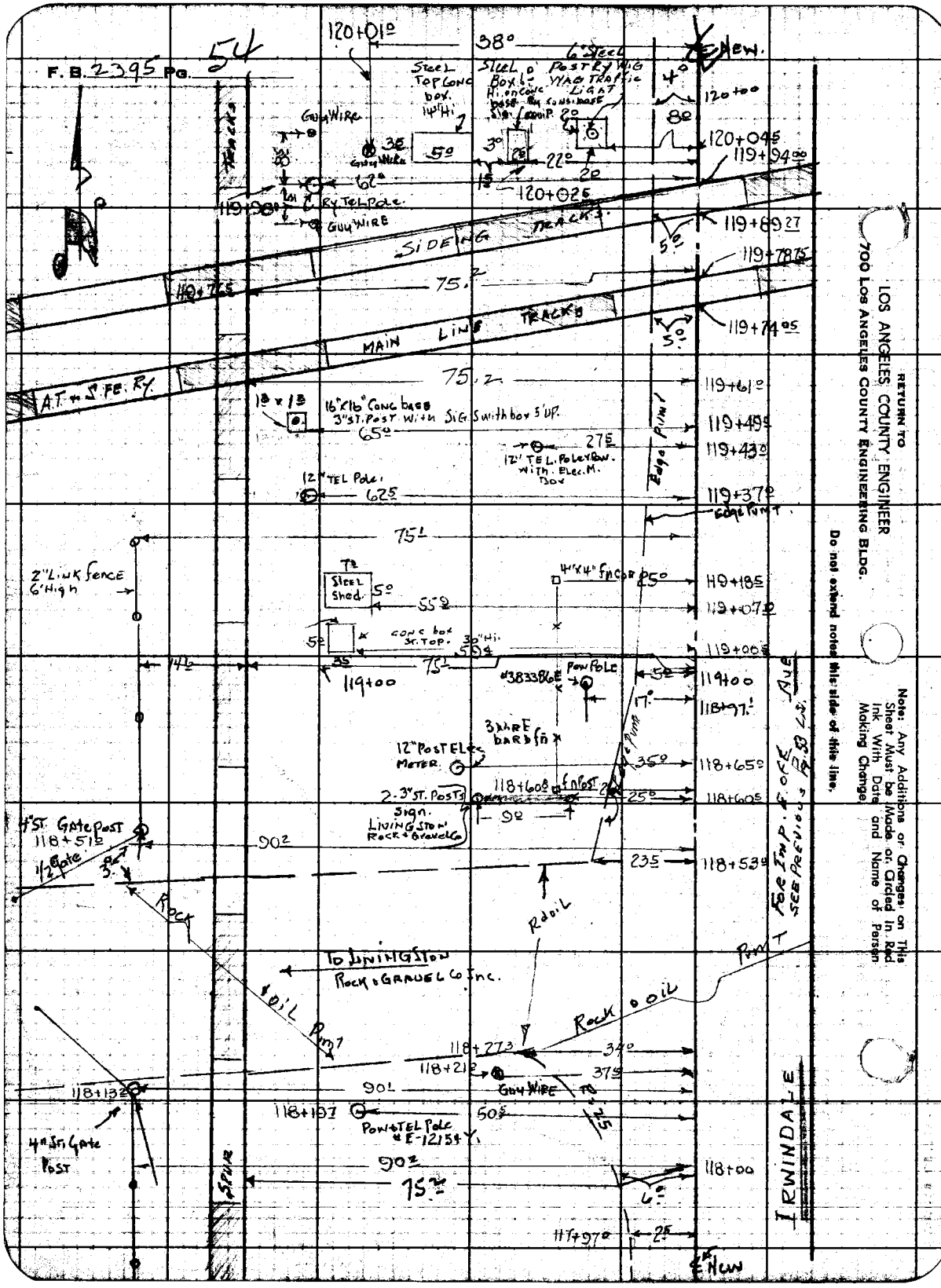

RETURN TO
LOS ANGELES COUNTY ENGINEER
700 LOS ANGELES COUNTY ENGINEERING BLDG.

Do not extend notes this side of this line.

Note: Any Additions or Changes on This Sheet Must be Made or Circled In Red Ink With Date and Name of Person Making Change.

Notes Ck'd by:	Survey of IRWINDALE AVE
Map No.	JN 0075.62 Tape 0104 Std. 68 °F
Office Work	Surveyed by H.E. GRANDLIST
Checked	Notes H.E.G. Date 4/13/59
Date	Indexed

F.B. 2395 Pg. 55

CONT Pg. 57

Note: Any Additions or Changes on This Sheet Must be Made or Circled in Red Ink With Date and Name of Person Making Change.

Do not extend notes this side of this line.

RETURN TO LOS ANGELES COUNTY ENGINEER 700 LOS ANGELES COUNTY ENGINEERING BLDG.

IRWINDALE AVE

SEE NEXT PAGE FOR

FOR WEST OF

130+41.2 — 49.2 — Guy Pole # 11800 57E. — 90° Mesh fence 6' Hi

130+00 — 42.2 — 12.2 — 4 WIRE

129+62.2 — 31.5 — SEWER M.H.

129+25 — 50.2 — Cable Pole # E 1825Y

129+00 — 42.5 — 17.3

128+00 — 42.5 — 17.1

127+88 — 50.1 — Cable Pole # E-1826Y

127+00 — 42.1 — 17.1

126+40.3 — 50.5 — Cable Pole # E-1827Y

126+00 — 42.4 — 17.3

125+00 — 42.3 — 17.5

124+89.9 — 50.4 — TEL OR Cable Pole # E-1828Y

124+00 — 42.3 — 17.5

123+43.9 — 49.5 — 10" Dia. Cable Pole # E1829Y

123+00 — 42.3 — 17.0

121+00 — 42.0 — 17.7 — 121+89.5 — 6" Dia TEL Pole With Phone box.

69.2 — Rock + soil pvmt. — Edge Pvmt

121+86.5 — 52.2 — SEWER M.H. — 10" dia Cable or TEL Pole # E-1830Y

121+52.2 — 34.3

121+27.8 — 59.5' — 6" St. Gate post — VACANT GROUND CONSOLIDATED ROCK PRODUCTS CO.

Gate

121+06.8 — 59.5' — 6" St. Sign Post

121+00 — 42.0 — 17.5

120+54.0 — 48.0 — CABLE OR TEL Pole # E-10831Y — Mesh fence 6' Hi

120+37.8 — 42.2 — 59.5 — 80.0

50

120 — 30 — 120+41.5

NEW → ← OLD

ATo SFE Rd

7EF3098 CE #247 — 8-57

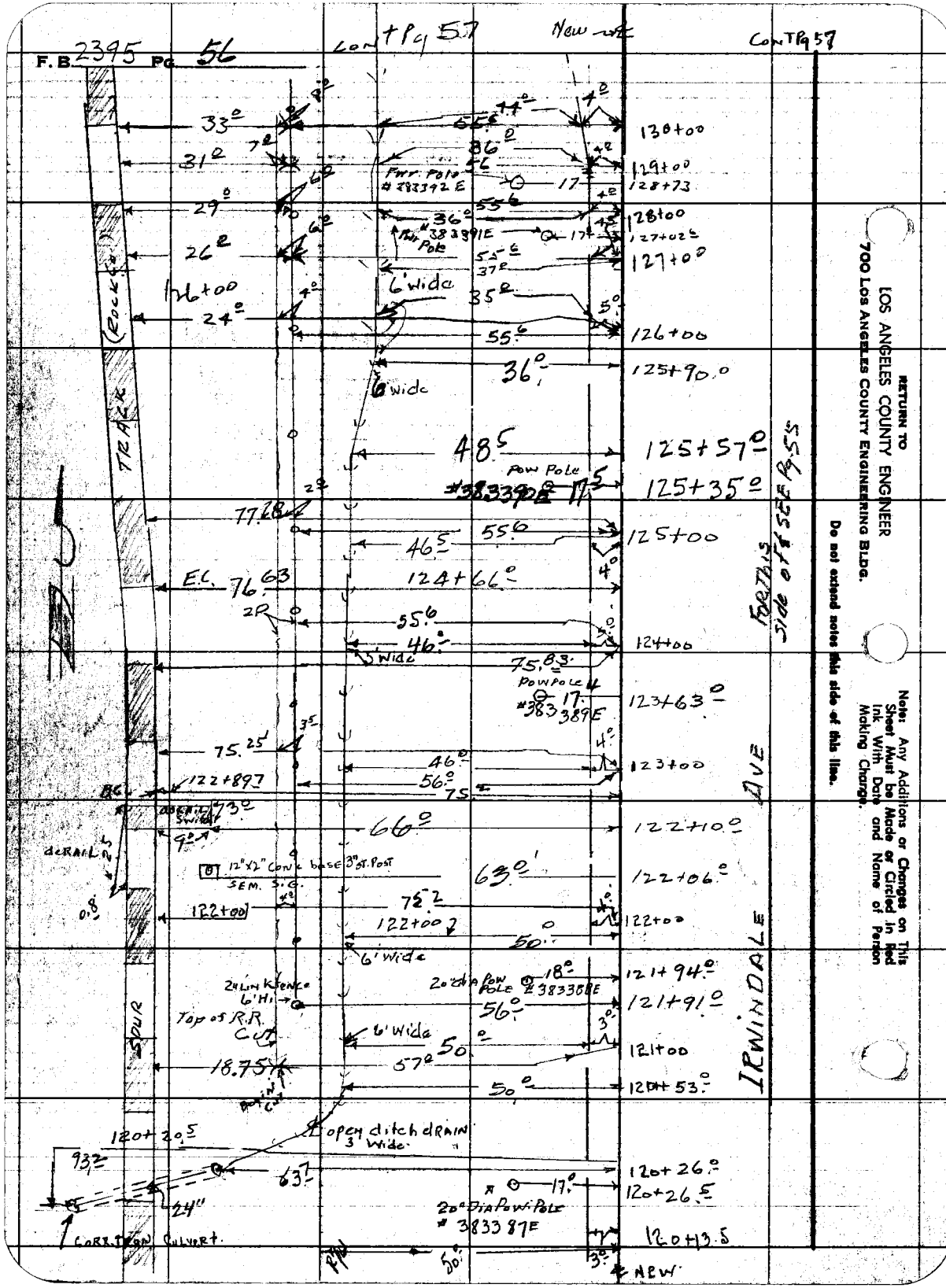
F.B. 2395 Pg. 56
Cont Pg 57
New
Cont Pg 57
33°
31°
29°
26°
24°
126+00
130+00
129+00
128+73
128+00
127+02.5
127+00
126+00
125+90.0
125+57.0
125+35.0
125+00
124+66.0
124+00
123+63.0
123+00
122+89.7
122+10.0
122+06.0
122+00
121+94.0
121+91.0
121+00
120+53.0
120+20.5
120+26.0
120+26.5
120+13.5
Pwr. Pole #383392E
Pwr. Pole #383391E
6' wide
6' wide
Pow Pole #383390E
E.C. 76.63
Pow Pole #383389E
5' wide
12"x2" Conc base 3" St. Post
SEM. S.G.
6' wide
20" dia Pow Pole #383388E
6' wide
Top of R.R. Cut
open ditch drain 3' wide
20" Dia Pow Pole #383387E
Corr. Iron Culvert
Rock
Track
Spur
Irwindale Ave
For this side of & see Pg 55
New
RETURN TO
LOS ANGELES COUNTY ENGINEER
700 LOS ANGELES COUNTY ENGINEERING BLDG.
Do not extend notes this side of this line.
Note: Any Additions or Changes on This Sheet Must be Made or Circled in Red Ink With Date and Name of Person Making Change.

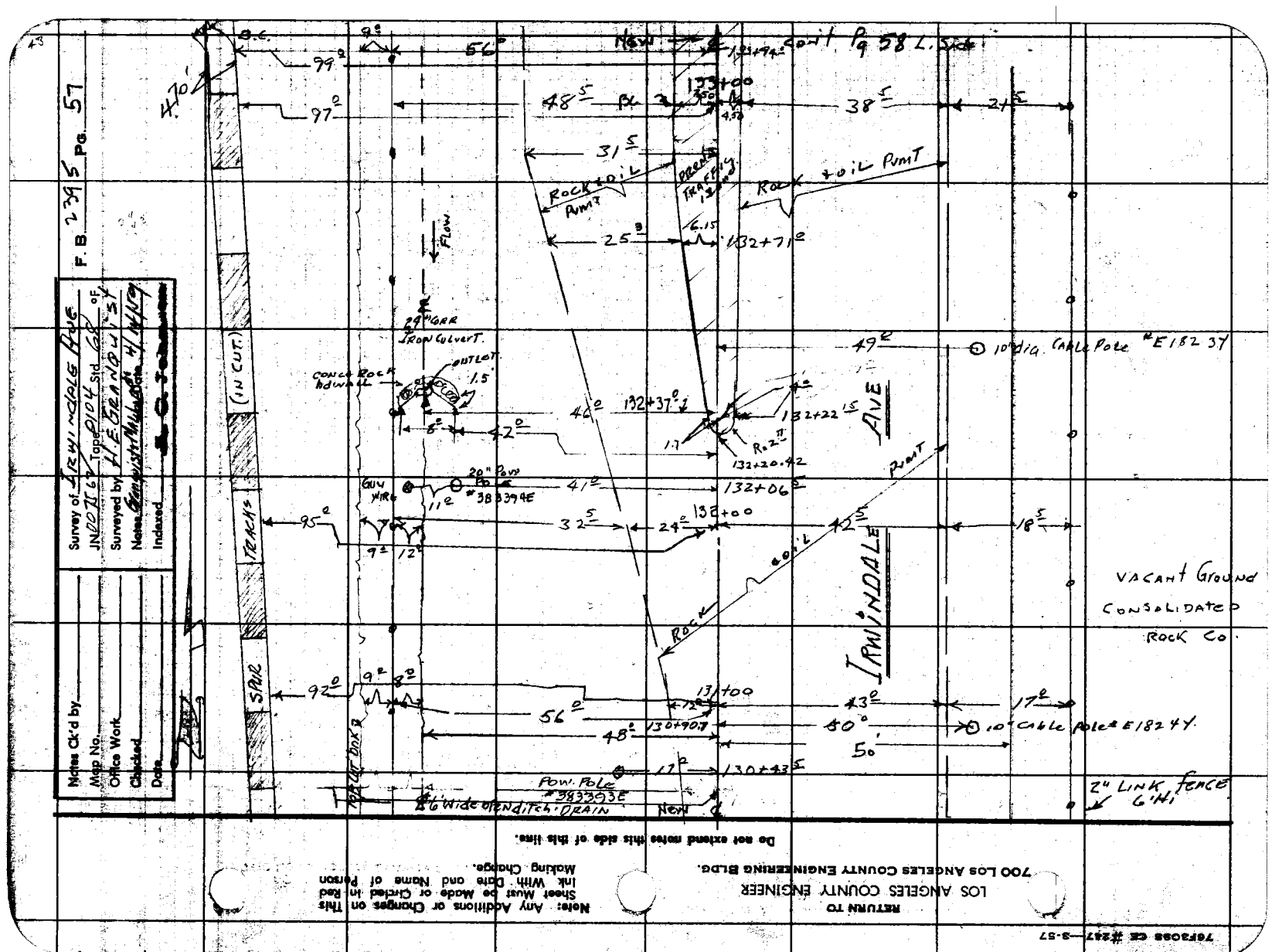

RETURN TO
LOS ANGELES COUNTY ENGINEER
700 Los Angeles County Engineering Bldg.

Note: Any Additions or Changes on This Sheet Must be Made or Circled in Red Ink With Date and Name of Person Making Change.

Do not extend notes this side of this line.

767208 CE #247 3-57

RETURN TO
LOS ANGELES COUNTY ENGINEER
700 LOS ANGELES COUNTY ENGINEERING BLDG.

Note: Any Additions or Changes on This Sheet Must be Made or Circled in Red Ink With Date and Name of Person Making Change.

Do not extend notes this side of this line.

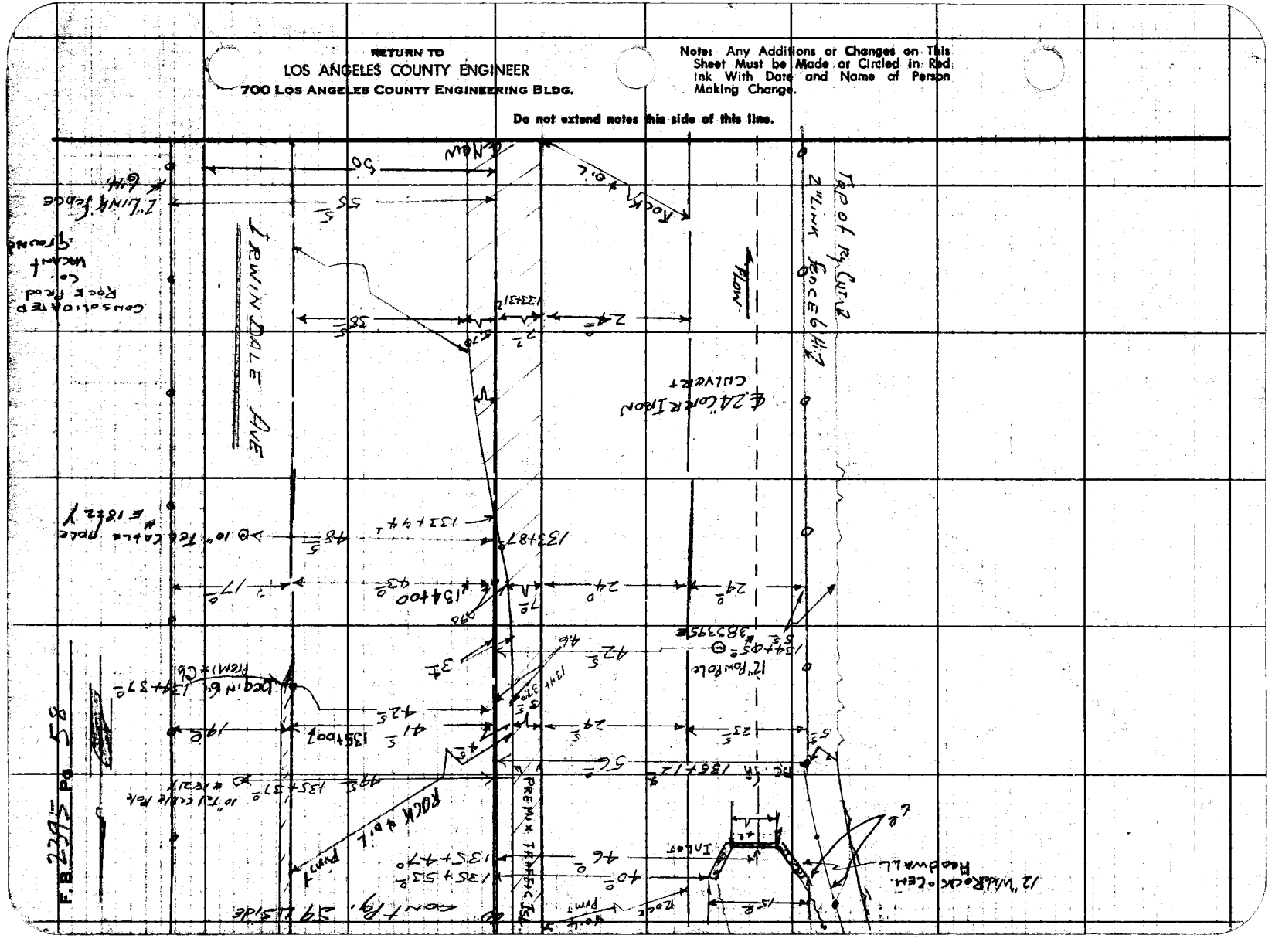

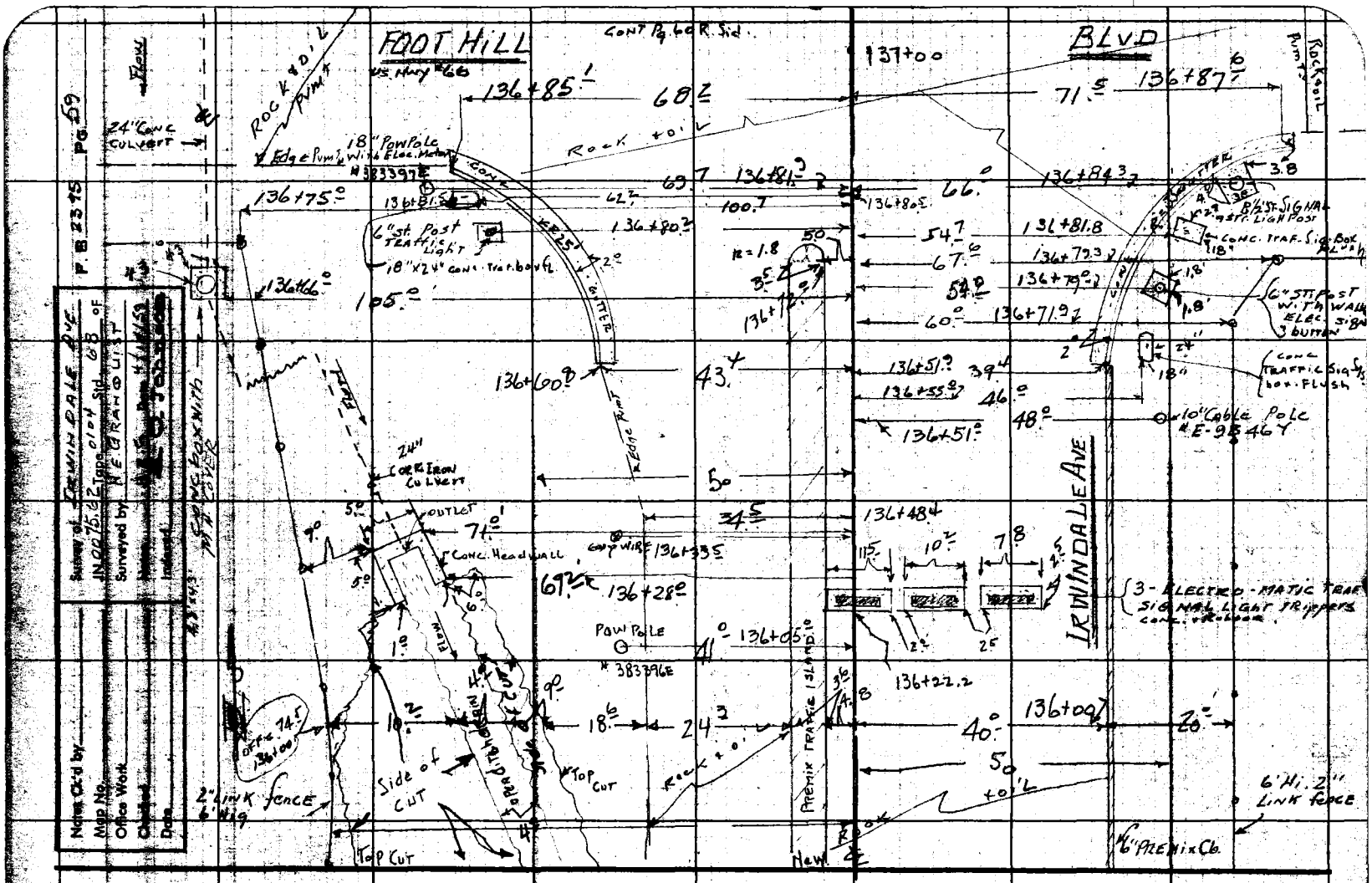
FOOT HILL
US Hwy #66
BLVD
CONT Pg 60 R Sid.
137+00
136+85.1
68.2
71.5
136+87.6
Rock & Oil Pump
Rock & Oil Pump
24" Conc Culvert
Flow
Edge Pump
18" Pow Pole With Elec. Motor
#383397E
Rock & Oil
136+75.0
136+81.5
69.7
136+81.9
66.0
136+84.3
3.8
62.2
100.7
136+80.5
136+80.2
6" St. Post Traffic Light
18"x24" Conc. Trat. box fl.
54.7
136+81.8
8½" St. Signal
Conc. Traf. Sig. Box Flush
136+66.0
105.0
136+72.0
67.0
136+79.3
54.0
136+79.0
6" St. Post With Wall Elec. Sign & Button
60.0
136+71.9
Gutter
136+60.8
43.4
136+51.9
39.4
Conc Traffic Sig. Sys. box. Flush
136+55.9
46.0
48.0
10" Cable Pole #E-9846Y
136+51.0
Edge Pump
24" Corr. Iron Culvert
Outlet
71.0
Conc. Headwall
Guy Wire
136+33.5
136+48.4
69.2
136+28.0
Pow Pole
#383396E
41.0
136+05.0
136+22.2
3-Electro-Matic Traf. Signal Light Trippers Conc. & Rubber
Irwindale Ave
Flow
Office 74.5 136+00
10.2
18.6
24.3
40.0
136+00
20.0
Side of Cut
Top Cut
Rock & Oil
Premix Traffic Island
2" Link Fence 6' Hig
Top Cut
New Rock & Oil
6' Hi. 2" Link Fence
6" Premix Cb.
Do not extend notes this side of this line.
Note: Any Additions or Changes on This Sheet Must be Made or Circled in Red Ink With Date and Name of Person Making Change.
RETURN TO
LOS ANGELES COUNTY ENGINEER
700 LOS ANGELES COUNTY ENGINEERING BLDG.
Survey of Irwindale Ave
Tape 0104 Std. 68 of
Surveyed by H.E. Granquist
Notes
Indexed
Notes Ck'd by
Map No.
Office Work
Checked
Date
P.B. 2375 Pg. 59
76F3095 CE #247—3-57

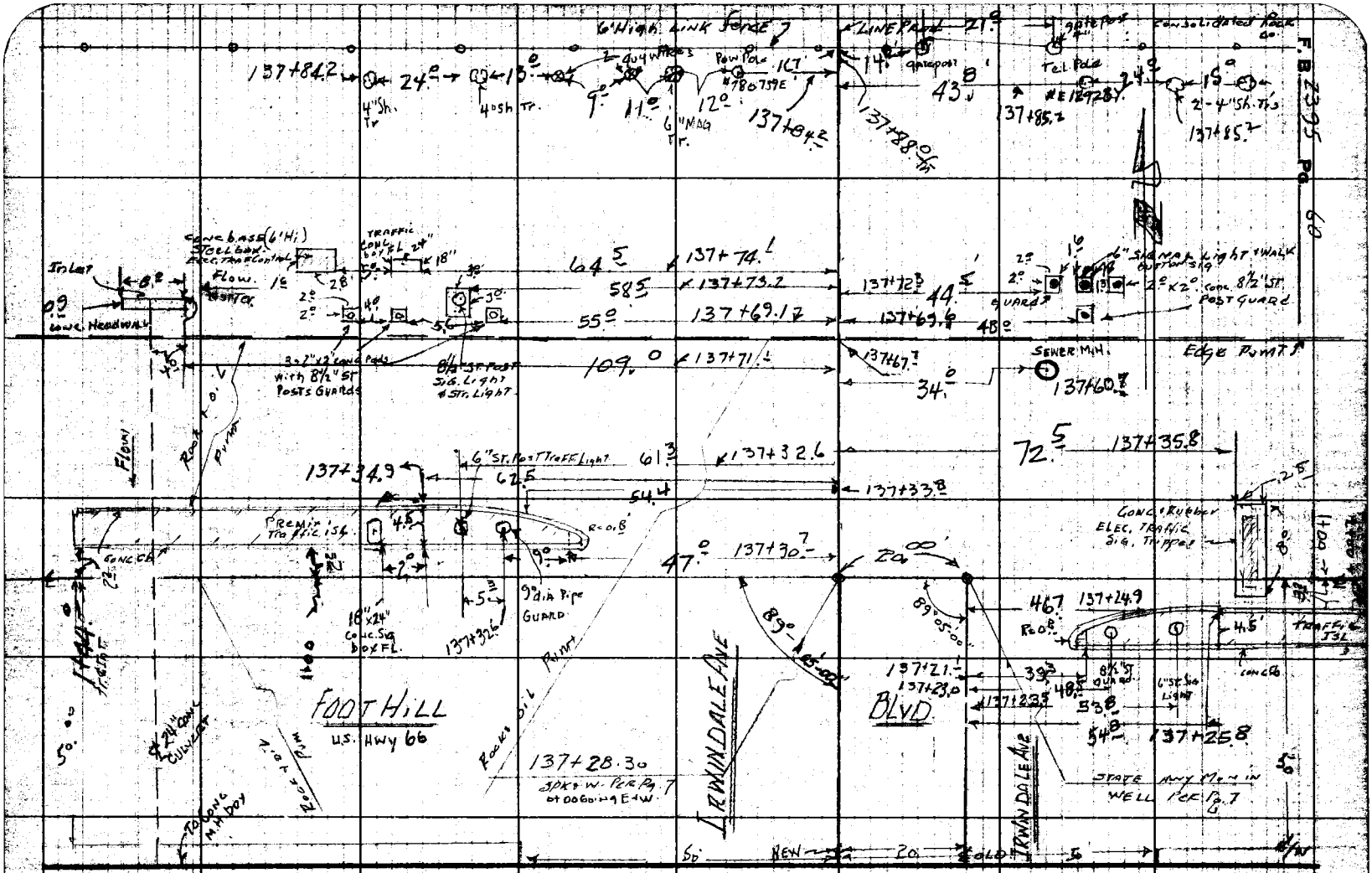

RETURN TO
LOS ANGELES COUNTY ENGINEER
900 Los Angeles County Engineering Bldg.

Note: Any Additions or Changes on this Sheet Must be Made or Circled in, Red Ink With Date and Name of Person Making Change.

Do not extend notes this side of this line.

Notes Ck'd by	Survey of 7th Ave & Sunset Ave	F. B. 2395 Pg. 75
Map No. CSB 2791-166	JN 009532 Tape Std °F	
Office Work	Surveyed by Holmes	
Checked	Notes Holmes Date	
Date	Indexed R. E. OTT JUL 6 '61	

JN. 009532

7th AVE & SUNSET AVE & SURVEY (PUENTE AREA)

From

ORANGE GROVE AVE N'ly To PUENTE AVE

SEE F.B. 2926 for IMPROVEMENTS LOCATION

INDEX

Note: Any Additions or Changes on this Sheet Must be Made or Circled in Red Ink With Date and Name of Person Making Change.

Do not extend this [illegible] line.

PLEASE RETURN TO

LOS ANGELES COUNTY ENGINEER

700 Los Angeles County Engineering Bldg.

76F3095 S&E 2247 11-58

F. B. 2395 Pg. 76

Contd. bot. Pg 77

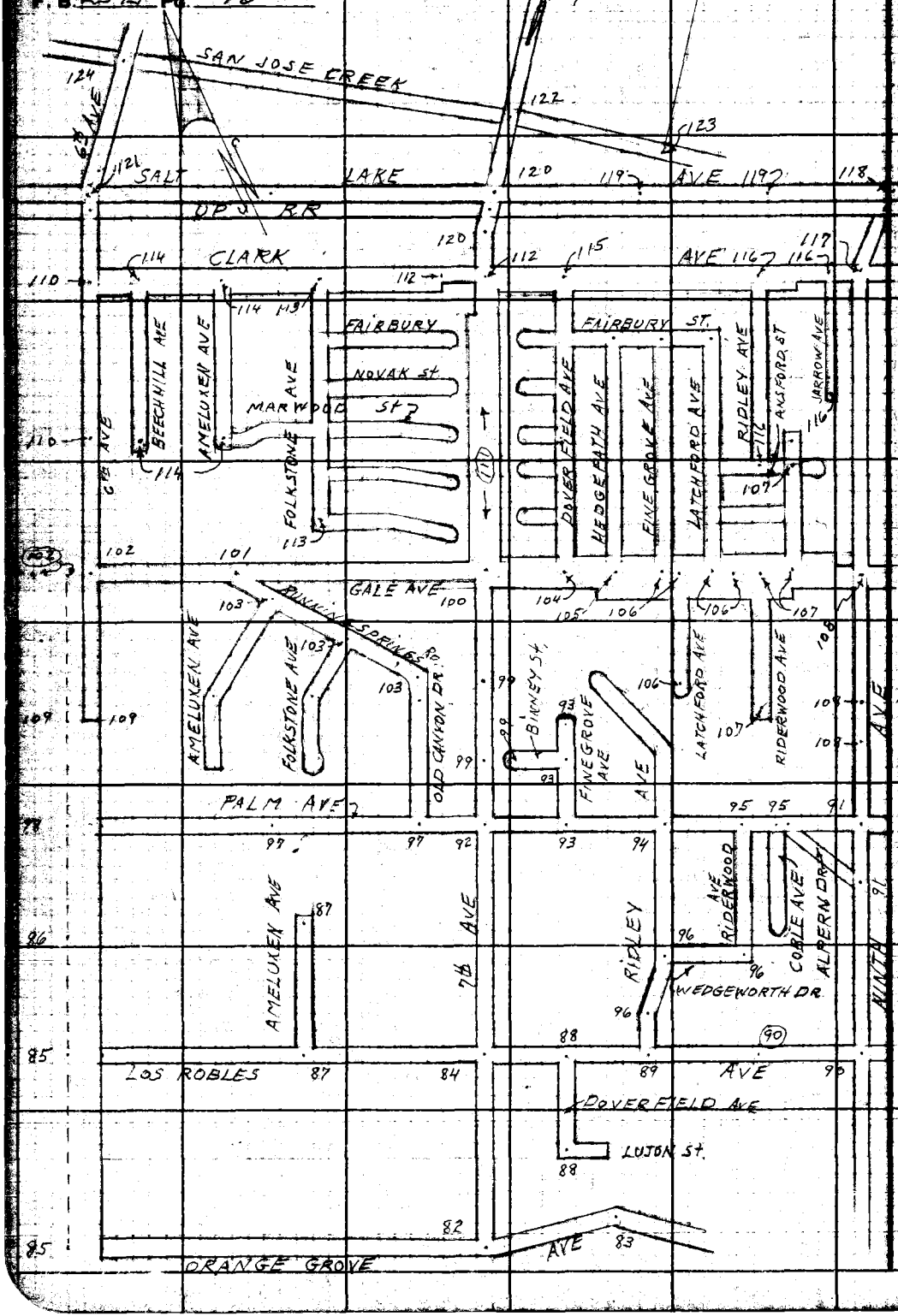

PLEASE RETURN TO
LOS ANGELES COUNTY ENGINEER
700 LOS ANGELES COUNTY ENGINEERING BLDG.

Do not extend this side of this line.

Note: Any Additions or Changes on This Sheet Must be Made or Circled in Red Ink With Date and Name of Person Making Change.

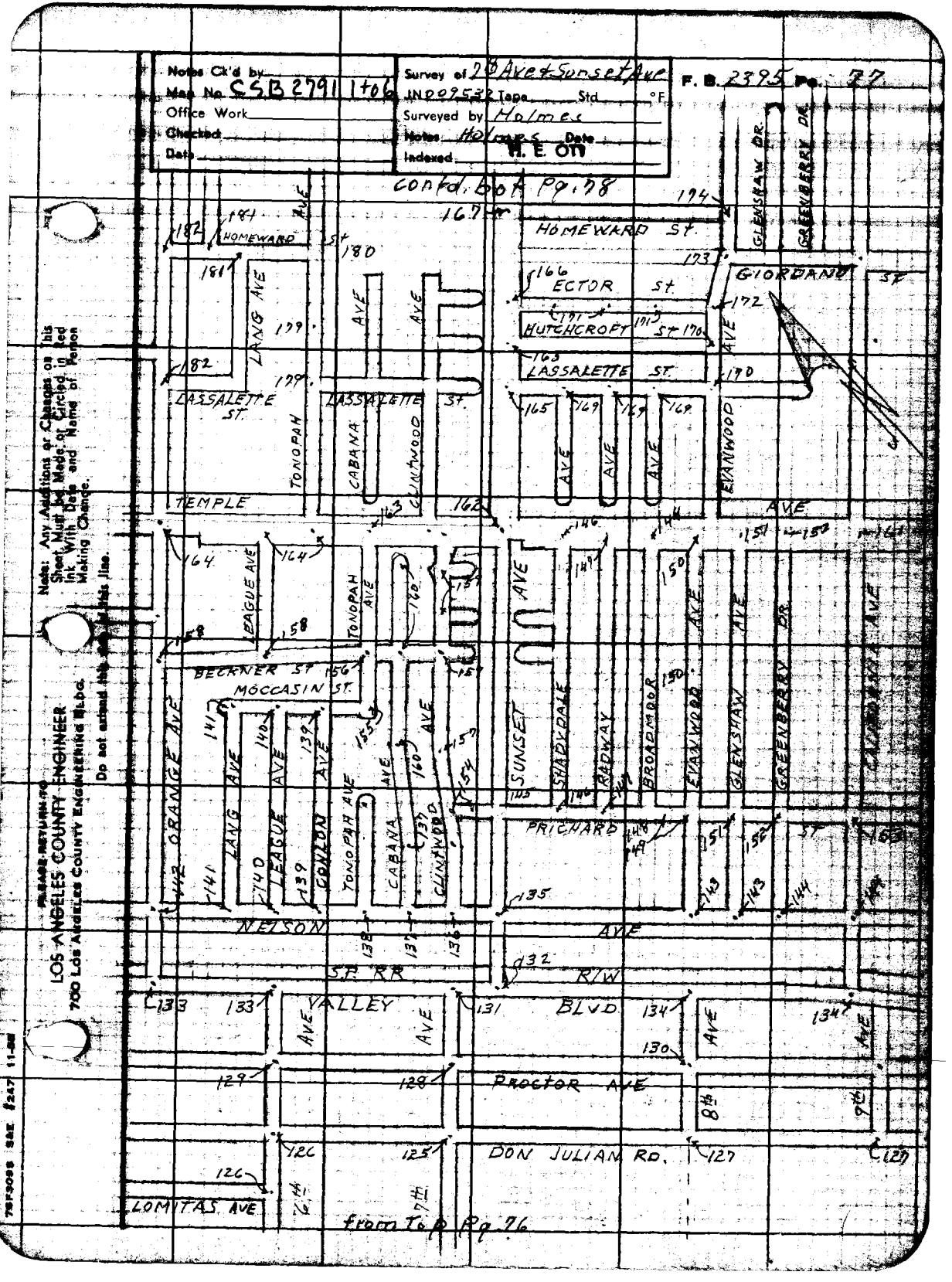
Notes Ck'd by
Map No. SSB 2791 1706
Office Work
Checked
Date
Survey of 28 Ave & Sunset Ave
IND 09532 Tape Std °F
Surveyed by Holmes
Notes Holmes Date
Indexed W. E. OTT
F. B. 2395 Pg. 27
Contd. Bk Pg. 78
HOMEWARD ST.
ECTOR ST.
HUTCHCROFT ST.
LASSALETTE ST.
GIORDANO ST.
LANG AVE
TONOPAH AVE
CABANA AVE
GLENWOOD AVE
EVANWOOD AVE
GLENSHAW DR.
GREENBERRY DR.
TEMPLE
BECKNER ST.
MOCCASIN ST.
LEAGUE AVE
ORANGE AVE
SUNSET AVE
SHADYDALE
RADWAY
BROADMOOR
PRICHARD
NELSON
S.P. RR R/W
VALLEY BLVD
PROCTOR AVE
DON JULIAN RD.
LOMITAS AVE
7th
8th
9th
Notes: Any Additions or Changes on this Sheet Must Be Made or Circled in Red Ink With Date and Name of Person Making Change.
Do not extend this line.
PLEASE RETURN TO
LOS ANGELES COUNTY ENGINEER
700 Los Angeles County Engineering Bldg.
From Top Pg. 76

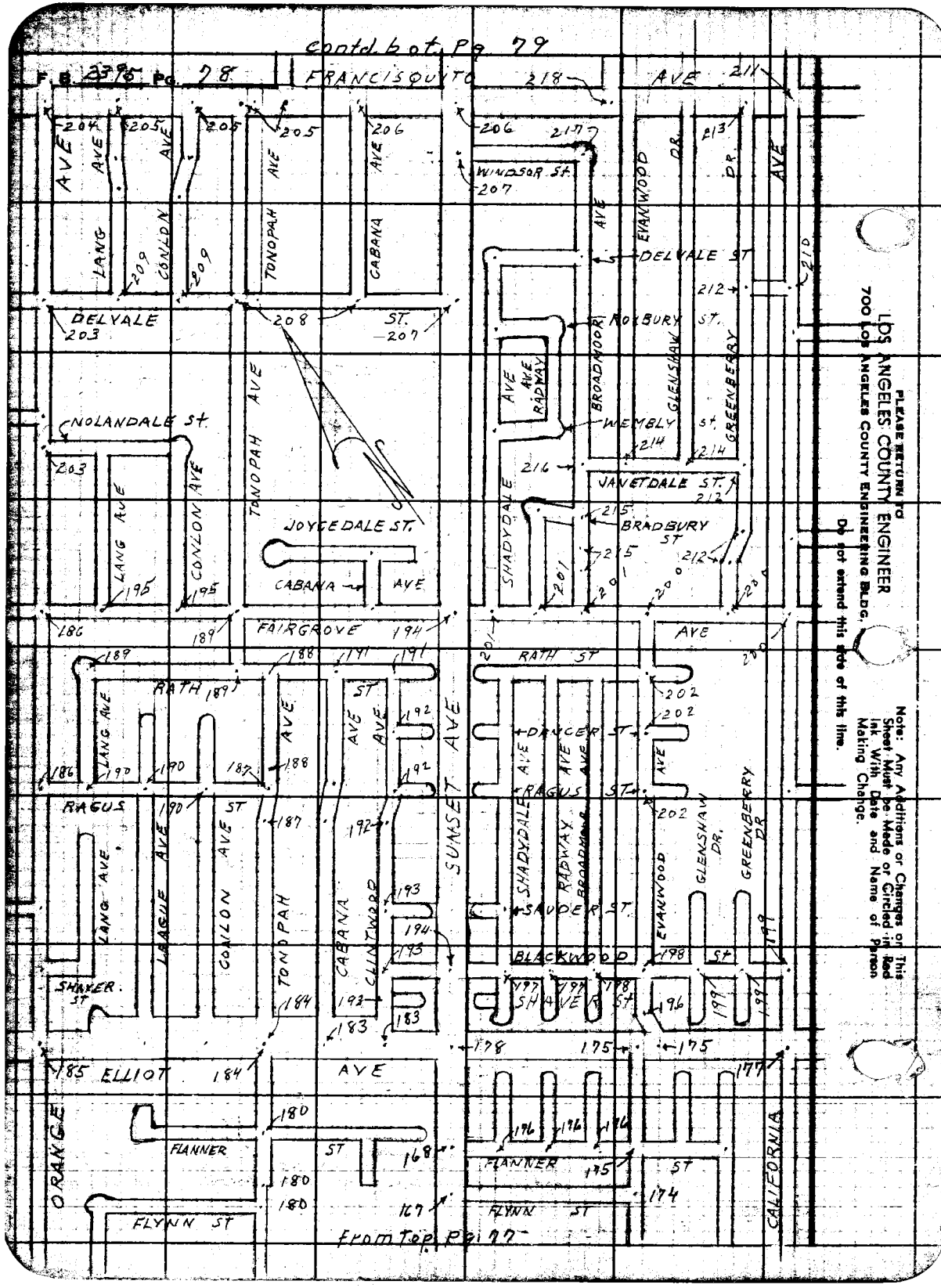

PLEASE RETURN TO
LOS ANGELES COUNTY ENGINEER
700 LOS ANGELES COUNTY ENGINEERING BLDG.

Do not extend this side of this line.

Note: Any Additions or Changes on This Sheet Must be Made or Circled in Red Ink With Date and Name of Person Making Change.

Notes Ck'd by
Map No. CSB 2791-1 to 6
Office Work
Checked
Date

Survey of 7th AVE + SUNSET AVE
JN 009532 Tape 0178 Std 68 °F
Surveyed by D.E. Holmes
Notes Holmes Date 9-20-61
Indexed H. E. OTT

F. B. 2395 PG. 79

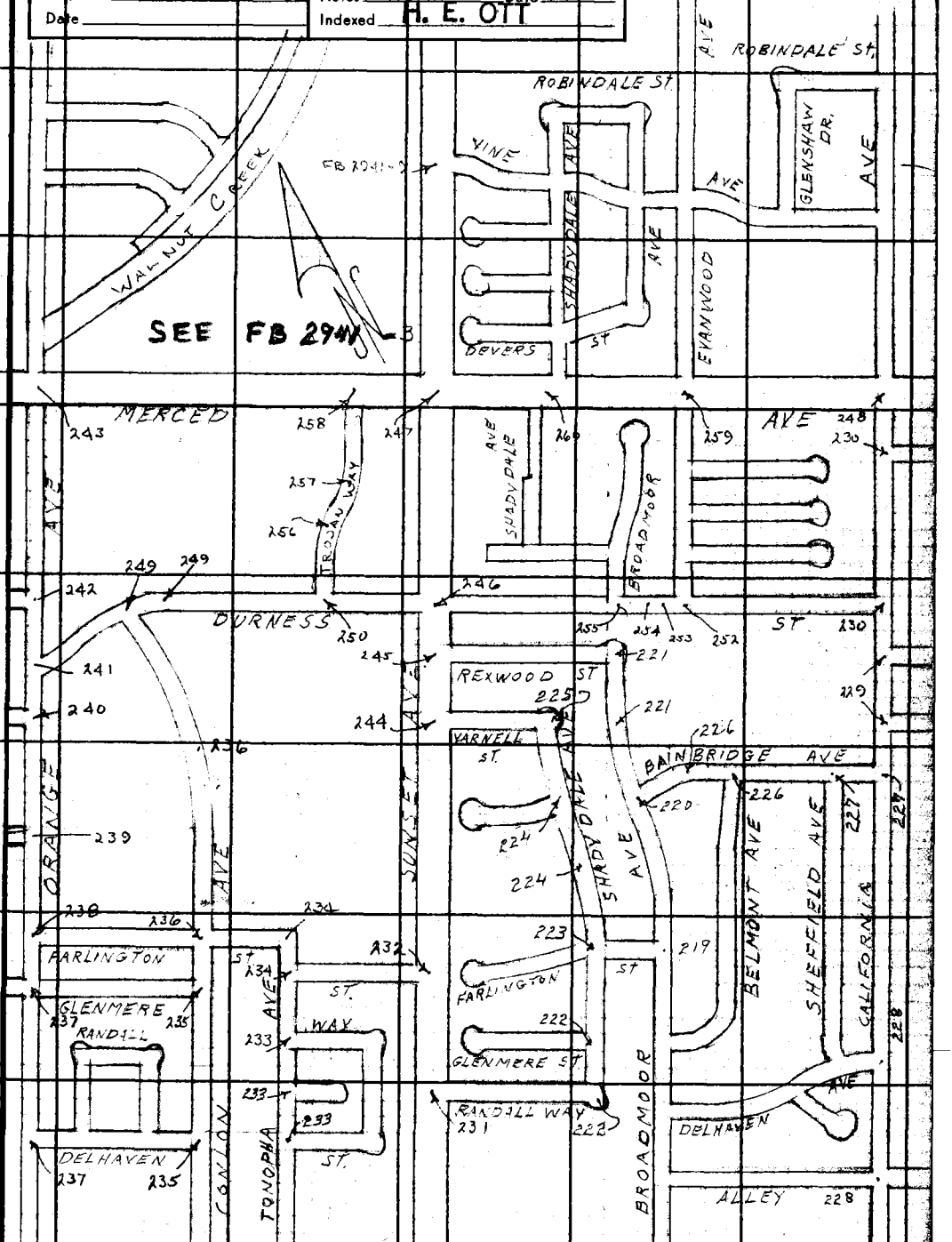

From TOP Pg. 78

Note: Any Additions or Changes on This Sheet Must be Made or Circled in Red Ink With Date and Name of Person Making Change.

Do not extend this side of this line.

PLEASE RETURN TO
LOS ANGELES COUNTY ENGINEER
403 LOS ANGELES COUNTY ENGINEERING BLDG.

76F309S CE # 310 3-61

Notes Ck'd by	Survey of 7th Ave @ Sunset Ave F.B. 2395 Pg. 81
Map No. B-2791-1	JN 0095.32 Tape 0164 Std 68 °F
Office Work M. HAMASU	Surveyed by D.E. Holmes
Checked	Notes Holmes Date 4-13-61
Date	Indexed M. E. OTI JUL 6 '61

JN. 0095.32

℄ SURVEY of 7th AVE & SUNSET AVE

from

ORANGE GROVE AVE (PUENTE AREA)

To

PUENTE AVE (BALDWIN PARK AREA)

Holmes
Walsh
Henderson
Brown

Note: Any Additions or Changes on This Sheet Must be Made, or Circled in Red Ink, With Date and Name of Person Making Change.

Do not extend this side of this line.

PLEASE RETURN TO
LOS ANGELES COUNTY ENGINEER
700 LOS ANGELES COUNTY ENGINEERING BLDG.

76F3095 S&E #247 11-58

Contd. Bot. Pg. 83

contd bot. Rt. Pg. 85

W.S. 37 D-4

PLEASE RETURN TO
LOS ANGELES COUNTY ENGINEER
700 LOS ANGELES COUNTY ENGINEERING BLDG.
Do not extend this side of this line.

Note: Any Additions or Changes on This Sheet Must be Made or Circled in Red Ink With Date and Name of Person Making Change.

W.S.37D-4

Notes Ck'd by W. J. BRENNER	Survey of 7th Ave & Sunset Ave.
Map No. B-2791-1	JN 009532 Tape 0164 Std 68 °F
Office Work M. HAMASU	Surveyed by D.E. Holmes
Checked W. J. BRENNER	Notes Holmes Date 4-14-61
Date JUL 12 1963	Indexed M.E. CM

F. B. 2395 PG. 83

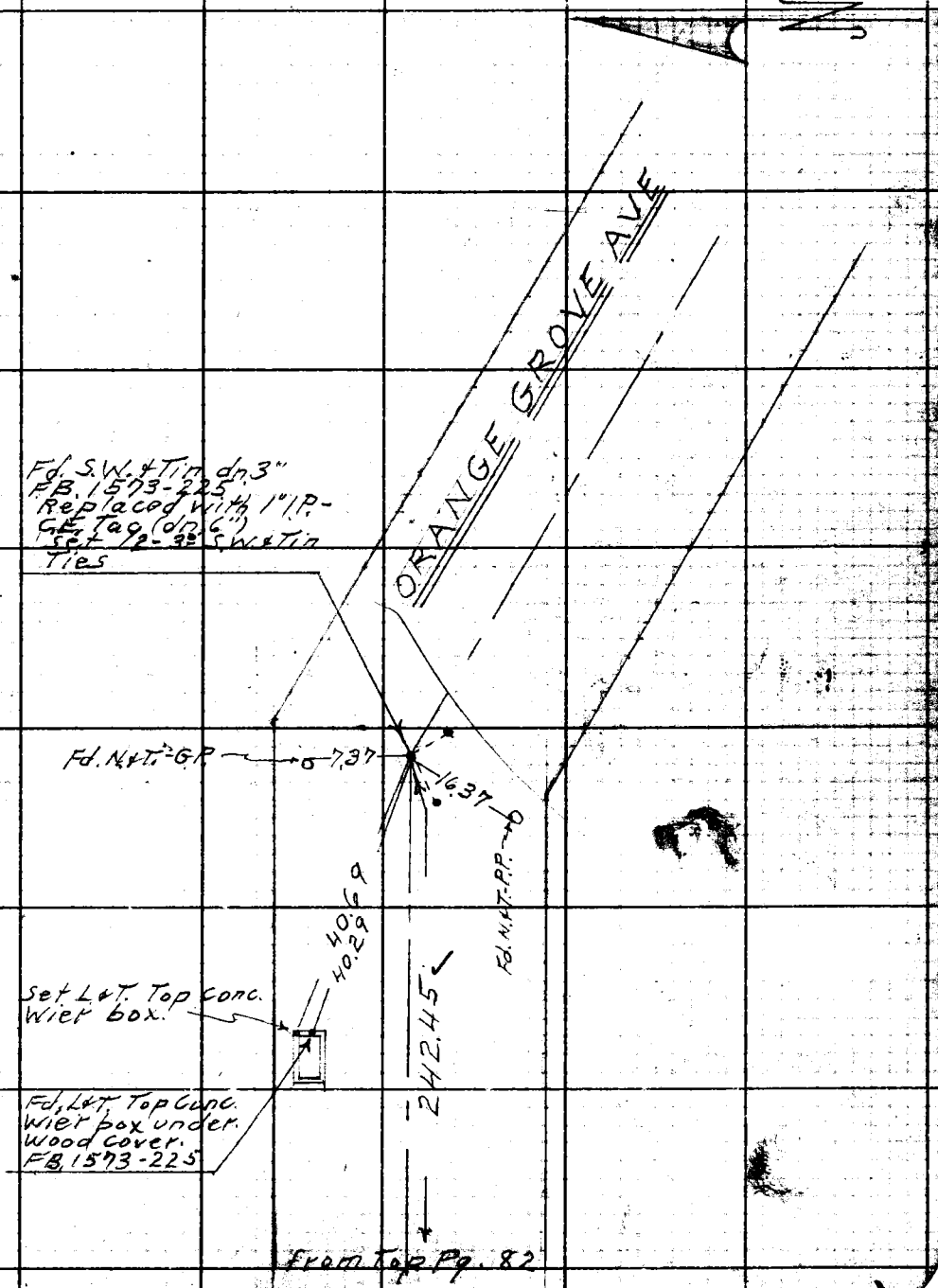

From Top Pg. 82

Note: Any Additions or Changes on This Sheet Must be Made or Circled in Red Ink With Date and Name of Person Making Change.

Do not extend this side of this line.

PLEASE RETURN TO
LOS ANGELES COUNTY ENGINEER
700 LOS ANGELES COUNTY ENGINEERING BLDG.

76F309S S&E #247 11-58

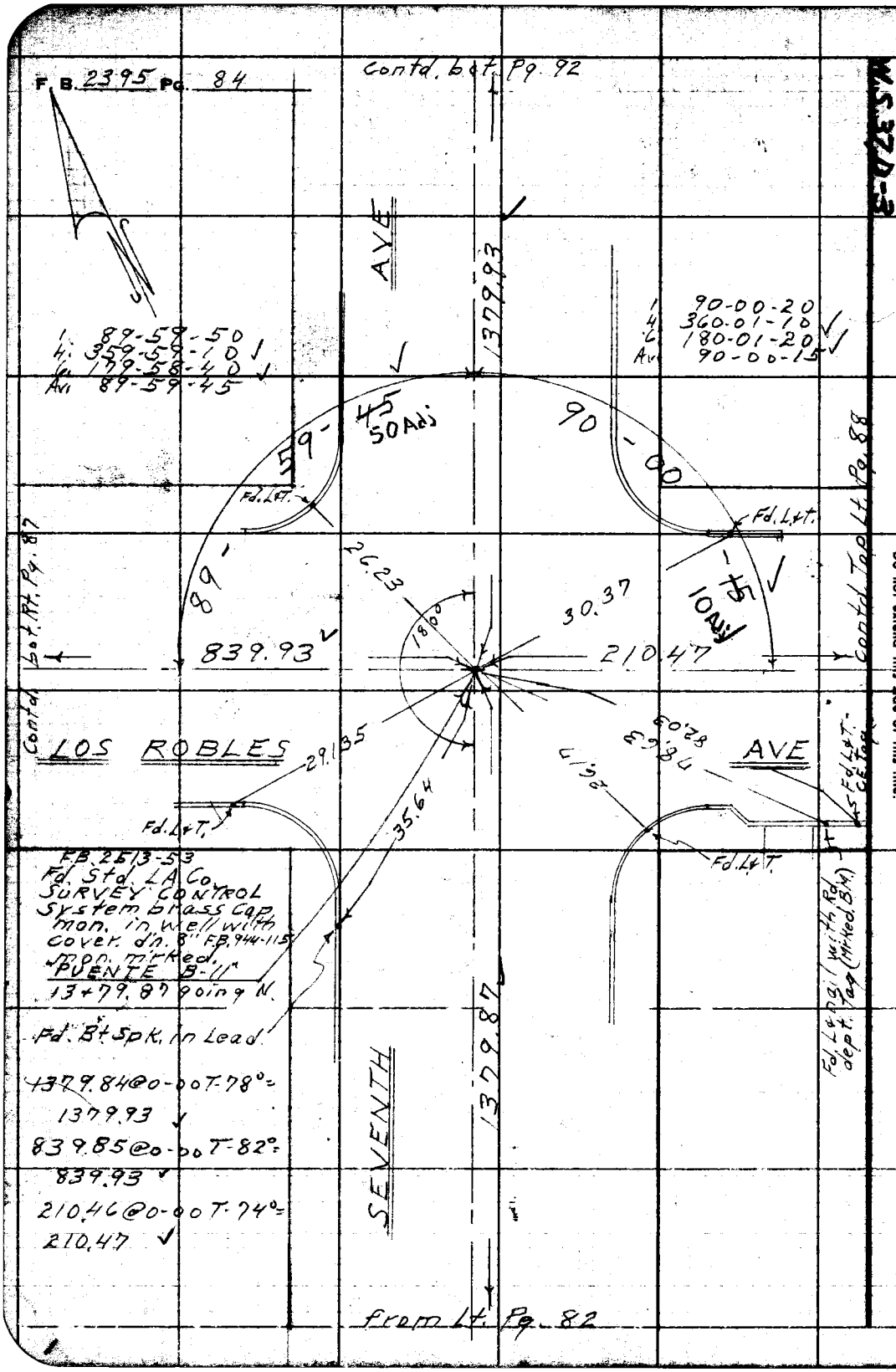

PLEASE RETURN TO
LOS ANGELES COUNTY ENGINEER
700 LOS ANGELES COUNTY ENGINEERING BLDG.

Do not extend this side of this line.

Note: Any Additions or Changes on This Sheet Must be Made or Circled in Red Ink With Date and Name of Person Making Change.

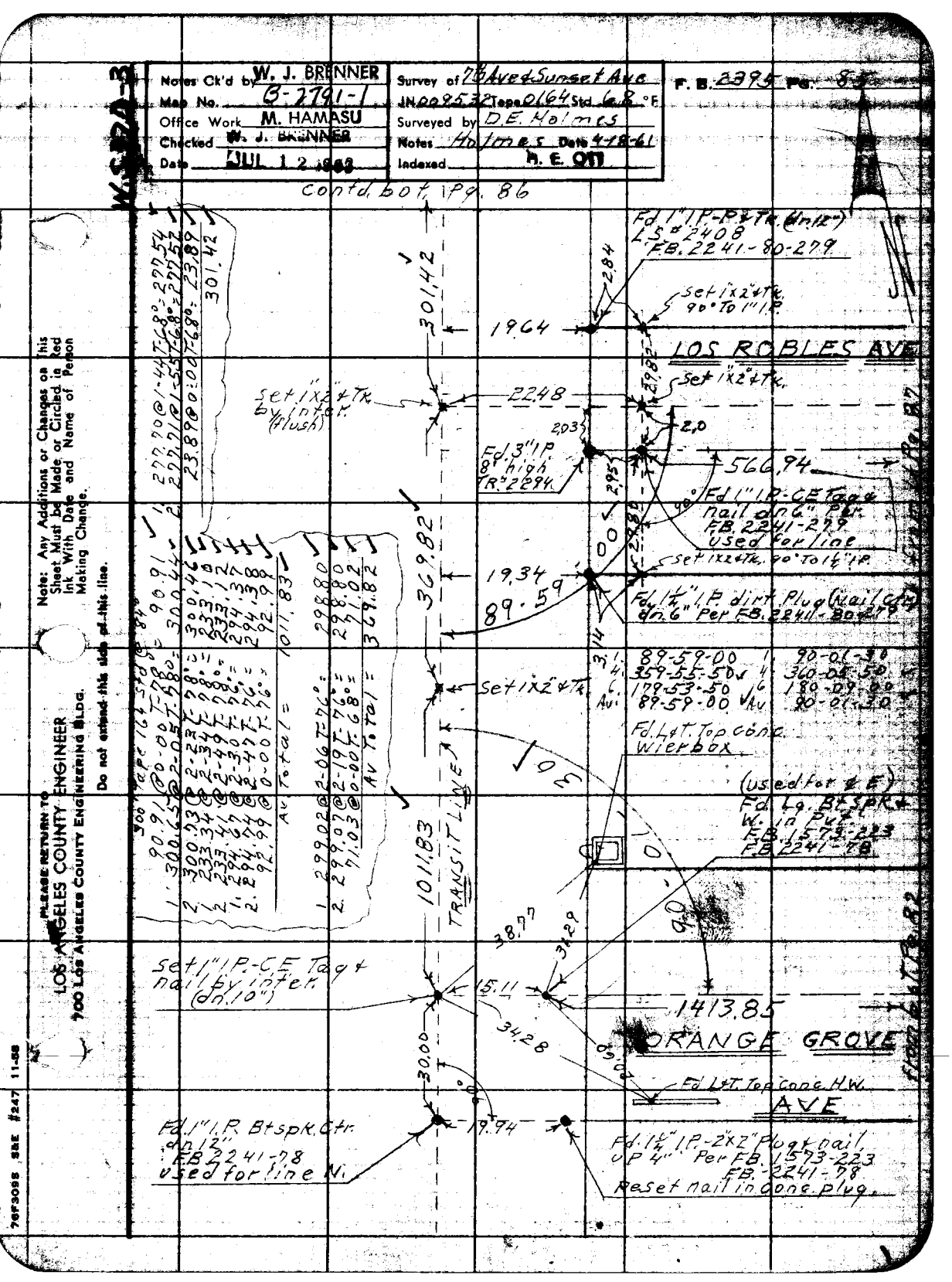

Notes Ck'd by W. J. BRENNER
Map No. B-2791-1
Office Work M. HAMASU
Checked W. J. BRENNER
Date JUL 12 1963
Survey of 7th Ave & Sunset Ave
JN 009532 Tape 0164 Std 68 °F
Surveyed by D.E. Holmes
Notes Holmes Date 4-18-61
Indexed H. E. OTT
F. B. 2395 Pg. 85
W.S.D.A-3
contd. bot. Pg. 86
Fd 1" I.P.-P & Tk. (dn 12") L.S. # 2408 F.B. 2241-80-279
Set 1"x2" & Tk. 90° To 1" I.P.
LOS ROBLES AVE
Set 1"x2" & Tk.
Set 1"x2" & Tk. by inter. (flush)
Fd 3" I.P. 8' high TR. 2294
Fd 1" I.P.-CE Tag & nail dn 6" Per F.B. 2241-279 used for line
Set 1"x2" & Tk. 90° To 1¼" I.P.
Fd 1¼" I.P. dirt Plug (Nail Ctr) dn 6" Per F.B. 2241-80-279
Set 1"x2" & Tk.
Fd. L&T. Top conc. Wierbox
(used for ℄ E)
Fd. Lg. Bt Spk & W. in Pvt. F.B. 1573-223 F.B. 2241-78
TRANSIT LINE
Set 1" I.P.-CE Tag & nail by inter. (dn 10")
ORANGE GROVE AVE
Fd L&T. Top Conc. H.W.
Fd 1" I.P. Btspk. Ctr. dn 12" F.B. 2241-78 used for line N.
Fd 1¼" I.P.-2"x2" Plug & nail, UP 4" Per F.B. 1573-223 F.B. 2241-78 Reset nail in conc. plug.
301.42
369.82
1011.83
1413.85
19.64
22.48
566.94
19.34
89.59
15.11
19.94
30.00
38.77
31.29
34.28
Av. Total = 1011.83
Av. Total = 369.82
Note: Any Additions or Changes on this Sheet Must be Made or Circled in Red Ink With Date and Name of Person Making Change.
Do not extend this side of this line.
PLEASE RETURN TO
LOS ANGELES COUNTY ENGINEER
700 LOS ANGELES COUNTY ENGINEERING BLDG.
76F3095 S&E #247 11-58

PLEASE RETURN TO
LOS ANGELES COUNTY ENGINEER
700 LOS ANGELES COUNTY ENGINEERING BLDG.

Note: Any Additions or Changes on This Sheet Must be Made or Circled in Red Ink With Date and Name of Person Making Change.

Do not extend this side of this line.

W.S. 37D-3



W.S.37.D-3

Notes Ck'd by W. J. BRENNER	Survey of 7th St.-Sunset Ave
Map No. B-2791-1	JN 009532 Tape 0164 Std 68 °F
Office Work M. HAMASU	Surveyed by D.E. Holmes
Checked W. J. BRENNER	Notes Holmes Date 4-17-61
Date JUL 12 1963	Indexed H. E. OTT

F. B. 2395 PG. 87

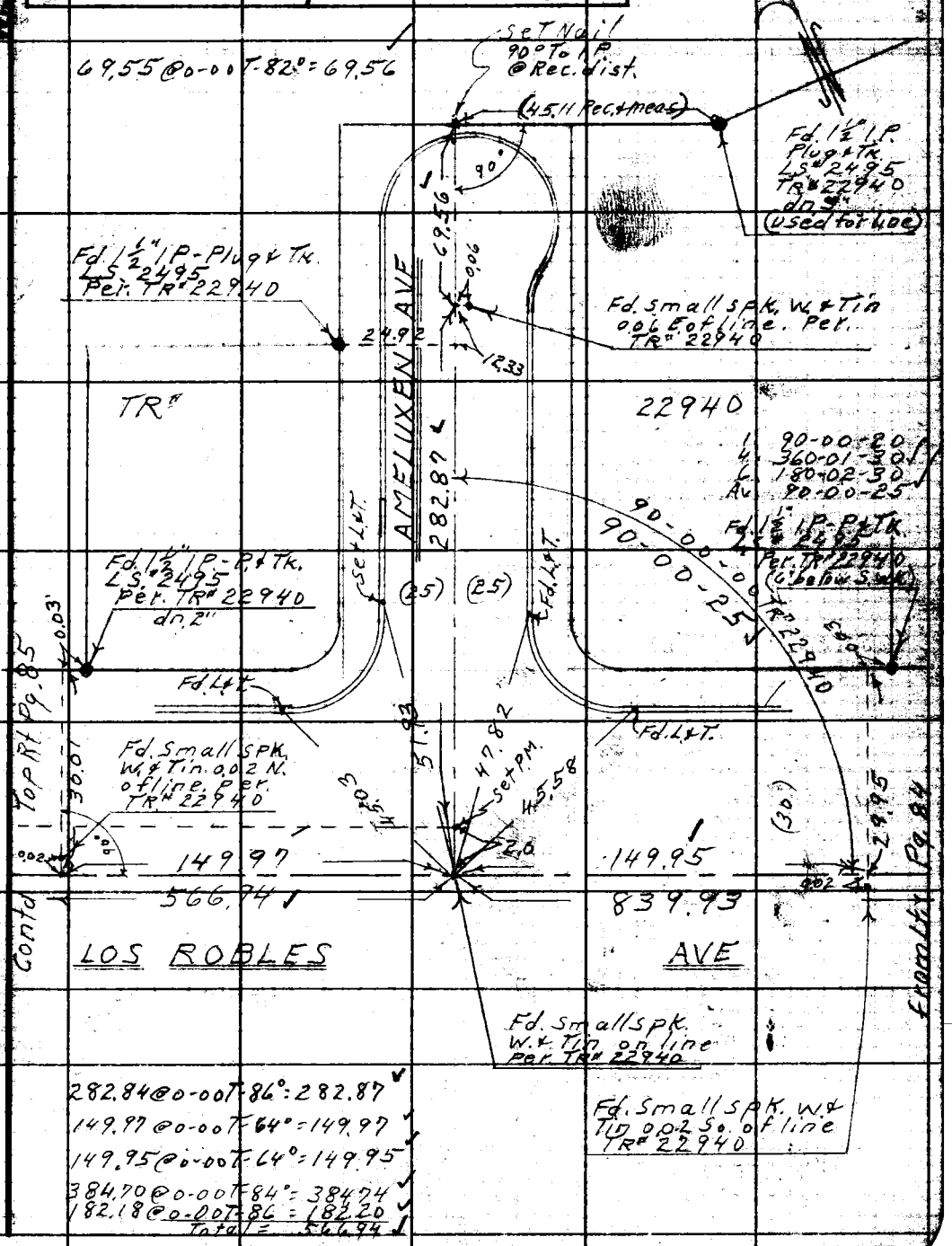

282.84 @ 0-00 T-86° = 282.87
149.97 @ 0-00 T-64° = 149.97
149.95 @ 0-00 T-64° = 149.95
384.70 @ 0-00 T-84° = 384.74
182.18 @ 0-00 T-86 = 182.20
Total = 566.94

Note: Any Additions or Changes on This Sheet Must be Made or Circled in Red Ink With Date and Name of Person Making Change.

Do not extend this side of this line.

PLEASE RETURN TO
LOS ANGELES COUNTY ENGINEER
700 LOS ANGELES COUNTY ENGINEERING BLDG.

76F309S S&E #247 11-58

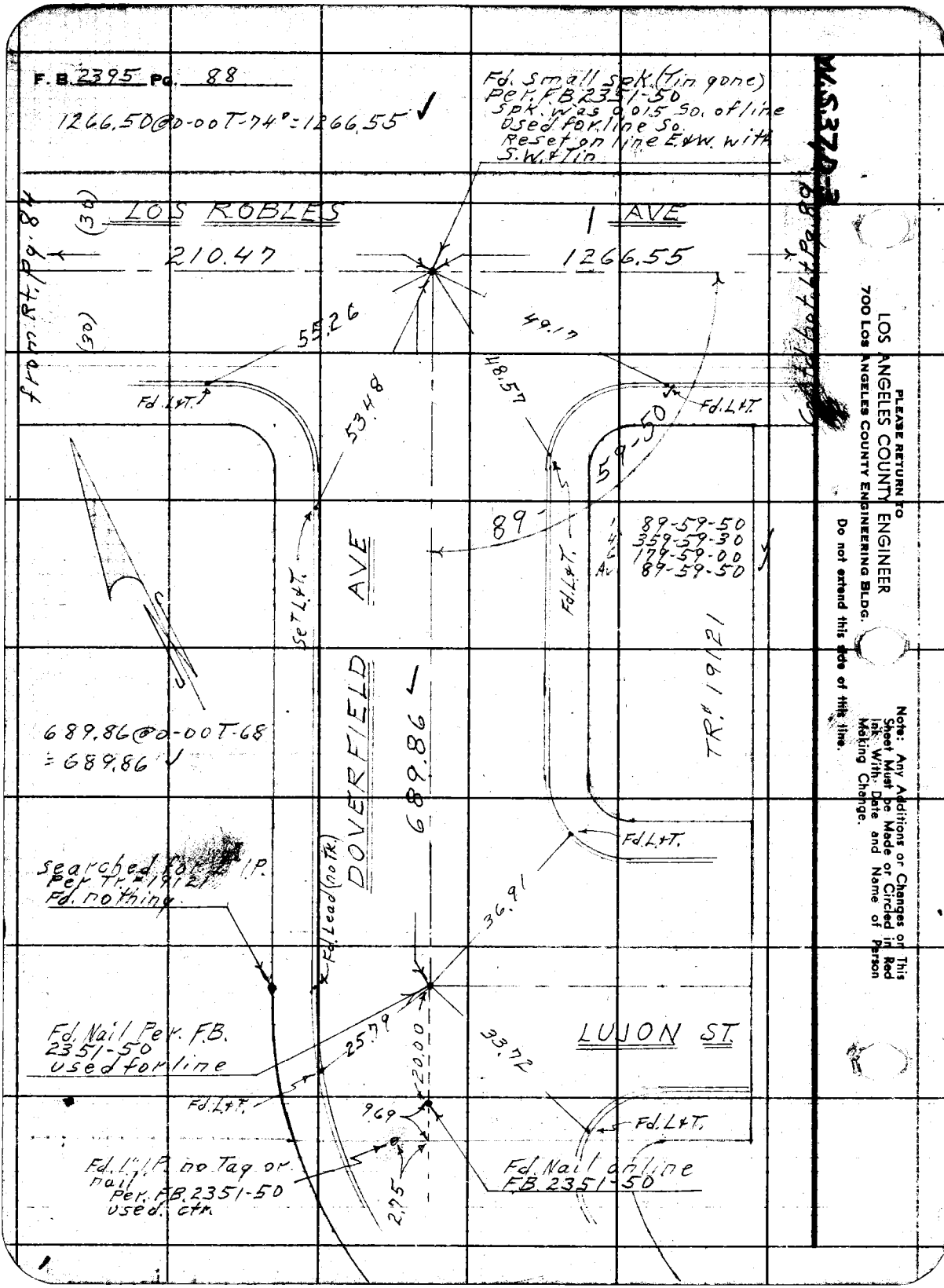
F.B. 2395 Pg. 88
1266.50@0-00T-74°=1266.55
Fd. Small spk. (Tin gone) Per. F.B. 2351-50 Spk. was 0.015 So. of line Used for line So. Reset on line E.&W. with S.W.&Tin
LOS ROBLES AVE
210.47
1266.55
(30)
from Rt. Pg. 84
Cont'd hot. Lt. Pg. 89
55.26
49.17
48.57
53.48
59-50
89
Fd. L&T.
Set L&T.
DOVERFIELD AVE
689.86
TR.# 19121
1 89-59-50
4 359-59-30
6 179-59-00
Av 89-59-50
689.86@0-00T-68
=689.86
Searched for 1" I.P. Per Tr.# 19121 Fd. nothing
Fd. Lead (no tk.)
36.91
Fd. Nail Per. F.B. 2351-50 used for line
25.79
20.00
33.72
LUJON ST.
9.69
2.75
Fd. 1" I.P. no Tag or nail Per. F.B. 2351-50 used. ctr.
Fd. Nail on line F.B. 2351-50
W.S. 37 D-3
PLEASE RETURN TO
LOS ANGELES COUNTY ENGINEER
700 LOS ANGELES COUNTY ENGINEERING BLDG.
Do not extend this side of this line.
Note: Any Additions or Changes on This Sheet Must be Made or Circled in Red Ink With Date and Name of Person Making Change.

W.S.37.D-3

Notes Ck'd by W. J. BRENNER	Survey of 7th Ave & Sunset Ave
Map No. B-7791-1	JN 009532 Tape 0164 Std 68 FF
Office Work M. HAMASU	Surveyed by D.E. Holmes
Checked W. J. BRENNER	Notes Holmes Date 4-18-61
Date JUL 1 2 1963	Indexed H. E. OTT

F. B. 2395 Pg. 89

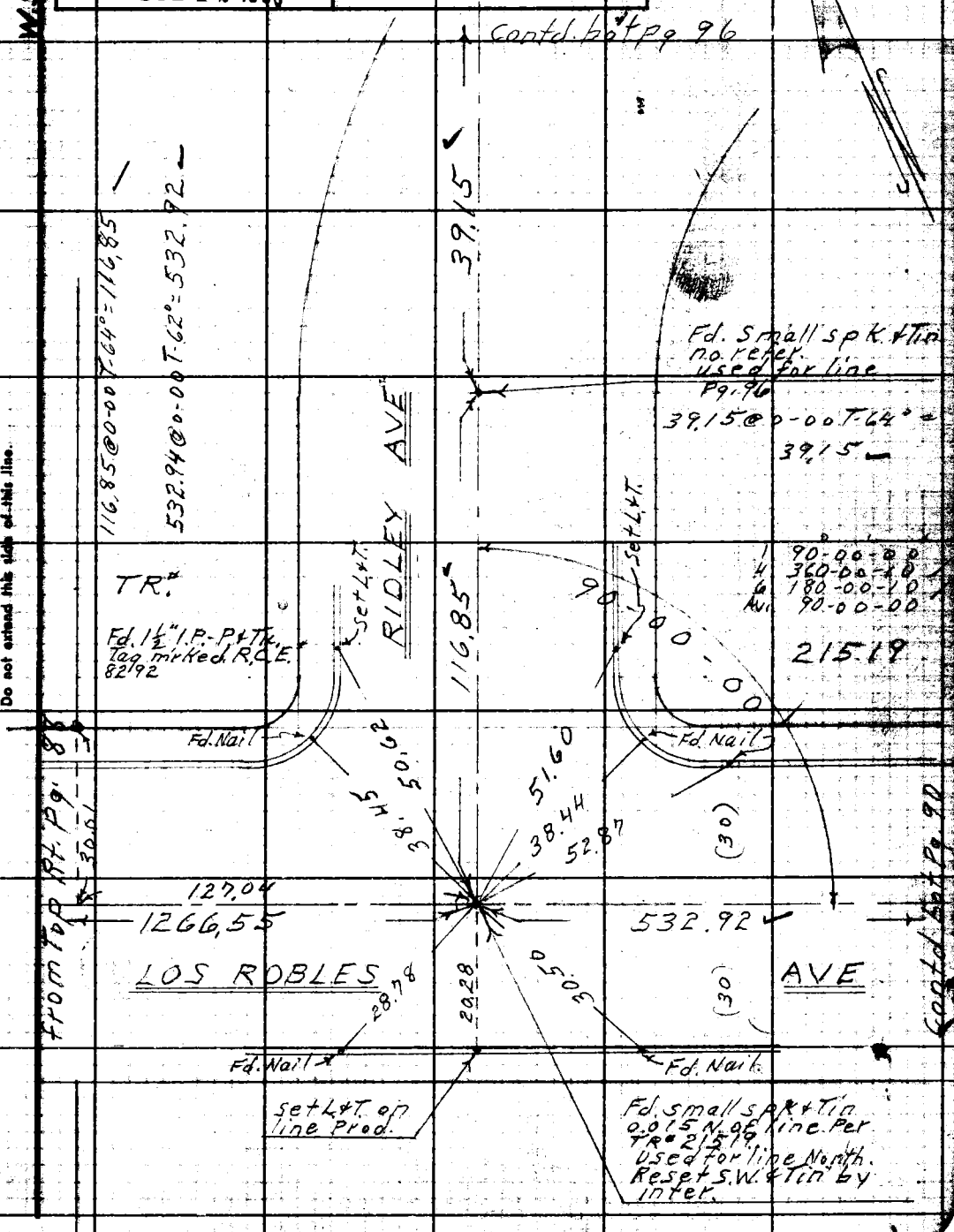

Note: Any Additions or Changes on this Sheet Must be Made or Circled in Red Ink With Date and Name of Person Making Change.

Do not extend this side of this line.

PLEASE RETURN TO
LOS ANGELES COUNTY ENGINEER
700 LOS ANGELES COUNTY ENGINEERING BLDG.

76F3085 S&E #247 11-58

PLEASE RETURN TO
LOS ANGELES COUNTY ENGINEER
700 LOS ANGELES COUNTY ENGINEERING BLDG.

Note: Any Additions or Changes on This Sheet Must be Made or Circled in Red Ink With Date and Name of Person Making Change.

Do not extend this side of this line.

W.S.37E-4

W.S. 37E-3

Notes Ck'd by W. J. BRENNER	Survey of 7th Ave & Sunset Ave
Map No. B-2791-1	JN 0095.32 Tape .0164 Std 68 °F
Office Work M. HAMASU	Surveyed by D.E. Holmes
Checked W. J. BRENNER	Notes Holmes Date 4-18-61
Date JUL 12 1963	Indexed H. E. OTT

F. B. 2395 PG. 91

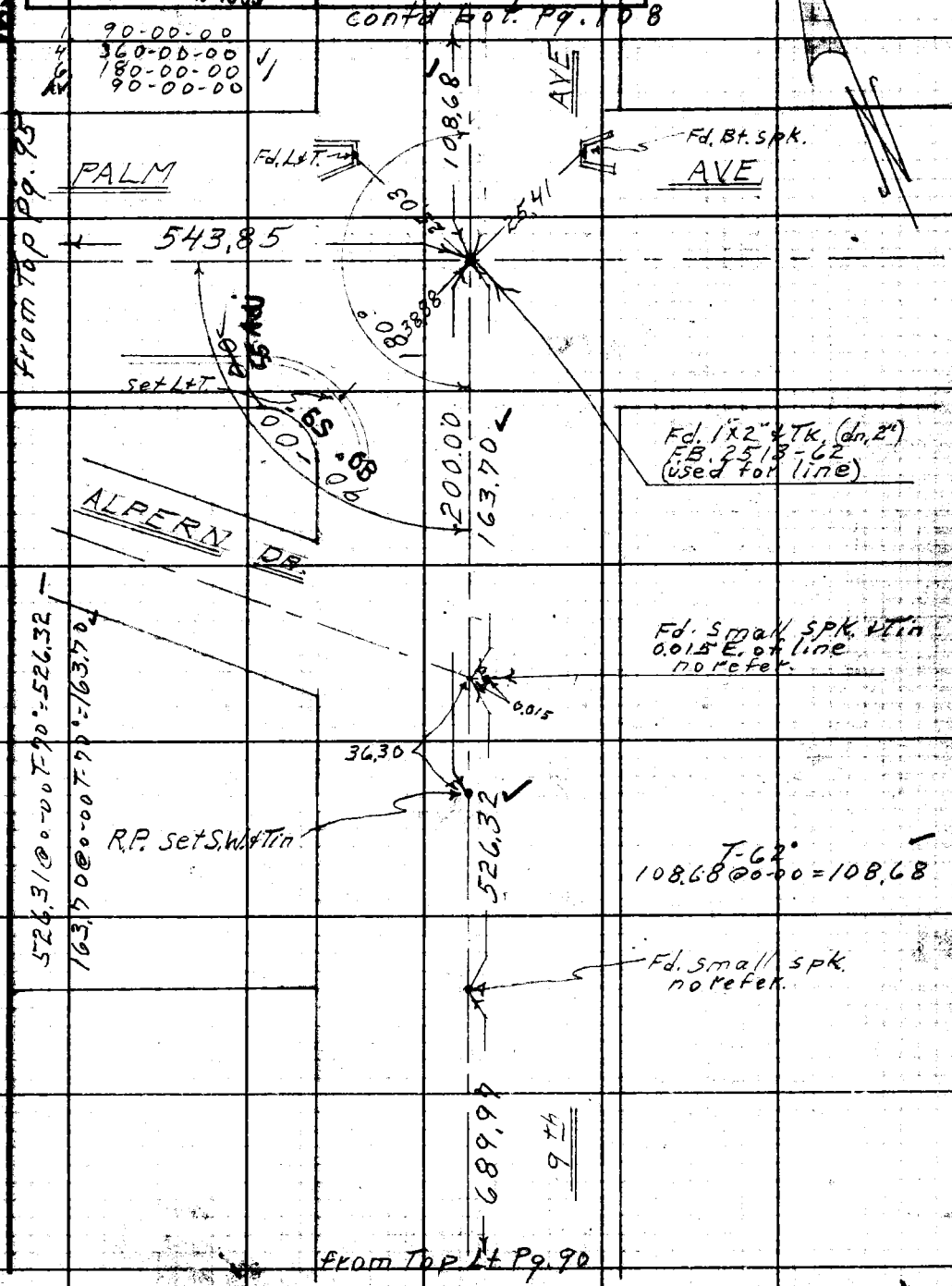

Note: Any Additions or Changes on This Sheet Must be Made or Circled in Red Ink With Date and Name of Person Making Change.

Do not extend this side of this line.

PLEASE RETURN TO
LOS ANGELES COUNTY ENGINEER
700 LOS ANGELES COUNTY ENGINEERING BLDG.

76F8095 S&E #247 11-58

F.B. 2395 Pg. 92

Contd. bot. Pg. 99

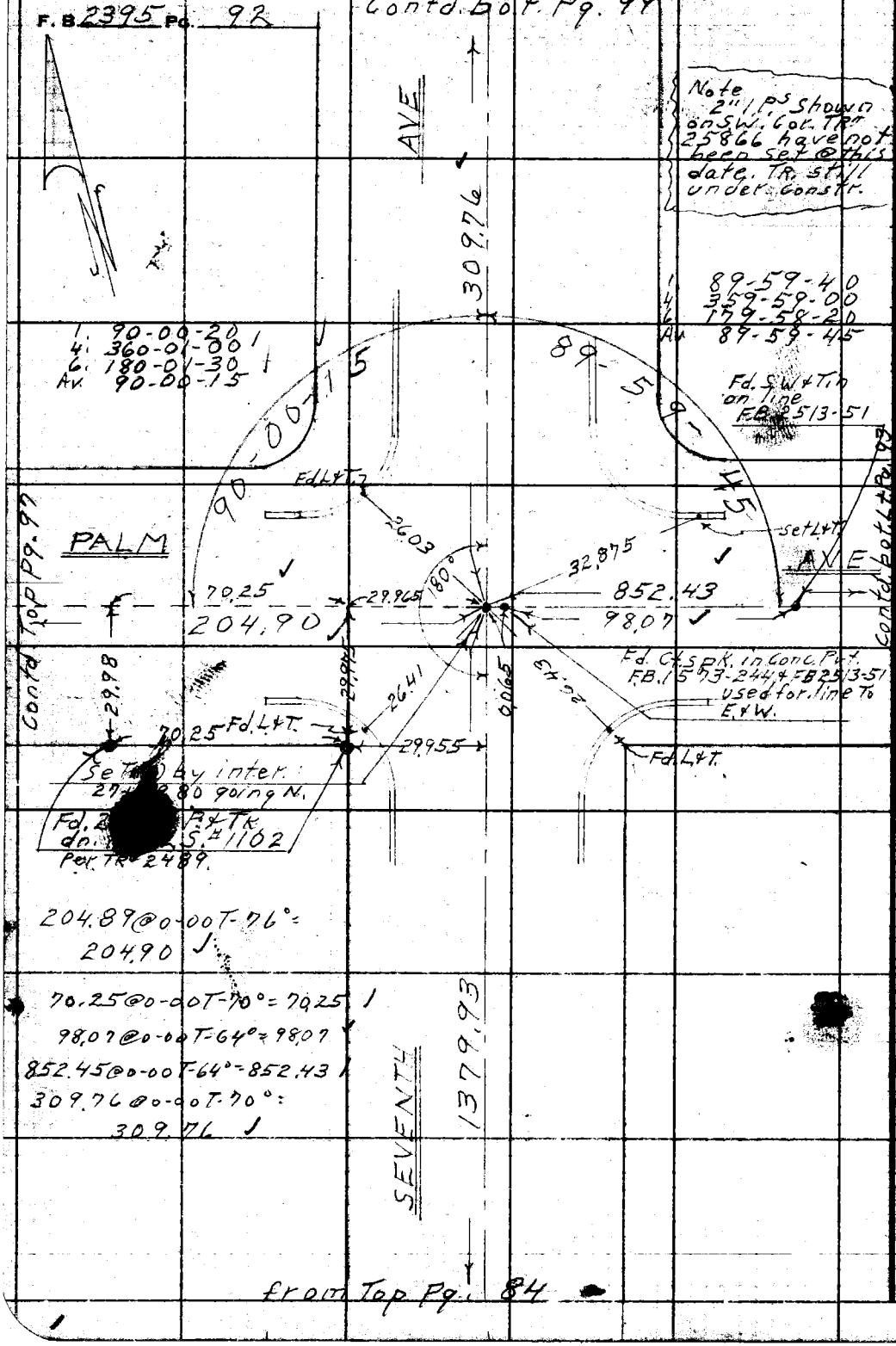

WS37D-3

PLEASE RETURN TO
LOS ANGELES COUNTY ENGINEER
700 LOS ANGELES COUNTY ENGINEERING BLDG.

Do not extend this side of this line.

Note: Any Additions or Changes on This Sheet Must be Made or Circled in Red Ink With Date and Name of Person Making Change.

Notes Ck'd by W. J. BRENNER	Survey of 7th Ave & Sunset Ave
Map No. B-2791-1	JN 0095.32 Tape 0164 Std 68 °F
Office Work M. HAMASU	Surveyed by DE Holmes
Checked W. J. BRENNER	Notes Holmes Date 4-20-61
Date JUL 12 1963	Indexed H. E. OTT

F. B. 2395 Pg. 93

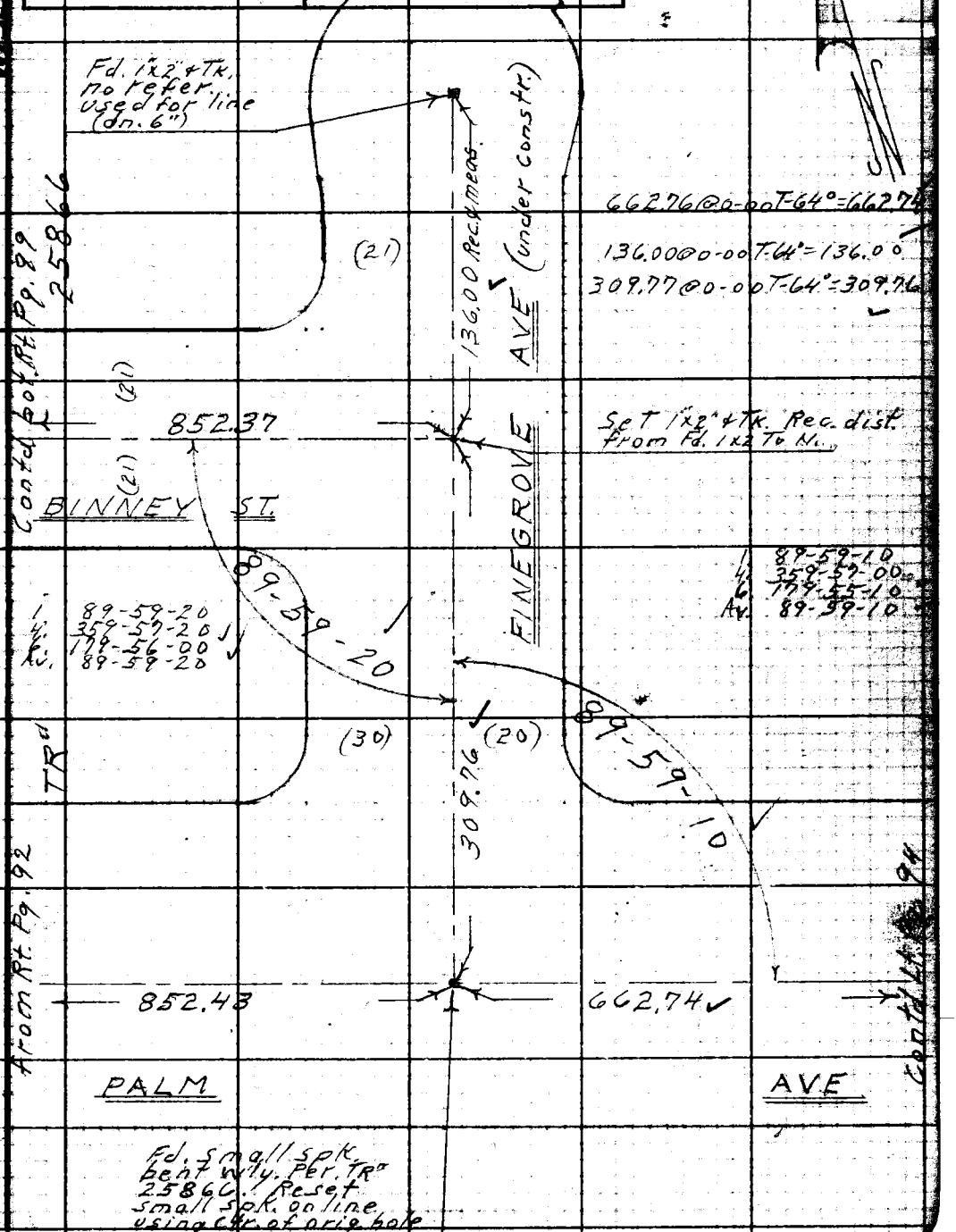

Note: Any Additions or Changes on This Sheet Must be Made or Circled in Red Ink With Date and Name of Person Making Change.

Do not extend this side of this line.

PLEASE RETURN TO
LOS ANGELES COUNTY ENGINEER
700 LOS ANGELES COUNTY ENGINEERING BLDG.

76F3098 S&E #247

PLEASE RETURN TO
LOS ANGELES COUNTY ENGINEER
700 LOS ANGELES COUNTY ENGINEERING BLDG.

Note: Any Additions or Changes on This Sheet Must be Made or Circled in Red Ink With Date and Name of Person Making Change.

Do not extend this side of this line.

WS 37E-3

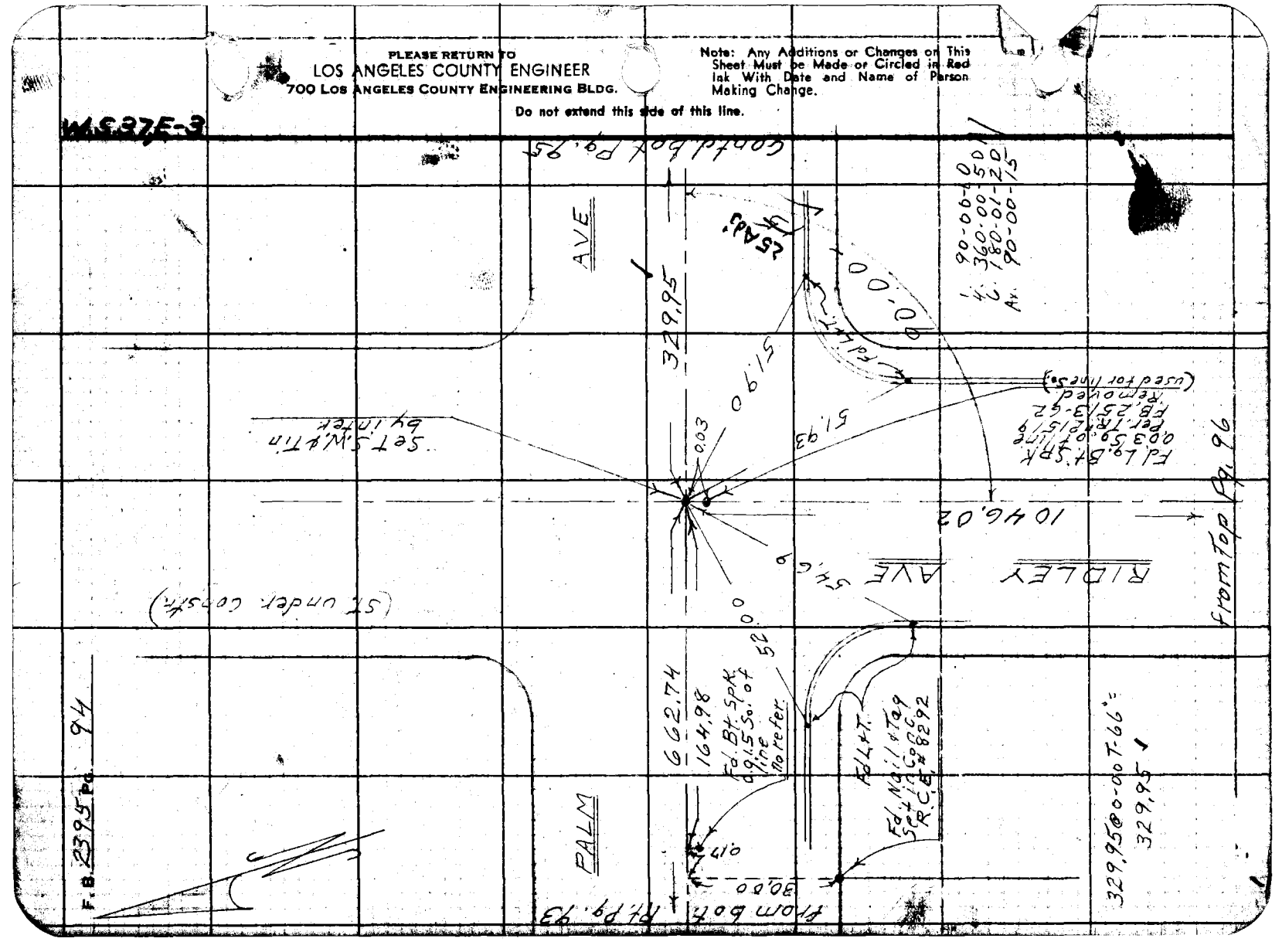

W.S. 37 E-3

Notes Ck'd by W. J. BRENNER	Survey of 7th Ave & Sunset Ave
Map No. B-2791-1	JN 008532 Tape 0164 Std 68
Office Work M. HAMASU	Surveyed by D.E. Holmes
Checked W. J. BRENNER	Notes Holmes Date 4-20-61
Date JUL 1 2 1963	Indexed H. E. OTT

F. B. 2395 PG. 95

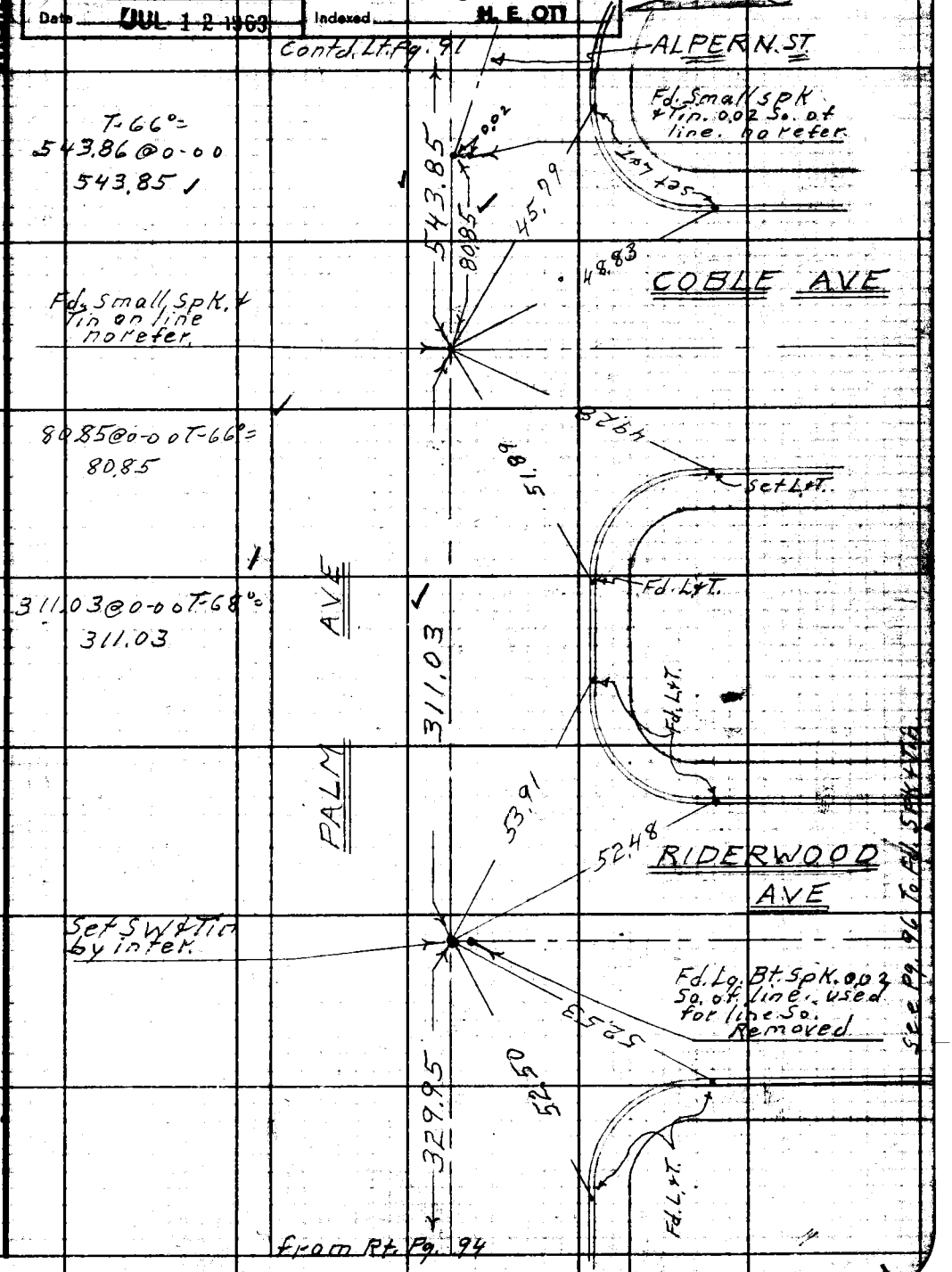

Note: Any Additions or Changes on This Sheet Must be Made or Circled in Red Ink With Date and Name of Person Making Change.

Do not extend this side of this line.

PLEASE RETURN TO
LOS ANGELES COUNTY ENGINEER
700 LOS ANGELES COUNTY ENGINEERING BLDG.

76F309S S&E #247 11-58

F. B. 2795 Pg. 96

PLEASE RETURN TO
LOS ANGELES COUNTY ENGINEER
700 LOS ANGELES COUNTY ENGINEERING BLDG.
Do not extend this side of this line.

Note: Any Additions or Changes on This Sheet Must be Made or Circled in Red Ink With Date and Name of Person Making Change.

W.S. 37D-3

Notes Ck'd by W. J. BRENNER	Survey of 7th Ave & Sunset Ave
Map No. B-2791-1	JN 009532 Tape 0164 Std 68 °F
Office Work M. HAMASU	Surveyed by D E Holmes
Checked W. J. BRENNER	Notes Holmes Date 4-19-61
Date JUL 12 1963	Indexed H. E. OTT

F. B. 2395 PG. 97

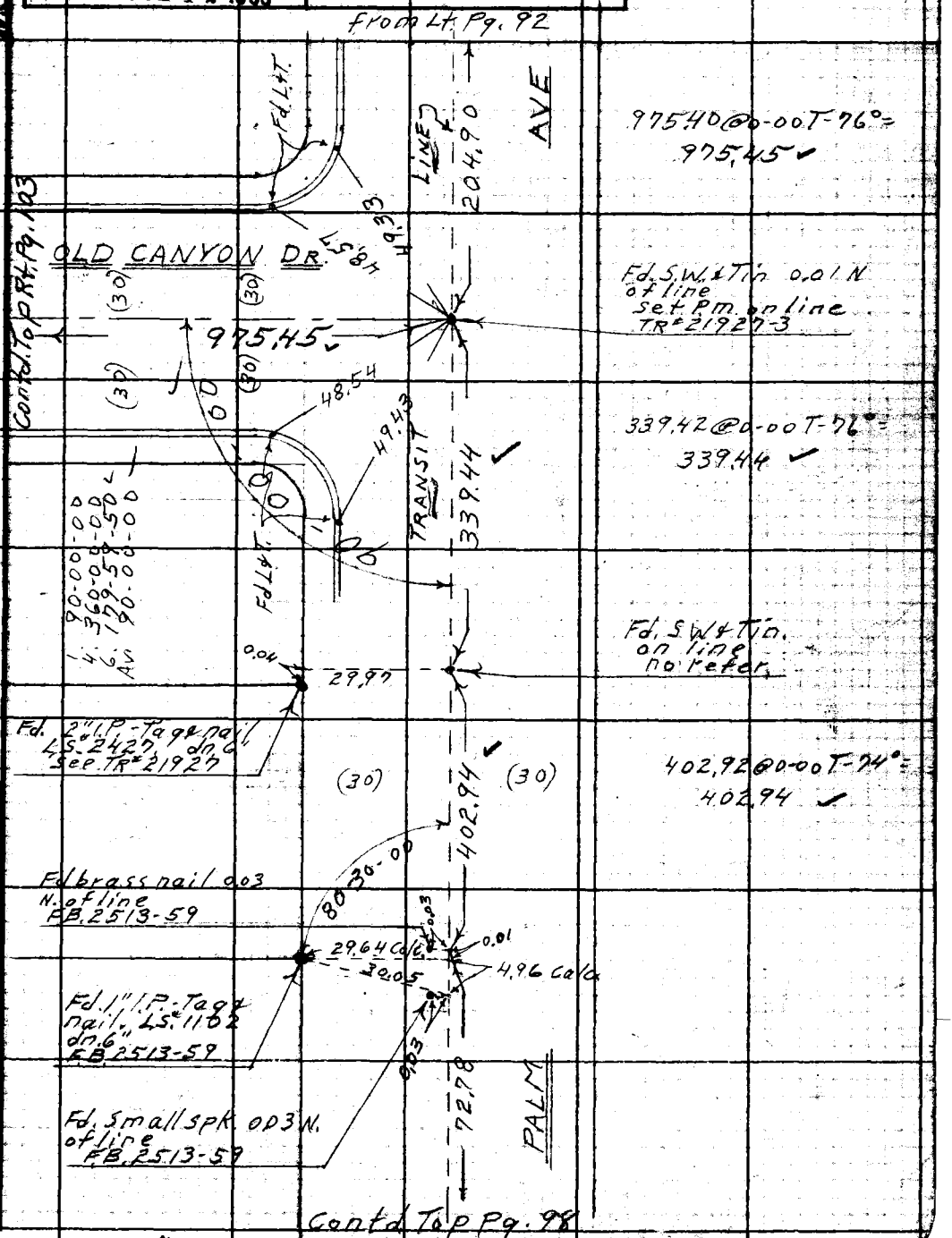

Note: Any Additions or Changes on this Sheet Must be Made or Circled in Red Ink With Date and Name of Person Making Change.

Do not extend this side of this line.

PLEASE RETURN TO
LOS ANGELES COUNTY ENGINEER
700 LOS ANGELES COUNTY ENGINEERING BLDG.

76F3098 S&E #247 11-58

PLEASE RETURN TO
LOS ANGELES COUNTY ENGINEER
700 LOS ANGELES COUNTY ENGINEERING BLDG.

Note: Any Additions or Changes on This Sheet Must be Made or Circled in Red Ink With Date and Name of Person Making Change.

Do not extend this side of this line.

W.S. 37 D-3

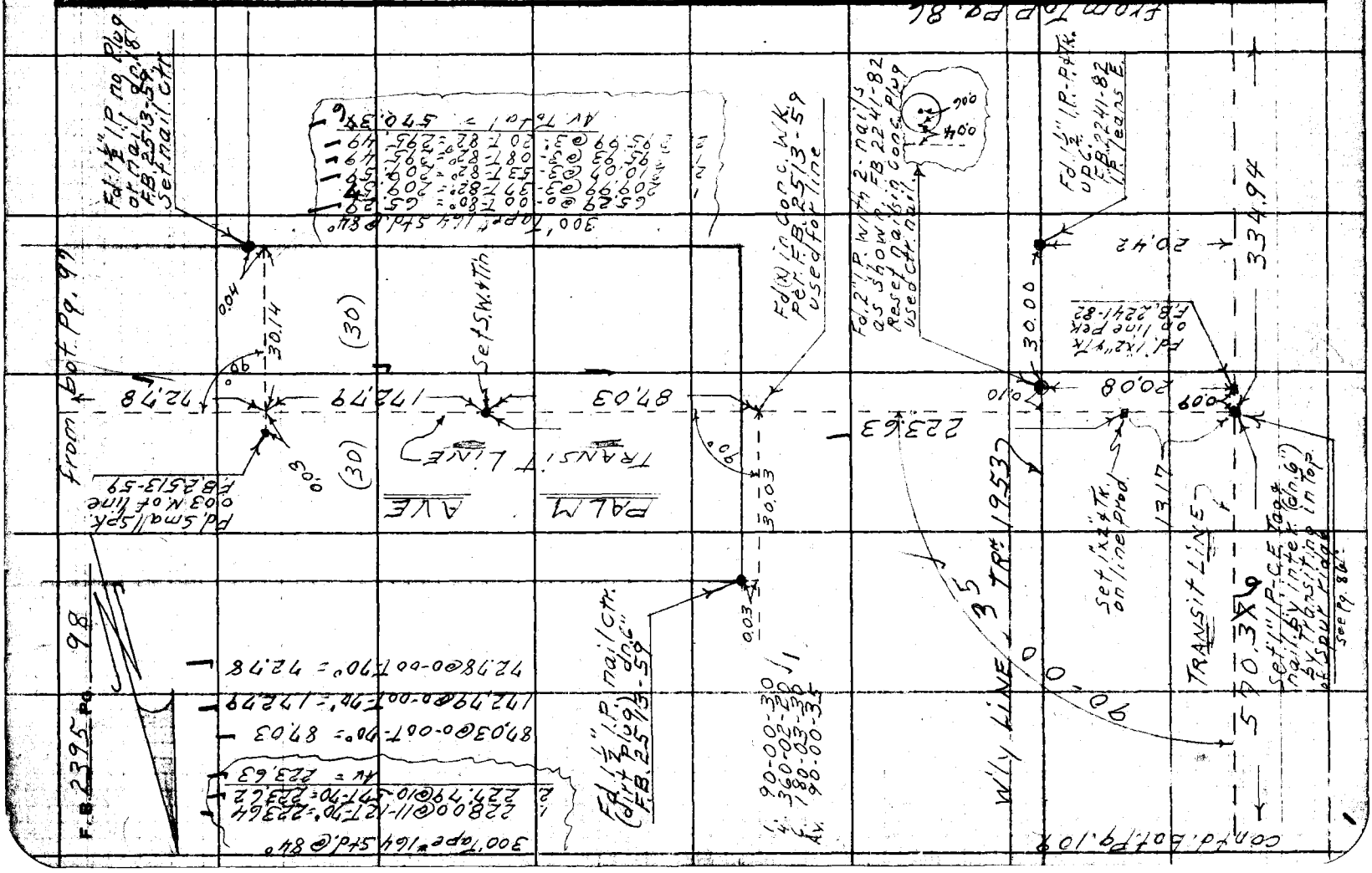

W.S. 87D-3

Notes Ck'd by W. J. BRENNER	Survey of 7th Ave & Sunset Ave
Map No. B-2791-1	JN 009532 Tape 0164 Std 68 °F
Office Work M. HAMASU	Surveyed by D.E. Holmes
Checked W. J. BRENNER	Notes Holmes Date 4-21-61
Date JUL 12 1963	Indexed H. E. OTT

F. B. 2395 Pg. 99

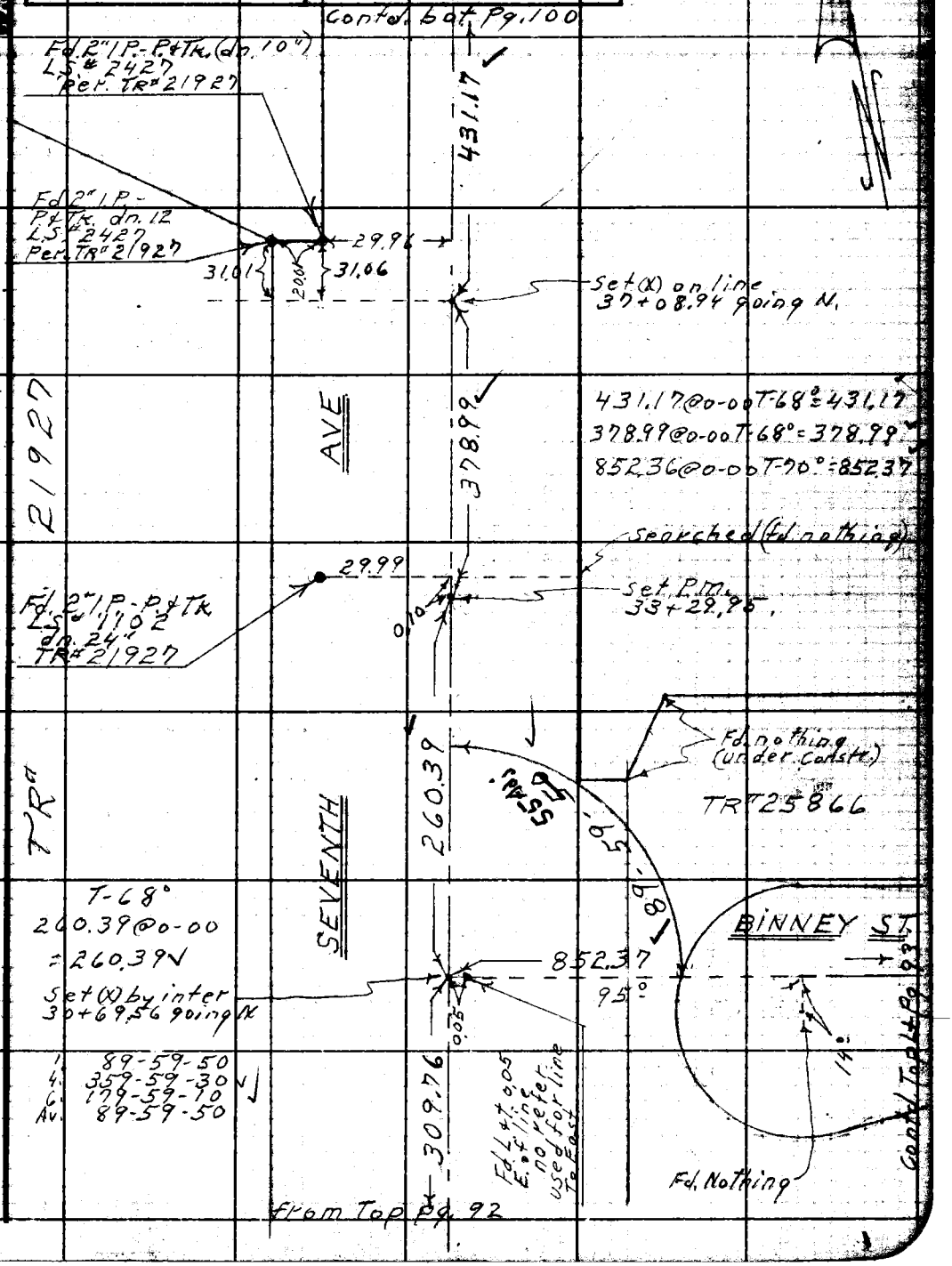

Note: Any Additions or Changes on This Sheet Must be Made or Circled in Red Ink With Date and Name of Person Making Change.

Do not extend this side of this line.

PLEASE RETURN TO
LOS ANGELES COUNTY ENGINEER
700 LOS ANGELES COUNTY ENGINEERING BLDG.

76F3095 S&E #247 11-58

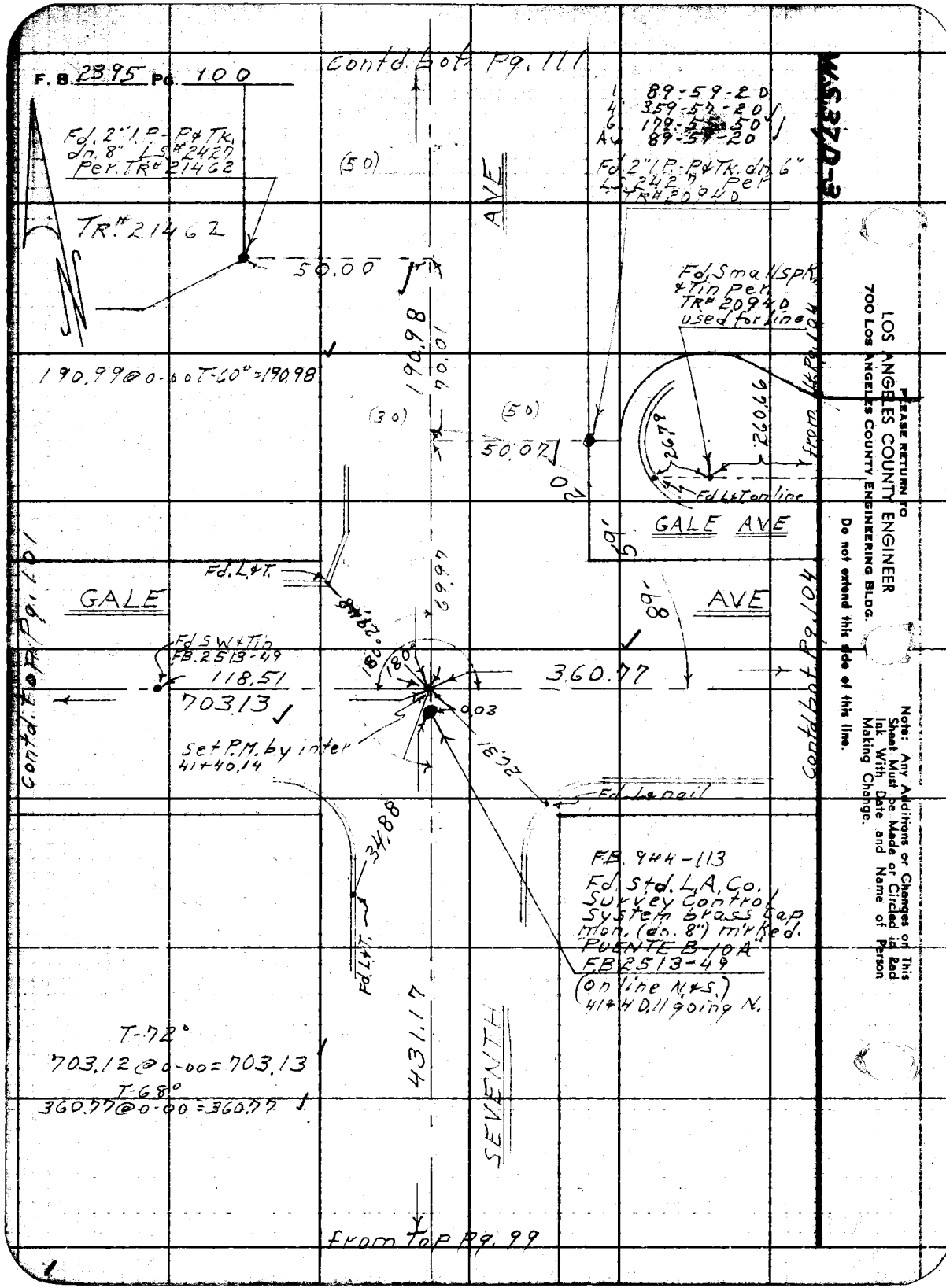
F. B. 2395 Pg. 100
Contd. bot. Pg. 111
W.S. 37 D-3
Fd. 2" I.P. - P&Tk. dn. 8" L.S. #2427 Per. TR# 21462
TR# 21462
50.00
(50)
AVE
1 89-59-20
4 359-57-20
6 179-55-50
Av 89-59-20
Fd. 2" I.P. - P&Tk. dn. 6" L.S. 2427 Per TR# 20940
Fd. Small spk. & Tin Per. TR# 20940 used for line
190.98
70.01
190.99 @ 0-00 T-60° = 190.98
(30)
(50)
50.07
26.79
260.66
from Lt. Pg. 104
Fd. L&T on line
GALE AVE
GALE
Fd. L&T.
69.97
AVE
Fd. S.W. & Tin FB. 2513-49
118.51
703.13
180°
180°
360.77
0.03
Set P.M. by inter 41+40.14
26.31
Fd. L & nail
34.88
Fd. L&T.
FB. 944-113
Fd. Std. L.A. Co. Survey Control System brass cap mon. (dn. 8") m'rked. "PUENTE B-10A" FB 2513-49 (On line N.&S.) 41+40.11 going N.
T-72°
703.12 @ 0-00 = 703.13
T-68°
360.77 @ 0-00 = 360.77
431.17
SEVENTH
Contd. top Pg. 101
Contd. bot. Pg. 104
from Top Pg. 99
PLEASE RETURN TO
LOS ANGELES COUNTY ENGINEER
700 LOS ANGELES COUNTY ENGINEERING BLDG.
Do not extend this side of this line.
Note: Any Additions or Changes on This Sheet Must be Made or Circled in Red Ink With Date and Name of Person Making Change.

W.S. 370-3

Notes Ck'd by W. J. BRENNER	Survey of 7th Ave & Sunset Ave
Map No. B-2791-1	JN 009532 Tape 0164 Std 68 °F
Office Work M. HAMASU	Surveyed by D.E. Holmes
Checked W. J. BRENNER	Notes Holmes Date 4-24-61
Date JUL 12 1963	Indexed H. E. OTT

F. B. 2395 Pg. 101

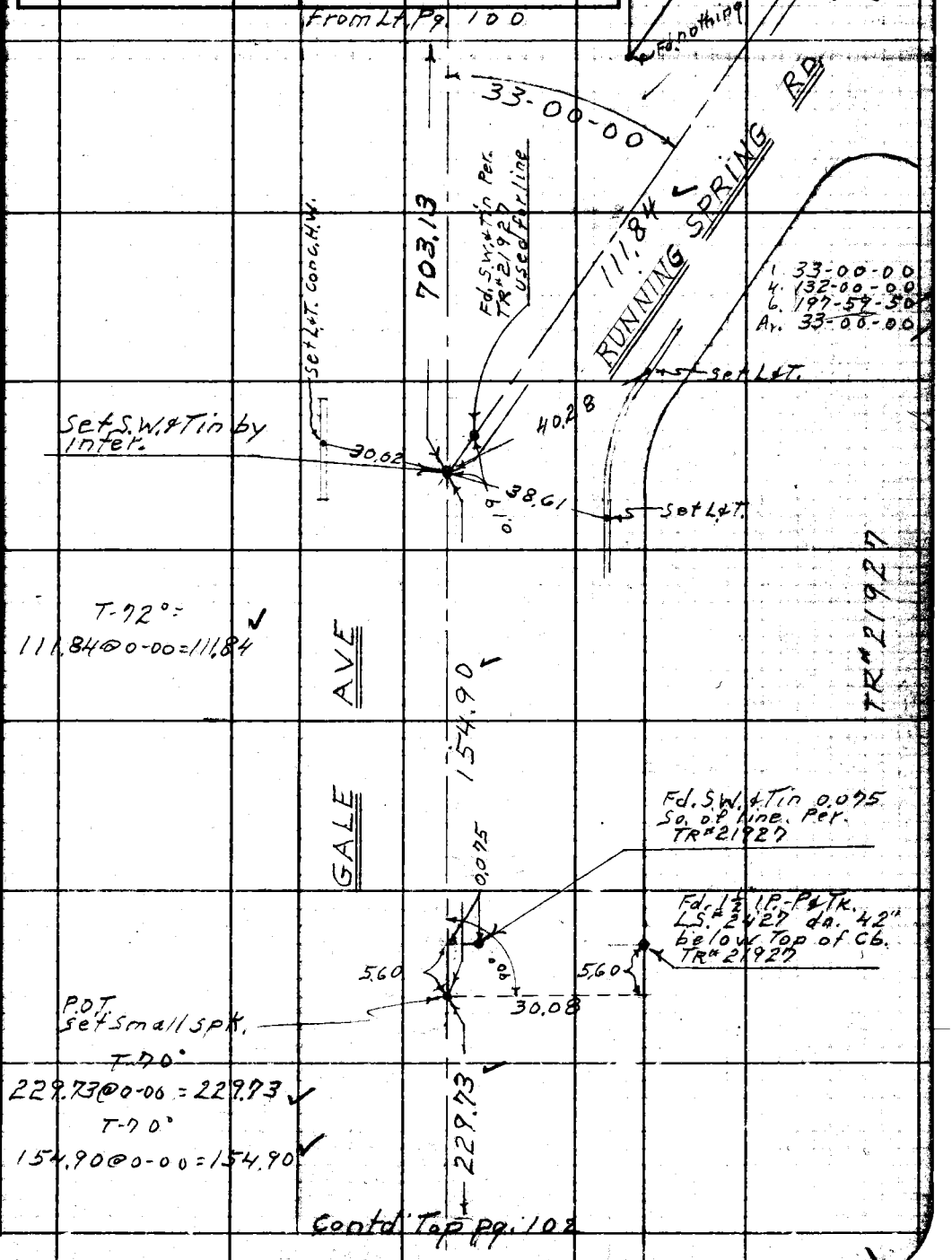

Note: Any Additions or Changes on This Sheet Must be Made, or Circled in Red Ink With Date and Name of Person Making Change.

Do not extend this side of this line.

PLEASE RETURN TO
LOS ANGELES COUNTY ENGINEER
700 LOS ANGELES COUNTY ENGINEERING BLDG.

76F3098 S&E #247 11-58

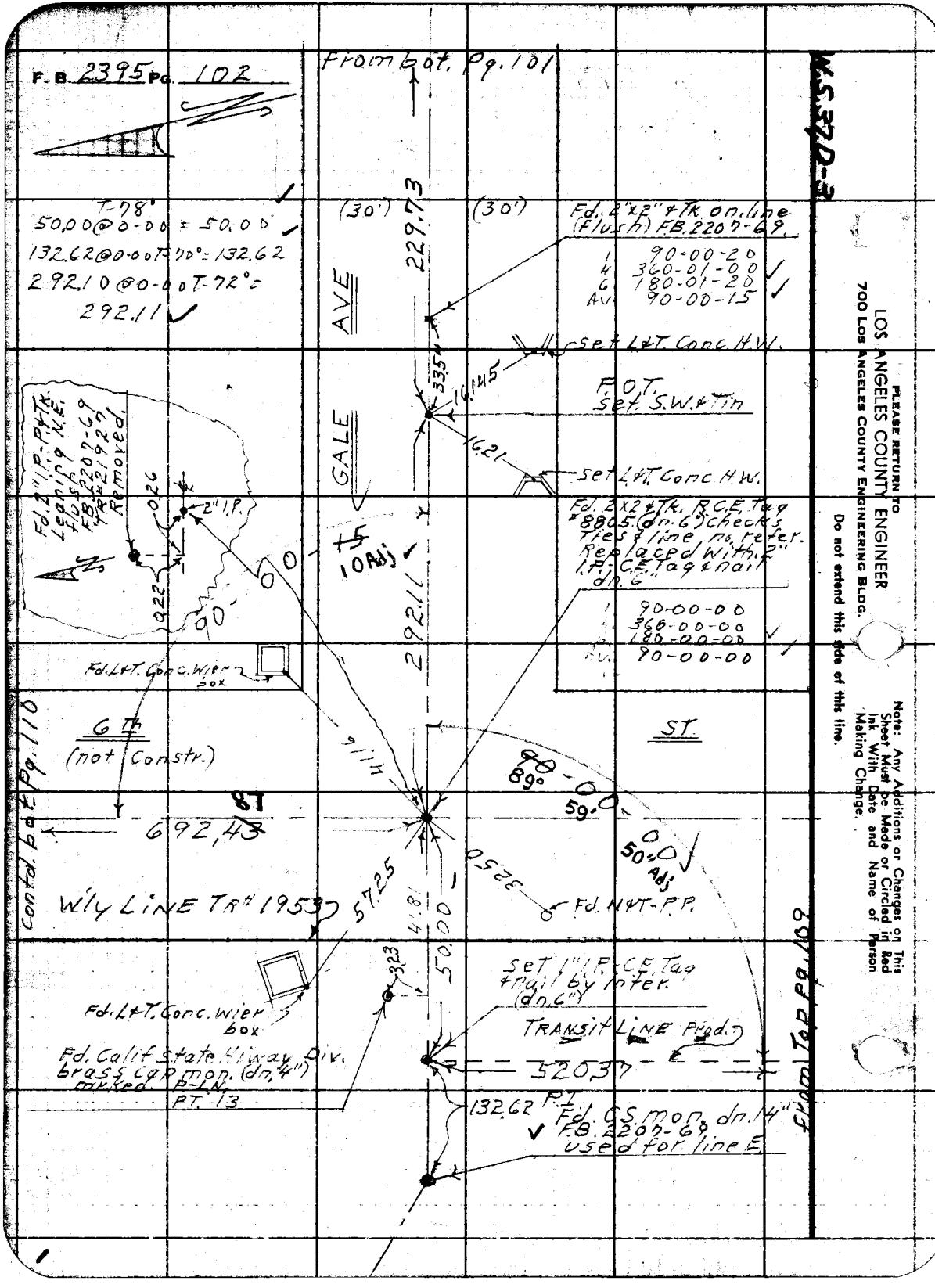
F.B. 2395 Pg. 102
From bot. Pg. 101
W.S. 37 D-3
T-78°
50.00 @ 0-00 = 50.00
132.62 @ 0-00 T-70° = 132.62
292.10 @ 0-00 T-72° = 292.11
(30')
(30')
229.73
AVE
GALE
Fd. 2"x2" & Tk. on line (flush) F.B. 2207-69.
1 90-00-20
4 360-01-00
6 180-01-20
Av. 90-00-15
Set L&T. Conc. H.W.
33.54
16.145
P.O.T. Set S.W. & Tin
16.21
Set L&T. Conc. H.W.
Fd. 2"I.P.-P&Tk. Leaning N.E. flush F.B. 2207-69 TR# 21927 Removed.
0.26
2" I.P.
0.22
90-00-15
10 Adj
292.11
Fd. 2x2 & Tk. R.C.E. Tag #8805 (dn. 6") checks ties & line, no refer. Replaced with 2" I.P. C.E. Tag & nail dn. 6"
1 90-00-00
360-00-00
180-00-00
Av. 90-00-00
Fd. L&T. Conc. Wier box
6 Th
(not Constr.)
ST.
Contd. bot. Pg. 110
4.16
89°
59'
50' Adj
692.43
87
3.25
Fd. N&T-P.P.
W'ly LINE TR# 1953
57.25
4.81
50.00
3.23
Set 1" I.P.-C.E. Tag & nail by inter. (dn. 6")
Fd. L&T. Conc. Wier box
TRANSIT LINE Prod.
Fd. Calif State Hiway Div. brass cap mon. (dn. 4") marked P-LN. PT. 13
520.37
132.62 P.T.
Fd. C.S. mon. dn. 14" F.B. 2207-69 used for line E.
From Top Pg. 109
PLEASE RETURN TO
LOS ANGELES COUNTY ENGINEER
700 LOS ANGELES COUNTY ENGINEERING BLDG.
Do not extend this side of this line.
Note: Any Additions or Changes on This Sheet Must be Made or Circled in Red Ink With Date and Name of Person Making Change.

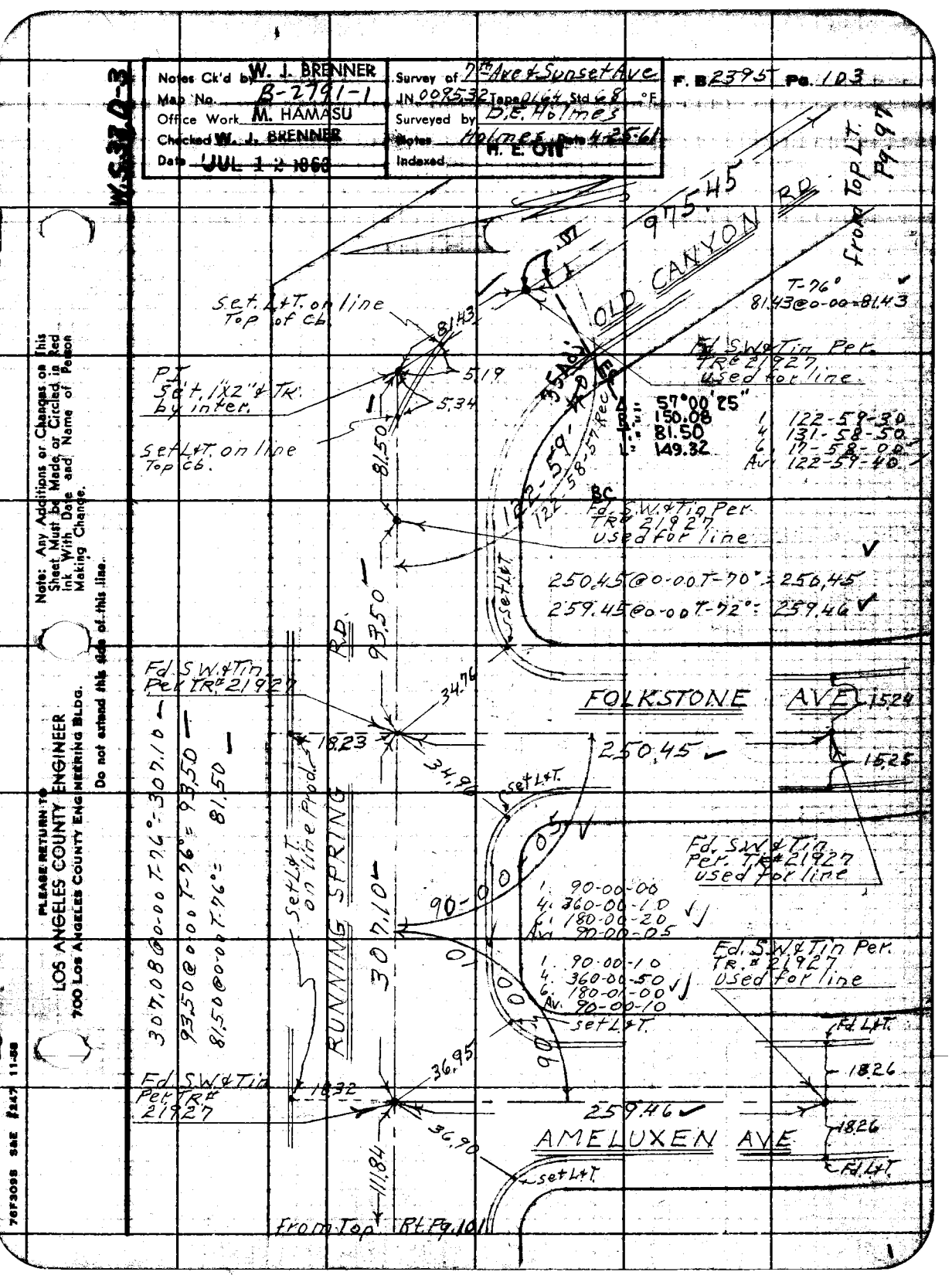
W.S.3.0-3
Notes Ck'd by W. J. BRENNER
Map No. B-2791-1
Office Work M. HAMASU
Checked W. J. BRENNER
Date JUL 1 2 1960
Survey of 7th Ave & Sunset Ave
JN 008532 Topo 64, Std 8 °F.
Surveyed by D.E. Holmes
Notes Holmes Date 4-25-61
Indexed H. E. Ott
F. B 2395 Pg. 103
Note: Any Additions or Changes on this Sheet Must be Made, or Circled in Red Ink With Date and Name of Person Making Change.
Do not extend this side of this line.
PLEASE RETURN TO
LOS ANGELES COUNTY ENGINEER
700 Los Angeles County Engineering Bldg.
76F3058 SAE 12-57 11-58
From Top Rt. Pg. 97
975.45
RD
OLD CANYON
T-76°
81.43@0-00=81.43
Set L&T. on line Top of Cb.
81.43
5.19
5.34
PT 56'+, 1X2" & TR. by inter.
Set L&T. on line Top Cb.
81.50
Fd. S.W. & Tin Per TR.# 21927 used for line
Δ = 57°00'25"
R = 150.08
T = 81.50
L = 149.32
1 122-59-30
4 131-58-50
6 17-58-00
Av 122-59-40
35.40
122.59
122.58
BC
Fd. S.W. & Tin Per TR.# 21927 used for line
250.45@0-00 T-70° = 256.45
259.45@0-00 T-72° = 259.46
Set L&T.
RD
93.50
Fd. S.W. & Tin Per TR.# 21927
34.76
18.23
34.90
FOLKSTONE AVE
15.24
15.25
250.45
Set L&T.
307.10
307.08@0-00 T-76° = 307.10
93.50@0-00 T-76° = 93.50
81.50@0-00 T-76° = 81.50
RUNNING SPRING
Set L&T. on line Prod.
Fd. S.W. & Tin Per. TR.# 21927 used for line
90-00-00
1. 90-00-00
4. 360-00-10
6. 180-00-20
Av. 90-00-05
90-00-01
1. 90-00-10
4. 360-00-50
6. 180-01-00
Av. 90-00-10
Fd. S.W. & Tin Per. TR.# 21927 used for line
Set L&T.
Fd. L&T.
18.26
18.32
36.95
259.46
AMELUXEN AVE
36.90
Set L&T.
111.84
From Top Rt. Pg. 101

PLEASE RETURN TO
LOS ANGELES COUNTY ENGINEER
700 LOS ANGELES COUNTY ENGINEERING BLDG.

Note: Any Additions or Changes on This Sheet Must be Made or Circled in Red Ink With Date and Name of Person Making Change.

Do not extend this side of this line.

M.S. 375-3

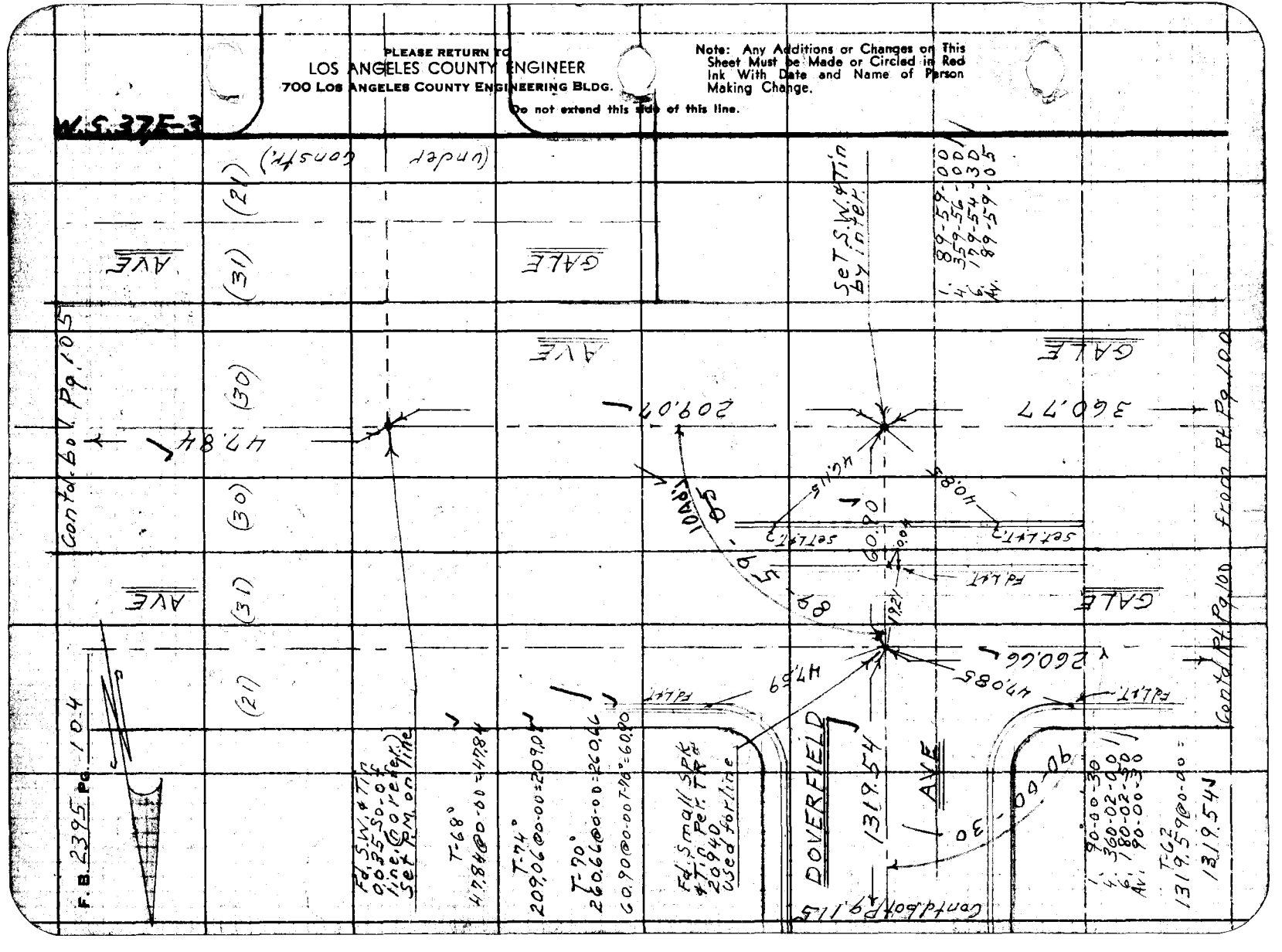

W.S. 37A-3

Notes Ck'd by W. J. BRENNER	Survey of 7th Ave & Sunset Ave
Map No. B-2791-1	JN 009532 Tape 6164 Std 68 °F
Office Work M. HAMASU	Surveyed by D.E. Holmes
Checked W. J. BRENNER	Notes Holmes Date 4-25-61
Date JUL 12 1962	Indexed H. E. OTT

F. B. 2395 Pg. 105

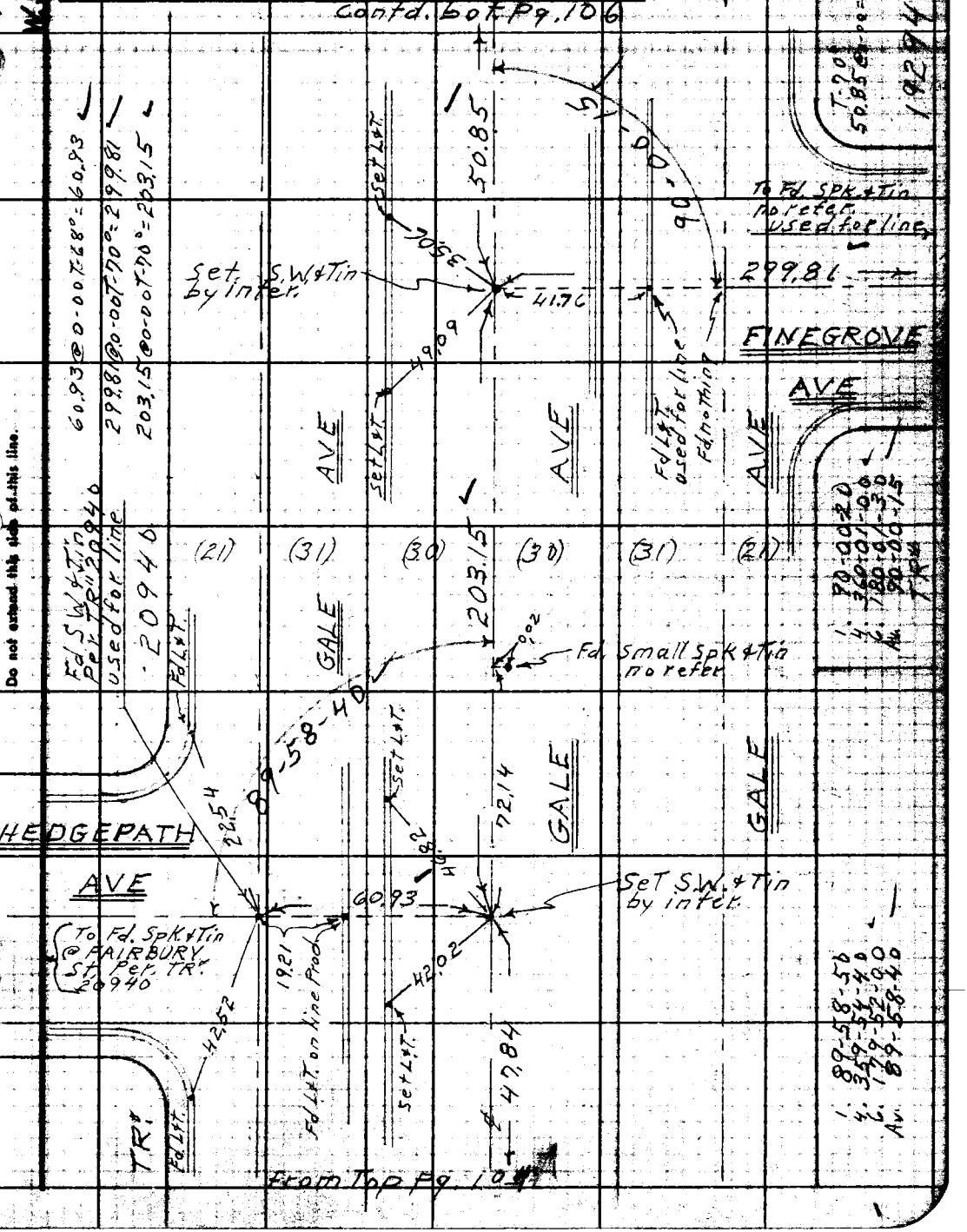

Note: Any Additions or Changes on this Sheet Must be Made or Circled in Red Ink With Date and Name of Person Making Change.

Do not extend this side of this line.

PLEASE RETURN TO
LOS ANGELES COUNTY ENGINEER
700 LOS ANGELES COUNTY ENGINEERING BLDG.

76F3098 S&E #247 11-58

PLEASE RETURN TO
LOS ANGELES COUNTY ENGINEER
700 LOS ANGELES COUNTY ENGINEERING BLDG.

Note: Any Additions or Changes on This Sheet Must be Made or Circled in Red Ink With Date and Name of Person Making Change.

Do not extend this side of this line.

W.S. 37E-3

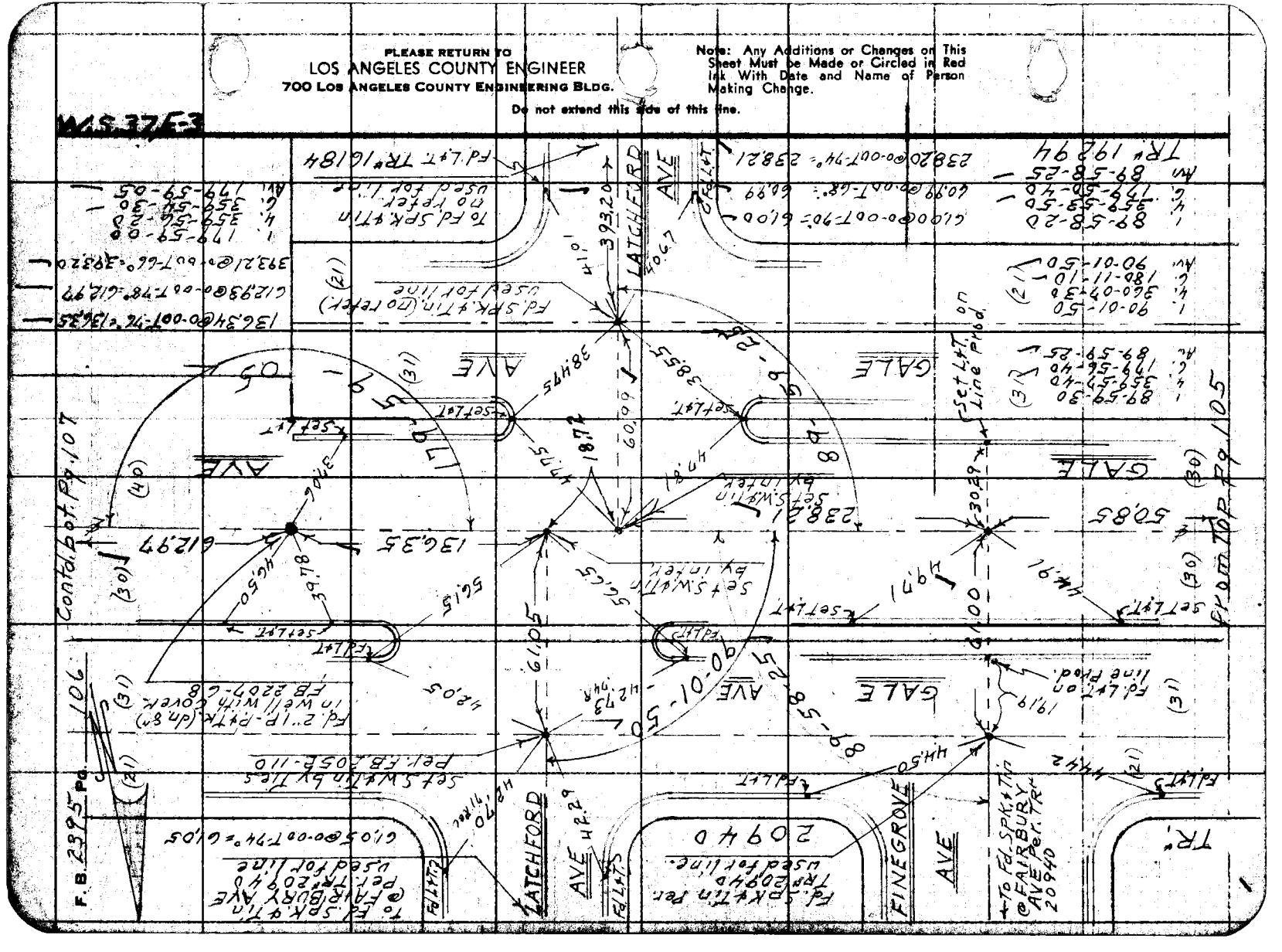

Notes Ck'd by W. J. BRENNER	Survey of 7th Ave & Sunset Ave	F. B. 2395 Pg. 107
Map No. B-2791-1	JN 009532 Tape 0164 Std 68 °F	
Office Work M. HAMASU	Surveyed by D.E. Holmes	
Checked W. J. BRENNER	Notes Holmes Date 4-26-61	
Date JUL 12 1963	Indexed H. E. OTT	

WS 37 E-3

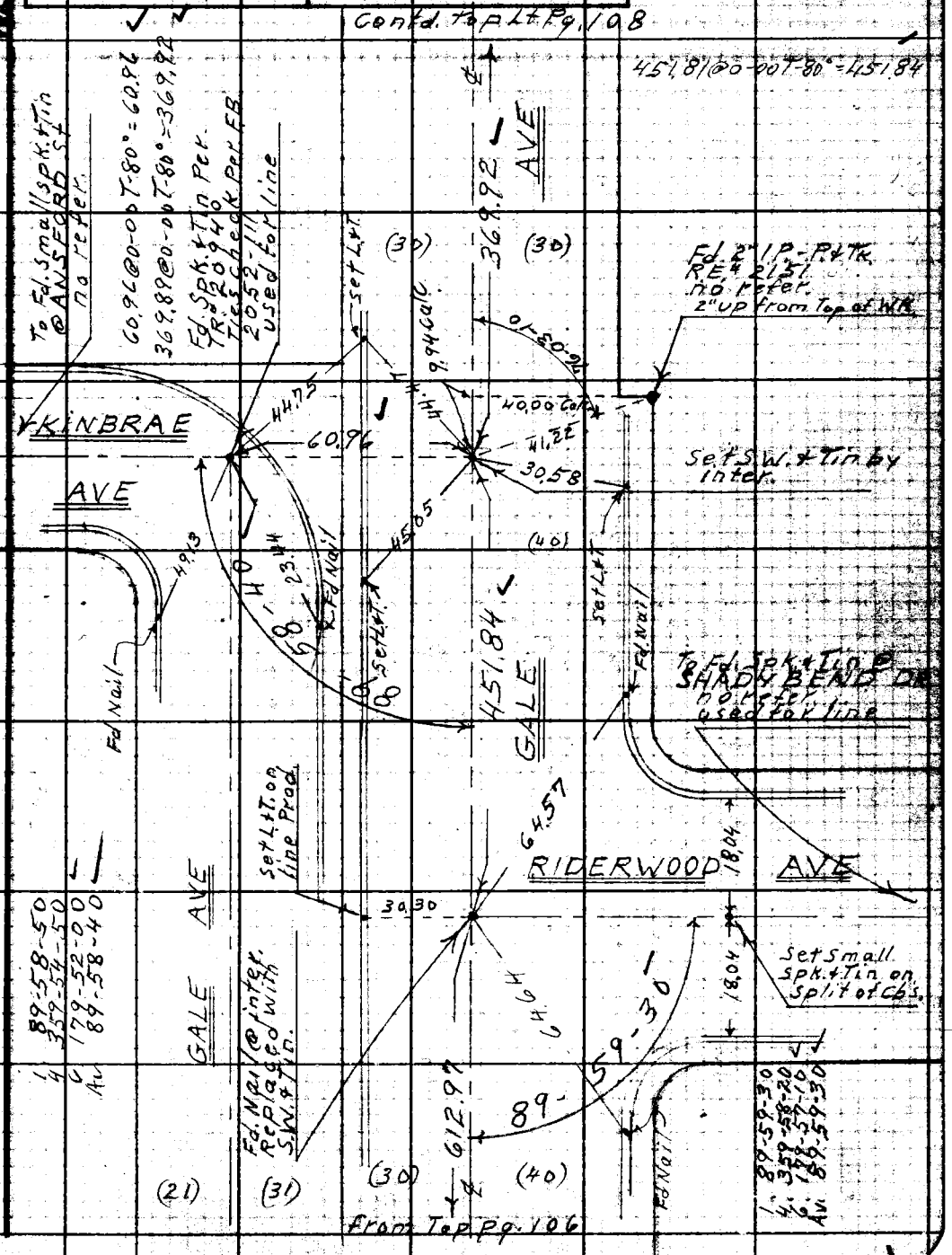

Note: Any Additions or Changes on This Sheet Must Be Made or Circled in Red Ink With Date and Name of Person Making Change.

Do not extend this side of this line.

PLEASE RETURN TO
LOS ANGELES COUNTY ENGINEER
700 LOS ANGELES COUNTY ENGINEERING BLDG.

76F3098 S&E #247 11-58

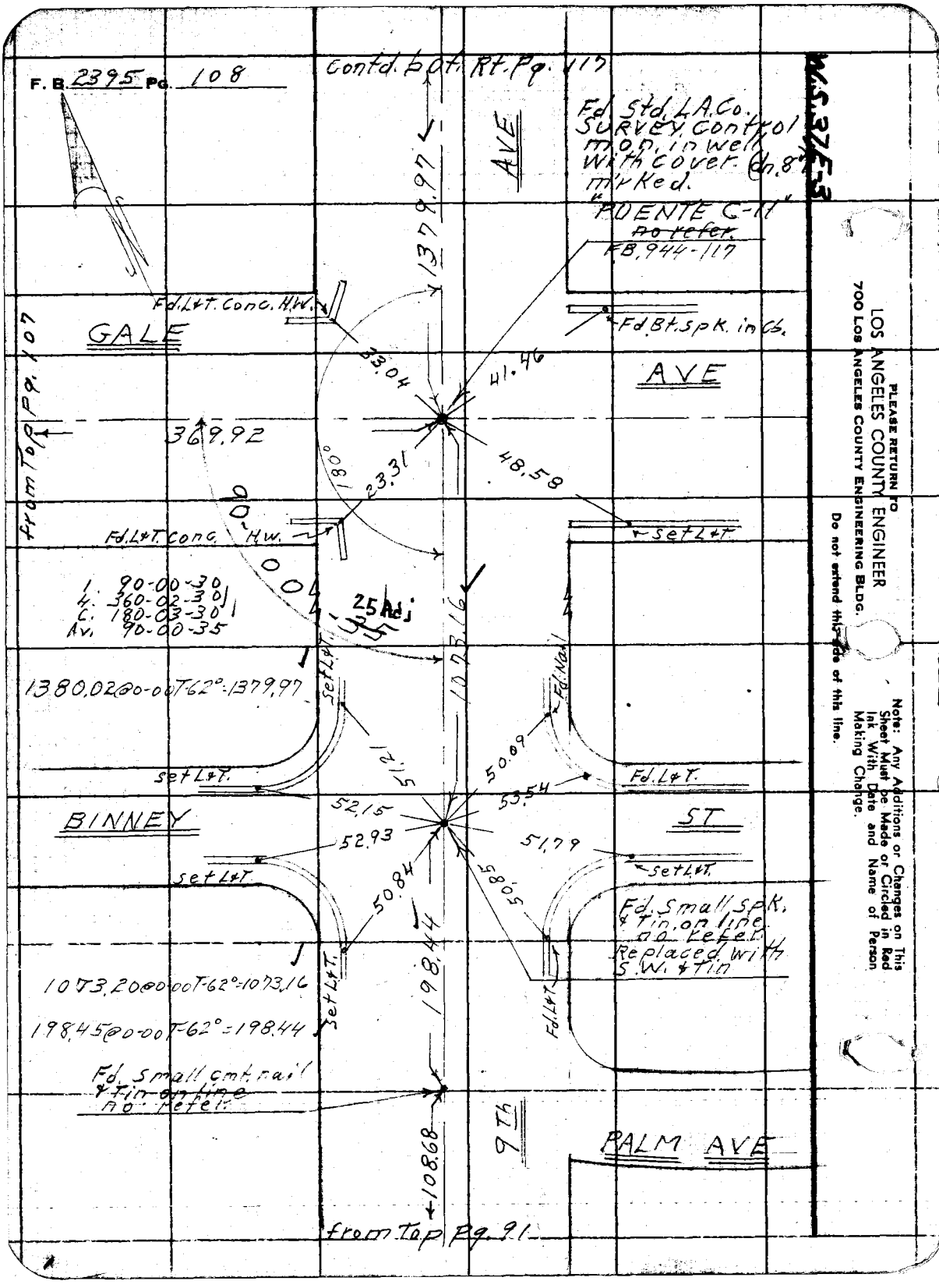
F. B. 2395 Pg. 108
Contd. bot. Rt. Pg. 117
W.S. 37E-3
Fd. Std. L.A.Co. SURVEY Control mon. in well with cover. Dn. 8" m'rked. "PUENTE C-11" no refer.
FB. 944-117
AVE
1379.97
Fd. L&T. Conc. H.W.
GALE
Fd. Bt. spk. in Cb.
AVE
33.04
41.46
369.92
180°
23.31
48.58
from Top Pg. 107
90-00
Fd. L&T. Conc. H.W.
set L&T.
1. 90-00-30
4. 360-02-30
C. 180-03-30
Av. 90-00-35
25 Adj
1073.16
1380.02@0-00T-62°=1379.97
set L&T.
Fd. Nail
51.21
50.09
set L&T.
Fd. L&T.
53.54
52.15
BINNEY
ST
52.93
51.79
set L&T.
set L&T.
50.84
50.85
Fd. Small spk. & Tin on line no refer. Replaced with S.W. & Tin
198.44
1073.20@0-00T-62°=1073.16
198.45@0-00T-62°=198.44
set L&T.
Fd. L&T.
Fd. Small cmt. nail & Tin on line no refer.
9Th
PALM AVE
108.68
from Top Pg. 91
PLEASE RETURN TO
LOS ANGELES COUNTY ENGINEER
700 LOS ANGELES COUNTY ENGINEERING BLDG.
Do not extend this side of this line.
Note: Any Additions or Changes on This Sheet Must be Made or Circled in Red Ink With Date and Name of Person Making Change.

Notes Ck'd by W. J. BRENNER	Survey of 7th Ave & Sunset Ave
Map No. B-2791-1	JN 0095.32 Tape 0164 Std 68 °F
Office Work M. HAMASU	Surveyed by D.E. Holmes
Checked W. J. BRENNER	Notes Holmes Date 5-1-61
Date JUL 12 1963	Indexed H. E. OTI

F. B. 2395 PG. 109

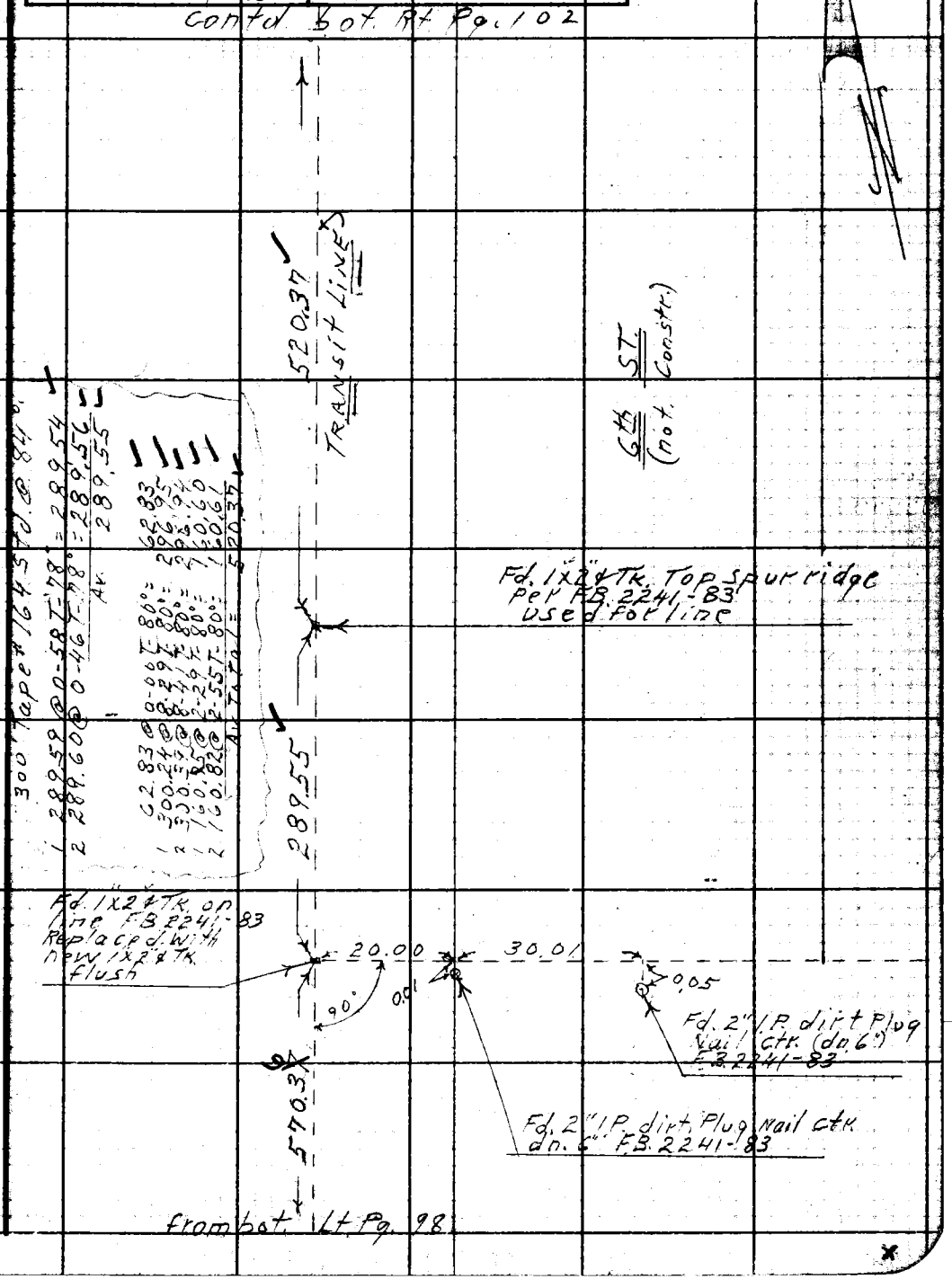

Note: Any Additions or Changes on This Sheet Must be Made or Circled in Red Ink With Date and Name of Person Making Change.

PLEASE RETURN TO
LOS ANGELES COUNTY ENGINEER
700 LOS ANGELES COUNTY ENGINEERING BLDG.
Do not extend this side of this line.

76F309S S&E #247 11-58

F.B. 2395 Pg. 110

PLEASE RETURN TO
LOS ANGELES COUNTY ENGINEER
700 LOS ANGELES COUNTY ENGINEERING BLDG.
Do not extend this side of this line.
Note: Any Additions or Changes on This Sheet Must be Made or Circled in Red Ink With Date and Name of Person Making Change.

Notes Ck'd by W. J. BRENNER	Survey of 76 Ave & Sunset Ave	F. B. 2395 Pg. 111
Map No. B-2791-1	JN 009532 Tape 0164 Std 68 °F	
Office Work M. HAMASU	Surveyed by D.E. Holmes	
Checked W. J. BRENNER	Notes Holmes Date 5-3-61	
Date JUL 12 1963	Indexed H. E. OTT	

contd. bot. Pg. 112

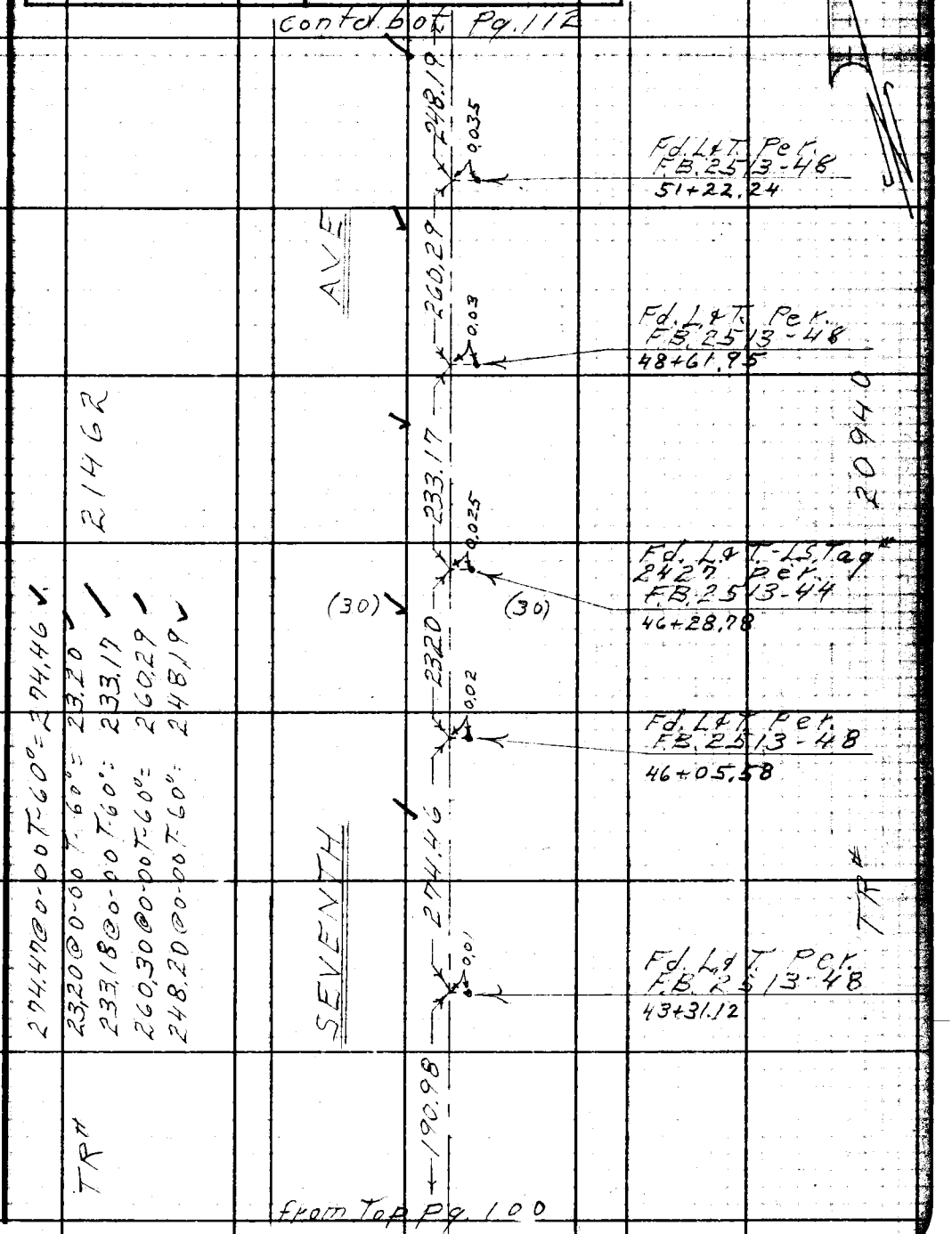

from Top Pg. 100

Note: Any Additions or Changes on This Sheet Must be Made or Circled in Red Ink With Date and Name of Person Making Change.

PLEASE RETURN TO
LOS ANGELES COUNTY ENGINEER
700 LOS ANGELES COUNTY ENGINEERING BLDG.
Do not extend this side of this line.

76F309S S&E #247 11-58

PLEASE RETURN TO
LOS ANGELES COUNTY ENGINEER
700 LOS ANGELES COUNTY ENGINEERING BLDG.

Note: Any Additions or Changes on This Sheet Must be Made or Circled in Red Ink With Date and Name of Person Making Change.

Do not extend this side of this line.

W.S. 37E-3

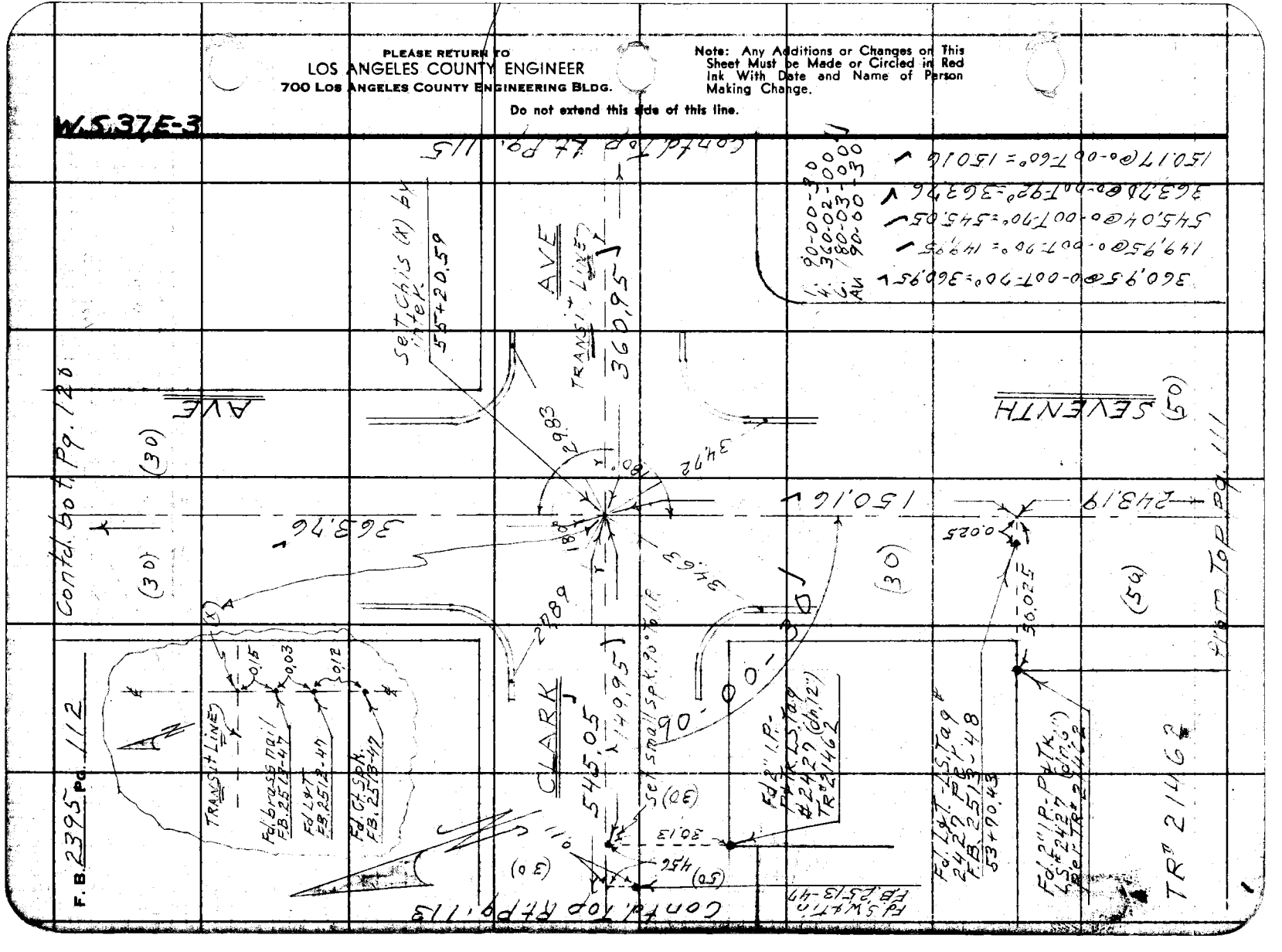

W.S. 371-3

Notes Ck'd by W. J. BRENNER	Survey of 7th Ave & Sunset Ave
Map No. B-2791-1	IN 0095.32 Tape 0164 Std 68 °F
Office Work M. HAMASU	Surveyed by D.E. Holmes
Checked W. J. BRENNER	Notes Holmes Date 5-5-61
Date JUL 12 1963	Indexed H. E. OTT

F. B. 2395 PG. 113

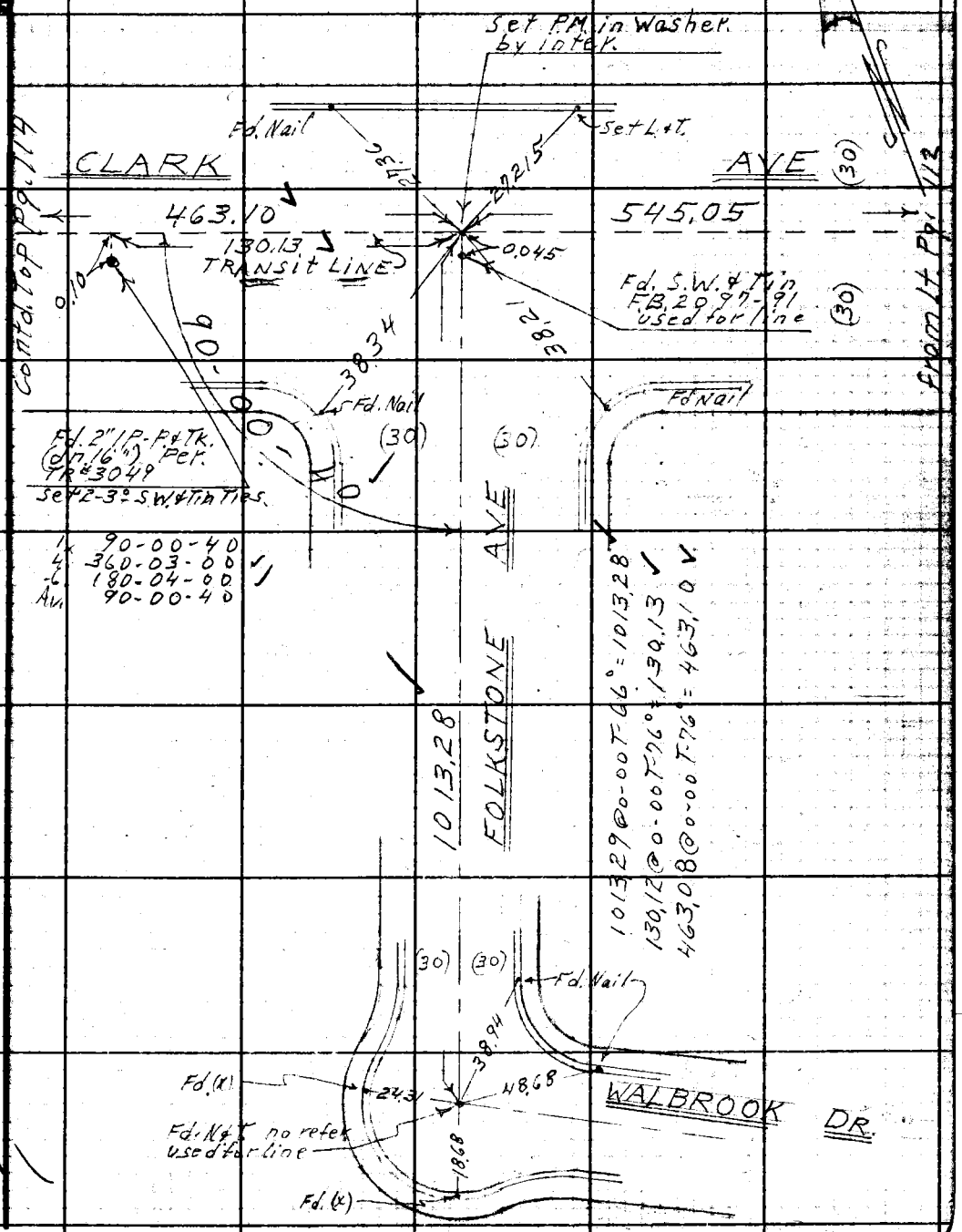

Note: Any Additions or Changes on this Sheet Must be Made or Circled in Red Ink With Date and Name of Person Making Change.

Do not extend this side of this line.

PLEASE RETURN TO
LOS ANGELES COUNTY ENGINEER
700 LOS ANGELES COUNTY ENGINEERING BLDG.

76F3095 S&E #247 11-58

F. B. 2395 Pg. 114

from Top Lt. Pg 113

contd. Top Rt. Pg. 110

PLEASE RETURN TO
LOS ANGELES COUNTY ENGINEER
700 LOS ANGELES COUNTY ENGINEERING BLDG.

Do not extend this side of this line.

Note: Any Additions or Changes on This Sheet Must be Made or Circled in Red Ink With Date and Name of Person Making Change.

M.S. 37D-3

W.S. 37 E-3

Notes Ck'd by W. J. BRENNER	Survey of 78 Ave & Sunset Ave
Map No. B-2791-1	JN 0095.32 Tape 0164 Std 68 °F
Office Work M. HAMASU	Surveyed by D.E. Holmes
Checked W. J. BRENNER	Notes Holmes Date 5-4-61
Date JUL 1 2 1968	Indexed M. E. OTT

F. B. 2395 Pg. 115

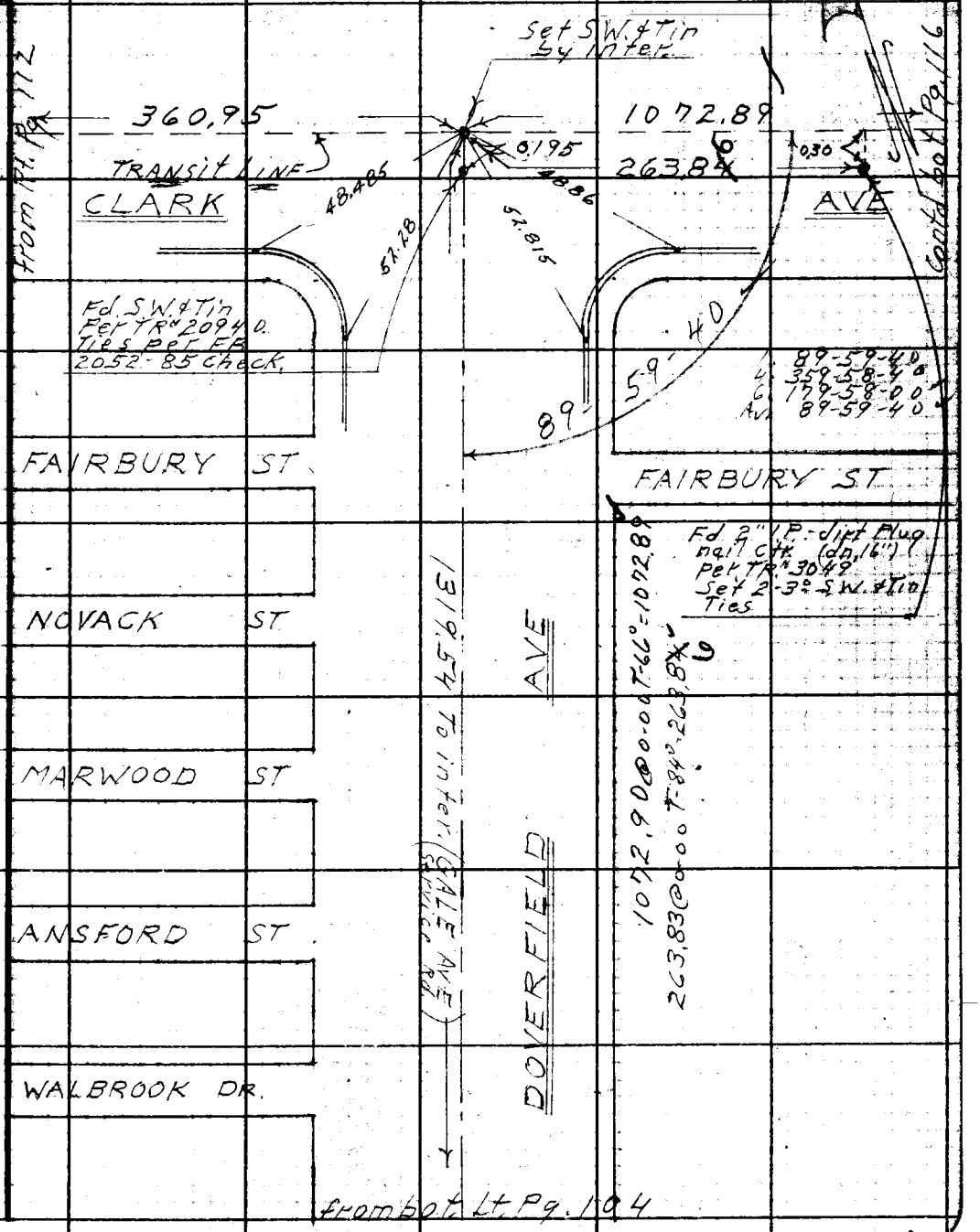

Note: Any Additions or Changes on This Sheet Must be Made or Circled in Red Ink With Date and Name of Person Making Change.

Do not extend this side of this line.

PLEASE RETURN TO
LOS ANGELES COUNTY ENGINEER
700 LOS ANGELES COUNTY ENGINEERING BLDG.

76F3095 S&E #247 11-58

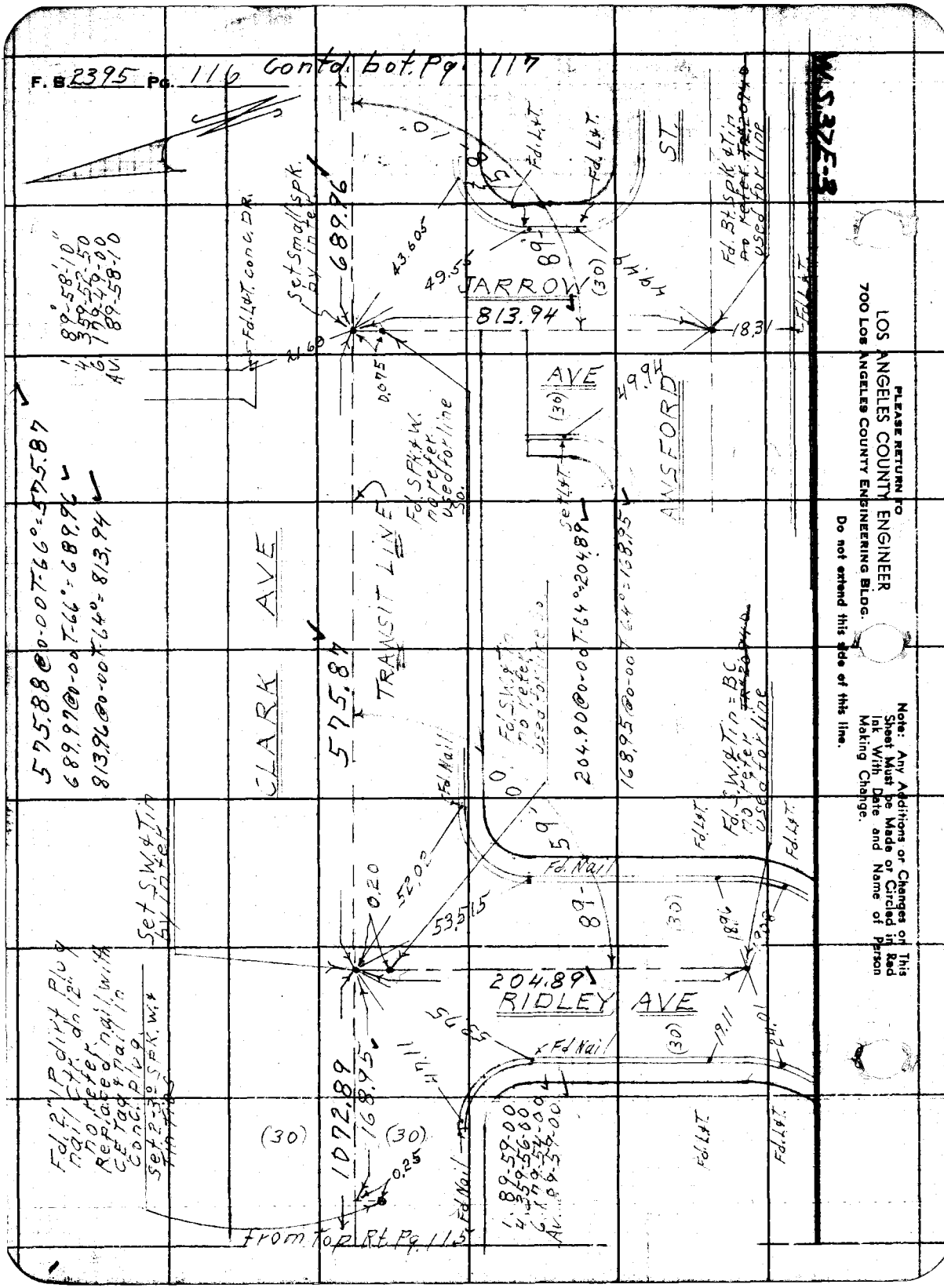
F. B. 2395 Pg. 116
Contd. bot. Pg. 117
W.S. 37E-3
PLEASE RETURN TO
LOS ANGELES COUNTY ENGINEER
700 LOS ANGELES COUNTY ENGINEERING BLDG.
Do not extend this side of this line.
Note: Any Additions or Changes on This Sheet Must be Made or Circled in Red Ink With Date and Name of Person Making Change.
JARROW
ST.
AVE
ANSFORD
CLARK AVE
TRANSIT LINE
RIDLEY AVE
Set Small spk. by inter.
Fd. L&T. conc. DR.
Fd. Bt. Spk. & Tin no refer. used for line
Fd. S.W. & Tin no refer. used for line
Fd. S.W. & Tin = BC no refer. used for line
Fd. Nail
Set S.W. & Tin by inter.
Fd. 2" IP dirt plug nail ctr. dn 12" no refer. Replaced nail with CE tag & nail in conc. plug
Set 2-3" SPK. W. & Tin tins
From Top Rt. Pg. 115
575.88@0-00T-66°=575.87
689.97@0-00T-66°=689.96
813.96@0-00T-64°=813.94
1 89°-58'-10"
4 359-52-50
6 179-49-00
AV. 89-58-10
1 89-59-00
4 359-56-00
6 179-54-00
AV. 89-59-00
689.96
813.94
575.87
204.89
1072.89
168.95
43.605
49.55
49.94
18.31
21.60
0.075
52.02
53.515
0.20
0.25
18.96
19.11
24.01
(30)

Notes Ck'd by W. J. BRENNER	Survey of 7th Ave & Sunset Ave	F. B. 2395 Pg. 112
Map No. B-2791-1	JN 0095.32 Tape 0164 Std 68 °F	
Office Work M. HAMASUI	Surveyed by D.E. Holmes	
Checked W. J. BRENNER	Notes Holmes Date 5-4-63	
Date JUL 12 1963	Indexed H. E. OTI	

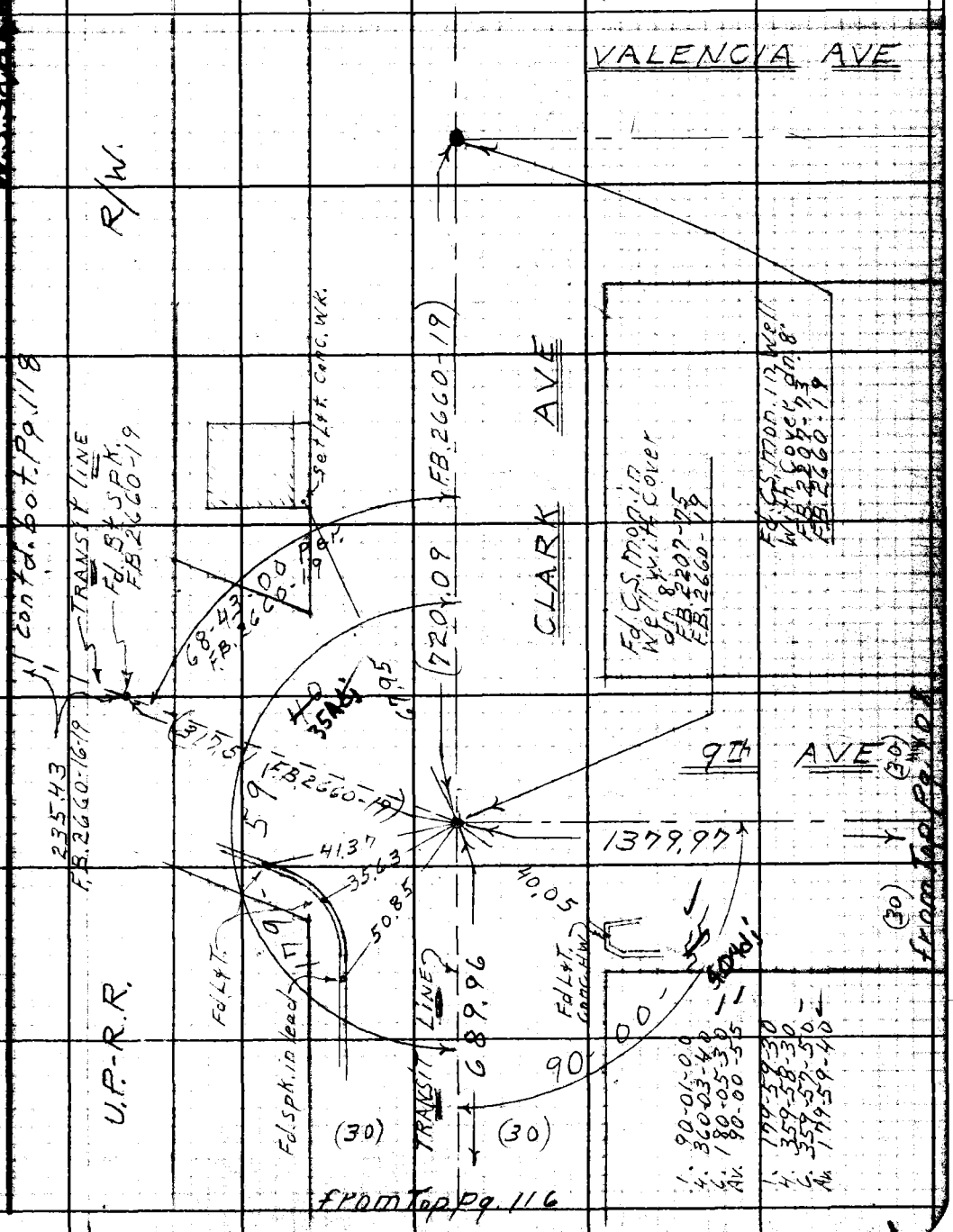

Note: Any Additions or Changes on This Sheet Must be Made or Circled in Red Ink With Date and Name of Person Making Change.

Do not extend this side of this line.

PLEASE RETURN TO
LOS ANGELES COUNTY ENGINEER
700 LOS ANGELES COUNTY ENGINEERING BLDG.

76F309S S&E #247 11-58

F.B. 2395 Pg. 118

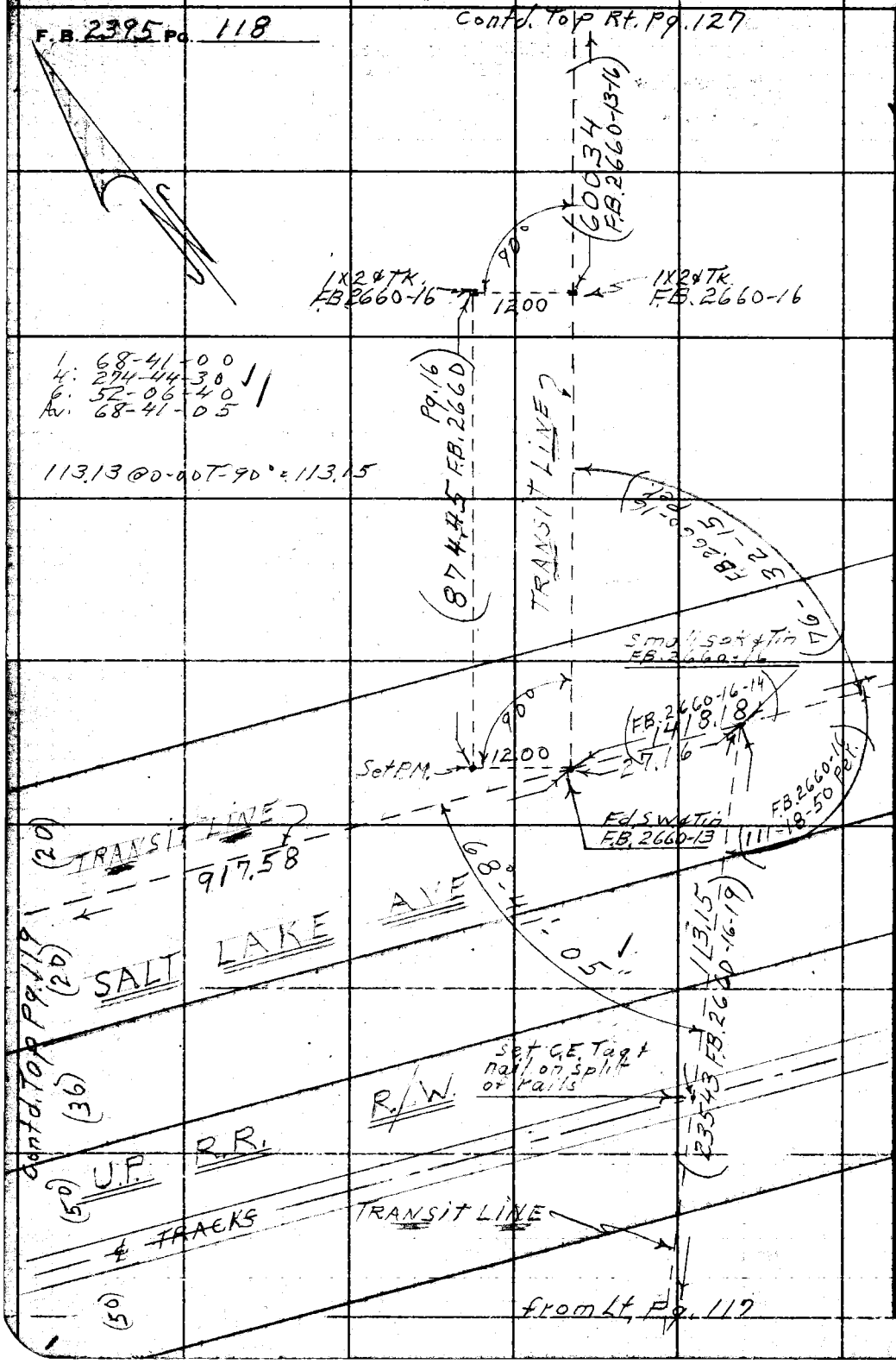

W.S. 384-2

PLEASE RETURN TO
LOS ANGELES COUNTY ENGINEER
700 LOS ANGELES COUNTY ENGINEERING BLDG.

Do not extend this side of this line.

Note: Any Additions or Changes on This Sheet Must be Made or Circled in Red Ink With Date and Name of Person Making Change.

Notes Ck'd by W. J. BRENNER	Survey of 7th Ave & Sunset Ave
Map No. B-2791-1 & 2	JN 009532 Tape 0164 Std 68 °F
Office Work M. HAMASU	Surveyed by D.E. Holmes
Checked W. J. BRENNER	Notes Holmes Date 5-9-61
Date JUL 12 1963	Indexed H. E. Ott

F. B. 2395 Pg. 119

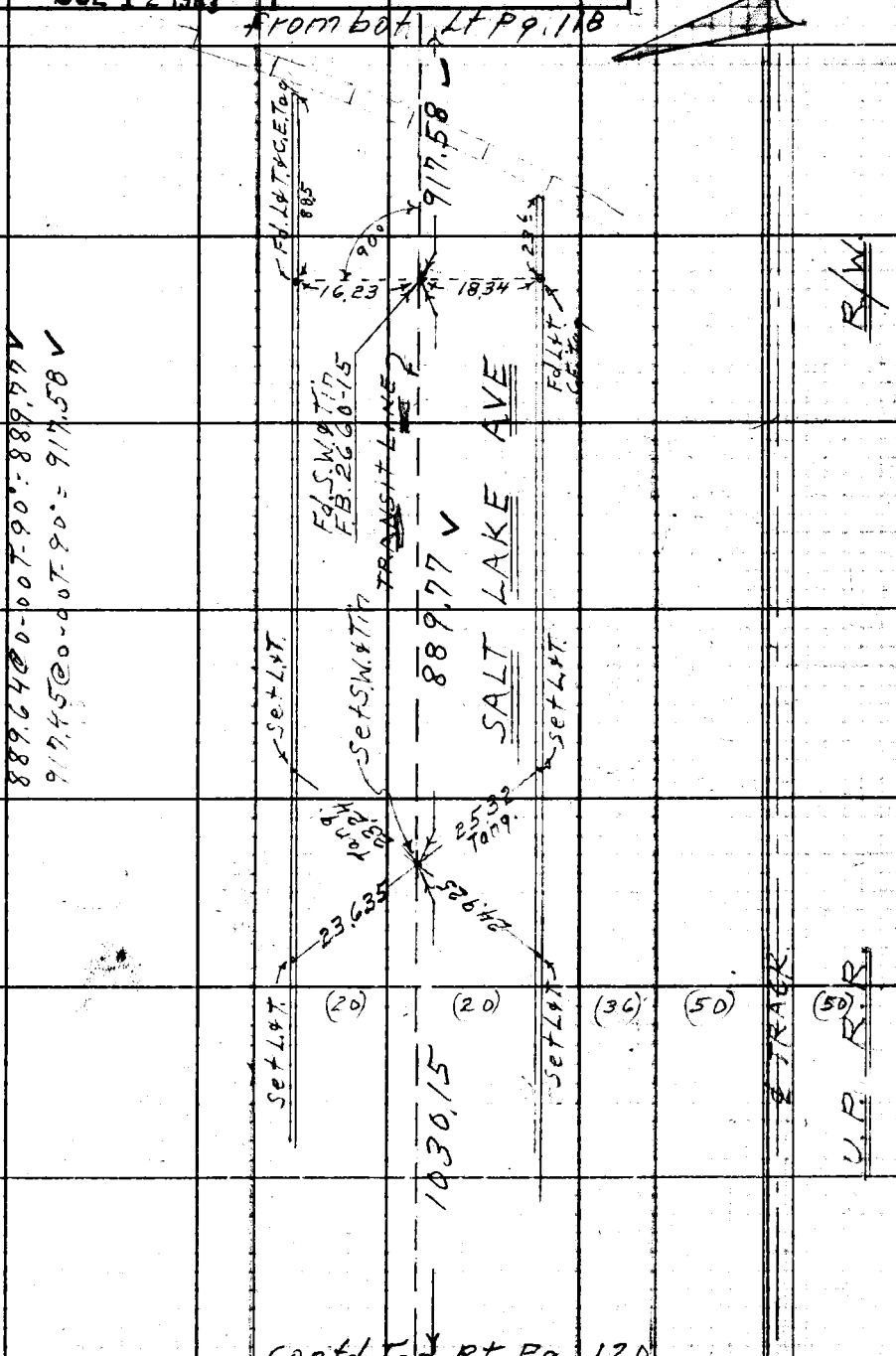

Note: Any Additions or Changes on This Sheet Must be Made or Circled in Red Ink With Date and Name of Person Making Change.

PLEASE RETURN TO
LOS ANGELES COUNTY ENGINEER
700 LOS ANGELES COUNTY ENGINEERING BLDG.
Do not extend this side of this line.

76F309S S&E #247 11-58

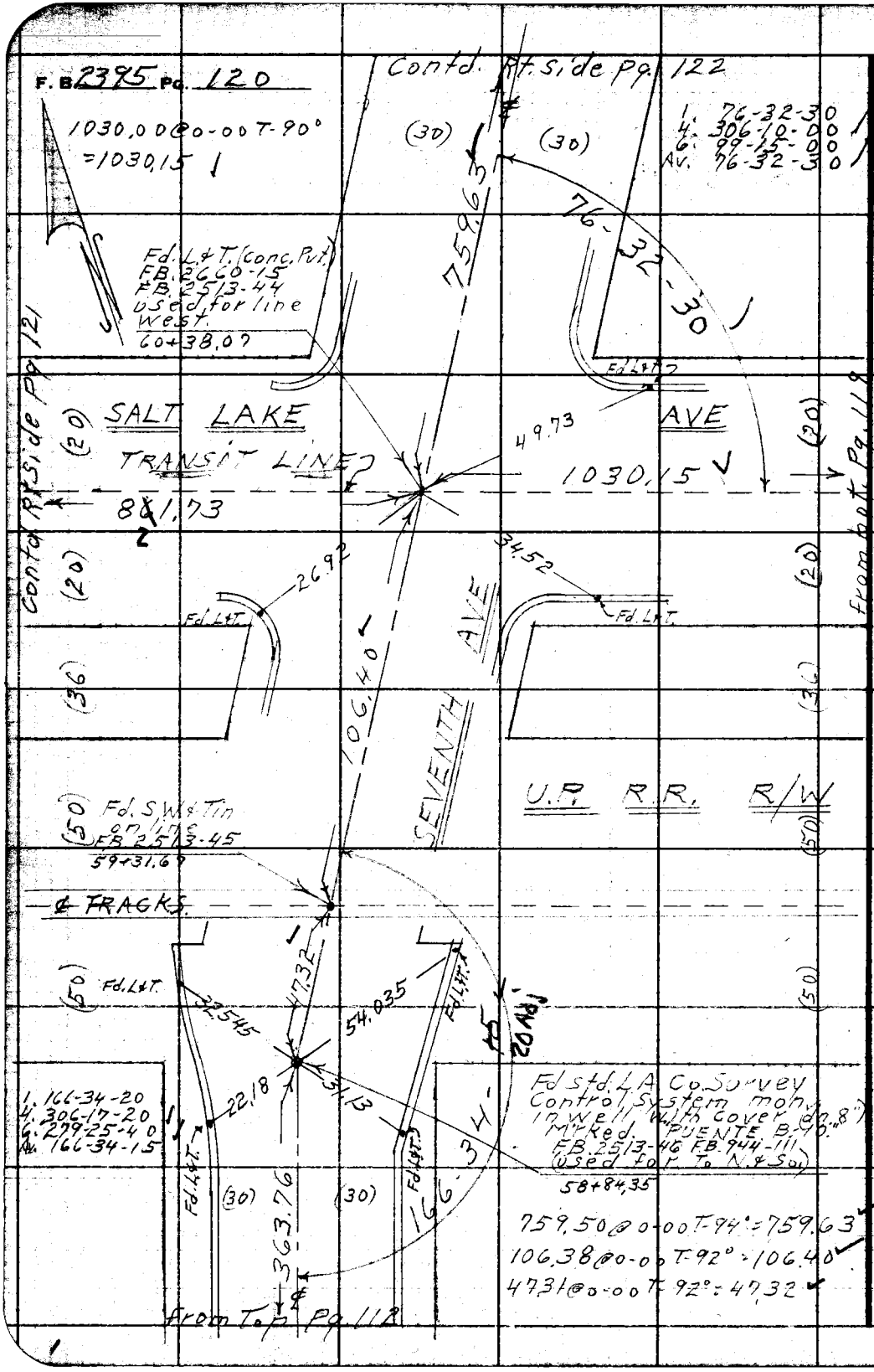

W.S. 37E-3

PLEASE RETURN TO
LOS ANGELES COUNTY ENGINEER
700 LOS ANGELES COUNTY ENGINEERING BLDG.

Do not extend this side of this line.

Note: Any Additions or Changes on This Sheet Must be Made or Circled in Red Ink With Date and Name of Person Making Change.

W.S. 87D-3

Notes Ck'd by W. J. BRENNER	Survey of 76 Ave & Sunset Ave
Map No. B-2791-1 & 2	JN 009532 Tape 0164 Std 68 °F
Office Work M. HAMASU	Surveyed by D.E. Holmes
Checked W. J. BRENNER	Notes Holmes Date 5-9-61
Date JUL 12 1961	Indexed H. E. OIV

F. B. 2395 Pg. 121

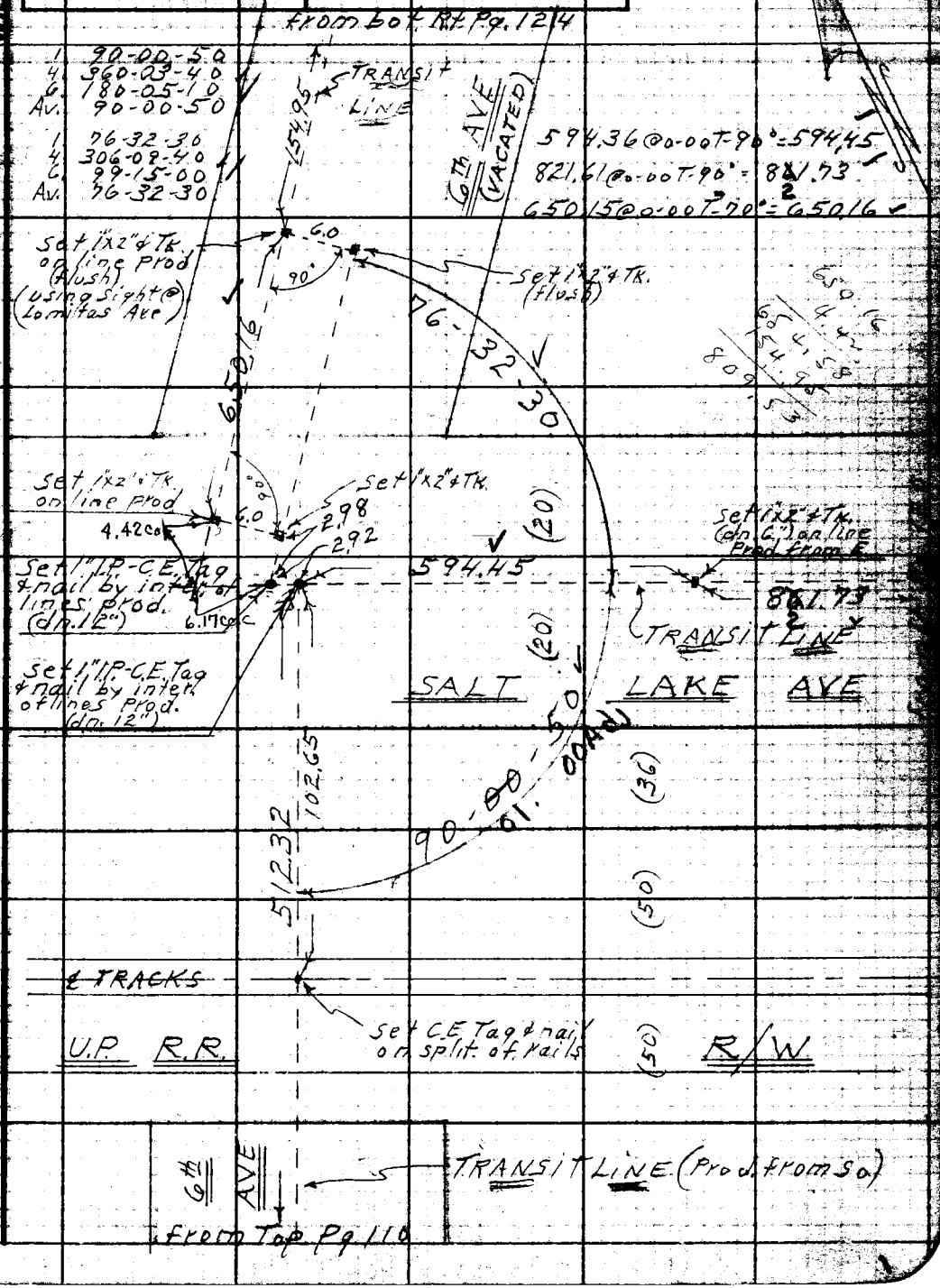

Note: Any Additions or Changes on This Sheet Must be Made or Circled in Red Ink With Date and Name of Person Making Change.

Do not extend this line of this line.

PLEASE RETURN TO
LOS ANGELES COUNTY ENGINEER
700 LOS ANGELES COUNTY ENGINEERING BLDG.

76F3095 S&E #247 11-58

PLEASE RETURN TO
LOS ANGELES COUNTY ENGINEER
700 LOS ANGELES COUNTY ENGINEERING BLDG.

Note: Any Additions or Changes on This Sheet Must be Made or Circled in Red Ink With Date and Name of Person Making Change.

Do not extend this side of this line.

W.S. 37 E-3

W.S.32 E-3

Notes Ck'd by W. J. BRENNER	Survey of 7th Ave & Sunset Ave
Map No. B-2791-2	JN 0095.32 Tape 0164 Std 68 °F
Office Work M. HAMASU	Surveyed by D.E. Holmes
Checked W. J. BRENNER	Notes Holmes Date 5-10-61
Date JUL 12 1963	Indexed H. E. OTT

F. B. 2395 PG. 123

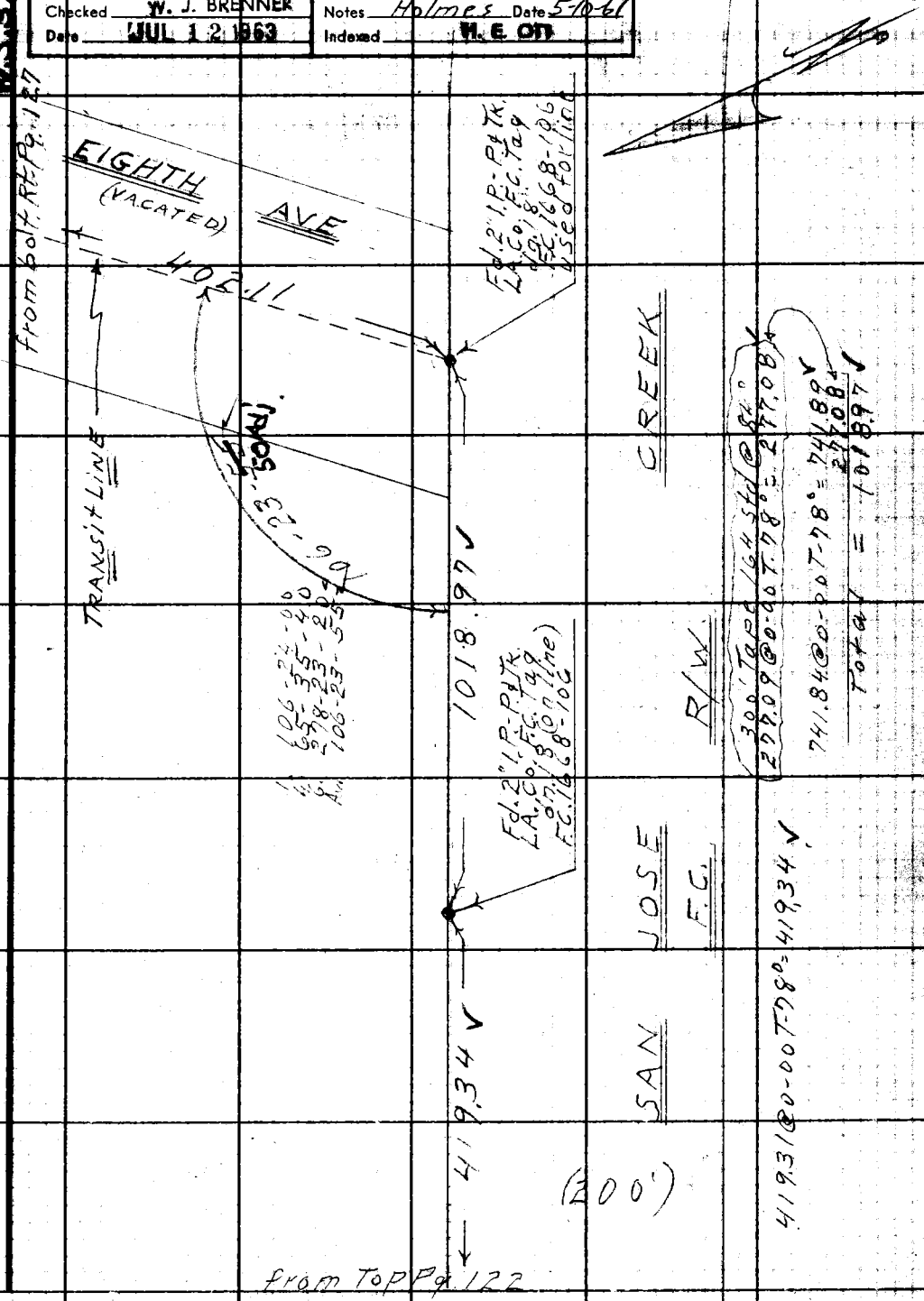

Note: Any Additions or Changes on This Sheet Must be Made or Circled in Red Ink With Date and Name of Person Making Change.

PLEASE RETURN TO
LOS ANGELES COUNTY ENGINEER
700 LOS ANGELES COUNTY ENGINEERING BLDG.

Do not extend this side of this line.

76F309S S&E #247 11-58

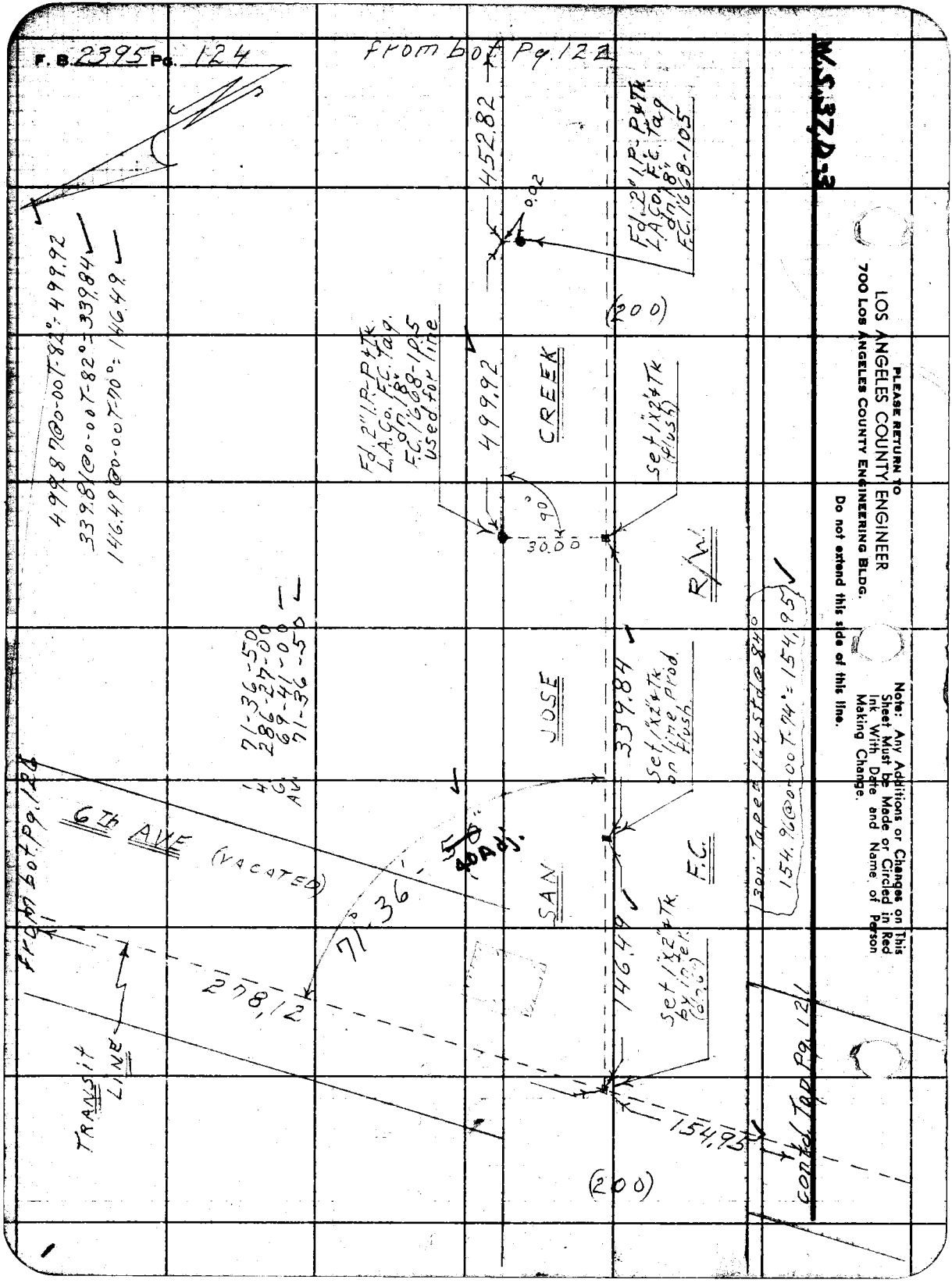
F. B. 2395 Pg. 124
from bot Pg. 122
W.S. 37, D-3
PLEASE RETURN TO
LOS ANGELES COUNTY ENGINEER
700 LOS ANGELES COUNTY ENGINEERING BLDG.
Do not extend this side of this line.
Note: Any Additions or Changes on This Sheet Must be Made or Circled in Red Ink With Date and Name of Person Making Change.
452.82
0.02
Fd. 2" I.P. P&Tk L.A.Co. F.C. Tag dn 18" F.C. 1668-105
(200)
499.87@0-00T-82°=499.92
339.81@0-00T-82°=339.84
146.49@0-00T-70°=146.49
Fd. 2" I.P. P&Tk L.A.Co. F.C. Tag dn 18" F.C. 1668-105 used for line
499.92
CREEK
Set 1"x2"Tk (flush)
90°
30.00
R/W
71-36-50
286-27-00
69-41-00
71-36-50
JOSE
339.84
Set 1"x2"Tk on line prod. flush
300' Tape @ 164 std @ 84°
154.96@0-00T-74°=154.95
6th AVE (VACATED)
71°36'
50' 40 Adj.
SAN
F.C.
146.49
Set 1"x2"Tk by inter. (dn 6")
from bot Pg. 126
278.12
TRANSIT LINE
154.95
(200)
contd Top Pg. 121

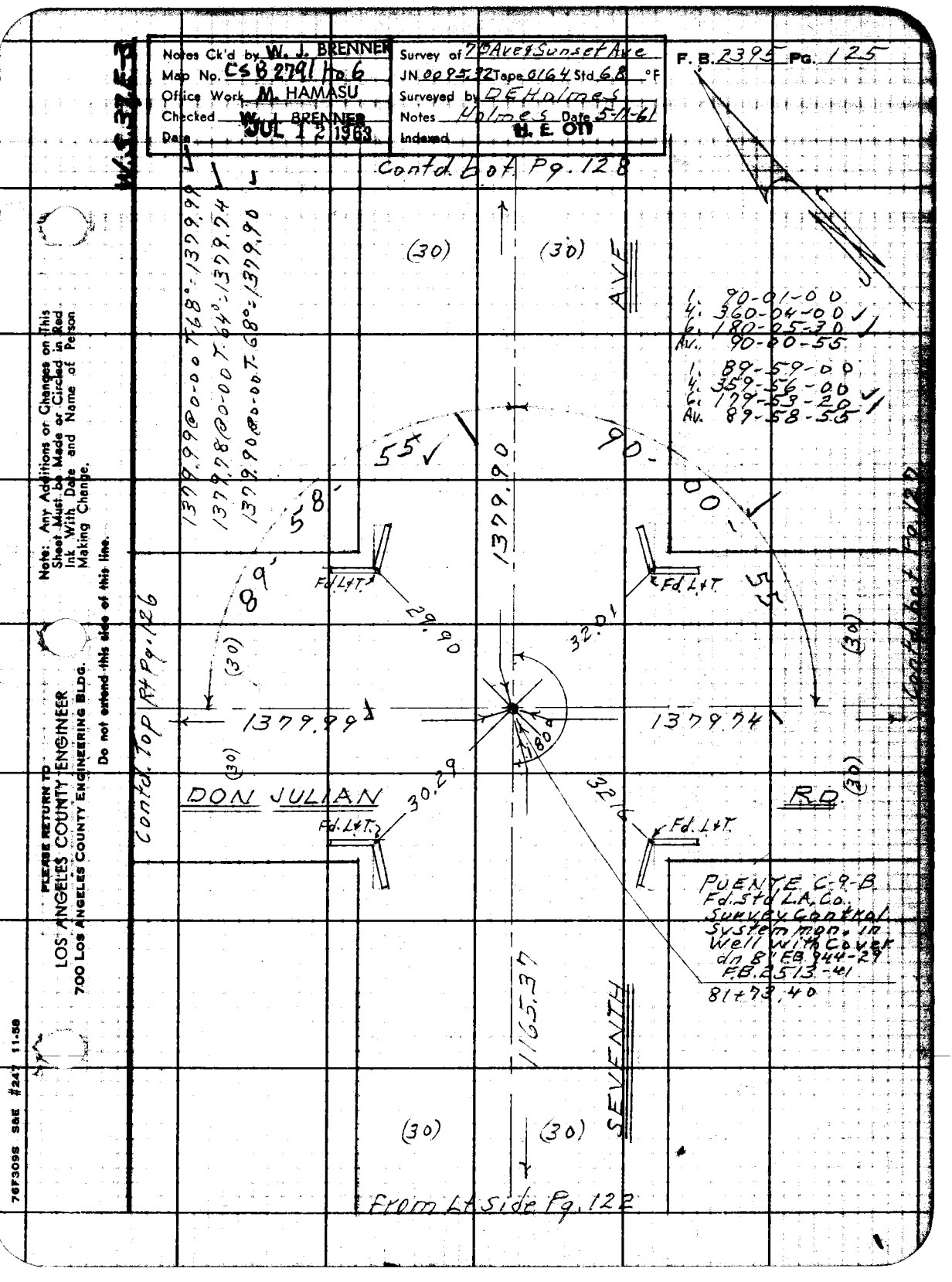

Notes Ck'd by W. J. BRENNER
Map No. CSB 2791 No 6
Office Work M. HAMASU
Checked W. J. BRENNER
Date JUL 12 1963
Survey of 7th Ave & Sunset Ave
JN 0095.32 Tape 0164 Std 68 °F
Surveyed by DE Holmes
Notes Holmes Date 5-11-61
Indexed H. E. Ott
F. B. 2395 PG. 125
W.S. 37 E-3
Contd. bot. Pg. 128
1379.99@0-00 T68°=1379.99
1379.78@0-00 T64°=1379.74
1379.90@0-00 T68°=1379.90
(30)
(30)
AVE
1. 90-01-00
4. 360-04-00
6. 180-05-30
Av. 90-00-55
1. 89-59-00
4. 359-56-00
6. 179-53-20
Av. 89-58-55
55
90-00-55
58
89
1379.90
Fd. L&T.
Fd. L&T.
29.90
32.01
(30)
(30)
Contd. Top Rt Pg. 126
Contd. bot. Pg. 127
1379.99
1379.74
180°
(30)
(30)
DON JULIAN
RD.
30.29
32.16
Fd. L&T.
Fd. L&T.
PUENTE C-9-B
Fd. Std L.A. Co.
Survey Control
System mon. in
Well with Cover
dn 8' FB 944-29
F.B. 2513-41
81+73.40
1165.37
SEVENTH
(30)
(30)
From Lt Side Pg. 122
Note: Any Additions or Changes on This Sheet Must be Made or Circled in Red Ink With Date and Name of Person Making Change.
PLEASE RETURN TO
LOS ANGELES COUNTY ENGINEER
700 LOS ANGELES COUNTY ENGINEERING BLDG.
Do not extend this side of this line.
76F309S S&E #247 11-58

Contd. bot. Pg. 129

from Lt. Pg. 125

Contd bot. Lt. Pg. 124

WS 77E-23

PLEASE RETURN TO
LOS ANGELES COUNTY ENGINEER
700 LOS ANGELES COUNTY ENGINEERING BLDG.
Do not extend this side of this line.
Note: Any Additions or Changes on This Sheet Must be Made or Circled in Red Ink With Date and Name of Person Making Change.

76F3095 S&E #247 11-58

PLEASE RETURN TO
LOS ANGELES COUNTY ENGINEER
700 LOS ANGELES COUNTY ENGINEERING BLDG.

Note: Any Additions or Changes on This Sheet Must be Made or Circled in Red Ink With Date and Name of Person Making Change.

Do not extend this side of this line.

W.S. 88-1-2

Contd. to P. Pg. 130

1. 90-01-00
4. 360-04-00
G. 180-06-10
Av. 90-01-00

1. 89-59-20
4. 359-57-00
G. 179-55-40
Av. 89-59-15

1. 89-59-00
4. 359-56-00
G. 179-54-00
Av. 89-59-00

To PUENTE D-9-A FB. 2660-13

PROCTOR AVE

EIGHTH AVE

NINTH AVE

(30)

(1380.02 M FB 2660-13)

90-00-55 FB 2660-13

1380.02

Fd. 1" I.P.

Fd. L.H.

Conc. Bridge

60.82

44.86

180°

1379.74

1379.94

51.50

51.45

358.01

Fd. L.H.

Fd. (X) Top F. Hyd.

49.32

DON JULIAN RD.

1380.05 To inter. of TURNBULL CANYON RD. FB. 2660-14

312.27

600.84 FB. 2660-13 (14)

Fd. L.H. Conc. Std. Pipe

TRANSIT LINE

Fd. L.H.

PUENTE C-9-C.
Fd. Std. L.A. Co. Survey Control mon. in well with cover (dn. 8")
No refer. FB. 944-27

300. Tape #164 Std. @ 84°
358.06 @ 0-00 T-64° = 358.01

402.09 @ 0-00 T-74° = 402.11

1380.01 @ 0-00 T-60° = 1379.94

1380.00 @ 0-00 T-70° = 1380.02

Fd. 1" I.P.

Fd. 2" I.P. - P.K.Tk. L.A.Co. F.C. Tag dn. 18" no refer. (on line)

PUENTE D-10-B
Fd. Std. L.A. Co. Control System mon. in well with cover dn. 8"
FB. 2660-13
FB. 944-25

Contd. To P. Pg. 123

Contd. To P. Pg. 118

Notes Ck'd W. J. BRENNER
Map No. CS 2791 / 106
Office Work M. HAMASU
Checked W. J. BRENNER
Date JUL 12 1963

Survey of Blake & Sunset Ave.
JN 00 85 3 Zone 6 St. Plane 6 °F
Surveyed by DE HOLMES
Notes Holmes Date 5/1961
Indexed H. E. ON

F. B. 237 Pg. 132

PLEASE RETURN TO
LOS ANGELES COUNTY ENGINEER
700 LOS ANGELES COUNTY ENGINEERING BLDG.

Note: Any Additions or Changes on This Sheet Must be Made or Circled in Red Ink With Date and Name of Person Making Change.

Do not extend this side of this line.

W.S. 37E-2, W.S. 38A-2

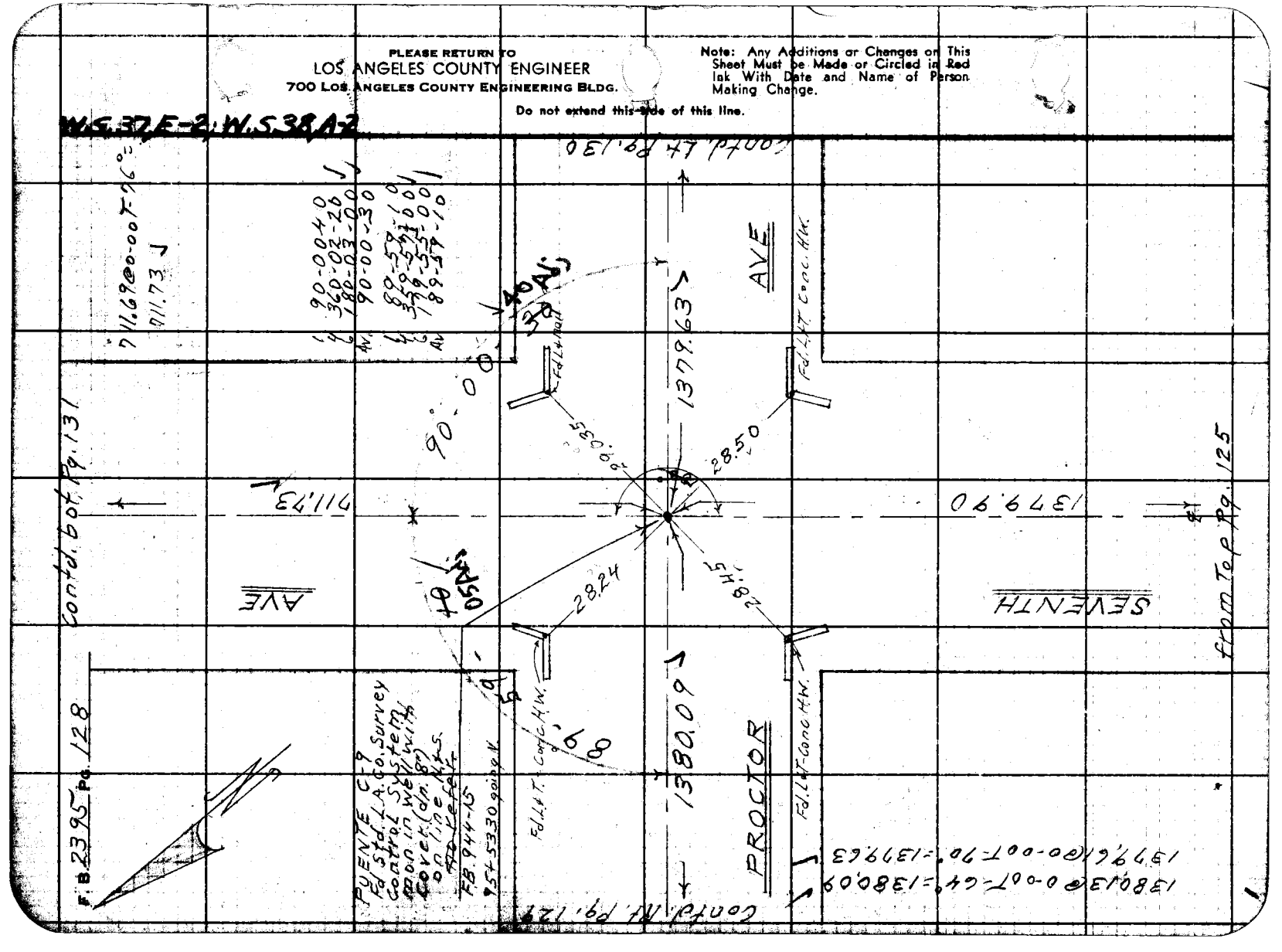

W.S. 37E-2

Notes Ck'd by W. J. BRENNER	Survey of 7th Ave & Sunset Ave	F. B. 2395 PG. 129
Map No. B-2191-2	JN 009532 Tape 0164 Std 68 °F	
Office Work M. HAMASU	Surveyed by D.E. Holmes	
Checked W. J. BRENNER	Notes Holmes Date 5-15-61	
Date JUL 12 1963	Indexed H. E. OH	

Contd. Rt. Pg. 133

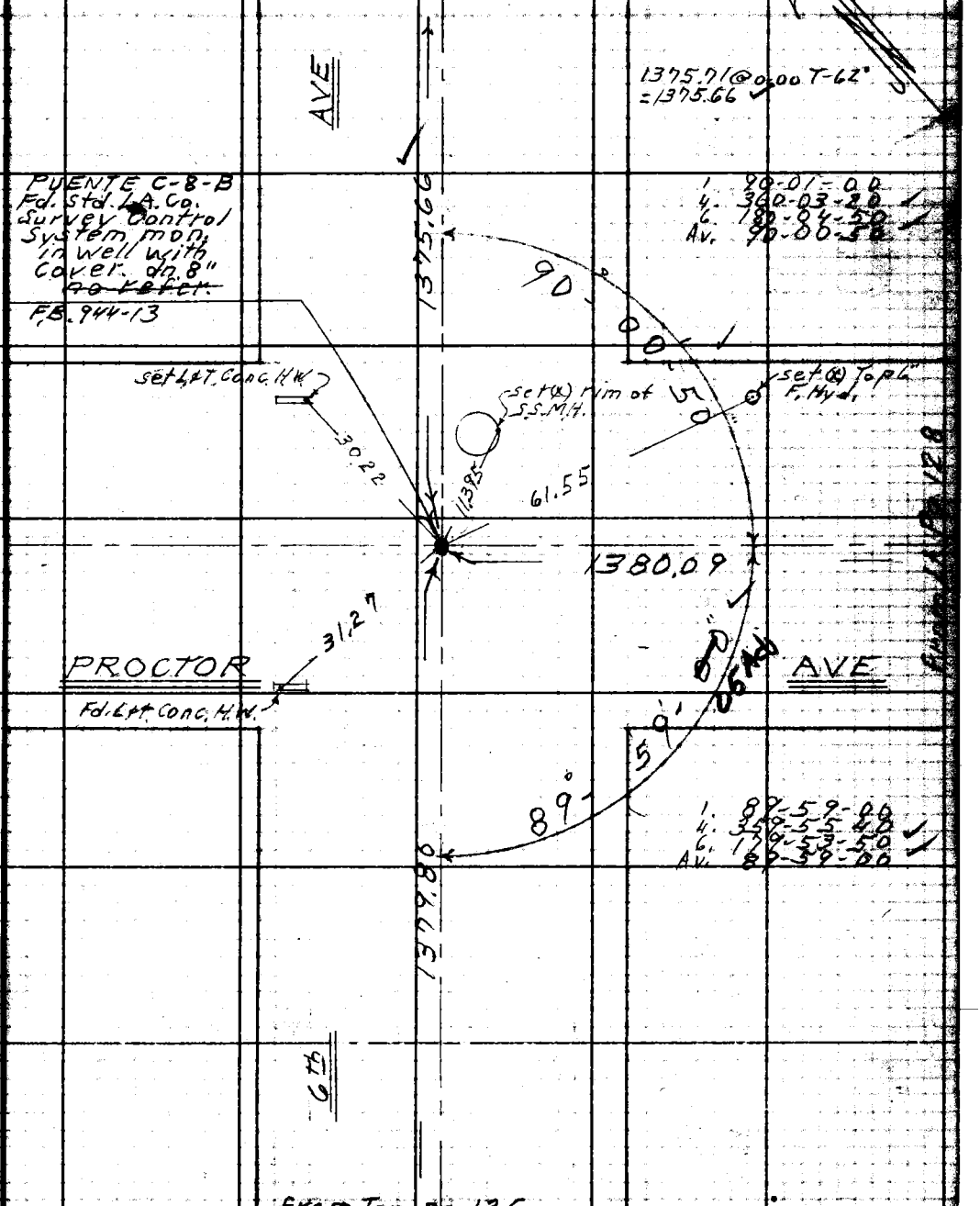

from Top pg. 126

Note: Any Additions or Changes on This Sheet Must be Made or Circled in Red Ink With Date and Name of Person Making Change.

Do not extend this side of this line.

PLEASE RETURN TO
LOS ANGELES COUNTY ENGINEER
700 LOS ANGELES COUNTY ENGINEERING BLDG.

76F3095 S&E #247 11-58

PLEASE RETURN TO
LOS ANGELES COUNTY ENGINEER
700 LOS ANGELES COUNTY ENGINEERING BLDG.

Note: Any Additions or Changes on This Sheet Must be Made or Circled in Red Ink With Date and Name of Person Making Change.

Do not extend this side of this line.

W.S. 384-2



W.S. 88-43

Notes Ck'd by W. J. BRENNER	Survey of 76th Ave & Sunset Ave	F. B 2395 pg. 18	
Map No. 3-2791-2	JN 009532 Tape 0164 Std 68 °F.	Fd. L.A. Co. Rd. Dept. brass cap mon. in head used for line Sta.	
Office Work M. HAMASU	Surveyed by D.E. Holmes		
Checked W. J. BRENNER	Notes Holmes Date 5-16-61		
Date JUL 12 1963	Indexed W. E. ON		

1380.14

TRANSIT LINE
Fd. L&T. on line Prod.

Fd. L&T.

Set 1"x2" d.t.k. by inter. 109+73.12

Contd. top pg. 133

(40)

(26) VALLEY

PUENTE-D-8
Fd. Std L.A. Co. Survey Control System mon. in well with cover, dn. 9" F.B. 944-47 mon. is 0.0' W. of line 109+63.66

Fd. L&T. dn 3" Pet. F.B. 944-199 F.B. 944-47-79 on line To. So. 109+29.19

1 90-00-00
4 360-00-00
6 180-00-00
Av. 90-00-00

PRO. PT Set L&T.

102+65.03
Fd. L&T. on line F.B. 944-199

71.01 @ 0-00 T-76' = 71.01 ✓
60.38 @ 0-00 T-76' = 60.38 ✓
532.74 @ 0-00 T-76° = 532.77 ✓
288.00 @ 0-00 T-70° = 288.00 ✓
129.13 @ 0-00 T-62° = 129.12 ✓
340.79 @ 0-00 T-74° = 340.80 ✓

From Top Pg. 128

129.12
79.29 Calc.
142 Pg. 132

3.905
1.955
5.295
3.80
5.95
5.94

Fd. L&T.

Set L&T.

51.185
5.93
Pg. 132

See Pg. 132

T6-53'
43.83
34.49

57.06 Calc.

T0.00'
89°59'55" Adj.
(46)

Inter. nothing set.

BLVD.
(24)

340.80

71.01

288.00

Fd. L&T. Pet. F.B. 944-199 108+58.18

Fd. L&T on line F.B. 944-199 107+97.80

SEVENTH AVE

532.77

166-53-35

40 Adj

1	166-53-40
4	307-34-40
6	281-21-40
Av.	166-53-35
1	76-53-40
4	307-35-20
6	101-23-00
Av.	76-53-50

℄ CURVE
Δ = 13-06-25
R =
T =
L =

21.79

71.79

Fd. L&T. on line noretef. 102+43.24

Note: Any Additions or Changes on this Sheet Must be Made or Circled in Red Ink With Date and Name of Person Making Change.

Do not extend this data at this line.

PLEASE RETURN TO
LOS ANGELES COUNTY ENGINEER
700 Los Angeles County Engineering Bldg.

76F3088 SAE #247 11-58


F.B. 2395 Pg. 132
Contd. bot. Pg. 135
℄ CURVE
Δ = 11-12-00
R =
T =
L =
AVE
SUNSET
784.01
164.00
96.00
(30)
(30)
47.55 Ad.
8-48-00
PRO. P.I.
Set S.W. & Tin
3+04.01
1 168-47-50
4 315-11-50
6 292-48-00
Av. 168-48-00
1 91-54-10
4 07-36-40
6 191-25-00
Av. 91-54-10
Set S.W. & Tin
1+40.01
40.08@0-00T-70°=40.08
96.01@0-00T-58°=96.00
164.01@0-00T-58°=164.00
783.95@0-00T-56°=784.01
1250.76@0-00T-62°=1250.71
51.85@0-00T-74°=51.85
266.80@0-00T-74°=266.81
266.81
Set small spk. on split of rails
Set small spk. by inter.
0+44.01
S.P. R.R.
℄ TRACKS
(100)
Set 1"x2" Tk by inter.
45.98
R/W
51.85
1250.71
129.12
5.93
3.93
TRANSIT LINE
L&T Pg. 131
Fd. L.A. Co. Rd Dept. mon. in well with cover. dn. 8" used for line N. no refer.
0+40.08
F.B. 520-241
91-54-10
340.80
40.08
(40)
(40)
57.06 Calc.
123.77 Calc.
Fd L&T dn 3" 0.01 E of line Prod. F.B. 744-199
=0+00 going N.
(26)
(26)
VALLEY BLVD.
from Top Rt. Pg. 131
contd. bot. Pg. 134
W.S. 38 A-2
PLEASE RETURN TO
LOS ANGELES COUNTY ENGINEER
700 LOS ANGELES COUNTY ENGINEERING BLDG.
Do not extend this side of this line.
Note: Any Additions or Changes on This Sheet Must be Made or Circled in Red Ink With Date and Name of Person Making Change.

76F3095 S&E #247 11-66

PLEASE RETURN TO
LOS ANGELES COUNTY ENGINEER
700 LOS ANGELES COUNTY ENGINEERING BLDG.

Note: Any Additions or Changes on This Sheet Must be Made or Circled in Red Ink With Date and Name of Person Making Change.

Do not extend this side of this line.

W.S. 38 A-1

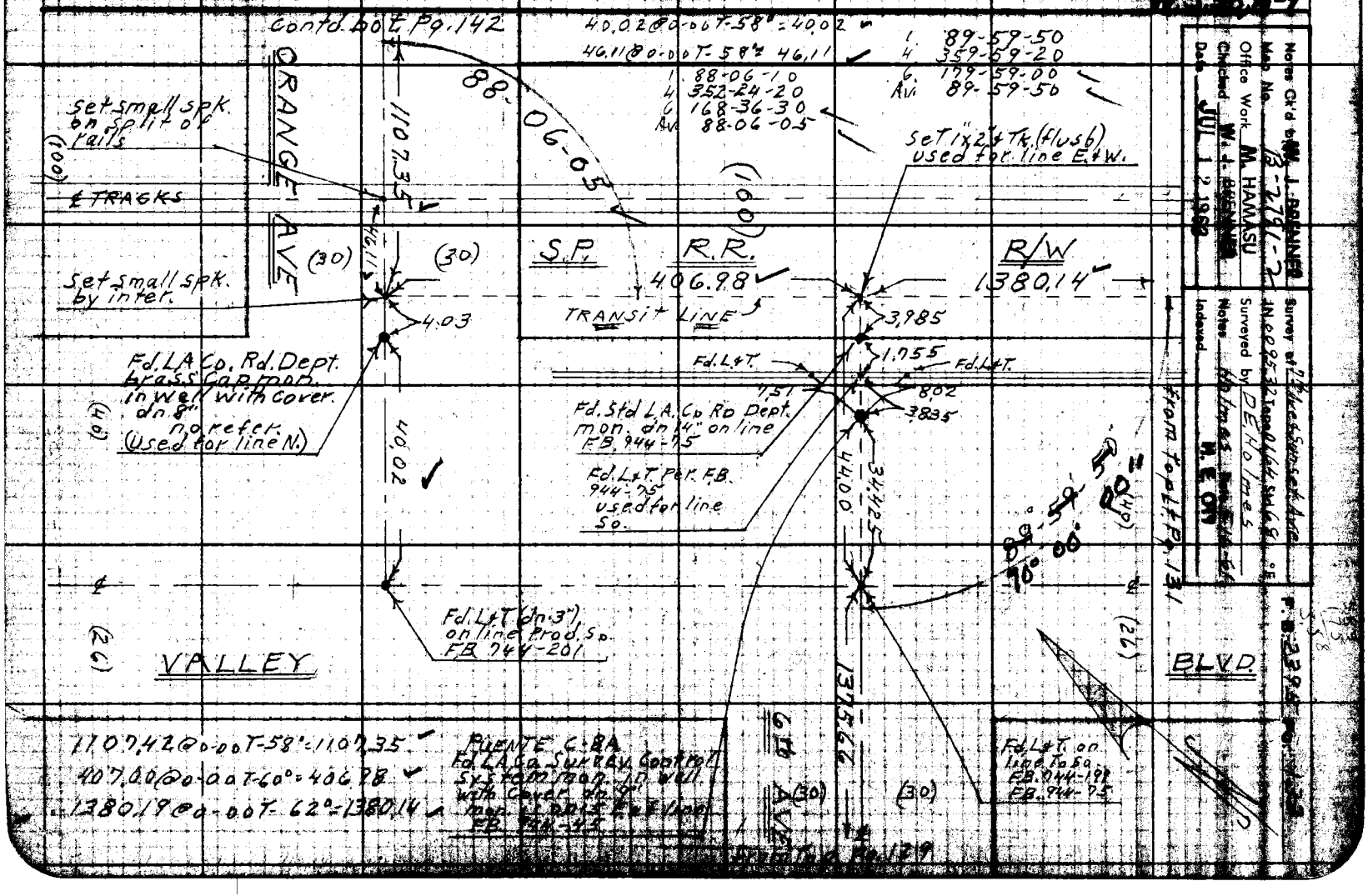

Notes Ck'd by W. J. BRENNER
Map No. B-2791-2
Office Work M. HAMASU
Checked W. J. BRENNER
Date JUL 12 1962

Survey of 7th Ave & Sunset Ave
IN 00 95 32 Topo 01 64 Std 68 °F
Surveyed by DE Holmes
Notes Holmes Dn. [illegible]
Indexed H. E. OTT

P.B. 2395 Pg. [illegible]

PLEASE RETURN TO
LOS ANGELES COUNTY ENGINEER
700 LOS ANGELES COUNTY ENGINEERING BLDG.

Note: Any Additions or Changes on This Sheet Must be Made or Circled in Red Ink With Date and Name of Person Making Change.

Do not extend this side of this line.

Notes Ck'd by W. J. BRENNER	Survey of 7th Ave & Sunset Ave
Map No. B-2791-2	JN 009532 Tape 0164 Std 68 °F
Office Work M. HAMASU	Surveyed by D.E. Holmes
Checked W. J. BRENNER	Notes Holmes Date 5-18-61
Date JUL 12 1963	Indexed H.E. OD

F. B. 2395 Pg. 135

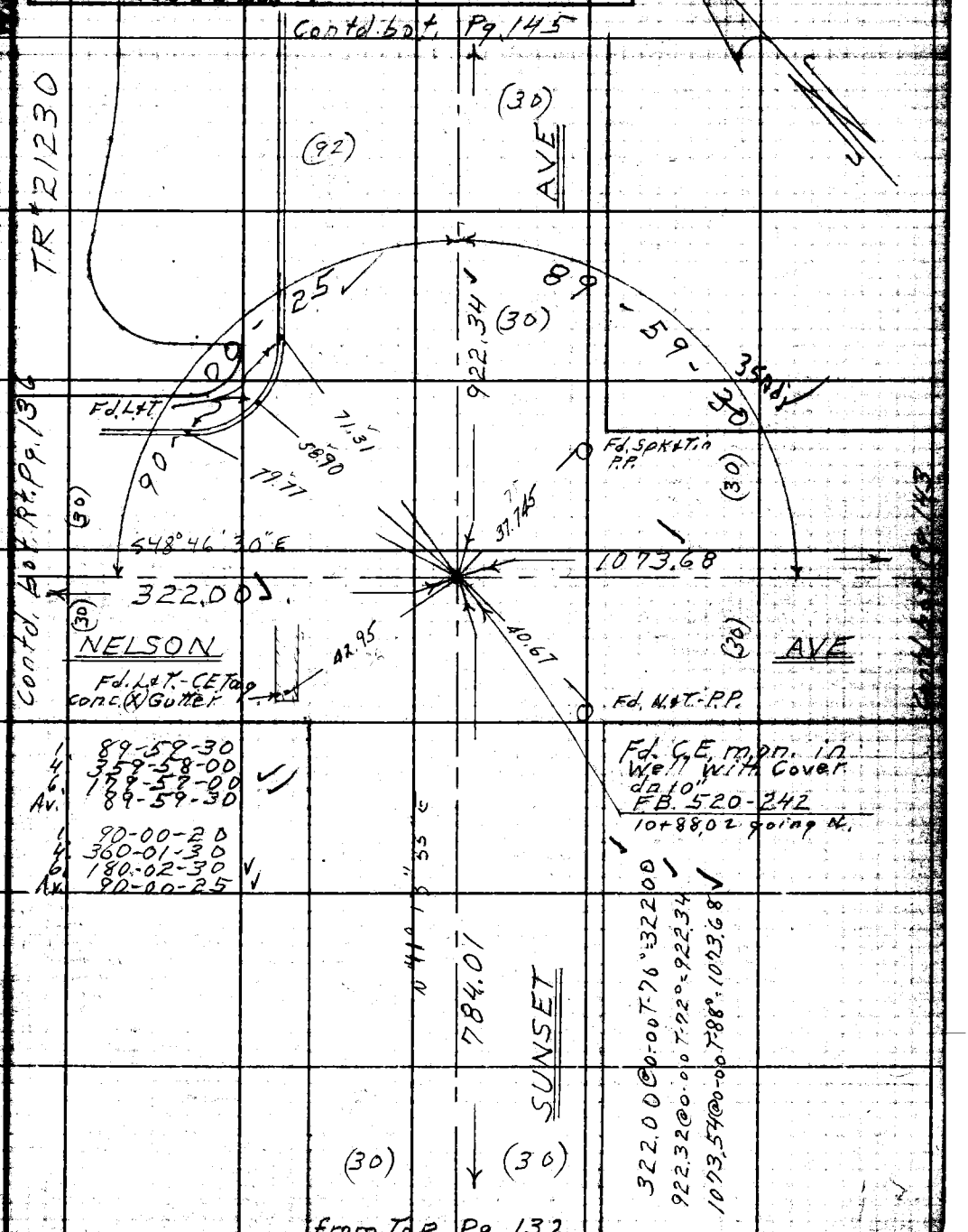

Note: Any Additions or Changes on This Sheet Must be Made or Circled in Red Ink With Date and Name of Person Making Change.

Do not extend this side of this line.

PLEASE RETURN TO
LOS ANGELES COUNTY ENGINEER
700 Los Angeles County Engineering Bldg.

76F3096 S&E #247 11-58

PLEASE RETURN TO
LOS ANGELES COUNTY ENGINEER
700 LOS ANGELES COUNTY ENGINEERING BLDG.

Note: Any Additions or Changes on This Sheet Must be Made or Circled in Red Ink With Date and Name of Person Making Change.

Do not extend this side of this line.

WS 354-1

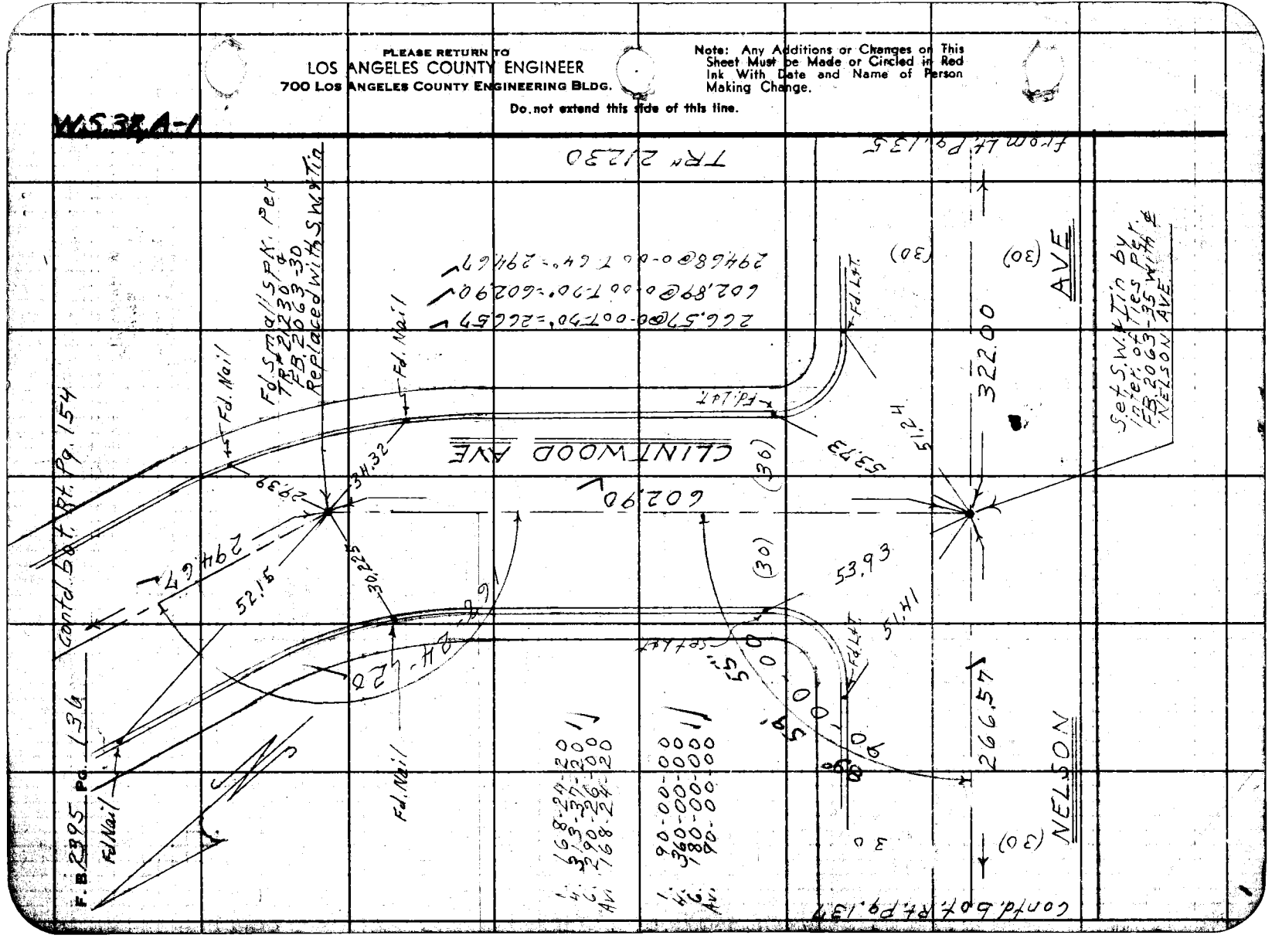

Notes Ck'd by W. J. BRENNER	Survey of 7th Ave & Sunset Ave
Map No. B-2791-2	JN 0095.32 Tape 0164 Std 68 °F
Office Work M. HAMASU	Surveyed by D.E. Holmes
Checked W. J. BRENNER	Notes Holmes Date 5-19-61
Date JUL 12 1963	Indexed H. E. OTI

F. B. 2395 Pg. 137

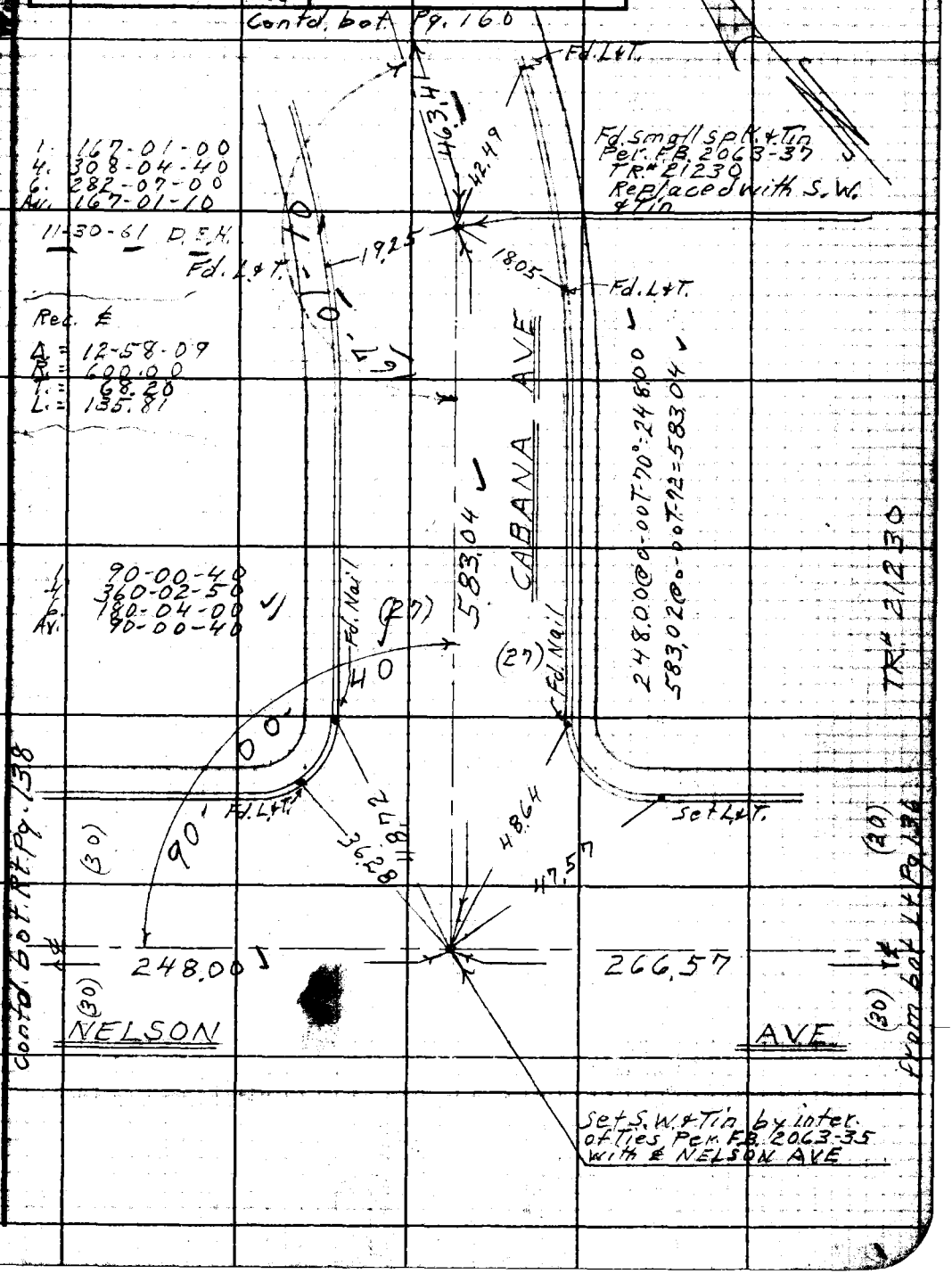

Note: Any Additions or Changes on this Sheet Must be Made, or Circled in Red Ink With Date and Name of Person Making Change.

Do not extend this side of this line.

PLEASE RETURN TO
LOS ANGELES COUNTY ENGINEER
700 LOS ANGELES COUNTY ENGINEERING BLDG.

76F3098 S&E #247 11-58

PLEASE RETURN TO
LOS ANGELES COUNTY ENGINEER
700 LOS ANGELES COUNTY ENGINEERING BLDG.

Note: Any Additions or Changes on This Sheet Must be Made or Circled in Red Ink With Date and Name of Person Making Change.

Do not extend this side of this line.

W.S.38A-1

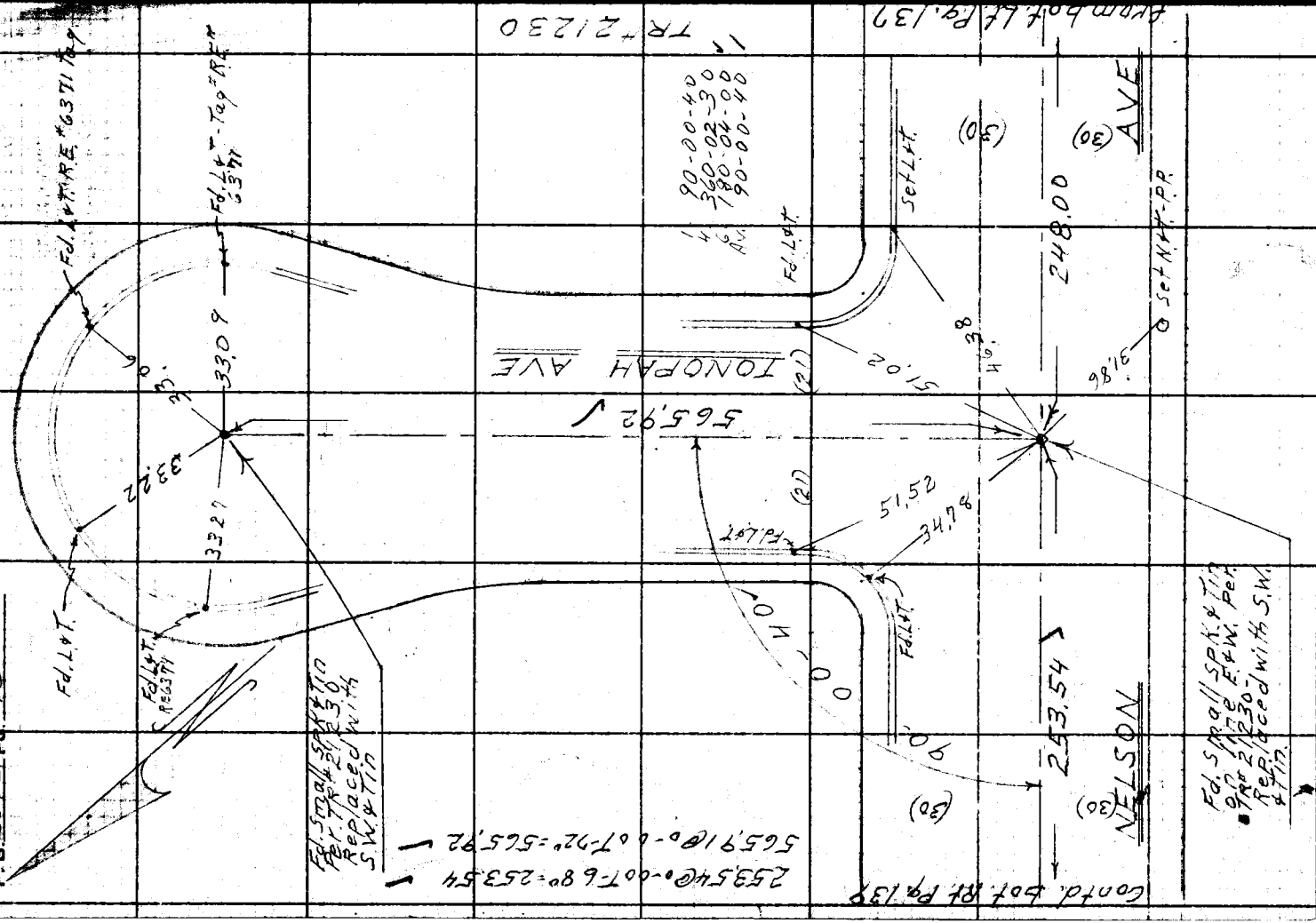

F.B. 2395 Pg. 138

W.S. 38A-1

Notes Ck'd by W. J. BRENNER	Survey of 7th Ave & Sunset Ave	F. B. 2395 Pg. 139
Map No. B-2791-2	JN 009532 Tape 0164 Std 68 °F	
Office Work M. HAMASU	Surveyed by D.E. Holmes	
Checked W. J. BRENNER	Notes Holmes Date 5-19-61	
Date JUL 12 1963	Indexed H. E. OTT	

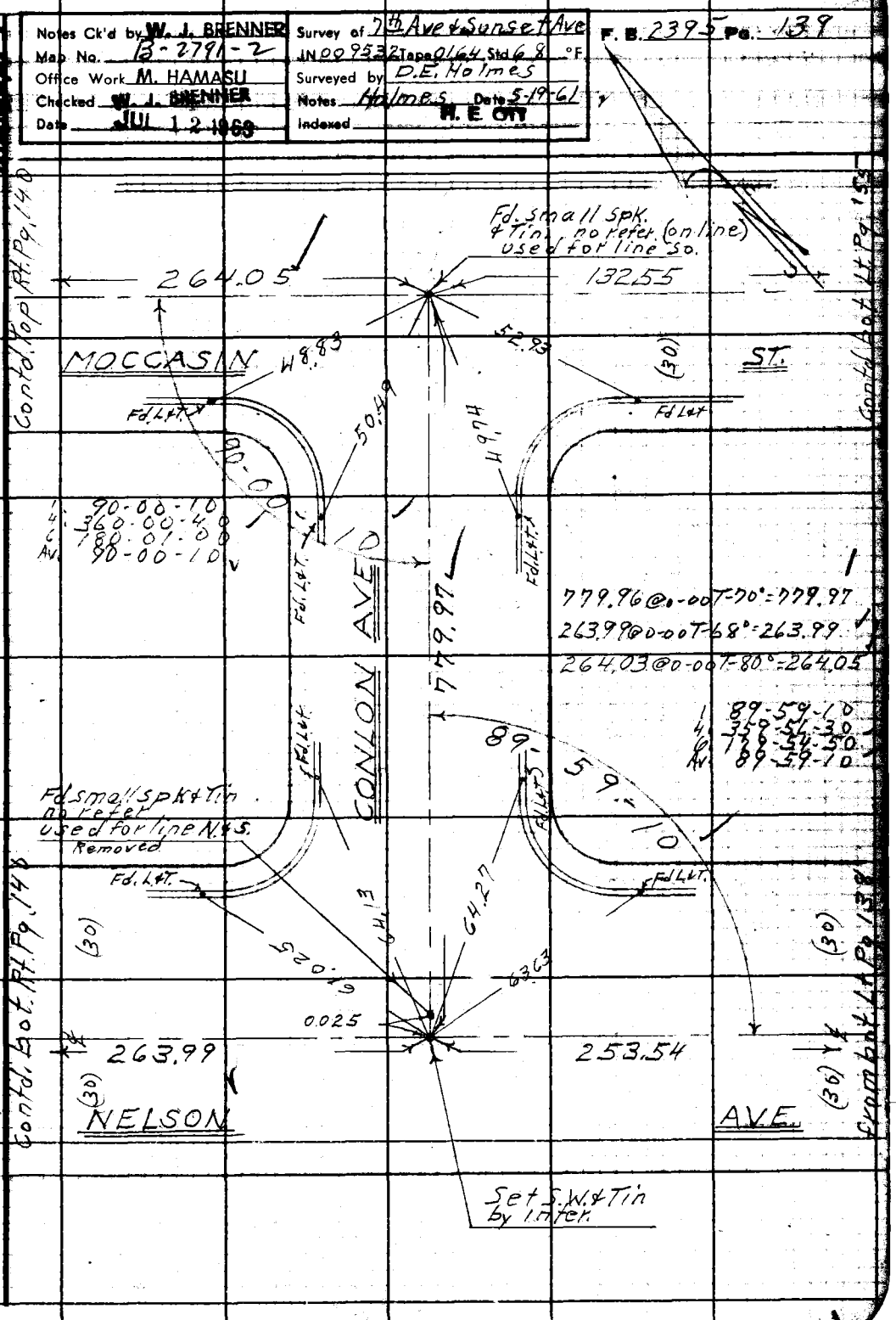

Note: Any Additions or Changes on This Sheet Must be Made or Circled in Red Ink With Date and Name of Person Making Change.

Do not extend this side of this line.

PLEASE RETURN TO
LOS ANGELES COUNTY ENGINEER
700 LOS ANGELES COUNTY ENGINEERING BLDG.

76F309S S&E #247 11-58

PLEASE RETURN TO
LOS ANGELES COUNTY ENGINEER
700 LOS ANGELES COUNTY ENGINEERING BLDG.

Note: Any Additions or Changes on This Sheet Must be Made or Circled in Red Ink With Date and Name of Person Making Change.

Do not extend this side of this line.

W.S.38A-1

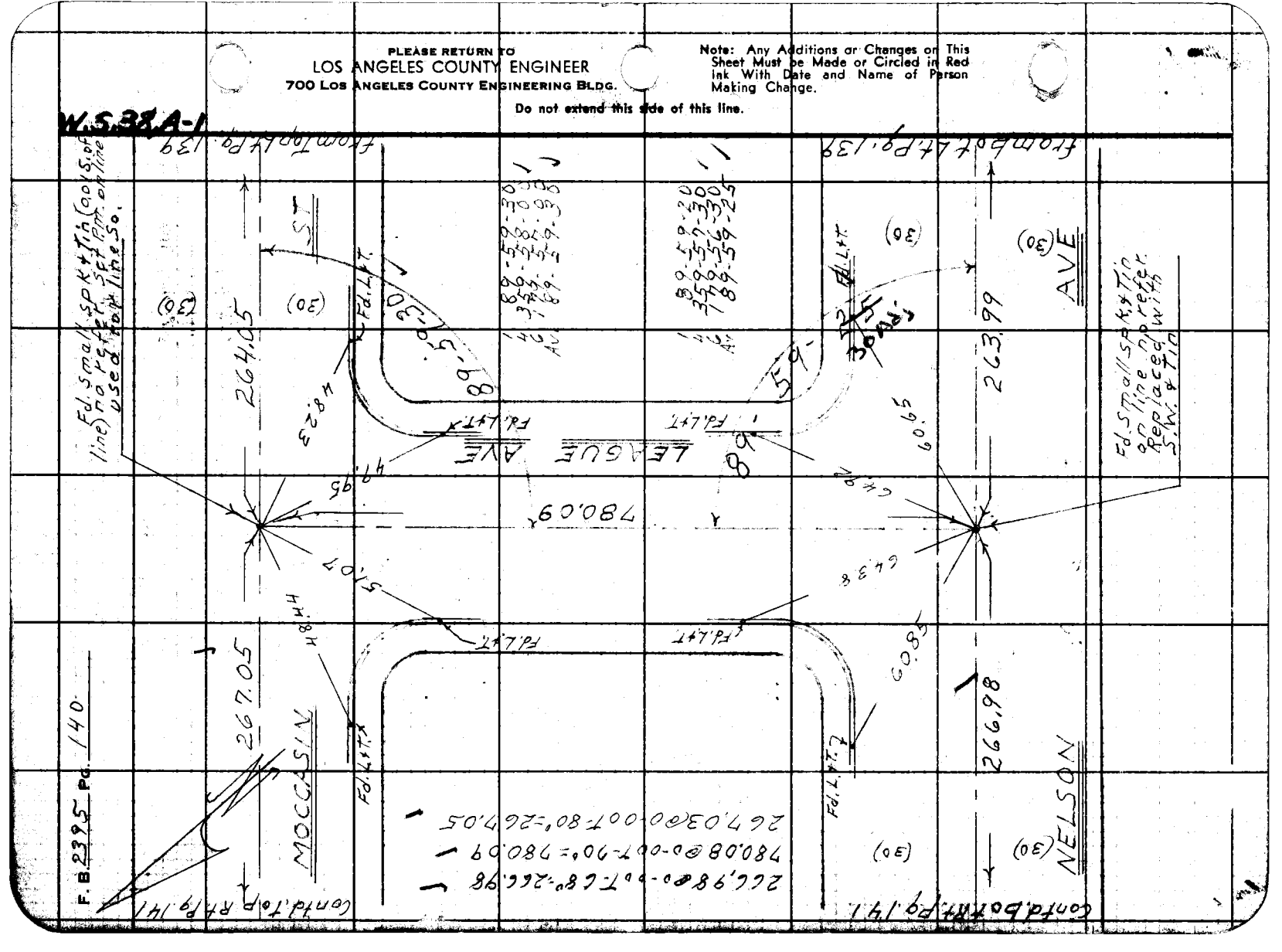

Notes Ck'd by W. J. BRENNER	Survey of 7th Ave & Sunset Ave	F. B. 2395 Pg. 141
Map No. B-2791-2	JN 009532 Tape 0164 Std 68 °F	
Office Work M. HAMASU	Surveyed by D.E. Holmes	
Checked W. J. BRENNER	Notes Holmes Date 5-19-61	
Date JUL 12 1968	Indexed	

W.S. 39A-1

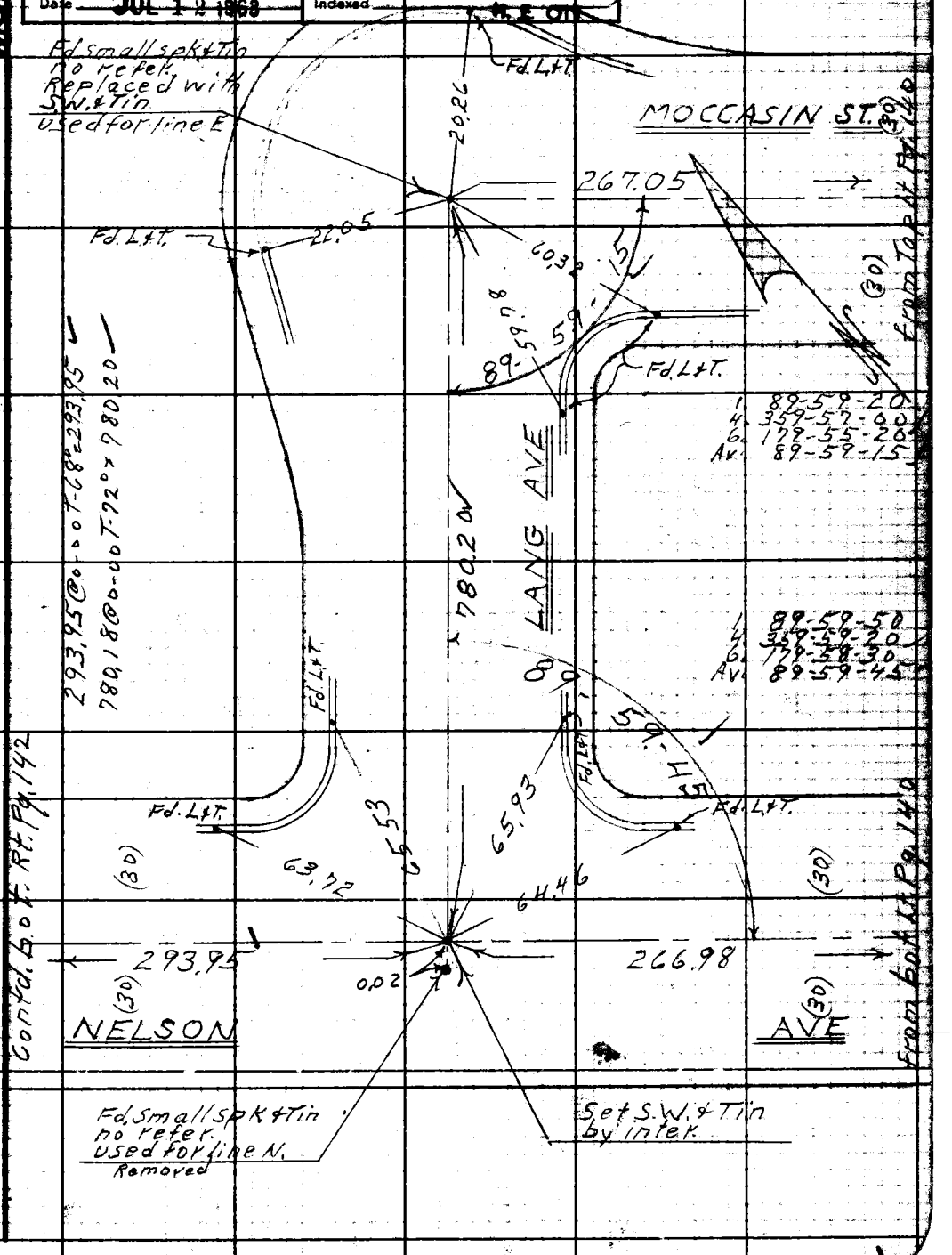

Note: Any Additions or Changes on This Sheet Must be Made or Circled in Red Ink With Date and Name of Person Making Change.

Do not extend this side of this line.

PLEASE RETURN TO
LOS ANGELES COUNTY ENGINEER
700 LOS ANGELES COUNTY ENGINEERING BLDG.

76F309S S&E #247 11-58

PLEASE RETURN TO
LOS ANGELES COUNTY ENGINEER
700 LOS ANGELES COUNTY ENGINEERING BLDG.

Note: Any Additions or Changes on This Sheet Must be Made or Circled in Red Ink With Date and Name of Person Making Change.

Do not extend this side of this line.

W.S. 38A-1

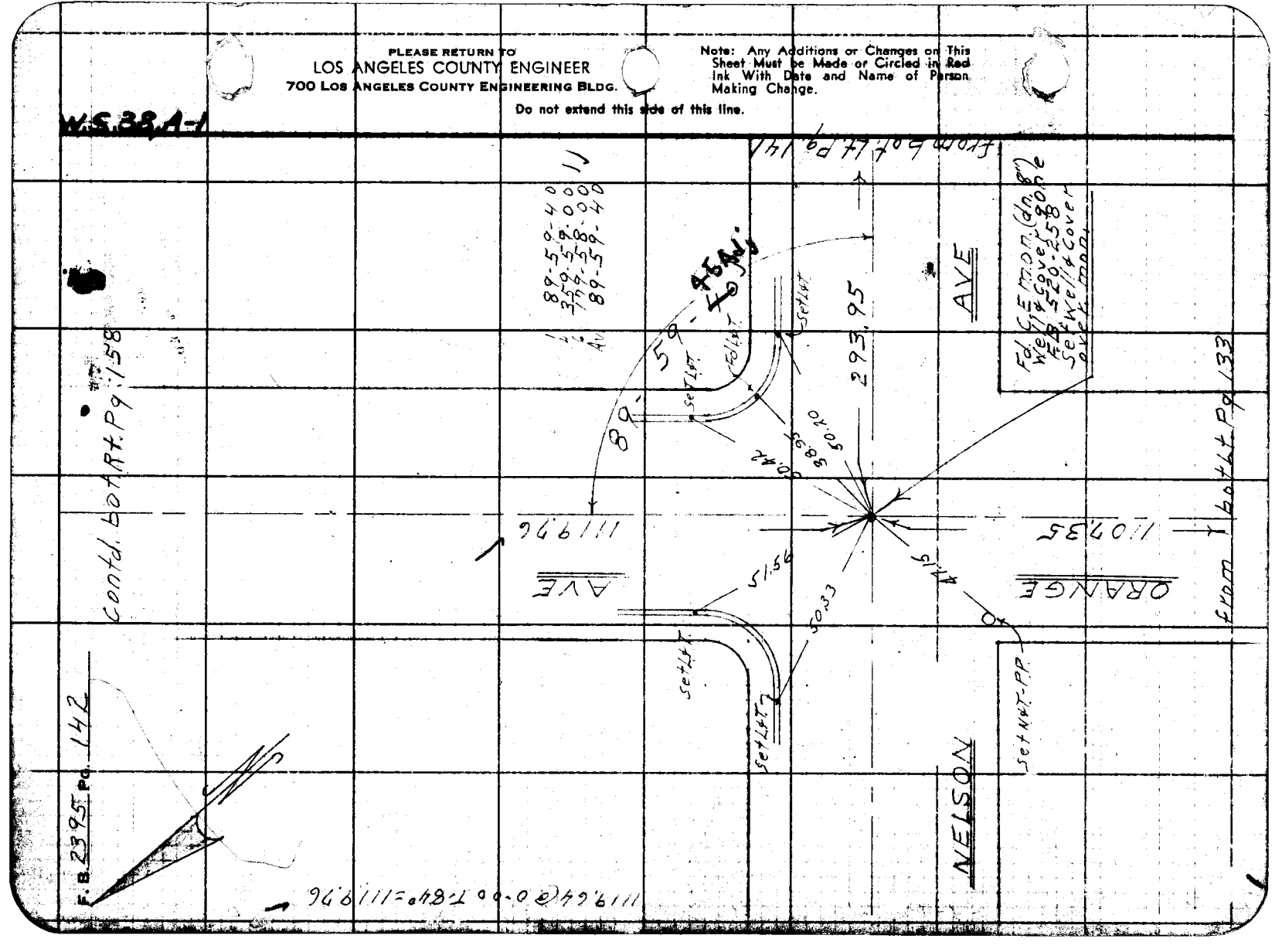

W.S.38A-2

Notes Ck'd by W. J. BRENNER	Survey of 7th Ave & Sunset Ave	F. B. 2395 PG. 143
Map No. B-2791-2	JN 009532 Tape 0164 Std 68 °F	
Office Work M. HAMASU	Surveyed by D E Holmes	
Checked W. J. BRENNER	Notes Holmes Date 6-15-61	
Date JUL 12 1963	Indexed H. E. OTT OCT 10 '61	

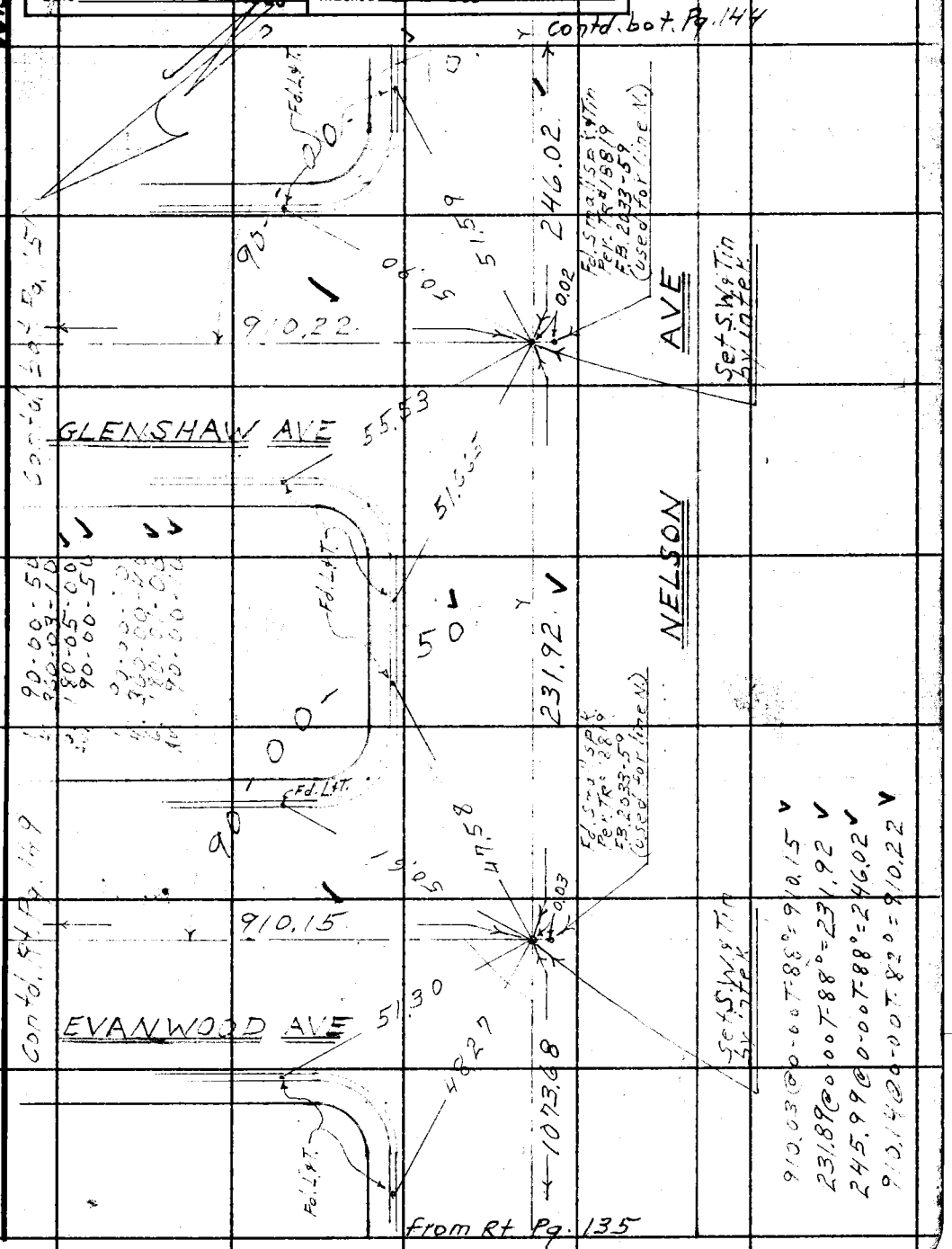

Note: Any Additions or Changes on this Sheet Must be Made or Circled in Red Ink With Date and Name of Person Making Change.

Do not extend this side of this line.

PLEASE RETURN TO
LOS ANGELES COUNTY ENGINEER
403 LOS ANGELES COUNTY ENGINEERING BLDG.

76F309S CE # 310 3-61

F. B. 2395 PG. 144

Do not extend this side of this line.

PLEASE RETURN TO
LOS ANGELES COUNTY ENGINEER
403 LOS ANGELES COUNTY ENGINEERING BLDG.

Note: Any Additions or Changes on This Sheet Must be Made or Circled in Red Ink With Date and Name of Person Making Change.

W.S. 38A-1

Notes Ck'd by W. J. BRENNER	Survey of 7th Ave & Sunset Ave	F. B. 2395 Pg. 145
Map No. CSB 2791 1 to 6	IN 0095.32 Tape 0164 Std 68 °F	
Office Work M. HAMASU	Surveyed by D.E. Holmes	
Checked W. J. BRENNER	Notes Holmes Date 6-15-61	
Date JUL 12 1963	Indexed H. E. OTT	

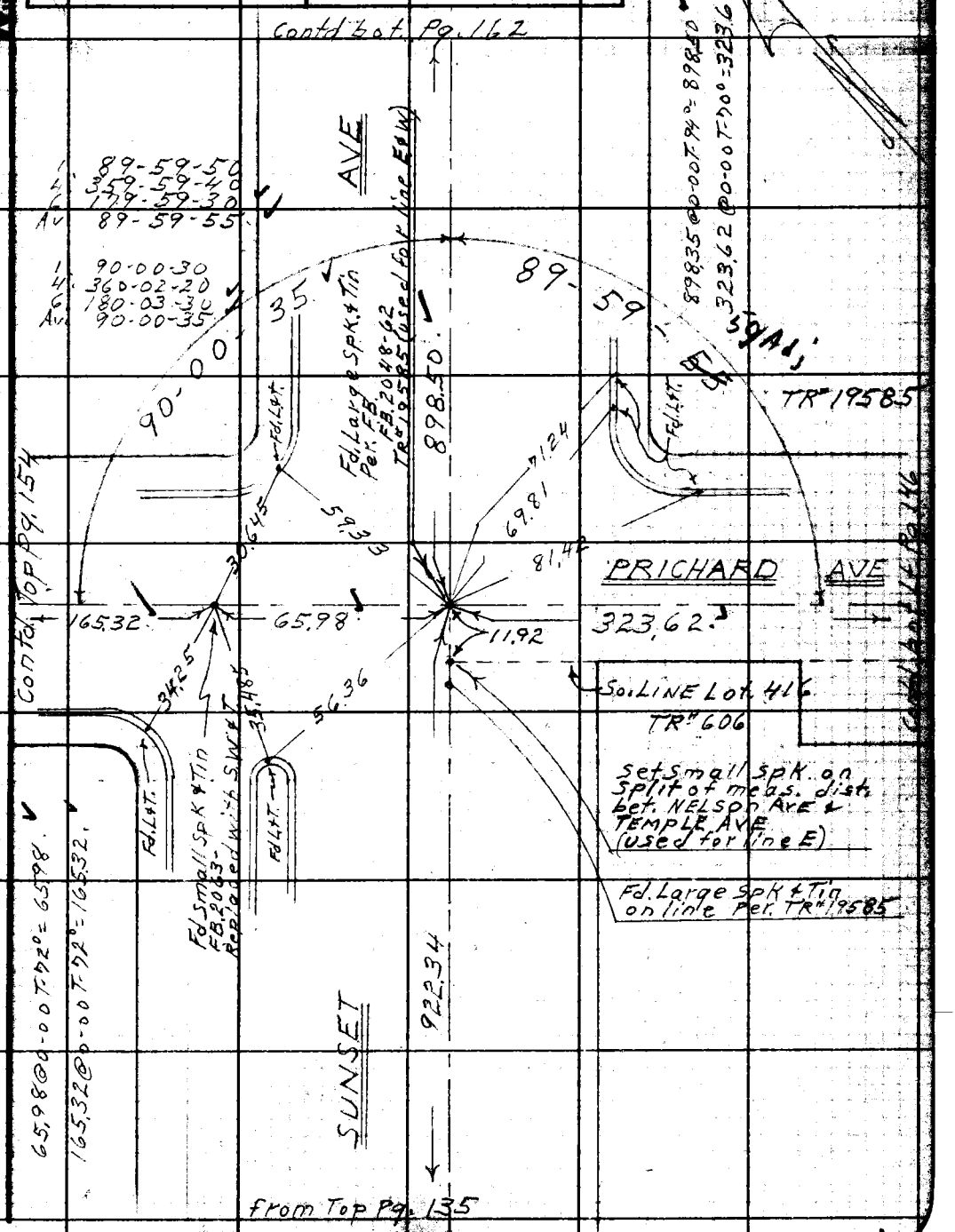

Note: Any Additions or Changes on this Sheet Must be Made or Circled in Red Ink With Date and Name of Person Making Change.

Do not extend this side of this line.

PLEASE RETURN TO
LOS ANGELES COUNTY ENGINEER
700 LOS ANGELES COUNTY ENGINEERING BLDG.

76F3095 S&E #247 11-58

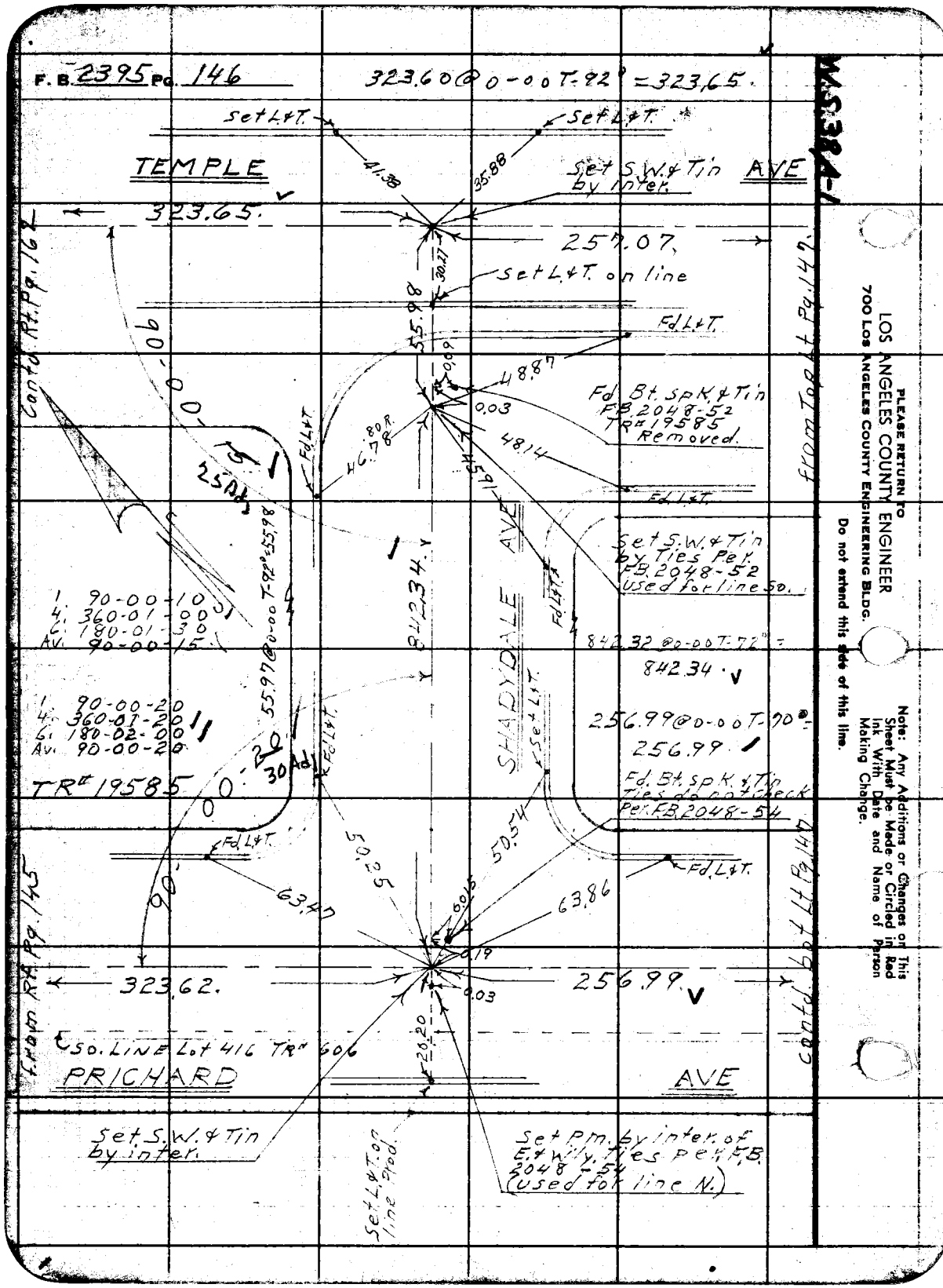
F.B. 2395 Pg. 146
323.60 @ 0-00 T-92° = 323.65.
W.S. 38 A-1
Set L&T.
Set L&T.
TEMPLE
AVE
41.38
35.88
Set S.W. & Tin by inter.
323.65.
257.07.
30.27
Set L&T. on line
Fd. L&T.
55.98
0.09
48.87
0.03
Fd. Bt. spk. & Tin FB. 2048-52 TR# 19585 Removed.
48.14
45.91
46.78
80 R.
Fd. L&T.
Fd. L&T.
Set S.W. & Tin by Ties Per. FB. 2048-52 Used for line So.
Contd. Rt. Pg. 162
from Top Lt. Pg. 147
90-00-15
25 Ad.
55.97 @ 0-00 T-92° = 55.98
842.34
SHADYDALE AVE
Fd. L&T.
1. 90-00-10
4. 360-01-00
6. 180-01-30
Av. 90-00-15
842.32 @ 0-00 T-72° =
842.34
1. 90-00-20
4. 360-01-20
6. 180-02-00
Av. 90-00-20
256.99 @ 0-00 T-70° =
256.99
TR# 19585
90-00-20
30 Ad.
Fd. L&T.
Set L&T.
Fd. Bt. spk. & Tin Ties do not check Per. FB. 2048-54
Fd. L&T.
Fd. L&T.
50.25
50.54
63.47
63.86
0.015
0.19
0.03
323.62.
256.99.
from Rt. Pg. 145
contd. bot. Lt. Pg. 147
℄ So. Line Lot 416 TR# 606
20.20
PRICHARD
AVE
Set S.W. & Tin by inter.
Set L&T. on line Prod.
Set P.M. by inter. of E. & W'ly. Ties Per. F.B. 2048-54 (used for line N.)
PLEASE RETURN TO
LOS ANGELES COUNTY ENGINEER
700 Los Angeles County Engineering Bldg.
Do not extend this side of this line.
Note: Any Additions or Changes on This Sheet Must be Made or Circled in Red Ink With Date and Name of Person Making Change.

W.S.38A-1

Notes Ck'd by W. J. BRENNER	Survey of 7th Ave & Sunset Ave
Map No. CSB 2791 166	JN 0095.32 Tape 0164 Std 68 °F
Office Work M. HAMASU	Surveyed by D.E. Holmes
Checked W. J. BRENNER	Notes Holmes Date 6-19-61
Date JUL 12 1963	Indexed H. E. OTT

F. B. 2395 PG. 149

1 89-59-50
4 359-59-00
6 179-58-30
Av 89-59-45

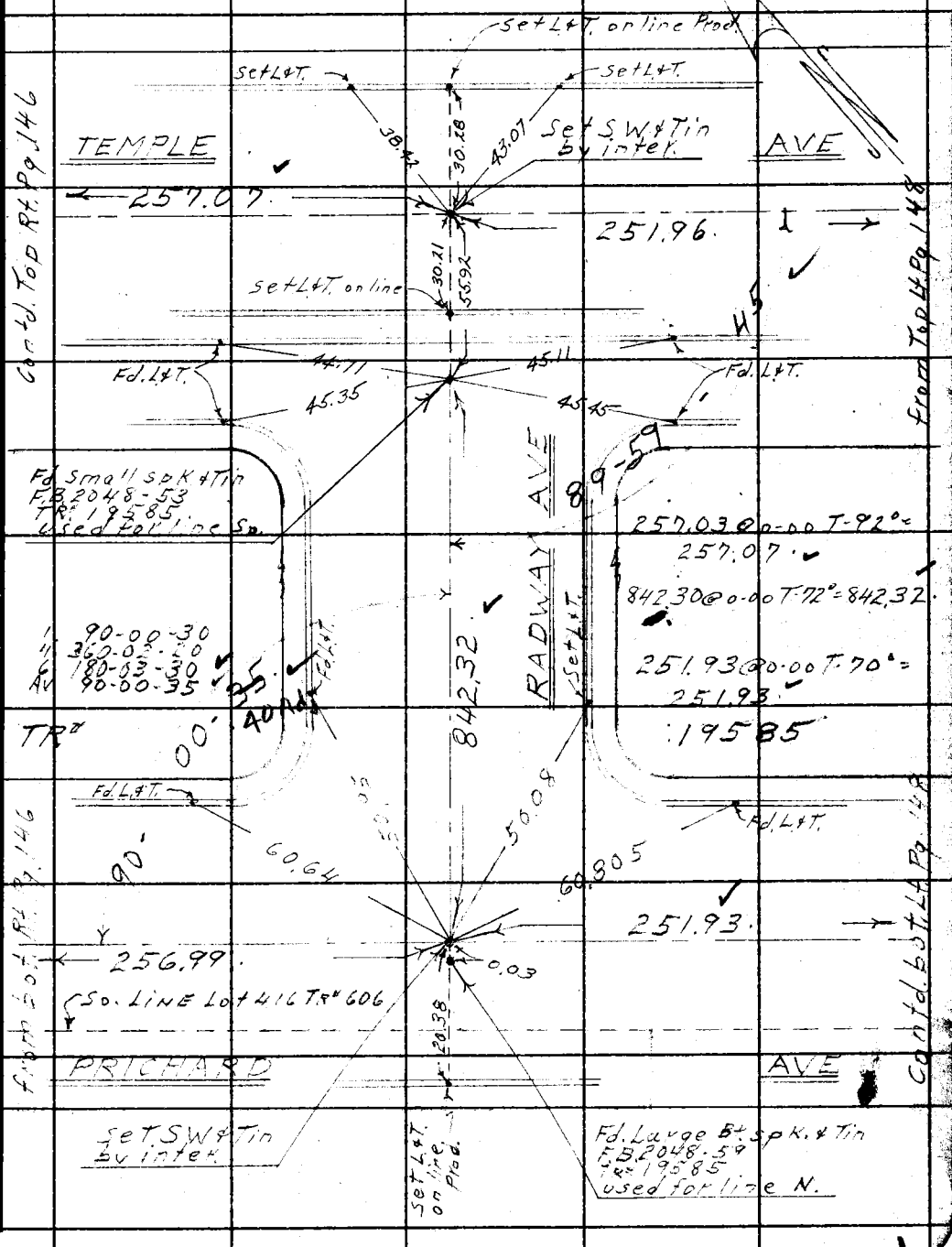

Note: Any Additions or Changes on This Sheet Must be Made or Circled in Red Ink With Date and Name of Person Making Change.

Do not extend this side of this line.

PLEASE RETURN TO
LOS ANGELES COUNTY ENGINEER
403 LOS ANGELES COUNTY ENGINEERING BLDG.

76F3095 CE # 310 3-61

F. B. 2395 Pg. 148

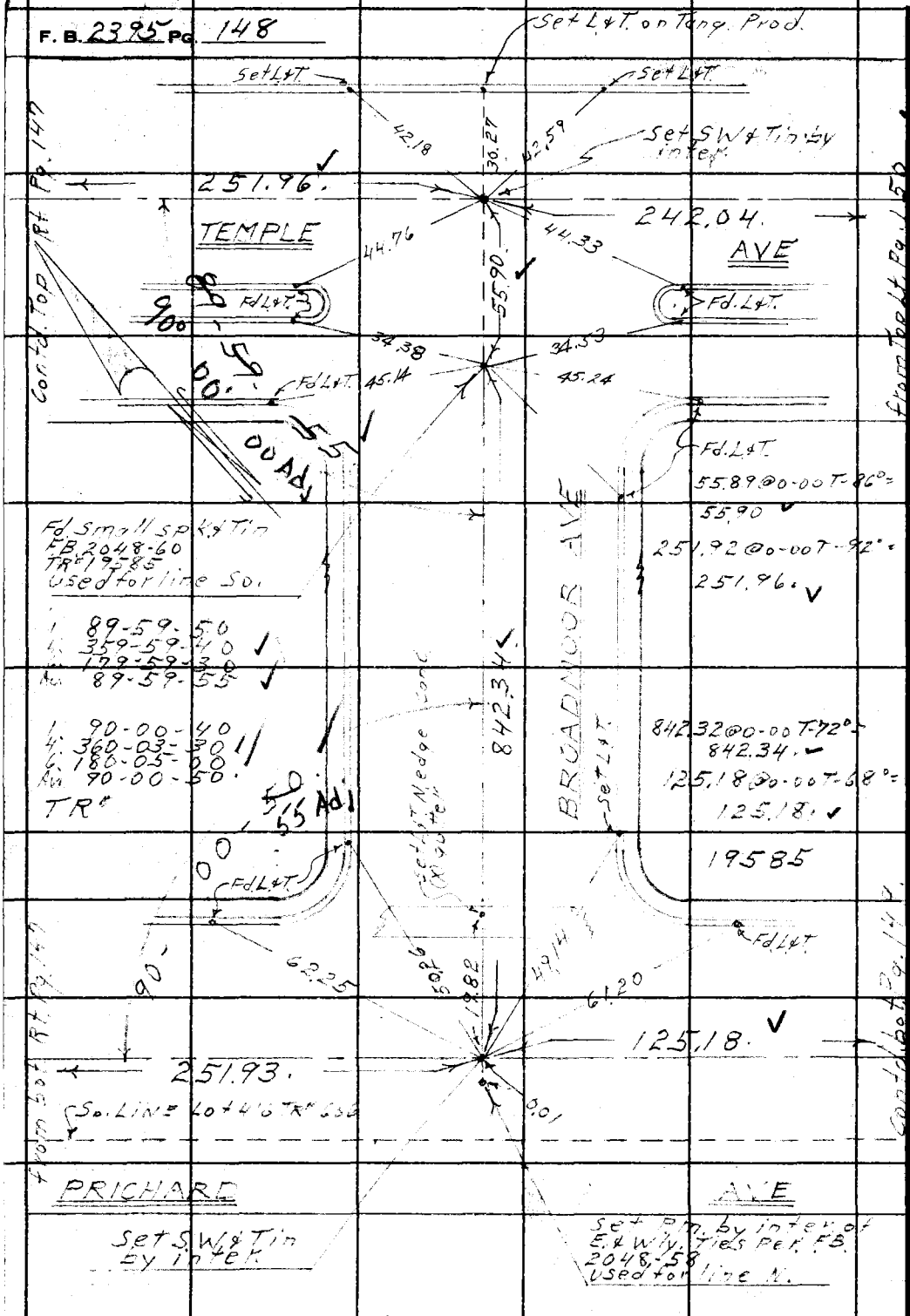

W.S. 38 A-1

PLEASE RETURN TO
LOS ANGELES COUNTY ENGINEER
403 Los Angeles County Engineering Bldg.

Do not extend this side of this line.

Note: Any Additions or Changes on This Sheet Must be Made or Circled in Red Ink With Date and Name of Person Making Change.

W.S. 38A-1

Notes Ck'd by W. J. BRENNER	Survey of 7th Ave & Sunset Ave
Map No. CSB 2791 to 6	JN 0095.32 Tape 0164 Std 68 °F
Office Work M. HAMASU	Surveyed by D.E. Holmes
Checked W. J. BRENNER	Notes Holmes Date 6-19-61
Date JUL 12 1963	Indexed H. E. OTT

F. B. 2395 PG. 149

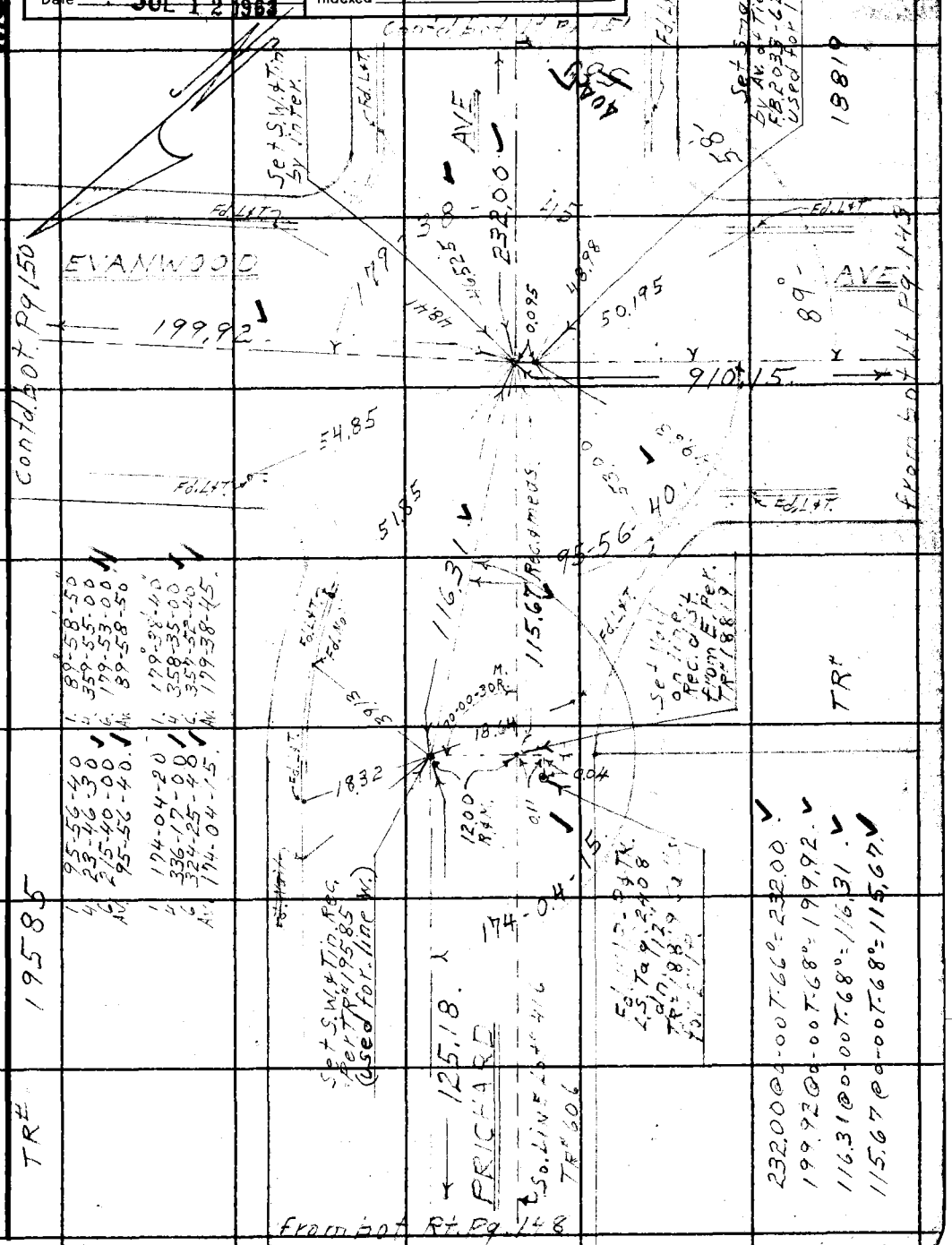

Note: Any Additions or Changes on this Sheet Must be Made or Circled in Red Ink With Date and Name of Person Making Change.

Do not extend this side of this line.

PLEASE RETURN TO
LOS ANGELES COUNTY ENGINEER
403 LOS ANGELES COUNTY ENGINEERING BLDG.

76F309S CE # 310 3-61

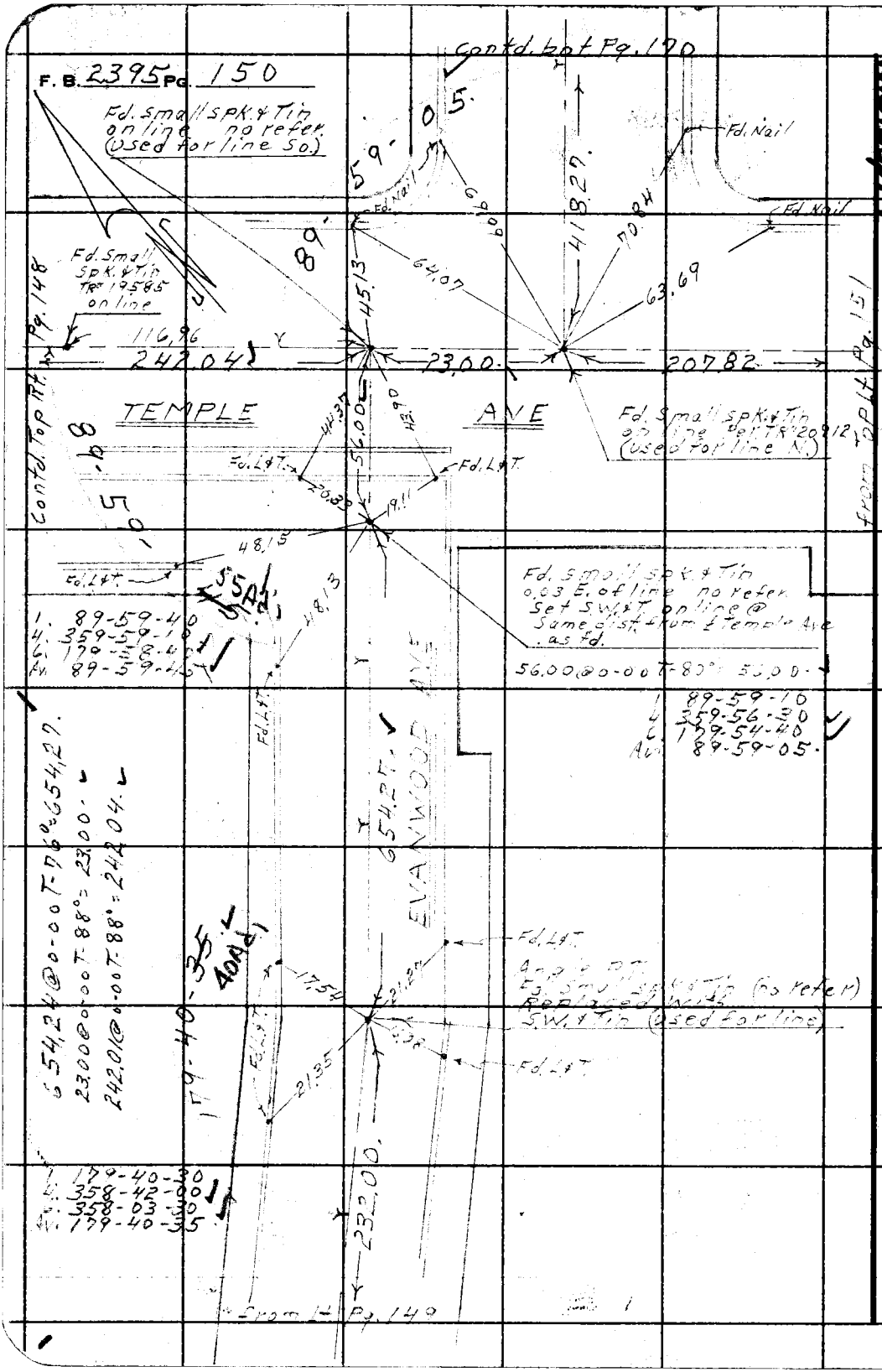

PLEASE RETURN TO
LOS ANGELES COUNTY ENGINEER
403 LOS ANGELES COUNTY ENGINEERING BLDG.

Do not extend this side of this line.

Note: Any Additions or Changes on This Sheet Must be Made or Circled in Red Ink With Date and Name of Person Making Change.

W.S.38A-1

Notes Ck'd by W. J. BRENNER	Survey of 7th Ave & Sunset Ave
Map No. CSB 2791 1 to 6	JN 009532 Tape 0164 Std 68 °F
Office Work M. HAMASU	Surveyed by D.E. Holmes
Checked W. J. BRENNER	Notes Holmes Date 6-20-61
Date JUL 12 1963	Indexed H. E. OTT

F. B. 2395 PG. 151

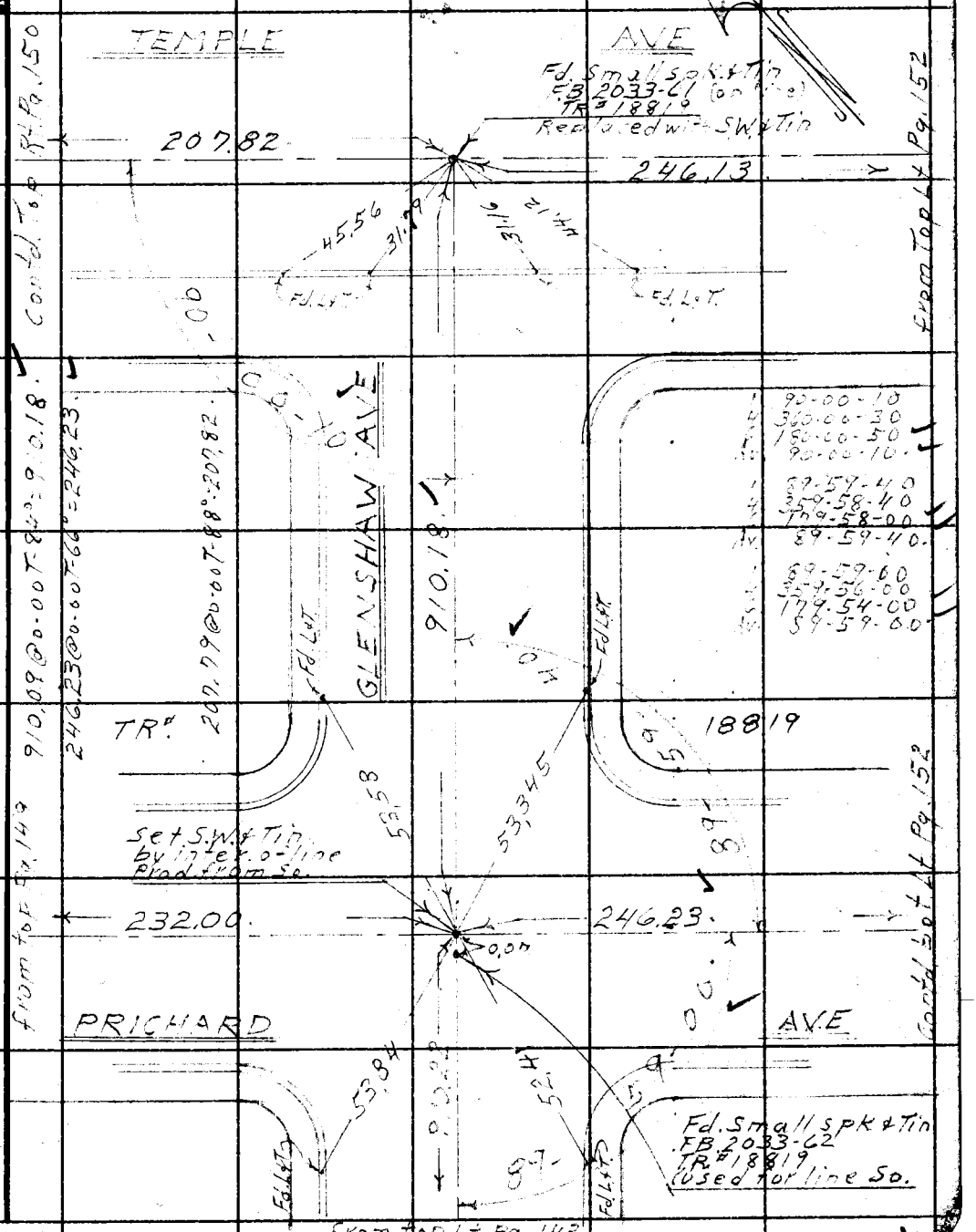

Note: Any Additions or Changes on this Sheet Must be Made or Circled in Red Ink With Date and Name of Person Making Change.

PLEASE RETURN TO
LOS ANGELES COUNTY ENGINEER
403 LOS ANGELES COUNTY ENGINEERING BLDG.

Do not extend this side of this line.

76F3098 CE # 310 3-61

F. B. 2395 Pg. 152

W.S. 38A-1

PLEASE RETURN TO
LOS ANGELES COUNTY ENGINEER
403 LOS ANGELES COUNTY ENGINEERING BLDG.

Do not extend this side of this line.

Note: Any Additions or Changes on This Sheet Must be Made or Circled in Red Ink With Date and Name of Person Making Change.

W.S.38A-2

Notes Ck'd by W. J. BRENNER	Survey of 7th Ave & Sunset Ave
Map No. CSB 2791 1 to 6	JN 0095.32 Tape 0164 Std 68 °F
Office Work M. HAMASU	Surveyed by D.E. Holmes
Checked W. J. BRENNER	Notes Holmes Date 6-20-61
Date JUL 12 1963	Indexed H. E. OTI

F. B. 2395 PG. 153

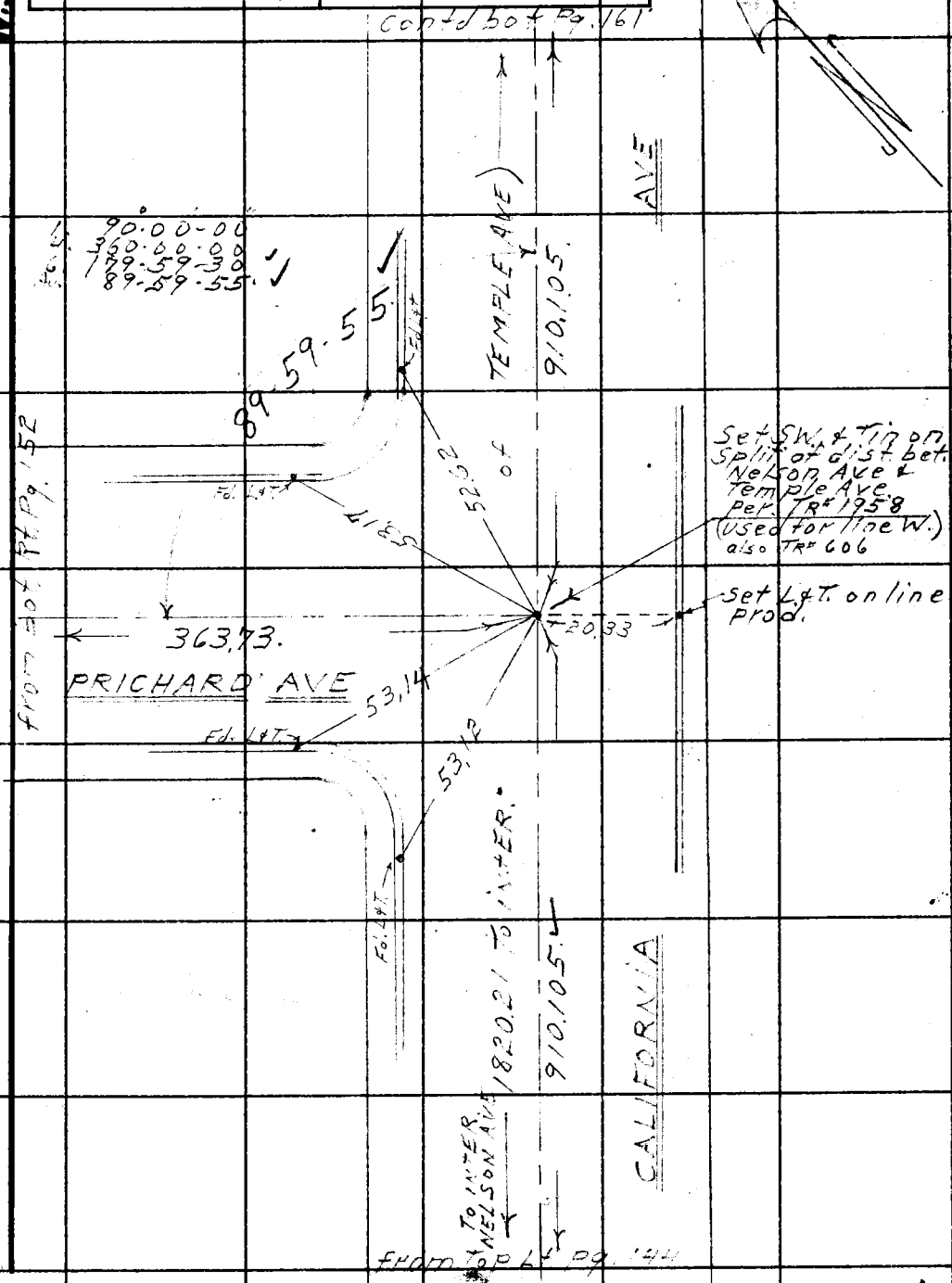

Note: Any Additions or Changes on this Sheet Must be Made or Circled in Red Ink With Date and Name of Person Making Change.

Do not extend this side of this line.

PLEASE RETURN TO
LOS ANGELES COUNTY ENGINEER
403 LOS ANGELES COUNTY ENGINEERING BLDG.

76F309S CE # 310 3-61

PLEASE RETURN TO
LOS ANGELES COUNTY ENGINEER
403 LOS ANGELES COUNTY ENGINEERING BLDG.

Note: Any Additions or Changes on This Sheet Must be Made or Circled in Red Ink With Date and Name of Person Making Change.

Do not extend this side of this line.

W.S. 38, A-1

F.B. 2395 Pg. 1554

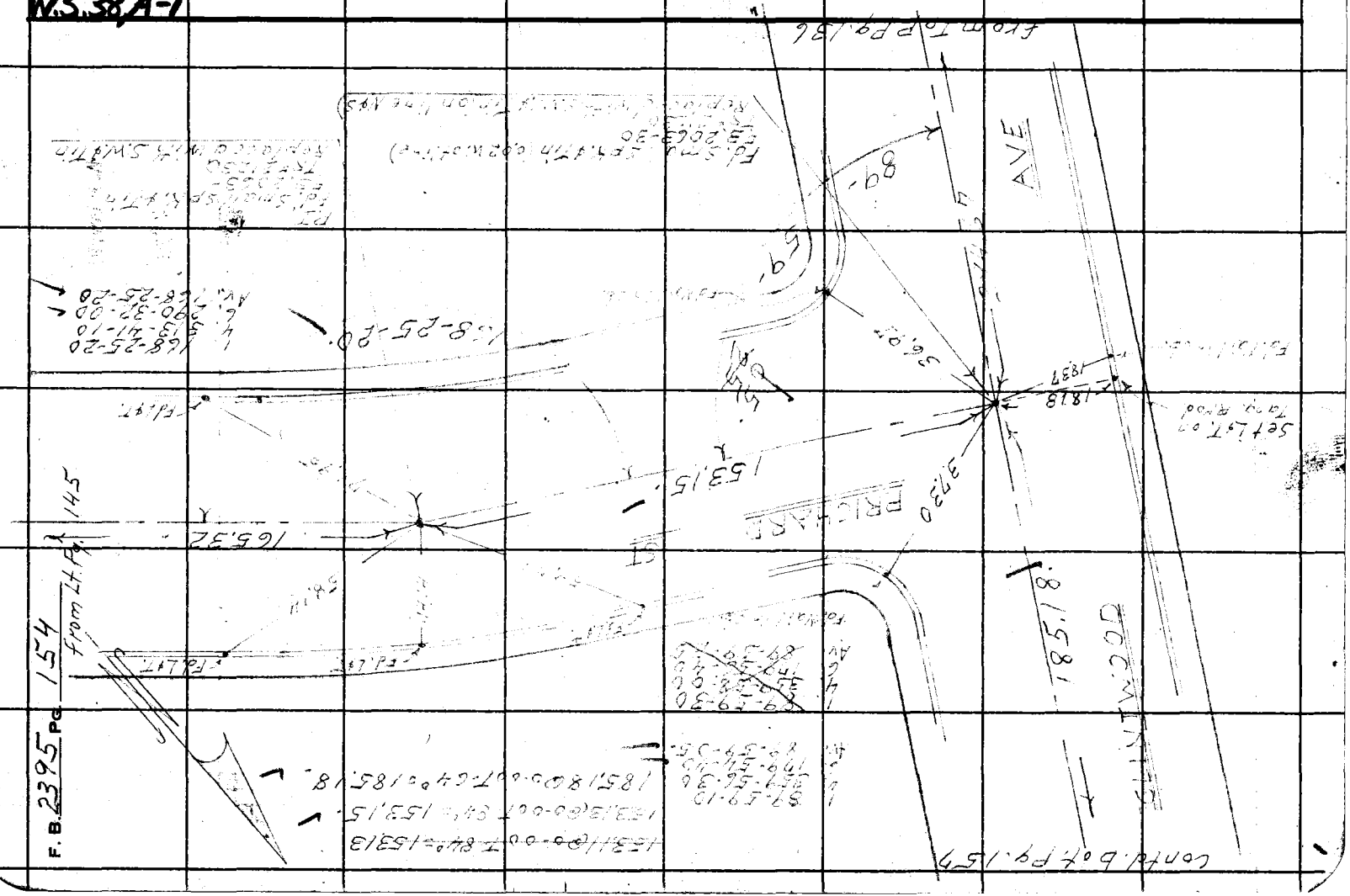

W.S.38,A-1

Notes Ck'd by W. J. BRENNER	Survey of 7th Ave & Sunset Ave
Map No. CSB 2791 1 to 6	JN 209532 Tape 0164 Std 68 °F
Office Work M. HAMASU	Surveyed by D.E. Holmes
Checked W. J. BRENNER	Notes Holmes Date 6-21-61
Date JUL 12 1963	Indexed H. E. OTT

F. B. 2395 PG. 155

Contd. Bot. Pg. 156

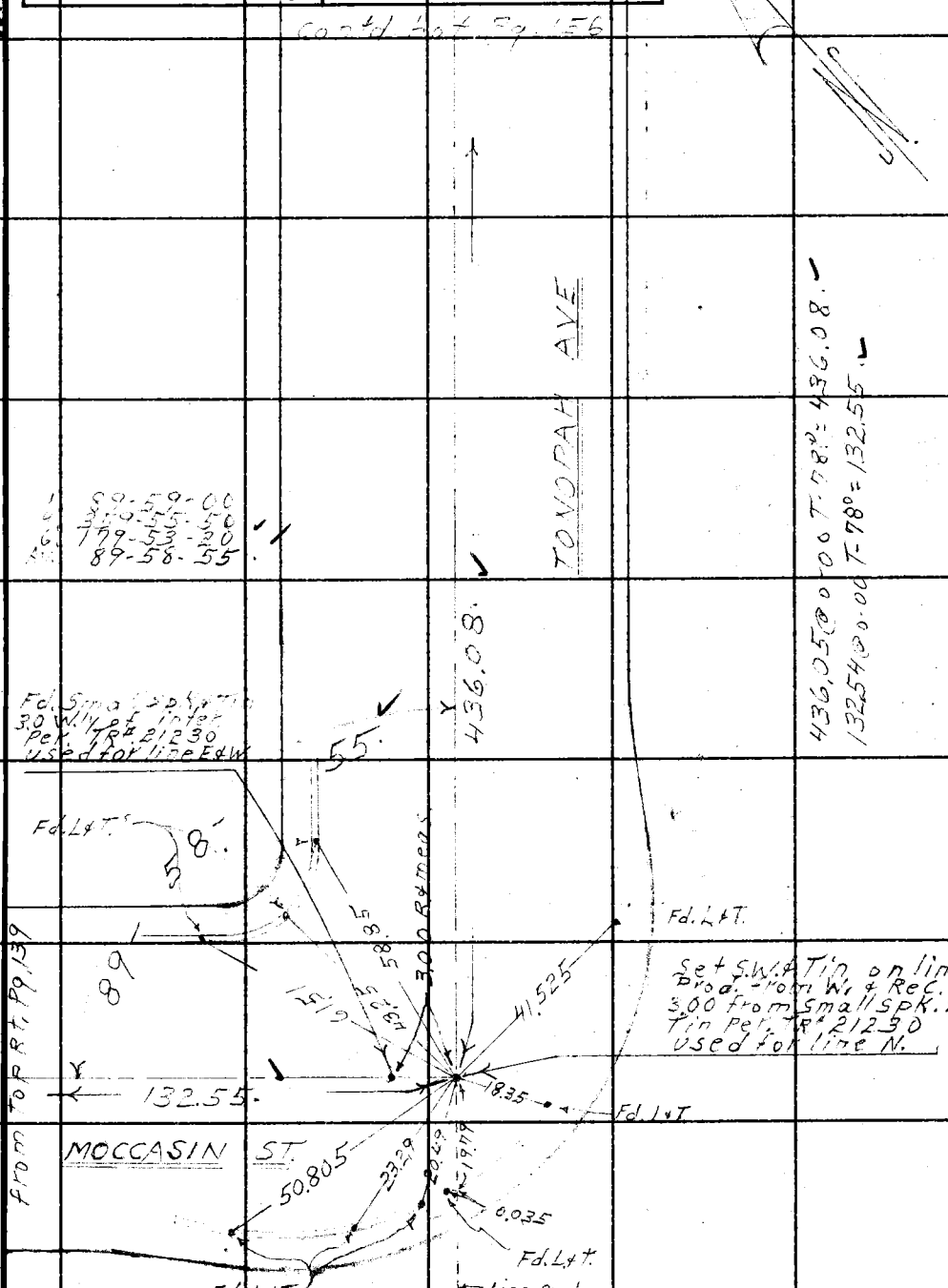

Note: Any Additions or Changes on This Sheet Must be Made or Circled in Red Ink With Date and Name of Person Making Change.

Do not extend this side of this line.

PLEASE RETURN TO
LOS ANGELES COUNTY ENGINEER
403 LOS ANGELES COUNTY ENGINEERING BLDG.

76F309S CE # 310 3-61

PLEASE RETURN TO
LOS ANGELES COUNTY ENGINEER
403 LOS ANGELES COUNTY ENGINEERING BLDG.

Note: Any Additions or Changes on This Sheet Must be Made or Circled in Red Ink With Date and Name of Person Making Change.

Do not extend this side of this line.

W.S. 38, A-1

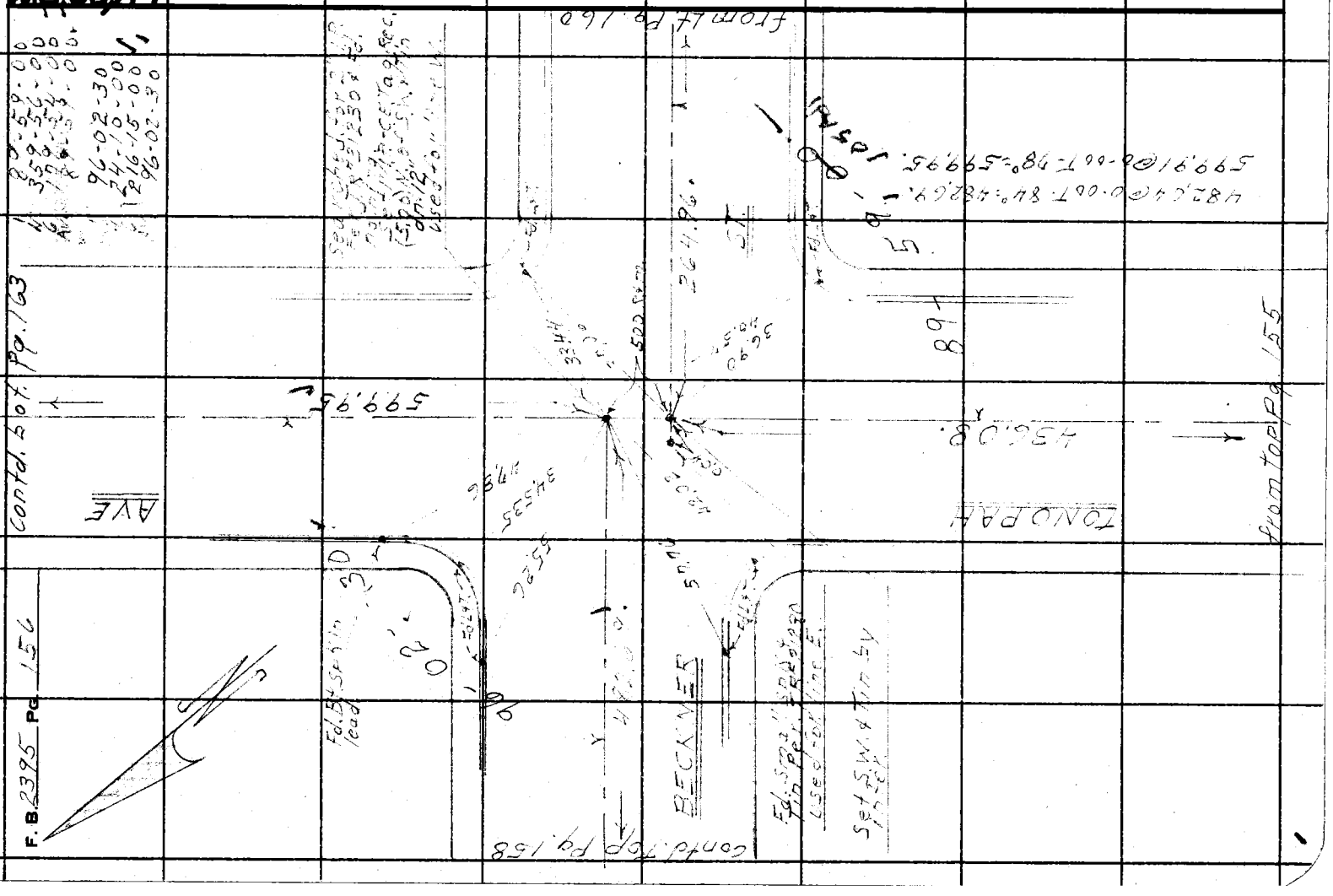

W.S. 38A-1

Notes Ck'd by W. J. BRENNER	Survey of 7th Ave & Sunset Ave	F. B. 2395	Pg. 157
Map No. CSB 2791 1 to 6	JN 009532 Tape 0164 Std 68 °F		
Office Work M. HAMASU	Surveyed by D.E. Holmes		
Checked W. J. BRENNER	Notes Holmes Date 6-		
Date JUL 12 1963	Indexed H. E. OTT		

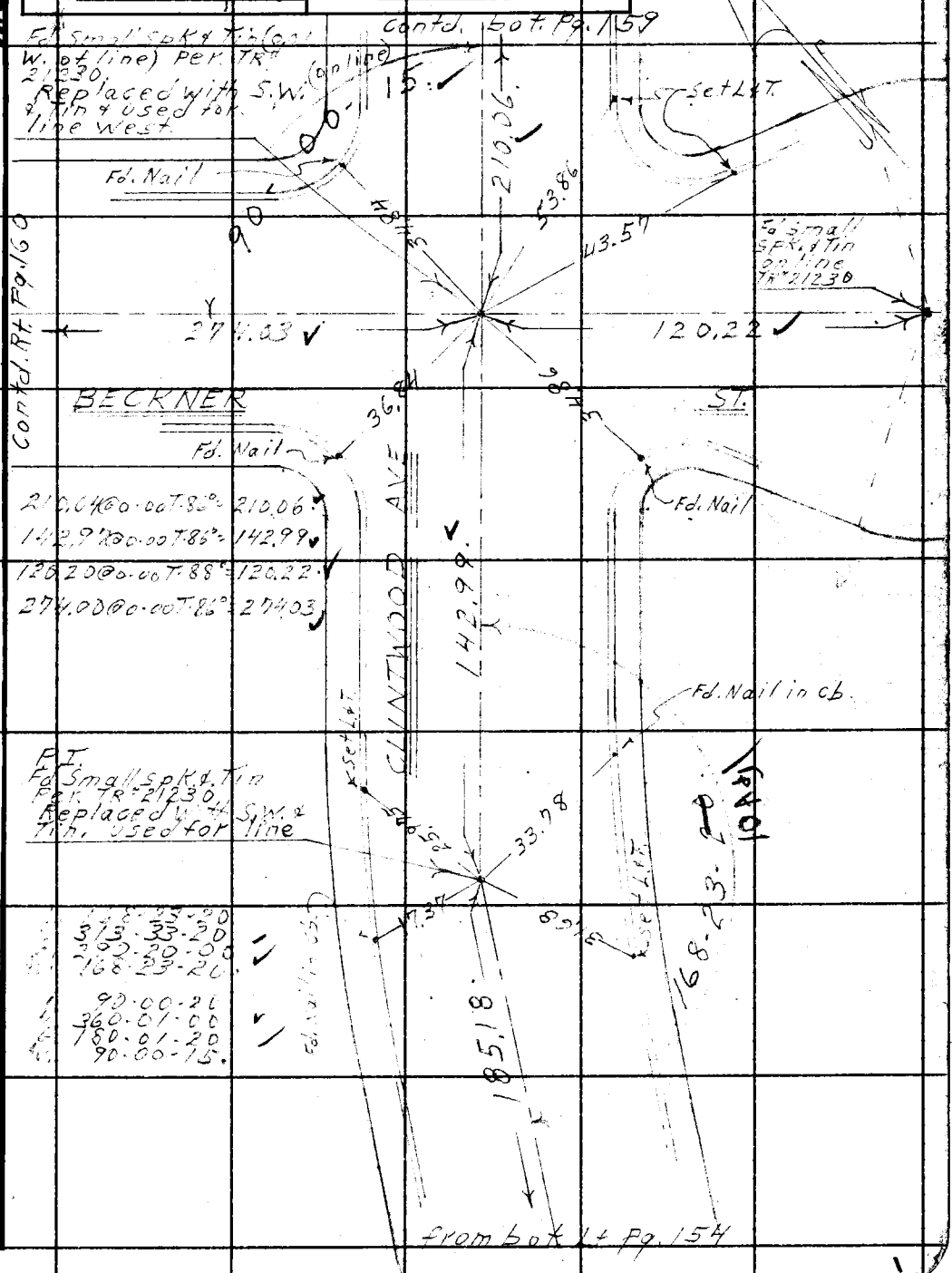

Note: Any Additions or Changes on This Sheet Must be Made or Circled in Red Ink With Date and Name of Person Making Change.

Do not extend this side of this line.

PLEASE RETURN TO
LOS ANGELES COUNTY ENGINEER
403 LOS ANGELES COUNTY ENGINEERING BLDG.

76F309S CE # 310 3-61

F. B. 2395 PG. 158

PLEASE RETURN TO
LOS ANGELES COUNTY ENGINEER
403 LOS ANGELES COUNTY ENGINEERING BLDG.

Do not extend this side of this line.

Note: Any Additions or Changes on This Sheet Must be Made or Circled in Red Ink With Date and Name of Person Making Change.

W.S. 38A-1

Notes Ck'd by W. J. BRENNER
Map No. CSB 279 | 166
Office Work M. HAMASU
Checked W. J. BRENNER
Date JUL 12 1963

Survey of 7th Ave & Sunset Ave
JN 009532 Tape 0164 Std 68 °F
Surveyed by P.E. Holmes
Notes Holmes Date 6-22-61
Indexed H. E. OTT

F. B. 2395 PG. 159

Note: Any Additions or Changes on This Sheet Must be Made and Circled in Red Ink With Date and Name of Person Making Change.

Do not extend this side of this line.

PLEASE RETURN TO
LOS ANGELES COUNTY ENGINEER
403 Los Angeles County Engineering Bldg.

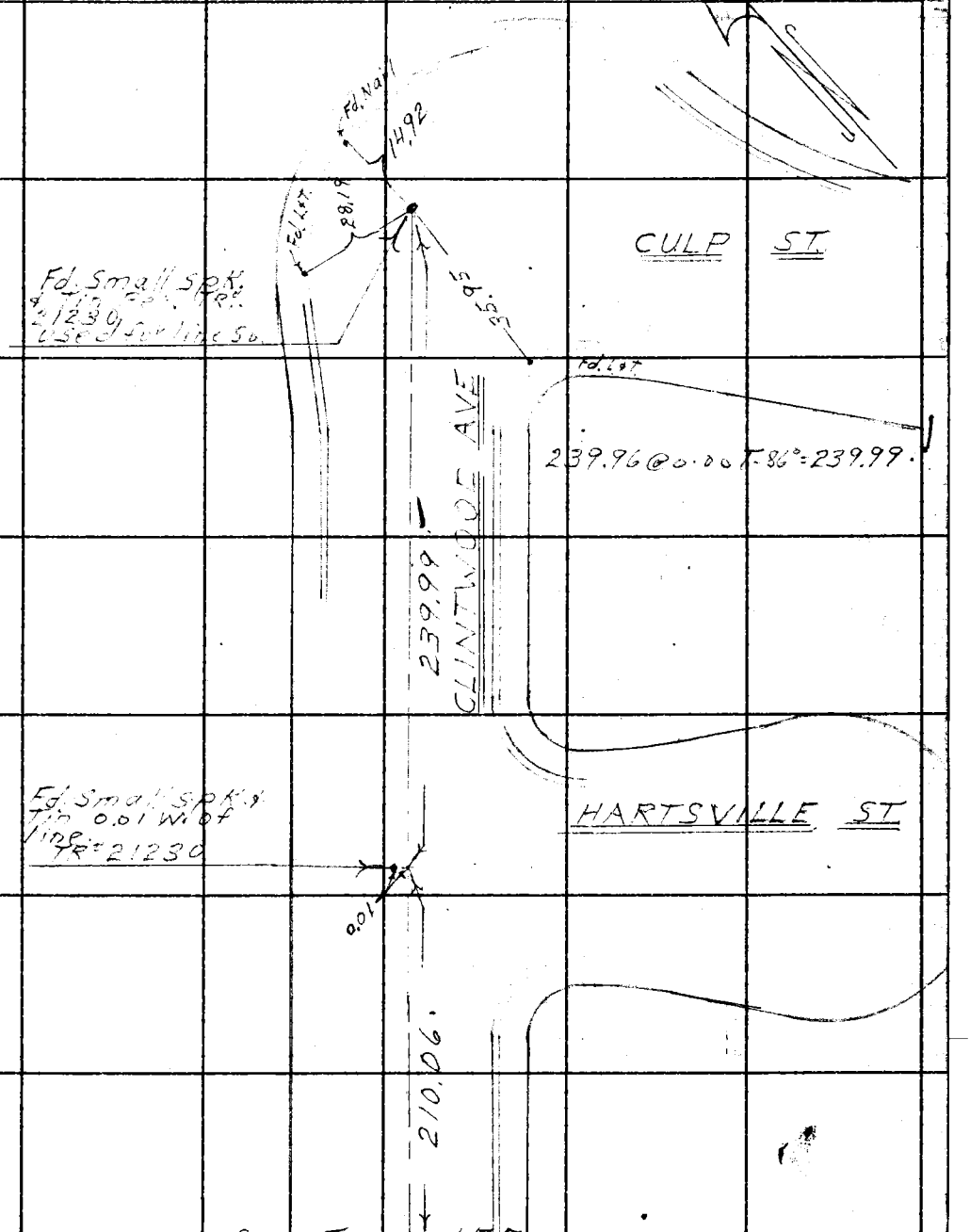

76F3095 CE # 310 7-61

F. B. 2395 PG. 160

WS38A-1

PLEASE RETURN TO
LOS ANGELES COUNTY ENGINEER
403 LOS ANGELES COUNTY ENGINEERING BLDG.

Do not extend this side of this line.

Note: Any Additions or Changes on This Sheet Must be Made or Circled in Red Ink With Date and Name of Person Making Change.

W.S. 38 A-1

Notes Ck'd by W. J. BRENNER	Survey of 7th Ave & Sunset Ave
Map No. CSB 2796 1 to 6	JN 0095.32 Tape 0164 Std 68 °F
Office Work M. HAMASU	Surveyed by D.E. Holmes
Checked W. J. BRENNER	Notes Holmes Date 7-14-61
Date JUL 12 1963	Indexed H. E. OTT

F. B. 2395 PG. 161

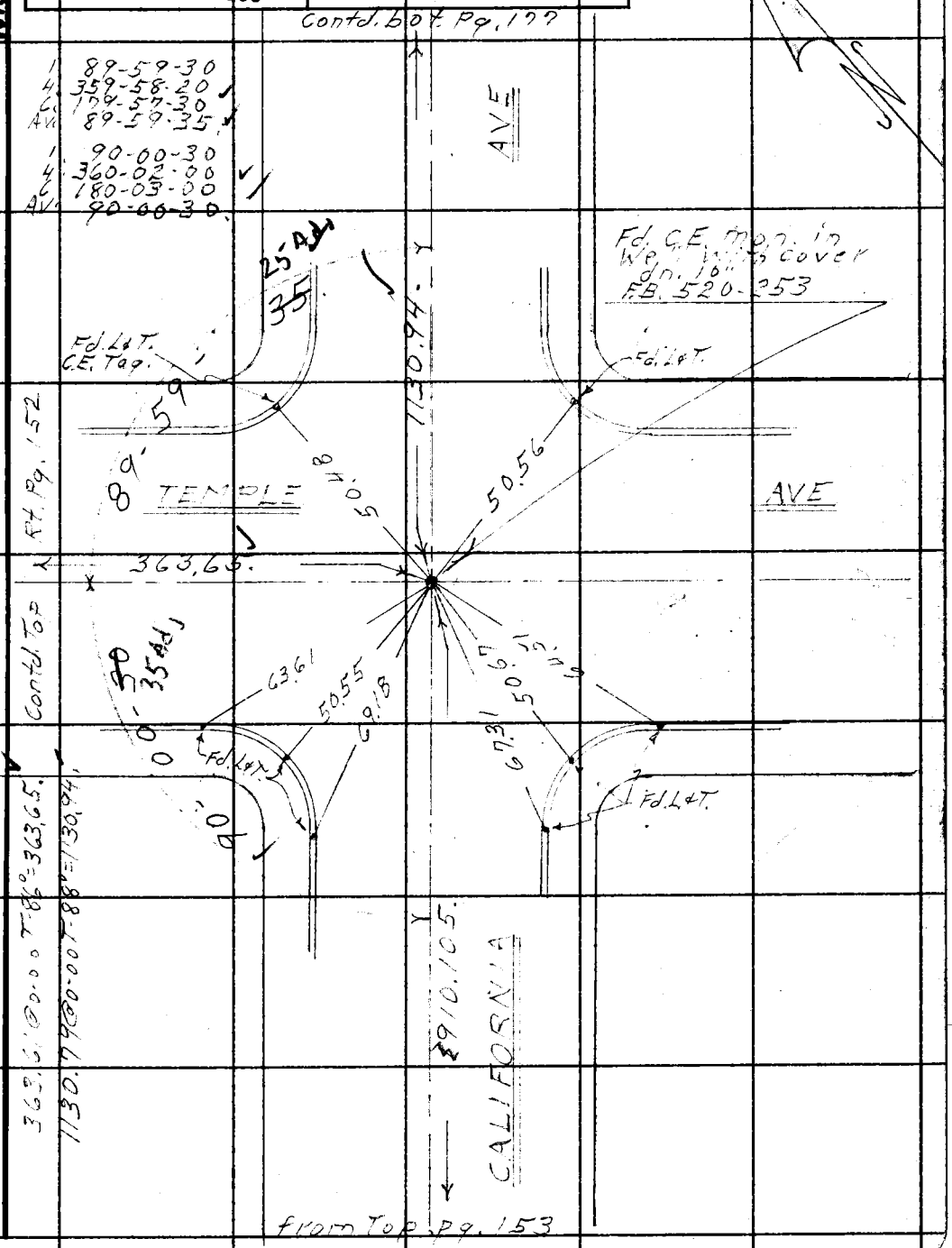

Note: Any Additions or Changes on This Sheet Must be Made or Circled in Red Ink With Date and Name of Person Making Change.

PLEASE RETURN TO
LOS ANGELES COUNTY ENGINEER
433 LOS ANGELES COUNTY ENGINEERING BLDG.

Do not extend this side of this line.

76F309S CE # 310 8-61

PLEASE RETURN TO
LOS ANGELES COUNTY ENGINEER
403 LOS ANGELES COUNTY ENGINEERING BLDG.

Note: Any Additions or Changes on This Sheet Must be Made or Circled in Red Ink With Date and Name of Person Making Change.

Do not extend this side of this line.

W.S.38A-1

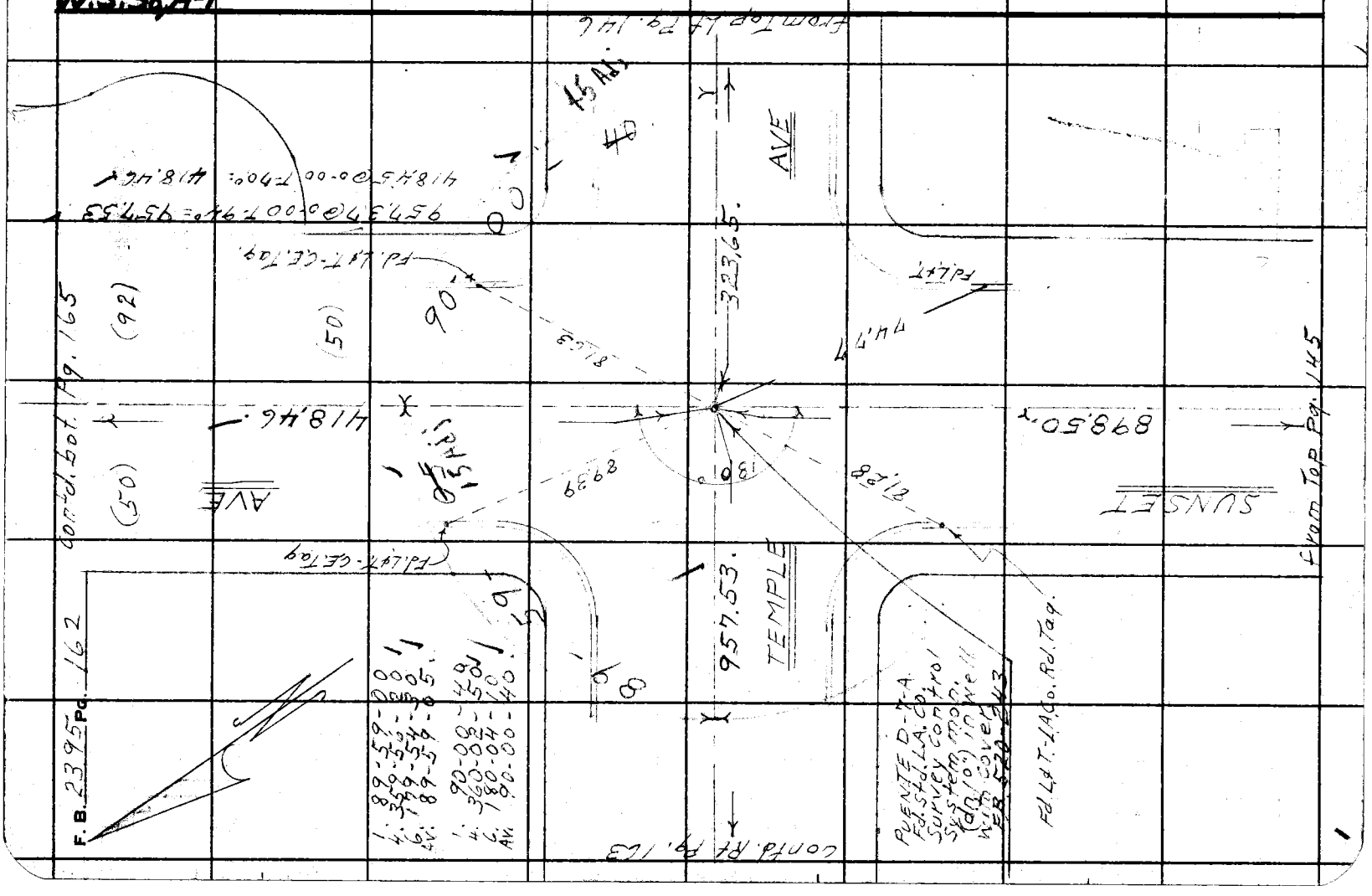

W.S. 38A-1

Notes Ck'd by W. J. BRENNER	Survey of 7th Ave & Sunset Ave
Map No. CSB 2791 1 to 6	JN 009532 Tape 0164 Std 68 °F
Office Work M. HAMASU	Surveyed by D.E. Holmes
Checked W. J. BRENNER	Notes Holmes Date 7-17-61
Date JUL 12 1963	Indexed H. E. OTT

F. B. 2395 PG. 163

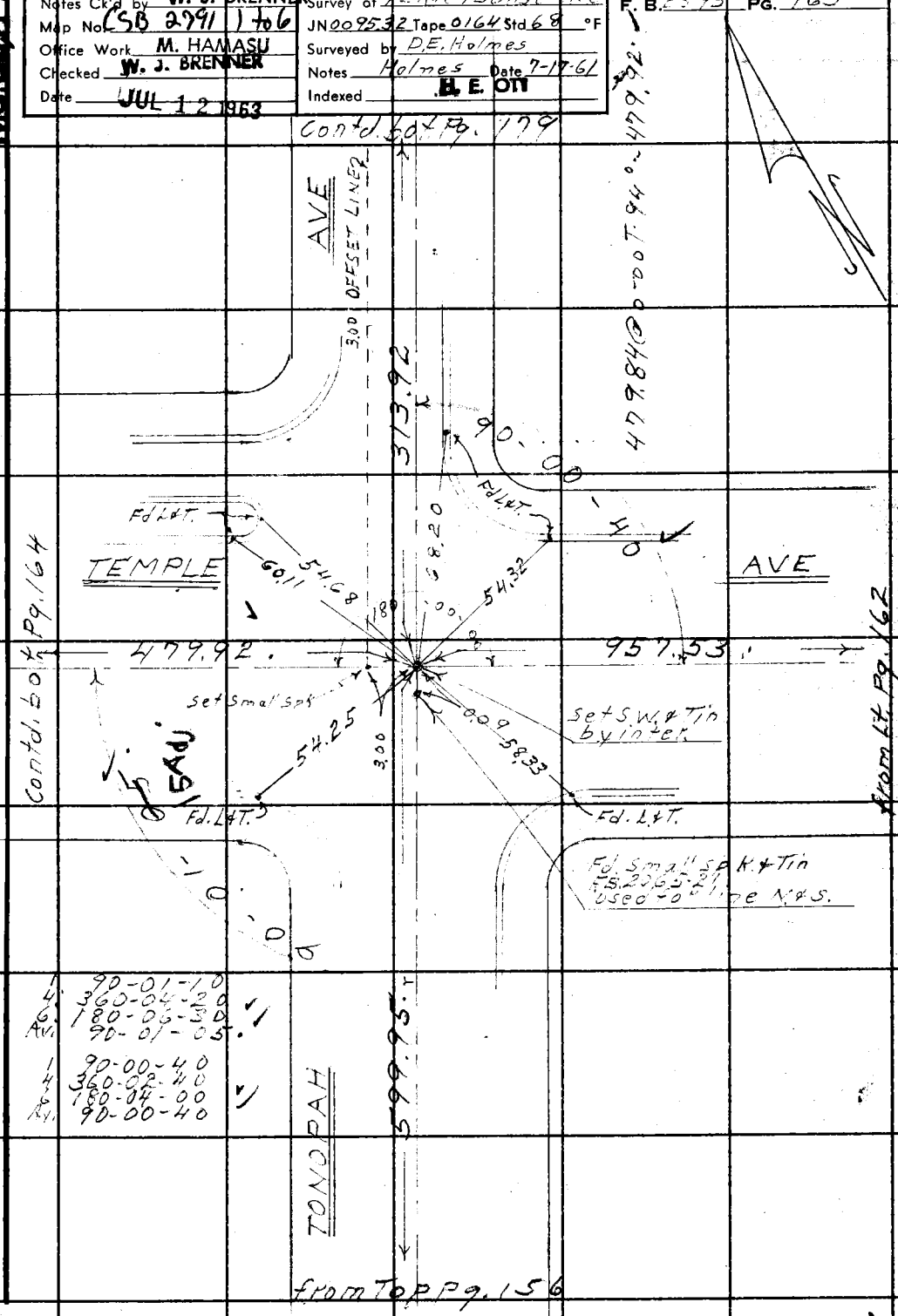

Note: Any Additions or Changes on This Sheet Must be Made or Circled in Red Ink With Date and Name of Person Making Change.

Do not extend this side of this line.

PLEASE RETURN TO
LOS ANGELES COUNTY ENGINEER
403 LOS ANGELES COUNTY ENGINEERING BLDG.

76F3095 CE # 310 3-61

PLEASE RETURN TO
LOS ANGELES COUNTY ENGINEER
403 LOS ANGELES COUNTY ENGINEERING BLDG.

Note: Any Additions or Changes on This Sheet Must be Made or Circled in Red Ink With Date and Name of Person Making Change.

Do not extend this side of this line.

W.S. 38A-1

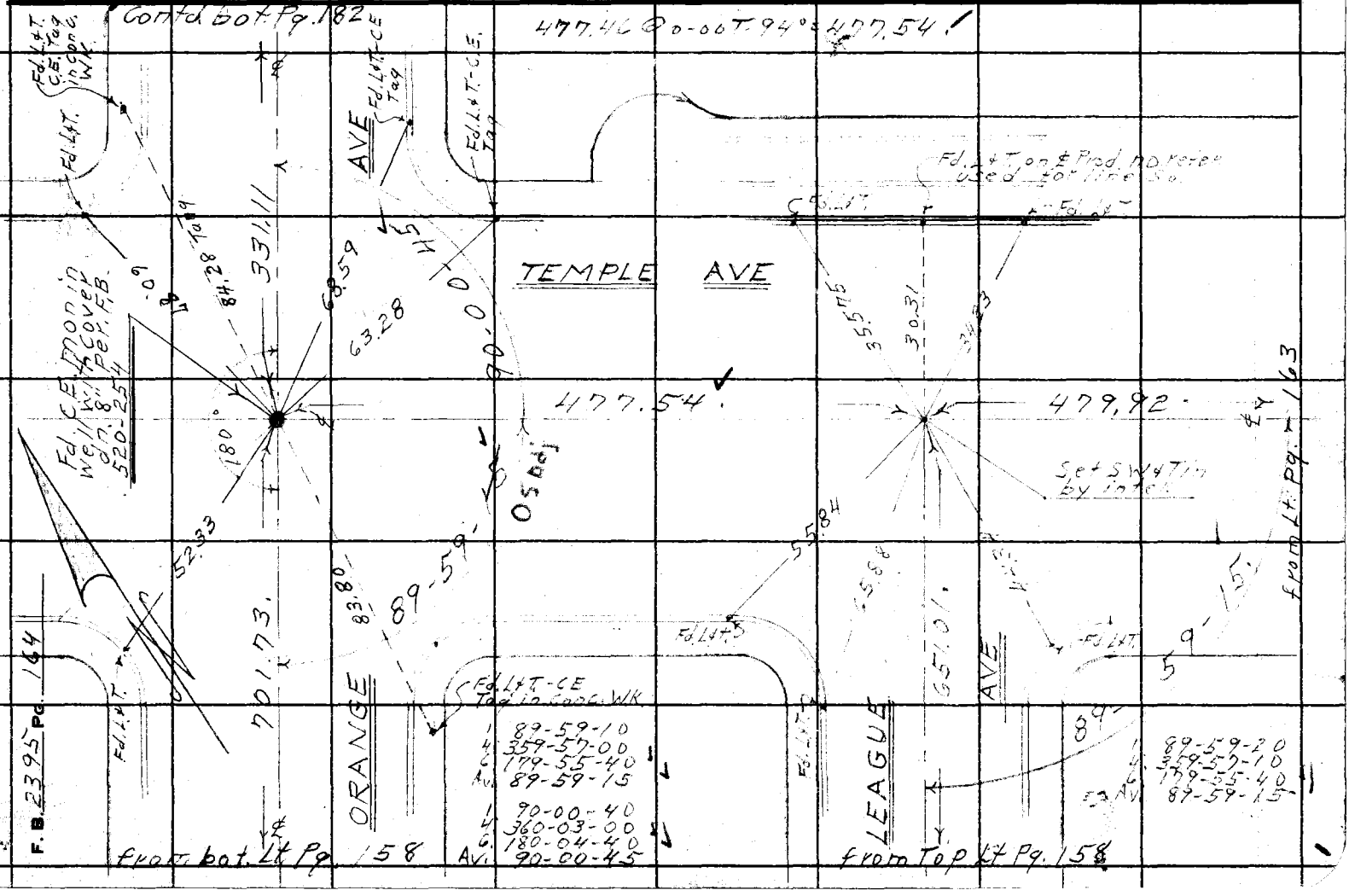

W.S.38 A-1

Notes Ck'd by W. J. BRENNER	Survey of 7th Ave & Sunset Ave
Map No. CSB2791 1 to 6	JN 0095.32 Tape 0164 Std 68 °F
Office Work M. HAMASU	Surveyed by D.E. Holmes
Checked W. J. BRENNER	Notes Holmes Date 7-20-61
Date JUL 12 1963	Indexed H. E. OTT

F. B. 2395 PG. 165

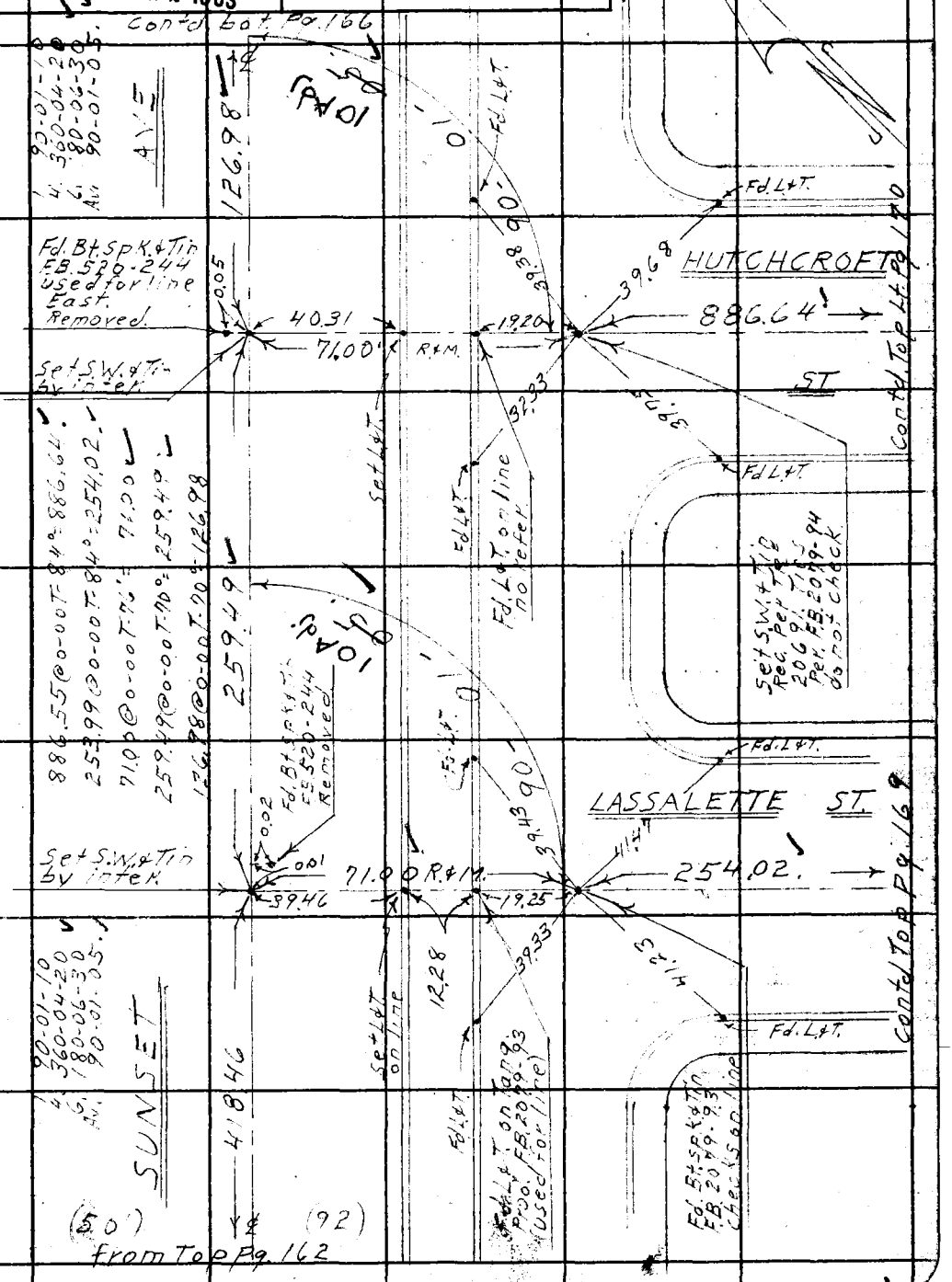

Note: Any Additions or Changes on This Sheet Must be Made or Circled in Red Ink With Date and Name of Person Making Change.

PLEASE RETURN TO
LOS ANGELES COUNTY ENGINEER
403 LOS ANGELES COUNTY ENGINEERING BLDG.

Do not extend this side of this line.

76F3095 CE # 310 3-61

PLEASE RETURN TO
LOS ANGELES COUNTY ENGINEER
403 LOS ANGELES COUNTY ENGINEERING BLDG.

Note: Any Additions or Changes on This Sheet Must be Made or Circled in Red Ink With Date and Name of Person Making Change.

Do not extend this side of this line.

W.S. 38 A-1

F. B. 2395 PG. 166
Cont'd bot.

W.S.38.A-1

Notes Ck'd by W. J. BRENNER	Survey of 7th Ave & Sunset Ave
Map No. CSB 2791 1 to 6	JN 0095.32 Tape 0164 Std 68 °F
Office Work M. HAMASU	Surveyed by DE Holmes
Checked W. J. BRENNER	Notes Holmes Date 7-20-61
Date JUL 12 1963	Indexed H. E. OTT

F. B. 2395 PG. 167

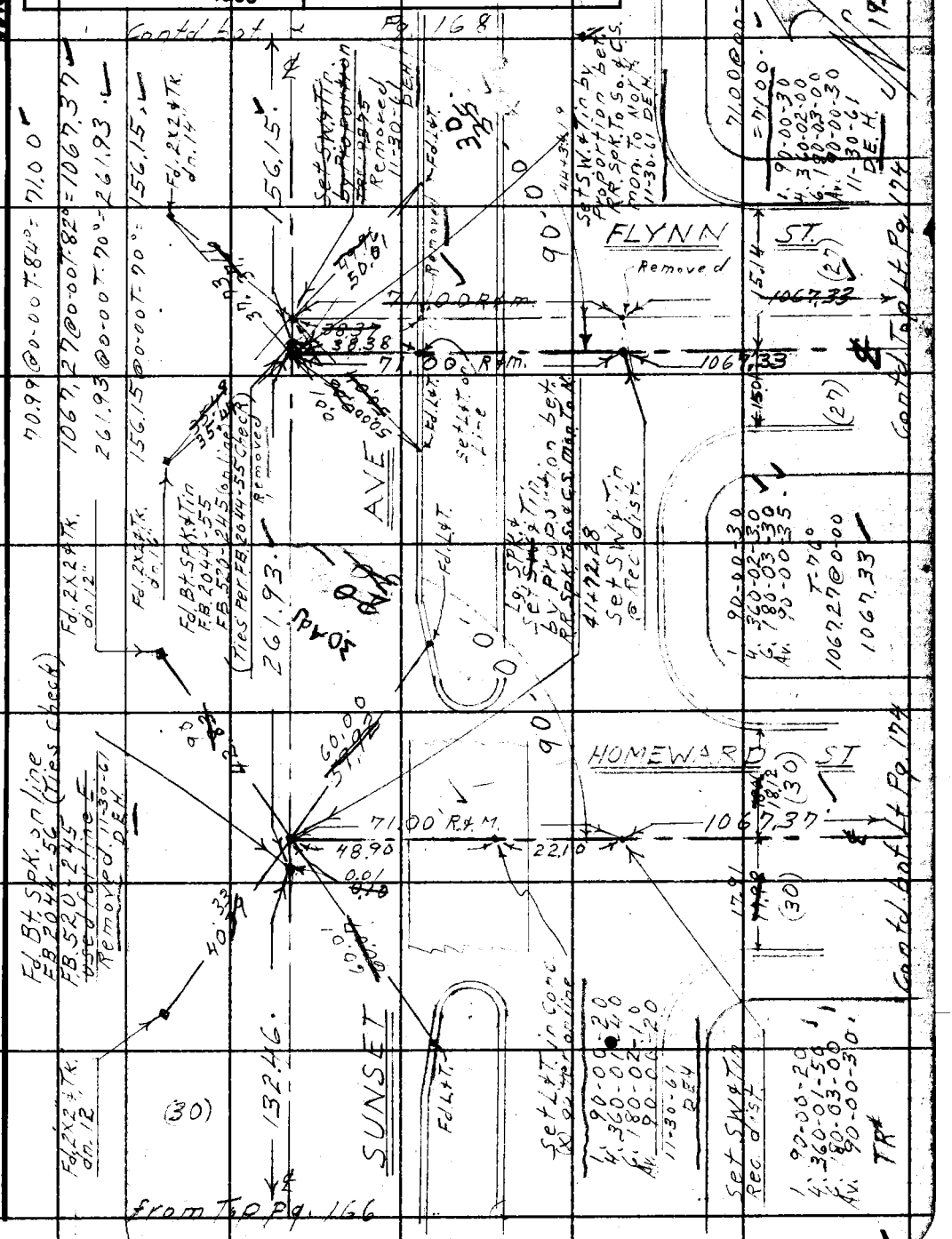

Note: Any Additions or Changes on This Sheet Must be Made or Circled in Red Ink With Date and Name of Person Making Change.

Do not extend this side of this line.

PLEASE RETURN TO
LOS ANGELES COUNTY ENGINEER
403 LOS ANGELES COUNTY ENGINEERING BLDG.

76F309S CE # 310 3-61

F. B. 2395 PG. 168

Contd. bot Pg. 178

WS.38A-1

PLEASE RETURN TO
LOS ANGELES COUNTY ENGINEER
403 LOS ANGELES COUNTY ENGINEERING BLDG.

Do not extend this side of this line.

Note: Any Additions or Changes on This Sheet Must be Made or Circled in Red Ink With Date and Name of Person Making Change.

W.S.384-A

Notes Ck'd by W. J. BRENNER
Map No. SB 2791 1 to 6
Office Work M. HAMASU
Checked W. J. BRENNER
Date JUL 12 1963

Survey of N. Ave & Sunset Ave
JN 209532 Tape 0164 Std. 68 °F
Surveyed by D.E. Holmes
Notes Holmes Date 7-20-61
Indexed H. E. OTT

F. B. 2395 Pg. 169

from bot. Rt. Pg. 165

(30) (30)

254.03'

Fd. Bt. SPK & Tin
FB. 2079-90
on line

SHADYDALE AVE

253.00 @ 0-00 T 84° = 253.03

LASSALETTE AVE

253.03'

Fd. Bt. SPK & Tin
FB. 2079-89
on line

RADWAY AVE

253.01 @ 0-00 T 84° = 253.04

253.04'

Fd. Bt. SPK & Tin
FB. 2079-86
0.02 N. of line

0.02

BROADMOOR AVE

126.59 @ 0-00 T 84° = 126.60

126.60'

(30) (30)

Cont'd. to Lt. Pg. 170

Note: Any Additions or Changes on this Sheet Must be Made or Circled in Red Ink With Date and Name of Person Making Change.

Do not extend this side of this line.

PLEASE RETURN TO
LOS ANGELES COUNTY ENGINEER
403 Los Angeles County Engineering Bldg.

76F3095 CE # 310 3-61

F. B. 2395 Pg. 170

W.S. 38A-1

PLEASE RETURN TO
LOS ANGELES COUNTY ENGINEER
403 LOS ANGELES COUNTY ENGINEERING BLDG.
Do not extend this side of this line.

Note: Any Additions or Changes on This Sheet Must be Made or Circled in Red Ink With Date and Name of Person Making Change.

W.S.38A-1

Notes Ck'd by W. J. BRENNER	Survey of 7th Ave & Sunset Ave
Map No. CSB 2791 #to6	JN 009532 Tape 0164 Std 68 °F
Office Work M. HAMASU	Surveyed by D.E. Holmes
Checked W. J. BRENNER	Notes Holmes Date 7-21-61
Date JUL 12 1963	Indexed H. E. OTT

F. B. 2395 PG. 171

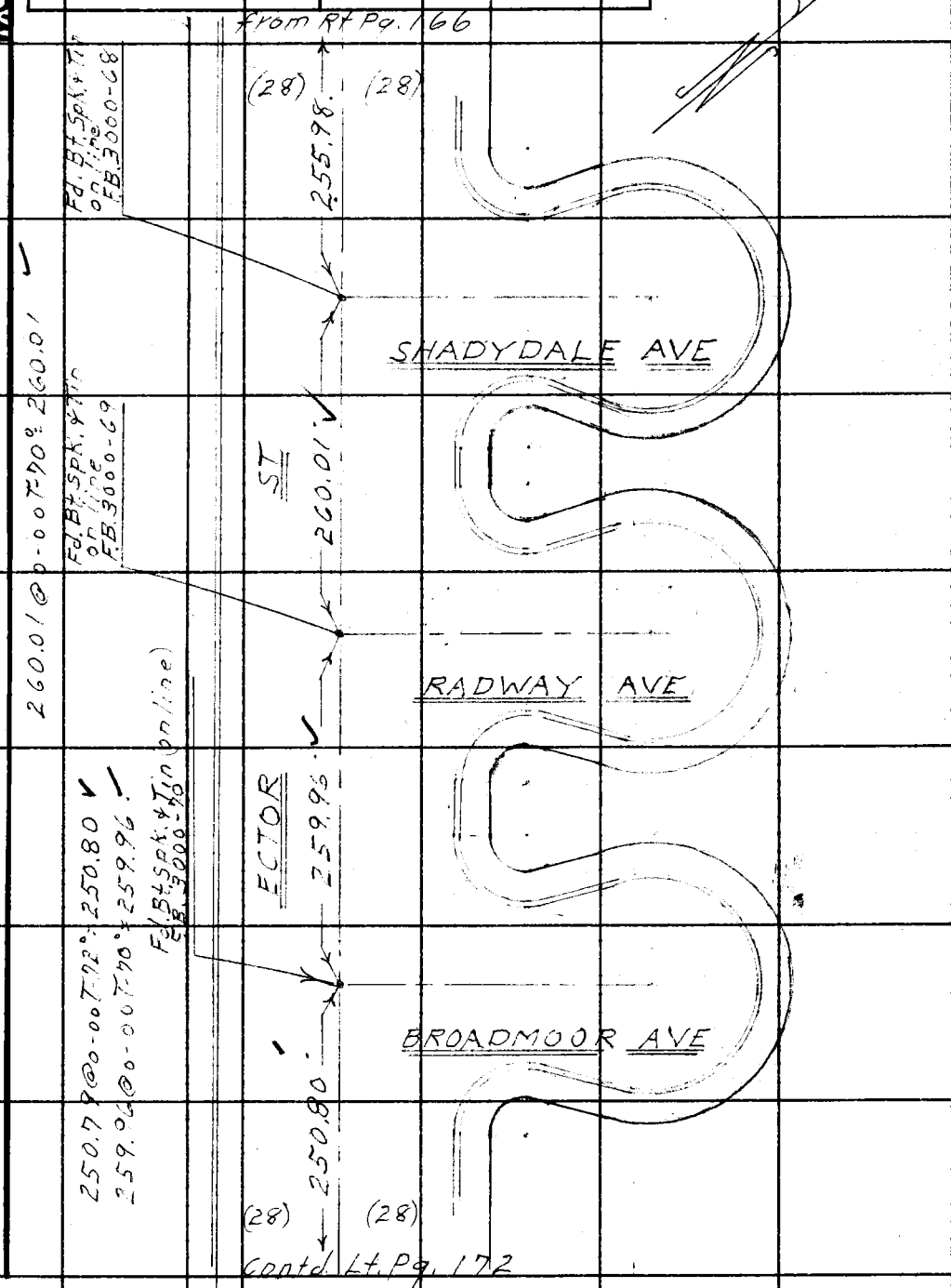

Note: Any Additions or Changes on This Sheet Must be Made or Circled in Red Ink With Date and Name of Person Making Change.

Do not extend this side of this line.

PLEASE RETURN TO
LOS ANGELES COUNTY ENGINEER
403 LOS ANGELES COUNTY ENGINEERING BLDG.

76F3095 CE # 310 3-61

F. B. 2395 Pg. 172

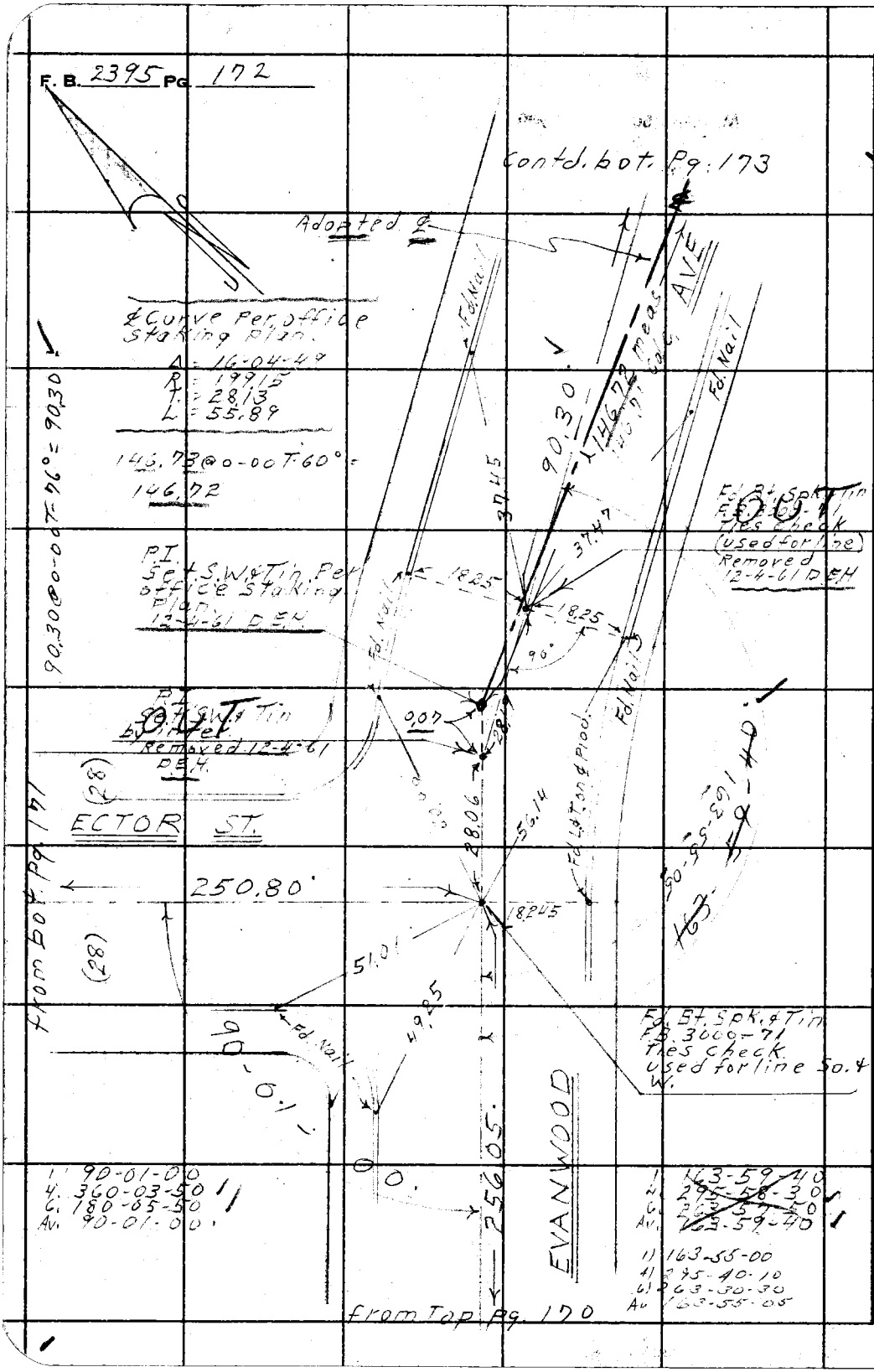

W.S. 38 A-1

PLEASE RETURN TO
LOS ANGELES COUNTY ENGINEER
403 LOS ANGELES COUNTY ENGINEERING BLDG.

Do not extend this side of this line.

Note: Any Additions or Changes on This Sheet Must be Made or Circled in Red Ink With Date and Name of Person Making Change.

W.S.38A-1

Notes Ck'd by W. J. BRENNER
Map No. CSB 2991 1 to 6
Office Work M. HAMASU
Checked W. J. BRENNER
Date JUL 1 2 1963

Survey of 7th Ave & Sunset Ave
JN 0095.32 Tape 0164 Std 68 °F
Surveyed by D.E. Holmes
Notes Holmes Date 7-21-61
Indexed H. E. OTT

F. B. 2395 PG. 173

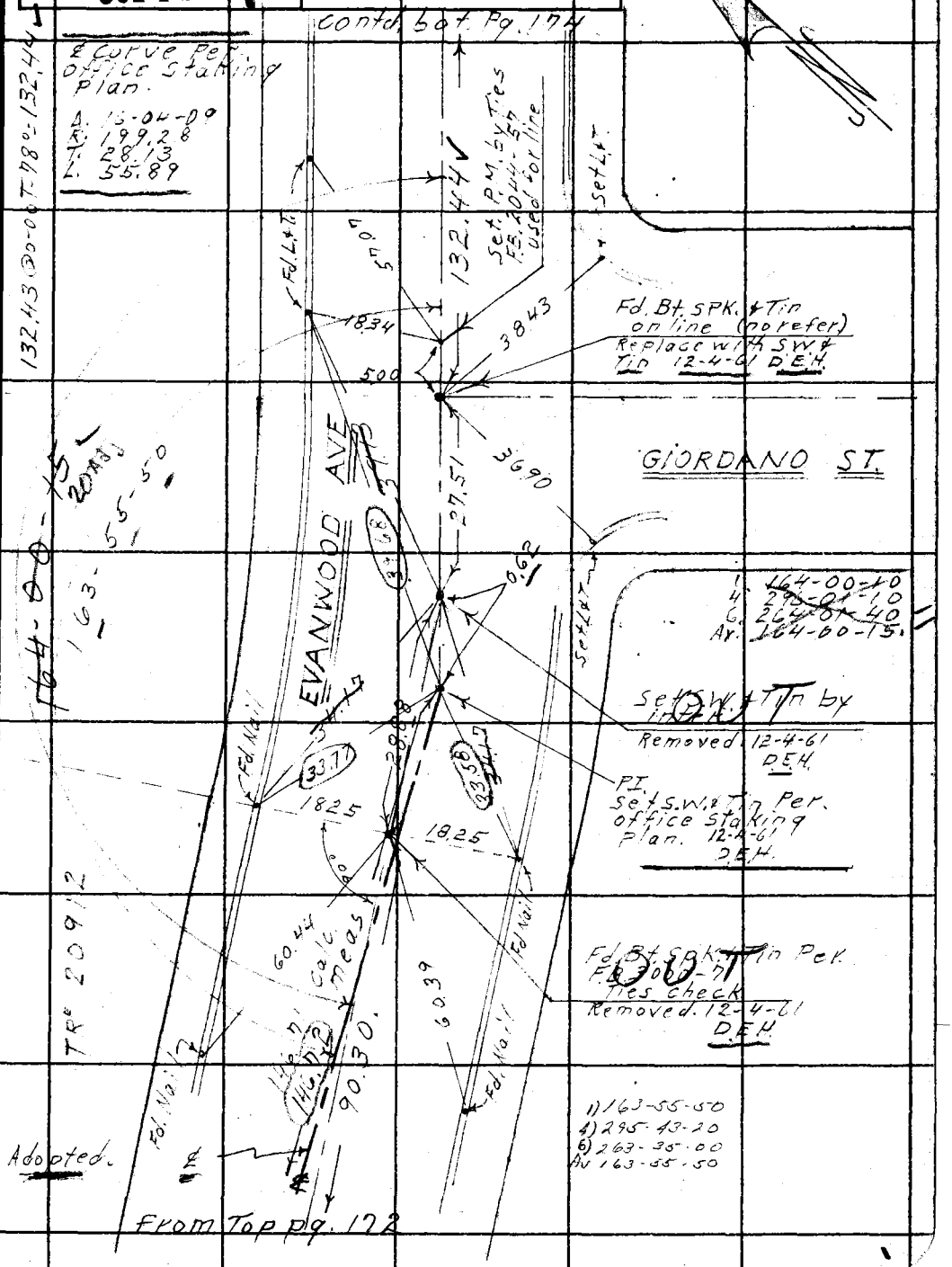

Note: Any Additions or Changes on this Sheet Must be Made or Circled in Red Ink With Date and Name of Person Making Change.

Do not extend this side of this line.

PLEASE RETURN TO
LOS ANGELES COUNTY ENGINEER
403 LOS ANGELES COUNTY ENGINEERING BLDG.

76F3095 CE # 310 8-61

PLEASE RETURN TO
LOS ANGELES COUNTY ENGINEER
403 LOS ANGELES COUNTY ENGINEERING BLDG.

Note: Any Additions or Changes on This Sheet Must be Made or Circled in Red Ink With Date and Name of Person Making Change.

Do not extend this side of this line.

W.S.38A-1

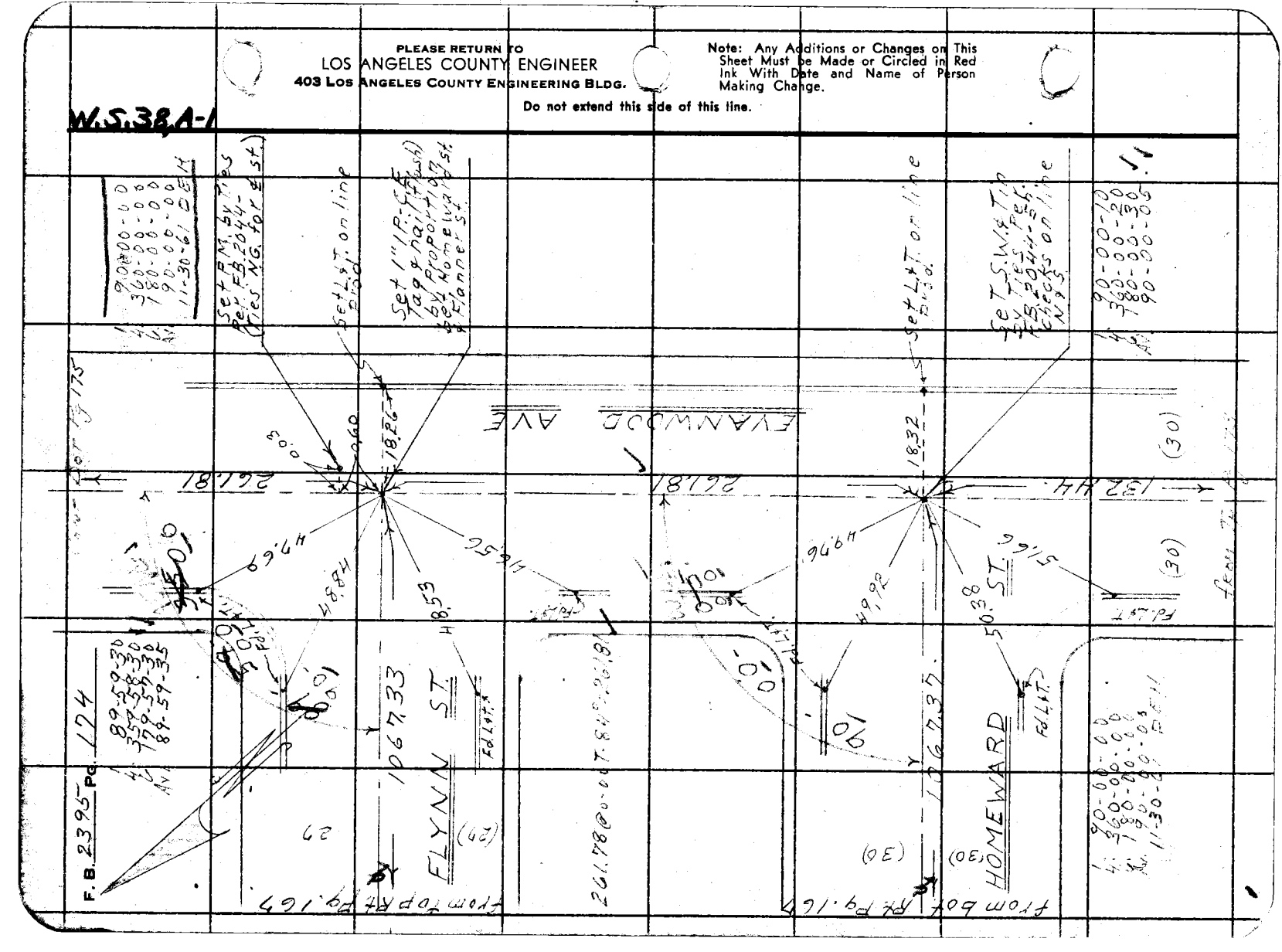

W.S.38A-1

Notes Ck'd by W. J. BRENNER	Survey of 7th Ave & Sunset Ave	F. B. 2395	PG. 175
Map No. CSB 2791 1 to 6	JN 2095.32 Tape 0164 Std 68 °F		
Office Work M. HAMASU	Surveyed by D.E. Holmes		
Checked W. J. BRENNER	Notes Holmes Date 7-28-61		
Date JUL 12 1963	Indexed H. E. Ott		

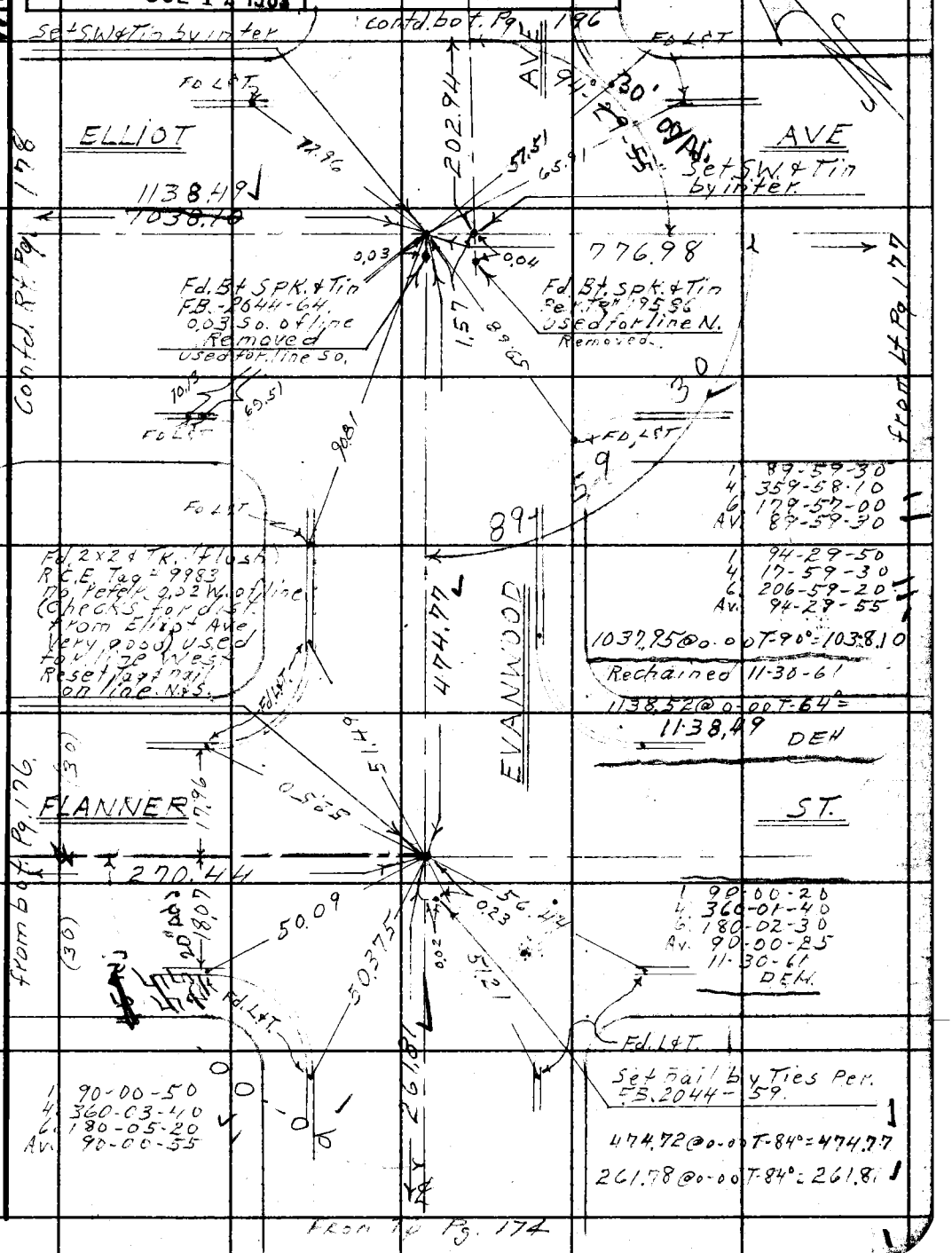

Note: Any Additions or Changes on This Sheet Must be Made or Circled in Red Ink With Date and Name of Person Making Change.

Do not extend this side of this line.

PLEASE RETURN TO
LOS ANGELES COUNTY ENGINEER
403 LOS ANGELES COUNTY ENGINEERING BLDG.

76F3095 CE # 310 3-61

F. B. 2395 Pg. 176

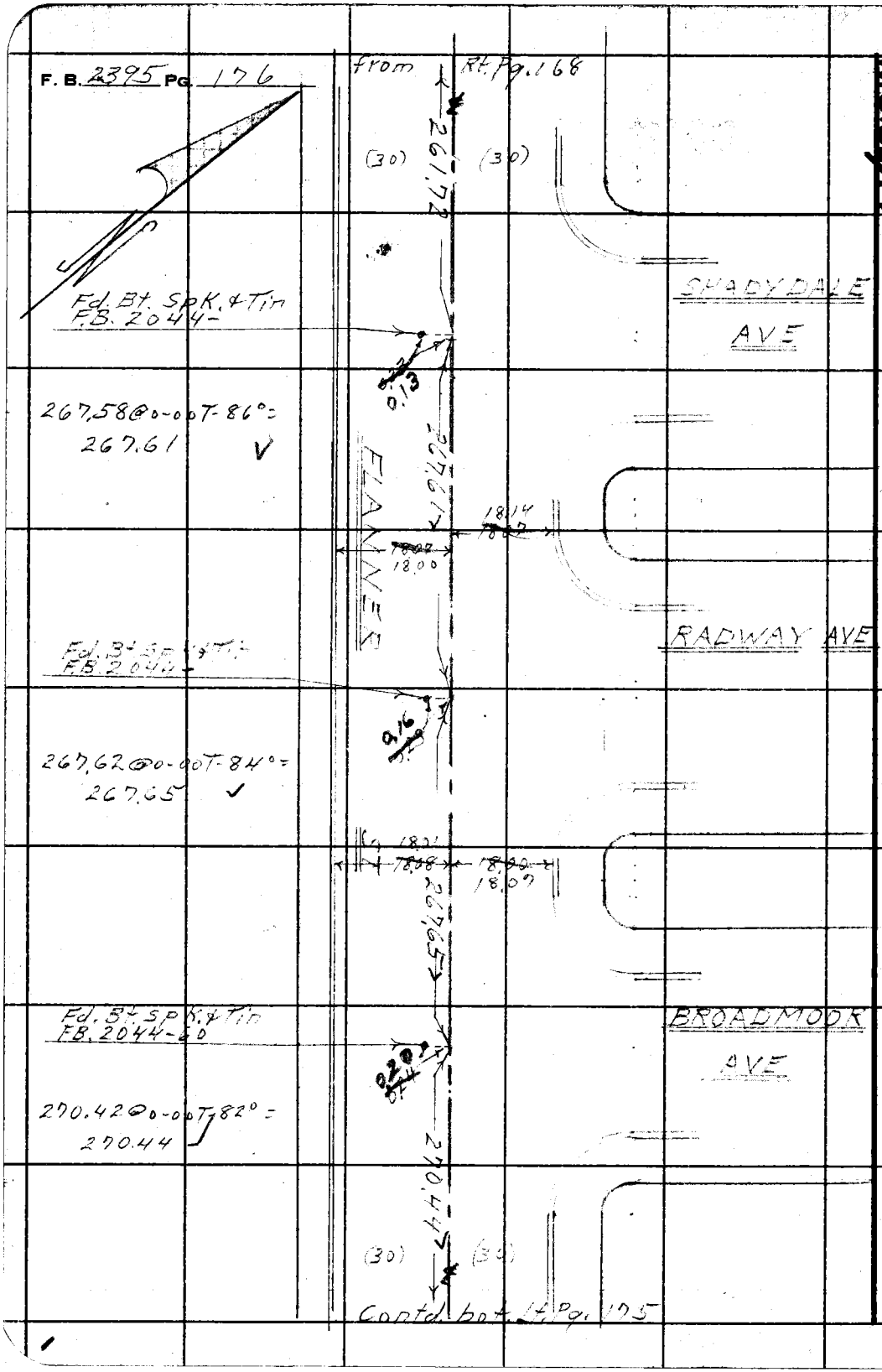

W.S. 38A-1

PLEASE RETURN TO
LOS ANGELES COUNTY ENGINEER
403 Los Angeles County Engineering Bldg.

Do not extend this side of this line.

Note: Any Additions or Changes on This Sheet Must be Made or Circled in Red Ink With Date and Name of Person Making Change.

W.S.38A-1

Notes Ck'd by W. J. BRENNER	Survey of 73 Ave & Sunset Ave
Map No. CSB 2791 1 to 6	JN 009532 Tape 0164 Std 68 °F
Office Work M. HAMASU	Surveyed by D.E. Holmes
Checked W. J. BRENNER	Notes Holmes Date 9-28-61
Date JUL 12 1963	Indexed B. E. Oil

F. B. 2395 PG. 177

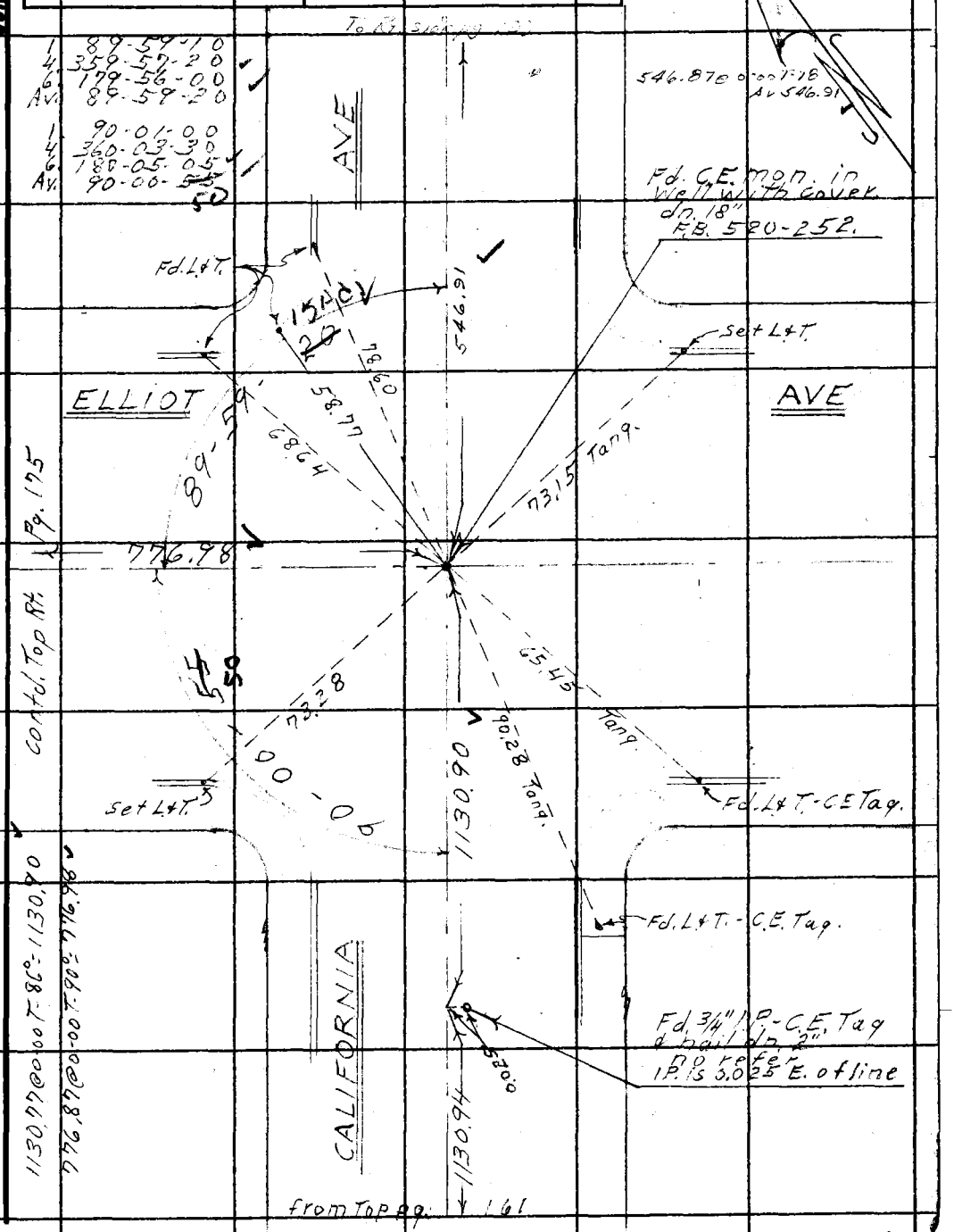

Note: Any Additions or Changes on This Sheet Must be Made or Circled in Red Ink With Date and Name of Person Making Change.

Do not extend this side of this line.

PLEASE RETURN TO
LOS ANGELES COUNTY ENGINEER
403 LOS ANGELES COUNTY ENGINEERING BLDG.

76F309S CE # 310 3-61

PLEASE RETURN TO
LOS ANGELES COUNTY ENGINEER
403 LOS ANGELES COUNTY ENGINEERING BLDG.

Note: Any Additions or Changes on This Sheet Must be Made or Circled in Red Ink With Date and Name of Person Making Change.

Do not extend this side of this line.

W.S. 38A-1

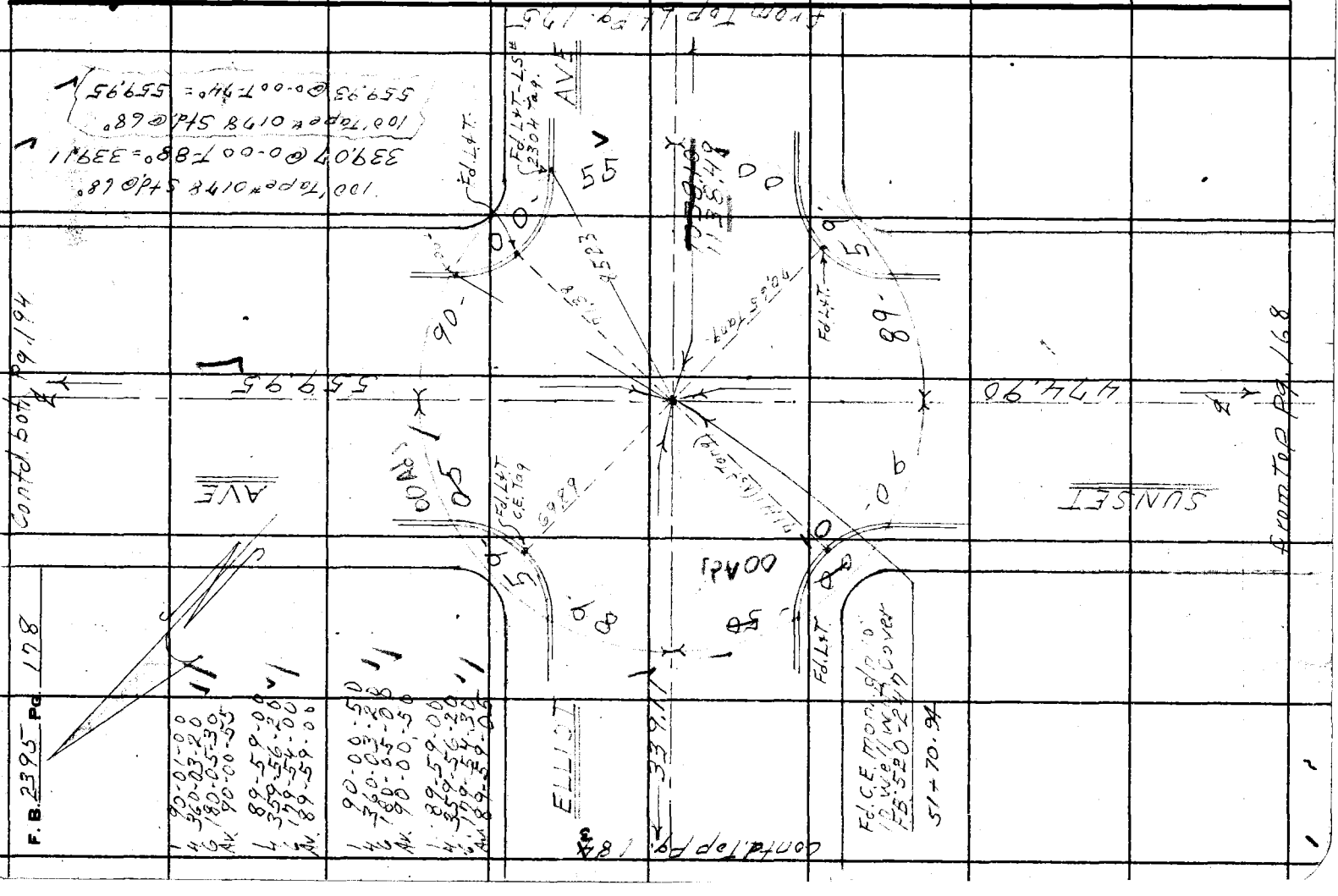

W.S.38A-1

Notes Ck'd by W. J. BRENNER	Survey of 7th Ave & Sunset Ave
Map No. CSB 2791 1 to 6	JN 009532 Tape 0164 Std 68 °F
Office Work M. HAMASU	Surveyed by D E Holmes
Checked W. J. BRENNER	Notes Holmes Date 8-1-61
Date JUL 12 1963	Indexed H. E. OTT

F. B. 2395 PG. 179

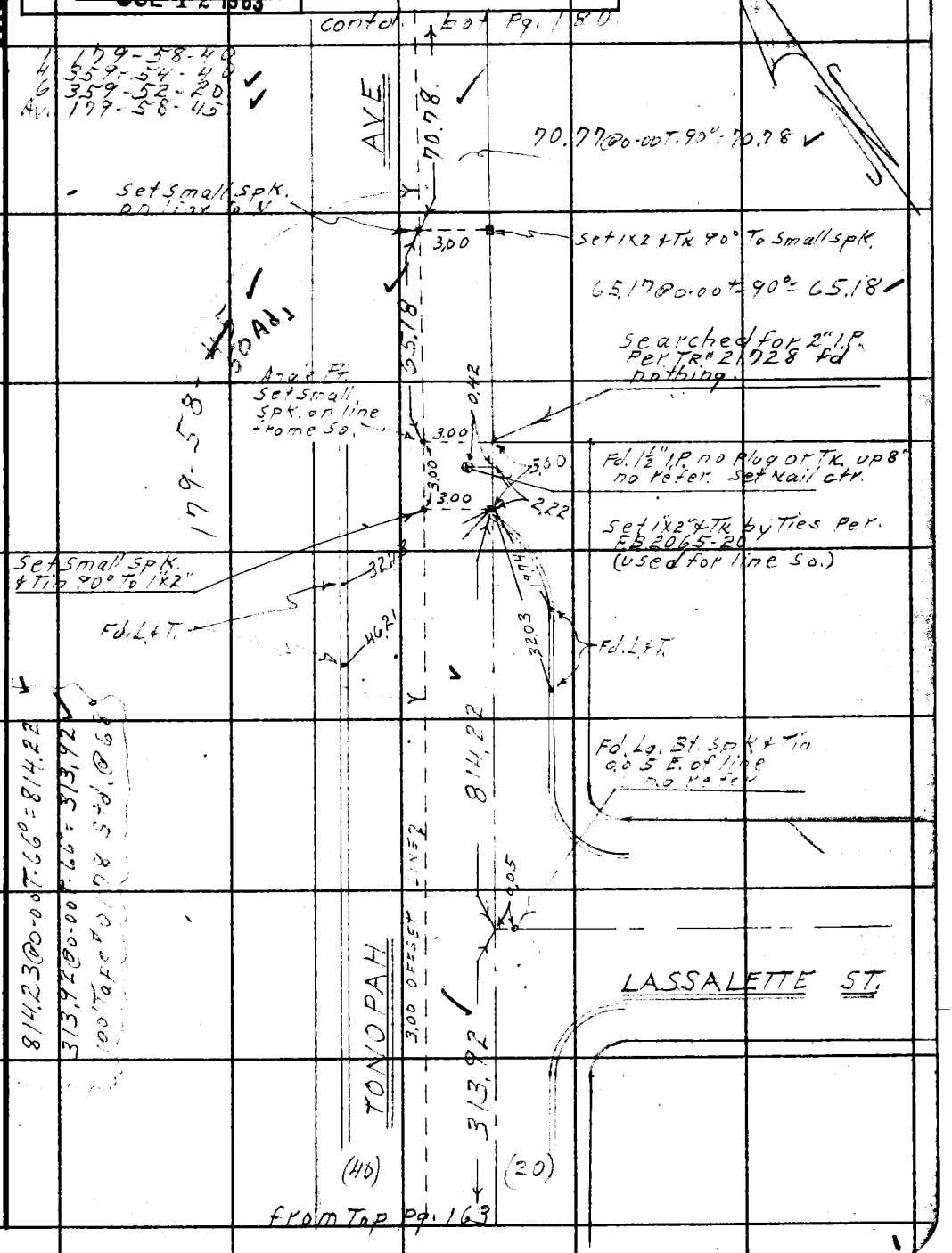

Note: Any Additions or Changes on This Sheet Must be Made or Circled in Red Ink With Date and Name of Person Making Change.

Do not extend this side of this line.

PLEASE RETURN TO
LOS ANGELES COUNTY ENGINEER
403 LOS ANGELES COUNTY ENGINEERING BLDG.

76F309S CE # 310 3-61

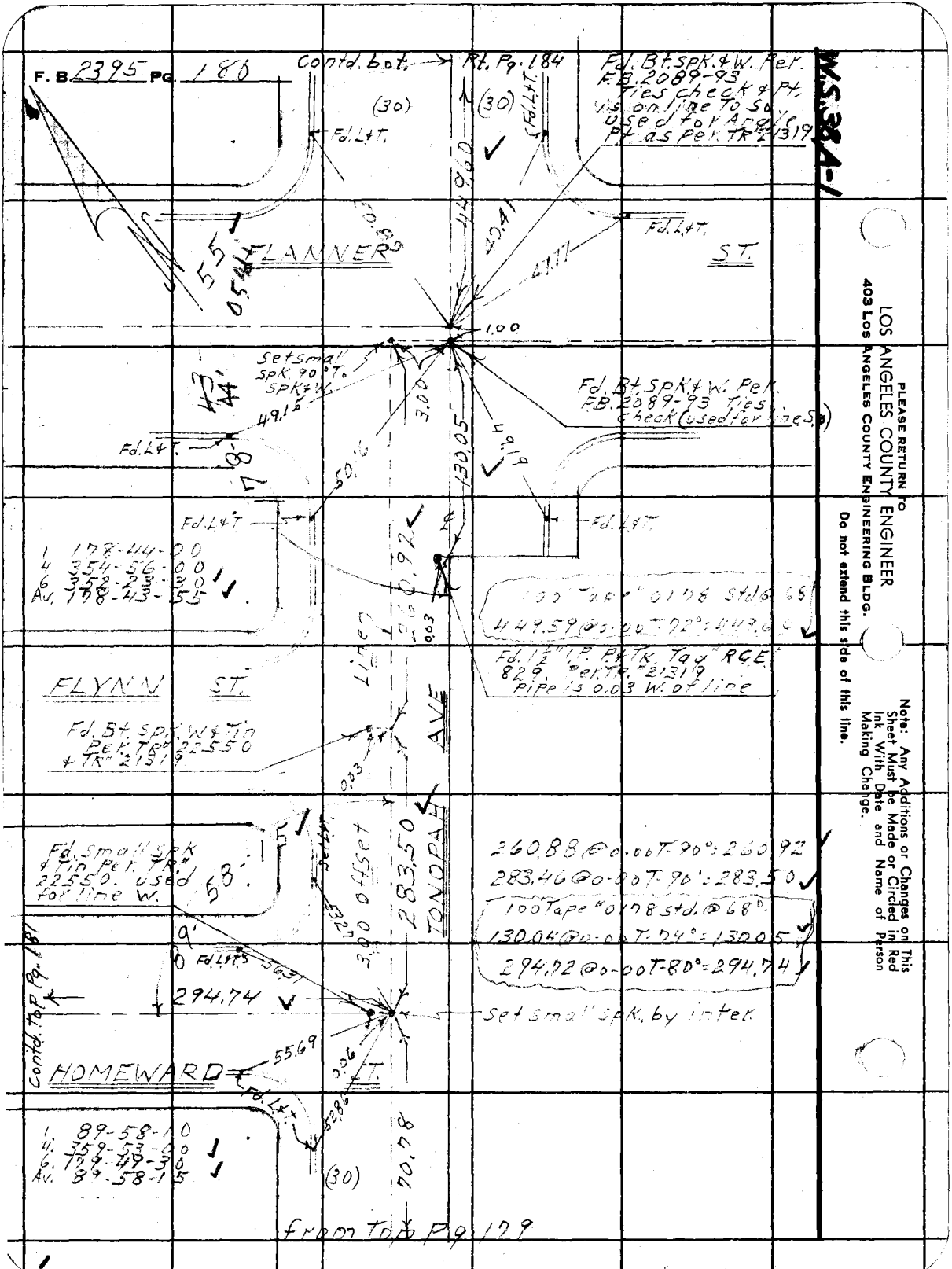

W.S. 28A-1

PLEASE RETURN TO
LOS ANGELES COUNTY ENGINEER
403 Los Angeles County Engineering Bldg.

Do not extend this side of this line.

Note: Any Additions or Changes on This Sheet Must be Made or Circled in Red Ink With Date and Name of Person Making Change.

W.S. 38, A-1

Notes Ck'd by W. J. BRENNER	Survey of 7th Ave & Sunset Ave
Map No. CSB 2791 1 to 6	JN 0095.32 Tape 0178 Std 68 °F
Office Work M. HAMASU	Surveyed by D.E. Holmes
Checked W. J. BRENNER	Notes Holmes Date 8-1-61
Date JUL 12 1963	Indexed H. E. OTT

F. B. 2395 PG. 181

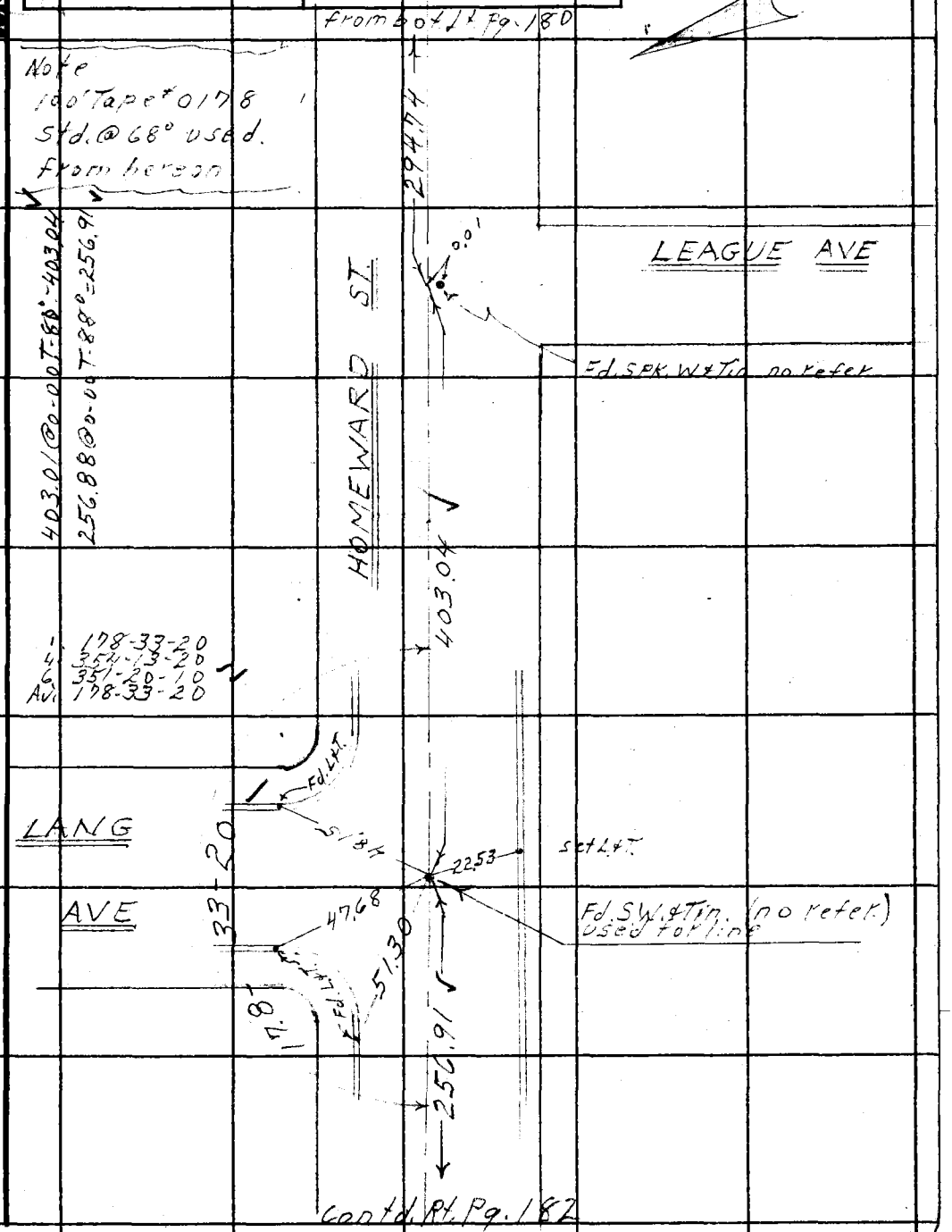

Note: Any Additions or Changes on this Sheet Must be Made or Circled in Red Ink With Date and Name of Person Making Change.

Do not extend this side of this line.

PLEASE RETURN TO
LOS ANGELES COUNTY ENGINEER
403 LOS ANGELES COUNTY ENGINEERING BLDG.

76F309S CE # 310 3-61

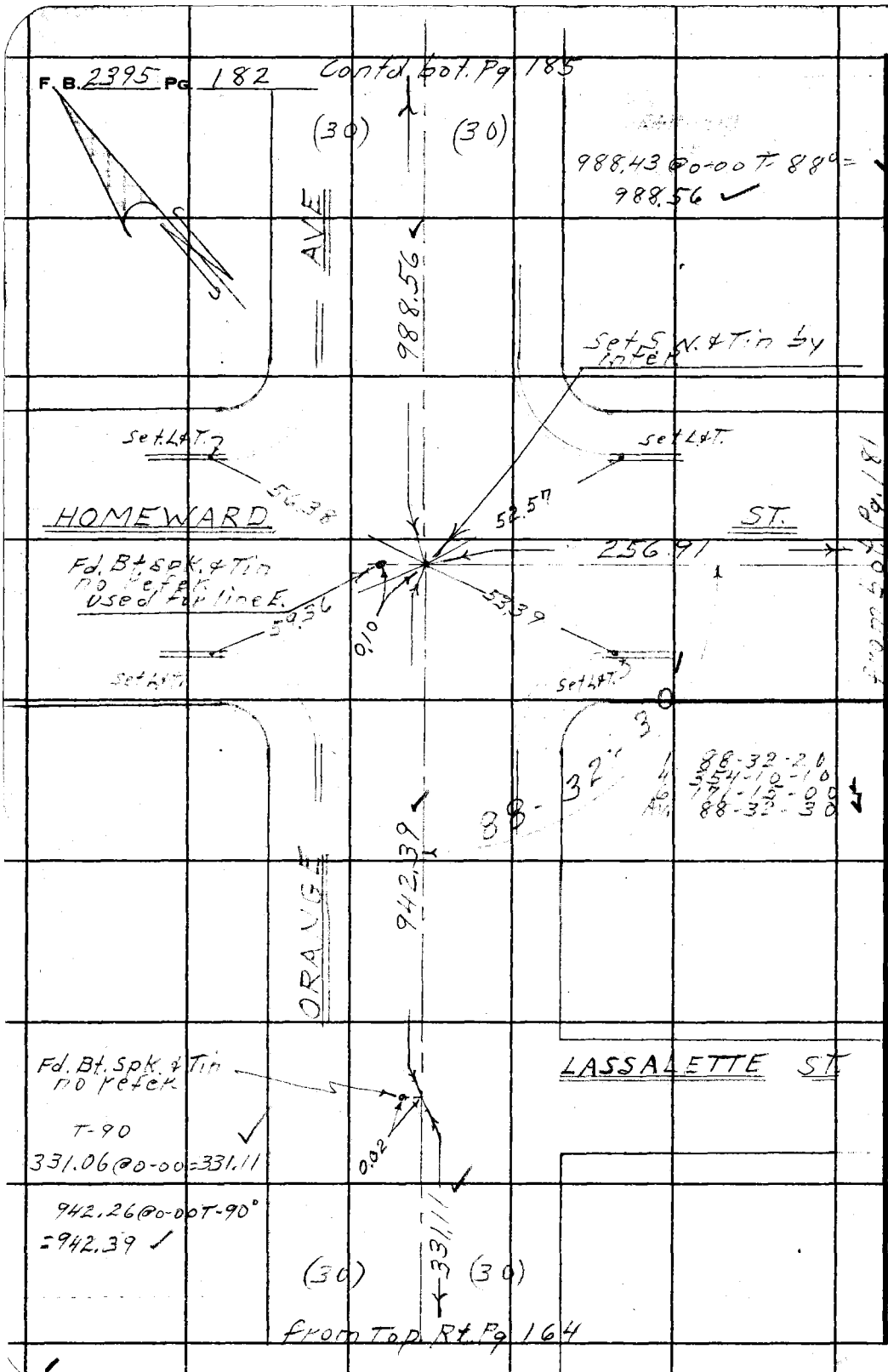

W.S. 38, A-1

PLEASE RETURN TO
LOS ANGELES COUNTY ENGINEER
403 LOS ANGELES COUNTY ENGINEERING BLDG.

Do not extend this side of this line.

Note: Any Additions or Changes on This Sheet Must be Made or Circled in Red Ink With Date and Name of Person Making Change.

W.S.38A-1

Notes Ck'd by W. J. BRENNER	Survey of 7th Ave & Sunset Ave
Map No. CSB 2791 1 to 6	JN 009532 Tape 0178 Std 68 °F
Office Work M. HAMASU	Surveyed by D.E. Holmes
Checked W. J. BRENNER	Notes Holmes Date 8-1-61
Date JUL 12 1963	Indexed H. E. OTT

F. B. 2395 PG. 183

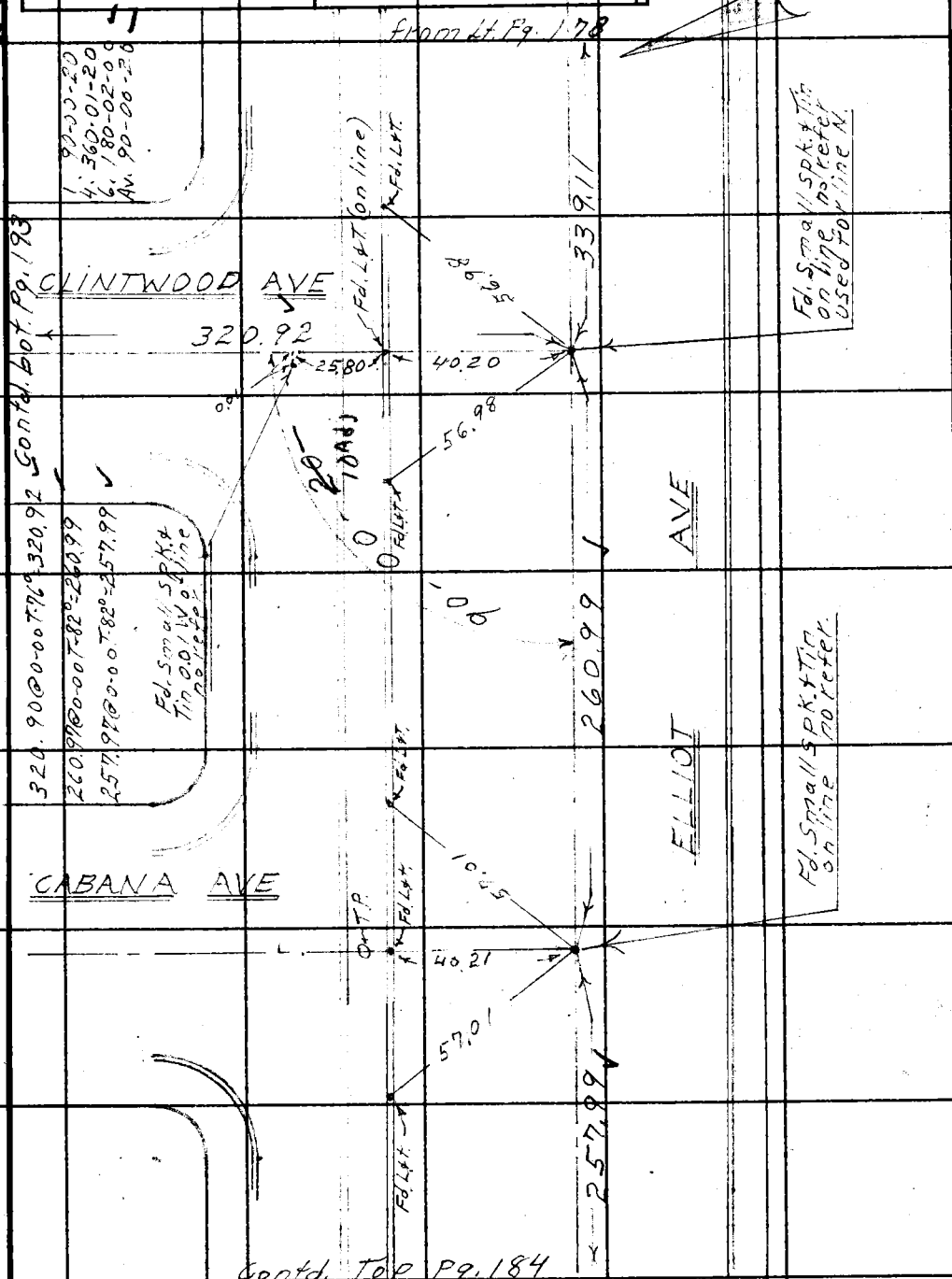

Note: Any Additions or Changes on This Sheet Must be Made or Circled in Red Ink With Date and Name of Person Making Change.

Do not extend this side of this line.

PLEASE RETURN TO
LOS ANGELES COUNTY ENGINEER
403 LOS ANGELES COUNTY ENGINEERING BLDG.

76F309S CE # 310 3-61

PLEASE RETURN TO
LOS ANGELES COUNTY ENGINEER
403 LOS ANGELES COUNTY ENGINEERING BLDG.

Note: Any Additions or Changes on This Sheet Must be Made or Circled in Red Ink With Date and Name of Person Making Change.

Do not extend this side of this line.

W.S. 38 A-1

W.S.38A-1

Notes Ck'd by W. J. BRENNER	Survey of 7th Ave & Sunset Ave
Map No. B 2791 1 to 6	JN 009532 Tape 0178 Std 68 °F
Office Work M. HAMASU	Surveyed by D.E. Holmes
Checked W. J. BRENNER	Notes Holmes Date 83-61
Date JUL 12 1963	Indexed H. E. OTT

F. B. 2395 PG. 185

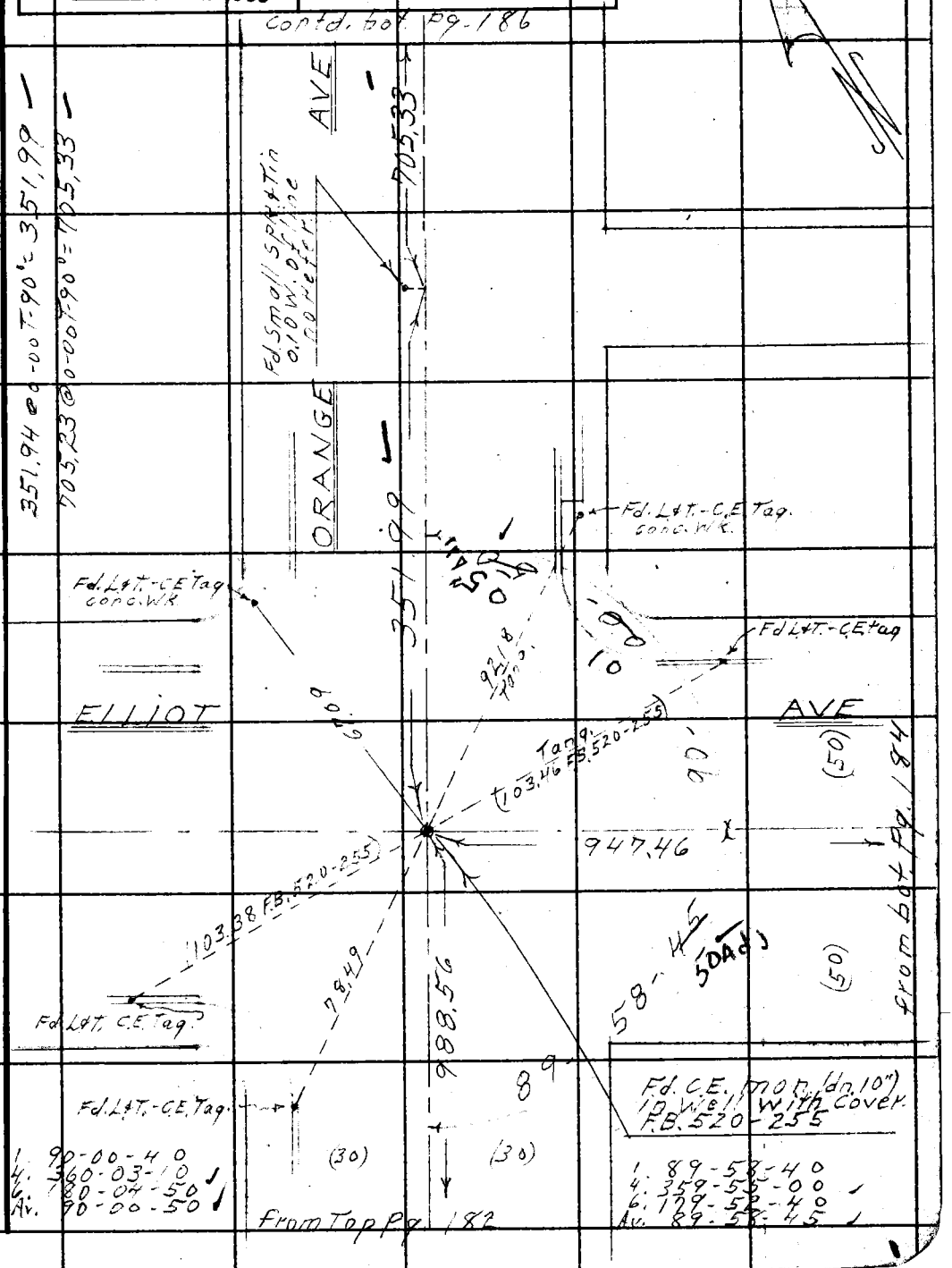

Note: Any Additions or Changes on this Sheet Must be Made or Circled in Red Ink With Date and Name of Person Making Change.

Do not extend this side of this line.

PLEASE RETURN TO
LOS ANGELES COUNTY ENGINEER
403 LOS ANGELES COUNTY ENGINEERING BLDG.

76F309S CE # 310 3-61

F. B. 2395 Pg. 186

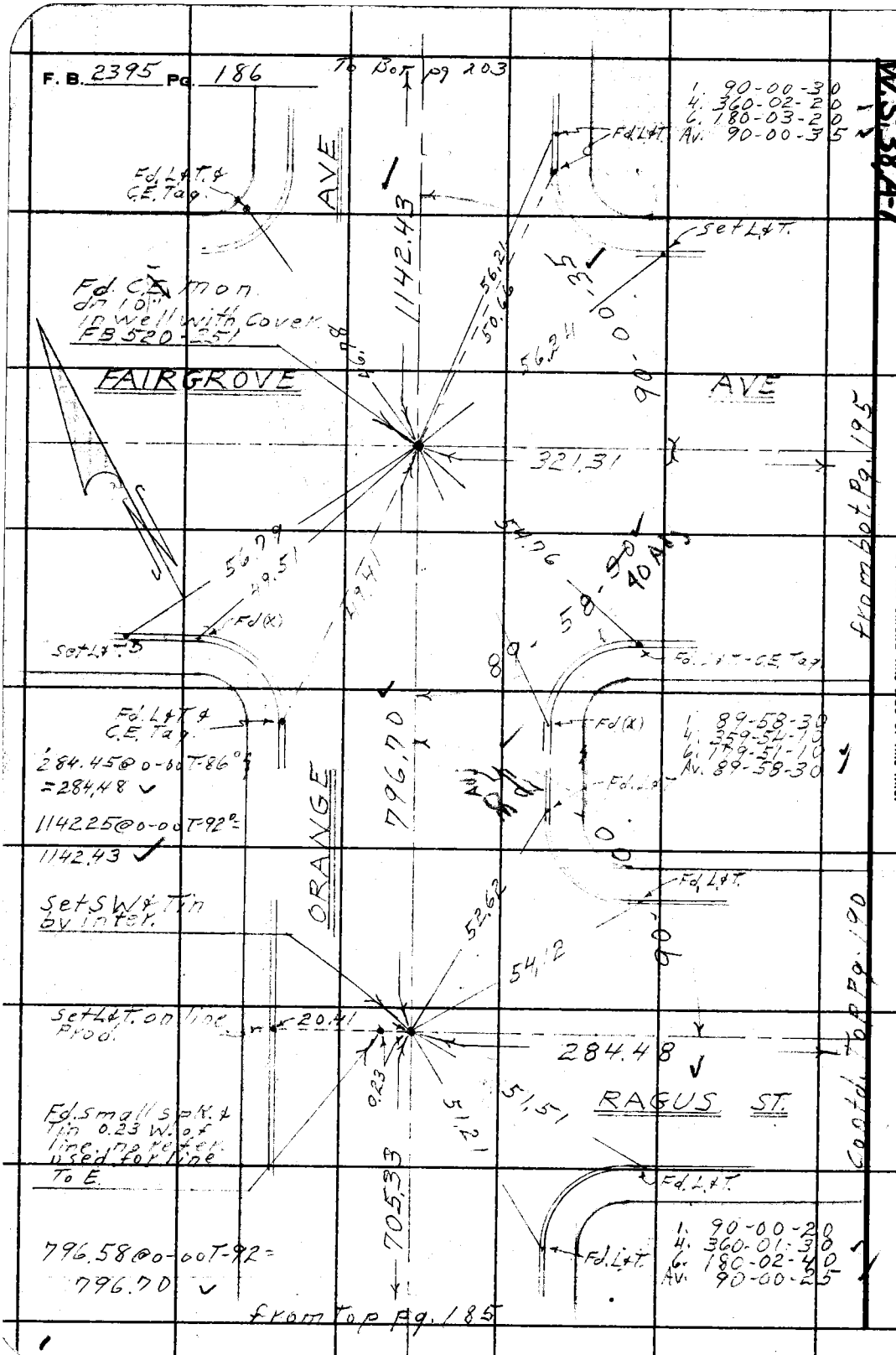

PLEASE RETURN TO
LOS ANGELES COUNTY ENGINEER
403 LOS ANGELES COUNTY ENGINEERING BLDG.

Do not extend this side of this line.

Note: Any Additions or Changes on This Sheet Must be Made or Circled in Red Ink With Date and Name of Person Making Change.

W.S.38A-1

Notes Ck'd by W. J. BRENNER	Survey of 7th Ave & Sunset Ave
Map No. CSB 2791 1 to 6	JN 009532 Tape 0178 Std 68 °F
Office Work M. HAMASU	Surveyed by D.E. Holmes
Checked W. J. BRENNER	Notes Holmes Date 8-4-61
Date JUL 12 1963	Indexed H. E. OTT

F. B. 2395 PG. 187

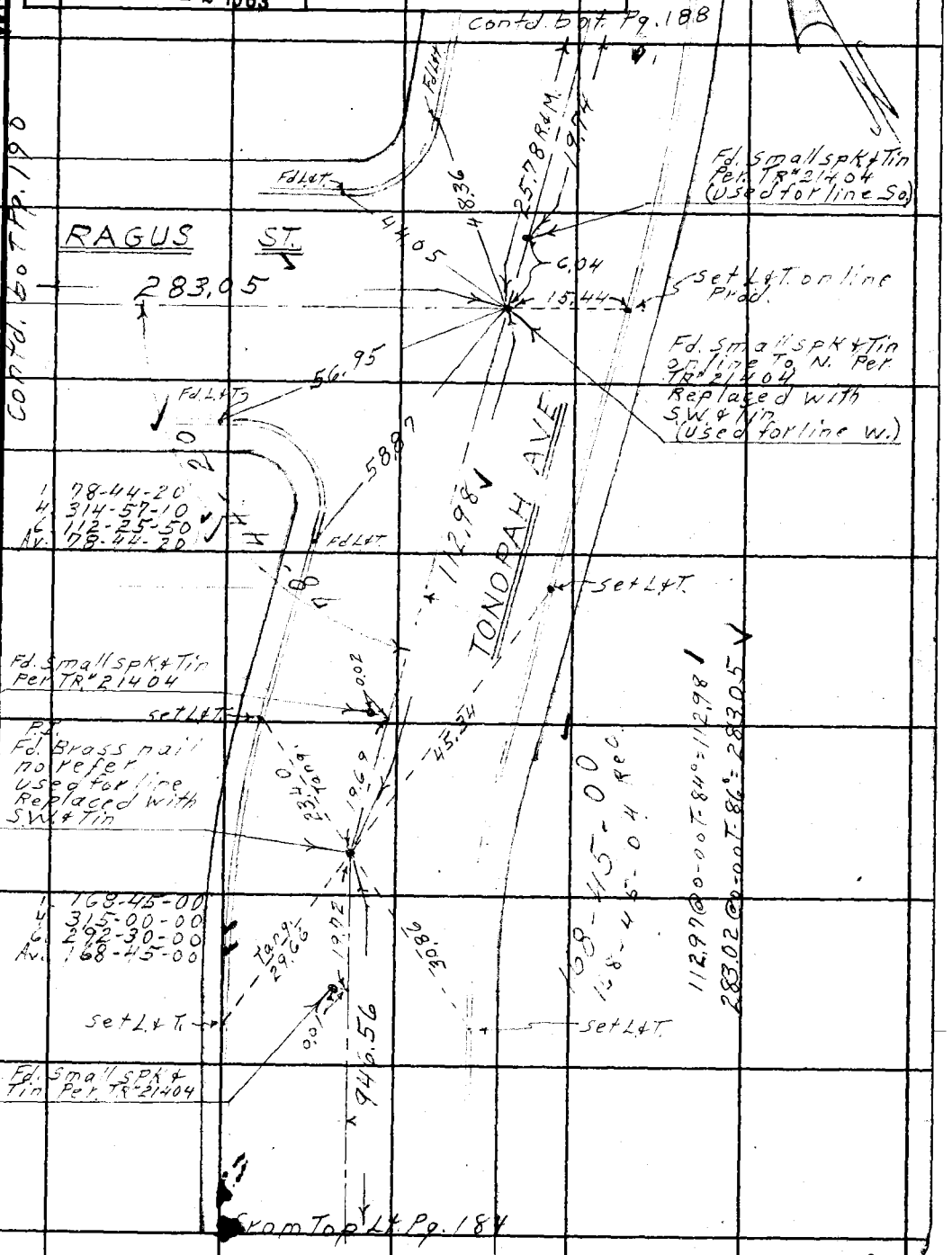

Note: Any Additions or Changes on this Sheet Must be Made or Circled in Red Ink With Date and Name of Person Making Change.

Do not extend this side of this line.

PLEASE RETURN TO
LOS ANGELES COUNTY ENGINEER
403 LOS ANGELES COUNTY ENGINEERING BLDG.

76F309S CE # 310 3-61

F. B. 2395 Pg. 188

W.S. 38, A-1

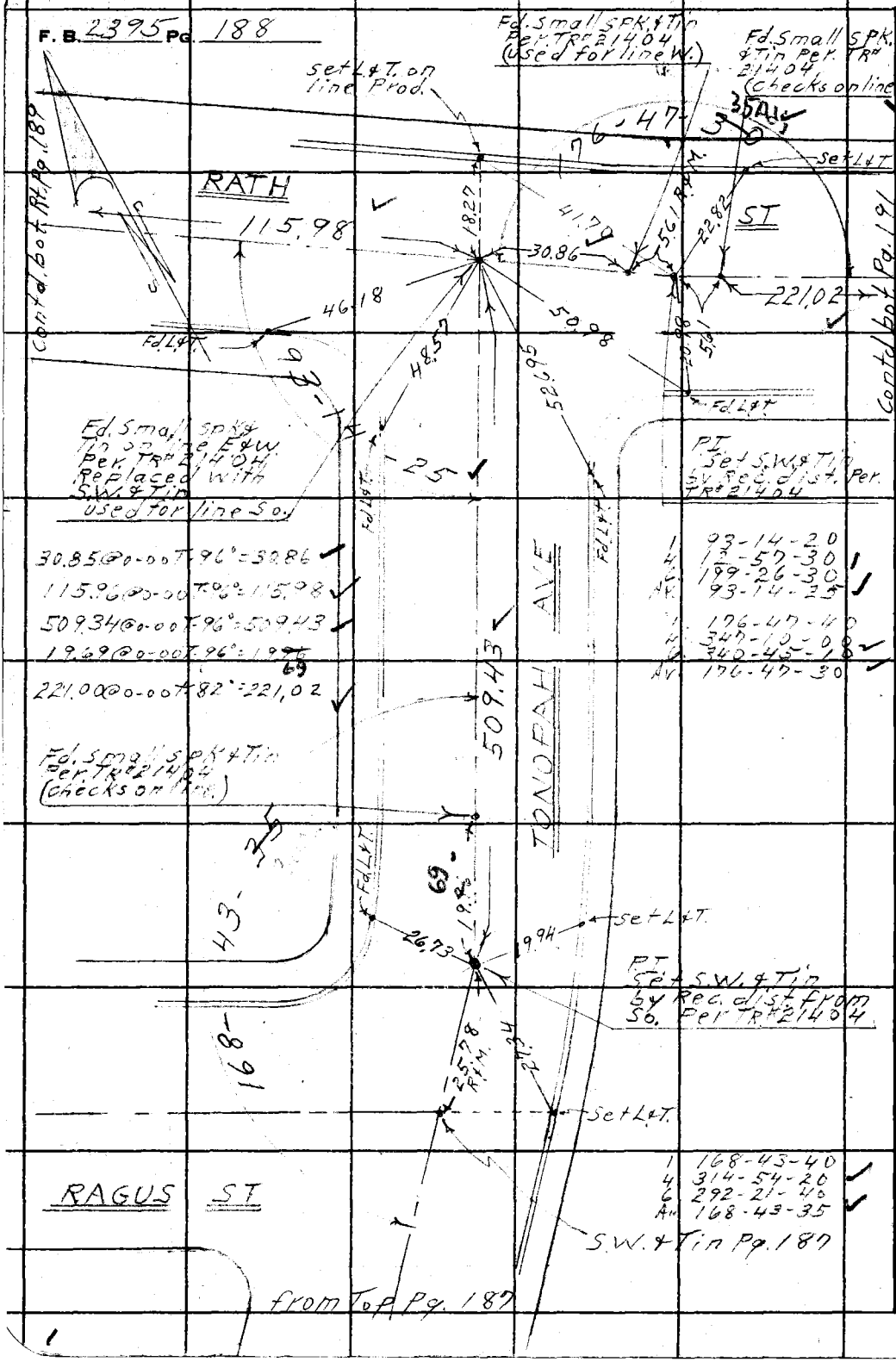

PLEASE RETURN TO
LOS ANGELES COUNTY ENGINEER
403 LOS ANGELES COUNTY ENGINEERING BLDG.
Do not extend this side of this line.

Note: Any Additions or Changes on This Sheet Must be Made or Circled in Red Ink With Date and Name of Person Making Change.

W.S.38A-1

Notes Ck'd by W. J. BRENNER
Map No. CSB 2791 1 to 6
Office Work M. HAMASU
Checked W. J. BRENNER
Date JUL 12 1963

Survey of 7th Ave & Sunset Ave
JN 009532 Tape 0178 Std 68 °F
Surveyed by D.E. Holmes
Notes Holmes Date 8-4-61
Indexed H. E. OTT

F. B. 2395 Pg. 189

Note: Any Additions or Changes on this Sheet Must be Made or Circled in red Ink With Date and Name of Person Making Change.

Do not extend this side of this line.

PLEASE RETURN TO
LOS ANGELES COUNTY ENGINEER
403 Los Angeles County Engineering Bldg.

76F3095 CE # 310 3-61

FAIRGROVE AVE

Cont'd To P.L. Pg. 195

1 90-00-40
4 360-02-40
6 180-04-00
Av. 90-00-40

Fd. L & T.

50.34

40.39

114.38

56.02

90.00

Set L & T.

Fd. Small Spk & Tin on line E & W. Per. TR # 21404 Replaced with S.W. & Tin (Used for line N & S)

50.88

50.52

957.69

Set L & T.

314.82

1 90-00-30
4 360-01-50
6 180-02-30
Av. 90-00-25

53.66

314.77 @ 0-00 T-92° = 314.82
957.55 @ 0-00 T-90° = 957.69
254.93 @ 0-00 T-94° = 254.97

1 89-59-40
4 359-58-50
6 179-58-10
Av. 89-59-40

254.97

TONOPAH

Fd. L & T.

1 176-47-00
4 347-08-10
6 340-42-20
Av. 176-47-03 1/3

Set S.W. & Tin by Rec. Angle & dist. from P.I. Per. TR # 21404

P.I. Set S.W. & Tin by Rec. dist. and on line Prod. from E. Per. TR # 21404

Fd. Bl. Spk. & Tin no refer. (used for line E)

Fd. L & T.

49.42

250.3

46.93

45.05

S 61 R & M

114.11

3.60

115.98

RATH ST.

38.89

2.96

18.31

18.59

23.3

Fd. L & T.

Set L & T.

Fd. L & T.

Fd. Small Spk. & Tin no refer. used for line

Set S.W. & Tin by inter.

6-47-04 Rec. & M

Fd. Small Spk. & Tin Per. TR # 21404 used for line E.

1 89-59-20
4 359-57-30
6 179-56-00
Av. 89-59-20

ELANG AVE

From T.P.L. Pg. 188

PLEASE RETURN TO
LOS ANGELES COUNTY ENGINEER
403 LOS ANGELES COUNTY ENGINEERING BLDG.

Note: Any Additions or Changes on This Sheet Must be Made or Circled in Red Ink With Date and Name of Person Making Change.

Do not extend this side of this line.

W.S. 38, A-1

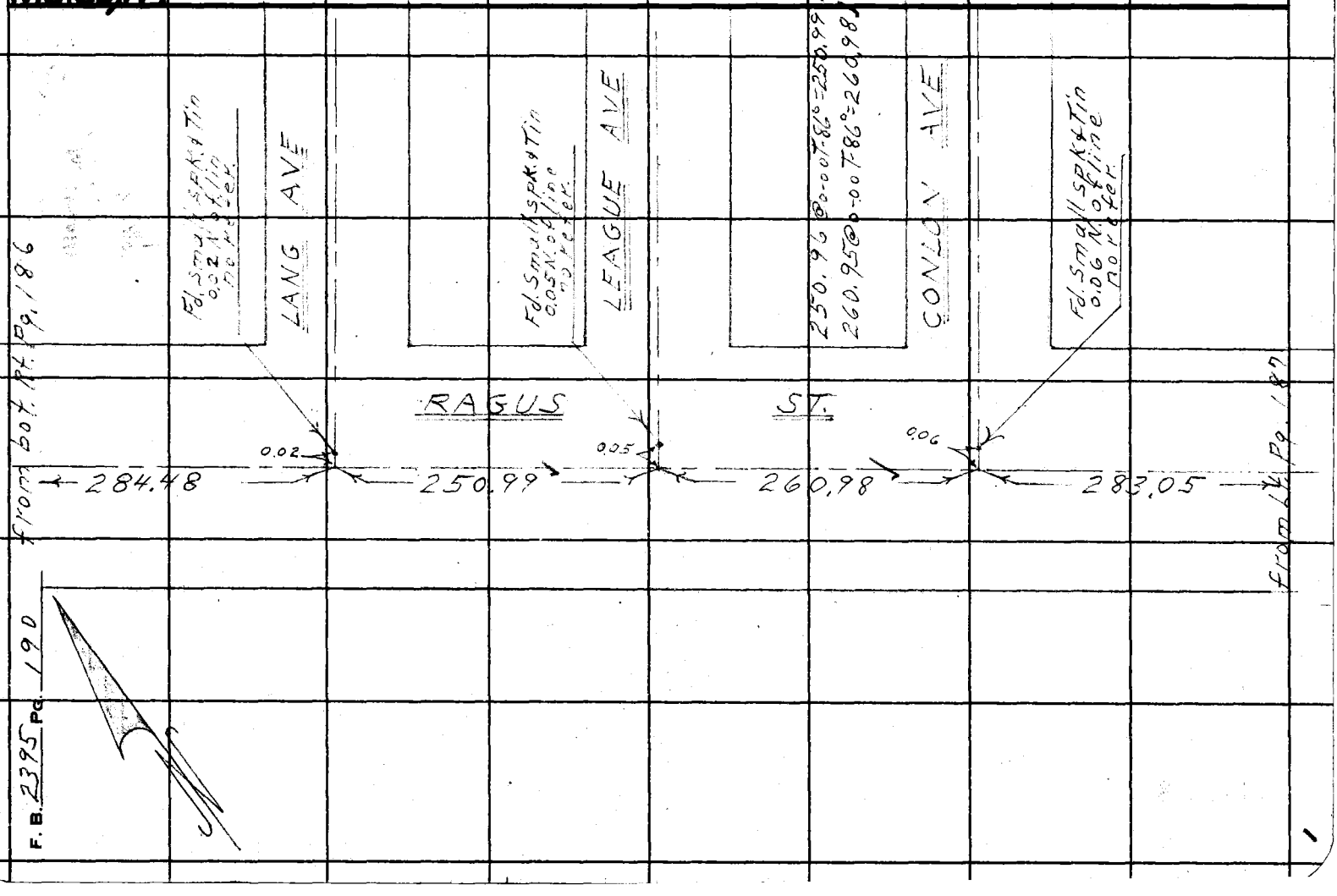

W.S.38 A-1

Notes Ck'd by W. J. BRENNER	Survey of 7th Ave & Sunset Ave
Map No. B 2791 1 to 6	JN 0095.32 Tape 0178 Std 68 °F
Office Work M. HAMASU	Surveyed by D.E. Holmes
Checked W. J. BRENNER	Notes Holmes Date 8-7-61
Date JUL 12 1963	Indexed H. E. OTT

F. B. 2305 PG. 191

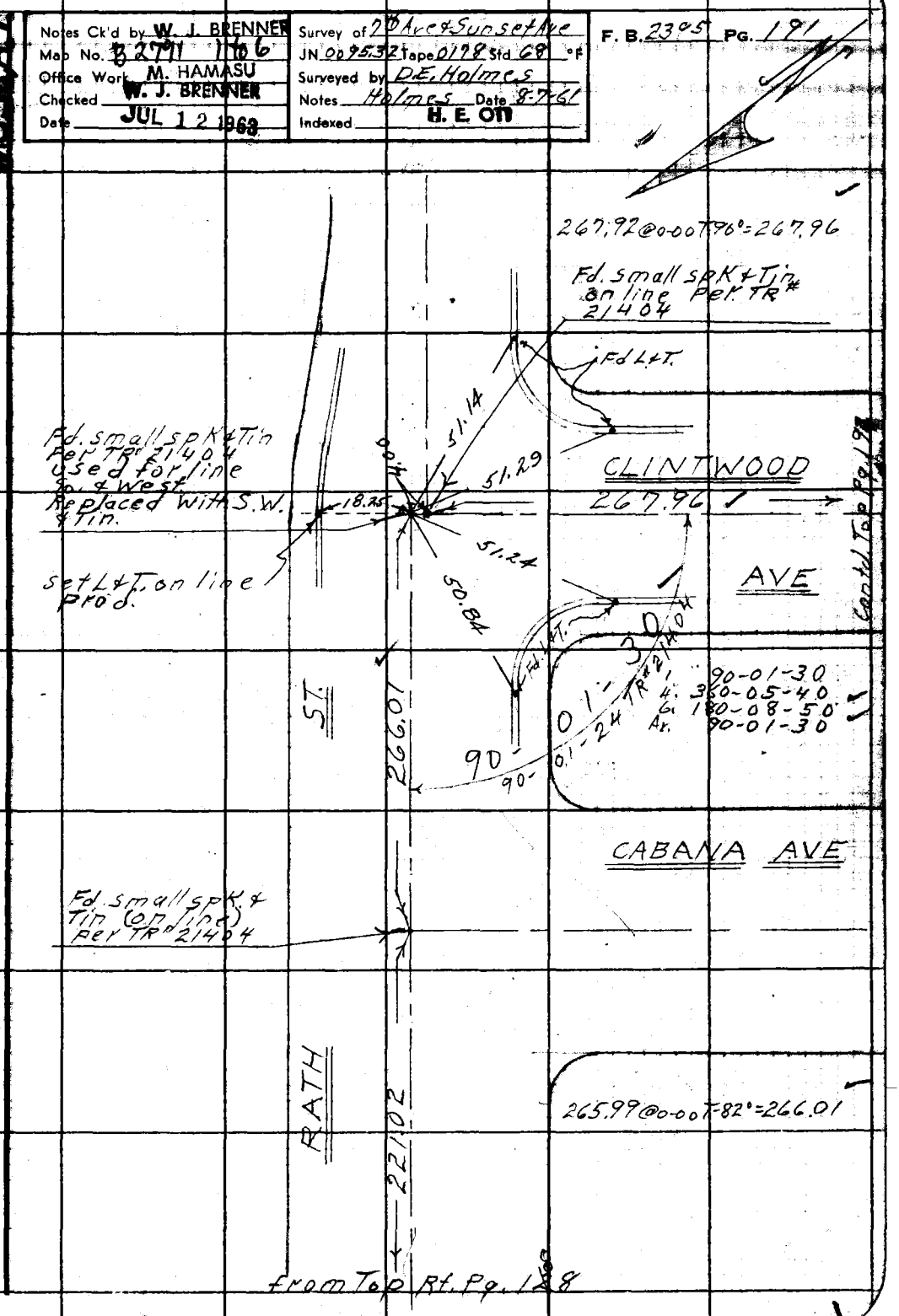

Note: Any Additions or Changes on this Sheet Must be Made or Circled in Red Ink With Date and Name of Person Making Change.

Do not extend this side of this line.

PLEASE RETURN TO
LOS ANGELES COUNTY ENGINEER
700 LOS ANGELES COUNTY ENGINEERING BLDG.

76F309S S&E #247 11-58

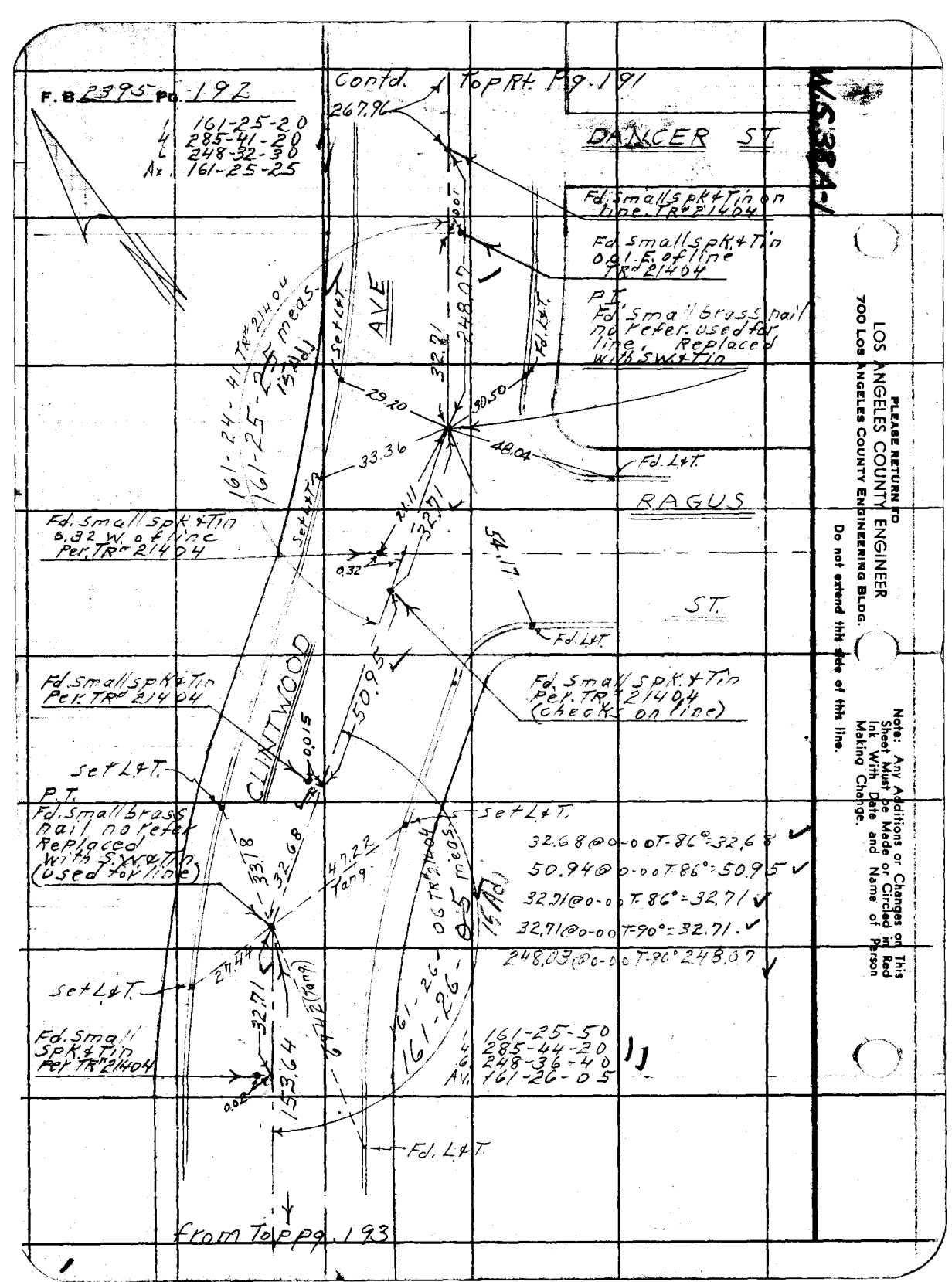
F.B. 2395 Pg. 192
Contd. Top Rt. Pg. 191
W.S. 38A-1
1 161-25-20
4 285-41-20
6 248-32-30
Av. 161-25-25
267.96
DANCER ST.
Fd. Small spk & Tin on line. TR# 21404
Fd. Small spk & Tin 0.01 E. of line TR# 21404
P.T.
Fd. Small brass nail no refer. used for line. Replaced with S.W. & Tin
AVE
248.07
32.71
Fd. L&T.
161-24-41 TR# 21404
161-25-25 meas.
15 Adj.
Set L&T.
29.20
30.50
33.36
48.04
Fd. L&T.
RAGUS
Fd. Small spk & Tin 0.32 W. of line Per. TR# 21404
21.11
32.71
0.32
54.17
ST.
Fd. L&T.
Fd. Small spk & Tin Per. TR# 21404
CLINTWOOD
50.95
Fd. Small spk & Tin Per. TR# 21404 (checks on line)
0.015
Set L&T.
P.T.
Fd. Small brass nail no refer Replaced with S.W. & Tin (used for line)
Set L&T.
32.68 @ 0-00 T-86° = 32.68
50.94 @ 0-00 T-86° = 50.95
32.71 @ 0-00 T-86° = 32.71
32.71 @ 0-00 T-90° = 32.71
248.03 @ 0-00 T-90° 248.07
33.18
32.68
47.22 Tang.
06 TR# 21404
0.5 meas.
15 Adj.
27.44
Set L&T.
32.71
69.42 (Tang.)
161-26-
161-26-
Fd. Small spk & Tin Per TR# 21404
153.64
0.02
1 161-25-50
4 285-44-20
6 248-36-40
Av. 161-26-05
Fd. L&T.
from Top pg. 193
PLEASE RETURN TO
LOS ANGELES COUNTY ENGINEER
700 LOS ANGELES COUNTY ENGINEERING BLDG.
Do not extend this side of this line.
Note: Any Additions or Changes on This Sheet Must be Made or Circled in Red Ink With Date and Name of Person Making Change.

W.S. 38A-1

Notes Ck'd by W. J. BRENNER	Survey of 7th Ave & Sunset Ave
Map No. CSB 2791 1 to 6	JN 009532 Tape 0198 Std 68 °F
Office Work M. HAMASU	Surveyed by D.E. Holmes
Checked W. J. BRENNER	Notes Holmes Date 8-9-61
Date JUL 12 1961	Indexed H. E. Ott

F. B. 2395 PG. 193

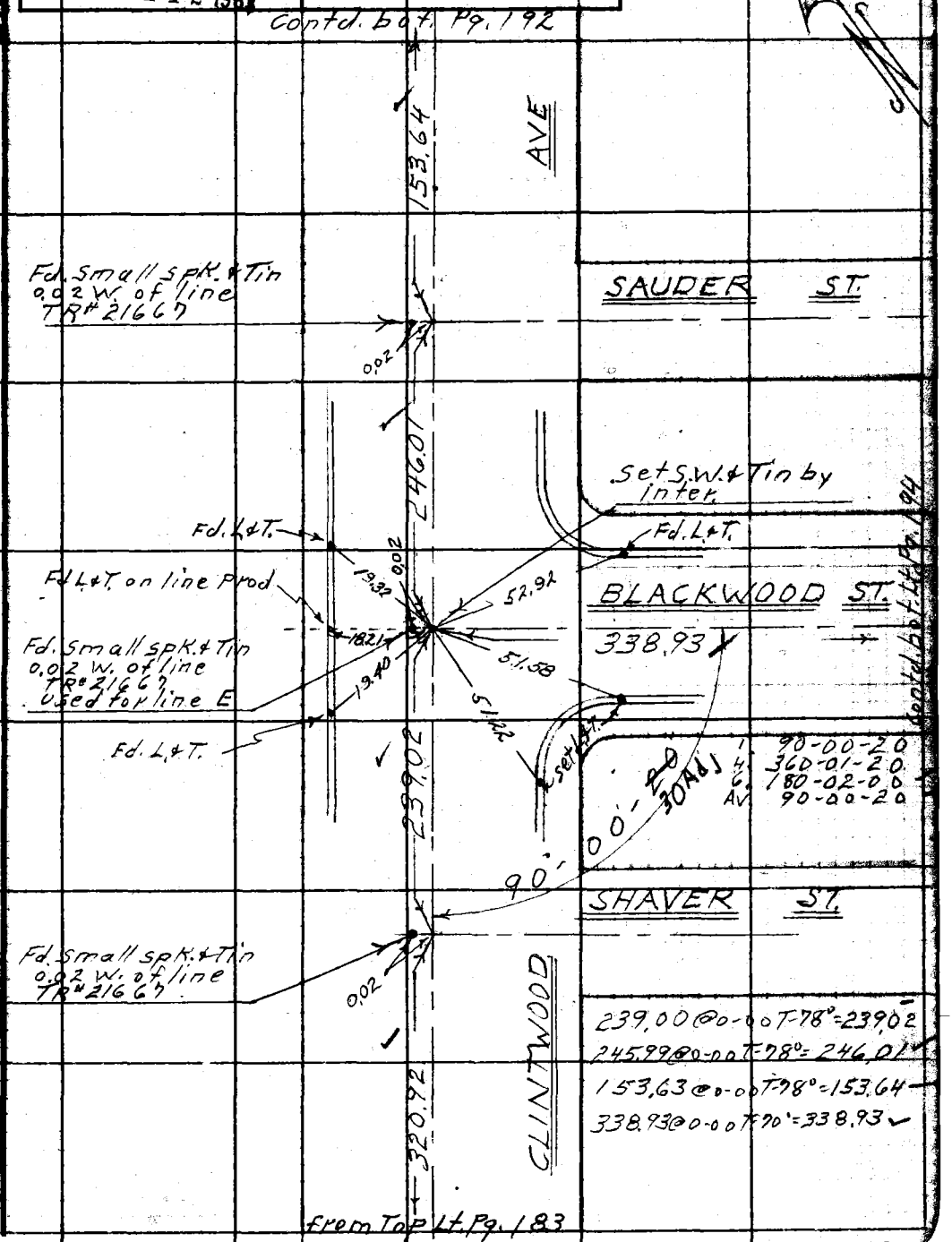

Note: Any Additions or Changes on this Sheet Must be Made or Circled in Red Ink With Date and Name of Person Making Change.

Do not extend this side of this line.

PLEASE RETURN TO
LOS ANGELES COUNTY ENGINEER
700 LOS ANGELES COUNTY ENGINEERING BLDG.

76F3098 S&E #247

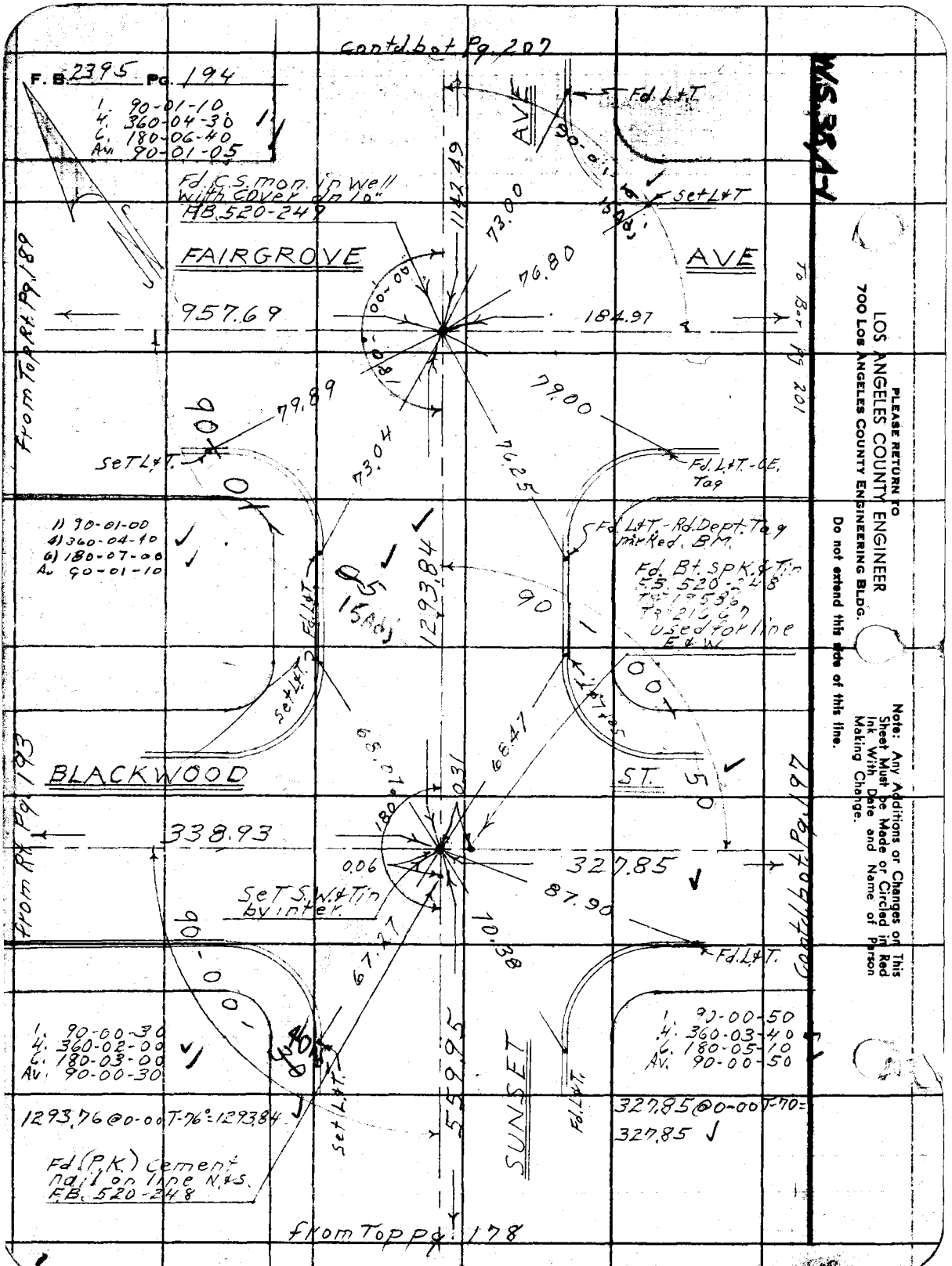

W.S. 36-4-7

LOS ANGELES COUNTY ENGINEER
700 Los Angeles County Engineering Bldg.

PLEASE RETURN TO

Do not extend this side of this line.

Note: Any Additions or Changes on This Sheet Must be Made or Circled in Red Ink With Date and Name of Person Making Change.

W.S. 38A-1

Notes Ck'd by W. J. BRENNER	Survey of 7th Ave & Sunset Ave
Map No. OSB 2791 1 to 6	JN 009532 Tape 0178 Std 68 °F
Office Work M. HAMASU	Surveyed by D.E. Holmes
Checked W. J. BRENNER	Notes Holmes Date 8-8-61
Date JUL 12 1963	Indexed H. E. Ott

F. B. 2395 PG. 195

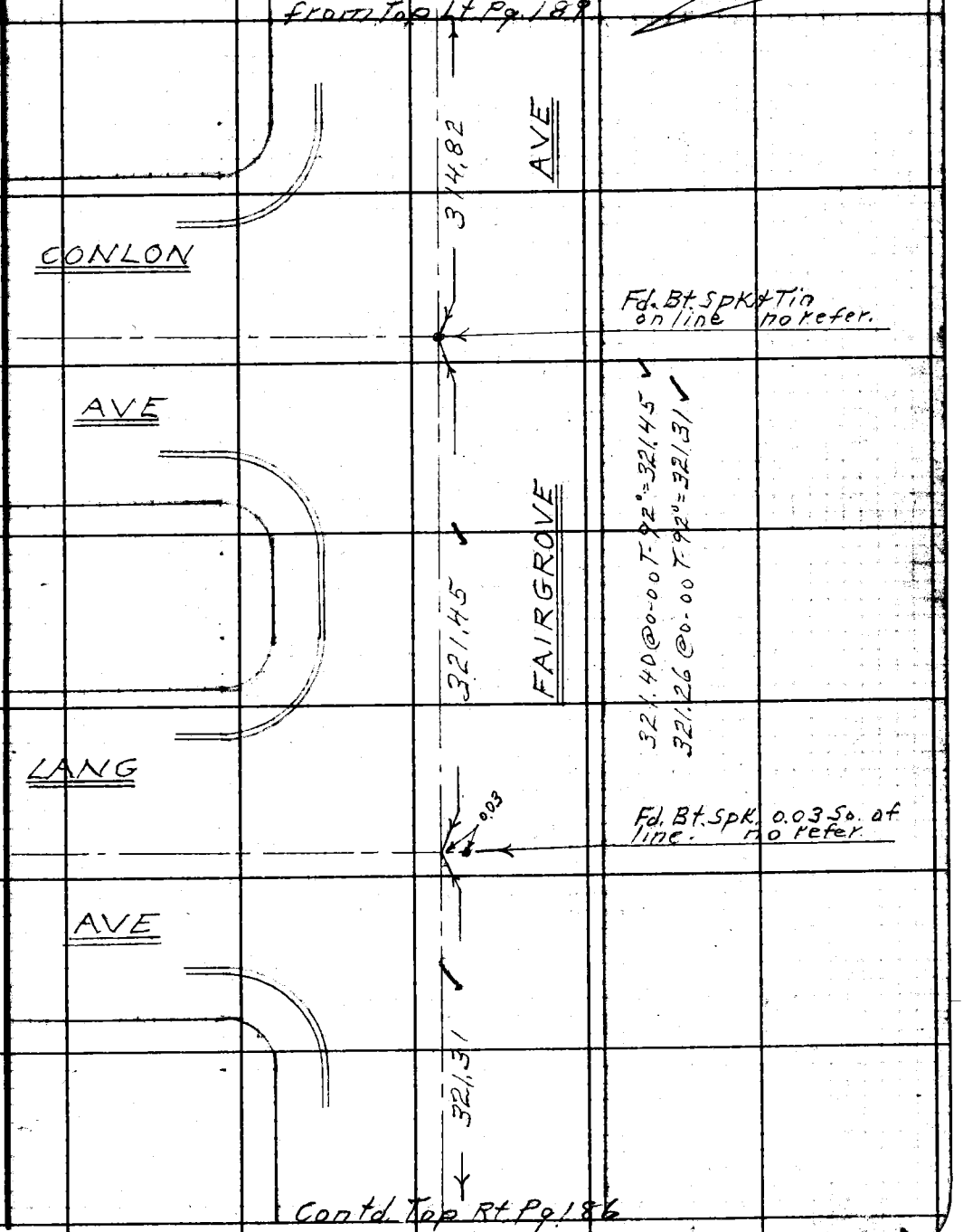

Note: Any Additions or Changes on this Sheet Must be Made or Circled in Red Ink With Date and Name of Person Making Change.

Do not extend this side of this line.

PLEASE RETURN TO
LOS ANGELES COUNTY ENGINEER
700 LOS ANGELES COUNTY ENGINEERING BLDG.

76F309S S&E #247 11-58

F. B. 2395 Pg. 196

Contd. Top Rt. Pg. 198

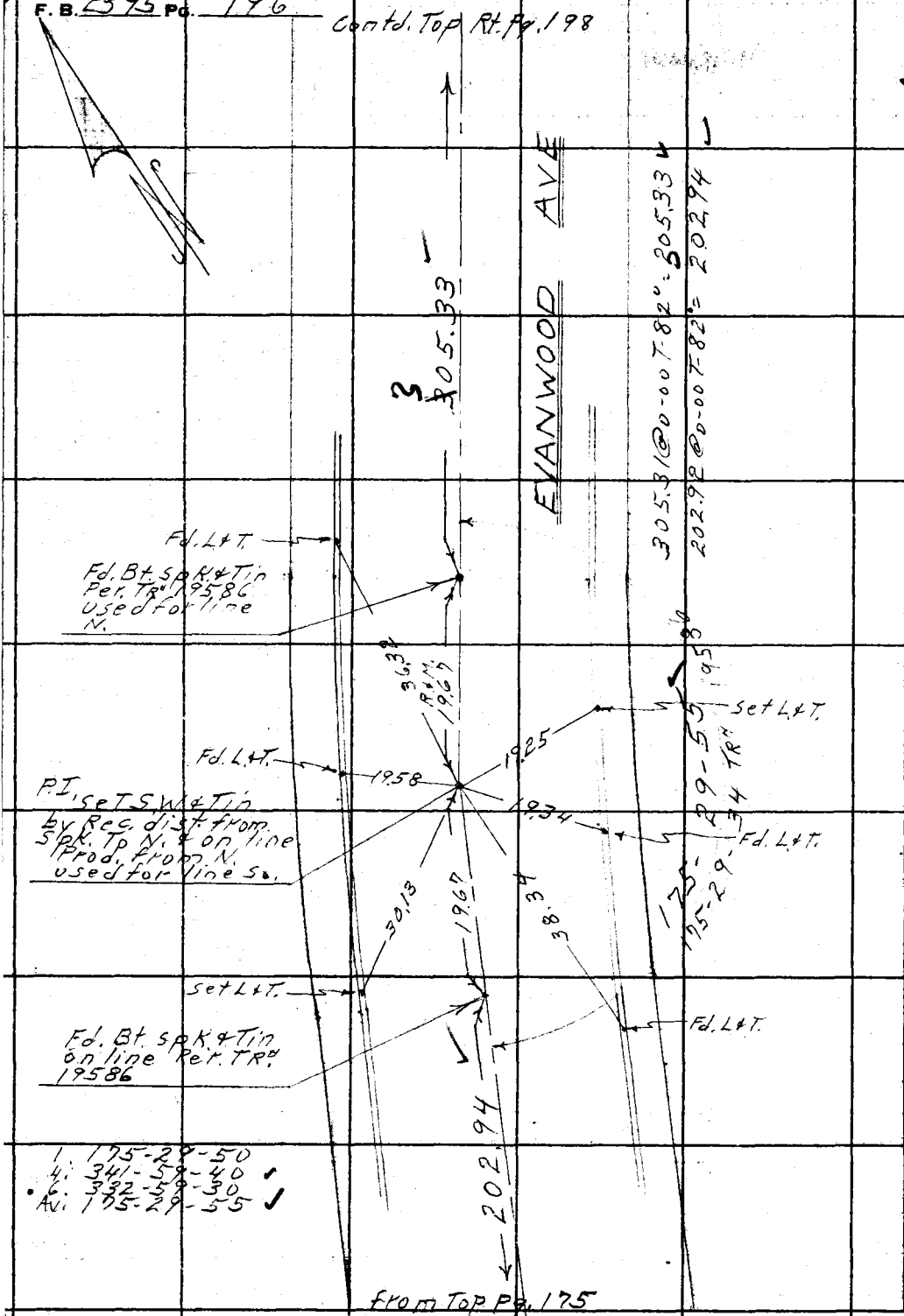

1. 175-29-50
4. 341-59-40
6. 332-59-30
Av. 175-29-55

from Top Pg. 175

PLEASE RETURN TO
LOS ANGELES COUNTY ENGINEER
700 LOS ANGELES COUNTY ENGINEERING BLDG.

Do not extend this side of this line.

Note: Any Additions or Changes on This Sheet Must be Made or Circled in Red Ink With Date and Name of Person Making Change.

WS 38A-1

W.S. 38 A-1

Notes Ck'd by W. J. BRENNER	Survey of 7th Ave & Sunset Ave
Map No. CSB 2791 1 to 6	JN 009532 Tape 0178 Std 68 °F
Office Work M. HAMASU	Surveyed by D.E. Holmes
Checked W. J. BRENNER	Notes Holmes Date 8-8-61
Date JUL 12 1963	Indexed B. E. OH

F. B. 2395 PG. 197

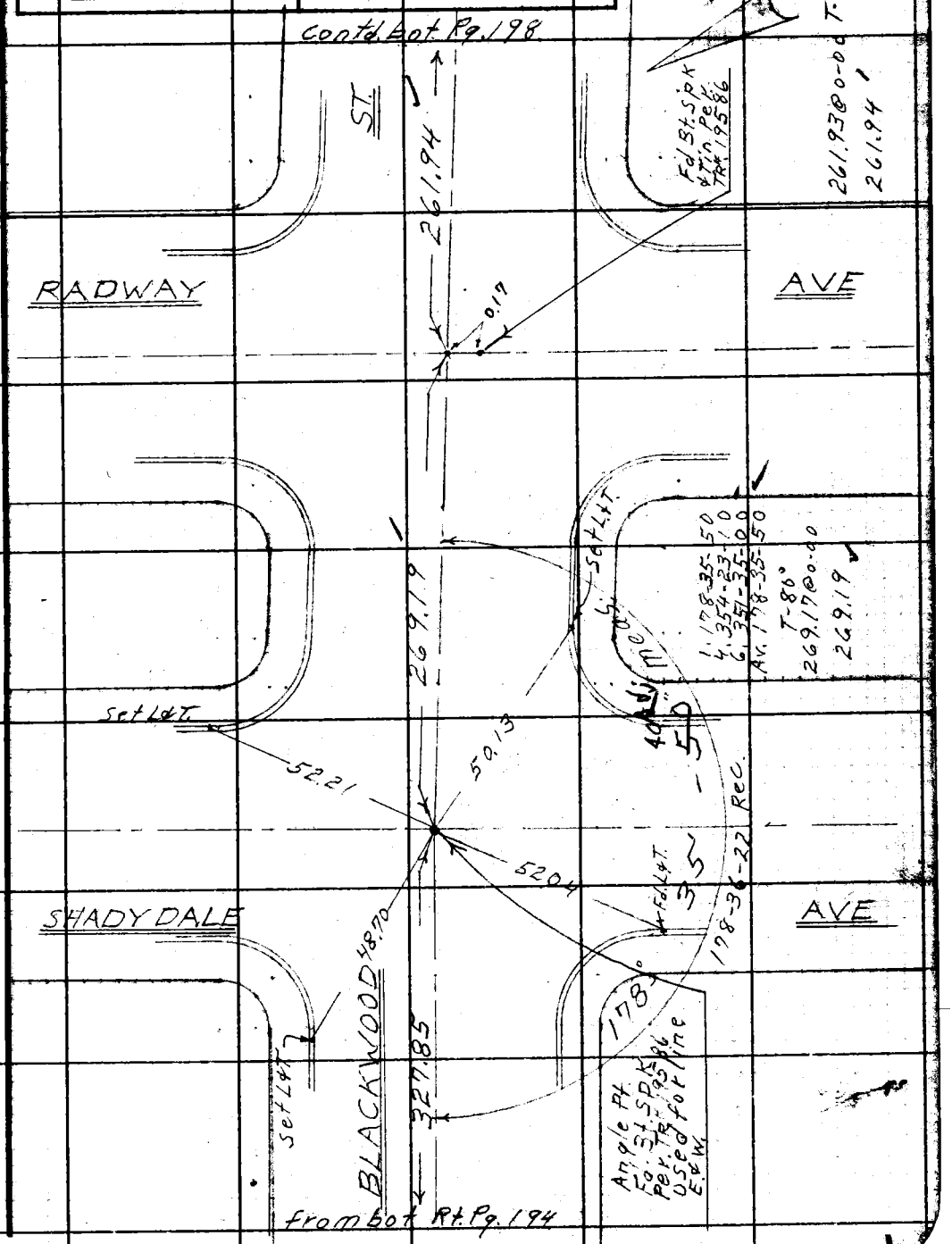

Note: Any Additions or Changes on This Sheet Must be Made or Circled in Red Ink With Date and Name of Person Making Change.

Do not extend this side of this line.

PLEASE RETURN TO
LOS ANGELES COUNTY ENGINEER
700 LOS ANGELES COUNTY ENGINEERING BLDG.

76F3095 S&E #247 11-5

PLEASE RETURN TO
LOS ANGELES COUNTY ENGINEER
700 LOS ANGELES COUNTY ENGINEERING BLDG.

Note: Any Additions or Changes on This Sheet Must be Made or Circled in Red Ink With Date and Name of Person Making Change.

Do not extend this side of this line.

WS38A-1

W.S. 38A-1

Notes Ck'd by W. J. BRENNER	Survey of 7th Ave & Sunset Ave
Map No. B 2791 1 to 6	JN 009532 Tape 0178 Std 68 °F
Office Work M. HAMASU	Surveyed by D.E. Holmes
Checked W. J. BRENNER	Notes Holmes Date 8-9-61
Date JUL 12 1963	Indexed H. E. OTT

F. B. 2395 PG. 199

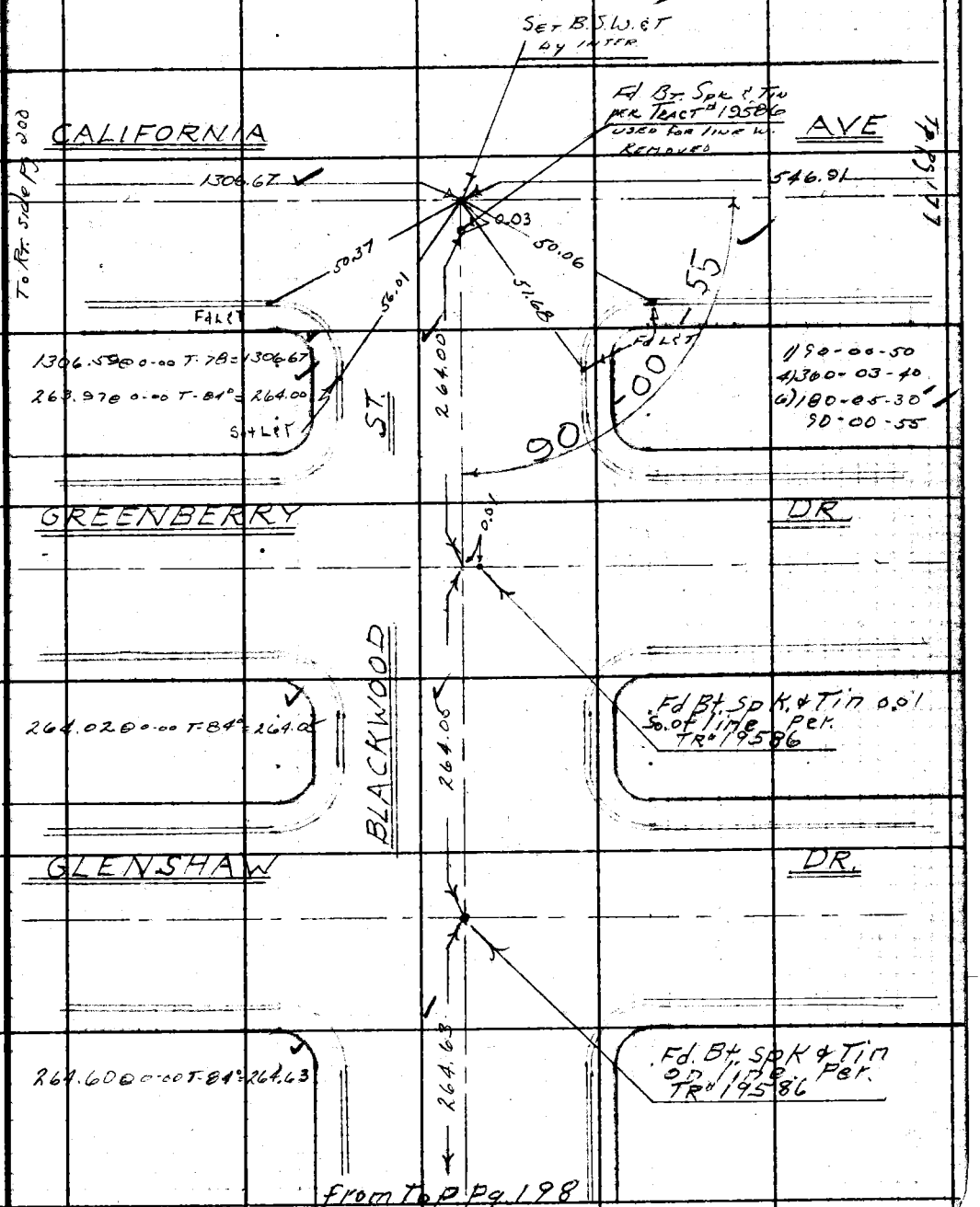

Note: Any Additions or Changes on This Sheet Must be Made or Circled in Red Ink With Date and Name of Person Making Change.

Do not extend this side of this line.

PLEASE RETURN TO
LOS ANGELES COUNTY ENGINEER
700 LOS ANGELES COUNTY ENGINEERING BLDG.

76F309S S&E #247 11-58

F. B. 2395 Pg. 200

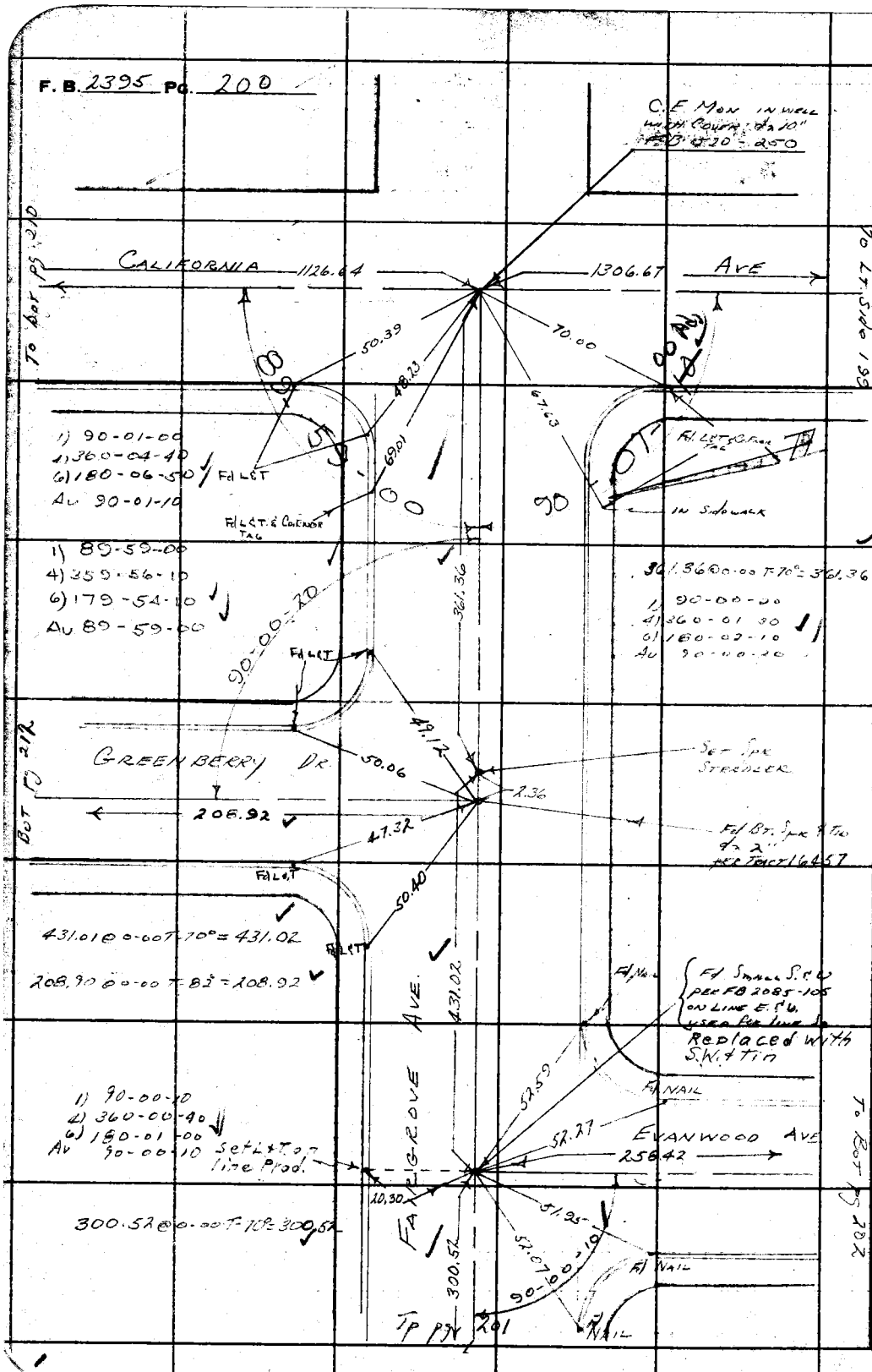

W.S. 38A-1

PLEASE RETURN TO
LOS ANGELES COUNTY ENGINEER
700 LOS ANGELES COUNTY ENGINEERING BLDG.

Do not extend this side of this line.

Note: Any Additions or Changes on This Sheet Must be Made or Circled in Red Ink With Date and Name of Person Making Change.

Notes Ck'd by W. J. BRENNER	Survey of 7th Ave & Sunset Ave	F. B. 2395 PG. 201
Map No. B 2791 1 to 6	JN 0095.32 Tape 0178 Std 68 °F.	
Office Work M. HAMASU	Surveyed by M.A. WALSH JR	
Checked W. J. BRENNER	Notes M.A. WALSH JR Date 8-14-61	
Date JUL 12 1963	Indexed H. E. OTT	

W.S. 38A-1

1) 90-01-10
4) 360-04-40
6) 180-06-50
Av 90-01-10

Contd. Bot. Pg. 215

To Bot pg 200

Fd NAIL

90-01-10 Rec. & meas. TR# 16457

BROADMOOR AVE.

140.00 Rec. & meas.

51.99

300.52

21.88

Fd. S. & Tin on line per FB 3002-104 (Used for line No.) Replaced with S.W. & tin.

20.37

Set L & T on line prod.

51.23

Fd NAIL

364.94 @ 0-00 T-70 = 364.94

139.98 @ 0-00 T-94° = 140.00

364.94

Fd NAIL

RADWAY AVE

60.69

22.68

Fd S. & Tin on line per 3002-96

24.87

Fd NAIL

FAIRGROVE AVE

272.67 @ 0-00 T-70 = 272.67

272.67

Fd NAIL

SHADY DALE AVE

51.26

21.17

Fd S. & Tin per FB 3002-96

52.30

Fd NAIL

184.97 @ 0-00 T-70° = 184.97

184.97

To Rt. Tf pg 194

Note: Any Additions or Changes on this Sheet Must be Made or Circled in Red Ink With Date and Name of Person Making Change.

Do not extend this side of this line.

PLEASE RETURN TO
LOS ANGELES COUNTY ENGINEER
700 LOS ANGELES COUNTY ENGINEERING BLDG.

76F309S S&E #247 11-58

F. B. 2395 Pg. 202

To Tp LT 198

W.S. 384-1

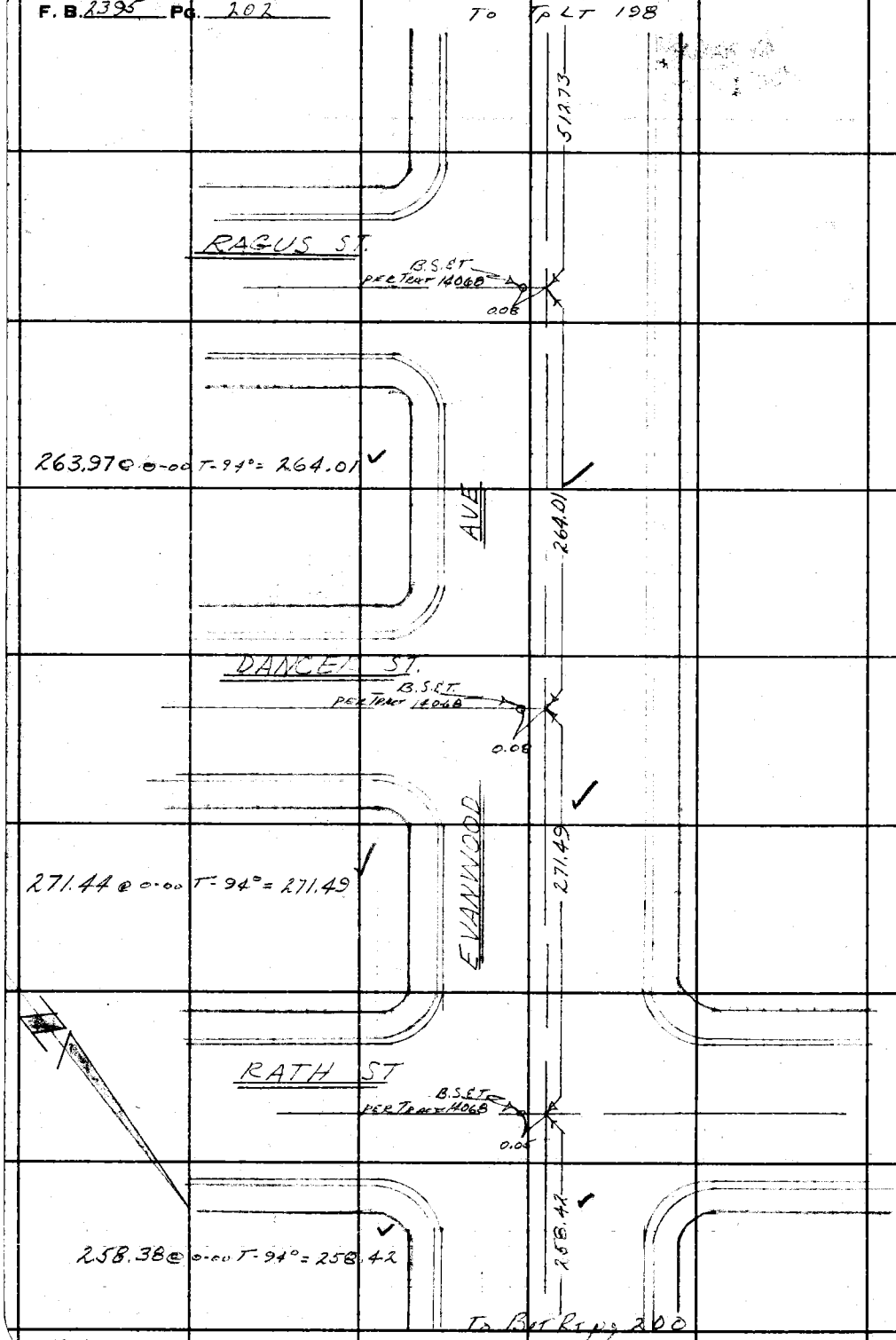

PLEASE RETURN TO
LOS ANGELES COUNTY ENGINEER
700 Los Angeles County Engineering Bldg.

Do not extend this side of this line.

Note: Any Additions or Changes on This Sheet Must be Made or Circled in Red Ink With Date and Name of Person Making Change.

W.S.38A-1

Notes Ck'd W. J. BRENNER	Survey of 7th Ave & Sunset Ave
Map No. CSB 2791 1 of 6	JN 0095.37 Tape 2178 Std 68 °F
Office Work M. HAMASU	Surveyed by M.A. Walsh Jr
Checked W. J. BRENNER JUL 12 1963	Notes MAW Date 8-4-61
Date	Indexed H. E. OTT

F. B. 2395 PG. 203

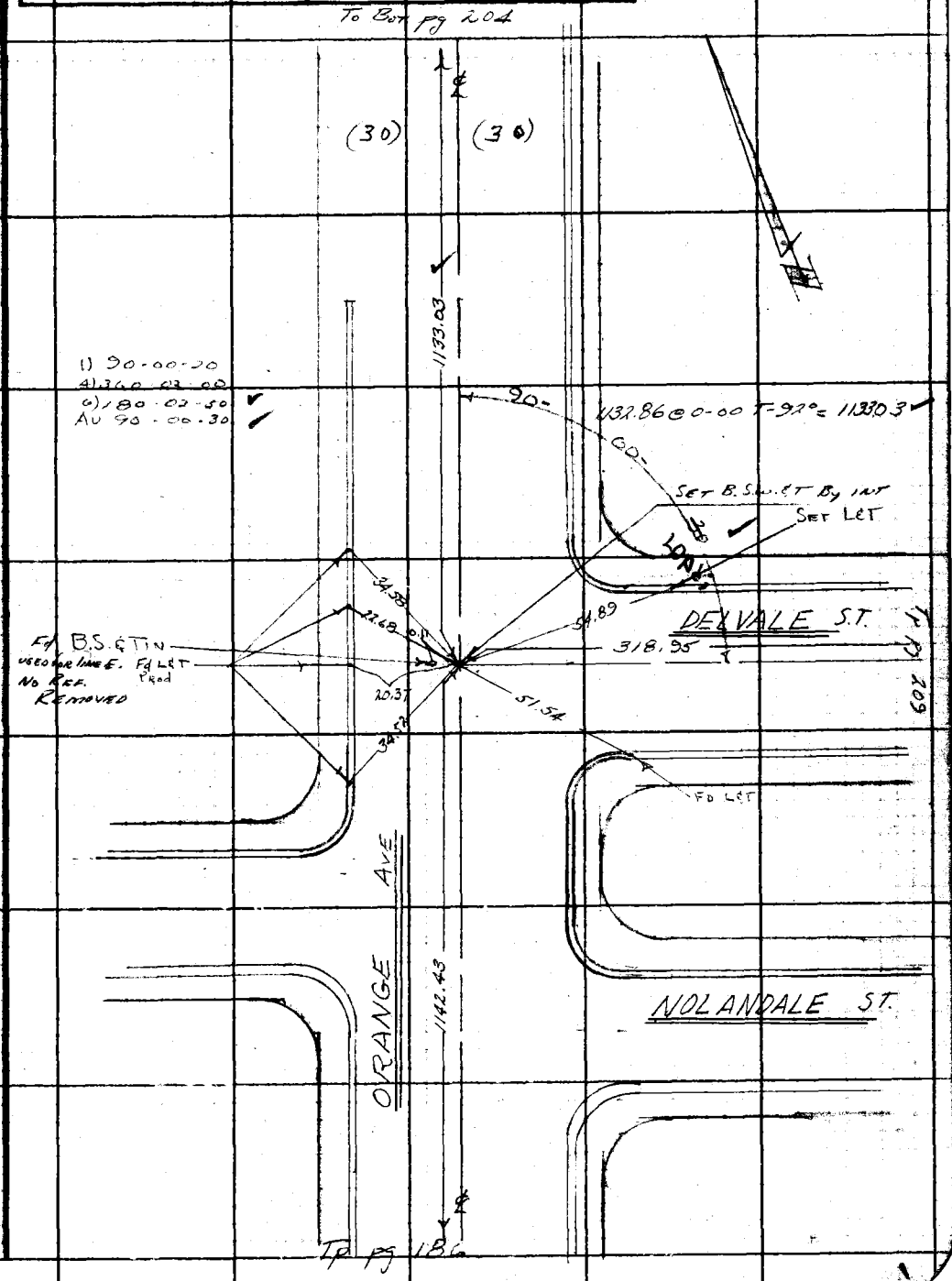

Note: Any Additions or Changes on This Sheet Must be Made or Circled in Red Ink With Date and Name of Person Making Change.

Do not extend this side of this line.

PLEASE RETURN TO
LOS ANGELES COUNTY ENGINEER
700 LOS ANGELES COUNTY ENGINEERING BLDG.

76F309S S&E #247 11-58

F. B. 2395 Pg 204

Contd. bot Pg. 237

W.S. 47-46

PLEASE RETURN TO
LOS ANGELES COUNTY ENGINEER
700 LOS ANGELES COUNTY ENGINEERING BLDG.
Do not extend this side of this line.

Note: Any Additions or Changes on This Sheet Must be Made or Circled in Red Ink With Date and Name of Person Making Change.

Notes Ck'd by W. J. BRENNER
Map No. CSB 279 | 166
Office Work M. HAMASU
Checked W. J. BRENNER
Date JUL 12 1963

Survey of 7TH AVE & SUNSET AVE
JN [illegible] Tape [illegible] Std [illegible] °F
Surveyed by M A WANSLEBE
Notes [illegible] Date 2-28-61
Indexed

F. B. 2395 Pg. 205

MS #7245

Fd B.S.&Tin per TRACT #21566 used for line & Removed

Bot pg 206

Fd L&T

Set L&T

TONOPAH AVE

309.28

Cont'd bot. pg 233

Cont'd bot. pg 233

Fd L&T

139.98@ 0-00 T-24 = 140.00

Fd L&T

Fd S.&Tin 0.01 N. per TRACT #12505 used for line So & Removed See TR# 21566
1. 89-59-40
4. 359-58-40
6. 179-58-10
AV 89-59-40

Fd L&T

Fd L&T

Fd L&T

Set L&T on line Prod.

311.16

CONLON AVE

Cont'd bot. pg 235

Fd L&T

356.62@ 0-00 T-24 = 356.75

309.28@ 0-00 T-68° = 309.28

N 89-59-40 W

139.50@ 0-00 T-70° = 139.50

154.48@ 0-00 T-78° = 154.49

311.14@ 0-00 T-78° = 311.16

139.38 TR# 19906
0.14 " 21566
139.52 Rec.

Ref to 204

SAN FRANCISQUITO

(355.75 Per TR# 19906)
358.32

355.75 R & M. Sd & S.W. & Tin by Rec. dist. from LANG AVE TR# 19906

Fd Bt. Spk & Tin (no refer)

LANG AVE

Fd Lg. Bt. Spk & Tin 0.02 So. & line no refer. dist. does not check TR# 19906 (Removed)

19.27 CONLON AVE

20.89

Fd. Bt. Spk & Tin no refer

1) 89-59-30
4) 359-58-00
6) 179-57-00
AV 89-59-30

Set S.W. & Tin by LSFE

Fd L&T

TONOPAH AVE

1132.82

1) 90-01-20
4) 360-03-30
6) 180-02-10
AV 90-01-20

Fd. N. & Tin 0.01 N. of line Per TR# 19906. Replaced with S.W. & Tin on line. (used for line N.)

Note: Any Additions or Changes on This Sheet Must be Made or Circled in Red Ink With Date and Name of Person Making Change.

Do not extend this side of this line.

PLEASE RETURN TO
LOS ANGELES COUNTY ENGINEER
700 LOS ANGELES COUNTY ENGINEERING BLDG.

76F3095 SAE #247 11-58

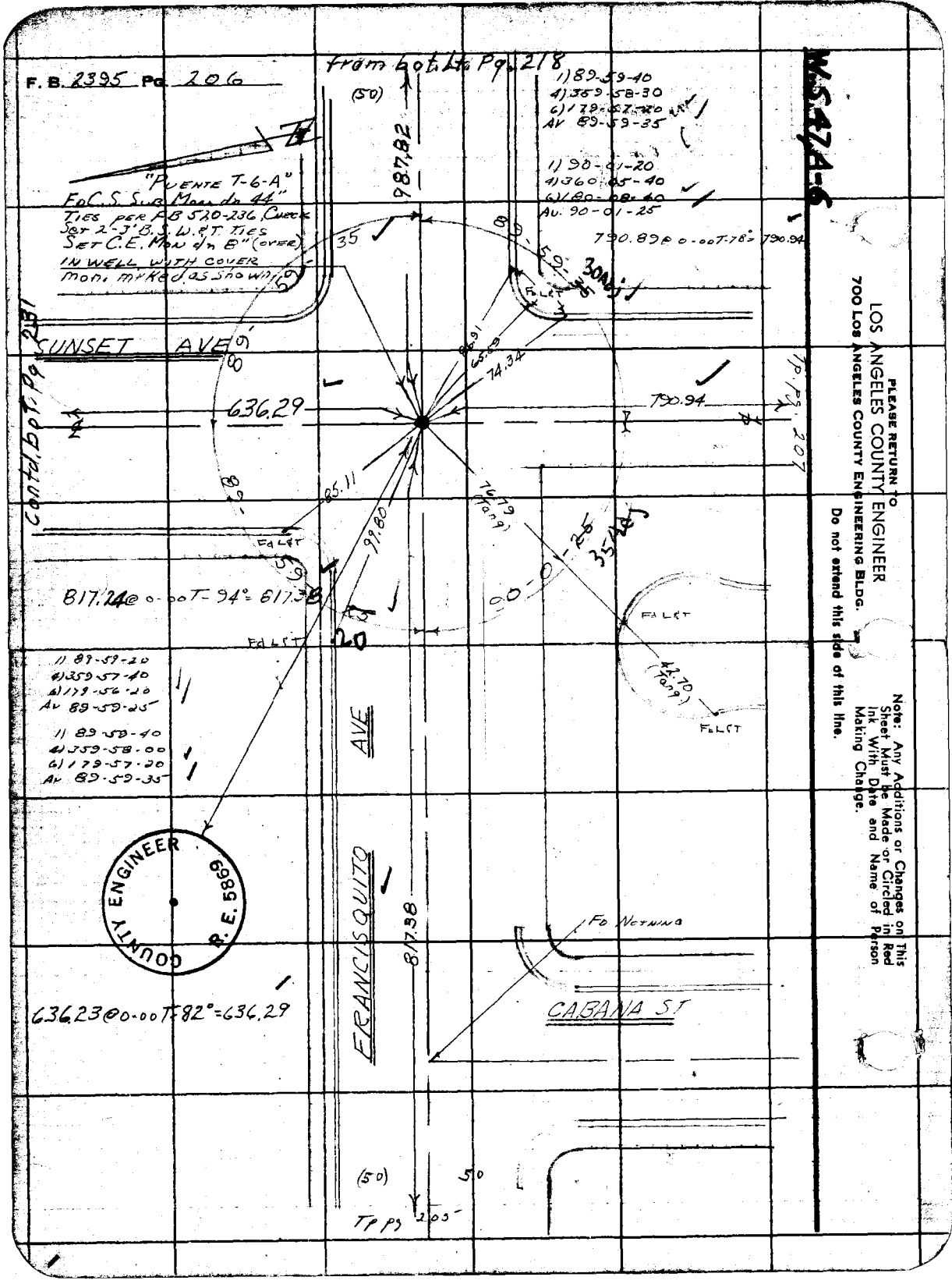
F. B. 2395 Pg. 206
from bot. Lt. Pg. 218
W.S. 47A-6
"Puente T-6-A"
Fo C.S. Sub Mon dn 44"
Ties per FB 520-236, Check
Set 2-3' B.S. W.&T. Ties
Set C.E. Mon dn 8" (over)
in well with cover
mon. marked as shown
1) 89-59-40
4) 359-58-30
6) 179-57-20
Av 89-59-35
1) 90-01-20
4) 360-05-40
6) 180-08-40
Av. 90-01-25
790.89 @ 0-00 T-78° = 790.94
987.82
(50)
SUNSET AVE
Contd. bot. Pg. 231
636.29
790.94
Tp. Pg. 207
85.11
99.80
76.79 (Tang)
00-01-25
35 Adj
817.24 @ 0-00 T-94° = 817.38
Fd LET
42.70 (Tang)
1) 89-59-20
4) 359-57-40
6) 179-56-20
Av 89-59-25
1) 89-59-40
4) 359-58-00
6) 179-57-20
Av 89-59-35
COUNTY ENGINEER
R. E. 5869
FRANCISQUITO AVE
817.38
Fo Nothing
CABANA ST
636.23 @ 0-00 T-82° = 636.29
(50)
50
Tp Pg 205
PLEASE RETURN TO
LOS ANGELES COUNTY ENGINEER
700 LOS ANGELES COUNTY ENGINEERING BLDG.
Do not extend this side of this line.
Note: Any Additions or Changes on This Sheet Must be Made or Circled in Red Ink With Date and Name of Person Making Change.

Notes Ck'd by W. J. BRENNER	Survey of 7th Ave & Sunset Ave	F. B. 2395 Pg. 207
Map No. CSB 2791 1 to 6	JN [illegible] Tape [illegible] Std [illegible] °F	
Office Work M. HAMASU	Surveyed by MA Walsh Jr	
Checked W. J. BRENNER JUL 12 1963	Notes [illegible] Date 6-28-61	
Date	Indexed H. E. OTT	

W.S. 47A-5

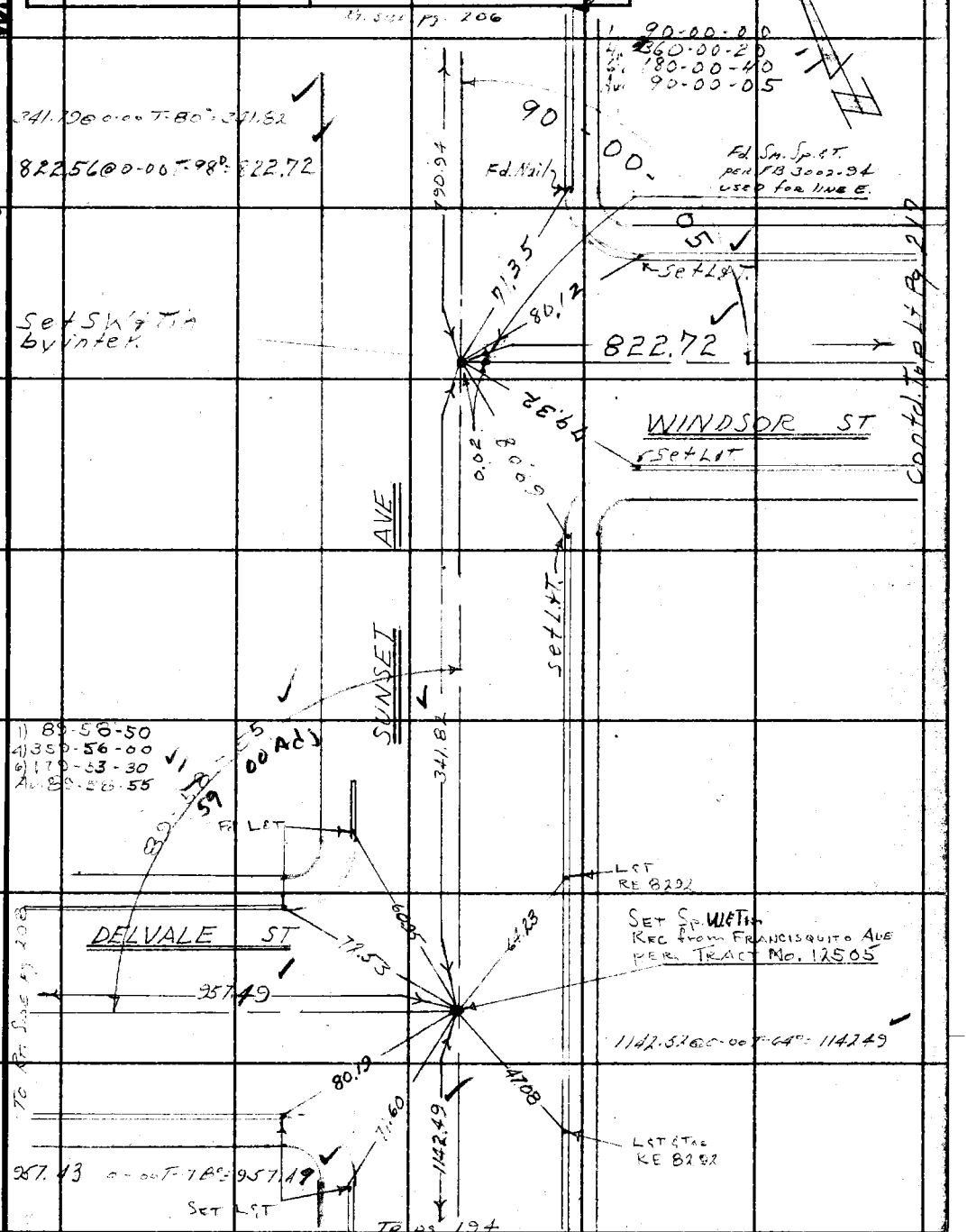

Note: Any Additions or Changes on this Sheet Must be Made or Circled in Red Ink With Date and Name of Person Making Change.

Do not extend this side of this line.

PLEASE RETURN TO
LOS ANGELES COUNTY ENGINEER
403 LOS ANGELES COUNTY ENGINEERING BLDG.

76F309S CE # 310 3-61

F. B. 2395 Pg. 208

W.S. 47A-6

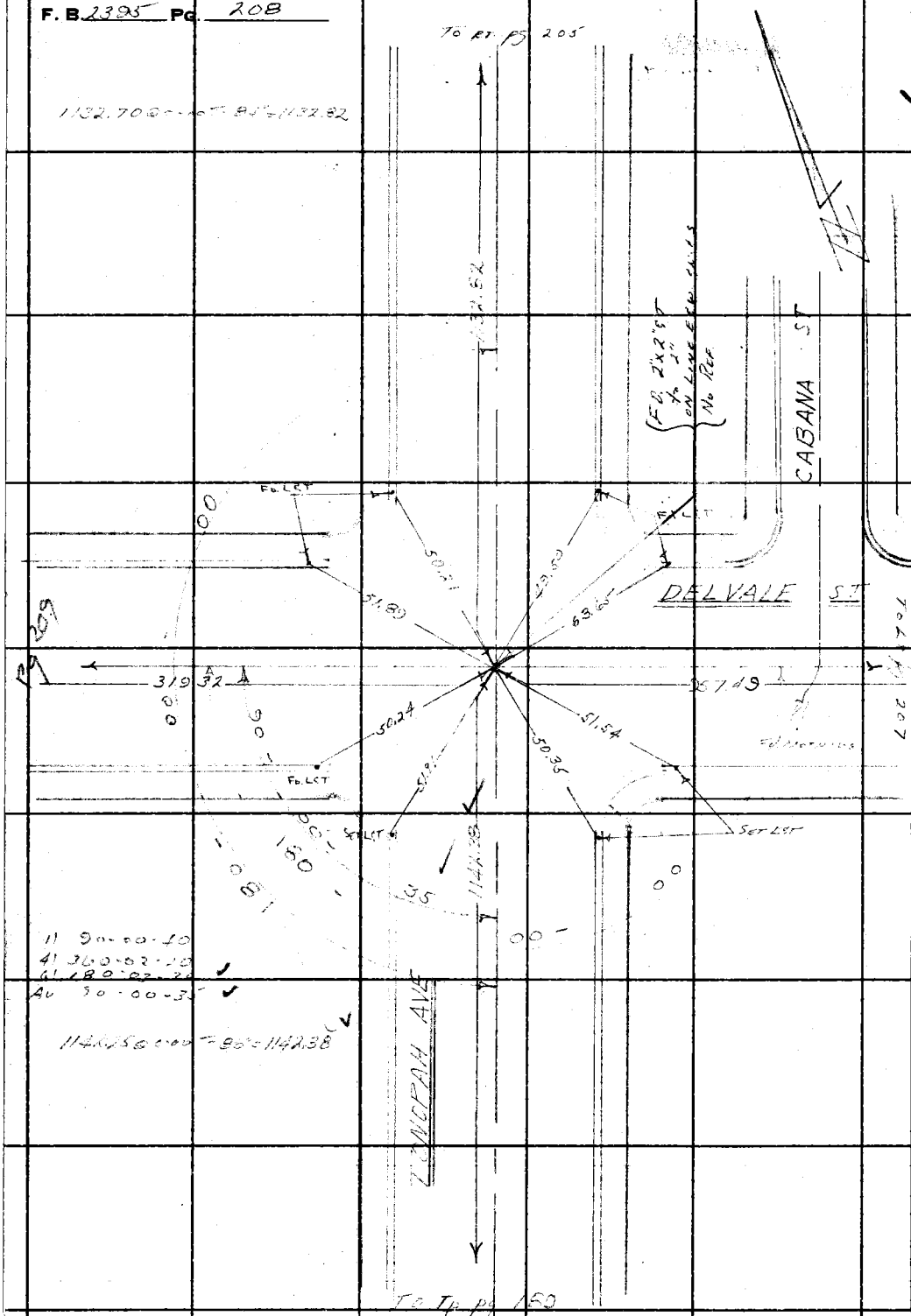

PLEASE RETURN TO
LOS ANGELES COUNTY ENGINEER
403 Los Angeles County Engineering Bldg.

Do not extend this side of this line.

Note: Any Additions or Changes on This Sheet Must be Made or Circled in Red Ink With Date and Name of Person Making Change.

W.S.47A-6

Notes Ck'd by W. J. BRENNER	Survey of 7th Ave & Sunset Ave	F. B. 2395 PG. 209
Map No. CSB 2791 1 to 6	JN [illegible] Tape [illegible] Std [illegible] °F	
Office Work M. HAMASU	Surveyed by M. A. Wolsh Jr.	
Checked W. J. BRENNER	Notes M.A.W. Date 8-30-61	
Date JUL 12 1963	Indexed H. E. OTT	

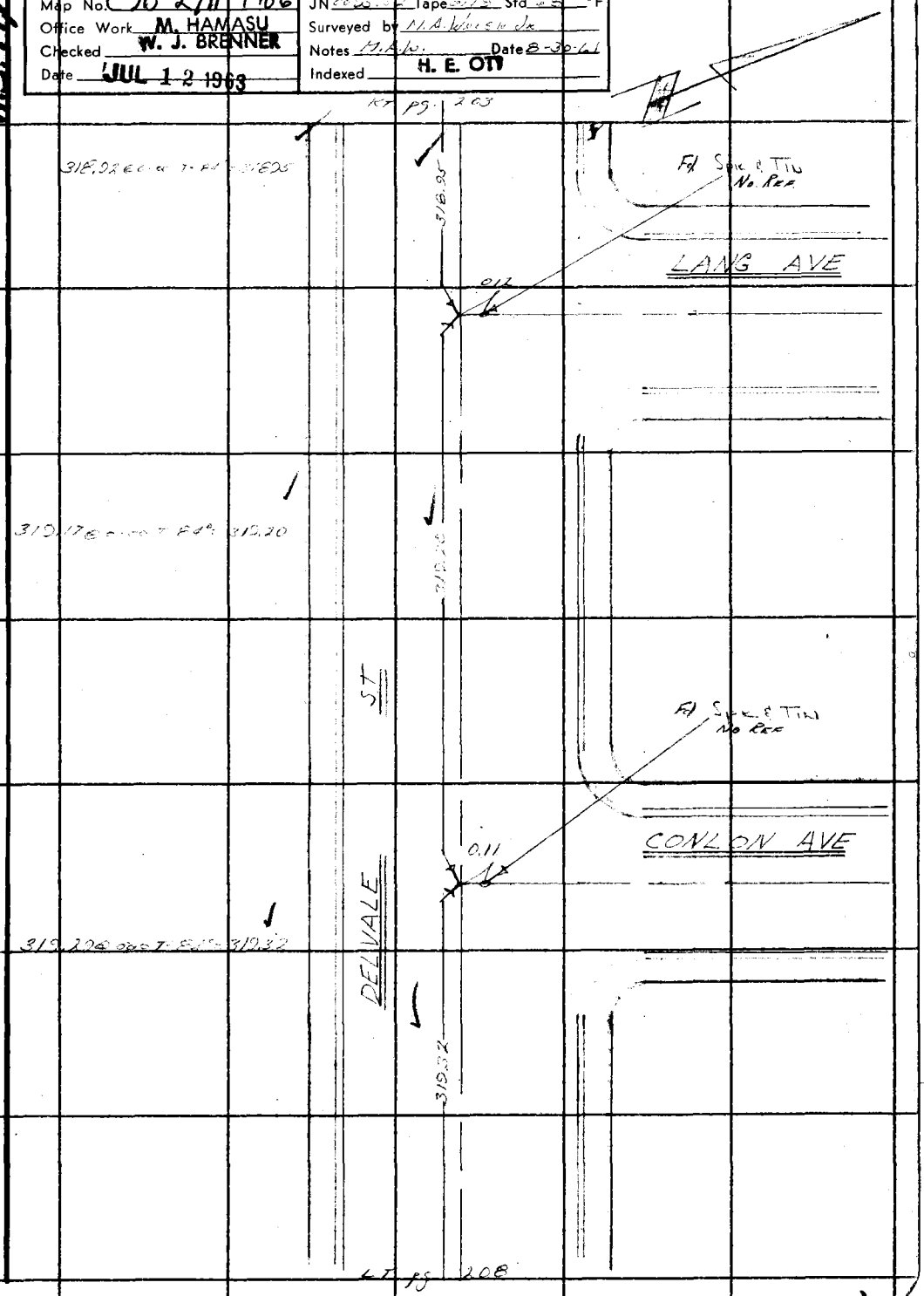

Note: Any Additions or Changes on This Sheet Must be Made or Circled in Red Ink With Date and Name of Person Making Change.

PLEASE RETURN TO
LOS ANGELES COUNTY ENGINEER
403 LOS ANGELES COUNTY ENGINEERING BLDG.

Do not extend this side of this line.

76F309S CE # 310 3-61

PLEASE RETURN TO
LOS ANGELES COUNTY ENGINEER
403 LOS ANGELES COUNTY ENGINEERING BLDG.

Note: Any Additions or Changes on This Sheet Must be Made or Circled in Red Ink With Date and Name of Person Making Change.

Do not extend this side of this line.

W.S.38,B-1

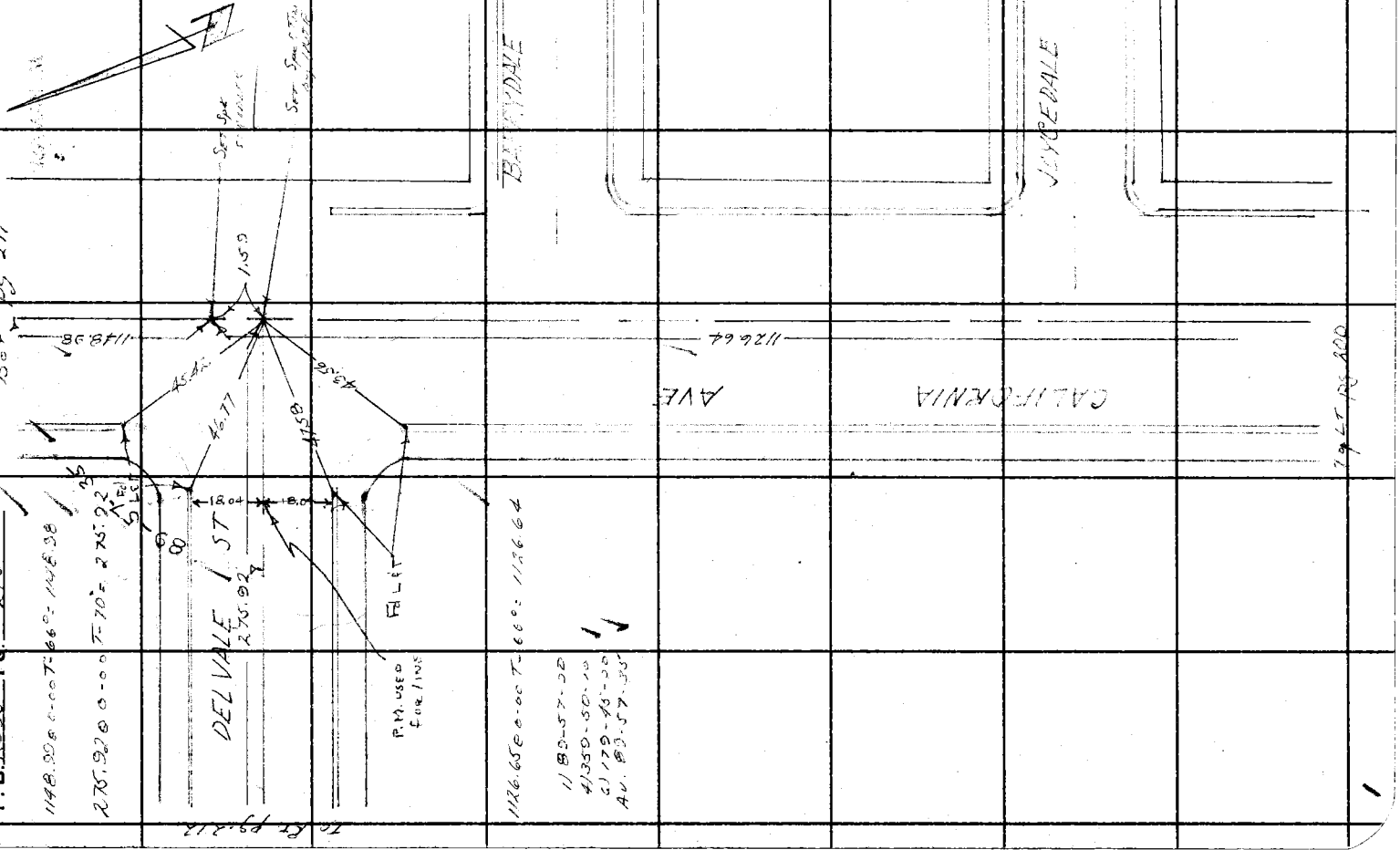

W.S. 47A-6

Notes Ck'd by W. J. BRENNER	Survey of 7th Ave & Sunset Ave
Map No. CSB 2791 1 to 6	JN [illegible] Tape [illegible] Std [illegible] °F
Office Work M. HAMASU	Surveyed by [illegible]
Checked W. J. BRENNER	Notes [illegible] Date 8-20-61
Date JUL 12 1963	Indexed H. E. OTT

F. B. 2395 PG. 211

COUNTY ENGINEER R. E. 5869

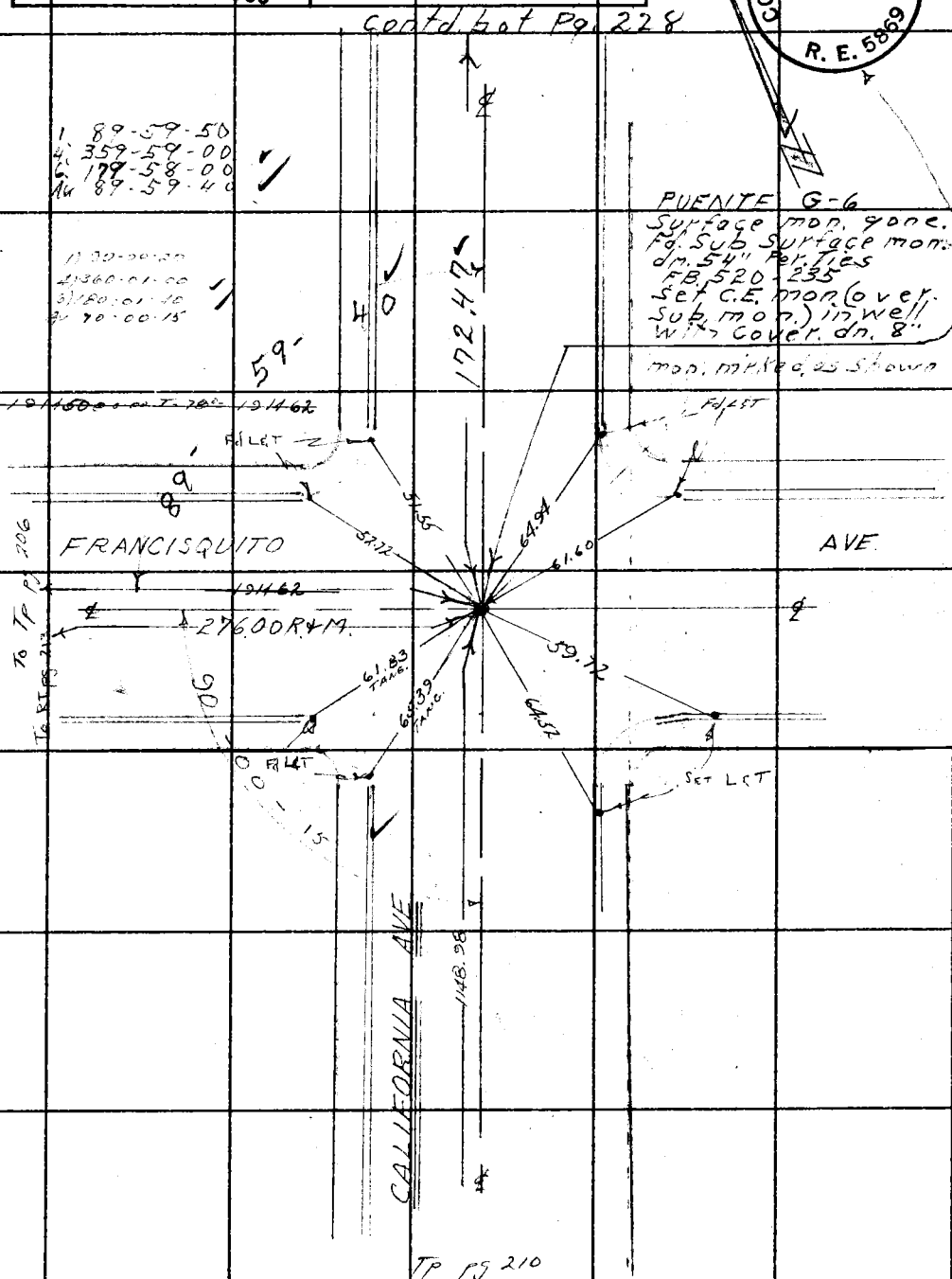

Note: Any Additions or Changes on This Sheet Must be Made or Circled in Red Ink With Date and Name of Person Making Change.

Do not extend this side of this line.

PLEASE RETURN TO
LOS ANGELES COUNTY ENGINEER
403 LOS ANGELES COUNTY ENGINEERING BLDG.

76F309S CE # 310 3-61

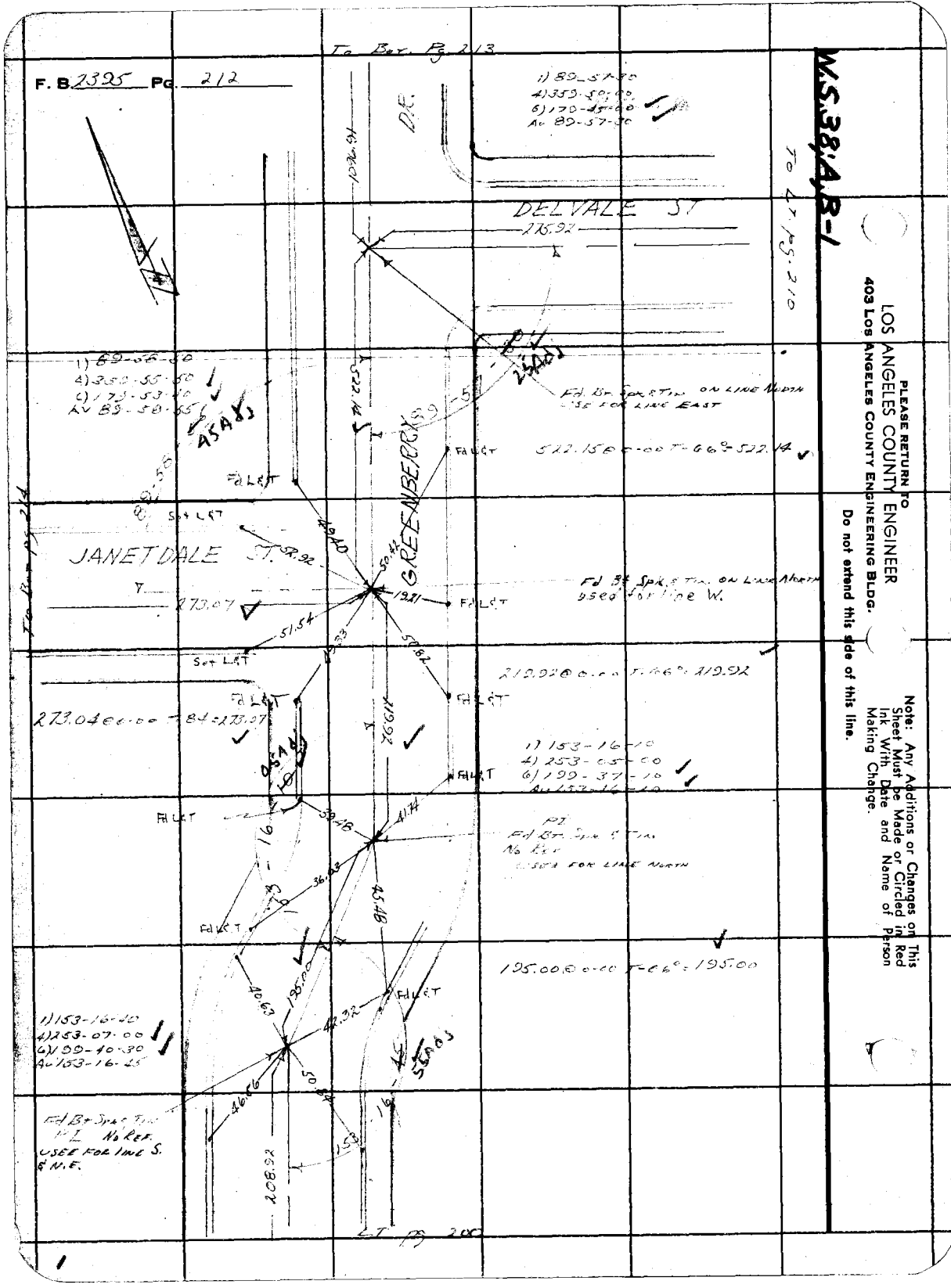

PLEASE RETURN TO
LOS ANGELES COUNTY ENGINEER
403 LOS ANGELES COUNTY ENGINEERING BLDG.

Do not extend this side of this line.

Note: Any Additions or Changes on This Sheet Must be Made or Circled in Red Ink With Date and Name of Person Making Change.

W.S. 47A-6

Notes Ck'd by W. J. BRENNER	Survey of 7th Ave & Sunset Ave
Map No. B2797 1 to 6	JN 009532 Tape 0178 Std 68 °F
Office Work M. HAMASU	Surveyed by M.A. Walsh Jr.
Checked W. J. BRENNER	Notes Walsh Date 8-30-61
Date JUL 12 1963	Indexed H. E. Ott

F. B. 2395 PG. 213

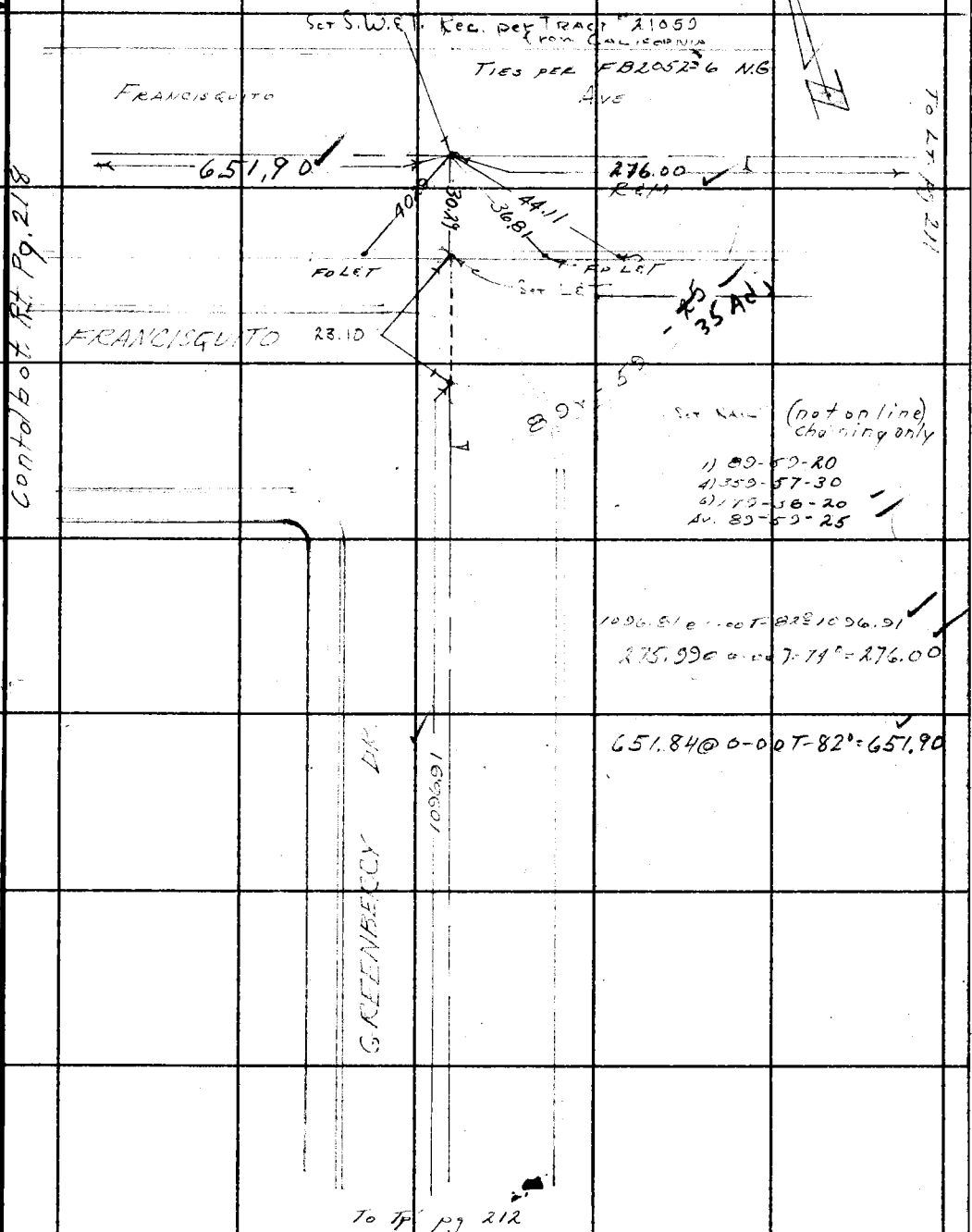

Note: Any Additions or Changes on This Sheet Must be Made or Circled in Red Ink With Date and Name of Person Making Change.

Do not extend this side of this line.

PLEASE RETURN TO
LOS ANGELES COUNTY ENGINEER
403 LOS ANGELES COUNTY ENGINEERING BLDG.

3098 CE # 310 3-61

PLEASE RETURN TO
LOS ANGELES COUNTY ENGINEER
403 LOS ANGELES COUNTY ENGINEERING BLDG.

Note: Any Additions or Changes on This Sheet Must be Made or Circled in Red Ink With Date and Name of Person Making Change.

Do not extend this side of this line.

W.S.38,A-1

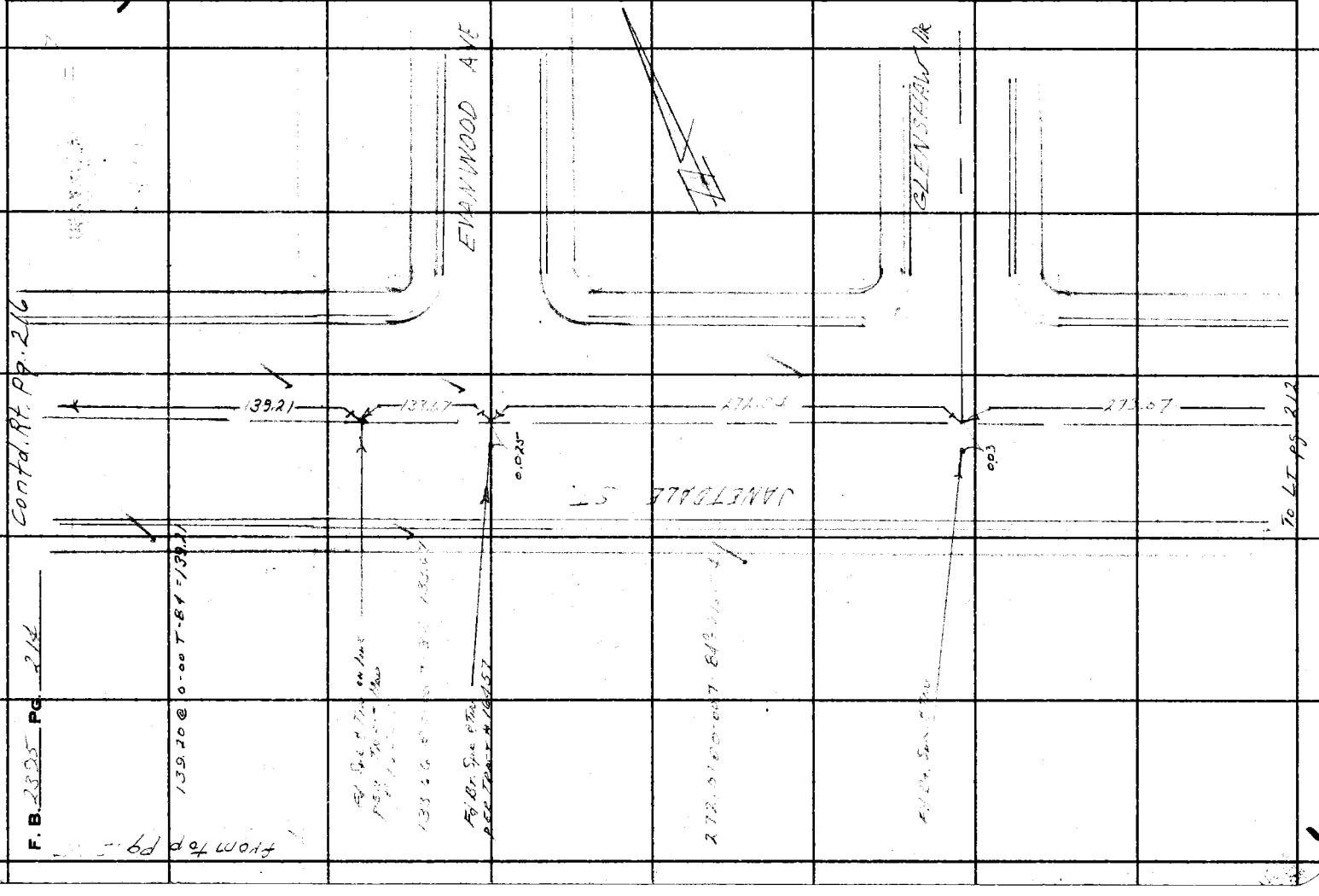

W.S.38.A-1

Notes Ck'd by W. J. BRENNER
Map No. CSB 2791 1 to 6
Office Work M. HAMASU
Checked W. J. BRENNER
Date JUL 12 1963

Survey of 7th Ave & Sunset Ave
JN 309532 Tape 2178 Std 68 °F
Surveyed by D.E. Holmes
Notes Holmes Date 9-11-61
Indexed H. E. OTT

F. B. 2395 PG. 215

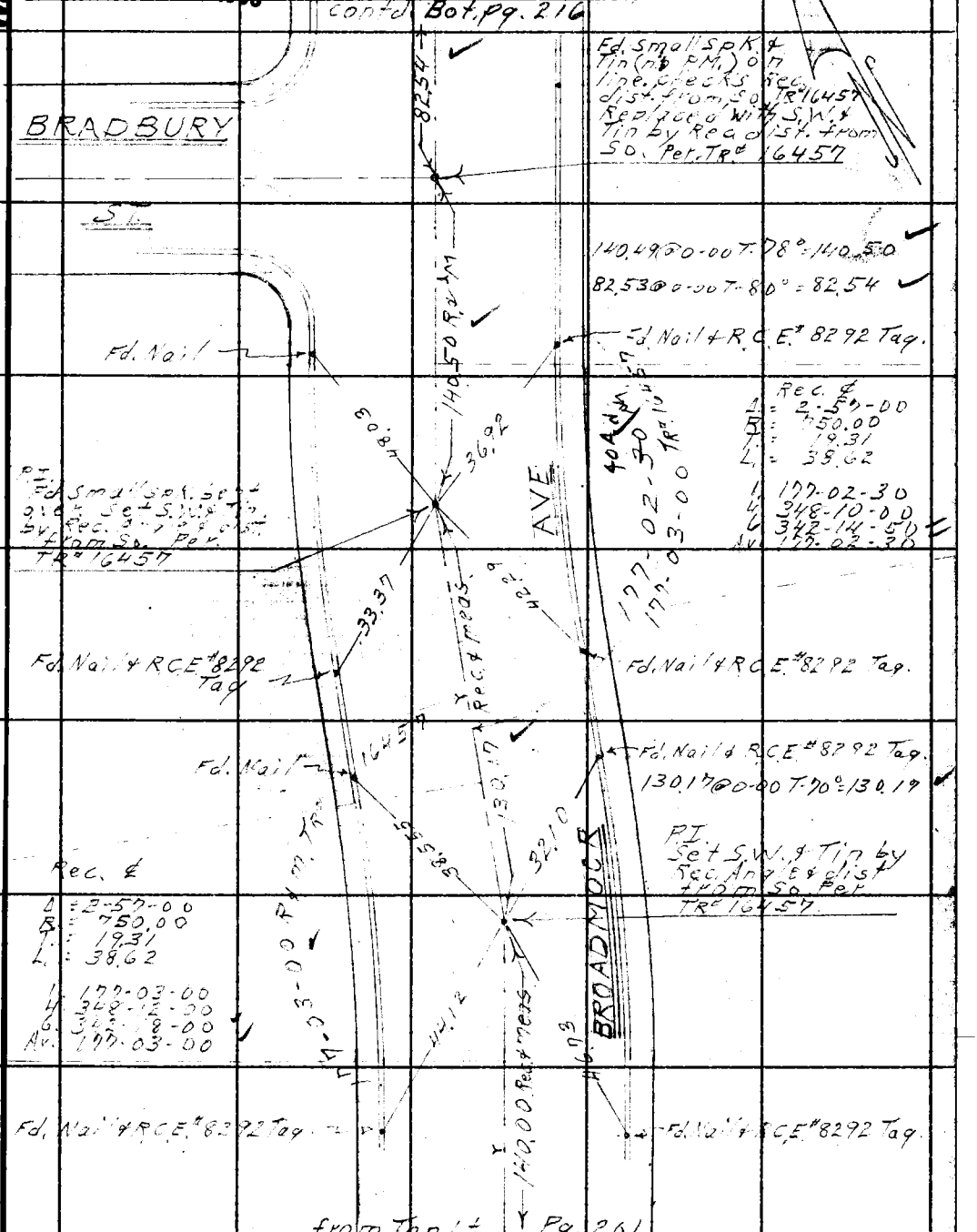

Note: Any Additions or Changes on This Sheet Must be Made or Circled in Red Ink With Date and Name of Person Making Change.

Do not extend this side of this line.

PLEASE RETURN TO
LOS ANGELES COUNTY ENGINEER
403 LOS ANGELES COUNTY ENGINEERING BLDG.

76F309S CE # 310 3-61

F. B. 2395 Pg. 216

Contd. bot. Pg. 217

M.S. 38-1

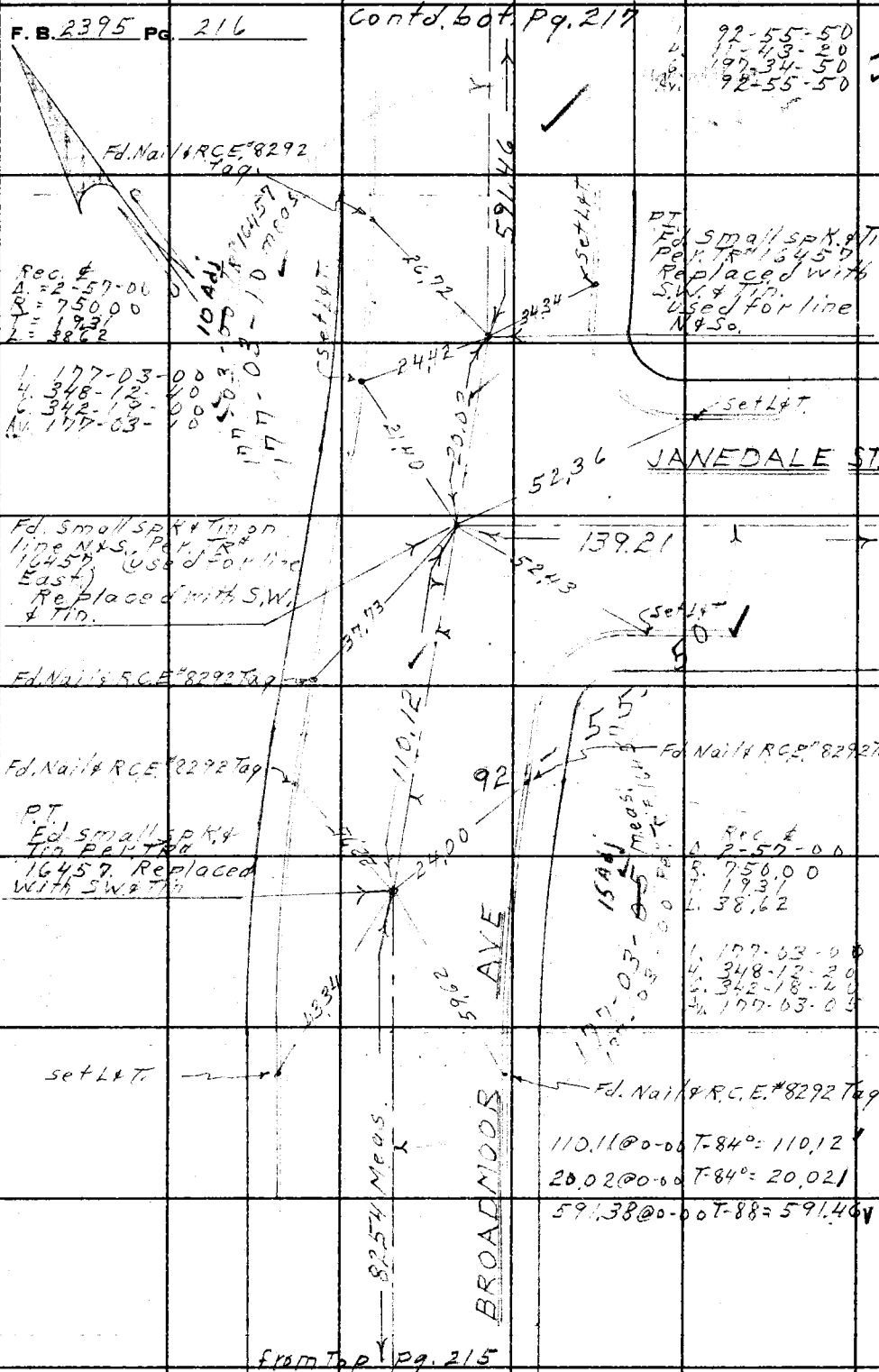

PLEASE RETURN TO
LOS ANGELES COUNTY ENGINEER
403 Los Angeles County Engineering Bldg.

Do not extend this side of this line.

Note: Any Additions or Changes on This Sheet Must be Made or Circled in Red Ink With Date and Name of Person Making Change.

W.S.38.A-1.W.S.47.A-6

Notes Ck'd by W. J. BRENNER	Survey of 7th Ave & Sunset Ave
Map No. CSB 2791 1 to 6	JN 0095.32 Tape 0178 Std 68 °F
Office Work M. HAMASU	Surveyed by D.E. Holmes
Checked W. J. BRENNER	Notes Holmes Date 9-11-61
Date JUL 12 1963	Indexed H. E. OTT

F. B. 2395 PG. 217

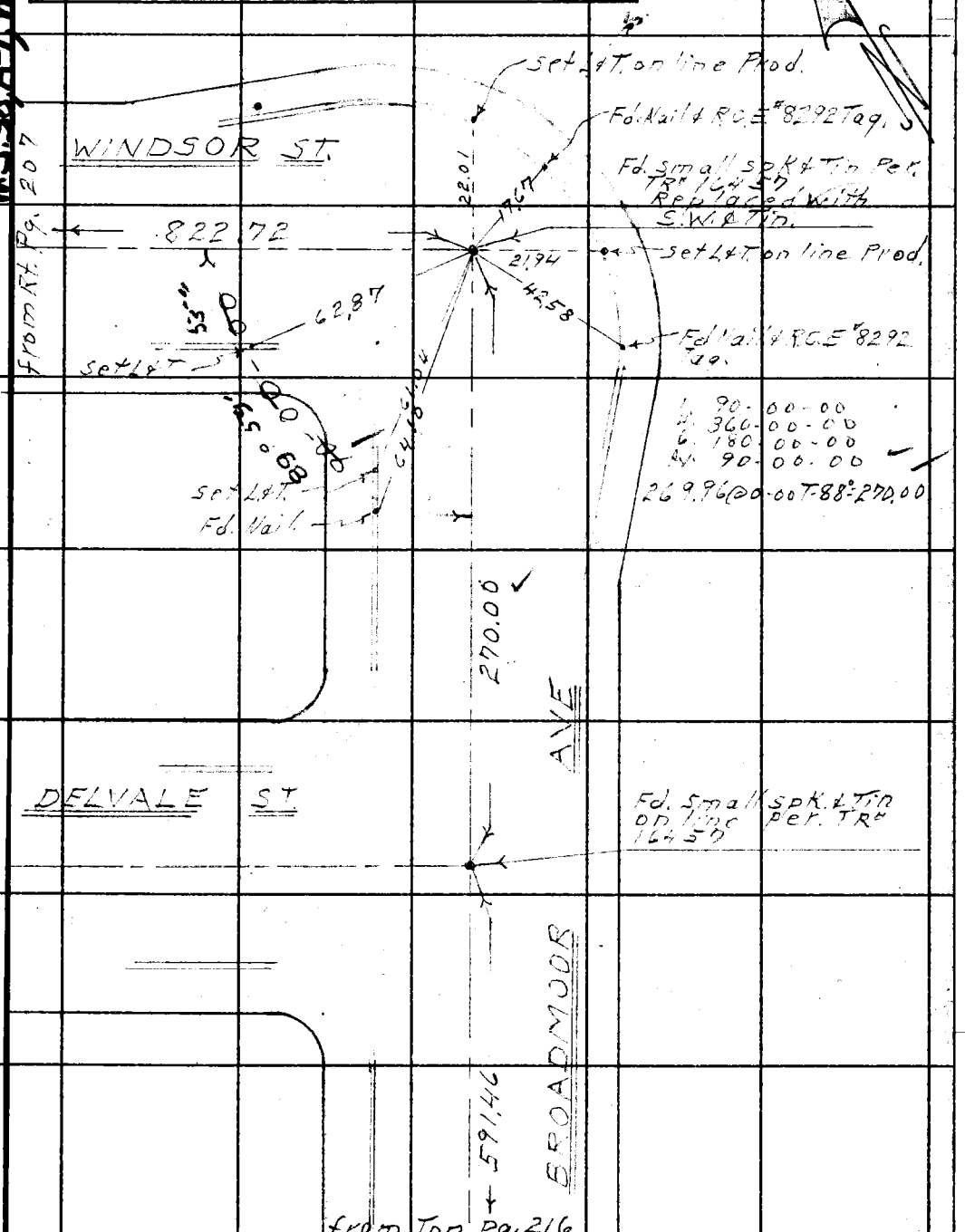

Note: Any Additions or Changes on This Sheet Must be Made or Circled in Red Ink With Date and Name of Person Making Change.

Do not extend this side of this line.

PLEASE RETURN TO
LOS ANGELES COUNTY ENGINEER
403 LOS ANGELES COUNTY ENGINEERING BLDG.

76F309S CE # 310 3-61

F. B. 2395 Pg. 218

W.S. 47A-6

PLEASE RETURN TO
LOS ANGELES COUNTY ENGINEER
403 Los Angeles County Engineering Bldg.

Do not extend this side of this line.

Note: Any Additions or Changes on This Sheet Must be Made or Circled in Red Ink With Date and Name of Person Making Change.

Notes Ck'd by W. J. BRENNER	Survey of 7th Ave & Sunset Ave	F. B. 2395 Pg. 219
Map No. CSB 2791 166	JN 0095.32 Tape 0.15 Std 68 °F	
Office Work M. HAMASU	Surveyed by D.E. Holmes	
Checked W. J. BRENNER	Notes Holmes Date 9-12-61	
Date JUL 12 1963	Indexed H. E. OTT	

W.S. 47 A-6

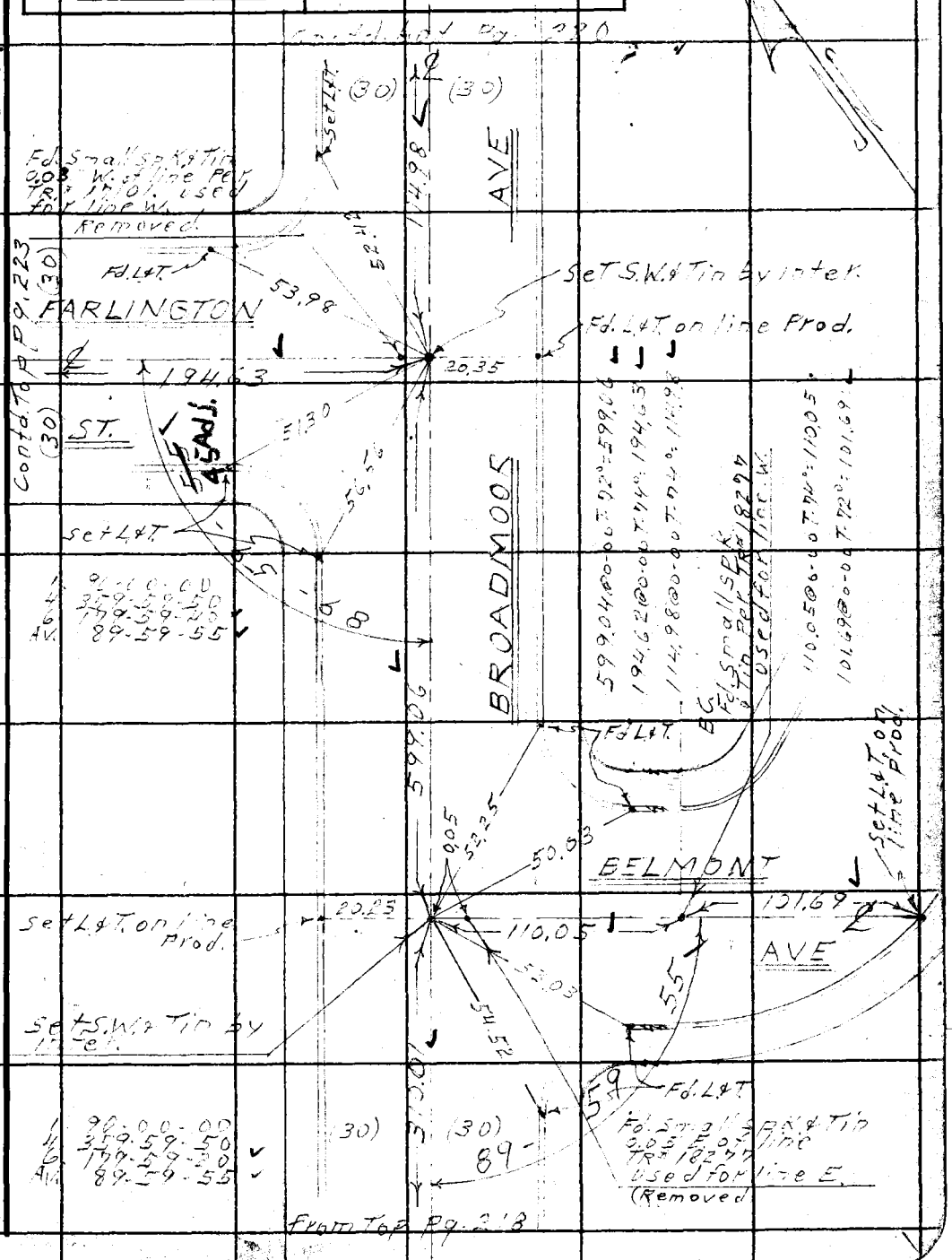

Note: Any Additions or Changes on This Sheet Must be Made or Circled in Red Ink With Date and Name of Person Making Change.

PLEASE RETURN TO
LOS ANGELES COUNTY ENGINEER
403 LOS ANGELES COUNTY ENGINEERING BLDG.

Do not extend this side of this line.

76F309S CE # 310 3-61

F. B. 2395 Pg. 220

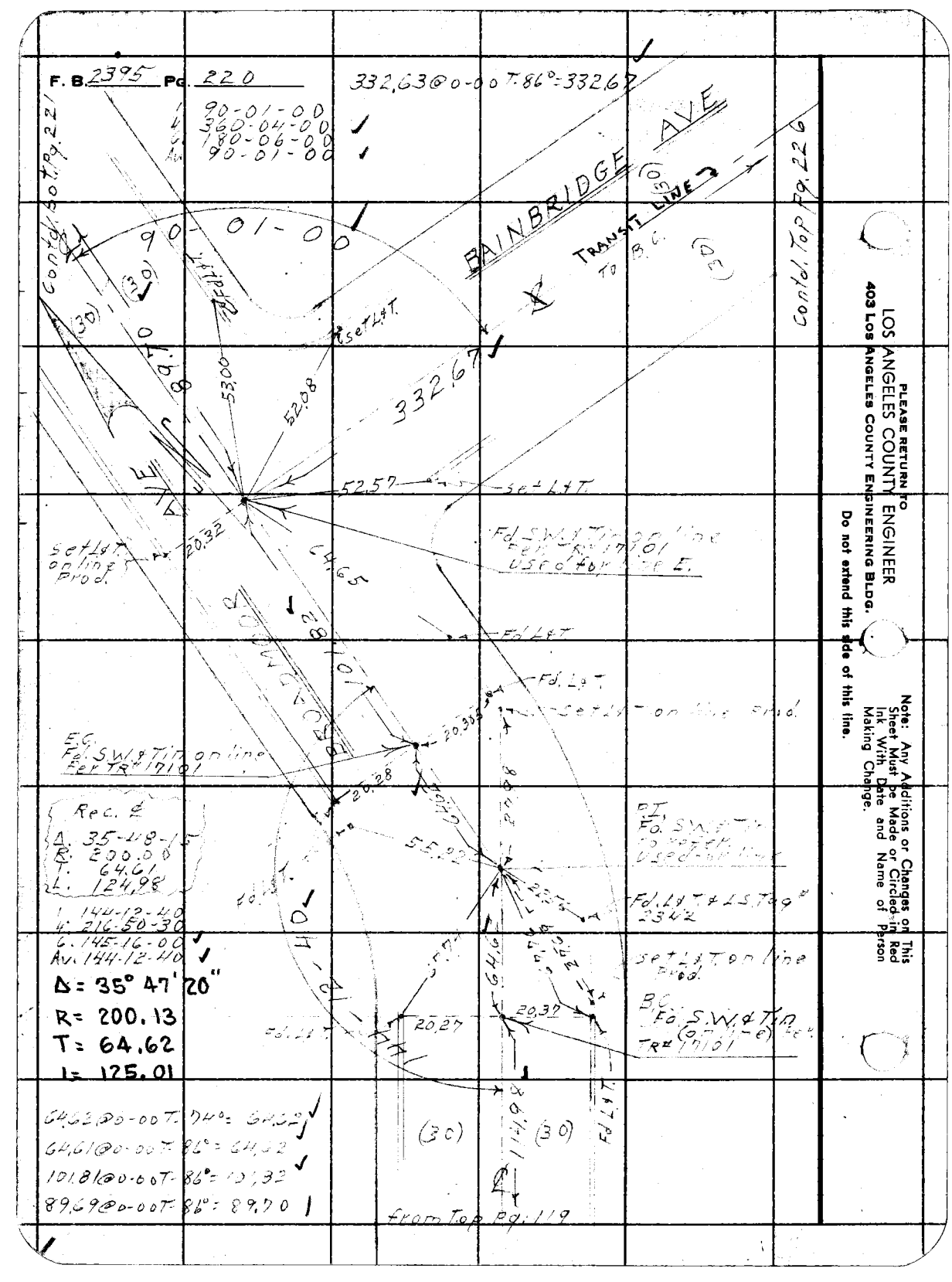

PLEASE RETURN TO
LOS ANGELES COUNTY ENGINEER
403 Los Angeles County Engineering Bldg.
Do not extend this side of this line.

Note: Any Additions or Changes on This Sheet Must be Made or Circled in Red Ink With Date and Name of Person Making Change.

Notes Ck'd by W. J. BRENNER	Survey of 7th Ave & Sunset Ave	F. B. 2395 PG. 221
Map No. CSB 2791 1 to 6	JN [illegible] Tape [illegible] Std 68 °F	
Office Work M. HAMASU	Surveyed by D.E. Holmes	
Checked W. J. BRENNER	Notes Holmes Date 9-13-61	
Date JUL 12 1963	Indexed H. E. OTT	

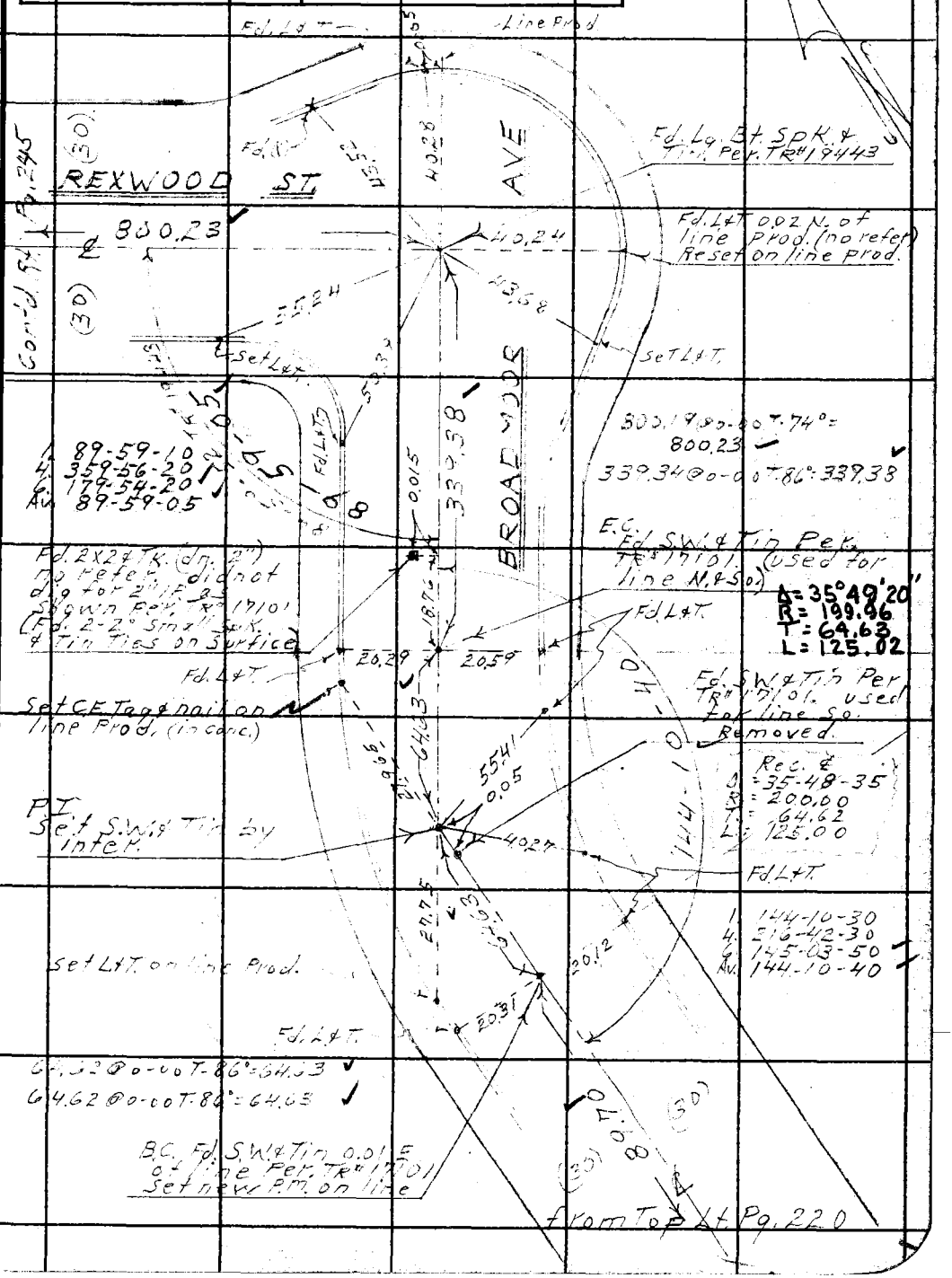

Note: Any Additions or Changes on This Sheet Must be Made or Circled in Red Ink With Date and Name of Person Making Change.

Do not extend this side of this line.

PLEASE RETURN TO
LOS ANGELES COUNTY ENGINEER
403 LOS ANGELES COUNTY ENGINEERING BLDG.

76F3095 CE # 310 3-61

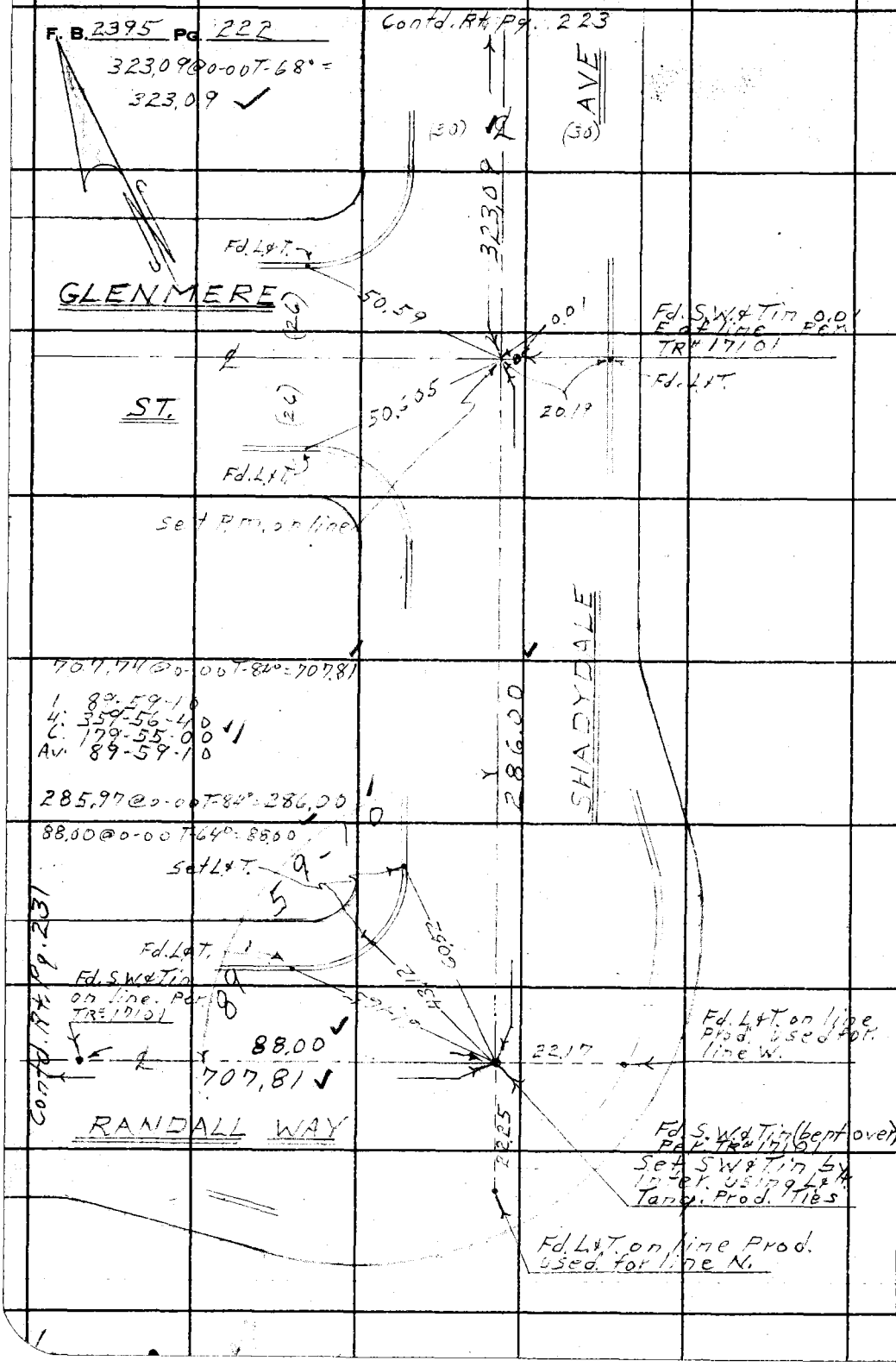

W.S. 47-A-6

PLEASE RETURN TO
LOS ANGELES COUNTY ENGINEER
403 LOS ANGELES COUNTY ENGINEERING BLDG.

Do not extend this side of this line.

Note: Any Additions or Changes on This Sheet Must be Made or Circled in Red Ink With Date and Name of Person Making Change.

Notes Ck'd by W. J. BRENNER
Map No. CSB 2791 1 to 6
Office Work M. HAMASU
Checked W. J. BRENNER
Date JUL 1 2 1963

Survey of D Ave & Sunset Ave
JN 0095.32 Tape 01 78 Std 68 °F
Surveyed by D.E. Holmes
Notes Holmes Date 9-15-61
Indexed H. E. OTT

F. B. 2395 PG. 223

W.S. 47-A-1

from LA P9. 219

Note: Any Additions or Changes on This Sheet Must be Made or Circled in Red Ink With Date and Name of Person Making Change.

Do not extend this side of this line.

PLEASE RETURN TO
LOS ANGELES COUNTY ENGINEER
403 LOS ANGELES COUNTY ENGINEERING BLDG.

CE # 310 3-61

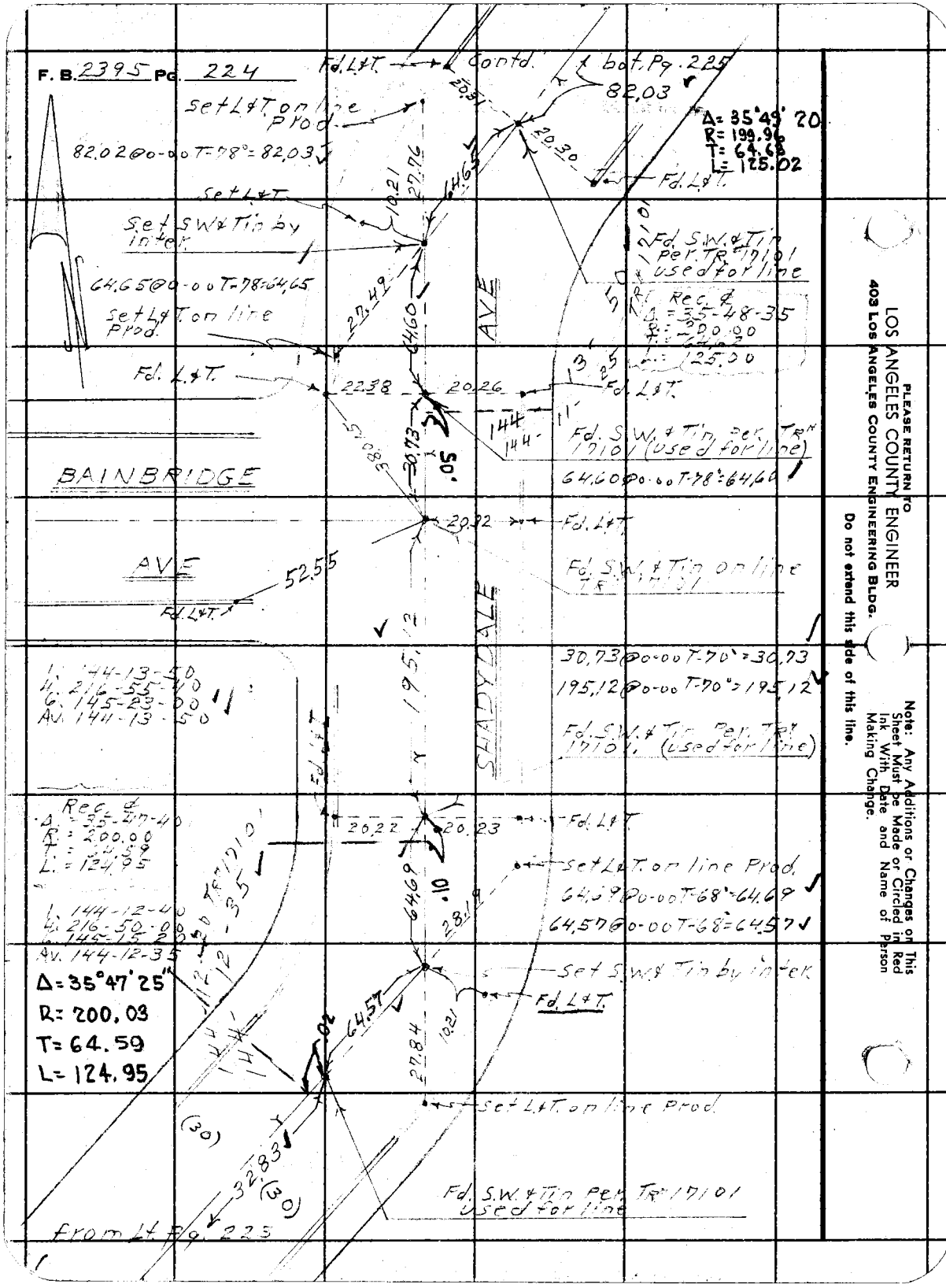

PLEASE RETURN TO
LOS ANGELES COUNTY ENGINEER
403 Los Angeles County Engineering Bldg.
Do not extend this side of this line.

Note: Any Additions or Changes on This Sheet Must be Made or Circled in Red Ink With Date and Name of Person Making Change.

Notes Ck'd by W. J. BRENNER	Survey of 7th Ave & Sunset Ave
Map No. CSB2791 1 to 6	JN 009532 Tape 0178 Std 68 °F
Office Work M. HAMASU	Surveyed by DE Holmes
Checked W. J. BRENNER	Notes Holmes Date 9-15-61
Date JUL 12 1963	Indexed H. E. OTT

F. B. 2395 PG. 225

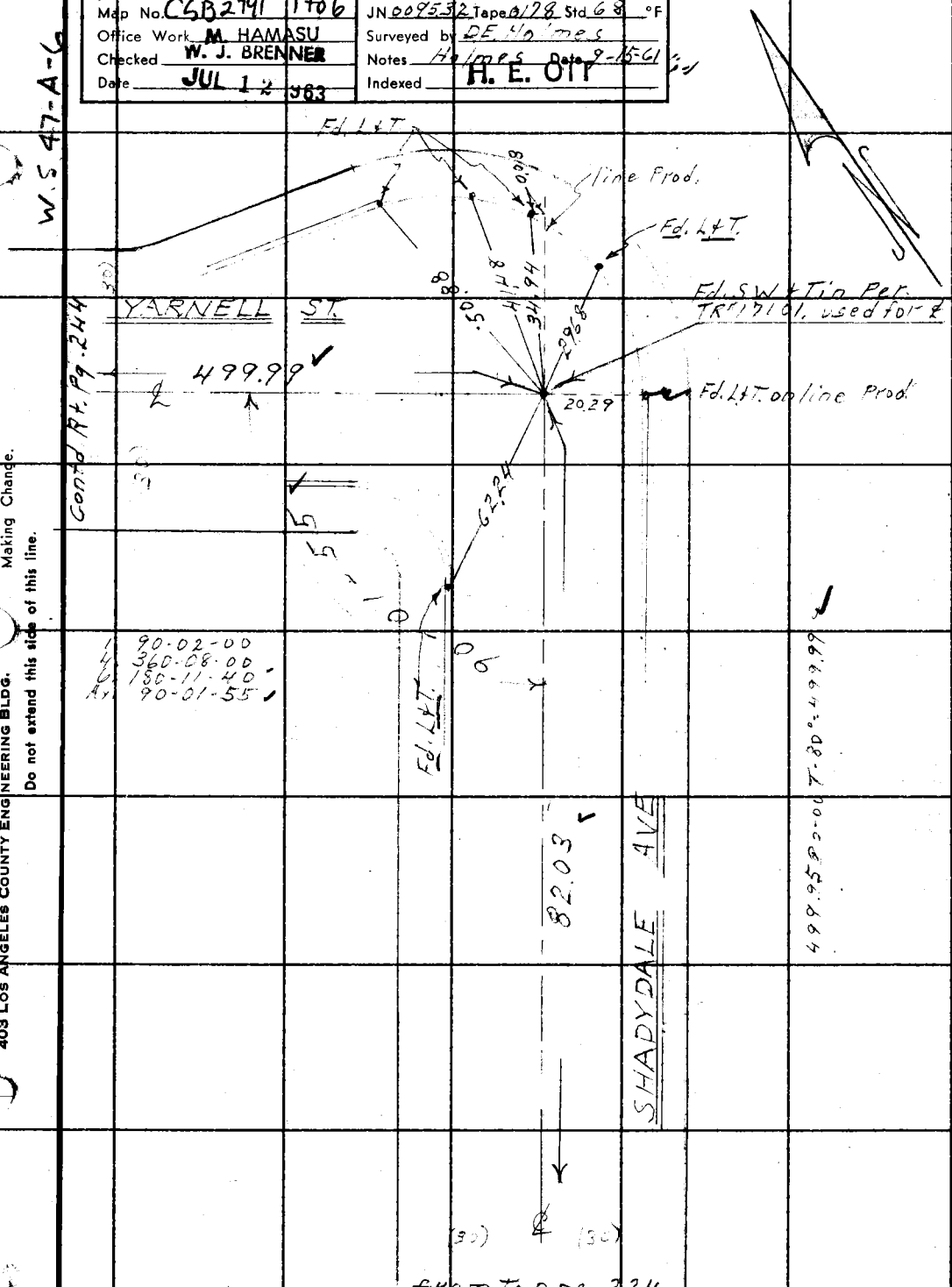

Note: Any Additions or Changes on This Sheet Must be Made or Circled in Red Ink With Date and Name of Person Making Change.

Do not extend this side of this line.

PLEASE RETURN TO
LOS ANGELES COUNTY ENGINEER
403 LOS ANGELES COUNTY ENGINEERING BLDG.

76F309S CE # 310 3-61

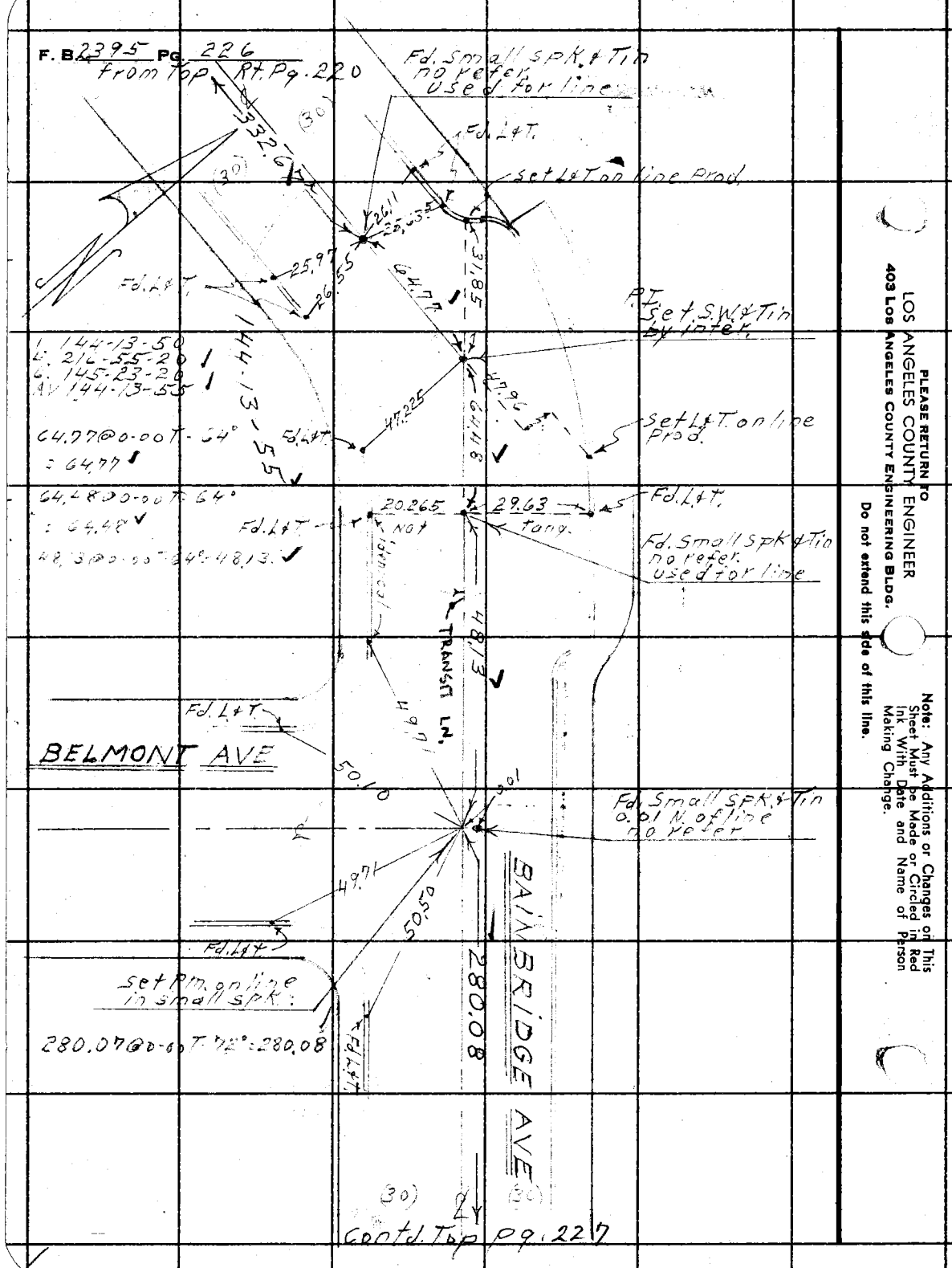

PLEASE RETURN TO
LOS ANGELES COUNTY ENGINEER
403 Los Angeles County Engineering Bldg.
Do not extend this side of this line.

Note: Any Additions or Changes on This Sheet Must be Made or Circled in Red Ink With Date and Name of Person Making Change.

Notes Ck'd by W. J. BRENNER	Survey of 7th Ave & Sunset Ave
Map No. CSB 2791 1 to 6	JN 009532 Tape 0128 Std 68 °F
Office Work M. HAMASU	Surveyed by D E Holmes
Checked W. J. BRENNER JUL 12 1963	Notes Holmes Date 9-18-61
Date	Indexed H. E. OTT

F. B. 2395 PG. 227

W. S. 47-A-6

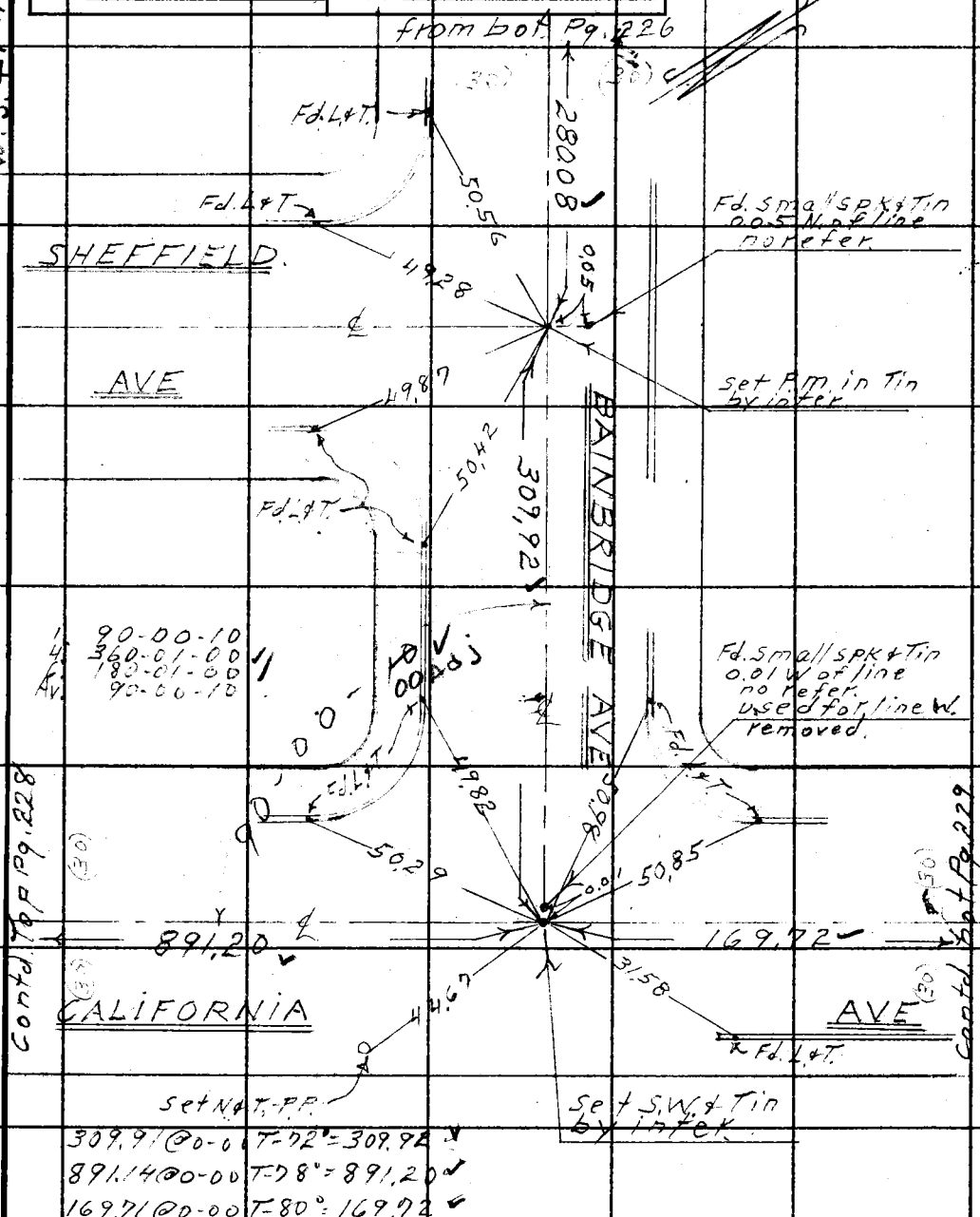

309.91 @ 0-00 T-72° = 309.92
891.14 @ 0-00 T-78° = 891.20
169.71 @ 0-00 T-80° = 169.72

Note: Any Additions or Changes on This Sheet Must be Made or Circled in Red Ink With Date and Name of Person Making Change.

Do not extend this side of this line.

PLEASE RETURN TO
LOS ANGELES COUNTY ENGINEER
403 LOS ANGELES COUNTY ENGINEERING BLDG.

76F309S CE # 310 3-61

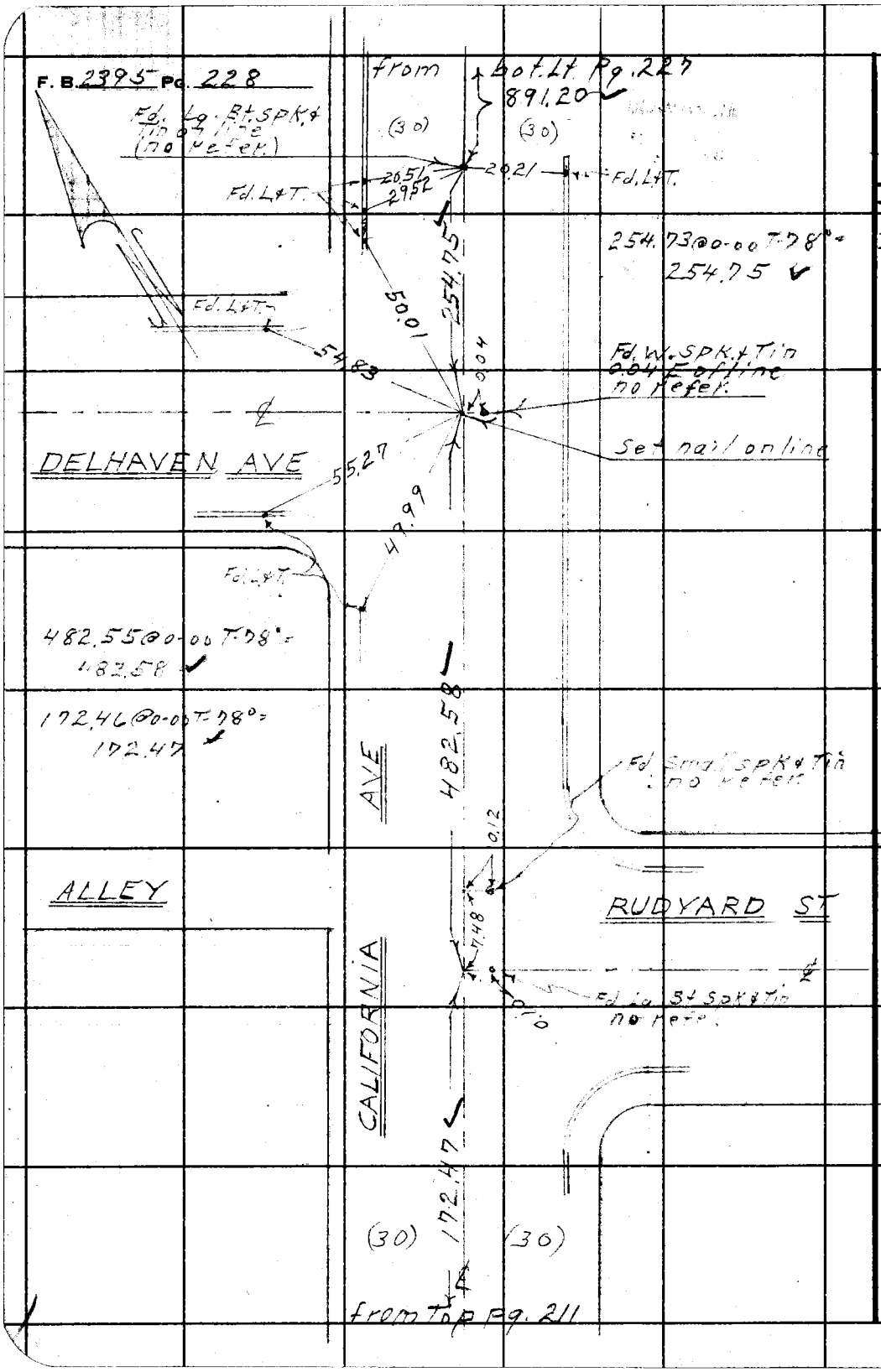

W.S. 47-A-6

PLEASE RETURN TO
LOS ANGELES COUNTY ENGINEER
403 Los Angeles County Engineering Bldg.
Do not extend this side of this line.

Note: Any Additions or Changes on This Sheet Must be Made or Circled in Red Ink With Date and Name of Person Making Change.

Notes Ck'd by W. J. BRENNER	Survey of 7th Ave & Sunset Ave
Map No. CSB 2791 1 to 6	JN 009532 Tape 0178 Std 68 °F
Office Work M. HAMASU	Surveyed by DE Holmes
Checked W. J. BRENNER	Notes Holmes Date 9-18-61
Date JUL 12 1963	Indexed H. E. OTT

F. B 2395 PG. 229

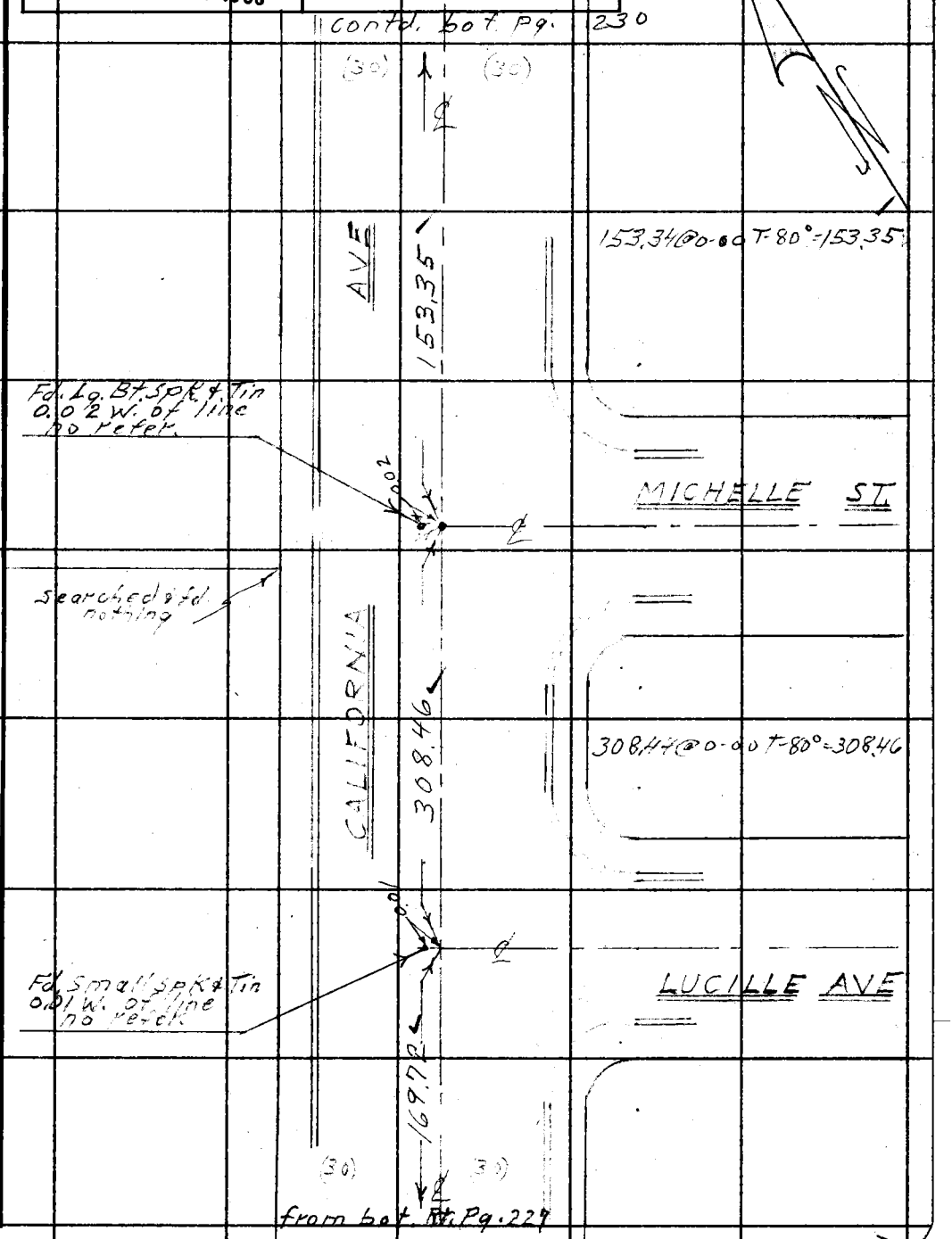

Note: Any Additions or Changes on This Sheet Must be Made or Circled in Red Ink With Date and Name of Person Making Change.

PLEASE RETURN TO
LOS ANGELES COUNTY ENGINEER
403 LOS ANGELES COUNTY ENGINEERING BLDG.

Do not extend this side of this line.

76F3095 CE # 310 3-61

PLEASE RETURN TO
LOS ANGELES COUNTY ENGINEER
403 LOS ANGELES COUNTY ENGINEERING BLDG.

Note: Any Additions or Changes on This Sheet Must be Made or Circled in Red Ink With Date and Name of Person Making Change.

Do not extend this side of this line.

W S 47-A-6

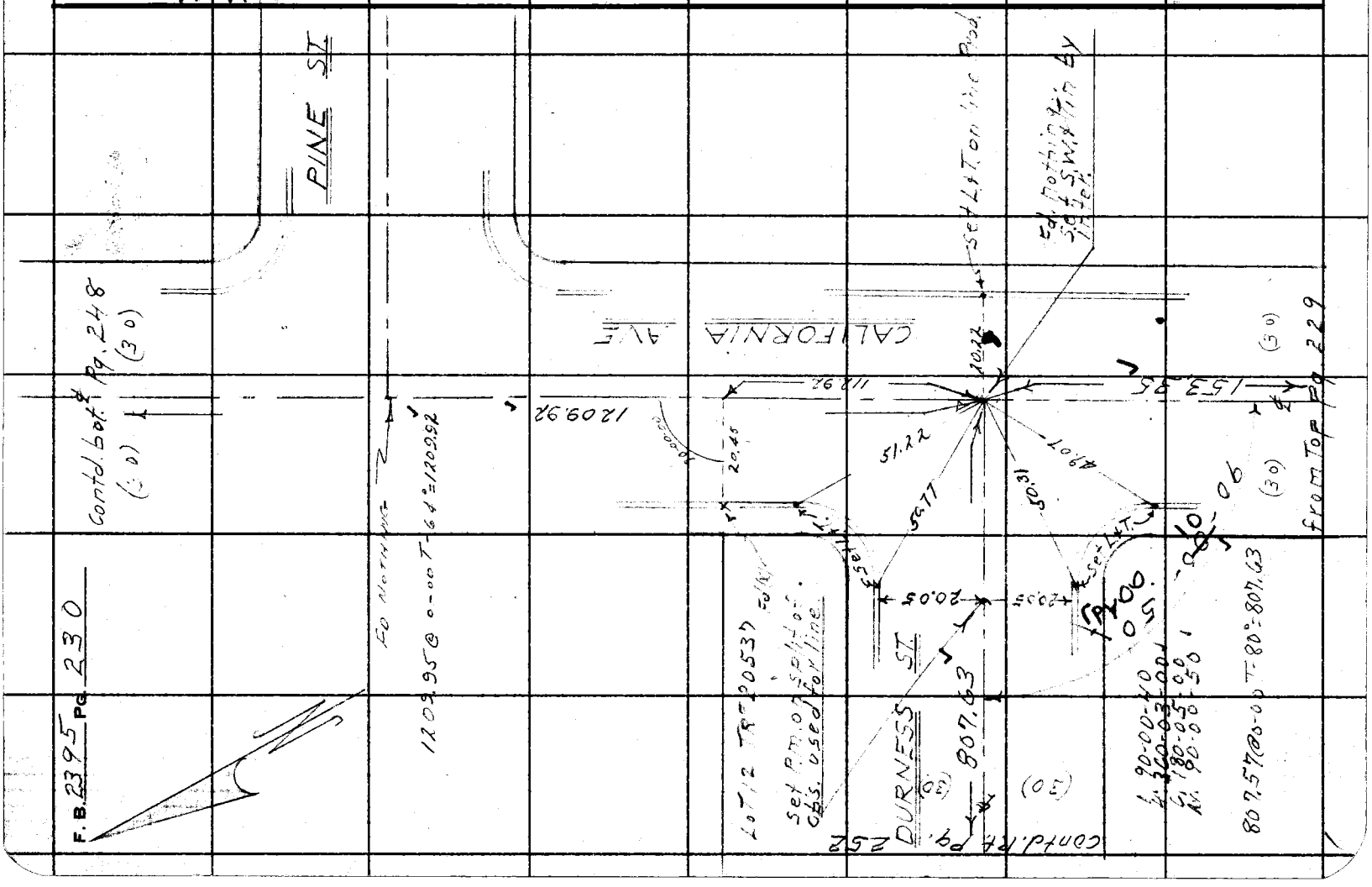

Notes Ck'd by W. J. BRENNER	Survey of 7th Ave & Sunset Ave
Map No. CSD 2791 1 to 6	JN 0095.32 Tape 0178 Std 68° °F
Office Work M. HAMASU	Surveyed by D.E. Holmes
Checked W. J. BRENNER	Notes Holmes Date 9-19-61
Date JUL 12 1963	Indexed H. E. OTT

F. B. 2395 PG. 231

W.S. 47-A-6

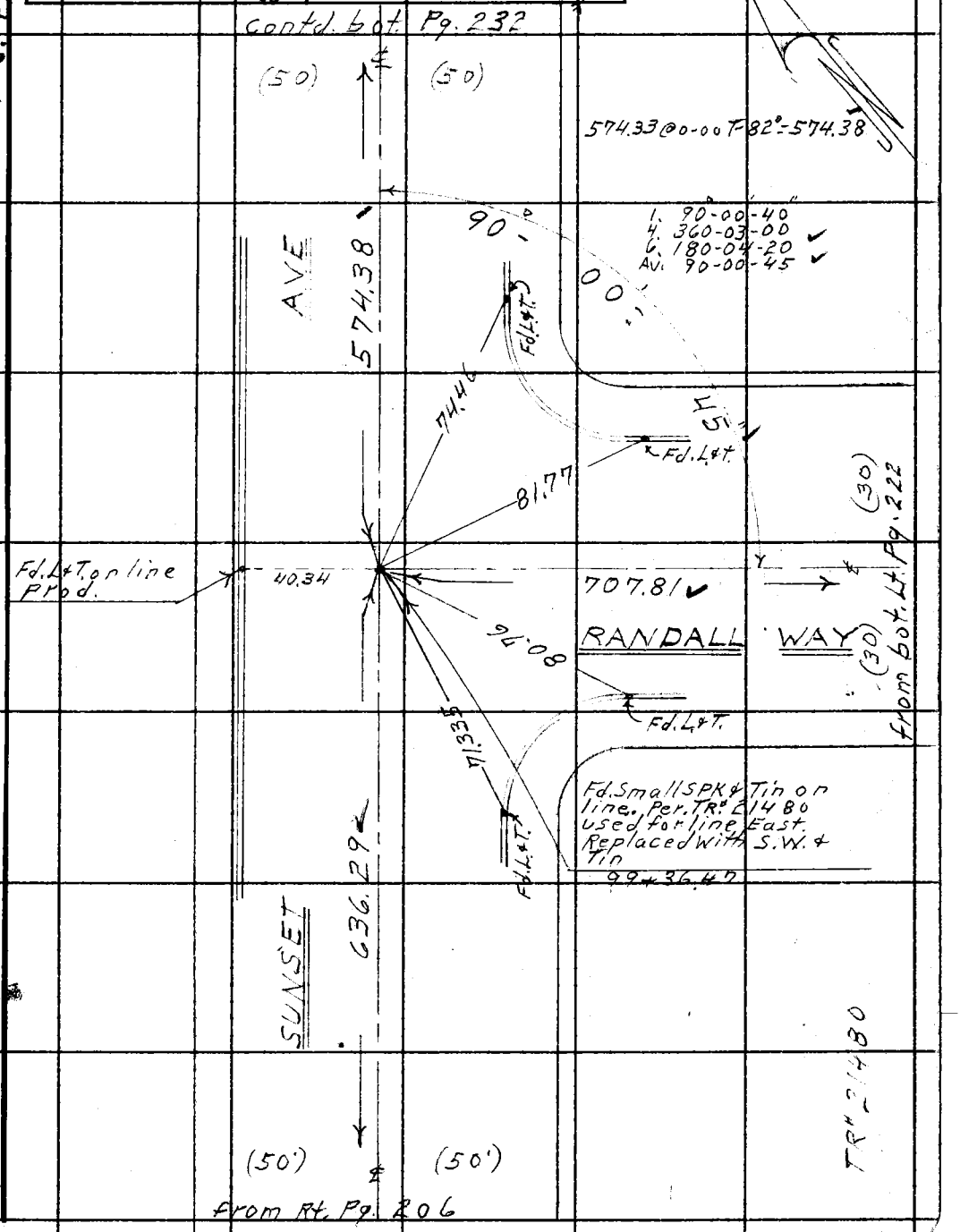

Note: Any Additions or Changes on This Sheet Must be Made or Circled in Red Ink With Date and Name of Person Making Change.

Do not extend this side of this line.

PLEASE RETURN TO
LOS ANGELES COUNTY ENGINEER
403 LOS ANGELES COUNTY ENGINEERING BLDG.

76F309S CE # 310 3-61

PLEASE RETURN TO
LOS ANGELES COUNTY ENGINEER
403 LOS ANGELES COUNTY ENGINEERING BLDG.

Note: Any Additions or Changes on This Sheet Must be Made or Circled in Red Ink With Date and Name of Person Making Change.

Do not extend this side of this line.

W.S. 47-A-6

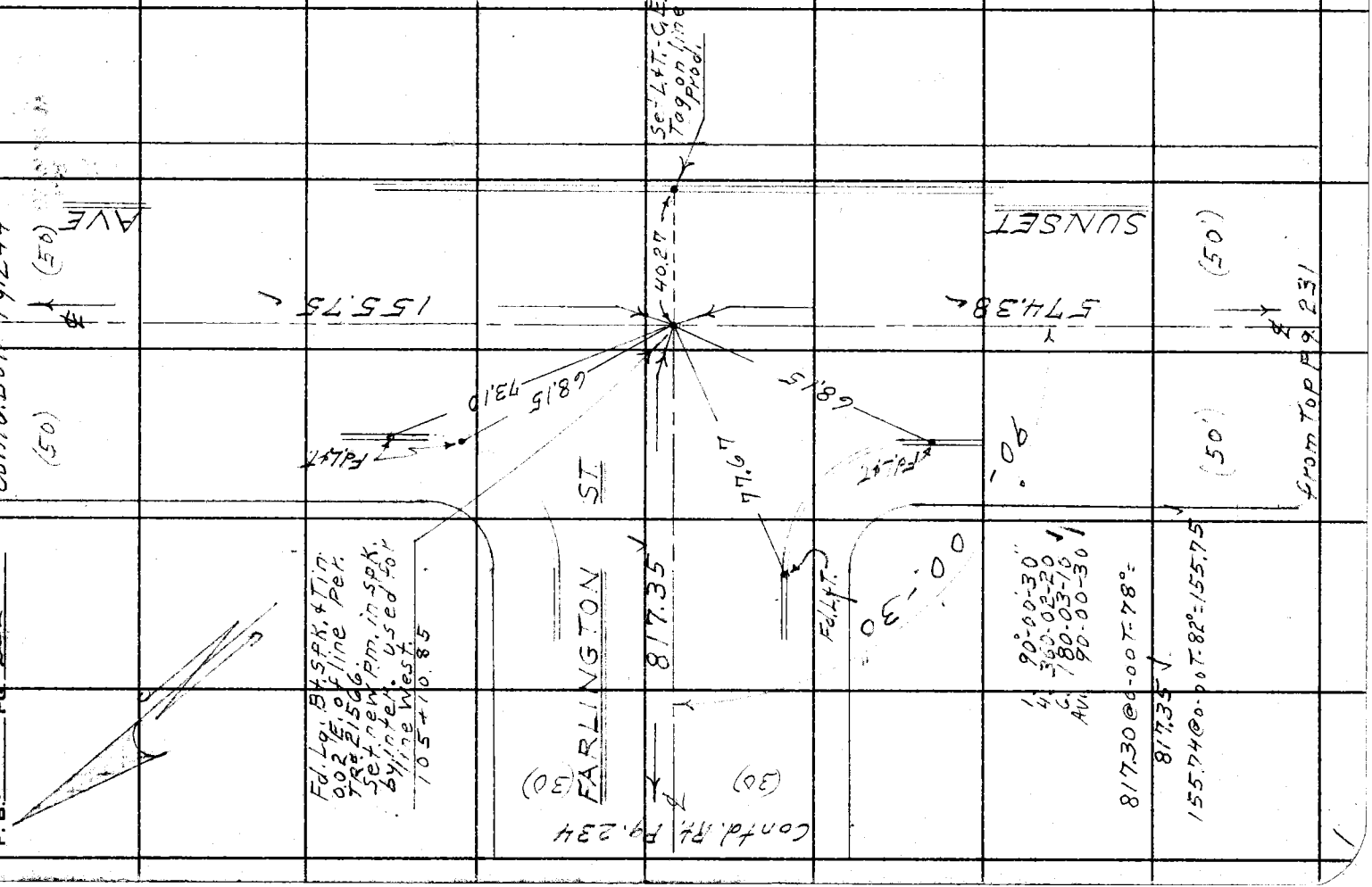

Notes Ck'd by W. J. BRENNER
Map No. CSB 2791 166
Office Work M. HAMASU
Checked W. J. BRENNER
Date JUL 12 1963

Survey of 7th Ave & Sunset Ave
JN 009532 Tape 0178 Std 68 °F
Surveyed by D.E. Holmes
Notes Holmes Date 9-19-61
Indexed H. E. OTT

F. B. 2395 PG. 233

W S 47-A-6

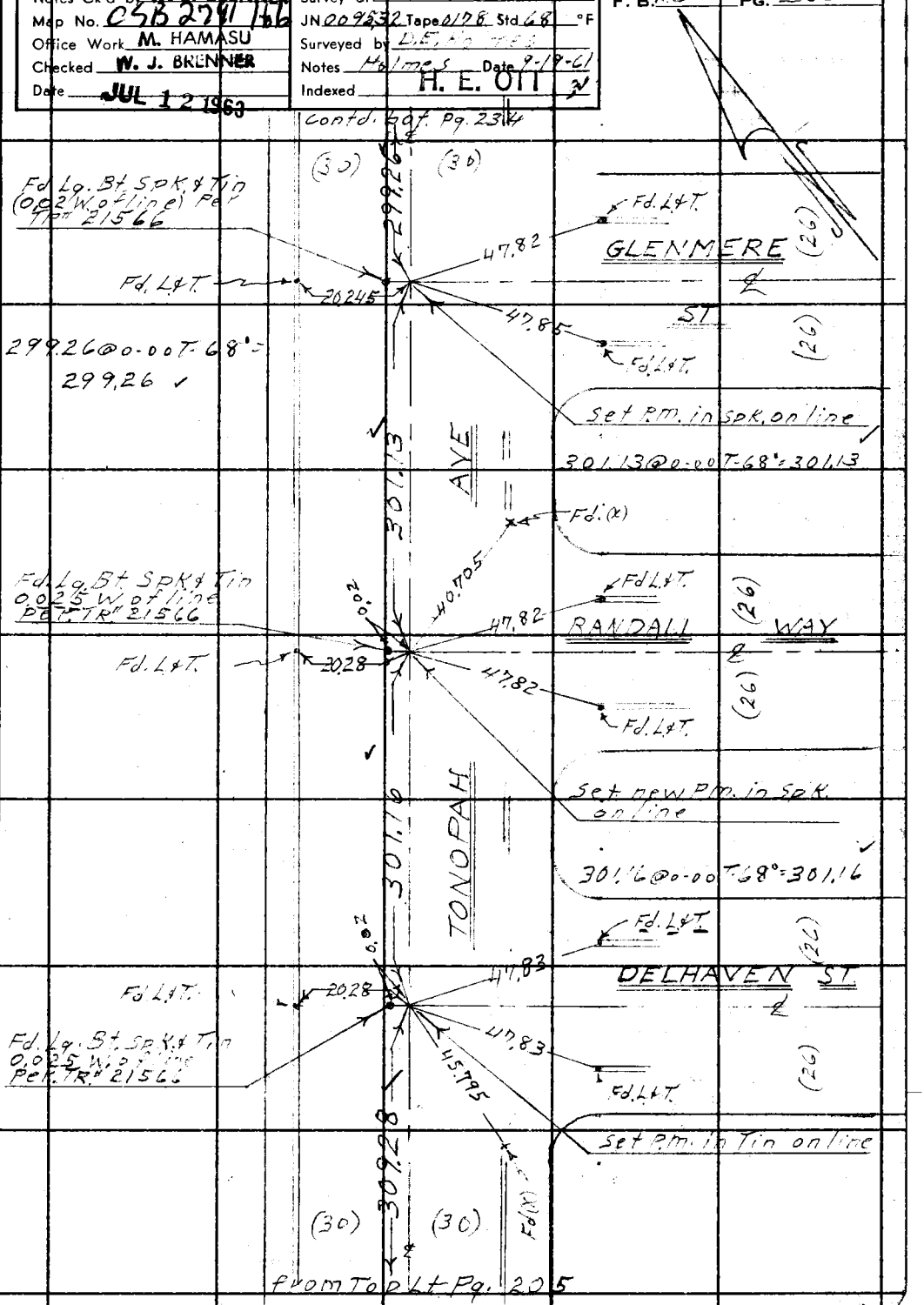

from Top Lt Pg. 205

Note: Any Additions or Changes on this Sheet Must be Made or Circled in Red Ink With Date and Name of Person Making Change.

PLEASE RETURN TO
LOS ANGELES COUNTY ENGINEER
403 LOS ANGELES COUNTY ENGINEERING BLDG.

Do not extend this side of this line.

76F309S CE # 310 3-61



PLEASE RETURN TO
LOS ANGELES COUNTY ENGINEER
403 LOS ANGELES COUNTY ENGINEERING BLDG.

Do not extend this side of this line.

Note: Any Additions or Changes on This Sheet Must be Made or Circled in Red Ink With Date and Name of Person Making Change.

Notes Ck'd by W. J. BRENNER
Map No. CSB2791 11 of 6
Office Work M. HAMASU
Checked W. J. BRENNER
Date JUL 12 1963

Survey of 7th Ave & Sunset Ave
JN 009532 Tape 0178 Std 68 °F
Surveyed by D.E. Holmes
Notes Holmes Date 9-19-61
Indexed H. E. OTT

F. B. 2395 Pg. 235

contd. Lgt. Pg. 236

(30) ℄ (30)

297.21

GLENMERE

℄

ST

0.12

Fd. Lg. Bt. Spk & Tin
2.12.5 E of line
TR^M 19906

CONLON AVE

758.06

297.19 @ 0.00 T = 78° = 297.21

758.01 @ 0.00 T = 78° = 758.06

Fd. Lg. Bt. Spk & Tin
0.065 W. of line
TR^M 19906

DELHAVEN

℄

ST

0.06

311.16

(30) ℄ (30)

from Lt. Pg. 205

Note: Any Additions or Changes on This Sheet Must be Made or Circled in Red Ink With Date and Name of Person Making Change.

Do not extend this side of this line.

PLEASE RETURN TO
LOS ANGELES COUNTY ENGINEER
403 Los Angeles County Engineering Bldg.

76F309S CE # 310 2-61

F. B. 2395 Pg. 236

W.S. 47-A-6

PLEASE RETURN TO
LOS ANGELES COUNTY ENGINEER
403 LOS ANGELES COUNTY ENGINEERING BLDG.

Do not extend this side of this line.

Note: Any Additions or Changes on This Sheet Must be Made or Circled in Red Ink With Date and Name of Person Making Change.

Notes Ck'd by W. J. BRENNER
Map No. CSB 2791 / 66
Office Work M. HAMASU
Checked W. J. BRENNER
Date JUL 12 1963

Survey of 7th Ave & Sunset Ave
JN 009532 Tape 0178 Std 68° °F
Surveyed by D.E. Holmes
Notes Holmes Date 9-26-61
Indexed H. E. OTT

F. B. 2395 PG. 237

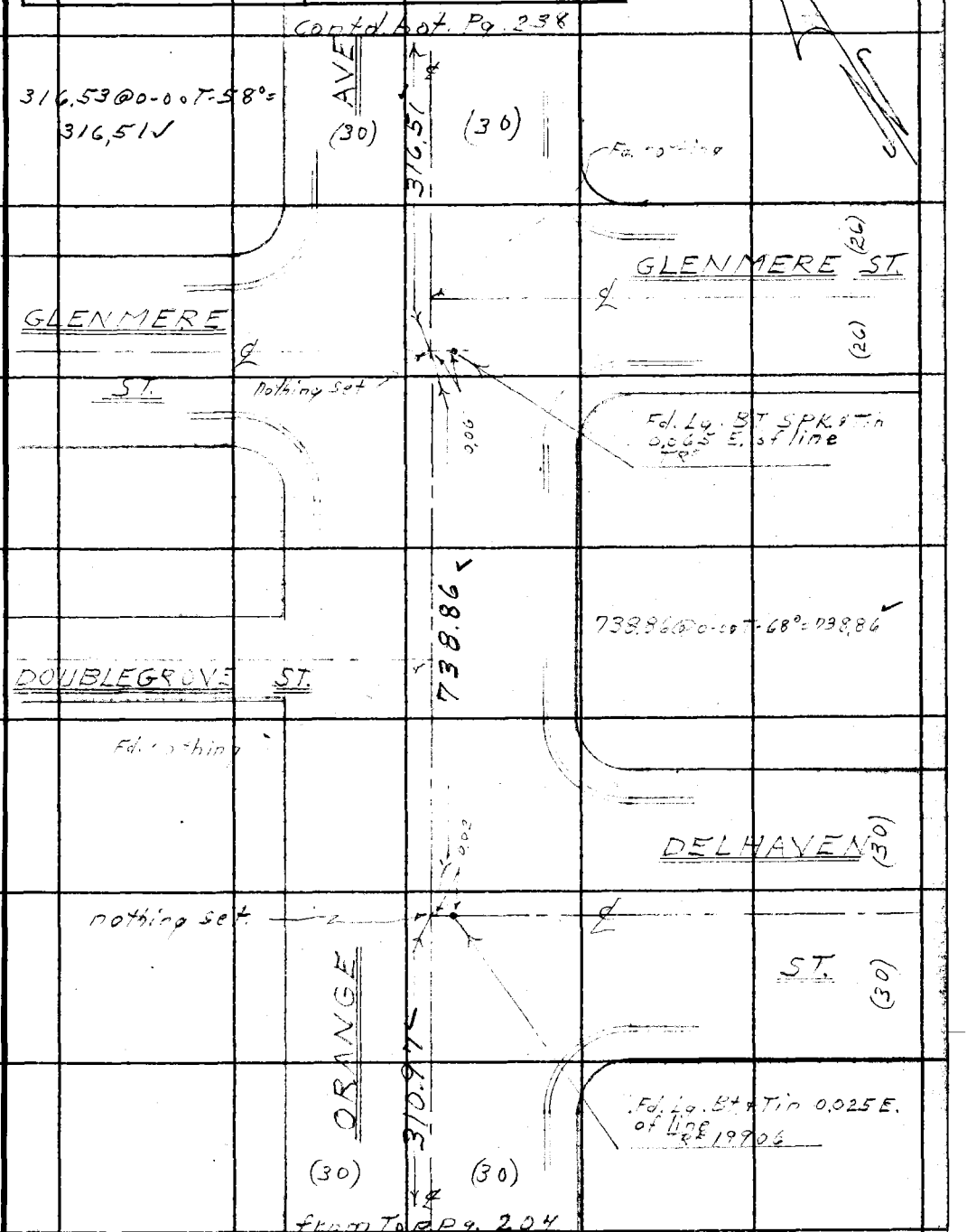

Note: Any Additions or Changes on This Sheet Must be Made or Circled in Red Ink With Date and Name of Person Making Change.

PLEASE RETURN TO
LOS ANGELES COUNTY ENGINEER
403 LOS ANGELES COUNTY ENGINEERING BLDG.
Do not extend this side of this line.

76F309S CE # 310 3-61

PLEASE RETURN TO
LOS ANGELES COUNTY ENGINEER
403 LOS ANGELES COUNTY ENGINEERING BLDG.

Note: Any Additions or Changes on This Sheet Must be Made or Circled in Red Ink With Date and Name of Person Making Change.

Do not extend this side of this line.

W.S. 47-A-6

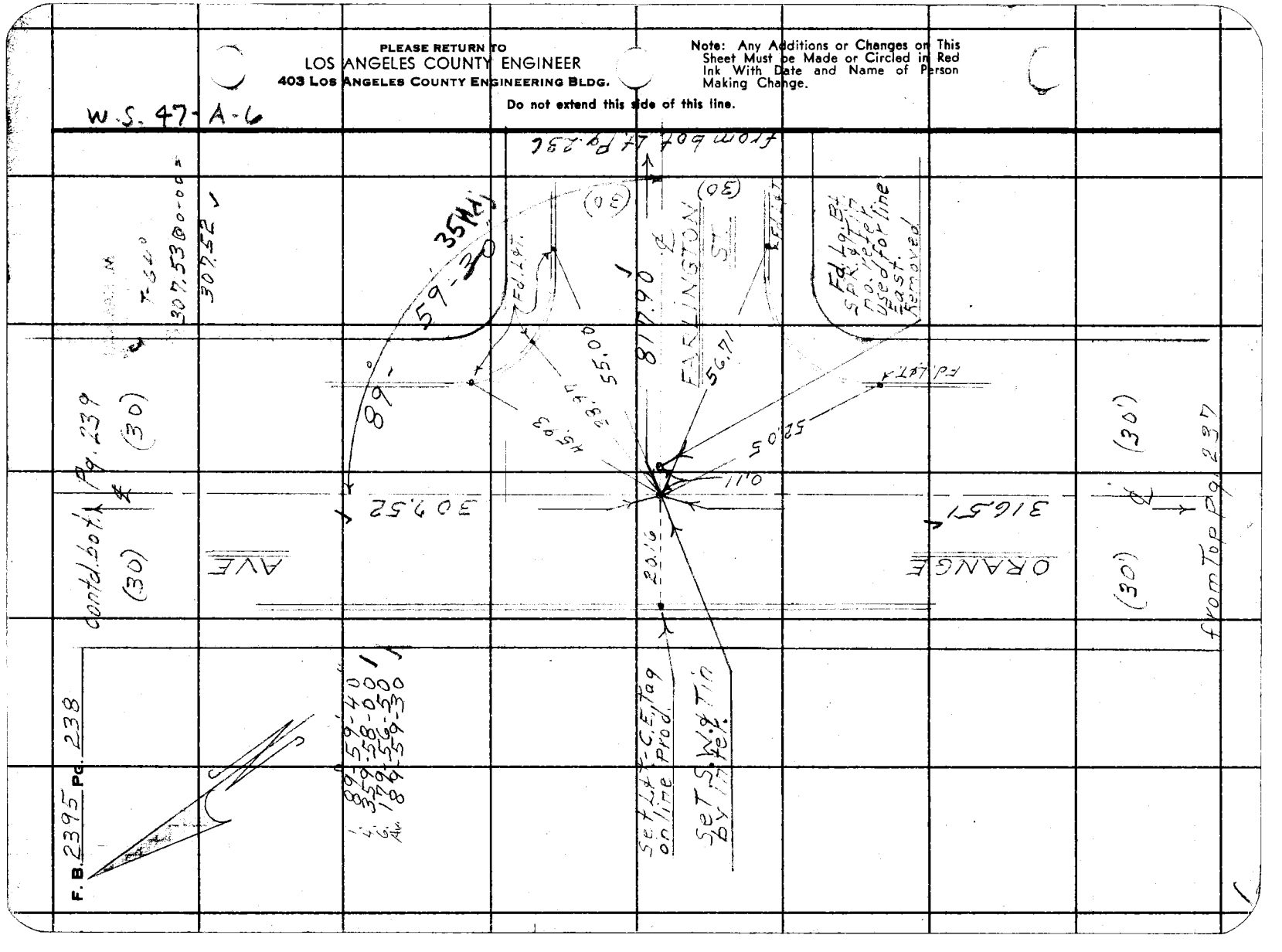

Notes Ck'd by W. J. BRENNER	Survey of 7th Ave & Sunset Ave	F. B. 2395	Pg. 239
Map No. CSB 279 1 to 6	JN 0095.32 Tape 0178 Std 68 °F		
Office Work M. HAMASU	Surveyed by D.E. Holmes		
Checked CSB 12 BRENNER 1 to 6	Notes Holmes Date 10-24-61		
Date JUL 12 1963	Indexed H. E. OTT		

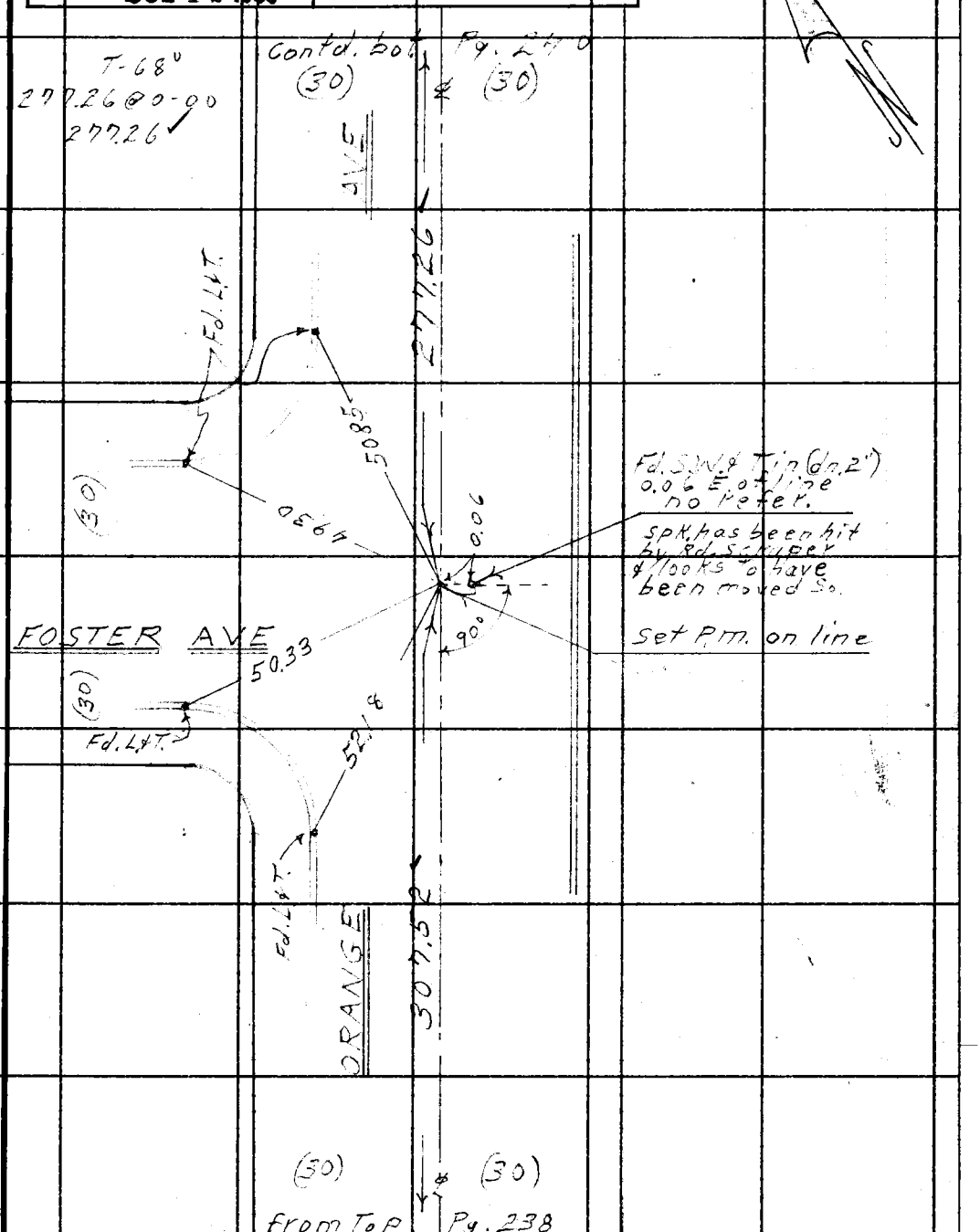

Note: Any Additions or Changes on This Sheet Must be Made or Circled in Red Ink With Date and Name of Person Making Change.

Do not extend this side of this line.

PLEASE RETURN TO
LOS ANGELES COUNTY ENGINEER
403 LOS ANGELES COUNTY ENGINEERING BLDG.

76F3095 CE # 310 3-61

F. B. 2395 Pg. 240

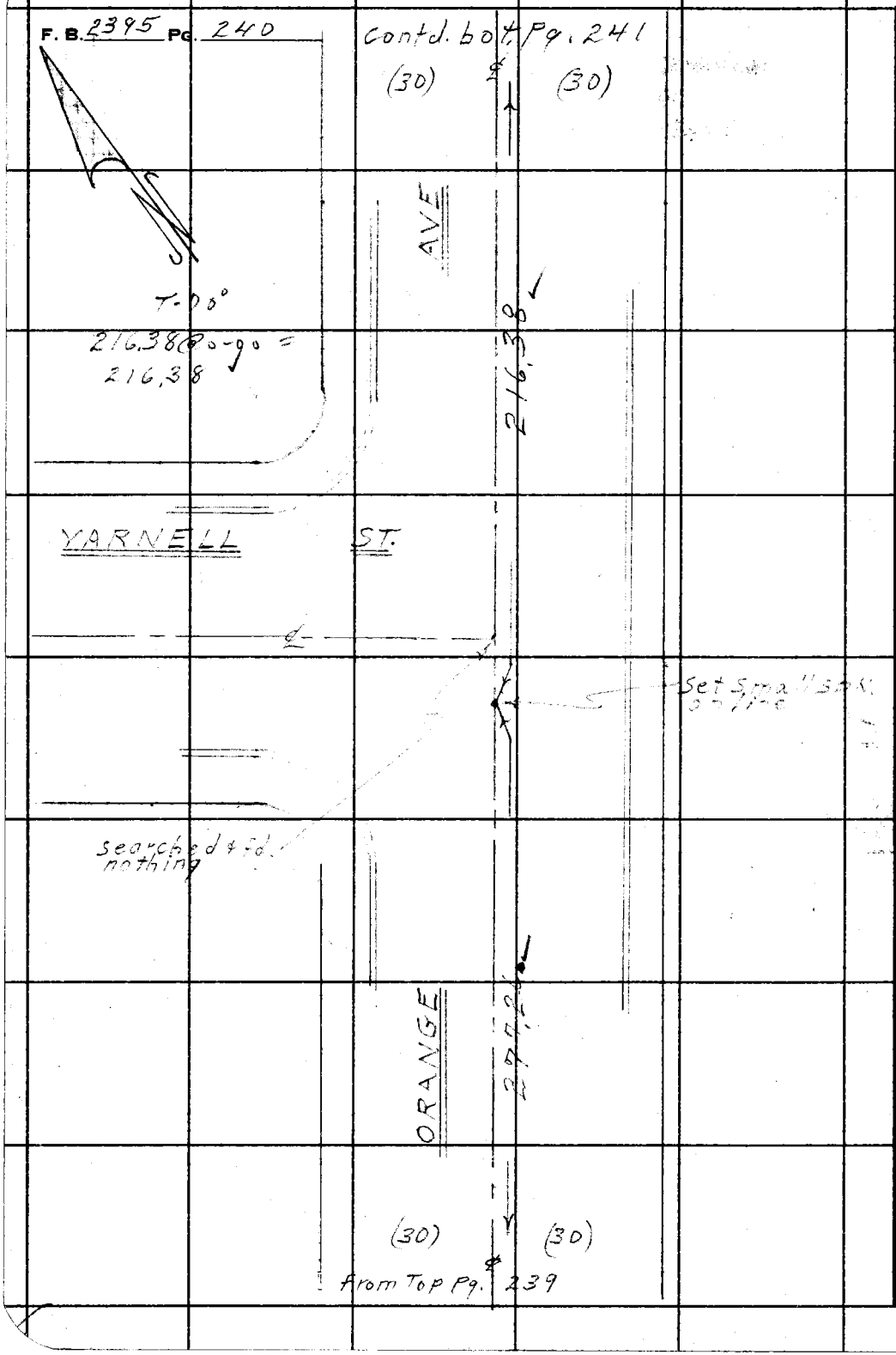

PLEASE RETURN TO
LOS ANGELES COUNTY ENGINEER
403 LOS ANGELES COUNTY ENGINEERING BLDG.

Do not extend this side of this line.

Note: Any Additions or Changes on This Sheet Must be Made or Circled in Red Ink With Date and Name of Person Making Change.

Notes Ck'd by W. J. BRENNER	Survey of 7th Ave & Sunset Ave
Map No. CSB 2791 1 to 6	JN 0095.32 Tape 0178 Std 68 °F
Office Work M. HAMASU	Surveyed by D.E. Holmes
Checked W. J. BRENNER	Notes Holmes Date 11-15-61
Date JUL 12 1963	Indexed H. E. OTT

F. B. 2395 PG. 241

W.S. 47-A-5

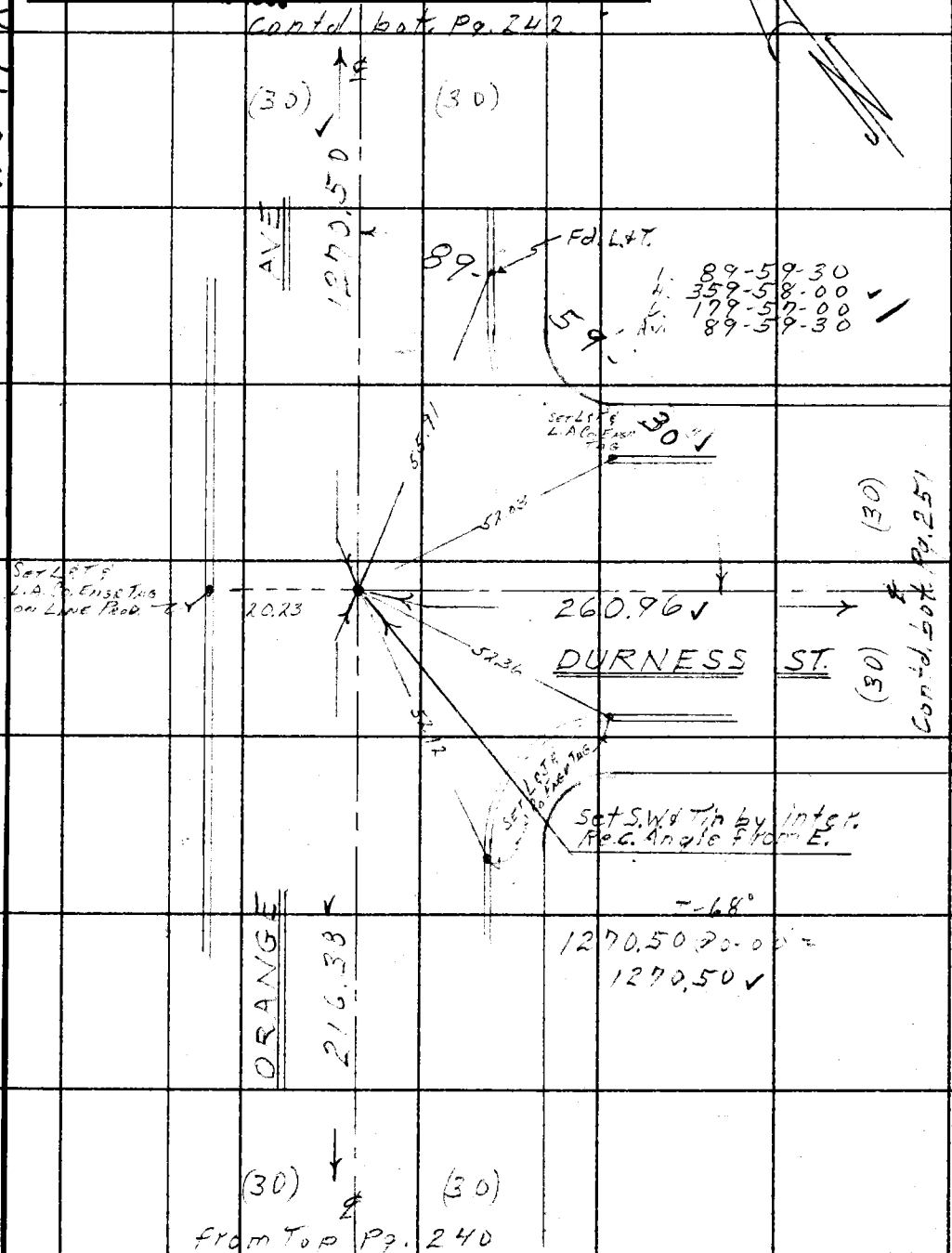

Note: Any Additions or Changes on This Sheet Must be Made or Circled in Red Ink With Date and Name of Person Making Change.

Do not extend this side of this line.

PLEASE RETURN TO
LOS ANGELES COUNTY ENGINEER
403 LOS ANGELES COUNTY ENGINEERING BLDG.

76F3095 CE # 310 3-61

F. B. 2395 Pg. 242

Contd. bot Pg. 243

(30) & (30)

AVE

DURNESS ST

Searched & Fd.. nothing.

ORANGE

(30) (30)

from Top Pg. 241

PLEASE RETURN TO
LOS ANGELES COUNTY ENGINEER
403 Los Angeles County Engineering Bldg.
Do not extend this side of this line.

Note: Any Additions or Changes on This Sheet Must be Made or Circled in Red Ink With Date and Name of Person Making Change.

Notes Ck'd by W. J. BRENNER	Survey of 7th Ave & Sunset Ave	F. B. 2395	Pg. 243
Map No. CSB 279 1 to 6	JN 0095.32 Tape 0178 Std 68 °F		
Office Work M. HAMASU	Surveyed by D.E. Holmes		
Checked W. J. BRENNER	Notes Holmes Date		
Date JUL 1 2 1963	Indexed H. E. OTT		

W.S. 47-A-5

Contd. bot. ℄ Pg 61. FB 2941

100' Tape #
0212 Std @ 68°
T-70°
768.84 @ 0-00
768.85

COUNTY ENGINEER
R. E. 5869

AVE

(30) (30)

C.S. mon. Per FB 520-55 removed. By constr. Set Std. Conc. mon. by Inter. in well & cover dn. 8" (marked as shown) by Inter. using mon.s. at Sunset & Sunkist Ave. & mon. @ Francis-Quito & orange Ave To So. & S.W. & Tin To North Set 2-S.W. & Tin Ties on Surface.

Set L & T - L.A. Co. Engr. Tag.

Set L & T - L.A. Co. Engr. Tag.

768.85

Set L & T & L.A. Co. Engr. Tag

69.77

68.62

66.26

63.76

1414.34

957.07

64.34

63.92

MERCED AVE

55" Adj

66.08

68.78

204.83

Set L & T & L.A. Co. Engr.

Set L & T & L.A. Co. Engr. Tag

F. L. & T.

59'

89°

1) 90-00-10
4) 360-00-10
6) 180-00-20
Av. 90-00-05

ORANGE

Set S.W. & Tin on line

204.83 @ 0-00 T-68° = 204.83
1414.36 @ 0-00 T-66° = 1414.34
957.12 @ 0-00 T-60° = 957.07

1270.50

(30) (30')

From Top Pg. 243

2

Note: Any Additions or Changes on This Sheet Must be Made or Circled in Red Ink With Date and Name of Person Making Change.

Do not extend this side of this line.

PLEASE RETURN TO
LOS ANGELES COUNTY ENGINEER
403 LOS ANGELES COUNTY ENGINEERING BLDG.

76F309S CE # 310 3-61

PLEASE RETURN TO
LOS ANGELES COUNTY ENGINEER
403 LOS ANGELES COUNTY ENGINEERING BLDG.

Note: Any Additions or Changes on This Sheet Must be Made or Circled in Red Ink With Date and Name of Person Making Change.

Do not extend this side of this line.

WS 47-A-6

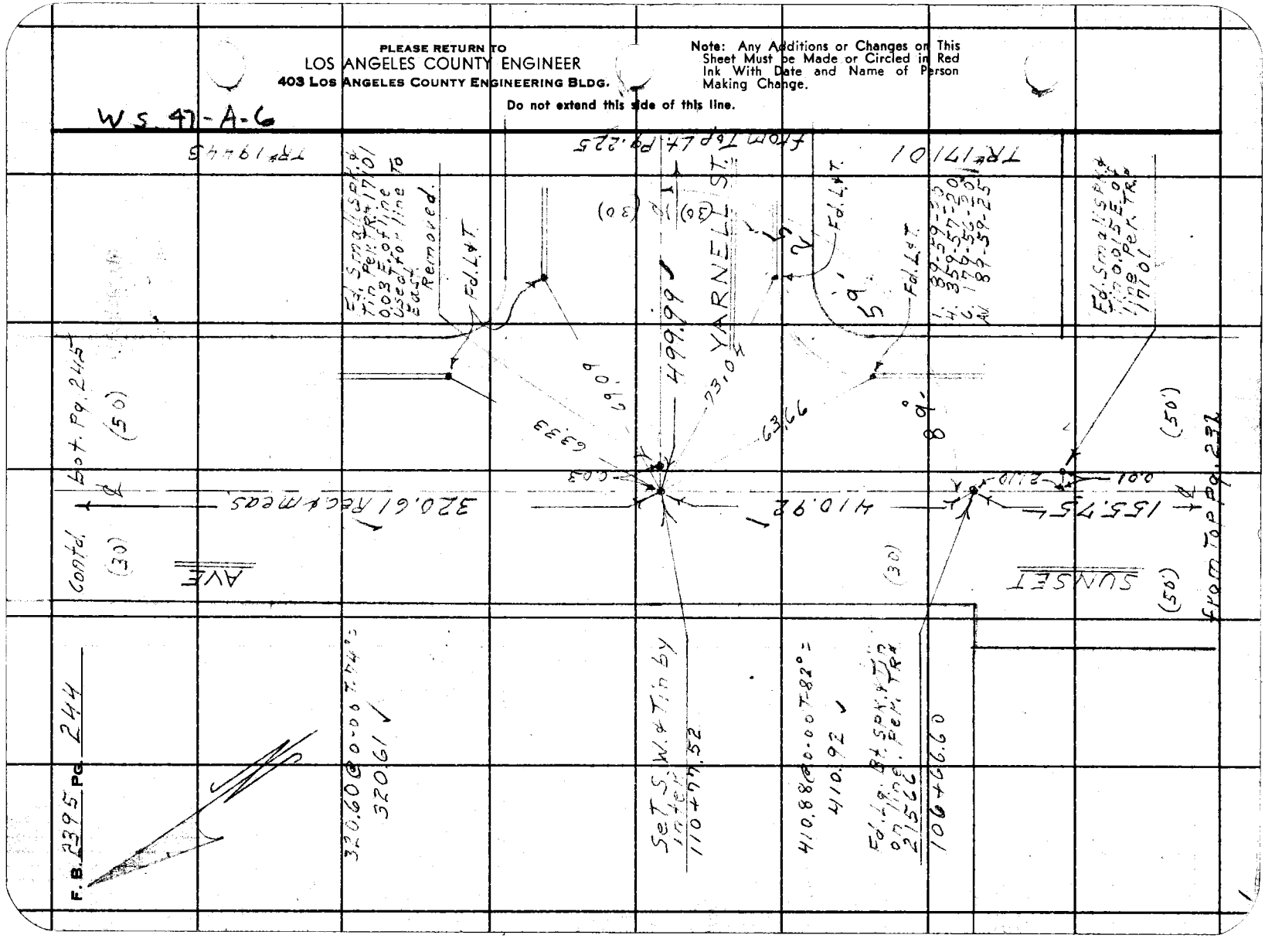

Notes Ck'd by W. J. BRENNER	Survey of 7th Ave & Sunset Ave	F. B. 2395 PG. 245
Map No. CSB 2791 1 to 6	JN 009532 Tape 0108 Std 68 °F	
Office Work M. HAMASU	Surveyed by D.E. Holmes	
Checked W. J. BRENNER	Notes Holmes Date 11-13-61	
Date JUL 12 1963	Indexed H. E. OTT	

W.S. 47-A-6

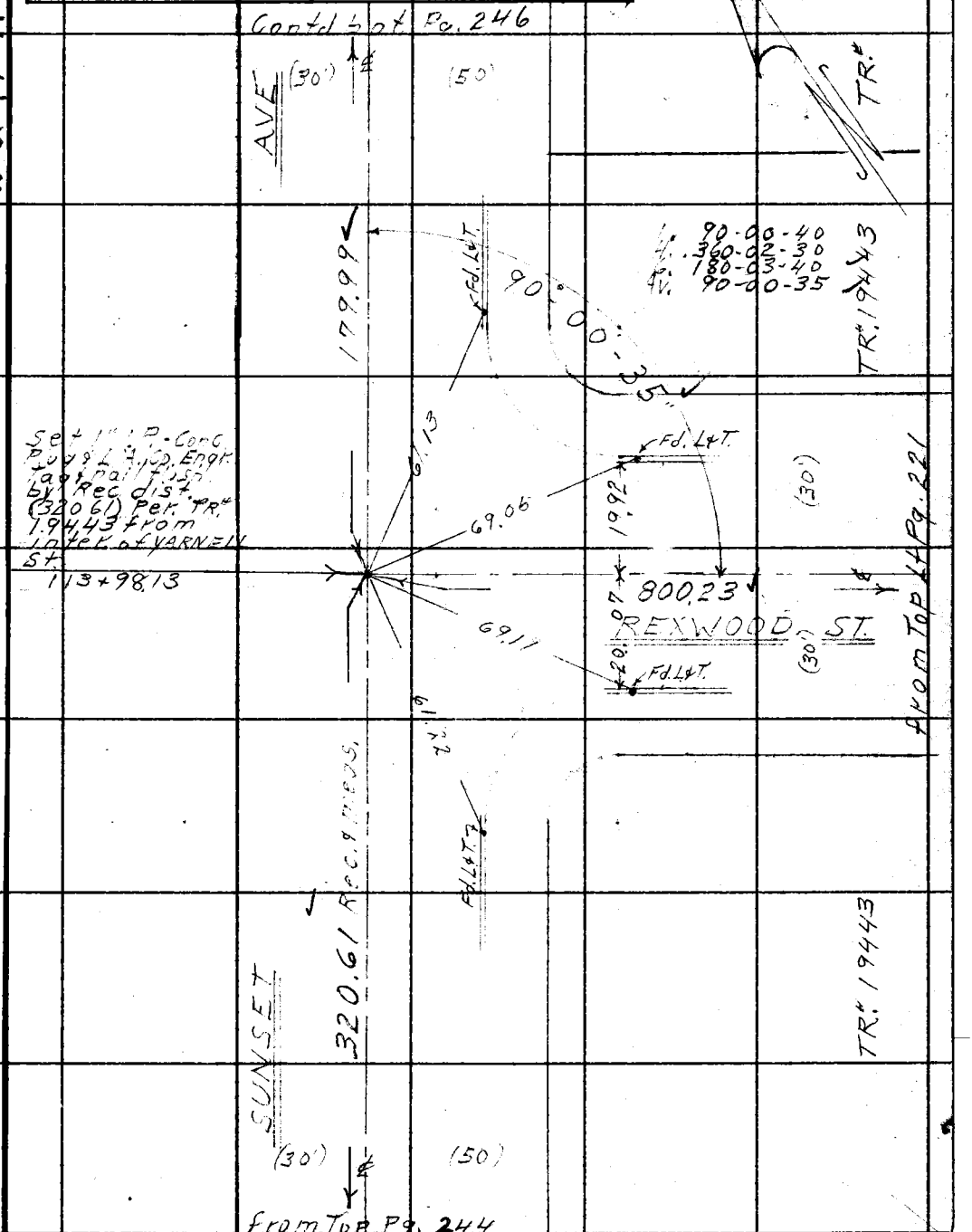

Note: Any Additions or Changes on This Sheet Must be Made or Circled in Red Ink With Date and Name of Person Making Change.

PLEASE RETURN TO
LOS ANGELES COUNTY ENGINEER
403 LOS ANGELES COUNTY ENGINEERING BLDG.

Do not extend this side of this line.

76F309S CE # 310 3-61

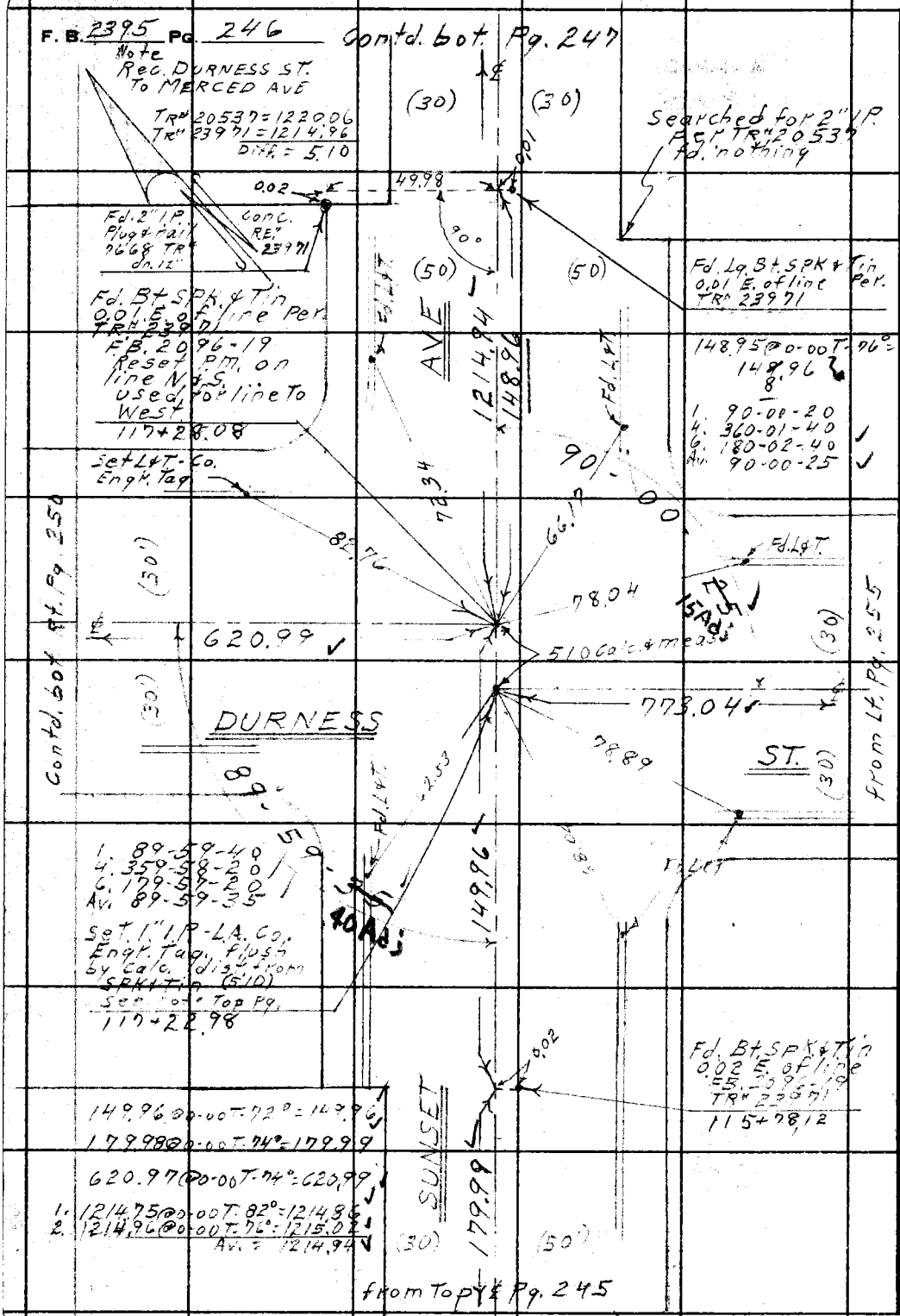

W.S. 47-A-6

PLEASE RETURN TO
LOS ANGELES COUNTY ENGINEER
403 Los Angeles County Engineering Bldg.

Do not extend this side of this line.

Note: Any Additions or Changes on This Sheet Must be Made or Circled in Red Ink With Date and Name of Person Making Change.

Notes Ck'd by W. J. BRENNER
Map No. B2791 1 to 6
Office Work M. HAMASU
Checked W. J. BRENNER
Date JUL 12 1963

Survey of 7th Ave & Sunset Ave
JN 009532 Tape 0178 Std 68 °F
Surveyed by D.E. Holmes
Notes D.E.H. Date 11-13-61
Indexed H. E. OTT

F. B. 2395 PG. 247

W.S. 47-A-6

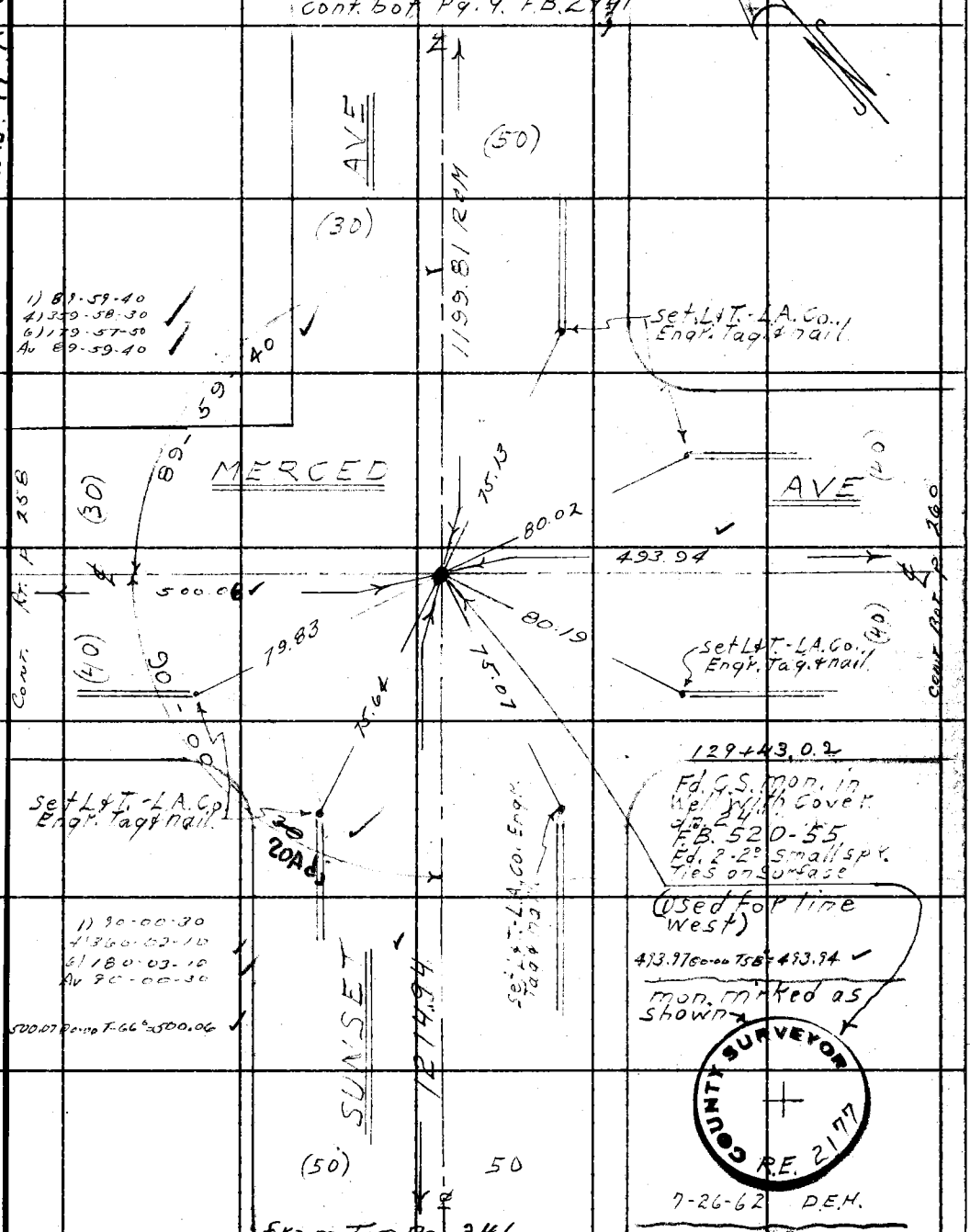

from Top Pg. 246

Note: Any Additions or Changes on this Sheet Must be Made or Circled in Red Ink With Date and Name of Person Making Change.

Do not extend this side of this line.

PLEASE RETURN TO
LOS ANGELES COUNTY ENGINEER
403 LOS ANGELES COUNTY ENGINEERING BLDG.

76F3095 CE # 310 3-61

F. B. 2395 Pg. 248 Contd. bot. Pg. 16 F.B. 2941

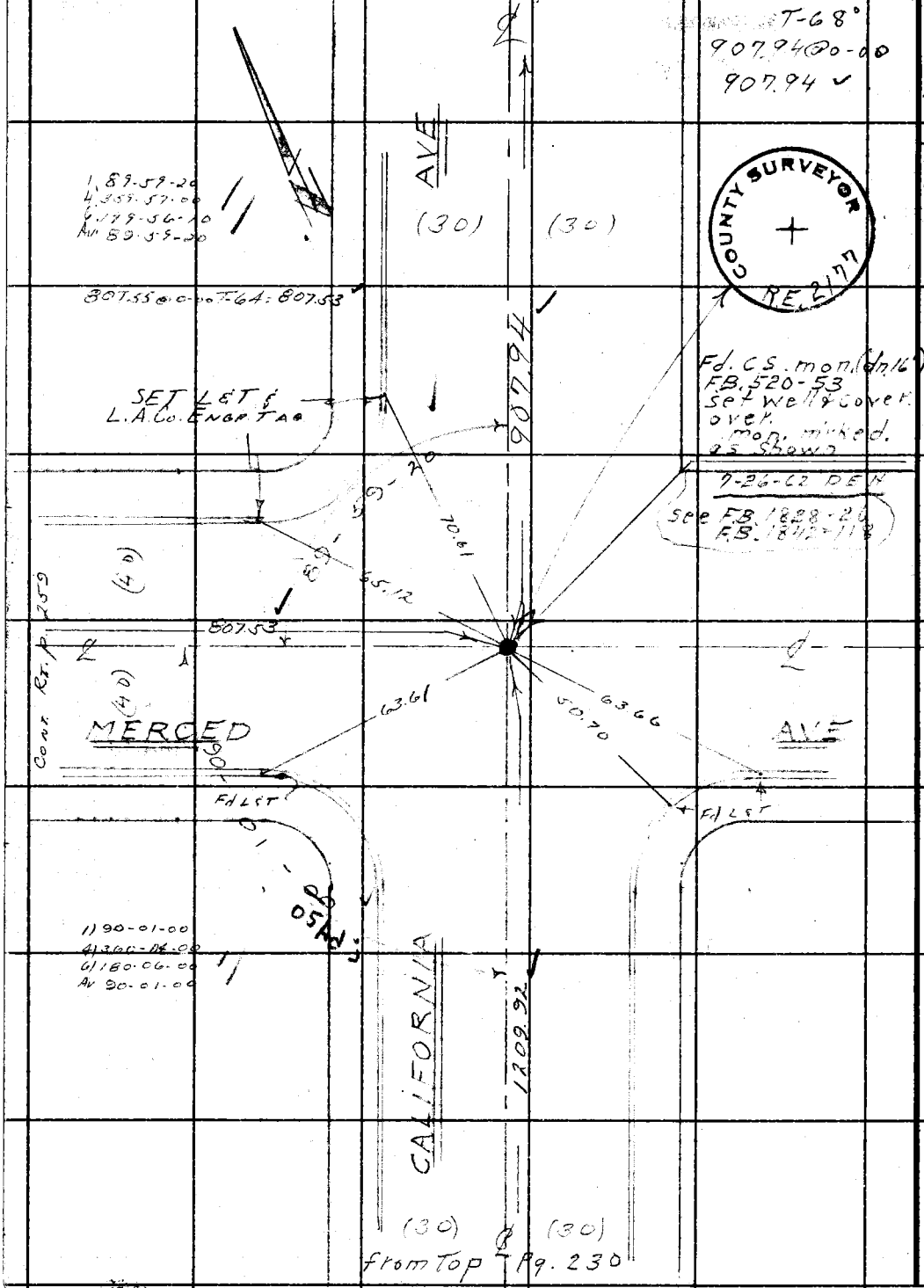

PLEASE RETURN TO
LOS ANGELES COUNTY ENGINEER
403 Los Angeles County Engineering Bldg.

Do not extend this side of this line.

Note: Any Additions or Changes on This Sheet Must be Made or Circled in Red Ink With Date and Name of Person Making Change.

Notes Ck'd by W. J. BRENNER	Survey of 7th Ave & Sunset Ave		F. B. 2395 Pg. 249
Map No. CGB 2791 1 to 6	JN 009532 Tape 0178 Std 68 °F		
Office Work M. HAMASU	Surveyed by D.E. Holmes		
Checked W. J. BRENNER	Notes D.E.H. Date 11-13-61		
Date JUL 12 1963	Indexed H. E. OTT		

W.S. 47-A-6

60.59 @ 0-00 T-74° = 60.59
60.61 @ 0-00 T-76° = 60.61
7.01 @ 0-00 T-76° = 7.01
157.73 @ 0-00 T-74° = 157.74

1. 89-59-30
4. 359-58-20
6. 179-57-30
Av. 89-59-35

Fd. Bt. SPK. & Tin on line
F.B. 2096-22 & TR# 23971
used for line S.W.
Check on line E. & W.

E.C.
Fd. Bt. SPK. & Tin Per.
F.B. 2096-22
TR# 23971
used for line West.

P.I.
Set S.W. & Tin by inter.

Set L&T. Co Engr.
Tag & nail on line Prod.

DURNESS ST
CONLON AVE
Contd. Top Pg. 251
Contd. Lt. Pg. 250
Fd. L&T.
157.74
568.05 Rec. ℄
21.32
21.70
20.36
42.02
7.01
60.61 meas.
42.26
60.59
20.29
22.75
467.16
43.36
22.81
Tang. 20.28
90°
89-59-35
Tang. 58.22
69.21 Tang.
152-45-05
172.19
(30)

B.C.
Fd. Bt. SPK. & Tin
Per. F.B. 2096-22
TR# 23971
used for line

℄ Rec.

1. 152-45-10
4. 251-00-40
6. 196-30-40
Av. 152-45-05

Δ = 27-15-01
R = 250.00
T. = 60.60
L. = 118.90

From Top Pg. 236

Note: Any Additions or Changes on This Sheet Must be Made or Circled in Red Ink With Date and Name of Person Making Change.

PLEASE RETURN TO
LOS ANGELES COUNTY ENGINEER
403 LOS ANGELES COUNTY ENGINEERING BLDG.
Do not extend this side of this line.

76F3095 CE # 310 3-61

F. B. 2395 Pg. 250

W.S. 47A-6

467.14@0-00T-74° = 467.16 ✓
755.00@0-00T-68° = 755.00 ✓
Refer. To ℄ TROJAN WAY
CITY of West Covina
Drawing # 633

1 90-00-00
4 360-00-00
4 180-00-00
Av. 90-00-00 ✓
7-26-62 DEH.

· Fd. BT SPK & Tin
0.01 N'Ely. of line
no refer.
Set Pm. on line of DURNESS St.
(used for line going N.E.)
7-26-62 D.E.H.

PLEASE RETURN TO
LOS ANGELES COUNTY ENGINEER
403 LOS ANGELES COUNTY ENGINEERING BLDG.
Do not extend this side of this line.

Note: Any Additions or Changes on This Sheet Must be Made or Circled in Red Ink With Date and Name of Person Making Change.

Notes Ck'd by W. J. BRENNER	Survey of 7th Ave & Sunset Ave
Map No. CSB 2791 1 to 6	JN 0095.32 Tape 0178 Std 68 °F
Office Work M. HAMASU	Surveyed by D.E. Holmes
Checked W. J. BRENNER	Notes DEH Date 11-13-61
Date JUL 12 1963	Indexed H. E. OTT

F. B. 2395 PG. 251

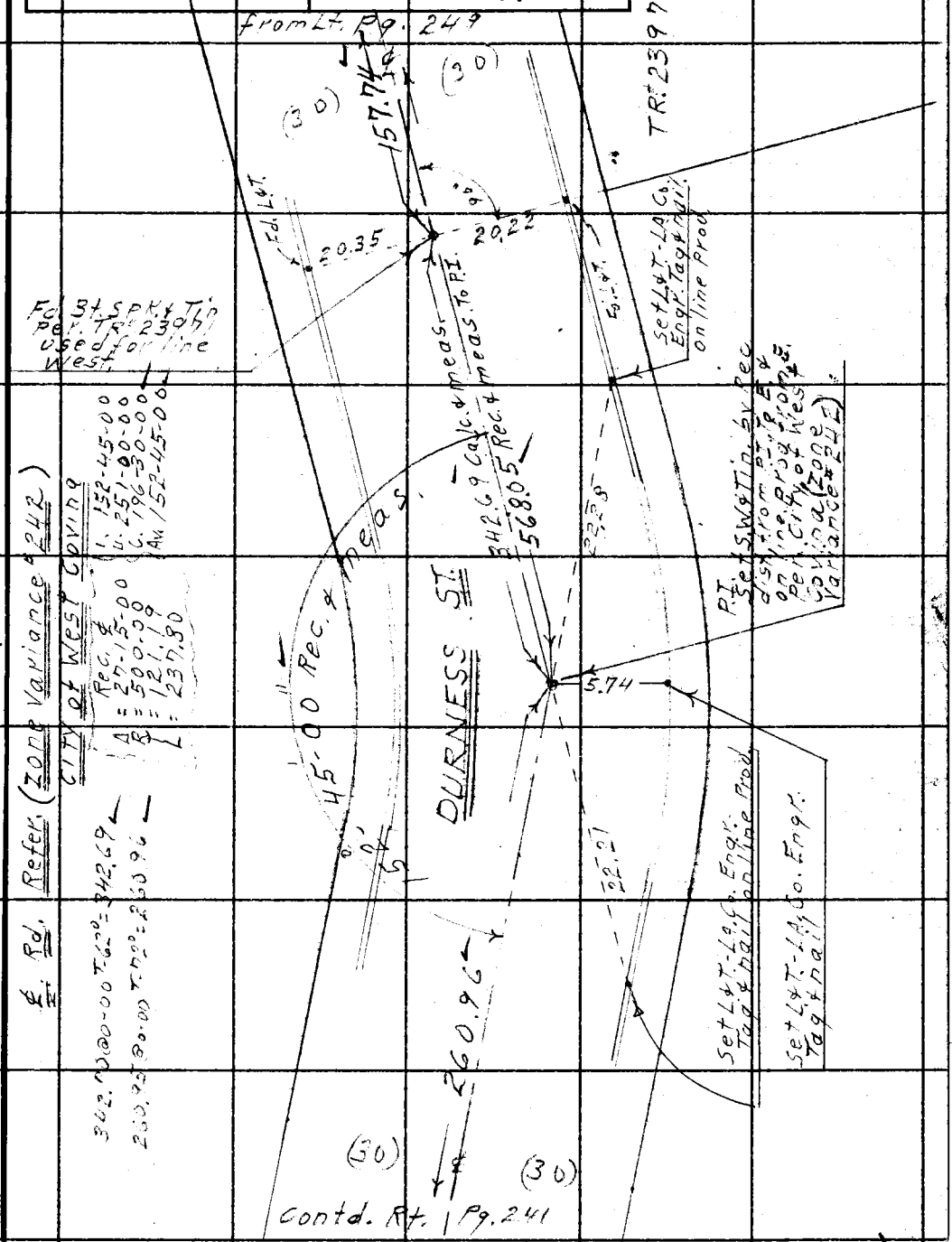

℄ Rd. Refer. (Zone Variance # 242)

City of West Covina

Rec. ℄
Δ = 27-15-00
R = 500.00
T = 121.19
L = 237.80

1. 152-45-00
2. 251-00-00
3. 196-30-00
Av. 152-45-00

342.00 @ 00-00 T. 62° = 342.69
260.95 @ 00-00 T. 72° = 260.96

Note: Any Additions or Changes on this Sheet Must be Made or Circled in Red Ink With Date and Name of Person Making Change.

PLEASE RETURN TO
LOS ANGELES COUNTY ENGINEER
403 LOS ANGELES COUNTY ENGINEERING BLDG.

Do not extend this side of this line.

76F3095 CE # 310 3-61

PLEASE RETURN TO
LOS ANGELES COUNTY ENGINEER
403 LOS ANGELES COUNTY ENGINEERING BLDG.

Note: Any Additions or Changes on This Sheet Must be Made or Circled in Red Ink With Date and Name of Person Making Change.

Do not extend this side of this line.

W.S. 47-A-6

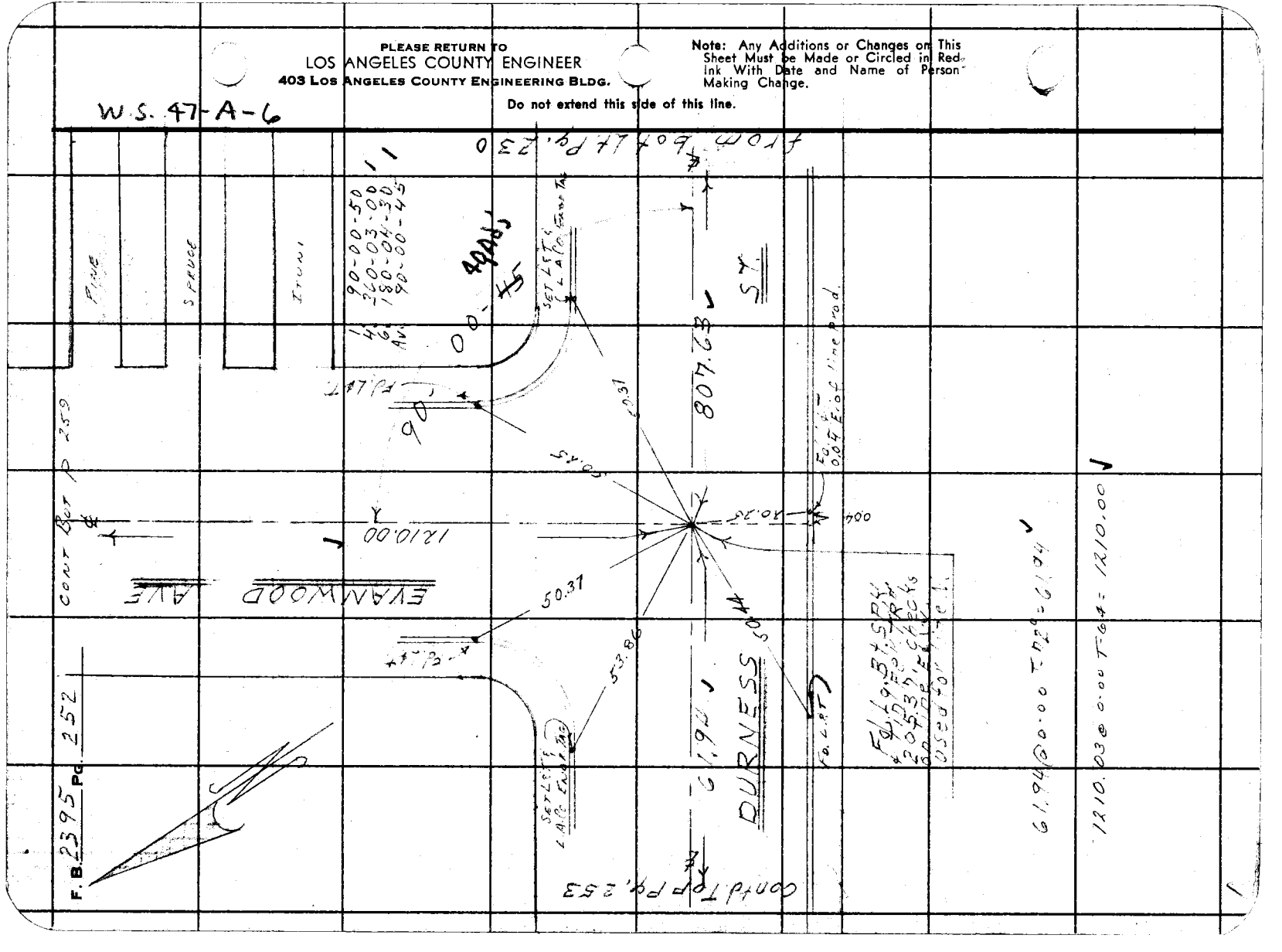

Notes Ck'd by W. J. BRENNER	Survey of 7th Ave & Sunset Ave	F. B. 2395 Pg. 253
Map No. CSB 2791 1 to 6	JN 0095.32 Tape 0178 Std 68 °F	from Lt Pg. 252
Office Work M. HAMASU	Surveyed by D.E. Holmes	
Checked W. J. BRENNER	Notes DEH Date 11-14-61	
Date JUL 12 1963	Indexed H. E. OTT	

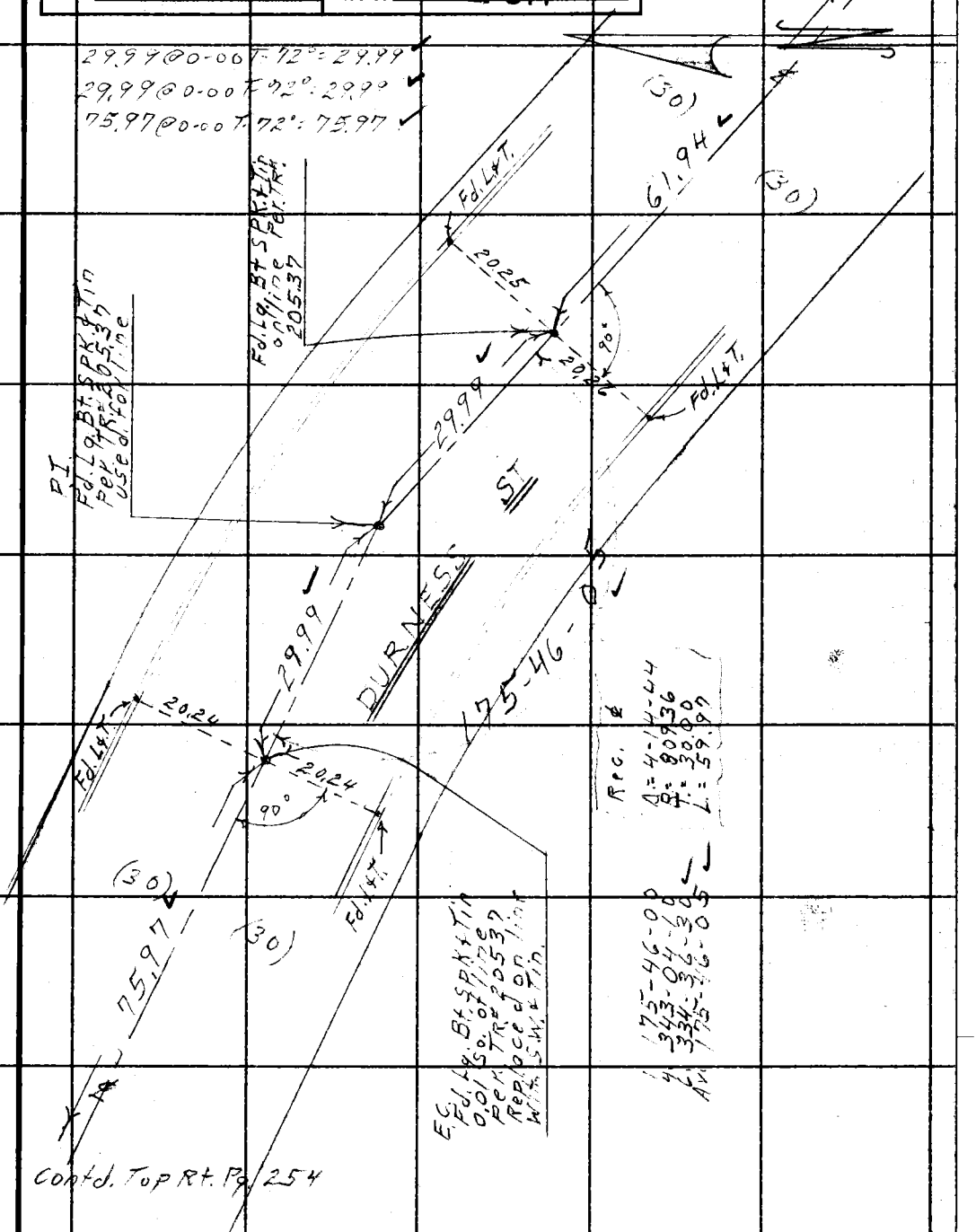

Note: Any Additions or Changes on This Sheet Must be Made or Circled in Red Ink With Date and Name of Person Making Change.

Do not extend this side of this line.

PLEASE RETURN TO
LOS ANGELES COUNTY ENGINEER
403 LOS ANGELES COUNTY ENGINEERING BLDG.

76F309S CE # 310 3-61

PLEASE RETURN TO
LOS ANGELES COUNTY ENGINEER
403 LOS ANGELES COUNTY ENGINEERING BLDG.

Note: Any Additions or Changes on This Sheet Must be Made or Circled in Red Ink With Date and Name of Person Making Change.

Do not extend this side of this line.

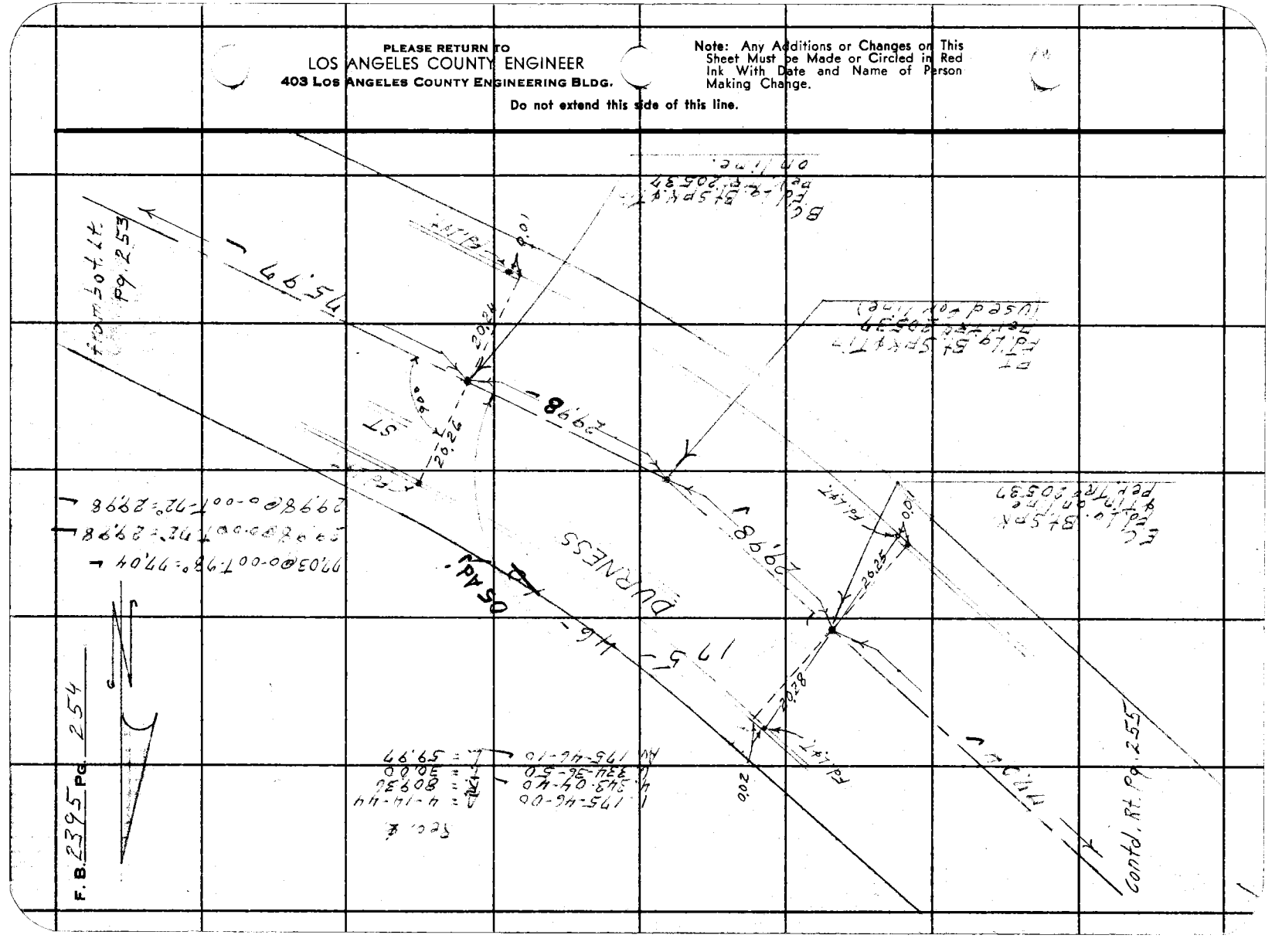

Notes Ck'd by W. J. BRENNER	Survey of 7th Ave & Sunset Ave
Map No. CSB 2791 1 to 6	JN 0095.32 Tape 0.78 Std 68 °F
Office Work M. HAMASU	Surveyed by D.E. Holmes
Checked W. J. BRENNER 1963	Notes Holmes Date 11-14-61
Date JUL 12 1963	Indexed H. E. OTT

F. B. 2395 PG. 255

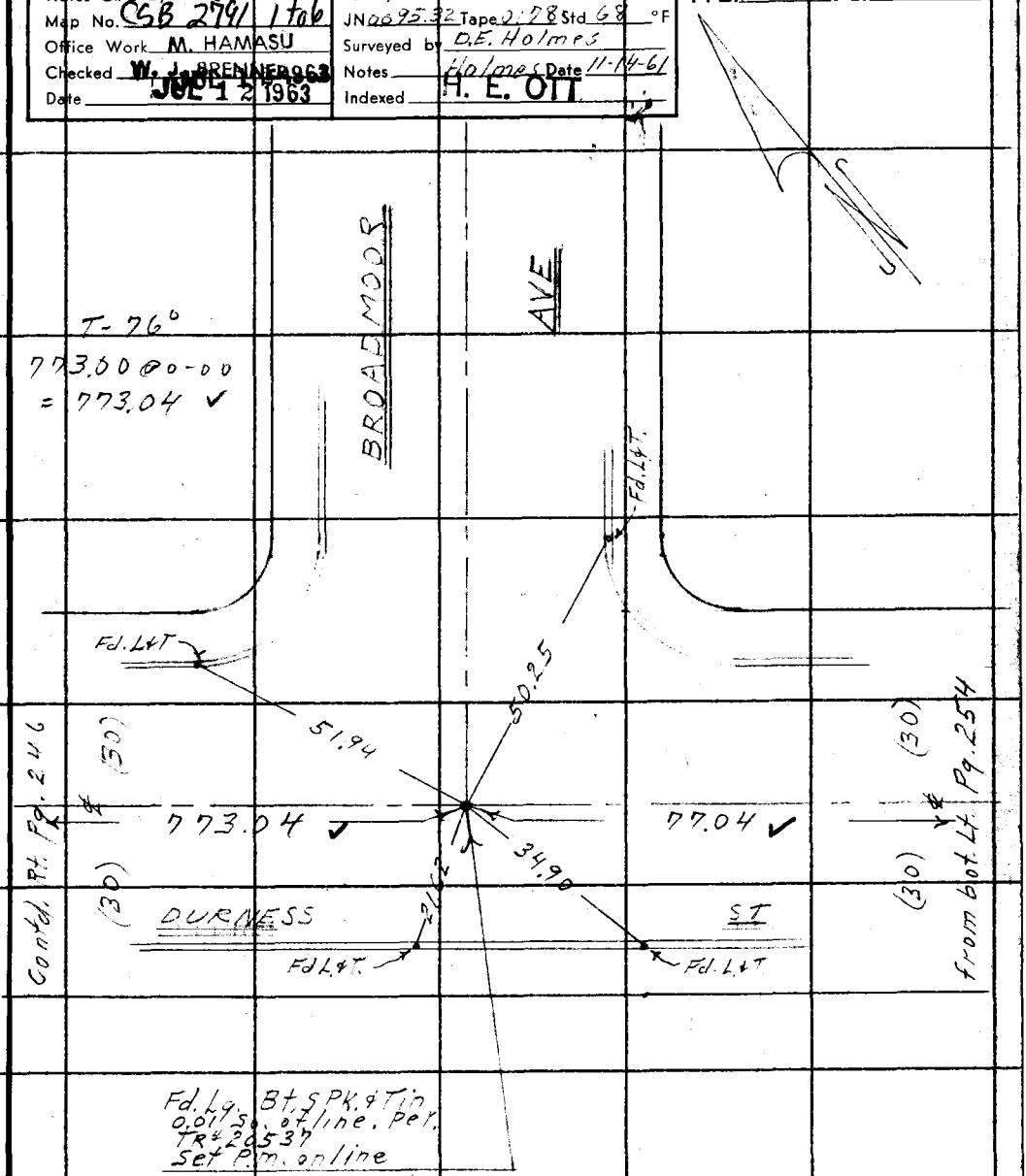

Note: Any Additions or Changes on This Sheet Must be Made or Circled in Red Ink With Date and Name of Person Making Change.

Do not extend this side of this line.

PLEASE RETURN TO
LOS ANGELES COUNTY ENGINEER
403 LOS ANGELES COUNTY ENGINEERING BLDG.

76F309S CE # 310 3-61

F. B. 2395 Pg. 256

FROM BOT. Pg. 257

304.98 @ 0-00 T-64°.
304.97 ✓

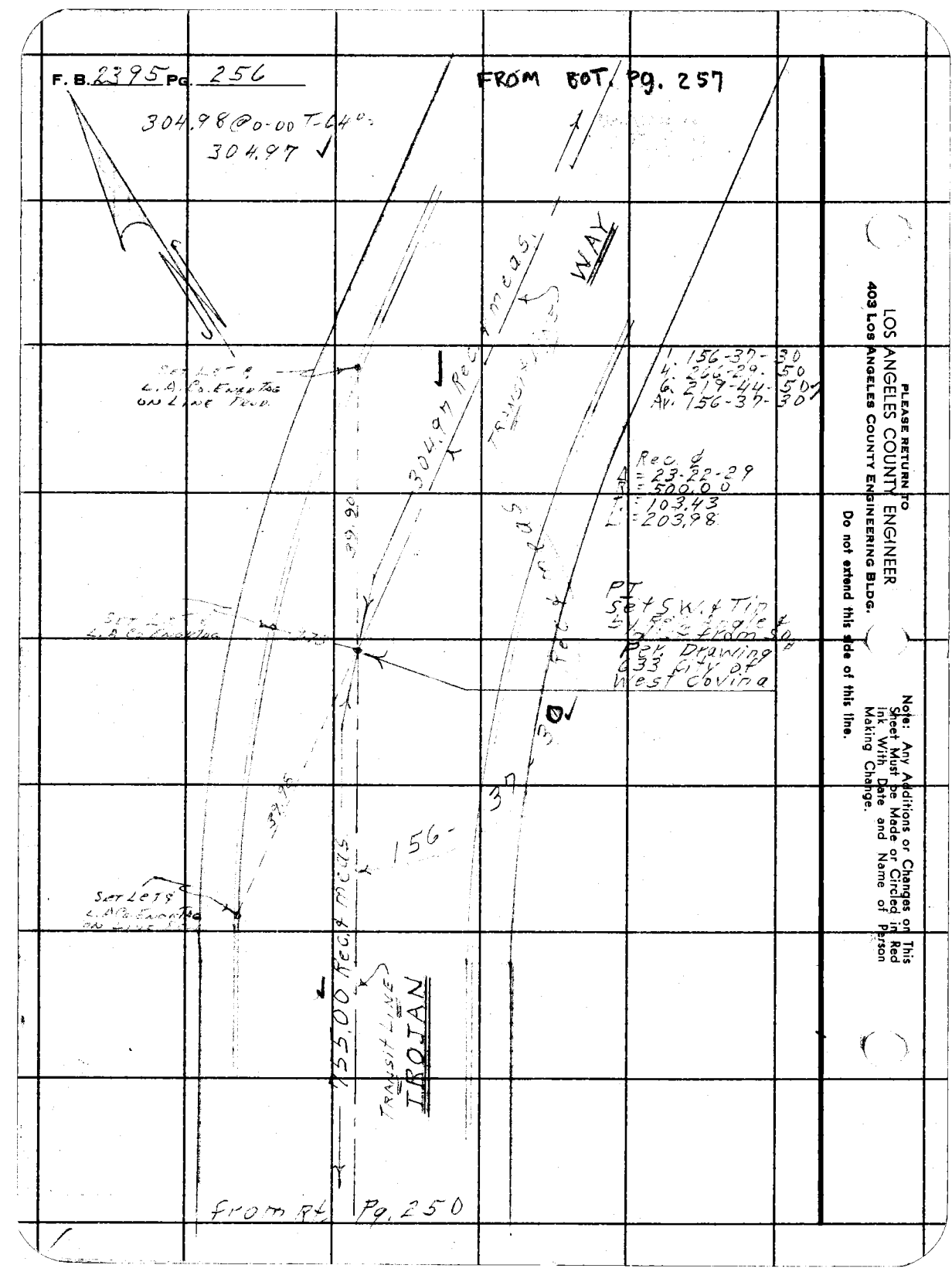

PLEASE RETURN TO
LOS ANGELES COUNTY ENGINEER
403 Los Angeles County Engineering Bldg.
Do not extend this side of this line.

Note: Any Additions or Changes on This Sheet Must be Made or Circled in Red Ink With Date and Name of Person Making Change.

Notes Ck'd by W. J. BRENNER	Survey of 1st Ave & Sunset Ave
Map No. CSB 2791 1 to 6	JN [illegible] Tape [illegible] Std [illegible] °F
Office Work M. HAMASU	Surveyed by [illegible]
Checked W. J. BRENNER	Notes D.E.H. Date 11-16-61
Date JUL 12 1963	Indexed H. E. OTT

F. B. 2395 PG. 257

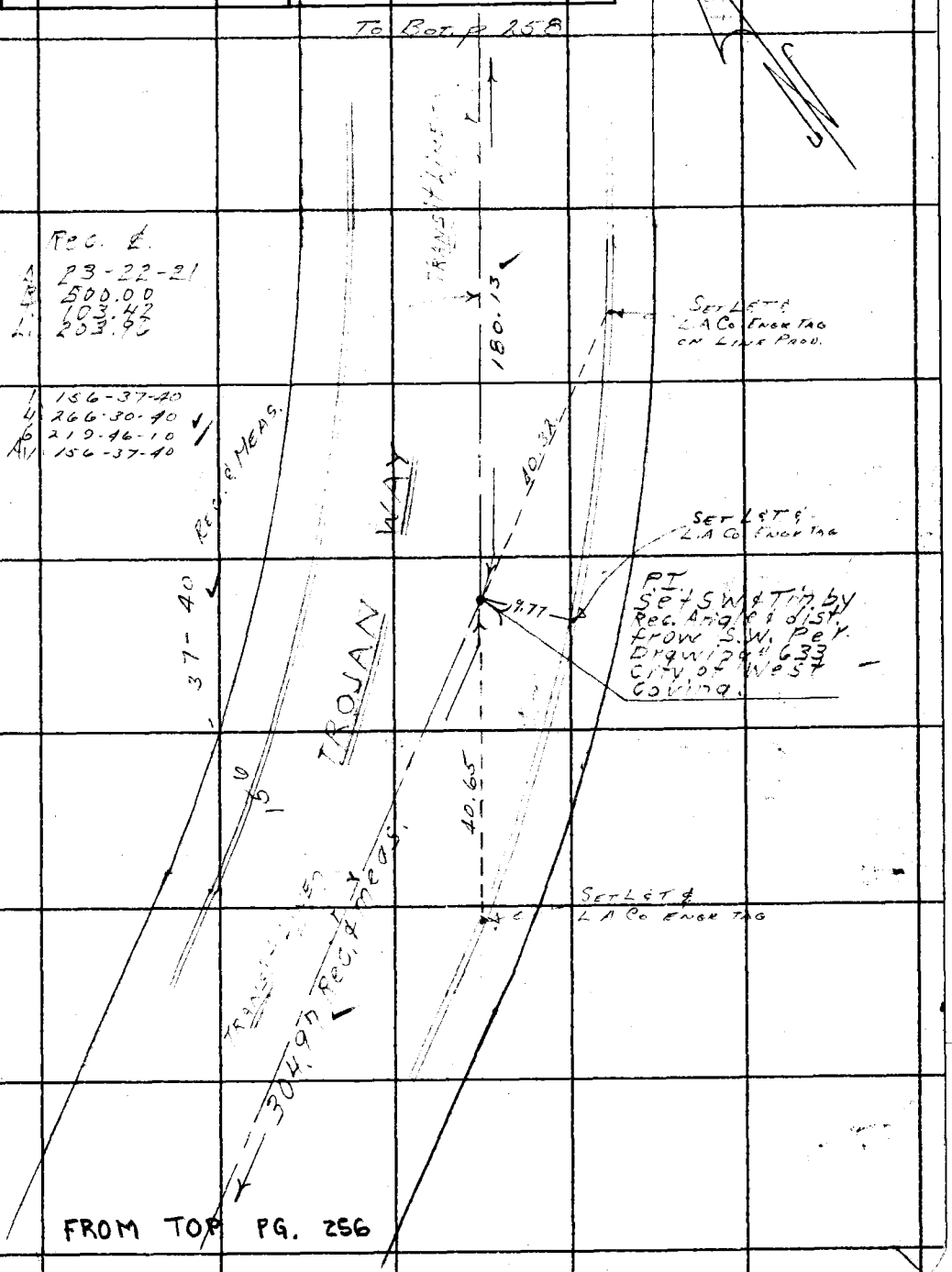

FROM TOP PG. 256

Note: Any Additions or Changes on This Sheet Must be Made or Circled in Red Ink With Date and Name of Person Making Change.

Do not extend this side of this line.

PLEASE RETURN TO
LOS ANGELES COUNTY ENGINEER
403 LOS ANGELES COUNTY ENGINEERING BLDG.

76F309S CE # 310 3-61

F. B. 2395 Pg. 258

W.S. 47 A-5

LOS ANGELES COUNTY ENGINEER
403 Los Angeles County Engineering Bldg.

PLEASE RETURN TO

Note: Any Additions or Changes on This Sheet Must be Made or Circled in Red Ink With Date and Name of Person Making Change.

Do not extend this side of this line.

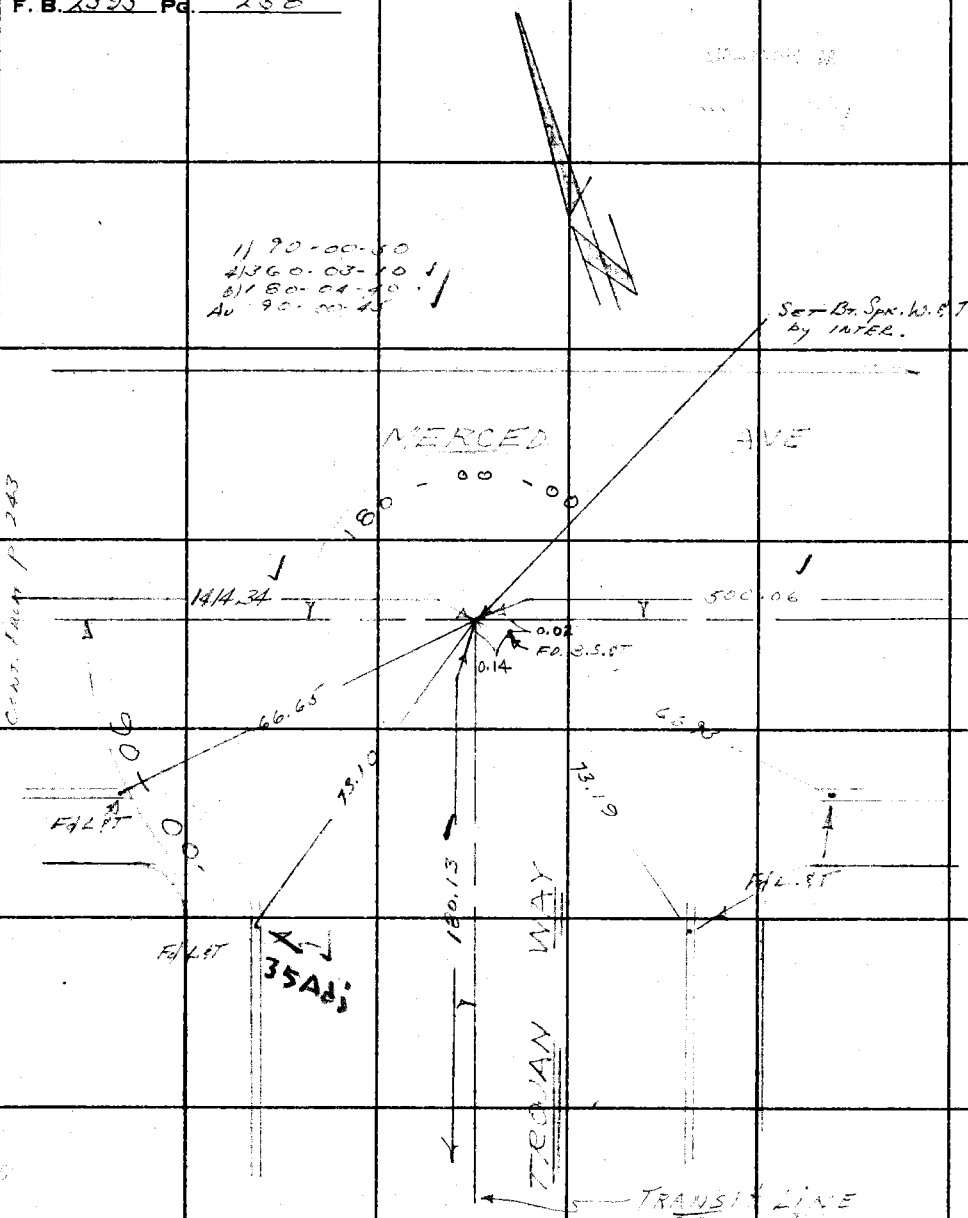

FROM Tp P9 267

180.148 0-00 T-62 = 180.13

Notes Ck'd by W. J. BRENNER	Survey of 1st Ave & Sunset Ave
Map No. CSB2791 1 to 6	JN 0095.32 Tape 0178 Std 68 °F
Office Work M. HAMASU	Surveyed by D. E. Holmes
Checked W. J. BRENNER	Notes M.A.W. Date 11-10-61
Date JUL 12 1963	Indexed H. E. OTT

F. B. 2295 PG. 250

W.S. 47-A-6

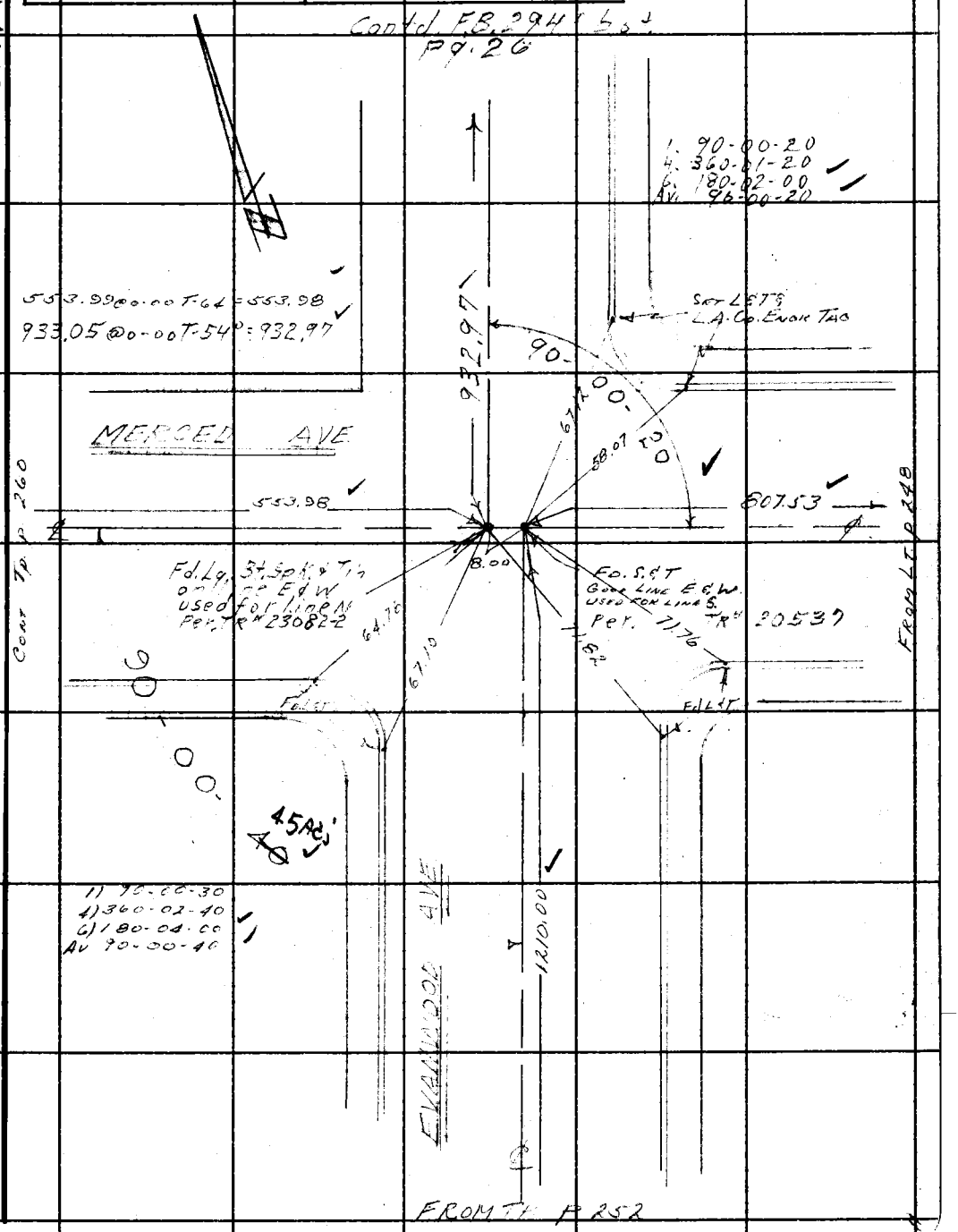

Note: Any Additions or Changes on This Sheet Must be Made or Circled in Red Ink With Date and Name of Person Making Change.

Do not extend this side of this line.

PLEASE RETURN TO
LOS ANGELES COUNTY ENGINEER
403 LOS ANGELES COUNTY ENGINEERING BLDG.

36F3095 CE # 310 3-61

F. B. 2395 PG. 260

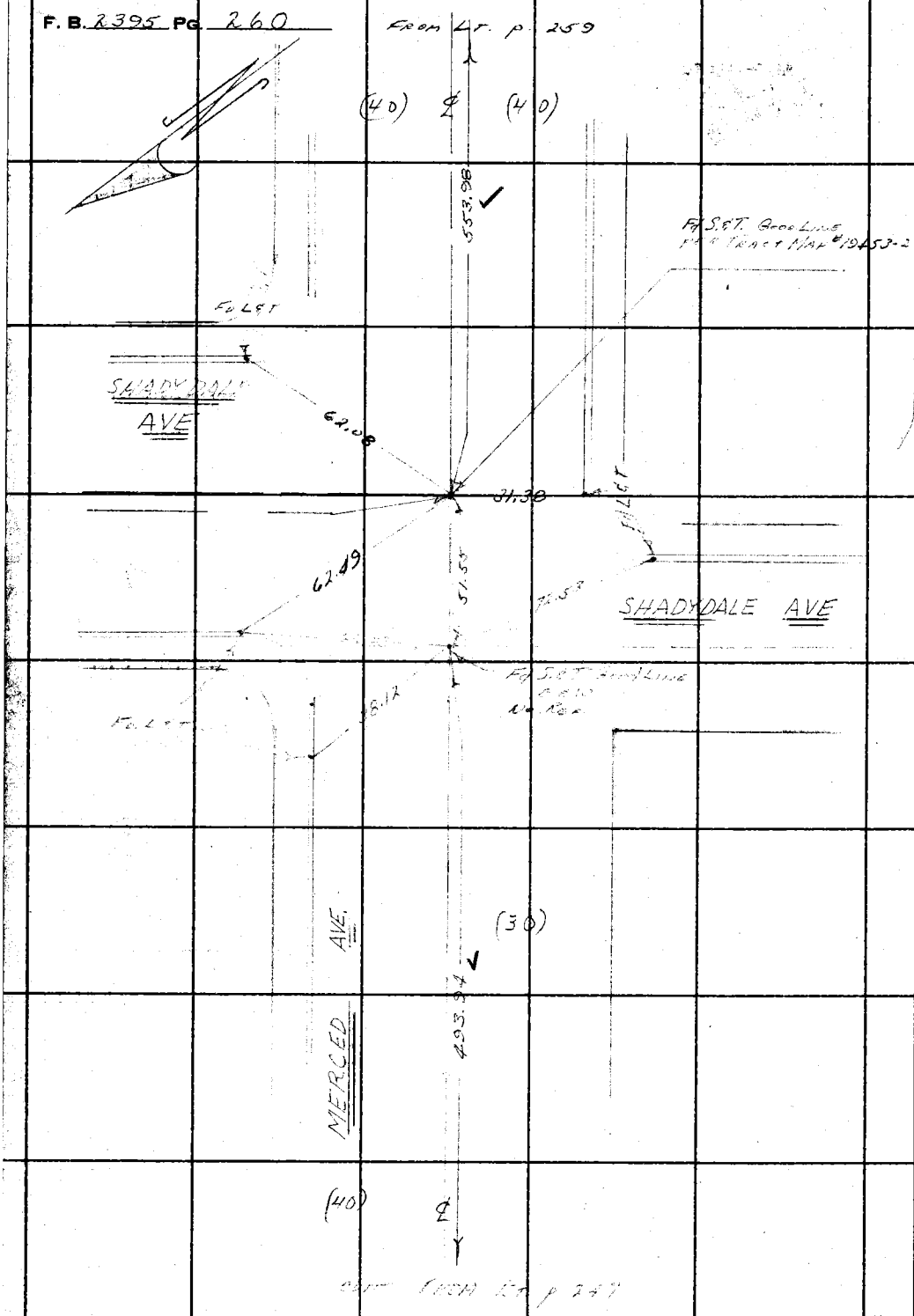

W.S. 47-A-6

PLEASE RETURN TO
LOS ANGELES COUNTY ENGINEER
403 LOS ANGELES COUNTY ENGINEERING BLDG.

Do not extend this side of this line.

Note: Any Additions or Changes on This Sheet Must be Made or Circled in Red Ink With Date and Name of Person Making Change.

Notes Ck'd by W. J. BRENNER	Survey of Seventh Ave
Map No. CSB 2741 1 to 6	JN 0095.32 Tape 0214 Std 6A °F
Office Work M. HAMASU	Surveyed by D Sappell
Checked W. J. BRENNER	Notes D.S. Date 9-14-62
Date JUL 1 4 1963	Indexed C.J. GALLI SEP 19 62

F. B. 2395 Pg. 261

J.N. 0095.32

SEVENTH AVE

Ø SURVEY

see index pg 262

Note: Any Additions or Changes on This Sheet Must be Made or Circled in Red Ink With Date and Name of Person Making Change.

Do not extend notes this side of this line.

RETURN TO
LOS ANGELES COUNTY ENGINEER
700 LOS ANGELES COUNTY ENGINEERING BLDG.

76F3095 CE #247—3-57

Sappell
Faulger—
Nunez
Lieber
Bustrum

RETURN TO
LOS ANGELES COUNTY ENGINEER
700 LOS ANGELES COUNTY ENGINEERING BLDG.

Note: Any Additions or Changes on This Sheet Must be Made or Circled in Red Ink With Date and Name of Person Making Change.

Do not extend notes this side of this line.

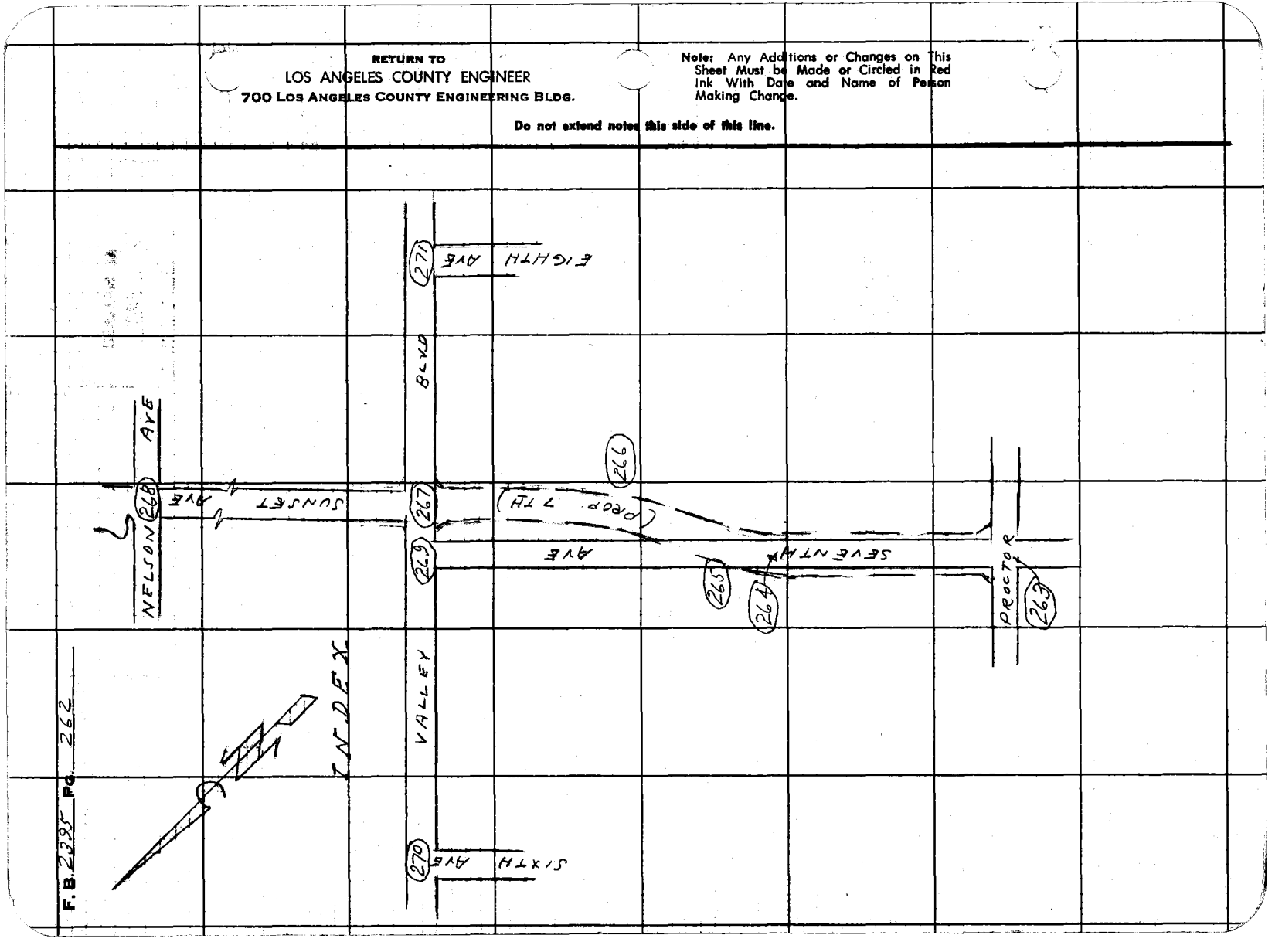

F.B. 2295 Pg. 262

Notes Ck'd by W. J. BRENNER	Survey of Seventh Ave.	F. B. 2395 PG. 263
Map No. B-2191-2	JN 0095.32 Tape 0214 Std 68 °F	
Office Work Hamesu	Surveyed by D. Sappell	
Checked W. J. BRENNER	Notes D.S. Date 9-11-62	
Date JUL 12 1963	Indexed C. J. GALLI	

W.S. 38-A-2

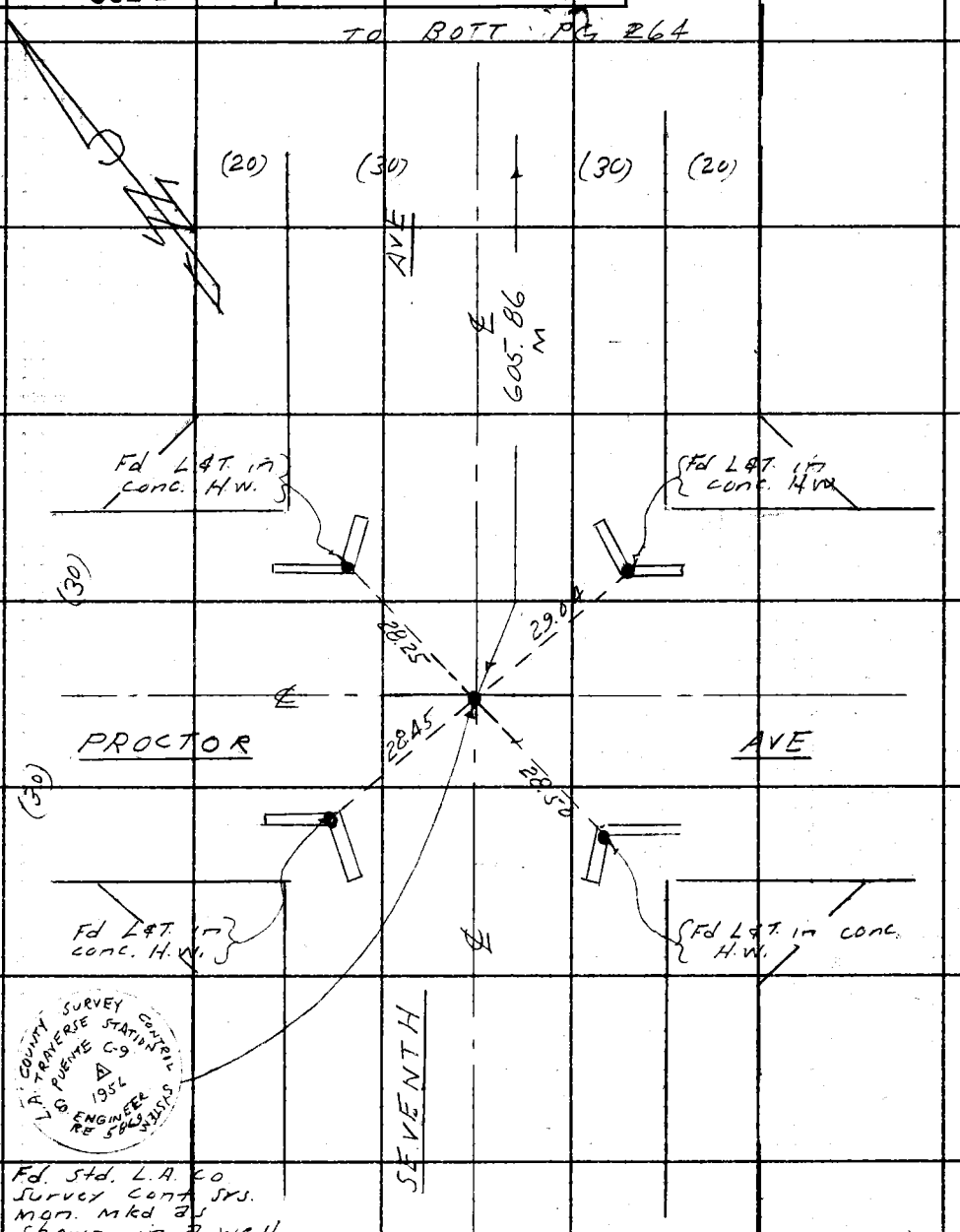

Fd. Std. L.A. Co Survey Cont. Srs. Mon. Mkd as shown. in a well prot by a C.I. cover.
F.B. 2395-128

Note: Any Additions or Changes on This Sheet Must be Made or Circled in Red Ink With Date and Name of Person Making Change.

Do not extend this side of this line.

PLEASE RETURN TO
LOS ANGELES COUNTY ENGINEER
403 LOS ANGELES COUNTY ENGINEERING BLDG.

76F3095 CE # 310 3-61

PLEASE RETURN TO
LOS ANGELES COUNTY ENGINEER
403 LOS ANGELES COUNTY ENGINEERING BLDG.

Note: Any Additions or Changes on This Sheet Must be Made or Circled in Red Ink With Date and Name of Person Making Change.

Do not extend this side of this line.

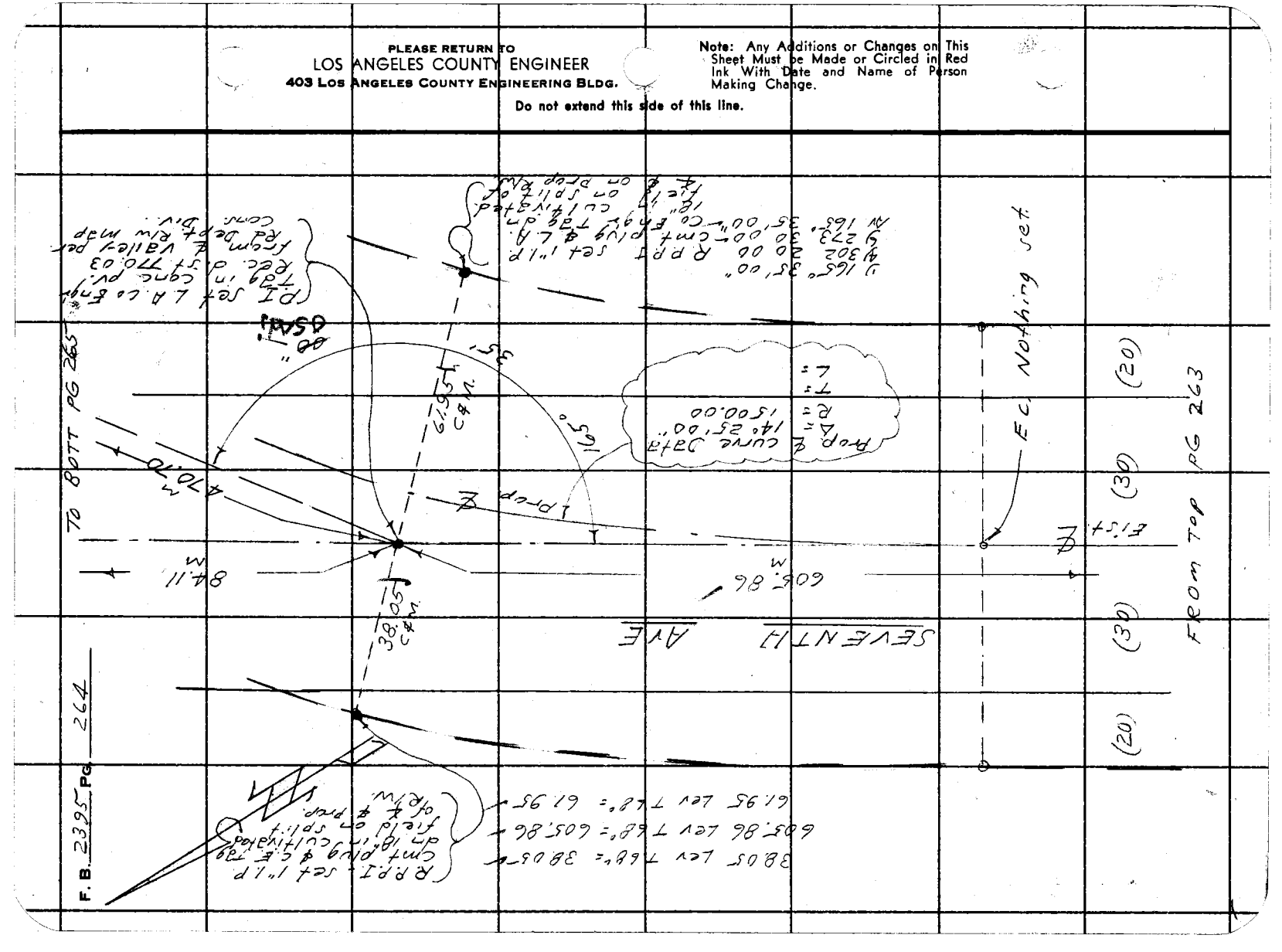

Notes Ck'd by W. J. BRENNER	Survey of Seventh Ave	F. B. 2395 PG. 265
Map No. B-2791-2	JN 0095.32 Tape 0214 Std 68 °F	
Office Work M. HAMASU	Surveyed by D. Sappell	
Checked W. J. BRENNER	Notes D.S. Date 9-11-62	
Date JUL 12 1962	Indexed C. J. GALLI	

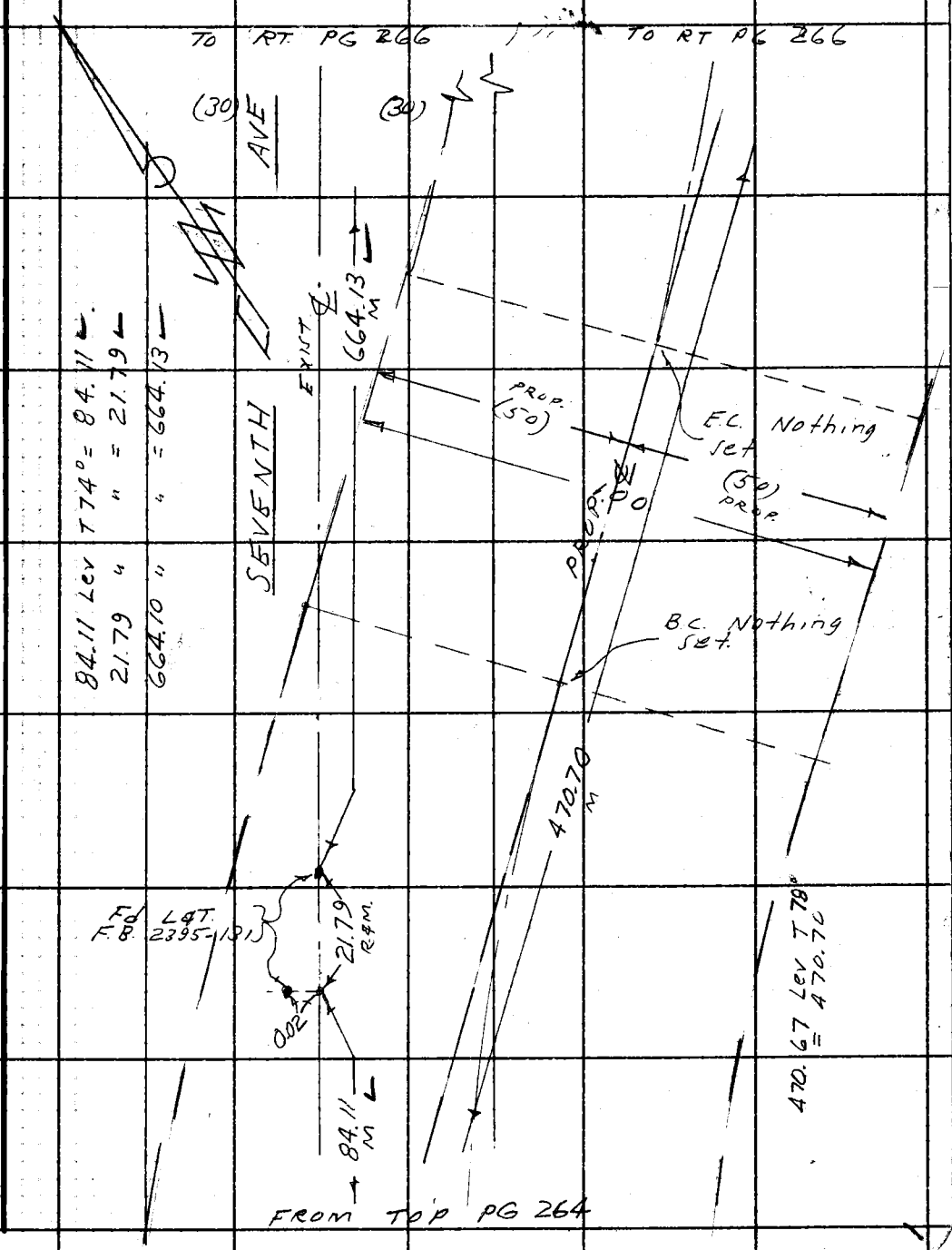

Note: Any Additions or Changes on This Sheet Must be Made or Circled in Red Ink With Date and Name of Person Making Change.

Do not extend this side of this line.

PLEASE RETURN TO
LOS ANGELES COUNTY ENGINEER
403 LOS ANGELES COUNTY ENGINEERING BLDG.

76F309S CE # 310 3-61

F. B. 2395 PG 266

PLEASE RETURN TO
LOS ANGELES COUNTY ENGINEER
403 Los Angeles County Engineering Bldg.

Do not extend this side of this line.

Note: Any Additions or Changes on This Sheet Must be Made or Circled in Red Ink With Date and Name of Person Making Change.

Notes Ck'd by W. J. BRENNER	Survey of Seventh Ave
Map No. B-2791-2	JN 0095.32 Tape 0214 Std 68 °F
Office Work M. HAMASU	Surveyed by D. Sappell
Checked W. J. BRENNER	Notes D.S. Date 9-11-63
Date JUL 12 1963	Indexed C. J. GALLI

F. B. 2395 PG. 267

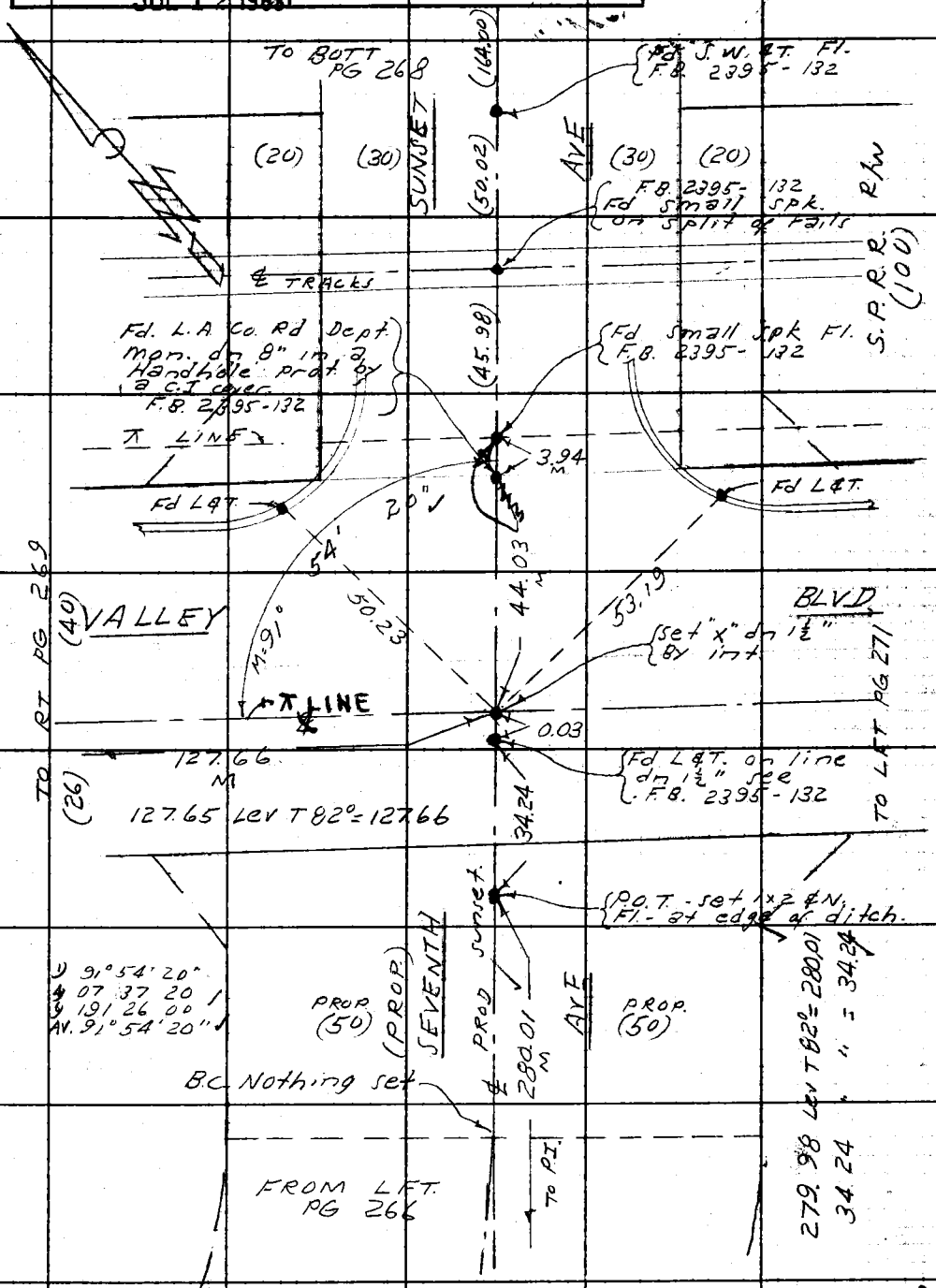

Note: Any Additions or Changes on This Sheet Must be Made or Circled in Red Ink With Date and Name of Person Making Change.

Do not extend notes this side of this line.

RETURN TO
LOS ANGELES COUNTY ENGINEER
700 LOS ANGELES COUNTY ENGINEERING BLDG.

76F3098 CE #247—3-57

F. B. 2395 PG. 268

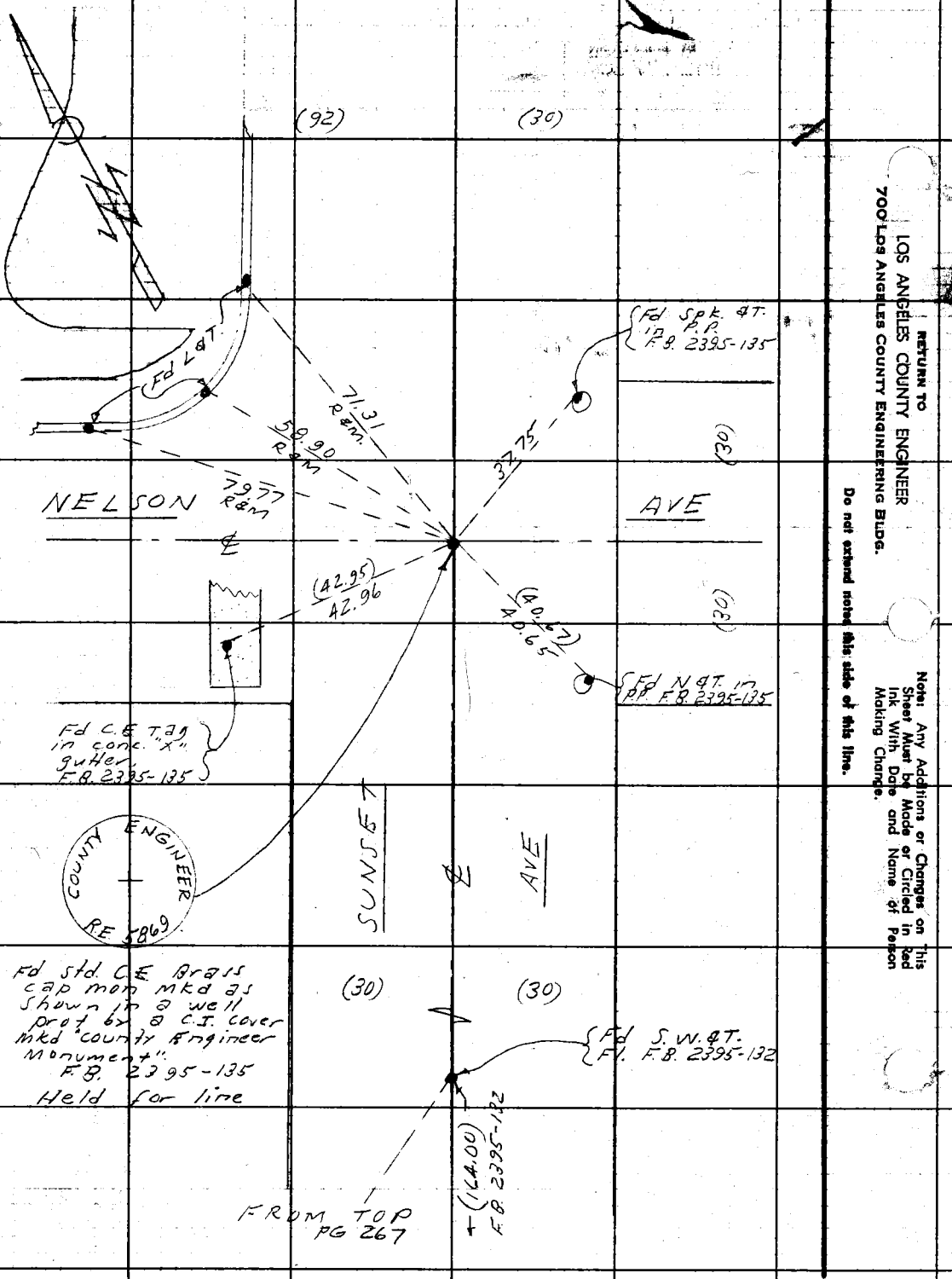

RETURN TO
LOS ANGELES COUNTY ENGINEER
700 LOS ANGELES COUNTY ENGINEERING BLDG.

Note: Any Additions or Changes on This Sheet Must be Made or Circled in Red Ink With Date and Name of Person Making Change.

Do not extend notes this side of this line.

Notes Ck'd by W. J. BRENNER	Survey of Seventh Ave
Map No. B-2791-2	JN 0095.32 Tape 0214 Std 68 °F
Office Work M. HAMASU	Surveyed by D. Sappell
Checked W. J. BRENNER	Notes D.S. Date 9-19-62
Date JUL 12 1963	Indexed C. J. GALLI

F. B. 2395 PG. 269

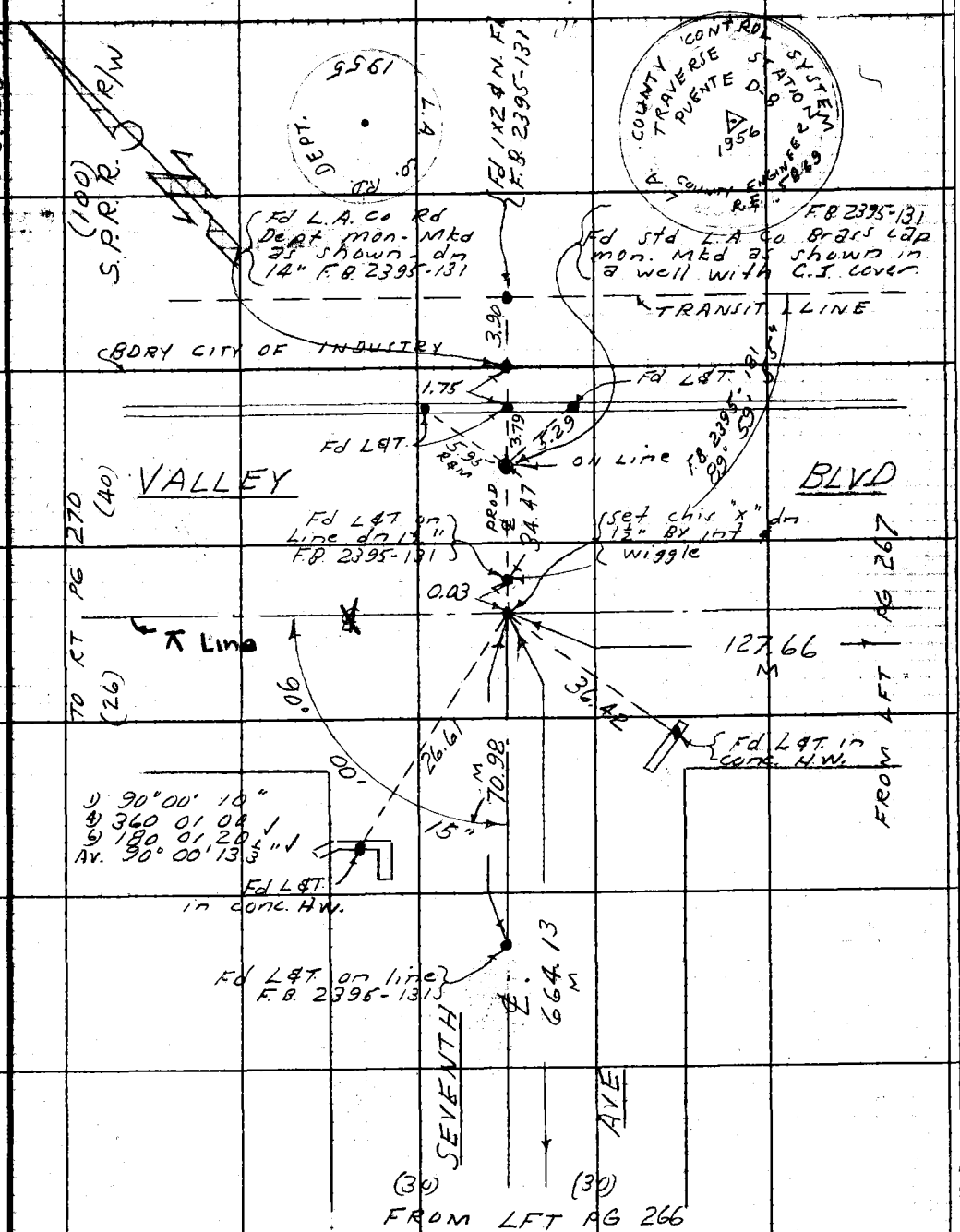

Note: Any Additions or Changes on This Sheet Must be Made or Circled in Red Ink With Date and Name of Person Making Change.

Do not extend notes this side of this line.

RETURN TO
LOS ANGELES COUNTY ENGINEER
700 LOS ANGELES COUNTY ENGINEERING BLDG.

76F309S CE #247—3-57

F. B. 2395 Pg. 270

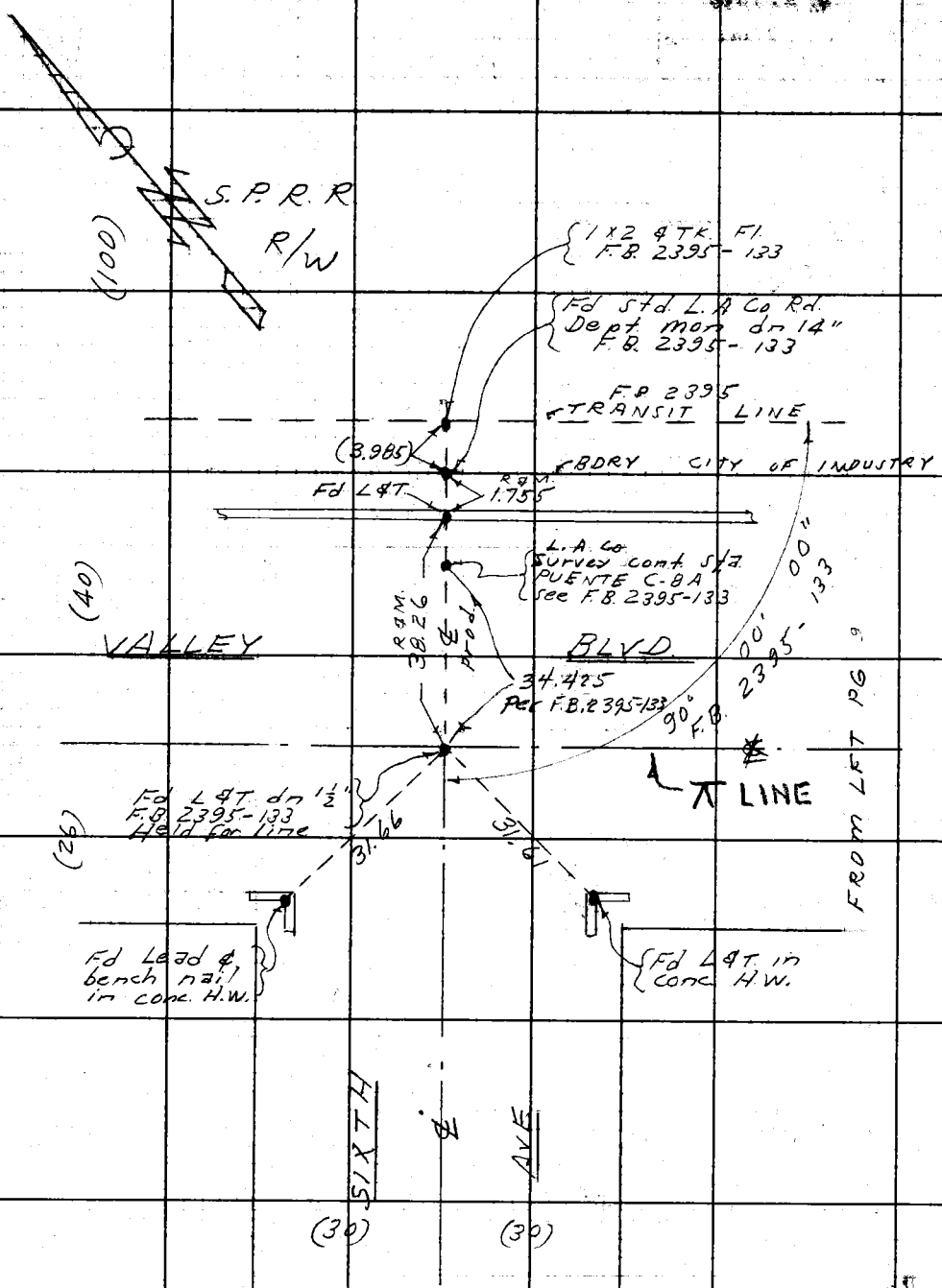

RETURN TO
LOS ANGELES COUNTY ENGINEER.
700 LOS ANGELES COUNTY ENGINEERING BLDG.

Note: Any Additions or Changes on This Sheet Must be Made or Circled in Red Ink With Date and Name of Person Making Change.

Do not extend notes this side of this line.

Notes Ck'd by W. J. BRENNER	Survey of Seventh Ave	F. B. 2395 PG. 271
Map No. B-2791-2	JN 0095.32 Tape 0218 Std 68 °F	
Office Work M. HAMASU	Surveyed by D. Sappell	
Checked W. J. BRENNER	Notes D.S. Date 9-13-62	
Date JUL 12 1963	Indexed C. J. GALLI	

W.S. 38-A-2

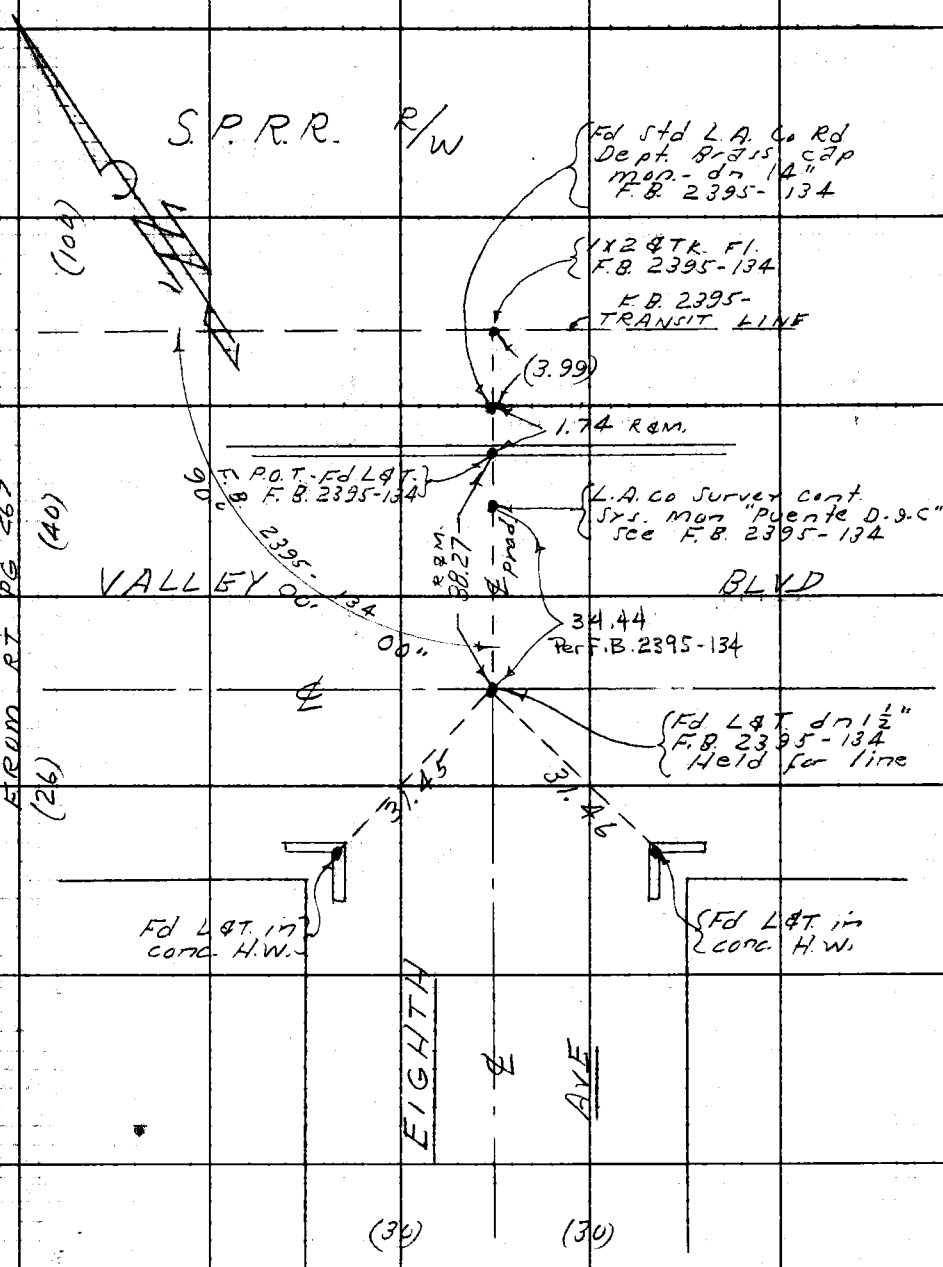

Note: Any Additions or Changes on This Sheet Must be Made or Circled in Red Ink With Date and Name of Person Making Change.

Do not extend notes this side of this line.

RETURN TO
LOS ANGELES COUNTY ENGINEER
700 LOS ANGELES COUNTY ENGINEERING BLDG.

76F309S CE #247—3-5

F. B. 2395 Pg. 272

Book is Closed Get New Field Book