Profile	Notes Red.	Plotted	Job No.	Division No.	F. B.	Pg.
No.	Date	Date	Survey of			
	Notes Chkd.	Checked	Survey by	Notes	Date	
		Date	Map No.	Indexed	Date	

Microfilmed Jan '86

STAT

Notes Ck'd by	Survey of	F.B. 2397 Pg.
Map No.	JN Tape Std °F	
Office Work	Surveyed by	
Checked	Notes Date	
Date	Indexed	

Page	Job	Description
		CITY TERRACE PARK - 8846.02
5-7	Loc. Imp.	Loc. Activities Bldg.
9-11	B.M. =	Add'l bench levels.
13-28	Loc. Imp.	Loc. & grades for storm drain & sewers.
29-35	Loc. Imp.	Loc. water lines.
37-42	Loc. Imp.	Loc. power, water & gas lines.
43-78	Test	Load tests on picnic bldg. roof & shelter.
79-84	Loc. Imp.	Loc. & grades for walks & walls at Sports Activities Bldg.
85-100	Loc. Imp.	Loc. & grades on test points for roof load test studies.
101-110	Grades	Finished grades, Phase II, parking lot.
111-121	Loc. Imp.	Loc. of parking lot, walks & etc.
123-124	Loc. Imp.	Loc. & grades for badminton & shuffle board courts.
125-134	Loc. Imp.	Loc. & grades alg. edge mounds, walks & wall around Sand area.
135-136	Grades	Grades for 12" Dia. Conc. storm drain
137-147	Loc. Imp.	Loc. of grades for parking lot around Service Bldg. & drive at No. end of parking lot.

(cont'd on next page)

Note: Any Additions or Changes on this Sheet Must be Made or Circled in Red Ink With Date and Name of Person Making Change
Do not extend this side of this line.
PLEASE RETURN TO
LOS ANGELES COUNTY ENGINEER
403 Los Angeles County Engineering Bldg.
76P208 CK #310 8-66

F.B. 2397 Pg.

Page	Job	Description
149-150	Loc.Imp.	Additional sprinkler lines.
151-152	B.M.	Restablished elev. on B.M. No. 2 at SW Cor. City Terrace Park.
153-157	Loc.Imp.	Loc. of bldgs.-Swim pool-walks-bath house-drives, etc.
159-160	B.M.	Bench levels.
161-163	Loc.Imp.	Parking lot layout.
165-170	Stak.	Constr. stakes for grading parking lot.
171-172	Loc.Imp.	Swim pool - loc. of piling.
173-177	Stak.	Const. stakes for the above.
179-180	Loc.Imp.	Loc. of new 6" V.C.P. Sewer Ln. & 8" Conc. Storm Drain.
181-183	Grades	Grades for the above.
184-186	Grades	N. Access Rd. grades to Pump House.
187-188	Loc.Imp.	Loc. of 3" & 4" transit pipe in pool & bathhouse area.
189-194	Loc.Imp	Loc. of 4" gas ln. & sprinkler system N. of pool.

PLEASE RETURN TO
LOS ANGELES COUNTY ENGINEER
405 LOS ANGELES COUNTY ENGINEERING BLDG.
Do not extend this side of this line.
Note: Any Additions or Changes on this Sheet Must be Made or Created in Red Ink With Date and Name of Person Making Change

Notes Ck'd by	Survey of City Terrace Park
Map No.	W. O. Tape No. St'd. °F
Office Work	Surveyed by
Checked	Notes R.C. Wilson Date 10-17-61
Date	Indexed

F. B. 2399 PG. 3

INDEX

Building Locations	5	TO	8
Bench Marks	9	"	12
Storm Drain Grades	13	"	16
Sewer Grades	17	"	22
Loc. 12" Storm Drain & Grades	23	"	26
Loc. Sewer & Storm Drains	27	"	30
Loc. Water Lines	31	"	36
Loc. Tele, Pwr, Wtr & Gas lines	37	"	40
Load Tests on Shelter Roof	41	"	78
Loc. Walks around Shell & Grades	79	"	82
Loc. Test Points	83	"	86
Bench Marks	87	"	88
Load Test on Roof	89	"	100
Final Grades - Phase II	101	"	110
Loc. Parking Lot, Walks & Spr. Lines	111	"	122
Loc. Grades on Walks, ect,	123	"	134
Storm Drain Grades	135	"	136
Parking Lot Grades	137	"	148
Loc. Spr. lines.	149	"	150
Revised B.M's	151	"	152
Loc. Bathhouse - Swim Pool - Drives	153	"	158
Bench Levels -	159	"	160
Loc. Parking Lot.	161	"	164
Grades Parking Lot	165	"	170.
Loc. 6" V.C.P. Sewer & 8" Conc. Drain	179	"	180
Sewer & S.D. Grades	182	"	183
Access Rd. Grades to Pump H/se.	185	"	186
Loc. 3" & 4" Transite - Pool & Bath H/se Area	187	"	188
Loc. 4" Gas Line from Mtr. to Bath H/se	189	"	190
Loc. Sprinklers No. side of Pool	191	"	194

Note: Any Additions or Changes on This Sheet Must be Made or Circled in Red Ink With Date and Name of Person Making Change.

Do not extend notes this side of this line.

RETURN TO
LOS ANGELES COUNTY SURVEYOR
726 LOS ANGELES COUNTY
ENGINEERING BLDG.

76F3095 S&E #247. 8-54

Notes Ck'd by	Survey of City Terrace Park	F. B. 2397 PG. 5
Map No.	JN 8846.02 Tape Std °F	
Office Work	Surveyed by A. S. Curtis	
Checked	Notes Curtis Date 3-6-59	
Date	Indexed C. Johnson 3-31-59	

J.N. 8846.02

City Terrace Park

Building Locations

Curtis
Burkholder
Spriggs
Yasui

Note: Any Additions or Changes on this Sheet Must be Made or Circled in Red Ink With Date and Name of Person Making Change.

Do not extend this side of this line.

PLEASE RETURN TO
LOS ANGELES COUNTY ENGINEER
700 LOS ANGELES COUNTY ENGINEERING BLDG.

76F3098 S&E #247 11-58

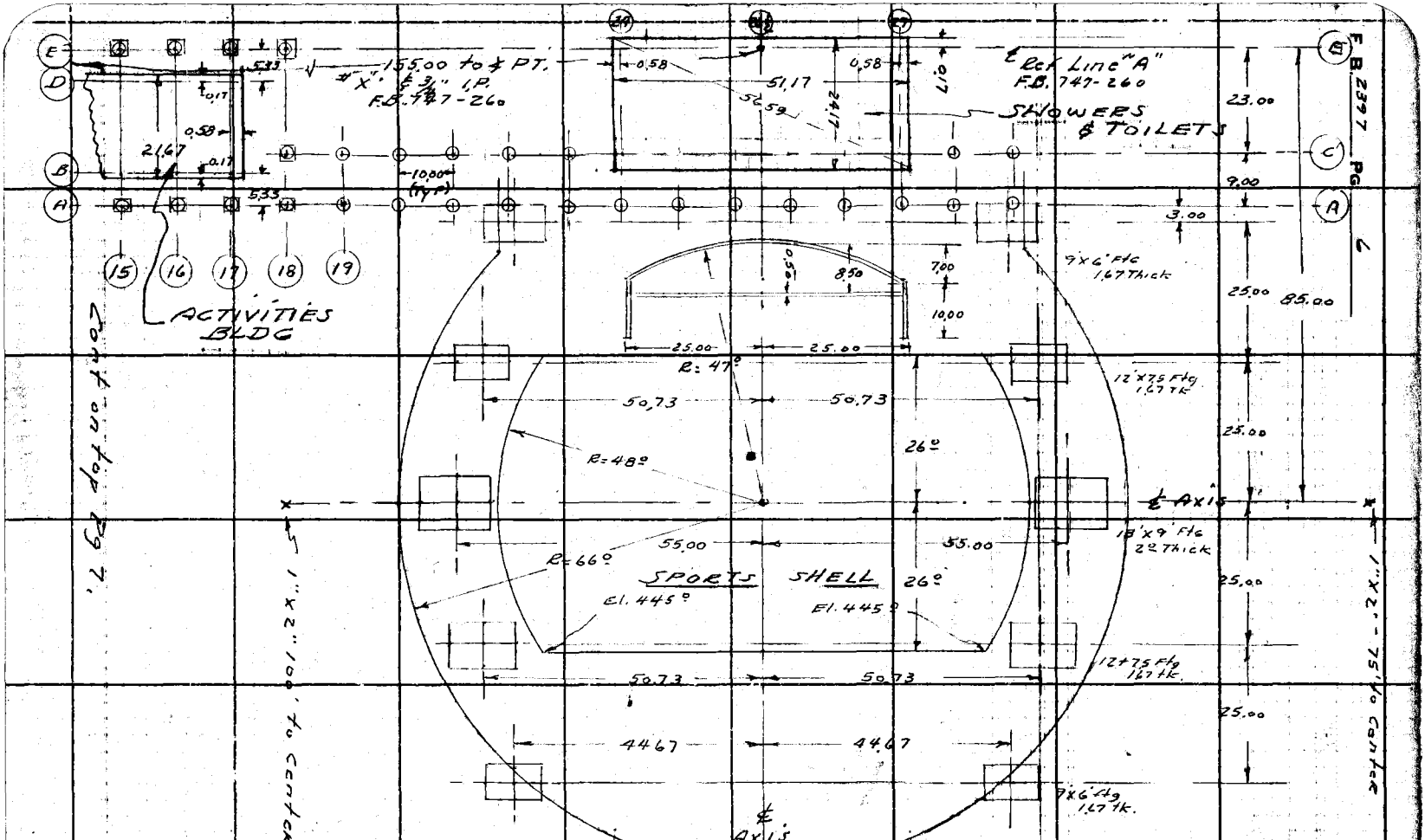

PLEASE RETURN TO
LOS ANGELES COUNTY ENGINEER
700 LOS ANGELES COUNTY ENGINEERING BLDG.

Note: Any Additions or Changes on This Sheet Must be Made or Circled in Red Ink With Date and Name of Person Making Change.

Do not extend this side of this line.

Notes Ck'd by	Survey of City Terrace Park
Map No.	JN 8846-02 Tape Std °F
Office Work	Surveyed by Snyder
Checked	Notes PBS Date 3-24-59
Date	Indexed C. Johnson

F. B. 2397 PG. 7

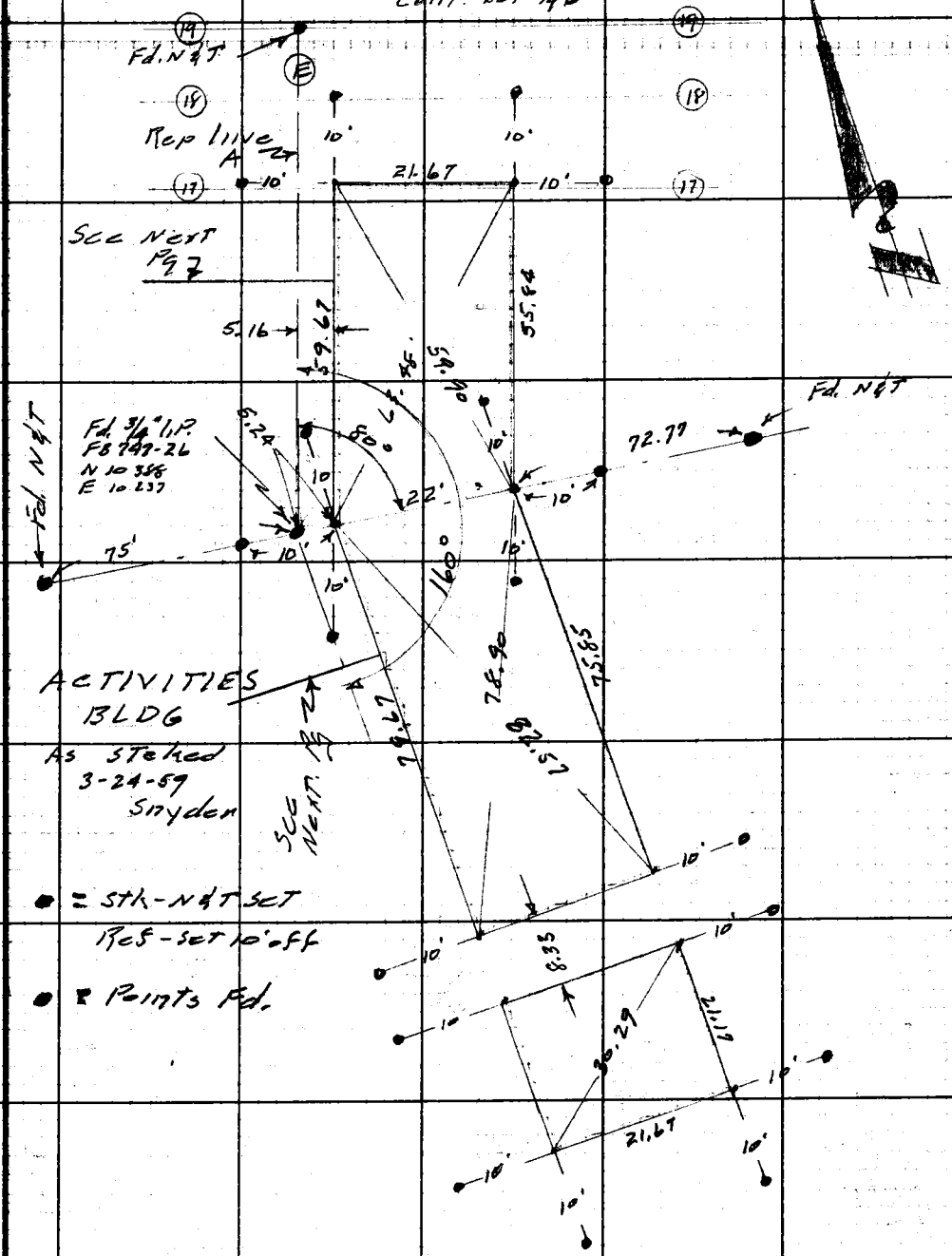

Note: Any Additions or Changes on This Sheet Must be Made or Circled in Red Ink With Date and Name of Person Making Change.

Do not extend notes this side of this line.

RETURN TO
LOS ANGELES COUNTY ENGINEER
700 LOS ANGELES COUNTY ENGINEERING BLDG.

76F3099 CE #247—3-57

F. B. 2397 PG. 8

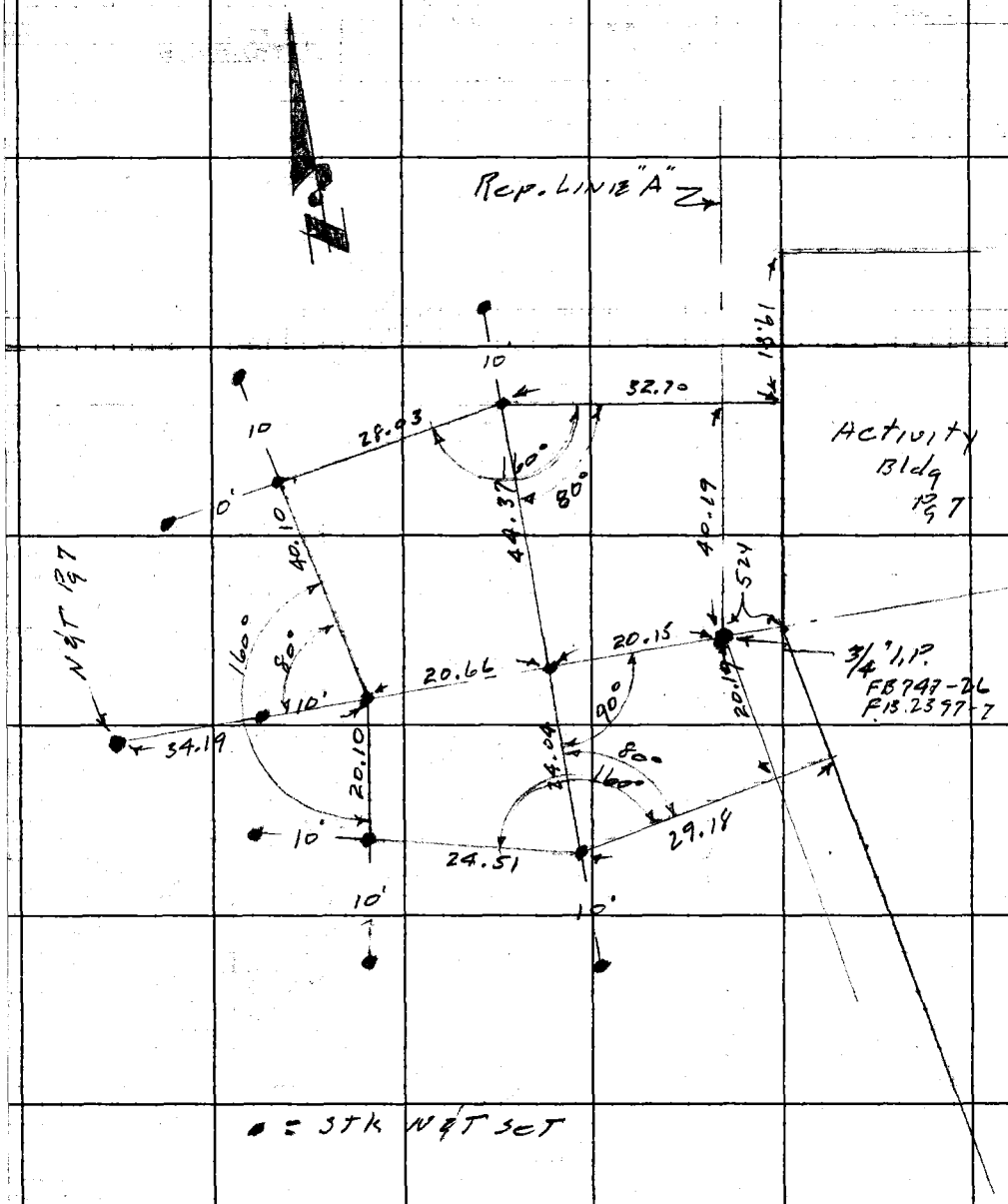

RETURN TO
LOS ANGELES COUNTY ENGINEER
700 LOS ANGELES COUNTY ENGINEERING BLDG.

Do not extend notes this side of this line.

Note: Any Additions or Changes on This Sheet Must be Made or Circled in Red Ink With Date and Name of Person Making Change.

Profile No.	Notes Red.	Plotted	Job No. 8846.02	Division No. 10	F. B. 2397 Pg. 9
	Date	Date	Survey of City Terrace Park		
X-Sec. No.	Notes Chkd.	Checked	Survey by Curtis	Notes Curtis	Date 3-6-59
	Date	Date	Map No.	Indexed A. C. Johnson	Date 3-31-59

J.N. 8846.02

City Terrace Park

Bench's & Elev's.

(See pg 88 for other Benches)

STATION	B. S.	H. I.	F. S.	ELEV.

NOTE: ANY ADDITIONS OR CHANGES ON THIS SHEET MUST BE MADE OR CIRCLED IN RED INK, WITH DATE AND NAME OF PERSON MAKING CHANGE.

PLEASE RETURN TO
LOS ANGELES COUNTY ENGINEER
700 Los Angeles County Engineering Bldg.

Do not extend notes this side of this line.

76298 S & E #307—7-55

76298 S & E #307—7-55

PLEASE RETURN TO
LOS ANGELES COUNTY ENGINEER
700 LOS ANGELES COUNTY ENGINEERING BLDG.

NOTE: ANY ADDITIONS OR CHANGES ON THIS SHEET MUST BE MADE OR CIRCLED IN RED INK, WITH DATE AND NAME OF PERSON MAKING CHANGE.

Do not extend notes this side of this line.

F. B. 2397 Pg. 10 | Job No. 8846.02 | Division No. 10 | Notes Red | Plotted | No. | Profile
Survey of City Terrace Park | Date 3-6-59 | Date | No. | X-Sec.
Survey by C. Curtis | Notes Burkholder | Notes Chkd. | Checked
Indexed | Date | Date | Date

STATION	B. S.	H. I.	F. S.	ELEV.				
					Mon. reset. elev. as shown not good. See pg. 192 for new elev. RCW El 445.47 10-17-61			
BM #2 (Fd)				446.02	BM #2 El. 446.025 FB 747-225 Hazard ST E. side - Cl. mon. SW. Cor Park.			
TP				445.04	T.P.			
		Service Bldg Grades						
					Grade	Corr.		
NW. Cor				444.50	444.50	Grd	Stk ¢ T	10° North
SW Cor				443.13	"	Fl 37	✓	✓ ✓ South
NE Cor				444.50	"	Grd.	✓	✓ ✓ North
S.E. Cor				441.66	444.50	F2 84	✓	✓ ✓ South
		Picnic Area						
NW. Cor				442 60	442.60	Grd.	Stk ¢ T	10° West
S.W. Cor				440 80	442.50	F.1 70	✓	✓ West
NE Cor				442 10	442.10	Grd.	✓	✓ North
SE. Cor				440 07	442.10	F-2 03	✓	✓ South
T.P.				443 66				
B.M. (set)		OUT 2CW 10-6-61		451 875	Conc. Base Flag Pole - West of BM activities Bldg - Bt spk. in SE Cor.			
			Sports Shell					
N. Side 66' Rad.				444 75	444.75	Grd.	Set	1X2
N. Side 48' Rad				445 00	445.00	Grd.	✓	1X2
20' N. of ⊙				445 00	445.00	Grd.	✓	1X2
E. Side 66' Rad.				444 75	444.75	Grd.	✓	✓
E. Side 48' Rad				445 00	445.00	Grd	✓	✓

76298 S & E #307—7-55

PLEASE RETURN TO
LOS ANGELES COUNTY ENGINEER
700 LOS ANGELES COUNTY ENGINEERING BLDG.

NOTE: ANY ADDITIONS OR CHANGES ON THIS SHEET MUST BE MADE OR CIRCLED IN RED INK, WITH DATE AND NAME OF PERSON MAKING CHANGE.

70
47
23

Do not extend notes this side of this line.

24.73
28.[illegible]
52.[illegible]

STATION	B. S.	H. I.	F. S.	ELEV.	Grade	Cut or Fill		
20' E. of ⊙				445 00	445.00	Grd	Set 1x2	
S. Side 66' Rad.				444 75	444.75	Grd.	" "	
S. Side 48' Rad.				445 00	445.00	Grd.	" "	
20' S. of ⊙				445 00	445.00	Grd	" "	
W. Side 66' Rad				444.75	444.75	Grd.	" "	
W. Side 48' Rad.				445 00	445.00	Grd.	" "	
20 W — of ⊙				445 00	445.00	Grd	" "	
			Shower Rooms					
N. W. Cor.				445 00	445.00	Grd.		Stk & T. 10' West
S. W. Cor.				445 00	445.00	Grd.		" " " "
N. E. Cor.				445 00	445.00	Grd.		" " " East
S. E. Cor.				445 00	445.00	Grd.		" " " "
B.M. (set)				445.000	BM - 3/4" IP ± 100' W on ℄ Prod of Center sports Shell west of			
TBM (set)				445.000	TBM - Bt. spk. in meter Pole activities Bldg.			
BM (set)		Fd. 10-17-61 RCW		441.540	B.M. So. Ball Diamond			Bt spk in Curb back of Home plate
B.M. (set)		Fd. 10-17-61		440.000	BM. Bt. Spk in Cor. Conc. Catch Basin behind Back stop of South Ball Diamond.			
B.M. #2				~~446.027~~	BM #2 Elev ~~446.025~~ 445.47			

See pg. 152 for new elev. RCW 10-17-61

Profile Notes Red. ____ Plotted ____ Job No. 8846 02 Division No. 10 F. B. 2397 Pg. 11
No. ____ Date ____ Date ____ Survey of City Terrace Park
X-Sec. Notes Chkd. ____ Checked ____ Survey by Curtis Notes [illegible] Date 3-6-59
No. ____ Date ____ Date ____ Map No. ____ Index C. Johnson Date

Profile	Notes Red.	Plotted	Job No. 8846 02	Division No. 10	F. B. 2397 Pg. 13
No.	Date	Date	Survey of City Terrace Park		
X-Sec.	Notes Chkd.	Checked	Survey by Curtis	Notes Curtis	Date 3-17-59
No.	Date	Date	Map No.	Index R. C. Johnson	3-19-59

J.N. 8846.02

City Terrace Park

Storm Drain Grades

12" Dia Conc. pipe &
8" C.I. Pipe

(See page 27 for Location)

Curtis
Burkholder
Yasui
Spriggs

STATION	B. S.	H. I.	F. S.	ELEV.

NOTE: ANY ADDITIONS OR CHANGES ON THIS SHEET MUST BE MADE OR CIRCLED IN RED INK, WITH DATE AND NAME OF PERSON MAKING CHANGE.

Do not extend notes this side of this line.

PLEASE RETURN TO
LOS ANGELES COUNTY ENGINEER
700 Los Angeles County Engineering Bldg.

76L-298 S & E #307-1-56

76L-298 S & E #307—1-56

PLEASE RETURN TO
LOS ANGELES COUNTY ENGINEER
700 LOS ANGELES COUNTY ENGINEERING BLDG.

NOTE: ANY ADDITIONS OR CHANGES ON THIS SHEET MUST BE MADE OR CIRCLED IN RED INK, WITH DATE AND NAME OF PERSON MAKING CHANGE.

Do not extend notes this side of this line.

B. B. 2397 Pg. 14 Job No. 8846 02 Division No. 10 Notes Red. Plotted Profile No.
Survey of City Terrace Park Date 3-17-59 Date X-Sec. No.
Survey by Curtis Notes Curtis Notes Chkd. Checked
Indexed C. Johnson Date Date Date

STATION	B. S.	H. I.	F. S.	ELEV.					Rt. = Eastly
B.M.				441.54	BM El. 441.54 FB. 2397-pg-11				
					%	Grade	Cut		
0+00 Exist Catch Basin FL.				440.05		437.88	C 2.17		Stk & Tins 6' Rt
0+25				440.51		438.25	C 2.26		"
0+50				440.88		438.62	C 2.26		"
0+75.70 M.H. (back)				441.25		439.00	C 2.25		"
0+75.70 " (ahead)				441.19		439.00	C 2.19		"
1+00				441.30		439.41	C 1.89		"
1+25				441.80	0.17	439.83	C 1.97		"
1+50				441.90		440.25	C 1.65		"
1+75				442.30		440.67	C 1.63	12" Conc. Pipe	" 195.00
1+95.0 M.H. (back)				442.50		441.00	C 1.50		" 75.00
1+95.0 M.H. (ahead) (T.P.)				442.41		441.00	C 1.41		" 119.30
2+25				442.67		441.42	C 1.25		"
2+50				442.92	0.14	441.77	C 1.15		"
2+75				442.99		442.12	C 0.87		"
3+00				443.52		442.47	C 1.05		"
3+12 ±				441.08		442.65	F 1.57	8" C.I. Pipe	"
3+25				444.09	0.29	442.77	C 1.32		"

76L-298 S & E #307—1-56

PLEASE RETURN TO
LOS ANGELES COUNTY ENGINEER
700 LOS ANGELES COUNTY ENGINEERING BLDG.

NOTE: ANY ADDITIONS OR CHANGES ON THIS SHEET MUST BE MADE OR CIRCLED IN RED INK, WITH DATE AND NAME OF PERSON MAKING CHANGE.

Do not extend notes this side of this line.

STATION	B. S.	H. I.	F. S.	ELEV.				
					%	Grade	Cut	Stk's & Tins 6' Rt. ℄.
3+50				444.07	600	442.99	1.08	— — —
3+75				444.11		443.21	0.90	— — —
4+00				444.12		443.43	0.69	— — —
4+26 ±				444.15		443.65	0.50	
TB - M.				445.00	T.B.M. Elev. 445.00			FB 2397-11

8" Cl. Pipe

Profile No. ____ Notes Red. ____ Plotted ____ Job No. 8846.63 Division No. 10 F. B. 2397 Pg. 15
Date ____ Date ____ Survey of City Terrace Park
X-Sec. No. ____ Notes Chkd. ____ Checked ____ Survey by Curtis Notes Curtis Date Mar. 17, 1958
Date ____ Date ____ Map No. ____ Indexed C. Johnson Date ____

Profile No.	Notes Red.	Plotted	Job No. 8846.02	Division No. 10	F. B. 2397 Pg. 17
	Date	Date	Survey of City Terrace Park		
X-Sec. No.	Notes Chkd.	Checked	Survey by Curtis	Notes Curtis	Date Mar. 17, 1958
	Date	Date	Map No.	Indexed J. C. Johnson	

J.N. 8846.02
City Terrace Park
Sewer Grades from
Exist. M.H. on No. Miller St.
to. Activities Bldg.
(4" Sewer Line)

(See Pages 27 & 28 for Location)

Curtis
Burkholder
Spriggs
Yasui

STATION	B. S.	H. I.	F. S.	ELEV.

Do not extend notes this side of this line.

NOTE: ANY ADDITIONS OR CHANGES ON THIS SHEET MUST BE MADE OR CIRCLED IN RED INK, WITH DATE AND NAME OF PERSON MAKING CHANGE.

PLEASE RETURN TO
LOS ANGELES COUNTY ENGINEER
700 LOS ANGELES COUNTY ENGINEERING BLDG.

76L-298 S & E #307—T-8

76L-298 S & E #307—1-56

PLEASE RETURN TO
LOS ANGELES COUNTY ENGINEER
700 LOS ANGELES COUNTY ENGINEERING BLDG.

NOTE: ANY ADDITIONS OR CHANGES ON THIS SHEET MUST BE MADE OR CIRCLED IN RED INK, WITH DATE AND NAME OF PERSON MAKING CHANGE.

Do not extend notes this side of this line.

F.B. 2397 Pg. 18 Job No. 8846 02 Division No. 10 Notes Red. Plotted Profile
Survey of City Terrace Park Date 3-17-59 Date No. X-Sec.
Survey by Curtis Notes Curtis Notes Chkd. Checked
Indexed O. Johnson Date Date No.

STATION	B. S.	H. I.	F. S.	ELEV.				Rt = EAST.
TBM # C.T.P.-2				350.33	TBM # C.T.P.-2			EL. 350.330 F.B. 747-230. Chis 4" No. Side SS M.H. Rim in front of Ho. # 952 No. Miller ST.
					o/o	Grade	Cut	
0+00 M.H.	EXIST.	(invert) (outlet)		350.50		340.05	C 10.45	Spk & T-6" Rt. & S.S.
0+10		(T.P. 359.21)		352.61		344.52	C 8.09	Spk & Tin ✓ ✓ ✓
0+50 T.P.				368.31		362.43	C 5.88	Spk. & Tin ✓ ✓ ✓
1+00		(T.P. 377.23) (T.P. 386.45) (T.P. 394.99)		392.18	44.72	384.80	C 7.38	
1+50		(T.P. 404.21) (T.P. 412.67)		417.02		407.16	C 9.86	
2+00		(T.P. 421.76) (T.P. 430.50) (T.P. 438.62)		439.93		429.55	C 10.38	
2+07.70 ≠ PT &		C.O.Y.B. (Back)		441.31		433.05	C 8.26	
2+25				440.50		433.45	C 7.05	
2+50				441.00		433.99	C 7.01	
2+75				441.66		434.53	C 7.13	
3+00				441.79		435.07	C 6.72	
3+25				442.05		435.61	C 6.44	
3+50				442.14	2.178	436.15	C 5.99	
3+75				442.36		436.70	C 5.66	
4+00				442.79		437.24	C 5.55	
4+25				443.10		437.78	C 5.32	
4+46.46 ≠ PT.		(back)		443.32		438.25	C 5.07	
4+46.46 ≠ PT		(ahead)		443.78		438.25	C 5.03	
BM.				441.52	BM El. 441.54		FB.	2397-11

76L-298 S & E #307—1-56

PLEASE RETURN TO
LOS ANGELES COUNTY ENGINEER
700 LOS ANGELES COUNTY ENGINEERING BLDG.

NOTE: ANY ADDITIONS OR CHANGES ON THIS SHEET MUST BE MADE OR CIRCLED IN RED INK, WITH DATE AND NAME OF PERSON MAKING CHANGE.

Do not extend notes this side of this line.

STATION	B. S.	H. I.	F. S.	ELEV.				
					%	Grade	Cut	
4+46.46	∡PT.	(ahead)		443.28	1.513 %	438.25	C5.03	1"X2" Stks & Tins 6' Rt ℄ S.S.
○4+75				443.52		438.68	C4.84	— — — —
5+00				443.73		439.06	C4.67	
5+25				443.94		439.44	C4.50	
5+48.88	∡PT	(90°)	(back)	443.97		439.80	C4.17	
5+48.88	∡PT	✓	(ahead)			439.80		
5+75.88	∡PT	(back)		444.07		440.21	C-3.86	
5+75.88	∡PT	(ahead)		444.17		440.21	C-3.96	
B.M.				444.99	B.M. El. 445.00		F.B. 2397-11 (3/4" I.P.)	

Profile Notes Red. ____ Plotted ____ Job No. 8846 02 Division No. 10 F. B. 2397 Pg. 19
No. ____ Date ____ Date ____ Survey of City Terrace Park
X-Sec. Notes Chkd. ____ Checked ____ Survey by Curtis Notes Curtis Date 3-17-59
No. ____ Date ____ Date ____ Map No. ____ Indexed E. C. Johnson Date ____

Profile	Notes Red.	Plotted	Job No. 8846 02	Division No. 10	F. B. 2397 Pg. 21
No.	Date	Date	Survey of City Terrace Park		
X-Sec.	Notes Chkd.	Checked	Survey by Curtis	Notes Curtis	Date 3-17-59
No.	Date	Date	Map No.	Index L. C. Johnson	

J.N. 8846.02

City Terrace Park

Grades for 2" S. Sewer

Beginning 2' No. - So Line & 28' E. of W. Line Picnic Shelter To a Pt. 13' E of W. Line & on No. Line of Service Bldg.

STATION	B. S.	H. I.	F. S.	ELEV.

NOTE: ANY ADDITIONS OR CHANGES ON THIS SHEET MUST BE MADE OR CIRCLED IN RED INK, WITH DATE AND NAME OF PERSON MAKING CHANGE.

Do not extend notes this side of this line.

PLEASE RETURN TO
LOS ANGELES COUNTY ENGINEER
700 Los Angeles County Engineering Bldg.

76L-298 S & E #307—1-56

76L-298 S & E #307—1-56

PLEASE RETURN TO
LOS ANGELES COUNTY ENGINEER
700 LOS ANGELES COUNTY ENGINEERING BLDG.

NOTE: ANY ADDITIONS OR CHANGES ON THIS SHEET MUST BE MADE OR CIRCLED IN RED INK, WITH DATE AND NAME OF PERSON MAKING CHANGE.

Do not extend notes this side of this line.

STATION	B. S.	H. I.	F. S.	ELEV.				
B.M.				441.54	BM Elev. 441.54, F.B. 2397-11 (Invert)			
0+00 2" S. Line Connects @ 2+44.10 4" Main Sew. Line (El. 433.84)								
					o/o	Grade	Cut	
0+00				441.05		433.84	C-7.21	Stk's & Tin's 6° Rt ℄ S.S.
0+25				441.30		434.52	C-6.78	— — —
0+50				441.46		435.21	C-6.25	— — —
0+80 ∡ PT. (Back)				441.99		436.03	C-5.96	— — —
0+80 ∡ PT. (Ahead)				441.99		436.03	C-5.96	— — —
1+00				441 97		436.58	C-5.39	
1+25				441 92		437.26	C-4.66	
1+50				441 93	+ 2.74 %	437.95	C-3.98	
1+75				442 17		438.63	C-3.54	
2+00				442 56		439.32	C-3.24	
2+34.04 ∡ PT (Back)				443 45		440.25	C-3.20	
— — — (ahead)				443 22		440.25	C-2.97	
2+50				443 69		440.69	C-3.00	
2+75				443 92		441.37	C-2.55	
3+00				444 08		442.06	C-2.02	
3+12.4 ∡ PT (Back				444 08		442.40	C-1.68	
3+16.4 @ Scr. Bldg.				444 24		442.50	C-1.74	
BM #2	See pg 152 for new elev RCW 10-17-64			446.02	B.M. #2 El. 446.025 FB 747-264 Hazard ST. E. Side — S.W. Cor Park			

F. B. 2397 PG. 22 Job No. 8846 02 Division No. 10 Notes Red. Plotted Profile
Survey of City Terrace Park Date 3-17-59 Date No. X-Sec.
Survey by Curtis Notes Curtis Notes Chkd. Checked
Indexed C. Johnson Date Date Date No.

Notes Ck'd by	Survey of City Terrace Park F. B. 2397 PG. 23
Map No.	JN 8846.02 Tape Std. °F
Office Work	Surveyed by Snyder
Checked	Notes PRS Date 3-24-59
Date	Indexed ~~A. C. Johnson~~

J.N 8846.02

CITY TERRACE PARK

Location of 12" Storm drain under New cone walk (Future line to Parking Lot)

See Pg 25 for Elev.

(See pages 113 & 136)

Snyder
Carrasco
Reingel
Moya

Note: Any Additions or Changes on This Sheet Must be Made or Circled in Red Ink With Date and Name of Person Making Change.

Do not extend notes this side of this line.

RETURN TO
LOS ANGELES COUNTY ENGINEER
700 LOS ANGELES COUNTY ENGINEERING BLDG.

76F3095 CE #247—3-57

F.B. 2397 Pg. 24

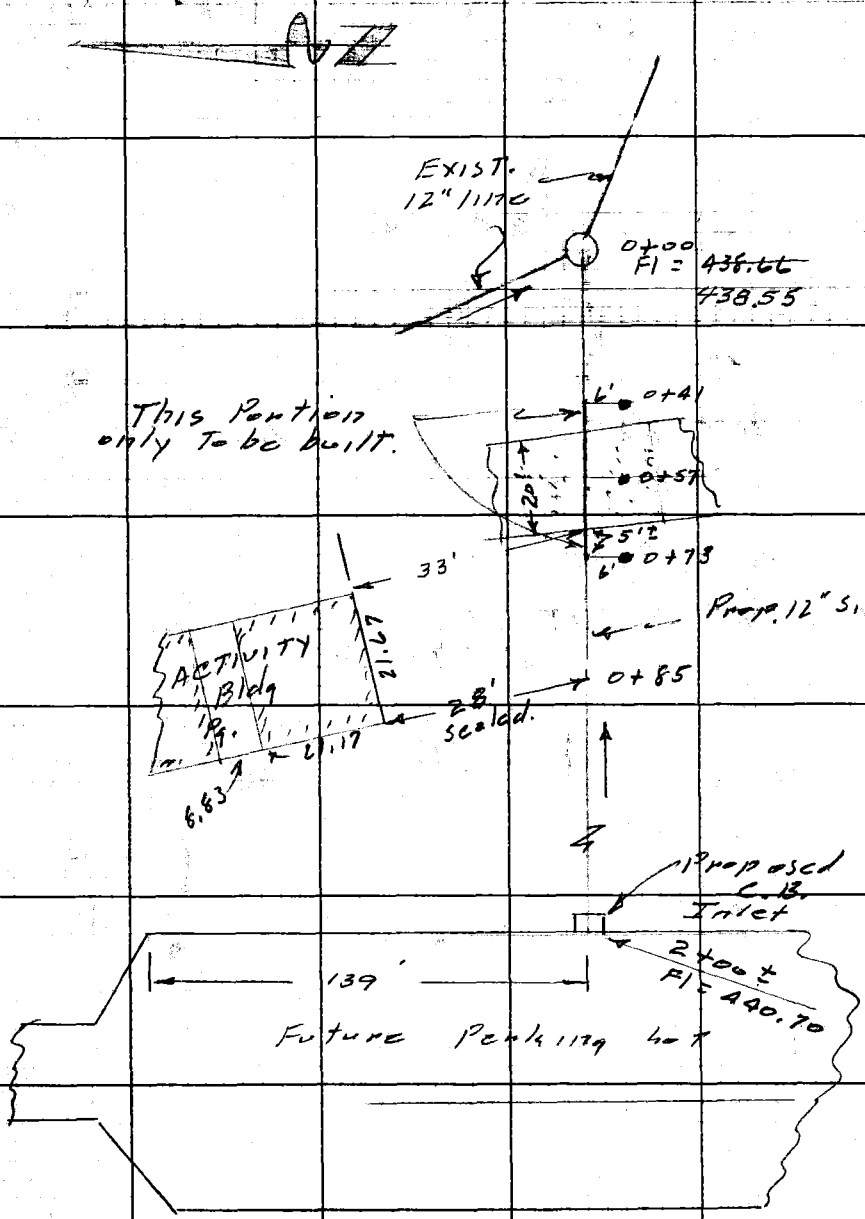

NOTE - See page 136 for Complete Grade on S.D.

RETURN TO
LOS ANGELES COUNTY ENGINEER
700 LOS ANGELES COUNTY ENGINEERING BLDG.

Do not extend notes this side of this line.

Note: Any Additions or Changes on This Sheet Must be Made or Circled in Red Ink With Date and Name of Person Making Change.

76L-298 S & E #307—1-56

PLEASE RETURN TO
LOS ANGELES COUNTY ENGINEER
700 LOS ANGELES COUNTY ENGINEERING BLDG.

NOTE: ANY ADDITIONS OR CHANGES ON THIS SHEET MUST BE MADE OR CIRCLED IN RED INK, WITH DATE AND NAME OF PERSON MAKING CHANGE.

Do not extend notes this side of this line.

STATION	B. S.	H. I.	F. S.	ELEV.				
		12" Storm drain under Walk So. side. Activite Bldg See Pg. 24 for location						
B.M.				44154	B.M. EL. 441.54 Pg 11 So Ball diamond BT. spk in cb. back of home Plate			
								actual 12-16-59 Curtis
					%	Grade	Cut	
0+00	(F.I. EL. Pg 14 = 439.00)			43866		~~438.55~~ ~~438.66~~	—	Flow line exist. 12" Pipe at Junction
0+41				44245		439.08	3.37	Stk & T 5' ± E. of Prop. Walk set 6' off L of ℄
0+57				44201		439.24	2.77	Stk & T 6' Left of ℄ S.D.
0+73				44232	1.02%	439.41	2.91	" " " " " & 5' ± W. of Prop Walk
2+00±						440.70	-	Prop C.B. E. side of Parking lot
				44298				
B.M. #2				44602	B.M. #2 EL. 446.025 F.B. 747-25 & F.B. 2397/10 Hazard St E. side C.S. Mon. S.W. Cor. Park			

Profile Notes Red ____ Plotted ____ Job No. 8846 02 Division No. 10 F.B. 2397 Pg. 25
No. ____ Date ____ Date ____ Survey of City Terrace Park
X-Sec. Notes Chkd. ____ Checked ____ Survey by Snyder Notes PRS Date 3-24-59
No. ____ Date ____ Date ____ Map No. ____ Indexed C. Johnson Date ____

Notes Ck'd by	Survey of City Terrace Park	F. B. 2397 Pg. 27
Map No.	JN 8846.02 Tape Std °F	
Office Work	Surveyed by A. S. Curtis	
Checked	Notes Curtis Date 3-17-59	
Date	Indexed [illegible] C. Johnson	

JN 8846.02
CITY TERRACE PARK.
Location of
Sewer & Storm Drain Lines.

(See pages 18 & 19 for Grades)

Curtis
Burkholder
Spriggs
Yasui

Note: Any Additions or Changes on This Sheet Must be Made or Circled in Red Ink With Date and Name of Person Making Change.

PLEASE RETURN TO
LOS ANGELES COUNTY ENGINEER
700 LOS ANGELES COUNTY ENGINEERING BLDG.
Do not extend this side of this line.

76F309S S&E #247 11-58

F. B. 2397 PG 28

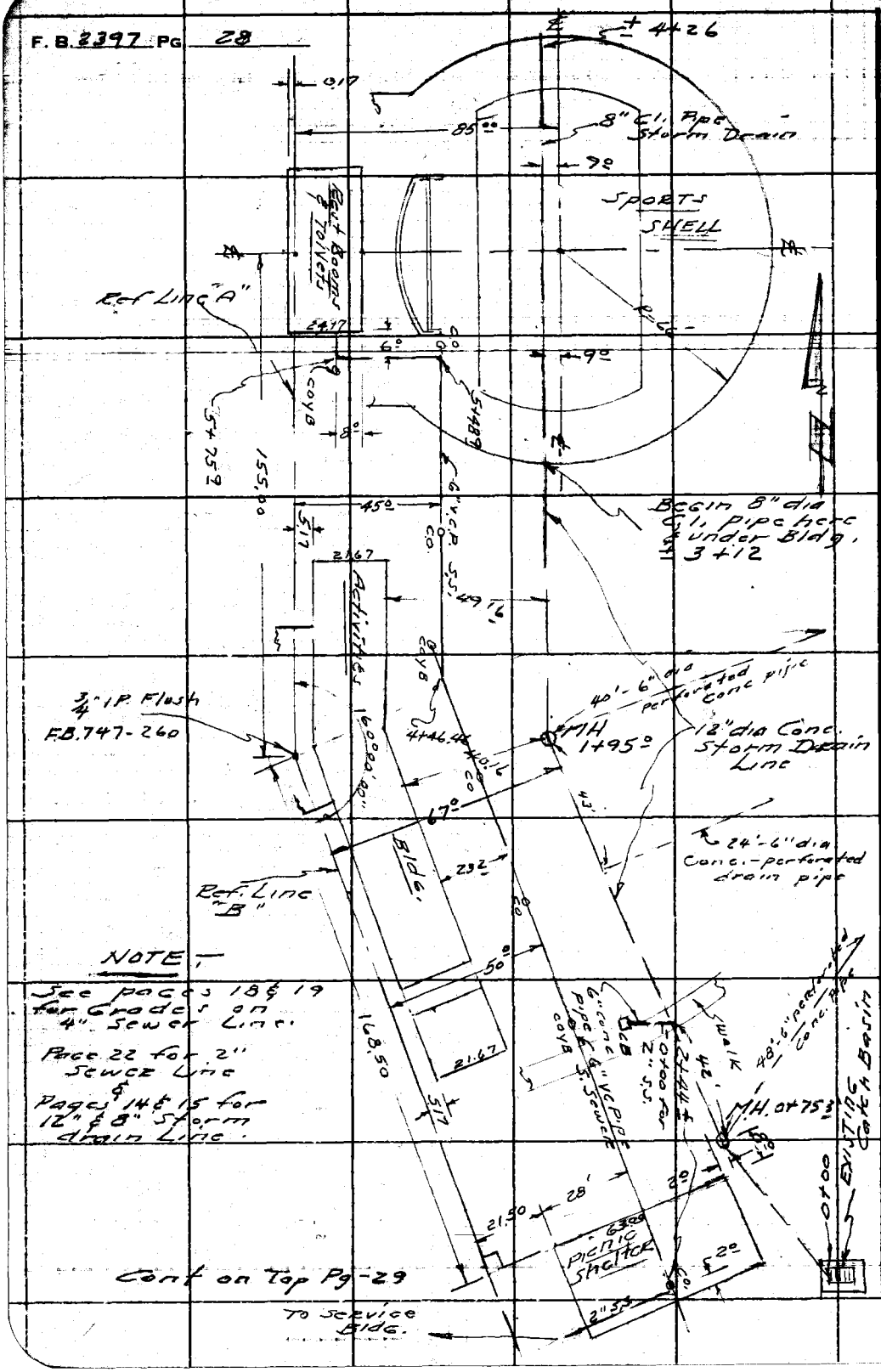

NOTE:

See pages 18 & 19 for Grades on 4" Sewer Line.

Page 22 for 2" Sewer Line & Pages 14 & 15 for 12" & 8" Storm drain Line.

Cont on Top Pg-29

PLEASE RETURN TO
LOS ANGELES COUNTY ENGINEER
700 LOS ANGELES COUNTY ENGINEERING BLDG.

Do not extend this side of this line.

Note: Any Additions or Changes on This Sheet Must be Made or Circled in Red Ink With Date and Name of Person Making Change.

Notes Ck'd by	Survey of City Terrace Park
Map No.	JN 8846.02 Tape Std °F
Office Work	Surveyed by A.S. Curtis
Checked	Notes Curtis Date 2-17-59
Date	Indexed A. C. Johnson

F. B. 2397 PG. 29

Cont from bot pg-48

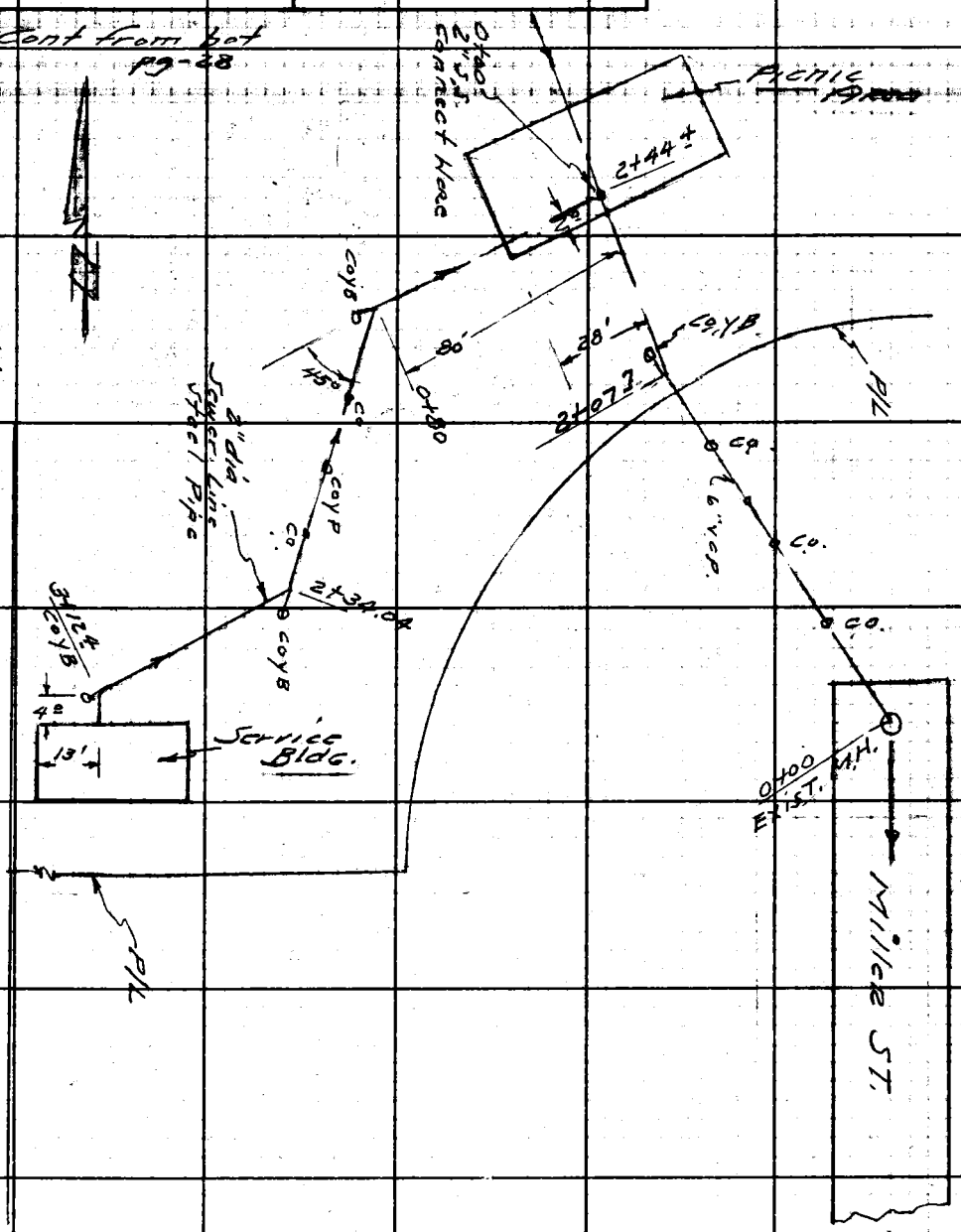

Note: Any Additions or Changes on This Sheet Must be Made or Circled in Red Ink With Date and Name of Person Making Change.

Do not extend this side of this Title.

PLEASE RETURN TO
LOS ANGELES COUNTY ENGINEER
700 LOS ANGELES COUNTY ENGINEERING BLDG.

78F3098 S&E #247 11-58

Notes Ck'd by	Survey of City Terrace Park
Map No.	JN 8846.02 Tape Std °F
Office Work	Surveyed by Snyder
Checked	Notes PBS Date 10-57
Date	Indexed 8-27-59

F. B. 2397 PG. 39

J. N. 8846.02
CITY TERRACE PARK

Location of Water lines as staked.
10-8-57

Snyder
LeGault
Benkson
Harrington

Note: Any Additions or Changes on this Sheet Must be Made or Circled in Red Ink With Date and Name of Person Making Change.

Do not extend this side of this line.

PLEASE RETURN TO
LOS ANGELES COUNTY ENGINEER
700 LOS ANGELES COUNTY ENGINEERING BLDG.

76F3026 S&E #247 1-56

PLEASE RETURN TO
LOS ANGELES COUNTY ENGINEER
700 Los Angeles County Engineering Bldg.

Do not extend this side of this line.

Note: Any Additions or Changes on This Sheet Must be Made or Circled in Red Ink With Date and Name of Person Making Change.

Notes Ck'd by	Survey of City Terrace Park
Map No.	JN 8846.02 Tape Std °F
Office Work	Surveyed by Snyder
Checked	Notes PRS Date 10-57
Date	Indexed A. C. Johnson

F. B. 2397 PG. 33

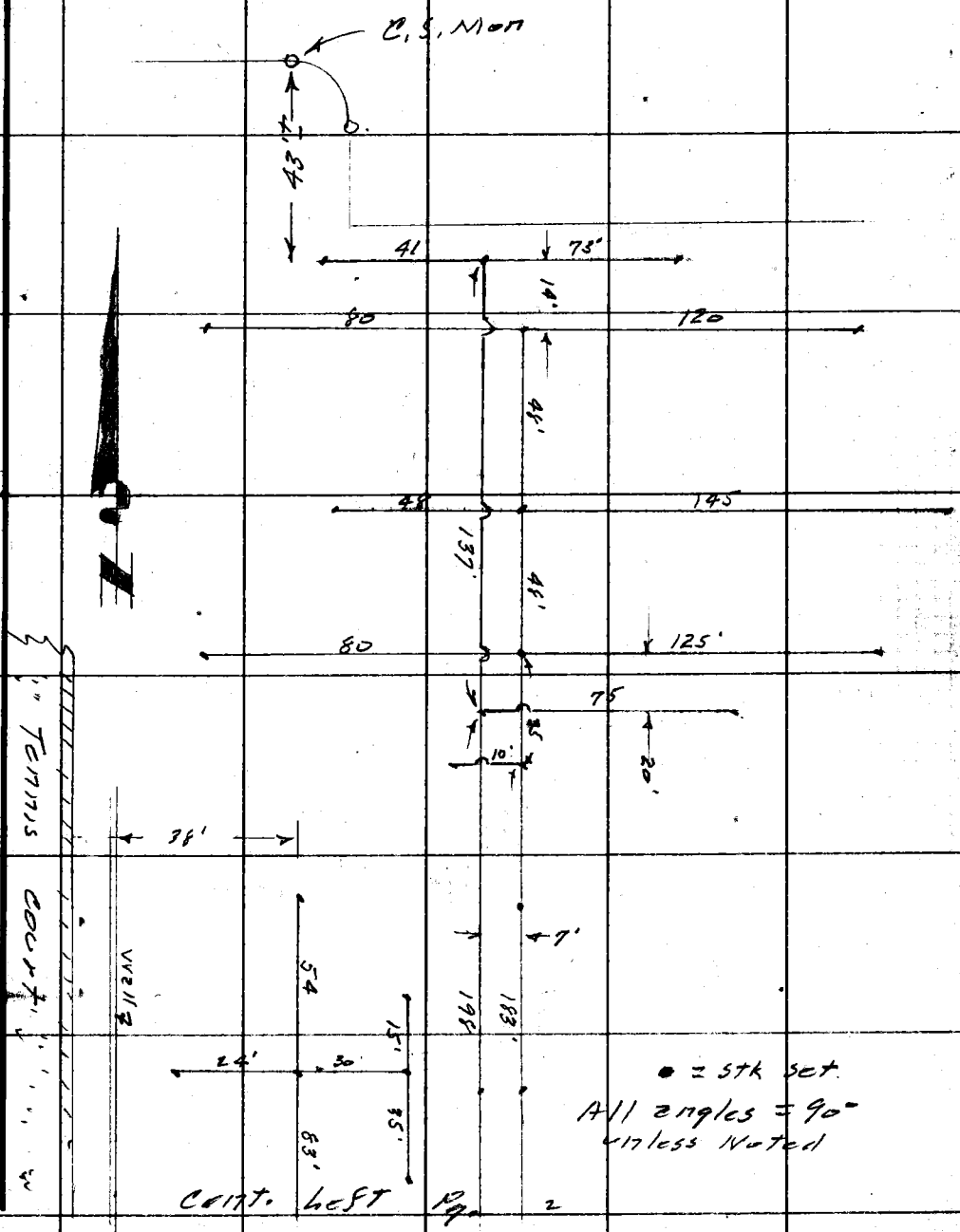

Note: Any Additions or Changes on This Sheet Must be Made or Circled in Red Ink With Date and Name of Person Making Change.

Do not extend this side of this line.

PLEASE RETURN TO
LOS ANGELES COUNTY ENGINEER
700 LOS ANGELES COUNTY ENGINEERING BLDG.

76F3098 S&E #247 1-56

F. B. 2397 Pg. 4 134

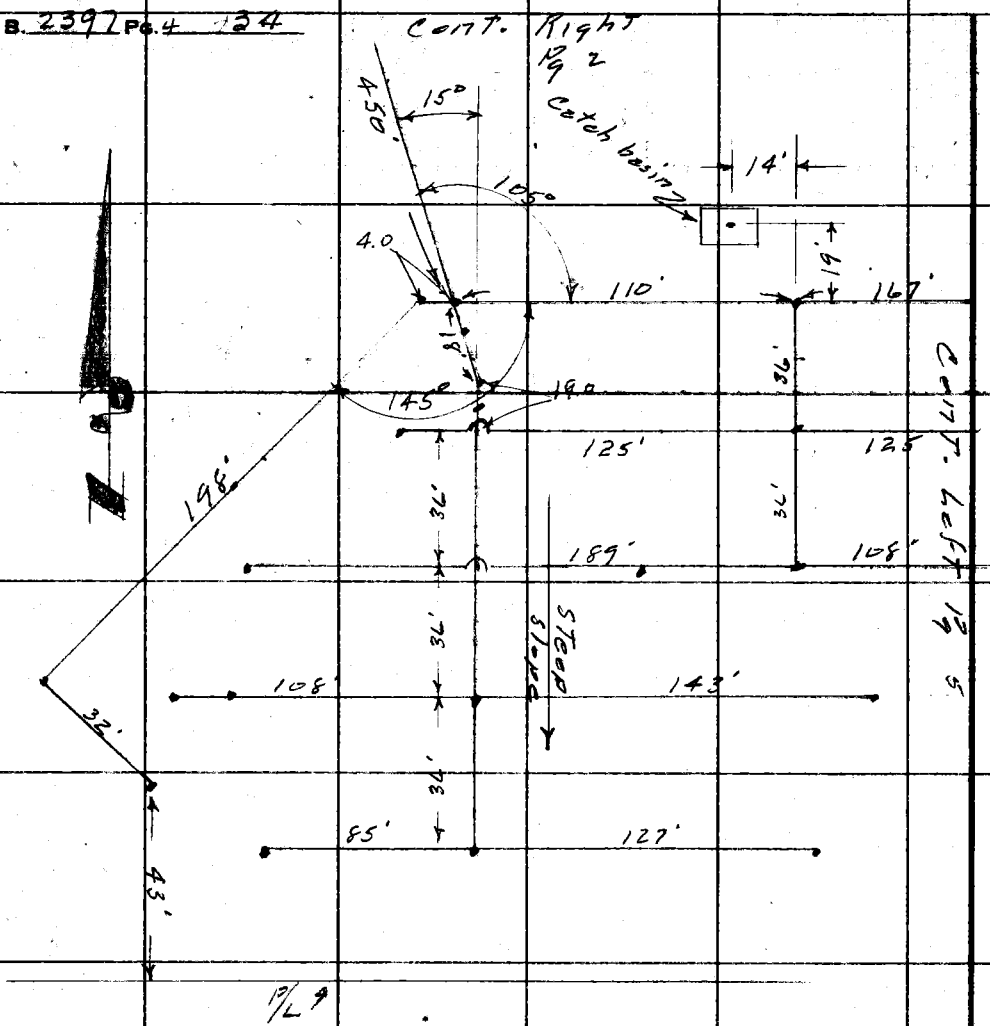

• = Stk Set.

All angles = 90° unless noted

This So. Slope restaked 11-8-57

PLEASE RETURN TO
LOS ANGELES COUNTY ENGINEER
700 LOS ANGELES COUNTY ENGINEERING BLDG.

Do not extend this side of this line.

Note: Any Additions or Changes on This Sheet Must be Made or Circled in Red Ink With Date and Name of Person Making Change.

Notes Ck'd by	Survey of City Terrace Park
Map No.	JN 884622 Tape Std °F
Office Work	Surveyed by Snyder
Checked	Notes 1955 Date 10-57
Date	Indexed J. C. Johnson

F. B 2397 PG. 35

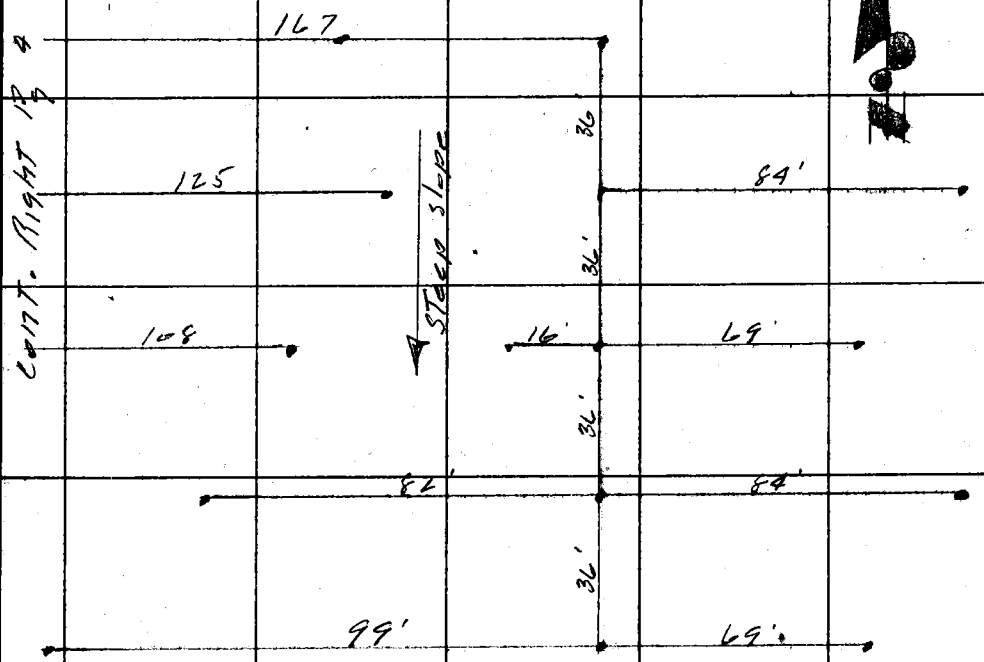

• = Stk Set

All angles = 90° unless Noted

this So Slope restaked 11-8-52

Note: Any Additions or Changes on This Sheet Must be Made or Circled in Red Ink With Date and Name of Person Making Change.

Do not extend this side of this line.

PLEASE RETURN TO
LOS ANGELES COUNTY ENGINEER
700 LOS ANGELES COUNTY ENGINEERING BLDG.

76F3068 S&E #247 1-56

Notes Ck'd by	Survey of City Terrace Park
Map No.	J.N. 8846.02 Tape Std °F
Office Work	Surveyed by A.S. Curtis
Checked	Notes Curtis Date 6-9-59
Date	Indexed J. O. Johnson 7-2-59

F. B. 2397 PG. 37

J.N. 8846.02
City Terrace Park
Location of Some
Tele; Power; Water
& Gas Lines.

Curtis
Burkholder
Springs
9301

Note: Any Additions or Changes on This Sheet Must be Made or Circled in Red Ink With Date and Name of Person Making Change.

Do not extend notes this side of this line.

RETURN TO
LOS ANGELES COUNTY ENGINEER
700 LOS ANGELES COUNTY ENGINEERING BLDG.

76F309S CE #247—8-57

F. B. 2377 Pg. 38

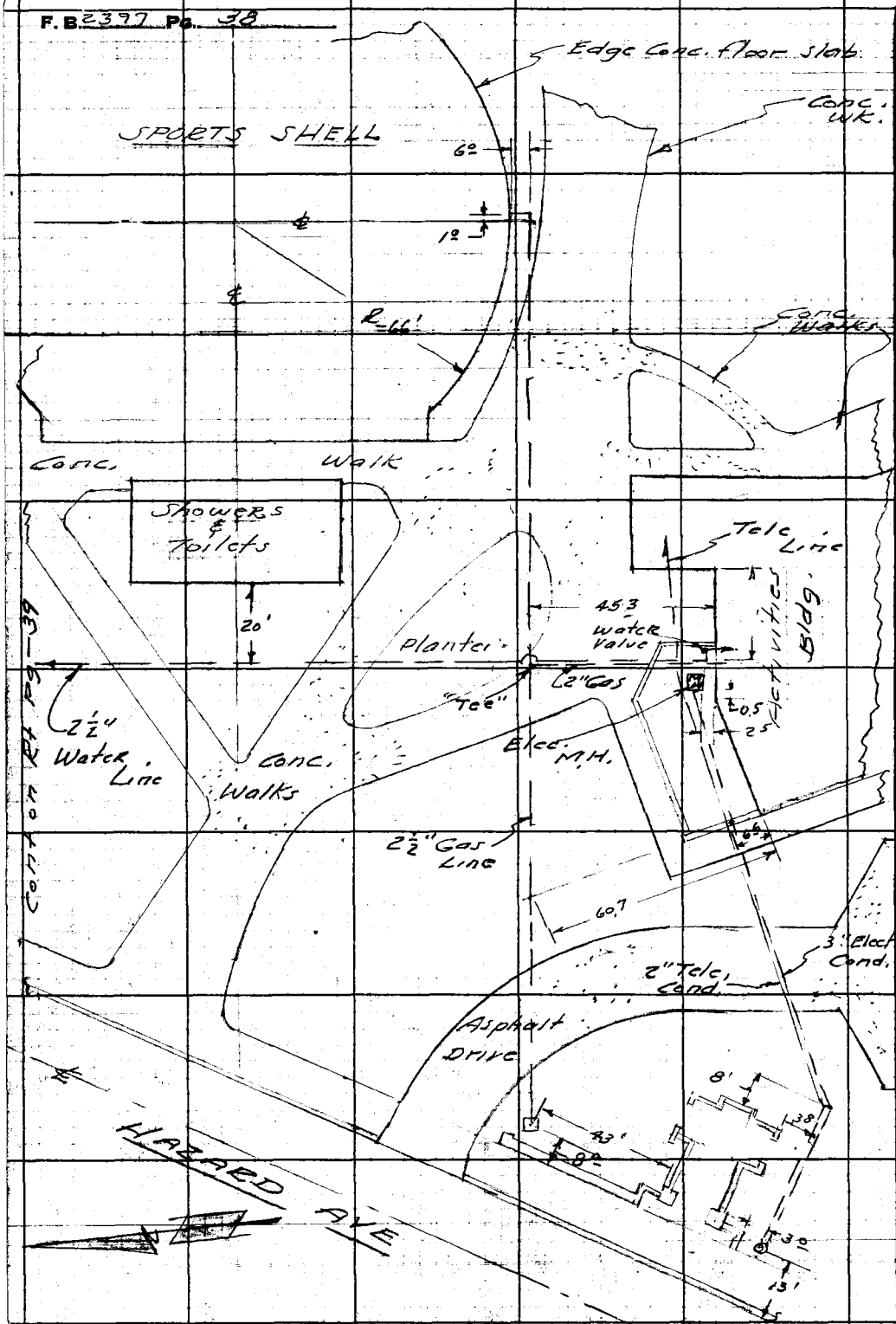

RETURN TO
LOS ANGELES COUNTY ENGINEER
700 Los Angeles County Engineering Bldg.

Do not extend notes this side of this line.

Note: Any Additions or Changes on This Sheet Must be Made or Circled in Red Ink With Date and Name of Person Making Change.

Continued on Pg. 39

Notes Ck'd by
Map No.
Office Work
Checked
Date

Survey of City Terrace Park
JN 8846.02 Tape Std °F
Surveyed by Curtis
Notes Bulkholder Date June 9, 1967
Indexed C. Johnson

F. B. 2397 PG. 39

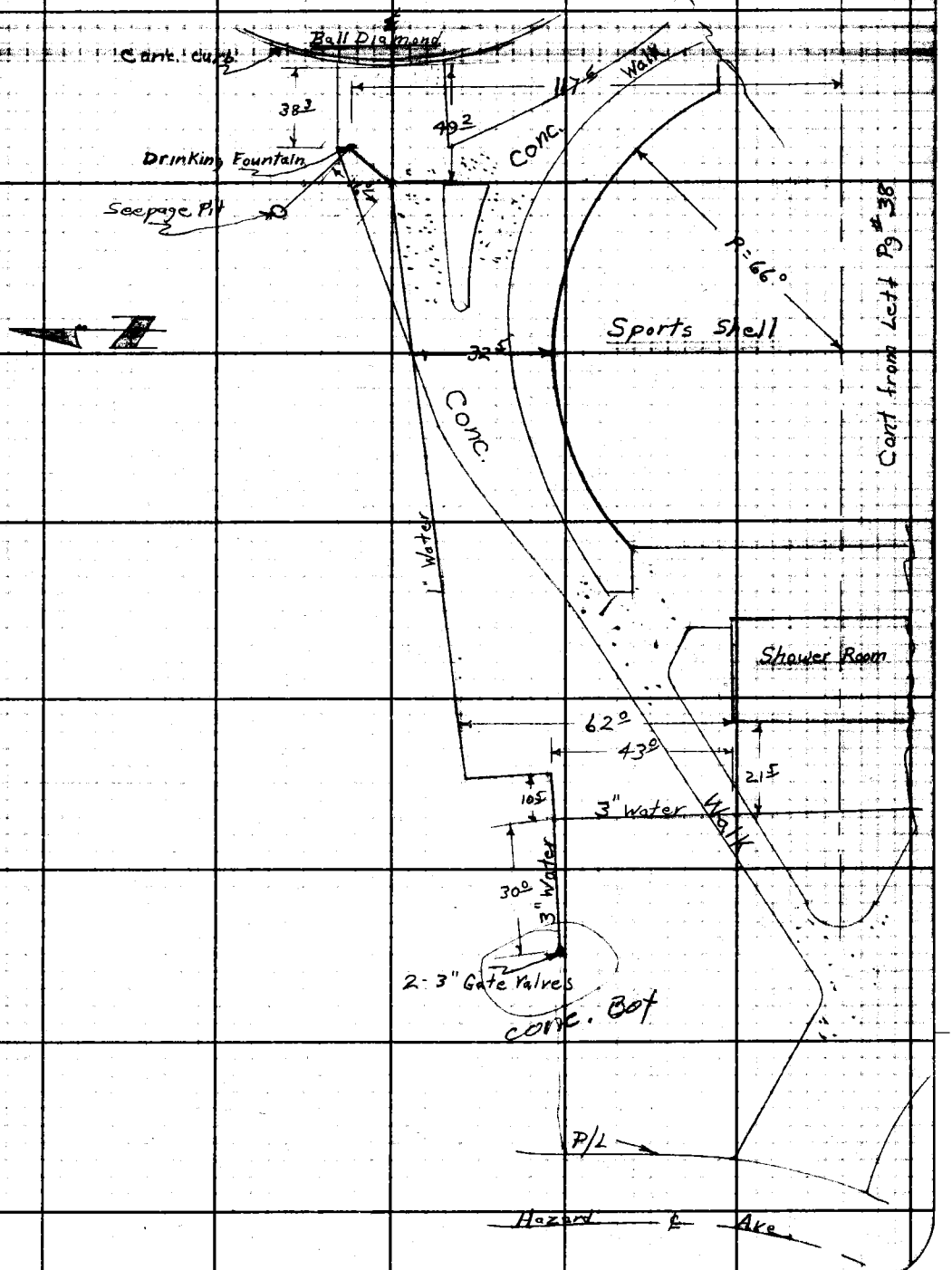

Note: Any Additions or Changes on this Sheet Must be Made or Circled in Red Ink. With Date and Name of Person Making Change.

Do not extend this date of this time.

PLEASE RETURN TO
LOS ANGELES COUNTY ENGINEER
700 LOS ANGELES COUNTY ENGINEERING BLDG.

76F3095 SEE #247 11-56

Notes Ck'd by	Survey of City Terrace Park
Map No.	JN 8846.02 Tape Std °F
Office Work	Surveyed by A.S. Curtis
Checked	Notes Curtis Date 5-12-59
Date	Indexed [redacted] C. Johnson

F. B 2397 Pg. 41

J.N. 8846.02
CITY TERRACE PARK.
PICNIC BLDG.
Location of Load Test
Points on Roof.

(See pages 43 thru for
Elevations)

Curtis
Burkholder
Spriggs
Yalvi

Note: Any Additions or Changes on This Sheet Must be Made or Circled in Red Ink With Date and Name of Person Making Change.

Do not extend notes this side of this line.

RETURN TO
LOS ANGELES COUNTY ENGINEER
700 LOS ANGELES COUNTY ENGINEERING BLDG.

76F309S CE #247—3-57

F.B. 2397 PG. 42

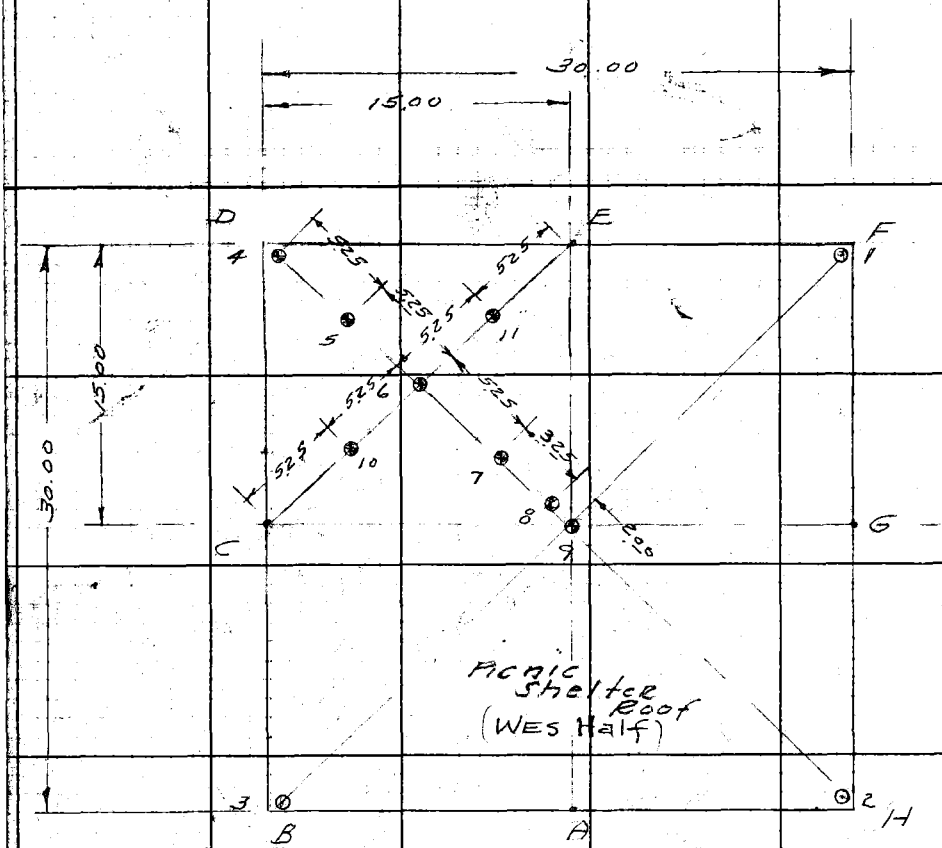

RETURN TO
LOS ANGELES COUNTY ENGINEER
700 LOS ANGELES COUNTY ENGINEERING BLDG.

Do not extend notes this side of this line.

Note: Any Additions or Changes on This Sheet Must be Made or Circled in Red Ink With Date and Name of Person Making Change.

Profile No.	Notes Red.	Plotted	Job No. 8846.02	Division No. 10	F. B. 2397	Pg. 43
	Date	Date	Survey of City Terrace Park			
X-Sec. No.	Notes Chkd.	Checked	Survey by Curtis	Notes Curtis	Date May 12-59	
	Date	Date	Map No.	Indexed C. Johnson	Date 7-8-59	

J.N. 8846.02

CITY TERRACE PARK.

LOAD TESTS ON PICNIC

BUILDING ROOF.

Curtis
Burkholder
Spriggs
Yasui

(For location of Test points - See pg. 42)

STATION	B. S.	H. I.	F. S.	ELEV.

NOTE: ANY ADDITIONS OR CHANGES ON THIS SHEET MUST BE MADE OR CIRCLED IN RED INK, WITH DATE AND NAME OF PERSON MAKING CHANGE.

Do not extend notes this side of this line.

PLEASE RETURN TO
LOS ANGELES COUNTY ENGINEER
700 LOS ANGELES COUNTY ENGINEERING BLDG.

76L-298 S & E #307—1-56

76L-298 S & E #307—1-56

PLEASE RETURN TO
LOS ANGELES COUNTY ENGINEER
700 LOS ANGELES COUNTY ENGINEERING BLDG.

NOTE: ANY ADDITIONS OR CHANGES ON THIS SHEET MUST BE MADE OR CIRCLED IN RED INK, WITH DATE AND NAME OF PERSON MAKING CHANGE.

Do not extend notes this side of this line.

STATION	B. S.	H. I.	F. S.	ELEV.		
(Shots taken 5-12-59 before removing forms)						
					Elev. 441.540 F.B. 2397—11 So. Ball Diamond	
B.M.				441,540	B.M. Bt. spk in Cb-back of home plate.	
	5.612	447.152				
1 S.E. Cor			+(7.019)	454.171	Cem. nail in Top roof	
2 S.W. Cor			+(7.014)	454.166	— — —	—
3 N.W. Cor			+(7.015)	454.167	— — —	—
4 NE Cor.			+(7.044)	454,196	— — —	—
T.P. (1) SE Cor				454.171	T.P. S.E. Cor	
	1.725	455.896				
4 NE Cor (check)			1.702	454.194	Cem nail in top roof	
5			3.331	452,565	— — —	—
6			3.768	452.128	— — —	—
7			3.303	452,593	— — —	—
8			2.503	453.393	— — —	—
9 (center roof)			1.896	454.000	chis "x"	
10			4.323	451.573	Cem. nail in Top roof.	
11			4.258	451.638	— — —	—
2 SW Cor			1.489	454.166	— — —	—
3 NW Cor			1.488	454.167	— — —	—
4 NE Cor			1.462	454.193	— — —	—
1 SE Cor (check)			1.725	454.171	— — —	—

F. B. 2397 Pg. 44 Job No. 8846.02 Division No. 10 Notes Red. Plotted Profile
Survey of City Terrace Park Date No. X-Sec.
Survey by Curtis Notes Curtis Notes Chkd. Checked No.
Indexed C. Johnson Date Date Date

76298 S & E #307—7-55

PLEASE RETURN TO
LOS ANGELES COUNTY ENGINEER
700 LOS ANGELES COUNTY ENGINEERING BLDG.

NOTE: ANY ADDITIONS OR CHANGES ON THIS SHEET MUST BE MADE OR CIRCLED IN RED INK, WITH DATE AND NAME OF PERSON MAKING CHANGE.

Do not extend notes this side of this line.

Load Tests for Picnic Shelter Bldg (Roof,) May 19-1959
Elevations taken

STATION	B. S.	H. I.	F. S.	ELEV.		
BM				441.540	Elev. 441.540 FB 2397 - pg. 11 South Ball BM. Diamond - Bt. spk in Cb - Back of Home Plate	
	5.195	446.735				
1 SE. Cor	(Top slab)		+(7.437)	454.172	Cem Nail in Top Roof Slab	
2 S.W. Cor	" "		+(7.431)	454.166	" " " " "	"
3 NW Cor	" "		+(7.422)	454.167	" " " " "	"
4 NE Cor	" "		+(7.461)	454.196	" " " " "	"
1 SE Cor	(Bot Slab)		+(6.977)	453.712	" " " Bot. Roof Slab	
2 SW Cor	" "		+(6.924)	453.651	" " " " "	"
3 NW Cor	" "		+(6.974)	453.709	" " " " "	"
4 NE Cor.	" "		+(6.943)	453.678	" " " " "	"
5			+(5.577)	452.312	" " " " "	"
6			+(5.053)	451.788	" " " " "	"
7			+(5.489)	452.224	" " " " "	"
8			+(6.401)	453.136	" " " " "	"
9 Center			+(7.031)	453.766	" " " " "	"
10			+(4.561)	451.296	" " " " "	"
11			+(4.613)	451.348	" " " " "	"
B.M.			5.213	441.539 (540)	BM (See above)	
BM	3.809	445.349	5.350	439.999	Elev. 440.000 pg-11 - Bt. spk. in B.M. Conc. Catch Basin.	

Profile Notes Red. ____ Plotted ____ Job No. 8846.02 Division No. 10 F. B. 2397 Pg. 45
No. ____ Date ____ Date ____ Survey of City Terrace Park
X-Sec. Notes Chkd. ____ Checked ____ Survey by A.S. Curtis Notes Curtis Date 5-19-59
No. ____ Date ____ Date ____ Map No. ____ Index R. C. Johnson

76298 S & E #307—2M55

PLEASE RETURN TO
LOS ANGELES COUNTY ENGINEER
700 LOS ANGELES COUNTY ENGINEERING BLDG.

NOTE: ANY ADDITIONS OR CHANGES ON THIS SHEET MUST BE MADE OR CIRCLED IN RED INK, WITH DATE AND NAME OF PERSON MAKING CHANGE.

Do not extend notes this side of this line.

F. B. 2397 Pg. 46 Job No. 8846.02 Division No. 10 Notes Red. Plotted Profile
Survey of City Terrace Park Date Date No. X-Sec.
Survey by Curtis Notes Curtis Notes Chkd. Checked
Indexed R. C. Johnson Date Date Date No.

STATION	B. S.	H. I.	F. S.	ELEV.		
			(Top	Roof Slab)		
T.P. Pt #1 (SE Cor)				454.172	T.P. Cam nail top	roof slab
	1.614	455.786				
1 Top Slab	SE Cor			454.172	Cam nail in (top)	roof slab
2 — —	SW Cor		1.614	454.172	— — —	—
3 — —	NW Cor		1.615	454.171	— — —	—
4 — —	NE Cor		1.594	454.192	— — —	—
5 — —			3.225	452.561	— —	— —
6 — —			3.679	452.107	— —	— —
7 — —			3.218	452.568	— —	— —
8 — —			2.417	453.369	— —	— —
9 — —	Center		1.786	454.000	— —	— —
10 — —			4.226	451.560	— —	— —
11 — —			4.160	451.626	— —	— —
Pt #2 (Check) (SW Cor)			1.613	454.173		

Profile No.	Notes Red.	Plotted	Job No. 8846.02	Division No. 10	F. B. 2397	Pg. 47
	Date	Date	Survey of City Terrace Park			
X-Sec. No.	Notes Chkd.	Checked	Survey by Curtis	Notes Curtis	Date June 8 1959	
	Date	Date	Map No.	Indexed C. Johnson	Date	

NOTE: ANY ADDITIONS OR CHANGES ON THIS SHEET MUST BE MADE OR CIRCLED IN RED INK, WITH DATE AND NAME OF PERSON MAKING CHANGE.

Do not extend notes this side of this line.

STATION	B. S.	H. I.	F. S.	ELEV.	
					J.N. 8846.02 City Terrace Park Load Tests on "Picnic Bldg. Roof." (For Location of test points see page 42) NOTE – Elev's taken before Loading. Curtis Burkholder Springs Jasui

PLEASE RETURN TO
LOS ANGELES COUNTY ENGINEER
700 LOS ANGELES COUNTY ENGINEERING BLDG.

76L-298 S & E #307—1-56

76L-298 S & E #307—1-56

PLEASE RETURN TO
LOS ANGELES COUNTY ENGINEER
700 LOS ANGELES COUNTY ENGINEERING BLDG.

NOTE: ANY ADDITIONS OR CHANGES ON THIS SHEET MUST BE MADE OR CIRCLED IN RED INK, WITH DATE AND NAME OF PERSON MAKING CHANGE.

Do not extend notes this side of this line.

F. B. 2397 Pg. 48 Job No. 8846.02 Division No. 10 Notes Red. Plotted
Profile No. X-Sec. No.
Survey of City Terrace Park Date Date
Survey by Curtis Notes Curtis Notes Chkd. Checked
Indexed C. Johnson Date Date

STATION	B. S.	H. I.	F. S.	ELEV.		
(These Elev's were taken before Loading.)						
					El. 441.540 FB. 2397.11 – So. Ball	
BM.				441.540	B.M. Diamond – Bt. spk in Curb – Back of Home Plate.	
	5.478	447.018				
1 SE. Cor			+(6.713)	453.731		Com. Nail in Bot of Roof Slab
2 S.W. Cor.			+(6.662)	453.680		–
3 N.W. Cor.			+(6.714)	453.732		–
4 NE. Cor			+(6.683)	453.701		–
5 –			+(5.322)	452.340		–
6			+(4.780)	451.798		–
7			+(5.211)	452.229		–
8			+(6.123)	453.141		–
9 Center			+(6.756)	453.774		–
10			+(4.293)	451.311		–
11			+(4.343)	451.361		–
					Elev. 440.000 Bt. spk. @ N.W. Cor.	
BM.			7.016	440.002	BM. Grate of Conc. Catch Basin	

8846.02

Profile No.	Notes Red.	Plotted	Job No.	Division No. 10	F. B. 2397	Pg. 49
	Date	Date	Survey of City Terrace Park			
X-Sec. No.	Notes Chkd.	Checked	Survey by Curtis	Notes Curtis	Date June 8-59	
	Date	Date	Map No.	Indexed [redacted]		

NOTE: ANY ADDITIONS OR CHANGES ON THIS SHEET MUST BE MADE OR CIRCLED IN RED INK, WITH DATE AND NAME OF PERSON MAKING CHANGE.

Do not extend notes this side of this line.

J.N. 8846.02

City Terrace Park

Load Tests on "Picnic Bldg. Roof."

(See pg. 42 for Location of test points)

Curtis
Burkholder
Spriggs
Yasui

NOTE-

"Elev's taken after "one half Load was applied.

STATION	B. S.	H. I.	F. S.	ELEV.

PLEASE RETURN TO
LOS ANGELES COUNTY ENGINEER
700 LOS ANGELES COUNTY ENGINEERING BLDG.

761-298 S & E #307—1-56

76L-298 S & E #307—1-36

PLEASE RETURN TO
LOS ANGELES COUNTY ENGINEER
700 LOS ANGELES COUNTY ENGINEERING BLDG.

NOTE: ANY ADDITIONS OR CHANGES ON THIS SHEET MUST BE MADE OR CIRCLED IN RED INK, WITH DATE AND NAME OF PERSON MAKING CHANGE.

Do not extend notes this side of this line.

STATION	B. S.	H. I.	F. S.	ELEV.		
B.M.				441.540	BM Elev. 441.540 FB. 2397-11	
	3.544	445.084				
1 S.E. Cor.			+(8.637)	453.721		Cem. nail in Bot. Roof Slab
2 S.W. Cor.			+(8.588)	453.672		✓
B.M.			5.084	440.000	BM. El. 440.000 pg-11	
B.M.				441.540	BM. Elev 441.540 pg.-11	
	5.369	446.909				
3 N.W. Cor.			+(6.815)	453.724		Cem. Nl. in Bot. Roof Slab
4 N.E. Cor.			+(6.786)	453.695		✓
5			+(5.423)	452.332		✓
6			+(4.877)	451.786		✓
7			+(5.311)	452.220		✓
8			+(6.221)	453.130		✓
9 Center			+(6.855)	453.764		✓
10			+(4.394)	451.303		✓
11			+(4.444)	451.353		✓
BM.			6.908	440.001	BM. Elev. 440.00 FB 2397-11 Bt. spk. in Conc. Catch Basin	

F. B. 2397 Pg. 50 Job No. 8846.02 Division No. 10 Notes Red. Date Plotted Date No. Profile
Survey of City Terrace Park Date Checked Date No. X-Sec.
Survey by Curtis Notes Notes Chkd. Date
Indexed C. Johnson Date

Profile No.	Notes Red.	Plotted	Job No. 8846.02	Division No. 10	F. B. 2397	Pg. 51
	Date	Date	Survey of City Terrace Park			
X-Sec. No.	Notes Chkd.	Checked	Survey by Curtis	Notes Curtis	Date June 8-59	
	Date	Date	Map No.	Indexed G. Johnson		

J.N. 8846.02
City Terrace Park
Load Tests on Picnic
Bldg. Roof.

(See pg. 42 for Location of Test points)

NOTE- These Elev's were taken after "Full" Load was applied.

Curtis
Burkholder
Spriggs
Yasui.

STATION	B. S.	H. I.	F. S.	ELEV.

NOTE: ANY ADDITIONS OR CHANGES ON THIS SHEET MUST BE MADE OR CIRCLED IN RED INK, WITH DATE AND NAME OF PERSON MAKING CHANGE.

PLEASE RETURN TO
LOS ANGELES COUNTY ENGINEER
700 LOS ANGELES COUNTY ENGINEERING BLDG.

Do not extend notes this side of this line.

76298 S & E #307—7-55

76298 S & E #307—7-55

PLEASE RETURN TO
LOS ANGELES COUNTY ENGINEER
700 LOS ANGELES COUNTY ENGINEERING BLDG.

NOTE: ANY ADDITIONS OR CHANGES ON THIS SHEET MUST BE MADE OR CIRCLED IN RED INK, WITH DATE AND NAME OF PERSON MAKING CHANGE.

Do not extend notes this side of this line.

STATION	B. S.	H. I.	F. S.	ELEV.		
				441.540	B.M. Elev. 441.540	pg-11
	3.621	445.161				
1 S.E. Cor.			+(8.574)	453.735		Cem. nail in Bot. Roof Slab
2 S.W. Cor			+(8.522)	453.683		✓
B.M.			5.161	440.000	B.M. Elev. 440.000	pg-11
B.M.				441.540	B.M. Elev. 441.540	pg.-11
	5.509	447.047				
3 N.W. Cor			+(6.687)	453.736		Cem. nail in Bot. Roof Slab
4 N.E. Cor.			+(6.655)	453.704		✓
5			+(5.285)	452.334		✓
6			+(4.732)	451.781		✓
7			+(5.158)	452.207		✓
8			+(6.073)	453.122		✓
9 Center			+(6.703)	453.752		✓
10			+(4.249)	451.298		✓
11			+(4.297)	451.346		✓
B.M.			7.048	440.001	B.M. Elev. 440.000	pg-11

F. B. 2397 Pg. 52 Job No. 8846.02 Division No. 10 Notes Red. Plot No. Profile
Survey of City Terrace Park Date Date X-Sec.
Survey by Curtis Notes Curtis Notes Chkd. Ch
Indexed C. Johnson Date Date Date No.

Profile No.	Notes Red.	Plotted	Job No. 8846.02	Division No. 10	F. B. 377 Pg. 53
	Date	Date	Survey of City Terrace Park		
X-Sec. No.	Notes Chkd.	Checked	Survey by Curtis	Notes Curtis	Date June 9-59
	Date	Date	Map No.	Indexed G. Johnson	Date

J.N. 8846.02
City Terrace Park
Load tests on Picnic
Bldg. Roof.

(see page 38 for Location of test Points)

Curtis
Burkholder
Spriggs
Yasdi

NOTE—
This Test taken under Full Roof Load, Twenty Four hours after first Full Load Test.

STATION	B. S.	H. I.	F. S.	ELEV.

NOTE: ANY ADDITIONS OR CHANGES ON THIS SHEET MUST BE MADE OR CIRCLED IN RED INK, WITH DATE AND NAME OF PERSON MAKING CHANGE.

Do not extend notes this side of this line.

PLEASE RETURN TO
LOS ANGELES COUNTY ENGINEER
700 LOS ANGELES COUNTY ENGINEERING BLDG.

76L-298 S & E #307—1-56

76L-298 S & E #307—1-56

PLEASE RETURN TO
LOS ANGELES COUNTY ENGINEER
700 LOS ANGELES COUNTY ENGINEERING BLDG.

NOTE: ANY ADDITIONS OR CHANGES ON THIS SHEET MUST BE MADE OR CIRCLED IN RED INK, WITH DATE AND NAME OF PERSON MAKING CHANGE.

Do not extend notes this side of this line.

STATION	B. S.	H. I.	F. S.	ELEV.		
B.M.				441,540	B.M. Elev. 441.540	per. pg-11.
	3,618	445,158				
1-S.E. Cor			+(8,580)	453,738		Cem. nail in Bot. roof slab
2-SW Cor			+(8,529)	453,687		✓
B.M.			5.160	439.998	B.M. Elev 440.000	per pg-11
B.M.				441,540	B.M. Elev 441,540	per pg-11
	5461	447.001				
3 N.W. Cor			+(6,738)	453,739		Cem. nail in bot roof slab
4 N.E. Cor			+(6,702)	453,703		✓
5			+(5331)	452.334		✓
6			+(4775)	451,776		✓
7			+(5200)	452.201		✓
8			+(6113)	453.114		✓
9 Center			+(6743)	453.744		✓
10			+(4293)	451.294		✓
11			+(4342)	451,343		✓
B.M.			7,000	440,001	B.M. Elev. 440.000	per pg-11.

F. S. 2397 PG. 54 Job No. 8846.02 Division No. 10 Notes Red. Plotted Profile
Survey of City Terrace Park Date Date No.
Survey by Curtis Notes Curtis Notes Chkd. Checked X-Sec.
Indexed C. Johnson Date Date Date No.

Profile No.	Notes Red	Plotted	Job No. 8846.02	Division No. 10	F. B. 2377	Pg. 55
	Date	Date	Survey of City Terrace Park			
X-Sec. No.	Notes Chkd.	Checked	Survey by Curtis	Notes Curtis	Date June 9 - 59	
	Date	Date	Map No.	Indexed C. Johnson	Date	

NOTE: ANY ADDITIONS OR CHANGES ON THIS SHEET MUST BE MADE OR CIRCLED IN RED INK, WITH DATE AND NAME OF PERSON MAKING CHANGE.

PLEASE RETURN TO
LOS ANGELES COUNTY ENGINEER
700 LOS ANGELES COUNTY ENGINEERING BLDG.

Do not extend notes this side of this line.

STATION	B. S.	H. I.	F. S.	ELEV.	
					J.N. 8846.02 City Terrace Park Load Tests on Picnic Bldg. Roof.
					(see page 42 for Location of Test points) Curtis Burkholder Spriggs Yasui NOTE - This Test was taken Twenty four hours after full Load was Removed.

761-298 S & E #307—1-56

76L-298 S & E #307—1-56

PLEASE RETURN TO
LOS ANGELES COUNTY ENGINEER
700 LOS ANGELES COUNTY ENGINEERING BLDG.

NOTE: ANY ADDITIONS OR CHANGES ON THIS SHEET MUST BE MADE OR CIRCLED IN RED INK, WITH DATE AND NAME OF PERSON MAKING CHANGE.

Do not extend notes this side of this line.

F. B. 2397 Pg. 56 Job No. 8846.02 Division No. 10 Notes Red ____ Plotted ____ Profile No. ____
Survey of CITY TERRACE PARK Date ____ Date ____ X-Sec. No. ____
Survey by CURTIS Notes CURTIS Notes Chkd ____ Checked ____
Indexed C. Johnson Date ____ Date ____

STATION	B. S.	H. I.	F. S.	ELEV.		
B.M.				441.540	B.M. Elev. 441.540 per pg-11.	
	3554	445.094				
1 S.E. Cor		+	(8633)	453.127		Cem. nail in bot. Roof Slab
2 S.W. Cor		+	(8580)	453.674		"
B.M.			5596	339.998	B.M. Elev. 440.00 per pg.-11.	
B.M.				441.540	B.M. Elev. 441.540 per pg-11.	
	5529	447.069				
3 N.W. Cor		+	(6664)	453.733		Cem. nail in Bot Roof Slab
4 N.E. Cor.		+	(6628)	453.697		"
5		+	(5268)	452.337		"
6		+	(4724)	451.793		"
7		+	(5153)	452.222		"
8		+	(6066)	453.135		"
9 Center		+	(6696)	453.765		"
10		+	(4236)	451.305		"
11		+	(4286)	451.355		"
B.M.			7068	440.001	B.M. Elev. 440.000 per pg. 11.	

Profile No.	Notes Red.	Plotted	Job No. 8846.02	Division No. 10	F. B. 2397	Pg. 57
	Date	Date	Survey of City Terrace Park			
X-Sec. No.	Notes Chkd.	Checked	Survey by Curtis	Notes Curtis	Date June 10-59	
	Date	Date	Map No.	Index by C. Johnson		

J.N. 8846.02

City Terrace Park.

Load tests on Picnic Bldg. Roof.

(See page 42 for location of test points)

NOTE- This test was taken Forty Eight hours after Full load was removed.

Curtis
Burkholder
Spriggs
Yasui

STATION	B. S.	H. I.	F. S.	ELEV.

NOTE: ANY ADDITIONS OR CHANGES ON THIS SHEET MUST BE MADE OR CIRCLED IN RED INK, WITH DATE AND NAME OF PERSON MAKING CHANGE.

Do not extend notes this side of this line.

PLEASE RETURN TO
LOS ANGELES COUNTY ENGINEER
700 Los Angeles County Engineering Bldg.

76L-298 S & E #307—1.56

76L-298 S & E #307—1-56

PLEASE RETURN TO
LOS ANGELES COUNTY ENGINEER
700 LOS ANGELES COUNTY ENGINEERING BLDG.

NOTE: ANY ADDITIONS OR CHANGES ON THIS SHEET MUST BE MADE OR CIRCLED IN RED INK, WITH DATE AND NAME OF PERSON MAKING CHANGE.

Do not extend notes this side of this line.

F. B. 2397 Pg. 58 Job No. 8846.02 Division No. 10 Notes Red. Date Plotted Date Profile No. X-Sec. No.
Survey of City Terrace Park
Survey by Curtis Notes Notes Chkd. Date Checked Date
Indexed C. Johnson Date

STATION	B. S.	H. I.	F. S.	ELEV.		
B.M.				441.540	B.M. Elev. 441.540	per pg-11
	3.559	445.099				Cem. nl. in bot. roof Slab
1 SE Cor			+(8.615)	453.714		✓
2 S.W. Cor			+(8.568)	453.667		✓
B.M.			5.099	440.000	B.M. Elev. 440.000	per pg-11
B.M.				441.540	B.M. Elev. 441.540	per pg-11
	5.484	447.024				
3 N.W. Cor			+(6.694)	453.718		Cem. nl. in bot. roof Slab
4 N.E. Cor			+(6.658)	453.682		✓
5			+(5.307)	452.331		✓
6			+(4.768)	451.792		✓
7			+(5.199)	452.223		✓
8			+(6.113)	453.137		✓
9 Center			+(6.743)	453.767		✓
10			+(4.280)	451.304		✓
11			+(4.332)	451.356		✓
B.M.			7.023	440.001	B.M. Elev. 440.000	per pg-11

Profile No.	Notes Red.	Plotted	Job No. 8846.02	Division No. 10	F. B. 2397	Pg. 59
	Date	Date	Survey of City Terrace Park			
X-Sec. No.	Notes Chkd.	Checked	Survey by Curtis	Notes Curtis	Date June-10-59	
	Date	Date	Map No.	Indexed A. Johnson	Date	

NOTE: ANY ADDITIONS OR CHANGES ON THIS SHEET MUST BE MADE OR CIRCLED IN RED INK, WITH DATE AND NAME OF PERSON MAKING CHANGE.

Do not extend notes this side of this line.

PLEASE RETURN TO
LOS ANGELES COUNTY ENGINEER
700 LOS ANGELES COUNTY ENGINEERING BLDG.

STATION	B. S.	H. I.	F. S.	ELEV.	
					J.N. 8846.02 CITY TERRACE PARK Load tests on Picnic Bldg. Roof.
					(See page 42 for location of test points) NOTE- This test was taken 48 hours after full load was removed. Load distributed in Triangles △AGH & △CED (See page 42) Curtis Burkholder Spriggs Jasui

76L-298 S & E #307—1-56

76L-295 S & E #207—1-56

PLEASE RETURN TO
LOS ANGELES COUNTY ENGINEER
700 LOS ANGELES COUNTY ENGINEERING BLDG.

NOTE: ANY ADDITIONS OR CHANGES ON THIS SHEET MUST BE MADE OR CIRCLED IN RED INK, WITH DATE AND NAME OF PERSON MAKING CHANGE.

Do not extend notes this side of this line.

F. B. 2397 Pg. 60 Job No. 8846.02 Division No. 10 Notes Red. Plotted Profile
Survey of City Terrace Park Date Date No. X-Sec.
Survey by Curtis Notes Notes Chkd. Checked
Indexed C. Johnson Date Date No.

STATION	B. S.	H. I.	F. S.	ELEV.		
B.M.				441.540	B.M. Elev. 441.540 per pg.-11.	
	3.650	445.190				
1 S.E. Cor			+(8.535)	453,725	Cem. nail in bot. Roof Slab	
2 S.W. Cor			+(8.473)	453,663		✓
B.M.			5.190	440.000	B.M. Elev 440.000 per pg.-11.	
B.M.	5.478	447.018		441.540	B.M. Elev. 441.540 per pg-11.	
3 N.W. Cor			+(6.709)	453.727	Cem. nail in bot. of of Roof Slab.	
4 N.E. Cor			+(6.663)	453.681		✓
5			+(5.311)	452,329		✓
6			+(4.772)	451.790		✓
7			+(5.206)	452.224		✓
8			+(6.117)	453.135		✓
9 Center			+(6.749)	453.767		✓
10			+(4.284)	451.302		✓
11			+(4.335)	451.353		✓
B.M.			7.019	339.999	B.M. Elev. 440.000 per pg-11	

Profile No.	Notes Red.	Plotted	Job No. 884602	Division No. 10	F. B. 2397	Pg. 61
	Date	Date	Survey of City Terrace Park			
X-Sec. No.	Notes Chkd.	Checked	Survey by Curtis	Notes Curtis	Date June 11-59	
	Date	Date	Map No.	Indexed J. C. Johnson		

J.N. 884602

City Terrace Park

Load tests on Roof Slab of Picnic Shelter Bldg.

Curtis Burkholder Spriggs Yarbi

(See pg. 42 for Location of test points)

NOTE - This Test was taken with load still distributed in Triangles △AGH & CED. (Same as June 10-19 '59)

STATION	B. S.	H. I.	F. S.	ELEV.

NOTE: ANY ADDITIONS OR CHANGES ON THIS SHEET MUST BE MADE OR CIRCLED IN RED INK, WITH DATE AND NAME OF PERSON MAKING CHANGE.

Do not extend notes this side of this line.

PLEASE RETURN TO
LOS ANGELES COUNTY ENGINEER
700 LOS ANGELES COUNTY ENGINEERING BLDG.

76L-298 S & E #307—1-56

76L-298 S & E #307—1-56

PLEASE RETURN TO
LOS ANGELES COUNTY ENGINEER
700 LOS ANGELES COUNTY ENGINEERING BLDG.

NOTE: ANY ADDITIONS OR CHANGES ON THIS SHEET MUST BE MADE OR CIRCLED IN RED INK, WITH DATE AND NAME OF PERSON MAKING CHANGE.

Do not extend notes this side of this line.

STATION	B. S.	H. I.	F. S.	ELEV.		
B.M.				441,540	B.M. Elev. 441,540	per pg-11
	3,628	445.168				
1 S.E. Cor.			+(8,551)	453.719		Cem. nail in bot Roof Slab
2 S.W. Cor			+(8.498)	453.666		✓
B.M.			5.168	440,000	B.M. Elev. 440,000,	per pg. 11
B.M.				441,540	B.M. Elev. 441,540	per pg.-11
	5,599	447.139				
3 N.W. Cor			+(6,581)	453.720		Cem. nail in bot. Roof Slab
4 N.E. Cor			+(6,535)	453.674		✓
5			+(5,183)	452,322		✓
6			+(4,647)	451,786		✓
7			+(5,085)	452,224		✓
8			+(5997)	453,136		✓
9 Center			+(6,627)	453,766		✓
10			+(4.162)	451,301		✓
11			+(4.210	451.349		✓
B.M.			7.140	439.999	B.M. Elev. 440.000	per pg-11.

F. B. 2397 Pg. 62 Job No. 8846.02 Division No. 10 Notes Red. Plotted Profile
Survey of City Terrace Park Date Date No. X-Sec.
Survey by Curtis Notes Curtis Notes Chkd. Checked
Indexed C. Johnson Date Date Date No.

Profile	Notes Red	Plotted	Job No. 8846.02	Division No. 10	F. B. 2397	Pg. 63
No.	Date	Date	Survey of City Terrace Park			
X-Sec.	Notes Chkd.	Checked	Survey by Curtis	Notes Curtis	Date June 11- 59	
No.	Date	Date	Map No.	Indexed O. Johnson		

J.N. 8846.02

City Terrace Park

Load tests on Picnic

Shelter Bldg. Roof.

(see page 42 for Location of test Points)

NOTE - This Test taken without Load. & after unloading Δ's AGH & Δ CED.

Curtis
Burkholder
Spriggs
Yasui

STATION	B. S.	H. I.	F. S.	ELEV.

NOTE: ANY ADDITIONS OR CHANGES ON THIS SHEET MUST BE MADE OR CIRCLED IN RED INK, WITH DATE AND NAME OF PERSON MAKING CHANGE.

Do not extend notes this side of this line.

PLEASE RETURN TO
LOS ANGELES COUNTY ENGINEER
700 LOS ANGELES COUNTY ENGINEERING BLDG.

76L-298 S & E #307—1-56

76L-298 S & E #307—1-56

PLEASE RETURN TO
LOS ANGELES COUNTY ENGINEER
700 LOS ANGELES COUNTY ENGINEERING BLDG.

NOTE: ANY ADDITIONS OR CHANGES ON THIS SHEET MUST BE MADE OR CIRCLED IN RED INK, WITH DATE AND NAME OF PERSON MAKING CHANGE.

Do not extend notes this side of this line.

STATION	B. S.	H. I.	F. S.	ELEV.		
B.M.				441,540	B.M. Elev. 441,540	per pg-11
	3,642	445,182				Cem nail in Bot. roof slab
1 S.E. Cor			+(8537)	453,719		—
2 S.W. Cor.			+(8490)	453,672		—
B.M.			5,184	339,998	B.M. Elev. 440,000	per pg-11
B.M.				441,540	B.M. Elev. 441,540	per pg. 11
	5,517	447,057				
3 NW Cor			+(6,668)	453,725		Cem. nail in Bot roof slab
4 N.E. Cor			+(6,632)	453,689		—
5			+(5,277)	452,334		—
6			+(4,738)	451,795		—
7			+(5,172)	452,229		—
8			+(6,084)	453,141		—
9 Center			+(6,714)	453,771		—
10			+(4,252)	451,309		—
11			+(4,302)	451,359		—
B.M.			7,056	440,001	B.M. Elev. 440,000	per pg. 11

F. B. 2397 Pg. 64 Job No. 8846.02 Division No. 10 Notes Red Plotted Profile
Survey of City Terrace Park Date Date No. X-Sec.
Survey by Curtis Notes Curtis Notes Chkd Checked No.
Indexed C. Johnson Date Date Date

Profile No.	Notes Red.	Plotted	Job No. 8846.02	Division No. 10	F. B. 2397 Pg. 65
	Date	Date	Survey of City Terrace Park		
X-Sec. No.	Notes Chkd.	Checked	Survey by Curtis	Notes Curtis	Date June 12-59
	Date	Date	Map No.	Indexed	Date

1st Test on June 12-1959 @ 12 oclock Noon

J.N. 8846.02
City Terrace Park
Load Tests on Picnic
Shelter Bldg. Roof.

(See pg. 42 for Location of test points)

NOTE—
Test taken without Load.

Curtis
Burkholder
Springs
Yasui

STATION	B. S.	H. I.	F. S.	ELEV.

NOTE: ANY ADDITIONS OR CHANGES ON THIS SHEET MUST BE MADE OR CIRCLED IN RED INK, WITH DATE AND NAME OF PERSON MAKING CHANGE.

Do not extend notes this side of this line.

PLEASE RETURN TO
LOS ANGELES COUNTY ENGINEER
700 LOS ANGELES COUNTY ENGINEERING BLDG.

76298 S & E #307—7-55

76298 S & E #307—7-55

PLEASE RETURN TO
LOS ANGELES COUNTY ENGINEER
700 LOS ANGELES COUNTY ENGINEERING BLDG.

NOTE: ANY ADDITIONS OR CHANGES ON THIS SHEET MUST BE MADE OR CIRCLED IN RED INK, WITH DATE AND NAME OF PERSON MAKING CHANGE.

Do not extend notes this side of this line.

F. B. 2397 Pg. 66 Job No. 8846.02 Division No. 10 Notes Red. Plotted Profile
Survey of City Terrace Park Date Date No. X-Sec.
Survey by Curtis Notes Notes Chkd. Checked
Indexed K. C. Johnson Date Date Date No.

STATION	B. S.	H. I.	F. S.	ELEV.		
B.M.				441.540	B.M. Elev. 441.540 per pg.-11.	
	3591	445,131				
1 S.E. Cor.		+	(8.583)	453.714	Cem. N/. in bot. roof slab	
2 S.W. Cor.		+	(8.531)	453,662	✓	
B.M.			5.132	439.999	B.M. Elev. 440.000 per pg-11.	
B.M.				441.540	B.M. Elev. 441.540 per pg.-11	
	5382	446.922				
3 N.W. Cor.		+	(6.798)	453,720	Cem. N/. in bot. roof slab	
4 N.E. Cor		+	(6.760)	453.682	✓	
5		+	(5.408)	452.330	✓	
6		+	(4.872)	451.794	✓	
7		+	(5.303)	452.225	✓	
8		+	(6.216)	453.138	✓	
9 Center		+	(6.847)	453.769	✓	
10		+	(4.385)	451.307	✓	
11		+	(4.435)	451.357	✓	
B.M.					B.M. Elev. 440.000 per pg. 11.	

Profile No.	Notes Red.	Plotted	Job No. 8846.02	Division No. 10	F. B. 2397	Pg. 67
	Date	Date	Survey of City Terrace Park			
X-Sec. No.	Notes Chkd.	Checked	Survey by Curtis	Notes Curtis	Date June 12-59	
	Date	Date	Map No.	Index C. Johnson		

STATION	B. S.	H. I.	F. S.	ELEV.	
					2nd Test on June 12-59 @ 2:30 P.M. J.N. 8846.02 City Terrace Park Load Tests on Picnic
					Shelter Bldg. Roof. (See page 42 for Location of Test Points This Test Taken with the North One Half of the Roof Loaded. OR Section BCDEA.

NOTE: ANY ADDITIONS OR CHANGES ON THIS SHEET MUST BE MADE OR CIRCLED IN RED INK, WITH DATE AND NAME OF PERSON MAKING CHANGE.

PLEASE RETURN TO
LOS ANGELES COUNTY ENGINEER
700 LOS ANGELES COUNTY ENGINEERING BLDG.

Do not extend notes this side of this line.

76298 S & E #307—7-55

76298 S & E #307—7-55

PLEASE RETURN TO
LOS ANGELES COUNTY ENGINEER
700 LOS ANGELES COUNTY ENGINEERING BLDG.

NOTE: ANY ADDITIONS OR CHANGES ON THIS SHEET MUST BE MADE OR CIRCLED IN RED INK, WITH DATE AND NAME OF PERSON MAKING CHANGE.

Do not extend notes this side of this line.

STATION	B. S.	H. I.	F. S.	ELEV.		
B.M.				441.540	B.M. Elev. 441540 per pg-11.	
	3.503	445.043				
1 SE Cor			+(8.672)	453.715		Cem. Nail in bot. Roof Slab
2 SW Cor			+(8.623)	453.666		✓
B.M.			5.044	339.999	B.M. Elev 440.000 per pg-11.	
B.M.				441.540	B.M. Elev. 441.540 per pg.-11	
	5.469	447.009				
3 N.W. Cor			+(6.708)	453.717		Cem. Nail in Bot roof Slab.
4 N.E. Cor			+(6.669)	453.678		✓
5			+(5.317)	452.326		✓
6			+(4.775)	451.784		✓
7			+(5.208)	452.217		✓
8			+(6.120)	453.129		✓
9 Center			+(6.753)	453.762		✓
10			+(4.291)	451.300		✓
11			+(4.340)	451.349		✓
B.M.			7.011	439.998	B.M. Elev. 440.000 per page-11.	

F. S. 2397 Pg. 68 Job No. 8846.02 Division No. 10 Notes Red. Plotted Profile
Survey of City Terrace Park Date Date No. X-Sec.
Survey by A. Curtis Notes Curtis Notes Chkd. Checked
Indexed C. Johnson Date Date Date No.

Profile	Notes Red.	Plotted	Job No. 8846.02	Division No. 10	F. B. 2397 Pg. 69
No.	Date	Date	Survey of City Terrace Park		
X-Sec.	Notes Chkd.	Checked	Survey by Curtis	Notes Curtis	Date June 12-59
No.	Date	Date	Map No.	Index C. Johnson	

3rd Test taken on June 12-1959 @ 3.25 P.M.

J.N. 8846.02
City Terrace Park
Load Tests on Picnic
Shelter Bldg.

Curtis
Burkholder
Spriggs
Yasui

(See pg-42 for location of test Points)

Test taken without Load & just after the North one half or section "BCDEA" was unloaded.

STATION	B. S.	H. I.	F. S.	ELEV.

NOTE: ANY ADDITIONS OR CHANGES ON THIS SHEET MUST BE MADE OR CIRCLED IN RED INK, WITH DATE AND NAME OF PERSON MAKING CHANGE.

Do not extend notes this side of this line.

PLEASE RETURN TO
LOS ANGELES COUNTY ENGINEER
700 LOS ANGELES COUNTY ENGINEERING BLDG.

76298 S & E #307—7-55

76298 S & E #307—7-55

PLEASE RETURN TO
LOS ANGELES COUNTY ENGINEER
700 LOS ANGELES COUNTY ENGINEERING BLDG.

NOTE: ANY ADDITIONS OR CHANGES ON THIS SHEET MUST BE MADE OR CIRCLED IN RED INK, WITH DATE AND NAME OF PERSON MAKING CHANGE.

Do not extend notes this side of this line.

STATION	B. S.	H. I.	F. S.	ELEV.		
B.M.				441540	B.M. Elev. 441,540	per pg-11
	3.559	445.079				
1 SE Cor			+(8,640)	453.719		Cem. nail in Bot. roof Slab
2 S.W. Cor			+(8590)	453,669		✓
B.M			5.078	440,001	B.M. Elev. 440.000	per pg-11.
B.M.				441,540	B.M. Elev. 441,540	per pg.-11.
	5.468	447,008				
3 N.W. Cor.			+(6,715)	453,723		Cem. Nail in Bot. roof Slab.
4 N.E. Cor.			+(6,677)	453,685		✓
5			+(5,323)	452,331		✓
6			+(4,783)	451,791		✓
7			+(5,214)	452,222		✓
8			+(6127)	453,135		✓
9 Center			+(6,758)	453,766		✓
10			+(4296)	451,304		✓
11			+(4346)	451,354		✓
B.M.			7.009	439,999	B.M. Elev. 440.000	per pg-11

F. B. 2397 Pg. 70 Job No. 8846.02 Division No. 10 Notes Red. Plotted Profile
Survey of City Terrace Park Date Date No.
Survey by Curtis Notes Curtis Notes Chkd. Checked X-Sec.
Indexed C. Johnson Date Date Date No.

Profile No.	Notes Red.	Plotted	Job No. 8846.02	Division No. 10	F. B. 2397	Pg. 71
	Date	Date	Survey of City Terrace Park			
X-Sec. No.	Notes Chkd.	Checked	Survey by Curtis	Notes Curtis	Date June 12-59	
	Date	Date	Map No.	Index [redacted]		

STATION	B. S.	H. I.	F. S.	ELEV.	
					4th Test taken on June 12-1959 @ 4:45 P.M. J.N. 8846.02 City Terrace Park Load tests on Picnic Shelter Bldg.
					(See page 42 for Location of test points) NOTE- This test was taken with the South one half or "Section A E F G H" Loaded. Curtis Burkholder Spriggs Yasui

NOTE: ANY ADDITIONS OR CHANGES ON THIS SHEET MUST BE MADE OR CIRCLED IN RED INK, WITH DATE AND NAME OF PERSON MAKING CHANGE.

PLEASE RETURN TO
LOS ANGELES COUNTY ENGINEER
700 LOS ANGELES COUNTY ENGINEERING BLDG.

Do not extend notes this side of this line.

76298 S & E #307—7-55

76298 S & E #307—7-55

PLEASE RETURN TO
LOS ANGELES COUNTY ENGINEER
700 LOS ANGELES COUNTY ENGINEERING BLDG.

NOTE: ANY ADDITIONS OR CHANGES ON THIS SHEET MUST BE MADE OR CIRCLED IN RED INK, WITH DATE AND NAME OF PERSON MAKING CHANGE.

Do not extend notes this side of this line.

STATION	B. S.	H. I.	F. S.	ELEV.		
B.M.				441.540	B.M. Elev. 441.540	per pg. 11
	3.566	445.106				
1 S.E. Cor			+(8.617)	453,723	Cem. nail	in bot. Roof Slab
2 S.W. Cor			+(8.565)	453.671	✓	
BM			5.108	439.998	B.M. Elev 440.000	per pg. 11
B.M.				441.540	B.M. Elev. 441.540	per pg. 11
	5.367	446.907				
3 N.W. Cor.			+(6.823)	453,730	Cem. nail	in bot. Roof slab.
4 N.E. Cor.			+(6.785)	453,692		
5			+(5.429)	452,336		
6			+(4.887)	451,794		
7			+(5.316)	452,223		
8			+(6.225)	453,132		
9 Center			+(6.856)	453,763		
10			+(4.400)	451,307		
11			+(4.451)	451,358		
B.M.			6.908	440,001	B.M. Elev. 440.000	per pg. 11.

F. B. 2397 Pg. 72 Job No. Division No. 10 Notes Red. Plotted Profile
Survey of City Terrace Park Date Date No.
Survey by Curtis Notes Curtis Notes Chkd. Checked X-Sec.
Indexed Date Date Date No.

Profile No.	Notes Red.	Plotted	Job No. 8846.02	Division No. 10	F. B. 2397	Pg. 73
	Date	Date	Survey of City Terrace Park			
X-Sec. No.	Notes Chkd.	Checked	Survey by Curtis [redacted]	Notes Curtis	Date June 12-59	
	Date	Date	Map No.	Indexed	Date	

5th Test taken on June 12-1959 @ 5:10 PM

J.N. 8846.02
City Terrace Park
Load Tests on Picnic
Shelter Roof.

Curtis
Burkholder
Spriggs
Yasui

(See page 42 for Location of test points)

NOTE- This test was taken without Load and just after the South one half or Section "AEFGH" was unloaded.

STATION	B. S.	H. I.	F. S.	ELEV.

NOTE: ANY ADDITIONS OR CHANGES ON THIS SHEET MUST BE MADE OR CIRCLED IN RED INK, WITH DATE AND NAME OF PERSON MAKING CHANGE.

PLEASE RETURN TO
LOS ANGELES COUNTY ENGINEER
700 LOS ANGELES COUNTY ENGINEERING BLDG.

Do not extend notes this side of this line.

76298 S & E #307—7-55

76298 S & E #307—7-55

PLEASE RETURN TO
LOS ANGELES COUNTY ENGINEER
700 LOS ANGELES COUNTY ENGINEERING BLDG.

NOTE: ANY ADDITIONS OR CHANGES ON THIS SHEET MUST BE MADE OR CIRCLED IN RED INK, WITH DATE AND NAME OF PERSON MAKING CHANGE.

Do not extend notes this side of this line.

F. B. 2397 Pg. 74 Job No. 8846.02 Division No. 10 Notes Red. Plotted Profile No.
Survey of City Terrace Park Date Date X-Sec. No.
Survey by Curtis Notes Curtis Notes Chkd. Checked
Indexed C. Johnson Date Date Date

STATION	S. B.	H. I.	F. S.	ELEV.		
B.M.				441.540	B.M. Elev. 441.540 per pg.-11.	
	3659	445,199				
1 SE Cor			+(8530)	453,729		
2 SW Cor			+(8476)	453,675		
B.M.			5198	440.001	B.M. Elev. 440,000 per pg.- 11	
B.M.				441,540	B.M. Elev 441,540 per pg.- 11	
	5366	446,900				
3 N.W. Cor			+(6834)	453.734		
4 N.E. Cor			+(6798)	453,698		
5			+(5442)	452,342		
6			+(4899)	451,799		
7			+(5328)	452,228		
8			+(6240)	453.140		
9 Center			+(6871)	453.771		
10			+(4413)	451.313		
11			+(4462)	451.362		
B.M.			6898	440.002	B.M. Elev. 440.000 per pg-11.	

Profile No.	Notes Red.	Plotted	Job No. 8846.02	Division No. 10	F. B. 2397	Pg. 75
	Date	Date	Survey of City Terrace Park			
X-Sec. No.	Notes Chkd.	Checked	Survey by Curtis	Notes Curtis	Date June 12-1959	
	Date	Date	Map No.	Indexed C. Johnson		

STATION	B. S.	H. I.	F. S.	ELEV.	
					Test #6 taken on June 12-1959 @ 7:30 P.M. J.N. 8846.02 City Terrace Park Load tests on Picnic Shelter Roof.
					(See page 42 for Location of test points) NOTE - This test was taken with roof unloaded and turn buckles loosened. Curtis Burkholder Spriggs Yasui

NOTE: ANY ADDITIONS OR CHANGES ON THIS SHEET MUST BE MADE OR CIRCLED IN RED INK, WITH DATE AND NAME OF PERSON MAKING CHANGE

Do not extend notes this side of this line.

PLEASE RETURN TO
LOS ANGELES COUNTY ENGINEER
700 LOS ANGELES COUNTY ENGINEERING BLDG.

76298 S & E #307—7-55

76298 S & E #307—7-55

PLEASE RETURN TO
LOS ANGELES COUNTY ENGINEER
700 LOS ANGELES COUNTY ENGINEERING BLDG.

NOTE: ANY ADDITIONS OR CHANGES ON THIS SHEET MUST BE MADE OR CIRCLED IN RED INK, WITH DATE AND NAME OF PERSON MAKING CHANGE.

Do not extend notes this side of this line.

STATION	B. S.	H. I.	F. S.	ELEV.		
B.M.				441.540	B.M. Elev 441.540	per pg.-11.
	3.565	445.105				
1 S.E. Cor			+(8.712)	453.817	Cem. nail	in bot. roof slab
2 S.W. Cor			+(8.655)	453.760		✓
B.M.			5.103	440.002	B.M. Elev. 440.000	per pg.-11.
B.M.				441.500	B.M. Elev 441.540	per pg.-11.
	5.360	446.900				
3 N.W. Cor			+(6.909)	453.809	Cem. nail in bot roof slab	
4 N.E. Cor			+(6.862)	453.768		—
5			+(5.448)	452.348		—
6			+(4.838)	451.738		—
7			+(5.255)	452.155		—
8			+(6.170)	453.070		—
9 Center			+(6.802)	453.702		—
10			+(4.377)	451.277		—
11			+(4.420)	451.320		—
B.M.			6.899	440.001	B.M. Elev. 440.000	per pg.-11.

F. B. 2397 Pg. 76 | Job No. 8846.02 | Division No. 10 | Notes Red. | Plotted | No. | Profile
Survey of City Terrace Park | Date | Date | No. | X-Sec.
Survey by Curtis | Notes Curtis | Notes Chkd. | Checked
Indexed C. Jordan | Date | Date | Date

Profile No.	Notes Red.	Plotted	Job No. 8846.02	Division No. 10	F. B. 2397	Pg. 77
	Date	Date	Survey of City Terrace Park			
X-Sec. No.	Notes Chkd.	Checked	Survey by Curtis	Notes Curtis	Date June 23-59	
	Date	Date	Map No.	Index No.		

June 23 - 1959

No Load on Roof, but fastened to forms on remaining East half of Bldg.

J.N. 8846.02

City Terrace Park.

Load Tests on Picnic Shelter Roof.

Curtis
Burkholder
Spriggs
Yasui

(See page 42 for Location of Test Points)

STATION	B. S.	H. I.	F. S.	ELEV.

NOTE: ANY ADDITIONS OR CHANGES ON THIS SHEET MUST BE MADE OR CIRCLED IN RED INK, WITH DATE AND NAME OF PERSON MAKING CHANGE.

Do not extend notes this side of this line.

PLEASE RETURN TO
LOS ANGELES COUNTY ENGINEER
700 LOS ANGELES COUNTY ENGINEERING BLDG.

76298 S & E #307—7-55

76298 S & E #307—7-55

PLEASE RETURN TO
LOS ANGELES COUNTY ENGINEER
700 LOS ANGELES COUNTY ENGINEERING BLDG.

NOTE: ANY ADDITIONS OR CHANGES ON THIS SHEET MUST BE MADE OR CIRCLED IN RED INK, WITH DATE AND NAME OF PERSON MAKING CHANGE.

Do not extend notes this side of this line.

F. B. 2377 Pg. 78 Job No. 8846.02 Division No. 70 Notes Red. Plotted Profile No.
Survey of City Terrace Park Date Date X-Sec. No.
Survey by Curtis Notes Notes Chkd. Checked
Indexed C. Johnson Date Date Date

STATION	B. S.	H. I.	F. S.	ELEV.		
B.M.				441.540	B.M. Elev. 441.540 per pg-11.	
	3.628	445.168				
1 SE. Cor			+(8.561)	453.729	Cem. nail in bot. Roof Slab.	
2 SW. Cor.			+(8.515)	453.683		✓
B.M.			5.166	440.002	B.M. Elev 440.000 per page 11.	
B.M.				441.540	B.M. Elev. 441.540	✓ ✓ ✓
	5.533	447.078				
3 NW. Cor			+(6.662)	453.740	Cem. nail in bot. roof Slab.	
4 NE. Cor			+(6.617)	453.695		✓
5			+(5.260)	452.338		✓
6			+(4.713)	451.791		✓
7			+(5.143)	452.221		✓
8			+(6.057)	453.135		✓
9 Center			+(6.690)	453.768		✓
10			+(4.232)	451.310		✓
11			+(4.278)	451.356		✓
B.M.			7.079	439.999	B.M. Elev. 440.000 per pg-11	

Notes Ck'd by	Survey of CITY TERRACE PARK	F. B. 2397 Pg. 79
Map No.	JN 8846.02 Tape: Std. °F	
Office Work	Surveyed by Mankey Jr.	
Checked	Notes EFM Jr. Date 8-18-59	
Date	Indexed K. C. Johnson 9-21-59	

JN 8846.02

CITY TERRACE PARK

CONC. WALKS
around
SPORTS SHELL & ACTIVITIES BLDG

(See Pg 82 for Grades)

Mankey Jr.
Springs
Yasui
Pyle

Note: Any Additions or Changes on This Sheet Must be Made or Circled in Red Ink With Date and Name of Person Making Change.

Do not extend notes this side of this line.

RETURN TO
LOS ANGELES COUNTY ENGINEER
700 LOS ANGELES COUNTY ENGINEERING BLDG.

76S098 CE #247—7-55

RETURN TO
LOS ANGELES COUNTY ENGINEER
700 LOS ANGELES COUNTY ENGINEERING BLDG.

Note: Any Additions or Changes on This Sheet Must be Made or Circled in Red Ink With Date and Name of Person Making Change.

Do not extend notes this side of this line.

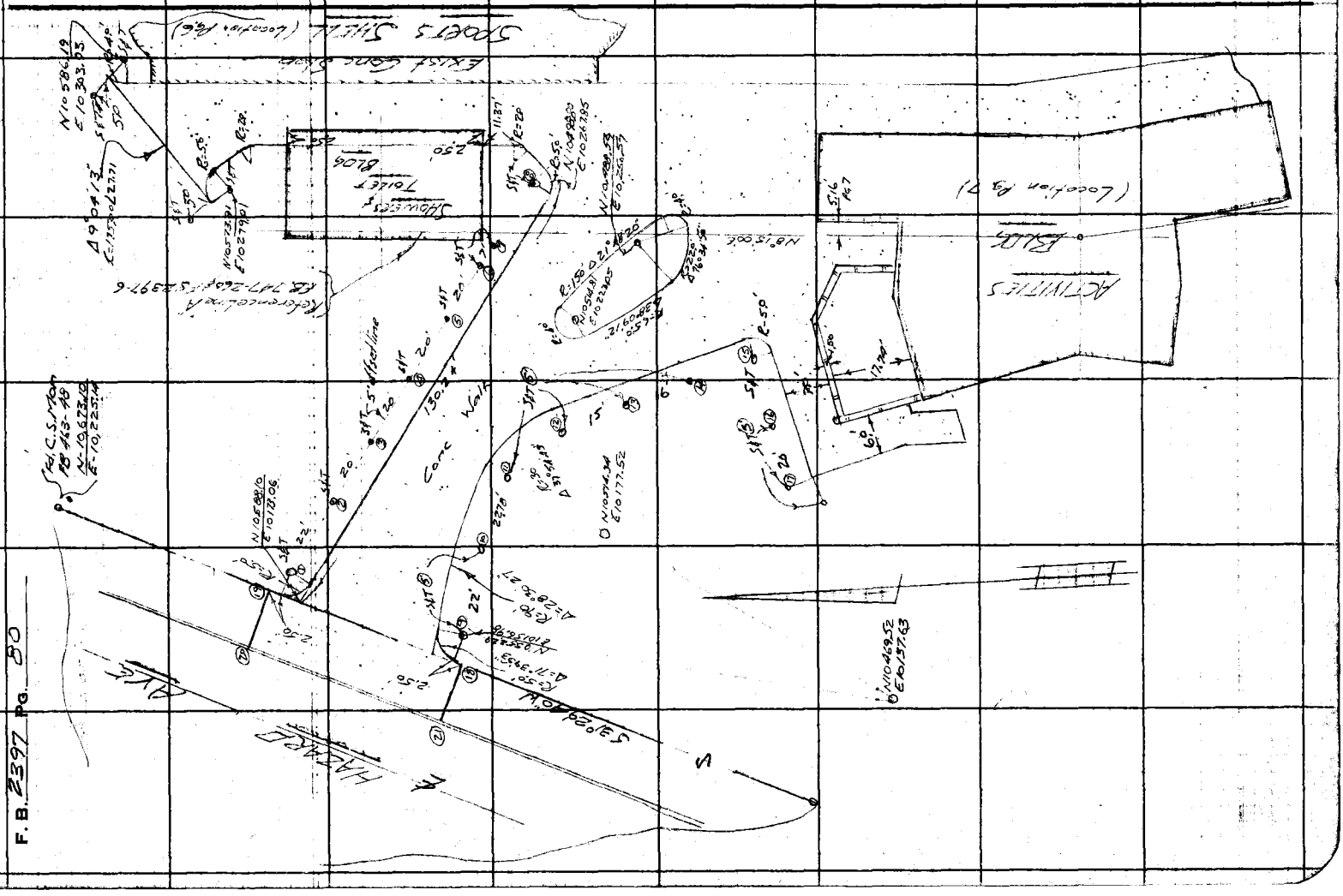

F. B. 2397 PG. 50

F. B. 2397 PG. 81

Profile No.	Notes Red.	Plotted	Job No. 8846.02	Division No.
	Date	Date	Survey of CITY TERRACE PARK	
X-Sec. No.	Notes Chkd.	Checked	Survey by Mankey Jr	Notes ETM Jr Date 8-18-59
	Date	Date	Map No.	Index [redacted] C. John[redacted]

JN 8846.02

CITY TERRACE PARK

CONC. WALK GRADES

(See Pg. 80 for location)

Mankey Jr
Spriggs
Yasui
Pyle

STATION	B. S.	H. I.	F. S.	ELEV.

NOTE: ANY ADDITIONS OR CHANGES ON THIS SHEET MUST BE MADE OR CIRCLED IN RED INK, WITH DATE AND NAME OF PERSON MAKING CHANGE.

PLEASE RETURN TO
LOS ANGELES COUNTY ENGINEER
700 LOS ANGELES COUNTY ENGINEERING BLDG.

Do not extend notes this side of this line.

76L-298 S & E #307—1-56

76L-298 S & E #307—1-56

PLEASE RETURN TO
LOS ANGELES COUNTY ENGINEER
700 LOS ANGELES COUNTY ENGINEERING BLDG.

NOTE: ANY ADDITIONS OR CHANGES ON THIS SHEET MUST BE MADE OR CIRCLED IN RED INK, WITH DATE AND NAME OF PERSON MAKING CHANGE.

Do not extend notes this side of this line.

F. B. 2397 Pg. 82 | Job No. 88-Alq | Division No. City Terrace Park | Notes Red. | Plotted | Profile No.

Survey of Monterey Park | Date | Date | X-Sec. No.

Survey by | Notes Entered | Notes Chkd. | Checked

Indexed C. Johnson | Date | Date | Date

STATION	B. S.	H. I.	F. S.	ELEV.	GRADE	Cut or Fill	
					BM EL 451.875 FB 2397-10		
BM (Fd)				451.88	Conc Base Flagpole West of Activities Bldg. Bt. Spk. in S.E. Cor.		
1	for E.C. of 5' Road			51.86	453.18'	F-1.32'	S.& T. on 5' Road Pk.
2				41.12	451.40'	F-4.28	" 5'
3	T.P.			45.13'	449.80'	F-4.07	" "
4				44.47'	448.20'	F-3.73	" "
5				444.20'	446.60'	F-2.40'	" "
6				44.47	445.00'	F-0.53'	" "
7				44.44'	444.44'	G.R.	" "
8				44.30'	444.68'	F-0.38'	" "
9				452.38'	453.08'	F-0.70	" "
10				47.48	451.35'	F-3.87'	" "
11				46.05	449.56'	F-3.51'	" "
12				44.47'	448.00'	F-3.53'	" "
13				444.07'	446.55'	F-2.48'	" "
14				44.06	445.00'	F-0.94	" "
15				44.35'	444.44'	F-0.09'	" "
16				44.23'	444.18'	C-0.05'	" "
17				44.09	444.00'	C-0.09'	" "
18				453.02'	453.02'	Gr.	Stk 5'± So. Cor. Walk
19				53.43	453.43'	Gr.	" " " No. " "
20				453.25'			Exist Conc Ch.
21				452.80'			" " "
TBM				444.99	TBM	EL 445.00	FB 2397-11

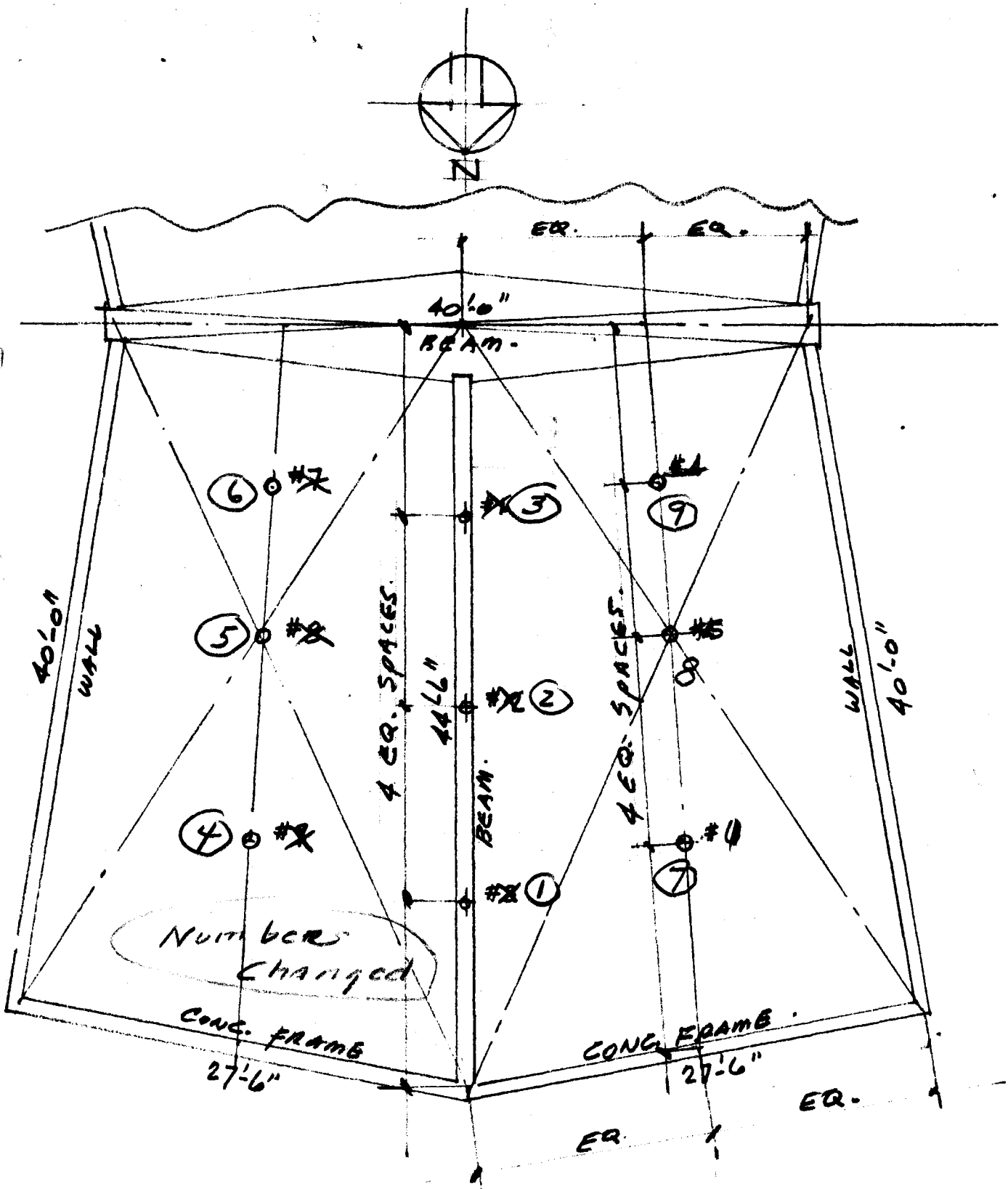

LOCATION OF POINTS FOR STADIA SHOTS.

TESTING OF HYPERBOLIC PARABOLOID ROOF

ACTIVITIES BUILDING - CITY TERRACE PARK

COUNTY OF LOS ANGELES, CALIFORNIA

BONERMAN & HOBSON - ARCHITECTS — CAP. PROJ. # 8846

RICHARD R. BRADSHAW - STRUCT. ENG. — SPEC # 1959-1958

Aug. 28-1959

Notes Ck'd by	Survey of CITY TERRACE PARK
Map No.	JN 8846.02 Tape Std °F.
Office Work	Surveyed by Mankey Jr.
Checked	Notes ETM Jr. Date 8-25-59
Date	Indexed C. Johnson

F. B. 2397 Pg. 83

JN 8846.02

CITY TERRACE PARK

COORDINATE

SYSTEM

Mankey
Springs
Yasui
Ryle

Note: Any Additions or Changes on This Sheet Must be Made in Red Ink or Circled With Date and Name of Person Making Change.

Do not extend notes this side of this line.

RETURN TO
LOS ANGELES COUNTY ENGINEER
700 LOS ANGELES COUNTY ENGINEERING BLDG.

768095 CE #247—7-55

F. B. 2397 PG. 84

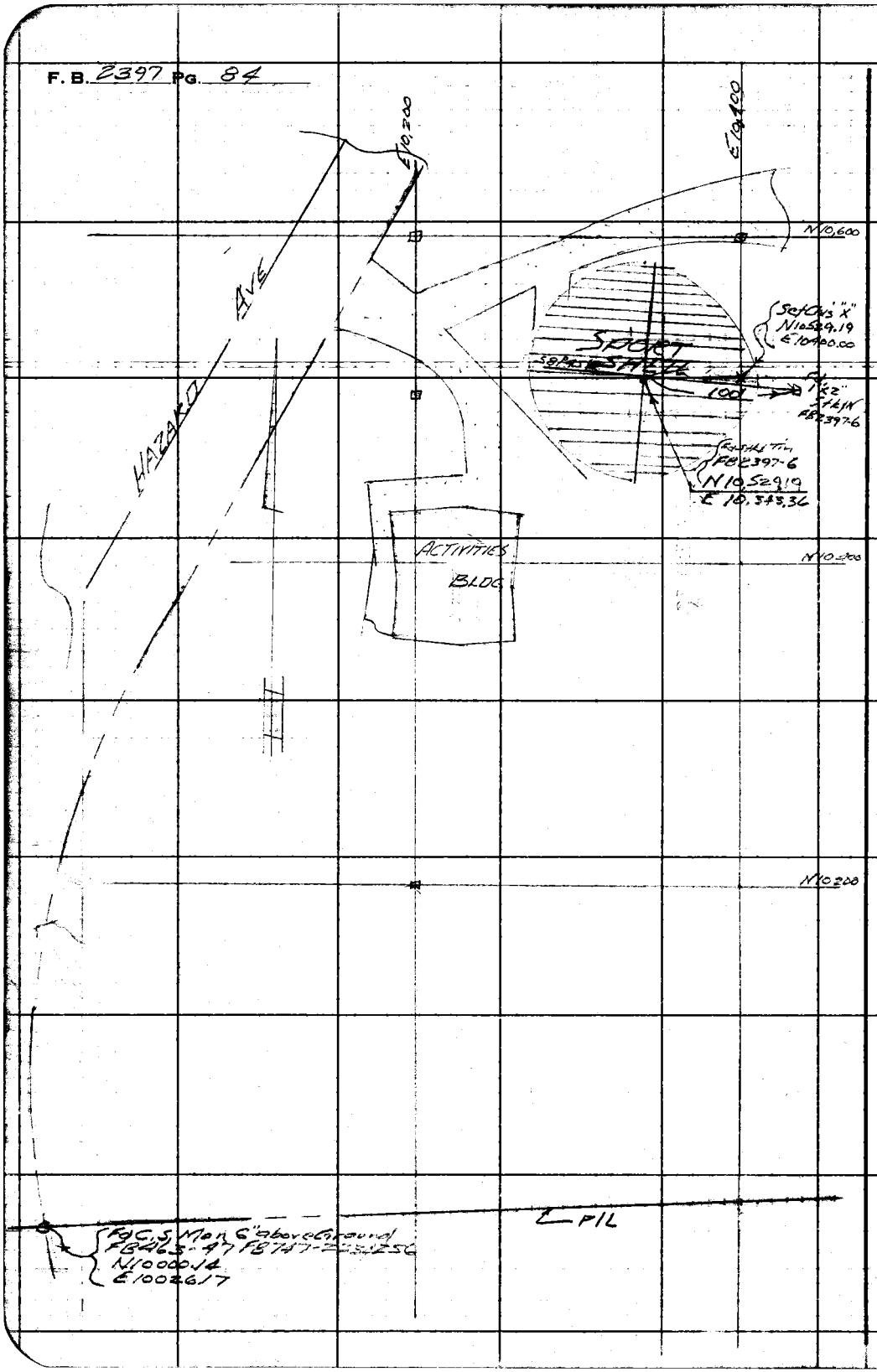

RETURN TO
LOS ANGELES COUNTY ENGINEER
700 LOS ANGELES COUNTY ENGINEERING BLDG.

Do not extend notes this side of this line.

Note: Any Additions or Changes on This Sheet Must be Made or Circled in Red Ink With Date and Name of Person Making Change.

Notes Ck'd by	Survey of City Terrace Park
Map No.	JN 8846.02 Tape Std °F
Office Work	Surveyed by A. S. Curtis
Checked	Notes Curtis Date 9-11-59
Date	Indexed A. C. Johnson 9-21-59

F. B. 2397 PG. 85

J.N. 8846.02
City Terrace Park.
Activities Bldg.
Location of Points for
Load Tests on Roof.

(See Pages 87 thru 100
for Elev's. of test Points)

Curtis
Springer
Yasui
Pyle
Duerbeck

Note: Any Additions or Changes on This Sheet Must be Made or Circled in Red Ink With Date and Name of Person Making Change.

Do not extend this side of this line.

PLEASE RETURN TO
LOS ANGELES COUNTY ENGINEER
700 LOS ANGELES COUNTY ENGINEERING BLDG.

76F3095 S&E #247 11-58

F. B. 2397 PG. 86

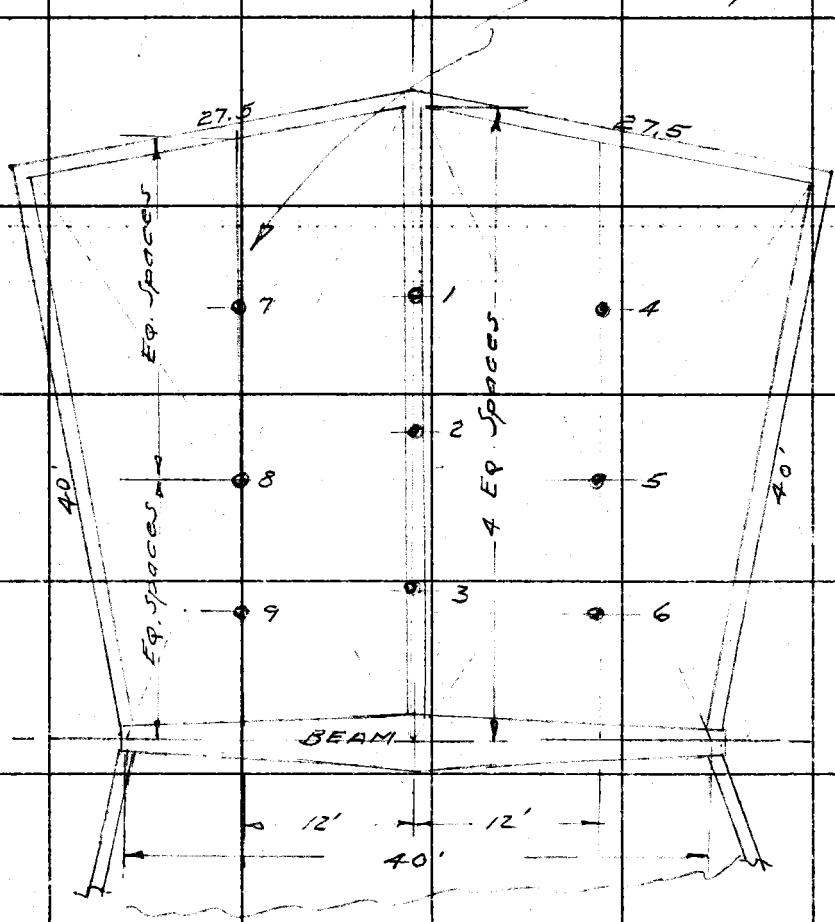

Activities Bldg.

PLEASE RETURN TO
LOS ANGELES COUNTY ENGINEER
700 Los Angeles County Engineering Bldg.

Do not extend this side of this line.

Note: Any Additions or Changes on This Sheet Must be Made or Circled in Red Ink With Date and Name of Person Making Change.

Profile No.	Notes Red.	Plotted	Job No. 8846.02	Division No. 10	F. B. 2397	Pg. 87
	Date	Date	Survey of City Terrace Park			
X-Sec. No.	Notes Chkd.	Checked	Survey by Curtis	Notes Curtis	Date 9-11-59	
	Date	Date	Map No.	Index [redacted]		

J.N. 8846.02
City Terrace Park
Activities Bldg

Load test Elev's on Roof.

(See pg. 86 for Location of test points)

(Roof without Load)

Curtis
Spriggs
Yasui
Pyle
Duckbeck

STATION	B. S.	H. I.	F. S.	ELEV.

NOTE: ANY ADDITIONS OR CHANGES ON THIS SHEET MUST BE MADE OR CIRCLED IN RED INK, WITH DATE AND NAME OF PERSON MAKING CHANGE.

Do not extend notes this side of this line.

PLEASE RETURN TO
LOS ANGELES COUNTY ENGINEER
700 Los Angeles County Engineering Bldg.

76L-298 S & E #307—1-56

76L-298 S & E #307—1-56

PLEASE RETURN TO
LOS ANGELES COUNTY ENGINEER
700 LOS ANGELES COUNTY ENGINEERING BLDG.

NOTE: ANY ADDITIONS OR CHANGES ON THIS SHEET MUST BE MADE OR CIRCLED IN RED INK, WITH DATE AND NAME OF PERSON MAKING CHANGE.

Do not extend notes this side of this line.

STATION	B. S.	H. I.	F. S.	ELEV.		
(Fd) B.M.				451.875	B.M.	{El. 451.875 F.B. 2397-10 - Conc. Base of Flag Pole - Bt. spk in SE. Cor.
	0.206	452.081				
(Set) T.B.M.			7.064	445.017	T.B.M.	No. Side Activities Bldg - Bt spk. in N.E. Cor. Conc. Water Valve Box.
	4.170	449.187				Fd. 10-17-61 RCW
1 ℄ No.			+(19.064)	468.251		
2 ℄ Mid.			+(16.260)	465.447		
3 ℄ So.			+(13.441)	462.628		
4 (No) - E Side.			+(13.272)	462.459		
5 Mid. ✓			+(11.925)	461.112		
6 So ✓			+(11.200)	460.387		
7 No. - W Side			+(13.325)	462.512		
8 Mid. ✓			+(12.007)	461.194		
9 So. ✓			+(11.196)	460.383 ✓		Fd. 10-17-61 RCW
(Set) TBM			4.330	444.857	T.B.M.	AT No. East Cor. Activities Bldg - Bt. spk W edge. wk.
	4.246	449.103				
T.B.M.			4.087	445.016	T.B.M.	El. 445.017 (See above)

F. B. 2397 Pg. 88 Job No. 8846.02 Division No. 10 Notes Red. Plotted Profile
Survey of City Terrace Park Date Date No. X-Sec.
Survey by Curtis Notes Curtis Notes Chkd. Checked No.
Indexed K. C. Date Date Date

Profile No.	Notes Red.	Plotted	Job No. 8846.02	Division No. 10	F. B. 2397	Pg. 89
	Date	Date	Survey of City Terrace Park			
X-Sec. No.	Notes Chkd.	Checked	Survey by Curtis	Notes Curtis	Date 9-14-57	
	Date	Date	Map No.	Indexed C. Johnson		

(1st Load = 10¼ lb. per ft.)

J.N. 8846.02
City Terrace Park.
Activities Bldg.

Elev. of Load Test points
on Roof.

(See pg. 86 for Location of test points)

Curtis
Burkholder
Spriggs
Yasui

STATION	B. S.	H. I.	F. S.	ELEV.

NOTE: ANY ADDITIONS OR CHANGES ON THIS SHEET MUST BE MADE OR CIRCLED IN RED INK, WITH DATE AND NAME OF PERSON MAKING CHANGE.

Do not extend notes this side of this line.

PLEASE RETURN TO
LOS ANGELES COUNTY ENGINEER
700 Los Angeles County Engineering Bldg.

76L-298 S & E #307—1-56

76L-298 S & E #307—1-56

PLEASE RETURN TO
LOS ANGELES COUNTY ENGINEER
700 LOS ANGELES COUNTY ENGINEERING BLDG.

NOTE: ANY ADDITIONS OR CHANGES ON THIS SHEET MUST BE MADE OR CIRCLED IN RED INK, WITH DATE AND NAME OF PERSON MAKING CHANGE.

Do not extend notes this side of this line.

F. B. 2397 Pg. 90 Job No. 8846.02 Division No. 10 Notes Red ____ Date ____ Plotted ____ Date ____ Profile No. ____ X-Sec. No. ____

Survey of City Terrace Park Notes Chkd. ____ Date ____ Checked ____ Date ____

Survey by Curtis Notes ____ Date ____

Indexed LCT

STATION	B. S.	H. I.	F. S.	ELEV.		
T.B.M.				445.017	T.B.M. El. 445.017 pg-88	NE. Cor Valve Box.
	4.338	449.355				
1 ℄ No.		+(	18.891)	468.246		
2 ℄ Mid		+(	16.091)	465.446		
3 ℄ South		+(	13.270)	462.625		
4 No-E. Side		+(	13.098)	462.453		
5 Mid- ✓		+(	11.750)	461.105		
6 So. ✓		+(	11.028)	460.383		
7 No.-W. Side		+(	13.140)	462.495		
8 Mid- ✓		+(	11.827)	461.182		
9 So. ✓		+(	11.029)	460.384		
T.P.			4.953	444.402	T.P.	
	4.888	449.290				
T.B.M.			4.432	444.858	T.B.M. Elev. 444.857 per pg-88 (Spk. in wk)	

Profile No.	Notes Red.	Plotted	Job No. 8846.02	Division No. 10	F. B. 2397	Pg. 93
	Date	Date	Survey of City Terrace Park			
X-Sec. No.	Notes Chkd.	Checked	Survey by Curtis	Notes Curtis	Date 9-14-59	
	Date	Date	Map No.	Index [redacted] O. Johnston		

(2 Rd Load 20.50 Lbs. per Sq. ft.)

J.N. 8846.02
City Terrace Park
Activities Bldg.

Elev. of Load Test Points
on Roof.

(See Pg. 96 for Location of Test points)

Curtis
Burkholder
Spriggs
Yasui

STATION	B. S.	H. I.	F. S.	ELEV.

NOTE: ANY ADDITIONS OR CHANGES ON THIS SHEET MUST BE MADE OR CIRCLED IN RED INK, WITH DATE AND NAME OF PERSON MAKING CHANGE.

Do not extend notes this side of this line.

PLEASE RETURN TO
LOS ANGELES COUNTY ENGINEER
700 LOS ANGELES COUNTY ENGINEERING BLDG.

76L-298 S & E #307—1-56

76L-298 S & E #307—1-56

PLEASE RETURN TO
LOS ANGELES COUNTY ENGINEER
700 LOS ANGELES COUNTY ENGINEERING BLDG.

NOTE: ANY ADDITIONS OR CHANGES ON THIS SHEET MUST BE MADE OR CIRCLED IN RED INK, WITH DATE AND NAME OF PERSON MAKING CHANGE.

Do not extend notes this side of this line.

F. B. 2397 Pg. 94 Job No. 8346.02 Division No. 10 Notes Red. Date Plotted Date Profile No. X-Sec. No.

Survey of City Terrace Parks
Survey by Curtis Notes Notes Chkd. Date Checked Date
Indexed L. C. Johnson Date Date

STATION	B. S.	H. I.	F. S.	ELEV.		
T.B.M.				445.017	T.B.M. Elev. 445.017 pg 88 (N.E. Cor. Valve Box)	
	4.314	449.331				
1 E. North		+	18.920	469.251		
2 E Mid.		+	16.120	465.451		
3 E South		+	13.299	462.630		
4 No-E. Side		+	13.108	462.439		
5 Mid- "		+	11.771	461.102		
6 So. "		+	11.051	460.382		
7 No- W. Side		+	13.155	462.486		
8 Mid.- "		+	11.842	461.173		
9 So - W. Side		+	11.643	460.974		
T.B.M.			4.470	444.861	T.B.M. Elev. 444.857 pg-88 - Spk. in Conc wk.	

EMD

REQUEST FOR SERVICES

County of Los Angeles
FACILITIES DEPARTMENT

TO:	FROM:
Richard Mitchell, Division Engineer Survey Division 550 South Vermont Avenue Los Angeles, California 90020 Attention: Ken Murphy	Project Management Services 550 South Vermont Avenue Los Angeles, California 90020

This is your authorization to perform the services described below for this office in accordance with the estimate you have provided. All charges for this work must be billed to the Job Order Number shown below. If charges will exceed the estimate, a revised authorization must be obtained from the requesting office prior to incurring the additional charges.

FACILITIES DEPARTMENT

PROJECT TITLE	J.O. #	C.P. #
CITY TERRACE PARK CHILDREN'S PLAY AREA	6608.23	67859

STATEMENT OF REQUESTED SERVICES:

Topo. Survey update of the Children's Area.

	Date of Estimate	$$ Estimate	Requested Due Date
☐ Original Authorization	4-26-78	$470.00	5-20-78
	Date of Rev.Est.	**Rev. $$ Estimate**	**Requested Due Date**
☐ Revised Authorization			

REMARKS:

Authorized By:	Date	Tel. No.	Approved By:
Jack Geddes Jack Geddes	4-27-78	4-8691	Dal Mahone Dal Mahone

SERVICE DEPARTMENT

This will confirm completion of the services requested by the Facilities Department. All remaining charges will be billed during the next billing cycle.

Completion Date

Work Completed By:	Date	Tel. No.	Approved By:

For Facilities Department Use Only

To Stock A

#7032

5-3-78

Rev Oct75

76C106F—11/62

0-156 Ownership map
G-99 P.T. C.S.B. 651:2 Topog. Vault (in office)
G-166 P.T. C.S.B. 1417: Northerly portion. Vault
80-47 Trac. P.C. layout of proposed improvements where 6-60
79-19 Trac. Layout and calculation map of central portion. w/ [illegible]
79-20 Trac. Layout and aclc. map of patio & baseball are
79-18 Trac. C.S.B. 651:2 Working tracing showing layout
73-26:3 H.C. Grading plan of Hazard St. where 6-60
86-21 H.C. C.S.B. 651 - Survey & park boundaries

86-21:2 Thrown away 4-9-37
12-45 H.C. Grading Plan Thrown away 2-12-49
24-81 H.C. Revised grade of baseball diamond to meet inlet of catch basins built by Forestry Dept. without survey or grad stakes
1-77 H.C. map of improvements to date Vault
142-27:1 BP Layout of water hydrants and pipes
142-27:2 BP Layout of wall areond baseball diamend as construced without stakes

CIT TERRACE PARK J.N. 7020

C. S. MAP NO. B-651:1-6 BOARD ORDER DATE Rec.&Plygd.1-15-31
.B-1417:1-Topog-1938 C. S. MAP FILED 5-21-32 Sht 1-3
..B-1417:2- " -1954 6-9-33 Sht 4;7-29-33 Sht 5,6
XXXXX .7-8-38;..3-30-55;
F. B. 463: 45-60;125-148 CHECKED BY
747: 5-210, 215-230 SURVEYED BY T.M.Walsh
1136: 5-44 UNDER DIRECTION OF A.E. Dunn
2397: 5-150,183,194 SURVEY BEGUN 1-20-31
SURVEY 100 % COMPLETE ON 4-29-3[illegible]
C. B. 640:15-251 DETAIL MAP 100 % COMPLETE ON 6-6-31
825: 2-132 TRACING 100 % COMPLETE ON 4-9-32

5375 - Improvements (CP 564) 4-19-49
5375B - Lighting " Archt. 5-11-49
5375C - Director's Bldg. " B.O. 5-8-51
7020 - 1953 Revision Survey Pks & Rec. 11-2-53
8846.13 S.D. & Sewers-Stake & Grades, Elev. (Archt. 1-21-57
W. B. 7 J.N. 0054.22 closed as of 10/68 FILE

76C106F—3/64

G-461	PT	1954 Rev. ;1957 Rev.
G-462	PT	" "
G-463	PT	" "
G-505 (T)	PT	
G-505U(T)	PT	Underground PT 170-2-U 1"=20'
G-505A(T)	PT	" Rev'61 PT 170-2,5 "
G-506A(T)	PT	" " PT 170-4,2,3 "
G-506 (T)	PT	
G-507 (T)	PT	
G-507A(T)	PT	Underground REv. '61 PT 170-4
F-208	PT	CSB Alig. Eastern Ave-Hauck Rd to Powerline
F-202	PT	PT 44-nr new radio Sta Site & Nely.
170	PT	PT G-505, G-506, G-507 Rev. 8-5-58
170:2-5	PT	G-505A, G-506A, G-507A
170-2-U	PT	G-505U
69-30	Prof	Hazard St. to establish prop. li. grades
~~41-55~~	~~WP-12~~	Mech. Dept plan for improve. T.A. 6/64
135-39	BW	Show. loc. of walk along West side of pk

CITY TERRACE PARK JN 7020 JN 8392

Sht 1 Whse 6-60 76C106F—11/62

72-43 Prof. Miler Ave. in City Terrace Pk. J.N. 7020
~~73-26:1 Prof. of cen. line E. curb.~~ li. and Whse 6-60
~~73-26:2 E. prop. ln. of Hazard~~ St. along Wly Bdy. of Pk.
~~71-28 Prof. Walk & Stairway~~ prof. N. playground area
83-46 Service Drives
~~74-21 X-sec.~~
~~74-29 X-sec. Sht. 1 Grid X-Sec. N. of Playground~~
~~Sht. 2 X-sec.~~ W. walk 0+00 to 3+22
Whse 6-60 ~~sht 3 X-sec.~~ handball & tennis crt.
~~Sht. 4 Pro & X-sec.~~ W. side Patio & ball dismond
~~Sht. 5 Pro. & X-sec.~~ walk, playground to pation
~~77-12 Vell. Trac. of H.C. 1-77~~ Whse 6-60
~~G-167 P.T. Sht. #2 C.S.B.1417~~ Vault (in office)
~~91-13 Neg. C.S.B. 651-2~~
~~G-169 P.T. Sht. #3 C.S.B.~~ 1417
~~166-15 Trac. baseball diamond grading plan~~ Vault 4-42 Case #58 Bin #8

76C106F—3/64

35-51 WP Sheriff map colored green show area to be acquired.
~~64-2 WP~~ CSB-1417 T.A. 5-16-60
~~85-59:1 Vel Final~~ Grading Plan Study C Earth dist. Whse Bin 13
~~85-59:2 Vel Prelim. plans Studies A,B,C, proposal~~ fill area for Adm. Hall Site Clearance at CC
TA 4/64
P.T. 170:1-6 City Terrace Park Sht. 1 to Whse

Archt.
6846.13 Excavation, Removal & Disposal of Rubbish 7-9-57
0054.22 Swimming Pool & Bathhouse Archt. 9-20-61

Profile	Notes Red.	Plotted	Job No. 8846.02	Division No. 10	F. B. 2397	Pg. 91
No.	Date	Date	Survey of City Terrace Park			
X-Sec.	Notes Chkd.	Checked	Survey by Curtis	Notes Curtis	Date 9-14-59	
No.	Date	Date	Map No.	Indexed [redacted] C. Johnson	Date	

(3rd Load = 30.75 Lbs. per □ ft.)

J.N. 8846.02
City Terrace Park
Activities Bldg.
Elev. of Load Test Points
on Roof.

(See pg 86 for Location of Test points)

Curtis
Burkholder
Spriggs
Yasui

STATION	B. S.	H. I.	F. S.	ELEV.

NOTE: ANY ADDITIONS OR CHANGES ON THIS SHEET MUST BE MADE OR CIRCLED IN RED INK, WITH DATE AND NAME OF PERSON MAKING CHANGE.

Do not extend notes this side of this line.

PLEASE RETURN TO
LOS ANGELES COUNTY ENGINEER
700 LOS ANGELES COUNTY ENGINEERING BLDG.

76L-298 S & E #307—1-56

76L-298 S & E #307—1-56

PLEASE RETURN TO
LOS ANGELES COUNTY ENGINEER
700 LOS ANGELES COUNTY ENGINEERING BLDG.

NOTE: ANY ADDITIONS OR CHANGES ON THIS SHEET MUST BE MADE OR CIRCLED IN RED INK, WITH DATE AND NAME OF PERSON MAKING CHANGE.

Do not extend notes this side of this line.

STATION	B. S.	H. I.	F. S.	ELEV.		
TBM				445.017	T.B.M. Elev. 445.017	per pg-88 - N.E. Cor. Valve Box.
	4.278	449.295				
1 ℄ North			+(18,949)	468,244		
2 ℄ Mid.			+(16,151)	465,446		
3 ℄ South			+(13,334)	462,629		
4 No.-E Side			+(13,137)	462,432		
5 Mid.-	✓		+(11,802)	461,097		
6 So.	✓		+(11,080)	460,375		
7 No.- W Side			+(13,168)	462,463		
8 Mid.-	✓		+(11,869)	461,164		
9 So. -	✓		+(11,074)	460,369		
TBM.			4,436	444,859	T.B.M. Elev. 444.857 (Spk in wk.)	per pg-88

F. B. 2397 Pg. 92 Job No. 8846.02 Division No. 10 Notes Red. Plotted Profile
Survey of City Terrace Park Date Date No. X-Sec.
Survey by Curtis Notes Curtis Notes Chkd. Checked
Indexed K. C. Johnson Date Date Date No.

Profile No.	Notes Red.	Plotted	Job No. 8846.02	Division No. 10	F. B. 2397	Pg. 95
	Date	Date	Survey of City Terrace Park			
X-Sec. No.	Notes Chkd.	Checked	Survey by Curtis	Notes Curtis	Date Sept 14-1959	
	Date	Date	Map No.	Indexed J. C. Johnson	Date	

(4th Load = 41 Lbs per Sq FT.)

Sept. 14—1959

J.N. 8846.02

City Terrace Park

Activities Bldg.

Elev. of Load Test Points

on Roof.

(See pg-86 for Location of Test Points)

Curtis
Burkholder
Spriggs
Yasui

STATION	B. S.	H. I.	F. S.	ELEV.

NOTE: ANY ADDITIONS OR CHANGES ON THIS SHEET MUST BE MADE OR CIRCLED IN RED INK, WITH DATE AND NAME OF PERSON MAKING CHANGE.

Do not extend notes this side of this line.

PLEASE RETURN TO
LOS ANGELES COUNTY ENGINEER
700 LOS ANGELES COUNTY ENGINEERING BLDG.

76L-298 S & E #307—1-56

76L-298 S & E #307—1-56

PLEASE RETURN TO
LOS ANGELES COUNTY ENGINEER
700 LOS ANGELES COUNTY ENGINEERING BLDG.

NOTE: ANY ADDITIONS OR CHANGES ON THIS SHEET MUST BE MADE OR CIRCLED IN RED INK, WITH DATE AND NAME OF PERSON MAKING CHANGE.

Do not extend notes this side of this line.

STATION	B. S.	H. I.	F. S.	ELEV.		
T.B.M.				445,017	T.B.M. Elev. 445,017 per pg 88 - Spk. in N.E. Cor. Conc. Valve Box	
	4.184	449,201				
1 ℄ - No.		+	19,034	468,235		
2 ℄ - Mid.		+	16,238	465,439		
3 ℄ - So.		+	13,421	462,622		
4 E Side - No.		+	13,217	462,418		
5 ✓ Mid.		+	11,889	461,090		
6 ✓ So.		+	11,160	460,361		
7 W. Side - No.		+	13,242	462,443		
8 ✓ - Mid.		+	11,935	461,136		
9 ✓ - So.		+	11,151	460,352		
T.B.M.			4,342	444,859	T.B.M. Elev. 444,857 per pg. 88 Spk. in Conc. walk	

F. B. 2397 Pg. 96 Job No. 8846.02 Division No. 10 Notes Red. Plotted Profile
Survey of City Terrace Park Date Date No. X-Sec.
Survey by Curtis Notes Curtis Notes Chkd. Checked
Indexed C. Johnson Date Date Date No.

Profile No.	Notes Red.	Plotted	Job No. 8846.02	Division No. 10	F. B. 2397	Pg. 97
	Date	Date	Survey of City Terrace Park			
X-Sec. No.	Notes Chkd.	Checked	Survey by Curtis	Notes Curtis	Date 9-16-59	
	Date	Date	Map No.	Index H. C. Johnson		

(4th Load = 41 Lbs. per Sq. Ft.)

48 hours after loading

Sept. 16-1959

J.N. 8846.02

City Terrace Park

Activities Bldg.

Elev. of Load Test points

on Roof.

(See page 86 for location of Test points)

Curtis
Burkholder
Spriggs
Yasui

STATION	B. S.	H. I.	F. S.	ELEV.

NOTE: ANY ADDITIONS OR CHANGES ON THIS SHEET MUST BE MADE OR CIRCLED IN RED INK, WITH DATE AND NAME OF PERSON MAKING CHANGE.

Do not extend notes this side of this line.

PLEASE RETURN TO
LOS ANGELES COUNTY ENGINEER
700 LOS ANGELES COUNTY ENGINEERING BLDG.

76L-298 S & E #307—1-56

76L-298 S & E #307—1-56

PLEASE RETURN TO
LOS ANGELES COUNTY ENGINEER
700 LOS ANGELES COUNTY ENGINEERING BLDG.

NOTE: ANY ADDITIONS OR CHANGES ON THIS SHEET MUST BE MADE OR CIRCLED IN RED INK, WITH DATE AND NAME OF PERSON MAKING CHANGE.

Do not extend notes this side of this line.

F. B. 2397 Pg. 78 Job No. 8846.02 Division No. 10 Notes Red ____ Plotted ____ Profile ____
Survey of City Terrace Estate Date ____ Date ____ No. ____ X-Sec. ____
Survey by Curtis Notes ____ Notes Chkd. ____ Checked ____
Indexed A. C. Johnson Date ____ Date ____ Date ____ No. ____

STATION	B. S.	H. I.	F. S.	ELEV.		
TBM				445.017	TBM. Elev. 445.017 per pg. 88 - Spk. in N.E. Cor. Cons. Valve Box	
	4.118	449.135				
1 E - No.			+ 19.089	468.224		
2 E - Mid.			+ 16.291	465.426		
3 E - So.			+ 13.477	462.612		
4 E. Side - No.			+ 13.254	462.389		
5 " - Mid.			+ 11.931	461.066		
6 " - So.			+ 11.207	460.342		
7 W. Side - No.			+ 13.269	462.404		
8 " - Mid.			+ 11.966	461.101		
9 " - So.			+ 11.195	460.330		
TBM.			4.278	444.857	TBM. Elev. 444.857 per pg. 88 - Spk. in W. ed. wk - NE Cor Act. Bldg.	

Profile No.	Notes Red.	Plotted	Job No. 8846.02	Division No. 10	F. B. 2377 Pg. 77
	Date	Date	Survey of City Terrace Park		
X-Sec. No.	Notes Chkd.	Checked	Survey by Curtis	Notes Curtis Date 9-17-59	
	Date	Date	Map No.	Indexed J. C. Johnson Date	

STATION	B. S.	H. I.	F. S.	ELEV.	
					Roof unloaded 96 hrs after Roof was Loaded @ 41 lbs per Sq. ft. (24 Hrs. after Roof had been unloaded) J.N. 8846.02 City Terrace Park Activities Bldg.
					Elev. of Load Test points on Roof. (see pg. 86 for Location of test points) Curtis Burkholder. Spriggs Yasui

NOTE: ANY ADDITIONS OR CHANGES ON THIS SHEET MUST BE MADE OR CIRCLED IN RED INK, WITH DATE AND NAME OF PERSON MAKING CHANGE.

Do not extend notes this side of this line.

PLEASE RETURN TO
LOS ANGELES COUNTY ENGINEER
700 LOS ANGELES COUNTY ENGINEERING BLDG.

76L-298 S & E #307—1-56

76L-298 S & E #307—1-56

PLEASE RETURN TO
LOS ANGELES COUNTY ENGINEER
700 LOS ANGELES COUNTY ENGINEERING BLDG.

NOTE: ANY ADDITIONS OR CHANGES ON THIS SHEET MUST BE MADE OR CIRCLED IN RED INK, WITH DATE AND NAME OF PERSON MAKING CHANGE.

Do not extend notes this side of this line.

F. B. 2397 Pg. 100 Job No. 8846.02 Division No. 10 Notes Red. Plotted Profile
Survey of Las Palmas Girls School Date Date No. X-Sec.
Survey by Curtis Notes Notes Chkd. Checked
Indexed L. C. Jordan Date Date No.

STATION	B. S.	H. I.	F. S.	ELEV.		
T.B.M.				445.017	T.B.M. El. 445.017 per pg. - 88	Spk. in N.E. Cor Valve Box.
	4.203	449.220				
1			+(19.020)	468.240		
2			+(16.216)	465.436		
3			+(13.398)	462.618		
4			+(13.215)	462.435		
5			+(11.873)	461.093		
6			+(11.150)	460.370		
7			+(13.249)	462.469		
8			+(11.932)	461.152		
9			+(11.141)	460.361		
TBM			4.361	444.859	TBM, El. 444.857 per pg. 88 Spk in Conc. Walk - @ N.E. Cor. Act. Bldg.	

Profile No.	Notes Red	Plotted	Job No. 8846.03	Division No. 10	F.B. 2397 Pg. 101
	Date	Date	Survey of City Terrace Park		
X-Sec. No.	Notes Chkd.	Checked	Survey by Curtis	Notes DSB	Date 11-17-59
	Date	Date	Map No.	Indexed	Date

NOTE: ANY ADDITIONS OR CHANGES ON THIS SHEET MUST BE MADE OR CIRCLED IN RED INK, WITH DATE AND NAME OF PERSON MAKING CHANGE.

Do not extend notes this side of this line.

PLEASE RETURN TO
LOS ANGELES COUNTY ENGINEER
700 LOS ANGELES COUNTY ENGINEERING BLDG.

J.N. 8846.02

CITY TERRACE PARK

Fin. Grades, Phase II

Location by Coordinates
N 10,000 E 10,000 = ¼ Pt. Hazard st. FB 2397-114

Curtis
Burkholder
Spriggs
Yasui

STATION	B.S.	H.I.	F.S.	ELEV.

76L-298 CE 307 11-58

76L-298 CE 307 11-58

PLEASE RETURN TO
LOS ANGELES COUNTY ENGINEER
700 LOS ANGELES COUNTY ENGINEERING BLDG.

NOTE: ANY ADDITIONS OR CHANGES ON THIS SHEET MUST BE MADE OR CIRCLED IN RED INK. WITH DATE AND NAME OF PERSON MAKING CHANGE.

Do not extend notes this side of this line.

STATION	B.S.	H.I.	F.S.	ELEV				
B.M. #2	elev. N.G. - See pg. 152 for new elev.			446 02	BM #2, El.: 446.025, FB-747-225, Hazard St.			
N 10,000 E 10,000 = ∡ Pt	Hazard St. FB 747-220			RCW 10-17-61	E. side - C.S. Mon. S.W. Cor. Park.			
					Fin. Gr.	Cut or Fill		
N 10,000 E 10,050	Natural Ground							
N 10,050 E 10,050	Fin. Paving			444 70	444.70	0.0		
N 10,100 E 10,050				444 3	444.3	0.0		
N 10,100 E 10,010	Natural Ground.			444 7	444.7	0.0		
N 10,150 E 10,050				444 1	444.1	0.0		
N 10,150 E 10012	Natural Ground			444 9	444.9	0.0		
N 10200 E 10050				443 3	443.3	0.0		
N 10200 E 10028	Natural Ground			444 6	444.6	0.0		
N 10250 E 10050				443 6	443.6	0.0		
N 10250 E 10030				444 0	444.0	0.0		
N 10250 E 10024	Natural Ground			445 1	445.1	0.0		
N 10300 E 10050	Natural Ground			444 7	444.7	0.0		
N 10300 E 10057				444 0	444.0	0.0		
N 10350 E 10072				444 0	444.0	0.0		
N 10050 E 10100	Fin. Paving			444 00	444.00	0.0		
N 10,100 E 10100	Fin. Paving			443 70	443.70	0.0		
N 10100 E 10071.5	Fin. Paving W. Edge		Park Lot	443 95	443.90	C-0.05	Set Stk & Tin 5° off (West)	
N 10150 E 10100	Fin Paving			443 50	443.50	0.0		

F.B. 2397 Pg. 102 Job No. 8846 02 Division No. 10 Notes Red Plotted Profile
Survey of City Terrace Park Date 11-17-59 Date No. X-Sec.
Survey by Curtis Notes Burkholder Notes Chkd. Checked
Indexed Date Date No.

76L-298 CE 307 11-58

PLEASE RETURN TO
LOS ANGELES COUNTY ENGINEER
700 LOS ANGELES COUNTY ENGINEERING BLDG.

NOTE: ANY ADDITIONS OR CHANGES ON THIS SHEET MUST BE MADE OR CIRCLED IN RED INK. WITH DATE AND NAME OF PERSON MAKING CHANGE.

Do not extend notes this side of this line.

STATION	B.S.	H.I.	F.S.	ELEV.		Fin. Gr.	Cut Fill or	
N 10150 E 10029.5	Fin. Paving W. Edge Park Lot			444	14	443.50	C-0.64	Set stk & T 5° off. (West)
N 10200 E 10100	Fin. Paving			443	00	443.00	0.0	
N 10200 E 10087	Fin. Paving W. Edge Park Lot			443	92	443.10	C-0.82	set stk & Tin 5° off (West)
N 10250 E 10100	Fin. Paving			442	90	442.90	0.0	
N 10250 E 10094	Fin. Paving W. Edge Park Lot			443	66	442.94	C-0.72	set stk & Tin 5° off (West)
N 10268 E 10096.5 F.L.	Fin. Paving W. Edge Park Lot			443	75	442.90	C-0.85	set stk & Tin 5° off (West)
N 10300 E 10100				443	0	443.0	0.0	
N 10 300 E 10 101.5	Fin. Paving, W. Edge Park Lot			444	45	442.96	C-1.49	set stk & Tin 5° off (West)
N 10 350 E 10 100				443	4	443.4	0.0	
N 10 350 E 10 108.5	Fin. Paving, W. Edge Park Lot			444	67	443.30	C-0.37	set stk & Tin 5° off (West)
N 10 400 E 10 100	Natural Ground			445	9	445.9	0.0	
N 10 400 E 10 105				445	0	444.0	C-1.0	
N 10 406 E 10 117	Fin. Paving N.W. Cor. Park Lot			444	83	443.90	C-0.93	set stk & Tin 5° off (West)
T.P. N 10 000 E 10 150	Natural Ground.			443	27			
N 10 050 E 10 150				444	0	444.0	0.0	
N 10 050 E 10124.5	Fin. Paving E. Edge Park Lot			444	01	443.72	C-0.29	set stk & Tin 5° off (East)
N 10 100 E 10 150				443	8	443.8	0.0	
N 10 100 E 10 132	Fin Paving E. Edge Park Lot.			442	91	443.46	F-0.55	set stk & Tin 5° off (East)
N 10 150 E 10 150				443	3	443.3	0.0	

Profile Notes Red ____ Plotted ____ Job No. 8846 02 Division No. 10 F.B. 2397 Pg. 103
No. ____ Date ____ Date ____ Survey of City Terrace Park
X-Sec. Notes Chkd. ____ Checked ____ Survey by Curtis Notes 8803 Date 11-17-59
No. ____ Date ____ Date ____ Map No. ____ Indexed H. E. OTT Date ____

76L-298 CE 307 11-58

PLEASE RETURN TO
LOS ANGELES COUNTY ENGINEER
700 LOS ANGELES COUNTY ENGINEERING BLDG.

NOTE: ANY ADDITIONS OR CHANGES ON THIS SHEET MUST BE MADE OR CIRCLED IN RED INK, WITH DATE AND NAME OF PERSON MAKING CHANGE.

Do not extend notes this side of this line.

F.B. 2397 Pg. 104 Job No. 8846 02 Division No. 10 Notes Red Plotted Profile
Survey of City Terrace Park Date 11-17-59 Date No. X-Sec.
Survey by Curtis Notes Chkd. Checked
Indexed E. E. OTT Date Date No.

STATION	B.S.	H.I.	F.S.	ELEV	Fin. Gr.	Cut or Fill		
N10 150								
E10 139.5	Fin. Paving E. Edge Park Lot			443 01	443.08	F-0.07	Set stk & Tin 5' off. (East)	
N10 200								
E10 150	Fin. Walk			443 20	443.20	0.0		
N10 200								
E10 147	Fin. Paving E. Edge Park Lot			443 14	442.68	C-0.46	Set stk & Tin 5' off (East	
N10 250								
E10 150	Fin. Paving			442 30	442.30	0.0		
N10 250								
E10 154.5	Fin. Paving E. Edge Park Lot			443 12	442.28	C-0.84	Set stk & Tin 5' off (East)	
N10 261.5								
E10 156	F.L. Fin. Paving E Edge Park Lot			443 20	442.20	C-1.00	Top Catch Basin set stk & Tin 5' off (east)	
N10 300								
E10 150	Fin. Paving			442 60	442.60	0.0		
N10 300								
E10 162	Fin. Paving E. Edge Park Lot			443 43	442.52	C-0.91	Set stk & Tin 5' off (East)	
N10 350								
E10 150	Fin Paving			443 00	443.00	0.0		
N10 350								
E10 169	Fin. Paving E. Edge Park Lot			443 93	442.91	C-1.02	set stk & Tin 5' off (East)	
N10 400								
E10 150	Fin. Paving			443 90	443.90	0.0		
N10 398								
E10 176	Fin. Paving, N.E. Cor. Park Lot			444 07	443.37	C-0.70	set stk & Tin 5' off (East)	
N10 450								
E10 150	Fin. Paving			447 40	447.40	0.0		
N10500								
E10150				450. 3	450.3	0.0		
N10050								
E10 200	Natural Ground			442 8	442.8	0.0		
N10100								
E10200				443 0	443.0	0.0		
N10 150								
E10 200				442 8	442.8	0.0		
N10200								
E10 200				442 5	442.5	0.0		
N10250								
E10 200				442 7	442.7	0.0		
TP				447 38				

76L-298 CE 307 11-58

PLEASE RETURN TO
LOS ANGELES COUNTY ENGINEER
700 LOS ANGELES COUNTY ENGINEERING BLDG.

NOTE: ANY ADDITIONS OR CHANGES ON THIS SHEET MUST BE MADE OR CIRCLED IN RED INK, WITH DATE AND NAME OF PERSON MAKING CHANGE.

Do not extend notes this side of this line.

STATION	B. S.	H. I.	F. S.	ELEV.		Fin Gr.	Cut Fill or
N 10 573							
E 10 200				450	2	450.2	0.0
N 10 600							
E 10 200				451	0	451.0	0.0
N 10 117							
E 10 250	Flow Line			442	5	442.5	0.0
N 10 150							
E 10 250				442	2	442.2	0.0
N 10 200							
E 10 250				442	0	442.0	0.0
N 10 250							
E 10 250				442	7	442.7	0.0
N 10 574							
E 10 220				448	0	448.0	0.0
N 10 600							
E 10 250				444	2	444.2	0.0
N 10 600							
E 10 230				447	0	447.0	0.0
N 10 600							
E 10 215				449	0	449.0	0.0
N 10 621							
E 10 250				444	0	444.0	0.0
N 10 650							
E 10 250				446	0	446.0	0.0
N 10 650							
E 10 256				444	0	444.0	0.0
N 10 650							
E 10 265				443	0	443.0	0.0
N 10 700							
E 10 274				444	0	444.0	0.0
N 10 700							
E 10 282				443	0	443.0	0.0
T.P.				444	67		
N 10 150							
E 10 300				441	8	441.8	0.0
N 10 150							
E 10 270				442	0	442.0	0.0
N 10 161							
E 10 300	Flow Line			441	6	441.6	0.0

Profile Notes Red ____ Plotted ____ Job No. 8846 02 Division No. 10 F.B. 2397 Pg. 105
No. ____ Date ____ Date ____ Survey of City Terrace Park
X-Sec. Notes Chkd. ____ Checked ____ Survey by Curtis Notes [illegible] Date 11-17-59
No. ____ Date ____ Date ____ Map No. ____ Indexed H. E. Oil Date ____

76L-298 CE 307 11-58

PLEASE RETURN TO
LOS ANGELES COUNTY ENGINEER
700 LOS ANGELES COUNTY ENGINEERING BLDG.

NOTE: ANY ADDITIONS OR CHANGES ON THIS SHEET MUST BE MADE OR CIRCLED IN RED INK, WITH DATE AND NAME OF PERSON MAKING CHANGE.

Do not extend notes this side of this line.

F.B. 2397 Pg. 106
Survey of City Terrace Park
Survey by Curtis Notes Burkhalter
Indexed H.E. Ott Date
Job No. 8846 03 Division No. 10 Notes Red Plotted Profile
Date 11-17-59 Date No. X-Sec.
Notes Chkd. Checked
Date No.

STATION	B.S.	H.I.	F.S.	ELEV	Fin Grade	Cut or Fill
N 10 186						
E 10 300	Flow Line			441 5	441.5	0.0
N 10 213						
E 10 250	Flow Line			441 9	441.9	0.0
N 10 200						
E 10 272	Flow Line			441. 7	441.7	0.0
N 10 188						
E 10 350	Flow Line			440. 9	440.9	0.0
N 10 200						
E 10 350				441 6	441.6	0.0
N 10 200						
E 10 400				440 7	440.7	0.0
N 10 206						
E 10 400	Flow Line			440 4	440.4	0.0
TP				443 89		
N 10 600						
E 10 300				444 1	444.1	0.0
N 10 619						
E 10 284				443 0	443.0	0.0
N 10 619						
E 10 261				443 0	443.0	0.0
N 10 633						
E 10 300				443 0	443.0	0.0
N 10 650						
E 10 300				442 8	442.8	0.0
N 10 650						
E 10 321				443 0	443.0	0.0
N 10 700						
E 10 300				442 2	442.2	0.0
N 10 650						
E 10 350				443 4	443.4	0.0
N 10 670						
E 10 350				443 0	443.0	0.0
N 10 700						
E 10 350				442 2	442.2	0.0
N 10 707						
E 10 350				442 0	442.0	0.0
N 10 250						
E 10 400				441 0	441.0	0.0

76L-298 CE 307 11-58

PLEASE RETURN TO
LOS ANGELES COUNTY ENGINEER
700 LOS ANGELES COUNTY ENGINEERING BLDG.

NOTE: ANY ADDITIONS OR CHANGES ON THIS SHEET MUST BE MADE OR CIRCLED IN RED INK, WITH DATE AND NAME OF PERSON MAKING CHANGE.

Do not extend notes this side of this line.

STATION	B.S.	H.I.	F.S.	ELEV.		Fin. Gr.	Cut or Fill
N 10 250							
E 10 350				441	7	441.7	0.0
N 10 250							
E 10 368				442	0	442.0	0.0
N 10 271							
E 10 350				442	0	442.0	0.0
N 10 300							
E 10 350				442	8	442.8	0.0
N 10 300							
E 10 300				444	7	444.7	0.0
N 10 350							
E 10 300				445	0	445.0	0.0
N 10 400							
E 10 300	N 10 450			445	0	445.0	0.0
N 10 350	E 10 300			444	7	444.7	0.0
E 10 350				445	0	445.0	0.0
N 10 400							
E 10 350				445	0	445.0	0.0
N 10 450							
E 10 350				444	2	444.2	0.0
N 10 250							
E 10 400				441	0	441.0	0.0
N 10 300				442	3	442.3	0.0
E 10 400				441	8	441.8	0.0
M 10 350				442	7	442.7	0.0
E 10 400				442	2	442.2	0.0
N 10 400				443	3	443.3	0.0
E 10 400				442	8	442.8	0.0
N 10 450							
E 10 400				444	2	444.2	0.0
N 10 600							
E 10 400				444	5	444.5	0.0
N 10 650							
E 10 400				443	4	443.4	0.0
N 10 675							
E 10 400				443	0	443.0	0.0
N 10 700							
E 10 400				442	4	442.4	0.0
N 10 717							
E 10 400				442	0	442.0	0.0

Profile No. ____ Notes Red ____ Plotted ____ Job No. 8846 02 Division No. 10 F.B. 2397 Pg. 107
X-Sec. No. ____ Date ____ Date ____ Survey of City Terrace Park
Notes Chkd. ____ Checked ____ Survey by Curtis Notes 8803 Date 11-17-59
Date ____ Date ____ Map No. ____ Indexed H. E. Oil Date ____

76L-298 CE 307 11-58

PLEASE RETURN TO
LOS ANGELES COUNTY ENGINEER
700 LOS ANGELES COUNTY ENGINEERING BLDG.

NOTE: ANY ADDITIONS OR CHANGES ON THIS SHEET MUST BE MADE OR CIRCLED IN RED INK, WITH DATE AND NAME OF PERSON MAKING CHANGE.

Do not extend notes this side of this line.

STATION	B.S.	H.I.	F.S.	ELEV	Fin. Gr.	Cut or Fill		
N 10250								
E 10450	Natural Ground							
N 10300								
E 10450	Natural Ground							
N 10350								
E 10,450	Natural Ground							
N 10400								
E 10450	Natural Ground							
N 10450				444 0	444.0	0.0		
E 10450				443 5	443.5	0.0		
N 10500								
E 10450				444 6	444.6	0.0		
N 10550								
E 10450				444 6	444.6	0.0		
N 10600								
E 10450				444 0	444.0	0.0		
N 10650								
E 10450				444 0	444.0	0.0		
N 10689								
E 10450				443 0	443.0	0.0		
N 10700								
E 10450				442 5	442.5	0.0		
N 10400								
E 10500	Natural Ground							
N 10450								
E 10500	Natural Ground							
N 10500								
E 10500				443 0	443.0	0.0		
N 10550								
E 10500	Natural Ground							
N 10600								
E 10500	Natural Ground							
N 10650								
E 10500	Natural Ground							
N 10700								
E 10500				444 7	444.7	0.0		
TP				447 26				
BM				451 87	BM El. 451.875 FB 2397-10 Conc. Base Flag Pole W. Activities Bldg.			

F.B. 2397 Pg. 108
Job No. 8846 02 Division No. 10 Notes Red Plotted Profile
Survey of City Terrace Park Date 11-17-59 Date No. X-Sec.
Survey by Curtis Notes Burkholder Notes Chkd. Checked
Indexed H.E. OTT Date Date Date No.

76L-298 CE 307 11-58

PLEASE RETURN TO
LOS ANGELES COUNTY ENGINEER
700 LOS ANGELES COUNTY ENGINEERING BLDG.

NOTE: ANY ADDITIONS OR CHANGES ON THIS SHEET MUST BE MADE OR CIRCLED IN RED INK, WITH DATE AND NAME OF PERSON MAKING CHANGE.

Do not extend notes this side of this line.

STATION	B. S.	H. I.	F. S.	ELEV.		Fin. Gr.	Cut or Fill
N 10462							
E 10181				443	90	443.90	0.0
N 10476							
E 10178.5				445	0	445.0	0.0
N 10495							
E 10174				447	0	447.0	0.0
N 10518.5							
E 10170				449	0	449.0	0.0
N 10540							
E 10165				451	0	451.0	0.0
N 10440							
E 10162	Fin. Paving E. Edge Drive.			446	40	446.40	0.0
N 10463.5							
E 10163	Fin. Paving E. Edge Drive			448	00	448.00	0.0
N 10 492							
E 10 154	Fin Paving E. Edge Drive			450	00	450.00	0.0
N 10 514							
E 10 136	Fin Paving E. Edge Drive			452	00	452.00	0.0
N 10436							
E 10141	Fin Paving N. Edge Drive			446	30	446.30	0.0
N 10 455							
E 10 143	Fin Paving W. Edge Drive			448	00	448.00	0.0
N 10 479							
E 10 137	Fin Paving W. Edge Drive			450	00	450.00	0.0
N 10 498							
E 10 123	Fin Paving W. Edge Drive			452	00	452.00	0.0
T. P.				447	36		
T.B.M.				445	02	TBM El. = 445.017 No. Side Activities Bldg. Bt. Spk. in N.E. Cor. Conc. Water Valve Box	

Profile Notes Red ____ Plotted ____ Job No. 8846-02 Division No. 10 F.B. 2397 Pg. 109
No. ____ Date ____ Date ____ Survey of City Terrace Park
X-Sec. ____ Notes Chkd. ____ Checked ____ Survey by Curtis Notes Bob Date 11-17-57
No. ____ Date ____ Date ____ Map No. ____ Indexed N. E. Ott Date ____

76L-298 CE 307 11-58

PLEASE RETURN TO
LOS ANGELES COUNTY ENGINEER
700 Los Angeles County Engineering Bldg.

NOTE: ANY ADDITIONS OR CHANGES ON THIS SHEET MUST BE MADE OR CIRCLED IN RED INK, WITH DATE AND NAME OF PERSON MAKING CHANGE.

Do not extend notes this side of this line.

F.B. 2-237 Pg. 110 Profile No. ___ X-Sec. No. ___
Surveyed by City Terrace Park Job No. 8846.02 Division No. 20 Plotted ___ Notes Red ___
Surveyed by ___ Notes ___ Date ___ Date ___ Notes Chkd. ___ Checked ___ Date ___
Indexed H.E. Ott Date ___

STATION	B.S.	H.I.	F.S.	ELEV	Fin Grade	Grd Bot Pav	Cor F 0.43'	
				(Service Bldg Parking Lot & Drive)				
BM #2				446.02	BM #2 El. 446.625 - RB 747-225 - Hazard ST E. Side - C.S. Mon SW Cor Park.			
1				444.00	44425	444.00	Grd	BC. 20 R 5° off
2				444.35	44460	444.35	✓	EC. ✓ ✓
3				445.23	44548	445.23	✓	End dr - ✓
4				445.01	445.26	445.01	Grd	✓ ✓ ✓
5				444.85	44510	444.85	✓	4° Rad
6				443.95	44420	443.95	✓	SW Cor Lot - 5° off
7				444.75	445.00	444.75	✓	2° Rad
8				444.15	444.40	444.15	✓	¼ Pt. Lot - 5° off
9				443.95	44420	443.95	✓	SE Cor. Lot - 5° off 5° off
10	Fin			44439	44439		Grd	Pvc. 31° Rad. 10° off
11	Fin			44431	44431		Grd	✓ ✓ ✓ ✓ ✓
12	Fin			44.23	44.23		Grd	✓ ✓ ✓ ✓ 5° off
13	Fin			44.15	44.15		Grd	BC 31 Rad 10° off
14				444.00	44425	444.00	Grd	E.C. 20' R 5° off
15	(T.P.)			443.87	44412	443.87	✓	B.C. ✓ - ✓
16	Fin			444.46	44446		✓	SE Cor Bldg
17	Fin			449.46	44446		✓	SW ✓ ✓
BM #2	See RB 152 for new elev. RCW 10-17-61			446.02	BM #2			

Notes Ck'd by	Survey of City Terrace Park
Map No.	JN 8846.02 Tape Std °F
Office Work	Surveyed by A.S. Curtis
Checked	Notes Curtis Date 11-13-59
Date	Indexed H. E. OTT

F. B. 2397 PG. 111

JN. 8846.02
CITY TERRACE PARK.
Location of
Parking Lot.
Walks & Etc.

Curtis
Burkholder
Springs
Y4501

Note: Any Additions or Changes on This Sheet Must be Made or Circled in Red Ink With Date and Name of Person Making Change.

PLEASE RETURN TO
LOS ANGELES COUNTY ENGINEER
700 LOS ANGELES COUNTY ENGINEERING BLDG.

Do not extend this side of this line.

76F309S S&E #247 1-56

PLEASE RETURN TO
LOS ANGELES COUNTY ENGINEER
700 LOS ANGELES COUNTY ENGINEERING BLDG.

Note: Any Additions or Changes on This Sheet Must be Made or Circled in Red Ink With Date and Name of Person Making Change.

Do not extend this side of this line.

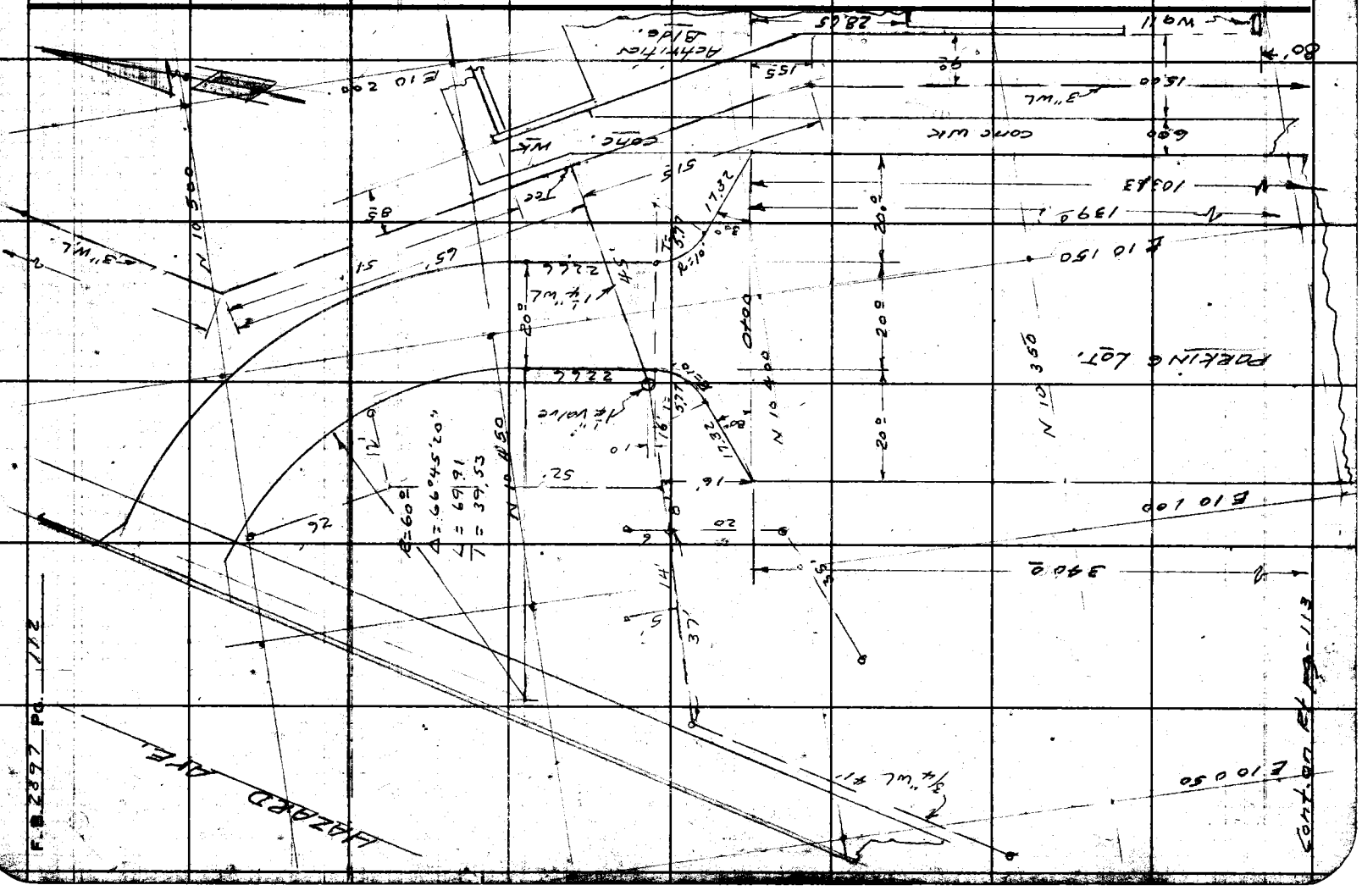

Notes Ck'd by	Survey of City Terrace Park
Map No.	JN 8846.02 Tape Std °F
Office Work	Surveyed by
Checked	Notes Cleth's Date 11-13-59
Date	Indexed

F. B. 2397 PG. 113

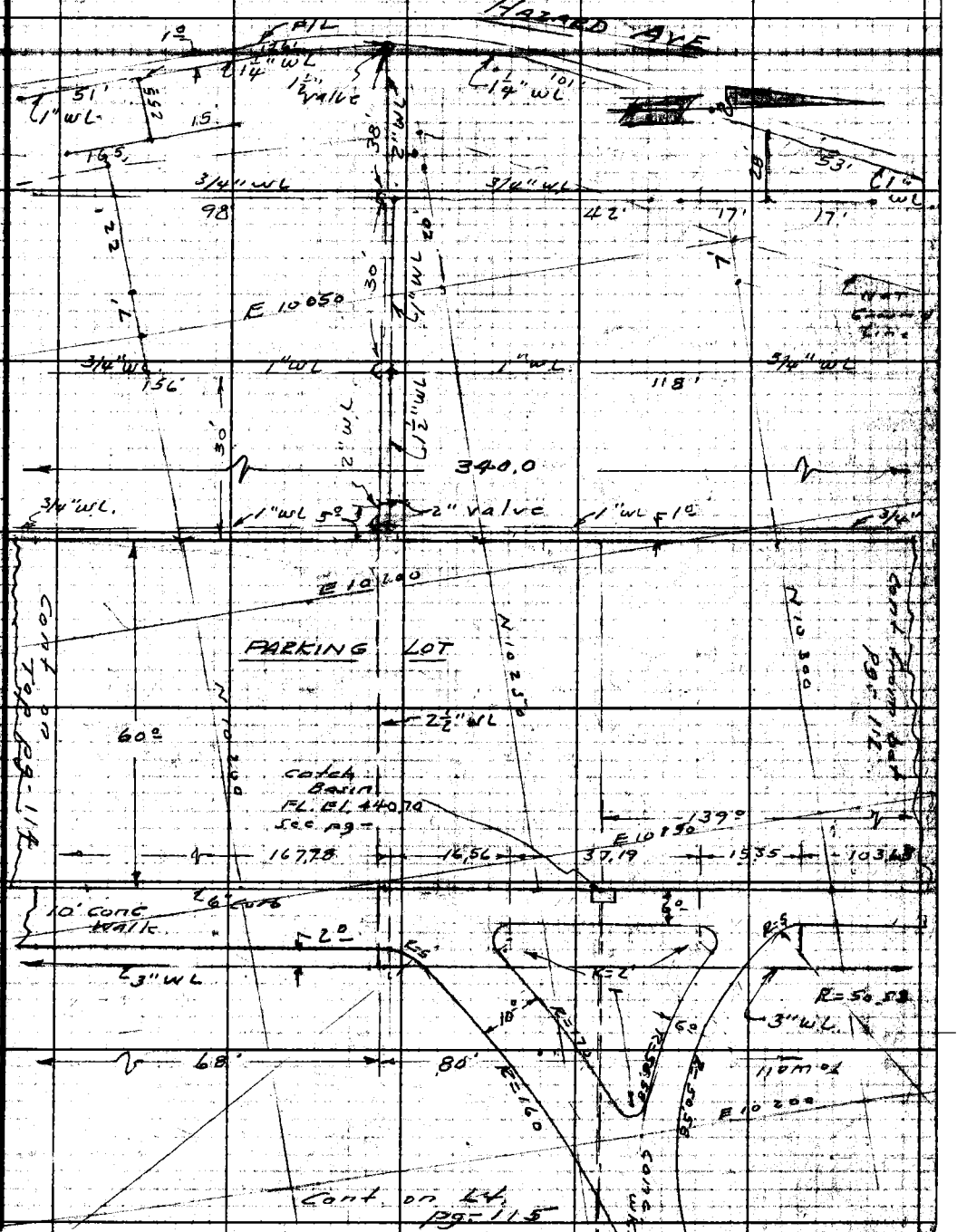

Notes: Any Additions or Changes on This Sheet Must be Made or Circled in Red Ink With Date and Name of Person Making Change.

Do not extend notes this side of this line.

RETURN TO
LOS ANGELES COUNTY ENGINEER
700 LOS ANGELES COUNTY ENGINEERING BLDG.

76FP009 CE #247

F. B. 2397 Pg. 114 Cont from Lt. pg-113

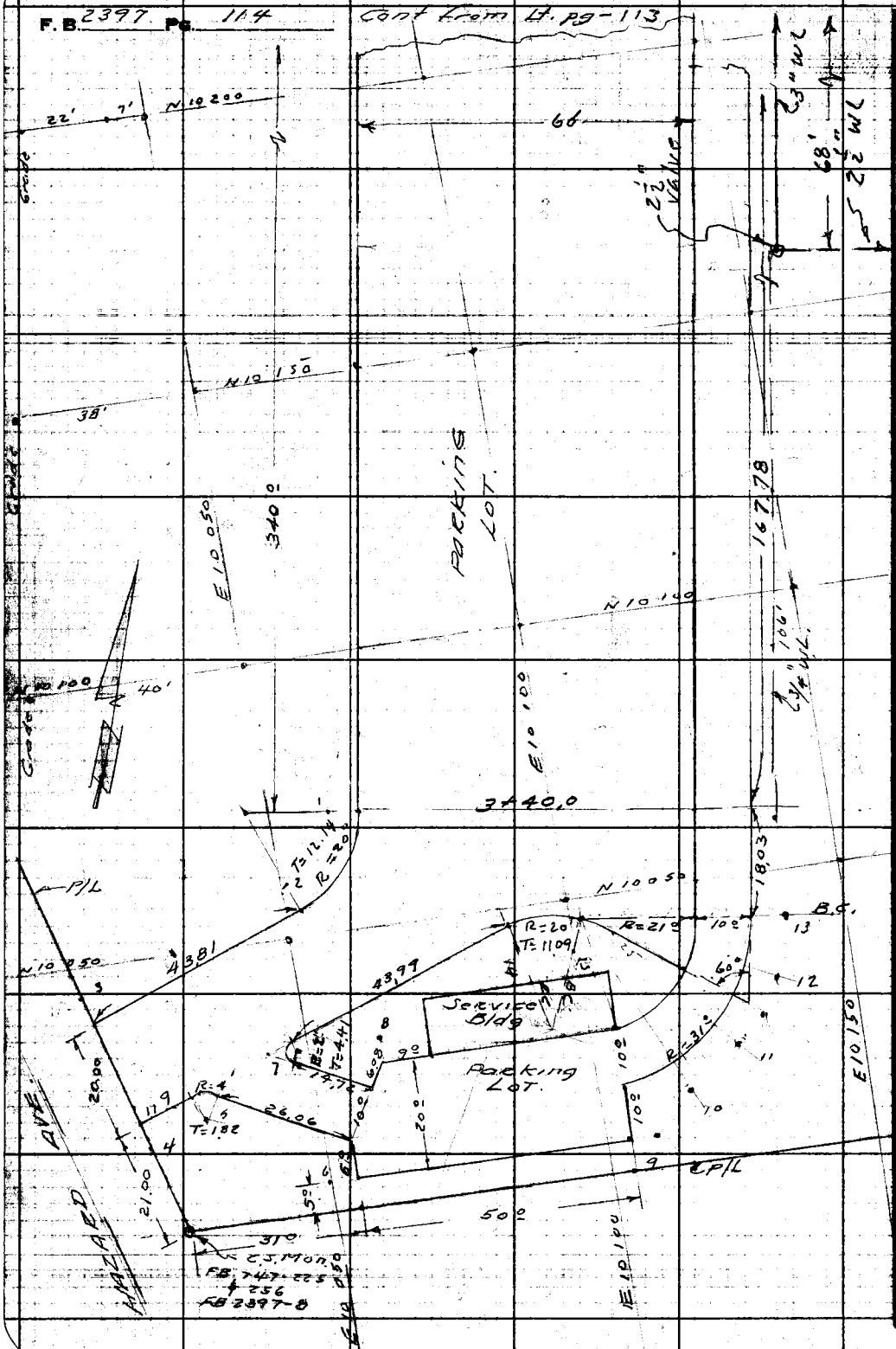

RETURN TO
LOS ANGELES COUNTY ENGINEER
700 Los Angeles County Engineering Bldg.

Do not extend notes this side of this line.

Note: Any Additions or Changes on This Sheet Must be Made or Circled in Red Ink With Date and Name of Person Making Change.

78F3099 S&E #247 11-58

PLEASE RETURN TO
LOS ANGELES COUNTY ENGINEER
700 LOS ANGELES COUNTY ENGINEERING BLDG.

Note: Any Additions or Changes on This Sheet Must be Made or Circled in Red Ink With Date and Name of Person Making Change.

Do not extend this area of this line.

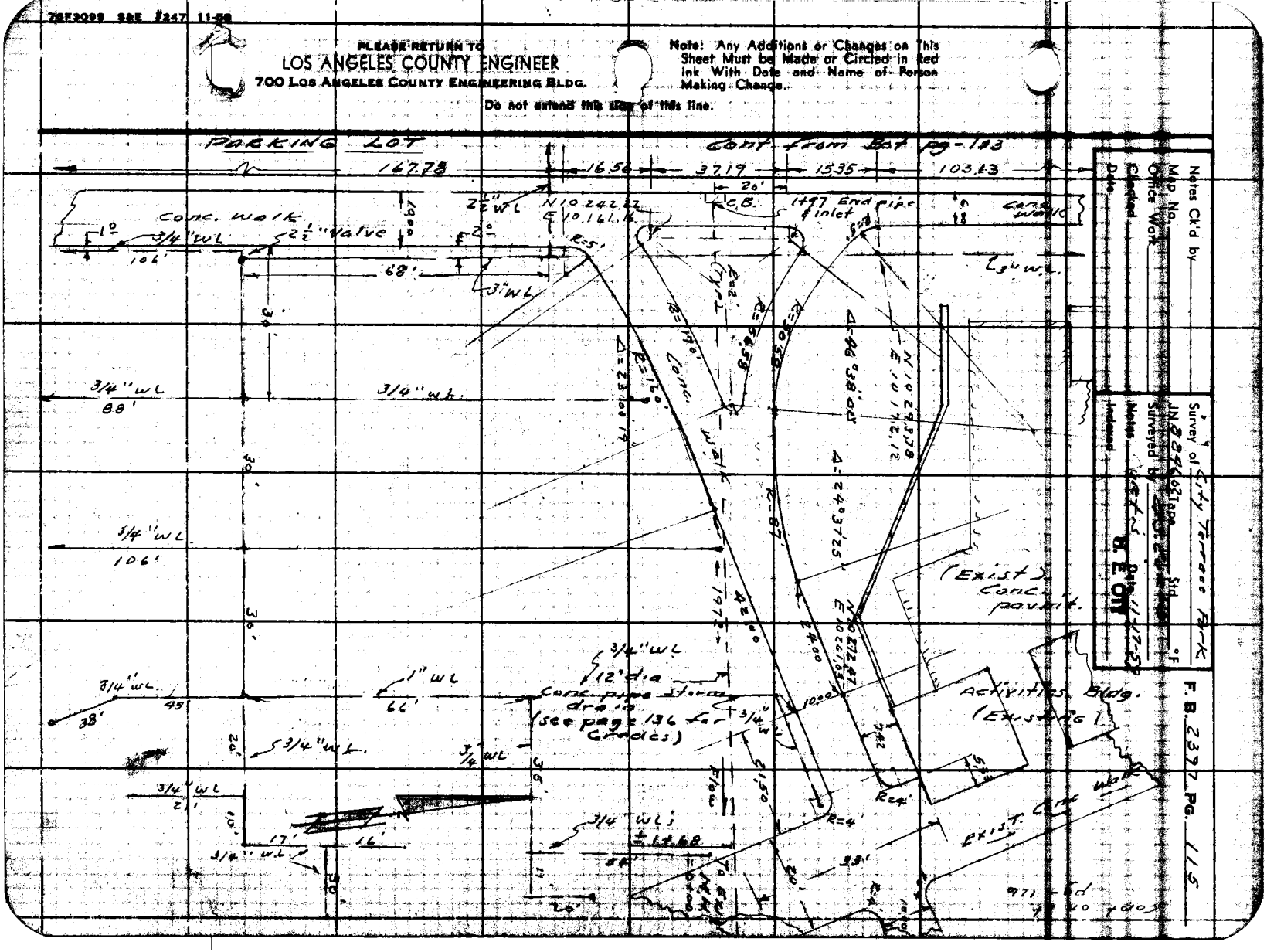

PLEASE RETURN TO
LOS ANGELES COUNTY ENGINEER
700 LOS ANGELES COUNTY ENGINEERING BLDG.

Note: Any Additions or Changes on This Sheet Must be Made or Circled in Red Ink With Date and Name of Person Making Change.

Do not extend this [illegible] of this line.

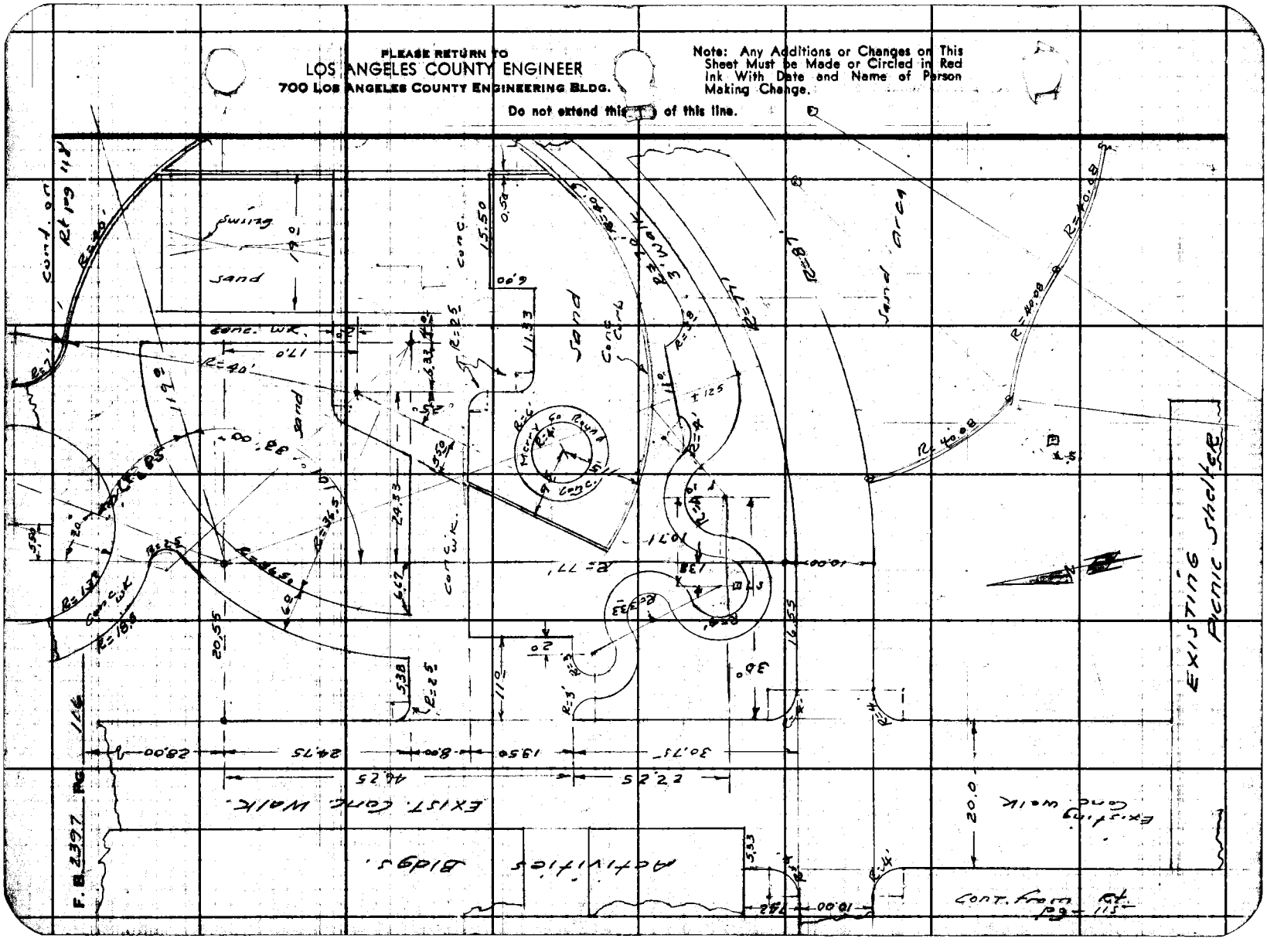

Notes Ck'd by	Survey of City Terrace Park	F. B. 2397 PG. 117
Map No.	JN 389607 Tape Std. °F	
Office Work	Surveyed by [illegible] Curtis	
Checked	Notes Curtis Date 12-2-59	
Date	Indexed H. E. OTT	

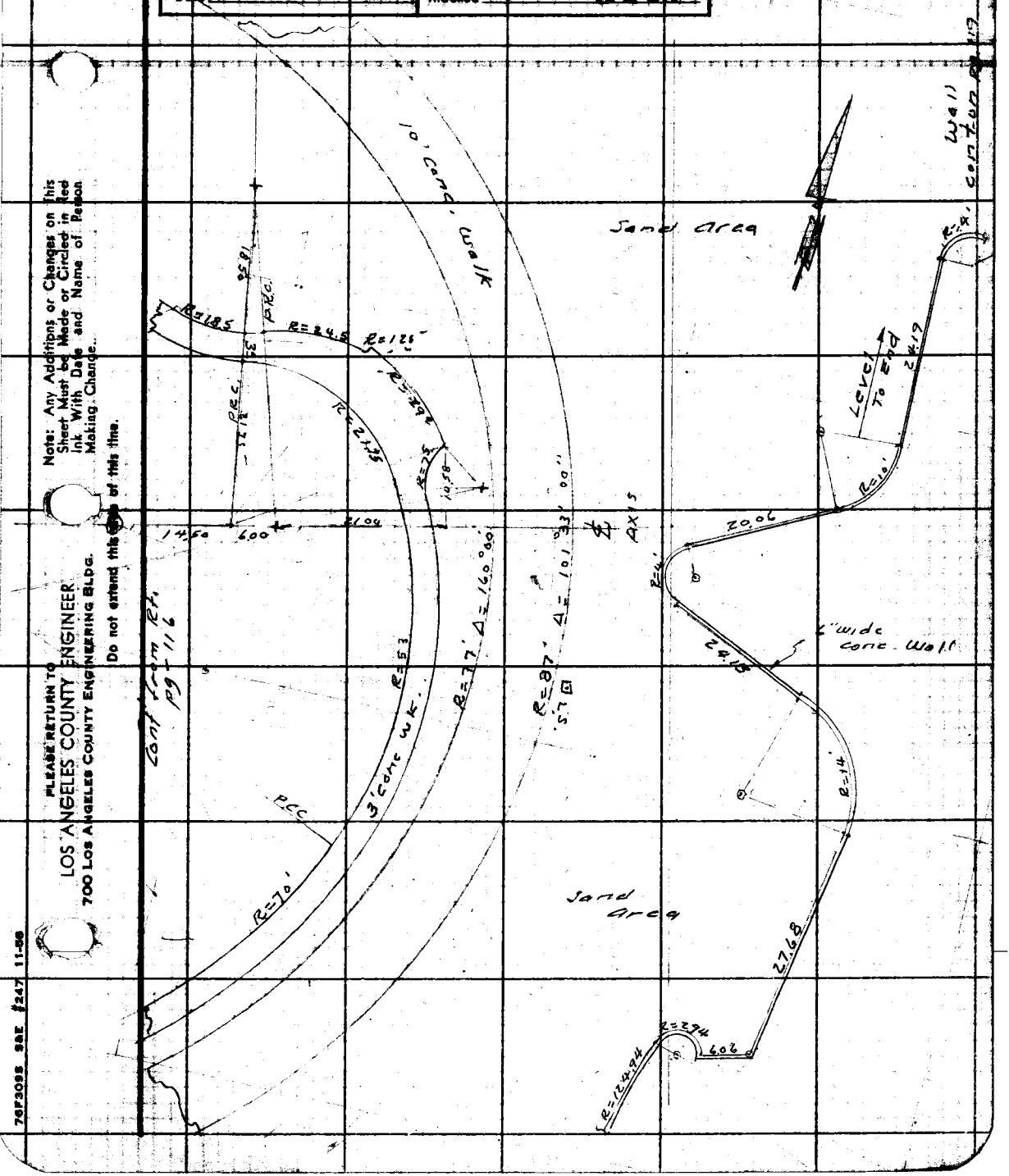

Note: Any Additions or Changes on This Sheet Must be Made or Circled in Red Ink With Date and Name of Person Making Change.

Do not extend this [illegible] of this line.

PLEASE RETURN TO
LOS ANGELES COUNTY ENGINEER
700 LOS ANGELES COUNTY ENGINEERING BLDG.

76F3095 S&E #247 11-56

F. B. 2397 PG 118

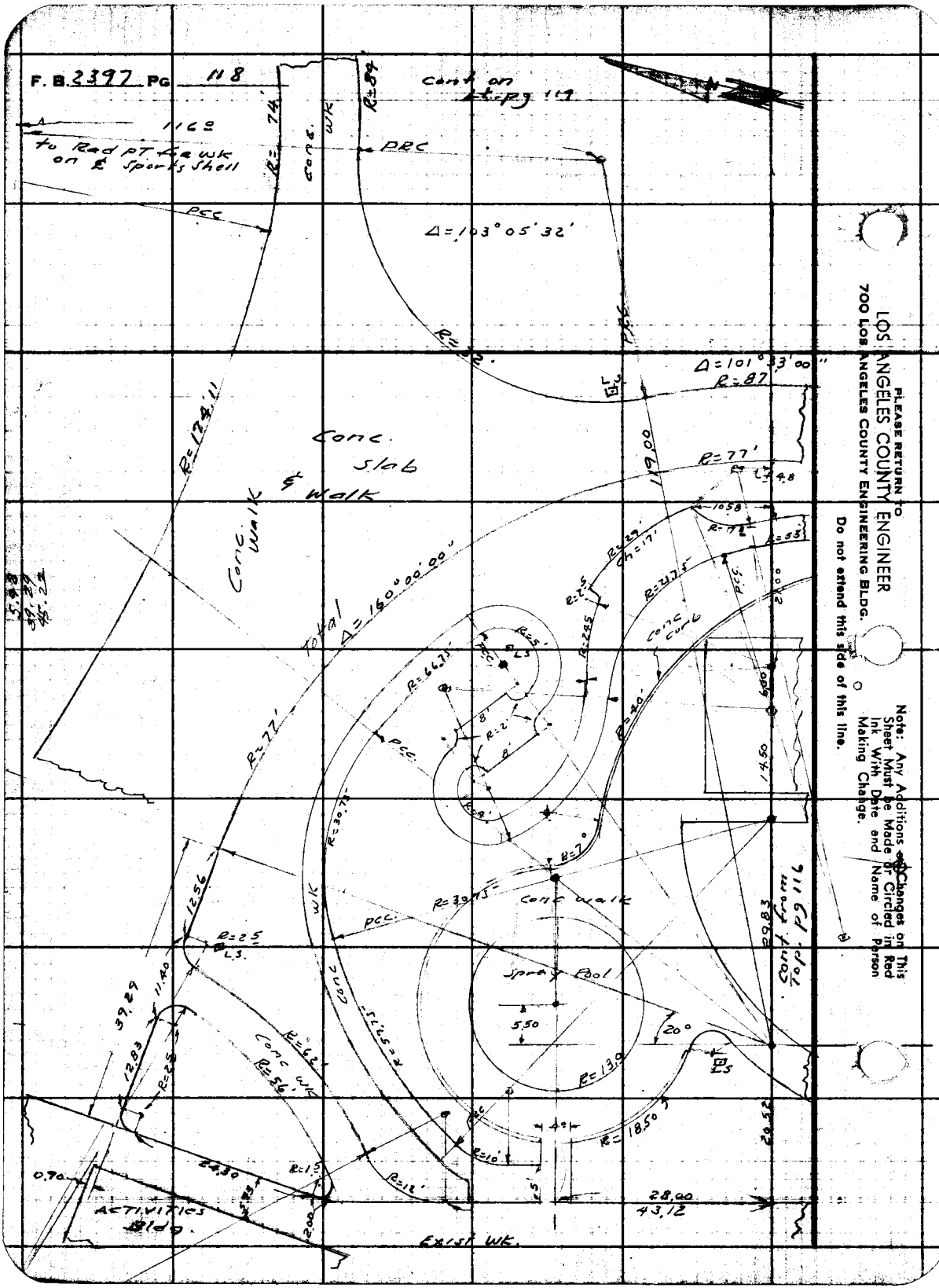

PLEASE RETURN TO
LOS ANGELES COUNTY ENGINEER
700 LOS ANGELES COUNTY ENGINEERING BLDG.

Do not extend this side of this line.

Note: Any Additions or Changes on This Sheet Must Be Made in Red Ink With Date and Name of Person Making Change.

Notes Ck'd by	Survey of City Terrace Park
Map No.	JN 884607 Tape Std °F
Office Work	Surveyed by A. S. Curtis
Checked	Notes Curtis Date 12-59
Date	Indexed H. E. OTT

F. B. 2397 PG. 119

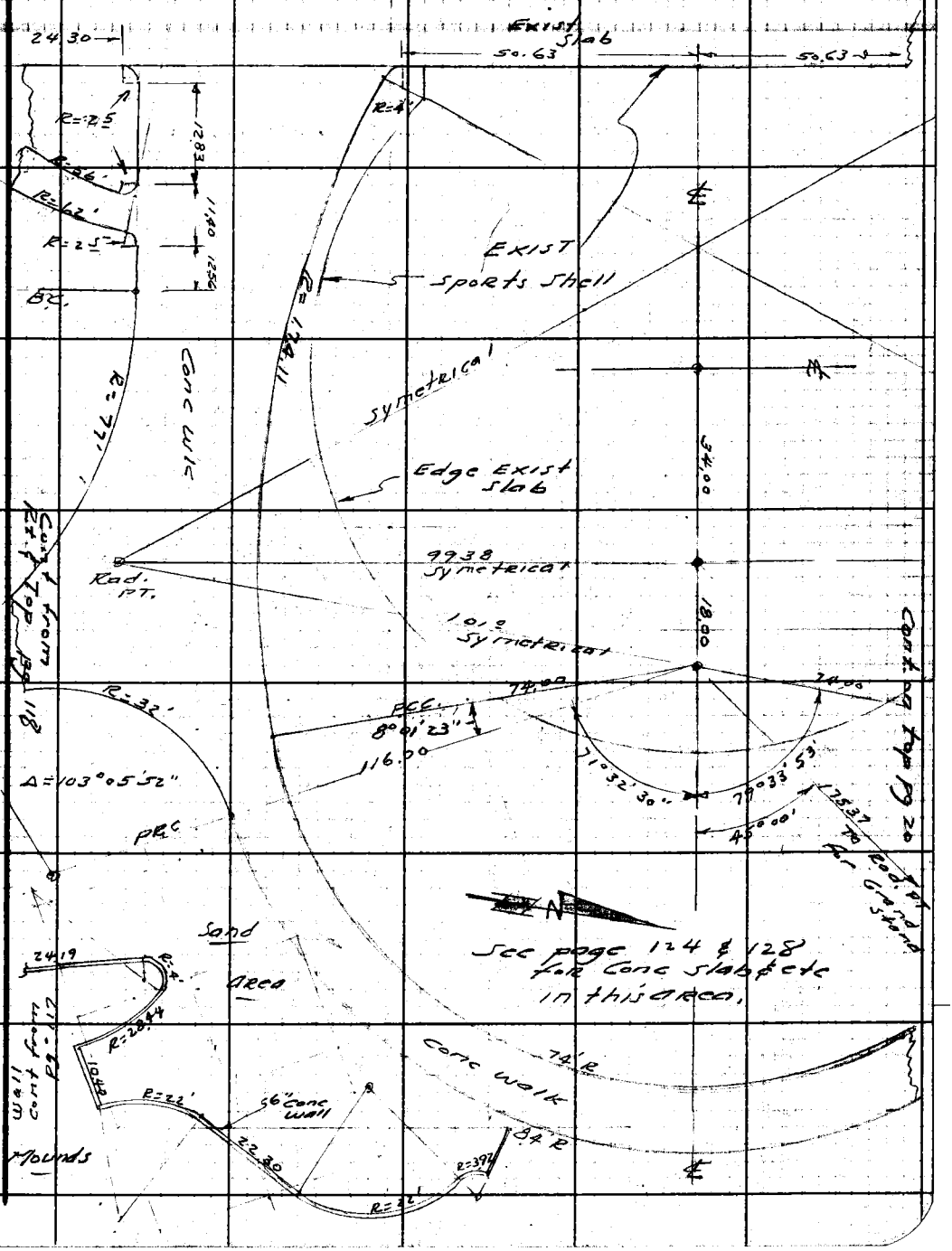

Note: Any Additions or Changes on This Sheet Must Be Made or Circled in Red Ink With Date and Name of Person Making Change.

Do not extend notes this side of this line.

RETURN TO
LOS ANGELES COUNTY ENGINEER
700 LOS ANGELES COUNTY ENGINEERING BLDG.

76F309S CE #247—3-57

RETURN TO
LOS ANGELES COUNTY ENGINEER
700 LOS ANGELES COUNTY ENGINEERING BLDG.

Note: Any Additions or Changes on This Sheet Must be Made or Circled In Red Ink With Date and Name of Person Making Change.

Do not extend notes this side of this line.

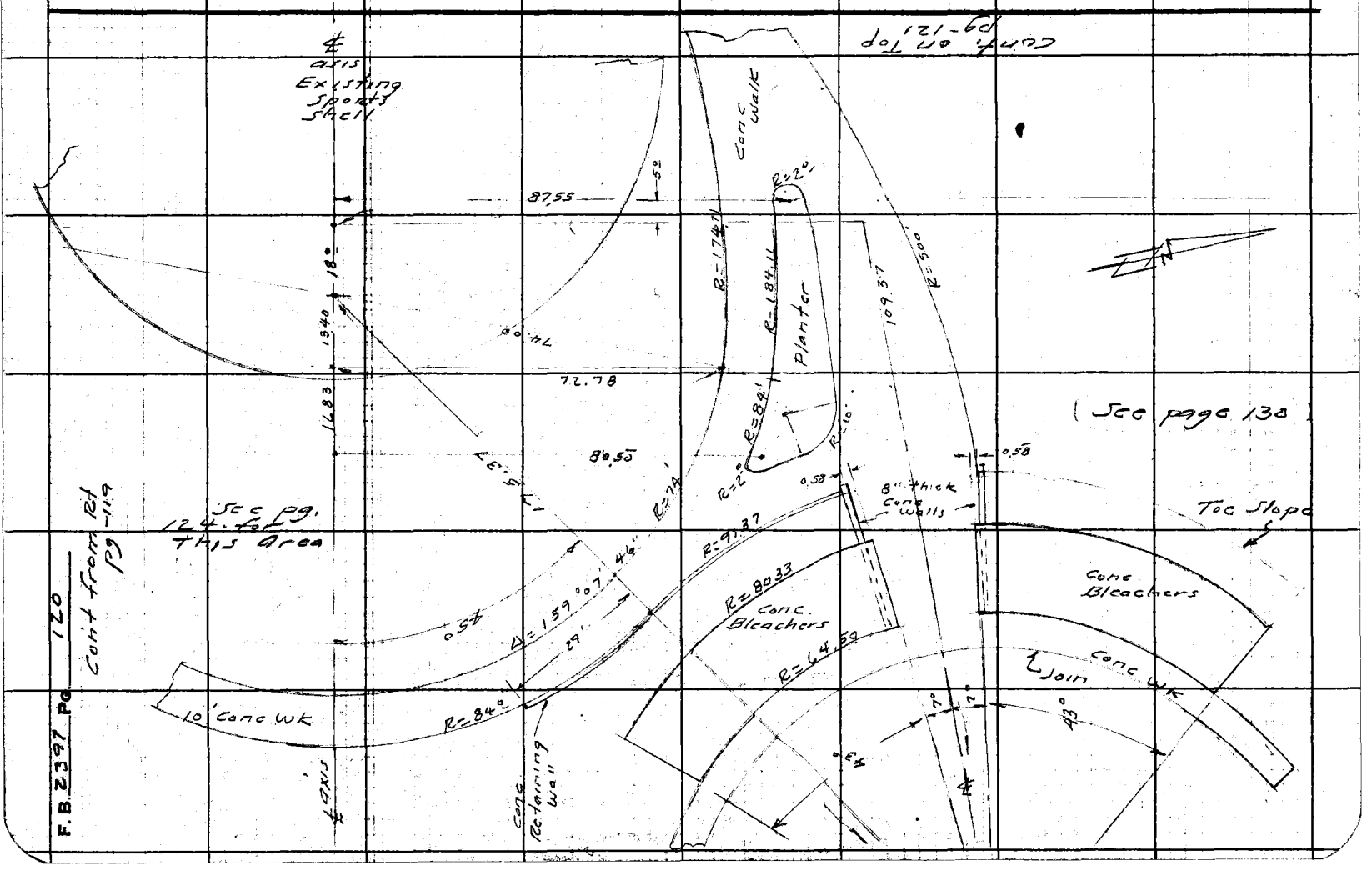

Notes Ck'd by	Survey of City Terrace Park
Map No.	JN 8846.07 Tape Std °F
Office Work	Surveyed by A.S. Curtis
Checked	Notes Curtis Date 12-.59
Date	Indexed

F. B. 2397 PG. 121

Cont. from Rt. pg 120

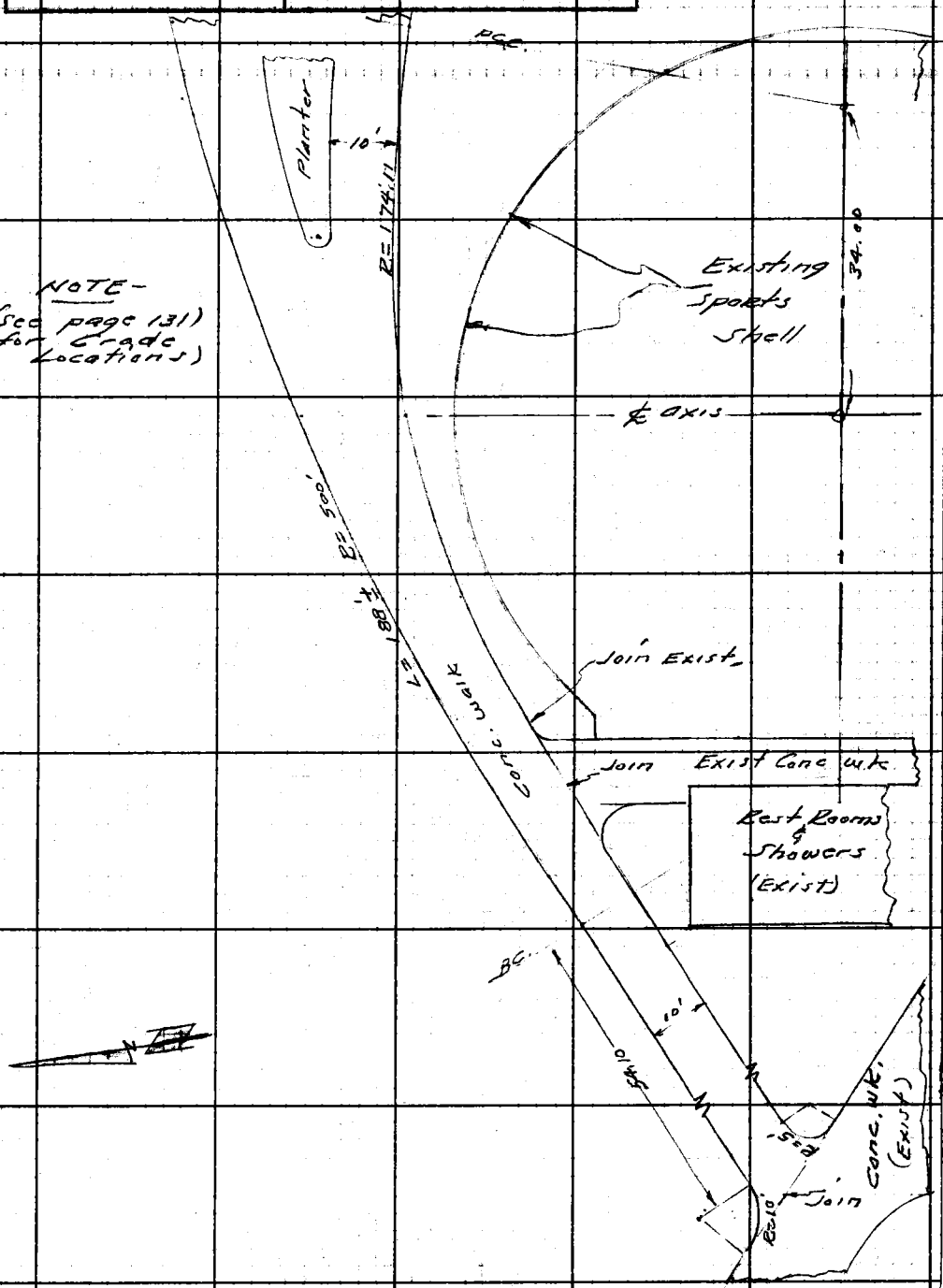

Note: Any Additions or Changes on This Sheet Must be Made or Circled in Red Ink With Date and Name of Person Making Change.

Do not extend notes this side of this line.

RETURN TO
LOS ANGELES COUNTY ENGINEER
700 LOS ANGELES COUNTY ENGINEERING BLDG.

76F309S CE #247—3-57

Notes Ck'd by	Survey of City Terrace Park
Map No.	JN 884607 Tape Std °F
Office Work	Surveyed by D.J. Curtis
Checked	Notes Curtis Date 1-4-60
Date	Indexed ~~OCT 2 1960~~ H. E. OTT

F. B 2397 PG. 123

Note: Any Additions or Changes on this Sheet Must be Made or Circled in Red Ink With Date and Name of Person Making Change.

Do not extend this side of this line.

J.N. 884607
City Terrace Park
Location & Grades
for
Badminton & Shuffle Board
Courts.

(See page 119)

Curtis
Burkholder
Yasui
Manley

PLEASE RETURN TO
LOS ANGELES COUNTY ENGINEER
700 LOS ANGELES COUNTY ENGINEERING BLDG.

78F309B SBE #247 11-58

PLEASE RETURN TO
LOS ANGELES COUNTY ENGINEER
700 LOS ANGELES COUNTY ENGINEERING BLDG.

Note: Any Additions or Changes on This Sheet Must be Made or Circled in Red Ink With Date and Name of Person Making Change.

Do not extend this side of this line.

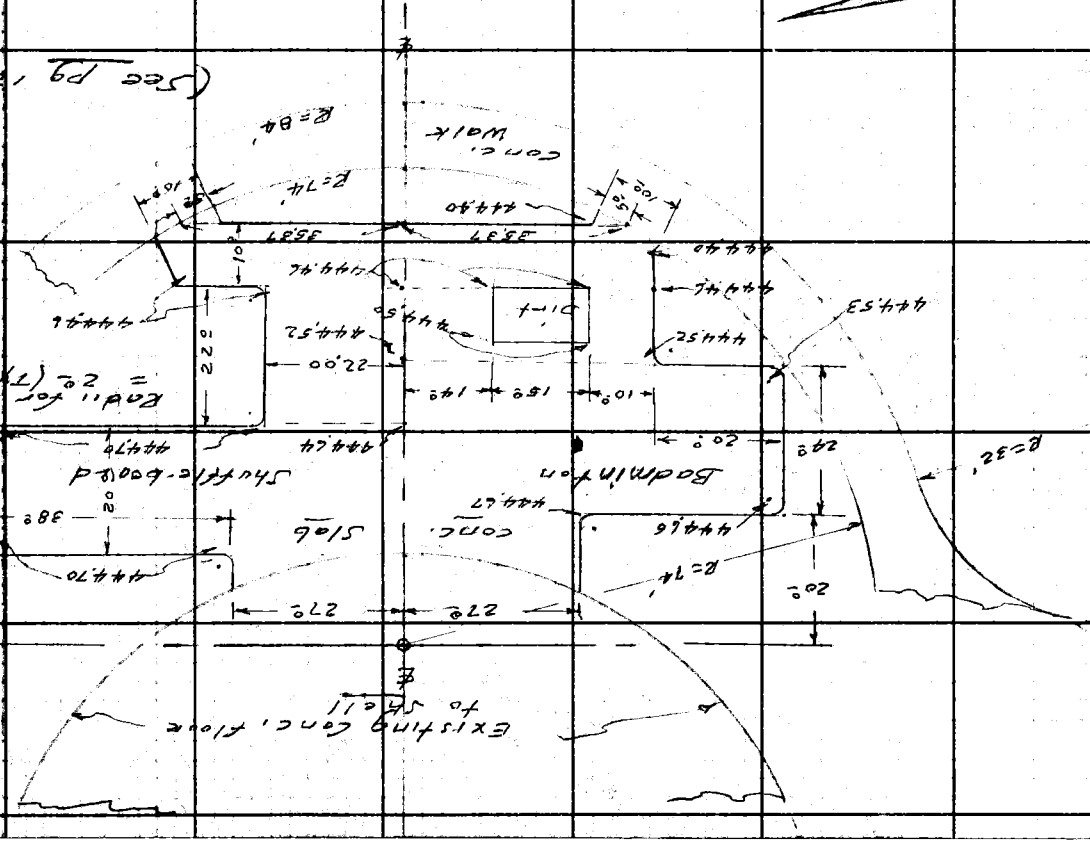

F. B. 2397 PG. 124

Notes Ck'd by	Survey of City Terrace Park
Map No.	JN 884602 Tape Std °F
Office Work	Surveyed by Curtis
Checked	Notes Spriggs Date 12-11-59
Date	Indexed H. E. Ott

F. B. 2397 PG. 125

Note: Any Additions or Changes on This Sheet Must be Made or Circled In Red Ink With Date and Name of Person Making Change.

Do not extend notes this side of this line.

J.N. 884602
City Terrace Park
Showing Location of
Grade Pts. along Walks
& @ Edge Mounds & Wall
around Sand Area.

(See page 134 for Grades)

(Also see page 116 +)

Curtis
Burkholder
Spriggs
Yasui

RETURN TO
LOS ANGELES COUNTY ENGINEER
700 LOS ANGELES COUNTY ENGINEERING BLDG.

76F309S CE #247—3-57

F.B. 2397 Pg. 126

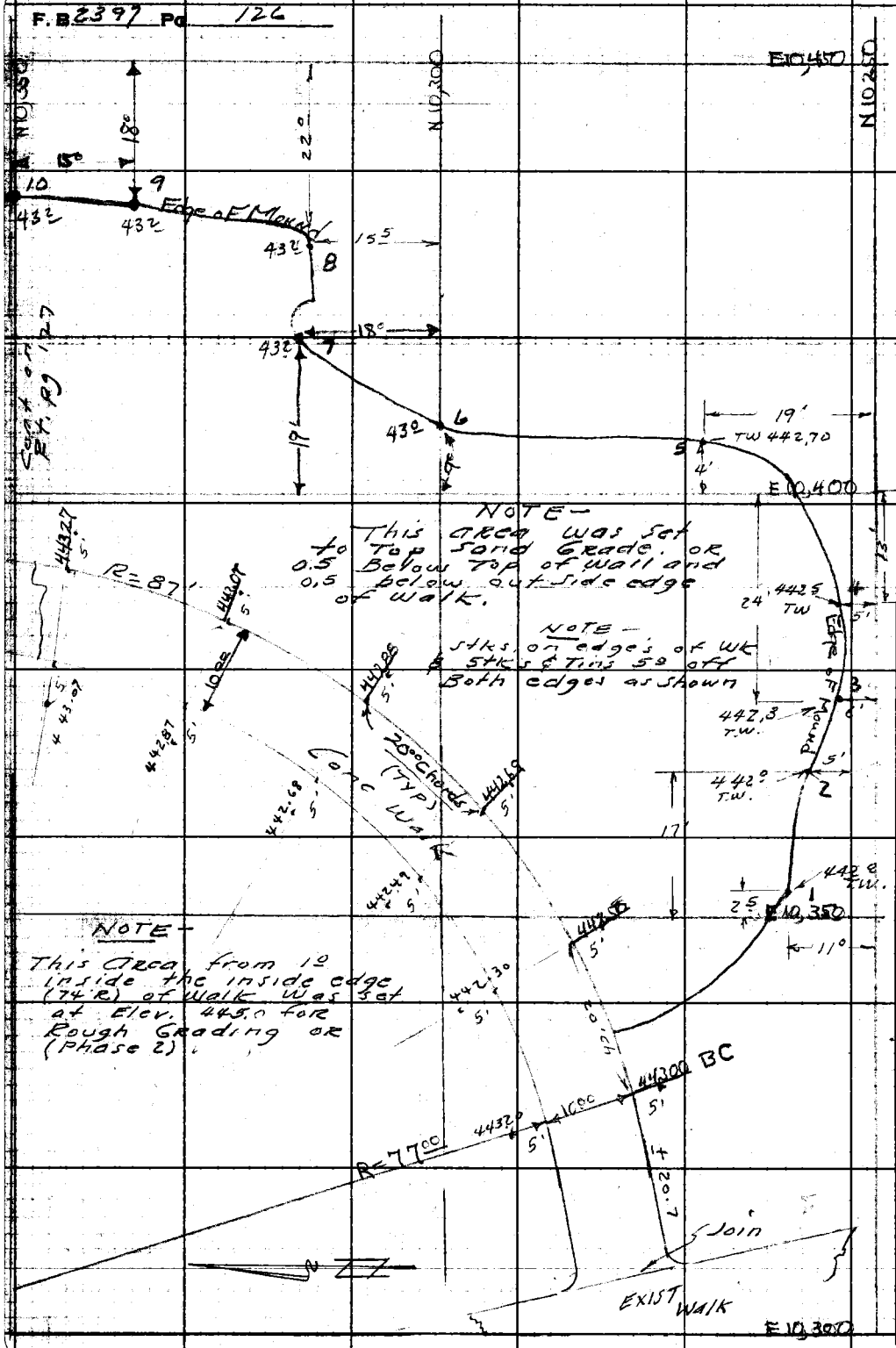

RETURN TO
LOS ANGELES COUNTY ENGINEER
700 LOS ANGELES COUNTY ENGINEERING BLDG.

Do not extend notes this side of this line.

Note: Any Additions or Changes on This Sheet Must be Made or Circled in Red Ink With Date and Name of Person Making Change.

(2)

Notes Ck'd by	Survey of City Terrace Park
Map No.	JN 884602 Tape Std °F
Office Walk	Surveyed by Curtis
Checked	Notes Spring 93 Date 12-4-59
Date	Indexed H. E. Ott

F. B. 2397 PG. 127

Note: Any Additions or Changes on This Sheet Must Be Made or Circled in Red Ink With Date and Name of Person Making Change.

Do not extend notes this side of this line.

RETURN TO
LOS ANGELES COUNTY ENGINEER
700 LOS ANGELES COUNTY ENGINEERING BLDG.

76F309S CE #247—3-57

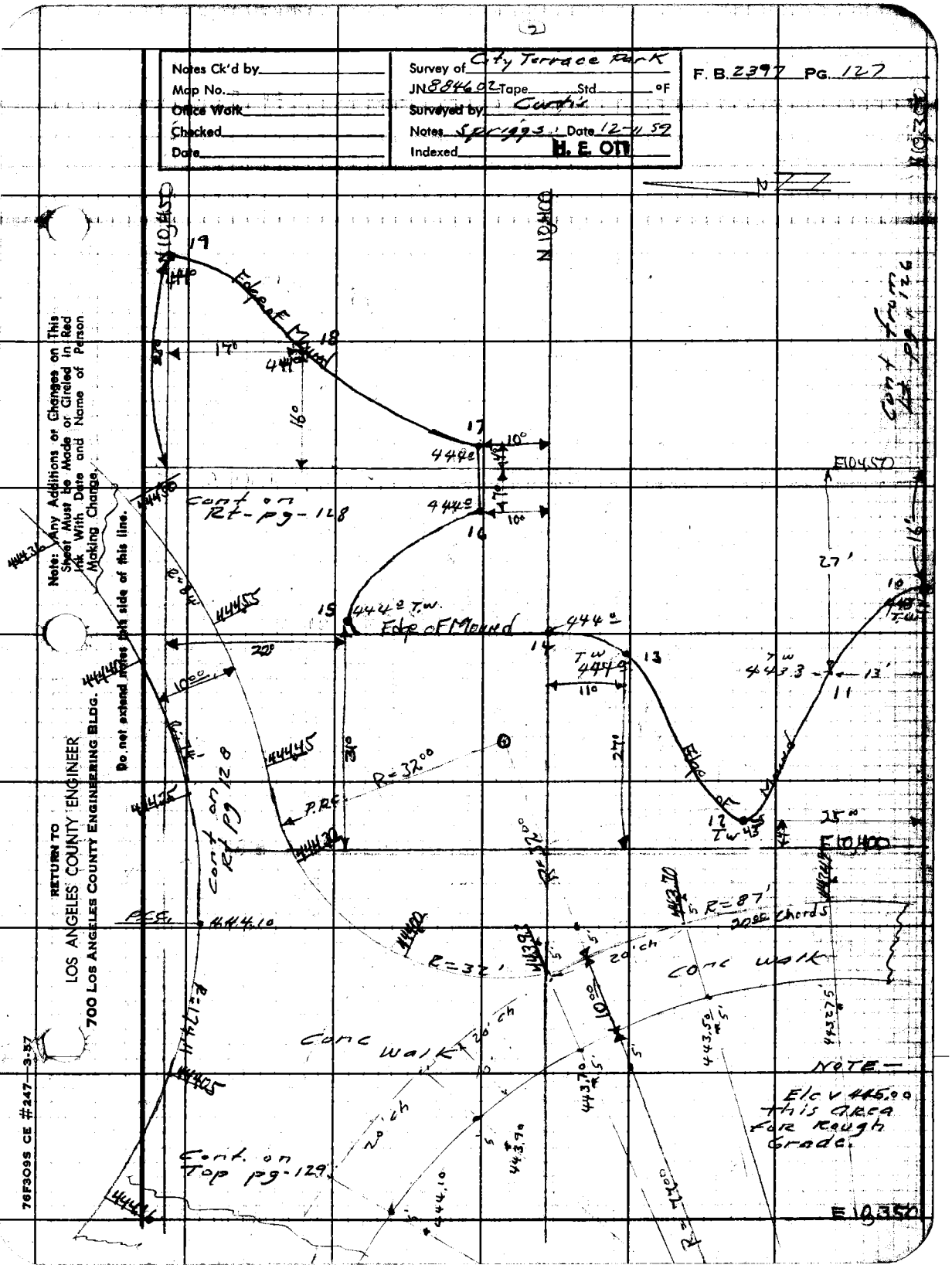

F.B. 2397 Pg. 128

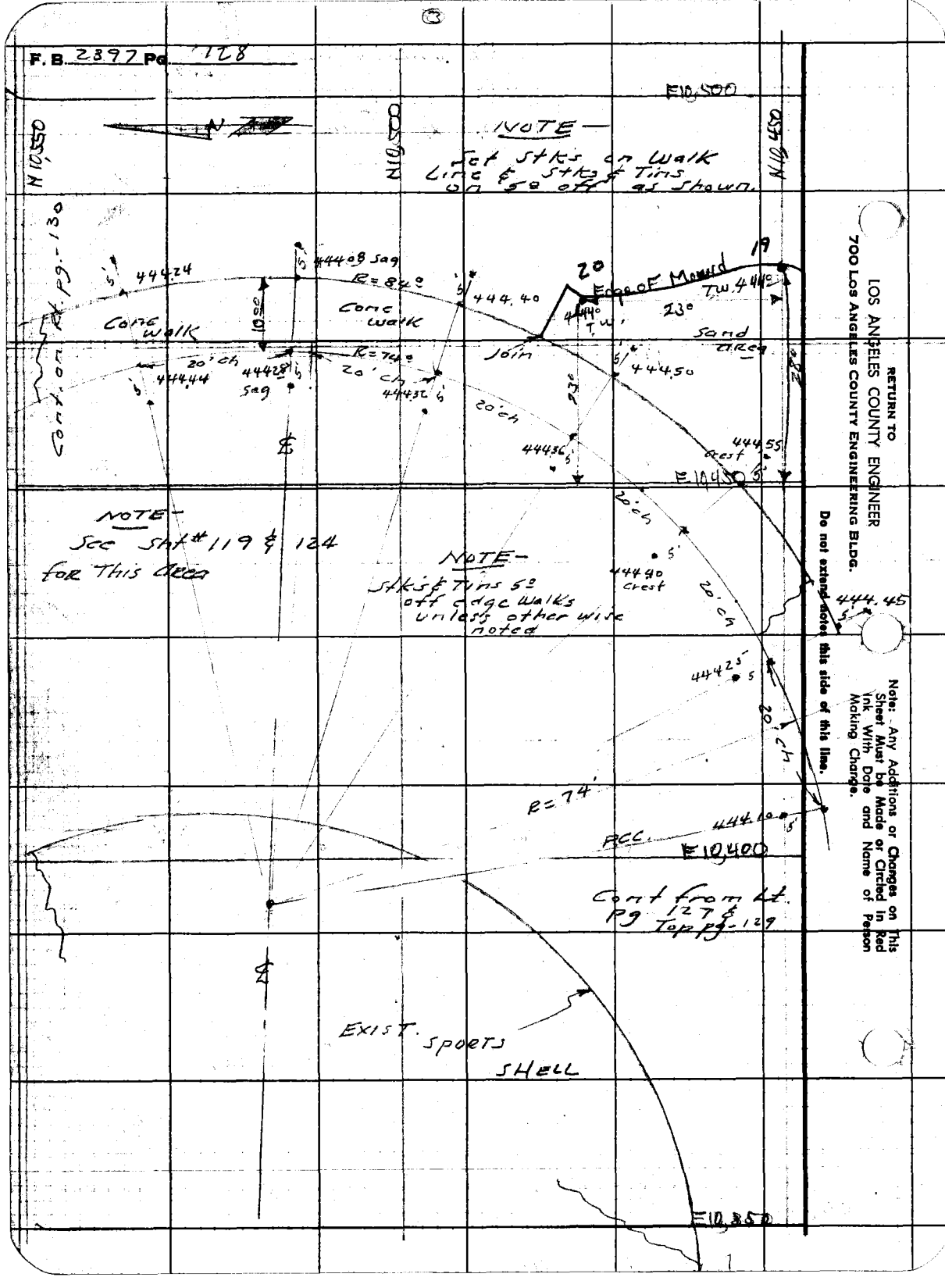

RETURN TO
LOS ANGELES COUNTY ENGINEER
700 LOS ANGELES COUNTY ENGINEERING BLDG.

Do not extend data this side of this line.

Note: Any Additions or Changes on This Sheet Must be Made or Circled in Red Ink With Date and Name of Person Making Change.

Notes Ck'd by	Survey of City Terrace Park
Map No.	JN 8846.07 Tape Std °F
Office Work	Surveyed by J.S. Curtis
Checked	Notes Curtis Date 12-4-57
Date	Indexed H. E. Ott

F. B. 2397 Pg. 129

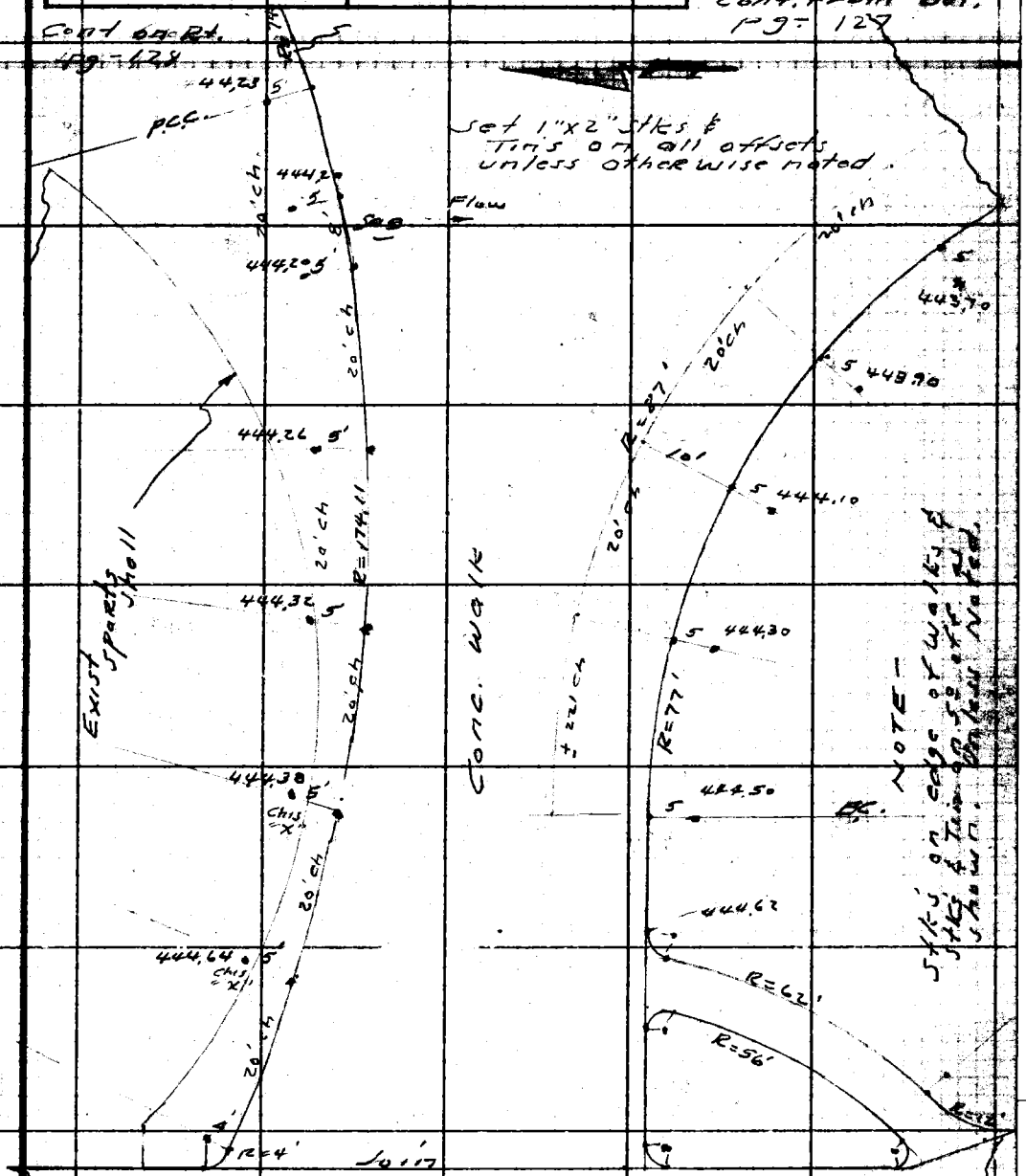

Note: Any Additions or Changes on This Sheet Must be Made or Circled in Red Ink With Date and Name of Person Making Change.

Do not extend this side of this line.

PLEASE RETURN TO
LOS ANGELES COUNTY ENGINEER
700 Los Angeles County Engineering Bldg.

76F3098 SSE #247 11-58

F. B. 2377 PG 130

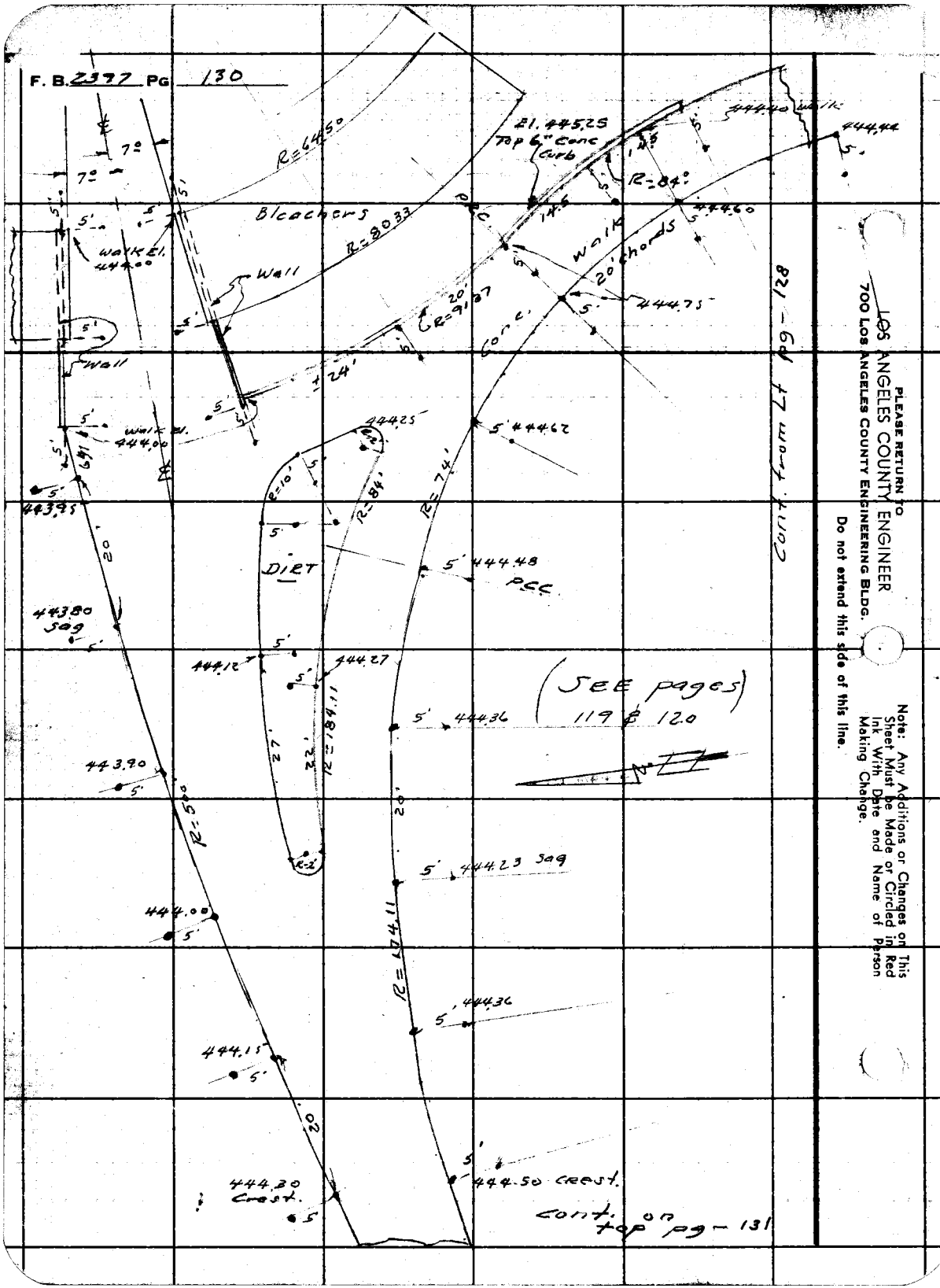

PLEASE RETURN TO
LOS ANGELES COUNTY ENGINEER
700 LOS ANGELES COUNTY ENGINEERING BLDG.

Do not extend this side of this line.

Note: Any Additions or Changes on This Sheet Must be Made or Circled in Red Ink With Date and Name of Person Making Change.

Notes Ck'd by	Survey of City Terrace Park
Map No.	JN 884607 Tape Std °F
Office Work	Surveyed by A.S. Curtis
Checked	Notes Curtis Date 1-4-60
Date	Indexed

F. B. 2397 PG. 131

H. E. OTS Cont. from Lot pg - 130

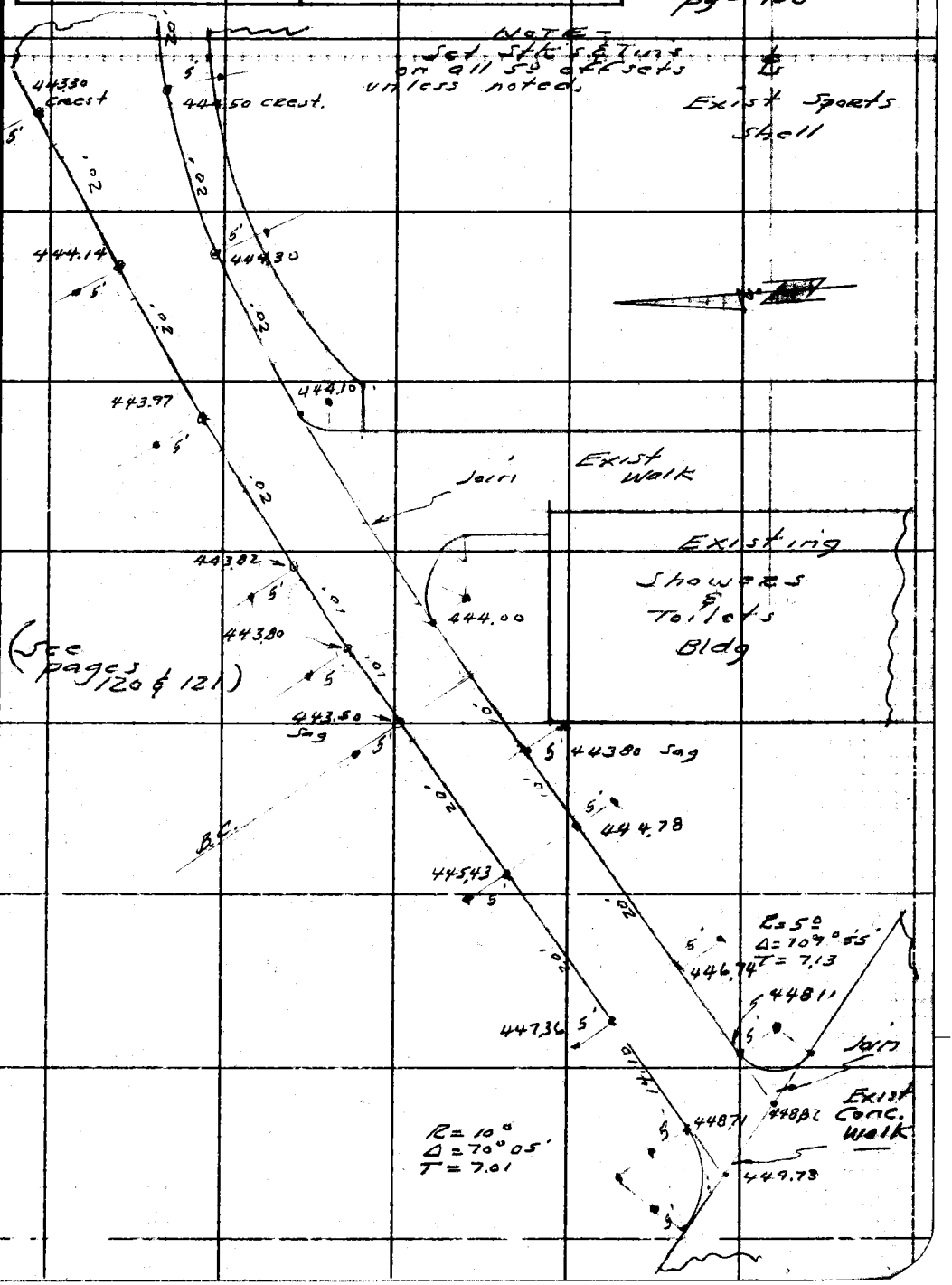

Note: Any Additions or Changes on This Sheet Must be Made or Circled in Red Ink With Date and Name of Person Making Change.

PLEASE RETURN TO
LOS ANGELES COUNTY ENGINEER
700 LOS ANGELES COUNTY ENGINEERING BLDG.

Do not extend this side of this line.

76F309S S&E #247 11-58

Profile No.	Notes Red.	Plotted	Job No. 8846.02	Division No. 10	F. B. 2377 Pg. 133
	Date	Date	Survey of City Terrace Park		
X-Sec. No.	Notes Chkd.	Checked	Survey by Curtis	Notes Curtis	Date 12-11-59
	Date	Date	Map No.	Indexed H. E. OTT	Date [redacted]

J. N. 8846.02
City Terrace Park
Grade is along edge Mounds
as retaining wall

(See pages 116, 117, 119 - 126, 127, 128, for Location)

Curtis
Burkholder
Spriggs
Yasui

STATION	B. S.	H. I.	F. S.	ELEV.

NOTE: ANY ADDITIONS OR CHANGES ON THIS SHEET MUST BE MADE OR CIRCLED IN RED INK, WITH DATE AND NAME OF PERSON MAKING CHANGE.

Do not extend notes this side of this line.

PLEASE RETURN TO
LOS ANGELES COUNTY ENGINEER
700 LOS ANGELES COUNTY ENGINEERING BLDG.

78L-298 S & E #307—1-56

76L-298 S & E #307—1-56

PLEASE RETURN TO
LOS ANGELES COUNTY ENGINEER
700 LOS ANGELES COUNTY ENGINEERING BLDG.

NOTE: ANY ADDITIONS OR CHANGES ON THIS SHEET MUST BE MADE OR CIRCLED IN RED INK, WITH DATE AND NAME OF PERSON MAKING CHANGE.

Do not extend notes this side of this line.

STATION	B. S.	H. I.	F. S.	ELEV.				
B.M.				440.00	BM. Elev. 440.00 per pg-11 Spk in N.W. Cor. Conc. Catch Basin.			
Sta.					Sand Grade	Cor F	Top Wall Grade	Sub Grd.
1				441.5	441.5	Grd	442.0	441.0
2				441.5	441.5	✓	442.0	1.0
3				441.8	441.8	✓	442.3	1.3
4				442.0	442.0	✓	442.5	1.5
5				442.2	442.2	✓	442.7	441.7
6				442.5	442.5	✓	443.0	2.0
7				442.7	442.7	✓	443.2	2.2
8				442.7	442.7	✓	443.2	2.2
9				442.7	442.7	✓	443.2	2.2
10				442.7	442.7	✓	443.2	2.2
11				442.8	442.8	✓	443.3	2.3
12				443.0	443.0	✓	443.5	2.5
13				443.5	443.5	✓	444.0	443.0
13 thru 20				443.5	443.5	Grd.	444.0	443.0
TBM.				444.86	TBM. El. 444.857 per pg-88 Spk in Wk @ N.E. Cor Activities Bldg.			

F. B. 2397 Pg. 134 Job No. 8846.07 Division No. 10 Notes Red. Plotted Profile
Survey of City Terrace Park Date Date No. X-Sec.
Survey by Curtis Notes Curtis Notes Chkd. Checked
Indexed B. E. Ott Date Date Date No.

Profile No.	Notes Red	Plotted	Job No. 8846.07	Division No. 10	F.B. 2397	Pg. 135
	Date	Date	Survey of City Terrace Park			
X-Sec. No.	Notes Chkd.	Checked	Survey by Curtis	Notes Curtis	Date 12-17-59	
	Date	Date	Map No.	Indexed H. E. OTT	Date [redacted]	

J.N. 8846.07

City Terrace Park

Grades for 12" dia

Conc. Storm Drain

(See pg-115 & 24 for location)

Curtis
Burkholder
Spriggs
Yasui

STATION	B.S.	H.I.	F.S.	ELEV.

NOTE: ANY ADDITIONS OR CHANGES ON THIS SHEET MUST BE MADE OR CIRCLED IN RED INK, WITH DATE AND NAME OF PERSON MAKING CHANGE.

Do not extend notes this side of this line.

PLEASE RETURN TO
LOS ANGELES COUNTY ENGINEER
700 LOS ANGELES COUNTY ENGINEERING BLDG.

76L-298 CE 307 11-58

76L-298 CE 307 11-58

PLEASE RETURN TO
LOS ANGELES COUNTY ENGINEER
700 LOS ANGELES COUNTY ENGINEERING BLDG.

NOTE: ANY ADDITIONS OR CHANGES ON THIS SHEET MUST BE MADE OR CIRCLED IN RED INK, WITH DATE AND NAME OF PERSON MAKING CHANGE.

Do not extend notes this side of this line.

STATION	B.S.	H.I.	F.S.	ELEV			
B.M.				440.00	BM El. 440.00		pr pg-11 - Bt spk top Catch Basin
					Invert Elev	Cut	
0+00 Exist M.H. (outlet)				441.59	438.55	3.04	Stk's & Tins 5' Rt & No. of ℄ pipe
0+41 Begin exist 12" pipe (under walk)				442.58	439.08	3.50	✓
0+73 End Exist 12" pipe				443.60	439.41	4.19	✓
1+00				443.30	439.69	3.61	—
1+25				442.95	439.95	3.00	—
1+50				442.92	440.21	2.71	—
1+75				442.81	440.47	2.34	—
1+97 Catch Basin (Inlet) @ Parking Lot				442.18	440.70	1.48	✓
B.M.				441.54	B.M. El. 441.54 per pg-11 Bt spk in Curb - Back of Home plate So. Ball Diamond.		

F.B. 2397 Pg. 136
Job No. 8846.07 Division No. 10 Notes Red Plotted Profile
Survey of City Terrace Park Date Date No. X-Sec.
Survey by Curtis Notes Curtis Notes Chkd. Checked
Indexed H.E. Ott Date Date Date No.

Notes Ck'd by	Survey of City Terrace Park
Map No.	JN 8846.02 Tape Std °F
Office Work	Surveyed by Curtis
Checked	Notes Burkholder Date 12-8-59
Date	Indexed 2 5 '80 B. E. OTT

F. B. 2397 PG. 137

J.N. 8846.02

CITY TERRACE PARK

Location of Grades For Parking Lot around Service Bldg.

For Grades See Pg# 110

(See pages 112, 113 & 115 for further Location)

(See pages 144 thru 147 for Grades)

Curtis
Burkholder
Spriggs
Yasui

Note: Any Additions or Changes on This Sheet Must be Made or Circled in Red Ink With Date and Name of Person Making Change.

Do not extend this side of this line.

PLEASE RETURN TO
LOS ANGELES COUNTY ENGINEER
700 LOS ANGELES COUNTY ENGINEERING BLDG.

78F3098 S&E #247 11-58

F. B. 2397 PG. 138

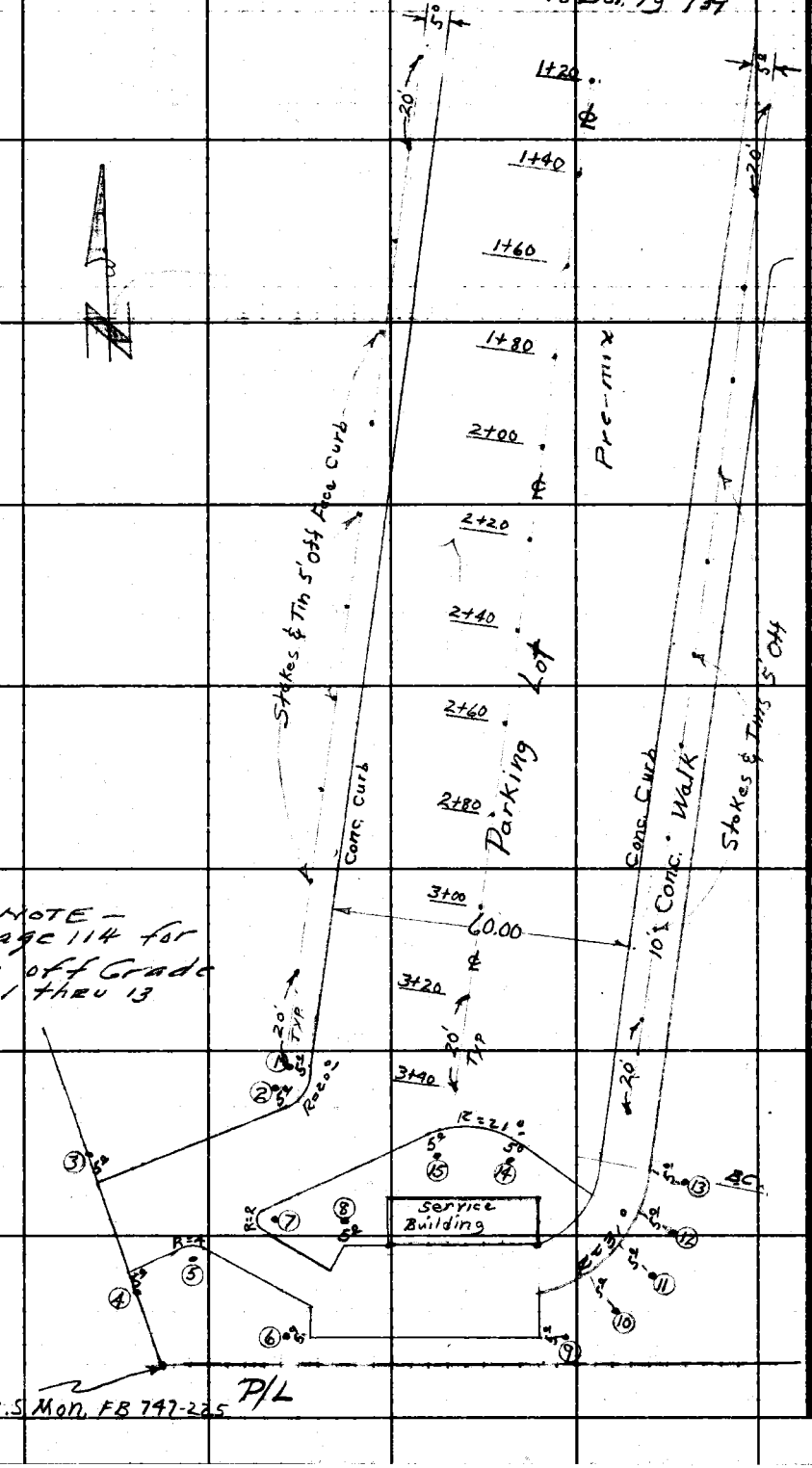

MOTE — See page 114 for Location off Grade points 1 thru 13

PLEASE RETURN TO
LOS ANGELES COUNTY ENGINEER
700 LOS ANGELES COUNTY ENGINEERING BLDG.

Do not extend this side of this line.

Note: Any Additions or Changes on This Sheet Must be Made or Circled in Red Ink. With Date and Name of Person Making Change.

Notes Ck'd by	Survey of City Terrace Park	F. B. 2397 PG. 139
Map No.	JN 8846.02 Tape Std °F	
Office Work	Surveyed by Curtis	
Checked	Notes Burkholder Date 12-8-59	
Date	Indexed	B. E. 017

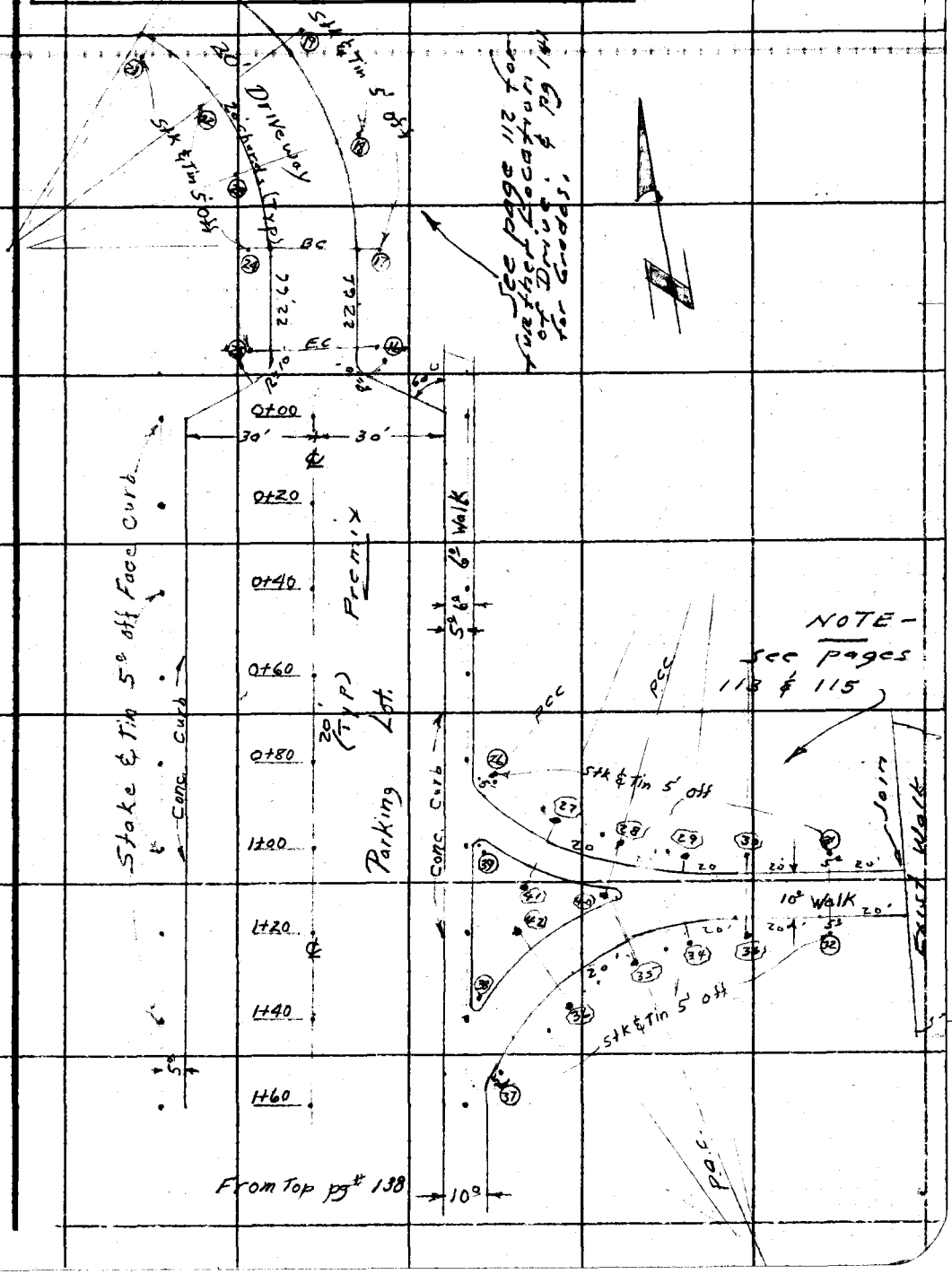

Note: Any Additions or Changes on This Sheet Must be Made or Circled in Red Ink With Date and Name of Person Making Change.

Do not extend this side of this line.

PLEASE RETURN TO
LOS ANGELES COUNTY ENGINEER
700 LOS ANGELES COUNTY ENGINEERING BLDG.

76F3098 S&E #247 11-58

Profile	Notes Red	Plotted	Job No. 8846.02	Division No. 10	F.B. 2397	Pg. 141
No.	Date	Date	Survey of City Terrace Park			
X-Sec.	Notes Chkd.	Checked	Survey by Curtis	Notes Curtis	Date 12-2-59	
No.	Date	Date	Map No.	Indexed H. E. Ott	Date OCT 25 '60	

J.N. 8846.02

City Terrace Park.

Grades for Drive

@ No. End Parking

Lot.

(See pages 139, & 112 for Location.)

Curtis
Burkholder
Spriggs
Yasui

STATION	B.S.	H.I.	F.S.	ELEV.

NOTE: ANY ADDITIONS OR CHANGES ON THIS SHEET MUST BE MADE OR CIRCLED IN RED INK. WITH DATE AND NAME OF PERSON MAKING CHANGE.

PLEASE RETURN TO
LOS ANGELES COUNTY ENGINEER
700 Los Angeles County Engineering Bldg.

Do not extend notes this side of this line.

76L-298 CE 307 11-58

76L-298 CE 307 11-58

PLEASE RETURN TO
LOS ANGELES COUNTY ENGINEER
700 LOS ANGELES COUNTY ENGINEERING BLDG.

NOTE: ANY ADDITIONS OR CHANGES ON THIS SHEET MUST BE MADE OR CIRCLED IN RED INK, WITH DATE AND NAME OF PERSON MAKING CHANGE.

Do not extend notes this side of this line.

STATION	B.S.	H.I.	F.S.	ELEV			
TBM.				445.02	T.B.M. N.E. Cor Valve Box - No Side of Activities Bldg. Elev. 445.017 per pg. 88 Spk in		
					Fin Grade	C or F	
16 E.C. 10'R				445.00	445.00	Grd	Stk & T 5° off.
17 B.C. 80'R				447.00	447.00	✓	✓
18				448.67	448.67	✓	✓
19				450.56	450.56	✓	✓
20				452.44	452.44	✓	✓
21				452.44	452.44	✓	✓
22				450.56	450.56	✓	✓
23				448.67	448.67	✓	✓
24 BC. 60'R				447.00	447.00	✓	✓
25 E.C. 10'R				445.00	445.00	✓	✓
BM.					B.M. Conc. Base of flag Pole - West of Activities Bldg. - Bt. spk in S.E. Cor. - El 451.875 pg-10.		

Finals
Re-Set Jan 6-1960

F.B. 2397 Pg. 142 Job No. 8846.02 Division No. 10 Notes Red ____ Plotted ____ Profile ____
Survey of City Terrace Park Date ____ Date ____ No. ____ X-Sec. ____
Survey by Curtis Notes Curtis Notes Chkd. ____ Checked ____ No. ____
Indexed [illegible] Date ____ Date ____ Date ____

Profile No.	Notes Red	Plotted	Job No. 8846.07	Division No. 10	F.B. 2397	Pg. 143
	Date	Date	Survey of City Terrace Park			
X-Sec. No.	Notes Chkd.	Checked	Survey by Curtis	Notes ASC.	Date 1-60	
	Date	Date	Map No.	Indexed [redacted]	Date [redacted] OCT 2 5 [redacted]	

J.N. 8846.07

City Terrace Park

Parking Lot Grades

(See pages 112, 113, 114, 138 & 139 for location)

Curtis
Burkholder
Manley
Yasui

STATION	B.S.	H.I.	F.S.	ELEV.

NOTE: ANY ADDITIONS OR CHANGES ON THIS SHEET MUST BE MADE OR CIRCLED IN RED INK, WITH DATE AND NAME OF PERSON MAKING CHANGE.

Do not extend notes this side of this line.

PLEASE RETURN TO
LOS ANGELES COUNTY ENGINEER
700 LOS ANGELES COUNTY ENGINEERING BLDG.

76L-298 CE 307 11-58

76L-298 CE 307 11-58

PLEASE RETURN TO
LOS ANGELES COUNTY ENGINEER
700 LOS ANGELES COUNTY ENGINEERING BLDG.

NOTE: ANY ADDITIONS OR CHANGES ON THIS SHEET MUST BE MADE OR CIRCLED IN RED INK, WITH DATE AND NAME OF PERSON MAKING CHANGE.

Do not extend notes this side of this line. Grades underlined in Red Reset

Mar. 25-1960

STATION	B.S.	H.I.	F.S.	ELEV		
B.M.#2	See pg 152 for new elev. RCW 10-17-60			~~446.02~~	El. 446.025 F.B. 747-225 - Hazard St. BM #2 E. Side. C.S. Mon. @ S.W. Cor park.	

Begin @ No. End Park Lot 60' wide - Rt. = W Lt. = East.

		Rock Grade	Cor F	Fin Grd	Cor F	Sub Grade	Cor F	
0+00 -	10' Rt	443.54	Grd	443.79	Grd	443.21	Grd	
✓	30' Rt Edge			444.00	—			Stk & T. 5° off
✓	10' Lt	443.33	Grd	443.58 T.C.	—	443.00	Grd	
✓	30' Lt. Curb			443.87	—			
0+20	10' Rt			443.57	—	442.97	Grd	
✓	30' Rt edge			443.75	—			Stk & T 5° off
✓	10' Lt.			442.81 T.C.	—	443.39	Grd	
✓	30' Lt. Curb			443.71	—			
0+40	10' Rt.	443.10	Grd	443.35	—	442.77	Grd	
✓	30' Rt. edge	442.94	Grd	443.50	—			Stk & T 5° off
✓	10' Lt.			443.19 T.C.	—	442.61	Grd.	
✓	30' Lt. Curb			443.54	—			
0+60	10' Rt			443.12	—	442.84	Grd.	
✓	30' Rt. edge			443.25	—			Stk & T 5° off
✓	10' Lt.			443.00 Top Curb	—	442.42	Grd.	
✓	30' Lt. Curb			443.37	Grd			

(Cont. on pg 146)

F.B. 2397 Pg. 144 Job No. 8846.07 Division No. 10 Notes Red Plotted Profile
Survey of City Terrace Park Date Date No. X-Sec.
Survey by Curtis Notes A.S.C. Notes Chkd. Checked
Indexed B. E. Oil Date Date Date No.

76L-298 CE 307 11-56

PLEASE RETURN TO
LOS ANGELES COUNTY ENGINEER
700 LOS ANGELES COUNTY ENGINEERING BLDG.

NOTE: ANY ADDITIONS OR CHANGES ON THIS SHEET MUST BE MADE OR CIRCLED IN RED INK. WITH DATE AND NAME OF PERSON MAKING CHANGE.

Do not extend notes this side of this line.

STATION	B.S.	H.I.	F.S.	ELEV.					
			Rock Grade	C or F	Fin. Grade	Cut or Fill	Sub. Grade	C or Fill	
1+80	10' Rt				442.81	Grd	442.23	Grd	
✓	30' Rt. edge				442.96	✓			S&T. 5° off.
✓	10' Lt				442.66 Top Curb	✓	442.08	Grd	
✓	30' Lt. Curb				443.01	✓			
2+00	10' Rt		442.64	Grd	442.89	✓	442.31	Grd	
✓	30' Rt edge				443.00	✓			S&T 5° off.
✓	10' Lt		442.52	Grd	442.77 Top Curb	✓	442.19	Grd	
✓	30' Lt. Curb				443.16	✓			
2+20	10' Rt.				443.05	✓	442.47	Grd	
✓	30' Rt. edge				443.18	✓			S&T 5° off.
✓	10' Lt.				442.92 Top Curb	✓	442.34	Grd	
✓	30' Lt. Curb				443.30	✓			
2+40	10' Rt		442.97	Grd.	443.22	✓	442.64	Grd	
✓	30' Rt edge				443.36	✓			Stk&T 5° off
✓	10' Lt.		442.83	Grd	443.08 Top Curb	✓	442.50	Grd	
✓	30' Lt. Curb				443.45	✓			
2+60	10' Rt.				443.39	✓	442.81	Grd	
✓	30' Rt. edge				443.54	✓			Stk&T 5° off.
✓	10' Lt.				443.25 Top Cb	✓	442.67	Grd	
✓	30' Lt. Curb				443.60	Grd			(cont. on Pg 147)

Profile No. ____ Notes Red ____ Plotted ____ Job No. 8846.07 Division No. 10 F.B. 2397 Pg. 145
X-Sec. No. ____ Date ____ Date ____ Survey of City Terrace Park
Notes Chkd. ____ Checked ____ Survey by Curtis Notes ASC Date 1-60
Date ____ Date ____ Map No. ____ Indexed H.E.OD Date ____

76L-298 CE 307 11-58

PLEASE RETURN TO
LOS ANGELES COUNTY ENGINEER
700 LOS ANGELES COUNTY ENGINEERING BLDG.

NOTE: ANY ADDITIONS OR CHANGES ON THIS SHEET MUST BE MADE OR CIRCLED IN RED INK, WITH DATE AND NAME OF PERSON MAKING CHANGE.

Do not extend notes this side of this line.

STATION	B.S.	H.I.	F.S.	ELEV					
			Rock Grade	C or F	Fin Grade	C or F	Sub Grade	C or F	
0+80	10' Rt.		442.65	Grd	442.90	Grd	442.32	Grd	
✓	30' Rt. edge				443.00	✓			S&T 5° off
✓	10' Lt		442.55	Grd	442.80 T.Curb	✓	442.22	Grd	
✓	30' Lt. Curb				443.20	Grd			
1+00	10' Rt				442.81	✓	442.23	Grd.	
✓	30' Rt. edge				442.96	✓			S&T. 5° off
✓	10' Lt.				442.67 T. Curb	✓	442.09	Grd.	
✓	30' Lt. Curb				443.03	Grd.			
1+20	10' Rt		442.49	Grd	442.74	Grd.	442.16	Grd.	
1+20	30' Rt. edge				442.93	✓			S&T 5° off
✓	10' Lt.		442.30	Grd.	442.55 T. Curb	✓	441.97	Grd.	
✓	30' Lt. Curb				442.86	Grd			
1+40	10' Rt		442.42	Grd.	442.67	✓	442.09	Grd.	
✓	30' Rt edge				442.90	✓			S&T 5° off
✓	10' Lt.		442.18	Grd.	442.43 Top Curb	✓	441.85	Grd.	
✓	30' Lt. Curb				442.70	✓			
1+60	10' Rt.		442.49	Grd	442.74	✓	442.16	Grd.	
✓	30' Rt. edge				442.93	✓			S&T. 5° off
✓	10' Lt.		442.30	Grd	442.55 Top Curb	✓	441.97	Grd	
✓	30' Lt. Curb				442.86				

Cont. on pg 145

F.B. 2397 PG. 146 Job No. 8846.07 Division No. 10 Notes Red Plotted Profile
Survey of City Terrace Park Date Date No. X-Sec.
Survey by Curtis Notes ASC Notes Chkd. Checked
Indexed H.E. OTT Date Date Date No.

76L-298 CE 307 11-58

PLEASE RETURN TO
LOS ANGELES COUNTY ENGINEER
700 LOS ANGELES COUNTY ENGINEERING BLDG.

NOTE: ANY ADDITIONS OR CHANGES ON THIS SHEET MUST BE MADE OR CIRCLED IN RED INK. WITH DATE AND NAME OF PERSON MAKING CHANGE.

Do not extend notes this side of this line.

STATION	B.S.	H.I.	F.S.	ELEV.	Fin. Grade	C or F	Sub Grade	C or F	
(Cont. from pg-145)			Rock Grade	C or F					
2+80	10' Rt.		443.31	Grd.	443.56	Grd.	442.98	Grd	
✓	30' Rt. edge				443.72	✓			Stk & T 5° off.
✓	10' Lt		443.15	Grd.	443.40 Top Curb	✓	442.82	Grd	
✓	30' Lt. curb				443.75	✓			
3+00	10' Rt.				443.73	✓	443.15	Grd	
✓	30' Rt. edge				443.90	✓			Stk. & T. 5° off
✓	10' Lt.				443.57 Top Curb	✓	442.99	Grd.	
✓	30' Lt. Curb				443.90	✓			
3+20	10' Rt.		443.65	Grd.	443.90	✓	443.32	Grd	
✓	30' Rt. edge				444.07	✓			Stk. & T 5° off
✓	10' Lt.		443.48	Grd	443.73 Top Curb	✓	443.15	Grd.	
✓	30' Lt. curb				444.05	✓			
3+40	10' Rt		443.81	Grd	444.06		443.48	Grd.	
✓	30' Rt. edge				444.25	✓			Stk & T. 5° off.
✓	10' Lt.		443.63	Grd	443.88 Top Curb	✓	443.30	Grd.	
✓	30' Lt. Curb				444.20	Grd.			
T.B.M.				445.02	TBM	Elev. 445.017 pg-88 - Spk in NE Cor Conc. Valve Box-(N. Side Act. Bldg)			

Profile No. ____ Notes Red ____ Date ____ Plotted ____ Date ____ Job No. 8846.07 Division No. 10 Survey of City Terrace Park Survey by Curtis Notes ASC Date 1-60 Map No. ____ Indexed N. E. OTI Date ____

F.B. 2397 Pg. 147

Notes Ck'd by	Survey of City Terrace Park	F. B. 2397 PG. 149
Map No.	JN 8846.07 Tape Std °F	
Office Work	Surveyed by: Curtis	
Checked	Notes Burkholder Date 3-25-60	
Date	Indexed H. E. OTT OCT 25 1960	

J.N. 8846.02

CITY TERRACE PARK

Additional Sprinkler Lines

Curtis
Burkholder
Yasui
Manley

Note: Any Additions or Changes on This Sheet Must Be Made or Circled in Red Ink With Date and Name of Person Making Change.

Do not extend notes this side of this line.

RETURN TO
LOS ANGELES COUNTY ENGINEER
700 LOS ANGELES COUNTY ENGINEERING BLDG.

78F309S CE #247—3-57

RETURN TO
LOS ANGELES COUNTY ENGINEER
700 LOS ANGELES COUNTY ENGINEERING BLDG.

Note: Any Additions or Changes on This Sheet Must be Made or Circled in Red Ink With Date and Name of Person Making Change.

Do not extend notes this side of this line.

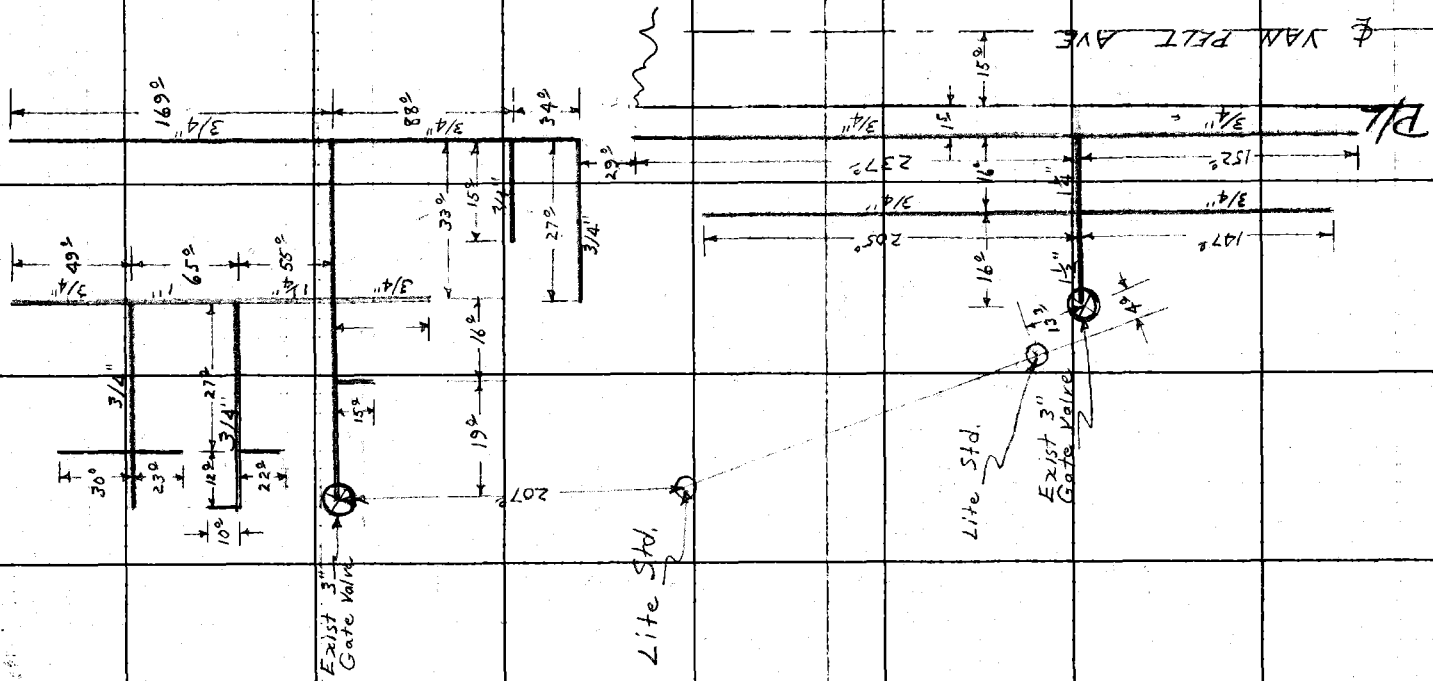

F.B. 2397 Pg. 150

Profile No.	Notes Red	Plotted	Job No. 0054.22	Division No. 11	F.B. 2397 Pg. 151
	Date	Date	Survey of City Terrace Park		
X-Sec. No.	Notes Chkd.	Checked	Survey by RCW	Notes RCW	Date 10-17-61
	Date	Date	Map No.	Indexed C. J. GALLI	Date 6-63

BENCH LEVELS
CITY TERRACE PARK
J.N. 0054.22

Restablished Elevation on Bench Mark № 2 at S.W. Corner City Terrace Park - This monument has been lowered by. G. Drier in Geodetic Control work by 0.55' from its original elevation per. F.B. 747-225- See F.B. (See Pg. 138 for location of mon.)

R.C. Wilson
M.E. Wacker
M.V. Duran

STATION	B.S.	H.I.	F.S.	ELEV.

NOTE: ANY ADDITIONS OR CHANGES ON THIS SHEET MUST BE MADE OR CIRCLED IN RED INK. WITH DATE AND NAME OF PERSON MAKING CHANGE.

Do not extend notes this side of this line.

PLEASE RETURN TO
LOS ANGELES COUNTY ENGINEER
700 LOS ANGELES COUNTY ENGINEERING BLDG.

76L-286 CE 307 11-56

76L-298 CE 307 11-58

PLEASE RETURN TO
LOS ANGELES COUNTY ENGINEER
700 LOS ANGELES COUNTY ENGINEERING BLDG.

NOTE: ANY ADDITIONS OR CHANGES ON THIS SHEET MUST BE MADE OR CIRCLED IN RED INK, WITH DATE AND NAME OF PERSON MAKING CHANGE.

Do not extend notes this side of this line.

STATION	B. S.	H. I.	F. S.	ELEV		
B.M. #2	F.B.	747-225		446 02	elev. Per. F.B. 747-225 C.S. Mon. Flush @ S.W. Cor. Park	
			—	0 55	Lowered ~ Per. F.B.	
				445 47	Restablished elevation	
	2 93	448 40				
B.M. 32			8 35	440 05	B.M. #32 elev. 440.048 Rockwood St. & Hazard St. S.W. Cor. Bt. Spk. in Cb. 3' (S) of (S) end. C.R. Per. F.B. 747-225	

F.B. 2397 Pg. 152
Job No. 0054.22 Division No. 11 Notes Red ____ Plotted ____ Profile ____
Survey of City Terrace Park Date ____ Date ____ No. ____
Survey by RCW Notes RCW Notes Chkd. ____ Checked ____ X-Sec. ____
Indexed E. J. GALLI Date ____ Date ____ Date ____ No. ____

Notes Ck'd by	Survey of City Terrace Park
Map No.	JN 8846.15 Tape Std °F.
Office Work	Surveyed by A.S. Curtis
Checked	Notes CURTIS Date 11-16-62
Date	Indexed R. J. GALLI FEB 6 '63

F. B. 2397 PG. 153

J.N. 8846.15
City Terrace Park.
Location of
Bldg's - Swim Pool - Walks
Bath House - Drives & Etc.

CURTIS
CARRASCO
YASUI
GOSHORN
BECK.

Note: Any Additions or Changes on This Sheet Must be Made or Circled in Red Ink With Date and Name of Person Making Change.

Do not extend this side of this line.

PLEASE RETURN TO
LOS ANGELES COUNTY ENGINEER
403 LOS ANGELES COUNTY ENGINEERING BLDG.

76F3085 CE # 310 1-61

PLEASE RETURN TO
LOS ANGELES COUNTY ENGINEER
403 LOS ANGELES COUNTY ENGINEERING BLDG.

Do not extend this side of this line.

Note: Any Additions or Changes on This Sheet Must be Made or Circled in Red Ink With Date and Name of Person Making Change.

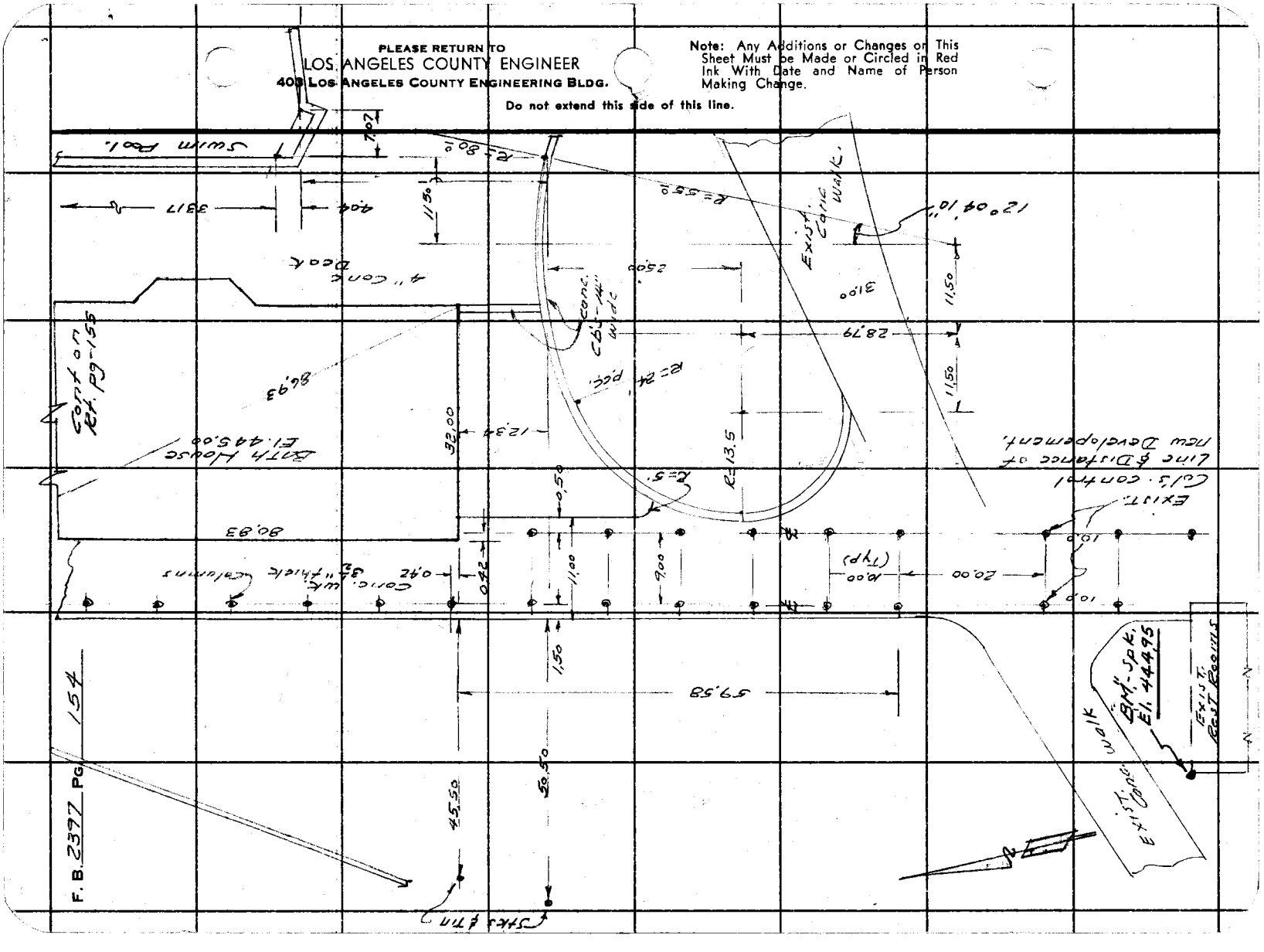

Notes Ck'd by	Survey of City Terrace Park
Map No.	JN 8846.15 Tape Std °F
Office Work	Surveyed by P.S. Curtis
Checked	Notes Curtis Date 11-16-62
Date	Indexed C. J. GALLI

F. B. 2397 PG. 155

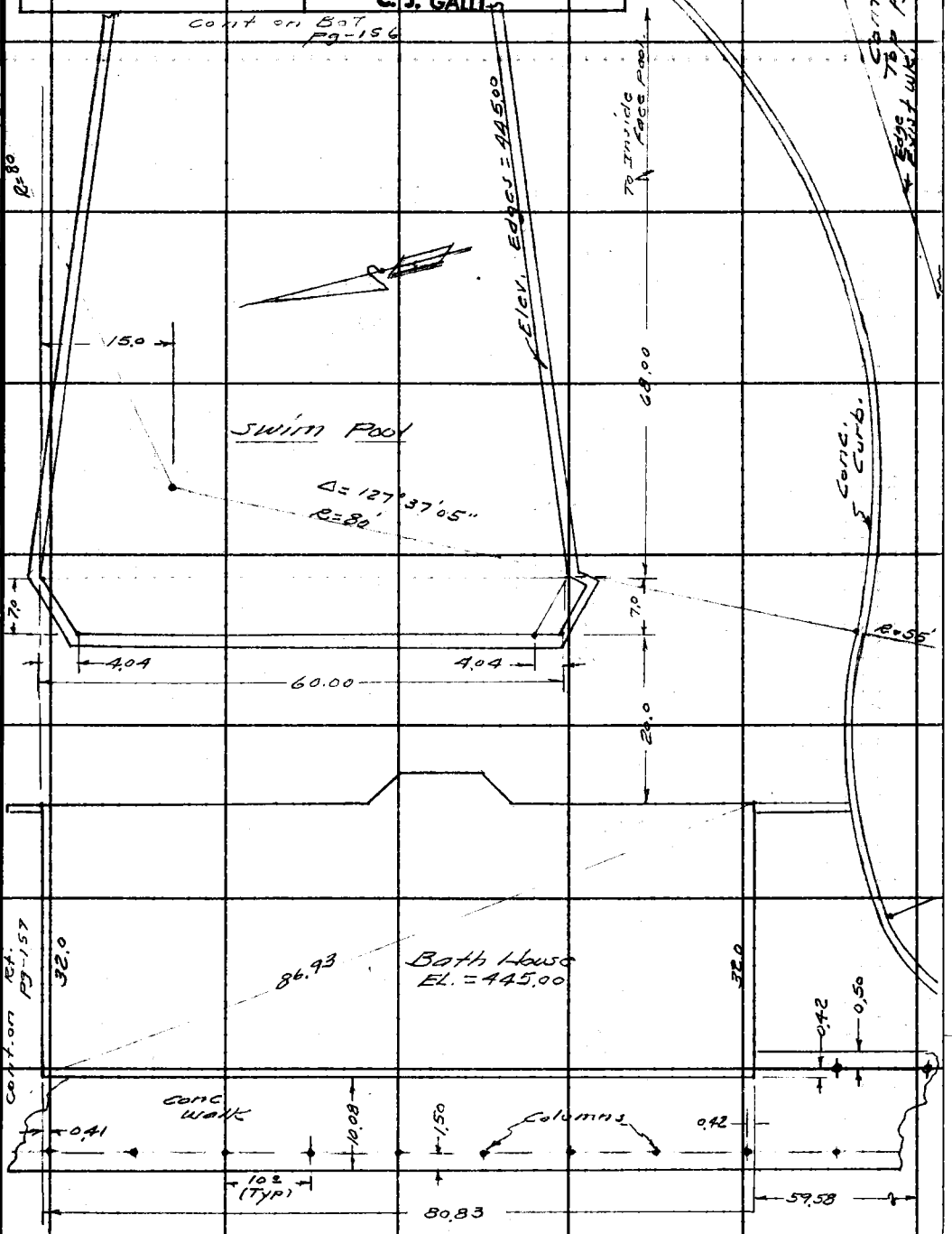

Note: Any Additions or Changes on This Sheet Must be Made or Circled in Red Ink With Date and Name of Person Making Change.

Do not extend this side of this line.

PLEASE RETURN TO
LOS ANGELES COUNTY ENGINEER
403 LOS ANGELES COUNTY ENGINEERING BLDG.

76F3089 CE # 310 3-61

F. B. 2397 PG 156

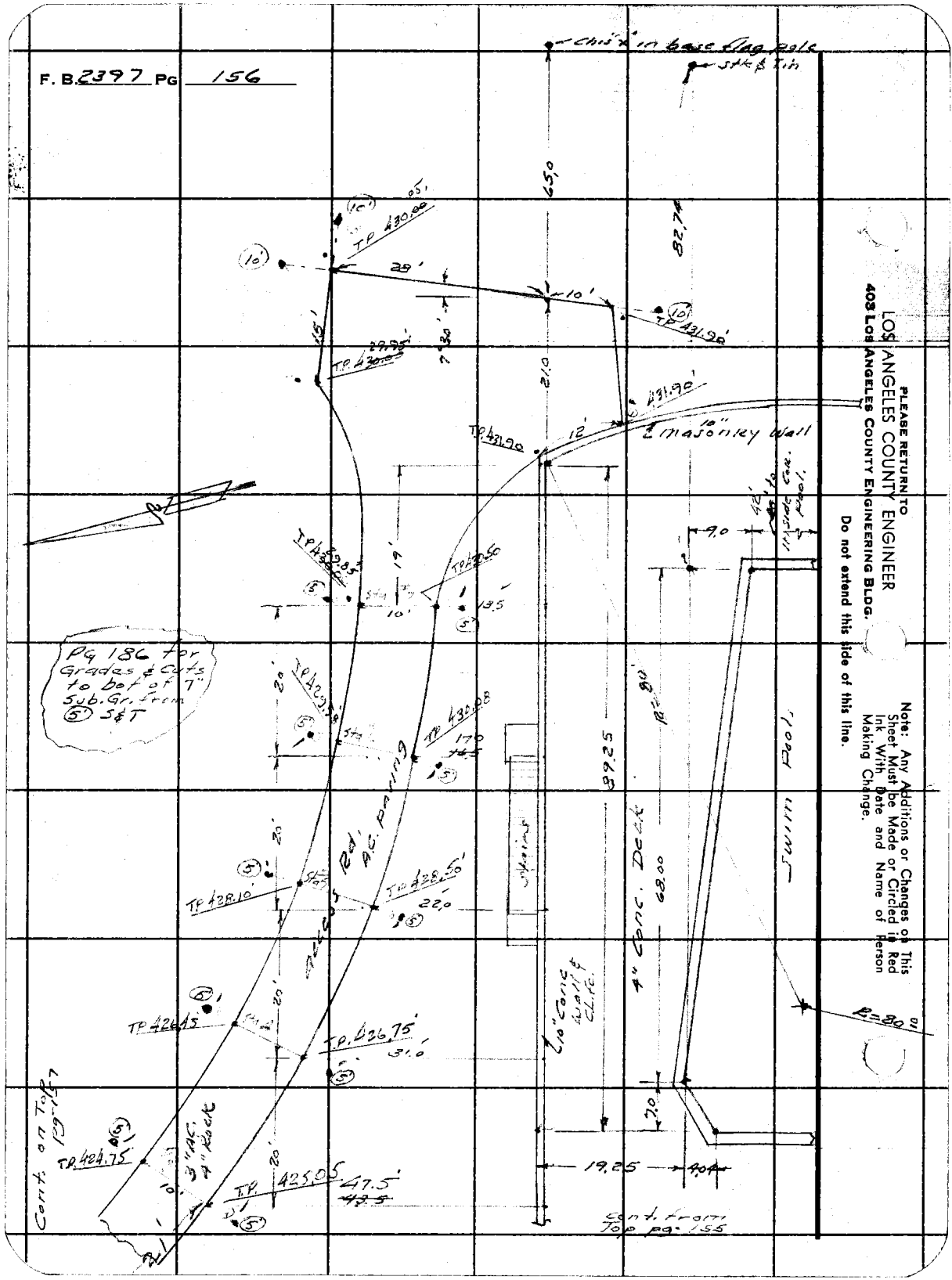

PLEASE RETURN TO
LOS ANGELES COUNTY ENGINEER
403 Los Angeles County Engineering Bldg.
Do not extend this side of this line.

Note: Any Additions or Changes on This Sheet Must be Made or Circled in Red Ink With Date and Name of Person Making Change.

Notes Ck'd by	Survey of City Terrace Park
Map No.	JN 8846.15 Tape Std °F
Office Work	Surveyed by A.S. Curtis
Checked	Notes Curtis Date 11-21-62
Date	Indexed C. J. GALLI

F. B. 2397 PG. 157

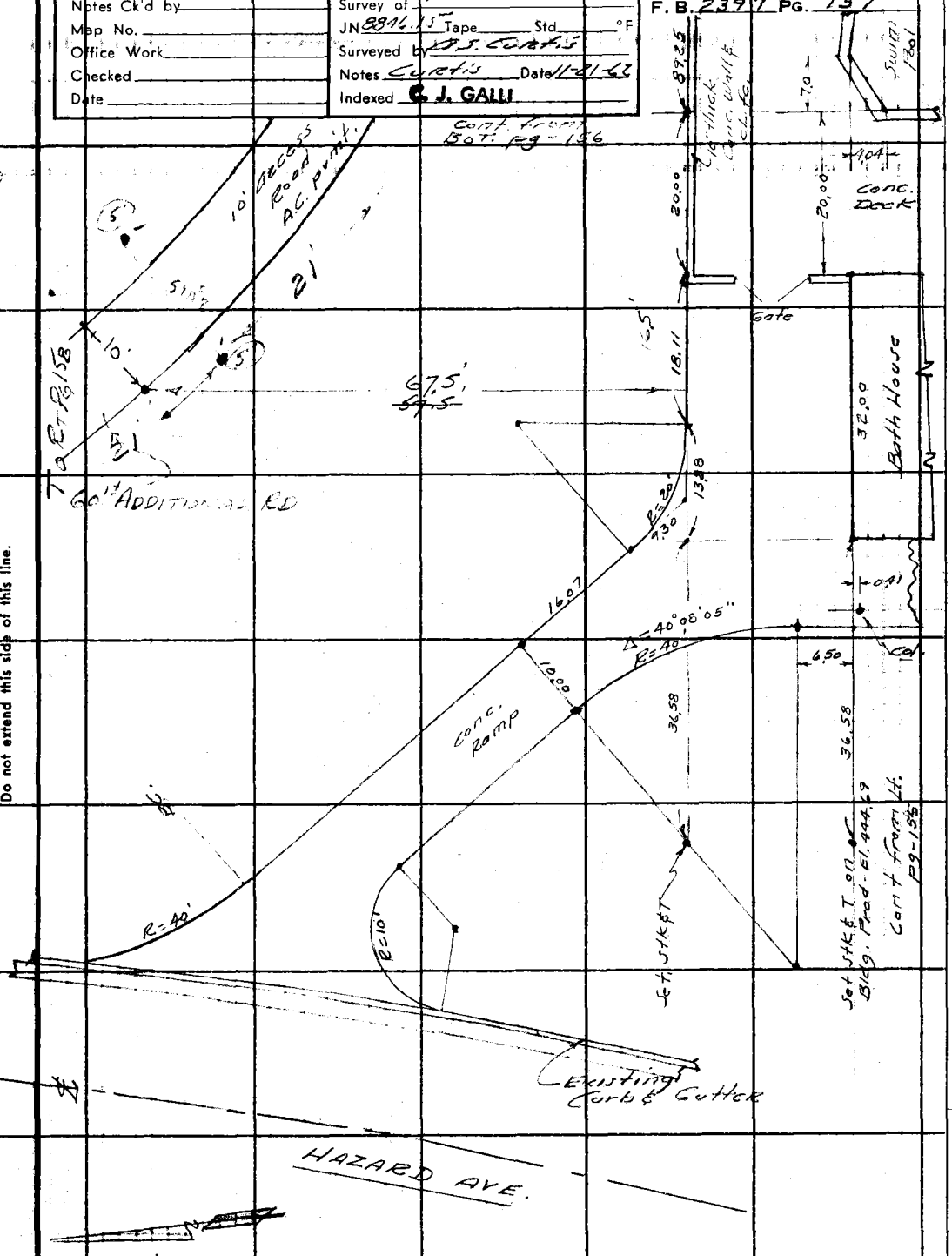

Note: Any Additions or Changes on This Sheet Must be Made or Circled in Red Ink With Date and Name of Person Making Change.

Do not extend this side of this line.

PLEASE RETURN TO
LOS ANGELES COUNTY ENGINEER
403 LOS ANGELES COUNTY ENGINEERING BLDG.

76F309S CE # 310 3-61

F. B. 2397 PG. 158

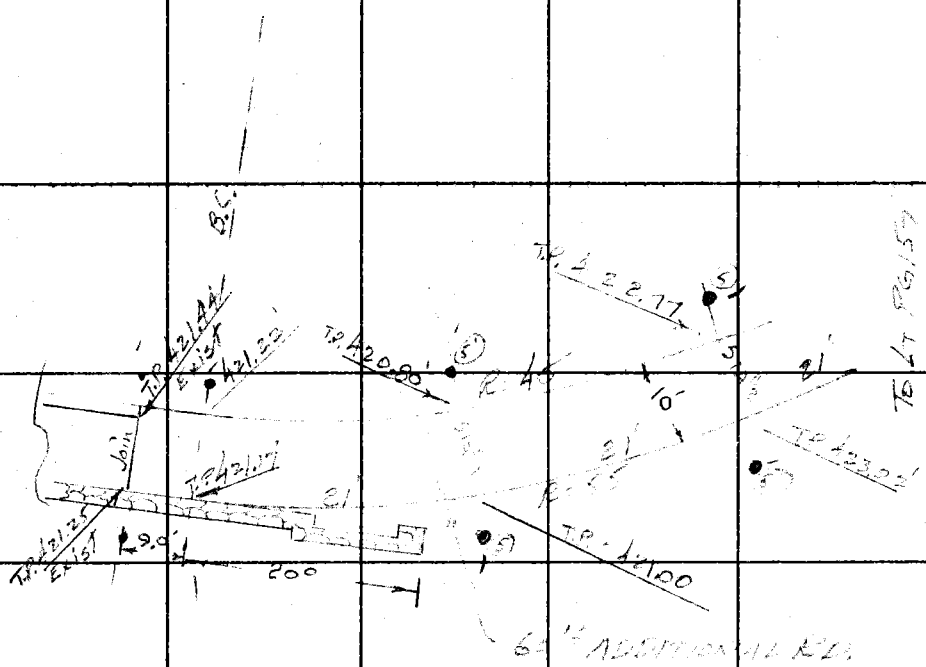

PLEASE RETURN TO
LOS ANGELES COUNTY ENGINEER
403 Los Angeles County Engineering Bldg.

Do not extend this side of this line.

Note: Any Additions or Changes on This Sheet Must be Made or Circled in Red Ink With Date and Name of Person Making Change.

Profile No.	Notes Red	Plotted	Job No. 8846.15	Division No. 11	F.B. 2397	Pg. 159
	Date	Date	Survey of City Terrace Park			
X-Sec. No.	Notes Chkd.	Checked	Survey by Curtis	Notes A.S.C.	Date 11-16-62	
	Date	Date	Map No.	Indexed G. J. GALLI	Date FEB 6 '63	

J. N. 8846.15

City Terrace Park

Bench Levels

Curtis
Carrasco
Yasui
Goshorn
Beck

STATION	B.S.	H.I.	F.S.	ELEV.

Do not extend notes this side of this line.

NOTE: ANY ADDITIONS OR CHANGES ON THIS SHEET MUST BE MADE OR CIRCLED IN RED INK, WITH DATE AND NAME OF PERSON MAKING CHANGE.

PLEASE RETURN TO
LOS ANGELES COUNTY ENGINEER
403 Los Angeles County Engineering Bldg.

76-L298 CE 307 3-61

76-L298 CE 307 3-61

PLEASE RETURN TO
LOS ANGELES COUNTY ENGINEER
403 LOS ANGELES COUNTY ENGINEERING BLDG.

NOTE: ANY ADDITIONS OR CHANGES ON THIS SHEET MUST BE MADE OR CIRCLED IN RED INK. WITH DATE AND NAME OF PERSON MAKING CHANGE

Do not extend notes this side of this line.

F.B. 2397 PG. 160 Job No. 8846.15 Division No. 11 Notes Red ____ Plotted ____ Profile ____
Survey of City Terrace Park Date ____ No. ____ X-Sec. ____
Survey by Clark's Notes A.J.C. Notes Chkd. ____ Checked ____
Indexed E. J. GALLI Date ____ Date ____ No. ____

STATION	B. S.	H. I.	F. S.	ELEV.		
(Fd)						El. 445.47 FB. 2397-152 - C.S. Mon.
B.M. #2 (Set)				445.47	BM. #2	Flush @ SW. Cor. Park. Set Bt spk. in
TBM.				442.75	T.B.M.	East Curb Park lot - 1° So. Catch Basin
TP (Fd)				444.19	T.P.	Bt. spk. in Exp. Jt of Walk @ NW. Cor. Rec. Bldg.
TBM. (Set)				445.02	T.B.M.	El. 445.02 FB. 2397-88 - Bt. spk in Top Valve Box @ No. Side Rec. Bldg.
T.B.M. (Set)				444.95	T.B.M.	Bt. spk. in Conc. foundation @ NW. Cor. of Rest. Rooms.
T.B.M. (Set)				444.69	T.B.M.	Stk. & Tin 3658 west of Bath House on No Bldg Line Prod.
B.M.				444.11	B.M.	Bt. spk in Conc. Curb - Back of home plate - No. Ball Diamond.
TP				445.01	T.P.	
TBM.				445.02	T.B.M.	(as above)

Notes Ck'd by	Survey of City Terrace Park	F. B. 2397 Pg. 161
Map No.	JN 884615 Tape Std °F	
Office Work	Surveyed by A.S. Curtis	
Checked	Notes Curtis Date 11-20-62	
Date	Indexed C. J. GALLI FEB 6 '63	

Note: Any Additions or Changes on This Sheet Must be Made or Circled in Red Ink With Date and Name of Person Making Change.

J.N. 884615
City Terrace Park.
Parking Lot.

NOTE-
(See pages 165 thru 170 for Grades)

Curtis
Carrasco
Vasui
Goshorn
Beck

PLEASE RETURN TO
LOS ANGELES COUNTY ENGINEER
403 Los Angeles County Engineering Bldg.

Do not extend this side of this line.

76F309S CE # 310 3-61

F. B. 2397 PG 162

PLEASE RETURN TO
LOS ANGELES COUNTY ENGINEER
403 LOS ANGELES COUNTY ENGINEERING BLDG.

Do not extend this side of this line.

Note: Any Additions or Changes on This Sheet Must be Made or Circled in Red Ink With Date and Name of Person Making Change.

Notes Ck'd by	Survey of City Terrace Park	F. B. 2377 Pg. 163
Map No.	JN 3846.5 Tape Std °F	
Office Work	Surveyed by A.S. Curtis	
Checked	Notes Curtis Date 11-21-62	Cont. from Bot. pg-162
Date	Indexed C. J. GALLI	



Note: Any Additions or Changes on This Sheet Must be Made or Circled in Red Ink With Date and Name of Person Making Change.

PLEASE RETURN TO
LOS ANGELES COUNTY ENGINEER
403 LOS ANGELES COUNTY ENGINEERING BLDG.

Do not extend this side of this line.

76F309S CE # 310 3-61

F.B. 2397 PG. 165

Profile No.	Notes Red	Plotted	Job No. 8846.15	Division No. 11	
	Date	Date	Survey of City Terrace Park		
X-Sec. No.	Notes Chkd.	Checked	Survey by Curtis	Notes A.C.	Date 11-21-62
	Date	Date	Map No.	Indexed C. J. GALLI	Date FEB 6 63

JN 8846.15
City Terrace Park.

Construction Stakes for
Grading Parking Lot
(For Location See Pages 62 & 63)
Per Plan Sheet No 2

STATION	B.S.	H.I.	F.S.	ELEV.
				Curtis A.
				Carrasco A.
				Yasui C.
				Goshorn I.
				Beck A.

NOTE: ANY ADDITIONS OR CHANGES ON THIS SHEET MUST BE MADE OR CIRCLED IN RED INK, WITH DATE AND NAME OF PERSON MAKING CHANGE.

PLEASE RETURN TO
LOS ANGELES COUNTY ENGINEER
403 LOS ANGELES COUNTY ENGINEERING BLDG.

Do not extend notes this side of this line.

76-L298 CE 307 3-61

76-L298 CE 307 3-61

PLEASE RETURN TO
LOS ANGELES COUNTY ENGINEER
403 LOS ANGELES COUNTY ENGINEERING BLDG.

NOTE: ANY ADDITIONS OR CHANGES ON THIS SHEET MUST BE MADE OR CIRCLED IN RED INK, WITH DATE AND NAME OF PERSON MAKING CHANGE

Do not extend notes this side of this line.

STATION	B. S.	H. I.	F. S.	ELEV.						
	Grd Curb	Grade P/L	C or F	Elev	Fin Grd	C or F	Elev.	Sub Gr.	C or F	
T.B.M. Bt. Sk in E. Curb		2' Sq. C. Basin Pg-160		442.75						
A1					444.12		44427			
A2					443.83		44375			
A3							44350			
A4					443.33		44326			
A5							44313			
A6					443.06		44300			
A7							44295			
A8					442.96		44292			
A9							44295			
A10					443.06		44300			
A11							44307			
A12					443.25		44322			
A13							44338			
A14					443.[illegible]		44349			
A15							44365			
A16					443.[illegible]		44384			
A17							44409			
A18					444.[illegible]		44425			

F.B. 2397 Pg. 166

Job No. 8846.15 Division No. " Notes Red. Plotted Profile

Survey of City Terrace Park Date Date No. X-Sec.

Survey by Curtis Notes A.C. Notes Chkd. Checked Date No.

Indexed C. J. GALL Date Date

76-L298 CE 307 3-61

PLEASE RETURN TO
LOS ANGELES COUNTY ENGINEER
403 LOS ANGELES COUNTY ENGINEERING BLDG.

NOTE: ANY ADDITIONS OR CHANGES ON THIS SHEET MUST BE MADE OR CIRCLED IN RED INK, WITH DATE AND NAME OF PERSON MAKING CHANGE.

Do not extend notes this side of this line.

STATION	B.S.	H.I.	F.S.	ELEV.	Fin. Gr.	Corr.	Elev. Stk.	Sub-Gr.	Corr.
1B									
2B					447.08		444.66	443.50	C-1.16
3B					443.90		444.15	443.32	C-0.83
4B					443.72		443.74	443.14	Gr.
5B					443.54		443.81	442.96	C-0.85
6B					443.36		442.78	442.78	Gr.
7B					443.18		443.62	442.60	C-1.02
8B					443.00		442.42	442.42	Gr.
9B					443.07		443.55	442.49	C-1.06
10B					443.14		[illegible]	442.66	Gr.
11B					443.21		443.79	442.63	C-1.16
12B					443.28		442.70	442.70	Gr.
13B					443.35		444.16	442.77	C-1.39
14B					443.42		442.84	442.24	Gr.
15B					443.49		444.53	441.91	C-1.62
16B					443.56		442.98	442.98	Gr.
17B					443.63		444.75	443.05	C-1.70
18B					443.70			443.12	

Profile Notes Red ____ Plotted ____ Job No. [illegible] Division No. 11
No. ____ X-Sec. ____ Date ____ Date ____ Survey of [illegible]
No. ____ Notes Chkd. ____ Checked ____ Survey by [illegible] Notes [illegible] Date 11-21-62
Date ____ Date ____ Map No. ____ Indexed C. J. GALL Date ____

F.B. 2397 Pg 167

76-L298 CE 307 3-61

PLEASE RETURN TO
LOS ANGELES COUNTY ENGINEER
403 LOS ANGELES COUNTY ENGINEERING BLDG.

NOTE: ANY ADDITIONS OR CHANGES ON THIS SHEET MUST BE MADE OR CIRCLED IN RED INK, WITH DATE AND NAME OF PERSON MAKING CHANGE

Do not extend notes this side of this line.

Profile No. ____ X-Sec. No. ____
Plotted ____ Date ____ Checked ____ Date ____
Notes Red ____ Date ____ Notes Chkd. ____ Date ____
Division No. 16 Job No. 8846.5
Survey of City Terrace Park
Survey by Curtis Notes Alcoyas
Indexed ____ Date ____
F. B. 2397 PG. 168

STATION	B. S.	H. I.	F. S.	ELEV.	Fin. Gr.	Cut or F.	Elev. STK	Sub. Grd.		
2C										
3C					[illegible]		444.90	443.46	C-2.44	
4C					442.96		445.25	443.28	C-1.97	
5C					443.67		444.49	443.51	C-1.40	
6C					442.90		442.90	442.90	Gr.	
7C					[illegible]		444.24	442.71	C-1.53	
8C					[illegible]		[illegible]	442.52	Gr.	
9C					[illegible]		443.94	442.64	C-1.30	
10C					443.34		442.76	442.76	Gr.	
11C					443.46		443.15	442.88	C-1.07	
12C					[illegible]		443.00	443.00	Gr.	
13C					[illegible]		444.[illegible]	443.12	C-1.32	
14C					[illegible]		443.24	443.24	Gr.	
15C					443.94		444.18	443.38	C-1.42	
16C					444.06		443.98	443.48	Gr.	
17C					442.18		445.00	443.60	C-1.40	
18C		EIT			444.35			443.77		

76-L298 CE 307 3-61

PLEASE RETURN TO
LOS ANGELES COUNTY ENGINEER
403 LOS ANGELES COUNTY ENGINEERING BLDG.

NOTE: ANY ADDITIONS OR CHANGES ON THIS SHEET MUST BE MADE OR CIRCLED IN RED INK, WITH DATE AND NAME OF PERSON MAKING CHANGE.

Do not extend notes this side of this line.

STATION	B.S.	H.I.	F.S.	ELEV.	Fin. Gr.	Cor F.	10' off Sel Elev. stk.	Sub. Gr.	10' off Sel Cor F.	5' off Sel Elev. stk.	5' off Sel Cor Fill.
D-4 10' W. of Sel line		Rd Pile Fond Pit			444.00		448.43	443.42	C-5.01	445.62	C-2.20
D-5					443.80		447.75	443.22	C-4.53	444.62	C. 1.40
D-6					443.60		447.13	443.02	C-4.11	443.74	C. 0.72
D-7					443.40		446.10	442.82	C-3.28	443.93	C-1.11
D-8					443.20		443.34	442.62	C-2.72	444.27	C-1.15
D-9					443.38		444.95	442.80	C-2.15	444.22	C-1.42
D-10					443.56		444.72	442.98	C-1.74	444.51	C-1.53
D-11					443.74		444.71	443.16	C-1.55	444.18	C-1.02
D-12					443.92		444.85	443.34	C-1.41	444.31	C-0.97
D-13					444.10		444.78	443.52	C-1.26	444.76	C. 1.24
D-14					444.28		444.91	443.70	C-1.21	445.00	C-1.30
D-15					444.46		443.02	443.88	C-1.14	444.90	C-1.02
D-16					444.64		445.23	444.06	C-1.17	445.09	C-1.03
D-17					444.82		443.41	444.24	C-1.17	444.99	C-0.75
℄ in Pav.					44[illegible]00		445.51	444.42	C-0.87	444.76	C. 0.34

Profile No. ____ Notes Red. ____ Plotted ____ Job No. 2826.15 Division No. 11
X-Sec. No. ____ Date ____ Date ____ Survey of City Terrace Park
Notes Chkd. ____ Checked ____ Survey by Curtis Notes A.C. Date 11-21-62
Date ____ Date ____ Map No. ____ Indexed C. J. GAUL Date ____

F.B. 2397 Pg. 69

76-L298 CE 307 3-61

PLEASE RETURN TO
LOS ANGELES COUNTY ENGINEER
403 LOS ANGELES COUNTY ENGINEERING BLDG.

NOTE: ANY ADDITIONS OR CHANGES ON THIS SHEET MUST BE MADE OR CIRCLED IN RED INK, WITH DATE AND NAME OF PERSON MAKING CHANGE

Do not extend notes this side of this line.

STATION	B.S.	H.I. Elev. Top Cb	F.S.	ELEV. Top Existing Curb	F.L. Fin. Gr.	C or F.	Elev.	Sub Gr.	C or F.	
Inter. Cb & Gerd Line 4' South 4 S. of 4 Line (Pay Gerd. Cb.		448.11 + 0.20 Typical	Fin. Gr. At P.L.	448.11	448.31					
Inter. 5 Line & Cb				447.76	447.73					
" 6 " "				446.85	447.05					
" 7 " "				446.58	446.58					
" 8 " "				[illegible]	[illegible]					
" 9 " "				446.13	446.13					
" 10 " "				445.80	446.0[illegible]					
" 11 " "				445.12	445.12					
" 12 " "				445.62	445.82					
" 13 " "				445.59	445.79					
" 14 " "				445.59	445.79					
" 15 " "				445.55	445.73					
" 16 " "				445.44	445.64					
" 17 " "				445.40	445.63					
" 18 " "				445.35	445.[illegible]					
B.M.	Fd C.S.	[illegible]		445.47						

F.B. 2397 PG. 170

Job No. 8846.15 Division No. 11 Notes Red ____ Plotted ____ Profile ____

Survey of City Terrace Park Date ____ Date ____ No. ____

Survey by Curtis Notes A. Carrasco Notes Chkd. ____ Checked ____ X-Sec. ____

Indexed C. J. GALLI Date ____ Date ____ Date ____ No. ____

Notes Ck'd by	Survey of City Terrace Park
Map No.	JN 8846.15 Tape Std °F.
Office Work	Surveyed by A.S. Curtis
Checked	Notes Curtis Date 12-4-62
Date	Indexed C. J. GALLI FEB 1963

F. B. 2397 PG. 171

J.N. 8846.15
City Terrace Park.
Swim Pool.
Location of Piling.

See pages 173 thru 178 for Elevs.

Curtis
Carrasco
Yosui
Gastorm.

Note: Any Additions or Changes on This Sheet Must be Made or Circled in Red Ink With Date and Name of Person Making Change.

Do not extend this side of this line.

PLEASE RETURN TO
LOS ANGELES COUNTY ENGINEER
403 LOS ANGELES COUNTY ENGINEERING BLDG.

76F3095 CE # 310 3-61

F. B. 2397 PG. 172

"Location of Piling"

See page for Elev. of Stk's on Piling Centers.



SWIM POOL

PLEASE RETURN TO
LOS ANGELES COUNTY ENGINEER
403 LOS ANGELES COUNTY ENGINEERING BLDG.

Do not extend this side of this line.

Note: Any Additions or Changes on This Sheet Must be Made or Circled in Red Ink With Date and Name of Person Making Change.

F.B. 2377 Pg. 173

Profile No.	Notes Red	Plotted	Job No. 8846.15	Division No. 11
	Date	Date	Survey of City Terrace Park	
X-Sec. No.	Notes Chkd.	Checked	Survey by Curtis	Notes A.C. Date 12-4-62
	Date	Date	Map No.	Indexed C. J. GALLI Date FEB 6 '63

STATION	B.S.	H.I.	F.S.	ELEV.	
					JN 8846.15 City Terrace Park Construction stakes For Swimming Pool Pilings Per sheet 1 Plan
					See Page 172 For Location
					Curtis Carrasco Yasui Crosthorn

NOTE: ANY ADDITIONS OR CHANGES ON THIS SHEET MUST BE MADE OR CIRCLED IN RED INK, WITH DATE AND NAME OF PERSON MAKING CHANGE.

Do not extend notes this side of this line.

PLEASE RETURN TO
LOS ANGELES COUNTY ENGINEER
403 LOS ANGELES COUNTY ENGINEERING BLDG.

76-L.296 CE 307 3-61

76-L298 CE 307 3-61

PLEASE RETURN TO
LOS ANGELES COUNTY ENGINEER
403 LOS ANGELES COUNTY ENGINEERING BLDG.

NOTE: ANY ADDITIONS OR CHANGES ON THIS SHEET MUST BE MADE OR CIRCLED IN RED INK, WITH DATE AND NAME OF PERSON MAKING CHANGE

Do not extend notes this side of this line.

STATION	B. S.	H. I.	F. S.	ELEV.			
T.B.M.				444.95	N. W. Cor. Rest Room Bt. Spk in Cor. Foundation See F.B. 2397-160		
A-1	Elev of Stn's For Piling Gr.			442.25			
A-2				41.64			
A-3				41.30			
A-4				40.98			
A-5				41.07			
A-6				41.26			
A-7				41.99			
B-1				41.25			
B-2				40.95			
B-3				40.75			
B-4				40.65			
B-5				40.59			
B-6				40.71			
B-7				41.81			
B-8				41.20			
C-1				40.45			
C-2				40.14			
C-3				40.18			
C-4				40.33			
C-5				40.25			

F.B. 2397 PG. 174

Job No. 8846.15 Division No. U Notes Red Plotted Profile

Survey of City Terrace Park Date Date No.

Survey by Curtis Notes A. Carrasco Notes Chkd. Checked X-Sec.

Indexed C. J. GALLI Date Date Date No.

F.B. 2397 Pg. 175

Profile No. _____ Notes Red _____ Plotted _____ Job No. 8846.15 Division No. 11
Date _____ Date _____ Survey of City Terrace Park
X-Sec. No. _____ Notes Chkd. _____ Checked _____ Survey by A. Curtis Notes A.C. Date 12-4-62
Date _____ Date _____ Map No. _____ Indexed C. J. GALLI Date _____

PLEASE RETURN TO
LOS ANGELES COUNTY ENGINEER
403 Los Angeles County Engineering Bldg.

NOTE: ANY ADDITIONS OR CHANGES ON THIS SHEET MUST BE MADE OR CIRCLED IN RED INK, WITH DATE AND NAME OF PERSON MAKING CHANGE.

Do not extend notes this side of this line.

STATION	B.S.	H.I.	F.S.	ELEV.
C-6	Elev. of Stk. S For Piling Gr.			440.[illegible]
C-7				440.76
D-1				39.54
D-2				39.50
D-3				39.52
D-4				39.48
D-5				39.61
D-6				39.65
D-7				39.88
E-1				39.71
E-2				39.10
E-3				39.28
E-4				39.13
E-5				39.04
E-6				39.04
E-7				39.17
F-1				39.26
F-2				38.52
F-3				38.70
F-4				38.31
F-5				38.30

76-L298 CE 307 3-61

76-L298 CE 307 3-61

PLEASE RETURN TO
LOS ANGELES COUNTY ENGINEER
403 LOS ANGELES COUNTY ENGINEERING BLDG.

NOTE: ANY ADDITIONS OR CHANGES ON THIS SHEET MUST BE MADE OR CIRCLED IN RED INK, WITH DATE AND NAME OF PERSON MAKING CHANGE

Do not extend notes this side of this line.

STATION	B. S.	H. I.	F. S.	ELEV.		
F-6	Elev. of St. K's for Piling Grade			438.25		
F-7				38.57		
G-1				38.07		
G-2				37.81		
G-3				37.74		
G-4				37.76		
G-5				37.83		
G-6				37.94		
H-1				37.35		
H-2				37.26		
H-3				37.38		
H-4				37.44		
H-5				37.49		
H-6				37.87		
J-1				37.00		
J-2				36.91		
J-3				37.20		
J-4				37.12		
J-5				37.23		
J-6				37.63		

F. B. 2397 Pg. 176

Job No. 3846.15 Division No. 11 Notes Red ____ Plotted ____ Profile ____

Survey of City Terrace Park Date ____ Date ____ No. ____

Survey by Curtis Notes H. Carrasco Notes Chkd. ____ Checked ____ X-Sec. ____

Indexed R. J. CALLI Date ____ Date ____ Date ____ No. ____

F.B. 2397 Pg. 177

Profile No. _____ Notes Red _____ Plotted _____ Job No. 8846.15 Division No. 11
Date _____ Date _____ Survey of City Terrace Park
X-Sec. No. _____ Notes Chkd. _____ Checked _____ Survey by A. Curtis Notes A.C. Date 12-4-62
Date _____ Date _____ Map No. _____ Indexed C. J. GALLI Date _____

NOTE: ANY ADDITIONS OR CHANGES ON THIS SHEET MUST BE MADE OR CIRCLED IN RED INK, WITH DATE AND NAME OF PERSON MAKING CHANGE.

PLEASE RETURN TO
LOS ANGELES COUNTY ENGINEER
403 LOS ANGELES COUNTY ENGINEERING BLDG.

Do not extend notes this side of this line.

STATION	B.S.	H.I.	F.S.	ELEV.
K-1	Elev's of St'ks for Piling Gr.			437.88
K-2				37.03
K-3				37.04
K-4				37.25
K-5				37.30
K-6				37.52
T.B.M. 1"x2" @ Tin 30' W. of N.W. Cor. Bldg. [illegible]				444.68

76-L298 CE 307 3-61

Notes Ck'd by	Survey of City Terrace Park
Map No.	J.N. 884615 Tape Std. °F
Office Work	Surveyed by A.S. Curtis
Checked	Notes Curtis Date 12-5-62
Date	Indexed J. GALLI FEB 6 '63

F. B. 2397 PG. 179

J.N. 884615
City Terrace Park.
Location of new
6" V.C.P. Sewer Line &
8" Conc. Storm Drain

Curtis
Carrasco
Yasui
Goshorn

Note: Any Additions or Changes on This Sheet Must be Made or Circled in Red Ink With Date and Name of Person Making Change.

PLEASE RETURN TO
LOS ANGELES COUNTY ENGINEER
403 Los Angeles County Engineering Bldg.

Do not extend this side of this line.

78F3095 CE # 310 3-61

F. B. 2397 PG. 180

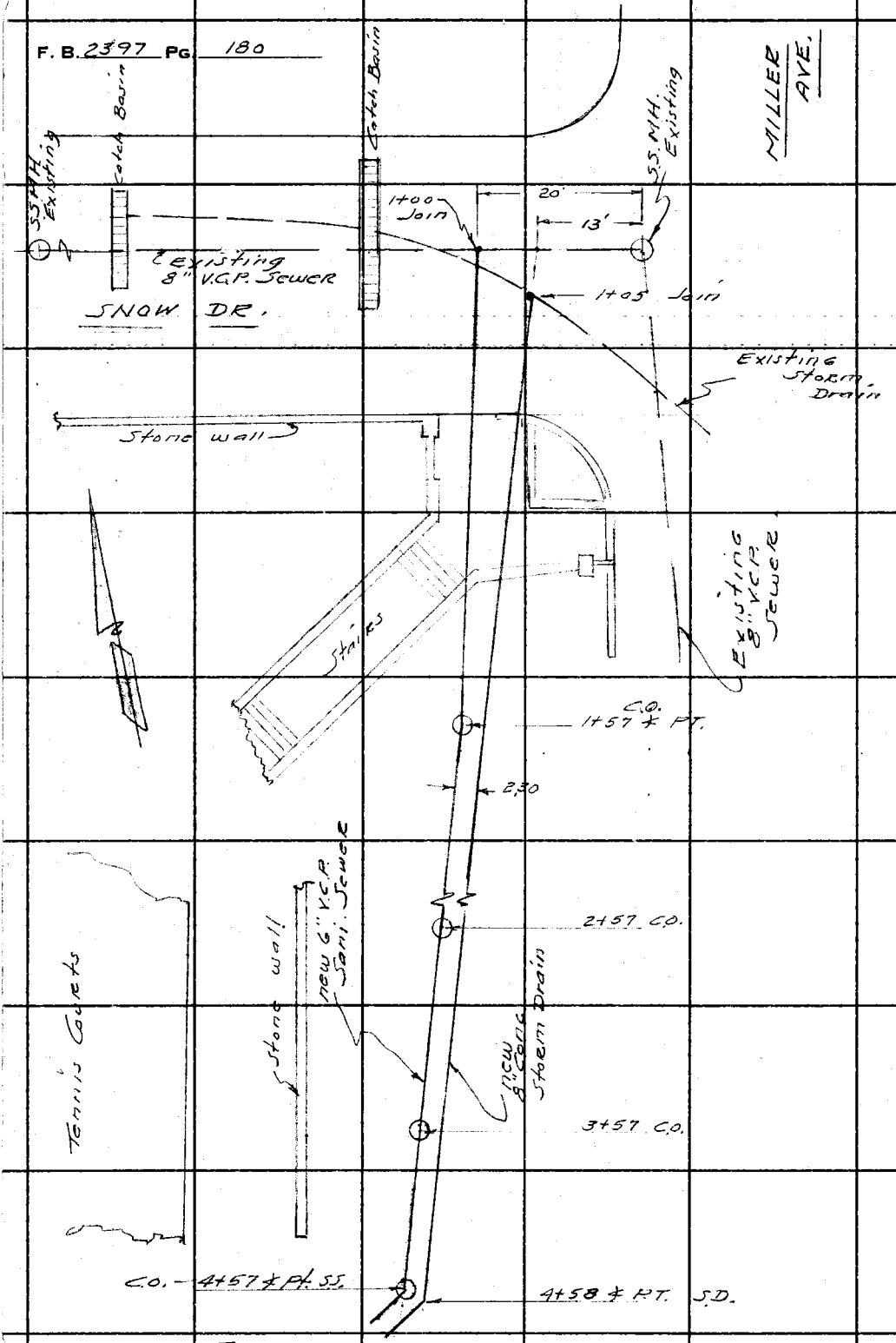

TO TOP LEFT PG. 184

PLEASE RETURN TO
LOS ANGELES COUNTY ENGINEER
403 LOS ANGELES COUNTY ENGINEERING BLDG.
Do not extend this side of this line.

Note: Any Additions or Changes on This Sheet Must be Made or Circled in Red Ink With Date and Name of Person Making Change.

Profile No.	Notes Red	Plotted	Job No. 8846.15	Division No. 11	F.B. 2397	Pg. 181
	Date	Date	Survey of City Terrace Park			
X-Sec. No.	Notes Chkd.	Checked	Survey by Curtis	Notes A.C.	Date 12-5-62	
	Date	Date	Map No.	Indexed C. J. GALLI	Date ~~FEB 6 '63~~	

J.N. 8846.15

City Terrace Park

Grades for
6" V.C.P. Sewer Line
& 8" Conc. Storm Drain

See pages 180
for Location

Curtis
Carrasco
Yasui
Goshorn

STATION	B.S.	H.I.	F.S.	ELEV.

NOTE: ANY ADDITIONS OR CHANGES ON THIS SHEET MUST BE MADE OR CIRCLED IN RED INK, WITH DATE AND NAME OF PERSON MAKING CHANGE.

Do not extend notes this side of this line.

PLEASE RETURN TO
LOS ANGELES COUNTY ENGINEER
403 LOS ANGELES COUNTY ENGINEERING BLDG.

76-L298 CE 307 3-61

76-L298 CE 307 3-61

PLEASE RETURN TO
LOS ANGELES COUNTY ENGINEER
403 LOS ANGELES COUNTY ENGINEERING BLDG.

NOTE: ANY ADDITIONS OR CHANGES ON THIS SHEET MUST BE MADE OR CIRCLED IN RED INK, WITH DATE AND NAME OF PERSON MAKING CHANGE

Do not extend notes this side of this line.

STATION	B.S.	H.I.	F.S.	ELEV.		Grade	6' Rt. S.S.	C	6' Lt S.D.	C
1+00 Join			S.T.			395.80	404.69	8.89		
+12.5			S.T.			397.05	404.69	7.64		
+25			"+" Conc.			398.30	404.65	6.35		
+50			Stk. & T.			400.80	408.72	7.92	404.83	4.03
+57 + Pt							Bk. 410.16			
							Ahd. 410.02	8.25		
+75					10%	403.30	⊙ 411.55	8.25	409.07	5.77
2+00						405.80	415.42	9.62	413.92	8.12
+25						408.30	417.40	8.90	⊙ 419.98	11.68
+50						410.80	419.27	8.47	423.11	12.31
+57						411.50	419.06	7.56	423.33	11.83
+75						412.00	418.97	6.97	423.64	11.64
3+00						412.69	418.73	6.04	423.14	10.45
+25						413.38	418.55	5.17	422.80	9.42
+50					2.75%	414.06	418.17	4.11	422.55	8.49
+57						414.25	418.11	3.36	422.42	8.17
+75						414.75	418.04	3.29	422.06	7.31
4+00						415.44	418.23	2.79	421.70	6.26
+25						416.13	418.37	2.24	421.57	5.44
+50						416.81	422.~~45~~ 32	~~5.64~~ 5.51	⊙ 42~~4.30~~ 3.81	~~7.49~~ 7.00

F.B. 2397 Pg. 182 Job No. 8846.15 Division No. ____ Notes Red ____ Plotted ____ Profile ____

Survey of CITY TERR PARK Date ____ Date ____ No. ____

Survey by Curtis Notes ____ Notes Chkd. ____ Checked ____ X-Sec. ____

Indexed C. J. GALLI Date ____ Date ____ Date ____ No. ____

76-L298 CE 307 3-61

PLEASE RETURN TO
LOS ANGELES COUNTY ENGINEER
403 LOS ANGELES COUNTY ENGINEERING BLDG.

NOTE: ANY ADDITIONS OR CHANGES ON THIS SHEET MUST BE MADE OR CIRCLED IN RED INK. WITH DATE AND NAME OF PERSON MAKING CHANGE.

Do not extend notes this side of this line.

STATION	B.S.	H.I.	F.S.	ELEV.	S.S. 6' RT				S.D. 6' LT.		
Set T.B.M.				418.83	T.B.M.						
				Elev	%	S.S. Grade	Cut	Elev.		S.D. Grade	Cut
4+57 ∡Pt S.S.		(LN. BACK)		425.12	—	417.0	8.1				
4+58 ∡Pt S.D.		(LN. BACK)						426.58		417.03'	9.45
(T.P.) 4+75				(428.02) 428.16	13.50%	419.43'	8.73			419.36'	—
+80 lateral S.D.								431.46		420.05	11.41
5+03 ∡Pt. S.S. & End S.D.		(LN. BACK)		430.36	—	423.21'	7.15	431.42		423.21'	8.21
5+25				429.97	13.50%	426.14	3.79				
(T.P.) 50				431.87		429.55	2.32				
75				(435.22) 436.17		432.93	3.24				
5+85 ∡Pt S.S.		(LN. BACK)		437.95	—	434.28'	3.67				
5+97 T.P. lateral				444.01		436.58'	7.43				
6+16.6 End S.S. & 5' from Bath House				444.93		441.00±	3.9				
T.P.				445.50							
T.B.M.				445.05		EL = 445.02					

Profile No. ____ Notes Red ____ Plotted ____ Job No. 8846.15 Division No. 11 F.B. 2397 Pg. 183
X-Sec. No. ____ Date ____ Date ____ Survey of City Terrace Park
Notes Chkd. ____ Checked ____ Survey by [illegible] Notes ____ Date 12-5-62
Date ____ Date ____ Map No. ____ Indexed C. J. GALLI Date ____

F.B. 2397 PG. 184 Job No. 8846.15 Division No. _____ Notes Red _____ Plotted _____ Profile

Survey of CITY TERRACE PARK Date _____ Date _____ No. _____

Survey by Mankey Jr. Notes McCall AUG 1 4 '63 Notes Chkd. _____ Checked _____ X-Sec.

Indexed C. J. GALLI Date _____ Date _____ Date _____ No. _____

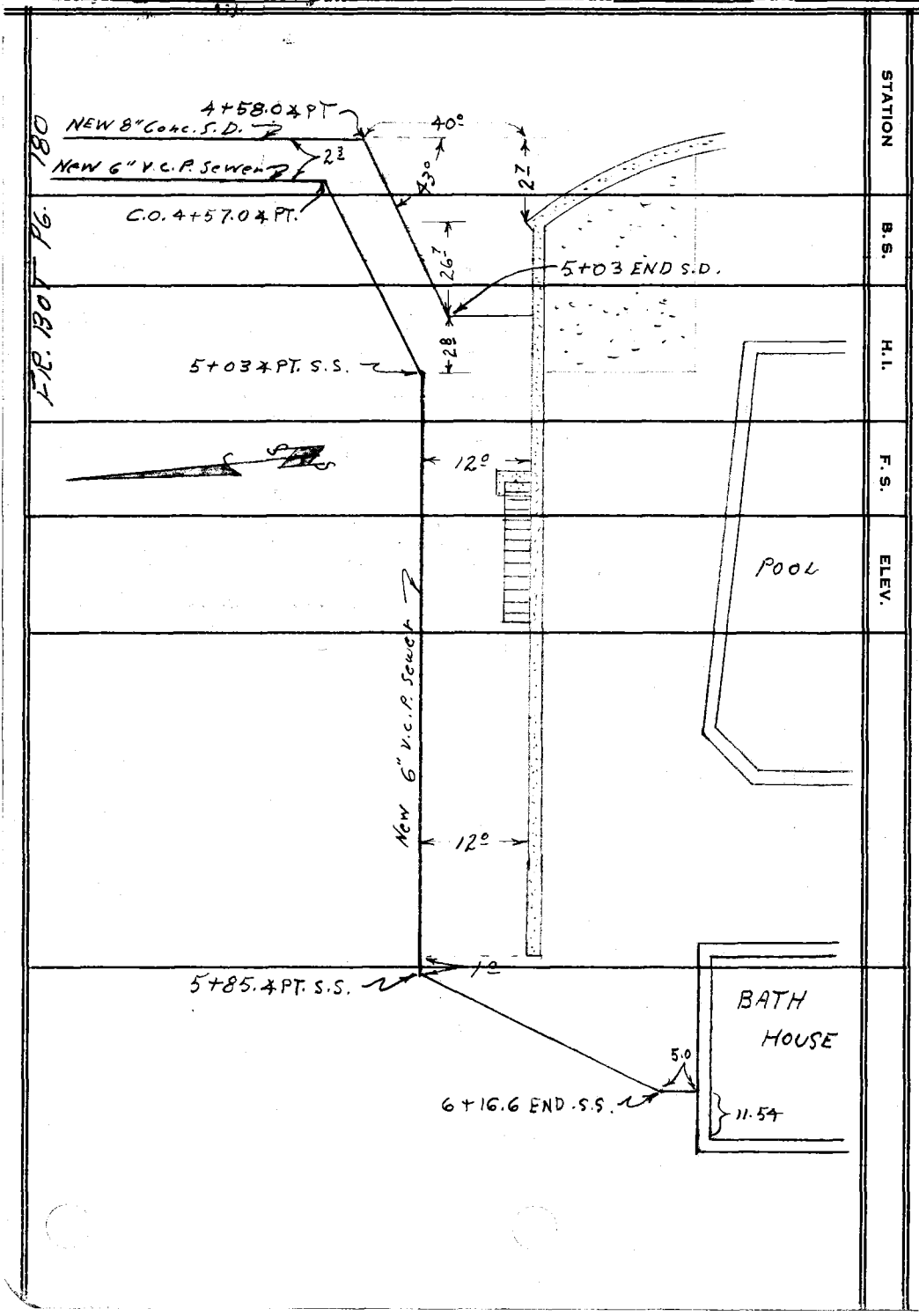

76-L298 CE 307 3-61

PLEASE RETURN TO
LOS ANGELES COUNTY ENGINEER
403 LOS ANGELES COUNTY ENGINEERING BLDG.

NOTE: ANY ADDITIONS OR CHANGES ON THIS SHEET MUST BE MADE OR CIRCLED IN RED INK, WITH DATE AND NAME OF PERSON MAKING CHANGE

Do not extend notes this side of this line.

Profile No.	Notes Red	Plotted	Job No. 8846.15	Division No. 11	F. B. 8397	Pg. 185
	Date	Date	Survey of CITY TERRACE PARK			
X-Sec. No.	Notes Chkd.	Checked	Survey by Monkey Jr.	Notes ETM	Date FEB 26, 63	
	Date	Date	Map No.	Indexed C. J. GALL	Date AUG 1 - '63	

JN 8846.15

CITY TERRACE PARK

No. ACCESS ROAD GRADES
to
PUMP HOUSE

See PG's 156, 157 & 158 location

Monkey Jr.
McCall
Manley
Swann

STATION	B. S.	H. I.	F. S.	ELEV.

NOTE: ANY ADDITIONS OR CHANGES ON THIS SHEET MUST BE MADE OR CIRCLED IN RED INK, WITH DATE AND NAME OF PERSON MAKING CHANGE.

Do not extend notes this side of this line.

PLEASE RETURN TO
LOS ANGELES COUNTY ENGINEER
700 LOS ANGELES COUNTY ENGINEERING BLDG.

76298 S & E #307—7-55

76298 S & E #307—7-55

PLEASE RETURN TO
LOS ANGELES COUNTY ENGINEER
700 LOS ANGELES COUNTY ENGINEERING BLDG.

NOTE: ANY ADDITIONS OR CHANGES ON THIS SHEET MUST BE MADE OR CIRCLED IN RED INK, WITH DATE AND NAME OF PERSON MAKING CHANGE.

Do not extend notes this side of this line.

STATION	B. S.	H. I.	F. S.	ELEV.	Access Rd. to Pump Hse.
BM				445.017	
TP				443.99	
T.P.				439.59	
T.P.				431.81	N.W. Cor. Conc. Step at No. side Pump House
T.P.				425.33	

Pump House Access Road (7" to Sub. Grade)

	EL.	LT & E Fin Gr.	Cor F. to Sub. Gr.	EL	RT & W	Cor F to Sub. Gr.
Join Exist	421.44'	421.44		421.25'	421.25	
B.C. (9' So. of Jointline)	421.20'	421.25	C 0.53'	423.30'	421.17'	C-3.20
STA #1 (21' ± So. of B.C.)	421.02'	420.80'	C 0.80'	423.64'	421.00'	C-3.22
STA #2 (42' ± " " ")	421.43'	422.71'	F 0.76'	425.33'	423.02'	C-2.89'
STA #3 (64' ± " " ")	422.86	424.75'	F 1.31'	426.76'	425.05'	C-2.29'
" 4	425.75'	426.45'	F 0.12'	430.22'	426.75'	C-4.05'
" 5	428.25	428.10'	C 0.73'	~~433.09~~ 430.65'	428.50'	~~C 5.17~~ C 2.73'
" 6	429.88'	429.58'	C 0.88'	432.65'	430.08'	C 3.15'
" 7	430.75'	430.00'	C 1.33'	~~432.35~~ 431.23'	430.50'	~~C 2.43~~ 1.31
8	430.28'	430.00'	C 0.86'	Cut is from S&T (10) & E. of N.E. Cor. of Pav. Area		
9	439.50'	431.90'	C 8.18'	" " " " " S. " S.E " " "		
Pump Hse. Floor	431.95'			Pump Hse Floor EL. Per Plan 432.00'		

See Pg 156 for location

F. B. 2397 Pg. 186 Job No. 8846.15 Division No. 11 Notes Red. Plotted Profile
Survey of CITY TERRACE PARK Date Date No.
Survey by Mankey, Jr. Notes E.T.M., Jr. Notes Chkd. Checked X-Sec.
Indexed E. J. GALLI Date Date Date No.

Notes Ck'd by	Survey of City Terrace Park	F. B. 2397 PG. 187
Map No.	JN 8846.15 Tape Std °F	
Office Work	Surveyed by Mankey Jr.	
Checked	Notes ETM Jr. Date 2-20-64	
Date	Indexed C. J. GALLI AUG 1 4 '69	

JN 8846.15

CITY TERRACE PARK

LOCATION OF

3" & 4" TRANSITE PIPE IN

POOL & BATH HOUSE AREA

Mankey Jr.
McGill
Manley
Swann

Note: Any Additions or Changes on This Sheet Must be Made or Circled in Red Ink With Date and Name of Person Making Change.

PLEASE RETURN TO
LOS ANGELES COUNTY ENGINEER
403 LOS ANGELES COUNTY ENGINEERING BLDG.
Do not extend this side of this line.

76F309S CE # 310 3-61

F. B. 2397 PG. 188

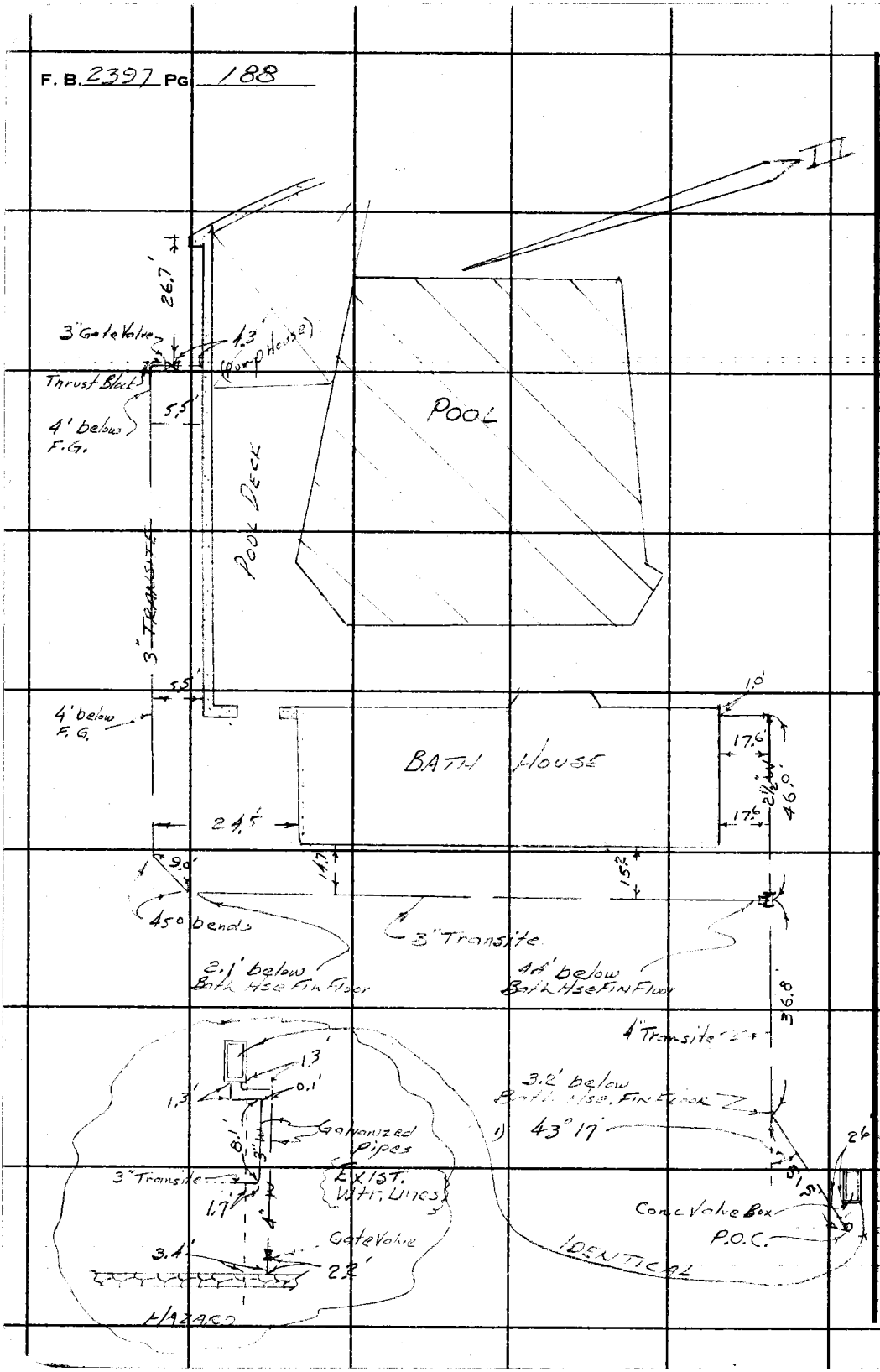

PLEASE RETURN TO
LOS ANGELES COUNTY ENGINEER
403 LOS ANGELES COUNTY ENGINEERING BLDG.

Do not extend this side of this line.

Note: Any Additions or Changes on This Sheet Must be Made or Circled in Red Ink With Date and Name of Person Making Change.

Notes Ck'd by	Survey of CITY TERRACE PARK
Map No.	JN 8846.15 Tape Std °F
Office Work	Surveyed by Mankey Jr.
Checked	Notes ETM Jr. Date 3-6-63
Date	Indexed J. GALLI AUG 1 4 '63

F. B. 2397 PG. 189

JN 8846.15

CITY TERRACE PARK

LOC. UNDERGROUND

4" GAS

Mankey Jr.
McGill
Mankey
Swann

Note: Any Additions or Changes on This Sheet Must be Made or Circled in Red Ink With Date and Name of Person Making Change.

Do not extend this side of this line.

PLEASE RETURN TO
LOS ANGELES COUNTY ENGINEER
403 LOS ANGELES COUNTY ENGINEERING BLDG.

76F3095 CE # 310 3-61

F. B. 2397 PG. 190

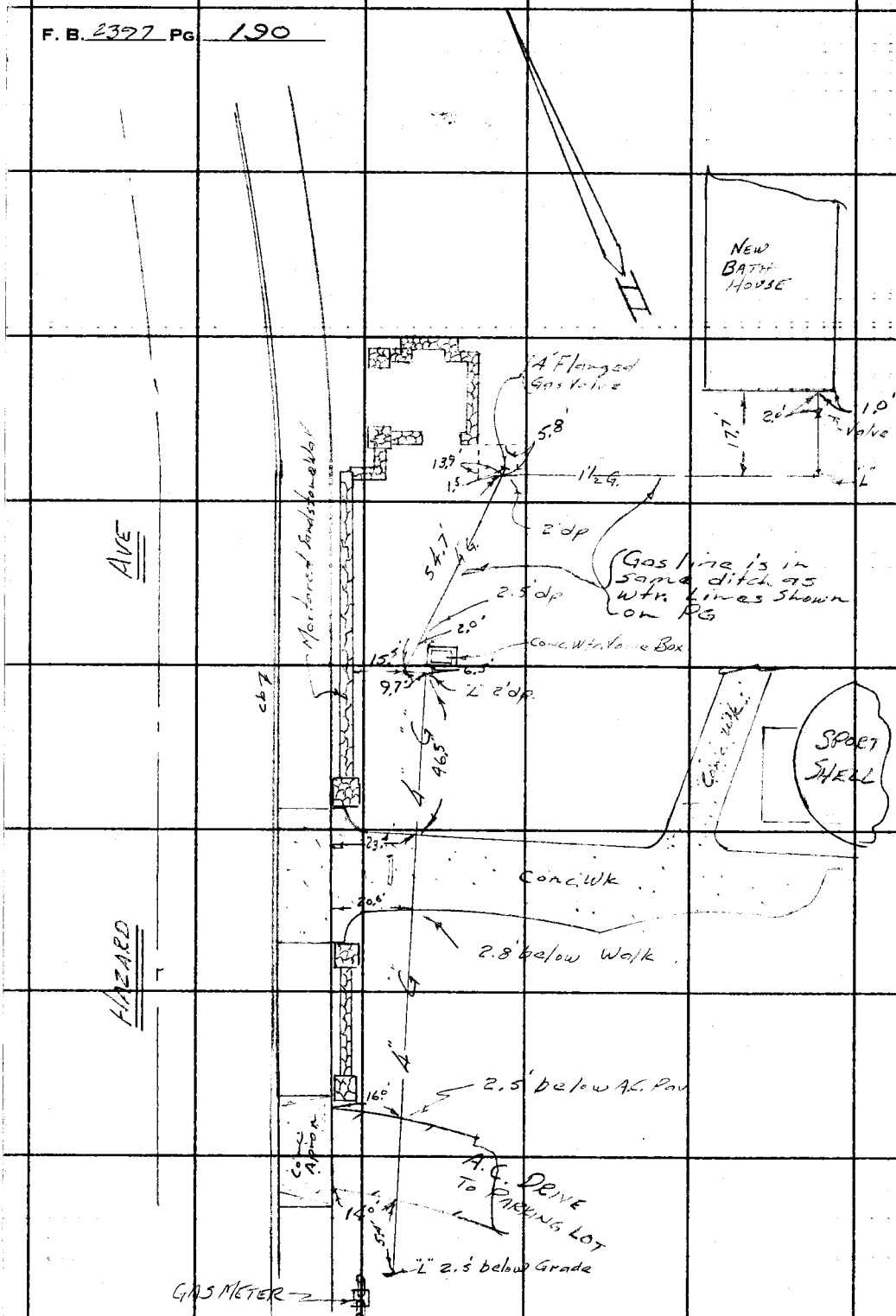

PLEASE RETURN TO
LOS ANGELES COUNTY ENGINEER
403 LOS ANGELES COUNTY ENGINEERING BLDG.

Do not extend this side of this line.

Note: Any Additions or Changes on This Sheet Must Be Made or Circled in Red Ink With Date and Name of Person Making Change.

Notes Ck'd by	Survey of CITY TERRACE PARK
Map No.	JN 8846.15 Tape Std °F
Office Work	Surveyed by Mankey Jr.
Checked	Notes ETM JC Date 5-13-63
Date	Indexed E. J. GALLI AUG 4 '63

F. B. 2397 PG. 191

JN 8846.15

CITY TERRACE PARK

RELOCATED SPRINKLER SYSTEM

on

NORTH SIDE OF POOL

Mankey Jr
McCall
Manley

Note: Any Additions or Changes on This Sheet Must Be Made or Circled in Red Ink With Date and Name of Person Making Change.

Do not extend notes this side of this line.

RETURN TO
LOS ANGELES COUNTY ENGINEER
700 LOS ANGELES COUNTY ENGINEERING BLDG.

76F309S CE #247—3-57

F. B. 2397 Pg. 192

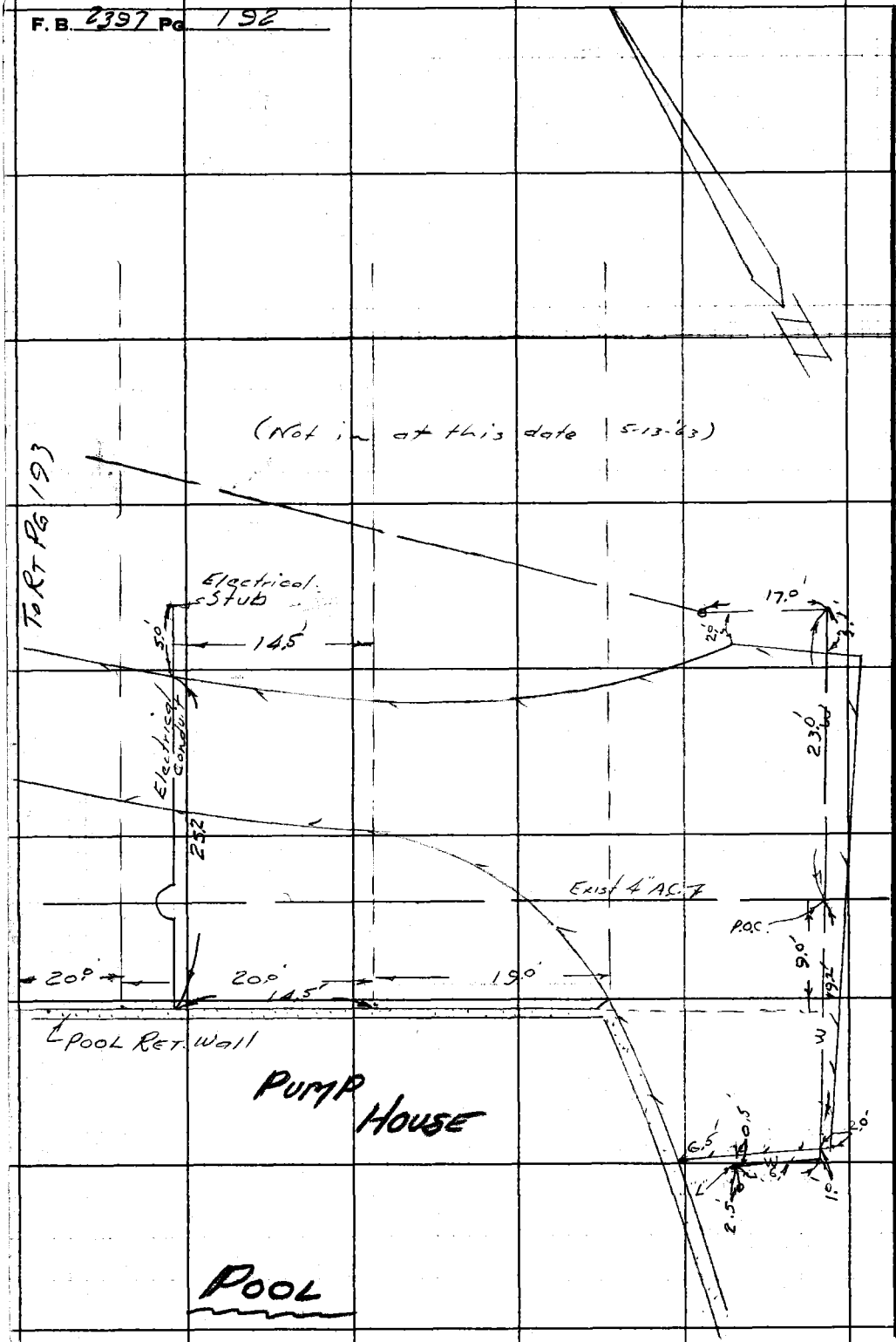

RETURN TO
LOS ANGELES COUNTY ENGINEER
700 LOS ANGELES COUNTY ENGINEERING BLDG.

Do not extend notes this side of this line.

Note: Any Additions or Changes on This Sheet Must be Made or Circled in Red Ink With Date and Name of Person Making Change.

Notes Ck'd by	Survey of CITY TERRACE PARK
Map No.	JN 8560/5 Tape Std °F
Office Work	Surveyed by Mankey Jr.
Checked	Notes E TM Jr. Date 5-13-63
Date	Indexed C. J. GALLI

F. B. 8397 PG. 193

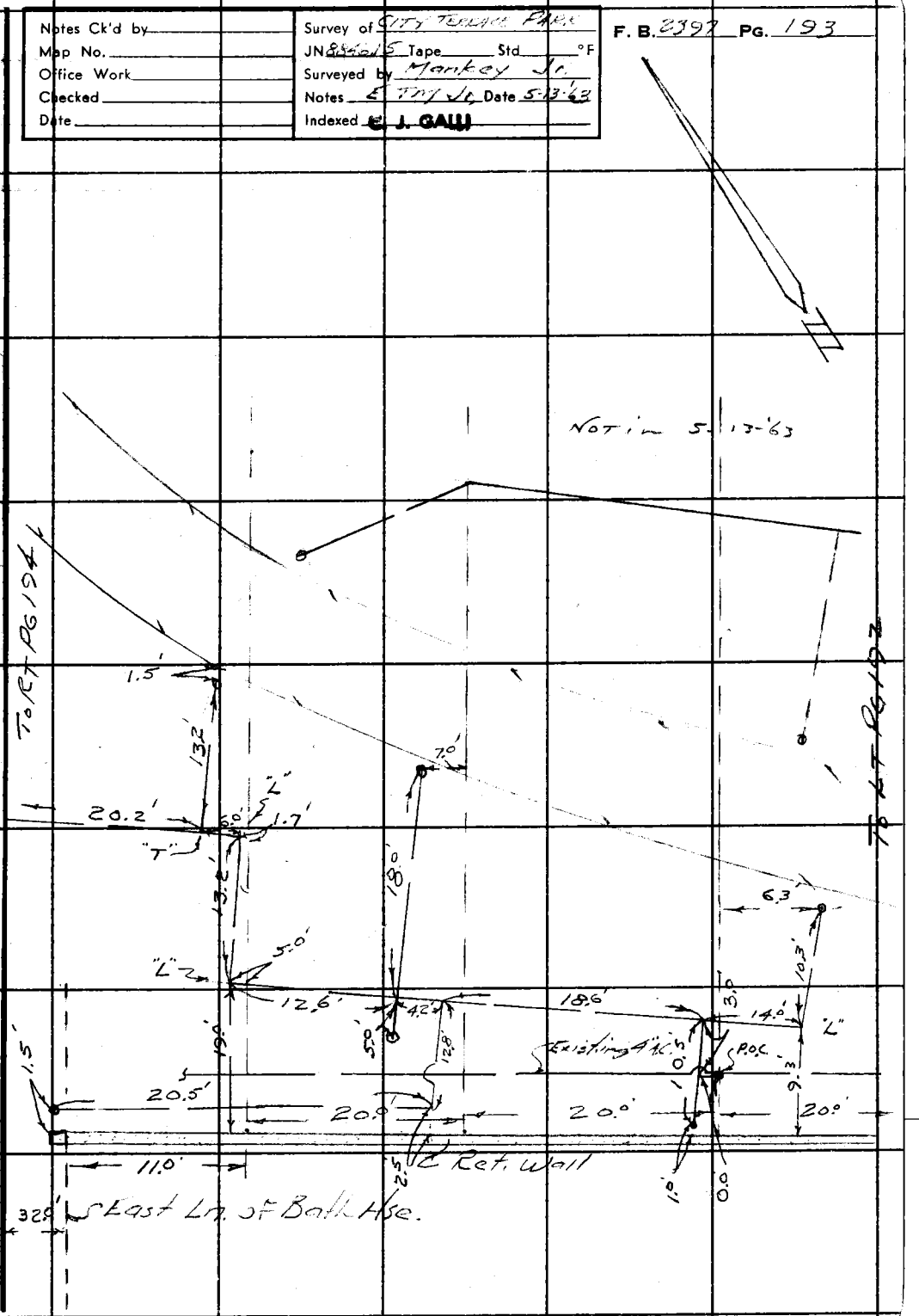

Note: Any Additions or Changes on This Sheet Must Be Made or Circled in Red Ink With Date and Name of Person Making Change.

Do not extend this side of this line.

PLEASE RETURN TO
LOS ANGELES COUNTY ENGINEER
403 LOS ANGELES COUNTY ENGINEERING BLDG.

76F309S CE # 310 3-61

F. B. 2397 PG 194

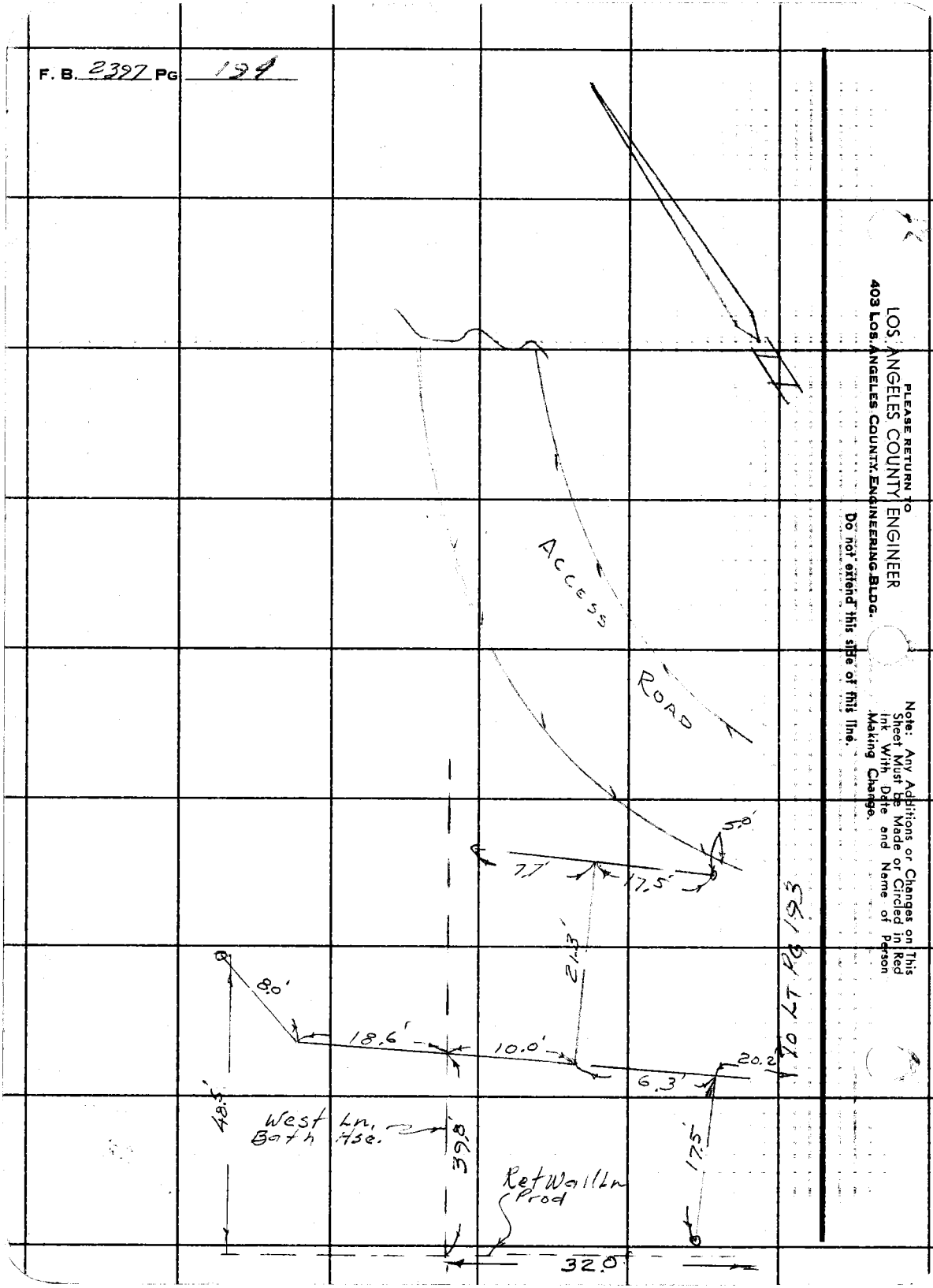

PLEASE RETURN TO
LOS ANGELES COUNTY ENGINEER
403 LOS ANGELES COUNTY ENGINEERING BLDG.

Do not extend this side of this line.

Note: Any Additions or Changes on This Sheet Must be Made or Circled in Red Ink With Date and Name of Person Making Change.

NOTES RED. _____ JOB NO. 6608.23 SURVEY OF CITY TERR. PARK | F. B. 2397 PG. 195

DATE _____ SURVEY BY Stock

NOTES CHKD. _____ NOTES BY H.R.S. DATE 5-15-78

DATE _____ INDEXED _____ DATE _____

B.M.	1ST RUN	DIFF.	2ND RUN	3RD RUN	ADJ. ELEV.	DESCRIPTION
						CITY TERRACE PARK
						CHILDREN'S PLAY AREA
						J.N. 6608.23
						CONSTRUCTION B.M.S
						C.B.M. #1 & #2
						Stock
						Bustrum

Do not extend notes this side of this line

NOTE: ANY ADDITIONS OR CHANGES ON THIS SHEET MUST BE MADE OR CIRCLED IN RED INK, WITH DATE AND NAME OF PERSON MAKING CHANGE.

PLEASE RETURN TO
LOS ANGELES COUNTY ENGINEER
700 LOS ANGELES COUNTY ENGINEERING BLDG.

769420 S & E-353 9-55

76542[illegible] E-353 9-56

LOS [illegible]

700 LOS AN[illegible]

NOTE: ANY [illegible] CHANGES [illegible] MADE OR [illegible] DATE AND [illegible] CHANGE.

[illegible]	[illegible]	[illegible]	[illegible]	[illegible]	[illegible]	[illegible]	[illegible]	[illegible]	[illegible]	[illegible]
Fd B.M.#2	4.69	450.16	3.02		445.47	Fd B.M.#2	F.B. 2397-152			
Set T.P.	4.04	448.59		5.61	444.55	T.P.				
Set T.P.	4.21	447.17		5.63	442.96	T.P.				
Set C.B.M.#1	5.39	449.75		2.81	444.36	Set C.B.M.#1 Elev. A chis [+] 1' W. of Edge of Walk @ S. End of Activities Bldg.				
C.B.M.#2				4.99	444.76	Set C.B.M.#2 Elev. A chis [+] 1' W of Edge of Walk 97' N. of S. End of Activities Bldg				

JOB NO. 6608.23 SURVEY OF City Terr. Park NOTES RED.

SURVEY BY Stock DATE

NOTES BY H.R.S. DATE NOTES CHKD.

INDEXED DATE DATE

F. B. 2397 PG. 196