Ck'd by

L. A. CO. PRECISE LEVEL NET

Survey of

JN 0301.02 Tape Std. °F

Surveyed by G. E. DREIER

Notes G. E. DREIER Date JAN 58

Indexed A. C. Johnson

12-17-58

F. B. 2418 Pg. 5

LINE No. 106

JOB NO. 0301.02

L. A. CO. PRECISE LEVEL NET

PALMDALE, E ON HWY 138 & PEAR BLOSSOM HWY TO 2 MI. W. OF
SAN BERNARDINO CO. LINE, N. ALONG
LINE BETWEEN SEC 21 & 22 T. 5 N, R. 8 W, AND 235th ST. E, TO PALM
BLVD, TO 240th ST. E, TO AVE. O, TO 180th ST E, TO AVE. M,

DREIER
MOODY
OHASHI
CERICOLA
ALWIN

OCT '58 - DEC '58
M AVE M & 180TH ST E; W TO 170TH ST E; N TO AVE K-8
160TH ST E; N TO AVE K; W TO 150TH ST E; N TO AVE J;
140TH ST E, N TO AVE B & W TO SIERRA HWY & END OF LINE

GUIZADO A.C.
GOBLE A.L.
OHASHI T.
BICKSLER T.A.
ALWIN G.P.
GLIDDEN D.
MOODY J.A.

Microfilmed Nov. '85.

F. B. 2418 PG. 6

INDEX, LINE 106



Notes Ck'd by	Survey of L.A. CO. PRECISE LEVEL NET
Map No.	JN 0301.02 Tape Std °F
Office Work	Surveyed by A.C. Guizado
Checked	Notes Date Oct '58
Date	Indexed A. C. Johnson

F. B. 2418 PG. 7



Note: Any Additions or Changes on This Sheet Must be Made or Circled in Red Ink With Date and Name of Person Making Change.

Do not extend notes this side of this line.

RETURN TO
LOS ANGELES COUNTY ENGINEER
1700 LOS ANGELES COUNTY ENGINEERING BLDG.

76F3095 CE #247—3-57

F. B. 2418 Pg. 8

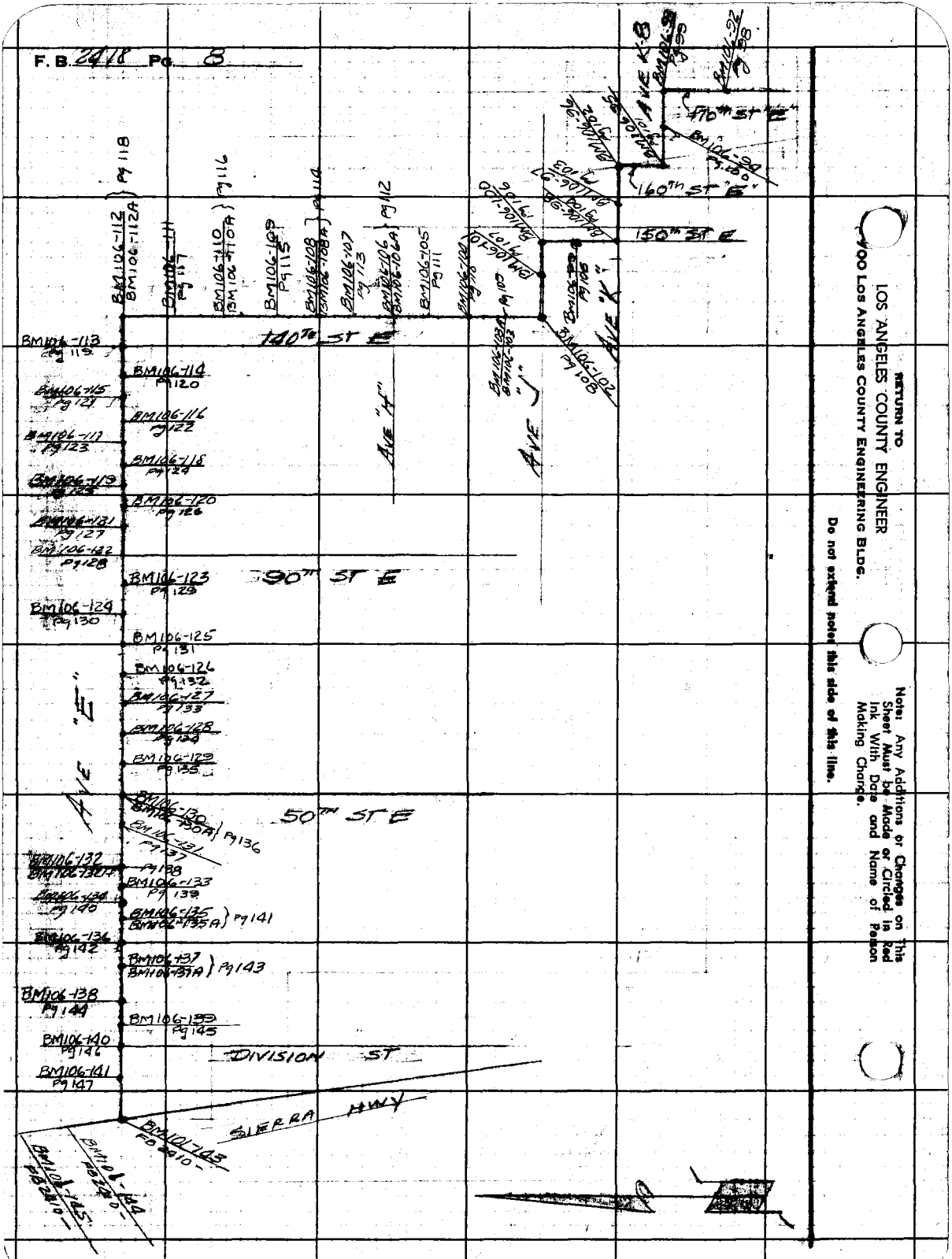

RETURN TO
LOS ANGELES COUNTY ENGINEER
900 LOS ANGELES COUNTY ENGINEERING BLDG.

Do not extend notes this side of this line.

Note: Any Additions or Changes on This Sheet Must be Made or Circled in Red Ink With Date and Name of Person Making Change.

Notes Ck'd by	L.A. CO. PRECISE LEVEL NET	F. B. 2418 Pg. 9
Map No.	Survey of	
Office Work	JN 030102 Tape Std °F	
Checked	Surveyed by B. E. DREIER	
Date	Notes G. F. DREIER Date 3-25-58	
	Indexed ~~E. C. JOHNSON~~	

B.M. 106-1

PALMDALE, AT PALMDALE BLVD AND 20th ST. E, 163 FT. N. OF ℄ TO E., 31.3 FT. E. OF ℄, 1.2 FT BACK OF CURB, 5.3 FT. S. OF POWER POLE No. 609504H, A STD. CO. ENGR. B.M. BRASS CAP STAMPED "B.M. 106-1 1958 RE.5869" IN TOP OF A 12 INCH CONC. POST FLUSH WITH TOP OF THE CURB.

SEE F.B. 3714-9
FOR LATER INFORMATION
J.B. Randall 24-Sep-71

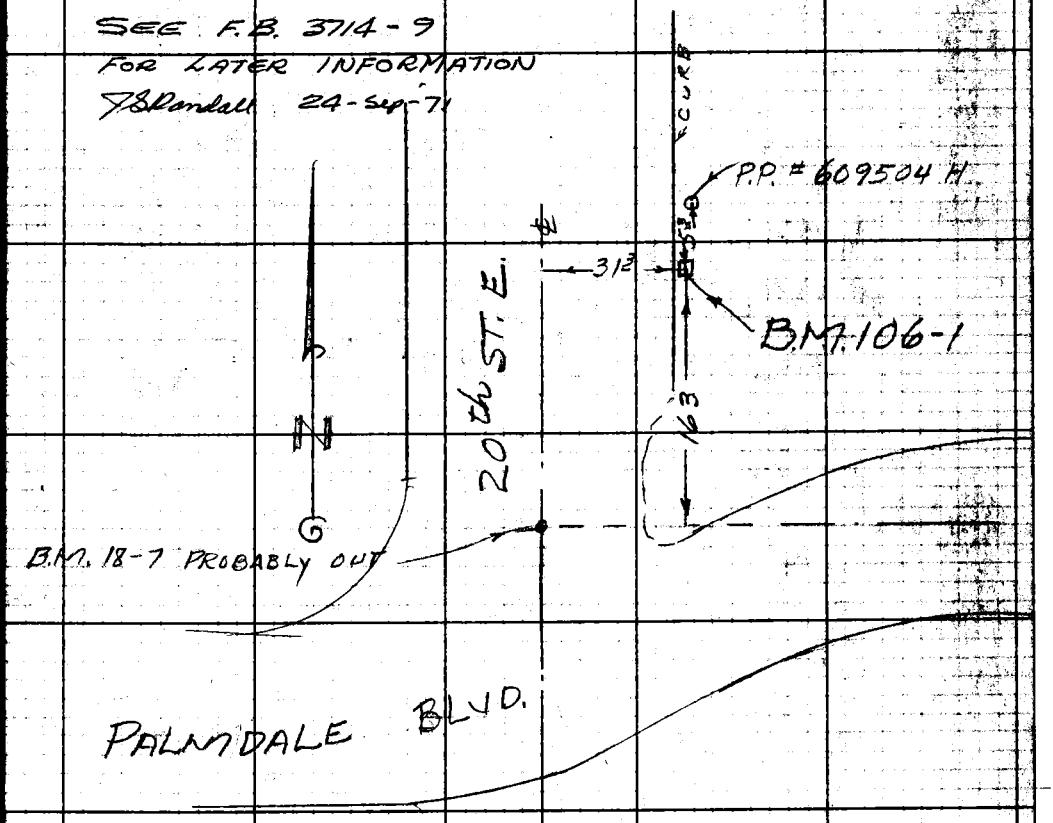

Note: Any Additions or Changes on This Sheet Must be Made or Circled in Red Ink With Date and Name of Person Making Change.
Do not extend notes this side of this line.
RETURN TO
LOS ANGELES COUNTY ENGINEER
700 LOS ANGELES COUNTY ENGINEERING BLDG.
70P3098 CE #847—3-57

F. B. 2418 Pg. 10

B.M. 106-2

PALMDALE, ON PALMDALE BLVD 0.5 MI. E. OF 20th ST. E, 205 FT. E. OF PROBABLE LOCATION OF 25th ST. E, 42 FT S. OF ℄, 5 FT. W OF TEL. POLE NO. 615322H, A STD. CO. ENGR. B.M. BRASS CAP STAMPED "B.M. 106-2 1958 RE. 5869" IN TOP OF A 12 INCH CONC. POST 6 INCHES ABOVE GROUND.

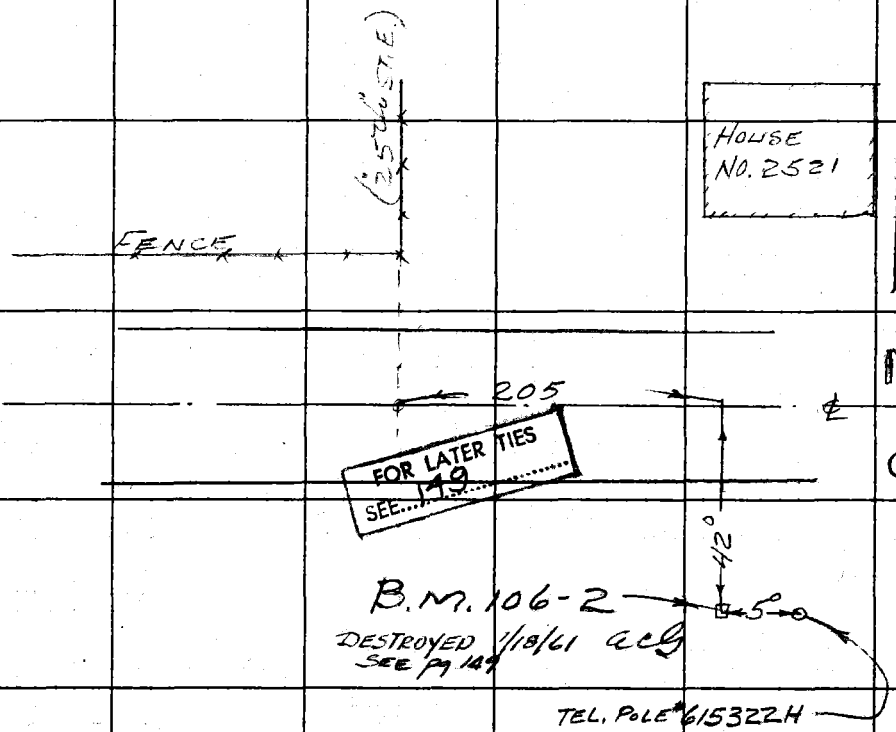

RETURN TO
LOS ANGELES COUNTY ENGINEER
700 LOS ANGELES COUNTY ENGINEERING BLDG.

Do not extend notes this side of this line.

Note: Any Additions or Changes on This Sheet Must be Made or Circled in Red Ink With Date and Name of Person Making Change.

Notes Ck'd by	L.A. CO. PRECISE LEVEL NET
Map No.	Survey of
Office Work	JN 0301.02 Tape Std °F
Checked	Surveyed By G. E. DREIER
Date	Noted G. E. DREIER Date 3-25-58
	Indexed J. C. Johnson

F. B. 2418 Pg. 11

B.M. 106-3

PALMDALE, AT PALMDALE BLVD AND 30th ST. E, 45 FT. S. AND 48.5 FT E. OF ℄, 5 FT. E. OF TEL. POLE No. 673896H, UNDER A GUY CABLE, A STD. CO. ENGR. B.M. BRASS CAP STAMPED "B.M. 106-3 1958 RE 5869" IN TOP OF A 12 INCH CONC. POST 5 INCHES ABOVE GROUND

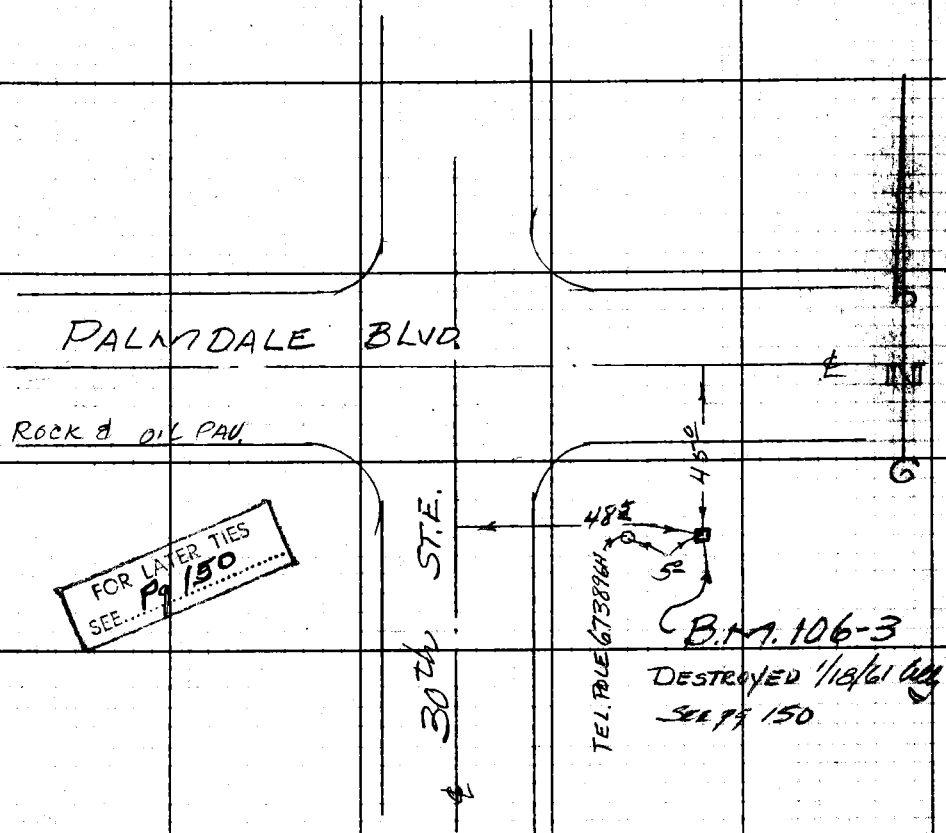

FOR LATER TIES SEE Pg 150

Note: Any Additions or Changes on This Sheet Must Be Made or Circled In Red Ink With Date and Name of Person Making Change.

Do not extend notes this side of this line.

RETURN TO LOS ANGELES COUNTY ENGINEER 700 LOS ANGELES COUNTY ENGINEERING BLDG.

78F3095 CE #247—3-57

F. B. 2418 PG. 12

B.M. 106-4

PALMDALE, AT PALMDALE BLVD. AND 35th ST. E., 110 FT. N. AND 31. FT. E. OF ℄, 1.5 FT. BACK OF CURB, 4.5 FT. N. OF POWER POLE # A STD. CO. ENGR. B.M. BRASS CAP STAMPED "B.M 106-4 1958 R.E. 5869" IN TOP OF A 12 INCH CONC. POST FLUSH WITH THE TOP OF THE CURB.

See FB. 3714-13 for new description

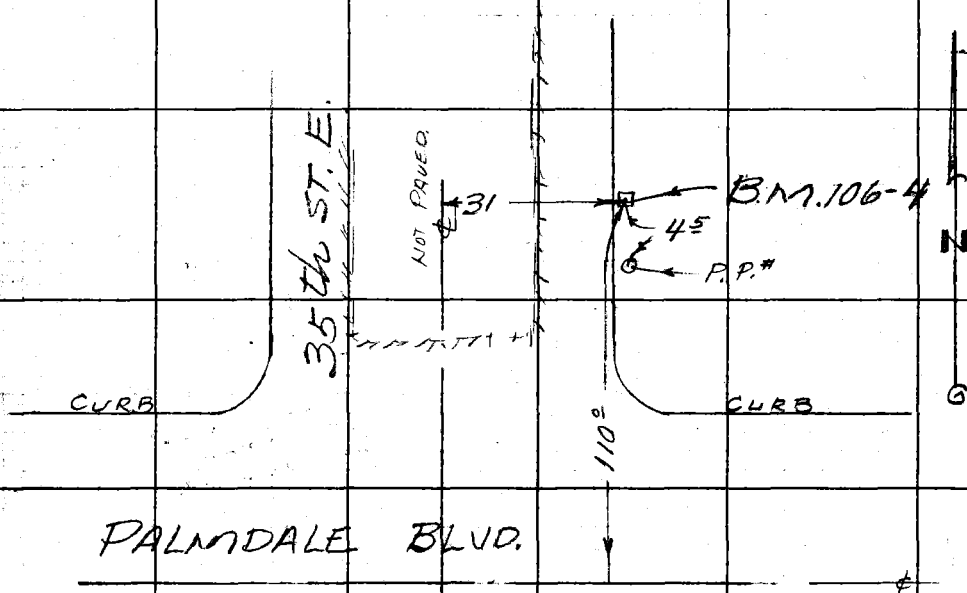

RETURN TO
LOS ANGELES COUNTY ENGINEER
700 LOS ANGELES COUNTY ENGINEERING BLDG.

Do not extend notes this side of this line.

Note: Any Additions or Changes on This Sheet Must be Made or Circled in Red Ink With Date and Name of Person Making Change.

Notes Ck'd by	L. A. CO. PRECISE LEVEL NET
Map No.	Survey of JN 0301.02 Tape Std °F
Office Work	Surveyed by G. E. DREIER
Checked	Notes G. E. DREIER Date 3-26-58
Date	Indexed C. Jo[illegible]

F. B. 2418 Pg. 13

B.M. 106-5

E. OF PALMDALE, AT PALMDALE BLVD AND 40th ST. E., 30.5 FT. N. OF ℄ TO E. AND 85 FT. E. OF ℄, 3.4 FT. N. OF POWER POLE NO. 1184716E, UNDER GUY CABLE, A STD. CO. ENGR. BM. BRASS CAP STAMPED "B.M. 106-5 1958 RE. 5869" IN TOP OF A 12 INCH CONC. POST 4 INCHES ABOVE GROUND SURFACE.

BM 105-A&B (SEE pg 151

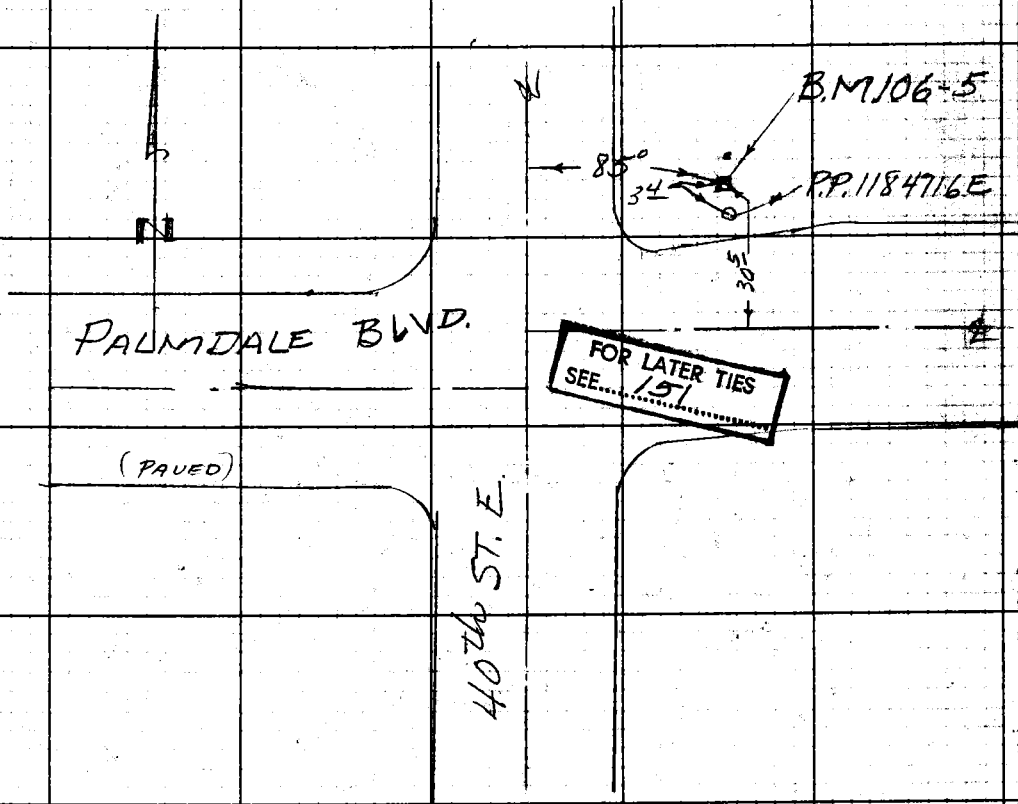

FOR LATER TIES SEE 151

Note: Any Additions or Changes on This Sheet Must be Made or Circled in Red Ink With Date and Name of Person Making Change.

Do not extend notes this side of this line.

RETURN TO LOS ANGELES COUNTY ENGINEER 700 LOS ANGELES COUNTY ENGINEERING BLDG.

76F3095 CE #247—3-57

F.B. 2418 Pg. 14

B.M. 106-6 (E 306 1935)

4.0 MI. E. OF PALMDALE, AT PALMDALE BLVD AND 47th ST. E, ABOUT 45 FT. N. AND ABOUT 230 FT. W. OF ℄ INTERSECTION, 80.2 FT. N.W. OF POWER POLE NO. 1184450E, A STD. U.S.C.&G.S. BRASS DISC STAMPED "E 306 1935" IN TOP OF A 8 INCH CONC. POST 4 INCHES ABOVE GROUND.

See F.B. 3714-19 for later Information

JBRandall 24-Sep-'71

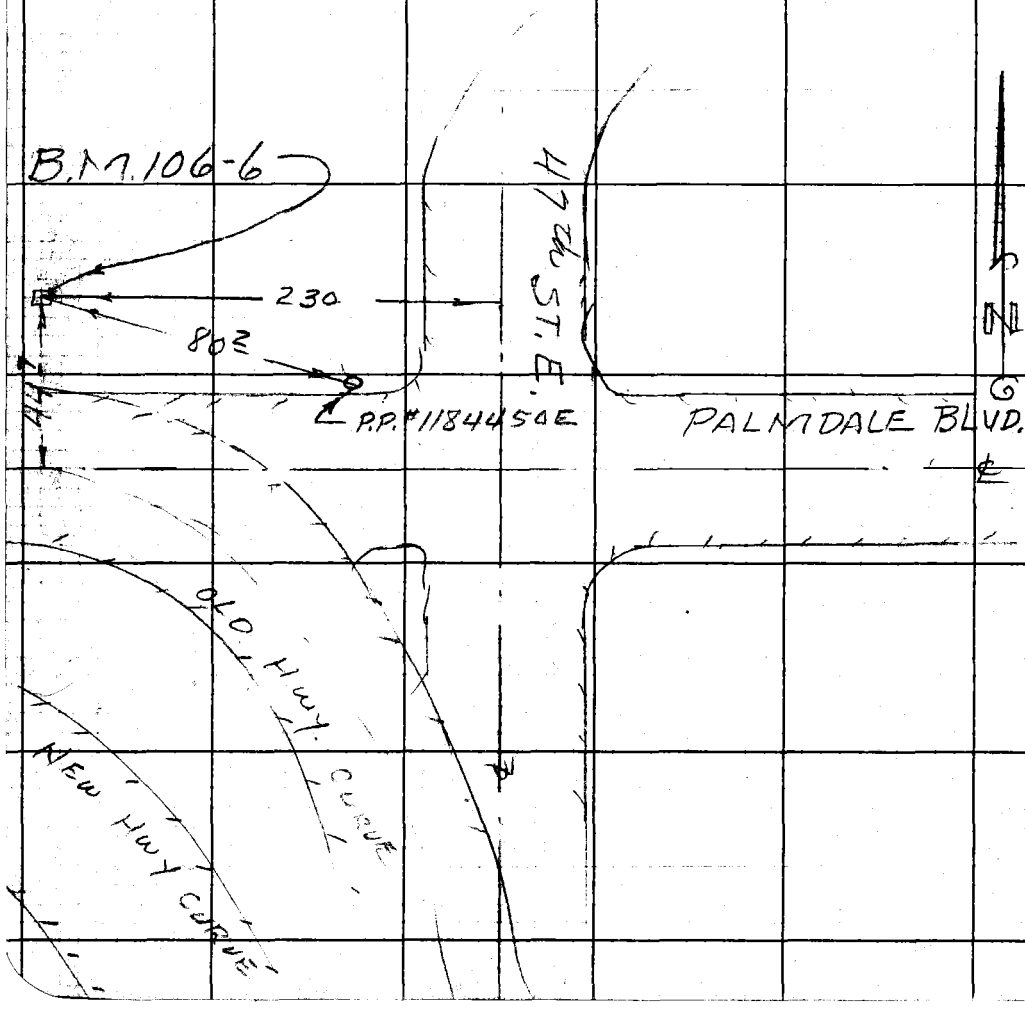

RETURN TO
LOS ANGELES COUNTY ENGINEER
700 LOS ANGELES COUNTY ENGINEERING BLDG.

Do not extend notes this side of this line.

Note: Any Additions or Changes on This Sheet Must be Made or Circled in Red Ink With Date and Name of Person Making Change.

Notes Ck'd by	Survey of L. A. CO. PRECISE LEVEL NET
Map No.	JN 0301.02 Tape Std °F
Office Work	Surveyed by G. E. DREIER
Checked	Notes G. E. DREIER Date 3-26-58
Date	Indexed A. C. Johnson

F. B. 2418 PG. 15

B.M. 106-7

E. OF PALMDALE, ON 47th ST. E., 0.5 MI. S. OF PALMDALE BLVD, 44.5 FT. E. OF ℄, 94 FT. S. OF ELY PROD. OF HOUSE NO. 38017, ~~4.5~~ 2.5 FT. N.E OF POWER POLE NO. 1184417E A STD. 2/4 CO. ENGR.

button B.M. BRASS CAP STAMPED "B.M. 106-7 1958 RE. 5869" IN TOP OF A 12 INCH CONC. POST 4" INCHES ABOVE GROUND.

33° N. of the Approx. ℄ prod of AVE R

W.V. 5-16-66

2.5 Ft. N.E. of PP No 1184417E 27-Sep-71 J.B. Randall

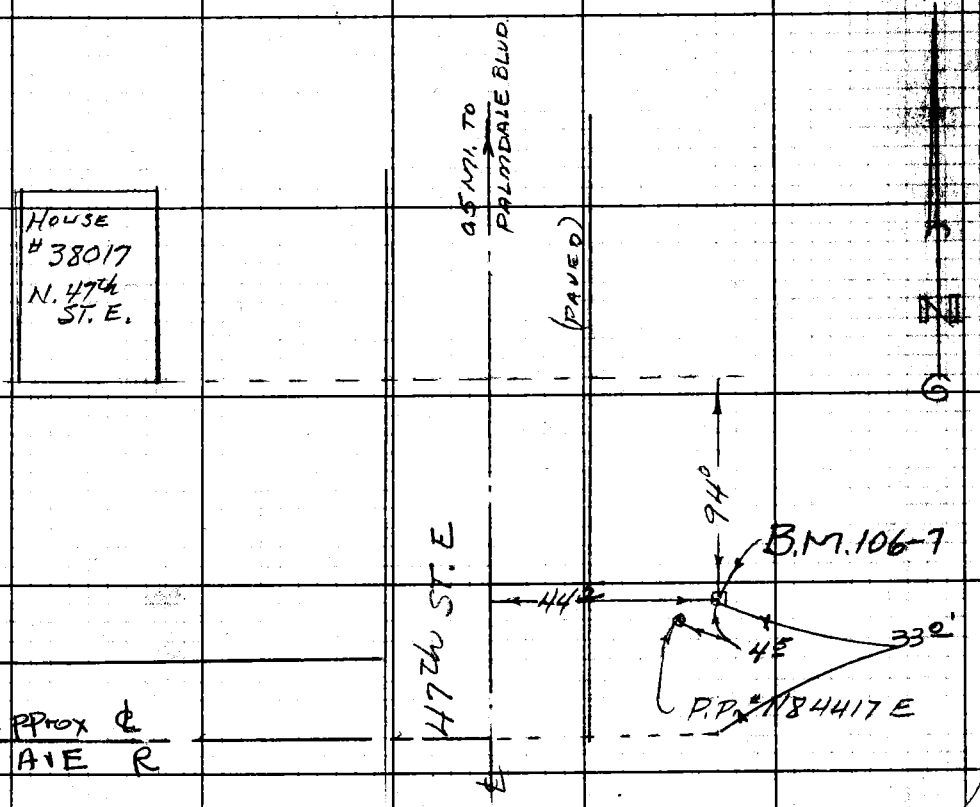

Note: Any Additions or Changes on This Sheet Must be Made or Circled in Red Ink With Date and Name of Person Making Change.

Do not extend notes this side of this line.

RETURN TO LOS ANGELES COUNTY ENGINEER 700 LOS ANGELES COUNTY ENGINEERING BLDG.

76F209S CE #247—3-57

F. B. 2418 PG. 16

B.M. 106-8

S. E. OF PALMDALE, ON 47th ST. E. 1.0 MI. S. OF PALMDALE BLVD., 41 FT. E. OF ℄, 270 FT. S. OF HOUSE NO. 37558, 5 FT. S. OF POWER POLE #1184403E, A STD. CO. ENGR. B.M. BRASS CAP STAMPED "B.M. 106-8 1958 R.E. 5869" IN TOP OF A 12 INCH CONC. POST 6 INCHES ABOVE GROUND

Not Recovered on 5-16-66 W. Voge

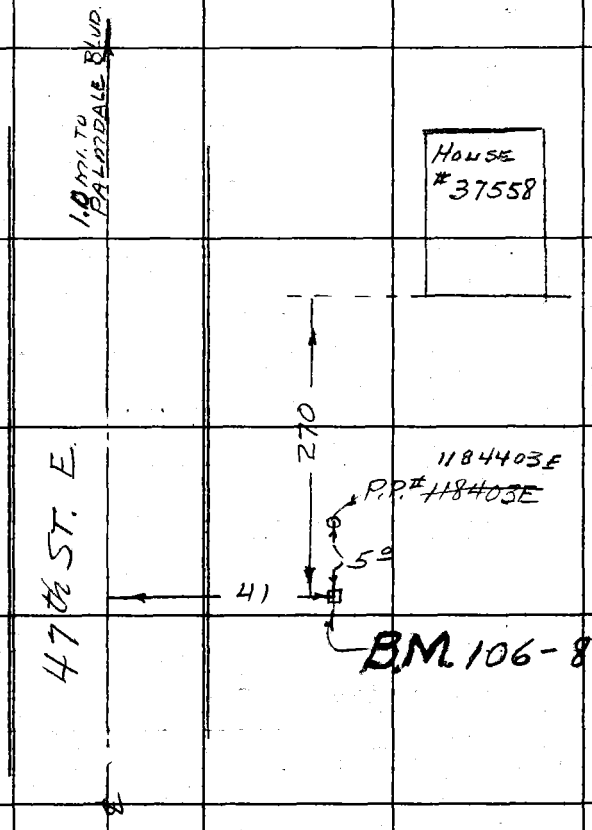

RETURN TO
LOS ANGELES COUNTY ENGINEER
900 LOS ANGELES COUNTY ENGINEERING BLDG.

Do not extend notes this side of this line.

Note: Any Additions or Changes on This Sheet Must be Made or Circled in Red Ink With Date and Name of Person Making Change.

Notes Ck'd by	L.A. CO. PRECISE LEVEL NET
Map No.	Survey of
Office Work	JN 030102 Tape Std °F
Checked	Surveyed by G. E. DREIER
Date	Notes G. E. DREIER Date 3-26-58
	Indexed

F. B. 2418 PG. 17

B.M. 106-10

PEARLAND, AT 47th ST. E. AND AVE. S, 49 FT. W. OF CENTER OF INTERSECTION, A STD. PRE-CAST MON., STAMPED 19 INCHES BELOW THE SURFACE UNDER CAST IRON COVER.

COUNTY SURVEYOR T.6N. 33 5 4 R.C.C. T.5N. R.E. 2177

Removed Replaced by Div. of Hwys. Mon. 5-16-66 W. Voge

B.M. 106-9

PEARLAND, AT 47th ST. E. AND AVE. S, ABOUT 93 FT. S AND 60.6 FT. W. OF CENTER OF PAVEMENTS 5 FT. S. OF POWER POLE NO. 951515E, A STD. 2 1/2" CO. ENGR. B.M. BRASS Button CAP STAMPED "B.M. 106-9 1958 R.E. 5869" IN TOP OF A 12 INCH CONC. POST 5 INCHES ABOVE GROUND 2.8 East of Barbed Wire Fn. 27-Sep-71 J Randall

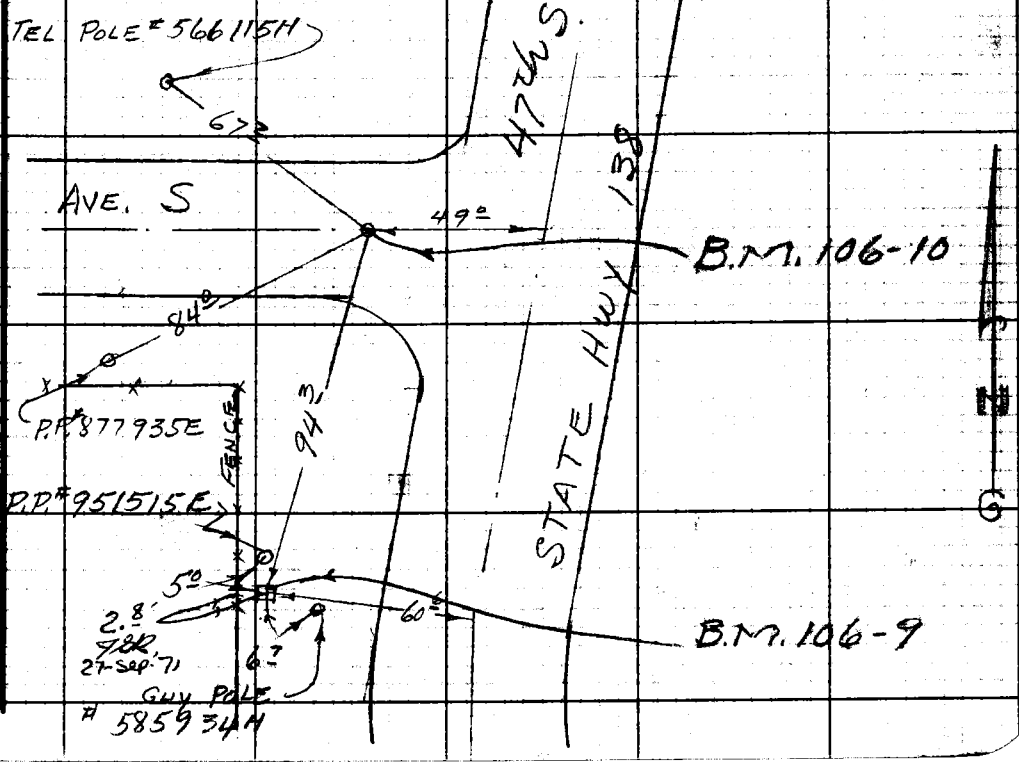

Note: Any Additions or Changes on This Sheet Must be Made or Circled in Red Ink With Date and Name of Person Making Change.

Do not extend notes this side of this line.

RETURN TO LOS ANGELES COUNTY ENGINEER 700 LOS ANGELES COUNTY ENGINEERING BLDG.

76F3095 CE #247—3-57

F. B. 2418 Pg. 18

B.M. 106-11

N.W. OF LITTLE ROCK, ON STATE HWY. NO 138, ABOUT 0.1 MI. S.E. OF S.E. END OF CURVE JOINING THE HWY WITH 47th ST. E, 45 FT. N. OF ℄, 92 FT. S.E. OF CULVERT AT HWY STA. J-316+80, 3 FT. N. OF TEL. POLE NO. 614953H A STD. CO. ENGR. B.M. BRASS CAP STAMPED "B.M 106-11 1958 R.E. 5869 IN TOP OF A 12 INCH CONC. POST FLUSH,

NOT Recovered on 5-16-66 W.J. Voge

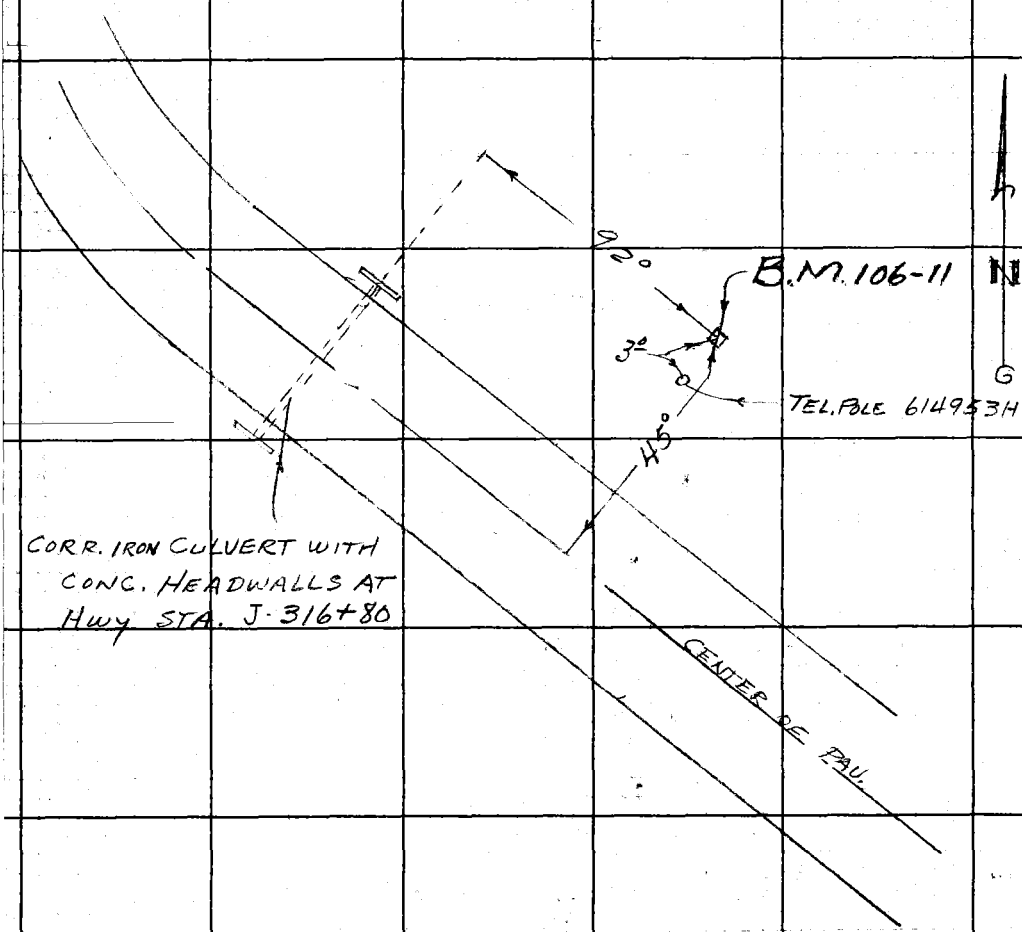

RETURN TO
LOS ANGELES COUNTY ENGINEER
900 Los Angeles County Engineering Bldg.

Do not extend notes this side of this line.

Note: Any Additions or Changes on This Sheet Must be Made or Circled in Red Ink With Date and Name of Person Making Change.

Notes Ck'd by	Survey of L.A. CO. PRECISE LEVEL NET	F.B. 2418 Pg. 19
Map No.	JN 0301.07 Tape Std °F	
Office Work	Surveyed by G. E. DREIER	
Checked	Notes G. E. DREIER Date 3/20/58	
Date	Indexed C. Johnson	

B.M. 106-12

N. W. OF LITTLE ROCK, ABOUT 0.5 MI. N.W. OF AVE. T, ON STATE HWY 138, 35 FT. S.E. OF CULVERT AT HWY STA. J 347+90, 45.3 FT. N.E. OF ℄, 3.3 FT. N.E. OF TEL. POLE NO. 608264H, A STD. CO. ENGR. B.M. BRASS CAP STAMPED "B.M. 106-12 1958 R.E. 5869" IN TOP OF A 12 INCH CONC. POST 5 INCHES ABOVE GROUND.
Not Recovered on 5-16-66 W. Voge.

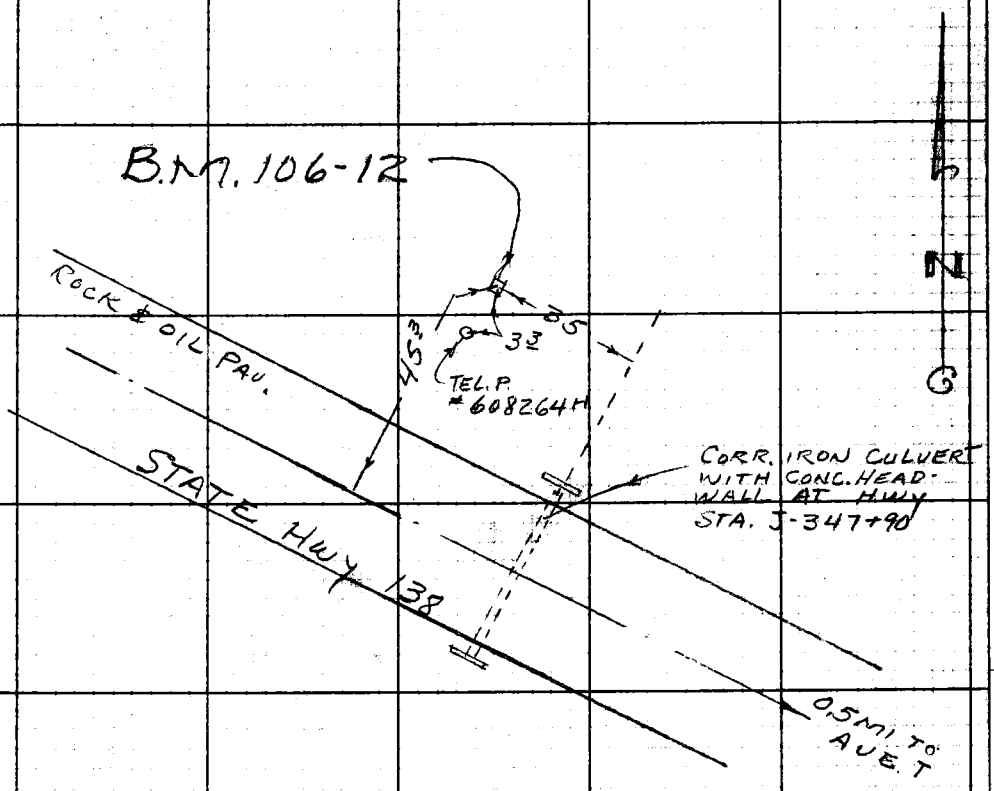

Note: Any Additions or Changes on This Sheet Must Be Made or Circled In Red Ink With Date and Name of Person Making Change.

Do not extend notes this side of this line.

RETURN TO
LOS ANGELES COUNTY ENGINEER
700 LOS ANGELES COUNTY ENGINEERING BLDG.

76F2093 CE #247—8-57

F.B. 2418 Pg. 20

B.M. 106-13

N.W. OF LITTLEROCK, AT STATE Hwy 138 AND AVE. T, 70.5 FT. S.W. OF ℄ ABOUT 85 FT. S.E OF ℄ INTERSECTION, ABOUT 1 FT E. OF EDGE OF TEXACO SERVICE STATION, DRIVEWAY 3 FT ~~S.W.~~ North OF POWER POLE NO. ~~1070368E~~ 1403539E, A 2½" STD. CO. ENGR. button B.M. BRASS CAP STAMPED "B.M. 106-13 1958 R.E. 5869" IN TOP OF A 12 INCH CONC. POST FLUSH.

NOTE: CHANGE Desc. as follows, 70.5 ft. South'ly from the approx. ℄ of Pearblossom Hwy.
J.B. Randall 24-Sep.'71

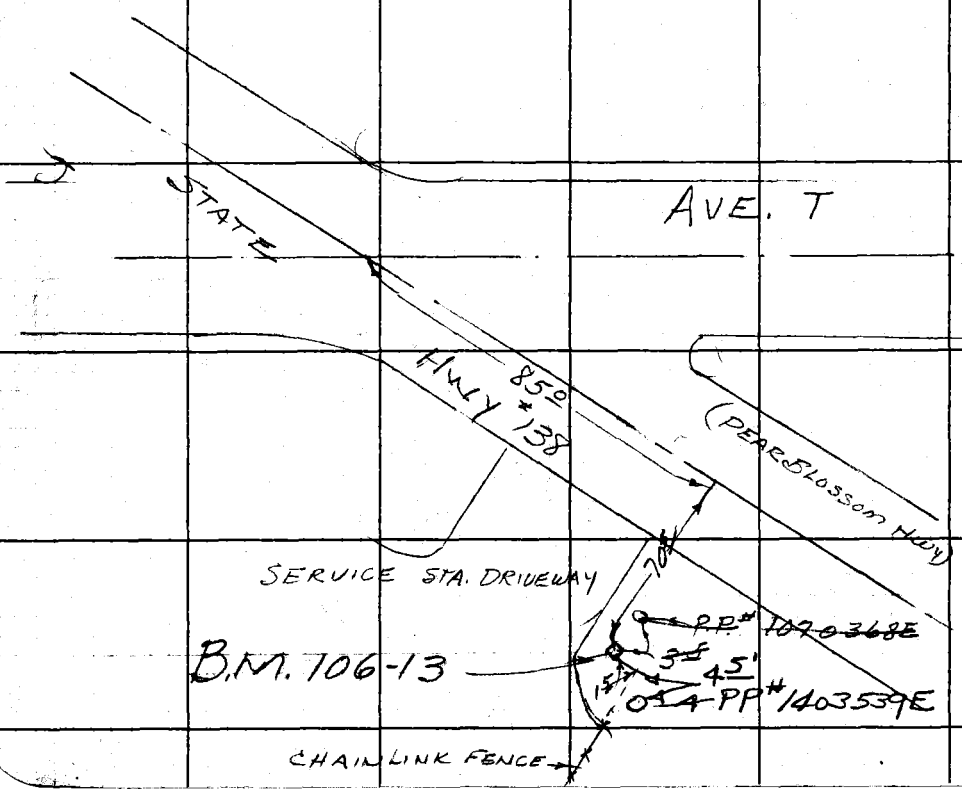

RETURN TO
LOS ANGELES COUNTY ENGINEER
700 LOS ANGELES COUNTY ENGINEERING BLDG.

Do not extend notes this side of this line.

Note: Any Additions or Changes on This Sheet Must be Made or Circled in Red Ink With Date and Name of Person Making Change.

92.8

Notes Ck'd by	L.A. CO. PRECISE LEVEL NET
Map No.	Survey of
Office Work	JN 030102 Tape Std °F
Checked	Surveyed by G. F. DREIER
Date	Notes G. F. DREIER Date 3-28-58
	Indexed A. C. Johnson

F. B. 2418 Pg. 21

B.M. 106-14

N.W. OF LITTLE ROCK, ON STATE HWY 138, ABOUT 520 FT S.E. OF 58th ST. E, 42.8 FT. S.W. OF ℄ 4.2 FT. N.W. OF POWER POLE NO. 907746 E A STD. CO. ENGR. 2 1/2" button B.M. BRASS CAP STAMPED "B.M 106-14 1958 R.E. 5869" IN TOP OF A 12 INCH CONC. POST 3 INCHES ABOVE GROUND.

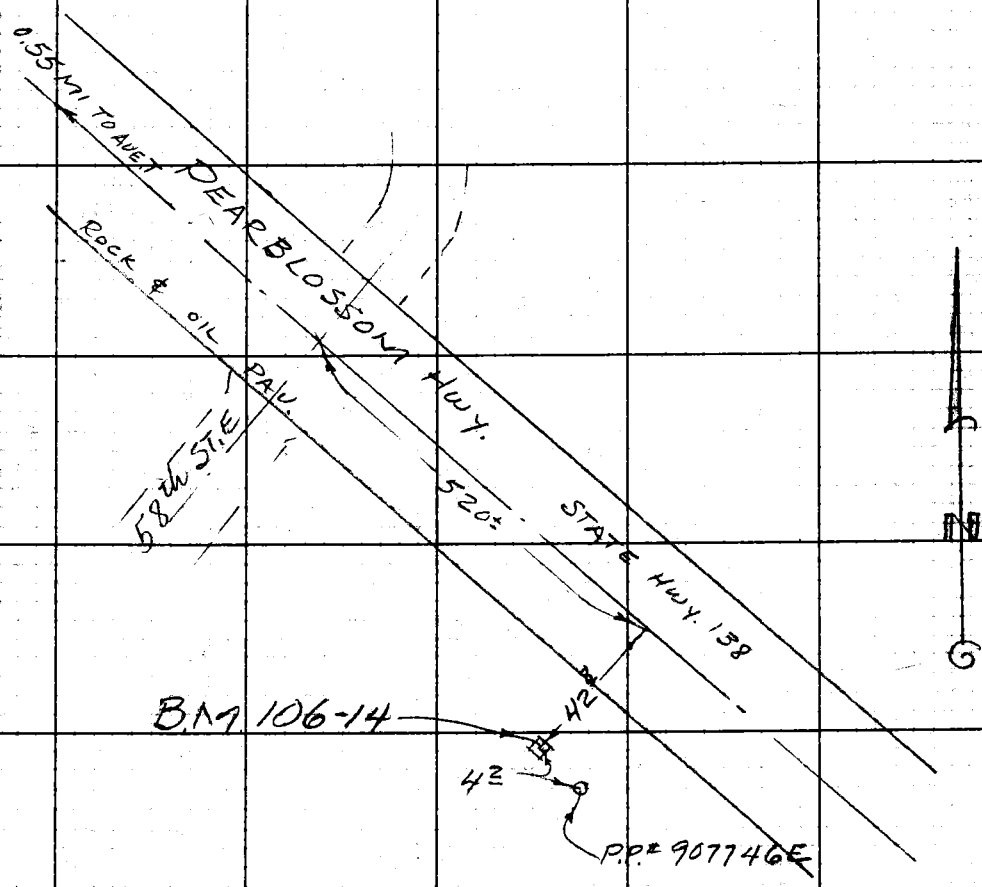

Note: Any Additions or Changes on This Sheet Must Be Made or Circled In Red Ink With Date and Name of Person Making Change.

Do not extend notes this side of this line.

RETURN TO
LOS ANGELES COUNTY ENGINEER
700 LOS ANGELES COUNTY ENGINEERING BLDG.

76F3093. CE #247—3-57

F. B. 2418 Pg. 22

B.M. 106-15 (ROAD DEPT. B.M.)
N.W. OF LITTLE ROCK, ON STATE HWY 138, 1.0 MI. S.E. OF AVE. T, 44 FT. N.E OF ℄, 335 FT N.W. OF WLY SIDE OF A CORR. METAL BLDG. OCCUPIED BY VALLEY WELDING AT HO. NO. 6330 PEARBLOSSOM HWY., 7.5 FT. S.E. OF TEL. POLE NO. 647301H, A CONC MON WITH A BRASS DISC. STAMPED "L.A. CO. RD. DEPT. B.M. 1957" 6 INCHES BELOW THE SURFACE UNDER "L.A. COUNTY ROAD DEPT" CAST IRON COVER.

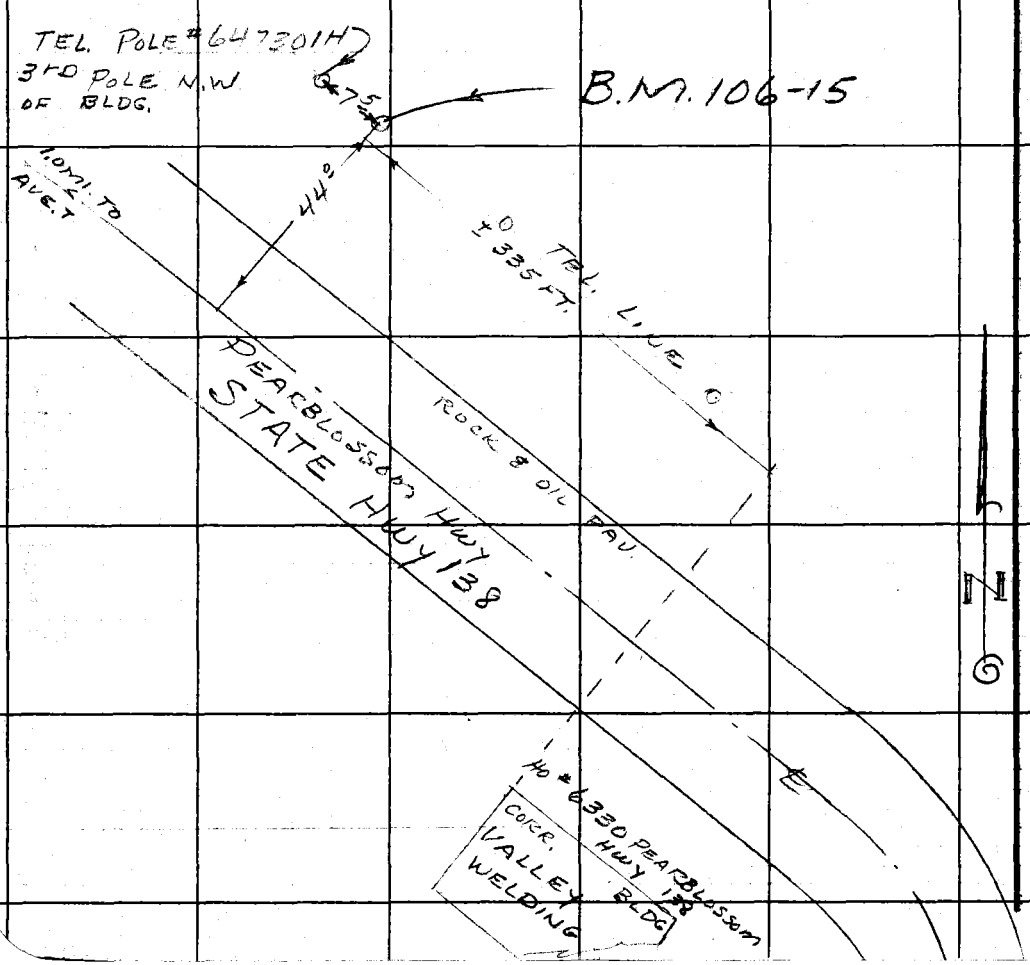

RETURN TO
LOS ANGELES COUNTY ENGINEER
700 LOS ANGELES COUNTY ENGINEERING BLDG.

Do not extend noted this side of this line.

Note: Any Additions or Changes on This Sheet Must be Made or Circled in Red Ink With Date and Name of Person Making Change.

Notes Ck'd by	L.A. CO. PRECISE LEVEL NET	F. B. 2418 PG. 23
Map No.	JN 0301.02 Tape Std °F	
Office Work	Surveyed by G. E. DREIER	
Checked	Notes G. E. DREIER Date 3-28-58	
Date	Indexed A. C. Johnson	

B.M. 106-16

W. OF LITTLE ROCK, ON STATE HWY NO 138, 1.3 MI. N.W. OF 77 ST. E., 45.2 FT. N.E. OF ℄, 5 FT. N.W. OF TEL. POLE NO. 647290 H, A STD. CO. ENGR. 2 1/4" button B.M. BRASS CAP STAMPED "B.M. 106-16 1958 R.E. 5869" IN TOP OF A 12 INCH CONC POST 5 INCHES ABOVE GROUND.

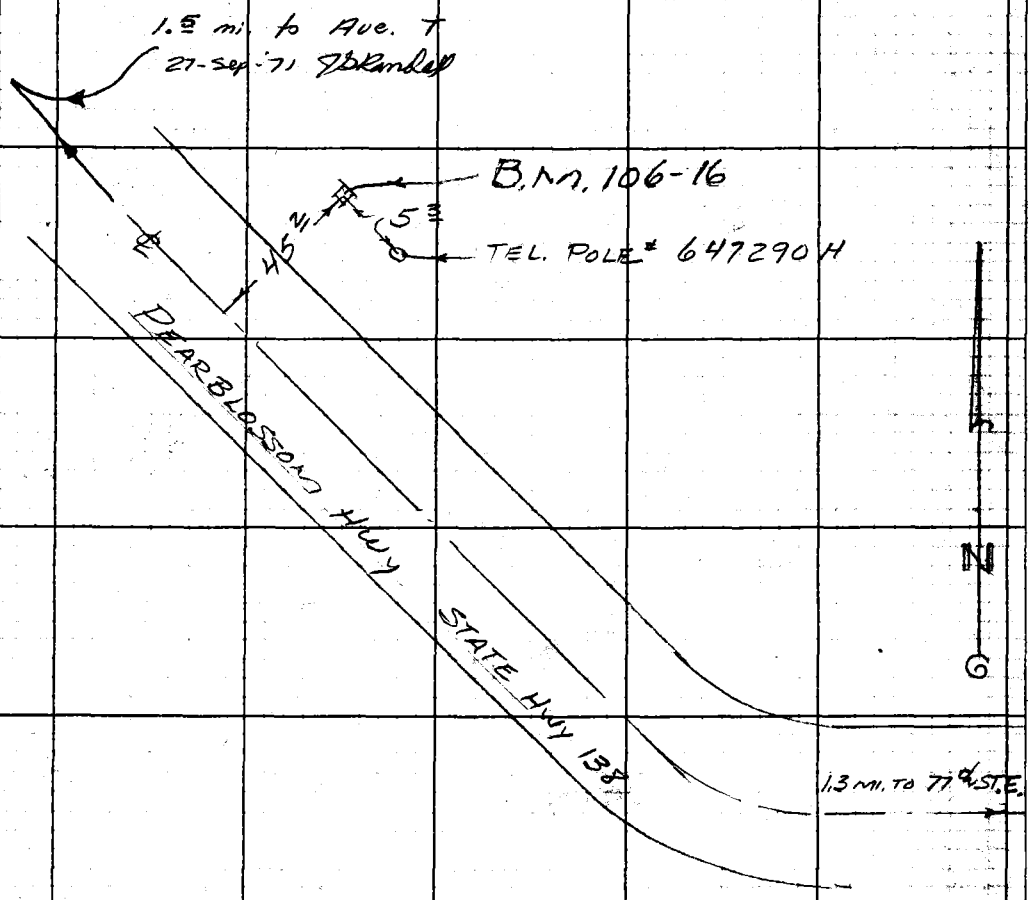

Note: Any Additions or Changes on This Sheet Must be Made or Circled in Red Ink With Date and Name of Person Making Change.

Do not extend notes this side of this line.

RETURN TO
LOS ANGELES COUNTY ENGINEER
700 LOS ANGELES COUNTY ENGINEERING BLDG.

76F3098 CE #247—3-57

F. B. 2418 Pg. 24

B.M. 106-17

N.W. OF LITTLEROCK, 0.25 MI. N.W. OF LITTLE-ROCK CREEK, 46 FT. E. OF CENTER OF STATE HWY 138, 6.2 FT. S.E. OF TEL. POLE NO. 647299H, A 2" BRASS DISC STAMPED "L.A. CO. RD. DEPT. B.M. 1957" 11½ INCHES DEEP UNDER STD. RD. DEPT. CAST IRON COVER.

w/V. 5-16-66

B.M. 106-17A

LITTLEROCK, AT STATE HWY 138 AND LITTLE-ROCK CREEK, N.W. COR., A BRASS NAIL & WASHER STAMPED "L.A. CO. B.M. RD. DEPT." IN LEAD IN S.E. END OF N.W. ABUTEMENT TO BRIDGE NO. 53-303.

See FB 3714-43 for new description

Also see F.B. 3714-43 for BM 106-17B

J.B. Randall 24 Sep '71

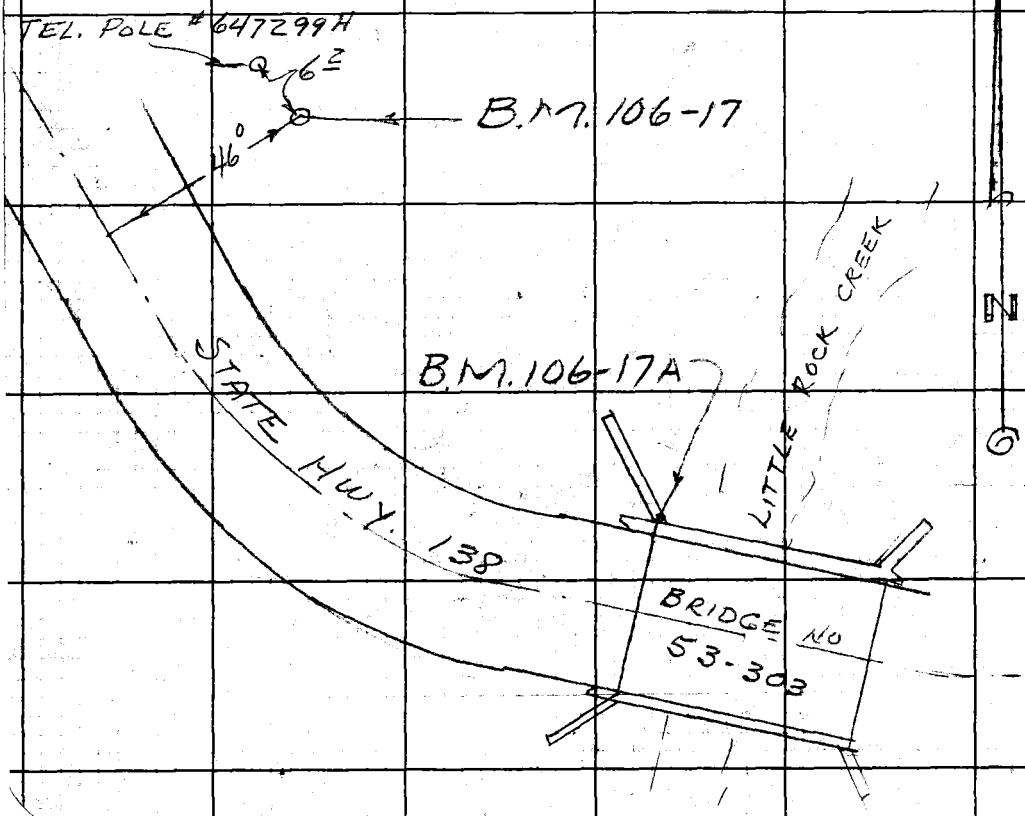

RETURN TO
LOS ANGELES COUNTY ENGINEER
700 LOS ANGELES COUNTY ENGINEERING BLDG.

Do not extend notes this side of this line.

Note: Any Additions or Changes on This Sheet Must be Made or Circled in Red Ink With Date and Name of Person Making Change.

Notes Ck'd by	Survey of	F.B. 2418 Pg. 25
Map No.	JN 0301.02 Tape Std °F	
Office Work	Surveyed by G. E. DREIER	
Checked	Notes G. E. DREIER Date 3-28-58	
Date	Indexed A. C. Johnson	

L.A. CO. PRECISE LEVEL NET

B.M. 106-18 (U.S.G.S., Elev. 2910)

LITTLE ROCK, AT STATE HWY 138 AND 77th ST. E, 29.6 FT. S., AND 27.3 FT. E. OF ℄, ~~54 FT. S. OF GENERAL STORE~~, 5.8 FT. S.E. OF TEL. POLE NO. 457635H, A STD. 4" U.S.G.S. BRASS CAP RIVETED TO THE TOP OF A IRON PIPE, FLUSH

WV. 5-17-66

Pole 457635H is gone 27-Sep-'71 JGRandall

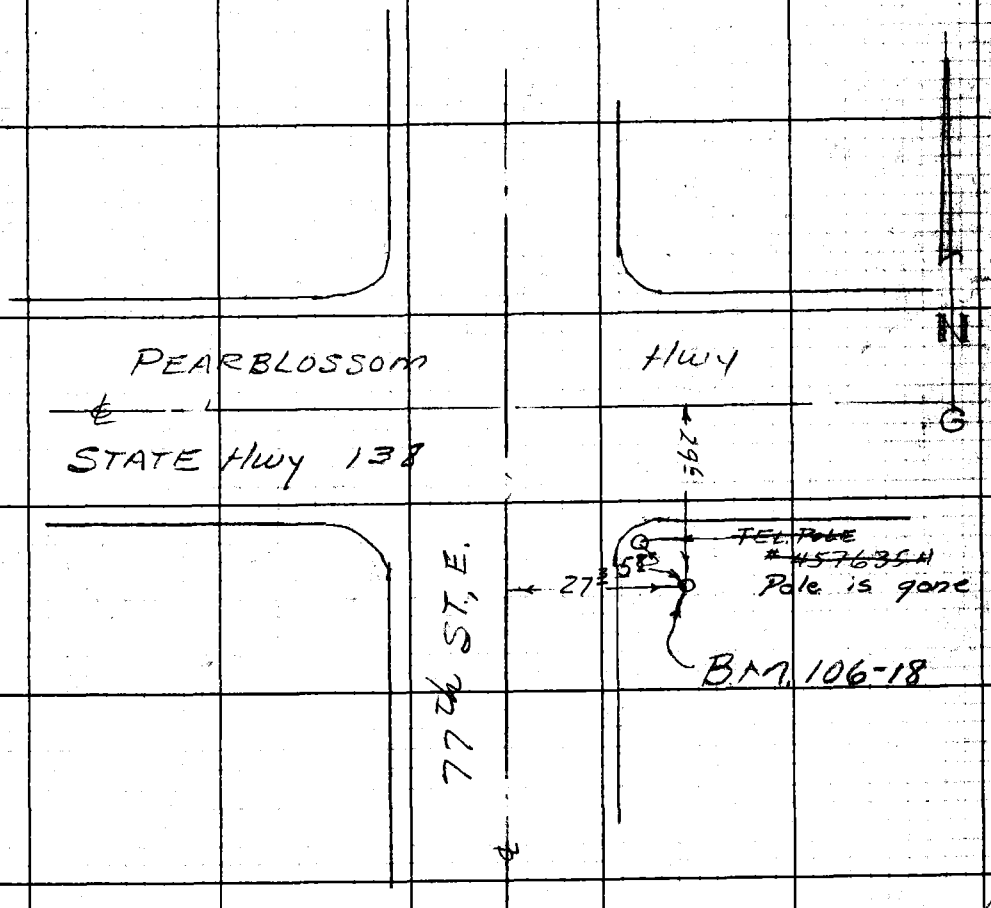

Note: Any Additions or Changes on This Sheet Must be Made or Circled in Red Ink With Date and Name of Person Making Change.

Do not extend notes this side of this line.

RETURN TO
LOS ANGELES COUNTY ENGINEER
700 LOS ANGELES COUNTY ENGINEERING BLDG.

76F3095 CE #247—3-57

F. B. 2418 Pg. 26

B.M. 106-19

LITTLE ROCK, AT STATE HWY NO. 138 AND 82nd. ST. E., 106.7 FT. N. AND 24.3 FT. E. OF ℄, 1.6 FT. BACK OF E. CURB, 5 FT. N. OF TEL. POLE NO. 494851 H, A STD. CO. ENGR. B.M. BRASS (Button) CAP STAMPED "B.M. 106-19 1958 R.E. 5869" IN TOP OF A 12 INCH CONC. POST FLUSH WITH TOP OF CURB.

See FB 3714-47 for new description

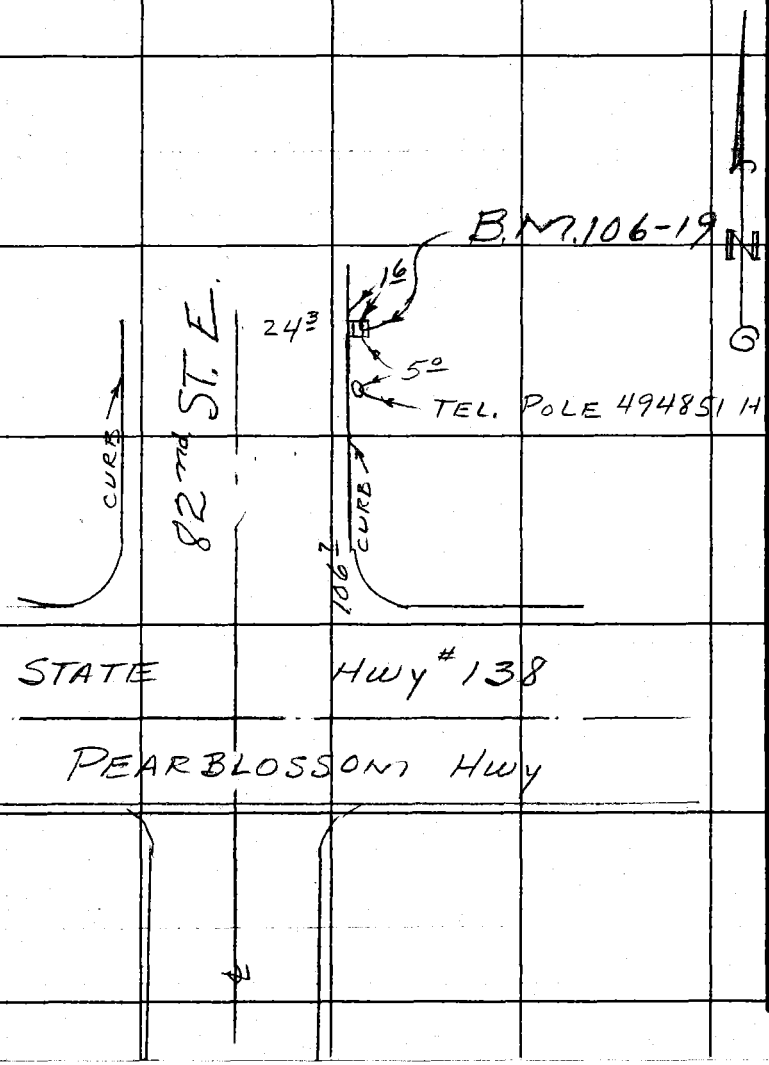

RETURN TO
LOS ANGELES COUNTY ENGINEER
700 LOS ANGELES COUNTY ENGINEERING BLDG.

Do not extend noted this side of this line.

Note: Any Additions or Changes on This Sheet Must be Made or Circled in Red Ink With Date and Name of Person Making Change.

Notes Ck'd by	L.A. CO. PRECISE LEVEL NET	F. B. 2418 Pg. 27
Map No.	Survey of JN 0301.02 Tape Std °F	
Office Work	Surveyed by G. E. DREIER	
Checked	Notes G. F. DREIER Date 3-28-58	
Date	Indexed K. C. Johnson	

B.M. 106-20

LITTLE ROCK, AT STATE HWY #138 AND 87th ST. E, 34.5 FT. N. OF ℄ AND 214 FT. E. OF ℄, 10 FT. N. OF POWER POLE NO. 799753E, A STD. CO. ENGR. B.M. BRASS CAP STAMPED "B.M. 106-20 1958 R.E. 5869" IN TOP OF A 12 INCH CONC. POST INCHES ABOVE GROUND.

Destroyed by grading, 11/22/66 RCB

See F.B. 3714-51

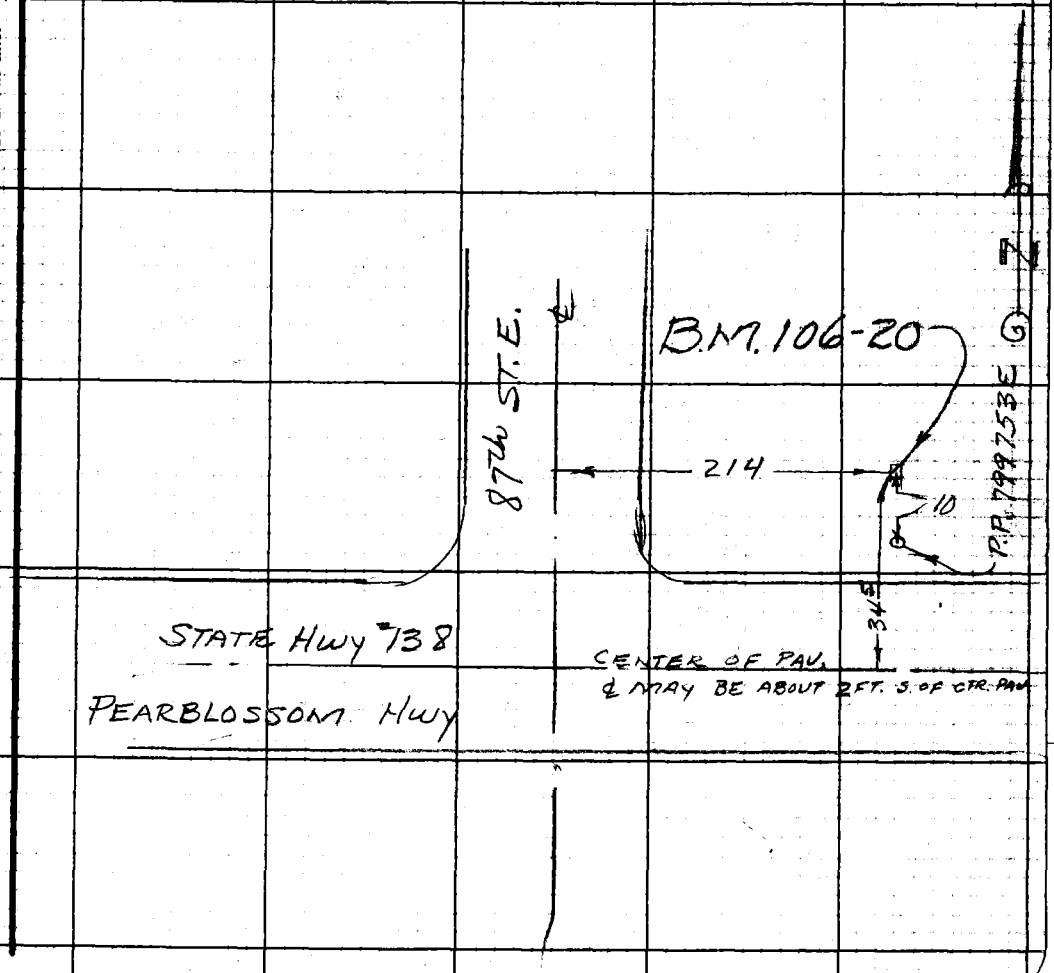

Note: Any Additions or Changes on This Sheet Must be Made or Circled in Red Ink With Date and Name of Person Making Change.

Do not extend notes this side of this line.

RETURN TO
LOS ANGELES COUNTY ENGINEER
700 LOS ANGELES COUNTY ENGINEERING BLDG.

78FSOBS CE #247—3-57

F. B. 2418 Pg. 28

8" POST
4" UP

B.M. 106-21 (H 306 1935)

E. OF LITTLEROCK, ON STATE HWY 138, 0.55 MI. E. OF 87th ST. E., 32 FT. N. OF CENTER OF PAVEMENT, 97.3 FT. N.E. OF TEL. POLE NO. 543957H, 333 FT E. OF CULVERT AT HWY STATION I-585+29, A STD. U.S.G. & G.S.

B.M. DISC STAMPED "H 306 1935" IN TOP OF A 8 INCH CONC. POST 4 INCHES ABOVE GROUND.

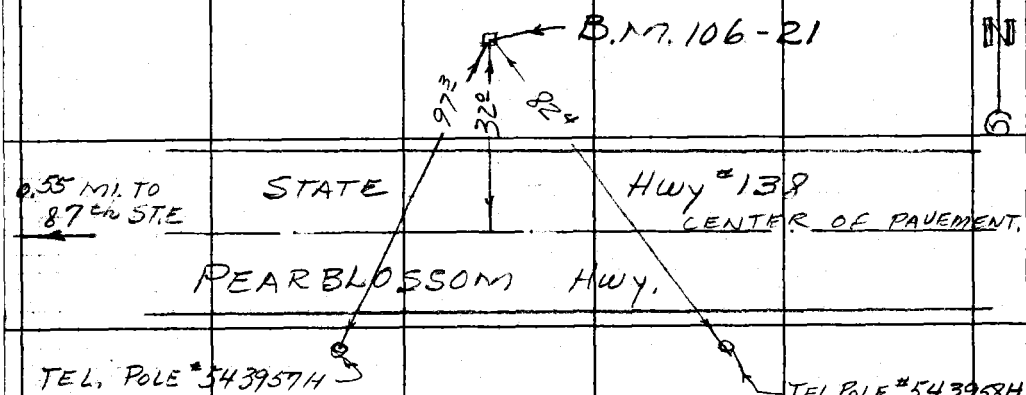

RETURN TO
LOS ANGELES COUNTY ENGINEER
900 LOS ANGELES COUNTY ENGINEERING BLDG.

Do not extend notes this side of this line.

Note: Any Additions or Changes on This Sheet Must be Made or Circled in Red Ink With Date and Name of Person Making Change.

Notes Ck'd by	A. CO. PRECISE LEVEL NET
Map No.	Survey of
Office Work	JN 0301.02 Tape Std °F
Checked	Surveyed by G. E. DREIER
Date	Notes G. E. DREIER Date 3-28-58
	Indexed A. C. Johnson

F. B. 2418 Pg. 29

B.M. 106-22

E. OF LITTLE ROCK, AT STATE HWY 138 AND 96 th ST. E. 31.5 FT S. OF ℄ AND 177 FT. E. OF ℄, ~~14.5~~ 1.5 FT. E. OF TEL. POLE NO. 543972H A 2¼" STD. CO. ENGR. B.M. BUTTON BRASS CAP STAMPED "B.M. 106-22 1958 R.E. 5869" IN TOP OF A 12 INCH CONC. POST 5 INCHES ABOVE GROUND.

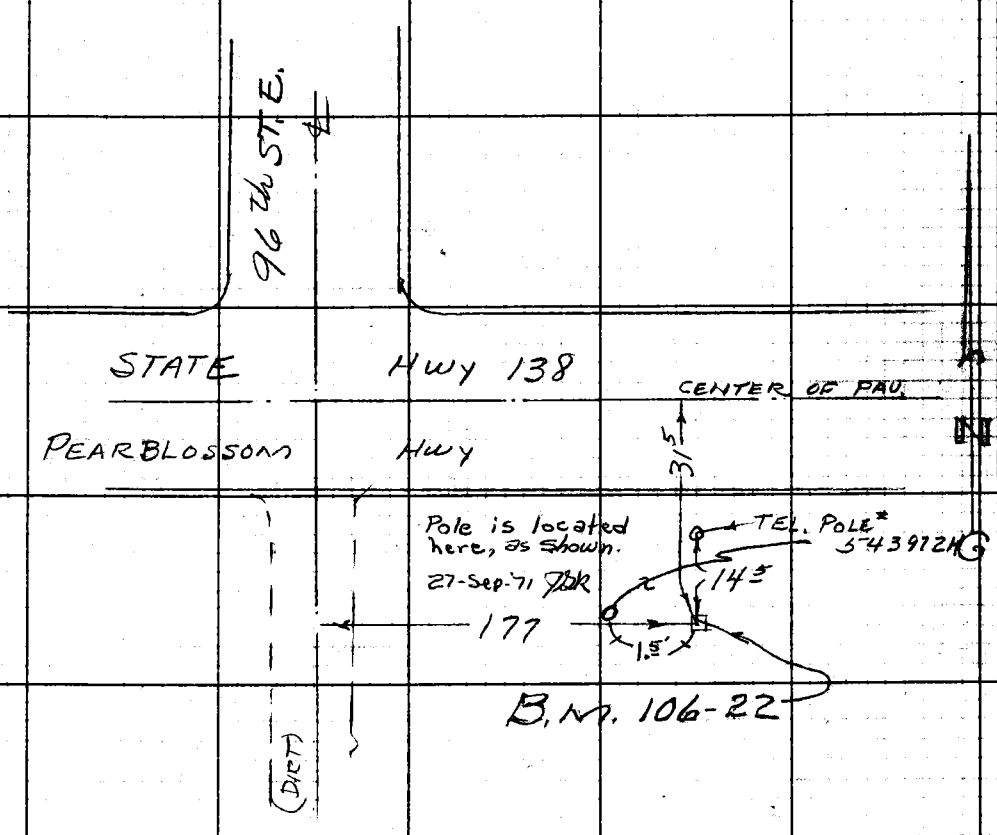

Note: Any Additions or Changes on This Sheet Must be Made or Circled in Red Ink With Date and Name of Person Making Change.

Do not extend notes this side of this line.

RETURN TO
LOS ANGELES COUNTY ENGINEER
700 LOS ANGELES COUNTY ENGINEERING BLDG.

76F3095 CE #247—3-57

F. B. 2418 Pg. 30

95.4

B.M. 106-23

E. OF LITTLE ROCK, ON STATE HWY 138, 0.55 MI. E OF 96TH ST. E., 50± FT. W. OF THE CENTER OF A WASH AT HWY STATION I-645+65, 40 FT. S. OF CENTER OF PAVEMENT, ~~21.2~~ 14± FT S. OF TEL. POLE NO. 543942 H A 2½" STD. CO. ENGR. B.M. BUTTON BRASS CAP, STAMPED "B.M. 106-23 1958 R.E. 5869" IN TOP OF A 12 INCH CONC. POST 6 INCHES ABOVE GROUND.

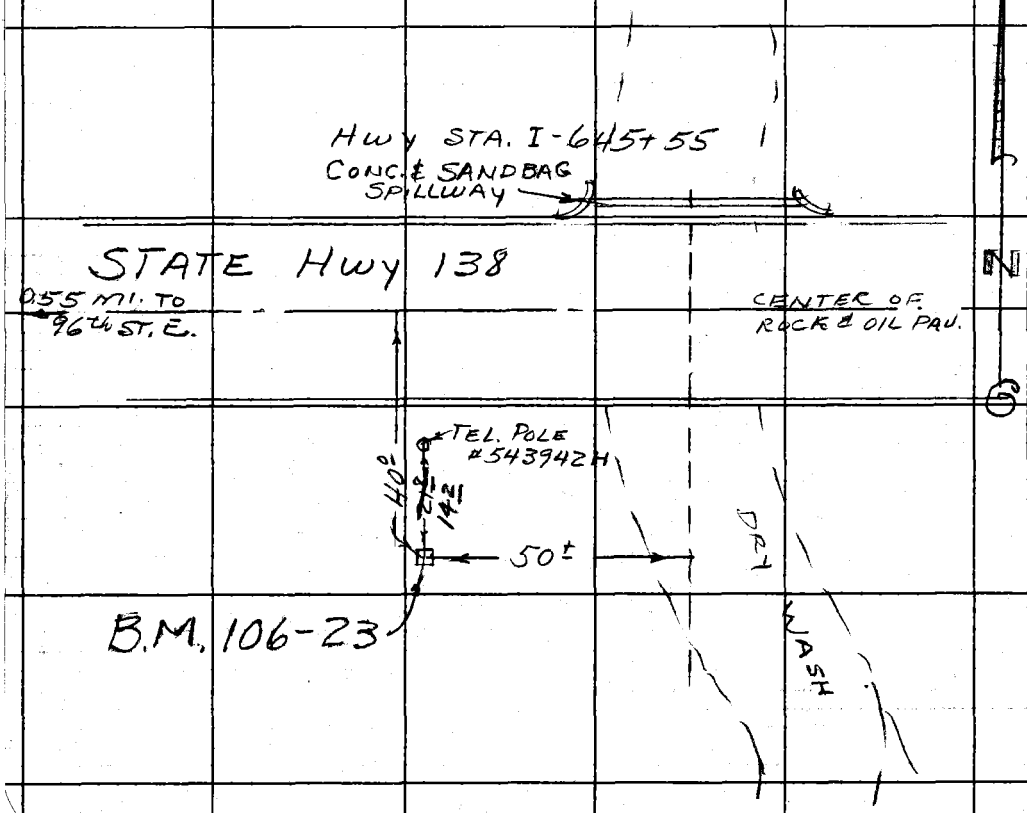

RETURN TO
LOS ANGELES COUNTY ENGINEER
700 LOS ANGELES COUNTY ENGINEERING BLDG.

Do not extend notes this side of this line.

Note: Any Additions or Changes on This Sheet Must be Made or Circled in Red Ink With Date and Name of Person Making Change.

Notes Ck'd by	A. CO. PRECISE LEVEL NET	F. B. 2418 Pg. 31
Map No.	Survey of	
Office Work	JN 0301.02 Tape Std. °F	
Checked	Surveyed by G. E. DREIER	
Date	Notes G. E. DREIER Date 3-31-58	
	Indexed C. Johnson	

B.M. 106-24 (U.S.G.S. L.S. 23 1929)

2.3 MI. E. OF LITTLE ROCK, AT STATE HWY 138 AND 106th ST. E., 61 FT. S. OF ℄ AND 42.5 FT. W. OF ℄ 46.6 FT. S.E OF TEL POLE NO 544081H, ~~62 FT. N.W. OF TEL. POLE No. 544083H~~, A 2½" STD. U.S.G.S BRASS DISC STAMPED "L.S. 23 1929" IN TOP OF A 6 INCH CONC. POST 10 INCHES ABOVE GROUND.

NOTE:- POST BROKEN OFF ABOUT GROUND LEVEL; PLACED ADDITIONAL CONC. TO SECURE TOP NEAR ORIGINAL POSITION.

Additional Tie 83.5 N.W. of T.P.# 713709H. 11/22/66 RCB

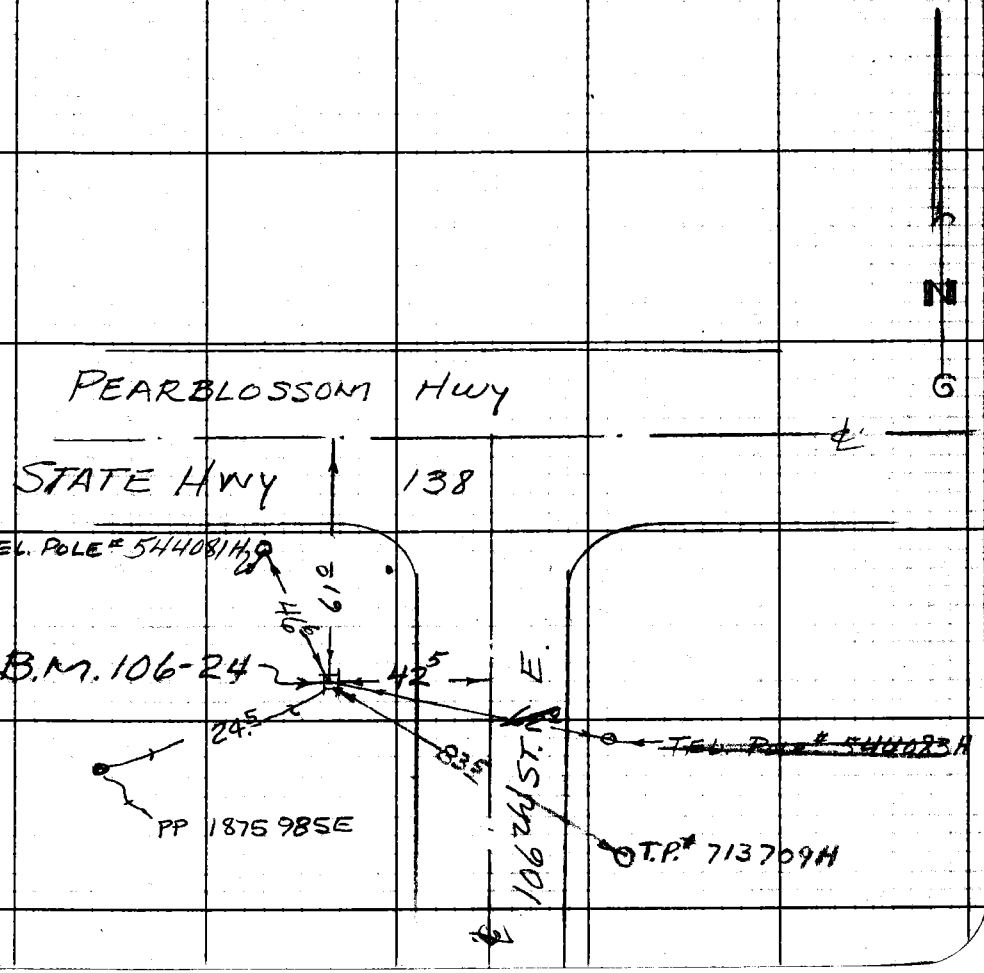

Note: Any Additions or Changes on This Sheet Must be Made or Circled in Red Ink With Date and Name of Person Making Change.

Do not extend notes this side of this line.

RETURN TO
LOS ANGELES COUNTY ENGINEER
700 LOS ANGELES COUNTY ENGINEERING BLDG.

76F3098 CE #247—3-57

F. B. 2418 PG. 32

B.M. 106-25

2.8 MI. E. OF LITTLEROCK, ON AVE. U-8, 0.5 MI. E. OF 106th ST. E, 54 FT W. OF A CULVERT, 4 FT. W. OF POWER POLE NO 1062516E, 174 FT W. OF THE W. LINE OF HOUSE NO. 11135, 23.5 FT. N. OF CENTER OF PAVEMENT, A 2¼" STD. CO. ENGR. B.M. BUTTON BRASS CAP STAMPED "B.M. 106-25 1958 R.E. 5869" IN TOP OF A 12 INCH CONC. POST 5 INCHES ABOVE GROUND.

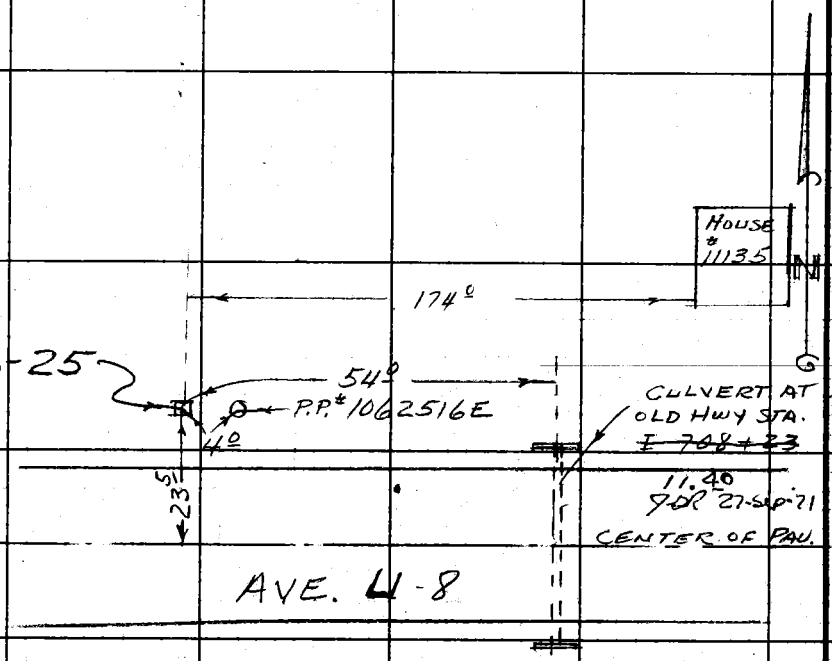

RETURN TO
LOS ANGELES COUNTY ENGINEER
700 LOS ANGELES COUNTY ENGINEERING BLDG.

Do not extend notes this side of this line.

Note: Any Additions or Changes on This Sheet Must be Made or Circled in Red Ink With Date and Name of Person Making Change.

Notes Ck'd by	L.A. CO. PRECISE LEVEL NET	F. B. 2418 PG. 33
Map No.	JN 0301.02 Tape Std. °F	
Office Work	Surveyed by E. E. DREIER	
Checked	Notes E. E. DREIER Date 3-31-58	
Date	Indexed C. Jonnson	

B.M. 106-26

E. OF LITTLE ROCK, AT AVE. U-8 AND 116th ST. E. 384± FT. S. OF CENTER AVE. U-8, 30 FT. W. OF CENTER OF 116th ST. E. AT S. END OF A CURVE, 4 FT. N. OF POWER POLE NO. 1062463E, A 2¼" STD CO. ENGR. B.M. BUTTON BRASS CAP STAMPED "B.M 106-26 1958 R.E. 5869" IN TOP OF A 12 INCH CONC. POST 5 INCHES ~~ABOVE~~ Below GROUND.

Set a 2" marker pipe, 2° N.E.

NOTE: See F.B. 3714 for BM's 106-26 A, B & C. J.G. Randall 24-Sep-71

BM 106-26 not recovered. Destroyed during relocation of 116th St. E. 27-Sep-71 J.G. Randall

T.B.M. U.S. 1964

T. 5 N., R 10 W., AT QUARTER CORNER BETWEEN SEC'S. 15 AND 16, AT RIGHT ANGLE TURN IN MAIN ROAD, 35 FEET EAST OF HIGHWAY, IN FIRST POWER POLE SOUTH OF BEND; RAILROAD SPIKE. FINAL ELEV. 1928, 2936.14

TBM (BM 106-26C) OUT, destroyed during relocation of 116th St. E. 27-Sep-71 J.G. Randall

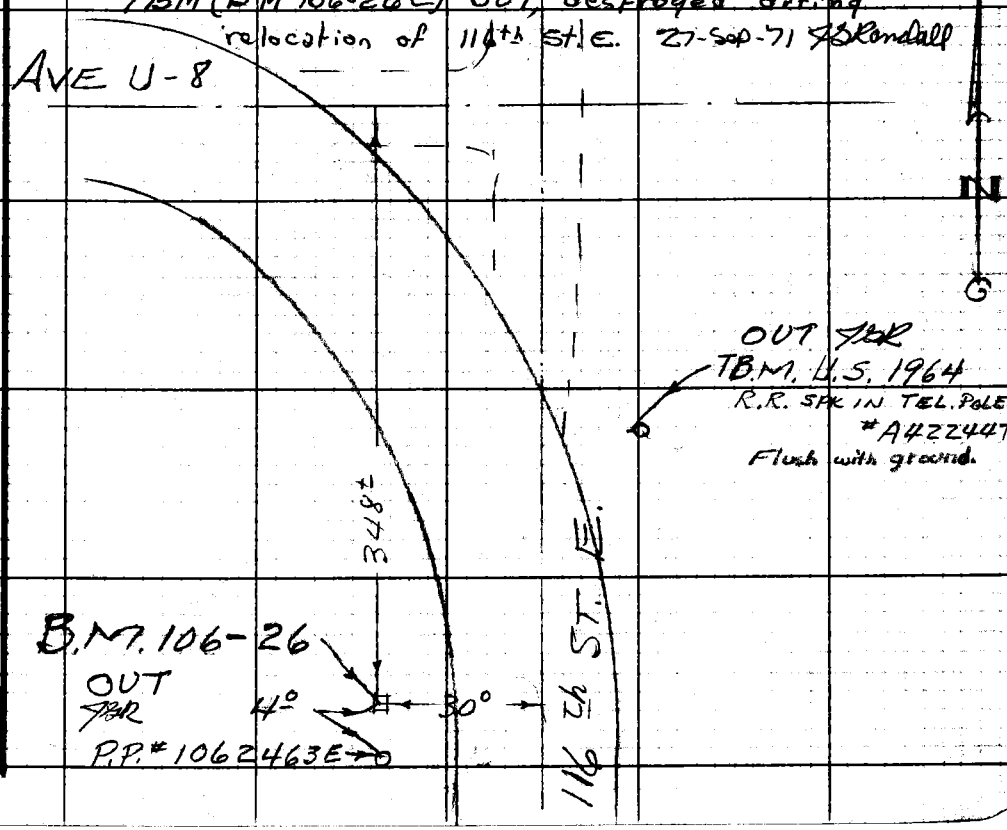

Notes: Any Additions or Changes on This Sheet Must be Made or Circled in Red Ink With Date and Name of Person Making Change.

Do not extend notes this side of this line.

RETURN TO LOS ANGELES COUNTY ENGINEER 700 LOS ANGELES COUNTY ENGINEERING BLDG.

76F3098 CE #247—3-57

F.B. 2418 PG. 34

B.M. 106-27 (J-306 1935)

E. OF LITTLEROCK, ON 116th ST. W, 0.55 MI. S. OF AVE. U-8, 880 FT. S. OF L.A. CITY BUREAU OF POWER & LIGHT, TRANSMISSION LINES, 44 FT W. OF CENTER OF PAVEMENT, A3½" STD. U.S.C. & G.S. B.M. BRASS DISC STAMPED "J 306 1935" IN TOP OF 8 INCH CONC. POST 10 INCHES ABOVE GROUND.

Recovered in good condition 27-Sep-71 [illegible]

NOTE: As shown below 116th STE. has been relocated to the West, due to the Construction of the Calif. Aqueduct Project.

16.4 ft. E'ly from the approx. ℄ of 116th STE.

82° ft. W'ly from a 6' high Chain Link Fence.

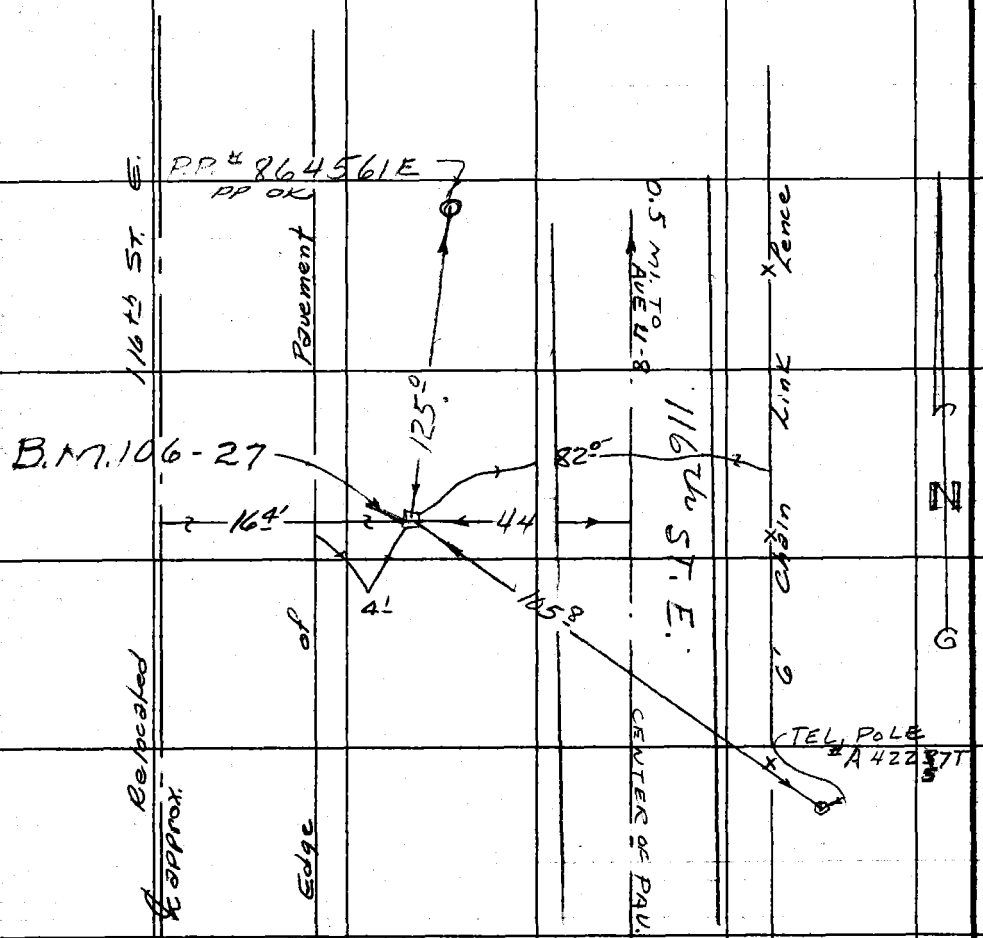

RETURN TO
LOS ANGELES COUNTY ENGINEER
700 LOS ANGELES COUNTY ENGINEERING BLDG.

Do not extend notes this side of this line.

Note: Any Additions or Changes on this Sheet Must be Made or Circled in Red Ink With Date and Name of Person Making Change.

Notes Ck'd by	L.A. CO. PRECISE LEVEL NET
Map No.	Survey of
Office Work	JN 0301.02 Tape Std °F
Checked	Surveyed by E. E. DREIER
Date	Notes E. E. DREIER Date 3-31-58
	Indexed J. C. Johnson

F. B. 2418 PG. 35

B.M. 106-28

W. OF PEARBLOSSOM, ON STATE HWY 138, 365 FT. E. OF 116th ST. E., 38 FT. N. OF CENTER OF PAVEMENT, 5 FT. E. OF POWER POLE NO. 1062483E, A 2½" STD. CO. ENGR. B.M. BRASS BOTTON CAP STAMPED "B.M. 106-28 1958 R.E. 5869" IN TOP OF A 12 INCH CONC. POST 5 INCHES ABOVE GROUND.

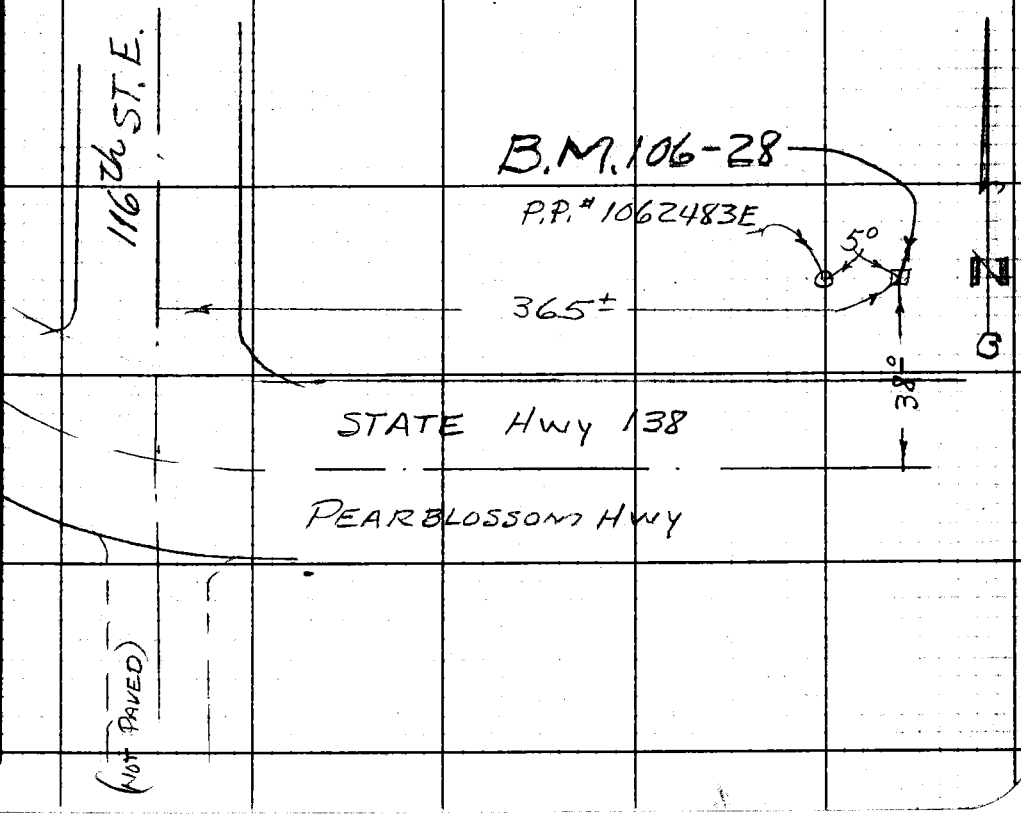

Note: Any Additions or Changes on This Sheet Must Be Made or Circled In Red Ink With Date and Name of Person Making Change.

Do not extend notes this side of this line.

RETURN TO
LOS ANGELES COUNTY ENGINEER
700 LOS ANGELES COUNTY ENGINEERING BLDG.

76F308S CE #247—3-57

F.B. 2418 Pg. 36

B.M. 106-29

W. OF PEARBLOSSOM, AT STATE HWY 138 AND 121ST ST. E., CENTER OF INTERSECTION, A 2¼" STD PRECAST MON. STAMPED 9 INCHES BELOW THE SURFACE UNDER A CAST IRON COVER, ABOUT 2 FT. S. OF CENTER OF PAVEMENT.

COUNTY SURVEYOR R10W. T5N CTR. + SEC.22 R.E.63

BM 106-29 Not recovered, Set 29A, see F.B. 3714-81. 21-Mar-'72 [signature]

RECOVERED IN GOOD CONDITION 7-30-73 R.L. STRADER

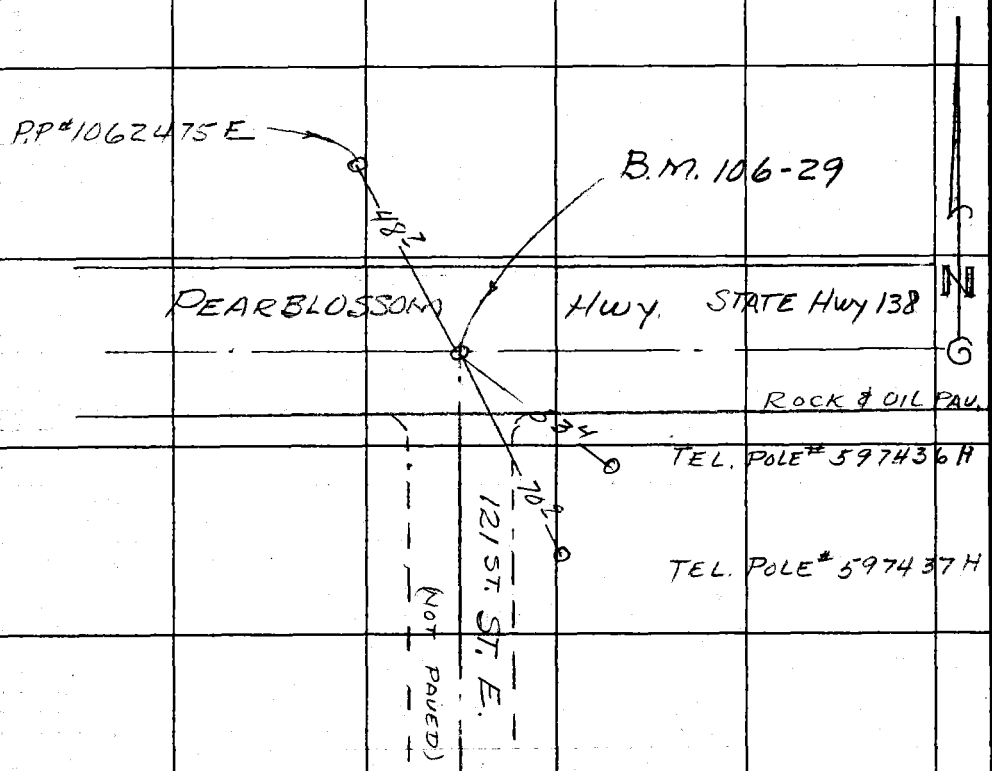

RETURN TO
LOS ANGELES COUNTY ENGINEER
900 LOS ANGELES COUNTY ENGINEERING BLDG.

Do not extend notes this side of this line.

Note: Any Additions or Changes on This Sheet Must be Made or Circled in Red Ink With Date and Name of Person Making Change.

Notes Ck'd by	L.A. CO. PRECISE LEVEL NET	F.B. 2418 Pg. 37
Map No.	Survey No.	
Office Work	JN 0301.02 Tape Std °F	
Checked	Surveyed by G. E. DREIER	
Date	Notes G. E. DREIER Date 3-31-58	
	Indexed J. C. Johnson	

B.M. 106-30

PEARBLOSSOM, AT STATE HWY 138 AND 126th ST. E., CENTER OF INTERSECTION, A 2½" PRECAST MON. STAMPED 8 INCHES BELOW THE SURFACE UNDER CAST IRON COVER.

COUNTY SURVEYOR T5N R10W 22 + 23 1/4 COR. R.E. 63

UNADJUSTED FIELD ELEV = 3047.195

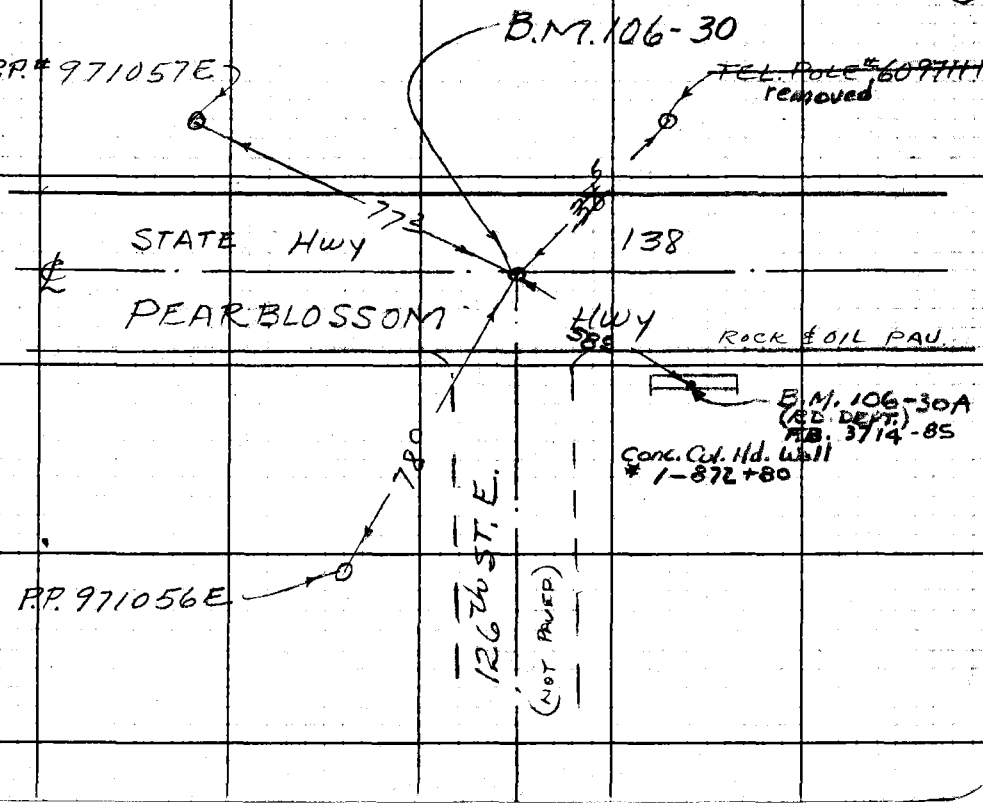

Notes: Any Additions or Changes on This Sheet Must Be Made or Circled In Red Ink With Date and Name of Person Making Change.

Do not extend notes this side of this line.

RETURN TO
LOS ANGELES COUNTY ENGINEER
700 LOS ANGELES COUNTY ENGINEERING BLDG.

TEFSOBS CE #247—3-57

F. B. 2418 PG. 38

B.M. 106-31

PEARBLOSSOM, AT STATE HWY 138 AND 131ST ST. E. 48.2 FT. S. AND 48.7 FT. E. OF ℄, 29.3 FT. S.W. OF TEL. POLE NO. 596376 H AND 39.5 FT. N.E. OF TEL. POLE NO. 462221 H, ABOUT 2.5 FT. N. OF WHITE POST MARKING PROPERTY COR., A STD. CO. ENGR. BUTTON B.M. BRASS CAP STAMPED "B.M. 106-31 R.E. 5869 1958" IN TOP OF A 12 INCH CONC. POST 4 INCHES ABOVE GROUND.

UNADJUSTED FIELD ELEV
= 3052.442

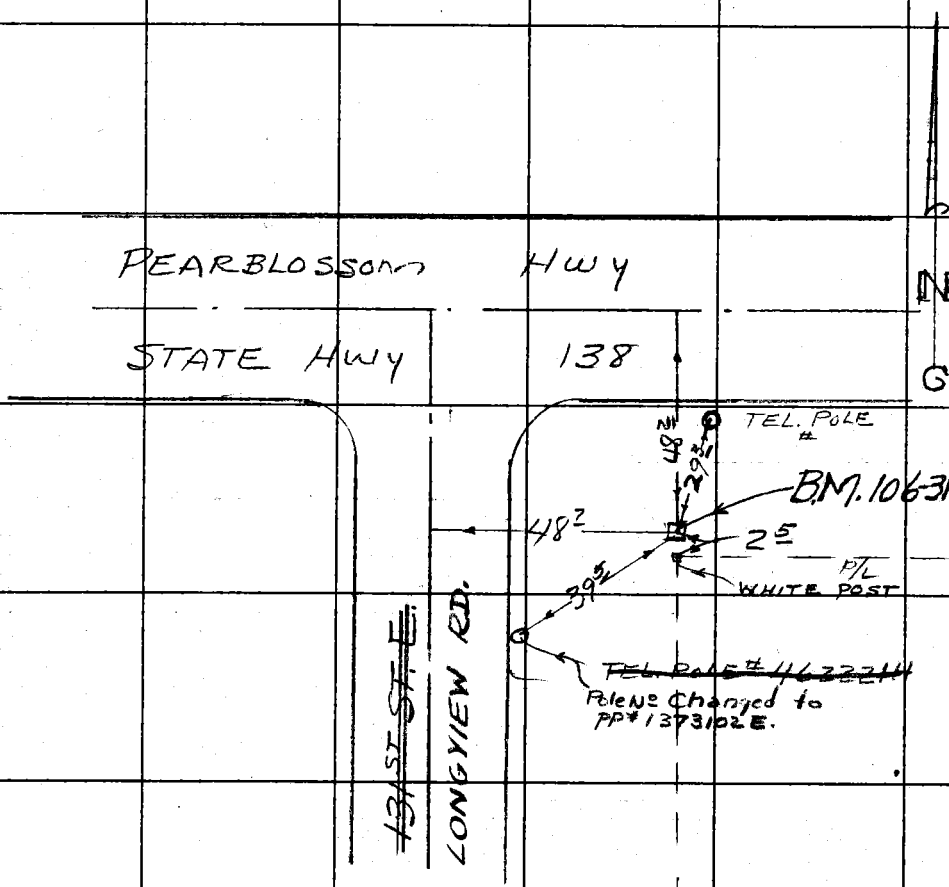

RETURN TO
LOS ANGELES COUNTY ENGINEER
900 LOS ANGELES COUNTY ENGINEERING BLDG.

Do not extend notes this side of this line.

Note: Any Additions or Changes on This Sheet Must be Made or Circled in Red Ink With Date and Name of Person Making Change.

2 G

Notes Ck'd by	Survey of A. CO. PRECISE LEVEL NET	F. B. 2418 PG. 39
Map No.	JN Tape Std °F	
Office Work	Surveyed by G. E. DREIER	
Checked	Notes G. E. DREIER Date	
Date	Indexed A. C. Johnson	

B.M. 106-32

E. OF PEARBLOSSOM, ON STATE HWY 138, 0.5 MI. E. OF ~~131ST ST. E.~~ LONGVIEW ROAD, 45 FT. S. OF CENTER OF PAVEMENT, ~~28.8 FT. S. OF TEL. POLE NO. 495007H~~ This pole is gone.

A 2 1/4" STD CO. ENGR. B.M. BUTTON BRASS CAP STAMPED "B.M. 106-32 1958 RE. 5869" IN TOP OF A 12 INCH CONC. POST 5 INCHES ABOVE GROUND.

UNADJUSTED FIELD ELEV = 3093.043

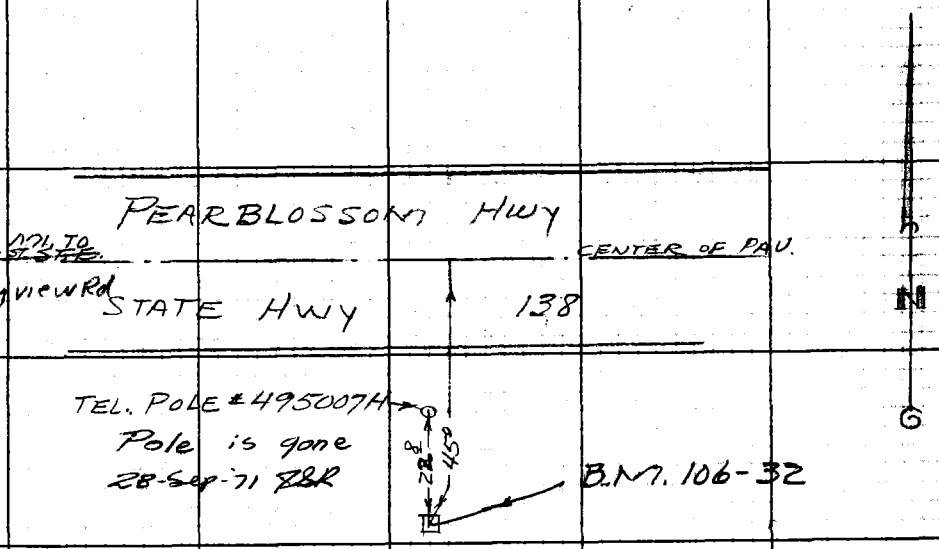

Note: Any Additions or Changes on This Sheet Must be Made or Circled in Red Ink With Date and Name of Person Making Change.

Do not extend notes this side of this line.

RETURN TO
LOS ANGELES COUNTY ENGINEER
700 LOS ANGELES COUNTY ENGINEERING BLDG.

76F3098 CE #247—3-57

F. B. 2418 Pg. 40

B.M. 106-33

E. OF PEARBLOSSOM, ON STATE HWY NO. 138, 1.05 MI. E. OF ~~131ST ST. E~~ LONGVIEW ROAD, 45 FT. S. OF CENTER OF PAVEMENT, ~~23 FT. S. OF TEL. POLE NO. 4233661H~~ Pole is gone, JDR, A 2¼" STD. CO. ENGR. B.M. BUTTON BRASS CAP STAMPED "B.M. 106-33 1958 R.E. 5869" IN THE TOP OF A 12 INCH CONC POST 4 INCHES ABOVE GROUND.

UNADJUSTED FIELD ELEV.
= 3128.049

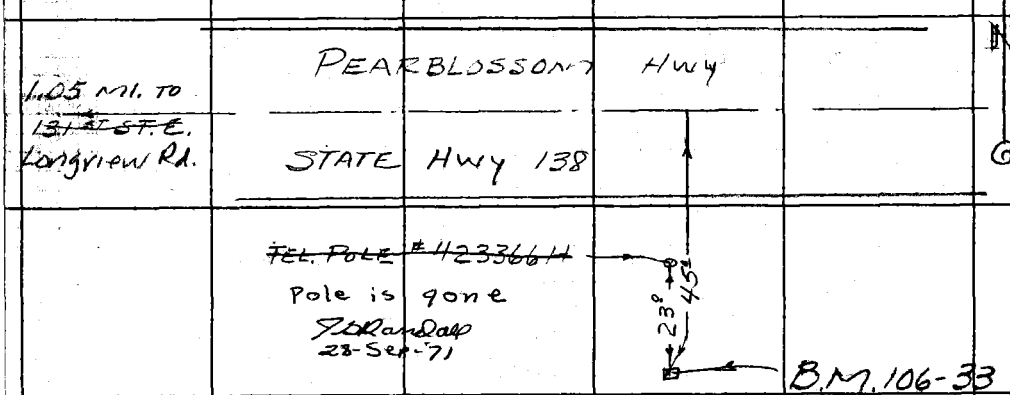

RETURN TO
LOS ANGELES COUNTY ENGINEER
700 LOS ANGELES COUNTY ENGINEERING BLDG.

Do not extend notes this side of this line.

Note: Any Additions or Changes on This Sheet Must be Made or Circled in Red Ink With Date and Name of Person Making Change.

Notes Ck'd by	L. A. CO. PRECISE LEVEL NET	F. B. 2418 PG. 41
Map No.	Survey of	
Office Work	JN 0301.02 Tape Std °F	
Checked	Surveyed by G. E. DREIER	
Date	Notes G. E. DREIER Date 4-2-58	
	Indexed J. C. Johnson	

B.M. 106-34 (K 306, 1935)

E. OF PEARBLOSSOM, ON PEARBLOSSOM HWY, (STATE HWY 138) 1.9 MI. E. OF ~~131ST ST. E~~ LONGVIEW ROAD, 34.5 FT. S. OF CENTER OF PAVEMENT, 62 FT. S.W. OF TELEPHONE POLE NO. 495024 H, 3½" STD. U.S.C. & G.S. BRASS
B.M. DISC STAMPED "K 306 1935" IN TOP OF A 8 INCH CONC. POST 5 INCHES ABOVE GROUND.

UNADJUSTED FIELD ELEV.
= 3161.284

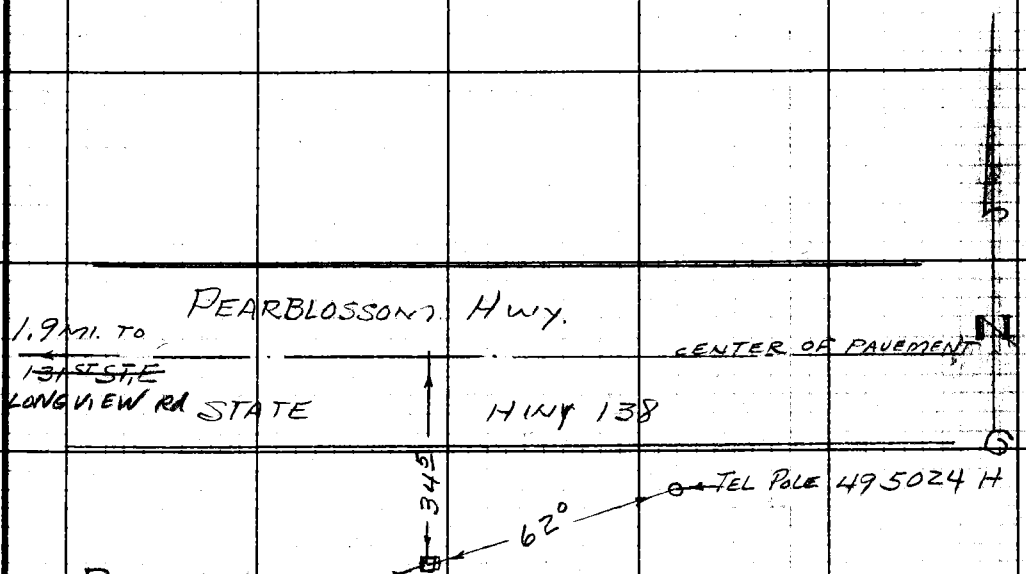

Note: Any Additions or Changes on This Sheet Must Be Made or Circled in Red Ink With Date and Name of Person Making Change.

Do not extend notes this side of this line.

RETURN TO
LOS ANGELES COUNTY ENGINEER
700 LOS ANGELES COUNTY ENGINEERING BLDG.

76F3088 CE #247—3-57

F. B. 2418 Pg. 42

B.M. 106-35

E. OF PEARBLOSSOM, ON STATE HWY 138
1.0 MI. W. OF 165TH ST. E., 45 FT. S.
OF CENTER OF PAVEMENT, 21.5 FT. S. OF
TEL. POLE NO. 494840 H A STD. CO. ENGR B.M.
BUTTON BRASS CAP STAMPED B.M. 106-35 1958 R.E.
5869" IN TOP OF A 12 INCH CONC. POST
INCHES ABOVE GROUND.

UNADJUSTED FIELD ELEV.
= 3162.039

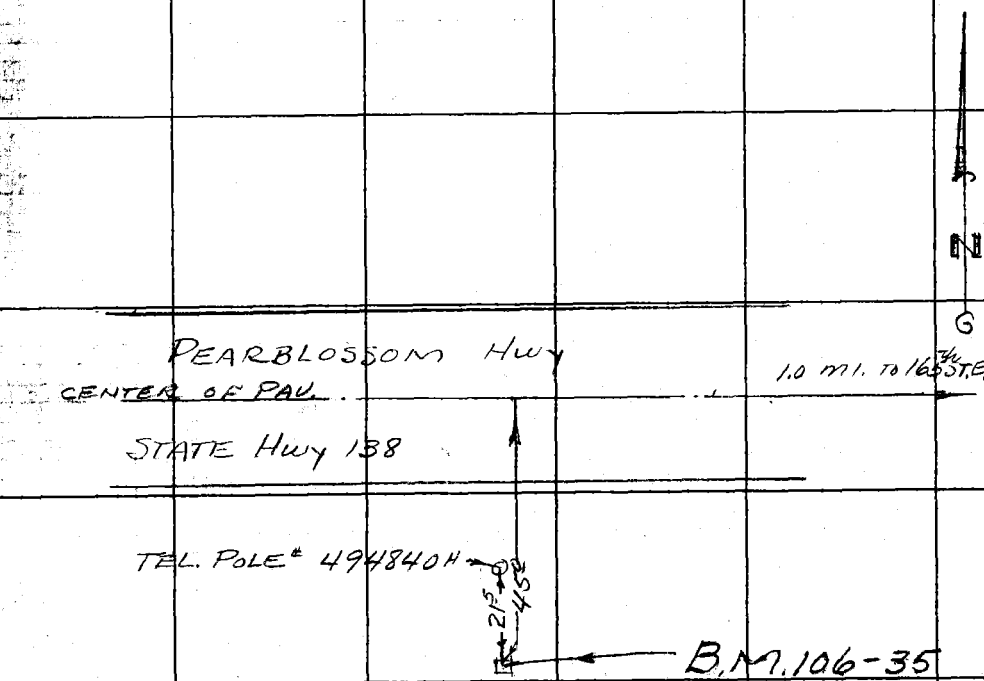

RETURN TO
LOS ANGELES COUNTY ENGINEER
900 LOS ANGELES COUNTY ENGINEERING BLDG.

Do not extend notes this side of this line.

Note: Any Additions or Changes on This Sheet Must be Made or Circled in Red Ink With Date and Name of Person Making Change.

Notes Ck'd by
Map No.
Office Work
Checked
Date

L.A. CO. PRECISE LEVEL NET
Survey of
JN 0301.02 Tape Std °F
Surveyed by G. E. DREIER
Noted G. E. DREIER Date 5-9-58
Indexed K. C. Johnson

F. B. 2418 PG. 43

B.M. 106-36

PEARBLOSSOM HWY, 0.65 MI. W. OF 165th ST. E, AT CONC. BRIDGE NO. 53-314, A BOAT SPIKE IN LEAD IN TOP OF S.E. WINGWALL, 18 FT. S. OF CENTER OF PAVEMENT.

UNADJUSTED FIELD ELEV.
= 3164.011

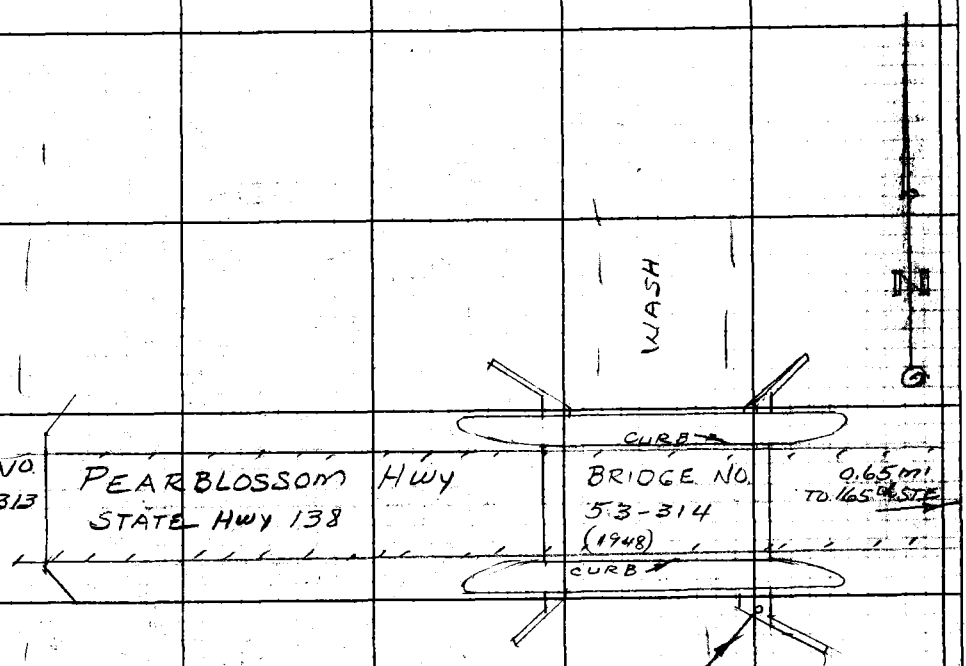

Note: Any Additions or Changes on This Sheet Must be Made or Circled in Red Ink With Date and Name of Person Making Change.

Do not extend notes this side of this line.

RETURN TO
LOS ANGELES COUNTY ENGINEER
700 LOS ANGELES COUNTY ENGINEERING BLDG.

76F208S CE #247—3-57

F. B. 2418 Pg. 44

B.M. 106-37 (U.S.G.S. L.S. 21 1929)

LLANO, 1 mi. W. OF, AT PEARBLOSSOM HWY AND 165th ST. (OPPOSITE OLD LLANO STORE & P.O.)

40 FT. S. AND 61 FT. E. OF CENTER OF PAVEMENT, 24.6 FT. S.W. OF TEL. POLE NO. 669676H, 45 FT. N.E. OF POWER POLE NO. 1069805E, A U.S.G.S. 3½" BRASS DISC STAMPED "L.S. 21, 1929" IN TOP OF A 6 INCH CONC. POST 6 INCHES ABOVE GROUND.

UNADJUSTED FIELD ELEV. = 3168.536

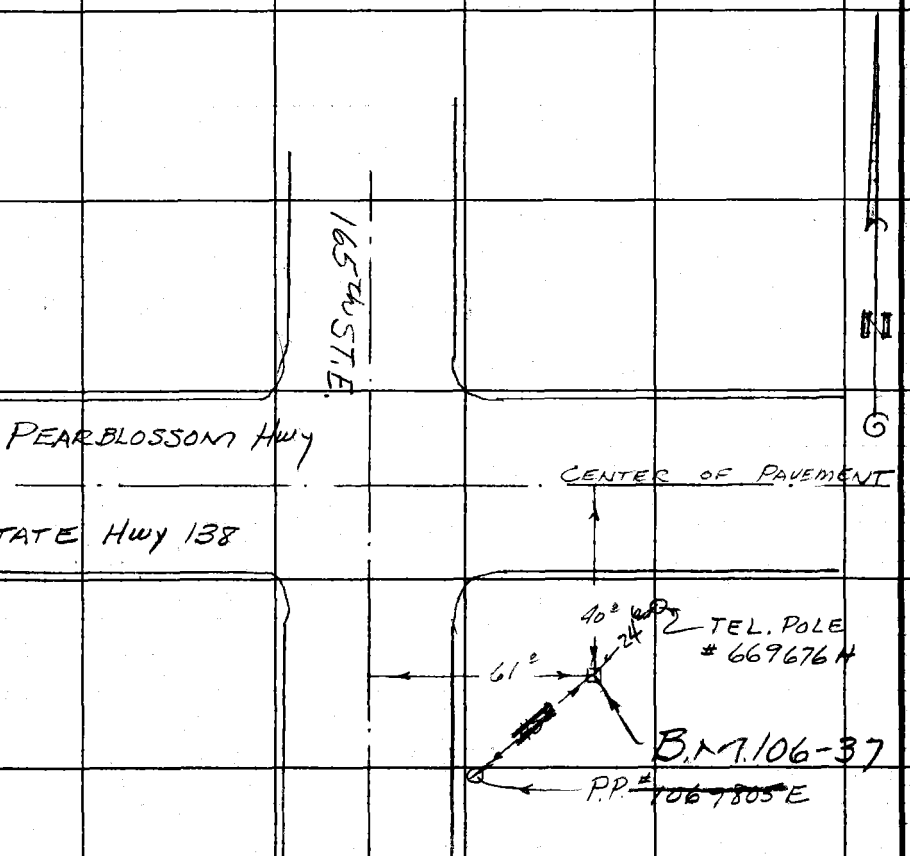

RETURN TO
LOS ANGELES COUNTY ENGINEER
700 LOS ANGELES COUNTY ENGINEERING BLDG.

Do not extend notes this side of this line.

Note: Any Additions or Changes on This Sheet Must be Made or Circled in Red Ink With Date and Name of Person Making Change.

Notes Ck'd by	Survey of L.A. CO. PRECISE LEVEL NET	F. B. 2418 PG. 45
Map No.	JN 0301.02 Tape Std °F	
Office Work	Surveyed by G. E. DREIER	
Checked	Notes G. E. DREIER Date 4-2-58	
Date	Indexed C. Johnson	

B.M. 106-38

NEAR LLANO, ON STATE HWY 138, 0.5 MI. E. OF 165th ST. E, 0.5 MI. W. OF NEW POST OFFICE AT LANO, 45 FT. N. OF CENTER OF HWY IN FRONT OF ROCK AND CONC. RUINS OF A BLDG., ~~23.5 FT N. OF A POWER POLE~~, A 2¼ STD. CO. ENGR. B.M.

BUTTON BRASS CAP STAMPED "B.M. 106-38 1958 R.E. 5869' IN TOP OF A 12 INCH CONC. POST 5 INCHES ABOVE GROUND.

Additional Tie: 53.5 ft. E. of P.P. # 1404342E

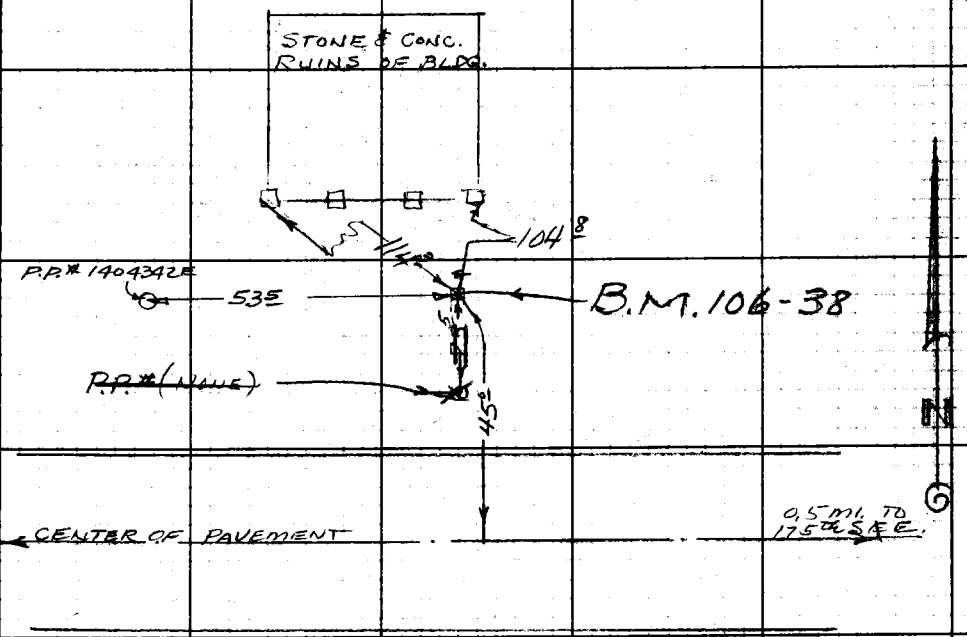

Note: Any Additions or Changes on This Sheet Must be Made or Circled in Red Ink With Date and Name of Person Making Change.

Do not extend notes this side of this line.

RETURN TO
LOS ANGELES COUNTY ENGINEER
700 LOS ANGELES COUNTY ENGINEERING BLDG.

76F3095 CE #247—3-57

F. B. 2418 PG. 46

B.M. 106-39

LLANO, AT STATE HWY 138 AND 175th ST. E., ABOUT 80 FT E. OF CENTER OF INTERSECTION, 45 FT N. OF CENTER OF PAVEMENT, 4 FT. W. OF A BARBED WIRE FENCE, ~~63.8 FT. N.E. OF POWER POLE NO. 325272E~~, A 4" STD. CO. ENGR. BUTTON B.M. BRASS CAP STAMPED "B.M. 106-39 1958 R.E. 5869" IN TOP OF A 12 INCH CONC. POST 4 INCHES ABOVE GROUND, Set a 2" Marker Pipe 2" So.

New Tie: ft. E. of P.P.# 1404331E

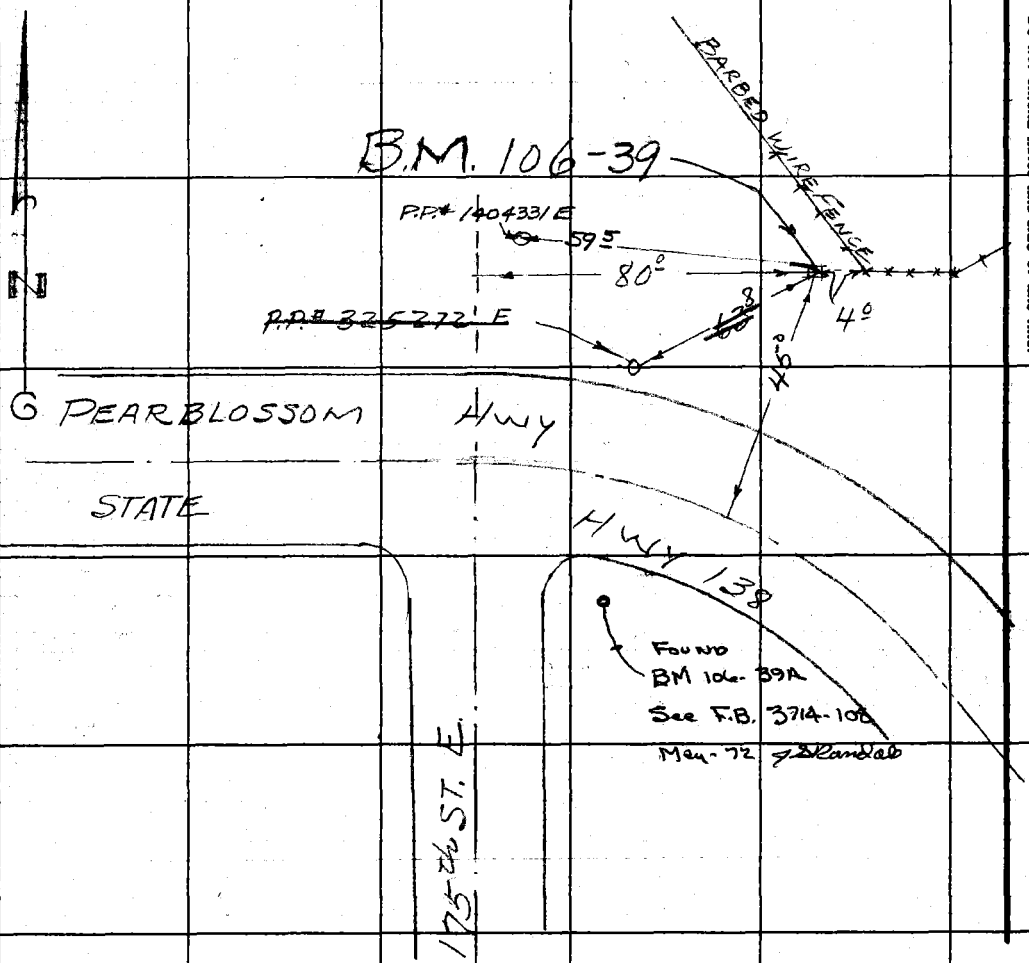

RETURN TO
LOS ANGELES COUNTY ENGINEER
700 LOS ANGELES COUNTY ENGINEERING BLDG.

Do not extend notes this side of this line.

Note: Any Additions or Changes on This Sheet Must be Made or Circled in Red Ink With Date and Name of Person Making Change.

Notes Ck'd by	L.A. CO. PRECISE LEVEL NET	F. B. 2418 Pg. 47
Map No.	JN 0301.02 Tape Std. °F	
Office Work	Surveyed by G. E. DREIER	
Checked	Notes G. E. DREIER Date 4-2-58	
Date	Indexed A. C. Johnson	

12" [illegible]

B.M. 106-40 (LLANO R.S. 1929)

AVE "W" AND 175TH ST. E.
ABOUT 270± FT. W. OF CENTER OF PAVEMENT 175TH E,
& 26.5 FT ~~N~~ S OF CENTER OF PAVEMENT AVE "W"; 6.5 FT
N. OF OLD WIRE FENCE A 3½" BRASS CAP MON.
MK'd

U.S. GEOLOGICAL SURVEY
LOS ANGELES COUNTY
LLANO
RS 1929

SET IN A 12" CONC. POST
UP 12"

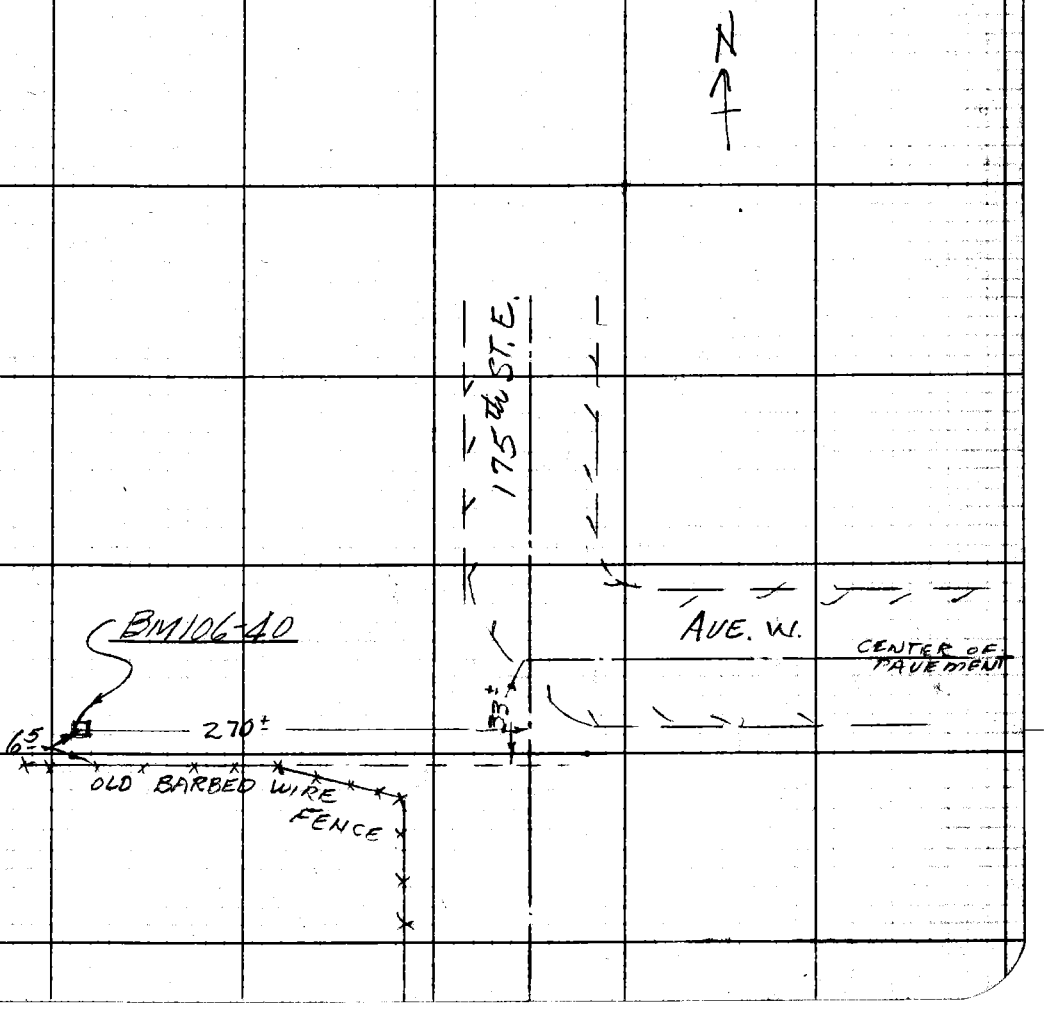

Note: Any Additions or Changes on This Sheet Must be Made or Circled in Red Ink With Date and Name of Person Making Change.

Do not extend notes this side of this line.

RETURN TO
LOS ANGELES COUNTY ENGINEER
700 LOS ANGELES COUNTY ENGINEERING BLDG.

76F3098 CE #247—3-57

F. B. 2418 Pg. 48

B.M. 106-41

S.E. OF LLANO, ON STATE Hwy 138 AT JUNCTION WITH AVE. W, ABOUT 0.6 MI. E. OF 175th ST, 35 FT. S. OF CENTER OF AVE. W, ~~61 FT. S. W. OF POWER POLE NO. 325297E~~, 119.4 FT. S.W. OF W. END OF CONC CULVERT HEADWALL TO CULVERTS AT Hwy STA H 317+15, A STD. 2¼" CO. ENGR. B.M. BUTTON BRASS CAP STAMPED "B.M. 106-41 1958 R.E. 5869" IN TOP OF A 12 INCH CONC. POST 4 INCHES ABOVE GROUND.

New Tie 54.5 S. of P.P.# 1404305E

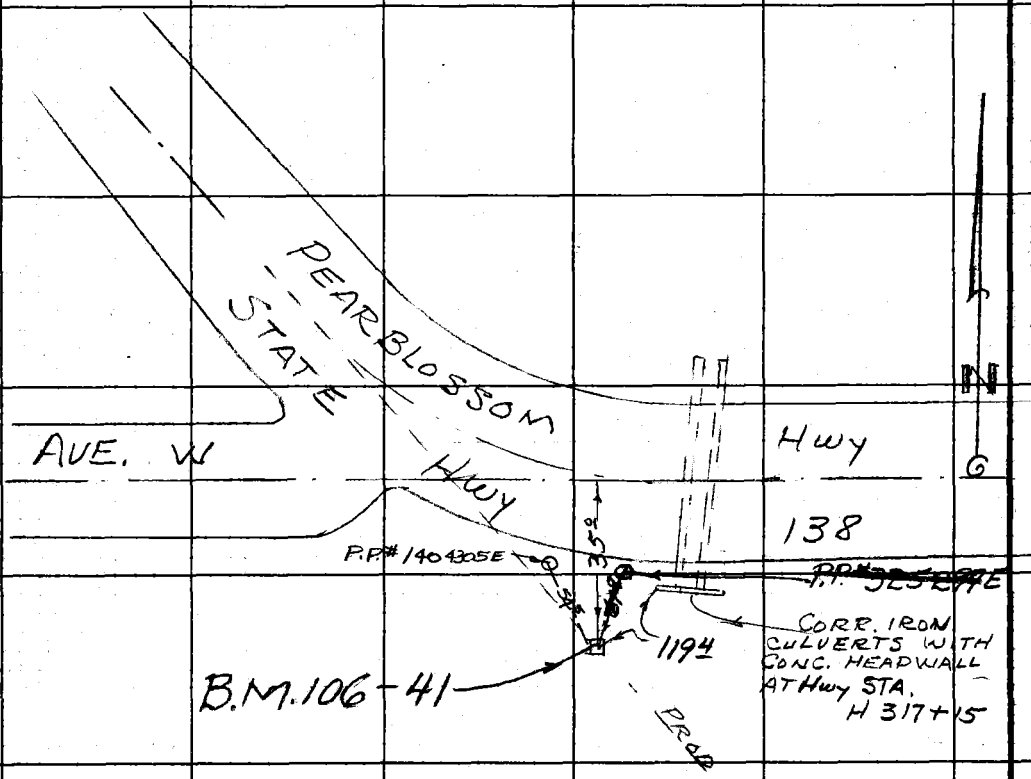

RETURN TO
LOS ANGELES COUNTY ENGINEER
900 LOS ANGELES COUNTY ENGINEERING BLDG.

Note: Any Additions or Changes on This Sheet Must be Made or Circled in Red Ink With Date and Name of Person Making Change.

Do not extend notes this side of this line.

Notes Ck'd by	Survey of L.A. CO. PRECISE LEVEL NET
Map No.	JN 0301.02 Tape Std °F
Office Work	Surveyed by G. E. DREIER
Checked	Notes G. E. DREIER Date 4-22-58
Date	Indexed C. Johnson

F. B. 2418 PG. 49

B.M. 106-42

S.E. OF LLANO, ON STATE HWY 138, 0.55 MI. E. OF A CURVE AT JUNCTION OF AVE. W, 150 FT. E. OF CULVERT AT HWY STA. H 1165+88, 35 FT. N. OF ~~℄, 12.7 FT. N. OF POWER POLE NO. 325308E~~, A2¼" STD. CO. ENGR. B.M. BUTTON BRASS CAP STAMPED "B.M. 106-42 1958 R.E. 5869" IN TOP OF A 12 INCH CONC. POST 4 INCHES ABOVE GROUND.

New Tie 7.5 ft. So. of P.P.# 1404393E

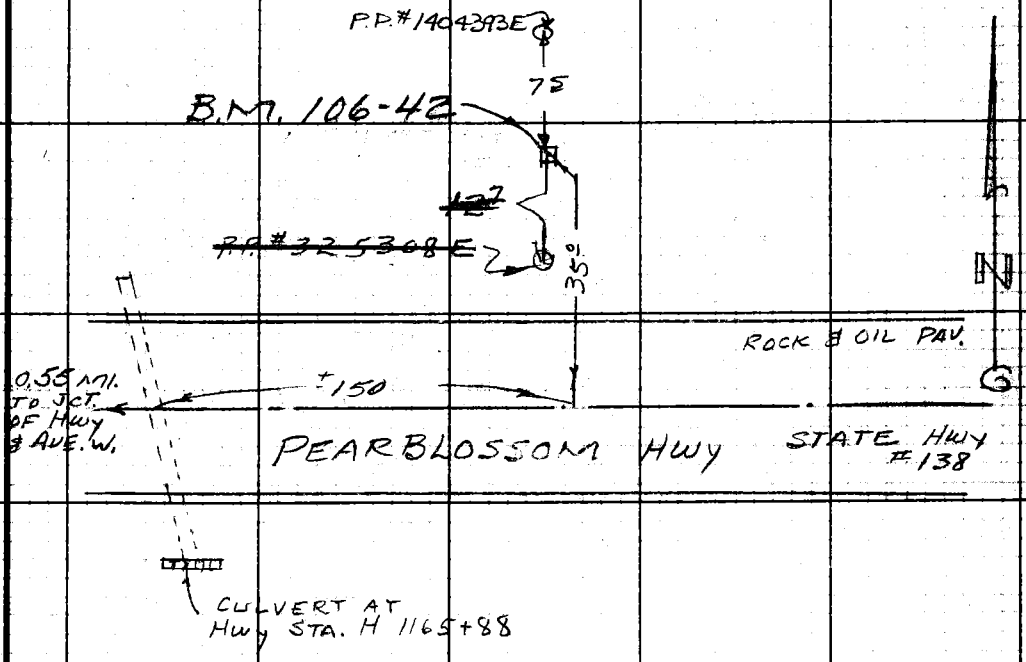

SMALL WATER TANK ON LARGE WHITE TOWER

Note: Any Additions or Changes on This Sheet Must be Made or Circled in Red Ink With Date and Name of Person Making Change.

Do not extend notes this side of this line.

RETURN TO LOS ANGELES COUNTY ENGINEER 700 LOS ANGELES COUNTY ENGINEERING BLDG.

76F3095 CE #247—3-57

F. B. 2418 PG. 50

B.M. 106-43

S. E. OF LLANO, ON STATE HWY. 138, 1.1 MI. E. OF CURVE AT JUNCTION OF AVE. W, 35 FT. N. OF ℄, ~~35 FT. N. OF POWER POLE NO. 3253320E~~, A 2½" STD. CO. ENGR. B.M. BRASS BUTTON CAP STAMPED "B.M. 106-43 1958 RE. 5869" IN TOP OF A 12 INCH CONC. POST INCHES ABOVE GROUND.

New Tie: 7º ft. So. of P.P.# 1404381E

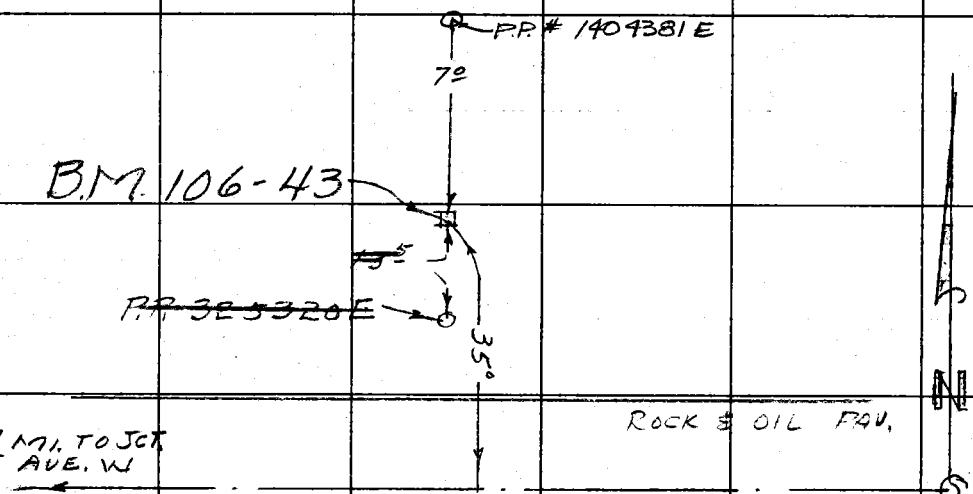

RETURN TO
LOS ANGELES COUNTY ENGINEER
900 LOS ANGELES COUNTY ENGINEERING BLDG.

Do not extend notes this side of this line.

Note: Any Additions or Changes on This Sheet Must be Made or Circled in Red Ink With Date and Name of Person Making Change.

04.2+

Notes Ck'd by	Survey of L. A. CO. PRECISE LEVEL NET
Map No.	JN 0301.02 Tape Std °F
Office Work	Surveyed by G. E. DREIER
Checked	Notes G. E. DREIER Date 4-22-58
Date	Indexed C. Johnson

F. B. 2418 PG. 51

B.M. 106-44

S.E. OF LLANO, ON STATE Hwy 138 0.7 MI. W. OF 204th ST. E., 35 FT. N. OF ℄, ~~13 FT. N. OF POWER POLE NO. 325333E~~, A2 1/4" STD. CO. ENGR. B.M. BUTTON BRASS CAP STAMPED "B.M. 106-44 1958 R.E. 5869" IN TOP OF 12 INCH CONC. POST 5 INCHES ABOVE GROUND.

New Tie: 65 ft. Northerly of P.P.# 1404367E

12/2/66 RCB

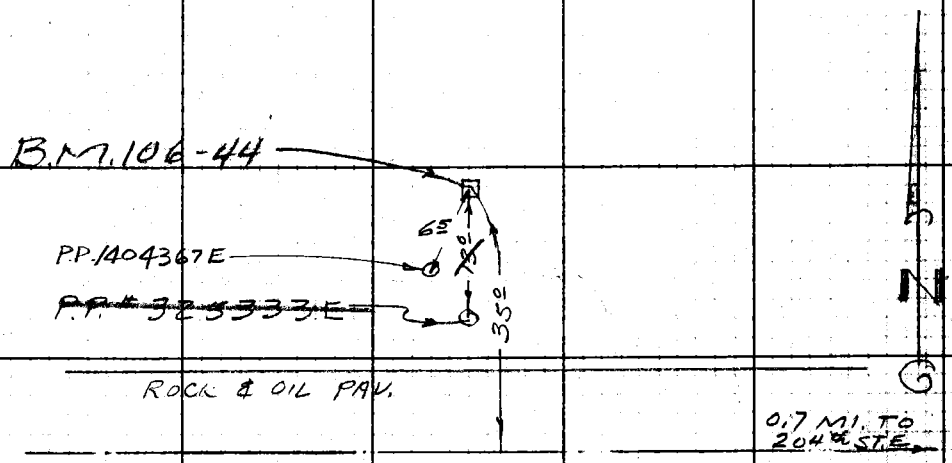

PEARBLOSSOM Hwy STATE Hwy 138 (~~AVE. W~~)

Note: Any Additions or Changes on This Sheet Must be Made or Circled in Red Ink With Date and Name of Person Making Change.

Do not extend notes this side of this line.

RETURN TO LOS ANGELES COUNTY ENGINEER 700 LOS ANGELES COUNTY ENGINEERING BLDG.

76F3098 CE #247—3-57

F. B. 2418 Pg. 52

LARGO VISTA
R.S. 1929

B.M. 106-45 (LARGO VISTA R.S., 1929)
S.E. OF LLANO, ON STATE Hwy 138 (~~AVE. O.~~)
AT BLACK BUTTE BASIN RD, 0.2 MI.
W. OF 204th ST. E., 32 FT. S. OF ℄ OF
Hwy, 205 FT. W. OF THE INTERSECTION, ~~70~~
~~FT. S.W. OF POWER POLE NO. 3253 44E~~, ON W.
SIDE OF A DRY WASH, A 3½" STD U.S.G.S. BRASS
DISC STAMPED "LARGO VISTA R.S. 1929"
IN TOP OF A 10" x 12" CONC. POST 12 INCHES
ABOVE GROUND.

New Ties 22± ft. E. of T.P.# 740865E 12/2/66
85± ft. S.W. of P.P.# 1404355E RCB

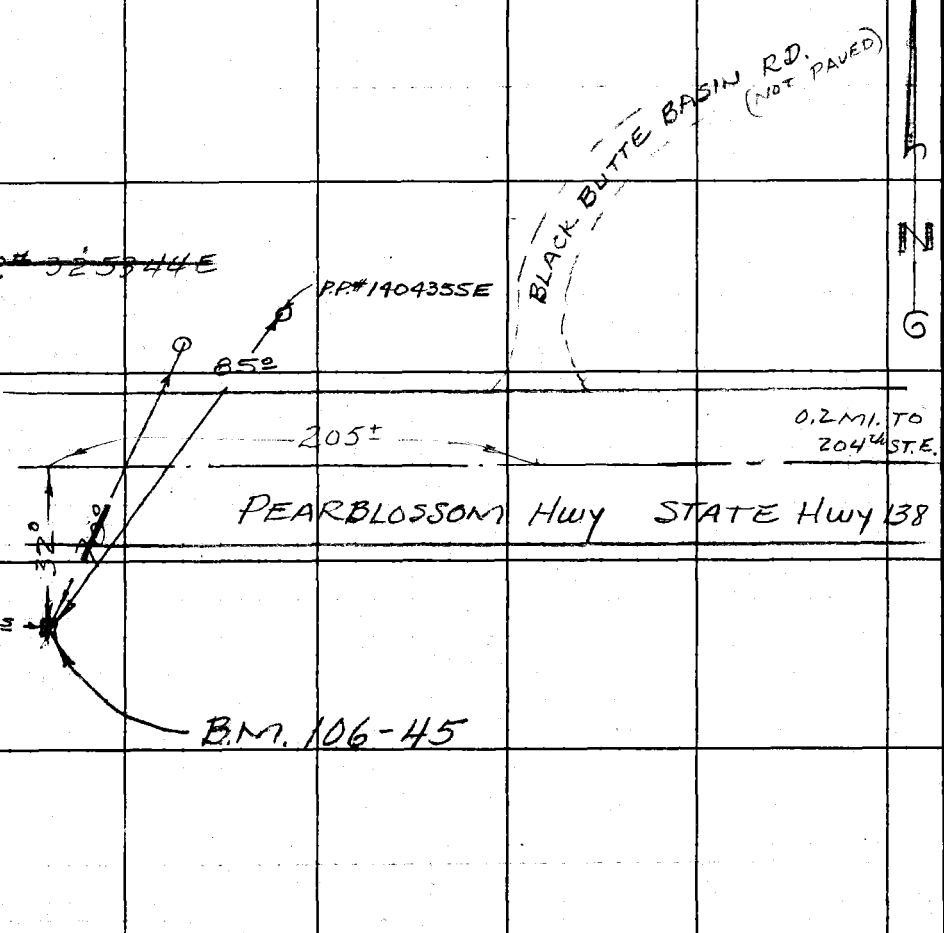

RETURN TO
LOS ANGELES COUNTY ENGINEER
900 Los Angeles County Engineering Bldg.
Do not extend noted this side of this line.
Note: Any Additions or Changes on this Sheet Must be Made or Circled in Red Ink With Date and Name of Person Making Change.

Notes Ck'd by	L.A. CO. PRECISE LEVEL NET	F. B. 2418 PG. 53
Map No.	JN 0301.02 Tape Std °F	
Office Work	Surveyed by G. E. DREIER	
Checked	Notes G. E. DREIER Date 4-22-58	
Date	Indexed A. C. Johnson	

B.M. 106-46

E. OF LLANO, ON STATE HWY 138 0.55 MI. E. OF 204th ST. E., 196 FT W. OF CULVERT AT HWY STATION H 1295+24, 39.5 FT. N. OF ℄ 4 FT. E. OF POWER POLE NO. 8 64607 E, A 1/4" STD. CO. ENGR. B.M. BUTTON BRASS CAP STAMPED "B.M. 106-46 1958 R.E. 5869" IN TOP OF 12 INCH CONC. POST 5 INCHES ABOVE GROUND.

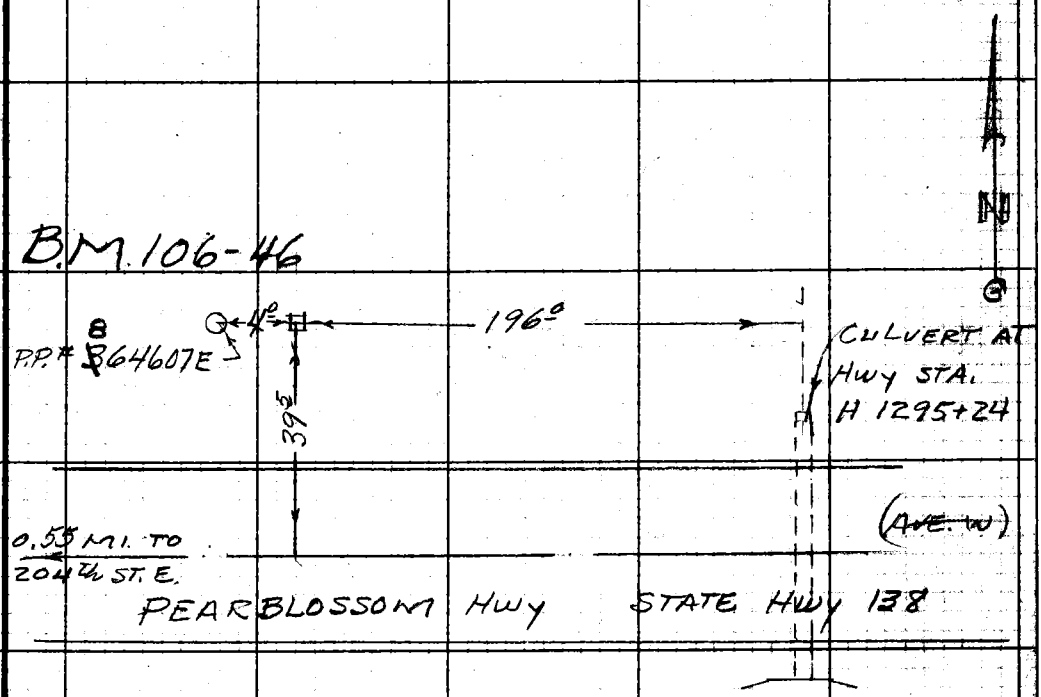

Note: Any Additions or Changes on This Sheet Must be Made or Circled in Red Ink With Date and Name of Person Making Change.

Do not extend notes this side of this line.

RETURN TO
LOS ANGELES COUNTY ENGINEER
700 LOS ANGELES COUNTY ENGINEERING BLDG.

76F3095 CE #247—3-57

F. B. 2418 PG. 54

B.M. 106-47

E. OF LLANO, ON STATE HWY 138 0.25 MI. W. OF JUNCTION OF PEAR BLOSSOM HWY AND ANTELOPE HWY 49 FT. W. OF A POLE LINE TO N., ON W. SIDE OF A PRIVATE ROAD, 39.7 FT. N. OF ℄, 5 FT. E OF POWER POLE NO. 864615 E, A STD. ¾" BOLTON CO. ENGR. B.M. BRASS CAP STAMPED "B.M. 106-47 1958 R.E. 5869" IN TOP OF A 12 INCH CONC. POST 5 INCHES ABOVE GROUND.



RETURN TO
LOS ANGELES COUNTY ENGINEER
700 LOS ANGELES COUNTY ENGINEERING BLDG.

Do not extend notes this side of this line.

Note: Any Additions or Changes on This Sheet Must be Made or Circled in Red Ink With Date and Name of Person Making Change.

Notes Ck'd by	L.A. CO. PRECISE LEVEL NET	F. B. 2418 PG. 55
Map No.	Surveyed by G. E. DREIER	
Office Work	JN 0301.02 Tape Std °F	
Checked	Surveyed by G. E. DREIER	
Date	Notes G. E. DREIER Date 12-31-58	
	Indexed L. C. JOHNSON	

B.M. 106-48 (L-306 1935)

E. OF LLANO, ON PEARBLOSSOM HWY 0.35 MI. E. OF ANTELOPE HWY., 28 FT S. OF CENTER OF PAVEMENT, 56 FT. N.E. OF LARGEST JOSHUA TREE IN AREA, 1.5 FT. S. OF A WHITE WITNESS PIPE, A 1½" STD. U.S.C.&G.S. BRASS DISC.

B.M. STAMPED "L-306 1935" IN TOP OF A CONC. POST 3 INCHES ABOVE GROUND.

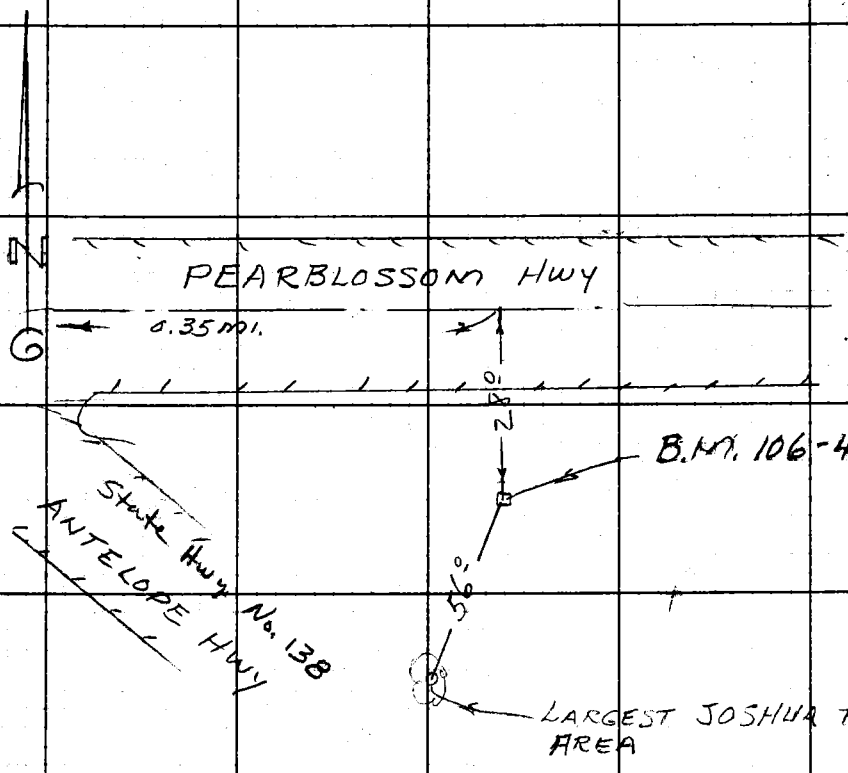

Note: Any Additions or Changes on This Sheet Must Be Made or Circled in Red Ink With Date and Name of Person Making Change.

Do not extend notes this side of this line.

RETURN TO
LOS ANGELES COUNTY ENGINEER
700 LOS ANGELES COUNTY ENGINEERING BLDG.

76F308S CE #247—3-57

F. B. 2418 Pg. 56

B.M. 106-49

E. OF LLANO, AT PEARBLOSSOM Hwy & 223rd ST.
E, CENTER OF INTERSECTION, 0.5 MI. E OF JCT. OF
ANTELOPE Hwy. A 2¼" STD. PRECAST MON. STAMPED
8 INCHES BELOW THE SURFACE
UNDER CO. ENGR. CAST IRON COVER.

COUNTY ENGINEER
T.5N.
R.8W.
20 21
29 28
R. E. 5869

BM 106-49 Not Recovered. The
Highway has been repaved.

J. G. Randall
Feb. '72

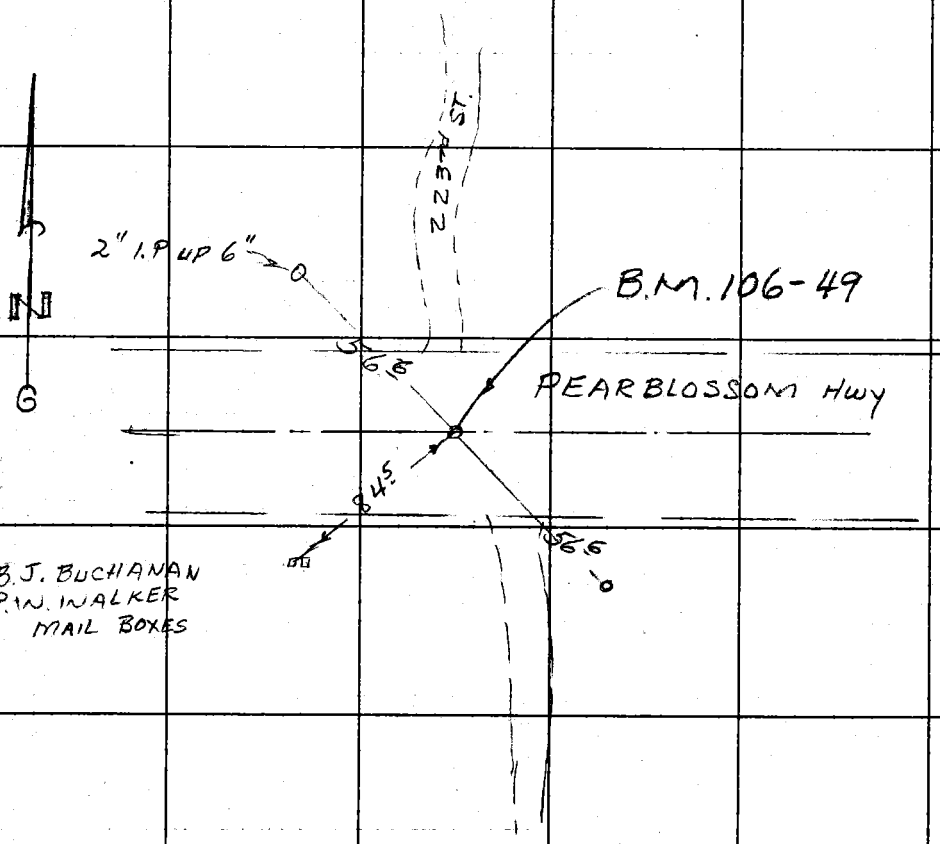

B.J. BUCHANAN
P.W. WALKER
MAIL BOXES

RETURN TO
LOS ANGELES COUNTY ENGINEER
700 LOS ANGELES COUNTY ENGINEERING BLDG.

Do not extend notes this side of this line.

Note: Any Additions or Changes on This Sheet Must be Made or Circled in Red Ink With Date and Name of Person Making Change.

Notes Ck'd by	L.A. CO. PRECISE LEVEL NET	F. B. 2418 Pg. 57
Map No.	Survey of	
Office Work	JN 0301.02 Tape Std °F	
Checked	Surveyed by G. E. DREIER	
Date	Noted G. E. DREIER Date 6-6-58	
	Indexed C. Johnson	

B.M. 106-50

E. OF LLANO, ON PEAR BLOSSOM HWY, 1.00 MI. E. OF JUNCTION OF STATE HWY 138, NEAR ¼ COR. BETWEEN SEC. 21 AND 28, T.5 N., R. 8 W., 31 FT. S. OF CENTER OF PAVEMENT, 49 FT. E. OF A FENCE COR., 42½° STD. CO. ENGR. B.M. BUTTON BRASS CAP STAMPED "B.M 106-50 1958 R.E. 5869" IN TOP OF A 12 INCH CONC. POST 4 INCHES ABOVE GROUND.

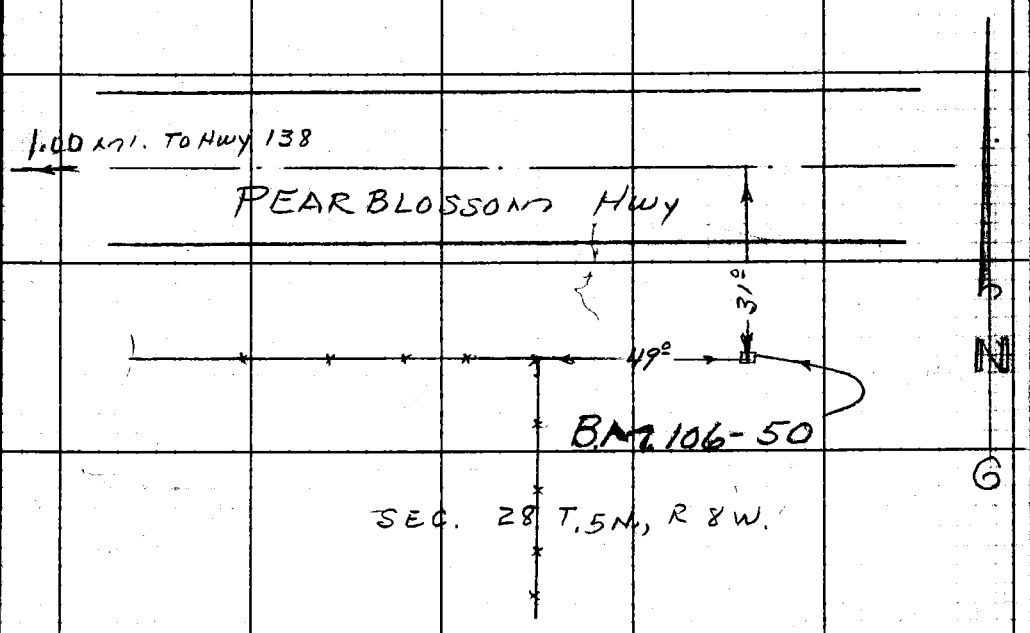

Note: Any Additions or Changes on This Sheet Must Be Made or Circled in Red Ink With Date and Name of Person Making Change.

Do not extend notes this side of this line.

RETURN TO
LOS ANGELES COUNTY ENGINEER
700 LOS ANGELES COUNTY ENGINEERING BLDG.

78F3098 CE #247—3-57

F. B. 2418 PG. 58

B.M. 106-51

E. OF LLANO, ON PEARBLOSSOM HWY AT THE N.E. COR. OF SEC. 28, T.5N., R.8W., 111 FT. S. OF CENTER OF PAVEMENT, 5 FT. N. OF POWER POLE NO. 777983E, A 2½" STD. CO. ENGR. B.M. BUTTON BRASS CAP STAMPED "B.M. 106-51 1958 R.E. 5869" IN TOP OF A 12 INCH CONC. POST 4 INCHES ABOVE GROUND

REC. "O.K." 9-5-75 C. Lind

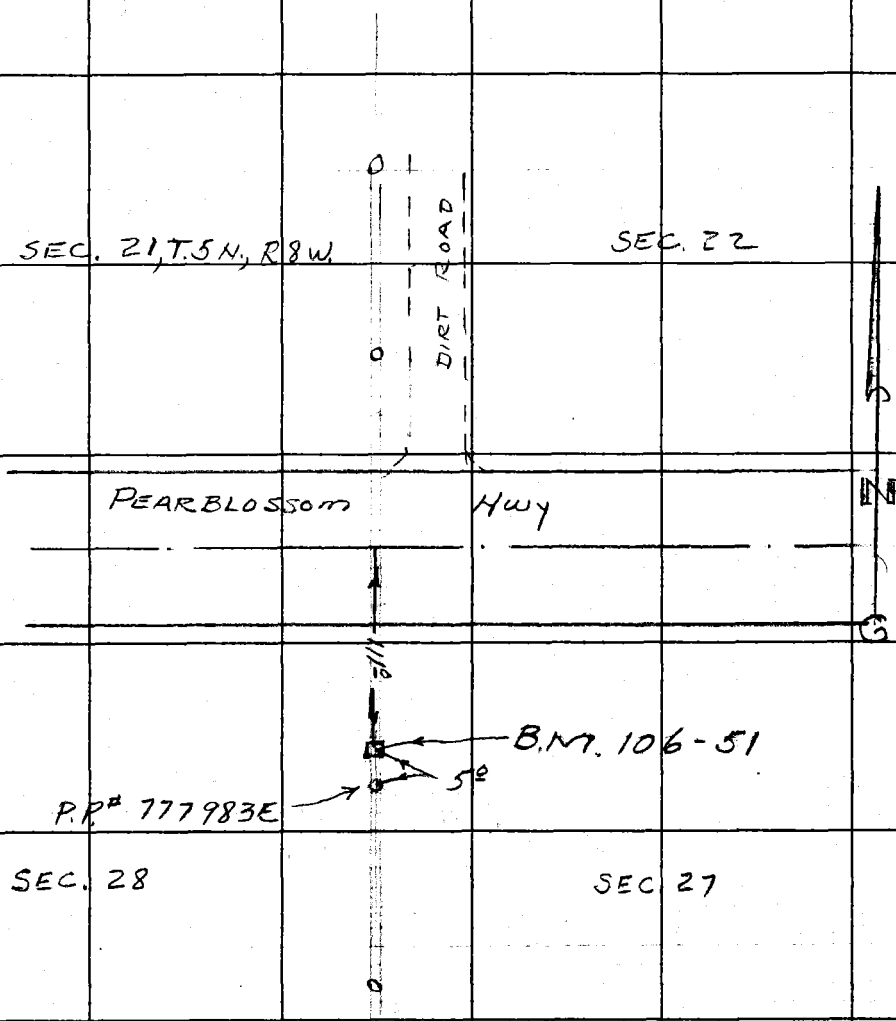

RETURN TO
LOS ANGELES COUNTY ENGINEER
700 LOS ANGELES COUNTY ENGINEERING BLDG.

Do not extend notes this side of this line.

Note: Any Additions or Changes on This Sheet Must be Made or Circled in Red Ink With Date and Name of Person Making Change.

Notes Ck'd by	L. A. CO. PRECISE LEVEL NET	F. B. 2418 Pg. 59
Map No.	Survey of	
Office Work	JN 030102 Tape Std. °F	
Checked	Surveyed by G. E. DREIER	
Date	Notes G. E. DREIER Date 6-6-58	
	Indexed	

B.M. 106-52

E. OF LLANO, 40.8 FT. N.W. OF 1/4 COR. BETWEEN SEC. 21 AND 22, T.5N., R.8W., 4 FT W. OF POWER POLE NO. 777989E, A 2 1/4" STD. CO. ENGR. B.M. BUTTON BRASS CAP STAMPED "B.M. 106-52 1958 R.E. 5869", 5 INCHES ABOVE GROUND.

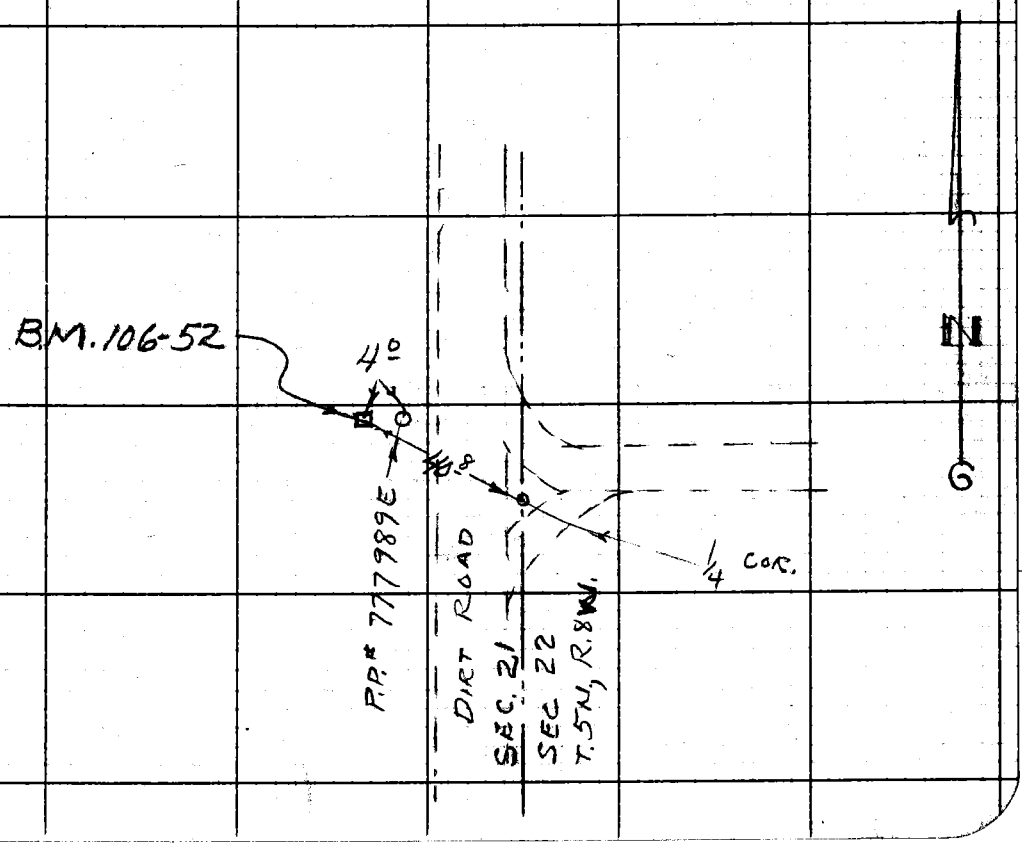

Note: Any Additions or Changes on This Sheet Must be Made or Circled in Red Ink With Date and Name of Person Making Change.

Do not extend notes this side of this line.

RETURN TO
LOS ANGELES COUNTY ENGINEER
700 LOS ANGELES COUNTY ENGINEERING BLDG.

76F3098 CE #247—3-57

F. B. 2418 Pg. 60

B.M. 106-53

6 MI. E. OF LLANO, 1 MI. N. OF PEAR BLOSSOM HWY, 7.2 FT. N. OF A BARBED WIRE FENCE, 21.5 FT. N.E. OF A FENCE COR., A 2½" STD. PRECAST MON. STAMPED 12 INCHES DEEP.

COUNTY SURVEYOR
T.5N.
R.8W. 16 + 15
21 22
E 329

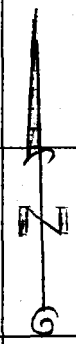

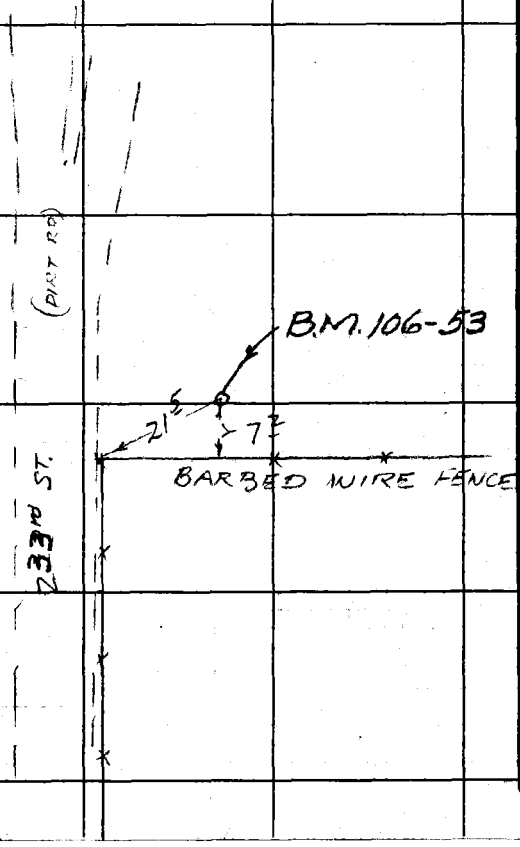

RETURN TO
LOS ANGELES COUNTY ENGINEER
900 LOS ANGELES COUNTY ENGINEERING BLDG.

Do not extend notes this side of this line.

Note: Any Additions or Changes on This Sheet Must be Made or Circled in Red Ink With Date and Name of Person Making Change.

Notes Ck'd by
Map No.
Office Work
Checked
Date

L. A. CO. PRECISE LEVEL NET
Survey of
JN 0301.02 Tape Std °F
Surveyed by G. E. DREIER
Notes G. E. DREIER Date 12-31-58
Indexed L. C. Johnson

F. B. 2418 Pg. 61

B.M. 106-54

6 MI. E. OF LLANO, 8.5 MILES N. OF PEAR-BLOSSOM HWY. A STD. PRECAST MON. STAMPED 2 INCHES ABOVE GROUND, 1 FT. S.W. OF A WHITE WITNESS PIPE.

COUNTY SURVEYOR
R.8W. T.5N.
16 15
R.E. 329

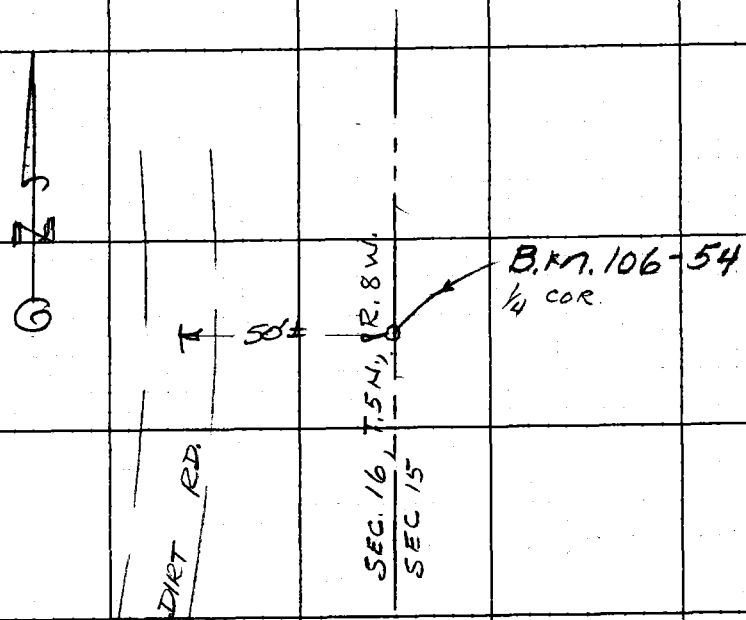

Note: Any Additions or Changes on This Sheet Must be Made or Circled in Red Ink With Date and Name of Person Making Change.

Do not extend notes this side of this line.

RETURN TO
LOS ANGELES COUNTY ENGINEER
700 LOS ANGELES COUNTY ENGINEERING BLDG.

78F309S CE #247—3-57

F. B. 2418 Pg. 62

B.M. 106-55
E. OF LLANO, 2 MI. N. OF PEARBLOSSOM HWY
A 2½" STD PRECAST. MON. STAMPED
70 FT. E. OF A DRY WASH AND
80 FT N. OF A SIDE WASH, 20
INCHES BELOW THE SURFACE

COUNTY SURVEYOR
T. 5 N.
R. 8 W.
9 10
+
16 15
R.E. 329

Set a 2" marker pipe 3° North

SEE F.B. 3714-149 FOR NEW
DESCRIPTION 9-22-75 E.K. LIND

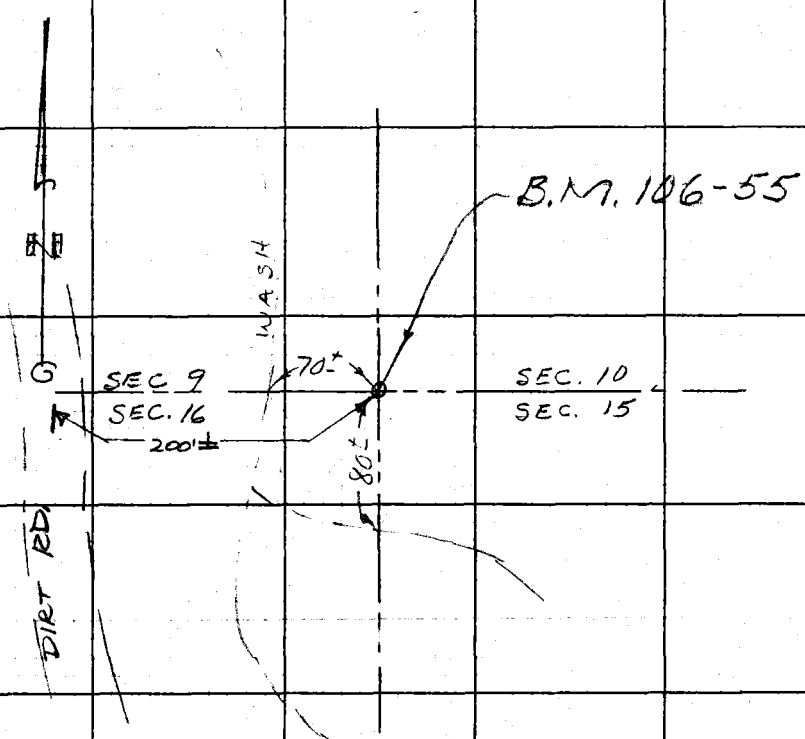

RETURN TO
LOS ANGELES COUNTY ENGINEER
700 LOS ANGELES COUNTY ENGINEERING BLDG.

Do not extend notes this side of this line.

Note: Any Additions or Changes on This Sheet Must be Made or Circled in Red Ink With Date and Name of Person Making Change.

Notes Ck'd by
Map No.
Office Work
Checked
Date

L.A. CO. PRECISE LEVEL NET

Survey of
JN 0301.02 Tape Std °F
Surveyed by E. E. DREIER
Noted E. E. DREIER Date
Indexed A. C. Johnson

F. B. 2418 Pg. 63

B.M. 106-56 (U.S. 1994, L.S. 37 1929)

BLACK BUTTE BASIN RD., 3.3 MILES N.E. OF PEARBLOSSOM HWY., 0.45 MI. S.W. OF DEPT OF WATER & POWER TRANSMISSION LINES, 406 FT. W. S.W. FROM 1/4 COR BETWEEN SEC 9 AND 16, T5N., R.8W., 23.5 N.W. OF CENTER OF ROAD, A STD. 3½" U.S.G.S. BRASS DISC STAMPED L S 37 1929 IN TOP OF A 8 INCH CONC. POST 6 INCHES ABOVE GROUND 1.5 FT. N.W. OF A WHITE WITNESS PIPE

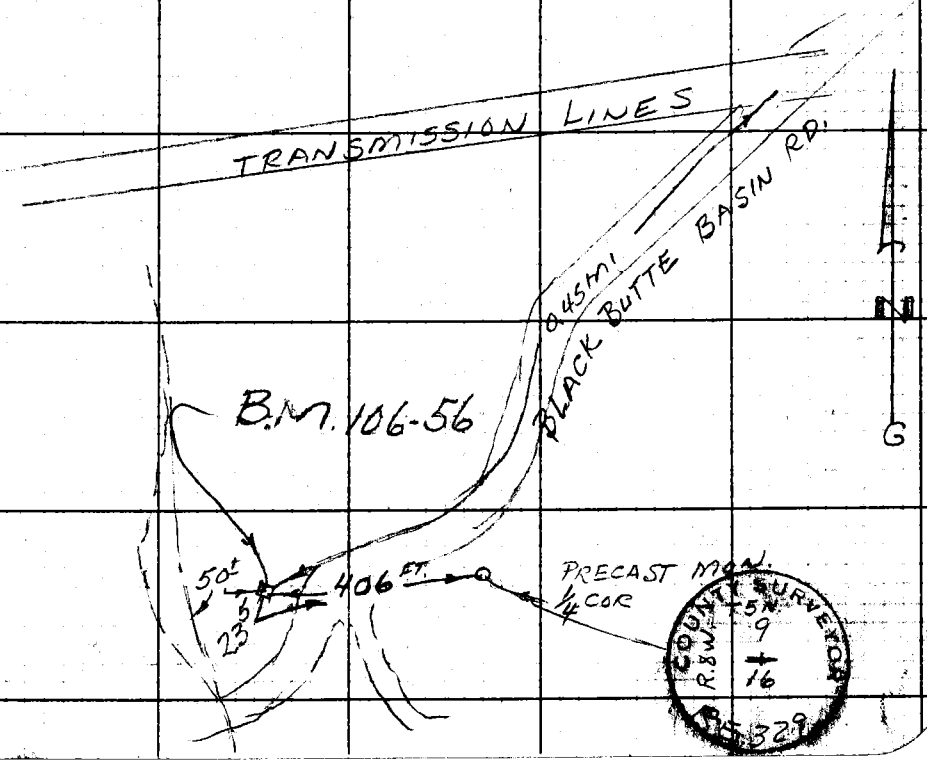

Note: Any Additions or Changes on This Sheet Must be Made or Circled in Red Ink With Date and Name of Person Making Change.

Do not extend notes this side of this line.

RETURN TO
LOS ANGELES COUNTY ENGINEER
700 LOS ANGELES COUNTY ENGINEERING BLDG.

76F3088 CE #247—3-57

F. B. 2418 Pg. 64

B.M. 106-57

ABOUT 1.3 MILES S. OF THE S.E RIDGE OF BLACK BUTTE, A LEAD AND TACK IN THE BASE OF THE SOUTH LEG OF DEPT OF WATER & POWER HIGH LINE TOWER NO ~~206 III 5~~ 185-1 TBR, ABOUT 760 FT. S. OF 1/4 COR. BETWEEN SEC. 9 AND 10, T. 5 N., R 8 W.

B.M. 106-58

ABOUT 1 1/4 MILES S. OF THE S.E. RIDGE OF BLACK BUTTE, ABOUT 760 FT. N. OF HIGH LINE TOWER NO ~~206 III 5~~ 185-1 TBR, A STD. PRECAST MON. STAMPED

COUNTY SURVEYOR
T. 5 N.
R. 8 W.
9 | 10
RE 329

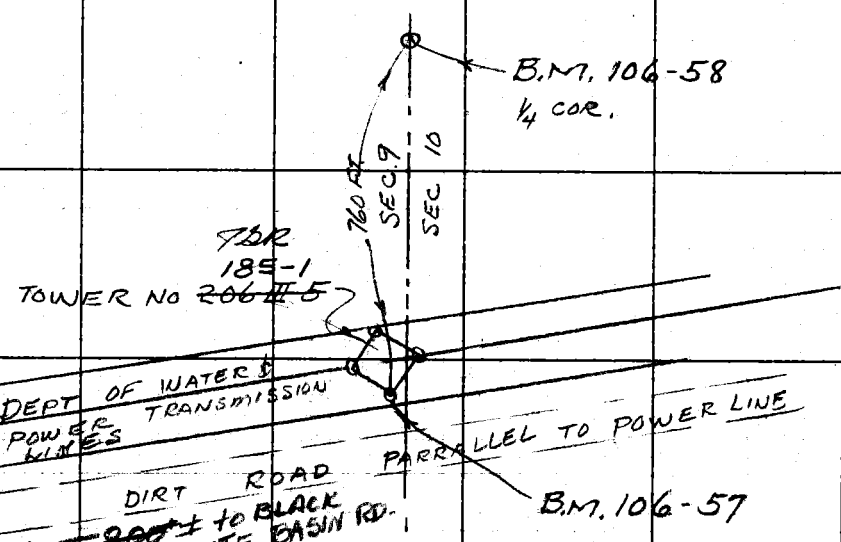

TBR 29-Sep-71

RETURN TO
LOS ANGELES COUNTY ENGINEER
700 LOS ANGELES COUNTY ENGINEERING BLDG.

Do not extend notes this side of this line.

Note: Any Additions or Changes on This Sheet Must be Made or Circled in Red Ink With Date and Name of Person Making Change.

Notes Ck'd by	C.A. CO. PRECISE LEVEL NET
Map No.	JN 0301.02 Tape Std °F
Office Work	Surveyed by E. E. DREIER
Checked	Noted E. E. DREIER Date
Date	Indexed A. C. Johnson

F. B. 2418 PG. 65

B.M. 106-59

BLACK BUTTE, ABOUT 3/4 MI. S. OF THE S.E. RIDGE, A 2 1/4" STD. PRECAST MON. STAMPED. 6 INCHES ABOVE GROUND.

COUNTY SURVEYOR T.5N. R.8W. 4 3 9 + 10 RE 329

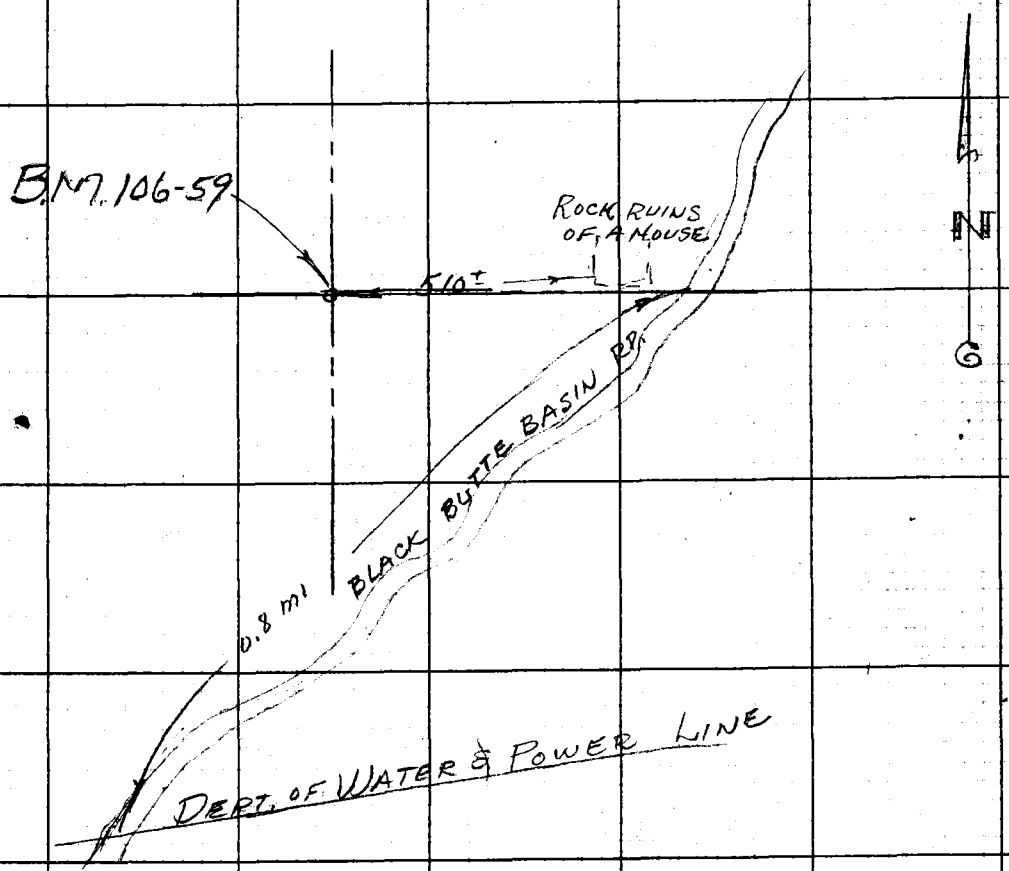

Note: Any Additions or Changes on This Sheet Must be Made or Circled in Red Ink With Date and Name of Person Making Change.

Do not extend notes this side of this line.

RETURN TO
LOS ANGELES COUNTY ENGINEER
700 LOS ANGELES COUNTY ENGINEERING BLDG.

76F3095 CE #247—3-57

F. B. 2418 PG. 66

B.M. 106-60
BLACK BUTTE, ABOUT ¼ MI. S. OF S.E. RIDGE,
A 2" STD. PRECAST MON. STAMPED
18 INCHES DEEP.

COUNTY SURVEYOR
T.5N.
R.8W. 4 + 3
1/4 COR.
R.E. 329

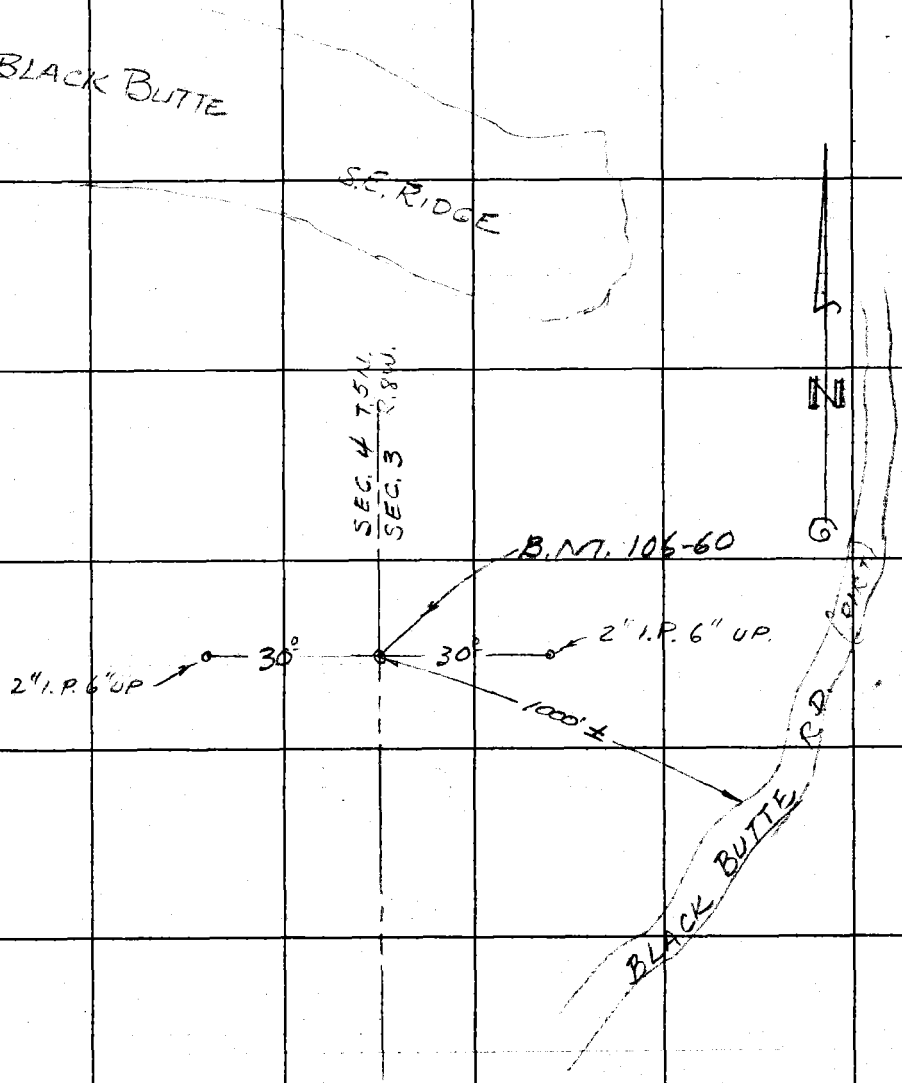

RETURN TO
LOS ANGELES COUNTY ENGINEER
700 LOS ANGELES COUNTY ENGINEERING BLDG.

Do not extend notes this side of this line.

Note: Any Additions or Changes on This Sheet Must be Made or Circled in Red Ink With Date and Name of Person Making Change.

Notes Ck'd by	Survey of L.A. CO. PRECISE LEVEL NET	F. B. 2418 Pg. 67
Map No.	JN 0301.02 Tape Std °F	
Office Work	Surveyed by E. DREIER	
Checked	Notes E. DREIER Date 12-19-58	
Date	Indexed L. C. Johnson	

B.M. 106-61

BLACK BUTTE, AT THE BASE OF THE S.E. RIDGE, ABOUT 5 FT. E. OF THE INPLACE ROCKS, 143 FT. W. OF CENTER OF BLACK BUTTE BASIN RD., A STD. 2 1/4 CO. ENGR. B.M. BRASS CAP STAMPED "B.M. 106-61 1958 R.E. 5869" IN TOP OF A 12 INCH CONC. POST 6 INCHES ABOVE GROUND

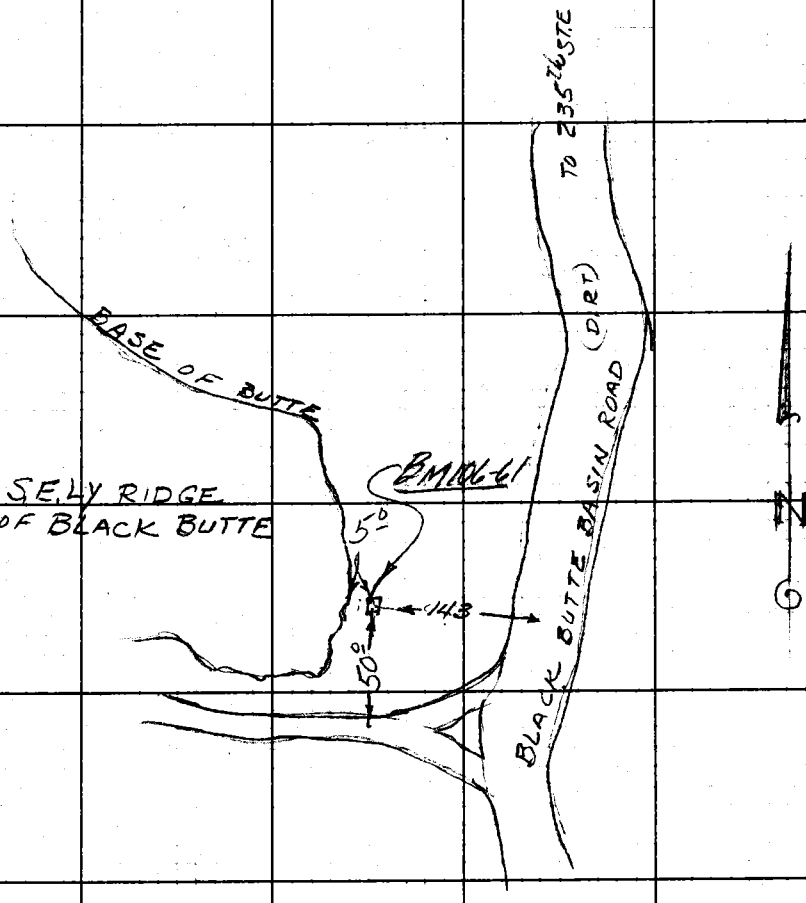

Note: Any Additions or Changes on This Sheet Must Be Made or Circled in Red Ink With Date and Name of Person Making Change.

Do not extend notes this side of this line.

RETURN TO
LOS ANGELES COUNTY ENGINEER
700 LOS ANGELES COUNTY ENGINEERING BLDG.

76F3088 CE #247—3-57

F. B. 2418 PG. 68

B.M. 106-62
BLACK BUTTE, E. SIDE, 235th ST. E., 1.5 MI. SOUTH OF PALMDALE BLVD, A STD. PRECAST 2 1/4" MON. STAMPED
18 INCHES BELOW SURFACE OF DIRT ROAD, 16 FT. E. OF A FENCE CORNER.

COUNTY ENGINEER
T.6N.
STAND. COR.
C 1/4 COR. SEC 34
T.5N.
R. E. 5869

RETURN TO
LOS ANGELES COUNTY ENGINEER
700 LOS ANGELES COUNTY ENGINEERING BLDG.

Do not extend notes this side of this line.

Note: Any Additions or Changes on This Sheet Must be Made or Circled in Red Ink With Date and Name of Person Making Change.

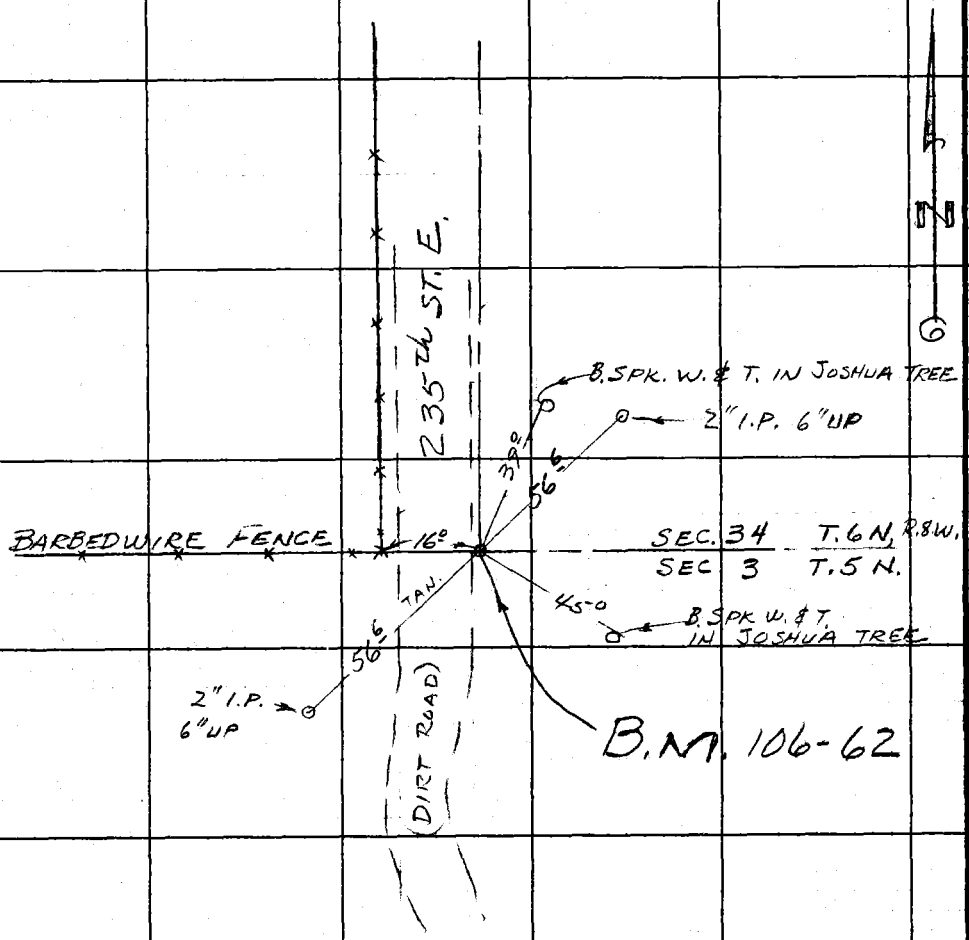

Notes Ck'd by
Map No.
Office Work
Checked
Date

L.A. CO. PRECISE LEVEL NET
Survey
JN 0301.02 Tape Std. °F
G. E. DREIER
Surveyed by
Notes Date 12-19-58
Indexed A. C. Johnson

F. B. 2418 PG. 69

(BLANK)

Note: Any Additions or Changes on This Sheet Must be Made or Circled in Red Ink With Date and Name of Person Making Change.

Do not extend notes this side of this line.

RETURN TO
LOS ANGELES COUNTY ENGINEER
700 LOS ANGELES COUNTY ENGINEERING BLDG.

76F3095 CE #247—3-57

F. B. 2418 PG. 70

B.M. 106-63
BLACK BUTTE AREA, 235th ST. E., 1.0 MILE S. OF PALMDALE BLVD., NEAR THE CENTER OF SEC. 34, T6N, R8W, 40 FT. E AND 36 FT. S. OF CENTER OF DIRT ROADS, 27.6 FT. W. OF POWER POLE NO. 682262E, 56.8 FT. N.E. OF POWER POLE NO. 682263E, A 2 1/4" STD. CO. ENGR. B.M. BRASS CAP STAMPED "B.M. 106-63 1958 R.E. 5869" IN TOP OF A 12 INCH CONC. POST 4 INCHES ABOVE GROUND.

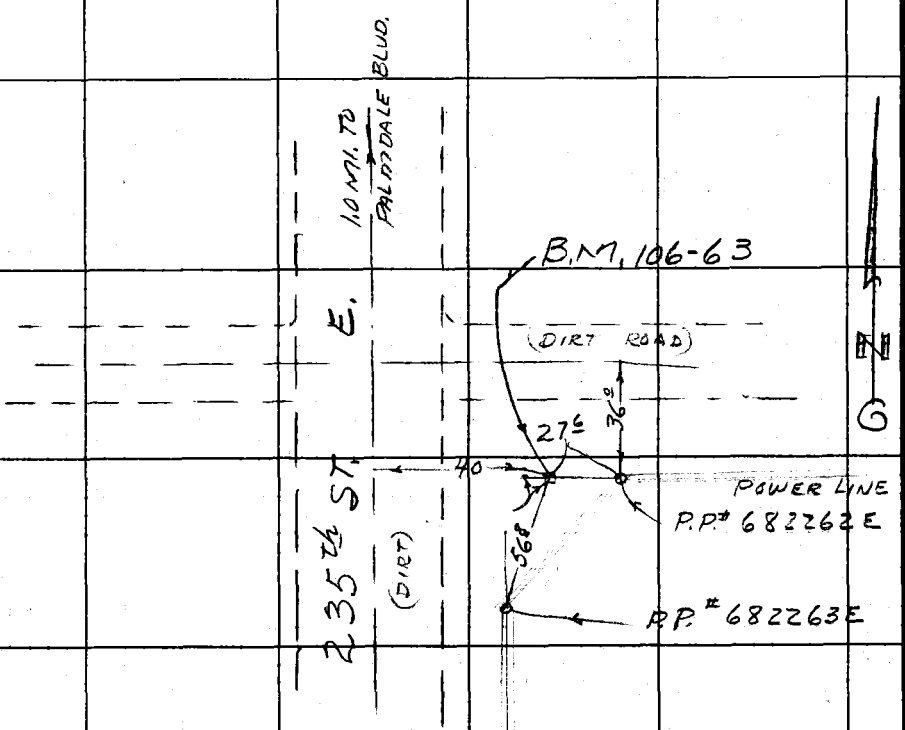

RETURN TO
LOS ANGELES COUNTY ENGINEER
700 LOS ANGELES COUNTY ENGINEERING BLDG.

Do not extend notes this side of this line.

Note: Any Additions or Changes on this Sheet Must be Made or Circled in Red Ink With Date and Name of Person Making Change.

Notes Ck'd by	Survey of L. A. CO. PRECISE LEVEL NET	F. B. 2418 PG. 71
Map No.	JN 0301.02 Tape Std °F	
Office Work	Surveyed by S. E. DREIER	
Checked	Notes S. E. DREIER Date 12-22-58	
Date	Indexed A. C. Johnson	

B.M. 106-64

N.E. OF BLACK BUTTE, ON 235th ST. E., 0.5 MI. S. OF PALMDALE BLVD AT A DIRT ROAD CROSSING. A 2 1/4" STD. PRECAST MONUMENT STAMPED

TWO FT. E. OF A WHITE WITNESS PIPE, 18 INCHES BELOW THE SURFACE.

COUNTY SURVEYORS MONUMENT
T. 6 N.
R. 8 W.
27
34
R.E. 2177
1/4 COR.

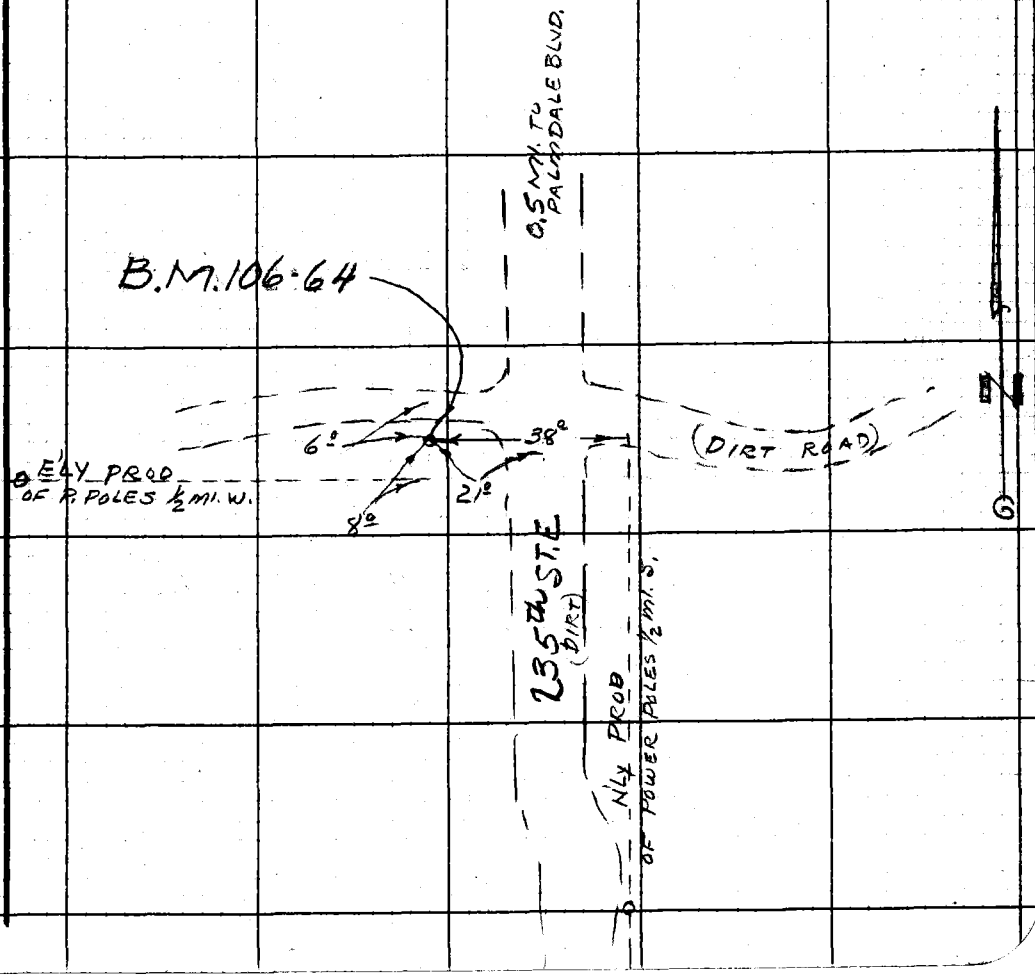

Note: Any Additions or Changes on This Sheet Must be Made or Circled in Red Ink With Date and Name of Person Making Change.

Do not extend notes this side of this line.

RETURN TO
LOS ANGELES COUNTY ENGINEER
700 LOS ANGELES COUNTY ENGINEERING BLDG.

76F309S CE #247—3-57

F. B. 2418 Pg. 72

B.M. 106-65

PALMDALE BLVD. AND 235th ST. E., N.E. COR, 33 FT. N. AND ABOUT 87 FT. E. OF CENTER OF INTERSECTION, 1.5 N. OF A FENCE, ~~3.5 FT. S.W. OF POWER POLE NO. 6820171E~~, A 2½" STD. CO. ENGR. B.M. BRASS CAP STAMPED "B.M. 106-65 1958 R.E. 5869" IN TOP OF A 12" CONC. POST 6 INCHES ABOVE GROUND.

New Tie: 86.5 ft. N.E. S.W. of P.P.# 1309771E
72.5 ft. E. of Fence Cor.

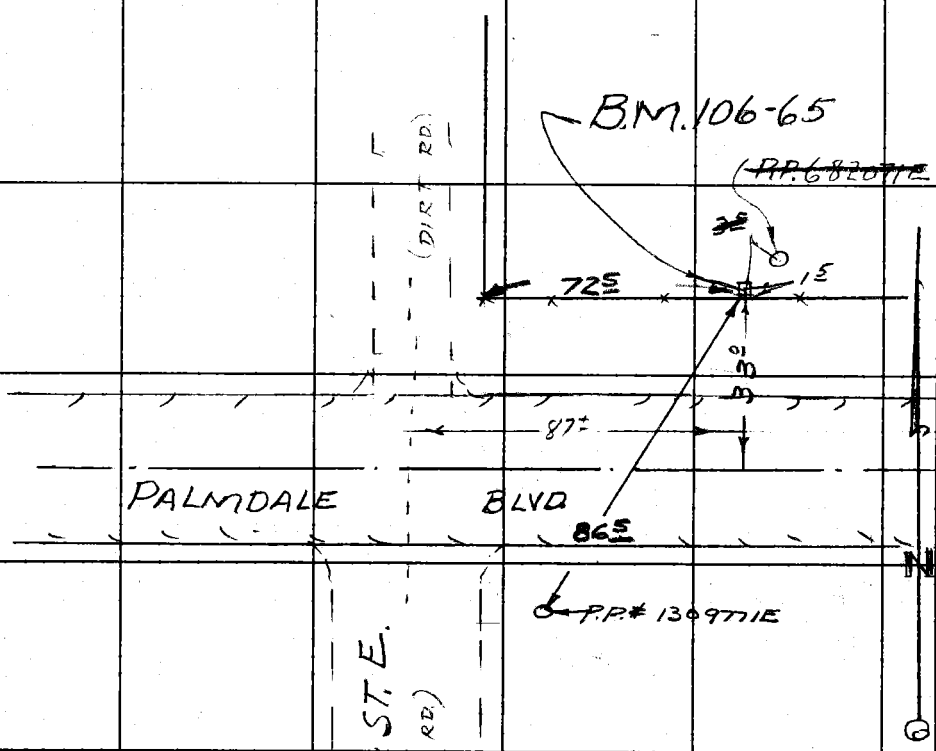

RETURN TO
LOS ANGELES COUNTY ENGINEER
700 LOS ANGELES COUNTY ENGINEERING BLDG.

Do not extend notes this side of this line.

Note: Any Additions or Changes on This Sheet Must be Made or Circled in Red Ink With Date and Name of Person Making Change.

Notes Ck'd by	L.A. CO. PRECISE LEVEL NET
Map No.	Survey of JN 0301.02 Tape Std °F
Office Work	Surveyed by E. E. DREIER
Checked	Notes E. E. DREIER Date 12-30-58
Date	Indexed A. C. Johnson

F. B. 2418 Pg. 73

B.M. 106-66

PALMDALE BLVD. AND 240th ST. E, N.E. COR., 33 FT. E. AND 73 FT. N. OF ℄ INTERSECTION, ~~32.8 FT. N. OF POWER POLE NO. 1200897E~~, A 2¼" STD. CO. ENGR. B.M. BRASS CAP STAMPED "B.M. 106-66 1958 R.E. 5869" IN TOP OF A 12 INCH CONC. POST 4 INCHES ABOVE GROUND.

New Tie: 95 ft. So. of P.P.# 1633797E

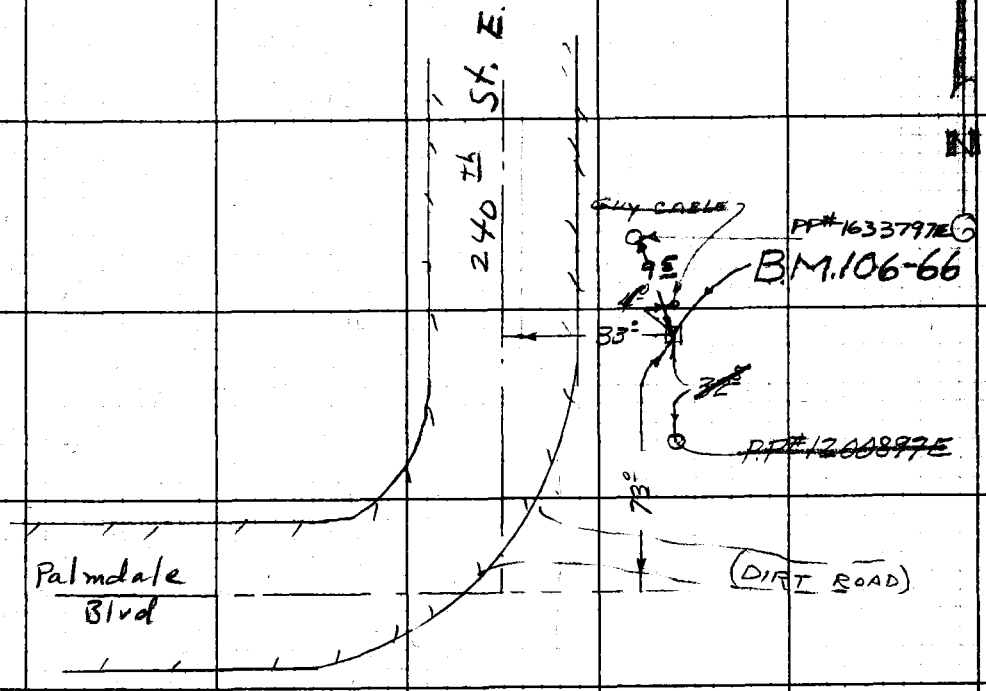

Note: Any Additions or Changes on This Sheet Must be Made or Circled In Red Ink With Date and Name of Person Making Change.

Do not extend notes this side of this line.

RETURN TO
LOS ANGELES COUNTY ENGINEER
700 LOS ANGELES COUNTY ENGINEERING BLDG.

767308S CE #247—3-57

F. B. 2418 Pg. 74

B.M. 106-67

240th ST. E. AND AVE. Q, S.E. COR, 31.2 FT. E. OF CENTER OF PAVEMENT, 88 FT S. OF A FENCE CORNER AND 142 FT. S. OF E'LY PROD OF A LINE OF POWER POLES APPROX. 1/4 MI. W., A 2 1/4" STD. CO. ENGR. B.M. BRASS CAP STAMPED "B.M. 106-67 1958 R.E. 5869" IN TOP OF A 12 INCH CONC. POST 6 INCHES ABOVE GROUND.

New Tie: 3° ft. S.W. of P.P.# 1309796 E

29-Sep-71

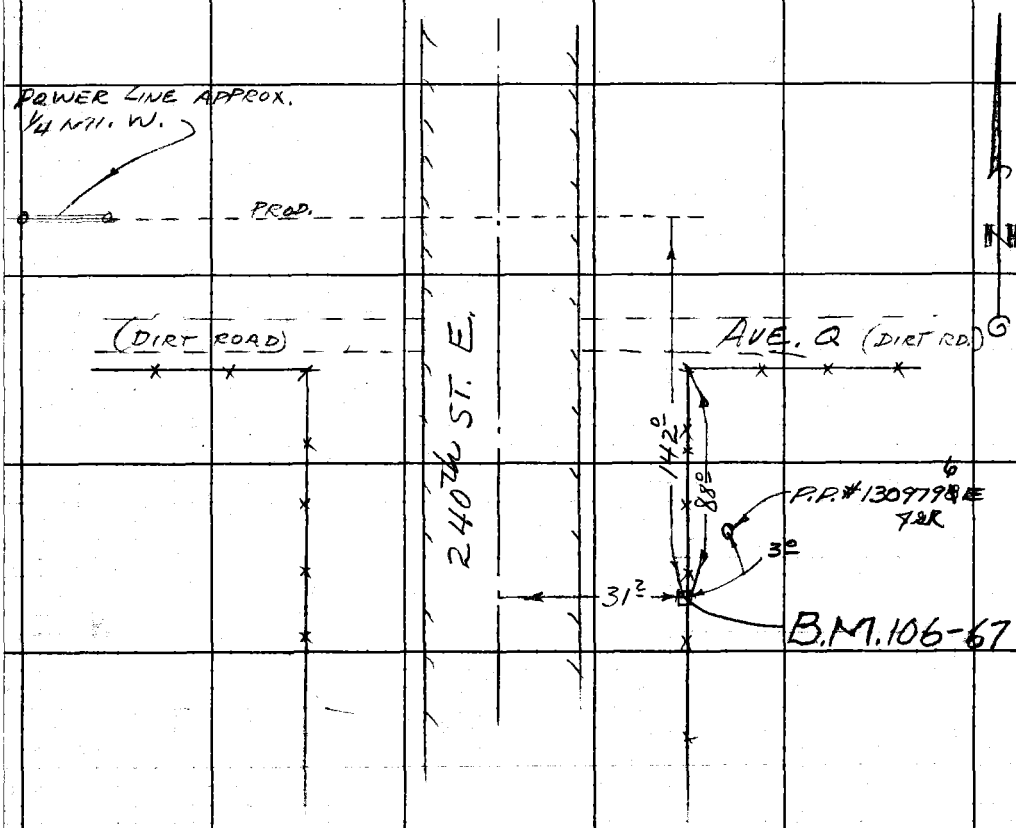

RETURN TO
LOS ANGELES COUNTY ENGINEER
700 LOS ANGELES COUNTY ENGINEERING BLDG.

Do not extend notes this side of this line.

Note: Any Additions or Changes on This Sheet Must be Made or Circled in Red Ink With Date and Name of Person Making Change.

Notes Ck'd by	Survey of L.A. CO. PRECISE LEVEL NET	F. B. 2418 Pg. 75
Map No.	JN 2301.02 Tape Std °F	
Office Work	Surveyed by S. E. DREIER	
Checked	Notes S. E. DREIER Date 12-29-58	
Date	Indexed A. C. Johnson	

B.M. 106-68

240th ST. E, 0.5 MILE S. OF AVE. P, 30.5 FT. E. OF CENTER OF 240th ST.E, 2.3 FT. N. OF A FENCE COR., 4.6 FT. W. OF POWER POLE NO. 864351E, A 2½" STD. CO. ENGR. B.M. BRASS CAP STAMPED "B.M. 106-68 1958 R.E. 5869" IN TOP OF A 12 INCH CONC. POST 6 INCHES ABOVE GROUND

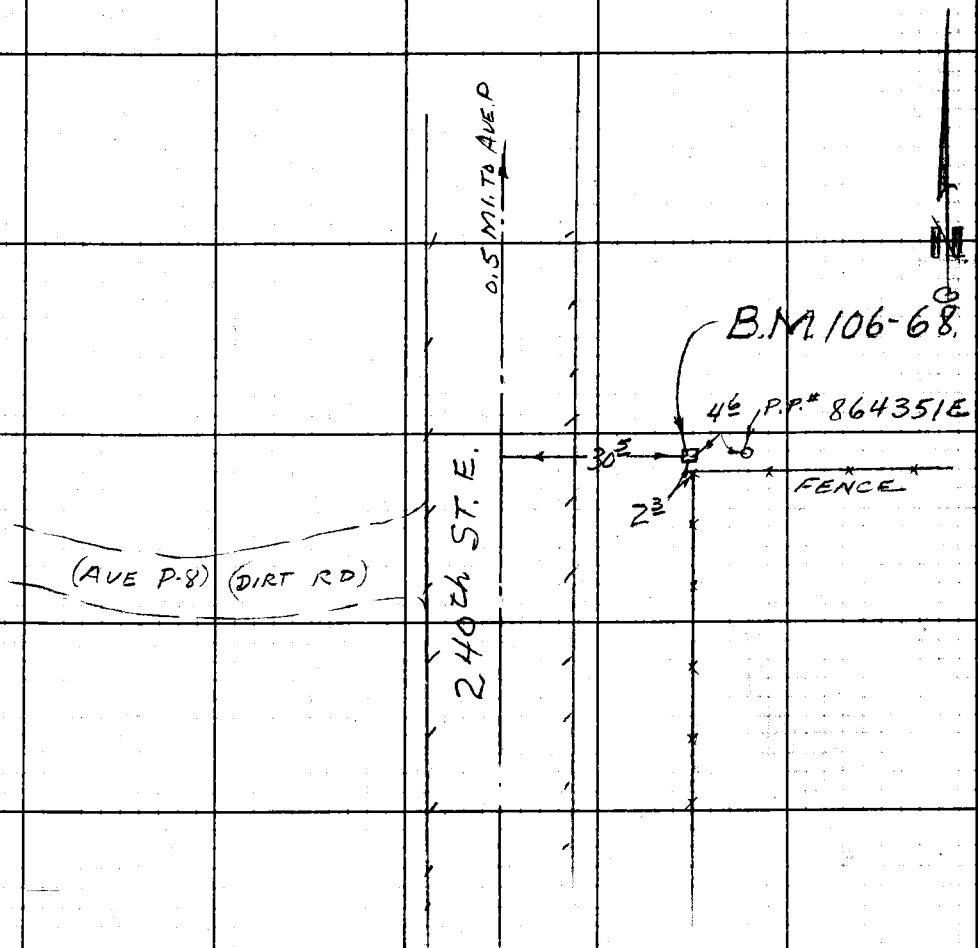

Note: Any Additions or Changes on This Sheet Must be Made or Circled in Red Ink With Date and Name of Person Making Change.

Do not extend notes this side of this line.

RETURN TO
LOS ANGELES COUNTY ENGINEER
700 LOS ANGELES COUNTY ENGINEERING BLDG.

78F309S CE #247—3-57

F. B. 2418 Pg. 76

B.M. 106-69

240th ST. E. AND AVE. P, N.E. COR, 36 FT E. AND ABOUT 189 FT N. OF THE INTERSECTION, ~~5.5 FT. S. OF POWER POLE NO 735807E~~, A 4" STD. CO. ENGR. B.M. BRASS CAP STAMPED "B.M. 106-69 1958 R.E. 5869" IN TOP OF A 12 INCH CONC. POST 2 INCHES ABOVE GROUND.

New Tie: 3± S.W. of P.P.#1559993E.

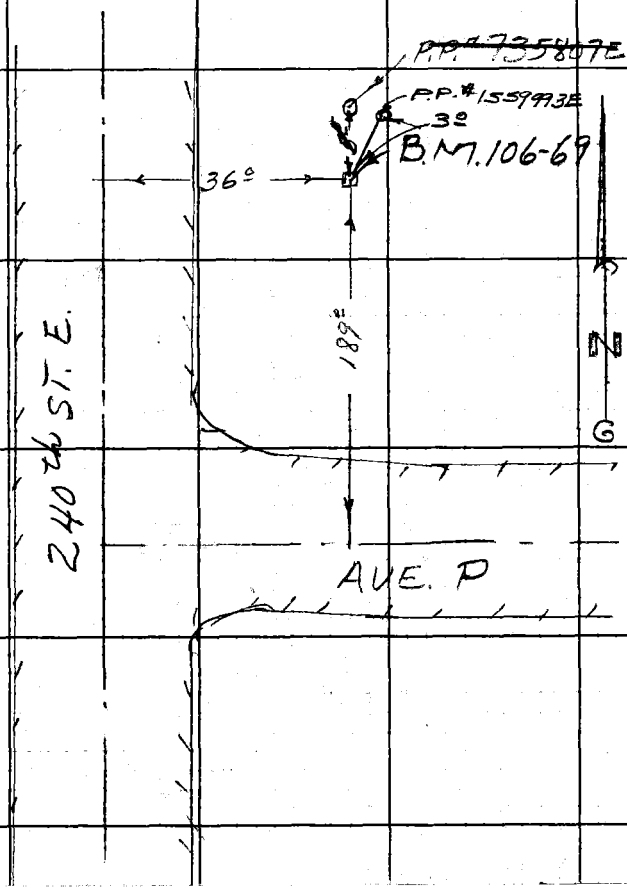

RETURN TO
LOS ANGELES COUNTY ENGINEER
700 LOS ANGELES COUNTY ENGINEERING BLDG.

Do not extend notes this side of this line.

Note: Any Additions or Changes on This Sheet Must be Made or Circled in Red Ink With Date and Name of Person Making Change.

Notes Ck'd by	Survey of L.A. CO. PRECISE LEVEL NET	F. B. Pg. 77
Map No.	JN 030102 Tape Std °F	
Office Work	Surveyed by G. E. DREIER	
Checked	Notes G. E. DREIER Date 12-30-58	
Date	Indexed A. C. Johnson	

B.M. 106-70

240th ST. E., 0.5 MI. N. OF AVE. P, ABOUT 121.5 FT. N. OF 1/4 COR. BETWEEN SEC. 14 AND 15, T.6 N., R.8 W., 34.5 FT. E. OF CENTER OF PAVEMENT, 13 FT. N. OF POWER POLE #735802 E, 28 FT. W. OF POWER POLE #1070431 E, A LA STD CO. ENGR. B.M. BRASS CAP STAMPED "B.M. 106-70 1958 R.E. 5869" IN TOP OF A 12" CONC. POST 6" ABOVE GROUND. Set a 2" marker pipe 2° W.

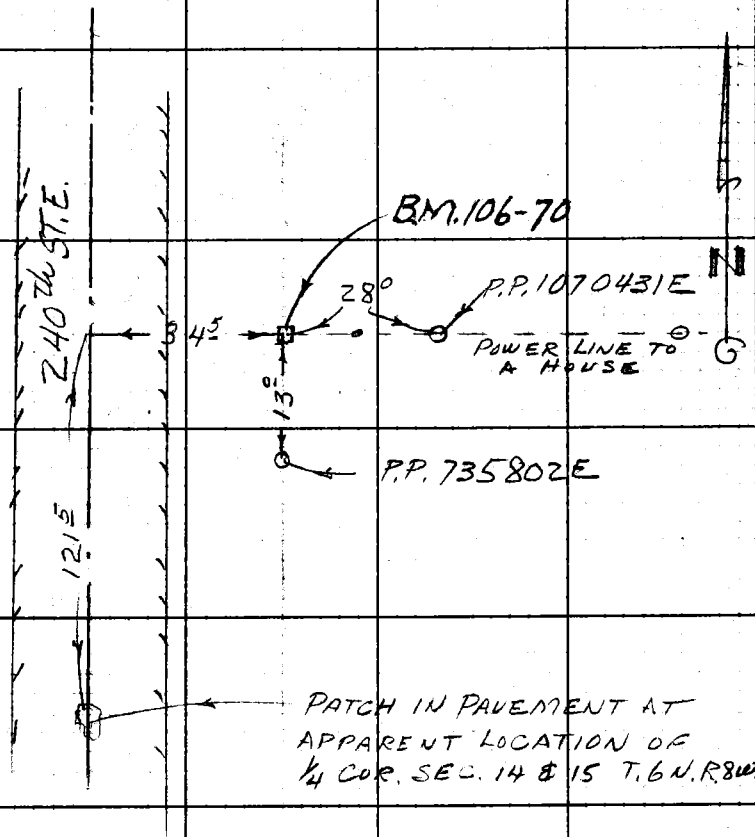

Notes: Any Additions or Changes on This Sheet Must Be Made or Circled In Red Ink With Date and Name of Person Making Change.

Do not extend notes this side of this line.

RETURN TO
LOS ANGELES COUNTY ENGINEER
700 LOS ANGELES COUNTY ENGINEERING BLDG.

765095 CE #247—3-57

F. B. 2418 PG. 78

B.M. 106-71

240th ST. AND AVE. O, ON NLY AND ELY PRODS OF STREETS, 49 FT S.W. OF POWER POLE NO 734997E, A 2¼" STD PRECAST MONUMENT STAMPED

COUNTY SURVEYORS
T.6 N.
10 11
15 14
R.8 W.
MONUMENT

APPROX 18 INCHES BELOW AVERAGE GROUND.
2" Marker pipe Fd. 1° ft. N.E.

Additional Ties:
70? ft. S.E. of a 2" I.P., Conc. plug & C.E. Tag 11/21/66
70? ft. N.W. " " " " " " " " " " R.C. Bowers

BM Not recovered. This Intersection has been improved and the grade of the road has been raised approx. 3'. 29-Aug-71 J.D. Randall
See F.B. 3714-183 for replacement BM. J.D. Randall

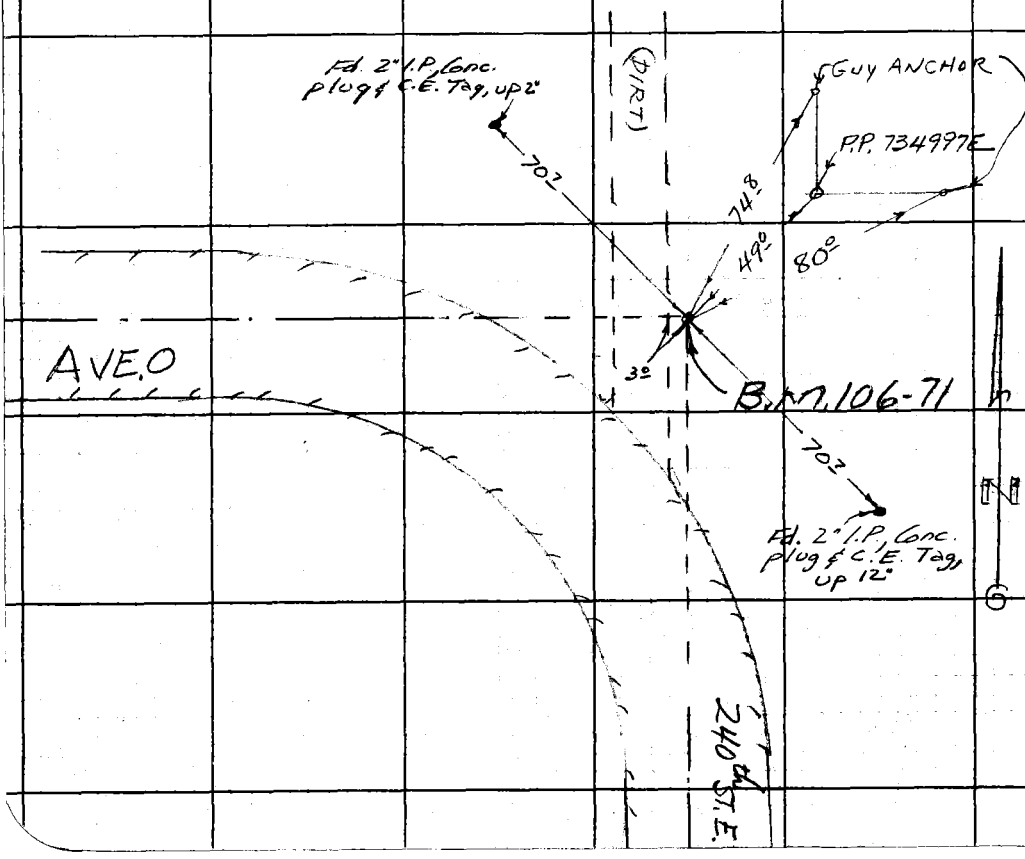

RETURN TO
LOS ANGELES COUNTY ENGINEER
700 LOS ANGELES COUNTY ENGINEERING BLDG.

Do not extend notes this side of this line.

Note: Any Additions or Changes on This Sheet Must be Made or Circled in Red Ink With Date and Name of Person Making Change.

Notes Ck'd by	Survey of L.A. CO. PRECISE LEVEL NET
Map No.	JN 0301.02 Tape Std °F
Office Work	Surveyed by G. E. DREIER
Checked	Notes G. E. DREIER Date 1-9-59
Date	Indexed A. C. Johnson

F. B. 2418 Pg. 79

B.M. 106-72

AVE O AND 235th ST. E., 1/4 COR BETWEEN SEC 10 AND 15, T. 6 N., R 8 W., A 1½ IRON PIPE IN CONC. WITH NAIL IN CONC. CENTER 18 IN. DEEP UNDER CO. ENGR. CAST IRON COVER, 30.1 FT S. ON SLY PROD OF FENCE COR, AND 35 FT. S. OF POWER POLE #734991E.

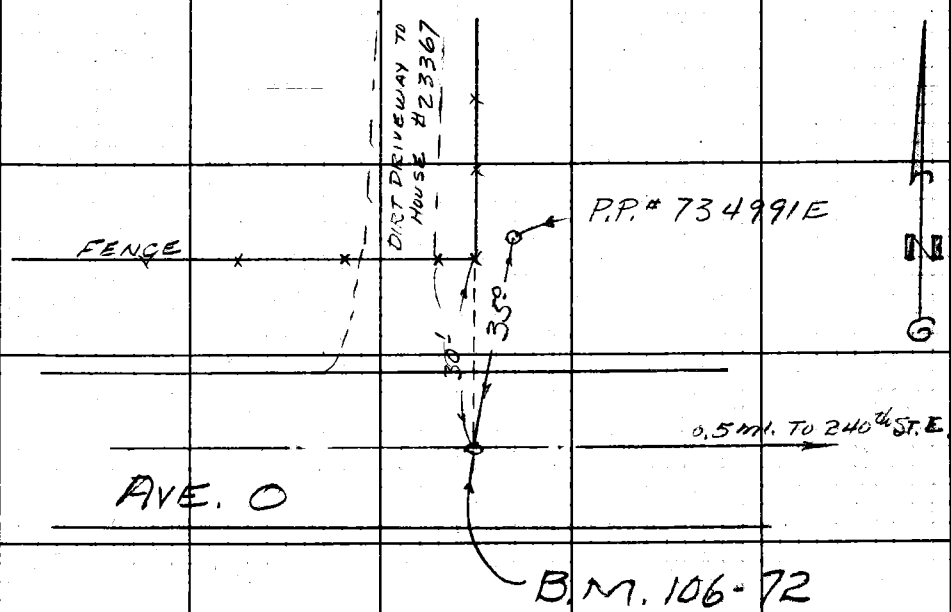

Note: Any Additions or Changes on This Sheet Must be Made or Circled in Red Ink With Date and Name of Person Making Change.

Do not extend notes this side of this line.

RETURN TO
LOS ANGELES COUNTY ENGINEER
700 LOS ANGELES COUNTY ENGINEERING BLDG.

76F2093 CE #247—3-57

F. B. 2418 Pg. 80

B.M. 106-73 (L S 34, 1929, U.S. 1985)
AVE. O AND 230th ST. E, 31.6 FT. S. OF SEC. COR. 9, 10, 15 & 16, T. 6 N., R. 8 W., A U.S.G.S. 3 1/4" BRASS DISC STAMPED "L S 34 1929" IN TOP OF A 6 INCH CONC. POST FLUSH. NOTE:- FOUND THIS B.M. WITH TOP 1 FT. OF CONC. BROKEN OFF. POURED ADDITIONAL CONCRETE TO SECURE AS NEAR TO ORIGINAL POSITION AND ELEVATION AS POSSIBLE.

B.M. 106-74
AVE. O AND 230th ST. E, ℄ INTERSECTION, A STD. PRECAST MONUMENT STAMPED:- 20 INCHES BELOW THE SURFACE OF PAVEMENT UNDER CAST IRON COVER.

COUNTY SURVEYOR
T. 6 N
R. 8 W.
9 10
16 15
MONUMENT

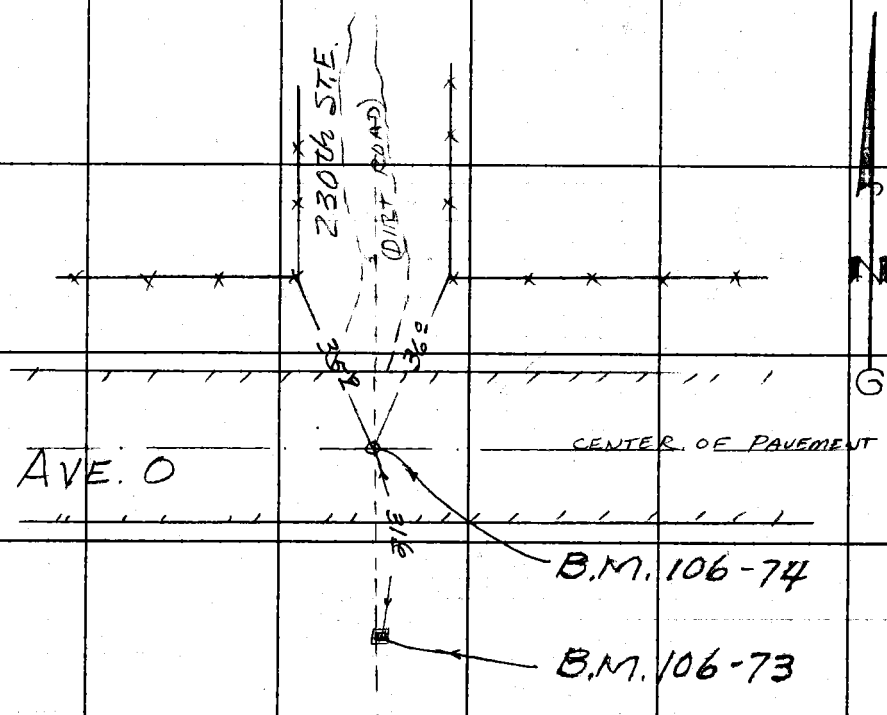

RETURN TO
LOS ANGELES COUNTY ENGINEER
700 LOS ANGELES COUNTY ENGINEERING BLDG.

Do not extend notes this side of this line.

Note: Any Additions or Changes on This Sheet Must be Made or Circled in Red Ink With Date and Name of Person Making Change.

Notes Ck'd by	Survey of L. A. CO. PRECISE LEVEL NET
Map No.	JN 0301.02 Tape Std °F
Office Work	Surveyed by B. E. DREIER
Checked	Notes B. E. DREIER Date 1-12-59
Date	Indexed J. C. Johnson

F. B. 2418 Pg. 81

B.M. 106-75

AVE. O AND 225th ST. E., 1/4 COR BETWEEN SEC. 9 AND 16, T. 6N., R. 8 W., A 1½" IRON PIPE IN CONCRETE WITH NAIL IN CONC. PLUG, 6 INCHES BELOW PAVEMENT UNDER CO. ENGR. CAST IRON COVER.

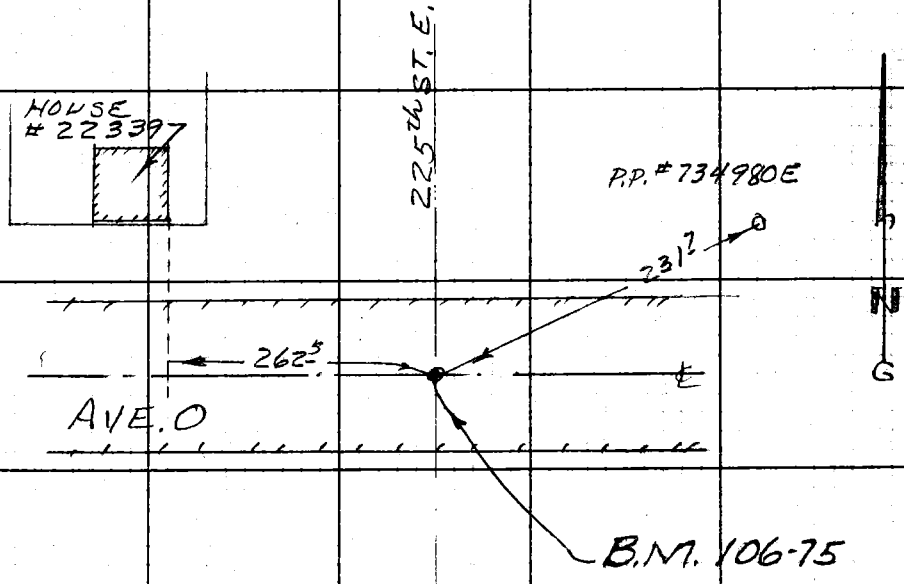

Note: Any Additions or Changes on This Sheet Must be Made or Circled in Red Ink With Date and Name of Person Making Change.

Do not extend notes this side of this line.

RETURN TO
LOS ANGELES COUNTY ENGINEER
700 LOS ANGELES COUNTY ENGINEERING BLDG.

78F309S CE #247—5-57

F. B. 2418 Pg. 82

B.M. 106-76

AVE O AND 220th ST. E., N.E. COR, 35 FT. N, AND 42 FT. E OF ℄, 5.4 FT. E. OF POWER POLE NO 734973E, A STD. 2½" Co. ENGR. B.M. BRASS CAP STAMPED "B.M. 106-76 1958 R.E. 5869" IN TOP OF A 12 INCH CONC. POST 4 INCHES ABOVE GROUND.

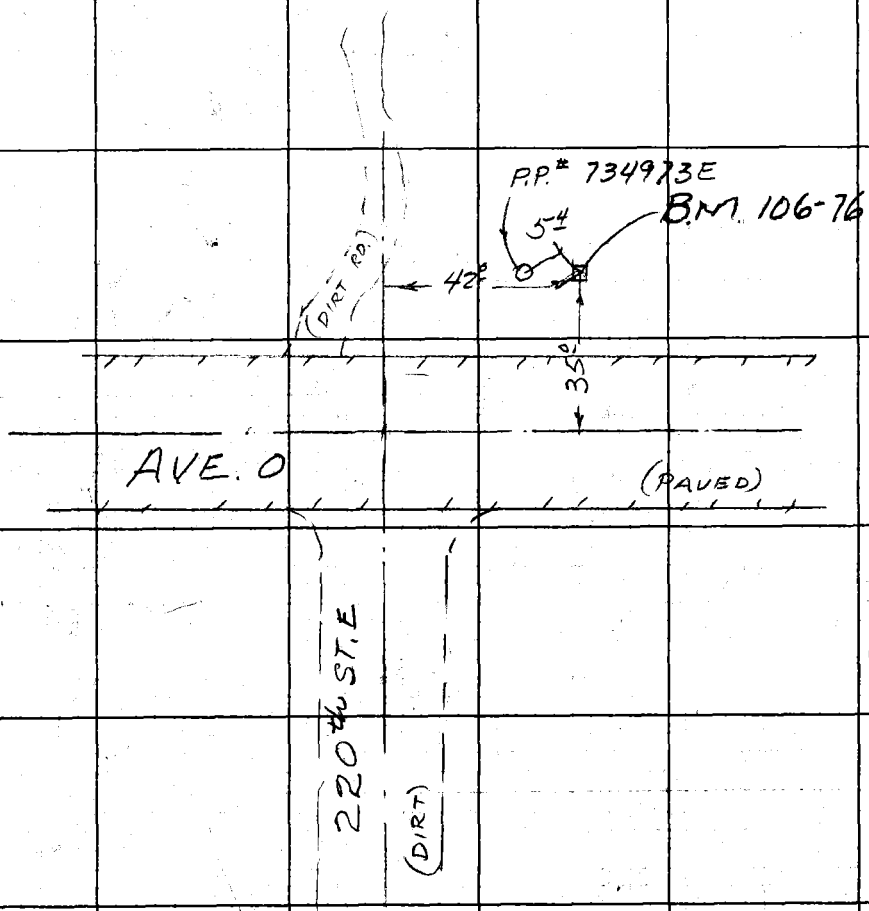

RETURN TO
LOS ANGELES COUNTY ENGINEER
700 LOS ANGELES COUNTY ENGINEERING BLDG.

Do not extend notes this side of this line.

Note: Any Additions or Changes on This Sheet Must be Made or Circled in Red Ink With Date and Name of Person Making Change.

Notes Ck'd by	Survey of L.A. CO. PRECISE LEVEL NET
Map No.	JN 0301.02 Tape Std °F
Office Work	Surveyed by R. E. DREIER
Checked	Notes R. E. DREIER Date 1-12-59
Date	Indexed

F. B. 2418 PG. 83

B.M. 106-77

AVE. O AND 215th ST. E. N.E. COR., 34.7 FT. N. AND ABOUT 110 FT. E. OF CENTER OF STREETS, 4.2 FT. E. OF POWER POLE NO 734968E, A STD. 2½" CO. ENGR. B.M. BRASS CAP STAMPED "B.M 106-77 1958 RE 5869" IN TOP OF A 12 INCH CONC. POST 4 INCHES ABOVE GROUND.

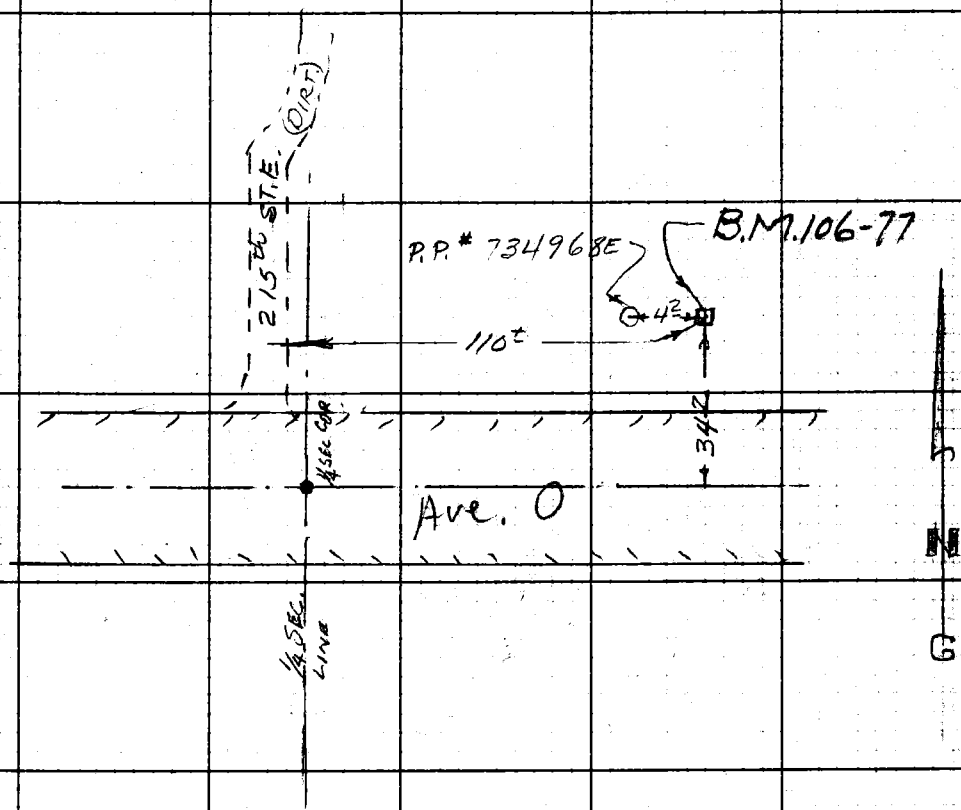

Notes: Any Additions or Changes on This Sheet Must be Made or Circled in Red Ink With Date and Name of Person Making Change.

Do not extend notes this side of this line.

RETURN TO
LOS ANGELES COUNTY ENGINEER
900 LOS ANGELES COUNTY ENGINEERING BLDG.

76F909S CE #247—3-57

F. B. 2418 PG. 84

B.M. 106-78
AVE. O, 0.5 MILE W. OF 215th ST. E.,
36.4 FT. N. OF CENTER OF PAVEMENT,
4.2 FT. W. OF POWER POLE NO 734963E,
A STD. CO. ENGR. B.M. BRASS CAP STAMPED
"B.M 106-78 1959 R.E. 5869" IN TOP OF A
12 INCH CONC. POST 6 INCHES ABOVE GROUND.
220± FT. E. OF CTR. PROB. DIRT RD. 10-13-66 J.M.M.

RETURN TO
LOS ANGELES COUNTY ENGINEER
700 LOS ANGELES COUNTY ENGINEERING BLDG.

Do not extend notes this side of this line.

Note: Any Additions or Changes on This Sheet Must be Made or Circled in Red Ink With Date and Name of Person Making Change.

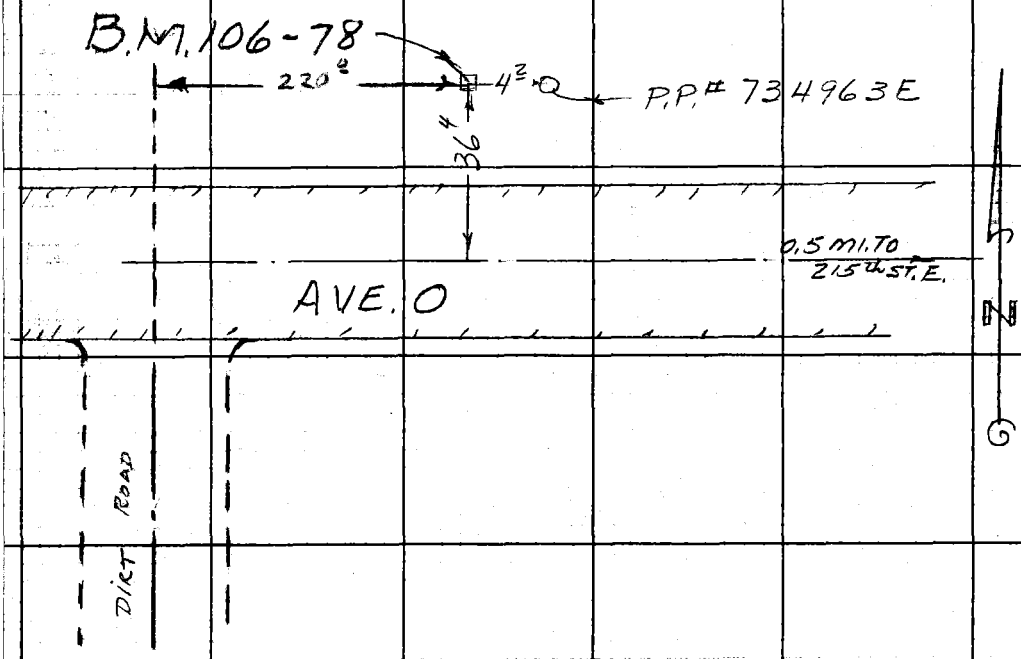

Notes Ck'd by	C.A.CO. [redacted]	F. B. 2418 PG. 85
Map No.	JN 0301.02 Type Std. °F	
Office Work	Surveyed [redacted]	
Checked	Notes [redacted] Date 1-13-59	
Date	Indexed A. C. Johnson	

B.M. 106-79

AVE. O AND 205th ST.E., 37 FT. N AND ABOUT 19 FT. E. OF CENTER OF INTERSECTION, ~~5.5 FT. E.~~ 21.7 FT. S.W.LY OF POWER POLE NO. 2003618E ~~766976E~~, A STD. CO. ENGR. B.M. BRASS CAP STAMPED "B.M. 106-79 1959 R.E. 5869" IN TOP OF A 12 INCH CONC. POST 4 INCHES ABOVE GROUND.

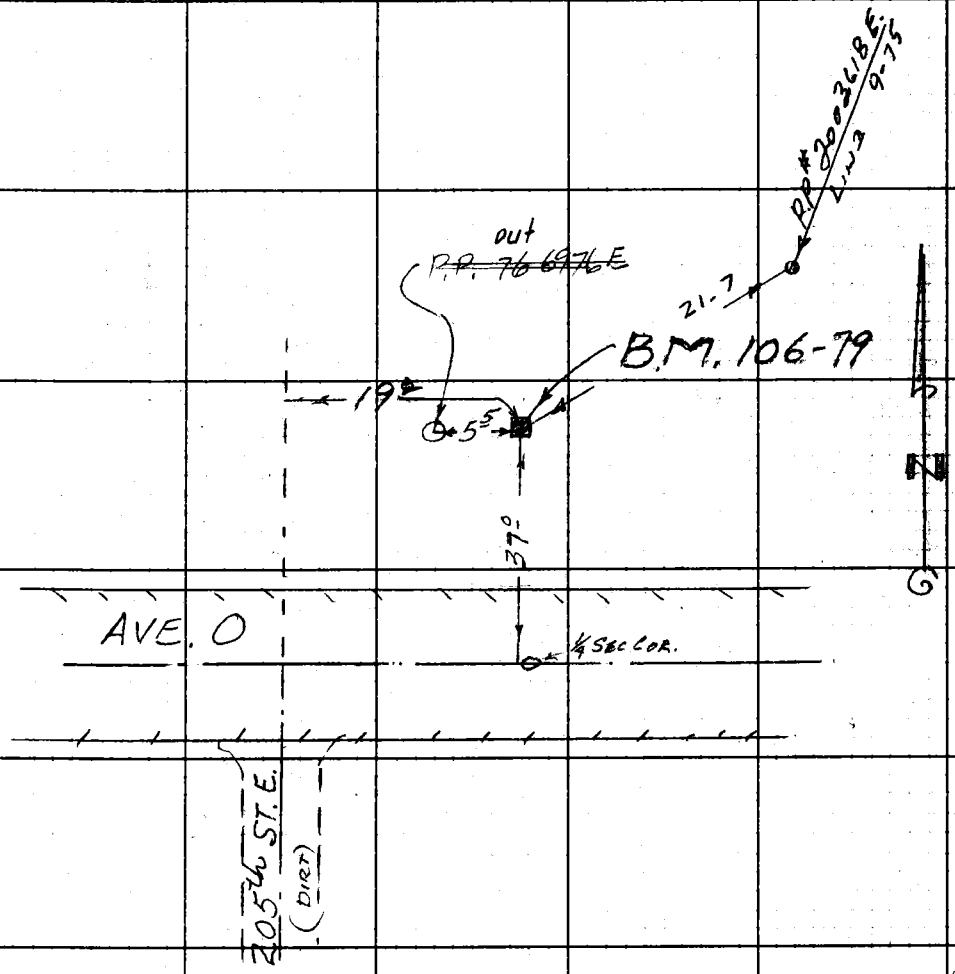

Note: Any Additions or Changes on This Sheet Must be Made or Circled in Red Ink With Date and Name of Person Making Change.

Do not extend notes this side of this line.

RETURN TO
LOS ANGELES COUNTY ENGINEER
700 LOS ANGELES COUNTY ENGINEERING BLDG.

76F3095 CE #247—3-57

F. B. 2418 Pg. 86

B.M. 106-80 (L.S. 33 1929) (U.S. 1982)
AVE. O AND 200th ST. E., 40.8 FT. N. OF CENTER OF AVE. O, 20 FT. W. OF DIRT RD. (200th ST. E.) 202 FT W. OF SLY PROD OF W. SIDE OF HOUSE NO. 20111, A 3¾" U.S.G.S. BRASS DISC IN TOP OF A 6 INCH CONC. POST 14 INCHES ABOVE GROUND. 16° FT. NE'LY FROM APPLE # 1490872E

10-18-66 J.M.M.

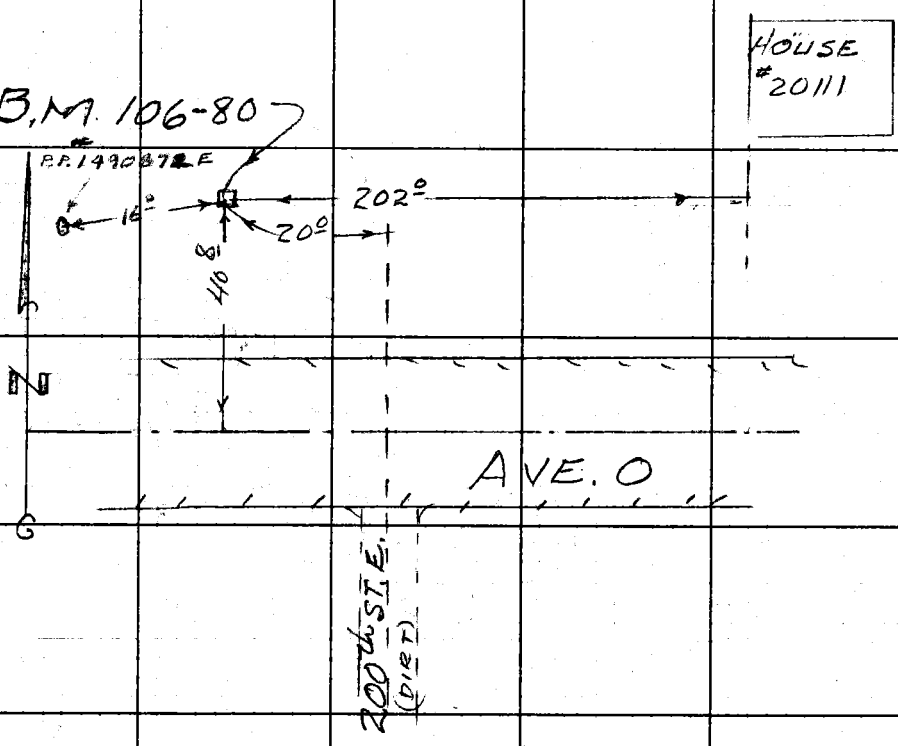

RETURN TO
LOS ANGELES COUNTY ENGINEER
700 LOS ANGELES COUNTY ENGINEERING BLDG.

Do not extend notes this side of this line.

Note: Any Additions or Changes on This Sheet Must be Made or Circled in Red Ink With Date and Name of Person Making Change.

Notes Ck'd by	Lou. Ay. A. CO. PRECISE LEVEL NET	F. B. 2418 Pg. 87
Map No.	JN 0301.02 Tape Std. °F	
Office Work	Surveyed by S. E. DREIER	
Checked	Notes S. E. DREIER Date 1-14-58	
Date	Indexed A. C. Johnson	

B.M. 106-81

AVE. O AND 195th ST. E, 31.7 FT. N. AND 61.5 FT. E. OF CENTER OF STREETS, A 2 1/4 STD. CO. ENGR. B.M. BRASS CAP STAMPED B.M. 106-81 1959 RE 5869" IN TOP OF A 12 INCH CONC. POST 4 INCHES ABOVE GROUND 1.5 FT N. OF A WHITE WITTNESS PIPE.

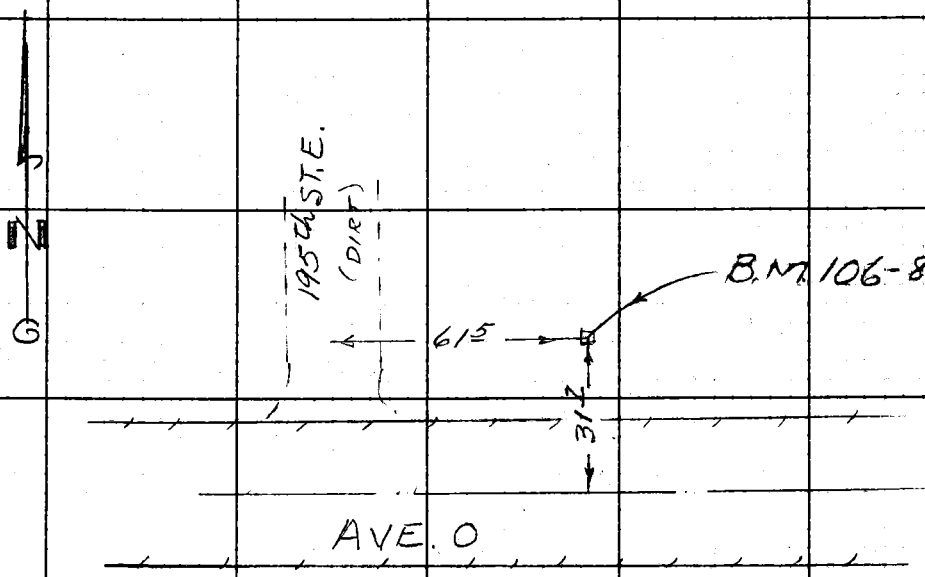

Note: Any Additions or Changes on This Sheet Must be Made or Circled in Red Ink With Date and Name of Person Making Change.

Do not extend notes this side of this line.

RETURN TO
LOS ANGELES COUNTY ENGINEER
700 LOS ANGELES COUNTY ENGINEERING BLDG.

76F3098 CE #247—3-57

F. B. 2418 Pg. 88

B.M. 106-82

AVE. O AND 190th ST. E., (1. MILE E. OF 180th ST. E) 37.2 FT. N. OF CENTER OF PAVEMENT, A 2½" STD. CO. ENGR. B.M. BRASS CAP STAMPED B.M. 106-82 1959 R.E. 5869" IN TOP OF A 12 INCH CONC. POST 4 INCHES ABOVE GROUND, 1.5 FT. N. OF A WHITE WITTNESS PIPE

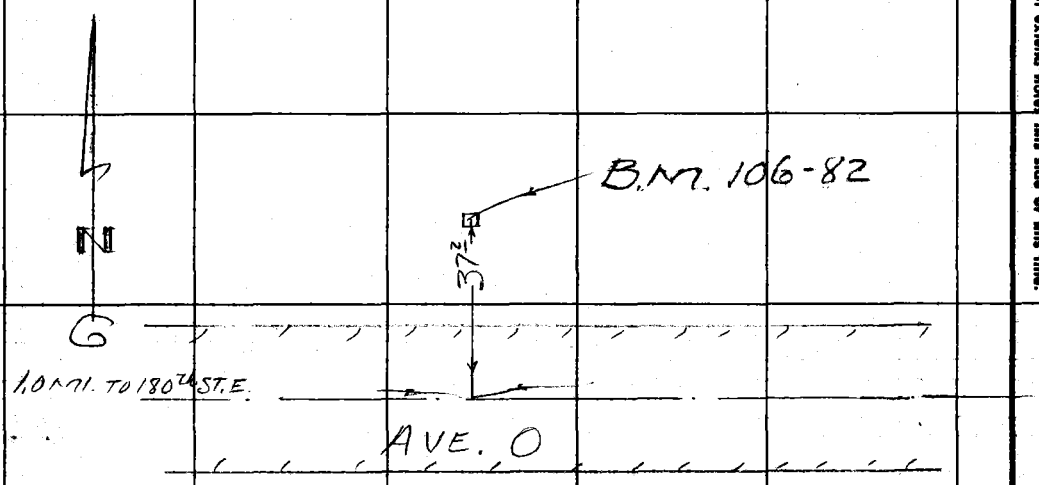

RETURN TO
LOS ANGELES COUNTY ENGINEER
700 LOS ANGELES COUNTY ENGINEERING BLDG.

Do not extend notes this side of this line.

Note: Any Additions or Changes on This Sheet Must be Made or Circled in Red Ink With Date and Name of Person Making Change.

Notes Ck'd by	Survey of L. A. CO. PRECISE LEVEL NET	F. B. 2418 Pg. 89
Map No.	JN 0301.02 Tape Std °F	
Office Work	Surveyed by E. E. DREIER	
Checked	Notes E. E. DREIER Date 1-14-59	
Date	Indexed A. O. Johnson	

B.M. 106-83

AVE. O, 0.4 MILE E. OF 180th ST. E., NEAR A SHED OVER A WELL, 23.5 FT. E. OF POWER POLE NO. 1185563E, 32.5 FT. N. OF CENTER OF PAVEMENT, A 2½" STD. CO. ENGR. B.M. BRASS CAP STAMPED "B.M. 106-83 1959 R.E. 5869" IN TOP OF A 12 INCH CONC. POST 6 INCHES ABOVE GROUND.

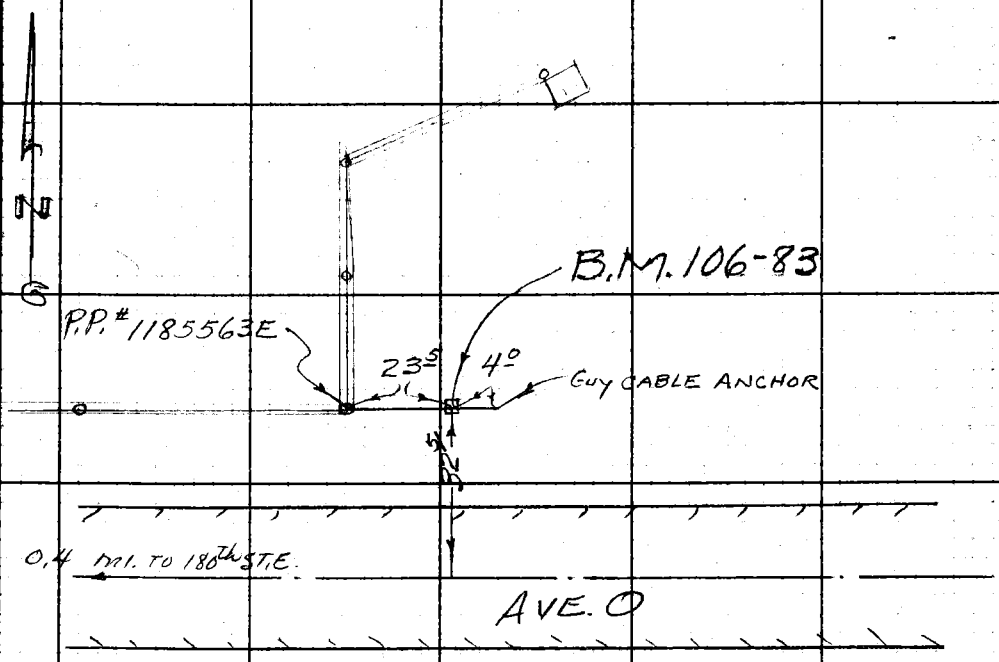

Note: Any Additions or Changes on This Sheet Must Be Made or Circled in Red Ink With Date and Name of Person Making Change.

Do not extend notes this side of this line.

RETURN TO
LOS ANGELES COUNTY ENGINEER
700 LOS ANGELES COUNTY ENGINEERING BLDG.

76F3088 CE #247—3-57

F. B. 2418 Pg. 90

B.M. 106-84
AVE. O AND 180th ST. E., CENTER OF INTERSECTION, A STD PRECAST MON. STAMPED

9 INCHES BELOW THE SURFACE UNDER CO. ENGR. CAST IRON COVER

COUNTY SURVEYORS
T6N
R9W
10 11
15 14
MONUMENT

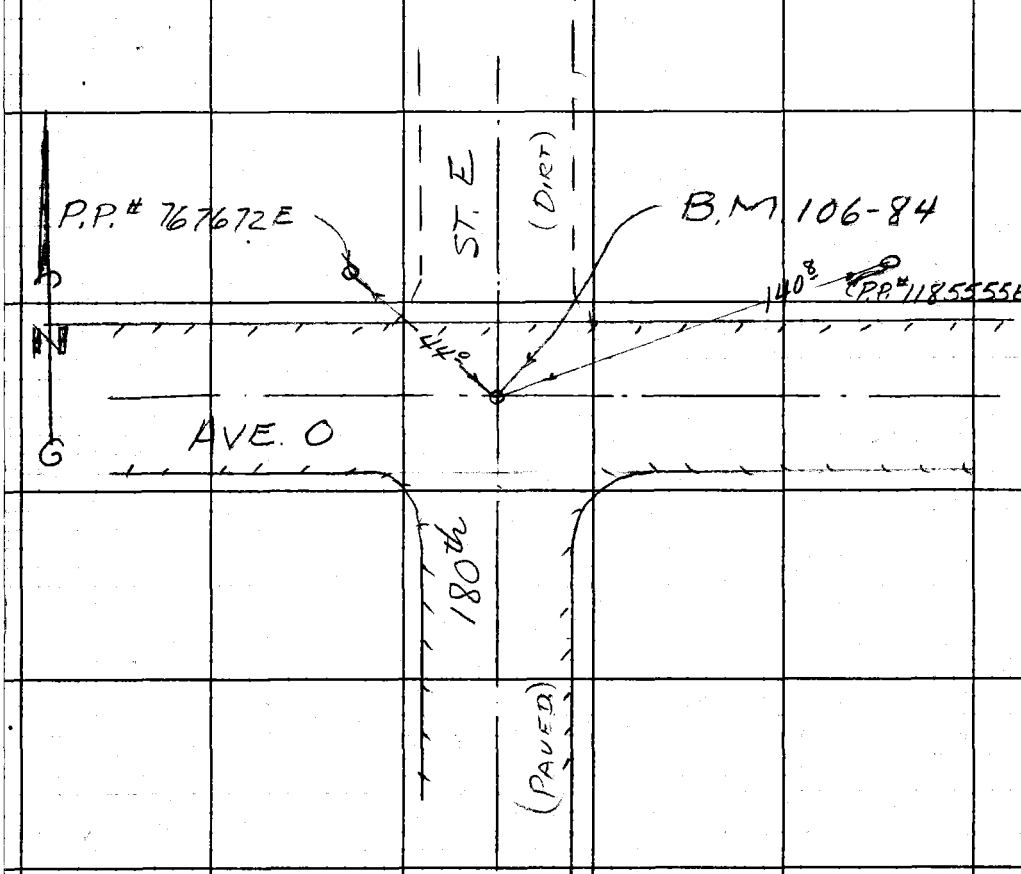

RETURN TO
LOS ANGELES COUNTY ENGINEER
700 LOS ANGELES COUNTY ENGINEERING BLDG.

Do not extend notes this side of this line.

Note: Any Additions or Changes on This Sheet Must be Made or Circled in Red Ink With Date and Name of Person Making Change.

Notes Ck'd by	Survey of L.A. CO. PRECISE LEVEL NET
Map No.	JN 0301.02 Tape Std °F
Office Work	Surveyed by G.B. DREIER
Checked	Notes A.C.G. Date 1-15-59
Date	Indexed K. C. Johnson

F. B. 2418 Pg. 91

B.M. 106-85

180th ST. AND AVE. N-8; 0.5 MILE N. OF AVE "O" ON E. SIDE OF ROAD; 5± N. OF POWER POLE # 767679E & 32± W. OF APPROX. ℄ OF 180th ST E, A 2½" STD. CO ENGR. B.M. BRASS CAP MK'D "BM 106-85 1959 R.E 5869" IN TOP OF A 12" CONC. POST 6" ABOVE GROUND

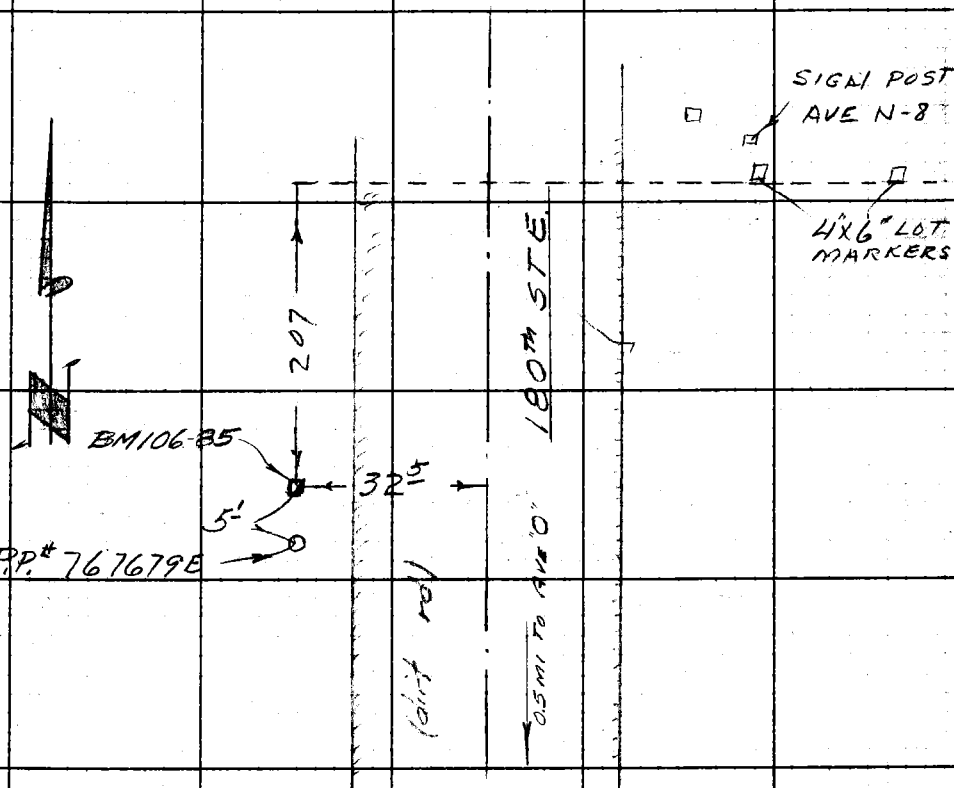

Note: Any Additions or Changes on This Sheet Must be Made or Circled in Red Ink With Date and Name of Person Making Change.

Do not extend notes this side of this line.

RETURN TO
LOS ANGELES COUNTY ENGINEER
700 LOS ANGELES COUNTY ENGINEERING BLDG.

76F309S CE #247—3-57

F. B. 2418 Pg. 92

B.M. 106-86

180th ST. E. AND AVE. N NW. COR.
40° W & 32° N OF APPROX. ℄ of dirt roads;
5° W OF POWER POLE # 767685E; A 2½" STD. CO. ENGR. BM.
BRASS CAP MK'D " BM106-86 1959 RE 5869 " IN TOP
OF A 12" CONC POST 6" ABOVE GROUND & 3° S.E.
OF A WHITE WITNESS PIPE.

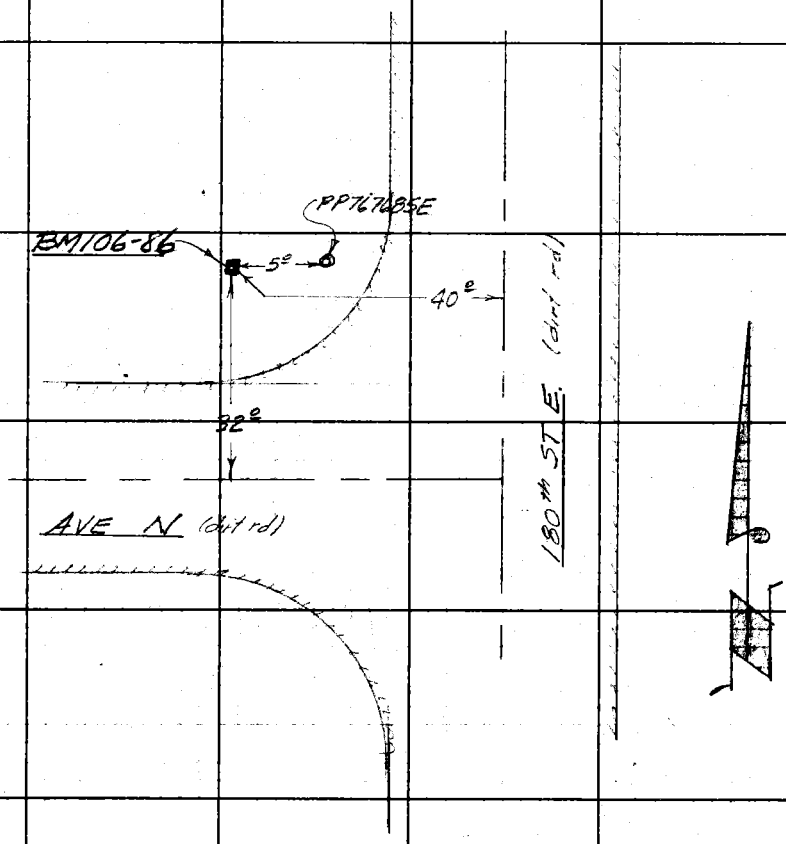

RETURN TO
LOS ANGELES COUNTY ENGINEER
700 Los Angeles County Engineering Bldg.

Do not extend notes this side of this line.

Note: Any Additions or Changes on This Sheet Must be Made or Circled in Red Ink With Date and Name of Person Making Change.

Notes Ck'd by	Survey of L.A. CO. PRECISE LEVEL NET
Map No.	JN 030102 Tape Std °F
Office Work	Surveyed by G.E. Dreier
Checked	Notes ACG Date 1-15-59
Date	Indexed A. C. Johnson

F. B. 2418 Pg. 93

B.M. 106-87 W. SIDE

180th ST AND AVE M-8 W. SIDE

0.5 MILE S. OF AVE "M"; 32.5 W. of APPROX ℄ OF 180th ST E & 21.5 N OF POWER POLE #767694E; 52.6 N OF 4"x4" AT CORNER OF FENCE; A 2½ STD CO. ENGR. B.M BRASS CAP MK'D "BM 106-87 1959 RE 5869" IN TOP OF A 12" CONC POST 6" ABOVE GROUND

4.7 SO. OF GUY WIRE ANCHOR 10-13-66 JMM

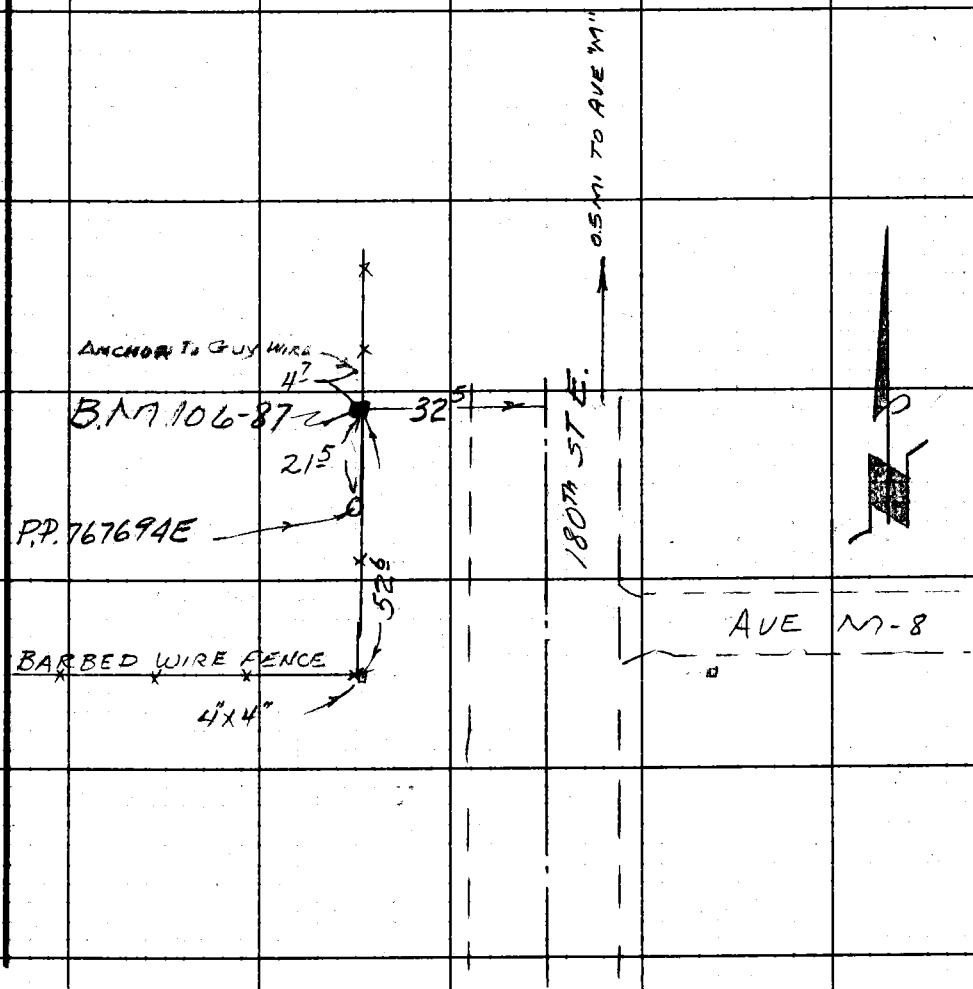

Note: Any Additions or Changes on This Sheet Must be Made or Circled in Red Ink With Date and Name of Person Making Change.

Do not extend notes this side of this line.

RETURN TO
LOS ANGELES COUNTY ENGINEER
700 LOS ANGELES COUNTY ENGINEERING BLDG.

76F3093 CE #247—3-57

F. B. 2418 PG. 94

BM 106-88 (U.S. 1947) "LS 18-1929-RESET 1941"
180TH ST E AND AVE M S.E. COR.
NEAR CORNER OF SECTIONS 2, 3, 34, 35, T6&7N R9W;
32° S OF AVE "M" & 26° E. OF 180TH ST E,
A 3½" BRONZE TABLET IN TOP OF 6" CONC POST MK'd
AS SHOWN FLUSH WITH GROUND

U.S. GEOLOGICAL SURVEY COOPERATION WITH LOS ANGELES COUNTY
LS 18
1929
RESET 1941

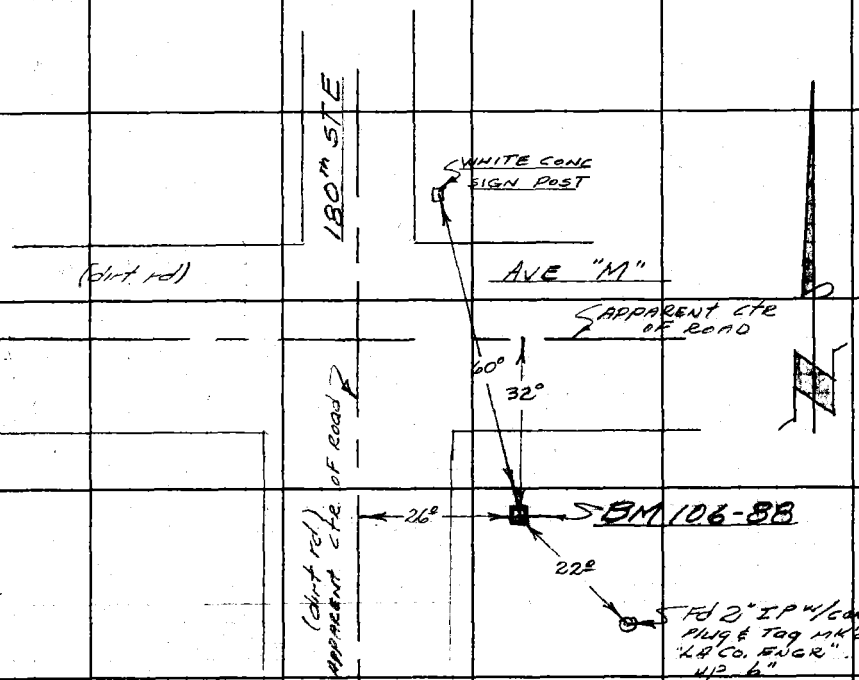

RETURN TO
LOS ANGELES COUNTY ENGINEER
700 LOS ANGELES COUNTY ENGINEERING BLDG.

Do not extend notes this side of this line.

Note: Any Additions or Changes on This Sheet Must be Made or Circled in Red Ink With Date and Name of Person Making Change.

Notes Ck'd by	Survey of L.A. CO. PRECISE LEVEL NET F. B. 2418 Pg. 95
Map No.	JN 0301.02 Tape Std °F
Office Work	Surveyed by A.C. GUIZADO
Checked	Notes ACG Date 10-2-59
Date	Indexed C. Johnson

BM 106-89

AVE. "M" AND 0.5 MILE W. OF 180th ST E

NEAR 1/4 COR 3, 34 T6, 7N, R9W; N. SIDE OF ROAD 24° N OF CTR OF AVE "M" & 33° W OF LINE BETWEEN 2, 2" IP'S & 39° S'W'LY FROM N. 2" IP; A STD 2 1/4" CO. ENGR BRASS CAP WITH BUTTON MK'D "BM106-89 1959 RE 5869" IN TOP OF 12" CONC POST 6" ABOVE GROUND & 0.5' S. OF FENCE. Set a 2" Marker pipe 2° So. 10/13/66 RCB

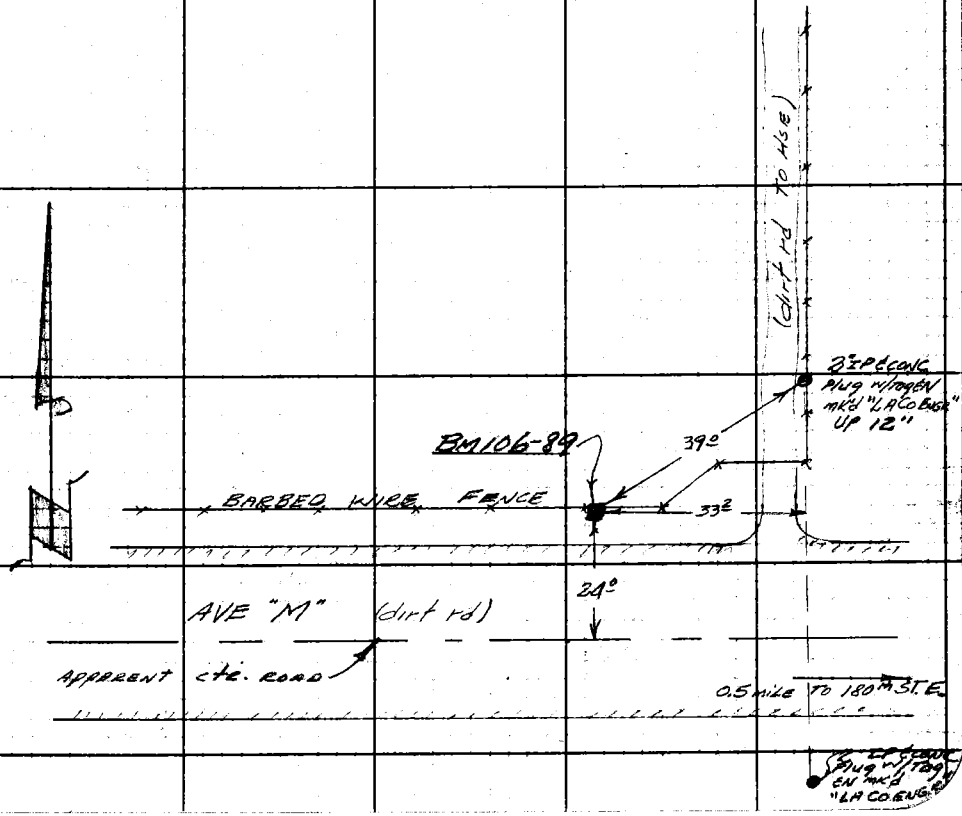

Note: Any Additions or Changes on This Sheet Must be Made or Circled in Red Ink With Date and Name of Person Making Change.

Do not extend notes this side of this line.

RETURN TO
LOS ANGELES COUNTY ENGINEER
700 LOS ANGELES COUNTY ENGINEERING BLDG.

76F3095 CE #247—3-57

F. B. 2418 Pg. 96

BM 106-90

AVE "M" AND 170th ST. E. S.W. COR
123.8 S & 22.5 W. OF CTR. OF STREETS,
A STOLL CO. ENGR BM BRASS CAP MK'D "BM.
106-90 1959 RE 5869" IN TOP OF 12" CONC
POST 6" ABOVE GROUND

RETURN TO
LOS ANGELES COUNTY ENGINEER
700 LOS ANGELES COUNTY ENGINEERING BLDG.

Do not extend notes this side of this line.

Note: Any Additions or Changes on This Sheet Must be Made or Circled in Red Ink With Date and Name of Person Making Change.

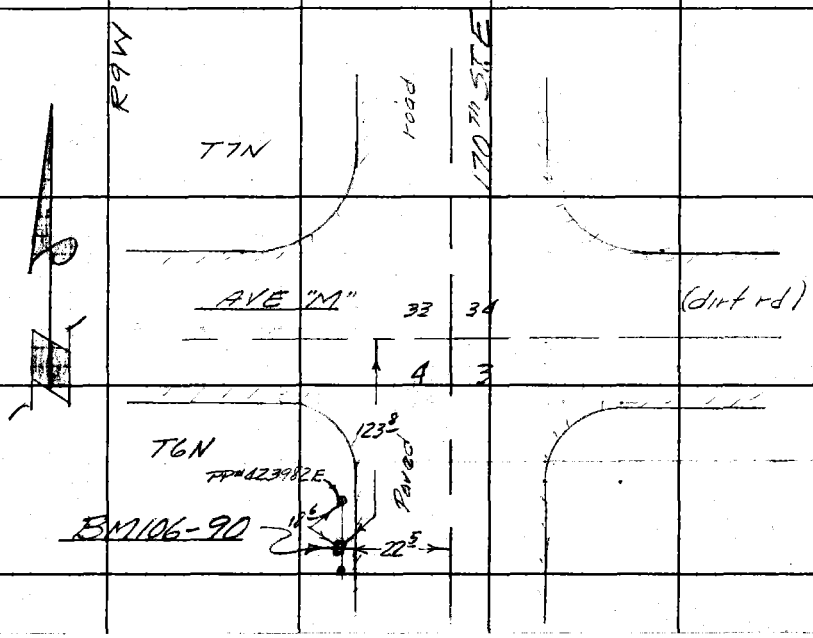

Notes Ck'd by	Survey of L. A. CO. PRECISE LEVEL NET F. B. 2418 Pg. 97
Map No.	JN 030102 Tape Std °F
Office Work	Surveyed by A.C. GUIZADO
Checked	Notes ACG Date 10-2-59
Date	Indexed

BM 106-91

170th ST E & AVE L-8 (0.5 MI N. OF AVE "M")

CENTER OF STREET, A STD 2½" PRECAST MON. MK'D

10" BELOW SURFACE UNDER

CO. ENGR. CAST IRON COVER.

COUNTY ENGINEER R-9W 17N 33|34 1/4 COR RE 586 MONUMENT



Note: Any Additions or Changes on This Sheet Must be Made or Circled in Red Ink With Date and Name of Person Making Change.

Do not extend notes this side of this line.

RETURN TO
LOS ANGELES COUNTY ENGINEER
700 LOS ANGELES COUNTY ENGINEERING BLDG.

76F209S CE #247—3-57

F. B. 2918 Pg. 98

BM 106-92

170TH ST E & AVE "L"

CENTER OF STREET; A STOZ PRECAST MON. MK'd

10" BELOW SURFACE UNDER

LA CO. ENGR CASTIRON COVER

27 28
33 34

COUNTY ENGINEER
T7N
R9W 28 27
33 34
R.E. 5869

RETURN TO
LOS ANGELES COUNTY ENGINEER
700 LOS ANGELES COUNTY ENGINEERING BLDG.

Do not extend notes this side of this line.

Note: Any Additions or Changes on This Sheet Must be Made or Circled in Red Ink With Date and Name of Person Making Change.

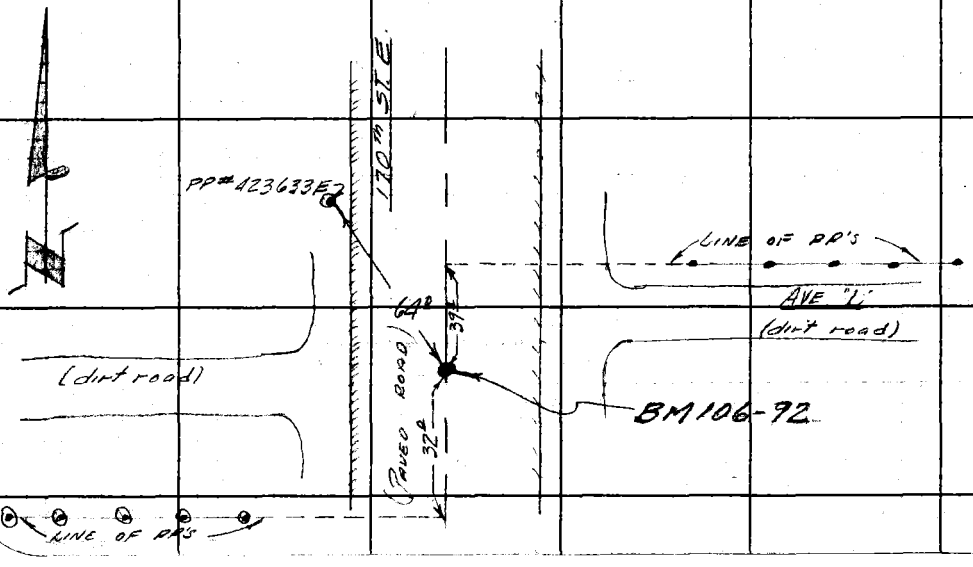

Notes Ck'd by	Survey by L.A. CO. PRECISE LEVEL NET
Map No.	JN 0301-02 Tape Std °F
Office Work	Surveyed by A.C. GUITADO
Checked	Notes ACG Date 10-2-59
Date	Indexed L. C. Johnson

F.B. 2418 Pg. 99

BM 106-93 (U.S. 1944) "L.S. 17 1929"
170th ST E & AVE K-8; AT W. END OF
CURVE & S. SIDE OF ROAD; 250± W. & 26± S. OF
CENTER OF STREET; A 4" BRONZE TABLET IN TOP OF
A 6" CONC POST MK'D 6" ABOVE GROUND
~~2± N. OF A WHITE WITNESS POLE~~
Set a 2" Marker pipe
2± W.

U.S. GEOLOGICAL SURVEY cooperation with LOS ANGELES COUNTY
LOS 4 LS17 1929

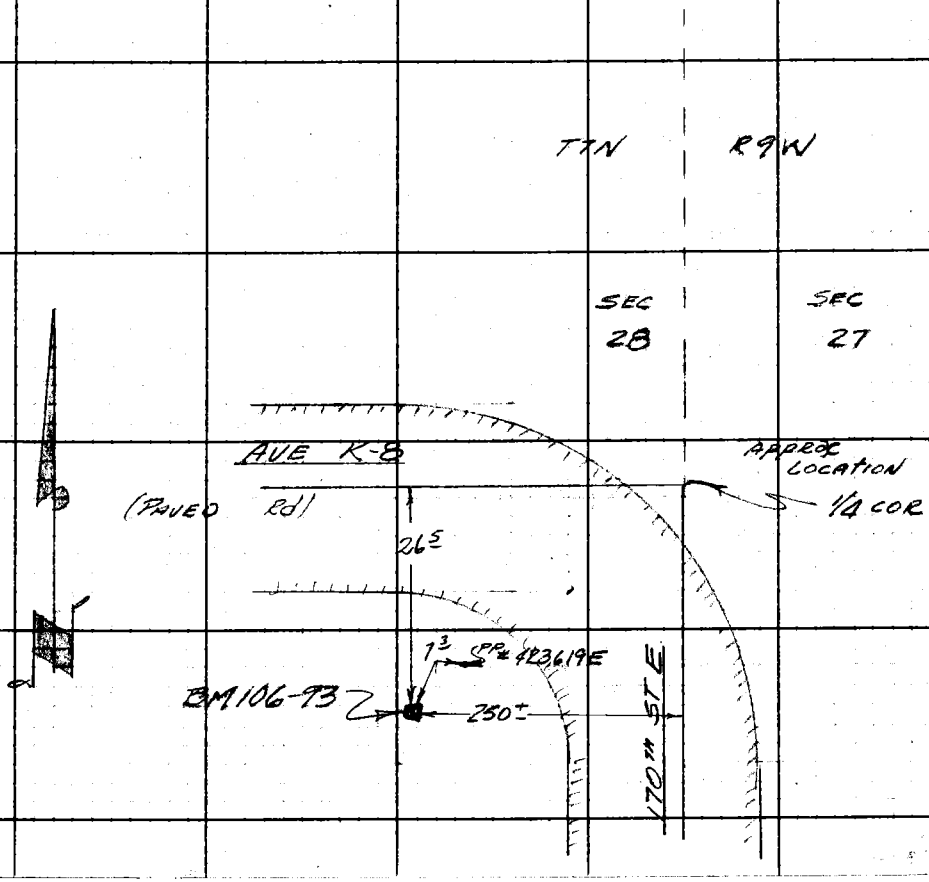

Note: Any Additions or Changes on This Sheet Must be Made or Circled in Red Ink With Date and Name of Person Making Change.

Do not extend notes this side of this line.

RETURN TO
LOS ANGELES COUNTY ENGINEER
700 LOS ANGELES COUNTY ENGINEERING BLDG.

76F309S CE #247—3-57

F.B. 2418 Pg. 100

BM 106-94

AVE K-8 & 0.5 Mi West of 170th ST. E.
S. SIDE ROAD; 18.5 S. of center of street &
3.8 E. of PP# 430649E. A CO. ENGR. 2 1/4" BM BRASS CAP
MON MK'D "BM 106-94 1959 RE5869" IN TOP OF
A 12" CONC post up 6" & 3° W. of a
WHITE WITNESS post.

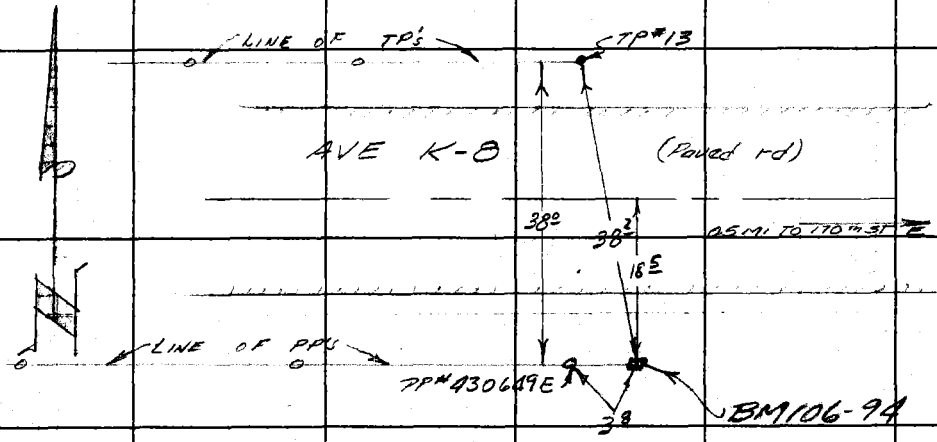

RETURN TO
LOS ANGELES COUNTY ENGINEER
700 LOS ANGELES COUNTY ENGINEERING BLDG.

Do not extend notes this side of this line.

Note: Any Additions or Changes on This Sheet Must be Made or Circled in Red Ink With Date and Name of Person Making Change.

Notes Ck'd by	Surveyor L.A. CO. PRECISE LEVEL NET
Map No.	JN 0301.02 Tape Std °F
Office Work	Surveyed by A.C. GUIZADO
Checked	Notes ACG Date 10-2-59
Date	Indexed A. C. Johnson

T. B 2418 PG. 101

BM 106-95

AVE K-8 & 160TH ST E W. SIDE
550± N. OF CENTER OF AVE K-8 & 18° W. OF
CENTER PRODUCED OF 160TH ST E; 3½ S OF
PP#423723E; A 2¼ CO. ENGR BM BRASS CAP MON
MKD "BM 106-95 1959 RE 5869" SET IN TOP OF
A CONC POST UP 6"; 2° N. OF A WHITE
WITNESS POST

No number on the PP Nov-71 B Randall

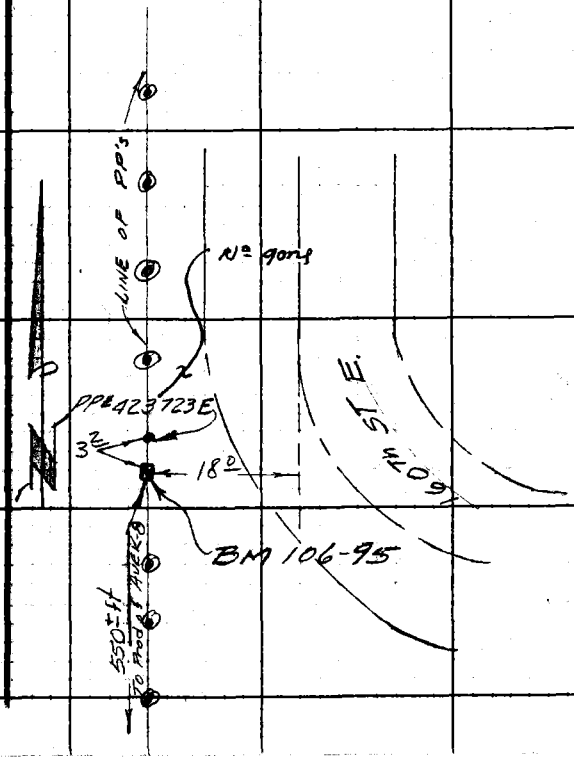

Note: Any Additions or Changes on This Sheet Must be Made or Circled in Red Ink With Date and Name of Person Making Change.

Do not extend notes this side of this line.

RETURN TO
LOS ANGELES COUNTY ENGINEER
700 LOS ANGELES COUNTY ENGINEERING BLDG.

76F3095 CE #847—3-57

F. B. 2418 Pg. 102

BM 106-96

AVE K & 160th ST E.

AT THE WEST END OF CURVE ON NORTH SIDE OF ROAD; 205'± W & 23° N. OF CENTER OF ROADS & 4' N. OF PP#423712E; A STD CO. ENGR. BM BRASS CAP MON MK'D" BM 106-96 1959 RE5869" SET IN TOP OF A 12" CONC POST UP 6" Set a 2" marker pipe 2° No.

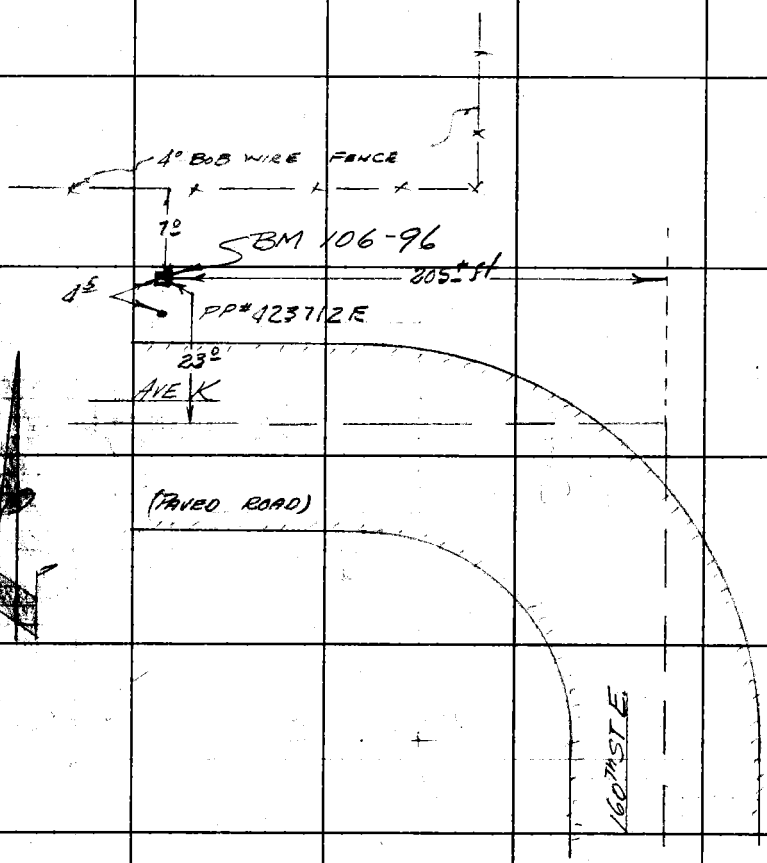

RETURN TO
LOS ANGELES COUNTY ENGINEER
700 LOS ANGELES COUNTY ENGINEERING BLDG.

Do not extend notes this side of this line.

Note: Any Additions or Changes on This Sheet Must be Made or Circled in Red Ink With Date and Name of Person Making Change.

Notes Ck'd by	Survey on L. A. CO. PRECISE LEVEL NET F. B. 2418 Pg. 103
Map No.	JN 0301.02 Tape Std °F
Office Work	Surveyed by A. C. Guerado
Checked	Notes ACG Date 10-8-59
Date	Indexed K. C. Johnson

BM 106-97

AVE K & 0.5 MI WEST of 160th ST E.
ON N. SIDE OF ROAD, 23° N of CENTER OF ROAD &
74° S'E'ly FROM WATER WELL SHAFT & ON LINE WITH
PP'S North & South; 4' N. of PP K 7746 Y - A STD
2¼" Co. ENGR ~~BM~~ BRASS CAP MON MK'D "BM106-97
1959 RE 5869" IN A CONC. post 12" sq & 6" above
Ground & 2° S of A WHITE WITNESS POST.
set a 2" Marker pipe 2° W.
Button knocked off Mon.
10/10/66 RCB
Redesignated as 106-97A See F.B. 3714-237
Nov-71 [signature]

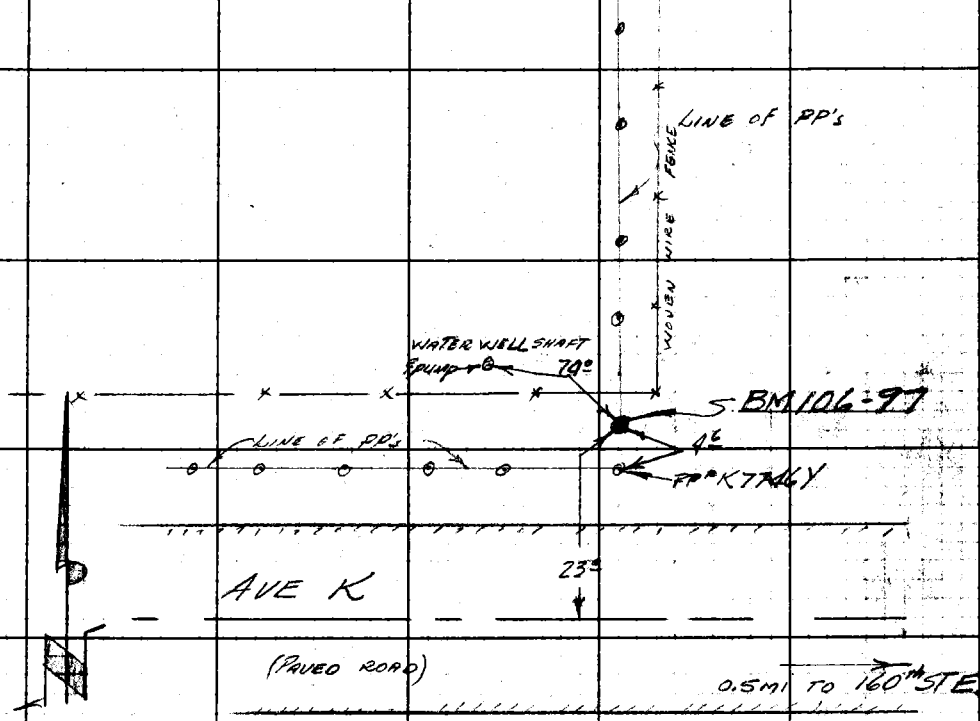

Note: Any Additions or Changes on This Sheet Must be Made or Circled in Red Ink With Date and Name of Person Making Change.

Do not extend notes this side of this line.

RETURN TO
LOS ANGELES COUNTY ENGINEER
700 LOS ANGELES COUNTY ENGINEERING BLDG.

76F309S CE #247—3-57

F. B. 2418 Pg. 104

BM 106-98

AVE K & 150TH ST E. N.E. COR.
82± N & 16± E FROM CENTER OF
STREETS & 10± S. OF PP#274145E; A STD.
CO. ENGR BM BRASS CAP MK'D "BM
106-98 1959 RE5869" SET IN TOP
OF A 12" CONC POST UP 6".

RETURN TO
LOS ANGELES COUNTY ENGINEER
700 LOS ANGELES COUNTY ENGINEERING BLDG.

Do not extend notes this side of this line.

Note: Any Additions or Changes on This Sheet Must be Made or Circled in Red Ink With Date and Name of Person Making Change.

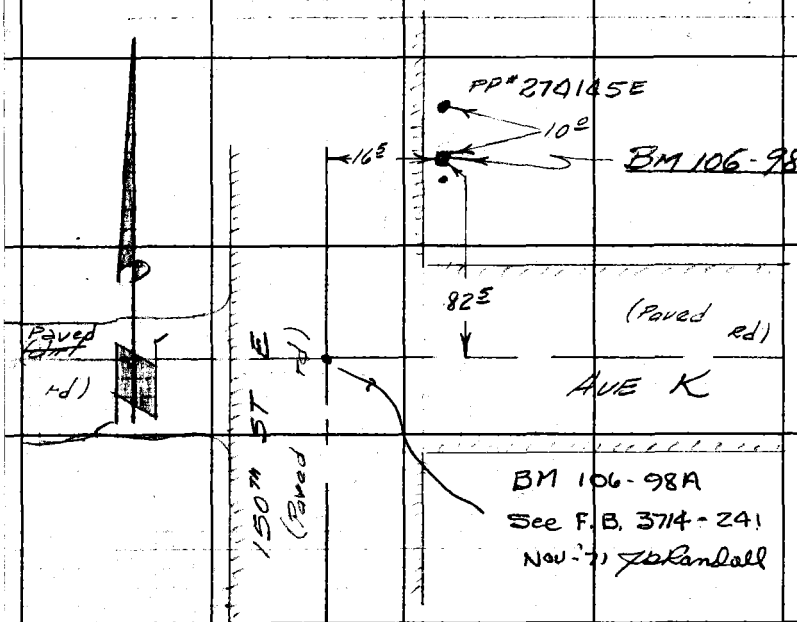

Notes Ck'd by	Survey of A. CO. PRECISE LEVEL NET
Map No.	JN 030102 Tape Std °F
Office Work	Surveyed by A C Guzzardo
Checked	Notes ACG Date 10-13-59
Date	Indexed A. C. Johnson

F. B. 2418 Pg. 105

BM 106-99

150TH ST E. & 0.5 MI. N. of AVE K
ON E SIDE OF ROAD, 19° E. OF CENTER OF
ROAD & 7° S. OF LINE OF PP's E; SET A
2 1/4" STD CO. ENGR BM. BRASS CAP MK'd. "BM
106-99 1959 RE 5869" IN TOP OF A 12"
CONC. POST 6" ABOVE GROUND

NOTE: This BM is now 2" below the ground
Nov-'71 J B Randall



Note: Any Additions or Changes on This Sheet Must be Made at Circled In Red Ink With Date and Name of Person Making Change.

Do not extend notes this side of this line.

RETURN TO
LOS ANGELES COUNTY ENGINEER
700 LOS ANGELES COUNTY ENGINEERING BLDG.

76F3OBS CE #247—3-57

F. B. 2418 PG. 106

BM 106-100

AVE "J" & 150TH ST E SE. COR
39° S & 18± E OF CENTER OF ROADS &
55° S OF PP # 778312E SET A STOLL "A" Co. ENGR
BM BRASS CAP MON MKD "BM106-100 1959
RE 5869" IN TOP OF A 12" CONC post up 6"
Set 2" marker pipe 3± North 9/13/66 RCB

RETURN TO
LOS ANGELES COUNTY ENGINEER
700 LOS ANGELES COUNTY ENGINEERING BLDG.

Do not extend notes this side of this line.

Note: Any Additions or Changes on This Sheet Must be Made or Circled in Red Ink With Date and Name of Person Making Change.

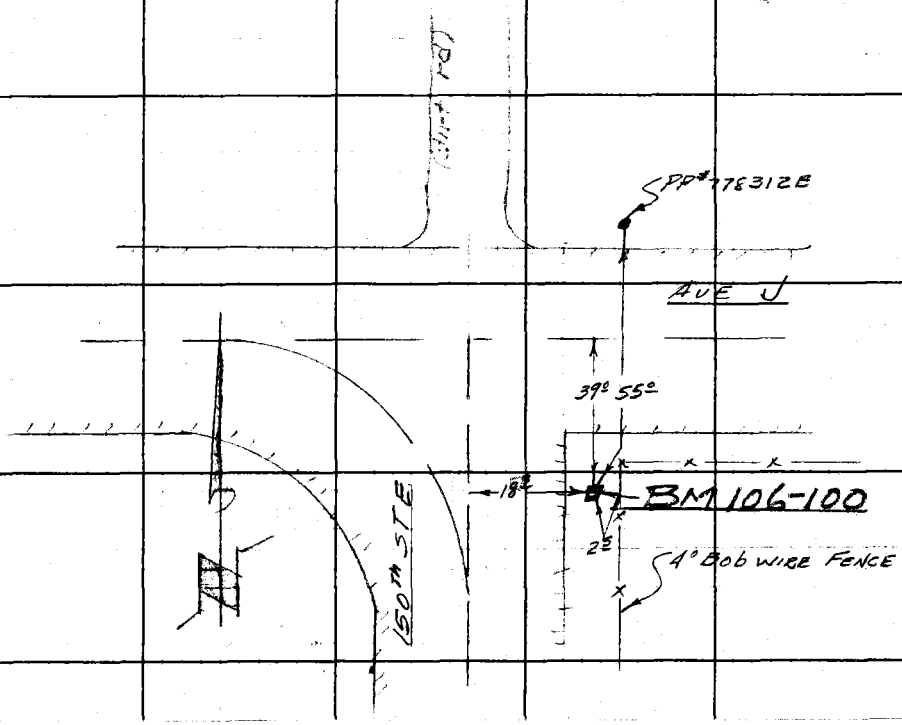

Notes Ck'd by	Survey of L. A. CO. PRECISE LEVEL NET
Map No.	JN 0301.02 Tape Std °F
Office Work	Surveyed by A. C. Guizado
Checked	Notes ACG Date 10-13-59
Date	Indexed A. C. Johnson

F. B. 2418 Pg. 107

BM 106-101

AVE "J" & 0.5 mi W. of 150th ST.E.
ON S. SIDE OF ROAD, 38.5 S. OF CENTER
OF ROAD & 56.5 S'ly FROM PP# 390449E,
SET A 2 1/4 Co. ENGR BM BRASS CAP MON MK'd
"BM 106-101 1959 RE 5869" in A CONC
12" post up 6" & 2° S. FROM A WHITE
WITNESS POLE.

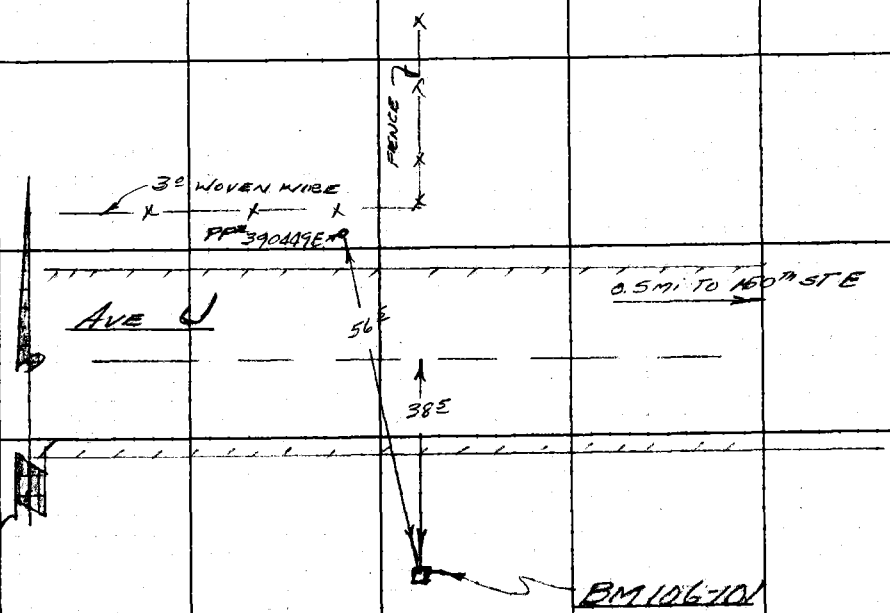

Note: Any Additions or Changes on This Sheet Must be Made or Circled in Red Ink With Date and Name of Person Making Change.

Do not extend notes this side of this line.

RETURN TO
LOS ANGELES COUNTY ENGINEER
700 LOS ANGELES COUNTY ENGINEERING BLDG.

76F3095 CE #247—3-57

F. B. 2418 Pg. 108

BM 106-102

AVE "J" & 140th ST E. N.W. COR

35° E & 90° N OF CENTER OF ROADS & 3⁴ W OF PP 1014881E SET A STD 2¼" CO ENGR BM BRASS CAP MON MK'd "BM 106-102 1959 RE 5869" in A 12" CONC. post up 6" & 2³ E. of A WHITE WITNESS post.



RETURN TO
LOS ANGELES COUNTY ENGINEER
700 LOS ANGELES COUNTY ENGINEERING BLDG.

Do not extend notes this side of this line.

Note: Any Additions or Changes on This Sheet Must be Made or Circled in Red Ink With Date and Name of Person Making Change.

Notes Ck'd by	Survey of L. A. CO. PRECISE LEVEL NET
Map No.	JN 0301.02 Tape Std °F
Office Work	Surveyed by A.C. GUIZADO
Checked	Notes ACG Date 10-13-59
Date	Indexed C. Johnson

F. B. 2418 PG. 109

BM 106-103

140TH ST. E & 0.65 MI N. OF AVE J

ON THE W. SIDE OF ROAD & 3S S. OF PP ~~1014892E~~, 1014892E

31S W. OF CENTER OF ROAD & 150± FT S. OF S. EDGE OF HSE # ?? ; SET A STD 2 1/4" CO. ENGR BM BRASS CAP MON MK'd "BM 106-103 1959 RE 5869" IN A 12" CONC POST UP 6" & 3° N OF A WHITE WITNESS POLE

BM 106-103A

140TH ST. E & 0.5 MI N. OF AVE "J" 1/4 13 & 18

IN CENTER OF ROAD, A 2 1/4" STD. PRECAST MON STAMPED 12 INCHES BELOW THE SURFACE UNDER CO. ENGR CAST IRON COVER

50° W. of 2" I.P. Conc. plug & Cartridge 9/13/66 RCB

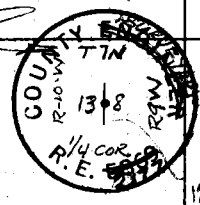



Building is gone, all that remains is the Conc. floor

Nov-71 T.D. Randall

BM 106-103A

Fd. 2" I.P. Conc. plug & cartridge, up 6"

Note: Any Additions or Changes on This Sheet Must be Made or Circled in Red Ink With Date and Name of Person Making Change.

Do not extend notes this side of this line.

RETURN TO LOS ANGELES COUNTY ENGINEER 700 LOS ANGELES COUNTY ENGINEERING BLDG.

76F3095 CE #247—3-57

F. B. 2018 Pg. 110

BM 106-104

Sec cor 12 | 7 / 13 | 18

140TH ST. E. & AVE I CENTER OF INTERSECTION, A STD 2 1/4" PRECAST MON. STAMPED 2 INCHES BELOW THE SURFACE UNDER CO. ENGR. CAST IRON COVER.

COUNTY ENGINEER SURVEYORS T-7N R10W R9W 12 | 7 / 13 | 18 2177 MONUMENT

Additional Ties: 47c NE of PP# 1721190E
70c SE of 2" IP, Conc. plug & cartridge, up 3"

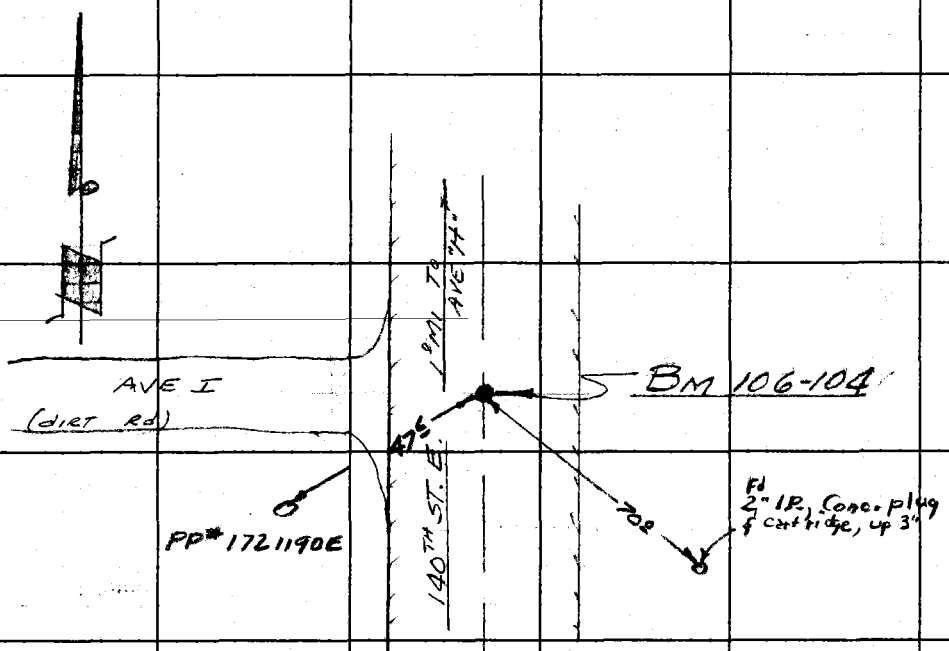

RETURN TO
LOS ANGELES COUNTY ENGINEER
700 LOS ANGELES COUNTY ENGINEERING BLDG.

Do not extend notes this side of this line.

Note: Any Additions or Changes on This Sheet Must be Made or Circled in Red Ink With Date and Name of Person Making Change.

Notes Ck'd by	Survey of L. A. CO. PRECISE LEVEL NET
Map No.	JN 0301.02 Tape Std °F
Office Work	Surveyed by A C GUIZADO
Checked	Notes ACG Date 10-16-59
Date	Indexed A. C. Johnson

F. B. 2418 PG. 111

BM 106-105 1/4 12 & 7

140TH ST. E & 0.5 MI S. OF AVE H
CENTER OF INTERSECTION, A STD 2 1/4"
PRECAST MON. STAMPED

9 INCHES BELOW SURFACE
UNDER CO. ENGR CAST
IRON COVER

COUNTY ENGINEER SURVEYORS
T7N
R10W 12 7 R9W
1/4 SEC. COR
R.E.

Additional Tie:
72± S.E. of PP# 1721180E 9/12/66 RCB

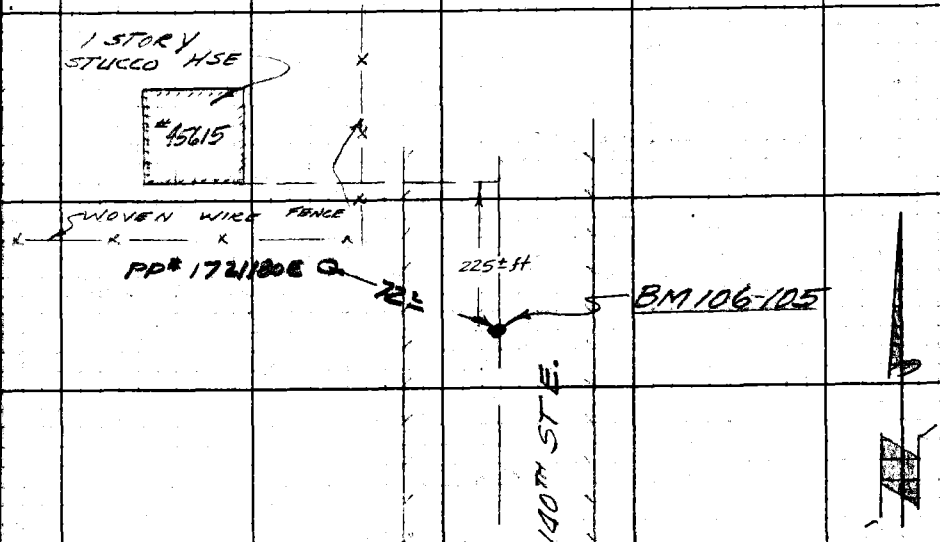

Note: Any Additions or Changes on This Sheet Must be Made or Circled in Red Ink With Date and Name of Person Making Change.

Do not extend notes this side of this line.

RETURN TO
LOS ANGELES COUNTY ENGINEER
700 LOS ANGELES COUNTY ENGINEERING BLDG.

76F3095 CK #247—3-57

F. B. _____ Pg. 112

BM 106-106A

sec cor 1/6 12/7

140th ST E & AVE H CENTER OF INTERSECTION, A STD 2¼" PRECAST MON STAMPED

20 INCHES BELOW SURFACE UNDER CO ENGR. CAST IRON COVER

COUNTY ENGINEER SURVEYOR R10W R9W 1/6 12/7 T7N R.E. 5869 MONUMENT

BM 106-106

140th ST E & AVE H N.W. COR; 32.5 ft W & 68° N. OF CENTER OF STREETS; 3.5 W. of PP# 767471E & 75.5 NW of SEC COR MON. 1/6 12/7 R9,10W T-7-N; SET A STD 2¼" CO. ENGR. BM BRASS CAP MON MK'D "BM 106-106 1959 RE 5869" IN TOP OF A 12" CONC POST & 2.3 E OF A WHITE WITNESS POST.

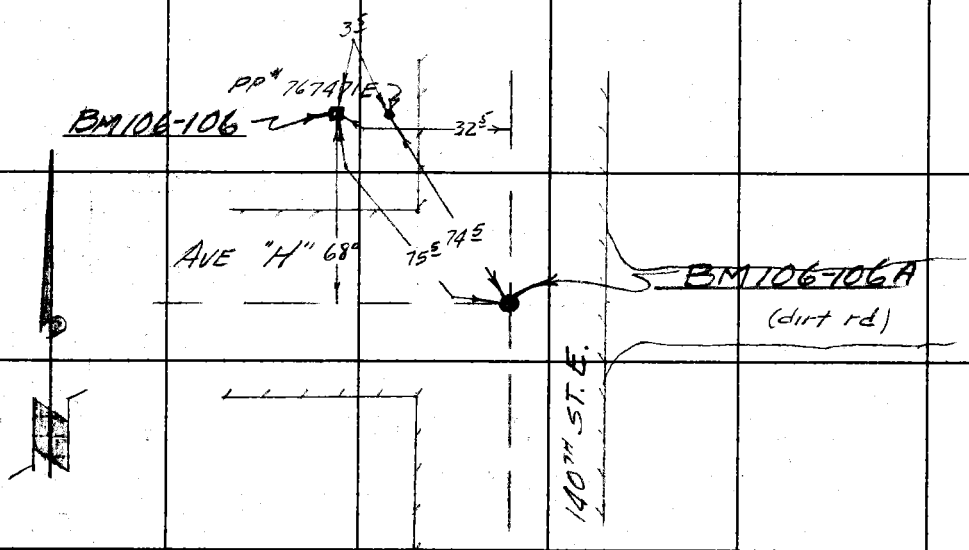

RETURN TO
LOS ANGELES COUNTY ENGINEER
700 LOS ANGELES COUNTY ENGINEERING BLDG.

Do not extend notes this side of this line.

Note: Any Additions or Changes on This Sheet Must be Made or Circled in Red Ink With Date and Name of Person Making Change.

Notes Ck'd by	Survey of L. A. CO. PRECISE LEVEL NET
Map No.	JN 0301.02 Tape Std °F
Office Work	Surveyed by A C Guizado
Checked	Notes ACG Date 10/22/59
Date	Indexed C. Johnson

F. B. 2418 Pg. 113

BM 106-107

1/4 cor 1/6

140TH ST E & AVE G-8 CENTER OF 140TH ST E. & 10 ft ± S. OF CENTER OF AVE G-8; 65° S.E. OF PP# 767477E & 80° S.W. OF PP# 878100E, A 2 1/4" STD PRECAST MON. STAMPED 21 INCHES BELOW SURFACE UNDER CO. ENGR CAST IRON COVER

COUNTY ENGINEER R10W T7N R9W 1/4 COR R.E. 5869

PP No has been removed Nov-'71 J S Randall

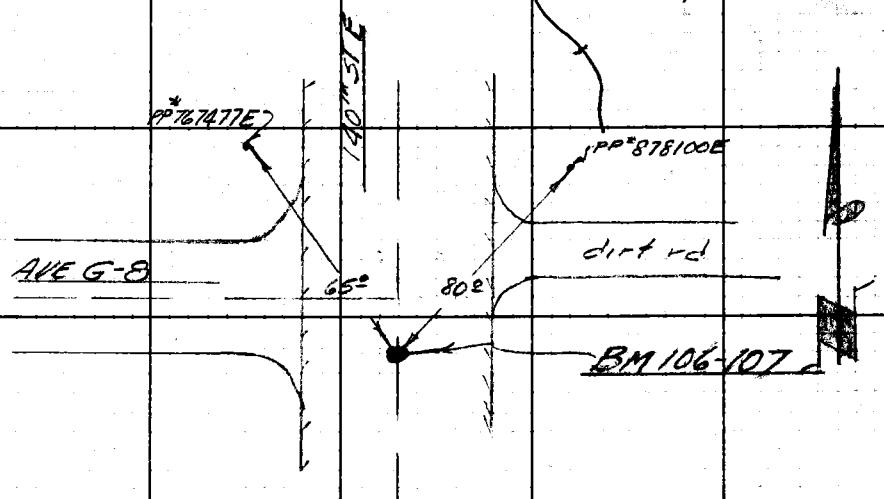

Note: Any Additions or Changes on This Sheet Must be Made or Circled in Red Ink With Date and Name of Person Making Change.

Do not extend notes this side of this line.

RETURN TO LOS ANGELES COUNTY ENGINEER 700 LOS ANGELES COUNTY ENGINEERING BLDG.

76F3098 CE #247—3-57

F. B. 2418 PG. 114

T8N
Sec. Cor. R10W 36 31 R9W
1 6
T7N

BM 106-108

140th ST E & AVE G N.W. COR

32° N. OF CENTER OF ROAD OF AVE G PRODUCED W. &

59.5 W OF " " " OF 140th ST.E; 28° W OF

PP# 767485E; 67° NW OF SEC COR MON 36 31 / 1 6 R9,10W T8,7N

SET 2¼" STD CO. ENGR BM BRASS CAP MON MK'D

"BM 106-108 1959 RE 5869" IN TOP OF 12" CONC.

POST & 2° W OF A WHITE WITNESS POST.

BM 106-108 A

140th ST. E & AVE G CENTER OF STREET INT,

A 2¼" STD PRECAST MON STAMPED

24 INCHES BELOW

SURFACE UNDER A

CO. ENGR CAST

IRON COVER.

COUNTY ENGINEER SURVEYOR
T8N
R10W 36 31 R9W
1 6
T7N
RS 19220
E 5869
MONUMENT

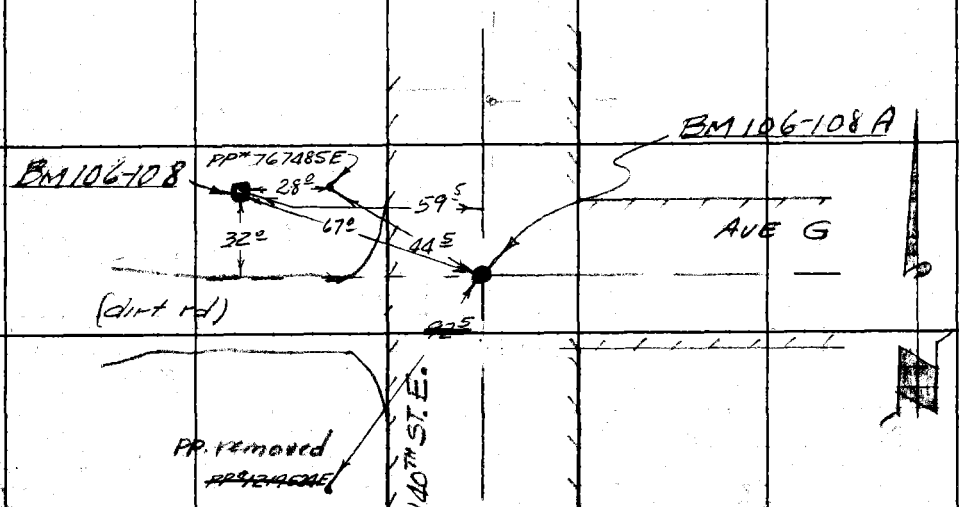

RETURN TO
LOS ANGELES COUNTY ENGINEER
700 LOS ANGELES COUNTY ENGINEERING BLDG.

Do not extend notes this side of this line.

Note: Any Additions or Changes on This Sheet Must be Made or Circled in Red Ink With Date and Name of Person Making Change.

Notes Ck'd by	Survey of L. A. CO. PRECISE LEVEL NET F.B. 2418 Pg. 115
Map No.	JN 0301.02 Tape Std °F
Office Work	Surveyed by A.C. GUIZADO
Checked	Notes ACG Date 10/22/59
Date	Indexed A. C. Johnson

BM 106-109

1/4 Cor 36/31

140TH ST. E & AVE F-8 CENTER OF INTERSECTION, A STD PRECAST MON STAMPED 8 INCHES BELOW SURFACE UNDER CO. ENGR CAST IRON COVER

COUNTY ENGINEER SURVEYORS MONUMENT T8N R10W M6R R9W 36 31 1/4 SEC COR

9-12-66 Not found as per FB 3722-33



Note: Any Additions or Changes on This Sheet Must be Made or Circled in Red Ink With Date and Name of Person Making Change.

Do not extend notes this side of this line.

RETURN TO
LOS ANGELES COUNTY ENGINEER
700 LOS ANGELES COUNTY ENGINEERING BLDG.

76F309S CE #247—3-57

F. B. 2418 Pg. 116

BM 106-110

sector 25|30 36|31

140th ST. E. & AVE F E. SIDE OF ROAD
48.5 E. OF CENTER OF ROAD & 78° N.E. OF SEC COR
MON 25|30 36|31 R9,10W T8N & 110.8 N of a 2" IP; Set a
STD CO. ENGR BM BRASS CAP MON MK'd "BM106-110
1959 RE5869" in a 12" conc post & 2° S. of
a WHITE WITNESS post.

BM 106-110A

140th ST.E & SO. Edge of AVE F PRODUCED
E in CENTER OF ROAD; A STD PRECAST
MON STAMPED 10 INCHES BELOW
SURFACE UNDER CO.
ENGR. CAST IRON COVER.

COUNTY ENGINEER SURVEYORS T8N R10W 25|30 36|31 R9W R.E. 5869 MONUMENT

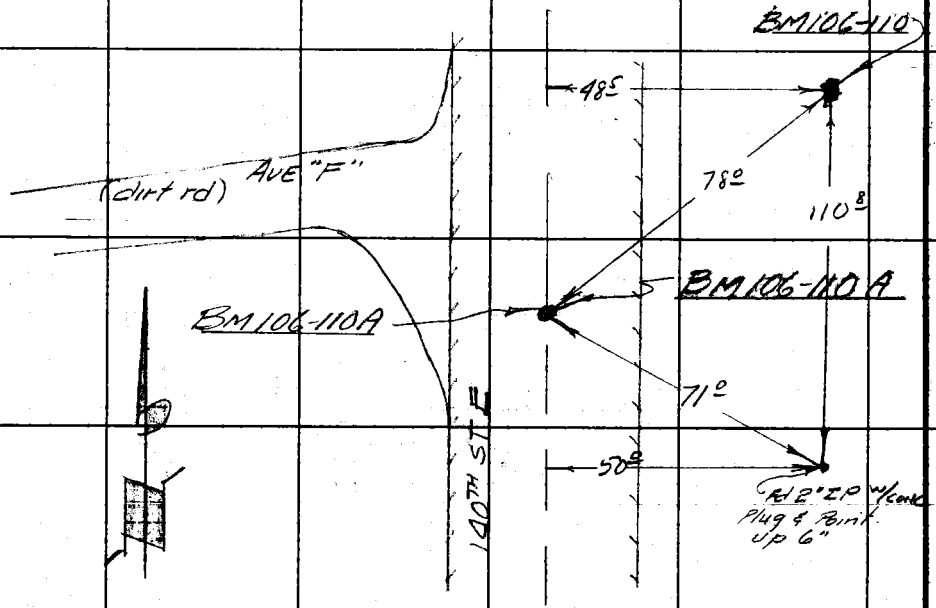

RETURN TO
LOS ANGELES COUNTY ENGINEER
700 LOS ANGELES COUNTY ENGINEERING BLDG.

Do not extend notes this side of this line.

Note: Any Additions or Changes on This Sheet Must be Made or Circled in Red Ink With Date and Name of Person Making Change.

Notes Ck'd by	Survey of A. CO. PRECISE LEVEL NET
Map No.	JN 0301.02 Tape Std °F
Office Work	Surveyed by A C Guizado
Checked	Notes ACG Date 10/22/59
Date	Indexed A. C. Johnson

F.B. 2418 Pg. 117

1/4 COR 25/30

BM 106-111

140TH ST. E & AVE E-8 CENTER OF INTERSECTION, Fd A STD 2½" PRECAST MON STAMPED 24 ~~18~~ INCHES BELOW SURFACE UNDER CO. ENGR CAST IRON COVER

COUNTY ENGINEER SURVEYORS T8N R10W R9W 25 30 1/4 SEC COR R.F. 5869 MONUMENT

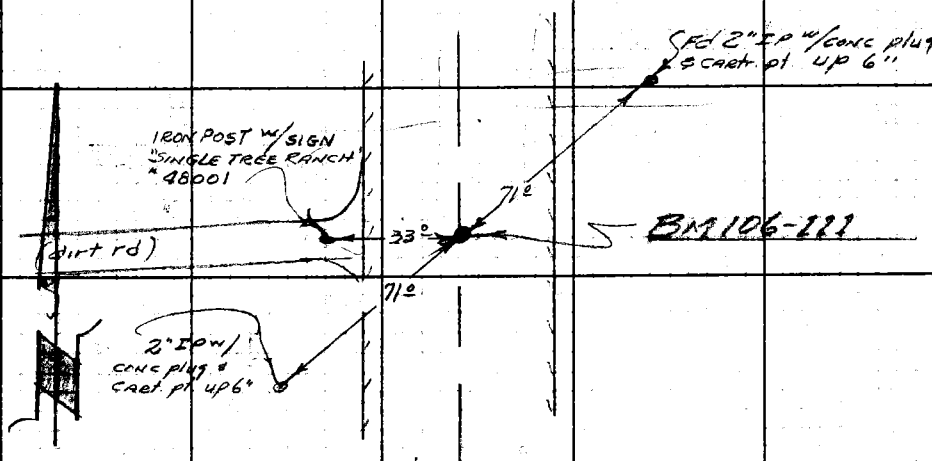

Note: Any Additions or Changes on This Sheet Must be Made or Circled in Red Ink With Date and Name of Person Making Change.

Do not extend notes this side of this line.

RETURN TO LOS ANGELES COUNTY ENGINEER 700 LOS ANGELES COUNTY ENGINEERING BLDG.

75F309S CE #247—3-57

F. B. 2418 Pg. 118

BM 106-112

140TH ST. E. & AVE "E" N.W. COR
48° W & 31° N. FROM CENTER OF STREETS &
52° NW OF SEC. COR. 24 19 / 25 30 29, 10W T8N SET A
2¼" STD CO. ENGR BM. BRASS CAP MON MK'D "BM
106-112 1959 RE6869" IN A 12" CONC POST UP
6" & 2° N. OF A WHITE WITNESS POST

BM 106-112A

140TH ST. E. & AVE "E" CENTER OF
INTERSECTION, A 2¼" STD PRECAST MON STAMPED
6" INCHES BELOW SURFACE
UNDER CO. ENGR CAST IRON COVER.

COUNTY ENGINEER
T8N
24 19
25 30
R10W R9W
R.E. 5869
MONUMENT

BM 106-112 has been destroyed
by street and gutter grading
Nov-71 JBRandall

{EDWARDS AIR FORCE BASE}

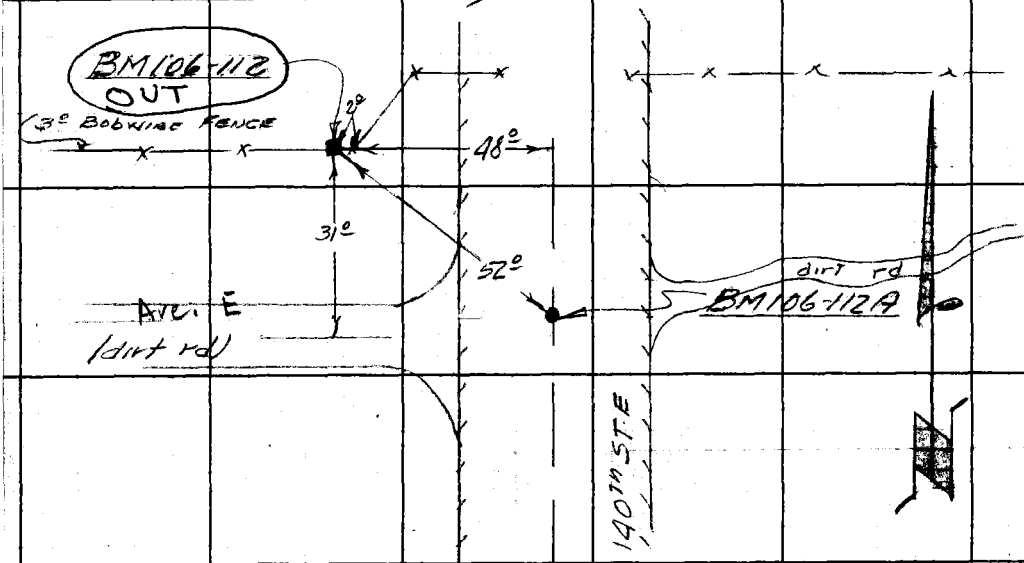

RETURN TO
LOS ANGELES COUNTY ENGINEER
700 LOS ANGELES COUNTY ENGINEERING BLDG.

Do not extend notes this side of this line.

Note: Any Additions or Changes on This Sheet Must be Made or Circled in Red Ink With Date and Name of Person Making Change.

Notes Ck'd by	Survey of L.A. CO. PRECISE LEVEL NET	F. B. 2418 Pg. 119
Map No.	JN 0301.02 Tape Std °F	
Office Work	Surveyed by A.C. GUIZADO	
Checked	Notes ACG Date 11-3-59	
Date	Indexed A. C. Johnson	

BM 106-113

AVE "E" & 135TH ST E S.W. COR
31.5 S & 13.0 W FROM CENTER OF DIRT ROADS
14.0 S. OF PP# 759331E & 51.5 NW OF PP# 991927E
A 2¼ STD. CO. ENGR BM BRASS CAP MON MK'd
"BM 106-113 1959 RE 5869" IN A 12" CONC
Post up 6"

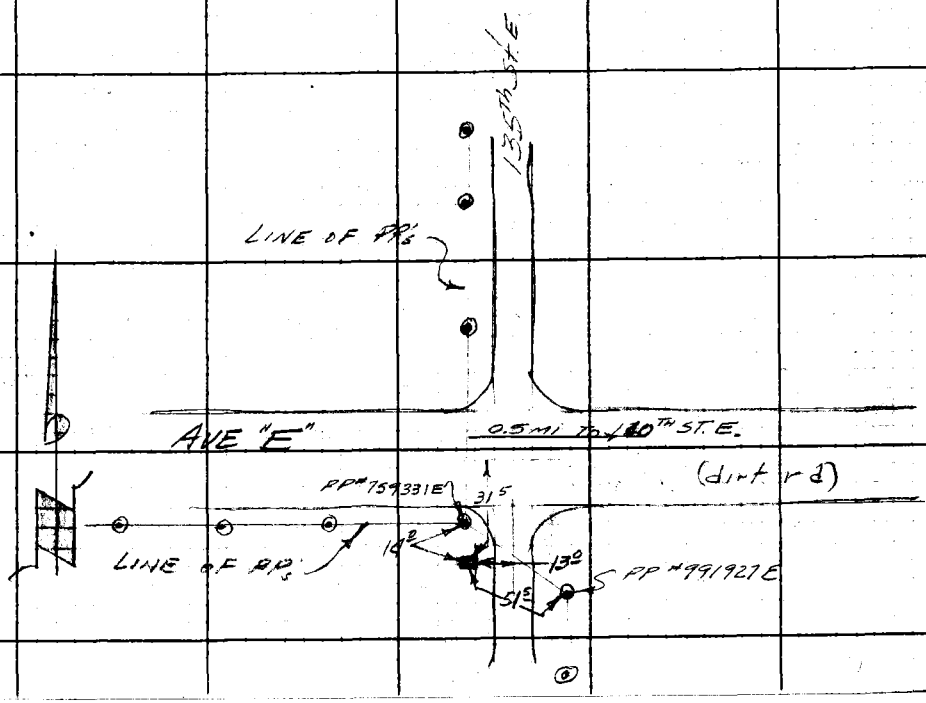

Note: Any Additions or Changes on This Sheet Must be Made or Circled in Red Ink With Date and Name of Person Making Change.

Do not extend notes this side of this line.

RETURN TO
LOS ANGELES COUNTY ENGINEER
700 LOS ANGELES COUNTY ENGINEERING BLDG.

76F3095 CE #247—3-57

F. B. 2418 Pg. 120

BM 106-114

AVE "E" & 130th ST. E. S.W. COR

3° W. of PP# 759325 & 44° W of CENTER of DIRT Rd. going N., & 20° S. of CENTER of dirt rd; A 4" STD CO ENGR BM BRASS CAP MON MK'd BM 106-114 1959 RE 5869" IN A 12" CONC Post. up 6" & 2° E. of A WHITE WITNESS Post

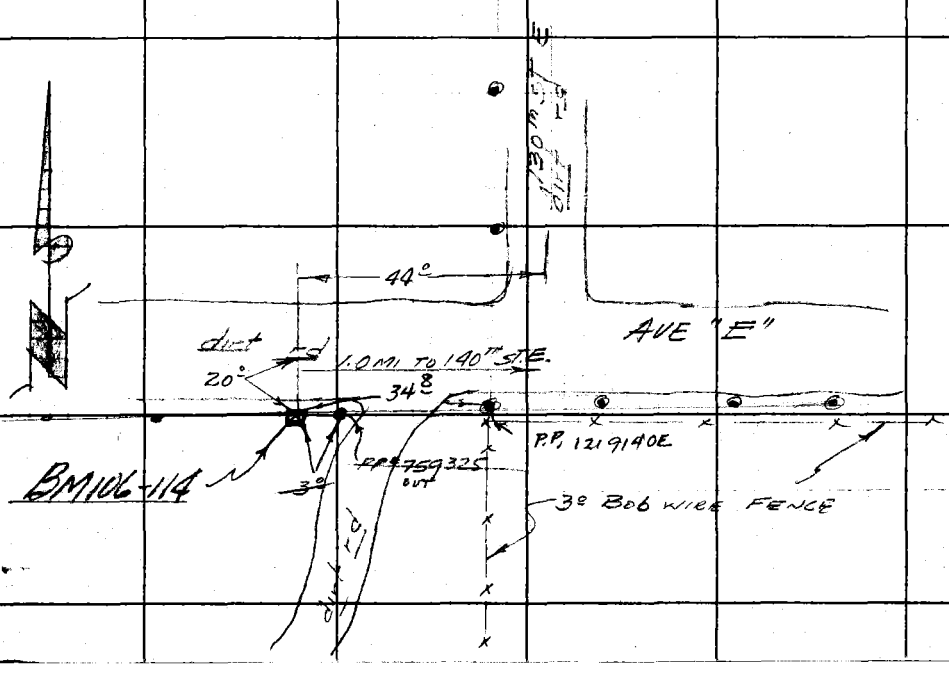

RETURN TO
LOS ANGELES COUNTY ENGINEER
700 LOS ANGELES COUNTY ENGINEERING BLDG.

Do not extend notes this side of this line.

Note: Any Additions or Changes on This Sheet Must be Made or Circled in Red Ink With Date and Name of Person Making Change.

Notes Ck'd by	Survey of L.A. CO. PRECISE LEVEL NET
Map No.	JN C301.02 Tape Std. °F
Office Work	Surveyed by A C GUIZADO
Checked	Notes ACG Date 11-3-57
Date	Indexed A. C. Johnson

F. B. 2418 Pg. 121

BM 106-115

AVE "E" & 0.5 MI E OF 120TH ST E
N. SIDE OF DIRT RD; 22.5 S OF GUY POLE &
29.0 N OF PP# 1587001E; Fd 2 1/4 STD PRECAST
MON STAMPED

14" BELOW top OF GROUND

14" dia
GS MON
RIOW TBN
23
26
1/4 Sec.

COUNTY ENGINEER SURVEYORS
RIOW TBN
23
26
1/4 SEC. COR.
MONUMENT

BM NOT RECOVERED. This street has been paved.
The grade is approx. 18" above natural ground
Set BM 106-115A, See F.B. 3722-51
4-JAN-'72 J D Randall

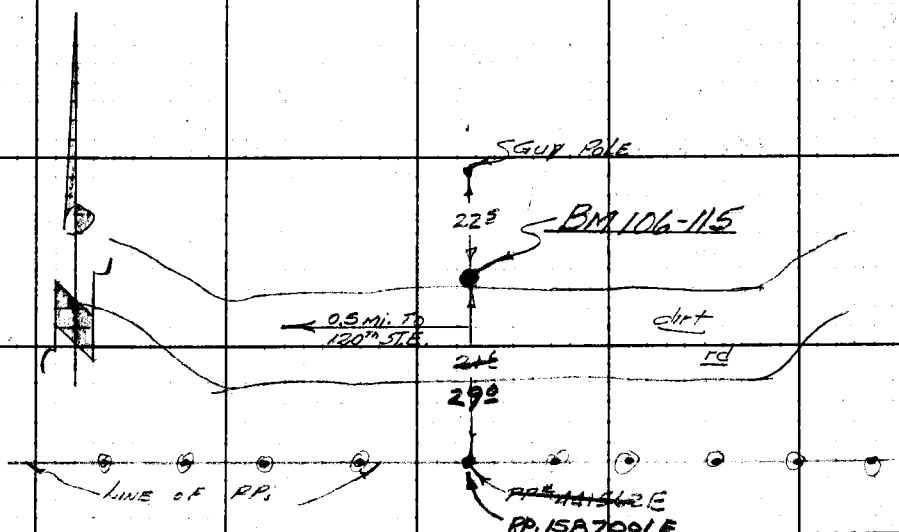

Note: Any Additions or Changes on This Sheet Must be Made or Circled in Red Ink With Date and Name of Person Making Change.

Do not extend notes this side of this line.

RETURN TO
LOS ANGELES COUNTY ENGINEER
700 LOS ANGELES COUNTY ENGINEERING BLDG.

76F3095 CE #247—3-57

F. B. 2418 PG. 122

BM 106-116

AVE "E" & 120TH ST E N-W COR

196±FT W & 23° N. OF CENTER OF STREETS &
3° E OF *PP 390066E ; A STD 2¼" CO. ENGR BM
BRASS CAP MON MK'd "BM 106-116 1959 RE 5869"
IN TOP OF A 12" CONC POST 6" ABOVE GROUND

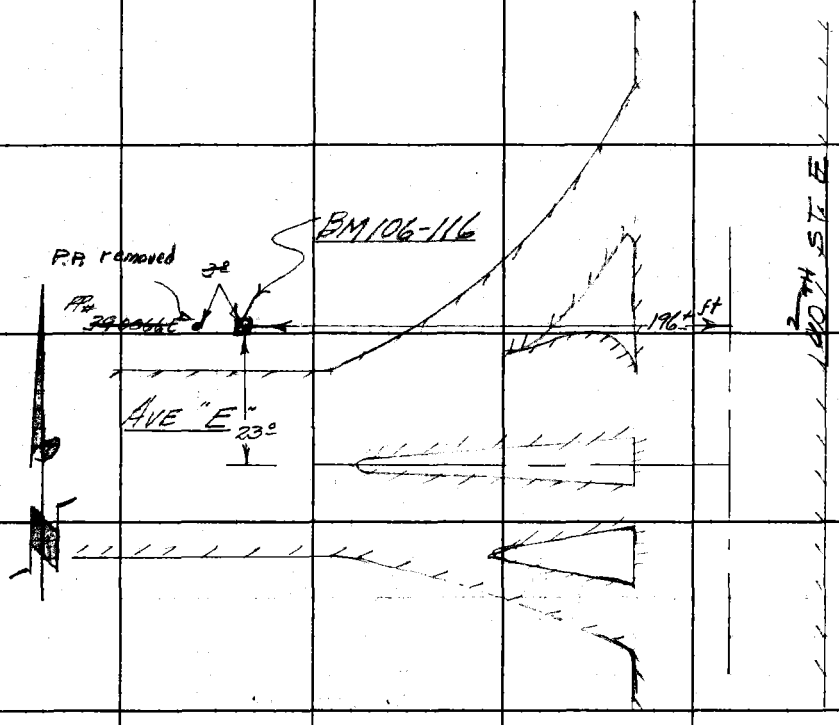

RETURN TO
LOS ANGELES COUNTY ENGINEER
700 LOS ANGELES COUNTY ENGINEERING BLDG.

Do not extend notes this side of this line.

Note: Any Additions or Changes on This Sheet Must be Made or Circled in Red Ink With Date and Name of Person Making Change.

Notes Ck'd by	L.A. CO. PRECISE LEVEL NET
Map No.	Survey of
Office Work	JN 030102 Tape Std °F
Checked	Surveyed by A.C. GUIZARO
Date	Notes ACG Date 11-3-59
	Indexed E. C. Johnson

F. B. 2918 Pg. 123

BM 106-117

AVE "E" & 0.5 MI. W. OF 120TH ST E
N SIDE; 27± N. OF CTR. OF AVE "E" & 50± S'E'LY
FROM CTR OF dirt rd to HSE # 11337; 3± N OF
PP# 390054E; A STD 4" CO. ENGR BM BRASS CAP
MON MK'd "BM 106-117 1959 RE 6869" IN
A 12" CONC POST UP 6" & 2± S OF A
WHITE WITNESS POST.

Additional Tie: 60± N.W. of PP.# 1587025E 9/12/66 RCK



Note: Any Additions or Changes on This Sheet Must be Made or Circled in Red Ink With Date and Name of Person Making Change.

Do not extend notes this side of this line.

RETURN TO
LOS ANGELES COUNTY ENGINEER
700 LOS ANGELES COUNTY ENGINEERING BLDG.

76F3095 CE #847—3-57

F. B. 2418 PG. 124

BM 106-118

AVE "E" & 110th ST E N-E COR
24± N & 48±± E OF CENTER OF STREETS;
3± N OF PP# 381243 E; A STD 2½" CO. ENGR BM
BRASS CAP MON MK'D "BM 106-118 1959
RE 5869" IN A 12" CONC post up 6"

RETURN TO
LOS ANGELES COUNTY ENGINEER
700 LOS ANGELES COUNTY ENGINEERING BLDG.

Do not extend notes this side of this line.

Note: Any Additions or Changes on This Sheet Must be Made or Circled in Red Ink With Date and Name of Person Making Change.

SEC COR

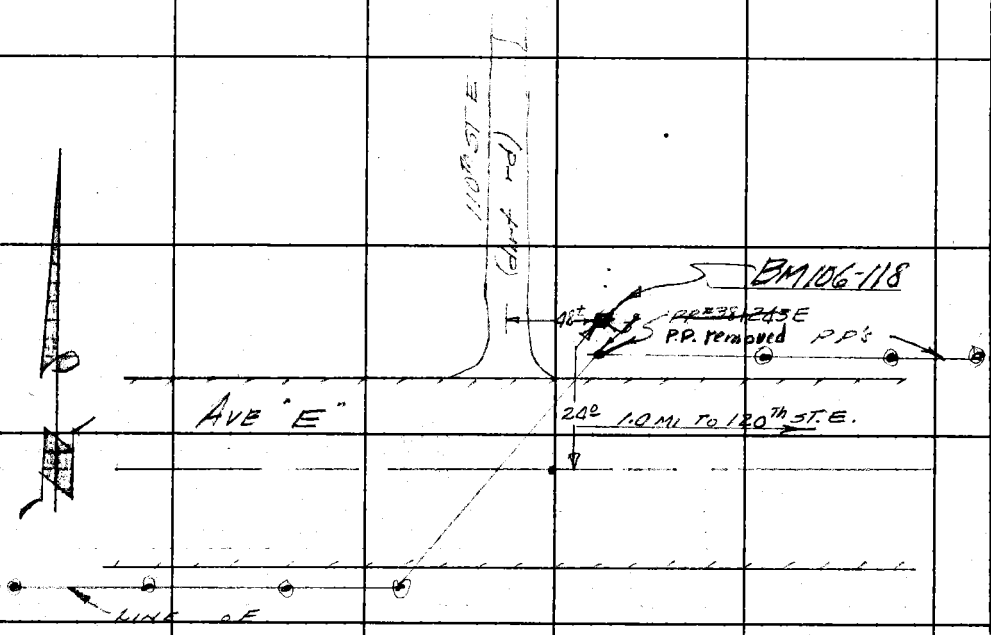

Notes Ck'd by	Survey of L.A. CO. PRECISE LEVEL NET	F. B. 2418 Pg. 125
Map No.	JN 0301.02 Tape Std °F	
Office Work	Surveyed by A.C. GUIZADO	
Checked	Notes ACG Date 11-4-59	
Date	Indexed K. C. Johnson	

BM 106-119

AVE "E" & 105ST E APPROX. S.E. COR
24± S & 37± E. FROM CENTER OF STREETS;
3± S. OF PP #381231E & 27± E OF FENCE
PRODUCED NORTH; A STD L.A.CO ENGR BM BRASS
CAP MON MK'd "BM 106-119 1959 RE 5869"
IN A 12" CONC POST UP 6" & 2± N. OF A
WHITE WITNESS POST

Additional Tie: 92± West of P.P. # 1587047E 9/12/66 RCB
FOUND DESTROYED 11-28-75 G.E. DREIER

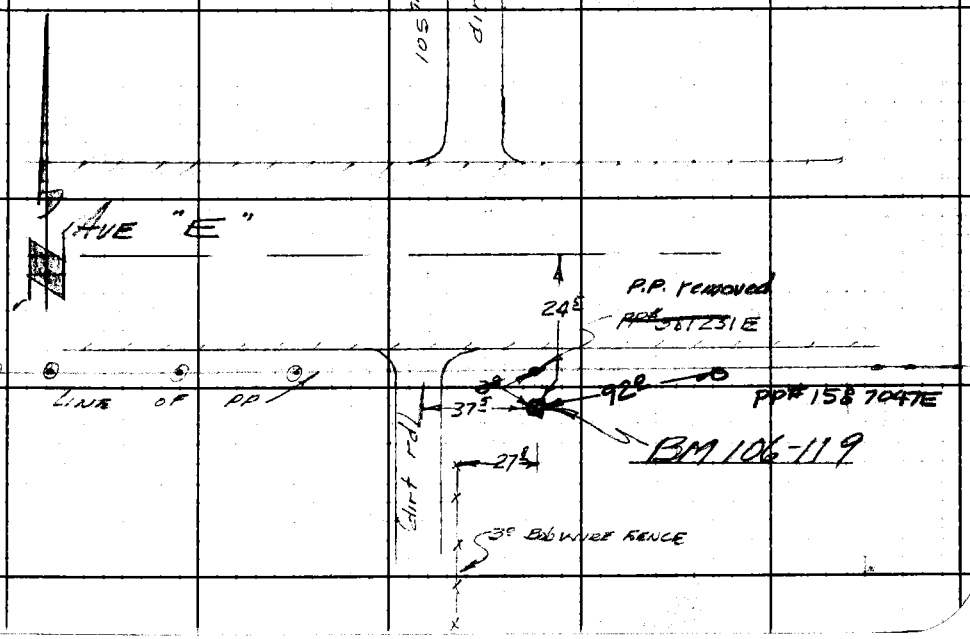

Note: Any Additions or Changes on This Sheet Must Be Made or Circled In Red Ink With Date and Name of Person Making Change.

Do not extend notes this side of this line.

RETURN TO
LOS ANGELES COUNTY ENGINEER
700 LOS ANGELES COUNTY ENGINEERING BLDG.

78F309S CE #847—3-57

F. B. 2418 Pg. 126

BM106-120

AVE "E" & 100TH ST E N.E. COR
47± N & 22± E FROM CENTER OF STREETS;
13± S. OF TP# K-2318-Y & 52± NW OF CONC ST
SIGN; A STD CO. ENGR BM BRASS BUTTON CAP MON
MK'D "BM106-120 1959 RE5869" IN A 12"
CONC POST UP 6"

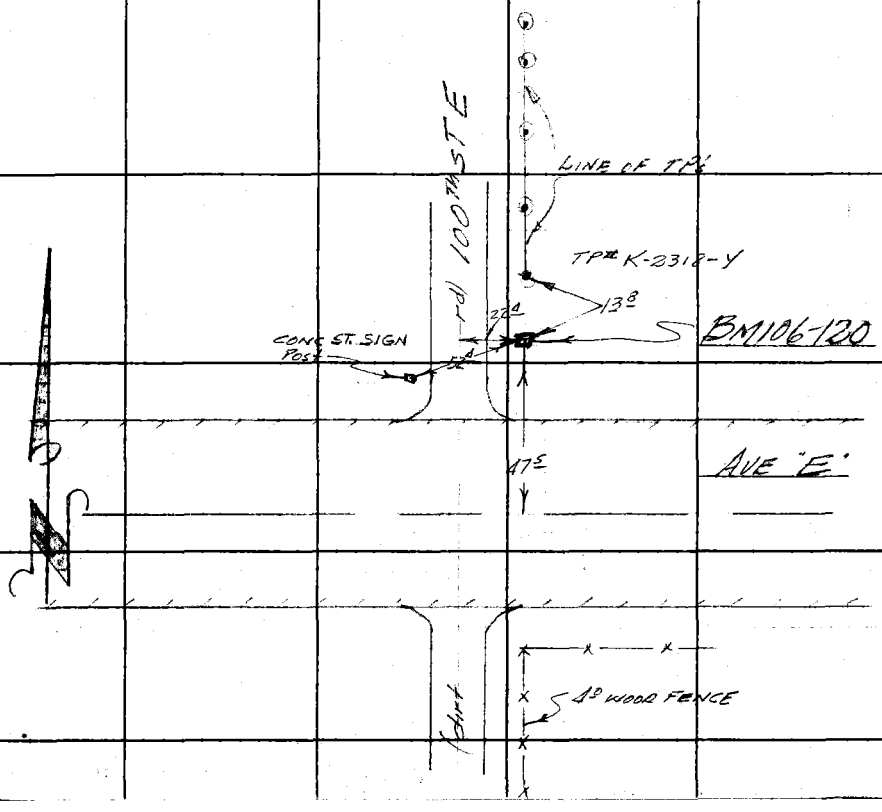

RETURN TO
LOS ANGELES COUNTY ENGINEER
700 LOS ANGELES COUNTY ENGINEERING BLDG.

Do not extend noted this side of this line.

Note: Any Additions or Changes on This Sheet Must be Made or Circled in Red Ink With Date and Name of Person Making Change.

Notes Ck'd by	Survey of L. A. CO. PRECISE LEVEL NET	F. B. 2418 Pg. 127
Map No.	JN 0301.02 Tape Std °F	
Office Work	Surveyed by A.C. Guizado	
Checked	Notes ACG Date 11-5-59	
Date	Indexed A. C. Jo[illegible]	

BM 106-121

AVE "E" & 0.45 mi E. OF 90th ST. E. ON S. SIDE OF ROAD; 270 ft± W. OF CTR. OF dirt Rd (95th ST. E.) & 88° W OF W. SIDE OF HSE #9487; 21 ft S. OF CENTER OF ROAD & ~~5~~ 7 7' E OF PP # 1587071 E ~~381306 E~~ A STD 2 1/4" CO. ENGR BM BRASS button CAP MON MK'd "BM 106-121 1959 RE 5869" in A 12" CONC post up 6" & 2° W. OF A WHITE WITNESS post.

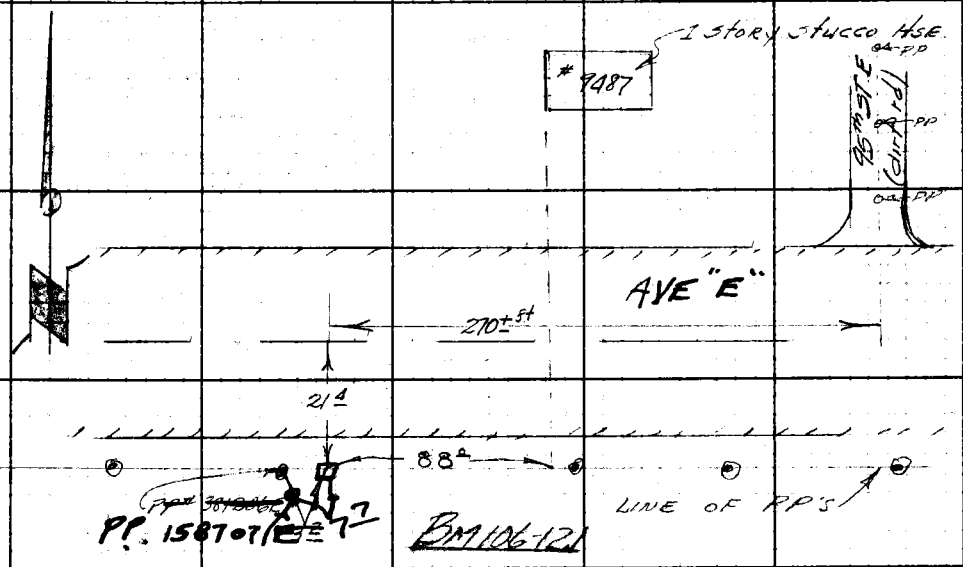

Note: Any Additions or Changes on This Sheet Must be Made or Circled in Red Ink With Date and Name of Person Making Change.

Do not extend notes this side of this line.

RETURN TO
LOS ANGELES COUNTY ENGINEER
700 LOS ANGELES COUNTY ENGINEERING BLDG.

76F309S CE #247—3-57

F. B. 2418 Pg. 128

BM 106-122

AVE "E" & 90th ST. E S.E. COR
46° S & 32° E. OF CENTER OF STREETS; 55± SE
OF 4x4 & Nail at INTERSECTION; 6± E'ly FROM PPL 538296E
& 4° N. FROM CORNER OF CHAIN LINK FENCE; A STD
2 1/4" Co. ENGR BM BRASS Button CAP MON MK'd "BM 106-122
1959 RE 5869" IN A CONC. POST 12" SQUARE &
6" ABOVE GROUND & 2° S. OF A WHITE WITNESS POST

RETURN TO
LOS ANGELES COUNTY ENGINEER
700 LOS ANGELES COUNTY ENGINEERING BLDG.

Do not extend notes this side of this line.

Note: Any Additions or Changes on This Sheet Must be Made or Circled in Red Ink With Date and Name of Person Making Change.

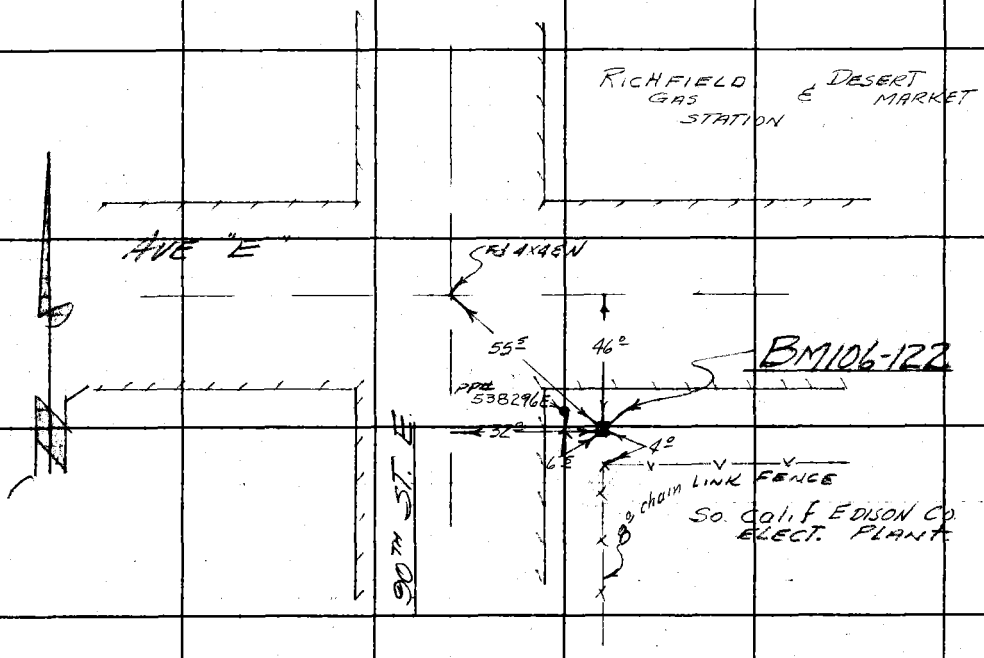

Notes Ck'd by	Survey of L. A. CO. PRECISE LEVEL NET
Map No.	JN 0301.02 Tape Std °F
Office Work	Surveyed by A.C. GUIZADO
Checked	Notes A.C.G. Date 11/13/59
Date	Indexed L. C. JOHNSON

F. B. 2418 PG. 129

BM 106-123

AVE "E" & 85TH ST E N. SIDE
UP 54± N OF CENTER OF STREET, 3° S. OF PP#971283E
& 91° NWly OF PP#1273781E: A STD CO. 2 1/4" Button
ENGR BM BRASS CAP NOW MKD "BM 106-123
1959 RE 5869" in A 12" CONC post, UP 6"
ABOVE GROUND & 2° N. OF A WHITE WITNESS
POST

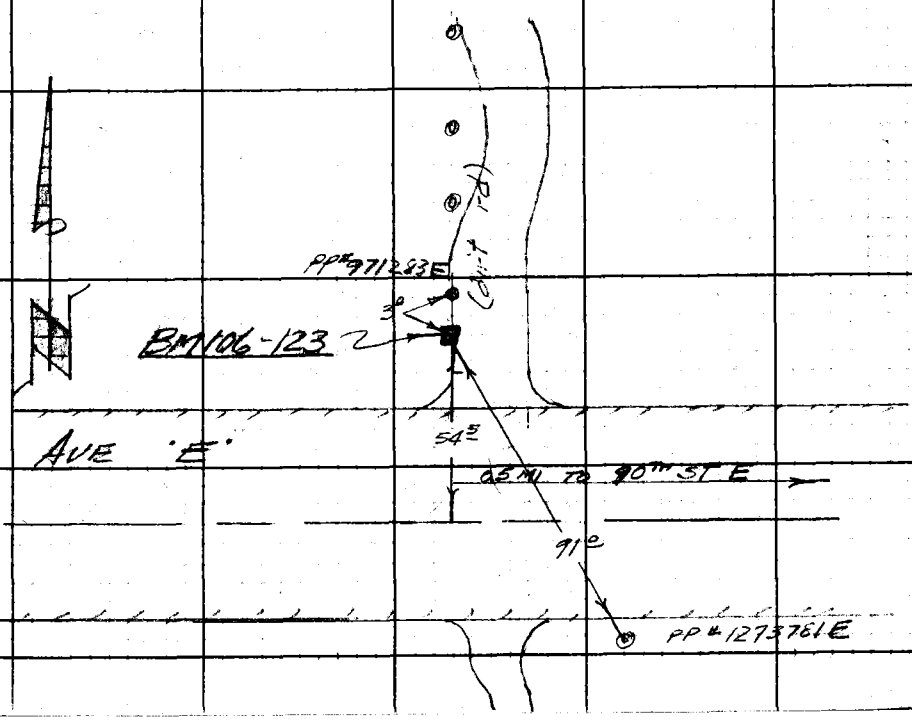

Note: Any Additions or Changes on This Sheet Must be Made at Circled in Red Ink With Date and Name of Person Making Change.

Do not extend notes this side of this line.

RETURN TO
LOS ANGELES COUNTY ENGINEER
700 Los Angeles County Engineering Bldg.

76P309S CE #847—3-57

91

F. B. 2418 Pg. 130

BM 106-124

AVE "E" & 80th ST. E. S.E. COR
25° S. & 27° E. FROM CENTER OF
STREETS; 3° S. FROM PP# 93788E & 37° N
FROM PP# 759209E; A STD 2¼" CO. ENGR B.M.
BRASS BUTTON CAP. MON MK'D " BM106-124 1959
RE 5869" IN A 12" CONC POST, UP 6" &
2' N OF A WHITE WITNESS POST

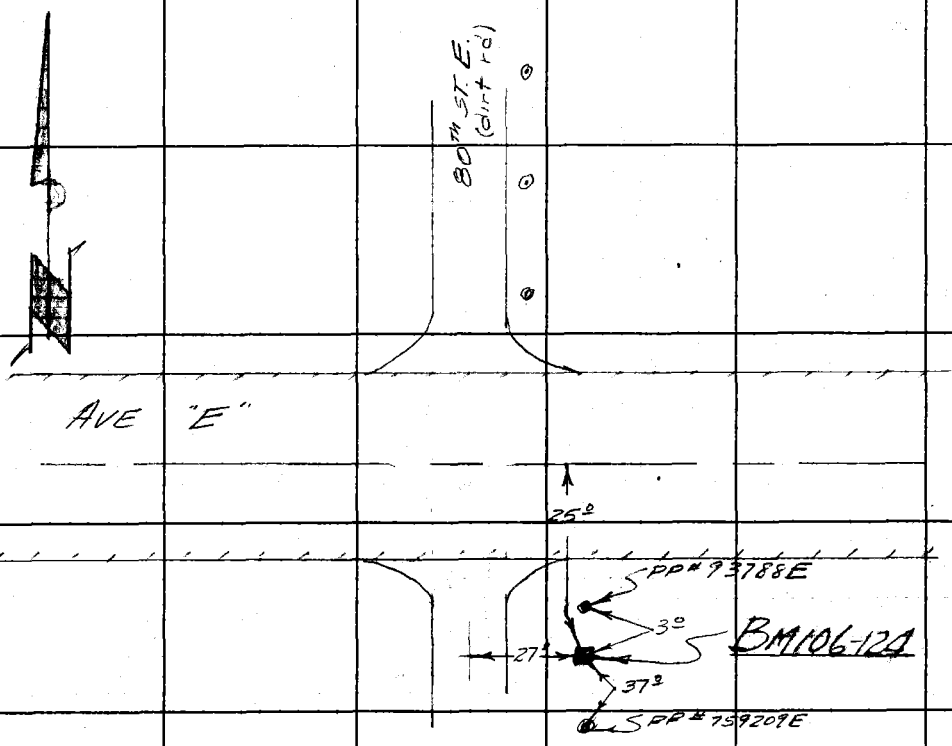

RETURN TO
LOS ANGELES COUNTY ENGINEER
700 LOS ANGELES COUNTY ENGINEERING BLDG.

Do not extend notes this side of this line.

Note: Any Additions or Changes on This Sheet Must be Made or Circled in Red Ink With Date and Name of Person Making Change.

Notes Ck'd by	Survey of C. A. CO. PRECISE LEVEL NE	F. B. 2418 Pg. 131
Map No.	JN 0301.02 Tape Std °F	
Office Work	Surveyed by A.C. GUIZADO	
Checked	Notes ACG Date 11/13/59	
Date	Indexed C. Johnson	

BM 106-125

AVE "E" & 75th ST E SE. COR

61° S. OF CENTER OF AVE "E" & 23° N. OF PP# 1048552E, 16° W FROM PROD. OF FENCE & 34° W. FROM E. SIDE OF HSE #7385 prod. S.; A STD 2½ CO. ENGR BM BRASS Bu Hord CAP MON MK'D "BM 106-125 1959 RE 5869" IN A 12" CONC post up 6" & 2' N. OF A WHITE WITNESS POST.

W. 1690 6-2-66.



Note: Any Additions or Changes on This Sheet Must be Made or Circled in Red Ink With Date and Name of Person Making Change.

Do not extend notes this side of this line.

RETURN TO
LOS ANGELES COUNTY ENGINEER
700 LOS ANGELES COUNTY ENGINEERING BLDG.

76F3095 CE #247—3-57

F. B. 2418 Pg. 132

BM 106-126

AVE "E" & 70th ST E. SE COR.
64.5 S. & 18° E FROM CENTER OF STREETS &
3° N FROM TP # K3424Y, A STD 2¼" CO. ENGR BM
BRASS Button CAP MON MK'D "BM 106-126 1959
RE 5869" SET IN A 12" CONC POST UP 6"



RETURN TO
LOS ANGELES COUNTY ENGINEER
700 LOS ANGELES COUNTY ENGINEERING BLDG.

Do not extend notes this side of this line.

Note: Any Additions or Changes on This Sheet Must be Made or Circled in Red Ink With Date and Name of Person Making Change.

Notes Ck'd by	Survey of L. A. CO. PRECISE LEVEL NET	F. B. 2418 Pg. 133
Map No.	JN 0301.02 Tape Std °F	
Office Work	Surveyed by A.C. GUIZADO	
Checked	Notes ACG Date 11/13/59	
Date	Indexed K. C. Johnson	

BM106-127

AVE "E" & 65TH ST. E. N.E. COR.

45° N & 20° E FROM CENTER LINE OF STREETS, & 22 E. FROM PP# 706471E, A STD 2½ CO. ENGR BM BRASS Button CAP MON MK'D BM106-127 1959

RE 5869" IN A 12" CONC. POST UP 6"

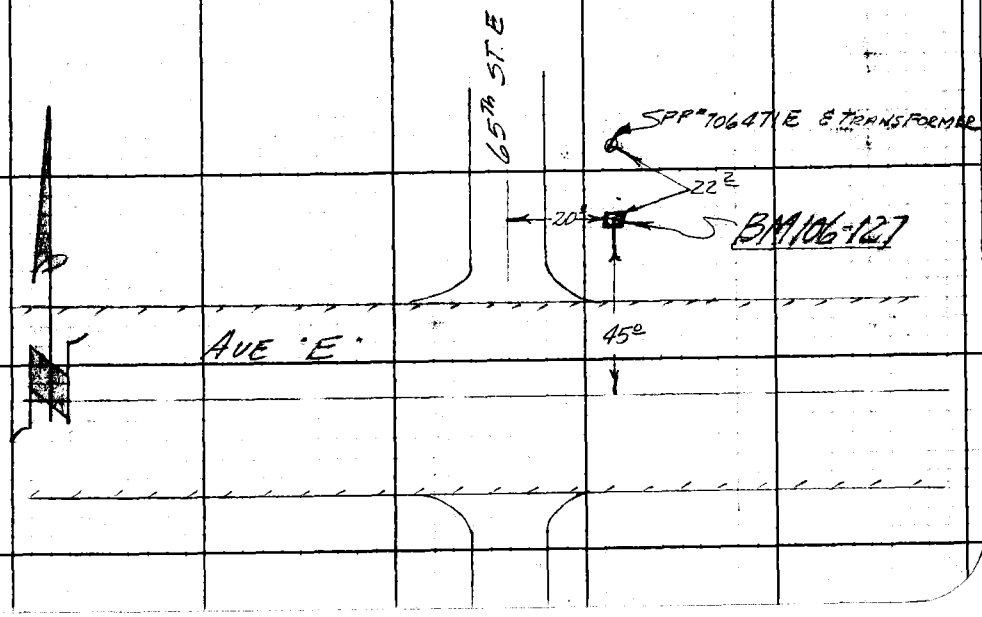

Note: Any Additions or Changes on This Sheet Must be Made or Circled in Red Ink With Date and Name of Person Making Change.

Do not extend notes this side of this line.

RETURN TO
LOS ANGELES COUNTY ENGINEER
700 LOS ANGELES COUNTY ENGINEERING BLDG.

76F3095 CE #247—3-57

F.B. 2418 PG. 134

BM 106-128 (RODERT SL 589 BM 39)

AVE "E" & 60th ST E CENTER OF STREET INTERSECTIONS, Fd A STO PRE-CAST MON MK'D

12" BELOW SURFACE UNDER L.A. CO. ENGR CAST IRON COVER

COUNTY ENGINEER TBM 2123 2126

REF. SL BM'S pg 517

for new description see F.B. ~~3716-47~~ 3722-77

W. Voge 6-2-66

BM Not recovered. USED 128 A, See F.B. 3722-77 4-JAN 72 J.B. Randall

RECOVERED 11-28-75 G.E. DREIER

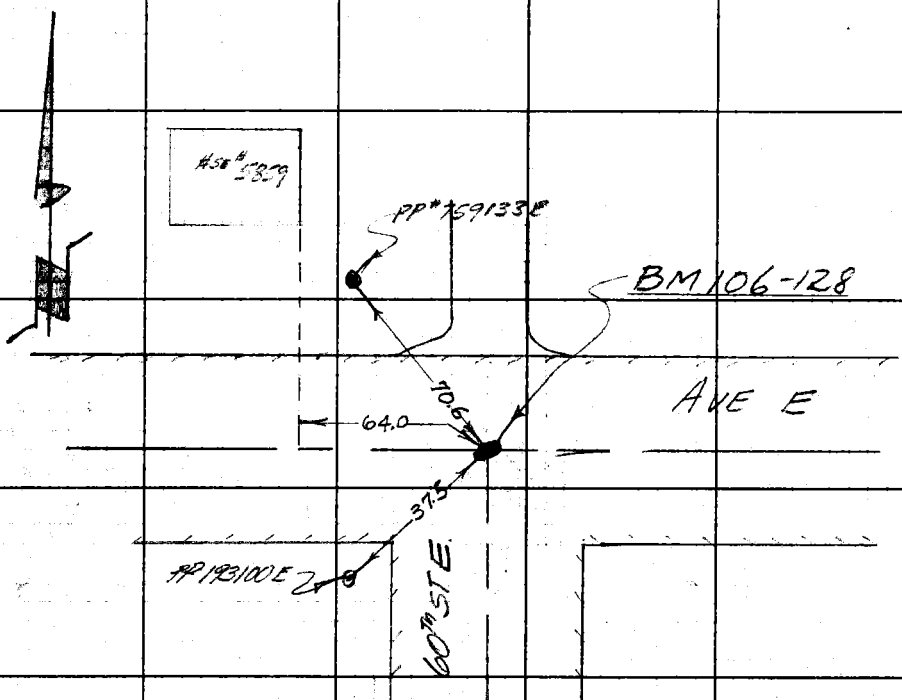

RETURN TO
LOS ANGELES COUNTY ENGINEER
700 LOS ANGELES COUNTY ENGINEERING BLDG.

Do not extend notes this side of this line.

Note: Any Additions or Changes on This Sheet Must be Made or Circled in Red Ink With Date and Name of Person Making Change.

Notes Ck'd by	Survey of L.A. CO. PRECISE LEVEL NET
Map No.	JN 0301.02 Tape Std °F
Office Work	Surveyed by A.C. GUIZADO
Checked	Notes ACG Date 11-19-59
Date	Indexed A. C. Johnson

F. B. 2418 Pg. 135

BM 106-129 (RD DEPT SL 587 BM 37)

AVE "E" & 55th ST E

0.5 MI W. OF 60th ST. E. A STD 2¼" PRECAST MON MK'D

Pd. 9" BELOW GROUND UNDER L.A. CO. ENGR CAST IRON COVER

COUNTY ENGINEER R11-W T8N 22 27 1/4 COR R.E.

REF: SL BM'S pg 516

Tie: 23° NW'ly of P.P.# 93738E

W. Voge 6-2-CG

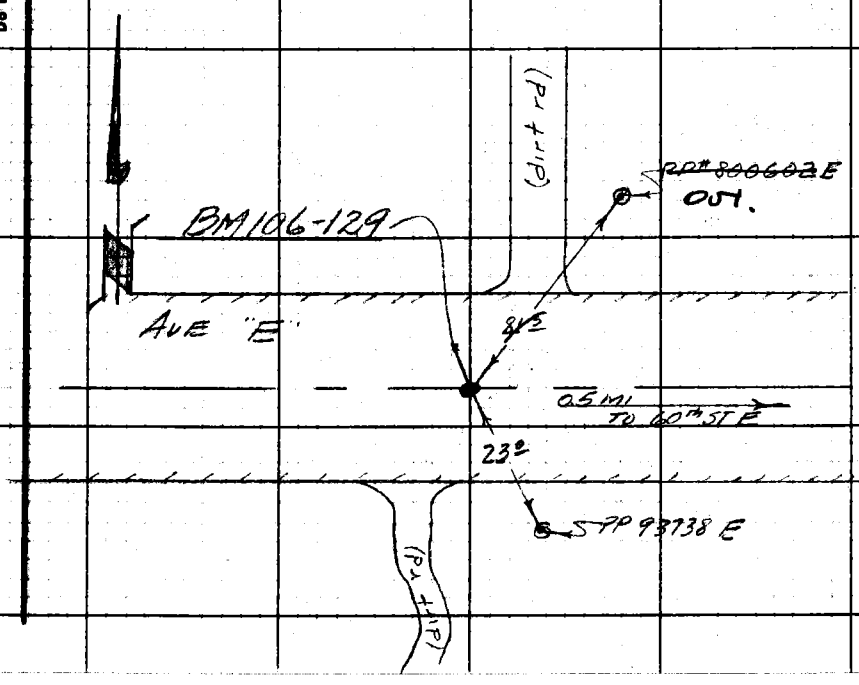

Notes: Any Additions or Changes on This Sheet Must be Made or Circled in Red Ink With Date and Name of Person Making Change.

Do not extend notes this side of this line.

RETURN TO LOS ANGELES COUNTY ENGINEER 700 LOS ANGELES COUNTY ENGINEERING BLDG.

76F3098 CE #247—3-57

F. B. 2418 PG. 136

C S
T8N
R11W 21 22
28 27
MON
12" dn

BM 106-130

AVE "E" & 50th ST E NW COR
26.5 N FROM CENTER OF AVE E, 16.7 W FROM TP#KY855,
56.3 NW FROM SEC COR at ℄ INT., A STD 2¼" Co.
ENGR BM BRASS Button CAP MON MK'd "BM106-130
1959 RE5869" SET IN A 12" CONC POST
UP ABOUT 6".

BM 106-130A (RD. DEPT SL 585 BM35)
AVE "E" & 50th ST. E ℄ INT.
A STD 2½" brass cap PRECAST MON MK'D
16" BELOW SURFACE
UNDER LA. Co ENGR
CAST IRON COVER

REF: SL BM'S pg 513

COUNTY ENGINEER SURVEYOR
T8N
R11W 21 22
28 27
R.E. 5869
MON

Ties: 42.3 S.E'ly of Tel. pole #KY 855
56.3 S.E'ly of BM 106-30
39.3 NW'ly of P.P. #1273727E

W. Voge
6-2-66.

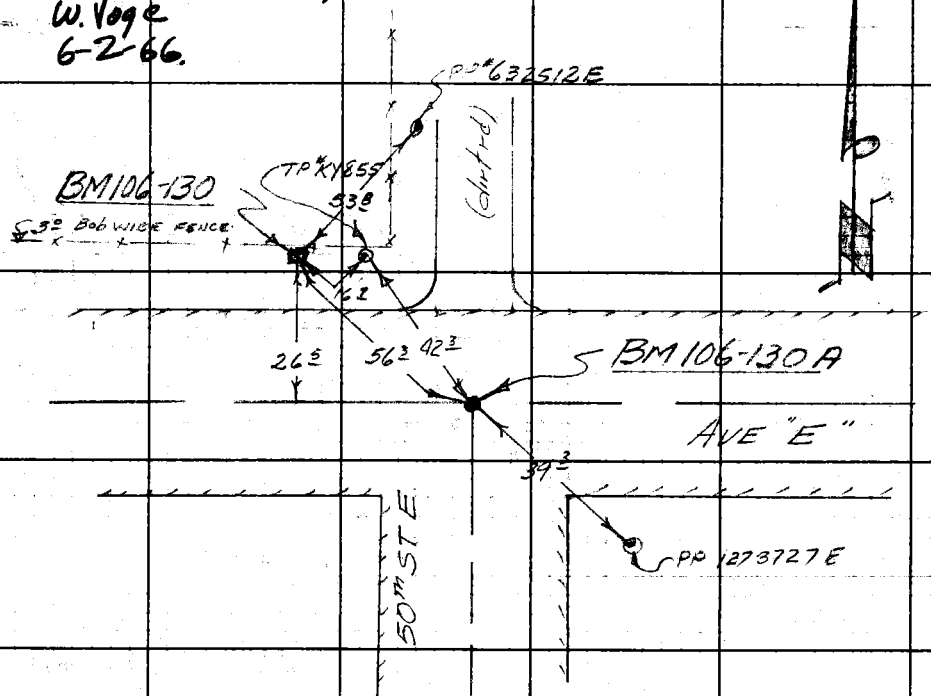

RETURN TO
LOS ANGELES COUNTY ENGINEER
700 LOS ANGELES COUNTY ENGINEERING BLDG.

Do not extend notes this side of this line.

Note: Any Additions or Changes on This Sheet Must be Made or Circled in Red Ink With Date and Name of Person Making Change.

Notes Ck'd by	Survey of L. A. CO. PRECISE LEVEL NET	F. B. 2418 Pg. 137
Map No.	JN 0301.02 Tape Std °F	
Office Work	Surveyed by A. C. GUIZADO	
Checked	Notes A C G Date 11-19-59	
Date	Indexed A. C. Johnson	

BM 106-131 (RD DEPT SL 588 BM38)

AVE "E" & 45th ST. E. CENTER OF STREET, 54° S. FROM S. and of 4° FENCE;
A STD 2½" brass cap PRECAST MON MK'd
19" BELOW SURFACE
UNDER L.A. Co ENGR
CAST IRON COVER.

REF. = SL BM'S pg 517

COUNTY ENGINEER R11W T8N 21 28 ¼ SEC MONUMENT

Ties: ~~54~~ 178° to W. edge produced, of HSE # 4519.
32 S NW ¼ of PP # 93718 E
W. Vage 6-2-66.



Note: Any Additions or Changes on This Sheet Must be Made or Circled in Red Ink With Date and Name of Person Making Change.

Do not extend notes this side of this line.

RETURN TO
LOS ANGELES COUNTY ENGINEER
700 LOS ANGELES COUNTY ENGINEERING BLDG.

76F309S CE #247—3-57

F. B. 2418 Pg. 138

BM 106-132

AVE "E" & 40th ST E S. SIDE
1 MILE W. OF 50th ST E, 3° S. OF PP# 1273709E
28.5 W. FROM NE. CORNER OF 4° BOB WIRE FENCE; A STD 2¼" CO. ENGR BM. BRASS Bu Hon CAP MON MK'D "BM 106-132 1959 RE 5869" SET IN A 12" CONC POST UP 6" ABOVE GROUND & 2° N. OF A WHITE WITNESS POST.

BM 106-132 A (LA CO RD DEPT SL 581 BM32)
AVE "E" & 300' W OF 40th ST.E S. SIDE
265± ft W. OF BM 106-132, 29° S. OF CENTER OF STREET & 5° S. FROM PP# 1273708E; A 2" STD L-A CO RD DEPT BM MK'D "LA. CO RD BM 1959" SET IN CONC 9" BELOW SURFACE UNDER LA-CO RD DEPT CAST IRON COVER.
REF = SL BM's pg 509

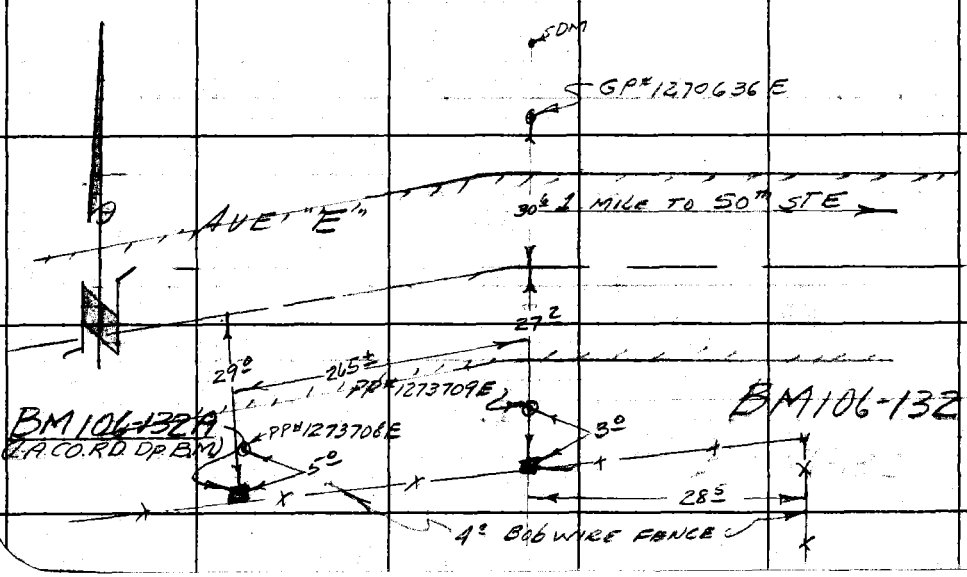

RETURN TO
LOS ANGELES COUNTY ENGINEER
700 LOS ANGELES COUNTY ENGINEERING BLDG.

Do not extend notes this side of this line.

Note: Any Additions or Changes on This Sheet Must be Made or Circled in Red Ink With Date and Name of Person Making Change.

Notes Ck'd by	Survey of L. A. CO. PRECISE LEVEL NET
Map No.	JN 03N.02 Tape Std °F
Office Work	Surveyed by A. C. Guizado
Checked	Notes A.C.G. Date 11-19-59
Date	Indexed C. Johnson

F. B. 2418 Pg. 139

SL 579 BM 30 L.A. Co. Rd. 9" dn

BM 106-133 (L.A. CO. RD. DEPT) BM 1959

AVE "E" & 0.5 MI. E. OF 30 ST E S. SIDE
3' N OF FENCE, 27' S. OF CENTER OF ST. &
4' S FROM PP# 1270648E

A STD LA CO RD DEPT 2" BM BRASS CAP MON MK'D
"LA. CO. RD BM 1959" DOWN 9" UNDER L.A. CO.
RD DEPT. CAST IRON COVER.
REF: SL BM's pg 507

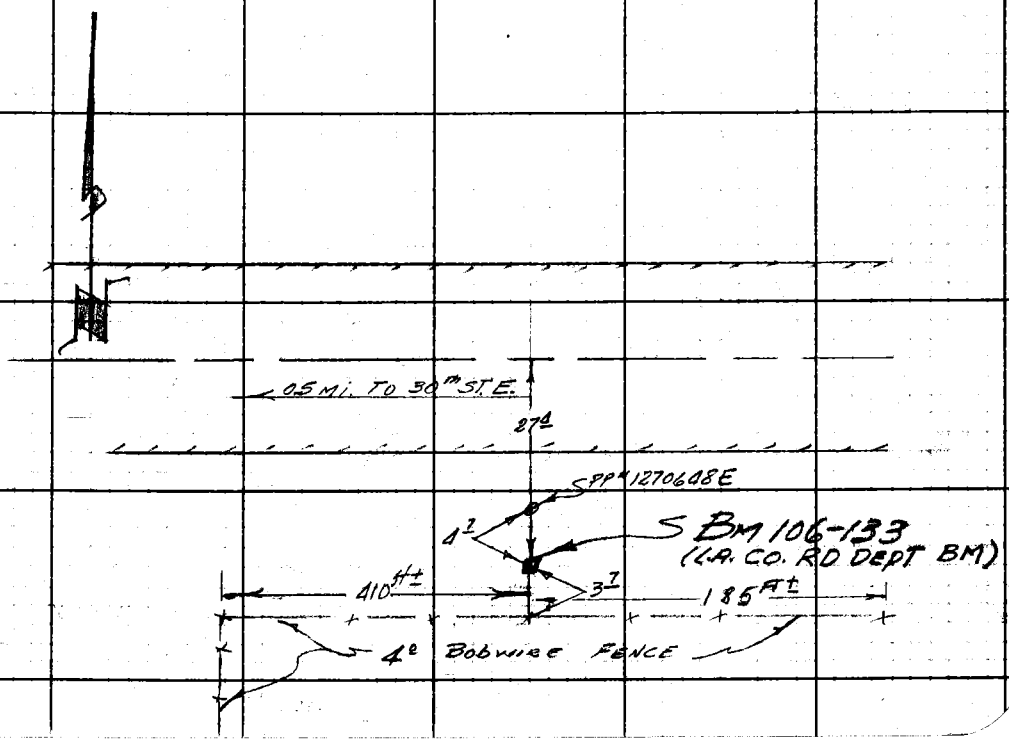

Note: Any Additions or Changes on This Sheet Must be Made or Circled in Red Ink With Date and Name of Person Making Change.

Do not extend notes this side of this line.

RETURN TO
LOS ANGELES COUNTY ENGINEER
700 LOS ANGELES COUNTY ENGINEERING BLDG.

76F3095 CE #247—3-57

F. B. 2418 Pg. 140

BM 106-134

AVE "E" & 30TH ST E S.E. COR

27± S. & 33± E. FROM CENTER OF STREETS,

3± S. FROM PP # 1270639E, A STD 3 1/4" CO. ENGR. BM

BRASS BUTTON CAP MON MKD "BM 106-134 1959

RE 5869" SET IN A 12" CONC POST UP 6"

ABOVE GROUND & 2± N. OF A WHITE WITNESS POST.

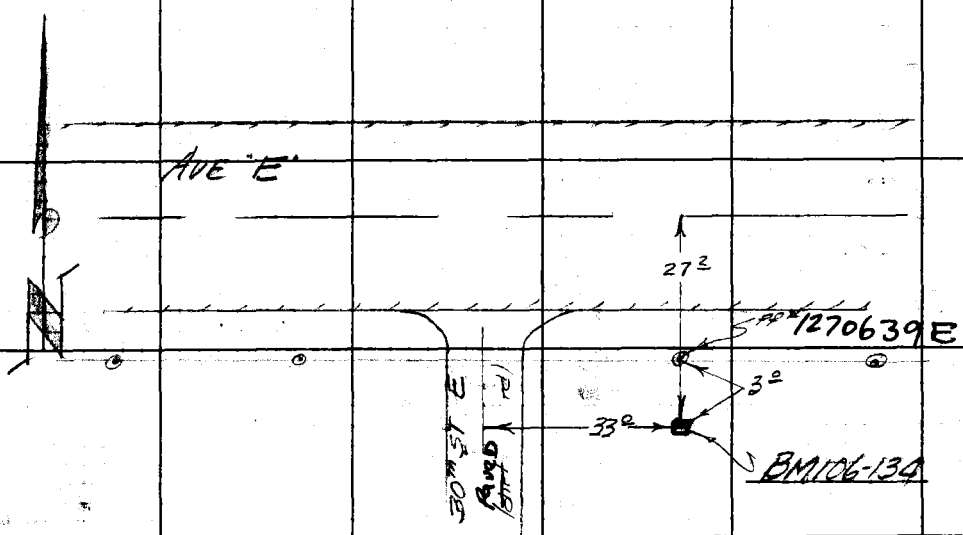

RETURN TO
LOS ANGELES COUNTY ENGINEER
700 LOS ANGELES COUNTY ENGINEERING BLDG.

Do not extend noted this side of this line.

Note: Any Additions or Changes on This Sheet Must be Made or Circled in Red Ink With Date and Name of Person Making Change.

Notes Ck'd by	Survey of L. A. CO. PRECISE LEVEL NET
Map No.	JN 0301.02 Tape Std °F
Office Work	Surveyed by A.C. GUIZADO
Checked	Notes ACG Date 11-19-59
Date	Indexed C. Johnson

F. B. 2418 Pg. 141

BM 106-135

AVE "E" & 25th ST. E. S. SIDE
65.2 S & 19° W. FROM CENTER OF STREETS; 41.5 SE FROM PP#1270626E & 4° W FROM PP#735754E ; A STD. CO. 2 1/4" ENGR. BM. BRASS Button CAP MON MK'd. "BM106-135 1959 RE5869" SET IN A 12" CONC POST UP 6" ABOVE GROUND & 2° E OF A WHITE WITNESS POST

BM 106-135A (LA. CO. RD. DEPT SL 576 BM 20)

AVE "E" & 210± ft E OF 25th ST
37.5 S. OF CENTER OF STREET & 5.5 S. OF PP# 1270627E, A STD. 2" L.A. CO. RD. DEPT MON MKd "LA. CO. RD. BM 1959" down 9" UNDER L.A. CO. RD. DEPT CAST IRON COVER.
REF. = SL BM'S pg 495

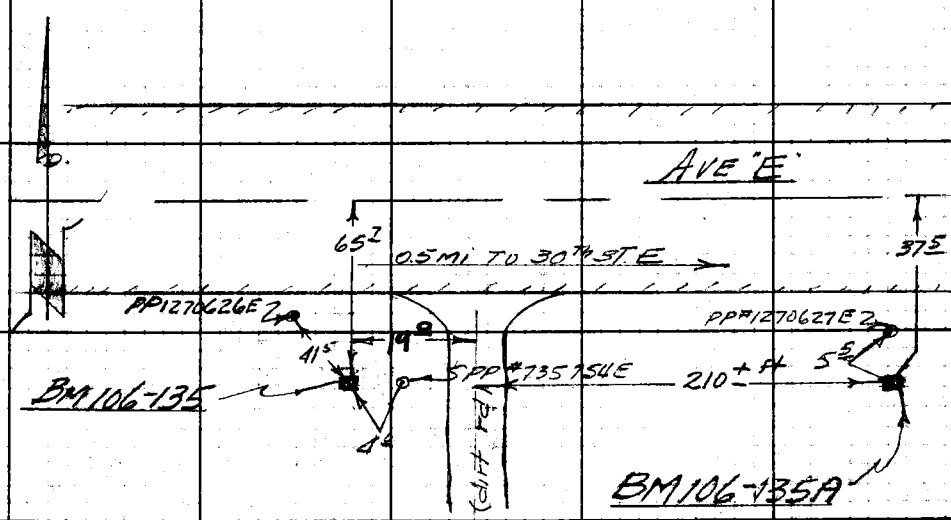

Note: Any Additions or Changes on This Sheet Must be Made or Circled in Red Ink With Date and Name of Person Making Change.

Do not extend notes this side of this line.

RETURN TO
LOS ANGELES COUNTY ENGINEER
700 LOS ANGELES COUNTY ENGINEERING BLDG.

76F3095 CE #247—3-57

F. B. 2418 Pg. 142

BM 106-136 (L.A. CO. RD. Dept BM 1959) SL 574 BM 22

AVE "E" & 20th ST. E. S. SIDE

37.5 S. OF CENTER OF STREET & 5.2 S. OF PP#

1270616 E & 88.0 E OF E PROD OF FENCE

A STD L.A. CO. RD. Dept BM MK'd "L.A. CO. RD BM 1959" DOWN 9" UNDER L.A. CO. RD. Dept CAST IRON COVER.

REF: SL BM'S pg 496 3722-99

Destroyed. See FB ~~3716~~ 69 for BM 106-136A 6-2-66 W. Voge

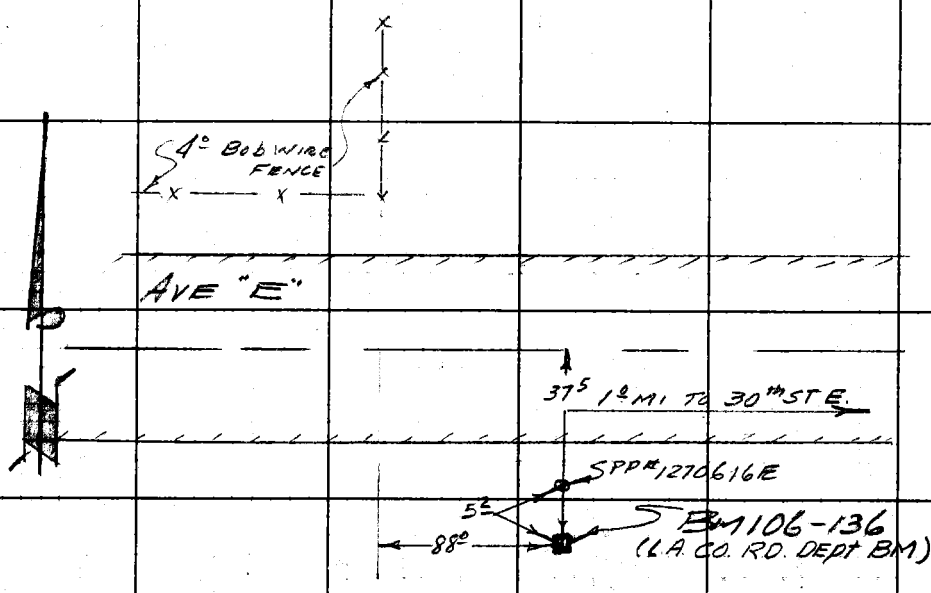

RETURN TO
LOS ANGELES COUNTY ENGINEER
700 LOS ANGELES COUNTY ENGINEERING BLDG.

Do not extend notes this side of this line.

Note: Any Additions or Changes on This Sheet Must be Made or Circled in Red Ink With Date and Name of Person Making Change.

Notes Ck'd by	Survey of L. A. CO. PRECISE LEVEL NET
Map No.	JN 0301.02 Tape Std °F
Office Work	Surveyed by A. C. GUIZADO
Checked	Notes A.C.G. Date 11-19-59
Date	Indexed A. C. Johnson

F. B. 2418 Pg. 143

WP

BM 106-137

AVE "E" & 15th ST. E S. SIDE
36° S. OF CENTER OF STREET; 3° S. OF PP#
1270606E & 30° E FROM S'ly PROD. OF FENCE,
A STD 7/8" CO. ENGR BM BRASS Button CAP MON MK'D
"BM106-137 1959 RE 5869" IN A 12" CONC POST
UP 6" & 2° FROM A WHITE WITNESS POST

BM 106-137A (L.A. CO. RD. DEPT BM 1959) SL 571 BM 25

AVE "E" & 250 ft± W. OF 15th ST. E. S. SIDE
37° S OF CENTER OF STREET; 5° S. OF PP# 1270605E,
& 245 ft± W. FROM S'ly prod. OF FENCE; A STD.
L.A. CO. RD. DEPT PRECAST 2" BM MON MK'd. "L.A. CO. RD
BM 1959" 9" BELOW SURFACE UNDER L.A. CO. RD
DEPT CAST IRON COVER.
REF: SL BM'S 498

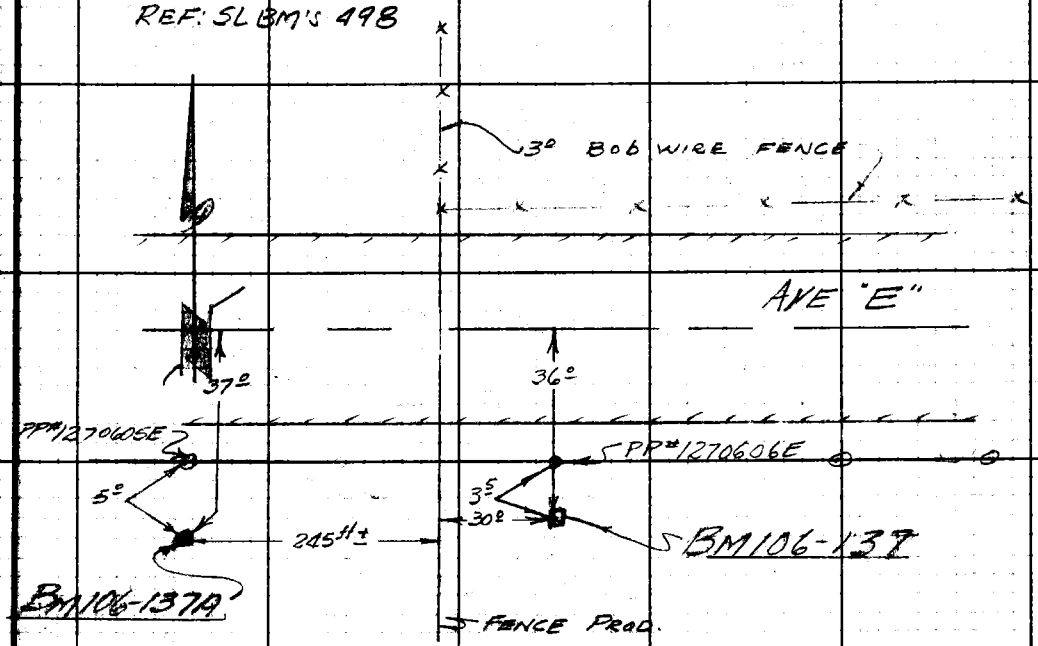

Note: Any Additions or Changes on This Sheet Must be Made or Circled in Red Ink With Date and Name of Person Making Change.

Do not extend notes this side of this line.

RETURN TO
LOS ANGELES COUNTY ENGINEER
700 LOS ANGELES COUNTY ENGINEERING BLDG.

76F3098 CE #247—3-57

F.B. 2418 Pg. 144

BM 106-138 (L.A. CO. RD DEPT BM. 1959) SL 570 BM 26

AVE "E" & 10th ST. E S. SIDE (1° mi E of Division St.)

39° S. & 65.5 E. FROM CENTER OF STREETS &

5.2 S. FROM PP# 1270596 E, A STD L.A. CO. RD. DEPT

BM MK'D "L.A. CO. RD. BM 1959" 9" BELOW

THE SURFACE UNDER L.A. CO RD. DEPT CAST

IRON COVER

REF: SL BM's pg 500

for new description see

FB ~~3716-7E~~ 3722-105 6-2-66 W. Voge

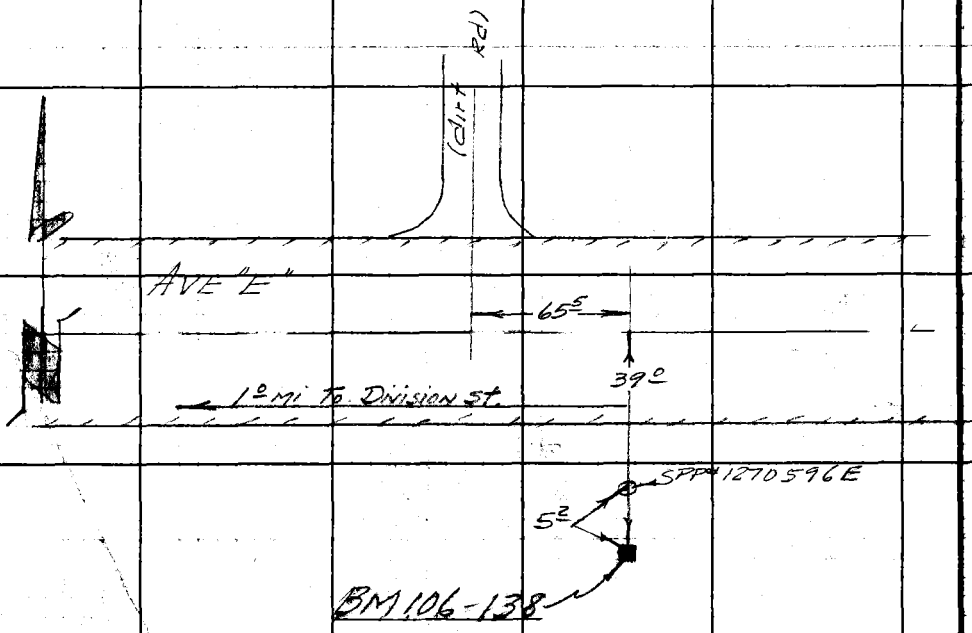

RETURN TO
LOS ANGELES COUNTY ENGINEER
700 LOS ANGELES COUNTY ENGINEERING BLDG.

Do not extend notes this side of this line.

Note: Any Additions or Changes on This Sheet Must be Made or Circled in Red Ink With Date and Name of Person Making Change.

Notes Ck'd by	Survey of L.A. CO. PRECISE LEVEL NF	F. B 2418 Pg. 145
Map No.	IN 0301.02 Tape Std °F	
Office Work	Surveyed by A.C. Guizado	
Checked	Notes ACG Date 12-1-59	
Date	Indexed A. C. Johnson	

BM 106-139 (L.A. CO. RD. DEPT BM 1959) SL 567 BM 29

AVE "E" & 0.5 MI E OF DIVISION ST S. SIDE 39° S. OF CENTER OF STREET & 6° S. OF PP# 1270585E, 435 ft± W. OF A YELLOW CAUTIOUS SIGN; A STD. 2" L.A. CO. RD. DEPT PRECAST BM MON MRD "L.A. CO. RD BM 1959" 9" UNDER SURFACE UNDER L.A. CO. RD DEPT CAST IRON COVER.

REF: SL BM's pg 502

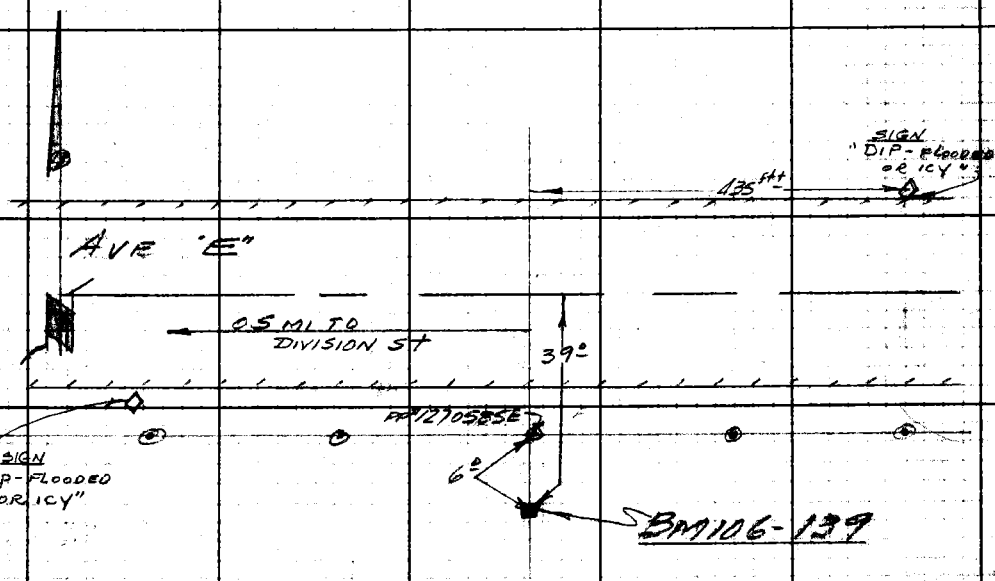

Note: Any Additions or Changes on This Sheet Must be Made or Circled in Red Ink With Date and Name of Person Making Change.

Do not extend notes this side of this line.

RETURN TO LOS ANGELES COUNTY ENGINEER 700 LOS ANGELES COUNTY ENGINEERING BLDG.

78F3095 CE #247—3-57

F. B. 2418 Pg. 146

BM 106-140 (L.A. RD. DEPT. BM 1957) SL 499

AVE 'E' & DIVISION ST. S.W. COR.

53.3 S & 26.4 W FROM CENTER OF STREETS

4.2 W FROM PP# ~~306431E~~ 1404026E

A STD 2" L.A. CO. RD. DEPT BM PRECAST MON MKD "L.A. CO. RD. DEPT BM 1957" 9" BELOW SURFACE & UNDER L.A. CO. RD. DEPT CAST IRON COVER

REF: SL BMS pg 504

For New description see FB ~~3746-79~~ 3722-109

W. Voge 6-3-66

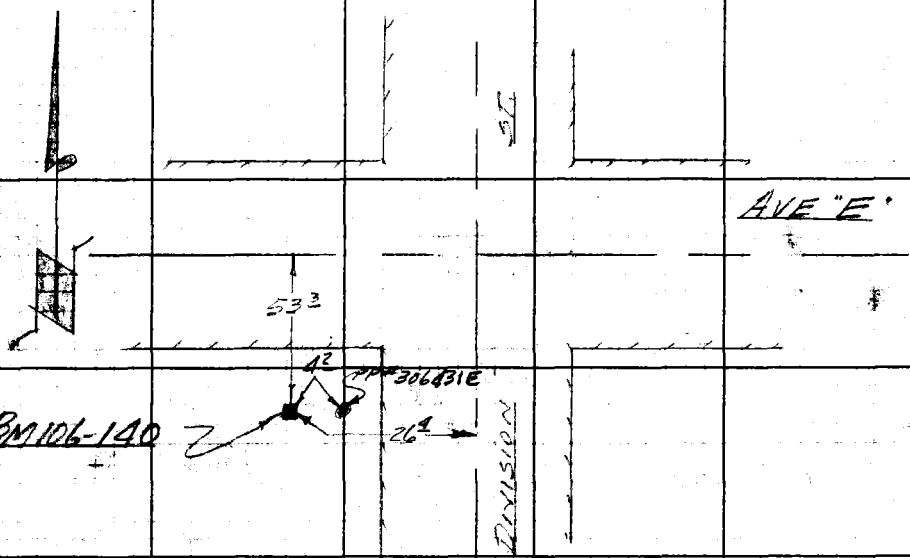

RETURN TO
LOS ANGELES COUNTY ENGINEER
700 LOS ANGELES COUNTY ENGINEERING BLDG.

Do not extend notes this side of this line.

Note: Any Additions or Changes on This Sheet Must be Made or Circled in Red Ink With Date and Name of Person Making Change.

Notes Ck'd by	Survey of	F. B. 2418 Pg. 147
Map No.	JN 0301.02 Tape Std °F	
Office Work	Surveyed by A C Guizado	
Checked	Notes A C G Date 12-2-59	
Date	Indexed A. C. Johnson	

BM 106-141

AVE "E" & 0.4 MI E OF SIERRA HWY S. SIDE 37± S OF CENTER OF STREET & 4° S. OF PP# 1270563E, 215± FT W. OF CENTER OF DIRT RD & 385± ft W OF W'LY 30" CORR. IRON DRAIN PIPE; A STD 2½" CO. ENGR. BM BRASS Button CAP MON MK'D. "BM 106-141 1959 RE 5869" IN A 12" CONC PIPE UP 6" & 2° N. OF A WHITE WITNESS PIPE.



Note: Any Additions or Changes on This Sheet Must be Made or Circled in Red Ink With Date and Name of Person Making Change.

Do not extend notes this side of this line.

RETURN TO
LOS ANGELES COUNTY ENGINEER
700 LOS ANGELES COUNTY ENGINEERING BLDG.

7dF3098 CE #247—3-57

Notes Ck'd by	L.A. CO. PRECISE LEVEL NF	F. B 2418 PG. 149
Map No.	JN 0301.02 Tape Std °F	
Office Work	Surveyed by A.C. GUIZADO	
Checked	Notes ACG Date 1/18/61	
Date	Indexed H. E. OTT FEB 2 3 '61	

BM 106-2A

PALMDALE BLVD & 0.45 MI. WEST OF 30th ST E. SET A STD 2 1/4" CO. ENGR BM BRASS button CAP MK'D "BM106-2A 1961 RE5869" IN CONC ON TOP OF A CONC CULV HEADWALL, 44° SO. OF ℄ OF PALMDALE BLVD, 6.3 W OF TP#615321H, 152 ft ± E OF E. SIDE OF HSE #2521 PRODUCED S'LY & 1.50 E OF W. end OF CULV.

TIE 384' ± E. of approx ℄ of 25th ST.
W.J.V. 5-16-66

1.0 ft. East of the West end of the Headwall 27-Sep-'71 JBRandall



Note: Any Additions or Changes on this Sheet Must be Made or Circled in Red Ink With Date and Name of Person Making Change.

Do not extend this side of this line.

PLEASE RETURN TO LOS ANGELES COUNTY ENGINEER 700 LOS ANGELES COUNTY ENGINEERING BLDG.

7EF3095 SRE #247 11-58

F. B. 2418 Pg. 150

BM 106-3A

PALMDALE BLVD & 30TH ST. E SE COR, SET A CO. ENGR. 2 7/8" BM BRASS button CAP MON MK'D "BM 106-3A 1961 RE 5869" IN A 12" CONC POST & UP ABOUT 4", 108.5 SO. OF ℄ PALMDALE BLVD, 45° E OF ℄ 30TH ST E & 3.5 E OF PP# 1295516 E., 2° W. OF A WITNESS POST MK'D "CO. ENGR. MON."



PLEASE RETURN TO
LOS ANGELES COUNTY ENGINEER
700 LOS ANGELES COUNTY ENGINEERING BLDG.
Do not extend this side of this line.

Note: Any Additions or Changes on This Sheet Must be Made or Circled in Red Ink With Date and Name of Person Making Change.

Notes Ck'd by	Survey of LA CO PRECISE LEVEL NET
Map No.	JN 0301.02 Tape Std. °F
Office Work	Surveyed by A.C. GUIZADO
Checked	Notes Date 1/18/61
Date	Indexed H. E. Ott FEB 2 3 61

F. B. 2418 PG. 151

BM 106-5A

PALMDALE BLVD & 40th ST E, SE COR.
SET A STD 2 1/2" CO ENGR BM BRASS button CAP
MK'D "BM 106-5A 1961 RE5869" IN CONC ON
TOP OF A CONC CULV HEADWALL, 42.5 S'LY
℄ OF PALMDALE BLVD & 35.5 E. OF ℄ 40th ST E
~~106° NE OF TP# 702159H~~ & 107° N. OF PP# TAG GONE ~~1241225E~~.

BM 106-5B (L.A. CO. RD. DEPT BM 1959)
PALMDALE BLVD & 40th ST.E, FD A 2" RD. DEPT
BM MON MK'D "L.A. CO. RD. DEPT ~~BM~~ 1959"
5° E. OF ℄ 40th ST E & 121.5 SW'LY OF BM 106-5A.
UNDER CAST IRON COVER, ON ABOUT 8."
COVER MARKED L.A. COUNTY
ROAD DEPT.
W.J.V. 5-16-66

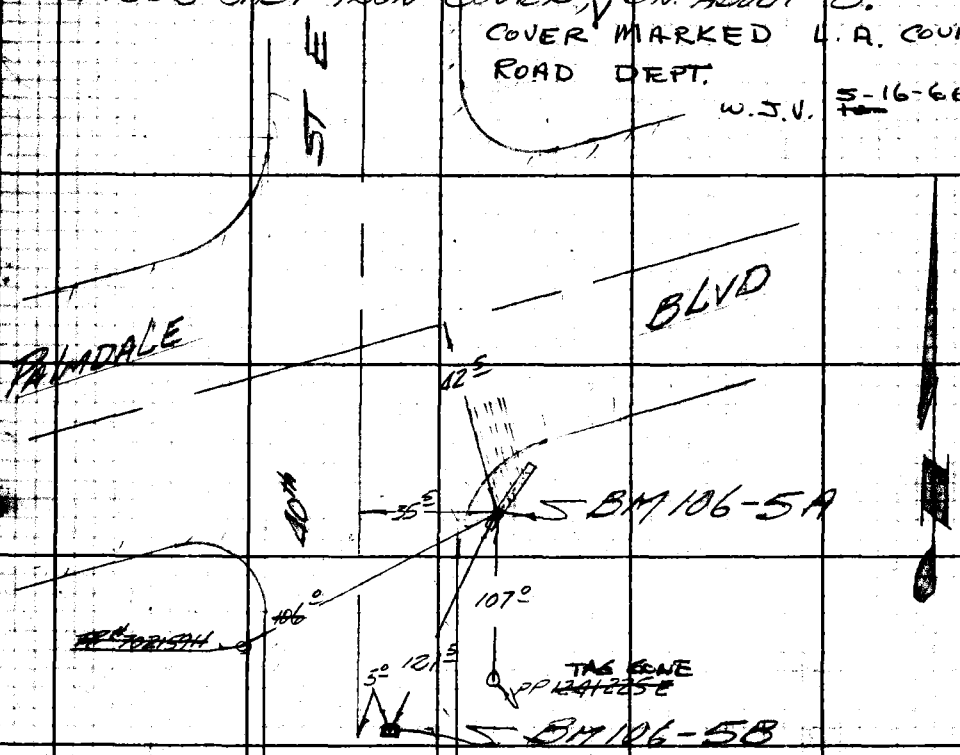

Notes: Any Additions or Changes on this Sheet Must be Made or Circled in Red Ink With Date and Name of Person Making Change.
Do not extend this sheet of this line.
PLEASE RETURN TO
LOS ANGELES COUNTY ENGINEER
700 Los Angeles County Engineering Bldg.