Notes Ck'd by
Work

Survey of
JN Tape Std °F
Surveyed by
Notes Date
Indexed G. D. BAILEY JAN 16 1974

F.B. 2440 Pg. 5

JOB NO 0075.03

PROPOSED ℄ ALIGNMENT

NOGALES ST

from

KILLIAN AVE

TO

LA CO - ORANGE CO. LINE
City of Brea

Sept 73 to Nov '73
letter # 6145

#1
#2
tape # 187
tape # 03

Ref
SURVEY DIVISION
FILE MAP C-178-15

Guizado
Walsh
Boxeth
Wensel
Goodwin
Ohashi
Miyahira

Microfilmed Feb. '86

INDEX

F.B. 2440 Pg. 6

(N) = Page No.

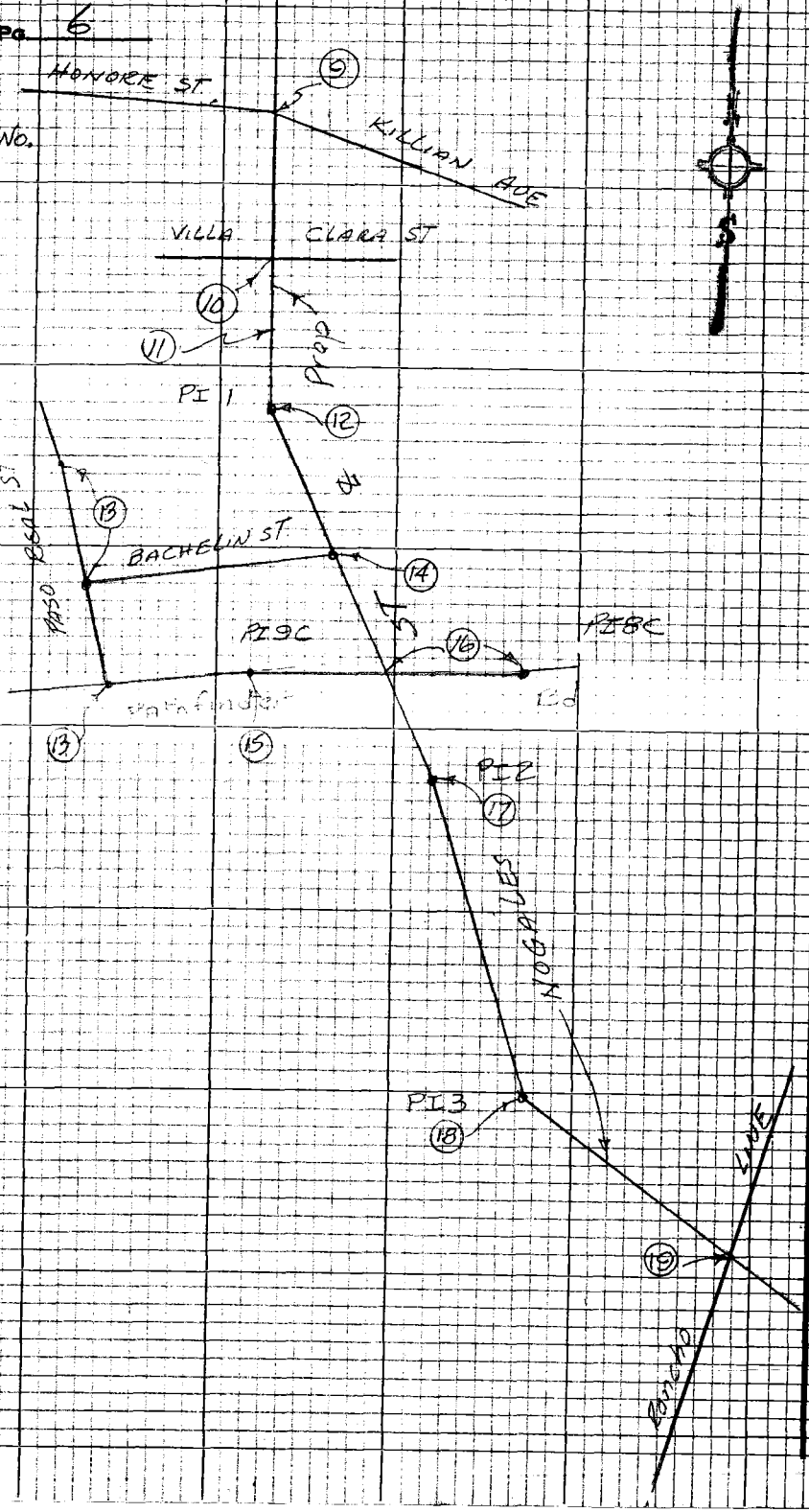

PLEASE RETURN TO
LOS ANGELES COUNTY ENGINEER
403 LOS ANGELES COUNTY ENGINEERING BLDG.

Do not extend this side of this map.

Note: Any Additions or Changes on this Sheet Must be Made or Circled in Red Ink With Date and Name of Person Making Change

Notes Ck'd by	Survey of NOGALES ST PROP
Map No. B-5266	JN 007503 Tape Std °F
Office Work	Surveyed by A. C. GUIZADO
Checked	Notes A. C. GUIZADO Date 11/73
Date	Indexed T. M. PALMERI JAN 16 1974

F.B. 2440 Pg. 7

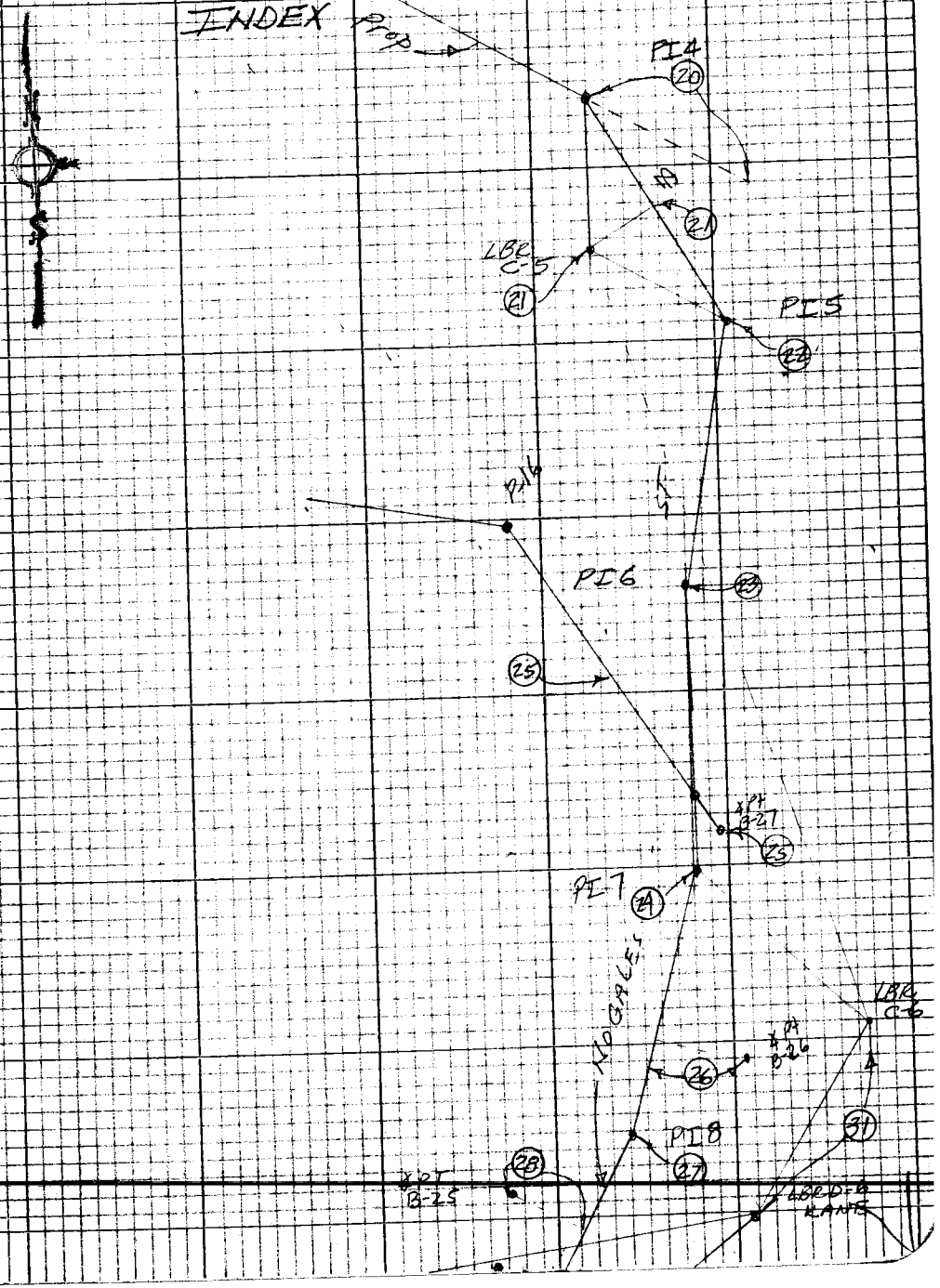

Note: Any Additions or Changes on this Sheet Must be Made or Circled in Red Ink With Date and Name of Person Making Change

Do not extend this side of this line.

PLEASE RETURN TO
LOS ANGELES COUNTY ENGINEER
403 Los Angeles County Engineering Bldg.

76P3098 CK #310 5-66

PLEASE RETURN TO
LOS ANGELES COUNTY ENGINEER
403 LOS ANGELES COUNTY ENGINEERING BLDG.

Note: Any Additions or Changes on this Sheet Must be Made or Circled in Red Ink With Date and Name of Person Making Change

Do not extend this side of this line.

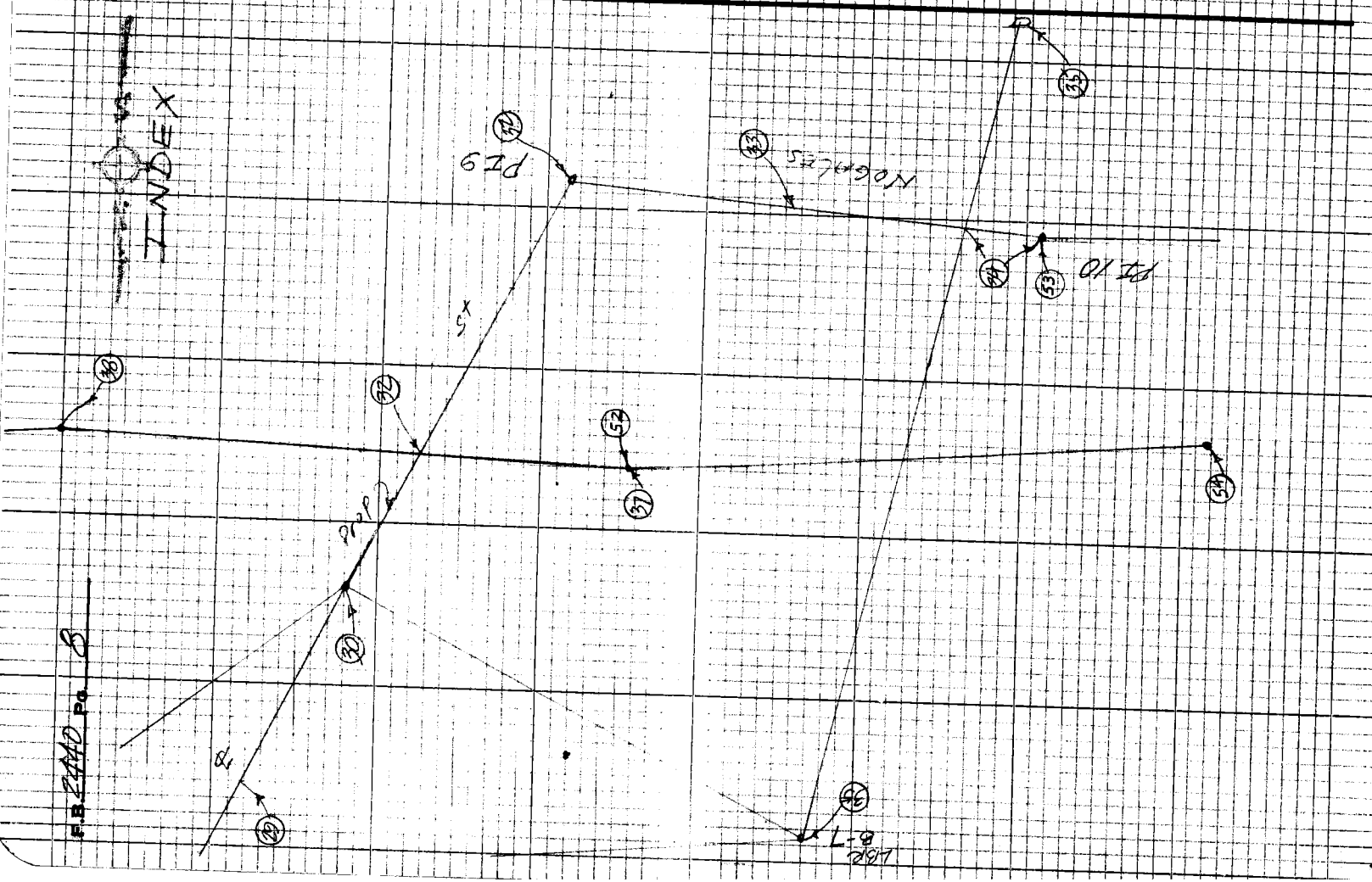

F.B. 2440 Pg. 8

Notes Ckd by R. BARTHOLOMEW
Map No. B-5266
Office Work R. BARTHOLOMEW
Checked R. GOING
Date 5-26-76

Survey of NOGALES ST Prop
JN 001503 Tape 03 Std 68 °F
Surveyed by Guizado AC
Notes ACG Date 9/18/73
Indexed T. M. PALMERI JAN 16 1974

F. B. 2440 PG. 9

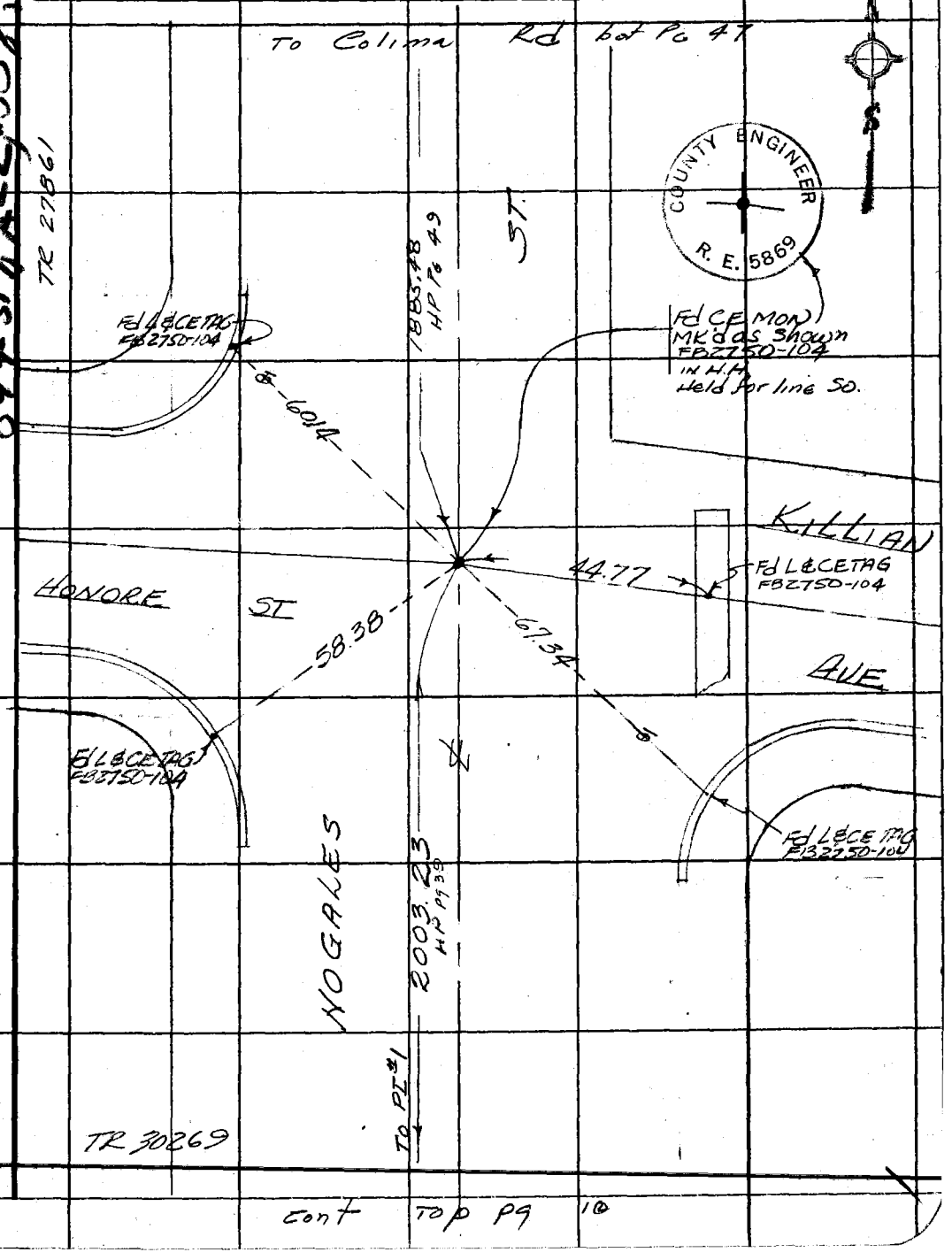

cont Top pg 10

Note: Any Additions or Changes on This Sheet Must be Made or Circled in Red Ink With Date and Name of Person Making Change.

Do not extend this side of this line.

PLEASE RETURN TO
COUNTY OF LOS ANGELES
DEPARTMENT OF COUNTY ENGINEER
403 LOS ANGELES COUNTY ENGINEERING BLDG.

76F309S CE#310 3-68

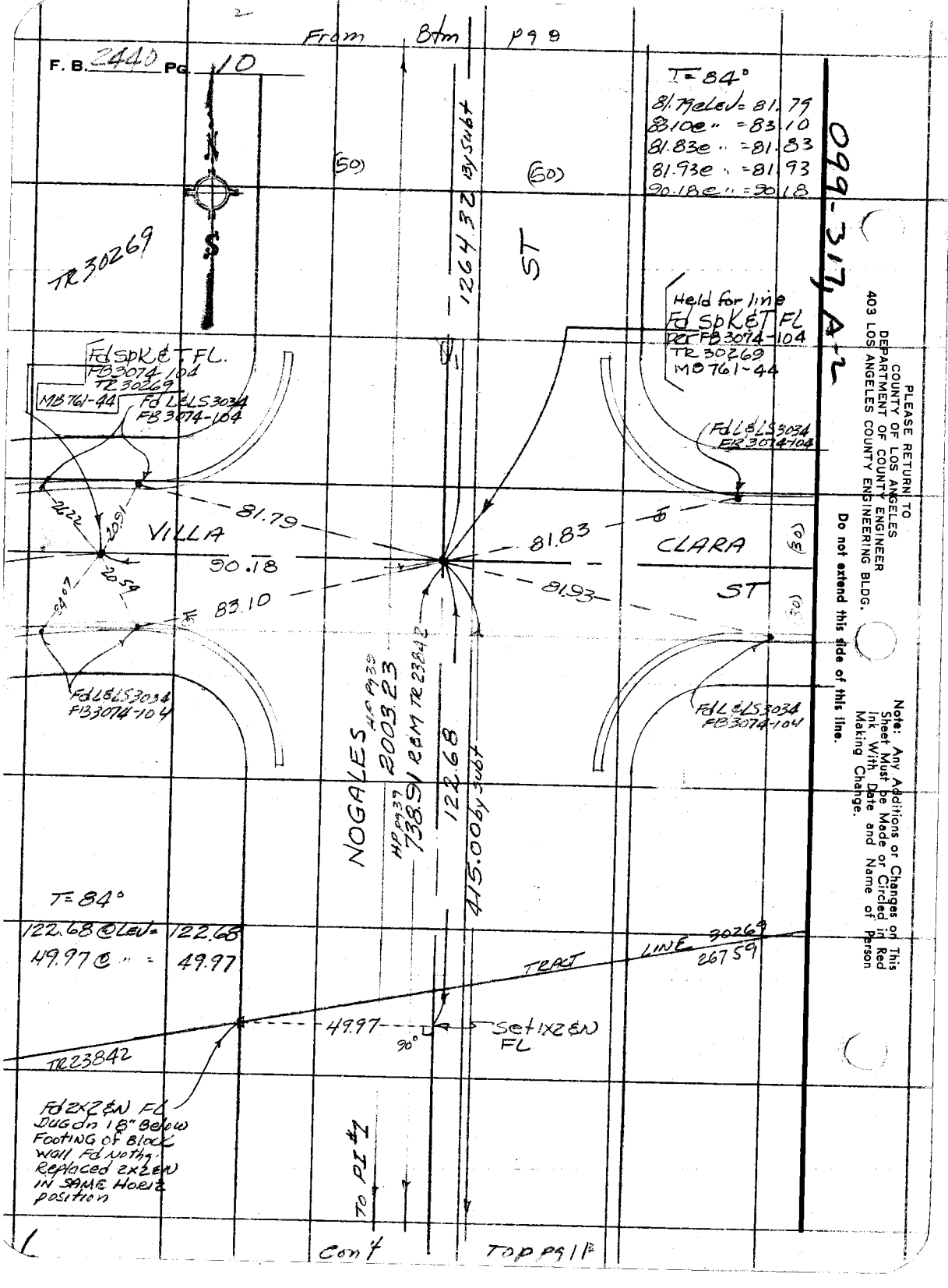
From Btm pg 8
F. B. 2440 Pg. 10
T=84°
81.79@Lev=81.79
83.10@ " =83.10
81.83@ " =81.83
81.93@ " =81.93
90.18@ " =90.18
099-317, A-2
TR 30269
(50)
(50)
1264.32 By Subt
ST
Held for line
Fd SpK&T FL
Per FB3074-104
TR 30269
MB761-44
Fd SpK&T FL.
FB3074-104
TR 30269
MB761-44
Fd L&LS3034
FB3074-104
Fd L&LS3034
FB3074-104
26.22
20.91
81.79
VILLA
90.18
83.10
81.83
CLARA
81.93
ST
(50)
(50)
20.54
84.07
Fd L&LS3034
FB3074-104
Fd L&LS3034
FB3074-104
NOGALES
HP Pg 39
2003.23
HP Pg 39
738.91 R&M TR 23842
122.68
415.00 by Subt
T=84°
122.68@Lev= 122.68
49.97@ " = 49.97
TRACT LINE 30269
26759
49.97
90°
Set 1x2&N
FL
TR23842
Fd 2x2&N FL
Dug on 18" Below
Footing of Block
Wall Fd Nothg.
Replaced 2x2&N
IN SAME Horiz
position
To PI #1
Con't
Top pg 11
PLEASE RETURN TO
COUNTY OF LOS ANGELES
DEPARTMENT OF COUNTY ENGINEER
403 LOS ANGELES COUNTY ENGINEERING BLDG.
Do not extend this side of this line.
Note: Any Additions or Changes on This Sheet Must be Made or Circled in Red Ink With Date and Name of Person Making Change.

Notes Ck'd by R. BARTHOLOMEW
Map No. B-5266
Office Work R. BARTHOLOMEW
Checked R. BARTHOLOMEW
Date 5-26-76

Survey of NOGALES ST Prop
JN 0075.03 Tape HP #1 Std °F
Surveyed by A. C. GUIZADO
Notes A. C. GUIZADO Date 9/20/73
Indexed L. M. PALMER JAN 16 1974

F. B. 2440 PG. 71

From Btm pg 10

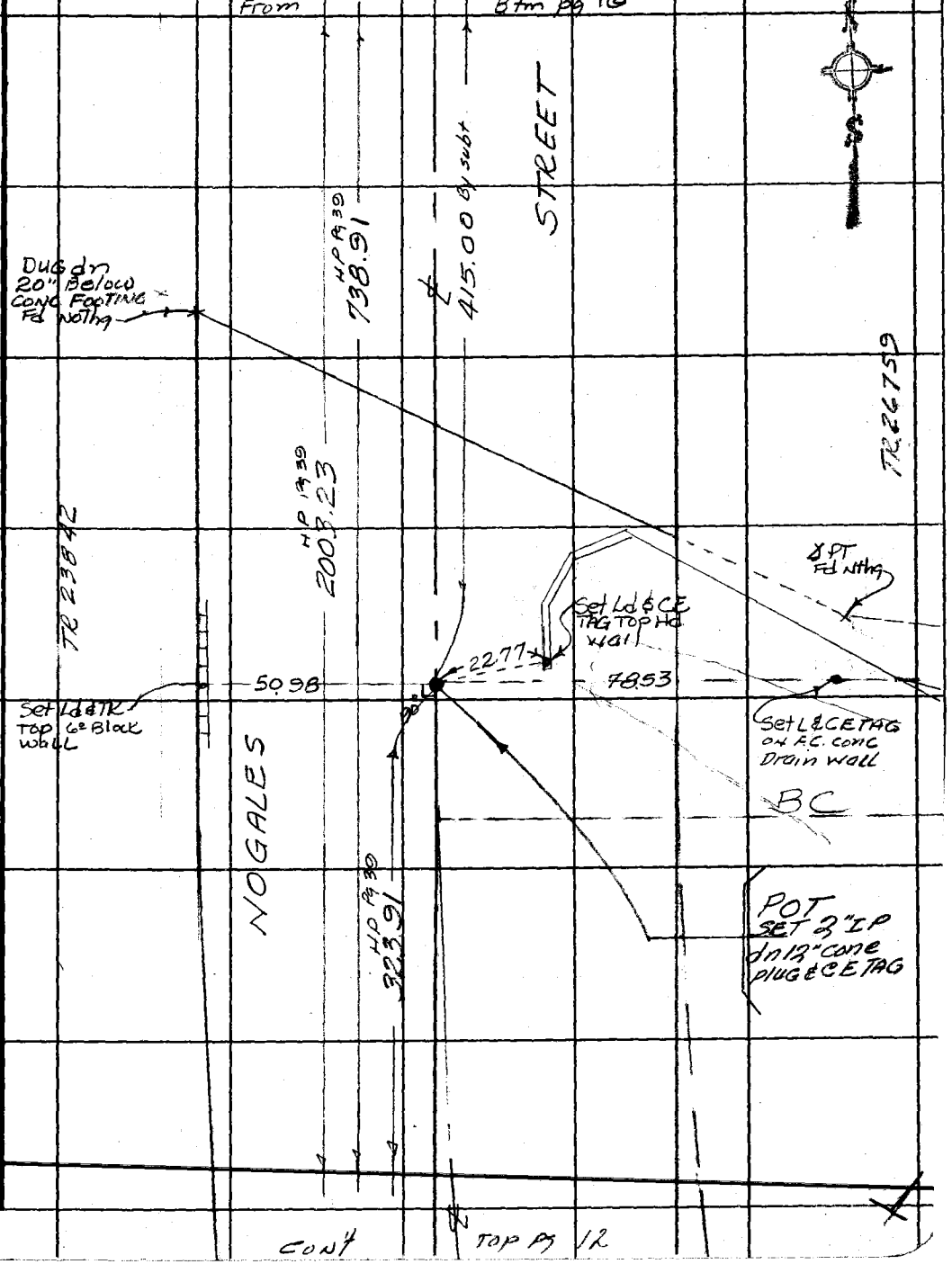

Note: Any Additions or Changes on This Sheet Must be Made or Circled in Red Ink With Date and Name of Person Making Change.

Do not extend this side of this line.

PLEASE RETURN TO
COUNTY OF LOS ANGELES
DEPARTMENT OF COUNTY ENGINEER
403 LOS ANGELES COUNTY ENGINEERING BLDG.

16F3035 CE#310 3-68

CONT TOP PG 12

F. B. 2440 PG. 12

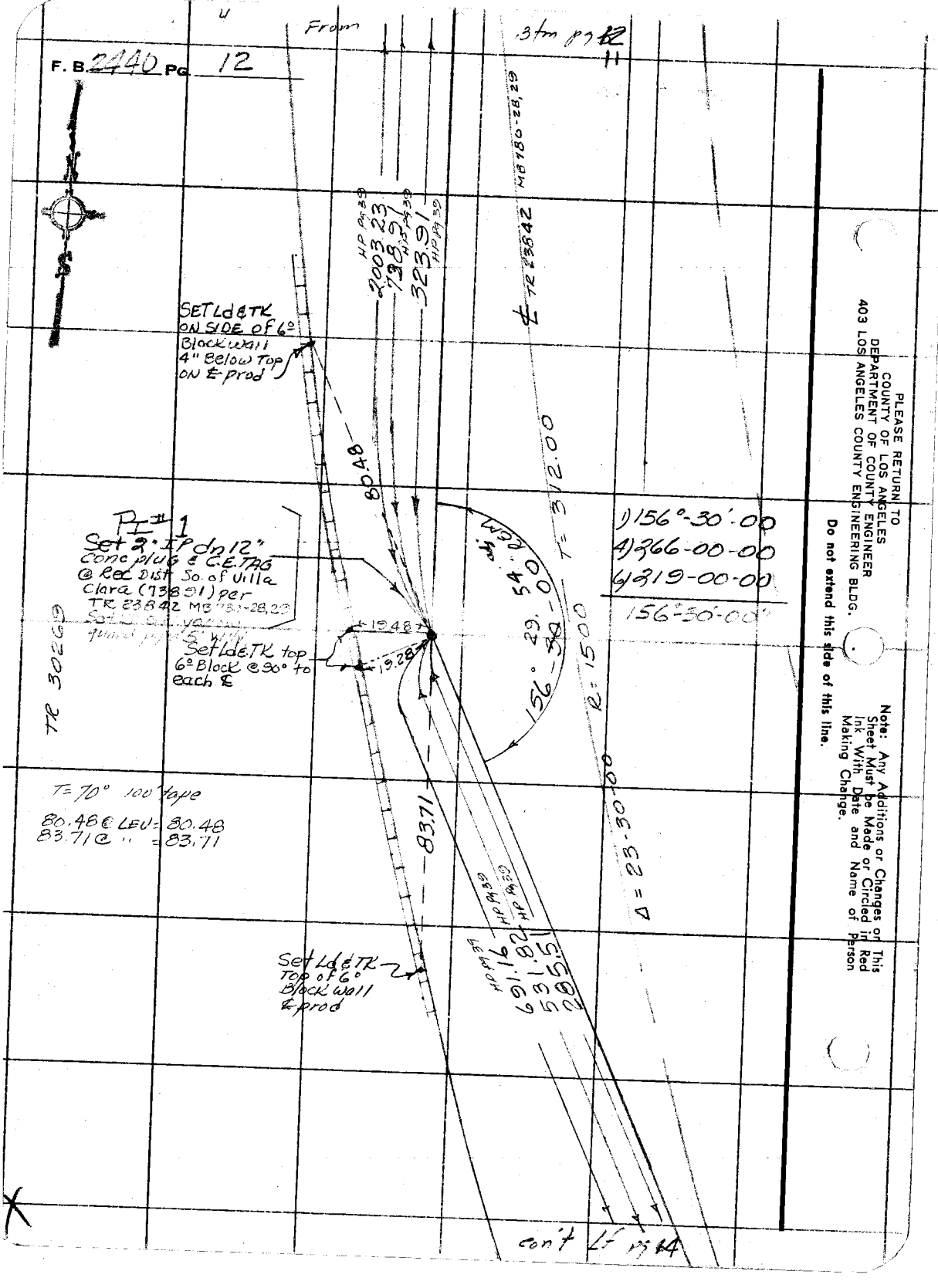

PLEASE RETURN TO
COUNTY OF LOS ANGELES
DEPARTMENT OF COUNTY ENGINEER
403 LOS ANGELES COUNTY ENGINEERING BLDG.

Do not extend this side of this line.

Note: Any Additions or Changes on This Sheet Must be Made or Circled in Red Ink With Date and Name of Person Making Change.

5

Notes Ck'd by R. BARTHOLOMEW	Survey of NOGALES ST (Prop)
Map No. B-5266	JN 0075.03 Tape 187 Std 84 °F
Office Work B. GOINS	Surveyed by A.C. GUIZADO
Checked R. BARTHOLOMEW	Notes ACG Date 9/26/73
Date 5-26-76	Indexed L. M. PALMERI JAN 16 1974

F. B. 2440 PG. 13

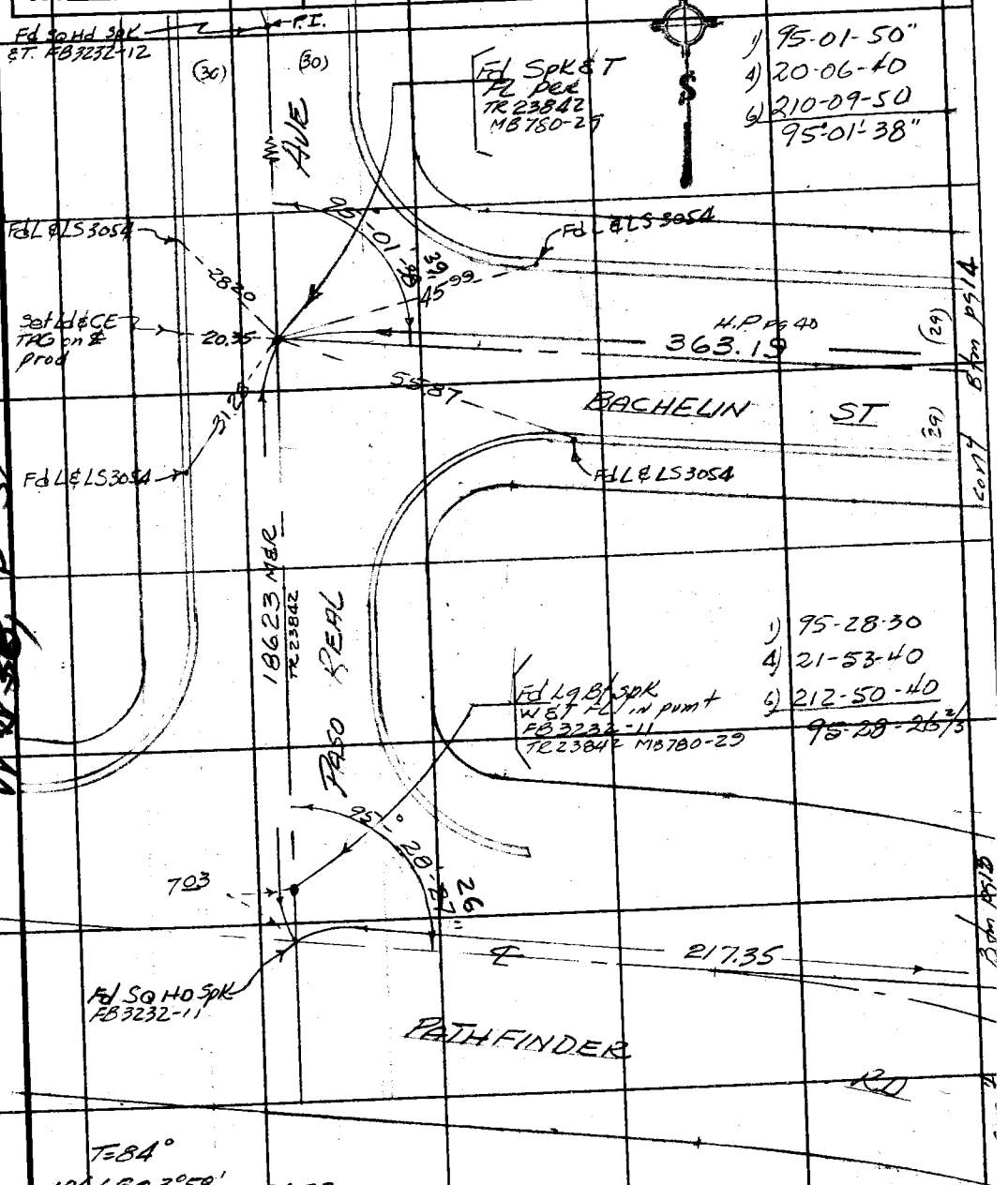

T=84°

186.68 @ 3°58' = 186.23
186.86 @ 4°43'

217.38 @ 1°00' = 217.35
217.41 @ 1°16'

Note: Any Additions or Changes on This Sheet Must be Made or Circled in Red Ink With Date and Name of Person Making Change.

Do not extend this side of this line.

PLEASE RETURN TO
COUNTY OF LOS ANGELES
DEPARTMENT OF COUNTY ENGINEER
403 LOS ANGELES COUNTY ENGINEERING BLDG.

W 838, D-51 x 099-317, A-2

76F3096 CE#310 3-68

F. B 2440 PG. 14

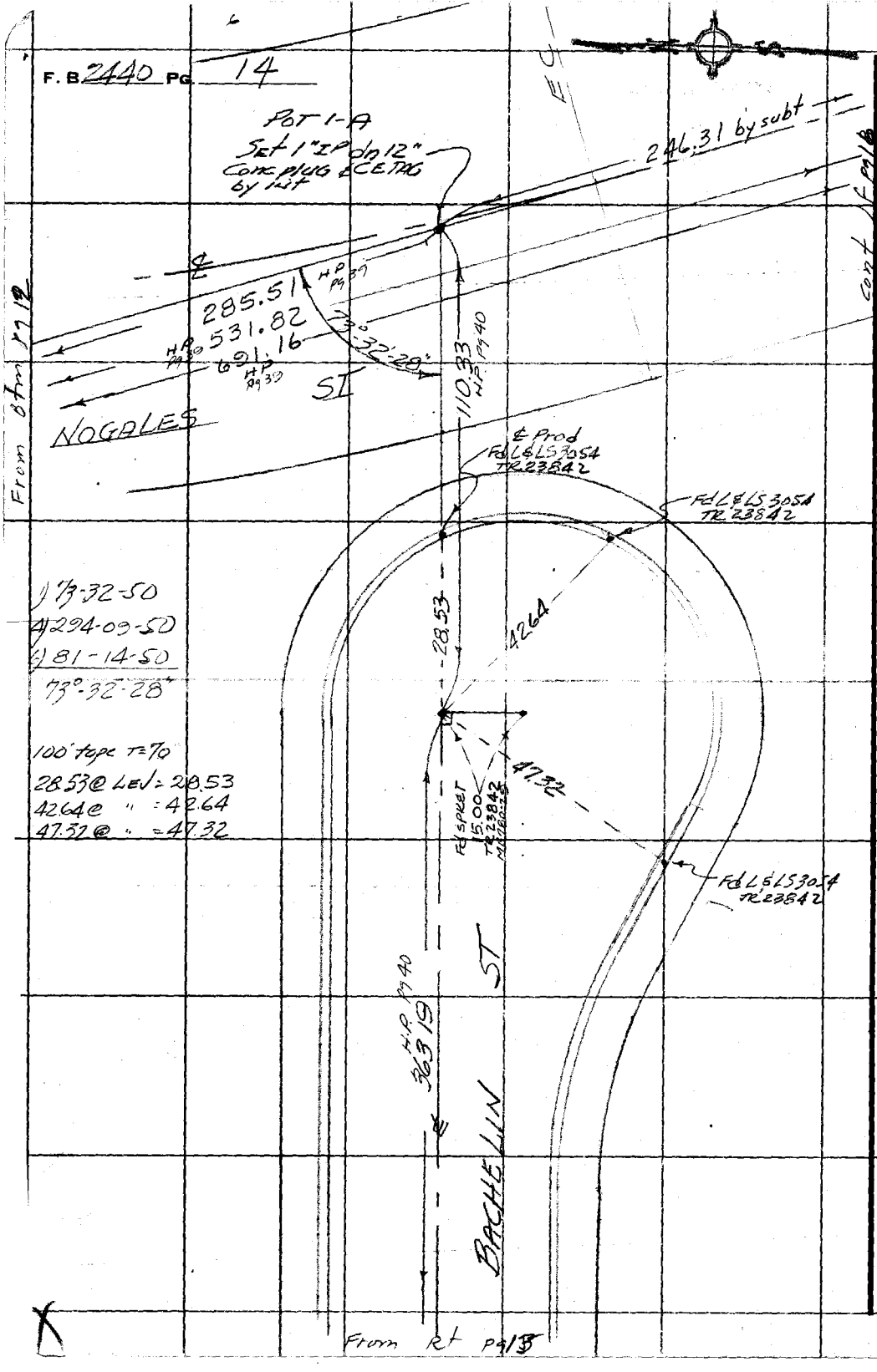

1) 73-32-50
4) 294-09-50
6) 81-14-50
73°-32-28"

100' tape T=70
28.53 @ LEV = 28.53
42.64 @ " = 42.64
47.32 @ " = 47.32

PLEASE RETURN TO
COUNTY OF LOS ANGELES
DEPARTMENT OF COUNTY ENGINEER
403 LOS ANGELES COUNTY ENGINEERING BLDG.

Do not extend this side of this line.

Note: Any Additions or Changes on This Sheet Must be Made or Circled in Red Ink With Date and Name of Person Making Change.

7

Notes Ck'd by R. BARTHOLOMEW	Survey of NOGALES ST Map		F. B. 2440 Pg. 15
Map No. B-5266	JN 00715.03 Tape 187 Std 84 °F		
Office Work B. GOINS	Surveyed by A. C. GUIZADO		
Checked R. BARTHOLOMEW	Notes A. C. GUIZADO Date 10/1/73		
Date 5-26-76	Indexed I. M. PALMER JAN 8 1974		

Note: Any Additions or Changes on This Sheet Must be Made or Circled in Red Ink With Date and Name of Person Making Change.

Do not extend this side of this line.

PLEASE RETURN TO
COUNTY OF LOS ANGELES
DEPARTMENT OF COUNTY ENGINEER
403 LOS ANGELES COUNTY ENGINEERING BLDG.

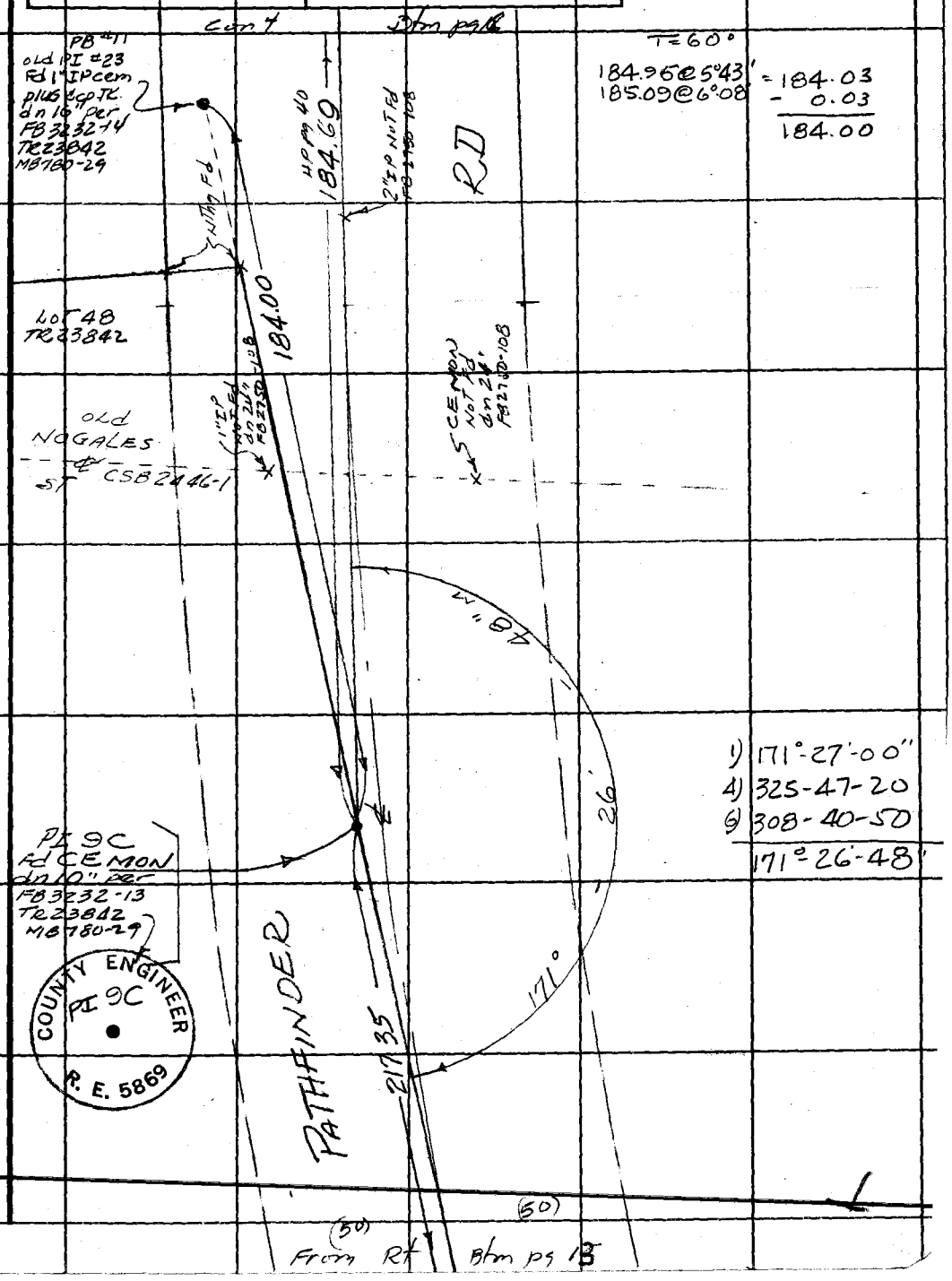

76F3095 CE#310 3-68

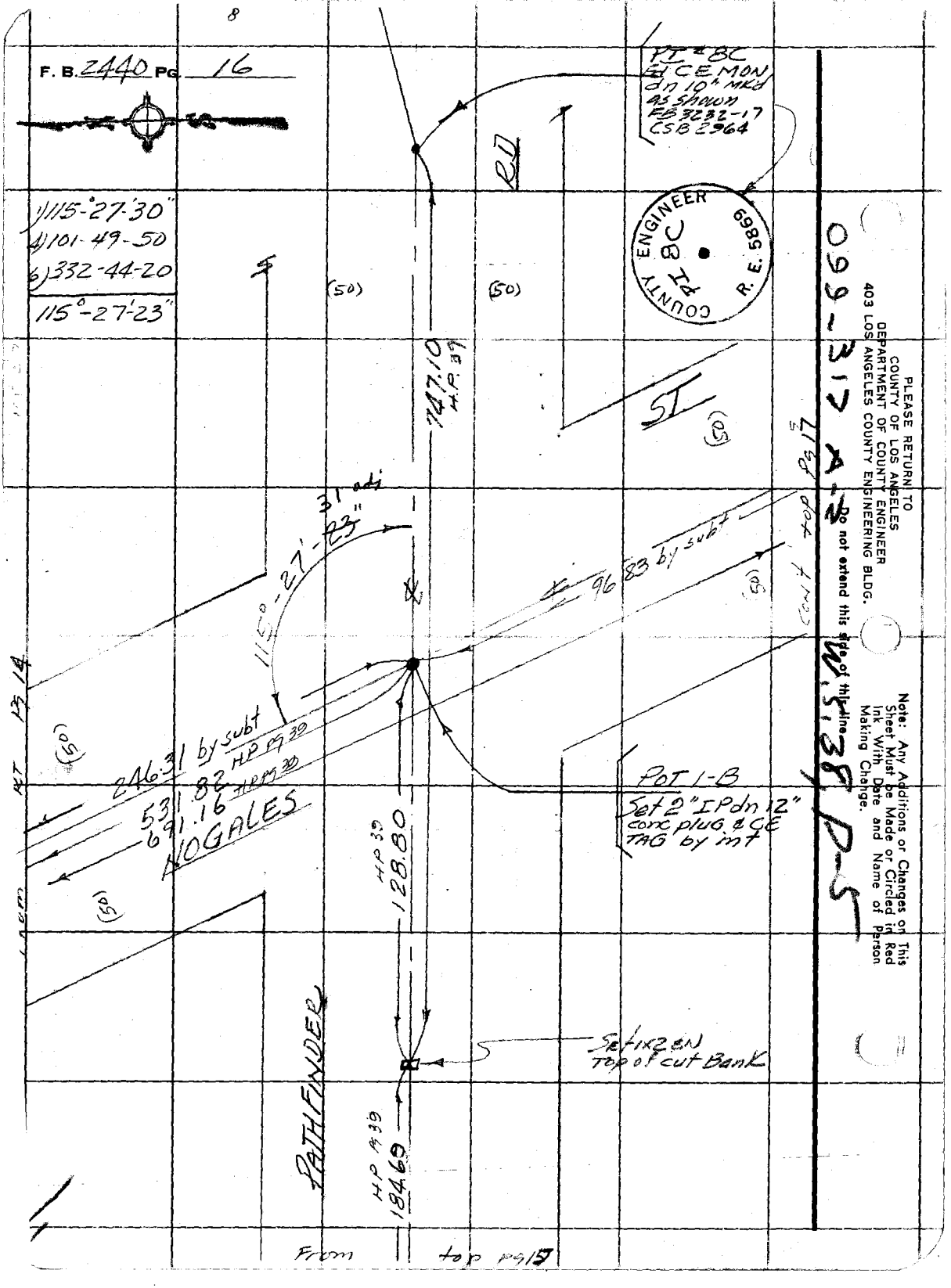
8
F. B. 2440 PG. 16
1) 115°-27'-30"
4) 101-49-50
6) 332-44-20
115°-27'-23"
PI # 8C
Ed CE MON
dn 10" MKd
as shown
FB 3232-17
CSB 2964
COUNTY ENGINEER
PI 8C
R. E. 5869
RD
ST
(50)
747.10
H.P. 39
31 adj
115°-27'-23"
96.83 by subt
246.31 by subt
531.82 HP pg 39
691.16 HP pg 39
NOGALES
POT 1-B
Set 2" IP dn 12"
conc plug & CE
TAG by int
HP 39
128.80
PATHFINDER
Set 1x2 EN
Top of cut Bank
HP pg 39
184.69
From top pg 15
PLEASE RETURN TO
COUNTY OF LOS ANGELES
DEPARTMENT OF COUNTY ENGINEER
403 LOS ANGELES COUNTY ENGINEERING BLDG.
Do not extend this side of this line
Note: Any Additions or Changes on This Sheet Must be Made or Circled in Red Ink With Date and Name of Person Making Change.
099-317 A-2
W.S. 38, P-5

Notes Ck'd by R. BARTHOLOMEW	Survey of NOGALES ST Prop		F.B. 2440 Pg. 17
Map No. B-5266	JN 007503 Tape 03	Std 68 °F	
Office Work B. GOINS	Surveyed by A. C. GUIZADO		
Checked R. BARTHOLOMEW	Notes A. C. GUIZADO	Date 10/1/73	
Date 5-26-76	Indexed I. M. PALMERI	JAN 16 1974	

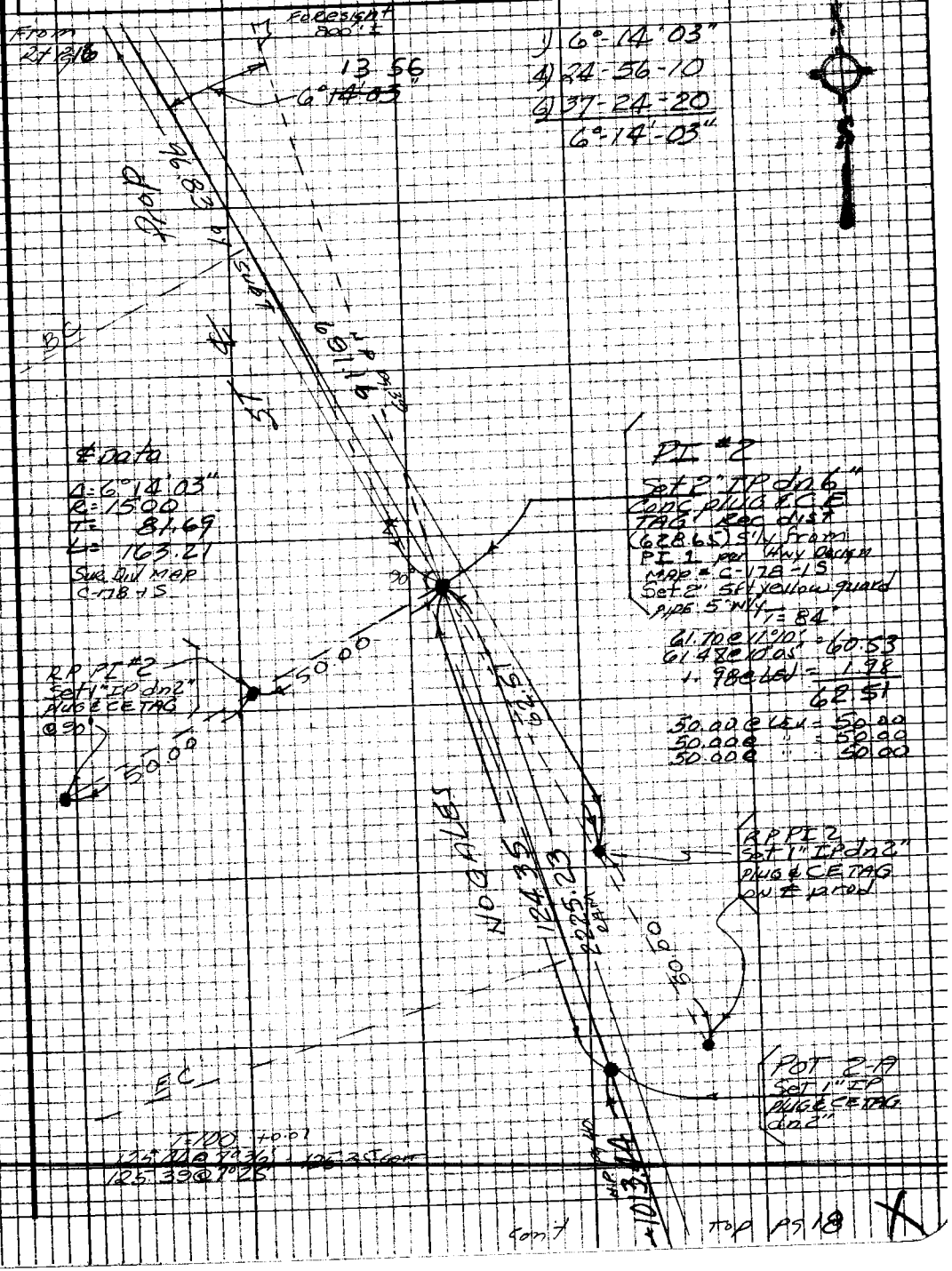

Note: Any Additions or Changes on this Sheet Must be Made or Circled in Red Ink With Date and Name of Person Making Change

Do not extend this side of this line.

PLEASE RETURN TO
LOS ANGELES COUNTY ENGINEER
403 LOS ANGELES COUNTY ENGINEERING BLDG.

78P3098 CK #310 8-66

10

F.B. 2440 Pg 18

from 3tm pg 17

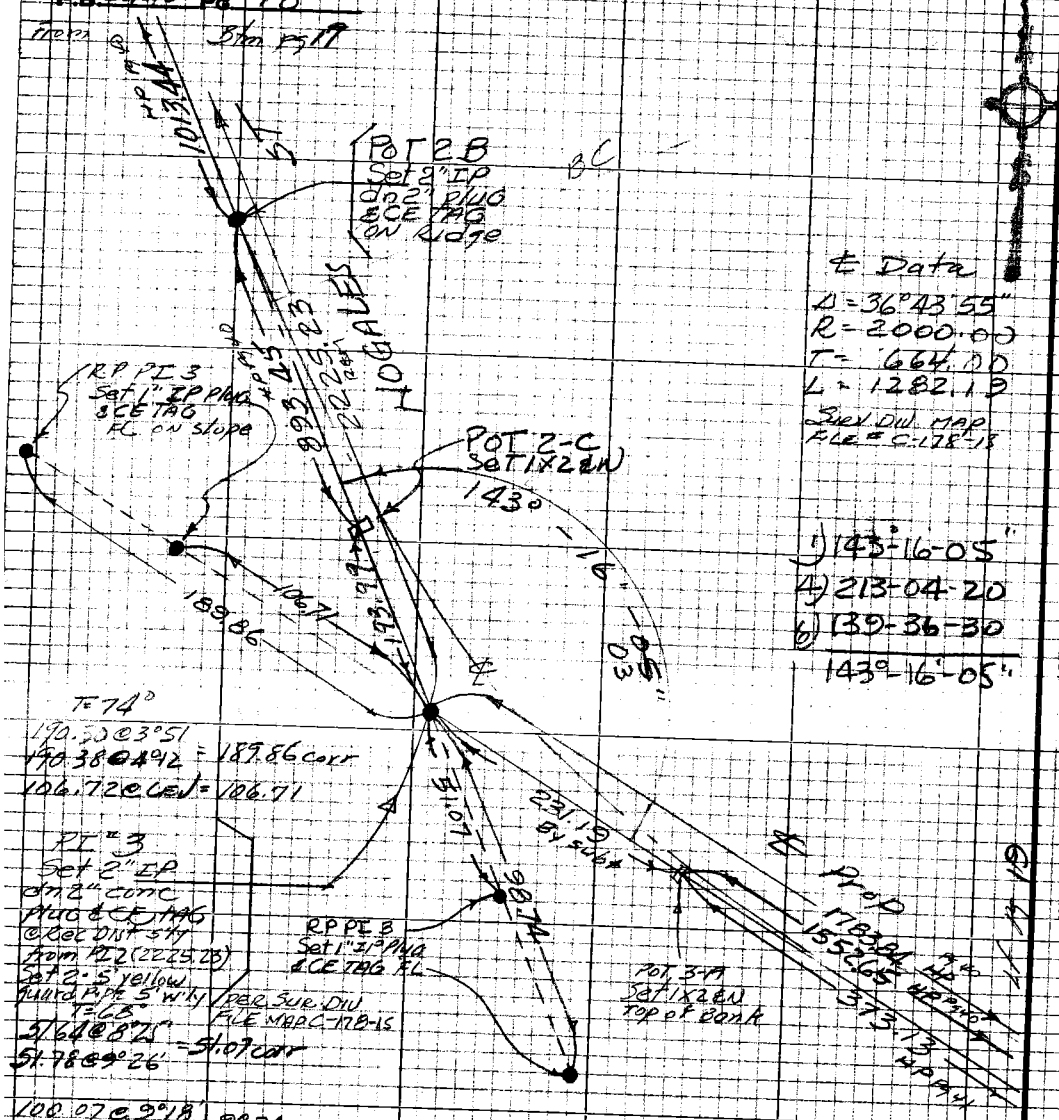

℄ Data

Δ = 36°43'55"
R = 2000.00
T = 664.00
L = 1282.19

Surv Div Map
File # C-178-15

1) 143°-16-05"
4) 213-04-20
6) 139-36-30
143°-16'-05"

T = 74°
190.50 @ 3°51
190.38 @ 4°12 = 189.86 corr
106.72 @ LEV = 106.71

PI # 3
Set 2" IP
dn 2" conc
plug & CE TAG
@ Rec Dist sty
from PI 2 (2225.23)
Set 2-5' yellow
guard pipe 5' w/ly
per Sur Div
File Map C-178-15

T = 68°
51.64 @ 8°25'
51.78 @ 9°26' = 51.07 corr

100.07 @ 9°18'
100.14 @ 9°33' = 98.74 corr

T = 78° (Cool)
191.19 @ 3°53'
191.30 @ 4°21' = 190.75
3.25 @ LEV = 3.25
194.00
− 0.01
193.99

PLEASE RETURN TO
LOS ANGELES COUNTY ENGINEER
403 LOS ANGELES COUNTY ENGINEERING BLDG.

Note: Any Additions or Changes on this Sheet Must be Made or Circled in Red Ink With Date and Name of Person Making Change

Do not extend this side of this line.

Notes Ck'd by R. BARTHOLOMEW
Map No. B-5266
Office Work B. GOINS
Checked R. BARTHOLOMEW
Date 5-26-76

Survey of NOGALES ST Hwy
JN 0075.03 Tape 187 Std 84 °F
Surveyed by A. C. GUIZADO
Notes A. C. GUIZADO Date 10/1/73
Indexed J. M. PALMER JAN 16 1974

F. B. 2440 PG. 19

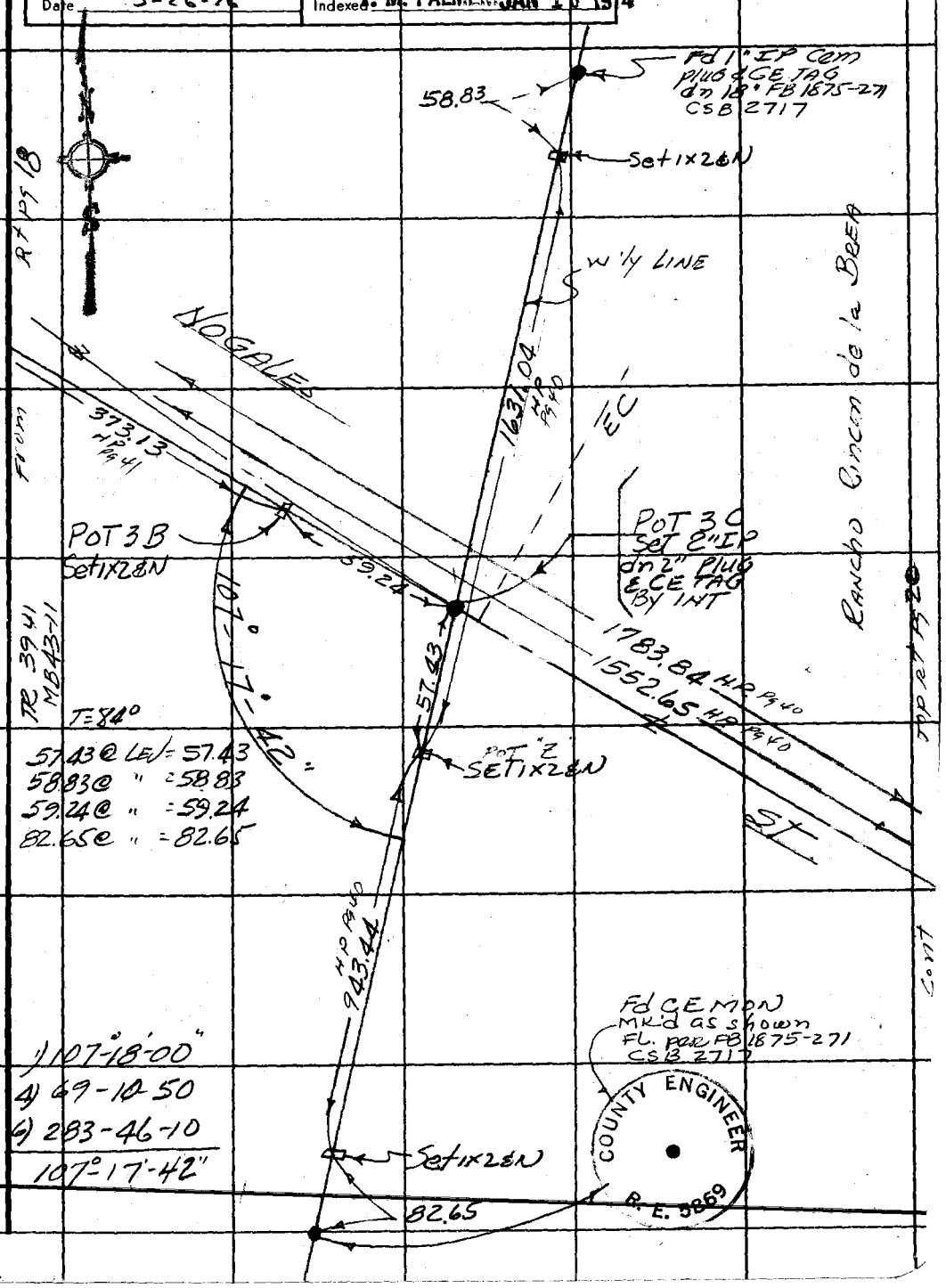

Note: Any Additions or Changes on This Sheet Must be Made or Circled in Red Ink With Date and Name of Person Making Change.

Do not extend this side of this line.

PLEASE RETURN TO
COUNTY OF LOS ANGELES
DEPARTMENT OF COUNTY ENGINEER
403 LOS ANGELES COUNTY ENGINEERING BLDG.

76F305 CE#310 3-68

F. B. 2140 PG. 20

T=62° (-0.02)
109.84 @ 10°34' = 107.96 corr
109.62 @ 9°55'
56.20 @ 10°14' = 55.30 corr
56.09 @ 9°34'

T=68° (-0.01)
53.81 @ 12°22' = 52.55 corr
53.54 @ 10°58'
53.63 @ 12°47' = 52.29 corr
53.29 @ 11°05'

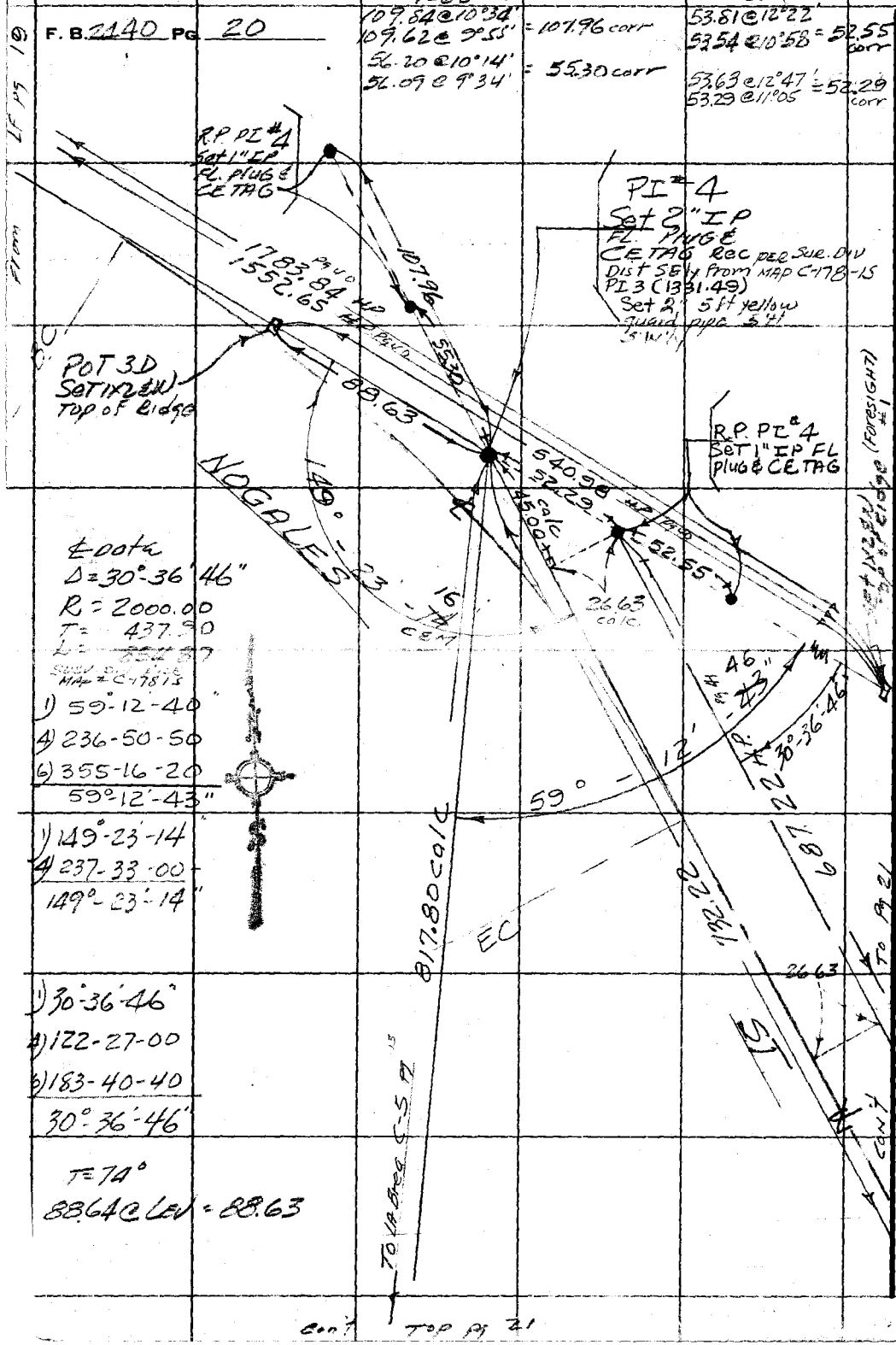

PLEASE RETURN TO
COUNTY OF LOS ANGELES
DEPARTMENT OF COUNTY ENGINEER
403 LOS ANGELES COUNTY ENGINEERING BLDG.

Do not extend this side of this line.

Note: Any Additions or Changes on This Sheet Must be Made or Circled in Red Ink With Date and Name of Person Making Change.

Notes Ck'd by R. BARTHOLOMEW Survey of NOGALES ST F.B. 2440 Pg. 21
Map No. B-5266 JN 0075 03 Tape 187 Std 84 °F
Office Work B. GOINE Surveyed by A. C. GUIZADO
Checked R. BARTHOLOMEW Notes A. C. GUIZADO Date 10/9/73
Date 5-26-76 Indexed M. PALMER JAN 16 1974

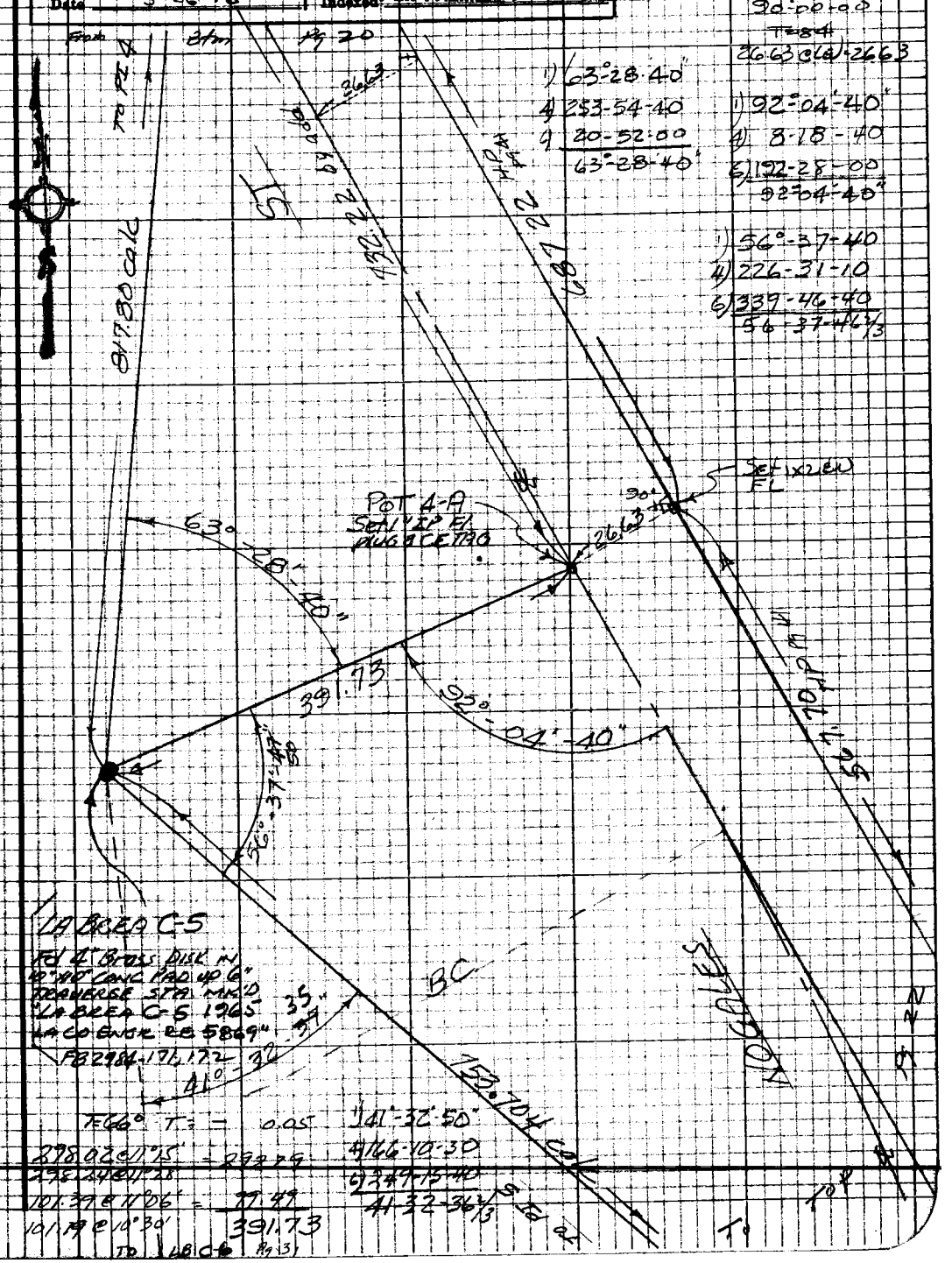

1) 90-00-00
4) 360-00-00
90-00-00
T=84
26.63 @ (a) 26.63

1) 63°-28-40"
4) 253-54-40
6) 20-52-00
63°-28-40"

1) 92°-04'-40"
4) 8-18-40
6) 192-28-00
92°-04'-40"

1) 56°-37-40
4) 226-31-10
6) 339-46-40
56-37-46 2/3

1) 41°-32'-50"
4) 166-10-30
6) 249-15-40
41-32-36 2/3

Note: Any Additions or Changes on this Sheet Must be Made or Circled in Red Ink With Date and Name of Person Making Change

PLEASE RETURN TO
LOS ANGELES COUNTY ENGINEER
403 LOS ANGELES COUNTY ENGINEERING BLDG.

Do not extend this side of this line.

76P3008 CK #310 5-66

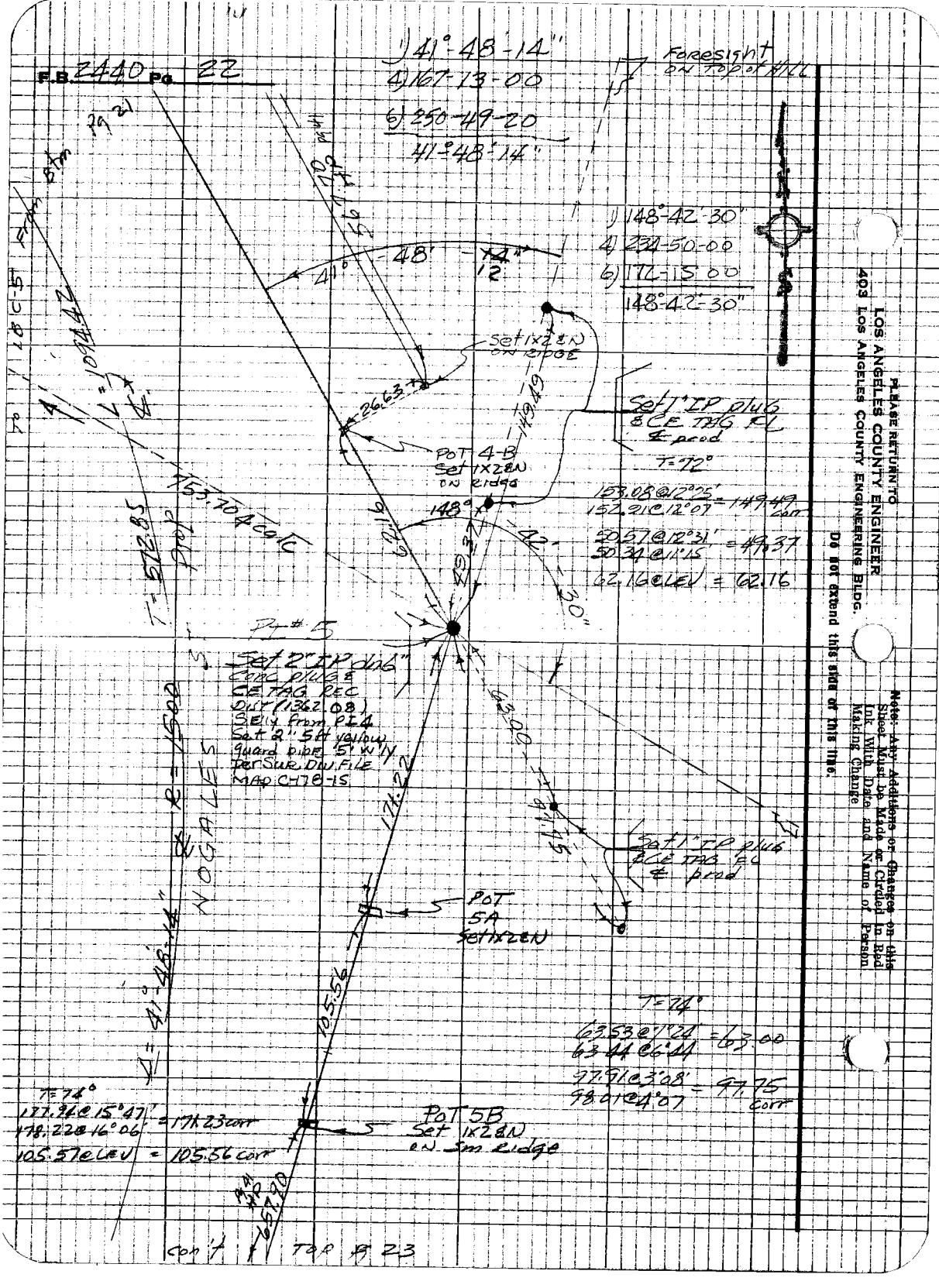

PLEASE RETURN TO
LOS ANGELES COUNTY ENGINEER
403 LOS ANGELES COUNTY ENGINEERING BLDG.

Do not extend this side of this line.

Note: Any Additions or Changes on this Sheet Must be Made or Circled in Red Ink With Date and Name of Person Making Change

Notes Ck'd by R. BARTHOLOMEW	Survey of NOGALES ST Prop
Map No. B-5266	JN 007503 Tape 187 Std 84 °F
Office Work B. GOINS	Surveyed by A. C. GUIZADO
Checked R. BARTHOLOMEW	Notes A. C. GUIZADO Date 10/10/73
Date 5-26-76	Indexed M. PALMERI JAN 16 1974

F. B. 2440 PG. 23

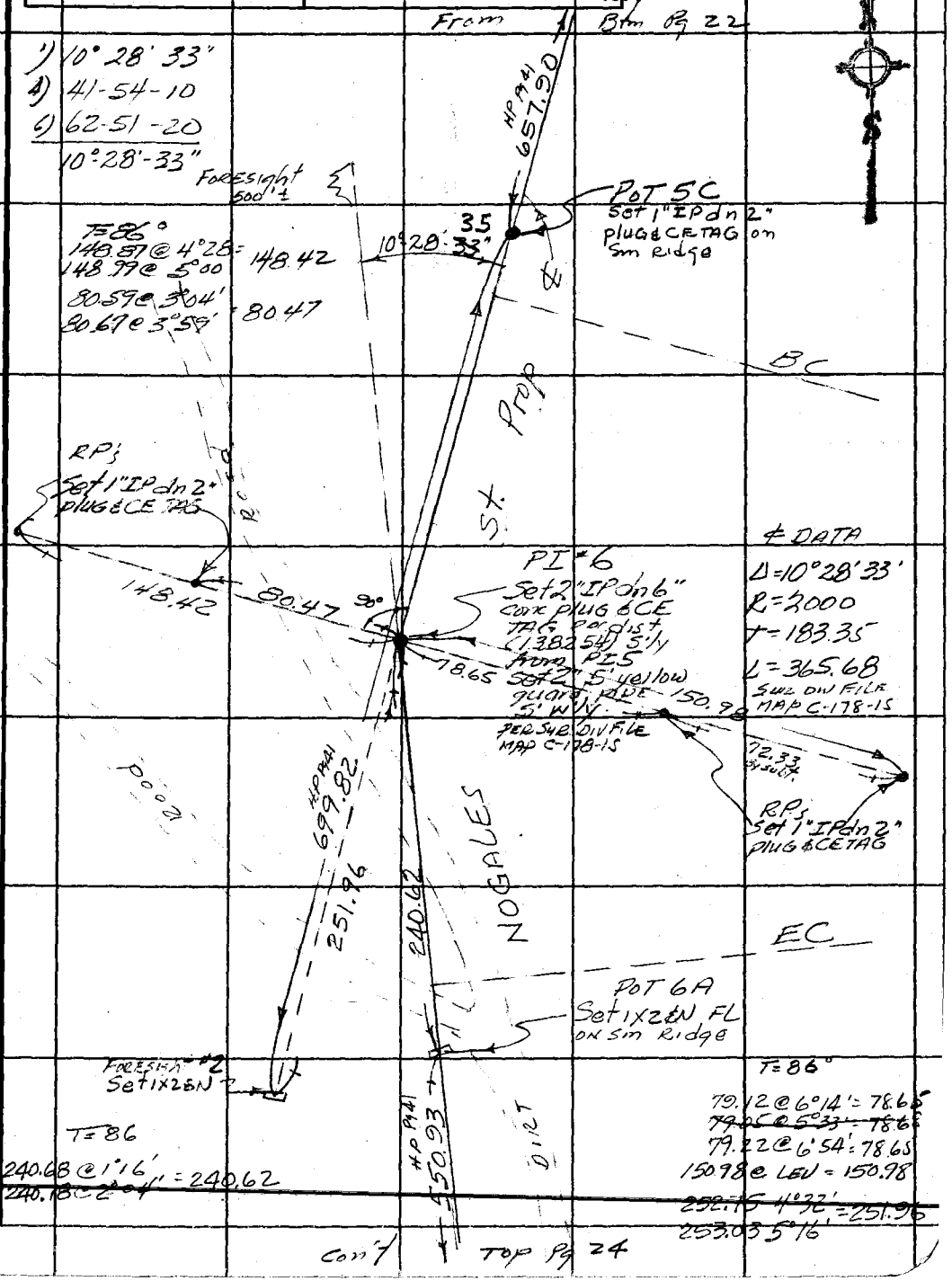

Note: Any Additions or Changes on This Sheet Must be Made or Circled in Red Ink With Date and Name of Person Making Change.

Do not extend this side of this line.

PLEASE RETURN TO
COUNTY OF LOS ANGELES
DEPARTMENT OF COUNTY ENGINEER
403 LOS ANGELES COUNTY ENGINEERING BLDG.

76F309S CE#310 3-68

F. B 2440 Pg 24

From Btm pg 23

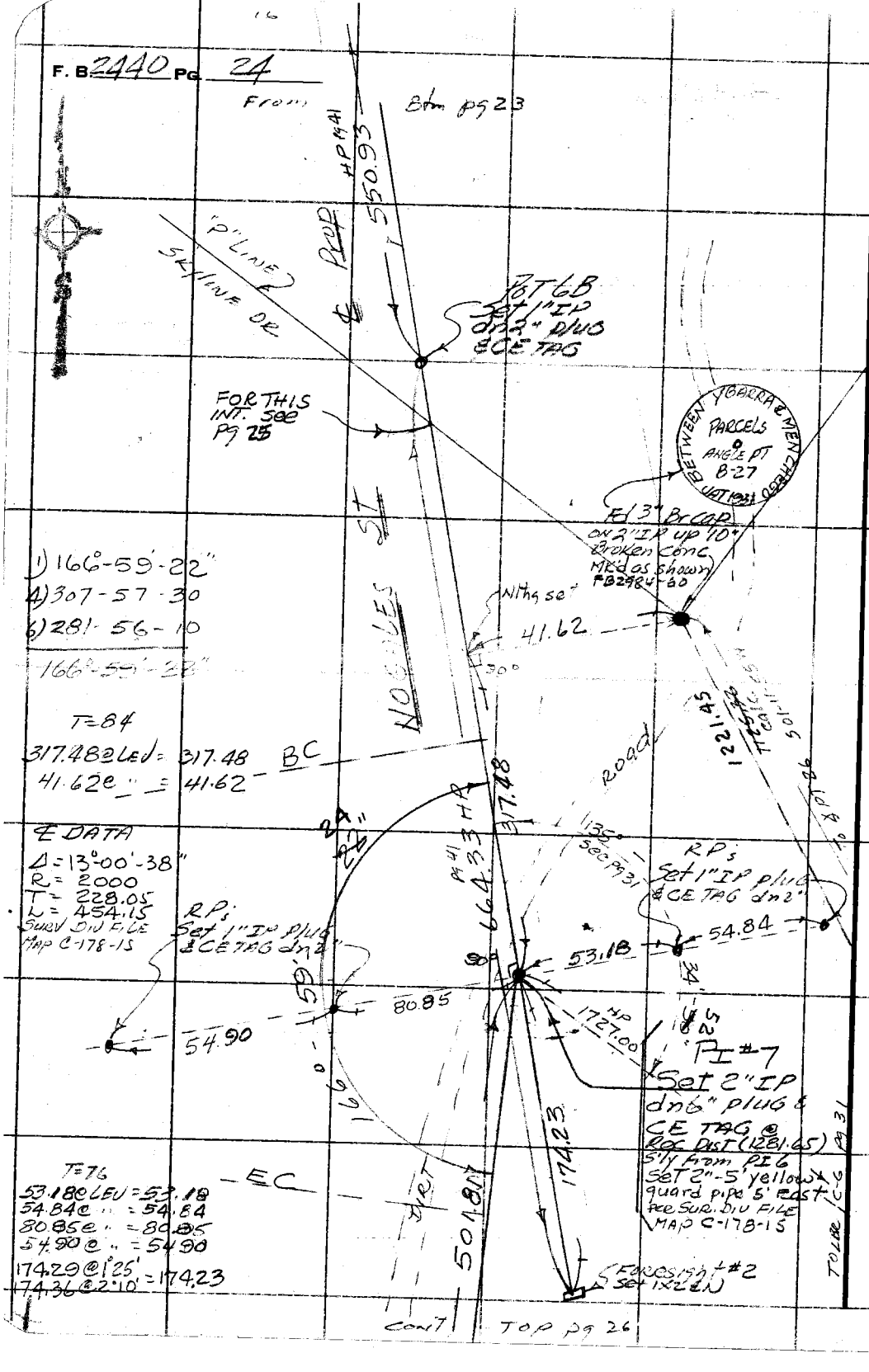

1) 166°-59'-22"
4) 307-57-30
6) 281-56-10
166°-59'-22"

T=84
317.48 @ LEV = 317.48
41.62 @ " = 41.62

℄ DATA
Δ = 13°-00'-38"
R = 2000
T = 228.05
L = 454.15
Surv Div File
Map C-178-15

T=76
53.18 @ LEV = 53.18
54.84 @ " = 54.84
80.85 @ " = 80.85
54.90 @ " = 54.90
174.29 @ 1°25'
174.36 @ 2°10' = 174.23

Cont Top pg 26

PLEASE RETURN TO
COUNTY OF LOS ANGELES
DEPARTMENT OF COUNTY ENGINEER
403 LOS ANGELES COUNTY ENGINEERING BLDG.

Do not extend this side of this line.

Note: Any Additions or Changes on This Sheet Must be Made or Circled in Red Ink With Date and Name of Person Making Change.

17

Notes Ck'd by R. BARTHOLOMEW	Survey of NOGALES ST PROP	F.B. 2440	Pg. 25
Map No. B-5266	JN 0075 03 Tape 187 Std 84 °F		
Office Work B. GOINS	Surveyed by A. C. GUIZADO		
Checked R. BARTHOLOMEW	Notes A. C. GUIZADO Date 10/18/73		
Date 5-26-76	Indexed T. M. PALMERI JAN 16 1974		

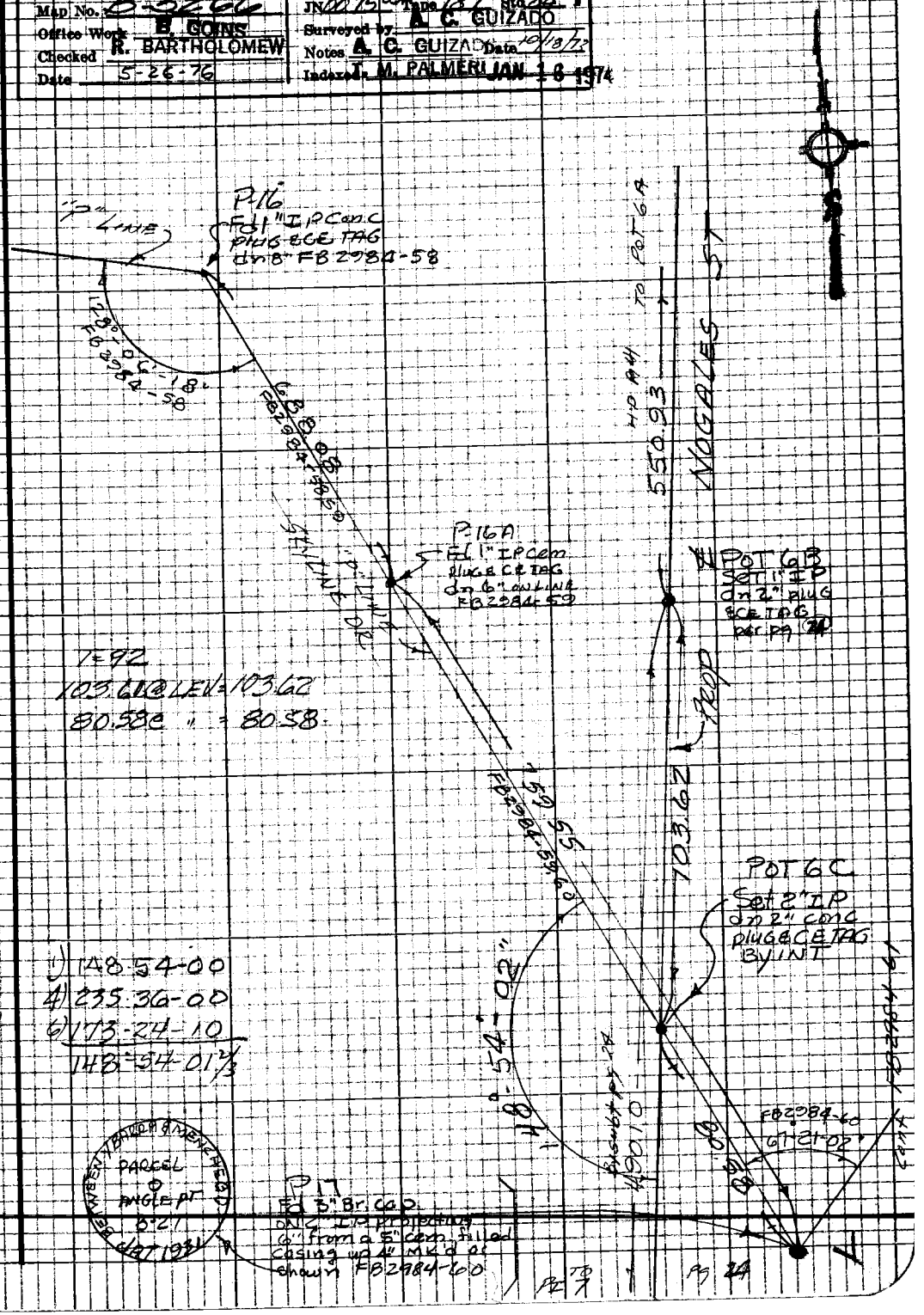

1=92
103.61 @ LEV = 103.62
80.58 @ " = 80.58

1) 148-54-00
4) 235-36-00
6) 173-24-10
148-54-01 2/3

Note: Any Additions or Changes on this Sheet Must be Made or Circled in Red Ink With Date and Name of Person Making Change

Do not extend this side of this line.

PLEASE RETURN TO
LOS ANGELES COUNTY ENGINEER
403 Los Angeles County Engineering Bldg.

76P3098 CE #310 8-65

18 From Btm pg 24

F.B. 2440 Pg. 26

T = 94°

266.46 @ 1°25' +0.02
266.41 @ 0°55' = 266.38

236.41 @ 5°20' +0.02
236.33 @ 5°06' = 235.39

+0.02
318.84 @ LEV = 318.84

378.36 @ LEV = 378.36
+0.02

204.77 @ LEV = 204.77
+0.01

1403.83

T = 84°

71.43 @ LEV = 71.43

130.04 @ " = 130.04

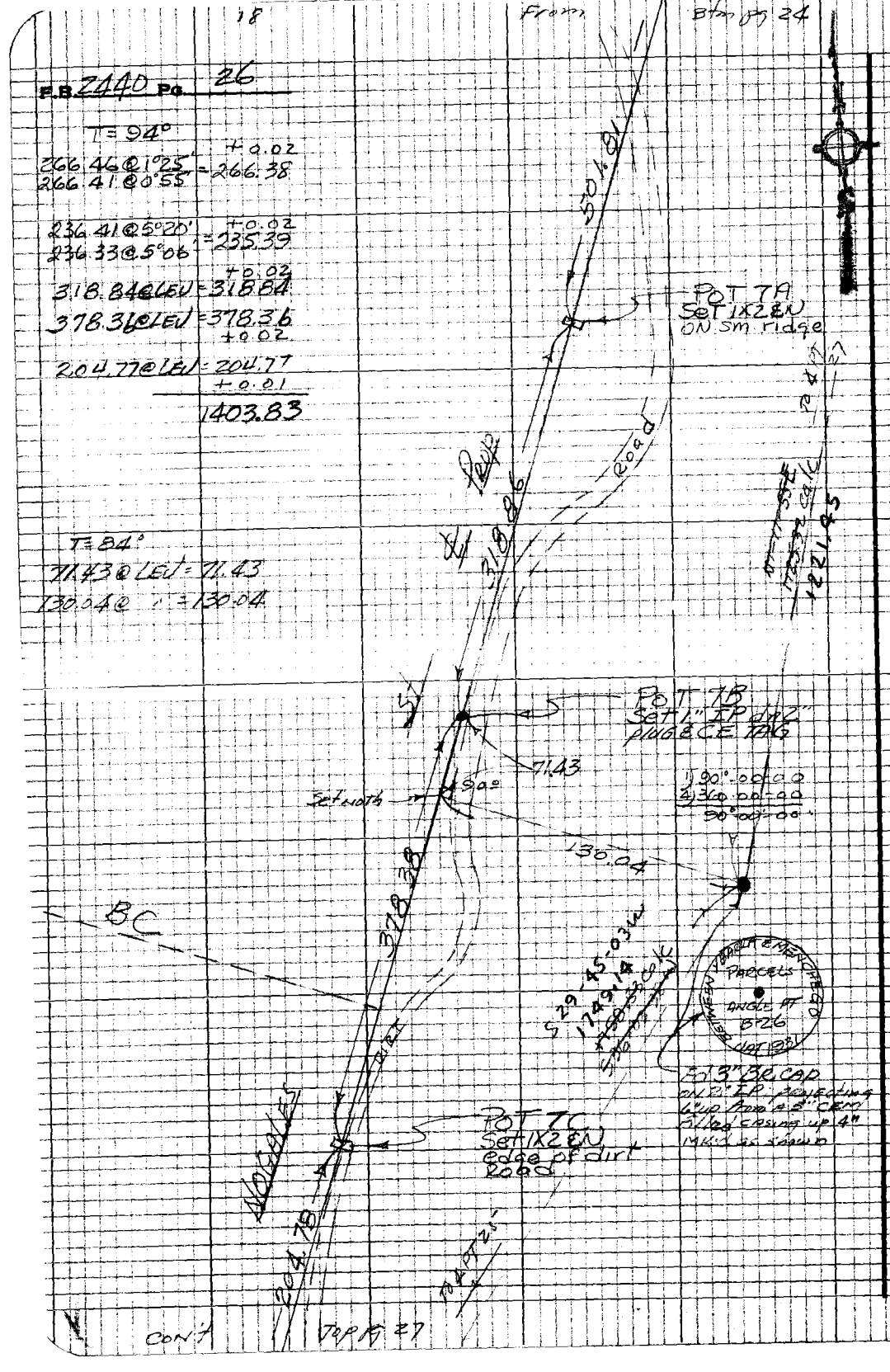

PLEASE RETURN TO
LOS ANGELES COUNTY ENGINEER
403 LOS ANGELES COUNTY ENGINEERING BLDG.

Do not extend this side of this line.

Note: Any Additions or Changes on this Sheet Must be Made or Circled in Red Ink With Date and Name of Person Making Change

CON'T Top Pg 27

Notes Ck'd by R. BARTHOLOMEW	Survey of NOGALES ST Prop		F.B. 2140 Pg. 27
Map No. B-5266	JN0075.03 Tape 187 Std 84 °F		
Office Work B. GOINS	Surveyed by A. C. GUIZADO		
Checked R. BARTHOLOMEW	Notes A. C. GUIZADO Date 10/17/73		
Date 5-26-76	Indexed T. M. PALMER JAN 16 1974		

1) 168°-01'-46"
4) 312-07-00
6) 288-10-40
168°-01'-46"

1) 90°-00'-00"
4) 360-00-00
90°-00'-00"

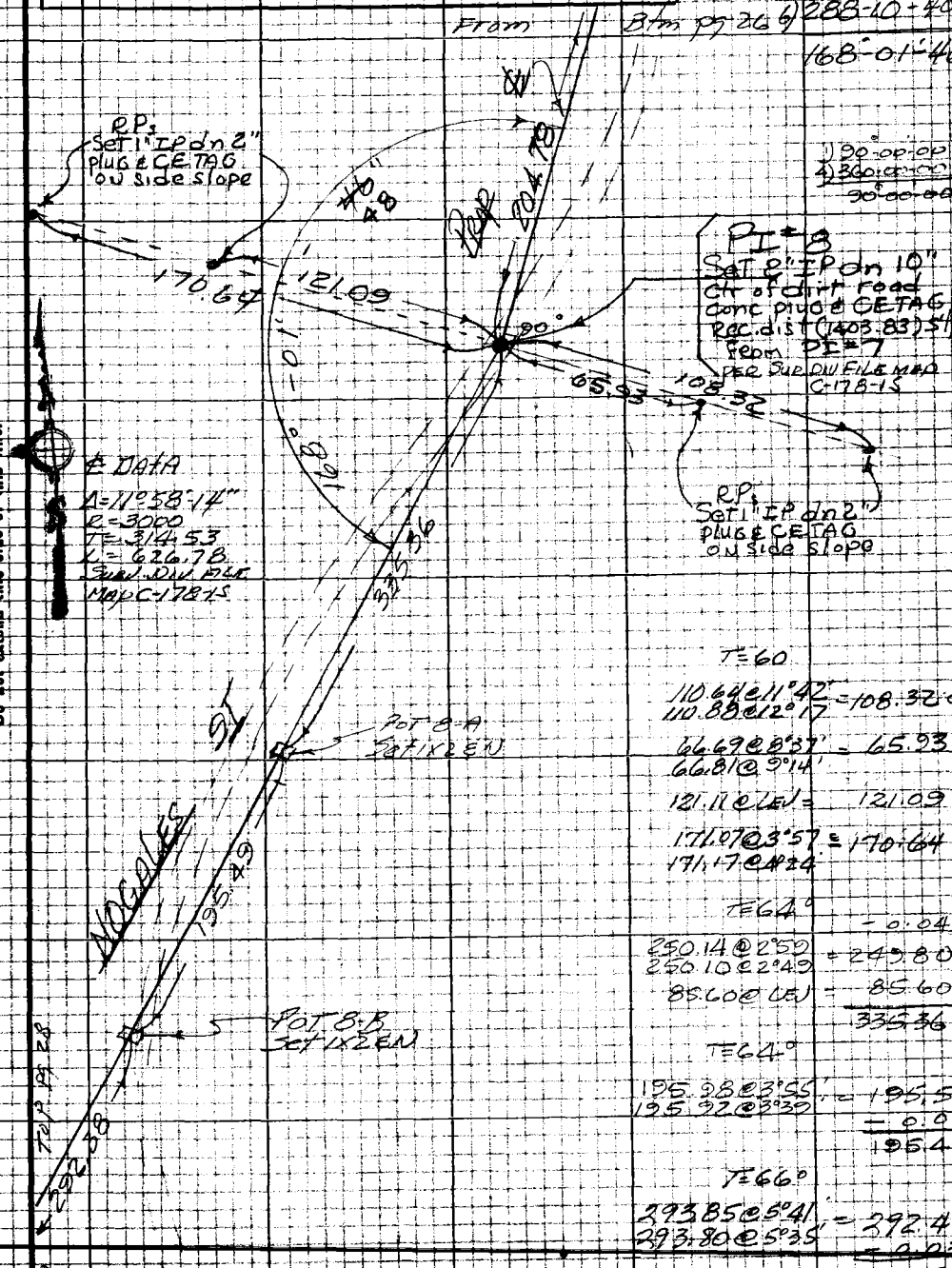

T=60

110.64 @ 11°42' = 108.32 corr
110.88 @ 12°17'

66.69 @ 8°37' = 65.93 "
66.81 @ 9°14'

121.11 @ LEV = 121.09 "

171.07 @ 3°57' = 170.64 "
171.17 @ 4°24'

T=64°

250.14 @ 2°59' = 249.80
250.10 @ 2°49'

85.60 @ LEV = 85.60
335.36

T=64°

195.98 @ 3°55' = 195.52
195.92 @ 3°39'

− 0.03
195.49

T=66°

293.85 @ 5°41' = 292.41
293.80 @ 5°35'

− 0.03
292.38

Note: Any Additions or Changes on this Sheet Must be Made or Circled in Red Ink With Date and Name of Person Making Change

Do not extend this side of this line.

PLEASE RETURN TO
LOS ANGELES COUNTY ENGINEER
403 Los Angeles County Engineering Bldg.

76P3098 CE #310 5-66

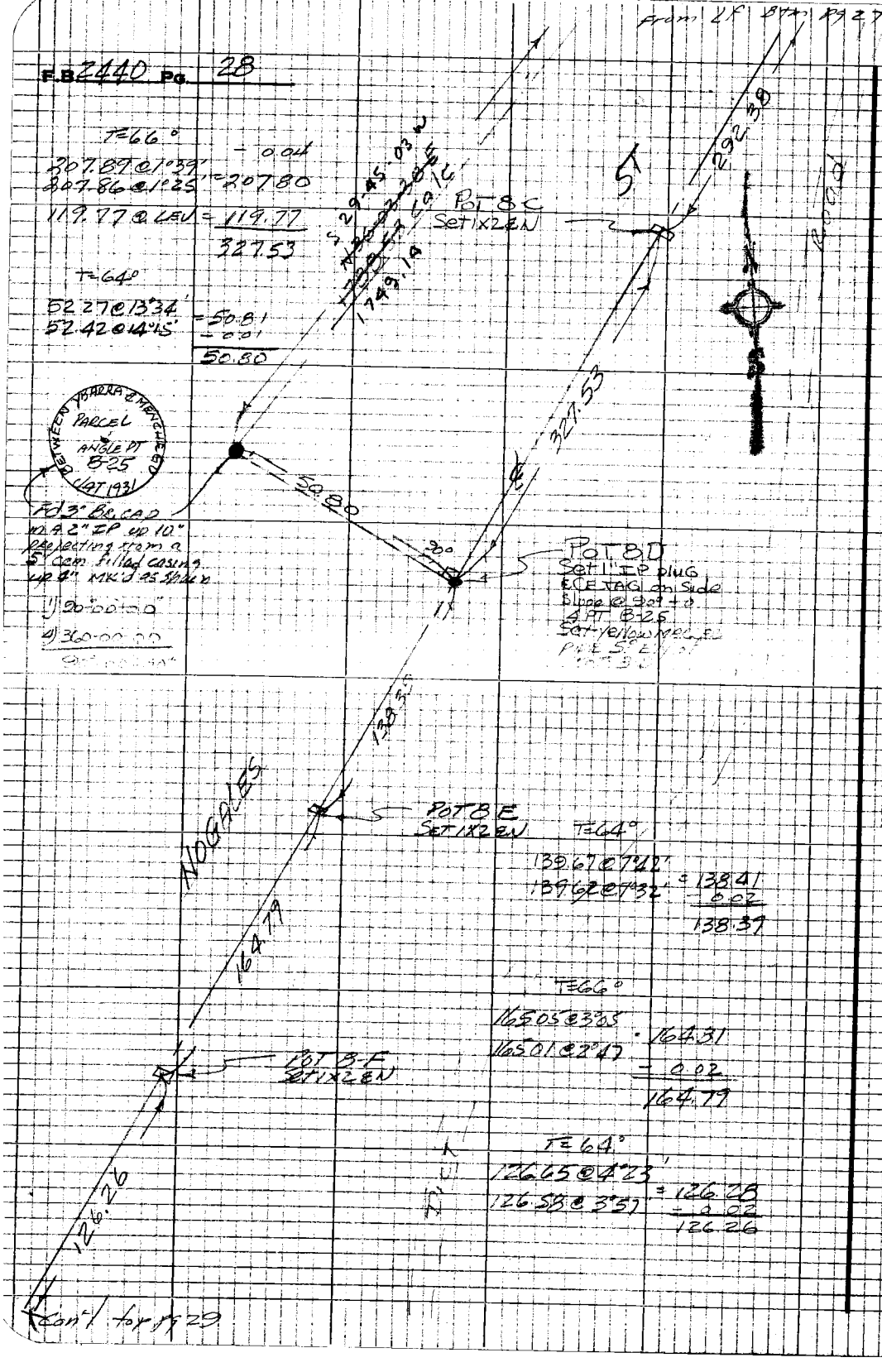

PLEASE RETURN TO
LOS ANGELES COUNTY ENGINEER
403 LOS ANGELES COUNTY ENGINEERING BLDG.

Do not extend this side of this line.

Note: Any Additions or Changes on this Sheet Must be Made or Circled in Red Ink With Date and Name of Person Making Change

Notes Ck'd by R. BARTHOLOMEW	Survey of NOGALES ST Prop
Map No. B-5266	JN 0075.03 Tape 187 Std 84 °F
Office Work B. GOINS	Surveyed by A. C. GUIZADO
Checked R. BARTHOLOMEW	Notes A. C. GUIZADO Date 10/23/73
Date 5-26-76	Indexed T. M. PALMERI JAN 16 1974

F. B. 2440 PG. 29

From Btm Pg 28

T=68
193.64@3°39' = 193.25
193.62@3°33' − 0.02
193.23

T=78°
[redacted]61@LEV = 105.61
−0.01 132.88@ " = 132.87

T=66°
123.99@1°14' = 123.96
124.02@1°42' − 0.01
123.95

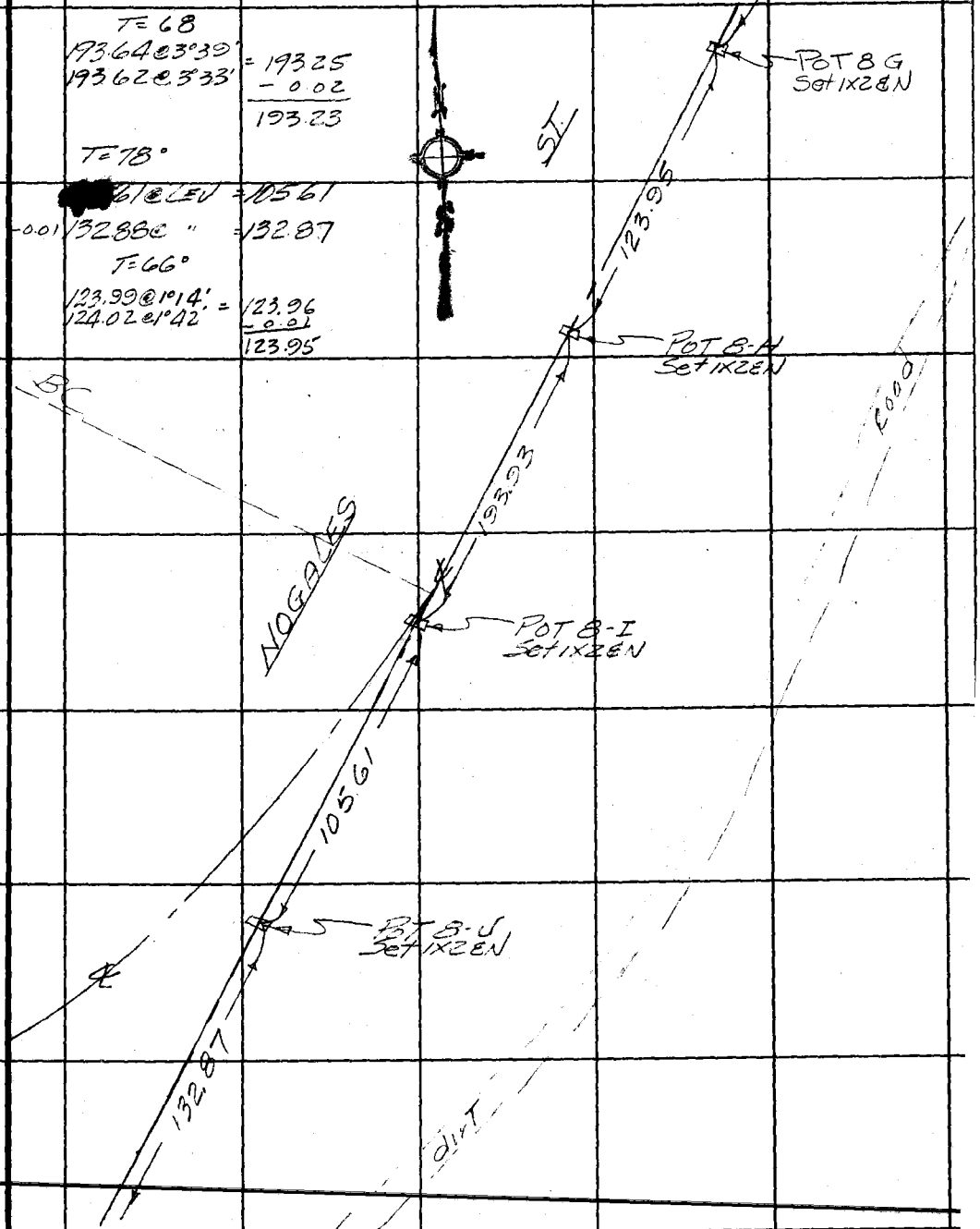

Con't top pg 30

Note: Any Additions or Changes on This Sheet Must be Made or Circled in Red Ink With Date and Name of Person Making Change.

PLEASE RETURN TO
COUNTY OF LOS ANGELES
DEPARTMENT OF COUNTY ENGINEER
403 LOS ANGELES COUNTY ENGINEERING BLDG.

Do not extend this side of this line.

76F3095 CE#310 3-68

F. B. 2440 Pg. 30

T=84
80.67 @ LEV = 80.67

T=84°
126.84 @ 7°02'
126.99 @ 7°33' = 125.89

244.92 @ 18°06'
244.66 @ 17°55 = 232.80

93.34 @ 16°42'
93.10 @ 16°12' = 89.40

61.82 @ 6°36'
61.89 @ 7°09' = 61.41

509.50

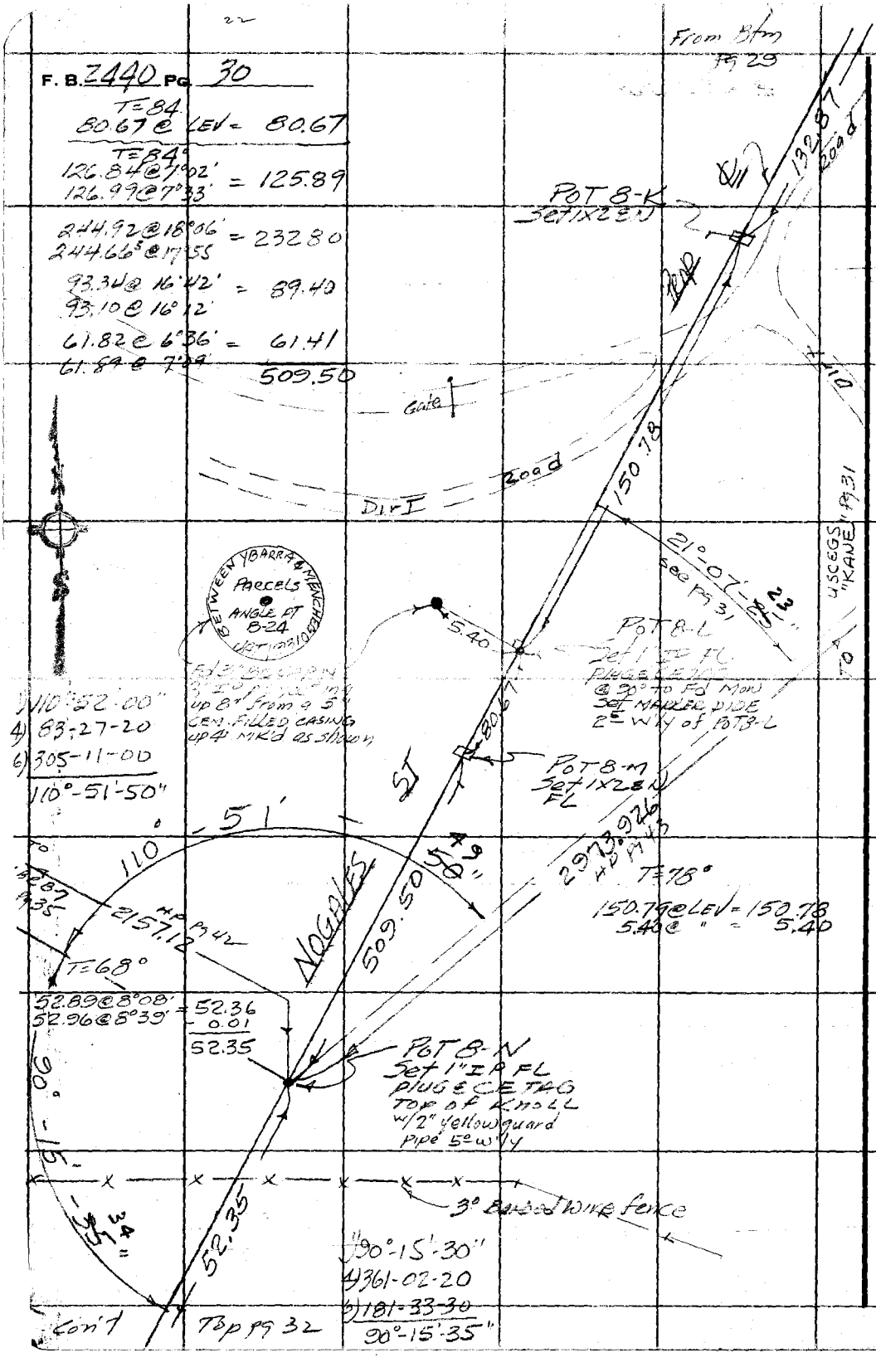

1) 110°-52'-00"
4) 83-27-20
6) 305-11-00
110°-51'-50"

PLEASE RETURN TO
COUNTY OF LOS ANGELES
DEPARTMENT OF COUNTY ENGINEER
403 LOS ANGELES COUNTY ENGINEERING BLDG.

Do not extend this side of this line.

Note: Any Additions or Changes on This Sheet Must be Made or Circled in Red Ink With Date and Name of Person Making Change.

Notes Ck'd by R. BARTHOLOMEW
Map No. B-5266
Office Work B. GOINS
Checked R. BARTHOLOMEW
Date 5-26-76

Survey of NOGALES ST Prop
JN 0076.03 Tape HP#2 Std ___ °F
Surveyed by Guizado A.L.
Notes ACG Date 10/25/73
Indexed J. M. PALMER JAN 16 1974

F. B 2440 PG. 31

TO LA BREA C-5

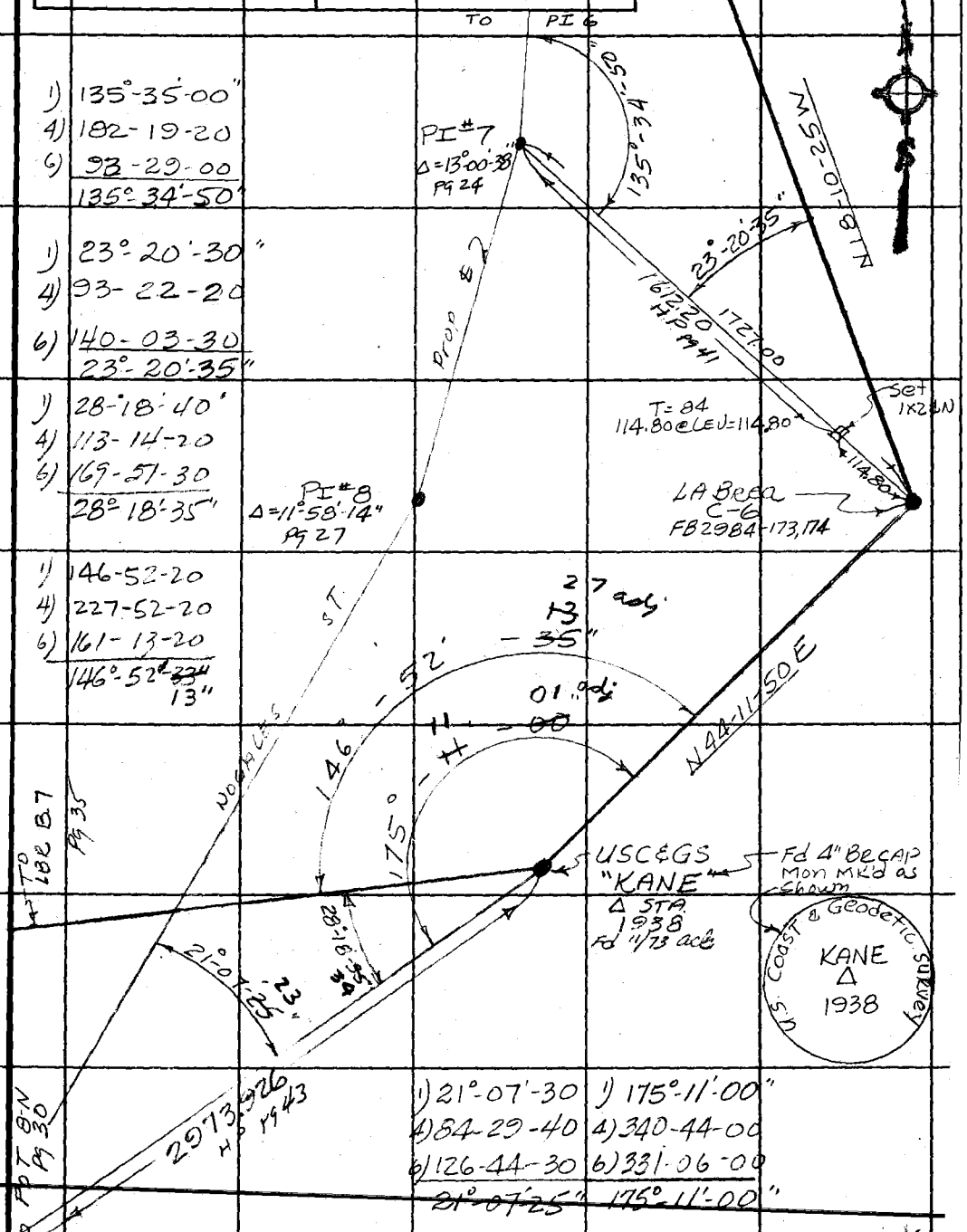

1) 135°-35'-00"
4) 182-19-20
6) 93-29-00
135°-34'-50"

1) 23°-20'-30"
4) 93-22-20
6) 140-03-30
23°-20'-35"

1) 28-18-40
4) 113-14-20
6) 169-57-30
28°-18'-35"

1) 146-52-20
4) 227-52-20
6) 161-13-20
146°-52'-13"

1) 21°-07'-30
4) 84-29-40
6) 126-44-30
21°-07'-25"

1) 175°-11'-00"
4) 340-44-00
6) 331-06-00
175°-11'-00"

Note: Any Additions or Changes on This Sheet Must be Made or Circled in Red Ink With Date and Name of Person Making Change.

PLEASE RETURN TO
COUNTY OF LOS ANGELES
DEPARTMENT OF COUNTY ENGINEER
403 LOS ANGELES COUNTY ENGINEERING BLDG.

Do not extend this side of this line.

16F309 CE#310 3-68

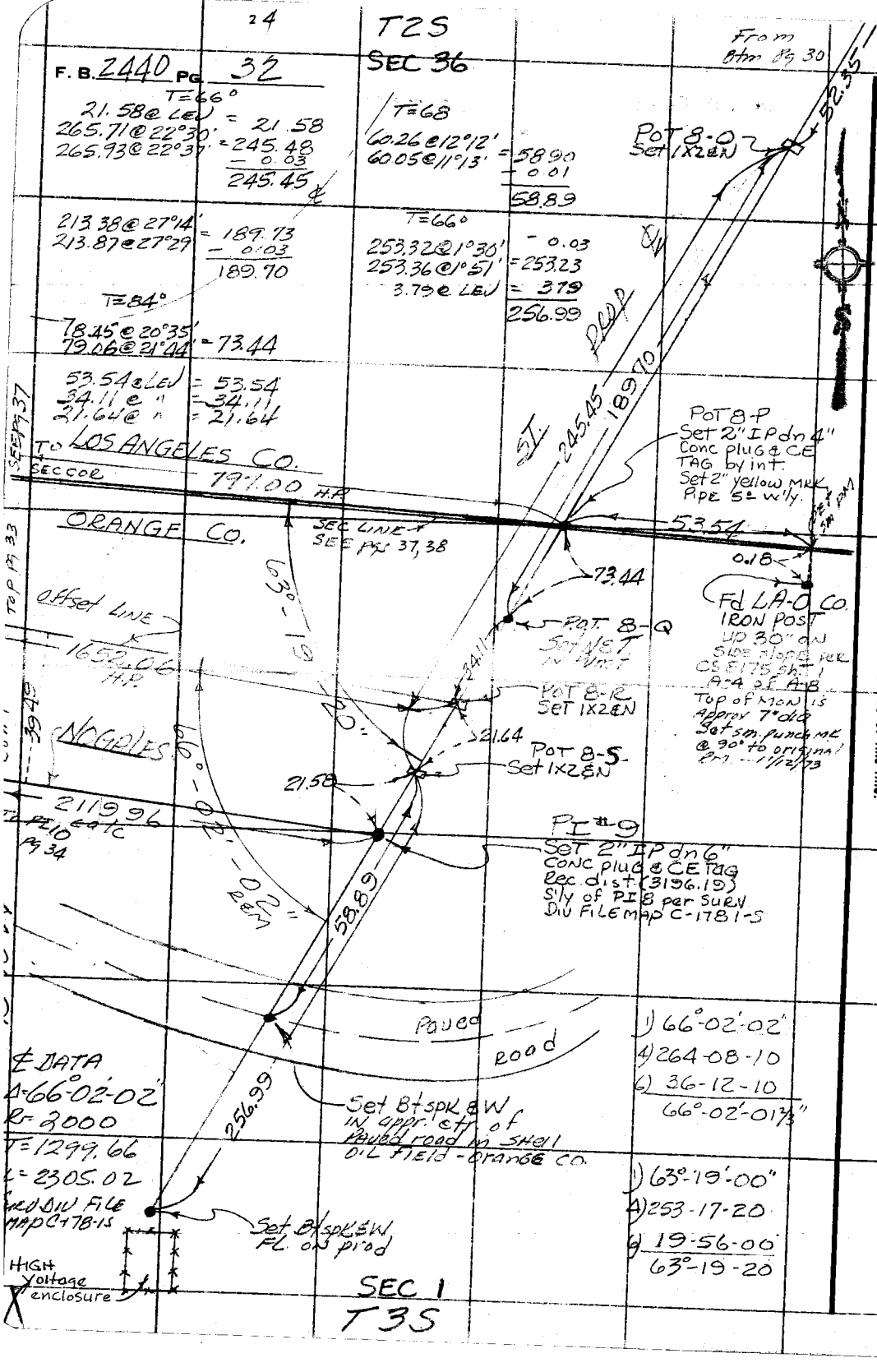

PLEASE RETURN TO
COUNTY OF LOS ANGELES
DEPARTMENT OF COUNTY ENGINEER
403 LOS ANGELES COUNTY ENGINEERING BLDG.

Do not extend this side of this line.

Note: Any Additions or Changes on This Sheet Must be Made or Circled in Red Ink With Date and Name of Person Making Change.

Notes Ck'd by R. BARTHOLOMEW
Map No. B-5266
Office Work B. GOINS
Checked R. BARTHOLOMEW
Date 5-26-76

Survey of NOGALES ST Prop
JN 007503 Tape 187 Std 84 °F
Surveyed by A. C. GUIZADO
Notes A. C. GUIZADO 11/26/73
Indexed R. M. PALMERI JAN 16 1974

F.B. 2440 Pg. 33

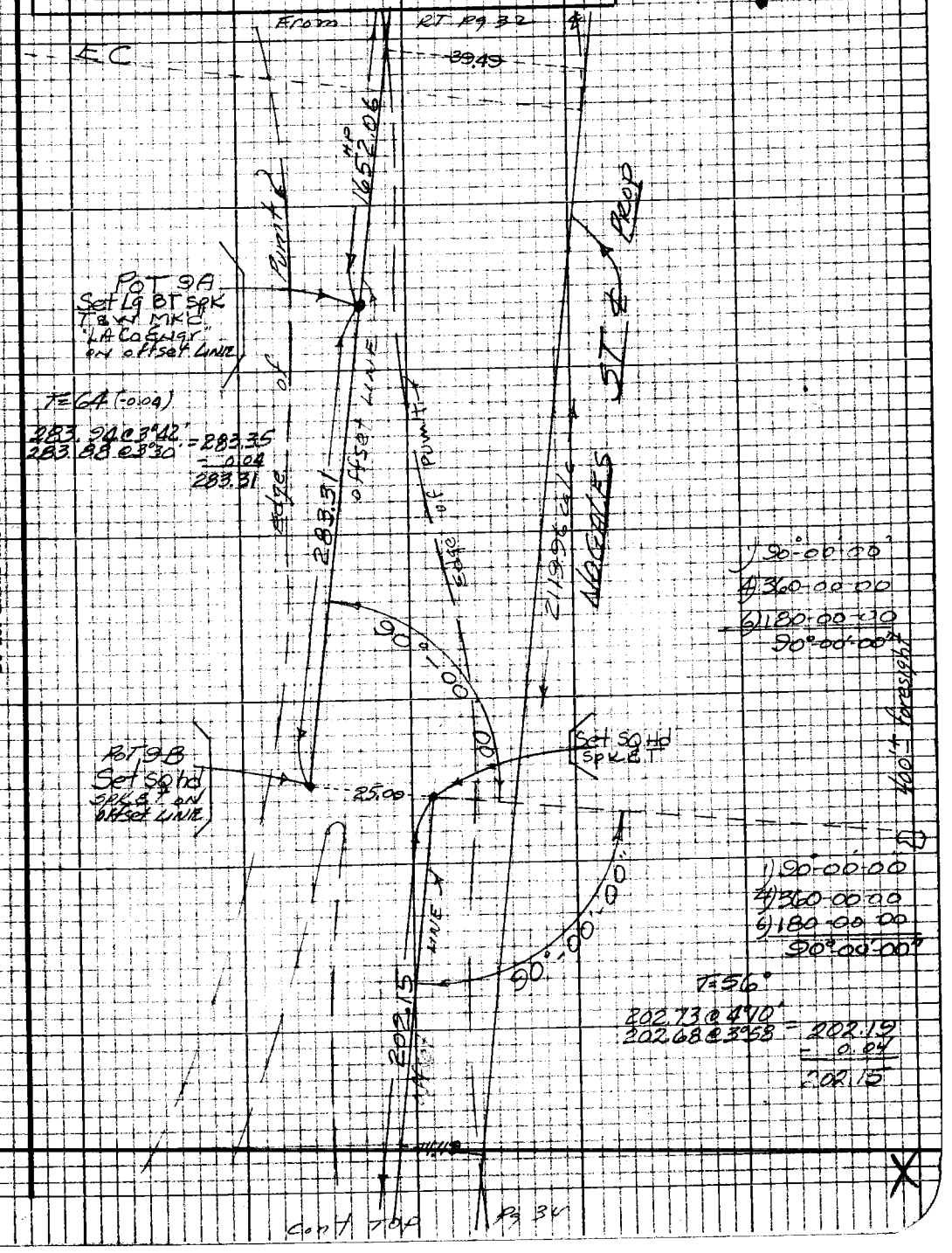

Note: Any Additions or Changes on this Sheet Must be Made or Circled in Red Ink With Date and Name of Person Making Change

Do not extend this side of this line.

PLEASE RETURN TO
LOS ANGELES COUNTY ENGINEER
403 Los Angeles County Engineering Bldg.

76P3095 CE #310 5-66

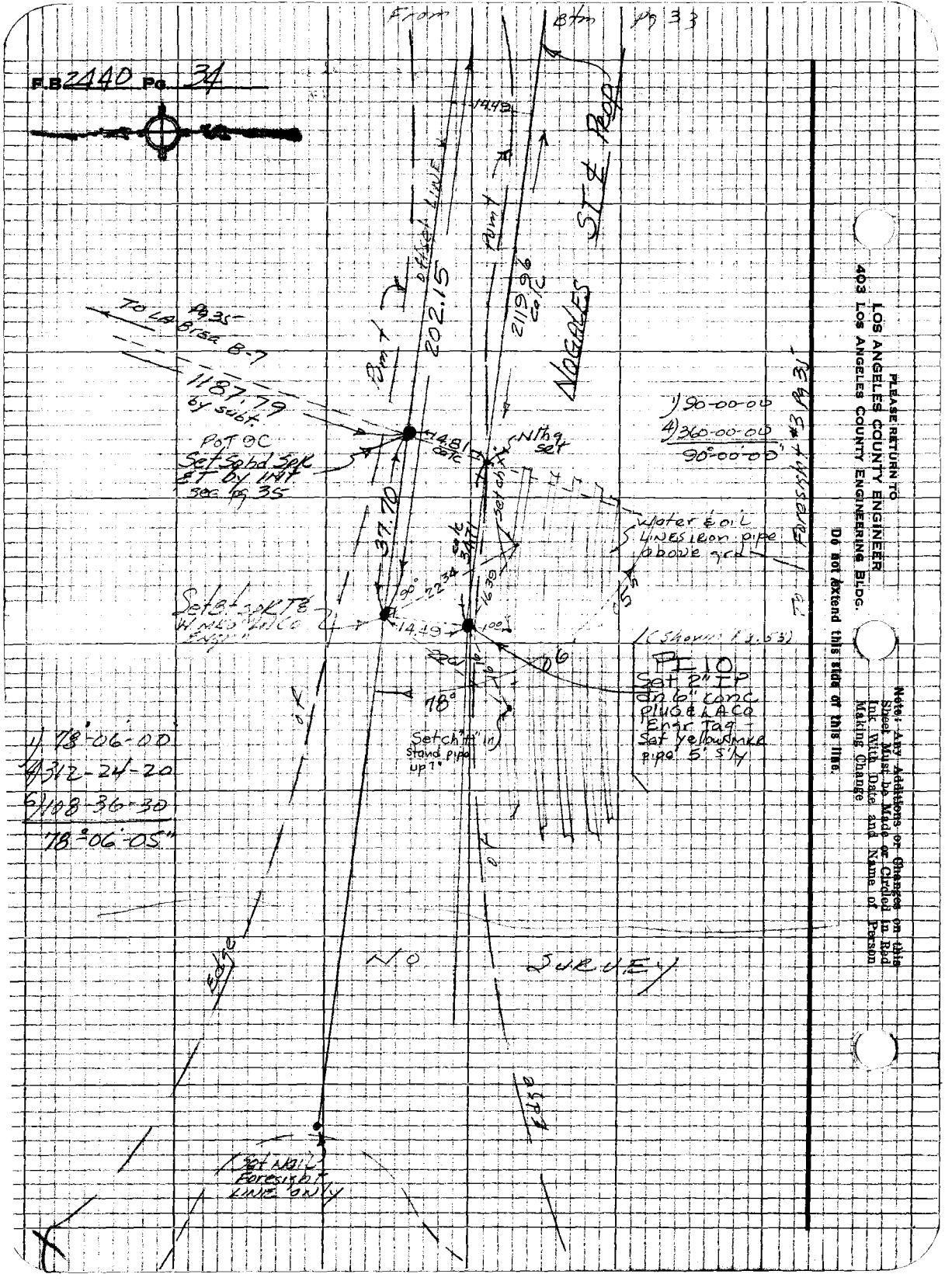
F.B. 2440 Pg. 34
From
Btm Pg 33
NOGALES ST & Prop
offset LINE
Pum't
202.15
2119.96 calc
To LA Brea B-7
Pg 35
1187.79 by subt.
Pot OC
Set Sqhd Spk
ET by Int
see pg 35
14.81 calc
Nthg set
37.70
Set ch't
calc 3471
Water & oil
LINES iron pipe
above grd
Foresight #3 Pg 35
1) 90-00-00
4) 360-00-00
90°-00'-00"
Set Bt spk T&
14.49
(Shown Pg 53)
PI 10
Set 2" IP
on 6" conc
plug & LACO
Engr Tag
Set yellow mkr
pipe 5' S'ly
78°
Set ch "H" in
Stand pipe
up 7"
1) 78°-06-00
4) 312-24-20
6) 108-36-30
78°-06'-05"
Edge
NO SURVEY
Set Nail
Foresight
LINE ONLY
PLEASE RETURN TO
LOS ANGELES COUNTY ENGINEER
403 LOS ANGELES COUNTY ENGINEERING BLDG.
Do not extend this side of this line.
Note: Any Additions or Changes on this Sheet Must be Made or Circled in Red Ink With Date and Name of Person Making Change

Notes Ck'd by R. BARTHOLOMEW	Survey of NOGALES ST Prop	F.B. 2440	Pg. 35
Map No. B-5266	JN 001503 Tape 187 Std 84 °F		
Office Work B. GOINS	Surveyed by A. C. GUIZADO		
Checked R. BARTHOLOMEW	Notes A. C. GUIZADO Date 4/20/73		
Date 5-26-76	Indexed J. M. PALMERI JAN 16 1974		

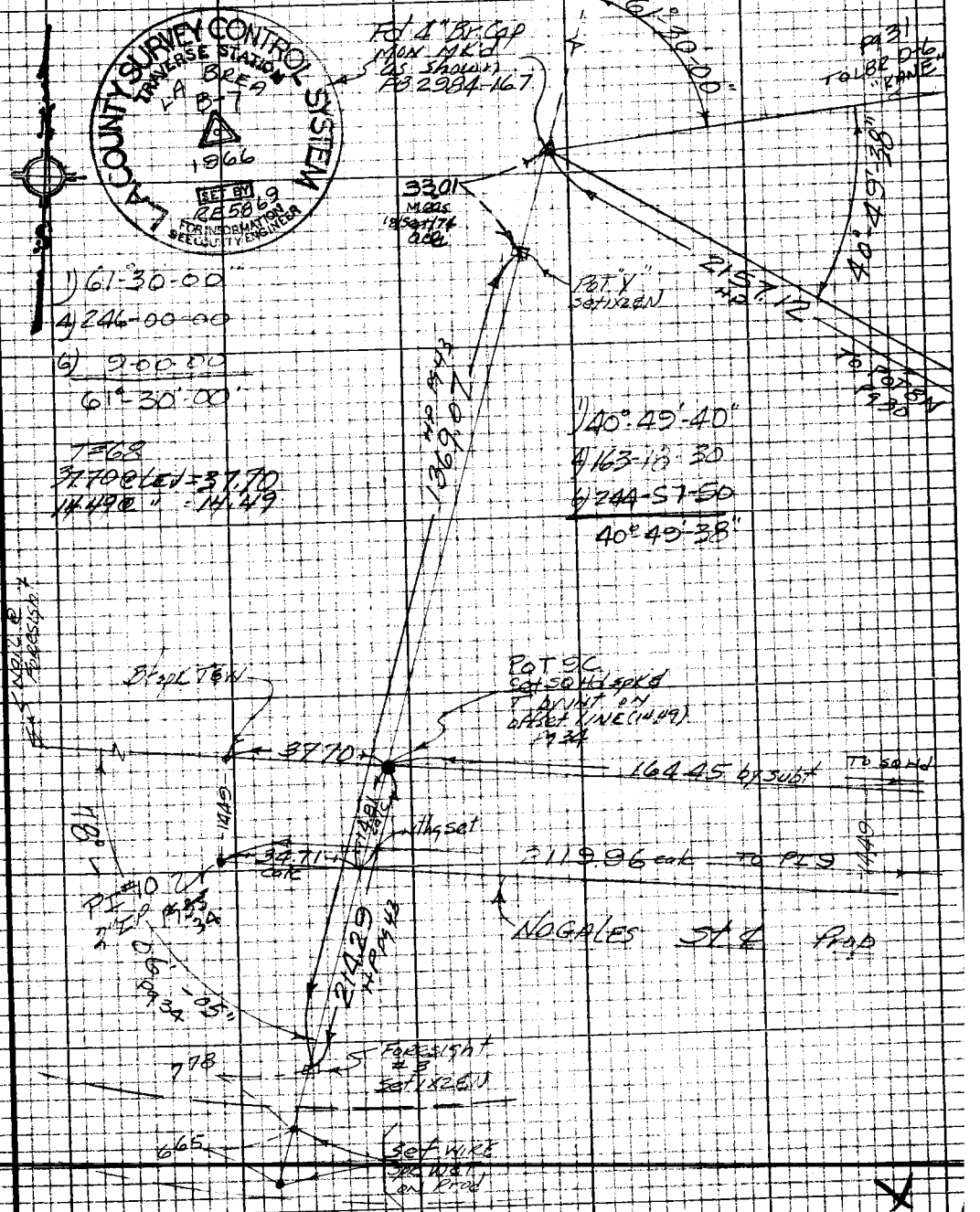

Note: Any Additions or Changes on this Sheet Must be Made or Circled in Red Ink With Date and Name of Person Making Change

Do not extend this side of this line.

PLEASE RETURN TO
LOS ANGELES COUNTY ENGINEER
403 LOS ANGELES COUNTY ENGINEERING BLDG.

76P3096 CE #310 5-66

PLEASE RETURN TO
LOS ANGELES COUNTY ENGINEER
403 LOS ANGELES COUNTY ENGINEERING BLDG.

Note: Any Additions or Changes on this Sheet Must be Made or Circled in Red Ink With Date and Name of Person Making Change.

Do not extend this side of this line.

F.B. 2440 Pg. 36

Notes Ck'd by R. BARTHOLOMEW
Map No. B-5266
Office Work B. GOINS
Checked R. BARTHOLOMEW
Date 5-26-76

Survey of NOGALES ST (Prop)
JN 03 02 00 Tape 03 Std 68 °F
Surveyed by A. C. GUI
Notes A. C. GUIZAR Date 11/13/73
Indexed I. M. PALMERI JAN 16 1974

F. B. 2440 PG. 37

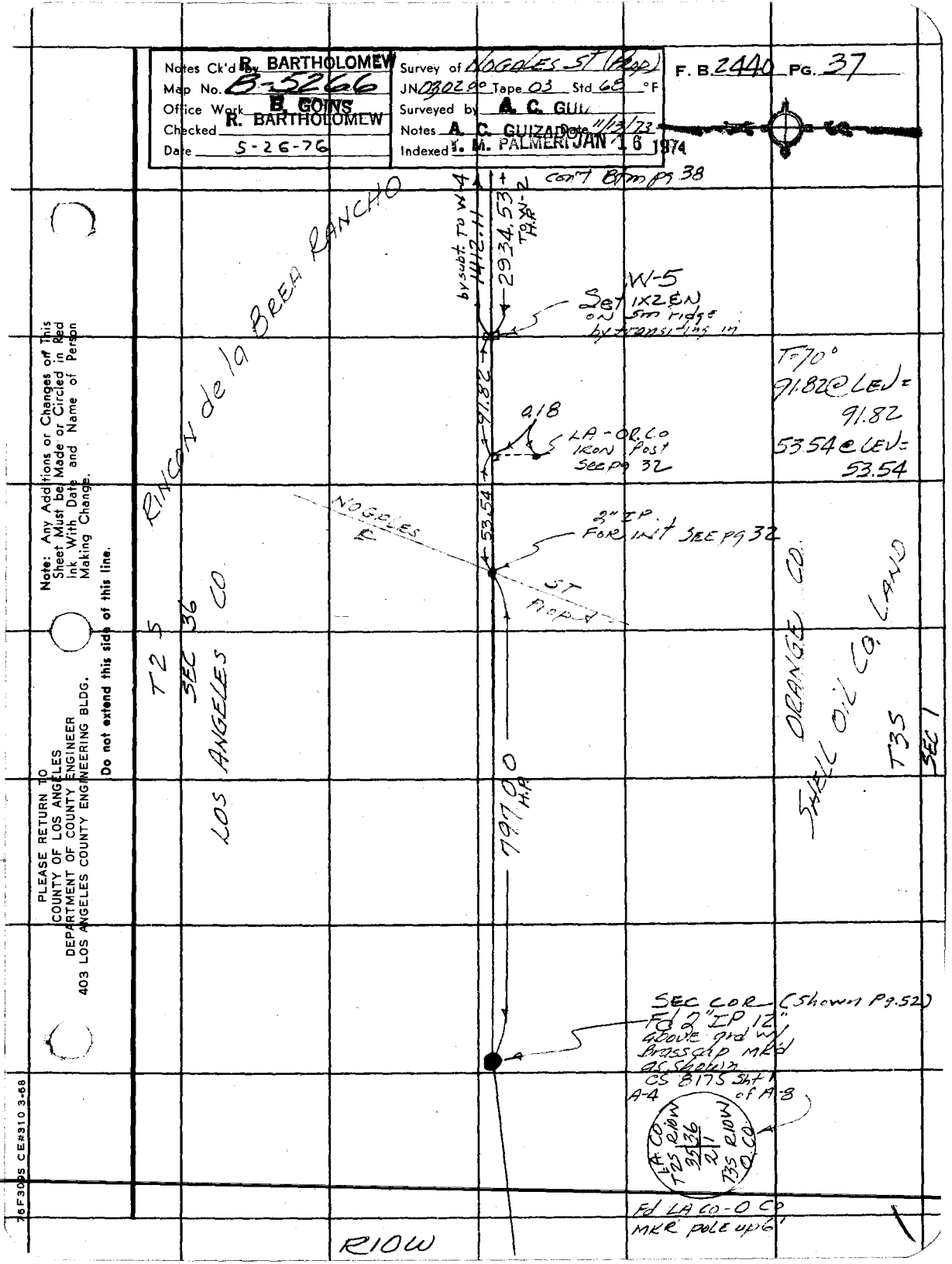

Note: Any Additions or Changes on This Sheet Must be Made or Circled in Red Ink With Date and Name of Person Making Change.

Do not extend this side of this line.

PLEASE RETURN TO
COUNTY OF LOS ANGELES
DEPARTMENT OF COUNTY ENGINEER
403 LOS ANGELES COUNTY ENGINEERING BLDG.

76F3095 CE#310 3-68

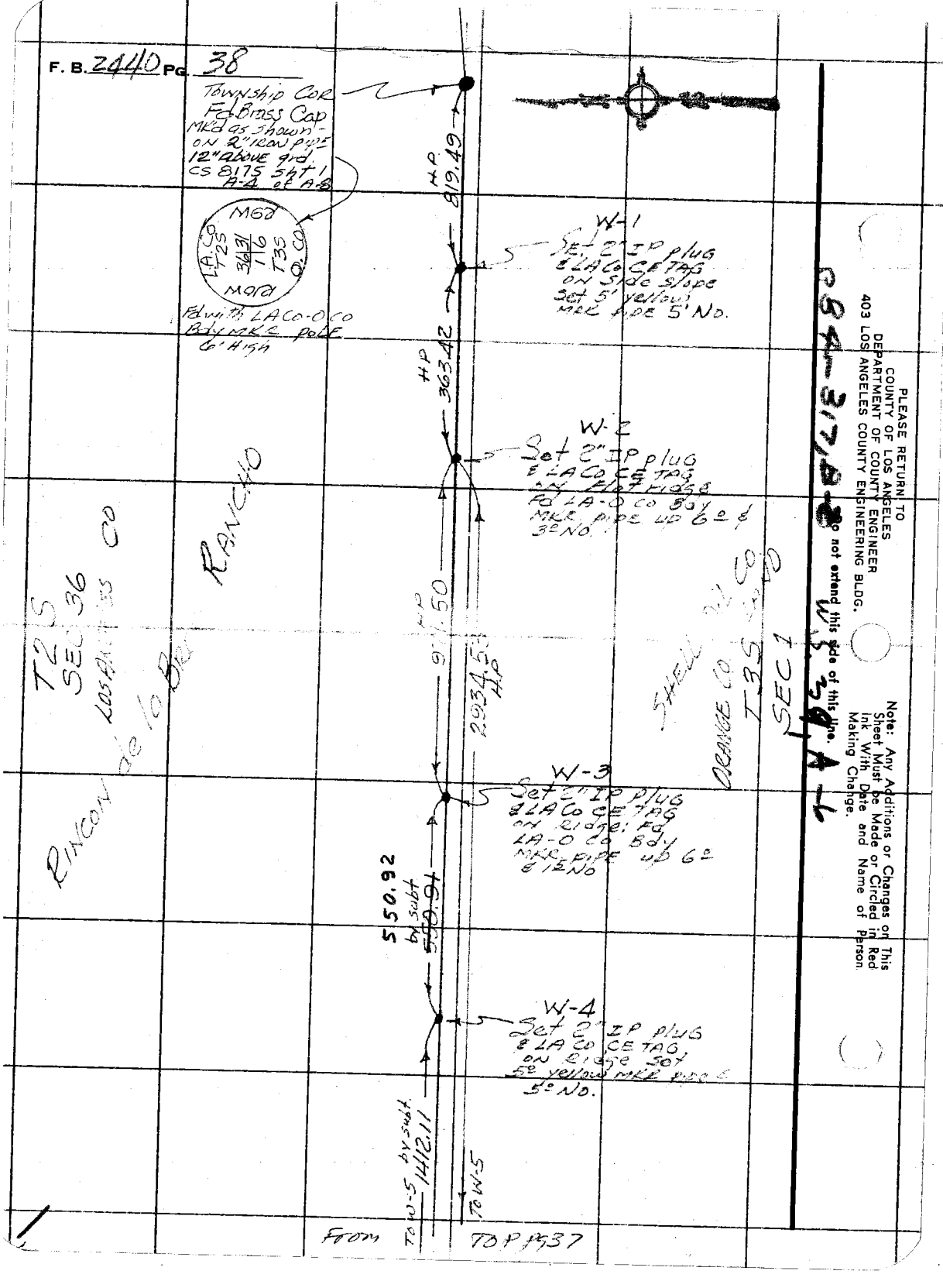
F. B. 2440 PG. 38
Township Cor
Fd Brass Cap
Mkd as shown
on 2" iron pipe
12" above grd.
CS 8175 sht 1
A-4 of A-8
L.A. Co
T2S
36 31
1 6
T3S
O. Co
Fd with LA Co-O Co
Bdy Mkr pole
6' High
HP
819.49
W-1
Set 2" IP plug
& LA Co CE TAG
on Side Slope
Set 5' yellow
Mkr pipe 5' No.
HP
363.42
W-2
Set 2" IP plug
& LA Co CE TAG
on Flat ridge
Fd LA-O Co Bdy
Mkr pipe up 6° &
3° No.
RANCHO
T2S
SEC 36
LOS ANGELES CO
RINCON de la Brea
HP
971.50
2934.53
HP
SHELL OIL CO
ORANGE CO
T3S
SEC 1
W-3
Set 2" IP plug
& LA Co CE TAG
on Ridge: Fd
LA-O Co Bdy
Mkr pipe up 6°
& 12° No
550.92
by subt
550.91
W-4
Set 2" IP plug
& LA Co CE TAG
on Ridge Set
5° yellow Mkr pipe &
5° No.
TO W-5 by subt.
1412.11
TO W-5
From
TOP PG 37
PLEASE RETURN TO
COUNTY OF LOS ANGELES
DEPARTMENT OF COUNTY ENGINEER
403 LOS ANGELES COUNTY ENGINEERING BLDG.
Do not extend this side of this line.
Note: Any Additions or Changes on This Sheet Must be Made or Circled in Red Ink With Date and Name of Person Making Change.
C84-317, B-2
W.S. 39 A-6

Notes Ck'd by	Survey of NOGALES ST (Prop)
Map No.	JN 0075.03 Tape HP#1 Std. °F
Office Work	Surveyed by Guizado AC
Checked	Notes ACG Date Sep 1973
Date	Indexed T. M. PALMERI JAN 16 1974

F. B. 2440 PG. 39

(N) = # of Reflectors
F = FILTER ON
N.F = FILTER OFF

HP#1 @ PI#1 pg 12
HI = 5.85 T = 92° BAR = 30.4 ENV Set = +14

REFLECTOR	HI	SLOPE DIST	VERT ∡	HORIZ DIST
KILLIAN AVE C.E. MON (2) N.F	6.09	2004.338	-01°-54'-20" Cos: 0.9994469665	2003.23
VILLA CIARA ST SPIKE (2) F	5.36	739.748	-02°-43'-40" Cos=0.9988669197	738.91
P.O.T. 2" IP (1) F	6.02	354.510	-03°-29'-20" Cos=0.9981466185	323.91
℄ int @ Bachelin 1" IP (1) F	5.73	285.906	+03°-01'-40" Cos=0.998604044	285.51
℄ int @ Pathfinder Rd 2" IP (1) F	6.08	533.210	+4°-08'-00" Cos=0.9973990185	531.82
RP PI 2 ℄ Prop 1" IP (1) F	4.56	694.372	+5°-31'-00" Cos=0.9953682764	691.16
HP#1 @ POT IX2EN (pt) ℄ Pathfinder Rd HI = 4.93 T = 92° BAR = 30.4 ENV Set = +14				
PI 8-C CE MON (3) F	6.21	747.545	-01°-59'-00" Cos=0.9994009365	747.10
PI 9C CE. MON (1) F	5.70	185.826	-6°-20'-00" Cos=0.9938969464	184.69
℄ INT NOGALES ST POT 1-B 3" IP (1) F	5.90	128.810	-0°-47'-00" Cos=0.9999065431	128.80

Note: Any Additions or Changes on This Sheet Must be Made or Circled in Red Ink With Date and Name of Person Making Change.

Do not extend this side of this line.

PLEASE RETURN TO
COUNTY OF LOS ANGELES
DEPARTMENT OF COUNTY ENGINEER
403 LOS ANGELES COUNTY ENGINEERING BLDG.

16F309B CE#310 3-68

F. B. 2440 PG. 40

HP #1 @ BACHELIN ℄ Cul-de-Sac
HI = 5.38 T = 98° BAR = 30⁴ ENV Set = +12

Reflector	HI	Slope Dist	VERT ∡	HORIZ DIST
℄ Int @ Paseo Real & BACHELIN BT. SPK ① F	5.41	363.204	-0°-33'-00" cos=0.9999539269	363.19
Int. Nogales St & Bachelin ℄ Prod 1" IP ① F	6.02	110.388	+01°-55'-10" cos=0.9994387065	110.33
HP #1 @ POT 2-B 3" IP (pg) HI = 5.44 T = 78° BAR = 30⁴ ENV Set = +05				
POT 2-A 1" IP ② F	4.92	1015.881	-3°-58'-30" cos=0.9975943922	1013.44
POT 2-C 1X2 & N ② F	4.91	893.532	+0°-47'-10" cos=0.9999058792	893.45
H.P #1 @ POT "Z" 1X2 & N (Rancho Rincon de la Brea Bdy) (57.43 ft. So. of ℄ Int Nogales St) HI = 5.15 T = 80° BAR = 30⁵ ENV Set = +08				
1X2 & N; 82.65 No. of CE MON ② F Read = 50	5.22	957.897	+9°-58'-00"	943.44
1X2 & N; 58.83 So. of 1" IP ② NF READ: 55	5.34	1631.186	-0°-45'-20"	1631.04
HP #1 @ Foresight #1 (1X2 & N) HI = 5.20 T = 60° BAR = 30² ENV Set = -02				
PI 3 ② NF Read = 55	5.27	1798.992	-7°-26'-30"	1783.84
POT 3A ② NF READ = 60	4.92	1565.646	-7°-23'-10"	1552.65
POT 3D ① F READ = 50	5.30	548.304	-9°-22'-20"	540.98

PLEASE RETURN TO
COUNTY OF LOS ANGELES
DEPARTMENT OF COUNTY ENGINEER
403 LOS ANGELES COUNTY ENGINEERING BLDG.

Do not extend this side of this line.

Note: Any Additions or Changes on This Sheet Must be Made or Circled in Red Ink With Date and Name of Person Making Change.

Notes Ck'd by
Map No.
Office Work
Checked
Date

Survey of NOGALES ST (Prop)
JN 0075.03 Tape HP#1 Std °F
Surveyed by A.C. GUIZADO
Notes ACG Date Oct 73
Indexed J. M. PALMERI JAN 16 1974

F. B. 2440 PG. 41

Reflector	HI	Slope Dist	Vert ∡	Horiz. Dist
HP#1 @ P.O.T. 3A HI = 5.16 T = 74 BAR = 30± ENV Set = +02				
POT 3B ① F READ = 60	4.87	373.840	+3°31'-50"	373.13
HP#1 @ 1X2 & N @ 90° to P.O.T. 4A HI = 4.95 T = 74° BAR = 30° ENV Set = +02				
RPto PI4 ① F READ: 40	4.90	690.817	-5°51'10"	687.22
1X2 & N @ 90° to POT 4B ① F	5.10	569.275	-4°15'30"	567.70
HP#1 @ POT 5C HI = 5.24 T = 72° BAR = 30° ENV Set = +05				
POT 5B ② F Read = 65	5.02	658.126	88-30-20 271 29-40 + 1°-29'-40"	657.90
Foresight #2 ① F READ = 55	4.73	699.855	90-36-04 269-23-56 - 00°-36'-04"	699.82
HP#1 @ POT 6B HI = 5.35 T = 76° BAR = 30° ENV Set = +08				
POT 6A ② F Read = 60	4.70	551.050	91-11-55 268-48-05 - 1°-11'-55"	550.93
Foresight #2 ② F Read = 50	5.24	664.482	91-13-53 268-46-07 - 1°-13'-53"	664.33
HP#2 @ PI #7 HI = 5.50 T = 66° BAR = 29± ENV Set = +05				
1X2 & N; 114.80' NW'ly of LA BREA Cb ③ F	4.90	1643.345	78-49-38 281-10-22 + 11°-10'-22"	1612.20

Note: Any Additions or Changes on This Sheet Must be Made or Circled in Red Ink With Date and Name of Person Making Change.

Do not extend this side of this line.

PLEASE RETURN TO
COUNTY OF LOS ANGELES
DEPARTMENT OF COUNTY ENGINEER
403 LOS ANGELES COUNTY ENGINEERING BLDG.

6F30S CE#310 3-69

F. B. 2440 PG. 42

REFLECTOR	HI	SLOPE DIST	VERT ∡	HORIZ DIST
HP#2 @ POT. W-1 T=72° BAR = 29.1			HI = 4.75 ENV Set = +08	
T2&3S R9&10W TOWNSHIP COR ① F Read = 65	4.35	826.670	97-33-18 262-26-42 − 7°-33'-18"	819.494
POT W-2 ① F Read 75	5.00	364.020	86-42-56 273-17-04 + 3°-17'-04"	363.422
HP#2 @ POT W-2 T=72° BAR = 29.1			HI = 5.20 ENV. Set. = +08	
POT W-5 ③ NF READ = 70	4.65	2935.086	88-53-08 271-06-52 + 1°-06'-52"	2934.531
POT W-4 ③ F Read = 55	4.80	1522.418	89-58-37 270-01-23 +00-01-23"	1522.418
POT W-3 ① F Read = 55	5.00	972.492	92-34-55 267-25-05 − 2°-34'-55"	971.505
HP#2 @ SEC COR T2S 35/36 2/1 T3S R10W T=64°			HI = 4.03 BAR = 29.1 ENV Set +05	
POT W-6 = " 8-P INT. ① F READ = 60	4.50	800.087	84-58-00 275-02-00 + 5°-02'-00"	797.002
HP#2 @ POT 8-R T=66° BAR = 29.1			HI = 5.20 ENV. Set = +05	
POT 9A ③ F Read = 50	5.70	1654.323	93-00-00 267-00-00 − 3°-00'-00"	1652.056
HP#2 @ LABREA B-7 T=58 BAR = 29.3			HI = 4.58 ENV Set = +05	
POT 8N 1" IP ③ NF READ = 75	5.08	2170.221	96°-17'-52" 263-42-08 − 6°-17'-52"	2157.124

PLEASE RETURN TO
COUNTY OF LOS ANGELES
DEPARTMENT OF COUNTY ENGINEER
403 LOS ANGELES COUNTY ENGINEERING BLDG.

Do not extend this side of this line.

Note: Any Additions or Changes on This Sheet Must be Made or Circled in Red Ink With Date and Name of Person Making Change.

Notes Ck'd by	Survey of NOGALES ST Prop	F.B. 2440 Pg. 43
Map No.	JN 0075 03 Tape HP2 Std °F	
Office Work	Surveyed by A. C. GUIZAR	
Checked	Note A. C. GUIZAR Date 4/19/73	
Date	Indexed T. M. PALMER JAN 16 1974	

REFLECTOR	HI	SLOPE DIST	VERT ∠	HORIZ DIST
HP @ FORESIGHT #3 (1x2&N) T=58		BAR=29I	HI 4.83 ENV SET =	-01
POT "Y" (1x2&N) ③ NF Read 75	5.50	1420.223	74-34-30 285 25 30 +15°25'-30"	1369.066
HP#2 @ INT ℄ offset T=64		BAR=29I	HI 4.18 ENV SET =	+02
FORESIGHT #3 (1x2&N) ① F Read 65	4.25	228.806	69-28-41 290-31-19 +20°31'-19"	214.286
HP #2 @ LA Brea D-6 (KANE) T=58		BAR 29I	HI = 5.05 ENV SET =	+06
POT B-N 1" IP ③ NF Read 65	5.10	2989.987	95°56-29" 264 03-31 - 5°56-29"	2973.926

Note: Any Additions or Changes on this Sheet Must be Made or Circled in Red Ink With Date and Name of Person Making Change

Do not extend this side of this line.

PLEASE RETURN TO
LOS ANGELES COUNTY ENGINEER
403 LOS ANGELES COUNTY ENGINEERING BLDG.

76P3098 CK #310 8-66

PLEASE RETURN TO
LOS ANGELES COUNTY ENGINEER
403 LOS ANGELES COUNTY ENGINEERING BLDG.

Note: Any Additions or Changes on this Sheet Must be Made or Circled in Red Ink With Date and Name of Person Making Change

Do not extend this side of this line.

F.B. 2440 Pg. 44

Notes Ck'd by R. BARTHOLOMEW	Survey of Nogales St	F.B. 2440	45
Map No. 8-5266	JN 0070-07 Tape Std °F		
Office Work R. BARTHOLOMEW	Surveyed by A.C. Guizado		
Checked	Notes A.C.G. Date 4/2/74		
Date 5-26-76	Indexed T. M. PALMERI MAR 14 1974		

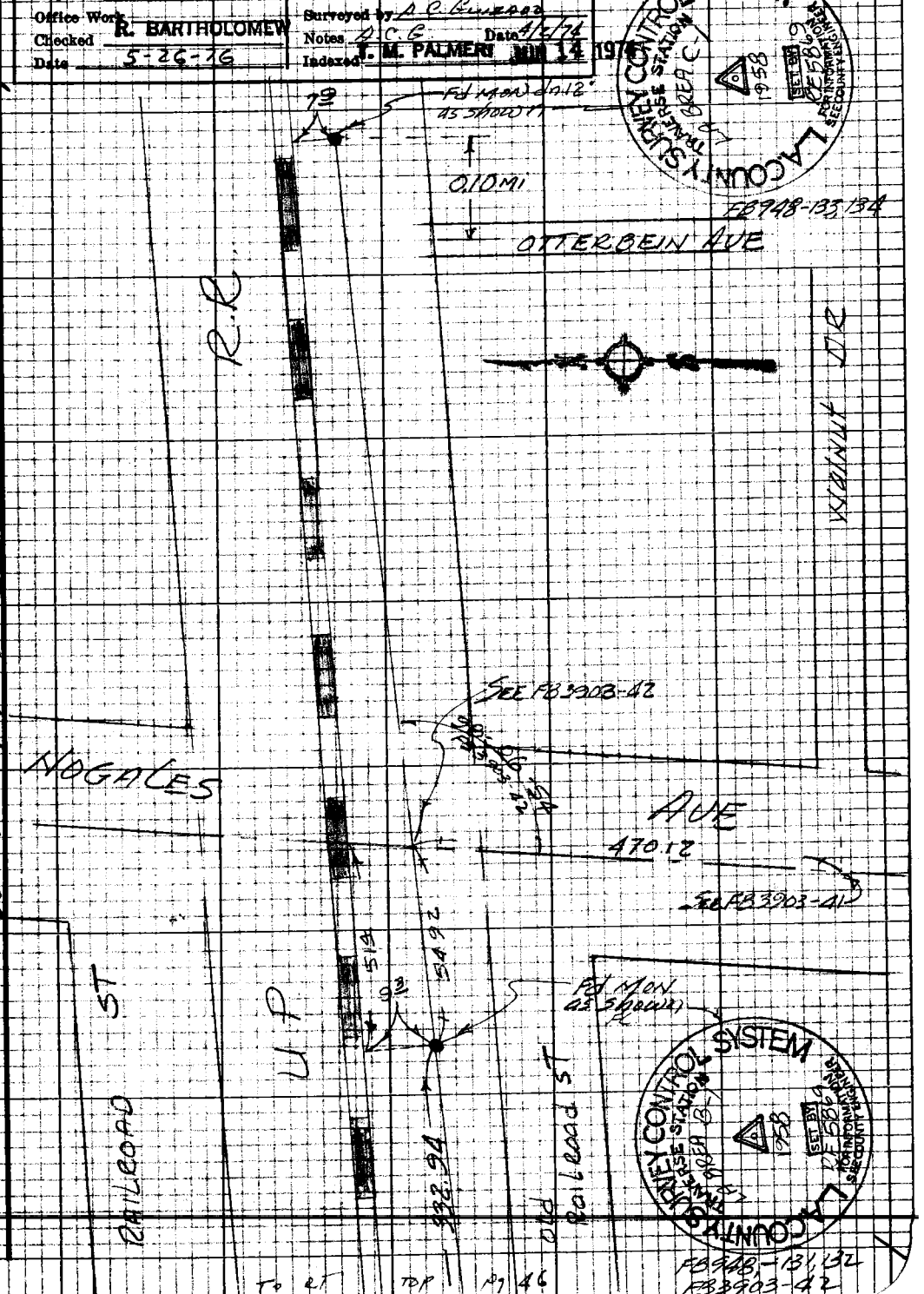

Note: Any Additions or Changes on this Sheet Must be Made or Circled in Red Ink With Date and Name of Person Making Change

Do not extend this sheet of this line.

PLEASE RETURN TO
LOS ANGELES COUNTY ENGINEER
403 LOS ANGELES COUNTY ENGINEERING BLDG.

To RT TOP Pg 46

7SP3095 CE #310 5-66

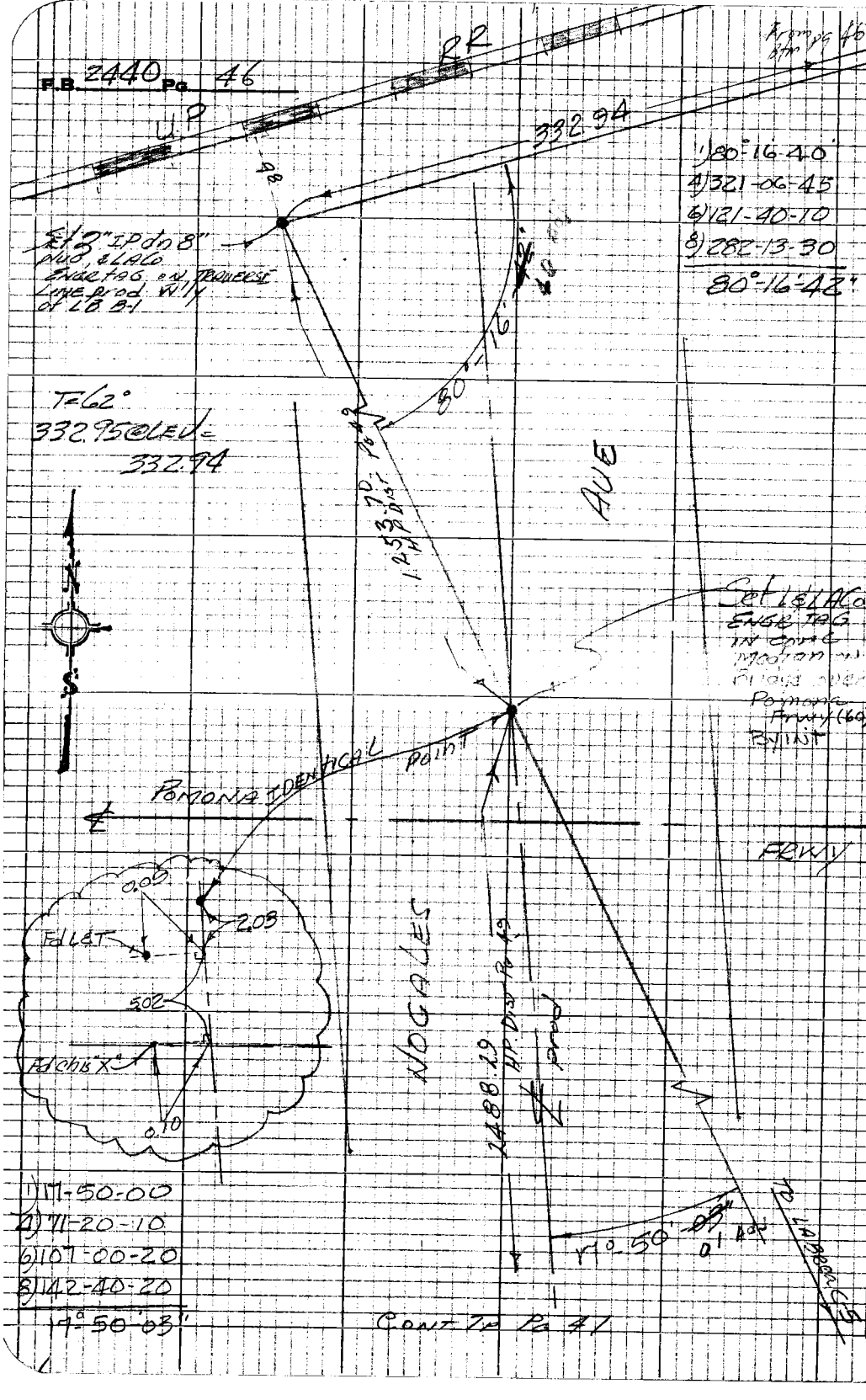

PLEASE RETURN TO
LOS ANGELES COUNTY ENGINEER
403 LOS ANGELES COUNTY ENGINEERING BLDG.
Do not extend this side of this line.
Note: Any Additions or Changes on this Sheet Must be Made or Circled in Red Ink With Date and Name of Person Making Change

059-317A 4 W.S. 38 D 4 D-4

Notes Ck'd by R. BARTHOLOMEW	Survey of NOGALES ST
Map No. B-5266	JN 0075.03 Tape ____ Std ____ °F
Office Work ____	Surveyed by A. C. GUIZADO
Checked R. BARTHOLOMEW	Notes A.C.G. Date 4/2/74
Date 5-26-76	Indexed J. M. PALMERI JUN 14 1974

F. B. 2440 PG. 47

CONT BOT PG 46

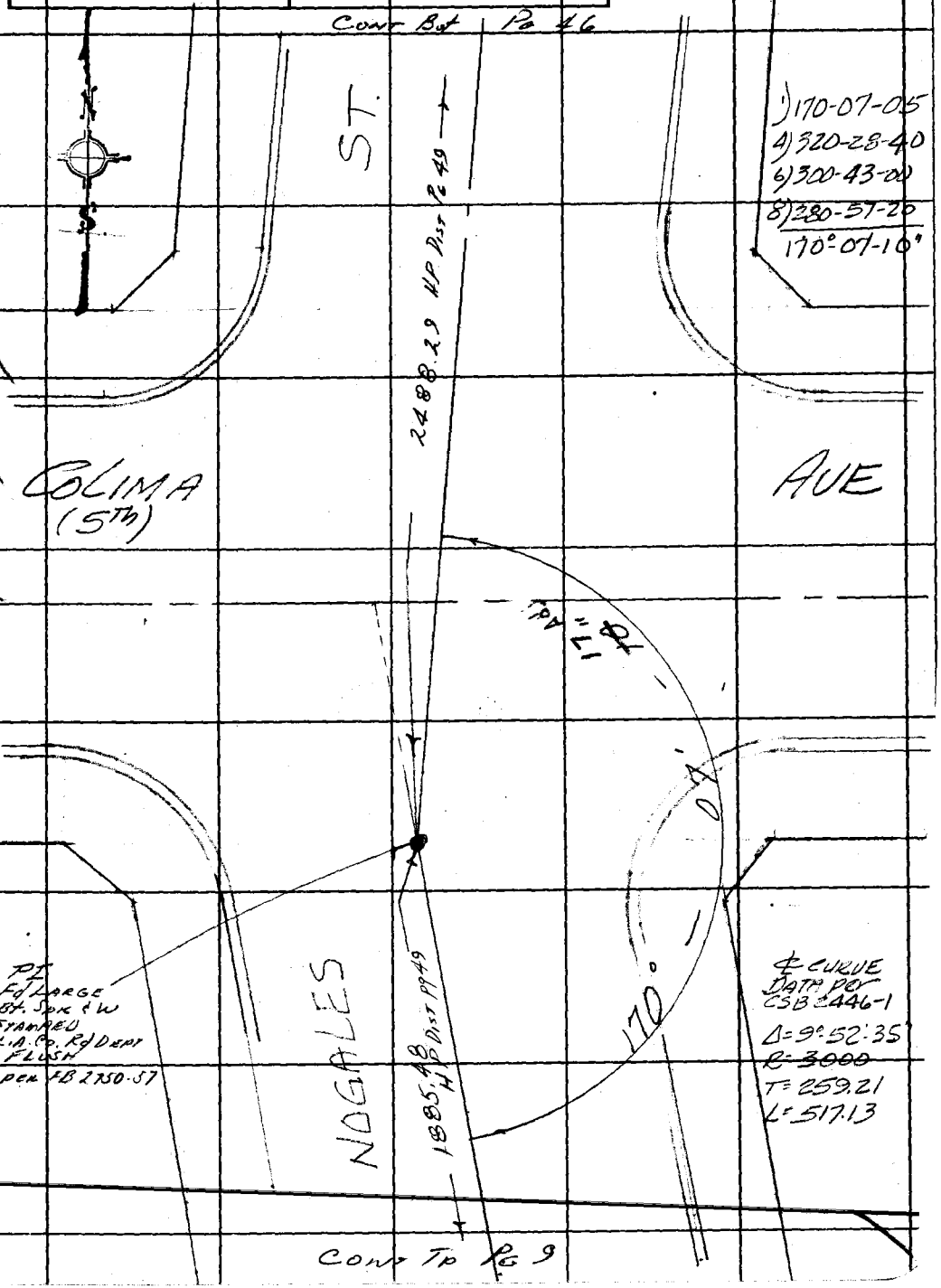

CONT TO PG 9

Note: Any Additions or Changes on This Sheet Must be Made or Circled in Red Ink With Date and Name of Person Making Change.

Do not extend this side of this line.

PLEASE RETURN TO
COUNTY OF LOS ANGELES
DEPARTMENT OF COUNTY ENGINEER
403 LOS ANGELES COUNTY ENGINEERING BLDG.

W 538, D-4, 099-317, A-1

76F309S CE#310 3-68

F. B. 2440 PG. 48

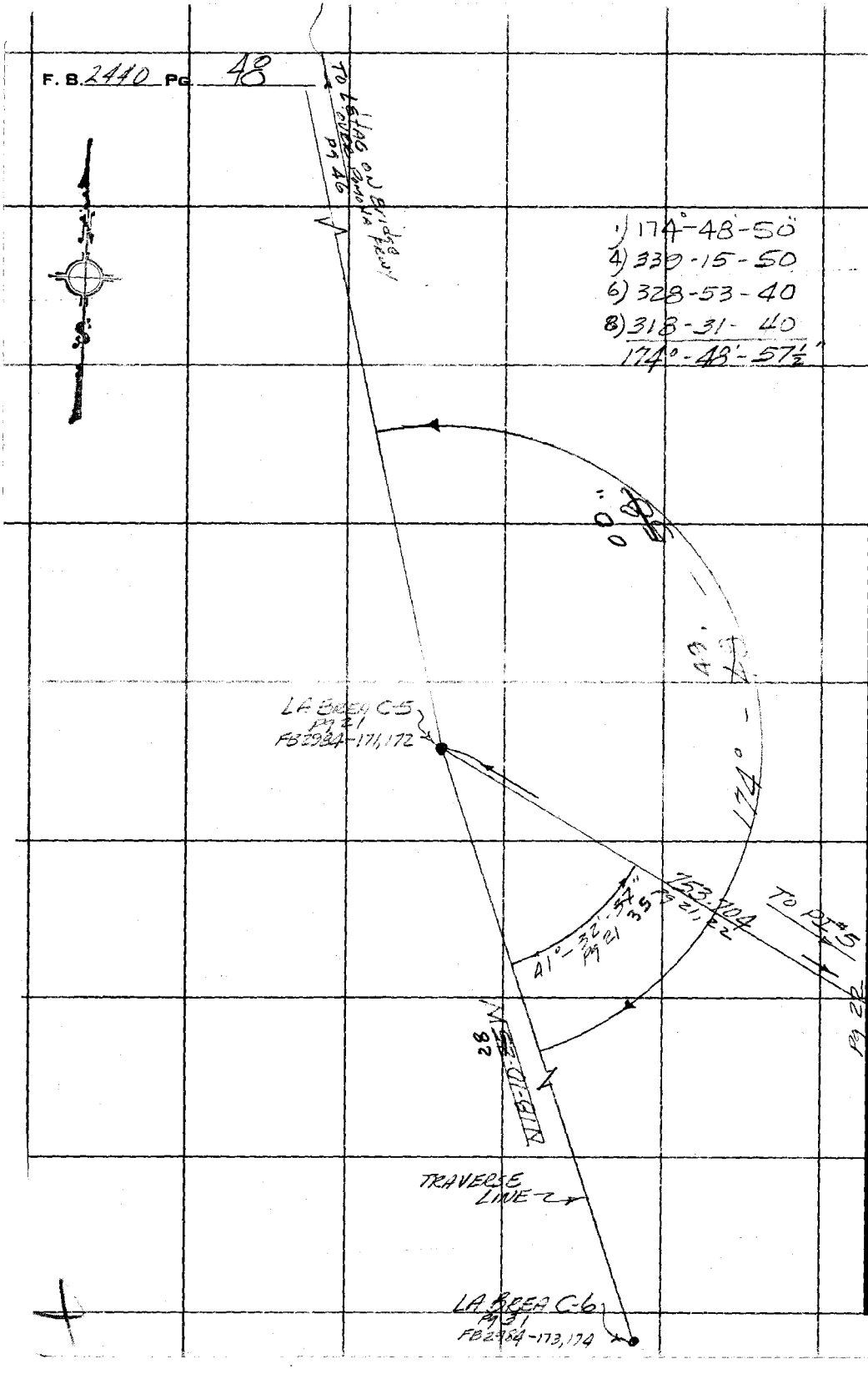

PLEASE RETURN TO
COUNTY OF LOS ANGELES
DEPARTMENT OF COUNTY ENGINEER
403 LOS ANGELES COUNTY ENGINEERING BLDG.

Do not extend this side of this line.

Note: Any Additions or Changes on This Sheet Must be Made or Circled in Red Ink With Date and Name of Person Making Change.

Notes Ck'd by	Survey of Nogales St	F.B. 2440 Pg. 49
Map No.	JN 0025.03 Tape Std °F	
Office Work	Surveyed by A. C. Guizado	
Checked	Notes M.A.W. Date 5-28-74	
Date	Indexed T. M. PALMERI JUN 14 1974	

Reflector	H.I.	Slope Dist	Vert ∠	Horz Dist
H.P. @ L&L.D. Co. Engr Tag			H.I. 5.25	
T-64° BAR 30			Env Set + 2	
2" IP (Pg 46) ① N.F.	5.85	1254.13	1°30'	1253.70
@ P.I. (Pg 47) B. Spk & W ③ N.F.	6.10	2488.31	0°16'00"	2488.29
H.P. @ C.E. Mon Pg. 9			H.I. 6.00	
T-88° BAR 30			Env. Set +10	
P.I. (Pg 47) B. Spk & W ② N.F.	5.30	1885.60	0°38'30"	1885.48

Note: Any Additions or Changes on this Sheet Must be Made or Circled in Red Ink With Date and Name of Person Making Change

Do not extend this side of this line.

PLEASE RETURN TO
LOS ANGELES COUNTY ENGINEER
403 LOS ANGELES COUNTY ENGINEERING BLDG.

76P3095 CE #310 5-66

F.B. 2440 PG. 50

PLEASE RETURN TO
LOS ANGELES COUNTY ENGINEER
403 LOS ANGELES COUNTY ENGINEERING BLDG.

Do not extend this side of this line.

~~Note: Any Additions or Changes on this Sheet Must be Made or Circled in Red Ink With Date and Name of Person Making Change~~

Notes Ck'd by R. BARTHOLOMEW	Survey of Nogales St. Orange-L.A. Co. Line
Map No. B-5266	JN 0075.03 Tape 212 Std 84 °F
Office Work B. GOINS	Surveyed by KIM KAPP
Checked R. BARTHOLOMEW	Notes K.M. Kapp Date 12-74
Date 5-26-76	Indexed G. D. BAILEY DEC 23 1974

F. B. 2440 PG. 51

NOGALES ST.

ORANGE CO. — L.A. CO. LINE

J.N. 0075.03

TIE TO P.I. #10 PER F.B. 2440-34

Landa
Kapp
Maldonado
Lieber

Note: Any Additions or Changes on This Sheet Must be Made or Circled in Red Ink With Date and Name of Person Making Change.

Do not extend this side of this line.

PLEASE RETURN TO
COUNTY OF LOS ANGELES
DEPARTMENT OF COUNTY ENGINEER
403 LOS ANGELES COUNTY ENGINEERING BLDG.

16F305 CE#310 3-68

F. B. 2440 PG. 52

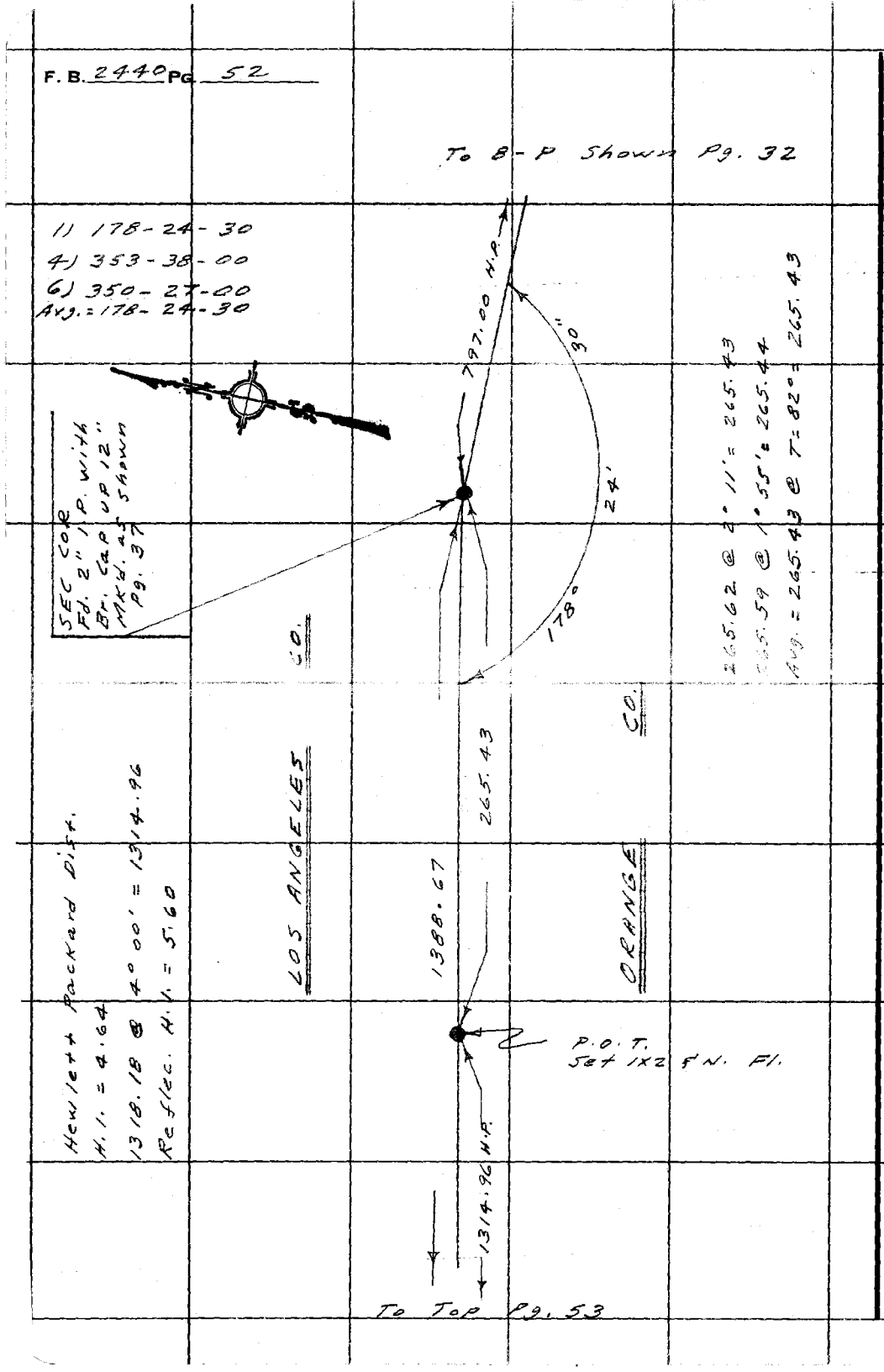

PLEASE RETURN TO
COUNTY OF LOS ANGELES
DEPARTMENT OF COUNTY ENGINEER
403 LOS ANGELES COUNTY ENGINEERING BLDG.

Do not extend this side of this line.

Note: Any Additions or Changes on This Sheet Must be Made or Circled in Red Ink With Date and Name of Person Making Change.

Notes Ck'd by R. BARTHOLOMEW	Survey of Nogales ST. Orange-L.A. Co. Line
Map No. B-5266	JN 0075.03 Tape 212 Std 84 °F
Office Work B. GOINS	Surveyed by K. M. KAPP
Checked R. BARTHOLOMEW	Notes K. M. Kapp Date 12-74
Date 5-26-76	Indexed G. D. BAILEY DEC 23 1974

F. B. 2440 PG. 53



Note: Any Additions or Changes on This Sheet Must be Made or Circled in Red Ink With Date and Name of Person Making Change.

PLEASE RETURN TO
COUNTY OF LOS ANGELES
DEPARTMENT OF COUNTY ENGINEER
403 LOS ANGELES COUNTY ENGINEERING BLDG.

Do not extend this side of this line.

76F309S CE#310 3-68

F. B. 2440 PG. 54

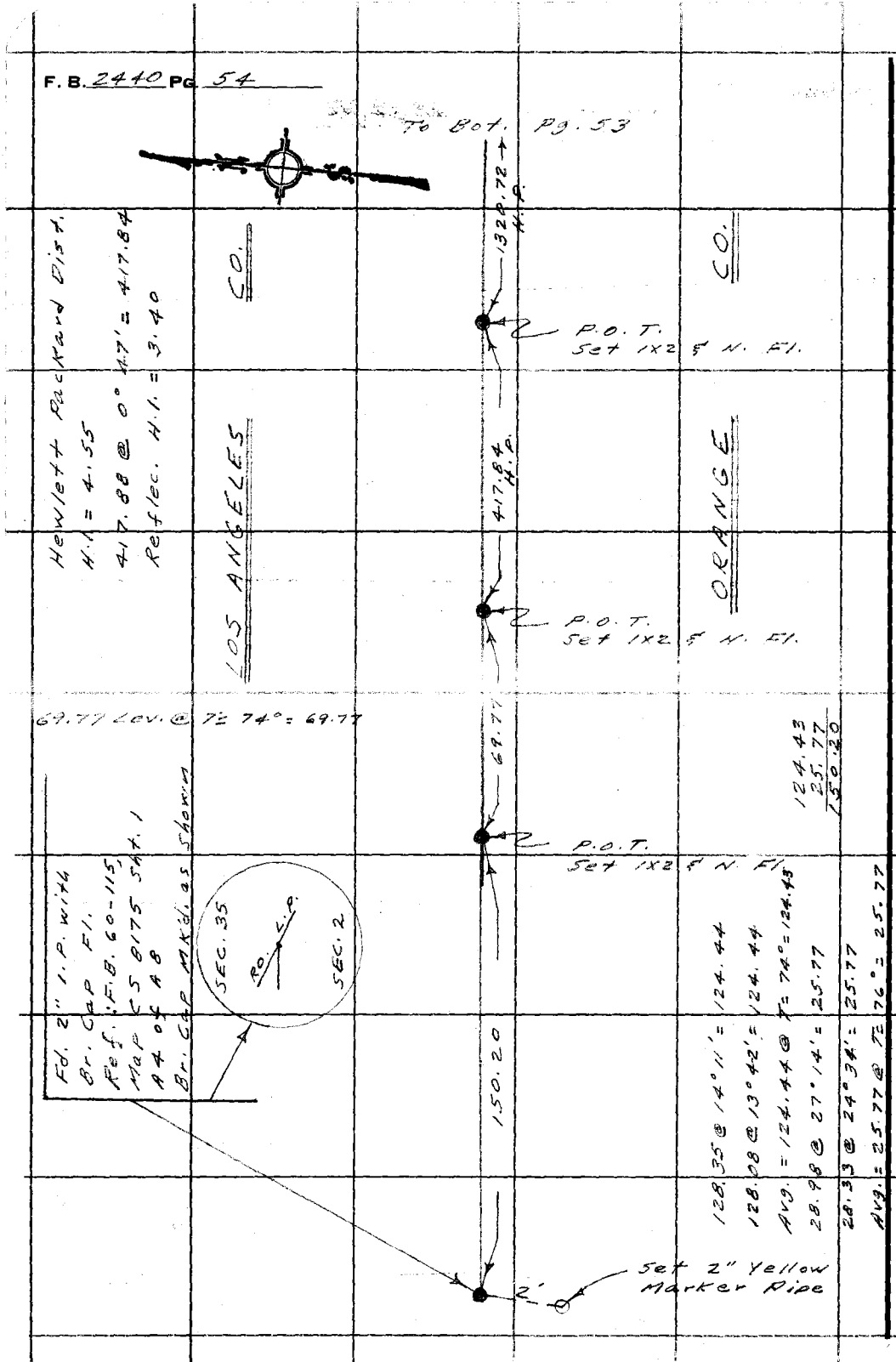

PLEASE RETURN TO
COUNTY OF LOS ANGELES
DEPARTMENT OF COUNTY ENGINEER
403 LOS ANGELES COUNTY ENGINEERING BLDG.

Do not extend this side of this line.

Note: Any Additions or Changes on This Sheet Must be Made or Circled in Red Ink With Date and Name of Person Making Change.

NOTES RED _____ JOB NO. 0047.37 SURVEY OF Rowland Hght. Library F. B. 2440 PG. 55

DATE _____ SURVEY BY Guizado

NOTES CHKD M. DOSOKI NOTES BY DR WEST DATE AUG 10 '76

DATE 8-20-76 INDEXED J. M. PALMERI DATE AUG 19 1976

DESCRIPTION	ADJ. ELEV.	3RD RUN	2ND RUN	DIFF.	1ST RUN	B.M.
JOB NO 0047.37						
ROWLAND HEIGHTS						
LIBRARY (SITE #3)						
AUG 1976						
		WEST				
		FISHER				
		NYE				
		OHASHI				
		MOYA				

NOTE: ANY ADDITIONS OR CHANGES ON THIS SHEET MUST BE MADE OR CIRCLED IN RED INK, WITH DATE AND NAME OF PERSON MAKING CHANGE.

Do not extend notes this side of this line

PLEASE RETURN TO
LOS ANGELES COUNTY SURVEYOR
725 LOS ANGELES COUNTY ENGINEERING BLDG.

765420 S & E-353 4-54

768420 S & E-353 4-54

PLEASE RETURN TO
LOS ANGELES COUNTY SURVEYOR
725 LOS ANGELES COUNTY ENGINEERING BLDG.

NOTE: ANY ADDITIONS OR CHANGES ON THIS SHEET MUST BE MADE OR CIRCLED IN RED INK, WITH DATE AND NAME OF PERSON MAKING CHANGE.

Do not extend notes this side of this line

B.M.	1ST RUN	DIFF.	2ND RUN	3RD RUN	ADJ. ELEV.	DESCRIPTION
Fd B-44-9B	510.88				510.880	BM 44-9B 1971 Adj = 510.880 FB 3718-29
+	2.93		2.758			Colima Rd & OTTERBEIN AVE SE COR
	513.81	3.010	3.006			43 So ℄ Colima Ave., 60 E ℄ OTTERBEIN
−	5.94		5.764			AVE – Top NE COR CONC SD CATCH BASIN
P	507.870					1 foot back of cb line Fd 2 3/4" brass
+	2.262		2.363			Button DISC MK'd Co. ENGR BM 44-9B
	510.132	3.461	3.466			1971 RE 7078"
−	5.723		5.829			
P	504.409					
+	1.058		0.090			
	505.467	5.100	5.100			
−	6.158		6.090			
P	499.309					
+	0.069		0.020			
	499.378	6.142	6.142			
−	6.211		6.162			
P	493.167					
+	2.188		2.310			
	495.355	3.462	3.463			
−	5.650		5.773			
P	489.705					
+	3.779		3.699			
	493.484	1.705	1.702			
−	5.424		5.401			
B.M.	488.050					L.A. Co. Rd. B.M. NAIL S.E. COR
+	3.643		3.519			Colima & Nogales
	491.643	2.306	2.311			
−	5.949		5.320			
P	485.694					

JOB NO 004737 SURVEY OF Rowland Hgt. LIBRARY NOTES RED. DATE
SURVEY BY Guizado NOTES CHKD. M. DOJORY
NOTES BY DRUDEST DATE AUG 19 1976 DATE 8-20-76
INDEXED L. R. PALMERI DATE

F. B. 2442 PG. 56

76S420 S & E-353 4-54

PLEASE RETURN TO
LOS ANGELES COUNTY SURVEYOR
725 LOS ANGELES COUNTY ENGINEERING BLDG.

NOTE: ANY ADDITIONS OR CHANGES ON THIS SHEET MUST BE MADE OR CIRCLED IN RED INK, WITH DATE AND NAME OF PERSON MAKING CHANGE.

Do not extend notes this side of this line

B.M.	1ST RUN	DIFF.	2ND RUN	3RD RUN	ADJ. ELEV.	DESCRIPTION
	485.694					
+	3.684		3.748			
	489.378	1.501 ✓	1.501 ✓			
−	5.185		5.249			
TP	484.193 ✓					
+	3.474		3.419			
	487.667	1.582 ✓	1.586 ✓			
−	5.062		5.005			
BM 449A	482.605 ✓					BM 449A 1971 Adj ELEV = 482.599 ✓
+	5.021		5.152			FB3718-31 - Colima (5th) Ave; So side,
	487.626	1.481 ✓	1.486 ✓			0.1 mi west of Nogales St & opposite
−	3.600		3.672			Alpha Beta shopping ctr set on top
− TP	494.086 ✓					of FC channel Hdwall 49.6 ft So of
+	6.194		6.227			℄ Colima (5th) Ave & 1.0 ft E. of W. end
	490.2[illegible]	2.887 ✓	2.88[illegible] ✓			of headwall Fd A Boat spike & lead
−	3.307		3.34[illegible]			in Conc LACRD BG 2610
TP	486.973 ✓					
+	6.[illegible]50		5.863			
	493.123	3.[illegible] ✓	3.[illegible] ✓			
−	[illegible]		1.869			
TP	490.[illegible] ✓					
+	6.134		6.026			
	497.098	2.905 ✓	2.905 ✓			
−	3.229		3.121			
TP	493.869 ✓					
+	6.030		6.119			
	499.799	2.724 ✓	2.727 ✓			
−	3.306		3.391			
TP	496.593 ✓					

NOTES RED ____ JOB NO. 0047 37 SURVEY OF Rowland Hgts Library
DATE ____ SURVEY BY Guizado
NOTES CHKD. M. DOSOKY NOTES BY DR WEST DATE Aug 10 '76
DATE 8-20-76 INDEXED [illegible] PALMERI DATE AUG 19 [illegible]

F. B. 2440 PG. 57

76S420 S & E-353 4-54

PLEASE RETURN TO
LOS ANGELES COUNTY SURVEYOR
725 LOS ANGELES COUNTY ENGINEERING BLDG.

NOTE: ANY ADDITIONS OR CHANGES ON THIS SHEET MUST BE MADE OR CIRCLED IN RED INK, WITH DATE AND NAME OF PERSON MAKING CHANGE.

Do not extend notes this side of this line

JOB NO 00037 SURVEY OF Rowland Hgts Lateral
SURVEY BY G. Gilzado
NOTES BY R. GUEST DATE
INDEXED L. M. PALMER DATE AUG 19 1976
NOTES RED. DATE
NOTES CHK'D M. DOSOKY DATE 8-20-76

F.B. 2440 PG. 58

B.M.	1ST RUN	DIFF.	2ND RUN	3RD RUN	ADJ. ELEV.	DESCRIPTION
	496.593					
+	5.728	1	5.645			
	502.321	2.716	1.715			
−	4.012		3.930			
Set RHL 1	498.309 ✓					BM RHL 1 Elev = 498.309 FB2440-58
+	6.018		6.108			Nogales St (E. cb) & 160 ft. No of
	504.327	2.859 ✓	2.859 ✓			& Adney St. Set spk & tack in cb
−	3.159		3.249			5° No of So end of Curb
TP	501.168 ✓					
+	5.995		6.103			
	507.163	3.632 ✓	3.634 ✓			
−	2.348		2.469			
TP	504.800 ✓					
+	6.099		6.193			
	510.899	3.621	3.822 ✓			
−	2.278		2.371			
TP	508.621 ✓					
+	6.092		6.142			
	514.713	2.810 ✓	2.812 ✓			
−	[illegible]		2.830			
TP	511.431 ✓					
+	6.102		6.020			
	517.533	4.060 ✓	4.059 ✓			
−	2.043		1.961			
TP	515.490 ✓					
+	6.231		6.178			
	521.721	1.719 ✓	1.719 ✓			
−	4.512		4.460			
TP	517.210 ✓					

76S420 S & E-383 4-54

PLEASE RETURN TO
LOS ANGELES COUNTY SURVEYOR
725 LOS ANGELES COUNTY ENGINEERING BLDG.

NOTE: ANY ADDITIONS OR CHANGES ON THIS SHEET MUST BE MADE OR CIRCLED IN RED INK, WITH DATE AND NAME OF PERSON MAKING CHANGE.

Do not extend notes this side of this line

B.M.	1ST RUN	DIFF.	2ND RUN	3RD RUN	ADJ. ELEV.	DESCRIPTION
	517.210					
+	2.487		2.419			
	519.697	3.012 ✓	~~3.017~~	3.007		
-	5.499		5.426			
TP	514.198 ✓					
+	4.460		4.512			
	518.658	1.013 ✓	1.012 ✓			
-	5.473		5.530			
TP	513.185 ✓					
+	3.124		3.680			
	516.309	2.295 ✓	2.291 ✓			
-	6.019		5.911			
Fd BM	510.880 ✓					Brn 44-93 1971 Adj. Elev = 510.880
						FB 3718-29 SEE pg 56 For description

NOTES RED. ____ JOB NO. 0047 37 SURVEY OF Rowland Hgts Library
DATE ____ SURVEY BY Guizado
NOTES CHKD M. DOSOKY NOTES BY J. DRUWEST DATE Aug 10 1976
DATE 8-20-76 INDEXED L. M. PALMER DATE AUG 19 1976

F. B. 2440 PG. 59

F. B. 2440 PG. 60

JOB NO. 0047 37 SURVEY OF Rowland Hghts Library NOTES RED.
SURVEY BY Guizado DATE
NOTES BY D.R. West DATE NOTES CHKD.
INDEXED J. M. PALMERI DATE AUG 19 1976 DATE

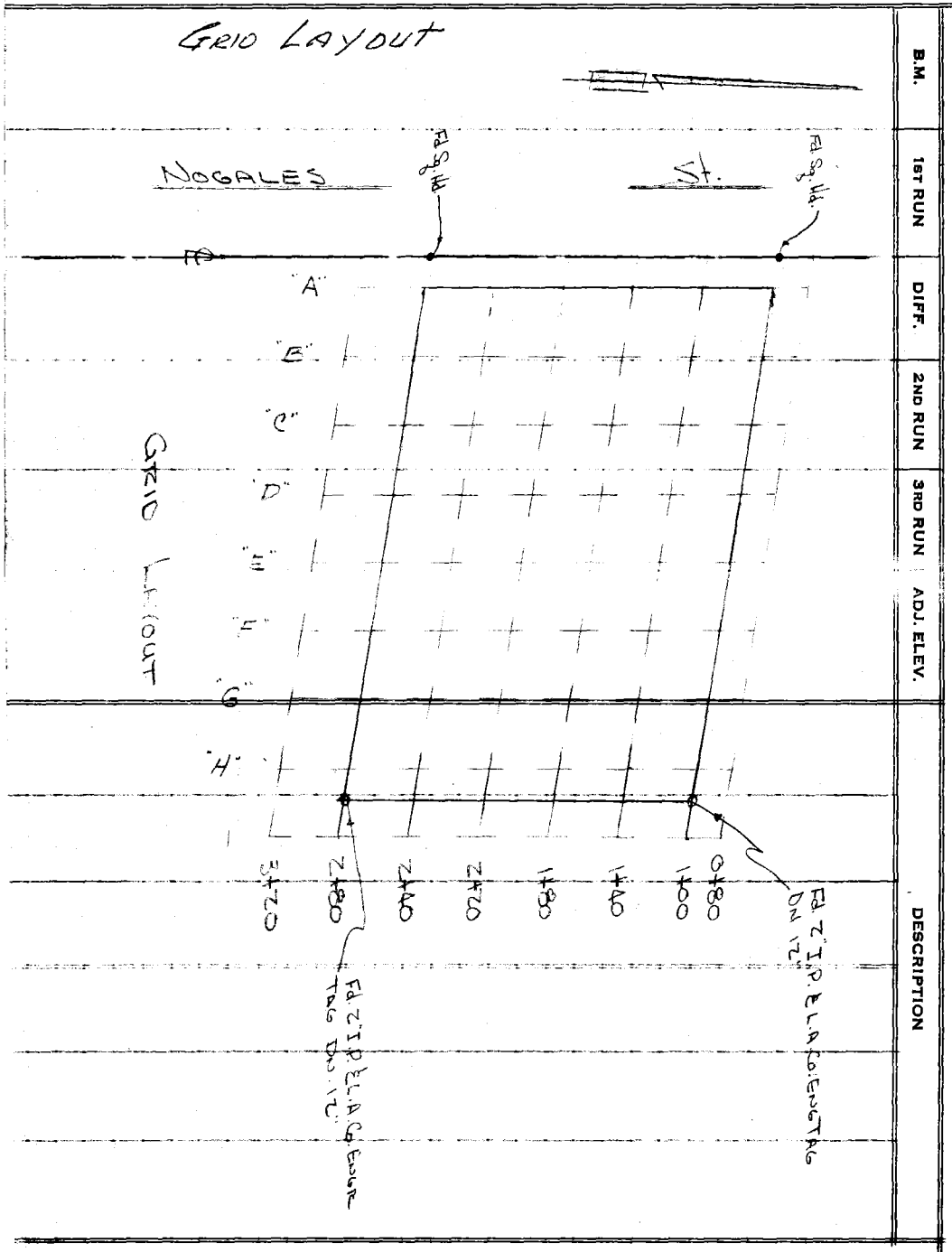

B.M.	1ST RUN	DIFF.	2ND RUN	3RD RUN	ADJ. ELEV.	DESCRIPTION

Do not extend notes this side of this line

PLEASE RETURN TO
LOS ANGELES COUNTY SURVEYOR
725 LOS ANGELES COUNTY ENGINEERING BLDG.

NOTE: ANY ADDITIONS OR CHANGES ON THIS SHEET MUST BE MADE OR CIRCLED IN RED INK, WITH DATE AND NAME OF PERSON MAKING CHANGE.

765420 S & E-353 4-54

Profile Notes Red. Plotted Job No. 0047.37 Division No. F B 2440 Pg. 61

No. Date Date Survey of Rowland Hghts Library

X-Sec. Notes Chkd. Checked Survey by Guizado Notes D. West Date 8-[illegible]

No. Date Date Map No. Indexed [illegible] Date

J.N. 0047.37

Rowland Heights

Library Site #3

"X" Sections

Aug 1976

See Pg 60 for Grid Layout

Guizado

West

Moya

Ohashi

Fisher

Nye

STATION	B. S.	H. I.	F. S.	ELEV.

NOTE: ANY ADDITIONS OR CHANGES ON THIS SHEET MUST BE MADE OR CIRCLED IN RED INK, WITH DATE AND NAME OF PERSON MAKING CHANGE

Do not extend notes this side of this line

PLEASE RETURN TO LOS ANGELES COUNTY SURVEYOR 700 HALL OF RECORDS

FORM 307 2M 11-41

FORM 307 2M 11-41

PLEASE RETURN TO
LOS ANGELES COUNTY SURVEYOR
700 HALL OF RECORDS

NOTE: ANY ADDITIONS OR CHANGES ON THIS SHEET MUST BE MADE OR CIRCLED IN RED INK, WITH DATE AND NAME OF PERSON MAKING CHANGE

Do not extend notes this side of this line

STATION	B. S.	H. I.	F. S.	ELEV.		
BM RHL #1				498 309	BM RHL #1 EL= So. Int. Colima Rd. and Nogales St., 40'± E. & Nogales St., Fd. Spk. in Lead.	ROWLAND HEIGHTS, 970'±
LINE "A"					LINE "A"	
2+79				498 8	EAST 28° BOTT. 3°	DRAIN
2+77				500 6	EAST 29° Top	"
2+79				500 1	EAST 29° BOTT	"
2+81				500 6	EAST 29° Top	"
1+80				498 9	WEST 7°	
2+77				500 2	WEST 4° Top	
2+77				497 9	WEST 5° BOTT	
2+81				497 5	WEST 4° 2° WIDE BOTT.	
2+84				500 3	WEST 4° Top	
2+84				497 9	WEST 5° BOTT	
2+20				499 5	WEST 6°	
3+00				499 4	WEST 4° Top	
3+00				498 0	WEST 5° BOTT.	
3+40				500 1	WEST 3° Top	
3+40				498 6	WEST 4° BOTT	
1+40				498 2		
1+80				499 3		
2+20				499 7		

Profile No. X-Sec. No.
Plotted Date Checked Date
Notes Red. Date Aug. 76 Notes Chkd. Date
Division No. Notes D.R. West Date AUG 19 1976
Job No. 0047.31 Survey of Rowland Hgts Library
Survey by Fairfield Notes
Indexed E. M. PALMERI Date
F.B. 2440 Pg. 62

Form 307 5M 5-39

PLEASE RETURN TO
LOS ANGELES COUNTY SURVEYOR
700 HALL OF RECORDS

NOTE: ANY ADDITIONS OR CHANGES ON THIS SHEET MUST BE MADE OR CIRCLED IN RED INK, WITH DATE AND NAME OF PERSON MAKING CHANGE

Do not extend notes this side of this line

STATION	B. S.	H. I.	F. S.	ELEV.		
2+60				500 2		
3+00				499 7		
3+40				500 5		
"B" LINE						
0+80				499 6		
1+00				500 3		
1+40				500 1		
1+80				501 0		
2+20				501 7		
2+46				501 9	BOTT.	
2+60				501 1		
2+68				500 8	TOP	
2+73				500 3	4' WIDE BOTT.	
2+81				501 1	TOP	
3+00				500 7		
3+40				501 0		
"C" LINE						
0+94.3				500 28	EDGE PUMT.	
0+80				500 09	PUMT.	

Profile Notes Red. Plotted Job No. [illegible] Revision No.
No. Date Date Survey of ROWLAND Hghts LIBRARY
X-Sec. Notes Chkd. Checked Survey by SUIZARD Notes D.R. WEST Date Aug 76
No. Date Date Map No. Index Ed. PALMER Date AUG 19 [illegible]

Form 307 5M 5-39

PLEASE RETURN TO
LOS ANGELES COUNTY SURVEYOR
700 HALL OF RECORDS

NOTE: ANY ADDITIONS OR CHANGES ON THIS SHEET MUST BE MADE OR CIRCLED IN RED INK, WITH DATE AND NAME OF PERSON MAKING CHANGE

Do not extend notes this side of this line

STATION	B. S.	H. I.	F. S.	ELEV.		
1+00				500 5		
1+40				500 5		
1+80				501 8		
2+20				502 5		
2+50				502 5	Top	
2+67				501 5	Top	
2+72				500 8	2° WIDE BOTT	
2+76				501 4	TOP	
3+00				501 0		
3+40				501 5		
"D" LINE						
0+80				500 55	PUMT.	
0+94³				500 66	EDGE PUMT.	
1+00				501 0		
1+40				501 0		
1+80				502 4		
2+20				502 8		
2+78				501 8	TOP	
2+72				501 3	BOTT	
2+55				501 6	BOTT	

Profile No. X-Sec. No.
Plotted Date Checked Date
Notes Red. Date Notes Chkd. Date
Division No. Job No. 0047 37
Survey of Rowland Hahn's Library
Survey by Guizado Notes West
Indexed B. PALMER Date AUG 19 1976
F.B. 2440 PG. 64

Form 307 5M 5-39

PLEASE RETURN TO
LOS ANGELES COUNTY SURVEYOR
700 HALL OF RECORDS

NOTE: ANY ADDITIONS OR CHANGES ON THIS SHEET MUST BE MADE OR CIRCLED IN RED INK, WITH DATE AND NAME OF PERSON MAKING CHANGE

Do not extend notes this side of this line

STATION	B. S.	H. I.	F. S.	ELEV.		
2+48				502 8	Top	
3+00				501 6		
3+40				502 2		
E LINE						
0+80				501 05	Pumt	
0+94.3				501 18		
1+00				501 5		
1+40				501 7		
1+80				502 9		
2+20				503 6		
2+35				503 2	Top	
2+44				502 3	Bott	
2+70				501 7	Top	
2+72				501 2	Bott	
2+77				501 4	Bott	
2+60				502 1		
2+81				502 0	Top	
3+00				502 5		
3+40				502 8		

Profile No. ____ Notes Red. ____ Plotted ____ Job No. 004737 Division No. ____
Date ____ Date ____ Survey of Rowland Hghl. Library
X-Sec. No. ____ Notes Chkd. ____ Checked ____ Survey by Guizado Notes West Date Aug 76
Date ____ Date ____ Map No. ____ Title ____ Date AUG 19 [illegible]

Form 307 5M 5-39

PLEASE RETURN TO
LOS ANGELES COUNTY SURVEYOR
700 HALL OF RECORDS

NOTE: ANY ADDITIONS OR CHANGES ON THIS SHEET MUST BE MADE OR CIRCLED IN RED INK, WITH DATE AND NAME OF PERSON MAKING CHANGE

Do not extend notes this side of this line

STATION	B. S.	H. I.	F. S.	ELEV.		
"F" LINE						
0+80				501 63		
0+94³				501 77		
1+00				502 2		
1+40				502 2		
1+80				503 0		
2+20				502 9	Top	
2+34				502 1	Bott	
3+04				502 6	Top	
3+08				501 8	Bott	
3+14				502 0	Bott	
3+17				502 7	Top	
2+60				502 5		
3+00				502 7		
3+40				502 9		
"G" LINE						
0+80				502 27	Pumt	
0+94³				502 36	EDGE PUMT.	
1+00				502 8		
1+40				502 9		

F. B. 2440 Pg. 66 Job No. 204737 Division No. 11 Notes Red. Plotted Profile
Survey of Rowland Hghts Library Date Date No.
Survey by Guizado Notes West Notes Chkd. Checked X-Sec.
Indexed R. M. PALMERI Date AUG 19 1970 Date Date No.

Form 307 5M 5-39

PLEASE RETURN TO
LOS ANGELES COUNTY SURVEYOR
700 HALL OF RECORDS

NOTE: ANY ADDITIONS OR CHANGES ON THIS SHEET MUST BE MADE OR CIRCLED IN RED INK, WITH DATE AND NAME OF PERSON MAKING CHANGE

Do not extend notes this side of this line

STATION	B. S.	H. I.	F. S.	ELEV.		
1+80				503 0		
2+20				503 2		
2+60				503 1		
3+00				503 3		
3+12				503 2	Top	
3+20				502 2	Bott	
3+24				502 4	Bott	
3+27				503 0	Top	
3+40				503 4	Top	East 14°
3+40				502 8	Bott	East 21°
3+40				502 9	Bott	East 28°
3+40				503 5	Top	East 36°
"H" Line						
0+80				503 04	Pumt.	
0+94.3				503 10	Edge Pumt	
1+00				503 6		
1+40				503 1		
1+80				503 3		
2+20				503 2		
2+60				503 4		

Profile No. ____ Notes Red. ____ Plotted ____ Survey of Rowland Hall's Library
No. ____ Date ____ Date ____ Survey by Quizado Notes West Date Aug 19 '76
X-Sec. No. ____ Notes Chkd. ____ Checked ____ Map No. ____ Indexed ____ Date ____

Form 307 5M 5-39

PLEASE RETURN TO
LOS ANGELES COUNTY SURVEYOR
700 HALL OF RECORDS

NOTE: ANY ADDITIONS OR CHANGES ON THIS SHEET MUST BE MADE OR CIRCLED IN RED INK, WITH DATE AND NAME OF PERSON MAKING CHANGE

Do not extend notes this side of this line

STATION	B. S.	H. I.	F. S.	ELEV.		
3+00				503 7		
3+40				503 7		
H" +20	EAST PROP. LINE					
0+80				503 57	PUMT.	
0+97^{5}				503 72	EDGE PUMT.	
1+00				504 0		
1+40				503 5		
1+80				504 0		
2+20				503 8		
2+60				503 7		
3+00				504 2		
3+40				504 2		
"I" LINE						
0+80				503 79	PUMT.	
0+98^{3}				504 03	EDGE PUMT.	
1+00				504 3		
1+40				504 2		
1+80				504 1		
2+20				504 0		

F.B. 2440 PG. 68 Job No. Division No. Notes Red. Plotted Profile
Survey of Date Date No.
Survey by Notes Checked X-Sec.
Indexed by PALMERI Date AUG 1 9 1970 Date No.

Form 307 5M 5-39

PLEASE RETURN TO
LOS ANGELES COUNTY SURVEYOR
700 HALL OF RECORDS

NOTE: ANY ADDITIONS OR CHANGES ON THIS SHEET MUST BE MADE OR CIRCLED IN RED INK, WITH DATE AND NAME OF PERSON MAKING CHANGE

Do not extend notes this side of this line

STATION	B. S.	H. I.	F. S.	ELEV.	
2+60				504.1	
3+00				504.2	
3+40				504.5	
ELEC. PULL BOX				502.46	MIDDLE ELEC. BOX NORTH SIDE OF LIBRARY SITE
BM RHL #1				498.30	SEE PG. 62
					ELEVS IN THIS SECTION ARE FOR CONC. STORM DRAIN ON PG 75 F.B. 1440 1+00 INTERSECTION OF ADNEY & NOGA LES. GOING NORTH B.M. RHL #1 ELEV. = 498.30
0+98.5					
18.7 TO 17.4				497.57	FLOW LINE CONC MEETS DIRT F/L
0+96.5					
21.5				499.76	TOP OF CONC.
0+94.3					
13.8				498.18	TOP OF 8" WALL
0+92.0					
13.0				500.17	" " " "
1+92.0					
12.8				499.40	" " DRAIN BOX
1+92.8					
9.0				499.42	" " " "
1+0.89					
15.1				500.21	" " 8" WALL
1+0.88					
11.0				498.22	TOP OF WALL MEETS CONC. BASE
1+0.89					
2.2				499.78	TOP OF CONC
1+0.91					
12.6				499.63	TOP OF CONC DRAIN BOX
1+1.7					
9.0				499.32	" " " " "

Profile Nickle Rod Plotted Job No. 1-1-1-3 Drawing No.
No. Date Date Date Survey at BOWLING HALL LIBRARY
X-Sec. Notes Chkd. Checked Survey by SULZER Notes P.B. 1437 Date
No. Date Date Map No. Map No. Notes P.B. 1440 Date
Map No. Date Date

F.B. 2440 Pg. 70 | Job No. 0047 37 | Division No. | Notes Red. | Plotted | Profile

Survey of ROWLAND HGHT'S. LIBRARY | Date | Date | No.

Survey by GUIZADO | Notes DR. WEST EC MOYA | Notes Chkd. | Checked | X-Sec.

Indexed [redacted] PALMERI | Date AUG 19 1976 | Date | Date | No.

Form 307 5M 5-39

PLEASE RETURN TO
LOS ANGELES COUNTY SURVEYOR
700 HALL OF RECORDS

NOTE: ANY ADDITIONS OR CHANGES ON THIS SHEET MUST BE MADE OR CIRCLED IN RED INK, WITH DATE AND NAME OF PERSON MAKING CHANGE

Do not extend notes this side of this line

STATION	B. S.	H. I.	F. S.	ELEV.		
FLOW LINE				491 66	SEE DETAIL PG. 75 DRAIN	FB. 2440 BOTT. OF
BM				498 30	BM. RHL. #1 SEE PG. 62	

Notes Ck'd by	Survey of ROWLAND HEIGHTS LIBRARY SITE #3
Map No.	JN 0815.88 Tape Std °F
Office Work	Surveyed by GUIZADO & WEST
Checked	Notes D.R.W. Date 8/18/77
Date	Indexed B. M. PALMERI AUG 19 1978

F. B. 2440 PG. 71

Job No. 0815.88
ROWLAND HEIGHTS
LIBRARY SITE #3
LOCATION OF IMPROVEMENTS
AUG 1976

WEST
FISHER
MOYA
OHASHI
NYE

Note: Any Additions or Changes on This Sheet Must be Made or Circled in Red Ink With Date and Name of Person Making Change.

Do not extend this side of this line.

PLEASE RETURN TO
COUNTY OF LOS ANGELES
DEPARTMENT OF COUNTY ENGINEER
403 LOS ANGELES COUNTY ENGINEERING BLDG.

78E305 CE#310 3-68

F. B. 2440 PG 72

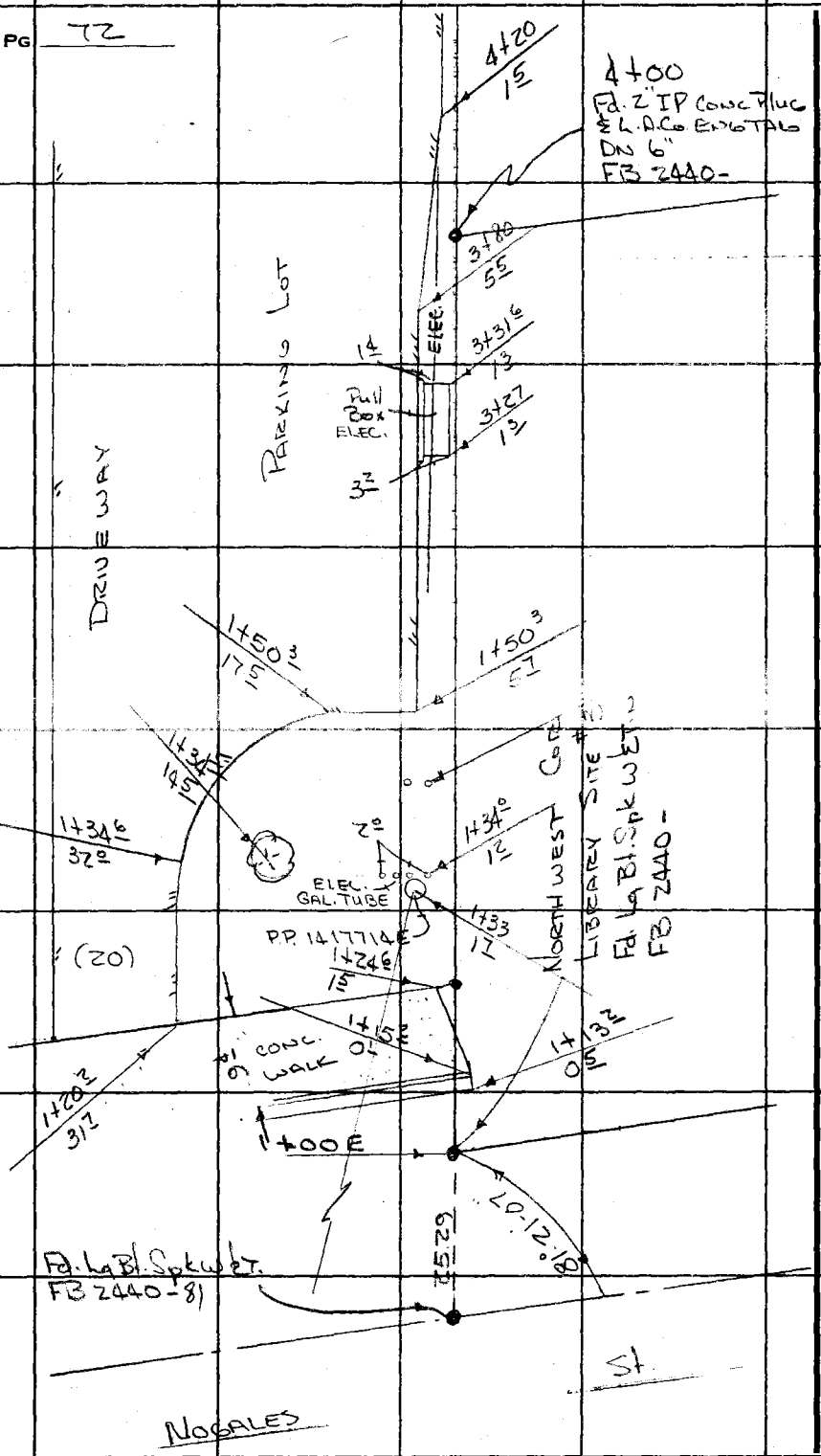

PLEASE RETURN TO
COUNTY OF LOS ANGELES
DEPARTMENT OF COUNTY ENGINEER
403 LOS ANGELES COUNTY ENGINEERING BLDG.

Do not extend this side of this line.

Note: Any Additions or Changes on This Sheet Must Be Made or Circled in Red Ink With Date and Name of Person Making Change.

Notes Ck'd by	Survey of ROWLAND HGHT LIBRARY
Map No.	JN 0815.88 Tape Std °F
Office Work	Surveyed by GUIZADO & WEST
Checked	Notes D.R.W. Date 8/8/76
Date	Indexed T. M. PALMERI AUG 19 1978

F. B. 2440 PG. 73

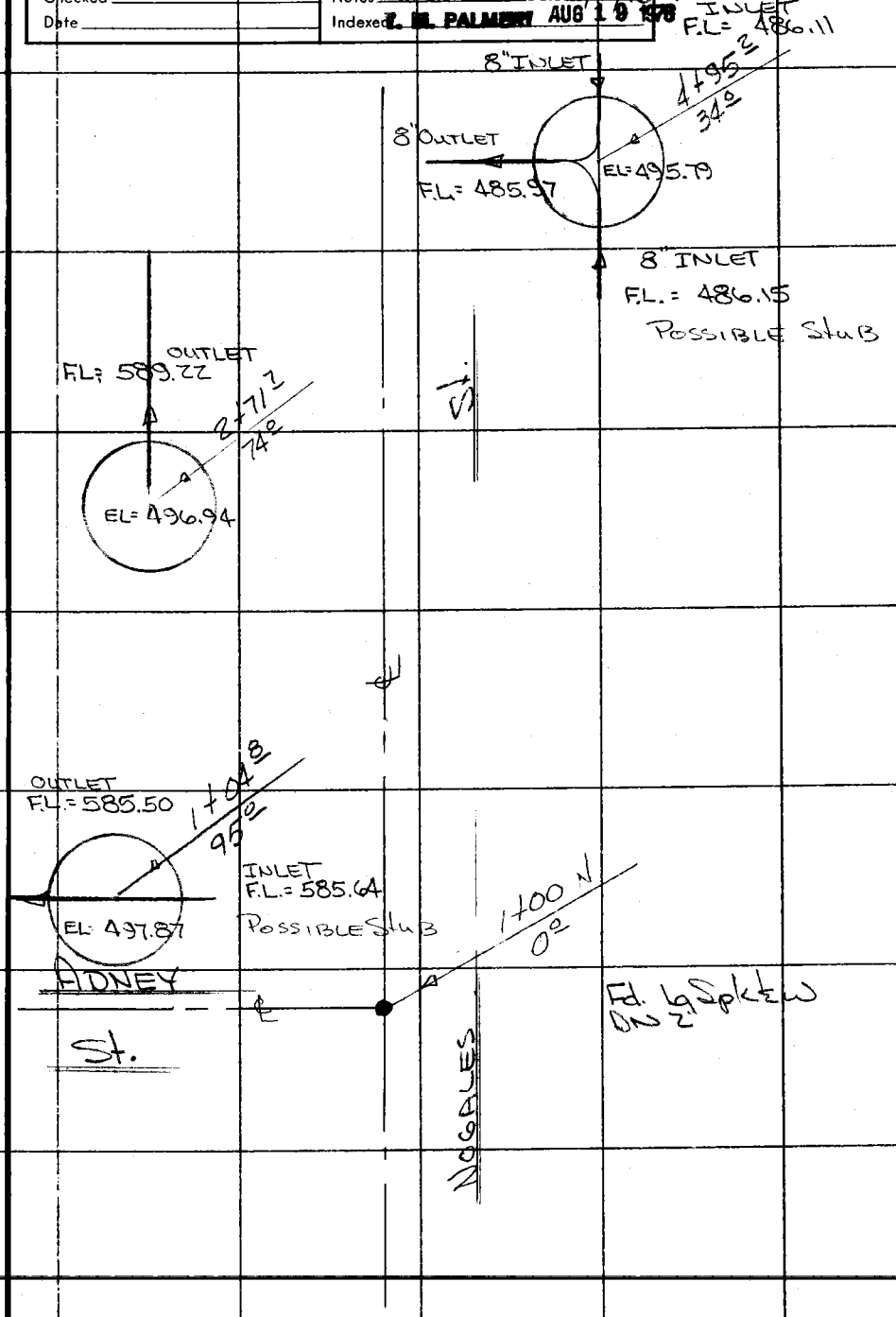

Note: Any Additions or Changes on This Sheet Must be Made or Circled in Red Ink With Date and Name of Person Making Change.

Do not extend this side of this line.

PLEASE RETURN TO
COUNTY OF LOS ANGELES
DEPARTMENT OF COUNTY ENGINEER
403 LOS ANGELES COUNTY ENGINEERING BLDG.

ZAF30 S. CE#310.3-68

F. B. 2440 PG 74

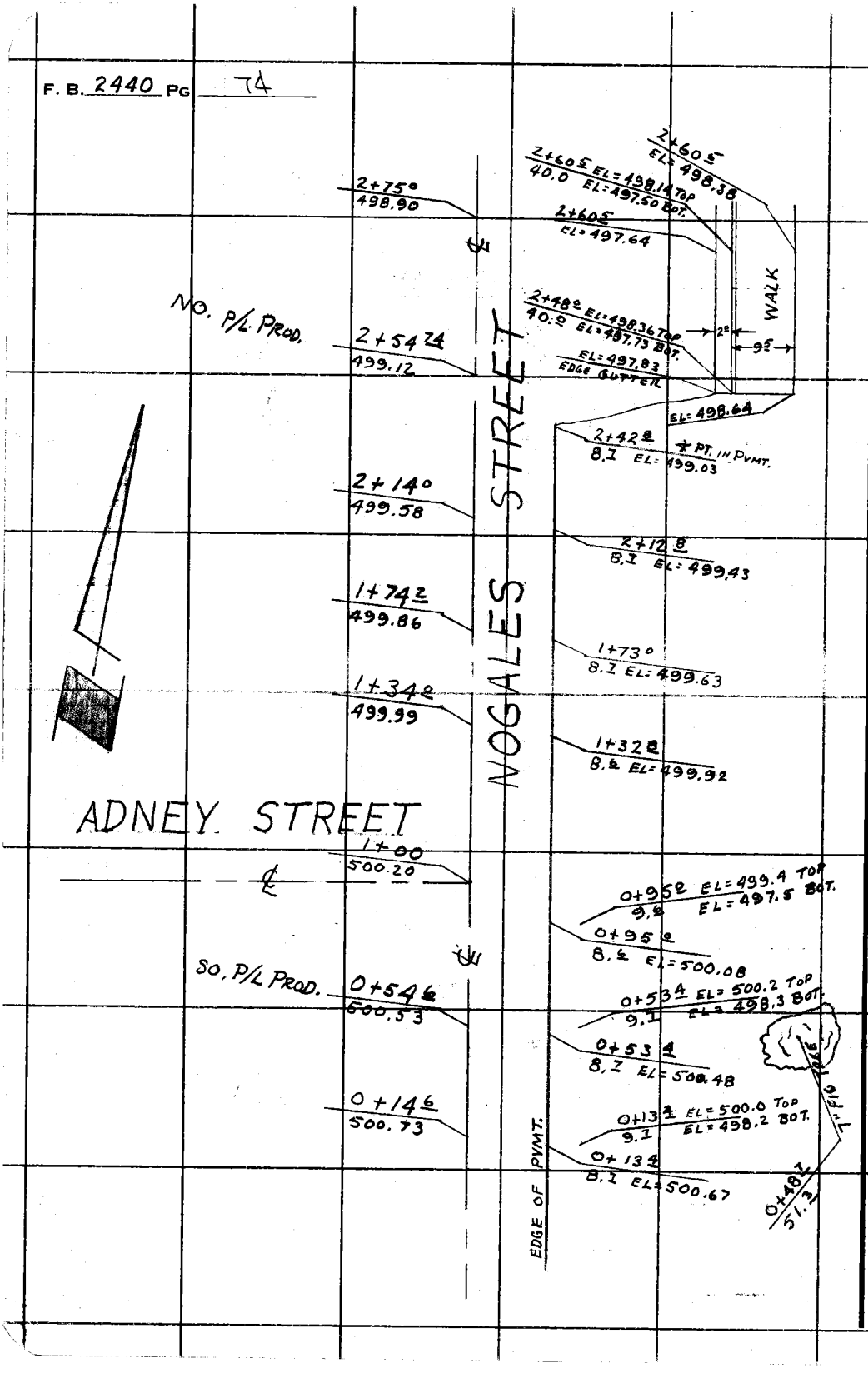

PLEASE RETURN TO
COUNTY OF LOS ANGELES
DEPARTMENT OF COUNTY ENGINEER
403 LOS ANGELES COUNTY ENGINEERING BLDG.

Do not extend this side of this line.

Note: Any Additions or Changes on This Sheet Must be Made or Circled in Red Ink With Date and Name of Person Making Change.

Notes Ck'd by
Map No.
Office Work
Checked
Date

Survey of Rowland Hgts Library Site #3 F. B. 2440 PG. 75
JN 081588 Tape Std °F
Surveyed by Quizado & West
Notes EC MOYA Date 8-18-76
Indexed L. M. PALMERI AUG 19 1976

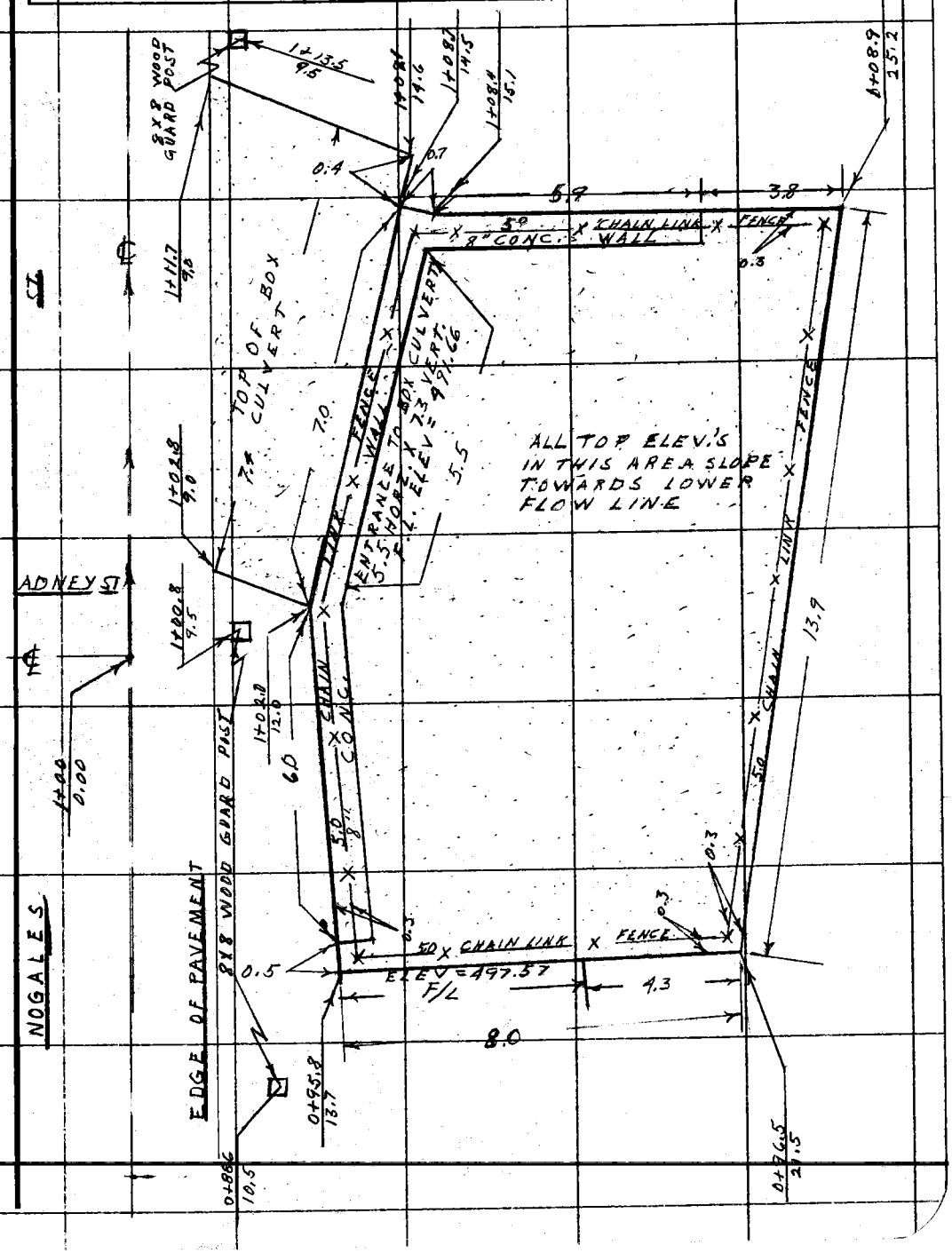

Note: Any Additions or Changes on This Sheet Must be Made or Circled in Red Ink With Date and Name of Person Making Change.

Do not extend this side of this line.

PLEASE RETURN TO
COUNTY OF LOS ANGELES
DEPARTMENT OF COUNTY ENGINEER
403 LOS ANGELES COUNTY ENGINEERING BLDG.

76F3015 CE#310 3-68

F. B. 440 PG 76

PLEASE RETURN TO
COUNTY OF LOS ANGELES
DEPARTMENT OF COUNTY ENGINEER
403 LOS ANGELES COUNTY ENGINEERING BLDG.

Do not extend this side of this line.

Note: Any Additions or Changes on This Sheet Must Be Made or Circled in Red Ink With Date and Name of Person Making Change.

Notes Ck'd by M. DOSOKY	Survey of ROWLAND HGHTS LIBRARY SITE #3
Map No. B-5298	JN 0047.37 Tape ____ Std ____ °F
Office Work J. ALFRED	Surveyed by GUIZADO & WEST
Checked M. DOSOKY	Notes ACG & DW Date 16 AUG 76
Date 1-17-77	Indexed K. W. PALMER AUG 19 1976

F. B. 2440 PG. 77

JOB NO. 0047.37

ROWLAND HEIGHTS

LIBRARY SITE #3

BOUNDARY SURVEY

AUG 1976

GUIZADO	A C
WEST	D R
FISHER	L D
NYE	J P
OHASHI	T
MOYA	E C

Note: Any Additions or Changes on This Sheet Must be Made or Circled in Red Ink With Date and Name of Person Making Change.

Do not extend this side of this line.

PLEASE RETURN TO
COUNTY OF LOS ANGELES
DEPARTMENT OF COUNTY ENGINEER
403 LOS ANGELES COUNTY ENGINEERING BLDG.

76F305 CE#310 3-69

F. B. 2440 PG. 78

INDEX

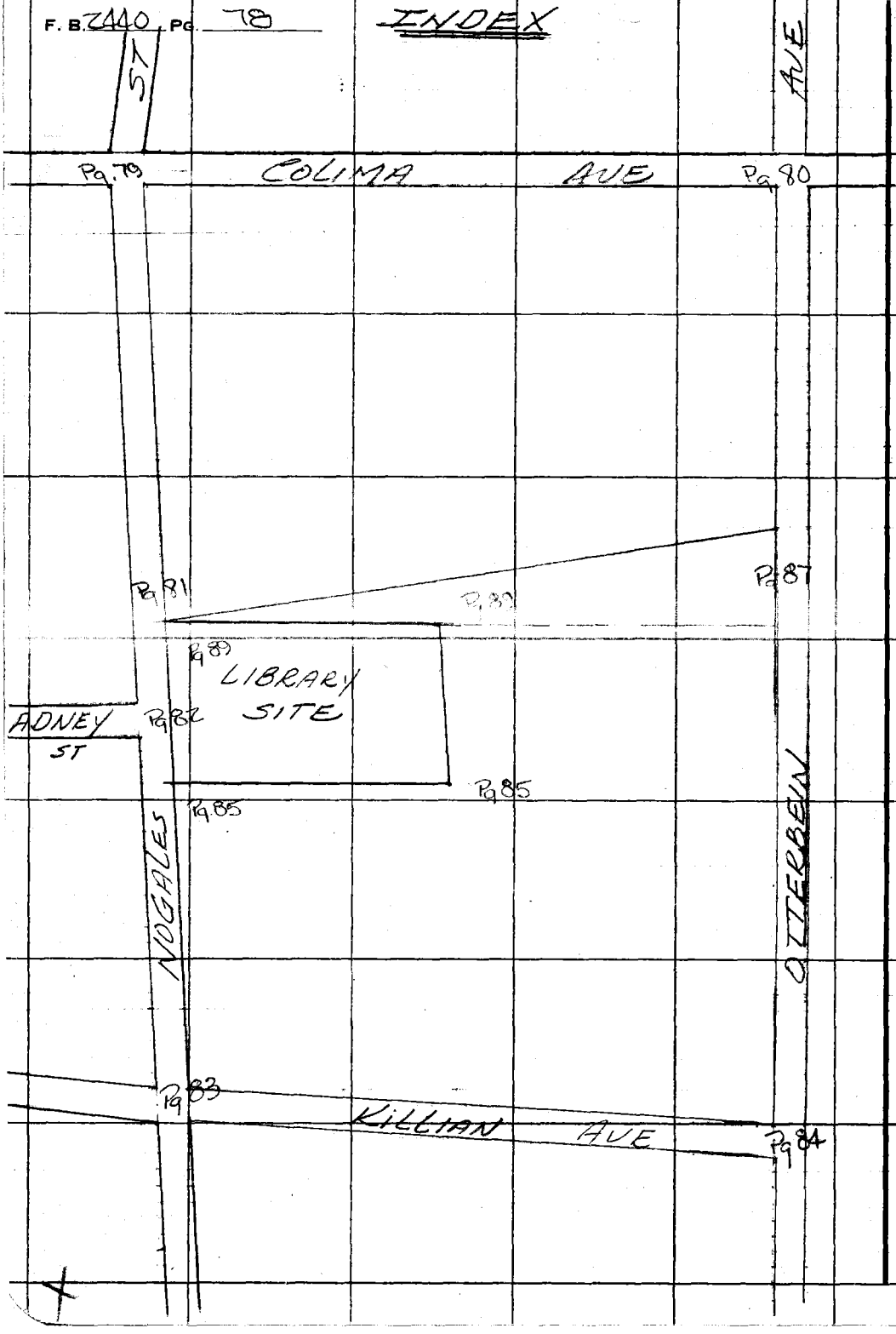

PLEASE RETURN TO
COUNTY OF LOS ANGELES
DEPARTMENT OF COUNTY ENGINEER
403 LOS ANGELES COUNTY ENGINEERING BLDG.

Do not extend this side of this line.

Note: Any Additions or Changes on This Sheet Must be Made or Circled in Red Ink With Date and Name of Person Making Change.

Rowland Hghts

Notes Ck'd by M. DOSOKY	Survey of LIBRARY Site #3
Map No. B-5298	JN 004737 Tape ____ Std 68 °F
Office Work J. ALFRED	Surveyed by Guizado & WEST
Checked M. DOSOKY	Notes WEST Date 8/16/76
Date 1-17-77	Indexed J. M. PALMERI AUG 18 1976

F. B. 2440 PG. 79

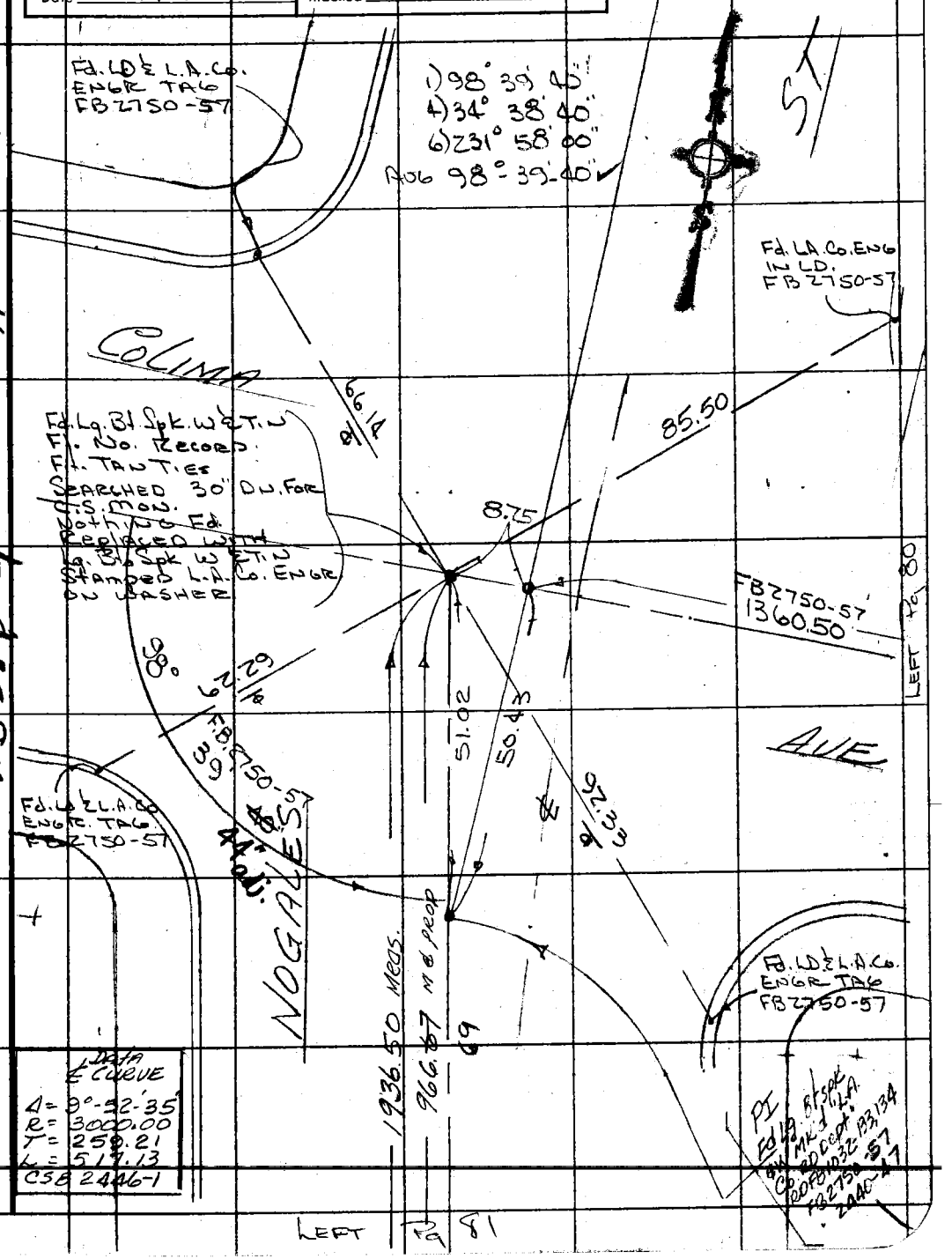

Data
℄ Curve
Δ = 9°-52'-35"
R = 3000.00
T = 259.21
L = 517.13
CSB 2446-1

LEFT Pg 81

Note: Any Additions or Changes on This Sheet Must be Made or Circled in Red Ink With Date and Name of Person Making Change.

Do not extend this side of this line.

PLEASE RETURN TO
COUNTY OF LOS ANGELES
DEPARTMENT OF COUNTY ENGINEER
403 LOS ANGELES COUNTY ENGINEERING BLDG.

099-317 A-1

WS 38 P-4

76F309S CE#310 3-69

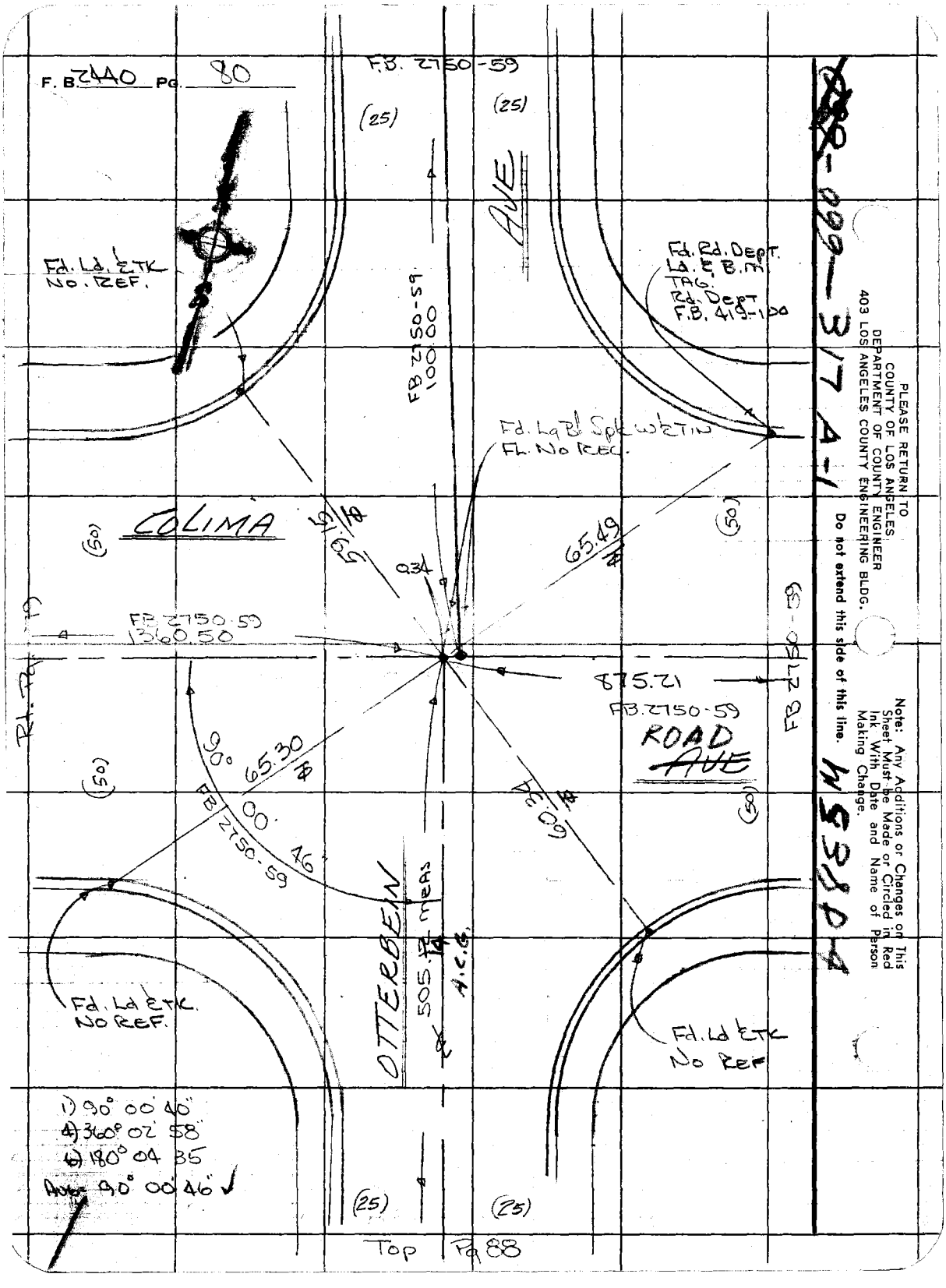
F. B. 2440 PG. 80
F.B. 2750-59
(25)
(25)
AVE
Fd. Ld. & TK
No. REF.
Fd. Rd. Dept.
Ld. & B.M.
TAG.
Rd. Dept
F.B. 419-100
FB 2750-59
100.00
Fd. Lg Bl Spk w/ TIN
Fl. No REC.
COLIMA
(50)
59.15
0.34
65.49
(50)
FB 2750-59
1360.50
875.21
FB. 2750-59
ROAD
AVE
FB 2750-59
Rt. Pg
90°
65.30
00'
46"
FB 2750-59
60.34
(50)
(50)
OTTERBEIN
505.12 meas
A.C.G.
Fd. Ld & TK.
No REF.
Fd. Ld & TK
No REF
1) 90° 00' 40"
4) 360° 02' 58"
6) 180° 04 35
Ave 90° 00' 46" ✓
(25)
(25)
Top Pg 88
PLEASE RETURN TO
COUNTY OF LOS ANGELES
DEPARTMENT OF COUNTY ENGINEER
403 LOS ANGELES COUNTY ENGINEERING BLDG.
Do not extend this side of this line.
Note: Any Additions or Changes on This Sheet Must be Made or Circled in Red Ink With Date and Name of Person Making Change.
M538D-4
-099-317 A-1

Rowland Heights

Notes Ck'd by M. DOSOKY
Map No. B-5298
Office Work J. ALFRED
Checked M. DOSOKY
Date 1-17-77

Survey of LIBRARY SITE #3
JN 0047,37 Tape ____ Std ____ °F
Surveyed by QUIJADO & WEST
Notes D.R. WEST Date Aug 76
Indexed M. PALMERY AUG 1 8 1976

F. B. 7440 PG. 81

BOTT Pg 89

1) 81°-21-10"
4) 325-24-30"
6) 128-06-45"
Avg: 81°-21-07½"

1) 86°-41-20"
4) 316°-45-20"
6) 160-07-40
Avg: 86°-41-17"

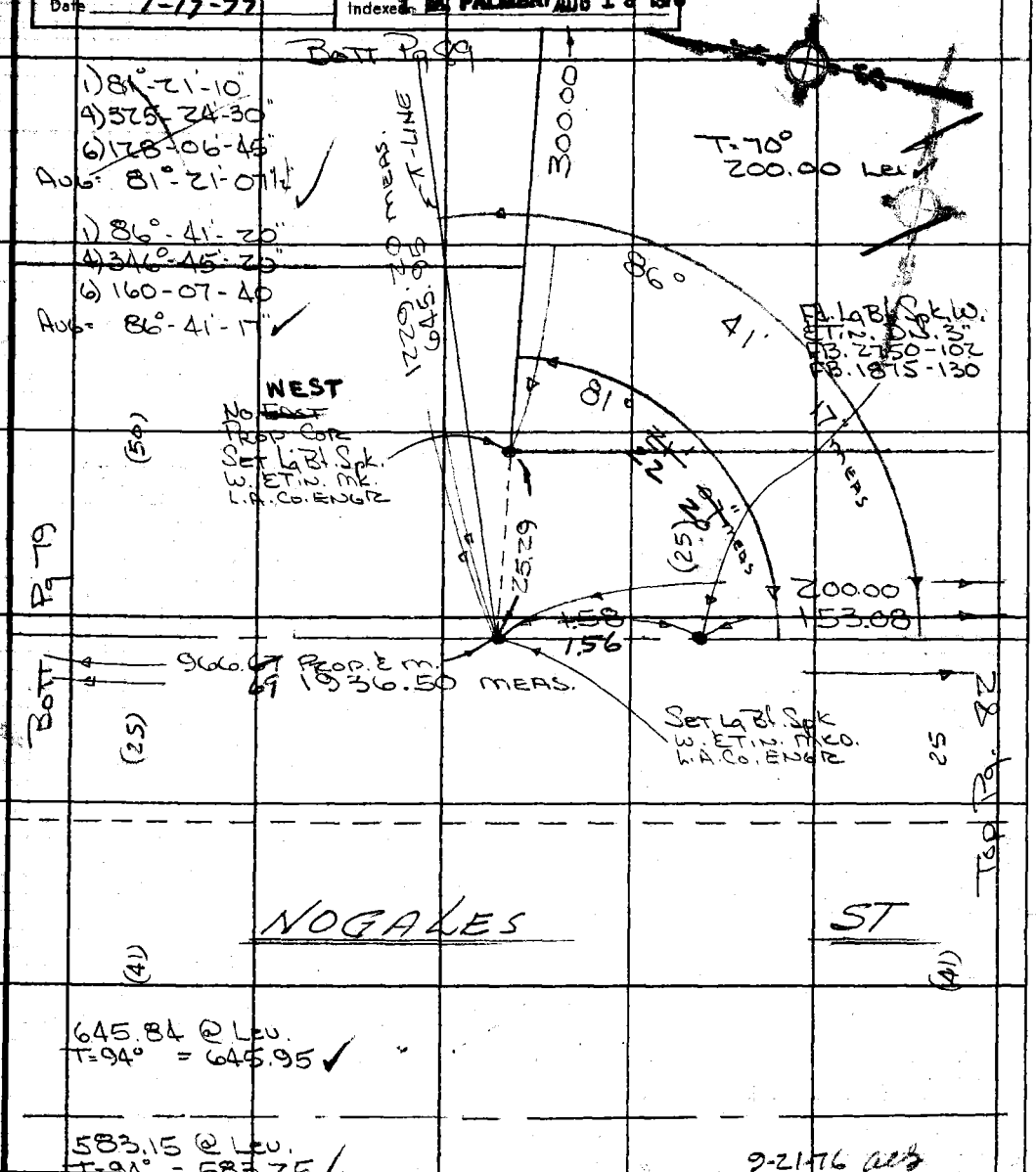

645.84 @ Leu.
T=94° = 645.95 ✓

583.15 @ Leu.
T=94° = 583.25 ✓

(26) 966.57 @ Leu
T=84° = 966.67 ✓

9-21-76 WB
1) 81°-22'-20"
4) 325-29-20
6) 128-14-00
81-22-20"

TR 27861 MB 702-8

Note: Any Additions or Changes on This Sheet Must be Made or Circled in Red Ink With Date and Name of Person Making Change.

Do not extend this side of this line.

RLEASE RETURN TO
COUNTY OF LOS ANGELES
DEPARTMENT OF COUNTY ENGINEER
403 LOS ANGELES COUNTY ENGINEERING BLDG.

6F30 S CE#310 3-69

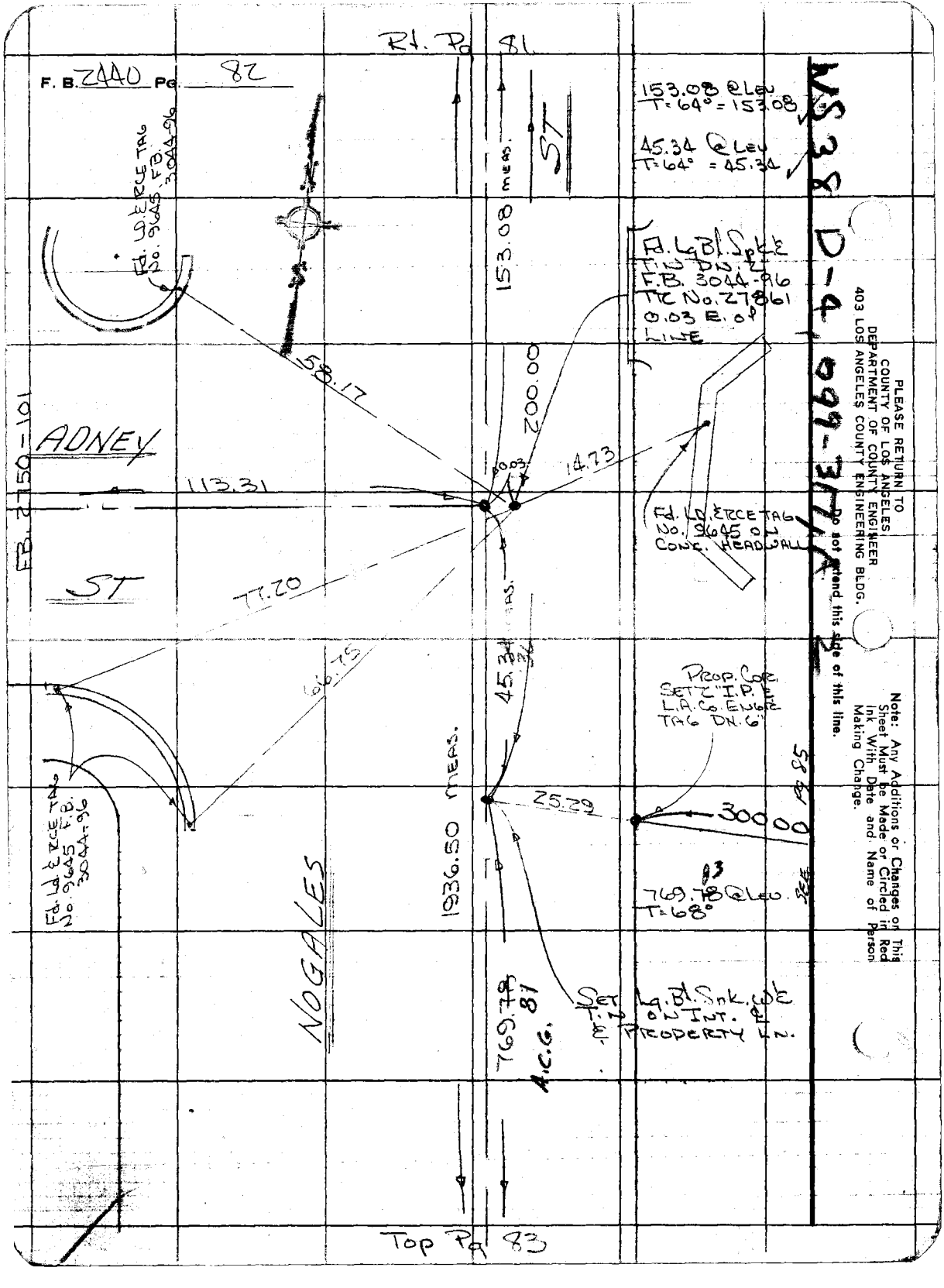

PLEASE RETURN TO
COUNTY OF LOS ANGELES
DEPARTMENT OF COUNTY ENGINEER
403 LOS ANGELES COUNTY ENGINEERING BLDG.
Do not extend this side of this line.
Note: Any Additions or Changes on This Sheet Must be Made or Circled in Red Ink With Date and Name of Person Making Change.

Notes Ck'd by M. DOSOKY
Map No. B-5298
Office Work J. ALFRED
Checked M. DOSOKY
Date 1-17-77

Survey of LIBRARY Site #3 ROWLAND Hghts
JN 004737 Tape Std °F
Surveyed by GUIZADO & WEST
Notes DR WEST Date Aug 76
Indexed Y. M. PALMERI AUG 19 1976

F. B. 2440 PG. 83

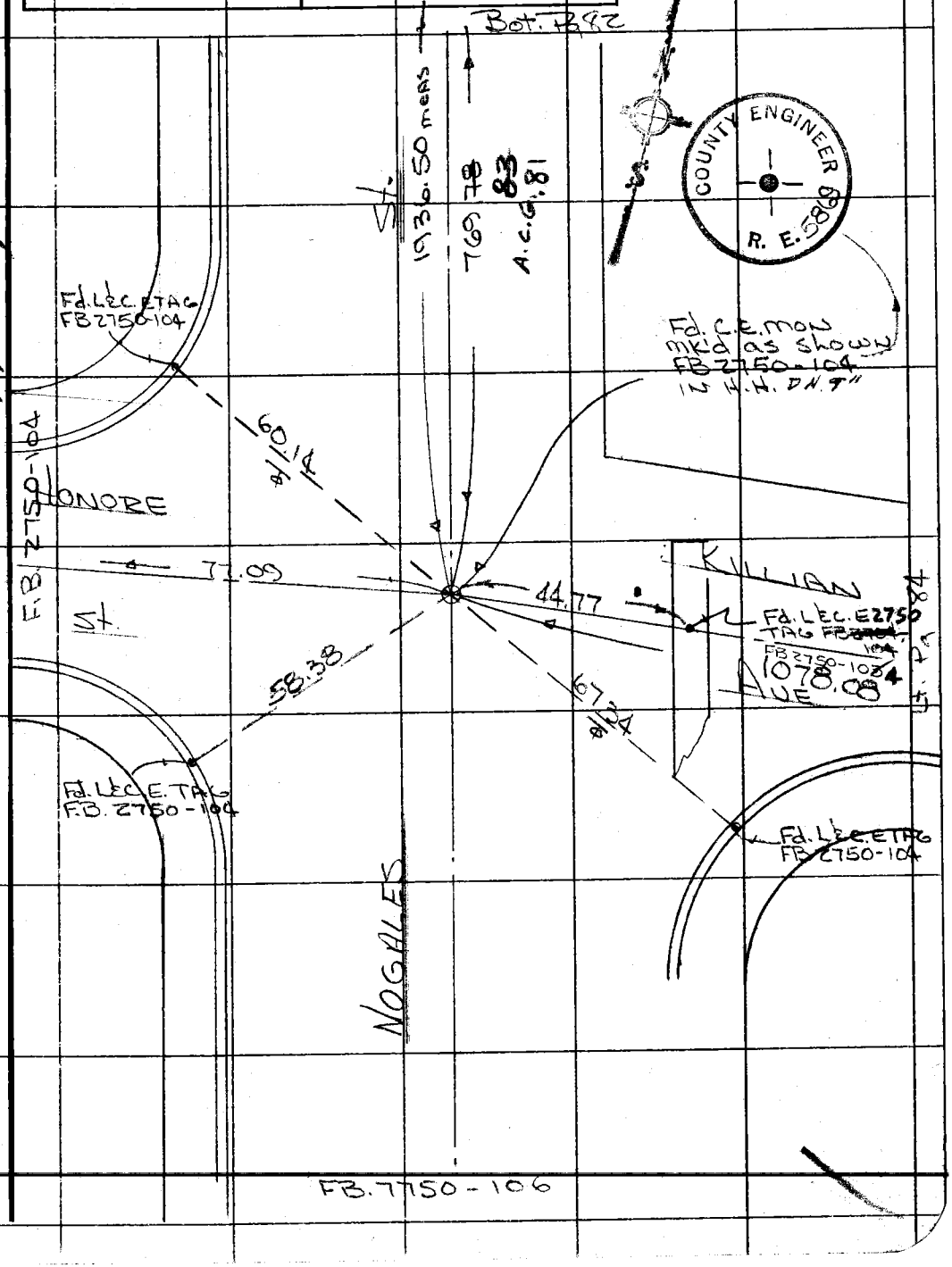

Note: Any Additions or Changes on This Sheet Must be Made or Circled in Red Ink With Date and Name of Person Making Change.

Do not extend this side of this line.

PLEASE RETURN TO
COUNTY OF LOS ANGELES
DEPARTMENT OF COUNTY ENGINEER
403 LOS ANGELES COUNTY ENGINEERING BLDG.

099-317/A.2 WS 38 D-4

76F309S CE#310 3-68

BOTT Pg 86

F. B. 2440 PG. 84

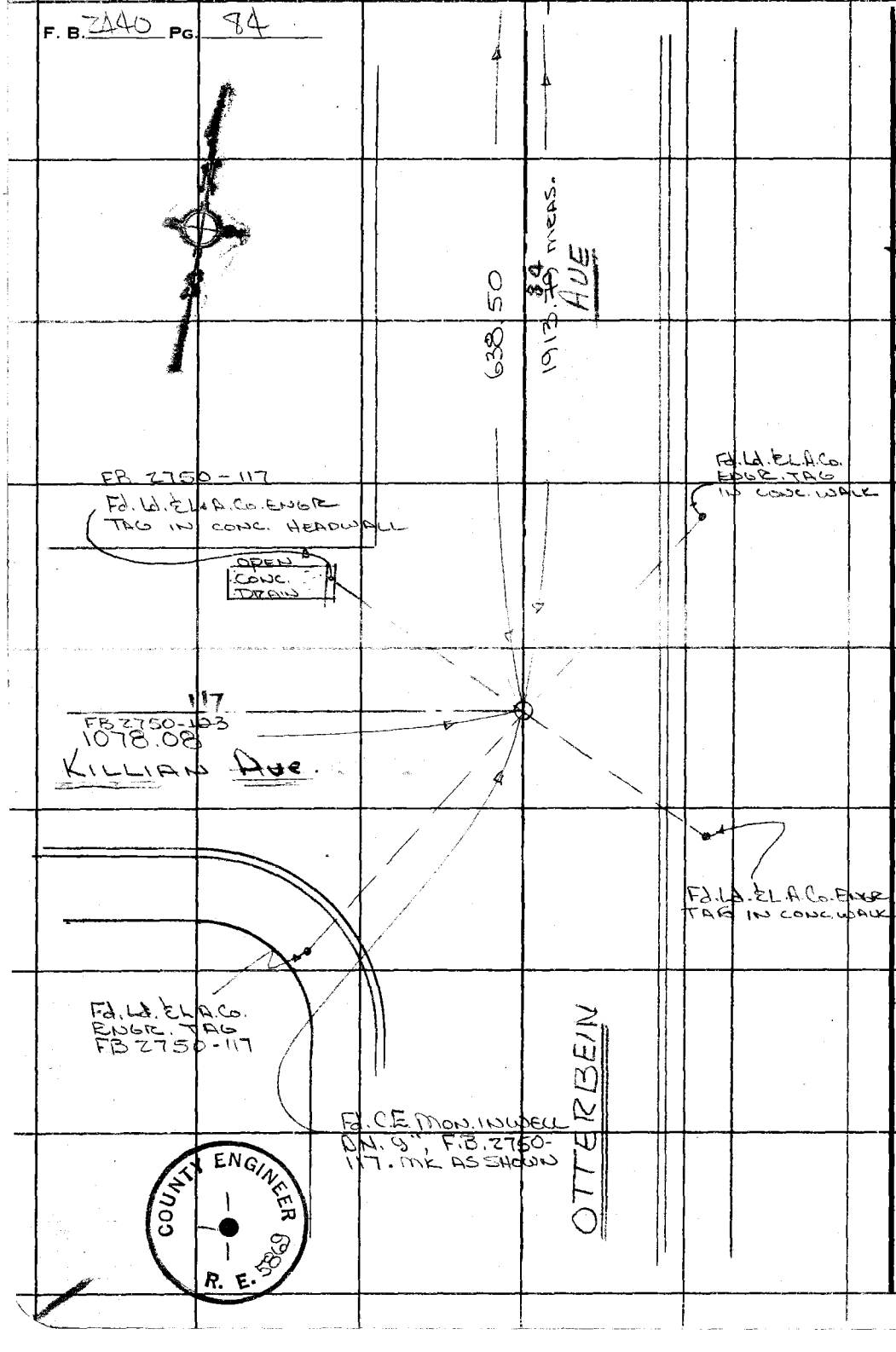

W.S. 38P-41099-317A-2

PLEASE RETURN TO
COUNTY OF LOS ANGELES
DEPARTMENT OF COUNTY ENGINEER
403 LOS ANGELES COUNTY ENGINEERING BLDG.

Do not extend this side of this line.

Note: Any Additions or Changes on This Sheet Must be Made or Circled in Red Ink With Date and Name of Person Making Change.

Notes Ck'd by M. DOSOKY	Survey of Rowland Hghts LIBRARY SITE #3
Map No. B-5298	JN 004737 Tape ____ Std ____ °F
Office Work J. ALFRED	Surveyed by GUIZADO E WEST
Checked M. DOSOKY	Notes D.R.W. Date Aug 76
Date 1-17-77	Indexed I. M. PALMERI AUG 19 1976

F. B. 2440 PG. 85

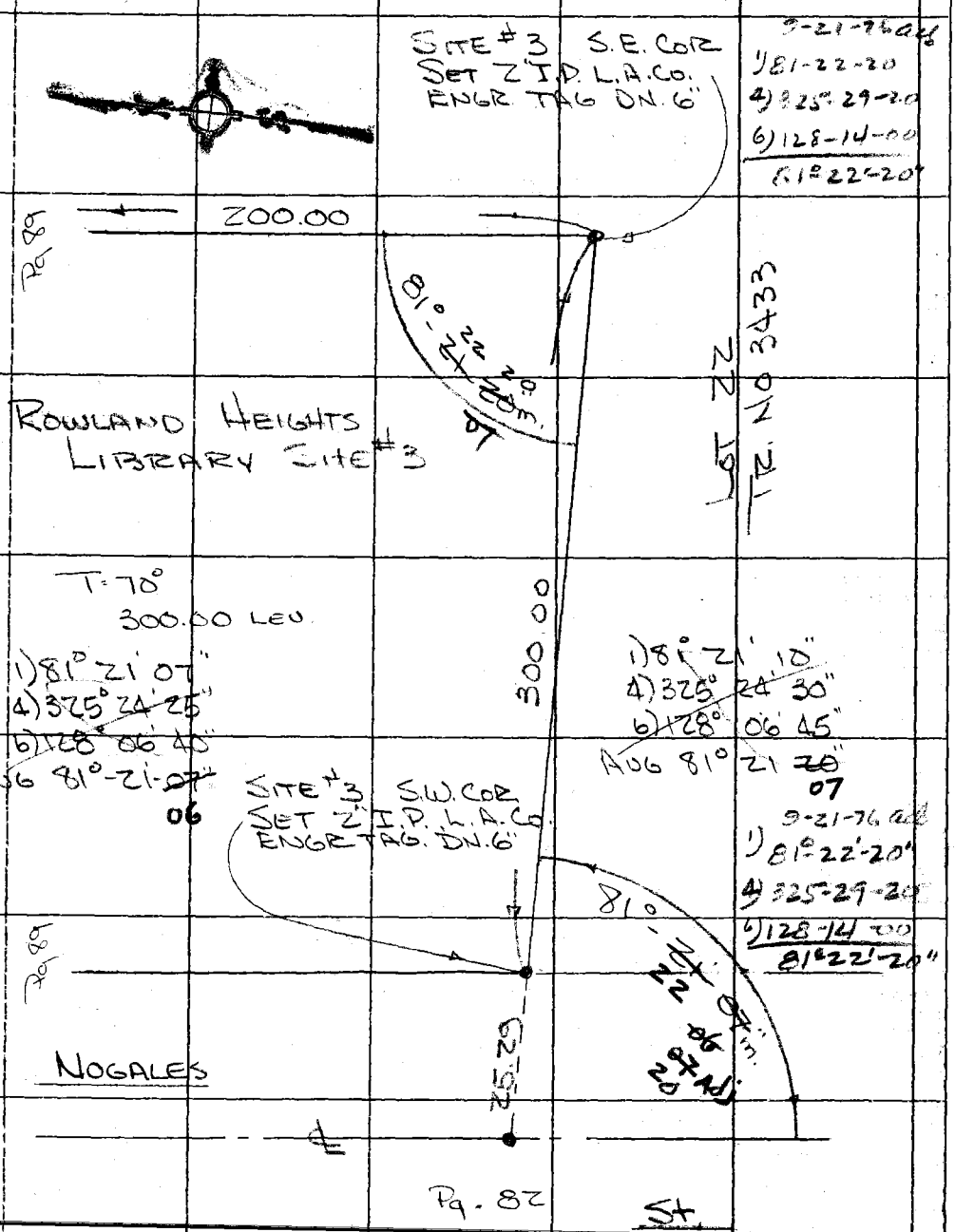

Note: Any Additions or Changes on This Sheet Must be Made or Circled in Red Ink With Date and Name of Person Making Change.

Do not extend this side of this line.

PLEASE RETURN TO
COUNTY OF LOS ANGELES
DEPARTMENT OF COUNTY ENGINEER
403 LOS ANGELES COUNTY ENGINEERING BLDG.

76F3005 CE#310 3-68

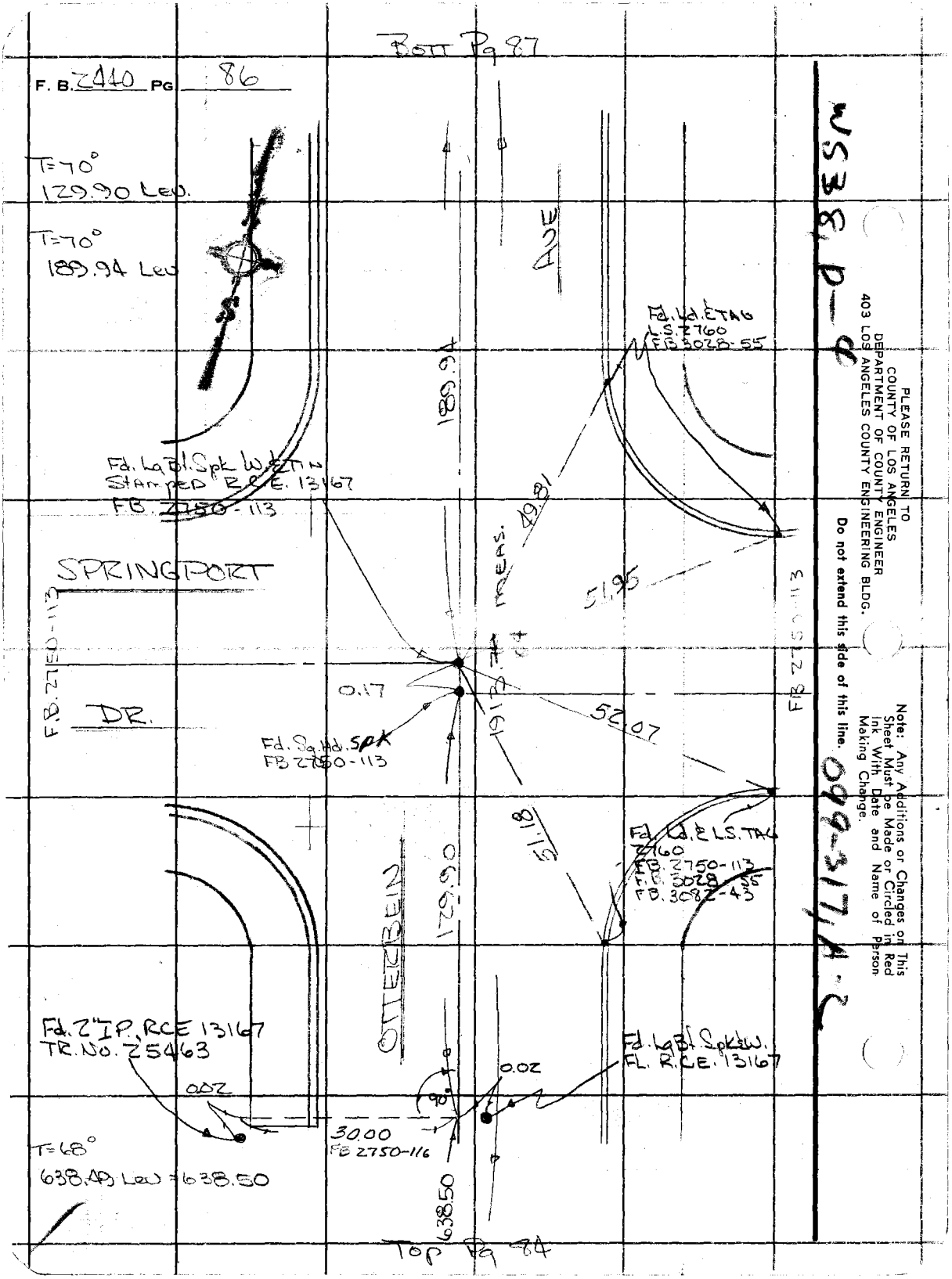

PLEASE RETURN TO
COUNTY OF LOS ANGELES
DEPARTMENT OF COUNTY ENGINEER
403 LOS ANGELES COUNTY ENGINEERING BLDG.

Do not extend this side of this line.

Note: Any Additions or Changes on This Sheet Must be Made or Circled in Red Ink With Date and Name of Person Making Change.

099-317/A-2

Rowland Hghts

Notes Ck'd by M. DOSOKY	Survey of LIBRARY Site #3
Map No. B-5298	JN 004737 Tape Std °F
Office Work J. ALFRED	Surveyed by GUIZADO & WEST
Checked M. DOSOKY	Notes WEST Date Aug 76
Date 1-17-77	Indexed L. PALMERI AUG 1 9 1978

F. B. 2440 PG. 87

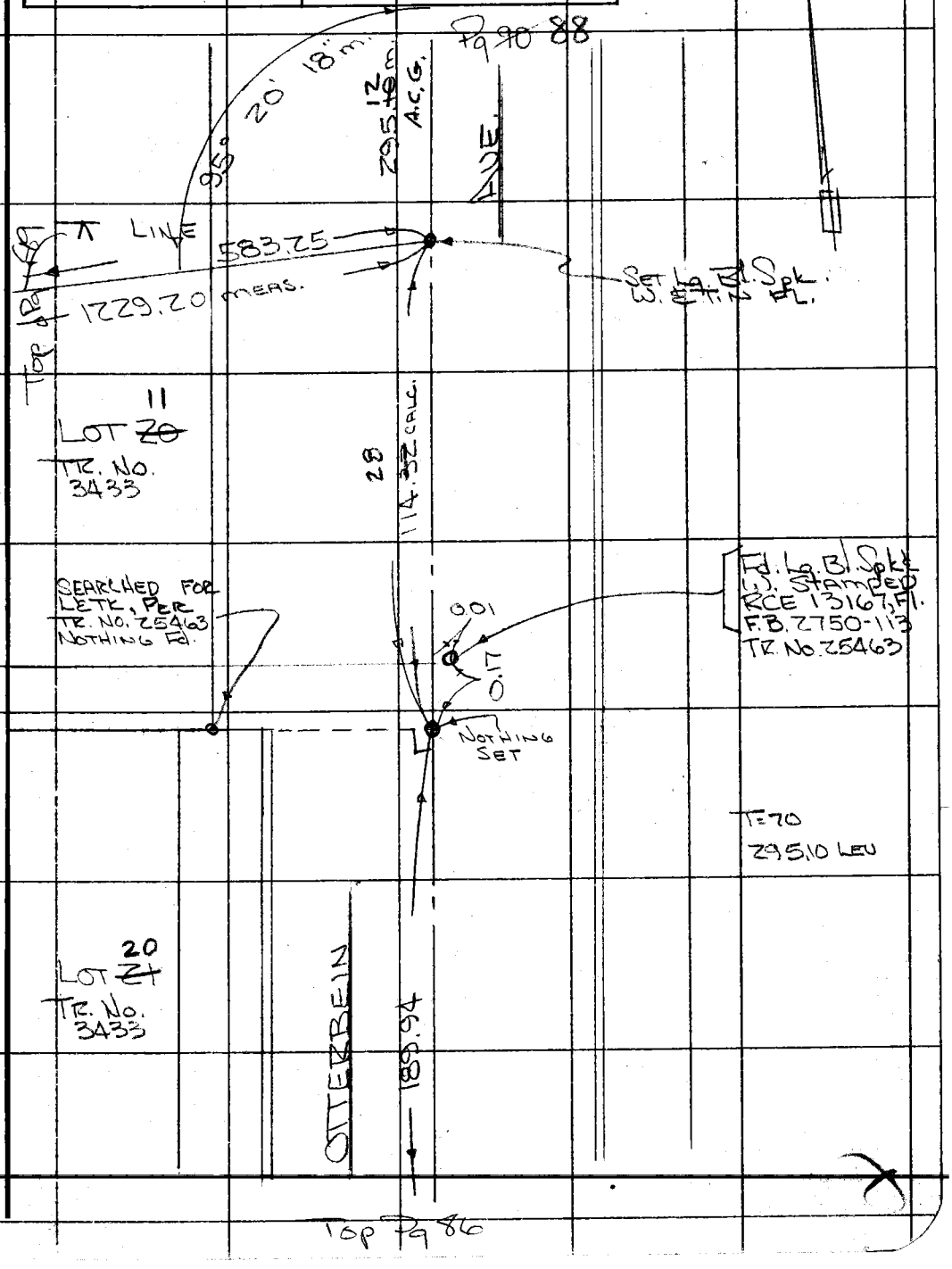

Note: Any Additions or Changes on This Sheet Must be Made or Circled in Red Ink With Date and Name of Person Making Change.

Do not extend this side of this line.

PLEASE RETURN TO
COUNTY OF LOS ANGELES
DEPARTMENT OF COUNTY ENGINEER
403 LOS ANGELES COUNTY ENGINEERING BLDG.

76F309S CE#310 3-68

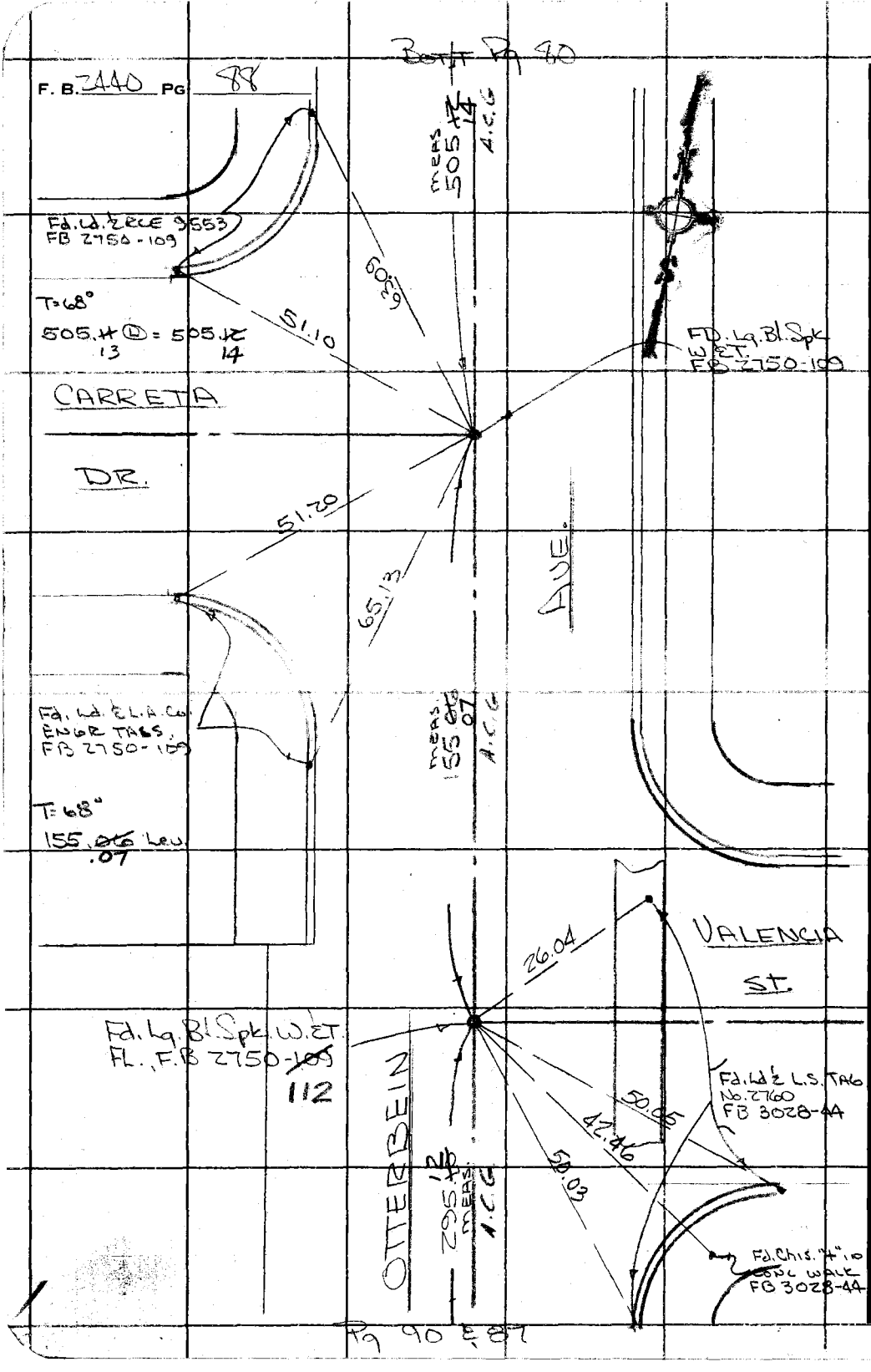

W.S. 38 D-4 r 099.317 R-2

PLEASE RETURN TO
COUNTY OF LOS ANGELES
DEPARTMENT OF COUNTY ENGINEER
403 LOS ANGELES COUNTY ENGINEERING BLDG.

Do not extend this side of this line.

Note: Any Additions or Changes on This Sheet Must be Made or Circled in Red Ink With Date and Name of Person Making Change.

Rowland Hgts

Notes Ck'd by M. DOSOKY	Survey of LIBRARY Site #3
Map No. B-5298	JN 004737 Tape Std °F
Office Work J. ALFRED	Surveyed by GUIZADO & WEST
Checked M. DOSOKY	Notes WEST Date Aug 76
Date 1-17-77	Indexed J. M. PALMER AUG 19 1976

F. B. 2440 PG. 89

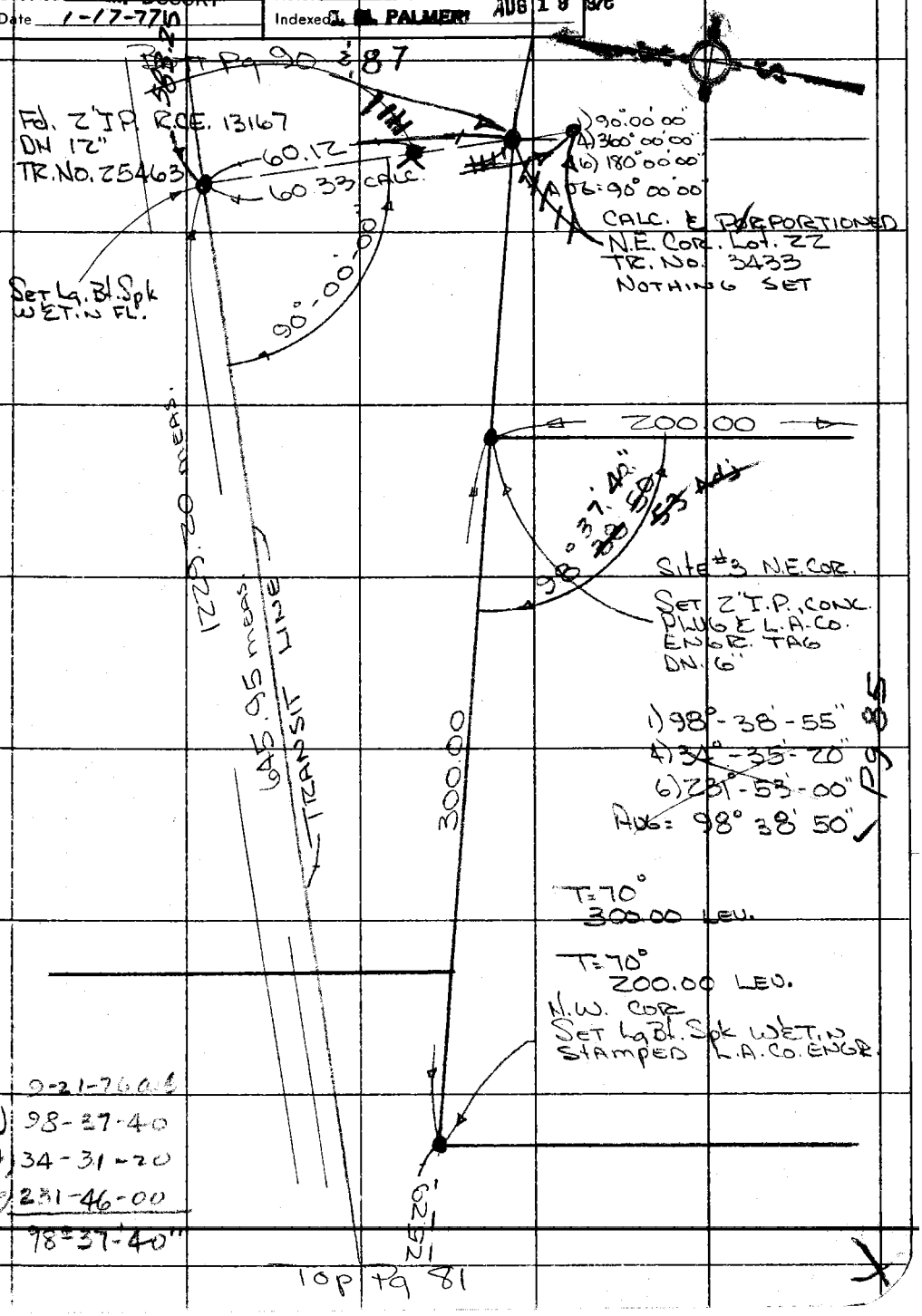

Note: Any Additions or Changes on This Sheet Must be Made or Circled in Red Ink With Date and Name of Person Making Change.

Do not extend this side of this line.

PLEASE RETURN TO
COUNTY OF LOS ANGELES
DEPARTMENT OF COUNTY ENGINEER
403 LOS ANGELES COUNTY ENGINEERING BLDG.

76F3095 CE#310 3-68

F. B. 2440 PG 90

PLEASE RETURN TO
COUNTY OF LOS ANGELES
DEPARTMENT OF COUNTY ENGINEER
403 LOS ANGELES COUNTY ENGINEERING BLDG.

Do not attend this side of this line.

Note: Any Additions or Changes on this Sheet Must Be Made or Circled in Red Ink With Date and Name of Person Making Change.