Notes Ck'd by
Map No.
Office Work
Checked
Date

C.A. CO. PRECISE LEVEL NET
JN 030102 Tape Std °F
Surveyed by A.C. [illegible]
Notes [illegible] Date [illegible]
Indexed H. E. OTT JUL 1 5 60

F. B. [illegible] PG. 5

LINE 22

C.A. CO. PRECISE LEVEL NET

JOB NO. 030102

STARTING AT PAC. CST. HWY & CRENSHAW BLVD - W'ly TO HAWTHORNE BLVD, N'ly TO SEPULVEDA AVE, E'ly TO CRENSHAW Blvd, N'ly TO ROSECRANS AVE TO LINE 21

[illegible]

[illegible]

24 44

Microfilmed Jan '86

F. B. 2444 PG 6

BM	FB	PG
22-1A	1395	21
22-2A		119
22-3A		125
22-5A		9
[illegible]		[illegible]
22-11A		125
22-8		12
[illegible]		126
22-10 (RESET)		148
22-12		16
22-12A		127
22-13&14		17
22-15A		129
[illegible]		[illegible]
[illegible]		[illegible]
22-18		115
22-19		116
22-20		117



PLEASE RETURN TO
LOS ANGELES COUNTY ENGINEER
700 LOS ANGELES COUNTY ENGINEERING BLDG.
Do not extend this side of this line.

Note: Any Additions or Changes on This Sheet Must be Made or Circled in Red Ink With Date and Name of Person Making Change.

76S420 S & E-353 4-54

PLEASE RETURN TO
LOS ANGELES COUNTY SURVEYOR
725 LOS ANGELES COUNTY ENGINEERING BLDG.

NOTE: ANY ADDITIONS OR CHANGES ON THIS SHEET MUST BE MADE OR CIRCLED IN RED INK, WITH DATE AND NAME OF PERSON MAKING CHANGE.

Do not extend notes this side of this line

B.M.	1st RUN B		DIFF		2nd RUN		3rd RUN F		ADJ. ELEV				DESCRIPTION BM21-62 TO BM21-60
BM21-62													BM21-62 (US 4645 K-748)
1	222	752	523	5	250/195	55	109	750	410	5	136/81	55	0.1 MI E'ly of CRENSHAW BLVD
2	155	942	456	5	182/127	55	215	313	516	5	242/188	54	ON N. SIDE PACIFIC Coast Hwy
3	202	757	503	5	230/175	55	111	146	412	5	138/84	54	SEE FB1391-59 FOR DESC
4	225	048	526	5	253/198	55	132	432	433	5	159/104	55	⊼ R.D. GLIDDEN
5	171	535	472	5	198/144	54	138	536	439	5	165/110	55	WILD N-3 75230
6	164	864	465	5	191/136	55	211	576	512	5	238/183	55	
7	092	677	393	5	120/65	55	226	784	527	5	253/198	55	
8	094	147	395	5	121/67	54	224	915	525	5	251/196	55	
9	095	872	396	5	122/67	55	251	880	552	5	278/224	54	
10	053	810	354	5	80/25	55	258	061	559	5	285/230	55	
11	092	543	393	5	122/62	60	197	768	498	5	223/171	52	
12	152	291	453	5	171/134	37	117	032	418	5	138/95	43	
TOTAL	1724	242				645	2195	193				642	
							1724	242				645	
							470	951				1287	METERS
DIFF/ELEV BM21-60													BM21-60 (US 3819 X767) ON PAC Coast Hwy at CULV. 170+43 SEE FB1391-58 FOR DESC

NOTES RED ____ JOB NO. 0301.02 SURVEY OF A. CO. PRECISE LEVEL NET
DATE ____ SURVEY BY A.C. GUIZADO
NOTES CHKD. ____ NOTES BY A.C.G. DATE 5-6-60
DATE ____ INDEXED H. E. OTT DATE ____

F. B. 2444 PG. 7

76S420 S & E-353 4-54

PLEASE RETURN TO
LOS ANGELES COUNTY SURVEYOR
725 LOS ANGELES COUNTY ENGINEERING BLDG.

NOTE: ANY ADDITIONS OR CHANGES ON THIS SHEET MUST BE MADE OR CIRCLED IN RED INK, WITH DATE AND NAME OF PERSON MAKING CHANGE.

Do not extend notes this side of this line

B.M.	1ST RUN		DIFF		2ND RUN		3RD RUN		ADJ. ELEV.				DESCRIPTION
BM21-60													BM21-60 TO BM21-62
1	116	106	417	5	136 96	40	151	567	452	5	171 131	40	BM21-60 (US 3819 X767) ON PAC Coast Hwy at Culv. #170+43 SEE FB1391-58 FOR DESC
2	199	683	500	5	226 171	55	094	552	395	5	122 66	56	
3	255	438	556	5	282 227	55	051	453	352	5	78 23	55	
4	250	768	551	5	277 222	55	093	222	394	5	120 65	55	
5	225	000	526	5	252 197	55	093	712	394	5	120 66	54	
6	239	789	540	5	267 212	55	107	082	408	5	135 80	55	
7	221	341	522	5	248 194	54	179	384	480	5	206 151	55	
8	141	148	442	5	168 114	54	169	656	470	5	196 141	55	
9	138	272	439	5	166 110	56	230	196	531	5	257 203	54	
10	107	712	408	5	135 80	55	202	363	503	5	229 175	54	
11	195	904	496	5	222 167	55	137	333	418	5	165 110	55	
12	116	058	417	5	144 89	55	225	141	526	5	252 197	55	
TOTAL	2207	219					1735	86~~2~~1				~~843~~	
	1735	86~~2~~1											
DIFF/ELEV	471	35~~7~~8											
BM21-62													BM21-62 (US 4645 K-748) 0.1 mi E'ly of Crenshaw Blvd on Pac. Coast Hwy SEE FB1391-59 FOR DESC

F.B. 2444 Pg. 8

JOB NO. 030102 SURVEY OF A. CO. PRECISE LEVEL NET NOTES RED.
SURVEY BY A.C. GUIZADO DATE 5-6-60 NOTES CHKD. H. J. AMBERS
NOTES BY A.C.G. DATE
INDEXED H. E. OTT DATE

76S420 S & E-353 4-54

PLEASE RETURN TO
LOS ANGELES COUNTY SURVEYOR
725 LOS ANGELES COUNTY ENGINEERING BLDG.

NOTE: ANY ADDITIONS OR CHANGES ON THIS SHEET MUST BE MADE OR CIRCLED IN RED INK, WITH DATE AND NAME OF PERSON MAKING CHANGE.

Do not extend notes this side of this line

B.M.	1st RUN		DIFF		2nd RUN		3rd RUN		ADJ. ELEV				DESCRIPTION
													BM 21-60 TO BM 21-59
BM 21-60	143	536	444	5	104 / 131	23	093	131	394	5	104 / 81	23	BM 21-60 (US 3819 X 767)
	093	131										23/46	Pac. Cst Hwy at Culv +170+43
DIFF/ELEV	50	405	/										SEE FB 1391-60 FOR DESC
BM 21-60A													BM 21-60A
1	131	470	432	5	157 / 104	53	100	759	401	5	127 / 72	55	Pac. Cst Hwy at Culv 170+43
2	213	822	514	5	201 / 185	56	075	068	376	5	102 / 48	54	Bt spt in W'ly Hdwall in ctr. SEE FB 1391-58 FOR DESC
3	167	741	468	5	194 / 139	55	148	851	449	5	174 / 120	54	⊼ R.D. GLIDDEN
													WILD N-3 75234
4	134	425	435	5	161 / 106	55	204	077	505	5	232 / 177	55	
5	089	864	390	5	116 / 61	55	232	698	533	5	259 / 204	55	
6	089	439	390	5	116 / 61	55	228	290	529	5	256 / 201	55	
7	100	555	401	5	127 / 72	55	225	375	526	5	252 / 197	55	
8	090	117	[illegible]	5	117 / 62	55	221	005	522	5	248 / 193	55	
9	090	576	[illegible]	5	117 / 62	55	229	503	530	5	256 / 201	55	
10	085	642	386	5	112 / 57	55	233	168	534	5	261 / 206	55	
11	123	724	424	5	142 / 103	39	189	094	490	5	[illegible]	40	
12	142	029	443	5	154 / 130	24	181	549	482	5	193 / 170	23	BM 21-59 (US 3815 TORR K-12)
TOTAL	1459	404				635	2269	437	/			630	Pac Cst Hwy & HAWTHORNE AVE INT
							1459	404	/		METERS	635 / 1.269	SEE FB 1391-57 FOR DESC
DIFF/ELEV BM 21-59							810	033					

NOTES RED. JOB NO. 0301.02 SURVEY OF A. CO. PRECISE LEVEL NET
DATE SURVEY BY A.C. GUIZADO
NOTES CHKD. NOTES BY DATE 5-6-60
DATE INDEXED H. E. OTT DATE

F. B. 2444 PG. 9

768420 S & E-353 4-54

PLEASE RETURN TO
LOS ANGELES COUNTY SURVEYOR
725 LOS ANGELES COUNTY ENGINEERING BLDG.

NOTE: ANY ADDITIONS OR CHANGES ON THIS SHEET MUST BE MADE OR CIRCLED IN RED INK, WITH DATE AND NAME OF PERSON MAKING CHANGE.

Do not extend notes this side of this line

F. B2443 Pg. 10

JOB NO. 0301.02 SURVEY OF L. A. CO. PRECISE LEVEL NET

SURVEY BY _____ DATE 5-6-60 NOTES RED. _____ DATE _____

NOTES BY _____ DATE _____ NOTES CHKD. _____ DATE _____

INDEXED H. E. OTT

B.M.	1ST RUN		DIFF.		2ND RUN		3RD RUN		ADJ. ELEV.				DESCRIPTION
													BM 21-59 To BM 21-60
BM 21-59	181	978	482	5	192/169	23	140	759	141	5	156/126	23	BM 21-59 (LS 3815 TORR K-12)
2	185	358	486	5	205/165	40	123	176	126	5	102/107	39	PK Cst Hwy / E. HARTPOURE AVE INT.
3	232	490	533	5	259/205	54	082	861	083	5	109/54	55	SEE FB 1391-57 FOR DESC
													⊼ RD
4	225	999	526	5	253/197	56	088	236	089	5	115/60	55	
5	221	547	522	5	248/193	55	089	593	090	5	117/62	55	
6	226	891	527	5	253/198	55	103	810	104	5	126/76	55	
7	227	842	528	5	255/200	55	087	449	088	5	115/60	55	
8	230	948	531	5	258/203	55	089	548	090	5	116/61	55	
9	205	898	506	5	233/178	55	135	098	136	5	163/108	55	
10	152	013	453	5	199/125	54	172	237	173	5	166/106	55	
11	079	889	380	5	107/52	55	217	392	218	5	245/190	55	
12	097	202	398	5	125/70	55	127	800	128	5	156/101	54	
TOTAL	2268	055					1457	939					
	1457	939											BM 21-60A
DIFF ELEV	810	116											PK Cst Hwy at Culv 170+43
BM 21-60A													Bt spk in W/L Hdwall in ctr
	090	792	391	5	101/78	23	141	162	142	5	152/129	23	SEE FB 1391-58 FOR DESC
							090	792					
							50	370					BM 21-60 (LS 3819 TK67)
DIFF ELEV													PK Cst Hwy at Culv 170+43
BM 21-60													SEE FB 1391-58 FOR DESC

76S420 S & E-353 4-54

PLEASE RETURN TO
LOS ANGELES COUNTY SURVEYOR
725 LOS ANGELES COUNTY ENGINEERING BLDG.

NOTE: ANY ADDITIONS OR CHANGES ON THIS SHEET MUST BE MADE OR CIRCLED IN RED INK, WITH DATE AND NAME OF PERSON MAKING CHANGE.

Do not extend notes this side of this line

B.M.	1ST RUN + BACKSIGHTS		DIFF.		2ND RUN		3RD RUN − FORESIGHTS		ADJ. ELEV.				DESCRIPTION BM 21-59 TO BM 21-57
BM 21-59													BM 21-59 (US 3815 TORR K12
1	147	527	448	5	14 / 1[illegible]	55	237	382	538	5	265 / 209	56	PACIFIC COAST HWY &
													HAWTHORNE AVE
2	103	561	404	5	137 / 75	56	252	819	5[illegible]	5	[illegible]	55	SEE F.B. 1391-57 FOR DESC
3	048	629	349	5	75 / 2[illegible]	55	196	5[illegible]	[illegible]97	5	[illegible] / 1[illegible]	55	
4	096	211	397	5	124 / 69	55	205	[illegible]	5[illegible]	5	233 / 178	55	⊼ R.D GLIDDEN
													WILD N3 752 34
5	139	350	44[illegible]	5	166 / 1[illegible]	55	23	352	484	5	21[illegible] / 15[illegible]	5[illegible]	
6	171	810	472	5	177 / 165	12	145	032	446	5	15[illegible] / 139	12	
TOTAL	707	088	CM			288	1220	731	CM			287	
							707	088				288	
DIFF ELEV							513	643				575	
BM 21-58													BM 21-58 (U.S. 3653 K615
1	157	39[illegible]	[illegible]	5	18[illegible] / 30	54	228	330	5[illegible]9	5	[illegible] / 20[illegible]	54	PACIFIC COAST HWY & 690±W
						342	157	397				341	HAWTHORNE AVE
DIFF ELEV							70	933				342	SEE F.B. 1391-56 FOR DESC
BM 21-57											METERS	683	BM 21-57 (TORR J-12
												54	PACIFIC COAST HWY & 1080±W
												54	HAWTHORNE AVE
												108	SEE F.B. 1391-56 FOR DESC

NOTES RED ____ JOB NO. 0301.02 SURVEY OF A. CO. PRECISE LEVEL NET F.B. 2444 PG. 11
DATE ____ SURVEY BY A.C. GUIZADO
NOTES CHKD. ____ NOTES BY A.L.G. DATE 5-9-60
DATE ____ INDEXED H.E. Ott DATE ____

F. B. 2444 PG. 12

JOB NO. 0301.02 SURVEY OF A. CO. PRECISE LEVEL NET

SURVEY BY A. C. GUIZADO DATE 5-3-60 NOTES RED.

NOTES BY A. L. G. DATE NOTES CHKD.

INDEXED A. E. OTT DATE DATE

76S420 S & E-353 4-54

PLEASE RETURN TO
LOS ANGELES COUNTY SURVEYOR
725 LOS ANGELES COUNTY ENGINEERING BLDG.

NOTE: ANY ADDITIONS OR CHANGES ON THIS SHEET MUST BE MADE OR CIRCLED IN RED INK, WITH DATE AND NAME OF PERSON MAKING CHANGE.

Do not extend notes this side of this line

B.M.	1st RUN + BACK		DIFF.		2nd RUN		3rd RUN − FOR		ADJ. ELEV.				DESCRIPTION
BM 22-57													BM 22-57 TO BM 22-59
1	228	949	529	5	[illegible]	54	158	024	459	5	185 131	54	BM 22-57 (TORR J-12 PACIFIC COAST HWY & [illegible] OF HAWTHORNE AVE SEE F.B. 1391-56 FOR DESC
	158	024											
DIFF ELEV	70	92[illegible]	CM										
BM 22-58													BM 22-58 (US 3653 K 615 PACIFIC COAST HWY & 6 [illegible] OF HAWTHORNE AVE. SEE F.B. 1391-56 FOR DESC.
1	[illegible]	639	445	5	150 138	12	[illegible]	982	[illegible]	5	176 164	12	
2	179	595	480	5	[illegible] 152	54	111	309	[illegible]	5	128 83	55	
3	174	225	475	5	201 146	55	123	[illegible]	[illegible]	5	150 96	54	
4	[illegible]	016	555	5	281 226	[illegible]	[illegible]	[illegible]	[illegible]	5	99 [illegible]	55	⊼ R.D GLIDDEN WILD N3 7523 +
5	254	562	555	5	281 [illegible]	54	101	[illegible]	[illegible]	[illegible]	128 [illegible]	[illegible]	
6	237	08[illegible]	538	5	[illegible] 209	[illegible]	[illegible]	[illegible]	[illegible]	5	177 122	55	
TOTAL	1244	126	CM				730	555					
	730	555											
DIFF ELEV	513	571	CM										
BM 22-59													BM 22-59 (US 3815 TORR K-12 PACIFIC COAST HWY & [illegible] SEE F.B. 1391-57 FOR DESC

76S420 S & E-353 4-54

PLEASE RETURN TO
LOS ANGELES COUNTY SURVEYOR
725 LOS ANGELES COUNTY ENGINEERING BLDG.

NOTE: ANY ADDITIONS OR CHANGES ON THIS SHEET MUST BE MADE OR CIRCLED IN RED INK, WITH DATE AND NAME OF PERSON MAKING CHANGE.

Do not extend notes this side of this line

B.M.	1ST RUN + BACK		DIFF SIGHTS		2ND RUN		3RD RUN - FORE		ADJ. ELEV. SIGHTS				DESCRIPTION BM 21-59 TO BM 22-16A
BM 21-59													BM 21-59 (US 3815 TORR K12)
1	118	545	419	5	145 90	55	260	268	561	5	288 232	56	PACIFIC COAST HWDY & HAWTHORNE AVE
2	033	820	334	5	60 6	54	263	653	564	5	231 236	55	SEE F.B 1391-57 FOR DESC
3	039	217	340	5	66 11	55	182	643	483	5	209 154	55	
4	157	990	458	5	185 129	56	145	357	446	5	172 118	54	⊼ C. G VALDEZ WILD N3 75234
5	126	505	427	5	154 98	56	161	472	462	5	124 133	56	
6	152	980	453	5	180 124	56	142	679	443	5	172 114	56	
7	152	503	453	5	171 133	38	173	415	474	5	131 154	37	
TOTAL	781	560	CM			370	1329	487	CM			369	
							781	560				370	
DIFF ELEV							547	927	CM		METERS	739	
BM 22-16A													BM 22-16A HAWTHORNE AVE & 236 TH ST SEE F.B. 1395-130 FOR DESC

NOTES RED ____ JOB NO. 0391-02 SURVEY OF A CO. PRECISE LEVEL NET
DATE ____ SURVEY BY A. C. GUIZADO
NOTES CHKD. ____ NOTES BY H. E. OTT DATE 5-9-60
DATE ____ INDEXED ____ DATE ____

F.B 2444 PG. 13

F. B. 2444 Pg. 14

JOB NO. 0381.02 SURVEY OF E. A. CO. PRECISE LEVEL NET

SURVEY BY A. C. GUIZADO DATE

NOTES BY A. L. G. DATE 5-9-60 NOTES CHKD.

INDEXED H. E. OTT DATE DATE

765420 S & E-353 4-54

PLEASE RETURN TO
LOS ANGELES COUNTY SURVEYOR
725 LOS ANGELES COUNTY ENGINEERING BLDG.

NOTE: ANY ADDITIONS OR CHANGES ON THIS SHEET MUST BE MADE OR CIRCLED IN RED INK, WITH DATE AND NAME OF PERSON MAKING CHANGE.

Do not extend notes this side of this line

B.M.	1st RUN + BACK		DIFF. SIGHTS		2nd RUN		3rd RUN − FORE		ADJ. ELEV. SIGHTS				DESCRIPTION BM 22-16 A TO BM 21-59
BM22-16 A													BM 22-16 A
1	169	162	[illegible]	5	[illegible]	37	142	685	[illegible]	5	161 123	38	HAWTHORNE AVE & 236Th ST SEE F.B 1395-130 FOR DESC
2	135	322	436	5	[illegible]	55	[illegible]	92	[illegible]	5	[illegible]	[illegible]	
3	163	036	[illegible]	5	[illegible]	56	124	[illegible]	[illegible]	5	[illegible]	56	
4	149	56[illegible]	[illegible]	5	[illegible]	55	[illegible]	[illegible]	[illegible]	5	[illegible]	55	⊼ C G VALDEZ WILD V3 [illegible]
5	188	[illegible]	29	5	[illegible]	55	052	78[illegible]	[illegible]	5	[illegible]	55	
6	264	910	[illegible]	5	292 236	56	050	[illegible]	[illegible]	5	[illegible]	55	
7	274	398	[illegible]	5	[illegible]	56	116	47[illegible]	[illegible]	5	143 88	55	
TOTAL	1345	327	CM				797	273					
	797	273											
DIFF ELEV	548	054	CM										
BM 21-59													BM 21-59 COS 3515 TERR K-12 PACIFIC COAST HWY & HAWTHORNE AVE SEE F.B 39-57 FOR DESC

769420 S & E-353 4-54

PLEASE RETURN TO
LOS ANGELES COUNTY SURVEYOR
725 LOS ANGELES COUNTY ENGINEERING BLDG.

NOTE: ANY ADDITIONS OR CHANGES ON THIS SHEET MUST BE MADE OR CIRCLED IN RED INK, WITH DATE AND NAME OF PERSON MAKING CHANGE.

Do not extend notes this side of this line

B.M.	1st RUN BACK		DIFF.		2nd RUN		3rd RUN FORE		ADJ. ELEV.				DESCRIPTION
BM 22-16A													BM 22-16A TO BM 22-15A
1	138	410	439	5	[illegible]	56	157	642	450	5	125 129	55	BM 22-16A HAWTHORNE AVE & 236TH ST SEE F.B. 1395-130 FOR DESC
2	174	176	475	5	225 125	56	140	999	441	5	168 112	56	
3	147	660	448	5	174 119	55	137	599	438	5	165 109	56	
4	188	310	428	5	215 160	55	192	510	433	5	220 164	56	⊼ C.G. VALDEZ W 1/4 D N3 75+34
5	155	121	476	5	183 127	56	130	151	451	5	188 132	56	
6	[illegible]	[illegible]	402	5	130	56	144	570	443	5	172 116	56	
7	123	228	500	5	233 138	62	196	070	437	5	226 166	60	
TOTAL	1165	428				396	1119	541				395	
	1119	541										396	
LIFE 6431	45	887	6M							METERS		791	
BM 22-15A													BM 22-15A HAWTHORNE AVE & 230TH ST SEE F.B. 1395-129 FOR DESC

NOTES RED ____ DATE ____ JOB NO. 63[illegible] SURVEY of L.A. CO. PRECISE LEVEL NET F.B. 2444 Pg. 15

NOTES CHKD. ____ DATE ____ SURVEY BY A. G. GUIZADO

INDEXED ____ DATE ____ NOTES BY H. E. OTT DATE 5-9-60

JOB NO. 0301.02 SURVEY OF L.A. CO. PRECISE LEVEL NET NOTES RED
SURVEY BY A.C. GUIZADO DATE NOTES CHKD.
NOTES BY A.L.G. DATE 5-9-60 DATE
INDEXED B.E. OTT DATE

F.B. 2444 PG. 16

768420 S & E-353 4-54

PLEASE RETURN TO
LOS ANGELES COUNTY SURVEYOR
725 LOS ANGELES COUNTY ENGINEERING BLDG.

NOTE: ANY ADDITIONS OR CHANGES ON THIS SHEET MUST BE MADE OR CIRCLED IN RED INK, WITH DATE AND NAME OF PERSON MAKING CHANGE.

Do not extend notes this side of this line

B.M.	1st RUN BACKS		DIFF.		2nd RUN FORES		3rd RUN BACKS		ADJ. ELEV.				DESCRIPTION
BM 22-15 A													BM 22-15 A BM 22-15 A
1	196	249	437	5	188	60	182	247	433	5	121	61	HAWTHORNE FOUND -30TA SE
													SEE F.B. 1395-129 FOR DESC
2	129	141	430	5	157	56	158	274	432	5	184	56	
					101						130		
3	[illegible]	[illegible]	[illegible]	5	[illegible]	57	137	32[illegible]	[illegible]	5	185	56	
4	185	[illegible]	[illegible]	5	[illegible]	56	161	502	[illegible]	5	129	56	⊼ C.G. VF-DB 2
											133		W-D N3 [illegible]
5	[illegible]	052	[illegible]	5	[illegible]	56	152	497	[illegible]	5	180	56	
											124		
6	141	217	442	5	113	[illegible]	[illegible]	[illegible]	[illegible]	5	[illegible]	[illegible]	
7	124	410	4[illegible]	5	[illegible]	53	145	1[illegible]	[illegible]	5	173	56	
											17		
TOTALS	1097	314	[illegible]				143	039	[illegible]				
							1097	314					
							45	719	[illegible]				
DIFF LINE													
BM 22-16 A													BM 22-16 A
													HAWTHORNE FOUND 236TA SE
													SEE F.B. 1395-130 FOR DESC

769420 S & E-353 4-54

PLEASE RETURN TO
LOS ANGELES COUNTY SURVEYOR
725 LOS ANGELES COUNTY ENGINEERING BLDG.

NOTE: ANY ADDITIONS OR CHANGES ON THIS SHEET MUST BE MADE OR CIRCLED IN RED INK, WITH DATE AND NAME OF PERSON MAKING CHANGE.

Do not extend notes this side of this line

B.M.	1st RUN + BACK		DIFF. SIGHTS		2nd RUN		3rd RUN − FORE		ADJ. ELEV. SIGHTS				DESCRIPTION BM 22-15A TO BM 22-13
BM 22-15A													BM 22-15 A
1	137	259	[illegible]	5	165 / [illegible]	56	173	027	[illegible]	5	201 / 145	56	HAWTHORNE AVE & 230TH ST
													SEE F.B. 1395-129 FOR DESC
2	144	157	445	5	172 / 116	56	183	260	[illegible]	5	210 / 155	55	
3	136	340	437	5	[illegible] / 128	55	143	493	[illegible]	5	[illegible]	56	
4	207	[illegible]	[illegible]	5	[illegible]	[illegible]	[illegible]	[illegible]	[illegible]	5	141 / [illegible]	55	⊼ C. G. VALDEZ
													WILD NB 75234
5	166	[illegible]	[illegible]	5	[illegible] / 159	55	152	680	433	5	179 / [illegible]	55	
6	174	[illegible]	[illegible]	5	[illegible] / 146	55	137	[illegible]	438	5	[illegible] / [illegible]	55	
7	20[illegible]	[illegible]	[illegible]	5	[illegible]	53	[illegible]	[illegible]	492	5	218 / 165	53	
[illegible]	1167	689	CM			386	1095	010 / 5	CM			385	
	1095	050										386	
												771	
DIFF ELEV	~~72~~	~~[illegible]~~	CM										
BM 22-14	72	639											BM 22-14 (TORR J-9
1	[illegible]	[illegible]	[illegible]	5	[illegible]	[illegible]	[illegible]	[illegible]	[illegible]	5	[illegible] / [illegible]	41	HAWTHORNE AVE & SEPULVEDA BLVD
						426	[illegible]	[illegible]				426	SEE F.B. 1395-17 FOR DESC
							29	~~[illegible]~~ 481			METERS	426 / 852	
DIFF ELEV													BM 22-13 (TORR K-9
BM 22-13													HAWTHORNE AVE & SEPULVEDA BLVD
													SEE F.B. 1395-17 FOR DESC

NOTES RED ____ JOB NO. 030102 SURVEY OF L. A. CO. PRECISE LEVEL NE
DATE ____ SURVEY BY A. C. GUIZADO
NOTES CHKD. ____ NOTES BY A. L. G. DATE 5 9 60
DATE ____ INDEXED ____ H. E. OTT DATE ____

F. B. 2444 Pg. 17

F. B. 2444 PG. 18

JOB NO. 0301.02 SURVEY OF L. A. CO. PRECISE LEVEL NET

SURVEY BY A. C. GUIZADO DATE 5-9-60 NOTES RED

NOTES BY A. L. G. DATE NOTES CHKD

INDEXED H. E. OTT DATE DATE

76S420 S & E-353 4-54

PLEASE RETURN TO
LOS ANGELES COUNTY SURVEYOR
725 LOS ANGELES COUNTY ENGINEERING BLDG.

NOTE: ANY ADDITIONS OR CHANGES ON THIS SHEET MUST BE MADE OR CIRCLED IN RED INK, WITH DATE AND NAME OF PERSON MAKING CHANGE.

Do not extend notes this side of this line

B.M.	~~1st RUN~~ + BACK		~~DIFF.~~ SIGHT		~~2nd RUN~~		~~3rd RUN~~ − FORE		~~ADJ. ELEV.~~ SIGHTS				DESCRIPTION BM 22-13 TO BM 22-15A
BM 22-13													BM 22-13 C TORR K-9
1	210	301	51	5	231 / 183	42	18[illegible]	[illegible]	281	5	201 / 160	41	HAWTHORNE AVE & SEPULVEDA BLVD
	180	83										42	SEE F.B. 1395-17 FOR DESC
DIFF ELEV	29	4[illegible]	/									83	
BM 22-14													BM 22-14 C TORR J-9
1	[illegible]	[illegible]	493	5	[illegible]	53	[illegible]	[illegible]	[illegible]	5	[illegible]	53	HAWTHORNE AVE & SEPULVEDA BLVD
													SEE F.B. 1395-17 FOR DESC
2	137	587	438	5	[illegible]	[illegible]	[illegible]	[illegible]	[illegible]	5	200 / 145	55	
3	[illegible]	[illegible]	[illegible]	5	[illegible]	5[illegible]	169	08[illegible]	[illegible]	5	197 / 1[illegible]	56	
4	119	787	420	5	[illegible]	[illegible]	21[illegible]	85[illegible]	[illegible]	5	239 / 183	56	⊼ C.G. VALDEZ
													WILD [illegible]
5	147	710	[illegible]	5	[illegible]	56	[illegible]	[illegible]	[illegible]	5	[illegible]	55	
6	18[illegible]	411	482	5	[illegible]	56	135	[illegible]	[illegible]	5	[illegible]	[illegible]	
7	172	545	473	5	200 / 44	56	135	1[illegible]	[illegible]	5	[illegible]	55	
[illegible]	1103	234	[illegible]				1176	058	/				
							1103	234					
DIFF ELEV							~~72~~	~~816~~					
BM 22-15A							72	824					BM 22-15A
													HAWTHORNE AVE & 230TH ST
													SEE F.B. 1395-129 FOR DESC

76S420 S & E-353 4-54

PLEASE RETURN TO
LOS ANGELES COUNTY SURVEYOR
725 LOS ANGELES COUNTY ENGINEERING BLDG.

NOTE: ANY ADDITIONS OR CHANGES ON THIS SHEET MUST BE MADE OR CIRCLED IN RED INK, WITH DATE AND NAME OF PERSON MAKING CHANGE.

Do not extend notes this side of this line

NOTES RED ____ JOB NO. 030102 SURVEY OF A. CO. PRECISE LEVEL NET F. B. 2444 PG. 19
DATE ____ SURVEY BY A. C. GUIZADO
NOTES CHKD. ____ NOTES BY T.O. DATE 5-10-60
DATE ____ INDEXED H. E. OTT DATE ____

B.M.	1st RUN + BACKSIGHT		DIFF.		2nd RUN		3rd RUN − FORESIGHT		ADJ. ELEV.				DESCRIPTION B.M. 22-13 TO B.M. 22-12
BM 22-13													B.M. 22-13 (TORRANCE K-9)
1	238	212	539	5	265 / 211	54	057	699	358	5	85 / 29	56	SEPULVEDA BLVD. & HAWTHORNE AVE
													SEE F.B. 1395-17 FOR DESC.
2	208	671	509	5	236 / 181	55	031	752	332	5	59 / 04	55	
3	175	263	476	5	202 / 147	55	155	743	456	5	182 / 129	54	
4	066	770	367	5	93 / 39	54	233	542	534	5	260 / 233	54	
5	049	672	350	5	77 / 22	55	246	747	547	5	273 / 218	55	
													⊼ A. L. GOBLE
6	114	461	415	5	142 / 87	55	118	842	419	5	146 / 91	55	WILD N-3 75234
7	206	298	507	5	233 / 178	55	121	253	422	5	149 / 84	55	
8	156	642	457	5	184 / 129	55	182	423	483	5	210 / 155	55	
9	138	038	439	5	165 / 110	55	135	831	436	5	163 / 108	55	
10	180	102	481	5	208 / 153	55	113	652	414	5	141 / 86	55	
11	176	662	477	5	203 / 148	55	158	529	459	5	186 / 131	55	
12	138	508	439	5	154 / 122	32	195	044	496	5	211 / 179	32	
TOTAL	1849	299	✓			635	1751	057				636	
	1751	057										635	
DIFF. ELEV.	+98	242	✓								METER	1271	B.M. 22-12
B.M. 22-12													SEPULVEDA BLVD., 0.5 MI. W. OF CRENSHAW BLVD.
													SEE F.B. 1395-16 FOR DESC.

F. B. 2444 PG. 20

JOB NO. 030102 SURVEY OF C. A. CO. PRECISE LEVEL NET

SURVEY BY A. C. GUIZADO DATE 5-10-60

NOTES BY T.O. DATE

INDEXED H. E. OTT DATE

NOTES RED. DATE

NOTES CHKD. DATE

76S420 S & E-353 4-54

PLEASE RETURN TO
LOS ANGELES COUNTY SURVEYOR
725 LOS ANGELES COUNTY ENGINEERING BLDG.

NOTE: ANY ADDITIONS OR CHANGES ON THIS SHEET MUST BE MADE OR CIRCLED IN RED INK, WITH DATE AND NAME OF PERSON MAKING CHANGE.

Do not extend notes this side of this line

B.M.	1ST RUN + BACKSIGHT		DIFF.		2ND RUN		3RD RUN − FORESIGHT		ADJ. ELEV.				DESCRIPTION B.M. 22-12 TO B.M. 22-13
BM.22-12													B.M. 22-12
1.	169	154	470	5	155/152	33	128	962	[illegible]	5	143/142	31	SEPULVEDA BLVD., 0.5 MI. WEST OF CRENSHAW BLVD.
2.	155	481	456	5	182/121	54	151	256	452	5	179/123	56	SEE F.B. 1395-16 FOR DESC.
3.	102	092	403	5	130/75	55	178	735	[illegible]	5	205/150	55	
4.	165	457	466	5	193/138	55	160	506	[illegible]	5	188/133	55	
5.	167	754	468	5	195/140	55	141	853	[illegible]	5	169/114	55	⊼ A L GOBLE WILD N-3 75234
6.	110	562	411	5	138/83	55	197	791	[illegible]	5	225/170	55	
7.	112	792	413	5	[illegible]	55	108	78[illegible]	[illegible]	5	136/81	55	
8.	224	883	525	5	251/196	55	038	553	[illegible]	5	66/38	56	
9.	231	222	532	5	229/204	55	079	281	[illegible]	5	107/52	55	
10.	190	037	491	5	218/163	55	184	196	[illegible]	5	212/157	55	
11.	032	941	333	5	60/[illegible]	55	210	318	[illegible]	5	238/183	55	
12.	058	961	359	5	85/33	55	238	841	[illegible]	5	266/212	55	
TOTAL	1721	336					1819	073	/				
							1721	336					
DIFF. ELEV.							-97	737	/				
B.M. 22-13													B.M. 22-13 SEPULVEDA BLVD & HAWTHORNE AVE SEE F.B. 1395-17 FOR DESC.

76S420 S & E-353 4-54

PLEASE RETURN TO
LOS ANGELES COUNTY SURVEYOR
725 LOS ANGELES COUNTY ENGINEERING BLDG.

NOTE: ANY ADDITIONS OR CHANGES ON THIS SHEET MUST BE MADE OR CIRCLED IN RED INK, WITH DATE AND NAME OF PERSON MAKING CHANGE.

Do not extend notes this side of this line

NOTES RED ____ DATE ____ NOTES CHKD. ____ DATE ____ INDEXED ____ DATE ____

JOB NO. 03102 SURVEY OF L.A. CO. PROJ. CALVEL SURVEY BY A.C. CONRADO NOTES BY C.G.U. DATE 5-12-60 H.E. OTT

F.B. 2444 Pg. 21

B.M.	~~1st RUN~~		~~DIFF.~~		~~2nd RUN~~		~~3rd RUN~~		~~ADJ. ELEV.~~		DESCRIPTION B.M. 22-13 TO B.M. 22-12			
B.M. 22-13											BM 22-13 TORR K-9			
1.	232	108	533	5	259 205	54	075	108	376	5	103 47	56	HAWTHORNE AVE & SEPULVEDA BLVD	
2	262	089	563	5	290 235	55	057	707	358	5	84 30	54	SEE FB 1395-17 FOR DESC	
3	176	972	477	5	203 149	54	159	142	460	5	186 132	54		
4	058	520	359	5	86 30	56	250	745	551	5	277 223	54	↑ Wild	T N3	OH-4511 75234	
5	054	035	355	5	81 26	55	228	491	529	5	256 200	56				
6	111	310	412	5	139 84	55	113	232	414	5	141 86	55				
7	200	860	501	5	228 173	55	107	140	408	5	135 80	55				
8	142	260	443	5	169 114	55	168	350	469	5	195 140	55				
9	127	468	428	5	155 100	55	129	881	430	5	156 101	55				
10	176	860	477	5	203 148	55	109	011	410	5	136 82	54				
11	164	696	465	5	192 137	55	141	875	450	5	176 121	55				
12	130	114	431	5	146 114	32	190	260	441	5	206 172	32				
TOTAL	1838.097						1739.742							
DIFF. IN ELEV.	1739.742 98.355													
BM 22-12											BM 22-12 SEPULVEDA 0.5 MI W. OF CRENSHAW BLVD SEE FB 1395-16 FOR DESC			

768420 S & E-353 4-54

PLEASE RETURN TO
LOS ANGELES COUNTY SURVEYOR
725 LOS ANGELES COUNTY ENGINEERING BLDG.

NOTE: ANY ADDITIONS OR CHANGES ON THIS SHEET MUST BE MADE OR CIRCLED IN RED INK, WITH DATE AND NAME OF PERSON MAKING CHANGE.

Do not extend notes this side of this line

F. B. 2444 PG. 22

JOB NO. 030102 SURVEY OF CO. PROJECT (NE)
SURVEY BY A.C. GALLAHER
NOTES BY C.G.V. DATE 5-12-60
INDEXED H.E. OTT DATE
NOTES RED DATE
NOTES CHKD DATE

B.M.	1ST RUN		DIFF		2ND RUN		3RD RUN		ADJ. ELEV.				DESCRIPTION B.M. 22-12 TO B.M. 22-13
B.M. 22-12													BM 22-12
1.	193	333	494	5	209 / 177	52	133	299	434	5	149 / 117	32	Sepulveda Blvd; 25 m W of Crenshaw Blvd
2	144	234	445	5	172 / 116	56	167	343	468	5	194 / 139	55	See FB 1395-16 For Desc
3	115	772	416	5	142 / 88	54	180	100	481	5	207 / 152	55	
4	131	900	432	5	159 / 104	55	134	66	435	5	161 / 106	55	
5	174	645	435	5	202 / 147	55	149	163	450	5	176 / 121	55	
6	116	037	417	5	144 / 89	55	200	912	401	5	228 / 173	55	
7	115	152	416	5	143 / 88	55	111	160	412	5	138 / 84	54	
8	218	884	519	5	246 / 190	56	044	335	345	5	75 / 17	55	
9	250	150	551	5	277 / 223	54	086	311	387	5	113 / 59	54	
10	186	528	487	5	213 / 159	54	176	070	377	5	204 / 149	55	
11	057	607	358	5	85 / 30	55	255	532	356	5	283 / 228	55	
12	071	945	372	5	99 / 43	56	235	261	336	5	262 / 208	54	
TOTAL	1776	187					1874 / 1776	155 / 187					
							97	968					
DIFF/ELEV BM 22-13													BM 22-13 (Page K-9) Sepulveda Blvd 5 Hawthorne Ave See FB 1395-17 For Desc

76S420 S & E-353 4-54

PLEASE RETURN TO
LOS ANGELES COUNTY SURVEYOR
725 LOS ANGELES COUNTY ENGINEERING BLDG.

NOTE: ANY ADDITIONS OR CHANGES ON THIS SHEET MUST BE MADE OR CIRCLED IN RED INK, WITH DATE AND NAME OF PERSON MAKING CHANGE.

Do not extend notes this side of this line

B.M.	~~1st RUN~~ BACKSIGHTS		~~DIFF.~~		~~2nd RUN~~		~~3rd RUN~~ FORESIGHTS		~~ADJ. ELEV.~~				DESCRIPTION
BM 22-12													BM 22-12 to BM 22-20
1	194	828	495	5	221 / 167	54	127	621	428	5	155 / 99	56	BM 22-12 SEPULVEDA BLVD., 0.5 MI W OF CRENSHAW BLVD
2	130	848	431	5	140 / 120	20	146	479	447	5	156 / 136	20	SEE FB 1395-16 FOR DESC
TOTAL	325	676				74	274	100				76	
	274	100										74	
DIFF El. +	0.51	576	✓									150	
BM 22-12A													BM 22-12A
1	164	093	465	5	191 / 136	55	168	366	469	5	195 / 140	55	SEPULVEDA BLVD, 94 M W. OF CRENSHAW SEE FB 1395-127 FOR DESC
2	132	332	433	5	159 / 104	55	157	182	458	5	184 / 129	55	
3	126	441	427	5	154 / 99	55	142	648	443	5	169 / 114	55	
4	151	732	452	5	178 / 124	54	141	742	442	5	168 / 114	54	
5	158	716	459	5	186 / 131	55	160	029	461	5	188 / 133	55	
6	104	252	405	5	132 / 77	55	199	208	500	5	226 / 171	55	
7	160	062	461	5	183 / 136	47	237	677	538	5	261 / 212	49	
TOTAL	997	628				376	1206	852	✓			378	
							997	628				376	
Diff. Elev.							-209	224	✓			754	BM 22-20 CRENSHAW BLVD, & PI 216.3 S. OF SEPULVEDA BLVD SEE FB 1395-117 FOR DESC

NOTES RED
DATE
NOTES CHK'D
DATE
INDEXED
DATE

JOB NO. 030102 SURVEY OF L.A. CO PRECISE LEVEL NET
SURVEY BY A.C. GUIZADO
NOTES BY HOMBERS DATE 5-10-60
H.E. OTI DATE

F.B. 2444 Pg. 23

768420 S & E-353 4-54

PLEASE RETURN TO
LOS ANGELES COUNTY SURVEYOR
725 LOS ANGELES COUNTY ENGINEERING BLDG.

NOTE: ANY ADDITIONS OR CHANGES ON THIS SHEET MUST BE MADE OR CIRCLED IN RED INK, WITH DATE AND NAME OF PERSON MAKING CHANGE.

Do not extend notes this side of this line

B.M.	~~1ST RUN~~ BACKSIGHT		~~DIFF~~		~~2ND RUN~~		~~3RD RUN~~ FROM		~~ADJ. ELEV.~~ SIGHT				FROM 22-20 DESCRIPTION TO 22-12
22-20													22-20
1	236	219	537	5	260 / 212	48	161	568	462	5	185 / 136	49	CRENSHAW BLVD & PI 316³ S.
													OF SEPULVEDA BLVD
2	221	989	522	5	249 / 194	55	123	958	424	5	151 / 96	55	SEE FB 1395-117 FOR DESC
3	170	346	471	5	198 / 143	55	172	388	473	5	200 / 145	55	
4	143	985	444	5	171 / 116	55	153	987	454	5	181 / 126	55	
5	158	994	459	5	185 / 130	55	140	109	441	5	168 / 113	55	
6	174	288	475	5	201 / 146	55	152	608	453	5	180 / 125	55	
7	172	322	473	5	199 / 144	55	164	208	465	5	191 / 136	55	
TOTAL	1278	143	/				1068	826					
	1068	826											
DIFF EL.	209	317	/										22-12A
22-12A													SEPULVEDA BLVD & 0.1 MI W OF CRENSHAW
1	139	848	440	5	149 / 129	20	125	549	426	5	135 / 115	20	SEE FB 1395-127 FOR DESC
2	125	126	426	5	152 / 97	55	191	131	492	5	219 / 164		22-12
TOTAL	264	974					316	680	—				SEPULVEDA BLVD & 0.5 MI W
							264	974					OF CRENSHAW BLVD
DIFF EL.							.51	706	/				SEE FB 1395-16 FOR DESC

JOB NO. 0301.02 SURVEY OF C.A. CO. PRECISE LEVEL NET
SURVEY BY A.C. GUIZADO DATE
NOTES BY AMBERS DATE 5-10-60 NOTES CHKD.
INDEXED H. E. OTT DATE DATE

F. B. 2444 PG. 24

76S420 S & E-353 4-54

PLEASE RETURN TO
LOS ANGELES COUNTY SURVEYOR
725 LOS ANGELES COUNTY ENGINEERING BLDG.

NOTE: ANY ADDITIONS OR CHANGES ON THIS SHEET MUST BE MADE OR CIRCLED IN RED INK, WITH DATE AND NAME OF PERSON MAKING CHANGE.

Do not extend notes this side of this line

B.M.	1st RUN		DIFF.		2nd RUN		3rd RUN		ADJ. ELEV.				DESCRIPTION B.M. 22-12 TO B.M. 22-12-A
B.M. 22-12													BM 22-12
1.	182	203	483	5	209 155	54	110	426	411	5	82 139	51	Sepulveda 0.5 mi. W of Crenshaw
													See FB 1395-16 for desc
2	126	229	427	5	114 138	24	146	337	447	5	137 155	18	
TOTAL	308	432					256	763					
	256	763											
DIFF/ELEV.	51	669											
B.M. 22-12A													BM 22-12A
1.	145	640	446	5	155 135	20	125	640	426	5	135 115	20	Sepulveda 0.4 mi. W of Crenshaw
													See FB
2.	115	664	416	5	143 87	56	187	269	433		214 160	54	
TOTAL	261	304					312	909					
							261	304					
DIFF/ELEV.							51	605					
BM 22-12													

π H.J. AMBEOS
W.L.d N3 75231

BM 22-12 SEE ABOVE

NOTES RED _____ JOB NO. 0301.12 SURVEY OF Hilo. Pacoima Wash
DATE _____ SURVEY BY A.C. CRUZ 2-2-60
NOTES CHKD. _____ NOTES BY C.G.V. DATE 5-12-60
DATE _____ INDEXED H.E. OTT DATE _____

F.B. 2444 Pg. 25

F. B. 2444 PG. 26

JOB NO. 030102 SURVEY OF LA. Co. Precise Level Net NOTES RED.

SURVEY BY A C GUIZADO DATE

NOTES BY DATE NOTES CHKD.

INDEXED DATE DATE

768420 S & E-353 4-54

PLEASE RETURN TO

LOS ANGELES COUNTY SURVEYOR

725 LOS ANGELES COUNTY ENGINEERING BLDG.

NOTE: ANY ADDITIONS OR CHANGES ON THIS SHEET MUST BE MADE OR CIRCLED IN RED INK, WITH DATE AND NAME OF PERSON MAKING CHANGE.

Do not extend notes this side of this line

B.M.	~~1ST RUN~~	~~RUN~~	~~2ND RUN~~	~~3RD RUN~~	ADJ. ELEV.		DESCRIPTION

76S420 S & E-353 4-54

PLEASE RETURN TO
LOS ANGELES COUNTY SURVEYOR
725 LOS ANGELES COUNTY ENGINEERING BLDG.

NOTE: ANY ADDITIONS OR CHANGES ON THIS SHEET MUST BE MADE OR CIRCLED IN RED INK, WITH DATE AND NAME OF PERSON MAKING CHANGE.

Do not extend notes this side of this line

B.M.	1ST RUN BACK		DIFF		2ND RUN		3RD RUN FORWARD		ADJ. ELEV.				FROM BM 22-20 DESCRIPTION TO 22-19
BM 22-20													BM 22-20
1	165	309	466	5	192 / 137	55	123	573	424	5	151 / 96	55	CRENSHAW BLVD & PI, 216.3 S OF SEPULVEDA BLVD
2	162	535	463	5	190 / 135	55	099	258	400	5	126 / 71	55	SEE FB 1395-117 FOR DESC
3	187	373	488	5	214 / 159	55	155	930	456	5	182 / 127	55	
4	117	218	418	5	145 / 89	56	213	351	514	5	241 / 185	56	
5	098	372	399	5	126 / 70	56	139	420	440	5	167 / 111	56	
6	121	723	422	5	148 / 93	55	178	688	479	5	206 / 150	56	
7	124	982	425	5	151 / 96	55	166	752	467	5	193 / 138	55	
8	137	845	438	5	165 / 109	56	177	568	478	5	205 / 149	56	
9	142	967	443	5	157 / 127	30	162	411	463	5	177 / 146	31	BM 22-19
TOTAL	1258	324				473	1416	951				475	CRENSHAW BLVD & 235th St
							1258	324				473	SEE FB 1395-116 FOR DESC
Diff Elev.							158	627				948	

NOTES RED. ____ JOB NO. 030102 SURVEY BY L.A. CO. PRECISE LEVEL NET
DATE ____ SURVEY BY A.C. GUIZADO
NOTES CHKD. ____ NOTES BY H.J.A. DATE 5-10-60
DATE ____ INDEXED H.E. Ott DATE ____

F.B. 2444 PG. 27

765420 S & E-353 4-54

PLEASE RETURN TO
LOS ANGELES COUNTY SURVEYOR
725 LOS ANGELES COUNTY ENGINEERING BLDG.

NOTE: ANY ADDITIONS OR CHANGES ON THIS SHEET MUST BE MADE OR CIRCLED IN RED INK, WITH DATE AND NAME OF PERSON MAKING CHANGE.

Do not extend notes this side of this line

JOB NO. 03002 SURVEY OF L.A. CO. PRECISE LEVEL NET
SURVEY BY A. C. GUIZADO
NOTES BY HJA DATE 5-10-60
INDEXED H. E. OTT DATE
NOTES RED DATE
NOTES CHKD. DATE

F.B. 2444 PG. 28

B.M.	1ST RUN BACKSIGHT		DIFF		2ND RUN		3RD RUN FROM		ADJ. ELEV.				FROM 22-19 DESCRIPTION TO 22-20
22-19													BM 22-19
1	167	896	468	5	184 151	33	149	934	450	5	165 134	31	CRENSHAW BLVD 5225 FT SOUTH
2	178	486	479	5	206 150	56	138	128	439	5	166 110	56	SEE FB 135-116 FOR DESC
3	174	201	475	5	202 146	56	135	094	436	5	163 107	56	
4	177	907	478	5	204 149	55	118	727	419	5	146 90	56	
5	157	882	458	5	185 130	55	116	064	417	5	144 88	56	
6	212	471	513	5	239 184	55	108	637	409	5	136 80	56	
7	153	354	454	5	181 125	56	190	836	491	5	218 162	56	
8	096	511	397	5	123 68	55	172	617	473	5	199 144	55	
9	141	858	442	5	169 114	55	172	427	473	5	199 144	55	
TOTAL	1460	566					1302	464					BM 22-20
	1302	464											CRENSHAW BLVD & DI, 3L-2S
DIFF El.	158	102											1.5 SOUTH OF BLVD
													SEE FB 135-117 FOR DESC

76S420 S & E-353 4-54

PLEASE RETURN TO
LOS ANGELES COUNTY SURVEYOR
725 LOS ANGELES COUNTY ENGINEERING BLDG.

NOTE: ANY ADDITIONS OR CHANGES ON THIS SHEET MUST BE MADE OR CIRCLED IN RED INK, WITH DATE AND NAME OF PERSON MAKING CHANGE.

Do not extend notes this side of this line

B.M.	1ST RUN		DIFF		2ND RUN		3RD RUN		ADJ. ELEV.				DESCRIPTION
	BACKSIGHT						FORESIGHT						B.M. 22-20 TO B.M. 27-19
B.M. 22-20													B.M. 22-20 SEE F.B.
1	167	973	468	5	194 / 139	55	126	657	427	5	153 / 98	55	CRENSHAW BLVD & ℄ PI, 216³ S OF SEPULVEDA BLVD
2	158	841	459	5	186 / 131	55	083	832	384	5	110 / 55	55	SEE FB 1395-117 FOR DESC
3	172	142	473	5	200 / 144	56	148	342	448	5	176 / 120	56	
4	111	971	412	5	138 / 83	55	211	097	512	5	238 / 183	55	⊼ A.L. GOBLE WILD N3 7S234
5	119	957	420	5	146 / 9	55	161	602	462	5	89 / 134	55	
6	124	778	425	5	152 / 97	55	181	319	482	5	208 / 153	55	
7	131	947	432	5	158 / 103	55	192	447	493	5	220 / 165	55	
8	155	232	456	5	183 / 27	56	174	576	475	5	202 / 146	56	
9	144	093	450	5	164 / 134	30 / 97	170	177	471	5	186 / 154	32 / 47	
TOTAL	1291	954					1455	129				472 / 946	
DIFF. IN ELEV.							129	954					
							156	175					
B.M. 22-19													BM 22-19 CRENSHAW BLVD & 235TH ST SEE FB 1395-116 FOR DESC

NOTES RED. JOB NO. 0301.02 SURVEY OF L.A. CO. PRECISE LEVEL NET
DATE SURVEY BY A.C. GUIZARO
NOTES CHKD. NOTES BY R.O.G. DATE 5-11-60
DATE INDEXED H. E. OTT DATE

F. B. 2444 PG. 29

F. B. 2444 PG. 30

JOB NO. _____ SURVEY OF L.A. CO. PRECISE LEVEL NET NOTES RED. _____

SURVEY BY _____ DATE _____

NOTES BY _____ DATE _____ NOTES CHKD. _____

INDEXED H. E. OTT DATE _____

765420 S & E-353 4-54

PLEASE RETURN TO
LOS ANGELES COUNTY SURVEYOR
725 LOS ANGELES COUNTY ENGINEERING BLDG.

NOTE: ANY ADDITIONS OR CHANGES ON THIS SHEET MUST BE MADE OR CIRCLED IN RED INK, WITH DATE AND NAME OF PERSON MAKING CHANGE.

Do not extend notes this side of this line

B.M.	1ST RUN		DIFF.		2ND RUN		3RD RUN		ADJ. ELEV.				DESCRIPTION
													B.M. 22-19 TO B.M. 22-20
B.M. 22-19													B.M. 22-19
1	170	072	471	5	186 / 154	32	149	112	450	5	165 / 135	30	CRENSHAW BLVD S 235th St
													SEE FB1395-116 FOR DESC
2	171	299	472	5	199 / 144	55	152	021	453	5	180 / 123	57	
3	186	471	487	5	213 / 158	55	124	726	425	5	151 / 96	55	
4	175	922	476	5	203 / 147	56	121	156	422	5	149 / 93	56	
5	161	775	462	5	189 / 134	55	119	133	420	5	147 / 91	56	π A. L. GOBLE W+ID N375234
6	212	413	513	5	240 / 184	56	117	084	418	5	145 / 89	56	
7	157	122	458	5	184 / 129	55	188	034	469	5	216 / 160	56	
8	095	832	396	5	123 / 67	56	170	758	471	5	198 / 142	56	
9	137	378	438	5	164 / 109	55	168	082	469	5	195 / 140	55	
TOTAL	1468	284					1310	106					
DIFF. IN ELEV.	1310 / 158	106 / 178											
B.M. 22-20													B.M. 22-20
													CRENSHAW BLVD, & PL 216 3 S OF SEPULVEDA BLVD
													SEE FB1395-117 FOR DESC

76S420 S & E-353 4-54

PLEASE RETURN TO
LOS ANGELES COUNTY SURVEYOR
725 LOS ANGELES COUNTY ENGINEERING BLDG.

NOTE: ANY ADDITIONS OR CHANGES ON THIS SHEET MUST BE MADE OR CIRCLED IN RED INK, WITH DATE AND NAME OF PERSON MAKING CHANGE.

Do not extend notes this side of this line

B.M.	~~1st RUN~~ BACK SIGHT		~~DIFF.~~		~~2nd RUN~~		~~3rd RUN~~ FRONT		~~ADJ. ELEV.~~ SIGHT				DESCRIPTION FROM 22-19 TO 22-18
BM 22-19													BM 22-19
1	149	008	450	5	176 / 121	55	169	128	470	5	197 / 142	55	CRENSHAW Blvd & 235th St Int. SEE FB 1395-116 FOR DESC
2	136	118	437	5	164 / 109	55	113	473	414	5	141 / 85	56	
3	179	582	480	5	206 / 151	55	119	695	420	5	147 / 91	56	
4	181	313	482	5	209 / 153	56	116	465	417	5	144 / 89	55	
5	176	362	477	5	203 / 148	55	110	021	411	5	137 / 82	55	
6	157	820	458	5	185 / 129	56	169	842	470	5	197 / 141	56	
7	133	518	434	5	159 / 107	52	185	562	486	5	211 / 160	51	
TOTAL	1113	721				384	984	186				384	
	984	186										384	
DIFF EL.	129	535										768	METEOS
BM 22-18													BM 22-18
													CRENSHAW Blvd & Lomita Blvd. No. of 2 CS. MON SEE FB 1395-115 FOR DESC

NOTES RED _____ JOB NO 030102 SURVEY L.A. CO. PRECISE LEVEL NF
DATE _____ SURVEY BY F. C. GUIZADO
NOTES CHKD _____ NOTES BY AMBERS DATE 5-10-60
DATE _____ INDEXED H. E. OR DATE _____

F. B. 2444 Pg. 31

768420 S & E-353 4-54

PLEASE RETURN TO
LOS ANGELES COUNTY SURVEYOR
725 LOS ANGELES COUNTY ENGINEERING BLDG.

NOTE: ANY ADDITIONS OR CHANGES ON THIS SHEET MUST BE MADE OR CIRCLED IN RED INK, WITH DATE AND NAME OF PERSON MAKING CHANGE.

Do not extend notes this side of this line

B.M.	~~1ST RUN~~ BACKSIGHT		~~DIFF.~~		~~2ND RUN~~		~~3RD RUN~~ FRONT SIGHT		~~ADJ. ELEV.~~				FROM 22-18 DESCRIPTION TO 22-19
BM22-18													BM 22-18 CRENSHAW &
1	187	937	488	5	213 / 162	51	135	841	436	5	161 / 110	51	LOMITA BLVD N. of 2 CO MON
													SEE FB 1395-115 FOR DESC
2	172	469	473	5	199 / 144	55	162	573	463	5	190 / 134	56	
3	117	953	418	5	145 / 89	56	185	565	486	5	212 / 157	55	
4	123	742	424	5	151 / 96	55	185	948	486	5	213 / 157	56	
5	117	602	418	5	145 / 89	56	178	401	479	5	206 / 150	56	
6	116	772	417	5	144 / 88	56	135	935	436	5	163 / 108	55	
7	168	652	469	5	195 / 140	55	150	394	451	5	178 / 123	55	
TOTAL	1005	127	1134			384	1134	657	✓			384	
							1005	127				384	
Diff El							129	530	✓			768	BM 22-19 Sixt
													CRENSHAW BLVD & LOMITA BLVD
													SEE FB 1395-116 FOR DESC

JOB NO. 0301.02 SURVEY BY A.C. GUIZADO DATE 5-10-60 NOTES RED. DATE
SURVEY BY AMBERS DATE NOTES CHKD. DATE
NOTES BY H.E. OTT DATE
INDEXED

F. B. 2444 PG. 32

EL CO. PRECISE LEVEL NET

76S420 S & E-353 4-54

PLEASE RETURN TO
LOS ANGELES COUNTY SURVEYOR
725 LOS ANGELES COUNTY ENGINEERING BLDG.

NOTE: ANY ADDITIONS OR CHANGES ON THIS SHEET MUST BE MADE OR CIRCLED IN RED INK, WITH DATE AND NAME OF PERSON MAKING CHANGE.

Do not extend notes this side of this line

B.M.	1ST RUN		DIFF.		2ND RUN		3RD RUN		ADJ. ELEV.				DESCRIPTION
	BACKSIGHT								FORESIGHT				B.M. 22-18 TO BM 22-17
BM 22-18													BM 22-18
	166	735	4[illegible]7	5	1[illegible] 139	5[illegible]	1[illegible]	[illegible]	470	[illegible]	197 142	55	CRENSHAW BLVD & LOMITA BLVD
													No of 2 C.S. [illegible]
2	[illegible]	406	[illegible]	5	123 178	55	133	[illegible]	43[illegible]		[illegible]	55	SEE FB 1395-115 FOR DESC
3	[illegible]	[illegible]	[illegible]	5	[illegible]	[illegible]	166	30[illegible]	[illegible]	[illegible]	[illegible]	[illegible]	
4	13[illegible]	[illegible]	[illegible]	5	1[illegible] 1[illegible]	[illegible]	133	325	334	5	[illegible]	54	[illegible]
5	[illegible]	[illegible]	[illegible]	[illegible]	[illegible]	[illegible]	[illegible]	[illegible]	[illegible]	[illegible]	[illegible]	[illegible]	[illegible]
6	16[illegible]	[illegible]	[illegible]	[illegible]	[illegible]		14[illegible]	[illegible]	[illegible]	[illegible]	[illegible]	[illegible]	
[illegible]	937	3[illegible]				3[illegible]3	90[illegible]	[illegible]				3[illegible]3	
[illegible]	[illegible]	[illegible]										3[illegible]	
[illegible]	35	[illegible]										626	METERS
BM 22-17													BM 22-17
													CRENSHAW, ℄ PE ±370' S. of 247th st SEE FB 1395-114 FOR DESC

NOTES RED ____ JOB NO. 0361.02 SURVEY OF A. CO. PRECISE LEVEL NET
DATE ____ SURVEY BY A. C. GUIZAR
NOTES CHKD. ____ NOTES BY [illegible] DATE [illegible]
DATE ____ INDEXED ____ B. E. OH DATE ____

F. B. 2444 PG. 33

765420 S & E-353 4-54

PLEASE RETURN TO
LOS ANGELES COUNTY SURVEYOR
725 LOS ANGELES COUNTY ENGINEERING BLDG.

NOTE: ANY ADDITIONS OR CHANGES ON THIS SHEET MUST BE MADE OR CIRCLED IN RED INK, WITH DATE AND NAME OF PERSON MAKING CHANGE.

Do not extend notes this side of this line

JOB NO. 03012 SURVEY OF L.A. CO. BENCH LEVEL NOTES RED.
SURVEY BY [illegible] DATE [illegible]
NOTES BY R.A. DATE [illegible] NOTES CHKD. DATE
INDEXED J. E. OTT DATE

B.M.	1st RUN		DIFF		2nd RUN		3rd RUN		ADJ. ELEV.		DESCRIPTION
Bm 2247	143	69	[illegible]	[illegible]	[illegible]	[illegible]	66	5[illegible]			[illegible] 2[illegible] 2[illegible] 2[illegible] 5.1395-114
											CRENSHAW BLVD, 8 PC ± 370 S. of
2	4[illegible]	23[illegible]	[illegible]	[illegible]	139 / 113	5[illegible]	6[illegible]	3[illegible]	[illegible]	[illegible]	139 / 1[illegible] 2[illegible] 247th St
3	35	2[illegible]	[illegible]	[illegible]	137 / 5[illegible]	[illegible]	4[illegible]	[illegible]	[illegible]	[illegible]	[illegible] 5[illegible]
4	[illegible]	3[illegible]	[illegible]	[illegible]	2[illegible] / 14[illegible]	4[illegible]	[illegible]	6[illegible]	[illegible]	[illegible]	1[illegible] / 1[illegible] 5[illegible]
5	144	52 8	14[illegible]	[illegible]	1[illegible] / 1[illegible]	66	155	17[illegible]	[illegible]	[illegible]	152 / 126 5[illegible] T. [illegible] HILDER
											WILD 1 3-75 ± 3[illegible]
6	[illegible]	[illegible]	[illegible]	[illegible]	[illegible]	3[illegible]	1[illegible]	[illegible]	[illegible]	[illegible]	[illegible]
Total	112	27[illegible]					1[illegible]	[illegible]	/		
[illegible]							[illegible]	[illegible]			
[illegible]							35	35[illegible]	/		
B.M. 2247											Bm 2246
											Crenshaw & Lomita Blvds
											N/4 of 2 cc monus
											See FB 1315-115 for [illegible]

F. B. 2444 PG. 34

76S420 S & E-353 4-54

PLEASE RETURN TO
LOS ANGELES COUNTY SURVEYOR
725 LOS ANGELES COUNTY ENGINEERING BLDG.

NOTE: ANY ADDITIONS OR CHANGES ON THIS SHEET MUST BE MADE OR CIRCLED IN RED INK, WITH DATE AND NAME OF PERSON MAKING CHANGE.

Do not extend notes this side of this line

B.M.	~~1st RUN~~	~~DIFF.~~	~~2nd RUN~~	~~3rd RUN~~	~~ADJ. ELEV.~~		DESCRIPTION
B.M. 21-62							31 2 [illegible] 5 1395 114
	181 336	[illegible]	[illegible]	[illegible] 231	[illegible]	[illegible]	CRENSHAW BLVD & PT ± 370 ft
	205 [illegible]	[illegible]	[illegible]	044 257	[illegible]	[illegible] 55	S. of 247th St
	[illegible]	[illegible]	[illegible]	012 398	[illegible]	[illegible]	
	232 542	531	[illegible]	088 [illegible]	[illegible]	[illegible] 59	
	217 213	518	[illegible]	010 810	[illegible]	[illegible] 43 54	[illegible] 115-73 [illegible]
	[illegible] 972	[illegible]	[illegible]	[illegible] 542	[illegible]	[illegible] 54	
	223 29	524	[illegible]	086 025	[illegible]	[illegible]	
	243 243	[illegible]	[illegible]	070 662	371	[illegible] 41 58	
	211 681	512	[illegible]	012 073	313	[illegible] 42 60	
	275 552	576	[illegible] 257	33 097	413 388	101 73 28	
	215 452	[illegible]	[illegible]	30 099	440 400	[illegible]	
	21[illegible] 203	[illegible]	[illegible]	25 121	441 422	5 [illegible] 112 15	
TOT.	2705 581			575	463 069	575 575 1150	METERS
DIFF.	463 069						
ELEV.	1742 512						
9-12-62							BM21-62 (US 4645 K-748) 0.1m E'LY OF CRENSHAW BLVD, N SIDE PAC. CST. HWY SEE FB 1391 59

NOTES RED. _____ JOB NO. [illegible]
DATE _____ SURVEY BY. [illegible]
NOTES CHKD. _____ NOTES BY. H. E. OTT DATE [illegible]
DATE _____ INDEXED _____ DATE _____

SURVEY OF L. A. CO. PROFILE LEVEL

F. B. 2444 pg. 35

76S420 S & E-353 4-54

PLEASE RETURN TO
LOS ANGELES COUNTY SURVEYOR
725 LOS ANGELES COUNTY ENGINEERING BLDG.

NOTE: ANY ADDITIONS OR CHANGES ON THIS SHEET MUST BE MADE OR CIRCLED IN RED INK, WITH DATE AND NAME OF PERSON MAKING CHANGE.

Do not extend notes this side of this line

B.M.	~~1ST RUN~~ BACKSIGHT		~~DIFF.~~		~~2ND RUN~~		~~3RD RUN~~		ADJ. ELEV.				DESCRIPTION
1	118	99[illegible]	[illegible]	[illegible]	[illegible]	21	209	[illegible]	[illegible]	[illegible]	[illegible]	21	[illegible] 1391-59 0.1 mi E'ly of Crenshaw Blvd, N. side [illegible]
2	055	27[illegible]	356	[illegible]	[illegible]	54	250	[illegible]	[illegible]	[illegible]	[illegible]	54	
3	031	45[illegible]	332	[illegible]	[illegible]	24	240	[illegible]	[illegible]	[illegible]	[illegible]	24	
4	[illegible]	33[illegible]	[illegible]	[illegible]	[illegible]	[illegible]	[illegible]	[illegible]	[illegible]	[illegible]	[illegible]	[illegible]	
5	073	[illegible]	3[illegible]	[illegible]	[illegible]	[illegible]	[illegible]	[illegible]	[illegible]	[illegible]	[illegible]	53	[illegible]
6	[illegible]	[illegible]	[illegible]	[illegible]	[illegible]	[illegible]	[illegible]	[illegible]	[illegible]	[illegible]	[illegible]	[illegible]	
[illegible]	02[illegible]	[illegible]	3[illegible]	[illegible]	56 28	56	297	[illegible]	[illegible]	[illegible]	[illegible]	[illegible]	
8	[illegible]	[illegible]	3[illegible]	[illegible]	[illegible]	[illegible]	[illegible]	[illegible]	[illegible]	[illegible]	252 196	[illegible]	
[illegible]	[illegible]	[illegible]	[illegible]	[illegible]	[illegible]	55	[illegible]	[illegible]	[illegible]	[illegible]	[illegible]	[illegible]	
[illegible]	[illegible]	[illegible]	[illegible]	[illegible]	[illegible]	55	[illegible]	[illegible]	[illegible]	[illegible]	[illegible]	[illegible]	
[illegible]	[illegible]	[illegible]	[illegible]	[illegible]	[illegible]	[illegible]	[illegible]	[illegible]	[illegible]	[illegible]	[illegible]	[illegible]	
[illegible]	[illegible]	[illegible]	[illegible]	[illegible]	[illegible]	[illegible]	[illegible]	[illegible]	[illegible]	[illegible]	[illegible]	[illegible]	
[illegible]	78[illegible]	721					273	[illegible]	—				
[illegible]							[illegible]	[illegible]					
[illegible]							~~1742~~	~~[illegible]~~	— OK				
B.M. 22-[illegible]							~~1743~~	~~327~~	AJA				
							1742	327					BM 22-17 Crenshaw & Pl ± 370' S. of 247th st See FB 1391-114 for desc

F. B. 2444 PG. 36

JOB NO. 0301-02 SURVEY OF CA [illegible] NOTES RED
SURVEY BY [illegible] DATE
NOTES BY [illegible] DATE [illegible] NOTES CHKD.
INDEXED H. E. OTT DATE DATE

76S420 S & E-353 4-54

PLEASE RETURN TO
LOS ANGELES COUNTY SURVEYOR
725 LOS ANGELES COUNTY ENGINEERING BLDG.

NOTE: ANY ADDITIONS OR CHANGES ON THIS SHEET MUST BE MADE OR CIRCLED IN RED INK, WITH DATE AND NAME OF PERSON MAKING CHANGE.

Do not extend notes this side of this line

NOTES RED. DATE
NOTES CHKD. DATE
INDEXED DATE

JOB NO. 030102 SURVEY OF L. A. CO. PRECISE LEVEL NET F. B. 2444 Pg. 37
SURVEY BY A. C. Gallup
NOTES BY E. G.
B. E. OTT DATE 5-12-62

B.M.	~~1st RUN~~ BACKSIGHT		DIFF		~~2nd RUN~~		~~3rd RUN~~ FORESIGHT		ADJ. ELEV				DESCRIPTION
BM 22-20													BM 22-20 SEE F.B. 1395-17
1	154	468	455	5	177 131	46	158	320	469	5	181 134	47	CM CREENSHAW BLVD. 216'S OF SE'LY CURB LINE
2	[illegible]	[illegible]	[illegible]	5	146 133	58	119	728	420	5	127 91	56	
3	85	[illegible]	[illegible]	5	[illegible]	[illegible]	122	550	423	5	150 94	56	
4	73	284	[illegible]	[illegible]	[illegible]	56	[illegible]	23[illegible]	[illegible]	[illegible]	137 101	56	
5	178	383	[illegible]	[illegible]	[illegible]	56	103	6[illegible]	[illegible]	[illegible]	191 125	56	↑ 4 ALLEY [illegible] WILD 13-5-39
6	129	670	430	5	157	56	150	437	491	5	208 152	56	
7	53	214	[illegible]	[illegible]	163 [illegible]	56	150	745	451	5	178 122	56	
8	[illegible]	131	475	5	202 146	56	150	133	131	5	177 122	55	
9	185	450	436	5	212 158	56	121	201	422	5	149 93	56	
10	86	[illegible]	[illegible]	5	[illegible] 156	56	132	795	422	5	160 102	56	
TOTAL	1607	1647				552	1413	731				550	
DIFF IN ELEV	[illegible]	[illegible]								5		552	
	243	235										1102	METERS
BM 22-D1													BM 22-D1 SEE F.B. [illegible] CREENSHAW & [illegible]
1	68	060	[illegible]	5	179 167	13	165	000	[illegible]	5	172 158	14	
TOTAL	165	066										13 27	
DIFF IN ELEV		[illegible]											
BM 22-D													BM 22-10 SEE F.B. 1395-45 CREENSHAW & [illegible]

F. B. 2444 Pg. 38

JOB NO. 030102 SURVEY OF L. A. CO. PRECISE LEVEL NF

SURVEY BY A. C. [illegible] DATE 5-12-60 NOTES RED

NOTES BY [illegible] DATE NOTES CHKD.

INDEXED H. E. OTT DATE DATE

768420 S & E-353 4-54

PLEASE RETURN TO
LOS ANGELES COUNTY SURVEYOR
725 LOS ANGELES COUNTY ENGINEERING BLDG.

NOTE: ANY ADDITIONS OR CHANGES ON THIS SHEET MUST BE MADE OR CIRCLED IN RED INK, WITH DATE AND NAME OF PERSON MAKING CHANGE.

Do not extend notes this side of this line

B.M.	~~1st RUN~~		~~DIFF.~~		~~2nd RUN~~		~~3rd RUN~~		~~AD. ELEV.~~				DESCRIPTION
B.M. 22-10													B.M. [illegible] SEE F.B. [illegible]-145
1	165	200	[illegible]	5	[illegible]	[illegible]	[illegible]		[illegible]	5	174 / 161	13	CRENSHAW & CARSON
DIFF. IN							[illegible]					14 / 27	
ELEV.							3						
B.M. 22-[illegible]													B.M. 22-[illegible] SEE F.B. [illegible]
1	132	407	433	5	[illegible]	[illegible]	183	26	[illegible]	5	211 / 154	57	CRENSHAW & CARSON
2	120	880	421	5	147 / 92	55	187	41	[illegible]	5	214 / 159	55	
3	[illegible]2	012	483	[illegible]	179 / 24	55	175	[illegible]	[illegible]	[illegible]	203 / 147	55	
4	150	416	451		178 / 122	56	138	[illegible]			[illegible] / 170	56	
5	[illegible]	[illegible]	[illegible]		[illegible] / 148	56	127	38[illegible]	8		155 / 149	56	[illegible]
6	158	630	[illegible]		[illegible] / 130	55	179	[illegible]	[illegible]		206 / 150	56	
7	124	532	[illegible]		[illegible] / 94	56	[illegible]	[illegible]	[illegible]		[illegible] / [illegible]	[illegible]	
8	[illegible]	[illegible]	[illegible]		[illegible] / [illegible]	56	[illegible]	[illegible]	[illegible]		[illegible] / 155	[illegible]	
9	[illegible]	[illegible]	[illegible]		[illegible] / 88	55	[illegible]	[illegible]			[illegible] / [illegible]	[illegible]	
10	[illegible]	[illegible]	[illegible]	5	[illegible] / [illegible]	48	[illegible]	[illegible]	[illegible]		[illegible] / 129	[illegible]	
TOTAL	1392	853				548	1640	8 [illegible]				549	
DIFF. IN							1392	853				548	
ELEV.							247	9 [illegible]				1097	
B.M. 22-2[illegible]													B.M. 22-2[illegible] SEE F.B. [illegible]-117 ON CRENSHAW BLVD. 216'S. OF SEPULVEDA BL.

76S420 S & E-353 4-54

PLEASE RETURN TO
LOS ANGELES COUNTY SURVEYOR
725 LOS ANGELES COUNTY ENGINEERING BLDG.

NOTE: ANY ADDITIONS OR CHANGES ON THIS SHEET MUST BE MADE OR CIRCLED IN RED INK, WITH DATE AND NAME OF PERSON MAKING CHANGE.

Do not extend notes this side of this line

B.M.	~~1st RUN~~ BACKSIGHT		~~DIFF.~~		~~2nd RUN~~		~~3rd RUN~~ FORESIGHT		~~ADJ. ELEV.~~				DESCRIPTION B.M. 22-9A TO B.M. 22-8
B.M. 22-9A													B.M. 22-9A
1.	065	334	366	5	93 38	55	240	096	541	5	268 212	56	CRENSHAW BLVD & DOMINGUEZ ST
2.	116	392	417	5	143 88	55	167	037	468	5	195 139	56	SEE FB 1395-126 FOR DESC
3.	140	945	441	5	169 111	57	162	844	463	5	190 135	55	
4.	138	948	439	5	166 110	56	162	361	463	5	190 134	56	
5.	140	961	441	5	168 112	56	163	092	464	5	191 135	56	T A.L. GOBLE WILD N3-75234
6.	145	758	446	5	173 117	56	159	056	460	5	187 131	56	
7.	135	926	436	5	162 108	54	189	169	490	5	216 161	55	
TOTAL	884	264				389	1243	655				390 389	
							884	264				779	METERS
DIFF./ELEV. B.M. 22-8							359	391					B.M. 22-8 CRENSHAW BLVD & N. OF 203rd ST SEE FB 1395-12 FOR DESC

NOTES RED. JOB NO. 0301.02 SURVEY OF L. A. CO. PRECISE LEVEL NET
DATE SURVEY BY A. C. GUIZADO
NOTES CHKD. NOTES BY C.G. YALDEZ DATE 5-13-60
DATE INDEXED H. E. OTT DATE

F. B. 2444 PG. 39

F. B. 2444 PG. 40

JOB NO. _____ SURVEY OF L. A. CO. PRECISE LEVEL NET

SURVEY BY A. C. GUIZADO DATE _____ NOTES RED _____

NOTES BY C. G. VALDEZ DATE 5-13-60 NOTES CHKD. _____

INDEXED H. E. OTT DATE _____ DATE _____

765420 S & E-353 4-54

PLEASE RETURN TO
LOS ANGELES COUNTY SURVEYOR
725 LOS ANGELES COUNTY ENGINEERING BLDG.

NOTE: ANY ADDITIONS OR CHANGES ON THIS SHEET MUST BE MADE OR CIRCLED IN RED INK, WITH DATE AND NAME OF PERSON MAKING CHANGE.

Do not extend notes this side of this line

B.M.	~~1ST RUN~~ BACKSIGHT		~~DIFF.~~		~~2ND RUN~~		~~3RD RUN~~ FORESIGHT		~~ADJ. ELEV.~~				DESCRIPTION B.M. 22-8 TO B.M. 22-9A
B.M. 22-8													B.M. 22-8 CRENSHAW BLVD
1.	186	478	487	5	214 / 159	55	135	522	436	5	163 / 108	55	N. OF 303rd St.
													SEE FB 1335-12 FOR DESC
2.	164	498	465	5	192 / 136	56	148	208	449	5	176 / 120	56	
3.	166	426	467	5	194 / 138	56	143	264	444	5	171 / 115	56	
4.	162	591	463	5	190 / 134	56	141	322	442	5	169 / 113	56	
5.	159	771	460	5	187 / 131	56	137	424	438	5	165 / 109	56	⊼ A. L. GOBLE. WILD NB. 75234
6.	172	769	473	5	200 / 144	56	123	201	424	5	151 / 95	56	
7.	239	293	540	5	267 / 211	56	063	822	364	5	91 / 35	56	
TOTAL	1252	326					892	798					
	892	798											
DIFF/ELEV.	359	528											
B.M. 22-9A													B.M. 22-9A. CRENSHAW BLVD & DOMINGUEZ ST. SEE FB 1335-26 FOR DESC

76S420 S & E-353 4-54

PLEASE RETURN TO
LOS ANGELES COUNTY SURVEYOR
725 LOS ANGELES COUNTY ENGINEERING BLDG.

NOTE: ANY ADDITIONS OR CHANGES ON THIS SHEET MUST BE MADE OR CIRCLED IN RED INK, WITH DATE AND NAME OF PERSON MAKING CHANGE.

Do not extend notes this side of this line

B.M.	1st RUN BACKSIGHT		DIFF		2nd RUN		3rd RUN FROM - SIGHT		ADJ ELEV				DESCRIPTION FROM BM 22-10 TO BM 22-9A
22-10													BM 22-10
1	238	754	539	5	266 / 21	55	007	168	308	5	34 / 734	54	½ Stadia CRENSHAW & TORRANCE BLVD SEE FB 1395-14B FOR DESC
2	206	651	507	5	233 / 178	55	203	712	504	5	230 / 176	54	
3	010	895	311	5	½ Stadia 32 / 10	44	225	992	526	5	249 / 202	47	
4	146	008	447	5	170 / 123	47	047	567	348	5	70 / 24	46	WILD N-3 GOBLE 75234
5	261	209	562	5	278 / 244	34	087	569	388	5	104 / 70	34	
6	056	149	457	5	75 / 37	38	297	777	598	5	½ Stadia 297 / 278	38	
7	118	261	419	5	139 / 97	42	053	338	354	5	74 / 31	43	
8	253	384	554	5	281 / 226	55	195	521	496	5	223 / 168	55	
9	144	608	445	5	172 / 117	55	184	737	485	5	212 / 157	55	
10	114	328	415	5	141 / 86	55	160	706	461	5	188 / 133	55	
11	003	933	304	5	½ Stadia 24 / 3	42	286	951	587	5	½ Stadia 286 / 265	42	
12	125	129	426	5	134 / 115	19	153	332	454	5	163 / 144	19	
TOTAL	1679	309				541	1904	370	✓			545	
							1679	309				1083	METERS
DIFF Elev							- 225	061	✓				
BM 22-9A													BM 22-9A CRENSHAW BLVD & DOMINGUEZ ST SEE FB 1395-126 FOR DESC

NOTES RED ____ JOB NO. 0301.02 SURVEY OF L. A. CO. PRECISE LEVEL NE
DATE ____ SURVEY BY A.C. GUIZADO
NOTES CHKD. ____ NOTES BY H.J. AMBERS DATE MAY 13, 1960
DATE ____ INDEXED ____ H. E. OTT DATE ____

F. B. 2444 PG. 41

768420 S & E-353 4-54

PLEASE RETURN TO
LOS ANGELES COUNTY SURVEYOR
725 LOS ANGELES COUNTY ENGINEERING BLDG.

NOTE: ANY ADDITIONS OR CHANGES ON THIS SHEET MUST BE MADE OR CIRCLED IN RED INK, WITH DATE AND NAME OF PERSON MAKING CHANGE.

Do not extend notes this side of this line

B.M.	1ST RUN BACKSIGHTS		DIFF.		2ND RUN		3RD RUN FROM SIGHTS		ADJ. ELEV.				FROM 22-9A DESCRIPTION TO BM 22-10
22-9A													
1	149	944	450	5	159 140	19	121	889	422	5	131 112	19	BM 22-9A
2	282	539	583	5	½ Stadia 282 261	42	014	829	315	5	½ Stadia 35 14	42	Crenshaw [illegible] & Dominguez [illegible] See FB [illegible] for desc
3	180	812	481	5	208 153	55	118	511	419	5	145 90	55	
4	164	151	465	5	192 137	55	123	781	[illegible]4	5	151 96	55	
5	197	509	498	5	225 170	55	252	951	553	5	279 224	55	
6	052	583	353	5	73 30	43	120	265	421	5	141 99	42	
7	297	962	598	5	½ Stadia 297 278	38	056	762	357	5	75 37	38	
8	107	268	408	5	124 90	34	262	319	563	5	279 245	34	
9	031	131	332	5	54 8	46	148	073	[illegible]9	5	172 125	47	
10	219	537	520	5	242 196	46	004	317	325	5	½ Stadia 27 4	46	
11	219	561	520	5	247 192	55	222	974	523	5	250 194	56	
12	025	374	326	5	½ Stadia 52 25	54	256	622	557	5	283 229	54	
TOTAL	~~1928~~ 1703	381 293	1928	371			1703	293					
Diff Elev	~~225~~ 225	~~078~~ 078											

B.M. 22-10
Crenshaw & Torrance Blvd
See FB [illegible] M.B for desc

JOB NO. 0301.02 SURVEY OF L. A. CO. PRECISE LEVEL NET
SURVEY BY A. C. GUIZADO DATE
NOTES BY H. J. AMBERS DATE MAY 13, 1960 NOTES CHKD.
INDEXED H. E. OTT DATE DATE

F. B. 2444 Pg. 42

769420 S & E-353 4-54

PLEASE RETURN TO
LOS ANGELES COUNTY SURVEYOR
725 LOS ANGELES COUNTY ENGINEERING BLDG.

NOTE: ANY ADDITIONS OR CHANGES ON THIS SHEET MUST BE MADE OR CIRCLED IN RED INK, WITH DATE AND NAME OF PERSON MAKING CHANGE.

Do not extend notes this side of this line

B.M.	~~1st RUN~~ BACKSIGHT			~~DIFF.~~	~~2nd RUN~~		~~3rd RUN~~ FRONT SIGHT			~~ADJ. ELEV.~~			DESCRIPTION FROM 22-8 TO BM 22-7A
22-8													BM 22-8 CRENSHAW BLVD
1	163	938	464	5	192 135	57	173	274	474	5	201 145	56	No. 203 ft S. 168' N. of N 201
2	132	102	433	5	160 104	56	181	447	482	5	209 153	56	D.F. 97 SE RR SEE FB 1395-12 FOR DESC
3	131	241	432	5	159 102	57	175	722	476	5	203 146	57	
4	132	934	433	5	160 104	56	164	072	465	5	192 136	56	T AL. GOBB H.Ld N3 75234
5	148	808	449	5	176 120	56	189	588	490	5	217 161	56	
6	065	103	366	5	93 37	56	197	972	498	5	225 169	56	
7	138	527	439	5	166 110	56	160	629	461	5	188 132	56	
8	168	888	469	5	196 140	56	153	641	454	5	181 125	56	
9	171	054	472	5	199 143	56	127	850	428	5	155 99	56	
10	201	957	502	5	229 173	56	149	021	450	5	177 120	57	
11	176	929	457	5	174 138	36	247	337	548	5	205 229	36	
TOTAL	1611	481				598	1920	553				598 598 1196	METER
							1611	481					BM 22-7A
DIFF ELEV.							−309	072					CRENSHAW BLVD 190th St N.W. COR
BM22-7A													SEE FB 1395-125 FOR DESC

NOTES RED _____ JOB NO. 0301.02 SURVEY OF L.A. CO. PRECISE LEVEL NW F.B. 2444 pg 43
DATE _____ SURVEY BY A.C. GUIZADO
NOTES CHKD. _____ NOTES BY H.J. AMBERS DATE MAY 13, 1960
DATE _____ INDEXED H.E. OH DATE _____

768420 S & E-353 4-54

PLEASE RETURN TO
LOS ANGELES COUNTY SURVEYOR
725 LOS ANGELES COUNTY ENGINEERING BLDG.

NOTE: ANY ADDITIONS OR CHANGES ON THIS SHEET MUST BE MADE OR CIRCLED IN RED INK, WITH DATE AND NAME OF PERSON MAKING CHANGE.

Do not extend notes this side of this line

F. B. 2444 Pg. 44

JOB NO 030.02 SURVEY OF L. A. CO. PRECISE LEVEL NET

SURVEY BY A. G. GUIZADO

NOTES BY H. J. AMBERS DATE MAY 13, 1960

INDEXED H. E. OTI DATE

NOTES RED. DATE

NOTES CHKD. DATE

B.M.	~~1ST RUN~~		~~DIFF.~~		~~2ND RUN~~		~~3RD RUN~~		~~ADJ. ELEV.~~				DESCRIPTION
22-7A													BM 22-7A to BM 22-8
1	265	073	566	5	283 / 247	36	171	48[illegible]	[illegible]	5	180 / 153	36	Cross Hwy 5 [illegible] NW Cor. Sec 24 T3S R15 FOR [illegible]
2	145	888	446	5	173 / 117	56	147	84[illegible]	[illegible]	5	225 / 169	56	
3	126	489	427	5	154 / 98	56	173	6[illegible]	[illegible]	5	201 / 145	56	
4	151	011	452	5	179 / 123	56	165	361	[illegible]	5	193 / 137	56	
5	157	729	458	5	185 / 129	56	139	44[illegible]	440	5	167 / 111	56	
6	200	210	501	5	228 / 172	56	064	563	365	5	92 / 36	56	
7	187	042	488	5	215 / 159	56	147	271	448	5	175 / 119	56	
8	165	039	466	5	193 / 137	56	132	373	433	5	160 / 104	56	
9	175	631	476	5	204 / 146	58	131	787	432	5	159 / 102	57	
10	178	578	479	5	206 / 150	56	128	881	429	5	156 / 100	56	
11	175	368	476	5	203 / 147	56	166	941	467	5	195 / 138	7	
TOTAL	1928	058	✓				1619	559					
	1619	559											
DIFF. ELEV.	308	499	✓										
BM 22-8													BM 22-8 Cross Hwy 5 [illegible] 160 [illegible] Sec [illegible] T2S R15 FOR [illegible]

76S420 S & E-253 4-54

1093

PLEASE RETURN TO
LOS ANGELES COUNTY SURVEYOR
725 LOS ANGELES COUNTY ENGINEERING BLDG.

NOTE: ANY ADDITIONS OR CHANGES ON THIS SHEET MUST BE MADE OR CIRCLED IN RED INK, WITH DATE AND NAME OF PERSON MAKING CHANGE.

Do not extend notes this side of this line

B.M.	~~1st RUN~~ + BACK SIGHTS				~~2nd RUN~~		~~3rd RUN~~ - FORE SIGHTS						DESCRIPTION (RERUN) BM 20-8 TO BM 20-7A
BM 20-8													BM 20-8
1	166	774	457	5	194 137	57	176	848	477	5	146	57	CRENSHAW BLVD &
2	134	653	438	5	191 136	55	183	321	484	5	141	56	2 miles NE
3	135	257	436	5	[illegible]	57	179	682	480	5	148	58	SEE FB 395-12 FOR DESC
4	35	712	436	5	[illegible]	56	167	641	468	5	195 139	56	R.D. GLIDDEN
5	153	163	452	5	[illegible]	[illegible]	133	781	433	5	[illegible]	[illegible]	WILD NB 75234
6	[illegible]	[illegible]	370	5	[illegible]	[illegible]	[illegible]	[illegible]	[illegible]	5	[illegible]	[illegible]	
7	[illegible]	[illegible]	[illegible]	5	[illegible]	56	[illegible]	[illegible]	[illegible]	5	[illegible]	[illegible]	
8	[illegible]	34	471	5	[illegible]	[illegible]	[illegible]	[illegible]	[illegible]	[illegible]	[illegible]	[illegible]	
9	173	265	[illegible]	5	[illegible]	56	131	188	432	[illegible]	153	56	
10	[illegible]	664	[illegible]	5	[illegible]	[illegible]	[illegible]	[illegible]	[illegible]	[illegible]	[illegible]	[illegible]	
11	177	304	[illegible]	5	134	35	270	762	[illegible]	5	287	[illegible]	
TOTAL	1667	468				507	1776	622				596 507	
DIFF IN ELEV							1667	468				145	
BM 20-7A							359	154					
													BM 20-7A
													CRENSHAW BLVD &
													190th St
													SEE FB 124-125 FOR DESC

NOTES RED _____
DATE _____
NOTES CHKD. _____
DATE _____
INDEXED _____

JOB NO. 0304.02 SURVEY OF L. A. CO. PRECISE LEVEL NR F. B. 244 PG. 45
SURVEY BY A.C. G.L. GUIZADO
NOTES BY A.C. DATE 5-16-60
P.E. OK
DATE

F. B. 2444 PG. 46

JOB NO. [illegible] SURVEY OF L. A. CO. PRECISE LEVEL Nº

SURVEY BY [illegible] DATE 5-16-60

NOTES BY [illegible] DATE

INDEXED H. E. OTT DATE

NOTES RED. DATE

NOTES CHKD. DATE

765420 S & E-353 4-54

PLEASE RETURN TO

LOS ANGELES COUNTY SURVEYOR

725 LOS ANGELES COUNTY ENGINEERING BLDG.

NOTE: ANY ADDITIONS OR CHANGES ON THIS SHEET MUST BE MADE OR CIRCLED IN RED INK, WITH DATE AND NAME OF PERSON MAKING CHANGE.

Do not extend notes this side of this line

B.M.	1ST RUN + BACK		DIFF.		2ND RUN		3RD RUN		ADJ. ELEV.				DESCRIPTION
BM 22-74													BM 22-74
1	[illegible]	[illegible]	[illegible]	[illegible]	[illegible]	36	[illegible]	[illegible]	[illegible]	[illegible]	[illegible]	35	CREN SHAW BLVD 180 TH ST SEE F.B. 13.35-125 FOR DESC
2	151	345	452	5	175 / 122	55	207	[illegible]		5	235 / 172	[illegible]	
3	[illegible]	[illegible]	[illegible]	5	[illegible]	[illegible]	[illegible]	[illegible]	[illegible]	5	[illegible]	[illegible]	
4	156	[illegible]	[illegible]	6	184 / [illegible]	56	170	[illegible]	[illegible]	5	200 / 144	56	
5	[illegible]	[illegible]	[illegible]	6	[illegible]	56	145	140	[illegible]	5	172	56	R.D. SAND DEV WILLOW PER SE
6	208	722	[illegible]	5	[illegible]	56	[illegible]	[illegible]	[illegible]	5	[illegible] / 45	56	
7	192	187	493	5	[illegible] / 164	56	[illegible]	[illegible]	[illegible]	5	[illegible]	56	
8		532	404	5	[illegible] / [illegible]	56	135	[illegible]	[illegible]	[illegible]	[illegible]	56	
9	[illegible]	355	[illegible]	[illegible]	[illegible]	[illegible]	135	65	[illegible]	[illegible]	[illegible] / 166	57	
10	[illegible]	521	[illegible]	[illegible]	214 / 158	56	[illegible]	[illegible]	[illegible]	[illegible]	[illegible]	56	
11	173	180	450	[illegible]	[illegible]	56	[illegible]	380	[illegible]	5	[illegible] / 140	[illegible]	
TOTAL	[illegible]	[illegible]	[illegible]				1069	589					
LESS	289	589											
	308	744											
BM 22-8													BM 22-8
													CREN SHAW BLVD 203 RD ST SEE F.B. [illegible] 5-12 FOR DESC

76S420 S & E-353 4-54

PLEASE RETURN TO
LOS ANGELES COUNTY SURVEYOR
725 LOS ANGELES COUNTY ENGINEERING BLDG.

NOTE: ANY ADDITIONS OR CHANGES ON THIS SHEET MUST BE MADE OR CIRCLED IN RED INK, WITH DATE AND NAME OF PERSON MAKING CHANGE.

Do not extend notes this side of this line

B.M.	1st RUN + BACKSIGHTS		DIFF.		2nd RUN		3rd RUN − FORESIGHT		ADJ. ELEV.				DESCRIPTION FROM BM 22-7A TO BM 22-6
BM 22-7A													BM 22-7A (Co. Engr BM MON)
1	189	322	490	5	[illegible]	27	207	287	508	5	223 / 190	27	CREN [illegible] BLVD & 190 Th St
DIFF IN							189	322				27	SEE F.B. 1395-125 FOR DESC
ELEV							17	965				54	
BM 22-7A (SPK)													BM 22-7A (SPK IN CB)
1	167	082	[illegible]	5	[illegible]	7	[illegible]	[illegible]	[illegible]	5	[illegible]	8	CREN S+AW BLVD & 190 Th St
DIFF IN							[illegible]	082				9	SEE F.B. 1395-278 FOR DESC
ELEV							1	736				15	
BM 22-7B													BM 22-7B (SPK IN CB)
1	163	217	464	5	190 / 136	54	175	[illegible]	[illegible]	[illegible]	[illegible]	[illegible]	CREN S+AW BLVD & 189 Th St
													SEE F.B. 1395-278 FOR DESC
2	[illegible]	121	492	5	218 / 163	55	131	36[illegible]	[illegible]	5	[illegible]	54	
3	180	369	4[illegible]	5	207 / 152	[illegible]	079	908	380	5	[illegible]	55	
4	212	272	513	5	239 / 184	55	102	720	403	5	129 / [illegible]	55	⊼ R.D. GLIDDEN
													WILD N3 75234
5	184	6[illegible]	485	5	[illegible]	55	[illegible]	348	4[illegible]5	5	[illegible]	56	
6	126	642	427	5	[illegible]	[illegible]	186	136	[illegible]	5	[illegible]	[illegible]	
7	149	492	450	5	[illegible]	47	243	192	544	5	[illegible]	45	
TOTAL	1208	332	CM			376	1083	562	CM			376	
DIFF IN	1083	562										376	
ELEV	124	770										752	METERS
BM 22-6													BM 22-6
													CREN S+AW BLVD & 182nd St
													SEE F.B. 1395-10 FOR DESC

NOTES RED. JOB NO. 030102 SURVEY OF L. A. CO. PRECISE LEVEL NE
DATE SURVEY BY A. C. GUIZADO
NOTES CHKD. NOTES BY A. L. G. DATE 5-16-60
DATE INDEXED H. E. OTT DATE

F. B. 2444 Pg. 47

768420 S & E-353 4-54

PLEASE RETURN TO
LOS ANGELES COUNTY SURVEYOR
725 LOS ANGELES COUNTY ENGINEERING BLDG.

NOTE: ANY ADDITIONS OR CHANGES ON THIS SHEET MUST BE MADE OR CIRCLED IN RED INK, WITH DATE AND NAME OF PERSON MAKING CHANGE.

Do not extend notes this side of this line

B.M.	1st RUN + BACK		DIFF. SIGHT		2nd RUN		3rd RUN − FORE		ADJ. ELEV.				DESCRIPTION
BM 22-6													BM 22-6
1	242	508	541	5	3 13	42	154	40		5	37	46	CREN SHAW BLVD & 182 PL SE SEE FB 1395-10 FOR DESC
2	185	90	287	5	[illegible]	[illegible]	102	19	[illegible]	5	187	33	
3	171	413	472	5	133 133	56	180	80	[illegible]	5	313 158	55	
4	[illegible]	[illegible]	[illegible]	5	133 133	56	214	80	[illegible]	5	201 186	56	A R D GARDEN MAP D 13 75 23
5	[illegible]	[illegible]	[illegible]	5	[illegible]	55	[illegible]	42	[illegible]	5	[illegible]	[illegible]	
6	[illegible]	[illegible]	[illegible]	5	183 [illegible]	53	219	34	[illegible]	5	247 197	50	
7	[illegible]	[illegible]	[illegible]	5	[illegible]	53	[illegible]	[illegible]	[illegible]	5	[illegible]	53	
TOTAL	1128	018	[illegible]				1252	57					
DIFF IN ELEV							1128	019					
							124	58					
BM 22-7B													BM 22-7B (SPK IN CO)
1	171	692	472	5	175	8	168	95	[illegible]	5	[illegible]	8	CRENSHAW BLVD & 182TH ST SEE FB 1395-278 FOR DESC
DIFF IN ELEV	169	952	752										
BM 22-7													BM 22-7 (SPK IN CO)
1	[illegible]	[illegible]	502	[illegible]	[illegible]	34	130	23	[illegible]	5	201 173	33	CREN SHAW BLVD & 182ND ST SEE FB 1395-278 FOR DESC
DIFF IN ELEV	130	233	260										
BM 22-7A													BM 22-7A (COUNTY BM MON) CRENSHAW BLVD & 182ND ST SEE FB 1395-125 FOR DESC

JOB NO. 33002 SURVEY OF L. A. CO. PRECISE LEVEL NET
SURVEY BY A. C. Gillette DATE 5-16-55
NOTES BY A. C. Gillette DATE
INDEXED B. E. Ott DATE
NOTES RED DATE
NOTES CHKD DATE

F.B. 2444 Pg. 48

76S420 S & E-353 4-54

PLEASE RETURN TO
LOS ANGELES COUNTY SURVEYOR
725 LOS ANGELES COUNTY ENGINEERING BLDG.

NOTE: ANY ADDITIONS OR CHANGES ON THIS SHEET MUST BE MADE OR CIRCLED IN RED INK, WITH DATE AND NAME OF PERSON MAKING CHANGE.

Do not extend notes this side of this line

B.M.	~~1st RUN~~ + BACK		~~DIFF.~~ SIGHTS		~~2nd RUN~~		~~3rd RUN~~ - FORE		~~ADJ. ELEV.~~ SIGHTS				DESCRIPTION BM 22-6 TO BM 22-5A
BM 22-6													BM 22-6
	207	836	408	5	234 / 179	55	107	468	408	5	[illegible]	55	CRENSHAW BLVD & 182nd St
													SEE F.B 1395-10 FOR DESC
2	[illegible]	4[illegible]	434	5	[illegible]	55	149	[illegible]	450	[illegible]	[illegible]	[illegible]	
3	110	189	411	5	137 / 82	55	[illegible]	[illegible]	[illegible]	5	205 / [illegible]	55	
4	165	[illegible]	[illegible]	5	[illegible]	55	180	[illegible]	481	5	[illegible]	55	⊼ R D GLIDDEN
													WILD 03 75234
5	[illegible]	248	[illegible]	5	[illegible]	56	185	[illegible]	[illegible]	5	213 / 157	56	
6	[illegible]	[illegible]	[illegible]	5	[illegible]	55	[illegible]	[illegible]	471	[illegible]	197 / 142	55	
7	[illegible]	[illegible]	[illegible]	5	[illegible]	[illegible]	184	233	[illegible]	5	[illegible]	[illegible]	
8	[illegible]	[illegible]	[illegible]	5	[illegible] / 124	33 / 419	200	861	501	5	216 / 183	33 / 419	
TOTAL	[illegible]	326	CM				1356	437	CM				
[illegible]							1156	226				836	METERS
[illegible]							200	111					
BM 22-5A													BM 22-5A
													CRENSHAW BLVD &
													174th St
													SEE F.B 1395-9 FOR DESC

NOTES RED ____ JOB NO. 0301.02 SURVEY OF L. A. CO. PRECISE LEVEL NE
DATE ____ SURVEY BY A.C. GUIZARDO
NOTES CHKD. ____ NOTES BY ALG DATE 5-16-60
DATE ____ INDEXED H. E. OTT DATE ____

F.B. 2444 PG. 49

F. B2444 Pg. 50

L. A. CO. PRECISE LEVEL NF

JOB NO. 030102 SURVEY OF A.C. GULLEADO

SURVEY BY A.L.G. DATE 5-15-53

NOTES BY H.E. OTT DATE

INDEXED DATE

NOTES RED DATE

NOTES CHKD DATE

76S420 S & E-353 4-54

PLEASE RETURN TO
LOS ANGELES COUNTY SURVEYOR
725 LOS ANGELES COUNTY ENGINEERING BLDG.

NOTE: ANY ADDITIONS OR CHANGES ON THIS SHEET MUST BE MADE OR CIRCLED IN RED INK, WITH DATE AND NAME OF PERSON MAKING CHANGE.

Do not extend notes this side of this line

B.M.	1ST RUN		DIFF.		2ND RUN		3RD RUN		ADJ. ELEV.		DESCRIPTION
	+ BACK		SIGN	FT	+		− FOR				BM 22 54
BM 22-54											BM 22-54
1	201	284	[illegible]	[illegible]	216 / 183	33	[illegible]	[illegible]	[illegible]	5	124 / 93 SKED 5-24-[illegible] BLVD 1747 A ST SEE FB 13 [illegible]-9 FOR DESC
2	87	252	[illegible]	[illegible]	[illegible]	[illegible]	132	[illegible]	[illegible]	[illegible]	[illegible] / 55
3	160	5[illegible]	[illegible]	5	190	56	140	77	[illegible]	5	[illegible]
4	186	88	[illegible]	5	[illegible]	65	121	36	122	5	43 / 83 56
5	[illegible]	[illegible]	[illegible]	5	[illegible]	55	145	35	[illegible]	5	[illegible]
6	163	271	464	[illegible]	22 / 163	55	116	24	[illegible]	[illegible]	143 / 27 55
7	159	222	460	[illegible]	189 / 137	55	−26	63	[illegible]	[illegible]	169 / 114 55
8	[illegible]	[illegible]	[illegible]	[illegible]	[illegible]	[illegible]	209	30	[illegible]	[illegible]	282 / 187 55
TOT	1351	304	[illegible]				51	048			
DIFF	1151	048									
±	200	256									
BM 22-[illegible]											BM 22-[illegible]
											[illegible] BLVD 1824 [illegible] ST SEE FB 13 35-10 FOR DESC

76S420 S & E-353 4-54

PLEASE RETURN TO
LOS ANGELES COUNTY SURVEYOR
725 LOS ANGELES COUNTY ENGINEERING BLDG.

NOTE: ANY ADDITIONS OR CHANGES ON THIS SHEET MUST BE MADE OR CIRCLED IN RED INK, WITH DATE AND NAME OF PERSON MAKING CHANGE.

Do not extend notes this side of this line

B.M.	1ST RUN + BACKSIGHT		DIFF.		2ND RUN		3RD RUN — FORESIGHT						DESCRIPTION B.M. 22-5A TO B.M. 22-3A
B.M. 22-5A													B.M. 22-5A
1	147	969	448	5	110/122	46	192	224	493	5	220/162	56	CRENSHAW BLVD & 174TH ST.
													SEE F.B. 1395-9 FOR DESC.
2	110	541	411	5	160/80	60	193	638	494	5	219/168	51	
3	399	862	400	5	127/72	55	119	312	480	5	206/151	55	⊼ A. L. GOBLE
													WILD N-3 75234
4	120	598	421	5	[illegible]	55	198	251	499	5	226/171	55	
5	130	097	431	5	155/103	55	190	358	491	5	219/163	55	
6	105	[illegible]	409	5	136/83	55	193	950	494	5	[illegible]	55	
7	131	227	432	5	159/104	55	126	153	[illegible]	5	[illegible]	55	
8	172	687	473	5	198/147	51	194	472	495	5	219/168	51	
TOTAL	1021	472				432	468	358				433	
							1021	472				565	METERS
DIFF. ELEV.							446	886					
B.M. 22-3A													B.M. 22-3A
													166TH ST. & ATKINSON AVE
													SEE F.B. 1395-123 FOR DESC.

NOTES RED. JOB NO. 0301.02 SURVEY OF L. A. CO. PRECISE LEVEL NET F. B. 2444 PG. 51
DATE SURVEY BY A. C. GUIZADO
NOTES CHKD. NOTES BY TO DATE 5-17-60
DATE INDEXED H. E. OTT DATE

76S420 S & E-353 4-54

PLEASE RETURN TO
LOS ANGELES COUNTY SURVEYOR
725 LOS ANGELES COUNTY ENGINEERING BLDG.

NOTE: ANY ADDITIONS OR CHANGES ON THIS SHEET MUST BE MADE OR CIRCLED IN RED INK, WITH DATE AND NAME OF PERSON MAKING CHANGE.

Do not extend notes this side of this line

B.M.	~~1st RUN~~ + BACKSIGHT		~~DIFF.~~		~~2nd RUN~~		~~3rd RUN~~ − FORE		~~ADJ. ELEV.~~				DESCRIPTION B.M. 22-3A TO B.M. 22-5A
BM.22-3A													B.M. 22-3A
1	193	969	d94	5	219/168	51	173	63[illegible]	[illegible]d	5	198/147	51	166TH ST & ATKINSON AVE. SEE F.B. 1395-12[illegible] FOR DESC.
2.	129	249	d30	5	156/131	55	132	901	d33	5	159/104	55	
3.	192	804	d93	5	219/169	55	107	96[illegible]	d08	5	135/80	55	
4	193	639	d94	5	221/166	55	128	75[illegible]	[illegible]	5	155/[illegible]	55	
5	196	097	d97	5	224/169	55	22	[illegible]	[illegible]	5	149/94	55	⊼ A.L. GOBLE WILD N-3 75234
6	[illegible]	[illegible]	d18	5	[illegible]	55	097	d3[illegible]	[illegible]8	5	125/70	55	
7	202	d18	503	5	230/[illegible]	56	120	2[illegible]	[illegible]	5	148/92	56	
8	150	034	d51	5	[illegible]	51	135	92[illegible]	[illegible]	5	[illegible]	50	
TOTAL	1466	162					1019	27[illegible]					
	1019	279											
DIFF. ELEV	446	883	/										
BM.22-5A													B.M. 22-5A CRENSHAW BLVD & 174TH ST. SEE F.B. 1395-9 FOR DESC.

F. B. 2444 PG. 52

JOB NO. 0301.02 SURVEY OF A. CO. PRECISE LEVEL NET

SURVEY BY A.C. GUILLADO DATE 5-17-60 NOTES RED

NOTES BY TO DATE NOTES CHKD.

INDEXED H.E. OTT DATE DATE

769420 S & E-353 4-54

PLEASE RETURN TO
LOS ANGELES COUNTY SURVEYOR
725 LOS ANGELES COUNTY ENGINEERING BLDG.

NOTE: ANY ADDITIONS OR CHANGES ON THIS SHEET MUST BE MADE OR CIRCLED IN RED INK, WITH DATE AND NAME OF PERSON MAKING CHANGE.

Do not extend notes this side of this line

B.M.	1st RUN + BACKSIGHT		DIFF		2nd RUN		3rd RUN − FORESIGHT		ADJ. ELEV.				DESCRIPTION B.M. 22-3A TO B.M. 22-2A
BM 22-3A													B.M. 22-3A
1	175	021	476	5	202 127	55	112	601	413	5	140 112	56	166TH ST. & ATKINSON AVE.
2.	142	131	443	5	112	56	142	866	433	5	170 142	56	SEE F.B. 1395-123 FOR DESC.
3	168	684	469	5	196 140	55	145	742	436	5	173 118	55	
4.	164	512	465	5	180 149	31	135	354	436	5	151 120	31	T.A.L. GOBLE WILD N-3 75234
5.	153	461	454	5	180 124	55	139	407	440	5	169 111	56	
6.	159	806	460	5	153	49	149	573	450	5	129 124	49	
7	167	586	468	5	195	55	117	412	418	5	144 89	55	
8.	181	584	482	5	209	55	130	332	421	5	153 133	54	
9	176	993	477	5	155	22	171	537	472	5	186	21	
TOTAL	1489	623				433	1244	828				433 433 866	METERS
	1244	828											
DIFF. ELEV.	+244	795											
B.M. 22-2A													B.M. 22-2A
													CRENSHAW BLVD. & MANHATTAN BEACH BLVD
													SEE F.B. 1395-119 FOR DESC.

NOTES RED _____ JOB NO. 030102 SURVEY OF L.A. CO. PRECISE LEVEL NET
DATE _____ SURVEY BY A. C. GUIZADO
NOTES CHKD. _____ NOTES BY TO H. E. OTT DATE 5-11-60
DATE _____ INDEXED _____ DATE _____

F.B. 2444 PG. 53

F. B. 2444 PG. 54

JOB NO. 030102 SURVEY OF L. A. CO. PRECISE LEVEL NET

SURVEY BY A.C. GUIZADO DATE 5-17-60 NOTES RED.

NOTES BY T.O. DATE NOTES CHKD.

INDEXED H. E. OTT DATE DATE

76S420 S & E-353 4-54

PLEASE RETURN TO
LOS ANGELES COUNTY SURVEYOR
725 LOS ANGELES COUNTY ENGINEERING BLDG.

NOTE: ANY ADDITIONS OR CHANGES ON THIS SHEET MUST BE MADE OR CIRCLED IN RED INK, WITH DATE AND NAME OF PERSON MAKING CHANGE.

Do not extend notes this side of this line

B.M.	1ST RUN + BACKSIGHT		DIFF.		2ND RUN		3RD RUN − FORESIGHT		ADJ. ELEV.				DESCRIPTION B.M. 22-2A TO B.M. 22-3A
BM. 22-2A													B.M. 22-2A
1	166	182	467	5	177/155	22	17[illegible]	[illegible]	[illegible]	5	182/159	23	CRENSHAW BLVD & MANHATTAN BEACH BLVD. SEE F.B. 1395-119 FOR DESC.
2	133	394	434	5	161/166	55	184	31[illegible]	[illegible]	5	[illegible]/157	55	
3	118	211	4[illegible]	5	[illegible]	55	167	[illegible]	[illegible]	5	[illegible]	55	
4	[illegible]	183	[illegible]	5	176/[illegible]	49	16[illegible]	[illegible]	[illegible]	5	[illegible]	47	⊼ A.L. GOBLE WILD N-3 75234
5	141	818	442	5	169/113	56	156	2[illegible]	[illegible]	5	184/128	56	
6	[illegible]	813	[illegible]	5	[illegible]	31	162	4[illegible]	[illegible]	5	[illegible]	[illegible]	
7	147	007	448	5	174/119	55	166	897	[illegible]	5	194/139	55	
8	140	[illegible]	441	5	[illegible]	56	141	[illegible]	[illegible]	5	[illegible]	56	
9	113	042	4[illegible]	5	[illegible]	56	175	567	[illegible]	5	[illegible]	56	
TOTAL	1243	751					1489	076					
							1243	751					
DIFF. ELEV.							−245	325					
BM. 22-3A													B.M. 22-3A 166TH ST. & ATKINSON AVE. SEE F.B. 1395-123 FOR DESC.

765420 S & E-353 4-54

PLEASE RETURN TO
LOS ANGELES COUNTY SURVEYOR
725 LOS ANGELES COUNTY ENGINEERING BLDG.

NOTE: ANY ADDITIONS OR CHANGES ON THIS SHEET MUST BE MADE OR CIRCLED IN RED INK, WITH DATE AND NAME OF PERSON MAKING CHANGE.

Do not extend notes this side of this line

B.M.	~~1st RUN~~ BACKSIGHT		~~DIFF.~~		~~2nd RUN~~		~~3rd RUN~~ FORESIGHT		~~ADJ. ELEV.~~			DESCRIPTION B.M. 22-3A TO B.M. 22-2A
B.M. 22-3A												
1.	170	655	471	5	148 142	56	108	449	401	5	136 80	56 B.M. 22-3A 66TH ST & ATKINSON AVE
2.	135	344	436	5	163 107	56	135	843	436	5	163 107	56 SEE FB 1395-123 FOR DESC
3.	163	650	464	5	141 135	56	143	557	444	5	171 115	56
4.	165	362	466	5	180 150	30	135	745	436	5	151 120	31
5.	154	342	455	5	181 126	55	137	667	438	5	165 109	56 T. T. OHASHI WILD N3-75234
6.	151	335	452	5	176 127	51	142	020	443	5	167 117	50
7.	160	071	461	5	187 133	54	109	207	410	5	136 81	55
8.	178	300	479	5	206 150	56	124	814	425	5	151 97	54
9.	166	954	467	5	178 155	23	163	810	464	5	174 152	22
TOTAL	1446.	041					1201.	041				
	1201.	160				437						
DIFF/ELEV.	244.	881										
B.M. 22-2A												

436
437
873

B.M. 22-2A
GREENSHAW & MANHATTAN BEACH BLVD
SEE 1395-119 FOR DESC

NOTES RED _____ JOB NO 2301.02 SURVEY OF L. A. CO. PRECISE LEVEL NET F.B. 2444 PG. 55
DATE _____ SURVEY BY A. C. GUIZADO
NOTES CHKD _____ NOTES BY C. G. YAMADET DATE 5-18-60
DATE _____ INDEXED H. E. OTT DATE _____

F.B. 2444 Pg. 56

JOB NO. 2501.02 SURVEY OF L.A. CO. PRECISE LEVEL NET

SURVEY BY A.L. GUERADO NOTES RED

NOTES BY L.G. VALDEZ DATE 5-18-60 NOTES CHKD

INDEXED B.L. OTT DATE DATE

766420 S & E-353 4-54

PLEASE RETURN TO
LOS ANGELES COUNTY SURVEYOR
725 LOS ANGELES COUNTY ENGINEERING BLDG.

NOTE: ANY ADDITIONS OR CHANGES ON THIS SHEET MUST BE MADE OR CIRCLED IN RED INK, WITH DATE AND NAME OF PERSON MAKING CHANGE.

Do not extend notes this side of this line

B.M.	~~1st RUN~~ BACK SIGHT		~~DIFF~~		~~2nd RUN~~		~~3rd RUN~~ FORE SIGHT		~~ADJ. ELEV.~~			DESCRIPTION B.M. 22-2A TO B.M. 22-3A
B.M. 22-2A												B.M. 22-2A
1.	161	402	462	5	172 150	22	166	900	467	5	178 155 23	Section & Mayhew Blvd
2.	128	130	429	5	155 131	24	178	840	474	5	206 151 55	See FB 1305 - 119 for Desc
3.	111	322	412	5	139 81	56	163	301	464	5	140 136 24	
4.	143	970	444	5	168 118	50	152	370	453	5	177 128 49	
5.	130	085	431	5	158 102	56	146	778	447	5	174 119 55	⊼ TO HASHI.
6.	127	205	428	5	143 111	32	143	190	444	5	156 128 30	WILD N3-7532A
7.	130	098	431	5	158 102	56	157	620	458	5	184 129 55	
8.	127	615	428	5	155 99	56	136	233	437	5	164 107 57	
9.	109	528	410	5	137 81	56	168	735	469	5	176 120 56	
TOTAL.	1169	355					1414 017					
							1169,355					
							244.662					
DIFF/ELEV P.M. 22-3A.												B.M. 22-3A 116th St & Hawthorne Ave See FB 1345-23 for Desc

76S420 S & E-353 4-54

PLEASE RETURN TO
LOS ANGELES COUNTY SURVEYOR
725 LOS ANGELES COUNTY ENGINEERING BLDG.

NOTE: ANY ADDITIONS OR CHANGES ON THIS SHEET MUST BE MADE OR CIRCLED IN RED INK, WITH DATE AND NAME OF PERSON MAKING CHANGE.

Do not extend notes this side of this line

B.M.	~~1ST RUN~~ + BACKSIGHT		~~DIFF.~~		~~2ND RUN~~		~~3RD RUN~~ − FORESIGHT		~~ADJ. ELEV.~~				DESCRIPTION B.M. 22-2A TO B.M. 22-1A
B.M. 22-2A													B.M. 22-2A
1.	172	638	473	5	195/149	46	165	305	466	5	188/143	45	CRENSHAW BLVD & MANHATTAN BEACH BLVD.
T.B.M.													SEE F.B. 1395-119 FOR DESC.
2	150	732	451	5	177/122	55	152	492	453	5	150/125	55	
3.	166	113	467	5	193/138	55	144	362	445	5	172/117	55	
4.	177	632	478	5	205/149	56	133	752	434	5	161/105	56	⊼ A. L. GOBLE WILD N-3 7523d
5	[illegible]	[illegible]	491	5	217/162	55	143	032	444	5	170/115	55	
6.	165	305	466	5	193/138	55	[illegible]	341	452	5	179/124	55	
7.	152	034	453	5	179/124	55	168	079	469	5	201/135	66	
8.	154	581	455	5	159/149	10	198	068	[illegible]	5	200/19[illegible]	04	
TOTAL	1329	861				387	1256	431				391	
	1256	437										387	
												772	METERS
DIFF. ELEV.	+73	424											
B.M. 22-1A													B.M. 22-1A
													CRENSHAW BLVD & COMPTON BLVD.
													SEE F.B. 1395-21 FOR DESC.

NOTES RED. JOB NO. 0301.02 SURVEY OF A. CO. PRECISE LEVEL NF
DATE SURVEY BY A. C. GUIZADO
NOTES CHKD. NOTES BY T.O. DATE 5-17-60
DATE INDEXED H. E. OTT DATE

F. B. 2444 PG. 57

F. B. 2444 PG. 58

JOB NO. 03 01 02 SURVEY OF L. A. CO. PRECISE LEVEL NET

SURVEY BY A. C. GUIZADO DATE 5-17-60 NOTES RED

NOTES BY T.O. DATE NOTES CHKD

INDEXED H. E. OTT DATE DATE

76S420 S & E-353 4-54

PLEASE RETURN TO
LOS ANGELES COUNTY SURVEYOR
725 LOS ANGELES COUNTY ENGINEERING BLDG.

NOTE: ANY ADDITIONS OR CHANGES ON THIS SHEET MUST BE MADE OR CIRCLED IN RED INK, WITH DATE AND NAME OF PERSON MAKING CHANGE.

Do not extend notes this side of this line

B.M.	~~1st RUN~~ + BACKSIGHT		~~DIFF.~~		~~2nd RUN~~		~~3rd RUN~~ − FORESIGHT		~~ADJ. ELEV.~~				DESCRIPTION B.M. 22-1A TO B.M. 22-2A
BM. 22-1A													B.M. 22-1A
1	198	078	d99	5	204/192	12	154	715	[illegible]	5	160/145	12	CRENSHAW BLVD. & COMPTON BLVD.
													SEE F.B. 1395-21- FOR DESC.
2	165	298	d66	5	193/138	55	[illegible]	657	[illegible]	5	[illegible]	55	
3.	146	778	d47	5	173/118	55	[illegible]	[illegible]	[illegible]	5	192/131	55	
4	[illegible]	218	d48	5	175/120	55	184	[illegible]	[illegible]	5	[illegible]	55	⊼ A.L. GOBLE
													WILD N-3 75234
5	129	109	d30	5	[illegible]	55	[illegible]	[illegible]	[illegible]	5	[illegible]	55	
6.	[illegible]	242	d49	5	[illegible]	55	169	[illegible]	[illegible]	5	[illegible]	55	
7	130	778	d51	5	177/122	55	[illegible]	[illegible]	[illegible]	5	[illegible]	55	
T.B.M. 8	160	218	d61	5	182/138	44	167	655	[illegible]	5	189/144	45	
TOTAL	1245	719					1319	382	/				
							1245	719					
DIFF. ELEV.							−73	664	/				
B.M. 22-2A													B.M. 22-2A
													CRENSHAW BLVD. & MANHATTAN BEACH BLVD.
													SEE F.B. 1395-119 FOR DESC.

76S420 S & E-353 4-54

PLEASE RETURN TO
LOS ANGELES COUNTY SURVEYOR
725 LOS ANGELES COUNTY ENGINEERING BLDG.

NOTE: ANY ADDITIONS OR CHANGES ON THIS SHEET MUST BE MADE OR CIRCLED IN RED INK, WITH DATE AND NAME OF PERSON MAKING CHANGE.

Do not extend notes this side of this line

B.M.	~~1st RUN~~ + BACKSIGHT		~~DIFF.~~		~~2nd RUN~~		~~3rd RUN~~ − FORESIGHT		~~ADJ. ELEV.~~				DESCRIPTION BM 22-1A TO B.M. 21-11
BM. 22-1A													BM. 22-1A
1.	207	694	508	5	230/184	46	178	232	479	5	186/155	46	CRENSHAW BLVD. & COMPTON BLVD. SEE F.B. 1395-21 FOR DESC.
2	150	540	451	5	177/122	55	169	598	470	5	196/[illegible]	55	
3	127	584	458	5	184/129	55	171	6[illegible]	412	5	199/144	55	
4	152	895	453	5	179/124	55	175	448	476	5	202/147	55	⊼ A.L. GOBLE WILD N-3 75234
5	130	8[illegible]	431	5	159/101	58	165	322	466	5	194/135	59	
6	157	442	458	5	185/130	55	170	782	471	5	198/142	56	
7.	175	302	476	5	203/148	55	013	911	374	5	100/45	55	
8	229	728	530	5	245/214	31	111	647	412	5	127/96	31	
9.	132	312	433	5	150/114	36	133	493	434	5	151/115	36	
TOTAL	1494	444	✓				1350	034					
	1350	034											
DIFF. ELEV.	+144	410	✓										
B.M. 21-12													B.M. 21-12 (LA Co. FCD 113-21A)
1.	072	061	373	5	86/58	27	282	944	584	5	295/271	24	ROSECRANS AVE & CRENSHAW Blvd.
						473	072	061				473	SEE F.B. 1391-16 FOR DESC.
DIFF. ELEV.							211	883	✓			473	
B.M. 21-11												945	METERS
													B.M. 21-11 (LA Co. FCD R/W 114-4)
													ROSECRANS AVE & 285.7 E OF CRENSHAW
													SEE F.B. 1391-16 FOR DESC.

NOTES RED. ____ JOB NO. 0301.02 SURVEY OF L. A. CO. PRECISE LEVEL NET
DATE ____ SURVEY BY A.C. GUIZADO
NOTES CHKD. ____ NOTES BY T.O. DATE 5-17-60
DATE ____ INDEXED H. E. OTT DATE ____

F. B. 2444 Pg. 59

76S420 S & E-353 4-54

PLEASE RETURN TO
LOS ANGELES COUNTY SURVEYOR
725 LOS ANGELES COUNTY ENGINEERING BLDG.

NOTE: ANY ADDITIONS OR CHANGES ON THIS SHEET MUST BE MADE OR CIRCLED IN RED INK, WITH DATE AND NAME OF PERSON MAKING CHANGE.

Do not extend notes this side of this line

B.M.	~~1st RUN~~ + BACKSIGHT		~~DIFF~~		~~2nd RUN~~		~~3rd RUN~~ − FORE		~~ADJ. ELEV.~~				DESCRIPTION B.M. 21- TO BM22-1A
B.M. 21-11													B.M. 21-11 (F.C. R/W 114-4)
1	283	615	584	5	295 / 270	25	071	66[illegible]	[illegible]	5	84 / 58	26	ROSECRANS AVE. & 285' E CRENSHAW
	071	668										25 / 51	SEE F.B. 1391-16 FOR DESC.
DIFF ELEV.	211	947											
B.M. 21-12													B.M. 21-12 (F.C. BM113-21A)
1	136	951	437	5	154 / 118	36	135	921	[illegible]	5	153 / 117	36	ROSECRANS AVE & CRENSHAW BLVD
													SEE F.B. 1391-16 FOR DESC.
2	137	890	408	5	123 / 92	31	227	[illegible]	[illegible]	5	243 / 212	31	
3	275	373	376	5	[illegible]	55	172	625	[illegible]	5	[illegible]	55	
													⊼ A. L. GOBLE
4	[illegible]	86[illegible]	[illegible]	5	[illegible]	56	133	24[illegible]	[illegible]	5	136 / 102	55	WILD N-3 75234
5	158	070	459	5	[illegible] / 128	59	140	[illegible]	[illegible]	5	164 / 117	58	
6	172	151	472	5	[illegible]	55	146	[illegible]	[illegible]	5	[illegible]	55	
7	168	739	469	5	[illegible]	55	185	21[illegible]	[illegible]	5	[illegible]	55	
8	[illegible]	617	[illegible]	5	[illegible]	56	[illegible]	[illegible]	[illegible]	5	169 / 112	56	
9	170	389	411	5	[illegible]	46	204	[illegible]	[illegible]	5	227 / 181	46	
TOTAL	1313	021				449	1437	188				447	
							1313	021				449	
DIFF ELEV.							−144	167				896	
B.M. 22-1A													B.M. 22-1A
													CRENSHAW BLVD. & COMPTON BLVD.
													SEE F.B. 1395-21 FOR DESC.

F. B. 8444 PG. 60

JOB NO. 0301.02 SURVEY OF L. A. CO. PRECISE LEVEL NET

SURVEY BY A. C. GUIZADO DATE 5-17-60 NOTES RED

NOTES BY T. O. DATE NOTES CHKD

INDEXED H. E. OTT DATE DATE

Notes Ck'd by	Survey of	F. B. PG.
Map No.	JN Tape Std °F	
Office Work	Surveyed by	
Checked	Notes Date	
Date	Indexed	

PPs 61 to 70 BLANK

Note: Any Additions or Changes on This Sheet Must be Made or Circled in Red Ink With Date and Name of Person Making Change.

PLEASE RETURN TO
LOS ANGELES COUNTY ENGINEER
700 LOS ANGELES COUNTY ENGINEERING BLDG.

Do not extend this side of this line.

76F309S S&E #247 11-58

PLEASE RETURN TO
LOS ANGELES COUNTY ENGINEER
700 LOS ANGELES COUNTY ENGINEERING BLDG.

Note: Any Additions or Changes on This Sheet Must be Made or Circled in Red Ink With Date and Name of Person Making Change.

Do not extend this side of this line.

F. B. _____ PG _____

Notes Ck'd by	Survey of L. A. CO. PRECISE LEVEL NET	F. B. 2444 Pg. 71
Map No.	JN 0301.02 Tape Std °F	
Office Work	Surveyed by A.C. GUIZADO	
Checked	Notes ACG Date July 60	
Date	Indexed H. E. OTT JUL 15 60	

LINE 5 & LINE 21
JOB NO 0301.02
L. A. CO. PRECISE LEVEL NET

STARTING AT SAN PEDRO HARBOR ON LINE 5, N'LY ON HARBOR BLVD, GAFFEY ST TO NORMANDIE AVE & PAC. CST HWY TO LINE 21 - W'LY ALONG PAC. CST HWY ON LINE 21 TO THE ESPLANADE; N'LY ALONG HERMOSA AVE & THE STRAND TO ROSECRANS AVE; E'LY ALONG ROSECRANS AVE TO ALAMEDA AVE, THEN S'LY TO PAC. CST HWY & NORMANDIE AVE & START OF LINE 21

	GUIZADO	A.C.
⊼	GOBLE	AL
	OHASHI	T
	GLIDDEN	RD
	VALDEZ	CG
	LYBRAND	J
⊼	WALSH	M.A. Jr

Note: Any Additions or Changes on This Sheet Must be Made or Circled in Red Ink With Date and Name of Person Making Change.

PLEASE RETURN TO
LOS ANGELES COUNTY ENGINEER
700 LOS ANGELES COUNTY ENGINEERING BLDG.

Do not extend this side of this line.

76F3098 S&E #247 11-58

F. B 2444 PG 72

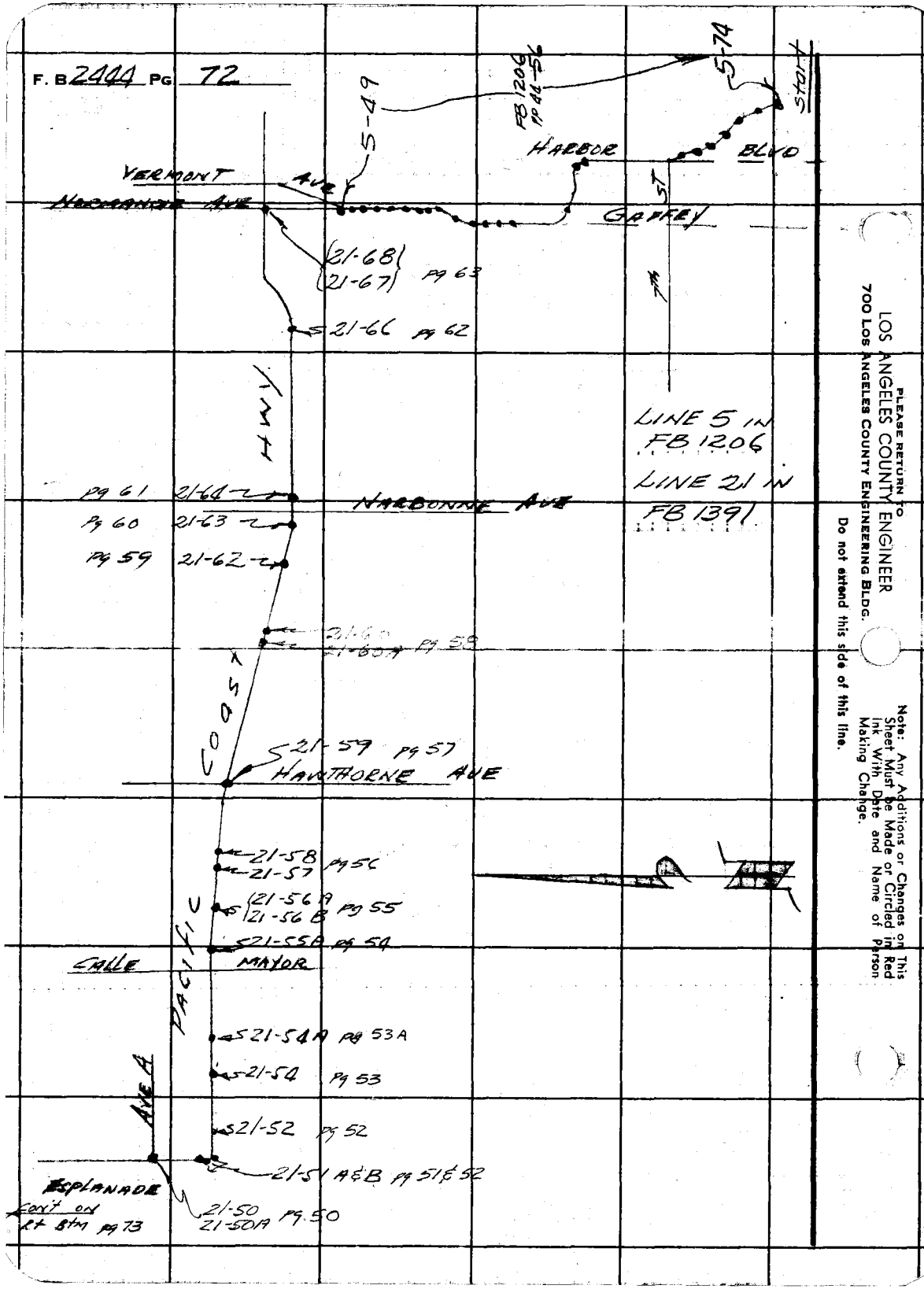

LOS ANGELES COUNTY ENGINEER
700 LOS ANGELES COUNTY ENGINEERING BLDG.

PLEASE RETURN TO

Do not extend this side of this line.

Note: Any Additions or Changes on This Sheet Must be Made or Circled in Red Ink With Date and Name of Person Making Change.

Notes Ck'd by	Surveyed by L.A. CO. PRECISE LEVEL NET FB 2444 PG. 73
Map No.	JN 0301.02 Tape Std °F
Office Work	Surveyed by A.C. GUIZADO
Checked	Notes ACG Date JULY 60
Date	Indexed H. E. OTT

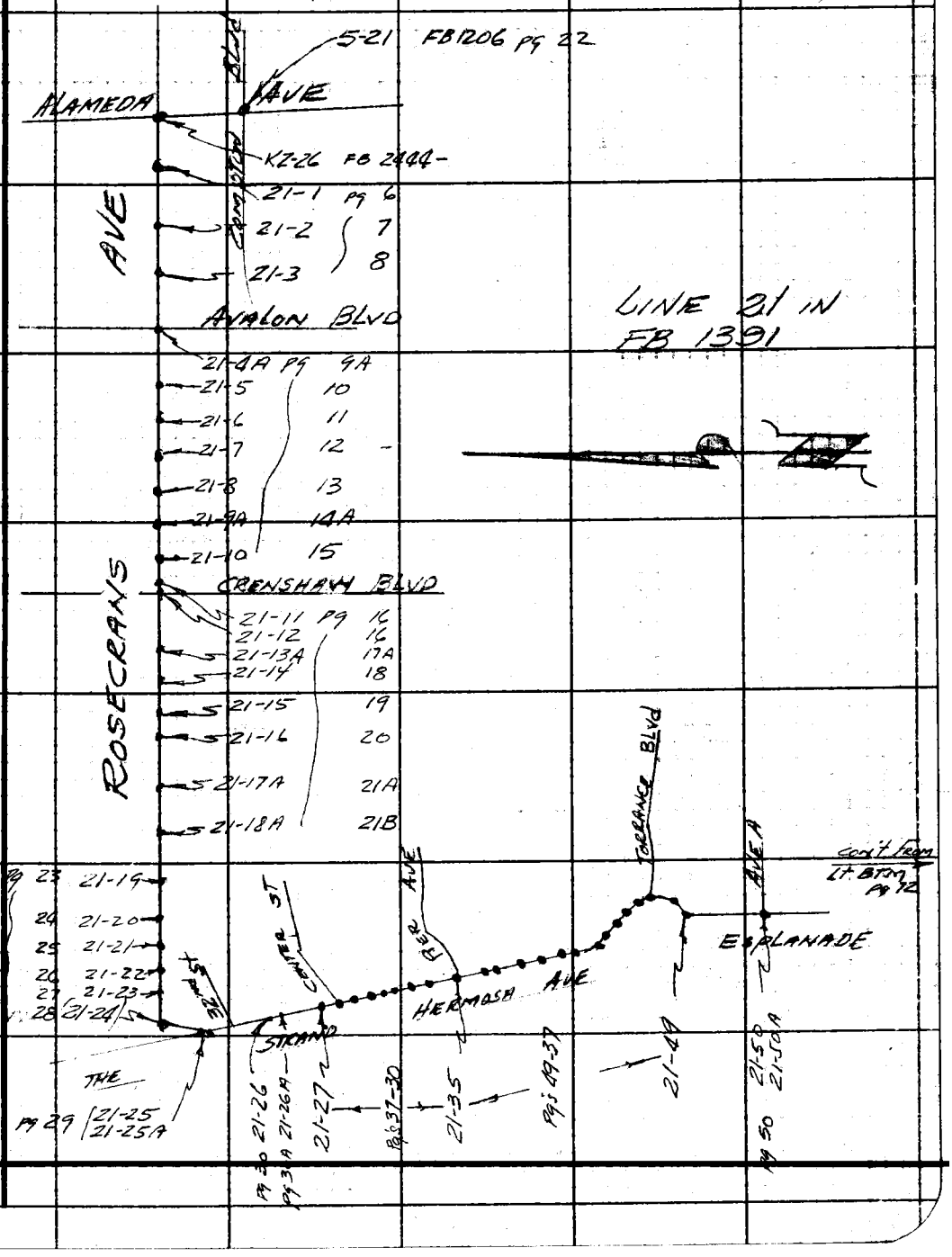

Note: Any Additions or Changes on this Sheet Must be Made or Circled in Red Ink With Date and Name of Person Making Change.

Do not extend this side of this line.

PLEASE RETURN TO
LOS ANGELES COUNTY ENGINEER
700 Los Angeles County Engineering Bldg.

76F 09S S&E #247 11-58

F. B. 2444 PG 74

LINE 5 IN FB 1206

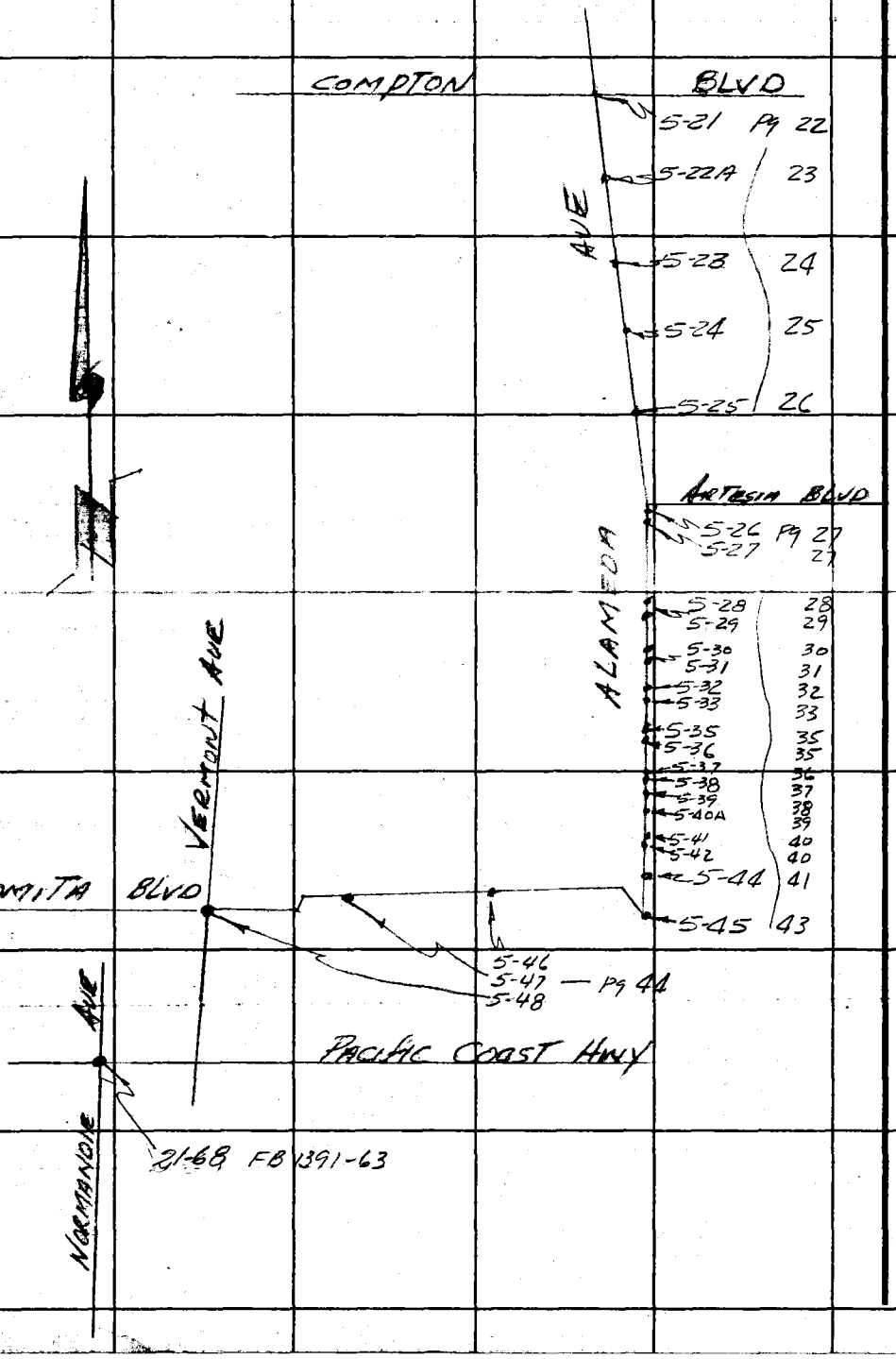

LOS ANGELES COUNTY ENGINEER
700 LOS ANGELES COUNTY ENGINEERING BLDG.
PLEASE RETURN TO

Do not extend this side of this line.

Note: Any Additions or Changes on This Sheet Must be Made or Circled in Red Ink With Date and Name of Person Making Change.

769420 S & E-353 4-54

PLEASE RETURN TO
LOS ANGELES COUNTY SURVEYOR
725 LOS ANGELES COUNTY ENGINEERING BLDG.

NOTE: ANY ADDITIONS OR CHANGES ON THIS SHEET MUST BE MADE OR CIRCLED IN RED INK, WITH DATE AND NAME OF PERSON MAKING CHANGE.

Do not extend notes this side of this line

B.M.	~~1st RUN~~ BACKSIGHT		~~DIFF~~		~~2nd RUN~~		~~3rd RUN~~ FORESIGHT		~~ADJ ELEV~~				DESCRIPTION B.M. #5-74 TO B.M. #5-73
B.M. #5-74													
1.	162	457	463	5	167 156	11	146	953	447	5	152 141	11	B.M. #5-74 (US 2196) TIDAL #8) BERTH 60 OUTER HARBOR
2.	121	420	422	5	130 112	18	196	050	497	5	204 186	18	SEE FB 1206-56 FOR DESC
3.	098	052	399	5	125 71	54	155	770	456	5	182 128	54	
4.	150	994	451	5	178 123	55	152	452	453	5	179 125	54	
5.	151	420	452	5	178 123	55	151	235	452	5	178 124	54	⊼ A.C. GUIZADO WILD = N3-75234
6.	149	860	450	5	17[illegible] 12[illegible]	54	144	725	445	5	172 116	56	
7.	153	355	454	5	181 126	55	149	245	450	5	176 121	55	
8.	152	771	453	5	180 125	55	157	143	458	5	184 129	55	
9.	160	950	461	5	188 131	57	055	551	356	5	82 29	53	
TOTAL	1301	279				410	1309	124				410	
							1301	279				414	
DIFF/ELEV.							7845					824	METERS
BM 5-73													BM 5-73 (US 3592) TIDAL 9 E. SIDE BERTH 57 LA OUTER HARBOR SEE FB 1206-55 FOR DESC

NOTES RED. JOB NO. 030402 SURVEY OF L. A. CO. PRECISE LEVEL NET
DATE SURVEY BY A.C. GUIZADO
NOTES CHKD. HW NOTES BY C.G. VALDEZ DATE 6-6-60
DATE INDEXED H. E. OTT DATE

F. B. 2444 Pg. 75

768420 S & E-353 4-54

PLEASE RETURN TO
LOS ANGELES COUNTY SURVEYOR
725 LOS ANGELES COUNTY ENGINEERING BLDG.

NOTE: ANY ADDITIONS OR CHANGES ON THIS SHEET MUST BE MADE OR CIRCLED IN RED INK, WITH DATE AND NAME OF PERSON MAKING CHANGE.

Do not extend notes this side of this line

L. A. CO. PRECISE LEVEL NET

JOB NO. 0301-02 SURVEY OF _____ NOTES RED. _____ DATE _____
SURVEY BY R. C. GUIZADO
NOTES BY C. G. VELASQUEZ DATE 6-6-60 NOTES CHKD. 11/2
INDEXED H. E. OTI DATE _____

F. B. 2400 PG. 76

B.M.	~~1st RUN~~		~~DIFF.~~		~~2nd RUN~~		~~3rd RUN~~		~~ADJ. ELEV.~~				DESCRIPTION B.M.# 5-73 TO B.M.# 5-74
B.M.# 5-72													
1.	057	414	358	5	85 29	56	159	088	460	5	185 132	53	B.M.# 5-73 (US 2592) TIDAL 9
2.	157	153	458	5	132 30	23	156	974	457	5	184 128	56	FOUND SEC. 4 T. 2 S. R. 14 W. 4 MILES
3.	149	270	450	5	176 121	55	157	828	458	5	185 130	55	SEE FB 2605-56 FOR DESC
4.	147	280	448	5	174 120	54	147	152	448	5	174 119	55	
5.	150	025	451	5	177 122	55	147	060	448	5	174 119	55	
6.	153	210	454	5	180 126	54	154	363	455	5	182 127	55	
7.	149	390	450	5	177 121	56	092	018	393	5	117 65	52	
8.	189	011	490	5	197 180	17	114	842	415	5	124 105	19	
9.	145	635	446	5	150 139	11	160	985	461	5	160 125	10	
TOTALS	1298	388					1290	314					
	1290	314											
DIFF/ELEV		8.074											
[illegible]													B.M.# 5-74 (US 2592) TIDAL 8
													FOUND 60 FT. WEST OF [illegible]
													SEE FB 2605-56 FOR DESC

76S420 S & E-353 4-54

PLEASE RETURN TO
LOS ANGELES COUNTY SURVEYOR
725 LOS ANGELES COUNTY ENGINEERING BLDG.

NOTE: ANY ADDITIONS OR CHANGES ON THIS SHEET MUST BE MADE OR CIRCLED IN RED INK, WITH DATE AND NAME OF PERSON MAKING CHANGE.

Do not extend notes this side of this line

B.M.	~~1ST RUN~~ BACKSIGHT		~~DIFF.~~		~~2ND RUN~~		~~3RD RUN~~ FORESIGHT		~~ADJ. ELEV.~~				DESCRIPTION BM 5-73 TO BM 5-68
BM 5-73	051	173	352	5	[illegible]	47	104	346	405	5	[illegible]	48	BM 5-73 (US 2596) TIDAL 9
							051	173				47	E. SIDE BERTH 57 OUTER L.A. HARBOR
DIFF/ELEV						-	53	173				95	SEE FB 1206-55 FOR DESC
BM 5-72													BM 5-72 (US 2593) TIDAL 10
1	[illegible]	[illegible]	403	5	[illegible]	47	117	868	418	5	141 93	48	BENS SIGNAL ST. VIADUCT
													SEE FB 1206-55 FOR DESC
2	131	[illegible]	432	5	158 103	55	156	830	457	5	183 128	55	
3	168	768	469	5	182 154	28	061	174	362	5	75 4[illegible]	29	
TOTAL	403	192				130	335	872				132	
	335	872										130	
	+67	320										262	
DIFF/ELEV													
BM 5-71													BM 5-71 (US 3690) TIDAL 11
1	068	221	369	5	95 41	54	159	121	460	5	187 131	56	22nd ST BETWEEN MINER & SIGNAL STS
													SEE FB 1206-55 FOR DESC
2	159	763	[illegible]	5	[illegible]	56	156	519	457	5	183 129	54	
3	[illegible]	359	461	5	187 132	55	140	509	441	5	167 112	55	
4	176	262	477	5	191 160	31	147	117	448	5	163 131	32	
TOTAL	564	705				196	603	266				197	
							564	705				196	
							-38	561				393	
DIFF/ELEV													
BM 5-70													BM 5-70 (US 3689) TIDAL 12
1	128	732	429	5	132 123	9	171	516	472	5	176 166	10	BENEATH VIADUCT, 3rd column [illegible]
													SEE FB 1206-54 FOR DESC
2	138	748	439	5	166 111	55	183	251	484	5	210 156	54	
3	169	[illegible]	470	5	[illegible]	55	157	921	458	5	184 129	55	
	~~135~~					119						119	

NOTES RED. ____ JOB NO. 030102 SURVEY OF L. A. CO. PRECISE LEVEL NH
DATE ____ SURVEY BY ACG 12800
NOTES CHKD. ____ NOTES BY ACG DATE 6-6-60
DATE ____ INDEXED ____ H. E. OTT DATE ____

F. B. 2444 PG. 77

768420 S & E-353 4-54

PLEASE RETURN TO
LOS ANGELES COUNTY SURVEYOR
725 LOS ANGELES COUNTY ENGINEERING BLDG.

NOTE: ANY ADDITIONS OR CHANGES ON THIS SHEET MUST BE MADE OR CIRCLED IN RED INK, WITH DATE AND NAME OF PERSON MAKING CHANGE.

Do not extend notes this side of this line

B.M.	1ST RUN		DIFF.		2ND RUN		3RD RUN		ADJ. ELEV.				DESCRIPTION
4	51	[illegible]	[illegible]	[illegible]	178	47	[illegible]	[illegible]	[illegible]	[illegible]	[illegible]	41	
TOTAL	[illegible]	[illegible]				166	[illegible]	[illegible]				163	
							[illegible]	[illegible]				166	
Diff/Elev												329	
BM 5-60													BM 5-69 [illegible]
	[illegible]	[illegible]	[illegible]	[illegible]	[illegible]	54	[illegible]	[illegible]	[illegible]	[illegible]	197	52	[illegible]
2	156	141	[illegible]	[illegible]	[illegible]	53	[illegible]	[illegible]	[illegible]	[illegible]	[illegible]	56	
3	149	572	450	[illegible]	[illegible]	55	[illegible]	[illegible]			[illegible]	[illegible]	
4	165	256	466	[illegible]	[illegible]	[illegible]	[illegible]	[illegible]	[illegible]	[illegible]	66 57	7	
TOTAL	579	746					549	[illegible]				[illegible]	
	549	[illegible]				171						[illegible]	METERS
Diff/Elev	30	653										171	
BM 5-60												171	BM 5-60 [illegible]
												342	[illegible]

JOB NO. [illegible] SURVEY OF L. A. CO. PRECISE LEVEL NE

SURVEY BY [illegible] DATE

NOTES BY [illegible] DATE 6-6-66 NOTES CHKD [illegible]

INDEXED H. E. OTT DATE DATE

F. B. 2444 Pg. 78

769420 S & E-353 4-54

PLEASE RETURN TO
LOS ANGELES COUNTY SURVEYOR
725 LOS ANGELES COUNTY ENGINEERING BLDG.

NOTE: ANY ADDITIONS OR CHANGES ON THIS SHEET MUST BE MADE OR CIRCLED IN RED INK, WITH DATE AND NAME OF PERSON MAKING CHANGE.

Do not extend notes this side of this line

B.M.	~~1st RUN~~ + BACKSIGHTS		~~DIST.~~		~~2nd RUN~~		~~3rd RUN~~ - FORESIGHTS		ADJ. ELEV.				DESCRIPTION BM 5-68 TO BM 5-73
BM 5-68													BM 5-68 (IS 3687) TIDAL 36
1	061	899	362	5	45 / 57	8	164	338	465	5	188	8	1/2 Rd TRACK & 10th St PROCESSED =
													SEE PP 1206-53 FOR DESC
2	147	044	418	5	174 / 119	55	145	604	440	5	172 / 117	55	
3	160	182	461	5	187 / 132	55	150	603	451	5	177 / 133	54	
4	166	722	467	5	193 / 139	54	105	886	406	5	177 / 133	54	↗ R.D.G LIDO EN
TOTAL	535	864	CM				566	475	CM				WILD N3 75234
							535	864					
DIFF IN ELEV							-30	611	CM				
BM 5-69													BM 5-69 (IS 3688) TIDAL 69
1	086	003	377	5	107 / 65	42	145	302	446	5	122 / 121	47	1/2 Rd PROCESSED = SEE PP 1206-54 FOR DESC
2	155	362	456	5	182 / 127	55	163	930	404	5	[illegible]	54	
3	176	237	[illegible]	5	205 / 147	58	150	720	431	5	156 / 103	53	
4	168	022	[illegible]	5	[illegible]	[illegible]	130	573	431	5	130 / 125	[illegible]	
TOTAL	585	659	CM				570	311	CM				
DIFF IN ELEV	570	311											
	15	348	CM										
BM 5-70													BM 5-70 (IS 3689) TIDAL 12
1	144	837	445	5	153 / 102	31	172	839	473	5	187 / 136	31	Found 3/4" Vacuum 3" Brass Cap Set in Concrete
													SEE PP 1206-54 FOR DESC
2	139	079	[illegible]	5	[illegible]	55	160	013	461	5	187 / 132	55	
3	158	772	453	5	185 / 130	55	162	125	463		183 / 135	55	
SUB TOTAL	442	681	CM				494	977	CM				

NOTES RED. _____ JOB NO. 6301.02 SURVEY OF L. A. CO. PRECISE LEVEL NET F. B. 2444 Pg. 79
DATE _____ SURVEY BY A. C. GUIZADO
NOTES CHKD. _____ NOTES BY A. L. C. DATE 6-2-60
DATE _____ INDEXED H. E. OTT DATE _____

F. B 2444 PG. 80

JOB NO. 0301.02 SURVEY OF L. A. CO. PRECISE LEVEL NET

SURVEY BY A. C. GUIZADO DATE 6-8-60 NOTES RED

NOTES BY A. L. G. DATE NOTES CHKD

INDEXED H. E. OIL DATE DATE

76S420 S & E-353 4-54

PLEASE RETURN TO
LOS ANGELES COUNTY SURVEYOR
725 LOS ANGELES COUNTY ENGINEERING BLDG.

NOTE: ANY ADDITIONS OR CHANGES ON THIS SHEET MUST BE MADE OR CIRCLED IN RED INK, WITH DATE AND NAME OF PERSON MAKING CHANGE.

Do not extend notes this side of this line

B.M.	1ST RUN		DIFF.		2ND RUN		3RD RUN		ADJ. ELEV.				DESCRIPTION
	+ BACK		SIGHT		TS		[illegible]		[illegible]				BM 5-68 TO BM 5-73
BUB TOTAL	442	681	CM				494	[illegible]	[illegible]				
4	156	544	457	5	184 128	56	065	[illegible]	[illegible]	5	92 38	54	
TOTAL	599	225	CM				560	549	[illegible]				
DIFF IN	560	549											
ELEV	38	676											
BM 5-71													BM 5-71 [illegible]
1	061	259	362	5	76 47	29	168	89	[illegible]	5	[illegible]	29	22nd St. [illegible]
2	160	754	461	5	188 132	56	[illegible]	[illegible]	[illegible]	5	[illegible]	55	
3	113	711	420	5	142 95	47	104	[illegible]	[illegible]	5	[illegible]	[illegible]	
TOTAL	341	724					409	[illegible]					
DIFF IN							341	724					
ELEV							67	301					
BM 5-72													BM 5-72 [illegible]
1	104	459	[illegible]	[illegible]	[illegible]	[illegible]	[illegible]	[illegible]	[illegible]	5	[illegible]	46	[illegible]
DIFF IN	051	305											SEE FB 1206-55 FOR DESC
ELEV	53	149											
BM 5-73													BM 5-73 [illegible]
													[illegible]
													SEE FB 1206-55 FOR DESC

76S420 S & E-353 4-54

PLEASE RETURN TO
LOS ANGELES COUNTY SURVEYOR
725 LOS ANGELES COUNTY ENGINEERING BLDG.

NOTE: ANY ADDITIONS OR CHANGES ON THIS SHEET MUST BE MADE OR CIRCLED IN RED INK, WITH DATE AND NAME OF PERSON MAKING CHANGE.

Do not extend notes this side of this line

B.M.	1ST RUN		DIFF		2ND RUN		3RD RUN		ADJ. ELEV.				DESCRIPTION
	+BACKSIGHTS						-FORESIGHTS						BM 5-68 TO BM 5-67
BM5-68													BM 5-68 (US3687) TIDAL 36
1	051	570	352	5	78 / 23	55	157	429	458	5	184 / 129	55	PERY & 10th ST PROD. E.
2	170	292	471	5	198 / 142	56	131	300	432	5	158 / 103	55	SEE FB1206-53 FOR DESC
3	195	549	496	5	223 / 167	56	115	842	416	5	143 / 87	56	
4	200	722	501	5	215 / 185	30	103	020	404	5	118 / 88	30	⊼ C.G. VALDEZ
5	140	063	441	5	167 / 112	55	161	530	462	5	189 / 134	55	WILD N3 7523 4
6	170	481	471	5	198 / 143	55	175	949	476	5	203 / 148	55	
7	188	340	489	5	216 / 161	55	150	493	451	5	178 / 123	55	
8	179	905	480	5	207 / 152	55	129	241	430	5	157 / 102	55	
9	178	032	479	5	206 / 151	55	147	092	448	5	175 / 120	55	
10	159	835	460	5	186 / 131	55	163	403	464	5	191 / 136	55	
11	122	225	423	5	150 / 94	56	186	431	487	5	214 / 159	55	
12	145	407	446	5	173 / 116	57	164	861	465	5	192 / 137	55	
13	139	218	440	5	167 / 112	55	157	889	458	5	186 / 128	58	
TOTAL	2041	639	CM				1944	480	CM				
DIFF IN	1944	480											BM5-67 (US3682) D615
ELEV	+97	159	CM										HARBOR BLVD & BEACON ST.
BM5-67													SEE FB1206-53 FOR DESC

NOTES RED. _____ JOB NO. 030102 SURVEY OF L. A. CO. PRECISE LEVEL NET
DATE _____ SURVEY BY A. C. GUIZADO
NOTES CHKD. _____ NOTES BY A. L. G. DATE 5-8-60
DATE _____ INDEXED H. E. OD DATE _____

F. B. 2444 Pg. 81

76S420 S & E-353 4-54

PLEASE RETURN TO
LOS ANGELES COUNTY SURVEYOR
725 LOS ANGELES COUNTY ENGINEERING BLDG.

NOTE: ANY ADDITIONS OR CHANGES ON THIS SHEET MUST BE MADE OR CIRCLED IN RED INK, WITH DATE AND NAME OF PERSON MAKING CHANGE.

Do not extend notes this side of this line

JOB NO. 03 01 02 SURVEY OF F.A.C.O. PRECISE LEVEL NO.
SURVEY BY A. C. GUIZADO DATE 6-8-60 NOTES RED.
NOTES BY A. L. G. DATE NOTES CHKD.
INDEXED H. E. OTT DATE DATE

F.B. 2440 PG. 82

B.M.	~~1ST RUN~~ + BACK		~~DIFF~~ SIGHT		~~2ND RUN~~ TS		~~3RD RUN~~ - FORE		~~ADJ. ELEV.~~ SIGHT				DESCRIPTION BM 5-67 TO BM 5-68
BM5-67													BM5-67 (US3682) D 6/5 HARBOR BLVD & BERONA SEE FB 1206-53 FOR DESC.
1	156	360	457	5	184 / 127	57	137	653	38	5	165 / 109	56	
2	161	260	402	5	188 / 133	55	125	8	6	5	153 / 97	56	
3	182	721	484	5	[illegible]	55	137	101	[illegible]	5	165 / 110	55	
4	[illegible]	044	[illegible]	5	[illegible]	53	169	5[illegible]	[illegible]	5	[illegible]	54	↑ C G VALDEZ WI-8 713 7523
5	194	964	445	5	173 / 119	55	175	44[illegible]	76	5	208 / 148	55	
6	130	[illegible]	437	5	[illegible]	5[illegible]	176	[illegible]	[illegible]	5	[illegible]	54	
7	[illegible]	920	433	5	[illegible] / 102	5[illegible]	179 / 124	[illegible]	2	5	208 / 150	58	* (Wooden [illegible])
8	13[illegible]	[illegible]	[illegible]	5	[illegible]	55	145	38[illegible]	[illegible]	5	173 / 118	55	
9	149	009	450	5	177 / 122	55	167	63[illegible]	[illegible]	5	194 / 140	54	
10	155	181	456	5	171 / 140	31	192	904	33	5	208 / 177	31	
11	158	310	409	5	136 / 80	56	195	212	406	5	223 / 167	56	
12	130	853	431	5	157 / 102	55	150	030	[illegible]	5	177 / 122	55	
13	[illegible]	380	[illegible]	5	168 / 113	55	049	941	380	5	177 / 122	55	
TOTAL	1905	167	EM				2007 / 1905	067 / 167	1		694 / 696		BM5-68 (US3682) TIDA 436 PER BI & 10 PER PAVED 5
DIFF IN ELEV						696					1390		SEE FB 1206-53 FOR DESC
BM5-68							98 / 6	300					

76S420 S & E-353 4-54

PLEASE RETURN TO
LOS ANGELES COUNTY SURVEYOR
725 LOS ANGELES COUNTY ENGINEERING BLDG.

NOTE: ANY ADDITIONS OR CHANGES ON THIS SHEET MUST BE MADE OR CIRCLED IN RED INK, WITH DATE AND NAME OF PERSON MAKING CHANGE.

Do not extend notes this side of this line

B.M.	1st RUN + BACKSIGHT		DIFF.		2ND RUN		3RD RUN − FORESIGHT		ADJ. ELEV.				DESCRIPTION
B.M. 5-68													BM 5-68 70 BM 5-67
1	044	538	345	5	72/62	56	149	919	450	5	127/121	56	B.M. 5-68 (US 3687) T.O. 1956 PK & 10th St. Pasadena
2	59	908	460	5	187/131	56	122	518	423	5	149/92	54	See FB 1206-53 for desc
3	193	410	494	5	221/165	56	111	428	412	5	139/83	56	X A.L. Goble Wild N-3 75234
4.	192	428	492	5	208/157	51	154	151	455	5	170/139	51	
5	[illegible]	[illegible]	410	5	176/124	51	164	882	468	5	152/101	56	
6.	156	515	457	5	155/99	55	127	101	428	5	155/100	55	
7	184	691	485	5	211/156	55	159	242	481	5	128/123	55	
8	184	680	485	5	218/163	55	123	472	434	5	161/106	55	
9	77	614	478	5	205/150	55	66	947	447	5	73/18	55	
10	168	172	469	5	176/125	56	172	428	414	5	200/145	54	
11	137	919	438	5	164/109	55	184	228	455	5	211/156	55	
12	131	281	432	5	159/102	55	163	398	464	5	196/135	55	
13	138	229	439	5	166/110	56	159	589	460	5	187/131	56	
TOTAL	2039	145					1941	923					
	1941	923											BM 5-67 (US 3682) D615, Harbor Blvd & Beacon St.
DIFF. ELEV. BM 5-67	+97	222											See FB 1206-53 for desc

NOTES RED. _____ JOB NO. 0301.02 SURVEY OF L.A. Co. Precise Level Net.
DATE _____ SURVEY BY A.C. GUIZADO
NOTES CHKD. _____ NOTES BY T.O. DATE 6-8-60
DATE _____ INDEXED H.F. OTT DATE _____

F.B. 2444 PG. 83

768420 S & E-353 4-54

PLEASE RETURN TO
LOS ANGELES COUNTY SURVEYOR
725 LOS ANGELES COUNTY ENGINEERING BLDG.

NOTE: ANY ADDITIONS OR CHANGES ON THIS SHEET MUST BE MADE OR CIRCLED IN RED INK, WITH DATE AND NAME OF PERSON MAKING CHANGE.

Do not extend notes this side of this line

JOB NO. 0301.02 SURVEY OF L.A. Co. Bench Level Net NOTES RED
SURVEY BY A. C. Guizado DATE
NOTES BY T.O. DATE 6-9-60 NOTES CHKD.
INDEXED B. E. Ott DATE

F.B. 2444 PG. 84

B.M.	1st RUN + BACKSIGHT		DIFF.		2nd RUN		3rd RUN - FORE SIGHT		ADJ. ELEV.				DESCRIPTION BM 5-67 TO BM 5-68
BM 5-67													BM 5-67 (US 3687) 3615 HARBOR BLVD & SANTA ANA ST. SEE FB 1206-53 FOR DESC
1	154	587	455	5	182/126	56	133	301	434	5	161/105	56	
2	160	031	461	5	188/133	55	127	811	428	5	155/100	55	
3	184	168	485	5	212/157	55	138	671	439	5	165/110	55	
4	196	980	471	5	204/149	55	171	031	472	5	178/123	55	
5	145	975	446	5	173/118	55	1[illegible]	984	476	5	208/118	55	A. L. GOBLE WILD N-3 75224
6	137	264	438	5	165/115	55	178	[illegible]	479	5	206/151	55	
7	137	982	438	5	168/118	55	182	450	472	5	209/154	55	
8	134	595	439	5	163/107	55	149	827	450	5	177/122	55	
9	152	311	453	5	179/128	54	170	98[illegible]	471	5	177/123	54	
10	148	638	449	5	163/132	31	190	188	411	5	205/174	31	
11	113	511	414	5	140/86	55	192	052	475	5	222/166	56	
12	127	508	428	5	154/100	54	163	136	464	5	191/135	56	
13	150	451	451	5	178/122	56	045	379	316	5	72/26	54	
TOTAL	1924	001					2020	956					BM 5-68 (US 3687) TOTAL 36 PE RI & 10TH ST PROVIDED E SEE FB 1206-53 FOR DESC
							1924	001					
DIFF. ELEV. B.M. 5-68							-96955						

76S420 S & E-353 4-54

PLEASE RETURN TO
LOS ANGELES COUNTY SURVEYOR
725 LOS ANGELES COUNTY ENGINEERING BLDG.

NOTE: ANY ADDITIONS OR CHANGES ON THIS SHEET MUST BE MADE OR CIRCLED IN RED INK, WITH DATE AND NAME OF PERSON MAKING CHANGE.

Do not extend notes this side of this line

B.M.	1st RUN + BACK		DIFF. SIGHTS		2nd RUN TS		3rd RUN - FORE		ADJ. ELEV. SIGHTS				DESCRIPTION BM5-67 TO BM 5-65
BM5-67													BM 5-67 (US3682) D-615
1	147	992	448	5	148 / 145	3	148	550	449	5	149 / 146	3	HARBOR BLVD & BEACON ST
DIFF IN							147	992				3	SEE FB1206-53 FOR DESC
ELEV							-0	558				6	
BM5-66													BM 5-66 (US368) (PS 5) LADPM
1	132	177	433	5	160 / 105	55	181	800	482	5	208 / 154	54	(ct spk) HARBOR BLVD & BEACON ST
2	146	429	447	5	174 / 119	55	182	272	483	5	210 / 154	56	SEE FB1206-53 FOR DESC
3	137	812	438	5	159 / 116	43	131	872	432	5	153 / 110	43	
4	146	857	447	5	175 / 118	57	166	244	467	5	194 / 138	56	⊼ C G VALDEZ
5	164	525	465	5	[illegible]	[illegible]	127	068	[illegible]	5	[illegible]	47	WILD N3 75234
6	159	937	460	5	187 / 131	56	145	410	446	5	173 / 117	56	
7	[illegible]	[illegible]	462	5	190 / [illegible]	58	155	011	456	5	183 / 127	56	
8	136	628	437	5	164 / 98	56	154	472	433	5	183 / 126	57	
9	173	289	474	5	189 / [illegible]	32	160	070	461	5	174 / [illegible]	32	
10	167	368	468	5	192 / [illegible]	50	150	059	451	5	175 / 125	50	
TOTAL	1526	~~607~~	CM			506	1552	272	CM			507	
DIFF IN	1526	467					1526	~~607~~ 467				506	
ELEV							-27	~~665~~	CM			1013	METERS
BM5-65							-27	811					BM5-65 N.A. City sq spk
													Pacific Ave W. cb
													SEE FB 1206-52 FOR DESC

NOTES RED. JOB NO. 030102 SURVEY OF L. A. CO. PRECISE LEVEL NET F. B 2444 PG. 85
DATE SURVEY BY A. C. GUIZADO
NOTES CHKD. NOTES BY A. L. G. DATE 6-8-60
DATE INDEXED H. E. OTT DATE

768420 S & E-353 4-54

PLEASE RETURN TO
LOS ANGELES COUNTY SURVEYOR
725 LOS ANGELES COUNTY ENGINEERING BLDG.

NOTE: ANY ADDITIONS OR CHANGES ON THIS SHEET MUST BE MADE OR CIRCLED IN RED INK, WITH DATE AND NAME OF PERSON MAKING CHANGE.

Do not extend notes this side of this line

L. A. CO. PRECISE LEVEL NET

JOB NO. 0301.02 SURVEY OF A.C. GUIZADO
SURVEY BY A.L.G. DATE
NOTES BY H.E. OTT DATE
INDEXED DATE
NOTES RED. DATE
NOTES CHKD. DATE

F. B. 2044 PG. 86

B.M.	1st RUN + BACK		DIFF. SIGHTS		2nd RUN S		3rd RUN − FORE		ADJ. ELEV. SIGHTS		DESCRIPTION
											BM5-65 TO BM5-67
BM5-65											BM 5-65 (L.A.C.F.) Sq SPK
1	154	190	435	5	179 / 129	50	166	93	37	5	PACIFIC HWY W-Cb. SEE FB 1206-52 FOR DESC
2	166	173	467	5	182 / 150	32	187	260	55	5	203 / 170 33
3	159	614	460	5	186	57	139	233	440	5	197 / 1 36
4	157	060	457	5	185 / 128	57	162	53	[illegible]	5	189 / 154 35
5	145	438	[illegible]	5	173 / 117	56	16[illegible]	3[illegible]	[illegible]	5	189 / 133 56
6	128	540	429	5	184	47	164	060	435	5	187 / 142 45
7	100	040	465	5	192 / 136	56	142	50[illegible]	[illegible]	5	174 / 115 57
8	131	740	432	5	178	43	137	397	438	5	192 / 1[illegible] 43
9	[illegible]	[illegible]	[illegible]	5	[illegible]	[illegible]	148	2[illegible]	[illegible]	5	[illegible]
10	192	100	493	5	220 / 165	55	142.27	[illegible]	[illegible]	5	[illegible] 34
[illegible]	1583	299	[illegible]				1555	492	[illegible]		
DIFF	1555	493				509					
BALANCE	+ 27	806									
BM5-66											
1	149	889	4[illegible]	5	150 / 147	3	149	339	[illegible]	5	150 / 147 3 BM 5-66 (US3662) PS5 (LADPW) cl spk HARBOR BLVD & BEACON ST SEE FB 1206-53 FOR DESC
DIFF IN	149	339									
BALANCE	+ [illegible]	549	CM								
BM5-67											BM 5-67 (US3662) D615 HARBOR BLVD & BEACON ST SEE FB 1206-53 FOR DESC

76S420 S & E-353 4-54

PLEASE RETURN TO
LOS ANGELES COUNTY SURVEYOR
725 LOS ANGELES COUNTY ENGINEERING BLDG.

NOTE: ANY ADDITIONS OR CHANGES ON THIS SHEET MUST BE MADE OR CIRCLED IN RED INK, WITH DATE AND NAME OF PERSON MAKING CHANGE.

Do not extend notes this side of this line

B.M.	1ST RUN + BACKSIGHT		DIFF		2ND RUN		3RD RUN - FORESIGHT		ADJ. ELEV.				DESCRIPTION BM 5-65 B.M. 5-62
B.M. 5-65													B.M. 5-65 (L.A. City FB 22105-28)
1	141	252	442	5	169/114	55	162	062	463	5	190/135	55	Sq Spk W.Cb Pacific Ave
													See FB 1206-52 For Desc
2	136	849	437	5	164/109	55	159	886	460	5	186/131	55	
3	139	969	440	5	167/112	55	186	198	487	5	213/158	55	⊼ A.L. Goble
													Wild N-3 75234
4	156	811	457	5	183/128	55	190	631	491	5	218/143	55	
5	181	912	482	5	209/154	55	174	647	415	5	224/149	55	
6	185	071	486	5	204/128	38	117	602	418	5	136/97	39	
TOTAL	941	864				313	991	026				314	
							941	864				313	
DIFF. ELEV.							49	162				627	
B.M. 5-64													BM 5-64 (U.S. 3680) C-615
1	076	659	377	5	104/47	57	162	975	463	5	190/135	55	Battery St & St. Hwy 11
													See FB 1206-52 For Desc
2	164	988	465	5	191/137	54	108	107	409	5	136/80	56	
3	192	203	493	5	211/173	38	136	911	437	5	156/116	40	
TOTAL	433	850				~~462~~	407	993				~~[illegible]~~	
	407	993				149						~~462~~	
	+25	857										~~427~~	Meters
DIFF. ELEV.												151	
BM 5-62												149	B.M. 5-62 (US 4170) N 770
												300	Gaffey St E Side
													See FB 1206-51 For Desc

NOTES RED. JOB NO. 0301.02 SURVEY OF L.A. Co. Precise Level Net.
DATE SURVEY BY A.C. Guizado
NOTES CHKD. NOTES BY T.O. DATE 6-9-60
DATE INDEXED H. E. Ott DATE

F. B. 2444 PG. 87

76S420 S & E-353 4-54

PLEASE RETURN TO
LOS ANGELES COUNTY SURVEYOR
725 LOS ANGELES COUNTY ENGINEERING BLDG.

NOTE: ANY ADDITIONS OR CHANGES ON THIS SHEET MUST BE MADE OR CIRCLED IN RED INK, WITH DATE AND NAME OF PERSON MAKING CHANGE.

Do not extend notes this side of this line

JOB NO. 0301.02 SURVEY OF L.A.C. PRECISE LEVEL NET
SURVEY BY A. C. GUIZADO TO DATE 6-9-60
NOTES BY H. E. OIL DATE
INDEXED DATE
NOTES RED DATE
NOTES CHKD. DATE

F.B. 2444 Pg. 88

B.M.	1st RUN + BACK SIGHT		DIFF		2ND RUN		3RD RUN − FORE SIGHT		ADJ. ELEV.			DESCRIPTION
BM. 5-62												BM. 5-62 (US 470) N 770
1	139	282	440	5	155/119	39	194	744	475	5	214/175	39	Gutter, S/E 5 S/E
												See FB 1286-51 for desc
2.	109	583	410	5	137/82	55	165	46[illegible]	[illegible]	5	192/137	55
3.	168	388	469	5	195/140	55	282	632	583	5	110/54	56
	417	213 ✓					442	858 ✓				
TOTAL							417	213 ✓				
							−25	645 ✓				
DIFF ELEV.												
BM. 5-64												BM. 5-64 (US 360) C-615
1	115	612	419	5	137/92	39	158	431	[illegible]	5	207/129	35	Bolt, S/E 5 S/E Curb 11
												See FB 1285-52 for desc
2	151	181	452	5	177/124	55	156	138	[illegible]	5	184/129	55
3.	193	604	498	5	221/166	55	138	965	[illegible]	5	196/140	55
4	174	859	475	5	221/166	55	138	[illegible]	[illegible]	5	165/110	55
5	162	991	465	5	177/127	55	140	951	[illegible]	5	148/73	55
6.	161	688	462	5	159/138	55	142	520	[illegible]	5	170/115	55
TOTAL	964	935 ✓					915	779 ✓				
	915	779 ✓										
DIFF ELEV.	49	156 ✓										
BM. 5-65												BM. 5-65 (AC & Y FB 2[illegible])
												By SPL Pacific Ave
												See FB 1286-52 for desc

768420 S & E-353 4-54

PLEASE RETURN TO
LOS ANGELES COUNTY SURVEYOR
725 LOS ANGELES COUNTY ENGINEERING BLDG.

NOTE: ANY ADDITIONS OR CHANGES ON THIS SHEET MUST BE MADE OR CIRCLED IN RED INK, WITH DATE AND NAME OF PERSON MAKING CHANGE.

Do not extend notes this side of this line

B.M.	1ST RUN + BACKSIGHT		DIFF		2ND RUN		3RD RUN − FORESIGHT		ADJ ELEV				DESCRIPTION BM 5-62 TO B.M 5-60
BM 5-62													BM 5-62 (US 4170) V 770
1	150	386	451	5	178/122	56	135	892	436	5	163/107	56	Gaffey St E side
													SEE FB 1206-51-[illegible]
2	173	552	474	5	201/144	56	137	126	438	5	165/110	55	
3	167	318	468	5	194/140	54	111	731	412	5	138/83	55	
4	150	193	451	5	178/123	55	115	311	416	5	143/88	55	⊼ A.L. GOBLE
													WILD N-3 75234
5	221	548	522	5	247/195	52	058	658	359	5	84/32	52	
TOTAL	862	997				273	558	718				275	
	558	718										273	
DIFF ELEV	304	279										546	
BM 5-61													B.M. 5-61 (US 4173) R 770
1	184	841	485	5	211/157	54	089	711	390	5	117/62	55	Gaffey St & 2 mi S. of Capitol DR
													SEE FB 1206-50 FOR DESC
2	176	261	477	5	185/168	17	135	129	436	5	143/126	17	
TOTAL	361	102				~~344~~	224	840				~~349~~	
	224	840				71						~~689~~	METERS
DIFF. ELEV.	136	262										72	B.M. 5-60 (US 4174) S-770
BM 5-60												71	Gaffey St & Capitol DR
												143	SEE FB 1206-50 FOR DESC

NOTES RED. JOB NO. 0301.02 SURVEY OF L.A. Co. Precise Level Net.
DATE SURVEY BY A.C. GUIZADO
NOTES CHKD. NOTES BY T.O. DATE 6-9-60
DATE INDEXED H. E. OTT DATE

F. B. 2444 PG. 89

765420 S & E-353 4-54

PLEASE RETURN TO
LOS ANGELES COUNTY SURVEYOR
725 LOS ANGELES COUNTY ENGINEERING BLDG.

NOTE: ANY ADDITIONS OR CHANGES ON THIS SHEET MUST BE MADE OR CIRCLED IN RED ICK, WITH DATE AND NAME OF PERSON MAKING CHANGE.

Do not extend notes this side of this line

JOB NO. 030102 SURVEY OF L.A. Co. Precise Level Net
SURVEY BY A.C. GUIZADO
NOTES BY T.O. DATE 6-9-60
INDEXED B.E. OTT DATE

NOTES RED. DATE
NOTES CHKD. DATE

F.B. 2444 PG. 90

B.M.	1st RUN + BACKSIGHT		DIFF		2nd RUN		3rd RUN — FORESIGHT		ADJ. ELEV.				DESCRIPTION
B.M. 5-60													B.M. 5-60 TO BM 5-62
1	135	482	436	S	143/126	17	176	405	477	S	185/168	17	B.M. 5-60 (US 470) (W 770) Survey S of Capitol Dr See FB 1205-50 for desc.
2	084	237	385	S	145/89	SS	179	475	[illegible]	S	207/89	SS	
TOTAL	219	719	✓				355	882	✓				
							219	719					
DIFF ELEV.							136	163	✓				
B.M. 5-61													B.M. 5-61 (US 173) (W 770) Survey S of Capitol Dr See FB 1205-50 for desc.
1.	061	409	362	S	87/35	SS	224	615	[illegible]	S	250/195	SS	
2	113	362	414	S	141/86	SS	147	779	[illegible]	S	178/120	SS	
3	112	238	413	S	139/84	SS	174	521	[illegible]	S	202/147	SS	
4	145	412	446	S	173/115	SS	175	492	[illegible]	S	203/147	SS	
5	135	534	436	S	162/107	SS	150	258	[illegible]	S	178/122	SS	
TOTAL	567	955	✓				872	665	✓				
							567	955					
DIFF ELEV							-304	710	✓				
B.M. 5-62													B.M. 5-62 (US 170) (W 770) Survey S & E side See FB 1205-51 for desc.

76S420 S & E-353 4-54

PLEASE RETURN TO
LOS ANGELES COUNTY SURVEYOR
725 LOS ANGELES COUNTY ENGINEERING BLDG.

NOTE: ANY ADDITIONS OR CHANGES ON THIS SHEET MUST BE MADE OR CIRCLED IN RED INK, WITH DATE AND NAME OF PERSON MAKING CHANGE.

Do not extend notes this side of this line

B.M.	1st RUN		DIFF.		2nd RUN		3rd RUN		ADJ. ELEV.				DESCRIPTION
	BACK SIGHT						FORESIGHT						
BM 5-62													BM 5-62 (1933 ADJ) N 770
1	199	682	450	5	177 / 126	56	124	898	425	5	162 / 106	56	Survey / St. E 5100
													SEE FB 1206-61 PG 0550
2	162	553	463	5	170 / 88	56	126	674	427	5	154 / 99	55	
													π TOHASHI
3	156	268	457	5	183 / 129	54	100	162	101	5	128 / 72	56	W160 N3-75230
													850
4	143	732	589	5	170 / 116	54	111	732	412	5	137 / 82	55	
5	17	732	518	5	243 / 191	52	051	785	350	5	[illegible]	[illegible]	
1000' N	[illegible]	[illegible]					525	459					
	525	459											
Diff. 1-5	[illegible]	508											
BM 5-61													BM 5-61 (1933 ADJ) 5770
													Survey / St. [illegible]
													SEE FB 1206-61 PG 0550

NOTES RED. _____ JOB NO. 830102 SURVEY OF L. A. CO. PRECISE LEVEL NET F. B. 1441 PG. 91
DATE _____ SURVEY BY. A.C. GUIZADO
NOTES CHKD. _____ NOTES BY. _____ DATE 8-10-80
DATE _____ INDEXED. H. E. OTT DATE _____

76S420 S & E-353 4-54

PLEASE RETURN TO
LOS ANGELES COUNTY SURVEYOR
725 LOS ANGELES COUNTY ENGINEERING BLDG.

NOTE: ANY ADDITIONS OR CHANGES ON THIS SHEET MUST BE MADE OR CIRCLED IN RED INK, WITH DATE AND NAME OF PERSON MAKING CHANGE.

Do not extend notes this side of this line

B.M.	1ST RUN		DIFF		2ND RUN		3RD RUN		ADJ ELEV				DESCRIPTION
BM 5-60													[illegible] BM 5-56 TO BM 5-57
1	194	005	495	5	221 / 167	54	146	505	447	5	173 / 119	54	[illegible] 4174 [illegible] GAFFEY [illegible] SEE FB [illegible] 50 FOR DESC
2	133	685	431	5	160 / 105	55	157	[illegible]	158	5	184 / 130	54	
3	158	544	459	5	183 / 133	50	127	778	128	5	[illegible] / 102	50	
TOTAL	486	237				159	432	278				158	
	432	278										159	
DIFF/ELEV	53	959										317	
BM 5-58													BM 5-58 (US 4176) V-770
1	093	478	394	5	121 / 65	56	157	463	158	5	[illegible]	56	GAFFEY [illegible] SEE FB [illegible] FOR DESC
2	171	653	472	5	177 / 165	12	135	[illegible]	[illegible]	[illegible]	[illegible] / 129	11	
TOTAL	265	131				68	293	413				67	
							265	[illegible]				68	
DIFF/ELEV							28	[illegible]				135	
BM 5-57													BM 5-57 (US 4177) V-770
1	097	[illegible]	[illegible]	5	[illegible]	56	150	[illegible]	[illegible]	5	[illegible]	56	[illegible] SEE FB 1205-48 FOR DESC
2	136	238	437	5	[illegible]	[illegible]	[illegible]	[illegible]	[illegible]	5	[illegible]	28	
TOTAL	233	611				84	[illegible]	[illegible]				84	
							[illegible]	[illegible]				84	
DIFF/ELEV							46	169				168	
BM 5-56													BM 5-56 (US 4178) V-770
1	138	865	439	5	[illegible]	28	145	92[illegible]	[illegible]	5	[illegible] / 131	29	[illegible] SEE FB 1205-48 FOR DESC
2	150	569	451	5	[illegible]	56	097	502	[illegible]	5	[illegible]	56	
TOTAL	289	434					243	422					
	243	422											
DIFF/ELEV	46	012											BM 5-57 (US 4177) V-770
BM 5-57													SEE ABOVE FOR DESC

JOB NO. [illegible] SURVEY OF L. A. CO. PRECISE LEVEL NET
SURVEY BY [illegible] DATE
NOTES BY [illegible] DATE
INDEXED [illegible] DATE
NOTES RED. DATE
NOTES CHKD. DATE

F. B. 2444 Pg. 92

76S420 S & E-353 4-54

PLEASE RETURN TO
LOS ANGELES COUNTY SURVEYOR
725 LOS ANGELES COUNTY ENGINEERING BLDG.

NOTE: ANY ADDITIONS OR CHANGES ON THIS SHEET MUST BE MADE OR CIRCLED IN RED INK, WITH DATE AND NAME OF PERSON MAKING CHANGE.

Do not extend notes this side of this line

B.M.	~~1st RUN~~ + BACKSIGHT		DIFF		2nd RUN		3rd RUN - FORESIGHT		ADJ. ELEV.				DESCRIPTION BM 5-60 TO BM 5-56
BM 5-60													BM 5-60 (US 4174) S-770
1	198	264	499	5	196/191	55	153	091	454	5	181/126	55	GAFFEY St & CODITOL DR
													SEE FB 1206-50 FOR DESC
2.	143	023	444	5	171/116	55	164	642	465	5	192/137	55	
3	172	967	473	5	197/147	50	142	218	443		167/117	50	
TOTAL	514	254					460	011					
	460	011											
DIFF. ELEV.	+54	243											
B.M. 5-58													BM 5-58 (US 4176) U-770
1.	102	095	403	5	129/74	55	169	561	470	5	177/141	56	GAFFEY St & NAVAL FUEL ANNEX
													SEE FB 1206-49 FOR DESC
2.	185	579	486	5	192/179	13	146	518	447	5	183/140	13	
TOTAL	287	674					316	079					
							287	674					
DIFF. ELEV.							-28	405					
BM 5-57													BM 5-57 (US 4177) V-770
1	107	881	408	5	135/80	55	160	612	461	5	188/132	56	GAFFEY St & 1.0 MI S. VERMONT AVE
													SEE FB 1206-48 FOR DESC
2	153	389	454	5	168/139	29	146	797	447	5	161/132	29	
TOTAL	261	270				312	307	409				314	
							261	270				312	
												626	METERS
DIFF. ELEV.							-46	139					
B.M. 5-56													BM 5-56 (US 4178) L-770
													GAFFEY St & 0.9 MI S. VERMONT AVE
													SEE FB 1206-48 FOR DESC

NOTES RED ____ JOB NO. 030102 SURVEY OF L.A. Co. PRECISE LEVEL NET
DATE ____ SURVEY BY A. C. GUIZADO
NOTES CHKD. ____ NOTES BY T.O. DATE 6-9-60
DATE ____ INDEXED H. E. OTT DATE ____

F. B. 2444 PG. 93

765420 S & E-353 4-54

PLEASE RETURN TO
LOS ANGELES COUNTY SURVEYOR
725 LOS ANGELES COUNTY ENGINEERING BLDG.

NOTE: ANY ADDITIONS OR CHANGES ON THIS SHEET MUST BE MADE OR CIRCLED IN RED INK, WITH DATE AND NAME OF PERSON MAKING CHANGE.

Do not extend notes this side of this line

B.M.	1ST RUN + BACKSIGHT		DIFF		2ND RUN		3RD RUN + FORESIGHT		ADJ. ELEV.				DESCRIPTION BM 5-56 TO BM 5-60
BM 5-56													B.M. 5-56 (US 4178) L-770
1	140	778	441	5	155/126	29	147	323	4 18	5	162/133	29	GAFFEY St & 0.9 mi S Vermont Ave
													SEE
2	160	438	461	5	188/132	56	107	948	[illegible] 8	5	134/79		
TOTAL	301	216	✓				255	271	✓				
	255	271											
DIFF. ELEV.	+45	945	✓	-									
BM 5-57													BM 5-57 (US 4177) V 770
1	118	828	419	5	125/112	13	148	707	4 19	5	155/142	13	GAFFEY St & 0.9 mi S Vermont Ave
													SEE FB 1206-48 FOR DESC
2	64	273	465	5	191/136	55	106	30[illegible]	[illegible]	5	133/78	55	
TOTAL	283	10[illegible]	✓				255	038	✓				
	255	038											
DIFF. ELEV.	+28	063	✓										
BM 5-58													B.M. 5-58 (US 4176) U 770
1	144	633	445	5	169/119	50	172	474	[illegible] 3	5	197/147	50	GAFFEY St & NAVAL FUEL ANNEX
													SEE FB 1206-49 FOR DESC.
2	162	348	463	5	190/135	55	143	433	[illegible] 4	5	170/115	55	
3	156	548	451	5	184/129	55	201	612	5 02	5	229/174	55	
TOTAL	463	529	✓				517	519	✓				
							463	529	✓				
DIFF. ELEV.							53	990	✓				
BM 5-60													B.M. 5-60 (US 4174) S 770
													GAFFEY St & Capitol DR
													SEE FB 1206-50 FOR DESC

JOB NO. 0301.02 SURVEY OF L.A. Co. PRECISE LEVEL NET NOTES RED
SURVEY BY A.C. GUIZADO DATE
NOTES BY T.O. DATE 6-9-60 NOTES CHKD.
INDEXED H. E. OTT DATE DATE

F. B 2444 PG. 94

76S420 S & E-353 4-54

PLEASE RETURN TO
LOS ANGELES COUNTY SURVEYOR
725 LOS ANGELES COUNTY ENGINEERING BLDG.

NOTE: ANY ADDITIONS OR CHANGES ON THIS SHEET MUST BE MADE OR CIRCLED IN RED INK, WITH DATE AND NAME OF PERSON MAKING CHANGE.

Do not extend notes this side of this line

B.M.	1ST RUN + BACKSIGHT		DIFF		2ND RUN		3RD RUN − FORESIGHT		ADJ. ELEV.				DESCRIPTION B.M. 5-56 TO B.M. 5-53
B.M. 5-56													B.M. 5-56 (US 4178) L-770
1	135	439	436	5	163/107	56	179	482	480	5	207/151	56	GAFFEY St & 0.9 mi S. VERMONT AVE
													SEE FB 1206-48 FOR DESC
2.	128	258	429	5	155/101	54	127	951	428	5	154/100	54	
TOTAL	263	697	✓			110	307	433	✓			110	
							263	697				110	
							-43	736	✓			220	
DIFF ELEV.													
B.M. 5-55													B.M. 5-55 (US 4179) K-770
1.	121	178	422	5	148/93	55	166	582	467	5	194/138	56	GAFFEY St & 0.75 mi S. VERMONT AVE
													SEE FB 1206-47 FOR DESC
2.	134	012	435	5	162/107	55	153	749	454	5	181/126	55	
3	141	601	442	5	151/132	19	131	205	432	5	141/122	19	
TOTAL	396	791	✓			129	451	536	✓			130	
							396	791				129	
							-54	745	✓			259	
DIFF. ELEV.													
B.M. 5-54													B.M. 5-54 (US 4180) J-770
1	124	039	425	5	150/98	52	155	877	456	5	182/129	53	GAFFEY St & 0.6 mi S VERMONT AVE
													SEE FB 1206-47 FOR DESC
2	146	995	447	5	169/123	46	167	932	468	5	190/144	46	
TOTAL	271	034	✓			~~337~~	323	809	✓			~~339~~ ~~337~~	
						98	271	034				~~676~~	METERS
							-52	775	✓			99	
DIFF. ELEV.												98	B.M. 5-53 (US 4181) H-770
B.M. 5-53												197	GAFFEY St 0.5 mi S. VERMONT AVE
													SEE FB 1206-46 FOR DESC

NOTES RED. ____ JOB NO. 030102 SURVEY OF L.A. Co. PRECISE LEVEL NET
DATE ____ SURVEY BY A.C. GUIZADO
NOTES CHKD. ____ NOTES BY T.O. DATE 6-9-60
DATE ____ INDEXED H. E. OTT DATE ____

F. B. 2444 PG. 95

769420 S & E-353 4-54

PLEASE RETURN TO
LOS ANGELES COUNTY SURVEYOR
725 LOS ANGELES COUNTY ENGINEERING BLDG.

NOTE: ANY ADDITIONS OR CHANGES ON THIS SHEET MUST BE MADE OR CIRCLED IN RED INK, WITH DATE AND NAME OF PERSON MAKING CHANGE.

Do not extend notes this side of this line

JOB NO. 0301.02 SURVEY OF L.A. Co. Precise Level Net
SURVEY BY A.C. Guizado T.O.
NOTES BY DATE 6-9-60
INDEXED H.E. Ott DATE

NOTES RED. DATE
NOTES CHKD. DATE

F.B. 2444 Pg. 96

B.M.	1st RUN + BACKSIGHT		DIFF.		2nd RUN		3rd RUN − FORESIGHT		ADJ. ELEV.				DESCRIPTION B.M. 5-53 To B.M. 5-56
BM 5-53													B.M. 5-53 (US 4181) H 770
1	167	909	468	5	190/142	46	146	8[illegible]	[illegible]	5	159/113	46	Gaffey St 0.5 mi S. Vermont Ave
													See FB 1206-46 For Desc
2.	153	308	454	5	180/127	53	121	452	[illegible]	5	147/94	52	
TOTAL	321	217	✓				262	335	✓				
	268	335											
DIFF. ELEV.	+52	882	✓										
B.M. 5-54													B.M. 5-54 (US 4180) J-770
1	139	108	440	5	149/130	19	149	86[illegible]	[illegible]	5	159/120	19	Gaffey St 0.6 mi S. Vermont Ave
													See FB 1206-47 For Desc
2.	160	849	461	5	187/132	55	141	2[illegible]	[illegible]	5	129	55	
3.	168	742	469	5	196/140	56	122	997	[illegible]	5	150/94	56	X A L Goble
TOTAL	468	699	✓				414	070	✓				Wild N-3 75234
	414	070											
DIFF. ELEV.	+54	629	✓										
B.M. 5-55													B.M. 5-55 (US 4179) K-770
1.	137	031	438	5	164/110	54	137	558	[illegible]	5	164/110	54	Gaffey St 0.75 mi S. Vermont Ave
													See FB 1206-47 For Desc
2.	184	168	435	5	217/156		139	918	[illegible]	5	167/111	46	
TOTAL	321	199	✓				277	476	✓				
	277	476											
DIFF. ELEV.	+43	723											
B.M. 5-56													B.M. 5-56 (US 4178) L-770
													Gaffey St 0.9 mi S. Vermont Ave
													See FB 1206-48 For Desc

76S420 S & E-353 4-54

PLEASE RETURN TO
LOS ANGELES COUNTY SURVEYOR
725 LOS ANGELES COUNTY ENGINEERING BLDG.

NOTE: ANY ADDITIONS OR CHANGES ON THIS SHEET MUST BE MADE OR CIRCLED IN RED INK, WITH DATE AND NAME OF PERSON MAKING CHANGE.

Do not extend notes this side of this line

B.M.	1st RUN		DIFF.		2nd RUN		3rd RUN		ADJ. ELEV.				DESCRIPTION
	BACKSIGHT						FORESIGHT						BM 5-53 TO BM 5-50
BM 5-53													BM 5-53 (US 4181) H-770
1	153	988	454	5	181/125	56	173	130	474	5	20/145	56	GAFFEY ST & NAVAL FUEL ANNEX
													SEE FB 1206- FOR DESC
2	125	854	426	5	153/97	56	153	468	454	5	[illegible]	54	
3	110	470	411	5	137/82	55	119	920	420	5	147/91	56	T. OHASHI
													WILD N3-75234
4	177	200	478	5	192/162	30	067	295	368	5	83/52	31	
5	239	782	540	5	246/337	14	084	930	385	5	91/77	14	
TOTAL	807	294	✓			211	598	743	—			211	
	598	743										211	
DIFF/ELEV	208	551	✓									422	
BM 5-52													BM 5-52 (US 4183) F-770
1	291	295	512	5	291/[illegible]	30	004	250	305	5	19/4	30	GAFFEY ST 0.2 MI S
													SEE FB 1206-46 FOR DESC
2	287	[illegible]	588	5	302/272	30	[illegible]	471	310	5	24/9	30	
3	256	964	557	5	277/235	42	049	112	350	5	70/28	42	
TOTAL	[illegible]	759				102	062	833	—			102	
	062	833										102	
DIFF/ELEV	772	326	✓									204	
BM 5-51													BM 5-51 (US 4184) E-770
1	238	600	539	5	258/218	40	038	800	339	5	58/17	41	GAFFEY ST 0.1 MI S.
													SEE FB 1206-45 FOR DESC
2	285	563	586	5	293/277	16	065	660	346	5	75/55	20	
TOTAL	524	163	✓			~~369~~ 56	104	460	—			374	
	104	460									METERS	369	
DIFF/ELEV	419	703	✓									743	BM 5-50 (US 1286) Z-50
BM 5-50												60	GAFFEY & ANAHEIM STS W. END OF BRIDGE
												56	SEE FB 1206-45 FOR DESC
												116	

NOTES RED ____ JOB NO. 030102 SURVEY OF A. CO. PRECISE LEVEL NET
DATE ____ SURVEY BY A. C. GUIZADO
NOTES CHKD. ____ NOTES BY A. C. G. DATE 6-10-60
DATE ____ INDEXED H. E. OTT DATE ____

F. B. 2444 PG. 97

768420 S & E-353 4-54

PLEASE RETURN TO
LOS ANGELES COUNTY SURVEYOR
725 LOS ANGELES COUNTY ENGINEERING BLDG.

NOTE: ANY ADDITIONS OR CHANGES ON THIS SHEET MUST BE MADE OR CIRCLED IN RED INK, WITH DATE AND NAME OF PERSON MAKING CHANGE.

Do not extend notes this side of this line

B.M.	1ST RUN		DIFF.		2ND RUN		3RD RUN		ADJ. ELEV.				DESCRIPTION
	[illegible]								[illegible]				B.M. 5-50 [illegible]
B.M. 5-50	071	[illegible]	372	5	62	18	[illegible]	[illegible]	[illegible]	5	282	17	B.M. 5-50 (US 1286) Z-50
													GAFFEY & ANAHEIM STS. W. end of Bridge
2	041	469	342	5	67 20	42	241	[illegible]	[illegible]	5	201 221	40	SEE FB 1206-45 FOR DESC
TOTAL	13	028				60	532	[illegible]				57	
DIFF. IN							113	028				60	
ELEV.							[illegible]	754				117	
B.M. 5-51													B.M. 5-51 (US 4184) E-770
1	048	[illegible]	34[illegible]	5	[illegible]	17	[illegible]	[illegible]	[illegible]	5	235	42	GAFFEY ST, [illegible]
													SEE FB 1206-45 FOR DESC
2	006	217	307	5	6	30	276	[illegible]	[illegible]	5	[illegible]	30	
													T. T. OHASHI
3	005	792	3[illegible]	5	[illegible]	30	[illegible]	35	[illegible]	5	285	3[illegible]	WILD N-3 75234
TOTAL	060	87[illegible]				103	833	2[illegible]				102	
DIFF. IN							060	[illegible]				[illegible]	
ELEV.							772	34[illegible]				[illegible]	
B.M. 5-52													
1	062	[illegible]	365	5	[illegible] 55	14	220	250	[illegible]	5	227 213	14	B.M. 5-52 (US 4183) F-770
													GAFFEY ST 0.2 mi. S
2	069	321	370	5	95 54	31	176	731	[illegible]	5	191 161	30	SEE FB 1206-46 FOR DESC
3	123	562	424	5	[illegible]	56	124	58[illegible]	[illegible]	5	151 76	55	
4	164	710	465	5	191 136	55	127	[illegible]	[illegible]	5	154 99	55	
5	163	667	464	5	190 136	54	143	30[illegible]	[illegible]	5	177 115	57	
TOTAL	5[illegible]	154 2				210	[illegible]	[illegible]				211	
DIFF. IN							58[illegible]	15-2				210	B.M. 5-53 (US 4181) H-770
ELEV.							[illegible]	8.52 5				[illegible]	GAFFEY ST & NAVAL FUEL ANNEX STA
B.M. 5-53													SEE FB 1206-46 FOR DESC

JOB NO. 0301.02 SURVEY OF A. CO. PRECISE LEVEL NO.
SURVEY BY [illegible] DATE
NOTES BY [illegible] DATE NOTES CHKD.
INDEXED H. E. OTT DATE DATE

F. B. 2444 PG. 98

76S420 S & E-353 4-54

PLEASE RETURN TO
LOS ANGELES COUNTY SURVEYOR
725 LOS ANGELES COUNTY ENGINEERING BLDG.

NOTE: ANY ADDITIONS OR CHANGES ON THIS SHEET MUST BE MADE OR CIRCLED IN RED INK, WITH DATE AND NAME OF PERSON MAKING CHANGE.

Do not extend notes this side of this line

B.M.	1ST RUN		DIFF.		2ND RUN		3RD RUN		ADJ. ELEV.				DESCRIPTION
			BACKS				FORESIGHT						BM 5-50 TO BM 21-68
BM 5-50													BM 5-50 (US 1286) Z-50
1	082	418	383	5	122	54	155	576	467	5	158	55	Graff/E Dr Avenue S/S of 2nd W
													See FB 1206-45 for Desc
2	142	040	103	5	173	56	127	167	428	5	168	55	
3	121	075	450	5	173 125	46	300	876	601	5	310	48	K. T 04454
													Wilo N3-75284
4	206	668	507	5	122	34	286	805	587	5	302 269	33	
5	225	72	303	5	121	32	272	865	573	5	269	33	
6	177	828	651	5	127	30	151	828	453		164	30	
TOTAL	506	825				244	1305	830				244	
							506	835				244	
							798	995				488	
DIFF/ELEV BM 5-49													BM 5-49 (US 4185) LA 41322
1	148	714	454	5	133	56	131	232	432	5	158	54	Normandie & Vermont Ave Int @ Catch Basin
													See FB 1206-44 for Desc
2	339	690	510	5	178	55	122	250	389	5	145	55	
3	180	423	481	5	131	55	131	289	432	5	158	54	
4	159	338	500	5	153	50	140	940	445	5	173	54	
5	150	348	451	5	160	50	123	060	434	5	133	50	
TOTAL	848	152				244	618	791				488	
						240						244	
												732	Note 4
DIFF/ELEV BM 21-68	229	371										237	BM 21-68 (US 4186) Y-780
												240	Pac. Cst. Hwy & Normandie Ave SE Cor
												477	See FB 1391-63 for Des

NOTES RED _____ DATE _____
NOTES CHKD. _____ DATE _____
INDEXED _____ DATE _____

JOB NO. 030102 SURVEY OF L. A. CO. PRECISE LEVEL NET
SURVEY BY A. C. GUILLEMAUD
NOTES BY RCG DATE 6-10-60
H. E. OTT

F. B. 2444 Pg. 99

765420 S & E-353 4-54

PLEASE RETURN TO
LOS ANGELES COUNTY SURVEYOR
725 LOS ANGELES COUNTY ENGINEERING BLDG.

NOTE: ANY ADDITIONS OR CHANGES ON THIS SHEET MUST BE MADE OR CIRCLED IN RED ICK, WITH DATE AND NAME OF PERSON MAKING CHANGE.

Do not extend notes this side of this line

JOB NO. 23102 SURVEY OF L. A. CO. PRECISE LEVEL NET
SURVEY BY ACQUITADO
NOTES BY [illegible] DATE 5-12-60
INDEXED [illegible] E. Ott DATE
NOTES RED. DATE
NOTES CHKD. DATE

F. B. 2444 Pg. 100

B.M.	1ST RUN		DIFF		2ND RUN		3RD RUN		ADJ. ELEV				DESCRIPTION
[illegible]	125	174	[illegible]	5	[illegible]	20	162	56	[illegible]	5	[illegible]	[illegible]	BM 2-[illegible] (1-4186) V-785
2	43	563	444	[illegible]	[illegible]	21	[illegible]	[illegible]	[illegible]	[illegible]	[illegible]	55	[illegible] 1-62 FBC 3 [illegible]
3	[illegible]	[illegible]	[illegible]	5	[illegible]	56	162	42	[illegible]	5	[illegible]	55	
4	086	602	267	5	[illegible]	55	211	[illegible]	[illegible]	5	[illegible]	55	
5	133	251	451	[illegible]	[illegible]	52	[illegible]	[illegible]	[illegible]	[illegible]	[illegible]	55	
TOTAL	622	067 ✓					[illegible]	[illegible] ✓					
							[illegible]						
Begley							229	55 ✓					
BM 5-47													BM 5-49 (05 1485) [illegible]
1	169	551	470	5	[illegible]	20	117	55	[illegible]	5	[illegible]	20	V-[illegible]
2	[illegible]	66[illegible]	[illegible]	5	292 260	32	[illegible]	31	[illegible]	5	45 [illegible]	32	See FB 1206-44 FBC 3 [illegible]
3	272	[illegible]	[illegible]	5	289 [illegible]	34	[illegible]	[illegible]	[illegible]	5	[illegible]	34	
4	273	411	[illegible]	5	[illegible] 267	48	[illegible]	[illegible]	[illegible]	5	[illegible]	48	
5	[illegible]	[illegible]	[illegible]	5	[illegible]	55	[illegible]	[illegible]	[illegible]	5	[illegible]	56	
6	[illegible]	3[illegible]	[illegible]	[illegible]	[illegible] 189	56	[illegible]	[illegible]	[illegible]	5	[illegible]	56	
TOTAL	307	697 ✓				245	[illegible]	[illegible] ✓				244	
DIFF. A	505	641 ✓				244							
[illegible]	799	056 ✓				489							
BM 5-50													
													BM 5-50 (1-1286) Z-50
													Gaffey & Pacific Ave. Wood Bridge
													See FB 1206-45 FBC 3 [illegible]

76S420 S & E-353 4-54

PLEASE RETURN TO
LOS ANGELES COUNTY SURVEYOR
725 LOS ANGELES COUNTY ENGINEERING BLDG.

NOTE: ANY ADDITIONS OR CHANGES ON THIS SHEET MUST BE MADE OR CIRCLED IN RED INK, WITH DATE AND NAME OF PERSON MAKING CHANGE.

Do not extend notes this side of this line

B.M.	1ST RUN + BACK		DIFF SIGHTS		2ND RUN		3RD RUN - FORE		ADJ ELEV SIGHTS				DESCRIPTION BM 21-66 TO BM 21-67
BM 21-66													BM 21-66
1	129	600	430	5	151 / 107	44	173	062	474	5	193 / 150	46	PACIFIC COAST HWY & WESTERN AVE
2	123	172	424	5	146 / 100	46	199	987	500	5	221 / 176	45	SEE F.B. 1391-62 FOR DESC
3	116	972	417	5	139 / 93	46	191	369	492	5	214 / 168	46	
4	099	636	400	5	121 / 76	45	178	489	479	5	201 / 155	46	⊼ C G VALDEZ WILD N3 75234
5	130	567	431	5	146 / 115	31	269	381	570	5	284 / 254	30	
6	038	863	339	5	51 / 26	25	288	670	589	5	X2 / 276	24	
7	040	842	341	5	51 / 29	22	271	125	572	5	281 / 260	21	RUN [illegible] 9.50 ENDED 1030
8	047	513	348	5	58 / 36	22	264	492	463	5	272 / 251	21	
9	061	850	362	5	84 / 38	46	170	181	471	5	193 / 147	46	
10	160	782	461	5	183 / 137	46	051	486	352	5	74 / 28	46	* FOR RUN 21-66 TO 21-67 SEE NEXT PAGE
11	220	397	521	5	243 / 197	46	135	760	436	5	198 / 112	46	
12	177	508	478	5	195 / 159	36	126	287	427	5	144 / 108	36	
13	165	639	466	5	175 / 154	21	172	732	473	5	183 / 161	22	
TOTAL	1513	347	CM			475	1491	001	CM			475	BM 21-67
DIFF IN							1513	347				475	PACIFIC COAST HWY &
ELEV							-977	654	CM		METERS	950	NORMANDE AVE
BM 21-67													SEE F.B. 1391-63 FOR DESC

NOTES RED. JOB NO. 0301-02 SURVEY OF L. A. CO. PRECISE LEVEL NET F. B. 2444 PG. 101
DATE SURVEY BY A. C. GUIZADO
NOTES CHKD. NOTES BY A. C. DATE 5-25-60
DATE INDEXED H. E. OTT DATE

768420 S & E-353 4-54

PLEASE RETURN TO
LOS ANGELES COUNTY SURVEYOR
725 LOS ANGELES COUNTY ENGINEERING BLDG.

NOTE: ANY ADDITIONS OR CHANGES ON THIS SHEET MUST BE MADE OR CIRCLED IN RED INK, WITH DATE AND NAME OF PERSON MAKING CHANGE.

Do not extend notes this side of this line

B.M.	1st RUN + BACK		DIFF.		2nd RUN		3rd RUN − FOR		ADJ. ELEV.				DESCRIPTION BM 21-67 TO BM 21-66
BM 21-67													BM 21-67
1	170	712	42	5	121 / 159	22	163	60	[illegible]	5	173 / 152	21	PACIFIC COAST HWY
													NORMANDIE AVE
2	128	480	423	5	145 / 110	35	180	600	[illegible]	5	[illegible]	36	SEE T.B 1391-63 FOR DESC
3	136	210	387	5	[illegible] / 173	46	231	420	32	5	253 / 208	45	
4	060	581	561	5	83 / 37	46	171	710	72	5	121 / 148	46	
5	182	061	483	5	205 / 159	46	[illegible]	[illegible]	[illegible]	5	83 / 37	46	⊼ C. G. VALDEZ
													WILD NB 73228 4
6	[illegible]	[illegible]	[illegible]	5	[illegible]	21	046	[illegible]	[illegible]	5	[illegible]	[illegible]	
7	263	404	[illegible]	5	253 / [illegible]	21	044	620	[illegible]	5	[illegible] / 33	[illegible]	RUN STARTED 10.35
													LUNCHED 11.18
8	[illegible]	[illegible]	[illegible]	5	X2 / 232 / [illegible]	24	043	[illegible]	[illegible]	5	[illegible] / 31	24	
9	[illegible]	[illegible]	[illegible]	5	[illegible] / 235	30	251	[illegible]	[illegible]	5	[illegible] / 110	31	
10	12[illegible]	518	473	5	145 / 143	46	[illegible]	[illegible]	[illegible]	5	[illegible] / 74	46	
11	192	[illegible]	[illegible]	5	[illegible]	45	118	400	[illegible]	5	161 / 55	46	
12	190	920	[illegible]	5	[illegible]	46	46	220	[illegible]	5	182 / 134	48	
13	[illegible]	[illegible]	[illegible]	5	[illegible]	46	133	778	[illegible]	5	150 / 110	46	
TOTAL	2521	366	[illegible]				1543	906					BM 21-66
DIFF.	1543	906											PACIFIC COAST HWY
ELEV.	+977	460	[illegible]										WESTERN AVE
BM 21-66													SEE T.B 1391-62 FOR DESC

NOTES RED ____ DATE ____ NOTES CHKD. ____ DATE ____

SURVEY OF L. A. CO. PRECISE LEVEL NET

SURVEY BY A. C. GUIBAD DATE 5-2-[illegible]

NOTES BY A. L. G. DATE ____

INDEXED H. E. OTT DATE ____

JOB NO. 2-030[illegible]

F. B. 2444 PG. 102

766420 S & E-353 4-54

PLEASE RETURN TO
LOS ANGELES COUNTY SURVEYOR
725 LOS ANGELES COUNTY ENGINEERING BLDG.

NOTE: ANY ADDITIONS OR CHANGES ON THIS SHEET MUST BE MADE OR CIRCLED IN RED INK, WITH DATE AND NAME OF PERSON MAKING CHANGE.

Do not extend notes this side of this line

NOTES RED. DATE
NOTES CHKD. DATE
INDEXED. DATE

JOB NO. 0304 SURVEY OF L. A. CO. PRECISE LEVEL NE
SURVEY BY AC GUIZADO
NOTES BY H. E. OTT DATE 6-13-60

F. B. 2444 Pg. 103

B.M.	1st RUN		DIFF BACKSIGHT		2nd RUN		3rd RUN		ADJ. ELEV. FORESIGHT				DESCRIPTION B.M. 21-66 TO B.M. 21-64
B.M. 21-68													B.M. 21-68 (S 4186) Y-780
1	126	304	477	5	139 113	26	153	332	464	5	136	26	Rec. Cst. Hwy & Normandie Ave
DIFF. IN							126	305				26	See FB 1391-62 for Desc
ELEV.							27	327				52	
B.M. 21-67													B.M. 21-67 (Y-1) 52
1	150	329	451	5	133 137	26	123	223	424	5	136 110	26	Rec. Cst. Hwy & Normandie Ave Int
DIFF. IN	123	233										26	See FB 1391-62 for Desc
ELEV.	27	315										52	
B.M. 21-68													BM 21-68 (See above)
B.M. 21-66													B.M. 21-66
1	238	442	535	5	261 276	52	110	517	[illegible]		135 83	55	Rec. Cst. Hwy & Western Ave Int
													See FB 1391-62 for Desc
2	251	55	566	5	261 255	54	066	440	361	5	100 32	36	
3	236	401	537	5	262 209	55	070	223	355	5	106 52	54	
4	215	684	518	5	212 187	55	044	472	395	5	122 66	56	T. G. 1A-262
													WILD A 3-2234
5	[illegible]	614	[illegible]	5	250 198	56	053	807	354	5	52 26	54	
6	257	149	564	5	250 232	55	095	732	396	5	103 67	56	
7	217	350	568	5	220 195	25	[illegible]	144	[illegible]	5	29 5	29	
TOTAL	1645	223				355	510	940				355	
DIFF. IN	510	940				355							
ELEV.	1134	687				710 METERS							
B.M. 21-64	1134	732											

BM 21-64 (LS 2701) S-99
Rec. Cst. Hwy 280' ± W of Fenelman Ave
See FB 1391-61 for Desc

76S420 S & E-353 4-54

PLEASE RETURN TO
LOS ANGELES COUNTY SURVEYOR
725 LOS ANGELES COUNTY ENGINEERING BLDG.

NOTE: ANY ADDITIONS OR CHANGES ON THIS SHEET MUST BE MADE OR CIRCLED IN RED INK, WITH DATE AND NAME OF PERSON MAKING CHANGE.

Do not extend notes this side of this line

B.M.	~~1st RUN~~		~~DIFF.~~		~~2nd RUN~~		~~3rd RUN~~		~~ADJ. ELEV.~~				DESCRIPTION
	BACKSIGHT						TOP SIGHT						B.M. 21-64 TO B.M. 21-66
B.M. 21-64													B.M. 21-64 (US 2701) S-99
1	028	937	329	5	40 16	24	[illegible]	[illegible]	[illegible]		226 221	25	Pac Cst Hwy & 200' W of [illegible]
													See F3 139'-6' for desc
2	093	470	394	5	120 65	55	[illegible]	[illegible]	[illegible]	5	285 230	55	
3	042	176	343	5	70 14	56	199	[illegible]	[illegible]	5	226 172	56	
4	096	922	397	5	123 68	55	216	[illegible]	[illegible]	5	243 188	55	
5	073	275	374	5	[illegible] 45	55	230	[illegible]	[illegible]	5	257 203	54	[illegible]
													Wild N3-75234
6	058	040	359	5	[illegible] 31	55	258	[illegible]	[illegible]	5	286 231	55	
7	095	333	396	5	122 67	55	245	[illegible]	[illegible]	5	273 218	55	
Total	480	165				355	[illegible]	733				355	
Diff. in							[illegible]	[illegible]				355	
Elev.							[illegible]	[illegible]				710	
B.M. 21-66													B.M. 21-66
													Pac Cst Hwy & Western Ave
													See F3 [illegible] for desc

JOB NO. [illegible] SURVEY OF L. A. CO. PRECISE LEVEL NO. [illegible] NOTES RED. DATE
SURVEY BY [illegible] DATE 6-13-6[illegible] NOTES CHKD. DATE
NOTES BY [illegible] DATE
INDEXED H. E. OTT DATE

F. B. 2444 PG. 104

76S420 S & E-353 4-54

PLEASE RETURN TO
LOS ANGELES COUNTY SURVEYOR
725 LOS ANGELES COUNTY ENGINEERING BLDG.

NOTE: ANY ADDITIONS OR CHANGES ON THIS SHEET MUST BE MADE OR CIRCLED IN RED INK, WITH DATE AND NAME OF PERSON MAKING CHANGE.

Do not extend notes this side of this line

NOTES RED. DATE. NOTES CHKD. DATE. INDEXED. DATE.

JOB NO. C3B102 SURVEY OF A. CO. PRECISE LEVEL NF
SURVEY BY A. C. GILLEPSIE
NOTES BY K. G. DATE 6-13-60
H. E. OTT

F. B. 2444 Pg. 105

B.M.	~~1st RUN~~ BACK SIGHT		DIFF.		~~2nd RUN~~	~~3rd RUN~~ FORE SIGHT			ADJ. ELEV.			DESCRIPTION
												BM 21-64 TO BM 21-63
BM 21-64												BM 21-64 (US 2701) S 99
1	103	720	409	5	131 / 75	56	135	18	436	5	163 / 108	55 PAC Cst Hwy 5200' ± W. Fremont Ave
												SEE FB 1391-61 FOR DETAIL
2	175	321	479	5	214 / 148	53	165	814	466	5	192 / 137	54
3	196	221	497	5	220 / 169	55	123	985	424	5	150 / 95	55
4	[illegible]	[illegible]	502	5	226 / 175	51	42	215	[illegible]	5	167 / 116	51
5	232	530	533	5	259 / 204	55	091	042	372	5	119 / 64	55
6	219	635	520	5	247 / 192	55	084	990	355	5	56	55
7	195	220	497	5	217 / 162	37	084	623	385	5	102 / 65	37
8	204	340	505	5	219 / 187	30	103	191	[illegible]	5	119 / 89	31
9	[illegible]	[illegible]	473	5	156 / 119	28	103	340	[illegible]	5	116 / 89	37
TOTAL	1705	540	✓			430	1035	06	✓			430
DIFF. IN	1035	100				430 ✓						
ELEV.	670	434	✓			860 METERS						
BM 21-63												
												BM 21-63 (US 2767) E-767
												Pac Cst Hwy 5200' ± E Penn. Ave
												SEE FB 1391-60 FOR DETAIL

76S420 S & E-353 4-54

PLEASE RETURN TO
LOS ANGELES COUNTY SURVEYOR
725 LOS ANGELES COUNTY ENGINEERING BLDG.

NOTE: ANY ADDITIONS OR CHANGES ON THIS SHEET MUST BE MADE OR CIRCLED IN RED INK, WITH DATE AND NAME OF PERSON MAKING CHANGE.

Do not extend notes this side of this line

B.M.	1st RUN		DIFF		2nd RUN		3rd RUN		ADJ. ELEV.				DESCRIPTION
B.M. 21-63													B.M. 21-63 (US 3023) S 767
1	112	880	418	5	126 / 77	27	103			5	197 / 165	29	Rec C7 Hwy 429' E Hawn Ave
2	101	974	422	5	116 / 86	30	202	95		5	215 / 197	31	
3	075	451	376	5	93 / 56	37	189			5	229 / 199	37	
4	251	660	39	5	116 / 61	55	22			5	262 / 177	55	[illegible] DSC [illegible] 113+115 23-1
5	093	735	444	5	121 / 66	55	234	43	35	5	263 / 207	55	
6	137	935	446	5	155 / 118	51	199			5	235 / 181	51	
7	123	812	424	5	155 / 100	55	181	33	52	5	207 / 152	55	
8	45	[illegible]	[illegible]	5	175 / 120	55	175	21	174	5	[illegible] / 120	55	
9	136	42	437	5	163 / 108	55	105	[illegible]	136	5	163 / 78	55	
TOTAL	927	11				422	1273	[illegible]				423	
DIFF IN							1974					422	
ELEV.							[illegible]					545	B.M. 21-64 (US 2731) S-99
B.M. 21-64													[illegible] 200' W E Hawn Ave
													See FB 1391-61 For Desc

JOB NO. 30108 SURVEY OF L. A. CO. PRECISE LEVEL NET

SURVEY BY [illegible] DATE 6-[illegible] NOTES RED. DATE

NOTES BY H. E. OTT DATE NOTES CHKD. DATE

INDEXED DATE

F. B. 2444 Pg. 106

76S420 S & E-353 4-54

PLEASE RETURN TO
LOS ANGELES COUNTY SURVEYOR
725 LOS ANGELES COUNTY ENGINEERING BLDG.

NOTE: ANY ADDITIONS OR CHANGES ON THIS SHEET MUST BE MADE OR CIRCLED IN RED INK, WITH DATE AND NAME OF PERSON MAKING CHANGE.

Do not extend notes this side of this line

B.M.	~~1st RUN~~ BACKSIGHT		~~DIFF.~~		~~2nd RUN~~		~~3rd RUN~~ FORESIGHT		~~ADJ. ELEV.~~				DESCRIPTION B.M. #21-63 TO B.M. 21-62
B.M. #21-63													B.M. 21-63 (US 3820) E-767
1.	111	398	412	5	126 96	30	154	767	455	5	168 140	28	Pac. Cst Hwy & 570th W. Cypress St.
													SEE FB 1391-60 FOR DESC
2.	115	311	416	5	142 87	55	218	297	519	5	246 191	55	
3.	139	174	440	5	167 112	55	195	530	496	5	222 168	54	
4.	110	268	411	5	137 83	54	193	026	494	5	221 165	56	⊼ A.L. GOBLE
													Wild N3-75234
5.	068	159	369	5	96 40	56	112	368	413	5	140 85	55	
6.	237	865	538	5	265 210	55	066	293	367	5	93 39	54	
7.	180	765	481	5	193 166	27	121	749	422	5	135 107	28	
TOTAL	962	940 ✓				332	1062	030 -				332	
							962	940 -				332	/
Diff/Elev.							99	090 ✓				664	Meters
B.M. #21-62													B.M. #21-62. (US 4645) K-748 Bd
													Pac. Cst. Hwy & 0.1 Mi E'ly Crenshaw
													SEE FB 1391-59 FOR DESC

NOTES RED ____ JOB NO. 0301.02 SURVEY OF A. CO. PRECISE LEVEL NET
DATE ____ SURVEY BY A. C. GUIZADO
NOTES CHKD. ____ NOTES BY C. G. YALDEZ DATE 6-14-60
DATE ____ INDEXED H. E. OTT DATE ____

F. B. 2444 PG. 107

76S420 S & E-353 4-54

PLEASE RETURN TO
LOS ANGELES COUNTY SURVEYOR
725 LOS ANGELES COUNTY ENGINEERING BLDG.

NOTE: ANY ADDITIONS OR CHANGES ON THIS SHEET MUST BE MADE OR CIRCLED IN RED INK, WITH DATE AND NAME OF PERSON MAKING CHANGE.

Do not extend notes this side of this line

B.M.	1st RUN		DIFF		2nd RUN		3rd RUN		ADJ. ELEV.				DESCRIPTION
B.M. #21-62													B.M. #21-62 TO B.M. #21-63
1.	111	842	412	5	124 / 97	27	171	049	472	5	184 / 157	27	BM 21-62 (US 4645) K-748 Pac Cst Hwy & 01 E'N Crenshaw Rd See FB 1891-59 For Desc
2.	052	128	353	5	80 / 25	55	218	417	519	5	246 / 191	55	
3.	108	897	409	5	136 / 81	55	069	749	370	5	96 / 41	55	
4.	199	422	500	5	227 / 172	55	115	398	416	5	143 / 88	55	
5.	201	468	502	5	229 / 174	55	140	201	441	5	168 / 113	55	
6.	219	302	520	5	247 / 192	55	120	771	421	5	148 / 93	55	
7.	151	120	452	5	165 / 137	28	109	778	410	5	124 / 94	30	
TOTAL	1044	179 ✓				330	945	363 ✓				332	
	145	363											
DIFF/ELEV.	98	816 ✓											
B.M. #21-63													B.M. #21-63 (US 3820) E 767 Pac Cst Hwy & 370 E Cypress St See FB 1891-60 For Desc

JOB NO. 0301.02 SURVEY OF C. A. CO. PRECISE LEVEL NO.
SURVEY BY A. C. GUIZADO DATE
NOTES BY C. G. VALDEZ DATE 6-14-60 NOTES CHKD.
INDEXED H. E. OTT DATE DATE

F. B 2444 PG. 108

76S420 S & E-353 4-54

PLEASE RETURN TO
LOS ANGELES COUNTY SURVEYOR
725 LOS ANGELES COUNTY ENGINEERING BLDG.

NOTE: ANY ADDITIONS OR CHANGES ON THIS SHEET MUST BE MADE OR CIRCLED IN RED INK, WITH DATE AND NAME OF PERSON MAKING CHANGE.

Do not extend notes this side of this line

B.M.	1ST RUN		DIFF.		2ND RUN		3RD RUN		ADJ. ELEV.				DESCRIPTION
													B.M. # 21-62 TO B.M. # 21-60
B.M. # 21-62													B.M. # 21-62 (US 4645) K-748
1.	219	098	520	5	247 / 192	55	109	126	410	5	137 / 82	55	PAC CST HWY & 0.1 MI E Hy CRENSHAW BLVD
													SEE FB 1391-59 FOR DESC
2.	133	992	434	5	161 / 106	55	193	157	494	5	221 / 166	55	
3.	201	342	502	5	229 / 174	55	105	762	406	5	133 / 78	55	
4.	225	031	526	5	253 / 198	55	133	232	434	5	161 / 106	55	⊼ A.L. GOBLE WILD N3-75234
5.	163	131	464	5	191 / 135	56	136	034	437	5	163 / 109	54	
6.	159	571	460	5	187 / 132	55	199	427	500	5	227 / 171	56	
7.	090	922	391	5	118 / 63	55	225	265	526	5	252 / 197	55	
8.	091	435	392	5	119 / 64	55	223	168	524	5	251 / 196	55	
9	093	369	394	5	121 / 66	55	248	805	549	5	276 / 221	55	
10.	051	472	352	5.	78 / 23	55	255	471	556	5.	283 / 228	55	
11.	093	018	394	5.	121 / 66	55	198	351	499	5.	226 / 170	56	
12	150	302	451	5	170 / 130	40	115	307	416	5	135 / 95	40	
TOTAL.	1672	683				646	2143	105				646 / 646	
							1672	683				1292	METERS
DIFF/ELEV.							470	422					
B.M. # 21-60													B.M. # 21-60 (US 3819) X-767
													PAC. CST HWY & CULV # TOR 170+43
													SEE FB 1391-58 FOR DESC

NOTES RED. _____ JOB NO. 0301/02 SURVEY OF A. CO. PRECISE LEVEL NET
DATE _____ SURVEY BY A.C. GUIZADO
NOTES CHKD. _____ NOTES BY C.G. YALDEZ DATE 6-14-60
DATE _____ INDEXED H. E. OTT DATE _____

F. B. 2444 PG. 109

76S420 S & E-353 4-54

PLEASE RETURN TO
LOS ANGELES COUNTY SURVEYOR
725 LOS ANGELES COUNTY ENGINEERING BLDG.

NOTE: ANY ADDITIONS OR CHANGES ON THIS SHEET MUST BE MADE OR CIRCLED IN RED INK, WITH DATE AND NAME OF PERSON MAKING CHANGE.

Do not extend notes this side of this line

B.M.	~~1st RUN~~		~~DIFF~~		~~2nd RUN~~		~~3rd RUN~~		~~ADJ. ELEV.~~				DESCRIPTION
													B.M.#21-60 TO B.M.#21-62
B.M.#21-60													B.M.#21-60 (US 3819) X-767
1.	109	583	410	5	129 / 89	40	145	332	446	5	165 / 125	40	Pac. Cst. Hwy. & Culv. #70R 170+43
													SEE FB 1391-58 FOR DESC
2.	193	467	494	5	220 / 165	55	086	797	387	5	113 / 58	55	
3	248	857	549	5	276 / 221	55	045	913	346	5	73 / 18	55	
4	244	743	545	5	272 / 217	55	086	517	387	5	114 / 59	55	⊼ A.L. GOBLE.
													WILD N3-75234
5	213	447	514	5	241 / 186	55	084	522	385	5	112 / 57	55	
6	220	239	521	5	248 / 193	55	085	682	386	5	113 / 58	55	
7	195	221	496	5	223 / 168	55	155	217	456	5	183 / 128	55	
8	137	502	438	5	165 / 110	55	164	549	465	5	192 / 137	55	
9	125	074	426	5	153 / 98	55	216	513	517	5	244 / 189	55	
10	100	045	401	5	128 / 73	55	192	722	493	5	220 / 165	55	
11.	200	457	501	5	228 / 173	55	127	689	428	5	155 / 100	55	
12.	111	583	412	5	139 / 84	55	237	922	538	5	265 / 210	55	
TOTAL	2100.	218					1629.	375					
	1629	375											
DIFF./ELEV.	470	843											
B.M.#21-62													B.M.#21-62 (US 4645) K-748
													Pac. Cst Hwy & Olm E'ly Crenshaw Blvd
													SEE FB 1391-59 FOR DESC

JOB NO. 0301.02 SURVEY OF L. A. CO. PRECISE LEVEL NO.
SURVEY BY A.C. GUIZADO DATE 6-14-60 NOTES RED
NOTES BY C.G. VALDEZ DATE NOTES CHKD.
INDEXED H. E. OTT DATE DATE

F. B. 2444 PG. 110

76S420 S & E-353 4-54

PLEASE RETURN TO
LOS ANGELES COUNTY SURVEYOR
725 LOS ANGELES COUNTY ENGINEERING BLDG.

NOTE: ANY ADDITIONS OR CHANGES ON THIS SHEET MUST BE MADE OR CIRCLED IN RED INK, WITH DATE AND NAME OF PERSON MAKING CHANGE.

Do not extend notes this side of this line

B.M.	1ST RUN + BACK		DIFF. SIGHTS		2ND RUN		3RD RUN − FOR		ADJ. ELEV. E SIGHTS				DESCRIPTION BM 21-62 TO BM 21-60
BM 21-62													BM 21-62 (US 4685) K-748
1	[illegible]	[illegible]	[illegible]	5	[illegible]	[illegible]	[illegible]	[illegible]	[illegible]	5	[illegible]	[illegible]	PACIFIC COAST HWY & ELEV
2	141	950	442	5	169 / 144	55	200	480	50[illegible]	5	227 / [illegible]	55	SEE FB 1291-59 FOR DESC
3	[illegible]	[illegible]	[illegible]	5	[illegible]	[illegible]	[illegible]	8[illegible]	4[illegible]0	5	[illegible]	[illegible]	
4	[illegible]	[illegible]	[illegible]	5	[illegible]	51	127	911	428	5	[illegible]	[illegible]	R.D GLIDDEN
5	[illegible]	[illegible]	[illegible]	5	[illegible]	55	147	237	[illegible]	5	174 / 120	54	W1 LD N3 75234
6	[illegible]	[illegible]	[illegible]	5	[illegible]	[illegible]	[illegible]	149	[illegible]	5	[illegible]	54	
7	[illegible]	[illegible]	[illegible]	5	[illegible]	54	[illegible]	[illegible]	[illegible]	5	[illegible]	[illegible]	
8	[illegible]	[illegible]	[illegible]	5	[illegible] / 97	55	[illegible]	338	532	5	259 / 204	55	
9	[illegible]	[illegible]	[illegible]	5	127 / 72	55	253	859	554	5	281 / [illegible]	55	
10	056	310	[illegible]	5	[illegible] / [illegible]	55	261	248	562	5	289 / 234	55	
11	[illegible]	[illegible]	[illegible]	5	[illegible] / 47	50	[illegible]	[illegible]	[illegible]	5	[illegible] / [illegible]	50	
12	[illegible]		[illegible]	5	[illegible]	40	121	001	422	5	141 / 101	40	
TOTAL	175[illegible]	668	[illegible]			645	2220	418	− CM			644 / 645	
DIFF IN ELEV BM 21-60							1758	668	/			1289	BM 21-60 (US 3819) X767
							470	750	CM				PACIFIC COAST HWY & CULVERT
													#TOC 170+43
													SEE FB 1291-58 FOR DESC

NOTES RED ____ JOB NO. 0301.62 SURVEY OF A. CO. PORT. CONST. NET
DATE ____ SURVEY BY A.C. GUIZADO
NOTES CHKD. ____ NOTES BY ____ DATE 6-15-60
DATE ____ INDEXED H. E. OTT DATE ____

F.B. 2444 Pg. 141

F. B 2444 Pg. 112

JOB NO. _____ SURVEY OF L. A. CO. PRECISE LEVEL NE... NOTES RED. _____

SURVEY BY _____ DATE _____

NOTES BY _____ DATE _____ NOTES CHKD. _____

INDEXED _____ DATE _____ DATE _____

768420 S & E-353 4-54

PLEASE RETURN TO

LOS ANGELES COUNTY SURVEYOR

725 LOS ANGELES COUNTY ENGINEERING BLDG.

NOTE: ANY ADDITIONS OR CHANGES ON THIS SHEET MUST BE MADE OR CIRCLED IN RED INK, WITH DATE AND NAME OF PERSON MAKING CHANGE.

Do not extend notes this side of this line

B.M.	1st RUN	DIFF.	2nd RUN	3rd RUN	ADJUSTED	DESCRIPTION

76S420 S & E-353 4-54

PLEASE RETURN TO
LOS ANGELES COUNTY SURVEYOR
725 LOS ANGELES COUNTY ENGINEERING BLDG.

NOTE: ANY ADDITIONS OR CHANGES ON THIS SHEET MUST BE MADE OR CIRCLED IN RED INK, WITH DATE AND NAME OF PERSON MAKING CHANGE.

Do not extend notes this side of this line

B.M.	~~1ST RUN~~		~~DIFF.~~		~~2ND RUN~~		~~3RD RUN~~		~~ADJ. ELEV.~~				DESCRIPTION B.M.#21-60 TO B.M.#21-60A TO B.M.#21-59
B.M.#21-60													B.M.#21-60 (US 3819) X-767
1.	141	562	442	5	152 129	23	091	158	392	5	103 79	24	Pac. Cst Hwy & Culvert #TOR 170+43
TOTAL	141	562											SEE FB 1391-58 FOR DESC
	091	158											
DIFF/ELEV.	50	404											
B.M.#21-60A													B.M.#21-60A. SPK ON ~~Ety~~ W 1/4
1.	126	129	427	5	153 99	54	094	752	395	5	121 66	55	Headwall - Pac Cst Hwy & Culv. #TOR 170+43
													SEE FB 1391-58 FOR DESC
2.	209	370	510	5	237 182	55	076	488	377	5	103 48	55	
3.	176	805	477	5	204 149	55	152	292	453	5	180 125	55	
4.	132	592	433	5	160 105	55	202	439	503	5	230 175	55	
5.	085	962	386	5	113 58	55	227	932	528	5	255 200	55	⊼ A.L. GOBLE WILD N3-75234
6.	083	618	384	5	111 56	55	223	621	524	5	251 196	55	
7.	101	271	402	5	129 74	55	225	387	526	5	253 198	55	
8.	085	625	386	5	113 58	55	217	891	518	5	245 190	55	
9.	083	941	384	5	110 55	55	221	851	522	5	249 194	55	
10	080	868	381	5	108 53	55	229	897	530	5	256 201	55	
11	118	693	419	5	138 98	40	183	854	484	5	203 163	40	
12	136	790	437	5	149 124	25	175	702	476	5	186 164	22	
TOTAL	~~1421~~	~~654~~				~~637~~	2232	106				~~636~~	BM 21-59 (US 3815) TOR K-12
	1421	664				614	1421	6~~5~~4				~~637~~	PAC Cst Hwy & HAWTHORNE AVE
DIFF/ELEV						612					METERS 1273	612	SEE FB 1391-57 FOR DESC
BM 21-59						1226	810	4~~5~~2					

NOTES RED ____ JOB NO 0301.02 SURVEY OF A. CO. PRECISE LEVEL NET
DATE ____ SURVEY BY A.C. GUIZADO
NOTES CHKD. ____ NOTES BY C.G. VALDEZ DATE 6-14-60
DATE ____ INDEXED H. E. OTT DATE ____

F. B. 2444 PG. 113

769420 S & E-353 4-54

PLEASE RETURN TO
LOS ANGELES COUNTY SURVEYOR
725 LOS ANGELES COUNTY ENGINEERING BLDG.

NOTE: ANY ADDITIONS OR CHANGES ON THIS SHEET MUST BE MADE OR CIRCLED IN RED ING, WITH DATE AND NAME OF PERSON MAKING CHANGE.

Do not extend notes this side of this line

JOB NO. 23192 SURVEY OF L. A. CO. PRECISE LEVEL NOTES RED. DATE
SURVEY BY A. C. Guizado NOTES CHKD. DATE
NOTES BY E. G. K. DATE 6-14-60
INDEXED H. E. OH DATE

F.B. 2444 Pg. 114

B.M.	1st RUN		DIFF.		2nd RUN		3rd RUN		ADJ. ELEV.				DESCRIPTION B.M. #21-59 TO B.M. #21-60A TO B.M. #21-60
B.M. #21-59	172	358	473	5	183 161	22	132	84	433	5	144 119	25	BM21-59 (25 3815) TBC K-12
2.	183	422	484	5	203 163	40	117	972	418	5	157 117	40	Rec Cst Cnty S.491 TBC. E 4-E
													See FB 1391-57 FOR DESC
3.	227	836	523	5	255 199	56	079	482	333	5	106 52	54	
4.	218	701	519	5	246 190	56	080	401	381	5	107 53	54	
5.	216	968	517	5	244 189	55	084	970	385	5	112 57	55	
6.	221	648	522	5	249 194	55	092	371	393	5	120 65	55	
7.	213	349	514	5	241 186	55	079	668	380	5	107 52	55	
8.	225	311	526	5	253 198	55	082	868	383	5	110 55	55	
9.	200	422	501	5	229 173	55	130	712	431	5	158 103	55	
10.	146	618	447	5	174 119	55	168	092	469	5	196 141	55	
11.	070	028	371	5	98 43	55	205	628	506	5	233 178	55	
12.	092	373	393	5	119 64	55	123	731	424	5	150 96	54	
TOTAL	2189	034				724	~~1378~~	~~392~~				54	
	1378	792					1378	792					
DIFF/ELEV.	810	242											
B.M. #21-60A													
1.	086	733	387	5	98 74	24	137	161	438	5	149 125	24	B.M. #21-60A SPK IN W/H Hdwll
							86	733					See FB 1391-58 FOR DESC
							50	428					
DIFF/ELEV. B.M. #21-60													B.M. #21-60 See FB 1391-58 FOR DESC

76S420 S & E-353 4-54

PLEASE RETURN TO
LOS ANGELES COUNTY SURVEYOR
725 LOS ANGELES COUNTY ENGINEERING BLDG.

NOTE: ANY ADDITIONS OR CHANGES ON THIS SHEET MUST BE MADE OR CIRCLED IN RED INK, WITH DATE AND NAME OF PERSON MAKING CHANGE.

Do not extend notes this side of this line

B.M.	~~1st RUN~~ + BACK		~~DIFF.~~ SIGHTS		~~2nd RUN~~		~~3rd RUN~~ − FORE		~~ADJ. ELEV.~~ SIGHTS				DESCRIPTION BM 21-59 TO BM 21-57
BM 21-59													BM 21-59 (US 3815 TORR K12
1	149	569	450	5	177 / 122	55	239	282	540	5	267 / 212	55	PACIFIC COAST HWY &
													[illegible] ORNE AVE
2	106	451	407	5	134 / 78	56	261	888	[illegible]	5	[illegible] / 234	54	SEE F.B. 1391-57 FOR DESC
3	060	588	361	5	87 / 33	54	202	531	503	5	230 / 174	56	
													⊼ R.D. GLIDDEN
4	096	773	337	5	[illegible] / 69	[illegible]	176	222	477	5	203 / 148	55	WILD N3 75-34
5	[illegible]	[illegible]	[illegible]	5	[illegible] / 107	55	208	[illegible]	[illegible]	5	235 / 181	54	
6	158	[illegible]	[illegible]	5	164 / [illegible]	12	132	899	433	5	138 / 126	12	
TOTAL	707	791	CM			287	1221	433	CM			286	
DIFF IN ELEV							707	791				287	
							513	[illegible]	CM			573	METERS
BM 21-58													BM 21-58 (US 3653 K-615
1	[illegible]	[illegible]	[illegible]	5	[illegible]	[illegible]	230	240	531	5	[illegible] / [illegible]	54	PACIFIC COAST HWY
DIFF IN ELEV						341	159	292				340 / 341	0.4 MI W HAWTHORNE AVE
							70	948			METERS	681	SEE F.B. 1391-56 FOR DESC
BM 21-57												54	BM 21-57 (TORR J-12
												108	PACIFIC COAST HWY &
													1080± W OF OCEAN AVE
													SEE F.B. 1391-56 FOR DESC

NOTES RED. ____ JOB NO. 0301.02 SURVEY OF A. CO. PRECISE LEVEL NET
DATE ____ SURVEY BY A.C. GUIZADO
NOTES CHKD. ____ NOTES BY A.L.C. ~~H.E. OTT~~ DATE 6-15-60
DATE ____ INDEXED ____ DATE ____

F.B. 2444 PG. 115

F. B. 2444 Pg. 116

JOB NO. 0301.02 SURVEY OF L. A. CO. PRECISE LEVEL NO.

SURVEY BY A. C. GUIZADO DATE

NOTES BY A. L. G. DATE 6-15-60 NOTES CHKD

INDEXED H. E. OTT DATE DATE

NOTES RED

DATE

769420 S & E-353 4-54

PLEASE RETURN TO
LOS ANGELES COUNTY SURVEYOR
725 LOS ANGELES COUNTY ENGINEERING BLDG.

NOTE: ANY ADDITIONS OR CHANGES ON THIS SHEET MUST BE MADE OR CIRCLED IN RED INK, WITH DATE AND NAME OF PERSON MAKING CHANGE.

Do not extend notes this side of this line

B.M.	1ST RUN		DIFF		2ND RUN		3RD RUN		ADJ. ELEV.				DESCRIPTION
BM 21-57													BM 21-57 TORR J-12
1	229	76	[illegible]	5	[illegible]	54	158	78[illegible]	[illegible]	5	185 131	54	PACFIC COAST HWY NEAR OCEAN AVE
DIFF IN	[illegible]	72[illegible]											SEE F.B. 1391-56 FOR DESC
ELEV	70	974											
BM 21-58													BM 21-58 CUS 3653 K-615
	131	54[illegible]	432	5	[illegible]	12	[illegible]	90[illegible]	[illegible]	5	[illegible]	12	PACFIC COAST HWY
													0.4 MI W HAWTHORNE AVE
2	20[illegible]	[illegible]	[illegible]	5	[illegible]	55	[illegible]	[illegible]	[illegible]	5	[illegible]	55	SEE F.B. 1391-56 FOR DESC
3	[illegible]		[illegible]	5	[illegible]		[illegible]		[illegible]	5	[illegible]	54	
4		[illegible]	[illegible]	[illegible]	[illegible]		[illegible]60			5	[illegible]	4	⊼ R. D GLIDDEN
													WILD N3 7523 ℄
5		001	[illegible]	5	[illegible]		[illegible]			5	[illegible]	51	
6	[illegible]	111	544	5	[illegible]		[illegible]	[illegible]	[illegible]	5	[illegible]	6	
TOTAL	230	461	0.4				7[illegible]6	[illegible]	[illegible]				
DIFF IN	7[illegible]6	6[illegible]											
ELEV	513	847											
BM 21-[illegible]													BM 21-[illegible] CUS 3815 TORR K-12
													PACFIC COAST HWY &
													HAWTHORNE AVE
													SEE FB 1391-57 FOR DESC

76S420 S & E-353 4-54

PLEASE RETURN TO
LOS ANGELES COUNTY SURVEYOR
725 LOS ANGELES COUNTY ENGINEERING BLDG.

NOTE: ANY ADDITIONS OR CHANGES ON THIS SHEET MUST BE MADE OR CIRCLED IN RED INK, WITH DATE AND NAME OF PERSON MAKING CHANGE.

Do not extend notes this side of this line

B.M.	1ST RUN +BACK		DIFF. SIGHTS		2ND RUN		3RD RUN		ADJ. ELEV.				DESCRIPTION & RETURN BM 21-57 TO BM 21-56A
BM 21-57													BM 21-57 CTOR R J-12
1	148	[illegible]	[illegible]	5	175 [illegible]	54	173	[illegible]	[illegible]	5	[illegible]	55	PACFIC COAST HWY
													NEAR OCEAN AVE
	141	[illegible]	44[illegible]	5	[illegible]	55	[illegible]	[illegible]	[illegible]	5	[illegible]	[illegible]	SEE F.B 1391-56 FOR DESC
	171	[illegible]	[illegible]	5	[illegible]	[illegible]	[illegible]	[illegible]	[illegible]	5	[illegible]	[illegible]	
													⊼ R.D GEID DEV
	[illegible]	[illegible]	[illegible]	5	[illegible]	54	[illegible]	[illegible]	[illegible]	5	[illegible]	55	WILD N 3 752 34
	[illegible]	[illegible]	[illegible]	5	227 159	48	[illegible]	[illegible]	[illegible]	5	120 [illegible]	48	
	820	716					749	905				[illegible]	
	749	905										[illegible]	
	+70	811	CM									133	METERS
BM 21-56													BM 21-56A
	[illegible]	[illegible]	[illegible]	5	[illegible]	48	[illegible]	[illegible]	[illegible]	5	[illegible]	48	PACFIC COAST HWY &
													SOUTH HIGH SCHOOL
2	[illegible]	[illegible]	[illegible]	5	[illegible]	5[illegible]	177	[illegible]	[illegible]	5	[illegible]	54	SEE F.B 1391-55 FOR DESC
3	14[illegible]	[illegible]	[illegible]	5	[illegible]	[illegible]	[illegible]	[illegible]	[illegible]	5	[illegible]	55	
4	[illegible]	[illegible]	[illegible]	5	[illegible]	[illegible]	[illegible]	[illegible]	[illegible]	5	[illegible]	55	
5	[illegible]	[illegible]	[illegible]	5	[illegible]	[illegible]	148	[illegible]	449	5	[illegible]	54	
	743	098				268	813	695				266	
							743	098				268	
							-70	597				534	METERS
BM 21-57													BM 21-57 CTOR R J-12
													PACFIC COAST HWY
													NEAR OCEAN AVE
													SEE F.B 1391-56 FOR DESC

NOTES RED. JOB NO. 0301.02 SURVEY OF L. A. CO. PRECISE LEVEL NET F. B 2044 PG. 117
DATE SURVEY BY A. C. GUIZADO
NOTES CHKD. NOTES BY [illegible] DATE 6-15-60
DATE INDEXED H. E. OTT DATE

F. B 2444 Pg. 118

JOB NO. 030[illegible] SURVEY OF L. A. CO. PRECISE LEVEL NO.

SURVEY BY A. C. GUIZALD DATE

NOTES BY A. L. G. DATE 6-15-60 NOTES CHKD.

INDEXED H. E. OTT DATE DATE

768420 S & E-353 4-54

PLEASE RETURN TO
LOS ANGELES COUNTY SURVEYOR
725 LOS ANGELES COUNTY ENGINEERING BLDG.

NOTE: ANY ADDITIONS OR CHANGES ON THIS SHEET MUST BE MADE OR CIRCLED IN RED INK, WITH DATE AND NAME OF PERSON MAKING CHANGE.

Do not extend notes this side of this line

B.M.	1ST RUN		DIFF.		2ND RUN		3RD RUN		ADJ. ELEV.				DESCRIPTION
BM 21-56A													BM 21-56A TO BM 21-56B [illegible]
1	209	130	510	5	224 193	31	[illegible]	[illegible]		5	[illegible]	[illegible]	BM 21-56A PACIFIC [illegible] HWY & SOUTH HIGH SCHOOL
2	17[illegible]	89[illegible]	[illegible]	5	[illegible]	8	017	[illegible]		5	[illegible]	8	SEE F.B 1391-55 FOR DESC
[illegible]	388	023	✓ CM			39	096	26[illegible]	✓			39	
DIFF IN	096	260										39	
ELEV	291	763	✓ CM									78	METERS
BM 21-56B													BM [illegible]
1	014	829	31[illegible]	5	18 [illegible]	8	176	[illegible]	[illegible]	5	18[illegible]	8	PACIFIC [illegible] HWY & RAMP FOR SOUTH HIGH SCHOOL
2	077	[illegible]	[illegible]	5	92 [illegible]	31	[illegible]	[illegible]		5	[illegible]	[illegible]	SEE F.B 1391-55 FOR DESC
TOTAL	092	[illegible]	✓				[illegible]	[illegible]	✓				
DIFF IN							092	[illegible]					
ELEV							291	76[illegible]	✓				
BM 21-56A													BM 21-56A FOR DESC SEE ABOVE.

R. D. GLIDDEN
WILD N3 75+34

76S420 S & E-353 4-54

PLEASE RETURN TO
LOS ANGELES COUNTY SURVEYOR
725 LOS ANGELES COUNTY ENGINEERING BLDG.

NOTE: ANY ADDITIONS OR CHANGES ON THIS SHEET MUST BE MADE OR CIRCLED IN RED INK, WITH DATE AND NAME OF PERSON MAKING CHANGE.

Do not extend notes this side of this line

B.M.	1st RUN + BACK		DIFF +		2ND RUN		3RD RUN − FORE		ADJ. ELEV. SIGHTS				DESCRIPTION BM 21-56A TO BM 21-55A
BM 21-56A													BM 21-56A
1	206	83	587	5	203 / 183	30	031	429	332	5	49 / 12	37	PACIFIC COAST HWY & SOUTH HIGH
2	277	589	576	5	303 / 284	46	[illegible]	[illegible]	361	5	83 / 37	46	SEE F.B. 1334-55 FOR DESC
3	212	581	513	5	187	49	[illegible]	[illegible]	[illegible]	5	[illegible] / 38	49	
4	101	261	402	5	139 / 90	49	360	639	561	5	276 / 235	49	⊼ R.O GALVERN W1-P N3 7523
5	048	[illegible]	349	5	78 / 29	50	262	560	563	5	276 / 237	49	
6	103	743	432	5	183	49	113	344	414	5	136 / 90	46	
7	245	288	513	5	322	50	028	333	323	5	75 / 11	34	
8	322	321	332	5	298 / 183	30	038	758	339		53 / 22	31	
TOTAL	1320	346	CM			342	055	666				342	
DIFF IN	245	666										342	
ELEV	564	680	CM									684	METERS
BM 21-55A													BM 21-55A SPK IN CULVERT PACIFIC COAST HWY & COLLA MAYSE SEE F.B 1391-54 FOR DESC

NOTES RED. _____ JOB NO. 030102 SURVEY OF L.A. CO. PRECISE LEVEL NET. B 2664 Pg. 112
DATE _____ SURVEY BY A. C. GUIZADO
NOTES CHKD. _____ NOTES BY A. C. G. DATE 6-15-60
DATE _____ INDEXED H. E. OTT DATE _____

76S420 S & E-353 4-54

PLEASE RETURN TO
LOS ANGELES COUNTY SURVEYOR
725 LOS ANGELES COUNTY ENGINEERING BLDG.

NOTE: ANY ADDITIONS OR CHANGES ON THIS SHEET MUST BE MADE OR CIRCLED IN RED INK, WITH DATE AND NAME OF PERSON MAKING CHANGE.

Do not extend notes this side of this line

B.M.	~~1st RUN~~ LEAD		~~DIFF.~~		~~2ND RUN~~		~~3RD RUN~~		~~ADJ. ELEV.~~				DESCRIPTION
BM 21-55	A												BM 21-53 A spk in culvert
1	036	637	337	5	51 26	31	296	[illegible]	[illegible]	5	[illegible]	30	PACIFIC COAST HWY & Calle Mayor
2	[illegible]	[illegible]	[illegible]	5	46 2	34	247	[illegible]	[illegible]	5	[illegible]	[illegible]	SEE FB 1391-54 FOR DESC
3.	112	478	413	5	135 89	46	129	[illegible]	[illegible]	5	[illegible]	45	
4	261	061	562	5	285 236	43	047	144	248	5	[illegible]	49	Z. R.D. GLD DEV W/ LD N3 [illegible]
5	[illegible]	06[illegible]	[illegible]	5	187	39	289	92	[illegible]	5	[illegible]	49	
6	[illegible]	179	458	5	181 132	49	109	96	[illegible]	5	[illegible]	49	
7	[illegible]	192	362	5	53 68	48	[illegible]	[illegible]	[illegible]	5	[illegible]	49	
8	031	457	332	5	[illegible]	37	[illegible]	[illegible]	[illegible]	5	188	39	
A	949	578	✓				1514	943	✓				
DIFF IN ELEV							949	578					
BM [illegible]							-564	965	✓ M				
													B 21-55 A PACIFIC Coast Hwy & Southeigh School See FB 1391-54 for desc

F. B. 2444 Pg. 120

JOB NO. 030102 SURVEY OF A. CO. PRECISE LEVEL NET

SURVEY BY A.C. Guizado

NOTES BY ALG DATE 6-15-60

INDEXED H.E. Gill DATE

NOTES RED. DATE

NOTES CHKD. DATE

76S420 S & E-353 4-54

PLEASE RETURN TO
LOS ANGELES COUNTY SURVEYOR
725 LOS ANGELES COUNTY ENGINEERING BLDG.

NOTE: ANY ADDITIONS OR CHANGES ON THIS SHEET MUST BE MADE OR CIRCLED IN RED INK, WITH DATE AND NAME OF PERSON MAKING CHANGE.

Do not extend notes this side of this line

B.M.	1st RUN BACK	1st RUN SIGHTS	DIFF	2nd RUN BACK	2nd RUN SIGHTS	2nd RUN DIFF	3rd RUN FORE	3rd RUN SIGHTS	3rd RUN DIFF	ADJ. ELEV	DESCRIPTION
BM 21-55A											BM 21-55 TO BM 21-54
1	271	381	5	286 / 257	28	032	032	3	5	43 / 12	27 BM 21-55 A spk in Culvert Pac Cst Hwy & Calle Mayor
2	295	323	5	2[illegible]	26	034	330	[illegible]	5	47 / 21	26 See FB 1391-53B For Desc
3	283	54[illegible]	5	2[illegible]	28	050	346	3[illegible]	5	32 / 4	28
4	326	621	587	286 / 247	X2 38	2[illegible]	7[illegible]	3[illegible]	5	76 / 43	36 X R.U. GLIDDEN WILD N37523 4
5	274	340	5[illegible]	301 / 246	54	038	026	3[illegible]	5	[illegible] / 70	[illegible]
6	[illegible]	346	471	5	37 / 22	[illegible]	[illegible]	[illegible]	5	[illegible] / [illegible]	[illegible]
7	144	7[illegible]	4[illegible]	5	[illegible]	57	[illegible]	[illegible]	5	[illegible] / 131	52
	1716	974 CM			287	699	539 CM				289 / 287 / 572
DIFF IN ELEV	699	539									
	1017	435 CM									
BM 21-54A											BM 21-54A (X-1053 1960)
	[illegible]	[illegible]	2[illegible]	158 / 154	34	29[illegible]	701	5[illegible]	5	[illegible] / 266	X2 54 Pac Cst Hwy & Culvert #TOR 49490 See FB 1391-53A For Desc
2	[illegible]	[illegible]	[illegible]	57 / 57	50	29[illegible]	245	5[illegible]	5	[illegible] / 292	X2 48
3	176	32[illegible]	477	181 / 171	10	188	711	5[illegible]	5	124 / 183	116
TOTAL	390	840 CM			401	720	657				396 / 401 / 799 METERS
DIFF IN ELEV					114	396	840				113 / 114
						389	817				227
BM 21-54											BM 21-54 Pac Cst Hwy & Vista Del Parque (E) See FB 1391-53 For Desc

NOTES RED. _____ JOB NO. 030102 SURVEY L.A. CO. ENGINEERS
DATE _____ SURVEY BY A. C. GUIZADO
NOTES CHKD. _____ NOTES BY A. L. G. DATE 6-15-60
DATE _____ INDEXED H. E. OTT DATE _____

F.B. 2044 Pg. 121

769420 S & E-353 4-54

PLEASE RETURN TO
LOS ANGELES COUNTY SURVEYOR
725 LOS ANGELES COUNTY ENGINEERING BLDG.

NOTE: ANY ADDITIONS OR CHANGES ON THIS SHEET MUST BE MADE OR CIRCLED IN RED INK, WITH DATE AND NAME OF PERSON MAKING CHANGE.

Do not extend notes this side of this line

B.M.	1st RUN +BACK		DIFF. SIGHTS		2nd RUN		3rd RUN FOR		ADJ. ELEV.				DESCRIPTION
BM 21-54													BM 21-54 To BM 21-55
1	298	389	[illegible]	5	[illegible]	50	073	[illegible]	[illegible]	5	[illegible]	51	BM 21-54 Pac. Cst Hwy & Vista Del Parque (E) See FB 1391-53 for desc
2	294	[illegible]	595	5	[illegible]	54	128	[illegible]	[illegible]	5	[illegible]	54	
TOTAL	592	529	CM			104	202	557	CM				
DIFF IN	202	558											
ELEV	389	971											
BM 54A													BM 21-54A (X-1053, 1960)
1	225	[illegible]	[illegible]	5	[illegible]	58	143	[illegible]	[illegible]	5	[illegible]	[illegible]	Pac. Cst Hwy & Culvert # for 49+90 See FB 1391-53 A for desc
2	[illegible]	[illegible]	[illegible]	5	[illegible]	[illegible]	[illegible]	[illegible]	[illegible]	5	[illegible]	[illegible]	
3	[illegible]	837	399	5	[illegible]	[illegible]	274	[illegible]		5	[illegible]		
4	[illegible]	[illegible]	357	5	[illegible]	36	[illegible]	[illegible]	[illegible]	5	[illegible]	30	⊼ R.D. [illegible] Wild [illegible]
5	[illegible]	[illegible]	[illegible]	5	[illegible]	[illegible]	[illegible]	[illegible]	[illegible]	[illegible]	[illegible]	28	
6	032	072	333	5	[illegible]	[illegible]	[illegible]	[illegible]	[illegible]	[illegible]	[illegible]	[illegible]	
7	030	178	331	5	[illegible]	[illegible]	272	[illegible]	[illegible]	5	[illegible]	27	
TOTAL	692	362	CM				1709	606	CM				
DIFF IN							692	362					
ELEV							1017	244	CM				
BM 21-55													BM 21-55A Spk in culvert Pacific Coast Hwy & Calle Mayor See F.B. 1391-54 for desc

JOB NO. 030102 SURVEY OF [illegible] NOTES RED.
SURVEY BY A.C. GUIZADO DATE
NOTES BY ALG DATE 6-15-60 NOTES CHKD.
INDEXED H. E. OTI DATE DATE

F. B. 2444 PG. 122

76S420 S & E-353 4-54

PLEASE RETURN TO
LOS ANGELES COUNTY SURVEYOR
725 LOS ANGELES COUNTY ENGINEERING BLDG.

NOTE: ANY ADDITIONS OR CHANGES ON THIS SHEET MUST BE MADE OR CIRCLED IN RED ING, WITH DATE AND NAME OF PERSON MAKING CHANGE.

Do not extend notes this side of this line

NOTES RED. JOB NO. 230102 SURVEY OF L. A. CO. PRECISE LEVEL NET
DATE SURVEY BY A. C. GUIZADO F. B. 2444 Pg. 123
NOTES CHKD. NOTES BY K. G.
DATE INDEXED H. E. OTT DATE 6-16-60
DATE

B.M.	1st RUN		DIFF.		2nd RUN		3rd RUN		ADJ. ELEV.				DESCRIPTION BM 21-54A TO BM 21-52
BM 21-54A													BM 21-54A U.S.C.&G.S. K1053
1	76	531	417	5	148 84	54	281	680	582	5	234	54	PAC. CST. HWY. 0.1 MI. E'LY
													OF PASEO DL GRACIA ST.
2	362	289	367	5	87 37	54	29	250	383	5	235	54	SEE F.B. 1371-53A
[illegible]	73	54					56	936					
[illegible]							78	510					
[illegible]							39	0					
BM 21-54													BM 21-54
1	074	47	375	5	101 47	54	208	030	400	5	[illegible]	54	PAC. CST. HWY. E VISTA
													DEL PARQUE
2	[illegible]	[illegible]	[illegible]	[illegible]	50 50	54	[illegible]	[illegible]	[illegible]	[illegible]	[illegible]	54	SEE F.B. 1391-53
3	[illegible]	[illegible]	[illegible]	5	[illegible]	[illegible]	90	[illegible]	[illegible]	5	237 153	54	π T. 0.43 MI
													W. [illegible] 13-[illegible]
4	[illegible]	[illegible]	[illegible]	5	[illegible]	[illegible]	[illegible]	[illegible]	[illegible]	5	[illegible]	54	
5	[illegible]	[illegible]	[illegible]	5	[illegible]	[illegible]	[illegible]	[illegible]	[illegible]	5	[illegible]	[illegible]	
6	[illegible]	[illegible]	[illegible]	[illegible]	67 37	[illegible]	[illegible]	[illegible]	[illegible]	[illegible]	[illegible]	54	
7	[illegible]	[illegible]	[illegible]		[illegible]		[illegible]	[illegible]	507	[illegible]	216 195	[illegible]	
[illegible]	[illegible]	[illegible]				346	[illegible]				346 346 692	METERS	
[illegible]							[illegible]						
[illegible]													
BM 21-52													BM 21-52 U.S. 4194 F-768
													PAC. CST. HWY. & PALOS
													VERDES PKWY.
													SEE F.B. 1391-52

76S420 S & E-353 4-54

PLEASE RETURN TO
LOS ANGELES COUNTY SURVEYOR
725 LOS ANGELES COUNTY ENGINEERING BLDG.

NOTE: ANY ADDITIONS OR CHANGES ON THIS SHEET MUST BE MADE OR CIRCLED IN RED INK, WITH DATE AND NAME OF PERSON MAKING CHANGE.

Do not extend notes this side of this line

B.M.	~~1st RUN~~		~~DIFF.~~		~~2nd RUN~~		~~3rd RUN~~		~~ADJ. ELEV.~~				DESCRIPTION
B.M. 21-52													B.M. 21-52 U.S. [illegible] F-768
1	208	281	504	5	215 / 225	16	059	[illegible]	[illegible]	5	67 / 51	16	PAC. CST. HWY. & PALOS VERDES DRIVE
2	296	261	597	5	296 / 268	56	[illegible]	[illegible]	[illegible]	5	74 / 40	56	SEE F.B. 139 - 52
3	205	518	506	5	232 / 178	59	083	55	[illegible]	5	81 / 26	55	
4	231	551	532	5	259 / 203	56	102	[illegible]	[illegible]	5	[illegible] / 75	54	
5	180	245	487	5	213 / 158	55	134	[illegible]	[illegible]	5	61 / 107	54	N. T. CANYON WILD N3-75 239
6	191	730	942	5	212 / 164	54	125	[illegible]	[illegible]	5	153 / 96	57	
7	198	790	990	5	226 / 170	56	063	[illegible]	[illegible]	5	90 / 36	54	
TOTAL	1528	3[illegible]	✓			34	585	8[illegible]	✓			347	
DIFF. IN ELEV.	985	874	✓									347	
	932	605	✓									694	
B.M. 21-54													B.M. 21-54
1	[illegible]	[illegible]	[illegible]	5	281 / 262	50	063	[illegible]	[illegible]	5	89 / 38	50	PAC. CST. HWY. & VISTA DEL PAX QUE
2	285	260	586	5	285 / 258	54	120	[illegible]	[illegible]	5	107 / 93	54	SEE F.B. 391 - 53
TOTAL	573	169	✓			104	[illegible]	[illegible]	✓			1-4	
DIFF. IN ELEV.	88	[illegible]										208	
	359	910	✓									208	
B.M. 21-54A													B.M. 21-54A U.S.C.&G.S. X-1053 PAC. CST. HWY. & [illegible] PASEO DE GRACIA ST. SEE F.B. 1391 - 53A

C. A. CO. PRECISE LEVEL NET

JOB NO. 0[illegible] SURVEY OF S.C. [illegible]

SURVEY BY R.C. DATE 6-[illegible]-[illegible]

NOTES BY H.E. OH DATE

INDEXED DATE

NOTES RED. DATE

NOTES CHKD. DATE

F.B. 2444 Pg. 129

76S420 S & E-353 4-54

PLEASE RETURN TO
LOS ANGELES COUNTY SURVEYOR
725 LOS ANGELES COUNTY ENGINEERING BLDG.

NOTE: ANY ADDITIONS OR CHANGES ON THIS SHEET MUST BE MADE OR CIRCLED IN RED INK, WITH DATE AND NAME OF PERSON MAKING CHANGE.

Do not extend notes this side of this line

B.M.	~~1st RUN~~		~~DIFF.~~		~~2nd RUN~~		~~3rd RUN~~		~~ADJ. ELEV.~~				DESCRIPTION
[illegible]	[illegible]	[illegible]	[illegible]	[illegible]	[illegible]	[illegible]	[illegible]	[illegible]	[illegible]	[illegible]	[illegible]	[illegible]	[illegible] US 4144 E-768
[illegible]	[illegible]	[illegible]	[illegible]	5	[illegible]	[illegible]	[illegible]	[illegible]	[illegible]	5	[illegible]	[illegible]	PAC. CST. HWY. & PALOS VERDES PKWY SEE F.B. 1391-52
[illegible]	064	652	365	5	92 37	55	180	600	48[illegible]	[illegible]	[illegible] 53	54	
[illegible]	137	473	433	5	165 109	5[illegible]	158	18[illegible]	45[illegible]	5	185 131	54	[illegible]
[illegible]	108	128	[illegible]	5	136 79	57	203	960	[illegible]	5	[illegible]	56	
[illegible]	057	570	388	5	[illegible] 68	38	[illegible]	[illegible]	590	[illegible]	[illegible]	42	
[illegible]	[illegible]	[illegible]	330	5	[illegible]	34	[illegible]	688	515	5	[illegible]	33	
[illegible]	465	232	✓				1600	734	✓				
[illegible]							465	232	✓				
ELEV.							1135	502	✓				
[illegible]													B.M. 21-51B D-768 1945
1	145	812	446	5	[illegible]	12	179	882	48[illegible]	5	185 173	12	AVE. I & ESPLANADE & REDONDO BEACH
DIFF. IN							145	812					SEE F.B. 1391-52
ELEV.							34	070	✓				B.M. 21-51A
B.M. 21-51A													
1	153	780	454	5	163 143	20 346	184	316	485	5	194 174	20 345 346	REDONDO BEACH, AT AVE I & ESPLANADE & INT.
DIFF. IN							153	780					SEE F.B. 1391-51
ELEV.							30	536	✓		METERS	691	B.M. 21-51 TORRANCE F-10
B.M. 21-51													REDONDO BEACH, AT AVE. I & ESPLANADE
													SEE F.B. 1391-51

NOTES RED ____ JOB NO. ____ SURVEY OF ____ A CO. PRECISE LEVEL NET F.B. 2444 PG. 125
DATE ____ SURVEY BY ____
NOTES CHKD. ____ NOTES BY ____ DATE ____
DATE ____ INDEXED ____ H. E. OTT DATE ____

765420 S & E-353 4-54

PLEASE RETURN TO
LOS ANGELES COUNTY SURVEYOR
725 LOS ANGELES COUNTY ENGINEERING BLDG.

NOTE: ANY ADDITIONS OR CHANGES ON THIS SHEET MUST BE MADE OR CIRCLED IN RED INK, WITH DATE AND NAME OF PERSON MAKING CHANGE.

Do not extend notes this side of this line

F. B. 2444 PG. 126

JOB NO. 230.02 SURVEY OF L. A. CO. PRECISE LEVEL NET

SURVEY BY A. C. GUIZADO

NOTES BY H. E. OTT DATE

INDEXED DATE

NOTES RED DATE

NOTES CHKD DATE

B.M.	1st RUN BACKSIGHT		DIFF.		2ND RUN		3rd RUN FORESIGHT		ADJ. ELEV.				DESCRIPTION BM 21-51 TO BM 21-52			
BM 21-51													BM 21-51	TORRANCE		F-10
1	187	233	468	5	190 177	20	156	725	[illegible]	5	166 146	2	REDONDO	BEACH	47	[illegible]
DIFF. IN	156	728										20	J &	J S	LANDE	
ELEV.	30	505	✓									40	SEE	F.B.	137	51
BM 21-53													BM 21-53			
1	184	192	485	5	190 178	12	150	210	[illegible]	5	156 144	12	REDONDO	BEACH	47	[illegible]
DIFF. IN	150	210										12	J &	ESP	ANDE	& [illegible]
ELEV.	33	985	✓									24	SEE	F.B.	137-51	
BM 21-53																
1	234	750	535	5	251 217	34	[illegible]	23[illegible]	[illegible]	5	[illegible]	39				
2	283	235	584	5	302 765	39	101	26[illegible]	[illegible]	5	121 79	42				
3	202	177	503	5	231 173	58	107	04[illegible]	[illegible]	5	130 72	5[illegible]				
4	157	845	458	5	182 132	54	131	2[illegible]	[illegible]	5	154 123	56	T. T.	JASH		
													WILD	N[illegible]	2[illegible]	
5	102	451	453	5	209 155	54	076	14	377	5	104 49	55				
6	275	325	576	5	299 255	39	017	035	319	5	37 17	40				
7	29[illegible]	747	597	5	[illegible] 27[illegible]	38	035	[illegible]	[illegible]	5	51 19	32				
TOTAL	1632	333	✓				498	627	✓							
DIFF. IN	497	627														
ELEV.	1135	706	✓													
BM 21-52													BM 21-52	U.S.	4144	E-768
													PAC.	CST.	HWY. &	PALOS VERDES
													P.R.W.			
													SEE	F.B.	1391-52	

76S420 S & E-353 4-54

PLEASE RETURN TO
LOS ANGELES COUNTY SURVEYOR
725 LOS ANGELES COUNTY ENGINEERING BLDG.

NOTE: ANY ADDITIONS OR CHANGES ON THIS SHEET MUST BE MADE OR CIRCLED IN RED INK, WITH DATE AND NAME OF PERSON MAKING CHANGE.

Do not extend notes this side of this line

B.M.	1ST RUN		DIFF.		2ND RUN		3RD RUN		ADJ. ELEV.				DESCRIPTION BM 21-51 TO BM 21-50
BM 21-51													B.M. 21-51 (TOR F-10)
1	180	457	481	5	207 / 153	54	167	615	468	5	195 / 139	56	AVE I & ESPLANADE
													SEE FB 1391-51 FOR DESC
2	110	487	4[illegible]	5	138 / 83	55	127	598	428	5	155 / 100	55	
3	151	762	452	5	178 / 124	54	140	452	44[illegible]	5	167 / 113	54	
4	152	726	453	5	180 / 124	56	114	171	4[illegible]5	5	141 / 86	55	[illegible] T. [illegible]
													[illegible] A.3-[illegible]234
5	205	595	506	5	233 / 178	55	085	586	386	5	112 / 58	54	
6	211	611	512	5	238 / 183	55	079	383	350	5	107 / 52	55	
7	216	695	517	5	244 / 188	56	080	267	381	5	107 / 52	55	
8	211	181	512	5	238 / 183	55	083	929	384	5	110 / 55	55	
9	189	600	490	5	204 / 174	30	094	567	395	5	109 / 79	30	
TOTAL	1630	114 ✓				470	973	568				469 / 470	
DIFF. IN	973	568										939	METERS
ELEV.	656	546 ✓											
BM. 21-50A													BM 21-50A (R.M. REDONDO)
1	160	502	4[illegible]	5	167 / 153	4	138	437	439	5	144 / 131	13	ESPLANADE & AVE A
DIFF. IN	138	437										14	SEE FB 1391-50 FOR DESC
ELEV.	22	065 ✓										27	
BM 21-50													BM 21-50 (US 3811) REDONDO (TOR F-9)
													ESPLANADE & AVE A
													SEE FB 1391-50 FOR DESC

NOTES RED. JOB NO. 030132 SURVEY OF L. A. CO. PRECISE LEVEL NET F. B 2444 PG. 127
DATE SURVEY BY A. C. GUIZADO
NOTES CHKD. NOTES BY [illegible] DATE 6-16-60
DATE INDEXED H. E. OTT DATE

76S420 S & E-353 4-54

PLEASE RETURN TO
LOS ANGELES COUNTY SURVEYOR
725 LOS ANGELES COUNTY ENGINEERING BLDG.

NOTE: ANY ADDITIONS OR CHANGES ON THIS SHEET MUST BE MADE OR CIRCLED IN RED INK, WITH DATE AND NAME OF PERSON MAKING CHANGE.

Do not extend notes this side of this line

L. A. CO. PRECISE LEVEL NET

JOB NO. 030102 SURVEY OF A.C. GUILLARDO
SURVEY BY A.G. DATE 6-16-60
NOTES BY R.G. DATE
INDEXED H.S. DATE
NOTES RED. DATE
NOTES CHKD. DATE

F. B. 2444 PG. 128

B.M.	~~1st RUN~~ BACKSIGHT		~~DIFF.~~		~~2nd RUN~~		~~3rd RUN~~ FORESIGHT		~~ADJ. ELEV.~~		DESCRIPTION B.M. 21-50 TO B.M. 21-51
B.M. 21-50											
1	133	669	434	5	139 / 126	13	155 / 133	409 / 667	456	5	162 / 140 — B.M. 21-50 (LS3811) REDONDO (TOR F-9) ESPLANADE & AVE A SEE FB 1391-50 FOR DESC
DIFF. IN ELEV.							21	734			
B.M. 21-50A											
1	093	520	394	5	108 / 78	30	188	598	504	5	203 / 173 — B.M. 21-50A (RM) REDONDO) ESPLANADE & AVE A SEE FB 1391-50 FOR DESC
2	099	090	400	5	127 / 71	56	208	231	509	5	235 / 181
3	067	345	368	5	95 / 40	55	205	582	506	5	232 / 177
4	091	330	382	5	108 / 54	54	214	660	510	5	212 / 156 — T. T. DAVISON WILD 13-75234
5	093	255	394	5	120 / 65	55	204	480	505	5	231 / 176
6	119	488	420	5	146 / 92	54	157	9[illegible]	539	5	196 / 142
7	135	900	450	5	162 / 108	54	157	399	529	5	185 / 130
8	139	380	440	5	167 / 111	56	120	[illegible]	521	5	147 / 92
9	154	112	452	5	183 / 125	58	183	10[illegible]	494	5	209 / 167
TOTAL	983	420					1640	244			
DIFF. IN ELEV.							983	420			
							656	624			
B.M. 21-51											B.M. 21-51 TOR F-10 ESPLANADE & AVE I SEE FB 1391-51 FOR DESC

76S420 S & E-353 4-54

PLEASE RETURN TO
LOS ANGELES COUNTY SURVEYOR
725 LOS ANGELES COUNTY ENGINEERING BLDG.

NOTE: ANY ADDITIONS OR CHANGES ON THIS SHEET MUST BE MADE OR CIRCLED IN RED INK, WITH DATE AND NAME OF PERSON MAKING CHANGE.

Do not extend notes this side of this line

B.M.	1ST RUN + BACKSIGHT		DIFF.		2ND RUN		3RD RUN − FORESIGHT		ADJ. ELEV.				DESCRIPTION
BM. 21-50A													BM. 21-50A (Rx Redondo
1	159	037	460	5	166 / 152	14	137	356	438	5	145 / 129	16	Esplanade & Ave A
	137	356										14 / 30	See FB1391-50 FOR DESC
DIFF. ELEV.	21	681											
BM. 21-50													BM 21-50 (FB 1391) Redondo (Tore F9)
1	178	290	479	5	206 / 151	55	117	942	418	5	144 / 96	56	Esplanade & Ave A
													See FB1391-50 FOR DESC
2	176	1[illegible]	4[illegible]	5	204 / 149	55	121	764	422	5	149 / 94	55	
3	176	320	477	5	[illegible]	55	[illegible]	761	512	5	240 / 185	5[illegible]	
													⊼ A.L. GOBLE
4	096	308	397	5	124 / 69	55	215	619	516	5	243 / 188	55	
5	082	213	385	5	94 / 69	26	271	781	572	5	284 / 258	26	
6	083	348	384	5	93 / 72	21	292	621	593	5	292 / 281½	22	
7	003	757	304	5	8 / 3½	10	299	124	600	5	299 / 294½	10	
8	008	062	309	5	13 / 2	11	2[illegible]4	658	545	5	245 / 238	11	
9	043	277	344	5	53 / 33	20	230	212	531	5	240 / 220	20	
10	030	512	331	5	41 / 18	23	300	475	601	5	300 / 289½	22	
11	022	428	323	5	24 / 19	5	186	231	487	5	189 / 183	5	
TOTAL	900	623					2493	188				246 / 340 / 686	
							900	623					BM 21-49 (FOR F-9A)
DIFF. ELEV.							−1592	565					REDONDO BEACH GUARD STA
BM. 21-49													SEE FB1391-49 FOR DESC

NOTES RED. JOB NO. 0301.02 SURVEY OF A CO. PRECISE LEVEL NO. F. B2444 PG. 129
DATE SURVEY BY A.C. GUIZADO
NOTES CHKD. NOTES BY T.O. DATE 6-17-60
DATE INDEXED H. E. OTT DATE

F. B 2444 PG. 130

JOB NO. 0301.02 SURVEY OF L. A. CO. PRECISE LEVEL NET

SURVEY BY A. C. GUIZADO DATE 6-17-60 NOTES RED.

NOTES BY T. O. DATE NOTES CHKD.

INDEXED H. E. OTT DATE DATE

76S420 S & E-353 4-54

PLEASE RETURN TO
LOS ANGELES COUNTY SURVEYOR
725 LOS ANGELES COUNTY ENGINEERING BLDG.

NOTE: ANY ADDITIONS OR CHANGES ON THIS SHEET MUST BE MADE OR CIRCLED IN RED INK, WITH DATE AND NAME OF PERSON MAKING CHANGE.

Do not extend notes this side of this line

B.M.	~~1st RUN~~ + BACKSIGHT		~~DIFF.~~		~~2nd RUN~~		~~3rd RUN~~ − FORESIGHT		~~ADJ. ELEV.~~				DESCRIPTION BM 21-49 TO BM 21-50A
BM 21-49													BM 21-49 (TORR. F-9A)
1	182	755	483	5	185/180	5	022	723	23	5	25/20	5	REDONDO BEACH GUARD STA
													SEE FB 1391-49 FOR DESC
2	285	622	586	5	297/294	23	011	863	[illegible]	5	23½/11	24	
3	221	370	522	5	231/211	20	033	429	334	5	43/23	20	
4	243	829	544	5	249/238	11	004	791	[illegible]	5	10½/4	12	
5	291	668	592	5	295/286	9	003	271	[illegible]	5	7½/3	8	⊼ A. L. GOBLE
													WILD N-3 75254
6	290	341	591	5	301/279	22	077	213	[illegible]	5	88/66	22	
7	258	653	559	5	271/245	26	068	36[illegible]	[illegible]	5	81/55	26	
8	212	552	513	5	240/[illegible]	55	093	63[illegible]	[illegible]	5	121/66	55	
9	97	368	498	5	224/169	55	161	384	162	5	189/134	55	
10	125	482	426	5	153/98	55	179	713	[illegible]	5	207/152	55	
11	[illegible]	721	420	5	146/92	54	180	17[illegible]	[illegible]	5	208/153	55	
TOTAL	2429	361					836	572					
	836	572											BM 21-50 (US 3811) REDONDO) TORR F9
DIFF. ELEV	1592	789											ESPLANADE & AVE A
BM 21-50													SEE FB 1391-50 FOR DESC
1	139	516	440	5	147/131	16	161	194	462	5	168/154	14	
							139	516					BM 21-50 (RM REDONDO)
DIFF. ELEV							-21	678					ESPLANADE & AVE A
BM 21-50A													SEE FB 1391-50 FOR DESC

76S420 S & E-353 4-54

PLEASE RETURN TO
LOS ANGELES COUNTY SURVEYOR
725 LOS ANGELES COUNTY ENGINEERING BLDG.

NOTE: ANY ADDITIONS OR CHANGES ON THIS SHEET MUST BE MADE OR CIRCLED IN RED INK, WITH DATE AND NAME OF PERSON MAKING CHANGE.

Do not extend notes this side of this line

B.M.	1ST RUN + BACKSIGHT		DIFF		2ND RUN		3RD RUN − FORESIGHT		ADJ. ELEV.				DESCRIPTION BM. 21-49 TO BM. 21-46
BM. 21-49													BM 21-49 (TORR. F-9A)
1	155	894	456	5	183/128	55	173	478	474	5	201/146	55	REDONDO BEACH GUARD STA
													SEE FB1391-49 FOR DESC
2.	135	639	436	5	163/108	55	177	365	478	5	204/149	55	
3	129	638	430	5	157/102	55	162	503	463	5	190/135	55	
4.	170	862	471	5	198/133	55	127	399	428	5	155/100	55	⊼ A. L. GOBLE
													WILD N-3 75234
5	192	122	493	5	219/164	55	096	691	3[illegible]	5	124/69	55	
6	180	105	481	5	205/155	50	245	857	546	5	273/220	50	
TOTAL	964	260	✓			325	983	293				325	
							964	260				325	
							19	033	✓			650	
DIFF ELEV													
BM. 21-47													BM. 21-47
1	202	567	503	5	212/192	20	033	773	334	5	43/22	20	EL PASEO & CORAL WAY
													SEE FB1391-47 FOR DESC
2.	267	232	568	5	274/260	14	029	932	330	5	37/22	15	
3	290	717	591	5	298/282	16	012	401	313	5	20/5	15	
4.	298	319	599	5	298/289½	18	038	773	339	5	47/30	17	
TOTAL	1058	835	✓			~~393~~	114	879	✓			~~392~~	
	114	879				68						~~393~~	METERS
												67	
DIFF. ELEV.	+943	956	✓									68	
BM. 21-46												135	B.M. 21-46 (US1281) 4-50
													PACIFIC AVE & CORAL WAY
													SEE FB1391-46 FOR DESC.

NOTES RED. JOB NO. 0301.02 SURVEY OF L. A. CO. PRECISE LEVEL NET. B 2444 PG. 131
DATE SURVEY BY A. C. GUIZADO
NOTES CHKD. NOTES BY T.O. DATE 6-17-60
DATE INDEXED H. E. OTT DATE

768420 S & E-353 4-54

PLEASE RETURN TO
LOS ANGELES COUNTY SURVEYOR
725 LOS ANGELES COUNTY ENGINEERING BLDG.

NOTE: ANY ADDITIONS OR CHANGES ON THIS SHEET MUST BE MADE OR CIRCLED IN RED INK, WITH DATE AND NAME OF PERSON MAKING CHANGE.

Do not extend notes this side of this line

B.M.	~~1st RUN~~ + BACKSIGHT		~~DIFF.~~		~~2nd RUN~~		~~3rd RUN~~ − FORESIGHT		~~ADJ. ELEV.~~				DESCRIPTION BM 21-46 TO BM 21-49
BM 21-46													BM 21-46 [illegible] 21-50
1	036	921	337	5	45/28	17	296	492	297	5	296/287	18	PACIFIC AVE & [illegible] WAY
													SEE FB 139[illegible]-46 FOR DESC.
2	011	554	312	5	19/4	15	289	562	[illegible]0	5	296/281	15	
3	023	880	324	5	31/16	15	261	962	[illegible]2	5	268/254	14	
4.	031	537	332	5	41/21	20	199	829	[illegible]00	5	209/189	20	
TOTAL	103	892				67	1047	845				67	
							103	8[illegible]				67	
DIFF ELEV							943	95[illegible]				13"	
BM 21-47													BM 21-47
1.	270	133	[illegible]71	5	[illegible]	49	204	20[illegible]	[illegible]	5	231/177	54	[illegible] WAY
													SEE [illegible]-47 FOR DESC
2	093	419	394	5	[illegible]	57	189	132	[illegible]0	5	216/163	53	
3	[illegible]	[illegible]	[illegible]31	5	[illegible]	55	[illegible]	[illegible]	[illegible]	5	[illegible]	55	
4.	163	182	464	5	191/136	55	130	564	[illegible]	5	158/103	55	
5	[illegible]	072	[illegible]	5	[illegible]	[illegible]	135	251	[illegible]6	5	163/108	55	
6	174	732	475	5	202/147	55	157	338	[illegible]8	5	[illegible]	55	
TOTAL	1008	839					990	25[illegible]					
	990	253											
DIFF ELEV.	18	586											
BM 21-49													BM 21-49
													REDONDO BEACH GUARD STA.
													SEE FB 139[illegible]-49 FOR DESC

F. B 2444 Pg. 132

JOB NO. 0301.02 SURVEY OF L. A. CO. PRECISE LEVEL NET
SURVEY BY A. C. GUIZADO DATE
NOTES BY ~~H. E. OTT~~ T.O. DATE 6-17-60 NOTES CHKD.
INDEXED DATE DATE

76S420 S & E-353 4-54

PLEASE RETURN TO
LOS ANGELES COUNTY SURVEYOR
725 LOS ANGELES COUNTY ENGINEERING BLDG.

NOTE: ANY ADDITIONS OR CHANGES ON THIS SHEET MUST BE MADE OR CIRCLED IN RED INK, WITH DATE AND NAME OF PERSON MAKING CHANGE.

Do not extend notes this side of this line

B.M.	1ST RUN BACK	1ST RUN FORE	DIFF.		2ND RUN		3RD RUN BACK	3RD RUN FORE	ADJ. ELEV.				DESCRIPTION BM 21-47 TO BM 21-49 & RETURN
BM 21-47	248	050	500	5	[illegible]	50	[illegible]	045	[illegible]	5	[illegible]	50	BM 21-47 EL PASEO & CORAL WAY SEE F.B. 1391-47 FOR DESC
2	161	159	420	5	[illegible]	55	138	016	489	5	[illegible]	55	
3	135	577	436	5	168	55	[illegible]	154	[illegible]	5	[illegible]	55	
4	167	071	468	5	[illegible]	55	133	417	434	5	[illegible]	55	↑ C. G. VALDEZ WILD N3 75234
5	179	269	480	5	[illegible]	55	138	246	[illegible]	5	[illegible]	55	
6	179	228	[illegible]	5	[illegible]	55	161	541	[illegible]	5	[illegible]	55	
TOTAL	1011	[illegible]	[illegible]			325	992	359	[illegible]			325	
DIFF IN	992	359										325	
ELEV	+19	[illegible]	[illegible]								METERS	.050	
BM 21-49													BM 21-49 TORR F-9A REDONDO BEACH GAURD STATION
1	162	321	463	5	[illegible]	55	169	127	481	5	[illegible]	55	SEE F.B. 1391-49 FOR DESC
2	136	388	[illegible]	5	[illegible]	55	177	881	478	5	[illegible]	55	
3	129	900	430	5	157 / 132	55	163	466	464	5	180 / 135	55	
4	175	452	476	5	203 / 148	55	130	930	431	5	158 / 103	55	
5	196	[illegible]	[illegible]	5	[illegible]	55	[illegible]	935	402	5	[illegible]	55	
6	[illegible]	[illegible]	483	5	[illegible]	55	245	323	543	5	270 / 220	50	
TOTAL	980	608	CM				999	704	CM				
DIFF IN							980	608					
ELEV							19	101					
BM 21-47													BM 21-47 FOR DESC SEE ABOVE

NOTES RED _____ DATE _____
NOTES CHKD. _____ DATE _____
DATE _____ INDEXED _____ DATE _____

JOB NO. 0304 02 SURVEY OF L.A. CO. PRECISE LEVEL NET
SURVEY BY A. G. GUIZADO
NOTES BY A. G. DATE 6-20-60
H. E. OTT

F.B. 2444 Pg. 133

F. B. 2440 Pg. 134

JOB NO. 0301.02 SURVEY OF L. A. CO. PRECISE LEVEL NET NOTES RED.

SURVEY BY A.C. GUZZO DATE

NOTES BY ALG DATE NOTES CHKD.

INDEXED DATE DATE

B.M.	~~1ST RUN~~	~~DATE~~	~~2ND RUN~~	~~3RD RUN~~	~~ADJ. ELEV.~~	DESCRIPTION

Do not extend notes this side of this line

765420 S & E-353 4-54

PLEASE RETURN TO

LOS ANGELES COUNTY SURVEYOR

728 LOS ANGELES COUNTY ENGINEERING BLDG.

NOTE: ANY ADDITIONS OR CHANGES ON THIS SHEET MUST BE MADE OR CIRCLED IN RED INK, WITH DATE AND NAME OF PERSON MAKING CHANGE.

76S420 S & E-353 4-54

PLEASE RETURN TO
LOS ANGELES COUNTY SURVEYOR
725 LOS ANGELES COUNTY ENGINEERING BLDG.

NOTE: ANY ADDITIONS OR CHANGES ON THIS SHEET MUST BE MADE OR CIRCLED IN RED INK, WITH DATE AND NAME OF PERSON MAKING CHANGE.

Do not extend notes this side of this line

B.M.	1ST RUN + BACKSIGHT		DIFF.		2ND RUN		3RD RUN - FORESIGHT		ADJ. ELEV.				DESCRIPTION BM 21-46 TO BM 21-42
BM 21-46													BM 21-46 (US 1281) U-50
1.	133	372	434	5	150 / 116	34	220	156	521	5	238 / 203	35	PACIFIC AVE & CORAL WAY
													SEE FB 1391-46 FOR DESC.
2.	274	337	575	5	296 / 253	43	042	211	343	5	63 / 21	42	
3	204	415	505	5	225 / 183	42	297	706	598	5	297 / 275	44	
4.	080	378	381	5	82 / 78	4	234	435	535	5	236 / 232	4	
TOTAL	692	502				123	794	508				125	
							692	502				123	
DIFF. ELEV.						-	102	006				248	
BM 21-45													BM 21-45 (US RS 28 A 1925
1.	022	804	323	5	28 / 17	11	278	656	579	5	284 / 273	11	EMERALD ST & BENITA AVE
													SEE FB 1391-45 FOR DESC
2.	022	538	323	5	28 / 17	11	286	639	587	5	292 / 281	11	
3.	038	598	339	5	47 / 27	20	216	908	517	5	228 / 204	24	
4.	024	151	325	5	24 / 16 1/2	16	107	355	408	5	114 / 101	13	
TOTAL	108	091				58	889	458				59	
							108	091				58	
DIFF. ELEV.						-	781	367				117	
BM 21-44													BM 21-44 (US 2781 TIDAL 2)
1.	190	909	491	5	197 / 183	14	185	981	485	5	192 / 178	14	PACIFIC AVE & EMERALD ST.
	185	181										14	SEE FB 1391-44 FOR DESC
DIFF. ELEV.	4	928										28	
BM 21-43													BM 21-43 (US 2780 TIDAL 1)
													PACIFIC AVE & EMERALD ST.
													SEE FB 1391-44 FOR DES

NOTES RED ____ JOB NO. 0301.02 SURVEY OF L.A. CO. PRECISE LEVEL NO. F. B. 2444 PG. 135
DATE ____ SURVEY BY A.C. GUIZADO
NOTES CHKD. ____ NOTES BY ____ DATE 6-17-60
DATE ____ INDEXED H. E. OTT DATE ____

F. B. 2444 PG. 136

JOB NO. D301.02 SURVEY OF A. CO. PRECISE LEVEL NET

SURVEY BY R.C. GUIZARD DATE 6-17-60 NOTES RED

NOTES BY T.O. DATE " NOTES CHKD

INDEXED H. E. OTT DATE DATE

768420 S & E-353 4-54

PLEASE RETURN TO
LOS ANGELES COUNTY SURVEYOR
725 LOS ANGELES COUNTY ENGINEERING BLDG.

NOTE: ANY ADDITIONS OR CHANGES ON THIS SHEET MUST BE MADE OR CIRCLED IN RED INK, WITH DATE AND NAME OF PERSON MAKING CHANGE.

Do not extend notes this side of this line

B.M.	~~1ST RUN~~ + BACKSIGHT		~~DIFF.~~		~~2ND RUN~~		~~3RD RUN~~ − FORESIGHT		~~ADJ. ELEV.~~				DESCRIPTION
B.M. 21-43													BM 21-43 (US 2780) TOTAL 1
1.	173	865	474	5	201/146	55	177	422	478	5	205/150	55	PACIFIC AVE & EMERALD ST.
													SEE FB 1391-43 FOR DESC
2.	133	891	434	5	161/105	55	162	942	463	5	190/134	56	
TOTAL	307	756				305	340	364				309	
												305	
						110	307	756				614	METERS
DIFF. ELEV.							32	608				111	
B.M. 21-42												110	BM 21-42 (US 3810) TORR F-7
												221	HERMOSA & PACIFIC AVES
													SEE FB 1391-43 FOR DESC.

76S420 S & E-353 4-54

PLEASE RETURN TO
LOS ANGELES COUNTY SURVEYOR
725 LOS ANGELES COUNTY ENGINEERING BLDG.

NOTE: ANY ADDITIONS OR CHANGES ON THIS SHEET MUST BE MADE OR CIRCLED IN RED INK, WITH DATE AND NAME OF PERSON MAKING CHANGE.

Do not extend notes this side of this line

B.M.	~~1ST RUN~~ + BACKSIGHT		~~DIFF.~~		~~2ND RUN~~		~~3RD RUN~~ -- FORESIGHT		~~ADJ. ELEV.~~				DESCRIPTION BM 21-42 TO BM 21-46
B.M. 21-42													BM 21-42 (US 3810 TORR F-7
1	166	525	467	5	194 / 139	55	138	277	439	5	165 / 110	55	HERMOSA AVE & PACIFIC AVE
2	182	866	483	5	210 / 133	55	178	5[illegible]	479	5	205 / 150	55	SEE F.B 1391-43 FOR DESC
TOTAL	349	391	CM			110	316	817	CM			110	
DIFF IN	316	817										110	
ELEV	+32	574	CM									220	
B.M 21-43													BM 21-43 (US 2780 TIDAL 1
1	189	716	49[illegible]	5	195 / 182	13	194	237	49[illegible]	5	[illegible]	14	PACIFIC AVE &
DIFF IN							189	716				13	EMERALD ST
ELEV							4	521				27	SEE F.B 1391-44 FOR DESC
BM 21-44													BM 21-44 (US 2781 TIDAL 2
1	106	500	[illegible]	5	[illegible] / 93	14	029	211	325	5	31 / 17	14	PACIFIC AVE & EMERALD ST
2	222	257	523	5	233 / 213	23	046	133	347	5	[illegible]	21	SEE F.B 1391-44 FOR DESC.
3	292	419	593	5	298 / 287	11	026	189	327	5	32 / 21	11	⊼ C.G VALDEZ WILD N3 75234
4	283	[illegible]	58[illegible]	5	288 / 278	10	026	999	327	5	32 / 21	11	
TOTAL	904	801	CM				123	538	CM				
DIFF IN	123	538											
ELEV	781	263											
BM 21-45													BM 21-45 (USGS RS 28-4 1925 EMERALD ST & BENITA AVE SEE F.B 1391-45 FOR DESC

NOTES RED ____ JOB NO. 0307.02 SURVEY OF A. CO. PRECISE LEVEL NET
DATE ____ SURVEY BY A. C. GUIZADO
NOTES CHKD ____ NOTES BY A. L. G. DATE 6-20-60
DATE ____ INDEXED H. E. OTT DATE ____

F. B. 2444 PG. 137

76S420 S & E-353 4-54

PLEASE RETURN TO
LOS ANGELES COUNTY SURVEYOR
725 LOS ANGELES COUNTY ENGINEERING BLDG.

NOTE: ANY ADDITIONS OR CHANGES ON THIS SHEET MUST BE MADE OR CIRCLED IN RED INK, WITH DATE AND NAME OF PERSON MAKING CHANGE.

Do not extend notes this side of this line

B.M.	~~1ST RUN~~ + BACK		~~DIFF.~~ SIGHTS		~~2ND RUN~~		~~3RD RUN~~ − FOR		~~ADJ. ELEV.~~ SIGHTS				DESCRIPTION BM 21-42 TO BM 21-46
BM21-45													BM 21-45 (USGS RS 28A 1925
1	257	68[illegible]	558	5	259 / 255	4	[illegible]	[illegible]	402	5	103 / 99	4	EMERALD ST &
													BENITA AVE
2	282	969	383	5	282 / 260 x2	44	104	[illegible]	[illegible]	5	215 / 173	42	SEE FB 1391-45 FOR DESC
3	047	483	34[illegible]	5	68 / [illegible]	42	226	8[illegible]	[illegible]	5	298 / 253	43	
													⊼ C G VALDEZ
4	[illegible]	131	52[illegible]	5	[illegible]	35	136	[illegible]	[illegible]	5	154 / 119	35	WILD A3 [illegible]
TOTAL	[illegible]	872	CM				709	828	M				
DIFF IV	709	828											
ELEV	102	044											
BM21-46													BM 21-46 (US 1281 U-50
													PACIFIC AVE &
													CORAL WAY
													SEE FB 1391-46 FOR DESC
BM21-44													BM21-44 (US2781 TIDAL 2
1	194	432	[illegible]	5	[illegible]	[illegible]	1[illegible]	[illegible]	[illegible]	5	[illegible]	[illegible]	PACIFIC AVE & EMERAL ST
DIFF IV	189	799											SEE FB 1391-44 FOR DESC
ELEV	+ 4	633											
BM21-43													BM21-43 (US2780 TIDAL 1
1	186	566	48[illegible]	[illegible]	[illegible]	[illegible]	1[illegible]	[illegible]			[illegible]		PACIFIC AVE & EMERALD ST
DIFF IV							[illegible]						SEE FB 1391-44 FOR DESC
ELEV							~~+ 66~~						
BM21-44							+ 04	765					BM21-44 (US2781 TIDAL 2)
													PACIFIC AVE & EMERALD ST.
													SEE FB 1391-44 FOR DESC

JOB NO. 030102 SURVEY OF L. A. CO. PRECISE LEVEL NET
SURVEY BY A. G. GUIZADO DATE 6-20-60 NOTES RED.
NOTES BY [illegible] DATE NOTES CHKD.
INDEXED H. E. OTT DATE DATE

F. B 2444 PG. 138

76S420 S & E-353 4-54

PLEASE RETURN TO
LOS ANGELES COUNTY SURVEYOR
725 LOS ANGELES COUNTY ENGINEERING BLDG.

NOTE: ANY ADDITIONS OR CHANGES ON THIS SHEET MUST BE MADE OR CIRCLED IN RED INK, WITH DATE AND NAME OF PERSON MAKING CHANGE.

Do not extend notes this side of this line

B.M.	1st RUN + BACKSIGHTS		DIFF.		2nd RUN		3rd RUN − FORESIGHTS		ADJ. ELEV.				DESCRIPTION BM 21-45 & BM 21-41
BM 21-45													BM 21-45 (USGS R.S 28A 1925
1	025	470	326	5	30 / 19	11	281	613	582	5	286 / 276	10	EMERALD ST & BENITA AVE
2	024	036	325	5	30 / 19	11	287	697	588	5	293 / 282	11	SEE F.B. 1391-45 FOR DESC
3	044	651	345	5	55 / 33	22	223	752	524	5	234 / 211	23	
4	108	431	429	5	133 / 83	50	[illegible]	[illegible]	477	5	192 / 141	51	⊼ C G VALDEZ WILD N3 75234
5	129	448	450	5	162 / 135	27	172	410	473	5	183 / 155	34	
6	134	582	435	5	163 / 104	59	163	582	464	5	189 / 138	51	
TOTAL	486	625	CM			180	1295	906	CM			180	
DIFF IN ELEV							486	625				180 / 360	
							809	281					
BM 21-42													BM 21-42 (US 3810 TORR F-7
1	188	500	489	5	215 / 161	54	185	435	486	5	212 / 158	54	HERMOSA AVE & PACIFIC AVE
2	161	948	462	5	185 / 137	48	234	149	535	5	253 / 209	49	SEE F.B 1391-43 FOR DESC
TOTAL	350	448	CM			~~282~~ 102	419	584	CM			~~283~~ ~~282~~	
DIFF IN ELEV							350	448					
							69	136	CM		METERS	565	
BM 21-41												103	BM 21-41
												102	HERMOSA AVE & 3rd St.
												205	SEE F.B. 1391-42 FOR DESC

NOTES RED. JOB NO. 0301.02 SURVEY OF A. CO. PRECISE LEVEL NET
DATE SURVEY BY A.C. GUIZADO
NOTES CHKD. NOTES BY A.L.G. DATE 6-20-60
DATE INDEXED H. E. OTT DATE

F. B. 2444 PG. 139

768420 S & E-353 4-54

PLEASE RETURN TO
LOS ANGELES COUNTY SURVEYOR
725 LOS ANGELES COUNTY ENGINEERING BLDG.

NOTE: ANY ADDITIONS OR CHANGES ON THIS SHEET MUST BE MADE OR CIRCLED IN RED INK, WITH DATE AND NAME OF PERSON MAKING CHANGE.

Do not extend notes this side of this line

B.M.	~~1st RUN~~ + BACKSIGHTS		~~DIFF.~~		~~2nd RUN~~		~~3rd RUN~~ - FORE		~~ADJ. ELEV.~~				DESCRIPTION
BM21-41													BM 21-41 TO BM 21-45
1	239	100	[illegible]	5	264 [illegible]	50	166	[illegible]	[illegible]	5	[illegible]	49	BM 21-41 HERMOSA AVE & 3rd St
2	189	31[illegible]	[illegible]	5	[illegible]	54	192	33[illegible]	[illegible]	5	[illegible]	[illegible]	SEE F.B 1391-42 FOR DESC
TOTAL	428	418					359	2[illegible]					
DIFF IN	359	288											
ELEV	+69	130											
BM 21-42													BM 21-42 (US 3810 TORR F-7
1	162	37[illegible]	[illegible]	5	195 [illegible]	55	139	6[illegible]	[illegible]	5	[illegible]	55	HERMOSA AVE & PACIFIC AVE
2	179	53[illegible]	[illegible]	5	[illegible]	30	147	01[illegible]	[illegible]	5	162 132	30	SEE F.B 1391-43 FOR DESC
3	166	455	[illegible]	5	19[illegible]	51	108	[illegible]	[illegible]	5	133 [illegible]	50	
4	219	74[illegible]	[illegible]	5	[illegible]	[illegible]	[illegible]	[illegible]	[illegible]	5	[illegible]	25	⊼ C G VALDEZ WILD N3 [illegible]
5	[illegible]	[illegible]	[illegible]	5	[illegible]	10	021	740	[illegible]	5	27 16	11	
6	298	38[illegible]	[illegible]	5	298 [illegible]	10	042	5[illegible]	[illegible]	5	[illegible]	11	
TOTAL	1305	151					496	048					
DIFF IN	496	048											
ELEV	+809	103											
BM 21-45													BM 21-45 (USGS R.S 28-A 1925 EMERALD ST & BENITA AVE SEE F.B 1391-45 FOR DESC

F. B. 2444 PG. 140

JOB NO. 0301.02 SURVEY OF L. A. CO. PRECISE LEVEL NO.
SURVEY BY A. C. GUIZADO DATE 6-20-60 NOTES RED.
NOTES BY A. L. G. DATE NOTES CHKD.
INDEXED H. E. OTT DATE DATE

76S420 S & E-353 4-54

PLEASE RETURN TO
LOS ANGELES COUNTY SURVEYOR
725 LOS ANGELES COUNTY ENGINEERING BLDG.

NOTE: ANY ADDITIONS OR CHANGES ON THIS SHEET MUST BE MADE OR CIRCLED IN RED INK, WITH DATE AND NAME OF PERSON MAKING CHANGE.

Do not extend notes this side of this line

B.M.	1ST RUN +BACK		DIFF.		2ND RUN		3RD RUN +FORE		ADJ. ELEV.				DESCRIPTION BM 21-41 TO BM21-37
BM21-41													BM21-41 ℄ 5380 S TORRE E7
1	128	862	[illegible]	5	225	55	187	450	[illegible]	5	[illegible]	[illegible]	HERMOSA AVE ℄
													3rd St.
2	139	[illegible]	[illegible]	5	[illegible]	54	[illegible]	[illegible]	[illegible]	5	[illegible]	[illegible]	SEE F.B 1391-42 FOR DESC
3	140	[illegible]	[illegible]	5	[illegible]	54	[illegible]	[illegible]	487	5	[illegible]	[illegible]	
4	123	027	424	5	[illegible]	54	181	107	482	5	[illegible]	[illegible]	↑ C G VALDEZ
													W/LD N13 7523 ±
5	148	340	443	5	[illegible]	[illegible]	204	230	[illegible]	5	[illegible]	17	
TOTAL	749	973	[illegible]			236	956	[illegible]				237	
DIFF ON							749	973				236	
ELEV							206	072	CM		METERS	473	
BM21-40													BM21-40 ℄ TORRE E-7A
1	197	411	438	5	[illegible]	54	152	651	453	5	180 125	55	HERMOSA AVE ℄
													6th St.
2	173	382	474	5	201 146	55	155	553	456	5	183 128	55	SEE F.B 1391-41 FOR DESC
3	163	788	464	5	190 135	55	150	038	451	5	178 123	55	
4	158	022	459	5	186 131	55	126	[illegible]	427	5	153 98	55	
5	148	603	423	5	178 126	44	184	098	485	5	200 123	43	
TOTAL	841	806	CM			263	766	831	CM			263	
DIFF ON	768	831										263	
ELEV	~~72975~~		CM								METERS	526	
BM21-39	72975												BM21-39 ℄ TORRE E6
													HERMOSA AVE ℄
													LYDON St
													SEE F.B 1391-40 FOR DESC

NOTES RED _____ DATE _____
NOTES CHKD _____ DATE _____
JOB NO. [illegible]
SURVEY BY A. C. GUZMAN
NOTES BY H. E. ON DATE [illegible]
SURVEY OF L. A. CO. PRECISE LEVEL NET
INDEXED _____ DATE _____
F.B. 2440 Pg. 141

F. B 2444 Pg. 142

JOB NO 03 01 02 SURVEY OF L. A. CO. PRECISE LEVEL NF

SURVEY BY A. C. GUIZADO DATE 6 20 63

NOTES BY A. L. C. DATE

INDEXED H. E. OTT DATE

NOTES RED. DATE

NOTES CHKD. DATE

76S420 S & E-353 4-54

PLEASE RETURN TO
LOS ANGELES COUNTY SURVEYOR
725 LOS ANGELES COUNTY ENGINEERING BLDG.

NOTE: ANY ADDITIONS OR CHANGES ON THIS SHEET MUST BE MADE OR CIRCLED IN RED INK, WITH DATE AND NAME OF PERSON MAKING CHANGE.

Do not extend notes this side of this line

B.M.	1ST RUN + BACK SIGHTS		DIFF.		2ND RUN		3RD RUN − FOR SIGHTS		ADJ. ELEV.				DESCRIPTION
BM 21-39													BM 21-39 (TORR E-G
1	222	660	528		232 212	20	144	[illegible]	[illegible]	5	154 134	20	HERMOSA AVE &
DIFF IN	144	540										20	LYNDON ST
ELEV	78	120										40	SEE F.B 1391-40 FOR DESC
BM 21-38													BM 21-38 (TORR E-G A
1	182	63[illegible]	[illegible]	5	[illegible]	[illegible]	155	[illegible]	[illegible]	5	183 128	55	THE STRAND &
													LYNDON ST
2	154	56[illegible]	455	5	[illegible]	53	160	[illegible]	[illegible]	5	[illegible]	[illegible]	SEE F.B 1391-40 FOR DESC
3	153	168	[illegible]	5	[illegible]	[illegible]	153	140	[illegible]	5	[illegible] 128	55	
4	15[illegible]	[illegible]	[illegible]	5	[illegible]	56	155	[illegible]	[illegible]	5	[illegible]	[illegible]	↑ C.G VALDEZ
													WILDING 75234
5	[illegible]	33	457	5	104 [illegible]	16	185	[illegible]		5	[illegible]	15	
TOTAL	801	938	CH			234	813	[illegible]	[illegible]			235	
[illegible]							801	938				234	
ELEV							13	27[illegible]	M	METERS		469	
BM 21-37													BM 21-37 (TORR E-G B
													THE STRAND &
													5TH ST
													SEE F.B 1391-39 FOR DESC

76S420 S & E-353 4-54

PLEASE RETURN TO
LOS ANGELES COUNTY SURVEYOR
725 LOS ANGELES COUNTY ENGINEERING BLDG.

NOTE: ANY ADDITIONS OR CHANGES ON THIS SHEET MUST BE MADE OR CIRCLED IN RED INK, WITH DATE AND NAME OF PERSON MAKING CHANGE.

Do not extend notes this side of this line

B.M.	~~1ST RUN~~ + BACK		~~DIFF~~ SIGHTS		~~2ND RUN~~		~~3RD RUN~~ − FORE		~~ADJ. ELEV.~~ SIGHTS				DESCRIPTION BM 21-37 TO BM 21-41
BM 21-37													BM 21-37 (TORR E GB
1	187	684	488	5	155 / 180	[illegible]	158	520	459	5	166 / 150	16	THE STRAND &
													5TH ST
2	159	010	460	5	187 / 132	55	158	668	459	5	186 / 131	55	SEE F.B. 1391-39 FOR DESC
3	159	940	460	5	187 / 132	55	154	678	455	5	182 / 127	55	
4	159	429	460	5	187 / 132	55	155	011	456	5	182 / 128	54	⊼ C. G VALDEZ
													WILD N3 75234
5	158	635	459	5	186 / 131	55	184	216	485	5	211 / 157	54	
TOTAL	824	698	CM			235	811	093	CM			234	
DIFF IN	811	093										235	
ELEV	+13	605										469	
BM 21-38													BM 21-38 (TORR E GA
1	145	619	446	5	155 / 135	20	223	760	524	5	233 / 213	20	THE STRAND &
DIFF IN							145	619				20	LYNDON ST
ELEV							−78	141				40	SEE F.B 1391-40 FOR DESC
BM 21-39													BM 21-39 (TORR E-G
1	189	597	490	5	211 / 168	43	153	601	454	5	115 / 131	44	HERMOSA AVE &
													LYNDON ST
2	124	616	425	5	[illegible] / 97	55	156	105	457	5	184 / 129	55	SEE F.B 1391-40 FOR DESC
3	147	308	448	5	175 / 12[illegible]	55	160	852	461	5	188 / 133	55	
4	152	526	453	5	180 / 125	55	171	679	472	5	199 / 144	55	
5	146	322	447	5	173 / 118	55	19[illegible]	060	492	5	217 / 162	55	
TOTAL	760	369	CM			263	833	297	CM			264	
DIFF IN							760	369				263	
ELEV							−72	928				527	BM 21-40 SEE NEXT PAGE
BM 21-40													

NOTES RED ____ JOB NO. 0301/02 SURVEY OF L. A. CO. PRECISE LEVEL NET
DATE ____ SURVEY BY A C GUIZAPO
NOTES CHKD. ____ NOTES BY A. C. G DATE 6-20-60
DATE ____ INDEXED H. E. OTT DATE ____

F.B. 2444 PG. 143

768420 S & E-353 4-54

PLEASE RETURN TO
LOS ANGELES COUNTY SURVEYOR
725 LOS ANGELES COUNTY ENGINEERING BLDG.

NOTE: ANY ADDITIONS OR CHANGES ON THIS SHEET MUST BE MADE OR CIRCLED IN RED INK, WITH DATE AND NAME OF PERSON MAKING CHANGE.

Do not extend notes this side of this line

B.M.	~~1ST RUN~~ +BACK		~~DIFF.~~ SIGHTS		~~2ND RUN~~		~~3RD RUN~~ -FORT		~~ADJ. ELEV.~~ HIGHTS				DESCRIPTION
BM21-40													BM21-40 (TORR E 7A
1	205	[illegible]	506	[illegible]	[illegible]	18	[illegible]	[illegible]	[illegible]	[illegible]	[illegible]	17	HERMOSA AVE &
													6 Th St
2	185	76[illegible]	486	5	[illegible]	55	125	[illegible]	[illegible]	5	[illegible]	[illegible]	SEE FB 1391-41 FOR DESC
3	185	79[illegible]	486	5	[illegible]	55	142	[illegible]	443	5	[illegible]	[illegible]	
4	198	89	[illegible]	5	[illegible]	55	140	[illegible]	[illegible]	5	[illegible]	[illegible]	↑ C.G. VALDEZ
													WILD N3 [illegible]
5	187	[illegible]	48[illegible]	5	[illegible]	[illegible]	199	[illegible]	[illegible]	5	[illegible]	[illegible]	
TOTAL	964	[illegible]	[illegible]				158	[illegible]	[illegible]				
DIFF.	788	[illegible]											
ELEV	205	28[illegible]											
BM21-[illegible]													BM21-41 (US 3809 TORR E-7
													HERMOSA AVE &
													3Rd St
													SEE FB 1391-42 FOR DESC

F. B. 2444 Pg. 144

JOB NO. 030102 SURVEY OF A. C. GUIZADO

SURVEY BY A. C. GUIZADO DATE 6-21-60

NOTES BY [illegible] DATE

INDEXED H. E. OTT DATE

NOTES RED. DATE

NOTES CHKD. DATE

76S420 S & E-353 4-54

PLEASE RETURN TO
LOS ANGELES COUNTY SURVEYOR
725 LOS ANGELES COUNTY ENGINEERING BLDG.

NOTE: ANY ADDITIONS OR CHANGES ON THIS SHEET MUST BE MADE OR CIRCLED IN RED INK, WITH DATE AND NAME OF PERSON MAKING CHANGE.

Do not extend notes this side of this line

B.M.	1ST RUN + BACK		DIFF SIGHTS		2ND RUN		3RD RUN − FORE		ADJ ELEV SIGHTS				DESCRIPTION RERUN BM 21-41 TO BM 21-40 & RETURN
BM 21-41													BM 21-41 CUS 3809 TORR E-7
1	199	[illegible]	[illegible]	5	226 / 171	55	187	580	488	5	[illegible]	55	HERMOSA AVE & 3Rd St
2	141	212	442	5	168 / 113	55	199	72	500	5	[illegible]	55	SEE F.B 1391-42 FOR DESC
3	[illegible]	[illegible]	[illegible]	5	[illegible]	55	186	[illegible]	487	5	[illegible]	55	
4	[illegible]	[illegible]	427	5	154 / 99	55	[illegible]	732	486	5	[illegible]	55	↑ C.G VALDEZ WILD N3 75234
5	[illegible]	[illegible]	453	5	[illegible]	[illegible]	206	925	[illegible]	5	[illegible]	[illegible]	
TOTAL	761	571	CM			237	966	845	/CM			238	
DIFF IN ELEV							761	571				237	
							205	274	/CM			475	
BM 21-40													BM 21-40 (TORR E-7A
1	205	470	506	5	[illegible]	8	130	571	451	5	158 / 92	16	HERMOSA AVE & 6Th St
2	186	532	487	5	214 / 159	55	125	863	426	5	153 / 98	55	SEE F.B 1391-41 FOR DESC
3	185	331	486	5	212 / 157	55	142	496	443	5	170 / 115	55	
4	198	341	499	5	[illegible]	55	140	980	441	5	168 / 112	56	
5	[illegible]	709	489	5	216 / 161	55	199	361	500	5	227 / 172	55	
TOTAL	964	383	/CM				759	271	CM				
DIFF IN ELEV	759	271											
	205	112	/CM										
BM 21-41													BM 21-41 CUS 3809 TORR E-7 HERMOSA AVE & 3Rd St SEE F.B 1391-42 FOR DESC

NOTES RED ____ JOB NO. 030102 SURVEY OF ____ CO. PRECISE LEVEL NET
DATE ____ SURVEY BY A.C. GUIZADO
NOTES CHKD ____ NOTES BY A.L.G. DATE 6-21-60
DATE ____ INDEXED H.E. OTT DATE ____

F.B. 2444 PG. 145

F. B. 2444 PG. 146

JOB NO. 030102 SURVEY OF L. A. CO. PRECISE LEVEL NET

SURVEY BY A. C. GUIZADO DATE 6-21-60 NOTES RED

NOTES BY A. C. G. DATE NOTES CHKD.

INDEXED B. E. OTT DATE DATE

76S420 S & E-353 4-54

PLEASE RETURN TO
LOS ANGELES COUNTY SURVEYOR
725 LOS ANGELES COUNTY ENGINEERING BLDG.

NOTE: ANY ADDITIONS OR CHANGES ON THIS SHEET MUST BE MADE OR CIRCLED IN RED INK, WITH DATE AND NAME OF PERSON MAKING CHANGE.

Do not extend notes this side of this line

B.M.	~~1ST RUN~~ + BACK		~~DIFF.~~ SIGHTS		~~2ND RUN~~		~~3RD RUN~~ + FORE		~~ADJ. ELEV.~~ + HTS				DESCRIPTION
BM 21-38	15[illegible]	14[illegible]	457	[illegible]	203 / 163	[illegible]	158	5	[illegible]	5	18[illegible] / 130	[illegible]	BM 21-38 (TORR E-6A THE STRAND & LYNDON St SEE F.B. 1391-40 FOR DESC
2	158	08[illegible]	459	5	178 / 138	40	160	[illegible]	[illegible]	5	18[illegible] / 1[illegible]	40	
3	157	[illegible]	45[illegible]	5	177 / 137	40	[illegible]	[illegible]	[illegible]	5	18[illegible] / 1[illegible]	40	
4	158	0[illegible]	459	5	178 / 138	40	160	970	[illegible]	5	18[illegible] / 140	40	[illegible] VALDEZ WILD N3 75234
5	160	886	46[illegible]	5	18[illegible] / 140	40	160	[illegible]	[illegible]	5	18[illegible] / 1[illegible]	[illegible]	
6	158	676	459	5	[illegible]	32	188	13[illegible]	[illegible]	5	2[illegible] / 171	32	
[illegible]	979	673	[illegible]			238	993	22[illegible]	[illegible]			238	
[illegible]							979	67[illegible]				238	
ELEV							+13	54[illegible]				476	
BM 21-37													BM 21-37 (TORR E-6B THE STRAND & 5 In St SEE F.B. 1[illegible]-39 FOR DESC
1	188	05[illegible]	[illegible]	5	203 / 171	32	158	5[illegible]	[illegible]	5	174 / 142	32	
2	1[illegible]	[illegible]38	46[illegible]	5	18[illegible] / 14[illegible]	40	160	18[illegible]	[illegible]	5	180 / 140	40	
3	161	403	4[illegible]	5	[illegible]	[illegible]	158	5[illegible]	[illegible]	5	178 / 138	40	
4	163	566	4[illegible]	5	[illegible]	[illegible]	[illegible]	[illegible]	[illegible]	5	178 / 138	40	
5	[illegible]	1[illegible]	4[illegible]	[illegible]	[illegible]	40	[illegible]	[illegible]	[illegible]	5	179 / 139	40	
6	15[illegible]	6[illegible]		5	[illegible]	45	18[illegible]	4[illegible]	[illegible]	5	2[illegible] / 163	46	
[illegible]	995	880	CM				98[illegible]	2[illegible]	CM				
[illegible] IN	982	292											
ELEV	+13	588	CM										
BM 21-38													BM 21-38 SEE ABOVE FOR DESC

76S420 S & E-353 4-54

PLEASE RETURN TO
LOS ANGELES COUNTY SURVEYOR
725 LOS ANGELES COUNTY ENGINEERING BLDG.

NOTE: ANY ADDITIONS OR CHANGES ON THIS SHEET MUST BE MADE OR CIRCLED IN RED INK, WITH DATE AND NAME OF PERSON MAKING CHANGE.

Do not extend notes this side of this line

B.M.	1ST RUN		DIFF.		2ND RUN		3RD RUN		ADJ. ELEV.				DESCRIPTION BM 21-37 TO BM 21-35
BM 21-37	182	619	483	5	197/167	30	157	651	458	5	173/142	31	BM 21-37 (TORRE-6B 5th St & THE STRAND
2	159	613	460	5	174/143	31	160	195	461	5	175/145	30	SEE FB 1391-39 FOR DESC
3	162	142	463	5	178/147	31	162	031	463	5	177/147	30	
4	16[illegible]	734	462	5	177/146	31	164	614	465	5	179/148	31	⊼ R.D. GLIDDEN
5	157	381	458	5	172/141	31	165	559	466	5	180/150	30	WILD N3-75230
6	156	451	457	5	171/141	30	161	853	462	5	[illegible]	30	115 to
7	155	[illegible]	456	5	170/139	31	165	488	466	5	180/150	30	
8	152	680	453	5	167/137	30	166	461	467	5	181/150	31	
9	160	600	461	5	176/145	31	160	315	461	5	176/145	31	
10	165	939	466	5	181/150	31	164	625	465	5	180/149	31	
11	162	982	463	5	177/147	30	160	795	461	5	175/145	30	
12	158	887	459	5	176/145	36	147	538	448	5	168/126	42	
13	173	598	474	5	193/154	39	159	203	460	5	176/141	35	
14	138	169	439	5	135/136	3	082	460	384	5	84/81	3	
TOTAL	2248	347				415	2179	788				415/415	BM 21-35 (US 1280 T-50)
[illegible]	2179	788									METERS	830	13th St & [illegible]
ELEV BM 21-35	68	559											SEE FB 1391-37 FOR DESC

NOTES RED. JOB NO. C301.02 SURVEY OF A. CO. PRECISE LEVEL NET
DATE SURVEY BY A.C. GUIZADO
NOTES CHKD. NOTES BY ACG DATE 6-21-60
DATE INDEXED H. E. OTT DATE

F. B. 2444 PG. 147

763420 S & E-353 4-54

PLEASE RETURN TO
LOS ANGELES COUNTY SURVEYOR
725 LOS ANGELES COUNTY ENGINEERING BLDG.

NOTE: ANY ADDITIONS OR CHANGES ON THIS SHEET MUST BE MADE OR CIRCLED IN RED INK, WITH DATE AND NAME OF PERSON MAKING CHANGE.

Do not extend notes this side of this line

B.M.	1ST RUN		~~DATE~~		~~2ND RUN~~		3RD RUN		ADJ. ELEV.				DESCRIPTION
BM 21-35	081	188	362	5	82/79	3	135	92	136	5	136/133	3	BM 21-35 (LB 128 - T 5)
2	156	993	457	5	175/138	37	171	03	172	5	189/152	37	13th St & Grand Ave
													See FB 13 & 37 for Desc
3	150	997	451	5	170/130	40	163	00	164	5	183/144	39	
4	161	230	462	5	176/146	30	163	50	164	5	176/146	30	
5	164	964	465	5	180/149	31	166	28	167	5	181/151	30	
6	164	283	465	5	179/149	30	165	40	166	5	181/150	31	
7	169	899	470	5	184/153	31	158	56	156	5	170/140	30	
8	167	447	468	5	182/152	30	159	50	160	5	174/143	31	
9	168	206	469	5	184/153	31	160	54	161	5	176/146	30	
10	165	289	466	5	[illegible]	[illegible]	157	268	158	5	173/142	31	
11	163	502	462	5	176/144	31	160	66	161	5	175/145	30	
12	163	542	462	5	176/146	30	163	57	164	5	176/146	30	
13	163	936	464	5	176/146	30	164	96	165	5	176/146	30	
14	164	892	465	5	180/148	31	187	80	188	5	202/172	30	
TOTAL	2205	893					2224	66					
		2					2205	893					BM 21-37 (TORR 5-6B)
DIFFERENCE							68	787					5th St & 7th & Strand
BM 21-37							68	789					See FB 139 - 39 for desc

JOB NO. 030132 SURVEY OF L. A. CO. PRECISE LEVEL NET

SURVEY BY A.C. Fullerton

NOTES BY ACG

INDEXED H. E. Ott

NOTES RED. DATE

NOTES CHKD. DATE

F. B. 2444 PG. 148

NOTES RED.	JOB NO. 30102	SURVEY OF L. A. CO. PRECISE LEVEL NET	F. B. 2441 PG. 149
DATE	SURVEY BY A. C. GUIZADO		
NOTES CHKD.	NOTES BY	DATE 6-22-60	
DATE	INDEXED H. E. OTT	DATE	

NOTE: ANY ADDITIONS OR CHANGES ON THIS SHEET MUST BE MADE OR CIRCLED IN RED INK, WITH DATE AND NAME OF PERSON MAKING CHANGE.

Do not extend notes this side of this line

B.M.	1st RUN	DATE	2nd RUN	DATE	ADJ. ELEV.	DESCRIPTION
BM 21.35 1	105 788	406 5	126 86 40	50 422	431 5	131 39
2	170 [illegible]	[illegible]	[illegible]	[illegible]	[illegible]	[illegible]
3	[illegible]	[illegible]	[illegible]	150 576	431 5	131 [illegible]
4	[illegible]	[illegible]	[illegible]	[illegible]	[illegible]	[illegible]
5	[illegible]	[illegible]	[illegible]	[illegible]	[illegible]	[illegible]
				-71 544		

BM 27.35 ... A. L. ...

PLEASE RETURN TO
LOS ANGELES COUNTY SURVEYOR
725 LOS ANGELES COUNTY ENGINEERING BLDG.

76S420 S & E-353 4-54

F. B. 2000 Pg. 150

JOB NO. SURVEY OF A. CO. PRECISE LEVEL NET NOTES RED.

SURVEY BY DATE

NOTES BY DATE NOTES CHKD.

INDEXED H. E. OTT DATE DATE

B.M.	~~1st RUN~~	~~DIFF~~	~~2nd RUN~~	~~3rd RUN~~	~~ADJ. ELEV.~~	DESCRIPTION

Do not extend notes this side of this line

PLEASE RETURN TO
LOS ANGELES COUNTY SURVEYOR
723 LOS ANGELES COUNTY ENGINEERING BLDG.

NOTE: ANY ADDITIONS OR CHANGES ON THIS SHEET MUST BE MADE OR CIRCLED IN RED INK, WITH DATE AND NAME OF PERSON MAKING CHANGE.

768420 S & E-353 4-54

L. A. CO. PRECISE LEVEL NET — F. B. 2444 Pg. 151

NOTES RED. ____ JOB NO. ____ SURVEY OF ____

DATE ____ SURVEY BY ____

NOTES CHKD. ____ NOTES BY ____ DATE ____

DATE ____ INDEXED H. E. OTT DATE ____

B.M.	1ST RUN	DIFF.	2ND RUN	3RD RUN	ADJ. ELEV.	DESCRIPTION
	315 / 136					

NOTE: ANY ADDITIONS OR CHANGES ON THIS SHEET MUST BE MADE OR CIRCLED IN RED INK, WITH DATE AND NAME OF PERSON MAKING CHANGE.

Do not extend notes this side of this line

PLEASE RETURN TO
LOS ANGELES COUNTY SURVEYOR
725 LOS ANGELES COUNTY ENGINEERING BLDG.

76S420 S & E-353 4-54

F. B 2444 PG 152

JOB NO. SURVEY OF A. CO. PRECISE LEVEL NET NOTES RED

SURVEY BY DATE

NOTES BY DATE NOTES CHKD.

INDEXED H. E. OTT DATE DATE

B.M.	DESCRIPTION

Do not extend notes this side of this line

NOTE: ANY ADDITIONS OR CHANGES ON THIS SHEET MUST BE MADE OR CIRCLED IN RED INK, WITH DATE AND NAME OF PERSON MAKING CHANGE.

PLEASE RETURN TO
LOS ANGELES COUNTY SURVEYOR
725 LOS ANGELES COUNTY ENGINEERING BLDG.

768420 S & E-353 4-54

A. CO. PRECISE LEVEL NET | F. B. 2144 Pg. 153

NOTES RED _____ JOB NO. _____ SURVEY OF _____

DATE _____ SURVEY BY _____

NOTES CHKD. _____ NOTES BY _____ DATE _____

DATE _____ INDEXED H. E. OTT DATE _____

B.M.	1ST RUN	DIFF.	2ND RUN	3RD RUN	ADJ. ELEV.	DESCRIPTION

Do not extend notes this side of this line

NOTE: ANY ADDITIONS OR CHANGES ON THIS SHEET MUST BE MADE OR CIRCLED IN RED INK, WITH DATE AND NAME OF PERSON MAKING CHANGE.

PLEASE RETURN TO
LOS ANGELES COUNTY SURVEYOR
725 LOS ANGELES COUNTY ENGINEERING BLDG.

765420 S & E-353 4-54

F. B. 2444 PG. 154

JOB NO. 0301.02 SURVEY OF L. A. CO. PRECISE LEVEL NF

SURVEY BY A. C. GUIZADO DATE 6-23-60 NOTES RED

NOTES BY A. L. G. DATE NOTES CHKD.

INDEXED H. E. OTT DATE DATE

76S420 S & E-353 4-54

PLEASE RETURN TO
LOS ANGELES COUNTY SURVEYOR
725 LOS ANGELES COUNTY ENGINEERING BLDG.

NOTE: ANY ADDITIONS OR CHANGES ON THIS SHEET MUST BE MADE OR CIRCLED IN RED INK, WITH DATE AND NAME OF PERSON MAKING CHANGE.

Do not extend notes this side of this line

B.M.	~~1st RUN~~		~~DIFF.~~		~~2nd RUN~~		~~3rd RUN~~		~~ADJ. ELEV.~~				DESCRIPTION
BM21-32	[illegible]	85[illegible]	59[illegible]	5	[illegible] 282	8	164	[illegible]	[illegible]	5	[illegible]	9	BM 21-32 TO BM 21-33
2	163	[illegible]	464	[illegible]	179 148	31	161	[illegible]	[illegible]	5	[illegible]	[illegible]	[illegible]
3	159	66[illegible]	[illegible]	[illegible]	175 144	31	[illegible]	32	[illegible]	5	176 145	31	[illegible]
4	[illegible]	9[illegible]	462	[illegible]	[illegible]	[illegible]	159	[illegible]	[illegible]	[illegible]	[illegible]	[illegible]	[illegible]
5	16[illegible]	[illegible]	46[illegible]	5	[illegible]		[illegible]	[illegible]	[illegible]	[illegible]	149	[illegible]	[illegible]
6	164	19[illegible]	46[illegible]	[illegible]	[illegible] 149	31	[illegible]			5	[illegible]		
7	16[illegible]	[illegible]	[illegible]	[illegible]	149	[illegible]	161	0[illegible]	[illegible]	[illegible]	176 146	31	
8	[illegible]		[illegible]	[illegible]	146	31	[illegible]						
9	164	[illegible]	46[illegible]	5	[illegible]	[illegible]	[illegible]			[illegible]	[illegible]		
10	[illegible]		[illegible]	[illegible]	[illegible]			[illegible]		[illegible]	[illegible]	31	
11		700	[illegible]	[illegible]	[illegible]	31	[illegible]				[illegible]		
12	[illegible]	[illegible]	[illegible]	[illegible]	[illegible]	31	[illegible]	[illegible]		[illegible]	[illegible]	[illegible]	
13	[illegible]		[illegible]		[illegible]	[illegible]	[illegible]	[illegible]		[illegible]	[illegible]	[illegible]	
14	[illegible]	[illegible]	482		191	20	[illegible]	[illegible]		[illegible]	[illegible]	7	BM 21-33 (3805 Z 76 71
TOTAL	552	8[illegible]					2156	198					HERMOSA [illegible]
DIFF. [illegible]	21[illegible]	[illegible]											[illegible]
ELEV.	[illegible]	[illegible]	[illegible]										[illegible] FOR DESC
BM 21-33	396	684											

NO. PRECISE LEVEL NET F. B. 2444 Pg. 155

NOTES RED. ______ JOB NO. 030105 SURVEY OF ______

DATE ______ SURVEY BY ______

NOTES CHKD. ______ NOTES BY ______ DATE ______

DATE ______ INDEXED ~~H. E. OTT~~ DATE ______

B.M.	1ST RUN	DIFF.	2ND RUN	3RD RUN	ADJ. ELEV.		DESCRIPTION
[illegible]	[illegible]	[illegible]	[illegible]	[illegible]	[illegible]	[illegible]	[illegible]

397
398
795
METERS

.398

NOTE: ANY ADDITIONS OR CHANGES ON THIS SHEET MUST BE MADE OR CIRCLED IN RED INK, WITH DATE AND NAME OF PERSON MAKING CHANGE.

Do not extend notes this side of this line

PLEASE RETURN TO
LOS ANGELES COUNTY SURVEYOR
725 LOS ANGELES COUNTY ENGINEERING BLDG.

76S420 S & E-353 4-54

F. B. 2444 Pg. 156

JOB NO. 030602 SURVEY OF L. A. CO. PRECISE LEVEL NET NOTES RED.

SURVEY BY A. C. [illegible] DATE

NOTES BY F. G. DATE [illegible] NOTES CHKD.

INDEXED DATE DATE

768420 S & E-353 4-54

PLEASE RETURN TO

LOS ANGELES COUNTY SURVEYOR

725 LOS ANGELES COUNTY ENGINEERING BLDG.

NOTE: ANY ADDITIONS OR CHANGES ON THIS SHEET MUST BE MADE OR CIRCLED IN RED INK, WITH DATE AND NAME OF PERSON MAKING CHANGE.

Do not extend notes this side of this line

B.M.	~~1st RUN~~	~~DIFF.~~	~~2nd RUN~~	~~3rd RUN~~	~~ADJ. ELEV.~~	DESCRIPTION
	3 95	5	64			
	155 112	466				
	273 126					
	433 466					
	5.777					

NOTES RED. ______ JOB NO. 0301.02 SURVEY OF **A. CO. PRECISE LEVEL NET** F. B 2444 PG. 157

DATE ______ SURVEY BY A. C. GUIZADO

NOTES CHKD. ______ NOTES BY A. L. G. DATE 6-23-60

DATE ______ INDEXED H. E. OTT DATE ______

76S420 S & E-353 4-54

PLEASE RETURN TO
LOS ANGELES COUNTY SURVEYOR
725 LOS ANGELES COUNTY ENGINEERING BLDG.

NOTE: ANY ADDITIONS OR CHANGES ON THIS SHEET MUST BE MADE OR CIRCLED IN RED INK, WITH DATE AND NAME OF PERSON MAKING CHANGE.

Do not extend notes this side of this line

B.M.	~~1st RUN~~	~~DIFF.~~	~~2nd RUN~~	~~3rd RUN~~	~~ADJ. ELEV.~~		DESCRIPTION BM 21-32 TO BM 21-27
	BACK	SIGHT		- FORESIGHT			
BM 21-32							BM 21-32 (TORR D-3
1	[illegible] 700	679 5	[illegible] 4	184 [illegible]	[illegible] 5	4/8	[illegible]
DIFF. [illegible]	184 988	/					SEE FB [illegible]-34 FOR DESC
ELEV.	193 714						BM 21-32 [illegible] CS PK
BM 21-32 [illegible]							
1	[illegible]	[illegible] 5	268 258 11	[illegible]	[illegible] 5	[illegible]	THE STRAND [illegible]
2	229 [illegible]	[illegible] 5	[illegible] 30	[illegible]	[illegible] 5	[illegible]	SEE FB 331-34 FOR DESC
	[illegible]	[illegible] 5	[illegible] 30	150 [illegible]	[illegible] 5	[illegible] 30	T. O. [illegible]
	132 [illegible]	[illegible] 5	[illegible]	[illegible]	4[illegible] 5	[illegible]	W/ [illegible] 752 [illegible]
	159 [illegible]	[illegible] 5	[illegible]	[illegible]	[illegible]	[illegible]	
	[illegible]	[illegible]	[illegible]	[illegible]	[illegible]	128 31	
7	[illegible]	[illegible]	[illegible]	[illegible] 5[illegible]	[illegible] 52	132 30	
	183 [illegible]	[illegible]	[illegible]	142 121 / 213 020 124	4[illegible] 5 / CM	132 28 / 213 / 213 / 242	
	1 / 0[illegible] / 4 4 / 418 746	CM / CM					
							BM 21-31 (US 3804 C-768
	[illegible]	[illegible] 5	[illegible]	143 [illegible]	4[illegible] 5	[illegible]	[illegible] STRAND [illegible]
							G [illegible] SE
	[illegible] 7[illegible]	46[illegible]	164 134 30	142 102	443 5	157 127 30	SEE FB 1391-33 FOR DESC
8	[illegible]	[illegible] 5	171 [illegible] 30 / 86	113 611 / 40[illegible] 821	414 5 / CM	128 98 30 / 85	

F.B. 2444 Pg. 158

JOB NO. _____ SURVEY OF L. A. CO. PRECISE LEVEL NO. _____ NOTES RED. _____

SURVEY BY G. UIZADO DATE _____

NOTES BY A. L. G. DATE 6-23-60 NOTES CHKD. _____

INDEXED H. E. OTT DATE _____

768420 S & E-353 4-54

PLEASE RETURN TO
LOS ANGELES COUNTY SURVEYOR
725 LOS ANGELES COUNTY ENGINEERING BLDG.

NOTE: ANY ADDITIONS OR CHANGES ON THIS SHEET MUST BE MADE OR CIRCLED IN RED INK, WITH DATE AND NAME OF PERSON MAKING CHANGE.

Do not extend notes this side of this line

B.M.	~~1ST RUN~~	DIFF.	2ND RUN	3RD RUN	~~ADJ. ELEV.~~		DESCRIPTION
SUB [illegible]	[illegible]	[illegible]	86	[illegible]	[illegible]	[illegible]	BM 21-27
4	[illegible]	[illegible]	[illegible]	[illegible]	5	[illegible]	
5	[illegible]	[illegible]	[illegible]	[illegible]	5	[illegible]	
6	[illegible]	[illegible]	[illegible] 30	[illegible]	5	[illegible] 30	
	[illegible]	[illegible]	[illegible]	[illegible]	[illegible]	205 [illegible] 30	
	[illegible]	[illegible]	[illegible] 8	[illegible]	[illegible]	[illegible]	
[illegible]	1211 516		214	[illegible]		213	
[illegible]				211 [illegible]		214	
[illegible]				98 [illegible]		427	
[illegible]							BM [illegible] US 1279 S-50
	[illegible] 531	[illegible]	[illegible] 9	[illegible]		[illegible] 8	[illegible]
DIFF [illegible]				129 [illegible]		9	CENTER [illegible]
ELEV				[illegible]		17	SEE F.B 1391-32 FOR DESC
BM 21-29							[illegible]
1	[illegible]	[illegible]	[illegible] 8	[illegible]	5	[illegible] 8	SEE F.B 1391-31 FOR DESC
DIFF [illegible]				131 [illegible]		8	
ELEV				[illegible]		16	
BM [illegible]							[illegible]
	[illegible]	[illegible]	[illegible] 8	[illegible]	5	[illegible] 8	SEE F.B. 1391-31 FOR DESC
[illegible]	[illegible]					8	
[illegible]	43 842					16	
BM [illegible]							BM 21-27
							SEE F.B 1391-31 FOR DESC

76S420 S & E-353 4-54

PLEASE RETURN TO
LOS ANGELES COUNTY SURVEYOR
725 LOS ANGELES COUNTY ENGINEERING BLDG.

NOTE: ANY ADDITIONS OR CHANGES ON THIS SHEET MUST BE MADE OR CIRCLED IN RED INK, WITH DATE AND NAME OF PERSON MAKING CHANGE.

Do not extend notes this side of this line

B.M.	1ST RUN		DIFF.		2ND RUN		3RD RUN		ADJ. ELEV.				DESCRIPTION
	+ BACK SIGHTS						− FORE SIGHTS						BM 21-27 TO BM 21-32
[illegible]													BM 21-27
	13[illegible]	12[illegible]	[illegible]	5	136 / 12[illegible]	8	175	9[illegible]	4[illegible]	5	1[illegible]	8	THE STRAND &
[illegible]							132	122					CENTER ST.
ELEV							43	867	✓				SEE [illegible] 3[illegible]-31 FOR DESC
BM 21-28													BM 21-28
1	18[illegible]	17[illegible]	486	5	1[illegible] / 18[illegible]	8	13[illegible]	[illegible]	[illegible]	5	[illegible]	8	
DIFF IV	136	5[illegible]											
ELEV	[illegible]	[illegible]	✓										
BM 21-29													BM 21-29
1	137	6[illegible]	[illegible]	5	141 / 13[illegible]	8	127	401	[illegible]	5	[illegible]	8	
DIFF IV	127	400											
ELEV	10	251	✓										
BM 21-30													BM 21-30
1	278	[illegible]	[illegible]	5	282 / [illegible]	8	1[illegible]	6[illegible]	[illegible]	5	[illegible]	[illegible]	
2	2[illegible]	[illegible]	[illegible]	5	[illegible]	[illegible]	137	490	[illegible]	5	152 / 122	30	SEE F.B. 13[illegible] FOR DESC
3	[illegible]	[illegible]	[illegible]	5	[illegible]	30	[illegible]	390	463	5	[illegible]	30	
4	12[illegible]	[illegible]	4[illegible]	5	14[illegible]	30	[illegible]	6[illegible]	462	5	176 / 146	30	[illegible]
	[illegible]	[illegible]	[illegible]	5	[illegible]	[illegible]	[illegible]	7[illegible]	[illegible]	5	215 / 18[illegible]	30	
	[illegible]	[illegible]	[illegible]	5	125 / 25	30	1[illegible]2	[illegible]	4[illegible]3	5	107 / 13[illegible]	30	
	12[illegible]	2[illegible]	4[illegible]	5	[illegible]	30	[illegible]7	[illegible]	448	5	1[illegible] / 132	30	
	[illegible]	[illegible]	[illegible]	5	[illegible]	25	124	002	4[illegible]	5	[illegible]	20	
	129[illegible]	[illegible]	✓ [illegible]				12[illegible]	7[illegible]	[illegible]				

NOTES RED ____ JOB NO. 0301.02 SURVEY OF: L. A. CO. PRECISE LEVEL NET F.B. 2444 PG. 159
DATE ____ SURVEY BY A. C. GUIZADO
NOTES CHKD. ____ NOTES BY A. G. DATE 6-23-60
DATE ____ INDEXED ____ H. E. OTT DATE ____

768420 S & E-353 4-54

PLEASE RETURN TO
LOS ANGELES COUNTY SURVEYOR
725 LOS ANGELES COUNTY ENGINEERING BLDG.

NOTE: ANY ADDITIONS OR CHANGES ON THIS SHEET MUST BE MADE OR CIRCLED IN RED INK, WITH DATE AND NAME OF PERSON MAKING CHANGE.

Do not extend notes this side of this line

B.M.	1ST RUN		DIFF		2ND RUN		3RD RUN		ADJ. ELEV.				DESCRIPTION BM 21-27 TO BM 21-32
	[illegible]		[illegible]				[illegible]		[illegible]				
[illegible]	1203	[illegible]	[illegible]				1200		M				
[illegible]	1200	778											
[illegible]	98	85[illegible]											
BM 21-3[illegible]													BM 21-3[illegible]
	139	[illegible]	440	[illegible]	[illegible]	20	[illegible]		[illegible]	5	[illegible]	[illegible]	[illegible]
2	[illegible]	39[illegible]	[illegible]	[illegible]	16[illegible] 132	30	[illegible]	[illegible]	[illegible]	5	[illegible]	[illegible]	[illegible] DES[illegible]
3	135	139	[illegible]	[illegible]	[illegible]	33	27		[illegible]	[illegible]	[illegible]	[illegible]	
4	[illegible]	[illegible]	[illegible]	[illegible]	[illegible]	20	158	[illegible]	[illegible]	[illegible]	173 143	3[illegible]	
5	[illegible]	[illegible]	[illegible]	[illegible]	[illegible]	[illegible]	[illegible]	[illegible]	[illegible]	[illegible]	[illegible]	3[illegible]	[illegible]
6	[illegible]	78[illegible]	[illegible]	[illegible]	[illegible]	[illegible]	137	[illegible]	[illegible]	5	[illegible]	3[illegible]	
7	[illegible]	[illegible]	[illegible]	[illegible]	[illegible]	3[illegible]	231	[illegible]	[illegible]	[illegible]	[illegible]	3[illegible]	
8	[illegible]	74[illegible]	[illegible]	[illegible]	[illegible]	[illegible]	[illegible]	[illegible]	[illegible]	[illegible]	282 [illegible]	11	
[illegible]	[illegible]	[illegible]	[illegible]				1497	[illegible]					
DIFF V							[illegible]	[illegible]					
ELEV							41[illegible]	[illegible]					
BM 21-32 A													BM 21-32 A
1	[illegible]	[illegible]	[illegible]	[illegible]	[illegible]	[illegible]	[illegible]	[illegible]	[illegible]	5	[illegible]	[illegible]	[illegible]
DIFF V							[illegible]	[illegible]					[illegible]
ELEV							[illegible]	[illegible]					[illegible] FOR DES[illegible]
BM 21-32													BM 21-32
													[illegible]
													[illegible]
													SEE FB13 [illegible] FOR DES[illegible]

F. B 2444 PG. 160

JOB NO. [illegible] SURVEY OF L. A. CO. PRECISE LEVEL NET

SURVEY BY [illegible] DATE [illegible] NOTES RED. DATE

NOTES BY [illegible] DATE [illegible] NOTES CHKD. DATE

INDEXED H. E. OTT DATE

76S420 S & E-353 4-54

PLEASE RETURN TO
LOS ANGELES COUNTY SURVEYOR
725 LOS ANGELES COUNTY ENGINEERING BLDG.

NOTE: ANY ADDITIONS OR CHANGES ON THIS SHEET MUST BE MADE OR CIRCLED IN RED INK, WITH DATE AND NAME OF PERSON MAKING CHANGE.

Do not extend notes this side of this line

NOTES RED. JOB NO. R301.02 SURVEY OF L.A. CO. PRECISE LEVEL NET
DATE SURVEY BY A.C. GUIZADO
NOTES CHKD. NOTES BY CGV DATE 6-24-60
DATE INDEXED H. E. OTT DATE

F.B. 2444 PG. 161

B.M.	1ST RUN BACKSIGHT		DIFF.		2ND RUN		3RD RUN		ADJ. ELEV. FORSIGHT				DESCRIPTION BM 21-27 TO BM 21-26A
B.M. 21-27													BM 21-27 (US 3649 RM 2 TORR C-2
1.	298	359	599	5	298 287	22	030	548	331	5	40 19	21	THE STRAND & CENTER ST
													SEE FB 1391-31 FOR DESC
2.	259	154	560	5	274 244	30	121	321	422	5	137 106	31	
3.	195	804	496	5	210 180	30	136	062	437	5	152 121	31	
4.	197	504	498	5	213 182	31	134	337	435	5	149 119	30	
5.	190	959	491	5	206 175	31	124	008	425	5	140 109	31	⊼ R.D. GLIDDEN. WILD N3-75234
6.	163	675	464	5	178 148	30	172	161	473	5	188 157	31	
7.	151	797	452	5	166 136	30	193	671	494	5	208 178	30	
8.	130	616	431	5	146 115	31	197	652	498	5	213 182	31	
9.	160	672	461	5	176 145	31	150	362	451	5	166 135	31	
10.	173	765	474	5	188 158	30	149	983	450	5	164 134	30	
11.	147	124	485	5	162 131	31	190	288	491	5	206 175	31	
12.	122	918	423	5	137 107	30	202	232	503	5	218 187	31	
13.	155	628	456	5	170 140	30	158	367	459	5	174 143	31	
14.	162	152	463	5	172 152	20	198	341	499	5	206 189	17	
TOTAL.	2510	127				407	2159	333				407	BM 21-26A (USCEGS J052 1960)
	2159	333			METER=	407 814							THE STRAND & MARINE AVE
DIFF/ELEV BM 21-26A	350	794											SEE FB 1391-30A FOR DESC

768420 S & E-353 4-54

PLEASE RETURN TO
LOS ANGELES COUNTY SURVEYOR
725 LOS ANGELES COUNTY ENGINEERING BLDG.

NOTE: ANY ADDITIONS OR CHANGES ON THIS SHEET MUST BE MADE OR CIRCLED IN RED INK, WITH DATE AND NAME OF PERSON MAKING CHANGE.

Do not extend notes this side of this line

B.M.	1ST RUN		DIFF.		2ND RUN		3RD RUN		ADJ. ELEV.				DESCRIPTION
													B.M. 21-26A TO B.M. 21-27
B.M. 21-26A	198	464	499	5	208 / 189	19	161	434	462	5	170 / 152	18	BM 21-26A (USCEGS J-052 1960
2.	158	714	459	5	174 / 143	31	154	509	455	5	170 / 139	31	THE STRAND & MARINE AVE
3.	201	055	502	5	217 / 186	31	124	222	425	5	139 / 109	30	SEE FB1391-30A FOR DESC
4.	192	556	493	5	208 / 177	31	147	334	448	5	163 / 132	31	
5.	151	389	452	5	167 / 136	31	176	380	477	5	191 / 161	30	
6.	152	968	453	5	167 / 137	30	160	718	461	5	176 / 144	32	
7.	199	493	500	5	214 / 184	30	132	518	433	5	148 / 117	31	
8.	195	643	496	5	210 / 180	30	149	245	450	5	165 / 134	31	
9.	162	732	463	5	178 / 147	31	169	760	470	5	185 / 154	31	
10.	134	880	435	5	149 / 119	30	193	911	494	5	209 / 178	31	
11.	137	705	438	5	152 / 122	30	200	663	501	5	216 / 185	31	
12.	138	398	439	5	154 / 122	32	196	122	497	5	210 / 181	29	
13.	119	840	420	5	134 / 104	30	259	432	560	5	274 / 244	30	
14.	026	357	327	5	36 / 15	21	294	217	595	5	294 / 283	22	
TOTAL.	2170	194					2520	467 5					BM 21-27 (US 3649) RM #2 TORR C-2
							2170	194					THE STRAND & CENTER ST
DIFF/E/A1 B.M. 21-27							~~350~~	~~273~~	350	271			SEE FB1391-31 FOR DESC

L. A. CO. PRECISE LEVEL NET

JOB NO. C301.02 SURVEY OF ACGUIZADO NOTES RED. DATE
SURVEY BY ACGUIZADO DATE NOTES CHKD. DATE
NOTES BY CGV DATE
INDEXED H.E. OTT DATE

F. B. 2444 PG. 162

76S420 S & E-353 4-54

PLEASE RETURN TO
LOS ANGELES COUNTY SURVEYOR
725 LOS ANGELES COUNTY ENGINEERING BLDG.

NOTE: ANY ADDITIONS OR CHANGES ON THIS SHEET MUST BE MADE OR CIRCLED IN RED INK, WITH DATE AND NAME OF PERSON MAKING CHANGE.

Do not extend notes this side of this line

B.M.	~~1ST RUN~~		~~DIFF.~~		~~2ND RUN~~		~~3RD RUN~~		~~ADJ. ELEV.~~				DESCRIPTION BM 21-27 TO BM 21-26A
BM 21-27	300	312	601	5	300 / 289	22	032	380	333	5	42 / 21	21	BM 21-27 (US 3629) RM #3 TOBE C-2
2	259	512	560	5	274 / 244	30	122	092	423	5	137 / 106	31	THE STRAND & CENTER ST SEE FB 1391-30 FOR DESC
3	195	188	496	5	211 / 180	31	131	358	432	5	146 / 116	30	
4	190	662	491	5	206 / 175	31	130	068	431	5	146 / 114	32	R.D. GLIDDEN Wild N3-75234
5	185	319	486	5	200 / 171	29	127	904	428	5	143 / 112	31	
6	168	157	469	5	183 / 152	31	166	370	467	5	[illegible]	30	
7	150	953	451	5	165 / 135	30	188	433	489	5	[illegible]	30	
8	123	135	424	5	139 / 108	31	193	396	494	5	209 / 178	31	
9	156	246	457	5	171 / 141	30	149	232	450	5	165 / 134	31	
10	175	401	476	5	190 / 159	31	150	190	451	5	164 / 135	29	
11	147	955	448	5	163 / 132	31	193	098	494	5	209 / 178	31	
12	124	744	425	5	139 / 109	30	201	891	[illegible]	5	217 / 186	31	
13	154	705	455	5	170 / 139	31	156	499	457	5	172 / 141	31	
14	162	219	463	5	171 / 153	18	201	543	502	5	21 / 192	19	
TOTAL	2494	508				406	2144	458				406 / 406	
	2144	458									NET ELEV	814	BM 21-26A (USC&GS) J052-1960
DIFF/ELEV	350	050											MARINE AVE & THE STRAND
BM 21-26A													SEE FB 1391-30A FOR DESC

NOTES RED ____ JOB NO. 0301.02 SURVEY OF A. CO. PRECISE LEVEL NET
DATE ____ SURVEY BY A. C. GUIZADO
NOTES CHKD ____ NOTES BY ACG DATE 6-27-60
DATE ____ INDEXED H. E. OTT DATE ____

F. B. 2444 PG. 163

F. B. 2444 PG. 164

JOB NO 0301.02 SURVEY OF L. A. CO. PRECISE LEVEL NET NOTES RED.

SURVEY BY DATE

NOTES BY DATE NOTES CHKD.

INDEXED DATE DATE

B.M.	1ST RUN	DIFF	2ND RUN	3RD RUN	ADJ. ELEV.	DESCRIPTION

Do not extend notes this side of this line

769420 S & E-353 4-54

PLEASE RETURN TO

LOS ANGELES COUNTY SURVEYOR

723 LOS ANGELES COUNTY ENGINEERING BLDG.

NOTE: ANY ADDITIONS OR CHANGES ON THIS SHEET MUST BE MADE OR CIRCLED IN RED INK, WITH DATE AND NAME OF PERSON MAKING CHANGE.

76S420 S & E-353 4-54

PLEASE RETURN TO
LOS ANGELES COUNTY SURVEYOR
725 LOS ANGELES COUNTY ENGINEERING BLDG.

NOTE: ANY ADDITIONS OR CHANGES ON THIS SHEET MUST BE MADE OR CIRCLED IN RED INK, WITH DATE AND NAME OF PERSON MAKING CHANGE.

Do not extend notes this side of this line

NOTES RED ____ JOB NO. 0301.02 SURVEY OF L.A. CO. PRECISE LEVEL NET
DATE ____ SURVEY BY A.C. GUIZARDO
NOTES CHKD. ____ NOTES BY C.G.V. DATE 6-24-60
DATE ____ INDEXED H. E. QTT DATE ____

F.B. 2444 PG. 165

B.M.	1ST RUN		DIFF.		2ND RUN		3RD RUN		ADJ. ELEV.				DESCRIPTION
													B.M. 21-26A TO B.M. 21-25
B.M. 21-26A													B.M. 21-26A (USC&GS J052 1960
1.	200	733	501	5	215 / 185	30	169	855	470	5	185 / 154	31	MARINE AVE & THE STRAND
													SEE FB 13[illegible]-30A FOR DESC
2.	164	289	465	5	180 / 149	31	172	677	473	5	188 / 157	31	
3.	156	978	457	5	164 / 148	16	288	971	589	5	295 / 280	15	⊼ R.D. GLIDDEN
													W.Ld N3 75234
4.	063	213	364	5	68 / 58	10	268	039	569	5	273 / 262	11	
TOTAL	585	213				87	899	542				88	
							585	213				87	
DIFF/ELEV							314	329				175	
B.M. 21-26													BM 21-26 (US 3647 TORR C-1A
1.	292	404	593	5	298 / 286	12	087	607	388	5	92 / 82	10	THE STRAND & 24th ST
													SEE FB 13[illegible]-30 FOR DESC
2.	260	423	561	5	279 / 241	38	154	667	455	5	174 / 135	39	
3.	148	106	449	5	167 / 129	38	184	092	485	5	203 / 165	38	
4.	130	748	431	5	149 / 111	38	178	375	479	5	197 / 159	38	
5.	153	054	454	5	172 / 134	38	162	532	463	5	181 / 143	38	
6.	174	648	475	5	194 / 155	39	141	676	442	5	160 / 122	38	
7.	175	972	476	5	192 / 158	34	140	398	441	5	157 / 123	34	
8.	184	969	485	5	201 / 168	33	132	233	433	5	150 / 115	35	
9.	156	112	457	5	172 / 139	33	286	379	587	5	286 / 269	34	

F. B. 2444 Pg. 166

JOB NO. 030102 SURVEY OF L. A. CO. PRECISE LEVEL NO.

SURVEY BY A.C. GUIZADO DATE

NOTES BY C.G.K. DATE

INDEXED H. E. OTT DATE

NOTES RED. DATE

NOTES CHKD. DATE

76S420 S & E-353 4-54

PLEASE RETURN TO
LOS ANGELES COUNTY SURVEYOR
725 LOS ANGELES COUNTY ENGINEERING BLDG.

NOTE: ANY ADDITIONS OR CHANGES ON THIS SHEET MUST BE MADE OR CIRCLED IN RED INK, WITH DATE AND NAME OF PERSON MAKING CHANGE.

Do not extend notes this side of this line

B.M.	1st RUN		DIFF.		2nd RUN		3rd RUN		ADJ. ELEV.				DESCRIPTION
10.	041	017	342	5	43 39	4	176	559	477	5	180 173	7	
TOTAL	1717	453					1664	518					
	1644	518											
DIFF/ELEV.	72.	935											
B.M. #25-A													B.M. #25-A. (RM #1 TORR B-1)
1.	144	395	445	5	148 139	9 403	173	089	474	5	177 170	7	THE STRAND & 32nd St
							144	395				406 403	SEE FB 1391-29 FOR DESC
DIFF/ELEV.							28	694			METER	809	
B.M. #25													B.M. #25 RM #3 TORR B-1
													THE STRAND & 32nd St
													SEE FB 1391-29 FOR DESC

76S420 S & E-353 4-54

PLEASE RETURN TO
LOS ANGELES COUNTY SURVEYOR
725 LOS ANGELES COUNTY ENGINEERING BLDG.

NOTE: ANY ADDITIONS OR CHANGES ON THIS SHEET MUST BE MADE OR CIRCLED IN RED INK, WITH DATE AND NAME OF PERSON MAKING CHANGE.

Do not extend notes this side of this line

NOTES RED. DATE
NOTES CHKD. DATE
INDEXED. DATE

JOB NO. 030102 SURVEY BY. CGV SURVEY DATE 2-2-00
NOTES BY. H. E. OTT DATE

L.A. CO. PRECISE LEVEL NET

F.B. 2446 Pg. 167

B.M.	1st RUN		DIFF.		2nd RUN		3rd RUN		ADJ. ELEV.				DESCRIPTION
													B.M. 21-25 TO BM 21-26A
B.M. 21-25													
1.	172	978	473	5	175 168	7	144	279	445	5	149 140	9	B.M. #25. Rm #3 TOR. B-1 THE STRAND & 32nd St SEE FB 1391-29 FOR DESC
	144	279											
DIFF/ELEV.	28	699										16 mm	
B.M. 21-25A													
1.	179	770	480	5	182 176	6	044	084	345	5	47 42	5	BM 21-25A Rm #1 TOR B-1 THE STRAND & 32nd St SEE FB 1391-29 FOR DESC
2.	292	836	593	5	292 278	34	162	571	463	5	179 145	34	⊼ R.D. GLIDDEN
3.	130	604	431	5	147 113	34	183	095	484	5	200 166	34	
4.	141	329	442	5	157 124	33	178	241	479	5	195 161	34	
5.	145	982	446	5	164 126	38	177	641	478	5	196 158	38	
6.	160	710	461	5	179 141	38	151	952	452	5	170 132	38	
7.	177	468	478	5	196 158	38	128	792	429	5	147 109	38	
8.	181	580	482	5	200 162	38	147	255	448	5	166 128	38	
9.	129	839	430	5	148 110	38	295	681	596	5	295 275	40	
10.	122	105	423	5	127 118	9	265	906	566	5	271 259	13	
TOTAL	1662	223					1735	217					
							1662	223					
DIFF. ELEV.							72	994					61 mm.
B.M. 21-26													BM 21-26 (45 3647) TOR C 1A THE STRAND & 24th St SEE FB 1391-30 FOR DESC

76S420 S & E-353 4-54

PLEASE RETURN TO
LOS ANGELES COUNTY SURVEYOR
725 LOS ANGELES COUNTY ENGINEERING BLDG.

NOTE: ANY ADDITIONS OR CHANGES ON THIS SHEET MUST BE MADE OR CIRCLED IN RED INK, WITH DATE AND NAME OF PERSON MAKING CHANGE.

Do not extend notes this side of this line

B.M.	~~1ST RUN~~		~~DIFF.~~		~~2ND RUN~~		~~3RD RUN~~		~~ADJ. ELEV.~~				DESCRIPTION
													B.M. 21-25 TO B.M. 21-26-A.
B.M. 21-26													
1	263	084	564	5	269 257	12	057	73[illegible]	358	5	62 51	11	BM 21-26 US3647 TORR C-1A THE STRAND & 24th ST SEE FB 1391-30 FOR DESC
2.	275	341	576	5	282 268	14	145	34[illegible]	446	6	153 137	16	
3.	174	674	475	5	189 159	30	164	50[illegible]	465	5	180 149	31	
4.	164	371	465	5	180 148	32	195	614	496	5	209 181	28	
TOTAL	877	470					563	210					
	563	210											
DIFF/ELEV	314	260											
B.M. 21-26A													BM 21-26A, USC&GS J-052 1960 THE STRAND & MARINE AVE SEE FB 1391-30A FOR DESC

JOB NO. 0301.02 SURVEY OF L. A. CO. PRECISE LEVEL NET
SURVEY BY A.C. GUIZADO DATE
NOTES BY C.G.V. DATE 6-24-6[illegible] NOTES CHKD.
INDEXED H. E. OTT DATE DATE

F. B. 2444 PG. 168

76S420 S & E-353 4-54

PLEASE RETURN TO
LOS ANGELES COUNTY SURVEYOR
725 LOS ANGELES COUNTY ENGINEERING BLDG.

NOTE: ANY ADDITIONS OR CHANGES ON THIS SHEET MUST BE MADE OR CIRCLED IN RED INK, WITH DATE AND NAME OF PERSON MAKING CHANGE.

Do not extend notes this side of this line

NOTES RED _____ DATE _____ NOTES CHKD _____ DATE _____ INDEXED _____

JOB NO 2301-02 SURVEY OF L. A. CO. PRECISE LEVEL NET
SURVEY BY R.G. SUTARDO
NOTES BY C.G. YARDEN DATE 6-24-60
H. E. OTT DATE _____

F. B. 2444 Pg. 169

B.M.	1ST RUN		DIFF		2ND RUN		3RD RUN		ADJ ELEV				DESCRIPTION B.M. 21-25 TO B.M. 21-24
B.M. 21-25													B.M. 21-25 RM #3 TORR BL
1.	184	172	485	5	190 179	11	019	879	320	5	23 14	9	THE STRAND & 32nd ST.
													SEE FB1391-29 FOR DESC
2.	299	168	600	5	299 285	28	073	732	374	5	87 59	28	
3.	185	823	486	5	202 169	33	143	793	444	5	161 126	35	T. R.D. GLODEN
													W.L.D. N3-75236
4.	176	805	477	5	193 159	34	145	092	446	5	161 128	33	
5	174	350	475	5	190 157	33	144	079	445	5	161 127	34	
6.	136	523	437	5	147 126	21	293	631	594	5	293 282	22	
7.	017	118	318	5	23 12	11	275	527	576	5	281 270	11	
8.	070	105	371	5	83 56	27	139	034	440	5	152 125	27	
9.	169	860	470	5	171 167	4	135	529	436	5	137 133	4	
TOTAL	1413	924				202	1370	296				203 202 405	METERS
	1370	296											
DIFF/ELEV.	43	628											
B.M. #21-24													B.M. #21-24 US 3646 1 Y 614
													THE STRAND & ROSECRANS AVE
													SEE FB1391-28 FOR DESC

F. B. 2444 PG. 170

JOB NO. 0301.02 SURVEY OF L. A. CO PRECISE LEVEL NET

SURVEY BY A.C. GALIZADO DATE 6-24-60 NOTES RED. DATE

NOTES BY C. G. YALDEZ DATE NOTES CHKD. DATE

INDEXED H. E. OTT DATE

768420 S & E-353 4-54

PLEASE RETURN TO
LOS ANGELES COUNTY SURVEYOR
725 LOS ANGELES COUNTY ENGINEERING BLDG.

NOTE: ANY ADDITIONS OR CHANGES ON THIS SHEET MUST BE MADE OR CIRCLED IN RED INK, WITH DATE AND NAME OF PERSON MAKING CHANGE.

Do not extend notes this side of this line

B.M.	~~1st RUN~~		~~DIFF~~		~~2nd RUN~~		~~3rd RUN~~		~~AD'L ELEV~~				DESCRIPTION B.M. 21-24 TO B.M. 21-25
B.M. 21-24													B.M. 21-24 (US 3646) Y-614
1.	130	145	431	5	133 128	5	164	589	465	5	167 162	5	THE STRAND & ROSECRANS AVE
2.	138	356	439	5	152 125	27	071	699	372	5	85 58	27	SEE FB 1391-28 - FOR DESC
3.	282	211	583	5	288 277	11	022	31[illegible]	323	5	28 17	11	
4.	295	269	596	5	295 284	22	135	592	436	5	146 125	21	
5.	144	342	445	5	161 127	34	176	349	477	5	193 159	34	
6.	144	402	445	5	160 127	33	175	201	476	5	192 158	34	
7.	144	007	445	5	160 127	33	184	581	485	5	201 167	34	
8.	076	726	377	5	90 63	27	282	917	583	5	296 269	27	
9.	111	172	412	5	117 105	12	297	077	598	5	297 291	12	
TOTAL	1466	632					1510	401					
							1466	632					
DIFF/ELEV							43	769					
BM 21-25													BM 21-25 (RM #3 TORR B-1)
													THE STRAND & 32nd St
													SEE FB 1391-29 FOR DESC

76S420 S & E-353 4-54

PLEASE RETURN TO
LOS ANGELES COUNTY SURVEYOR
725 LOS ANGELES COUNTY ENGINEERING BLDG.

NOTE: ANY ADDITIONS OR CHANGES ON THIS SHEET MUST BE MADE OR CIRCLED IN RED INK, WITH DATE AND NAME OF PERSON MAKING CHANGE.

Do not extend notes this side of this line

NOTES RED ____ DATE ____ NOTES CHKD. ____ DATE ____

JOB NO. 0301.02 SURVEY L.A. CO. PRECISE LEVEL NET
SURVEY BY A. C. GUIZADO NOTES BY T.O. DATE 6-27-60
INDEXED H. E. OTT DATE ____

F.B. 2444 PG. 171

B.M.	1ST RUN + BACKSIGHT		DIFF		2ND RUN		3RD RUN − FORESIGHT		ADJ. ELEV.				DESCRIPTION BM 21-24 TO BM 21-23
B.M. 21-24													BM 21-24 (US 3686 Y-614
1	299	832	600	5	302 296	6	015	692	316	5	18 12	6	Rosecrans Ave & The Strand
2	287	208	588	5	290 283	7	038	942	339	5	41 35	6	See FB 1391-28 For Desc
3	262	670	563	5	267 257	10	026	969	327	5	31 20	11	
4	241	362	542	5	246 232	10	009	961	310	5	15 3	12	T. M. A. WALSH JR.
5	290	030	591	5	295 285	10	013	178	314	5	18 8	10	WILD N-3 75234
6	261	632	562	5	267 255	12	031	149	332	5	36 26	10	
7	293	101	594	5	298 288	10	008	863	309	5	13 3	10	
8	290	139	591	5	295 285	10	039	107	340	5	44 34	10	
9	294	858	595	5	300 288	12	004	632	305	5	13 4	12	
10	276	603	577	5	281 271	10	032	413	333	5	37 27	10	
11	258	479	559	5	266 250	16	035	780	336	5	42 27	15	
12	296	907	597	5	296½ 287½	18	013	579	311	5	019½ 010½	18	
13	290	421	591	5	301 277	24	043	687	344	5	54 32	22	
14	261	753	562	5	274 248	26	006	753	307	5	21½ 6½	30	
SUB. TOTAL	3901	994	5				316	905					

768420 S & E-353 4-54

PLEASE RETURN TO
LOS ANGELES COUNTY SURVEYOR
725 LOS ANGELES COUNTY ENGINEERING BLDG.

NOTE: ANY ADDITIONS OR CHANGES ON THIS SHEET MUST BE MADE OR CIRCLED IN RED INK, WITH DATE AND NAME OF PERSON MAKING CHANGE.

Do not extend notes this side of this line

B.M.	~~1ST RUN~~ + BACKSIGHT		~~DIFF~~		~~2ND RUN~~		~~3RD RUN~~		~~ADJ. ELEV.~~ FORESIGHT				DESCRIPTION B.M. 21-24 TO B.M. 21-23
SUB TOTAL													
15	286	538	587	5	300 / 272	28	046	653	347	5	59 / 33	26	
16	205	452	506	5	222 / 188	34	228	004	329	5	245 / 211	34	
17	023	309	324	5	033 / 012	21	299	430	600	5	299½ / 289½	20	
18	005	670	306	5	15½ / 5½	20	297	222	598	5	297½ / 287½	20	Summation of Dev BM 21-24 to 21-23
19	007	604	308	5	17½ / 7½	20	286	032	587	5	298 / 277	18	TOTAL FORESIGHTS 2917.234
20	012	362	313	5	21 / 3	18	287	562	588	5	296 / 278	18	" BACKSIGHTS 5606.7983
													DIFF IN ELEV = +2689.5589
21	019	711	320	5	28 / 10	18	287	623	588	5	296 / 278	18	
22	027	951	328	5	37 / 16	21	164	898	465	5	175 / 153	22	"
23	232	171	533	5	247 / 217	30	025	620	326	5	040 / 010	30	
24	257	131	558	5	274 / 240	34	093	599	[illegible]	5	111 / 75	36	
25	187	748	488	5	207 / 167	40	241	495	[illegible]	5	261½ / 241½	40	
26	062	219	363	5	85 / 39	46	115	693	[illegible]	5	138 / 92	46	
27	197	383	498	5	220 / 174	46	127	763	[illegible]	5	150 / 104	46	
28	176	549	477	5	198 / 154	44	098	730	[illegible]	5	119 / 077	42	BM 21-23
TOTAL	5606	798				601	2917	234				598 / 601	ROSECRANS AVE & FLOURNEY AVE
BM. 21-23		3							METER		11	99	SEE FB1391-27 FOR DESC

JOB NO. 030102 SURVEY OF C.A. CO. PRECISE LEVEL NET
SURVEY BY A.C. GUIZADO DATE
NOTES BY T.O. DATE 6-27-60 NOTES CHKD.
INDEXED H.E. OTT DATE DATE

F.B. 2444 PG. 172

765420 S & E-353 4-54

PLEASE RETURN TO
LOS ANGELES COUNTY SURVEYOR
725 LOS ANGELES COUNTY ENGINEERING BLDG.

NOTE: ANY ADDITIONS OR CHANGES ON THIS SHEET MUST BE MADE OR CIRCLED IN RED INK, WITH DATE AND NAME OF PERSON MAKING CHANGE.

Do not extend notes this side of this line

B.M.	~~1st RUN~~ + BACKSIGHT		~~DIFF~~		~~2nd RUN~~		~~3rd RUN~~		~~ADJ. ELEV.~~ − FORESIGHT					DESCRIPTION BM. 21-23 TO BM. 21-24
BM. 21-23														B.M. 21-23
1.	101	281	402	5	121/81	40	179	150	480	5	201/157	44		Rosecrans Ave & Flourney / Ave
2.	124	590	425	5	148/100	48	94	091	495	5	216/172	44		See PB 1391-27 For Desc
3	177	509	418	5	140/94	46	063	991	364	5	86/40	46		
4	242	903	543	5	262/242	40	189	329	490	5	209/169	40		
5.	103	436	468	5	132/92	34	266	879	567	5	234/194	34		
6	128	175	329	5	43/13	30	154	470	535	5	249/219	30		A M. A. WALSH
7	108	228	119	5	121/91	22	031	633	532	5	62/21	21		WILD N-3 75234
8.	285	140	586	5	294/276	18	017	726	518	5	26/68	18		
9.	293	169	594	5	273/284½	18	018	231	519	5	37/59	18		
10	299	821	590	5	278	18	011	021	519	5	37/59	18		
11	299	729	630	5	297/284½	20	011	824	512	5	21½	20		
12	299	191	630	5	297½	20	013	462	514	5	34/53	21		
13	232	443	533	5	245/278	34	211	181	512	5	229/192	34		
14	040	818	341	5	54/26	28	279	459	580	5	293/265	28		
SUB TOTAL	~~2627 728~~ ~~2627 908~~						1729	224						

NOTES RED _____ JOB NO. 030.02 SURVEY L.A. CO. PRECISE LEVEL NET
DATE _____ SURVEY BY A.C. GUIZADO
NOTES CHKD. _____ NOTES BY H.E. OH DATE 6-28-60
DATE _____ INDEXED _____ DATE _____

F.B. 2444 PG. 173

763420 S & E-353 4-54

PLEASE RETURN TO
LOS ANGELES COUNTY SURVEYOR
725 LOS ANGELES COUNTY ENGINEERING BLDG.

NOTE: ANY ADDITIONS OR CHANGES ON THIS SHEET MUST BE MADE OR CIRCLED IN RED INK, WITH DATE AND NAME OF PERSON MAKING CHANGE.

Do not extend notes this side of this line

JOB NO. 030102 SURVEY OF L.A. CO. PRECISE LEVEL NE
SURVEY BY A. C. GUIZADO DATE 6-28-60 NOTES RED
NOTES BY ETO DATE NOTES CHKD
INDEXED H. E. OTT DATE DATE

F.B. 2444 PG. 174

B.M.	~~1ST RUN~~ + BACKSIGHT		DIFF		~~2ND RUN~~		~~3RD RUN~~ − FORESIGHT		ADJ. ELEV.				DESCRIPTION BM 21-23 TO BM 21-24
SUB. TOTAL	~~629~~	~~908~~											
15.	010	376	311	5	241/15½	28	245	[illegible]	66	5	279/281	28	
16	242	649	343	[illegible]	53/31	21	289	[illegible]	77	5	299/277	22	
17	010	452	311	[illegible]	219½/216½	18	296	[illegible]	77	5	296½/278½	18	
18	030	218	331	5	38/22	16	253	00[illegible]	84	5	261/245	16	Summation of Run BM 21-23 To 21-24
19.	057	390	338	[illegible]	247/232	10	274	102	75	[illegible]	279/269	10	
20	057	755	308	5	13½	12	330	505	51	5	300½/292½	12	Total Foresights 5650.79[illegible]
21	050	723	331	5	35/25	10	287	112	58	5	292/282	10	" Backsights 2960.91[illegible]
22	011	402	312	5	16/06	10	296	501	77	5	302/291	11	Diff in Elev = − 2689.87[illegible]3
23	034	352	335	5	29/19	10	271	179	72	5	277/268	12	
24.	017	148	318	5	22/12	10	287	549	78	5	292/282	10	
25	0[illegible]	[illegible]	312	5	16/6	10	24[illegible]	[illegible]	[illegible]	5	286/276	10	
26	0[illegible]	[illegible]	331	5	35/25	10	261	92[illegible]	[illegible]	5	272/262	10	
27	044	380	[illegible]	5	47	6	292	394	73	5	295/289	6	
28	[illegible]	[illegible]	[illegible]	5	[illegible]	6	277	959	[illegible]	5	300/294	6	BM 21-28 US3646 Y-614 Rosecrans Ave & Tine Stand Dist FB 1391-28 For Diff.
TOTAL	2960	918					5650	791					
B.M. 21-24	~~2960~~	~~918~~											

76S420 S & E-353 4-54

PLEASE RETURN TO
LOS ANGELES COUNTY SURVEYOR
725 LOS ANGELES COUNTY ENGINEERING BLDG.

NOTE: ANY ADDITIONS OR CHANGES ON THIS SHEET MUST BE MADE OR CIRCLED IN RED INK, WITH DATE AND NAME OF PERSON MAKING CHANGE.

Do not extend notes this side of this line

B.M.	1ST RUN		DIFF		2ND RUN		3RD RUN		ADJ. ELEV.				DESCRIPTION BM 21-23 TO 21-22
BM21-23													BM 21-23
1	199	891	500	5	221 176	45	284	552	585	5	284 261	46	Rosecrans Ave & Flournoy Ave
2	038	023	339	5	54 23	31	283	490	584	5	299 268	31	See FB. 1391-27 for desc
3	067	409	368	5	83 52	31	156	088	457	5	170 141	31	
4	247	761	548	5	263 232	31	030	968	331	5	46 15	31	⊼
5	234	959	535	5	257 211	46	176	788	477	5	199 153	46	C.G. Valdez
6	055	075	356	5	70 39	31	279	387	580	5	294 264	30	Wild N-3 75234
7	084	567	385	5	100 69	31	110	172	411	5	126 95	31	
8	260	539	561	5	277 244	33	042	934	343	5	58 26	32	
9	272	684	573	5	282 261	21	027	820	328	5	38 16	22	
10	291	271	592	5	301 281	20	031	520	332	5	41 61	20	
11	277	809	578	5	287 268	19	037	881	338	5	47 28	19	
12	281	092	582	5	291 270	21	042	636	343	5	53 31	22	
13	270	206	571	5	281 259	22	045	681	346	5	55 34	21	
14	276	127	577	5	286 265	21	045	112	346	5	56 34	22	

NOTES RED ____ JOB NO. 030102 SURVEY OF L.A. CO. PRECISE LEVEL NET
DATE ____ SURVEY BY A.C. Guizado
NOTES CHKD. ____ NOTES BY M.A. Warshaw DATE 5-28-60
DATE ____ INDEXED H. E. Ott DATE ____

F. B. 2444 PG. 175

76S420 S & E-353 4-54

PLEASE RETURN TO
LOS ANGELES COUNTY SURVEYOR
725 LOS ANGELES COUNTY ENGINEERING BLDG.

NOTE: ANY ADDITIONS OR CHANGES ON THIS SHEET MUST BE MADE OR CIRCLED IN RED INK, WITH DATE AND NAME OF PERSON MAKING CHANGE.

Do not extend notes this side of this line

B.M.	~~1st RUN~~		~~DIFF.~~		~~2nd RUN~~		~~3rd RUN~~		~~ADJ. ELEV.~~				DESCRIPTION
15	274	805	575	5	284 263	21	058	52	159	5	68 47	21	
16	295	623	446		295 274	42	140	[illegible]	[illegible]	5	[illegible]	41	
Total	3421	907				466	1803	31				468	
	1803	311										466	
Diff/Elev	1624	596										332	
BM21-22													Meters BM 21-22 (Inglewood 4-12 B) Rosecrans Ave & Oak Ave See FB. 1391-26 for desc.

F. B. 2444 Pg. 176

JOB NO. 0301.02 SURVEY OF C. A. CO. PRECISE LEVEL NET
SURVEY BY A. C. Guizado DATE
NOTES BY M. A. Walsh Jr. DATE 5-28-60 NOTES CHKD.
INDEXED H. E. Ott DATE DATE

769420 S & E-353 4-54

PLEASE RETURN TO
LOS ANGELES COUNTY SURVEYOR
725 LOS ANGELES COUNTY ENGINEERING BLDG.

NOTE: ANY ADDITIONS OR CHANGES ON THIS SHEET MUST BE MADE OR CIRCLED IN RED INK, WITH DATE AND NAME OF PERSON MAKING CHANGE.

Do not extend notes this side of this line

B.M.	1ST RUN		DIFF.		2ND RUN		3RD RUN		ADJ. ELEV.				DESCRIPTION
													BM 21-22 TO 21-23
BM 21-22													BM 21-22 (INGLEWOOD A-12.B)
1	151	638	452	5	171 / 180	41	207	469	598	5	237 / 276	42	ROSECRANS AVE & OAK AVE
2	205	472	266	5	85 / 21	21	221	940	572	5	221 / 260	21	SEE FB. 1391-26 FOR DESC.
3	628	905	277	5	[illegible]	22	220	721	[illegible]	5	251 / 266	21	
4	314	112	345	5	[illegible]	22	[illegible]	782	[illegible]	5	279 / 289	21	⊼ C.S. YOUNGER
5	222	590	344	5	[illegible]	21	221	831	[illegible]	5	[illegible]	21	WILD N-3 75234
6	222	103	303	5	42 / 21	21	221	415	[illegible]	5	[illegible]	19	
7	227	570	343	5	61 / 22	19	229	490	600	5	252 / 252	22	
8	222	859	323	5	50 / 21	21	221	907	572	5	[illegible]	21	
9	038	391	340	5	59 / 23	22	155	739	556	5	272 / 289	33	
10	107	691	408	5	122 / 92	31	082	096	583	5	98 / 67	31	
11	275	330	575	5	226 / 263	31	050	663	551	5	65 / 14	31	
12	170	766	[illegible]	5	121 / [illegible]	46	132	008	533	5	256 / 205	46	
13	033	181	334	5	45 / 18	31	249	499	550	5	265 / 234	31	
14	153	866	454	5	165 / 138	31	066	038	367	5	85 / 51	31	

NOTES RED _____ DATE _____ NOTES CHKD. _____ DATE _____

JOB NO. 030162 SURVEY OF L.A. CO. PRECISE LEVEL NET
SURVEY BY A. C. Guizado
NOTES BY W. J. Kaiser Jr. DATE 6-28-60
INDEXED H. E. OH DATE _____

F.B. 2444 PG. 177

76S420 S & E-353 4-54

PLEASE RETURN TO
LOS ANGELES COUNTY SURVEYOR
725 LOS ANGELES COUNTY ENGINEERING BLDG.

NOTE: ANY ADDITIONS OR CHANGES ON THIS SHEET MUST BE MADE OR CIRCLED IN RED INK, WITH DATE AND NAME OF PERSON MAKING CHANGE.

Do not extend notes this side of this line

B.M.	~~1st RUN~~		~~DIFF~~		~~2nd RUN~~		~~3rd RUN~~		~~ADJ. ELEV.~~				DESCRIPTION
5	281	503	582	[illegible]	[illegible]	31	[illegible]	[illegible]	[illegible]	5	[illegible]	31	
0	286	83[illegible]	[illegible]		[illegible]	46	[illegible]		03	5	204 179	45	
TOTAL	1794	331				466	3418	853				466	
							1794	331				466	
Diff/ELEV							1624	522				[illegible]	
BM21-23													BM 21-23 Rosecrans Ave & Flourney Ave See FB 1391-27 for Desc.

F. B. 2444 PG. 178

JOB NO. 0301.02 SURVEY OF C. A. CO PRECISE LEVEL NET
SURVEY BY A. C. Quizano DATE NOTES RED
NOTES BY M. A. Wasson Jr. DATE 6-28-60 NOTES CHKD.
INDEXED H. E. OTT DATE DATE

76S420 S & E-353 4-54

PLEASE RETURN TO
LOS ANGELES COUNTY SURVEYOR
725 LOS ANGELES COUNTY ENGINEERING BLDG.

NOTE: ANY ADDITIONS OR CHANGES ON THIS SHEET MUST BE MADE OR CIRCLED IN RED INK, WITH DATE AND NAME OF PERSON MAKING CHANGE.

Do not extend notes this side of this line

B.M.	1ST RUN	DIFF.	2ND RUN	3RD RUN	ADJ. ELEV.		DESCRIPTION
[illegible]	[illegible]	[illegible]	[illegible]	[illegible]	[illegible]		[illegible] (INGLEWOOD A-12B) ROSECRANS AVE & OAK AVE SEE FB 1391-26 FOR DESC
2	[illegible]	[illegible]	[illegible]	[illegible]	[illegible]		
3	[illegible]	[illegible]	[illegible]	[illegible]	[illegible]		
4	[illegible]	[illegible]	[illegible]	[illegible]	[illegible]		
5	[illegible]	[illegible]	[illegible]	[illegible]	[illegible]		
6	[illegible]	[illegible]	[illegible]	[illegible]	[illegible]		
7	[illegible]	[illegible]	[illegible]	[illegible]	[illegible]		
8	[illegible]	[illegible]	[illegible]	[illegible]	[illegible]		
21-21	[illegible]	[illegible]	[illegible]	[illegible]	[illegible]		[illegible] (INGLEWOOD A-12A) ROSECRANS AVE & 0.15 E OF SEPULVEDA BD SEE FB 1391-25 FOR DESC
5	[illegible]	[illegible]	[illegible]	[illegible]	[illegible]		
6	[illegible]	[illegible]	[illegible]	[illegible]	[illegible]		
7	[illegible]	[illegible]	[illegible]	[illegible]	[illegible]		
8	[illegible]	[illegible]	[illegible]	[illegible]	[illegible]		

NOTES RED _____ JOB NO. C301.02 SURVEY OF L.A. CO. PRECISE LEVEL NET
DATE _____ SURVEY BY [illegible]
NOTES CHKD _____ NOTES BY [illegible] DATE _____
DATE _____ INDEXED H. E. OTT DATE _____

F. B. 2444 Pg. 179

768420 S & E-353 4-54

PLEASE RETURN TO
LOS ANGELES COUNTY SURVEYOR
725 LOS ANGELES COUNTY ENGINEERING BLDG.

NOTE: ANY ADDITIONS OR CHANGES ON THIS SHEET MUST BE MADE OR CIRCLED IN RED INK, WITH DATE AND NAME OF PERSON MAKING CHANGE.

Do not extend notes this side of this line

B.M.	1ST RUN	DIFF.	2ND RUN	3RD RUN	ADJ. ELEV.		DESCRIPTION
[illegible]	[illegible]		[illegible]	[illegible]		[illegible]	
[illegible]	[illegible]	[illegible]	[illegible] 3-2	[illegible]	[illegible]	[illegible]	
[illegible]	[illegible]		[illegible]	[illegible]	[illegible]	[illegible]	
[illegible]	[illegible]		[illegible]				
[illegible]	[illegible]		[illegible]				
[illegible]	[illegible]	[illegible]	[illegible]			[illegible]	
[illegible]	[illegible]	[illegible]	[illegible]	[illegible]	[illegible]	[illegible]	
[illegible]	[illegible]	[illegible]	[illegible]	[illegible]	[illegible]	[illegible]	
[illegible]	[illegible]		[illegible]	[illegible]		[illegible]	
[illegible]	[illegible]			[illegible]		[illegible]	
[illegible]	[illegible]			1436		[illegible]	
[illegible]						787	[illegible] (Inglewood B-12) Rosecrans Ave & 0.35 mi W. Aviation Bd. See [illegible] 24 FOR DESC

JOB NO. [illegible] SURVEY OF F. A. CO. PRECISE LEVEL NE NOTES RED.
SURVEY BY [illegible] DATE
NOTES BY [illegible] DATE NOTES CHKD.
INDEXED H. E. OTT DATE DATE

F. B. 2444 PG. 180

76P5268 CE # 308 8-59

PLEASE RETURN TO

LOS ANGELES COUNTY ENGINEER

700 LOS ANGELES COUNTY ENGINEERING BLDG.

NOTE: ANY ADDITIONS OR CHANGES ON THIS SHEET MUST BE MADE OR CIRCLED IN RED INK, WITH DATE AND NAME OF PERSON MAKING CHANGE.

Do not extend notes this side of this line.

JOB NO. 0301.02 SURVEY OF L.A. CO. PRECISE LEVEL NET

SURVEY BY A.C. GUIZADO

NOTES BY T.O. DATE 6-30-60

INDEXED DATE H.E. OTT

WEATHER Sunny & Haze INST. NO. 75234

TIME 9:00 to 9:20 ROD NO. 95 & 96

NOTES CHKD DATE

F.B. 2444 Pg. 181

STATION	BACKSIGHT RIGHT	BACKSIGHT MIC.	BACKSIGHT LEFT		BACKSIGHT STADIA		FORESIGHT RIGHT	FORESIGHT MIC.	FORESIGHT LEFT		FORESIGHT STADIA		DESCRIPTION AND REMARKS
													RERUN FROM B.M. 21-22 TO B.M. 21-21
B.M. 21-22													BM 21-22 (INGLEWOOD A-12B)
1	097	212	398	5	110 / 83	27	297	168	598	5	297½ / 284½	26	ROSECRANS & OAK AVE
													SEE FB 1391-26 FOR DESC
2	028	860	329	5	43 / 13	20	299	789	500	5	214 / 185	29	
3	070	373	371	5	84 / 51	27	295	778	596	5	295½ / 283½	24	
4	004	374	305	5	17 / 4	26	299	901	600	5	299½ / 288½	22	⊼ R. D. GLIDDEN
5.	029	834	330	5	39 / 18	21	296	092	597	5	296½ / 285½	22	
6.	021	432	322	5	31 / 10	21	267	689	568	5	278 / 256	22	
7	047	472	348	5	64 / 29	35	248	212	549	5	263 / 232	31	
TOTAL	299	557				177	1904	629				176	
							299	557				177	
DIFF. ELEV.							-1605	072				353	
B.M. 21-21													BM 21-21 (INGLEWOOD A-12A)
													ROSECRANS AVE & 0.15M E. SEPULVEDA Bd
													SEE FB 1391-25 FOR DESC

F.B. 2444 PG. 182

SURVEY OF L.A.Co. PRECISE LEVEL NET. JOB NO. 0301.02

SURVEY BY A.C.G. NOTES T.O.

INDEXED H. E. OTT DATE H. E. OTT

WEATHER SUNNY & HAZE INST. NO. 75234

TIME 9:20 TO 9:45 ROD NO. 95 & 96

NOTES CKD DATE

	BACKSIGHT						FORESIGHT						
	RIGHT	MIC.	LEFT		STADIA		RIGHT	MIC.	LEFT		STADIA		FROM B.M. 21-21 TO B.M. 21-22
B.M. 21-21													
1	249	764	530	5	265 / 232	33	047	938	350	5	66 / 32	34	BM 21-22 (INGLEWOOD A-12A)
													RECEIVED ELEV. 0.015 MI. E. OF SEPULVEDA
2	268	537	569	5	275 / 253	22	02[illegible]	913	321	5	31 / 10	21	
3	290	213	591	5	301 / 279	22	02[illegible]	81	325	5	35 / 13	22	
4.	288	349	589	5	298 / 277	21	0[illegible]	752	318	5	27 / 6	21	
5.	291	404	592	5	291½ / 271½	27	0[illegible]	725	342	5	54 / 28	26	
6.	198	864	499	5	78[illegible]	28	0[illegible]	701	343	5	55 / 28	27	
7	289	957	590	5	[illegible] / 278	26	0[illegible]	751	375	5	8[illegible] / 25	22	
TOTAL	1876	848						581					
	271	581				180						180	
DIFF. ELEV.	+1605	267				180							
B.M. 21-22						360							

BM 21-21 (INGLEWOOD A-12B)
RECEIVED ELEV. 0.9K
SEE FB891-25 FOR DIR

769420 S & E-353 4-54

PLEASE RETURN TO
LOS ANGELES COUNTY SURVEYOR
725 LOS ANGELES COUNTY ENGINEERING BLDG.

NOTE: ANY ADDITIONS OR CHANGES ON THIS SHEET MUST BE MADE OR CIRCLED IN RED INK, WITH DATE AND NAME OF PERSON MAKING CHANGE.

Do not extend notes this side of this line

B.M.	1ST RUN BACKSIGHT		DIFF.		2ND RUN		3RD RUN FORESIGHT		ADJ. ELEV.			DESCRIPTION BM 21-20 TO BM 21-21
[illegible]												BM 21-20 (INGLEWOOD B-12)
1	193	362	[illegible]	5	722 164	58	342	952	[illegible]	5	273 212	58 ROSECRANS AVE 0.35 mi W. Aviation Bd
2	[illegible]	[illegible]	[illegible]	5	162 112	50	[illegible]	[illegible]	[illegible]	[illegible]	222 195	19 SEE FB 1391-20 FOR DESC
3	[illegible]	[illegible]	[illegible]	[illegible]	[illegible]	26	[illegible]	[illegible]	[illegible]	[illegible]	[illegible]	26
4	326	[illegible]	336	[illegible]	43 27	16	299	432	[illegible]	[illegible]	[illegible]	16
5	332	720	393	5	45 20	16	291	535	[illegible]	[illegible]	[illegible]	[illegible]
6	[illegible]	[illegible]	[illegible]	[illegible]	23 8	30	180	093	489	[illegible]	[illegible]	32
7	[illegible]	[illegible]	[illegible]	[illegible]	[illegible]	[illegible]	[illegible]	[illegible]	[illegible]	5	[illegible]	50
8	273	707	[illegible]	[illegible]	293 253	[illegible]	[illegible]	448	[illegible]	[illegible]	91 [illegible]	34
9	209	394	[illegible]	5	[illegible] 227	38	020	703	357	[illegible]	85 7	38
[illegible]	240	809	641	5	295 225	[illegible]	098	668	[illegible]	[illegible]	83 12	31
[illegible]	264	341	[illegible]	[illegible]	[illegible] 224	23	[illegible]	[illegible]	[illegible]	5	[illegible]	12
[illegible]	[illegible]	[illegible]	[illegible]	5	294 269	25	151	519	[illegible]	5	[illegible]	28
[illegible]	2027	325	—				18[illegible]	67[illegible]	—			
[illegible]	[illegible]	[illegible]	—			399						400
[illegible]	1536	9[illegible]	—			400						
BM 21-21						799						

BM 21-21 (INGLEWOOD A-12A)
ROSECRANS AVE 5015' E SEPULVEDA BD
SEE FB 1391-25 FOR DESC

NOTES RED _____ DATE _____
NOTES CHKD. _____ DATE _____
INDEXED _____ DATE _____

JOB NO. 03[illegible]02 SURVEY OF L. A. CO. PRECISE LEVEL NET
SURVEY BY [illegible]
NOTES BY [illegible] DATE [illegible]
H. E. OTT DATE [illegible]

F.B. 2446 Pg. 183

76S420 S & E-353 4-54

PLEASE RETURN TO
LOS ANGELES COUNTY SURVEYOR
725 LOS ANGELES COUNTY ENGINEERING BLDG.

NOTE: ANY ADDITIONS OR CHANGES ON THIS SHEET MUST BE MADE OR CIRCLED IN RED INK, WITH DATE AND NAME OF PERSON MAKING CHANGE.

Do not extend notes this side of this line

B.M.	1ST RUN		DIFF		2ND RUN		3RD RUN		ADJ. ELEV.				DESCRIPTION
	BACKSIGHT								FORESIGHT				B.M. 21-21 TO B.M. 21-22
B.M. 21-21													B.M. 21-21 (INGLEWOOD A-12A)
1	[illegible]	[illegible]	[illegible]	[illegible]	[illegible]	34	043	[illegible]	[illegible]	[illegible]	[illegible]	[illegible]	ROSECRANS AVE 80.15 E SEPULVEDA ME
													SEE FB 1391-25 FOR DESC
2	[illegible]	[illegible]	[illegible]		272 250	22	[illegible]		[illegible]	[illegible]	24 [illegible]	21	
3	290	31[illegible]	59		301 279	22	[illegible]	[illegible]	[illegible]	5	34 [illegible]	22	
4	233	74	[illegible]		[illegible]	22	[illegible]	[illegible]	[illegible]	5	25 3	22	
5	[illegible]	[illegible]	[illegible]	[illegible]	[illegible]	[illegible]	[illegible]	[illegible]	[illegible]	[illegible]	[illegible]	[illegible]	
													[illegible]
6	[illegible]	[illegible]	[illegible]	[illegible]	[illegible]	23	036	[illegible]	[illegible]	[illegible]	50 [illegible]	24	
7	[illegible]	[illegible]	[illegible]	[illegible]	[illegible]	[illegible]	[illegible]	[illegible]	[illegible]	[illegible]	[illegible]	[illegible]	
[illegible]	[illegible]	[illegible]					[illegible]	[illegible]					
[illegible]	[illegible]	[illegible]				182						183	
[illegible]	[illegible]	[illegible]				183							
[illegible]						365							B.M. 21-22 (INGLEWOOD A-12B)
													ROSECRANS & OAK AVE
													SEE FB 1391-26 FOR DESC

JOB NO. 0301-02 SURVEY OF C. A. CO PRECISE LEVEL NO.
SURVEY BY [illegible] DATE
NOTES BY [illegible] DATE 6-29-60 NOTES CHKD.
INDEXED H. E. OTT DATE DATE

F. B. 2444 PG. 184

76S420 S & E-353 4-54

PLEASE RETURN TO
LOS ANGELES COUNTY SURVEYOR
725 LOS ANGELES COUNTY ENGINEERING BLDG.

NOTE: ANY ADDITIONS OR CHANGES ON THIS SHEET MUST BE MADE OR CIRCLED IN RED INK, WITH DATE AND NAME OF PERSON MAKING CHANGE.

Do not extend notes this side of this line

NOTES RED ____ DATE ____ NOTES CHKD ____ DATE ____

JOB NO. 230 ____ SURVEY OF L. A. CO. PRECISE LEVEL NET
SURVEY BY ____ NOTES BY ____ DATE ____
INDEXED H. E. OTT DATE ____

F.B. 2444 PG. 165

B.M.	1ST RUN	DIFF.	2ND RUN	3RD RUN	ADJ. ELEV.		DESCRIPTION
							BM Y-149
							B.M. 21-20 (INGLEWOOD B-12)
							ROSECRANS AVE 0.35 MI W. AVIATION BLVD.
							SEE FB 1391-24 FOR DESC
					30	32	
							TIED 113-75
	127 329	429	150 100 34				
				235		214	SUMMATION OF RUN
							BM 21-19 TO BM Y-149
							TOTAL FORESIGHTS = 602.773
							" BACKSIGHTS = 314.047
							DIFF IN ELEV. = 288.726
	235			336		290	
			282			282	
				900		57	
B.M. 148							BM 148 (LA Co Rd Dept)
	301						ROSECRANS AVE & AVIATION BLVD
DIFF IN ELEV.							SEE FB 1391-23 FOR DESC
B.M. 21-19							BM 21-19 (INGLEWOOD C-12
				237 605	538	239	ROSECRANS AVE & AVIATION BLD.
							SEE FB 1391-23 FOR DESC
				154	4		BM 148 (LA Co Rd Dept)
	312			602.773		28	ROSECRANS & AVIATION BLD
							SEE FB 1391-23 FOR DESC

768420 S & E-353 4-54

PLEASE RETURN TO
LOS ANGELES COUNTY SURVEYOR
725 LOS ANGELES COUNTY ENGINEERING BLDG.

NOTE: ANY ADDITIONS OR CHANGES ON THIS SHEET MUST BE MADE OR CIRCLED IN RED ICK, WITH DATE AND NAME OF PERSON MAKING CHANGE.

Do not extend notes this side of this line

JOB NO. SURVEY OF L.A. CO PRECISE LEVEL NOTES RED.
SURVEY BY DATE
NOTES BY B. E. OTT DATE NOTES CHKD.
INDEXED DATE

F.B. 2444 pg. 186

B.M.	1st RUN		DIFF.	2nd RUN		3rd RUN		ADJ. ELEV.				DESCRIPTION
												Y-149 to BM 21-20
BM Y-149	222	20								7		B.M. Y-149 (LA Co. Rd. Dept)
	216	300	5		4				5	4		Rosecrans Ave & Hunt'n Blvd
	233	030	6						5			See FB 1391-23 for DESC
					22	433				31		
										58		
BM 21-19												BM 21-19 (Inglewood C-12)
									5			Rosecrans Ave & Aviation Blvd
												See FB 1391-23 for DESC
BM 148												BM 148 (LA Co Rd Dept)
					20							Rosecrans Ave & Aviation Blvd
												See FB 1391-23 for DESC
	230	704	531			047	3	23		23	34	
	123					131	32	32				M. A. Walsh
	184	573	123			129						
	19				56	106		17		93	50	
	225	94	129		280	044	32			7	28	
	294	132	595									
	293	312	594						3	72	20	
	303	045										
		071			301						304	BM 21-20 (Inglewood B-12)
		037			304							Rosecrans Ave & 0.35 W Aviation Blvd
BM 21-20					605							See FB 1391-23 for DESC

76S420 S & E-353 4-54

PLEASE RETURN TO
LOS ANGELES COUNTY SURVEYOR
725 LOS ANGELES COUNTY ENGINEERING BLDG.

NOTE: ANY ADDITIONS OR CHANGES ON THIS SHEET MUST BE MADE OR CIRCLED IN RED INK, WITH DATE AND NAME OF PERSON MAKING CHANGE.

Do not extend notes this side of this line

B.M.	1ST RUN		DIFF.		2ND RUN		3RD RUN		ADJ. ELEV.				DESCRIPTION
	BM 21-19				FOR 1ST								BM 21-19 TO BM 144 & RET.
B.M. 21-19	215	744	529	5	223 205	20	189	335	623	5	177	20	BM 21-19 (EXISTING) C-21
													Correction 8 feet in 1200
2	058	710	354	5	59 33	3	217	322	1 9	6	214 215	4	210 FB 134-23 FOR DF
3	105	012	400	5	108 107	7	263	472	5 00	5	200 200	0	
TOTAL	379	041				30	668	194				30	
DIFF. IN							379	04				30	
ELEV.							289	158				00	
B.M. 149													(Sign 49 1 1A Co Rd)
1	252	144	340	5	254	0	[illegible]	[illegible]	[illegible]	[illegible]	98	0	Rosecrans Ave & Aviation Blvd
													See Co Rd 25-8
2	1 2	330	344	5	215 214	4	053	934	364	5	55 51	4	
3	105	973	477	5	226 186	20	725	544	[illegible]	5	235 232	20	
[illegible]	6 3	372				3	372	332				32	
[illegible]	372	332										3	
[illegible]	289	036										62	
BM 21-19													BM 21-19 (Site 1500)

W.O. 13-[illegible]

NOTES RED. _____ JOB NO. 030102 SURVEY OF L.A. CO. PRECISE LEVEL NET
DATE _____ SURVEY BY. [illegible] GALVADO
NOTES CHKD. _____ NOTES BY. R.G. DATE 6-29-60
DATE _____ INDEXED H.E. OH DATE _____

F.B. 244 Pg. 187

F. B. 2444 PG. 188

JOB NO. 0301.02 SURVEY OF F. A. CO. PRECISE LEVEL NET NOTES RED.

SURVEY BY A.C. GUIZADO DATE

NOTES BY DATE NOTES CHKD.

INDEXED DATE DATE

B.M.	~~1ST RUN~~	~~DIFF.~~	~~2ND RUN~~	~~3RD RUN~~	~~ADJ. ELEV.~~	DESCRIPTION

Do not extend notes this side of this line

NOTE: ANY ADDITIONS OR CHANGES ON THIS SHEET MUST BE MADE OR CIRCLED IN RED INK, WITH DATE AND NAME OF PERSON MAKING CHANGE.

PLEASE RETURN TO

LOS ANGELES COUNTY SURVEYOR

725, LOS ANGELES COUNTY ENGINEERING BLDG.

765420 S & E-353 4-54

76P52[illegible]B CE # 308 8-59

PLEASE RETURN TO

LOS ANGELES COUNTY ENGINEER

700 LOS ANGELES COUNTY ENGINEERING BLDG.

NOTE: ANY ADDITIONS OR CHANGES ON THIS SHEET MUST BE MADE OR CIRCLED IN RED INK, WITH DATE AND NAME OF PERSON MAKING CHANGE.

Do not extend notes this side of this line.

JOB NO. 0301.02 SURVEY OF L.A. CO. PRECISE LEVEL NET

SURVEY BY A. C. GUIZADO WEATHER CLEAR - HOT INST. NO. 75234

NOTES BY T.O. DATE 6-30-60 TIME 10:10 TO 10:30 ROD NO. 95896

INDEXED H. E. OTT DATE NOTES CHKD DATE

F.B. 2444 Pg. 189

STATION	BACKSIGHT RIGHT	BACKSIGHT MIC.	BACKSIGHT LEFT		BACKSIGHT STADIA		FORESIGHT RIGHT	FORESIGHT MIC.	FORESIGHT LEFT		FORESIGHT STADIA		DESCRIPTION AND REMARKS FROM B.M.(Y-149) TO B.M. 21-18A
B.M.(Y-149)													B.M.(Y-149) (L.A. Co. Rd. Dept)
1.	051	319	352	5	63 / 38	25	208	742	509	5	221 / 196	25	Rosecrans Ave & Aviation Rd
2.	143	754	444	5	166 / 119	47	181	746	482	5	204 / 158	46	See FB 1391-23 For Desc
3.	172	042	473	5	192 / 152	40	096	159	397	5	116 / 76	40	
4.	267	458	568	5	287 / 248	39	050	441	351	5	69 / 31	38	
5.	186	901	487	5	209 / 163	46	292	751	593	5	292 / 269	46	⊼ D R GLIDDEN
6.	079	847	380	5	102 / 56	46	123	952	424	5	186 / 140	46	
7.	224	619	525	5	247 / 201	46	102	965	403	5	125 / 79	46	
8.	156	438	457	5	169 / 143	26	209	210	510	5	228 / 194	29	
TOTAL	1282	378				215	1265	966				316 / 315 / 631	METERS
	1265	966											
DIFF ELEV.	+16	412											
B.M. 21-18A													B.M. 21-18A (L.A. Co. Rd. Dept)
													Rosecrans Ave & Hindry Ave
													See FB 1391-21-B For Desc

PLEASE RETURN TO

LOS ANGELES COUNTY ENGINEER

700 LOS ANGELES COUNTY ENGINEERING BLDG.

NOTE: ANY ADDITIONS OR CHANGES ON THIS SHEET MUST BE MADE OR CIRCLED IN RED INK. WITH DATE AND NAME OF PERSON MAKING CHANGE

Do not extend notes this side of this line.

F.B. 2444 PG. 190 JOB NO. 0301.02

SURVEY OF L.A. CO. PRECISE LEVEL NET.

SURVEY BY A.C.G. NOTES T.O.

INDEXED H.E.O. DATE

WEATHER CLEAR & HOT INST. NO. 75234

TIME 1:45 TO 2:08 ROD NO. 75 & 90

NOTES CHKD DATE 6-30-60

STATION	BACKSIGHT Right	Mic.	Left		Stadia		FORESIGHT Right	Mic.	Left		Stadia		DESCRIPTION AND REMARKS
													From B.M. 21-18A To B.M. (Y-149)
B.M. 21-18A													B.M. 21-18A (L.A. Co. Rd. Surv.)
1.	220	376	521	5	234 / 206	28	1[illegible]	557	468	5	181 / 153	28	Rosecrans & Sinsky Ave
													See FB 1391-21B for Desc
2.	101	902	402	5	124 / 078	46	22[illegible]	611	524	5	246 / 200	46	
3.	117	964	418	5	140 / 94	46	07[illegible]	848	374	5	96 / 50	46	
4.	291	928	592	5	291½ / 268½	46	18[illegible]	835	486	5	207 / 162	45	
													K D.R. Glidden
5.	049	797	350	5	68 / 30	38	26[illegible]	756	567	5	285 / 247	38	
6	096	378	397	5	116 / 76	40	[illegible]	999	472	5	191 / 151	40	
7	181	173	482	5	204 / 158	46	14[illegible]	[illegible]26	442	5	164 / 118	46	
8	202	621	503	5	245 / 198	25	84[illegible]	298	347	5	58 / 33	25	
TOTAL	1262	139				315	12[illegible]	[illegible]30				314	
							126[illegible]	[illegible]39				315	
							-1[illegible]	[illegible]91				629	
DIFF. ELEV. B.M. (Y-149)													B.M. (Y-149) L.A. Co. Rd. Surv.
													Rosecrans Ave & Aviation Blvd
													See FB 1391-23 for Desc

76P5268 CE # 308 8-59

PLEASE RETURN TO

LOS ANGELES COUNTY ENGINEER

700 LOS ANGELES COUNTY ENGINEERING BLDG.

NOTE: ANY ADDITIONS OR CHANGES ON THIS SHEET MUST BE MADE OR CIRCLED IN RED INK, WITH DATE AND NAME OF PERSON MAKING CHANGE.

Do not extend notes this side of this line.

JOB NO. 0301.02 SURVEY OF L.A. CO. PRECISE LEVEL NET

SURVEY BY A.C. GUIZADO WEATHER SUNNY INST. NO. 75234

NOTES BY A.C.G. DATE 7-1-60 TIME 8:45 to 9:10 ROD NO. 95 & 96

INDEXED H.E. OTT DATE NOTES CHKD DATE

F.B. 2444 Pg. 191

STATION	BACKSIGHT RIGHT	BACKSIGHT MIC.	BACKSIGHT LEFT		BACKSIGHT STADIA		FORESIGHT RIGHT	FORESIGHT MIC.	FORESIGHT LEFT		FORESIGHT STADIA		DESCRIPTION AND REMARKS FROM BM 21-18A TO BM (Y-149)
BM 21-18A													BM 21-18A (LA Co Rd Dept)
1	210	696	511	5	223 / 196	27	157	673	458	5	170 / 143	27	ROSECRANS AVE & HINDRY
													SEE FB 1391-21B FOR DESC
2	102	262	403	5	125 / 76	48	224	191	525	5	247 / 201	46	
3	120	811	421	5	143 / 97	46	078	231	379	5	101 / 55	46	⊼ C.G. VALDEZ
4	292	419	593	5	292 / 269	46	184	976	485	5	207 / 161	46	
5	056	975	357	5	75 / 37	38	257	332	558	5	276 / 238	38	
6	086	018	387	5	106 / 67	39	177	413	478	5	197 / 156	41	
7	167	311	468	5	190 / 144	46	121	331	422	5	144 / 99	45	
8	200	635	501	5	213 / 188	25	051	531	352	5	63 / 38	25	
TOTAL	1237	127					1252	678				314	
						315	1237	127				315	
DIFF/ELEV							15	551				629	
BM Y 149													BM Y-149 (LA Co Rd. Dept)
													ROSECRANS AVE & AVIATION BLVD
													SEE FB 1391-23 FOR DESC

PLEASE RETURN TO

LOS ANGELES COUNTY ENGINEER

700 LOS ANGELES COUNTY ENGINEERING BLDG.

NOTE: ANY ADDITIONS OR CHANGES ON THIS SHEET MUST BE MADE OR CIRCLED IN RED INK, WITH DATE AND NAME OF PERSON MAKING CHANGE

Do not extend notes this side of this line.

STATION	BACKSIGHT						FORESIGHT						DESCRIPTION AND REMARKS
	RIGHT	MIC.	LEFT		STADIA		RIGHT	MIC.	LEFT		STADIA		FROM BM Y-149 TO BM 21-18A
BM Y-149													BM Y-149 (L.A. Co. Rd Dept)
1	052	180	353	5	65 / 40	25	20[illegible]	201	502	5	213 / 188	25	ROSECRANS AVE & AVIATION BLVD
													SEE FB 391-23 FOR DESC
2	122	521	423	5	145 / 100	45	1[illegible]	740	469	5	191 / 145	46	
3	172	531	473	5	192 / 152	40	08[illegible]	790	381	5	10[illegible] / 60	40	
4	254	542	555	5	273 / 235	38	0[illegible]	183	355	5	73 / 38	38	
5	184	213	485	5	206 / 161	45	[illegible]	429	592	5	[illegible] / 268	46	
6	077	667	378	5	109 / 54	46	12[illegible]	289	421	5	143 / 97	46	
7	222	552	523	5	245 / 199	46	10[illegible]	625	40[illegible]	5	123 / 77	46	
8	156	503	457	5	169 / 142	27	20[illegible]	479	510	5	222 / 195	27	
TOTAL	1242	7609					12[illegible]	36					
	1226	936				312						314	
DIFF/ELEV	~~15~~	~~673~~				314							
BM 21-18A	15	773				626							BM 21-18A (L.A. Co. Rd MON)
													ROSECRANS & HINDRY
													SEE FB 391-21B FOR DESC

F.B. 2444 PG. 192

SURVEY OF C.A. CO. PRECISE LEVEL NET

SURVEY BY ACG NOTES ACG

INDEXED H. E. OTT DATE

JOB NO. 030102

WEATHER SUNNY INST. NO. N3 75235

TIME 9:10 - 9:35 ROD NO. 95892

NOTES CHKD. DATE

76P5265 CE # 308 8-59

PLEASE RETURN TO

LOS ANGELES COUNTY ENGINEER

700 LOS ANGELES COUNTY ENGINEERING BLDG.

NOTE: ANY ADDITIONS OR CHANGES ON THIS SHEET MUST BE MADE OR CIRCLED IN RED INK, WITH DATE AND NAME OF PERSON MAKING CHANGE.

Do not extend notes this side of this line.

JOB NO. 0301.02 SURVEY OF L.A. CO. PRECISE LEVEL NET

SURVEY BY A. C. GUIZADO WEATHER CLEAR-HOT INST. NO. 75234

NOTES BY T.O. DATE 6-30-60 TIME 1030 TO 11:00 ROD NO. 75896

INDEXED H. E. OTT DATE NOTES CHKD DATE

F.B. 2444 Pg. 193

STATION	BACKSIGHT RIGHT	BACKSIGHT MIC.	BACKSIGHT LEFT		BACKSIGHT STADIA		FORESIGHT RIGHT	FORESIGHT MIC.	FORESIGHT LEFT		FORESIGHT STADIA		DESCRIPTION AND REMARKS FROM B.M. 21-18A TO B.M. 21-17A
B.M. 21-18A													B.M. 21-18A (L.A. Co. Rd. Dept.)
1.	106	307	407	5	129/83	46	210	151	511	5	233/181	46	ROSECRANS & HINDRY AVE
													SEE FB 1391-21B FOR DESC
2.	134	842	435	5	157/111	46	187	325	488	5	210/163	46	
3.	135	251	436	5	157/112	45	190	329	491	5	213/167	46	
4.	171	441	472	5	194/148	46	174	400	475	5	196/151	45	
													⊼ D.R. GLIDDEN
5.	163	149	464	5	186/145	46	174	746	475	5	197/151	46	
6.	150	147	451	5	177/122	55	181	358	482	5	208/153	55	
7.	147	978	448	5	183/133	55	182	347	483	5	204/164	55	
8.	151	231	452	5	178/123	55	175	356	476	5	203/148	55	
9.	152	205	453	5	180/125	55	153	187	454	5	181/126	55	
10.	131	229	432	5	157/104	53	189	788	490	5	211/162	54	
TOTAL	1443	780				502	1819	087				503/502	
							1443	780				1005	METERS
							375	307					
DIFF. ELEV. B.M. 21-17A													B.M. 21-17A
													ROSECRANS & INGLEWOOD AVES
													SEE FB 1391-21A FOR DESC

PLEASE RETURN TO

LOS ANGELES COUNTY ENGINEER

700 LOS ANGELES COUNTY ENGINEERING BLDG.

NOTE: ANY ADDITIONS OR CHANGES ON THIS SHEET MUST BE MADE OR CIRCLED IN RED INK, WITH DATE AND NAME OF PERSON MAKING CHANGE

Do not extend notes this side of this line.

STATION	BACKSIGHT						FORESIGHT						DESCRIPTION AND REMARKS
	RIGHT	MIC.	LEFT		STADIA		RIGHT	MIC.	LEFT		STADIA		FROM B.M. 21-17A TO B.M. 21-18A
B.M. 21-17A													B.M. 21-17A
1.	204	584	505	5	230/177	53	144	301	445	5	171/117	54	ROSECRANS & INGLEWOOD AVE
2.	149	342	450	5	177/122	55	[illegible]	212	451	5	177/122	55	SEE FB 1391-21A FOR DESC
3.	192	566	493	5	219/164	55	16[illegible]	300	469	5	196/141	55	
4.	181	307	482	5	208/153	55	162	807	463	5	190/135	55	
5.	195	487	496	5	222/167	55	14[illegible]	836	449	5	175/120	55	
6.	172	101	473	5	195/149	46	16[illegible]	441	461	5	183/137	46	⊼ D.R. GLIDDEN
7.	175	259	476	5	198/152	46	15[illegible]	394	455	5	177/131	46	
8.	186	690	487	5	209/163	46	148	[illegible]79	449	5	171/125	46	
9.	202	027	503	5	225/179	46	149	[illegible]43	450	5	172/126	46	
10.	212	304	513	5	235/189	46	10[illegible]	359	409	5	131/85	46	
TOTAL	1871	667				503	149[illegible]	[illegible]72				504	
	1496	072				504							
DIFF. ELEV.	+375	595				1007							
B.M. 21-18A													B.M. 21-18A. (L.A. Co. Rd Dept) ROSECRANS & HINDRY AVE SEE FB 1391-21B FOR DESC

F.B. 2444 PG. 194

JOB NO. 0301.02

SURVEY OF L.A. Co. PRECISE LEVEL NET

SURVEY BY A.C.G. NOTES T.O.

INDEXED H.E. OTT DATE

WEATHER CLEAR INST. NO. 75234

TIME 1:10 TO 1:45 ROD NO. 95896

NOTES CHKD DATE 6-30-60

76P5268 CE # 308 8-59

PLEASE RETURN TO

LOS ANGELES COUNTY ENGINEER

700 LOS ANGELES COUNTY ENGINEERING BLDG.

NOTE: ANY ADDITIONS OR CHANGES ON THIS SHEET MUST BE MADE OR CIRCLED IN RED INK, WITH DATE AND NAME OF PERSON MAKING CHANGE.

Do not extend notes this side of this line.

JOB NO. 0301.02 SURVEY OF L.A. CO. PRECISE LEVEL NET

SURVEY BY A. C. GUIZADO WEATHER CLEAR INST. NO. 75234

NOTES BY T.O. DATE 6-30-60 TIME 11:00 TO 11:30 ROD NO. 95896

INDEXED H. E. OTT DATE NOTES CHKD DATE

F.B. 2444 Pg. 195

STATION	BACKSIGHT RIGHT	MIC.	LEFT		STADIA		FORESIGHT RIGHT	MIC.	LEFT		STADIA		DESCRIPTION AND REMARKS
													FROM B.M. 21-17A TO B.M. 21-15
B.M. 21-17A													B.M. 21-17A
1	174	860	475	5	201/148	53	135	894	436	5	161/108	53	ROSECRANS AVE & INGLEWOOD AVE
2	168	222	469	5	[illegible]	56	143	332	444	5	170/115	55	SEE FB 1391-21A FOR DESC
3	171	012	472	5	[illegible]	55	159	010	460	5	186/131	55	
4	116	473	417	5	143/88	55	195	861	496	5	222/167	55	
5	209	651	510	5	229/188	41	114	232	415	5	134/94	40	
TOTAL	840	218	✓				748	329	✓				⊼ D. R. GLIDDEN
	748	329	✓			260						258	
DIFF. ELEV.	+91	889	✓			258							
B.M. 21-16						510							BM 21-16 (INGLEWOOD F12A) SY 569
1	239	711	540	5	267/211	56	278	432	579	5	278/250½	56	ROSECRANS AVE & MANSEL AVE
2	048	362	349	5	72/23	49	236	680	537	5	260/212	48	SEE FB 1391-20 FOR DESC
3	[illegible]	522	406	5	134/76	58	207	824	508	5	236/177	59	
TOTAL	393	595	✓			423	722	936	✓			421/423	
							393	595	✓			844	METERS
DIFF. ELEV.							329	341	✓				
B.M. 21-15													B.M. 21-15 (INGLEWOOD F12) SY 565
													ROSECRANS AVE & HAWTHORNE BLVD
													SEE FB 1391-19 FOR DESC

PLEASE RETURN TO

LOS ANGELES COUNTY ENGINEER

700 LOS ANGELES COUNTY ENGINEERING BLDG.

NOTE: ANY ADDITIONS OR CHANGES ON THIS SHEET MUST BE MADE OR CIRCLED IN RED INK, WITH DATE AND NAME OF PERSON MAKING CHANGE

Do not extend notes this side of this line.

STATION	BACKSIGHT						FORESIGHT						DESCRIPTION AND REMARKS
	RIGHT	MIC.	LEFT		STADIA		RIGHT	MIC.	LEFT		STADIA		FROM B.M. 21-15 TO B.M. 21-17A
B.M. 21-15													B.M. 21-15 (INGLEWOOD F-12) SY 565
1	200	196	501	5	229 / 170	59	[illegible]	887	400	5	127 / 70	57	ROSECRANS AVE & HAWTHORNE BLVD
													SEE FB 1391-19 FOR DESC
2.	237	743	538	5	261 / 212	49	[illegible]	033	372	5	95 / 46	49	
3.	301	023	602	5	301 / 274½	54	[illegible]	341	540	5	269 / 211	56	
TOTAL	738	962				162	[illegible]	261				162	
	410	261				162							
DIFF. ELEV.	328	701				324							
B.M. 21-16													⊼ D.R. GLIDDEN
1.	114	511	415	5	134 / 98	41		338	497	5	216 / 176	40	B.M. 21-16 (INGLEWOOD F-12A) SY 569
													ROSECRANS AVE & MANSEL AVE
2.	180	021	481	5	207 / 152	55	[illegible]	408	416	5	143 / 88	55	SEE FB 1391-20 FOR DESC
3	161	077	462	5	188 / 133	55	[illegible]	311	472	5	199 / 144	55	
4.	139	594	440	5	166 / 111	55	[illegible]	532	485	5	212 / 156	56	
[illegible]	156	288	457	5	182 / 129	53	[illegible]	136	477	5	202 / 149	53	
TOTAL	751	491				259	[illegible]	125				259	
							[illegible]	191				259	
DIFF. ELEV.							[illegible]	134				518	
B.M. 21-17A													B.M. 21-17A
													ROSECRANS AVE & INGLEWOOD AVE
													SEE FB 1391-21A FOR DESC

F.B. 2444 Pg. 196

JOB NO. 0301.02

SURVEY OF L.A. Co. PRECISE LEVEL NET

SURVEY BY A.C.G. NOTES T.O.

INDEXED H.E. OTT DATE

WEATHER SUNNY INST. NO. 75234

TIME 12:50 70 ROD NO. 95/96

NOTES CHKD DATE

76P5269 CE # 308 8-59

PLEASE RETURN TO

LOS ANGELES COUNTY ENGINEER

700 LOS ANGELES COUNTY ENGINEERING BLDG.

NOTE: ANY ADDITIONS OR CHANGES ON THIS SHEET MUST BE MADE OR CIRCLED IN RED INK, WITH DATE AND NAME OF PERSON MAKING CHANGE.

Do not extend notes this side of this line.

JOB NO. 0301.02 SURVEY OF L.A. CO. PRECISE LEVEL NET

SURVEY BY A.C. Guizado DATE 7/1/60 WEATHER OVERCAST INST. NO. 75234

NOTES BY H.E. OTT DATE TIME 10:00 ROD NO. 95896

INDEXED DATE NOTES CHKD DATE

F.B. 2444 PG. 197

STATION	BACKSIGHT RIGHT	BACKSIGHT MIC.	BACKSIGHT LEFT		BACKSIGHT STADIA		FORESIGHT RIGHT	FORESIGHT MIC.	FORESIGHT LEFT		FORESIGHT STADIA		DESCRIPTION AND REMARKS FROM BM 21-16 TO 21-15 E Ret
BM 21-16													BM 21-16 (INGLEWOOD F-12A) SY-569
1	242	800	543	5	269 / 210	55	281	250	582	5	281 / 253	56	ROSECRANS AVE & MANSEL AVE
													SEE FB 1391-20 FOR DESC
2	049	262	350	5	73 / 26	49	236	940	537	5	261 / 212	49	
3	100	162	405	5	132 / 76	56	207	058	508	5	237 / 177	60	⊼ C.G. VALDEZ
TOTAL	396	224				160	725	248				165	
							396	224				160	
							329	024				325	
DIFF/ELEV BM 21-15													BM 21-15 (INGLEWOOD F-12) SY 565
1	207	842	508	5	236 / 178	58	104	399	405	5	132 / 75	58	ROSECRANS AVE & HAWTHORNE BLVD
													SEE FB 1391-19 FOR DESC
2	233	666	556	5	257 / 209	48	045	922	346	5	69 / 20	49	
3	278	962	579	5	278 / 250	56	240	915	541	5	265 / 212	53	
TOTAL	720	470				162	391	236				160	
	391	236				160							
DIFF/ELEV BM 21-16	329	234				322							BM 21-16 (SEE ABOVE FOR DESC.)

F.B. 2444 PG. 198

JOB NO. 0201.02

SURVEY OF C.A. CO. PRECISE LEVEL NET

SURVEY BY ACG NOTES

INDEXED DATE

WEATHER INST. NO.

TIME ROD NO.

NOTES CHKD DATE

STATION	BACKSIGHT				FORESIGHT				DESCRIPTION AND REMARKS
	RIGHT	MIC.	LEFT	STADIA	RIGHT	MIC.	LEFT	STADIA	FROM TO

PLEASE RETURN TO

LOS ANGELES COUNTY ENGINEER

700 LOS ANGELES COUNTY ENGINEERING BLDG.

Do not extend notes this side of this line.

NOTE: ANY ADDITIONS OR CHANGES ON THIS SHEET MUST BE MADE OR CIRCLED IN RED INK, WITH DATE AND NAME OF PERSON MAKING CHANGE

76P526 CE # 308 8-59

PLEASE RETURN TO

LOS ANGELES COUNTY ENGINEER

700 LOS ANGELES COUNTY ENGINEERING BLDG.

NOTE: ANY ADDITIONS OR CHANGES ON THIS SHEET MUST BE MADE OR CIRCLED IN RED INK, WITH DATE AND NAME OF PERSON MAKING CHANGE.

Do not extend notes this side of this line.

JOB NO. 0301.02 SURVEY OF L.A. CO. PRECISE LEVEL NET

SURVEY BY A.C. GUIZARD WEATHER SUNNY INST. NO. 75234

NOTES BY A.C.G. DATE 7/1/60 TIME 10:30-11:05 ROD NO. 95896

INDEXED H. E. OTT DATE NOTES CHKD. DATE

F.B. 2444 Pg. 149

STATION	BACKSIGHT RIGHT	BACKSIGHT MIC.	BACKSIGHT LEFT		BACKSIGHT STADIA		FORESIGHT RIGHT	FORESIGHT MIC.	FORESIGHT LEFT		FORESIGHT STADIA		DESCRIPTION AND REMARKS
													FROM BM 21-15 TO 21-14
BM 21-15													BM 21-15 (Inglewood F-12) SY-565
1	175	277	476	5	197 / 152	45	175	117	476	5	197 / 152	45	ROSECRANS AVE & HAWTHORNE Bd
													SEE FB 1391-19 FOR DESC
2	142	788	443	5	165 / 119	46	173	855	474	5	192 / 150	46	
3	144	044	445	5	167 / 121	46	169	914	470	5	192 / 146	46	⊼ C.G. VALDEZ
4	150	495	451	5	172 / 127	45	162	602	463	5	185 / 137	48	
5	153	127	454	5	176 / 129	47	179	631	480	5	202 / 157	45	
6	136	042	437	5	159 / 113	46	178	519	479	5	201 / 155	46	
7	144	746	445	5	166 / 121	45	166	571	467	5	189 / 143	46	
8	121	421	422	5	144 / 98	46	157	339	458	5	180 / 134	46	
9	154	560	455	5	170 / 138	32	217	067	518	5	232 / 201	31	
TOTAL	1322	500				398	1580	615				399 / 398	
							1322	500				797	METERS
DIFF/ELEV							258	115					
BM 21-14													BM 21-14 (Inglewood G-12-B)
													ROSECRANS AVE & PRAIRIE AVE
													SEE FB 1391-18 FOR DESC

PLEASE RETURN TO

LOS ANGELES COUNTY ENGINEER

700 LOS ANGELES COUNTY ENGINEERING BLDG.

NOTE: ANY ADDITIONS OR CHANGES ON THIS SHEET MUST BE MADE OR CIRCLED IN RED INK, WITH DATE AND NAME OF PERSON MAKING CHANGE

Do not extend notes this side of this line.

STATION	BACKSIGHT						FORESIGHT						DESCRIPTION AND REMARKS
	RIGHT	MIC.	LEFT		STADIA		RIGHT	MIC.	LEFT		STADIA		FROM BM 21-14 TO BM 21-15
BM 21-14													BM 21-14 (INGLEWOOD G-12B)
1	217	615	518	5	233 / 201	32	155	139	456	5	171 / 139	32	ROSECRANS AVE & PRAIRIE AVE
2	157	328	458	5	181 / 134	47	119	945	420	5	142 / 96	46	SEE FB 1391-18 FOR DESC
3	165	191	466	5	188 / 142	46	147	270	448	5	170 / 124	46	
4	180	806	481	5	203 / 157	46	13[illegible]	920	436	5	158 / 112	46	
5	176	708	477	5	199 / 153	46	15[illegible]	[illegible]38	451	5	173 / 127	46	
6	162	636	463	5	185 / 139	46	15[illegible]	[illegible]97	45[illegible]	5	173 / 127	46	
7	170	122	471	5	193 / 147	46	14[illegible]	[illegible]86	445	5	167 / 121	46	
8	175	461	476	5	198 / 152	46	141	993	442	5	164 / 118	46	
9	174	240	475	5	197 / 151	46	177	[illegible]5	478	5	199 / 15[illegible]	45	
TOTAL	1580	107				401	1322	073				399	
	1322	073				399							
DIFF/ELEV	258	034				800							
BM 21-15													BM 21-15 (INGLEWOOD F-12) SY 565
													ROSECRANS AVE & HAWTHORNE BLVD
													SEE FB 1391-19 FOR DESC

F.B. 2444 PG. 206

JOB NO. 0301.02

SURVEY OF C.A. CO. PRECISE LEVEL NET

SURVEY BY ACG NOTES ACG

INDEXED H.E. OTT DATE

WEATHER SUNNY INST. NO. 75234

TIME 11:05 - 11:35 ROD NO. 95891

NOTES CHKD. DATE

76P526 CE # 308 8-59

PLEASE RETURN TO

LOS ANGELES COUNTY ENGINEER

700 LOS ANGELES COUNTY ENGINEERING BLDG.

NOTE: ANY ADDITIONS OR CHANGES ON THIS SHEET MUST BE MADE OR CIRCLED IN RED INK, WITH DATE AND NAME OF PERSON MAKING CHANGE.

Do not extend notes this side of this line.

JOB NO. 0301.02 SURVEY OF L.A. CO. PRECISE LEVEL NET

SURVEY BY A.C. GUIZADO WEATHER SUN & WINDY INST. NO. 75234

NOTES BY ACG DATE 7-1-60 TIME 12:40 - 1:15 ROD NO. 95896

INDEXED H. E. OTT DATE NOTES CHKD DATE

F.B. 2444 Pg. 201

STATION	BACKSIGHT RIGHT	BACKSIGHT MIC.	BACKSIGHT LEFT		BACKSIGHT STADIA		FORESIGHT RIGHT	FORESIGHT MIC.	FORESIGHT LEFT		FORESIGHT STADIA		DESCRIPTION AND REMARKS
													FROM BM 21-14 TO BM 21-13A
BM 21-14													BM 21-14 (INGLEWOOD G-12B
1	177	563	478	5	199 / 154	45	154	060	455	5	177 / 131	46	ROSECRANS AVE & PRAIRIE AVE.
2	148	550	449	5	171 / 125	46	166	946	467	5	189 / 143	46	SEE FB 1391-18 FOR DESC
3	150	205	451	5	173 / 127	46	162	163	463	5	185 / 139	46	
4	147	577	448	5	170 / 124	46	161	258	462	5	184 / 138	46	C G VALDEZ
5	127	045	428	5	150 / 104	46	147	950	448	5	170 / 124	46	
6	156	711	457	5	179 / 133	46	165	175	466	5	188 / 142	46	
7	153	265	454	5	176 / 130	46	168	230	469	5	191 / 144	47	
8	153	078	454	5	177 / 130	47	168	905	469	5	191 / 146	45	
9	164	278	465	5	183 / 145	38	185	812	486	5	204 / 166	38	
TOTAL	1378	272				406	1480	499				406 / 406	
							1378	272				812	METERS
DIFF/ELEV							102	227					
BM 21-13A													BM 21-13A
													ROSECRANS AVE & YUKON AVE
													SEE FB 1391-17A FOR DESC

PLEASE RETURN TO

LOS ANGELES COUNTY ENGINEER

700 LOS ANGELES COUNTY ENGINEERING BLDG.

NOTE: ANY ADDITIONS OR CHANGES ON THIS SHEET MUST BE MADE OR CIRCLED IN RED INK, WITH DATE AND NAME OF PERSON MAKING CHANGE

Do not extend notes this side of this line.

STATION	BACKSIGHT						FORESIGHT						DESCRIPTION AND REMARKS
	RIGHT	MIC.	LEFT		STADIA		RIGHT	MIC.	LEFT		STADIA		FROM BM 21-13A TO BM 21-14
BM 21-13A													BM 21-13A
1	181	198	482	5	200 / 162	38	159	751	460	5	178 / 140	38	ROSECRANS AVE & YUKON AVE
2	170	776	471	5	193 / 147	46	157	401	458	5	180 / 134	46	SEE FB 1391-17A FOR DESC
3	172	172	473	5	195 / 149	46	154	241	455	5	177 / 131	46	
4	163	145	464	5	186 / 140	46	15[illegible]	217	455	5	177 / 131	46	
5	145	962	446	5	168 / 122	46	127	820	428	5	152 / 104	46	
6	160	883	461	5	183 / 137	46	14[illegible]	462	447	5	169 / 123	46	
7	164	163	465	5	187 / 141	46	155	435	456	5	178 / 132	46	
8	172	471	473	5	195 / 149	46	155	693	456	5	178 / 132	46	
9	163	201	464	5	186 / 140	46	18[illegible]	[illegible]	481	5	203 / 157	46	
TOTAL	1493	971				406	1391	731				406	
	1391	731				406							
DIFF/ELEV	102	240				812							
BM 21-14													BM 21-14 (INGLEWOOD G-12B
													ROSECRANS AVE & PRAIRIE AVE
													SEE FB 1391-18 FOR DESC

F.B. 2444 PG. 202

SURVEY OF C.A. CO. PRECISE LEVEL NET

SURVEY BY ACG NOTES ACG

INDEXED H. E. OTT DATE

JOB NO. 030102

WEATHER SUNE WINDY INST. NO. N3 75234

TIME 2:20 TO 3:00 ROD NO. 95E96

NOTES CHKD DATE

76P5269 CE # 305 8-59

PLEASE RETURN TO

LOS ANGELES COUNTY ENGINEER

700 LOS ANGELES COUNTY ENGINEERING BLDG.

NOTE: ANY ADDITIONS OR CHANGES ON THIS SHEET MUST BE MADE OR CIRCLED IN RED INK. WITH DATE AND NAME OF PERSON MAKING CHANGE.

Do not extend notes this side of this line.

JOB NO. 0301.02 SURVEY OF L.A. CO. PRECISE LEVEL NET

SURVEY BY A C GUIZADO WEATHER SUN-PARTLY CLOUDY INST. NO. 7522K

NOTES BY H. E. OTT DATE 7/1/60 TIME 1:15 - 1:50 ROD NO. 95876

INDEXED DATE NOTES CHKD DATE

F.B. 2444 PG. 203

STATION	BACKSIGHT Right	Mic.	Left		Stadia		FORESIGHT Right	Mic.	Left		Stadia		DESCRIPTION AND REMARKS
													From BM 21-13A To BM 21-12
BM 21-13A													BM 21-13A
	167	811	468	5	187 / 155	40	162	146	463	5	181 / 142	39	ROSECRANS AVE & YUKON AVE
													SEE FB 1391-17A FOR DESC
2	152	120	453	5	175 / 129	46	163	523	464	5	186 / 140	46	
3	150	752	451	5	177 / 123	54	148	422	449	5	175 / 120	55	AT C G VALDEZ
4	154	611	455	5	176 / 131	45	178	796	479	5	201 / 155	46	
5	153	641	454	5	181 / 125	56	183	744	484	5	210 / 156	54	
6	143	950	444	5	167 / 120	47	158	123	459	5	182 / 135	47	
7	146	901	447	5	165 / 123	46	157	340	458	5	181 / 134	47	
8	187	278	488	5	170 / 124	46	166	002	467	5	189 / 143	46	
9	264	301	565	5	290 / 238	52	077	915	378	5	104 / 51	53	
						132						133	
												132	
TOTAL	1521	365					1396	011				865	meters
	1396	011											
DIFFERENCE	~~125~~	~~364~~											
BM 21-12	125	354											BM 21-12 LA CO FCD 113-12A
													ROSECRANS AVE & CRENSHAW BLVD
													SEE FB 1391-16 FOR DESC

PLEASE RETURN TO

LOS ANGELES COUNTY ENGINEER

700 LOS ANGELES COUNTY ENGINEERING BLDG.

NOTE: ANY ADDITIONS OR CHANGES ON THIS SHEET MUST BE MADE OR CIRCLED IN RED INK, WITH DATE AND NAME OF PERSON MAKING CHANGE

Do not extend notes this side of this line.

F.B. 2444 PG. 204 | JOB NO. 230102 | L.A. CO. PRECISE LEVEL NET

SURVEY OF ACG | NOTES ACG | DATE

SURVEY BY ACG

INDEXED H. E. OH | DATE

WEATHER Sunshiny | INST. NO. 75234

TIME 1:50 - 2:20 | ROD NO. 45896

NOTES CHKD | DATE

N3

STATION	BACKSIGHT RIGHT	BACKSIGHT MIC.	BACKSIGHT LEFT		BACKSIGHT STADIA		FORESIGHT RIGHT	FORESIGHT MIC.	FORESIGHT LEFT		FORESIGHT STADIA		DESCRIPTION AND REMARKS
													FROM BM 21-12 TO BM 21-13A
BM 21-12													BM 21-12 Rosecrans Ave & Crenshaw Blvd See FB 1391-16 for desc
1	077	322	378	5	104 / 51	53	263	858	564	5	288 / 237	51	
2	168	909	469	5	191 / 145	46	170	181	491	5	213 / 167	46	
3	157	282	458	5	180 / 134	46	146	546	447	5	169 / 123	46	
4	158	550	459	5	182 / 135	47	144	732	445	5	167 / 121	46	
5	164	569	465	5	191 / 137	54	147	428	444	5	171 / 115	56	
6	185	782	486	5	207 / 162	46	152	800	453	5	175 / 129	46	
7	152	929	453	5	175 / 120	55	155	243	456	5	182 / 128	54	
8	162	799	463	5	185 / 139	46	150	417	451	5	173 / 127	46	
9	160	733	461	5	180 / 140	40	166	528	467	5	186 / 146	40	
TOTAL	1388	875				433	1514	333				431	
							1381	575				433	
							125	758				864	
DIFF/ELEV BM 21-13A													BM 21-13A Rosecrans Ave & Yukon Ave See FB 1391-17A for desc

76P52[illegible]B CE # 308 8-59

PLEASE RETURN TO

LOS ANGELES COUNTY ENGINEER

700 LOS ANGELES COUNTY ENGINEERING BLDG.

NOTE: ANY ADDITIONS OR CHANGES ON THIS SHEET MUST BE MADE OR CIRCLED IN RED INK. WITH DATE AND NAME OF PERSON MAKING CHANGE.

Do not extend notes this side of this line.

JOB NO. 0301.02 SURVEY OF L.A. CO. PRECISE LEVEL NET

SURVEY BY A.C. GUIZARD WEATHER SUN-HAZY INST. NO. 75234

NOTES BY C.G.K. DATE 7-5-60 TIME 9:40-10:15 ROD NO. 95896

INDEXED H. E. OTT DATE NOTES CHKD DATE

F.B. 2444 PG. 205

STATION	BACKSIGHT RIGHT	BACKSIGHT MIC.	BACKSIGHT LEFT		BACKSIGHT STADIA		FORESIGHT RIGHT	FORESIGHT MIC.	FORESIGHT LEFT		FORESIGHT STADIA		DESCRIPTION AND REMARKS
													FROM B.M.# 21-12 TO B.M.# 21-10
B.M.# 21-12	086	575	387	5	100 72	28	299	099	600	5	299 287	24	B.M.# 21-12 (LA Co FCD 113-21A)
							086	575				28	ROSECRANS AVE & CRENSHAW BLVD
DIFF/ELEV.							212	524				5	SEE FB 1391-16 FOR DESC
B.M.# 21-11													B.M.# 21-11 R/W 114-4
1.	182	298	483	5	205 159	46	159	332	460	5	182 136	46	ROSECRANS AVE & CRENSHAW BLVD
													SEE FB 1391-16 FOR DESC.
2.	132	676	433	5	155 109	46	153	973	454	5	176 130	46	
3.	141	892	442	5	164 118	46	152	548	453	5	175 129	46	M.A. WALSH JR.
4.	139	768	440	5	162 116	46	149	690	450	5	172 126	46	
5.	137	872	438	5	160 114	46	148	663	449	5	171 125	46	
6.	136	559	437	5	159 113	46	144	901	445	5	167 121	46	
7.	135	348	436	5	160 110	50	146	648	447	5	170 122	48	
8	129	716	430	5	145 113	32	167	629	468	5	184 150	34	
TOTAL.	1136	129				~~386~~ 358	1223	884				~~382~~ ~~386~~ ~~768~~ 358	METERS
							1136	129					
DIFF/ELEV.							87	755				358	
B.M.# 21-10												716	BM 21-10
													ROSECRANS & VANNESS AVE
													SEE FB 1391-15 FOR DESC

PLEASE RETURN TO

LOS ANGELES COUNTY ENGINEER

700 LOS ANGELES COUNTY ENGINEERING BLDG.

NOTE: ANY ADDITIONS OR CHANGES ON THIS SHEET MUST BE MADE OR CIRCLED IN RED INK, WITH DATE AND NAME OF PERSON MAKING CHANGE

Do not extend notes this side of this line.

STATION	BACKSIGHT						FORESIGHT						DESCRIPTION AND REMARKS
	RIGHT	MIC.	LEFT		STADIA		RIGHT	MIC.	LEFT		STADIA		FROM BM21-10 TO BM21-12
BM21-10													BM21-10
1	163	392	464	5	188 / 146	34	143	902	444	5	159 / 127	32	ROSECRANS & VAN NESS AVE
													SEE FB 1391-15 FOR DESC
2	162	661	463	5	186 / 138	48	13[illegible]	[illegible]27	435	5	159 / 109	50	
3	141	223	442	5	164 / 118	46	12[illegible]	[illegible]71	423	5	145 / 99	46	
4	134	879	435	5	157 / 111	46	13[illegible]	425	434	5	156 / 110	46	
5	145	746	446	5	168 / 122	46	13[illegible]	[illegible]97	436	5	158 / 112	46	
6	142	912	443	5	165 / 119	46	132	363	433	5	155 / 109	46	
7	147	629	448	5	170 / 124	46	126	[illegible]20	427	5	149 / 103	46	
8	162	020	463	5	183 / 139	46	184	[illegible]28	485	5	207 / 161	46	
TOTAL	1200	462 ✓				358	1112	833 ✓				358	
	1112	833 ✓				358							
DIFF/ELEV	87	629 ✓				716							
BM21-11													BM21-11 (R/W 114-4)
1	300	790	601	5	300 / 288 2	24	088	298	389	5	102 / 74	28	ROSECRANS AVE & CRENSHAW BLVD
	088	298 ✓											SEE FB 1391-16 FOR DESC
DIFF/ELEV	212	492 ✓											
BM21-12													BM 21-12 LACFCD 113-21A
													ROSECRANS AVE & CRENSHAW BLVD
													SEE FB 1391-16 FOR DESC

F.B. 2444 PG. 206

JOB NO. 0301.02

SURVEY OF L.A. CO. PRECISE LEVEL NET

SURVEY BY ACG NOTES ACG

INDEXED H. E. OTT DATE

WEATHER SUN WINDY INST. NO. N3-75234

TIME 3:15 TO 3:50 ROD NO. 95896

NOTES CHKD. DATE

76P5269 CE # 306 8-59

PLEASE RETURN TO

LOS ANGELES COUNTY ENGINEER

700 LOS ANGELES COUNTY ENGINEERING BLDG.

NOTE: ANY ADDITIONS OR CHANGES ON THIS SHEET MUST BE MADE OR CIRCLED IN RED INK, WITH DATE AND NAME OF PERSON MAKING CHANGE.

Do not extend notes this side of this line.

JOB NO. 0301.02 SURVEY OF L.A. CO. PRECISE LEVEL NET

SURVEY BY A.C. GUIZADO WEATHER SUN-WINDY INST. NO. 75234

NOTES BY C.G.V. DATE 7-5-60 TIME 10:15 - 10:55 ROD NO. 95896

INDEXED H. E. OTT DATE NOTES CHKD DATE

F.B. 2444 PG. 207

STATION	BACKSIGHT RIGHT	BACKSIGHT MIC.	BACKSIGHT LEFT		BACKSIGHT STADIA		FORESIGHT RIGHT	FORESIGHT MIC.	FORESIGHT LEFT		FORESIGHT STADIA		DESCRIPTION AND REMARKS
													FROM B.M. #21-10 TO B.M. #21-9A
B.M. #21-10													B.M. #21-10
1.	168	335	469	5	188 / 148	40	133	489	434	5	153 / 113	40	ROSECRANS & VAN NESS AVE
													SEE FB 1391-15 FOR DESC
2.	164	007	465	5	187 / 141	46	165	399	466	5	188 / 142	46	
3.	167	179	468	5	190 / 144	46	153	890	454	5	176 / 130	46	
													M.A. WALSH JR
4.	139	309	440	5	162 / 116	46	154	051	455	5	177 / 131	46	
5.	126	975	427	5	149 / 103	46	135	258	436	5	158 / 112	46	
6.	170	011	471	5	193 / 147	46	167	180	468	5	190 / 144	46	
7.	164	832	465	5	187 / 141	46	139	582	440	5	162 / 116	46	
8	166	746	467	5	189 / 143	46	133	997	434	5	156 / 110	46	
9.	137	759	438	5	149 / 125	26	159	808	460	5	171 / 147	24	
10	156	861	457	5	172 / 140	32	141	843	442	5	158 / 124	34	
11.	156	982	457	5	169 / 143	26	183	380	484	5	196 / 170	26	
TOTAL.	1719	047				446	1667	877				446 / 446	
	1667	877										892	METERS
DIFF/ELEV.	51.	169 ~~170~~											
B.M. #21-9A													BM 21-9A
													ROSECRANS & WESTERN AVE
													SEE FB 1391-14A FOR DESC

PLEASE RETURN TO

LOS ANGELES COUNTY ENGINEER

700 LOS ANGELES COUNTY ENGINEERING BLDG.

NOTE: ANY ADDITIONS OR CHANGES ON THIS SHEET MUST BE MADE OR CIRCLED IN RED INK, WITH DATE AND NAME OF PERSON MAKING CHANGE

Do not extend notes this side of this line.

STATION	BACKSIGHT						FORESIGHT						DESCRIPTION AND REMARKS
	RIGHT	MIC.	LEFT		STADIA		RIGHT	MIC.	LEFT		STADIA		FROM B.M. #21-9A TO B.M. #21-10
B.M. #21-9A													B.M. #21-9A.
1.	176	197	477	5	189 163	26	130	120	431	5	144 117	27	ROSECRANS & WESTERN AVE
2.	121	359	422	5	138 105	33	153	568	454	5	170 136	34	SEE FB 1391-14A FOR DESC
3.	143	020	444	5	168 118	50	142	085	443	5	165 120	45	
4.	148	970	449	5	160 136	24	179	561	480	5	190 168	22	
5.	155	882	456	5	177 133	44	151	051	452	5	175 127	48	
6.	154	269	455	5	177 131	46	167	910	468	5	190 144	46	
7.	131	481	432	5	154 108	46	126	523	427	5	149 103	46	
8.	142	759	443	5	165 119	46	129	058	430	5	152 106	46	
9.	136	362	437	5	159 113	46	152	619	453	5	175 129	46	
10.	143	652	444	5	166 120	46	138	219	439	5	161 115	46	
11.	131	652	432	5	151 111	40	166	273	467	5	186 146	40	
TOTAL.	1585	603					1636	987					
							1585	603					
DIFF/ELEV.							51	384					
BM 21-10													BM 21-10
													ROSECRANS & VANNESS AVE
													SEE FB 1391-15 FOR DESC

F.B. 2444 PG. 208

JOB NO. 030102

L. A. CO. PRECISE LEVEL NET

SURVEY OF

SURVEY BY ACG NOTES CGU

INDEXED B. E. OTT DATE

WEATHER SUN & WINDY INST. NO. 75234

TIME 2:30 - 3:10 ROD NO. 95896

NOTES CHKD. DATE

76P5203 CE # 308 6-59

PLEASE RETURN TO

LOS ANGELES COUNTY ENGINEER

700 LOS ANGELES COUNTY ENGINEERING BLDG.

NOTE: ANY ADDITIONS OR CHANGES ON THIS SHEET MUST BE MADE OR CIRCLED IN RED INK, WITH DATE AND NAME OF PERSON MAKING CHANGE.

Do not extend notes this side of this line.

STATION	BACKSIGHT RIGHT	BACKSIGHT MIC.	BACKSIGHT LEFT		BACKSIGHT STADIA		FORESIGHT RIGHT	FORESIGHT MIC.	FORESIGHT LEFT		FORESIGHT STADIA		DESCRIPTION AND REMARKS
													FROM B.M. #21-9A TO B.M. #21-8
B.M. #21-9A													B.M. #21-9A
1	174	419	475	5	187 161	26	151	918	453	5	164 138	26	ROSECRANS & WESTERN AVE
													SEE FB 1391-12A FOR DESC
2	153	970	454	5	176 130	46	168	301	469	5	191 145	46	
3	155	169	456	5	178 132	46	162	042	463	5	185 139	46	
4	152	096	453	5	175 129	46	160	071	461	5	183 137	46	π MA WALSH JR.
5.	150	199	451	5	173 127	46	154	712	455	5	177 131	46	
6	166	534	467	5	189 143	46	154	089	455	5	177 131	46	
7.	162	625	463	5	185 139	46	158	956	459	5	181 135	46	
8.	156	919	457	5	179 133	46	147	083	448	5	170 124	46	
9.	156	087	457	5	178 135	43	167	431	468	5	189 146	43	
TOTAL.	1428	018				391	1424	606				391 391 782	METERS
	1424	606											
DIFF. ELEV.	3.	412											
B.M. #21-8													BM 21-8
													ROSECRANS & NORMANDIE AVE
													SEE FB 1391-13 FOR DESC

JOB NO. 0301.02 SURVEY OF L.A. CO. PRECISE LEVEL NET

SURVEY BY ACG 112480 WEATHER SUNNY INST. NO. 75238

NOTES BY C.G. DATE 7-5-60 TIME 11:00 - 11:30 ROD NO. 25296

INDEXED B.E. OH DATE NOTES CHKD DATE

F.B. 2004 PG. 609

PLEASE RETURN TO

LOS ANGELES COUNTY ENGINEER

700 LOS ANGELES COUNTY ENGINEERING BLDG.

NOTE: ANY ADDITIONS OR CHANGES ON THIS SHEET MUST BE MADE OR CIRCLED IN RED INK, WITH DATE AND NAME OF PERSON MAKING CHANGE

Do not extend notes this side of this line.

STATION	BACKSIGHT						FORESIGHT						DESCRIPTION AND REMARKS
	RIGHT	MIC.	LEFT		STADIA		RIGHT	MIC.	LEFT		STADIA		FROM B.M. 21-8 TO B.M. #21-9A.
B.M. #21-8													B.M. #21-8
1.	165	720	466	5	187 / 142	45	119	882	420	5	141 / 98	43	ROSECRANS & NORMANDIE AVE
2.	149	261	450	5	172 / 126	46	161	210	465	5	188 / 140	48	SEE FB 1391-13 FOR DESC
3.	121	131	422	5	144 / 98	46	154	682	455	5	177 / 131	46	
4	147	723	448	5	170 / 124	46	159	355	460	5	182 / 136	46	
5.	151	398	452	5	174 / 128	46	147	089	448	5	170 / 124	46	
6.	155	239	456	5	178 / 132	46	147	721	448	5	170 / 124	46	
7.	157	192	458	5	180 / 134	46	150	541	451	5	173 / 127	46	
8.	169	461	470	5	192 / 146	46	153	868	454	5	176 / 130	46	
9.	156	160	457	5	169 / 143	26	179	439	480	5	192 / 166	26	
TOTAL	1373	285	✓				1376	787	✓				
							1373	285	✓				
DIFF/ELEV.								502	✓				
B.M. #21-9A.													BM 21-9A
													ROSECRANS & WESTERN AVE
													SEE FB 1391-14A FOR DESC

F.B. 2444 PG. 210

JOB NO. 0301.02

SURVEY OF C.A. CO. PRECISE LEVEL NET

SURVEY BY ACG NOTES CGV

INDEXED H.E. OTT DATE

WEATHER SUN HAZY INST. NO. 75234

TIME 2:00 - 2:30 ROD NO. 95896

NOTES CHKD DATE

76P5263 CE # 308 8-59

PLEASE RETURN TO

LOS ANGELES COUNTY ENGINEER

700 LOS ANGELES COUNTY ENGINEERING BLDG.

NOTE: ANY ADDITIONS OR CHANGES ON THIS SHEET MUST BE MADE OR CIRCLED IN RED INK, WITH DATE AND NAME OF PERSON MAKING CHANGE.

Do not extend notes this side of this line.

JOB NO. 0301.02 SURVEY OF L.A. CO. PRECISE LEVEL NET

SURVEY BY A. C. CHUZADO WEATHER Sun - Hazy INST. NO. 25220

NOTES BY C.G.I. DATE 7-5-60 TIME 12:40 - 1:15 ROD NO. 25496

INDEXED H. E. OTT DATE NOTES CHKD DATE

F.B. 2444 Pg. 211

STATION	BACKSIGHT RIGHT	BACKSIGHT MIC.	BACKSIGHT LEFT		BACKSIGHT STADIA		FORESIGHT RIGHT	FORESIGHT MIC.	FORESIGHT LEFT		FORESIGHT STADIA		DESCRIPTION AND REMARKS
													FROM B.M. #21-8 TO B.M. #21-7
B.M. #21-8.													B.M. #21-8
1	166	029	467	5	186 / 126	40	147	221	448	5	167 / 127	40	ROSECRANS & NORMANDIE AVE
													SEE FB 1391-13 FOR DESC
2.	160	868	461	5	182 / 138	44	143	061	444	5	167 / 119	48	
3	196	793	491	5	222 / 171	51	150	793	451	5	171 / 129	42	
													π M.A. WALSH
4	173	117	474	5	196 / 150	46	116	676	417	5	139 / 93	46	
5.	187	660	488	5	210 / 164	46	125	449	426	5	148 / 102	46	
6	175	503	476	5	198 / 152	46	135	519	436	5	158 / 112	46	
7	184	285	485	5	207 / 161	46	121	614	422	5	144 / 98	46	
8	186	708	487	5	208 / 164	44	126	689	427	5	149 / 103	46	
9.	192	059	493	5	215 / 169	46	062	620	363	5	84 / 40	44	
10.	162	861	463	5	167 / 157	10	192	758	493	5	198 / 186	12	
TOTAL	1785	883				419	1322	400				416 / 419	
	1322	400										835	METERS
DIFF ELEV.	463	483											
B.M. #21-7													BM 21-7 (Watts B-12) 1946
													ROSECRANS & VERMONT AVE
													SEE FB 1391-12 FOR DESC

PLEASE RETURN TO

LOS ANGELES COUNTY ENGINEER

700 LOS ANGELES COUNTY ENGINEERING BLDG.

NOTE: ANY ADDITIONS OR CHANGES ON THIS SHEET MUST BE MADE OR CIRCLED IN RED INK, WITH DATE AND NAME OF PERSON MAKING CHANGE

Do not extend notes this side of this line.

STATION	BACKSIGHT						FORESIGHT						DESCRIPTION AND REMARKS
	RIGHT	MIC.	LEFT		STADIA		RIGHT	MIC.	LEFT		STADIA		FROM B.M. #21-7 TO B.M. #21-8
B.M. #21-7.													B.M. #21-7
1.	186	786	487	5	192 / 180	12	[illegible]	120	458	5	162 / 152	10	ROSECRANS & VERMONT AVE
2.	065	810	366	5	87 / 43	44	195	161	496	5	218 / 172	46	SEE FB 1391-12 FOR DESC
3.	124	016	425	5	147 / 101	46	183	911	484	5	204 / 161	43	
4.	123	782	424	5	146 / 101	45	186	900	487	5	210 / 162	48	
5.	139	668	440	5	162 / 116	46	178	699	479	5	201 / 155	46	
6.	123	798	424	5	146 / 100	46	18[illegible]	[illegible]	437	5	209 / 163	46	
7.	113	793	414	5	136 / 90	46	170	[illegible]48	471	5	193 / 147	46	
8.	149	819	450	5	172 / 126	46	18[illegible]	[illegible]79	484	5	206 / 160	46	
9.	130	722	431	5	153 / 105	48	160	765	461	5	183 / 137	46	
10.	147	485	448	5	166 / 128	38	[illegible]	[illegible]87	467	5	186 / 146	40	
TOTAL.	1305	879				417	1761	[illegible]11				417	
							1305	[illegible]79				417	
DIFF/ELEV.							463	732				834	METERS
B.M. #21-8													BM 21-8
													ROSECRANS & NORMANDIE AVE
													SEE FB 1391-13 FOR DESC

F.B. 2444 PG. 212

SURVEY OF C.A. CO. PRECISE LEVEL NET

SURVEY BY AG NOTES CGV

INDEXED E. OTT DATE

JOB NO. 030102

WEATHER SUN-HAZY INST. NO. 75234

TIME 1:15 - 1:55 ROD NO. 95896

NOTES CHKD DATE

N3

76P5261 CE # 308 8-59

PLEASE RETURN TO

LOS ANGELES COUNTY ENGINEER

700 LOS ANGELES COUNTY ENGINEERING BLDG.

NOTE: ANY ADDITIONS OR CHANGES ON THIS SHEET MUST BE MADE OR CIRCLED IN RED INK, WITH DATE AND NAME OF PERSON MAKING CHANGE.

Do not extend notes this side of this line.

JOB NO. 0301.02 SURVEY OF L.A. CO. PRECISE LEVEL NET

SURVEY BY A. C. Guzman WEATHER Clear INST. NO. 3334

NOTES BY H. A. Kast TIME 09:30 ROD NO. 3536

INDEXED H. E. Ott DATE 7-6-60 NOTES CHKD DATE

F.B. 2444 P. 21

STATION	BACKSIGHT Right	Mic.	Left		Stadia		FORESIGHT Right	Mic.	Left		Stadia		DESCRIPTION AND REMARKS From 21-7 To 21-6
BM21-7	239	772	540	5	262 216	46	023	663	324	5	46 23	46	BM21-7 (Watts B-12) Rosecrans & Vermont Ave
2	239	934	540	5	262 216	46	063	259	364	5	86 40	46	See FB1391-12 for desc
3	253	011	554	5	276 230	46	052	224	353	5	75 29	46	
4	237	839	538	5	260 214	46	050	011	351	5	73 07	46	
5	197	356	498	5	212 181	31	093	237	394	5	108 78	30	
6	149	728	450	5	157 120	37	150	911	451	5	158 141	18	
Total	1317	640				232	433	305				237	
Diff. Elev.	433	305				237							
	884	335				464							
TBM													TBM Rosecrans Ave & Harbor Fwy Fd spk in S. cb in ctr of over head bridge
1	171	200	472	5	190 152	38	126	072	427	5	145 107	38	
2	163	735	464	5	186 140	46	102	533	403	5	125 79	46	
3	188	190	489	5	211 165	46	087	134	388	5	110 64	46	
4	229	539	530	5	254 204	50	147	510	448	5	172 122	50	
Total	732	664				412	463	249				412	
	463	249				180						824	Meters
Diff. Elev.	269	415										180	BM21-6 (Watts C-12B) Rosecrans Ave & Figueroa St See FB 1391-11 for desc
BM 21-6													

PLEASE RETURN TO

LOS ANGELES COUNTY ENGINEER

700 LOS ANGELES COUNTY ENGINEERING BLDG.

NOTE: ANY ADDITIONS OR CHANGES ON THIS SHEET MUST BE MADE OR CIRCLED IN RED INK, WITH DATE AND NAME OF PERSON MAKING CHANGE

Do not extend notes this side of this line.

STATION	BACKSIGHT RIGHT	BACKSIGHT MIC.	BACKSIGHT LEFT	BACKSIGHT STADIA	FORESIGHT RIGHT	FORESIGHT MIC.	FORESIGHT LEFT	FORESIGHT STADIA	DESCRIPTION AND REMARKS FROM 21-6 TO 21-7
BM 21-6									BM21-6 (Watts C-12 B)
1	158	169	[illegible] 5	[illegible] 133 50	[illegible]	[illegible]65	539 5	203 213 50	ROSECRANS AVE & FIGUEROA ST
2	083	[illegible]	[illegible] 5	106 60 46	[illegible]	706	499 5	221 175 46	SEE FB 1391-11 FOR DESC
3	112	973	413 5	175 89 46	[illegible]	[illegible]	[illegible] 5	185 [illegible] 46	
4	128	218	429 5	[illegible] [illegible]	[illegible]	[illegible]13	474 5	192 154 38	
TOTAL	483	272			[illegible]	[illegible]02			
					[illegible]	[illegible]			
DIFF ELEV					[illegible]	[illegible]30			
TBM									TBM
1	149	630	450 5	158 140 18	[illegible]	[illegible]3	449 5	156 139 17	ROSECRANS AVE & HARBOR FRWY
2	095	156	[illegible] 5	110 80 30	[illegible]	[illegible]	504 5	[illegible] [illegible] 30	FD. SPK IN S. CB IN CTR. OF OVERHEAD BRIDGE
3	054	310	[illegible] 5	77 31 46	[illegible]	[illegible]	538 5	[illegible] [illegible] 46	
4	048	[illegible]	[illegible] 5	71 25 46	[illegible]	[illegible]	550 5	[illegible] [illegible] 46	
5	065	140	366 5	98 42 46	241	[illegible]44	542 5	264 218 46	
6	015	625	316 5	98 15 46	232	[illegible]	[illegible] 5	[illegible] [illegible] 46	
TOTAL	429	341			[illegible]	[illegible]00			
					42	[illegible]1			BM21-7 (Watts B-12
DIFF ELEV					884	[illegible]9			ROSECRANS & VERMONT AVE
BM 21-7									SEE FB 1391-12 FOR DESC

F.B. 2444 PG. 214

JOB NO. 0301.02

SURVEY OF I. A. CO. PRECISE LEVEL NET

SURVEY BY ACG NOTES MAW

INDEXED H. E. OTT DATE

WEATHER Sun & Windy INST. NO. 75234

TIME 14:30-15:30 ROD NO. 95896

NOTES CHKD DATE

76P5269 CE # 308 6-59

PLEASE RETURN TO

LOS ANGELES COUNTY ENGINEER

700 LOS ANGELES COUNTY ENGINEERING BLDG.

NOTE: ANY ADDITIONS OR CHANGES ON THIS SHEET MUST BE MADE OR CIRCLED IN RED INK, WITH DATE AND NAME OF PERSON MAKING CHANGE.

Do not extend notes this side of this line.

JOB NO. 0301.02 SURVEY OF L.A. CO. PRECISE LEVEL NET

SURVEY BY A. C. Cuzzaro WEATHER Clear INST. NO. 25234

NOTES BY Nathaniel Jr DATE 7-6-60 TIME 10:15-11:00 ROD NO. 25596

INDEXED B. E. OTT DATE NOTES CHKD. DATE

F.B. 2444 Pg. 215

STATION	BACKSIGHT RIGHT	BACKSIGHT MIC.	BACKSIGHT LEFT		BACKSIGHT STADIA		FORESIGHT RIGHT	FORESIGHT MIC.	FORESIGHT LEFT		FORESIGHT STADIA		DESCRIPTION AND REMARKS
													FROM 21-6 TO 21-5
BM 21-6													BM 21-6 (Watts C-12B)
1	236	363	537	5	259 213	46	084	763	385	5	107 61	46	Rosecrans Ave & Figueroa St
2	216	808	517	5	232 188	46	113	910	414	5	136 90	46	See FB 1391-11 for desc
3	177	950	500	5	222 176	46	093	321	394	5	116 70	46	
4	200	713	501	5	223 177	46	103	439	404	5	126 80	46	
5	120	053	421	5	144 95	49	055	449	356	5	80 30	50	
6	242	630	543	5	265 219	46	098	160	399	5	121 75	46	
7	158	031	459	5	181 135	46	123	971	424	5	146 100	46	
8	152	679	453	5	159 113	46	216	288	517	5	232 186	46	
9	133	587	404	5	113 93	20	118	101	519	5	208 188	20	
10	089	252	370	5	96 81	15	214	679	515	5	222 206	16	
Total	1720	572				406	1321	981				408 406 818	METERS
	1321	981											
Diff. Elev.	398	591											
BM 21-5													BM 21-5 (Watts D-12)
													Rosecrans Ave & Main St
													See FB 1391-10 for desc.

PLEASE RETURN TO

LOS ANGELES COUNTY ENGINEER

700 LOS ANGELES COUNTY ENGINEERING BLDG.

NOTE: ANY ADDITIONS OR CHANGES ON THIS SHEET MUST BE MADE OR CIRCLED IN RED INK, WITH DATE AND NAME OF PERSON MAKING CHANGE

Do not extend notes this side of this line.

STATION	BACKSIGHT RIGHT	BACKSIGHT MIC.	BACKSIGHT LEFT		BACKSIGHT STADIA		FORESIGHT RIGHT	FORESIGHT MIC.	FORESIGHT LEFT		FORESIGHT STADIA		DESCRIPTION AND REMARKS
													FROM 21-5 TO 21-6
BM 21-5													BM 21-5 (Watts D-12)
1	214	609	515	5	221 / 206	15	[illegible]	590	389	5	96 / 80	16	ROSECRANS AVE & MAIN ST
2	217	711	517	5	226 / 207	19	1[illegible]	990	404	5	113 / 93	20	SEE FB 1391-10 FOR DESC
3	216	875	517	5	239 / 193	46	[illegible]	[illegible]	454	5	176 / 130	46	
4	124	870	425	5	147 / 101	46	[illegible]	596	459	5	181 / 135	46	
5	099	595	4[illegible]	5	122 / 76	46	2[illegible]	[illegible]17	502	5	1[illegible]4 / 1[illegible]	46	
6	014	576	31[illegible]	5	[illegible] / 14	50	1[illegible]	[illegible]75	405	5	128 / 80	48	
7	128	161	423	5	151 / 105	46	15[illegible]	[illegible]38	459	5	181 / 135	46	
8	096	335	39[illegible]	5	12[illegible] / 72	[illegible]	21[illegible]	[illegible]	516	5	235 / 1[illegible]	45	
9	049	870	350	5	[illegible] / 27	44	21[illegible]	[illegible]	518	5	[illegible] / [illegible]	48	
10	080	902	381	5	103 / 57	46	2[illegible]	[illegible]51	541	5	263 / 217	46	
TOTAL	1243	364					16[illegible]	376					
							12[illegible]	[illegible]4					
DIFF ELEV							399	012					
BM 21-6													BM 21-6 (Watts C-12B)
													ROSECRANS AVE & FIGUEROA ST
													SEE FB 1391-11 FOR DESC

F.B. 2444 PG. 216

JOB NO. 0301.02

SURVEY OF L. A. CO. PRECISE LEVEL NET

SURVEY BY ACG NOTES MAW

INDEXED H. E. OTT DATE

WEATHER Sun-Windy INST. NO. 75234

TIME 01:45-2:30 ROD NO. 95E96

NOTES CHKD DATE

76P52[illegible]B CE # 308 8-59

PLEASE RETURN TO

LOS ANGELES COUNTY ENGINEER

700 LOS ANGELES COUNTY ENGINEERING BLDG.

NOTE: ANY ADDITIONS OR CHANGES ON THIS SHEET MUST BE MADE OR CIRCLED IN RED INK, WITH DATE AND NAME OF PERSON MAKING CHANGE.

Do not extend notes this side of this line.

JOB NO. 0301.02 SURVEY OF L.A. CO. PRECISE LEVEL NET

SURVEY BY A. C. GUIZADO WEATHER HAZY INST. NO. 75234

NOTES BY T.O. DATE 7-7-60 TIME 2:15 TO 2:45 ROD NO. 95 & 96

INDEXED H. E. OTT DATE NOTES CHKD DATE

F.B. 2444 PG. 217

STATION	BACKSIGHT RIGHT	BACKSIGHT MIC.	BACKSIGHT LEFT		BACKSIGHT STADIA		FORESIGHT RIGHT	FORESIGHT MIC.	FORESIGHT LEFT		FORESIGHT STADIA		DESCRIPTION AND REMARKS FROM B.M. 21-6 TO B.M. 21-5
B.M. 21-6													B.M. 21-6 (Watts C-12B)
1	244	531	545	5	267 / 221	46	087	532	388	5	110 / 64	46	ROSECRANS AVE & FIGUEROA ST
2	225	469	526	5	248 / 202	46	057	200	358	5	78 / 35	43	SEE FB 1391-11 FOR DESC
3	226	603	527	5	250 / 202	48	105	713	406	5	129 / 81	48	
4	173	710	474	5	195 / 151	44	143	615	444	5	167 / 119	48	
5	119	332	420	5	143 / 94	49	029	248	330	5	54 / 05	49	⊼ R. D GLIDDEN
6	214	229	515	5	238 / 191	47	109	890	410	5	132 / 88	47	
7	168	889	469	5	191 / 146	45	141	213	442	5	163 / 118	45	
8.	170	678	471	5	193 / 146	47	241	852	542	5	266 / 216	50	
9.	118	181	419	5	127 / 108	19	220	588	521	5	228 / 212	16	
10.	102	377	403	5	109 / 94	15	228	358	529	5	235 / 220	15	
TOTAL	1763	999 ✓					1365	209 ✓					
	1365	209 ✓											
DIFF. ELEV.	+398	790 ✓											
B.M. 21-5													B.M. 21-5 (Watts D-12)
													ROSECRANS AVE & MAIN ST
													SEE FB 1391-10 FOR DESC

PLEASE RETURN TO

LOS ANGELES COUNTY ENGINEER

700 LOS ANGELES COUNTY ENGINEERING BLDG.

NOTE: ANY ADDITIONS OR CHANGES ON THIS SHEET MUST BE MADE OR CIRCLED IN RED INK, WITH DATE AND NAME OF PERSON MAKING CHANGE

Do not extend notes this side of this line.

F.B. 2441 PG 218 JOB NO. 0301.02

SURVEY OF L.A. Co. PRECISE LEVEL NET

SURVEY BY A.C.G. NOTES T.O.

INDEXED 4 LEON DATE

WEATHER Hot & Hazy INST. NO. 75234

TIME 2/5 TO 3/5 ROD NO. 75296

NOTES CHKD DATE

STATION	BACKSIGHT						FORESIGHT						DESCRIPTION AND REMARKS
	RIGHT	MIC.	LEFT		STADIA		RIGHT	MIC.	LEFT		STADIA		FROM B.M. 21-5 TO B.M. 21-4A
B.M. 21-5													B.M. 21-5 (Watts D-12)
1.	183	172	444	5	166/143	46	19[illegible]	797	496	5	219/172	47	Rosecrans Ave & Main St
2	151	478	452	5	174/127	47	1[illegible]	782	482	5	204/157	47	See FB 1391-10 for desc
3	151	492	452	5	174/129	47	1[illegible]	938	492	5	216/169	47	
4	145	605	446	5	168/122	46	1[illegible]	92	495	5	207/171	46	
5	142	311	443	5	165/119	46	1[illegible]	34	490	5	216/166	45	TK R.D. Glidden
6.	205	981	506	5	225/182	46	16[illegible]	35	463	5	185/139	46	
7.	176	708	477	5	199/153	46	1[illegible]	04	437	5	159/113	46	
8.	199	938	500	5	220/178	42	14[illegible]	64	444	5	163/122	41	
9.	213	536	514	5	230/192	34	12[illegible]	06	424	5	138/108	30	
10.	224	375	525	5	241/206	35	129	15	430	5	149/109	40	
TOTAL	1754	596					164[illegible]	97					
	1647	297											
DIFF. ELEV.	+107	299											
B.M. 21-4A													B.M. 21-4A
													Rosecrans Ave & Avalon Blvd
													See FB 1391-9A for desc

76P5238 CE # 308 8-59

PLEASE RETURN TO

LOS ANGELES COUNTY ENGINEER

700 LOS ANGELES COUNTY ENGINEERING BLDG.

NOTE: ANY ADDITIONS OR CHANGES ON THIS SHEET MUST BE MADE OR CIRCLED IN RED INK, WITH DATE AND NAME OF PERSON MAKING CHANGE.

Do not extend notes this side of this line.

JOB NO. 0301.02 SURVEY OF L.A. CO. PRECISE LEVEL NET

SURVEY BY A. C. GUZE 400 WEATHER Sunny INST. NO. 25234

NOTES BY H. A. Klein Jr. DATE 7-6-60 TIME 11:00-11:50 ROD NO. 85556

INDEXED H. E. OTT DATE NOTES CHKD DATE

F.B. 2444 Pg. 219

STATION	BACKSIGHT Right	Mic.	Left		Stadia		FORESIGHT Right	Mic.	Left		Stadia		DESCRIPTION AND REMARKS From 21-5 To 21-4A
BM 21-5													BM 21-5 (Watts D-12)
1	133	443	434	5	156 / 110	46	183	680	484	5	206 / 160	46	Rosecrans Ave & Main St
													See FB 1391-10 for desc
2	121	249	422	5	144 / 98	46	163	225	464	5	187 / 140	47	
3	156	299	457	5	170 / 122	47	158	702	459	5	181 / 135	46	
4	104	741	405	5	127 / 81	46	168	382	459	5	181 / 135	46	
5	121	242	422	5	144 / 98	46	180	510	491	5	213 / 167	46	
6	191	105	479	5	210 / 164	46	156	142	457	5	179 / 133	46	
7	167	290	468	5	190 / 144	46	124	387	425	5	147 / 101	46	
8	191	480	472	5	212 / 170	42	136	980	437	5	157 / 116	41	
9	205	631	506	5	222 / 188	34	115	205	416	5	130 / 100	30	
10	214	901	515	5	232 / 197	35	119	680	420	5	139 / 99	40	
Total	1614	071				434	1506	893				434	
	1506	893										868	Meters
Lift Elev.	107	178											
BM 21-4A													BM 21-4A
													Rosecrans Ave & Avalon Blvd
													See FB 1391-9A for desc

PLEASE RETURN TO

LOS ANGELES COUNTY ENGINEER

700 LOS ANGELES COUNTY ENGINEERING BLDG.

NOTE: ANY ADDITIONS OR CHANGES ON THIS SHEET MUST BE MADE OR CIRCLED IN RED INK, WITH DATE AND NAME OF PERSON MAKING CHANGE

Do not extend notes this side of this line.

STATION	BACKSIGHT						FORESIGHT						DESCRIPTION AND REMARKS
	RIGHT	MIC.	LEFT		STADIA		RIGHT	MIC.	LEFT		STADIA		FROM 21-4A TO 21-5
BM 21-4A													BM 21-4A
1	126	480	427	5	145 / 107	38	[illegible]	175	522	5	240 / 203	37	ROSECRANS AVE & AVALON Blvd
2	108	975	409	5	124 / 92	32	[illegible]	[illegible]	500	5	215 / 183	32	SEE FB 1391-9A FOR DESC
3	138	076	437	5	108 / 112	40	[illegible]	[illegible]	494	5	214 / 172	42	
4	122	322	423	5	145 / 99	46	[illegible]	135	468	5	190 / 144	46	
5	136	569	437	5	159 / 114	45	172	[illegible]	473	5	195 / 149	46	
6	184	282	425	5	206 / 162	44	[illegible]	120	417	5	139 / 93	46	
7	158	520	459	5	181 / 135	46	[illegible]	125	406	5	128 / 82	46	
8	157	125	458	5	182 / 132	50	[illegible]	[illegible]	445	5	166 / 122	44	
9	149	859	450	5	172 / 126	46	[illegible]	[illegible]	420	5	143 / 95	48	
10	186	580	487	5	210 / 162	48	[illegible]	[illegible]	435	5	156 / 112	44	
TOTAL	1468	848					1576	431					
							146[illegible]	[illegible]					
DIFF ELEV.							107	583					
BM 21-5													BM 21-5 (Watts D-12)
													ROSECRANS AVE & Main St
													SEE FB 1391-10 FOR DESC

F.B. 2444 PG. 220

JOB NO. 0301.02

SURVEY OF L. A. CO. PRECISE LEVEL NET

SURVEY BY A.C. Guzman NOTES M.A. Hansen Jr.

INDEXED H. E. OTT DATE

WEATHER Clear INST. NO. 75234

TIME 1:00 - 1:45 ROD NO. 95896

NOTES CHKD. DATE

76P526 CE # 308 8-59

PLEASE RETURN TO

LOS ANGELES COUNTY ENGINEER

700 LOS ANGELES COUNTY ENGINEERING BLDG.

NOTE: ANY ADDITIONS OR CHANGES ON THIS SHEET MUST BE MADE OR CIRCLED IN RED INK, WITH DATE AND NAME OF PERSON MAKING CHANGE.

Do not extend notes this side of this line.

JOB NO. 0301.02 SURVEY OF L.A. CO. PRECISE LEVEL NET

SURVEY BY A.C. GUIZADO WEATHER HAZY INST. NO. 75234

NOTES BY T.O. DATE 7-7-60 TIME 8:45 TO 9:20 ROD NO. 95 & 96

INDEXED H. E. OTT DATE NOTES CHKD DATE

F.B. 2444 Pg. 221

STATION	BACKSIGHT RIGHT	BACKSIGHT MIC.	BACKSIGHT LEFT		BACKSIGHT STADIA		FORESIGHT RIGHT	FORESIGHT MIC.	FORESIGHT LEFT		FORESIGHT STADIA		DESCRIPTION AND REMARKS
													FROM B.M. 21-4A TO B.M. 21-3
BM. 21-4A													B.M. 21-4A
1	166	636	467	5	189/143	46	154	207	455	5	177/131	46	ROSECRANS AVE & AVALON BLVD.
													SEE FB 1391-9A FOR DESC
2	175	648	476	5	198/152	46	187	338	488	5	210/164	46	
3	135	707	436	5	158/111	47	178	172	479	5	201/155	46	
4	162	423	463	5	185/139	46	217	565	518	5	249/194	46	
5	140	744	441	5	163/117	46	169	592	470	5	192/146	46	
6	[illegible]	998	431	5	153/107	46	159	146	460	5	182/136	46	⊼ R.D. GLIDDEN
7	137	540	438	5	161/114	47	167	223	468	5	190/144	46	
8	136	310	437	5	159/113	46	165	687	466	5	188/142	46	
9	124	111	425	5	147/101	46	168	727	469	5	191/145	46	SUMMATION OF RUN
10	131	784	432	5	153/108	45	191	121	492	5	214/167	47	TOTAL BACKSIGHT + 1827.014
													TOTAL FORESIGHT - 2315.276
11	146	084	447	5	169/123	46	172	549	473	5	194/149	45	DIFF. IN ELEV. - 488.262
12	136	539	437	5	147/125	22	155	074	456	5	165/144	21	
13	102	490	403	5	128/76	52	228	875	529	5	255/200	55	B.M. 21-3
TOTAL	1827	014				581 / 582	2315	276				582	ROSECRANS AVE & CENTRAL AVE
B.M. 21-3					METERS	1163	1827	014					SEE FB 1391-8 FOR DESC
							488	262					

PLEASE RETURN TO

LOS ANGELES COUNTY ENGINEER

700 LOS ANGELES COUNTY ENGINEERING BLDG.

NOTE: ANY ADDITIONS OR CHANGES ON THIS SHEET MUST BE MADE OR CIRCLED IN RED INK, WITH DATE AND NAME OF PERSON MAKING CHANGE

Do not extend notes this side of this line.

F.B. 2444 PG. 222 JOB NO. 0301.02

SURVEY OF L.A.Co. PRECISE LEVEL NET.

SURVEY BY A.C.G. NOTES T.O.

INDEXED H.E.OH DATE

WEATHER HAZY INST. NO. 75234

TIME 1:10 TO 2:00 ROD NO. 95 & 96

NOTES CHKD DATE

STATION	BACKSIGHT RIGHT	BACKSIGHT MIC.	BACKSIGHT LEFT		BACKSIGHT STADIA		FORESIGHT RIGHT	FORESIGHT MIC.	FORESIGHT LEFT		FORESIGHT STADIA		DESCRIPTION AND REMARKS
													FROM B.M. 21-3 TO B.M. 21-4A
B.M. 21-3													B.M. 21-3
1	229	170	530	5	256/202	54	07[illegible]	870	395	5	121/92½	54	Rosecrans & Central Aves
													See FB 1391-8 for desc
2	149	029	450	5	160/138	22	1[illegible]	252	439	5	149/127	22	
3	169	827	470	5	191/146	45	[illegible]	110	444	5	166/120	46	
4	182	326	483	5	205/159	46	[illegible]	768	427	5	149/103	46	T R.D. GLIDDEN
5	167	858	468	5	139/94	46	[illegible]	299	420	5	142/96	46	
6	164	346	465	5	187	46	[illegible]	263	436	5	158/112	46	
7	164	097	465	5	181	46	[illegible]	121	436	5	158/112	46	SUMMATION OF RUN
8	159	352	460	5	182/136	46	[illegible]	[illegible]16	451	5	173/127	46	TOTAL BACKSIGHT + 2314.093
													TOTAL FORESIGHT − 1826.023
9	191	061	492	5	214/168	46	[illegible]	836	443	5	165/119	46	DIFF. IN ELEV. + 488.070
10	215	727	516	5	238/192	46	[illegible]	712	459	5	181/135	46	
11	178	874	479	5	201/155	46	[illegible]	016	431	5	153/107	46	
12	183	298	484	5	206/160	46	[illegible]	737	485	5	207/161	46	
13	159	128	460	5	182/136	46	166	023	467	5	189/143	46	B.M. 21-4A
													Rosecrans Ave & Avalon Blvd
													See FB 1391-9A for desc
TOTAL	2314	093 ✓					1826	023 ✓					
B.M. 21-4A	1826	023											
	488	070											

76P5208 CE # 308 8-59

PLEASE RETURN TO

LOS ANGELES COUNTY ENGINEER

700 LOS ANGELES COUNTY ENGINEERING BLDG.

NOTE: ANY ADDITIONS OR CHANGES ON THIS SHEET MUST BE MADE OR CIRCLED IN RED INK. WITH DATE AND NAME OF PERSON MAKING CHANGE.

Do not extend notes this side of this line.

JOB NO. 0301.02 SURVEY OF L.A. CO. PRECISE LEVEL NET

SURVEY BY A. C. GUIZADO WEATHER HAZY INST. NO. 75234

NOTES BY T. O. H. E. OTT DATE 7-7-60 TIME 8:20 TO 10:00 ROD NO. 75 & 82

INDEXED DATE NOTES CHKD DATE

F.B. 2444 PG. 223

STATION	BACKSIGHT Right	Mic.	Left		Stadia		FORESIGHT Right	Mic.	Left		Stadia		DESCRIPTION AND REMARKS From BM 21-3 To BM 21-2
BM 21-3													BM 21-3
1	148	411	449	5	171/125	46	204	296	505	5	227/181	46	ROSECRANS & CENTRAL AVES'
													SEE FB 1391-8 FOR DESC
2	119	037	420	5	142/96	46	96	404	497	5	[illegible]	46	
3	121	043	422	5	144/98	46	197	436	498	5	220/174	46	
4	126	211	421	5	[illegible]	46	218	769	519	5	241/195	46	
5	141	261	445	5	171/121	46	[illegible]	339	500	5	222/176	46	⊼ R. D. GLIDDEN
6	122	690	423	5	[illegible]	46	212	768	513	5	235/189	46	
7	[illegible]	355	[illegible]	5	131/99	52	171	143	472	5	192/145	52	
8	146	683	447	5	167/122	47	203	609	504	5	225/179	46	
9	150	816	451	5	[illegible]	47	196	995	497	5	219/173	46	
10	137	620	438	5	159/112	46	211	903	512	5	234/188	46	
11	160	063	461	5	182/137	45	195	124	496	5	218/171	47	
12	162	155	463	5	136/133	18	205	361	506	5	214/192	18	✓
TOTAL	1664	461	✓			531	2013	147	✓			531	
					Metres	531	1664	461	✓				BM 21-2
						1062							ROSECRANS AVE & COMPTON CREEK
DIFF						—	748	686					SEE FB 1391-7 FOR DESC
BM	ELEV 21-2												

PLEASE RETURN TO

LOS ANGELES COUNTY ENGINEER

700 LOS ANGELES COUNTY ENGINEERING BLDG.

NOTE: ANY ADDITIONS OR CHANGES ON THIS SHEET MUST BE MADE OR CIRCLED IN RED INK, WITH DATE AND NAME OF PERSON MAKING CHANGE

Do not extend notes this side of this line.

STATION	BACKSIGHT						FORESIGHT						DESCRIPTION AND REMARKS
	RIGHT	MIC.	LEFT		STADIA		RIGHT	MIC.	LEFT		STADIA		FROM B.M. 21-2 TO B.M. 21-3
B.M. 21-2													B.M. 21-2.
1	203	215	504	5	212/194	18	160	472	461	5	169/151	18	ROSECRANS AVE & COMPTON CREEK
2.	191	047	492	5	214/168	46	[illegible]	506	436	5	158/112	46	SEE FB 1391-7 FOR DESC
3.	191	949	492	5	214/168	46	[illegible]	958	438	5	160/114	46	
4.	196	681	497	5	219/173	46	[illegible]	505	451	5	173/122	47	
5	203	892	504	5	226/180	46	[illegible]	920	447	5	169/122	47	⊼ R. D. GLIDDEN
6.	170	914	471	5	196/143	53	[illegible]	298	408	5	132/81	51	
7.	202	450	503	5	225/179	46	[illegible]	450	431	5	153/107	46	
8.	203	187	504	5	226/180	46	[illegible]	206	432	5	154/108	46	
9.	206	035	507	5	228/183	45	[illegible]	278	431	5	153/106	47	
10.	195	430	496	5	218/172	46	[illegible]	093	420	5	142/96	46	
11	194	159	495	5	217/171	46	[illegible]	545	417	5	139/93	46	
12.	198	222	499	5	220/175	45	[illegible]	380	443	5	166/119	47	
TOTAL	2357	181 ✓					160[illegible]	611 ✓					B.M. 21-3
	1608	611 ✓											ROSECRANS AVE & CENTRAL AVE
DIFF. ELEV.	748	570 ✓											SEE FB 1391-8 FOR DESC
B.M. 21-3													

WEATHER WARM & HAZY INST. NO. 75234

TIME 11:15 TO 12:00 ROD NO. 95-896

NOTES CHKD. DATE

F.B. 2444 PG. 224

JOB NO. 0301.02

SURVEY OF L.A. CO. PRECISE LEVEL NET

SURVEY BY A.C.G. NOTES T.O.

INDEXED H.E. OTT DATE

76P52-B CE # 308 8-59

PLEASE RETURN TO

LOS ANGELES COUNTY ENGINEER

700 LOS ANGELES COUNTY ENGINEERING BLDG.

NOTE: ANY ADDITIONS OR CHANGES ON THIS SHEET MUST BE MADE OR CIRCLED IN RED INK, WITH DATE AND NAME OF PERSON MAKING CHANGE.

Do not extend notes this side of this line.

JOB NO. 0301.02 SURVEY OF L.A. CO. PRECISE LEVEL NET

SURVEY BY A.C. GUIZADO WEATHER HAZY INST. NO. 75234

NOTES BY H.E. OTT DATE 7-7-60 TIME 10:00 TO 10:45 ROD NO. 95876

INDEXED DATE NOTES CHKD DATE

F.B. 7404 PG. 275

STATION	BACKSIGHT RIGHT	BACKSIGHT MIC.	BACKSIGHT LEFT		BACKSIGHT STADIA		FORESIGHT RIGHT	FORESIGHT MIC.	FORESIGHT LEFT		FORESIGHT STADIA		DESCRIPTION AND REMARKS FROM B.M. 21-2 TO B.M. 21-1
B.M. 21-2													B.M. 21-2
1	177	853	478	5	209/154	46	170	540	471	5	193/147	46	ROSECRANS AVE & COMPTON CREEK
													SEE FB 1391-7 FOR DESC
2	150	662	451	5	173/127	46	159	513	460	5	181/136	45	
3	161	132	462	5	184/138	46	170	550	471	5	193/147	46	
4	164	478	465	5	189/149	30	168	943	469	5	183/152	31	X R.D. GLIDDEN
5	161	116	462	5	184/138	46	176	161	477	5	189/153	46	
6	151	944	452	5	176/125	51	192	486	493	5	217/166	51	
7	173	609	474	5	196/150	46	164	391	470	5	192/146	46	
8	152	652	453	5	174/129	45	166	785	467	5	189/143	46	SUMMATION OF RUN
9	156	081	457	5	179/133	46	162	835	466	5	182/142	46	TOTAL BACKSIGHT + 2058.546
													TOTAL FORESIGHT − 2228.241
10	155	113	456	5	178/132	46	164	902	465	5	187/141	46	DIFF. IN ELEV. − 169.695
11	153	198	454	5	176/130	46	169	174	470	5	192/142	46	
12	157	830	458	5	180/132	46	170	782	471	5	193/147	46	
													B.M. 21-1
13	143	767	444	5	155/133	20	182	279	483	5	192/172	20	ROSECRANS AVE & OLEANDER ST
						560						561	SEE FB 1391-6 FOR DESC
TOTAL	2058	546				2228	241						
B.M. 21-1					Metres	121							

PLEASE RETURN TO

LOS ANGELES COUNTY ENGINEER

700 LOS ANGELES COUNTY ENGINEERING BLDG.

NOTE: ANY ADDITIONS OR CHANGES ON THIS SHEET MUST BE MADE OR CIRCLED IN RED INK, WITH DATE AND NAME OF PERSON MAKING CHANGE

Do not extend notes this side of this line.

STATION	BACKSIGHT						FORESIGHT						DESCRIPTION AND REMARKS
	RIGHT	MIC.	LEFT		STADIA		RIGHT	MIC.	LEFT		STADIA		FROM B.M. 21-1 TO B.M. 21-2
B.M. 21-1													B.M. 21-1
1	178	222	479	5	188/168	20	[illegible]	883	440	5	149/129	20	ROSECRANS AVE & OLEANDER ST
2	169	149	470	5	192/146	46	[illegible]	451	456	5	178/132	46	SEE FB 1391-6 FOR DESC
3	170	064	471	5	193/147	46	[illegible]	270	455	5	177/131	46	
4	163	320	464	5	186/140	46	[illegible]	[illegible]	454	5	176/130	46	⊼ R. D. GLIDDEN
5	162	822	463	5	185/139	46	[illegible]	[illegible]	454	5	176/130	46	
6	167	777	468	5	190/144	46	[illegible]	180	454	5	176/130	46	
7	170	113	471	5	193/147	46	[illegible]	61	474	5	196/150	46	
8	[illegible]	[illegible]	[illegible]	5	277/[illegible]	51	[illegible]	588	452	5	176/125	51	SUMMATION OF RUN
9	175	744	470	5	198/152	46	[illegible]	90	462	5	184/138	46	TOTAL BACKSIGHT + 2215.011 ✓
10	167	251	46[illegible]	5	182/151	31	162	43	463	5	178/147	31	TOTAL FORESIGHT - 2045.560 ✓
11	169	231	470	5	192/146	46	[illegible]	92	460	5	182/136	46	DIFF. IN ELEV. + 169.451 ✓
12	158	755	45[illegible]	5	181/135	46	150	08	451	5	172/127	45	
13	169	941	470	5	192/146	46	177	48	478	5	199/154	45	B.M. 21-2
TOTAL	2215	011 ✓					20[illegible]	60 ✓					ROSECRANS AVE & COMPTON CREEK
B.M. 21-2													SEE FB 1391-7 FOR DESC

F.B. 2044 PG. 226

JOB NO. 0301.02

SURVEY OF L.A. CO. PRECISE LEVEL NET

SURVEY BY A.C.G. NOTES T.O.

INDEXED S.E. OTT DATE

WEATHER HAZY INST. NO. 75234

TIME 10:45 TO ROD NO. 95 & 96

NOTES CHKD. DATE

76PB2[illegible] CE # 308 8-59

PLEASE RETURN TO

LOS ANGELES COUNTY ENGINEER

700 LOS ANGELES COUNTY ENGINEERING BLDG.

NOTE: ANY ADDITIONS OR CHANGES ON THIS SHEET MUST BE MADE OR CIRCLED IN RED INK, WITH DATE AND NAME OF PERSON MAKING CHANGE.

Do not extend notes this side of this line.

JOB NO. 0301.02 SURVEY OF L.A. CO. PRECISE LEVEL NET

SURVEY BY [illegible] WEATHER

NOTES BY [illegible] DATE [illegible] TIME 9:35 to 9:45 INST. NO. [illegible]

INDEXED H. E. OTT DATE NOTES CHKD DATE ROD NO. [illegible]

F.B. 2444 PG. 227

STATION	BACKSIGHT RIGHT	BACKSIGHT MIC.	BACKSIGHT LEFT	BACKSIGHT STADIA	FORESIGHT RIGHT	FORESIGHT MIC.	FORESIGHT LEFT	FORESIGHT STADIA	DESCRIPTION AND REMARKS
									FROM SN. 21-1 TO TBM 22-26
SN. 21-1									BM 21-1
1	[illegible]	[illegible]	[illegible]	[illegible]	122	390	[illegible]	167 21	ROSECRANS AVE & OLEANDER ST
									SEE PB 1391-6
2	[illegible]	[illegible]	[illegible]	[illegible]	[illegible]	[illegible]	[illegible]	[illegible]	
3	[illegible]	[illegible]	[illegible]	[illegible]	[illegible]	[illegible]	[illegible]	[illegible]	
4	[illegible]	[illegible]	[illegible]	[illegible]	[illegible]	[illegible]	[illegible]	[illegible]	
5	[illegible]	[illegible]	[illegible]	[illegible]		8[illegible]		[illegible]	
6	[illegible]	[illegible]		[illegible]	[illegible]	892	[illegible]	[illegible]	
	[illegible]	[illegible]	[illegible]	[illegible]	[illegible]	[illegible]	[illegible]	[illegible]	
8	[illegible]	[illegible]	[illegible]	[illegible]	[illegible]	[illegible]	[illegible]	[illegible]	
	236	[illegible]	[illegible]	[illegible]	[illegible]	[illegible]	[illegible]	[illegible]	
10	[illegible]	[illegible]	[illegible]	[illegible]	168	[illegible]	169	164	
TBM 22-26	[illegible]	537		421	1621	904		422 421	
					168	[illegible]		METERS 843	
					11	367			
TBM 22-26									TBM 22-26 SE COR ALAMEDA AVE & ROSECRANS AVE Fd spk in cb; 8± S. of S. end C.R.

PLEASE RETURN TO

LOS ANGELES COUNTY ENGINEER

700 LOS ANGELES COUNTY ENGINEERING BLDG.

NOTE: ANY ADDITIONS OR CHANGES ON THIS SHEET MUST BE MADE OR CIRCLED IN RED INK, WITH DATE AND NAME OF PERSON MAKING CHANGE

Do not extend notes this side of this line.

STATION	BACKSIGHT RIGHT	BACKSIGHT MIC.	BACKSIGHT LEFT	BACKSIGHT STADIA	FORESIGHT RIGHT	FORESIGHT MIC.	FORESIGHT LEFT	FORESIGHT STADIA	DESCRIPTION AND REMARKS
									FROM TBM KZ-26 TO BM 21-1
[illegible]	163	802	464 5	167 / 159 8	147	581	448 5	151 / 143 8	TBM KZ-26 ALAMEDA & ROSECRANS AVE SE COR 8E S. of S. End CURB RET. Bt spk in Ld.
2	213	435	514 5	236 / 190 46	232	190	533 5	255 / 209 46	
3	169	874	470 5	194 / 145 49	183	301	481 5	205 / 156 49	
4	154	735	455 5	177 / 131 46	153	682	454 5	176 / 130 46	
5	164	483	465 5	187 / 141 46	110	512	411 5	133 / 87 46	
6	109	063	410 5	132 / 86 46	151	301	452 5	174 / 128 46	
7	153	148	454 5	176 / 130 46	142	911	443 5	165 / 119 46	
8	146	838	447 5	169 / 123 46	156	759	457 5	179 / 133 46	
9	168	837	469 5	189 / 146 43	145	992	446 5	167 / 124 43	
10	162	221	463 5	185 / 139 46	174	133	475 5	197 / 151 46	
TOTAL	1606	436			1595	362			
[illegible]	1595	362							
[illegible]	11	074							
BM 21-1									BM 21-1 ROSECRANS AVE & OLEANDER AVE SEE FB1391-6

F.B. 2444 PG. 228

JOB NO. 0301.02

SURVEY OF L.A. CO. PRECISE LEVEL NET

SURVEY BY ACG NOTES [illegible]

INDEXED H. E. OTT DATE 7-8-60

WEATHER [illegible] INST. NO. 73-239

TIME ROD NO. 25-96

NOTES CHKD DATE

F.B. 2444 Pg. 229

JOB NO. 0301.02 SURVEY OF L. A. CO. PRECISE LEVEL NET

SURVEY BY A. C. [illegible] WEATHER Cool INST. NO. [illegible]

NOTES BY [illegible] DATE 7-9-60 TIME 9:15 TO 950 ROD NO. 95 & 96

INDEXED H. E. OTT DATE NOTES CHKD DATE

PLEASE RETURN TO

LOS ANGELES COUNTY ENGINEER

700 LOS ANGELES COUNTY ENGINEERING BLDG.

NOTE: ANY ADDITIONS OR CHANGES ON THIS SHEET MUST BE MADE OR CIRCLED IN RED INK, WITH DATE AND NAME OF PERSON MAKING CHANGE.

Do not extend notes this side of this line.

STATION	BACKSIGHT RIGHT	BACKSIGHT MIC.	BACKSIGHT LEFT	BACKSIGHT STADIA	FORESIGHT RIGHT	FORESIGHT MIC.	FORESIGHT LEFT	FORESIGHT STADIA	DESCRIPTION AND REMARKS FROM TBM KZ-26 TO BM 5-21
TBM KZ-26									TBM KZ-26
	157	909	438 5	176 34 49	[illegible]	777	462 5	190 33 46	ALAMEDA AVE & ROSECRANS AVE
2	153	606	454 5	176 130 46	167	[illegible]	463 5	190 144 46	Fd spk in cb; 85 S. of S. 010 CR
3	156	050	457 5	179 133 46	148	127	461 5	178 128 46	
4	131	[illegible]	[illegible]	162 116 46	161	862	462 5	178 133 46	T. G. [illegible]
5	[illegible]	[illegible]	[illegible]	173 126 46	162	123	463 5	175 130 46	
6	[illegible]	[illegible]	[illegible] 5	[illegible]	179	128	430 5	152 126 46	
7	122	860	473 5	195 [illegible] 46	165	361	[illegible]	190 162 46	
8	[illegible]	[illegible]	[illegible]	172 124 46	17	812	462 5	190 133 46	
9	[illegible]	[illegible]	487 5	170 [illegible] 46	208	738	509 5	222 [illegible] 46	
TOTAL	1343	310		395	1476	908		396	
DIST. IN					143	310		395	
ELEV.					133	593		791	METER
B.M. 5-21									

BM 5-21
[illegible] OF COMPTON &
ALAMEDA
FB 1206-22

76P525B CE # 306 6-59

PLEASE RETURN TO

LOS ANGELES COUNTY ENGINEER

700 LOS ANGELES COUNTY ENGINEERING BLDG.

NOTE: ANY ADDITIONS OR CHANGES ON THIS SHEET MUST BE MADE OR CIRCLED IN RED INK, WITH DATE AND NAME OF PERSON MAKING CHANGE

Do not extend notes this side of this line.

STATION	BACKSIGHT						FORESIGHT						DESCRIPTION AND REMARKS
	RIGHT	MIC.	LEFT		STADIA		RIGHT	MIC.	LEFT		STADIA		FROM BM. 5-21 TO TBM. K-Z-26
B.M. 5-21													B.M. K-21
1	210	052	511	5	224 / 196	28	[illegible]	193	467	5	180 / 152	28	ALAMEDA AVE & COMPTON BLVD
													SEE FB 1206-23
2	173	392	474	5	196 / 150	46	[illegible]	327	447	5	169 / 123	46	
3	166	917	467	5	189 / 143	46	[illegible]	355	432	5	154 / 108	46	
4	136	711	437	5	159 / 113	46	[illegible]	301	456	5	178 / 132	46	TH G. VALDEZ
5	162	922	463	5	185 / 139	46	[illegible]	[illegible]	[illegible]	5	171 / 125	46	
6	162	922	463	5	185 / 139	46	131	398	440	5	162 / 116	46	
7	144	082	450	5	172 / 126	46	[illegible]	[illegible]	454	5	176 / 130	46	
8	162	495	463	5	185 / 139	46	152	172	453	5	175 / 129	46	
9	164	389	466	5	187 / 141	46	[illegible]	159	461	5	183 / 137	46	
TOTAL	1408	522	✓				13[illegible]	491	✓				
DIFF. IN	1354	641	✓										
ELEV	133	831	✓										
T.B.M. K-Z-26													T.B.M. K-Z-26 SE COR
													ALAMEDA AVE & ROSECRANS AVE
													Fd spk in cb; 8.5 S. of S. end CR

F.B. 2444 PG. 230

JOB NO. 0301.02

SURVEY OF L.A. CO. PRECISE LEVEL NET

SURVEY BY A.C.G. NOTES R. G.

INDEXED B. E. CH DATE 9-8-60

WEATHER GOOD INST. NO. 75234

TIME 2:35 ROD NO. 95E96

NOTES CHKD DATE

76P52[illegible] CE # 308 8-59

PLEASE RETURN TO

LOS ANGELES COUNTY ENGINEER

700 LOS ANGELES COUNTY ENGINEERING BLDG.

NOTE: ANY ADDITIONS OR CHANGES ON THIS SHEET MUST BE MADE OR CIRCLED IN RED INK, WITH DATE AND NAME OF PERSON MAKING CHANGE.

Do not extend notes this side of this line.

JOB NO. 0301.02 SURVEY OF L.A. CO. PRECISE LEVEL NET

SURVEY BY A. C. GUIZADO WEATHER GOOD INST. NO. [illegible]

NOTES BY R. E. OH DATE 7-8-60 TIME 9:50 TO 10:40 ROD NO. 95 & 96

INDEXED DATE NOTES CHKD DATE

F.B. 2444 PG 239

STATION	BACKSIGHT RIGHT	BACKSIGHT MIC.	BACKSIGHT LEFT	BACKSIGHT STADIA	FORESIGHT RIGHT	FORESIGHT MIC.	FORESIGHT LEFT	FORESIGHT STADIA	DESCRIPTION AND REMARKS FROM B.M. 5-21 TO B.M. 5-
B.M. 5-21									B.M. 5-21
1	[illegible]	[illegible]	[illegible]	[illegible]	[illegible]	[illegible]	[illegible]	[illegible]	@ INT. [illegible]
2	[illegible]	[illegible]	[illegible]	179 / 123 46	171	[illegible]	[illegible]	[illegible] / 148 46	FB 1206-22
3	152	382	453	175 / 129 46	156	[illegible]	457	179 / 132 46	
4	143	[illegible]	[illegible]	[illegible] / 123 46	148	[illegible]	[illegible]	[illegible] / 125 46	
5	172	040	473	[illegible] / 155 34	[illegible]	[illegible]	[illegible]	[illegible] / 133 34	[illegible]
TOTAL	814	872		218	834	073		218	
DIFF. IN ELEV.					814	872		218	
					19	201		136	
B.M. 5-22A									B.M. 5-22A
1	[illegible]	[illegible]	[illegible]	[illegible]	154	[illegible]	[illegible]	[illegible]	ALAMEDA AVE & MYRRH ST
2	[illegible]	[illegible]	[illegible]	184 / 138 46	156	367	457	179 / 132 47	SEE FB 1206-23
3	156	[illegible]	[illegible]	178 / 134 44	165	[illegible]	466	189 / 141 48	262
4	175	[illegible]	[illegible]	[illegible] / 155 47	163	686	[illegible]	186 / 140 46	265 / 527
5	187	324	490	[illegible] / 163 52	214	041	515	241 / 188 53	
6	[illegible]	670	470	181 / 156 25	186	478	487	[illegible] / 134 27	B.M. 5-23 (US 4091) 19 (LACRD)
TOTAL	1009	231		480	1041	294		485	ALAMEDA AVE & RAYMOND ST
DIFF. IN ELEV.				262	1009	231		480	SEE FB 1206-24
					32	063		METERS 465	

PLEASE RETURN TO

LOS ANGELES COUNTY ENGINEER

700 LOS ANGELES COUNTY ENGINEERING BLDG.

NOTE: ANY ADDITIONS OR CHANGES ON THIS SHEET MUST BE MADE OR CIRCLED IN RED INK, WITH DATE AND NAME OF PERSON MAKING CHANGE

Do not extend notes this side of this line.

STATION	BACKSIGHT RIGHT	BACKSIGHT MIC.	BACKSIGHT LEFT	BACKSIGHT STADIA	FORESIGHT RIGHT	FORESIGHT MIC.	FORESIGHT LEFT	FORESIGHT STADIA	DESCRIPTION AND REMARKS
									FROM BM 5-23 TO BM 5-22A
B.M. 5-23	181	217	485 5	198 171 17	[illegible]	828	465 5	180 155 25	BM 5-23 (US 4091) 19) LACRD
2	199	920	500 5	226 172 54	[illegible]	671	478 5	203 151 52	ALAMEDA AVE & RAYMOND ST
3	164	173	465 5	187 141 46	[illegible]	49	477 5	199 153 46	SEE FB 1206-24
4	163	200	404 5	186 140 46	[illegible]	693	453 5	175 129 46	
5	151	196	452 5	174 127 47	[illegible]	317	456 5	178 132 46	T. G. VALDEZ
6	158	476	459 5	179 137 42	[illegible]	412	460 5	189 189 50	
TOTAL	1021	182			98	072			
DIFF. IN	989	072							
ELEV.	32	110							
BM 5-22A	170	606	471 5	187 153 34	[illegible]	560	480 5	196 162 34	BM 5-22A
2	158	351	459 5	181 135 46	[illegible]	[illegible]	443 5	165 119 46	ALAMEDA AVE & MYRRH ST
3	157	709	458 5	180 134 46	[illegible]	182	458 5	180 134 46	SEE FB 1206-23
4	175	951	476 5	178 152 46	[illegible]	272	447 5	169 123 46	
5	184	162	485 5	207 161 46	[illegible]	182	502 5	224 178 46	
TOTAL	846	729			827	543			
DIFF. IN	827	543							
ELEV.	19	186							
B.M. 5-21									BM 5-21 BLVD
									ALAMEDA AVE & COMPTON
									SEE FB 1206-22

F.B. 2444 PG. 232

JOB NO. 0301.02

SURVEY OF L.A. Co. PRECISE LEVEL NET

SURVEY BY A.C.E. NOTES R.G.

INDEXED H. E. OTT DATE 7-8-60

WEATHER GOOD INST. NO. 75234 A3

TIME 1130 ROD NO. 95896

NOTES CHKD. DATE

76P5265 CE # 308 8-59

PLEASE RETURN TO

LOS ANGELES COUNTY ENGINEER

700 LOS ANGELES COUNTY ENGINEERING BLDG.

NOTE: ANY ADDITIONS OR CHANGES ON THIS SHEET MUST BE MADE OR CIRCLED IN RED INK, WITH DATE AND NAME OF PERSON MAKING CHANGE.

Do not extend notes this side of this line.

JOB NO. 0301.02 SURVEY OF L.A. CO. PRECISE LEVEL NET

SURVEY BY [illegible] DATE 7-8-60 WEATHER GOOD INST. NO. 25234

NOTES BY [illegible] DATE 7-8-60 TIME 1240 TO 11:22 ROD NO. 95 & 96

INDEXED H. E. OTT DATE NOTES CHKD DATE

F.B. 2444 P. 233

STATION	BACKSIGHT RIGHT	MIC.	LEFT		STADIA		FORESIGHT RIGHT	MIC.	LEFT		STADIA		DESCRIPTION AND REMARKS
													FROM BM 5-23 TO BM 5-2
B.M. 5-23													B.M. 5-23 US 4091
1	191	503	492	5	214 / 168	46	151	278	452	5	174 / 128	46	ALAMEDA AVE & RAYMOND ST
													SEE 1206-24
2	145	090	446	5	169 / 122	47	156	319	457	5	186 / 133	47	
3	154	690	445	5	177 / 130	47	171	685	472	5	195 / 148	47	
													G. VALDEZ
4	141	861	442	5	146 / 136	10	159	037	460	5	165 / 154	11	
TOTAL	633.	144				150	638	319				151	
DIFF. IN							633	144					
ELEV.							5	175					
B.M. 5-24													B.M. 5-24 (US 3757) J 615
1	166	[illegible]	[illegible]	5	189 / 143	46	158	622	459	5	181 / 135	46	ALAMEDA AVE & CALDWELL ST
													SEE FB 1206-25
2	[illegible]	[illegible]	[illegible]	5	171 / [illegible]	[illegible]	153	[illegible]	454	5	176 / 130	[illegible]	
3	[illegible]	[illegible]	462	5	184 / 138	46	178	860	479	5	202 / 155	47	SUMMATION OF RUN
													BM 5-24 TO 5-25
4	158	312	459	5	181 / 135	46	169	[illegible]	470	5	[illegible]	46	
													TOTAL 1246.486 1366.969
5	156	[illegible]	487	5	202 / [illegible]	31	211	683	512	5	225 / [illegible]	[illegible]	DIFF. IN 1246.486
													ELEV. 120.483
6	147	346	448	5	175 / 124	46	170	376	471	5	193 / 147	46	
													B.M. 5-25 (US 4093) Q 768
7	138	663	439	5	157 / 119	38	163	[illegible]	464	5	182 / 144	38	ALAMEDA AVE & GREENFIELD AVE
													SEE FB 1206-26
8	140	478	441	5	164 / 116	48	161	010	462	5	186 / 137	49	347
TOTAL	1246	486				497	1366	969				498	347
												498	694
						347						995	

PLEASE RETURN TO

LOS ANGELES COUNTY ENGINEER

700 LOS ANGELES COUNTY ENGINEERING BLDG.

NOTE: ANY ADDITIONS OR CHANGES ON THIS SHEET MUST BE MADE OR CIRCLED IN RED INK, WITH DATE AND NAME OF PERSON MAKING CHANGE

Do not extend notes this side of this line.

STATION	BACKSIGHT RIGHT	BACKSIGHT MIC.	BACKSIGHT LEFT	BACKSIGHT STADIA	FORESIGHT RIGHT	FORESIGHT MIC.	FORESIGHT LEFT	FORESIGHT STADIA	DESCRIPTION AND REMARKS
									FROM BM 5-25 TO BM 5-23
BM 5-25	161	128	462 5	185 137 48	[illegible]	[illegible]	442 5	165 117 48	BM 5-25 (US 4093) Q768
2	162	667	463 5	181 143 38	[illegible]	[illegible]	438 5	156 118 38	ALAMEDA AVE & GREENFIELD AVE SEE FB 1206-2C
3	165	502	466 5	188 142 46	[illegible]	502	443 5	165 119 46	
4	212	025	513 5	227 198 29	[illegible]	054	481 5	195 165 30	
5	160	768	461 5	184 138 40	[illegible]	112	453 5	175 129 46	G. VALDEZ
6	167	726	470 5	192 140 46	[illegible]	008	454 5	176 130 46	
7	154	[illegible]	455 5	177 131 46	[illegible]	[illegible]	450 5	172 126 46	
8	159	480	460 5	182 136 40	[illegible]	452	467 5	192 145 47	
TOTAL	1345	502	✓		[illegible]	210	✓		
DIFF. IN	1225	210	✓						
ELEV.	120	292	✓						
BM 5-24	161	51[illegible]	462 5	167 156 11	[illegible]	977	444 5	148 138 10	BM 5-24 (US 3757) J-615
2	158	610	457 5	182 134 48	[illegible]	[illegible]	458 5	181 134 47	ALAMEDA AVE & CALDWELL ST SEE FB 1206-25
3	163	882	464 5	186 140 46	[illegible]	[illegible]	477 5	201 151 50	
4	161	440	462 5	183 139 44	162	[illegible]	463 5	185 140 45	BM 5-23 (US 4091)
TOTAL	645	443	✓		64[illegible]	237	✓		ALAMEDA AVE & RAYMOND ST
DIFF. IN	640	237	✓						SEE FB 1206-24
ELEV.	5	206	✓						
BM 5-23									

F.B. 2444 Pg. 234

JOB NO. 030102

SURVEY OF L.A. CO. PRECISE LEVEL NET

SURVEY BY A.C.G. NOTES R.G.

INDEXED H.E. OTT DATE 7-8-60

WEATHER GOOD INST. NO. N3 75234

TIME 12:30 TO 1:30 ROD NO. 95296

NOTES CHKD. DATE

76P5[illegible]B CE # 308 8-59

PLEASE RETURN TO

LOS ANGELES COUNTY ENGINEER

700 LOS ANGELES COUNTY ENGINEERING BLDG.

NOTE: ANY ADDITIONS OR CHANGES ON THIS SHEET MUST BE MADE OR CIRCLED IN RED INK, WITH DATE AND NAME OF PERSON MAKING CHANGE.

Do not extend notes this side of this line.

JOB NO. 0301.02 SURVEY OF L.A. CO. PRECISE LEVEL NET

SURVEY BY A.C. GUIZADO WEATHER Clear & Windy INST. NO. N3-75234

NOTES BY C.G. VALDEZ DATE July 11, 1960 TIME 1:05 1:40 ROD NO. 95 & 96

INDEXED H. E. OTT DATE NOTES CHKD DATE

F.B. 2444 PG 235

STATION	BACKSIGHT RIGHT	BACKSIGHT MIC.	BACKSIGHT LEFT	BACKSIGHT STADIA		FORESIGHT RIGHT	FORESIGHT MIC.	FORESIGHT LEFT	FORESIGHT STADIA		DESCRIPTION AND REMARKS
											FROM B.M.# 5-25 TO B.M.# 5-27
B.M.# 5-25											B.M.# 5-25 (US 4093) Q768
1.	144	058	445 5	165 123	42	159	089	460 5	181 138	43	ALAMEDA AVE & GREENFIELD DR
											SEE FB 1206-26
2.	152	273	453 5	175 129	46	169	469	470 5	192 146	46	
3.	145	472	446 5	168 122	46	166	109	467 5	189 143	46	
4.	149	968	450 5	172 127	45	150	795	451 5	173 127	46	
5.	119	446	420 5	143 95	48	148	873	449 5	171 126	45	A.L. GOBLE WIID N3-75234
6.	205	917	506 5	228 182	46	174	398	475 5	197 151	46	
7.	120	063	421 5	143 97	46	146	357	447 5	170 122	48	329
8.	140	222	441 5	145 135	10	111	485	412 5	117 106	11	331
TOTAL.	1177	419			329	1226	573 5			331	660
						1177	419				
DIFF/ELEV.						49.	154				
B.M.# 5-26											B.M.# 5-26 (LA Co. FCD
1.	252	801	553 5	277 228	49	123	992	424 5	148 98	50	ALAMEDA AVE & COMPTON CREEK
											SEE FB 1206-27
2.	154	202	455 5	167 141	26	136	462	437 5	149 123	26	
TOTAL	407	003			404	260	454			407	76
	260	454								404	75
										811	METER 151
DIFF/ELEV.	146	649			75					76	
B.M.# 5-27											B.M.# 5-27 (US 3744) 44-33 (LACFCD)
											ALAMEDA AVE & COMPTON CREEK
											SEE FB 1206-27 FOR DESC

PLEASE RETURN TO

LOS ANGELES COUNTY ENGINEER

700 LOS ANGELES COUNTY ENGINEERING BLDG.

NOTE: ANY ADDITIONS OR CHANGES ON THIS SHEET MUST BE MADE OR CIRCLED IN RED INK, WITH DATE AND NAME OF PERSON MAKING CHANGE

Do not extend notes this side of this line.

STATION	BACKSIGHT RIGHT	BACKSIGHT MIC.	BACKSIGHT LEFT		BACKSIGHT STADIA		FORESIGHT RIGHT	FORESIGHT MIC.	FORESIGHT LEFT		FORESIGHT STADIA		DESCRIPTION AND REMARKS
													FROM BM #5-27 TO BM # 5-25
BM # 5-27													BM # 5-27 (US3744) 44-33 (LACFCD)
1	142	533	443	5	155 / 129	26	16[illegible]	600	461	5	174 / 147	27	ALAMEDA AVE & COMPTON CREEK
2	132	275	433	5	157 / 107	50	260	628	561	5	284 / 235	49	SEE FB 1206-27 FOR DESC
TOTAL	274	808	CM				421	228	CM				
							274	808					
DIFF IN ELEV							14[illegible]	420	CM				
BM # 5-26													BM # 5-26 (LA Co. FCD)
1	118	455	419	5	123 / 112	11	14[illegible]	[illegible]38	444	5	148 / 138	10	ALAMEDA AVE & COMPTON CREEK
2	150	104	451	5	174 / 126	48	1[illegible]7	[illegible]78	428	5	150 / 104	46	SEE FB 1206-27
3	182	071	483	5	205 / 159	46	213	872	514	5	136 / 190	46	
4	164	[illegible]32	465	5	187 / 141	46	134	[illegible]84	435	5	158 / 111	47	
5	148	322	448	5	171 / 125	46	149	[illegible]52	450	5	172 / 127	45	⊼ R.D GLIDDEN
6	169	422	470	5	191 / 147	44	146	252	447	5	170 / 122	48	
7	170	975	471	5	193 / 147	46	156	[illegible]48	457	5	179 / 133	46	
8	166	[illegible]59	467	5	188 / 144	44	148	720	449	5	168 / 127	41	
TOTAL	1269	640	CM				1220	[illegible]44	CM				
	1220	644											
DIFF IN ELEV	+48	996	CM										
BM # 5-25													BM # 5-25 (US4093) Q 768
													ALAMEDA AVE & GREENLEAR
													SEE FB 1206-26

F.B. 2444 PG. 236

JOB NO. 0301.02

SURVEY OF L.A. Co. PRECISE LEVEL NET

SURVEY BY A.C.G. NOTES A.L.G.

INDEXED H.E. OTT DATE 7-12-60

WEATHER SUNNY & CLEAR INST. NO. N3 75224

TIME 8.45 TO 9.15 ROD NO. 95496

NOTES CHKD. DATE

76P5268 CE # 306 8-59

PLEASE RETURN TO

LOS ANGELES COUNTY ENGINEER

700 LOS ANGELES COUNTY ENGINEERING BLDG.

NOTE: ANY ADDITIONS OR CHANGES ON THIS SHEET MUST BE MADE OR CIRCLED IN RED INK, WITH DATE AND NAME OF PERSON MAKING CHANGE.

Do not extend notes this side of this line.

JOB NO. 0301.02 SURVEY OF L.A. CO. PRECISE LEVEL NET

SURVEY BY A.C. GUIZADO WEATHER Clear & Windy INST. NO. N7-75234

NOTES BY C.G. VALDEZ DATE 7-11-60 TIME 1:40 ROD NO. 95 & 96

INDEXED H. E. OTT DATE NOTES CHKD. DATE

F.B. 2444 PG 237

STATION	BACKSIGHT RIGHT	BACKSIGHT MIC.	BACKSIGHT LEFT	BACKSIGHT STADIA	FORESIGHT RIGHT	FORESIGHT MIC.	FORESIGHT LEFT	FORESIGHT STADIA	DESCRIPTION AND REMARKS FROM B.M. # 5-27 TO BM # 5-29
B.M. # 5-27									BM 5-27 (US 3744) 44-33 (LACFCD)
1.	099	452	400 5	122 76 46	174	418	475 5	197 151 46	ALAMEDA AVE & Compton CREEK
									SEE FB 1206-27 FOR DESC
2.	107	495	408 5	130 84 46	195	902	496 5	218 172 46	
3.	117	089	418 5	140 94 46	201	068	502 5	224 178 46	
4	129	561	430 5	152 106 46	157	262	458 5	180 134 46	⊼ A.L. GOBEL
5.	156	349	457 5	182 130 52	128	117	429 5	154 102 52	
TOTAL	609	946 ✓			856	767 ✓			
					609.	946 ✓			
DIFF/ELEV.					246	821 ✓			
B.M. # 5-28									B.M. # 5-28 (US 4094) 56 Z (MWDSC)
1.	083	335	384 5	106 60 46	179	715	480 5	202 156 46	ALAMEDA AVE & 0.5 MI S. ARTESIA AVE
									SEE FB 1206-28 FOR DESC
2	151	092	452 5	173 130 43	157	780	458 5	179 136 43	
TOTAL	234	427 ✓			337	495 ✓			
					234	427 ✓			
DIFF/ELEV.					103	068 ✓			
B.M. # 5-29A									B.M. # 5-29A (RM BM 44-32 LACFCD
1.	199	972	500 5	207 190 17	160	342	461 5	169 152 17	
	160	342 ✓		342				342	
								342	
DIFF/ELEV.	39	630 ✓						684	METERS
B.M. # 5-29									B.M. # 5-29 (US 4095) 44-32 (LACFCD)
									ALAMEDA AVE & 1.7 MI S. Compton Sta
									SEE FB 1206-29 FOR DESC

PLEASE RETURN TO

LOS ANGELES COUNTY ENGINEER

700 LOS ANGELES COUNTY ENGINEERING BLDG.

NOTE: ANY ADDITIONS OR CHANGES ON THIS SHEET MUST BE MADE OR CIRCLED IN RED INK, WITH DATE AND NAME OF PERSON MAKING CHANGE

Do not extend notes this side of this line.

STATION	BACKSIGHT RIGHT	BACKSIGHT MIC.	BACKSIGHT LEFT	BACKSIGHT STADIA	FORESIGHT RIGHT	FORESIGHT MIC.	FORESIGHT LEFT	FORESIGHT STADIA	DESCRIPTION AND REMARKS
									FROM B.M. # 5-29 TO BM 5-27
B.M. # 5-29									
	161	133	462 5	169 152 17	20[illegible]	783	501 5	208 191 17	B.M. # 5-29 (US 4095) 44-32 (LACFCD) ALAMEDA AVE & 1.7 MI S. Compton Ave SEE FB 1206-29 FOR DESC
					161	133			
DIFF/ELEV.					[illegible]	650			
B.M. # 5-29A									B.M. # 5-29A. (2M
1.	151	600	452 5	173 130 43	13[illegible]	718	434 5	155 112 43	
2.	174	449	475 5	197 151 46	089	445	390 5	112 66 46	
TOTAL	326	049		89	223	163		89	
	223	163						89	
DIFF/ELEV.	102	886						178	
B.M. # 5-28									B.M. # 5-28 (US 4094) 56Z MWDSC
1.	127	059	428 5	153 101 52	155	317	456 5	181 129 52	ALAMEDA AVE & 0.5 MI S. ARTESIA AVE SEE FB 1206-28 FOR DESC
2.	157	870	458 5	180 134 46	118	628	419 5	141 95 46	
3.	187	507	488 5	210 164 46	112	268	413 5	135 89 46	
4.	199	528	500 5	222 176 46	104	121	405 5	127 81 46	
5	176	179	477 5	199 153 46	110	761	411 5	133 87 46	
TOTAL	848	143		236	601	095		242	
	601	095						236	
DIFF/ELEV.	247	048						236	
B.M. # 5-27								472	B.M. # 5-27 (US 3744 (44-33) LACFCD ALAMEDA AVE & Compton CREEK SEE FB 1206-27 FOR DESC

WEATHER Clear & Windy INST. NO. 75234

TIME ROD NO. 95896

NOTES CHKD. DATE

JOB NO. 0301.02

SURVEY OF L.A. Co. PRECISE LEVEL NET

SURVEY BY ACG NOTES CGV

INDEXED H. E. OTT DATE

F.B. 2444 PG. 238

76P52[illegible]B CE # 308 8-59

PLEASE RETURN TO

LOS ANGELES COUNTY ENGINEER

700 LOS ANGELES COUNTY ENGINEERING BLDG.

NOTE: ANY ADDITIONS OR CHANGES ON THIS SHEET MUST BE MADE OR CIRCLED IN RED INK, WITH DATE AND NAME OF PERSON MAKING CHANGE.

Do not extend notes this side of this line.

JOB NO. 0301.02 SURVEY OF L.A. CO. PRECISE LEVEL NET

SURVEY BY A.C. GUIZADO WEATHER Clear & Windy INST. NO. N375234

NOTES BY C.G. VALDEZ DATE 7-11-60 TIME ENDING 2:40 ROD NO. 95496

INDEXED H.E. OTT DATE NOTES CHKD. DATE

F.B. 2444 Pg. 239

STATION	BACKSIGHT RIGHT	BACKSIGHT MIC.	BACKSIGHT LEFT	BACKSIGHT STADIA	FORESIGHT RIGHT	FORESIGHT MIC.	FORESIGHT LEFT	FORESIGHT STADIA	DESCRIPTION AND REMARKS FROM B.M. #5-29 TO B.M. #5-31
B.M. #5-29									B.M. #5-29 (US 4095) 44-32 (LACFCD)
1	100	399	401 5	123 77 46	165	476	466 5	187 143 44	ALAMEDA & 1.7 mi S. of Compton Sta.
									SEE FB 1206-29 FOR DESC
2	168	527	469 5	192 145 47	177	311	478 5	200 155 45	
3	160	193	461 5	183 137 46	144	375	445 5	168 120 48	
4	144	428	445 5	167 122 45	169	685	470 5	193 146 47	⊼ A.L. GOBEL
5	146	768	447 5	169 123 46	156	182	457 5	179 133 46	
6	171	151	472 5	185 157 28	118	548	419 5	132 104 28	
TOTAL	891	471		258	931	~~448~~ 577		258	
					891	471		258	
DIFF/ELEV.					~~79~~ 40	~~977~~ 106		516	
B.M. #5-30									B.M. #5-30 (Compton K-5)
1	141	398	442 5	165 113 47	196	535	497 5	214 173 46	ALAMEDA AVE & DOMINGUEZ JUNCTION
									SEE FB 1206-30 FOR DESC
2	117	438	418 5	140 96 44	129	502	430 5	151 108 43	
TOTAL	258	836		349	326	037		347 349	
					258	836		696 METERS	
DIFF/ELEV					67	201			
BM 5-31									BM 5-31 (US 2198) F-52
									ALAMEDA AVE & Culvert #496B
									SEE FB 1206-31 FOR DESC

PLEASE RETURN TO

LOS ANGELES COUNTY ENGINEER

700 LOS ANGELES COUNTY ENGINEERING BLDG.

NOTE: ANY ADDITIONS OR CHANGES ON THIS SHEET MUST BE MADE OR CIRCLED IN RED INK, WITH DATE AND NAME OF PERSON MAKING CHANGE

Do not extend notes this side of this line.

STATION	BACKSIGHT						FORESIGHT						DESCRIPTION AND REMARKS
	RIGHT	MIC.	LEFT		STADIA		RIGHT	MIC.	LEFT		STADIA		FROM B.M. # 5-31 TO BM 5-29
B.M. # 5-31													B.M. # 5-31 (US 2198) F-52
1.	119	772	420	5	140 98	42	110	712	411	5	132 88	44	ALAMEDA AVE & Culvert # 496B
2.	201	401	502	5	224 178	46	143	295	444	5	166 120	46	SEE FB 1206-31 FOR DESC
TOTAL.	321	173	✓				254	007	✓				
	254	007	✓										
DIFF/ELEV.	67	166	✓										
B.M. # 5-30													BM 5-30 (Compton K-5)
1.	118	089	419	5	132 104	28	172	718	471	5	184 156	28	ALAMEDA AVE & DOMINGUEZ JUNCTION
2.	159	758	460	5	182 136	46	139	622	440	5	162 116	46	SEE FB 1206-30 FOR DESC
3.	152	771	453	5	175 129	46	152	755	453	5	175 129	46	
4.	144	805	445	5	167 121	46	133	542	434	5	156 109	47	
5.	151	788	452	5	174 128	46	154	480	455	5	177 131	46	
6.	162	398	463	5	183 140	43	098	375	399	5	121 75	46	
TOTAL.	889	609	✓				849	492	✓				
	849	492	✓										
DIFF/ELEV.	40	117	✓										
B.M. # 5-29													BM 5-29 (US 4095) 44-32) (LACFCD)
													ALAMEDA AVE & 1 mi S. Compton Sta
													SEE FB 1206-29 FOR DESC

WEATHER Clear & Windy INST. NO.
TIME 2:40 ROD NO.
NOTES CHKD DATE

F.B. 2444 PG. 240 JOB NO. 0301.02
SURVEY OF L.M. Co. PRECISE LEVEL NET
SURVEY BY ACG NOTES CGV
INDEXED H.E. OTT DATE

76P5[illegible]B CE # 308 8-59

PLEASE RETURN TO

LOS ANGELES COUNTY ENGINEER

700 LOS ANGELES COUNTY ENGINEERING BLDG.

NOTE: ANY ADDITIONS OR CHANGES ON THIS SHEET MUST BE MADE OR CIRCLED IN RED INK, WITH DATE AND NAME OF PERSON MAKING CHANGE.

Do not extend notes this side of this line.

JOB NO. 0301.02 SURVEY OF L.A. CO. PRECISE LEVEL NET

SURVEY BY A. C. GUIZADO WEATHER SUNNY & CLEAR INST. NO. N3-7733

NOTES BY A.L.G. DATE 7-12-60 TIME 9:45 To 10:20 ROD NO. 35 & 36

INDEXED H. E. OTT DATE NOTES CHKD DATE

F.B. 2444 Pg 24

STATION	BACKSIGHT Right	Mic.	Left		Stadia		FORESIGHT Right	Mic.	Left		Stadia		DESCRIPTION AND REMARKS
													From BM # 5-31 To BM # 5-33
BM # 5-31													BM # 5-31 (US 2198)(F-52 1920
1	067	281	368	5	90 / 44	46	132	910	433	5	155 / 109	46	ALAMEDA ST & P.E. R.R
													NEAR DOMINGUEZ JUNCTION
2	181	281	482	5	203 / 158	45	164	819	465	5	187 / 141	46	SEE F.B 1206-31 FOR DESC
3	142	972	443	5	65 / 19	46	159	664	460	5	182 / 136	46	
													R. D GLIDDEN
4	145	427	446	5	168 / 122	46	165	639	466	5	188 / 142	46	
5	148	377	449	5	171 / 125	46	159	484	460	5	182 / 136	46	
6	140	681	441	5	163 / 117	46	169	845	470	5	192 / 146	46	
7	150	870	451	5	173 / 127	46	165	929	466	5	189 / 142	47	
8	165	189	466	5	181 / 150	31	169	865	470	5	194 / 153	31	
9	150	761	451	5	165 / 134	31	192	252	453	5	207 / 176	31	
TOTAL	1292	839	CM			383	1480	407	CM			385	
							1292	839				383	
							-187	568	CM			768	
DIFF IN ELEV BM # 5-32													BM # 5-32 (COMPTON J-G)
1	147	170	448	5	169 / 124	45	153	423	454	5	177 / 129	48	ALAMEDA AVE & 0.5 MI N. DEL AMO ST
							147	170				45	SEE FB 1206-32 FOR DESC
							6	253	CM			861	
DIFF IN ELEV BM # 5-33												93	BM # 5-33 (US 4096)(P 768)
													ALAMEDA AVE & 2.6 MI S. COMPTON STA
													SEE FB 1206-33

PLEASE RETURN TO

LOS ANGELES COUNTY ENGINEER

700 LOS ANGELES COUNTY ENGINEERING BLDG.

NOTE: ANY ADDITIONS OR CHANGES ON THIS SHEET MUST BE MADE OR CIRCLED IN RED INK, WITH DATE AND NAME OF PERSON MAKING CHANGE

Do not extend notes this side of this line.

STATION	BACKSIGHT RIGHT	BACKSIGHT MIC.	BACKSIGHT LEFT		BACKSIGHT STADIA		FORESIGHT RIGHT	FORESIGHT MIC.	FORESIGHT LEFT		FORESIGHT STADIA		DESCRIPTION AND REMARKS
													FROM B.M. #5-33 TO B.M. #5-31
B.M. #5-33													B.M. #5-33 (US 4096) P768
1	145	719	446	5	168 / 121	47	139	372	440	5	162 / 116	46	ALAMEDA AVE & 2.6 mi S Compton Sta.
	139	372											SEE FB 1206-33
DIFF IN ELEV	6	347											
BM #5-32													BM # 5-32 (Compton J-6)
1	188	168	489	5	203 / 172	31	14[illegible]	011	447	5	161 / 130	31	ALAMEDA AVE & 0.5 mi N. DEL AMO ST
2	171	001	472	5	187 / 155	32	1[illegible]	078	464	5	178 / 147	31	SEE FB 1206-32
3	159	863	460	5	182 / 136	46	14[illegible]	373	449	5	172 / 125	47	
4	171	631	472	5	194 / 148	46	143	201	444	5	166 / 120	46	
5	163	409	464	5	186 / 140	46	151	630	452	5	174 / 128	46	
6	172	152	473	5	195 / 149	46	150	425	453	5	175 / 129	46	
7	164	966	465	5	187 / 130	47	146	282	447	5	169 / 123	46	
8	165	402	466	5	188 / 142	46	14[illegible]	207	443	5	171 / 124	47	
9	094	305	395	5	117 / 70	47	062	763	363	5	84 / 39	45	
TOTAL	1450	897	C.M				1263	230	C.M				
	1263	230											
DIFF IN ELEV	187	667											
BM #5-31													BM 5-31 (US 2198) F52
													ALAMEDA AVE & Culv. #496 B
													SEE FB 1206-31

F.B. 2444 PG. 242 JOB NO. 0301.02

SURVEY OF L.A. CO. PRECISE LEVEL NET

SURVEY BY A.C.G. NOTES A.L.G.

INDEXED H. E. OTT DATE 7-12-60

WEATHER SUNNY & WINDY INST. NO. 75234

TIME 1.50 TO 2.25 ROD NO. 35 & 96

NOTES CHKD DATE

76P5[illegible]B CE # 308 8-59

PLEASE RETURN TO

LOS ANGELES COUNTY ENGINEER

700 LOS ANGELES COUNTY ENGINEERING BLDG.

NOTE: ANY ADDITIONS OR CHANGES ON THIS SHEET MUST BE MADE OR CIRCLED IN RED INK, WITH DATE AND NAME OF PERSON MAKING CHANGE.

Do not extend notes this side of this line.

JOB NO. 0301.02 SURVEY OF L.A. CO. PRECISE LEVEL NET

SURVEY BY A. C. GUIZADO WEATHER SUNNY & HOT INST. NO. 75234

NOTES BY A. L. G. DATE 7-12-60 TIME 1020 TO 10.55 ROD NO. 95 & 96

INDEXED H. E. OTT DATE NOTES CHKD DATE

F.B. 2444 Pg 243

STATION	BACKSIGHT RIGHT	BACKSIGHT MIC.	BACKSIGHT LEFT		BACKSIGHT STADIA		FORESIGHT RIGHT	FORESIGHT MIC.	FORESIGHT LEFT		FORESIGHT STADIA		DESCRIPTION AND REMARKS FROM BM # 5-33 TO BM # 5-36
BM # 5-33													BM # 5-33 (US 4096) (P 768)
1	094	739	395	5	109 / 78	31	172	383	473	5	187 / 156	31	ALAMEDA AVE & 2 6/MI S. Compton Sta
2	152	120	453	5	175 / 128	47	181	602	482	5	204 / 158	46	SEE FB 1206-33
3	151	240	452	5	179 / [illegible]	47	178	749	479	5	201 / 154	47	
4	149	442	450	5	172 / 125	47	182	148	483	5	205 / 158	47	⊼ R.D GLIDDEN
5	158	417	459	5	181 / 135	46	178	649	479	5	201 / 154	47	
6	148	462	449	5	171 / 124	47	177	982	478	5	200 / 153	47	
7	152	443	453	5	175 / 129	46	180	093	481	5	203 / 156	47	
8	156	132	457	5	171 / 140	31	174	924	475	5	189 / 158	31	
9	176	158	477	5	192 / 159	33	156	128	457	5	172 / 139	33	
TOTAL	1339	153	CM			375	1582	658	CM			376	
							1339	153				375	
DIFF IN ELEV							243	505	CM			751	
BM # 5-35													BM # 5-35 (US 3745) (S 615)
1	241	979	542	5	255 / 226	29	152	144	453	5	168 / 136	32	ALAMEDA AVE & DEL AMO ST
	152	144										29	SEE FB 1206-35
DIFF IN ELEV	89	835	CM									812	
BM # 5-36												61	BM # 5-36 (COMPTON 5-7
													ALAMEDA AVE & DEL AMO ST
													SEE FB 1206-35

PLEASE RETURN TO

LOS ANGELES COUNTY ENGINEER

700 LOS ANGELES COUNTY ENGINEERING BLDG.

NOTE: ANY ADDITIONS OR CHANGES ON THIS SHEET MUST BE MADE OR CIRCLED IN RED INK, WITH DATE AND NAME OF PERSON MAKING CHANGE

Do not extend notes this side of this line.

STATION	BACKSIGHT RIGHT	BACKSIGHT MIC.	BACKSIGHT LEFT		BACKSIGHT STADIA		FORESIGHT RIGHT	FORESIGHT MIC.	FORESIGHT LEFT		FORESIGHT STADIA		DESCRIPTION AND REMARKS
BM.# 5-36													FROM B.M.# 5-36 TO B.M.# 5-33
1.	145	968	446	5	161 / 129	32	2[illegible]	338	536	5	251 / 221	30	B.M.# 5-36 (Compton J-7) ALAMEDA AVE & DEL AMO ST SEE FB 1206-35 FOR DESC
							14[illegible]	[illegible]					
DIFF IN ELEV							8[illegible]	370					
BM #5-35													BM # 5-35 (US 3745) S615 ALAMEDA AVE & DEL AMO ST. SEE FB 1206-35
1	145	985	446	5	161 / 128	33	16[illegible]	[illegible]04	467	5	182 / 149	33	
2	162	930	463	5	177 / 146	31	14[illegible]	[illegible]28	448	5	162 / 131	31	
3	171	082	472	5	194 / 147	47	13[illegible]	[illegible]25	439	5	161 / 114	47	⊼ R. D. GLIDDEN
4	166	984	467	5	189 / 142	47	14[illegible]	[illegible]23	443	5	165 / 118	47	
5	171	978	472	5	194 / 147	47	14[illegible]	[illegible]14	444	5	166 / 120	46	
6	164	840	465	5	187 / 140	47	1[illegible]	[illegible]47	438	5	160 / 113	47	
7	172	150	473	5	195 / 148	47	140	863	441	5	163 / 116	47	
8	165	602	466	5	188 / 142	46	142	861	443	5	164 / 118	46	
9	174	892	475	5	189 / 158	31	09[illegible]	[illegible]22	394	5	108 / 77	31	
TOTAL	1496	443	CM				125[illegible]	287	CM				
	1253	287											
Diff. In Elev	243	156											
BM # 5-33													BM # 5-33 (US 4096) P768 ALAMEDA AVE & 2.5 MI. S. Compton Sta SEE FB 1206-33

F.B. 2444 PG. 244 JOB NO. 030192

SURVEY OF L.A. CO. PRECISE LEVEL NET

SURVEY BY A.C.G. NOTES A.L.G.

INDEXED H.E. OHE DATE 7-12-60

WEATHER SUNNY & WINDY INST. NO. N3 75234

TIME 1:20 TO 1:50 ROD NO. 95896

NOTES CHKD DATE

76P52[illegible]B CE # 308 8-59

PLEASE RETURN TO

LOS ANGELES COUNTY ENGINEER

700 LOS ANGELES COUNTY ENGINEERING BLDG.

NOTE: ANY ADDITIONS OR CHANGES ON THIS SHEET MUST BE MADE OR CIRCLED IN RED INK. WITH DATE AND NAME OF PERSON MAKING CHANGE.

Do not extend notes this side of this line.

JOB NO. 0301.02 SURVEY OF L.A. CO. PRECISE LEVEL NET

SURVEY BY A.C. GUIZADO WEATHER OVERCAST INST. NO. 75234

NOTES BY ACG DATE 7-13-60 TIME 8:40 to ROD NO. 95896

INDEXED H. E. OTT DATE NOTES CHKD. DATE

F.B. 2444 Pg. 245

STATION	BACKSIGHT RIGHT	BACKSIGHT MIC.	BACKSIGHT LEFT		BACKSIGHT STADIA		FORESIGHT RIGHT	FORESIGHT MIC.	FORESIGHT LEFT		FORESIGHT STADIA		DESCRIPTION AND REMARKS FROM BM 5-32 TO BM 5-36
BM 5-32	141	571	442	5	168 / 118	46	147	850	448	5	171 / 123	48	BM 5-32 (Compton J-6)
							141	571					ALAMEDA AVE 80 5 MI N. of DEL AMO
DIFF/ELEV							− 6	279 ✓					SEE FB 1206 − 32
BM 5-33													
1	092	578	393	5	108 / 76	32	166	928	467	5	182 / 150	32	BM 5-33 (US 4096) P768
													ALAMEDA AVE & 2 6 MI S. Compton Sta
2	142	672	443	5	166 / 118	48	173	560	474	5	195 / 150	45	SEE FB 1206 − 33
3	143	776	444	5	167 / 120	47	174	288	475	5	197 / 150	47	
4	144	120	445	5	167 / 121	46	173	679	474	5	196 / 150	46	
5	152	221	453	5	175 / 129	46	179	001	480	5	202 / 155	47	⊼ C. G. VALDEZ
6	150	473	451	5	174 / 127	47	174	548	475	5	197 / 150	47	
7	149	425	450	5	173 / 126	47	179	337	480	5	203 / 156	47	
8	151	199	452	5	166 / 135	31	168	450	469	5	183 / 152	31	
9	169	332	470	5	185 / 152	33	149	491	450	5	165 / 132	33	
TOTAL	1295	796 ✓					1539	282 ✓					
							1295	796 ✓					BM 5-35 (US 3745) S615
DIFF/ELEV							243	486 ✓					ALAMEDA AVE & DEL AMO St
BM 5-35													SEE FB 1206 − 35
1	244	681	545	5	259 / 230	29	154	971	455	5	170 / 138	32	
	154	971											BM 5-36 (Compton J-7)
DIFF/ELEV	89	710 ✓											ALAMEDA AVE & DEL AMO St
BM 5-36													SEE FB 1206 − 35

PLEASE RETURN TO

LOS ANGELES COUNTY ENGINEER

700 LOS ANGELES COUNTY ENGINEERING BLDG.

NOTE: ANY ADDITIONS OR CHANGES ON THIS SHEET MUST BE MADE OR CIRCLED IN RED INK, WITH DATE AND NAME OF PERSON MAKING CHANGE

Do not extend notes this side of this line.

STATION	BACKSIGHT RIGHT	BACKSIGHT MIC.	BACKSIGHT LEFT		BACKSIGHT STADIA		FORESIGHT RIGHT	FORESIGHT MIC.	FORESIGHT LEFT		FORESIGHT STADIA		DESCRIPTION AND REMARKS
													FROM BM 5-36 TO BM 5-32
BM 5-36	159	907	460	5	174 / 144	30	24	695	550	5	264 / 234	30	BM 5-36 (Compton J-7)
							15	707					Alameda Ave & Del Amo St
Diff/Elev							89	788					See FB 1206-35 For Desc
BM 5-35													
1	147	539	446	5	163 / 130	33	167	121	468	5	183 / 150	33	BM 5-35 (US 3745) S 615
													Alameda Ave & Del Amo St
2	146	873	447	5	162 / 130	32	129	240	430	5	145 / 114	31	See FB 1206-35
3	156	438	457	5	179 / 132	47	133	101	434	5	157 / 110	47	
4	158	128	459	5	181 / 134	47	127	703	428	5	151 / 104	47	
5	171	488	472	5	194 / 147	47	148	283	449	5	171 / 125	46	
6	168	801	469	5	192 / 145	47	136	814	437	5	159 / 113	46	
7	168	233	469	5	191 / 144	47	143	746	444	5	167 / 120	47	
8	167	878	468	5	190 / 143	46	133	561	434	5	157 / 109	48	
9	162	566	463	5	178 / 146	32	084	933	385	5	100 / 67	33	
TOTAL	1447	944					1204	502					
	1204	502											BM 5-33 (US 4096) P 768
Diff/Elev	243	442											Alameda Ave & 2.6 mi S Compton Sta
BM 5-33													See FB 1206-33
1	146	936	447	5	169 / 122	47	14[illegible]	669	441	5	163 / 117	46	
	140	669											
Diff/Elev	6	267											BM 5-32 (Compton J-6 Amo St
BM 5-32													Alameda Ave & 0.5 mi N of Del
													See FB 1206-32

F.B. 2444 Pg. 246

JOB NO. 0301.02

SURVEY OF

SURVEY BY HCG NOTES HCG

INDEXED H. E. Ott DATE

WEATHER Sunnye INST. NO. 75234

TIME 9:30 ROD NO. 958.96

NOTES CHKD DATE

76P52[illegible]B CE # 308 6-59

PLEASE RETURN TO

LOS ANGELES COUNTY ENGINEER

700 LOS ANGELES COUNTY ENGINEERING BLDG.

NOTE: ANY ADDITIONS OR CHANGES ON THIS SHEET MUST BE MADE OR CIRCLED IN RED INK, WITH DATE AND NAME OF PERSON MAKING CHANGE.

Do not extend notes this side of this line.

JOB NO. 0301.02 SURVEY OF L.A. CO. PRECISE LEVEL NET

SURVEY BY A.C. GUIZADO WEATHER SUNNY & CLEAR INST. NO. N3 75234

NOTES BY A.L.G. DATE 7-12-60 TIME 10.55 TO 11.30 ROD NO. 95896

INDEXED H. E. OTT DATE NOTES CHKD DATE

F.B. 2444 Pg 247

STATION	BACKSIGHT RIGHT	BACKSIGHT MIC.	BACKSIGHT LEFT		BACKSIGHT STADIA		FORESIGHT RIGHT	FORESIGHT MIC.	FORESIGHT LEFT		FORESIGHT STADIA		DESCRIPTION AND REMARKS
													FROM BM # 5-36 TO BM # 5-37
BM # 5-36													BM # 5-36 (COMPTON 5-7)
1	162	748	463	5	185 / 139	46	163	774	464	5	186 / 140	46	ALAMEDA AVE & DEL AMO ST
													SEE FB 1206-35
2	116	963	417	5	139 / 93	46	151	221	452	5	174 / 128	46	
3	150	318	451	5	174 / 127	47	164	796	465	5	188 / 141	47	
4	134	941	435	5	158 / 111	47	156	519	457	5	178 / 133	45	⊼ R.D. GLIDDEN
5	147	534	448	5	171 / 124	47	164	408	465	5	188 / 141	47	
6	140	839	441	5	164 / 117	47	155	759	456	5	178 / 131	46	
7	142	822	443	5	165 / 119	46	163	609	464	5	187 / 139	48	
8	139	453	440	5	162 / 116	46	154	760	455	5	177 / 131	46	
9	138	422	439	5	162 / 115	47	146	540	447	5	169 / 123	46	
10	104	835	405	5	124 / 83	41	287	686	588	5	288 / 267	42	
TOTAL	1378	875	CM			460	1709	073	CM			459	
							1378	875				460	
DIFF NELEV BM # 5-37							330	198				919	BM # 5-37 (US 4097) (R 768)
													ALAMEDA AVE & DOMINGUEZ ST
													SEE FB 1206-36

PLEASE RETURN TO

LOS ANGELES COUNTY ENGINEER

700 LOS ANGELES COUNTY ENGINEERING BLDG.

NOTE: ANY ADDITIONS OR CHANGES ON THIS SHEET MUST BE MADE OR CIRCLED IN RED INK, WITH DATE AND NAME OF PERSON MAKING CHANGE

Do not extend notes this side of this line.

STATION	BACKSIGHT RIGHT	BACKSIGHT MIC.	BACKSIGHT LEFT		BACKSIGHT STADIA		FORESIGHT RIGHT	FORESIGHT MIC.	FORESIGHT LEFT		FORESIGHT STADIA		DESCRIPTION AND REMARKS
													FROM BM# 5-37 TO BM# 5-36
BM# 5-37													BM # 5-37 (US 4097) R-76δ
1	292	257	593	5	X2 292 272	40	[illegible]	529	411	5	130 89	41	ALAMEDA AVE & DOMINGUEZ ST
2	145	791	446	5	167 122	45	[illegible]	659	437	5	159 112	47	SEE FB 1206-36
3	146	914	447	5	169 123	46	[illegible]	365	434	5	156 110	46	
4	164	409	465	5	188 141	47	142	021	443	5	166 119	47	⊼. R.D. GLIDDEN
5	155	569	456	5	178 131	47	142	551	443	5	165 119	46	
6	164	876	465	5	188 141	47	[illegible]	781	447	5	170 123	47	
7	162	948	463	5	186 139	47	[illegible]	02	441	5	163 117	46	
8	155	950	[illegible]	5	179 132	47	[illegible]	937	442	5	164 118	46	
9	150	156	451	5	173 127	46	[illegible]	739	416	5	138 92	46	
10	160	174	461	5	183 134	47	[illegible]	[illegible]	453	5	181 135	46	
TOTAL	1699	044	CM				136[illegible]	[illegible]	CM				
	1368	893											
Diff in Elev	+330	~~149~~											
BM# 5-36	330	151											BM # 5-36 (Compton J-7)
													ALAMEDA AVE & DEL AMO ST
													SEE FB 1206-35

F.B. 2444 PG. 248

JOB NO. 0301.02

SURVEY OF L.A. CO. PRECISE LEVEL NET

SURVEY BY ACC NOTES ALG

INDEXED B.E. OTT DATE 8-12-60

WEATHER SUNNY & WINDY N-3 INST. NO. 75234

TIME 12:45 TO 1:20 ROD NO. 95696

NOTES CHKD DATE

76P52[illegible]B CE # 308 8-59

PLEASE RETURN TO

LOS ANGELES COUNTY ENGINEER

700 LOS ANGELES COUNTY ENGINEERING BLDG.

NOTE: ANY ADDITIONS OR CHANGES ON THIS SHEET MUST BE MADE OR CIRCLED IN RED INK. WITH DATE AND NAME OF PERSON MAKING CHANGE.

Do not extend notes this side of this line.

JOB NO. 0301.02 SURVEY OF L.A. CO. PRECISE LEVEL NET

SURVEY BY A.C. GUIZAR DATE 7-13-60 WEATHER Sun & Windy INST. NO. 75234

NOTES BY ACG DATE TIME 1:25 ROD NO. 95896

INDEXED H. E. OTT DATE NOTES CHKD DATE

F.B. 2444 Pg. 249

STATION	BACKSIGHT RIGHT	BACKSIGHT MIC.	BACKSIGHT LEFT		BACKSIGHT STADIA		FORESIGHT RIGHT	FORESIGHT MIC.	FORESIGHT LEFT		FORESIGHT STADIA		DESCRIPTION AND REMARKS
													FROM BM 5-37 TO BM 5-38
BM 5-37													BM 5-37 (US 4097) R 768
1	243	493	544	5	266 220	46	154	643	455	5	177 131	46	ALAMEDA AVE & DOMINGUEZ ST
													SEE FB 1206-36
2	139	809	440	5	162 116	46	164	721	465	5	187 141	46	
3	142	935	443	5	165 [illegible]	46	166	378	467	5	189 143	46	
													⊼ CG VALDEZ
4	149	642	450	5	172 125	46	157	430	458	5	180 132	46	
5	155	965	456	5	178 132	46	159	302	460	5	182 136	46	
6	148	428	449	5	171 125	46	164	763	465	5	187 141	46	
7	139	505	440	5	162 116	46	145	295	446	5	168 122	46	
8	140	209	441	5	163 117	46	148	809	449	5	171 125	46	
9	151	519	452	5	174 128	46	145	071	446	5	168 122	46	
10	136	009	437	5	159 [illegible]	26	024	193		5	37 10	27	
TOTAL	1547	514				440	1430	605				441 440	
	1430	605										881	METERS
DIFF/ELEV	116	909											
BM 5-38													BM 5-38 (US 2867) R-167 (USC&GS
													ALAMEDA AVE & CARSON ST
													SEE FB 1206-37

PLEASE RETURN TO

LOS ANGELES COUNTY ENGINEER

700 LOS ANGELES COUNTY ENGINEERING BLDG.

NOTE: ANY ADDITIONS OR CHANGES ON THIS SHEET MUST BE MADE OR CIRCLED IN RED INK, WITH DATE AND NAME OF PERSON MAKING CHANGE

Do not extend notes this side of this line.

STATION	BACKSIGHT						FORESIGHT						DESCRIPTION AND REMARKS
	RIGHT	MIC.	LEFT		STADIA		RIGHT	MIC.	LEFT		STADIA		FROM BM 5-38 TO BM 5-37
BM 5-38	023	442		5	36 9	27	13[illegible]	403	436	5	148 122	26	BM 5-38 (US 2867 D-167 (USC&GS) ALAMEDA AVE & CARSON ST
2	143	535	444	5	166 120	46	[illegible]	761	450	5	172 126	46	SEE FB 1206-37
3	151	226	452	5	175 128	46	[illegible]	[illegible]59	443	5	145 119	46	
4	145	079	446	5	168 122	46	13[illegible]	[illegible]66	440	5	162 116	46	T. C G VALDEZ
5	157	468	458	5	189 139	46	140	[illegible]65	441	5	163 117	46	
6	160	632	461	5	183 137	46	136	[illegible]59	457	5	179 133	46	
7	154	145	455	5	177 131	46	149	[illegible]61	450	5	172 126	46	
8	171	168	472	5	194 148	46	14[illegible]	[illegible]8	447	5	169 123	46	
9	161	535	462	5	184 138	46	13[illegible]	[illegible]76	437	5	159 113	46	
10	170	252	47[illegible]	5	193 148	45	25[illegible]	781	560	5	283 236	47	
TOTAL	1439	082					155[illegible]	[illegible]99					
							1439	082					
DIFF/ELEV							117	617					
BM 5-37													BM 5-37 (US 4097) R 768 ALAMEDA AVE & DOMINGUEZ ST SEE FB 1206-36

F.B. 2444 PG. 250

JOB NO. 0301.02

SURVEY OF LACO PRECISE NEVEL NET

SURVEY BY ACG NOTES ACG

INDEXED H. E. CTI DATE

WEATHER SUNGLEAR INST. NO. 75234

TIME 12:45 - 1:25 ROD NO. 95596

NOTES CHKD DATE

76P52[illegible]B CE # 308 8-59

PLEASE RETURN TO

LOS ANGELES COUNTY ENGINEER

700 LOS ANGELES COUNTY ENGINEERING BLDG.

NOTE: ANY ADDITIONS OR CHANGES ON THIS SHEET MUST BE MADE OR CIRCLED IN RED INK, WITH DATE AND NAME OF PERSON MAKING CHANGE.

Do not extend notes this side of this line.

JOB NO. 0301.02 SURVEY OF L.A. CO. PRECISE LEVEL NET

SURVEY BY A.C. GUIZADO WEATHER OVERCAST INST. NO. N3-75230

NOTES BY C.G. VALDEZ DATE 7-14-60 TIME ROD NO. 95 & 96

INDEXED H. E. OTT DATE NOTES CHKD DATE

F.B. 2444 Pg 251

STATION	BACKSIGHT RIGHT	BACKSIGHT MIC.	BACKSIGHT LEFT	BACKSIGHT STADIA	FORESIGHT RIGHT	FORESIGHT MIC.	FORESIGHT LEFT	FORESIGHT STADIA	DESCRIPTION AND REMARKS FROM B.M.# 5-37 TO B.M.# 5-38
B.M.# 5-37									B.M.# 5-37 (US4097) R 768
1.	242	085	543 5	265 219 46	153	634	454 5	175 130 45	ALAMEDA AVE & DOMINGUEZ ST.
									SEE F.B. 1206-36
2.	142	388	443 5	165 119 46	167	512	468 5	190 144 46	
3.	147	530	448 5	170 124 46	171	195	472 5	194 148 46	
4.	145	083	446 5	168 122 46	153	301	454 5	176 130 46	
5.	156	483	457 5	179 133 46	157	681	458 5	180 134 46	⊼ A.L. GOBLE
6.	145	468	446 5	168 122 46	162	913	463 5	185 139 46	
7.	136	350	437 5	159 113 46	141	888	442 5	164 118 46	
8.	139	351	440 5	162 116 46	148	828	449 5	171 125 46	
9.	148	118	449 5	171 125 46	140	178	441 5	163 117 46	
10.	128	822	429 5	141 115 26	017	370	—	031 003 28	
TOTAL.	1531	678 ✓			1414	500 ✓			
	1414	500 ✓							
DIFF/ELEV.	117	178 ✓							
B.M.# 5-38									B.M.# 5-38 (US2897 D-167 (USC&GS
									ALAMEDA AVE & CARSON ST.
									SEE F.B. 1206-37

PLEASE RETURN TO

LOS ANGELES COUNTY ENGINEER

700 LOS ANGELES COUNTY ENGINEERING BLDG.

NOTE: ANY ADDITIONS OR CHANGES ON THIS SHEET MUST BE MADE OR CIRCLED IN RED INK, WITH DATE AND NAME OF PERSON MAKING CHANGE

Do not extend notes this side of this line.

STATION	BACKSIGHT				FORESIGHT				DESCRIPTION AND REMARKS
	RIGHT	MIC.	LEFT	STADIA	RIGHT	MIC.	LEFT	STADIA	FROM B.M.# 5-38 TO B.M.# 5-37
B.M.# 5-38									B.M.# 5-38 (US2867 D-167) USCEGS
1	015	450	—	029 002 27	12[illegible]	394	427 5	140 113 27	ALAMEDA AVE. & CARSON ST.
									SEE F.B. 1206-37
2.	141	673	442 5	164 118 46	14[illegible]	[illegible]62	450 5	172 126 46	
3.	150	721	451 5	173 127 46	14[illegible]	298	442 5	164 118 46	
4.	145	255	446 5	168 122 46	14[illegible]	[illegible]40	442 5	164 118 46	
5	161	372	462 5	184 138 46	14[illegible]	[illegible]7	443 5	165 119 46	
6.	158	165	459 5	181 135 46	1[illegible]	[illegible]78	455 5	177 131 46	
7.	153	528	454 5	176 130 46	14[illegible]	[illegible]70	448 5	170 124 46	
8.	156	593	457 5	179 133 46	13[illegible]	[illegible]72	433 5	155 109 46	
9.	167	378	469 5	190 144 46	14[illegible]	[illegible]72	443 5	165 119 46	
10.	156	942	457 5	179 133 46	24[illegible]	[illegible]33	54[illegible] 5	266 222 46	
TOTAL	1407	187			1524	156			
					1407	187			
DIFF/ELEV.					117	269			
B.M.# 5-37									B.M.# 5-37 (US4097) R 768
									ALAMEDA AVE. & DOMINGUEZ ST.
									SEE F.B. 1206-36

WEATHER OVERCAST INST. NO. N3-7523

TIME ROD NO. 15 & 16

NOTES CHKD DATE

F.B. 2444 PG. 252 JOB NO. 0301.02

SURVEY OF L.A. Co. PRECISE LEVEL NET

SURVEY BY A.C.G. NOTES C.G.V.

INDEXED H. E. OTT DATE

Notes Ck'd by
Map No.
Office Work
Checked
Date

L. A. CO. PRECISE LEVEL NET
Carry
JN 0301.02 Tape Std °F
Surveyed by A.C. GUIZADO
Notes ACG Date 10/13/60
Indexed H. E. ON

F. B. 2444 PG. 253

LINE 5

JN 0301.02

RERUN SECTION OF LINE 5;
BM'S 5-74 TO 5-70

GUIZADO	AC
GOBLE	AL
GLIDDEN	RD
LYBRAND	JW
COOK	GE

Note: Any Additions or Changes on This Sheet Must be Made or Circled in Red Ink With Date and Name of Person Making Change.

Do not extend this side of this line.

PLEASE RETURN TO
LOS ANGELES COUNTY ENGINEER
700 LOS ANGELES COUNTY ENGINEERING BLDG.

76F3095 S&E #247 11-58

F. B. 2444 PG 254

PLEASE RETURN TO
LOS ANGELES COUNTY ENGINEER
700 LOS ANGELES COUNTY ENGINEERING BLDG.

Do not extend this side of this line.

Note: Any Additions or Changes on This Sheet Must be Made or Circled in Red Ink With Date and Name of Person Making Change.

76P5[illegible]B CE # 308 8-59

PLEASE RETURN TO

LOS ANGELES COUNTY ENGINEER

700 LOS ANGELES COUNTY ENGINEERING BLDG.

NOTE: ANY ADDITIONS OR CHANGES ON THIS SHEET MUST BE MADE OR CIRCLED IN RED INK. WITH DATE AND NAME OF PERSON MAKING CHANGE.

Do not extend notes this side of this line.

JOB NO. 0301.02 SURVEY OF L.A. CO. PRECISE LEVEL NET

SURVEY BY A.C. GUIZADO WEATHER Hazy INST. NO. 75234

NOTES BY ACG DATE 10-13-60 TIME 10:00 ROD NO. 95896

INDEXED [illegible] DATE OCT 14 60 NOTES CHKD DATE

F.B. 2444 PG. 255

STATION	BACKSIGHT RIGHT	BACKSIGHT MIC.	BACKSIGHT LEFT		BACKSIGHT STADIA		FORESIGHT RIGHT	FORESIGHT MIC.	FORESIGHT LEFT		FORESIGHT STADIA		DESCRIPTION AND REMARKS FROM BM 5-74 TO BM 5-73
BM 5-74													BM 5-74 (TIDAL 8) US 2196
1	157	092	458	5	160 / 153	7	149	871	450	5	153 / 145	8	LA OUTER HARBOR BERTH #60
													FB 1206-56
2	144	232	445	5	158 / 129	29	251	493	552	5	266 / 237	29	
3	135	053	436	5	158 / 112	46	156	060	457	5	179 / 133	46	
													⊼ A.L. GOBLE
4	164	397	465	5	187 / 141	46	154	310	455	5	177 / 131	46	
5	150	712	451	5	173 / 127	46	158	118	459	5	181 / 135	46	
6	153	570	454	5	176 / 130	46	147	388	448	5	170 / 120	46	
7	155	561	456	5	178 / 132	46	151	332	452	5	174 / 128	46	
8	152	802	453	5	175 / 129	46	150	902	451	5	173 / 127	46	
9	146	225	447	5	169 / 123	46	146	699	447	5	169 / 123	46	
10	151	658	452	5	174 / 128	46	156	592	457	5	179 / 133	46	
11	150	245	451	5	157 / 142	15	046	537	347	5	54 / 39	15	
TOTAL	1661	547	✓				1669	302	✓				
							1661	547					
							7	755	✓				
DIFF/ELEV BM 5-73													BM 5-73 (TIDAL #9) US 2592
													LA OUTER HARBOR; E. SIDE BERTH #57
													FB 1206-55

PLEASE RETURN TO

LOS ANGELES COUNTY ENGINEER

700 LOS ANGELES COUNTY ENGINEERING BLDG.

NOTE: ANY ADDITIONS OR CHANGES ON THIS SHEET MUST BE MADE OR CIRCLED IN RED INK, WITH DATE AND NAME OF PERSON MAKING CHANGE

Do not extend notes this side of this line.

STATION	BACKSIGHT						FORESIGHT						DESCRIPTION AND REMARKS
	RIGHT	MIC.	LEFT		STADIA		RIGHT	MIC.	LEFT		STADIA		FROM BM 5-73 TO BM 5-74
BM 5-73													BM 5-73 (TIDAL #9) US 2592
1	050	057	351	5	57 / 42	15	154	435	455	5	161 / 146	15	LA OUTER HARBOR; E SIDE BERTH #57 FB 1206-55
2	159	119	460	5	182 / 136	46	152	871	453	5	175 / 129	46	
3	150	425	451	5	173 / 127	46	15[illegible]	500	451	5	173 / 127	46	
4	151	966	452	5	174 / 128	46	15[illegible]	669	455	5	177 / 131	46	
5	153	371	454	5	176 / 130	46	155	697	456	5	178 / 132	46	
6	145	343	446	5	168 / 122	46	15[illegible]	[illegible]70	452	5	174 / 128	46	
7	160	618	461	5	183 / 137	46	154	453	455	5	177 / 131	46	
8	155	688	456	5	178 / 132	46	167	451	468	5	190 / 144	46	
9	159	532	460	5	182 / 136	46	137	[illegible]17	438	5	160 / 114	46	
10	248	353	549	5	262 / 233	29	141	[illegible]32	442	5	155 / 126	29	
11	152	250	453	5	156 / 148	8	159	[illegible]69	460	5	162 / 155	7	
TOTAL	1686	722					1678	864					
	1678	864											
DIFF/ELEV	7	858											
BM 5-74													BM 5-74 (TIDAL 8) US 2196 LA OUTER HARBOR BERTH #60 FB 1206-56

WEATHER SUNNY INST. NO. 75234

TIME 11:35 to 12:10 ROD NO. 95896

NOTES CHKD. DATE

JOB NO. 0301.02

SURVEY OF L. A. CO. PRECISE LEVEL NET

SURVEY BY ACG NOTES ACG

INDEXED H. E. OTT DATE

F.B. 2444 PG. 256

76P526B CE # 306 8-59

PLEASE RETURN TO

LOS ANGELES COUNTY ENGINEER

700 LOS ANGELES COUNTY ENGINEERING BLDG.

NOTE: ANY ADDITIONS OR CHANGES ON THIS SHEET MUST BE MADE OR CIRCLED IN RED INK. WITH DATE AND NAME OF PERSON MAKING CHANGE.

Do not extend notes this side of this line.

JOB NO. 0301.02 SURVEY OF L.A. CO. PRECISE LEVEL NET

SURVEY BY A.C. GUIZADO WEATHER SUNNY INST. NO. 75234

NOTES BY ACG DATE 10-13-60 TIME 10:30-11:00 ROD NO. 95896

INDEXED H. E. OTT DATE NOTES CHKD DATE

F.B. 2444 PG. 257

STATION	BACKSIGHT RIGHT	BACKSIGHT MIC.	BACKSIGHT LEFT		BACKSIGHT STADIA		FORESIGHT RIGHT	FORESIGHT MIC.	FORESIGHT LEFT		FORESIGHT STADIA		DESCRIPTION AND REMARKS FROM BM 5-73 TO BM 5-70
BM 5-73	043	898	344	5	67 20	47	097	028	398	5	127 74	47	BM 5-73 TIDAL 9 (US 2592)
							043	898					LA OUTER HARBOR; E. SIDE #57
DIFF/ELEV							53	130					FB 1206-55
BM 5-72													
1	096	005	397	5	119 72	47	123	842	424	5	146 100	46	BM 5-72 TIDAL #10 (US 2593)
													S. END SIGNAL ST at base of
2	145	467	446	5	168 122	46	154	051	455	5	177 131	46	Lamport FB 1206-55
3	251	775	552	5	269 232	37	148	068	449	5	166 129	37	
TOTAL	493	247					425	961					
	425	961											
DIFF/ELEV	67	286											
BM 5-71													BM 5-71 TIDAL #11 (US 3690)
1	057	868	358	5	76 38	38	149	162	450	5	168 130	38	22nd ST BETWEEN MINER & SIGNAL St.
													FB 1206-55
2	157	092	458	5	180 134	46	155	967	456	5	178 132	46	
3	157	948	458	5	180 134	46	156	455	457	5	179 133	46	
4	164	830	465	5	187 141	46	131	765	432	5	154 108	46	
5	164	129	465	5	175 153	22	147	048	448	5	157 136	21	
TOTAL	701	867					740	397					
							701	867					
DIFF/ELEV							38	530					
BM 5-70													BM 5-70 TIDAL 12 (US 3689)
													UNDER SIGNAL ST VIADUCT at 3rd
													CONC COLUMN FB 1206-54

PLEASE RETURN TO

LOS ANGELES COUNTY ENGINEER

700 LOS ANGELES COUNTY ENGINEERING BLDG.

NOTE: ANY ADDITIONS OR CHANGES ON THIS SHEET MUST BE MADE OR CIRCLED IN RED INK, WITH DATE AND NAME OF PERSON MAKING CHANGE

Do not extend notes this side of this line.

STATION	BACKSIGHT						FORESIGHT						DESCRIPTION AND REMARKS
	RIGHT	MIC.	LEFT		STADIA		RIGHT	MIC.	LEFT		STADIA		FROM BM 5-70 TO BM 5-73
BM 5-70													BM 5-70 TIDAL 12 (US 3689)
1	143	960	444	5	153/132	21	16[illegible]	[illegible]068	462	5	172/150	22	UNDER SIGNAL St VIADUCT at 3rd
													CONC. COLUMN FB 1206-54
2	133	748	434	5	156/110	46	166	[illegible]05	467	5	189/143	46	
3	156	586	457	5	179/133	46	158	[illegible]77	459	5	181/135	46	
4	155	122	456	5	178/132	46	155	[illegible]59	456	5	178/132	46	
5	150	537	451	5	169/131	38	059	565	360	5	78/40	38	
TOTAL	739	953					701	374					
	701	374											
DIFF/ELEV	38	579											
BM 5-71													BM 5-71 TIDAL 11 (US 3690)
1	159	811	460	5	177/140	37	150	458	451	5	169/132	37	22nd St BETWEEN MINER &
													SIGNAL Sts FB 1206-55
2	042	162	343	5	65/19	46	145	[illegible]11	446	5	168/122	46	
3	121	822	422	5	144/98	46	092	963	395	5	117/70	47	
TOTAL	323	795					391	032					
							323	795					
DIFF/ELEV							67	[illegible]37					BM 5-72 TIDAL 10 (US 2593
BM 5-72													S end SIGNAL St at BASE OF
1	092	479	393	5	115/68	47	03[illegible]	[illegible]62	340	5	63/16	47	LAMPPOST FB 1206-55
	039	362											
DIFF/ELEV	53	117											BM 5-73 TIDAL 9 (US 2592)
BM 5-73													L.A. OUTER HARBOR; E. SIDE BERTH #57
													FB 1206-55

F.B. 2444 Pg. 258

SURVEY OF C.A. CO. PRECISE LEVEL NET

SURVEY BY ACG NOTES ACG

INDEXED H. E. OTT DATE

JOB NO. 0301.02

WEATHER SUNNY INST. NO. 75234

TIME 11:00:11130 ROD NO. 95896

NOTES CHKD DATE

Notes Ck'd by	Survey L. A. CO. PRECISE LEVEL NE 2444 Pg. 259
Map No.	JN 0301.02 Tape Std °F
Office Work	Surveyed by A C Guizado
Checked	Notes A C G Date 8/24/61
Date	Indexed B. E. OTT AUG 29 '61

JOB NO 0301.02

LINE 21

L. A. CO. PRECISE LEVEL NE

Additional Bms to Line 21 for BM 21-60 & 21-60A in case of REMOVAL By Construction

Guizado	AC
Le Gault	D
Goble	AL
Cook	GE
Alwin	GP

Note: Any Additions or Changes on This Sheet Must be Made or Circled in Red Ink With Date and Name of Person Making Change.

Do not extend this side of this line.

PLEASE RETURN TO
LOS ANGELES COUNTY ENGINEER
700 LOS ANGELES COUNTY ENGINEERING BLDG.

76F3098 S&E #247 11-58

F. B. 2444 PG. 260

BM 21-60 ~~B~~C*

Pacific Coast Hwy & Entrance to Torrance Municipal Airport, Set a Bt-spk in the S'ly cor of conc BASE FOR SIGN "ENJAY Half Way House" 9° SW'ly From S'ly wall of said Restaurant & 11° NW'ly From SE'ly wall, 82° NW of BM21-60

BM21-60-~~A~~D*

PACIFIC COAST HWY & ENTRACE to TORRANCE MUNICIPAL Airport, SET A Bt-SPK in N'ly cb. of PAC. CST HWY, 3° S'ly OF PP# 1036930 E & 286± ft N'W'ly From BM 21-60

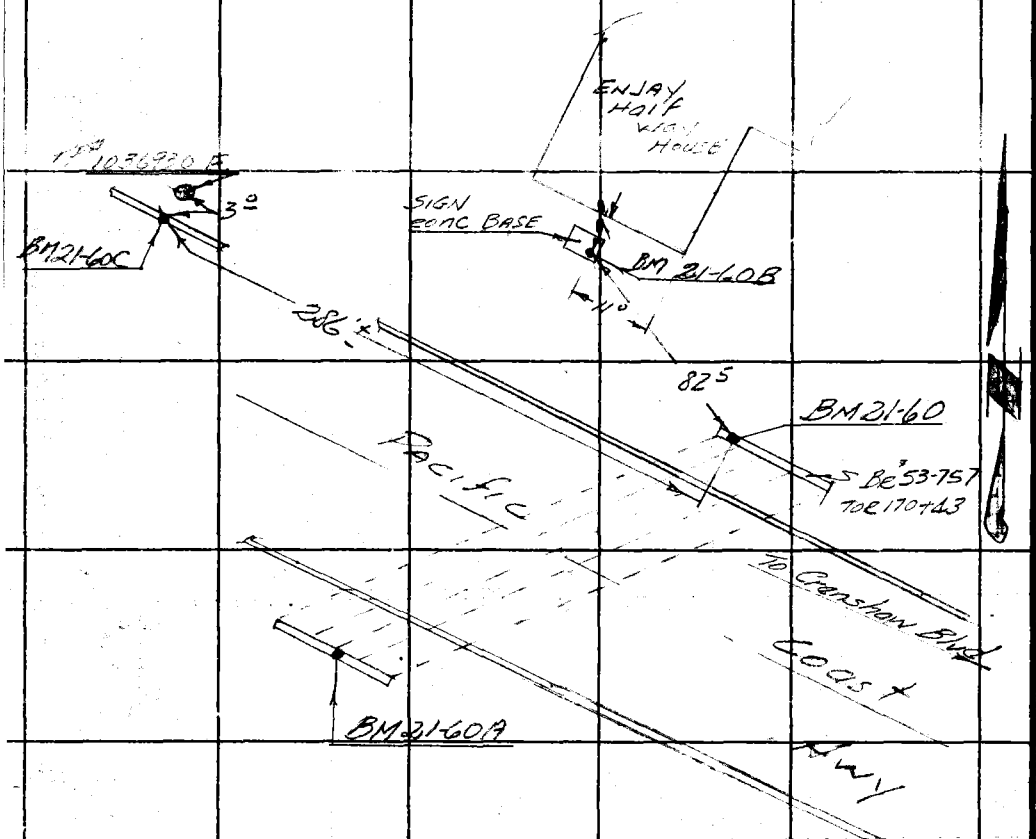

* Designation of mark changed - See FB 1392 Pg 209 & 210

PLEASE RETURN TO
LOS ANGELES COUNTY ENGINEER
700 Los Angeles County Engineering Bldg.
Do not extend this side of this line.
Note: Any Additions or Changes on This Sheet Must be Made or Circled in Red Ink With Date and Name of Person Making Change.

76P52 CE # 308 8-59

PLEASE RETURN TO
LOS ANGELES COUNTY ENGINEER
700 LOS ANGELES COUNTY ENGINEERING BLDG.

NOTE: ANY ADDITIONS OR CHANGES ON THIS SHEET MUST BE MADE OR CIRCLED IN RED INK, WITH DATE AND NAME OF PERSON MAKING CHANGE.

Do not extend notes this side of this line.

STATION	BACKSIGHT RIGHT	BACKSIGHT MIC.	BACKSIGHT LEFT	BACKSIGHT STADIA	FORESIGHT RIGHT	FORESIGHT MIC.	FORESIGHT LEFT	FORESIGHT STADIA	DESCRIPTION AND REMARKS FROM BM 21-60 TO BM 21-60A
BM 21-60									BM 21-60 (USC&GS X-767) US3819
1	104	249	405 5	110 97 13	121	839	422 5	128 115 13	Pac Cst Hwy & Ent to Airport
					104	249 ✓			FB 1391-58
DIFF/ELEV					17	590 ✓			
BM 21-60 ~~B~~ C									BM 21-60 ~~B~~ C (SPK)
1	153	680	454 5	171 136 35	00[illegible]	505	382 5	98 63 35	Pac Cst Hwy & Ent to Airport
	81	505 ✓							
DIFF/ELEV	72	175 ✓							
BM 21-60 ~~C~~ D									BM 21-60 ~~C~~ D (SPK)
	097	468	398 5	115 79 36	101	678	402 5	119 83 36	Pac Cst Hwy & Ent to Airport
					97	468 ✓			
DIFF/ELEV					4	210 ✓			
BM 21-60A									BM 21-60A (Bt spk)
1	085	869	386 5	97 72 25	136	318	437 5	149 123 26	Pac Cst Hwy & Culv TOR 170+43
					85	869 ✓			Top of W'ly Headwall
DIFF/ELEV					50	449 ✓			FB 1391-58
BM 21-60									BM 21-60 (Bt spk)
									Pac Cst Hwy & Ent to Airport
									FB 1391-58

LOS NO. 0301.02 SURVEY OF L.A. CO. PRECISE LEVEL NET
SURVEY BY A.C. Guizado WEATHER Sunny INST. NO. 75234
NOTES BY ACG DATE 8/24/61 TIME 950 ROD NO. 95696
INDEXED B. E. Ott DATE 8/29/61 NOTES CHKD. [illegible] DATE 8/29/61

F.B. 2444 Pg. 261

F.B. 2444 Pg. 262 JOB NO. 0301.02

SURVEY OF A. CO. PRECISE LEVEL NET

SURVEY BY ACG NOTES ACG

INDEXED B. E. OTT DATE AUG 29 '61

WEATHER Sunny

TIME

NOTES CHIEF

	BACKSIGHT						FORESIGHT						DESCRIPTION AND REMARKS	
	RIGHT	MIC.	LEFT		STADIA		RIGHT	MIC.	LEFT		STADIA		FROM BM 21-60	TO BM 21-60 A
BM 21-60													BM 21-60	
1	137	883	438	5	150 / 124	26	087	412	388	5	100 / 74	26	FB 1391-58	
	87	412												
DIFF/ELEV	50	471												
BM 21-60A													BM 21-60 A	
1	105	607	406	5	123 / 87	36	101	413	402	5	119 / 83	36	FB 1391-58	
	101	413												
DIFF/ELEV	4	194												
BM 21-60 ~~C~~ D													BM 21-60 ~~C~~ D	
1	084	603	385	5	102 / 66	36	156	808	457	5	174 / 138	36		
							[illegible]	603						
DIFF/ELEV							72	205						
BM 21-60 ~~B~~ C													BM 21-60 ~~B~~ C	
1	115	200	416	5	121 / 108	13	097	601	398	5	103 / 90	13		
	097	601												
DIFF/ELEV	17	599												
BM 21-60													BM 21-60	