Ck'd by	Survey of GEODETIC CONTROL	F. B. 2454 PG. 5
Map No.	JN 0301.00 Tape Std °F	
Office Work	Surveyed by	
Checked	Notes Date 8-1-60	
Date	Indexed H. E. OTT	

GEODETIC CONTROL
JOB NO. 0301.00

REPLACEMENTS, REFERENCE MON., AUX. STATIONS AND CADASTRAL TIES

AREAS
PASADENA
ALTADENA
SAN GABRIEL
EL MONTE

DREIER
MOODY
BAZEN
VALDEZ
SMITH, N.

Microfilmed Jan '86

F. B. 2454 PG. 6

INDEX

STATION		LOCATION	PAGE
ALTADENA	I-3 AUX. 1	LAKE AVE & SACRAMENTO ST.	9 & 10
"	" CAD. TIE	" " " " "	11
"	I-2 " "	" " ALTADENA DR	12
"	I-2 AUX 1	" " " "	13 & 14
MT. LOWE	I-12A, AUX 1	" " MOUNT CURVE AVE.	15 & 16
" "	I-12 CAD. TIE	" " " " "	17
" "	G-12 CAD. TIE	LOMA ALTA DR & FAIR OAKS AVE	18
" "	I-12 AUX 1	" " " LAKE AVE	19 & 20
ALTADENA	E-1 AUX 1	LINCOLN AVE & ALTADENA DR	21 & 22
"	E1 CAD. TIE	" " " "	23
"	F-2 CAD TIE	" VENTURA ST	24
"	F-2 AUX 1	" " "	25 & 26
"	E-3 AUX 1	" MONTANA ST.	27 & 28
"	E-3 CAD TIE	" " "	29
MT LOWE	E-12, CAD. TIE	" LOMA ALTA DR.	30
"	E-12 AUX 1	" " " "	31 & 32
"	G-12 AUX 1	LOMA ALTA DR & FAIR OAKS AVE.	33 34
ALTADENA	J-2A AUX 1	MENDOCINO ST. & HIGHLAND DR	35 36
"	K-2A AUX 1	" " PORTER AVE	37 38
"	K-2A CAD. TIE	" " " "	39
"	K-2 CAD. TIE	" " ALLEN "	40
"	K-2 AUX 1	" " " "	41 & 42
"	K-3 AUX 1	NEW YORK DR. " "	43 & 44
"	K-3 CAD. TIE	" " " " "	45
"	K-4 " "	WASHINGTON ST & ALLEN AVE	46
"	K-4 AUX. 1	" " " "	47 & 48
"	E-4 A	" " LINCOLN AVE.	49
"	K-4A AUX 1	BEVERLY DR & ALLEN AVE	51 & 52
"	K-4A CAD. TIE	" " " "	53
"	L-12	(BLANK) LAS TUNAS DR. & SAN MARINO AVE.	54 55 & 56
"	L-10	HUNTINGTON DR. & " " "	57 & 58
EL MONTE	C-8	SAN GABRIEL BLVD W. OF WALNUT GROVE AVE.	59 & 60
"	B-7	" " " & GRAND VIEW AVE.	61 & 62
"	A-7	HILL DR. W. OF SAN GABRIEL BLVD.	63 & 64
"	B-7A AUX 1	BLEWETT ST & SAN GABRIEL BLVD.	65 & 66
"	B-7A CAD. TIE	" & " " "	67
"	B-6 " "	GRAVES AVE & " " "	68
"	B-6 AUX. 1	" " " " "	69 & 70
"	B-5 CAD. TIE	GARVEY AVE & " " "	71

RETURN TO
LOS ANGELES COUNTY ENGINEER
700 LOS ANGELES COUNTY ENGINEERING BLDG.

Do not extend notes this side of this line.

Note: Any Additions or Changes on This Sheet Must be Made or Circled in Red Ink With Date and Name of Person Making Change.

Notes Ck'd by	Survey of GEODETIC CONTROL
Map No.	JN 030100 Tape Std °F
Office Work	Surveyed by
Checked	Notes Date
Date	Indexed by H. E. OTT

F. B. 2454 Pg. 7

STATION	INDEX CONTINUED	PAGE
	BLANK	72
ALHAMBA J-4	HELLMAN AVE & MONTERY ST.	73 & 74
" K-4A	" " & ALHAMBRA AVE.	75 & 76
" K-4B	" " & E. OF RUSH DR.	77 & 78

Note: Any Additions or Changes on This Sheet Must be Made or Circled in Red Ink, With Date and Name of Person Making Change.

Do not extend notes this side of this line.

RETURN TO
LOS ANGELES COUNTY ENGINEER
700 LOS ANGELES COUNTY ENGINEERING BLDG.

"76" OBS CE #247—3-57

F.B. 2454 Pg. 8

INDEX CONT.

RETURN TO
LOS ANGELES COUNTY ENGINEER
7OO LOS ANGELES COUNTY ENGINEERING BLDG.

Do not extend notes this side of this line.

Note: Any Additions or Changes on This Sheet Must be Made or Circled in Red Ink With Date and Name of Person Making Change.

Notes Ck'd by	Survey of GEODETIC CONTROL F.B. 2454 Pg. 9
Map No.	JN 0301.00 Tape 84 Std 84 °F
Office Work ✓	Surveyed by G.E. DREIER
Checked	Notes G.E.D. Date 8-1-60
Date	Indexed H. E. OTT

L.A. CO. SURVEY CONTROL SYSTEM

ALTADENA I-3 AUX. 1, TRAVERSE STATION

SEE F.B. 926-87 FOR ALT. I-3
" F.B. 2454-11 FOR CADASTRAL TIE
SEE F.B. 2454-11 FOR ADD. L.&T. TIES

1.	27°	53'	40"
4.	111	34	20
	27	53	35
6.	167	21	30
	27	53	35

1.	101°	05'	50"
4.	44	23	10
	101	05	47½
6.	246	34	50
	101	05	48⅓

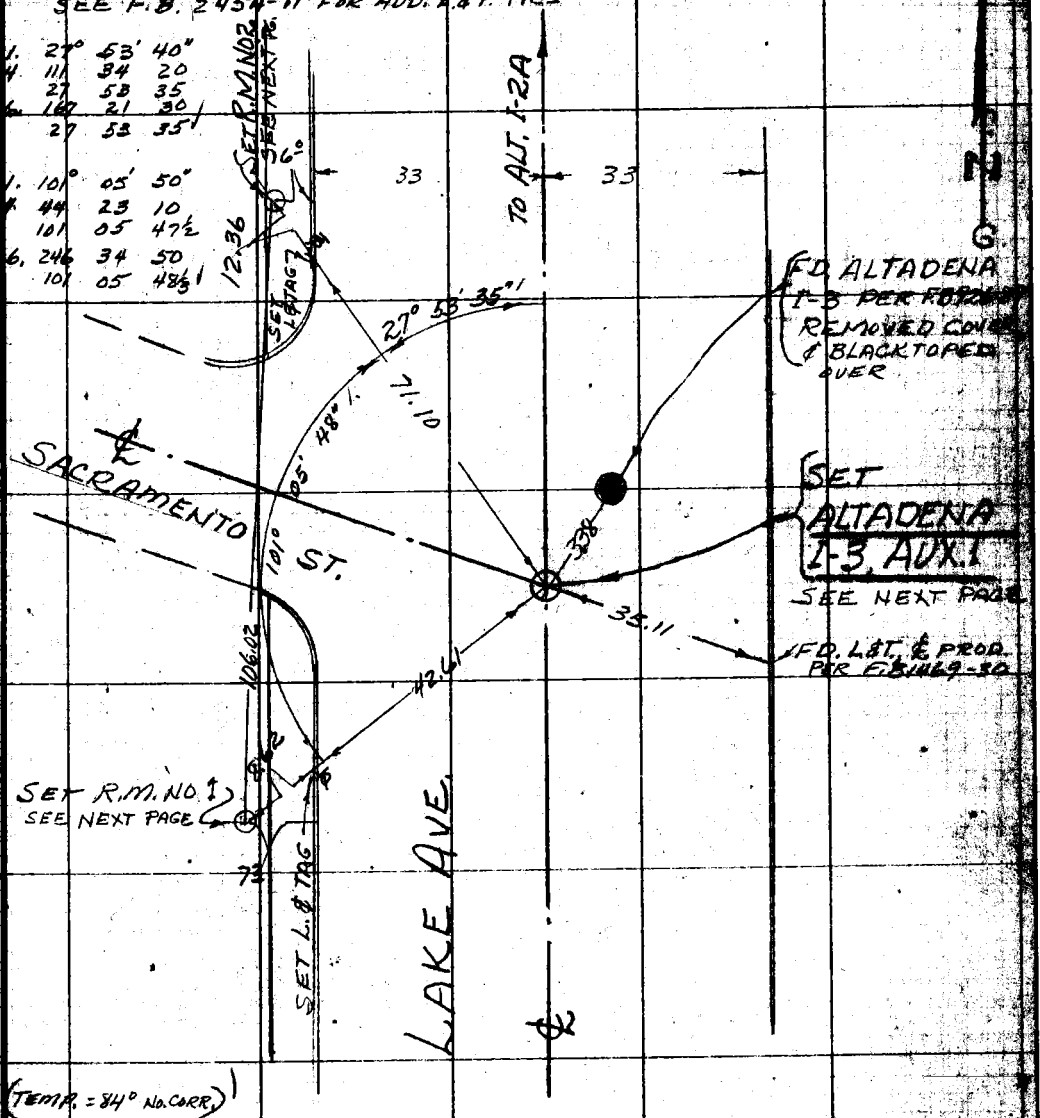

(TEMP. = 84° NO. CORR.)

Note: Any Additions or Changes on this Sheet Must be Made or Circled in Red Ink With Date and Name of Person Making Change.

PLEASE RETURN TO
LOS ANGELES COUNTY ENGINEER
700 LOS ANGELES COUNTY ENGINEERING BLDG.

Do not extend this side of this line.

76F0095 SBE #247 1-56

F. B. 2454 Pg. 10

ALTADENA I-3 AUX 1
TRAVERSE STATION

IN LOS ANGELES CO., ALTADENA AREA,
AT THE INTERSECTION OF LAKE AVE.
AND SCRAMENTO ST.

STATION MARK: SET A STD. TRAVERSE MON.
STAMPED "ALTADENA I-3 AUX. 1 1960
L.A. CO. ENGR. R.E 5869"; REPLACED 1" I.P.
ON ℄ INTERSECTION PER F.B. 1469-30, 1456-7
AND C.S. MAP B-2490. MON. IS 9 INCHES
BELOW SURFACE UNDER CAST IRON COVER

R.M. NO. 1 SET A STD. REF. MON. STAMPED
"ALTADENA I-3 R.M. NO 1. 1960 L.A. CO. ENGR.
R.E 5869" 9 INCHES BELOW SURFACE

R.M NO 2 SET A STD REF. MON. STAMPED
ALTADENA I-3 R.M. NO. 2 1960 L.A. CO. ENGR.
R.E 5869" 9 INCHES BELOW SURFACE
Destroyed by Water Line Const 5-6-73
JJM

PLEASE RETURN TO
LOS ANGELES COUNTY ENGINEER
700 Los Angeles County Engineering Bldg.
Do not extend this side of this line.
Note: Any Additions or Changes on This Sheet Must be Made or Circled in Red Ink With Date and Name of Person Making Change.

Notes Ck'd by	Survey of GEODETIC CONTROL
Map No.	JN 0301.00 Tape 84 Std 84 °F
Office Work ✓	Surveyed by G.E. DREIER
Checked	Notes G.E.D. Date 8-1-60
Date	Indexed H. E. OTT

F.B. 2454 Pg. 11

CADASTRAL TIE
ALTADENA I-3 (F.B. 926-87) TO
ALTADENA I-3 AUX I (F.B. 2454-9)
(℄ INTER.)

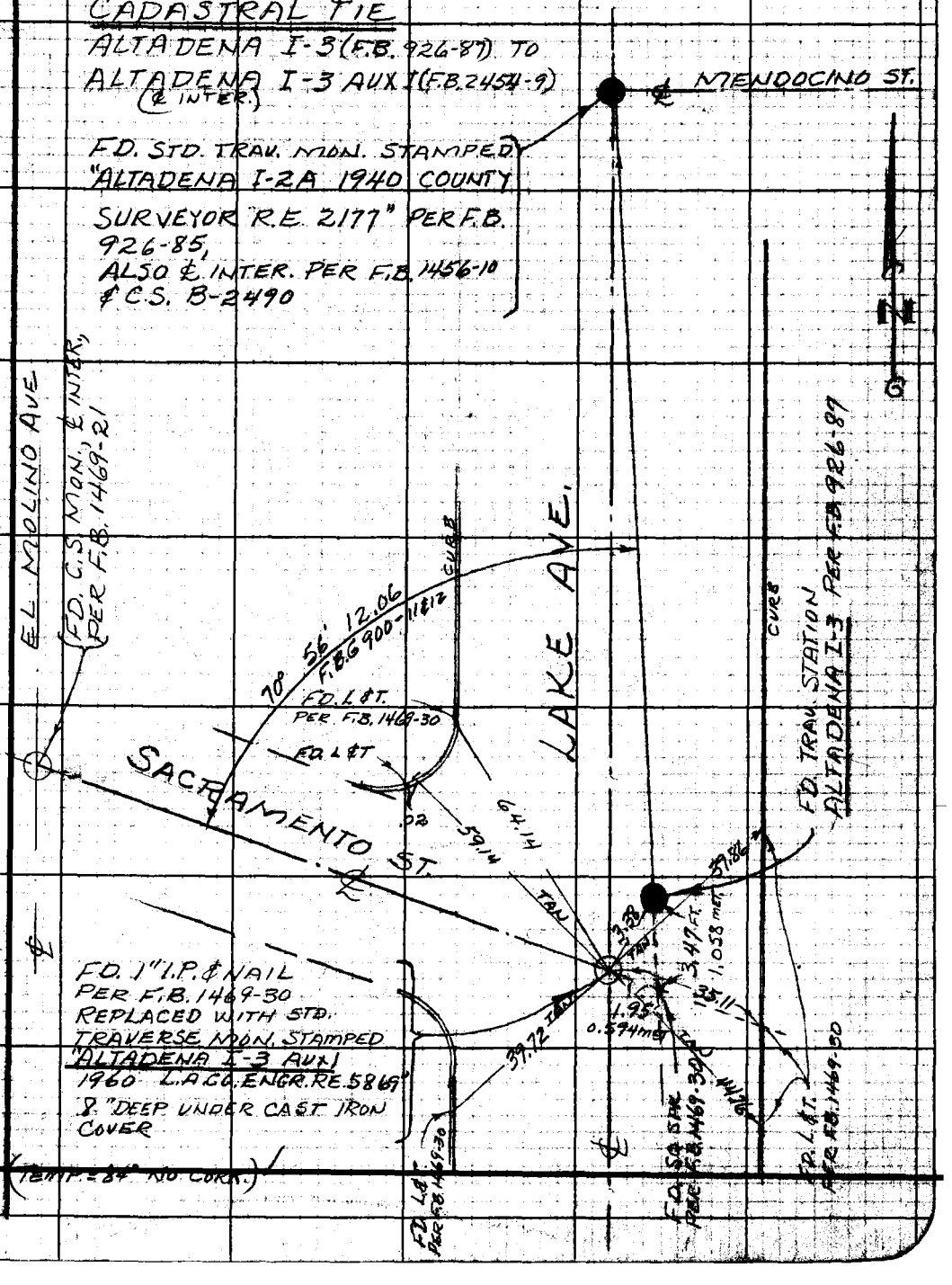

Note: Any Additions or Changes on This Sheet Must be Made or Circled in Red Ink With Date and Name of Person Making Change.

Do not extend notes this side of this line.

RETURN TO
LOS ANGELES COUNTY ENGINEER
700 LOS ANGELES COUNTY ENGINEERING BLDG.

76B09S CE #247—3-57

F.B. 2454 Pg. 12 ✓

CADASTRAL TIE

ALTADENA I-2 (F.B. 926-83) TO
ALTADENA I-2, Aux 1 (F.B. 2454-13) (℄ INTER.)

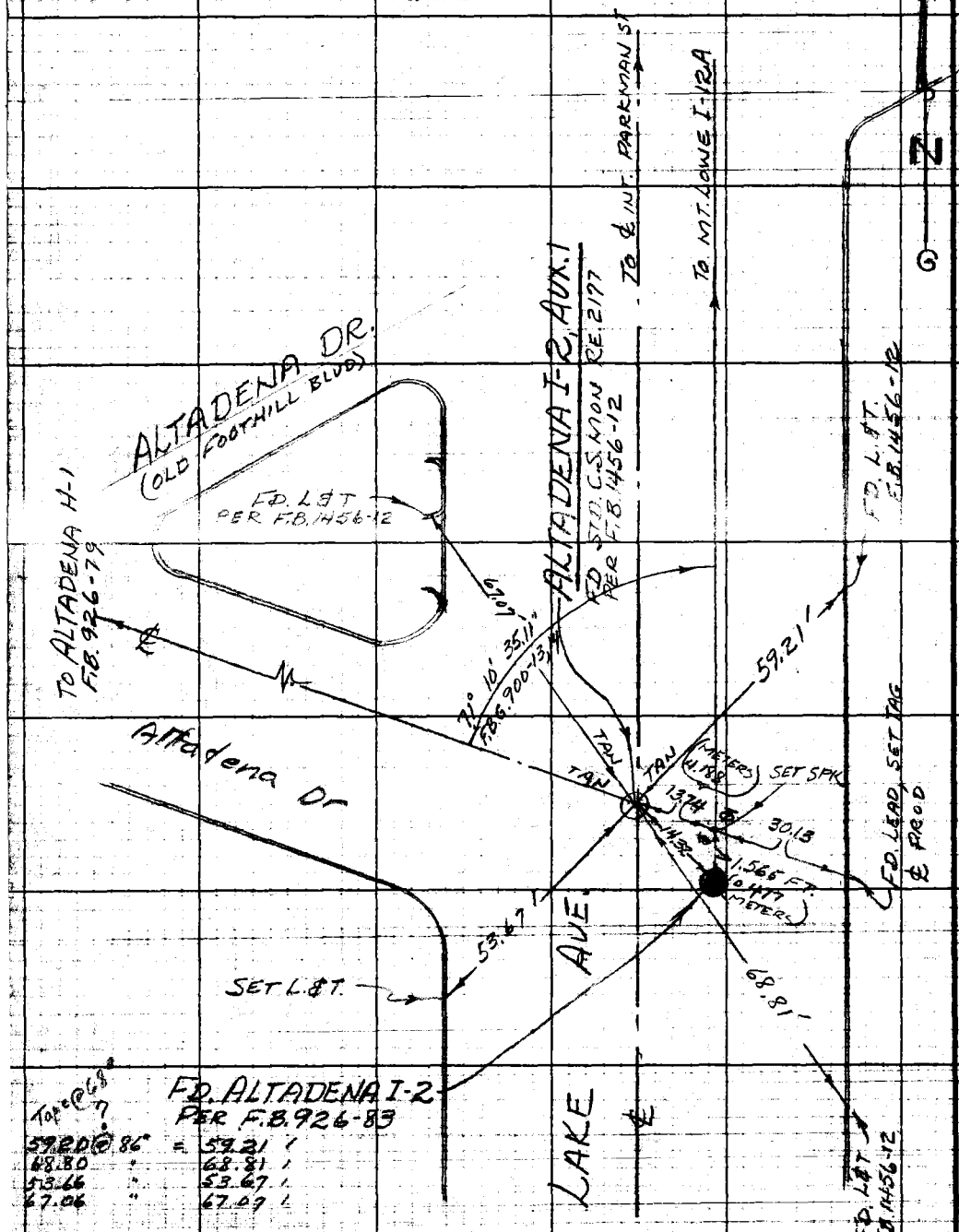

Tape @ 68° ?

59.20 @ 86°	=	59.21 '
68.80 "		68.81 '
53.66 "		53.67 '
67.06 "		67.07 '

RETURN TO
LOS ANGELES COUNTY ENGINEER
700 LOS ANGELES COUNTY ENGINEERING BLDG.

Do not extend notes this side of this line.

Note: Any Additions or Changes on This Sheet Must be Made or Circled in Red Ink With Date and Name of Person Making Change.

Notes Ck'd by	Survey of GEODETIC CONTROL
Map No.	JN 0301.00 Tape 0136 Std 68 °F
Office Work ✓	Surveyed by G.E. DREIER
Checked	Notes G.E.D. Date 8-2-60
Date	Indexed H. E. OTT APR 1 1 '62

F. B. 2454 Pg. 13

L.A. CO. SURVEY
CONTROL SYSTEM
TRAVERSE STATION

ALTADENA I-2, AUX 1

SEE F.B. 926-83 FOR ALT. I-2
SEE F.B. 2454-12 FOR CAD. TIE

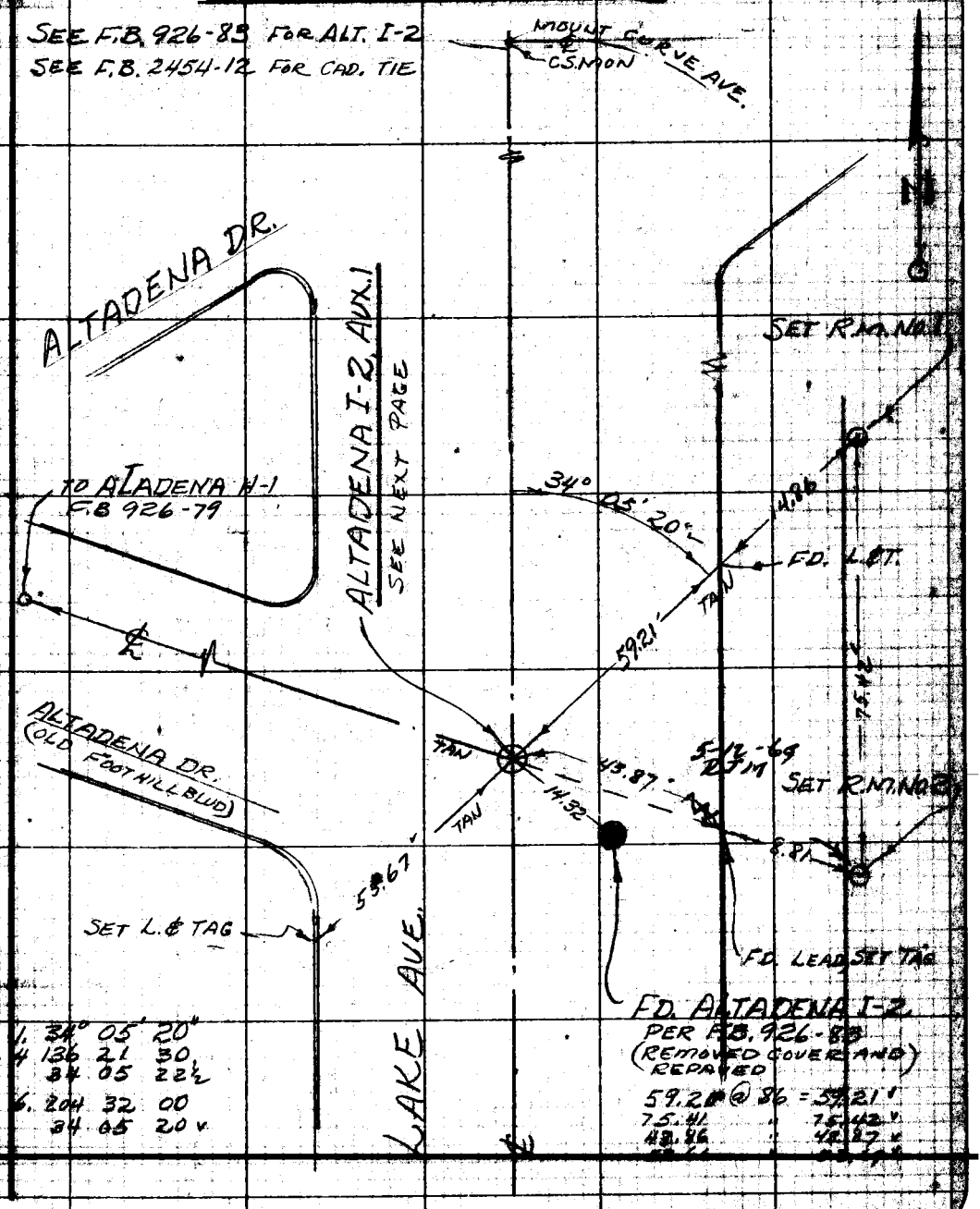

1. 34° 05' 20"
4. 136 21 30
34 05 22½
6. 204 32 00
34 05 20 v

59.21 @ 86 = 59.21 v
75.41 " 75.42 v
43.86 " 43.87 v

Note: Any Additions or Changes on This Sheet Must be Made or Circled in Red Ink With Date and Name of Person Making Change.

Do not extend this side of this line.

PLEASE RETURN TO
LOS ANGELES COUNTY ENGINEER
700 LOS ANGELES COUNTY ENGINEERING BLDG.

76P0058 S&E #247 1-56

F. B. 2454 Pg. 14

TRAVERSE STATION

ALTADENA I-2, AUX. 1

THIS STATION IS IN LOS ANGELES CO., IN THE ALTADENA AREA, AT THE INTER SECTION OF LAKE AVE. AND ALTADENA DR. TO WEST (OLD FOOTHILL BLVD)

STATION MARK:- FD A STD. C.S. MON. "R.E. 2177" 9 INCHES DEEP UNDER CAST IRON COVER ON ℄ INTERSECTION PER F.B. 1456-12 & 1469-38

R.M. NO. 1 SET STD. REF MON STAMPED "ALTADENA I-2 R.M. NO. 1 1960 L.A. CO. ENGR. R.E. 5869" 9 INCHES BELOW GRADE OF WALK UNDER CAST IRON COVER

R.M. NO. 2 SET STD. REF. MON STAMPED "ALTADENA I-2 R.M. NO. 2 1960 L.A. CO. ENGR. R.E. 5869" 9 INCHES BELOW GRADE OF WALK UNDER CAST IRON COVER.

PLEASE RETURN TO
LOS ANGELES COUNTY ENGINEER
700 Los Angeles County Engineering Bldg.
Do not extend this side of this line.
Note: Any Additions or Changes on This Sheet Must be Made or Circled in Red Ink With Date and Name of Person Making Change.

Notes Ck'd by	Survey of GEODETIC CONTROL
Map No.	JN 0301.00 Tape 092 Std. 64 °F
Office Work ✓	Surveyed by G.E. DREIER
Checked	Notes G.E.D. Date 8-11-60
Date	Indexed H. E. OTTI APR 11 '62

F. B. 2454 PG. 15

L.A.CO. SURVEY
CONTROL SYSTEM
TRAVERSE STATION

MT. LOWE I-12A AUX. 1

SEE F.B. 926-195 TO 198 FOR MT. LOWE I-12 & I-12A
SEE F.B. 2188-20 FOR ℄ TIES
SEE F.B 2454-17 FOR CADASTRAL TIE

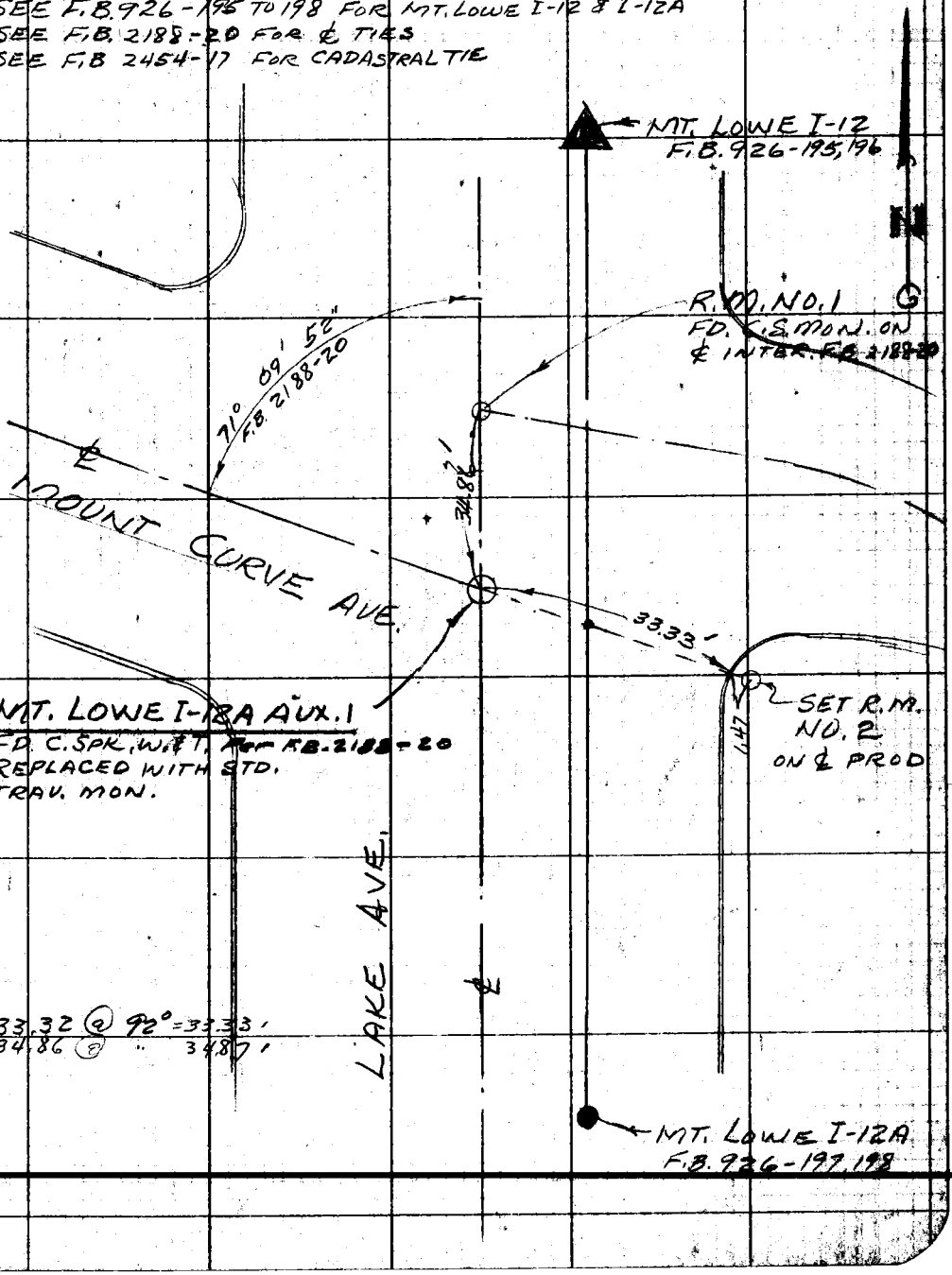

Note: Any Additions or Changes on This Sheet Must be Made or Circled in Red Ink With Date and Name of Person Making Change.

Do not extend this side of this line.

PLEASE RETURN TO
LOS ANGELES COUNTY ENGINEER
700 LOS ANGELES COUNTY ENGINEERING BLDG.

787-095 SBE #247 1-56

F.B. 2454 PG. 16

TRAVERSE STATION

MT. LOWE I-12A, AUX.1

THIS STATION IS IN LOS ANGELES COUNTY, ALTADENA AREA AT THE ℄ INTERSECTION OF LAKE AVE. AND MOUNT CURVE AVE. TO THE WEST

STATION MARK: FOUND C.SPK.W. & T. DOWN 2 INCHES ON ℄ INTERSECTION PER F.B. 2188 PG. 28. REPLACED WITH STD. TRAVERSE MON. STAMPED "MT. LOWE I-12A AUX.1 1960 L.A.CO.ENGR. R.E.5869" 9 INCHES DEEP UNDER CAST IRON COVER

R.M. NO.1 FD. STD. C.S. MON. "R.E.2177", 12 INCHES DEEP UNDER CAST IRON COVER ON ℄ INTERSECTION OF LAKE AVE AND MOUNT CURVE AVE. TO EAST

R.M. NO.2 SET STD. REF. MON. STAMPED "MT. LOWE I-12 AUX.1 R.M. NO.1 1960 L.A.CO.ENGR. R.E.5869" 10 INCHES BELOW CURB GRADE

PLEASE RETURN TO
LOS ANGELES COUNTY ENGINEER
700 LOS ANGELES COUNTY ENGINEERING BLDG.
Do not extend this side of this line.
Note: Any Additions or Changes on This Sheet Must be Made or Circled in Red Ink With Date and Name of Person Making Change.

Notes Ck'd by	Survey of GEODETIC CONTROL
Map No.	JN 0301.00 Tape 0120 Std 68 °F
Office Work ✓	Surveyed by G.E. DREIER
Checked	Notes G.E.D. Date 8-11-60
Date	Indexed H. E. OTT Jan 11 '62

F.B. 2454 PG. 17

CADASTRAL TIE

MT. LOWE I-12 A (F.B. 926-197) TO
MT. LOWE I-12 A AUX. 1 (F.B. 2454-15)

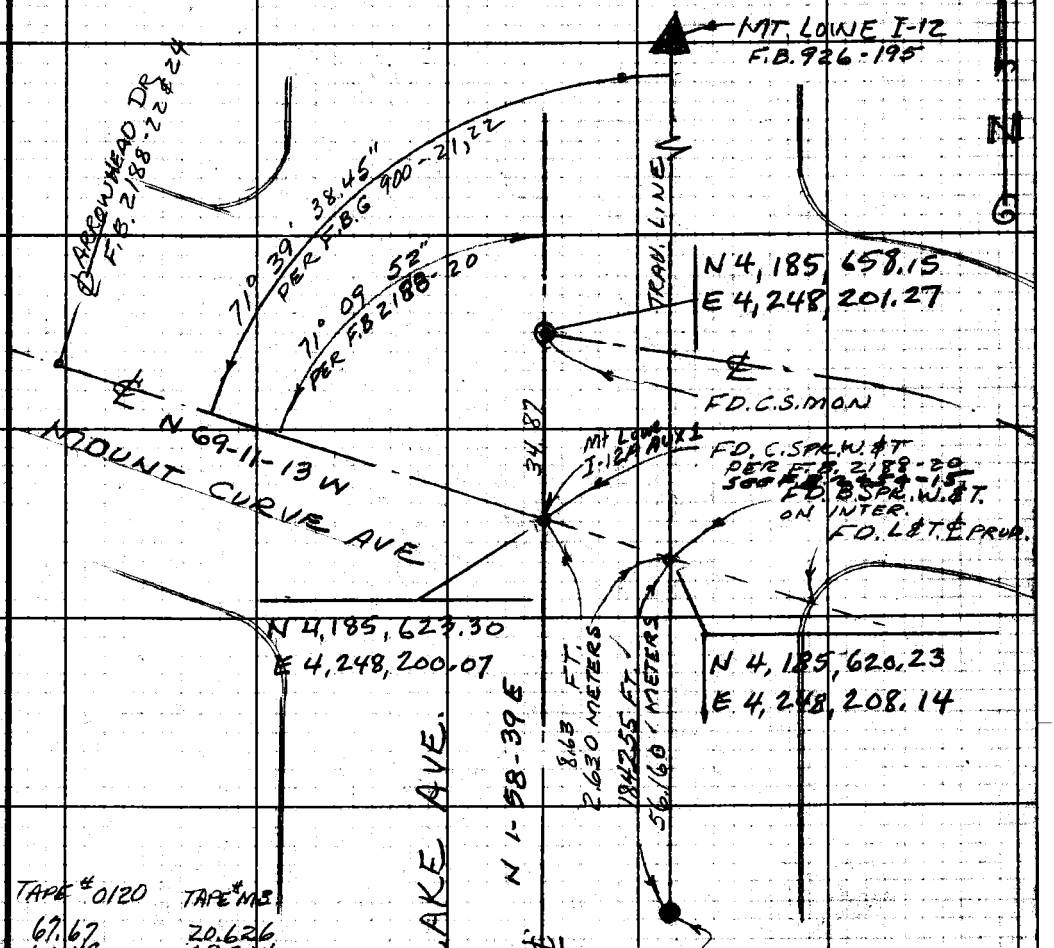

TAPE # 0120	TAPE # M3
67.67	20.626
61.49	18.744
55.075	16.788
184.235	56.158
@ 88° =	@ 88 =
184.255 ✓	56.160 ✓

Note: Any Additions or Changes on This Sheet Must be Made or Circled in Red Ink With Date and Name of Person Making Change.

Do not extend notes this side of this line.

RETURN TO
LOS ANGELES COUNTY ENGINEER
700 LOS ANGELES COUNTY ENGINEERING BLDG.

76B09S CE #247—8-57

F.B. 2454 PG. 18

CADASTRAL TIE

MT LOWE G-12 (F.B. 926-193) TO ℄ INTER.

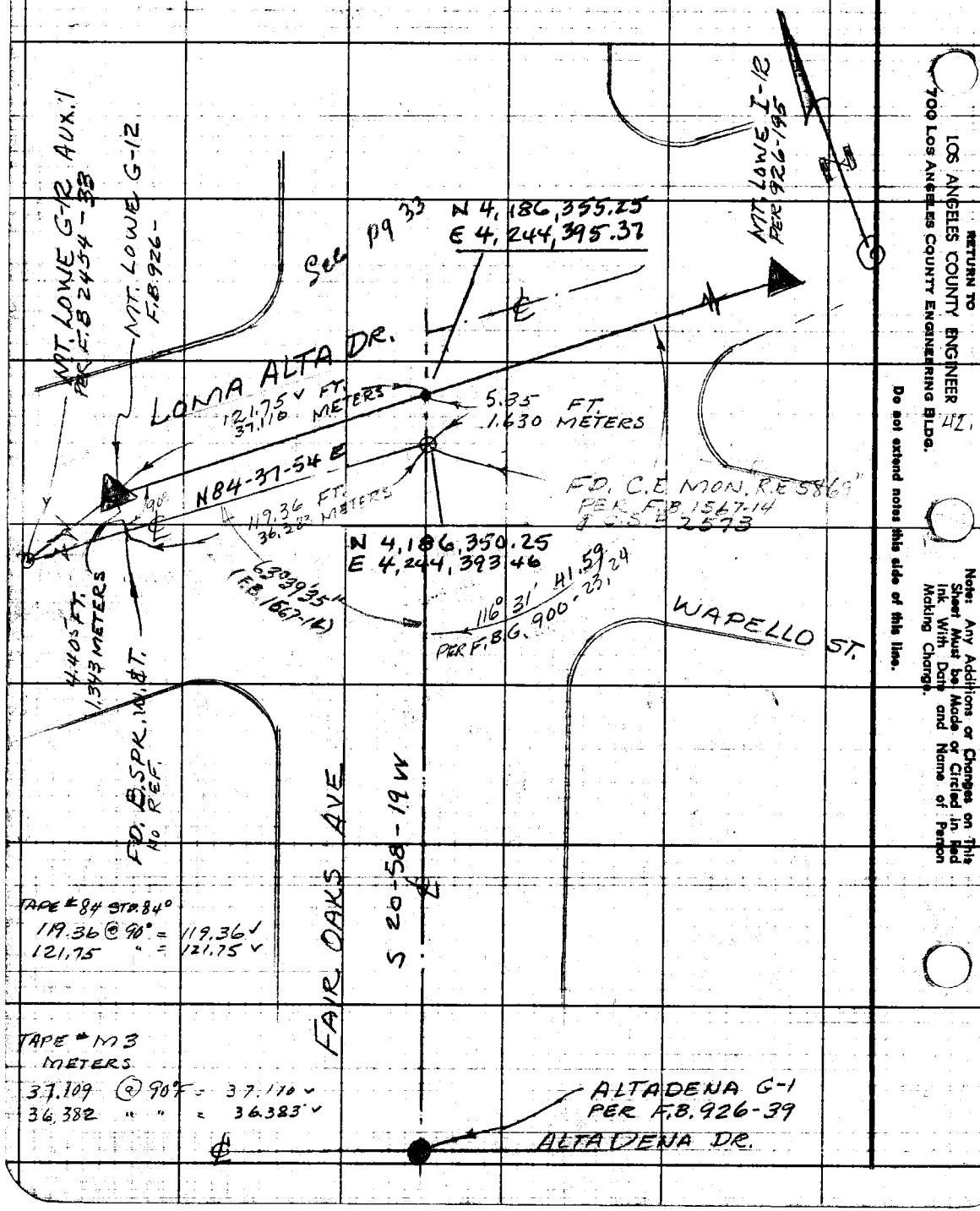

RETURN TO
LOS ANGELES COUNTY ENGINEER
700 LOS ANGELES COUNTY ENGINEERING BLDG.

Do not extend notes this side of this line.

Note: Any Additions or Changes on This Sheet Must be Made or Circled in Red Ink With Date and Name of Person Making Change.

41, 3

Notes Ck'd by	Survey of GEODETIC CONTROL F.B. 2454 Pg. 19
Map No.	JN 0301.00 Tape 092 Std. 64 °F
Office Work ✓	Surveyed by G.E. DREIER
Checked	Notes Date
Date	Indexed H. E. OTT APR 11 '82

L.A.CO. SURVEY CONTROL SYSTEM TRIANGULATION STAT.

MT. LOWE I-12 AUX. 1

SEE F.B. 926-195 FOR MT. LOWE I-12.

SEE F.B. 2188-29 FOR CADASTRAL & ADDITIONAL TIES.

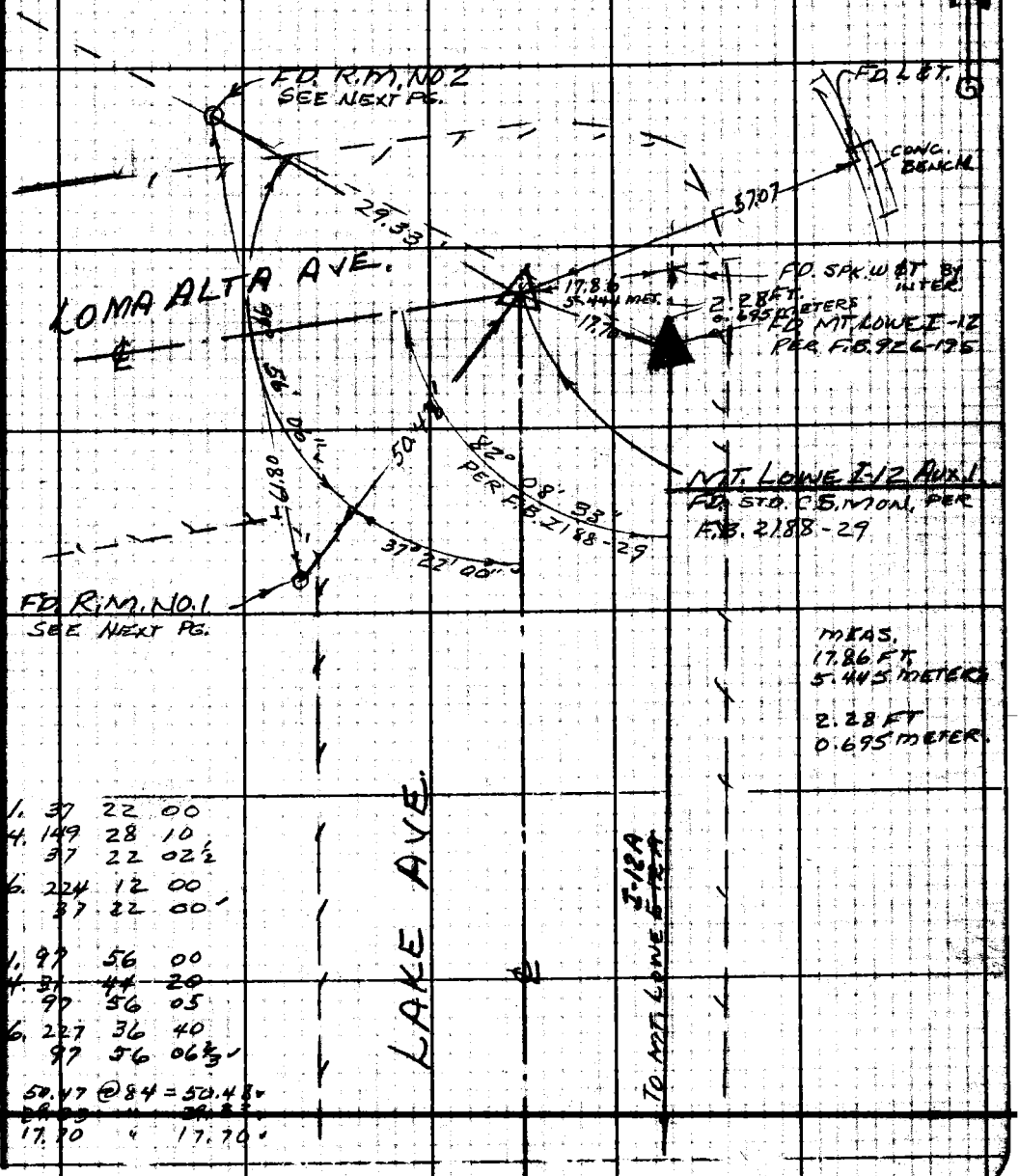

1. 37 22 00
4. 149 28 10
37 22 02½
6. 224 12 00
37 22 00

1. 97 56 00
4. 31 44 20
97 56 05
6. 227 36 40
97 56 06⅔

50.47 @ 84 = 50.48
29.33 " 29.33
17.70 " 17.70

Note: Any Additions or Changes on This Sheet Must be Made or Circled in Red Ink With Date and Name of Person Making Change.

Do not extend this side of this line.

PLEASE RETURN TO
LOS ANGELES COUNTY ENGINEER
700 LOS ANGELES COUNTY ENGINEERING BLDG.

76F3098 SBE #247 11-68

F. B. 2454 PG 20

TRIANGULATION STATION

MT. LOWE I-12 AUX. 1

THIS STATION IS IN LOS ANGELES CO., ALTADENA AREA, AT THE ℄ INTERSECTION OF LAKE AVE. AND ALTA LOMA DR.

STATION MARK FD A STD. CO. SUR. MON. UNDER CAST IRON COVER ON ℄ INTERSECTION PER F.B. 2188-29

R.M. NO. 1 FD. A STD. REF. MON. STAMPED "MT. LOWE I-12 R.M. NO. 1 1959 L.A. CO. ENGR. RE. 5869" 12" DEEP PER F.B. 926-195, 196

R.M. NO. 2 FD. A STD. REF. MON. STAMPED "MT. LOWE I-12 R.M. NO. 2 1959 L.A. CO. ENGR. R.E. 5869" 10 INCHES DEEP PER F.B. 926-195, 196

PLEASE RETURN TO
LOS ANGELES COUNTY ENGINEER
700 LOS ANGELES COUNTY ENGINEERING BLDG.

Do not extend this side of this line.

Note: Any Additions or Changes on This Sheet Must Be Made or Circled in Red Ink With Date and Name of Person Making Change.

Notes Ck'd by	Survey of GEODETIC CONTROL
Map No.	JN 0301.00 Tape 0136 Std 69 °F
Office Work ✓	Surveyed by G.E. DREIER
Checked	Notes G.E.D. Date 8-4-60
Date	Indexed H. E. OTT APR 11 '62

F. B. 2454 PG. 21

L.A.CO. SUR. CONTROL SYSTEM TRAVERSE STA.

ALTADENA E-1, AUX 1

SEE F.B. 926-19 FOR ALT. E-1
SEE F.B. 2454-23 FOR CAD. TIE

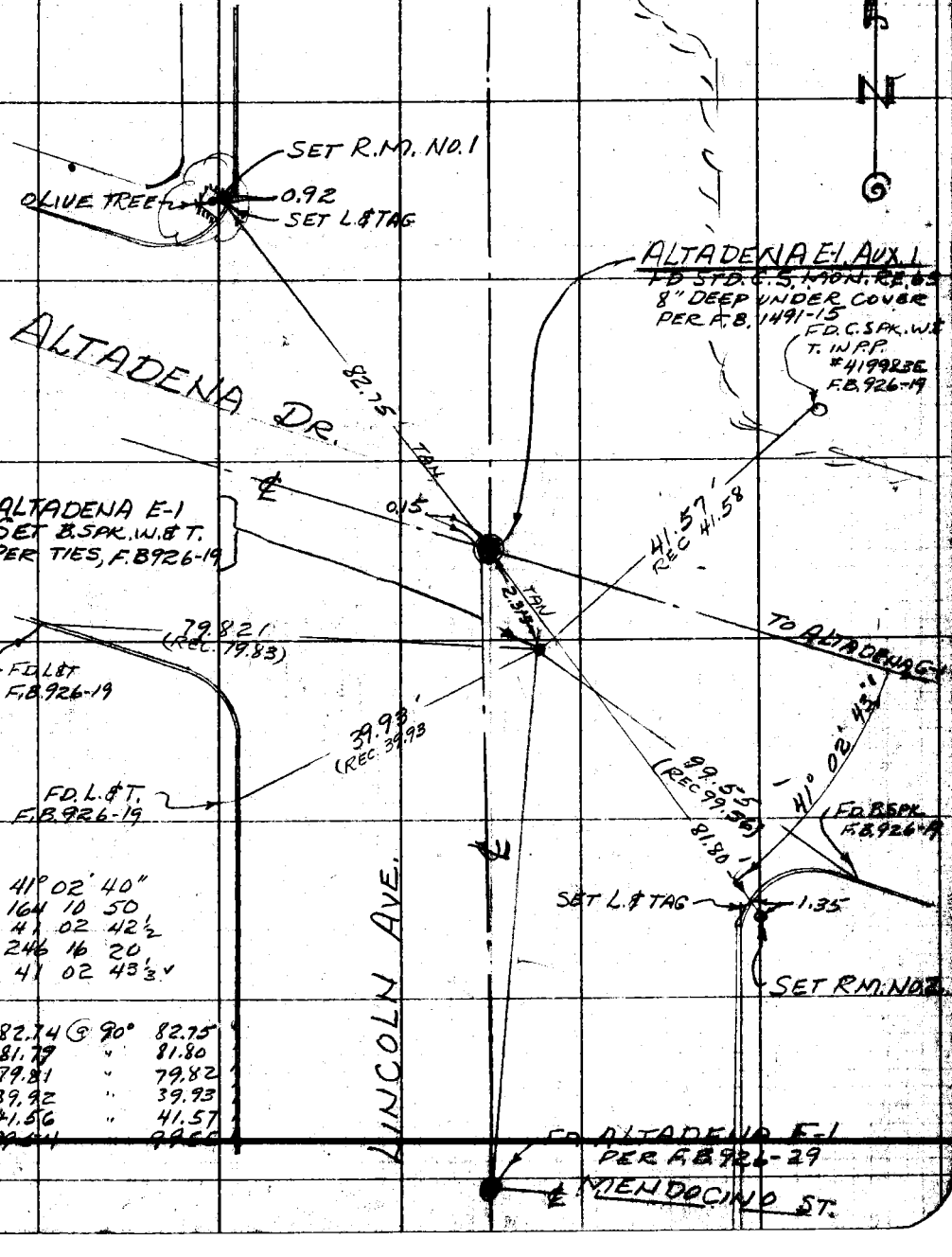

1. 41° 02' 40"
4. 164 10 50
41 02 42½
6. 246 16 20
41 02 43⅓ ✓

82.74	@ 90°	82.75
81.79	"	81.80
79.81	"	79.82
39.92	"	39.93
41.56	"	41.57
99.54	"	99.55

Note: Any Additions or Changes on This Sheet Must be Made or Circled in Red Ink With Date and Name of Person Making Change.

Do not extend this side of this line.

PLEASE RETURN TO
LOS ANGELES COUNTY ENGINEER
700 LOS ANGELES COUNTY ENGINEERING BLDG.

76F0095 S&E #247 1-56

F.B. 2454 Pg. 22

TRAVERSE STATION
ALTADENA E-1, AUX.1

THIS STATION IS IN L.A.CO., ALTADENA AREA, AT INTERSECTION OF LINCOLN AVE. AND ALTADENA DR.

STATION MARK: FD A STD. PRECAST C.S. MON. "R.E.63" 8 INCHES DEEP UNDER CAST IRON COVER ON ℄ INTERSECTION PER F.B. 1491-15. NOTE; TWO PUNCH MARKS ON MON., USE E'LY ONE FOR STATION

R.M. NO. 1 SET STD. REF. MON. STAMPED "ALTADENA E-1 R.M. NO.1 1960 L.A. CO. ENGR. R.E. 5869" 9 INCHES BELOW CURB GRADE

R.M. NO. 2 SET STD. REF. MON STAMPED "ALTADENA E-1 R.M. NO.2 1960 L.A. CO. ENGR. R.E. 5869" 9" BELOW CURB GRADE

LOS ANGELES COUNTY ENGINEER
PLEASE RETURN TO
700 Los Angeles County Engineering Bldg.
Do not extend this side of this line.
Note: Any Additions or Changes on This Sheet Must be Made or Circled in Red Ink With Date and Name of Person Making Change.

Notes Ck'd by	Survey of GEODETIC CONTROL
Map No. ✓	JN P301.06 Tape 0136 Std 68 °F
Office Work	Surveyed by G.E. DREIER
Checked	Notes G.E.D. Date 8-4-60
Date	Indexed H. E. OTT 11-62

F.B. 2454 PG. 23

CADASTRAL TIE.

ALTADENA E-1 (F.B. 926-19) TO
ALTADENA E-1, AUX. 1 (F.B. 2454-21) (℄ INTER.)

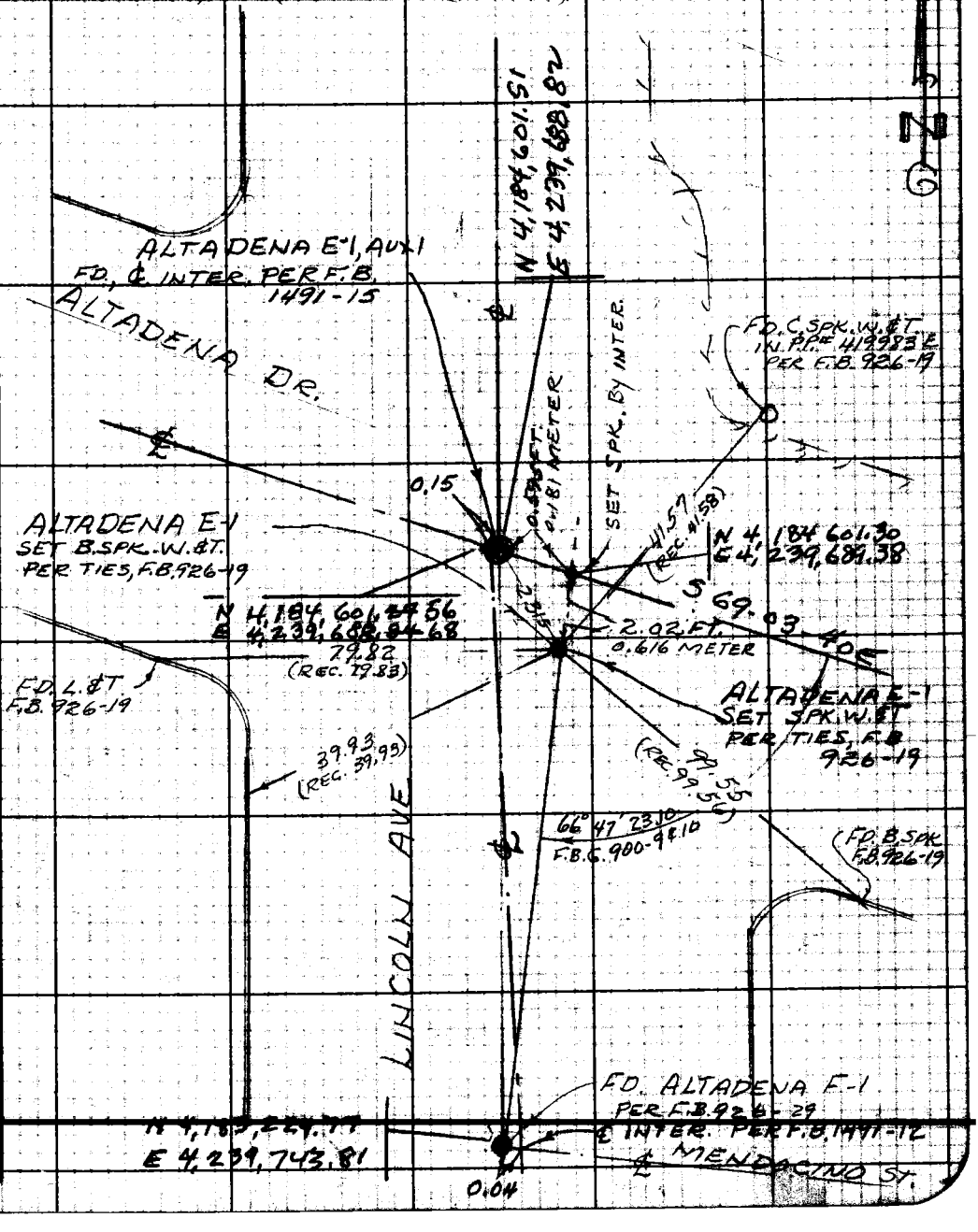

Note: Any Additions or Changes on This Sheet Must Be Made or Circled in Red Ink With Date and Name of Person Making Change.

Do not extend notes this side of this line.

RETURN TO
LOS ANGELES COUNTY ENGINEER
90 LOS ANGELES COUNTY ENGINEERING BLDG.

768-08 CE #247—7-59

F. B. 2454 PG. 24

CADASTRAL TIE.

ALTADENA F-2 (F.B. 926-31) TO
ALTADENA F-2 AUX 1 (F.B. 2454-25) (℄ INTER)

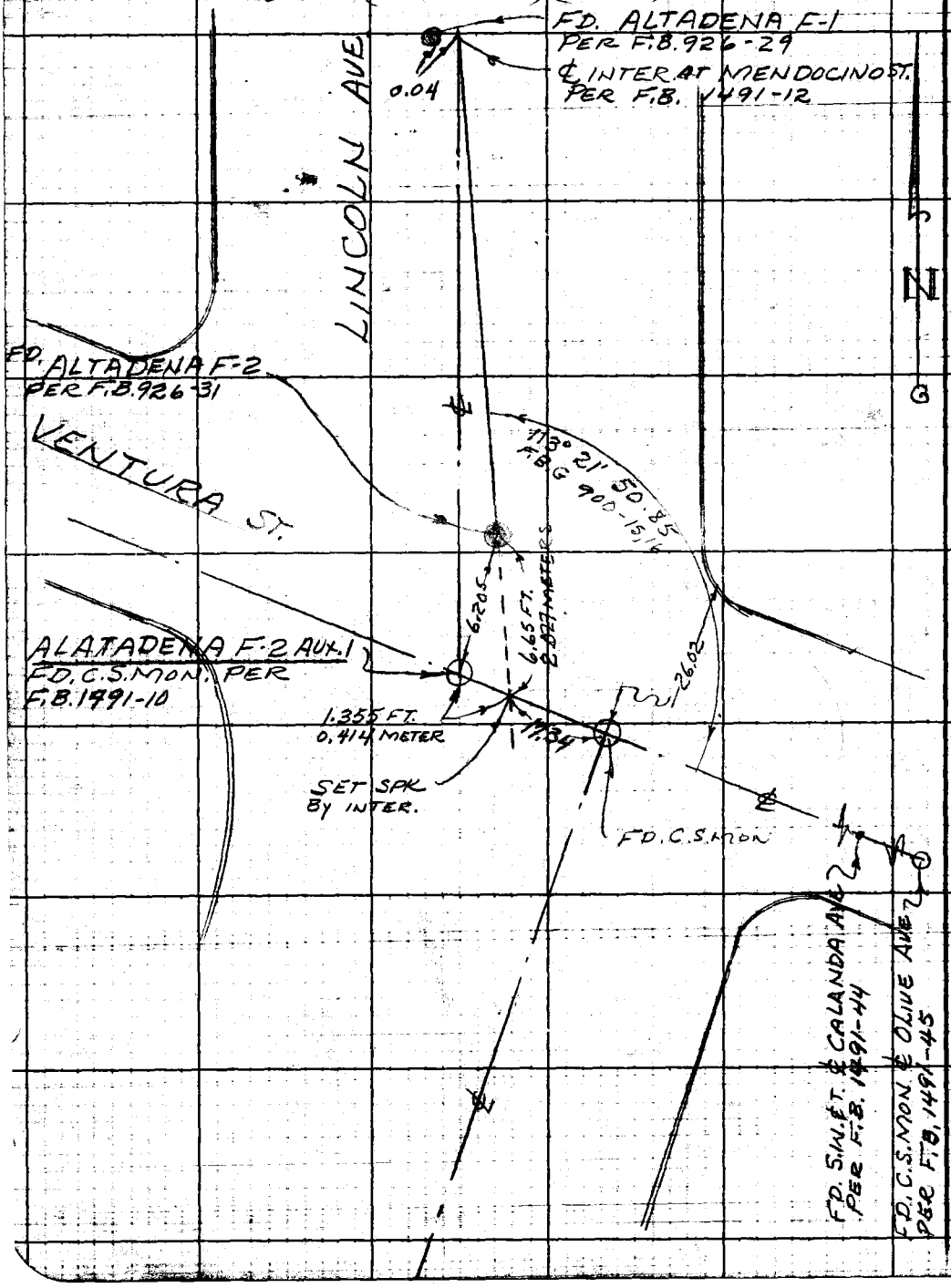

RETURN TO
LOS ANGELES COUNTY ENGINEER
700 LOS ANGELES COUNTY ENGINEERING BLDG.

Do not extend notes this side of this line.

Note: Any Additions or Changes on This Sheet Must be Made or Graded in Red Ink With Date and Name of Person Making Change.

Notes Ck'd by	Survey of GEODETIC CONTROL
Map No.	JN0301.00 Tape 0136 Std 68 °F
Office Work	Surveyed by G.E. DREIER
Checked	Notes G.E.D Date 8-5-60
Date	Indexed H. E. OTT

F.B. 2454 PG. 25

L.A. CO. SURVEY CONTROL SYSTEM TRAVERSE STATION

ALTADENA F-2 AUX. 1

SEE F.B. 926-31 FOR ALT. F-2
SEE F.B. 2454-24 FOR CAD. TIE

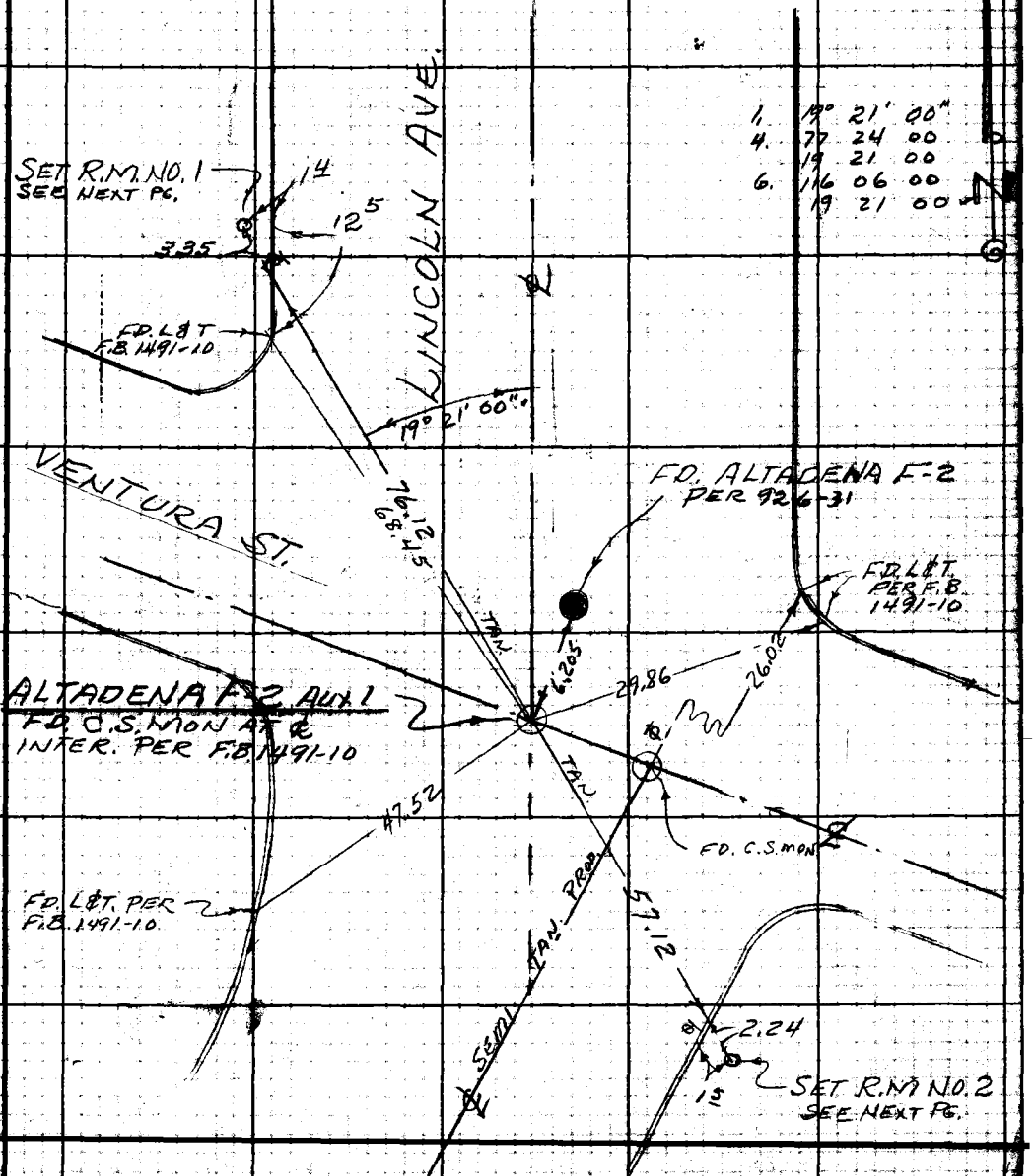

Note: Any Additions or Changes on this Sheet Must Be Made or Circled in Red Ink With Date and Name of Person Making Change.

Do not extend notes this side of this line.

RETURN TO
LOS ANGELES COUNTY ENGINEER
900 Los Angeles County Engineering Bldg.

768 9S CE #247—7-55

F. B. 2454 PG. 26

TRAVERSE STATION

ALTADENA F-2, AUX.1

THIS STATION IS IN LOS ANGELES COUNTY IN ALTADENA AREA AT INTERSECTION OF LINCOLN AVE. AND VENTURA ST.

STATION MARK:- FD A STD. C.S. MON. "RE.63", 8 INCHES DEEP UNDER CAST IRON COVER, ON ℄ INTERSECTION PER F.B. 1491-10

R.M. NO. 1, SET STD. REF. MON. STAMPED "ALTADENA F-2 R.M. NO.1 1960 L.A. CO. ENGR. R.E. 5869" 8 INCHES BELOW CURB GRADE.

R.M. NO 2, SET STD. REF. MON. STAMPED "ALTADENA F-2 R.M. NO.2 1960 L.A. CO. ENGR R.E. 5869" 8 INCHES BELOW CURB GRADE

RETURN TO
LOS ANGELES COUNTY ENGINEER
700 Los Angeles County Engineering Bldg.
Do not extend notes this side of this line.
Note: Any Additions or Changes on This Sheet Must be Made or Circled in Red Ink With Date and Name of Person Making Change.

Notes Ck'd by	Survey of GEODETIC CONTROL
Map No.	JN 0301.00 Tape 0136 Std. 68 °F
Office Work ✓	Surveyed by G.E. DREIER
Checked	Notes G.E.D. Date 8-9-60
Date	Indexed H. E. OTT APR 11 '62

F. B. 2454 PG. 27

L.A.CO. SURVEY CONTROL SYSTEM TRAVERSE STATION

ALTADENA E-3, AUX.1

SEE F.B. 926-23 FOR ALT. E-3

SEE F.B. 2454-29 FOR CAD. TIE

SEE F.B. 1610-32 FOR ℄ INTER.

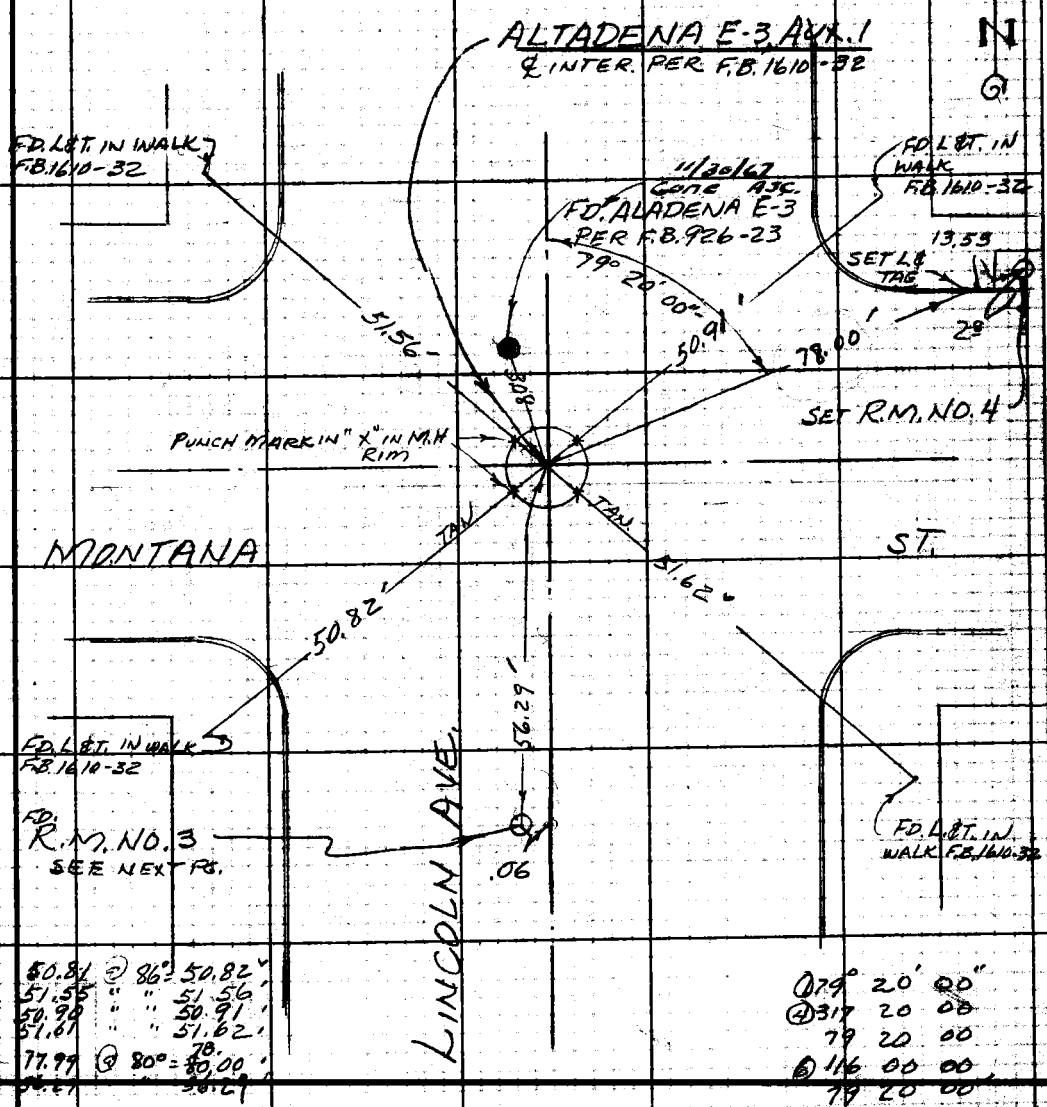

50.81	@ 86° =	50.82'	
51.55	" "	51.56'	
50.90	" "	50.91'	
51.61	" "	51.62'	
77.99	@ 80° =	78.00'	
56.27	"	56.29'	

①	79°	20'	00"
④	317	20	00
	79	20	00
⑥	116	00	00
	79	20	00

Notes: Any Additions or Changes on This Sheet Must Be Made or Circled In Red Ink. With Date and Name of Person Making Change.

Do not extend notes this side of this line.

RETURN TO
LOS ANGELES COUNTY ENGINEER
900 Los Angeles County Engineering Bldg.

7-53

F. B. 2454 PG. 28

TRAVERSE STATION

ALTADENA E-3, AUX. 1

THIS STATION IS IN LOS ANGELES COUNTY IN THE N'LY PORTION OF THE CITY OF PASADENA, AT THE ℄ INTERSECTION OF LINCOLN AVE AND MONTANA ST.

STATION MARK FD. PUNCH MARKS WITH CHISELED CROSSES ON MANHOLE RIM AND TAN. L.&T. IN CONC. WALKS AS REFERENCES TO ℄ INTERSECTION PER F.B. 1610-32

R.M. NO. 1 [illegible] ALTADENA E-3 PER [illegible]
NOT RECOVERED; UNDER CONC. WALK.

R.M. NO. 3 - FD B.SPK IN CENTER OF CONC. FILLED 2" I.P. 11 INCHES DEEP UNDER CAST IRON COVER MARKED "B M".

R.M. NO. 4 SET STD. REF. MON. STAMPED ALTADENA E-3 R.M. NO. 4 1960 L.A. CO. ENGR. R.E. 5869" 8 INCHES BELOW CURB GRADE.

RETURN TO
LOS ANGELES COUNTY ENGINEER
900 LOS ANGELES COUNTY ENGINEERING BLDG.

Do not extend notes this side of this line.

Note: Any Additions or Changes on This Sheet Must be Made or Circled in Red Ink With Date and Name of Person Making Change.

Notes Ck'd by	Survey of GEODETIC CONTROL
Map No.	JN 0301.00 Tape 0136 Std 68 °F
Office Work ✓ RW	Surveyed by G. E. DREIER
Checked	Notes G.E.D. Date 8-9-60
Date	Indexed H. E. OTT APR 11 '62

F. B. 2454 Pg. 29

CADASTRAL TIE, ALTADENA E-3 TO ℄ INTER

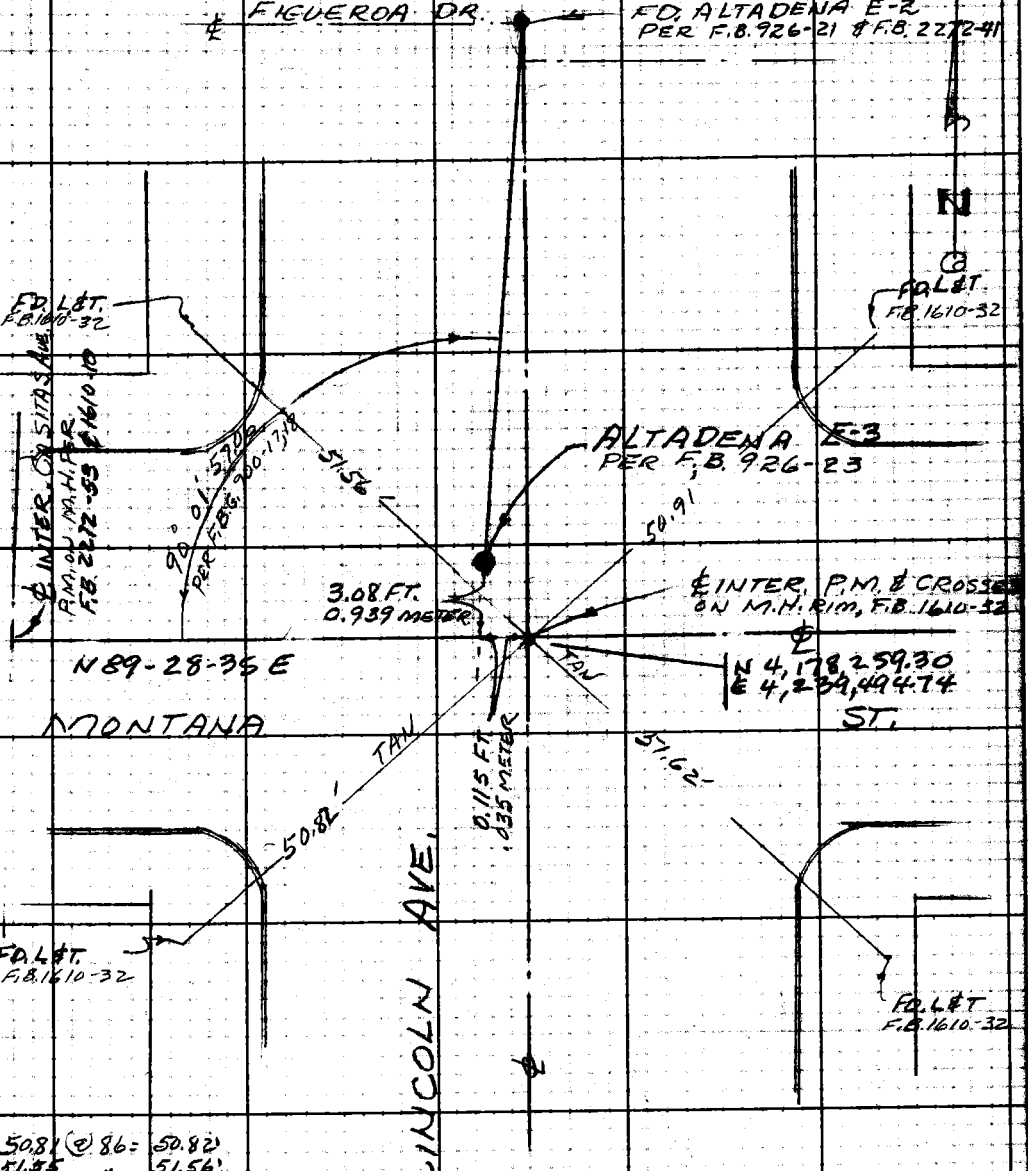

50.81	@ 86 =	50.82'
51.55	"	51.56'
50.90	"	50.91'
57.64	"	57.62'

Note: Any Additions or Changes on This Sheet Must be Made or Circled in Red Ink With Date and Name of Person Making Change.

Do not extend notes this side of this line.

RETURN TO
LOS ANGELES COUNTY ENGINEER
700 LOS ANGELES COUNTY ENGINEERING BLDG.

768098 CE #247—7-53

F. B. 2454 Pg. 30

CADASTRAL TIE,

MT. LOWE E-12 (F.B. 926-189) TO

MT LOWE E-12, AUX. 1 (F.B. 2454-31)

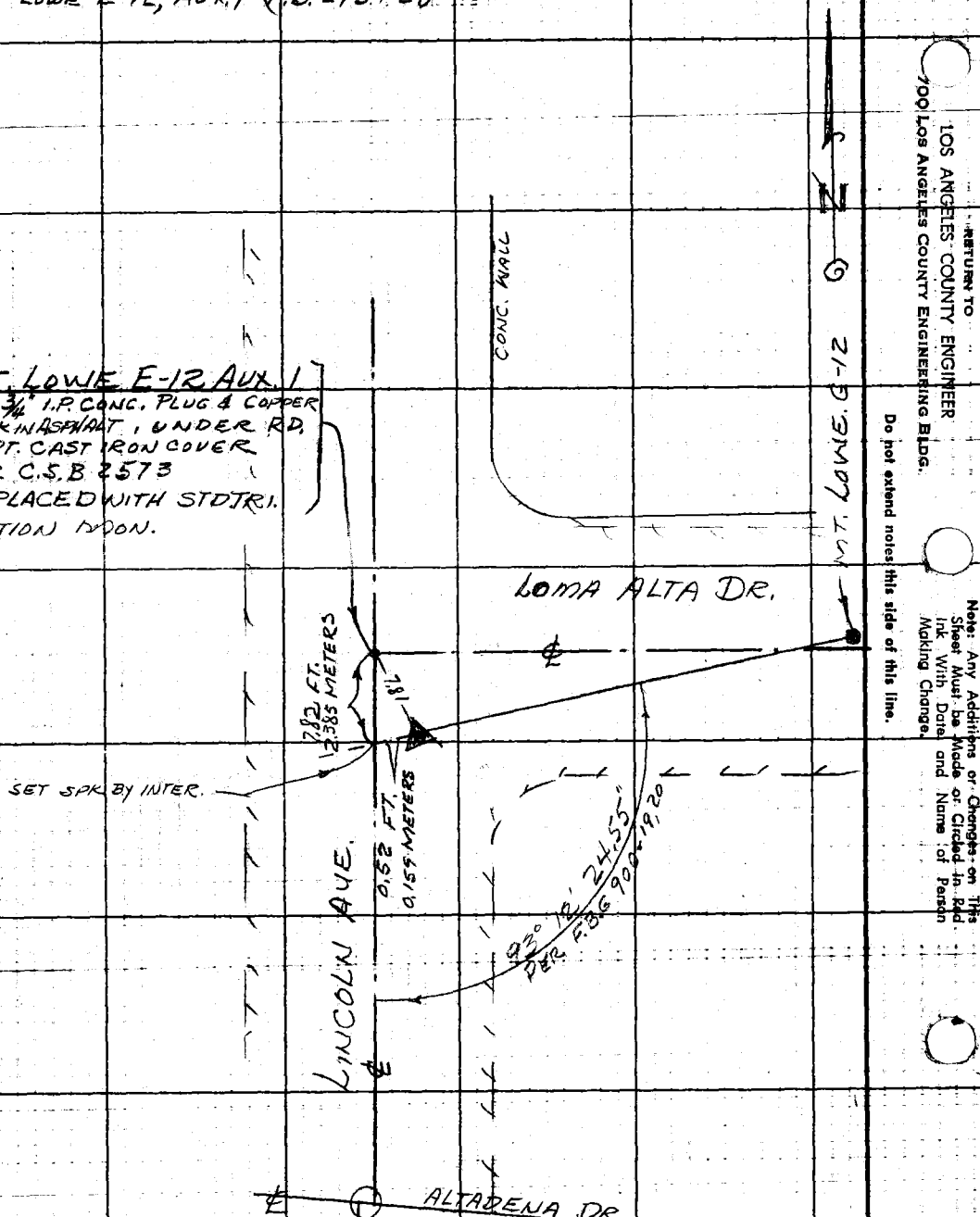

RETURN TO
LOS ANGELES COUNTY ENGINEER
100 LOS ANGELES COUNTY ENGINEERING BLDG.

Do not extend notes this side of this line.

Note: Any Additions or Changes on This Sheet Must be Made or Circled in Red Ink With Date and Name of Person Making Change.

Notes Ck'd by	Survey of GEODETIC CONTROL
Map No.	JN 0301.00 Tape 092 Std 68 °F
Office Work 1	Surveyed by G.E. DREIER
Checked	Notes G.E.D Date 8-11-60
Date	Indexed H. E. OTT

F. B. 2454 PG. 31

L.A.CO. SURVEY CONTROL SYSTEM TRIANGULATION

STATION MT. LOWE E-12, AUX. 1

SEE F.B. 926-189 FOR MT. LOWE E-12
SEE F.B. 2454-30 FOR CAD. TIE.

1. 54° 10' 20"
4. 216 41 50
54 10 27½
6. 325 02 40
54 10 26⅔

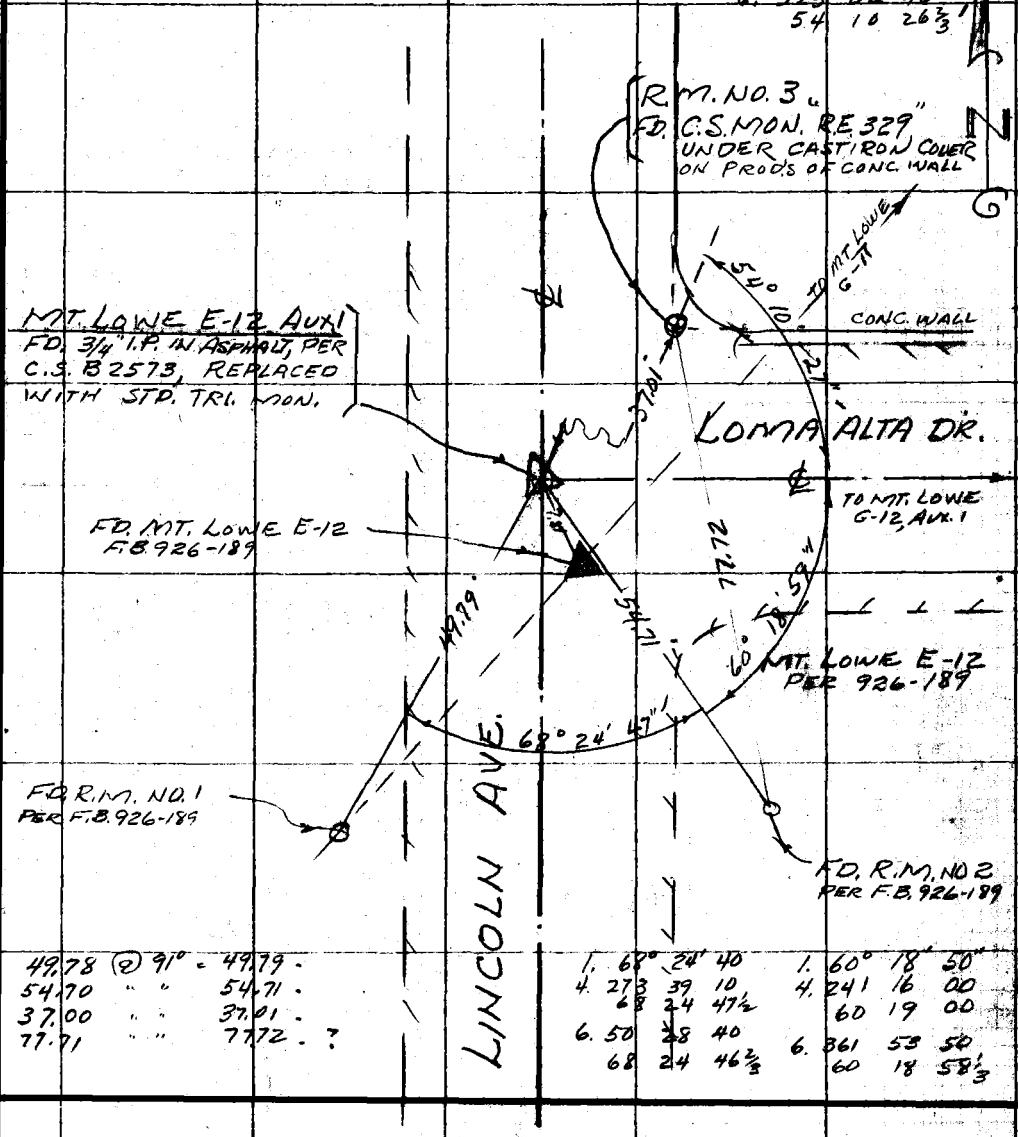

49.78 @ 91° = 49.79
54.70 " " 54.71
37.00 " " 37.01
77.71 " " 77.72 ?

1. 68° 24' 40
4. 273 39 10
68 24 47½
6. 50 28 40
68 24 46⅔

1. 60° 18' 50"
4. 241 16 00
60 19 00
6. 361 53 50
60 18 58⅓

Note: Any Additions or Changes on This Sheet Must be Made or Circled in Red Ink With Date and Name of Person Making Change.

PLEASE RETURN TO
LOS ANGELES COUNTY ENGINEER
700 LOS ANGELES COUNTY ENGINEERING BLDG.
Do not extend this side of this line.

76F0098 S&E #247 1-56

F. B. 2454 Pg. 32

TRIANGULATION STATION.
MT. LOWE E-12 AUX. 1

THIS STATION IS IN LOS ANGELES COUNTY, ALTADENA AREA, AT THE INTERSECTION OF LINCOLN AVE. AND LOMA ALTA DR.

STATION MARK: FD A 3/4 INCH I.P., CONC. PLUG & COPPER TACK SET IN ASPHALT, UNDER A ROAD DEPT. CAST IRON COVER REPLACED WITH A STD. TRIANGULATION STATION MON. STAMPED "MT. LOWE E-12 AUX. 1 1960 L.A.CO. ENGR. R.E 5869" 9 INCHES DEEP UNDER CAST IRON COVER

R.M. NO. 1 FD. A STD. REF. MON. STAMPED "MT LOWE E-12 R.M. NO. 1 1959 L.A.CO. ENGR. R.E. 5869" 3" DEEP PER F.B. 926-189, 190

R.M. NO. 2 FD. A ST. REF. MON STAMPED "MT. LOWE E-12 R.M. NO. 1 2 1959 L.A.CO. ENGR. R.E. 5869" FLUSH PER F.B. 926-189, 190 MICHIK

R.M. NO. 3. FD. STD C.S. "R.E. 329" MON. 8 INCHES DEEP UNDER CAST IRON COVER

PLEASE RETURN TO
LOS ANGELES COUNTY ENGINEER
700 Los Angeles County Engineering Bldg.
Do not extend this side of this line.
Note: Any Additions or Changes on This Sheet Must be Made or Circled in Red Ink With Date and Name of Person Making Change.

119.36
138.71
258.07

Notes Ck'd by	Survey of GEODETIC CONTROL
Map No.	JN0301.00 Tape 0120 Std. 68 °F
Office Work 1	Surveyed by G.E. DREIER
Checked	Notes G.E.D Date 8-12-60
Date	Indexed H. E. OTT

F. B. 2454 Pg. 33

L.A.CO. SURVEY CONTROL SYSTEM TRIANGULATION STATION

MT. LOWE G-12, AUX. 1

SEE F.B. 2454-18 FOR CAD. TIE TO ℄ INTER.

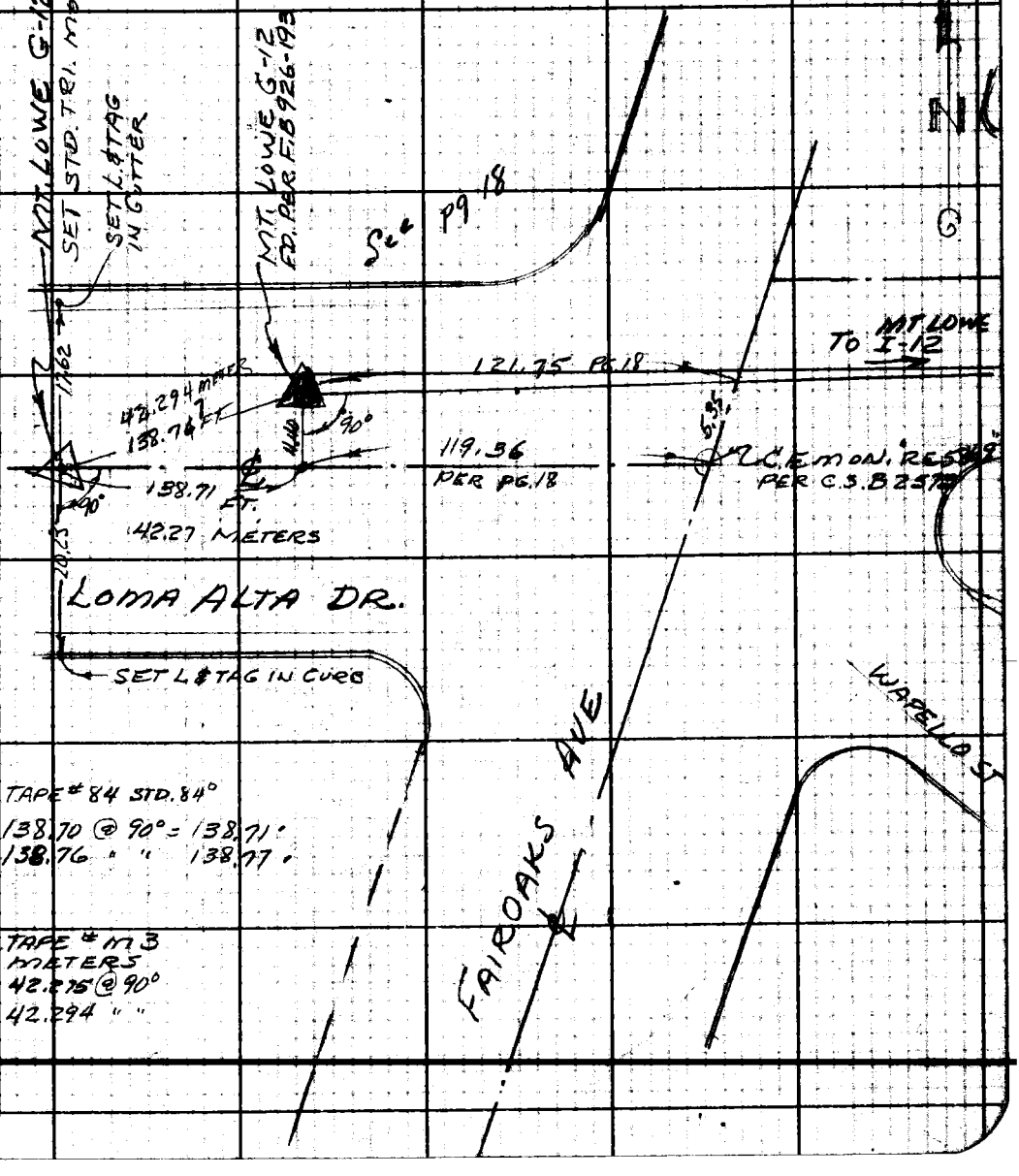

TAPE # 84 STD. 84°
138.70 @ 90° = 138.71'
138.76 " " 138.77'

TAPE # M3
METERS
42.275 @ 90°
42.294 " "

Note: Any Additions or Changes on This Sheet Must be Made or Circled in Red Ink With Date and Name of Person Making Change.

Do not extend this side of this line.

PLEASE RETURN TO
LOS ANGELES COUNTY ENGINEER
700 LOS ANGELES COUNTY ENGINEERING BLDG.

76F3098 S&E #247 11-58

F. B. 2454 PG. 34 TRIANGULATION STATION

MT. LOWE. G-12 AUX. 1

THIS STATION IS IN L.A.CO., ALTADENA AREA, ON ℄ OF LOMA ALTA DR., 258.07 FT. WEST OF THE ℄ INTERSECTION OF FAIR OAKS AVE.

STATION MARK: SET A STD TRIANGULATION MON. STAMPED "MT. LOWE G-12 AUX. 1 1960 L.A.CO. ENGR. R.E 5869" 8 INCHES DEEP UNDER A CAST IRON COVER ON ℄ OF LOMA ALTA DR. PER C.S.B. 2573, 258.07 FT. W. OF C.S MON AT INTERSECTION OF FAIR OAKS AVE.

PLEASE RETURN TO
LOS ANGELES COUNTY ENGINEER
700 LOS ANGELES COUNTY ENGINEERING BLDG.

Do not extend this side of this line.

Note: Any Additions or Changes on This Sheet Must Be Made or Circled in Red Ink With Date and Name of Person Making Change.

Notes Ck'd by	Survey of GEODETIC CONTROL	F. B. 2454 Pg. 35
Map No.	JN 0301.00 Tape 0120 Std 68 °F	
Office Work ✓	Surveyed by G.E. DREIER	
Checked	Notes G.E.D Date 8-16-60	
Date	Indexed H. E. OTT APR 11 62	

L.A.CO. SURVEY CONTROL SYSTEM TRAVERSE STATION

ALTADENA J-2 AUX.1

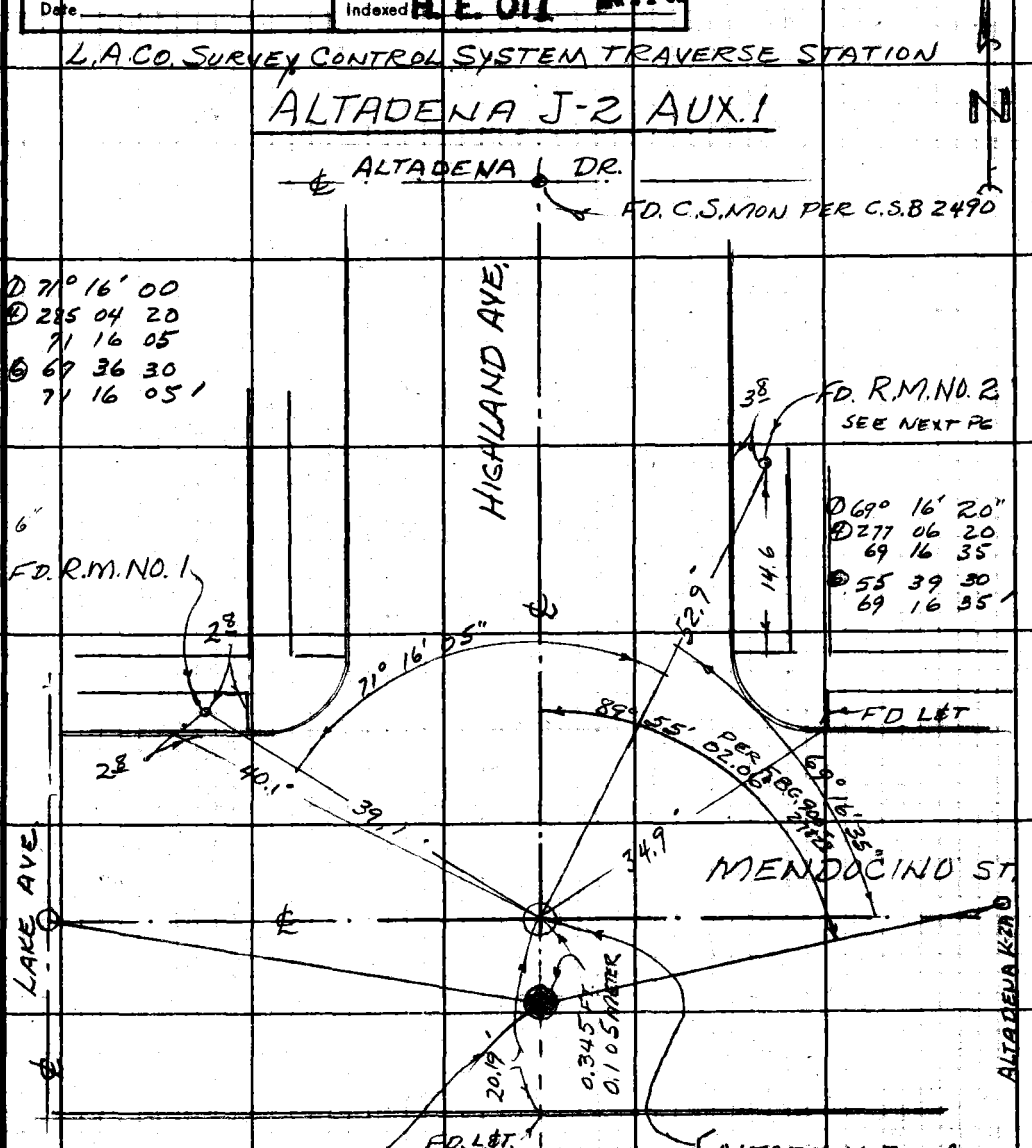

① 71° 16' 00
② 285 04 20
71 16 05
③ 69 36 30
71 16 05 ✓

① 69° 16' 20"
② 277 06 20
69 16 35
③ 55 39 30
69 16 35 ✓

34.94 @ 83° = .
52.91 " .
39.15 " .
40.13 " .
20.19 .

Note: Any Additions or Changes on this Sheet Must be Made or Circled in Red Ink With Date and Name of Person Making Change.

Do not extend this side of this line.

PLEASE RETURN TO
LOS ANGELES COUNTY ENGINEER
700 LOS ANGELES COUNTY ENGINEERING BLDG.

76F-395 SBE #247 11-59

F. B. 2454 PG. 36

TRAVERSE STATION
ALTADENA J-2, AUX 1

THIS STATION IS IN L.A.CO. IN THE ALTADENA AREA AT THE ℄ INTERSECTION OF MENDOCINO ST. AND HIGHLAND AVE.

STATION MARK FD A L&T. ON RIM OF HANDHOLE ON ℄ INTERSECTION PER F.B 926-101

R.M. NO 1, FD. STD. REF. MON. STAMPED "ALTADENA J-2 R.M. NO1 1940 COUNTY SURVEYOR R.E 2177" 6 INCHES BELOW CURB GRADE PER F.B 926-101

R.M. NO. 2 FD. STD. REF. MON. STAMPED "ALTADENA J-2 R.M. NO. 2 1940 COUNTY SURVEYOR R.E. 2177" 10 INCHES BELOW CURB GRADE PER F.B 926-101

PLEASE RETURN TO
LOS ANGELES COUNTY ENGINEER
700 LOS ANGELES COUNTY ENGINEERING BLDG.
Do not extend this side of this line.
Note: Any Additions or Changes on This Sheet Must be Made or Circled in Red Ink With Date and Name of Person Making Change.

Notes Ck'd by	Survey of GEODETIC CONTROL
Map No.	JN 030100 Tape 0120 Std. 68 °F
Office Work ✓	Surveyed by G.E. DREIER
Checked	Notes G.E.D. Date
Date	Indexed

F. B. 2454 Pg. 37

R. E. OTT APR 11 '62

L.A.CO. SURVEY CONTROL SYSTEM TRAVERSE STATION

ALTADENA K-2A AUX. 1

SEE PAGE 39 FOR CAD. TIE

① 27° 20' 10"
④ 109 20 20
27 20 05
⑥ 164 00 40
27 20 06⅔'

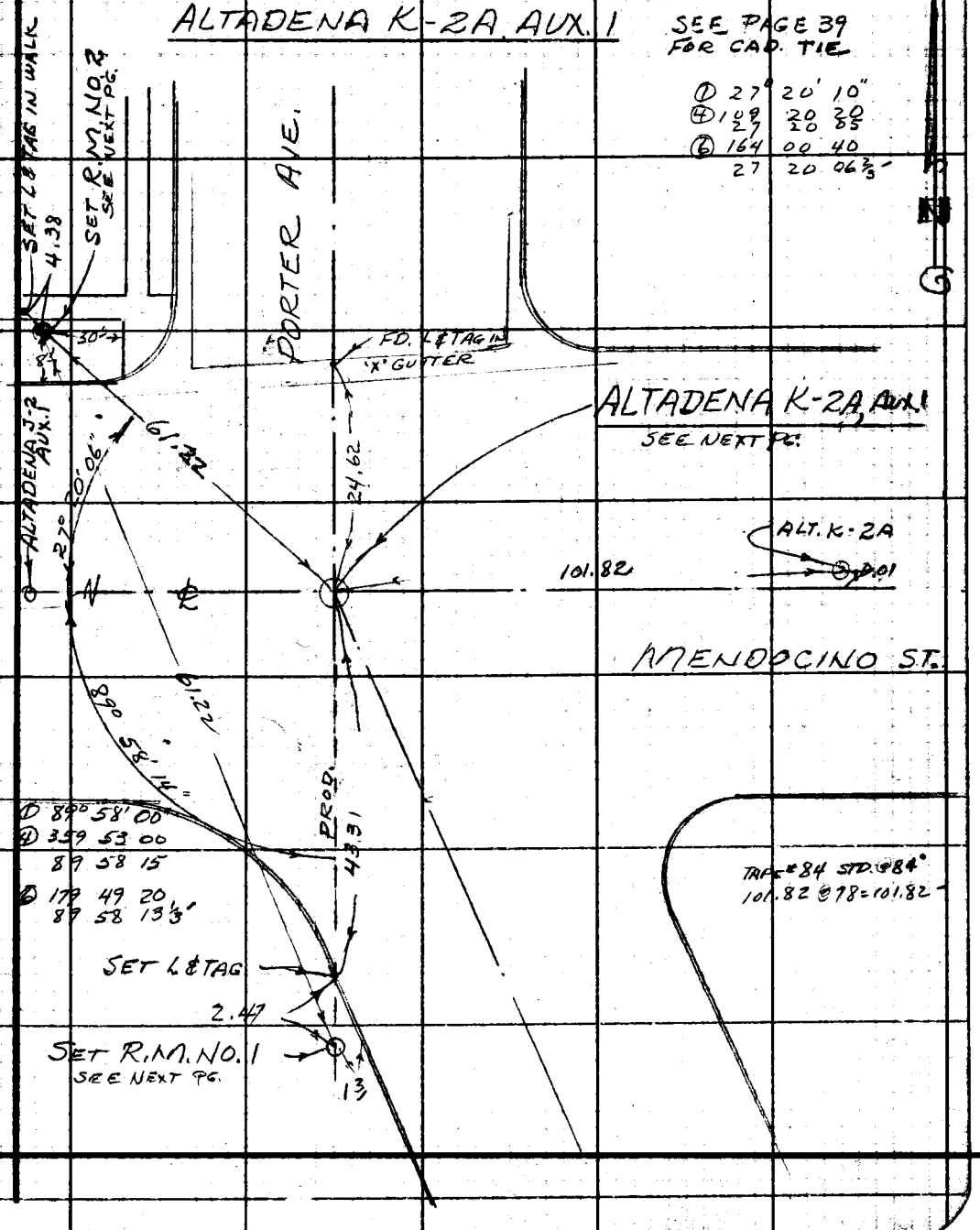

Note: Any Additions or Changes on This Sheet Must be Made or Circled in Red Ink With Date and Name of Person Making Change.

Do not extend this side of this line.

PLEASE RETURN TO
LOS ANGELES COUNTY ENGINEER
700 LOS ANGELES COUNTY ENGINEERING BLDG.

76F-098 S&E #247 11-58

F. B. 2454 PG. 38

TRAVERSE STATION
ALTADENA K-2A, AUX. 1.

THIS STATION IS IN L.A.CO., IN ALTADENA AREA, AT THE ℄ INTERSECTION OF MENDOCINO ST. AND PORTER AVE.

STATION MARK:- FD A STD. COUNTY SURVEYOR MON. "R.E. 63", 9 INCHES DEEP UNDER CAST IRON COVER, ON ℄ INTERSECTION PER F.B. 1513-59

R.M. NO. 1 SET A STD. REF. MON. STAMPED "ALTADENA K-2A AUX. 1 R.M. NO. 1 1960 L.A.CO. ENGR. R.E. 5869" 7 INCHES BELOW CURB GRADE ON ℄ PROD S'LY.

R.M. NO 2 SET A STD. REF. MON STAMPED "ALTADENA K-2A AUX. 1 R.M. NO. 2 1960 L.A.CO. ENGR. R.E. 5869" 9 INCHES BELOW WALK GRADE.

PLEASE RETURN TO
LOS ANGELES COUNTY ENGINEER
700 LOS ANGELES COUNTY ENGINEERING BLDG.
Do not extend this side of this line.
Note: Any Additions or Changes on This Sheet Must be Made or Circled in Red Ink With Date and Name of Person Making Change.

Notes Ck'd by	Survey of GEODETIC CONTROL
Map No.	JN 0301.00 Tape 0120 Std 68 °F
Office Work ✓ MW	Surveyed by G.E. DREIER
Checked	Notes G.E.D Date 8-16-60
Date	Indexed H. E. OTT 11 62

F.B. 2454 Pg. 39

CADASTRAL TIE

ALTADENA K-2A (F.B. 926-123) TO
ALTADENA K-2A AUX.1 (F.B. 2454-37)

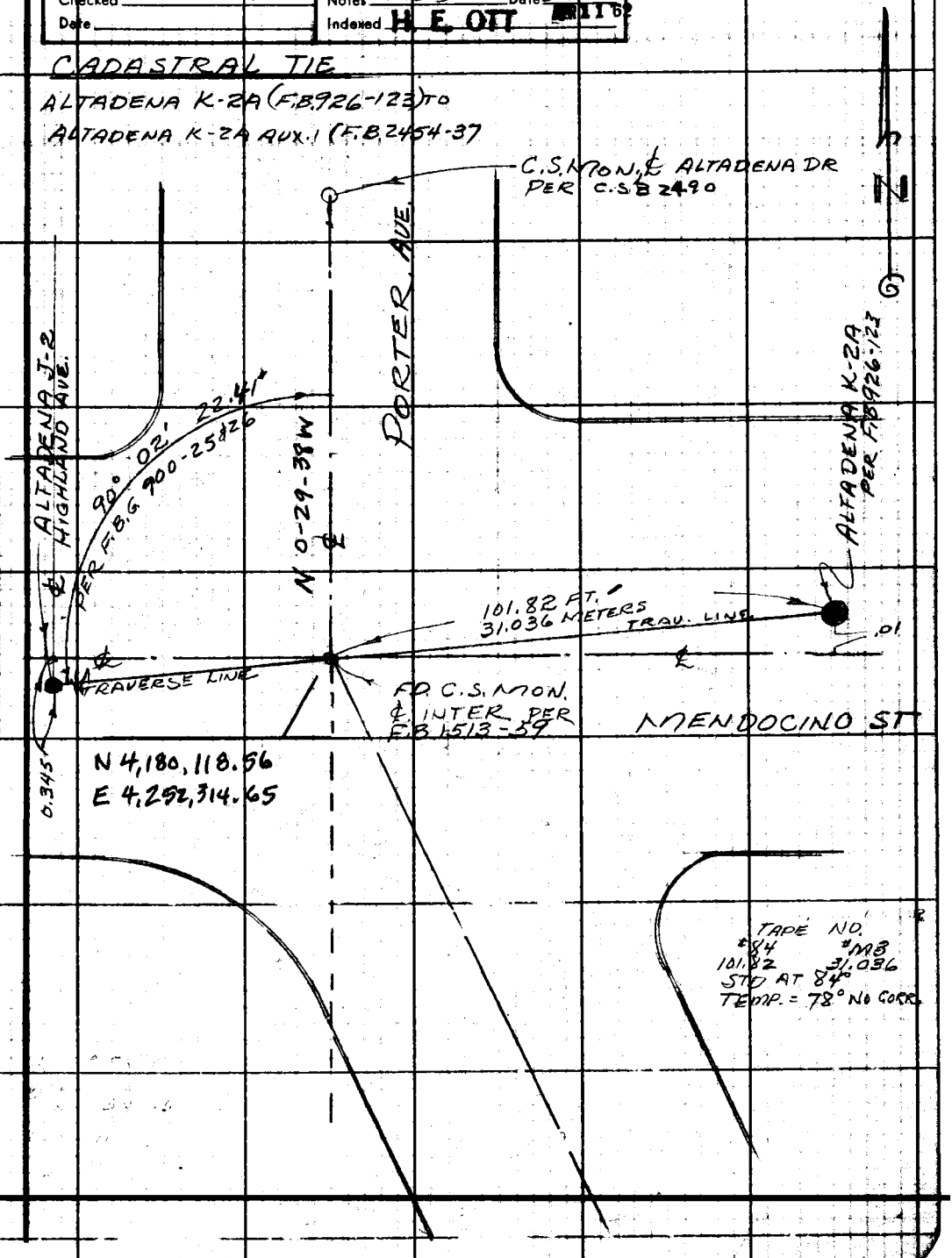

Note: Any Additions or Changes on this Sheet Must be Made or Circled in Red Ink With Date and Name of Person Making Change.

Do not extend this side of this line.

PLEASE RETURN TO
LOS ANGELES COUNTY ENGINEER
700 Los Angeles County Engineering Bldg.

767-055 S&E #247 11-58

F. B. 2454 PG 40

CADASTRAL TIE,
ALTADENA K-2 (F.B. 926-121) TO
ALTADENA K-2 AUX.1 (F.B. 2454:41)

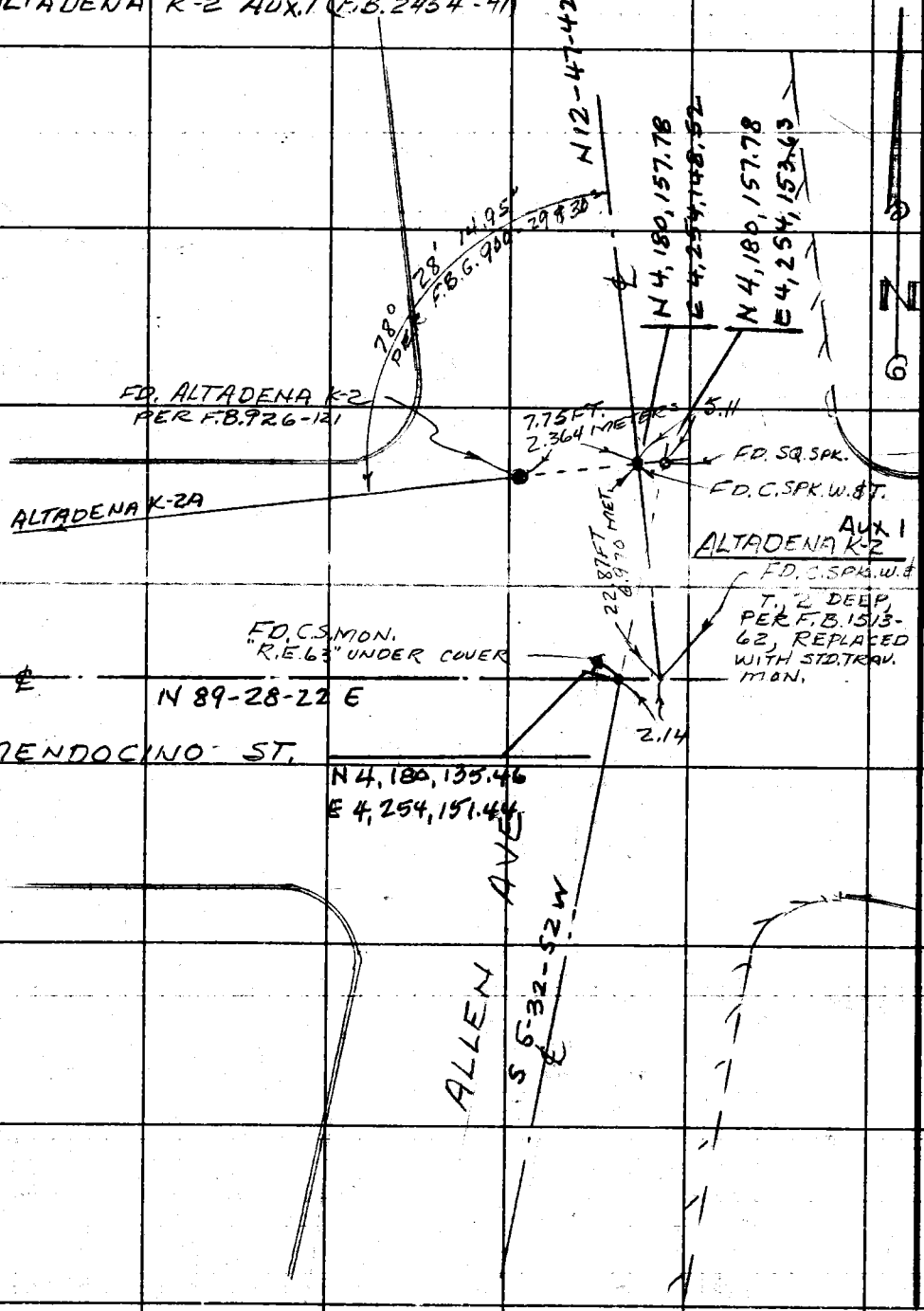

PLEASE RETURN TO
LOS ANGELES COUNTY ENGINEER
700 LOS ANGELES COUNTY ENGINEERING BLDG.

Do not extend this side of this line.

Note: Any Additions or Changes on This Sheet Must be Made or Circled in Red Ink With Date and Name of Person Making Change.

Notes Ck'd by
Map No.
Office Work
Checked
Date

Survey of GEODETIC CONTROL
JN 0301.00 Tape 01.20 Std. 68 °F
Surveyed by G.E. DREIER
Notes G.E.D. Date 8-18-60
Indexed H. E. OTT

F. B. 2454 Pg. 41

L.A.CO. SURVEY CONTROL SYSTEM TRAVERSE STATION

ALTADENA K-2, AUX. 1

SEE PAGE 40 FOR CAD. TIE

① 89° 28' 40
② 357 55 10
89 28 47½
③ 176 53 00
89 28 50

FD. R.M. NO. 2
PER F.B. 926-121

2°

SET L.&T.

1. 66° 23' 30
4. 265 35 00
66 23 45
6. 38 22 40
66 23 46⅔

SET R.M. NO. 3
SEE NEXT PG.

89° 28' 50"

5.69

SET L&TAG

35

ALTADENA K-2
PER F.B. 926-121

MENDOCINO ST.

25.58

54.97

FD. C.S.MON
"R.E. 63"

2.14

SET ALTADENA K-2, AUX 1
SEE NEXT PAGE

ALLEN AVE.

R.M. NO. 1 NOT RECOV.

WALK

76.86 @ 95° 76.87
54.96 " 54.97

Note: Any Additions or Changes on this Sheet Must be Made or Circled in Red Ink With Date and Name of Person Making Change.

Do not extend this step of this time.

PLEASE RETURN TO
LOS ANGELES COUNTY ENGINEER
700 LOS ANGELES COUNTY ENGINEERING BLDG.

76F-095 S&E #247 11-58

F. B. 2454 PG 42

TRAVERSE STATION
ALTADENA K-2 AUX. 1

THIS STATION IS IN L.A. CO., ALTADENA AREA, AT THE INTERSECTION OF MENDOCINO ST. AND ALLEN DR. AVE

MICHIK
4-20-71

STATION MARK: FD. C. SPK. W.&T. ON ℄ INTERSECTION OF MENDOCINO ST. AND ALLEN DR. AVE TO THE NORTH, PER 1513-62, REPLACED WITH A STD TRAVERSE MON. STAMPED "ALTADENA K-2 AUX 1 1961 L.A. CO. ENGR. R.E. 5869" 8 INCHES DEEP UNDER CAST IRON COVER.

R.M. NO. 1 NOT RECOVERED, UNDER PRIVATE WALK

R.M. NO. 2 FD. STD. REF. MON. STAMPED "ALTADENA K-2 R.M. NO 2 COUNTY SURVEYOR R.E. 5869 1940" 8 INCHES BELOW CURB GRADE.

R.M. NO. 3 SET STD. REF. MON STAMPED "ALTADENA K-2 R.M. NO. 3 1960 L.A. CO. ENGR. R.E. 5869" 8 INCHES BELOW CURB

PLEASE RETURN TO
LOS ANGELES COUNTY ENGINEER
700 Los Angeles County Engineering Bldg.
Do not extend this side of this line.
Note: Any Additions or Changes on This Sheet Must be Made or Circled in Red Ink With Date and Name of Person Making Change.

Notes Ck'd by	Survey of GEODETIC CONTROL
Map No. ✓	JN 0301.00 Tape 0120 Std 68 °F
Office Work	Surveyed by G.E. DREIER
Checked	Notes G.E.D Date 8-19-60
Date	Indexed H. E. OTT 11-62

F.B. 2454 PG. 43

L.A. CO. SURVEY CONTROL SYSTEM TRAVERSE STATION

ALTADENA K-3, AUX. 1

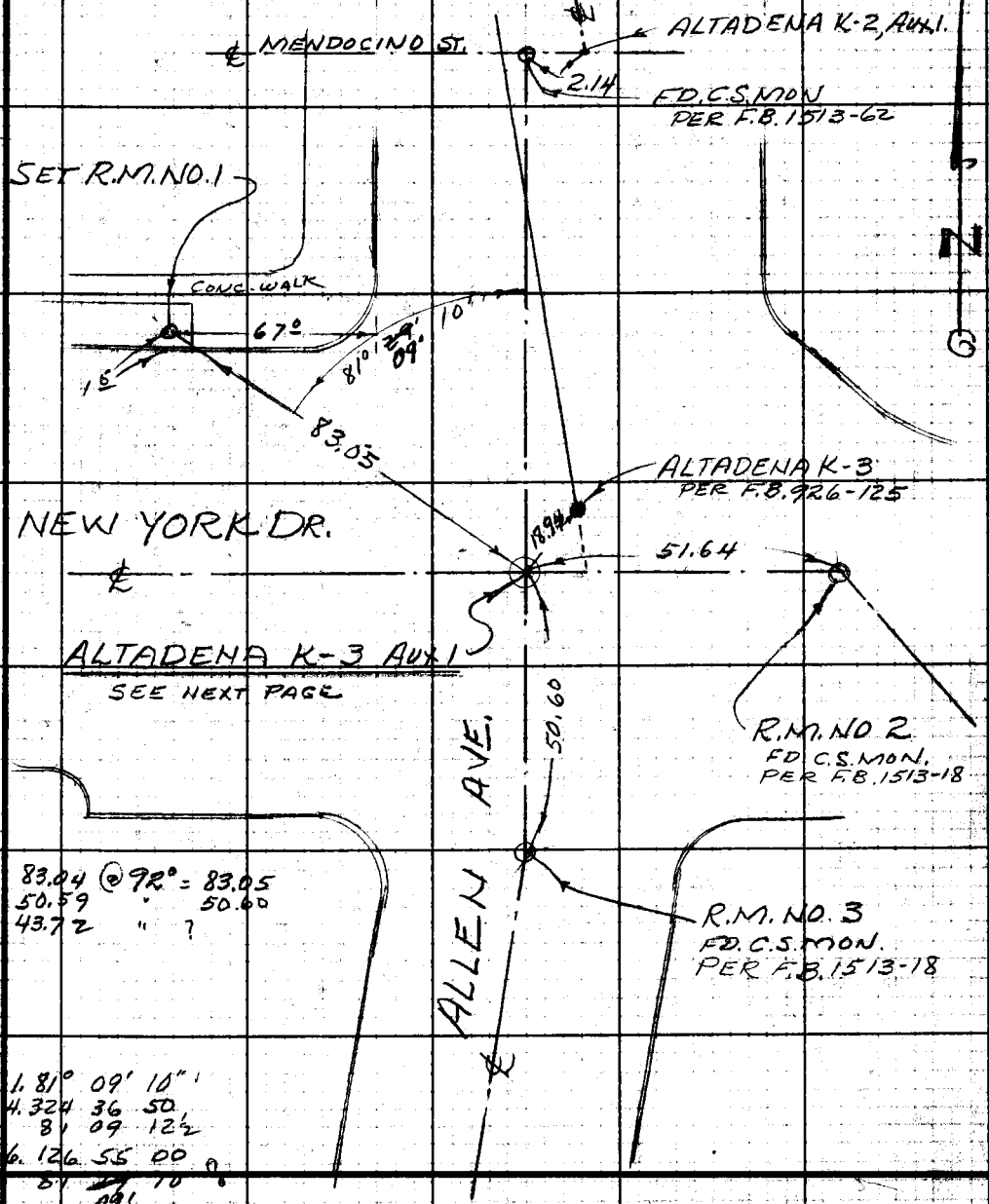

83.04 @ 92° = 83.05
50.59 " 50.60
43.72 " ?

1. 81° 09' 10"
4. 324 36 50
81 09 12½
6. 126 55 00
81 09 10 ?
09'

Note: Any Additions or Changes on This Sheet Must be Made or Circled in Red Ink, With Date and Name of Person Making Change.

Do not extend notes this side of this line.

RETURN TO
LOS ANGELES COUNTY ENGINEER
700 LOS ANGELES COUNTY ENGINEERING BLDG.

76 3095 CE #247 8-57

F.B. 2454 Pg. 44

TRAVERSE STATION

ALTADENA K-3 AUX. 1

THIS STATION STATION IS IN L.A.CO., ALTADENA AREA, AT THE CENTER LINE INTERSECTION OF ALLEN AVE. AND NEW YORK DR.

STATION MARK: SET A STD. TRAVERSE MON. STAMPED "ALTADENA K-3 AUX 1 1961 L.A.CO.ENGR. R.E.5869", 9 INCHES DEEP UNDER CAST IRON COVER, ON ℄ INTER. BY INTERSECTION.

R.M. NO. 1 SET STD. REF. MON. STAMPED "ALTADENA K-3 R.M. NO 1 1960 L.A.CO.ENGR. RE 5869" FLUSH

R.M. NO. 2 FD. STD PRECAST C.S. MON. IN HANDHOLE

R.M. NO. 3 FD. STD. PRECAST C.S. MON IN HANDHOLE

RETURN TO
LOS ANGELES COUNTY ENGINEER
700 Los Angeles County Engineering Bldg.

Do not extend notes this side of this line.

Note: Any Additions or Changes on This Sheet Must be Made or Circled in Red Ink With Date and Name of Person Making Change.

Notes Ck'd by	Survey of GEODETIC CONTROL
Map No.	JN 030100 Tape 0120 Std 68 °F
Office Work / Pass	Surveyed by G.E. DREIER
Checked	Notes G.E.D. Date 8-19-60
Date	Indexed H. E. OTT 11 '62

F.B. 2454 PG. 45

CADASTRAL TIE

ALTADENA K-3 (F.B. 926-125) TO

ALTADENA K-3 AUX 1 (F.B. 2454-43)

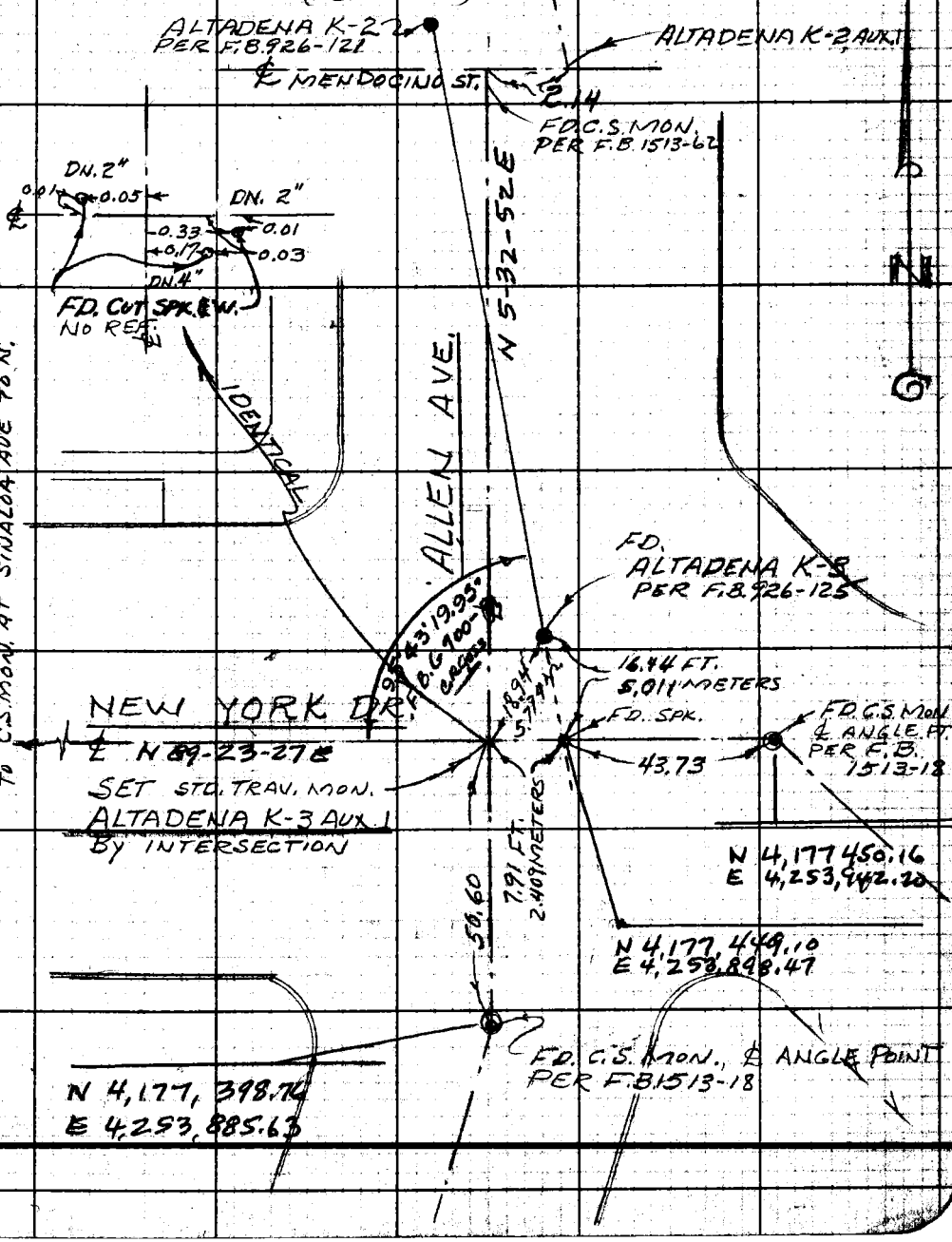

Note: Any Additions or Changes on This Sheet Must Be Made or Circled in Red Ink With Date and Name of Person Making Change.

Do not extend notes this side of this line.

RETURN TO
LOS ANGELES COUNTY ENGINEER
700 LOS ANGELES COUNTY ENGINEERING BLDG.

76-3095 CE #247 — 3-57

F.B. 2454 PG. #6

CADASTRAL TIE.

ALTADENA K-4 (F.B. 926-127) TO ALT. K-4 AUX 1 (F.B. 2454-47)
(℄ INTER)

TO C.S.MON. ON P.I. 6.22 FT
NORTH OF ℄ INTER. BEVERLY DR.

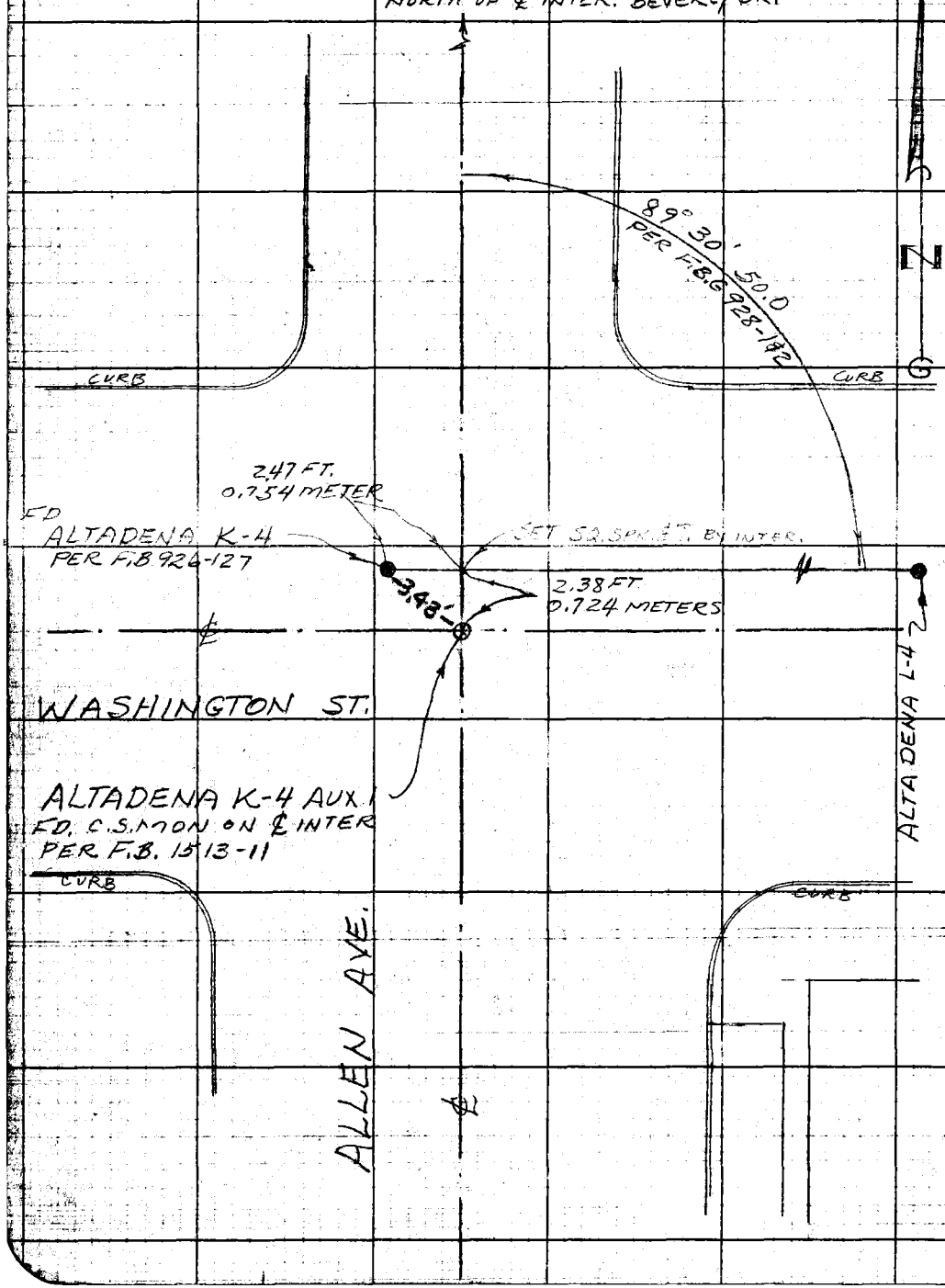

RETURN TO
LOS ANGELES COUNTY ENGINEER
700 LOS ANGELES COUNTY ENGINEERING BLDG.

Do not extend notes this side of this line.

Note: Any Additions or Changes on This Sheet Must be Made or Circled in Red Ink With Date and Name of Person Making Change.

Notes Ck'd by	Survey of GEODETIC CONTROL
Map No.	JN 0301.00 Tape 0163 Std 68 °F
Office Work ✓	Surveyed by G. E. DREIER
Checked	Notes G.E.D. Date 4-11-61
Date	Indexed H. E. OTT APR 11 '62

F.B. 2454 Pg. 47

L.A.CO. SURVEY CONTROL SYSTEM TRAVERSE STATION

ALTADENA - K-4, AUX 1

SEE F.B. 2454-46 FOR CADASTRAL TIE TO ALTADENA K-4
SEE F.B. 926-127 FOR ALT. K-4

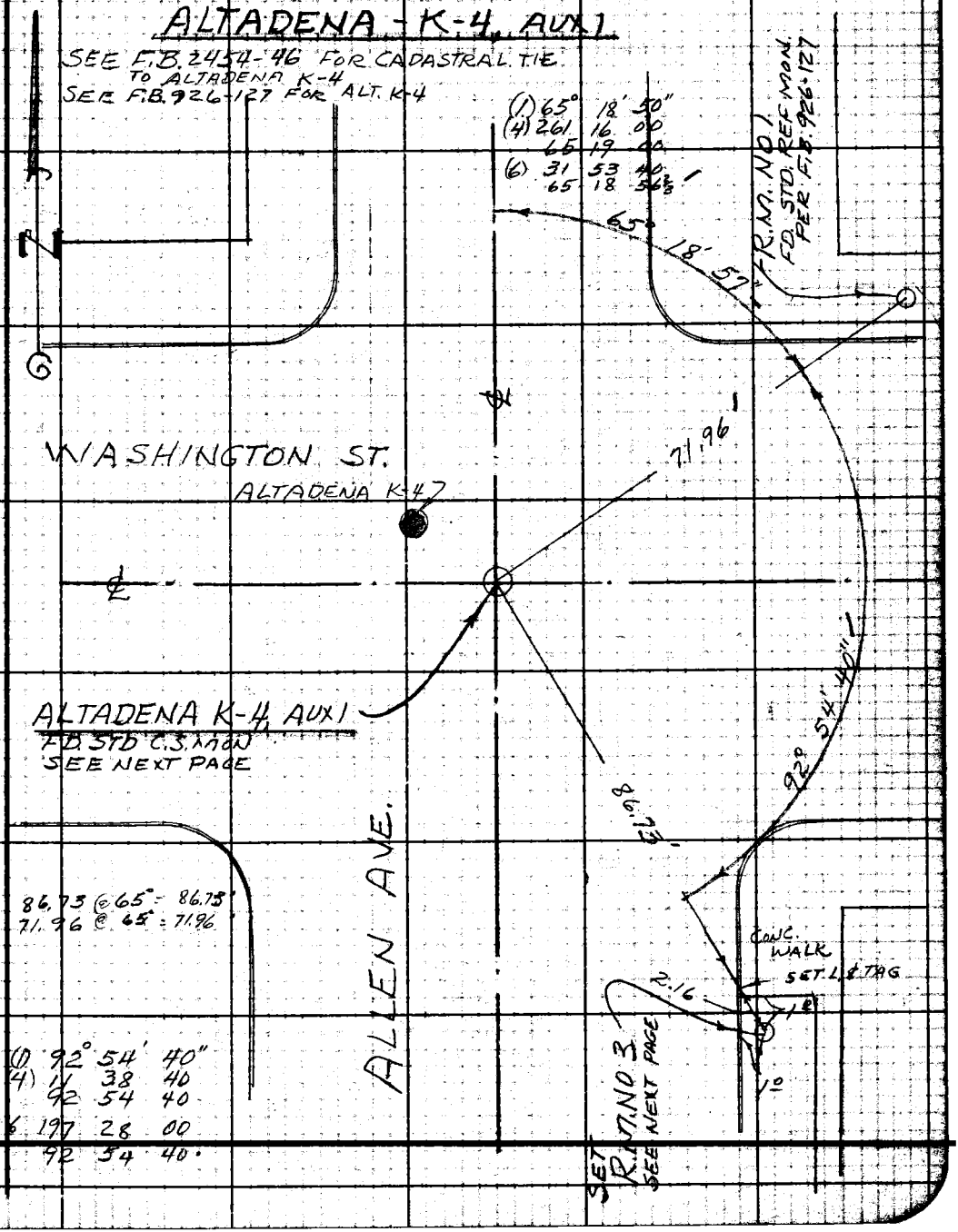

Note: Any Additions or Changes on This Sheet Must be Made or Circled in Red Ink With Date and Name of Person Making Change.

Do not extend notes this side of this line.

RETURN TO
LOS ANGELES COUNTY ENGINEER
100 LOS ANGELES COUNTY ENGINEERING BLDG.

768098 CE #247—7-59

F. B. 2454 PG. 48

DESCRIPTION
TRAVERSE STATION
ALTADENA K-4, AUX 1

THIS STATION IS IN LOS ANGELES COUNTY, EAST PASADENA AREA, AT THE ℄ INTERSECTION OF WASHINGTON ST AND ALLEN AVE.

STATION MARK FD. A STD. PRECAST MON. STAMPED

COUNTY SURVEYOR
+
RE 63

AND IS ℄ INTERSECTION PER F.B. 1513-11, AND IS 9 INCHES DEEP UNDER A CAST IRON COVER

R.M. NO. 1 FD. A STD. REF. MON. STAMPED "ALTADENA K-4 R.M. NO. 1 1940 COUNTY SURVEYOR RE 2177" 1 INCH BELOW THE SURFACE OF CONC. GASOLINE SERVICE STATION APPROACH PER F.B 926-127

R.M. NO. 2 NOT RECOVERED; UNDER CONC. WALK

R.M. NO. 3 SET STD. REF. MON, STAMPED "ALTADENA K-4 AUX 1 R.M. NO. 3 1961 L.A. CO. ENGR. RE 5869" 9 INCHES BELOW CURB GRADE.

RETURN TO
LOS ANGELES COUNTY ENGINEER
700 LOS ANGELES COUNTY ENGINEERING BLDG.

Do not extend notes this side of this line.

Note: Any Additions or Changes on This Sheet Must be Made or Circled In Red Ink With Date and Name of Person Making Change.

Notes Ck'd by	Survey of GEODETIC CONTROL
Map No.	JN 0301.00 Tape 0163 Std 68 °F
Office Work ✓	Surveyed by G.E. DREIER
Checked	Notes MOODY Date 4-10-61
Date	Indexed H. E. OTT APR 11 '62

F. B. 2454 Pg. 49

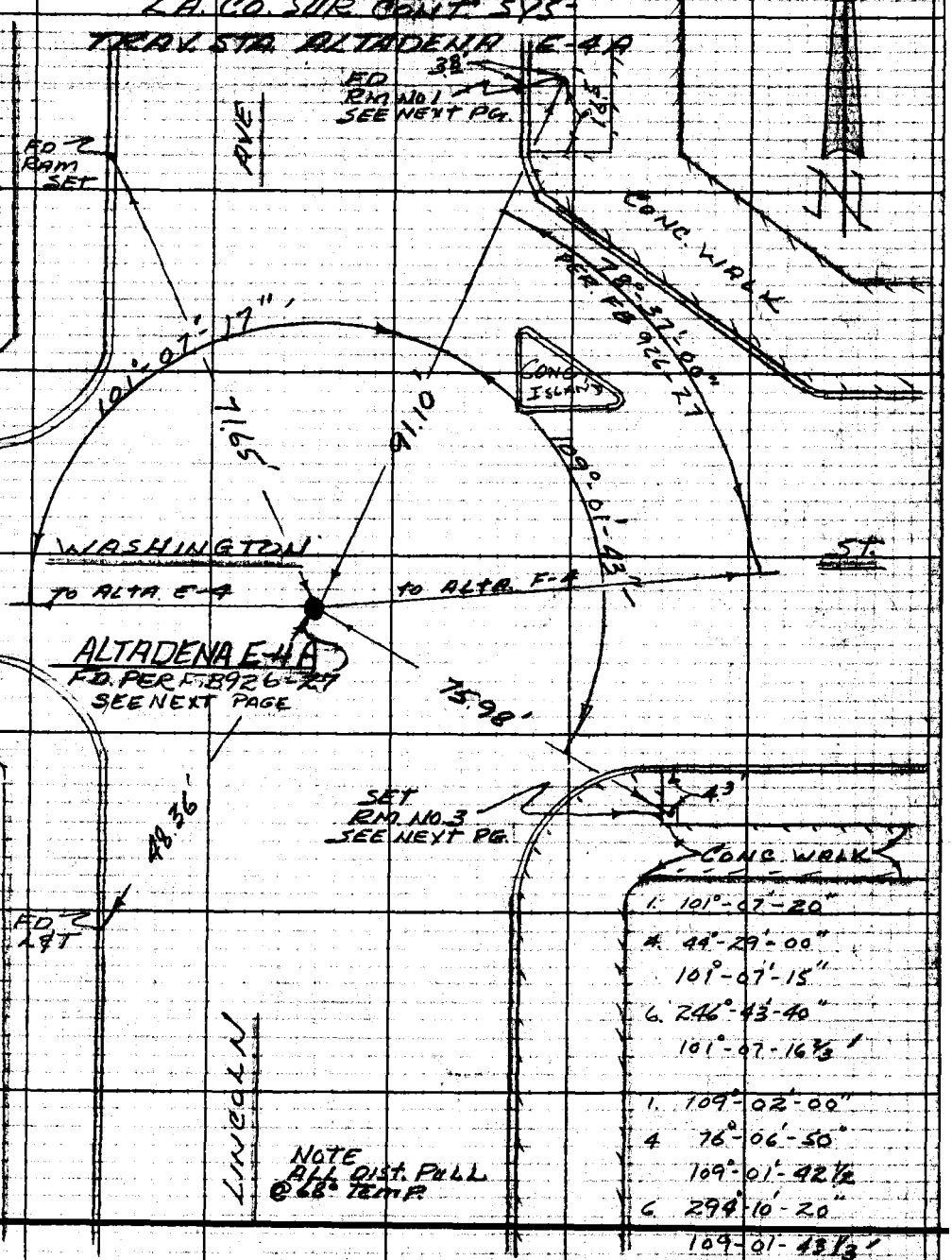

Note: Any Additions or Changes on This Sheet Must be Made or Circled in Red Ink With Date and Name of Person Making Change.

Do not extend notes this side of this line.

RETURN TO
LOS ANGELES COUNTY ENGINEER
700 LOS ANGELES COUNTY ENGINEERING BLDG.

76[illegible]09S CE #247—3-57

F.B. 2454 PG. 50

DESCRIPTIONS

TRAV. STA. ALTADENA E-4A

THIS STATION IS IN THE CITY OF PASADENA AT THE INTER. OF WASHINGTON ST. & LINCOLN AVE IN A WELL CUT THRU THE PAVEMENT AND PROTECTED BY A CAST IRON COVER MARKED: COUNTY SURVEYOR MONUMENT

STATION MARK: FD A STD. TRAV. MON. STAMPED "ALTADENA E-4A, RE. 2177, COUNTY SURVEYOR 1940"

RM. NO. 1 FD. A STD. REF. MON. STAMPED ALTADENA E-4A RM. NO. 1, RE. 2177, COUNTY SURVEYOR 1940 DN. 8"

RM. NO. 3 SET A STD. REF. MON STAMPED ALTADENA E-4A RM. NO. 3 RE. 5869 L.A. CO. ENGR. 1961 FLUSH

NOTE: RM. NO. 2 NOT FD.

RETURN TO
LOS ANGELES COUNTY ENGINEER
700 LOS ANGELES COUNTY ENGINEERING BLDG.
Do not extend notes this side of this line.
Note: Any Additions or Changes on This Sheet Must be Made or Circled In Red Ink With Date and Name of Person Making Change.

Notes Ck'd by	Survey of GEODETIC CONTROL
Map No.	JN 0301.00 Tape Std 68 °F
Office Work	Surveyed by G.E. DREIER
Checked	Notes G.E.D. Date 4-12-61
Date	Indexed H. E. OTT

F.B. 2454 Pg. 51

L.A. CO. SURVEY CONTROL SYSTEM TRAVERSE STATION

ALTADENA K-4A, AUX.1

SEE F.B. 2454-53 FOR CADASTRAL TIE TO ALT. K-4A

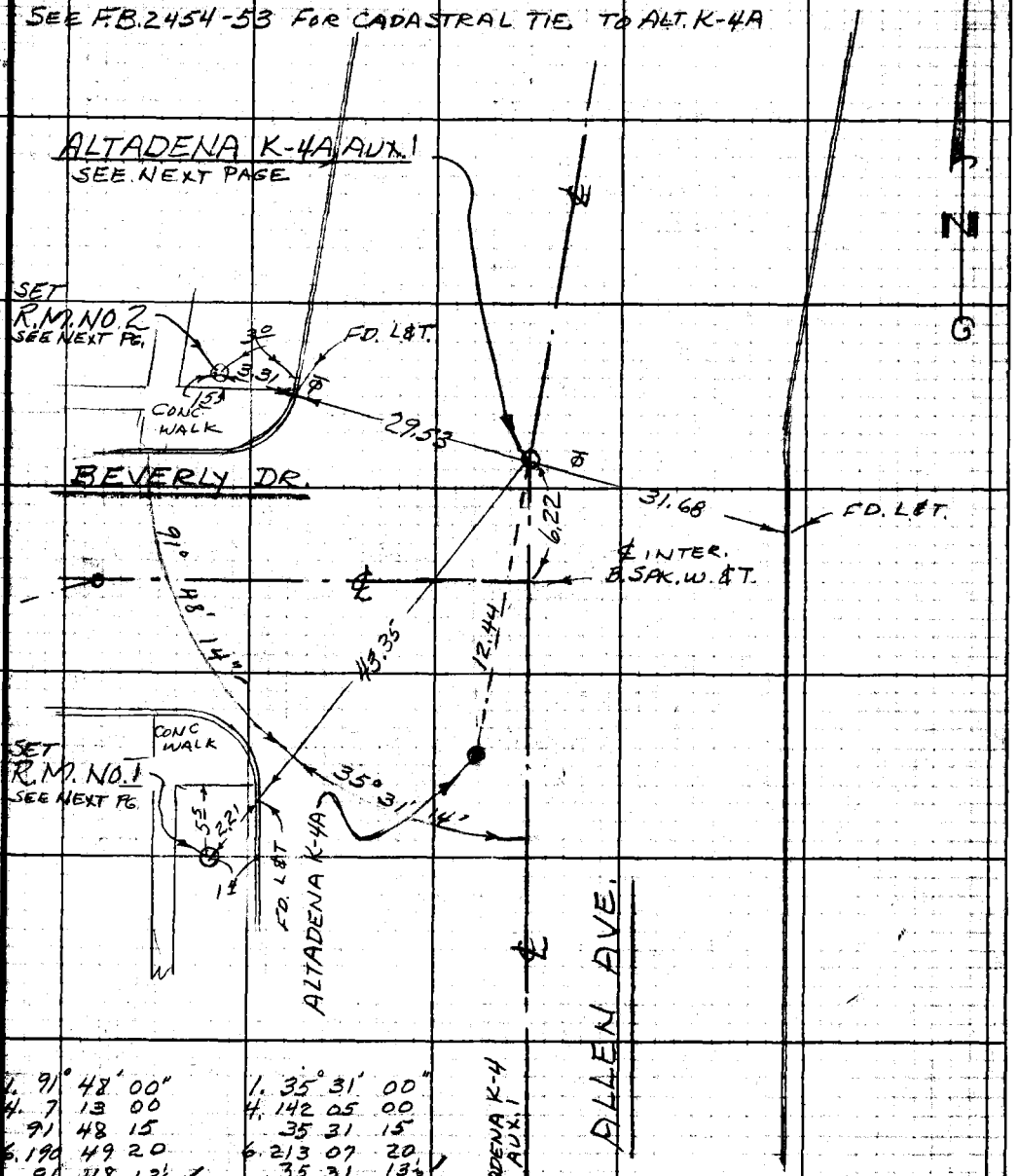

1.	91°	48'	00"	1.	35° 31' 00"
4.	7	13	00	4.	142 05 00
	91	48	15		35 31 15
6.	190	49	20	6.	213 07 20
	91	48	13½		35 31 13½

Note: Any Additions or Changes on This Sheet Must be Made or Circled in Red Ink With Date and Name of Person Making Change.

Do not append notes this side of this line.

RETURN TO
LOS ANGELES COUNTY ENGINEER
700 LOS ANGELES COUNTY ENGINEERING BLDG.

70-2098 CE #247—3-57

F. B. 2454 Pg. 52

DESC. TRAVERSE STATION

ALTADENA K-4A, AUX1

THIS STATION IS IN LOS ANGELES COUNTY, ALTADENA AREA, 6.22 FT. NORTH OF THE ℄ INTERSECTION OF ALLEN AVE AND BEVERLY DR.

STATION MARK:- FD. A STD. C.S. MON. "R.E. 63" ON ℄ ANGLE POINT 6.22 FT. N. OF ℄ INTER. PER F.B. 1513-12, 9 INCHES DEEP UNDER CAST IRON COVER.

R.M. NO. 1:- SET A STD. REF. MON. STAMPED "ALTADENA K-4A AUX 1 R.M. NO. 1 1961 L.A.CO.ENGR. R.E.5869" 6 INCHES BELOW CURB GRADE

R.M. NO. 2:- SET A STD. REF. MON. STAMPED "ALTADENA K-4A AUX1 R.M. NO. 2 1961 L.A.CO.ENGR. R.E 5869", 11 INCHES BELOW CURB GRADE

RETURN TO
LOS ANGELES COUNTY ENGINEER
700 Los Angeles County Engineering Bldg.

Do not extend notes this side of this line.

Note: Any Additions or Changes on This Sheet Must be Made or Circled in Red Ink With Date and Name of Person Making Change.

Notes Ck'd by	Survey of GEODETIC CONTROL
Map No.	JN 0301.00 Tape 0163 Std 68 °F
Office Work ✓ PAW	Surveyed by G.E. DREIER
Checked	Notes G.E.D. Date 4-12-61
Date	Indexed H. E. OTT. 1 62

F.B. 2454 Pg. 53

METERIC TAPE # M 3

CADASTRAL TIE - ALTADENA K-4A (F.B. 926-129)
TO ALTADENA K-4A AUX1 F.B. 2454-51

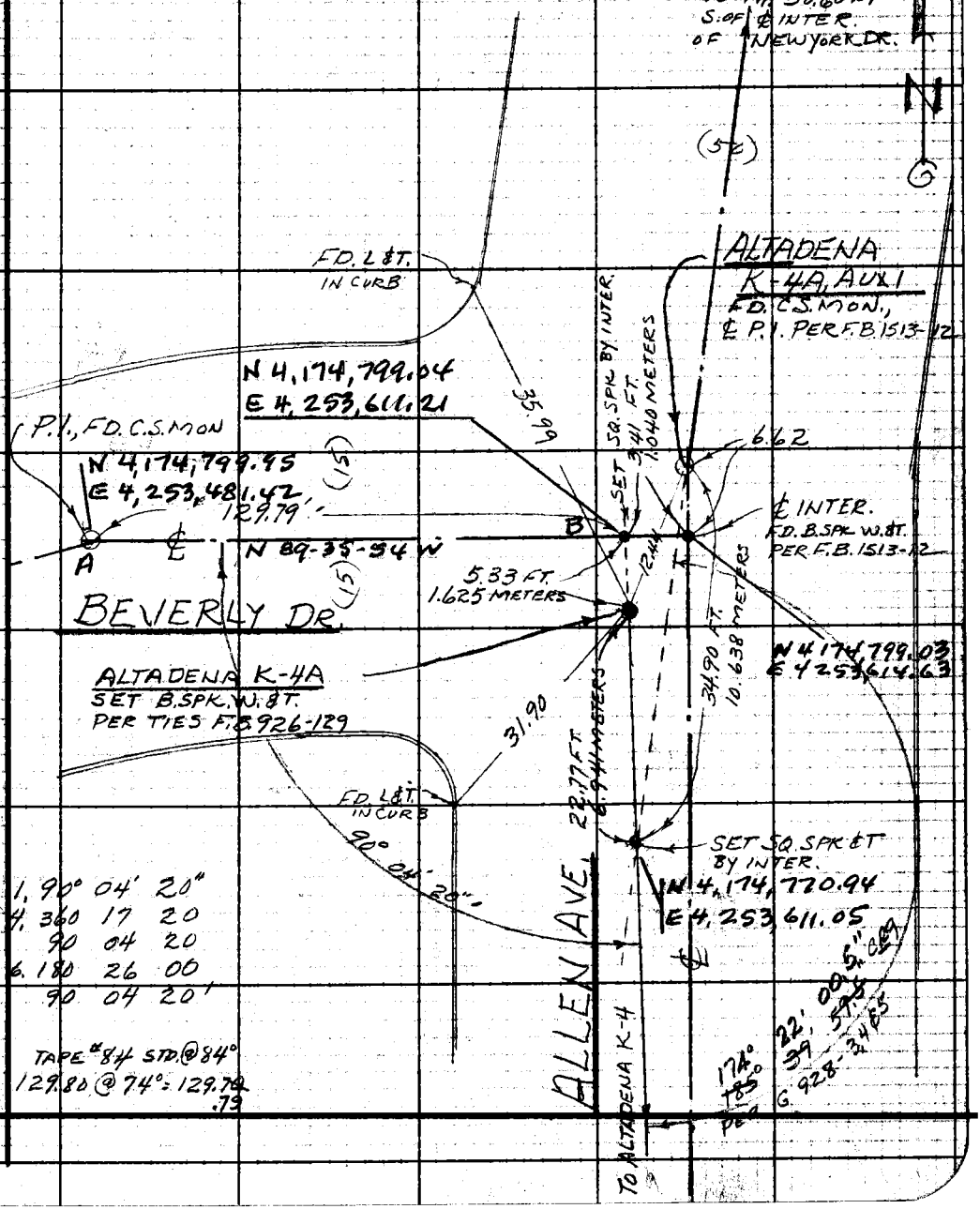

1, 90° 04' 20"
4, 360 17 20
90 04 20
6, 180 26 00
90 04 20'

TAPE #84 STD. @ 84°
129.80 @ 74° = 129.79
.79

174° 22' 00"
T85 59' 51"
PER G. 928-34 B5

Note: Any Additions or Changes on This Sheet Must be Made or Circled in Red Ink With Date and Name of Person Making Change.

Do not extend notes this side of this line.

RETURN TO
LOS ANGELES COUNTY ENGINEER
700 LOS ANGELES COUNTY ENGINEERING BLDG.

76 BOSS CE #247—3-57

F. B. 2454 Pg. 54

RETURN TO
LOS ANGELES COUNTY ENGINEER
700 LOS ANGELES COUNTY ENGINEERING BLDG.

Do not extend notes this side of this line.

Note: Any Additions or Changes on This Sheet Must be Made or Circled in Red Ink With Date and Name of Person Making Change.

Notes Ck'd by:	Survey of GEODETIC CONTROL
Map No.	JN 0301.00 Tape 0136 Std 68 °F
Office Work	Surveyed by G. E. DREIER
Checked	Notes G.E.D Date 7-14-60
Date	Indexed H. E. OTT APR 11 '62

F. B. 2454 Pg. 57

STATION

L.A. COUNTY SURVEY CONTROL SYSTEM TRAVERSE

ALTADENA L-10

1 38° 25' 40"
4 153 43 20
38 25 50
6 290 34 40
38 25 46⅔'

1 87° 11' 30"
4 348 46 20
87 11 33
6 169 09 20
87 11 38⅓'

(N. BOUND)

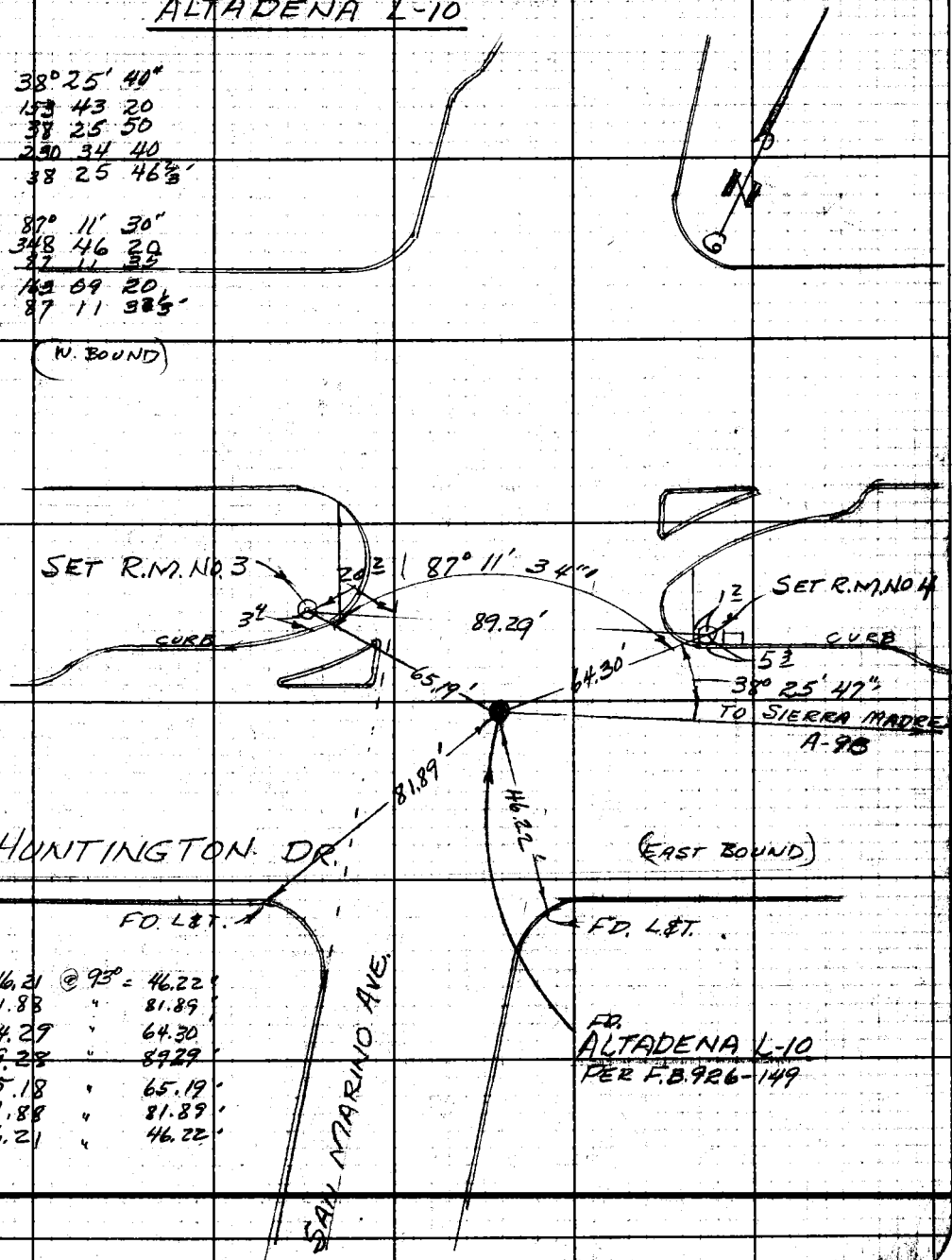

46.21 @ 93° = 46.22'
81.88 " 81.89'
64.29 " 64.30'
89.28 " 89.29'
65.18 " 65.19'
81.88 " 81.89'
46.21 " 46.22'

Note: Any Additions or Changes on This Sheet Must Be Made or Circled in Red Ink With Date and Name of Person Making Change.

Do not extend notes this side of this line.

RETURN TO
LOS ANGELES COUNTY ENGINEER
700 LOS ANGELES COUNTY ENGINEERING BLDG.

7673095 CE #247 3-57

F.B. 2454 Pg. 58

DESCRIPTION

ALTADENA L-10

IN L.A. CO.
IN THE CITY OF SAN MARINO, AT HUNTINGTON DR. AND SAN MARINO AVE, IN THE EAST BOUND LANES,

~~SURFACE MARK; ED PER F.B. 926-149,150 A STD. TRAVERSE~~
STATION MON. "STAMPED ALTADENA L-10 1940 COUNTY SURVEYOR R.E. 5869" 12 INCHES DEEP UNDER CAST IRON COVER.

SUB SURFACE MARK: NONE

R.M. NO. 1 & 2 NOT RECOVERED; PROBABLY DESTROYED

R.M. NO. 3; SET STD. REF. MON. STAMPED ALTADENA L-10 R.M. NO. 3 1960 L.A.CO. ENGR. R.E. 5869" 6 INCHES BELOW CURB GRADE

R.M. NO. 4; SET STD REF. MON. STAMPED "ALTADENA L-10 R.M. NO. 4 1960 L.A. CO. ENGR. R.E. 5869" 2 INCHES BELOW CURB GRADE

RETURN TO
LOS ANGELES COUNTY ENGINEER
700 LOS ANGELES COUNTY ENGINEERING BLDG.
Do not extend notes this side of this line.
Note: Any Additions or Changes on This Sheet Must be Made or Circled in Red Ink With Date and Name of Person Making Change.

Notes Ck'd by	Survey of GEODETIC CONTROL
Map No.	JN 0301.00 Tape 0136 Std. 68 °F
Office Work	Surveyed by G.E. DREYER
Checked	Notes G.E.D. Date 5-9-60
Date	Indexed H.E. OFF. [illegible] 62

F.B. 2454 Pg. 57

EL MONTE C-8

L.A. CO. SURVEY CONTROL SYSTEM TRIANGULATION STATION

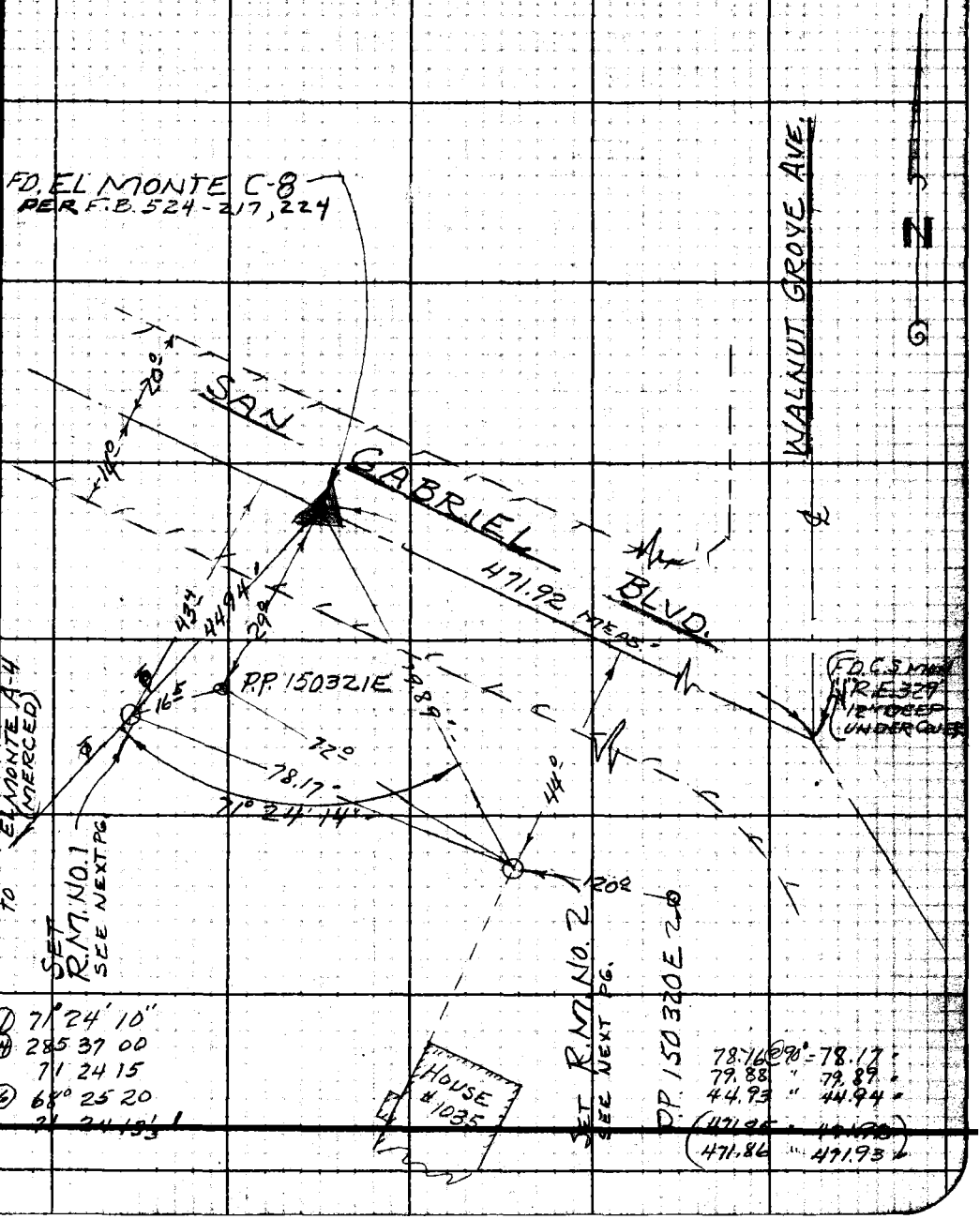

① 71° 24' 10"
④ 285 37 00
71 24 15
⑥ 68° 25 20
71 24 13½

78.16 @ 90° = 78.17
79.88 " 79.89
44.93 " 44.94
(471.85 " 471.90)
471.86 " 471.93

Note: Any Additions or Changes on This Sheet Must be Made or Circled in Red Ink With Date and Name of Person Making Change.

Do not extend notes this side of this line.

RETURN TO
LOS ANGELES COUNTY ENGINEER
900 LOS ANGELES COUNTY ENGINEERING BLDG.

762095 CE #247—7-58

F. B. 2454 PG. 60

~ DESCRIPTION ~

EL MONTE C-8

THIS TRIANGULATION STATION IS IN LOS ANGELES COUNTY IN SO. SAN GABRIEL AREA ON CENTER LINE OF SAN GABRIEL BLVD., 47.92' W'LY FROM CENTER LINE INTER OF WALNUT GROVE AVE. IN A WELL CUT THROUGH THE PAVEMENT AND PROTECTED BY A CAST IRON COVER MARKED COUNTY SURVEYOR MONUMENT

STATION MARK: FD. STD. TRIANGULATION STATION, STAMPED EL MONTE C-8 R.E. 2177 COUNTY SURVEYOR 1938 6" BELOW PAVEMENT.

SUB-SURFACE MARK: NONE

REFERANCE MARK: NO. 1 SET A STD REF MON. STAMPED EL MONTE C-8 R.M. NO 1 1961, L.A. CO. ENGR. RE. 5869 DN. 10"

REFERANCE MARK: NO 2 SET A STD REF. MON. STAMPED EL MONTE C-8 R.M. NO 2 1961. L.A. CO. ENGR. 5869 DN. 10"

RETURN TO
LOS ANGELES COUNTY ENGINEER
700 LOS ANGELES COUNTY ENGINEERING BLDG.

Do not extend notes this side of this line.

Note: Any Additions or Changes on This Sheet Must be Made or Circled In Red Ink With Date and Name of Person Making Change.

Notes Ck'd by	Survey of GEODETIC CONTROL
Map No.	JN0301.00 Tape 2136 Std 68 of
Office Work	Surveyed by G.E. DREIER
Checked	Notes J.A. MOODY Date 4-19-60
Date	Indexed N. E. OTT

F.B. 2454 Pg. 64

L.A. CO. SUR. CONT. SYS. TRIANG. STA.

ELMONTE B-7

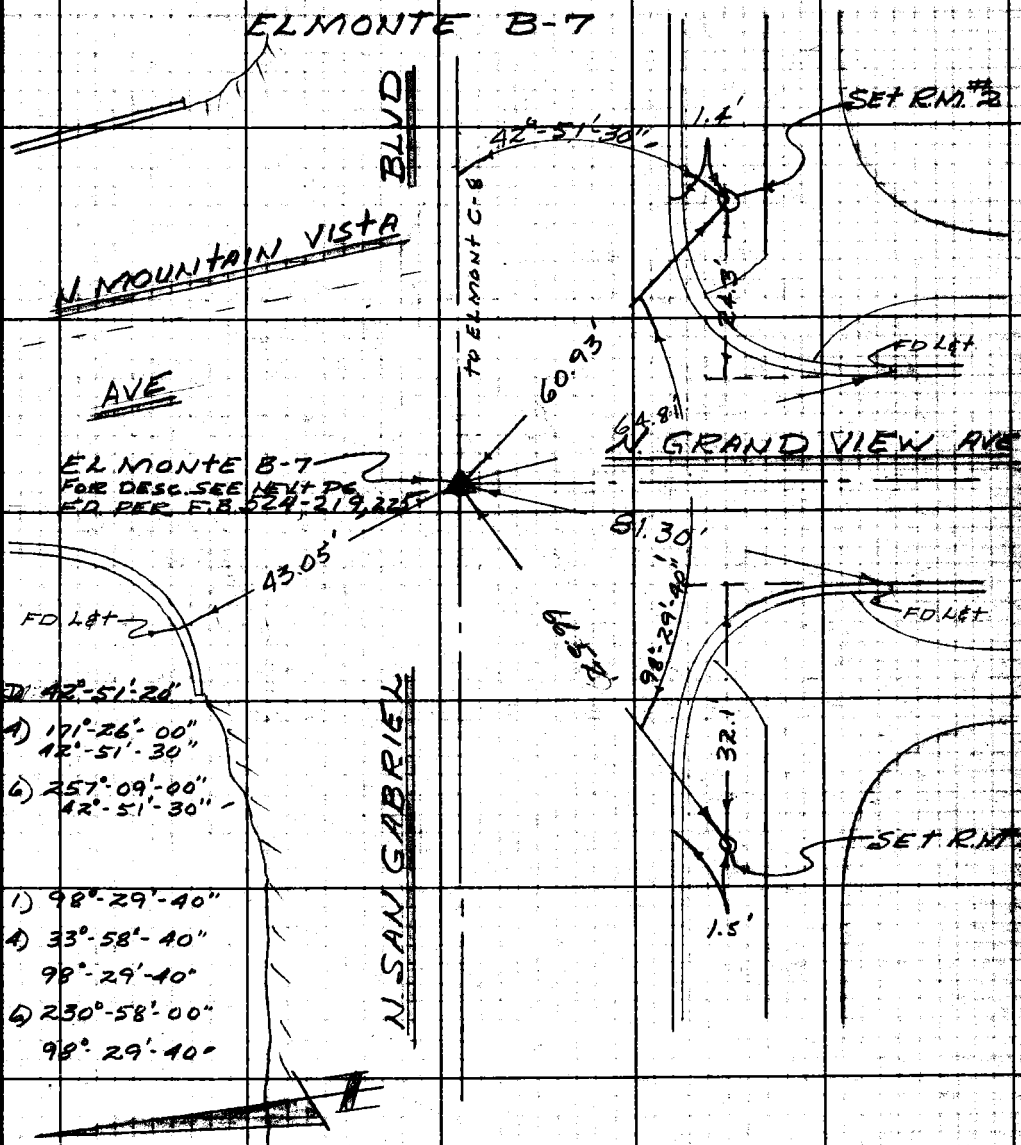

Notes: Any Additions or Changes on This Sheet Must be Made or Circled in Red Ink With Date and Name of Person Making Change.

Do not extend notes this side of this line.

RETURN TO
LOS ANGELES COUNTY ENGINEER
00 LOS ANGELES COUNTY ENGINEERING BLDG.

768-98 CE #247—7-53

F.B. 2454 PG. 62

~ DESCRIPTION ~

L.A. CO SUR. CONT. SYS. TRIANG STA.

EL MONTE B-7

THIS STATION IS IN THE POTRERO HEIGHTS DISTRICT OF LOS ANGELES COUNTY, AT THE ℄ INTERSECTION OF N. SAN GABRIEL BLVD AND GRAND VIEW AVE., UNDER A CAST IRON COVER

STATION MARK.

FD. A STD BRASS TABLET STAMPED L.A. COUNTY SURVEY CONTROL SYSTEM TRIANGULATION STATION EL MONTE B-7 RE. 2177 SET BY COUNTY SURVEYOR 1938 6" BELOW PAVEMENT. NO SUB-SURFACE MARK THIS STATION IS ON ℄ INTER. PER. C.S.B. 1813 & F.B. 1521-7

R.M. NO 1 SET A STD 4" BR. TABLET IN CONC. 2" BELOW CURB GRADE AND STAMPED EL MONTE R.M.#1 RE. 5869 AND SET BY L.A. CO. ENGR. 1960

R.M.#2: SAME AS R.M.#1 EXCEPT STAMPED R.M.#1, AND IS 6" BELOW CURB GRADE

RETURN TO LOS ANGELES COUNTY ENGINEER 700 LOS ANGELES COUNTY ENGINEERING BLDG.

Do not extend notes this side of this line.

Note: Any Additions or Changes on This Sheet Must be Made or Circled In Red Ink With Date and Name of Person Making Change.

Notes Ck'd by	Survey of GEODETIC CONTROL
Map No.	JN 0301.00 Tape 0136 Std 68 °F
Office Work ✓ PAW	Surveyed by G.E. DREIER
Checked	Notes G.E.D. Date 5-9-60
Date	Indexed H. E. OTT APR 11 62

F. B. 2454 PG. 63

EL MONTE A-7

L.A.CO. SURVEY CONTROL TRIANGULATION STATION

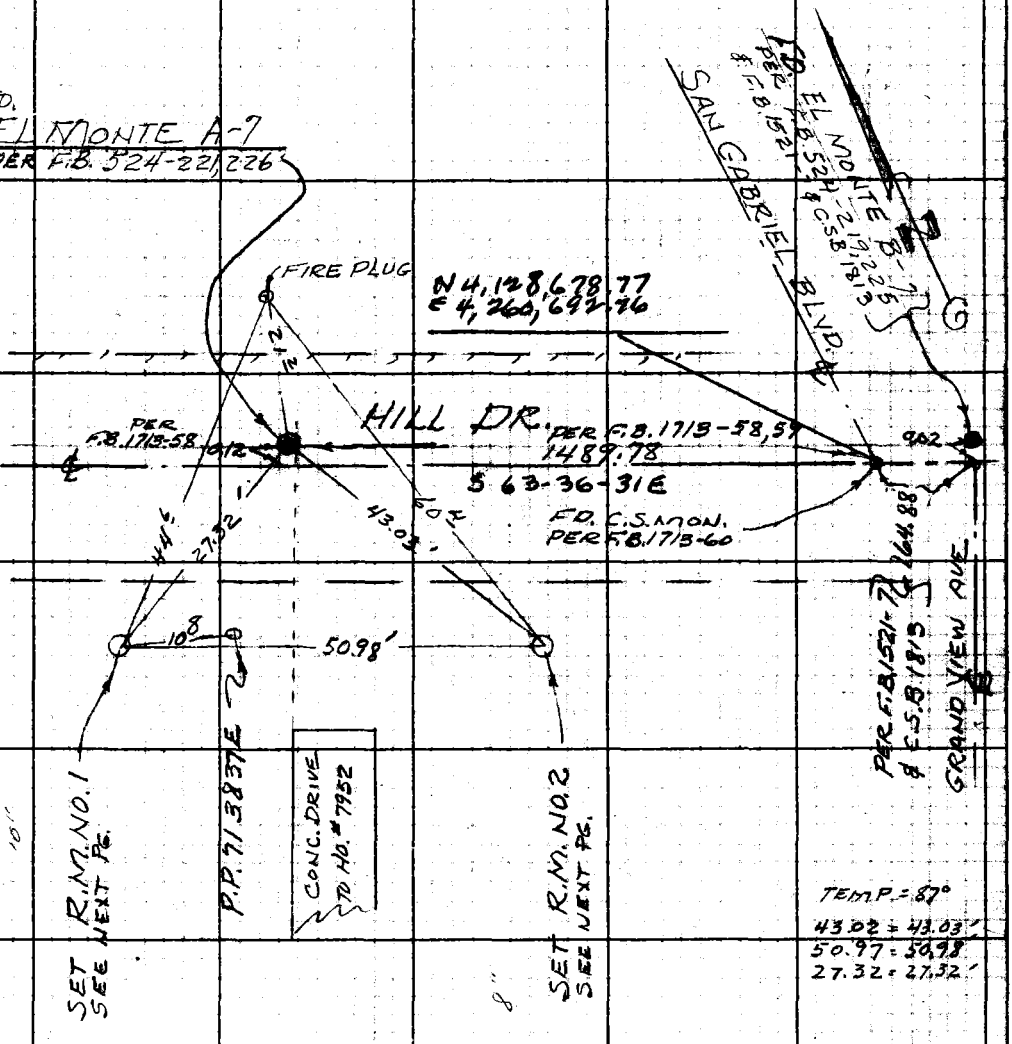

Note: Any Additions or Changes on This Sheet Must Be Made or Circled in Red Ink With Date and Name of Person Making Change.

Do not extend notes this side of this line.

RETURN TO
LOS ANGELES COUNTY ENGINEER
100 LOS ANGELES COUNTY ENGINEERING BLDG.

768098 CE #247—7-53

F. B. 2454 PG. 64

TRIANGULATION STATION

EL MONTE A-7

RETURN TO

LOS ANGELES COUNTY ENGINEER

700 LOS ANGELES COUNTY ENGINEERING BLDG.

Do not extend notes this side of this line.

Note: Any Additions or Changes on This Sheet Must be Made or Circled In Red Ink With Date and Name of Person Making Change.

Notes Ck'd by	Survey of GEODETIC CONTROL
Map No.	JN 0301.00 Tape 0136 Std 68 °F
Office Work ✓	Surveyed by G. E. DREIER
Checked	Notes G.E.D. Date 5-20-60
Date	Indexed H. E. OTT APR 11 62

F.B. 2454 PG. 65

L. A. Co. Survey Control System TRAVERSE STATION

EL MONTE B-7A, AUX 1

1. 102° 58' 30"
2. 51 54 20
102 58 35
6 257 51 40
102 58 36⅓'

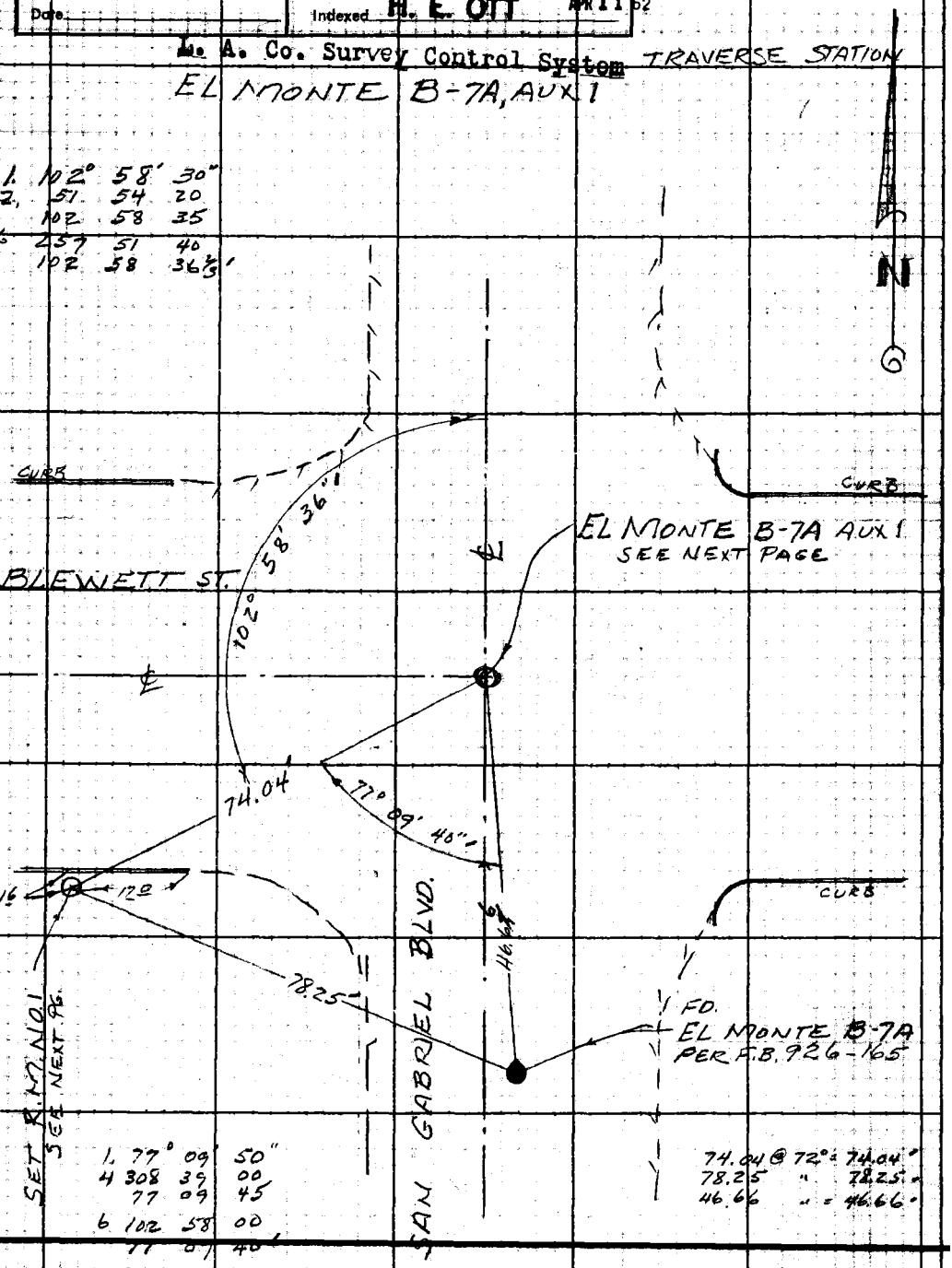

1. 77° 09' 50"
4 308 39 00
77 09 45
6 102 58 00
77 09 40'

74.04 @ 72° = 74.04'
78.25 " 78.25'
46.66 " = 46.66'

Notes: Any Additions or Changes on This Sheet Must be Made or Circled in Red Ink With Date and Name of Person Making Change.

Do not extend notes this side of this line.

RETURN TO
LOS ANGELES COUNTY ENGINEER
100 LOS ANGELES COUNTY ENGINEERING BLDG.

762098 CE #247—7-58

F. B. 2454 PG. 66

TRAVERSE STATION

EL MONTE B-7A AUX 1

THIS STATION IS IN LOS ANGELES COUNTY, SOUTH SAN GABRIEL AREA, AT THE ℄ INTERSECTION OF SAN GABRIEL BLVD. AND BLEWETT ST.

STATION MARK FD. A STD "COUNTY ENGINEER" MON. "RE. 5869" ON ℄ INTERSECTION, (BLEWETT ST. TO W.) PER F.B. 1713-41 UNDER A CAST IRON COVER

R.M. NO. 1 SET A STD. REF. MON. STAMPED "EL MONTE B-7A AUX1 R.M. NO.1 1960 L.A. CO. ENGR. R.E. 5869" 9 INCHES BELOW CURB GRADE

R.M. NO. 2 USE STATION EL MONTE B-7A 46.67 FT SLY 12 INCHES DEEP UNDER CAST IRON COVER

RETURN TO
LOS ANGELES COUNTY ENGINEER
700 LOS ANGELES COUNTY ENGINEERING BLDG.

Do not extend notes this side of this line.

Note: Any Additions or Changes on This Sheet Must be Made or Circled in Red Ink With Date and Name of Person Making Change.

Notes Ck'd by	Survey of GEODETIC CONTROL
Map No.	JN 0301.00 Tape 0163 Std 68° °F
Office Work J. PAW	Surveyed by G.E. DREIER
Checked	Notes G.E.D. Date 4-21-61
Date	Indexed H. E. OTT APR 11 '62

F.B. 2454 Pg. 67

CADASTRAL TIE

EL MONTE B-7A TO EL MONTE B-7A, AUX 1

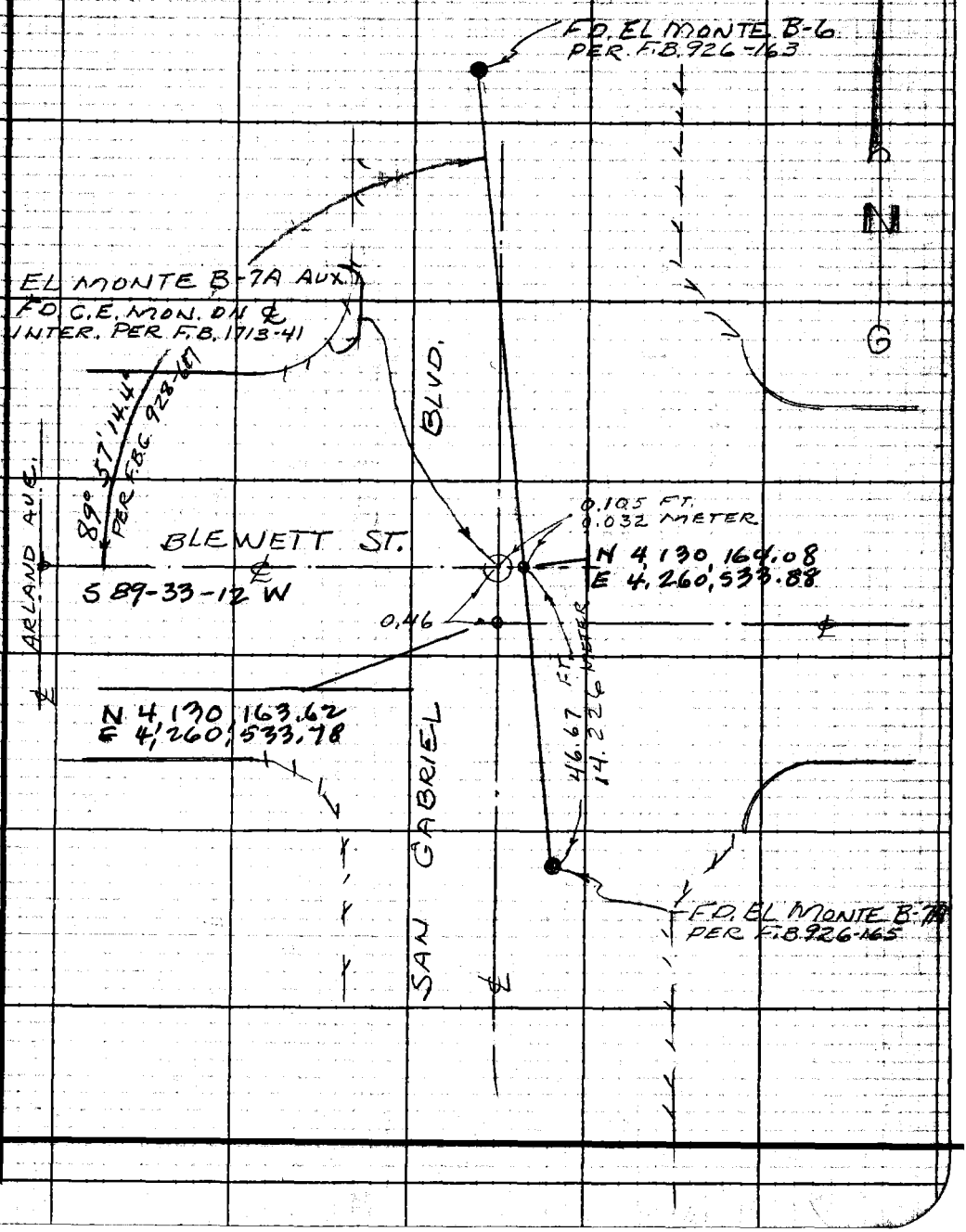

Note: Any Additions or Changes on This Sheet Must be Made or Circled in Red Ink With Date and Name of Person Making Change.

Do not extend notes this side of this line.

RETURN TO
LOS ANGELES COUNTY ENGINEER
700 LOS ANGELES COUNTY ENGINEERING BLDG.

7673095 CE #247—8-57

F. B. 2454 Pg. 68

CADASTRAL TIE

EL MONTE B-6 TO EL MONTE B-6 AUX.1, & INTER.

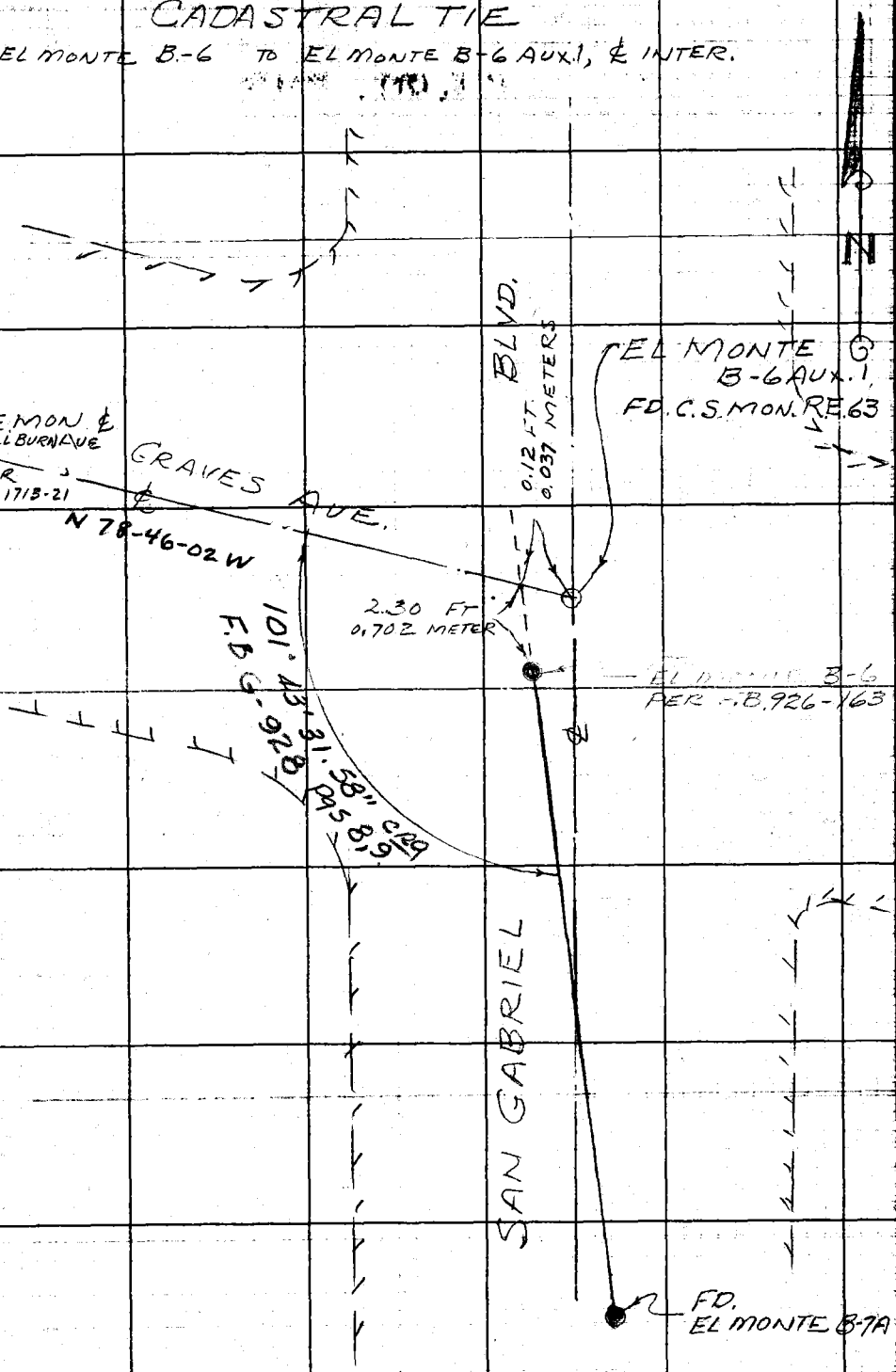

RETURN TO
LOS ANGELES COUNTY ENGINEER
700 LOS ANGELES COUNTY ENGINEERING BLDG.

Do not extend notes this side of this line.

Note: Any Additions or Changes on This Sheet Must be Made or Circled in Red Ink With Date and Name of Person Making Change.

Notes Ck'd by	Survey of GEODETIC CONTROL
Map No.	JN 0301.00 Tape 0163 Std 68 °F
Office Work	Surveyed by G.E. DREIER
Checked	Notes G.E.D. Date 4-21-61
Date	Indexed H. F. OTT APR 11 '62

F.B. 2454 Pg. 69

L. A. Co. Survey Control System TRAVERSE STATION

EL MONTE B-6 AUX.1

1. 102 22 40
4. 49 31 00
102 22 45
6. 254 16 40
102 22 46 2/3

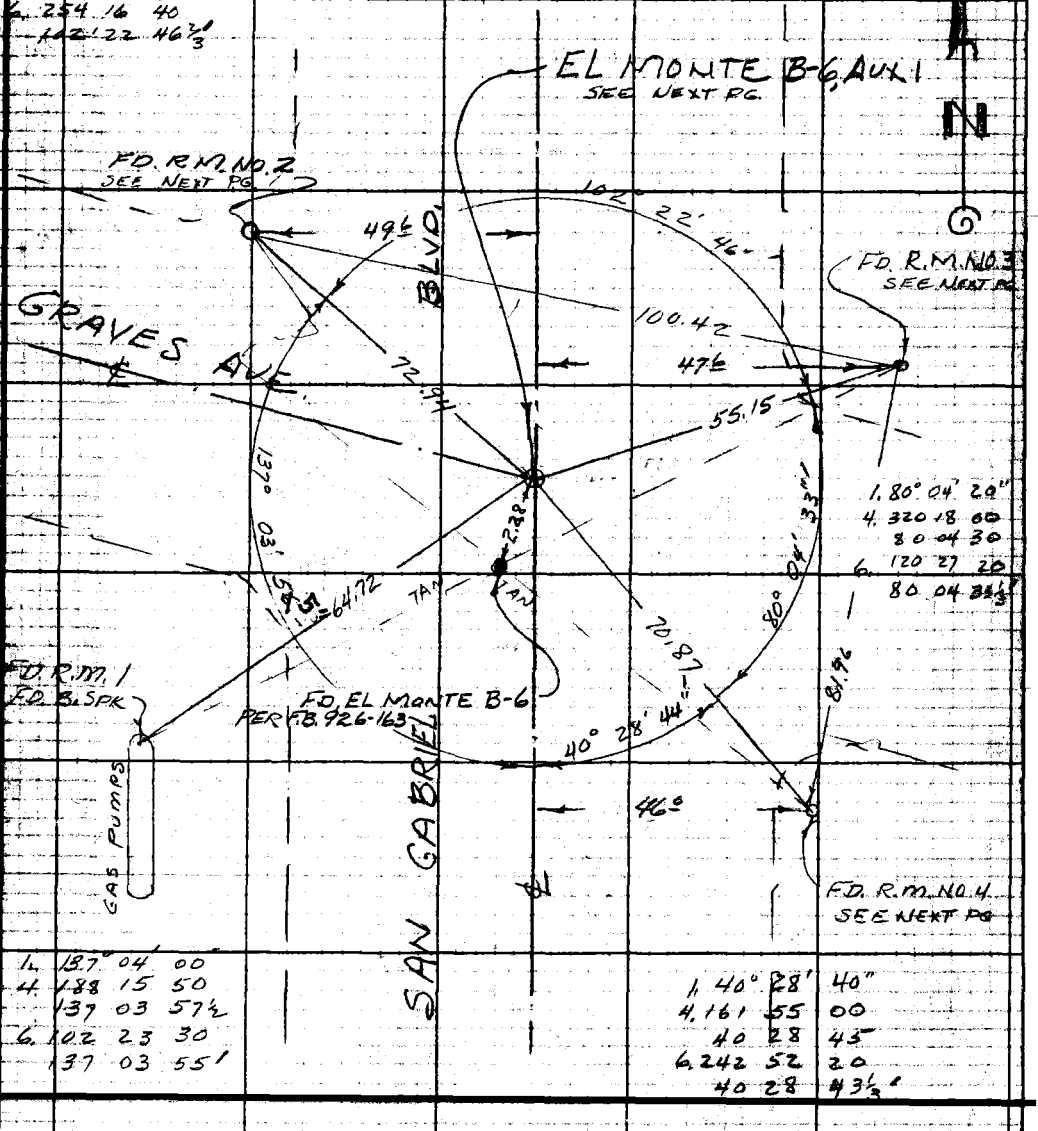

1. 80° 04' 29"
4. 320 18 00
80 04 30
6. 120 27 20
80 04 33 1/3

80 04 33
40 28 44
137 03 56
102 22 46
359 59 179
32

1. 137° 04' 00"
4. 188 15 50
137 03 57½
6. 102 23 30
137 03 55'

1. 40° 28' 40"
4. 161 55 00
40 28 45
6. 242 52 20
40 28 43 1/3'

Note: Any Additions or Changes on This Sheet Must be Made of Circled in Red Ink With Date and Name of Person Making Change.

Do not extend notes into this strip of this line.

RETURN TO
LOS ANGELES COUNTY ENGINEER
700 LOS ANGELES COUNTY ENGINEERING BLDG.

7-3095 CE #247 9-57

F. B. 2454 Pg. 70

TRAVERSE

~ DESCRIPTIONS ~

THIS STATION IS IN LOS ANGE
COUNTY, IN SO. SAN GABRIEL AREA
THE INTERSECTION OF GRAVES
AND SAN GABRIEL BLVD

STATION MARK: FD A PRE-CA
CO. SUR. MON. STAMPED COUNT
SURVEYOR R.E. 63 ON & INTE
PER. C.S.B. 2545 & C.S.B. 2604

REFERANCE MARK: NO 2, 3 & 4
3/4 I.P WITH COPPER WIRE PLUG
DN. 13", 16" & 4" BELOW SURFACE

LOS ANGE
700 Los Ang