DATE				
		EAST LAWNDALE STORM DRAIN-[illegible]		
12-58	6253.60	BENCH LEVELS ON LINES A,B,&C.	B.M's	5-30
"	"	LINE C--CENTER LINE SURVEY.	C.L.	31-42
"	"	LINE C--TOPOGRAPHY	TOPOG.	53-70
"	"	LINE C.--CROSS-SECTIONS.	X-SECS	77-13[illegible]
1-59	"	LINE B--STREET CENTER LINE SURVEY.	C.L.	141-1[illegible]
"	"	LINE B.--TOPOGRAPHY.	TOPOG.	157-16[illegible]
"	"	LINE B.--CROSS-SECTIONS.	X-SECS	181-21[illegible]

Microfilmed July '85

OF

BY

F. B.

PG.

TR. No.

2501 5

Notes Ck'd by	Survey of E. LAWNDALE S.D.
Map No.	W. O. 62 53.60 Tape No. St'd. °F
Office Work	Surveyed by LIND
Checked	Notes LIND Date 12-17-58
Date	Indexed J. C. Johnson 12-18-58

F. B. Pg.

J.N. 62 53.60

EAST LAWNDALE S.D.

BENCH LEVELS

LINES A, B, & C.

Elev. based on L.A.Co. Engr. P.L.N. - 1903 Adj.
Adj. 12-22-58
See AC-10 for Adj. Calc.

indexed 10-26-59

DEC. 1958
LIND
ANDERSON
PATERSON
HILL

Note: Any Additions or Changes on This Sheet Must be Made or Circled in Red Ink With Date and Name of Person Making Change.

Do not extend notes this side of this line.

RETURN TO
LOS ANGELES COUNTY SURVEYOR
726 LOS ANGELES COUNTY
ENGINEERING BLDG.

76F309S S&E #247, 8-54

F.B. 2501 PG. 6

B.M.

INDEX

LINE "C"

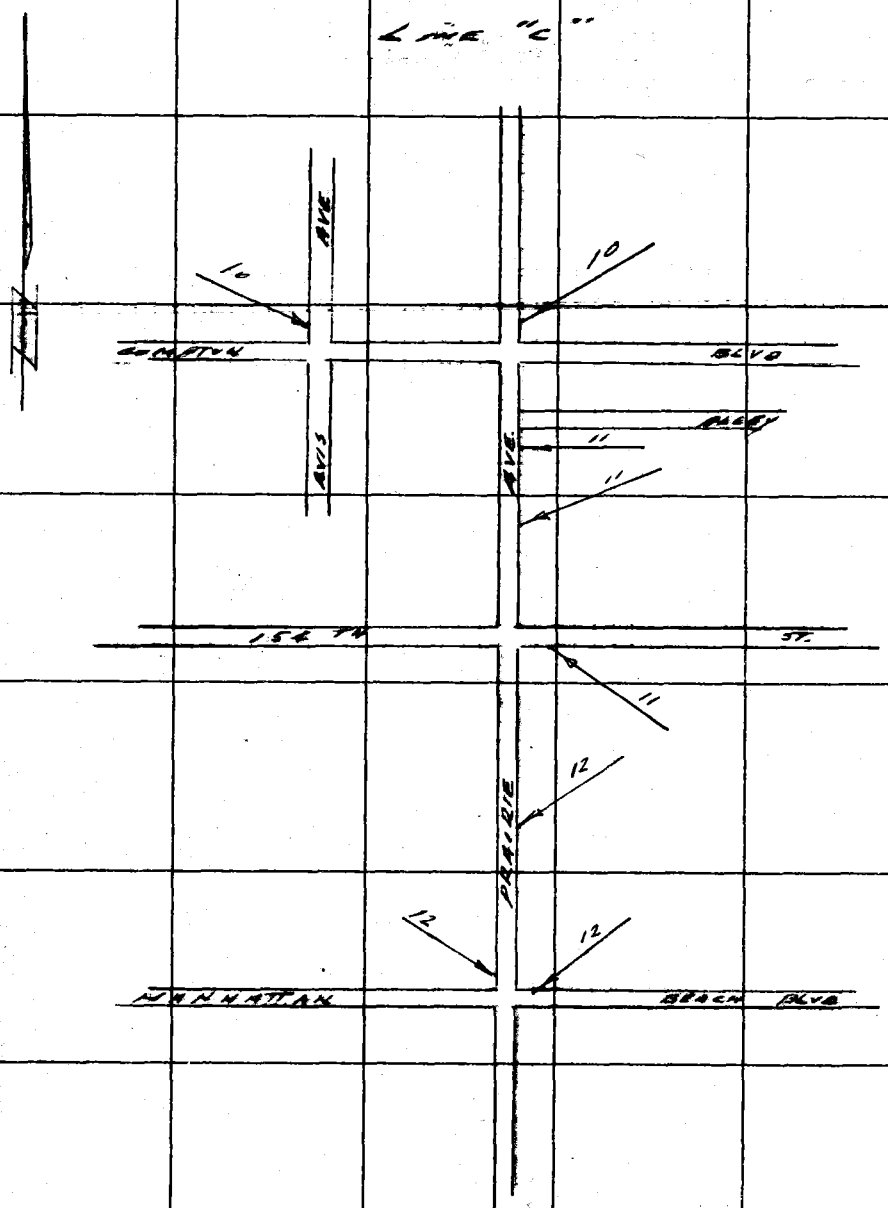

RETURN TO
LOS ANGELES COUNTY SURVEYOR
726 LOS ANGELES COUNTY
ENGINEERING BLDG.

Do not extend notes this side of this line.

Note: Any Additions or Changes on This Sheet Must be Made or Circled in Red Ink With Date and Name of Person Making Change.

Notes Ck'd by	Survey of E. LAWNDALE SD.	F. B. 2501 Pg. 7
Map No.	JN 62536 Tape Std °F	
Office Work	Surveyed by LIND	
Checked	Notes LIND Date 12-12-58	
Date	Indexed A. C. Johnson	

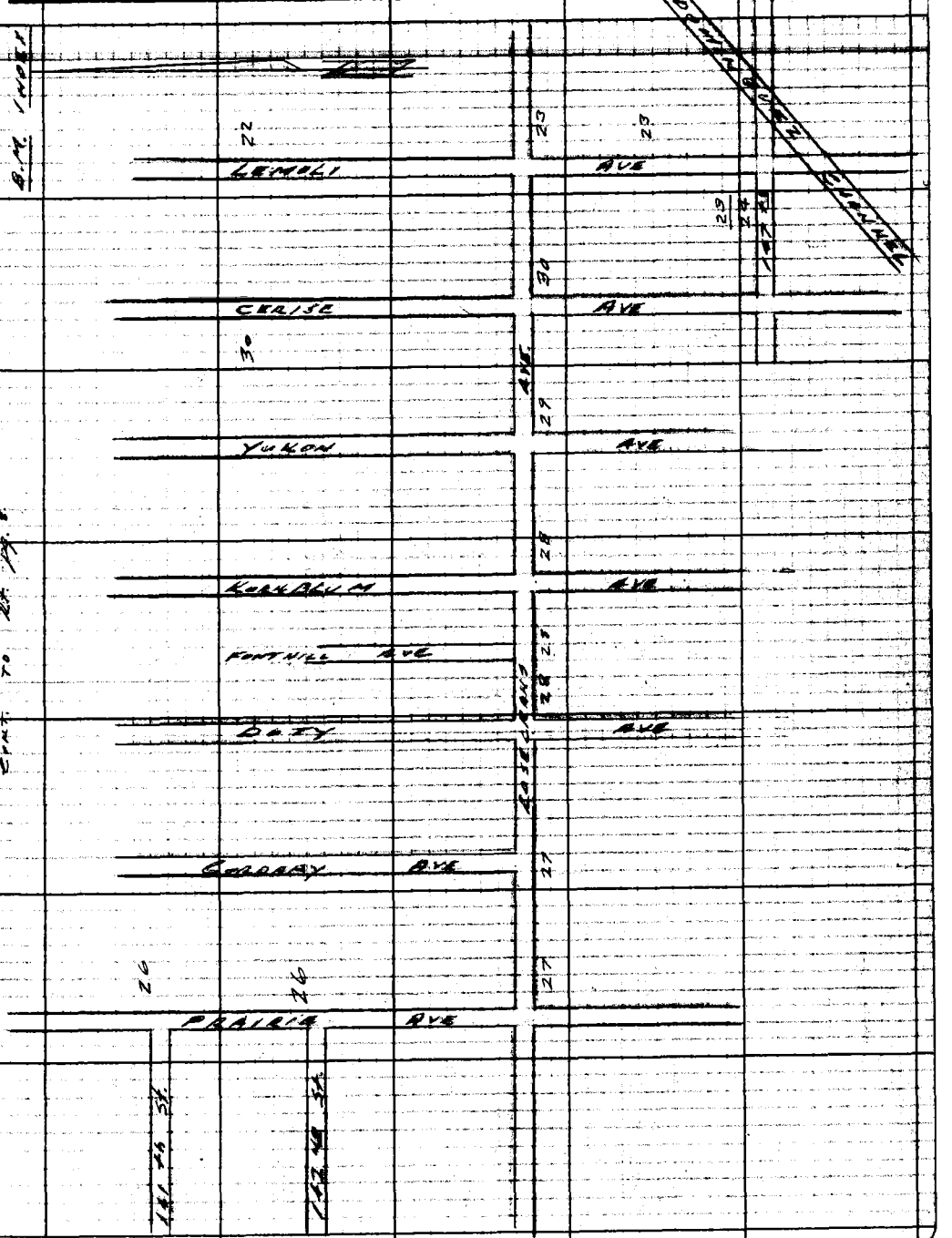

Note: Any Additions or Changes on This Sheet Must be Made or Circled in Red Ink With Date and Name of Person Making Change.

Do not extend notes this side of this line.

RETURN TO
LOS ANGELES COUNTY ENGINEER
700 LOS ANGELES COUNTY ENGINEERING BLDG.

76F309S CE #247—3-57

RETURN TO
LOS ANGELES COUNTY ENGINEER
700 LOS ANGELES COUNTY ENGINEERING BLDG.

Note: Any Additions or Changes on This Sheet Must be Made or Circled in Red Ink With Date and Name of Person Making Change.

Do not extend notes this side of this line.

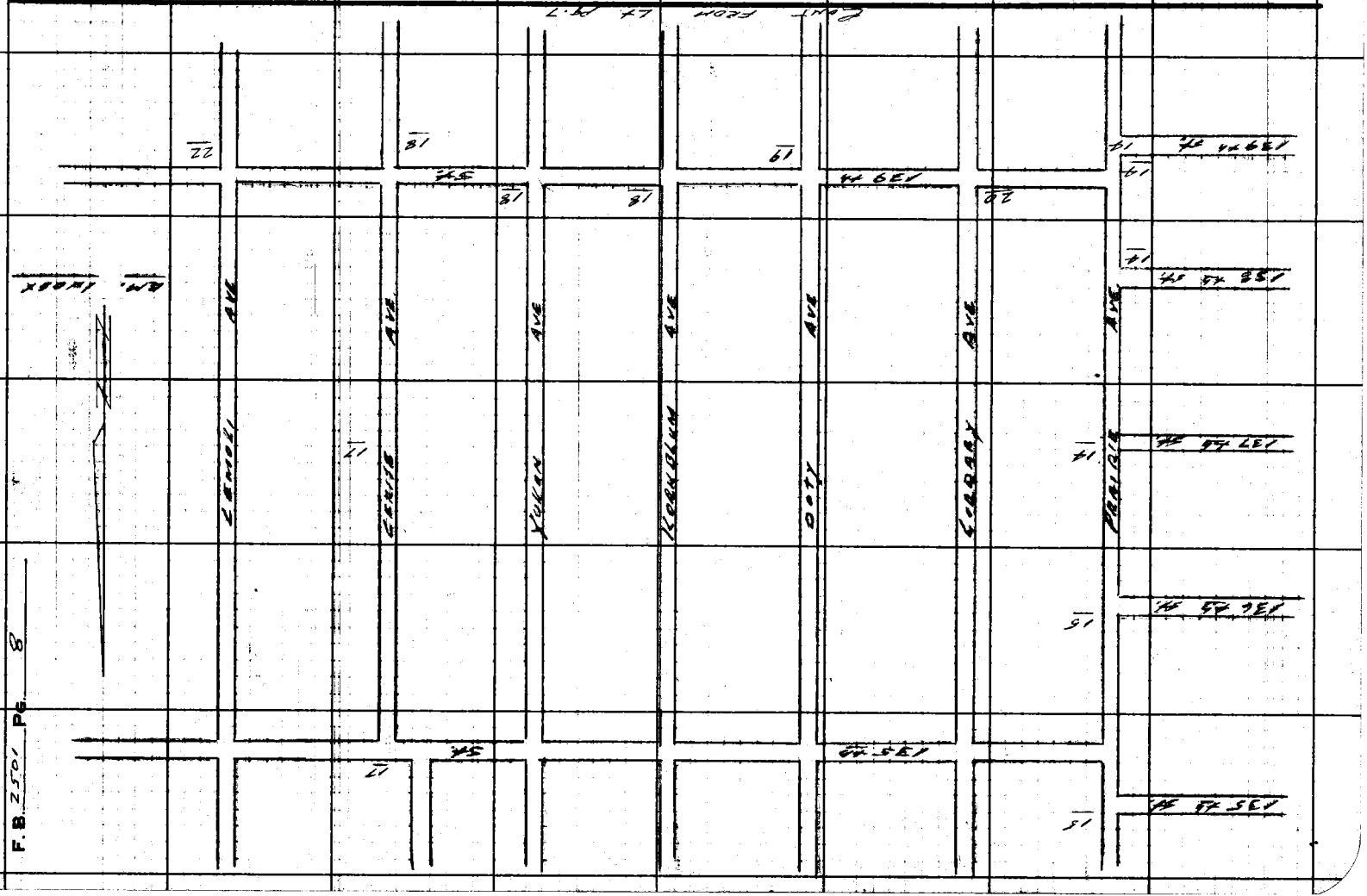

76S420 S & E-353 4-54

PLEASE RETURN TO
LOS ANGELES COUNTY SURVEYOR
725 LOS ANGELES COUNTY ENGINEERING BLDG.

NOTE: ANY ADDITIONS OR CHANGES ON THIS SHEET MUST BE MADE OR CIRCLED IN RED INK, WITH DATE AND NAME OF PERSON MAKING CHANGE.

Do not extend notes this side of this line

NOTES RED _____ JOB NO. 62 53 Cr
DATE _____ SURVEY OF Eng Lawndale Co
SURVEY BY Eng
NOTES CHKD _____ NOTES BY _____ DATE 12-17-62
DATE _____ INDEXED _____ DATE _____

F.B. 2501 PG. 9

B.M.	1ST RUN	DIFF.	2ND RUN	3RD RUN	ADJ. ELEV.	DESCRIPTION
Fd						
B.M. 21-14	53.603				53.603 (1953 Adj)	B.M. 21-14, EL = 53.603
+	6.342		6.141			INGLEWOOD 6-12-B
π	59.945	+ 1.668	+ 1.668		+1.6680	ROSECRANS AVE. & PRAIRIE AVE.
-	4.674		4.473			E/INTER. IN A WELL PROTECTED
T.P.	55.271					BY A CAST IRON COVER MARKED
+	5.313		4.912			"C.S. MON." A STD. L.A. CO
π	60.584	- 0.014	- 0.013		-0.0135	TRIANGULATION BRASS DISK
-	5.327		4925			STAMPED "INGLEWOOD 6-12-B"
T.P.	55.257					F.B. 1391-16
+	4.783		4455			
π	60.040	- 0.947	- 0.946		-0.9465	
-	5730		5401			
T.P.	54.310					
+	4.883		4417			
π	59.193	- 0.567	- 0.565		-0.5660	
-	5.450		4982			
T.P.	53.743					
+	5229		4.847			
π	58.972	+ 0.538	+ 0.537		+0.5375	
-	4.691		4.310			
T.P.	54.281					
+	5.351		4.940			
π	59.632	+ 0.520	+ 0.521		+0.5205	
-	4.831		4.419			
T.P.	54.801					
+	4.630		4.375			
π	59.431	- 1.491	- 1.495		-1.4930	
-	6.121		5.870			
T.P.	53.310					

76S420 S & E-353 4-54

PLEASE RETURN TO
LOS ANGELES COUNTY SURVEYOR
725 LOS ANGELES COUNTY ENGINEERING BLDG.

NOTE: ANY ADDITIONS OR CHANGES ON THIS SHEET MUST BE MADE OR CIRCLED IN RED INK, WITH DATE AND NAME OF PERSON MAKING CHANGE.

Do not extend notes this side of this line

JOB NO. 62 53.60 SURVEY OF East Lawndale 3.60 NOTES RED. DATE
SURVEY BY Lino NOTES CHKD. DATE 12-17-58
NOTES BY A. C. Jones DATE
INDEXED DATE

F.B. 2105 Pg. 10

B.M.	1ST RUN	DIFF.	2ND RUN	3RD RUN	ADJ. ELEV.	DESCRIPTION
T.P.	53.310					
+	5.881		5.662			
π	59.191	- 0.119	- 0.119		-0.1190	
-	6.000		5.781			
T.P.	53.191					
+	5.360		5.141			
π	58.551	- 1.242	- 1.242		-1.2420	
-	6.602		6.383			
T.P.	51.949					
+	5.874		5.679			
π	57.823	- 0.177	- 0.173		-0.1750	
-	6.051		5.852			
T.P.	51.772					
+	5.831		5.710			
π	57.603	+ 0.020	+ 0.020		+0.0200	-1.8090 11
SET -	5.811		5.690			
B.M. S.D. - 7	51.792				51.799	B.M. S.D. - 7, EL =
+	5.195		4.949			COMPTON BLVD & AVIS AVE.
π	56.987	- 0.790	- 0.790		-0.7900	N. W. COR. ± 35° N. OF S. END CB.
-	5.784		5.739			A BT. SPK IN LEAD IN CONC. CB.
T.P.	51.002					
+	6.820		6.672	6.873		
π	57.822	+ 0.728	+ 0.723	+ 0.725	+0.7255	-0.0645 2
SET -	6.092		5.949	6.148		
B.M. S.D. - 6	51.730				51.736	B.M. S.D. - 6. EL =
+	5.278		5.047			PRAIRIE AVE & COMPTON BLVD
π	57.008	- 0.778	- 0.781		-0.7795	N.E. COR. ± 50 N. OF N. END
-	6.056		5.828			C.R. A BT SPK IN LEAD IN
T.P.	50.952					CONC. EL.

76S420 S & E-353 4-54

PLEASE RETURN TO
LOS ANGELES COUNTY SURVEYOR
725 LOS ANGELES COUNTY ENGINEERING BLDG.

NOTE: ANY ADDITIONS OR CHANGES ON THIS SHEET MUST BE MADE OR CIRCLED IN RED INK, WITH DATE AND NAME OF PERSON MAKING CHANGE.

Do not extend notes this side of this line

B.M.	1ST RUN	DIFF.	2ND RUN	3RD RUN	ADJ. ELEV.	DESCRIPTION
T.P.	50.952					
+	5.353		5.145			
π	56.305	- 0.289	- 0.287		-0.2880	
-	5.642		5.432			
T.P.	50.663					
+	5.307		5.170			
π	55.970	- 0.124	- 0.122		-0.1230	-1.1905 3
SET -	5.431		5.292			
B.M. SD-5	50.539				50.546	B.M. S.D. - 5, EL=
+	5.108		5.032			PRAIRIE AVE & 1st ALLEY
π	55.647	- 0.668	- 0.668		-0.6680	S. OF COMPTON BLVD. S.E.
-	5.776		5.700			COR. ± 77° S. OF S. END
T.P.	49.871					CB. Rt. IN FRONT OF HSE #
+	5.382		5.134			15214. A Bt. SPK IN LEAD
π	55.253	+ 0.270	+ 0.270		+0.2700	IN THE MOST ELY CB.
SET -	5.112		4.864			-0.3980 2
B.M. SD-4	50.141				50.149	B.M. S.D. - 4, EL=
+	4.833		4.555			PRAIRIE AVE (EAST SIDE)
π	54.974	- 0.690	- 0.693		-0.6915	± 320 N. OF THE ℄ OF 154th
-	5.523		5.248			ST. IN FRONT OF HSE. # 15314.
T.P.	49.451					A Bt SPK IN LEAD IN THE MOST
+	5.120		5.323			ELY CONC. CB.
π	55.571	+ 0.095	+ 0.094		+0.0945	
SET -	6.025		5.729			-0.5970 2
B.M. S.D.-3	49.546				49.553	B.M. S.D. - 3 EL=
+	6.062		5.702			PRAIRIE AVE. & 154th St.
π	55.608	+ 0.071	+ 0.071		+0.0710	S.E. COR. ± 50 E. OF E. END
-	5.991		5.631			CB. Rt. A. Bt SPK IN LEAD
T.P.	49.617					IN CONC. CB.

NOTES RED ____ JOB NO. 6253.60 SURVEY OF EAST LAWNDALE SD.
DATE ____ SURVEY BY LIND
NOTES CHKD. ____ NOTES BY LIND DATE 12-17-58
DATE ____ INDEXED C. Johnson DATE ____

F.B. 2501 PG. 11

765420 S & E-353 4-54

PLEASE RETURN TO
LOS ANGELES COUNTY SURVEYOR
725 LOS ANGELES COUNTY ENGINEERING BLDG.

NOTE: ANY ADDITIONS OR CHANGES ON THIS SHEET MUST BE MADE OR CIRCLED IN RED INK, WITH DATE AND NAME OF PERSON MAKING CHANGE.

Do not extend notes this side of this line

JOB NO. 685-3.6 SURVEY OF East Lawndale 3.0 NOTES RED
SURVEY BY Lund DATE
NOTES BY K. C. Young DATE 12-17-58 NOTES CHKD.
INDEXED DATE DATE
F.B. 2501 Pg. 12

B.M.	1ST RUN	DIFF.	2ND RUN	3RD RUN	ADJ. ELEV.	DESCRIPTION
T.P.	49.617					
+	4.907		4590			
π	54524	-0.507	-0.506		-0.5065	
-	5.414		5096			
T.P.	49.110					
+	5080		4767			
π	54.190	-0.156	-0.156		-0.1560	-0.5915 3
SET -	5.296		4923			
BM SQ.-2	48.954				48.962	B.M. S.Q. - 2, EL=
+	4.888		4459			PRAIRIE AVE, (EAST SIDE)
π	53.842	-0.832	-0.833		-0.8325	± 620' S. OF THE ℄ OF 154TH
-	5.720		5292			ST. IN FRONT OF HSE #
T.P.	48.122					1552, A BT. SPK IN LEAD IN
+	6.064		5692			THE NORTH ELY CONC. CB.
π	54.186	+0.530	+0.532		+0.5310	-0.3015 2
SET -	5.534		5160			
B.M. SQ-1	48.652				48.662	B.M. SQ + 1, EL=
	4.860		4545			PRAIRIE AVE & MANHATTAN BEACH BLVD
	53.512	-0.451	-0.455		-0.4530	IN A CONC CB. + 50 No. OF No. CORT.
FD	5.311		5000			A BT SPK IN LEAD
KV-39	48201				48.209	BM KV-39, EL= 48.209
+	5990		5747			PRAIRIE AVE. & MANHATTAN BEACH
π	54191	+1.278	+1.278		+1.2780	BLVD., N.E. COR. BT SPK IN
-	4712		4469			CB. 5' E. OF E. END C.R.
T.P.	49479					PER FB 1922 - 28
+	5884		5595			
π	55363	+0.409	+0.410		+0.4095	
-	5.475		5185			
T.P.	49.888					

76S420 S & E-353 4-54

PLEASE RETURN TO
LOS ANGELES COUNTY SURVEYOR
725 LOS ANGELES COUNTY ENGINEERING BLDG.

NOTE: ANY ADDITIONS OR CHANGES ON THIS SHEET MUST BE MADE OR CIRCLED IN RED INK, WITH DATE AND NAME OF PERSON MAKING CHANGE.

Do not extend notes this side of this line

B.M.	1ST RUN	DIFF.	2ND RUN	3RD RUN	ADJ. ELEV.	DESCRIPTION
T.P.	49.888					
+	6.085		5761			
π	55973	+0.445	+0442		+0.4435	+2.1310 3
FD -	5.640		5319			
KV-38	50,333				50.360	B.M. KV-38, EL= 50.360 OSAGE & MANHATTAN BEACH BLVD, S.W. COR. Bt spk in CURB 5° SO. OF SO. ENG C.R. PER F.B. 1922, Pg 27
FD						
B.M. 21-14	53.603				53.603 (1953 Adj)	B.M. 21-14, EL= 53.603 ROSECRANS AVE. & PRAIRIE AVE. ℄ INT. IN A WELL PROTECTED BY A CAST IRON COVER MARKED "C. S. MON." A STD L.A. CO. TRIANGULATION BRASS DISK STAMPED "INGLEWOOD 6-12-B." PER F.B. 1391-18
+	6.028		5.772			
π	59.631	+1.011	+1.012		+1.0115	
-	5.017		4.760			
T.P.	54.614					
+	5.650		5.387			
π	60,264	+0.577	+0.575		+0.5760	
-	5.073		4.812			
T.P.	55.191					
+	6.050		5.922			
π	61.241	+0.436	+0433		+0.4345	
-	5.614		5.489			
T.P.	55.627					
+	6.099		5.798			
π	61.726	+0.324	+0.323		+0.3235	
-	5775		5.475			
T.P.	55.951					

NOTES RED ____ JOB NO. 6253.60 SURVEY OF East Lawndale SD
DATE ____ SURVEY BY LIND
NOTES CHKD. ____ NOTES BY LIND DATE 12-17-58
DATE ____ INDEXED J. C. Johnson DATE ____

F.B. 2501 PG. 13

768420 S & E-353 4-54

PLEASE RETURN TO
LOS ANGELES COUNTY SURVEYOR
725 LOS ANGELES COUNTY ENGINEERING BLDG.

NOTE: ANY ADDITIONS OR CHANGES ON THIS SHEET MUST BE MADE OR CIRCLED IN RED INK, WITH DATE AND NAME OF PERSON MAKING CHANGE.

Do not extend notes this side of this line

JOB NO. 6253.60 SURVEY OF East Lynwood SD.
SURVEY BY Lino NOTES RED. DATE
NOTES BY Lino DATE 12-17-58 NOTES CHKD.
INDEXED C. Jeanes DATE DATE
F.B. 2501 Pg. 14

B.M.	1ST RUN	DIFF.	2ND RUN	3RD RUN	ADJ. ELEV.	DESCRIPTION
T.P.	55.951					
+	6.479		6.077			
π	62.430	+ 0.164	+ 0.163		+0.1635	+2.5090 ⑧
SET -	6.315		5.874			
S.D.-18	56.115				56.112	B.M. S.D. - 18, EL=
+	5.269		4.837			PRAIRIE AVE. ℄ 139±9 ST. (WEST)
π	61.384	- 0.465	- 0.466		-0.4655	S.W. COR. 35° W. OF W. END C.R.
-	5.734		5.353			A BT SPK IN LEAD IN CONC. CB.
SET						
S.D. - 19	55.650				55.647	B.M. S.D. - 19 EL=
+	5.322		5.233			PRAIRIE AVE ℄ 139±9 ST. (WEST)
π	60.972	- 0.551	- 0.551		-0.5510	N.W. COR. IN A CONC. CB. ±
-	5.877		5.784			55° N. OF N. END C.R.
T.P.	56.099					A BT SPK IN LEAD
+	6.171		5.955			
π	61.270	+ 0.916	+ 0.915		+0.9155	+0.3645 ②
SET -	5.255		5.040			
SD-20	56.015 ✓				56.011	B.M. SD-20, EL=
+	5.281		4.979			PRAIRIE AVE ℄ 138±9 ST.
π	61.296	- 0.423	- 0.424		-0.4235	S.W. COR. IN A CONC. CB. ± 50'
-	5.704		5.403			W. OF W. END C.R.
T.P.	55.592					A BT SPK IN LEAD
+	5.225		4.959			
π	60.817	+ 0.656	+ 0.656		+0.6560	+0.2325 ⑥
SET -	4.569		4.303			
SD-21	56.248				56.244	B.M. SD-21, EL=
+	5.732		5.358			PRAIRIE AVE ℄ 137±9 ST. (EAST SIDE)
π	61.480	+ 0.204	+ 0.198		+0.1990	IN A CONC. CB. ± 60' NO. OF
-	5.532		5.160			℄ PROD. OF 137±9 ST.
T.P.	56.448					A BT. SPK IN LEAD

76S420 S & E-353 4-54

PLEASE RETURN TO
LOS ANGELES COUNTY SURVEYOR
725 LOS ANGELES COUNTY ENGINEERING BLDG.

NOTE: ANY ADDITIONS OR CHANGES ON THIS SHEET MUST BE MADE OR CIRCLED IN RED INK, WITH DATE AND NAME OF PERSON MAKING CHANGE.

Do not extend notes this side of this line

B.M.	1ST RUN	DIFF.	2ND RUN	3RD RUN	ADJ. ELEV.	DESCRIPTION
T.P.	56.448					
+	5.911		5.641			
π	62.359	+ 0.509	+ 0.511		+0.5100	+0.7090 2
SET -	5.402		5.180			
SD - 22	56.957				56.953	B.M. SD - 22, EL=
+	5.642		5.302			PRAIRIE AVE. & 136th St. (E. SIDE)
π	62.599	- 0.038	- 0.037		-0.0375	IN A CONC. CB. ± 60' No. of ℄
-	5.680		5.339			PROD. OF 136th St.
T.P.	56.919					A Bt. SPK IN LEAD
+	5.690		5.525			
π	62.609	+ 1.051	+ 1.050		+1.0505	+1.0130 2
SET -	4.639		4.475			
SD - 23	57.970				57.967	B.M. S.D. - 23, EL=
+	4.361		4.062			PRAIRIE AVE & (135th St. WEST)
π	62.331	- 1.270	- 1.272		-1.2710	IN THE EAST CONC. CB. ± 60
-	5.63[illegible]		5.334			N. OF ℄ PROD. OF 135th St.
T.P.	56.700					A Bt. SPK IN LEAD
+	5.730		5.512			
π	62.430	- 0.842	- 0.840		-0.8410	
-	6.572		6.352			
T.P.	55.858					
+	5.850		5.591			
π	61.708	- 1.208	- 1.209		-1.2085	
-	7.058		6.800			
T.P.	54.650					
+	5.235		5.009			
π	59.885	- 1.028	- 1.029		-1.0285	
-	6.263		6.038			
T.P.	53.622					

NOTES RED _____ JOB NO. 2253.60 SURVEY OF East Lawndale SD
DATE _____ SURVEY BY Lind
NOTES CHKD. _____ NOTES BY Lind DATE [illegible]
DATE _____ INDEXED _____ DATE _____

F. B. 2501 PG. 45

76S420 S & E-353 4-54

PLEASE RETURN TO
LOS ANGELES COUNTY SURVEYOR
725 LOS ANGELES COUNTY ENGINEERING BLDG.

NOTE: ANY ADDITIONS OR CHANGES ON THIS SHEET MUST BE MADE OR CIRCLED IN RED INK, WITH DATE AND NAME OF PERSON MAKING CHANGE.

Do not extend notes this side of this line

B.M.	1ST RUN	DIFF.	2ND RUN	3RD RUN	ADJ. ELEV.	DESCRIPTION
T.P.	53.622					
+	5.802		5512			
π	59.424	- 0.322	- 0.322		-0.3220	
-	6124		5834			
T.P.	53.300					
+	5841		5645			
π	59.141	- 0.392	- 0.393		-0.3925	
-	6.233		6038			
T.P.	52908					
+	5092		4726			
π	58000	- 0.498	- 0.494		-0.4960	
-	5590		5.220			
T.P.	52.410					
+	5261		4.987			
π	57.671	- 0.268	- 0.267		-0.2675	
-	5529		5254			
T.P.	52.142					
+	5259		4972			
π	57401	- 0.666	- 0.668		-0.6670	
-	5925		5640			
T.P.	51476					
+	5190		4.831			
π	56.666	- 0.277	- 0.276		-0.2765	
-	5467		5.107			
T.P.	51.199					
+	5.278		4.999			
π	56.477	- 0.364	- 0.362		-0.3630	
-	5.642		5.361			
T.P.	50.835				"	

JOB NO. 625360 SURVEY OF East Lawndale SD NOTES RED
SURVEY BY Lind DATE
NOTES BY Lind DATE 12-17-58 NOTES CHKD.
INDEXED C. Johnson DATE DATE

F.B. 2501 PG. 16

76S420 S & E-353 4-54

PLEASE RETURN TO
LOS ANGELES COUNTY SURVEYOR
725 LOS ANGELES COUNTY ENGINEERING BLDG.

NOTE: ANY ADDITIONS OR CHANGES ON THIS SHEET MUST BE MADE OR CIRCLED IN RED INK, WITH DATE AND NAME OF PERSON MAKING CHANGE.

Do not extend notes this side of this line

B.M.	1ST RUN	DIFF.	2ND RUN	3RD RUN	ADJ. ELEV.	DESCRIPTION
T.P.	50.835					
+	5.260		4932			
π	56095	-0.399	-0.400		-0.3995	
-	5659		5332			
T.P.	50.436					
+	5.397		5.031			
π	55.833	-0.450	-0.451		-0.4505	
-	5.847		5482			
T.P.	49.986					
+	5322		4984			-7.6920
π	55308	+0.291	+0.292		+0.2915	~~-5.1500~~ 14
FD +	5.071		4.692			
L.M.-60	50.277				50.276	BM L.M.-60, EL=
+	5.995		5.530		(1953 Adj)	CERISE AVE. & 135th St.
π	56.272	+0.648	+0.650		+0.6490	IN THE NO. CONC. CB. ON
-	5.347		4.880			THE ℄ OF CERISE AVE PROD.
T.P.	50.925					A SPK IN LEAD
+	5.500		5.114			NO REF.
π	56.425	+0.311	+0.313		+0.3120	
-	5.189		4.801			
T.P.	51.236					
+	5.771		5.270			
π	57.007	+0.169	+0.170		+0.1695	+1.1305 ③
-	5.602		5.100			
FD SD-24	51.405				51.406	BM SD-24, EL=
+	5.533		5.264		(1953 Adj)	CERISE AVE. (EAST SIDE)
π	56.938	-0.137	-0.136		-0.1365	± 650 N. OF THE ℄ OF 139th St.
-	5.670		5.400			IN A CONC DR. TO HSE # 13620
T.P.	51.268					1° S. OF N. EDGE & 12° E. OF W. END
						OF DR. A. BT SPK IN LEAD.

NOTES RED. JOB NO. 62 53 [illegible] SURVEY OF East [illegible]
DATE SURVEY BY [illegible]
NOTES CHKD. NOTES BY [illegible] DATE [illegible]
DATE INDEXED J. C. Johnson DATE

F.B. 2501 PG. 17

768420 S & E-353 4-54

PLEASE RETURN TO
LOS ANGELES COUNTY SURVEYOR
725 LOS ANGELES COUNTY ENGINEERING BLDG.

NOTE: ANY ADDITIONS OR CHANGES ON THIS SHEET MUST BE MADE OR CIRCLED IN RED INK, WITH DATE AND NAME OF PERSON MAKING CHANGE.

Do not extend notes this side of this line

JOB NO. 6753.6 SURVEY OF E. Lawndale S.D. NOTES RED. DATE
SURVEY BY Lino NOTES CHKD.
NOTES BY Lino DATE 12-17-58 DATE
INDEXED C. Johnson DATE

F.B. 250/PG. 18

B.M.	1ST RUN	DIFF.	2ND RUN	3RD RUN	ADJ. ELEV.	DESCRIPTION
TP	51.268					
+	5.574		5.189			
π	56.842	-0.096	-0.094		-0.0960	
-	5.672		5.283			
TP	51.170					
+	5.172		4.749			
π	56.342	-0.110	-0.110		-0.1100	-0.3425 3
Fd -	5.282		4.859			
50. 13	51.060				51.063 (1953 Adj)	B.M. 50-13, EL=
+	5.788		5.420			139 FT ± E CERISE AVE, S.W. COR.
π	56.848	+0.318	+0.320		+0.2195	IN A CONC WALK TO HSE #
-	5.478		5.100			3502 W. 139TH ST. 3.5 S. OF N.
TP	51.378					END ± 1.0 W. OF E. EDGE,
+	5.652		5.257			A BT SPK IN LEAD
π	57.030	+0.062	+0.064		+0.0630	
-	5.590		5.193			
TP	51.440					
+	5.143		4.937			
π	56.583	-0.210	-0.210		-0.2100	+0.1725 3
SET -	5.353		5.147			
50-14	51.230				51.236 (1953 Adj)	B.M. 50-14, EL=
+	5.377		5.100			139 FT ± 33 FT ± W YUKON AVE
π	56.607	+0.114	+0.113		+0.1135	N.E. COR. IN A CONC CB. ± 45°
-	5.263		4.787			N. OF THE S. END CB.
TP	51.344					A BT SPK IN LEAD
+	5.611		5.320			
π	56.955	+0.342	+0.341		+0.3415	
-	5.269		4.979			
TP	51.686					

76S420 S & E-353 4-54

PLEASE RETURN TO
LOS ANGELES COUNTY SURVEYOR
725 LOS ANGELES COUNTY ENGINEERING BLDG.

NOTE: ANY ADDITIONS OR CHANGES ON THIS SHEET MUST BE MADE OR CIRCLED IN RED INK, WITH DATE AND NAME OF PERSON MAKING CHANGE.

Do not extend notes this side of this line

B.M.	1ST RUN	DIFF.	2ND RUN	3RD RUN	ADJ. ELEV.	DESCRIPTION
T.P.	51.686					
+	5.612		5.264			
π	57.298	+0.071	+0.071		+0.0710	+0.5260 3
SET −	5.541		5.193			
SD-15	51.757				**51.763**	B.M. SD-15, EL=
+	5.673		5.433			139th St. & Kornblum Ave
π	57.430	+0.268	+0.268		+0.2680	N.E. Cor. In a Conc. Wk.
−	5.405		5.165			To Hse # 13822 Kornblum Ave
T.P.	52.025					1° N. & 1° W. of S.E. Cor. Wk.
+	5.770		5.502			A Bt Spk in Lead.
π	57.795	+0.750	+0.750		+0.7500	
−	5.020		4.752			
T.P.	52.775					
+	5.814		5.467			
π	58.589	+0.403	+0.407		+0.4050	
−	5.411		5.060			
T.P.	53.178					
+	5.720		5.472			
π	58.898	+0.623	+0.622		+0.6225	+2.0455 4
Fd. −	5.097		4.850			
SD-16	53.801				**53.809**	B.M. SD-16, EL=
+	5.530		5.108			139th St. & Doty Ave. S.E. Cor.
π	59.331	+0.638	+0.634		+0.6360	In a Conc. Porch to Hse #
−	4.892		4.474			13902 Doty Ave. A Bt Spk
T.P.	54.439					in Lead
+	5.681		5.313			
π	60.120	+0.623	+0.624		+0.6235	
−	5.058		4.689			
T.P.	55.062					

NOTES RED. ____ JOB NO. 12 53.60 SURVEY OF East Lawndale SD
DATE ____ SURVEY BY Lind
NOTES CHKD. ____ NOTES BY ____ DATE 12-15-58
DATE ____ INDEXED ____ C. Johnson DATE ____

F. B. 2501 PG. 19

769420 S & E-353 4-54

PLEASE RETURN TO
LOS ANGELES COUNTY SURVEYOR
725 LOS ANGELES COUNTY ENGINEERING BLDG.

NOTE: ANY ADDITIONS OR CHANGES ON THIS SHEET MUST BE MADE OR CIRCLED IN RED INK, WITH DATE AND NAME OF PERSON MAKING CHANGE.

JOB NO. 6213.60 SURVEY OF E. LAWNDALE S.D. NOTES RED
SURVEY BY [illegible] DATE
NOTES BY C. Johnson DATE 12-18-58 NOTES CHKD.
INDEXED DATE DATE

F. B. 2501 PG. 20

Do not extend notes this side of this line

B.M.	1ST RUN	DIFF.	2ND RUN	3RD RUN	ADJ. ELEV.	DESCRIPTION
T.P.	55.062					
+	5.963		5.612			
π	61.025	+ 1.272	+ 1.273		+1.2725	+2.5320 3
Fd.	4.641		4.338			
50-17	56.334				56.342	B.M. 50-17, ELEV.
+	4.645		4.255			139 FT. SW. & CORDARY AVE. N.W. COR.
π	60.979	- 0.714	- 0.717		-0.7155	IN A CONC. STEP TO USE #
-	5.359		4.975			13825 CORDARY AVE, 0.8 N & 0.6
T.P.	55.620					W. OF SE. COR. OF STEP
+	5.414		5.220			A BT SPK IN LEAD
π	61.034	- 0.173	- 0.175		-0.1740	
-	5.587		5.399			
T.P.	55.447					
+	5.210		4.881			
π	60.657	- 0.772	- 0.776		-0.7740	
-	5.482		5.657			
T.P.	54.675					
+	5.670		5.300			
π	60.345	+ 0.413	+ 0.415		+0.4140	
-	5.257		4.885			
T.P.	55.088					
+	5.319		5.003			
π	60.407	- 1.709	- 1.711		-1.7100	
-	7.028		6.714			
T.P.	53.379					
+	5.625		5.415			
π	59.004	+ 0.144	+ 0.144		+0.1440	
-	5.491		5.271			
T.P.	53.513					

768420 S & E-353 4-54

PLEASE RETURN TO
LOS ANGELES COUNTY SURVEYOR
725 LOS ANGELES COUNTY ENGINEERING BLDG.

NOTE: ANY ADDITIONS OR CHANGES ON THIS SHEET MUST BE MADE OR CIRCLED IN RED INK, WITH DATE AND NAME OF PERSON MAKING CHANGE.

Do not extend notes this side of this line

B.M.	1ST RUN	DIFF.	2ND RUN	3RD RUN	ADJ. ELEV.	DESCRIPTION
T.P.	53.523					
+	5.669		5.333			
=	59.192	+0.325	+0.326		10.3255	
-	5.347		5.002			
T.P.	53.845					
+	5.478		5.172			
=	59.323	-0.241	-0.240		-0.2405	-2.7305 ⑤
Fd -	5.719		5.412			
21-14	53.607				53.603 (1953 Adj)	BM 21-14, EL = 53.603 ✓ INGLEWOOD 6-12-B ROSECRANS AVE & PRAIRIE AVE. SET IN A WELL PROTECTED BY A CAST IRON COVER MARKED "C.S. MON." A STD. L.A. CO. TRIANGULATION BRASS DISK STAMPED "INGLEWOOD 6-12-B".
Fd 50-13	51.060				51.063	B.M. 50-13 EL = FIELD EL = 51.060, per pg. 18
+	5.047		4.637			
=	56.109	-1.020	-1.020		-1.0200	
-	6.069		5.657			
T.P.	50.040					
+	5.537		5.158			
=	55.577	-0.378	-0.379		-0.3785	
-	5.915		5.537			
T.P.	49.662					

NOTES RED _____ JOB NO. C.S. 53 SURVEY OF Elev. Control Inglewood
DATE _____ SURVEY BY _____
NOTES CHKD. _____ NOTES BY _____ DATE 12/15/55
DATE _____ INDEXED J. C. Johnson DATE _____

F.B. 2501 PG. 21

768420 S & E-353 4-54

PLEASE RETURN TO
LOS ANGELES COUNTY SURVEYOR
725 LOS ANGELES COUNTY ENGINEERING BLDG.

NOTE: ANY ADDITIONS OR CHANGES ON THIS SHEET MUST BE MADE OR CIRCLED IN RED INK, WITH DATE AND NAME OF PERSON MAKING CHANGE.

Do not extend notes this side of this line

B.M.	1ST RUN	DIFF.	2ND RUN	3RD RUN	ADJ. ELEV.	DESCRIPTION
T.P.	49662					
+	5142		4775			
π	54804	- 0.033	- 0.032		-0.0325	-1.4310 3
SET -	5175		4807			
S.D. 12	49.629				49.634	BM SD-12, EL=
+	5239		4.830			LEMOLI AVE (E. SIDE) ± 109
π	54.868	- 0.109	- 0.108		-0.1085	S. OF THE ℄ OF 139TH ST. &
-	5.348		4.938			± 37° E. OF THE ℄ OF LEMOLI
T.P.	49.520					AVE. IN A CONC. DR. TO HSE
+	5.620		5322			# 13910. 2° W. & 1° S. OF N.W.
π	55.140	+ 0.450	+ 0.450		+0.4500	COR. OF GARAGE.
-	5.170		4872			A. BT SPK IN LEAD
T.P.	49.970					
+	5.020		4.762			
π	54.990	- 0.153	- 0.153		-0.1530	+0.1885 3
Fd. -	5.173		4.915			
SD-11	49.817				49.824	B.M. SD-11, EL=
+	4.790		4.464			LEMOLI AVE, (EAST SIDE)
π	54.607	- 0.551	- 0.553		-0.5520	± 540' N. OF THE ℄ OF ROSECRANS
-	5.341		5.037			AVE. IN A CONC DR TO HSE
T.P.	49.266					# 14036 ± 0.5 N. OF S. EDGE
+	5.147		4751			& ± 10° E. OF W. END CONC DR.
π	54.413	- 0.915	- 0.918		-0.9165	A BENCH NAIL IN LEAD.
-	6.062		5.669			
T.P.	48.351					

JOB NO. 6257.6 SURVEY OF E. LAWNDALE SD. NOTES RED.
SURVEY BY [illegible] DATE
NOTES BY [illegible] DATE 12-18-58 NOTES CHKD.
INDEXED J. C. Johnson DATE DATE

F. B. 2501 Pg. 22

76S420 S & E-353 4-54

PLEASE RETURN TO
LOS ANGELES COUNTY SURVEYOR
725 LOS ANGELES COUNTY ENGINEERING BLDG.

NOTE: ANY ADDITIONS OR CHANGES ON THIS SHEET MUST BE MADE OR CIRCLED IN RED INK, WITH DATE AND NAME OF PERSON MAKING CHANGE.

Do not extend notes this side of this line

B.M.	1ST RUN	DIFF.	2ND RUN	3RD RUN	ADJ. ELEV.	DESCRIPTION
T.P.	48.351					
+	5823		5613			
π	54.174	+0.840	+0.840		+0.8400	-0.6285 3
SET -	4983		4773			
SD-10	49.191				49.198	B.M. SD-10 EL=
+	5037		4.690			LEMOLI AVE. (EAST SIDE)
π	54.228	-0.363	-0.360		-0.3615	± 170 S. OF THE ℄ OF
-	5.400		5.050			ROSECRANS AVE. & ± 43° E. OF
T.P.	48.828					THE ℄ OF LEMOLI AVE. IN
+	5.541		5.255			A CONC DR TO HSE 14312
π	54.369	+0.249	+0.247		+0.2480	± 14° E. OF W. END & 1° S.
-	5292		5.008			OF N. Edge DR.
T.P.	49.077					A Bt Spk IN LEAD
+	5.505		5063			
π	54.582	+1.626	+1.637		+1.6280	+1.5145 3
Fd. -	3.879		3433			
SD-9	50.703				50.714	B.M. SD-9 EL=
+	3.631		3258			LEMOLI AVE (EAST SIDE)
π	54.334	-1.746	-1.748		-1.7470	± 640° N. OF ℄ 147th St. IN
-	5377		5006			THE N.W. COR. OF A CONC. PORCH
TP	48.957					TO HSE # 14504. A STEEL ROD
+	4.831		5131			INBEDDED IN CONC.
π	53.788	+1.306	+1.304		+1.3050	-0.4420 2
Fd -	3.525		3827			
LM-64	50.263				50.274	B.M. LM-64 EL= 50.921, FB1729-8
+	4.459		4.146			LEMOLI AVE & 147th St. N.W. COR
π	54.722	-0.913	-0.913		-0.9130	Bt. Spk IN BOTTOM STEP TO HSE #14629
-	5.372		5.059			-0.9130 1
SET SD-8	49.350				49.361	BM SD-8 EL=
						SEE NEXT PG FOR DISCRIPTION

NOTES RED ____ JOB NO. 6253.60 SURVEY OF East Lawndale
DATE ____ SURVEY BY ____
NOTES CHKD ____ NOTES BY ____ DATE ____
DATE ____ INDEXED ____ DATE ____

F.B. 2501 PG. 29

76S420 S & E-353 4-54

PLEASE RETURN TO
LOS ANGELES COUNTY SURVEYOR
725 LOS ANGELES COUNTY ENGINEERING BLDG.

NOTE: ANY ADDITIONS OR CHANGES ON THIS SHEET MUST BE MADE OR CIRCLED IN RED INK, WITH DATE AND NAME OF PERSON MAKING CHANGE.

Do not extend notes this side of this line

SET B.M.	1ST RUN	DIFF.	2ND RUN	3RD RUN	ADJ. ELEV.	DESCRIPTION
SD-8	49.350				49.361	BM SD-8 EL=
+	4.810		4565			LEMOLI AVE & 147th St. N.W. COR.
π	54160	-0.427	-0.427		-0.4270	IN A CONC. dr to Hse. #
−	5.237		4992			14629, 1.5 S. OF N. Edge &
T.P.	48.923					22.5 W. OF E. Edge of Conc
+	5.383		5190	5257		DR. A Bt SPK IN LEAD.
π	54306	+0.153	+0.156	+0.156	+0.1555	
−	5230		5032	5101		
T.P.	49.076					
+	5.357		5171			
π	54.433	-0.248	-0.249		-0.2485	
−	5.605		5420			
T.P.	48.828					
+	5.555		5302			
π	54383	+0.040	+0.039		+0.0395	
−	5515		5263			
T.P.	48868					
+	4816		4657			
π	53684	-0.585	-0.585		-0.5850	
−	5401		5242			
T.P.	48.283					
+	5150		5038			
π	53.433	-0.386	-0.388		-0.3870	
−	5536		5426			
T.P.	47.897					
+	5189		4860			
π	53.086	-0.483	-0.485		-0.4850	
−	5672		5345			
T.P.	47.414					

JOB NO. 6253.60 SURVEY OF EAST LAWNDALE SD. NOTES RED.
SURVEY BY LIND DATE
NOTES BY LIND DATE 12-18-53 NOTES CHKD.
INDEXED C. Johnson DATE DATE

F.B. 2501 PG. 24

76S420 S & E-353 4-54

PLEASE RETURN TO
LOS ANGELES COUNTY SURVEYOR
725 LOS ANGELES COUNTY ENGINEERING BLDG.

NOTE: ANY ADDITIONS OR CHANGES ON THIS SHEET MUST BE MADE OR CIRCLED IN RED INK, WITH DATE AND NAME OF PERSON MAKING CHANGE.

Do not extend notes this side of this line

B.M.	1ST RUN	DIFF.	2ND RUN	3RD RUN	ADJ. ELEV.	DESCRIPTION
T.P.	47.414					
+	5.322		5047			
π	52.736	+ 0.187	+ 0.188		+0.1865	
-	5.135		4859			
T.P.	47.601					
+	5.952		5755		+3.5250	
π	53.553	+ 3.525	+ 3.525		~~+0.3~~	
-	2.427		2230			
T.P.	51.126					
+	7.884		7583			
π	59.010	+ 3.259	+ 3.259		+3.2590	+5.0330 10
Fd. -	4.625		4324			
21-12	54.385				54.401	B.M. 21-12 EL= 54.401 ✓ Rosecrans Ave., & Crenshaw Blvd. 123' E. of ℄ of Crenshaw Blvd., & 23.5 N. of ℄ of Rosecrans. Set in N.W. Cor. of Conc. Bridge. A Std. Flood Control Disk Stamped "B.M. 113-214." Per F.B. 1391-16
SD-10	49.191				49.198	BM SD-10 Field El. 49.191
+	4.797					
π	53.988					
-	5.434					
Fd. SY 553	48.554				48.561	BM SY 553 EL= 49.197, FB 1729-13

NOTES RED. ____ JOB NO. 62 53.61 SURVEY OF East Lawndale SD
DATE ____ SURVEY BY Lind
NOTES CHKD. ____ NOTES BY Lind DATE 12-15-55
DATE ____ INDEXED C. Johnson DATE ____

F.B. 2501 Pg. 25

JOB NO. 6253.60 SURVEY OF East Lawndale SD NOTES RED
SURVEY BY Lind DATE
NOTES BY C. Johnson DATE 12-18-58 NOTES CHKD.
INDEXED DATE DATE

F. B. 2501 PG. 26

768420 S & E-353 4-54

PLEASE RETURN TO
LOS ANGELES COUNTY SURVEYOR
725 LOS ANGELES COUNTY ENGINEERING BLDG.

NOTE: ANY ADDITIONS OR CHANGES ON THIS SHEET MUST BE MADE OR CIRCLED IN RED INK, WITH DATE AND NAME OF PERSON MAKING CHANGE.

Do not extend notes this side of this line

B.M.	1ST RUN	DIFF.	2ND RUN	3RD RUN	ADJ. ELEV.	DESCRIPTION
FD						
21-14	53.603				53.603	B.M.-21-14 EL= 53.603, FB 1391-18
+	5.375		5.019			Inglewood G-12-B
π	58.978	+0.400	+0.402		+0.4010	Rosecrans Ave. & Prairie Ave.,
-	4.975		4.617			℄ Inter. In a well protected
T.P.	54.003					By a cast iron cover marked
+	5.744		5.454			C.S. Mun. A Std. L.A.
π	59.747	+0.247	+0.245		+0.2460	County Triangulation Disc
-	5.497		5.209			Stamped Inglewood G-12-B
T.P.	54.250					
+	6.612		6.295			
π	60.862	+1.096	+1.096		+1.0960	+1.7430 3
SET -	5.516		5.199			
S.D.-26	55.346				55.350	B.M. SD-26 EL=
+	5.913		5.600			Prairie Ave & 142nd St. E. side
π	61.259	+0.077	+0.077		+0.0770	In the E. Conc. Cg. ± 52° N. of
-	5.836		5.523			The ℄ Prod. of 142nd St.
T.P.	55.423					A Bt Spk in Lead
+	6.292		5.845			
π	61.715	+1.151	+1.152		+1.1515	+1.2285 2
SET -	5.141		4.693			
SD-27	56.574				56.581	B.M. S.D.-27 EL=
+	5.092		4.833			Prairie Ave & 141st St. E. side
π	61.666	-0.661	-0.662		-0.6615	In a conc. wk. to park
-	5.753		5.495			± 49° E. & ± 21° N. of ℄
T.P.	55.913					Int. A Bt. Spk in Lead
+	5.735		5.460			
π	61.648	+0.191	+0.190		+0.1905	-0.4710 (2)
Fd. -	5.544		5.270			
SD-18	56.104				56.112	B.M. SD-18 Field EL= 56.115
						per pg. 14

76S420 S & E-353 4-54

PLEASE RETURN TO
LOS ANGELES COUNTY SURVEYOR
725 LOS ANGELES COUNTY ENGINEERING BLDG.

NOTE: ANY ADDITIONS OR CHANGES ON THIS SHEET MUST BE MADE OR CIRCLED IN RED INK, WITH DATE AND NAME OF PERSON MAKING CHANGE.

Do not extend notes this side of this line

NOTES RED. JOB NO. 6357.60 SURVEY OF E. Lawn Plats
DATE SURVEY BY Line
NOTES CHKD. NOTES BY C. Schultz DATE 12-19-55
DATE INDEXED DATE

F.B. 2501 Pg. 27

Fd. B.M.	1ST RUN	DIFF.	2ND RUN	3RD RUN	ADJ. ELEV.	DESCRIPTION
21-14	53.603				53.603 (1953 Adj)	B.M. 21-14 EL=53.603 FD 1941-19 INGLEWOOD G-12-B ROSECRANS AVE & PRAIRIE AVE E. JCT. IN A WELL PROTECTED BY A CAST IRON COVER, IN THE S.E. MONT. OF E.W. ISLAND. 3 1/2" DIA. STAMPED INGLEWOOD G-12-19.
+	5.375		5.019			
π	58.978	+0.404	0.462		+0.4010	+0.4010 ①
SET -	4.975		4.617			
50-25	54.003				54.004 (1953 Adj)	B.M. S.O.-25 EL=
+	5.330		5.022			ROSECRANS AVE. & PRAIRIE AVE.
π	59.333	-0.820	-0.819		-0.8195	S.E. COR. IN A CONC. E.B. ± 8'-2
-	6.150		5.841			EAST OF THE END C.R. A. 24
T.P.	53.183					SPK IN LEAD.
+	5.748		5.440			
π	58.931	+0.213	+0.212		+0.2125	-0.6070 ②
SET -	5.535		5.223			
50-25	53.396				53.391 (1953 Adj)	B.M. 50-28 EL=
+	5.294		5.044			ROSECRANS AVE & COLORADO AVE
π	58.690	-0.864	-0.862		-0.8650	IN THE S. E.B. ± 50' W. OF
-	6.163		5.935			THE ± PROD. COLORADO AVE
T.P.	52.527					A BY SPK IN LEAD
+	5.780		5.550			
π	58.307	-0.059	-0.058		-0.0585	
-	5.837		5.608			
T.P.	52.469					

76S420 S & E-353 4-54

PLEASE RETURN TO
LOS ANGELES COUNTY SURVEYOR
725 LOS ANGELES COUNTY ENGINEERING BLDG.

NOTE: ANY ADDITIONS OR CHANGES ON THIS SHEET MUST BE MADE OR CIRCLED IN RED INK, WITH DATE AND NAME OF PERSON MAKING CHANGE.

Do not extend notes this side of this line

B.M.	1ST RUN	DIFF.	2ND RUN	3RD RUN	ADJ. ELEV.	DESCRIPTION
T.P.	52.468					
+	6.186		4974			
π	57.654	-0.006	-0.007		-0.0065	-0.9300 3
-	5192		4981			
SET SD-29	52.462				52.466 (1953 Adj)	BM- SD-29 EL=
+	5.311		4.950			ROSECRANS AVE & DOTY AVE.
π	57.773	-0.751	-0.750		-0.7505	S.E. COR. IN A CONC CB ±
-	6.062		5700			50' S. OF S. END C.R.
T.P.	51.711					A BT SPK IN LEAD
+	5.670		5.312			
π	57.381	+0.057	+0.057		+0.0570	-0.6935 ②
-	5.613		5255			
SET SD-30	51.768				51.772 (1953 Adj)	BM SD-30 EL=
+	5.519		5245			ROSECRANS AVE & FONTHILL AVE
π	57.287	-0.627	-0.628		-0.6275	IN THE S. CB ± 48' W. OF THE
-	6.146		5873			± PROD. OF FONTHILL AVE
T.P.	51.141					A. BT SPK IN LEAD
+	5.763		5.405			
π	56.904	+0.388	+0.389		+0.3885	-0.2390 ②
SET -	5375		5016			
SD-31	51.529				51.533 (1953 Adj)	B.M. SD-31, EL=
+	5.288		5035	5131		ROSECRANS AVE & KORNBLUM AVE
π	56.817	-0.693	-0.695	-0.692	-0.6935	S.E. COR. IN A CONC CB ±
-	5981		5730	5823		55' S. OF S. END C.R.
T.P.	50.836					A BT SPK IN LEAD
+	5581		5.231			
π	56.417	-0.386	-0.383		-0.3845	
-	5967		5614			
T.P.	50.450					

JOB NO. 6253.60 SURVEY OF E. LAWNDALE SD. NOTES RED
SURVEY BY LIND DATE
NOTES BY LIND DATE 12-19-58 NOTES CHKD
INDEXED C. Johnson DATE DATE

F.B. 2801 PG. 28

PAGE'S 43- TO 52

LEFT BLANK FOR

E.S.O. NOTES.

76S420 S & E-353 4-54

PLEASE RETURN TO
LOS ANGELES COUNTY SURVEYOR
725 LOS ANGELES COUNTY ENGINEERING BLDG.

NOTE: ANY ADDITIONS OR CHANGES ON THIS SHEET MUST BE MADE OR CIRCLED IN RED INK, WITH DATE AND NAME OF PERSON MAKING CHANGE.

Do not extend notes this side of this line

B.M.	1ST RUN	DIFF.	2ND RUN	3RD RUN	ADJ. ELEV.	DESCRIPTION
T.P.	50.450					
+	5.170		4743			
π	55.620	+0.080	+0.080		+0.8800	-0.9980 3
Fd. -	5.090		4863			
LM-23	50.530				50.534	B.M-LM-23 EL= 51.172 FB 1727-[illegible]
					1953 Adj.	Rosecrans Ave. & Yukon Ave.
						30' W. & 14° N. of ℄ Int.
						A L&T in Conc. Pvmt.
+	5460		5200			
π	55.990	-0.042	-0.043		-0.0425	-0.0425 1
SET -	5502		5243			
SD-32	50.488				50.491	BM SD-32 EL=
+	5.022		4.862		1953 Adj.	Rosecrans Ave & Yukon Ave
π	55.610	-0.229	-0.228		-0.2285	S.E. Cor. in a Conc. Cb
-	5.251		5090			± 50' S. of S. End Cr.
T.P.	50.259					A Bt Spk in Lead
+	5.073		4.897			
π	55.332	-0.331	-0.332		-0.3315	
-	5404		5229			
T.P.	49.928					
+	5.273		5.084			
π	55.201	-0.387	-0.389		-0.3880	-0.9480 ③
Fd. -	5660		5.473			
SY 554	49.541				49.543	BM- SY 554 EL= 50.183, FB 1727-14
+	5944		5.572		1953 Adj.	Rosecrans Ave & Cerise Ave
π	55.485	+1.556	+1.556		+1.5560	14' S. & 30' E. of ℄ Int.
-	4388		4.016			A L&T in Conc. Pvmt.
SET SD-33	51.097				51.099	B.M. SD-33
					1953 Adj.	For disc. See pg 30

NOTES RED. ____ JOB NO. [illegible] SURVEY OF E. Lawndale SD.
DATE ____ SURVEY BY [illegible]
NOTES CHKD. ____ NOTES BY [illegible] DATE [illegible]
DATE ____ INDEXED ____ C. J. [illegible] DATE ____

F.B. 2501 Pg. 29

765420 S & E-353 4-54

PLEASE RETURN TO
LOS ANGELES COUNTY SURVEYOR
725 LOS ANGELES COUNTY ENGINEERING BLDG.

NOTE: ANY ADDITIONS OR CHANGES ON THIS SHEET MUST BE MADE OR CIRCLED IN RED INK, WITH DATE AND NAME OF PERSON MAKING CHANGE.

Do not extend notes this side of this line

JOB NO. 6253.6 SURVEY OF E. LAWNDALE SD NOTES RED. DATE
SURVEY BY Lind DATE 12-19-58 NOTES CHKD. DATE
NOTES BY Lind DATE DATE
INDEXED A. C. Thomson DATE

F.B. 2501 PG. 3-

SET	B.M.	1ST RUN	DIFF.	2ND RUN	3RD RUN	ADJ. ELEV.	DESCRIPTION
	50-33	51.097				51.099 1953 Adj.	BM 50-33 EL=
	+	4.276		3.955			ROSECRANS AVE. & CERISE AVE.
	π	55.373	-0.892	-0.894		-0.8920	(S.E. CORNER) IN THE N.W.
	-	5.165		4.950			COR. OF CONC. WALK TO HSE
	T.P.	50.205					# 3340 ROSECRANS AVE. 5'± S.
	+	5.555		5.351			& 44'± E OF ℄ INT.
	π	55.760	+0.552	+0.551		+0.5510	.4 FT. SPK IN LEAD
	-	5.003		4.800			
	T.P.	50.757					
	+	5.327		4.953			
	π	56.084	+0.173	+0.153		+0.1330	-0.2080 3
SET	-	5.194		4.820			
	50-34	50.890				50.891 1953 Adj	BM 50-34 EL=
	+	5.195		5.112			CERISE AVE. (WEST SIDE)
	π	56.285	+0.068	+0.068		+0.0680	± 330' N. OF ℄ ROSECRANS
	-	5.327		5.044			AVE. & THE N.W. COR. OF
	T.P.	50.958					CONC. WK. TO HSE # 3193.
	+	5.462		5.087			4 FT. SPK IN LEAD
	π	56.420	+0.467	+0.469		+0.4890	+0.5570 2
SET	-	4.973		4.598			
	50-35	51.447				51.447 1953 Adj.	BM 50-35 EL=
							CERISE AVE. (EAST SIDE)
							± 340' S. OF THE ℄ OF 139TH
	+	4.972		4.621			ST. IN CONC WK TO HSE
	π	56.419	-0.385	-0.382		-0.3835	13928, 4° S. OF N. END WK
	-	5.357		5.003			A FT. SPK IN LEAD.
F.B.	50-13	51.062				51.063 1953 Adj	BM 50-13, FIELD ELEV = 51.060 PER pg. 18

Notes Ck'd by	Survey of EAST LAWNDALE S.D.
Map No.	IN 62 53.60 Tape E168 Std 68 °F
Office Work	Surveyed by LIND
Checked	Notes LIND Date 12-30-58
Date	Indexed 1-19-59

F. B. 2501 PG. 31

U.N. 62 53.60

EAST LAWNDALE S.D.

LINE "C"

CENTERLINE SURVEY

12-30-58
LIND
ANDERSON
PETERSON
HILL

Note: Any Additions or Changes on This Sheet Must be Made or Circled in Red Ink With Date and Name of Person Making Change.

Do not extend notes this side of this line.

RETURN TO
LOS ANGELES COUNTY ENGINEER
700 LOS ANGELES COUNTY ENGINEERING BLDG.

76F3096 CK #247—3-57

2501 32

F. B. _____ Pg. _____

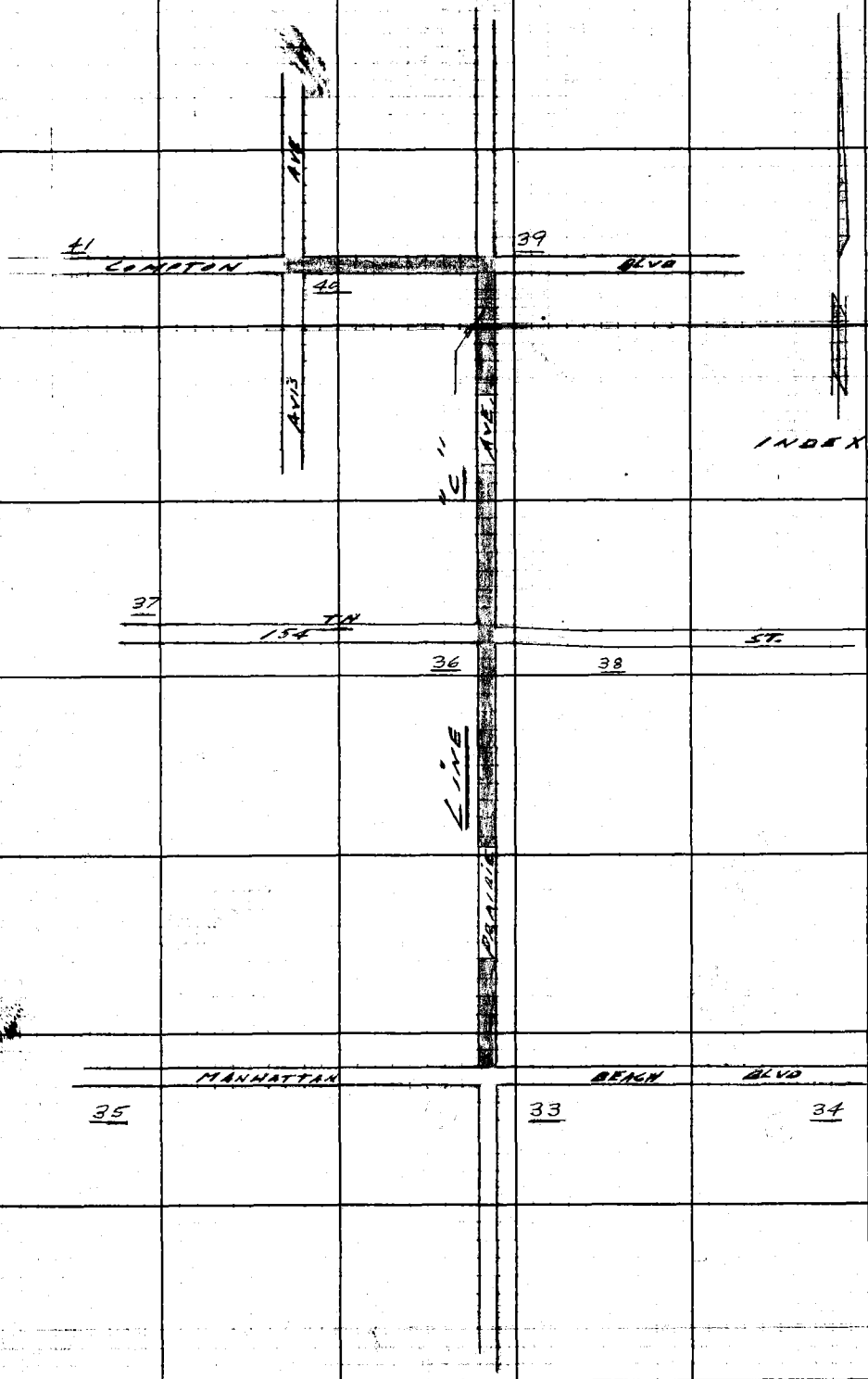

RETURN TO
LOS ANGELES COUNTY ENGINEER
7700 LOS ANGELES COUNTY ENGINEERING BLDG.

Do not extend notes this side of this line.

Note: Any Additions or Changes on This Sheet Must be Made or Circled in Red Ink With Date and Name of Person Making Change.

Notes Ck'd by	Survey of EAST LAWNDALE SD.
Map No.	W. O. 62 53.60 Tape No. 0164 St'd. 65 °F
Office Work	Surveyed by LIND
Checked	Notes LIND Date 12-30-58
Date	Indexed C. Johnson

F. B. 2501 Pg. 33

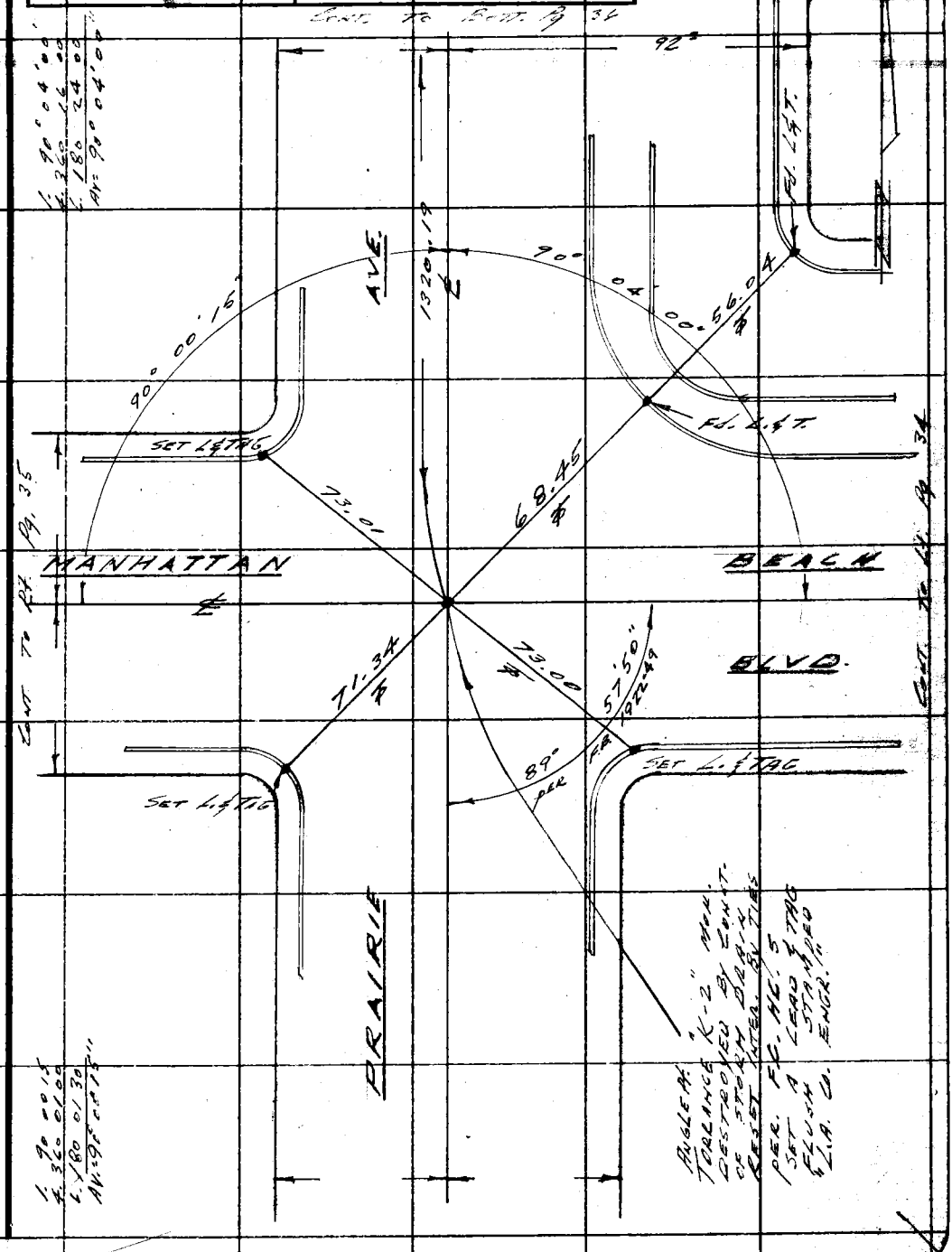

W.S 25 D-3

Note: Any Additions or Changes on This Sheet Must be Made or Circled in Red Ink With Date and Name of Person Making Change.

Do not extend notes this side of this line.

RETURN TO
LOS ANGELES COUNTY SURVEYOR
726 LOS ANGELES COUNTY
ENGINEERING BLDG.

76F309S S&E #247. 8-54

RETURN TO
LOS ANGELES COUNTY SURVEYOR
726 LOS ANGELES COUNTY
ENGINEERING BLDG.

Note: Any Additions or Changes on This Sheet Must be Made or Circled in Red Ink With Date and Name of Person Making Change.

Do not extend notes this side of this line.

W.S 25 D-3

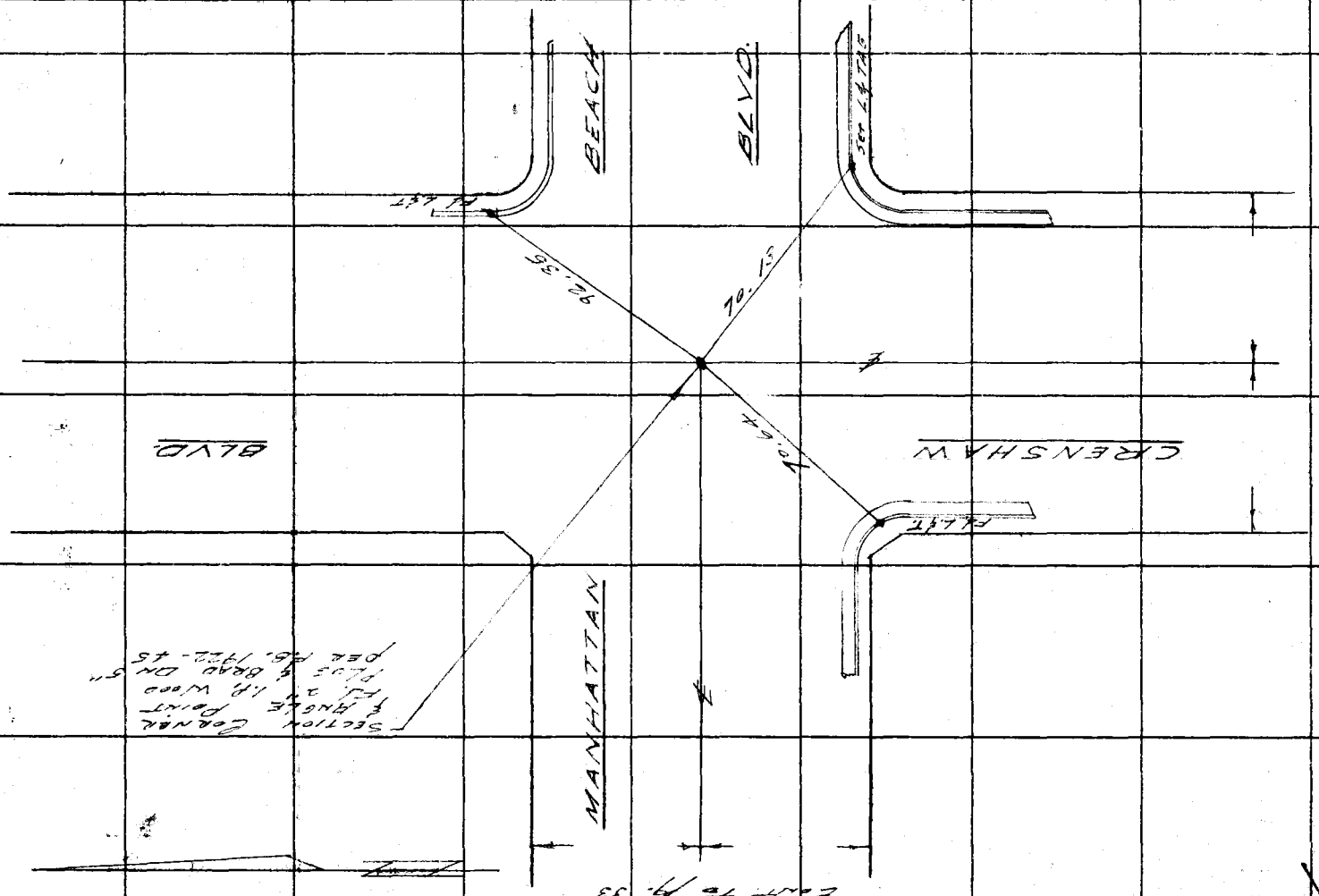

F.B. 2501 PG. 34

Notes Ck'd by	Survey of EAST LAWNDALE RD.
Map No.	JN 62 53.60 Tape [illegible] Std 68 °F
Office Work	Surveyed by LIND
Checked	Notes LIND Date 12-31-58
Date	Indexed A. C. Johnson

F. B. 2501 PG. 35

W.S. 25 D-3

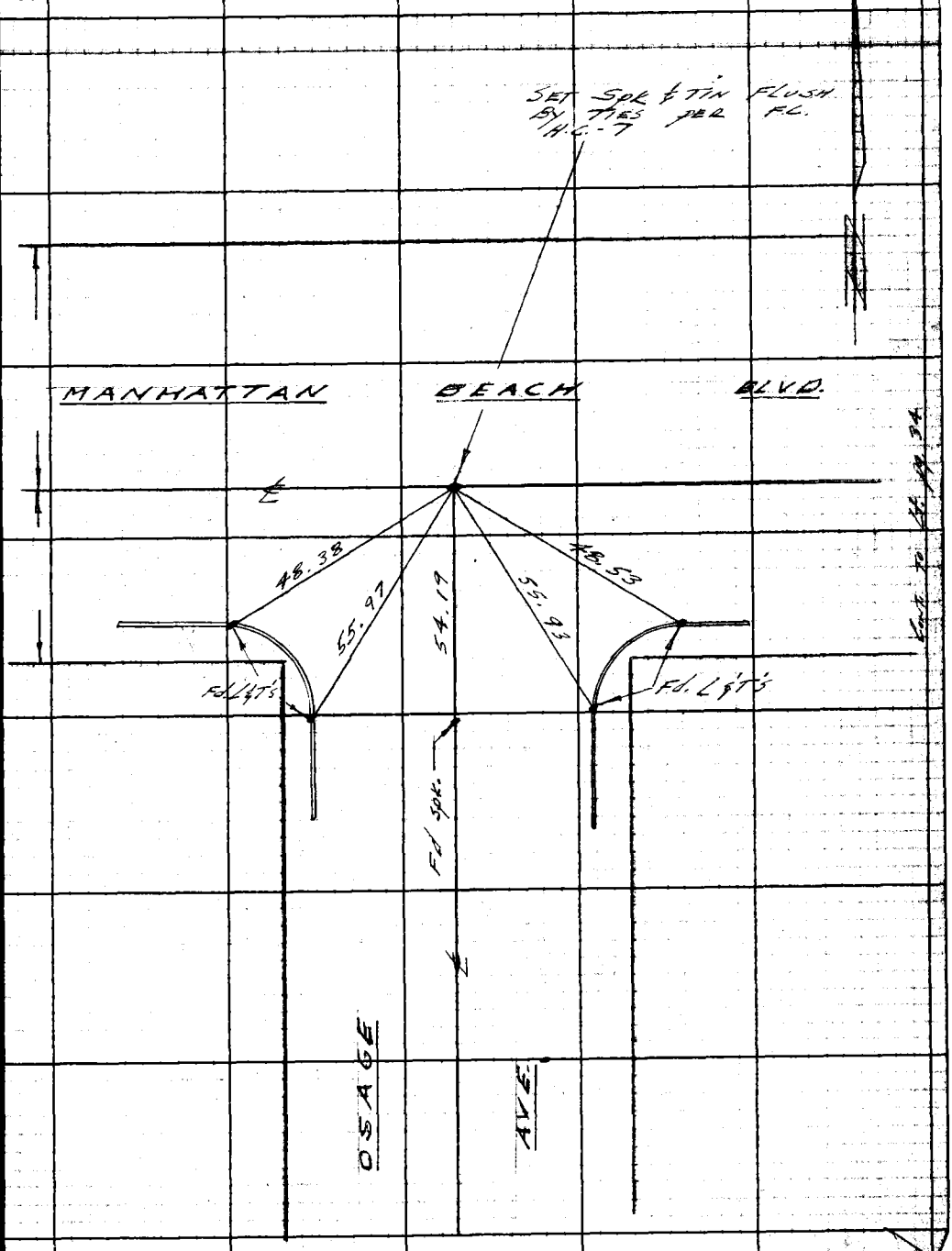

Note: Any Additions or Changes on This Sheet Must be Made or Circled in Red Ink With Date and Name of Person Making Change.

Do not extend notes this side of this line.

RETURN TO
LOS ANGELES COUNTY ENGINEER
700 LOS ANGELES COUNTY ENGINEERING BLDG.

76F3098 CE #247—3-57

RETURN TO
LOS ANGELES COUNTY ENGINEER
1100 LOS ANGELES COUNTY ENGINEERING BLDG.

Note: Any Additions or Changes on This Sheet Must be Made or Circled in Red Ink With Date and Name of Person Making Change.

W.S. 25 D-3

Do not extend notes this side of this line.

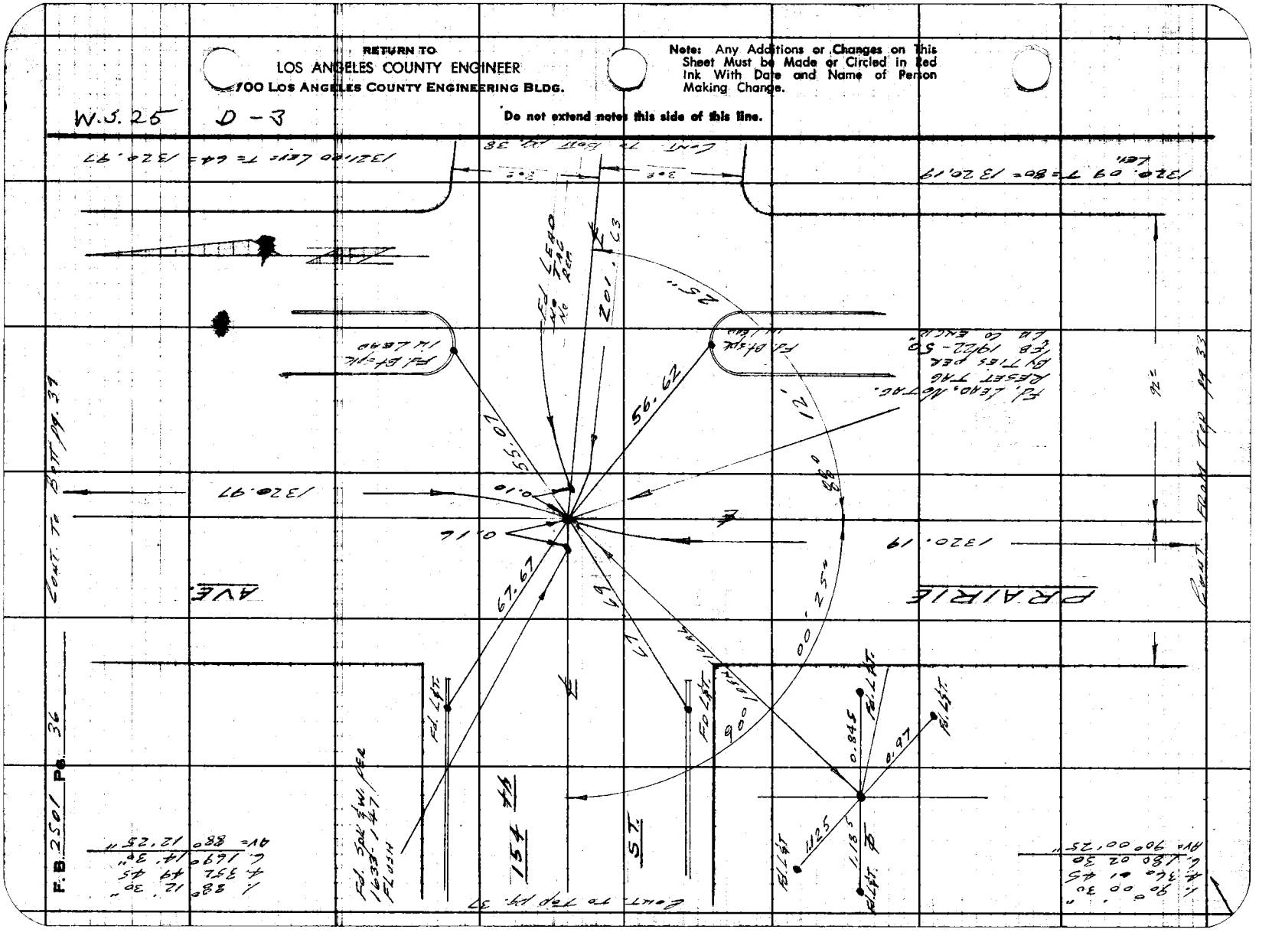

Notes Ck'd by	Survey of EAST LAWNDALE SD.
Map No.	IN 6253.61 Tape 0168 Std. 68 °F
Office Work	Surveyed by LIND
Checked	Notes LIND Date 12-31-58
Date	Indexed E. C. Johnson

F. B. 2501 PG. 37

CONT. FROM LT. PG. 36

W.S. 25 D-3

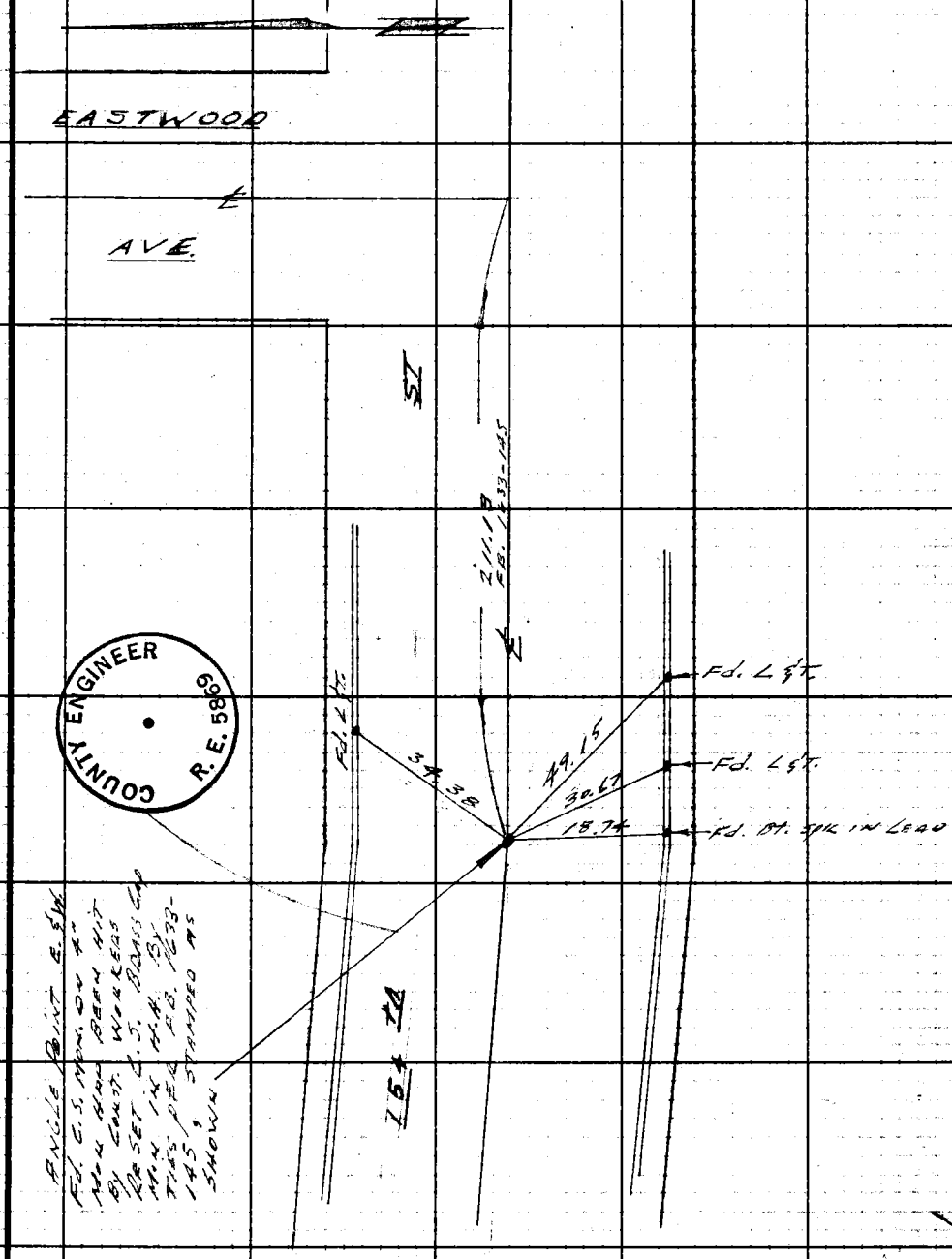

COUNTY ENGINEER R. E. 5869

Note: Any Additions or Changes on This Sheet Must be Made or Circled in Red Ink With Date and Name of Person Making Change.

Do not extend notes this side of this line.

RETURN TO
LOS ANGELES COUNTY ENGINEER
700 LOS ANGELES COUNTY ENGINEERING BLDG.

76F309S CE #247—3-57

RETURN TO
LOS ANGELES COUNTY ENGINEER
700 LOS ANGELES COUNTY ENGINEERING BLDG.

Note: Any Additions or Changes on This Sheet Must be Made or Circled in Red Ink With Date and Name of Person Making Change.

W. S. 25 D - 3

Do not extend notes this side of this line.

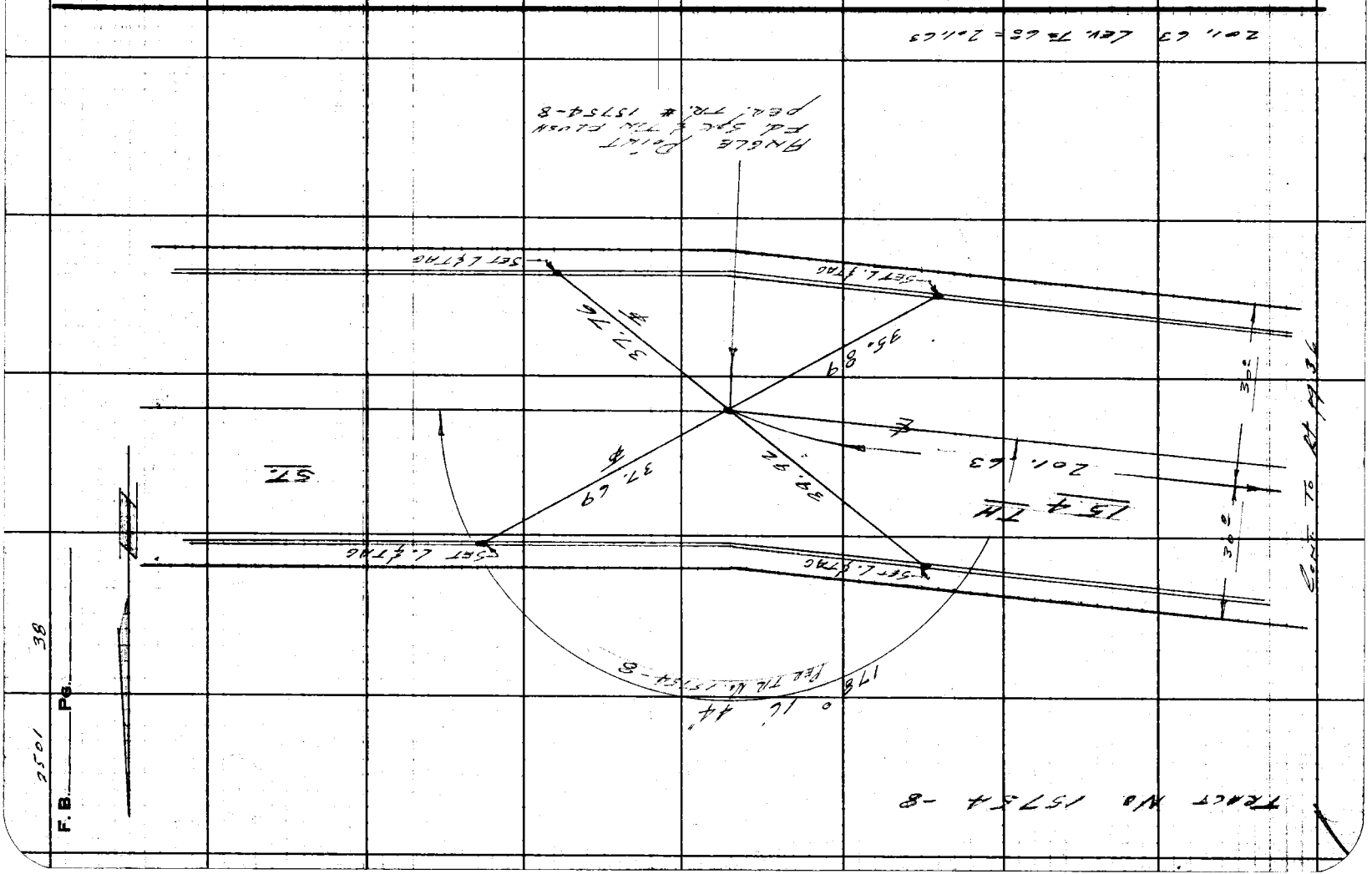

F. B. 2501 Pg. 38

Notes Ck'd by	Survey of EAST LAWNDALES SD
Map No.	JN 6553.60 Tape 0158 Std 68 °F
Office Work	Surveyed by LIND
Checked	Notes LIND Date 12-31-58
Date	Indexed A. C. Johnson

F. B. 2501 PG. 39

D-2

W.S 28

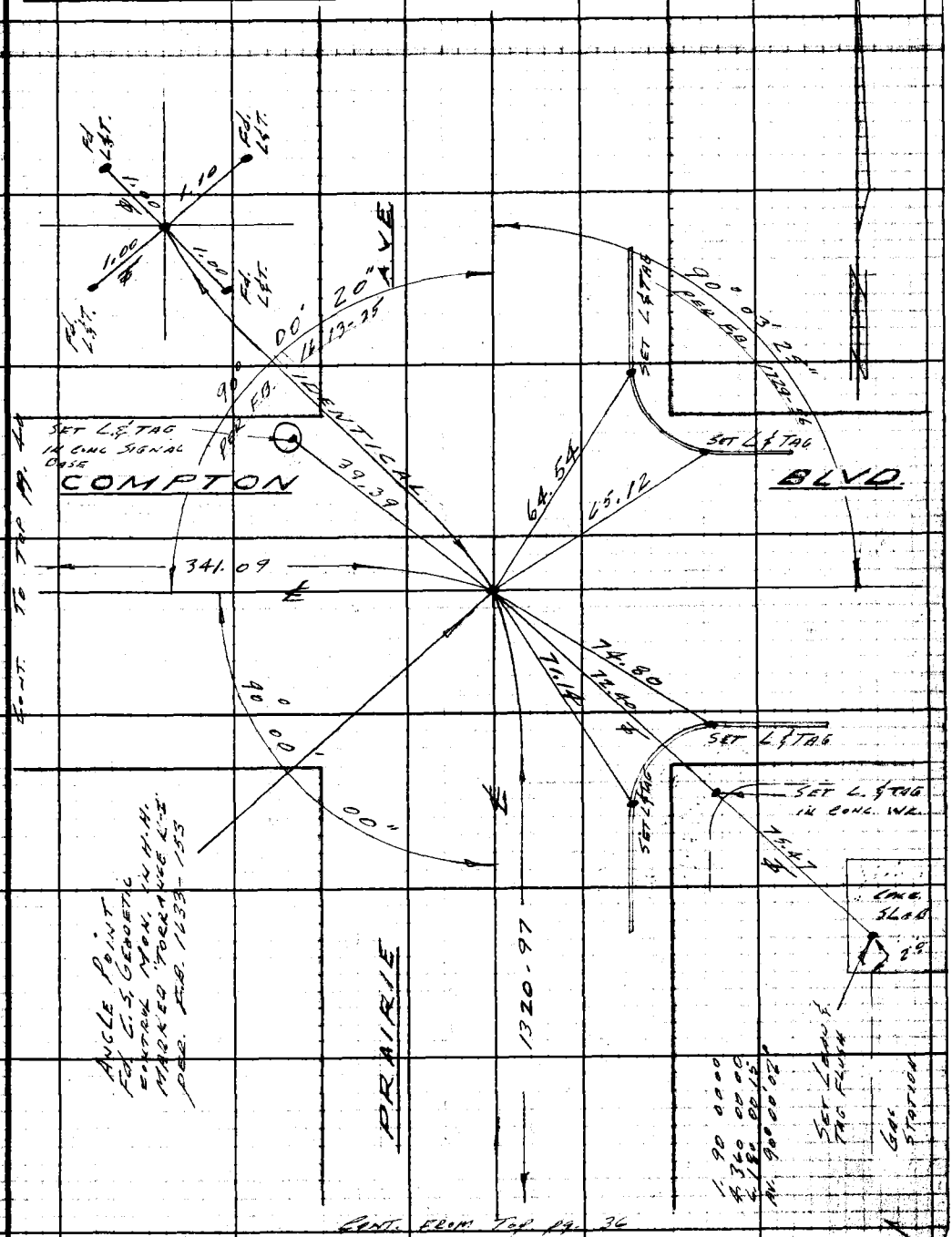

Note: Any Additions or Changes on This Sheet Must be Made or Circled in Red Ink With Date and Name of Person Making Change.

Do not extend notes this side of this line.

RETURN TO
LOS ANGELES COUNTY ENGINEER
700 LOS ANGELES COUNTY ENGINEERING BLDG.

76F3098 CE #247—3-57

RETURN TO
LOS ANGELES COUNTY ENGINEER
700 LOS ANGELES COUNTY ENGINEERING BLDG.

Note: Any Additions or Changes on This Sheet Must be Made or Circled in Red Ink With Date and Name of Person Making Change.

Do not extend notes this side of this line.

W.S. 25 D-2

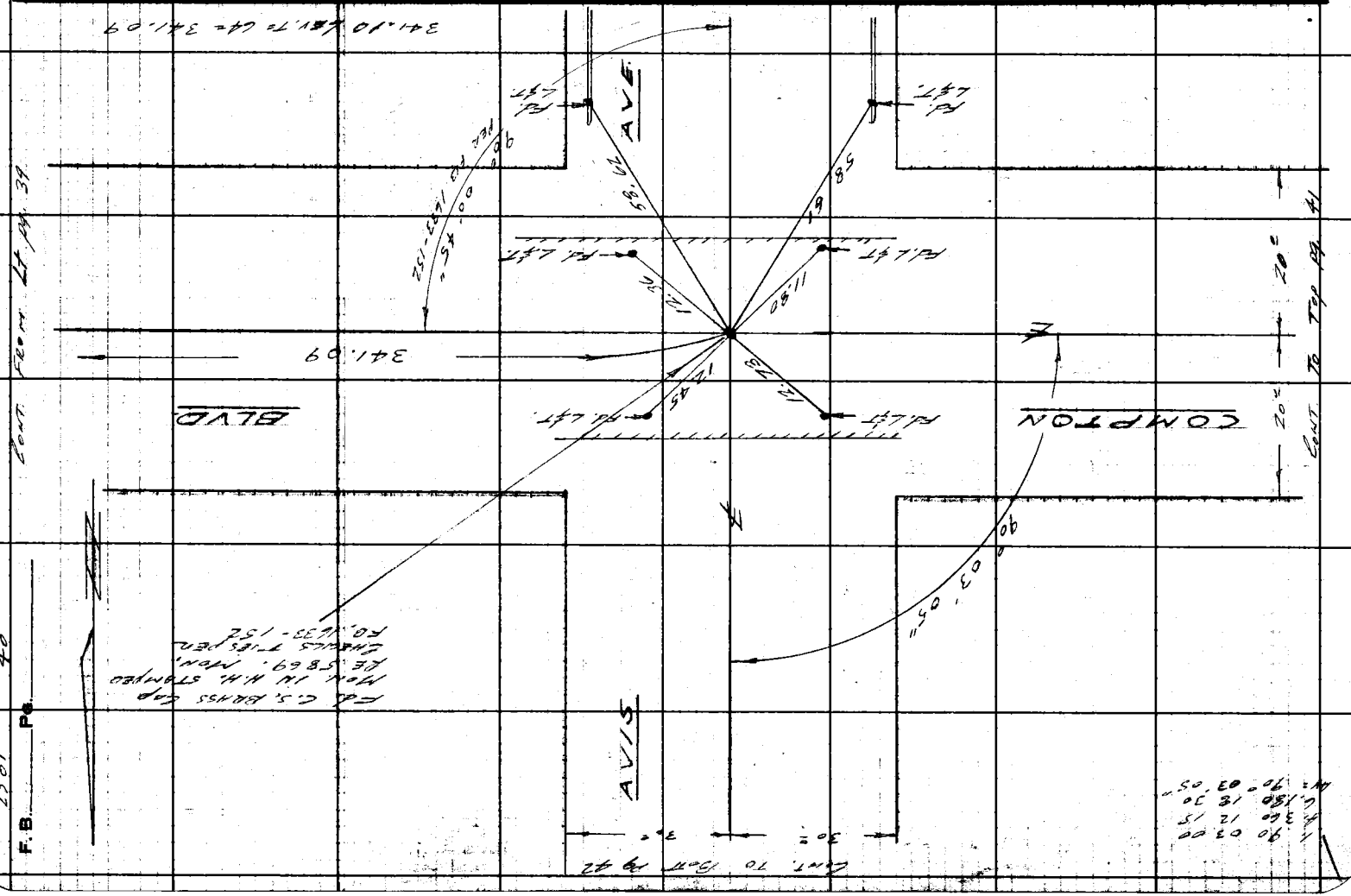

Notes Ck'd by	Survey of EAST LAWNDALE SD.
Map No.	IN 6253.60 Tape #68 Std. 68 °F
Office Work	Surveyed by LINO
Checked	Notes LINO Date 12-21-58
Date	Indexed C. Johnson

F. B. 2561 PG. 41

CONT. FROM BOTT. PG. 40

W.S. 25 D-2

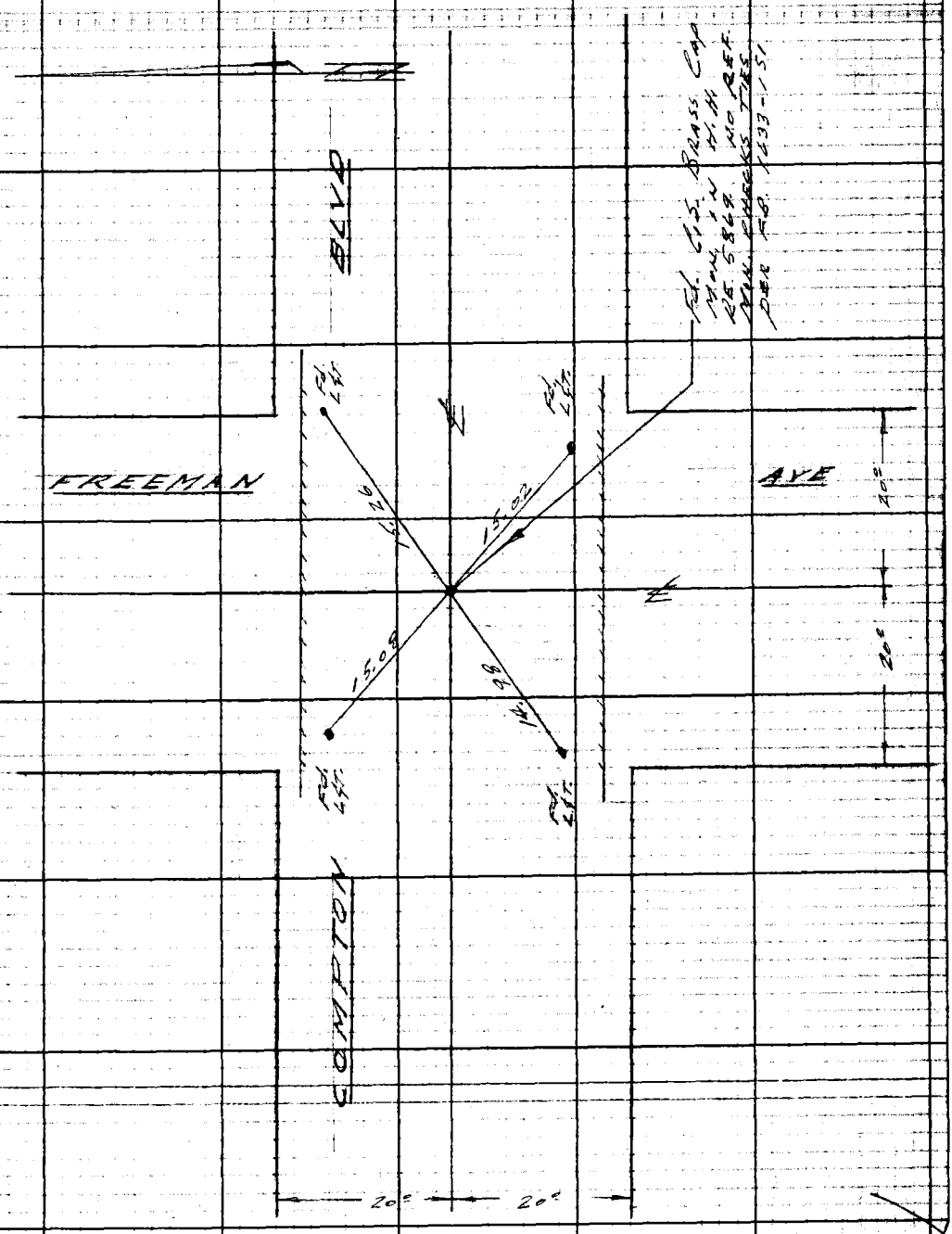

Note: Any Additions or Changes on This Sheet Must be Made or Circled in Red Ink With Date and Name of Person Making Change.

Do not extend notes this side of this line.

RETURN TO
LOS ANGELES COUNTY ENGINEER
700 LOS ANGELES COUNTY ENGINEERING BLDG.

76F3095 CE #247—3-57

RETURN TO
LOS ANGELES COUNTY ENGINEER
700 LOS ANGELES COUNTY ENGINEERING BLDG.

Note: Any Additions or Changes on This Sheet Must be Made or Circled In Red Ink With Date and Name of Person Making Change.

Do not extend notes this side of this line.

W.S. 25 D-2

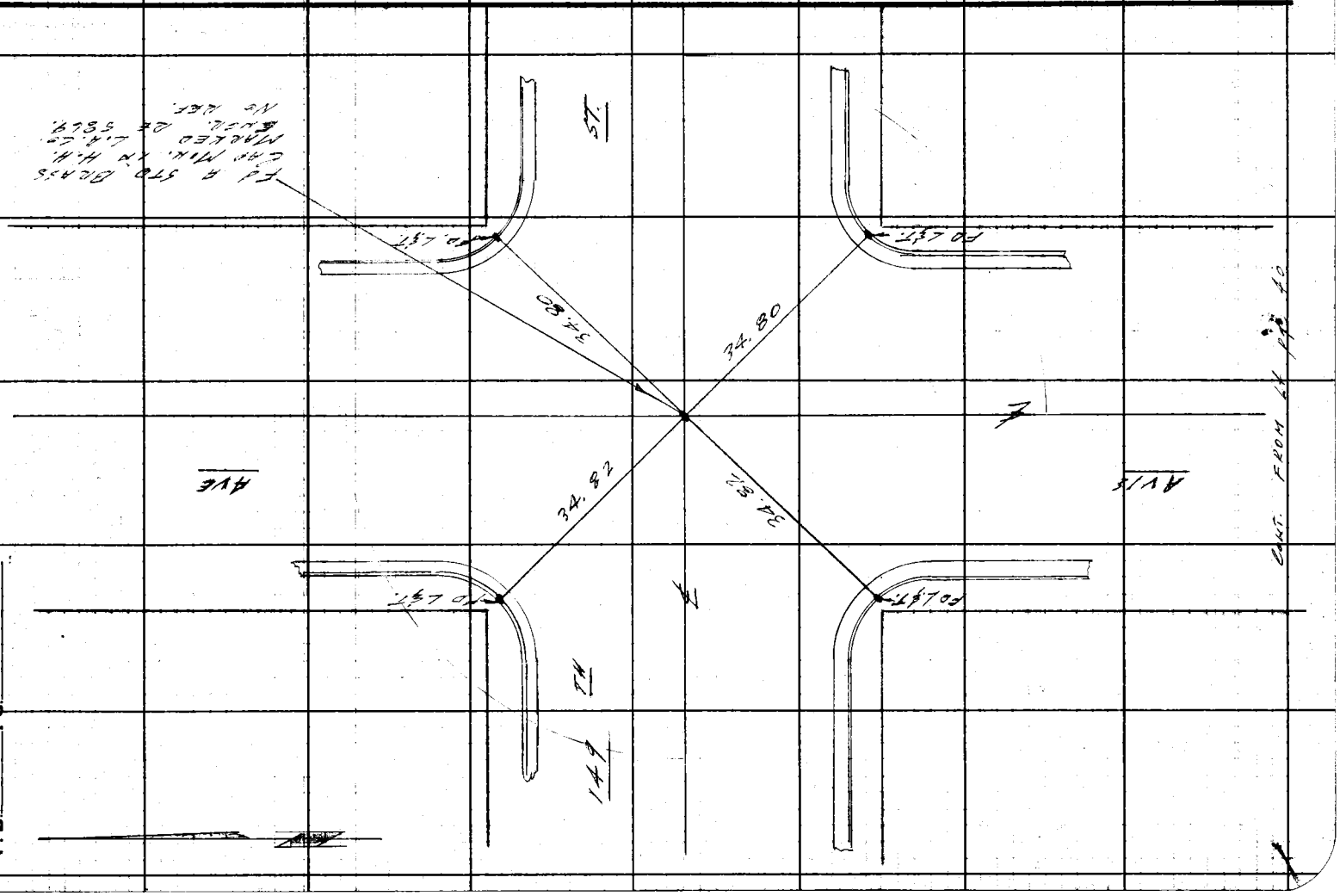

Notes Ck'd by	Survey of EAST LAWNDALE SD
Map No.	J.N. 6253.60 Topo Std. 9F
Office Work	Surveyed by LIND
Checked	Notes H. ANDERSON Date 12-57
Date	Indexed C. G. Johnson 1-7-58

F. B. 2501 Pg. 53

J.N. 6253.60

EAST LAWNDALE S.D.

LINE 'G'

TOPOGRAPHY

1-2-58
LIND
ANDERSON
PATERSON
HILL

Note: Any Additions or Changes on this Sheet Must be Made or Circled in Red Ink With Date and Name of Person Making Change.

Do not extend notes this side of this line.

RETURN TO
LOS ANGELES COUNTY ENGINEER
900 Los Angeles County Engineering Bldg.

70F3098 CE #247—3-57

7501 54

F. B. _____ Pg. _____

INDEX
OF
Topo 6.

LINE "C"

RETURN TO
LOS ANGELES COUNTY ENGINEER
700 LOS ANGELES COUNTY ENGINEERING BLDG.

Do not extend notes this side of this line.

Note: Any Additions or Changes on This Sheet Must be Made or Circled in Red Ink With Date and Name of Person Making Change.

Notes Ck'd by	Survey of EAST LAWNDALE S.D.
Map No.	6253.60
Office Work	Surveyed by LIND
Checked	Notes V. ANDERSON Date 12-31-58
Date	Indexed K. C. Johnson

F. B. 2501 PG. 55

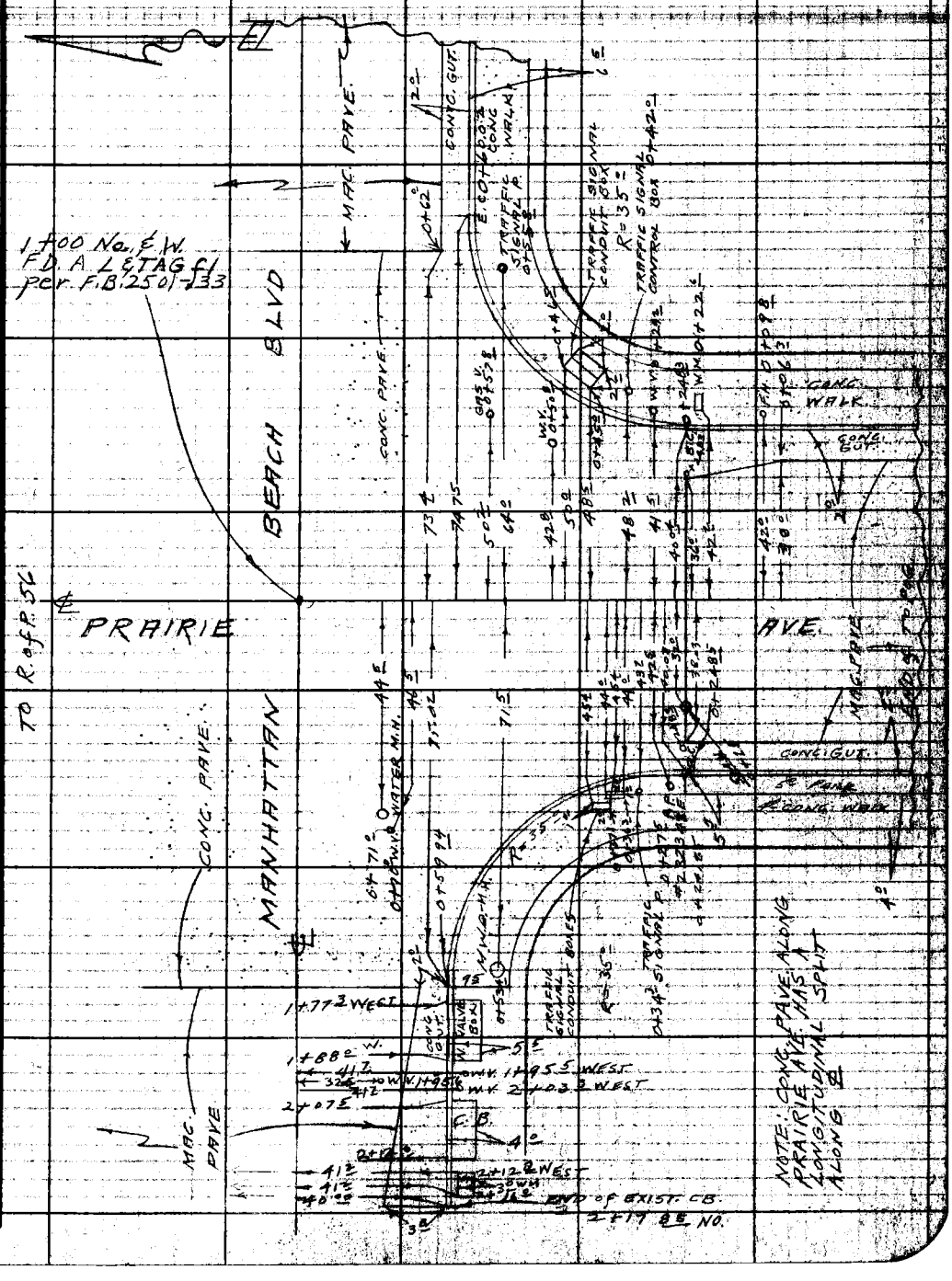

Note! Any Additions or Changes on This Sheet Must be Made or Circled in Red Ink With Date and Name of Person Making Change.

Do not extend notes this side of this line.

RETURN TO
LOS ANGELES COUNTY ENGINEER
700 LOS ANGELES COUNTY ENGINEERING BLDG.

76F3098 CB #247 3-57

RETURN TO
LOS ANGELES COUNTY ENGINEER
700 LOS ANGELES COUNTY ENGINEERING BLDG.

Note: Any Additions or Changes on This Sheet Must be Made or Circled in Red Ink With Date and Name of Person Making Change.

Do not extend notes this side of this line.

Notes Ck'd by	Survey of EAST LAWNDALE S.D.
Map No.	62.53.60 Tape Sta. of
Office Work	Surveyed by LIND
Checked	Notes V. ANDERSON Date 1-7-59
Date	Indexed E. C. Johnson

F. B. 2501 PG. 57

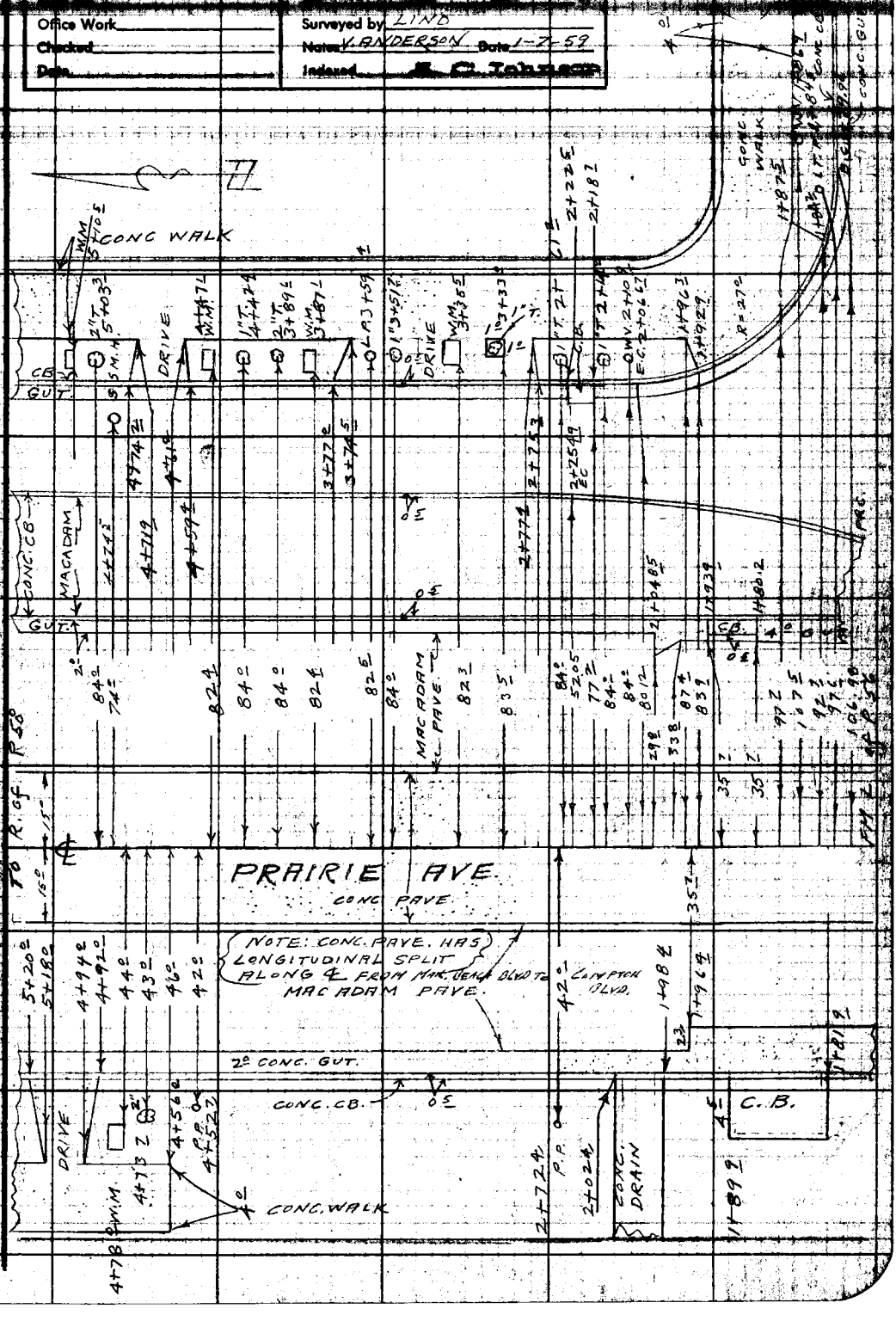

Note: Any Additions or Changes on This Sheet Must be Made or Circled in Red Ink With Date and Name of Person Making Change.

Do not extend notes this side of this line.

RETURN TO
LOS ANGELES COUNTY ENGINEER
700 LOS ANGELES COUNTY ENGINEERING BLDG.

76F3098 CE #247—3-57

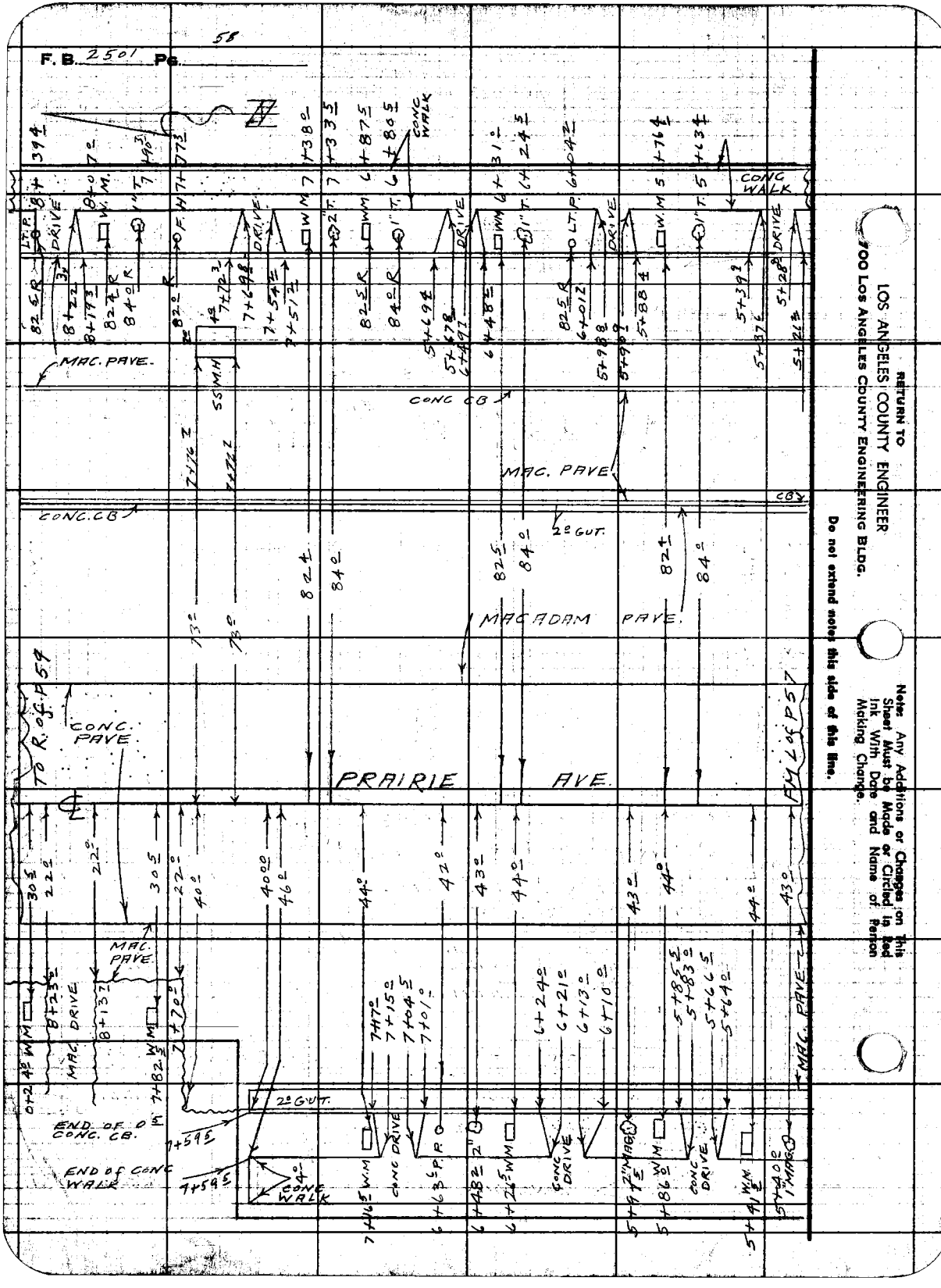

RETURN TO
LOS ANGELES COUNTY ENGINEER
700 Los Angeles County Engineering Bldg.

Do not extend notes this side of this line.

Note: Any Additions or Changes on This Sheet Must be Made or Circled in Red Ink With Date and Name of Person Making Change.

Notes Ck'd by	Survey of EAST LAWNDALE S.D.
Map No.	W.O. 6253.60 Tape No. St'd. °F
Office Work	Surveyed by LIND
Checked	Notes V. ANDERSON Date 1-7-59
Date	Indexed E. C. Johnson

F.B. 2501 Pg.



Note: Any Additions or Changes on This Sheet Must be Made or Circled in Red Ink With Date and Name of Person Making Change.

Do not extend notes this side of this line.

RETURN TO
LOS ANGELES COUNTY SURVEYOR
726 LOS ANGELES COUNTY
ENGINEERING BLDG.

76F309S S&E #247. 8-54

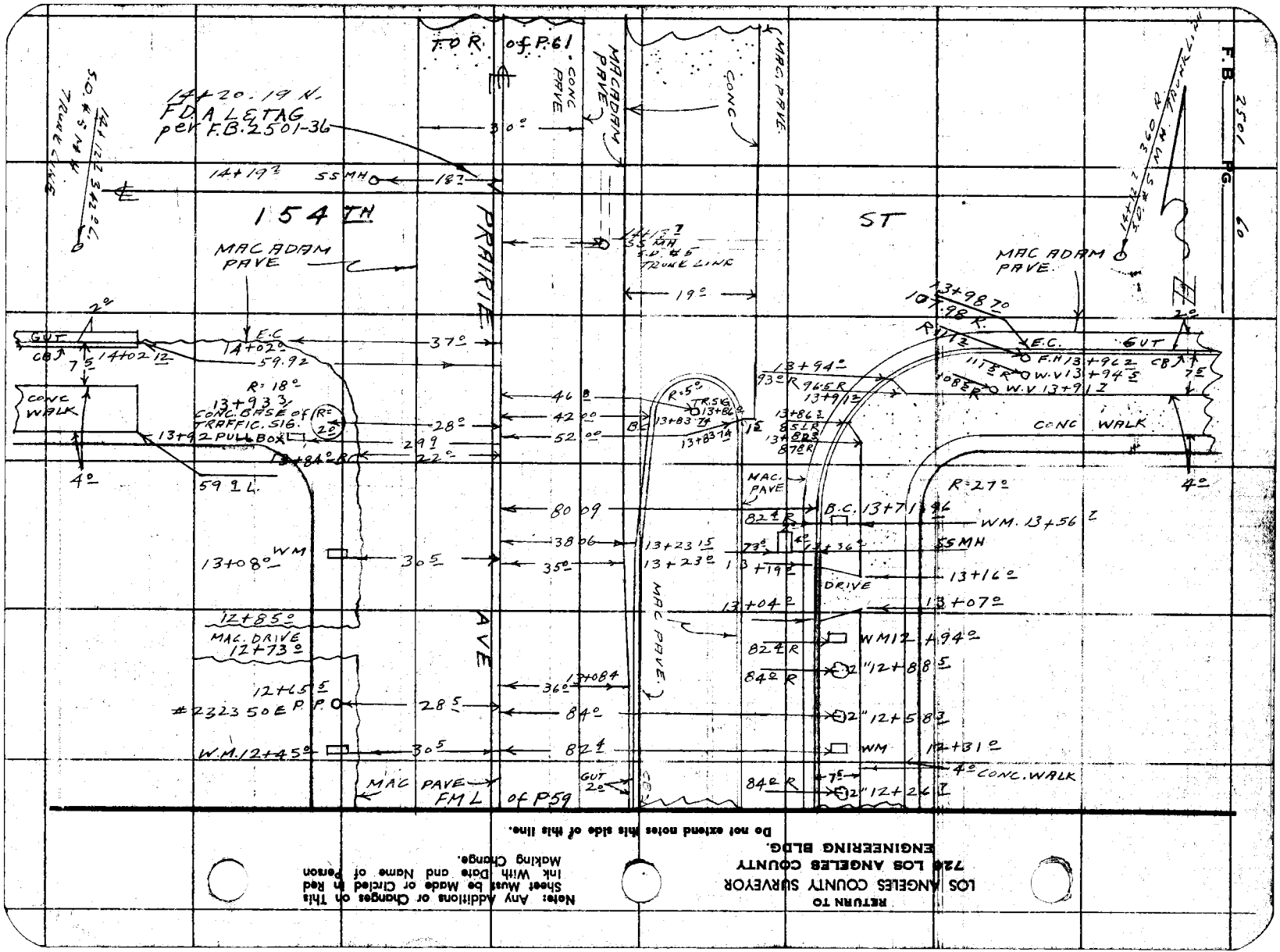

RETURN TO
LOS ANGELES COUNTY SURVEYOR
724 LOS ANGELES COUNTY
ENGINEERING BLDG.

Note: Any Additions or Changes on This Sheet Must be Made or Circled in Red Ink With Date and Name of Person Making Change.

Do not extend notes this side of this line.

76F309S S&E #247. 8-54

RETURN TO
LOS ANGELES COUNTY SURVEYOR
726 LOS ANGELES COUNTY
ENGINEERING BLDG.

Note: Any Additions or Changes on This Sheet Must be Made or Circled In Red Ink With Date and Name of Person Making Change.

Do not extend notes this side of this line.

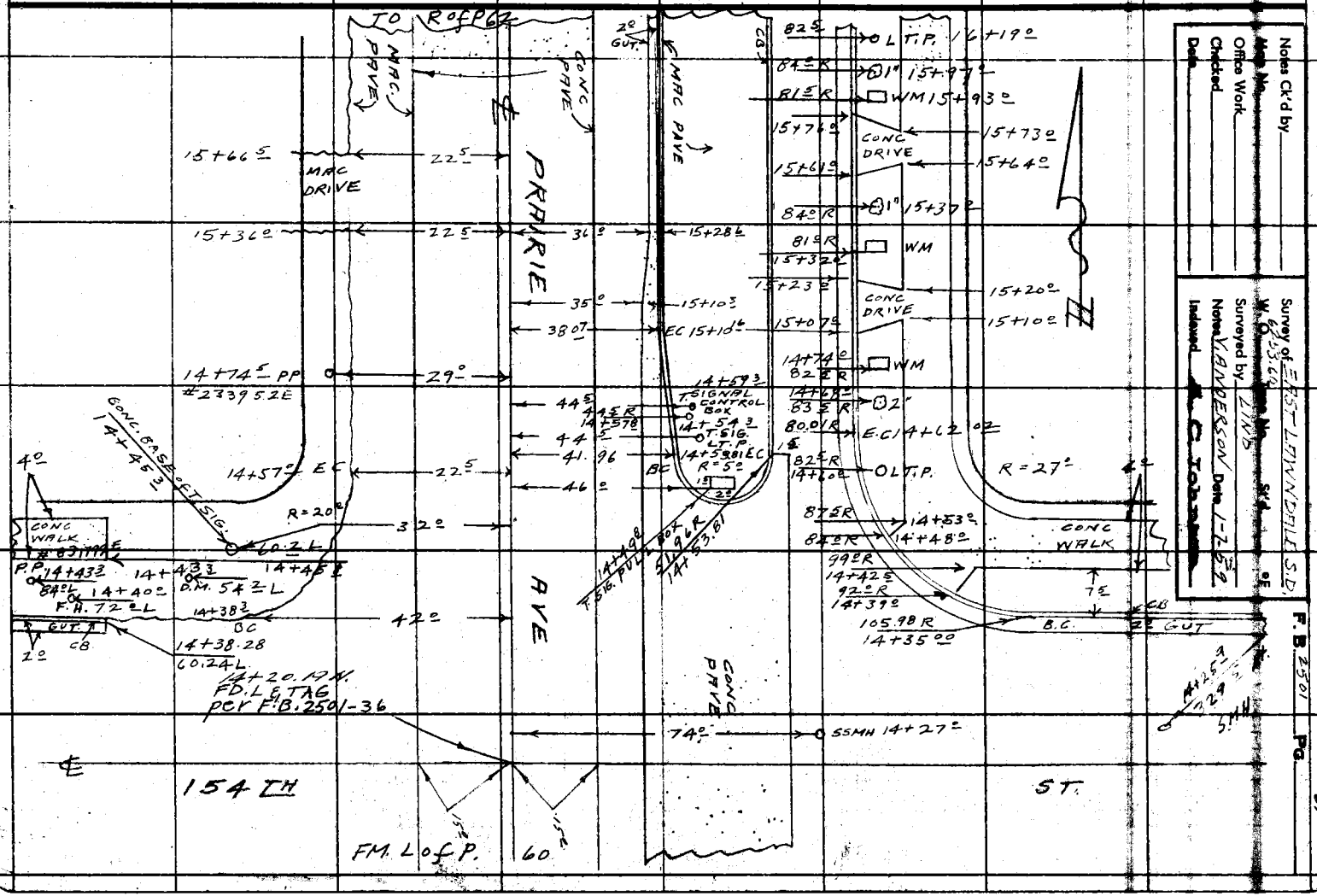

Notes Ck'd by
Map No.
Office Work
Checked
Date

Survey of EAST LAWNDALE S.D.
W.O. 6253.60 Type No. St'd. of
Surveyed by LINB
Notes V. ANDERSON Date 1-7-59
Indexed [illegible] C. Johnson

F.B. 2501 Pg.

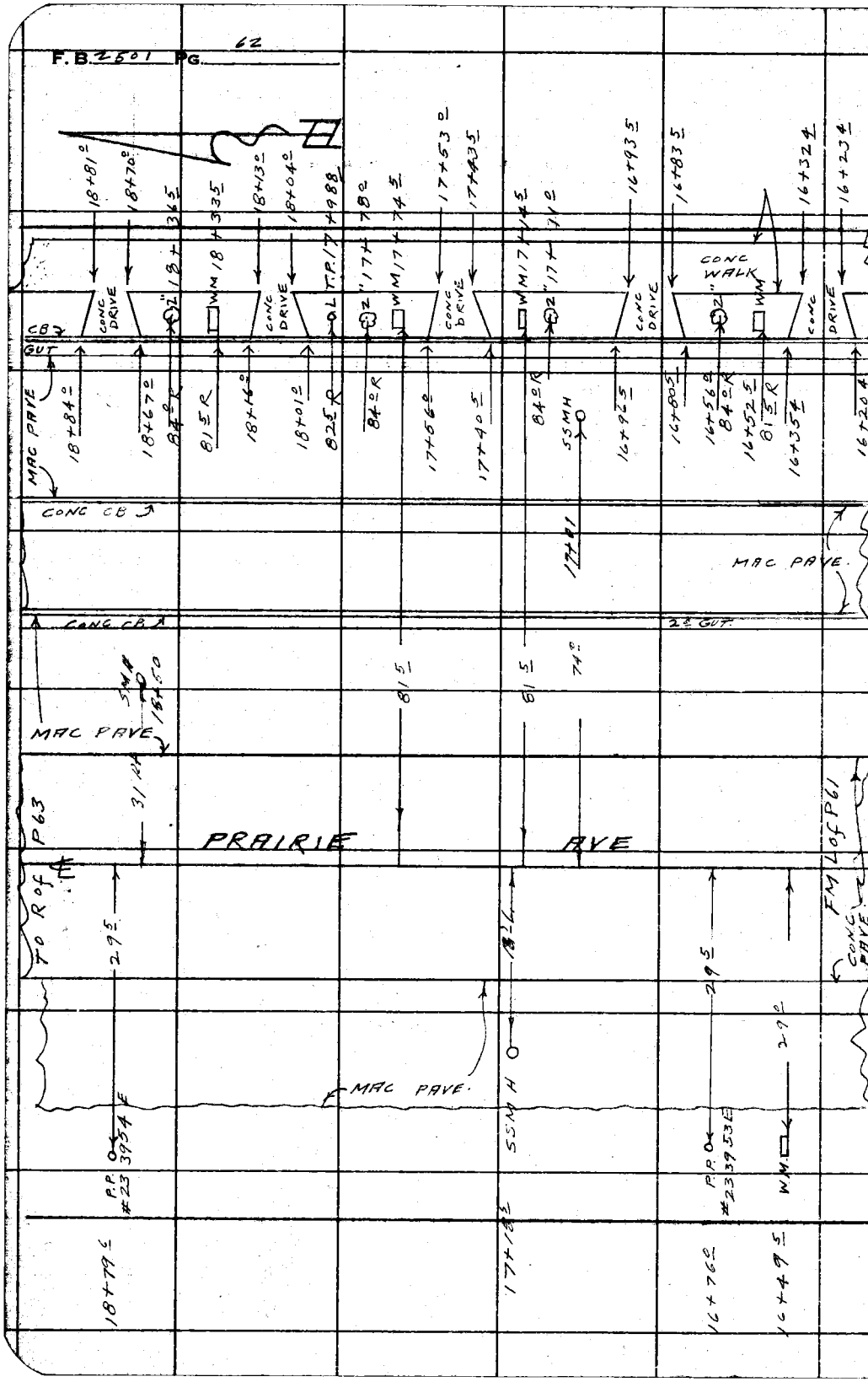

RETURN TO
LOS ANGELES COUNTY SURVEYOR
726 LOS ANGELES COUNTY
ENGINEERING BLDG.

Do not extend notes this side of this line.

Note: Any Additions or Changes on This Sheet Must be Made or Circled in Red Ink With Date and Name of Person Making Change.

Notes Ck'd by	Survey of EAST LAWNDALE SD.
Map No.	IN 6253.60 Tape Std °F
Office Work	Surveyed by LIND
Checked	Notes V. ANDERSON Date 1-7-59
Date	Indexed C. Johnson

F. B. 2501 PG. 63



Note: Any Additions or Changes on This Sheet Must be Made or Circled in Red Ink With Date and Name of Person Making Change.

Do not extend notes this side of this line.

RETURN TO
LOS ANGELES COUNTY ENGINEER
700 LOS ANGELES COUNTY ENGINEERING BLDG.

76F3098 CE #247—3-57

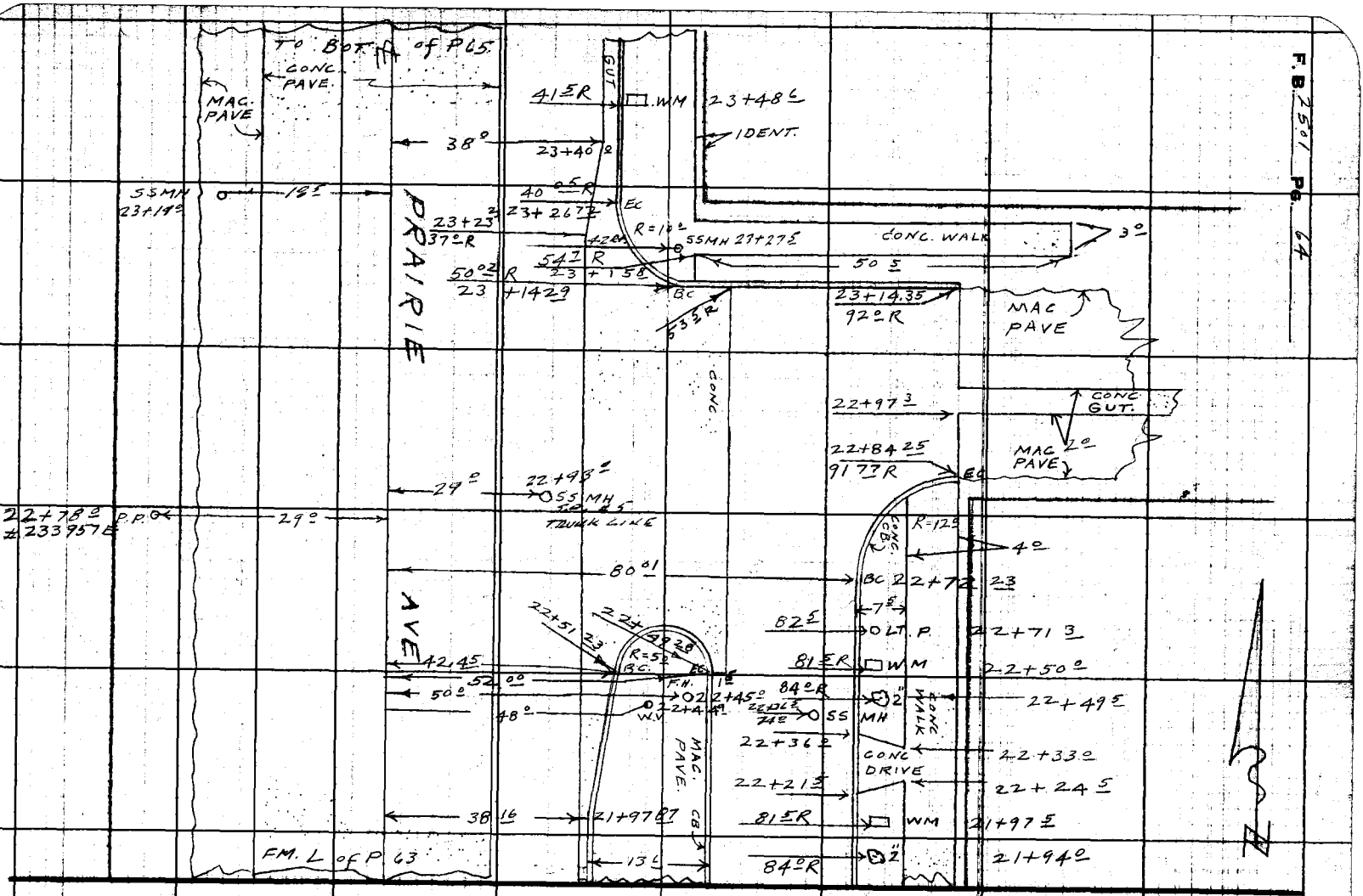

RETURN TO
LOS ANGELES COUNTY ENGINEER
700 LOS ANGELES COUNTY ENGINEERING BLDG.

Note: Any Additions or Changes on This Sheet Must be Made or Circled in Red Ink With Date and Name of Person Making Change.

Do not extend notes this side of this line.

Notes Ck'd by	Survey of EAST LAWNDALE SD
Map No.	IN 6253.60 Tape Std. °F
Office Work	Surveyed by LIND
Checked	Notes V. ANDERSON Date 1-7-59
Date	Indexed [illegible]

F. B. 2501 PG. 65



Note: Any Additions or Changes on This Sheet Must be Made or Circled in Red Ink With Date and Name of Person Making Change.

Do not extend notes this side of this line.

RETURN TO
LOS ANGELES COUNTY ENGINEER
700 LOS ANGELES COUNTY ENGINEERING BLDG.

76F3098 CE #247—3-57

RETURN TO
LOS ANGELES COUNTY ENGINEER
700 LOS ANGELES COUNTY ENGINEERING BLDG.

Note: Any Additions or Changes on This Sheet Must be Made or Circled in Red Ink With Date and Name of Person Making Change.

Do not extend notes this side of this line.

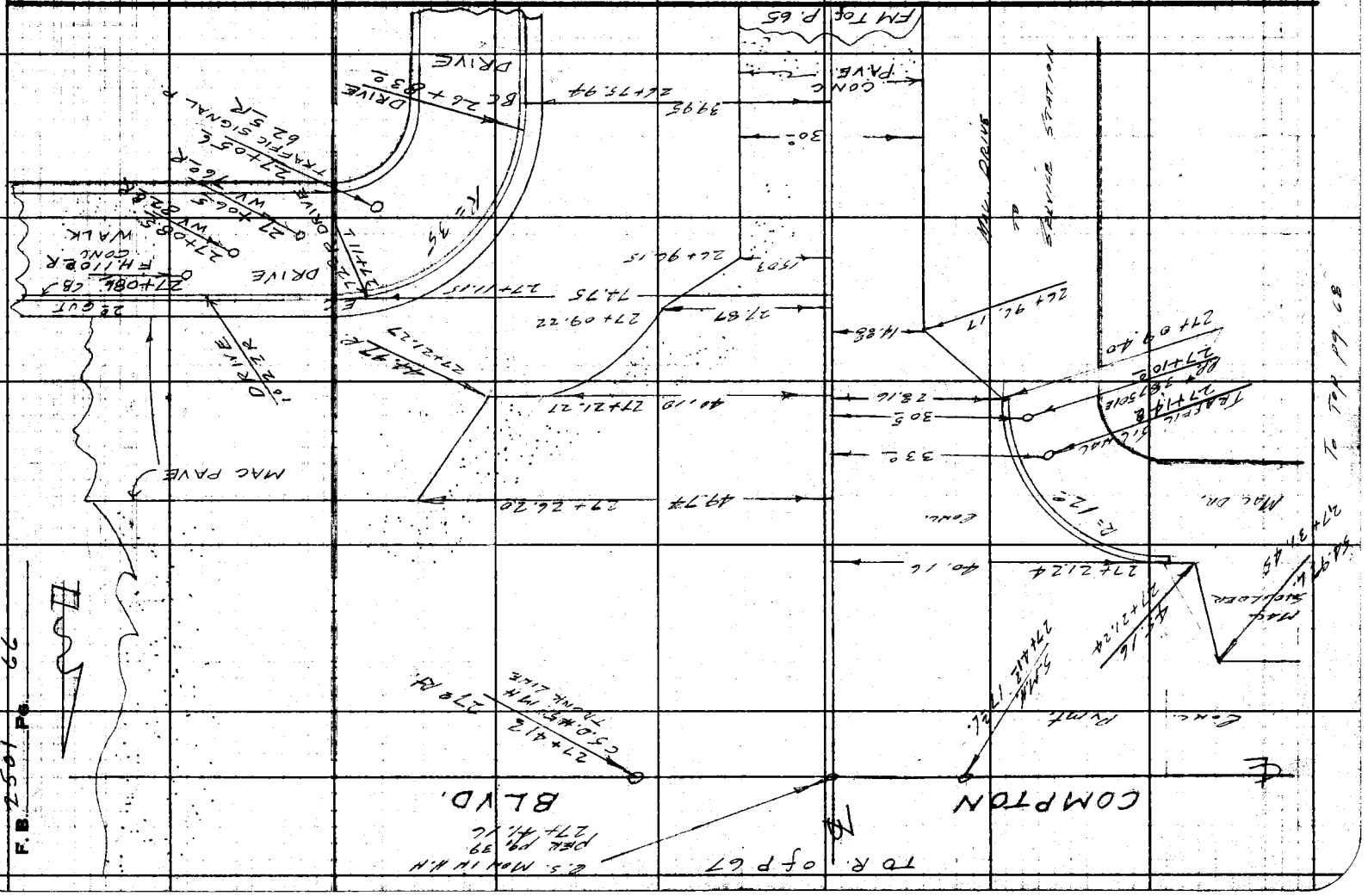

Notes Ck'd by	Survey of EAST LAWNDALE SD.
Map No.	IN 62 53 [illegible] Tone Std.
Office Work	Surveyed by LIND
Checked	Notes [illegible] Date 1-8-59
Date	Indexed [illegible] C. Johnson

F. B. 2501 PG. 67

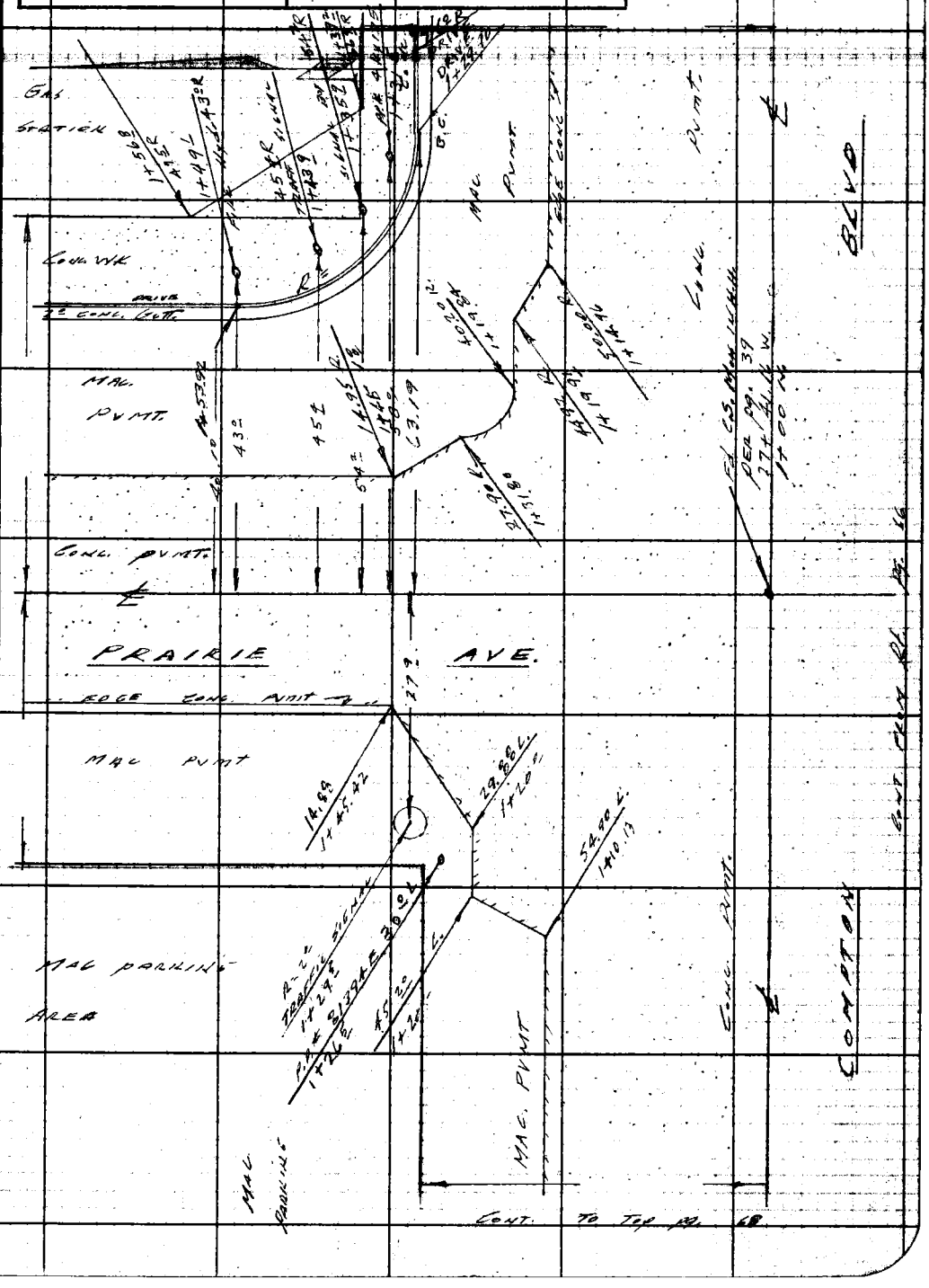

Note: Any Additions or Changes on This Sheet Must be Made or Circled in Red Ink With Date and Name of Person Making Change.

Do not extend notes this side of this line.

RETURN TO
LOS ANGELES COUNTY ENGINEER
700 LOS ANGELES COUNTY ENGINEERING BLDG.

76F3098 CE #247—3-57

F. B. 2501 Pg. 68

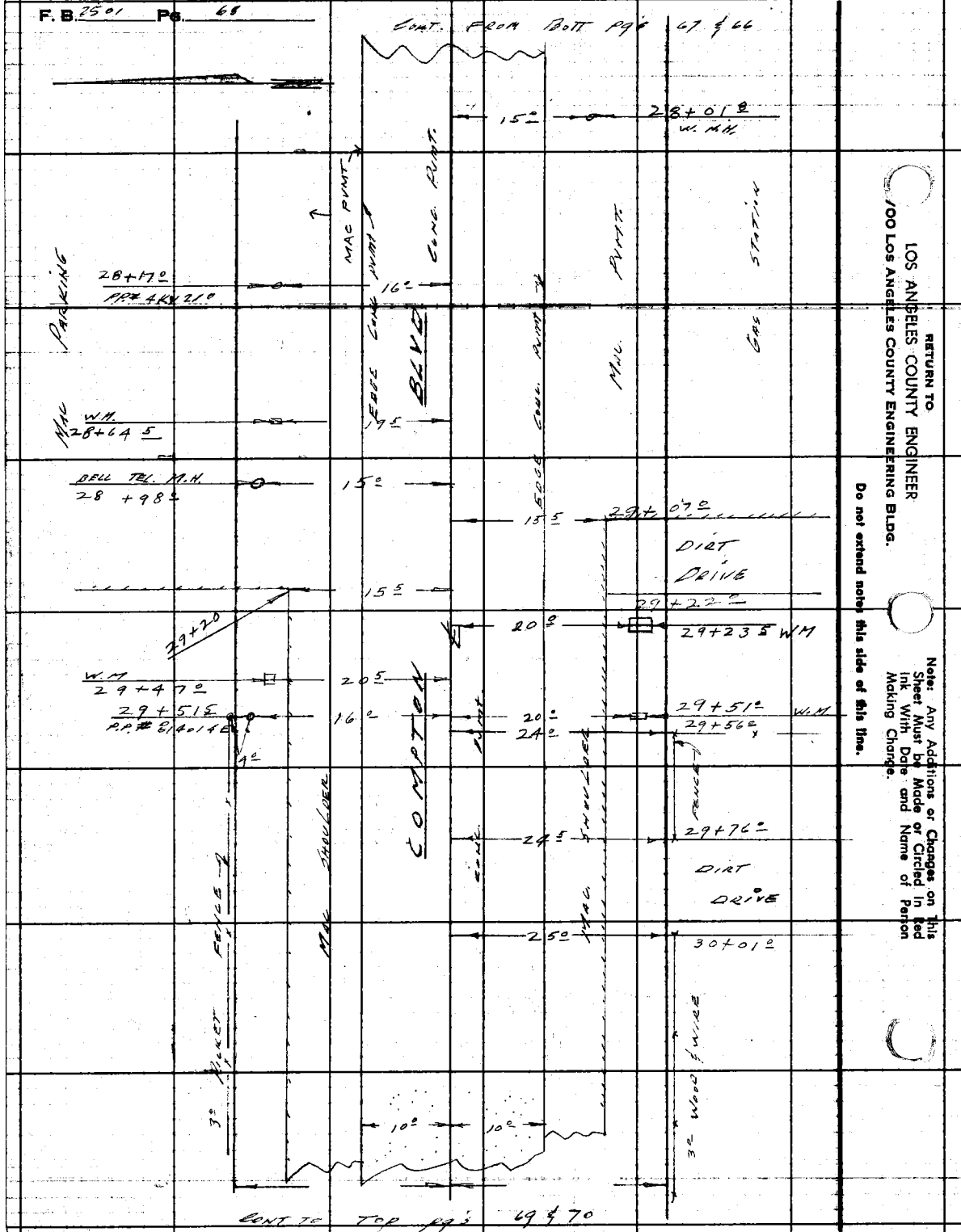

RETURN TO
LOS ANGELES COUNTY ENGINEER
100 LOS ANGELES COUNTY ENGINEERING BLDG.

Do not extend notes this side of this line.

Note: Any Additions or Changes on This Sheet Must be Made or Circled in Red Ink With Date and Name of Person Making Change.

Notes Ck'd by	Survey of East Lawndale Sd.
Map No.	IN 6253 Tape Std. °F
Office Work	Surveyed by Lind
Checked	Notes Lind Date 1-8-59
Date	Indexed A. C. Johnson

F. B. 2501 PG. 69

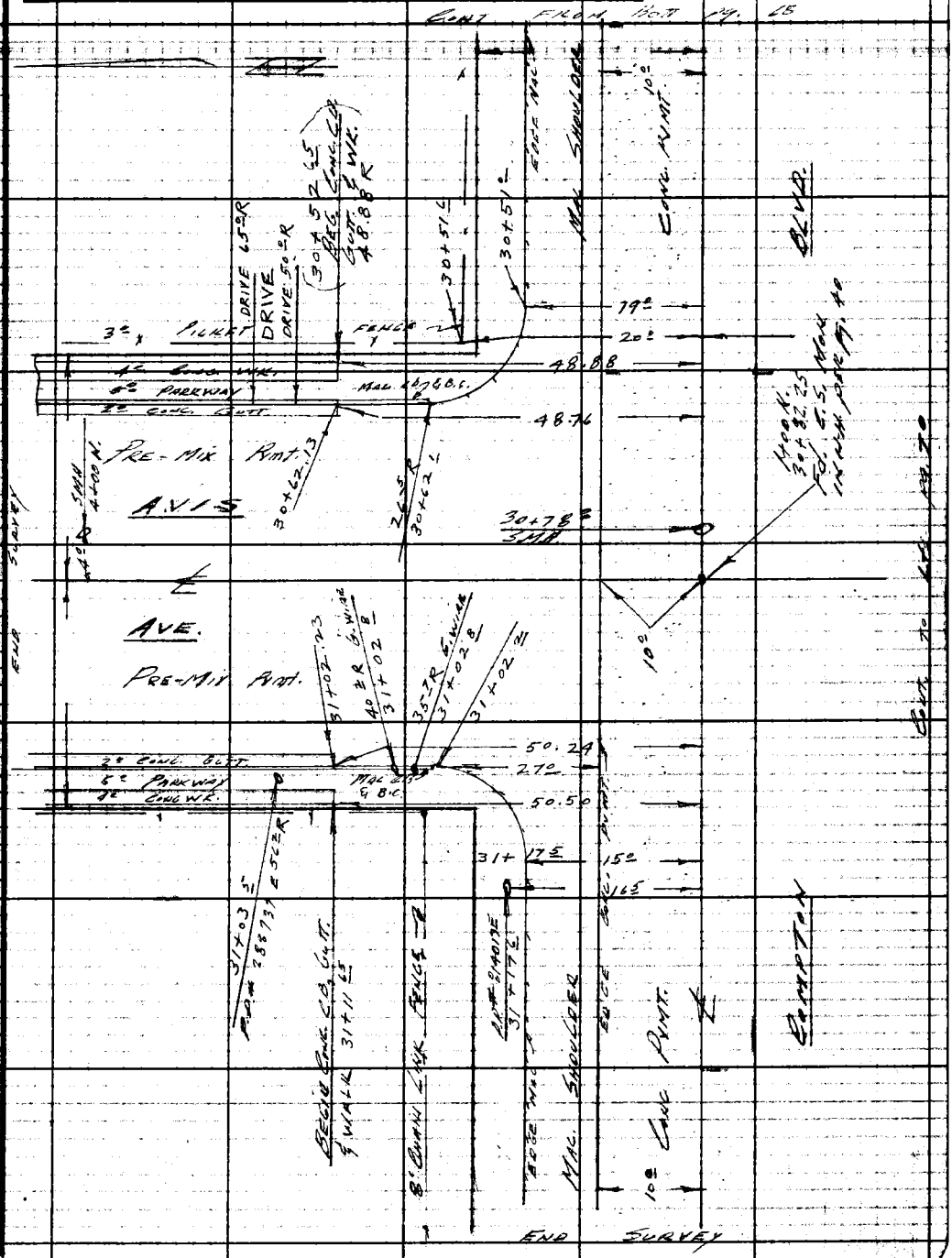

Note: Any Additions or Changes on This Sheet Must be Made or Circled in Red Ink With Date and Name of Person Making Change.

Do not extend notes this side of this line.

RETURN TO
LOS ANGELES COUNTY ENGINEER
700 Los Angeles County Engineering Bldg.

76F3098 CE #247 3-57

F. B. 2501 Pg. 70

CONT. FROM PG. 68

RETURN TO
LOS ANGELES COUNTY ENGINEER
700 LOS ANGELES COUNTY ENGINEERING BLDG.

Do not extend notes this side of this line.

Note: Any Additions or Changes on This Sheet Must be Made or Circled in Red Ink With Date and Name of Person Making Change.

Profile No. ____ Notes Red. ____ Date ____ Plotted ____ Date ____ Job No. ____ Division No. ____ F. B. ____ Pg. ____

X-Sec. No. ____ Notes Chkd. ____ Date ____ Checked ____ Date ____ Survey of ____ Survey by ____ Map No. ____ Notes ____ Date ____ Indexed ____ Date ____

C. Johnson

PAGES 71- 76
WERE LEFT BLANK
FOR FUTURE TOPOG.

STATION	B. S.	H. I.	F. S.	ELEV.

PLEASE RETURN TO
LOS ANGELES COUNTY ENGINEER
700 LOS ANGELES COUNTY ENGINEERING BLDG.

NOTE: ANY ADDITIONS OR CHANGES ON THIS SHEET MUST BE MADE OR CIRCLED IN RED INK, WITH DATE AND NAME OF PERSON MAKING CHANGE.

Do not extend notes this side of this line.

76298 S & E #307—7-55

Notes Ck'd by	Survey of EAST LAWNDALE SD. F. B. 2501 Pg. 77
Map No.	IN 2:53:60 Tape Std °F
Office Work	Surveyed by LIND
Checked	Notes LIND Date 1-15-59
Date	Indexed C. Johnson 1-19-59

U.N. 62.53.60

EAST LAWNDALE S.D.

LINE "C"

"X" SECTIONS

1-14-59
LIND
ANDERSON
PETERSON
HILL

Note: Any Additions or Changes on This Sheet Must be Made or Circled in Red Ink With Date and Name of Person Making Change.

Do not extend notes this side of this line.

RETURN TO
LOS ANGELES COUNTY ENGINEER
700 LOS ANGELES COUNTY ENGINEERING BLDG.

76F3095 CE #247 3-57

F. B. 2501 Pg. 78



RETURN TO
LOS ANGELES COUNTY ENGINEER
700 Los Angeles County Engineering Bldg.

Do not extend notes this side of this line.

Note: Any Additions or Changes on This Sheet Must be Made or Circled in Red Ink With Date and Name of Person Making Change.

76298 S & E #307—7-55

PLEASE RETURN TO
LOS ANGELES COUNTY ENGINEER
700 LOS ANGELES COUNTY ENGINEERING BLDG.

NOTE: ANY ADDITIONS OR CHANGES ON THIS SHEET MUST BE MADE OR CIRCLED IN RED INK, WITH DATE AND NAME OF PERSON MAKING CHANGE.

Do not extend notes this side of this line.

STATION	B. S.	H. I.	F. S.	ELEV.		
BM S.D.-1	449	53 15		48 66	BM S.D.-1, EL= 48.662 PER F.S. 2501-12 ℄ INT. OF PRAIRIE AVE & MANHATTAN BEACH BLVD. = 1+00 N. E. S. & W. ALONG ℄ OF STREETS. PG. 55 & 56.	
1+00 EAST			451	48 64		℄ INT.
1+73 "			470	4845	END CONC.	℄ MAN. BEACH BLVD.
			471	4844		℄
1+85 "			495	4820		20 R. W/4
"			539	4776		38 " E.G.
"			545	4767		40 " F.L.
"			552	4833		40 " T.C.
"			476	4839		46 " B. W.
			476	48 39	℄	
2+17			541	48 14	19 L. W/4	
"			[illegible]	4772	36 " E.G.	
"			[illegible]	4755	35 " F.L.	
"			[illegible]	4822	35 " T.C.	
"			[illegible]	4824	52 " T.C.	
"			537	4778	52 " T.C.	
"			[illegible]	4741	66 " W/2	
"			600	4715	78 " E.G.	
"			620	4695	80 " F.L.	
"			553	4762	80 " T.C.	
"			522	4793	91.5 " B.W.	

Profile Notes Red.____ Plotted____ Job No. 6253.60 Division No. 10 F. B. 2501 Pg. 74
No.____ Date____ Date____ Survey of EAST LAWN DALE SD. LINE "G"
X-Sec. Notes Chkd.____ Checked____ Survey by [illegible] Notes [illegible] Date 1-13-59
No.____ Date____ Date____ Map No.____ [illegible] Johnson

76298 S & E #307—7-55

PLEASE RETURN TO
LOS ANGELES COUNTY ENGINEER
700 LOS ANGELES COUNTY ENGINEERING BLDG.

NOTE: ANY ADDITIONS OR CHANGES ON THIS SHEET MUST BE MADE OR CIRCLED IN RED INK, WITH DATE AND NAME OF PERSON MAKING CHANGE.

Do not extend notes this side of this line.

STATION	B. S.	H. I.	F. S.	ELEV.	Mall Beach	Blvd
		53 15				
2+57 ℄			487	48 28		℄ Mall Beach Blvd
			520	47 95		20 " W/4
			554	47 61		33 " E.G.
			565	47 50		40 " F.L.
			560	48 15		40 " F.G.
			554	48 31		46 " B.W.
			503	48 12	19 " W/4	
			544	47 71	36 " E.G.	
			555	47 57	38 " F.L.	
			493	48 22	38 " F.L.	
			497	48 18	52 " F.L.	
			546	47 69	52 " F.L.	
			577	47 38	66 " W.G.	
			607	47 08	75 " E.G.	
			625	46 90	80 " F.G.	
			557	47 58	80 " F.L.	
			532	47 83	91 E.G. B.W.	
3+57 ℄			508	48 07		℄ " W/4
			532	47 83		20 " F.L.
			565	47 50		38 " F.L.
			583	47 32		40 " F.L.
			515	48 00		40
			505	48 10		46 " B.W.

F. B. 2501 Pg. 80 Job No. 6253.60 Division No. 10 Notes Red. Plotted Profile
Survey of East Lawndale Blvd. Date Date No.
Survey by Lind Notes Lind Notes Chkd. Checked X-Sec.
Indexed K. C. Johnson Date Date Date No.

76298 S & E #307—7-55

PLEASE RETURN TO
LOS ANGELES COUNTY ENGINEER
700 LOS ANGELES COUNTY ENGINEERING BLDG.

NOTE: ANY ADDITIONS OR CHANGES ON THIS SHEET MUST BE MADE OR CIRCLED IN RED INK, WITH DATE AND NAME OF PERSON MAKING CHANGE.

Do not extend notes this side of this line.

STATION	B. S.	H. I.	F. S.	ELEV.		
		53 15				
34 57 E			529	4786	19 L. W/F	
			565	4750	36 " E.G.	
			580	4735	78 " F.L.	
			514	4801	38 " T.C.	
			524	4791	52 " T.C.	
			575	4740	52 " F.L.	
			600	4715	66 " CENTER SERVICE CO	
			627	4688	78 " E.G.	
			645	4667	86 " F.L.	
			532	4733	30 " T.C.	
			545	4770	9½ " B.W.	
14 75 South			482	4833	EQ. CONC. PL.	℄ PRAIRIE AVE
14 85 "			442	4823		℄ PRAIRIE AVE
			516	4799		20 W/F
			551	4764		38 E.G.
			566	4749		40 F.L.
			503	4812		40 T.C.
			482	4833		44.5 B.W.
			513	4802	20 L. W/F	
			556	4759	38 " E.G.	
			573	4742	40 " F.L.	

Profile Notes Red. Plotted Job No. 1257.60 Division No. 10 F. B. 2501 PG. 81
No. Date Date Survey of EAST LOS ANGELES RD.
X-Sec. Notes Chkd. Checked Survey by Notes Date 1-57-57
No. Date Date Map No. Indexed Date

76298 S & E #307—7-55

PLEASE RETURN TO
LOS ANGELES COUNTY ENGINEER
700 LOS ANGELES COUNTY ENGINEERING BLDG.

NOTE: ANY ADDITIONS OR CHANGES ON THIS SHEET MUST BE MADE OR CIRCLED IN RED INK, WITH DATE AND NAME OF PERSON MAKING CHANGE.

Do not extend notes this side of this line.

STATION	B. S.	H. I.	F. S.	ELEV.		
		53.15				
1+85° South			5[illegible]	48 09	40 L. T.C.	
			[illegible]	48 22	46.5 " B.W.	
2+25° South			[illegible]	48 13		℄ Prairie
			[illegible]	47 80		20 R. W/F
			[illegible]	47 50		38 " E.G.
			[illegible]	47 32		40 " E.G.
			[illegible]	47 97		40 " T.C.
			[illegible]	48 24		49.5 " B.W.
			[illegible]	47 80	20 L. W/F	
			[illegible]	47 50	38 " E.G.	
			[illegible]	47 35	40 " E.G.	
			Drive		40 " T.C.	
			4[illegible]	48 17	46.5 " B.W.	
[illegible]			5[illegible]	48 05		℄ [illegible]
			572	47 [illegible]		[illegible]
			577	47 [illegible]		[illegible]
			5[illegible]	47 23	End conc. [illegible]	[illegible]
			5[illegible]	47 78	Gutter & walk	[illegible]
			5[illegible]	48 08		[illegible]

F. B. 2501 Pg. 82 | Job No. 6253.60 | Division No. 10 | Notes Red. | Plotted | Profile
Survey of [illegible] | Date | Date | No.
Survey by [illegible] | Notes [illegible] | Notes Chkd. | Checked | X-Sec.
Indexed K. C. Johnson | Date | Date | Date | No.

76298 S & E #307—7-55

PLEASE RETURN TO
LOS ANGELES COUNTY ENGINEER
700 LOS ANGELES COUNTY ENGINEERING BLDG.

NOTE: ANY ADDITIONS OR CHANGES ON THIS SHEET MUST BE MADE OR CIRCLED IN RED INK, WITH DATE AND NAME OF PERSON MAKING CHANGE.

Do not extend notes this side of this line.

STATION	B. S.	H. I.	F. S.	ELEV.		
		53 15				
3+25°			532	4783		℄ [illegible]
			547	4769		13.5 R. W/4
			[illegible]	4704		27° " E.P. [illegible]
			[illegible]	478		29 " BRK
			[illegible]	47[illegible]5		39.5 " B.W.
			[illegible]	4750	20 L. W/4	
			[illegible]	4712	38 " E.G.	
			[illegible]	4698	40 " [illegible]	
			[illegible]	4763	40 " [illegible]	
			[illegible]	4779	46.5 " [illegible]	
1+75° WEST			442	4873	E. CONC. [illegible]	℄ MAN. BEACH BLVD
1+82° "			437	4878		20 "
			456	4857		35 "
			497	4818		38 "
			537	4778		40 "
			750	45 65		41 BOTT. C. BASIN
			450	48 65		41 T.C.
			427	48 88		[illegible]
			465	4850	[illegible] L. [illegible]	
			582	4793	[illegible] " [illegible]	
			536	4779	35 " [illegible]	
			474	4841	40 " [illegible]	

Profile Notes Red.____ Plotted____ Job No.____ Division No.____ F. B. 2501 Pg. 83
No.____ Date____ Date____ Survey of____
X-Sec. Notes Chkd.____ Checked____ Survey by____ Notes____ Date____
No.____ Date____ Date____ Map No.____ Index [illegible]

76298 S & E #307—7-55

PLEASE RETURN TO
LOS ANGELES COUNTY ENGINEER
700 LOS ANGELES COUNTY ENGINEERING BLDG.

NOTE: ANY ADDITIONS OR CHANGES ON THIS SHEET MUST BE MADE OR CIRCLED IN RED INK, WITH DATE AND NAME OF PERSON MAKING CHANGE.

Do not extend notes this side of this line.

STATION	B. S.	H. I.	F. S.	ELEV.		
		53 15				
2+10.5			[illegible]	48 98		℄ [illegible]
			[illegible]	48 77		20 [illegible] W/4
			[illegible]	48 33		35 " [illegible]
			[illegible]	48 14		40 " [illegible]
			[illegible]	48 82		40 " [illegible]
			[illegible]	49 01		[illegible] " [illegible]
			[illegible]	49 60	[illegible]	
			[illegible]	48 17	36 " [illegible]	
			[illegible]	47 79	40 " [illegible]	
			[illegible]	48 57	40 " [illegible]	
			7 87	[illegible] 28	41 " [illegible]	
3+10.5			[illegible]	49 39		℄ [illegible]
			[illegible]	49 25		20 " W/4
			[illegible]	48 90		[illegible]
			[illegible]	48 75		[illegible] " [illegible]
			[illegible]	49 40		40 " [illegible]
			[illegible]	49 28	[illegible]	
			44	49 8	[illegible]	
			37	49 3	[illegible]	

F. B. 2501 Pg. 84

Job No. 62.53.[illegible] Division No. [illegible] Notes Red. Plotted

Survey of [illegible] Date Date No.

Survey by [illegible] Notes [illegible] Notes Chkd. Checked X-Sec.

Indexed K. C. Johnson Date Date Date No.

Profile

76L-298 S & E #307—1-56

PLEASE RETURN TO
LOS ANGELES COUNTY ENGINEER
700 LOS ANGELES COUNTY ENGINEERING BLDG.

NOTE: ANY ADDITIONS OR CHANGES ON THIS SHEET MUST BE MADE OR CIRCLED IN RED INK, WITH DATE AND NAME OF PERSON MAKING CHANGE.

Do not extend notes this side of this line.

Profile Notes Red. Plotted Job No. Division No.
No. X-Sec. Date Date Survey of
No. Notes Chkd. Checked Survey by Notes Date
Date Date Map No. Indexed C. Johnson
F. B. Pg.

STATION	B. S.	H. I.	F. S.	ELEV.		
		53 15			℄ Int. = 1+00 North	Adj. ℄ Rim to F.L.
0+25' North		T.M.H.	5.35	47.80	32° L. S.M.H.	Adj. Rim
					Rim - 1.00 = Rim	48.80 + 0. = F.L.
				38.53	8" Inlet N. 47.80	- (8.60 + .67) = 38.53
				38.43	8" Outlet S. 47.80	- (8.70 + .67) = 38.43
1+44' North			4.52	48.35	34° L. S.M.H.	Adj. Rim
					Rim	- (1.00 + 0.14) = F.L.
				42.23	8" Inlet W. 48.35	- (5.45 + .67) = 42.23
				42.20	8" Outlet E. 48.35	- (5.48 + .67) = 42.23
1+31' [illegible]			3.70	49.25	169° L. S.M.H.	Adj. Rim
					Rim	- 1.00 + 0.14 = F.L.
				42.60	8" Inlet W. 49.25	- (5.98 + .67) = 42.60
				42.59	8" Inlet N. 49.25	- (5.99 + .67) = 42.59
				42.60	8" Outlet E. 49.25	- (5.98 + .67) = 42.60
1+14 or 1+14 E. N.			N + 4	48.71	45° L. S.T.O.M.	[illegible]
					Rim	- 1.00 = F.L.
				33.50	Bott. Box 48.71	- 15.21 = 33.50
1+12 E. N.			5.70	47.45	136° R. [illegible]	[illegible]
					Rim	- 1.00 = F.L.
				32.76	Bott. Box 47.45	- 14.69 = 32.76
1+74 E.			6.41	46.74	340° L. [illegible]	[illegible]
					Rim	- (1.00 + 0.14) = F.L.
				41.40	8" Inlet W. 46.74	- (4.67 + .67) = 41.40
				41.40	8" Outlet E. 46.74	- (4.67 + .67) = 41.40

76L-298 S & E #307—1-56

PLEASE RETURN TO
LOS ANGELES COUNTY ENGINEER
700 LOS ANGELES COUNTY ENGINEERING BLDG.

NOTE: ANY ADDITIONS OR CHANGES ON THIS SHEET MUST BE MADE OR CIRCLED IN RED INK, WITH DATE AND NAME OF PERSON MAKING CHANGE.

Do not extend notes this side of this line.

STATION	B. S.	H. I.	F. S.	ELEV.		
1+74 [illegible]	Kolt[illegible]	53 15	[illegible]	47 49	[illegible]	[illegible]
					RIM	- (ROD + DIM) = F.L.
				42 19	8" INLET N. 47.49	- (4.63 + 0.67) = 42.19
				42 07	8" INLET W. 47.49	- (4.75 + 0.67) = 42.07
				42 12	8" OUTLET E. 47.49	- (4.70 + 0.67) = 42.12
1+77 [illegible]			452	48 63	END CONC. PVMT.	
KY-39			494	48 21	B.M. KY-39 EL= 48.21 FB2501-12	
BM [illegible]	[illegible]	[illegible]		48 [illegible]	B.M. [illegible] 1, EL= 48.662 " [illegible] 12	
1+85 [illegible]			529	48 60		[illegible]
			536	48 53		15° [illegible] CONC. [illegible]
			586	48 03		34 " E.G.
			631	47 58		38 " F.L.
			532	45 57		[illegible] " BOTT. [illegible]
			[illegible]	48 35		[illegible] T.C.
			537	48 52	15° L. E. CONC.	
			567	48 22	36' " EG.	
			611	47 78	40 " FL	
			526	48 63	40 " T.C.	
			913	44 76	42.5 " [illegible] PIPE	

F. B. 2501 Pg. 86 Job No. 1253.6 Division No. 10 Notes Red. Plotted Profile
Survey of EAST LAWNDALE [illegible] Date Date No. X-Sec.
Survey by LINO Notes LINO Notes Chkd. Checked No.
Indexed [illegible] C. Johnson Date Date

76298 S & E #307—7-55

PLEASE RETURN TO
LOS ANGELES COUNTY ENGINEER
700 LOS ANGELES COUNTY ENGINEERING BLDG.

NOTE: ANY ADDITIONS OR CHANGES ON THIS SHEET MUST BE MADE OR CIRCLED IN RED INK, WITH DATE AND NAME OF PERSON MAKING CHANGE.

Do not extend notes this side of this line.

STATION	B. S.	H. I.	F. S.	ELEV.		
[illegible]		53 [illegible]				
			536	4853		[illegible]
			536	4853		15 R. E. Conc.
			[illegible]	4797		26 " EL.
			[illegible]	4786		38 " T.L.
			[illegible]	4849		38 " T.C.
			[illegible]	4869		52 " T.C.
			[illegible]	4823		52 " FL.
			613	[illegible]76		66 " Center S. [illegible]
			[illegible]	4740		77 " [illegible]
			[illegible]	4717		80 " [illegible]
			[illegible]	4783		80 " [illegible]
			[illegible]	4414		[illegible]
			535	4856	[illegible] E. Conc.	
			570	4819	[illegible] " [illegible]	
			585	4804	[illegible] " [illegible]	
			522	4867	[illegible] " [illegible]	
			43	[illegible]6	[illegible] " P.L.	

Profile Notes Red.____ Plotted____ Job No.____ Division No.____ F. B. 2501 Pg. 87
No.____ Date____ Date____ Survey of____
X-Sec. Notes Chkd.____ Checked____ Survey by____ Notes____ Date____
No.____ Date____ Date____ Map No.____ Index [illegible]

76298 S & E #307—7-55

PLEASE RETURN TO
LOS ANGELES COUNTY ENGINEER
700 LOS ANGELES COUNTY ENGINEERING BLDG.

NOTE: ANY ADDITIONS OR CHANGES ON THIS SHEET MUST BE MADE OR CIRCLED IN RED INK, WITH DATE AND NAME OF PERSON MAKING CHANGE.

Do not extend notes this side of this line.

STATION	B. S.	H. I.	F. S.	ELEV.		
		53 89				
2+61 ±			5 34	4855		℄ Prairie Ave
			5 [illegible]	4855		15 K. [illegible]
			[illegible]	4799		36 " E.G.
			[illegible]	4783		38 " [illegible]
			[illegible]	4851		33 " [illegible]
			[illegible]	4868		52 " [illegible]
			[illegible]	4816		[illegible] " [illegible]
			[illegible]	4774		[illegible] " [illegible]
			[illegible]	4749		8 " E.G.
			[illegible]	4724		[illegible] " FL
			[illegible]	4791		[illegible] " TC
			[illegible]	4828		[illegible] F.W.
			5 30	4859	15° L.	E.O. Conc.
			5 60	4829	38 "	E.G.
			5 83	4806	40 "	FL
			5 17	4872	40 "	TC
			43	[illegible]	50 "	PL

F. B. 2501 Pg. 83 Job No. 2253,60 Division No. [illegible] Notes Red. Plotted Profile
Survey of East Lawndale [illegible] Date Date No.
Survey by [illegible] Notes Notes Chkd. Checked X-Sec.
Indexed K. C. Johnson Date Date Date No.

76298 S & E #307—7-55

PLEASE RETURN TO
LOS ANGELES COUNTY ENGINEER
700 LOS ANGELES COUNTY ENGINEERING BLDG.

NOTE: ANY ADDITIONS OR CHANGES ON THIS SHEET MUST BE MADE OR CIRCLED IN RED INK, WITH DATE AND NAME OF PERSON MAKING CHANGE.

Do not extend notes this side of this line.

STATION	B. S.	H. I.	F. S.	ELEV.		
		53 89				
3+00			5 30	48 59		
			5 30	48 59		
			5 25	49 04		
			5 16	47 73		
			5 32	49 57		
			5 14	48 75		
			5 05	49 24		
			5 02	47 87		
			5 09	49 60		
			5 03	47 36		
			5 25	49 04		
			5 42	48 46		
			5 26	47 63		
			5 64	48 2[illegible]		
			[illegible]	48 01		
			[illegible]	48 64		
			4 4	495		

Profile Notes Red. Plotted Job No. Division No.
No. Date Date Survey of
X-Sec. Notes Chkd. Checked Survey by Notes Date
No. Date Date Map No. Indexed

F. B. Pg.

76298 S & E #307—7-55

PLEASE RETURN TO
LOS ANGELES COUNTY ENGINEER
700 LOS ANGELES COUNTY ENGINEERING BLDG.

NOTE: ANY ADDITIONS OR CHANGES ON THIS SHEET MUST BE MADE OR CIRCLED IN RED INK, WITH DATE AND NAME OF PERSON MAKING CHANGE.

F. B. 2501 Pg. 39 | Job No. 2442-23-45 | Division No. 12 | Notes Red. | Date | Plotted | Date | No.
Survey of Engr. | Notes | Date | Notes Chkd. | Date | Checked | Date | X-Sec. No.
Survey by K. C. Johnson | Notes | Date | Profile
Indexed

Do not extend notes this side of this line.

STATION	B. S.	H. I.	F. S.	ELEV.		
		13 21				
4+00			5 17	48 72		E
			5 12	48 77		15 E. [illegible]
			5 17	48 12		30 " [illegible]
			5 37	48 02		35 " P.C.
			5 20	48 69		35 " T.C.
			4 76	48 93		50 " T.C.
			4 64	49 40		50 " P.C.
			5 [illegible]	49 39		50 " CENTER RD
			6 14	47 78		75 " S.C.
			6 36	47 53		50 " P.C.
			5 70	48 19		50 " T.C.
			5 [illegible]	48 56		100 " SW
			5 [illegible]	48 67	15 E. [illegible]	
			[illegible]	47 35	25 " [illegible]	
			[illegible]	48 19	40 " [illegible]	
			[illegible]	48 81	50 " [illegible]	
E			5 22	49 7	50 " P.C.	
[illegible]			5 00	41 89	Av. Rim	185.21 = 1.11 ft
				42 84	8" Inlet N. RIM 47.89 - (5.20 + 0.13) = FL 4.33 + 0.57 = 42.89	
				42 86	8" Outlet S. 47.89 - 4.36 + 0.39 = 42.86	

76298 S & E #307—7-55

PLEASE RETURN TO
LOS ANGELES COUNTY ENGINEER
700 LOS ANGELES COUNTY ENGINEERING BLDG.

NOTE: ANY ADDITIONS OR CHANGES ON THIS SHEET MUST BE MADE OR CIRCLED IN RED INK, WITH DATE AND NAME OF PERSON MAKING CHANGE.

Do not extend notes this side of this line.

STATION	B. S.	H. I.	F. S.	ELEV.		
		53 89				
5+00			5 55	49 89		
			4 95	48 94		
			5 57	47 32		
			5 70	48 19		
			5 05	48 84		
			4 77	49 12		
			5 25	48 64		
			5 32	48 57		
			5 15	48 74		
			6 10	47 79		
			5 46	48 43		
			5 10	48 79		
			5 27	48 62		
			4 43	49 46		
			[illegible]			
			4 63	49 26		
7+42	5 78	54 87	4 60	49 27		

Profile Notes Red. Plotted Job No. Division No. 5
No. Date Date Survey of
X-Sec. Notes Chkd. Checked Survey by Notes
No. Date Date Map No. Index
Date

F. B. 2701 Pg. 41

76298 S & E #307—7-55

PLEASE RETURN TO
LOS ANGELES COUNTY ENGINEER
700 LOS ANGELES COUNTY ENGINEERING BLDG.

NOTE: ANY ADDITIONS OR CHANGES ON THIS SHEET MUST BE MADE OR CIRCLED IN RED INK, WITH DATE AND NAME OF PERSON MAKING CHANGE.

Do not extend notes this side of this line.

STATION	B. S.	H. I.	F. S.	ELEV.		
		54 57				
Ctos			[illegible]	4897		℄ Prairie Ave
			[illegible]	4897		15 [illegible]
			[illegible]	4843		36 " [illegible]
			[illegible]	4831		38 " [illegible]
			[illegible]	4897		38 " [illegible]
			[illegible]	4927		52 " [illegible]
				4874		52 " [illegible]
			[illegible]	4842		66 " [illegible]
			[illegible]	4807		72 " [illegible]
			[illegible]	4789		[illegible] " [illegible]
			[illegible]	4860		[illegible] " [illegible]
			[illegible]	4893		115 " [illegible]
			[illegible]	4890	15 [illegible]	
			[illegible]	4867	[illegible]	
			[illegible]	4849	[illegible]	
				4915	[illegible]	
			[illegible]	4945	[illegible]	

F. B. 2501 Pg. 92

Job No. [illegible] Division No. [illegible] Notes Red. [illegible] Plotted [illegible] Profile

Survey of [illegible] Date [illegible] Date [illegible] No. [illegible]

Survey by [illegible] Notes [illegible] Notes Chkd. [illegible] Checked [illegible] X-Sec.

Indexed K. C. Johnson Date [illegible] Date [illegible] Date [illegible] No. [illegible]

76298 S & E #307—7-55

PLEASE RETURN TO
LOS ANGELES COUNTY ENGINEER
700 LOS ANGELES COUNTY ENGINEERING BLDG.

NOTE: ANY ADDITIONS OR CHANGES ON THIS SHEET MUST BE MADE OR CIRCLED IN RED INK, WITH DATE AND NAME OF PERSON MAKING CHANGE.

Do not extend notes this side of this line.

STATION	B. S.	H. I.	F. S.	ELEV.		
				49 10		
				4904		
				4904		
				4902		
				4909		
				4909		
				4897		
				4957		
				4927		
				4809		
				4912		
				4909		
				4897		
				4958		
				4937		
				4967		

Profile Notes Red.____ Plotted____ Job No.____ Division No.____ F. B.____ Pg.____
No.____ Date____ Date____ Survey of____
X-Sec. Notes Chkd.____ Checked____ Survey by____ Notes____ Date____
No.____ Date____ Date____ Map No.____ Index

76298 S & E #307—7-55

PLEASE RETURN TO
LOS ANGELES COUNTY ENGINEER
700 LOS ANGELES COUNTY ENGINEERING BLDG.

NOTE: ANY ADDITIONS OR CHANGES ON THIS SHEET MUST BE MADE OR CIRCLED IN RED INK, WITH DATE AND NAME OF PERSON MAKING CHANGE.

F. B. 7501 Pg. 94 | Job No. 6255.03 Division No. 12 Notes Red. Date Plotted
Survey of E 41st St, Lewis Ave to Prairie Ave No. Date
Survey by Lasky & Johnson Notes Chkd. Checked
Indexed C. Johnson Date Date Date
Profile No. X-Sec. No.

Do not extend notes this side of this line.

STATION	B. S.	H. I.	F. S.	ELEV.			
		55.57					
7+25			5.43	49.14			℄ Lewis Ave
				4919			
				4913			
			5.57	49.00			Cor ℄ W-K
			5.97	4960			
			5.47	4990			
10+22.7			6.44	49.13	Sew. M.	RIM 49.13 -	7.12 Ø. 1.20 + 2.14 = F.S.
				43.55	8" Inlet N.	48.13 -	4.21 + 0.67 = 43.55
				43.50	8" Outlet S.	48.13 -	4.26 + 0.67 = 43.50
8+00			5.68	49.19			℄ Prairie Ave
			5.66	49.21			15 Rt. R. Curb
			6.06	48.81			36 " F.C.
			5.93	49.02			35 " "
			5.46	49.31			33 " "
			5.30	49.47			52 " C
			5.23	49.54			52 " F.C.
			6.12	48.65			66 " Ø 1.20
			6.34	48.53			78 " F.C.
			6.38	48.29			80 " "
			5.72	48.95			80 " C
			5.55	49.32			915 " Curb

76298 S & E #307—7-55

PLEASE RETURN TO
LOS ANGELES COUNTY ENGINEER
700 LOS ANGELES COUNTY ENGINEERING BLDG.

NOTE: ANY ADDITIONS OR CHANGES ON THIS SHEET MUST BE MADE OR CIRCLED IN RED INK, WITH DATE AND NAME OF PERSON MAKING CHANGE.

Do not extend notes this side of this line.

STATION	B. S.	H. I.	F. S.	ELEV.		
8+00		[illegible]	[illegible]	49 22	15 L.	[illegible]
			[illegible]	49 75	22 "	[illegible]
			[illegible]	495	26 "	BRK
			[illegible]	496	50 "	PL
9+00			5 62	4925		[illegible]
			5 65	4924		15 L. [illegible]
			[illegible]	4891		36 " PL
			6 14	4873		38 " [illegible]
			5 48	4839		38 " [illegible]
			[illegible]	4869		[illegible] " [illegible]
			[illegible]	4920		52 " [illegible]
			[illegible]	4877		66 " [illegible]
			[illegible]	4865		73 " [illegible]
			[illegible]	[illegible]		80 " [illegible]
			5 82	[illegible]		80 " [illegible]
			5 41	4946		915 " [illegible]
			5 61	4920	15 L.	[illegible]
			5 95	4892	22 "	E. [illegible]
			5 9	495	26 "	BRK
			4 4	500	50 "	P.L.

Profile Notes Red.____ Plotted____ Job No.____ Division No.____ F. B. Pg.
No.____ Date____ Date____ Survey of____
X-Sec. Notes Chkd.____ Checked____ Survey by____ Notes____ Date____
No.____ Date____ Date____ Map No.____ Index [illegible] C. John[illegible] Date____

76298 S & E #307—7-55

PLEASE RETURN TO
LOS ANGELES COUNTY ENGINEER
700 Los Angeles County Engineering Bldg.

NOTE: ANY ADDITIONS OR CHANGES ON THIS SHEET MUST BE MADE OR CIRCLED IN RED INK, WITH DATE AND NAME OF PERSON MAKING CHANGE.

Do not extend notes this side of this line.

F. B. 2501 Pg. 12 | Job No. 2555.2 | Division No. 13 | Notes Red | Date | Plotted | Date | Profile No. | X-Sec. No.

Survey of Tract 22555 | Notes Chkd. | Date | Checked | Date

Survey by C. Johnson | Notes | Date

Indexed

STATION	B. S.	H. I.	F. S.	ELEV.		
		54 07				
10+00			5.48	49 39		℄ Private Alley
			5.42	49 95		15 ' S. of ℄
			5.03	49 04		30 ' " ℄
			5.16	48 91		45 ' " ℄
			5.10	49 57		60 ' " ℄
			5.70	47 84		75 ' " ℄
			5.91	47 33		90 ' " ℄
			5.90	47 91		105 ' " ℄ Ex. 5.80
			5.00	48 81		120 ' " ℄
			5.17	47 64		135 ' " ℄
			5.01	47 63		150 ' " ℄
			5.30	47 54		165 ' " ℄
			5.33	47 37	15 ' S. of ℄ Face of N.	
			5.75	47 12	30 ' " ℄ " " E.	
			5.11	47 76	45 ' " ℄ " "	
			5.17	47 70	60 ' " ℄ " "	
10+76			5.92	47 95	B.V. S.M.H.	74 ° R.
					Rim - (2.00 + 0.14) = F.L.	
				47 33	8" Inlet N. 48.95	3.95 + 0.67 = 44.33
				44 28	8" Outlet S. 48.95	4.00 + 0.67 = 44.28

76298 S & E #307—7-55

PLEASE RETURN TO
LOS ANGELES COUNTY ENGINEER
700 LOS ANGELES COUNTY ENGINEERING BLDG.

NOTE: ANY ADDITIONS OR CHANGES ON THIS SHEET MUST BE MADE OR CIRCLED IN RED INK, WITH DATE AND NAME OF PERSON MAKING CHANGE.

Do not extend notes this side of this line.

STATION	B. S.	H. I.	F. S.	ELEV.		
		54 87				
11+00			[illegible]	49 54		℄ Prairie Ave.
			[illegible]	49 57		15 [illegible]
			[illegible]	[illegible]		36 [illegible]
			[illegible]	[illegible]		38 [illegible]
			[illegible]	[illegible]		38 [illegible]
			[illegible]	[illegible]		52 [illegible]
			[illegible]	[illegible]		52 [illegible]
			[illegible]	49 25		66 [illegible]
			[illegible]	49 04		78 [illegible]
			[illegible]	[illegible]		[illegible]
			[illegible]	[illegible]		[illegible]
			[illegible]	[illegible]		[illegible]
			[illegible]	[illegible]		
			[illegible]	48 99		
			[illegible]	[illegible]		
			[illegible]	50 0		
			[illegible]	50 2		
T.P.	523	55 27	483	50 04		
12+00			558			℄ Prairie Ave

Profile Notes Red. ____ Plotted ____ Job No. [illegible] Division No. [illegible] F. B. [illegible] Pg. [illegible]
No. ____ Date ____ Date ____ Survey of [illegible]
X-Sec. Notes Chkd. ____ Checked ____ Survey by [illegible] Notes [illegible] Date [illegible]
No. ____ Date ____ Date ____ Map No. ____ Indexed [illegible] Date ____

F. B. 2501 PG. 98 Job No. 625360 Division No. 10 Notes Red. Plotted Profile

Survey of EAST LAWNDALE DR Date Date No.

Survey by LINO Notes LINO Notes Chkd. Checked X-Sec.

Indexed A. C. Johnson Date Date Date No.

76298 S & E #307—7-55

PLEASE RETURN TO

LOS ANGELES COUNTY ENGINEER

700 LOS ANGELES COUNTY ENGINEERING BLDG.

NOTE: ANY ADDITIONS OR CHANGES ON THIS SHEET MUST BE MADE OR CIRCLED IN RED INK, WITH DATE AND NAME OF PERSON MAKING CHANGE.

Do not extend notes this side of this line.

STATION	B. S.	H. I.	F. B.	ELEV.		
12+22		55 27	555	49 72		
			561	49 62		
			576	49 31		
			614	49 13		
			547	49 80		
			514	50 13		
			556	49 71		
			555	49 42		
			655	50 19		
			637	48 96		
			560	49 61		
			515	49 87		
			566	49 61	15 L	EL. [illegible]
			6[illegible]	49 21	[illegible]	[illegible]
			53	50 0	22 "	[illegible]
			51	50 2	40 "	[illegible]

℄ [illegible] AVE

15 " R, EL. [illegible]

76 " [illegible]

38 " [illegible]

33 " [illegible]

52 " [illegible]

52 " [illegible]

22 " [illegible]

78 " [illegible]

80 " [illegible]

81 " [illegible]

[illegible] " [illegible]

76298 S & E #307—7-55

PLEASE RETURN TO
LOS ANGELES COUNTY ENGINEER
700 LOS ANGELES COUNTY ENGINEERING BLDG.

NOTE: ANY ADDITIONS OR CHANGES ON THIS SHEET MUST BE MADE OR CIRCLED IN RED INK, WITH DATE AND NAME OF PERSON MAKING CHANGE.

Do not extend notes this side of this line.

STATION	B. S.	H. I.	F. S.	ELEV.		
		55 27				
13+22			5 43	49 84		℄ PRAIRIE AVE
			5 52	49 75		15 ft E COUL. PY
			5 70	49 37		35 3/4 " E.C.
			6 10	49 17		33 3/4 " TC
			5 47	49 80		33 3/4 " TC
			5 62	50 25		52 " TC
			5 53	49 74		52 " TC
			5 80	49 47		61 " [illegible]
			6 03	49 24		78 " TC
			6 22	49 05		80 " TC
			5 55	49 72		80 " TC
			5 16	50 11		41 1/2 " BW
			5 51	49 [illegible]	15 L E. [illegible]	
			5 93	49 34	22 " E. W	
			5 5	50 0	26 " [illegible]	
			4 7	50 6	40 " [illegible]	
13+36			5 97	49 30	SMH AV. RIM	74° RT.
					RIM	÷ (ROD + DIA) = F.C.
				44 93	8" OUTLET S. 49.30	− (3.70 + 0.67) = 44.93

Profile Notes Red. ____ Plotted ____ Job No. ____ Division No. ____ F. B. ____ Pg. 99
No. ____ Date ____ Date ____ Survey of ____
X-Sec. Notes Chkd. ____ Checked ____ Survey by ____ Notes ____ Date ____
No. ____ Date ____ Date ____ Map No. ____ Indexed C. Yolan Date ____

76298 S & E #307—7-55

PLEASE RETURN TO
LOS ANGELES COUNTY ENGINEER
700 LOS ANGELES COUNTY ENGINEERING BLDG.

NOTE: ANY ADDITIONS OR CHANGES ON THIS SHEET MUST BE MADE OR CIRCLED IN RED INK, WITH DATE AND NAME OF PERSON MAKING CHANGE.

Do not extend notes this side of this line.

STATION	B. S.	H. I.	F. S.	ELEV.		
		55 27				
13+62			538	49 89		℄ PRAIRIE AVE
			542	49 85		15 R. E. CONC. AV.
			600	49 29		35 R. [illegible]
			612	49 15		38 " FL
			611	49 07		342 " B.C.O.
			550	49 77		395 " TL
			503	[illegible] 24		52 " TL
			552	49 75		52 " FL
			572	49 55		66 " CTR RD.
			606	49 21		79 " EL
			623	49 04		80 " FL
			553	49 74		80 " TL
			522	50 05		115 " BWI
			538	[illegible]	15 L. E. CONC. AV	
			582	[illegible] 15	22 " E. AV.	
			50	50 3	25 " BRK	
			43	[illegible]	80 " PL	
14+00			539	49 88		
BM 50-3			571	49 56	B.M. 50-3 [illegible] 49.553 [illegible]	

F. S. 2501 PG. 100 Job No. [illegible] Division No. [illegible] Notes Red. Plotted Date No. Profile
Survey of [illegible] Date X-Sec.
Survey by [illegible] Notes [illegible] Notes Chkd. Checked Date No.
Indexed [illegible] C. Johnson Date

76298 S & E #307—7-55

PLEASE RETURN TO
LOS ANGELES COUNTY ENGINEER
700 LOS ANGELES COUNTY ENGINEERING BLDG.

NOTE: ANY ADDITIONS OR CHANGES ON THIS SHEET MUST BE MADE OR CIRCLED IN RED INK, WITH DATE AND NAME OF PERSON MAKING CHANGE.

Do not extend notes this side of this line.

STATION	B. S.	H. I.	F. S.	ELEV.		
						℄ 154 TH ST
BM 50-3	548	55 03		49 55	BM-50-3 EL= 49 553, Pg 11	
14+20.19			519	49 84	℄ INT. OF PRAIRIE AVE & 154 TH ST.	
					= 1+00 EAST & WEST ALONG ℄	
					154 th St.	
1+15° EAST			514	49 89		
1+35°			576	49 27		℄ E.G.
1+38°			583	49 20		℄ FL.
1+54°			535	49 68		℄ E.G.
1+ 66°			525	49 78		℄
2+ 18°			538	49 65		℄
			551	49 52		8 R. W/4
			578	49 25		16 " EG
			598	49 05		18 " FL
			533	49 70		18 " TG
			501	50 02		29 " BW
			552	49 51	8 L W/4	
			588	49 15	16 " EG	
			602	49 81 01	18 " FL	
			540	49 63	18 " TG	
			503	50 00	29 " BW	

Profile Notes Red. Plotted Job No. 6283.60 Division No. 10 F. B. 2501 Pg. 101
No. Date Date Survey of EAST LAWNDALE S.D.
X-Sec. Notes Chkd Checked Survey by [illegible] Notes [illegible] Date 1-14-59
No. Date Date Map No.

F.B. 2501 Pg. 102 Job No. 6253.60 Division No. 10 Notes Red. ____ Plotted ____ Profile No. ____

Survey of EAST LAWNDALE SD. Date ____ Date ____

Survey by LIND Notes LIND Notes Chkd. ____ Checked ____ X-Sec. No. ____

Indexed A. C. Johnson Date ____ Date ____

76298 S & E #307—7-55

PLEASE RETURN TO
LOS ANGELES COUNTY ENGINEER
700 LOS ANGELES COUNTY ENGINEERING BLDG.

NOTE: ANY ADDITIONS OR CHANGES ON THIS SHEET MUST BE MADE OR CIRCLED IN RED INK, WITH DATE AND NAME OF PERSON MAKING CHANGE.

Do not extend notes this side of this line.

STATION	B.S.	H.I.	F.S.	ELEV.	℄ 154 ST.					
2+58 E.		55 93	544	4959				℄		
			563	4940				8	R.	W/4
			594	4909				16	"	EG
			613	4890				18	"	FL
			550	4953				18	"	TC
			506	4997				29	"	BW
			551	4952	8	L.	W/4			
			581	4916	16	"	EG			
			604	4899	18	"	FL			
			540	4963	18	"	TC			
			501	5002	29	"	BW			
3+58 E			555	4948				℄		
			565	4938				8	R.	W/4
			590	4913				16	"	EG
			616	4887				18	"	FL
			551	4952				18	"	TC
			522	4981				29	"	BW
			570	4933	8	L.	W/4			
			597	4906	16	"	EG			
			614	4889	18	"	FL			
			548	4955	18	"	TC			
			522	4981	29	"	BW			

76298 S & E #307—7-55

PLEASE RETURN TO
LOS ANGELES COUNTY ENGINEER
700 LOS ANGELES COUNTY ENGINEERING BLDG.

NOTE: ANY ADDITIONS OR CHANGES ON THIS SHEET MUST BE MADE OR CIRCLED IN RED INK, WITH DATE AND NAME OF PERSON MAKING CHANGE.

Do not extend notes this side of this line.

STATION	B. S.	H. I.	F. S.	ELEV.	℄ 154th	St.
		55 03				
1+15 West			5 19	49 84		℄ E. Conc Av.
1+22 "			5 55	49 48		℄ F.L.
1+45 "			5 11	49 92		℄
1+60° "			4 92	50 11	Begin Conc Cg & Gutt & Walk	℄
			5 04	49 99		8 R. W/4
			5 26	49 77		16 " EG
			5 47	49 56		18 " FL
			4 80	50 23		18 " TC
			4 53	50 50		29 " BW
			5 03	50 00	8 L. W/4	
			5 45	49 58	16 " EG	
			5 59	49 44	18 " FL	
			4 94	50 09	18 " TC	
			4 61	50 42	29 " BW	
2+00 West			4 82	50 21		℄
			4 83	50 20		8 R. W/4
			5 14	49 89		16 " EG
			5 39	49 64		18 " FL
			4 72	50 31		18 " TC
			4 52	50 51		29 " BW

Profile No. ____ Notes Red. ____ Plotted ____ Job No. 6 53 60 Division No. 10 F. B. 2501 Pg. 109
X-Sec. No. ____ Date ____ Date ____ Survey of EAST LAWN PALE SD
Notes Chkd. ____ Checked ____ Survey by ____ Notes ____ Date 1-14-59
Date ____ Date ____ Map No. ____

76298 S & E #307—7-55

PLEASE RETURN TO
LOS ANGELES COUNTY ENGINEER
700 LOS ANGELES COUNTY ENGINEERING BLDG.

NOTE: ANY ADDITIONS OR CHANGES ON THIS SHEET MUST BE MADE OR CIRCLED IN RED INK, WITH DATE AND NAME OF PERSON MAKING CHANGE.

Do not extend notes this side of this line.

STATION	B. S.	H. I.	F. S.	ELEV.	℄ 154 St.	
2+00 W.		55.03	4.47	50.06	8 L. W/4	
					16 " E.G.	
			5.58	49.45	18 " FL	
			4.88	50.15	18 " TC	
			4.52	50.51	29 " B.W.	
3+60 WEST.			4.83	50.20		℄
			4.95	50.08		8 R. W/4
			5.21	49.82		16 " E.G.
			5.35	49.68		18 " FL
			4.65	50.38		18 " TC
			4.42	50.61		29 " BW
			4.82	50.21	8 L. W/4	
			5.08	49.95	16 " E.G.	
			5.44	49.59	18 " FL	
			4.85	50.18	18 " T.C.	
			4.46	50.57	29 " B.W.	

F. B. 2501 Pg. 104 Job No. 6253.60 Division No. 10 Notes Red. Plotted Profile
Survey of EAST LAWNDALE S.D. Date Date No. X-Sec.
Survey by LINO Notes Chkd. Checked
Indexed [illegible] Date Date No.

76298 S & E #307—7-65

PLEASE RETURN TO
LOS ANGELES COUNTY ENGINEER
700 Los Angeles County Engineering Bldg.

NOTE: ANY ADDITIONS OR CHANGES ON THIS SHEET MUST BE MADE OR CIRCLED IN RED INK, WITH DATE AND NAME OF PERSON MAKING CHANGE.

Do not extend notes this side of this line.

Profile Notes Red ____ Pencil ____ Job No. 6353.60 Division No. 10
No. ____ Date ____ Date ____ Survey of EAST LANKERSHIM SD. P. B. 22 pg 1
No. ____ Date ____ Map No. ____ Date 12-14-59

STATION	B. S.	H. I.	F. S.	ELEV.	PRAIRIE AVE	CONT. NORTH
		55 03				
14+12.7			5 86	49.17	50 ø S MH TRUNK LINE	360.5 R.
					R.M. -	R90 + 0.2 = F.C.
				37.53	36" INLET W. 49.17 -	8.64 + 3.00 = 37.53
				37.54	36" OUTLET E. 49.17 -	8.63 + 3.00 = 37.54
14+13.7			5 60	49.43	50 ø S MH TRUNK LINE	29° R. R.O.W.
					R.M.	- (R90 + 0.2) = F.C.
				37.70	36" INLET N. 49.43	- 8.73 + 3.00 = 37.70
				37.61	36" INLET W. 49.43	- 8.82 + 3.00 = 37.61
				37.77	36" OUTLET E. 49.43	- 8.66 + 3.00 = 37.77
14+27.9			5 32	49.71	S.M.H.	74° Rt. R.O.W.
					R.M.	- R90 + 0.2 = F.C.
				40.76	8" INLET N. 49.71	- 8.28 + 0.67 = 40.76
				40.64	8" OUTLET S. 49.71	- 8.40 + 0.67 = 40.64
14+25.9			6 10	48.93	S.M.H.	339.5 Rt. R.O.W.
					R.M.	- R90 + 0.2 = F.C.
				40.15	8" INLET W. 48.93	- 8.4 + 0.67 = 40.15
				40.19	8" INLET N. 48.93	- 8.07 + 0.67 = 40.19
				40.09	8" OUTLET E. 48.93	- 8.17 + 0.67 = 40.09
14+12.7			4 73	50.30	342 ø L.C.	50 ø S TRUNK LINE R.O.W.
					R.M.	- (R90 + 0.2) = F.C.
				38.34	36" INLET W. 50.30	- 8.96 + 3.00 = 38.34
				38.30	36" OUTLET E. 50.30	- 9.00 + 3.00 = 38.30

76298 S & E #307—7-55

PLEASE RETURN TO
LOS ANGELES COUNTY ENGINEER
700 LOS ANGELES COUNTY ENGINEERING BLDG.

NOTE: ANY ADDITIONS OR CHANGES ON THIS SHEET MUST BE MADE OR CIRCLED IN RED INK, WITH DATE AND NAME OF PERSON MAKING CHANGE.

Do not extend notes this side of this line.

STATION	B. S.	H. I.	F. S.	ELEV.			
		55 03					
14+19 2			528	49 75	18 7 L.	SMH	AV. RIM
					TRAP 18"	RIM -	KOD + DIA = FL
				40 49	INLET IN. DROP	49.75 -	9.26 + — = 40.49
	TO S.W. COR LOT		ONLY	41 92	8" INLET S.	49.75 -	7.16 + 0.67 = 41.92
				40 55	8" OUTLET W.	49.75 -	8.53 + 0.67 = 40.55
T.P.	562	55 67	498	50 05			
			577	49 90			
14+50							
			574	49 93			℄ PRAIRIE
14+72 2			574	49 93			15 R. E. CONC.
			622	49 45			35 " EG
			638	49 29			38 " FL
			632	49 35			40 " B.C.
			568	49 99			40 " TC
			550	50 17			52 " TC
			599	49 68			52 " FL
			612	49 55			66 " Ctr Rd
			636	49 31			78 " EG
			655	49 12			80 " FL
			592	49 75			80 " TC
			560	50 01			41 5 " BW
			562	50 05	15 L.		
			619	49 48	23 "		
			51	50 6	28 "		
			54	50 3	40 "		

F. B. 2501 Pg. 106 Job No. 6253.60 Division No. 10 Notes Red Plotted Profile
Survey of EAST LAWNDALE SD Date Date No.
Survey by Lino Notes Chkd Checked X-Sec.
Indexed by C. Johnson Date Date No.

76298 S & E #307—7-55

PLEASE RETURN TO
LOS ANGELES COUNTY ENGINEER
700 LOS ANGELES COUNTY ENGINEERING BLDG.

NOTE: ANY ADDITIONS OR CHANGES ON THIS SHEET MUST BE MADE OR CIRCLED IN RED INK, WITH DATE AND NAME OF PERSON MAKING CHANGE.

Do not extend notes this side of this line.

STATION	B. S.	H. I.	F. S.	ELEV.		
		55 67				
15+12			5 67	50.00		℄
			565	50.02		15 [illegible] E [illegible]
			615	49.52		36 " E.C.
			630	49.37		38 " E.C.
			5 63	50.04		38 " TC
			5 51	50.16		52 " TC
			602	49.65		52 " EL
			616	49.51		66 [illegible] 120
			632	49.35		78 E.C.
			648	49.19		80 EL
			DRIVE			80 TC
			556	50.11		91.5 BW
			5 62	50.05	15 L E [illegible]	
			604	49.63	23 " E [illegible]	
			56	501	23 " BRK	
			54	503	40 " PL	

Profile Notes Red. Plotted Job No. [illegible] Division No. 10 F. B. 2501 PL 167
No. Date Date Survey of [illegible]
X-Sec. Notes Chkd. Checked Survey by [illegible] Notes [illegible] Date [illegible]
No. Date Date Map No. Index [illegible] Date

76298 S & E #307—7-55

PLEASE RETURN TO
LOS ANGELES COUNTY ENGINEER
700 LOS ANGELES COUNTY ENGINEERING BLDG.

NOTE: ANY ADDITIONS OR CHANGES ON THIS SHEET MUST BE MADE OR CIRCLED IN RED INK, WITH DATE AND NAME OF PERSON MAKING CHANGE.

Do not extend notes this side of this line.

STATION	B. S.	H. I.	F. S.	ELEV.		
		55.67				
16+00			555	5012		℄
			557	5014		15 R. E. Conc. Pv.
			599	4968		36 " EG.
			614	4953		38 " FL
			549	5018		38 " TC
			540	5027		52 " TC
			587	4980		52 " FL
			610	4957		66 " Ctr. Rd.
			626	4941		78 " EG.
			645	4922		80 " FL
			580	4987		80 " TC
			547	5020		91.5 " B.W.
			586	5011	15 R. E. Conc. Pv.	
			598	4969	23 " E. Pv.	
			53	504	23 " Brk.	
			51	506	40 " P/L	

F. B. 2501 Pg. 108 Job No. C253.60 Division No. 1 Notes Red. Plotted Profile
Survey of East Lawndale Sd. Date Date No.
Survey by Lister Notes Chkd. Checked X-Sec.
Indexed E. C. Johnson Date Date No.

76298 S & E #307—7-55

PLEASE RETURN TO
LOS ANGELES COUNTY ENGINEER
700 LOS ANGELES COUNTY ENGINEERING BLDG.

NOTE: ANY ADDITIONS OR CHANGES ON THIS SHEET MUST BE MADE OR CIRCLED IN RED INK, WITH DATE AND NAME OF PERSON MAKING CHANGE.

Do not extend notes this side of this line.

STATION	B. S.	H. I.	F. S.	ELEV.		560
		55 67				
17+00			5 48	50 19		℄ PRAIRIE AVE
			5 45	50 22		15 R. E. Conc. Pv
			5 95	49 72		36 " EG.
			6 08	49 59		38 " FL
			5 44	50 23		38 " TC.
			5 26	50 41		52 " TC.
			5 72	49 95		52 " FL
			5 95	49 72		66 " Ctr. Rd
			6 11	49 56		78 " EG
			6 26	49 41		80 " FL
			5 63	50 04		80 " TC
			5 26	50 41		91.5 " BW
			5 46	50 21	15 L. Ea Conc	
			5 95	49 72	23 " E. P.	
			5 1	50 6	28 " BRK	
			5 5	50 2	40 " PL	
17+01			6 10	49 57	5 MH AV. RIM	74.8 Rt.
				41 71	8" Inlet N.	RIM - Rod + Dia = FL 49.57 - 7.19 + 0.67 = 41.71
				41 67	8" Outlet S.	49.57 - 7.23 + 0.67 = 41.67

Profile Notes Red. Plotted Job No. 62534 Division No. 18 F. B. 2561 Pg. 169
No. Date Date Survey of Cart Canyonite Co.
Y. Sec. Notes Chkd. Checked Survey by Notes Date
No. Date Date Map No. Indexed Date

76298 S & E #307—7-55

PLEASE RETURN TO
LOS ANGELES COUNTY ENGINEER
700 LOS ANGELES COUNTY ENGINEERING BLDG.

NOTE: ANY ADDITIONS OR CHANGES ON THIS SHEET MUST BE MADE OR CIRCLED IN RED INK, WITH DATE AND NAME OF PERSON MAKING CHANGE.

Do not extend notes this side of this line.

STATION	B. S.	H. I.	F. S.	ELEV.		
		55.67				
17+18.5			5.60	50.07	18.5 L. SMH	AV. RIM
					RIM -	(ROD + DIA = FL
				41.56	8" INLET K	50.07 - 7.84 + 0.67 = 41.56
				41.52	8" OUTLETS	50.07 - 7.88 + 0.67 = 41.52
18+00			5.32	50.35		℄
			5.30	50.37		15 K. RD. CONC. N.
			5.78	49.89		36 " FL
			5.92	49.75		38 " FL
			5.28	50.39		38 " FL
			5.15	50.52		52 " FL
			5.62	50.05		52 " FL
			5.80	49.87		66 " CTR RD
			5.99	49.68		78 " FL
			6.15	49.52		80 " FL
			5.50	50.17		80 " FL
			5.22	50.45		91.5 " BW
			5.36	50.31	15 L. ED CONC. N	
			5.55	49.82	23 " F.R.	
			4.9	50.8	24 " BLK	
			5.2	50.5	40 " FL	

F. B. 2501 Pg. 110 Job No. 6253.60 Division No. 10 Notes Red Plotted Profile
Survey of EAST LOWNDALE SD. Date Date No.
Survey by LIND Notes Chkd Checked X-Sec.
Indexed C. Johnson Date Date No.

76298 S & E #307—7-55

PLEASE RETURN TO
LOS ANGELES COUNTY ENGINEER
700 LOS ANGELES COUNTY ENGINEERING BLDG.

NOTE: ANY ADDITIONS OR CHANGES ON THIS SHEET MUST BE MADE OR CIRCLED IN RED INK, WITH DATE AND NAME OF PERSON MAKING CHANGE.

Do not extend notes this side of this line.

STATION	B. S.	H. I.	F. S.	ELEV.		
		55 67				
18+50			547	50 20	S.O. #5 MH TRUNK LINE	31 Rt. Av. Rim
					RIM -	(ROD + DIST) F.L.
				38 26	36" INLET N 50.20 -	8.94 + 3.00 = 38.26
				38 30	36" OUTLET S. 50.20 -	8.90 + 3.00 = 38.30
19+00			510	50 57		℄ PRAIRIE AVE
			512	50 55		15 R. E. CONC. PV
			566	50 01		36 " EG
			582	49 85		38 " FL
			515	50 52		38 " TC
			500	50 67		52 " TC
			546	50 21		52 " FL
			568	49 99		66 " ctr rd
			594	49 73		78 " EG
			610	49 57		80 " FL
			544	50 23		80 " TC
			510	50 57		91.5 " BW
			516	50 51	15 L. EG CONC. PV.	
			570	49 97	23 " E. PV.	
			50	50 7	23 " BRK	
			50	50 7	40 " PL	
T.P.	557	56 26	498	50 69		

Profile No. ____ Date ____ Notes Red. ____ Date ____ Plotted ____ Date ____ Job No. 6157.60 Division No. 10 Survey of ____ Notes ____ Date ____ Map No. ____ Indexed ____ Date ____ F. B. 2501 Pg. 111

76298 S & E #307—7-55

PLEASE RETURN TO
LOS ANGELES COUNTY ENGINEER
700 LOS ANGELES COUNTY ENGINEERING BLDG.

NOTE: ANY ADDITIONS OR CHANGES ON THIS SHEET MUST BE MADE OR CIRCLED IN RED INK, WITH DATE AND NAME OF PERSON MAKING CHANGE.

Do not extend notes this side of this line.

STATION	B. S.	H. I.	F. S.	ELEV.		
		56 26				
19+76.5			636	49 90	Av. Rim	74° RT. [illegible]
					Rim	- (Rod + Dia) = FL
				42 64	8" Inlet N. 49.90	- 6.59 + 0.67 = 42.64
				42 58	8" Outlet S. 49.90	- 6.65 + 0.67 = 42.58
20+00			5 66	50 60		℄ Prairie Ave
			5 65	50 61		15 R. [illegible]
			615	50 11		36 " EG.
			[illegible]	49 94		38 " FL
			[illegible]	50 58		[illegible] " TC
			544	50 82		[illegible] " TC
			5 43	50 33		[illegible] " FL
			617	50 09		[illegible] " [illegible]
			640	49 86		78 " EG
			655	49 71		[illegible] " FL
			590	50 36		50 " TC
			5 57	50 69		91.5 " [illegible]
			568	50 58	15 L. E. [illegible] Av.	
			610	50 16	23 " E. N.	
			58	50 3	28 " BAR	
			57	50 6	40 " FL	

F. B. 2501 Pg. 112 Job No. 6257.6 Division No. 10 Notes Red Plotted Profile
Survey of East Lawndale Sd. Date Date No.
Survey by Line Notes Chkd. Checked X-Sec.
Indexed K. C. Johnson Date Date No.

76298 S & E #307—7-55

PLEASE RETURN TO
LOS ANGELES COUNTY ENGINEER
700 LOS ANGELES COUNTY ENGINEERING BLDG.

NOTE: ANY ADDITIONS OR CHANGES ON THIS SHEET MUST BE MADE OR CIRCLED IN RED INK, WITH DATE AND NAME OF PERSON MAKING CHANGE.

Do not extend notes this side of this line.

STATION	B. S.	H. I.	F. S.	ELEV.		
		56 26				
20+19.3			5 80	50 46	18.5 L.	SMH AV. RIM
						Rim - (Rod + Dia) = FL
				42.28	8" Inlet N.	50.46 - 7.51 + 0.67 = 42.28
				42 27	8" Outlet S.	50.46 - 7.52 + 0.67 = 42.27
21+00			5 54	50 72		℄ Prairie Ave
			5 62	50 64		15° R. E. Conc Pv.
			5 93	50 33		36 " EG
			6 14	50 12		38 " EG
			5 50	50 76		38 " TC
			5 33	50 93		52 " TC
			5 83	50 43		52 " FL
			6 07	50 19		66 " ctr RD
			6 26	50 00		79 " EG
			6 43	49 83		80 " FL
			5 76	50 50		80 " TC
			5 40	50 86		91.5 " BW
			5 55	50 71	15 L.	E. Conc Pv.
			6 00	50 26	23 "	E. Pv.
			5 3	51 0	28 "	BLK
			5 4	50 9	40 "	FL

Profile Notes Red. Plotted Job No. 6253.60 Division No. 1R F. B. 2500 Pg. 113

No. Date Date Survey of East Lawndale RD

X Sec. Notes Chkd. Checked Survey by [illegible] Notes [illegible] Date 6-19-57

No. Date Date Map No. Indexed [illegible] Date

76298 S & E #307—7-55

PLEASE RETURN TO
LOS ANGELES COUNTY ENGINEER
700 LOS ANGELES COUNTY ENGINEERING BLDG.

NOTE: ANY ADDITIONS OR CHANGES ON THIS SHEET MUST BE MADE OR CIRCLED IN RED INK, WITH DATE AND NAME OF PERSON MAKING CHANGE.

Do not extend notes this side of this line.

STATION	B. S.	H. I.	F. S.	ELEV.		
		5622				
22+22			542	5084		℄ PRAIRIE AVE
			540	5086		15 ℄ R. ED. CONC. PV.
			593	5033		35 ℄ " EC.
			602	5024		39 ℄ " FL
			538	5088		39 ℄ " TC
			522	5104		52 " TC
			576	5050		52 " FL
			592	5034		66 " Ctr Rd
			615	5011		78 " E.C.
			632	4994		80 " FL
			568	5058		80 " TC
			533	5093		91 ℄ " BW
			546	5080	15 L. E. CONC. PV.	
			594	5032	23 " E. N.	
			53	513	28 " SNL	
			45	518	40 " FL	
22+36 ℄			603	5023	AV. RIM	74 ℄ Rt. SMH
				43 68	8" INLET N.W.	RIM - RUN + DIA = FL 50.23 - 5.88 + 0.67 = 43.68
				43 50	8" OUTLET S.	50.23 - 6.06 + 0.67 = 43.50

F. S. 2501 Pg. 114 Job No. 6253.6 Division No. 11 Notes Red Plotted Profile
Survey of EAST LAWNDALE SID Date Date No.
Survey by LIND Notes Chkd Checked X-Sec.
Indexed R. C. Johnson Date Date No.

76298 S & E #307—7-55

PLEASE RETURN TO
LOS ANGELES COUNTY ENGINEER
700 LOS ANGELES COUNTY ENGINEERING BLDG.

NOTE: ANY ADDITIONS OR CHANGES ON THIS SHEET MUST BE MADE OR CIRCLED IN RED INK, WITH DATE AND NAME OF PERSON MAKING CHANGE.

Do not extend notes this side of this line.

STATION	B. S.	H. I.	F. S.	ELEV.		
		56 26				
22+62			5 36	50 90		℄ PRAIRIE AVE
			5 35	50 91		15 R ED CONC PV
			5 84	50 42		36 " EG
			5 95	50 31		39 " FL
			5 67	50 59		54 " EG
			5 86	50 40		66 " Ctr Rd
			6 10	50 16		78 " EG
			6 28	49 98		80 " FL
			5 64	50 62		80 " TC
			5 25	51 01		91.5 " BW
			5 37	50 89	15 L ED CONC PV	
			5 99	50 27	23 " E. PV	
			4 7	51 61	28 " BRK	
			5 0	51 3	40 " PL	
22+93°			5 62	50 64	S.D. #5 MH TRUNK LINE	29° RT. AVLIM
					RIM -	ROD + DIA = EL.
				38 67	36" INLET N. 50.64 -	8.97 + 3.00 = 38.67
				38 65	36" OUTLET S. 50.64 -	8.99 + 3.00 = 38.65

Profile No. ____ Notes Red. ____ Plotted ____ Job No. 6257.60 Division No. 10 F. B. 2501 Pg. 115

No. ____ Date ____ Date ____ Survey of EAST LAWNDALE SD

X Sec. Notes Chkd. ____ Checked ____ Sewer by GENR Notes GENR Date 1-12-57

No. ____ Date ____ Date ____ Map No. ____ Index ____ Date ____

76298 S & E #307—7.55

PLEASE RETURN TO
LOS ANGELES COUNTY ENGINEER
700 LOS ANGELES COUNTY ENGINEERING BLDG.

NOTE: ANY ADDITIONS OR CHANGES ON THIS SHEET MUST BE MADE OR CIRCLED IN RED INK, WITH DATE AND NAME OF PERSON MAKING CHANGE.

Do not extend notes this side of this line.

STATION	B. S.	H. I.	F. S.	ELEV.					
		56 26							
22+84.0			5 30	50 96	SE. COR ℄ RET.		91.8	RT.	T.G.
23+14.35			5 29	50 97	EXP. CB.		92.0	RT.	T.G.
23+14.29			5 21	51 05			50.0	RT.	T.G.
"			5 44	50 82			"	"	B.C.
23+27.5			5 24	51 02	AV. RIM		42.0	RT.	SMH
						RIM -	(ROD	+ DIA) =	FL
				43 96	8" INLET N.	51.02 -	6.39	+ 0.67 =	43.96
				43 79	8" OUTLET S.E.	51.02 -	6.56	+ 0.67 =	43.79
23+19.0			5 55	50 71	18.5 L.	SMH		AV. RIM	
						RIM -	ROD	+ DIA =	FL
				42 94	8" INLET N.	50.71	7.10	+ 0.67 =	42.94
				42 95	8" OUTLET S.	50.71	7.09	+ 0.67 =	42.95
T.P.	5 54	56 24	5 56	50 70					
23+37.0			5 30	50 94			℄ PRAIRIE AVE.		
			5 25	50 99			15	R.	E. CONC PV
			5 69	50 55			38	"	E.G.
			5 87	50 37			40	"	F.G.
			5 23	51 01			40	"	F.G.
			4 87	51 37			50	"	BW
			5 30	50 94	15 L. E. CONC PV.				
			5 85	50 39	23 " B.B.				
			5 1	51 1	28 "				
			5 4	50 8	40 "				

F. B. 2501 Pg. 116 Job No. 6257.60 Division No. 10 Notes Red. Plotted Profile
Survey of EAST LAWNDALE SD. Date Date No.
Survey by LINE Notes Chkd. Checked X-Sec.
Indexed R. C. Johnson Date Date No.

76298 S & E #307—7-55

PLEASE RETURN TO
LOS ANGELES COUNTY ENGINEER
700 LOS ANGELES COUNTY ENGINEERING BLDG.

NOTE: ANY ADDITIONS OR CHANGES ON THIS SHEET MUST BE MADE OR CIRCLED IN RED INK, WITH DATE AND NAME OF PERSON MAKING CHANGE.

Do not extend notes this side of this line.

STATION	B. S.	H. I.	F. S.	ELEV.		
		56.24				
23+77			5.20	51.04		℄ PRAIRIE AVE
			5.18	51.06		15 R. E. CONC. PV.
			5.62	50.62		38 " EC
			5.83	50.41		40 " FC
			5.18	51.06		40 " TC
			4.50	51.74		50 " GW
			5.24	51.00	15 L. E. CONC. PV.	
			5.73	50.51	23 " E. PV.	
			4.9	51.3	28 " ARK	
			5.4	50.8	40 "	
24+90			4.98	51.26	AV RIM	42° RT SMH
					RIM - ROD + DIA = FC	
				45.42	8" OUTLET S. 51.26 - 6.17 + 0.67 = 45.42	
25+00			5.03	51.21		℄ PRAIRIE AVE
			5.06	51.18		15
			5.55	50.69		38
			5.70	50.54		40
			5.07	51.17		40
			4.66	51.58		50
			5.06	51.18	15 L. E. CONC. PV.	
			5.60	50.64	23 " E. PVMT.	
			4.9	51.3	28 "	
			5.2	51.0	40 "	

Profile No. ___ Notes Red. ___ Plotted ___ Job No. 6657.63 Division No. 11 F. B. 2501 Pg. 117

Y.S. ___ Date ___ Date ___ Survey of EAST CHANDLER SD

No. ___ Date ___ Date ___ Map No. ___ Index No. C. J. [illegible]

76298 S & E #307—7-55

PLEASE RETURN TO
LOS ANGELES COUNTY ENGINEER
700 LOS ANGELES COUNTY ENGINEERING BLDG.

NOTE: ANY ADDITIONS OR CHANGES ON THIS SHEET MUST BE MADE OR CIRCLED IN RED INK, WITH DATE AND NAME OF PERSON MAKING CHANGE.

Do not extend notes this side of this line.

STATION	B. S.	H. I.	F. S.	ELEV.		
		56 24				
25+81 3			5 19	51 05	18 5 Lt. SM H.	AV. RIM.
				43 52	8" OUTLET S.	RIM - (ROD + DIA) = F.L. 51.05 - 6.86 + 0.67 = 43.52
26+26			4 84	51 40		℄ PRAIRIE AVE
			4 94	51 30		15° Rt. ED CONC PV.
			5 37	50 87		38 " EG
			5 54	50 70		40 " FL
			4 93	51 31		40 " TC
			4 75	51 49		50 " BW
			4 90	51 34	15 L. E. CONC. PV.	
			5 59	50 65	27 " F.L.	
			4 56	51 74	40 "	
26+66			4 77	51 47		℄ PRAIRIE AVE
			4 86	51 38		15 R. ED. CONC. PV.
			5 50	50 74		38 " EG
			5 50	50 74		40 " FL
			DRIVE 4 67			40 " TC
			4 67	51 57		50 " BW
			4 86	51 38	15 L. ED. CONC. PV.	
			5 52	50 72	27 " F.L.	
			4 55	51 69	40 "	
BM-SD-6			4 50	51 74	BM SD-6 EL = 51.736	PG 10

F. B. 2301 Pg. 118 Job No. 6253.60 Division No. 10 Notes Red. Plotted Date No. Profile
Survey of EAST LOWNDALE SR. Date Date X-Sec.
Survey by LINE Notes LINE Notes Chkd. Checked Date No.
Index H. C. Johnson Date Date

76L-298 S & E #307—1-56

PLEASE RETURN TO
LOS ANGELES COUNTY ENGINEER
700 LOS ANGELES COUNTY ENGINEERING BLDG.

NOTE: ANY ADDITIONS OR CHANGES ON THIS SHEET MUST BE MADE OR CIRCLED IN RED INK, WITH DATE AND NAME OF PERSON MAKING CHANGE.

Do not extend notes this side of this line.

STATION	B. S.	H. I.	F. S.	ELEV.		
B.M. 50-6	5 57	57 31		51 74	BM 50-6 EL = 51.736, PER pg 10	
27+00			5 94	51 37		
27+41.2			6 41	50 90	C.S. DIST #5 M.H.	27° R. AV. RIM
					RIM -	ROD + DIA = EL.
				38 98	36" INLET N. 50.90 -	8.92 + 3.00 = 38.98
				42 30	12" INLET W. (PROP) 50.90 -	7.60 + 1.00 = 42.30
				38 94	36" OUTLET S. 50.90 -	8.96 + 3.00 = 38.94
27+41 3			6 45	50 86	17 L. S.M.H. AV. RIM.	
					RIM -	(ROD + DIA) = EL.
				42.36	12" INLET W. 50.86 -	7.50 + 1.00 = 42.36
				42.69	8" INLET N. 50.86 -	7.50 + 0.67 = 42.69
				42 67	8" STUB S. 50.86 -	7.52 + 0.67 = 42.67
				42 38	12" OUTLET E. 50.86 -	7.48 + 1.00 = 42.38
27+41.16			6 11	51 20	℄ INT. OF PRAIRIE AVE & COMPTON BLVD	
					= 1+00 E. & N. ALONG ℄ OF STREETS	
1+35° EAST			6 38	50 93	& COMPTON BLVD	

Profile Notes Red. ____ Plotted ____ Job No. 6257.60 Division No. 18 F. B. 2501 Pg. 119

No. ____ Date ____ Date ____ Survey of [illegible]

No. ____ Date ____ Date ____ Map No. ____ Indexed ____ Date ____

76L-299 S & E #307—1-56

PLEASE RETURN TO
LOS ANGELES COUNTY ENGINEER
700 LOS ANGELES COUNTY ENGINEERING BLDG.

NOTE: ANY ADDITIONS OR CHANGES ON THIS SHEET MUST BE MADE OR CIRCLED IN RED INK, WITH DATE AND NAME OF PERSON MAKING CHANGE.

Do not extend notes this side of this line.

STATION	B. S.	H. I.	F. S.	ELEV.		
		57 31				
1+73° EAST			619	5112		℄ COMPTON BLVD
			623	5108		15 R. ED. CONC. PV
			628	5103		23 " EG.
			648	5083		30 " FL
			DRIVE	—		30 " TC.
			558	5173		39.5 " B.W.
			616	5115	15 L. ED CONC. PV.	
			609	5122	28 " EG.	
			621	5110	30 " FL	
			DRIVE	—	30 " TC	
			535	5196	39.5 " BW	
2+13° EAST			613	5118		℄ COMPTON BLVD
			617	5114		15 R. ED. CONC. PV.
			630	5101		23 " EG.
			646	5085		30 " FL.
			582	5149		30 " TC
			553	5178		39.5 " BW
			615	5116	15 L. ED CONC. PV.	
			606	5125	28 " EG	
			620	5111	30 " FL	
			555	5176	30 " TC	
			529	5202	39.5 " BW	

F. B. 2501 Pg. 120 Job No. 6353.60 Division No. 10 Notes Red Date Plotted Date Profile No.
Survey of EAST LAWNDALE SD. Date Notes Chkd Date Checked Date X-Sec. No.
Survey by FINO Notes FINO Date
Indexed R. C. Johnson

76L-298 S & E #207—1-56

PLEASE RETURN TO
LOS ANGELES COUNTY ENGINEER
700 LOS ANGELES COUNTY ENGINEERING BLDG.

NOTE: ANY ADDITIONS OR CHANGES ON THIS SHEET MUST BE MADE OR CIRCLED IN RED INK, WITH DATE AND NAME OF PERSON MAKING CHANGE.

Do not extend notes this side of this line.

STATION	B. S.	H. I.	F. S.	ELEV.		
		57 91				
3+13 ± EAST			6 00	51 31		℄ COMPTON BLVD
			6 06	51 25		15 R. EP CONC. IV.
			6 17	51 19		28 " E.C.
			6 35	50 96		30 " FC
			5 66	51 65		30 " TC
			5 6	51 7		40 "
			5 96	51 35	15 L EP CONC IV	
			5 92	51 39	28 " E.C.	
			6 03	51 28	30 " FC	
			5 48	51 83	30 " TC	
			5 06	52 25	37½ " BW	
1435 ± NORTH			5 90	51 41		℄ PRAIRIE AVE
1464 ± NORTH			5 79	51 52		℄ " "
			5 73	51 58		15 R. EP CONC IV
			6 15	51 16		28 " E.C.
			6 23	51 08		40 " FC
			DRIVE	—		40 " TC
			5 32	51 99		49½ " BW

Profile Notes Red. Plotted Job No. Division No. 40
No. Date Date Date Survey of
No. Date Map No. Index C. Date
F. B. 2501 Pg. 121

76L-298 S & E #307—1-56

PLEASE RETURN TO
LOS ANGELES COUNTY ENGINEER
700 LOS ANGELES COUNTY ENGINEERING BLDG.

NOTE: ANY ADDITIONS OR CHANGES ON THIS SHEET MUST BE MADE OR CIRCLED IN RED INK, WITH DATE AND NAME OF PERSON MAKING CHANGE.

Do not extend notes this side of this line.

STATION	B. S.	H. I.	F. S.	ELEV.	PRAIRIE AVE	
		57 31				
1+64° North			580	5151	15 L ED CONC PV	
			613	5118	21 " FL	
			546	5185	40 " MAC DR	
2+04° N.			569	5162		℄
			570	5161		15 ED CONC PV
			608	5123		38 EG
			623	5108		40 FL
			556	5175		40 TC
			527	5204		49.5 BW
			568	5163	15 L ED CONC PV	
			606	5125	21 " FL	
			541	5190	40 " MAC DR	
3+04 N.			558	5173		℄
			560	5171		15 ED CONC PV
			588	5143		38 EG
			599	5132		40 FL
			537	5194		40 TC
			514	5217		49.5 BW
			560	5171	15 L ED CONC PV	
			600	5131	21 " FL	
			489	5242	40 " MAC DR	

F. B. 2501 Pg. 122 Job No. 6253.60 Division No. LD Notes Red Date Plotted Date No. Profile
Survey of EAST LAWNDALE SD Date Checked Date No. X-Sec.
Survey by LIND Notes LIND Notes Chkd Date
Indexed K. C. Johnson Date

76298 S & E #307—7-55

PLEASE RETURN TO
LOS ANGELES COUNTY ENGINEER
700 LOS ANGELES COUNTY ENGINEERING BLDG.

NOTE: ANY ADDITIONS OR CHANGES ON THIS SHEET MUST BE MADE OR CIRCLED IN RED INK, WITH DATE AND NAME OF PERSON MAKING CHANGE.

Do not extend notes this side of this line.

STATION	B. S.	H. I.	F. S.	ELEV.	COMPTON BLVD.	
		57 31				
T.P.	5 28	56 71	5 88	51 43		
27+69° WEST			5 93	50 78	℄	F.L.
27+81° "			5 69	51 02	℄	
28+00 "			5 64	51 07	℄	
			5 66	51 05		10 R E. CONC. PV
			5 69	51 02		14 " FL
			5 00	51 71		25 "
			5 68	51 03	10 L. ED CONC. PV	
			5 77	50 94	19 " FL	
			5 40	51 31	25 "	
28+40			5 54	51 17	℄	
			5 55	51 16		10 R. E. CONC. PV
			5 67	51 04		14 " F.L.
			4 96	51 75		25 "
			5 60	51 11	10 L. ED CONC. PV	
			5 75	50 96	19 " FL	
			5 22	51 49	25 "	
28+98°			5 69	51 02	TELE MH. AT RIM	15° Rt.

Profile Notes Red. Plotted Job No. 62576 Division No. 14 F. B. 2501 Pg. 123
No. Date Date Survey of EAST LAWNDALE SD.
No. Date Date Map No. Index [illegible] Date 1-15-59

76298 S & E #307—7-55

PLEASE RETURN TO
LOS ANGELES COUNTY ENGINEER
700 LOS ANGELES COUNTY ENGINEERING BLDG.

NOTE: ANY ADDITIONS OR CHANGES ON THIS SHEET MUST BE MADE OR CIRCLED IN RED INK, WITH DATE AND NAME OF PERSON MAKING CHANGE.

Do not extend notes this side of this line.

STATION	B. S.	H. I.	F. S.	ELEV.	Compton Blvd	
		5671				
29+00 West			546	5125		℄
			548	5123		10 R. Ed Conc. Pv
			583	5088		14 " F.L.
			506	5165		25 "
			554	5117	10 L. Ed Conc. Pv	
			575	5096	19 " F.L.	
			544	5127	25 "	
30+00			527	5144		℄
			532	5139		10 R. E. Conc. Pv
			570	5101		14 "
			47	520		25 "
			530	5141	10 L. Ed Conc. Pv	
			564	5107	19 " F.L.	
			47	520	25 "	
30+40			520	5151		℄
			528	5143		10 R. Ed. Conc. Pv.
			556	5115		14 "
			46	521		25 "
			524	5147	10 L. Ed Conc. Pv	
			567	5104	19 " F.L.	
			44	523	25 "	

F. B. 2501 Pg. 124 Job No. 6253.60 Division No. 10 Notes Red. Plotted Profile
Survey of East Lawndale S.D. Date Date No.
Survey by Lind Notes Lind Notes Chkd. Checked X-Sec.
Indexed C. Johnson Date Date No.

76298 S & E #307—7-55

PLEASE RETURN TO
LOS ANGELES COUNTY ENGINEER
700 LOS ANGELES COUNTY ENGINEERING BLDG.

NOTE: ANY ADDITIONS OR CHANGES ON THIS SHEET MUST BE MADE OR CIRCLED IN RED INK. WITH DATE AND NAME OF PERSON MAKING CHANGE.

Do not extend notes this side of this line.

STATION	B. S.	H. I.	F. S.	ELEV.		
		56 71				
30+78±			5 11	51 60	SMN. AV RIM ℄	COMPTON BLVD
					RIM -	RQD + DIA = FL
				42 91	12" INLET W. 51.60 -	7.69 + 1.00 = 42.91
				43 36	8" INLET N. 51.60 -	7.57 + 0.67 = 43.36
				43 33	8" STUB S. 51.60 -	7.60 + 0.67 = 43.33
				42 91	12" OUTLET E. 51.60 -	7.69 + 1.00 = 42.91
30+82 25			5 11	51 60	℄ INT COMPTON BLVD & AVIS AVE	
			5 00	51 71	℄	
30+ 22 WEST			5 06	51 65		10 R. EQ. CONC. PV
			5 17	51 54		16 " FL. EP
			3 4	533		40 "
			5 06	51 65	10 L. EQ. CONC. PV.	
			5 55	51 16	16 " FL	
			3 8	529	35 "	
30+ 62 WEST			4 93	51 78	℄	
			4 96	51 75		10 R. E. CONC. PV
			5 30	51 41		16 " FL
			3 2	535		40 "
			4 97	51 74	10 L. EQ. CONC. PV	
			5 46	51 25	16 " FL	
			3 5	532	35 "	

Profile Notes Red. Plotted Job No. 6253.60 Division No. 16 F. B. 2501 Pg. 125

No. Date Date Survey of EAST LAWNDALE SD.

No. Date Date Map No. Indexed

76298 S & E #307—7-55

PLEASE RETURN TO
LOS ANGELES COUNTY ENGINEER
700 LOS ANGELES COUNTY ENGINEERING BLDG.

NOTE: ANY ADDITIONS OR CHANGES ON THIS SHEET MUST BE MADE OR CIRCLED IN RED INK, WITH DATE AND NAME OF PERSON MAKING CHANGE.

Do not extend notes this side of this line.

STATION	B. S.	H. I.	F. S.	ELEV.		
		56 71				
31+62° West			471	5200		℄ Compton
			472	5199		10 R. Ed. Conc. Pv
			495	5176		16 " FL
			27	540		40 "
			480	5191	10 L. Ed. Conc. Pv	
			548	5123	16 " FL	
			35	532	35 "	
					℄ Inter. of Compton Blvd &	
					Avis Ave = 1+00 N. & S. Along	
					℄ of Avis Ave.	
1+10° N.			522	5149	Ed. Conc. Pv.	℄ Avis Ave
1+21° N.			567	5104	F.L.	℄ " "
1+50° N.			530	5141		℄ " "
			533	5138	Beg. Conc. CB,	9 R. W/4
			550	5121	& Gutt. & Walk	18 " EG
			570	5101		20 " FL
			502	5169		20 " TC
			482	5189		29.5 " BW

F. B. 2501 Pg. 126 Job No. 6253.60 Division No. 10 Notes Red. Plotted Profile
Survey of East Lawndale SD Date Date No.
Survey by Lind Notes Lind Notes Chkd. Checked X-Sec.
Indexed K. C. Johnson Date Date Date No.

76298 S & E #307—7-55

PLEASE RETURN TO
LOS ANGELES COUNTY ENGINEER
700 LOS ANGELES COUNTY ENGINEERING BLDG.

NOTE: ANY ADDITIONS OR CHANGES ON THIS SHEET MUST BE MADE OR CIRCLED IN RED INK, WITH DATE AND NAME OF PERSON MAKING CHANGE.

Do not extend notes this side of this line.

STATION	B. S.	H. I.	F. S.	ELEV.		
		56 71				
1+50 N.			5 33	51 38	9 L. W/4	
			5 42	51 29	18 " EG	
			5 62	51 09	20 " FL	
			4 96	51 75	20 " TC	
			4 71	52 00	29.5 " BW	
1+90 N.			5 14	51 57		℄ AVIS AVE
			5 22	51 49		10 W/4
			5 36	51 35		18 E G
			5 51	51 20		20 F C
			4 87	51 84		20 T C
			4 70	52 01		29.5 B W
			5 25	51 46	10 L W/4	
			5 40	51 31	18 " E.G.	
			5 60	51 11	20 " FL	
			4 92	51 79	20 " TC	
			4 64	52 07	29.5 " BW	

Profile No. ____ Notes Red. ____ Plotted ____ Job No. 6287.60 Division No. 10 F. B. 2501 Pg. 127
Y Seq. ____ Date ____ Date ____ Survey of EAST LAWNDALE RD
Notes Chkd. ____ Checked ____ Survey by KNP Notes KNP Date 1-15-58
No. ____ Date ____ Date ____ Map No. ____ Indexed ____ Date ____

76298 S & E #307—7-55

PLEASE RETURN TO
LOS ANGELES COUNTY ENGINEER
700 LOS ANGELES COUNTY ENGINEERING BLDG.

NOTE: ANY ADDITIONS OR CHANGES ON THIS SHEET MUST BE MADE OR CIRCLED IN RED INK, WITH DATE AND NAME OF PERSON MAKING CHANGE.

Do not extend notes this side of this line.

STATION	B. S.	H. I.	F. S.	ELEV.	AVIS	AVE
		56 71				
2+90 N			5 08	51 63		℄ AVIS AVE
			5 18	51 53		10 R. W/4
			5 24	51 47		18 " EG
			5 40	51 31		20 " TC
			4 75	51 96		20 " TC
			4 53	52 18		29.5 " BW
			5 17	51 54	10 L. W/4	
			5 28	51 43	18 " EG	
			5 48	51 23	20 " EL	
			4 83	51 98	20 " TC	
			4 63	52 08	29.5 " BW	
4+00 N.			4 94	51 77	SMH. AV RIM	4° Rt.
					RIM -	(ROD + DIA) = FL
				44 60	8" INLET N. 51.77 -	6.50 + 0.67 = 44.60
				44 52	8" OUTLET S. 51.77 -	6.58 + 0.67 = 44.52

F. B. 2501 Pg. 128 Job No. 625360 Division No. 10 Notes Red. Plotted Profile
Survey of EAST LAWNDALE SO. Date Date No.
Survey by LINE Notes LINE Notes Chkd. Checked X-Sec.
Indexed R. C. Johnson Date Date No.

76298 S & E #307—7-55

PLEASE RETURN TO
LOS ANGELES COUNTY ENGINEER
700 LOS ANGELES COUNTY ENGINEERING BLDG.

NOTE: ANY ADDITIONS OR CHANGES ON THIS SHEET MUST BE MADE OR CIRCLED IN RED INK, WITH DATE AND NAME OF PERSON MAKING CHANGE.

Do not extend notes this side of this line.

STATION	B. S.	H. I.	F. S.	ELEV.	AVIS AVE	
		56 71				
1+10.0 So.			5 16	51 55	E. Conc. PV	℄
1+15° "			5 32	51 39	F.C.	℄
1+50° "			4 85	51 86		℄
			4 99	51 72		10 R W/A
			5 15	51 56		18 " EG
			5 28	51 43		20 " FL
			4 65	52 06		20 " TC
			4 40	52 31		29.5 " BW
			5 00	51 71	10 L W/A	
			5 07	51 64	18 " EG	
			5 28	51 43	20 " FL	
			4 60	52 11	20 " TC	
			4 35	52 36	29.5 " BW	
1+90			4 90	51 81		℄
			5 05	51 66		10 R W/A
			5 26	51 45		18 " EG
			5 40	51 31		20 " FL
			DRIVE	—		20 " TC
			4 54	52 17		29.5 " BW

Profile Notes Red. ____ Plotted ____ Job No. 6253.60 Division No. 11 F. B. 2501 Pg. 129
No. ____ Date ____ Date ____ Survey of EAST LAWNDALE SD
No. ____ Date ____ Date ____ Map No. ____ Index of C. Jones Date 1-16-59

76298 S & E #307—7-55

PLEASE RETURN TO
LOS ANGELES COUNTY ENGINEER
700 LOS ANGELES COUNTY ENGINEERING BLDG.

NOTE: ANY ADDITIONS OR CHANGES ON THIS SHEET MUST BE MADE OR CIRCLED IN RED INK, WITH DATE AND NAME OF PERSON MAKING CHANGE.

Do not extend notes this side of this line.

STATION	B. S.	H. I.	F. S.	ELEV.	Avis Ave	
		56.71				
1+90° S.			500	51.71	10 L W/4	
			515	51.56	18 " EG	
			534	51.37	20 " FL	
			468	52.03	20 " TC	
			452	52.19	29.5 " BW	
2+90° S			505	51.66		℄
			525	51.46		10 L W/4
			538	51.33		18 " EG
			555	51.16		20 " FL
			490	51.81		20 " TC
			475	51.96		29.5 " BW
			520	51.51	10 L W/4	
			535	51.36	18 " EG	
			550	51.21	20 " FL	
			435	51.86	20 " TC	
			466	52.05	29.5 " BW	
BM-50-7			491	51.80	BM-50-7 EL = 51.799	Pg. 10

S. E. 2501 Pg. 130 Job No. 625360 Division No. 10 Notes Red. Plotted Profile
Survey of East Lawndale SE Date Date No.
Survey by Line Notes Line Notes Chkd. Checked X-Sec.
Indexed Date Date No.

Notes Ck'd by E W M	Survey of EAST LAWNDALE S.D.
Map No.	IN 6253.60 Tape 0'-6" Std. 68 °F
Office Work	Surveyed by LIND
Checked	Notes LIND Date 1-20-59
Date	Indexed C. Johnson

F. B. 2501 Pg. 141

J.N. 62 53.60

EAST LAWNDALE S. D.

LINE "B"

PROJECT Nº 536

CENTERLINE STREETS

SURVEY

1-22-59
LIND
ANDERSON
PETERSON
HILL

RETURN TO
LOS ANGELES COUNTY ENGINEER
700 Los Angeles County Engineering Bldg.

Notes: Any Additions or Changes on This Sheet Must be Made or Circled in Red Ink With Date and Name of Person Making Change.

Do not extend notes this side of this line.

76F3095 CE #247—3-57

RETURN TO
LOS ANGELES COUNTY ENGINEER
700 LOS ANGELES COUNTY ENGINEERING BLDG.

Note: Any Additions or Changes on This Sheet Must be Made or Circled in Red Ink With Date and Name of Person Making Change.

Do not extend notes this side of this line.

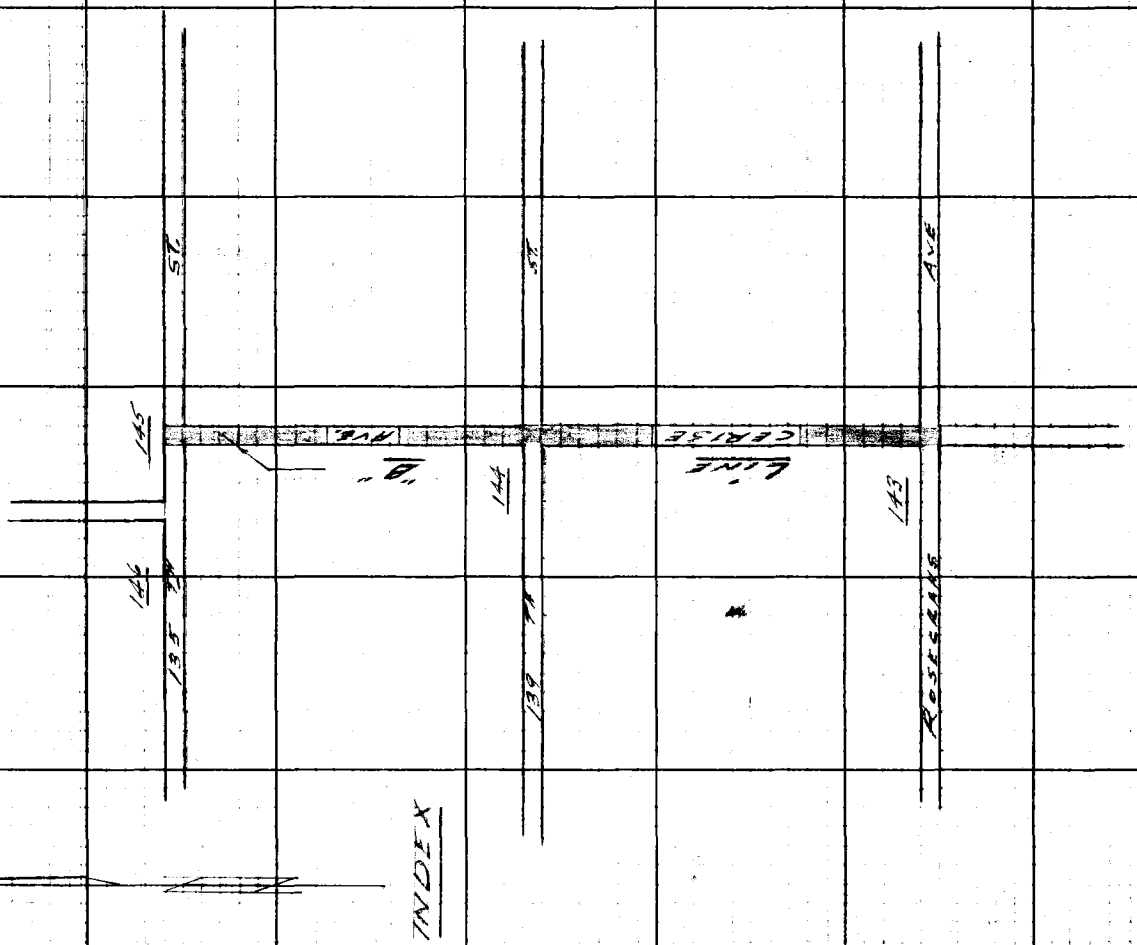

F.B. 2501 Pg. 142

Notes Ck'd by E W M	Survey of East Lawndale SD	F. B. 2501 Pg. 143
Map No.	JN 6253.60 Tape 0168 Std 68 °F	
Office Work	Surveyed by	
Checked	Notes Line Date 1-22-57	
Date	Indexed A. C. Johnson	

W.S. 25 D-2

Note: Any Additions or Changes on This Sheet Must be Made or Circled in Red Ink With Date and Name of Person Making Change.

Do not extend notes this side of this line.

RETURN TO
LOS ANGELES COUNTY ENGINEER
700 LOS ANGELES COUNTY ENGINEERING BLDG.

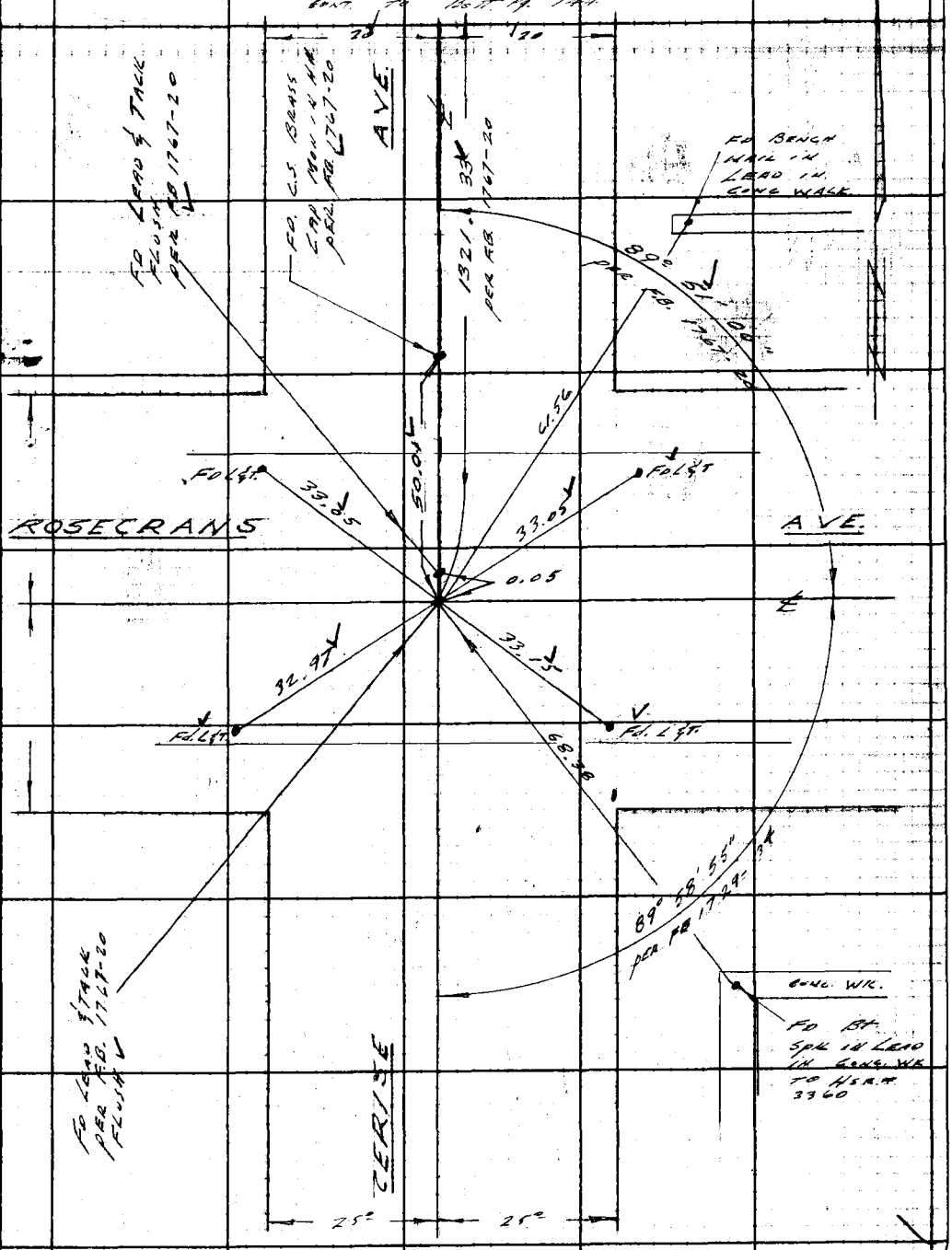

76F309S CE #247—3-57

RETURN TO
LOS ANGELES COUNTY ENGINEER
700 LOS ANGELES COUNTY ENGINEERING BLDG.

Note: Any Additions or Changes on This Sheet Must be Made or Circled in Red Ink With Date and Name of Person Making Change.

W.S. 25 D-2

Do not extend notes this side of this line.

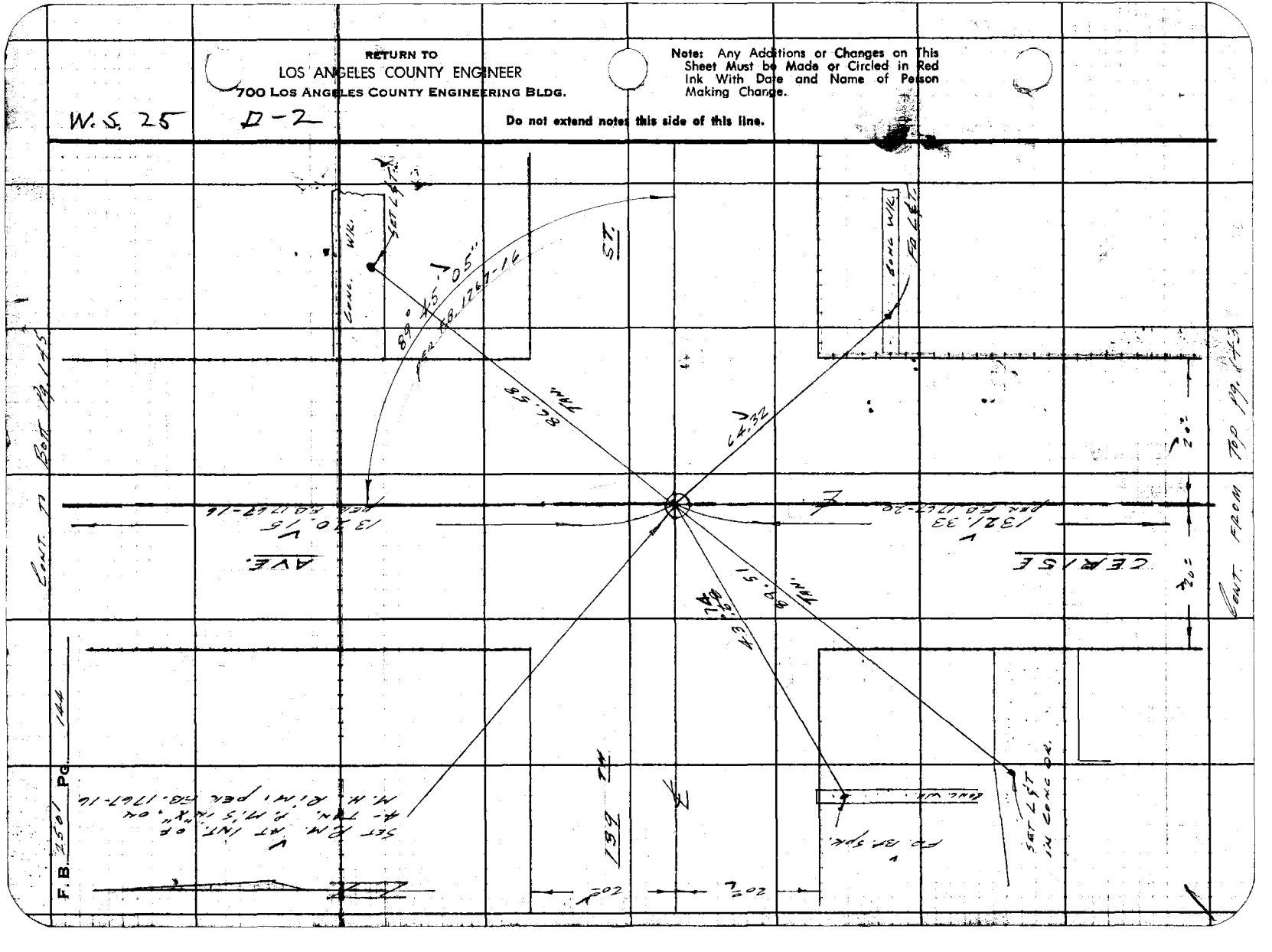

Notes Ck'd by EWM	Survey of EAST LAWNDALE SD	F. B 2501 PG. 145
Map No.	JN 6253.60 Tape 0168 Std 68 °F	
Office Work	Surveyed by LIND	
Checked	Notes LIND Date 1-22-54	
Date	Indexed A. C. Johnson	

W.S. 25 D-2

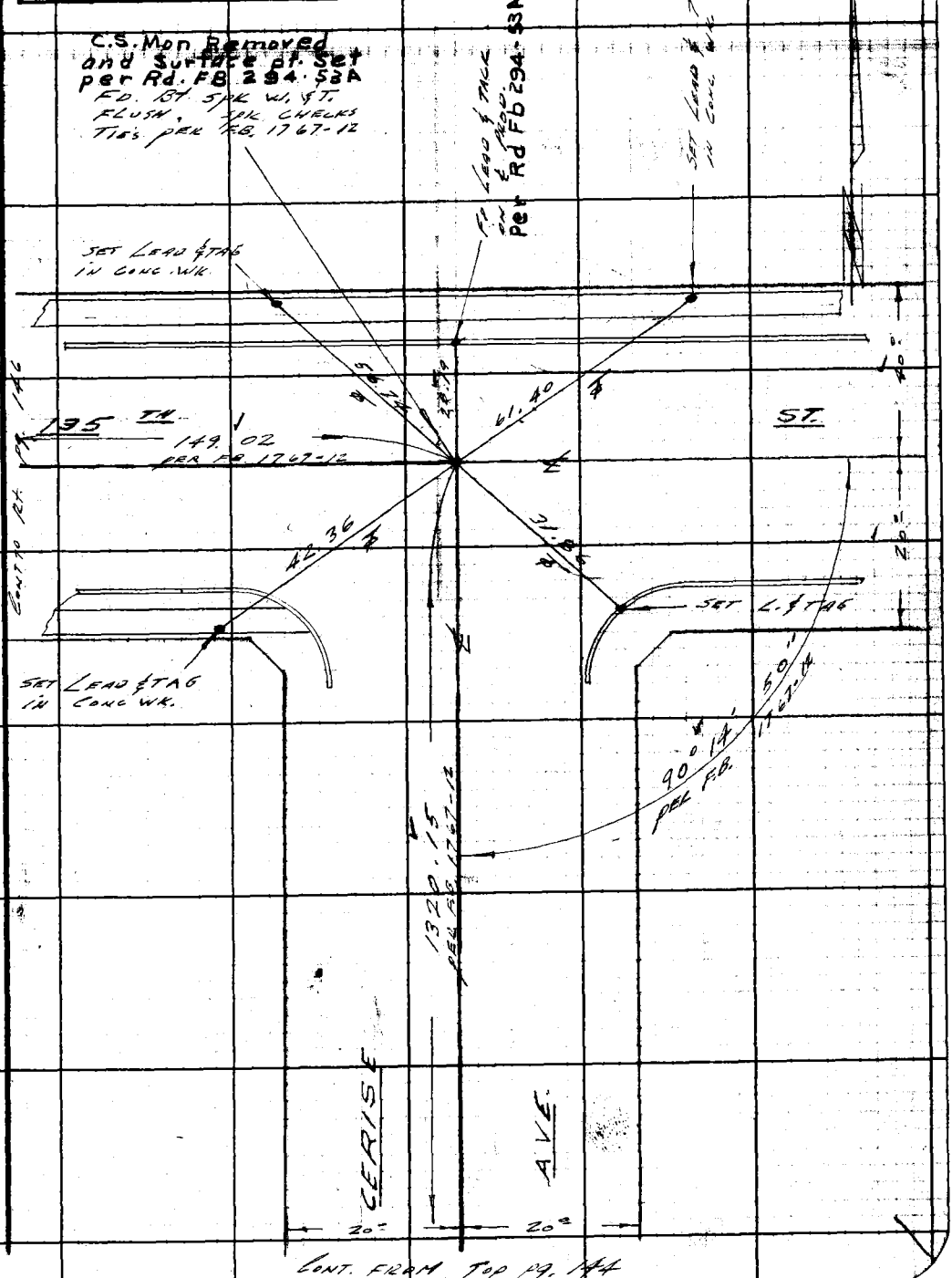

Note: Any Additions or Changes on This Sheet Must be Made or Circled in Red Ink With Date and Name of Person Making Change.

Do not extend notes this side of this line.

RETURN TO
LOS ANGELES COUNTY ENGINEER
700 LOS ANGELES COUNTY ENGINEERING BLDG.

76F309S CE #247—3-57

RETURN TO
LOS ANGELES COUNTY ENGINEER
700 LOS ANGELES COUNTY ENGINEERING BLDG.

Note: Any Additions or Changes on This Sheet Must be Made or Circled in Red Ink With Date and Name of Person Making Change.

Do not extend notes this side of this line.

W.S. 25 D-2

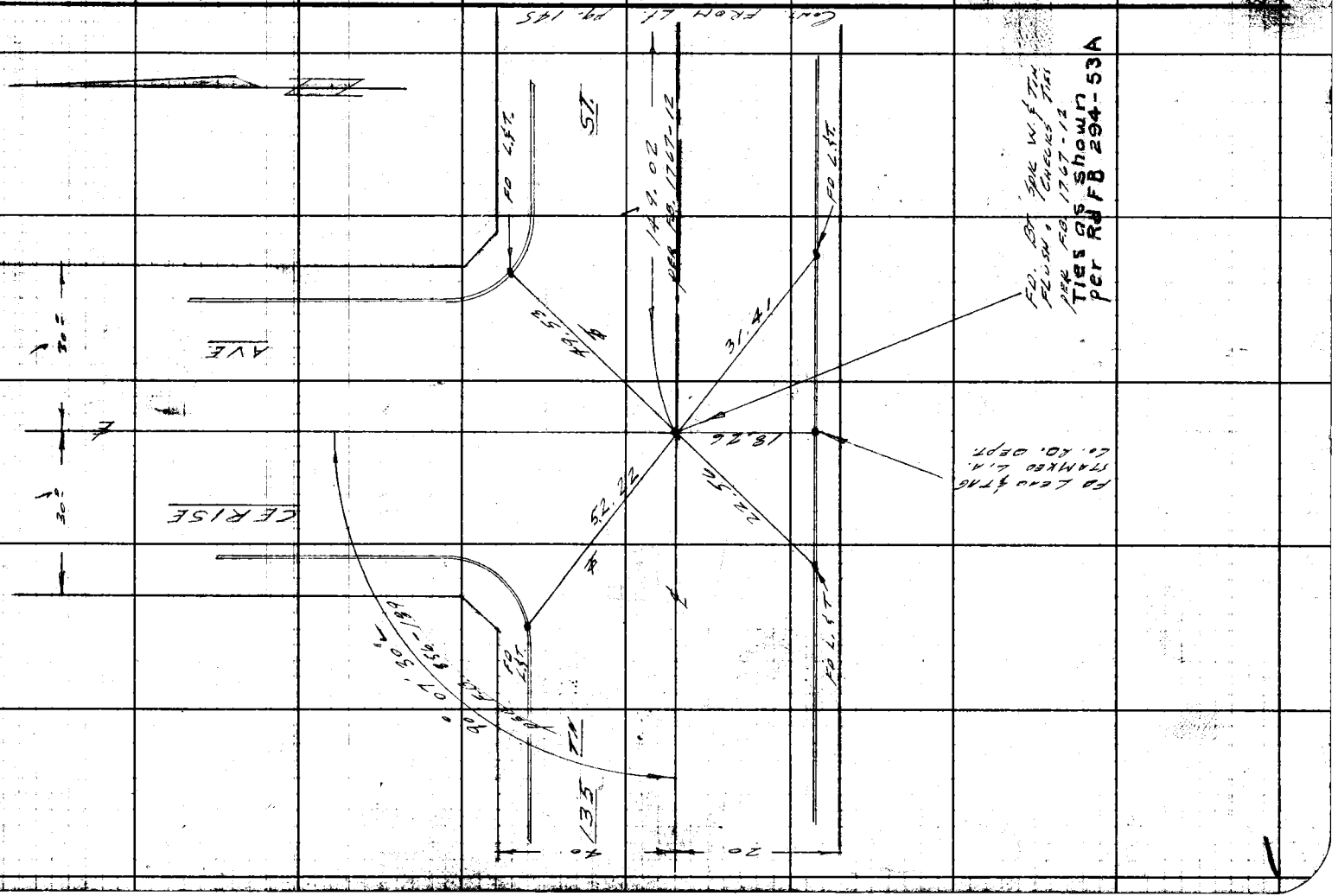

Notes Ck'd by	Survey of	F. B. Pg.
Map No.	W. O. Tape No. St'd. °F	
Office Work	Surveyed by	
Checked	Notes Date	
Date	Indexed M. C. Johnson	

Note: Any Additions or Changes on This Sheet Must be Made or Circled in Red Ink With Date and Name of Person Making Change.

Do not extend notes this side of this line.

RETURN TO
LOS ANGELES COUNTY SURVEYOR
726 LOS ANGELES COUNTY
ENGINEERING BLDG.

PAGES 147 TO 156
WERE LEFT BLANK FOR
℄ STORM DRAIN NOTES.

76F309S S&E #247. 8-54

Notes Ck'd by	Survey of EAST LAWNDALE S.D.	F. B. 2501 PG. 157
Map No.	JN 6253.60 Tape [illegible] Std. [illegible] °F	
Office Work	Surveyed by LIND	
Checked	Notes LIND Date 1-22-59	
Date	Indexed E. C. Johnson 1-29-59	

J.N. 6253.60

EAST LAWNDALE S.D.

PROJECT No 536

LINE "B"

TOPOGRAPHY

1-22-59

LIND

ANDERSON

PETERSON

HILL

Note: Any Additions or Changes on This Sheet Must be Made or Circled in Red Ink With Date and Name of Person Making Change.

Do not extend notes this side of this line.

RETURN TO
LOS ANGELES COUNTY ENGINEER
700 LOS ANGELES COUNTY ENGINEERING BLDG.

76F3095 CE #247—3-57

Notes Ck'd by	Survey of EAST LAWNDALE S.D.	F. B. 2501 Pg. 159
Map No.	IN 2.53.60 Tape Std. °F	
Office Work	Surveyed by LIND	
Checked	Notes V. ANDERSON Date 1-15-59	
Date	Indexed C. Johnson	

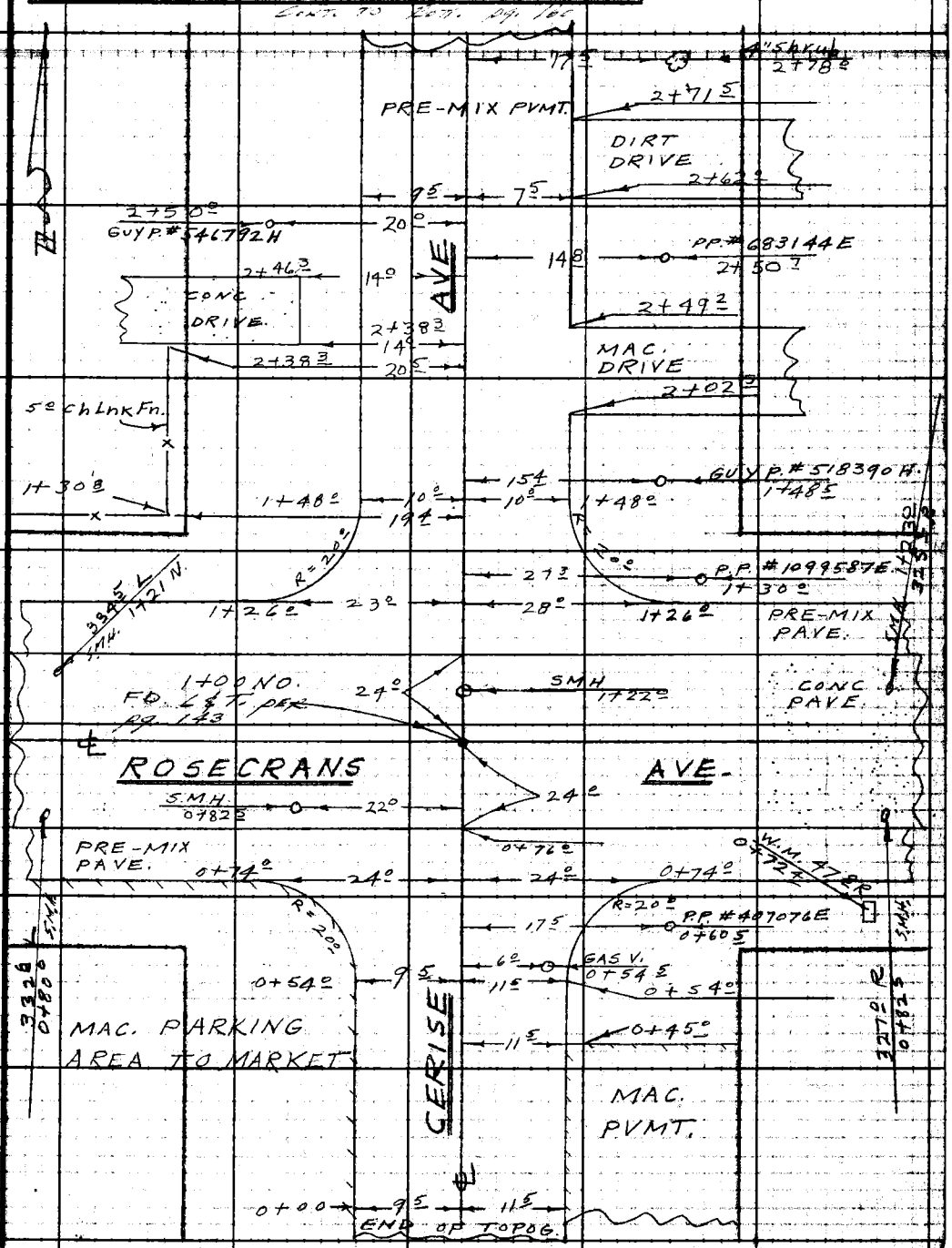

Note: Any Additions or Changes on This Sheet Must be Made or Circled in Red Ink With Date and Name of Person Making Change.

Do not extend notes this side of this line.

RETURN TO
LOS ANGELES COUNTY ENGINEER
700 LOS ANGELES COUNTY ENGINEERING BLDG.

76F8095 CE #247—3-57

F. B. 2501 Pg. 160

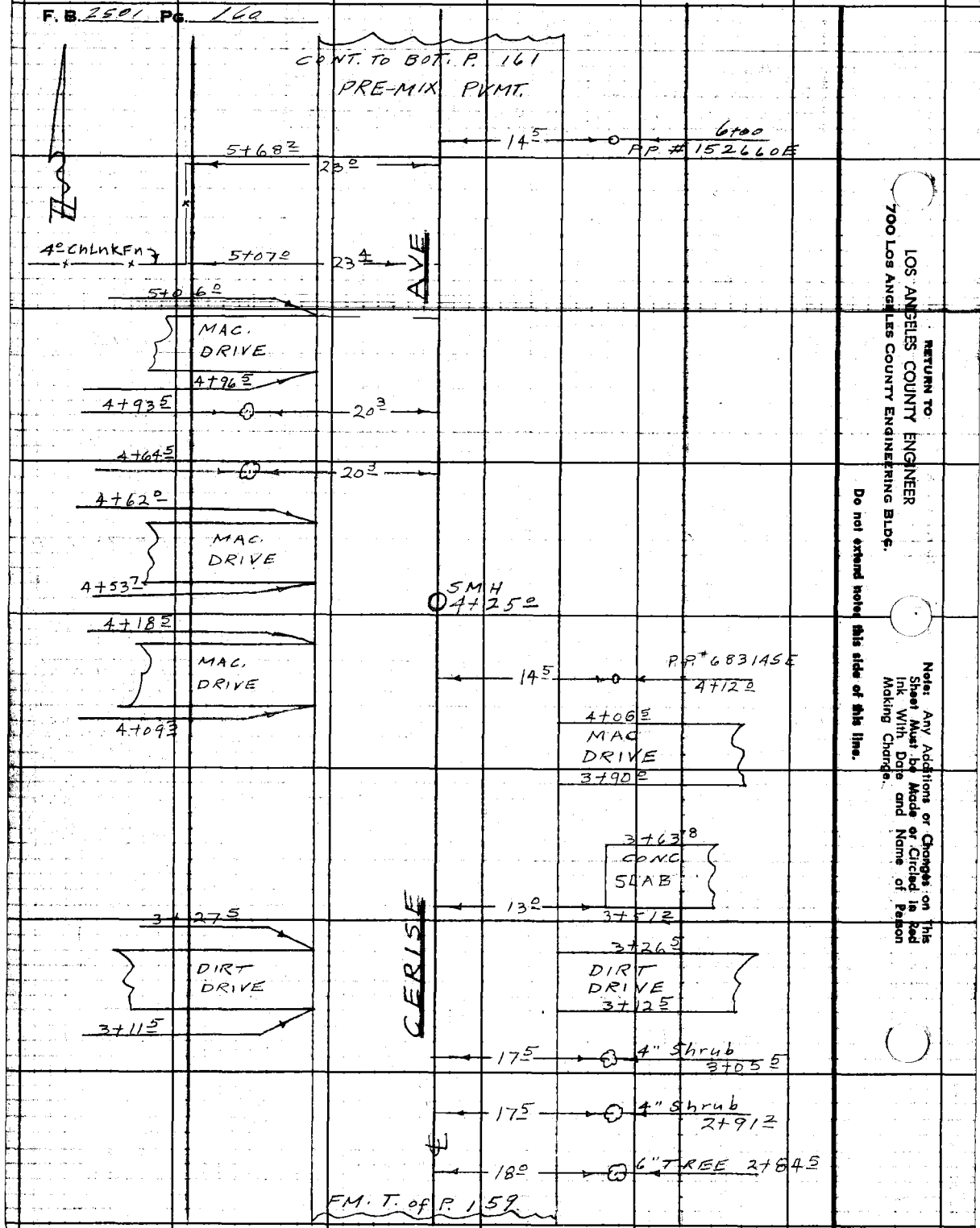

RETURN TO
LOS ANGELES COUNTY ENGINEER
700 Los Angeles County Engineering Bldg.

Do not extend notes this side of this line.

Note: Any Additions or Changes on This Sheet Must be Made or Circled in Red Ink With Date and Name of Person Making Change.

Notes Ck'd by	Survey of EAST LAWNDALE S.D.
Map No.	JN 6253.60 Tape Std. oF
Office Work	Surveyed by LYND
Checked	Notes V. ANDERSON Date 1-15-59
Date	Indexed C. Johnson

F. B 2501 Pg. 161

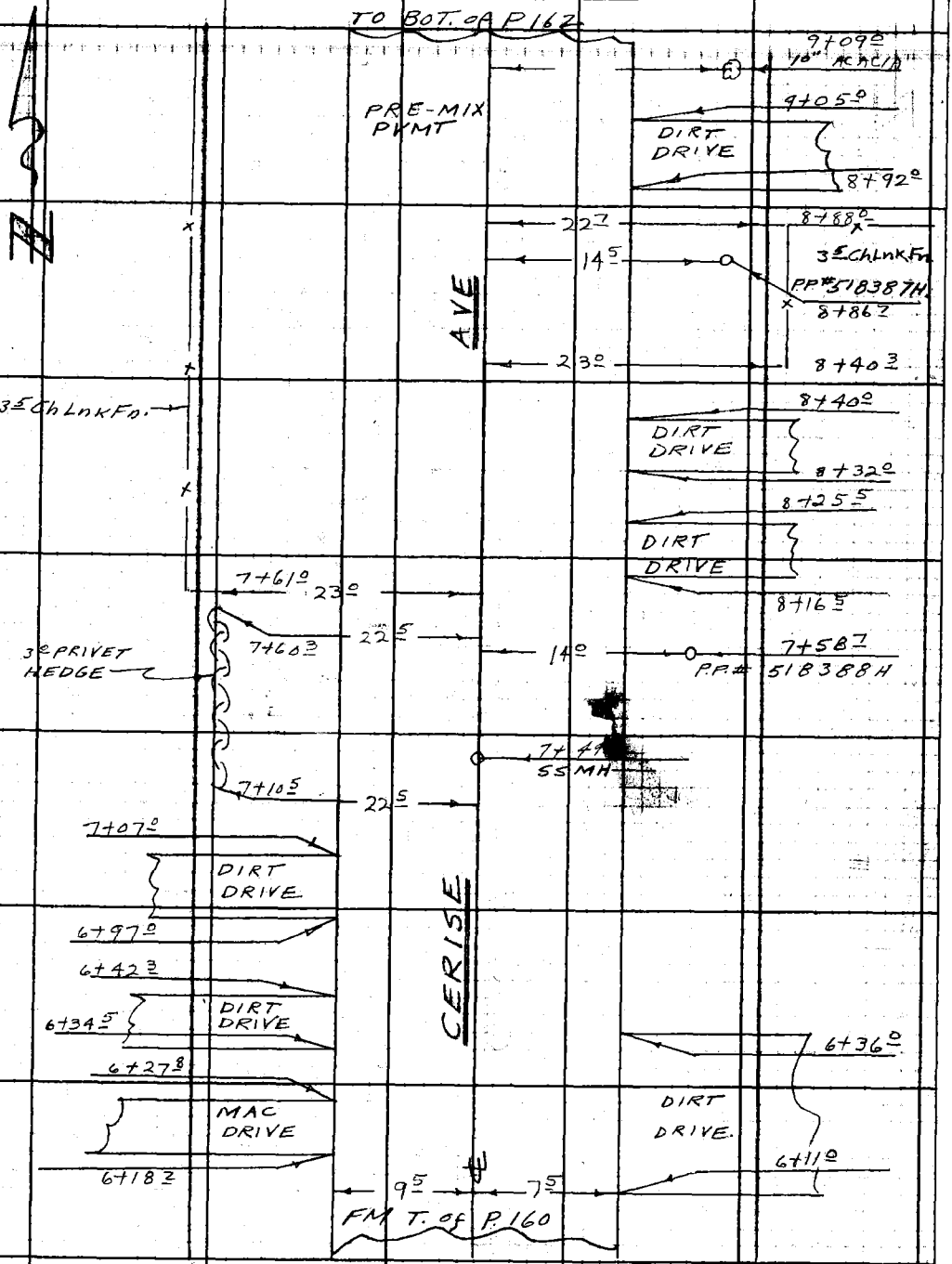

Note: Any Additions or Changes on This Sheet Must be Made or Circled in Red Ink With Date and Name of Person Making Change.

Do not extend notes this side of this line.

RETURN TO
LOS ANGELES COUNTY ENGINEER
700 LOS ANGELES COUNTY ENGINEERING BLDG.

76F309S CE #247—3-57

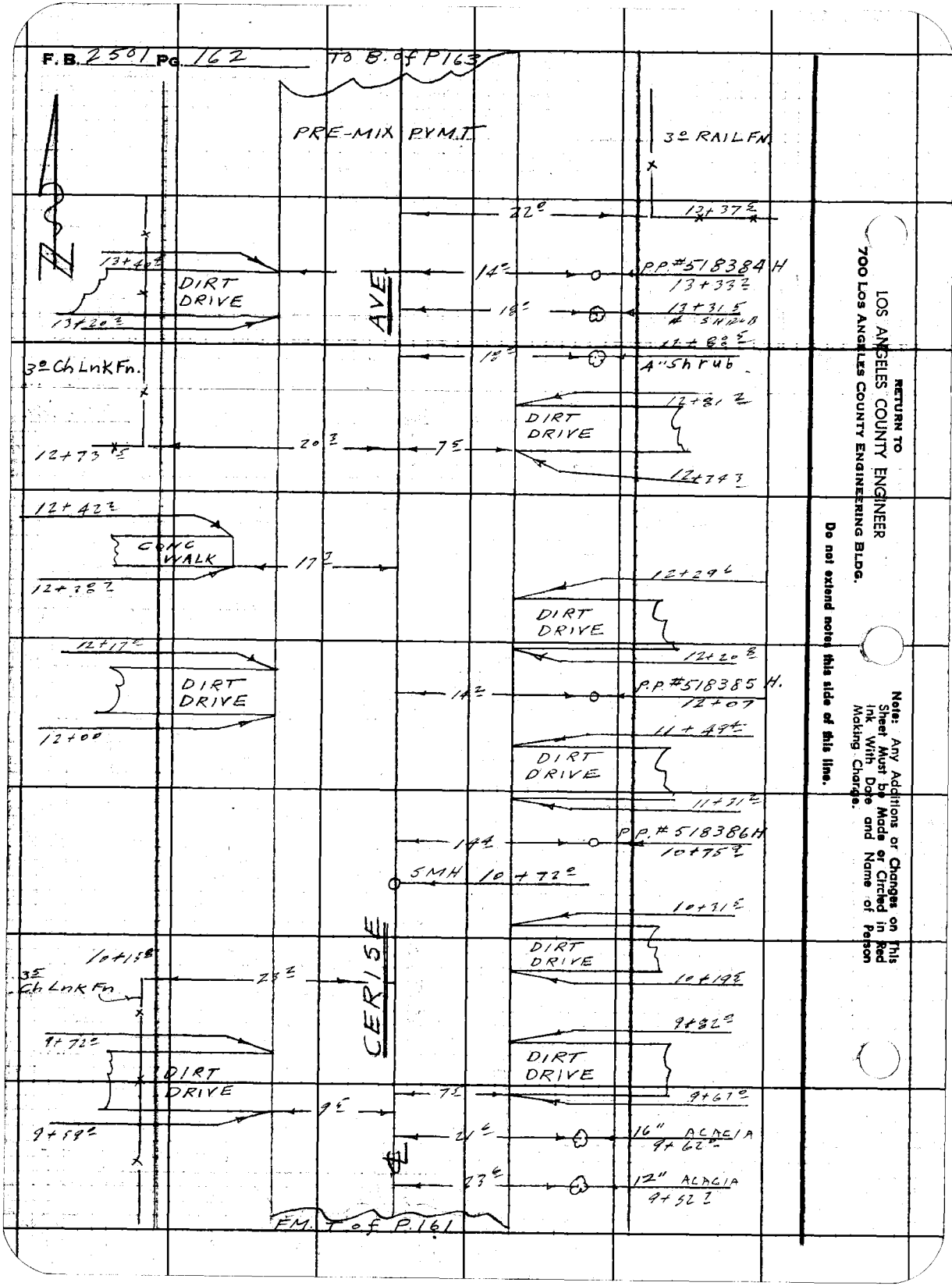

RETURN TO
LOS ANGELES COUNTY ENGINEER
700 Los Angeles County Engineering Bldg.

Do not extend notes this side of this line.

Note: Any Additions or Changes on This Sheet Must be Made or Circled in Red Ink With Date and Name of Person Making Change.

Notes Ck'd by	Survey of EAST LAWNDALE SD.	F. B. 2501 Pg. 163
Map No.	IN 6253.60 Tape Std. °F	
Office Work	Surveyed by LIND	
Checked	Notes V. ANDERSON Date	
Date	Indexed J. C. Johnson	

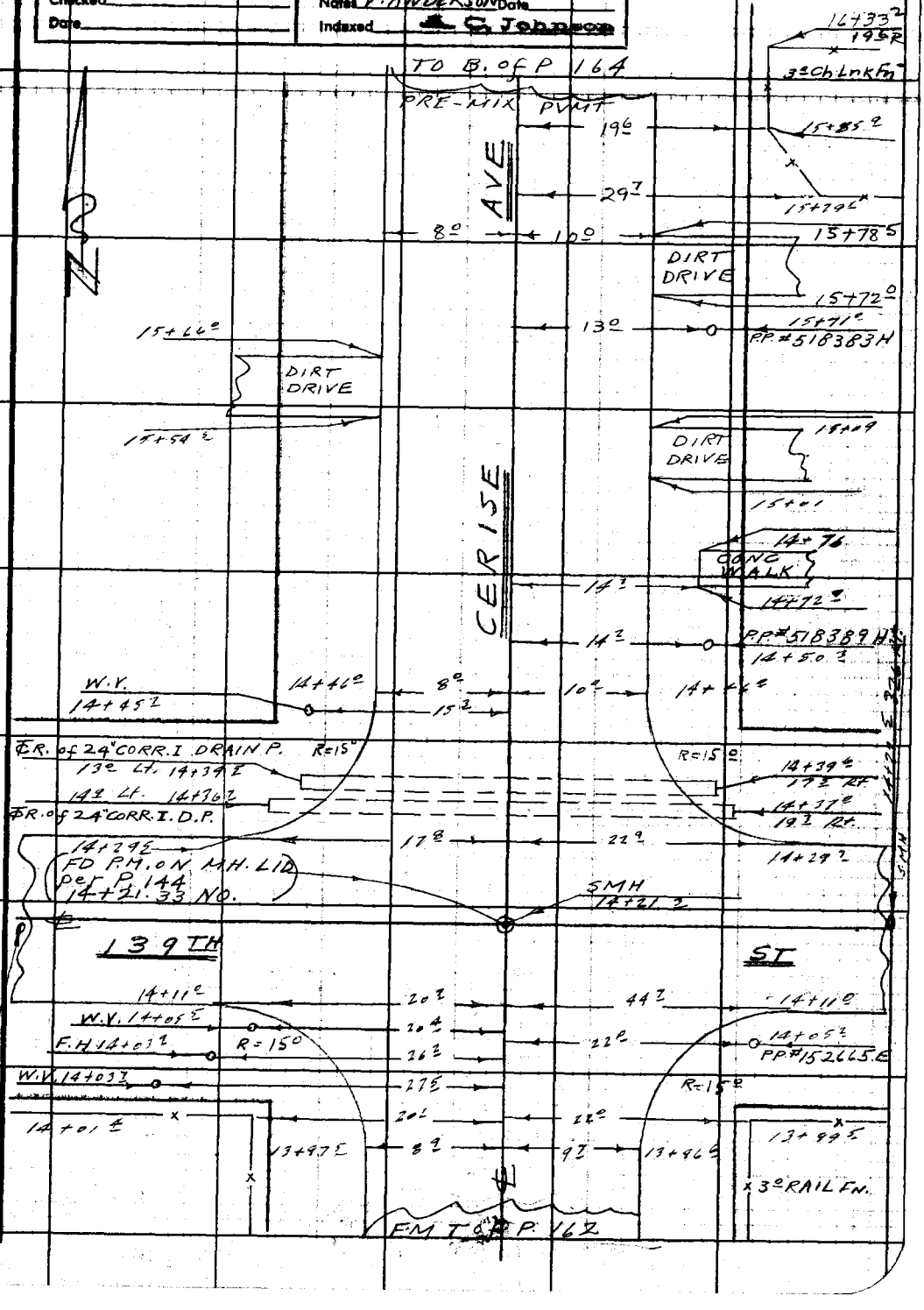

Note: Any Additions or Changes on This Sheet Must Be Made or Circled in Red Ink With Date and Name of Person Making Change.

Do not extend notes this side of this line.

RETURN TO
LOS ANGELES COUNTY ENGINEER
700 LOS ANGELES COUNTY ENGINEERING BLDG.

76F3095 CE #247—3-57

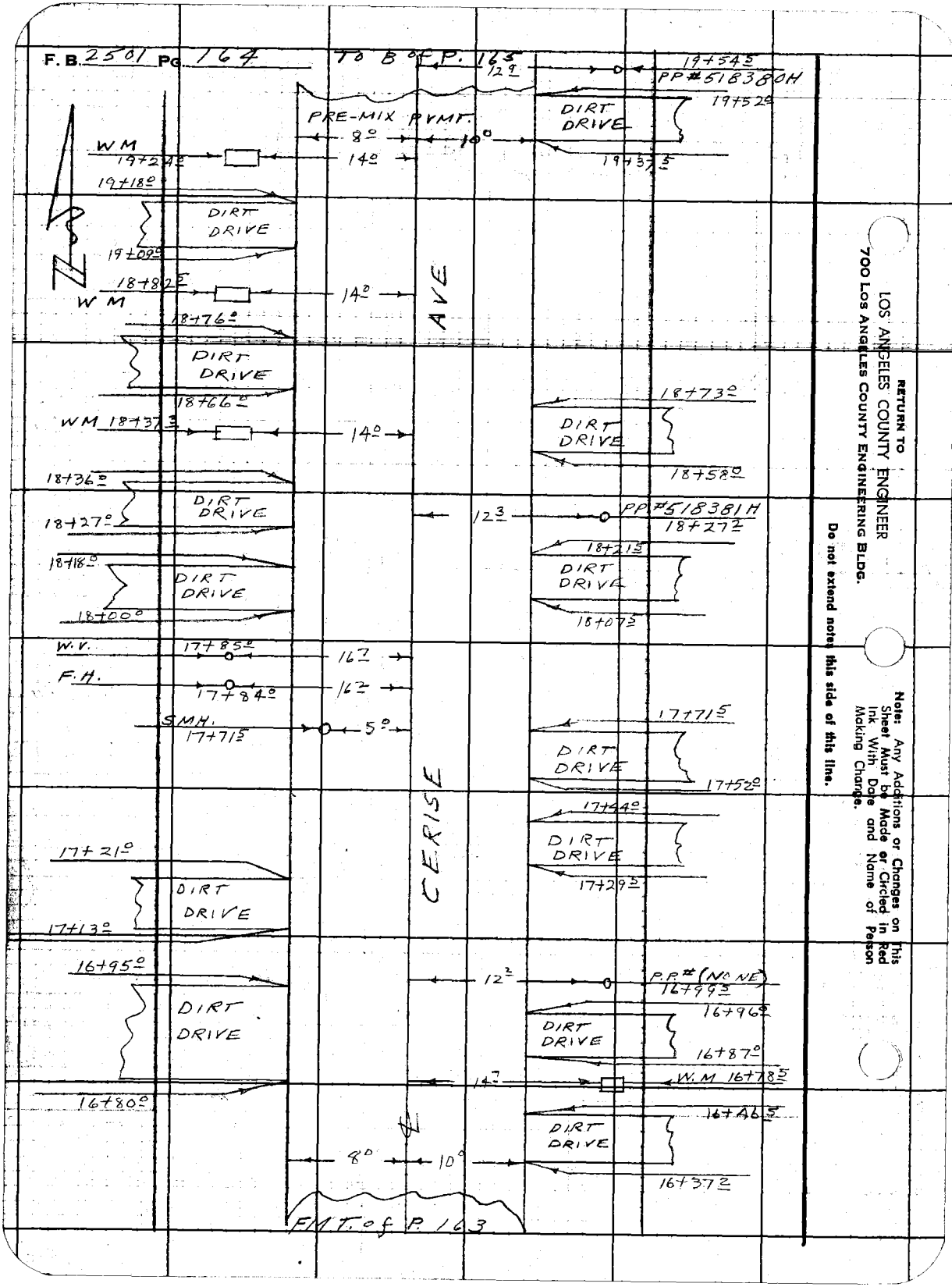
F.B. 2501 Pg. 164
TO B of P. 163
12.9
19+54.5
PP#518380H
19+52.0
PRE-MIX PVMT.
8.0
10.0
DIRT DRIVE
WM
19+24.0
14.0
19+37.5
19+18.0
DIRT DRIVE
19+09.0
18+82.5
14.0
WM
AVE
18+76.0
DIRT DRIVE
18+66.0
18+73.0
WM 18+37.3
14.0
DIRT DRIVE
18+58.0
18+36.0
DIRT DRIVE
18+27.0
12.3
PP#518381H
18+27.2
18+21.5
18+18.0
DIRT DRIVE
DIRT DRIVE
18+00.0
18+07.5
W.V.
17+85.0
16.7
F.H.
17+84.0
16.2
SMH.
17+71.5
5.0
17+71.5
DIRT DRIVE
17+52.0
17+44.0
DIRT DRIVE
17+29.5
17+21.0
DIRT DRIVE
17+13.0
CERISE
16+95.0
12.2
P.P.# (NONE)
16+99.5
16+96.0
DIRT DRIVE
DIRT DRIVE
16+87.0
14.7
W.M 16+78.5
16+80.0
16+46.5
DIRT DRIVE
8.0
10.0
16+37.2
FMT. of P. 163
RETURN TO
LOS ANGELES COUNTY ENGINEER
700 LOS ANGELES COUNTY ENGINEERING BLDG.
Do not extend notes this side of this line.
Note: Any Additions or Changes on This Sheet Must be Made or Circled in Red Ink With Date and Name of Person Making Change.

Notes Ck'd by	Survey of EAST LAWNDALE S.D.
Map No.	IN 6253.60 Tape Std °F
Office Work	Surveyed by LINB
Checked	Notes V. ANDERSON Date 1-23-59
Date	Indexed A. C. Johnson

F. B. 2501 PG. 165

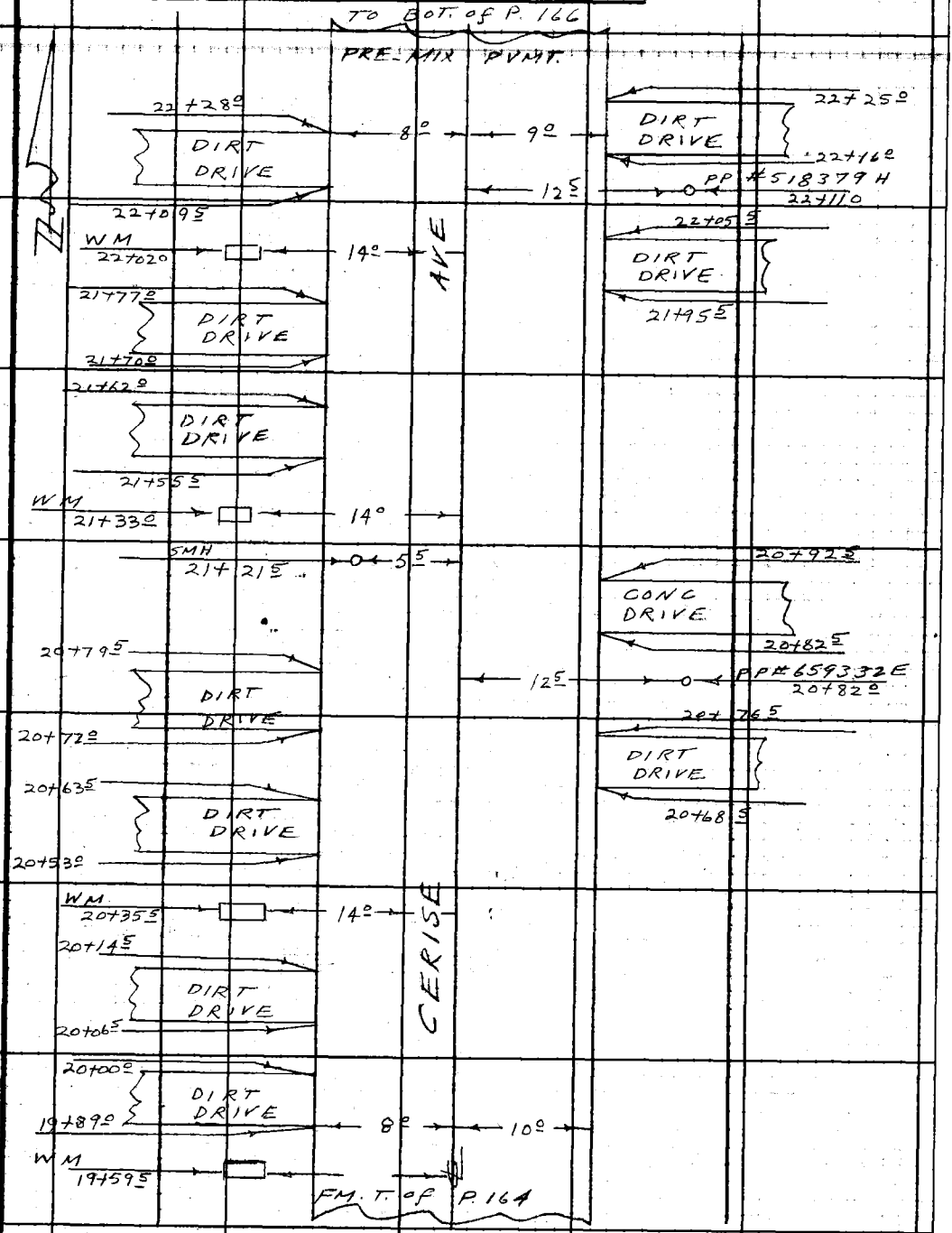

Note: Any Additions or Changes on This Sheet Must be Made or Circled in Red Ink With Date and Name of Person Making Change.

Do not extend notes this side of this line.

RETURN TO
LOS ANGELES COUNTY ENGINEER
700 LOS ANGELES COUNTY ENGINEERING BLDG.

76F309S CE #247 3-57



RETURN TO
LOS ANGELES COUNTY ENGINEER
700 LOS ANGELES COUNTY ENGINEERING BLDG.

Do not extend notes this side of this line.

Note: Any Additions or Changes on This Sheet Must be Made or Circled in Red Ink With Date and Name of Person Making Change.

Notes Ck'd by
Map No.
Office Work
Checked
Date

Survey of EAST LAWNDALE S.D.
IN 6253 Tape Std °F
Surveyed by LIND
Notes V. ANDERSON Date 1-23-59
Indexed C. Johnson

F. B. 2501 Pg. 167

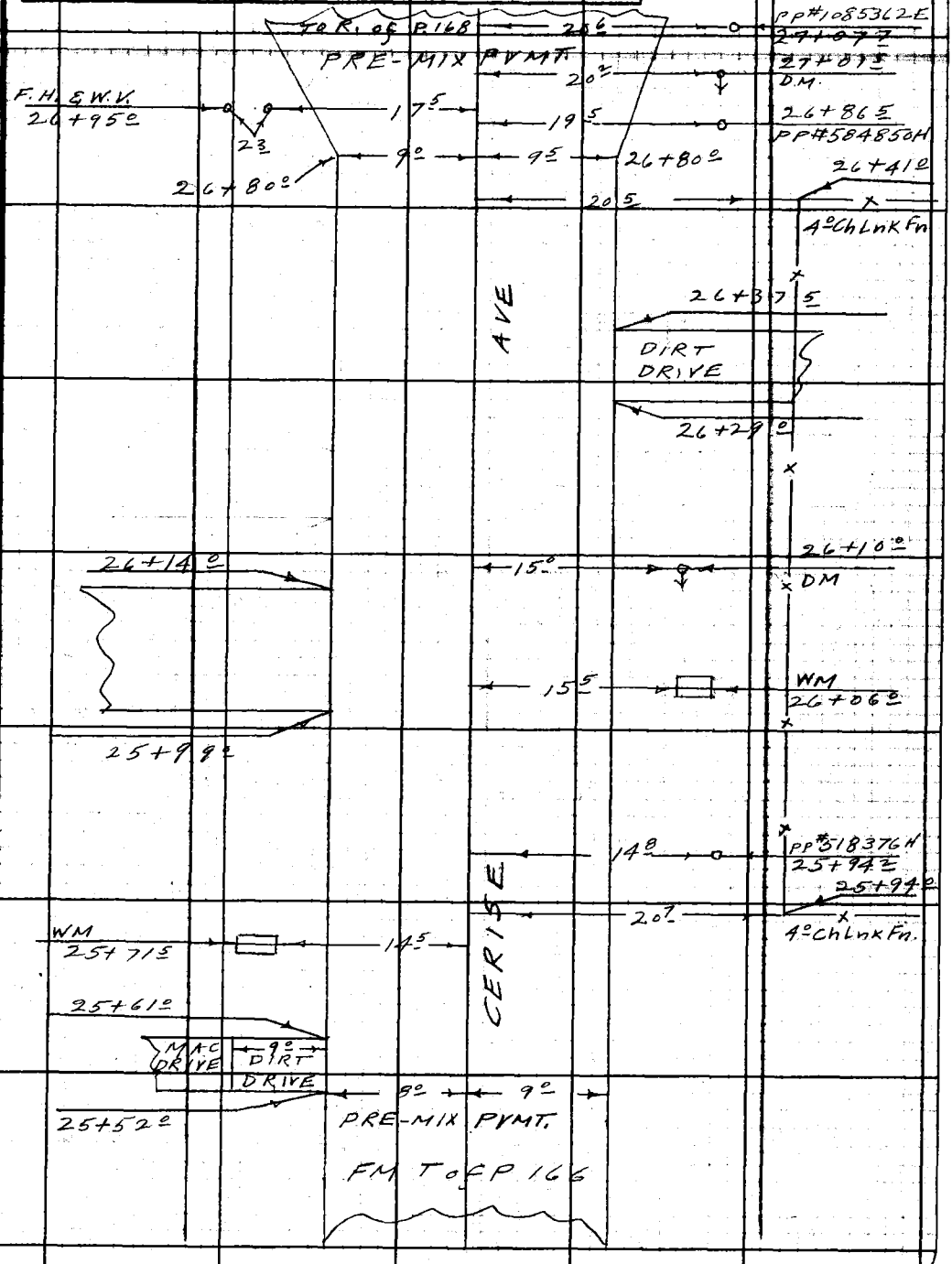

Note: Any Additions or Changes on This Sheet Must Be Made or Circled in Red Ink With Date and Name of Person Making Change.

Do not extend notes this side of this line.

RETURN TO
LOS ANGELES COUNTY ENGINEER
700 Los Angeles County Engineering Bldg.

76F309S CE #247—3.57

F.B. 2501 PG. 168

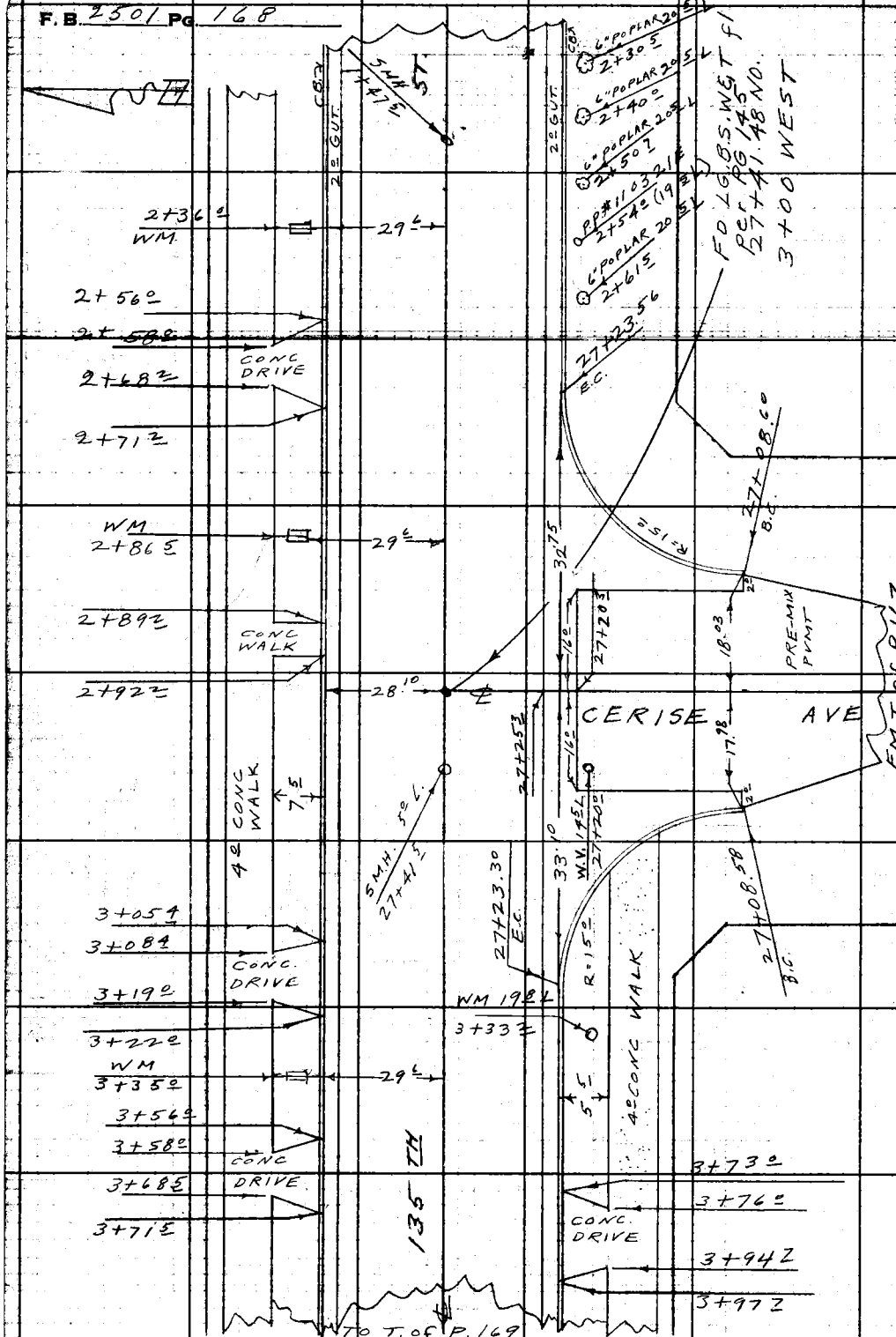

RETURN TO
LOS ANGELES COUNTY ENGINEER
700 Los Angeles County Engineering Bldg.

Do not extend notes this side of this line.

Note: Any Additions or Changes on This Sheet Must be Made or Circled in Red Ink With Date and Name of Person Making Change.

Notes Ck'd by	Survey of EAST LAWNDALE S.D	F. B. 2501 PG. 169
Map No.	IN 6253.60 Tape Std. °F	
Office Work	Surveyed by LIND	
Checked	Notes V. ANDERSON Date 1-23-59	
Date	Indexed C. JO[illegible]	

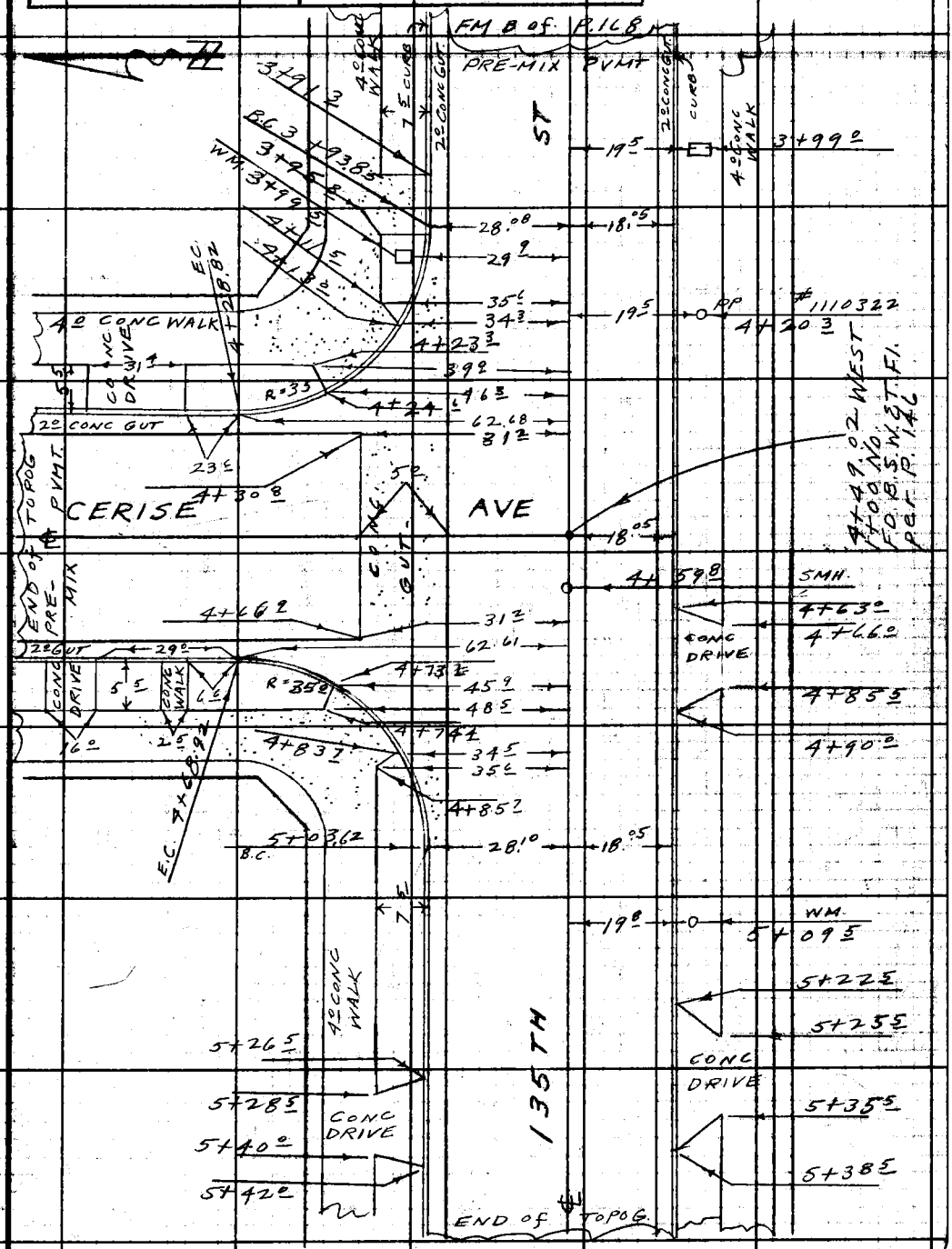

Note: Any Additions or Changes on This Sheet Must be Made or Circled in Red Ink With Date and Name of Person Making Change.

Do not extend notes this side of this line.

RETURN TO
LOS ANGELES COUNTY ENGINEER
700 LOS ANGELES COUNTY ENGINEERING BLDG.

76F3099 CE #247—3-57

PAGES 177 TO 180

WE LEFT BLANK FOR

FUTURE TOPOG WORK

154	18		02 3	02 6	04 9	
334	18		02 3	02 5	04 18	04 9
					09 2	

Notes Ck'd by	Survey of EAST LAWNDALE SD. F. B. 2501 PG. 181
Map No.	IN [illegible] Tape, Std. °F
Office Work	Surveyed by LIND
Checked	Notes LIND Date 1-27-59
Date	Indexed A. C. Johnson 1-29-59

U.N. 6259.60

EAST LAWNDALE S.D.

PROJECT Nº 536

LINE "B"

"X" SECTIONS

1-27-59
LIND
ANDERSON
PETERSON
HILL

Note: Any Additions or Changes on This Sheet Must be Made or Circled in Red Ink With Date and Name of Person Making Change.

Do not extend notes this side of this line.

RETURN TO
LOS ANGELES COUNTY ENGINEER
700 LOS ANGELES COUNTY ENGINEERING BLDG.

76F3093 CE #247—3-57

76L-298 S & E #307—1-56

PLEASE RETURN TO
LOS ANGELES COUNTY ENGINEER
700 LOS ANGELES COUNTY ENGINEERING BLDG.

NOTE: ANY ADDITIONS OR CHANGES ON THIS SHEET MUST BE MADE OR CIRCLED IN RED INK, WITH DATE AND NAME OF PERSON MAKING CHANGE.

Do not extend notes this side of this line.

STATION	B. S.	H. I.	F. S.	ELEV.		
B.M. SA-33				51.10	B.M. SA-33 El= 51.099, pg. 30	
				49 63	℄ Int. of Rosecrans Ave. & Cerise	
					Ave. = 1+00 N. & S. E. & W.	
					Along ℄ of streets. pg. 159	
1+15° East				49 60		℄ Rosecrans Ave.
1+30° East		Lenker		49 57		℄ " "
				49 45		24 R. Ed. Conc. Pvmt.
				49 4		26 " FL
				50 2		28 " Brk
				50 3		30 " PL
				49 21	24 L. Ed Conc. Pv.	
				49 05	26 " FL	
		Rod		50	30 " PL	
1+70° East				49 61		℄ Rosecrans Ave
				49 41		24 R. Ed. Conc. Pv
				49 3		26 " FL
				50 2		28 " Brk
				50 4		30 " PL
				49 23	24 L. Ed. Conc Pv.	
				49 00	26 " FL	
				49 6	30 " PL	

Profile No. ____ Notes Red. ____ Date ____ Plotted ____ Date ____ Job No. ____ Division No. ____ Survey of ____

X-Sec. No. ____ Notes Chkd. ____ Date ____ Checked ____ Date ____ Survey by ____ Date ____ Map No. ____ Indexed ____ Date ____

F. B. 2501 Pg. 183

76L-298 S & E #307—1-56

PLEASE RETURN TO
LOS ANGELES COUNTY ENGINEER
700 LOS ANGELES COUNTY ENGINEERING BLDG.

NOTE: ANY ADDITIONS OR CHANGES ON THIS SHEET MUST BE MADE OR CIRCLED IN RED INK, WITH DATE AND NAME OF PERSON MAKING CHANGE.

Do not extend notes this side of this line.

STATION	B. S.	H. I.	F. S.	ELEV.		
2+70° EAST				49 52		℄ ROSECRANS AVE.
				49 35		24 R. ED. CONC PV.
				49 2		26 " FL
				49 8		28 " BRIC
				49 8		30 " P.L.
				49 09	24 L. ED. CONC. PV.	
				48 81	26 " FL	
				49 6	30 " PL	
1+24° SOUTH				49 53	ED. CONC. PVT	℄ CERISE AVE.
1+26° "				49 37	FL.	℄ " "
1+40° "				49 25		℄ " "
				49 55		8' R. MAC
				49 41		13' " FL MAC.
				50 11		25' " PL MAC
				49 21	8 L. E.P.	
				49 54	11 " FL	
				50 1	25 "	
1+80° SOUTH				50 27		℄ CERISE AVE.
				49 55		8 R. E.P.
				49 50		13 " FL
				50 02		25 " PL

LENCER 200

F. B. 2501 Pg. 194

Job No. 1353.60 Division No. 10 Notes Red. Plotted Profile

Survey of EAST LAWNDALE SD Date Date No. X-Sec.

Survey by LIND Notes LIND Notes Chkd. Checked

Indexed ~~C. Johnson~~ Date Date Date No.

76L-298 S & E #307—1-56

PLEASE RETURN TO
LOS ANGELES COUNTY ENGINEER
700 LOS ANGELES COUNTY ENGINEERING BLDG.

NOTE: ANY ADDITIONS OR CHANGES ON THIS SHEET MUST BE MADE OR CIRCLED IN RED INK, WITH DATE AND NAME OF PERSON MAKING CHANGE.

Do not extend notes this side of this line.

STATION	B. S.	H. I.	F. S.	ELEV.		
1+80° South						
				49 62	8 L.	E.P.
				49 64	12 "	FL
				50 51	25 "	PL
2+80° South				50 34		℄ Cerise Ave.
				49 80		8 R. E.P.
				[illegible]		13 " FL
				50 10		25 " PL
				49 90	8 L.	E.P.
				49 9	12 "	FL
				50 23	25 "	PL
1+15° West				49 70		℄ Rosecrans Ave.
1+30° West				49 72		℄ " "
				49 36		24' R. E. Conc. Pvt.
				49 17		26 " FL
				50 4		32 " BCR
				49 50	24 L.	E. Conc. Pvt.
				49 31	26 "	FL
				50 03	30 "	

Lenker Rod

Profile No. ____ Notes Red. ____ Plotted ____ Job No. ____ Division No. 10 F. B. 2501 Pg. 175
Date ____ Date ____ Survey of ____
X-Sec. No. ____ Notes Chkd. ____ Checked ____ Survey by ____ Notes ____ Date ____
Date ____ Date ____ Map No. ____ Index ____ C. John Doe

76L-298 S & E #307—1-56

PLEASE RETURN TO
LOS ANGELES COUNTY ENGINEER
700 LOS ANGELES COUNTY ENGINEERING BLDG.

NOTE: ANY ADDITIONS OR CHANGES ON THIS SHEET MUST BE MADE OR CIRCLED IN RED INK, WITH DATE AND NAME OF PERSON MAKING CHANGE.

Do not extend notes this side of this line.

STATION	B. S.	H. I.	F. S.	ELEV.		
1+70 ° WEST				49 52		℄ ROSECRANS AVE
				49 45		24 L. E. CONC. PV.
				49 25		[illegible] " FL
				50 5		32 " BRK.
				49 62	24 L. E. CONC. PV.	
				49 48	26 " [illegible]	
				49 70	30 "	
2+70 °				49 94		℄ ROSECRANS AVE.
				49 71		24 L. E. CONC. PV.
				49 38		26 " FL
				50 5		32 " [illegible]
				49 87	24 L. E. CONC. PV.	
				49 71	26 " FL.	
				50 21	30 "	
0+82 ± NORTH				49 57	22° L. CERISE S/M.H.	AVE AV. RIM.
					RIM	− (ROD + DIA) = FL
				41 [illegible]	8" INLET W. 49.57	− 7.33 + 0.67 = 41.37
				41 [illegible]	8" OUTLET E. 49.57	− 7.53 + 0.67 = 41.37

LEHKER ROD

F. B. 250' Pg. 186

Job No. [illegible] Division No. 10 Notes Red. Plotted Profile

Survey of [illegible] Date Date No.

Survey by LINO Notes LINO Notes Chkd. Checked X-Sec.

Indexed C. Johnson Date Date No.

76L-298 S & E #307—1-56

PLEASE RETURN TO
LOS ANGELES COUNTY ENGINEER
700 LOS ANGELES COUNTY ENGINEERING BLDG.

NOTE: ANY ADDITIONS OR CHANGES ON THIS SHEET MUST BE MADE OR CIRCLED IN RED INK, WITH DATE AND NAME OF PERSON MAKING CHANGE.

Do not extend notes this side of this line.

STATION	B. S.	H. I.	F. S.	ELEV.	CERISE AVE		
0+82 E North				49 15	SMH		327° Rt.
						Rim -	Rod + Dia = FL
				40 48	8" Inlet S.	49.15 -	8.00 + 0.67 = 40.48
				40 38	8" Inlet W.	49.15 -	8.10 + 0.67 = 40.38
				40 38	8" Outlet E	49.15 -	8.10 + 0.67 = 40.38
0+80°				50 04	332° L.	SMH	Av Rim
						Rim -	Rod + Dia = FL
				42 32	8" Inlet S.	50.04 -	7.03 + 0.67 = 42.34
				42 25	8" " W.	50.04 -	7.12 + 0.67 = 42.25
				42 26	8" Outlet E.	50.04 -	7.11 + 0.67 = 42.26
1+22°				49 30	SMH	℄	Av. Rim
						Rim -	Rod + Dia = FL
				40 83	8" Inlet W.	49.30 -	7.80 + 0.67 = 40.83
				40.86	8" " N.	49.30 -	7.77 + 0.67 = 40.86
				40 75	8" Outlet E	49.30 -	7.88 + 0.67 = 40.75

Profile Notes Red. Plotted Job No. Division No. F. B. 2501 Pg. 187
No. Date Date Survey of
X-Sec. Notes Chkd. Checked Survey by Notes Date -59
No. Date Date Map No. Indexed Date

76L-298 S & E #307—1-56

PLEASE RETURN TO
LOS ANGELES COUNTY ENGINEER
700 LOS ANGELES COUNTY ENGINEERING BLDG.

NOTE: ANY ADDITIONS OR CHANGES ON THIS SHEET MUST BE MADE OR CIRCLED IN RED INK, WITH DATE AND NAME OF PERSON MAKING CHANGE.

Do not extend notes this side of this line.

STATION	B. S.	H. I.	F. S.	ELEV.	CERISE	AVE
1+23°				48 95	SMH	325² Rt. Av. Rim
					Rim	Rod + Dia = FL
				39 99	8" Inlet W. 48.95	8.29 + 0.67 = 39.99
				40 23	8" " N. 48.95	8.05 + 0.67 = 40.25
				39 96	8" Outlet E. 48.95	8.32 + 0.67 = 39.96
1+21°				50 06	334⁵ Lt.	SMH Av. Rim
					Rim	Rod + Dia = FL
				41 67	8" Inlet W. 50.06	7.72 + 0.67 = 41.67
				41 88	8" " N. 50.06	7.51 + 0.67 = 41.88
				41 66	8" Outlet E 50.06	7.73 + 0.67 = 41.66
1+24°				49 30	E. Conc. Pv.	℄
1+26°				49 08	F.L.	℄
1+40°				49 47		℄
				49 51		12 R. FL
				49 63		15 " EP
				50 2		20 " PL
				49 55	15 L. E.P.	
				50 1	20 " PL.	

Profile
Plotted
Date
No.
X-Sec.
Checked
Date
No.
Notes Red
Date
Notes Chkd.
Date
Division No. 10
Job No.
Survey of East Lawndale
Survey by
Notes
Indexed C. Johnson
Date
F. S.
Pg. 183

76L-298 S & E #307—1-56

PLEASE RETURN TO
LOS ANGELES COUNTY ENGINEER
700 LOS ANGELES COUNTY ENGINEERING BLDG.

NOTE: ANY ADDITIONS OR CHANGES ON THIS SHEET MUST BE MADE OR CIRCLED IN RED INK, WITH DATE AND NAME OF PERSON MAKING CHANGE.

Do not extend notes this side of this line.

Profile Notes Red. Plotted Job No. Division No.
No. X-Sec. Date Date Survey of
No. Notes Chkd. Checked Survey by Notes Date
Date Date Map No. Index

F. B. Pg. 89

STATION	B. S.	H. I.	F. S.	ELEV.	LEDGE			AVE.		
1+ [illegible]				50 14				℄	BRK	
1+80 [illegible]				50 17				8	R.	E.P.
				49 9				10	"	F.L.
				50 2				20	"	P.L.
				49 10	8	L.	E.P.			
				49 6	11	"	F.L.			
				50 3	20	"	P.L.			
2+00				50 27				℄		
				49 95				8	R.	E.P.
				49 8				10	"	F.L.
				50 2				20	"	P.L.
				50 4	8	L.	E.P.			
				49 7	11	"	F.L.			
				50 5	20	"	P.L.			
3+00				50 31				℄		
				50 15				8	R.	E.P.
				50 0				10	"	F.L.
				50 4				20	"	P.L.
				50 03	8	L.	E.P.			
				49 8	11	"	F.L.			
				50 5	20	"	P.L.			

76L-298 S & E #307—1-56

PLEASE RETURN TO
LOS ANGELES COUNTY ENGINEER
700 LOS ANGELES COUNTY ENGINEERING BLDG.

NOTE: ANY ADDITIONS OR CHANGES ON THIS SHEET MUST BE MADE OR CIRCLED IN RED INK, WITH DATE AND NAME OF PERSON MAKING CHANGE.

Do not extend notes this side of this line.

STATION	B. S.	H. I.	F. S.	ELEV.	CERISE	AVE
4+00				50 34		℄
				50 24		8 R. EP
				50 3		11 " FL
				50 7		20 " PL
				50 08	8 L. EP	
				49 6	11 " FL	
				50 6	20 " PL	
T.P.				50 37		
4+25°				50 45	SMH.	℄ Av. Rim
					Rim -	Rod + Dim = FL
				41 91	8" Inlet N. 50.45 -	7.87 + 0.67 = 41.91
				41 91	8" Outlet S. 50.45 -	7.87 + 0.67 = 41.91
5+00				50 80		℄
				50 60		8 R. EP
				50 5		11 " FL.
				51 0		20 " PL
				50 38	8 L. EP	
				50 1	11 " FL	
				50 6	20 " PL	

F. B. 350 PG. 190

Job No. [illegible] Division No. [illegible] Notes Red. Plotted Profile

Survey of Date Date No. X-Sec.

Survey by Notes Notes Chkd. Checked Date No.

Indexed R. C. Johnson Date Date

76L-298 S & E #307—1-56

PLEASE RETURN TO
LOS ANGELES COUNTY ENGINEER
700 LOS ANGELES COUNTY ENGINEERING BLDG.

NOTE: ANY ADDITIONS OR CHANGES ON THIS SHEET MUST BE MADE OR CIRCLED IN RED INK, WITH DATE AND NAME OF PERSON MAKING CHANGE.

Do not extend notes this side of this line.

STATION	B. S.	H. I.	F. S.	ELEV.	CERISE AVE			
6+00				50 87			℄	
				50 65			8 R.	E.P.
				50 7			12 "	F.L.
				50 8			20 "	P.L.
				50 55	8 L.	E.P.		
				50 3	12 "	F.L.		
				50 8	20 "	P.L.		
7+00				50 97			℄	
				50 54			8 R.	E.P.
				51 0			12 "	F.L.
				51 0			20 "	P.L.
				50 65	8 L.	E.P.		
				50 5	12 "	F.L.		
				50 8	20 "	P.L.		
7+49 E				51 23	SMH		℄	AvRim
						Rim	Rod	+ Dia = FL
				42 94	8" Inlet N.	51.23	7.62	+ 0.67 = 42.94
				42 91	8" Outlet S.	51.23	7.65	+ 0.67 = 42.91

Profile Notes Red ____ Plotted ____ Job No. ____ Division No. ____ F. B. 250 Pg. 191
No. ____ Date ____ Date ____ Survey of ____
X-Sec. Notes Chkd. ____ Checked ____ Survey by ____ Note ____ Date ____
No. ____ Date ____ Date ____ Map No. ____ Indexed ____ Date ____

76L-298 S & E #307—1-56

PLEASE RETURN TO
LOS ANGELES COUNTY ENGINEER
700 LOS ANGELES COUNTY ENGINEERING BLDG.

NOTE: ANY ADDITIONS OR CHANGES ON THIS SHEET MUST BE MADE OR CIRCLED IN RED INK, WITH DATE AND NAME OF PERSON MAKING CHANGE.

Do not extend notes this side of this line.

STATION	B. S.	H. I.	F. S.	ELEV.	CENSE	AVE.
8+00				51 27		℄
				50 [illegible]		8 R EP
				50 8		12 " FL
				51 [illegible]		20 " PL
				50 93	8 L EP	
				50 7	12 " FL	
				50 [illegible]	20 " PL	
9+00				51 07		℄
				50 [illegible]		8 R EP
				50 8		12 " FL
				50 [illegible]		20 " PL
				50 [illegible]	8 L EP	
				[illegible]	12 " FL	
				51 0	20 " PL	
10+00				51 [illegible]		℄
				50 [illegible]		8 R EP
				50 5		12 " FL
				50 7		20 " PL
				50 75	8 L EP	
				50 [illegible]	12 " FL	
				51 2	20 " PL	

F. B. 2501 PG. 192 Job No. 6253.60 Division No. 6 Notes Red. Plotted Profile
Survey of EAST [illegible] Date Date No. X-Sec.
Survey by LINO Notes LINO Notes Chkd. Checked
Indexed K. C. Johnson Date Date No.

76L-298 S & E #307—1-56

PLEASE RETURN TO
LOS ANGELES COUNTY ENGINEER
700 LOS ANGELES COUNTY ENGINEERING BLDG.

NOTE: ANY ADDITIONS OR CHANGES ON THIS SHEET MUST BE MADE OR CIRCLED IN RED INK, WITH DATE AND NAME OF PERSON MAKING CHANGE.

Do not extend notes this side of this line.

STATION	B. S.	H. I.	F. S.	ELEV.	CERISE	AVE
10+72 °				51 38	S.M.H. ℄	Av. Rim
					Rim -	Rod + Dia. = [illegible]
				43 98	8" OUTLET N. 51.38 -	6.73 + 0.67 = 43.98
				43 93	8" OUTLET S. 51.38 -	6.78 + 0.67 = 43.93
T.P.				51 37		
11+00				51 36	℄	
				51 05		8 R. E.P.
				51 0		12 " FL
				50 9		20 " PL
				50 95	8 L	
				50 [illegible]	12 "	
				51 [illegible]	20 "	
12+00				51 32	℄	
				50 91		8 R. E.P.
				50 6		12 " FL
				51 2		20 " PL
				51 08	8 L. EP	
				50 7	12 " FL	
				51 0	20 " PL	

Profile Notes Red. ____ Plotted ____ Job No. ____ Division No. 10 F. B. 2501 PG. [illegible]
No. ____ Date ____ Date ____ Survey of ____
X-Sec. Notes Chkd. ____ Checked ____ Survey by ____ Notes ____ Date ____
No. ____ Date ____ Date ____ Map No. ____ Indexed ____ Date ____

L. C. Jordan

76L-298 S & E #307—1-56

PLEASE RETURN TO
LOS ANGELES COUNTY ENGINEER
700 LOS ANGELES COUNTY ENGINEERING BLDG.

NOTE: ANY ADDITIONS OR CHANGES ON THIS SHEET MUST BE MADE OR CIRCLED IN RED INK, WITH DATE AND NAME OF PERSON MAKING CHANGE.

Do not extend notes this side of this line.

STATION	B. S.	H. I.	F. S.	ELEV.	CERISE	AVE
13+00				50 89		℄
				50 45		8 R EP
				50 3		12 " FL
				50 2		20 " PL
				50 57	8 L EP	
				50 3	12 " FL	
				50 5	20 " PL	
13+52				50 94		℄
				50 52		8 R EP
				50 0		12 " FL
				50 4		20 " PL
				50 57	8 L EP	
				50 2	12 " FL	
				50 7	20 " FL	
13+92				51 07		℄
				50 34		8 R EP
				50 3		12 " FL
				50 5		20 " PL
				50 [illegible]	8 L EP	
				50 [illegible]	12 " FL	
				50 9	20 " FL	

F. B. 2801 Pg. 194
Job No. 6253.60 Division No. 10
Notes Red. Plotted Profile
Survey of East Lawndale S.D. Date Date No.
Survey by [illegible] Notes [illegible] Notes Chkd. Checked X-Sec.
Indexed [illegible] Date Date No.

76L-298 S & E #307—1-56

PLEASE RETURN TO
LOS ANGELES COUNTY ENGINEER
700 LOS ANGELES COUNTY ENGINEERING BLDG.

NOTE: ANY ADDITIONS OR CHANGES ON THIS SHEET MUST BE MADE OR CIRCLED IN RED INK, WITH DATE AND NAME OF PERSON MAKING CHANGE.

Do not extend notes this side of this line.

STATION	B. S.	H. I.	F. S.	ELEV.	CERISE	AVE
BM 50-13				51 06	BM 50-13 EL=	51.063 pg. 18
14+21 3				51 18	S.M.H.	℄ AV. RIM
					RIM -	ROD + DIA = FL
				42 43	8" INLET S. 51.18 -	8.08 + 0.67 = 42.43
				42 35	8" " W. 51.18 -	8.16 + 0.67 = 42.35
				42 25	8" " N. 51.18 -	8.26 + 0.67 = 42.25
				42 31	8" OUTLET E. 51.18 -	8.20 + 0.67 = 42.31
14+22 5				[illegible]	S.M.H. AV. RIM	326 Rt.
					RIM -	ROD + DIA = FL
				41 59	8" INLET S. 50.30 -	8.04 + 0.67 = 41.59
				41 54	8" " W. 50.30 -	8.09 + 0.67 = 41.54
				41 54	8" " N. 50.30 -	8.09 + 0.67 = 41.54
				41 51	8" OUTLET E. 50.30 -	8.12 + 0.67 = 41.51
14+20 0				51 48	336 Lt. S.M.H.	AV. RIM
					RIM -	ROD + DIA = FL
				43 12	8" INLET W. 51.48 -	7.69 + 0.67 = 43.12
				43 11	8" OUTLET E. 51.48 -	7.70 + 0.67 = 43.11

Profile Notes Red ____ Plotted ____ Job No. ____ Division No. 10 F. B. [illegible] Pg. 11
No. ____ Date ____ Date ____ Survey of ____
X-Sec. Notes Chkd ____ Checked ____ Survey by ____ Notes ____ Date ____
No. ____ Date ____ Date ____ Map No. ____ Indexed ____ Date ____
K. O. Job Page

76L-298 S & E #307—1-56

PLEASE RETURN TO
LOS ANGELES COUNTY ENGINEER
700 LOS ANGELES COUNTY ENGINEERING BLDG.

NOTE: ANY ADDITIONS OR CHANGES ON THIS SHEET MUST BE MADE OR CIRCLED IN RED INK, WITH DATE AND NAME OF PERSON MAKING CHANGE.

Do not extend notes this side of this line.

STATION	B. S.	H. I.	F. S.	ELEV.		
14+21.33				51 22	℄ INT. OF CERISE AVE. & 139th St. = 1+00 E. & W. ALONG ℄ OF 139th St.	
1+15° EAST				51 18		℄ 139th St.
1+30 "				51 09		℄
				50 77		10 R. E.P.
				49 9		15 " FL
				50 5		20 " PL
				50 80	8 L. E.P.	
				50 1	12 " T.B.	
				48 1	14 " B.B.	
				48 1	18 " B.B.	
				50 6	21 T.B.	
1+70 EAST				50 87		℄
				50 30		10 R. E.P.
				49 5		15 " FL
				50 3		20 " PL
				50 57	8 L. E.P.	
				49 9	12 " T.B.	
				48 3	14 " B.B.	
				48 3	18 " B.B.	
				50 3	20 " T.B.	

F. B. 2501 Pg. 196 Job No. 6253.60 Division No. 10 Notes Red. Plotted Profile
Survey of [illegible] Date Date No. X-Sec.
Survey by [illegible] Notes [illegible] Notes Chkd. Checked
Indexed C. Johnson Date Date Date No.

76298 S & E #307—7-55

PLEASE RETURN TO
LOS ANGELES COUNTY ENGINEER
700 LOS ANGELES COUNTY ENGINEERING BLDG.

NOTE: ANY ADDITIONS OR CHANGES ON THIS SHEET MUST BE MADE OR CIRCLED IN RED INK, WITH DATE AND NAME OF PERSON MAKING CHANGE.

Do not extend notes this side of this line.

STATION	B. S.	H. I.	F. S.	ELEV.		
2+70°				50 34		℄ 139 TH ST.
				50 10		10 R. EP.
				49 9		15 " FL
				50 1		20 " PL
				49 93	8 L. EP	
				49 2	12 " BB.	
				48 3	14 " BB.	
				48 3	18 " BB.	
				50 2	21 " TB.	
1+15° WEST				51 22		℄ 139 TH ST.
1+30° "				51 24		8 R. EP.
				50 92		12 " TB.
				49 8		14 " B.B.
				48 1		19 " BB.
				51 3		21 " T.B.
				50 87	10 L. EP	
				50 2	14. " FL	
				50 8	20 " TC	

Profile Notes Red. Plotted Job No. Division No.
No. Date Date Survey of
X-Sec. Notes Chkd. Checked Survey by Notes Date
No. Date Date Map No. Indexed C. Jones Date

F. B. Pg. 137

76298 S & E #307—7-55

PLEASE RETURN TO
LOS ANGELES COUNTY ENGINEER
700 LOS ANGELES COUNTY ENGINEERING BLDG.

NOTE: ANY ADDITIONS OR CHANGES ON THIS SHEET MUST BE MADE OR CIRCLED IN RED INK, WITH DATE AND NAME OF PERSON MAKING CHANGE.

Do not extend notes this side of this line.

STATION	B. S.	H. I.	F. S.	ELEV.		
1+70° WEST				51 61		℄ 139 ST
				51 31		8 R. E.P.
				50 5		12 " T.B.
				48 5		14 " B.B.
				48 5		19 " B.B.
				51 4		21 " T.B.
				51 29	10 L. E.P.	
				50 8	14 " F.L.	
				51 4	20 " P.L.	
2+70° WEST				51 50		℄ 139 TH ST.
				51 20		8 R. E.P.
				50 4		12 " T.B.
				48 7		14 " B.B.
				48 7		19 " B.B.
				51 2		21 " T.B.
				51 29	10 L. E.P.	
				51 4	14 " F.L.	
				51 5	20 " P.L.	

F. B. 250 PG. 49 Job No. Division No. Notes Red. Plotted Profile
Survey of Date Date No.
Survey by Notes Notes Chkd. Checked X-Sec.
Indexed K. C. Johnson Date Date Date No.

76298 S & E #307—7-55

PLEASE RETURN TO
LOS ANGELES COUNTY ENGINEER
700 LOS ANGELES COUNTY ENGINEERING BLDG.

NOTE: ANY ADDITIONS OR CHANGES ON THIS SHEET MUST BE MADE OR CIRCLED IN RED INK, WITH DATE AND NAME OF PERSON MAKING CHANGE.

Do not extend notes this side of this line.

STATION	B. S.	H. I.	F. S.	ELEV.	CERISE	AVR
14+36 2				48 05	14 9 Lt. FL 24 C.M.P.	
14+37 2				47 98	FL 24" C.M.P.	19 3
14+39 5				47 98	13 2 L. F/L	24" C.M.P.
14+39 6				47 90		17 3 Rt. F.L. 24" C.M.P.
14+51 3				51 03		℄
				50 67		8 R. E.P.
				50 3		12 " FL
				50 6		20 " TL
				50 80	8 L. EP	
				50 4	11 " FL	
				51 0	20 " TL	
14+91 3				51 06		℄
				50 95		8 R EP
				50 7		12 " FL
				50 7		20 " T.L.
				50 88	8 L. E.O.	
				50 7	11 " FL	
				51 1	20 " TL	

Profile Notes Red. Plotted Job No. Division No.
No. Date Date Survey of F. B.
X-Sec. Notes Chkd. Checked Survey by Notes Pg.
No. Date Date Map No. Indexed Date Date

76298 S & E #307—7-55

PLEASE RETURN TO
LOS ANGELES COUNTY ENGINEER
700 LOS ANGELES COUNTY ENGINEERING BLDG.

NOTE: ANY ADDITIONS OR CHANGES ON THIS SHEET MUST BE MADE OR CIRCLED IN RED INK, WITH DATE AND NAME OF PERSON MAKING CHANGE.

Do not extend notes this side of this line.

STATION	B. S.	H. I.	F. S.	ELEV.	CERISE	AVE
16+00				51 32		℄
				51 07		8 R. EP
				50 8		12 " FL
				51 0		20 " PL
				51 05	8 L. EP	
				51 0	11 " FL	
				51 2	20 " PL	
17+00				51 41		℄
				51 22		8 R. EP
				51 0		12 "
				51 1		20 "
				51 20	8 L. EP	
				50 7	4 " FL	
				51 1	2 " PL	
17+71.5				51 30	5° Lt. SMH	Av. Rim
					Rim -	(Rod + Dim. = FL
				43 16	8" INLET N. 51.30 -	7.47 + 0.67 = 43.16
				43 14	8" OUTLET S. 51.30 -	7.49 + 0.67 = 43.14
TP				51 51	✓	

F. B. ___ Pg. ___ Job No. ___ Division No. ___ Notes Red. ___ Plotted ___ Profile
Survey of ___ Date ___ Date ___ No. ___
Survey by ___ Notes ___ Notes Chkd. ___ Checked ___ X-Sec.
Indexed K. C. Johnson Date ___ Date ___ Date ___ No. ___

76L-298 S & E #307—1-56

PLEASE RETURN TO
LOS ANGELES COUNTY ENGINEER
700 Los Angeles County Engineering Bldg.

NOTE: ANY ADDITIONS OR CHANGES ON THIS SHEET MUST BE MADE OR CIRCLED IN RED INK, WITH DATE AND NAME OF PERSON MAKING CHANGE.

Do not extend notes this side of this line.

STATION	B. S.	H. I.	F. S.	ELEV.	CERISE		AVE	
18+00				51 50			℄	
				51 32			8 L.	EP
				51 1			12 "	FC
				51 0			20 "	FL
				51 32	8 L.	EP		
				51 2	12 "	FC		
				51 5	20 "	FL		
19+00				51 69			℄	
				51 37			8 L.	EP
				51 2			12 "	FC
				51 6			20 "	FL
				51 27	8 L.	EP		
				51 2	12 "	FC		
				51 4	20 "	FL		
20+00				51 65			℄	
				51 25			8 L.	EP
				50 9			12 "	FC
				50 8			20 "	FL
				50 26	8 L.			
				50 3+	12 "			
				51 8	20 "			

Profile Notes Red. Plotted Job No. Division No.
No. X-Sec. Date Date Survey of
No. Notes Chkd. Date Checked Date Survey by C. J. Date Notes Date
Date Map No. Indexed Date

F. B. PG. 261

76L-298 S & E #307—1-56

PLEASE RETURN TO
LOS ANGELES COUNTY ENGINEER
700 LOS ANGELES COUNTY ENGINEERING BLDG.

NOTE: ANY ADDITIONS OR CHANGES ON THIS SHEET MUST BE MADE OR CIRCLED IN RED INK, WITH DATE AND NAME OF PERSON MAKING CHANGE.

Do not extend notes this side of this line.

STATION	B. S.	H. I.	F. S.	ELEV.	CERISE	AVE
21+00				51 65		℄
				51 38		8 R. EP.
				51 2		12 " FL
				51 2		20 " PL
				51 41	8 L. EP.	
				51 2	11 " FL	
				51 4	20 " PL.	
21+21 E				51 48	5° L. SMH	AV. RIM
					RIM -	ROD + DIA = FL
				44 31	8" OUTLET N. 51.48	- 6.56 + 0.67 = 44.31
				44 00	8" OUTLET S. 51.48	- 6.81 + 0.67 = 44.00
22+00				51 62		℄
				51 35		8 R. EP.
				50 8		12 " FL
				51 2		20 " PL
				51 27	8 L. EP.	
				51 0	11 " FL	
				51 4	20 " PL	

F. B. 2501 Pg. 262
Job No. [illegible] Division No. 10 Notes Red. Plotted Profile
Survey of [illegible] Date Date No.
Survey by [illegible] Notes [illegible] Notes Chkd. Checked X-Sec.
Indexed K. C. Johnson Date Date No.

76L-298 S & E #307—1-56

PLEASE RETURN TO
LOS ANGELES COUNTY ENGINEER
700 LOS ANGELES COUNTY ENGINEERING BLDG.

NOTE: ANY ADDITIONS OR CHANGES ON THIS SHEET MUST BE MADE OR CIRCLED IN RED INK, WITH DATE AND NAME OF PERSON MAKING CHANGE.

Do not extend notes this side of this line.

STATION	B. S.	H. I.	F. S.	ELEV.	CERISE AVE.	
23+00				51 37		℄
				51 12		8 R. E.P.
				50 6		12 " FL
				50 4		20 " PL
				51 05	8 L. E.P.	
				50 8	11 " FL	
				51 3	20 " PL	
24+00				51 21		℄
				50 83		8 R. E.P.
				50 6		12 " FL
				51 2		20 " PL
				50 30	8 L.	
				50 6	11 "	
				51 2	20 "	
24+07				51 00	5° L. SMH	Av Rim
						Rim - (Rod + dia = EL
				43 68	8" INLET S.	51.00 - 6.65 + 0.67 = 43.68
				43 66	8" OUTLET N.	51.00 - 6.67 + 0.67 = 43.66
T.P.				51 22	✓	

Profile No. ___ Notes Red. ___ Plotted ___ Job No. 6053.65 Division No. 10 F. B. 2501 PG. 203

Date ___ Date ___ Survey of [illegible]

X-Sec. No. ___ Notes Chkd. ___ Checked ___ Survey by LIND Notes LIND Date 1-23-59

Date ___ Date ___ Map No. ___ Indexed ___ Date ___

C. Johnson

76L-298 S & E #307—1-56

PLEASE RETURN TO
LOS ANGELES COUNTY ENGINEER
700 LOS ANGELES COUNTY ENGINEERING BLDG.

NOTE: ANY ADDITIONS OR CHANGES ON THIS SHEET MUST BE MADE OR CIRCLED IN RED INK, WITH DATE AND NAME OF PERSON MAKING CHANGE.

Do not extend notes this side of this line.

STATION	B. S.	H. I.	F. S.	ELEV.	CERISE AVE	
25+00				51 14		℄
				50 76		8 R EP
				50 7		12 " FL
				50 9		20 " FL
				50 90	8 L EP	
				50 5	11 " FL	
				51 7	20 " FL	
25+50 80				51 12		℄
				50 84	16 L EG	
				50 30	18 " FL	
				50 89	18 " TG	
				51 09	29.5 " BW	
26+00				51 02		℄
				50 86		8 R
				50 7		12 "
				[illegible]		20 "
				50 62	8 L	
				50 2	11 "	
				51 0	20 "	

F. B. 2501 Pg. 204 Job No. 6253.60 Division No. 10 Notes Red. Plotted Profile
Survey of EAST LAWNDALE S.D. Date Date No. X-Sec.
Survey by LIND Notes LIND Notes Chkd. Checked
Indexed K. C. Johnson Date Date Date No.

76L-298 S & E #307—1-56

PLEASE RETURN TO
LOS ANGELES COUNTY ENGINEER
700 LOS ANGELES COUNTY ENGINEERING BLDG.

NOTE: ANY ADDITIONS OR CHANGES ON THIS SHEET MUST BE MADE OR CIRCLED IN RED INK, WITH DATE AND NAME OF PERSON MAKING CHANGE.

Do not extend notes this side of this line.

STATION	B. S.	H. I.	F. S.	ELEV.	CERISE	AVE.
26+60				50 92		℄
				50 70		8 R. E.P.
				50 2		12 " EL
				50 6		20 " EL
				50 51	8 L.	
				50 0	11 "	
				50 6	20 "	
26+80				50 84		℄ BRK
27 +00				50 37		℄
				50 08		16° R. E.P.
				50 5		17° " BRK
				50 8		20 "
				50 08	14° L. E.P.	
				50 7	18° " BRK	
				50 6	20° "	
27+08 60				50 20		℄
				50 02		16 R. EG
				49 85		13 " EL
				50 50		13 " EL

Profile Notes Red. ____ Plotted ____ Job No. 6253.60 Division No. 10 F. B. 2501 PG. 205
No. ____ Date ____ Date ____ Survey of EAST LAWNDALE S.D.
X-Sec. Notes Chkd. ____ Checked ____ Survey by LIND Notes LIND Date 1-23-59
No. ____ Date ____ Date ____ Map No. ____ Indexed C. Johnson Date ____

76L-298 S & E #307—1-56

PLEASE RETURN TO
LOS ANGELES COUNTY ENGINEER
700 LOS ANGELES COUNTY ENGINEERING BLDG.

NOTE: ANY ADDITIONS OR CHANGES ON THIS SHEET MUST BE MADE OR CIRCLED IN RED INK, WITH DATE AND NAME OF PERSON MAKING CHANGE.

Do not extend notes this side of this line.

STATION	B. S.	H. I.	F. S.	ELEV.		
27+08.58				50.12	16 L. EG	
				50.03	18 " FL	
				50.64	18 " TC	
27+20.5				49.91		℄
27+23.5				49.89		℄
27+26.5				49.92		℄
27+41.48				50.14	℄ INT. OF CENTRE AVE & 135 TH ST.	
					= 3+00 WEST ALONG ℄ OF	
					135 TH ST.	
1+18.5 WEST				49.80		℄ 135 TH ST
				49.85		58 LT. CROWN
				49.71		16.5 " W/4
				49.55		28 " EG
				49.29		28 " FL
				49.95		28 " TC
				50.19		39.5 " BW
				49.52	16 L. E.G.	
				49.40	18 " FL	
				50.06	18 " TC	
				50.15	27.5 " BW.	
BM LM-60				50.28	B.M.L.M.60 EL = 50.276	Pg. 17

LENDER ROD

F. B. 2501 Pg. 206 Job No. 6253.60 Division No. 10 Notes Red Plotted Profile
Survey of EAST LAWNDALE S.D. Date Date No.
Survey by LIND Notes LIND Notes Chkd Checked X-Sec.
Indexed K. C. Johnson Date Date Date No.

76L-298 S & E #307—1-56

PLEASE RETURN TO
LOS ANGELES COUNTY ENGINEER
700 LOS ANGELES COUNTY ENGINEERING BLDG.

NOTE: ANY ADDITIONS OR CHANGES ON THIS SHEET MUST BE MADE OR CIRCLED IN RED INK, WITH DATE AND NAME OF PERSON MAKING CHANGE.

Do not extend notes this side of this line.

STATION	B. S.	H. I.	F. S.	ELEV.	135 TH ST.	
1+47.5° WEST				4988	AV. RIM S.M.H.	℄ 135 TH ST.
					RIM	- (ROD + DIAL) = FL
				42.19	8" INLET W. 49.88	- 7.02 + 0.67 = 42.19
				42.18	8" OUTLET E. 49.83	- 7.03 + 0.67 = 42.18
2+18° WEST				4994		℄
				5000		5 R. CROWN
				4982		16.5 " W/4
				4970		26 " EC
				4945		25 " FL
				DRIVE		26 " TC
				5045		27.5 " BW.
				4962	16 L. EC	
				4950	18 " FL	
				5014	18 " TC	
				507	30 " FL	
2+58° WEST				5002		℄ 5
				5007		5° R. CROWN
				4993		16.5 " W/4
				4979		26 " EC
				4956		28 " FL
				5022		25 " TC
				5045		39.5 " BW.

Profile No. ___ Notes Red. ___ Plotted ___ Job No. 6253.60 Division No. 10 F. B. 2501 Pg. 107
Date ___ Date ___ Survey of EAST LOWNDALE S.D.
Notes Chkd. ___ Checked ___ Survey by LIND Notes LIND Date 1-23-59
Date ___ Date ___ Map No. ___ Indexed C. Johnson Date ___

76L-298 S & E #307—1-56

PLEASE RETURN TO
LOS ANGELES COUNTY ENGINEER
700 LOS ANGELES COUNTY ENGINEERING BLDG.

NOTE: ANY ADDITIONS OR CHANGES ON THIS SHEET MUST BE MADE OR CIRCLED IN RED INK, WITH DATE AND NAME OF PERSON MAKING CHANGE.

Do not extend notes this side of this line.

STATION	B. S.	H. I.	F. S.	ELEV.		
2+53° West				49 70	16° L. EL.	
				49 52	13 " EL.	
				50 17	13 " T.C.	
				50 7	28 " B.W.	
3+44° West				50 23		℄ 135 TH ST
				50 24		5° R. [illegible]
				50 00		16 " [illegible]
				49 78		[illegible] " [illegible]
				49 60		25 " [illegible]
				50 27		[illegible] " [illegible]
				50 50		[illegible] " [illegible]
				50 05	16 L. EL	
				49 87	15 " EL	
				50 52	[illegible] " TC	
				50 83	[illegible] " SW	
3+54° West				50 30		℄ 135 TH ST
				50 35		5 R.
				50 05		16 " SAME
				49 82		[illegible] "
				49 65		[illegible] "
				50 43		[illegible] "
				50 66		[illegible] "

LENKER ROD

F. B. 2501 Pg. 208 Job No. 6253.60 Division No. 10 Notes Red. Plotted Profile
Survey of EAST LAWNDALE S.D. Date Date No.
Survey by LIND Notes Chkd. Checked X-Sec.
Indexed C. JOHNSON Date Date No.

76L-298 S & E #307—1-56

PLEASE RETURN TO
LOS ANGELES COUNTY ENGINEER
700 LOS ANGELES COUNTY ENGINEERING BLDG.

NOTE: ANY ADDITIONS OR CHANGES ON THIS SHEET MUST BE MADE OR CIRCLED IN RED INK, WITH DATE AND NAME OF PERSON MAKING CHANGE.

Do not extend notes this side of this line.

STATION	B. S.	H. I.	F. S.	ELEV.		
3+[illegible] WEST				50 07	[illegible]	
				49 90	[illegible]	
				DRIVE	[illegible]	
				50 88	[illegible]	
4+49.02 WEST.		LENKER ROD		50 40	℄ INT. OF 135TH ST. & CERISE AVE (TO NORTH) = 4+49.02 WEST & [illegible] [illegible] pg.	
4+[illegible] WEST				50 42	[illegible]	℄ AV. RIM
					RIM - (ROD + DIA - FL	
				43 67	8" INLET W. 50.42 - 6.08 + 0.67 = 43.67	
				43 42	8" " N. 50.42 - 6.33 + 0.67 = 43.42	
				43 19	8" OUTLET E. 50.42 - 6.56 + 0.67 = 43.19	
5+14° WEST				50 51		℄ 135TH ST.
				50 55		5 R. [illegible]
				50 31		10.5 " [illegible]
				50 08		26 " [illegible]
				49 86		28 " [illegible]
				50 57		28 " [illegible]
				50 85		39.5 " [illegible]

Profile Notes Red. Plotted Job No. 6253.60 Division No. 10 F. B. 2501 Pg. 209
No. X-Sec. Date Date Survey of EAST LAWNDALE S.D.
Notes Chkd. Checked Survey by LIND Notes LIND Date 1-23-57
No. Date Date Map No. Indexed C. Johnson Date

F. B. 2501 Pg. 210

Job No. 6253.60 Division No. 10 Notes Red. ____ Plotted ____ Profile

Survey of EAST LAWNDALE S.D. Date ____ Date ____ No. ____

Survey by LIND Notes LIND Notes Chkd. ____ Checked ____ X-Sec.

Indexed C. Johnson Date ____ Date ____ Date ____ No. ____

76L-298 S & E #307—1-56

PLEASE RETURN TO
LOS ANGELES COUNTY ENGINEER
700 LOS ANGELES COUNTY ENGINEERING BLDG.

NOTE: ANY ADDITIONS OR CHANGES ON THIS SHEET MUST BE MADE OR CIRCLED IN RED INK, WITH DATE AND NAME OF PERSON MAKING CHANGE.

Do not extend notes this side of this line.

STATION	B. S.	H. I.	F. S.	ELEV.		
54 14° West				5018	16 L EC	
				5008	13 " FL	
				5076	13 " TC	
				5102	37.5 " SW	
[illegible] West				5055		℄ 135 [illegible]
				5062		5 R EC
				5042		[illegible] " W/[illegible]
				5016		[illegible] " EC
				4992		23 " FL
				5064		28 " TC
				5083		39.5 " SW
		LENKER ROD		5024	[illegible] L EC	
				5016	13 " FL	
				5078	13 " TC	
				5106	37.5 " SW	
[illegible] West				5070		℄ 135 [illegible]
				5076		5 R EC
				5055		165 " W/[illegible]
				5030		26 " EC
				5010		23 " FL
				5077		28 " TC
				5108		39.5 " SW

76L-298 S & E #307—1-56

PLEASE RETURN TO
LOS ANGELES COUNTY ENGINEER
700 LOS ANGELES COUNTY ENGINEERING BLDG.

NOTE: ANY ADDITIONS OR CHANGES ON THIS SHEET MUST BE MADE OR CIRCLED IN RED INK, WITH DATE AND NAME OF PERSON MAKING CHANGE.

Do not extend notes this side of this line.

STATION	B. S.	H. I.	F. S.	ELEV.		
[illegible]				5037	12 L.	EG.
				5028	18 "	FL.
				[illegible]	18 "	[illegible]
				5036	[illegible] "	BW
1+05 [illegible] No.		LEVEER ROD		5042	CROWN.	℄ CERISE [illegible]
1+16 [illegible] "				5007	W/L	℄ " "
1+25 [illegible] "				4999	EDGE [illegible]	℄ " "
1+[illegible] "				4995	FL " "	℄ " "
1+[illegible]				4999	EDGE " "	℄ " "
1+73 [illegible] No.				5045		℄ CERISE [illegible]
				5045		10 L. W/L
				5015		18 " EG
				4995		20 " FL
				5064		20 " [illegible]
				5087		29.5 " BW
				5037	10 L. W/L	
				5020	18 " EG	
				5000	20 " FL	
				5067	20 " [illegible]	
				5097	29.5 " BW	

Profile No. X-Sec. No. Notes Red. Date Notes Chkd. Date Plotted Date Checked Date Job No. 6253.60 Division No. 10 Survey of EAST LAWNDALE S.D. Survey by LIND Notes C. JOHN Date 1-23-59 Map No. Indexed Date

F. B. 2501 Pg. 211

76L-298 S & E #307—1-56

PLEASE RETURN TO
LOS ANGELES COUNTY ENGINEER
700 LOS ANGELES COUNTY ENGINEERING BLDG.

NOTE: ANY ADDITIONS OR CHANGES ON THIS SHEET MUST BE MADE OR CIRCLED IN RED INK, WITH DATE AND NAME OF PERSON MAKING CHANGE.

Do not extend notes this side of this line.

STATION	B. S.	H. I.	F. S.	ELEV.		
2+13.5 N.				5072		℄ [illegible] AVE
				5062		10 R. W/A
				5025		15 " EG
				5007		20 " FL
				DRIVE		[illegible] " TC
				5092		29.5 BW
				5065	10 [illegible]	
				5024	15 [illegible]	
				[illegible]5	20 [illegible]	
				5069	20 [illegible]	
				5105	29.5 [illegible]	
3+13.5 N.		LENKER ROD		5105		℄
				5095		10 R. W/A
				5060		15 " EG
				5040		20 " FL
				5104		20 " TC
				5131		29.5 " BW

F. B. 2501 Pg. 2/2 Job No. 6253.60 Division No. 10 Notes Red. Plotted Profile
Survey of EAST LAWNDALE S.D. Date Date No. X-Sec.
Survey by LIND Notes LIND Notes Chkd. Checked
Indexed C. Johnson Date Date No.

76L-298 S & E #307—1-56

PLEASE RETURN TO
LOS ANGELES COUNTY ENGINEER
700 LOS ANGELES COUNTY ENGINEERING BLDG.

NOTE: ANY ADDITIONS OR CHANGES ON THIS SHEET MUST BE MADE OR CIRCLED IN RED INK, WITH DATE AND NAME OF PERSON MAKING CHANGE.

Do not extend notes this side of this line.

STATION	B. S.	H. I.	F. S.	ELEV.		
3+13° No.						℄ CERISE AVE
				50 89	10 L. W14	
				50 52	13 " E6	
				50 33	20 " F2	
				51 00	20 " F2	
				51 25	21.5 " SW	
		LENKER ROD				
					MISSED THIS S.M.H.	
					CERISE AVE	
27+41.5				50 18	5° L. S.M.H.	AV. RIM
					RIM	- (ROD + DIA) = F.L.
				42 91	8" INLET S. 50.18	- 6.60 + 0.67 = 42.91
				42 76	8" INLET W. 50.18	- 6.75 + 0.67 = 42.76
				42 72	8" OUTLET E. 50.18	- 6.79 + 0.67 = 42.72
BM LM-60				50.28	B.M. LM-60 - [illegible]	50.276 Pg. 17

Profile Notes Red. ____ Plotted ____ Job No. 6253.60 Division No. 10 F. B. 2501 Pg. 213
No. ____ Date ____ Date ____ Survey of EAST LAWNDALE S.D.
X-Sec. Notes Chkd. ____ Checked ____ Survey by LIND Notes LIND Date 1-23-59
No. ____ Date ____ Date ____ Map No. ____ Indexed ____ C. Johnson Date ____