INDEX TO F.B. 2503

DATE	J.N.	DESCRIPTION	NOTES	PAGES
		SOUTHWEST GLENDORA STORM DRAIN PROJECT # 517 J.N. 6251.70		
'59	6251-70	bench circuit	B.Ms.	5-12
'59	"	center line survey line "A"	C.L.	13-20
'59	"	topography " "	topog	25-42
'59	"	cross section " "	x-sec	47-92
'59	"	center line survey line "B"	C.L.	101-105
'59	"	topography	topog.	117-123
'59	"	cross-sections	x-secs	135-168

Microfilmed July 85'

Notes Ck'd by Bender	Survey of S.W. GLENDORA SD.
Map No.	Tape Sta.
Office Work	Surveyed by G.E. DREIER
Checked	Notes G.F.D. Date 2-25-59
Date	Indexed

F.B. 2503 Pg. 5

SOUTHWEST GLENDORA STORM DRAIN B.M.'S

JOB NO 6251.70 PROJECT NO. 517

ON GRAND AVE. FROM GLADSTONE ST. TO MAUNA LOA AVE.

DREIER, G.E.
GUIZADO, A.C.
OHASHI, T.
ALWIN, G.P.

Elev. based on U.S.C.&G.S. Mean Sea Level Datum - 1929.
Adj. 2-27-59
Adj. Calc. in F.B.

indexed 8-10-59

Note: Any Additions or Changes on This Sheet Must be Made or Circled in Red Ink With Date and Name of Person Making Change.

Do not extend notes this side of this line.

RETURN TO
LOS ANGELES COUNTY ENGINEER
700 LOS ANGELES COUNTY ENGINEERING BLDG.

76F3098 CE #247—3-57

F. B. 2503 PG. 6

B.M. INDEX SKETCH
S.W. GLENDORA STORM DRAIN

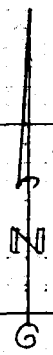

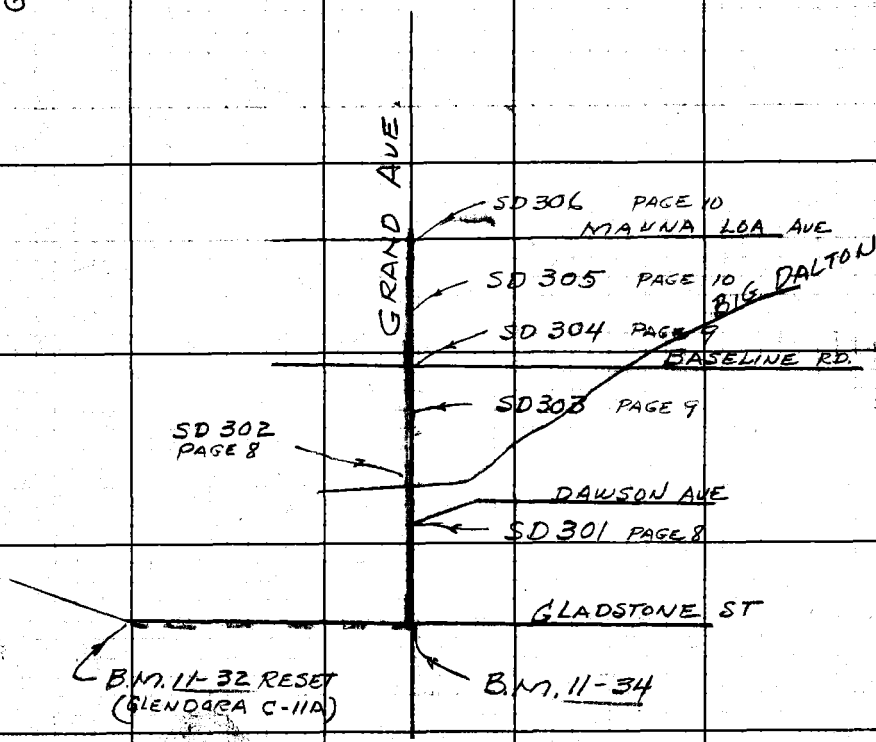

RETURN TO:
LOS ANGELES COUNTY ENGINEER
700 LOS ANGELES COUNTY ENGINEERING BLDG.

Do not extend notes this side of this line.

Note: Any Additions or Changes on This Sheet Must be Made or Circled in Red Ink With Date and Name of Person Making Change.

76S420 S & E-353 4-54

PLEASE RETURN TO
LOS ANGELES COUNTY SURVEYOR
725 LOS ANGELES COUNTY ENGINEERING BLDG.

NOTE: ANY ADDITIONS OR CHANGES ON THIS SHEET MUST BE MADE OR CIRCLED IN RED INK, WITH DATE AND NAME OF PERSON MAKING CHANGE.

Do not extend notes this side of this line

B.M.	1ST RUN	DIFF.	2ND RUN	3RD RUN	ADJ. ELEV.	DESCRIPTION
Fd BM 11-32	634.114				634.114	(RESET) BM-11-32 ELEV-634.114 (1956 PRECISE ADJ.)
+ 90	7.434		7.551			Gladstone St & Angle point, 0.2
π	641.548	+3.589	+3.589		+3.5890	miles E. of int. Gladstone St &
− "	3.845		3.962			Ben Lomand Ave; in a well protected
T.P.	637.703					by a cast iron cover mkd "County
+ 130'	7.568		7.656			Engineer monument." A std brass
π	645.271	+4.041	+4.039		+4.0400	cap monument mkd "County Survey
− "	3.527		3.617			Control system Traverse station
T.P.	641.744					"Glendora C-11-A" RE 5869 Reset
+ 130'	7.122		7.232			1956 See FB 1376-33
π	648.866	+3.743	+3.743		+3.7430	
− "	3.379		3.489			
T.P.	645.487					
+ 130'	6.850		6.970			
π	652.337	+3.070	+3.072		+3.0710	
− "	3.780		3.898			
T.P.	648.557					
+ 130'	8.101		8.179			
π	656.658	+5.170	+5.170		+5.1700	
− "	2.931		3.009			
T.P.	653.727					
+ 130'	7.142		7.249			
π	660.869	+3.788	+3.787		+3.7875	
− "	3.354		3.462			
T.P.	657.515					
+ 130	7.016		7.239			
π	664.531	+2.919	+2.919		+2.9190	
− "	4.097		4.320			+26.3195
Fd BM 11-34	660.434				660.440	BM 11-34 ELEV=660.440 (1956 PRECISE ADJ.)
				Cont over		(SEE pg 8)

NOTES RED. _____ JOB NO. 6251.70 SURVEY OF JKL Glendora SD
DATE _____ SURVEY BY G.E. Dreier
NOTES CHKD. [illegible] NOTES BY [illegible] G. Guidaro DATE [illegible]
DATE _____ INDEXED E. C. Johnson DATE _____

F. B. 2503 PG. 7

768420 S & E-353 4-54

PLEASE RETURN TO
LOS ANGELES COUNTY SURVEYOR
725 LOS ANGELES COUNTY ENGINEERING BLDG.

NOTE: ANY ADDITIONS OR CHANGES ON THIS SHEET MUST BE MADE OR CIRCLED IN RED INK, WITH DATE AND NAME OF PERSON MAKING CHANGE.

Do not extend notes this side of this line

JOB NO. 6251.70 SURVEY OF S.W. GLENDORA S.D. NOTES RED
SURVEY BY G.E. DREIER DATE 2-25-59 NOTES CHKD
NOTES BY A.C. GUIZADO DATE
INDEXED L. O. Johnson DATE

B.M.	1ST RUN	DIFF.	2ND RUN	3RD RUN	ADJ. ELEV.	DESCRIPTION
BM 11-34	660.434			cont	660.440	FB 2376-33 BM 11-34 ELEV 660.440 (1956 PRECISE ADJ.)
+ 125'	7.000		7.113			GRAND AVE & GLADSTONE ST N.E. COR
T	667.434	+2.285	+2.284		+2.2845	9' N. OF ℄ OF GLADSTONE ST & 10' E.
− "	4.715		4.829			OF ℄ OF GRAND AVE; IN A WELL PRO-
TP	662.719					TECTED BY A CAST IRON COVER MK'D "County
+ 125'	5.671		5.743			SURVEYOR MONUMENT." A std County
T	668.390	+ 1.362	+ 1.361		+1.3615	SURVEYOR'S MONUMENT MK'D "BM 11-34
− "	4.309		4.382			1952 RE 63" set in conc 10" Below Rim"
TP	664.081					
+ 125'	5.202		5.333	5.386		
T	669.283	+ 0.449	+ 0.445	0.447	+0.4470	
− "	4.753		4.888	4.939		
TP	664.530					
+ 125'	5.666		5.464			
T	670.196	+ 0.836	+ 0.836		+0.8360	
− "	4.830		4.628			
TP	665.366					
+ 40	5.318		5.405			
T	670.684	+ 1.048	+ 1.047		+1.0475	+5.9765
− 40	4.270		4.358			+.0011
SET BM SD301	666.414	SHOULD BE 666.411			~~666.411~~	BM SD-301 ELEV FB 2503-8 JN 6251.70
+ 125	5.510		5.643	L.L.B. 8-17-59		GRAND AVE & DAWSON AVE, S.W. COR.,
T	671.924	+ 1.108	+ 1.106		+1.1070	B.SPK IN CURB 9 FT. E. OF E. END C.R
−	4.402		4.537			
T.P. "	667.522					
+ 145	6.156		5.943	6.141		
T	673.678	− 3.571	− 3.571	3.571	−3.5710	−2.4640
− "	9.727		9.514	9.712		+.0016
FD BM SD302	663.951				663.948	B.M. SD 302, ELEV. F.B. 2503-8, JN 6251.70 GRAND AVE & BIG DALTON WASH, N.W. COR. NAIL & LEAD IN CONC. BASE OF S.E. COR. TRANS. TOWER

CONT

F.B. 2503

76S420 S & E-353 4-54

PLEASE RETURN TO
LOS ANGELES COUNTY SURVEYOR
725 LOS ANGELES COUNTY ENGINEERING BLDG.

NOTE: ANY ADDITIONS OR CHANGES ON THIS SHEET MUST BE MADE OR CIRCLED IN RED INK, WITH DATE AND NAME OF PERSON MAKING CHANGE.

Do not extend notes this side of this line

B.M.	1ST RUN	DIFF.	2ND RUN	3RD RUN	ADJ. ELEV.	DESCRIPTION
B.M. SD 302	663.951				663.948	CONT. +.0016
+ 125	7.262		7.384			
⊼	671.213	+3.013	+3.014		+3.0135	
−	4.[illegible]49		4.370			
T.P.	66[illegible]964					
+	5.519		5.632			
⊼	672.483	+2.681	+2.681		+2.6810	
−	2.838		2.951			
T.P.	669.645					
+ 22	4.058		3.990			
⊼	673.703	+3.790	+3.790		+3.7900	+9.4845
− 22	0.268		0.200			+.0025
SET B.M. SD 303	673.435				673.433	B.M. SD 303 ELEV. F.B. 2503-9, JN 6251.70
+ 125	1.612		1.328			GRAND AVE. W. SIDE, 640 FT. S. OF BASELINE RD.
⊼	675.047	−3.061	−3.060		−3.0605	L. & N. IN TOP OF 4' HIGH CONC. BLOCK WALL
−	4.673		4.388			15 FT. E. OF P. POLE # 1060816E
T.P.	670.374					
+	5.266		5.151			
⊼	675.640	+0.071	+0.071		+0.0710	
−	5.195		5.080			
T.P.	670.445					
+ 95	6.510		6.270			+.0030
⊼	676.955	+1.398	+1.897		+1.8975	−1.0920
− "	4.612		4.373			B.M. SD 304, ELEV. F.B. 2503-9, JN 6251.70
FD. B.M. SD 304	672.343				672.342	GRAND AVE & BASELINE RD. N.E. COR.
+ 125	6.131		5.947			P.K. SPK IN S.W. COR OF CATCH BASIN, 4 FT. E.
⊼	678.474	+2.578	+2.579		+2.5785	OF E. END C.R.
−	3.553		3.368			
T.P.	674.921					
						CONT.

NOTES RED. _____ JOB NO. 6251.70 SURVEY OF S.W. GLENDORA SD
DATE _____ SURVEY BY G.E. DREIER
NOTES CHKD [illegible] NOTES BY [illegible] DATE 2-25-57
DATE _____ INDEXED [illegible] C. Johnson DATE _____

F.B. 2503 Pg. 9

76942 E-353 4-54

PLEASE RETURN TO
LOS ANGELES COUNTY SURVEYOR
725 LOS ANGELES COUNTY ENGINEERING BLDG.

NOTE: ANY ADDITIONS OR CHANGES ON THIS SHEET MUST BE MADE OR CIRCLED IN RED INK, WITH DATE AND NAME OF PERSON MAKING CHANGE.

Do not extend notes this side of this line

B.M.	1ST RUN	DIFF.	2ND RUN	3RD RUN	ADJ. ELEV.	DESCRIPTION
T.P.	674.921					CONT.
+ 140	6.771		6.873			
⊼	681.692	+3.514	+3.512		+3.5130	+6.0915
− "	3.257		3.361			+.0034
SET B.M.SD305	678.435				678.433	B.M.SD305 ELEV. F.B.2503-10, JN 6251.70
+ 125	6.231		6.475			GRAND AVE, E. SIDE, 547 FT. N. OF BASELINE RD.
⊼	684.666	+2.483	+2.485		+2.4840	B.SPK IN CURB 1½ FT. S. OF N. END
−	3.748		3.990			
T.P.	680.918					
+	7.090		7.216			
⊼	688.008	+3.829	+3.831		+3.8300	
−	3.261		3.385			
T.P.	684.747					
+ 136	6.671		6.760			
⊼	691.418	+4.800	+4.802		+4.8010	+11.1150
− "	1.871		1.958			+.0041
SET B.M.SD306	689.547				689.549	B.M.SD306, ELEV. F.B.2503-10, JN 6251.70
+ 136	1.661		1.763			GRAND AVE & MAUNA LOA AVE, S.E. COR.
⊼	691.208	−4.800	−4.802		−4.8020	B.SPK IN CURB 5 FT. E. OF E. END C.R.
− "	6.461		6.565			
T.P. "	684.747					
+ 125	3.328		3.399			
⊼	688.075	−3.830	−3.830		−3.8300	
−	7.158		7.229			
T.P.	680.917					
+	4.200		4.078	4.065		
⊼	685.117	−2.485	−2.480	−2.486	−2.4855	
−	6.685		6.568	6.551		
T.P.	678.432					
						CONT.

JOB NO. 6251.70 SURVEY OF S.W. GLENDORA S.D. NOTES RED
SURVEY BY G.E. DREIER DATE
NOTES BY G.E.D. DATE 2-25-59 NOTES CHKD
INDEXED A. C. Johnson DATE DATE

F.B. 2503 PG. 10

76S420 S & E-353 4-54

PLEASE RETURN TO
LOS ANGELES COUNTY SURVEYOR
725 LOS ANGELES COUNTY ENGINEERING BLDG.

NOTE: ANY ADDITIONS OR CHANGES ON THIS SHEET MUST BE MADE OR CIRCLED IN RED INK, WITH DATE AND NAME OF PERSON MAKING CHANGE.

Do not extend notes this side of this line

B.M.	1ST RUN	DIFF.	2ND RUN	3RD RUN	ADJ. ELEV.	DESCRIPTION
T.P	678.432					CONT.
+ 135	3.73		3.835			
⊼	682.163	-3.514	-3.513		-3.5135	
−	7.245		7.348			
T.P.	674.918					
+ 125	3.339		3.462			
⊼	678.257	-2.578	-2.578		-2.5780	
−	5.918		6.040			
T.P.	672.339					
+ 90	4.532		4.628			
⊼	676.871	-1.897	-1.895		-1.8960	
−	6.429		6.523			
T.P	670.442					
+ 125	5.041		5.165			
⊼	675.483	-0.071	-0.073		-0.0720	
−	5.112		5.238			
T.P	670.371					
+ 145	4.753		4.713			
⊼	675.124	-0.730	-0.729		-0.7295	
− "	5.483		5.442			
T.P.	669.641					
+	2.481		2.638			
⊼	672.122	-1.380	-1.381		-1.3805	
−	3.861		4.019			
T.P.	668.261					
+	2.389		2.579			
⊼	670.650	-4.310	-4.311		-4.3105	
−	6.699		6.890			
T.P.	663.9[illegible]					

NOTES RED. JOB NO. 6251.70 SURVEY OF S.W. GLENDORA S.D.
DATE SURVEY BY G.E. DREIER
NOTES CHKD. [illegible] NOTES BY G.E.D. DATE 2-25-59.
DATE INDEXED. [illegible] C. JOHNSON DATE

F.B. 2503 PG. 11

768420 S & E-353 4-54

PLEASE RETURN TO
LOS ANGELES COUNTY SURVEYOR
725 LOS ANGELES COUNTY ENGINEERING BLDG.

NOTE: ANY ADDITIONS OR CHANGES ON THIS SHEET MUST BE MADE OR CIRCLED IN RED INK, WITH DATE AND NAME OF PERSON MAKING CHANGE.

Do not extend notes this side of this line

JOB NO. 6251.70 SURVEY OF S.W. GLENDORA S.D. NOTES RED
SURVEY BY G.E. DREIER DATE
NOTES BY G.E.D. DATE 2-25-59 NOTES CHKD
INDEXED K.C. Johnson DATE DATE

F.B. 2503 PG. 12

B.M.	1ST RUN	DIFF.	2ND RUN	3RD RUN	ADJ. ELEV.	DESCRIPTION
T.P.	663.951					CONT
+145	9.644		9.773			
⊼	673.595	+ 3.569	+ 3.567		+3.5680	
− 145	6.075		6.206			
T.P.	667.520					
+ 125	4.479		4.335			
⊼	671.999	− 1.108	1.108		−1.1080	
−	5.587		5.443			
T.P.	666.412					[illegible]
+	4.301		4.208			
⊼	670.713	− 1.049	− 1.048		−1.0485	
−	5.350		5.256			
T.P.	665.363					
+	4.698		4.803			
⊼	670.061	− 0.834	− 0.836		−0.8350	
−	5.532		5.639			
T.P.	664.529					
+	4.763		4.917			
⊼	669.292	− 0.447	0.444		−0.4455	
−	5.210		5.361			
T.P.	664.082					
+	4.340		4449			
⊼	668.422	− 1.360	− 1.362		−1.3610	
−	5.700		5811			
T.P.	662.722					
+	4.975		4.854			
⊼	667.697	− 2.285	2.286		−2.2855	−29.1130
−	7.260		7.140			
B.M. 11-34	660.437				660.440	BM 11-34 ELEV=660.440 (1956 PRECISE ADJ.)
					END.	FOR DESC SEE PG 8

660.440
660.4[illegible]28
+0.080
35
2285714286

76F309S CE #247—3-57

RETURN TO
LOS ANGELES COUNTY ENGINEER
700 LOS ANGELES COUNTY ENGINEERING BLDG.

Note: Any Additions or Changes on This Sheet Must be Made or Circled In Red Ink With Date and Name of Person Making Change.

Do not extend notes this side of this line.

Notes Ck'd by
Map No.
Office Work
Checked
Date

Survey of
JN
Tape
Std
dF
Surveyed by
Notes
Date
Indexed

F. B.
Pg.

Pgs 21-24
Blank for
future work

Notes Ck'd by Miller	Survey of S.W. GLENDORA SP. F.B. 2503 Pg. 13
Map No.	JN 6251.70 Tape 0115 Std. 68 °F
Office Work	Surveyed by L.L. BROWN
Checked	Notes L.L. BROWN Date 7-27-59
Date	Indexed C. Johnson AUG 24 59

SOUTHWEST GLENDORA
STORM DRAIN

J.N. 6251.70
PROJECT NO. 517 LINE A
CENTER LINE SURVEY

CENTER LINE SURVEY ON GRAND AVE. FROM DAWSON AVE. NORTH TO MAUNA LOA AVE.

PARTY
BROWN, L.L.
HARRINGTON, P.
WEST, J.
MARTINEZ, A.

Note: Any Additions or Changes on This Sheet Must be Made or Circled in Red Ink With Date and Name of Person Making Change.

Do not extend notes this side of this line.

RETURN TO
LOS ANGELES COUNTY ENGINEER
700 LOS ANGELES COUNTY ENGINEERING BLDG.

763098 CE #247—7-53

F. B. 2503 PG. 14

INDEX MAP

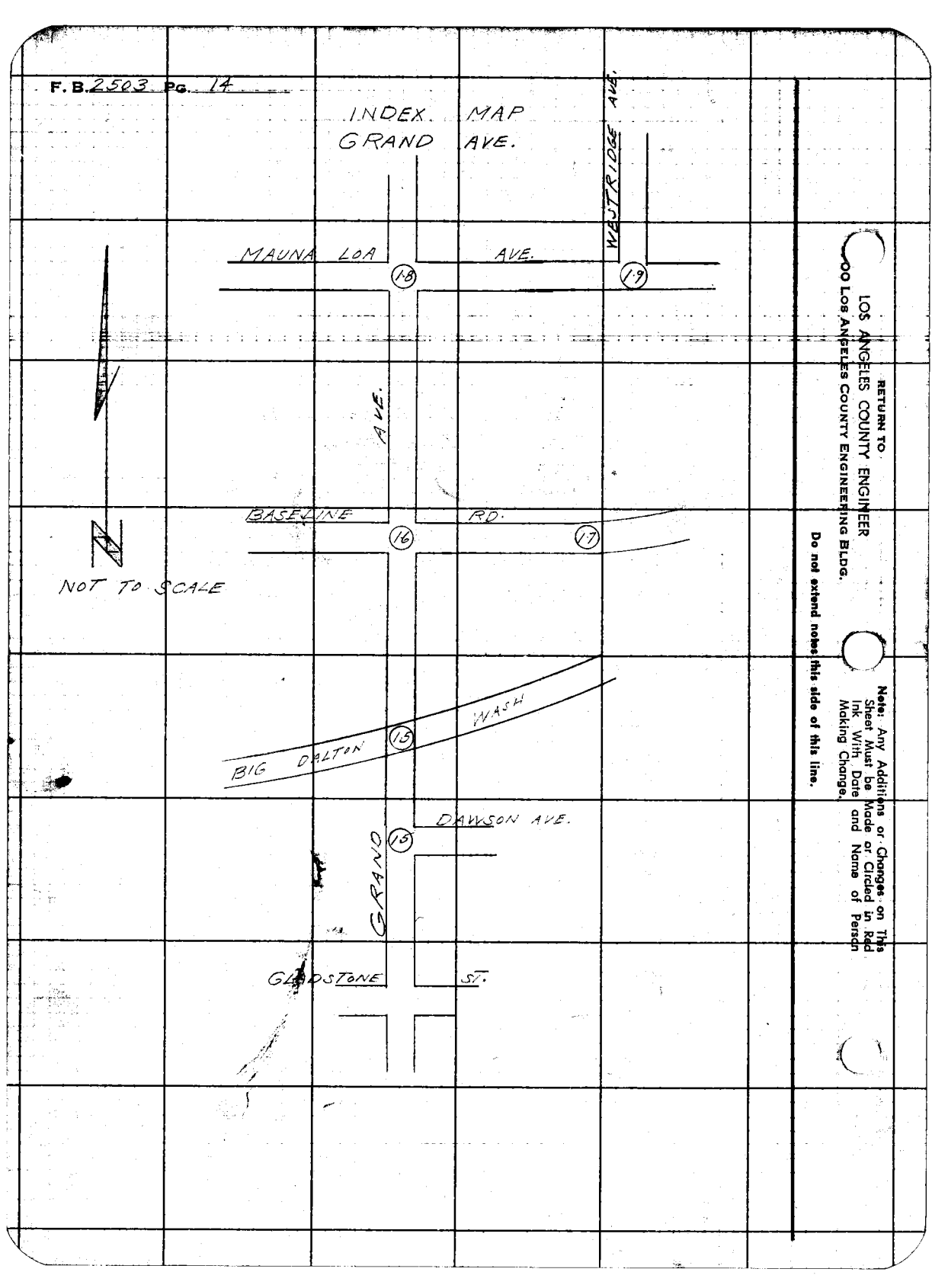

RETURN TO
LOS ANGELES COUNTY ENGINEER
00 Los Angeles County Engineering Bldg.

Do not extend notes this side of this line.

Note: Any Additions or Changes on This Sheet Must be Made or Circled in Red Ink With Date and Name of Person Making Change.

Map No. _____
Office Work _____
Checked _____
Date _____

JN 6251.70 Tape 0115 Std 68 °F
Surveyed by L. L. BROWN
Notes L. L. BROWN Date 7-29-59
Indexed J. C. Johnson

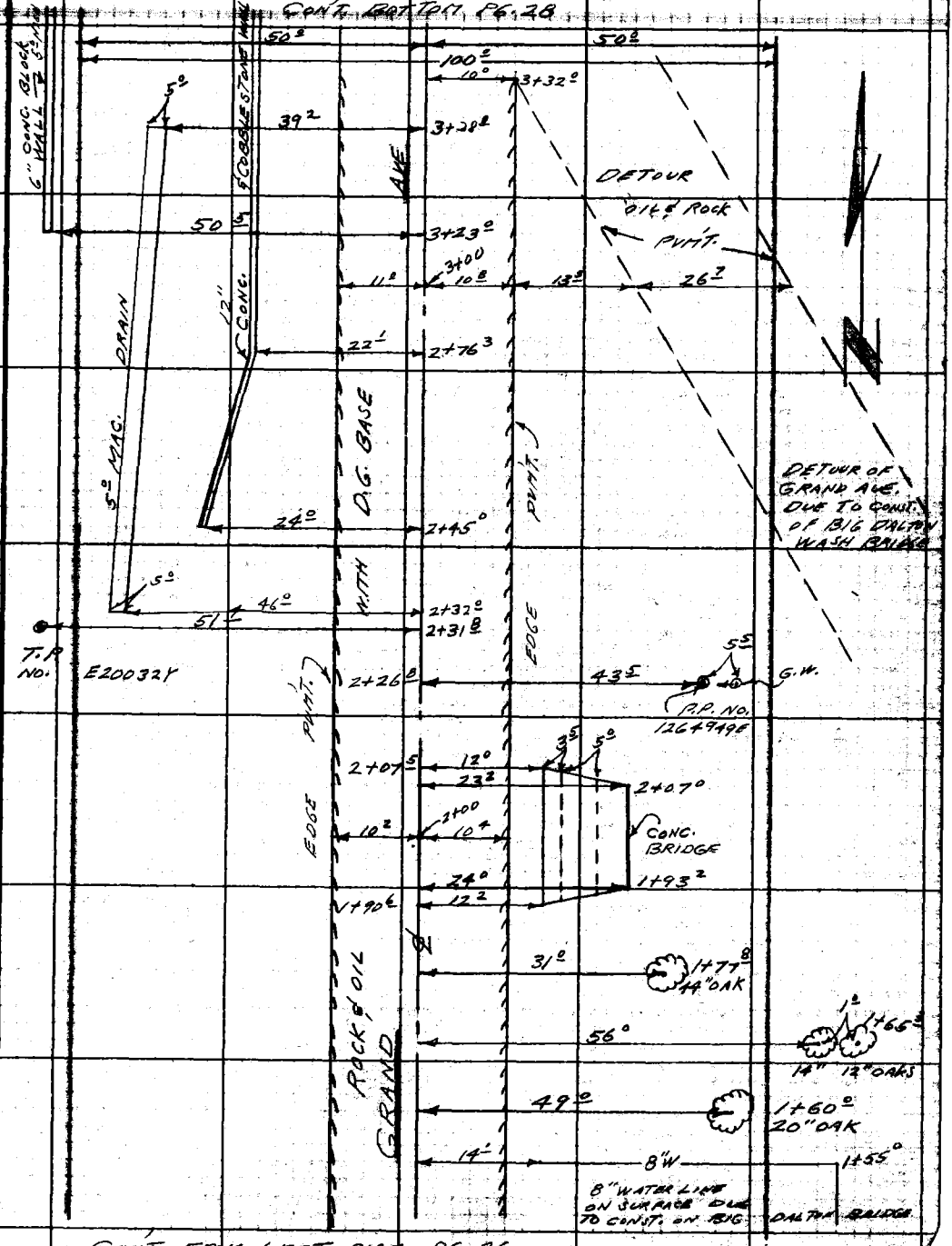

CONT. FROM LEFT SIDE PG. 26

Note: Any Additions or Changes on This Sheet Must be Made or Circled in Red Ink With Date and Name of Person Making Change.

Do not extend notes this side of this line.

RETURN TO
LOS ANGELES COUNTY ENGINEER
00 Los Angeles County Engineering Bldg.

763098 CE #247—7-53

F. B. 2503 PG. 28

CONT. BOTTOM PG. 29

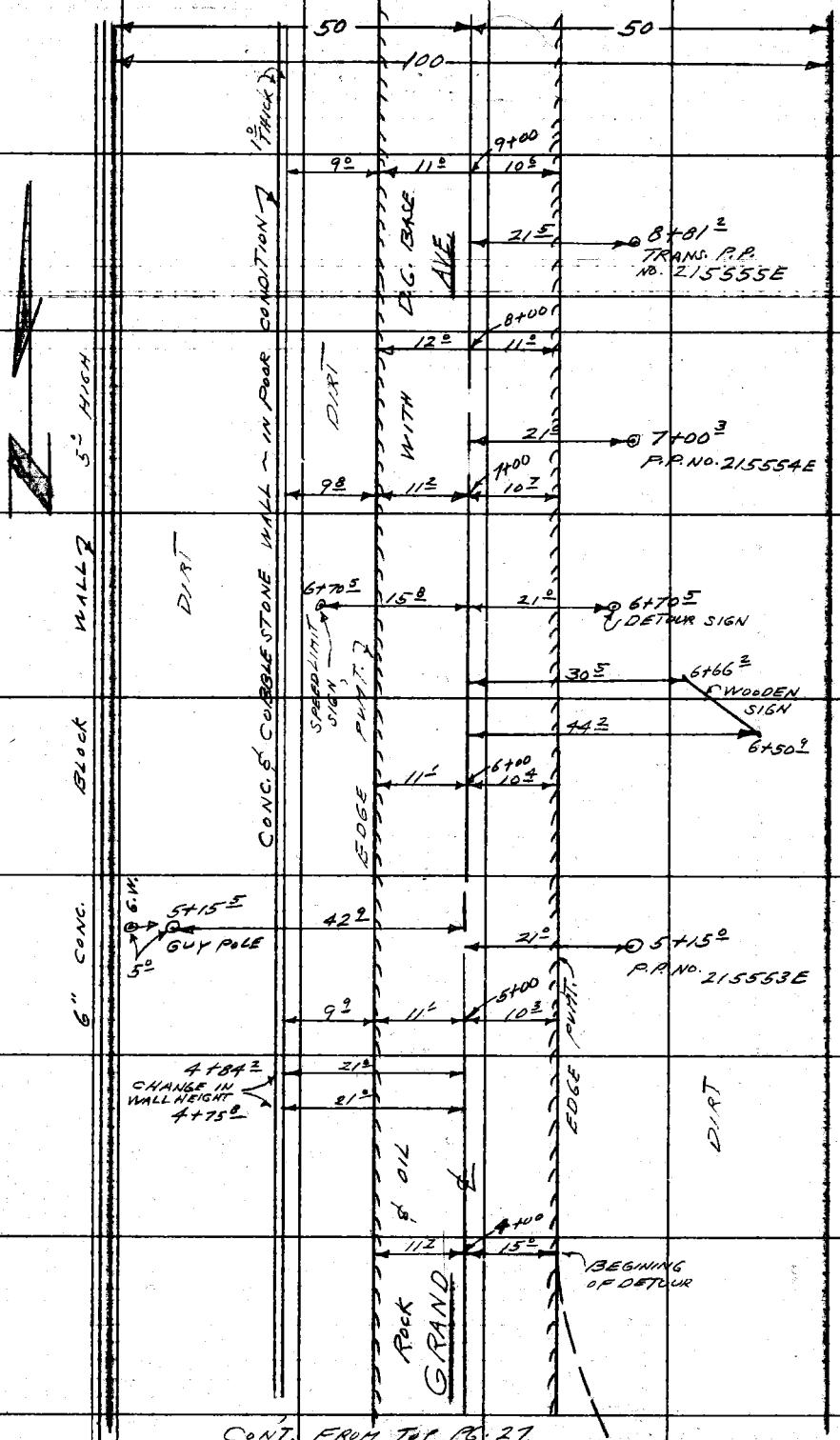

CONT. FROM TOP PG. 27

RETURN TO
LOS ANGELES COUNTY ENGINEER
700 Los Angeles County Engineering Bldg.

Do not extend notes this side of this line.

Note: Any Additions or Changes on This Sheet Must be Made or Circled in Red Ink With Date and Name of Person Making Change.

Notes Ck'd by Miller	Survey of S. W. GLENDORA S.D.
Map No.	JN 8257.70 Tape 0710 Std 80 °F
Office Work	Surveyed by L. L. BROWN
Checked	Notes L. L. BROWN Date 7-27-59
Date	Indexed C. Johnson

F.B. 2503 PG. 15

W.S. 48 A-3

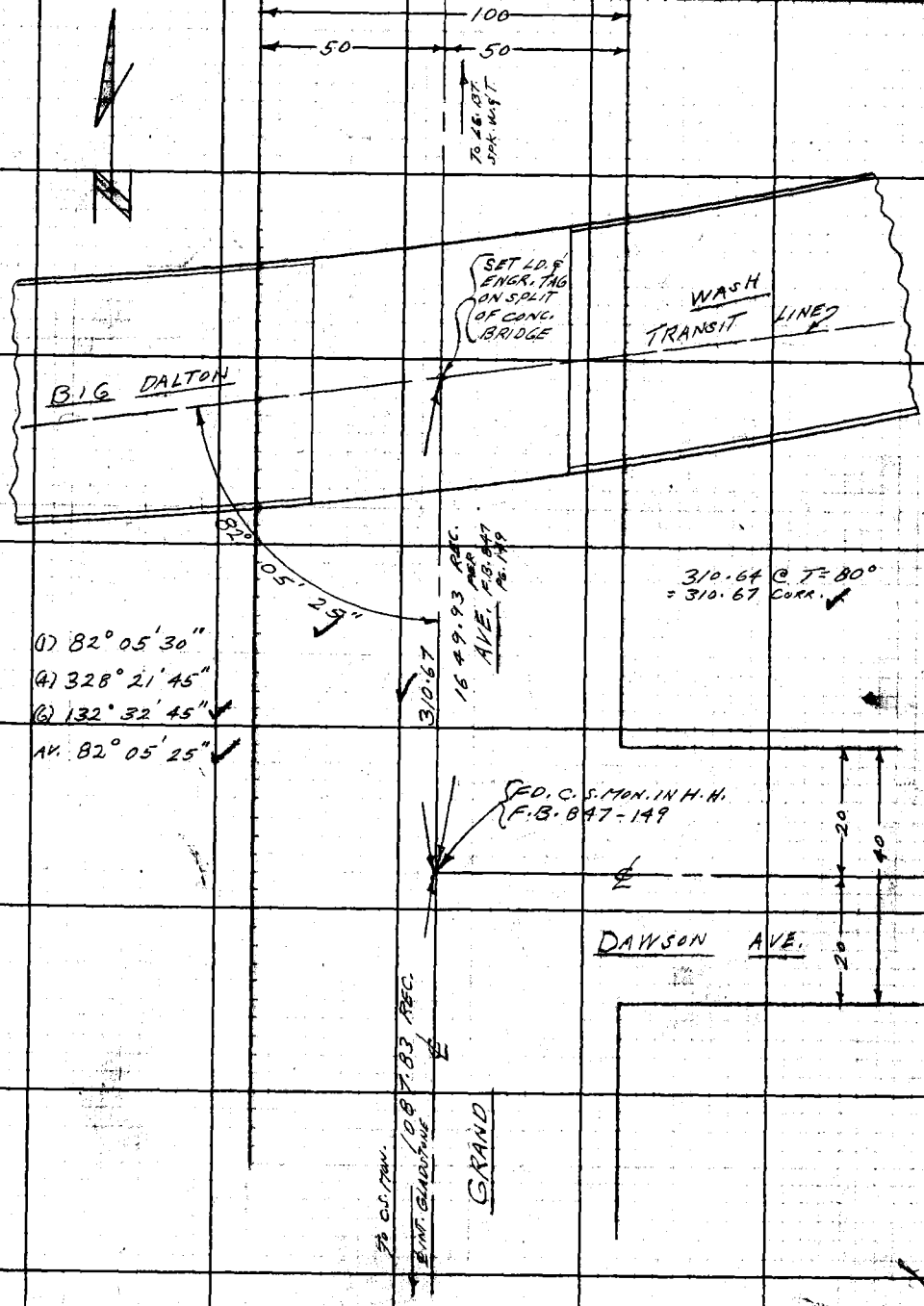

Note: Any Additions or Changes on This Sheet Must be Made or Circled in Red Ink With Date and Name of Person Making Change.

Do not extend notes this side of this line.

RETURN TO
LOS ANGELES COUNTY ENGINEER
700 LOS ANGELES COUNTY ENGINEERING BLDG.

76F3099 CE #247—3-57

RETURN TO
LOS ANGELES COUNTY ENGINEER
700 LOS ANGELES COUNTY ENGINEERING BLDG.

W.S. 48 A-2

Note: Any Additions or Changes on This Sheet Must be Made or Circled In Red Ink With Date and Name of Person Making Change.

Do not extend notes this side of this line.

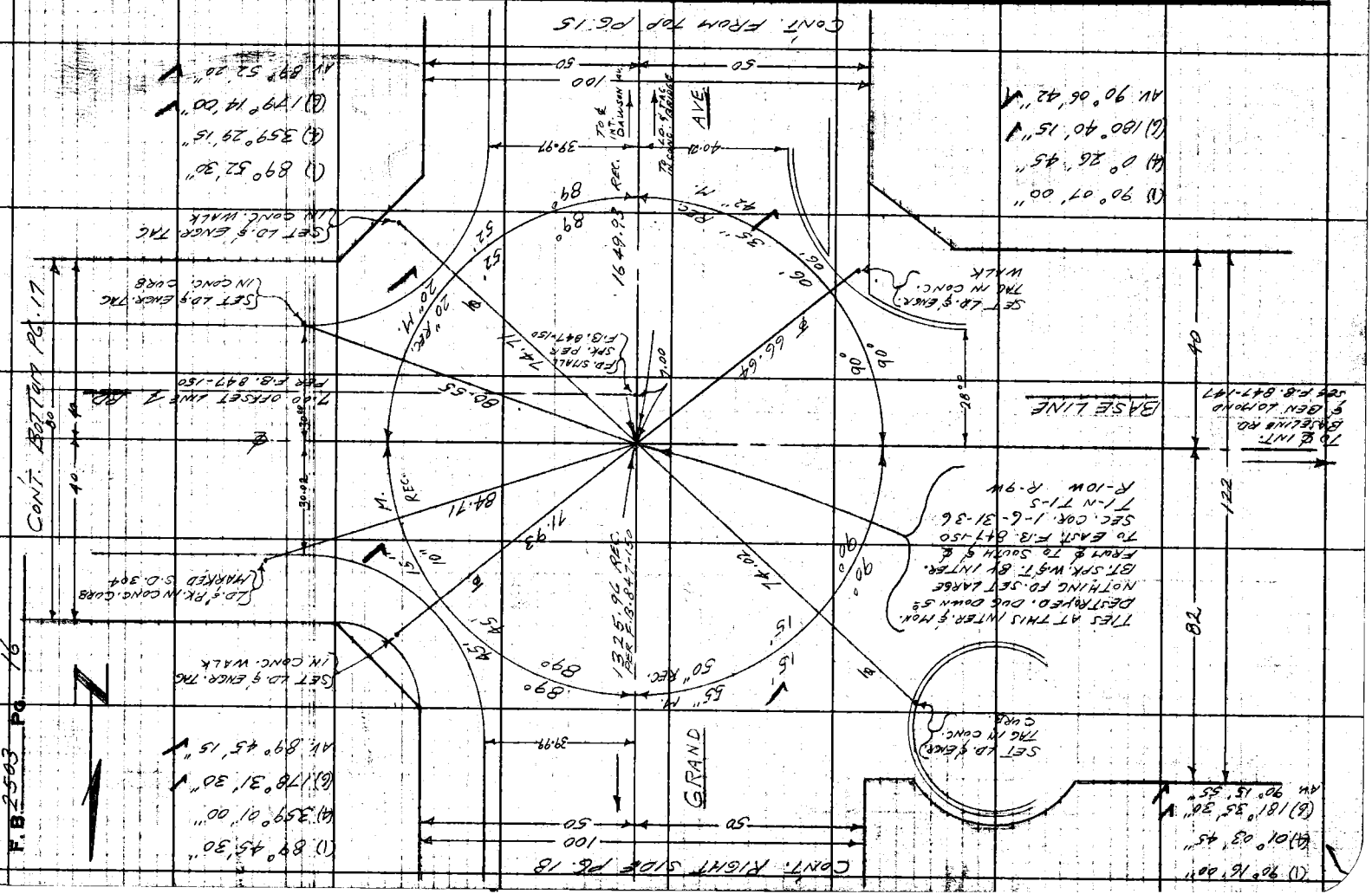

Notes Ch'd by Miller
Map No.
Office Work
Checked
Date

Survey of S.W. GLENDORA S.P.
JN 6251.70 Tape 0115 Std. 68 °F
Surveyed by L.L. BROWN
Notes by L.L. BROWN Date 7-27-59
C. Johnson
Indexed

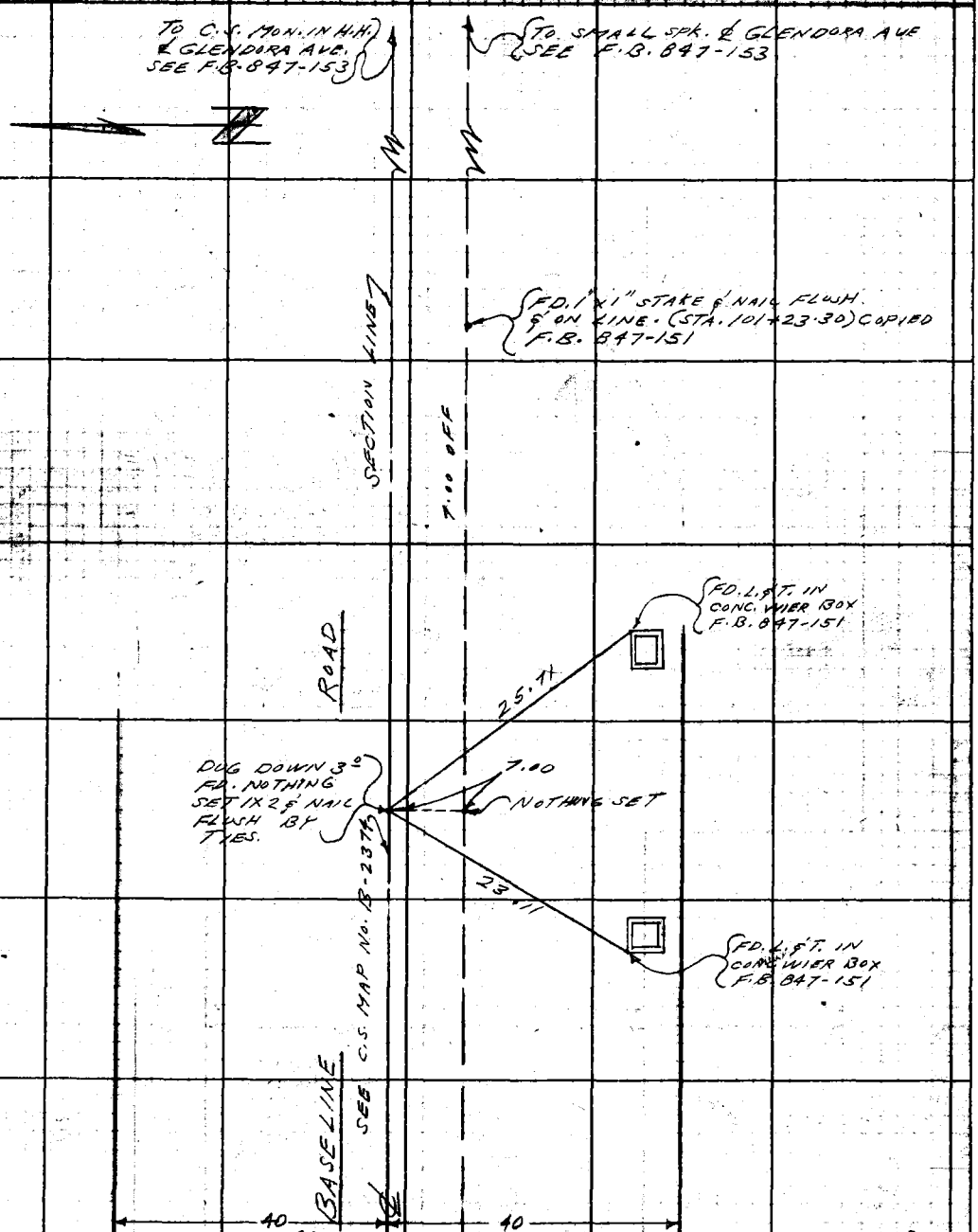

CONT. FROM TOP PG. 16

Notes: Any Additions or Changes on This Sheet Must be Made or Circled in Red Ink With Date and Name of Person Making Change.

Do not extend notes below this line.

RETURN TO
LOS ANGELES COUNTY ENGINEER
900 Los Angeles County Engineering Bldg.

763095 CE #247—7-59

CON'T. BOTTOM PG. 19

F. B. 2503 PG. 18

RETURN TO
LOS ANGELES COUNTY ENGINEER
900 LOS ANGELES COUNTY ENGINEERING BLDG.

Do not extend notes this side of this line.

Note: Any Additions or Changes on This Sheet Must be Made or Circled in Red Ink With Date and Name of Person Making Change.

Notes Ck'd by Bender	Survey of S.W. GLENDORA S.D.
Map No.	JN 6251.70 Tape 0115 Std 68 °F
Office Work	Surveyed by L.L. BROWN
Checked	Notes L.L. BROWN Date 8-11-59
Date	Indexed C. Johnson

2503 19

A-2

W.S. 48

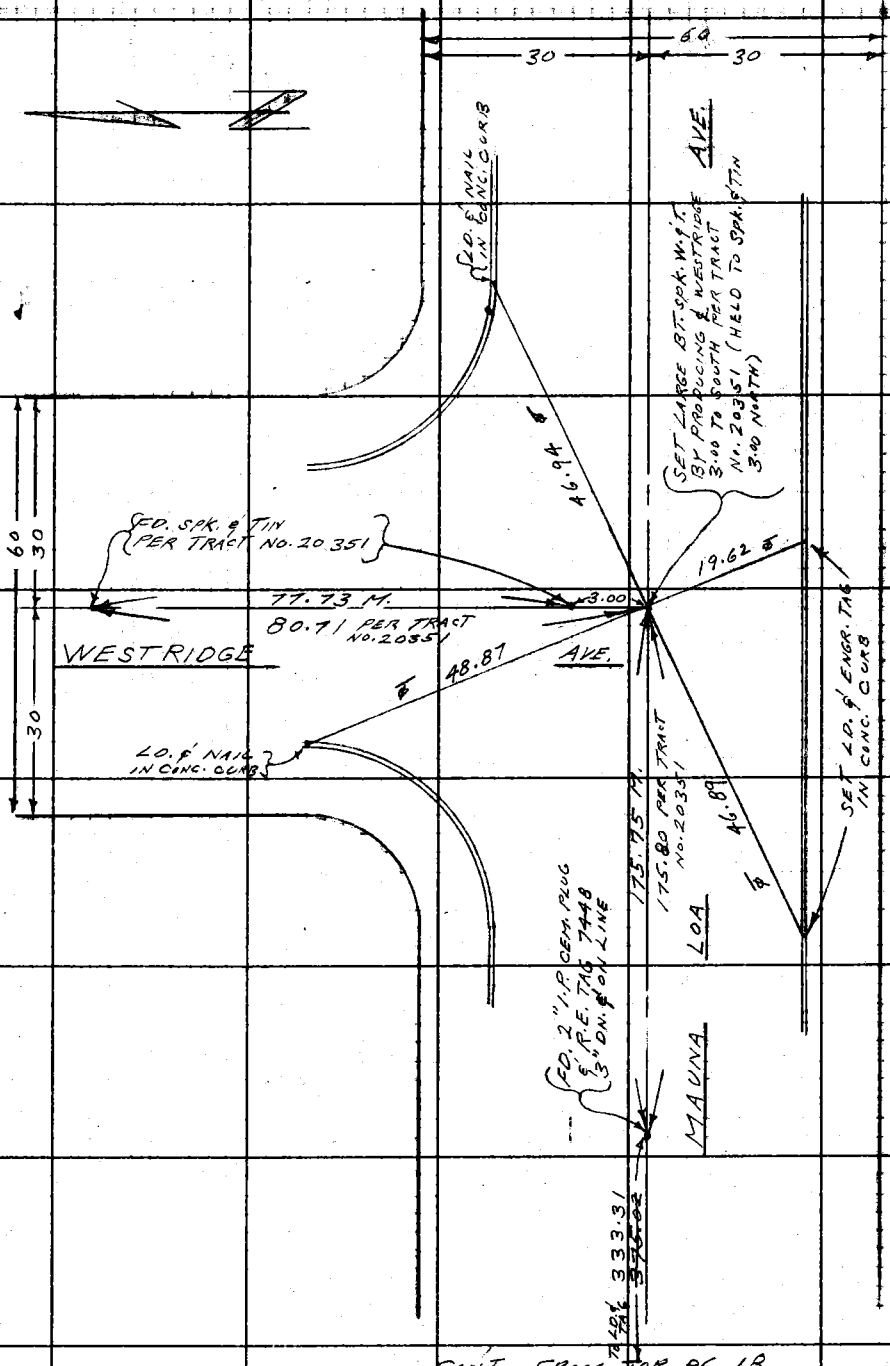

CONT. FROM TOP PG. 18

Note: Any Additions or Changes on This Sheet Must be Made or Circled in Red Ink With Date and Name of Person Making Change.

Do not extend notes this side of this line.

RETURN TO
LOS ANGELES COUNTY ENGINEER
700 LOS ANGELES COUNTY ENGINEERING BLDG.

763098 CE #247—7-55

Notes Ch'd by	Survey of S.W. GLENDORA S.D. F.B. 2503 Pg. 25
Map No.	JN 6251-70 Tape 0115 Std 68 °F
Office Work	Surveyed by L.L. BROWN
Checked	Notes L.L. BROWN Date 7-29-59
Date	Indexed E. C. Johnson AUG 24 1959

Note: Any Additions or Changes on this Sheet Must be Made or Circled in Red Ink With Date and Name of Person Making Change.

Do not extend notes this side of this line.

RETURN TO
LOS ANGELES COUNTY ENGINEER
700 LOS ANGELES COUNTY ENGINEERING BLDG.

SOUTHWEST GLENDORA

STORM DRAIN

J.N. 6251-70

TOPOGRAPHY

LOCATION OF IMPROVEMENTS FROM BIG DALTON WASH, NORTH ON GRAND AVE, TO MAUNA LOA AVE.

NOTE: IMPROVEMENTS TAKEN TO PROPOSED 100' R/W ON GRAND AVE.

PARTY

BROWN, L.L.
HARRINGTON, P.
WEST, J.
MARTINEZ, A.

76F309S CE #247 3-57

F. B. 2503 PG. 26

RETURN TO
LOS ANGELES COUNTY ENGINEER
700 Los Angeles County Engineering Bldg.

Do not extend notes this side of this line.

Note: Any Additions or Changes on This Sheet Must be Made or Circled in Red Ink With Date and Name of Person Making Change.

Map No.
Office Work
Checked
Date

JN 6251.70 Tape 0115 Std 68 °F
Surveyed by L. L. BROWN
Notes L. L. BROWN Date 7-29-59
Indexed C. Johnson

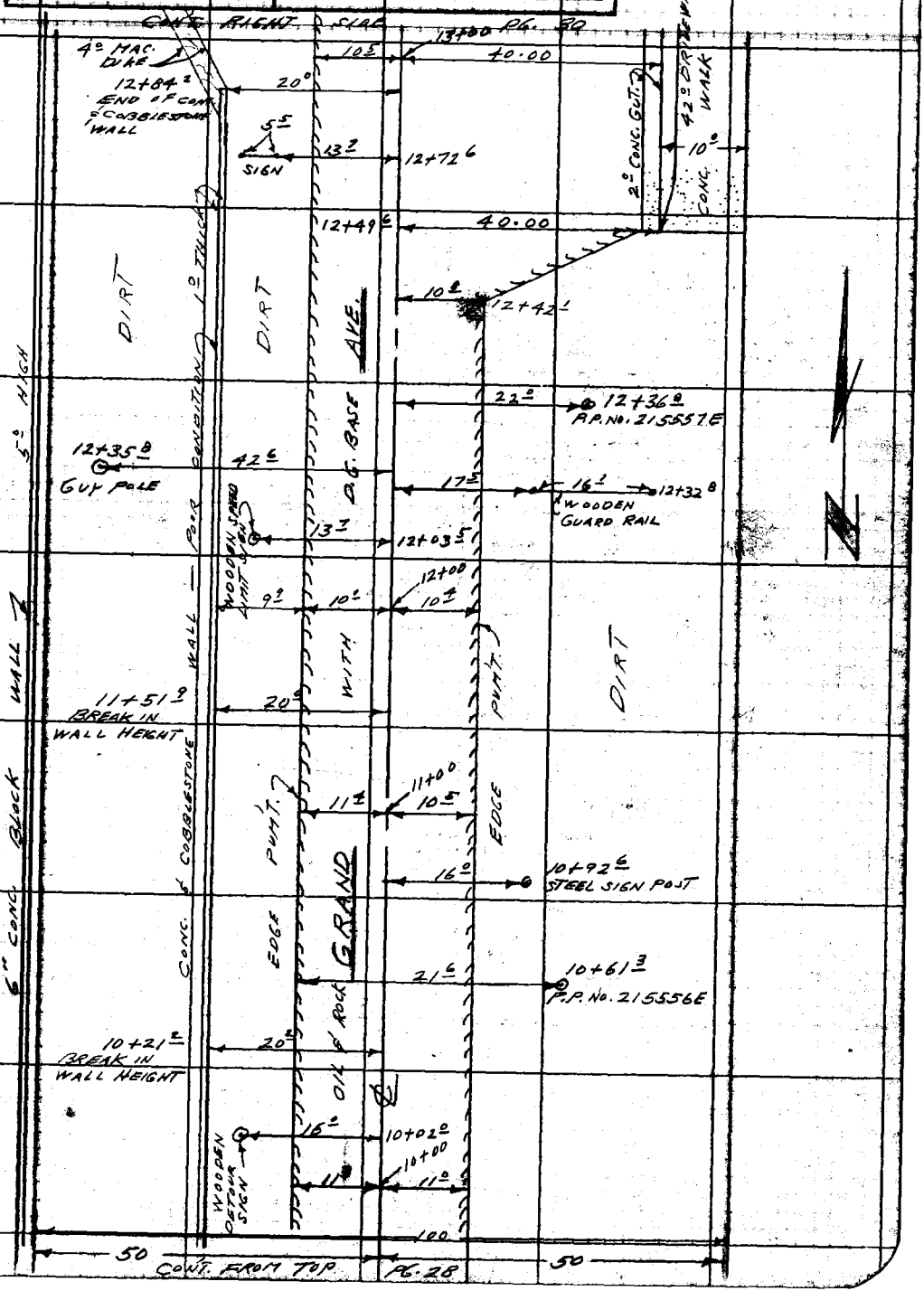

Note: Any Additions or Changes on This Sheet Must be Made or Circled in Red Ink With Date and Name of Person Making Change.

Do not extend notes this side of this line.

RETURN TO
LOS ANGELES COUNTY ENGINEER
100 LOS ANGELES COUNTY ENGINEERING BLDG.

763098 CE #247—7-53

RETURN TO
LOS ANGELES COUNTY ENGINEER
700 LOS ANGELES COUNTY ENGINEERING BLDG.

Note: Any Additions or Changes on This Sheet Must be Made or Circled in Red Ink With Date and Name of Person Making Change.

Do not extend notes this side of this line.

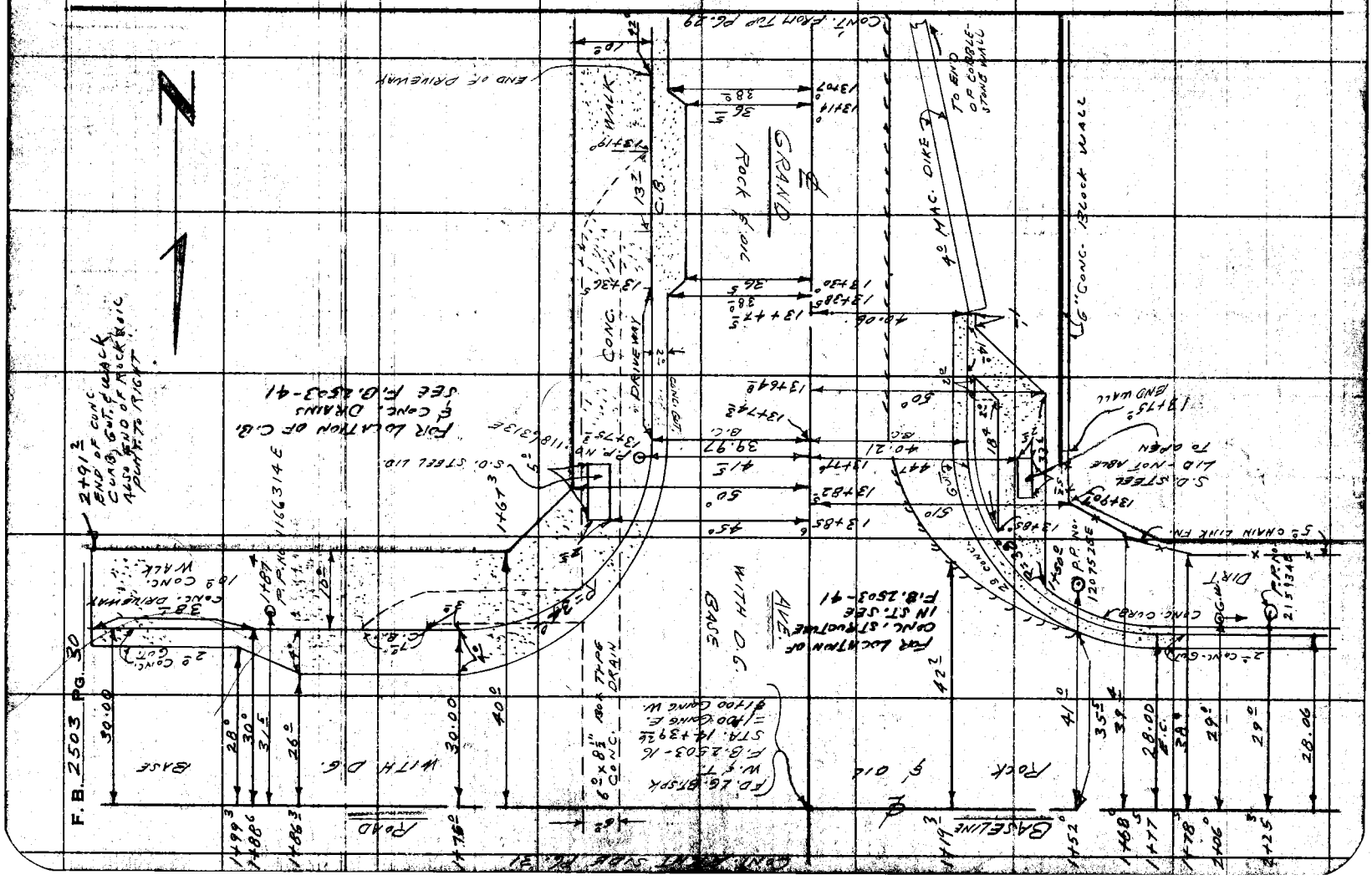

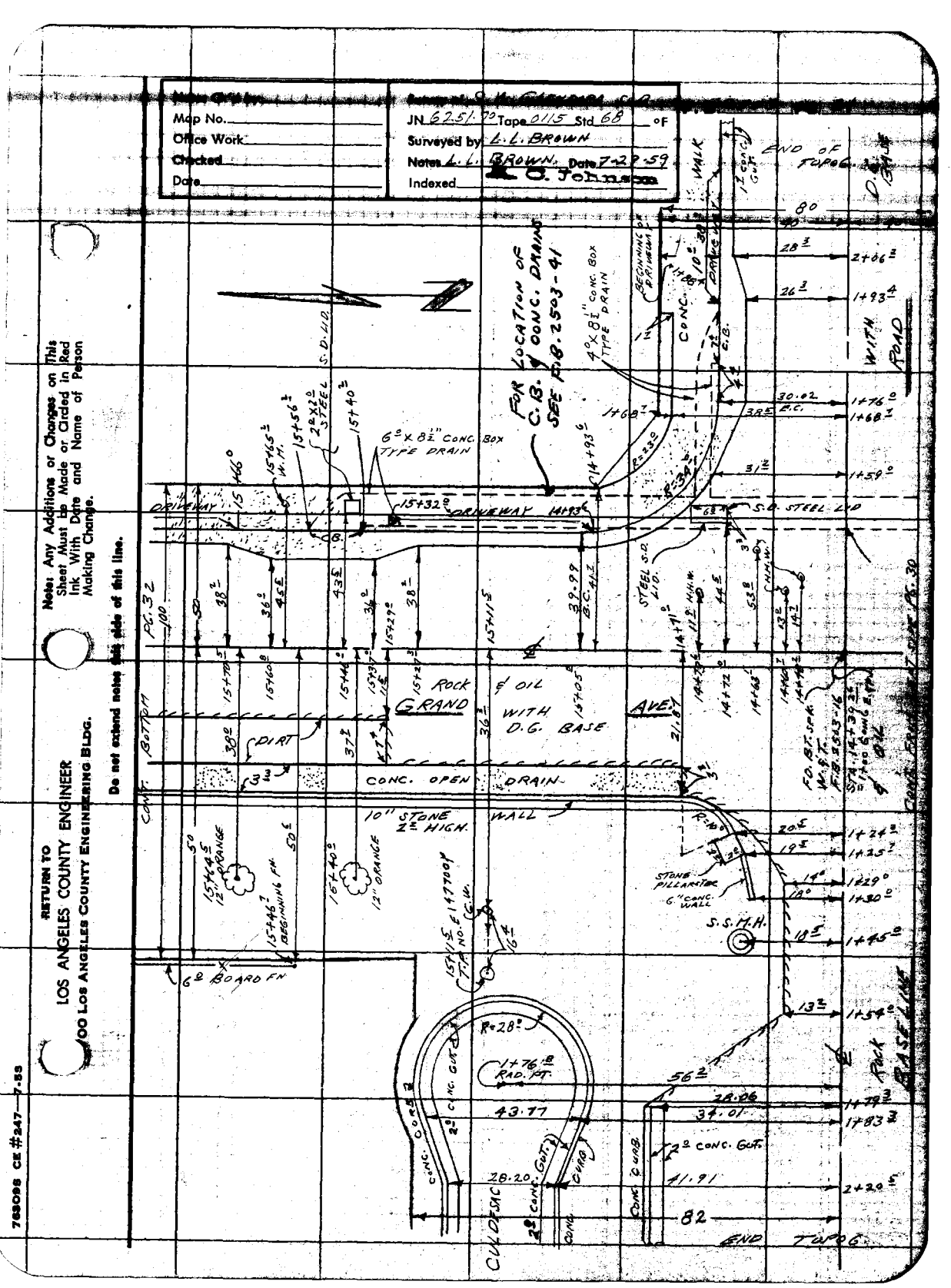

Map No.
Office Work
Checked
Date
JN 6251.70 Tape 0115 Std 68 °F
Surveyed by L. L. BROWN
Notes L. L. BROWN Date 7-29-59
Indexed C. Johnson
Note: Any Additions or Changes on This Sheet Must be Made or Circled in Red Ink With Date and Name of Person Making Change.
Do not extend notes this side of this line.
RETURN TO
LOS ANGELES COUNTY ENGINEER
100 LOS ANGELES COUNTY ENGINEERING BLDG.
FOR LOCATION OF C.B. & CONC. DRAINS SEE F.B. 2503-41
4° X 8½" CONC. BOX TYPE DRAIN
6° X 8½" CONC. BOX TYPE DRAIN
DRIVEWAY
S.D. STEEL LID
ROCK & OIL
GRAND AVE.
WITH D.G. BASE
CONC. OPEN DRAIN
10" STONE WALL 2° HIGH
DIRT
CONT. BOTTOM
PC. 32
6° BOARD FN
12" ORANGE
STONE PILLARETTE
6" CONC. WALL
S.S.M.H.
CULDESAC
CONC. CURB
2° CONC. GUT.
END TOPOG.
ROCK BASE LINE
WITH ROAD
END OF TOPOG.

CON'T. BOTTOM PG. 33

F. B. 2503 PG. 32

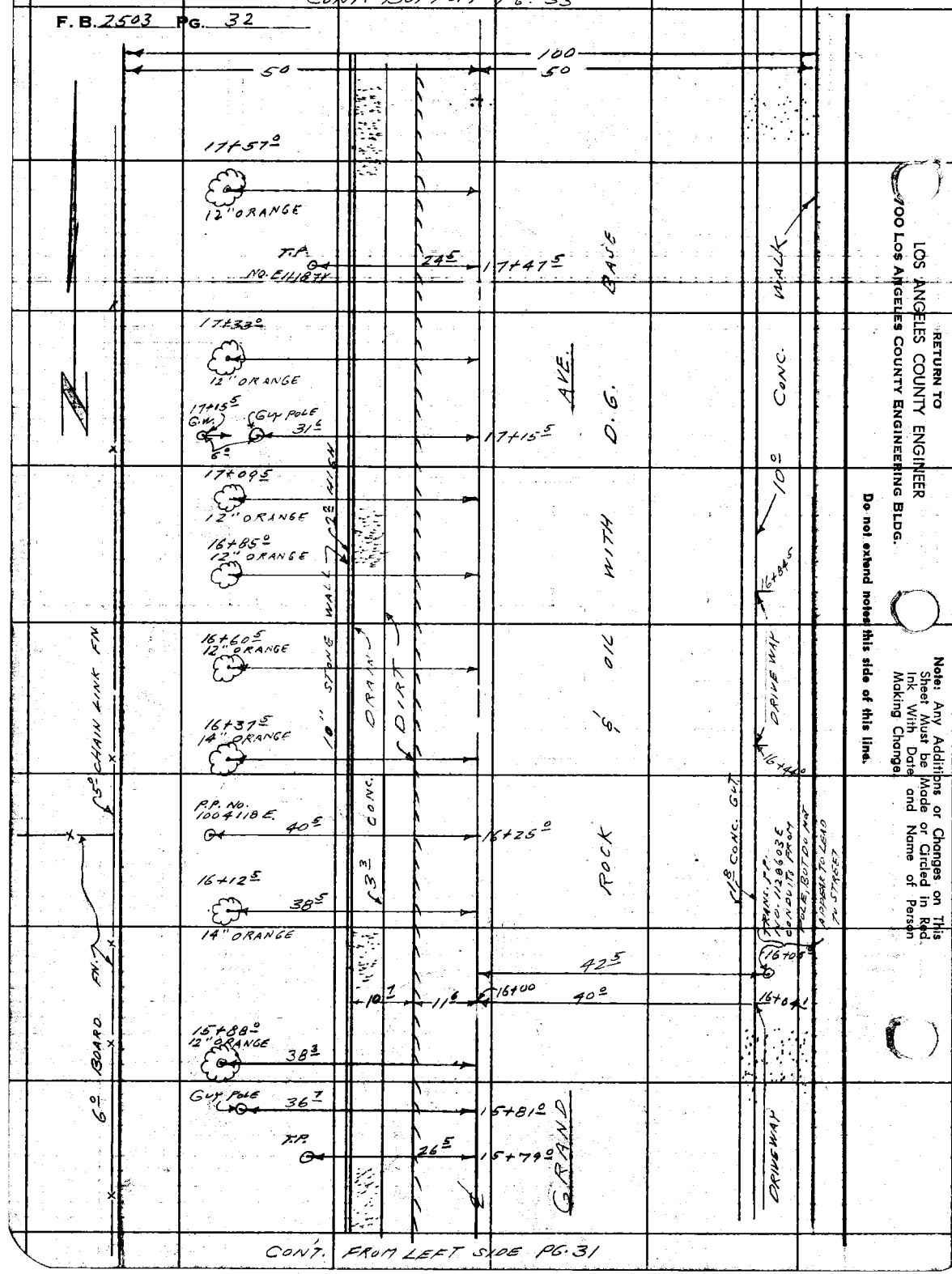

RETURN TO
LOS ANGELES COUNTY ENGINEER
700 LOS ANGELES COUNTY ENGINEERING BLDG.

Do not extend notes this side of this line.

Note: Any Additions or Changes on This Sheet Must be Made or Circled in Red Ink With Date and Name of Person Making Change.

CON'T. FROM LEFT SIDE PG. 31

Notes Grid by
Map No.
Office Work
Checked
Date

Survey of S.W. GLENDORA S.D.
JN 6251.70 Tape 0115 Std 68 °F
Surveyed by L. L. BROWN
Notes L. L. BROWN Date 8-3-59
Indexed A. C. Johnson

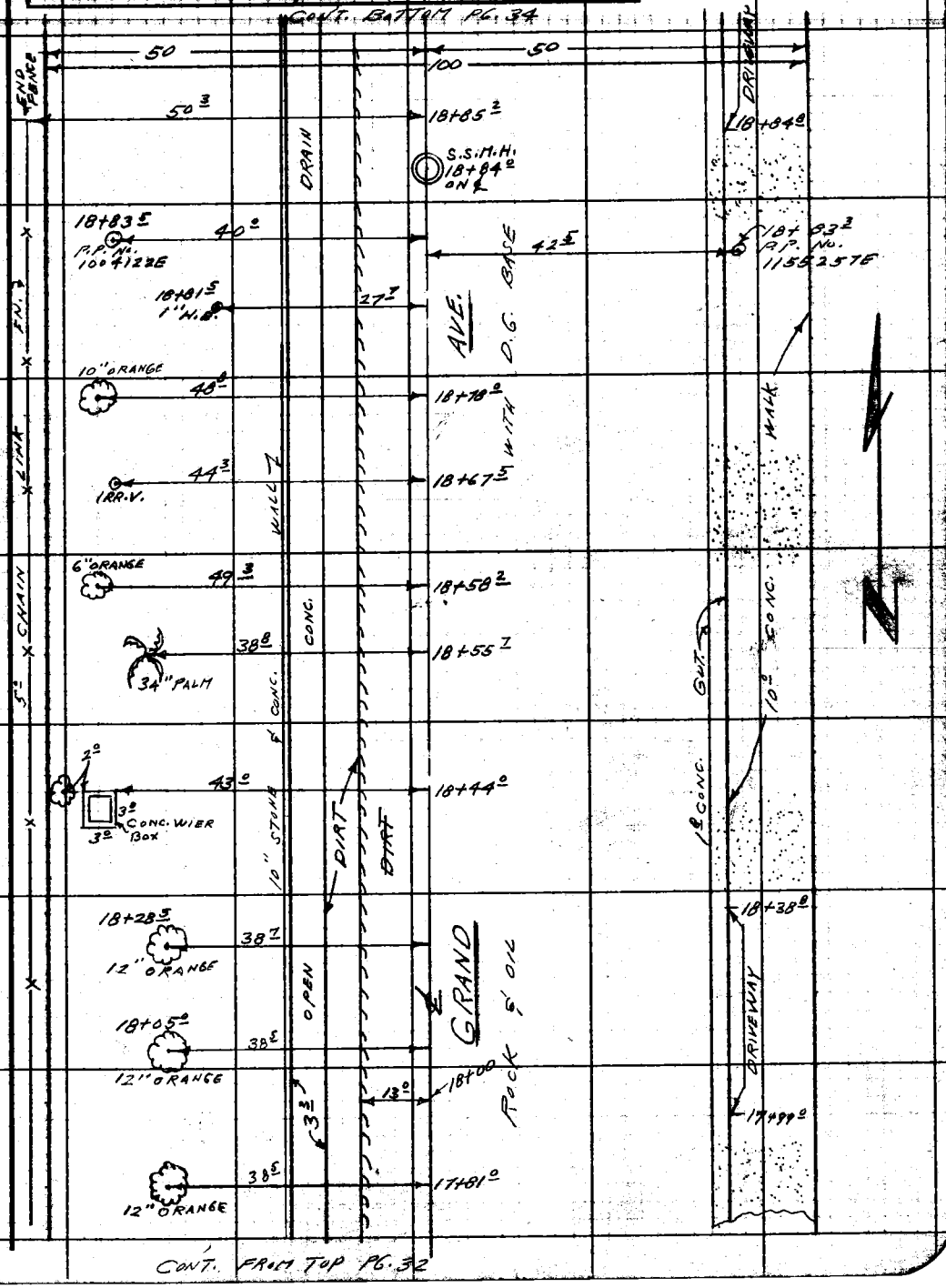

Note: Any Additions or Changes on This Sheet Must be Made or Circled in Red Ink With Date and Name of Person Making Change.

Do not extend notes this side of this line.

RETURN TO
LOS ANGELES COUNTY ENGINEER
00 LOS ANGELES COUNTY ENGINEERING BLDG.

763098 CE #247—7-53

F. B. 2503 PG. 34



RETURN TO
LOS ANGELES COUNTY ENGINEER
700 LOS ANGELES COUNTY ENGINEERING BLDG.

Do not extend notes this side of this line.

Note: Any Additions or Changes on This Sheet Must be Made or Circled in Red Ink With Date and Name of Person Making Change.

Notes Ch'd by	Survey of [illegible]
Map No.	JN 6251.70 Tape 0115 Std 68 °F
Office Work	Surveyed by L.L. BROWN
Checked	Notes L.L. BROWN Date 8-3-59
Date	Indexed

C. Johnson

F.B. [illegible] Pg. [illegible]

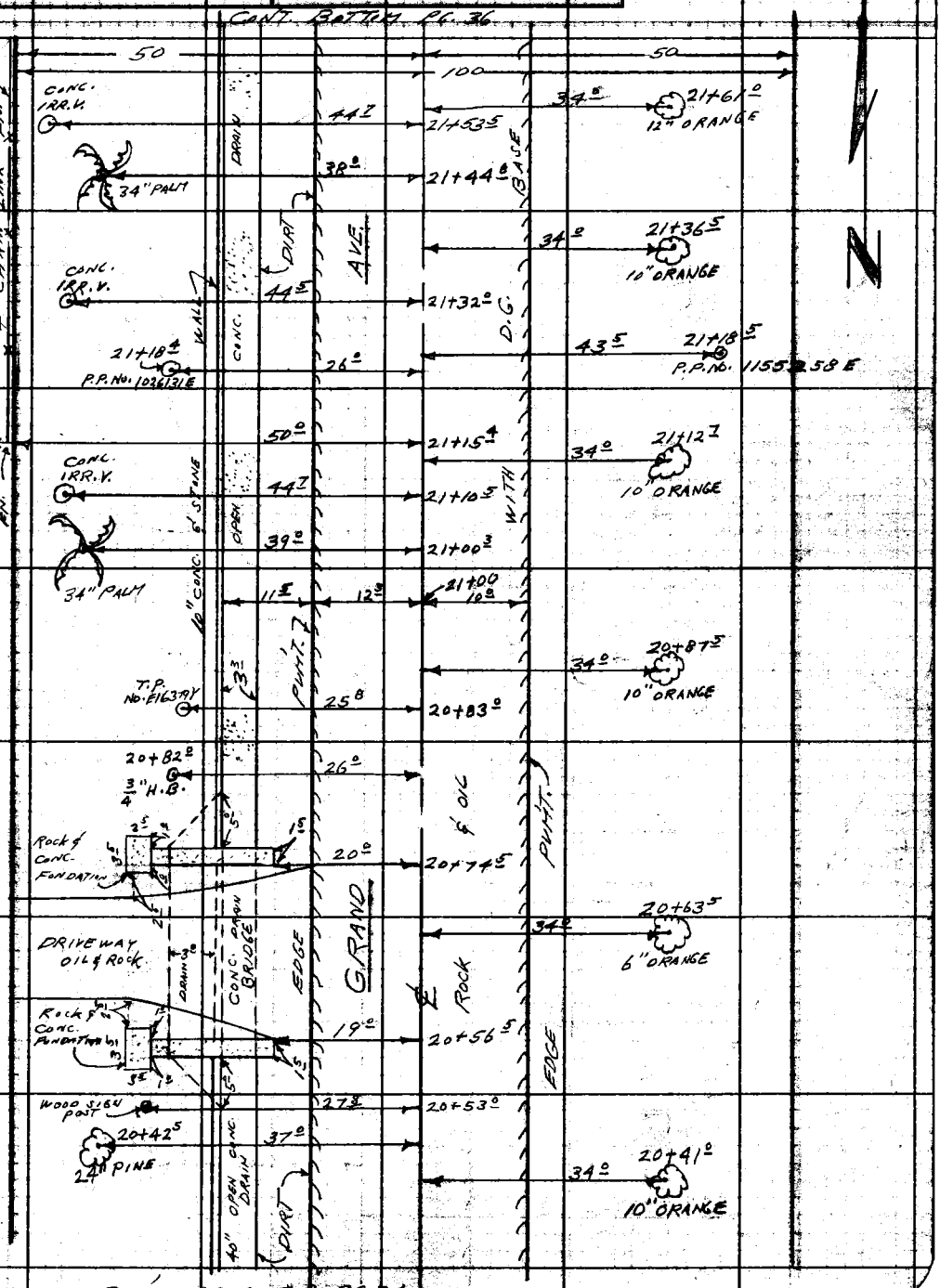

CONT. FROM TOP PG. 34

Note: Any Additions or Changes on This Sheet Must be Made or Circled in Red Ink With Date and Name of Person Making Change.

Do not extend notes this side of this line.

RETURN TO
LOS ANGELES COUNTY ENGINEER
100 LOS ANGELES COUNTY ENGINEERING BLDG.

763098 CE #247—7-58

CONT. BOTTOM PG. 37

F. B. 2503 PG. 36

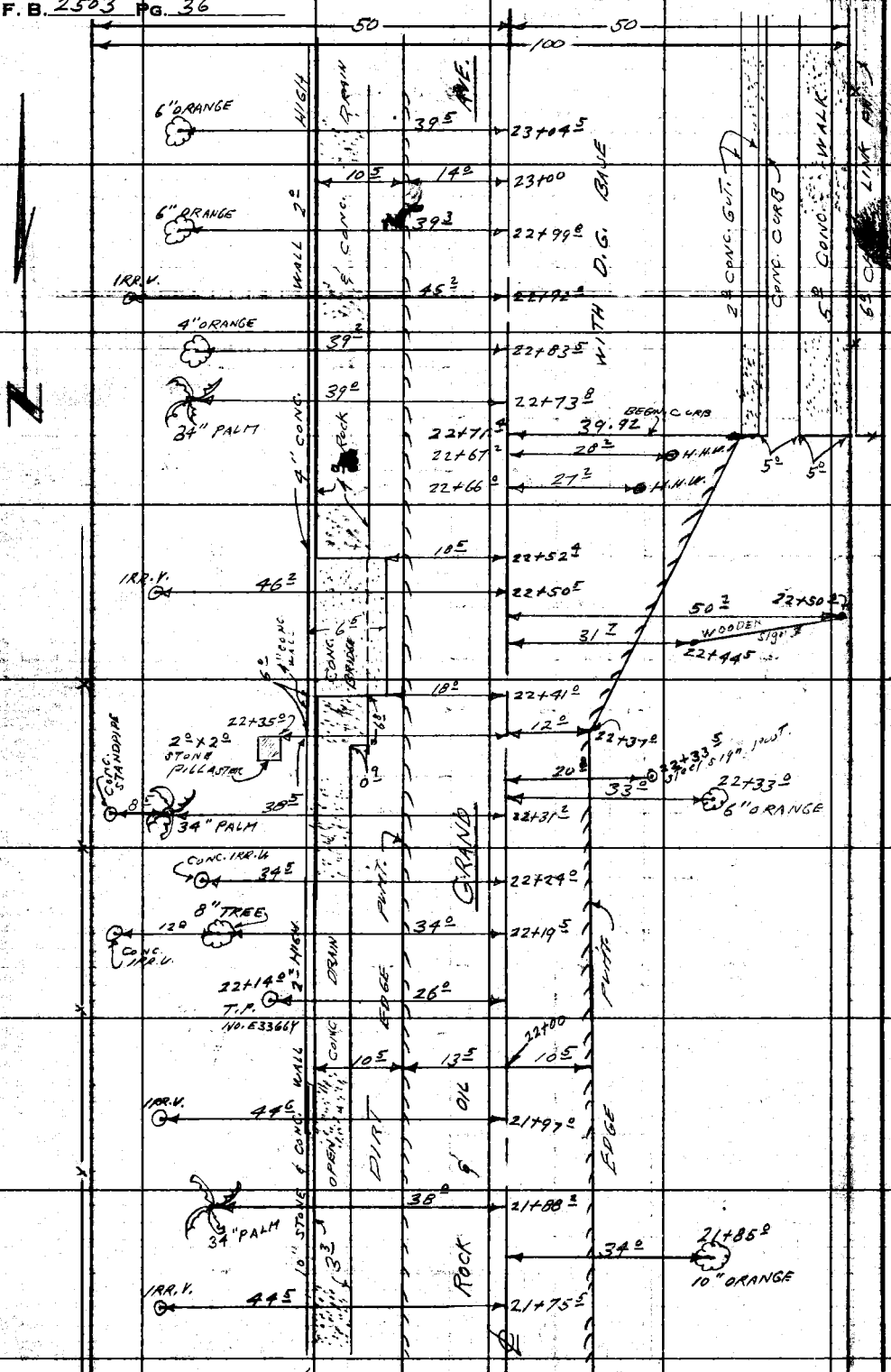

CONT. FROM TOP PG. 35

RETURN TO
LOS ANGELES COUNTY ENGINEER
900 Los Angeles County Engineering Bldg.

Do not extend notes this side of this line.

Note: Any Additions or Changes on This Sheet Must be Made or Circled in Red Ink With Date and Name of Person Making Change.

Notes Ch'd by
Map No.
Office Work
Checked
Date

Survey of S.W. GLENDORA S.P.
JN 6251.70 Tape 0115 Std. 68 °F
Surveyed by L. L. BROWN
Notes L. L. BROWN
Indexed

2503 37



Note: Any Additions or Changes on This Sheet Must be Made or Circled In Red Ink With Date and Name of Person Making Change.

Do not extend notes this side of this line.

RETURN TO
LOS ANGELES COUNTY ENGINEER
100 LOS ANGELES COUNTY ENGINEERING BLDG.

763098 CE #247—7-53

CONT. RIGHT SIDE PG. 39

F. B. 2503 PG. 38

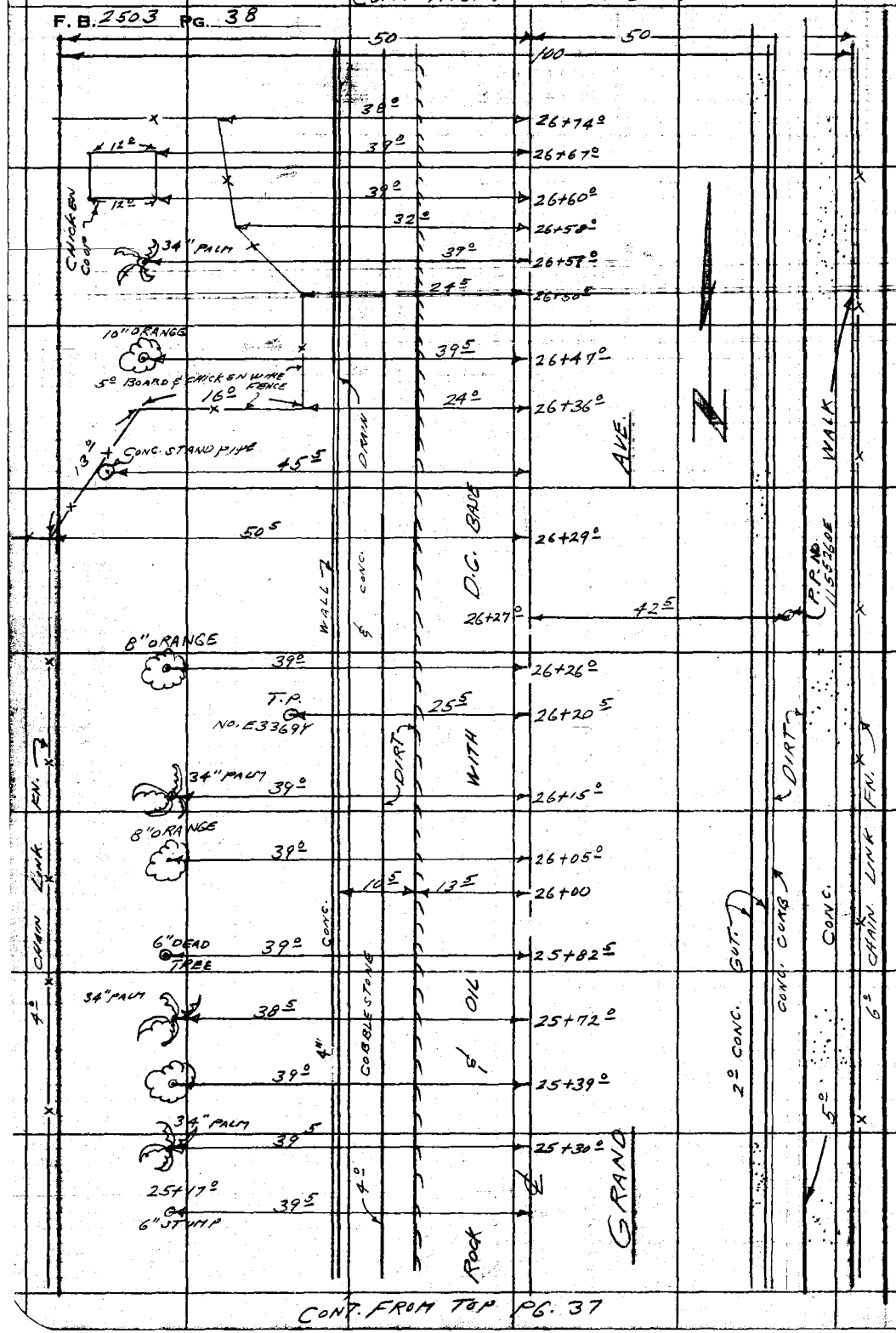

RETURN TO
LOS ANGELES COUNTY ENGINEER
700 LOS ANGELES COUNTY ENGINEERING BLDG.
Do not extend notes this side of this line.

Note: Any Additions or Changes on This Sheet Must be Made or Circled in Red Ink With Date and Name of Person Making Change.

CONT. FROM TOP PG. 37

Map No.
Office Work
Checked
Date

JN 6251.70 Tape 0115 Std 68 °F
Surveyed by L. L. BROWN 8-4-59
Notes L. L. BROWN Date
Indexed C. Johnson

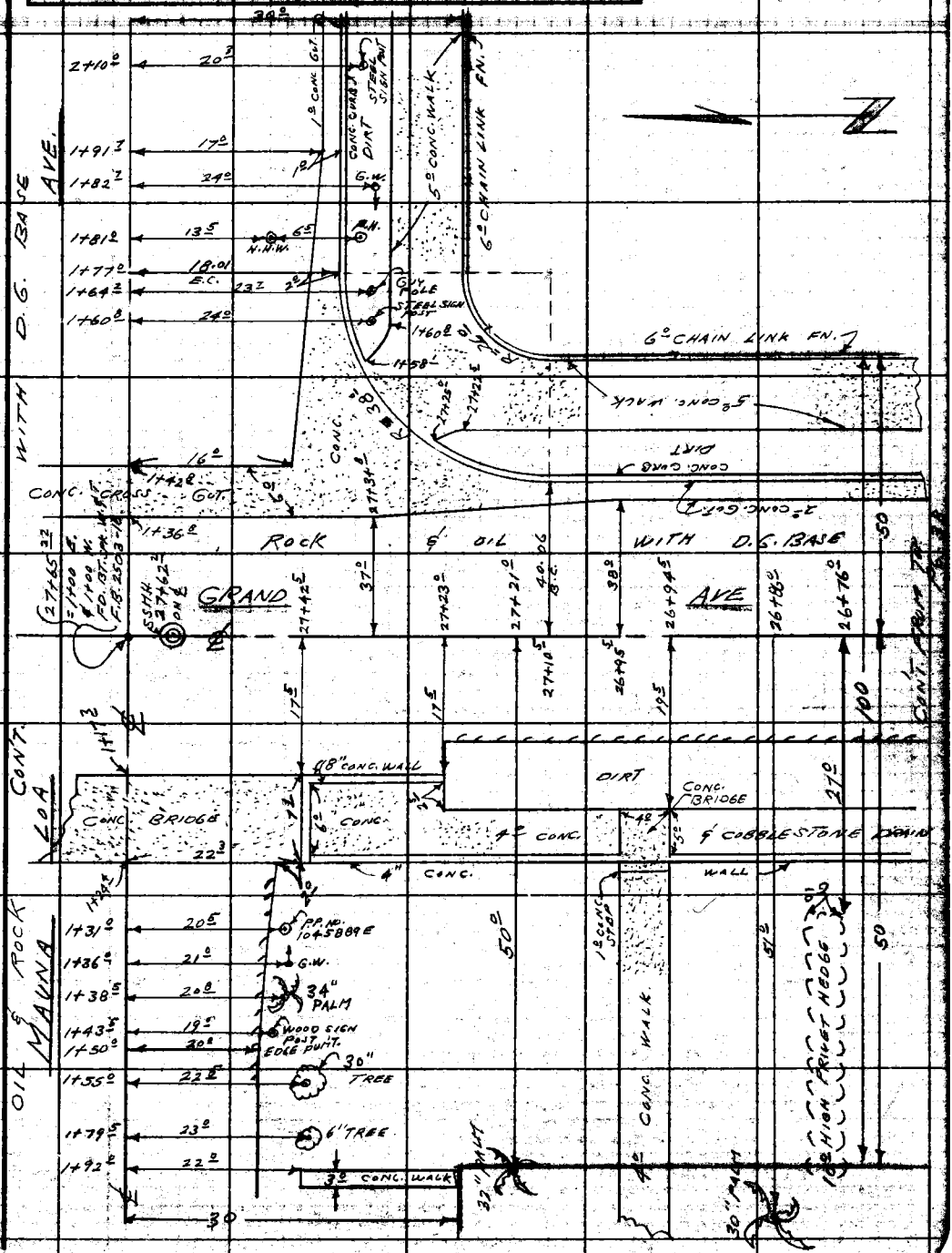

Note: Any Additions or Changes on This Sheet Must be Made or Circled in Red Ink With Date and Name of Person Making Change.

Do not extend notes this side of this line.

RETURN TO
LOS ANGELES COUNTY ENGINEER
100 LOS ANGELES COUNTY ENGINEERING BLDG.

763098 CE #247—7-58

RETURN TO
LOS ANGELES COUNTY ENGINEER
700 LOS ANGELES COUNTY ENGINEERING BLDG.

Note: Any Additions or Changes on This Sheet Must be Made or Circled in Red Ink With Date and Name of Person Making Change.

Do not extend notes this side of this line.

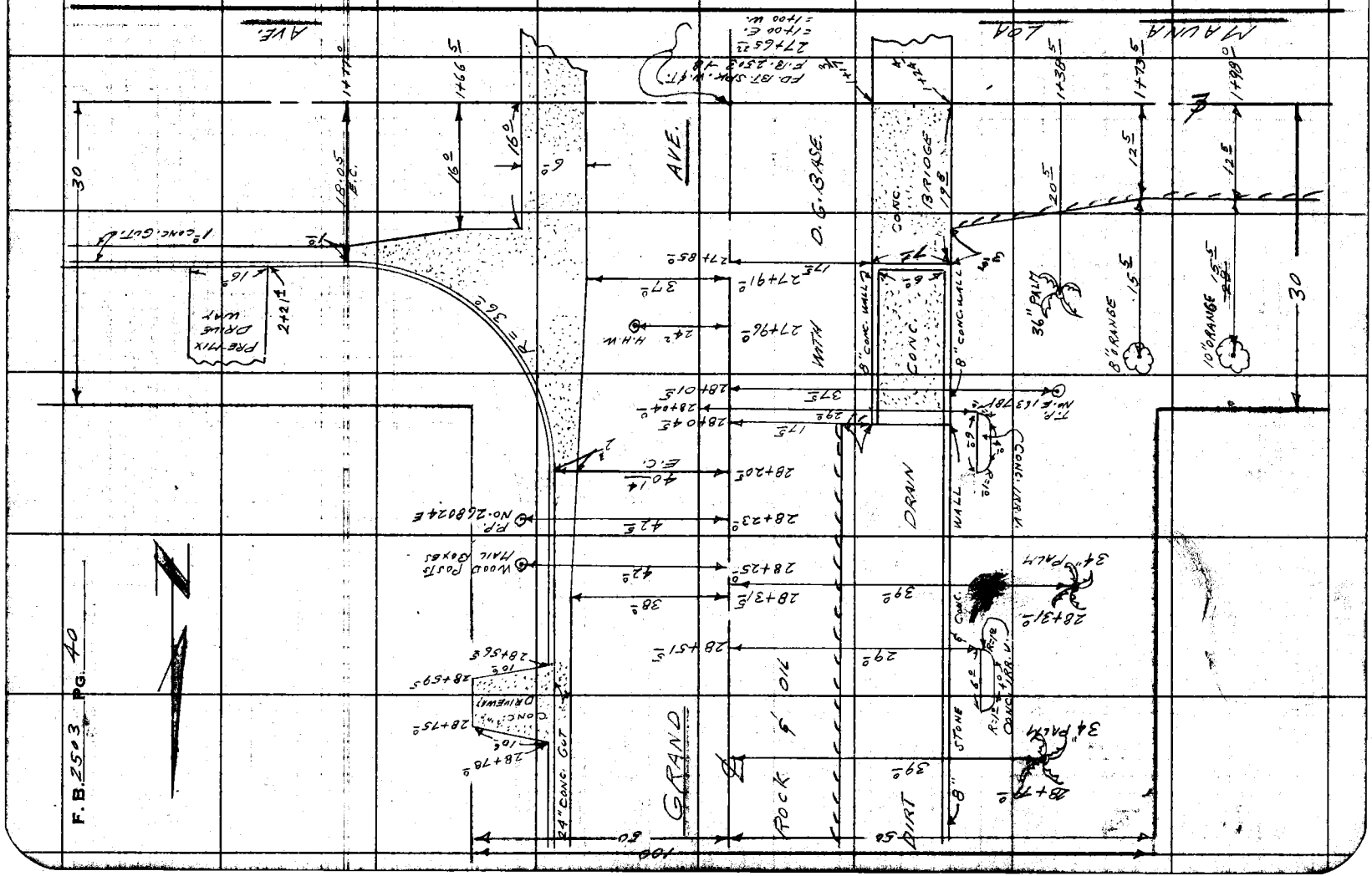

Notes Ck'd by	Survey of S.W. GLENDORA S.D. F.B. 2503 Pg. 41
Map No.	JN 6251.70 Tape 0115 Std. 68 °F
Office Work	Surveyed by L. L. BROWN
Checked	Notes L. L. BROWN Date 8-4-59
Date	Indexed C. Johnson

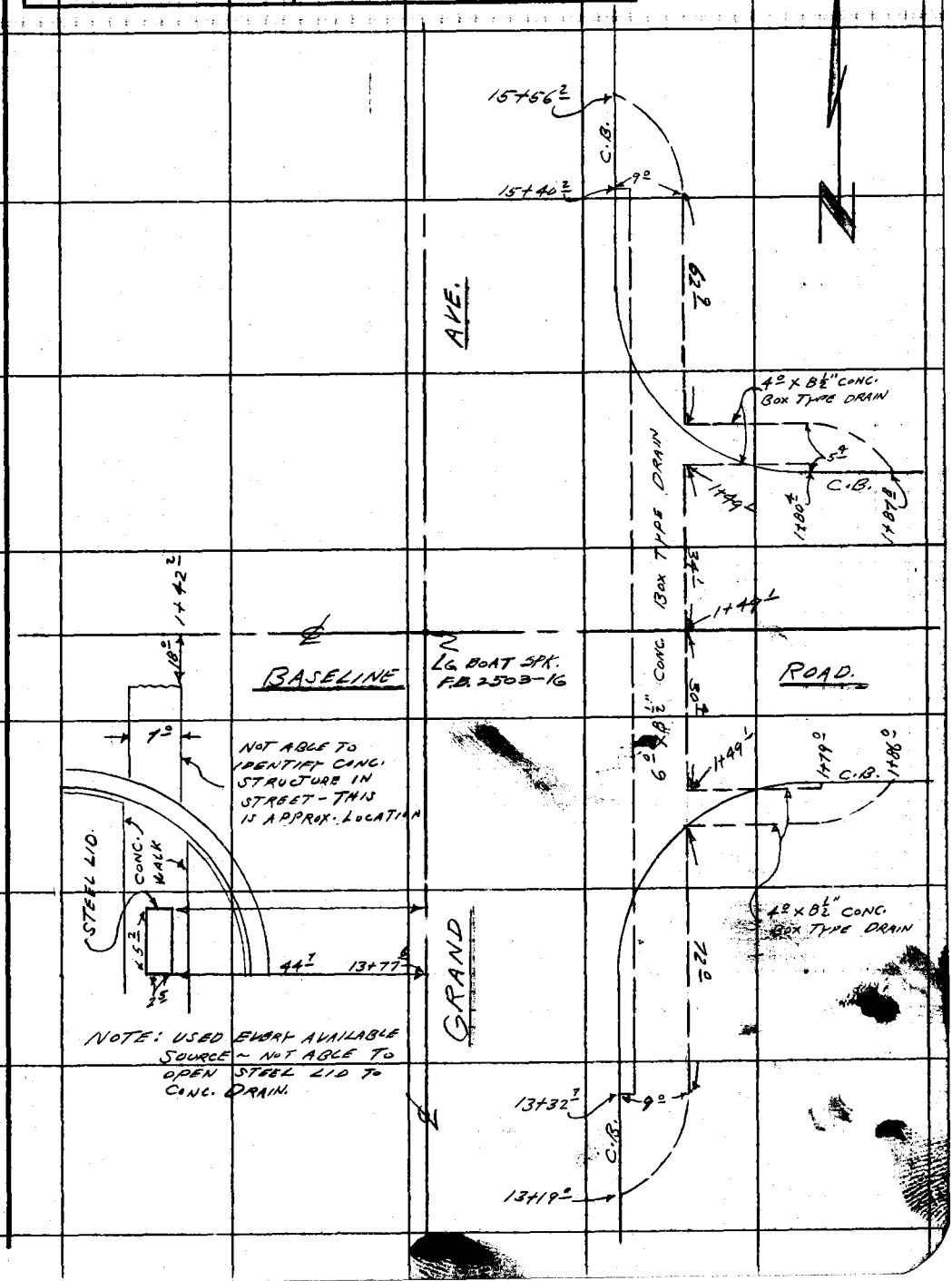

Note: Any Additions or Changes on This Sheet Must be Made or Circled in Red Ink With Date and Name of Person Making Change.

Do not extend notes this side of this line.

RETURN TO
LOS ANGELES COUNTY ENGINEER
100 LOS ANGELES COUNTY ENGINEERING BLDG.

763095 CE #247—7-55

Notes Ck'd by	Survey of	P. B.	Pg.
Map No.	JN Tape Std °F		
Office Work	Surveyed by		
Checked	Notes Date		
Date	Indexed		

Note: Any Additions or Changes on This Sheet Must be Made or Circled in Red Ink With Date and Name of Person Making Change.

Do not extend notes this side of this line.

RETURN TO
LOS ANGELES COUNTY ENGINEER
900 LOS ANGELES COUNTY ENGINEERING BLDG.

SAVE
43 - 46

Pgs 43 - 46 Blank for future work

763095 CE #247—7-53

F.B. 2303 Pg. 47

Profile Notes Red _____ Plotted _____ Job No. 6251.70 Division No. _____

Date _____ Date _____ Survey of S. W. GLENDORA S.D.

Notes Chkd. _____

Date _____ Date _____ Map No. _____ Indexed C. Johnson AUG 24 '99

SOUTHWEST GLENDORA
STORM DRAIN

J.N 6251.70
PROJECT NO. 517 LINE A
CROSS - SECTIONS

CROSS-SECTIONS ON GRAND AVE.
FROM BIG DALTON WASH NORTH TO
MAUNA LOA AVE.

PARTY
BROWN, L.L.
HARRINGTON, P.
WEST, J.
GRAY, W

STATION	B.S.	H.I.	F.S.	ELEV.
				LENKER ROD USED THROUGHOUT

NOTE: ANY ADDITIONS OR CHANGES ON THIS SHEET MUST BE MADE OR CIRCLED IN RED INK, WITH DATE AND NAME OF PERSON MAKING CHANGE.

Do not extend notes this side of this line.

PLEASE RETURN TO
LOS ANGELES COUNTY ENGINEER
700 LOS ANGELES COUNTY ENGINEERING BLDG.

76L-256 CE 207 11

76L-298 CE 307 11-58

PLEASE RETURN TO
LOS ANGELES COUNTY ENGINEER
700 LOS ANGELES COUNTY ENGINEERING BLDG.

NOTE: ANY ADDITIONS OR CHANGES ON THIS SHEET MUST BE MADE OR CIRCLED IN RED INK, WITH DATE AND NAME OF PERSON MAKING CHANGE.

Do not extend notes this side of this line.

STATION	B.S.	H.I.	F.S.	ELEV.		
B.M.SD.302				663 95	B.M.S.D.302 ELEV. 663.948, F.B. 2503 PG. 8, GRAND AVE & BIG DALTON WASH, N.W. COR. NAIL & LEAD IN CONC. BASE OF SE. COR. TRANS. TOWER #238D6	
BEGIN PROFILE & CROSS-SECTIONS BIG DALTON WASH EAST ℄ INT. TRANSIT LINE OF WASH & GRAND AVE. = 1+00 EAST						
1+00 = 1+00 GOING EAST				666 59	℄ INT. OF GRAND & DALT. WASH BRIDGE	
1+38 49				666 19		16 03 RT. (S.) BOT. Cb
				667 20		16 03 " " T. Cb.
1+40 83				666 20		BOT. Cb.
				667 23		T. Cb.
1+43 14				666 22	17 55 LT. (N.) BOT. Cb	
				667 24	17 55 " " T. Cb.	
1+43 99				667 31		15 87 RT. (S.) EDGE CONC. BR.
1+46 43				667 32		E. EDGE BRIDGE
1+48 64				667 34	17 86 LT. (N.) EDGE CONC. BR.	
NOTE: FROM 1+48 TO 2+49 UNDER CONSTRUCTION						

F.B. 2503 PG. 48

Job No. 6251 70 Division No. ____ Notes Red ____ Plotted ____ Profile ____

Survey of S.W. GLENDORA S.D. Date ____ Date ____ No. ____

Survey by L.L. BROWN Notes P.H. Notes Chkd. ____ Checked ____ X-Sec. ____

Indexed C.J. Date ____ Date ____ Date ____ No. ____

76L-298 CE 307 11-58

PLEASE RETURN TO
LOS ANGELES COUNTY ENGINEER
700 LOS ANGELES COUNTY ENGINEERING BLDG.

NOTE: ANY ADDITIONS OR CHANGES ON THIS SHEET MUST BE MADE OR CIRCLED IN RED INK, WITH DATE AND NAME OF PERSON MAKING CHANGE.

Do not extend notes this side of this line.

STATION	B.S.	H.I.	F.S.	ELEV.		
2+49^{6}				652 45	⊼ LINE INT. WITH EXIST. CONC. CHAN. BOT.	
				652 56		7^{2} RT. (S.) BOT. CONC. CHAN.
				663 56		7^{2} " " T. WALL
				651 92	22^{5} LT. (N.) BOT. CONC. CHAN.	
				662 92	22^{5} " " T. WALL	
3+07^{2}				653 42	⊼	
				653 48		0.^{9} RT. (S.) BOT. CONC. CHAN.
				664 38		0.^{9} " " T. WALL
				652 73	29^{5} LT. (N.) BOT. CONC. CHAN.	
				663 73	29^{5} " " T. WALL	

END PROFILE & CROSS-SECTIONS BIG DALTON WASH EAST

BEGIN PROFILE & CROSS-SECTIONS BIG DALTON WEST ℄ INT. TRANSIT LINE OF WASH & GRAND AVE. = 1+00 WEST

1+00 = 1+00 GOING WEST 666 59 ℄ INT. OF GRAND AVE. & DALT. WASH BRD.

1+38^{43}				666 18		16^{58} RT. (N.) BOT. Cb.
				667 21		16^{58} " " T. Cb.

Profile Notes Red ____ Plotted ____ Job No. 6251 N Division No. ____
No. ____ Date ____ Date ____ Survey of S. W. GLENDORA S.D.
No. ____ Date ____ Date ____ Map No. ____ Indexed C. Johnson

F.B. 2503 Pg. 49

76L-298 CE 307 11-58

PLEASE RETURN TO
LOS ANGELES COUNTY ENGINEER
700 LOS ANGELES COUNTY ENGINEERING BLDG.

NOTE: ANY ADDITIONS OR CHANGES ON THIS SHEET MUST BE MADE OR CIRCLED IN RED INK, WITH DATE AND NAME OF PERSON MAKING CHANGE.

Do not extend notes this side of this line.

STATION	B.S.	H.I.	F.S.	ELEV.		
1+40 74				666 12		⊼ BOT. Cb.
				667 13		⊼ T. Cb.
1+43 01				666 10	16 68 LT. (S.) BOT. Cb.	
				667 12	16 68 " " T. Cb.	
1+43 91				667 28		16 29 RT. (N.) EDGE CONC. BR.
1+46 27				667 24		⊼ W. EDGE BRIDGE
1+48 49				667 23	16 71 LT. (S.) EDGE CONC. BR.	
1+46 27				649 47	⊼ LINE ON BOT. OF CONC. CHAN	
				649 15		14 8 RT. (N.) BOT. CONC. CHAN
				649 84	15 2 LT. (S) BOT. CONC. CHAN.	
1+62 2				651 07	INVERT 6 5 FT. OUTLET, CONC. PIPE	
2+00				648 83		⊼
				648 39		16 9 RT. (N.) BOT. CONC. CHAN.
				659 39		16 9 " " TOP " WALL
				649 16	13 2 LT. (S.) BOT. CONC. CHAN	
				660 16	13 2 " " TOP " WALL	
2+50				648 24		⊼
				647 71		19 6 RT. (N.) BOT. CHAN

F.B. 3503 PG. 50

Job No. 6251 70 Division No. Notes Red Plotted Profile
Survey of S.W. GLENDORA S.D. Date Date No.
Survey by L.L. BROWN Notes P.H. Notes Chkd. Checked X-Sec.
Indexed C. Johnson Date Date No.

76L-298 CE 307 11-58

PLEASE RETURN TO
LOS ANGELES COUNTY ENGINEER
700 LOS ANGELES COUNTY ENGINEERING BLDG.

NOTE: ANY ADDITIONS OR CHANGES ON THIS SHEET MUST BE MADE OR CIRCLED IN RED INK, WITH DATE AND NAME OR PERSON MAKING CHANGE.

Do not extend notes this side of this line.

STATION	B.S.	H.I.	F.S.	ELEV.		
2+50				658 71		19.6 RT. (N.) T. CONC. WALL
				648 53	10.4 LT. (S.) BOT. CONC. CHAN.	
				659 53	10.4 " " T. CONC. WALL	
3+00				647 58		
				647 16		24.1 RT. (N.) BOT. CONC. CHAN.
				658 16		24.1 " " T. " WALL
				647 73	6.0 LT. (S.) BOT. CONC. CHAN.	
				658 73	6.0 " " T. " WALL	
3+48.0				646 84		
				646 66		29.1 RT. (N.) BOT. CONC. CHAN.
				657 66		29.1 " " T. " WALL
				646 87	1.1 LT. (S.) BOT. CONC. CHAN.	
				657 87	1.1 " " T. " WALL	
B.M. SD. 302				663 97	SEE PG. 48 FOR DESCRIPTION	

END PROFILE & CROSS SECTIONS GOING WEST ON BIG DALTON WASH.

Profile Notes Red ____ Plotted ____ Job No. 2251 Division No. ____
No. ____ Date ____ Date ____ Survey of S.W. GLENDORA S.D.
Notes Chkd. ____ Checked ____ Survey by [illegible] Date ____
No. ____ Date ____ Date ____ Map No. ____ Indexed ____ C. Johnson Date ____

F.B. 2503 PG. 51

76L-298 CE 307 11-58

PLEASE RETURN TO
LOS ANGELES COUNTY ENGINEER
700 LOS ANGELES COUNTY ENGINEERING BLDG.

NOTE: ANY ADDITIONS OR CHANGES ON THIS SHEET MUST BE MADE OR CIRCLED IN RED INK, WITH DATE AND NAME OF PERSON MAKING CHANGE.

Do not extend notes this side of this line.

STATION	B.S.	H.I.	F.S.	ELEV.		℄
B.M.S.D. 302				663 95	BM. SD 302 SEE PG. 48 FOR DECRIPTION	
BEGIN PROFILE & CROSS-SECTIONS FROM BIG DALTON WASH NORTH						
℄ INT. TRANSIT LINE OF WASH & GRAND AVE = 1+00 NORTH						
1+00	GOING NORTH			666 59	℄ INT. OF GRAND & ⊼ LINE OF DALT. WASH	
1+16 86				666 59	" " " " "	NORTH EDGE OF BRIDGE
1+ 35.0				668 58	℄ PROFILE OF EXIST PVM'T.	
2+00				667 37		℄
				667 24		10.4 RT.(E) EDGE PVM'T.
				667 19	10.2 LT.(W) EDGE PVM'T	
				663 5	35.0 " " GROUND	
				664 1	50.0 " " P/L	
2+34				663 22	47.5 LT.(W) FL. LINE MAC. DRAIN	
2+45				666 65		℄
				664 7	20.0 LT.(W) EDGE DIRT DRAIN	
				664 7	24.0 " " " " "	
				668 70	24.0 " " TOP WALL	
				664 9	25.0 " " BOT. WALL	

Profile No. ___ Notes Red ___ Plotted ___ Job No. 6251 70 Division No. ___
X-Sec. No. ___ Date ___ Date ___ Survey of S. W. GLENDORA S.D.
Notes Chkd. ___ Checked ___ Survey by L. BROWN Notes [illegible] Date [illegible]
No. ___ Date ___ Date ___ Map No. ___ Indexed C. Johnson

F.B. 2503 Pg. 53

76L-298 CE 307 11-58

PLEASE RETURN TO
LOS ANGELES COUNTY ENGINEER
700 LOS ANGELES COUNTY ENGINEERING BLDG.

NOTE: ANY ADDITIONS OR CHANGES ON THIS SHEET MUST BE MADE OR CIRCLED IN RED INK, WITH DATE AND NAME OF PERSON MAKING CHANGE.

Do not extend notes this side of this line.

STATION	B.S.	H.I.	F.S.	ELEV.		℄
3+00				666 54		℄
				666 46		10.8 RT.(E) EDGE PVM'T.
				665 61		24.3 " " " "
				665 74		51.0 " " " "
				666 23	11.0 LT.(W) EDGE PVM'T.	
				665 0	18.0 " " EDGE DIRT DRAIN	
				665 0	22.0 " " " " "	
				668 72	22.0 " " TOP WALL	
				665 9	23.0 " " BOT. "	
				663 88	42.0 " " FL. LINE MAC. DRAIN	
				664 7	50.0 " " P/L.	
3+28				664 50	39.2 LT.(W) FL. LINE END MAC. DR.	
4+00				666 90		℄
				666 76		15.0 RT.(E) EDGE PVM'T.
				666 8		30.0 " " GROUND.
				667 6		50.0 " " P/L.
				666 55	11.7 LT.(W) EDGE PVM'T.	
				665 9	16.0 " " T. BRK.	
				664 8	17.0 " " EDGE DRAIN	
				664 7	21.0 " " " "	
				668 76	21.0 " " T. OF WALL	

F.B. 2503 Pg. 54

Job No. 6251 20 Division No. Notes Red Plotted Profile

Survey of S.W. GLENDORA S.D. Date Date No.

Survey by L.L. BROWN Notes P.H. Notes Chkd. Checked X-Sec.

Indexed Date Date No.

76L-298 CE 307 11-58

PLEASE RETURN TO
LOS ANGELES COUNTY ENGINEER
700 LOS ANGELES COUNTY ENGINEERING BLDG.

NOTE: ANY ADDITIONS OR CHANGES ON THIS SHEET MUST BE MADE OR CIRCLED IN RED INK, WITH DATE AND NAME OF PERSON MAKING CHANGE.

Do not extend notes this side of this line.

STATION	B.S.	H.I.	F.S.	ELEV.		℄
4+00				665 6	22° LT.(W) GRD. AT WALL	
				665 7	50° " " P/L.	
4+75 8				668 81	21° LT.(W) T. WALL	
4+84 2				668 03	21° LT.(W) T. WALL	
5+00				667 42		℄
				667 26		10° RT.(E) EDGE PVM'T.
				666 1		19° " " BOT. DIRT DRAIN
				667 5		21° " " T. BRK.
				667 4		50° " " P/L.
				666 93	11° LT.(W) EDGE PVM'T.	
				666 4	17° " " T. BRK.	
				665 4	18° " " EDGE DRAIN	
				665 3	21° " " " "	
				667 75	21° " " T. WALL	
				666 3	22° " " GRD. AT WALL	
				666 3	50° " " P/L	
6+00				668 01		℄
				667 76		10° RT.(E) EDGE PVM'T.
				666 6		19° " " BOT. DRAIN
				668 2		21° " " T. BRK.
				667 9		50° " " P/L

Profile No. ___ Notes Red ___ Date ___ Plotted ___ Date ___ Job No. 6251 24 Division No. ___ Survey of S. W. GLENDORA S.D. Survey by [illegible] Date [illegible] Map No. ___ Indexed C. Johnson Date ___

F.B. 2503 Pg. 55

76L-298 CE 307 11-58

PLEASE RETURN TO
LOS ANGELES COUNTY ENGINEER
[illegible] COUNTY ENGINEERING BLDG.

NOTE: ANY ADDITIONS OR CHANGES ON THIS SHEET MUST BE MADE OR CIRCLED IN RED INK, WITH DATE AND NAME OF PERSON MAKING CHANGE.

Do not extend notes this side of this line.

STATION	B.S.	H.I.	F.S.	ELEV.		℄
6+00				667 64	11° LT. (W) EDGE PVMT.	
				666 9	17° " " T. BRK.	
				666 0	18° " " EDGE DRAIN	
				666 1	21° " " " "	
				667 75	21° " " T. OF WALL	
				666 9	22 " " GRD. AT "	
				667 0	50° " " P/L	
7+00				668 93		℄
				668 78		10° RT. (E) EDGE PVMT.
				667 0		19° " " BOT. DRAIN
				668 8		21° " " T. BRK.
				668 7		50° " " P/L.
				668 64	11° LT. (W) EDGE PVMT.	
				667 5	17° " " T. BRK	
				666 8	18° " " EDGE DRAIN	
				666 7	21° " " " "	
				668 1	22° " " GRD. AT WALL	
				667 8	50° " " P/L	
8+00				669 88		℄
				669 82		11° RT. (E) EDGE PVMT.
				667 9		19° " " BOT. DRAIN

F.B. 2503 Pg. 56

Job No. 6251 20 Division No. Notes Red Plotted Profile

Survey of S. W. GLENDORA S.D. Date Date No.

Survey by L. L. BROWN Notes P.H. Notes Chkd. Checked X-Sec.

Indexed C. Johnson Date Date No.

76L-298 CE 307 11-58

PLEASE RETURN TO
LOS ANGELES COUNTY ENGINEER
700 LOS ANGELES COUNTY ENGINEERING BLDG.

NOTE: ANY ADDITIONS OR CHANGES ON THIS SHEET MUST BE MADE OR CIRCLED IN RED INK, WITH DATE AND NAME OF PERSON MAKING CHANGE.

Do not extend notes this side of this line.

STATION	B.S.	H.I.	F.S.	ELEV.		℄
8+00				669 6		21° RT.(E) T. BRK.
				669 4		50° " " P/L
				669 45	12° LT.(W) EDGE PUM'T.	
				668 6	17° " " T. BRK.	
				667 6	18° " " EDGE DRAIN	
				667 6	21° " " " "	
				668 7	2[illegible]° " " GRD. AT WALL	
				668 6	50° " " P/L	
9+ 00				670 35		℄
				670 15		10° RT.(E) EDGE PUM'T.
				668 4		19° " " BOT. DRAIN
				670 0		21° " " T. BRK.
				670 4		50° " " P/L
				670 03	11° LT.(W) EDGE PUM'T	
				669 4	18° " " T. BRK.	
				668 1	19° " " EDGE DRAIN	
				668 1	21° " " " "	
				668 6	22° " " GRD. AT WALL	
				669 0	50° " " P/L	
10+ 00				670 57		℄
				670 40		11° RT.(E) EDGE PUM'T.

Profile Notes Red ____ Plotted ____ Job No. 6257 20 Division No. ____
No. ____ Date ____ Date ____ Survey of S.W. GLENDORA S.D.
X-Sec. Notes Chkd. ____ Checked ____ Survey by L.L. BROWN Notes ____ Date 8-6-58
No. ____ Date ____ Date ____ Map No. ____ Indexed ____ Date ____

F.B. 2503 PG. 57

76L-298 CE 307 11-58

PLEASE RETURN TO
LOS ANGELES COUNTY ENGINEER
700 Los Angeles County Engineering Bldg.

NOTE: ANY ADDITIONS OR CHANGES ON THIS SHEET MUST BE MADE OR CIRCLED IN RED INK. WITH DATE AND NAME OF PERSON MAKING CHANGE.

Do not extend notes this side of this line.

STATION	B.S.	H.I.	F.S.	ELEV.		℄
10+00				669 1		19° RT.(E) BOT. DRAIN
				670 6		21° " " T. BRK.
				671 0		50° " " P/L
				670 28	11³ LT.(W) EDGE PVM'T.	
				669 5	18° " " T. BRK.	
				668 6	19° " " EDGE DRAIN	
				668 6	21° " " " "	
				669 5	22° " " GRD. AT WALL	
				669 8	50° " " P/L	
10+21				670 54	20° LT.(W.) T. WALL	
10+22				672 62	" " " " "	
11+00				670 71		℄
				670 66		10⁵ RT.(E) EDGE PVM'T.
				669 5		21° " " BOT. DRAIN
				671 2		23° " " T. BRK.
				671 4		50° " " P/L
				670 34	11⁴ LT.(W.) EDGE PVM'T.	
				669 9	17° " " T. BRK	
				669 1	18° " " EDGE DRAIN	
				669 1	20° " " " "	
				670 2	21° " " GRD. AT WALL	

F.B. 2503 PG. 58

Job No. 6251 20 Division No. Notes Red Plotted Profile
Survey of S.W. GLENDORA S.D. Date Date No.
Survey by L.L. BROWN Notes P.H. Notes Chkd. Checked X-Sec.
Indexed C. Johnson Date Date No.

76L-298 CE 307 11-58

PLEASE RETURN TO
LOS ANGELES COUNTY ENGINEER
700 LOS ANGELES COUNTY ENGINEERING BLDG.

NOTE: ANY ADDITIONS OR CHANGES ON THIS SHEET MUST BE MADE OR CIRCLED IN RED INK, WITH DATE AND NAME OF PERSON MAKING CHANGE.

Do not extend notes this side of this line.

STATION	B.S.	H.I.	F.S.	ELEV.		℄
11+00				670 0	50° LT.(W) P/L	
11+52				673 01	20° LT.(W) T. WALL	
11+52.5				671 36	20° " " " "	
12+00				670 91		℄
				670 70		10.4 RT.(E) EDGE PVM'T.
				670 5		29.5 " " T. BRK.
				670 1		34° " " BOT. DRAIN
				672 1		39° " " T. BRK.
				671 7		50° " " P/L
				670 67	10° LT.(W) EDGE PVM'T.	
				670 2	16° " " T. BRK.	
				669 6	17° " " EDGE DRAIN	
				669 6	20° " " " "	
				670 3	21° " " GRD. AT. WALL	
				670 5	50° " " P/L	
12+49.6	BEGIN EXIST. Cb.			671 22		℄
				671 08		10° RT.(E) PVM'T.
				670 53		25° " " "
				670 19		38° " " GUT. EDGE
				670 00		40° " " " F. L.
				670 97		40° " " T. Cb.

Profile Notes Red ____ Plotted ____ Job No. 6257 76 Division No. ____
No. ____ Date ____ Date ____ Survey of S. W. GLENDORA S.D.
X-Ref. Notes Chkd. ____ Checked ____ Survey by L. L. BROWN Notes P.H. Date 8-6-59
No. ____ Date ____ Date ____ Map No. ____ Index R. O. JOHNSON

F.B. 2503 PG. 59

76L-298 CE 307 11-56

PLEASE RETURN TO
LOS ANGELES COUNTY ENGINEER
700 LOS ANGELES COUNTY ENGINEERING BLDG.

NOTE: ANY ADDITIONS OR CHANGES ON THIS SHEET MUST BE MADE OR CIRCLED IN RED INK, WITH DATE AND NAME OF PERSON MAKING CHANGE.

Do not extend notes this side of this line.

STATION	B.S.	H.I.	F.S.	ELEV.		℄
12+49.6				671 21		50.0 RT. (E.) B. WK.
13+24.3	SECT. AT C.B.			671 65		℄
				671 53		10.0 RT. (E) PVM'T BRK.
				671 26		25.0 " " PVM'T
				670 63		36.5 " " GUT. EDGE
				670 24		40.0 " " F.L. OF C.B.
				671 15		40.0 " " T. Cb.
				671 52		50.0 " " B. WK.
13+47.5	BEGIN. OF EXIST Cb.			671 74		℄
				671 36	11.0 LT. (W) EDGE PVM'T.	
				670 7	22.0 " " DRAIN	
				671 2	28.0 " " T. BRK.	
				671 09	38.0 " " GUT. EDGE	
				670 93	40.0 " " " F.L.	
				671 98	40.0 " " T. Cb.	
				671 8	50.0 " " P/L	
13+56				671 07	40.0 LT. (W) F.L. OF C.B.	
13+64.3				671 78		℄
				671 59		10.0 RT. (E) PVM'T. BRK.
				671 58		25.0 " " "
				671 13		38.0 " " GUT. EDGE

F.B. 2503 Pg. 60

Job No. 6251.20 Division No. Notes Red Plotted Profile
Survey of S.W. GLENDORA S.D. Date Date No.
Survey by L.L. BROWN Notes P.H. Notes Chkd. Checked X-Sec.
Indexed C. Johnson Date Date No.

76L-298 CE 307 11-58

PLEASE RETURN TO
LOS ANGELES COUNTY ENGINEER
700 LOS ANGELES COUNTY ENGINEERING BLDG.

NOTE: ANY ADDITIONS OR CHANGES ON THIS SHEET MUST BE MADE OR CIRCLED IN RED INK, WITH DATE AND NAME OF PERSON MAKING CHANGE.

Do not extend notes this side of this line.

STATION	B.S.	H.I.	F.S.	ELEV.		℄
13+64 3				671 00		40° RT.(E) GUT. F.L.
				671 09		40° " " T. DEP. Cb.
				671 54		50° " " B. WK.
				671 46	11 5 LT.(W) EDGE PVM'T.	
				670 8	23° " " DRAIN	
				671 4	29° " " T. BRK.	
				671 40	38° " " GUT. EDGE	
				671 23	40° " " " F.L.	
				672 18	40° " " T. Cb.	
				672 38	50° " " B. WK.	
13+77 6	UNABLE TO REMOVE COV.			672 50	44 2 " " EL.T. OF S.D. BOX	
13+80 6				670 23		45° RT.(E) INVERT OF S.D. BOX
13+85 6				670 38		" " " " " " "
14+39 26				672 24	℄ INT. GRAND AVE. & BASELINE RD.	

END PROFILE & CROSS-SECTIONS ON GRAND AVE.

Profile No. ____ Notes Red ____ Plotted ____ Job No. 6251 2L Division No. ____
Date ____ Date ____ Survey of S. W. GLENDORA S.D.
A Sec. Notes Chkd. ____ Checked ____ Survey by L.L. BROWN Notes L.H. Date 8-6-58
No. ____ Date ____ Date ____ Map No. ____ Indexed C. Johnson Date ____

F.B. 2503 PG. 61

76L-298 CE 307 11-58

PLEASE RETURN TO
LOS ANGELES COUNTY ENGINEER
700 LOS ANGELES COUNTY ENGINEERING BLDG.

NOTE: ANY ADDITIONS OR CHANGES ON THIS SHEET MUST BE MADE OR CIRCLED IN RED INK, WITH DATE AND NAME OF PERSON MAKING CHANGE.

Do not extend notes this side of this line.

STATION	B.S.	H.I.	F.S.	ELEV.		℄
BEGIN PROFILE & CROSS-SECTIONS GOING EAST ON BASELINE RD. FROM ℄ INT. OF GRAND AVE. & BASELINE RD. = 1+00 EAST						
14+39 26 = 1+00 GOING EAST				672 24	℄ INT. GRAND AVE & BASELINE RD.	
1+40				672 15		℄
1+83				672 63		℄
				672 48		15° RT. (S.) PVM'T.
				672 05		26° " " GUT. EDGE
				671 48		30° " " F.L. OF C.B.
				672 35		30° " " T. Cb.
				672 55		40° " " B. WK.
				672 50	15° LT. (N) PVM'T.	
				672 11	26° " " GUT. EDGE	
				671 60	30° " " F.L. OF C.B.	
				672 40	30° " " T. Cb.	
				672 67	40° " " B. WK.	
2+23				673 10		℄
				672 86		15° RT. (S) PVM'T.
				672 24		28° " " GUT. EDGE
				672 05		30° " " " F.L.

F.B. 2503 Pg. 62

Job No. 6251 70 Division No. Notes Red Plotted Profile
Survey of S.W. GLENDARA S.D. Date Date No.
Survey by L.L. [illegible] Notes Chkd. Checked X-Sec.
Indexed C. Johnson Date Date No.

76L-298 CE 307 11-58

PLEASE RETURN TO
LOS ANGELES COUNTY ENGINEER
700 LOS ANGELES COUNTY ENGINEERING BLDG.

NOTE: ANY ADDITIONS OR CHANGES ON THIS SHEET MUST BE MADE OR CIRCLED IN RED INK, WITH DATE AND NAME OF PERSON MAKING CHANGE.

Do not extend notes this side of this line.

STATION	B.S.	H.I.	F.S.	ELEV.		℄
2+23				672 15		30° RT. (S) T. DEP. Cb.
				672 86		40° " " B. WK.
				672 97	15° LT. (N) PUM'T.	
				672 44	28° " " GUT. EDGE	
				672 30	30° " " " F.L.	
				672 40	30° " " T. DEP. Cb.	
				673 12	40° " " B. WK.	
2+ – 91°	END EXIST. Cb.			673 66		℄
				673 38		15° RT. (S.) PUM'T.
				672 83		28° " " GUT. EDGE
				672 64		30° " " " F.L.
				673 33		30° " " T. Cb.
				673 50		40° " " B. WK.
3+23°				674 05		℄
				674 06		1° RT. (S.) EDGE PUM'T.
				674 0		3° " " BOT. BRK.
				675 6		8° " " TOP BRK.
				674 1		12° " " BOT. BRK.
				674 4		20° " " GRD.
				674 3		40° " " PIL.

Profile Notes Red ____ Plotted ____ Job No. 6251 20 Division No. ____
No. ____ Date ____ Date ____ Survey of S.W. GLENDORA S.D.
No. ____ Notes Chkd. ____ Checked ____ Survey by L.L. BROWN Notes ____ Date ____
No. ____ Date ____ Date ____ Map No. ____ Indexed ____ Date ____

F.B. 2503 PG. 63

76L-298 CE 307 11-58

PLEASE RETURN TO
LOS ANGELES COUNTY ENGINEER
700 LOS ANGELES COUNTY ENGINEERING BLDG.

NOTE: ANY ADDITIONS OR CHANGES ON THIS SHEET MUST BE MADE OR CIRCLED IN RED INK, WITH DATE AND NAME OF PERSON MAKING CHANGE.

Do not extend notes this side of this line.

STATION	B.S.	H.I.	F.S.	ELEV.	℄
3+23				673 90	15° LT. (N.) PUM'T.
				673 42	28° " " GUT. EDGE
				673 24	30° " " " F.L.
				673 89	30° " " T. Cb.
				674 06	40° " " B. WK.
4+11.8 M.H.	E. RIM = 674.97			674 95	2.8 LT. (N) S.S. M.H. MEAN RIM
	W. RIM = 674.94				
	MEAN. 674.95				
				664 92	INVERT 16" INLET EAST — MEAN R. 674.95; MEAS. - 8.70; TOP PIPE 666.25; DIA. " - 1.33; INVERT = 664.92
				664 87	INVERT 16" OUTLET WEST — MEAN R. 674.95; MEAS. - 8.75; TOP PIPE 666.20; DIA. " - 1.33; INVERT = 664.87
B.M. SD. 304				672 33	B.M. SD. 304, SEE PG. 65 FOR DESCRIPTION

END PROFILE & CROSS-SECTIONS GOING EAST ON BASELINE.

F.B. 2503 PG. 64

Job No. 6251 Division No. 70 Notes Red Plotted Profile
Survey of S.W. GLENDORA S.D. Date Date No.
Survey by L.L. BROWN Notes P.H. Notes Chkd. Checked X-Sec.
Indexed C. J. [illegible] Date Date Date No.

76L-298 CE 307 11-58

PLEASE RETURN TO
LOS ANGELES COUNTY ENGINEER
700 LOS ANGELES COUNTY ENGINEERING BLDG.

NOTE: ANY ADDITIONS OR CHANGES ON THIS SHEET MUST BE MADE OR CIRCLED IN RED INK, WITH DATE AND NAME OF PERSON MAKING CHANGE.

Do not extend notes this side of this line.

STATION	B.S.	H.I.	F.S.	ELEV.		℄
B.M.SD.304				672 34	B.M.SD.304, EL. 672.342, FB.2503-9. GRAND AVE. & BASELINE RD., NE. COR. P.N. SPK. IN S.W. COR. OF CATCH BASIN 4 FT. E. OF E. END. C.R.	
BEGIN PROFILE & CROSS-SECTIONS GOING WEST ON BASELINE RD FROM ℄ INT. GRAND AVE. & BASELINE RD. = 1+00 WEST.						
14+39.26 = 1+00 GOING WEST.				672 24	℄ INT. GRAND & BASELINE	
1+10.0				671 80		℄ PROFILE
1+20.0				670 95		℄
				671 04		18.0 RT. (N) PVM'T.
				670 55	42.0 LT. (S) PVM'T.	
1+43				672 44		℄
				672 48		13.0 RT. (N.) EDGE PVM'T.
				672 3		28.0 " " GRD.
				672 45	15.0 LT. (S.) PVM'T.	
				672 45	35.0 " " EDGE PVM'T.	

Profile Notes Red ____ Plotted ____ Job No. 6251.20 Division No. ____
No. ____ Date ____ Date ____ Survey of S.W. GLENDORA S.D.
R.Sec. Notes Chkd. ____ Checked ____ Survey by L.L. BROWN Notes P.N. Date 8-7-59
No. ____ Date ____ Date ____ Map No. ____ Indexed ____ C. Johnson Date ____

F.B. 2503 PG. 65

76L-298 CE 307 11-58

PLEASE RETURN TO
LOS ANGELES COUNTY ENGINEER
700 LOS ANGELES COUNTY ENGINEERING BLDG.

NOTE: ANY ADDITIONS OR CHANGES ON THIS SHEET MUST BE MADE OR CIRCLED IN RED INK, WITH DATE AND NAME OF PERSON MAKING CHANGE.

Do not extend notes this side of this line.

STATION	B.S.	H.I.	F.S.	ELEV.		
1+45.0 MH	E. RIM 672.28			672 25	18.5 RT. (N) S.S.M.H. MEAN RIM	
	W. RIM 672.22					
	MEAN 672.25					
				660 85	INVERT 16" INLET NORTH	MEAN RIM 672.25 MEAS. -10.07 TOP PIPE 662.18 DIA. -1.33 INVERT 660.85
				660 82	INVERT 16" INLET EAST	MEAN R. 672.25 MEAS. -10.10 TOP PIPE 662.15 DIA -1.33 INVERT 660.82
				660 60	INVERT 16" OUTLET WEST	MEAN R. 672.25 MEAS. -10.32 TOP PIPE 661.93 DIA. -1.33 INVERT 660.60

F.B. 2503 Pg. 66

Job No. 6251 TO Division No. Notes Red Plotted Profile
Survey of S.W. GLENDORA S.D. Date Date No. X-Sec.
Survey by L.L. BROWN Notes P.H. Notes Chkd. Checked
Indexed C. Johnson Date Date No.

76L-298 CE 307 11-58

PLEASE RETURN TO
LOS ANGELES COUNTY ENGINEER
700 LOS ANGELES COUNTY ENGINEERING BLDG.

NOTE: ANY ADDITIONS OR CHANGES ON THIS SHEET MUST BE MADE OR CIRCLED IN RED INK, WITH DATE AND NAME OF PERSON MAKING CHANGE.

Do not extend notes this side of this line.

STATION	B.S.	H.I.	F.S.	ELEV.		℄
1+60.0				672 93		℄
				672 80		15.0 RT. (N.) EDGE PVM'T.
				672 3		28.0 " " GRD.
				672 73	15.0 LT. (S.) PVM'T.	
				672 48	29.4 " " GUT. EDGE	
				672 30	31.4 " " " F.L.	
				672 69	31.4 " " T. Cb.	
				672 8	53.0 " " P/L.	
1+ 79.3	BEGIN. EXIST.		Cb.	672 44		℄
				672 30		14.0 RT. (N.) PVM'T.
				671 74		26.0 " " GUT. EDGE
				671 61		28.0 " " " F.L.
				672 24		28.0 " " T. Cb.
				670 52		33.5 " " T. Cb.
				670 08		33.5 " " GUT. F.L.
				670 10		35.5 " " " EDGE
				670 21		56.2 " " ℄ PVM'T.
				669 59		76.6 " " GUT. EDGE
				669 52		78.6 " " " F.L.
				670 11		78.6 " " T. Cb.
				670 4		82.0 " " P/L

Profile Notes Red ____ Plotted ____ Job No. 6251 26 Division No. ____
No. ____ Date ____ Date ____ Survey of S.W. GLENDORA S.D.
~~R.Sec.~~ Notes Chkd. ____ Checked ____ Survey by ~~L.L. BROWN~~ Notes ~~R.K.~~ Date 6-7-56
No. ____ Date ____ Date ____ Map No. ____ Indexed ~~K. C. Johnson~~ Date ____

F.B. 2503 PG. 67

76L-298 CE 307 11-58

PLEASE RETURN TO
LOS ANGELES COUNTY ENGINEER
700 Los Angeles County Engineering Bldg.

NOTE: ANY ADDITIONS OR CHANGES ON THIS SHEET MUST BE MADE OR CIRCLED IN RED INK, WITH DATE AND NAME OF PERSON MAKING CHANGE.

Do not extend notes this side of this line.

STATION	B.S.	H.I.	F.S.	ELEV.		℄
1+87.5				672 44		℄
				672 23	14° LT. (S.) PUM'T.	
				671 82	26° " " GUT. EDGE	
				671 67	28° " " " F.L.	
				672 35	28° " " T. Cb.	
				672 5	40° " " P/L.	
2+27.5				671 42		℄
				671 23		14 RT. (N) PUM'T.
				670 53		26 " " GUT. EDGE
				670 38		28 " " " FL.
				671 03		28 " " T. Cb.
				670 09		41.9 " " T. Cb.
				669 60		41.9 " " GUT. F.L.
				669 39		56° " " ℄ PUM'T.
				668 94		69.7 " " GUT. F.L.
				668 98		69.7 " " T. DEP. Cb
				669 6		82° " " P/L.
				671 08	14° LT. (S.) PUM'T.	
				670 58	26° " " GUT. EDGE	
				670 42	28° " " " F.L.	
				671 09	28° " " T. Cb.	

F.B. 2503 Pg. 68

Job No. 6251.70 Division No. Notes Red Plotted Profile
Survey of S.W. GLENDORA S.D. Date Date No.
Survey by L.L. BROWN Notes P.H. Notes Chkd. Checked X-Sec.
Indexed [illegible] Date Date No.

76L-298 CE 307 11-58

PLEASE RETURN TO
LOS ANGELES COUNTY ENGINEER
700 LOS ANGELES COUNTY ENGINEERING BLDG.

NOTE: ANY ADDITIONS OR CHANGES ON THIS SHEET MUST BE MADE OR CIRCLED IN RED INK, WITH DATE AND NAME OF PERSON MAKING CHANGE.

Do not extend notes this side of this line.

STATION	B.S.	H.I.	F.S.	ELEV.		℄
2+27.5				671 5	40° LT.(S.) P/L.	
3+27.5				668 48		℄
				668 26		14° RT.(N.) PVMT.
				667 78		26° " " GUT. EDGE
				667 64		28° " " " F.L.
				668 31		28° " " T. Ch.
				668 25	14° LT.(S.) PVMT.	
				667 75	26° " " GUT. EDGE	
				667 61	28° " " " F.L.	
				668 28	28° " " T. Ch.	
				667 8	40° " " P/L	

END PROFILE & CROSS SECTIONS GOING WEST ON BASELINE RD.

Profile Notes Red ____ Plotted ____ Job No. 6251 22 Division No. ____
No. ____ Date ____ Date ____ Survey of S.W. GLENDORA S.D.
No. ____ Notes Chkd. ____ Checked ____ Survey by J.L. BROWN Notes [illegible] Date 8-7-59
No. ____ Date ____ Date ____ Map No. ____ Indexed C. [illegible]

F.B. 2503 PG. 69

76L-298 CE 307 11-58

PLEASE RETURN TO
LOS ANGELES COUNTY ENGINEER
700 LOS ANGELES COUNTY ENGINEERING BLDG.

NOTE: ANY ADDITIONS OR CHANGES ON THIS SHEET MUST BE MADE OR CIRCLED IN RED INK, WITH DATE AND NAME OF PERSON MAKING CHANGE.

Do not extend notes this side of this line.

STATION	B.S.	H.I.	F.S.	ELEV.	℄
RESUME PROFILE & CROSS SECTIONS ON GRAND - NORTH.					
14+39.26	GOING NORTH			672 24	℄ INT. GRAND & BASELINE
TYPICAL X-SECT. OF CONC. DRAIN					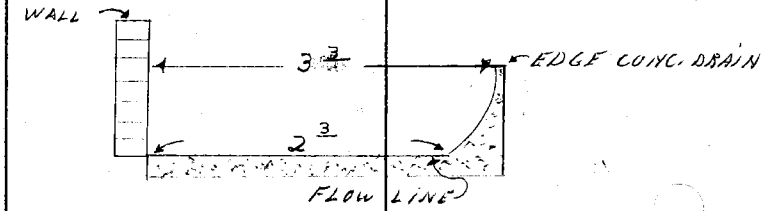
14+71.0	BEGIN. CONC. DRAIN			672 57	℄
				672 27	9.0 LT.(W) PVM'T. BRK.
				671 21	19.2 " " EDGE CONC. DR.
				670 70	20.0 " " F.L. " "
				672 71	22.5 " " T. WALL
				672 5	23.5 " " GRD. "
				672 3	50.0 " " P/L.
14+72.0				670 85	44.5 RT.(E) INVERT OUTLET SOUTH OF S.D. BOX
14+79.0				670 86	" " " " INLET NORTH " " "

Profile No. X-Sec. No.
Plotted Date Checked Date
Notes Red Date Notes Chkd. Date
Division No. Job No. 6251.20
Survey of S. W. GLENDORA S.D.
Survey by L.K. BROWN Notes P.H.
Indexed C. Johnson Date
F.B. 2503 Pg. 70

76L-298 CE 307 11-58

PLEASE RETURN TO
LOS ANGELES COUNTY ENGINEER
700 LOS ANGELES COUNTY ENGINEERING BLDG.

NOTE: ANY ADDITIONS OR CHANGES ON THIS SHEET MUST BE MADE OR CIRCLED IN RED INK, WITH DATE AND NAME OF PERSON MAKING CHANGE.

Do not extend notes this side of this line.

STATION	B.S.	H.I.	F.S.	ELEV.		
						℄
15+15				673 11		℄
				672 93		10ℓ RT. (E.) PVM'T. BRK.
				672 74		25ℓ " " PVM'T.
				672 09		38± " " GUT. EDGE
				671 96		40± " " " F.L.
				672 04		40± " " T. DEP. Cb.
				672 80		50ℓ " " B. WK.
15+ 40ℓ				671 72		40ℓ " " GUT. F.L. OF C.B.
15+ 44ℓ				671 34		43ℓ " " INVERT OF S.D. BOX
15+55ℓ				673 53		℄
				673 49		10ℓ RT. (E.) PVM'T. BRK.
				672 87		25ℓ " " PVM'T.
				672 34		36ℓ " " GUT. EDGE
				671 98		40ℓ " " " F.L. OF C.B.
				673 00		46ℓ " " T. Cb.
				673 18		50ℓ " " B. WK.
				673 43	11ℓ LT. (W) EDGE PVM'T.	
				672 10	19ℓ " " EDGE CONC. DR.	
				671 47	20ℓ " " F.L. " "	
				672 4	23ℓ " " GRD. AT WALL	
				671 9	50ℓ " " P/L	

Profile Notes Red ____ Plotted ____ Job No. 6257 Division No. ____
No. ____ Date ____ Date ____ Survey of S. Wk. GLENDORA S.D.
No. ____ Date ____ Date ____ Map No. ____ Index ____ C. Johnson

F.B. 2513 PG. 71

76L-298 CE 307 11-58

PLEASE RETURN TO
LOS ANGELES COUNTY ENGINEER
700 LOS ANGELES COUNTY ENGINEERING BLDG.

NOTE: ANY ADDITIONS OR CHANGES ON THIS SHEET MUST BE MADE OR CIRCLED IN RED INK, WITH DATE AND NAME OF PERSON MAKING CHANGE.

Do not extend notes this side of this line.

STATION	B.S.	H.I.	F.S.	ELEV.		℄
16+55°				675 08		℄
				675 08		10° RT. (E) PUM'T. BRK.
				674 64		25° " " PUM'T.
				674 14		38° " " EDGE GUT.
				673 90		40° " " F.L. "
				673 99		40° " " T. DEP. Cb.
				674 66		50° " " B. WK.
				674 69	11.5 LT. (W.) EDGE PUM'T.	
				673 10	19° " " EDGE CONC. DR.	
				672 50	20° " " F.L. " "	
				673 4	23.5 " " GRD. AT WALL	
				673 4	50° " " P/L	
17+00				675 57		℄
				675 61		10° RT. (E) PUM'T. BRK.
				675 08		25° " " PUM'T.
				674 70		38° " " GUT. EDGE
				674 49		40° " " " F.L.
				675 05		40° " " T. Cb.
				675 27		50° " " B. WK.
				675 22	11.5 LT. (W) EDGE PUM'T.	
				675 0	13.5 " " T. BRK.	

F.B. 2503 PG. 72

Job No. 6251 70 Division No. ____ Notes Red ____ Plotted ____ Profile ____

Survey of S. W. GLENDORA S.D. Date ____ Date ____ No. ____

Survey by L. W. BROWN Notes P.H. Notes Chkd. ____ Checked ____ X-Sec. ____

Indexed C. Johnson Date ____ Date ____ No. ____

76L-298 CE 307 11-58

PLEASE RETURN TO
LOS ANGELES COUNTY ENGINEER
700 LOS ANGELES COUNTY ENGINEERING BLDG.

NOTE: ANY ADDITIONS OR CHANGES ON THIS SHEET MUST BE MADE OR CIRCLED IN RED INK, WITH DATE AND NAME OF PERSON MAKING CHANGE.

Do not extend notes this side of this line.

STATION	B.S.	H.I.	F.S.	ELEV.		℄
17+00				673 51	19° LT.(W.) EDGE CONC. DR.	
				672 96	20° " " F.L " "	
				675 25	22.5 " " T. WALL	
				674 0	23.5 " " GRD. "	
				673 4	50° " " P/L.	
18+00				676 61		℄
				676 70		10° RT.(E) PVM'T. BRK.
				676 34		25° " " PVM'T.
				675 94		38° " " GUT. EDGE.
				675 70		40° " " " F.L.
				676 26		40° " " T. Cb.
				676 44		50° " " B. WK.
				676 31	13° LT.(W) EDGE PVM'T.	
				675 3	15° " " T. BRK.	
				674 66	19° " " EDGE CONC. DR.	
				674 08	20° " " F.L. " "	
				676 35	22.5 " " T. WALL	
				675 0	23.5 " " GRD. "	
				674 1	50° " " P/L.	

Profile Notes Red ____ Plotted ____ Job No. 6251 76 Division No. ____
No. ____ Date ____ Date ____ Survey of S. W. GLENDORA S.D.
X-Sec. Notes Chkd. ____ Checked ____ Survey by L.L. BROWN Notes C. Johnson Date [illegible]
No. ____ Date ____ Date ____ Map No. ____ Indexed ____ Date ____

F.B. 2503 Pg. 73

76L-298 CE 307 11-58

PLEASE RETURN TO
LOS ANGELES COUNTY ENGINEER
700 LOS ANGELES COUNTY ENGINEERING BLDG.

NOTE: ANY ADDITIONS OR CHANGES ON THIS SHEET MUST BE MADE OR CIRCLED IN RED INK, WITH DATE AND NAME OF PERSON MAKING CHANGE.

Do not extend notes this side of this line.

STATION	B.S.	H.I.	F.S.	ELEV.		℄
18+84° M.H	S. RIM 677.51			677 51	ON ℄, SS. MH. MEAN RIM	
	N. RIM 677.51					
	MEAN 677.51					
				665 76	INVERT 16" INLET NORTH	MEAN RIM 677.51 MEAS. -10.42 TOP PIPE 667.09 DIA. -1.33 INVERT 665.76
				665 71	INVERT 16" OUTLET SOUTH	MEAN R. 677.51 MEAS. -10.47 TOP PIPE 667.04 DIA. -1.33 INVERT 665.71
19+00				677 69		℄
				677 65		10° RT. (E.) PVM'T. BRK.
				677 34		25° " " PVM'T
				677 05		38° " " GUT. EDGE
				677 01		40° " " " F.L.
				677 05		40° " " T. DEP. Cb.
				677 65		50° " " B. WK.

F.B. 2503 PG. 74

Job No. 6251 70 Division No. ____ Notes Red ____ Plotted ____ Profile ____

Survey of S.W. GLENDORA S.D. Date ____ Date ____ No. ____

Survey by L.L. BROWN Notes P.H. Notes Chkd. ____ Checked ____ X-Sec. ____

Indexed E. C. Johnson Date ____ Date ____ No. ____

76L-298 CE 307 11-58

PLEASE RETURN TO
LOS ANGELES COUNTY ENGINEER
700 LOS ANGELES COUNTY ENGINEERING BLDG.

NOTE: ANY ADDITIONS OR CHANGES ON THIS SHEET MUST BE MADE OR CIRCLED IN RED INK, WITH DATE AND NAME OF PERSON MAKING CHANGE.

Do not extend notes this side of this line.

STATION	B.S.	H.I.	F.S.	ELEV.		℄
19+00				677 42	13.7 LT.(W.) EDGE PVM'T.	
				676 7	15.0 " " T. BRK.	
				675 71	20.0 " " EDGE CONC. DR.	
				675 13	21.0 " " F.L. " "	
				677 41	23.0 " " T. WALL	
				676 4	24.0 " " GRD. "	
				676 0	50.0 " " P/L.	
19+ — 85.0	END	EXIST.	Cb.	678 58		℄
				678 59		10.0 RT.(E.) PVM'T. BRK.
				678 22		25.0 " " PVM'T.
				677 98		38.0 " " GUT. EDGE
				677 75		40.0 " " " F.L.
				678 40		40.0 " " T. Cb.
				678 66		50.0 " " B. WK.
				678 38	13.0 LT.(W.) EDGE PVM'T.	
				677 5	15.0 " " T. BRK.	
				676 58	20.0 " " EDGE CONC. DR.	
				675 95	21.0 " " F.L. " "	
				678 90	23.5 " " T. WALL	
				677 5	24.5 " " GRD. "	
				677 3	50.0 " " P/L.	

Profile Notes Red ____ Plotted ____ Job No. 6251 70 Division No. ____ F.B. 2503 PG. 75
No. ____ Date ____ Date ____ Survey of S. W. GLENDORA S.D.
X-Sec. Notes Chkd. ____ Checked ____ Survey by L. L. BROWN Notes P.H. Date 8-7-59
No. ____ Date ____ Date ____ Map No. ____ Indexed C. JOHNSON Date ____

76L-298 CE 307 11-58

PLEASE RETURN TO
LOS ANGELES COUNTY ENGINEER
700 LOS ANGELES COUNTY ENGINEERING BLDG.

NOTE: ANY ADDITIONS OR CHANGES ON THIS SHEET MUST BE MADE OR CIRCLED IN RED INK, WITH DATE AND NAME OF PERSON MAKING CHANGE.

Do not extend notes this side of this line.

STATION	B.S.	H.I.	F.S.	ELEV.		℄
B.M.S.D.305				678 43	B.M.SD.305 EL.=678.433, FB.2503-10 GRAND AVE. E. SIDE, 547 FT. NO. ℄ BASELINE RD. B.SPK. IN Cb. 1³ S. OF NO. END.	
21+00				679 87		℄
				679 87		10° RT.(E) EDGE PUM'T.
				679 5		12° " " T. BRK.
				679 1		17° " " DRAIN
				679 9		20° " " T. BRK.
				680 3		50° " " P/L.
				679 57	12⁵ LT.(W) EDGE PUM'T.	
				678 9	15° " " T. BRK.	
				677 78	20² " " EDGE CONC. DR.	
				677 18	22° " " F.L. " "	
				680 17	24° " " T. WALL	
				678 4	25° " " GRD. "	
				677 6	50° " " P/L.	
22+00				680 66		℄
				680 58		10⁵ RT.(E) EDGE PUM'T.
				680 4		12⁵ " " T. BRK.
				679 9		17° " " DRAIN

F.B. 2503 PG. 76

Job No. 6251 70 Division No. Notes Red Plotted Profile
Survey of S. W. GLENDORA S.D. Date Date No.
Survey by L.L. BRUNN Notes Chkd. Checked X-Sec.
Index A. C. Johnson Date Date No.

76L-296 CE 307 11-58

PLEASE RETURN TO
LOS ANGELES COUNTY ENGINEER
700 LOS ANGELES COUNTY ENGINEERING BLDG.

NOTE: ANY ADDITIONS OR CHANGES ON THIS SHEET MUST BE MADE OR CIRCLED IN RED INK, WITH DATE AND NAME OF PERSON MAKING CHANGE.

Do not extend notes this side of this line.

STATION	B.S.	H.I.	F.S.	ELEV.		℄
22+00				681 0		20° RT.(E) T. BRK.
				681 3		50° " " P/L.
				670 47	13.5 LT.(E) EDGE PVM'T.	
				679 5	15° " " T. BRK.	
				678 69	20.7 " " EDGE CONC. DR.	
				678 09	22° " " F.L. " "	
				680 35	24° " " T. WALL.	
				679 1	25° " " GRD. "	
				678 2	50° " " P/L	
22+71	BEGIN. EXIST. Cb.			681 34		℄
				681 37		20° RT.(E) PVM'T.
				680 77		38° " " GUT. EDGE
				680 66		40° " " " F.L.
				681 28		40° " " T. Cb.
				681 52		50° " " B. WK.
23+00				681 84		℄
				681 79		20° RT.(E) PVM'T.
				681 15		38° " " GUT. EDGE
				681 10		40° " " " F.L.
				681 74		40° " " T. Cb.
				681 95		50° " " B. WK.

Profile Notes Red ____ Plotted ____ Job No. 6251 70 Division No. ____
No. ____ Date ____ Date ____ Survey of S.W. GLENDORA S.D.
X-Sec. Notes Chkd. ____ Checked ____ Survey by L.L. BROWN Notes C.H. Date 8-10-59
No. ____ Date ____ Date ____ Map No. ____ Indexed ____ Date ____

C. Johnson

F.B. 2503 Pg. 77

76L-298 CE 307 11-58

PLEASE RETURN TO
LOS ANGELES COUNTY ENGINEER
700 LOS ANGELES COUNTY ENGINEERING BLDG.

NOTE: ANY ADDITIONS OR CHANGES ON THIS SHEET MUST BE MADE OR CIRCLED IN RED INK. WITH DATE AND NAME OF PERSON MAKING CHANGE.

Do not extend notes this side of this line.

STATION	B.S.	H.I.	F.S.	ELEV.	℄
23+00				681 56	14° LT. (W) EDGE PUMP'T.
				680 5	16° " " T. BRK.
				680 18	20° " " EDGE CONC. DR.
				679 29	22° " " F.L. " "
				681 89	24° " " T. WALL
				680 3	25° " " GRD. "
				680 0	50° " " P/L.
23+23 5 M.H.		S. RIM = 682.21		682 25	ON ℄, S-S. M.H. MEAN RIM
		N. RIM = 682.28			
		MEAN 682.25		670 48	INVERT 16" INLET NORTH
				670 43	INVERT 16" OUTLET SOUTH

MEAN RIM 682.25
MEAS. −10.44
TOP PIPE 671.81
DIA. −1.33
INVERT. 670.48

MEAN R. 682.25
MEAS. −10.49
TOP PIPE 671.76
DIA. −1.33
INVERT 670.43

F.B. 2503 PG. 78

Job No. 6251 20 Division No. Notes Red Plotted Profile
Survey of S.W. GLENDORA S.D. Date Date No.
Survey by [illegible] Notes P.H. Notes Chkd. Checked X-Sec.
Indexed Date Date No.

76L-298 CE 307 11-58

PLEASE RETURN TO
LOS ANGELES COUNTY ENGINEER
700 LOS ANGELES COUNTY ENGINEERING BLDG.

NOTE: ANY ADDITIONS OR CHANGES ON THIS SHEET MUST BE MADE OR CIRCLED IN RED INK, WITH DATE AND NAME OF PERSON MAKING CHANGE.

Do not extend notes this side of this line.

STATION	B. S.	H. I.	F. S.	ELEV.		℄
24+00				683 61		℄
				683 37		20° RT.(E.) PVM'T.
				682 81		38° " " GUT. EDGE
				682 71		40° " " " F.L.
				683 34		40° " " T. Cb.
				683 50		50° " " B. WK.
				683 19	14° LT.(W.) EDGE PVM'T.	
				682 6	16° " " T. BRK.	
				681 77	21° " " EDGE CONC. DR.	
				680 94	22° " " F.L. " "	
				683 52	24° " " T. WALL	
				682 0	25° " " GRD. "	
				682 4	50° " " P/L.	
25+00				685 19		℄
				684 95		20° RT.(E.) PVM'T.
				684 39		38° " " GUT. EDGE
				684 25		40° " " " F.L.
				684 92		40° " " T. Cb.
				685 10		50° " " B. WK.
				684 96	14° LT.(W.) EDGE PVM'T.	
				684 5	17° " " T. BRK.	

Profile Notes Red ____ Plotted ____ Job No. 6251 Division No. ____
No. ____ Date ____ Date ____ Survey of S.W. GLENDERA S.P.
X-Sec. Notes Chkd. ____ Checked ____ Survey by L.L. BROWN Notes L.L. Date 8-10-59
No. ____ Date ____ Date ____ Map No. ____ Indexed C. Johnson Date ____

F.B. 2503 PG. 79

76L-298 CE 307 11-58

PLEASE RETURN TO
LOS ANGELES COUNTY ENGINEER
700 LOS ANGELES COUNTY ENGINEERING BLDG.

NOTE: ANY ADDITIONS OR CHANGES ON THIS SHEET MUST BE MADE OR CIRCLED IN RED INK, WITH DATE AND NAME OF PERSON MAKING CHANGE.

Do not extend notes this side of this line.

STATION	B.S.	H.I.	F.S.	ELEV.		℄
25+00				683 22	21° LT. (W.) EDGE CONC. DR.	
				682 47	22° " " F.L. " "	
				685 06	24° " " T. WALL	
				683 9	25° " " GRD. "	
				683 6	50° " " P/L	
26+00				686 70		℄
				686 45		20° RT. (E.) PUM'T.
				685 88		38° " " GUT. EDGE
				685 78		40° " " " F.L.
				686 46		40° " " T. Cb.
				686 70		50° " " B. WK.
				686 34	14° LT. (W) EDGE PUM'T.	
				685 4	17° " " T. BRK.	
				684 80	21° " " EDGE CONC. DR.	
				683 90	22° " " F.L. " "	
				686 49	24° " " T. WALL	
				685 0	25° " " GRD. "	
				684 7	50° " " P/L.	
26+60 5				687 47		℄
				687 30		20° RT. (E) PUM'T.
				686 73		38° " " GUT. EDGE

F.B. 2503 Pg. 80

Job No. 1251 Division No. 30 Notes Red Plotted Profile
Survey of S.W. GLENDORA S.D. Date Date No.
Survey by L.L. BROWN Notes P.H. Notes Chkd. Checked X-Sec.
Indexed C. Johnson Date Date No.

76L-298 CE 307 11-58

PLEASE RETURN TO
LOS ANGELES COUNTY ENGINEER
700 LOS ANGELES COUNTY ENGINEERING BLDG.

NOTE: ANY ADDITIONS OR CHANGES ON THIS SHEET MUST BE MADE OR CIRCLED IN RED INK, WITH DATE AND NAME OF PERSON MAKING CHANGE.

Do not extend notes this side of this line.

STATION	B.S.	H.I.	F.S.	ELEV.		℄
26+60 5				686 62		40° RT.(E.) GUT. F.L.
				687 30		40° " " T. Cb.
				687 56		50° " " B. WK.
27+00 5				688 01		℄
				687 84		20° RT.(E.) PVM'T.
				687 20		38° " " GUT. EDGE
				687 07		40° " " " F.L.
				687 73		40° " " T. Cb.
				688 04		50° " " B. WK.
				687 75	14° LT.(W.) EDGE PVM'T.	
				686 2	17° " "	
				685 80	21° " "	
				685 10	22° " "	
				688 02	24° " "	
				686 7	25° " "	
				686 6	50° " "	

Profile Notes Red ____ Plotted ____ Job No. 1251-70 Division No. ____
No. ____ Date ____ Date ____ Survey of S.W. GLENDORA S.D.
X-Sec. Notes Chkd. ____ Checked ____ Survey by L. BROWN Notes P.H. Date [illegible]
No. ____ Date ____ Date ____ Map No. ____ Indexed C. Johnson

F.B. 2503 PG. 81

76L-298 CE 307 11-58

PLEASE RETURN TO
LOS ANGELES COUNTY ENGINEER
700 LOS ANGELES COUNTY ENGINEERING BLDG.

NOTE: ANY ADDITIONS OR CHANGES ON THIS SHEET MUST BE MADE OR CIRCLED IN RED INK, WITH DATE AND NAME OF PERSON MAKING CHANGE.

Do not extend notes this side of this line.

STATION	B.S.	H.I.	F.S.	ELEV.	℄
27+62 2 M.H.	S. RIM 689.04 N. RIM 689.06 MEAN = 689.05			689 05	ON ℄, S.S.M.H. MEAN RIM
				675 77	INVERT 8" INLET EAST MEAN RIM 689.05 MEAS. -12.61 TOP PIPE 676.44 DIA. -0.67 INVERT. 675.77
				675 22	INVERT 16" INLET NORTH MEAN R. 689.05 MEAS. -12.50 TOP PIPE 676.55 DIA. -1.33 INVERT 675.22
				674 87	INVERT 16" OUTLET SOUTH MEAN R. 689.05 MEAS. -12.85 TOP PIPE 676.20 DIA. -1.33 INVERT. 674.87
27+65 22				689 05	℄ INT. GRAND & MAUNA LOA

END PROFILE & CROSS SECTIONS ON GRAND AVE.

F.B. 2503 PG. 82

Job No. 6251 30 Division No. Notes Red Plotted Profile
Survey of S.W. GLENDORA S.D. Date Date No.
Survey by L.L. BROWN Notes P.H. Notes Chkd. Checked X-Sec.
Indexed C. Jordan Date Date No.

76L-298 CE 307 11-58

PLEASE RETURN TO
LOS ANGELES COUNTY ENGINEER
700 LOS ANGELES COUNTY ENGINEERING BLDG.

NOTE: ANY ADDITIONS OR CHANGES ON THIS SHEET MUST BE MADE OR CIRCLED IN RED INK, WITH DATE AND NAME OF PERSON MAKING CHANGE.

Do not extend notes this side of this line.

STATION	B.S.	H.I.	F.S.	ELEV.		℄
BEGIN PROFILE & CROSS SECTIONS ON MAUNA LOA EAST FROM ℄ INT. OF GRAND AVE. & MAUNA LOA AVE = 1+00 EAST.						
27+65.22 = 1+00 GOING E.				689 05	℄ INT. GRAND & MAUNA LOA	
1+40.0				687 87		℄ AT X-GUT.
1+77.0				689 77		℄ PROF.
1+ 87.0				689 85		℄
				689 46		9.0 RT. (S.) PVM'T.
				689 01		17.0 " " GUT. EDGE
				688 90		18.0 " " " F.L.
				689 56		18.0 " " T. Cb.
				689 77		30.0 " " B. wk.
				689 69	9.0 LT. (N) PVM'T.	
				689 49	17.0 " " GUT. EDGE	
				689 38	18.0 " " " F.L.	
				690 01	18.0 " " T. Cb.	
				690 4	30.0 " " P/L	
2+27.0				690 04		℄
				689 75		9.0 RT. (S.) PVM'T.
				689 21		17.0 " " GUT. EDGE

Profile Notes Red ____ Plotted ____ Job No. 6251 30 Division No. ____
No. ____ Date ____ Date ____ Survey of S. W. GLENDORA S.D.
No. ____ Notes Chkd. ____ Checked ____ Survey by [illegible] Notes [illegible] Date [illegible]
No. ____ Date ____ Date ____ Map No. ____ Indexed C. Johnson Date ____

F.B. 2503 PG. 83

76L-298 CE 307 11-58

PLEASE RETURN TO
LOS ANGELES COUNTY ENGINEER
700 Los Angeles County Engineering Bldg.

NOTE: ANY ADDITIONS OR CHANGES ON THIS SHEET MUST BE MADE OR CIRCLED IN RED INK, WITH DATE AND NAME OF PERSON MAKING CHANGE.

Do not extend notes this side of this line.

STATION	B.S.	H.I.	F.S.	ELEV.		℄
2+27.0				689.11		18.0 RT.(S) GUT. F.L.
				689.75		18.0 " " T. Cb.
				689.98		30.0 " " B. WK.
				689.96	9.0 LT.(N) PVM'T.	
				689.61	17.0 " " GUT. EDGE	
				689.58	18.0 " " " F.L.	
				689.68	18.0 " " T. DEP. Cb.	
				690.5	30.0 " " P/L.	
2+98.7 M.H.	W. RIM 689.94			689.96	10.0 RT.(S.) S.S.M.H. MEAN RIM	
	E. RIM 689.99					
	MEAN 689.96			682.66	INVERT 8" INLET EAST	MEAN RIM 689.96 MEAS. -6.63 TOP PIPE 683.33 DIA. -0.67 INVERT. 682.66
				682.44	INVERT 8" OUTLET WEST	MEAN R. 689.96 MEAS. -6.85 TOP PIPE 683.11 DIA. -0.67 INVERT. 682.44

F.B. 2503 PG. 84

Job No. 6251.20 Division No. Notes Red Plotted Profile
Survey of S.W. GLENDORA S.D. Date Date No.
Survey by L.L. BROWN Notes: P.H. Notes Chkd. Checked X-Sec.
Indexed L. C. Johnson Date Date Date No.

76L-298 CE 307 11-58

PLEASE RETURN TO
LOS ANGELES COUNTY ENGINEER
700 LOS ANGELES COUNTY ENGINEERING BLDG.

NOTE: ANY ADDITIONS OR CHANGES ON THIS SHEET MUST BE MADE OR CIRCLED IN RED INK, WITH DATE AND NAME OF PERSON MAKING CHANGE.

Do not extend notes this side of this line.

STATION	B.S.	H.I.	F.S.	ELEV.		℄
3+27.0				690 50		℄
				690 18		9.0 RT. (S.) PVM'T.
				689 70		17.0 " " GUT. EDGE
				689 60		18.0 " " " F.L.
				690 23		18.0 " " T. CB.
				690 48		30.0 " " B. WK.
				690 30	9.0 LT. (S.) PVM'T.	
				690 06	17.0 " " GUT. EDGE	
				690 04	18.0 " " " F.L.	
				690 69	18.0 " " T. CB	
				691 0	30.0 " " P/L.	

END PROFILE & CROSS SECTIONS GOING EAST ON MAUNA LOA

Profile Notes Red ____ Plotted ____ Job No. 62H20 Division No. ____
No. ____ Date ____ Date ____ Survey of S.W. GLENDORA S.D.
X-Sec. Notes Chkd. ____ Checked ____ Survey by L.L. B[illegible] C. Johnson Date [illegible]
No. ____ Date ____ Date ____ Map No. ____ Indexed ____ Date ____

F.B. 2503 PG. 85

76L-298 CE 307 11-58

PLEASE RETURN TO
LOS ANGELES COUNTY ENGINEER
700 LOS ANGELES COUNTY ENGINEERING BLDG.

NOTE: ANY ADDITIONS OR CHANGES ON THIS SHEET MUST BE MADE OR CIRCLED IN RED INK, WITH DATE AND NAME OF PERSON MAKING CHANGE.

Do not extend notes this side of this line.

STATION	B.S.	H.I.	F.S.	ELEV.		℄
BEGIN PROFILE & CROSS SECTIONS ON MAUNA LOA WEST FROM ℄ INT. OF GRAND AVE. & MAUNA LOA AVE. = 1+00 WEST.						
27+65.22 = 1+00 GOING WEST				689 05	℄ INT. GRAND & MAUNA LOA	
1+17.0				689 54		℄
				689 82		20° RT. (N) EDGE CONC.
				689 24	22° LT. (S.) EDGE CONC.	
1+24.5				689 54		℄
				689 79		20° RT. (N.) EDGE CONC.
				689 23	22° LT. (S.) EDGE CONC.	
1+50.0				687 99		℄
				687 94		7° RT. (N.) PVM'T.
				687 83		14° " " EDGE PVM'T.
				687 1		20° " " GRD.
				687 0		30° " " P/L
				687 87	10° LT. (S.) PVM'T.	
				687 77	20° " " EDGE PVM'T.	
				686 9	24° " " GRD.	
				686 8	30° " " P/L	

F.B. 2503 Pg. 86

Job No. 6251.70 Division No. ____ Notes Red ____ Plotted ____ Profile

Survey of S.W. GLENDORA S.D. Date ____ Date ____ No. ____

Survey by L.L. BROWN Notes P.H. Notes Chkd. ____ Checked ____ X-Sec.

Indexed C. Johnson Date ____ Date ____ No. ____

76L-298 CE 307 11-58

PLEASE RETURN TO
LOS ANGELES COUNTY ENGINEER
700 LOS ANGELES COUNTY ENGINEERING BLDG.

NOTE: ANY ADDITIONS OR CHANGES ON THIS SHEET MUST BE MADE OR CIRCLED IN RED INK, WITH DATE AND NAME OF PERSON MAKING CHANGE.

Do not extend notes this side of this line.

STATION	B.S.	H.I.	F.S.	ELEV.		℄
1+66°				687 18		℄
				687 14		6° RT. (N.) PUM'T.
				687 01		12° " " EDGE PUM'T.
				686 5		20° " " GRD.
				686 8		30° " " P/L
				687 01	11° LT. (S) PUM'T.	
				686 68	22° " " EDGE PUM'T.	
				686 5	25° " " GRD.	
				686 6	30° " " P/L	
2+00				686 44		℄
				686 19		12° RT. (N.) EDGE PUM'T.
				686 0		20° " " GRD.
				686 2		30° " " P/L.
				686 29	11° LT. (S.) PUM'T.	
				685 80	22° " " EDGE PUM'T.	
				686 0	25° " " GRD.	
				686 1	30° " " P/L.	
3+00				684 84		℄
				684 67		11° RT. (N.) EDGE PUM'T.
				684 4		20° " " GRD.
				684 3		30° " " P/L.

Profile Notes Red ____ Plotted ____ Job No. 6251 Division No. ____
No. ____ Date ____ Date ____ Survey of S. W. GLENDORA S.D.
~~R.Sec.~~ Notes Chkd. ____ Checked ____ Survey by [illegible] Date 8-10-58
No. ____ Date ____ Date ____ Map No. ____ Indexed ____ Date ____

F.B. 2503 PG. 87

76L-296 CE 307 11-58

PLEASE RETURN TO
LOS ANGELES COUNTY ENGINEER
700 LOS ANGELES COUNTY ENGINEERING BLDG.

NOTE: ANY ADDITIONS OR CHANGES ON THIS SHEET MUST BE MADE OR CIRCLED IN RED INK, WITH DATE AND NAME OF PERSON MAKING CHANGE.

Do not extend notes this side of this line.

STATION	B.S.	H.I.	F.S.	ELEV.		℄
3+00				684 58	10° LT. (S.) PUM'T.	
				684 31	18° " " GUT. EDGE	
				684 18	20° " " " F.L.	
				684 74	20° " " T. Cb.	
				685 0	30° " " P/L	

END PROFILE & CROSS SECTIONS GOING WEST ON MAUNA LOA AVE.

F.B. 2503 PG. 88

Job No. 6251 70 Division No. ____ Notes Red ____ Plotted ____ Profile

Survey of S.W. GLENDORA S.D. Date ____ Date ____ No. ____

Survey by LL BROWN Notes P.H. Notes Chkd. ____ Checked ____ X-Sec.

Indexed N. C. Johnson Date ____ Date ____ No. ____

76L-298 CE 307 11-58

PLEASE RETURN TO
LOS ANGELES COUNTY ENGINEER
700 LOS ANGELES COUNTY ENGINEERING BLDG.

NOTE: ANY ADDITIONS OR CHANGES ON THIS SHEET MUST BE MADE OR CIRCLED IN RED INK, WITH DATE AND NAME OF PERSON MAKING CHANGE.

Do not extend notes this side of this line.

STATION	B.S.	H.I.	F.S.	ELEV.		℄
RESUME PROFILE & CROSS SECTIONS GOING NORTH ON GRAND AVE.						
27+65.22	GOING NORTH			689 05	℄ INT. GRAND & MAUNA LOA	
28+ 30.5				689 43		℄
				689 34		20° RT. (E.) PVMT.
				688 83		38° " " GUT. EDGE
				688 67		40° " " " F.L.
				689 31		40° " " T. Cb.
				689 6		50° " " P/L.
				689 21	15° LT. (W.) EDGE PVM'T.	
				688 0	17° " " T. BRK.	
				686 7	22° " " F.L. DIRT DR.	
				688 98	24° " " T. WALL	
				687 8	25° " " GRD. "	
				687 3	50° " " P/L	
28+ 70.5				689 83		℄
				689 75		20° RT. (E) PVM'T.

Profile Notes Red ____ Plotted ____ Job No. 6251 26 Division No. ____
No. ____ Date ____ Date ____ Survey of S.W. GLENDORA S.D.
X-Sec. Notes Chkd. ____ Checked ____ Survey by L.L. Brown Notes Date 6-10-56
No. ____ Date ____ Date ____ Map No. ____ Indexed C. Johnson Date ____

F.B. 2503 Pg. 89

76L-298 CE 307 11-58

PLEASE RETURN TO
LOS ANGELES COUNTY ENGINEER
700 LOS ANGELES COUNTY ENGINEERING BLDG.

NOTE: ANY ADDITIONS OR CHANGES ON THIS SHEET MUST BE MADE OR CIRCLED IN RED INK. WITH DATE AND NAME OF PERSON MAKING CHANGE.

Do not extend notes this side of this line.

STATION	B.S.	H.I.	F.S.	ELEV.		℄
28+70 5				689 28		38° RT. (E.) GUT. EDGE
				689 06		40° " " " F.L
				689 16		40° " " T. Cb
				689 9		50° " " P/L
				689 65	15° LT. (W) EDGE PUMIT.	
				688 9	18° " " T. BRK.	
				686 8	22° " " F.L. DIRT DR.	
				689 29	24° " " T. WALL	
				688 2	25° " " GRD. "	
				687 7	50° " " P/L	
29+45 5	END EXIST. Cb.			690 55		℄
				690 55		20° RT. (E) PUMIT.
				690 00		38° " " GUT. EDGE
				689 94		40° " " " F.L.
				690 54		40° " " T. Cb.
				690 6		50° " " P/L
				690 23	15° LT. (W) EDGE PUMIT.	
				689 2	17° " " T. BRK.	
				687 4	22° " " F.L. DIRT DR.	
				689 98	24° " " T. WALL	
				689 1	25° " " GRD. "	

F.B. 2503 PG. 90

Job No. 6251 24 Division No. ____ Notes Red ____ Plotted ____ Profile ____

Survey of S.W. GLENDORA S.D. Date ____ Date ____ No. ____

Survey by L.L. BROWN Notes P.H. Notes Chkd. ____ Checked ____ X-Sec. ____

Indexed C. Johnson Date ____ Date ____ No. ____

76L-298 CE 307 11-58

PLEASE RETURN TO
LOS ANGELES COUNTY ENGINEER
700 LOS ANGELES COUNTY ENGINEERING BLDG.

NOTE: ANY ADDITIONS OR CHANGES ON THIS SHEET MUST BE MADE OR CIRCLED IN RED INK, WITH DATE AND NAME OF PERSON MAKING CHANGE.

Do not extend notes this side of this line.

STATION	B.S.	H.I.	F.S.	ELEV.	℄	
29+45.5				688 3	50' LT. (W.) P/L.	
B.M.S.D.306				689 55 ✓	B.M. S.D. 306 EL. 689.549, F.B. 2503, PG 10 GRAND AVE. & MAUNA LOA AVE. S.E. COR. B. SPK. IN Cb. 5 FT. E. OF E. END C.R.	✓

Profile Notes Red ____ Plotted ____ Job No. 6251 Division No. 70
No. ____ Date ____ Date ____ Survey of S.W. GLENDORA S.D.
X-Sec. Notes Chkd. ____ Checked ____ Survey by [illegible]
No. ____ Date ____ Date ____ Map No. ____ Index C. Johnson Date ____

F.B. 2503 PG. 91

F. B. Pg.

Profile No. Notes Red Date Plotted Date Job No. Division No. Survey of

X-Sec. No. Notes Chkd. Date Checked Date Survey by Map No. Notes Indexed Date Date

SAVE 93 - 100

Pgs 93 - 100 Blank for future work

STATION	B. S.	H. I.	F. S.	ELEV.

NOTE: ANY ADDITIONS OR CHANGES ON THIS SHEET MUST BE MADE OR CIRCLED IN RED INK, WITH DATE AND NAME OF PERSON MAKING CHANGE.

PLEASE RETURN TO
LOS ANGELES COUNTY ENGINEER
700 LOS ANGELES COUNTY ENGINEERING BLDG.

Do not extend notes this side of this line.

76L-298 CE 307 11-58

Notes Ck'd by Miller	Survey of S.W. GLENDORA S.D. F.B. 2503 Pg. 101
Map No.	JN 6251.70 Tape 0160 Std 68 °F
Office Work	Surveyed by L.L. BROWN
Checked	Notes L.L. BROWN Date 9-16-59.
Date	Indexed 9-28-59

SOUTHWEST GLENDORA STORM DRAIN

J.N. 6251.70

PROJECT NO. 517 LINE B

CENTER LINE

CENTER LINE SURVEY ON GLENDORA AVE. NORTH FROM BIG DALTON WASH TO BASELINE ROAD.

- PARTY -

BROWN, L.L.

HARRINGTON, P.

WEST, J.

GRAY, W.

Note: Any Additions or Changes on This Sheet Must Be Made or Circled In Red Ink With Date and Name of Person Making Change.

Do not extend notes this side of this line.

RETURN TO
LOS ANGELES COUNTY ENGINEER
700 LOS ANGELES COUNTY ENGINEERING BLDG.

763095 CE #247—7-53

F. B. 2503 PG. 102

INDEX MAP
S.W. GLENDORA S.D.

FIGURES INDICATE PAGE NUMBERS.

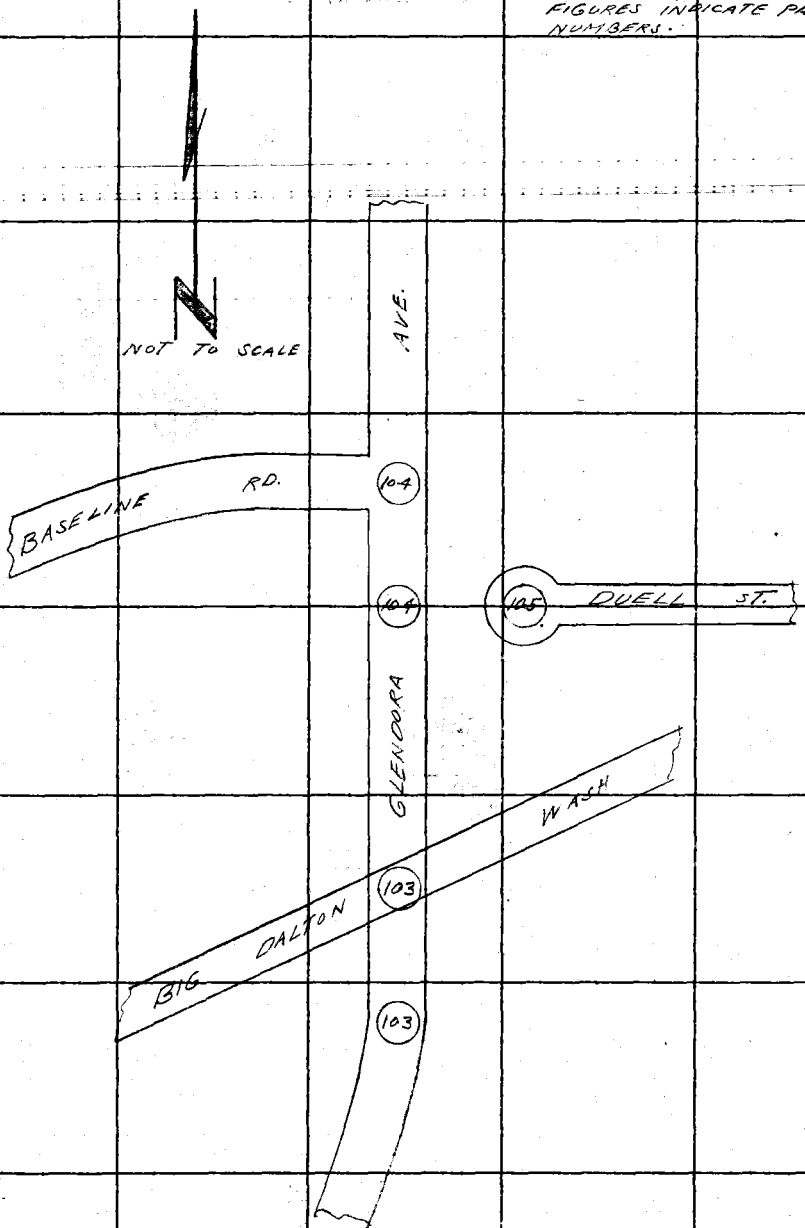

RETURN TO
LOS ANGELES COUNTY ENGINEER
100 LOS ANGELES COUNTY ENGINEERING BLDG.

Do not extend notes this side of this line.

Note: Any Additions or Changes on This Sheet Must be Made or Circled in Red Ink With Date and Name of Person Making Change.

Notes Ck'd by Miller	Survey of S.W. GLENDORA S.D.
Map No.	JN 6251.70 Tape 0160 Std 68 °F
Office Work	Surveyed by L. L. BROWN
Checked	Notes L. L. BROWN Date 9-16-59
Date	Indexed A. C. Johnson

F.B. 2503 PG. 103

A-2

W.S. 98

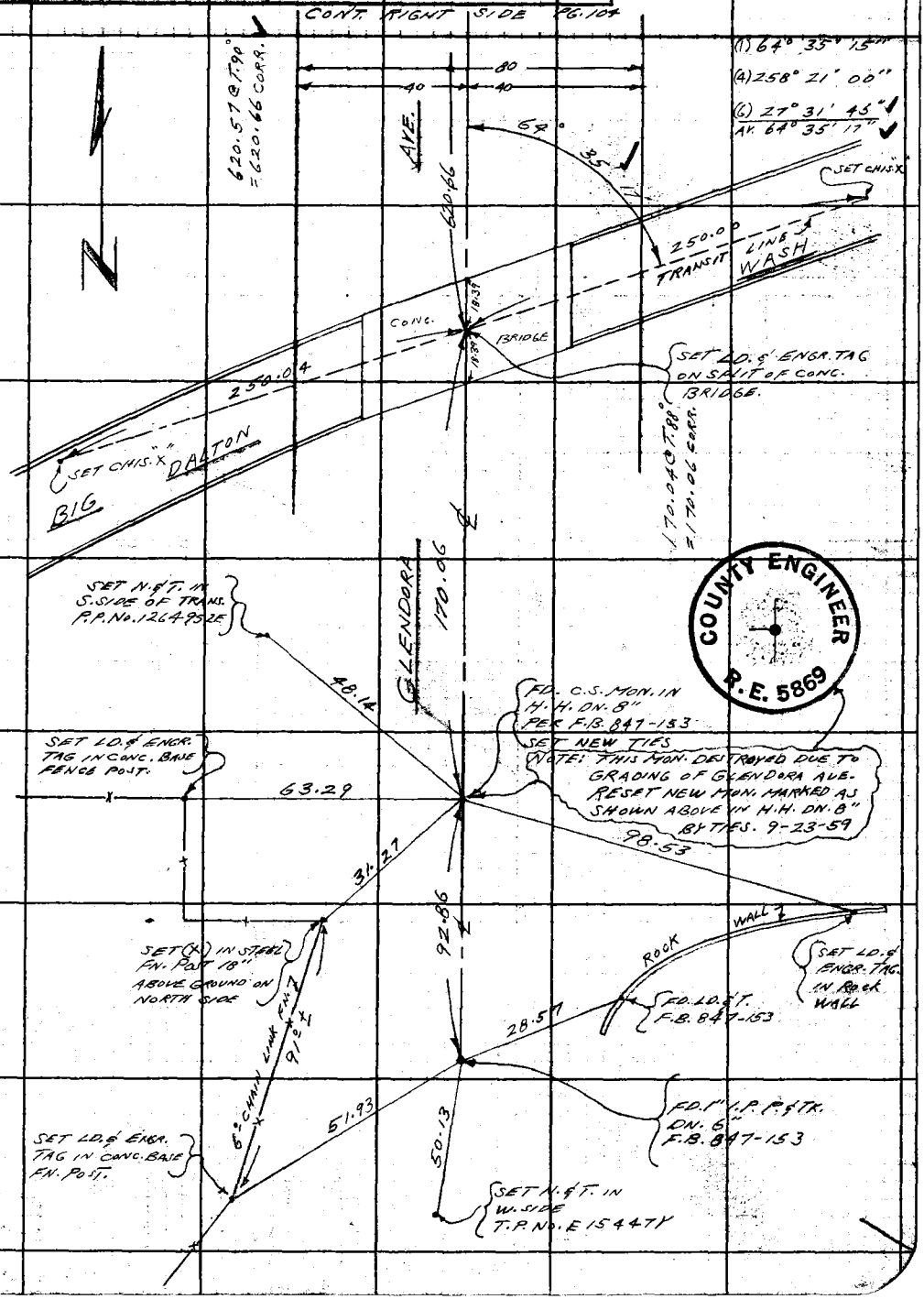

COUNTY ENGINEER
R.E. 5869

Note: Any Additions or Changes on This Sheet Must be Made or Circled in Red Ink With Date and Name of Person Making Change.

Do not extend notes this side of this line.

RETURN TO
LOS ANGELES COUNTY ENGINEER
700 LOS ANGELES COUNTY ENGINEERING BLDG.

763098 CE #247—7-58

RETURN TO
LOS ANGELES COUNTY ENGINEER
700 LOS ANGELES COUNTY ENGINEERING BLDG.

Note: Any Additions or Changes on This Sheet Must be Made or Circled in Red Ink With Date and Name of Person Making Change.

W.S 48 A-2

Do not extend notes this side of this line.

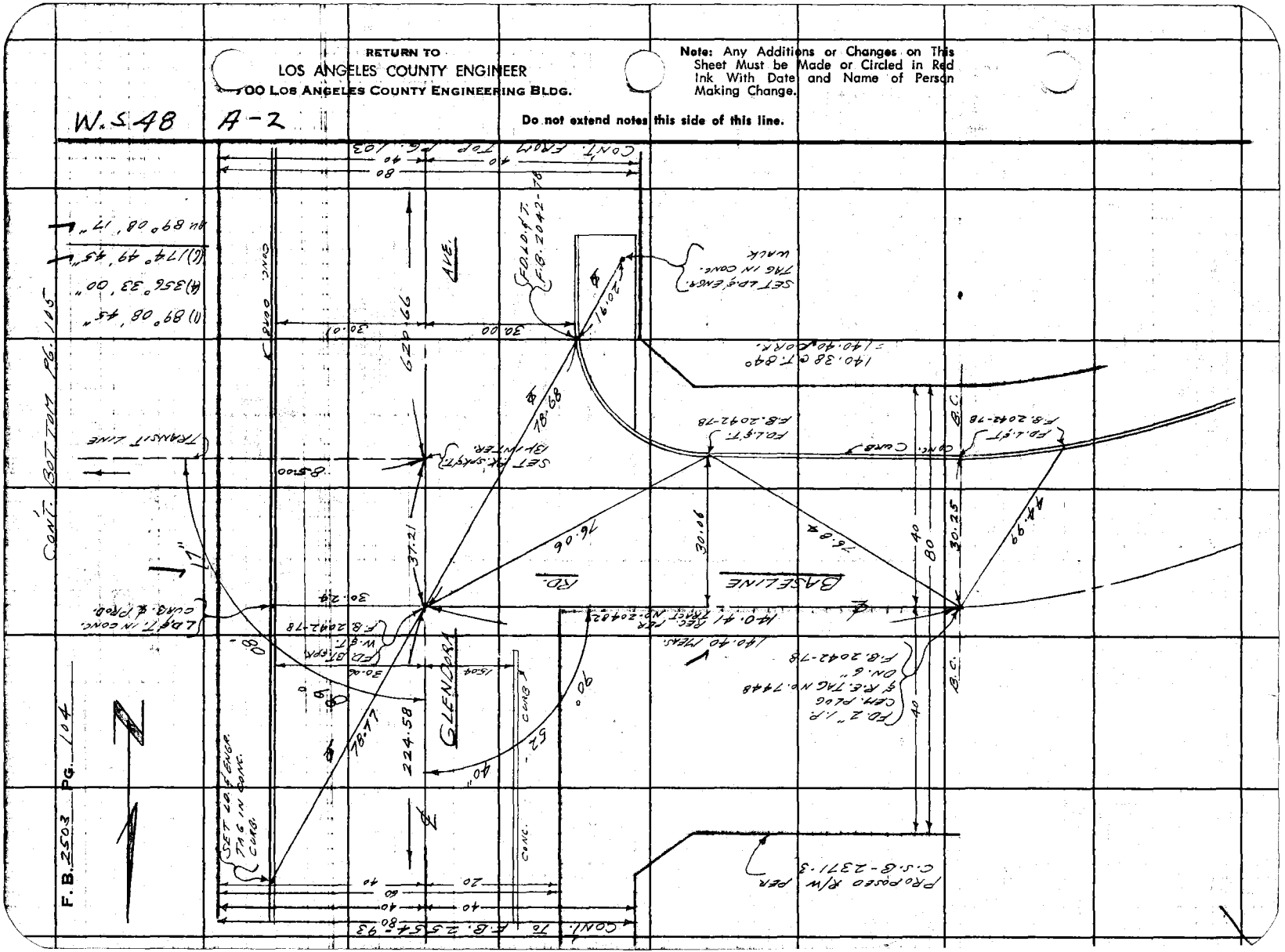

Notes Ck'd by Miller	Survey of S.W. GLENDORA S.D.
Map No.	JN 6251.70 Tape 0160 Std 68 °F
Office Work	Surveyed by L.L. BROWN
Checked	Notes L.L. BROWN Date 9-16-59
Date	Indexed C. Johnson

F.B. 2593 PG. 105

W.S. 48 A-2

Note: Any Additions or Changes on This Sheet Must be Made or Circled in Red Ink With Date and Name of Person Making Change.

Do not extend notes this side of this line.

RETURN TO
LOS ANGELES COUNTY ENGINEER
700 LOS ANGELES COUNTY ENGINEERING BLDG.

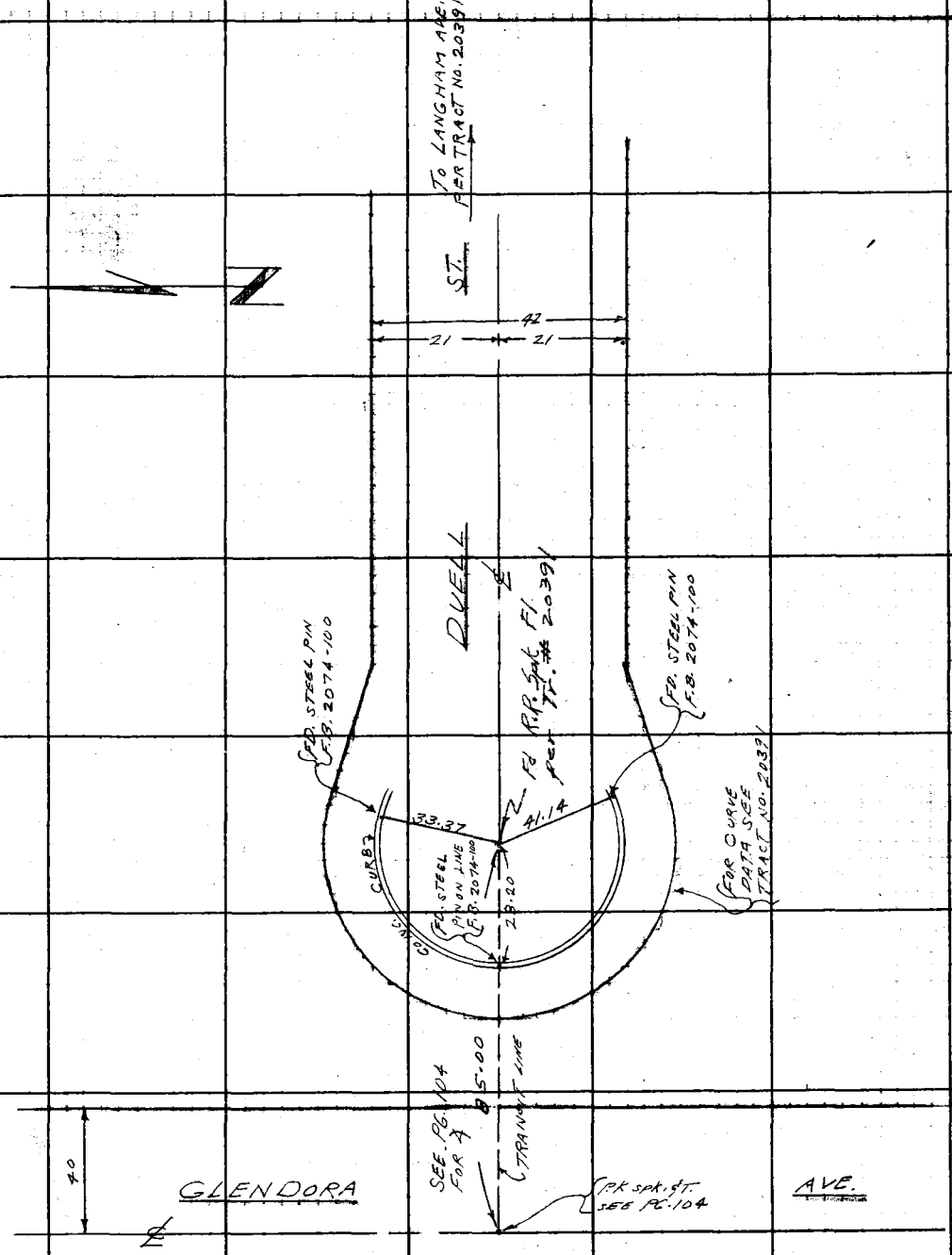

CONT. FROM TOP PG. 104

76S09S CE #247—7-53

Notes Ck'd by
Map No.
Office Work
Checked
Date

Survey of
JN Tape Std °F
Surveyed by
Notes Date
Indexed

F. B. 2583 Pg.

SAVE 107-116

Note: Any Additions or Changes on This Sheet Must Be Made or Circled in Red Ink With Date and Name of Person Making Change.

Do not extend notes this side of this line.

RETURN TO
LOS ANGELES COUNTY ENGINEER
700 LOS ANGELES COUNTY ENGINEERING BLDG.

763095 CE #247—7-53

Notes Ck'd by	Survey of S.W. GLENDORA S.D.
Map No.	JN 6251.70 Tape 0100 Std 68 of
Office Work	Surveyed by L.L. BROWN
Checked	Notes L.L. BROWN Date 9-18-59
Date	Indexed R. O. Johnson 9-28-59

F.B. 2503 Pg 117

SOUTHWEST GLENDORA STORM DRAIN

J.N. 6251.70.

PROJECT NO. 517 LINE B.

TOPOGRAPHY

TOPOGRAPHY ON GLENDORA AVE. NORTH FROM BIG DALTON WASH TO BASELINE ROAD.

NOTE: STATIONING COMMENCES 1+00 AT C.E. MON. 170.06' SOUTH OF ℄ INT. OF BRIDGE AT BIG DALTON WASH AND GLENDORA AVE.

NOTE: TOPOGRAPHY TAKEN TO PROPOSED R/W.

~PARTY~

BROWN, L.L.

HARRINGTON, P.

WEST, J.

GRAY, W.

Note: Any Additions or Changes on This Sheet Must be Made or Circled in Red Ink With Date and Name of Person Making Change.

Do not extend notes this side of this line.

RETURN TO
LOS ANGELES COUNTY ENGINEER
700 LOS ANGELES COUNTY ENGINEERING BLDG.

76F209S CE #247—3-57

F. B. 2503 Pg. 118

RETURN TO
LOS ANGELES COUNTY ENGINEER
700 Los Angeles County Engineering Bldg.

Do not extend notes this side of this line.

Note: Any Additions or Changes on This Sheet Must be Made or Circled in Red Ink With Date and Name of Person Making Change.

76F3095 CE #247—3-57

RETURN TO
LOS ANGELES COUNTY ENGINEER
700 LOS ANGELES COUNTY ENGINEERING BLDG.

Note: Any Additions or Changes on This Sheet Must be Made or Circled In Red Ink With Date and Name of Person Making Change.

Do not extend notes this side of this line.

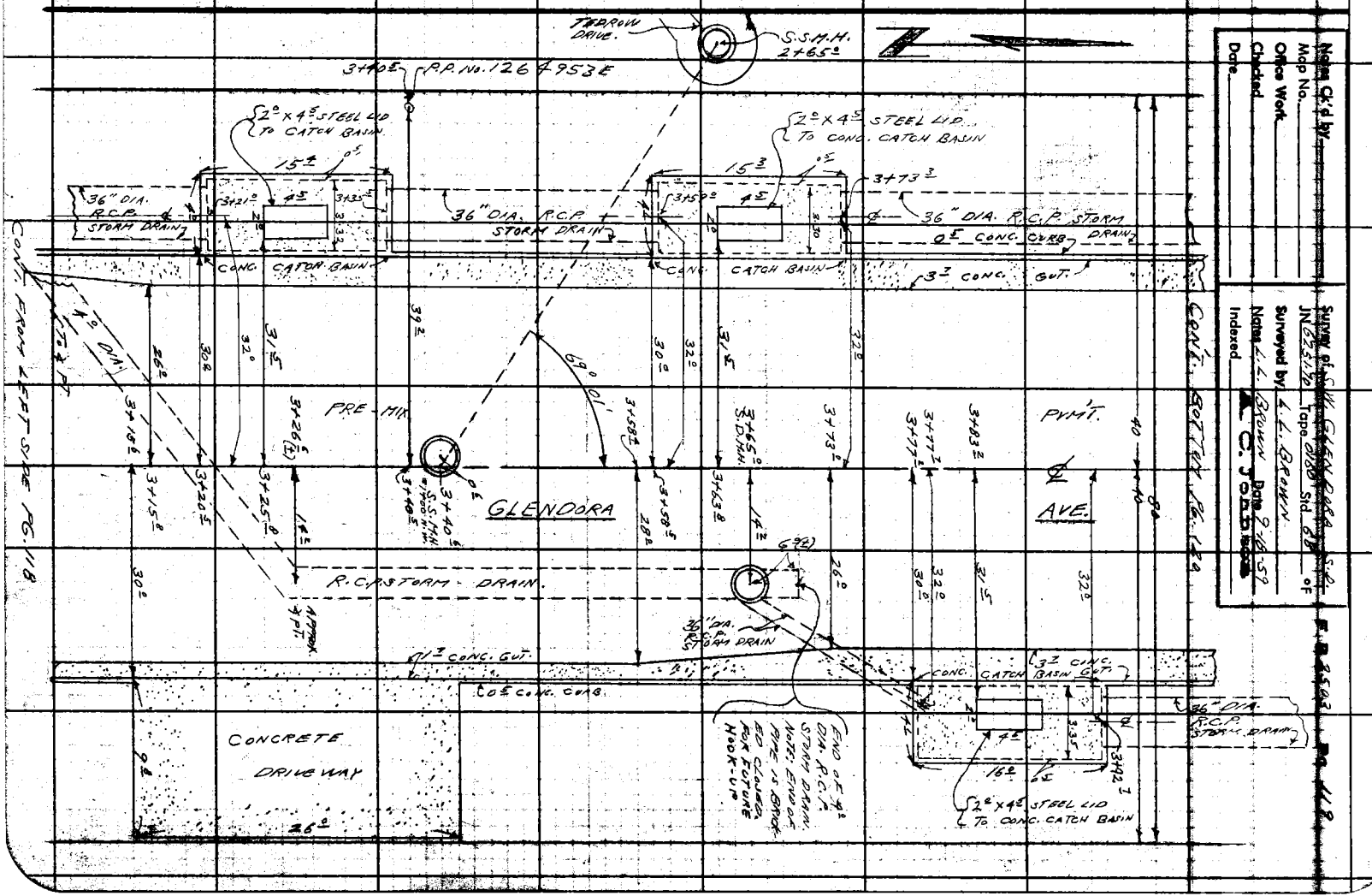

F. B. 2503 Pg 120

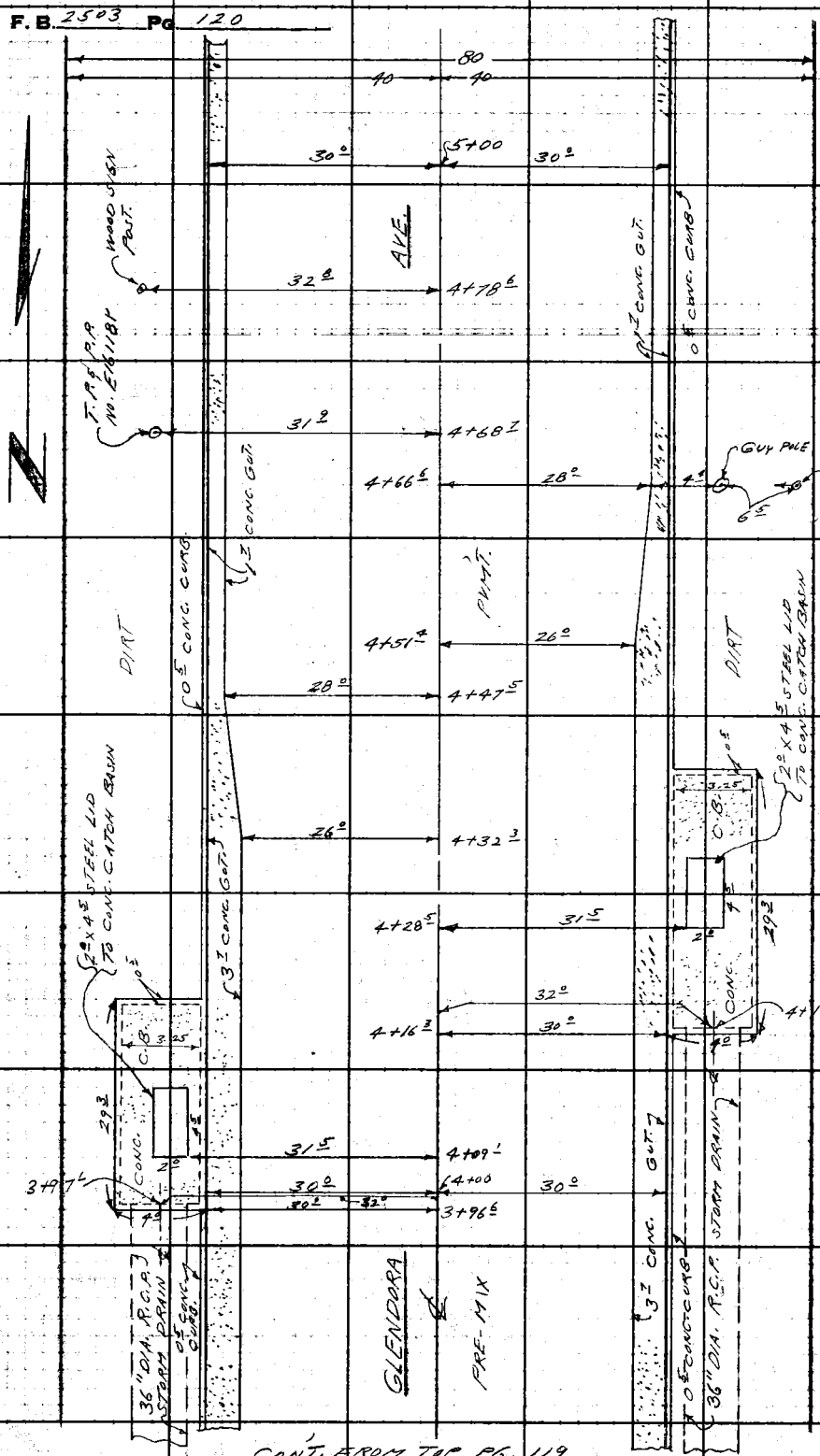

CONT. FROM TOP PG. 119

RETURN TO
LOS ANGELES COUNTY ENGINEER
700 LOS ANGELES COUNTY ENGINEERING BLDG.

Do not extend notes this side of this line.

Note: Any Additions or Changes on This Sheet Must be Made or Circled in Red Ink With Date and Name of Person Making Change.

Notes Ck'd by	Survey of S. W. GLENDORA S.D.	F. B. 2503 Pg. 121
Map No.		
Office Work	Surveyed by L. L. BROWN	
Checked	Notes L. L. BROWN Date 9-18-59	
Date	Indexed H. C. Johnson	

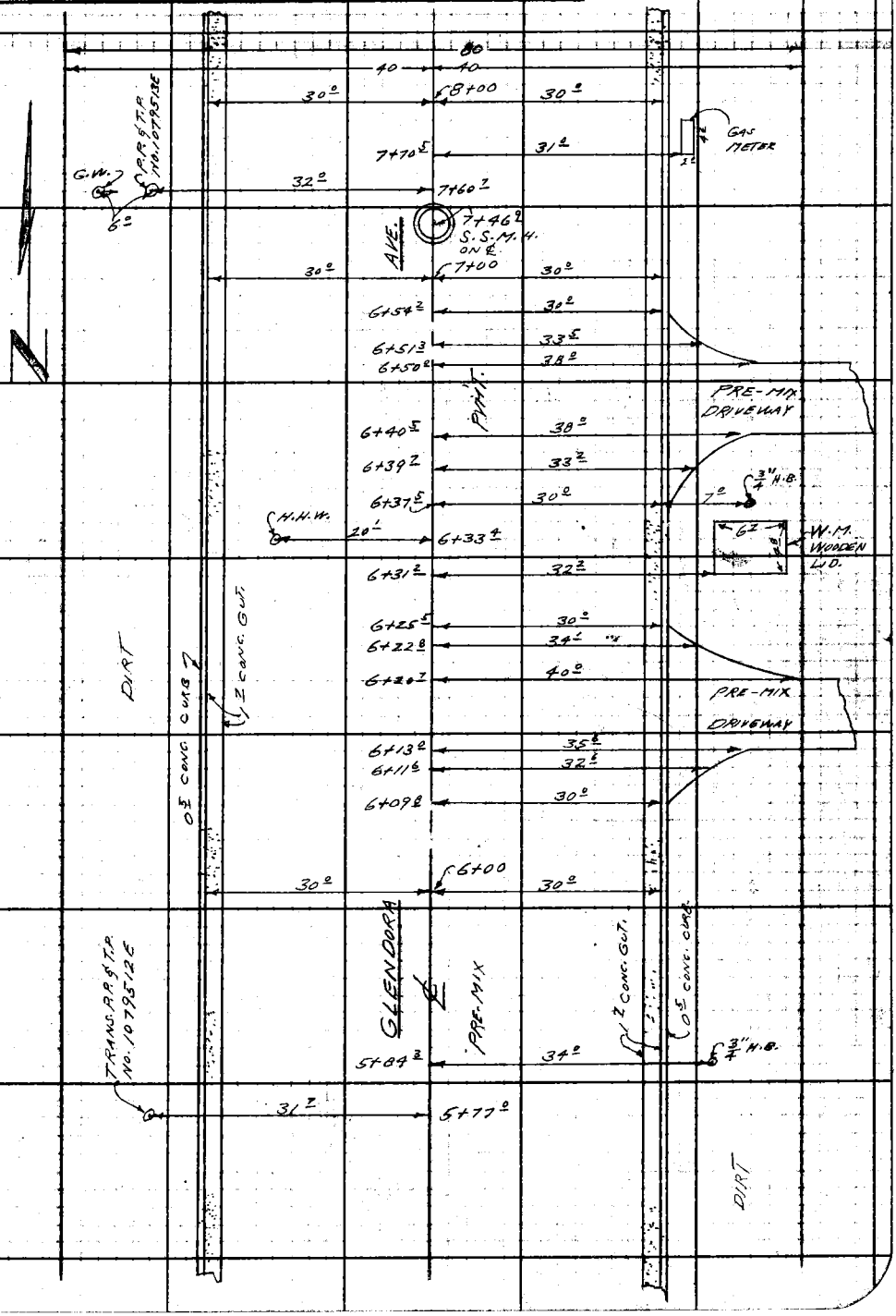

Note: Any Additions or Changes on This Sheet Must be Made or Circled in Red Ink With Date and Name of Person Making Change.

Do not extend notes this side of this line.

RETURN TO
LOS ANGELES COUNTY ENGINEER
700 LOS ANGELES COUNTY ENGINEERING BLDG.

76F3095 CE #247—3-57

F.B. 2503 Pg. 122

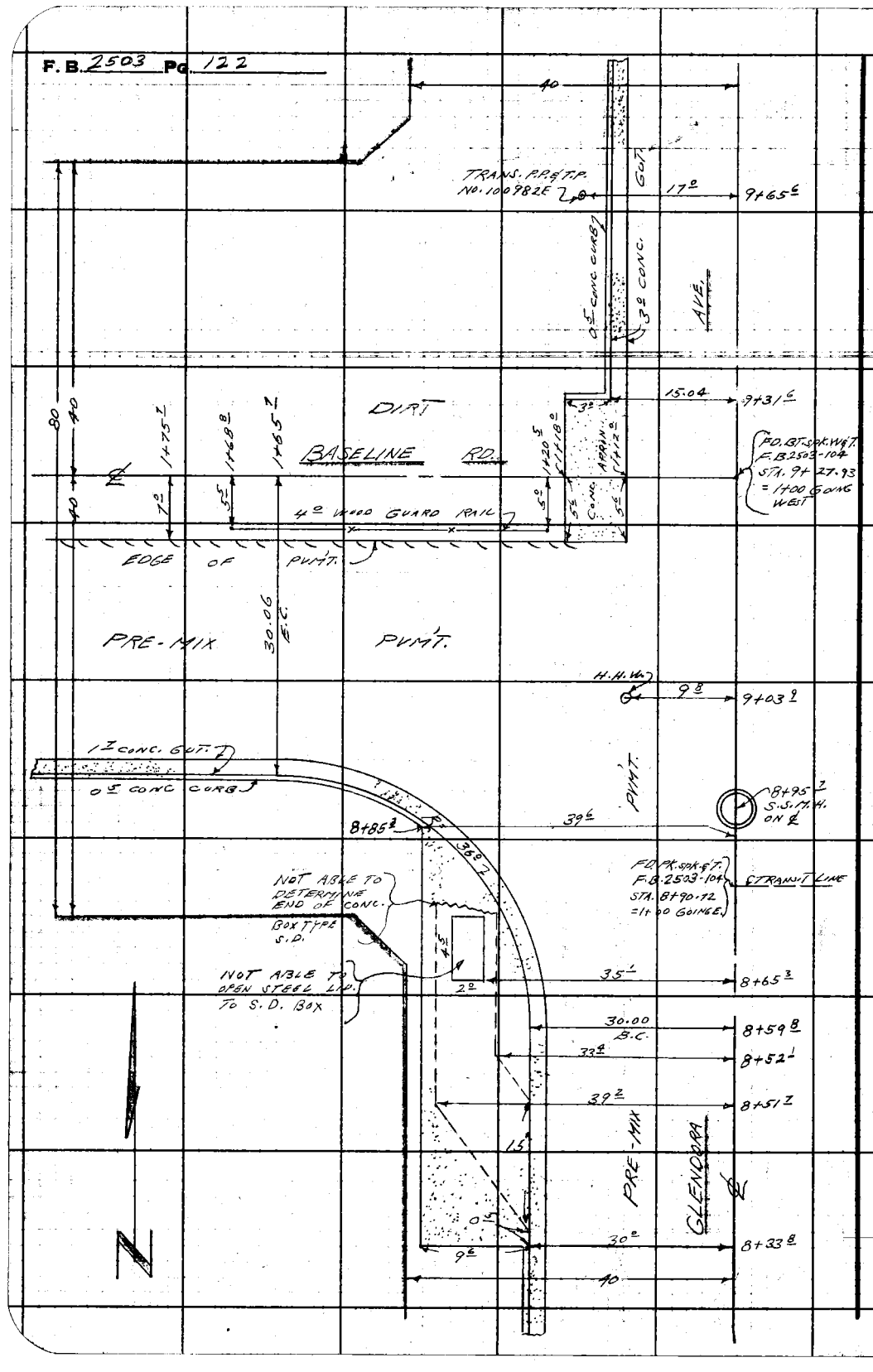

RETURN TO
LOS ANGELES COUNTY ENGINEER
700 Los Angeles County Engineering Bldg.

Do not extend notes this side of this line.

Note: Any Additions or Changes on This Sheet Must be Made or Circled in Red Ink With Date and Name of Person Making Change.

76F3095 CE #247—3-57

RETURN TO
LOS ANGELES COUNTY ENGINEER
700 LOS ANGELES COUNTY ENGINEERING BLDG.

Note: Any Additions or Changes on This Sheet Must be Made or Circled in Red Ink With Date and Name of Person Making Change.

Do not extend notes this side of this line.

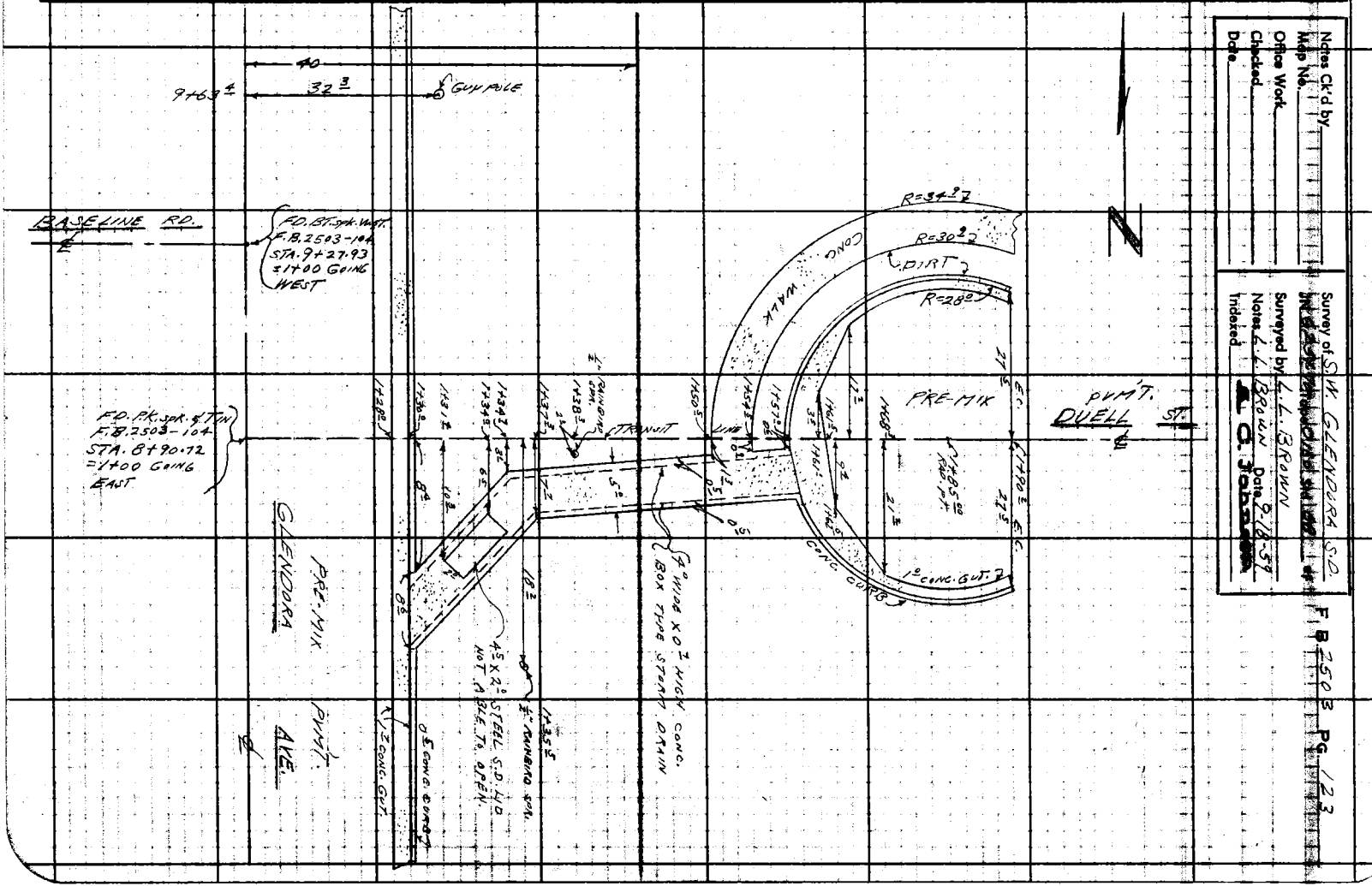

Notes Ck'd by
Map No.
Office Work
Checked
Date

Survey of SW GLENDORA S.D.
Surveyed by L. L. BROWN Date 8-18-57
Notes L. L. BROWN
Indexed J. C. Johnson

F.B. 2503 PG. 123

Notes Ck'd by	Survey of
Map No.	JN Tape Std. F
Office Work	Surveyed by
Checked	Notes Date
Date	Indexed

F. B. 2503 PG.

SAVE 125-134

Note: Any Additions or Changes on This Sheet Must be Made or Circled in Red Ink With Date and Name of Person Making Change.

Do not extend this side of this line.

PLEASE RETURN TO
LOS ANGELES COUNTY ENGINEER
700 LOS ANGELES COUNTY ENGINEERING BLDG.

76F3098 S&E #247 1-56

Profile No. _____ Notes Red Date _____ Plotted Date _____ Job No. 6251 20 Division No. _____ F.B. 2503 Pg. 135

Survey of S. W. GLENDORA S.D.

No. _____ Date _____ Date _____ Map No. _____ Indexed C. Johnson Date 9-28-59

SOUTHWEST GLENDORA
STORM DRAIN
J.N. 6251.70
PROJECT No. 517 LINE "B"

CROSS-SECTIONS

PROFILE & CROSS-SECTIONS ON
GLENDORA AVE. FROM BIG DALTON W.
NORTH TO BASELINE RD.

NOTE: STATIONING COMMENCES
1+00 AT C.E. MON. 170.06 SO.
OF & INT. OF BRIDGE AT
BIG DALT. W. & GLENDORA AVE.

PARTY

BROWN, L.L.
HARRINGTON, P.
WEST, J
GRAY, W.

LENKER ROD USED THROUGHOUT

STATION	B.S.	H.I.	F.S.	ELEV.

NOTE: ANY ADDITIONS OR CHANGES ON THIS SHEET MUST BE MADE OR CIRCLED IN RED INK, WITH DATE AND NAME OF PERSON MAKING CHANGE.

Do not extend notes this side of this line.

PLEASE RETURN TO
LOS ANGELES COUNTY ENGINEER
700 Los Angeles County Engineering Bldg.

76L-298 CE 307 11-58

76L-298 CE 307 11-58

PLEASE RETURN TO
LOS ANGELES COUNTY ENGINEER
700 LOS ANGELES COUNTY ENGINEERING BLDG.

NOTE: ANY ADDITIONS OR CHANGES ON THIS SHEET MUST BE MADE OR CIRCLED IN RED INK, WITH DATE AND NAME OF PERSON MAKING CHANGE.

Do not extend notes this side of this line.

STATION	B.S.	H.I.	F.S.	ELEV.		
B.M. S.D. 319				711 83	B.M. S.D. 319 ELEV. 711.831 F.B. 2554-12, GLENDORA AVE. & BIG DALTON WASH W. CURB OF BRIDGE, BT. SPK. & LD. 1 FT. S. OF N. END.	
BEGIN PROFILE & CROSS-SECTIONS GOING EAST ON BIG DALTON WASH FROM THE INT. OF THE ℄ OF GLENDORA AVE. & THE ⊼ LINE OF BIG DALTON WASH = 1+00 GOING EAST.						
2+70.06 = 1+00 GOING EAST				711 15	INT. ℄ GLENDORA & ⊼ LINE OF WASH	
1+25.7				711 41		16.7 RT. (S) GUT.
				712 40		16.7 " " T. Cb.
1+32.6				712 53		16.6 RT. (S) S.E. COR. BRIDGE
				697 08		15 " " BOT. CONC. CHAN.
1+33.6				711 41		⊼ GUT.

F.B. 2503 Pg. 136

Job No. 6251 70 Division No. Notes Red Plotted Profile
Survey of S.W. GLENDORA S.D. Date Date No. X-Sec.
Survey by L.L. BROWN Notes P.H. Notes Chkd. Checked
Indexed C. Tobbson Date Date No.

76L-298 CE 307 11-58

PLEASE RETURN TO
LOS ANGELES COUNTY ENGINEER
700 LOS ANGELES COUNTY ENGINEERING BLDG.

NOTE: ANY ADDITIONS OR CHANGES ON THIS SHEET MUST BE MADE OR CIRCLED IN RED INK, WITH DATE AND NAME OF PERSON MAKING CHANGE.

Do not extend notes this side of this line.

STATION	B.S.	H.I.	F.S.	ELEV.		
1+33 6				71 2 43		T. Cb.
1+39 6				71 2 52		EAST EDGE BRIDGE
				697 13		BOT. CONC. CHAN.
1+39 9				711 35	16' LT.(N) GUT. EDGE	
1+ 41 6				711 34	16' LT.(N) GUT. F.L.	
				712 40	" " " T. Cb.	
1+47 6				712 50	16' LT.(N.) NE. COR. BRIDGE	
				697 24	15' " " BOT. CONC. CHAN	
2+00				698 04		
				698 09		15' RT.(S.) BOT. CONC. CHAN
				709 5		" " " T. CONC. WALL.
				698 01	15' LT(N.) BOT. CONC. CHAN.	
				709 4	" " " T. CONC. WALL	

Profile Notes Red ____ Plotted ____ Job No. 6251 70 Division No. ____
No. ____ Date ____ Date ____ Survey of S.W. GLENDORA S.D.
No. ____ Date ____ Date ____ Map No. ____ Indexed ____

F.B. 2503 Pg. 137

76L-298 CE 307 11-58

PLEASE RETURN TO
LOS ANGELES COUNTY ENGINEER
700 LOS ANGELES COUNTY ENGINEERING BLDG.

NOTE: ANY ADDITIONS OR CHANGES ON THIS SHEET MUST BE MADE OR CIRCLED IN RED INK. WITH DATE AND NAME OF PERSON MAKING CHANGE.

Do not extend notes this side of this line.

STATION	B.S.	H.I.	F.S.	ELEV.		
2+50°				698 72		
				698 74		15¹ RT. (S.) BOT. CONC. CHAN.
				710 1		" " " T. CONC. WALL
				698 70	15° LT. (N.) BOT. CONC. CHAN.	
				710 1	" " " T. CONC. WALL	
3+00°				699 39		
				699 41		15² RT. (S.) BOT. CHAN.
				710 8		" " " T. CONC. WALL
				699 38	14⁸ LT. N. BOT. CONC. CHAN.	
				710 8	" " " T. CONC. WALL	
3+50°				700 10		
				700 11		15³ RT. (S.) BOT. CONC. CHAN.
				711 5		" " " T. CONC. WALL
				700 06	14⁶ LT. (N.) BOT. CONC. CHAN.	
				711 5	" " " T. CONC. WALL	

END PROFILE & CROSS-SECTIONS GOING EAST ON WASH

F.B. 2503 Pg. 138

Job No. 6251 20 Division No. ____ Notes Red ____ Date ____ Profile ____

Survey of S. W. GLENDORA S.D. Date ____ No. ____

Survey by L. L. BROWN Notes P. H. Notes Chkd. ____ Checked ____ X-Sec. ____

Indexed C. Johnson Date ____ Date ____ No. ____

76L-298 CE 307 11-58

PLEASE RETURN TO
LOS ANGELES COUNTY ENGINEER
700 LOS ANGELES COUNTY ENGINEERING BLDG.

NOTE: ANY ADDITIONS OR CHANGES ON THIS SHEET MUST BE MADE OR CIRCLED IN RED INK, WITH DATE AND NAME OF PERSON MAKING CHANGE.

Do not extend notes this side of this line.

STATION	B.S.	H.I.	F.S.	ELEV.		
BEGIN PROFILE & CROSS-SECTIONS GOING WEST ON BIG DALTON WASH FROM THE INT. OF THE ℄ OF GLENDORA AVE. & THE ⊼ LINE OF BIG DALTON WASH = 1+00 GOING WEST						
2+70 06 = 1+00 GOING WEST				711 15	INT. ℄ GLENDORA & ⊼ LINE OF WASH	
1+23 9				710 85		RT. (N.) GUT. EDGE
1+25 6				710 81		16 8 RT. (N.) GUT.
				711 80		" " " T. Cb.
1+32 5				711 96		16 8 RT. (N.) N.W. COR. BRIDGE
				696 36		15 0 " " BOT. CONC. CHAN.
1+33 6				710 85		⊼ GUT.
				711 88		⊼ T. Cb.
1+ 39 6				711 98		⊼ WEST EDGE BRIDGE
				696 09		⊼ BOT. CONC. CHAN.

Profile Notes Red ____ Plotted ____ Job No. 6251 Division No. 120
No. ____ Date ____ Date ____ Survey of S.W. GLENDORA S.D.
No. ____ Date ____ Date ____ Map No. ____ Indexed C. Johnson Date ____

F.B. 2503 PG. 139

76L-298 CE 307 11-58

PLEASE RETURN TO
LOS ANGELES COUNTY ENGINEER
700 LOS ANGELES COUNTY ENGINEERING BLDG.

NOTE: ANY ADDITIONS OR CHANGES ON THIS SHEET MUST BE MADE OR CIRCLED IN RED INK, WITH DATE AND NAME OF PERSON MAKING CHANGE.

Do not extend notes this side of this line.

STATION	B.S.	H.I.	F.S.	ELEV.		
1+40.9				697 78	15' RT. (N.) F.L. EL. 4' CONC. S.D. PIPE INLET	
1+41.5				710 85	16.7 LT (S.) GUT.	
				711 88	" " " T. Cb.	
1+47.6				7[illegible]2 02	16.2 LT. (S.) S.W. COR. BRIDGE	
				695 79	15.2 " " BOT. CONC. CHAN.	
2+00.0				695 35		
				695 71		13.8 RT. (N.) BOT. CONC. CHAN.
				707 0		" " " T. CONC. WALL
				695 00	16' LT. (S.) BOT. CONC. CHAN	
				706 3	" " " T. CONC. WALL	
2+50.0				694 73		
				695 02		11.5 RT. (N.) BOT. CONC. CHAN.
				706 3		" " " T. CONC. WALL
				694 28	16.6 LT. (S.) BOT. CONC. CHAN	
				705 6	" " T. CONC. WALL	

F.B. 2503 PG. 140

Job No. 6251 20 Division No. ____ Notes Red ____ Plotted ____ Profile ____

Survey of S.W. GLENDORA S.D. Date ____ Date ____ No. ____

Survey by L.L. BROWN Notes P.H. Notes Chkd. ____ Checked ____ X-Sec. ____

Indexed C. Johnson Date ____ Date ____ No. ____

76L-298 CE 307 11-58

PLEASE RETURN TO
LOS ANGELES COUNTY ENGINEER
700 LOS ANGELES COUNTY ENGINEERING BLDG.

NOTE: ANY ADDITIONS OR CHANGES ON THIS SHEET MUST BE MADE OR CIRCLED IN RED INK, WITH DATE AND NAME OF PERSON MAKING CHANGE.

Do not extend notes this side of this line.

STATION	B.S.	H.I.	F.S.	ELEV.		
3+00				694 09		
				694 30		7^{2} RT.(N.) BOT. CONC. CHAN
				705 6		" " " T. CONC. WALL
				693 71	22^{3} LT.(S.) BOT. CONC. CHAN.	
				705 0	" " " T. CONC. WALL	
34 — 50				693 33		
				693 34		2^{6} RT.(N.) BOT. CONC. CHAN.
				704 6		" " " T. CONC. WALL
				693 14	27^{5} LT.(S.) BOT. CONC. CHAN.	
				704 4	" " " T. CONC. WALL	

END PROFILE & CROSS-SECTIONS GOING WEST ON WASH.

Profile Notes Red ____ Plotted ____ Job No. 6251 70 Division No. ____
No. ____ Date ____ Date ____ Survey of S.W. GLENDORA S.D.
~~Y.Sec.~~ ~~Notes Chkd.~~ ~~Checked~~ ~~Survey by~~ ~~Notes~~ ~~Date~~ ~~Date~~
No. ____ Date ____ Date ____ Map No. ____ Indexed C. Johnson Date ____

F.B. 2503 PG. 141

76L-298 CE 307 11-58

PLEASE RETURN TO
LOS ANGELES COUNTY ENGINEER
700 LOS ANGELES COUNTY ENGINEERING BLDG.

NOTE: ANY ADDITIONS OR CHANGES ON THIS SHEET MUST BE MADE OR CIRCLED IN RED INK. WITH DATE AND NAME OF PERSON MAKING CHANGE.

Do not extend notes this side of this line.

STATION	B.S.	H.I.	F.S.	ELEV.		℄
BM. SD 319				711 83	SEE PG. 136 FOR DESCRIPTION	
BEGIN PROFILE & CROSS-SECTIONS GOING NORTH ON GLENDORA AVE. FROM THE INT. OF THE ℄ OF GLENDORA AVE. & THE ⊼ LINE OF BIG DALTON WASH = 2+70 06						
2+70 06	GOING NORTH			711 15	INT. ℄ GLENDORA & ⊼ LINE OF WASH	
2+88 5				711 08		℄ N. EDGE BRIDGE
3+00	GRD. BRK. IN CONC. GUT.			711 11		℄
				710 96	15' LT. (W.) PVM'T.	
				710 90	" " GUT. EDGE	
				710 68	30 " " " F.L.	
				710 76	30 " " T. DEP. Cb.	
				711 67	40 " " P/L. CONC.	

F.B. 2503 Pg. 142

Job No. 6251 70 Division No. ____ Notes Red ____ Plotted ____ Profile ____

Survey of S.W. GLENDORA S.D. Date ____ Date ____ No. ____

Survey by L.L. BROWN Notes P.H. Notes Chkd. ____ Checked ____ X-Sec. ____

Indexed K. C. Johnson Date ____ Date ____ No. ____

76L-298 CE 307 11-58

PLEASE RETURN TO
LOS ANGELES COUNTY ENGINEER
700 LOS ANGELES COUNTY ENGINEERING BLDG.

NOTE: ANY ADDITIONS OR CHANGES ON THIS SHEET MUST BE MADE OR CIRCLED IN RED INK, WITH DATE AND NAME OF PERSON MAKING CHANGE.

Do not extend notes this side of this line.

STATION	B.S.	H.I.	F.S.	ELEV.		
					℄	
3+21.0				711.33	32.0' LT. (W.) ELEV. TOP CB.	711.33
						-6.67 MEAS.
						704.66 F.L.
				704.66	32.0' LT. (W.) F.L. EL. 36" CONC. S.D. PIPE OUTLET	
3+28.2				711.10	℄	
				711.00	15' LT. (W.) PVM'T.	
				710.88	26" " GUT. EDGE	
				710.16	30" " GUT. AT C.B.	
				711.23	30" " T. Cb. & C.B.	
				711.31	34" " BACK C.B.	
				711.5	40" " P/L.	
3+35.5				711.25	32' LT. (W.) ELEV. TOP CB.	711.25
						-6.07 MEAS.
						705.18 F.L.
				705.18	32' LT. (W.) F.L. EL. 36" CONC. S.D. PIPE INLET	

Profile Notes Red ____ Plotted ____ Job No. 6257 Division No. ____
No. ____ Date ____ Date ____ Survey of S.W. GLENDORA S.D.
No. ____ Date ____ Date ____ Map No. ____ Inked C. JOHNS Date ____

F.B. 2503 PG. 143

76L-298 CE 307 11-58

PLEASE RETURN TO
LOS ANGELES COUNTY ENGINEER
700 LOS ANGELES COUNTY ENGINEERING BLDG.

NOTE: ANY ADDITIONS OR CHANGES ON THIS SHEET MUST BE MADE OR CIRCLED IN RED INK, WITH DATE AND NAME OF PERSON MAKING CHANGE.

Do not extend notes this side of this line.

STATION	B.S.	H.I.	F.S.	ELEV.	℄	
3+40.6 M.H.	S. RIM 711.16			711.16	0.6 LT. (W.) S.S.M.H. MEAN RIM	MEAN R. 711.16
	N. RIM 711.17					MEAS. -9.45
	MEAN 711.16			700.46	INV. 15" INLET NORTH	T. PIPE 701.71
						DIA. " -1.25
NOTE: M.H INVERTS DOUBLE CHECKED						INV. 700.46
						MEAN 711.16
						MEAS. -9.38
				700.53	INV. 15" OUTLET WEST	T. PIPE 701.78
						DIA. " -1.25
						INV. 700.53
3+40.6 = 1+00 NORTH WESTERLY TO				707.69	S.S.M.H. MEAN RIM	MEAN 707.69
S.S.M.H. = 2+65.0						MEAS. -8.13
				698.31	INV. 15" INLET EAST	T. PIPE 699.56
	E. RIM 707.69					DIA. " -1.25
	W. RIM 707.69					INV. 698.31
	MEAN 707.69					MEAN 707.69
						MEAS. -8.23
				698.21	INV. 15" OUTLET WEST	T. PIPE 699.46
						DIA. " -1.25
						INV. 698.21

F.B. 2503 Pg. 144

Job No. 6251.70 Division No. ____ Notes Red ____ Plotted ____ Profile ____

Survey of S.W. GLENDORA S.P. Date ____ Date ____ No. ____

Survey by L.L. BROWN Notes P.H. Notes Chkd. ____ Checked ____ X-Sec. ____

Indexed C. Johnson Date ____ Date ____ No. ____

76L-298 CE 307 11-58

PLEASE RETURN TO
LOS ANGELES COUNTY ENGINEER
700 LOS ANGELES COUNTY ENGINEERING BLDG.

NOTE: ANY ADDITIONS OR CHANGES ON THIS SHEET MUST BE MADE OR CIRCLED IN RED INK. WITH DATE AND NAME OF PERSON MAKING CHANGE.

Do not extend notes this side of this line.

STATION	B.S.	H.I.	F.S.	ELEV.		℄
3+42 4	GRD. BRK. IN CONC. GUT.			711 15		℄
				711 01	15' LT. (W) PVM'T.	
				710 82	26' " " GUT. EDGE	
				710 60	30' " " " F.L.	
				711 23	30' " " T. Cb.	
3+ — 53 5	GRD. BRK. IN CONC. GUT.			711 16		℄
				711 01	15' LT. (W.) PVM'T.	
				710 86	26' " " GUT. EDGE	
				710 62	30' " " " F.L.	
				711 25	30' " " T. Cb.	
3+58 5	GRD. BRK. IN Cb. & GUT.			711 14		℄
				711 13		15' RT. (E.) PVM'T.
				711 02		28' " " GUT. EDGE
				710 90		30' " " GUT. F.L.
				711 62		30' " " T. Cb.

Profile Notes Red ____ Plotted ____ Job No. 6251 20 Division No. ____
No. ____ Date ____ Date ____ Survey of S. W. GLENDORA S.D.
X-Sec. Notes Chkd. ____ Checked ____ Survey by ____ Notes Chkd. ____ Date 9-21-59
No. ____ Date ____ Date ____ Map No. ____ Indexed C. J. ____ Date ____

F.B. 2503 PG. 145

76L-298 CE 307 11-58

PLEASE RETURN TO
LOS ANGELES COUNTY ENGINEER
700 LOS ANGELES COUNTY ENGINEERING BLDG.

NOTE: ANY ADDITIONS OR CHANGES ON THIS SHEET MUST BE MADE OR CIRCLED IN RED INK, WITH DATE AND NAME OF PERSON MAKING CHANGE.

Do not extend notes this side of this line.

STATION	B.S.	H.I.	F.S.	ELEV.	℄
3+59°				711 32	32° LT. (W.) ELEV. TOP C.B. 711.32
					-5.95 MEAS.
					705.37 F.L.
				705 37	32° LT. (W.) F.L. EL. 36" CONC. S.D. PIPE OUTLET
3+65° S.D. M.H.		S. RIM 711	14	711 13	14² RT. (E.) S.D. M.H. MEAN RIM
		N. RIM 711	12		
		MEAN 711	13		MEAN RIM 711.13
					MEAS. -8.14
				698 99	INV. 48" STUB INLET NORTH T. PIPE 702.99
					DIA. " -4.00
					INV. 698.99

F.B. 2503' Pg. 146
Job No. 6251 ZL Division No. Notes Red Plotted Profile
Survey of S.W. GLENDORA S.D. Date Date No.
Survey by L.L. BROWN Notes P.H. Notes Chkd. Checked X-Sec.
Indexed C. JOHNSON Date Date No.

76L-298 CE 307 11-58

PLEASE RETURN TO
LOS ANGELES COUNTY ENGINEER
700 LOS ANGELES COUNTY ENGINEERING BLDG.

NOTE: ANY ADDITIONS OR CHANGES ON THIS SHEET MUST BE MADE OR CIRCLED IN RED INK, WITH DATE AND NAME OF PERSON MAKING CHANGE.

Do not extend notes this side of this line.

STATION	B.S.	H.I.	F.S.	ELEV.		
3+65°	S.D.M.H.					
				700 20	INV. 36" DROP INLET EAST	MEAN R. 711.13 MEAS. -7.93 T. PIPE 703.20 DIA. " -3.00 INV. 700.20
				698 89	INV. 48" OUTLET SOUTH	MEAN R. 711.13 MEAS. 8.24 T. PIPE 702.89 DIA. " -4.00 INV. 698.89

Profile Notes Red ____ Plotted ____ Job No. 6251 70 Division No. ____
No. ____ Date ____ Date ____ Survey of S.W. GLENDORA S.D.
X Sec. Notes Chkd. ____ Checked ____ Survey by [illegible] Date [illegible]
No. ____ Date ____ Date ____ Map No. ____ Indexed C. Johnson Date ____

F.B. 2503 Pg. 147

76L-298 CE 307 11-58

PLEASE RETURN TO
LOS ANGELES COUNTY ENGINEER
700 LOS ANGELES COUNTY ENGINEERING BLDG.

NOTE: ANY ADDITIONS OR CHANGES ON THIS SHEET MUST BE MADE OR CIRCLED IN RED INK, WITH DATE AND NAME OF PERSON MAKING CHANGE.

Do not extend notes this side of this line.

STATION	B.S.	H.I.	F.S.	ELEV.		℄
3+66 2				711 14		℄
				711 02	15' LT. (W.) PVM'T.	
				710 90	26' " " GUT. EDGE	
				710 27	30' " " GUT. AT C.B.	
				711 29	30' " " T. Cb. & G.B.	
				711 36	34' " " BACK C.B.	
				711 5	40' " " P/L.	
3+73 1	GRD. BRK. IN GUT.			711 12		℄
				711 14		15' RT. (E.) PVM'T.
				710 93		26' " " GUT. EDGE
				710 71		30' " " GUT. F.L.
				711 41		30' " " T. Cb.
3+73 3				711 35	32' LT. (W.) ELEV. TOP C.B.	711.35
						− 5.50 MEAS.
						705.85 F.L. INLET
				705 85	32' LT. (W.) F.L. EL. 36" CONC. S.D. PIPE	

F.B. 2503 PG. 148

Job No. 6251 70 Division No. Notes Red Plotted Profile

Survey of S.W. GLENDORA S.D. Date Date No.

Survey by L.L. BROWN Notes P.H. Notes Chkd. Checked X-Sec.

Indexed R. C. Johnson Date Date No.

76L-298 S & E #307—1-56

PLEASE RETURN TO
LOS ANGELES COUNTY ENGINEER
700 LOS ANGELES COUNTY ENGINEERING BLDG.

NOTE: ANY ADDITIONS OR CHANGES ON THIS SHEET, MUST BE MADE OR CIRCLED IN RED INK, WITH DATE AND NAME OF PERSON MAKING CHANGE.

Do not extend notes this side of this line.

STATION	B. S.	H. I.	F. S.	ELEV.		℄
3+77 2				711 42	32' RT. (E.) ELEV. TOP C.B.	711.42
						- 6.06 MEAS.
						705.36 F.L.
				705 36	32' RT. (E.) F.L. EL. 36"	CONC. S.D. PIPE OUTLET
3+ 80 2	GRD BRK. CONC. GUT.			711 16		℄
				711 09	15" LT. (W) PUM'T.	
				710 93	26" " " GUT. EDGE	
				710 68	30" " " " F.L.	
				711 34	30" " " T. Cb.	
3+85 5				711 18		℄
				711 11		15' RT. (E.) PUMT.
				710 94		26' " " GUT. EDGE
				710 34		30' " " GUT. AT. C.B.
				711 37		30' " " T. Cb. & C.B.
				711 49		34' " " BACK C.B.
				711 8		40' " " P/L.

Profile No. ____ Notes Red. ____ Date ____ Plotted ____ Date ____ Job No. 6251 20 Division No. ____ Survey of S. W. GLENDORA S.D. Survey by L. L. BROWN Notes P.H. Date 9-21-59 Map No. ____ Indexed C. Johnson Date ____

X-Sec. No. ____ Notes Chkd. ____ Date ____ Checked ____ Date ____

F. B. 2503 PG. 149

76L-298 S & E #307—1-56

PLEASE RETURN TO
LOS ANGELES COUNTY ENGINEER
700 LOS ANGELES COUNTY ENGINEERING BLDG.

NOTE: ANY ADDITIONS OR CHANGES ON THIS SHEET MUST BE MADE OR CIRCLED IN RED INK, WITH DATE AND NAME OF PERSON MAKING CHANGE.

Do not extend notes this side of this line.

STATION	S. S.	H. I.	F. S.	ELEV.		℄
3+92 4	GRD. BRK. CONC. GUT.			711 19		℄
				711 12	15' LT (W.) PUM'T.	
				710 98	26 " " GUT. EDGE	
				710 77	30 " " " F.L.	
				711 43	30 " " T. Cb.	
3+92 7				711 44	32' RT. (E.) ELEV. T. C.B.	711.44
						-5.32 MEAS.
						706.12 F.L.
				706 12	32' RT. (E.) F.L. EL. 36" CONC. S.D. PIPE INLET	
3+97 1				711 46	32' LT. (W.) ELEV. T. G. B.	711.46
						-5.53
						705.93 F.L.
				705 93	32' LT. (W.) F.L. EL. 36" CONC. S.D. PIPE OUTLET	

F. B. 2503 PG. 150

Job No. 6251 70 Division No. Notes Red. Plotted Profile

Survey of S.W. GLENDORA S.D. Date Date No. X-Sec.

Survey by L.L. BROWN Notes P.H. Notes Chkd. Checked

Indexed C. Johnson Date Date Date No.

76L-298 CE 307 11-58

PLEASE RETURN TO
LOS ANGELES COUNTY ENGINEER
700 LOS ANGELES COUNTY ENGINEERING BLDG.

NOTE: ANY ADDITIONS OR CHANGES ON THIS SHEET MUST BE MADE OR CIRCLED IN RED IN INK, WITH DATE AND NAME OF PERSON MAKING CHANGE.

Do not extend notes this side of this line.

STATION	B.S.	H.I.	F.S.	ELEV.		
						℄
3+98 5	GRD. BRK. IN GUT.			711 20		℄
				711 16		15' RT. (E.) PVM'T.
				711 00		26' " " GUT. EDGE
				710 83		30' " " " F.L.
				711 44		30' " " T. Cb.
4+11 3				711 28		℄
				711 24	15' LT. (W.) PVM'T.	
				711 03	26' " " GUT. EDGE	
				710 54	30' " " GUT. AT C.B.	
				711 51	30' " " T. Cb. & C.B.	
				711 57	34' " " BACK. C.B.	
				711 8	40' " " P/L	
4+12 6	GRD. BRK. IN GUT.			711 28		℄
				711 23		15' RT. (E.) PVM'T.
				711 09		26' " " GUT. EDGE
				710 87		30' " " " F.L.
				711 52		30' " " T. Cb.

Profile Notes Red ____ Plotted ____ Job No. 6251 24 Division No. ____
No. ____ Date ____ Date ____ Survey of S.W. GLENDORA S.D.
No. ____ Date ____ Date ____ Map No. ____ Indexed C. Johnson

F.B. 2503 Pg. 157

76L-298 CE 307 11-58

PLEASE RETURN TO
LOS ANGELES COUNTY ENGINEER
700 LOS ANGELES COUNTY ENGINEERING BLDG.

NOTE: ANY ADDITIONS OR CHANGES ON THIS SHEET MUST BE MADE OR CIRCLED IN RED INK, WITH DATE AND NAME OF PERSON MAKING CHANGE.

Do not extend notes this side of this line.

STATION	B.S.	H.I.	F.S.	ELEV.		℄
4+16 8				711 60	32' RT.(E.) ELEV. T. C.B.	711.60
						-5.30 MEAS.
						706.30 F.L.
				706 30	32' RT.(E.) F.L. EL. 36" CONC. S.D. PIPE OUTLET	
4+25 4				711 66	32' LT.(W.) ELEV. T. C.B.	711.66
						4.29 M.
						707.37 F.L.
				707 37	32' LT.(W.) EL. ON CONC. BOT. OF C.B. BOX	
4+31 0				711 40		℄
				711 35		15' RT.(E.) PVM'T.
				711 17		26' " " GUT. EDGE
				710 64		30' " " GUT. AT C.B.
				711 64		30' " " T.Cb. & C.B.
				711 74		34' " " BACK C.B.
				711 7		40' " " P/L.

F.B. 2503 Pg. 152

Job No. 6251 20 Division No. Notes Red Plotted Profile
Survey of S.W. GLENDORA S.D. Date Date No.
Survey by L.L. BROWN Notes P.H. Notes Chkd. Checked X-Sec.
Indexed C. Johnson Date Date No.

76L-298 CE 307 11-58

PLEASE RETURN TO
LOS ANGELES COUNTY ENGINEER
700 LOS ANGELES COUNTY ENGINEERING BLDG.

NOTE: ANY ADDITIONS OR CHANGES ON THIS SHEET MUST BE MADE OR CIRCLED IN RED INK, WITH DATE AND NAME OF PERSON MAKING CHANGE.

Do not extend notes this side of this line.

STATION	B.S.	H.I.	F.S.	ELEV.		℄
4+32 2	GRD. BRK. IN GUT.			711 41		℄
				711 35	15' LT.(W.) PUM'T.	
				711 16	26' " " GUT. EDGE	
				711 00	30' " " " F.L.	
				711 65	30' " " T. Cb.	
4+ 45 0				711 82	32' RT.(E.) ELEV. J.C.B.	711.82
						-3.57 MEAS.
						708.25 F.L.
				708 25	32' RT.(E.) EL. ON CONC. BOT. OF S.D. BOX	
4+47 2	GRD. BRK. IN GUT.			711 52		℄
				711 45	15' LT.(W.) PUM'T.	
				711 26	26' " " GUT. EDGE	
				711 15	30' " " " F.L.	
				711 81	30' " " T. Cb.	
4+ 52 2	GRD. BRK. IN GUT.			711 56		℄
				711 50		15' RT.(E.) PUM'T.

Profile Notes Red ____ Plotted ____ Job No. 6251 Division No. 22 F.B. 2503 Pg. 153

No. ____ Date ____ Date ____ Survey of S.W. GLENDORA S.D.

No. ____ Date ____ Date ____ Map No. ____ Indexed O. Johns Date ____

76L-298 CE 307 11-58

PLEASE RETURN TO
LOS ANGELES COUNTY ENGINEER
700 LOS ANGELES COUNTY ENGINEERING BLDG.

NOTE: ANY ADDITIONS OR CHANGES ON THIS SHEET MUST BE MADE OR CIRCLED IN RED INK. WITH DATE AND NAME OF PERSON MAKING CHANGE.

Do not extend notes this side of this line.

STATION	B.S.	H.I.	F.S.	ELEV.		℄
4+52 2				711 33		26' RT.(E.) GUT. EDGE
				711 20		30' " " " F.L.
				711 78		30' " " T. Cb.
5+00				711 90		℄
				711 77		15' RT.(E.) PVM'T.
				711 79		28' " " GUT. EDGE
				711 62		30' " " " F.L.
				712 21		30' " "
				712 4		40' " " P/L.
				711 81	15' LT.(W.) PVM'T.	
				711 67	28' " " GUT. EDGE	
				711 50	30' " " " F.L.	
				712 14	30' " " T. Cb.	
				712 2	40' " " P/L.	
5+38 0	GRD. BRK. IN GROUND			712 47		30' RT.(E.) T. Cb.
				712 8		32' " " BRK.
				713 2		40' " " P/L.

F.B. 2503 PG. 154

Job No. 6251 20 Division No. ____ Notes Red ____ Plotted ____ Profile ____

Survey of S.W. GLENDORA S.D. Date ____ Date ____ No. ____

Survey by L.L. BROWN Notes P.H. Notes Chkd. ____ Checked ____ X-Sec. ____

Indexed L. C. Johnson Date ____ Date ____ No. ____

76L-298 CE 307 11-58

PLEASE RETURN TO
LOS ANGELES COUNTY ENGINEER
700 LOS ANGELES COUNTY ENGINEERING BLDG.

NOTE: ANY ADDITIONS OR CHANGES ON THIS SHEET MUST BE MADE OR CIRCLED IN RED INK, WITH DATE AND NAME OF PERSON MAKING CHANGE.

Do not extend notes this side of this line.

STATION	B.S.	H.I.	F.S.	ELEV.		℄
6+00				71282		℄
				71262		15' RT.(E.) PUM'T.
				71246		28' " " GUT. EDGE
				71234		30' " " " F.L.
				71299		30' " " T. Cb.
				7135		32' " " BRK.
				7139		40' " " P/L
				71266	15' LT(W.) PUM'T.	
				71247	28' " " GUT. EDGE	
				71234	30' " " " F.L.	
				71294	30' " " T. Cb.	
				7132	40' " " P/L.	
7+00				71349		℄
				71331		15' RT.(E.) PUM'T.
				71317		28' " " GUT. EDGE
				71304		30' " " " F.L.
				71366		30' " " T. Cb.
				7142		34' " " BRK.
				7144		40' " " P/L.

Profile Notes Red ____ Plotted ____ Job No. 6251 20 Division No. ____
No. ____ Date ____ Date ____ Survey of S.W. GLENDORA S.D.
X Sec. Notes Chkd ____ Checked ____ Survey by L.L. Brown Notes P.H. Date 9-22-59
No. ____ Date ____ Date ____ Map No. ____ Indexed C. Johnson Date ____

F.B. 2503 PG. 155

76L-298 CE 307 11-58

PLEASE RETURN TO
LOS ANGELES COUNTY ENGINEER
700 LOS ANGELES COUNTY ENGINEERING BLDG.

NOTE: ANY ADDITIONS OR CHANGES ON THIS SHEET MUST BE MADE OR CIRCLED IN RED INK, WITH DATE AND NAME OF PERSON MAKING CHANGE.

Do not extend notes this side of this line.

STATION	B.S.	H.I.	F.S.	ELEV.	℄
7+00				713 45	15' LT. (W.) PUM'T.
				713 14	28' " " GUT. EDGE
				713 06	30' " " " F.L.
				713 70	30' " " T. Cb.
				713 8	40' " " P/L
7+46.9 M.H.		S. RIM 713	92	713 92	ON ℄, S.S. M.H. MEAN RIM
		N. RIM 713	92		
		MEAN 713	92		
				703 86	INV. 15" INLET NORTH
				703 82	INV. 15" OUTLET SOUTH

MEAN RIM 713.92
MEAS. -8.81
T. PIPE 705.11
DIA. " -1.25
INV. 703.86

MEAN 713.92
MEAS. -8.85
T. PIPE 705.07
DIA. " -1.25
INV. 703.82

F.B. 2503 Pg. 156
Job No. 6251 70 Division No. Notes Red Plotted Profile
Survey of S.W. GLENDORA S.D. Date Date No.
Survey by L.L. BROWN Notes P.H. Notes Chkd. Checked X-Sec.
Indexed [redacted] Date Date No.

76L-298 S & E #307—1-56

PLEASE RETURN TO
LOS ANGELES COUNTY ENGINEER
700 LOS ANGELES COUNTY ENGINEERING BLDG.

NOTE: ANY ADDITIONS OR CHANGES ON THIS SHEET MUST BE MADE OR CIRCLED IN RED INK, WITH DATE AND NAME OF PERSON MAKING CHANGE.

Do not extend notes this side of this line.

STATION	B. S.	H. I.	F. S.	ELEV.		℄
8+01 8				714 24		℄
				713 93		18' RT.(E.) PUM'T.
				713 83		28' " " GUT. EDGE
				713 65		30' " " " F.L.
				714 34		30' " " T. Cb.
				714 6		34' " " BRK.
				71 60		40' " " P/L.
				713 94	15' LT.(W.) PUM'T.	
				713 80	28' " " GUT. EDGE	
				713 74	30' " " " F.L.	
				714 36	30' " " T. Cb.	
				714 5	40' " " P/L.	
				713 75	30' LT.(W) GUT. F.L.	
8+20 2	GRD. BRK. ON TOP OF Cb.			714 63	30' " " T. Cb.	
8+41 8				714 54		℄
				714 04	15' LT.(W.) PUM'T. BRK.	
				713 97	28' " " GUT. EDGE.	
				713 82	30' " " F.L. C.B.	
				714 87	30' " " T.Cb. & C.B.	
				715 13	40' " " BK. WK.	

Profile Notes Red. Plotted Job No. 6251 20 Division No.
No. Date Date Survey of S.W. GLENDORA S.D.
X-Sec. Notes Chkd. Checked Survey by [redacted] Date 9-22-59
No. Date Date Map No. Indexed Date

F. B. 2503 PG. 157

76L-298 S & E #307—1-56

PLEASE RETURN TO
LOS ANGELES COUNTY ENGINEER
700 LOS ANGELES COUNTY ENGINEERING BLDG.

NOTE: ANY ADDITIONS OR CHANGES ON THIS SHEET MUST BE MADE OR CIRCLED IN RED INK, WITH DATE AND NAME OF PERSON MAKING CHANGE.

Do not extend notes this side of this line.

STATION	B. S.	H. I.	F. S.	ELEV.		℄
8+52 2	GRD. BRK. IN Cb.			714 59		℄
				714 57		6' RT. (E.) PUM'T. BRK.
				714 32		10' " " " "
				714 27		28' " " GUT. EDGE
				714 12		30' " " " F.L.
				714 77		30' " " T. Cb.
				715 6		40' " " P/L.
8+65 3				714 70		℄
				714 24	16' LT. (W.) PUM'T. BRK.	
				714 68	28' " " GUT. EDGE	
				714 52	30' " " " F.L.	
				715 05	30' " " T. Cb.	
				713 88	36' " " F.L. OF S.D. CLEAN OUT BOX OUTLET SO.	
8+78 5	GRD. BRK. IN GUT.			714 79		℄
				714 33	16' LT. (W.) PUM'T. BRK.	
				715 07	32' " " GUT. EDGE	
				715 00	34' " " " F.L.	
				715 20	34' " " T. Cb.	
				715 22	40' " " BK. WK.	

F. B. 2503 Pg. 158
Job No. 6251 74 Division No. Notes Red Plotted Profile
Survey of S. W. GLENDORA S.D. Date Date No.
Survey by L.L. BROWN Notes P.H. Notes Chkd. Checked X-Sec.
Indexed C. Johnson Date Date Date No.

76L-298 S & E #307—1-56

PLEASE RETURN TO
LOS ANGELES COUNTY ENGINEER
700 LOS ANGELES COUNTY ENGINEERING BLDG.

NOTE: ANY ADDITIONS OR CHANGES ON THIS SHEET MUST BE MADE OR CIRCLED IN RED INK, WITH DATE AND NAME OF PERSON MAKING CHANGE.

Do not extend notes this side of this line.

STATION	B. S.	H. I.	F. S.	ELEV.		
F.C.B.M. 82-46				715 92	F.C.B.M. 82-46 (1959) ELEV. 715.924 FB. 2554-11 GLENDORA AVE. & W. END OF DUELL ST. BRASS DISC, MARKED "LOS ANGELES CO. FLD. CONT. DIST 82-46 1959" SET IN CG. 1' N. OF ℄ PROD	
END PROFILE & CROSS-SECTIONS GOING NORTH ON GLENDORA AVE.						
BEGIN PROFILE & CROSS-SECTIONS GOING EAST ON DUELL ST., FROM THE INT. OF THE ℄ OF GLENDORA AVE. & THE ⊼ LINE OF DUELL ST. = 1+00 GOING EAST						
8+90 72 = 1+.0 GOING EAST				714 86	INT. ℄ GLENDORA & ⊼ LINE DUELL ST.	
1+06 0				714 80		⊼ PVM'T. BRK.
1+ 10 0				714 59		⊼ PVM'T. BRK.

Profile No. X-Sec. No. Notes Red. Date Notes Chkd. Date Plotted Date Checked Date Job No. 6251 Division No. 30 Survey of S.W. GLENDORA S.D. Survey by L.L. BROWN Notes P.H. Date 9-22-58 Map No. Indexed C. Johnson Date

F. B. 2503 PG. 159

76L-298 S & E #307—1-56

PLEASE RETURN TO
LOS ANGELES COUNTY ENGINEER
700 LOS ANGELES COUNTY ENGINEERING BLDG.

NOTE: ANY ADDITIONS OR CHANGES ON THIS SHEET MUST BE MADE OR CIRCLED IN RED INK, WITH DATE AND NAME OF PERSON MAKING CHANGE.

Do not extend notes this side of this line.

STATION	B. S.	H. I.	F. S.	ELEV.		
1+28.0				714 57		GUT. EDGE
				714 48		12.2 RT.(S.) GUT. EDGE
1+30.0				714 42		GUT. F.L.
				715 20		T. Cb.
1+30.0				714 26		12.2 RT.(S.) F.L. OF C.B.
				715 21		12.2 " " T. Cb. & C.B.
1+37.0				715 39		2.2 RT.(S.) N. EDGE S.D. BOX
				715 41		7.2 " " S. " " "
1+50.2	GRD. BRK. IN TOP S.D. BOX			716 03		1.3 RT.(S) N. EDGE S.D. BOX
				716 02		6.3 " " S. " " "
1+50.5				716 05		EDGE EXIST. WK.
1+57.0				715 89		T. Cb.
				715 02		GUT. F.L.

F. B. 2503 Pg. 160 Job No. 6251 20 Division No. Notes Red. Plotted Profile
Survey of S.W. GLENDORA S.D. Date Date No. X-Sec.
Survey by L.L. BROWN Notes P.H. Notes Chkd. Checked No.
Indexed C. Johnson Date Date Date No.

76L-298 S & E #307—1-56

PLEASE RETURN TO
LOS ANGELES COUNTY ENGINEER
700 LOS ANGELES COUNTY ENGINEERING BLDG.

NOTE: ANY ADDITIONS OR CHANGES ON THIS SHEET MUST BE MADE OR CIRCLED IN RED INK, WITH DATE AND NAME OF PERSON MAKING CHANGE.

Do not extend notes this side of this line.

STATION	B. S.	H. I.	F. S.	ELEV.		
1+57 3				715 90		3' RT. (S.) T. Cb. & C.B.
				714 89		3' RT. (S.) F.L. OF C.B.
1+61 5				715 54		GUT. EDGE
1+68 0				715 85		PVM'T. BRK.
1+ 85 0				716 10		PVM'T.
1+90 2				716 16		
				716 09		14' RT. (S.) PVM'T.
				715 80		26 5 " " GUT. EDGE
				715 65		27 5 " " " F.L.
				715 75		27 5 " " T. DEP. Cb.
				716 10	14' LT. (N) PVM'T.	
				715 82	26 5' " " GUT. EDGE	
				715 74	27 5' " " " F.L.	
				715 86	27 5' " " T. DEP. Cb.	

Profile No. X-Sec. No. Date Notes Red. Date Notes Chkd. Date Plotted Date Checked Date Job No. 6251 Division No. Survey of S. W. GLENDORA S.D. Survey by L.L. BROWN Notes R.H. Date 9-22-59 Map No. Indexed C. Johnson Date

F. B. 2503 Pg. 161

76L-298 S & E #307—1-56

PLEASE RETURN TO
LOS ANGELES COUNTY ENGINEER
700 LOS ANGELES COUNTY ENGINEERING BLDG.

NOTE: ANY ADDITIONS OR CHANGES ON THIS SHEET MUST BE MADE OR CIRCLED IN RED INK, WITH DATE AND NAME OF PERSON MAKING CHANGE.

Do not extend notes this side of this line.

STATION	B. S.	H. I.	F. S.	ELEV.		
1+61 3 M.H.		W. RIM 716	61	716 61	5' LT. (N.) SS. M.H. MEAN RIM	
		E. RIM 716	61			MEAN RIM 716.61
		MEAN 716	61			MEAS. - 7.09
				708 85	INV. 8" INLET EAST	T. PIPE 709.52
						DIA." - 0.67
						INV. 708.85
						MEAN 716.61
						MEAS. - 7.23
				708 71	INV. 8" OUTLET WEST	T. PIPE 709.38
						DIA." - 0.67
						INV. 708.71

END PROFILE & CROSS-SECTIONS GOING EAST ON DUELL ST.

F. B. 2503 PG. 162 Job No 6251 70 Division No. Notes Red. Plotted Profile
Survey of S. W. GLENDORA S.D. Date Date No. X-Sec.
Survey by L. L. BROWN Notes P.H. Notes Chkd. Checked
Indexed C. Johnson Date Date Date No.

76L-298 S & E #307—1-56

PLEASE RETURN TO
LOS ANGELES COUNTY ENGINEER
700 LOS ANGELES COUNTY ENGINEERING BLDG.

NOTE: ANY ADDITIONS OR CHANGES ON THIS SHEET MUST BE MADE OR CIRCLED IN RED INK, WITH DATE AND NAME OF PERSON MAKING CHANGE.

Do not extend notes this side of this line.

STATION	B. S.	H. I.	F. S.	ELEV.	℄		
RESUME PROFILE & CROSS-SECTIONS GOING NORTH ON GLENDORA AVE.							
8+95 ² M.H.		S. RIM 714	90	714 90	ON ℄, SS.M.H. MEAN RIM		
		N. RIM 714	90			MEAN RIM	714.90
		MEAN 714	90			MEAS.	- 8.68
				705 55	INV. 8" INLET EAST	T. PIPE	706.22
						DIA. "	- 0.67
						INV.	705.55
						MEAN	714.90
						MEAS.	- 8.50
				705 15	INV. 15" INLET NORTH	T. PIPE	706.40
						DIA. "	- 1.25
						INV.	705.15
						MEAN	714.90
						MEAS.	- 8.55
				705 10	INV. 15" OUTLET SOUTH	T. PIPE	706.35
						DIA. "	- 1.25
						INV.	705.10

Profile No. X-Sec. No. Notes Red. Date Notes Chkd. Date Plotted Date Checked Date Job No. 6251 Division No. 70 Survey of S.W. GLENDORA S.D. Survey by L.L. BROWN Notes P.H. Date 9-22-58 Map No. Indexed C. Jones Date

F. B. 2503 Pg. 163

76L-298 S & E #307—1-56

PLEASE RETURN TO
LOS ANGELES COUNTY ENGINEER
700 LOS ANGELES COUNTY ENGINEERING BLDG.

NOTE: ANY ADDITIONS OR CHANGES ON THIS SHEET MUST BE MADE OR CIRCLED IN RED INK, WITH DATE AND NAME OF PERSON MAKING CHANGE.

Do not extend notes this side of this line.

STATION	B. S.	H. I.	F. S.	ELEV.		℄
9+03°	GRD. BRK. IN Cb.			714 94		℄
				714 92		6' RT. (E) PVM'T. BRK.
				714 65		10' " " " "
				714 67		28' " " GUT. EDGE
				714 53		30' " " " F.L.
				715 15		30' " " T. Cb.
				715 7		40' " " P/L

END PROFILE & CROSS-SECTIONS GOING NORTH ON GLENDORA AVE.

BEGIN PROFILE & CROSS-SECTIONS GOING WEST ON BASELINE RD.
FROM ℄ INT. GLENDORA AVE. & BASELINE RD. = 1+00 GOING WEST

9+27 93 = 1+00 GOING WEST 715 15 ℄ INT. GLENDORA & BASELINE RD.

1+05 0 715 10 ℄ PVM'T. BRK.

F. B. 2503 Pg. 164 Job No. 6251 70 Division No. Notes Red. Plotted Profile
Survey of S. W. GLENDORA S.D. Date No. X-Sec.
Survey by L. L. BROWN Notes P.H. Notes Chkd. Checked
Indexed C. Johnson Date Date No.

76L-298 S & E #307—1-56

PLEASE RETURN TO
LOS ANGELES COUNTY ENGINEER
700 LOS ANGELES COUNTY ENGINEERING BLDG.

NOTE: ANY ADDITIONS OR CHANGES ON THIS SHEET MUST BE MADE OR CIRCLED IN RED INK, WITH DATE AND NAME OF PERSON MAKING CHANGE.

Do not extend notes this side of this line.

STATION	B. S.	H. I.	F. S.	ELEV.		℄
1+12°				714 82		℄ GUT. EDGE
				714 77	5^6 LT.(S.) EDGE CONC.	
1+15°				714 70		℄
				714 73		4' RT.(N) F.L. GUT. AT WALL
				716 20		4' " " T. CONC. Ch.
				714 62	5^6 LT.(S.) EDGE CONC.	
				714 58	27' " " PVM'T BRK.	
1+18°				715 41		℄
				715 44		4' RT.(N.) EDGE CONC.
				715 30	5^6 LT.(S.) EDGE CONC.	
				714 80	7^6 " " PVM'T BRK.	
1+22°				715 9		℄
				716 0		31' RT.(N) T. BRK.
				714 7		40' " " BOT. "
1+33°				715 4		℄
				715 8		30' RT.(N) T. BRK.
				714 5		42' " " BOT. "

Profile Notes Red. Plotted Job No. 6251 70 Division No.
Date Date Survey of S.W. GLENDORA S.D.
X-Sec. Notes Chkd. Checked Survey by L.L. BROWN Notes P.H. Date 9-22-59
No. Date Date Map No. Ind. C. Johnson Date

F. B. 2503 PG. 165

76L-298 S & E #307—1-56

PLEASE RETURN TO
LOS ANGELES COUNTY ENGINEER
LOS ANGELES COUNTY ENGINEERING BLDG.

NOTE: ANY ADDITIONS OR CHANGES ON THIS SHEET MUST BE MADE OR CIRCLED IN RED INK, WITH DATE AND NAME OF PERSON MAKING CHANGE.

Do not extend notes this side of this line.

STATION	B. S.	H. I.	F. S.	ELEV.		℄
1+46.0				715 3		℄
				715 3		10' RT.(N.) T. BRK.
				713 0		18' " " BOT. "
				713 1		40' " " P/L
				715 4	5' LT.(S.) GRD.	
				715 35	6.5 " " EDGE PVM'T.	
				715 39	19.0 " " ℄ "	
				715 15	33.5 " " GUT. EDGE	
				715 05	35.5 " " " F.L.	
				715 24	35.5 " " T. Cb.	
1+75.7				714 3		℄
				712 6		7' RT.(N.) BOT. BK.
				712 8		40' " " P/L.
				716 1	5' LT.(S.) T. BK.	
				715 52	7' " " EDGE PVM'T.	
				715 47	19' " " ℄ "	
				715 18	28' " " GUT. EDGE	
				715 06	30' " " " F.L.	
				715 32	30' " " T. Cb.	

F. B. 2503 Pg. 166 Job No. 6251.70 Division No. Notes Red Plotted
Survey of S.W. GLENDORA S.D. Date Date
Survey by L.L. BROWN Notes P.H. Notes Chkd Checked
Indexed C. Johnson Date Date Date

76L-298 S & E #307—1-56

PLEASE RETURN TO
LOS ANGELES COUNTY ENGINEER
700 LOS ANGELES COUNTY ENGINEERING BLDG.

NOTE: ANY ADDITIONS OR CHANGES ON THIS SHEET MUST BE MADE OR CIRCLED IN RED INK, WITH DATE AND NAME OF PERSON MAKING CHANGE.

Do not extend notes this side of this line.

STATION	B. S.	H. I.	F. S.	ELEV.		℄
1+75 7				715 9	40' LT.(S.) P/L.	
2+15 7				714 4		℄
				711 6		6' RT.(N.) BOT. BK.
				712 2		40' " " P/L.
				715 6	6' LT.(S.) T. BK.	
				715 60	7' " " EDGE PVM'T.	
				715 41	19' " " ℄ "	
				715 12	28' " " GUT. EDGE	
				714 95	30' " " " F.L.	
				715 36	30' " " T. Cb.	
				715 5	40' " " P/L	
2+40 4	GRD. BRK. IN Cb. & GUT.			713 2		℄
				711 2		5' [illegible] BOT. BK.
				711 9		40' " " P/L.
				714 8	3' LT.(S.) T. BK.	
				715 33	7' " " EDGE PVM'T	
				715 19	19' " " ℄ "	
				714 88	28' " " GUT. EDGE	
				714 72	30' " " " F.L	

Profile Notes Red. Plotted Job No. 6251 Division No. 71 Fr. B. 2503 Pg. 167
Date Date Survey of S.W. GLENDORA S.D.
X-Sec. Notes Chkd. Checked Survey by L.L. BROWN Notes P.K. Date 9-22-59
Date Date Map No. Indexed C. Johnson Date

76L-298 S & E #307—1-56

PLEASE RETURN TO
LOS ANGELES COUNTY ENGINEER
700 LOS ANGELES COUNTY ENGINEERING BLDG.

NOTE: ANY ADDITIONS OR CHANGES ON THIS SHEET MUST BE MADE OR CIRCLED IN RED INK, WITH DATE AND NAME OF PERSON MAKING CHANGE.

Do not extend notes this side of this line.

STATION	B. S.	H. I.	F. S.	ELEV.		℄
2+40 4				715 22	30' LT. (S.) T. Cb.	
				715 6	40' " " P/L	
3+15 2				711 6		℄
				710 7		2' RT. (N.) BOT. BK.
				711 0		40' " " P/L.
				713 9	5' LT. (S.) T. BK.	
				713 72	7' " " EDGE PVMT.	
				713 48	21' " " ℄ "	
				713 05	33.5' " " GUT. EDGE	
				712 90	35.5' " " " F.L.	
				713 57	35.5' " " T. Cb.	
				713 6	40' " " P/L.	
B.M. SD. 318				718 63	B.M. SD. 318 EL. 718.644 F.B. 2554-11 GLENDORA AVE E. CURB 14' N. OF PROD. OF ℄ OF LINFIELD ST. BT. SPK. & LD. IN CURB.	

F. B. 2503 Pg. 168

Job No. 6251 20 Division No. Notes Red. Plotted

Survey of S. W. GLENDORA S.D. Date Date

Survey by L. L. BROWN Notes P.H. Notes Chkd. Checked

Indexed C. Johnson Date Date Date

Notes Ck'd by	Survey of
Map No.	JN Tape Std °F
Office Work	Surveyed by
Checked	Notes Date
Date	Indexed

F. B. 2503 PG. 177

SAVE 169-178

Note: Any Additions or Changes on This Sheet Must be Made or Circled in Red Ink With Date and Name of Person Making Change.

Do not extend notes this side of this line.

SUBMIT TO
LOS ANGELES COUNTY ENGINEER
700 LOS ANGELES COUNTY ENGINEERING BLDG.

763098 CR 2247 7-53