DATE				
		[illegible]		
1-59	6251.90	Bench level Circuit	B.M's	5-2[illegible]
"	"	Center Line Survey--Sec."A"	C.L.	27-9[illegible]
2-59	"	Topography--Sec."A"	Topog.	97-1[illegible]3
"	"	Cross-sections--Sec."A" (cont'd)in F.B.2536	X-secs.	175-2[illegible]0
5-59	"	B.M. TIE U.S.G.S. (US 340) S-55-1923 TO B.M. SD#117	B.M.	252

Microfilmed Nov. '85

BY

OF

TR. No.

F. B.

PG.

Notes Ck'd by	Survey of BADILLO AVE. S.D.	F. B. 2505 Pg. 5
Map No.	JN 6251.90 Tape Std °F	
[illegible]	Surveyed by [illegible]	
Checked	Notes G.E.D. Date 1-16-59	
Date	Indexed A. C. Johnson	

BADILLO AVE. STORM DRAIN

PROJECT NO. 519
JOB NO. 6251.90

BENCH MARK LEVELS

DREIER, G.E.
GUIZADO, A.C.
OHASHI, T
ALWIN, G.P.
MOORE, R.A.

Elevations based on L.A.Co. Engr. [illegible]
Adj. 1-22-59 [illegible].
See AC-14 for Adj. Calc.

RETURN TO
LOS ANGELES COUNTY ENGINEER
700 Los Angeles County Engineering Bldg.
Do not [illegible] this side of this line.
Sheet Must Be [illegible] Ink With Date and [illegible] Making Change.
7673093 CE #847—3-57

F.B. 2505 Pg. 6

B.M.	F.B.	PAGE
SD 101	2505-	7
102	"	11
103	"	11
104	"	11
105	"	12
106	"	12
107	"	12
108	"	12
109	"	13
110	"	13
111	"	13
112	"	13
113	"	13
114	"	14
115	"	14
116	"	14
117	"	15
118	"	15
119	"	15
120	"	16
121	"	17
122	"	18
123	"	18
124	"	18
125	"	19
126	"	19
127	"	20
128	"	20
129	"	20
130	"	21
131	"	21
132	"	22
133	"	22
134	"	22
135	"	22
136	"	23
137	"	23
138	"	24
139	"	24
140	"	
141	"	

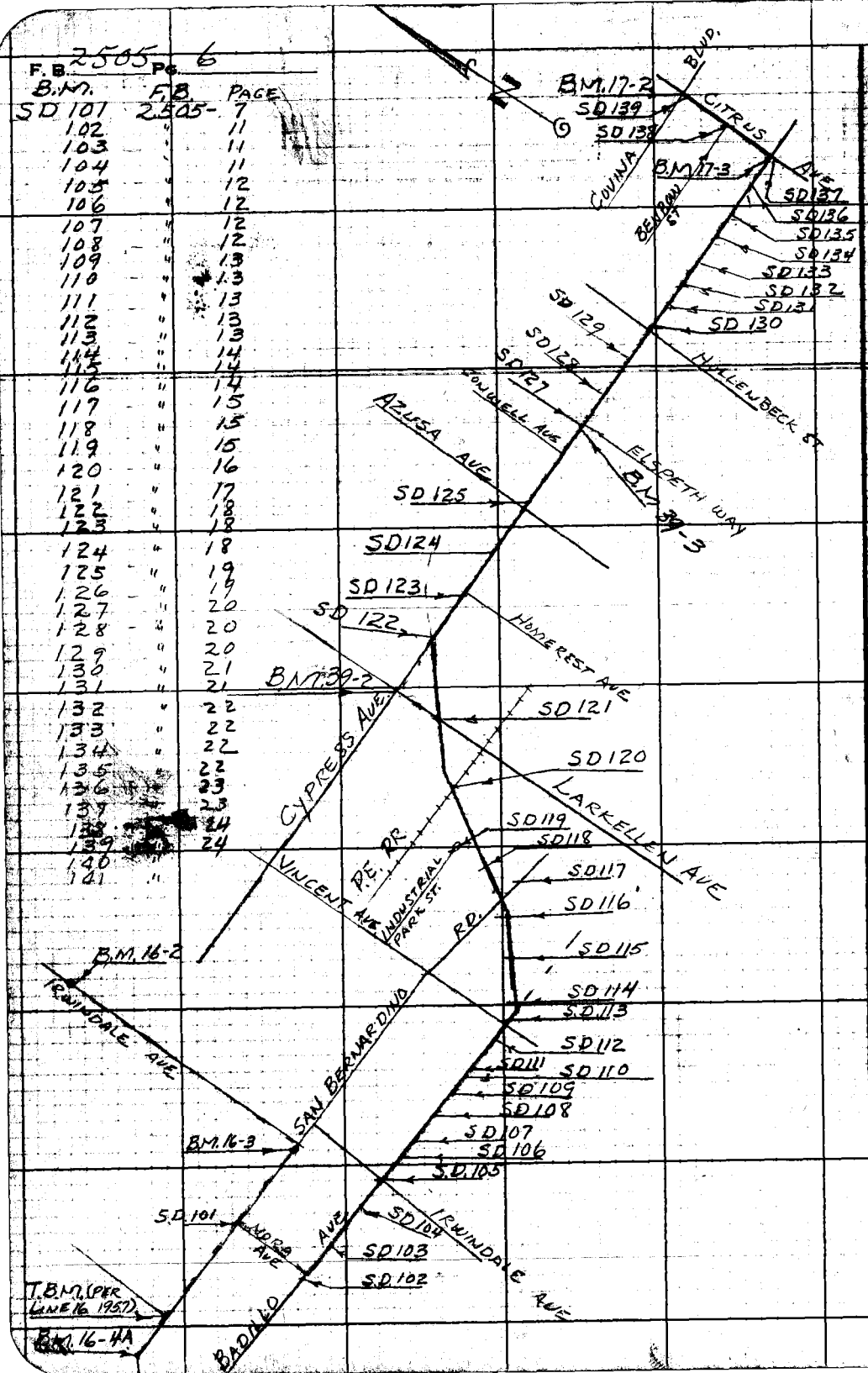

RETURN TO
LOS ANGELES COUNTY ENGINEER
700 LOS ANGELES COUNTY ENGINEERING BLDG.

Do not extend notes this side of this line.

Note: Any Additions or Changes on This Sheet Must be Made or Circled in Red Ink With Date and Name of Person Making Change.

768420 S & E-353 4-54

PLEASE RETURN TO
LOS ANGELES COUNTY SURVEYOR
725 LOS ANGELES COUNTY ENGINEERING BLDG.

NOTE: ANY ADDITIONS OR CHANGES ON THIS SHEET MUST BE MADE OR CIRCLED IN RED INK, WITH DATE AND NAME OF PERSON MAKING CHANGE.

Do not extend notes this side of this line

NOTES RED _____ DATE _____ NOTES CHKD _____ DATE _____ NOTES BY [redacted] DATE _____ INDEXED [redacted] DATE _____

JOB NO. 6251.90 SURVEY OF BADILLO AVE SD
SURVEY BY G.E. DREIER

B.M.	1ST RUN	DIFF.	2ND RUN	3RD RUN	ADJ. ELEV.	DESCRIPTION
B.M. 16-3	416.326				416.326	B.M. 16-3 ELEV. 416.326 (1956-57 ADJ) F.B. 1380-20 F.B. 2404
+ 130 FT	5.119		5.092	5.117		IRWINDALE AVE AND SAN BERNARDINO RD,
⊼	421.445	-0.868	-0.868	-0.768	-0.7675	NEAR N.W. COR., 89.3' W. OF THE ℄ OF IRWIN-
- "	5.887		5.859	6.485		DALE AVE. AND 11' N. OF THE ℄ OF SAN BER-
T.P.	415.558					NARDINO RD, IN A WELL CUT THRU THE PAVE-
+ "	4.425		4.488			MENT AND PROTECTED BY A CAST IRON
⊼	419.983	-0.916	-0.914		-0.9150	COVER MARKED "COUNTY SURVEYOR MONU-
- "	5.341		5.482			MENT," A STD. CO. SUR. MON. MARKED
T.P	414.642					B.M. 16-3 1952 R.E. 63 SET IN CONC.
+ "	4.321		4.250			10" BELOW THE SURFACE.
⊼	418.963	-1.796	-1.796		-1.7960	
- "	6.117		6.046			(NOTE. UTILITY TRENCH HAS BEEN DUG BESIDE
T.P	412.846					B.M. 16-3, ELEV. APPEARS TO BLOK.)
+ 122'	3.859		3.879			
⊼	416.705	-2.060	-2.059		-2.0595	-5.5380
- 122'	5.919		5.938			
SET B.M. SD101	410.786				410.788	B.M. SD101 ELEV. F.B. 2507-7 SD 6251.90
+ 130 FT.	6.577		6.495			SAN BERNARDINO RD & NORA AVE., S.E. COR.
⊼	417.363	+0.433	+0.430		+0.4315	B. SPK IN CURB 2 FT. E. OF E. END C.R.
- "	6.144		6.065			
T.P	411.219					
+ "	4.815		4.728			
⊼	416.034	-1.116	-1.115		-1.1155	
- "	5.931		5.843			
T.P	410.103					
+ "	4.589		4.548			
⊼	414.692	-1.574	-1.573		-1.5735	
- "	6.163		6.121			
T.P	408.529					

CONTINUED

F.B. 2505 Pg 7

768420 S & E-353 4-54

PLEASE RETURN TO
LOS ANGELES COUNTY SURVEYOR
725 LOS ANGELES COUNTY ENGINEERING BLDG.

NOTE: ANY ADDITIONS OR CHANGES ON THIS SHEET MUST BE MADE OR CIRCLED IN RED INK, WITH DATE AND NAME OF PERSON MAKING CHANGE.

Do not extend notes this side of this line

JOB NO 6251.90 SURVEY OF BADILLO AVE. SD. NOTES RED
SURVEY BY G.E. DREIER DATE
NOTES BY G.E.D. DATE 1-16-59 NOTES CHKD.
INDEXED C. Johnson DATE DATE

F.B. 2505 PG. 8

B.M.	1ST RUN	DIFF.	2ND RUN	3RD RUN	ADJ. ELEV.	DESCRIPTION
T.P.	408.529					CONTINUED FROM PREVIOUS PAGE
+ 130	4.778		4.731			
⊼	413.307	-1.185	- 1.186		-1.1855	
- 130	5.963		5.917			
T.P.	407.344					
+ 130	4.863		4.770			
⊼	412.207	-0.954	- 0.956		-0.9550	
- 130	5.817		5.726			
T.P.	406.390					
+ 130	4.740		4.692			
⊼	411.130	- 0.538	- 0.538		-0.5380	-4.9360
- 130	5.278		5.230			
T.B.M. LINE 16	405.852				405.853	(1957-58 ADJ.) T.B.M. PER LINE 16, ELEV. 405.853 F.B. 2404
+ 125 CI	4.279		4.305			SAN BERNARDINO RD & AZUSA CANYON RD.
⊼	410.131	-1.495	- 1.495		-1.4950	N.E. COR, L.& T. IN CURB 1' E. OF E. END C.R.
- "	5.774		5.800			
T.P.	404.357					
+ "	5.078		5.001			
⊼	409.435	- 0.793	- 0.791		-0.7920	
- "	5.871		5.792			
T.P.	403.564					
+ 54 FT	5.177		5.084			
⊼	408.741	-0.844	- 0.846		-0.8[illegible]	-3.1320
- 54	6.021		5.930			
B.M. 16-4A	402.720				402.70[illegible]	B.M. 16-4A ELEV. 402.701 (1956-57 ADJ) F.B. 2404 SAN BERNARDINO RD. & P.I. AT CURVE W. OF AZUSA CANYON RD., A RD. DEPT. MON. UNDER CAST IRON COVER

76S420 S & E-353 4-54

PLEASE RETURN TO
LOS ANGELES COUNTY SURVEYOR
725 LOS ANGELES COUNTY ENGINEERING BLDG.

NOTE: ANY ADDITIONS OR CHANGES ON THIS SHEET MUST BE MADE OR CIRCLED IN RED INK, WITH DATE AND NAME OF PERSON MAKING CHANGE.

Do not extend notes this side of this line

B.M.	1ST RUN	DIFF.	2ND RUN	3RD RUN	ADJ. ELEV.	DESCRIPTION
B.M.16-2	438.550 ✓				438.550	B.M.16-2 EL. 438.550 (1956-57 ADJ.) FD.1580.201 F.B.2404
+ 130'	4.636		4.701			IRWINDALE AVE., 0.5 MI. S. OF ARROW HWY, 11.8'
⊼	443.186	-1.681	-1.681 ✓		-1.6810	E. OF APPROX. ℄ OF IRWINDALE AVE AND ON
- 130'	6.317		6.382			THE. IN'LY PROD. OF A WOVEN WIRE FENCE
T.P.	436.869 ✓					ALONG THE N'LY BDRY. OF PROPERTY OCCUPIED
+ 130'	3.969		4.027			BY SAN GABRIEL VALLEY LABOR ASSN, HOUSE
⊼	440.838	-1.130 ✓	-1.130		-1.1300	# 4748, IN A WELL PROTECTED BY A CAST
- "	5.099		5.157			IRON COVER MARKED, "COUNTY SURVEYOR
T.P.	435.739 ✓					MONUMENT" A STD. CO. SUR. MON.
+ 130'	6.478		6.439			MARKED "B.M.16-2 1952 R.E.63" SET
⊼	442.217	+2.582	+2.582 ✓		+2.5820	IN CONCRETE 10" BELOW THE SURFACE
- "	3.896		3.857			
T.P.	438.321 ✓					
+ "	5.185		5.160			
⊼	443.506	-1.957	-1.958		-1.9575	
- "	7.142		7.118			
T.P.	436.364 ✓					
+ "	2.551		2.488			
⊼	438.915	-4.935	-4.933		-4.9340	
- "	7.486		7.421			
T.P.	431.429 ✓					
+ "	4.381		4.349			
⊼	435.810	-1.550	-1.550		-1.5500	
- "	5.931		5.899			
T.P.	429.879 ✓					
+ "	5.161		5.090			
⊼	435.040	-0.850	-0.850		-0.8500	
- "	6.011		5.940			
T.P.	429.029 ✓					CONTINUED ON NEXT PAGE

NOTES RED. JOB NO. 6251.90 SURVEY OF BADILLO AVE. S.D.
DATE SURVEY BY G.E. DREIER
NOTES CHKD. NOTES BY G.E. DREIER DATE 1-19-58
DATE INDEXED C. J. [illegible] DATE

F.B. 2505 PG. 9

765420 S & E-353 4-54

PLEASE RETURN TO
LOS ANGELES COUNTY SURVEYOR
725 LOS ANGELES COUNTY ENGINEERING BLDG.

NOTE: ANY ADDITIONS OR CHANGES ON THIS SHEET MUST BE MADE OR CIRCLED IN RED INK, WITH DATE AND NAME OF PERSON MAKING CHANGE.

Do not extend notes this side of this line

JOB NO. 6251.90 SURVEY OF BADILLO AVE S.D. NOTES RED
SURVEY BY G.E. DREIER DATE
NOTES BY G.E. DREIER DATE 1-19-59 NOTES CHKD
INDEXED C. Johnson DATE DATE

F.B. 2505 PG. 10

B.M.	1ST RUN	DIFF.	2ND RUN	3RD RUN	ADJ. ELEV.	DESCRIPTION
T.P.	429.029					CONT.
+ 130	4.519		4.483			
⊼	433.548	-0.953	-0.953		-0.9530	
- "	5.472		5.436			
T.P.	428.076					
+ "	4.854		4.782			
⊼	432.930	-0.696	-0.697		-0.6965	
- "	5.550		5.479			
T.P.	427.380					
+ "	4.937		4.882			
⊼	432.317	-1.258	-1.259		-1.2585	
- "	6.195		6.141			
T.P.	426.122					
+ "	2.882		2.829			
⊼	429.004	-3.438	-3.438		-3.4380	
- "	6.321		6.267			
T.P.	422.684					
+ "	4.431		4.464	4.391		
⊼	427.115	-1.501	-1.503	-1.502	-1.5025	
- "	5.932		5.969	5.893		
T.P.	421.183					
+ "	4.086		4.070			
⊼	425.269	-2.035	-2.038		-2.0365	
- "	6.121		6.108			
T.P.	419.148					
+ 82	4.015		4.039			
⊼	423.163	-2.804	-2.803	-	-2.8035	~~18.4990~~ -22.2090
- 82	6.819		6.842			
B.M. 16-3	416.344				416.326	B.M. 16-3 ELEV. 416.326, 1958 ADJ. ELEV. SEE PAGE 7 FOR DESC

FB 1380-202
FB 2404

BM. S.D. 113
F.B. 2505-13
Gas Co. Vent pipe
moved. El. of B.M.
Now 433.58 per L.A.
Co. Flood Cont.
Storm Drain 1123
Sheet 1 of 3.

Elev. estab. by using
S.D. 112 & Rd Dept
B.M's in area. (1952 Adj.)

76S420 S & E-353 4-54

PLEASE RETURN TO
LOS ANGELES COUNTY SURVEYOR
725 LOS ANGELES COUNTY ENGINEERING BLDG.

NOTE: ANY ADDITIONS OR CHANGES ON THIS SHEET MUST BE MADE OR CIRCLED IN RED INK, WITH DATE AND NAME OF PERSON MAKING CHANGE.

Do not extend notes this side of this line

B.M.	1ST RUN	DIFF.	2ND RUN	3RD RUN	ADJ. ELEV.	DESCRIPTION
S.D. 101	410.786				410.788	B.M. S.D. 101 ELEV. F.B. 2505-7 SD 6251.90
+ 130'	3.559		3.443			SAN BERNARDINO RD & NORA AVE., S.E. COR.
⊼	414.345	-2.353	-2.352		-2.3525	B. SPK IN CURB 2 FT E. OF E. END C.R.
− "	5.912		5.795			
T.P.	408.433					
+ "	3.639		3.679			
⊼	412.072	-2.481	2.483		-2.4820	
− "	6.120		6.162			
T.P.	405.952					
+ "	4.702		4.757			
⊼	410.654	-1.276	-1.274		-1.2750	
− "	5.978		6.031			
T.P.	404.676					
+ 123	4.909		4.823			
⊼	409.585	-0.811	-0.814		-0.8125	-0.9220
− 122'	5.720		5.637			
SET B.M. SD 102	403.865				403.869	B.M. S.D. 102, ELEV.= F.B. 2505-11 SD 6251.90
+ 143	5.852		5.878			BADILLO ST. & NORA AVE., N.W. COR.
⊼	409.717	+1.634	+1.636		+1.6350	B. SPK IN CURB 50' W. OF W. END CURB RETURN
− 143	4.218		4.242			+1.6350
SET B.M. S.D. 103	405.499				405.504	B.M. SD 103 ELEV.= F.B. 2505-11 S.D 6251.90
+ 105'	5.423		5.451			BADILLO ST & FOXDALE AVE., N.W. COR
⊼	410.922	+0.700	+0.699		+0.6995	B. SPK IN CURB, 50' W. OF W. END C.R.
− 105'	4.723		4.752			
T.P.	406.199					
+ 130'	6.380		6.298			
	412.579	+2.161	+2.160		+2.1605	+2.8600
− 130	4.219		4.138			
SET B.M. SD. 104	408.360				408.366	B.M. SD. 104 ELEV.= F.B. 2505-11 SD 6251.90
						BADDILLO ST & YALETON AVE., N.E. COR.
						B. SPK IN CURB, 50 FT. E. OF E. END C.R.

NOTES RED ____ JOB NO. 6251.90 SURVEY OF BADILLO AVE. S.V.
DATE ____ SURVEY BY C.F. DREIER
NOTES CHKD. ____ NOTES BY ____ DATE 1-19-59
DATE ____ INDEXED ____ DATE ____

F.B. 2505 PG. 11

768420 S & E-353 4-54

PLEASE RETURN TO
LOS ANGELES COUNTY SURVEYOR
725 LOS ANGELES COUNTY ENGINEERING BLDG.

NOTE: ANY ADDITIONS OR CHANGES ON THIS SHEET MUST BE MADE OR CIRCLED IN RED INK, WITH DATE AND NAME OF PERSON MAKING CHANGE.

Do not extend notes this side of this line

JOB NO 6251.90 SURVEY OF BADILLO AVE. S.D. NOTES RED
SURVEY BY G.E. DRELER DATE
NOTES BY G.E.D. DATE 1-19-59 NOTES CHKD
INDEXED C. Johnson DATE DATE

F.B. 2505 Pg. 12

B.M.	1ST RUN	DIFF.	2ND RUN	3RD RUN	ADJ. ELEV.	DESCRIPTION
S.D. 104	408.360				408.366	CONT.
+ 39'	5.141		5.073			
⊼	413.501	+ 1.478	- 1.476		+1.4760	
- 39'	3.663		3.597			
T.P.	409.838					
+ 125'	6.680		6.728			
⊼	416.518	+ 2.142	+ 2.146		+2.1440	
- "	4.538		4.582			
T.P.	411.980					
+ 142'	5.803		5.829			
⊼	417.783	+ 1.264	+ 1.265		+1.2645	+4.8845
- 149'	4.539		4.564			
SET B.M. S.D. 105	413.244				413.252	B.M. S.D. 105, ELEV. F.B. 2505-12 S.D. 6251.90
+ 125'	6.407		6.308			BADILLO ST. & IRWINDALE AVE. N.W. COR.
⊼	419.651	+ 0.846	+ 0.848		+0.8470	B.SPK IN CURB, 50' N. OF N. END. C.R.
- "	5.561		5.460			
T.P.	414.090					
+ "	5.708		5.675			
⊼	419.798	+ 1.218	+ 1.216		+1.2170	+2.0640
- "	4.490		4.459			
SET B.M. S.D. 106	415.308				415.318	B.M. S.D. 106, ELEV. F.B. 2505-12 S.D. 6251.90
+ 137'	5.239		5.286			BADILLO ST. & SHADYDALE AVE, N.E. COR.
⊼	420.547	+ 1.109	+ 1.110		+1.1095	B.SPK IN CURB 50 FT. E. OF E. END. C.R
- "	4.130		4.176			+1.1095
SET B.M. S.D. 107	416.417				416.428	B.M. S.D. 107, ELEV. F.B. 2505-12, S.D. 6251.90
+ 142	5.951		5.913			BADILLO ST. & BROADMOOR AVE. N.E. COR.
⊼	422.368	+ 2.272	+ 2.273		+2.2725	B.SPK IN CURB 50' E. OF E. END. C.R.
- "	3.679		3.640			+2.2725
SET B.M. S.D. 108	418.689				418.701	B.M. S.D. 108 ELEV. F.B. 2505-12 S.D. 6251.90
CONT.						BADILLO ST. & WALNUTHAVEN DR. N.E. COR
						B.SPK IN CURB 5[illegible] E. OF E. EN[illegible] R.

76S420 S & E-353 4-54

PLEASE RETURN TO
LOS ANGELES COUNTY SURVEYOR
725 LOS ANGELES COUNTY ENGINEERING BLDG.

NOTE: ANY ADDITIONS OR CHANGES ON THIS SHEET MUST BE MADE OR CIRCLED IN RED INK, WITH DATE AND NAME OF PERSON MAKING CHANGE.

Do not extend notes this side of this line

	B.M.	1ST RUN	DIFF.	2ND RUN	3RD RUN	ADJ. ELEV.	DESCRIPTION
	SET B.M. SD 108	418.689				418.701	CONT
	+ 141	5.675		5.748			
	⊼	424.364	+2.064	+2.066		+2.0650	
	− "	3.611		3.682			
	SET B.M. SD 109	420.753				420.767	B.M. S.D. 109 ELEV. S.D. 6251.90 F.B. 2505-13 BADILLO ST & WOODGROVE AVE. B. SPK IN CURB N.E. COR 51 FT E. of E. END C.R.
	+ 135'	5.760		5.801			
	⊼	426.513	+2.013	+2.012		+2.0125	~~+4.0775~~
	− "	3.747		3.789			
	SET B.M. S.D. 110	422.766				422.780	B.M. SD 110 ELEV. SD 6251.90 F.B. 2505-13 BADILLO ST & ELLEN DR. N.E. COR.
	+ 137'	5.819		5.851	5.890		
+.005	⊼	428.585	+2.046	+2.041	+2.041	+2.0410	B. SPK IN CURB 50 FT E. OF E. END C.R.
	− "	3.773		3.810	3.849		
	SET B.M. SD 111	424.812				424.822	B.M. S.D. 111 Elev. S.D. 6251.90 F.B. 2505-13 BADILLO St. & Harley AVE. B. SPK IN CURB N.E. COR. 55 FT E. OF E. END C.R.
	+ 133'	5.911		5.830			
	⊼	430.723	+2.054	+2.055		+2.0545	~~+4.0955~~
	− 133	3.857		3.775			
	SET B.M. SD 112	426.866				426.877	B.M. SD 112 ELEV. SD 6251.90 F.B. 2505-13 BADILLO ST & MORADA AVE
	+ 130'	7.677		7.731			
	⊼	434.543	+3.428	+3.425		+3.4265	B. SPK. IN CURB, 50 FT. E. OF E. END C.R.
	− 130'	4.249		4.306			
	T.P.	430.294					
	+ 125'	6.771		6.825	6.779		
	⊼	437.065	+3.511	+3.511	+3.511	+3.5110	
	− 125	3.260		3.314	3.268		
	T.P.	433.805					
	+ 36'	6.431		6.387			
	⊼	440.236	+1.397	+1.397		+1.3970	+8.3345
	− 36'	5.034		4.990			
	FD. B.M. SD 113	435.202				435.213	B.M. SD 113 ELEV. SD 6251.90 F.B. 2505-13 BADILLO ST & ~~IRWINDALE~~ VINCENT AVE., N.E. COR. L&T. IN N.W. COR CONC. BASE SO. CO. GAS CO. VENT PIPE

NOTES RED ____ JOB NO. 6251.90 SURVEY OF BADILLO AVE. S.D.
DATE ____ SURVEY BY G.E. DREIER
NOTES CHKD. ____ NOTES BY [illegible] DATE 1-19-59
DATE ____ INDEXED [illegible] DATE ____

F.B. 2505 PG. 13

768420 S & E-353 4-54

PLEASE RETURN TO
LOS ANGELES COUNTY SURVEYOR
725 LOS ANGELES COUNTY ENGINEERING BLDG.

NOTE: ANY ADDITIONS OR CHANGES ON THIS SHEET MUST BE MADE OR CIRCLED IN RED INK, WITH DATE AND NAME OF PERSON MAKING CHANGE.

Do not extend notes this side of this line

B.M.	1ST RUN	DIFF.	2ND RUN	3RD RUN	ADJ. ELEV.	DESCRIPTION
BM. SD 113	435.202				**435.213**	CONT.
+ 117'	4.828		4.903			
⊼	440.030	+3.074	+3.071		+3.0725	+3.0725
−	1.754		1.832			
FD. B.M. SD 114	438.276				**438.287**	B.M. SD 114 ELEV. F.B. 2505-14 SD 6251.90
+ 125'	3.595		3.698			ABOUT 245 FT. E. OF ~~IRWINDALE~~ Vincent AVE
⊼	441.871	−0.673	−0.672		−0.6725	ON ELY PROD OF BADILLO ST., THE
− "	4.268		4.362			TOP OF THE N.W. BOLT SECURING A
T.P.	[illegible]					7½ FT HIGH VENT PIPE TO CONC. BASE
+ "	6.481		6.445			OF MET. WATER DIST. MAN HOLE
⊼	444.084	+2.358	+2.356		+2.3570	
− "	4.123		4.089			
T.P.	439.961					
+ 15'	4.808		4.747			
⊼	444.769	+1.723	+1.723		+1.7230	+3.4075
− 15	3.085		3.024			
SET B.M. SD 115	441.684				**441.696**	B.M. SD 115, ELEV. F.B. 2505-14, SD 6251.90
+ 125	4.526		4.500			ABOUT 750 FT. [illegible] FROM ~~IRWINDALE~~ Vincent
	446.210	+0.540	+0.540		+0.5400	AVE. ON N.W. SIDE OF WASH
− 125'	3.986		[illegible]			A LARGE BSPK IN S. SIDE OF 1ST AVE. [illegible]
T.P.	442.224					[illegible] 8 INCHES ABOVE GROUND
+ "	6.171		6.121			
⊼	448.395	+2.466	2.465		+2.4655	
− "	3.705		3.656			
T.P.	444.690					
+ 40'	5.938		5.870			
⊼	450.628	+1.188	+1.189		+1.1885	+4.1940
− 40'	4.750		4.681			B.M. SD 116, ELEV. F.B. 2505-14, SD 6251.90
B.M. SD 116	445.878				**445.891**	187' S. OF SAN BERNARDINO RD. ON W. SIDE
CONT.						OF WASH 39.4 FT. S.W. OF S.W. COR. HOUSE No.
						1540, B.SPK IN 1½ X 3½ CONC. STEP (HOUSE REMOVED)

JOB NO. 6251.90 SURVEY OF BADILLO AVE. S.D. NOTES RED.
SURVEY BY [illegible] DATE
NOTES BY [illegible] DATE 1-19-59 NOTES CHKD.
INDEXED C. C. Johnson DATE DATE

F.B. 2505 PG. 14

76S420 S & E-353 4-54

PLEASE RETURN TO
LOS ANGELES COUNTY SURVEYOR
725 LOS ANGELES COUNTY ENGINEERING BLDG.

NOTE: ANY ADDITIONS OR CHANGES ON THIS SHEET MUST BE MADE OR CIRCLED IN RED INK, WITH DATE AND NAME OF PERSON MAKING CHANGE.

Do not extend notes this side of this line

B.M.	1ST RUN	DIFF.	2ND RUN	3RD RUN	ADJ. ELEV.	DESCRIPTION
B.M. SD116	445.878				445.891	
+ 125	5.996		5.[illegible]05			
⊼	451.874	+1.243	+1.241		+1.2420	
− "	4.753		4.664			
T.P.	447.121					
+ 122	2.618		2.49[illegible]			
⊼	449.739	+0.585	+0.582		+0.5835	+1.8255
− "	2.033		1.917			
FD. B.M. SD 117	447.706				447.718	B.M. S.D. 117, ELEV. F.B. 2505-15 SD 6251.90
+ 125'	7.022		7.071			SAN BERNARDINO RD N. SIDE, E. OF
	454.728	+1.209	+1.206		+1.2075	WASH, B.M. NAIL IN LEAD IN CURB
− "	5.813		5.865			52 FT. W. OF HOUSE NO 16709
T.P.	448.915					
+ 125	6.611		6.753			
⊼	455.526	+2.629	+2.630		+2.6295	
− 125	3.982		4.123			
T.P	451.544					
+ 62'	4.904		4.829			
⊼	456.448	+0.755	+0.[illegible]5		+0.7565	+4.5935
− 62'	4.149		4.[illegible]1			
SET B.M. SD118	452.299				452.313	
+ 125	5.725		[illegible]			B.M. S.D. 118, ELEV. F.B. 25
⊼	458.024	+2.115	+2.115		+2.1150	ABOUT 600 FT N. OF SAN BERNARDINO RD
− 125'	3.610		3.564			ON W. SIDE OF WASH, CUT SPK IN E. SIDE
T.P.	454.414					TEL. POLE # E184034
+ 66'	2.545		2.583			
⊼	456.959	−3.106	−3.108		−3.1070	−0.9920
− 66'	5.651		5.691			SD 6251.90
SET B.M. SD119	451.308				451.322	B.M. S.D. 119, ELEV. F.B. 2505-15
						INDUSTRIAL PARK ST., N. SIDE, 0.3 MI. E. OF VINCENT AVE., B. SPK IN CURB 3 FT. W. OF W. END OF CURB RETURN OF TURNAROUND.

CONTINUED ON NEXT PAGE

NOTES RED. JOB NO. 6251.90 SURVEY OF BADILLO AVE. SD
DATE SURVEY BY G. F. DREIER
NOTES CHKD. NOTES BY [illegible] DATE 1-19-59
DATE INDEXED [illegible] C. Johnson DATE

F.B. 2505 PG. 15

765420 S & E-353 4-54

PLEASE RETURN TO
LOS ANGELES COUNTY SURVEYOR
725 LOS ANGELES COUNTY ENGINEERING BLDG.

NOTE: ANY ADDITIONS OR CHANGES ON THIS SHEET MUST BE MADE OR CIRCLED IN RED INK, WITH DATE AND NAME OF PERSON MAKING CHANGE.

Do not extend notes this side of this line

JOB NO. 625.190 SURVEY OF BADILLO AVE S.D.
SURVEY BY G.E. DREIER
NOTES BY G.E.D. DATE 1-19-59
INDEXED DATE
NOTES RED DATE
NOTES CHKD DATE

F.B. 2505 PG. 16

B.M.	1ST RUN	DIFF.	2ND RUN	3RD RUN	ADJ. ELEV.	DESCRIPTION
BM. SD 119	451.308				451.322	CONTINUED
+ 125'	9.530		9.493			
⊼	460.838	+ 5.213	+ 5.216		+5.2145	
− "	4.317		4.252			
T.P.	456.521					
+ 100	5.709		5.643			
⊼	462.230	+ 4.364	+ 4.862		+4.8630	
− "	0.845		0.781			
T.P.	461.385					
+ 75	9.399		9.364			
⊼	470.784	+ 3.943	+ 3.944		+3.9435	+14.0210
− 75	5.456		5.420			
SET B.M. SD 120	465.328				465.346	S.D. SD 120, ELEV. S.D. 625.190 FB. 2505-16
+ 10	4.263		4.198			P.E. R.R. AND WASH, W. OF LARK ELLEN AVE
⊼	469.591	− 7.500	− 7.500		−7.5000	AND S. OF CYPRESS AVE, B. SPK IN TOP OF
− 10	11.763		11.698			N.E. CONC. ABUTEMENT OF R.R. BRIDGE.
T.P.	457.828					
+ 125'	2.223		2.133			
⊼	460.051	− 2.018	− 2.018		−2.0180	
− "	4.241		4.151			
T.P.	455.810					
+ "	6.627		6.653			
⊼	462.437	+ 2.315	+ 2.313		+2.3140	
− "	4.312		4.340			
T.P.	458.125					
+ 125	8.439		8.295			
⊼	466.564	+ 7.163	+ 7.165		+7.1640	
− "	1.276		1.130			
T.P.	465.288					

CONTINUED ON NEXT PAGE

765420 S & E-353 4-54

PLEASE RETURN TO
LOS ANGELES COUNTY SURVEYOR
725 LOS ANGELES COUNTY ENGINEERING BLDG.

NOTE: ANY ADDITIONS OR CHANGES ON THIS SHEET MUST BE MADE OR CIRCLED IN RED INK, WITH DATE AND NAME OF PERSON MAKING CHANGE.

Do not extend notes this side of this line

B.M.	1ST RUN	DIFF.	2ND RUN	3RD RUN	ADJ. ELEV.	DESCRIPTION
T.P.	465.238					CONT
+ 25'	6.290		6.198			
⊼	471.528	+2.353	+2.352		+2.3525	+2.3125
− "	3.937		3.846			
SET B.M. S.D.121	467.591				467.660	B.M. S.D. 121 ELEV. FB 2505-17 SD 625-9.0 DR.
+ 25'	3.037		2.998			LARK ELLEN AVE., 222 FT. N. OF ℄ QUEENSIDE
⊼	470.628	+2.674	+2.676		+2.6750	B. SPRING W. CURB OF E. SERVICE RD.
− "	0.363		0.322			6 FT. S. OF THRU GROUND CENTER
T.P.	470.215					
+ "	6.450		6.395			
⊼	473.751	−1.153	+1.150		+1.1515	
−	5.283		5.245			
T.P.	471.468					
+ "	6.297		6.352			
⊼	477.765	+2.323	+2.325		+2.3265	+6.1530
− "	3.969		4.027			
Fd B.M. 39-2	473.796				473.815	B.M. 39-2 ELEV. 473.815 (1958 ADJ.) FB 1360-3 FB 2035 CYPRESS AVE ℄ LARK ELLEN AVE, ℄ INTERSECTION, STD. PRECAST MON. STAMPED "COUNTY SURVEYOR R.E. 63" 7 INCHES BELOW THE SURFACE AND PROTECTED BY A CAST IRON COVER LETTERED "COUNTY SURVEYOR MONUMENT"
Fd B.M. 39-2	473.815				473.815	
+ 125'	7.127		7.158			
⊼	480.942	+3.278	+3.277		+3.2775	
− 125'	3.849		3.881			
T.P.	477.093					
+ 125'	4.857		4.938			
⊼	481.950	−1.251	−1.251		−1.2510	
− 125'	6.108		6.189			
T.P.	475.842					

NOTES RED _____ DATE _____
NOTES CHKD. _____ DATE _____
INDEXED _____ DATE _____

JOB NO. 6[illegible] SURVEY OF DALLAS AVE. ETC.
SURVEY BY [illegible] NOTES BY [illegible] DATE [illegible]
C. Jo[illegible]

F.B. 2505 PG. 17

768420 S & E-353 4-54

PLEASE RETURN TO
LOS ANGELES COUNTY SURVEYOR
725 LOS ANGELES COUNTY ENGINEERING BLDG.

NOTE: ANY ADDITIONS OR CHANGES ON THIS SHEET MUST BE MADE OR CIRCLED IN RED INK, WITH DATE AND NAME OF PERSON MAKING CHANGE.

Do not extend notes this side of this line

JOB NO. 625190 SURVEY OF Brooks Ave S.D. NOTES RED. DATE
SURVEY BY G.E. Dreier NOTES CHKD. DATE
NOTES BY RCG DATE 1-20-59
INDEXED C. Johnson DATE

F.B. 2505 Pg. 18

B.M.	1ST RUN	DIFF.	2ND RUN	3RD RUN	ADJ. ELEV.	DESCRIPTION
T.P	475.842					
+125'	4.015		3.980			
Π	479.857	-3.611	-3.621		-0.6200	
-125'	4.633		4.601			
T.P	475.223					
+42'	4.409		4.456			
Π	479.632	+0.964	+0.963		+0.9635	+2.3700
-42'	3.445		3.493			
SET BM SD122	476.187				476.184	BM SD 122 ELEV. S.D 6251.90 F.B. 2505-18
+125'	6.958		6.909			Cypress Ave & 495' W of Homecrest Ave
Π	483.145	+4.758	+4.759		+4.7585	Bt spk in So. cb. 10' E of W end of cb
-125'	2.200		2.150			
TP	480.945					
+95'	6.392		6.312			
Π	487.337	+3.463	+3.462		+3.4625	+8.2210
-95'	2.929		2.850			
SET BM SD123	484.408				484.406	BM SD123 ELEV. FB 2505-18 SD 625190
+125'	7.118		7.068			Cypress Ave & Homecrest Ave S.W. Cor
Π	491.526	+3.777	+3.777		+3.7770	Bt spk in cb. 5' W of W end cb
-125'	3.341		3.363			
TP	488.185					
+125'	6.179		6.067			
Π	494.364	+2.345	+2.347		+2.3460	
-125	3.834		3.720			
T.P	490.530					
+133'	5.415		5.309			
Π	495.945	+3.617	+3.617		+3.6170	+9.7400
-133'	1.798		1.692			
SET BM SD124	494.147				494.146	BM SD124 ELEV. FB 2505-18 SD 6251.90
						Cypress Ave N. side, Bt spk in cb. 5' W of Dr. to

Con't next pg

76S420 S & E-353 4-54

PLEASE RETURN TO
LOS ANGELES COUNTY SURVEYOR
725 LOS ANGELES COUNTY ENGINEERING BLDG.

NOTE: ANY ADDITIONS OR CHANGES ON THIS SHEET MUST BE MADE OR CIRCLED IN RED INK, WITH DATE AND NAME OF PERSON MAKING CHANGE.

Do not extend notes this side of this line

B.M.	1ST RUN	DIFF.	2ND RUN	3RD RUN	ADJ. ELEV.	DESCRIPTION
						Con't
SET BM SD 124	494.147				494.146	BM SD 124 ELEV. FB2505-18 SD 6251.90
+ 125'	5998		5.998			Cypress Ave N side, Bt spk in cb 8' W of
Π	500.145	+ 2.101	+ 2.100		+2.1005	Dr to Hse #1731 (6.82' W. of Bldg Cor)
− 125'	3897		3.810			
T.P	496.248					
+ 125'	6719		6.552			
Π	502.967	+ 2.816	+ 2.813		+2.8145	
− 125'	3903		3.739			
TP	499.064					
+ 113'	7.669		7.660			
Π	506.733	+ 3.226	+ 3.227		+3.2265	+8.1415
− 113'	4.443		4.433			
SET BM SD 125	502.290				502.287	BM SD 125 ELEV. FB2505-19 SD 6251.90
+ 125'	6242		6.142			Cypress Ave & Azusa Ave N.E. Cor
Π	508.532	+ 2.535	+ 2.535		+2.5350	Bt spk in cb 2' E. of E end C.R.
− 125'	3.707		3.647			
T.P	504.825					
+ 125'	5827		5.822			
Π	510.652	+ 3.314	+ 3.312		+3.3130	
− 125'	2.513		2.510			
T.P	508.139					
+ 86'	4.850		4.752			
Π	512.989	+ 1.931	+ 1.932		+1.9315	+7.7795
− 86'	2.919		2.820			
SET BM SD 126	510.070				510.066	BM SD 126 ELEV. FB2505-19 SD 6251.90
+ 125'	5.384		5.143			Cypress St & Conwell Ave N.W. Cor
Π	515.454	+ 2.001	+ 2.000		+2.0010	Bt spk in cb 3' W. of End C.R.
−	3.383		3.142			
T.P.	512.071					

NOTES RED ____ JOB NO. 6251.90 SURVEY OF Bradley Ave
DATE ____ SURVEY BY E.E. Duffie
NOTES CHKD. ____ NOTES BY E.C. DATE 1-30-
DATE ____ INDEXED ____ DATE ____

F.B. 2505 Pg. 19

JOB NO. 6251.90 SURVEY OF Badillo Ave SD NOTES RED
SURVEY BY G.E. Dreier DATE
NOTES BY A.C.G. DATE 1-20-59 NOTES CHKD
INDEXED A. O. Johnson DATE DATE

F. B2505 PG. 20

768420 S & E-353 4-54

PLEASE RETURN TO
LOS ANGELES COUNTY SURVEYOR
725 LOS ANGELES COUNTY ENGINEERING BLDG.

NOTE: ANY ADDITIONS OR CHANGES ON THIS SHEET MUST BE MADE OR CIRCLED IN RED INK, WITH DATE AND NAME OF PERSON MAKING CHANGE.

Do not extend notes this side of this line

B.M.	1ST RUN	DIFF.	2ND RUN	3RD RUN	ADJ. ELEV.	DESCRIPTION
T.P	512.071					
+ 68'	5232		5055			
π	517303	+1.363	+1.365		+1.3640	+3.3650
−	3869		3.690			
SET BM SD 127	513434				513.431	BM SD 127 ELEV = FB 2505-19 SD 6251.90
+ 40'	5337		5456			CYPRESS AVE & ELSPETH WAY N. SIDE
π	518771	−0.781	−0.782		−0.7815	Bt spk in cb 8' W of approx ℄
− 40'	6118		6.236			−0.7815
Fd BM 39-3	512.653				512.649	BM 39-3 (PUENTE L-1) ELEV. 512.649 F.B. 1360-9 F.B. 2435
						CYPRESS AVE AND ELSPET WAY, 70.7 FT W. OF ℄ INTERSECTION, A STD. CO. SURVEY CONTROL TRAVERSE STATION "PUENTE L-1 1939" IN CONC. 12 INCHES BELOW THE SURFACE AND PROTECTED BY A CAST IRON COVER LETTERED "COUNTY SURVEYOR MONUMENT"
Fd BM 39-3	512.649				512.649	
+ 160'	6279		6338			
π	518.928	+2.879	+2.877		+2.8780	
− 160'	3403		3461			
TP	515525					
+ 125'	7241		7368			
π	522766	+3.658	+3.659		+3.6585	+6.5365
− 125'	3583		3.709			
SET BM SD 128	519.183				519.186	BM SD 128 ELEV = FB 2505-20 SD 6251.90
+ 125'	6150		5959			CYPRESS AVE No. cb.
π	525.333	+2.482	+2.483		+2.4825	Bt spk in cb 19' E. of Dr of Hse #17745
−	3668		3.476			
T.P	521.665					
+ 138'	7411		7.570			
π	529076	+2.421	+2.420		+2.4205	+4.9030
− 138'	4990		5150			
SET BM SD 129	524086				524.089	BM SD 129 ELEV = FB 2505-20 SD 6251.90
						CYPRESS ST & HEATHDALE AVE S.E. COR
						BT SPK IN cb 40' E. of E.C.R.

CON'T NEXT PG.

76S420 S & E-353 4-54

PLEASE RETURN TO
LOS ANGELES COUNTY SURVEYOR
725 LOS ANGELES COUNTY ENGINEERING BLDG.

NOTE: ANY ADDITIONS OR CHANGES ON THIS SHEET MUST BE MADE OR CIRCLED IN RED INK, WITH DATE AND NAME OF PERSON MAKING CHANGE.

Do not extend notes this side of this line

B.M.	1ST RUN	DIFF.	2ND RUN	3RD RUN	ADJ. ELEV.	DESCRIPTION
						Cont'd
SET BM SD 129	524.086				524.089	BM SD 129 ELEV FB 2505-20 SD 3-25-90
+ 125'	5720		5858	6351		CYPRESS St & HEATHDALE AVE SE COR
Π	529.806	+ 2292	+ 2296	+ 2294	+2.2990	Bt spk in cb 40' E of E.C.R.
− 125	3.428		3562	4057		
TP	526.378					
+ 125'	5788		5619			
Π	532166	+ 2456	+ 2.456		+2.4580	
− 125'	3330		3.161			
TP	528.836					
+ 65'	5231		4.984			
Π	534.067	+0.428	+ 0.429		+0.4285	+5.1805
− 65'	4803		4.555			
SET BM SD 130	529.264				529.269	BM SD 130 ELEV.: FB 2505-21 SD 6-27-90
+ 125	5723		5630			CYPRESS St & GLENFINNAN AVE S.W. COR
Π	534987	+ 1506	+ 1.5[illegible]		+1.5060	Bt spk in cb 30' W of W.C.R.
− 125	4217		4.124			
TP	530.770					
+ 125	6722		6565			
Π	537492	+3.13[illegible]	+ 3.133		+3.1320	
− 125	3591		3 432			
TP	533.901					
+ 47'	5806		5720			
Π	[illegible]	+ 2.078	+ 2.078		+2.0780	+6.7160
− 47	3.7[illegible]		3.642			
SET BM SD 131	[illegible]				535.984	BM SD 131 ELEV FB 2505-21 SD 6-27-90
+ 125'	6975		6746			CYPRESS St & [illegible] FT AVE N.E. COR
Π	542954	+4.508	+ 4.509		+4.5085	Bt spk in cb 37' E of E.C.R.
− 125'	2467		2237			
TP	540.487					

NOTES RED ____ JOB NO. 6251.00 SURVEY OF Bellflower Blvd SD
DATE ____ SURVEY BY G.E. DEFER
NOTES CHKD. ____ NOTES BY RCG
DATE ____ INDEXED ____ DATE 1-20-59
DATE ____ DATE ____

F.B. 2505 Pg. 21

768420 S & E-353 4-54

PLEASE RETURN TO
LOS ANGELES COUNTY SURVEYOR
725 LOS ANGELES COUNTY ENGINEERING BLDG.

NOTE: ANY ADDITIONS OR CHANGES ON THIS SHEET MUST BE MADE OR CIRCLED IN RED INK, WITH DATE AND NAME OF PERSON MAKING CHANGE.

Do not extend notes this side of this line

JOB NO 6251.90 SURVEY OF Bradillo Ave S.D
SURVEY BY S.E. Dreifer
NOTES BY R.C. J. DATE 1-21-59
INDEXED: DATE
NOTES RED. DATE
NOTES CHKD. DATE

F.B. 2505 Pg. 22

B.M.	1ST RUN	DIFF.	2ND RUN	3RD RUN	ADJ. ELEV.	DESCRIPTION
TP	540.487					
+116'	6.490		6.280			
π	546.977	+3.499	+3.500		+3.4995	+8.0080
−	2.991		2.780			
SET BMSD132	543.986				543.993	BMSD132 ELEV FB2505-22 SD 6251.90
+125'	6.391		6.529			CYPRESS & FOURTH AVE No SIDE
π	550.377	+3.612	+3.612		+3.6120	Bt. spk in cb 5° W. of approx ℄ PROP.
−125'	2.779		2.917			
T.P.	547.598					
+62'	6.129		6.208			
π	553.727	+2.182	+2.184		+2.1830	+5.7950
−62'	3.947		4.024			
SET BMSD133	549.780				549.788	BMSD133 ELEV FB2505-22 SD 6251.90
+125'	5.659		5.277			CYPRESS St & KENMORE AVE S.E COR
π	555.439	+2.415	+2.416		+2.4155	Bt. spk in cb 8° S. of S.C.R.
−125'	3.244		2.861			
T.P.	552.195					
+44'	5.055		4.923			
π	557.250	+1.390	+1.390		+1.3900	+3.8055
−44'	3.665		3.513			
SET BMSD134	553.585				553.594	BMSD134 ELEV FB2505-22 SD 6251.90
+125'	5.488		5.250	5.491		CYPRESS St. & CHIVADOS AVE S.E COR
π	559.073	+2.016	+2.012	+2.013	+2.0125	Bt. spk in cb 9° S. of S.C.R.
−125'	3.472		3.238	3.478		
T.P.	555.601					
+34'	6.144		6.039			
π	561.745	+1.612	+1.611		+1.6115	+3.6240
−34'	4.532		4.428			
SET BMSD135	557.213				557.218	BMSD135 ELEV FB2505-22 SD 6251.90
						[illegible] St & EDENFIELD AVE S.E COR
						[illegible] in cb 5° S. of S.C.R.

CONT NEXT PG.

76S420 S & E-353 4-54

PLEASE RETURN TO
LOS ANGELES COUNTY SURVEYOR
725 LOS ANGELES COUNTY ENGINEERING BLDG.

NOTE: ANY ADDITIONS OR CHANGES ON THIS SHEET MUST BE MADE OR CIRCLED IN RED INK, WITH DATE AND NAME OF PERSON MAKING CHANGE.

Do not extend notes this side of this line

B.M.	1ST RUN	DIFF.	2ND RUN	3RD RUN	ADJ. ELEV.	DESCRIPTION
						CONT.
SET BM SD 135	557.213				557.218	BM SD 135 ELEV. FB2505-22 SD 6251.90
+ 125'	4898		5032			CYPRESS ST & EDEN FIELD AVE S.E. COR
π	562111	+1.200	+ 1.200		+1.2000	BT SPK IN CB 5° S. OF SCR
− 125'	3698		3.832			
T.P.	558.413					
+ 47'	5854		6071			
π	564267	+ 2.007	+ 2.008		+2.0075	+3.2075
− 47'	3847		4063			
SET BM SD 136	560.420				560.424	BM SD 136 ELEV FB2505-23 SD 6251.90
+ 136'	6300		6167			CYPRESS ST & VICEROY AVE S.E. COR
π	566.720	+3.783	+ 3785		+3.7840	BT SPK IN CB 5° S. OF SCR.
− 136'	2517		2.382			+3.7840
Fd BM 17-3	564203				564.209	BM 17-3 ELEV 564.209 (1958 Adj.) FB 1381-112
						CITRUS AVE & CYPRESS AVE AT ℄ INT.
						A BRASS DISC SET IN CONCRETE, 6 inches
						BELOW SURFACE MK'D "L.A. Co Rd 1950" −
Fd BM 17-3	564.209				564.209	PROTECTED BY A CAST IRON COVER MARKED
+ 33'	5.327		5.178			"L.A County Road Dept.
π	569536	+0.227	+0.226		+0.2265	
−	5.100		4.952			+0.2265
SET BM SD 137	564.436				564.436	BM SD 137 ELEV FB2505-23 SD 6251.90
+ 125'	4671		4837			CYPRESS ST & CITRUS AVE S.E. COR
π	569107	− 1.800	− 1.799		−1.7995	BT SPK IN CB 5° S. OF SCR
− 125'	6471		6.636			
T.P.	562.636					
+ 125'	3209		3419			
π	565845	−1.053	−1.051		−1.0520	
− 125'	4262		4.470			
TP	561.583					

NOTES RED ____ JOB NO. 6251.90 SURVEY OF BADGER AVE SD
DATE ____ SURVEY BY G.E. DREIER
NOTES CHKD. ____ NOTES BY [illegible] DATE 1-21-59
DATE ____ INDEXED A. C. Johnson DATE ____

F. B. 2505 PG. 23

768420 S & E-353 4-54

PLEASE RETURN TO
LOS ANGELES COUNTY SURVEYOR
725 LOS ANGELES COUNTY ENGINEERING BLDG.

NOTE: ANY ADDITIONS OR CHANGES ON THIS SHEET MUST BE MADE OR CIRCLED IN RED INK, WITH DATE AND NAME OF PERSON MAKING CHANGE.

Do not extend notes this side of this line

JOB NO. 625190 SURVEY OF Bodillo Ave SD
SURVEY BY GF, DOE 1-20
NOTES BY PCG DATE 1-21-59
INDEXED C. Johnson DATE
NOTES RED DATE
NOTES CHKD DATE

F.B. 2505 Pg. 24

B.M.	1ST RUN	DIFF.	2ND RUN	3RD RUN	ADJ. ELEV.	DESCRIPTION
TP	561.583					
+ 60'	1.669		4.567			
π	56.6[illegible]	-1.438	-1.439		-1.4385	-4.2900
- 60'	6.107		6.006			
SET BM SD138	562.145				560.144	BM SD 138 ELEV = FB 2505-24 SD 6251.90
+125'	5.921		6.141			Citrus Ave & Benbow St N.W. cor
π	566.066	+2.478	+2.478		+2.4780	Bt spk in cb 15² W. of W.C.R.
- 125'	3.443		3.663			
TP	562.623					
+ 125'	5.779		5.950	5.860		
π	568.402	+1.676	+1.676	+1.675	+1.6755	
- 125'	4.103		4.280	4.193		
T.P.	564.299					
+ 125'	5.799		6.021			
π	570.098	+1.912	+1.912		+1.9120	+6.0655
- 125'	3.887		4.109			
SET BM SD139	566.211				566.210	BM SD 139 ELEV = FB 2505-24 SD 6251.90
+ 125'	4.058		3.913			Citrus Ave & Covina Blvd S.W. cor
π	572.209	-1.911	-1.912		-1.9115	Bt spk in cb 55² So. of S.C.R.
- 125'	5.969		5.825			
TP	564.300					
+ 125'	4.229		4.035			
π	562.629	-1.673	-1.674		-1.6735	
- 125'	5.902		5.709			
TP	562.627					
+ 125'	3.525		3.641			
π	566.152	-2.476	-2.476		-2.4760	
- 125'	6.001		6.117			
TP	560.151					

CONT. NEXT PG.

769420 S & E-353 4-54

PLEASE RETURN TO
LOS ANGELES COUNTY SURVEYOR
725 LOS ANGELES COUNTY ENGINEERING BLDG.

NOTE: ANY ADDITIONS OR CHANGES ON THIS SHEET MUST BE MADE OR CIRCLED IN RED INK, WITH DATE AND NAME OF PERSON MAKING CHANGE.

Do not extend notes this side of this line

B.M.	1ST RUN	DIFF.	2ND RUN	3RD RUN	ADJ. ELEV.	DESCRIPTION
T.P	560.151					
+ 60'	6.100		6.243			
π	566.251	+1.439	+ 1.438		+1.4385	
− 60'	4.661		4.805			
T.P.	561.590					
+ 125'	4.341		4.327			
π	565.931	+1.053	+ 1.054		+1.0535	
− 125'	3.288		3.273			
T.P	562.643					
+ 85'	5.941		6.036			
π	568.584	+1.572	+1.575		+1.5735	−1.9955
− 85'	4.369		4.461			
BM 17-3	564.215				564.209	(1958 ADJ.) BM17-3 ELEV=564.209 F.B. 1381-112
+ 130'	6.073		6.213			CITRUS AVE & CYPRESS AVE. AT ℄ INTER.
π	570.288	+2.972	+2.972		+2.9720	A BRASS DISC SET IN CONC. 6 INCHES
− 130'	3.101		3.241			BELOW SURFACE MARKED "L.A. CO. RD. 1950"
T.P	567.187					PROTECTED BY A CAST IRON COVER
+ 130'	6.018		5.948			MARKED "L.A. COUNTY ROAD DEPT"
π	573.205	+1.730	+1.731		+1.7305	
− 130'	4.288		4.217			
T.P	568.917					
+ 130'	6.762		6.620			
π	575.679	+2.142	+2.141		+2.1415	
− 130'	4.620		4.479			
T.P.	571.059					
+ 130'	6.476		6.416			
π	577.535	+2.133	+2.133		+2.1330	
− 130'	4.343		4.283			
T.P	573.192					

NOTES RED ____ JOB NO. 625190 SURVEY OF BADILLO AVE SO
DATE ____ SURVEY BY GE DREIER
NOTES CHKD ____ NOTES BY T. ONASHI DATE 1-21-59
DATE ____ INDEXED ____ DATE ____

F.B. 2505 Pg. 25

768420 S & E-353 4-54

PLEASE RETURN TO
LOS ANGELES COUNTY SURVEYOR
725 LOS ANGELES COUNTY ENGINEERING BLDG.

NOTE: ANY ADDITIONS OR CHANGES ON THIS SHEET MUST BE MADE OR CIRCLED IN RED INK, WITH DATE AND NAME OF PERSON MAKING CHANGE.

Do not extend notes this side of this line

B.M.	1ST RUN	DIFF.	2ND RUN	3RD RUN	ADJ. ELEV.	DESCRIPTION
T.P.	573.192					
+130'	6.757		6.617			
⊼	579.949	+2.635	+2.635		+2.6350	
−130'	4.122		3.982			
T.P.	575.827					
+130'	6.822		6.727			
⊼	582.649	+2.853	+2.850		+2.8515	
−130'	3.969		3.877			
T.P.	578.680					
+130'	6.953		6.78[illegible]			
⊼	585.633	+3.640	+3.639		+3.6395	
−130'	3.313		3.147			
T.P.	582.320					
+130'	7.315		7.206			
⊼	589.635	+3.668	+3.669		+3.6685	
−130'	3.647		3.537			
T.P.	585.988					
+130'	7.267		7.101			
⊼	593.255	+3.888	+3.884		+3.8860	
−130'	3.379		3.217			
T.P.	589.876					
+130'	6.870		6.946			
⊼	596.746	+3.872	+3.872		+3.8720	
−130'	2.998		3.074			+30.8620
T.P.	593.748					
+52'	5.484		5.359			
⊼	599.232	+1.333	+1.332		+1.3325	
−52'	4.151		4.027			
Fo. B.M. 39-4	595.081				595.075	

(1958 ADJ) F.B. 1360-10
B.M. 39-4, ELEV. 595.075 F.B. 2435
CYPRESS AVE & BARRANCA AVE, [illegible]
SECTION, A STD PRESS MON. UNDER
CAST IRON COVER

JOB NO. 6251.90 SURVEY OF BADILLO AVE S.D. NOTES RED.
SURVEY BY G. E. DREIER DATE
NOTES BY T. OHASHI DATE 1-21-59 NOTES CHKD.
INDEXED A. C. Johnson DATE DATE

F.B. 2505 PG. 26

Notes Ck'd by E. Miller	Survey of BADILLO AVE. S.D.	F. B. 2505 PG. 27
Map No.	JN 6251.90 Tape 0162 Std 68 °F	
Office Work	Surveyed by [illegible]	
Checked	Notes STOCK Date 1-19-59	
Date	Indexed A. C. Johnson [illegible]	

BADILLO AVE. STORM DRAIN

PROJECT No 519

J.N. 6251.90

CENTER LINES

SEC. "A"

PARTY

STOCK

MOODY

LYBRAND

VALDEZ

GLIDDEN

For Topog see pg. 97

For X-sec see pg. 175

Note: Any Additions or Changes on This Sheet Must be Made or Circled in Red Ink With Date and Name of Person Making Change.

Do not extend this side of this line.

PLEASE RETURN TO
LOS ANGELES COUNTY ENGINEER
700 LOS ANGELES COUNTY ENGINEERING BLDG.

76F3095 S&E #247 1-56

F. B. 2505 PG. 28

Cont. Dot. Pg 29

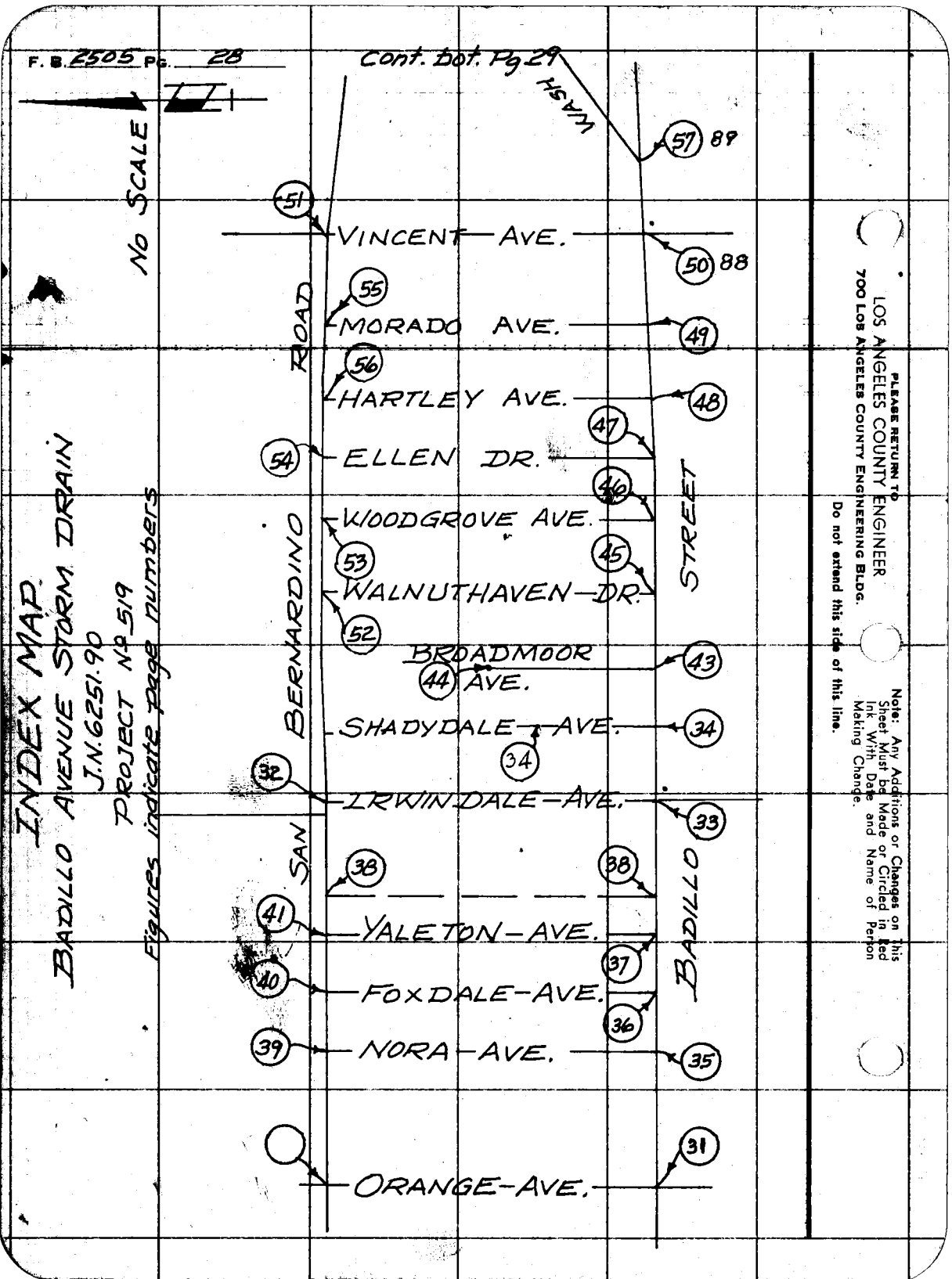

INDEX MAP
BADILLO AVENUE STORM DRAIN
J.N. 6251.90
PROJECT Nº 519
Figures indicate page numbers

LOS ANGELES COUNTY ENGINEER
700 LOS ANGELES COUNTY ENGINEERING BLDG.

PLEASE RETURN TO

Do not extend this side of this line.

Note: Any Additions or Changes on this Sheet Must be Made or Circled in Red Ink With Date and Name of Person Making Change.

76F309S S&E #247 1-56

PLEASE RETURN TO
LOS ANGELES COUNTY ENGINEER
700 LOS ANGELES COUNTY ENGINEERING BLDG.

Note: Any Additions or Changes on This Sheet Must be Made or Circled in Red Ink With Date and Name of Person Making Change.

Do not extend this side of this line.

INDEX MAP CONTINUED

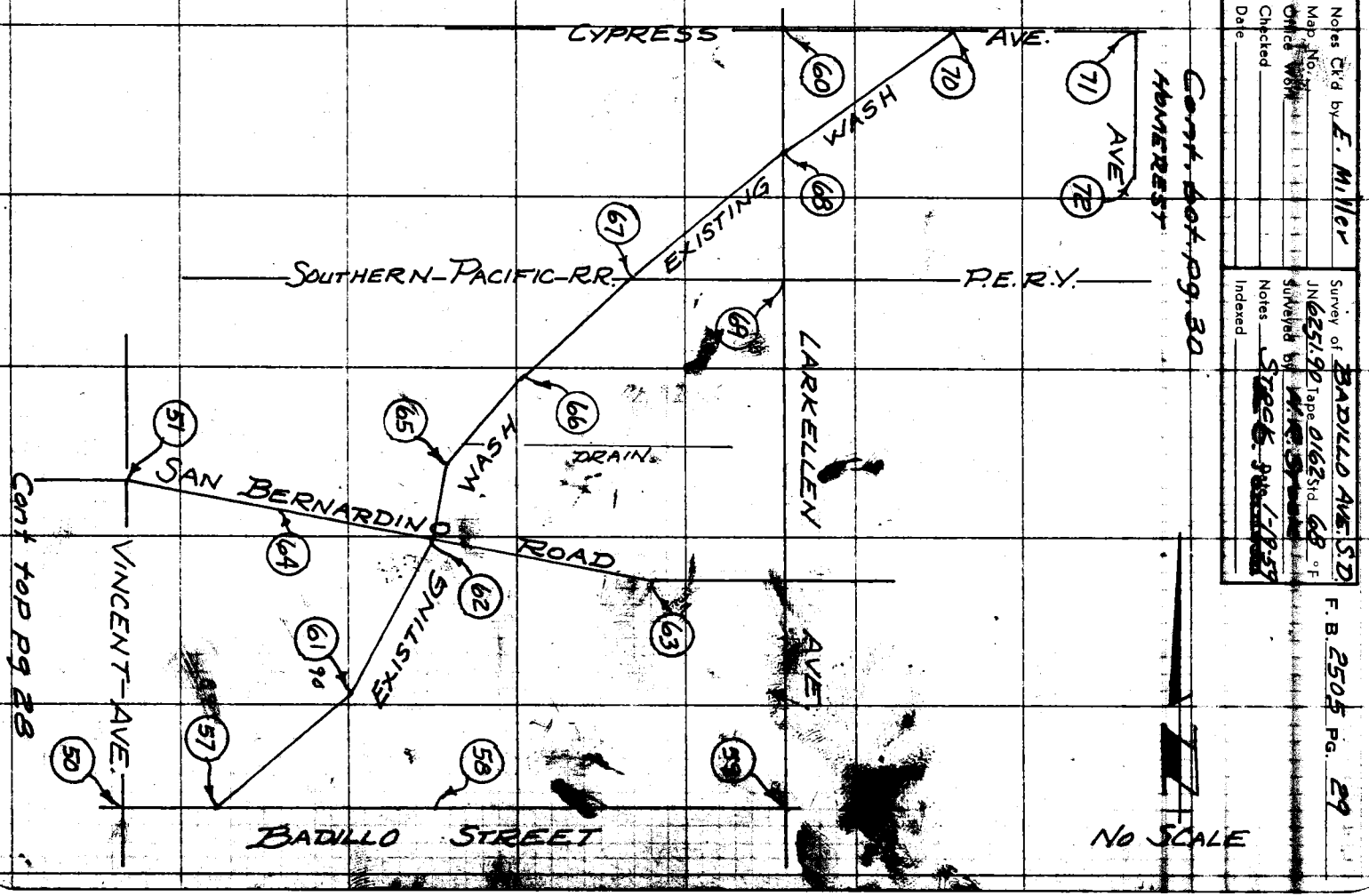

Notes Ck'd by E. Miller
Map No.
Office Work
Checked
Date

Survey of BADILLO AVE. S.D.
JN 6251.90 Tape 0162 Std. 68 °F
Surveyed by
Notes
Indexed

F.B. 2505 PG. 29

F. B. 2505 Pg. 30

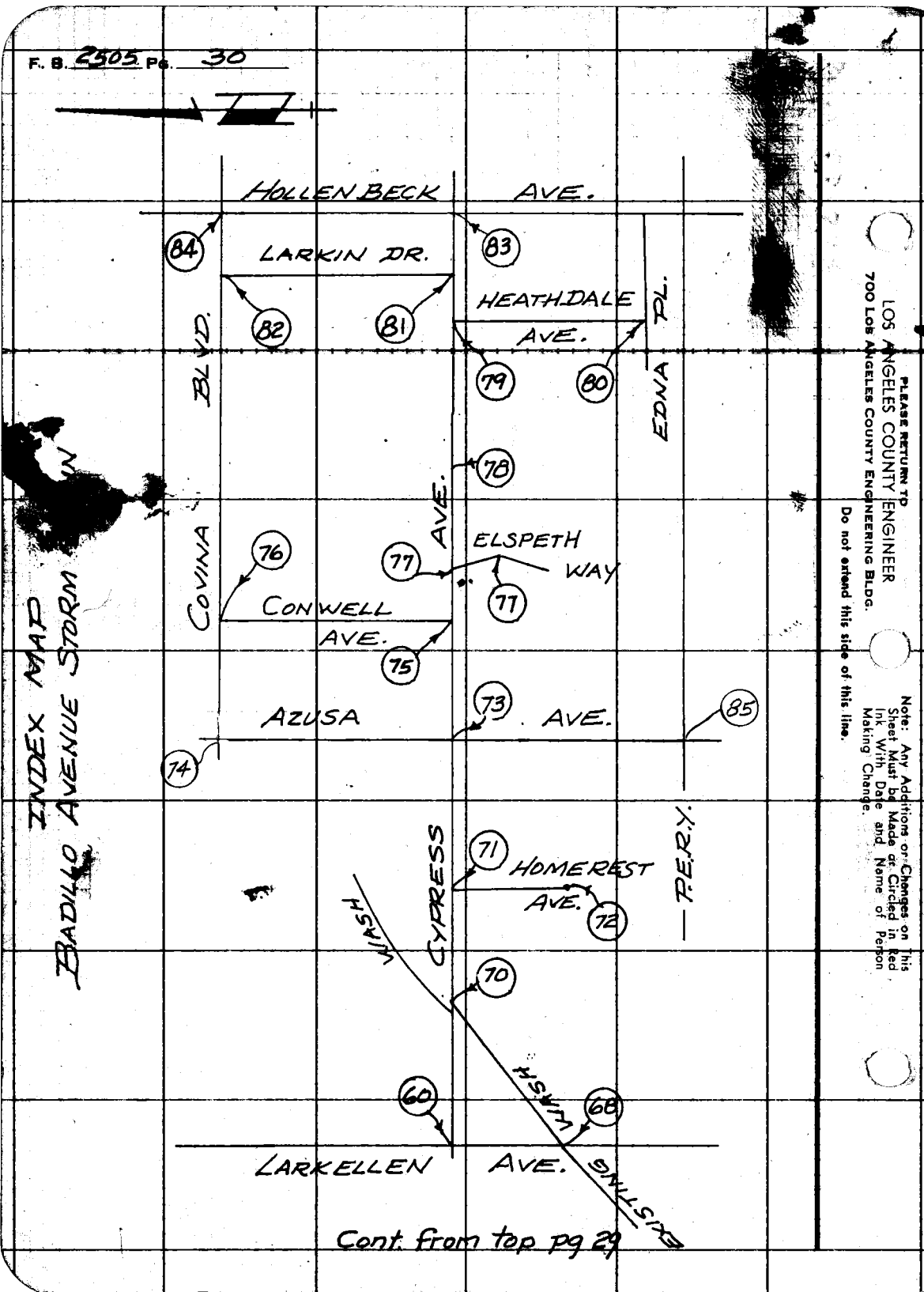

INDEX MAP
BADILLO AVENUE STORM
IN

Cont. from top pg 29

PLEASE RETURN TO
LOS ANGELES COUNTY ENGINEER
700 LOS ANGELES COUNTY ENGINEERING BLDG.

Do not extend this side of this line.

Note: Any Additions or Changes on This Sheet Must be Made or Circled in Red Ink With Date and Name of Person Making Change.

Notes Ck'd by E. Miller	Survey of BADILLO AVE. S. DR.	F. B. 2505 PG. 31
Map No.	JN 6251.90 Tape 0162 Std 68 °F	
Office Work	Surveyed by [illegible]	
Checked	Notes STOCK Date 1-20-59	
Date	Indexed C. Johnson	

W.S.47.A-4

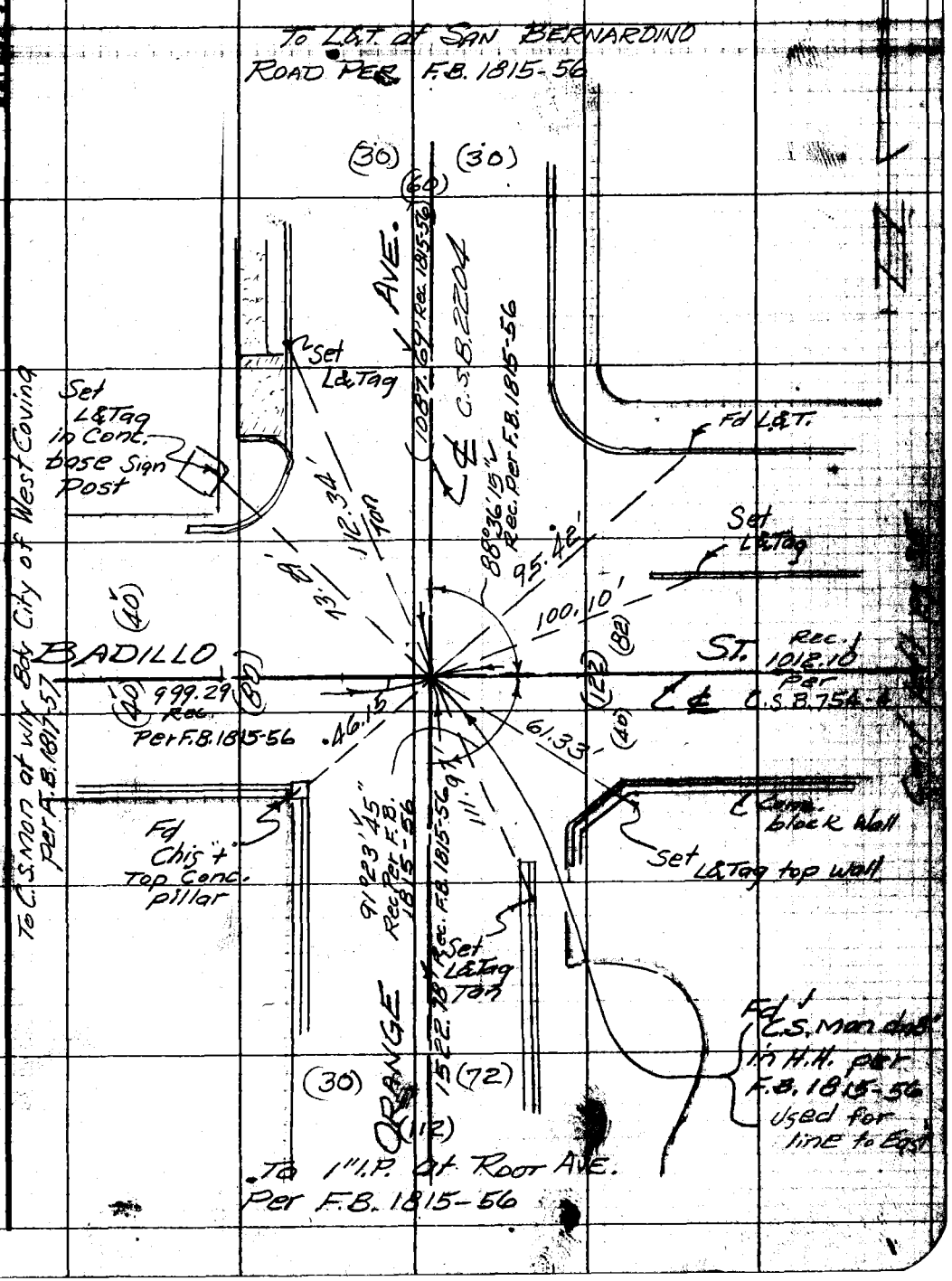

Note: Any Additions or Changes on this Sheet Must be Made or Circled in Red Ink With Date and Name of Person Making Change.

Do not extend this side of this line.

PLEASE RETURN TO
LOS ANGELES COUNTY ENGINEER
700 LOS ANGELES COUNTY ENGINEERING BLDG.

76F3095 S&E #247 1-56

F. B. 2505 Pg. 32

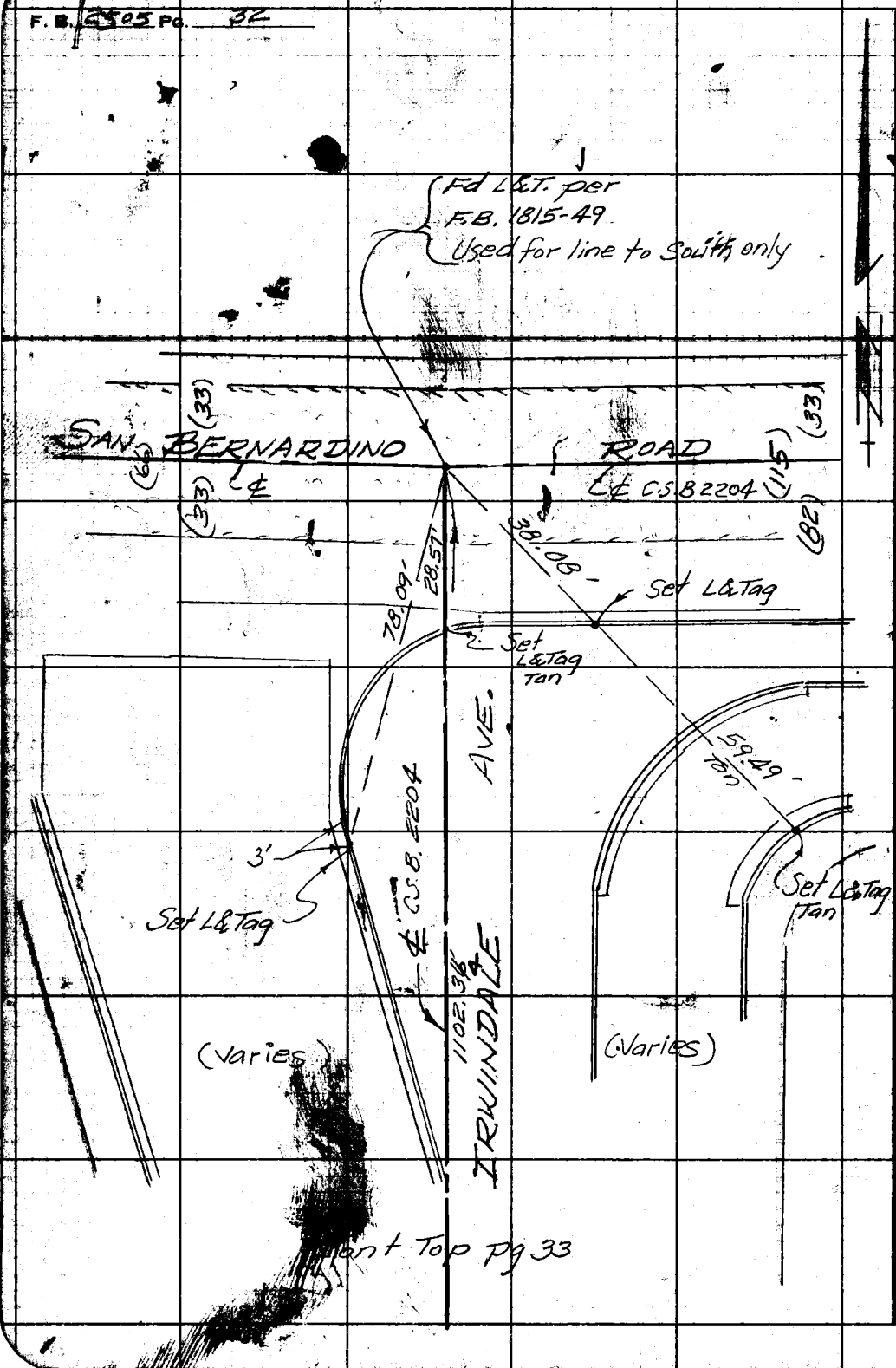

Front Top Pg 33

W.S. 47 B-4

PLEASE RETURN TO
LOS ANGELES COUNTY ENGINEER
700 LOS ANGELES COUNTY ENGINEERING BLDG.

Do not extend this side of this line.

Note: Any Additions or Changes on This Sheet Must be Made or Circled in Red Ink With Date and Name of Person Making Change.

Notes Ck'd by E. Miller
Map No.
Office Work
Checked
Date

Survey of BADILLO AVE, STORM DR.
IN 6251.90 Tape 0162 Std 68 °F
Surveyed by H. R. Stock
Notes Stock Date 1-20-59
Inspector C. Johnson

F. B. 2505 Pg. 33

W.5.47 B-4

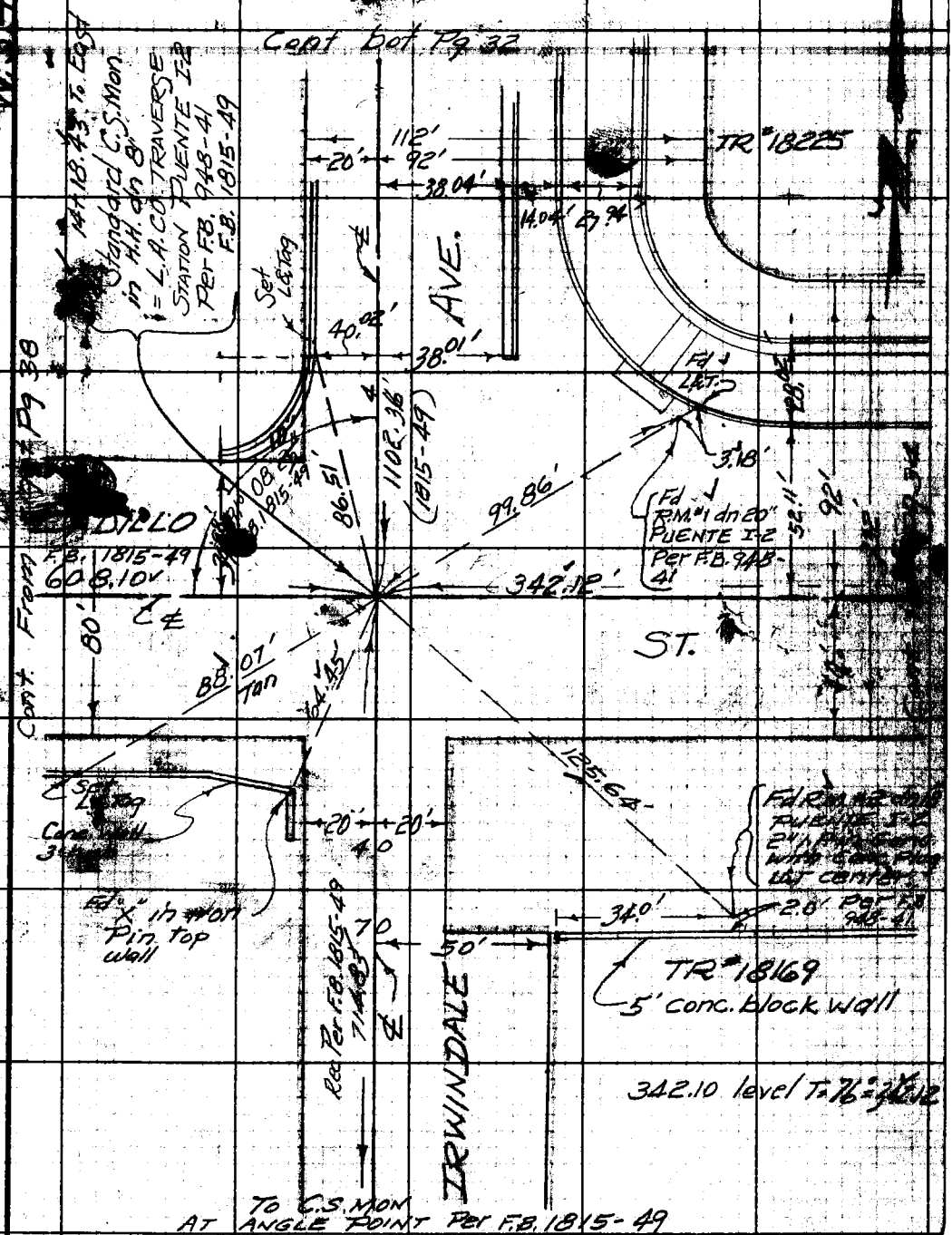

RETURN TO
LOS ANGELES COUNTY ENGINEER
700 LOS ANGELES COUNTY ENGINEERING BLDG.

Additions or Changes on This Map must be Made or Circled in Red Ink with Date and Name of Person Making Change.

Do not extend notes this side of this line.

76F3098 CE #247—3-57

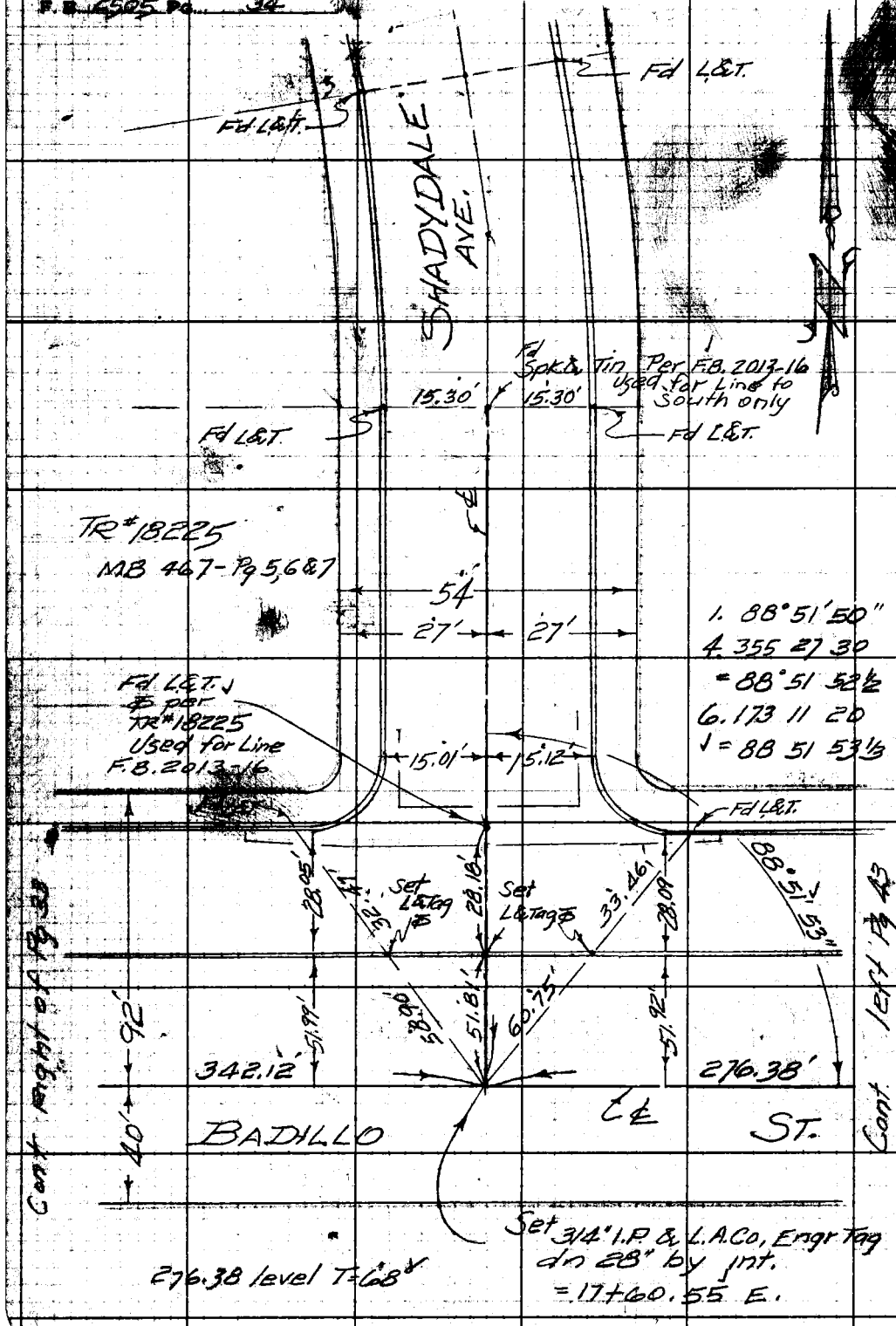

RETURN TO
LOS ANGELES COUNTY ENGINEER
700 LOS ANGELES COUNTY ENGINEERING BLDG.
Do not extend notes this side of this line.
Note: Any Additions or Changes on This Sheet Must be Made or Circled in Red Ink With Date and Name of Person Making Change.

Notes Ck'd by E. Miller	Survey of BADILLO AVE. ST. DR.	F. B. 2505 PG. 35
Map No.	JN 6251.90 Tape 0162 Std 68 °F	
Office Work	Surveyed by H.R. Stock	
Checked	Notes STOCK Date 1-20-58	
Date	Indexed C. Johnson	

W.S.47, B.4

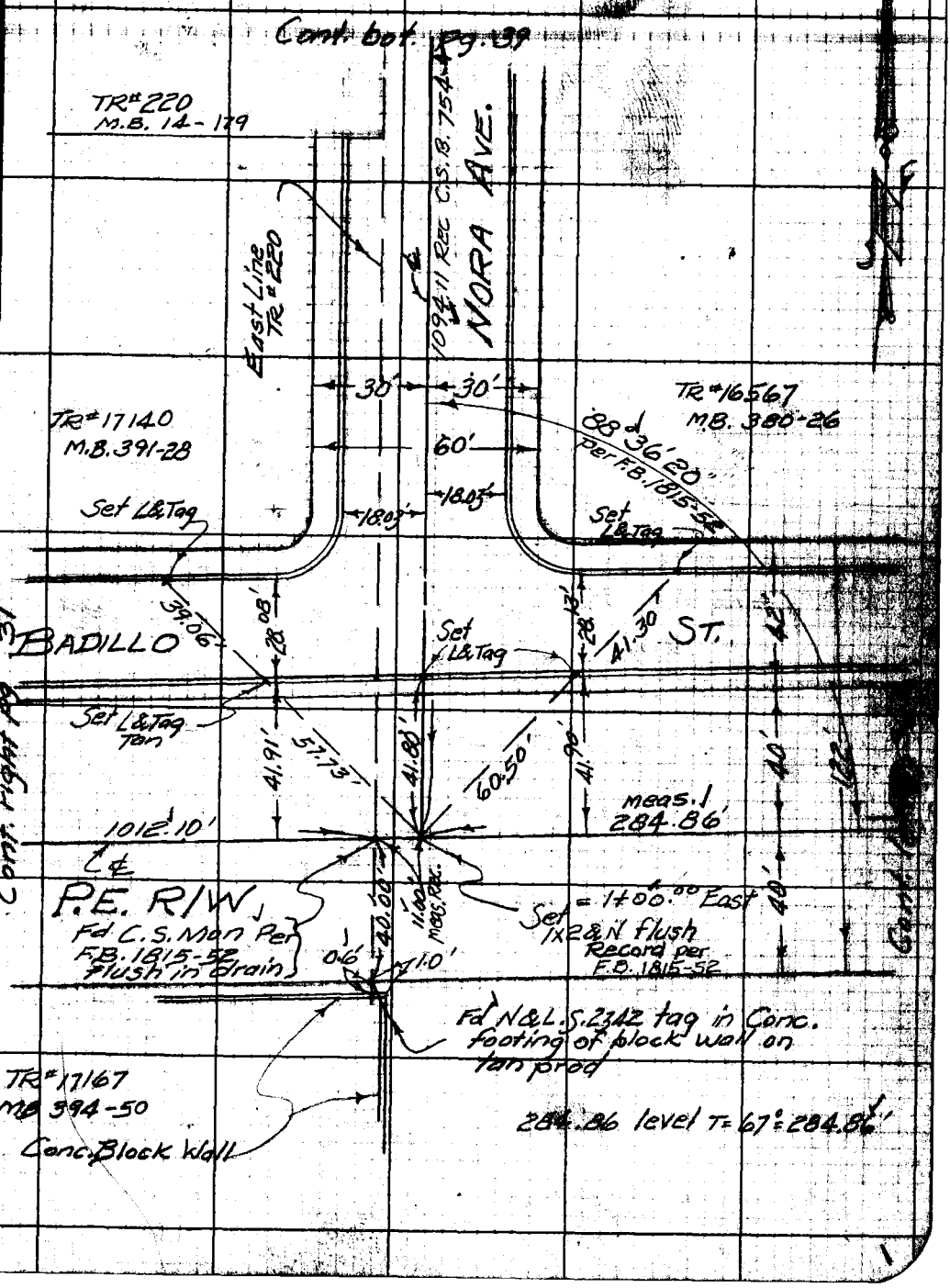

Note: Any Additions or Changes on This Sheet Must be Made or Circled in Red Ink With Date and Name of Person Making Change.

Do not extend notes this side of this line.

RETURN TO
LOS ANGELES COUNTY ENGINEER
700 LOS ANGELES COUNTY ENGINEERING BLDG.

76F3095 CE #247—3-57

F.B. 2505 Pg. 36

Cont bot. pg 40

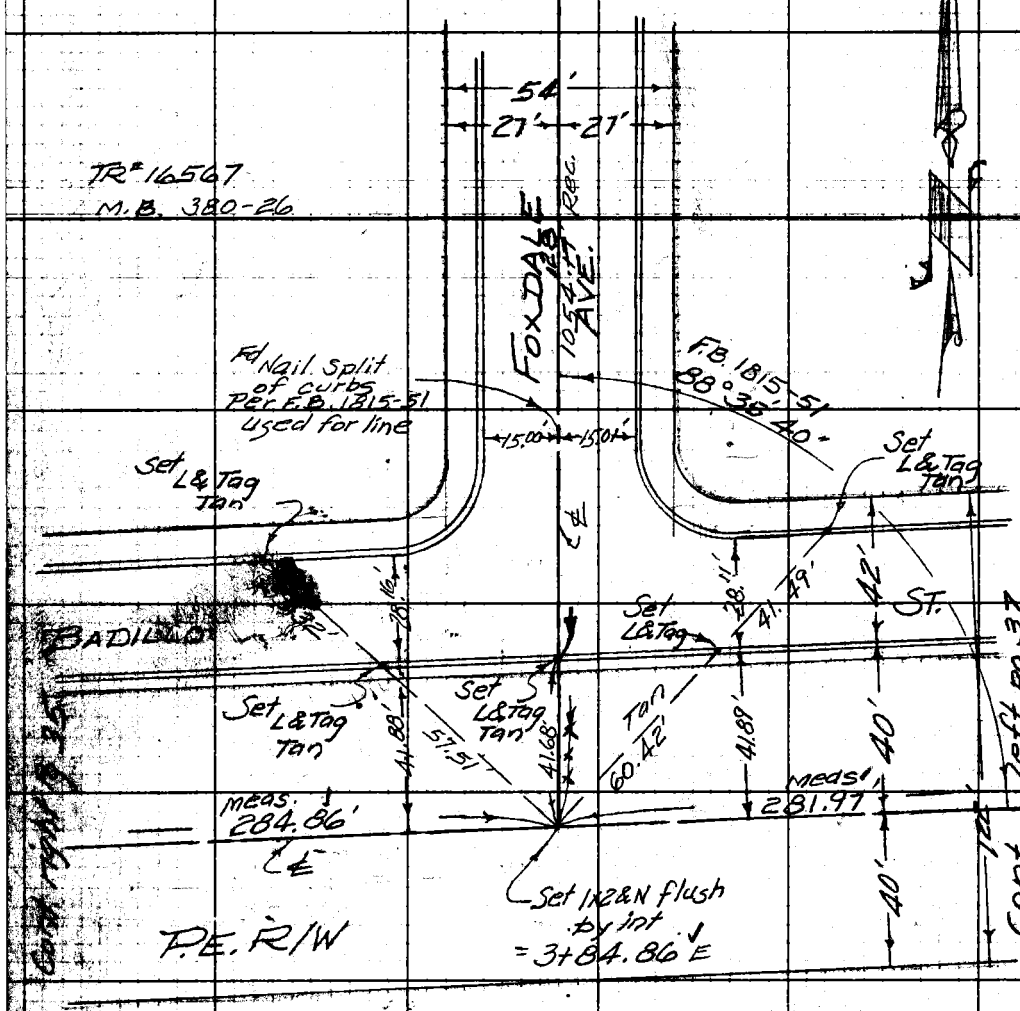

281.~~79~~ 97 @ °T = 68° = 281.97

W.S. 47, B-4

RETURN TO
LOS ANGELES COUNTY ENGINEER
700 LOS ANGELES COUNTY ENGINEERING BLDG.

Do not extend notes this side of this line.

Note: Any Additions or Changes on This Sheet Must be Made or Circled in Red Ink With Date and Name of Person Making Change.

1

Notes Ck'd by E. Miller	Survey of BADILLO AVE. ST. DRAIN	F. B. 2505 Pg. 37
Map No.	IN 6251.90 Tape 0162 Std 68 °F	
Office Work	Surveyed by [illegible]	
Checked	Notes STOCK Date 1-20-59	
Date	Indexed [illegible] C. Johnson	

W.S. 47 B-4

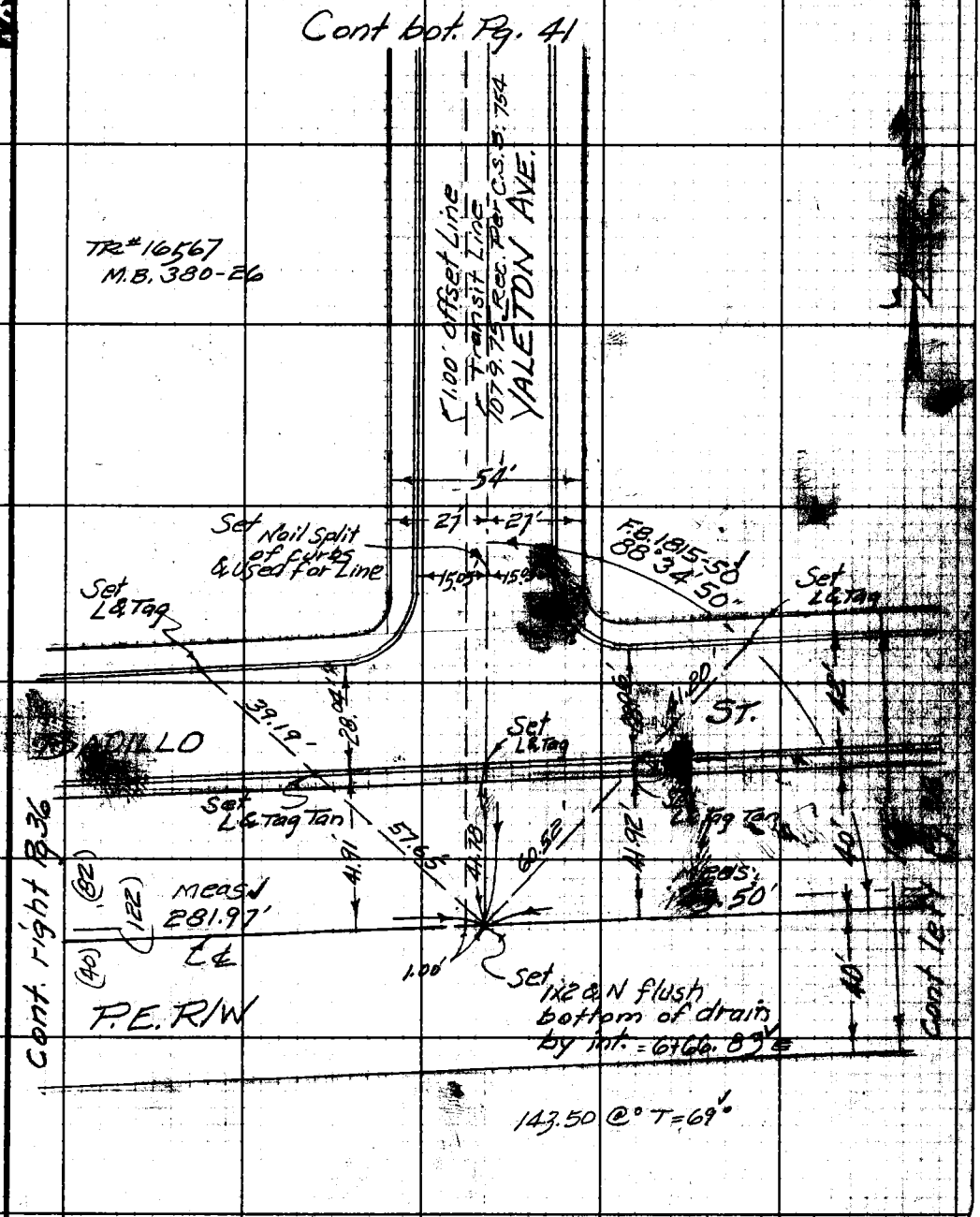

Note: Any Additions or Changes on This Sheet Must be Made or Circled in Red Ink With Date and Name of Person Making Change.

Do not extend notes this side of this line.

RETURN TO
LOS ANGELES COUNTY ENGINEER
700 LOS ANGELES COUNTY ENGINEERING BLDG.

76F309S CE #247—3-57

F.B. 2505 Pg. 3B

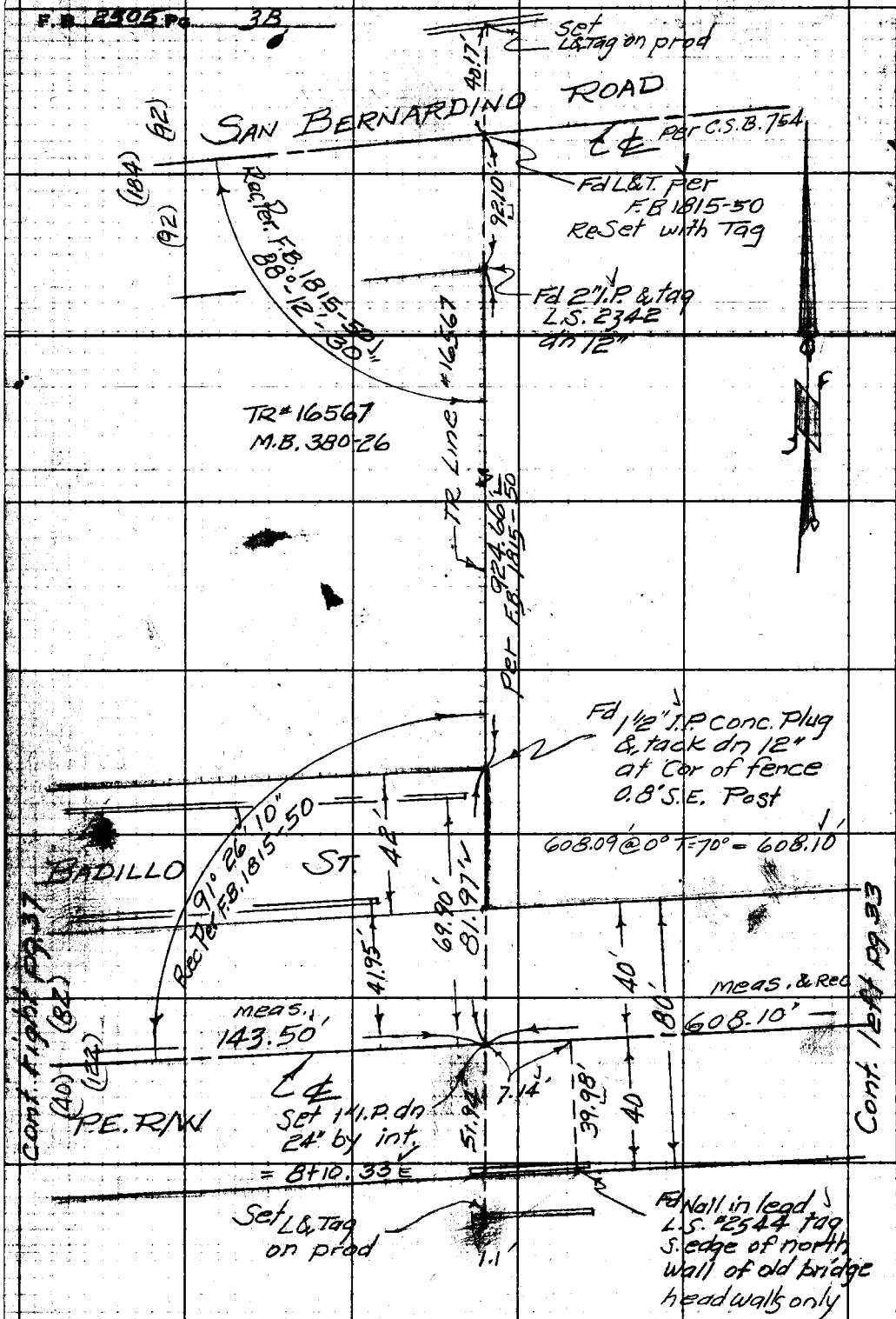

W.S. 47, B-4

RETURN TO
LOS ANGELES COUNTY ENGINEER
700 LOS ANGELES COUNTY ENGINEERING BLDG.

Do not extend notes this side of this line.

Note: Any Additions or Changes on This Sheet Must be Made or Circled in Red Ink With Date and Name of Person Making Change.

Notes Ck'd by E. Miller	Survey of BADILLO AVE. S. DR.
Map No.	JN 6251.90 Tape 0162 Std 68 °F
Office Work	Surveyed by [redacted]
Checked	Notes STOCK Date 1-20-59
Date	Indexed [redacted] C. John[redacted]

F. B. 2505 PG. 39

W.S.47B-4

Note: Any Additions or Changes on This Sheet Must be Made or Circled in Red Ink With Date and Name of Person Making Change.

Do not extend this side of this line.

PLEASE RETURN TO
LOS ANGELES COUNTY ENGINEER
700 LOS ANGELES COUNTY ENGINEERING BLDG.

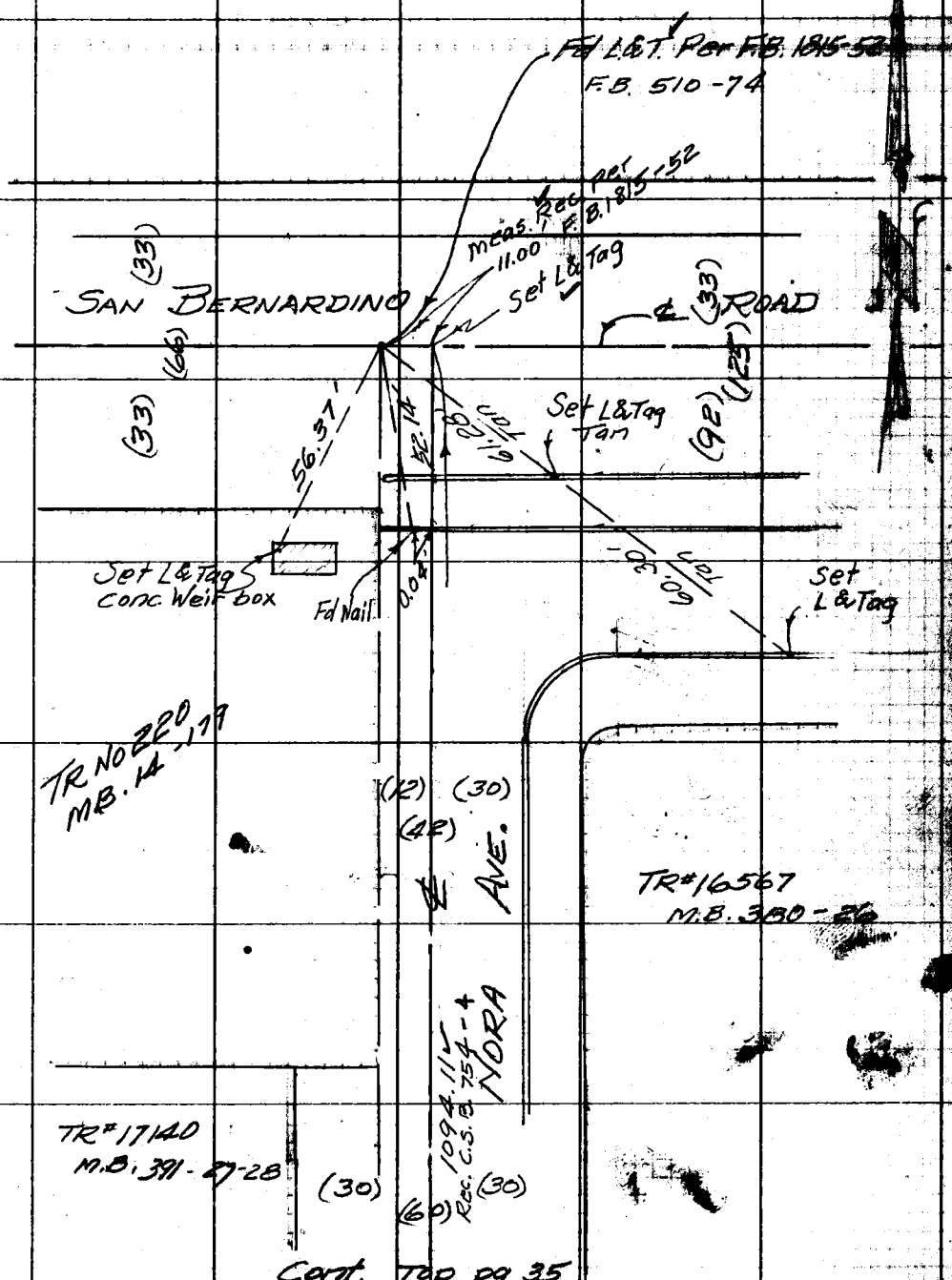

76F309S SAE #247 1-56

F. B. 2505 Pg. 40

WS 478-4

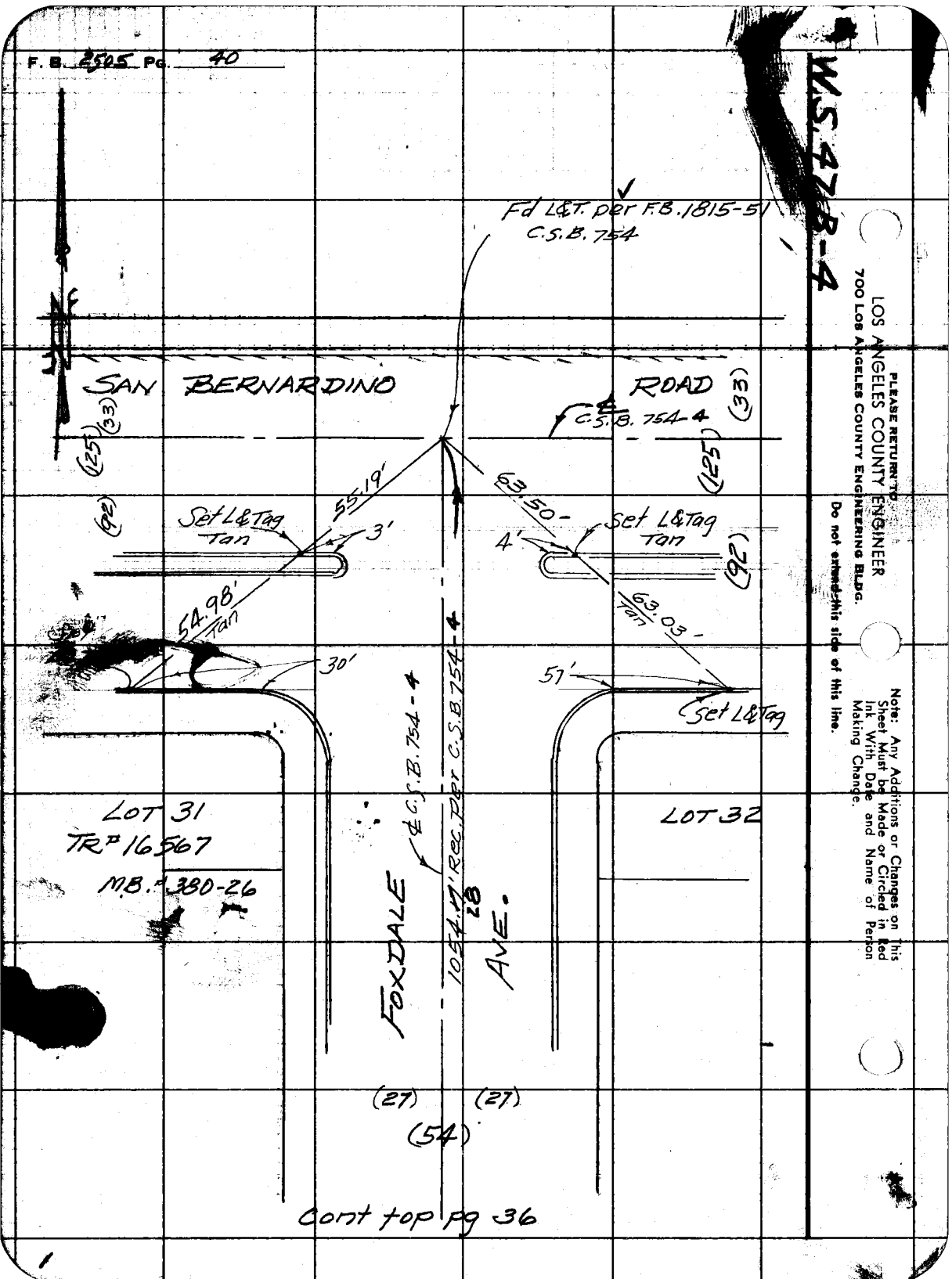

LOS ANGELES COUNTY ENGINEER
700 Los Angeles County Engineering Bldg.

PLEASE RETURN TO

Do not extend this side of this line.

Note: Any Additions or Changes on this Sheet Must be Made or Circled in Red Ink With Date and Name of Person Making Change.

Notes Ck'd by E. Miller
Map No.
Office Work
Checked
Date

Survey of BADILLO AVE. S. DR. F.B. 2505 PG. 41
JN 6251.90 Tape 0162 Std 68 °F
Surveyed by [redacted]
Notes STOCK Date 1-27-59
Indexed K. C. Johnson

WIS 47.8-4

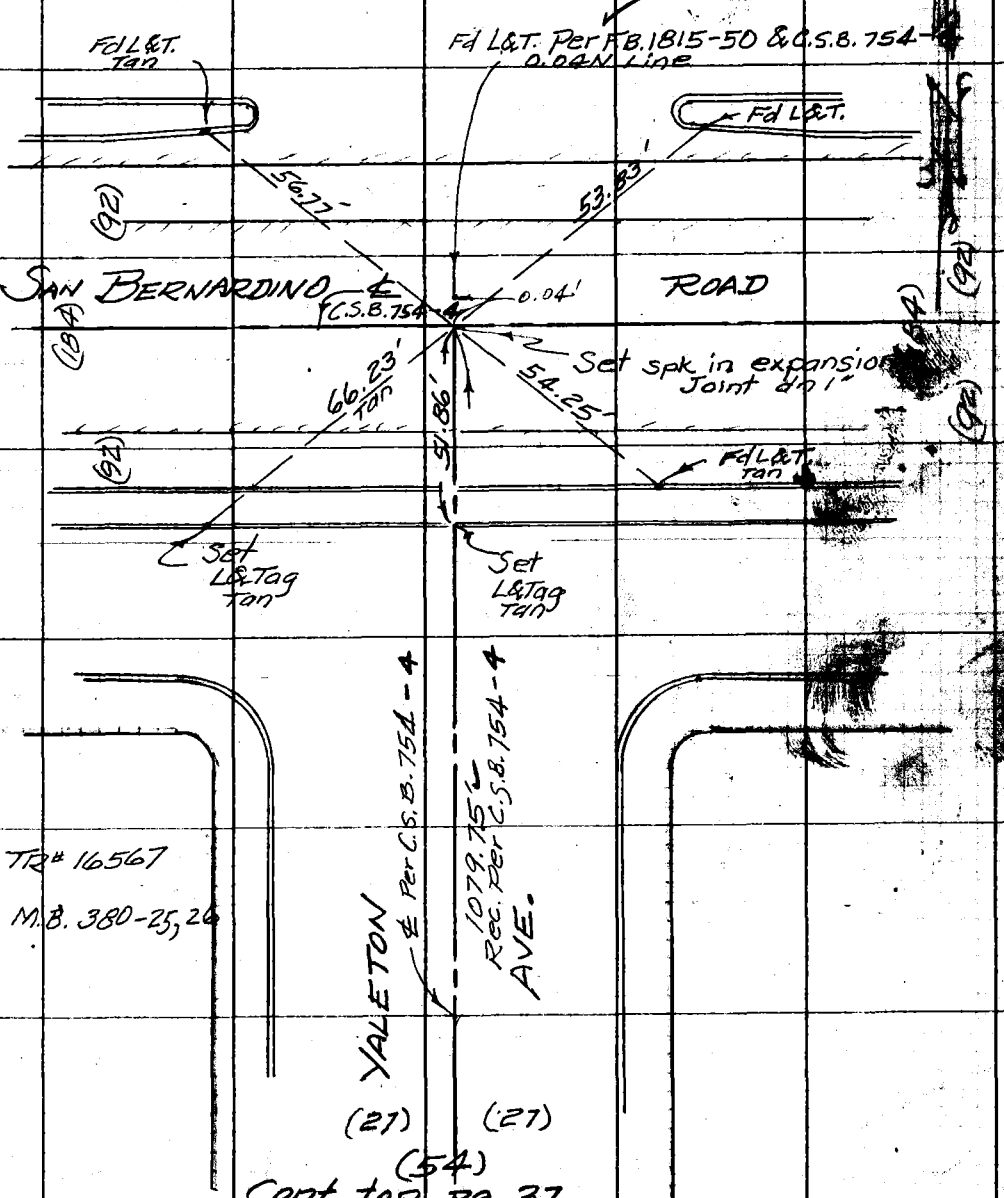

Cont top pg 37

Note: Any Additions or Changes on This Sheet Must be Made or Circled in Red Ink With Date and Name of Person Making Change.

Do not extend this side of this line.

PLEASE RETURN TO
LOS ANGELES COUNTY ENGINEER
700 LOS ANGELES COUNTY ENGINEERING BLDG.

76F3095 SBE #247 1-56

W.S. 47B-4

Notes Cmd by E. Miller	Survey of BADILLO AVE. STORM DR.
Map No.	JN 6251.90 Tape 0162 Std 68 °F
Office Work	Surveyed by [illegible]
Checked	Notes STOCK Date 1-23-59
Date	Indexed C. Johnson

F. B. 2505 PG. 43

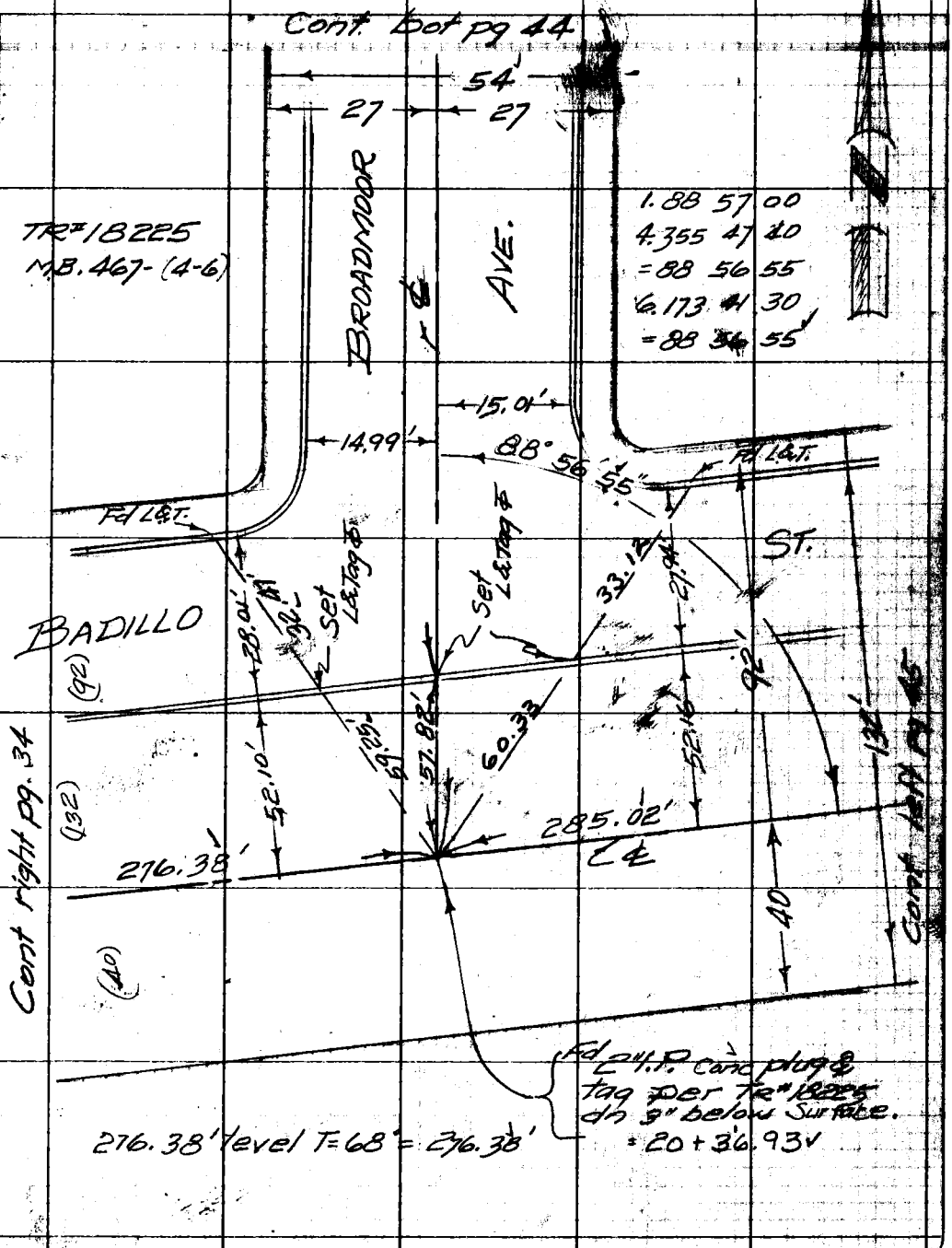

Note: Any Additions or Changes on This Sheet Must be Made or Circled in Red Ink With Date and Name of Person Making Change.

Do not extend this side of this line.

PLEASE RETURN TO
LOS ANGELES COUNTY ENGINEER
700 LOS ANGELES COUNTY ENGINEERING BLDG.

76F3095 #247 1-56

F.B. 2305 Pg. 44

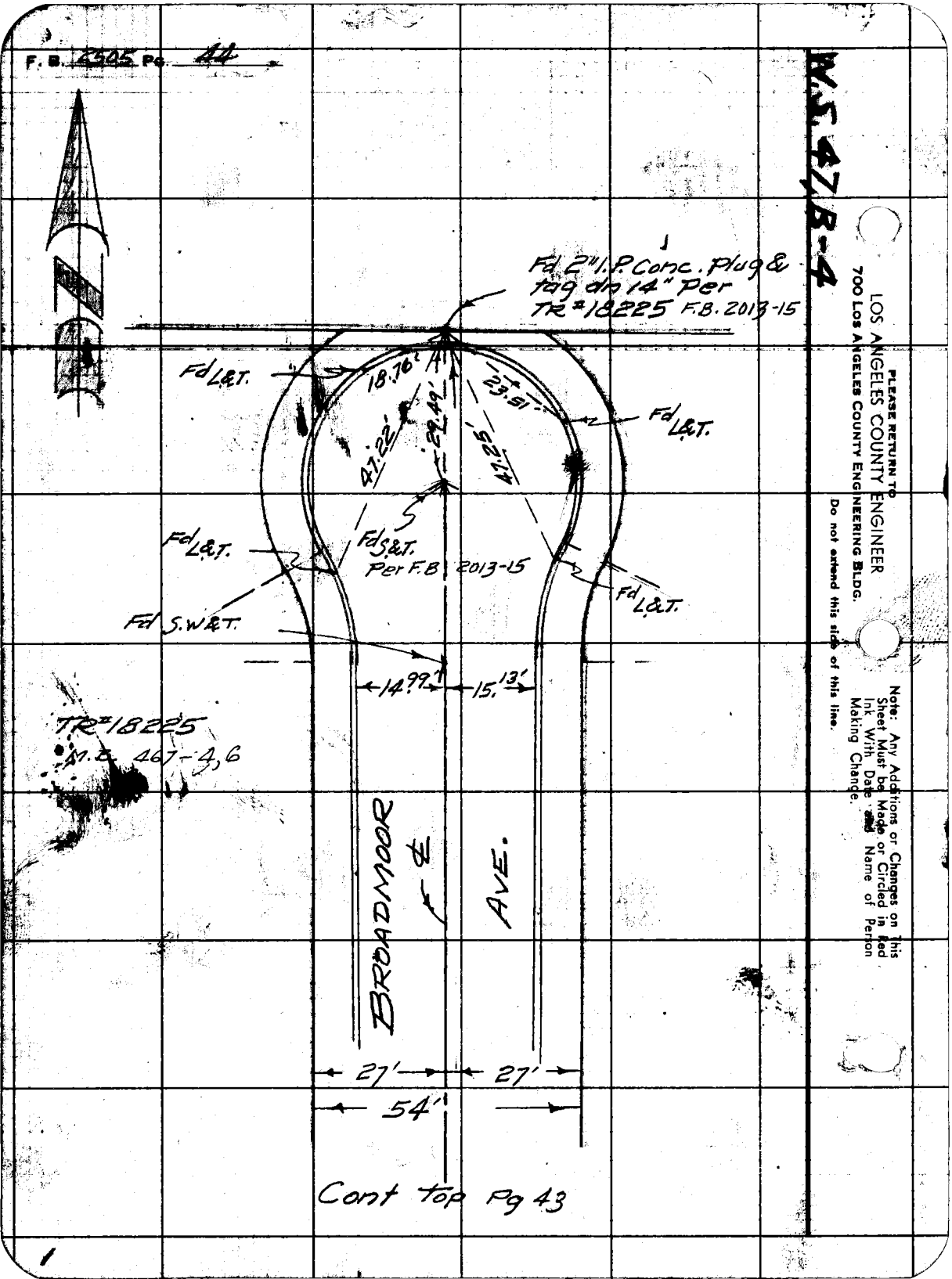

Cont Top Pg 43

M.S. 47 B-4

LOS ANGELES COUNTY ENGINEER
700 LOS ANGELES COUNTY ENGINEERING BLDG.

PLEASE RETURN TO

Do not extend this side of this line.

Note: Any Additions or Changes on This Sheet Must be Made or Circled in Red Ink With Date and Name of Person Making Change.

Notes Ck'd by E. Miller	Survey of BADILLO AVE. STORM DR	F.B. 2505 PG. 45
Map No.	JN 6251.90 Tape 0162 Std 68 °F	
Office Work	Surveyed by [illegible]	
Checked	Notes STOCK Date 1-24-59	
Date	Indexed C. Johnson	

WS 47 B-4

Cont bot. Pg 52

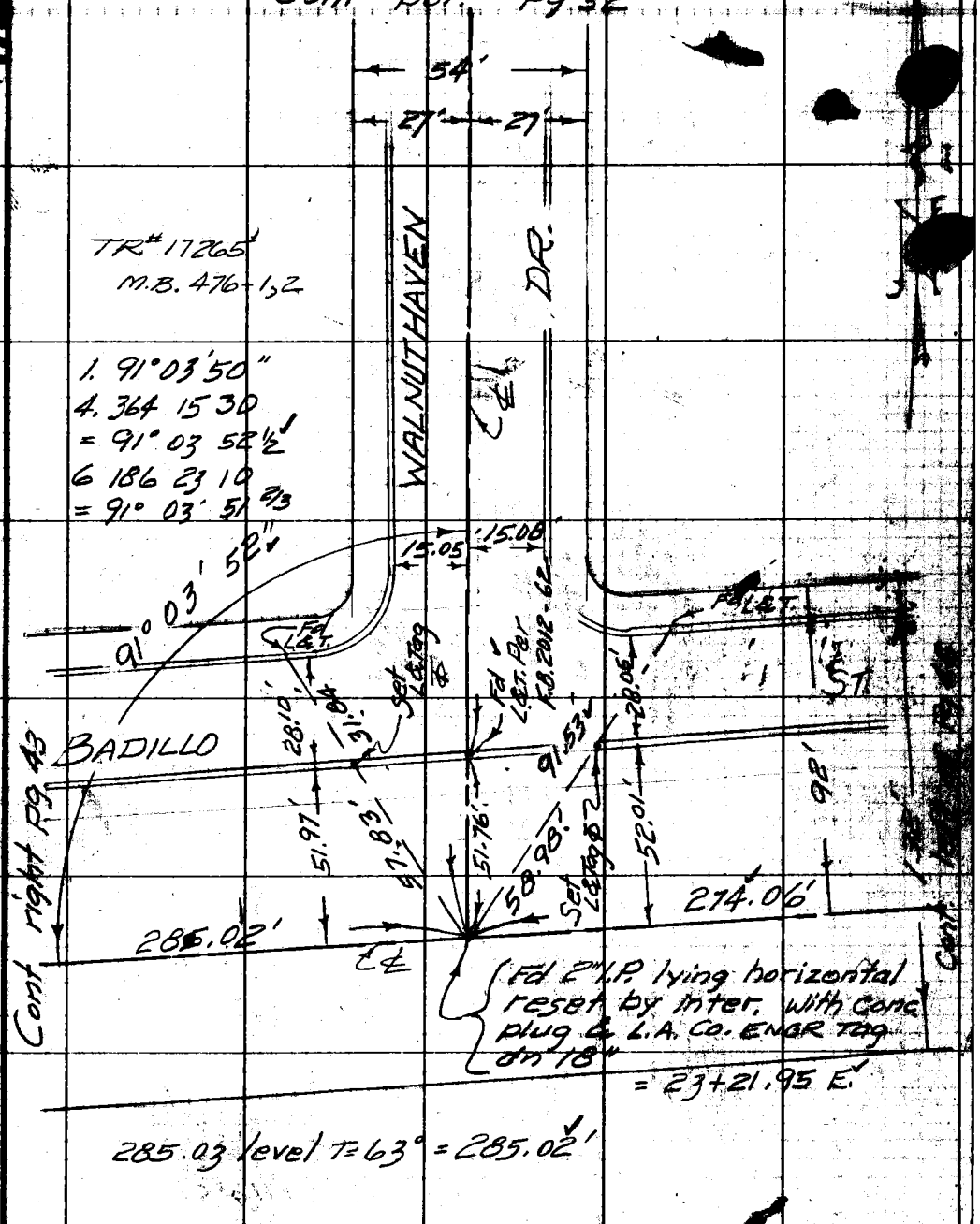

Note: Any Additions or Changes on This Sheet Must be Made or Circled in Red Ink With Date and Name of Person Making Change.

Do not extend this side of this line.

PLEASE RETURN TO
LOS ANGELES COUNTY ENGINEER
700 LOS ANGELES COUNTY ENGINEERING BLDG.

76F3095 S&E #247 1-56

F.B. 2505 Pg. 46

Cont bot. pg 53

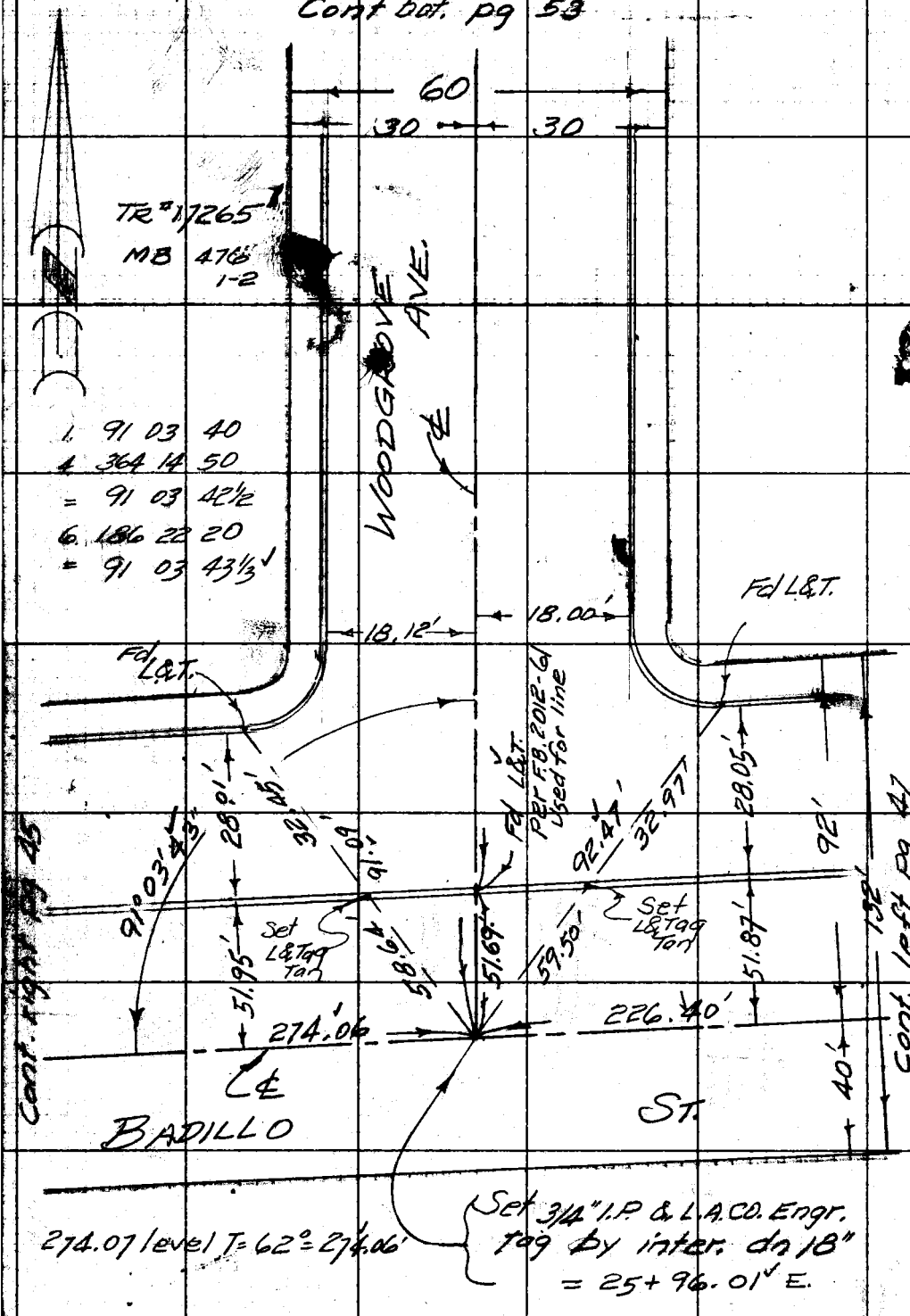

W.S. 47 B-4

PLEASE RETURN TO
LOS ANGELES COUNTY ENGINEER
700 Los Angeles County Engineering Bldg.

Do not extend this side of this line.

Note: Any Additions or Changes on This Sheet Must be Made or Circled in Red Ink With Date and Name of Person Making Change.

W.S. 47B-4

Notes Ck'd by E. Miller	Survey of BADILLO AVE. STORM DR.
Map No.	JN 6251.90 Tape 0162 Std 68 °F
Office Work	Surveyed by [illegible]
Checked	Notes STOCK Date 1-23-59
Date	Indexed [illegible] C. Johnson

F. B. 2505 PG. 47

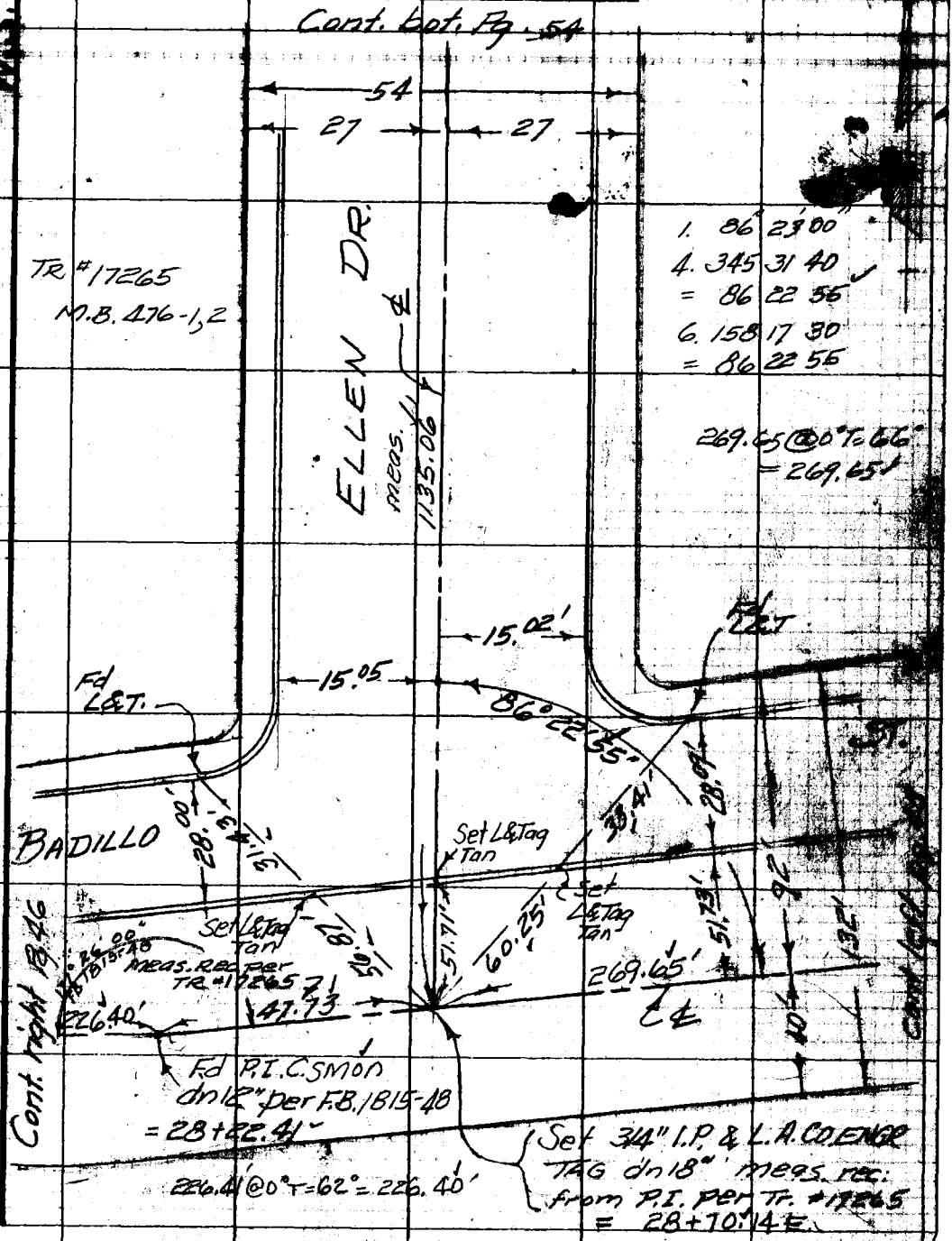

Note: Any Additions or Changes on this Sheet Must be Made or Circled in Red Ink With Date and Name of Person Making Change.

PLEASE RETURN TO
LOS ANGELES COUNTY ENGINEER
700 LOS ANGELES COUNTY ENGINEERING BLDG.

Do not extend this side of this line.

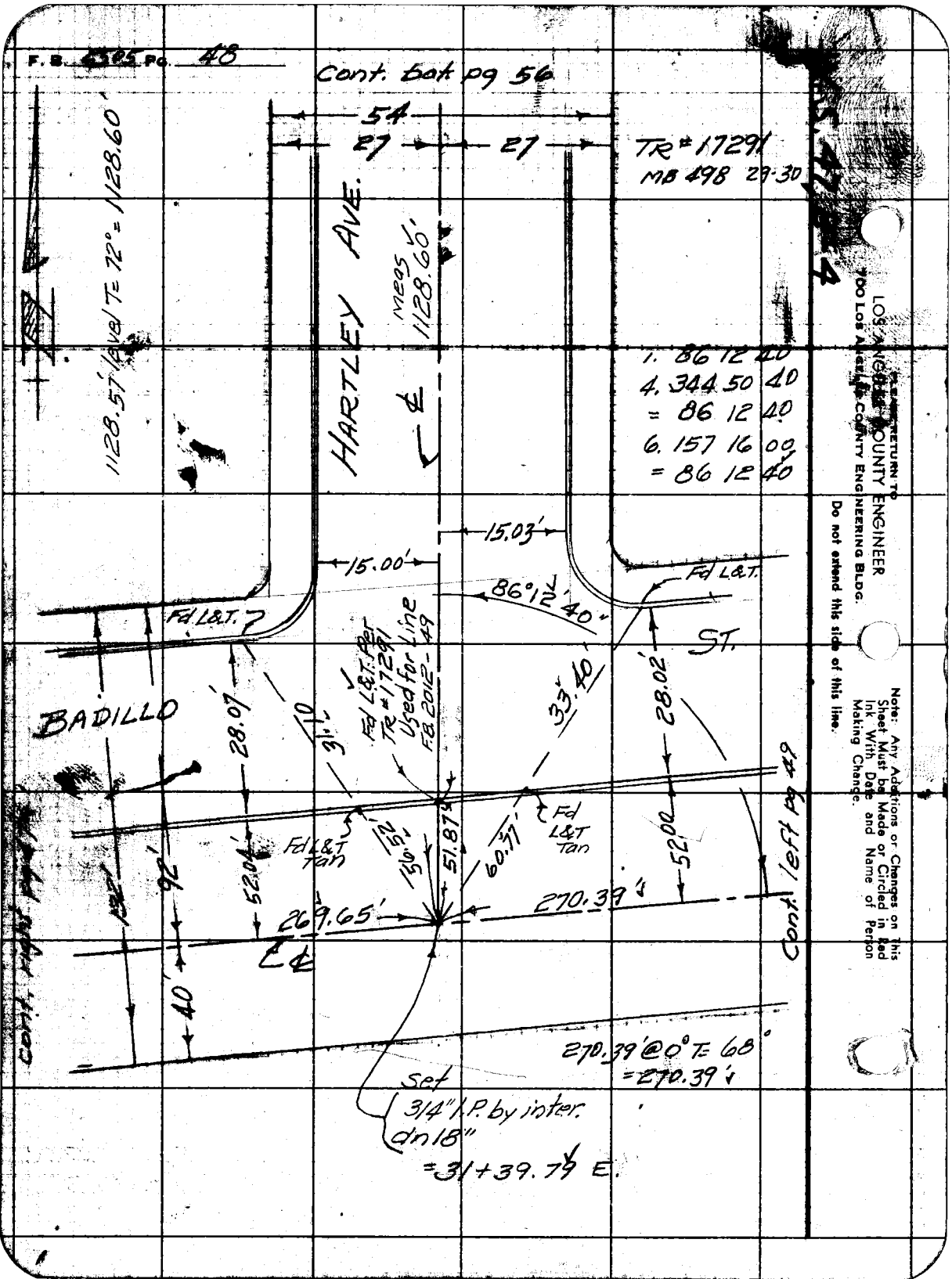
F.B. 6305 Pg. 48
Cont. bak pg 56
54
27
27
TR # 17291
MB 498 29-30
1128.57' level T= 72° = 1128.60'
HARTLEY AVE.
Meas 1128.60'
1. 86 12 40
4. 344 50 40
= 86 12 40
6. 157 16 00
= 86 12 40
15.03'
15.00'
86°12'40"
Fd L&T.
Fd L&T.
ST.
BADILLO
28.07'
31.10'
Fd L&T. Per TR # 17291 Used for Line F.B. 2012-49
33.40'
28.02'
Fd L&T Tan
Fd L&T Tan
52.04'
56.52'
51.87'
60.77'
52.00'
92'
269.65'
270.39'
40'
Cont. left pg 49
Cont. right pg 49
270.39' @ 0° T= 68°
= 270.39'
Set 3/4" I.P. by inter. dn 18"
= 31+39.79 E.
PLEASE RETURN TO
LOS ANGELES COUNTY ENGINEER
700 Los Angeles County Engineering Bldg.
Do not extend this side of this line.
Note: Any Additions or Changes on This Sheet Must be Made or Circled in Red Ink With Date and Name of Person Making Change.

Notes Ck'd by E. Miller	Survey of BADILLO AVE. S. DR.	F. B. 2505 Pg. 49
Map No.	JN 6251.90 Tape 0162 Std 68 °F	
Office Work	Surveyed by [illegible]	
Checked	Notes STOCK Date 1-27-59	
Date	Indexed C. Johnson	

WS 47B-4

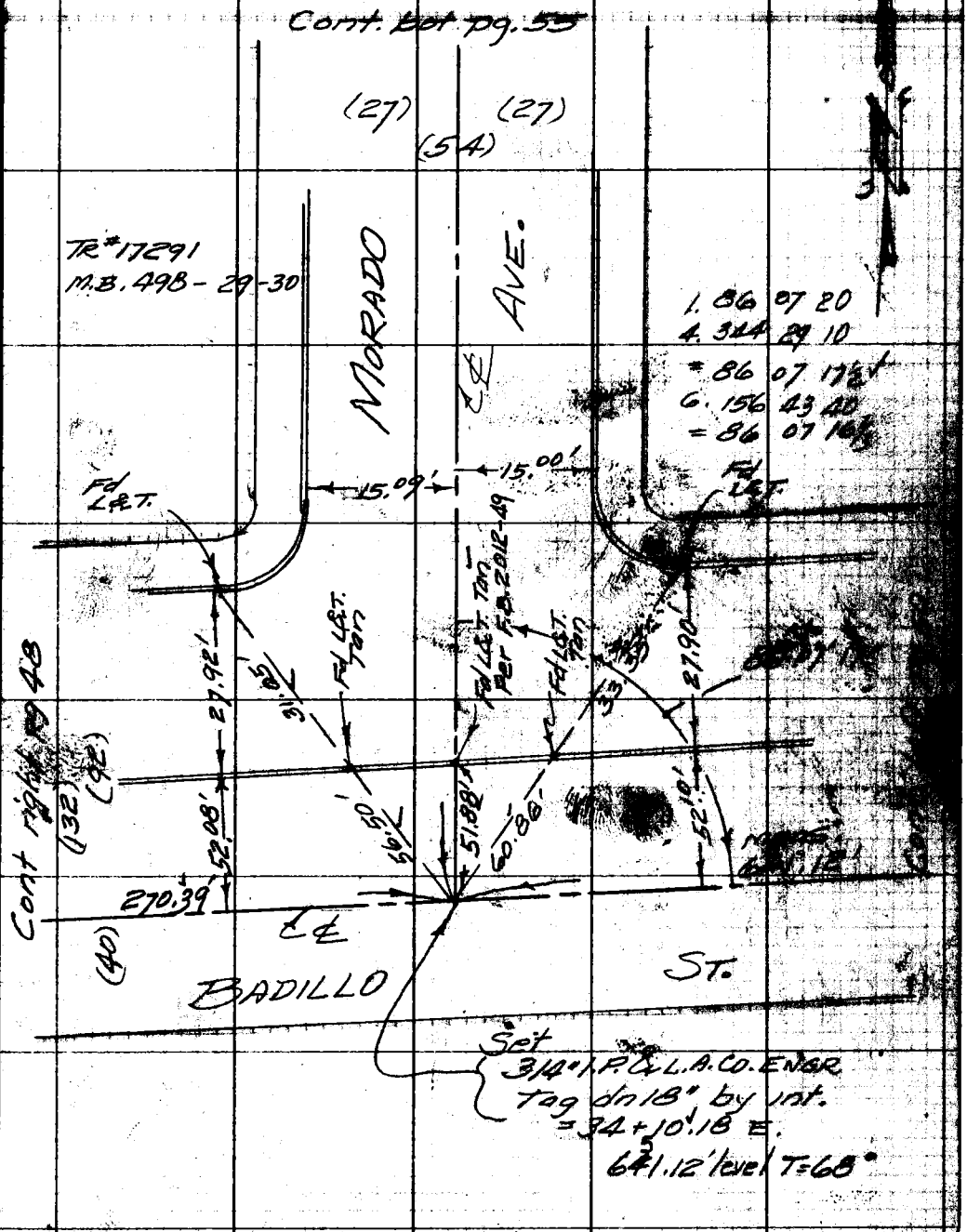

Note: Any Additions or Changes on This Sheet Must be Made or Circled in Red Ink With Date and Name of Person Making Change.

PLEASE RETURN TO
LOS ANGELES COUNTY ENGINEER
700 LOS ANGELES COUNTY ENGINEERING BLDG.

Do not extend this side of this line.

76F3098 S&E #247

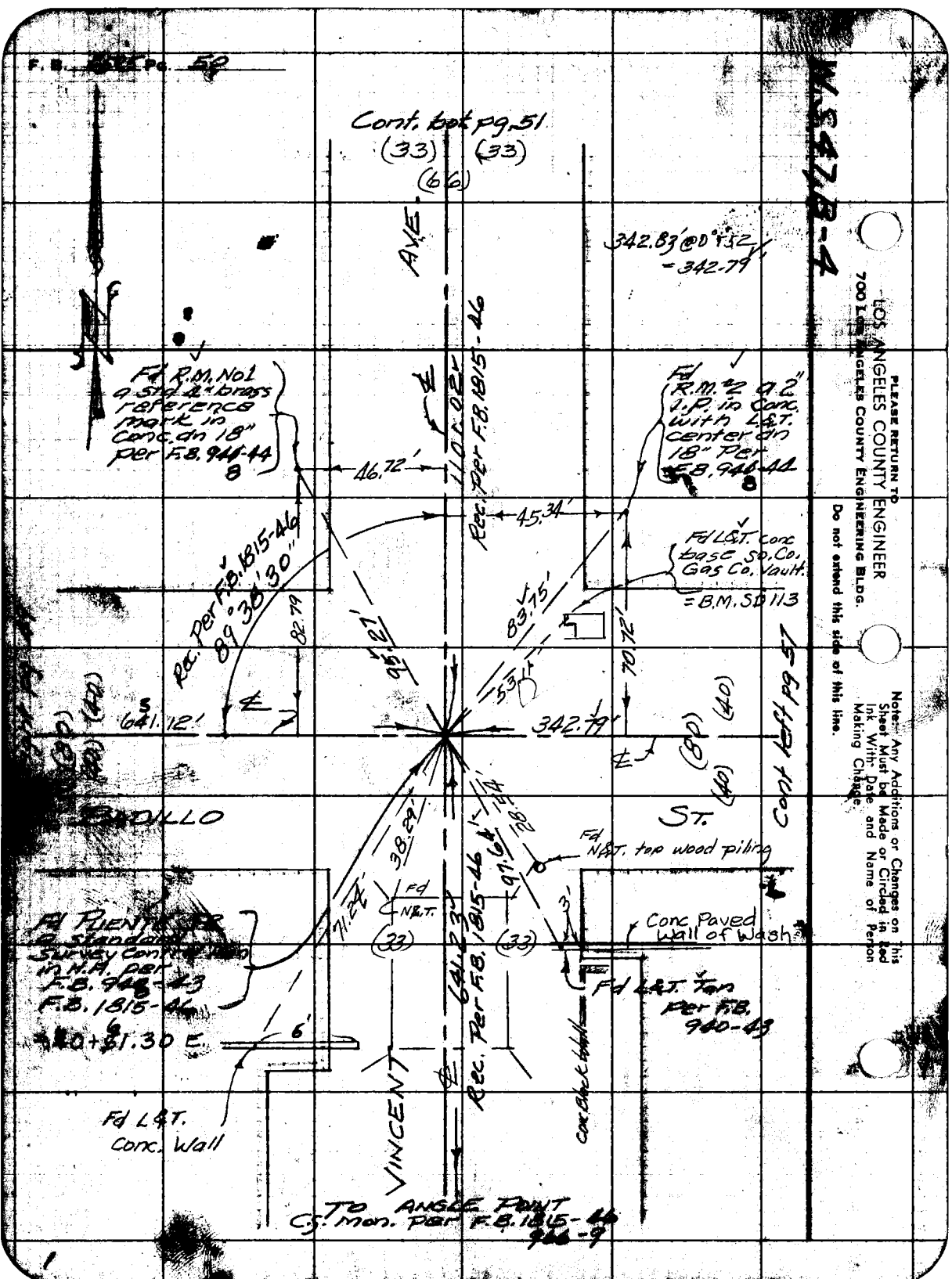

PLEASE RETURN TO
LOS ANGELES COUNTY ENGINEER
700 LOS ANGELES COUNTY ENGINEERING BLDG.
Do not extend this side of this line.
Note: Any Additions or Changes on This Sheet Must be Made or Circled in Red Ink With Date and Name of Person Making Change.

Notes Ck'd by E. Miller
Map No.
Office Work
Checked
Date

Survey of BADILLO AVE. S. DR.
IN 6251.90 Top 0162 Std 68 of
Surveyed by A.R. STOCK
Notes STOCK Date 1-19-59
Indexed C. Johnson

F. B. 2505 PG. 51

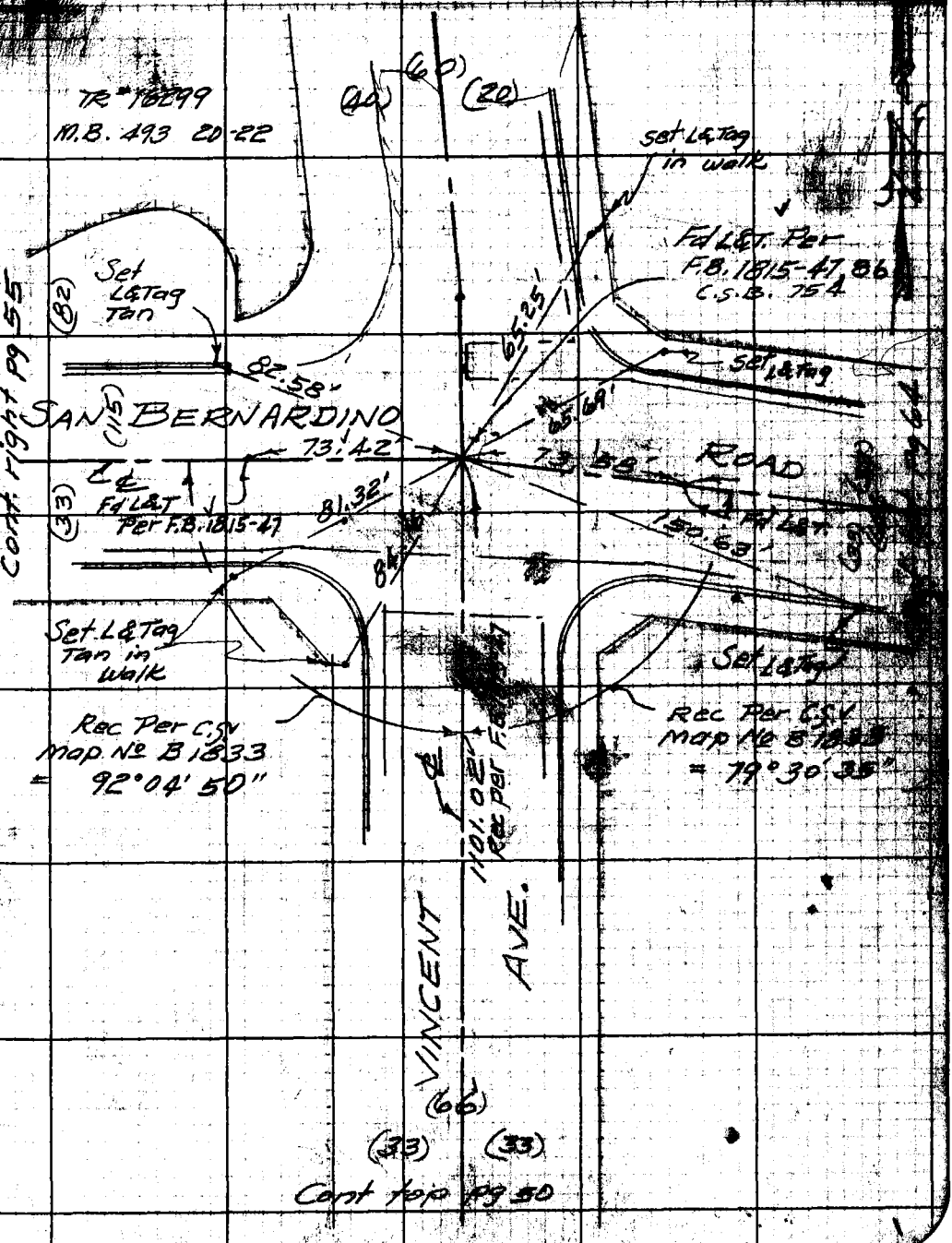

Note: Any Additions or Changes on This Sheet Must be Made or Circled in Red Ink With Date and Name of Person Making Change.

Do not extend notes this side of this line.

RETURN TO
LOS ANGELES COUNTY ENGINEER
700 LOS ANGELES COUNTY ENGINEERING BLDG.

76F3095 CE #247—9-57

F.B. 2505 Pg. 52

WS 47874

RETURN TO
LOS ANGELES COUNTY ENGINEER
700 LOS ANGELES COUNTY ENGINEERING BLDG.

Do not extend notes this side of this line.

Note: Any Additions or Changes on This Sheet Must be Made or Circled in Red Ink With Date and Name of Person Making Change.

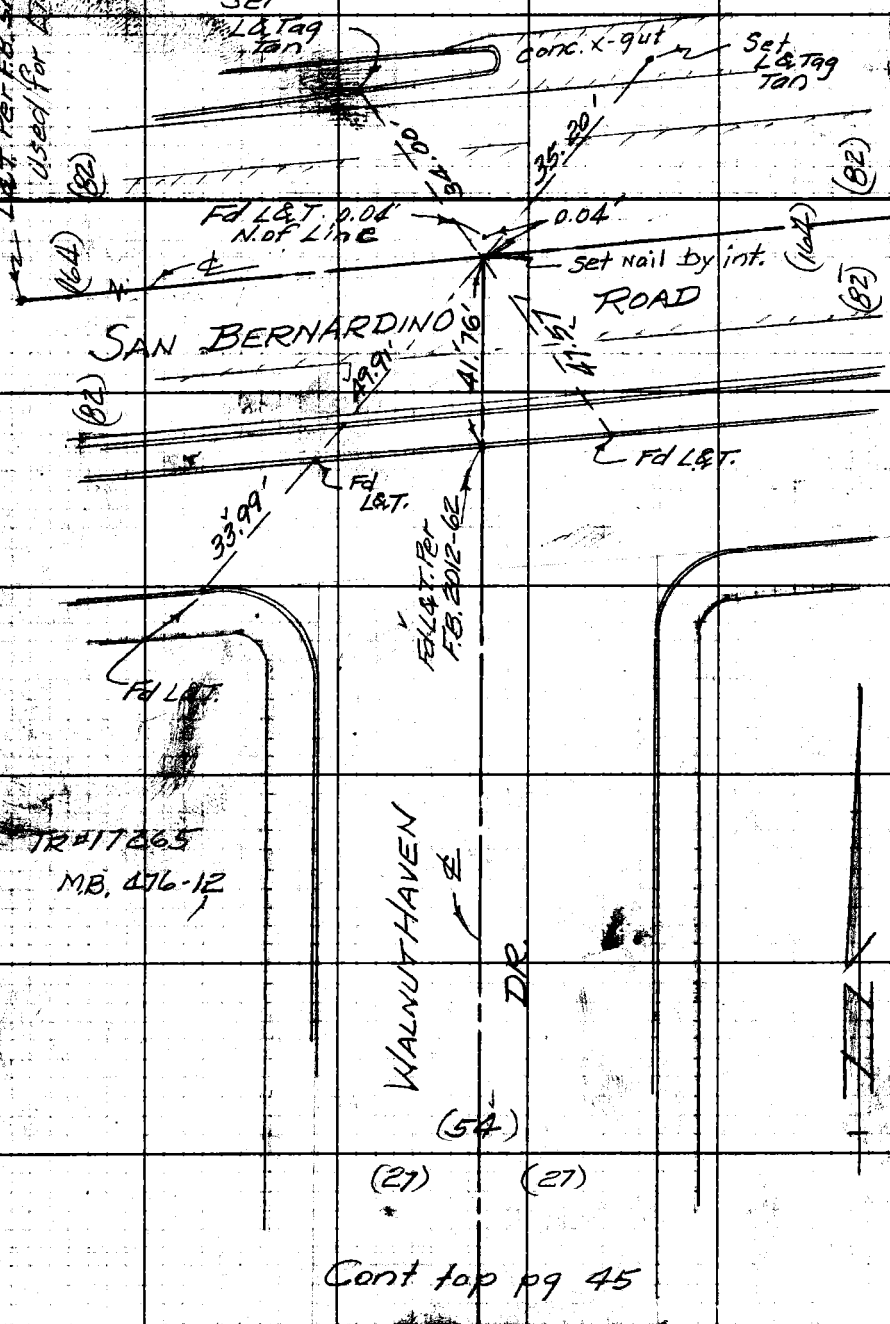

Cont top pg 45

W.S. 47.8-4

Notes Ck'd by E. Miller	Survey of BADILLO AVE. S. DR.
Map No.	JN 0303.00 Tape 0162 Std 68 °F
Office Work	Surveyed by H.R. Stock
Checked	Notes STOCK Date 1-26-59
Date	Indexed A. C. Johnson

F. B. 2505 PG. 53

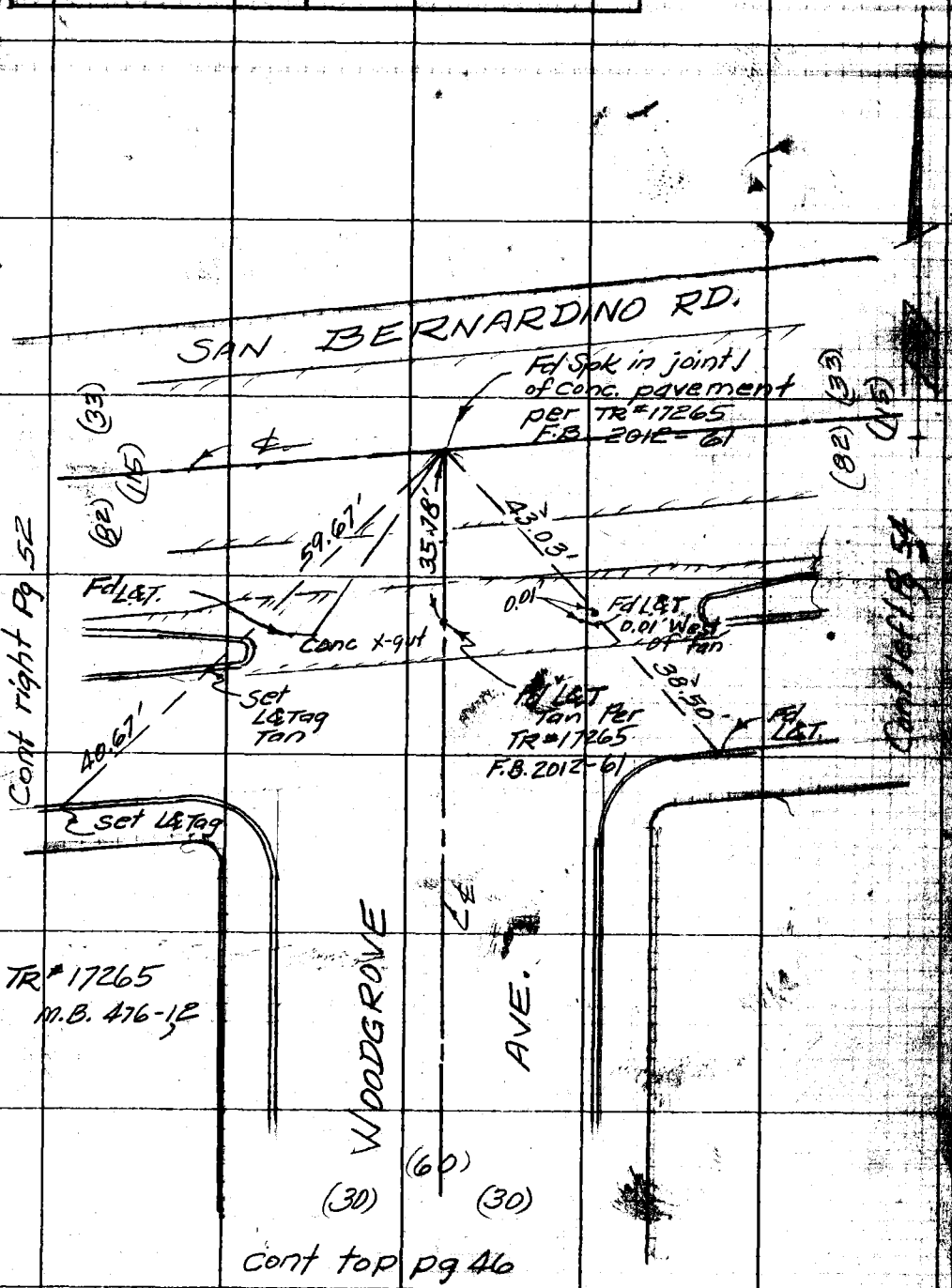

Note: Any Additions or Changes on This Sheet Must be Made or Circled in Red Ink With Date and Name of Person Making Change.

PLEASE RETURN TO
LOS ANGELES COUNTY ENGINEER
700 LOS ANGELES COUNTY ENGINEERING BLDG.

Do not extend this side of this line.

76F3095 S&E #247 1-56

F. B. 2505 PG. 54

W.S. 47B-4

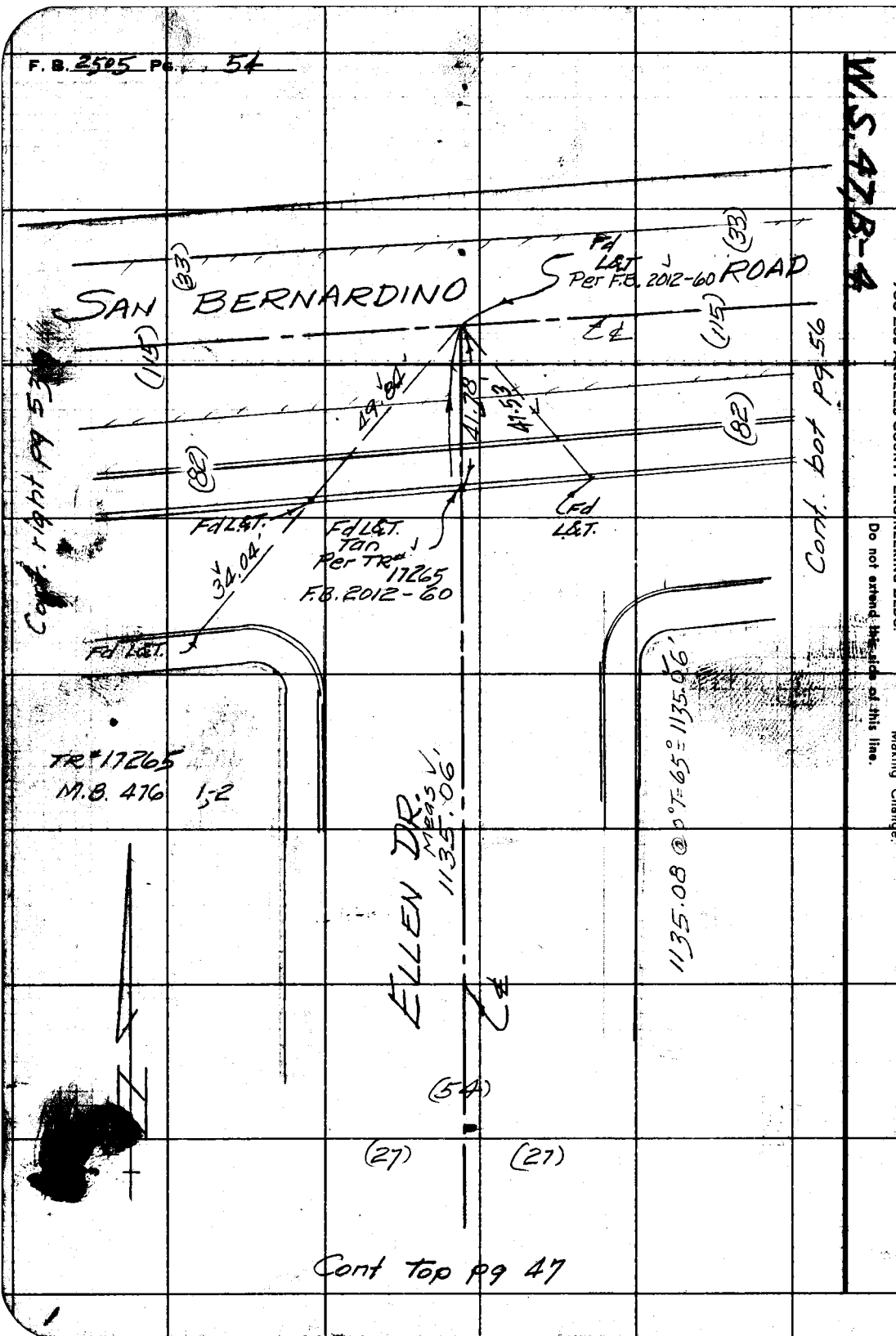

PLEASE RETURN TO
LOS ANGELES COUNTY ENGINEER
700 LOS ANGELES COUNTY ENGINEERING BLDG.
Do not extend this side of this line.
Note: Any Additions or Changes on This Sheet Must Be Made or Circled in Red Ink With Date and Name of Person Making Change.

Notes Ck'd by E. Miller	Survey of BADILLO AVE. S. DR.	F. B. 2505 PG. 55
Map No.	JN 6257.90 Tape 0162 Std 68 °F	
Office Work	Surveyed by H.R. STOCK	
Checked	Notes STOCK Date 1-26-59	
Date	Indexed C. Johnson	

W.S. 47 B-4

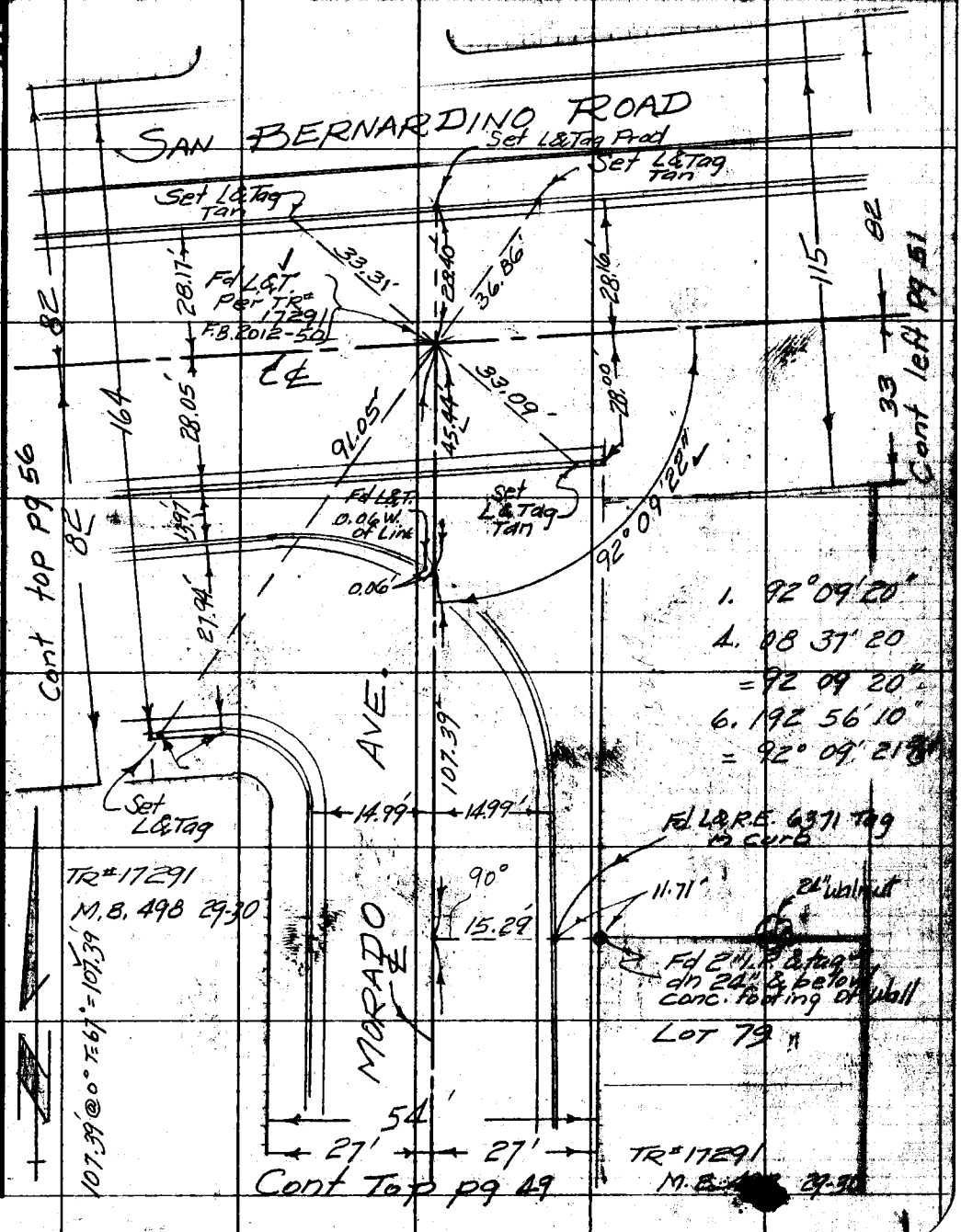

Note: Any Additions or Changes on This Sheet Must be Made or Circled in Red Ink With Date and Name of Person Making Change.

Do not extend this side of this line.

PLEASE RETURN TO
LOS ANGELES COUNTY ENGINEER
700 LOS ANGELES COUNTY ENGINEERING BLDG.

76F3095 S&E #247 1-56

F. B. 2505 Pg. 56

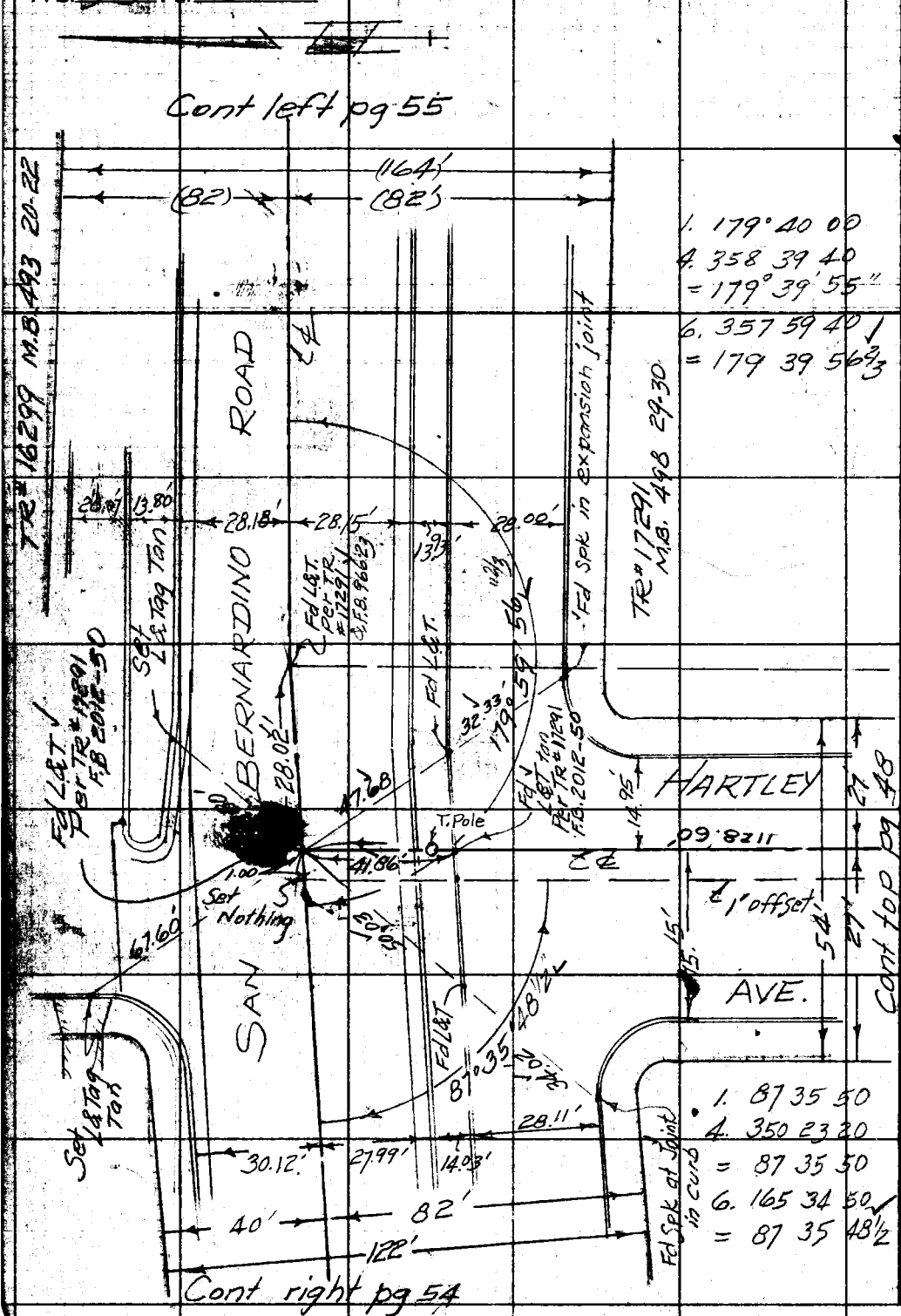

W.S. 47, B-4

PLEASE RETURN TO
LOS ANGELES COUNTY ENGINEER
700 Los Angeles County Engineering Bldg.

Do not extend this side of this line.

Note: Any Additions or Changes on This Sheet Must be Made or Circled in Red Ink With Date and Name of Person Making Change.

W.S. 47, B-4

Notes Ck'd by E. Miller	Survey of BADILLO AVE. S.D.
Map No.	JN 6251.90 Tape 0162 Std. 68 °F
Office Work	Surveyed by [illegible]
Checked	Notes STOCK Date 2-2-59
Date	Indexed

F. B. 2505 PG. 57



Note: Any Additions or Changes on This Sheet Must be Made or Circled in Red Ink With Date and Name of Person Making Change.

Do not extend notes this side of this line.

RETURN TO
LOS ANGELES COUNTY ENGINEER
700 LOS ANGELES COUNTY ENGINEERING BLDG.

76F309S CE #247 3-57

F.B. 2505 Pg. 58

Cont. left pg 59

RETURN TO
LOS ANGELES COUNTY ENGINEER
700 Los Angeles County Engineering Bldg.

Do not extend notes this side of this line.

Note: Any Additions or Changes on This Sheet Must be Made or Circled in Red Ink With Date and Name of Person Making Change.

℄

BADILLO ST.

(80)

(40) (40)

Cont. top pg 57

Notes Ck'd by E. Miller
Map No.
Office Work
Checked
Date

Survey of BADILLO AVE. S.D.
JN 6251.90 Tape 0162 Std 68 °F
Surveyed by [illegible]
Notes STOCK Date 1-19-59
Indexed [illegible]

F. B. 2505 Pg. 59

W.S. 47 B-4

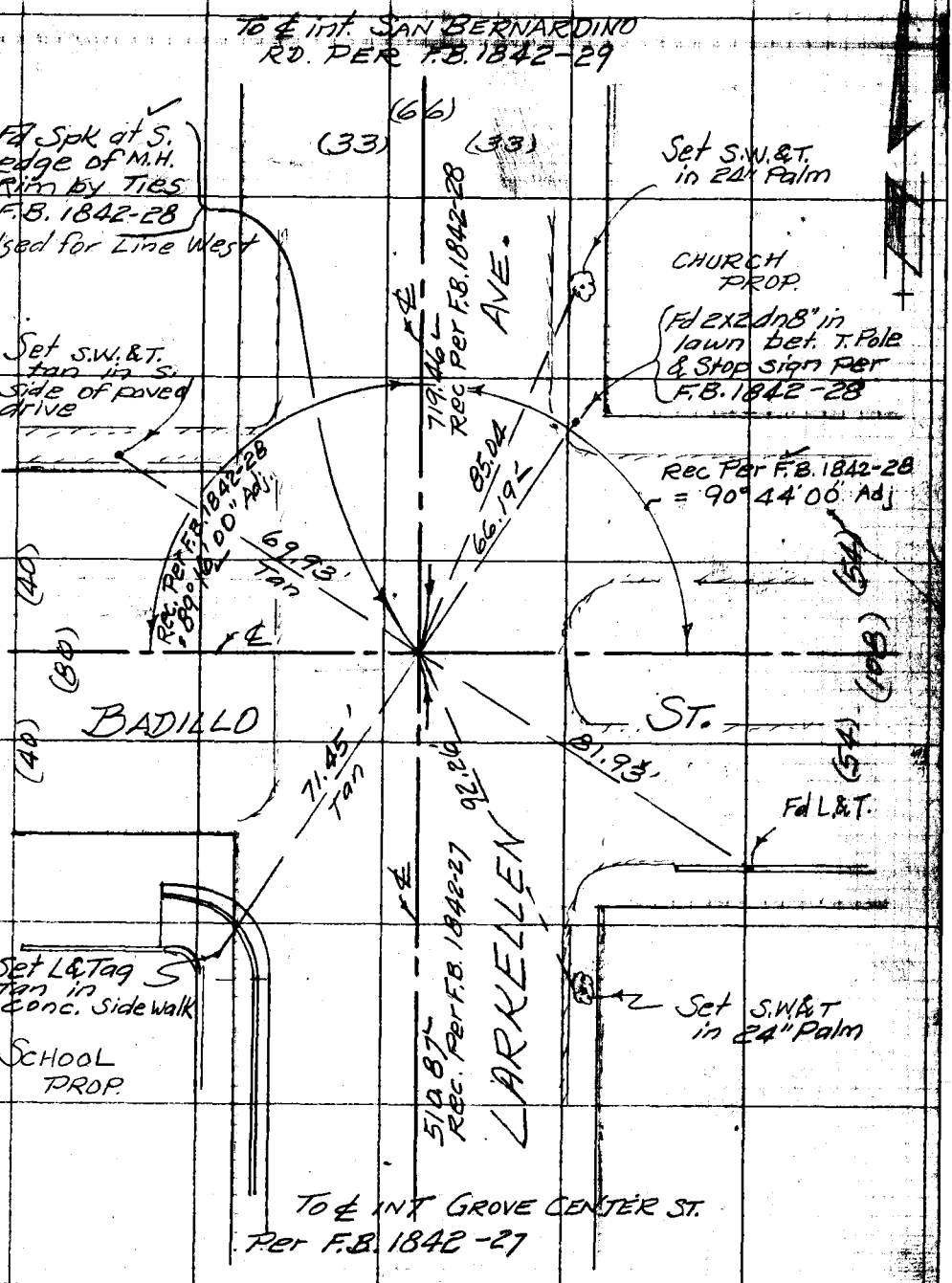

Cont. top Pg. 58

Note: Any Additions or Changes on this Sheet Must be Made or Circled in Red Ink With Date and Name of Person Making Change.

PLEASE RETURN TO
LOS ANGELES COUNTY ENGINEER
700 LOS ANGELES COUNTY ENGINEERING BLDG.

Do not extend this side of this line.

78F3098 SAE #247 1-56

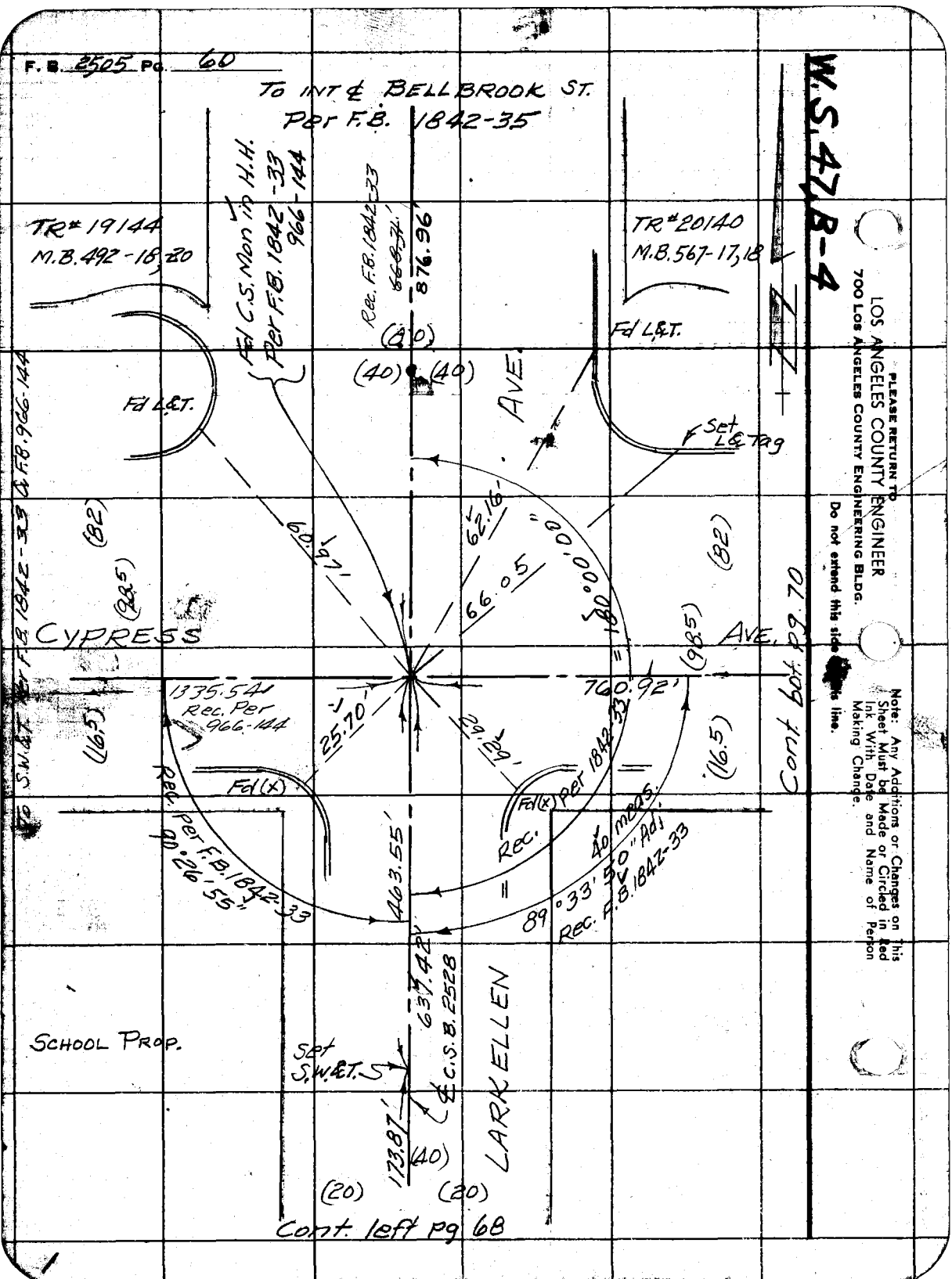
F. B. 2505 Pg. 60
To INT ℄ BELLBROOK ST.
Per F.B. 1842-35
W.S. 47, B-4
TR# 19144
M.B. 492-18, 20
TR# 20140
M.B. 567-17, 18
Fd C.S. Mon in H.H.
Per F.B. 1842-33
966-144
Rec. F.B. 1842-33
876.96'
(40)
(40)
(40)
Fd L&T.
Fd L&T.
Set L&T Tag
AVE.
CYPRESS
AVE.
(82)
(82)
(98.5)
(98.5)
(16.5)
(16.5)
60.97'
62.16'
66.05
180°00'00"
760.92'
1335.54'
Rec. Per
966-144
25.70'
29.29'
Fd(x)
Fd(x)
Rec. Per 1842-33
Rec. Per F.B. 1842-33
90°26'55"
463.55'
40 meas.
89°33'50" Adj
Rec. F.B. 1842-33
Cont. bot. pg 70
To S.W.&T. Per F.B. 1842-33 & F.B. 966-144
637.42'
℄ C.S.B. 2528
LARKELLEN
SCHOOL PROP.
Set S.W.&T.
173.87'
(40)
(20)
(20)
Cont. left pg 68
PLEASE RETURN TO
LOS ANGELES COUNTY ENGINEER
700 LOS ANGELES COUNTY ENGINEERING BLDG.
Do not extend this side of this line.
Note: Any Additions or Changes on this Sheet Must be Made or Circled in Red Ink With Date and Name of Person Making Change.

Notes Ck'd by E. Miller	Survey of BADILLO AVE. SD.	F. B. 2505 PG. 61
Map No.	JN 6251.90 Tape 0162 Std 68 °F	
Office Work	Surveyed by H. R. Stock	
Checked	Notes STOCK Date 1-30-59	
Date	Indexed [illegible]	

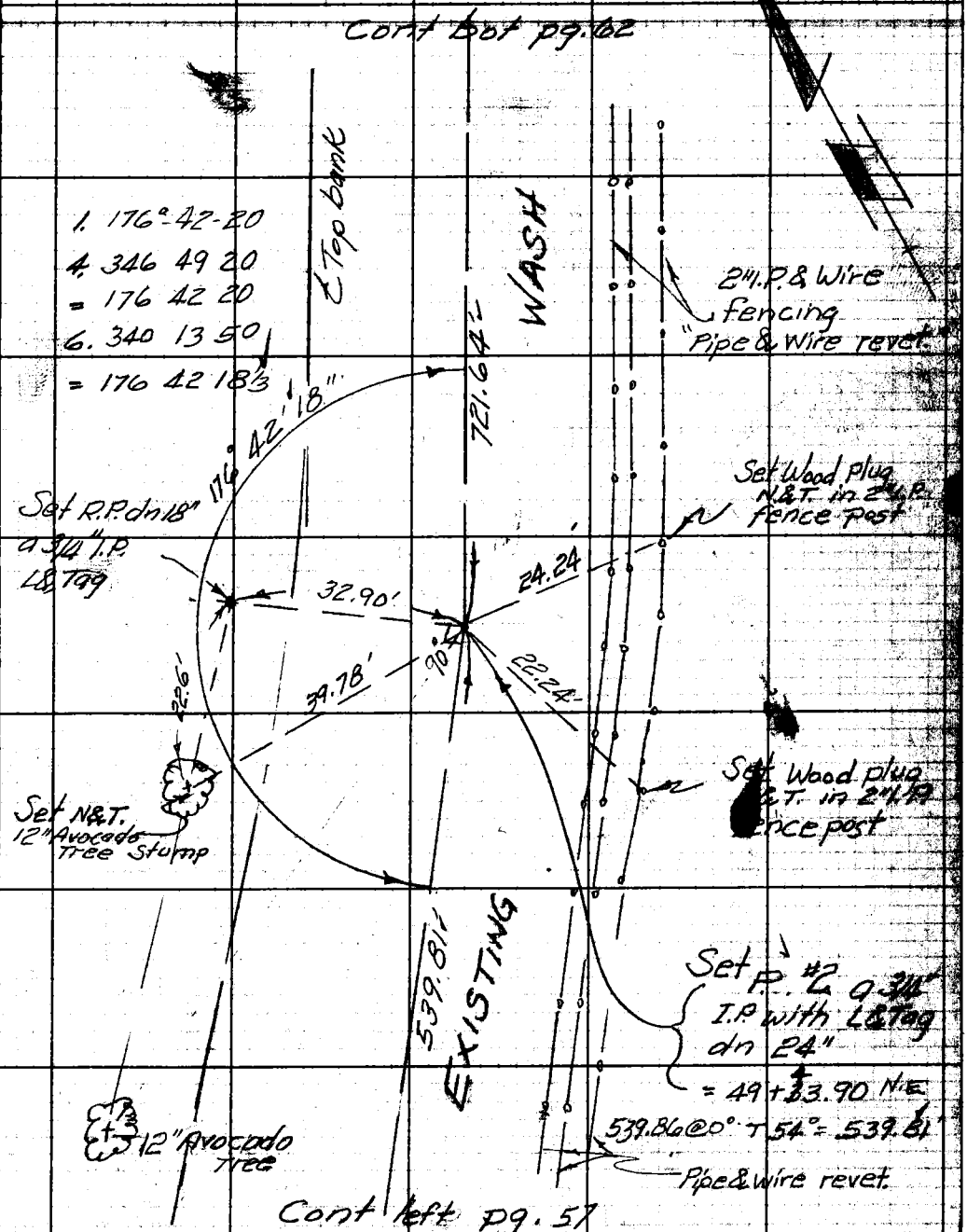

Note: Any Additions or Changes on This Sheet Must be Made or Circled in Red Ink With Date and Name of Person Making Change.

Do not extend notes this side of this line.

RETURN TO
LOS ANGELES COUNTY ENGINEER
700 LOS ANGELES COUNTY ENGINEERING BLDG.

76F3098 CE #247—3-57

F.B. 2505 Pg. 62

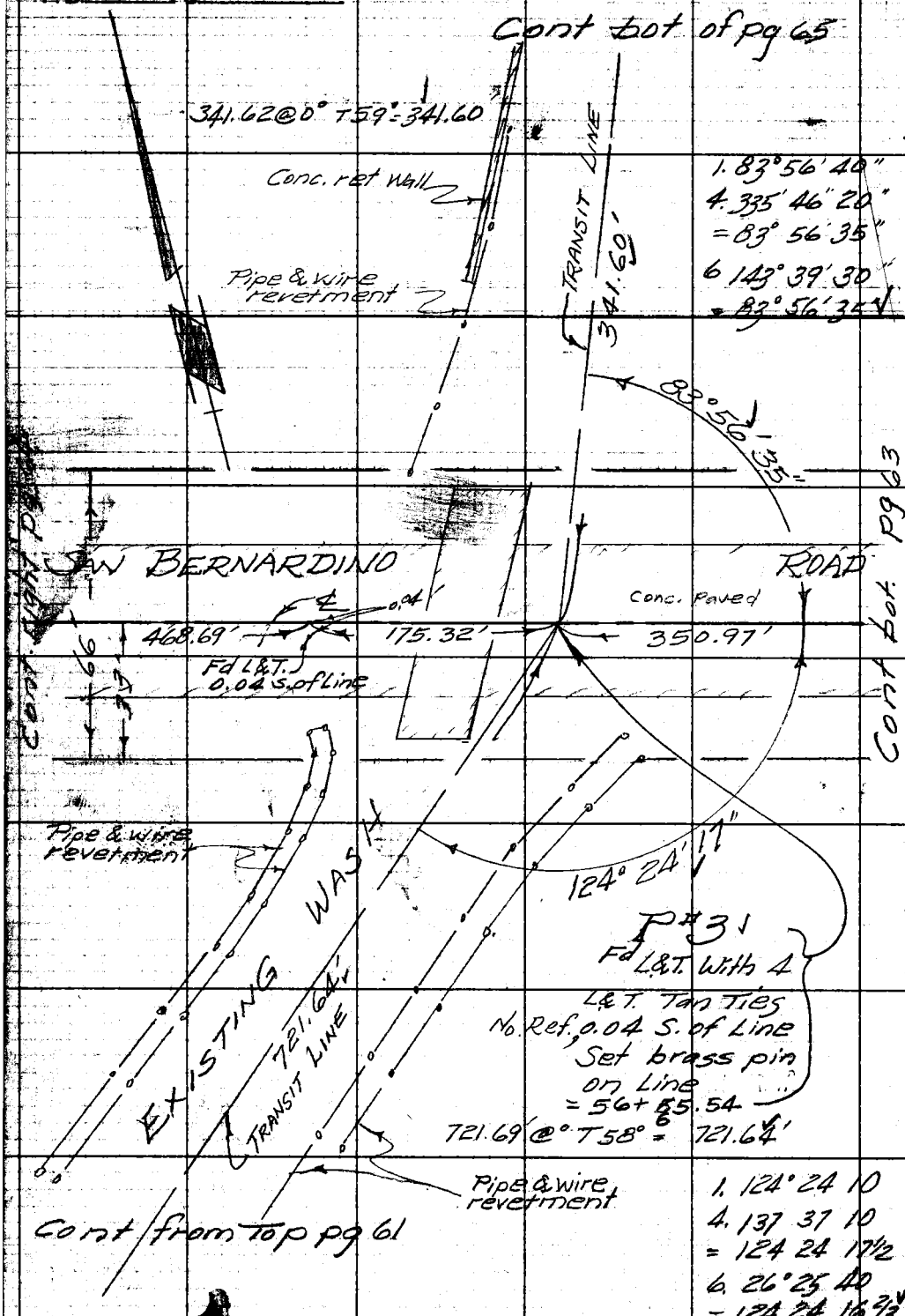

1. 83°56'40"
4. 335'46"20"
= 83°56'35"
6. 143°39'30"
= 83°56'35"

1. 124°24 10
4. 137 37 10
= 124 24 17½
6. 26°25 40
= 124 24 16⅔

W.S. 47, B-4

RETURN TO
LOS ANGELES COUNTY ENGINEER
700 LOS ANGELES COUNTY ENGINEERING BLDG.

Do not extend notes this side of this line.

Note: Any Additions or Changes on This Sheet Must be Made or Circled in Red Ink With Date and Name of Person Making Change.

W.S.47B-4

Notes Ck'd by E Miller	Survey of BADILLO AVE. S. DR.
Map No.	IN 6251.90 Tape 0162 Std. 68 °F
Office Work	Surveyed by H.R. STOCK
Checked	Notes STOCK Date 2-2-59
Date	Indexed C. Johnson

F. B. 2505 PG. 63

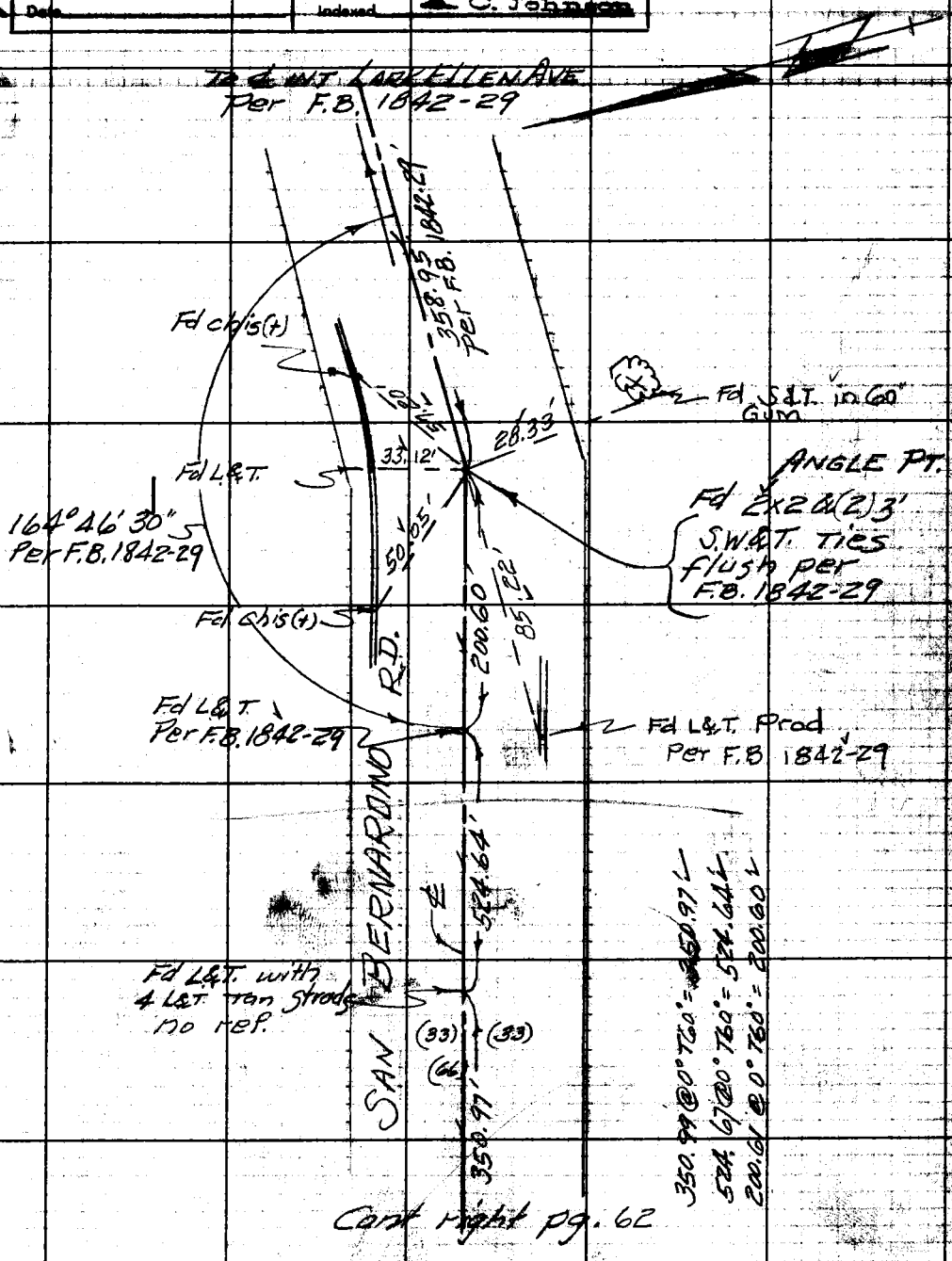

Cont right pg. 62

Note: Any Additions or Changes on This Sheet Must be Made or Circled in Red Ink With Date and Name of Person Making Change.

Do not extend notes this side of this line.

RETURN TO
LOS ANGELES COUNTY ENGINEER
700 LOS ANGELES COUNTY ENGINEERING BLDG.

76F3099 CE #247—8-57

Cont left pg 62

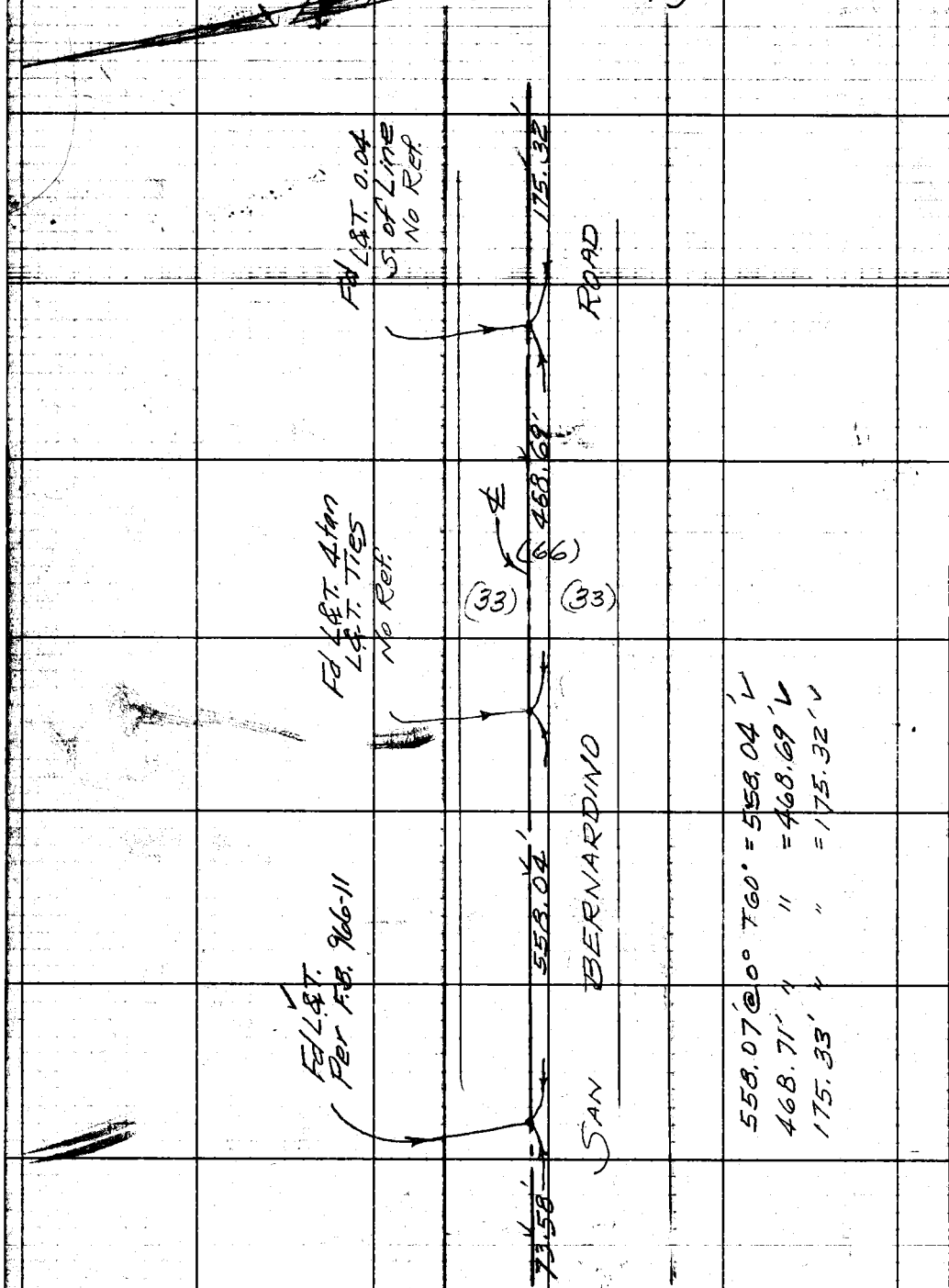

Cont from right pg 51

RETURN TO
LOS ANGELES COUNTY ENGINEER
700 Los Angeles County Engineering Bldg.
Do not extend notes this side of this line.
Note [illegible] ions or Changes on This Sheet Must be Made or Circled in Red Ink With Date and Name of Person Making Change.

Notes Ck'd by E. Miller	Survey of BADILLO AVE. S.D.	F. B. 2505 Pg. 65
Map No.	JN 6251.90 Tape 0162 Std. 68 °F	
Office Work	Surveyed by H. R. Stock	
Checked	Notes STOCK Date 2-3-59	
Date	Indexed C. Johnson	

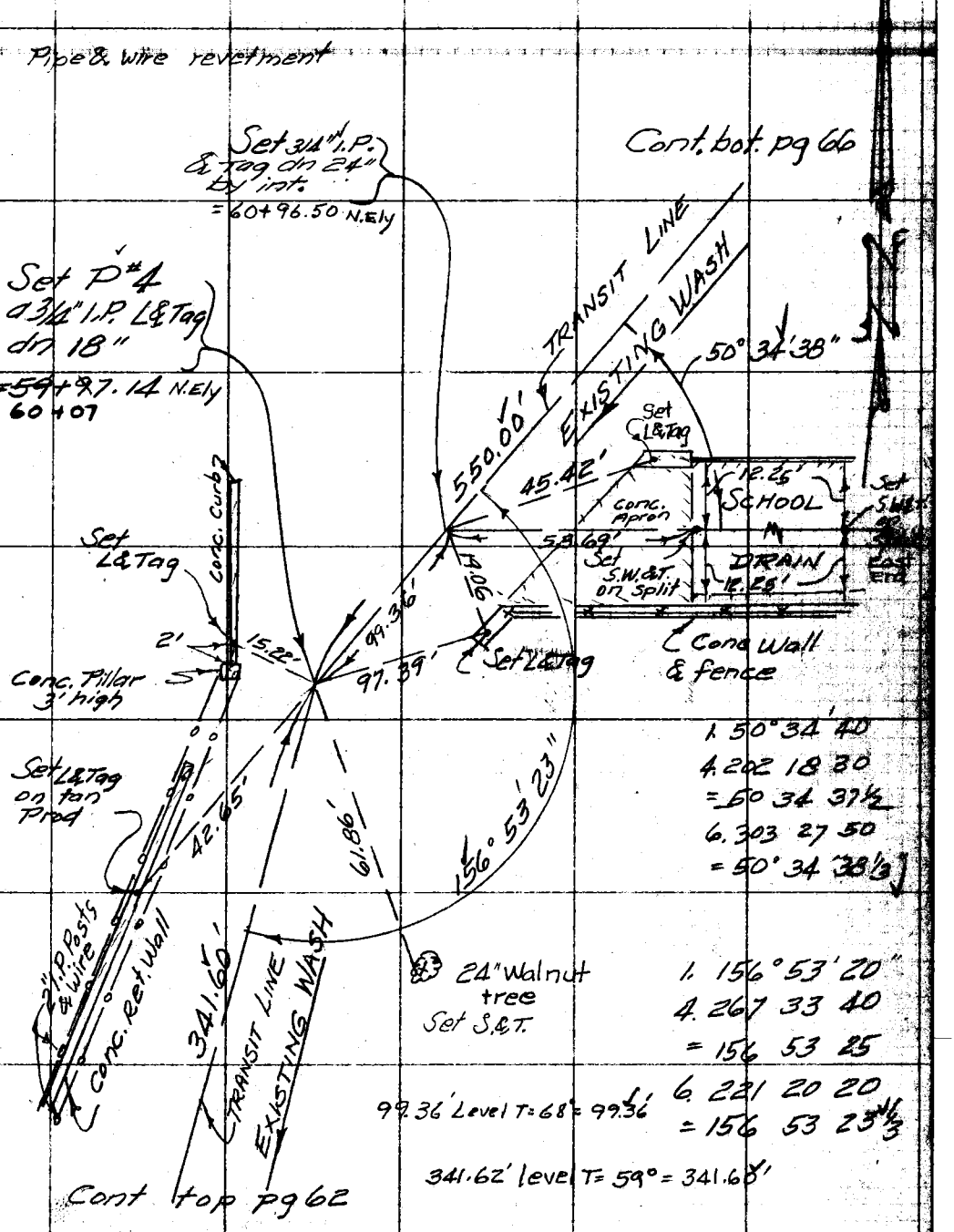

1. 50° 34' 40
4. 202 18 30
= 50 34 37½
6. 303 27 50
= 50° 34' 38⅓

1. 156° 53' 20"
4. 267 33 40
= 156 53 25
6. 221 20 20
= 156 53 23⅓

99.36' Level T = 68° = 99.36'

341.62' level T = 59° = 341.60'

Note: Any Additions or Changes on This Sheet Must be Made or Circled in Red Ink With Date and Name of Person Making Change.

Do not extend this side of this line.

PLEASE RETURN TO
LOS ANGELES COUNTY ENGINEER
700 LOS ANGELES COUNTY ENGINEERING BLDG.

76F3095 S&E #247 1-56

F. B. 2505 Pg. 66

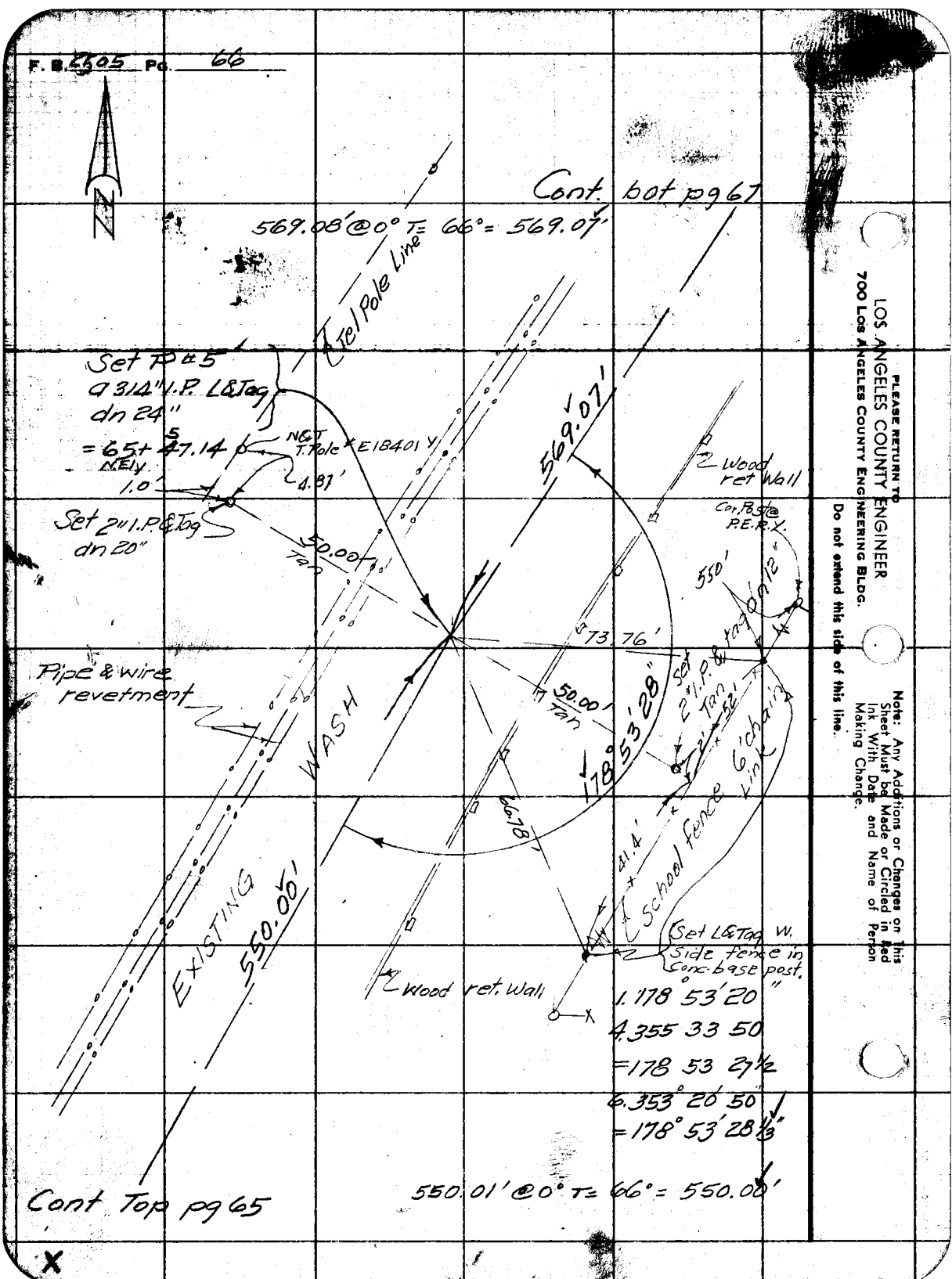

PLEASE RETURN TO
LOS ANGELES COUNTY ENGINEER
700 Los Angeles County Engineering Bldg.
Do not extend this side of this line.
Note: Any Additions or Changes on This Sheet Must be Made or Circled in Red Ink With Date and Name of Person Making Change.

76F3095 CE #247—3-57

RETURN TO
LOS ANGELES COUNTY ENGINEER
700 LOS ANGELES COUNTY ENGINEERING BLDG.

Note: Any Additions or Changes on This Sheet Must be Made or Circled in Red Ink With Date and Name of Person Making Change.

Do not extend notes this side of this line.

W.S. 47B-4

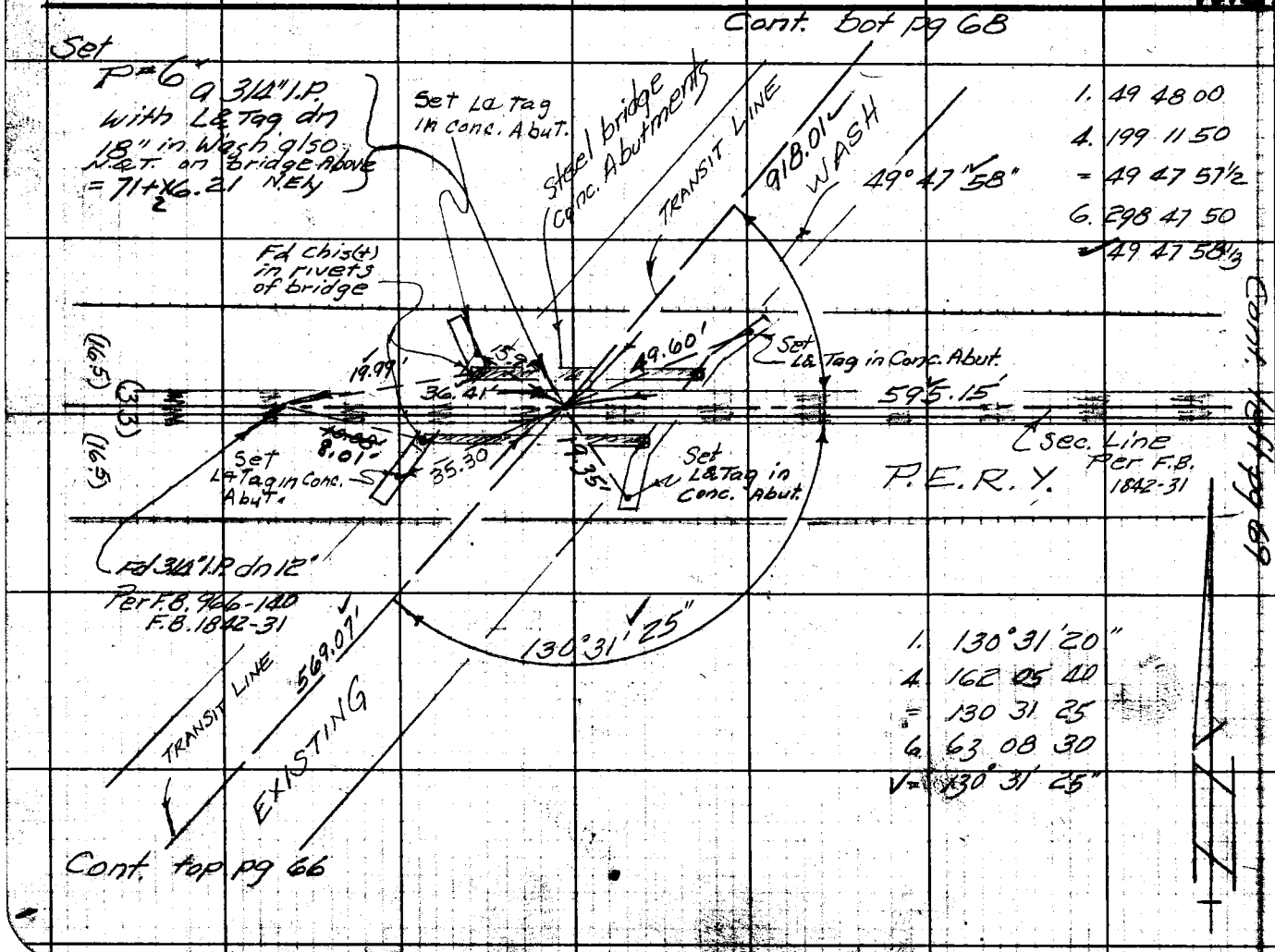

Notes Ck'd by E. Miller
Map No.
Office Work
Checked
Date

Survey of BADILLO AVE. ST. DR. IN 6251.90 Tone 0162 Std 68 OF
Surveyed by H.R. Stock
Notes Stock Date 2-2-59
Indexed C. Johnson

F.B. 2505 Pg 67

F. B. 2505 Pg. 68

Cont. right pg. 70

RETURN TO
LOS ANGELES COUNTY ENGINEER
700 Los Angeles County Engineering Bldg.

Do not extend notes this side of this line.

Note: Any Additions or Changes on This Sheet Must be Made or Circled in Red Ink With Date and Name of Person Making Change.

Notes Ck'd by E. Miller	Survey of BADILLO AVE. S. DR.	F. B. 2505 Pg. 69
Map No.	JN 6251.90 Tape 0162 Std 68 °F	
Office Work	Surveyed by [illegible]	
Checked	Notes STOCK Date 2-3-59	
Date	Indexed [illegible] C. Johnson	

W.S. 47A-4

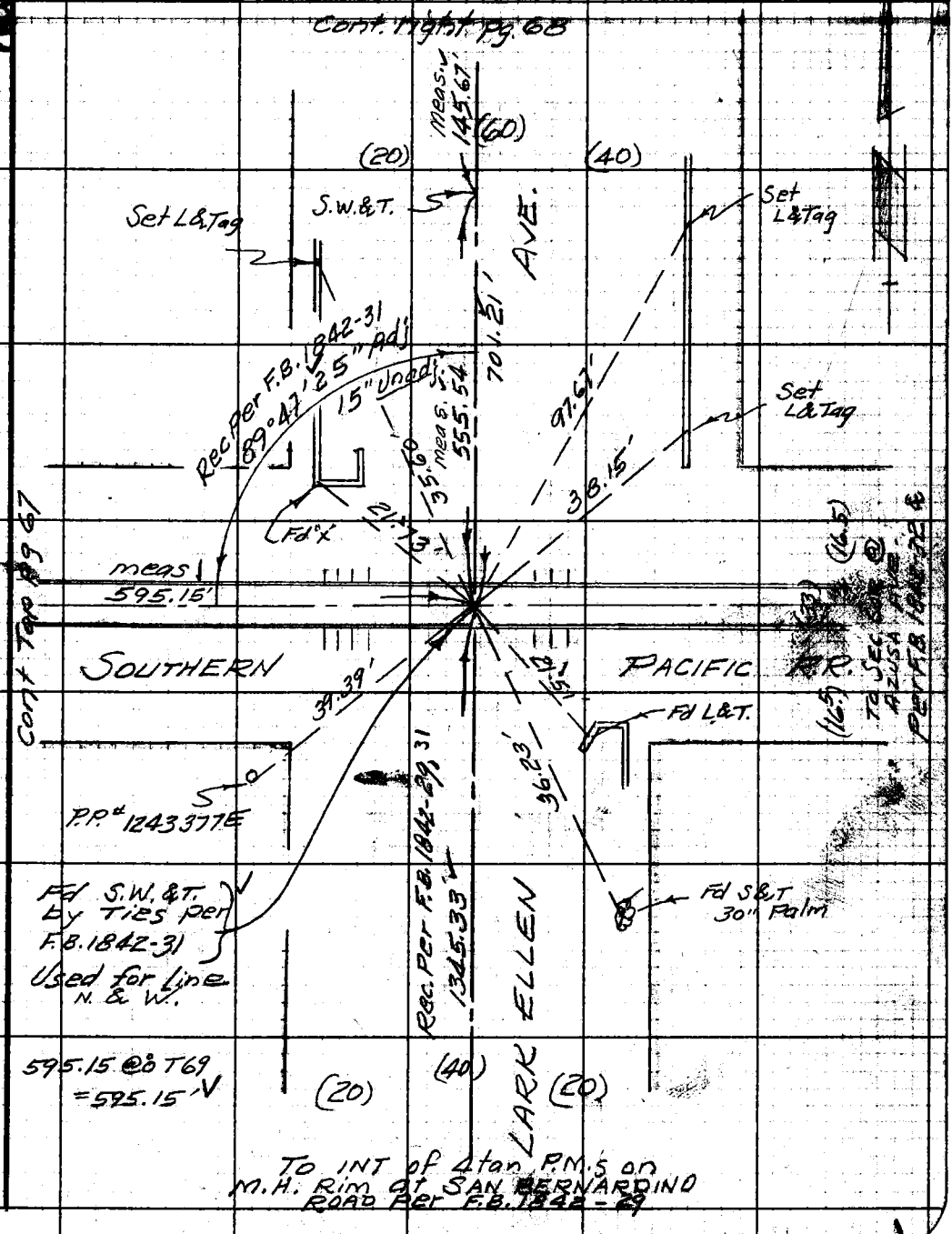

Note: Any Additions or Changes on This Sheet Must be Made or Circled in Red Ink With Date and Name of Person Making Change.

Do not extend notes this side of this line.

RETURN TO
LOS ANGELES COUNTY ENGINEER
700 LOS ANGELES COUNTY ENGINEERING BLDG.

76F309S CE #247—3-57

F.B. 2505 Pg. 70

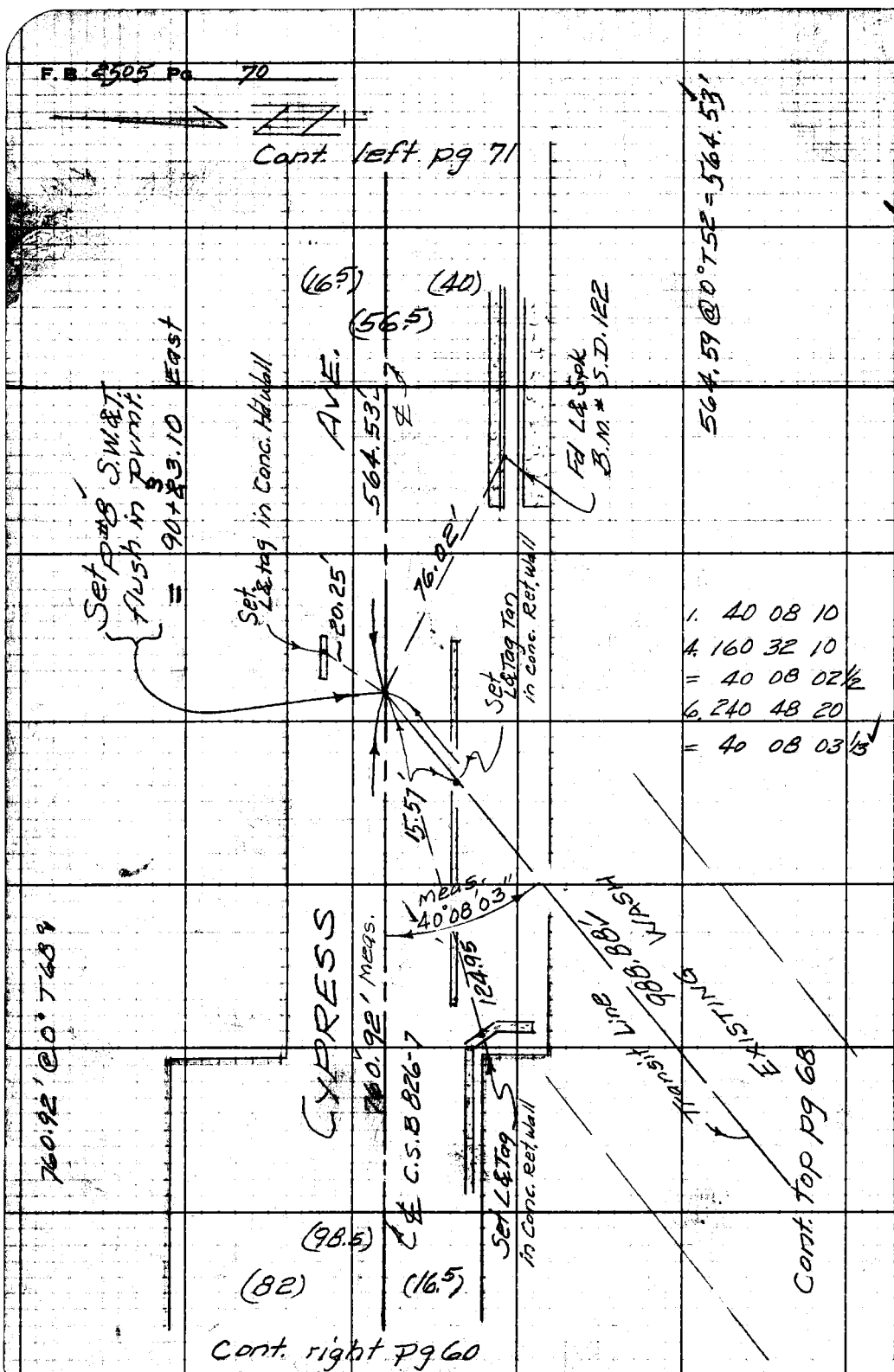

1. 40 08 10
4. 160 32 10
= 40 08 02½
6. 240 48 20
= 40 08 03⅓

W.S. 47, C-4

RETURN TO
LOS ANGELES COUNTY ENGINEER
700 LOS ANGELES COUNTY ENGINEERING BLDG.

Do not extend notes this side of this line.

Note: Any Additions or Changes on This Sheet Must be Made or Circled in Red Ink With Date and Name of Person Making Change.

W.S.47C-4

Notes Ck'd by E. Miller	Survey of BADILLO AVE. STORM DR.	F. B. 2505 Pg. 71
Map No.	JN 6251.90 Tape 0162 Std 68 °F	
Office Work	Surveyed by H.R. Stock	
Checked	Notes Stock Date 1-28-59	
Date	Indexed C. Johnson	

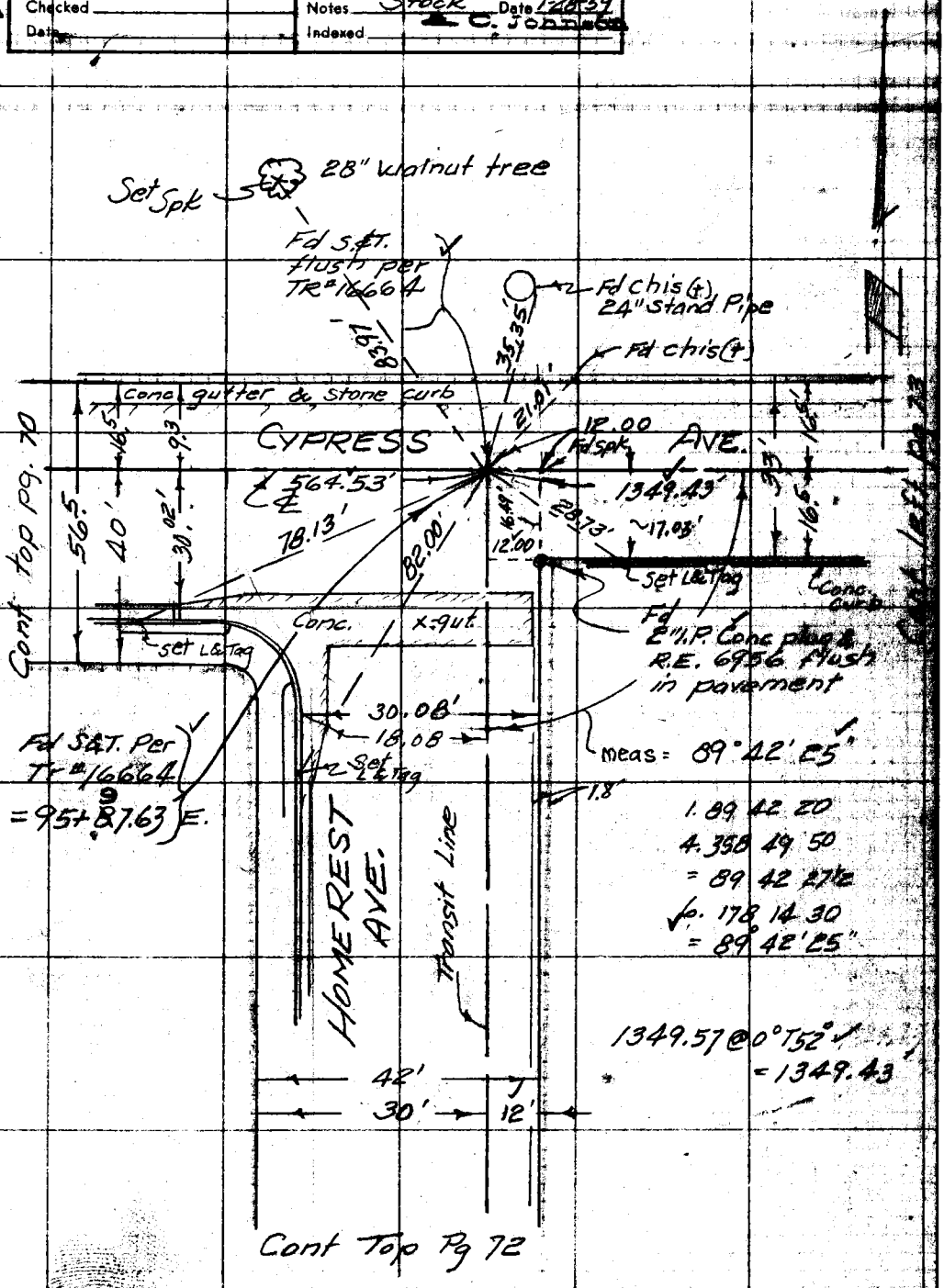

Note: Any Additions or Changes on this Sheet Must be Made or Circled in Red Ink With Date, and Name of Person Making Change.

PLEASE RETURN TO
LOS ANGELES COUNTY ENGINEER
700 Los Angeles County Engineering Bldg.

Do not extend this side of this line.

7SF3095 S&E 1247 1-56

F. B. 2505 PG. 72

Cont bot pg 71

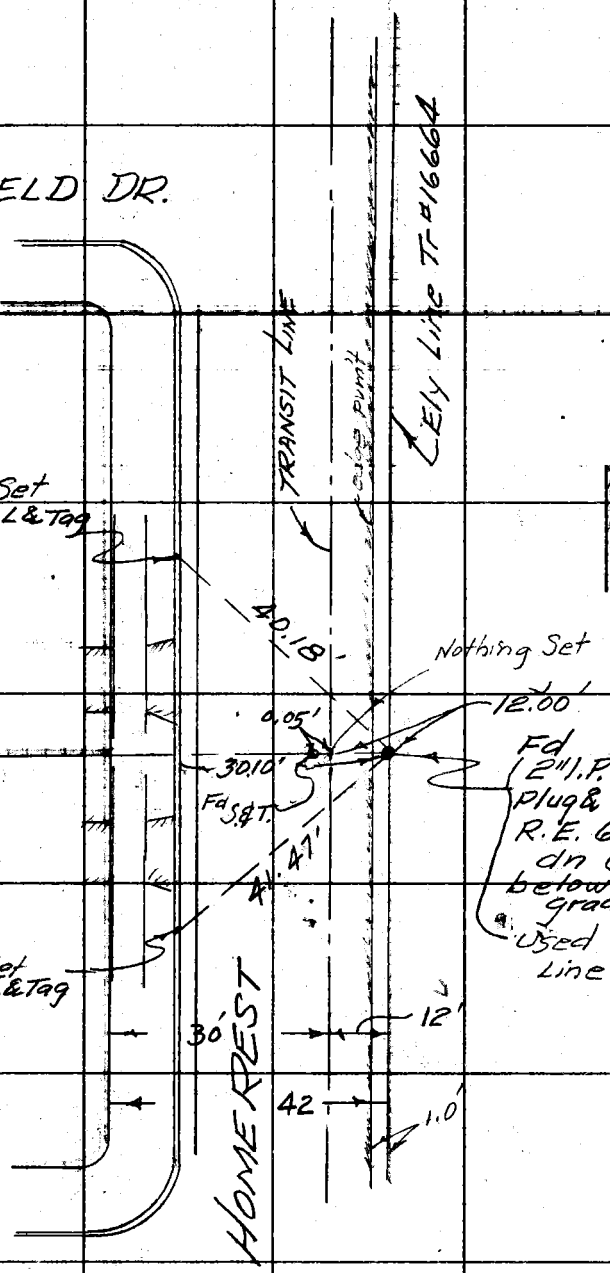

PLEASE RETURN TO
LOS ANGELES COUNTY ENGINEER
700 LOS ANGELES COUNTY ENGINEERING BLDG.
Do not extend this side of this line.
Note: Any Additions or Changes on This Sheet Must be Made or Circled in Red Ink With Date and Name of Person Making Change.

W.S.47.6-4

Notes Ck'd by E. Miller	Survey of BADILLO AVE. S.DR.
Map No.	JN 6251.90 Tape 0162 Std 68 °F
Office Work	Surveyed by [illegible]
Checked	Notes [illegible]
Date	Indexed

F. B. 2505 PG. 73

Cont. bot. Pg. 74

1. 89°49'40"
4. 359°19'00"
= 89°49'45"
6. 178 58 30
= 89 49 45

Premix Curb

Conc Culvert

Set L&Tag

Rec. C.S.B 826-6

1335.33'

(100)

(50) (50)

42.18'

41.28'

3.38'

R=2.2'

Set L&Tag

AVE.

88.38'

Meas. 89°49'45"
Rec Per C.S.B 826
= 89°49'55"

Meas 89°29'55"
Rec Per C.S.B 826
= 89°29'45"

62.17'

86.24'

85.77'

Set L&Tag
Φ
1. 89 29 50
4. 357 59 40
= 89 29 55
6. 176 59 30
= 89°29'55"

Fd L&S.P.K.
B.M.S.D. 125

Conc. Curb & gut

31.84'

10.12'

(16.5)

(3)

1349.43'

663.80'

(40)

(30)

(20)

CYPRESS AVE.

12.12'

16.37'

Cont. left pg 71

30.29'

(16.5)

= 109+87.06 EAST

Fd State Hwy Surv. Division mon. 2" brass cap mon in H.H. on 12" replacement of County mon. after const per Res. E.Mg.

61.05'

90°32'02" meas

81.05'

63.03'

88.38'

Set L&Tag

3.38'

R=2.2'

1327.99'
Rec. Per C.S.B 826-6

42.42'

42.04'

Set L&Tag in Conc. wall of Catch basin

Fd L.&T.
1. 90°31 50
4. 362 08 10
= 90 32 02½
6. 183 12 10
= 90 32 01½

Fd L&T. S

AZUSA

(100)

(50) (50)

Cont. Top pg. 85

Note: Any Additions or Changes on This Sheet Must be Made or Circled in Red Ink With Date and Name of Person Making Change.

Do not extend this side of this line.

PLEASE RETURN TO
LOS ANGELES COUNTY ENGINEER
700 LOS ANGELES COUNTY ENGINEERING BLDG.

SAE #247 1-56

F.B. 2505 PG. 74

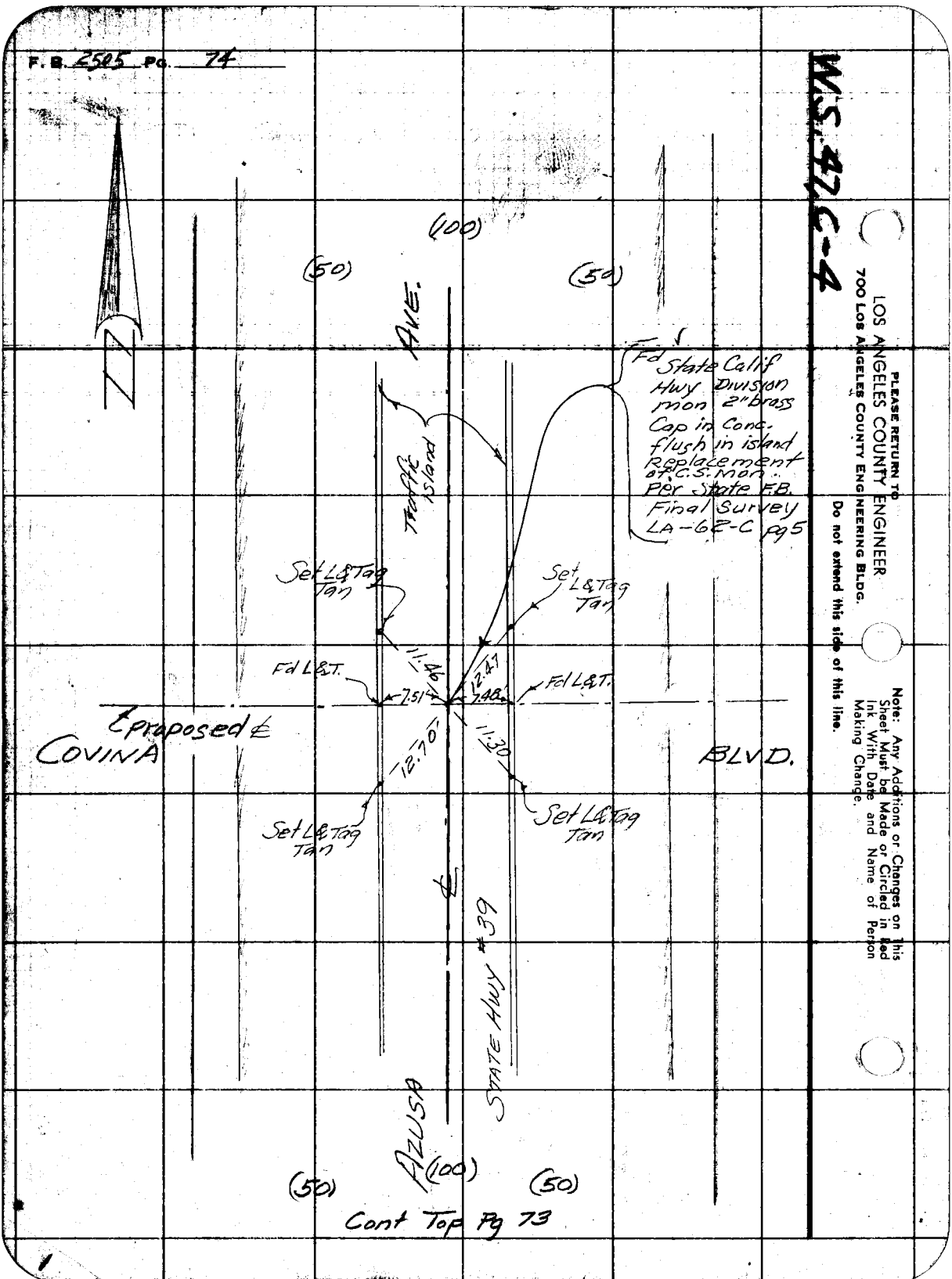

Cont Top Pg 73

WS 47C-4

LOS ANGELES COUNTY ENGINEER
700 LOS ANGELES COUNTY ENGINEERING BLDG.

PLEASE RETURN TO

Do not extend this side of this line.

Note: Any Additions or Changes on This Sheet Must be Made or Circled in Red Ink With Date and Name of Person Making Change.

W.S. 47C-4

Notes Ck'd by E. Miller	Survey of BADILLO AVE. STORM DR
Map No.	JN 6251.90 Tape 0162 Std 68 °F
Office Work	Surveyed by [redacted]
Checked	Notes STOCK Date 1-28-59
Date	Indexed

F. B. 2505 PG. 75

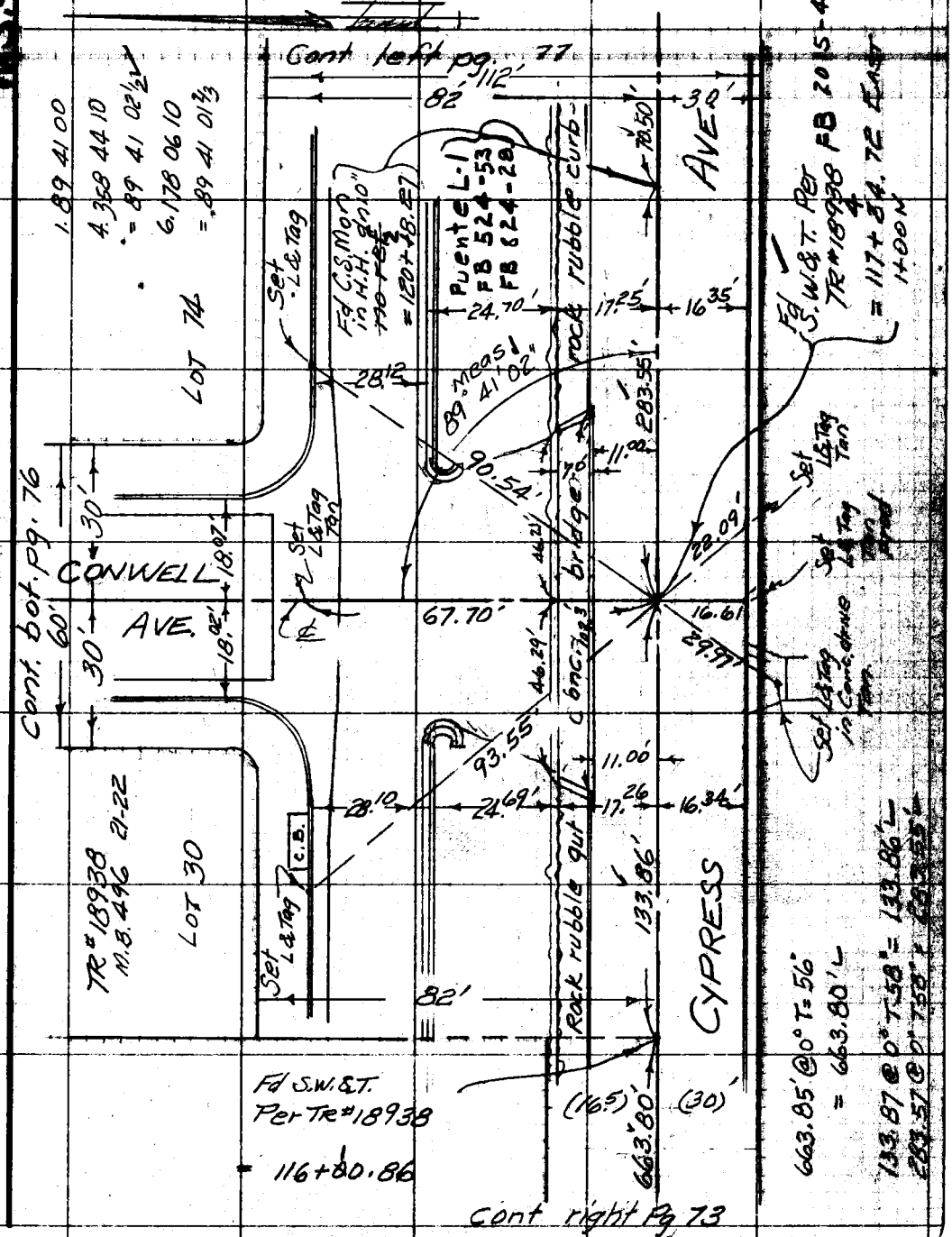

Note: Any Additions or Changes on this Sheet Must be Made or Circled in Red Ink With Date and Name of Person Making Change.

Do not extend this side of this line.

PLEASE RETURN TO
LOS ANGELES COUNTY ENGINEER
700 LOS ANGELES COUNTY ENGINEERING BLDG.

76F3095 S&E #247 1-56

F. B. 2505 Pg. 76

W.S. 47C-4

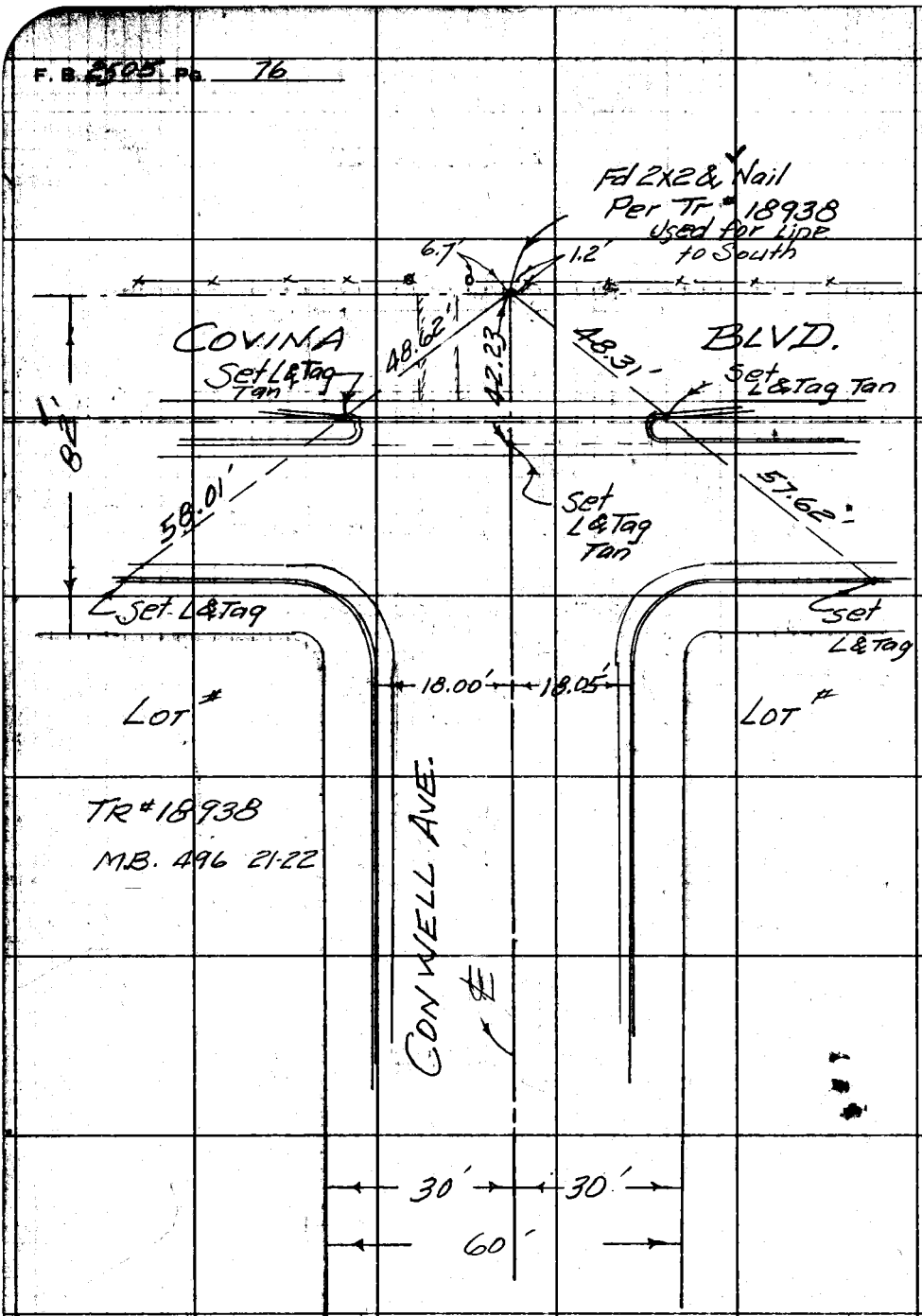

Cont left pg 75

PLEASE RETURN TO
LOS ANGELES COUNTY ENGINEER
700 LOS ANGELES COUNTY ENGINEERING BLDG.
Do not extend this side of this line.
Note: Any Additions or Changes on This Sheet Must be Made or Circled in Red Ink With Date and Name of Person Making Change.

W.S.47.C-4

Notes Ck'd by E. Miller	Survey of BADILLO AVE. STORM DR.
Map No.	JN 625.90 Tape 0162 Std 68 °F
Office Work	Surveyed by [redacted]
Checked	Notes STOCK Date 1-28-59
Date	Indexed [redacted]

F. B. 2505 PG. 77

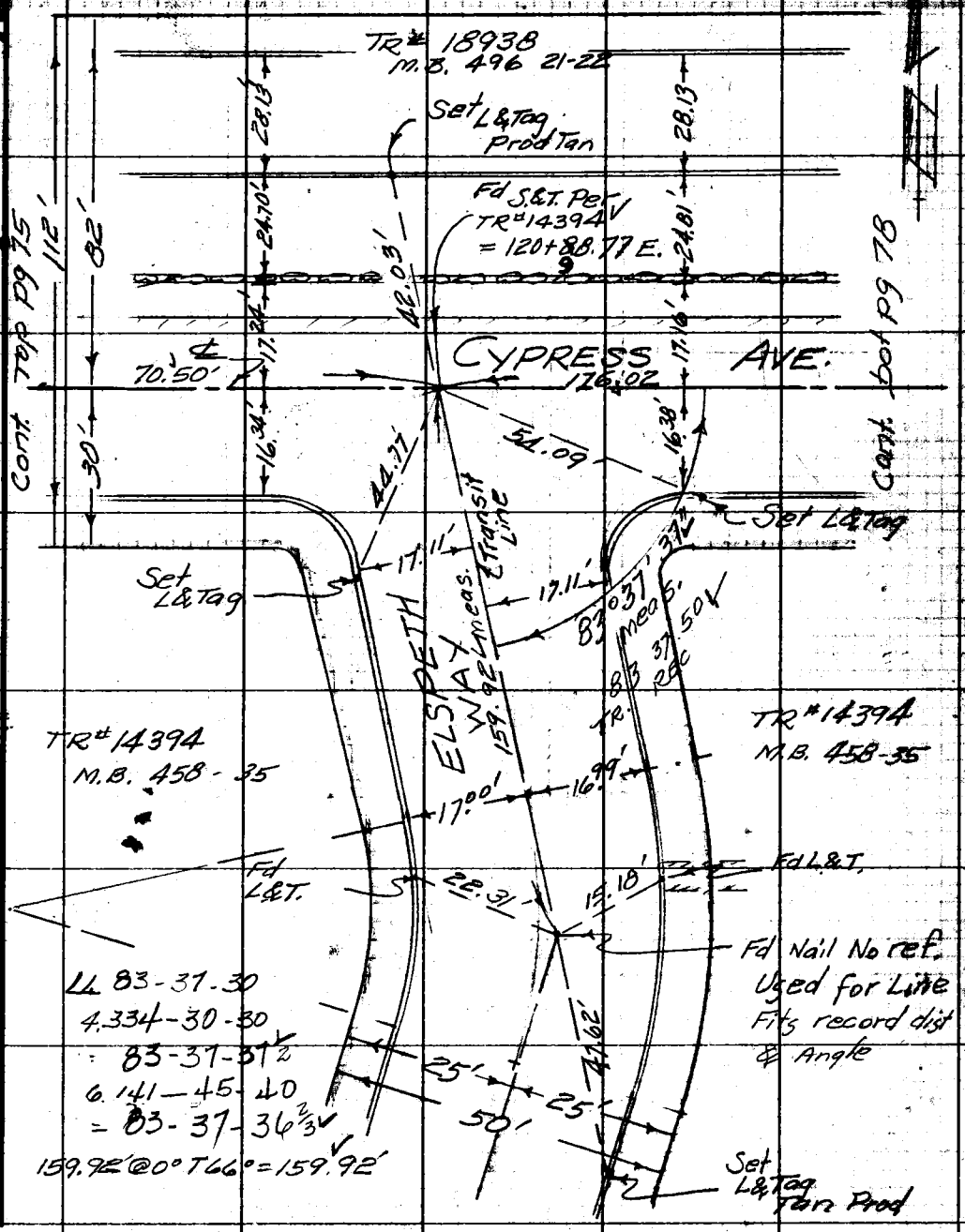

Note: Any Additions or Changes on This Sheet Must be Made or Circled in Red Ink With Date and Name of Person Making Change.

Do not extend this side of this line.

PLEASE RETURN TO
LOS ANGELES COUNTY ENGINEER
700 Los Angeles County Engineering Bldg.

76F3098 SAE #247 1-86


F. B. 2505 Pg. 78
Cont left pg 79
(122)
(82)
(40)
198.10'
TR #19044
M.B. 486-47
TR #21834
M.B. 596-14
Fd S&T. No ref.
=127+81.55 E.
AVE.
184.80'
184.81 @ 0°T58° = 184.80'
331.98 " " = 331.96'
Fd Spk No ref.
125+96.75 E.
6+0 (82)
(16.5)
(98.5)
R.S. 37-14
TR #21481
M.B. 571-42
331.96'
Fd N No. Ref.
=122+65.79
1.00'
Fd PK & Tin No Ref.
=122+64.79 E.
176.02'
176.03' @ 0°T58° = 176.02'
(82)
(112)
(30)
CYPRESS
176.02'
TR #18938
M.B. 496-22
TR #14394
MB 292-6,7
Cont. right pg. 77
PLEASE RETURN TO
LOS ANGELES COUNTY ENGINEER
700 LOS ANGELES COUNTY ENGINEERING BLDG.
Do not extend this side of this line.
Note: Any Additions or Changes on This Sheet Must be Made or Circled in Red Ink With Date and Name of Person Making Change.

W.5.47, C-4

Notes Ck'd by E. Miller	Survey of BADILLO AVE, STORM D.
Map No.	JN 6251.90 Tape 0162 Std 68 °F
Office Work	Surveyed by [illegible]
Checked	Notes STOCK Date 1-29-59
Date	Indexed K. C. Johnson

F. B. 2505 PG. 79

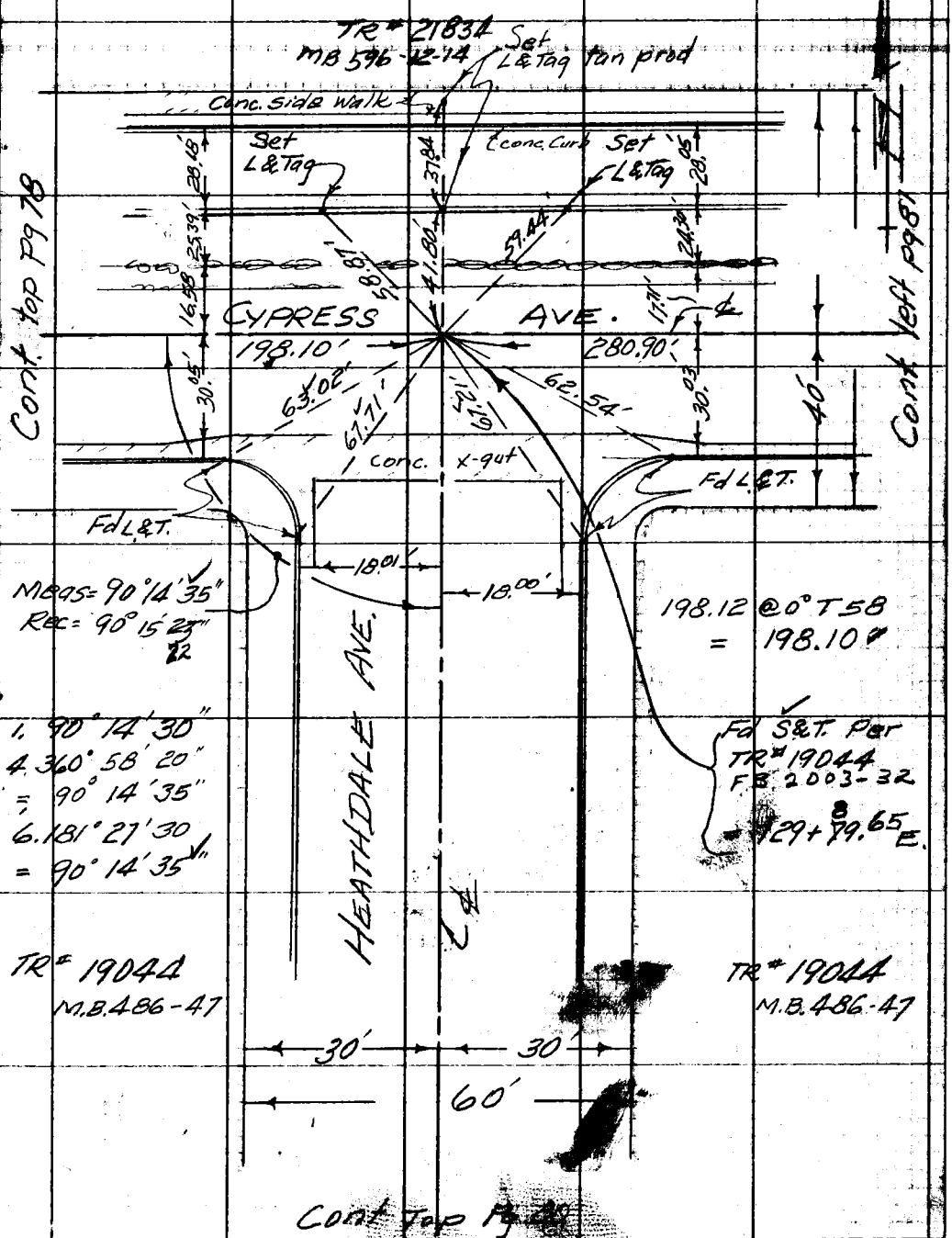

Note: Any Additions or Changes on This Sheet Must be Made or Circled in Red Ink With Date and Name of Person Making Change.

Do not extend this side of this line.

PLEASE RETURN TO
LOS ANGELES COUNTY ENGINEER
700 LOS ANGELES COUNTY ENGINEERING BLDG.

76F3099 S&E #247 1-56

F. B. 2505 Pg. 80

Cont. bot. Pg. 79

W.S. 476-4

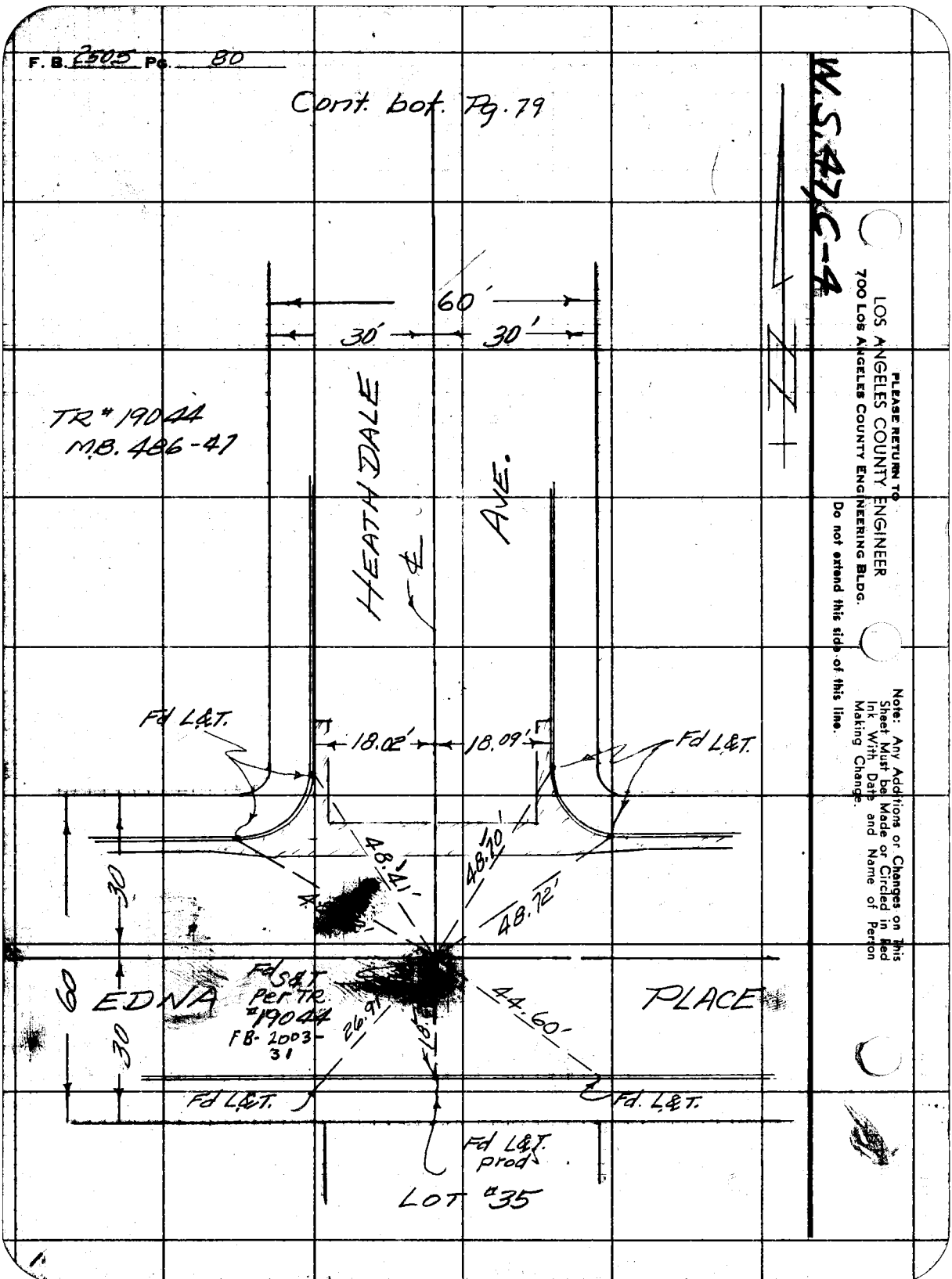

LOS ANGELES COUNTY ENGINEER
700 Los Angeles County Engineering Bldg.

PLEASE RETURN TO

Do not extend this side of this line.

Note: Any Additions or Changes on This Sheet Must be Made or Circled in Red Ink With Date and Name of Person Making Change.

W.S.47C-4

Notes Ck'd by E. Miller	Survey of BADILLO AVE. ST. DR.
Map No.	JN 6251.90 Tape 0162 Std. 68 °F
Office Work	Surveyed by [illegible]
Checked	Notes STOCK Date [illegible]-59
	Indexed [illegible] C. Johnson

F. B. 2505 PG. 81

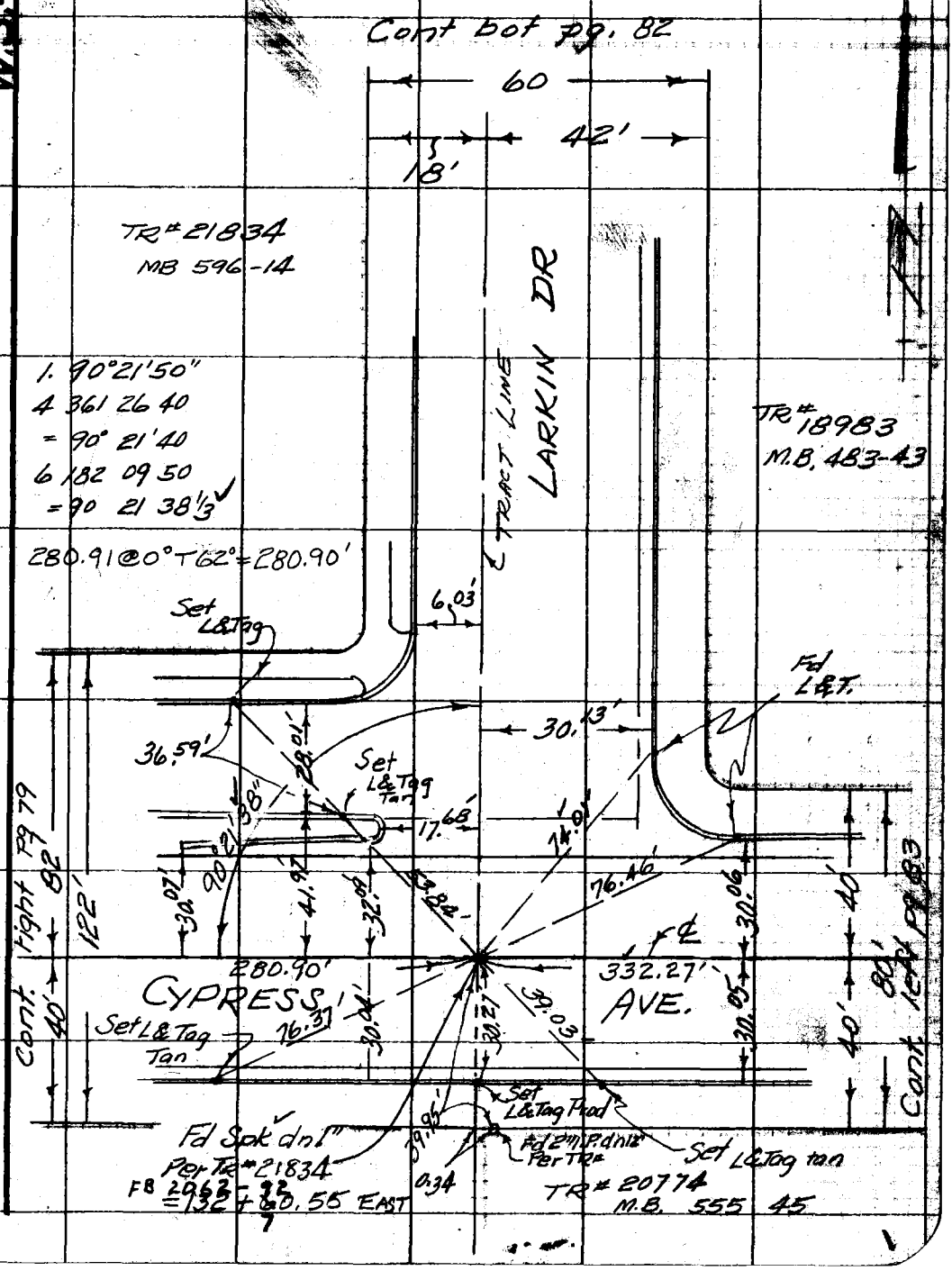

Note: Any Additions or Changes on This Sheet Must be Made or Circled in Red Ink With Date and Name of Person Making Change.

Do not extend this side of this line.

PLEASE RETURN TO:
LOS ANGELES COUNTY ENGINEER
700 LOS ANGELES COUNTY ENGINEERING BLDG.

76F309S S&E #247 1-56

F. B. 2505 PG. 82

W.S. 47, C-4

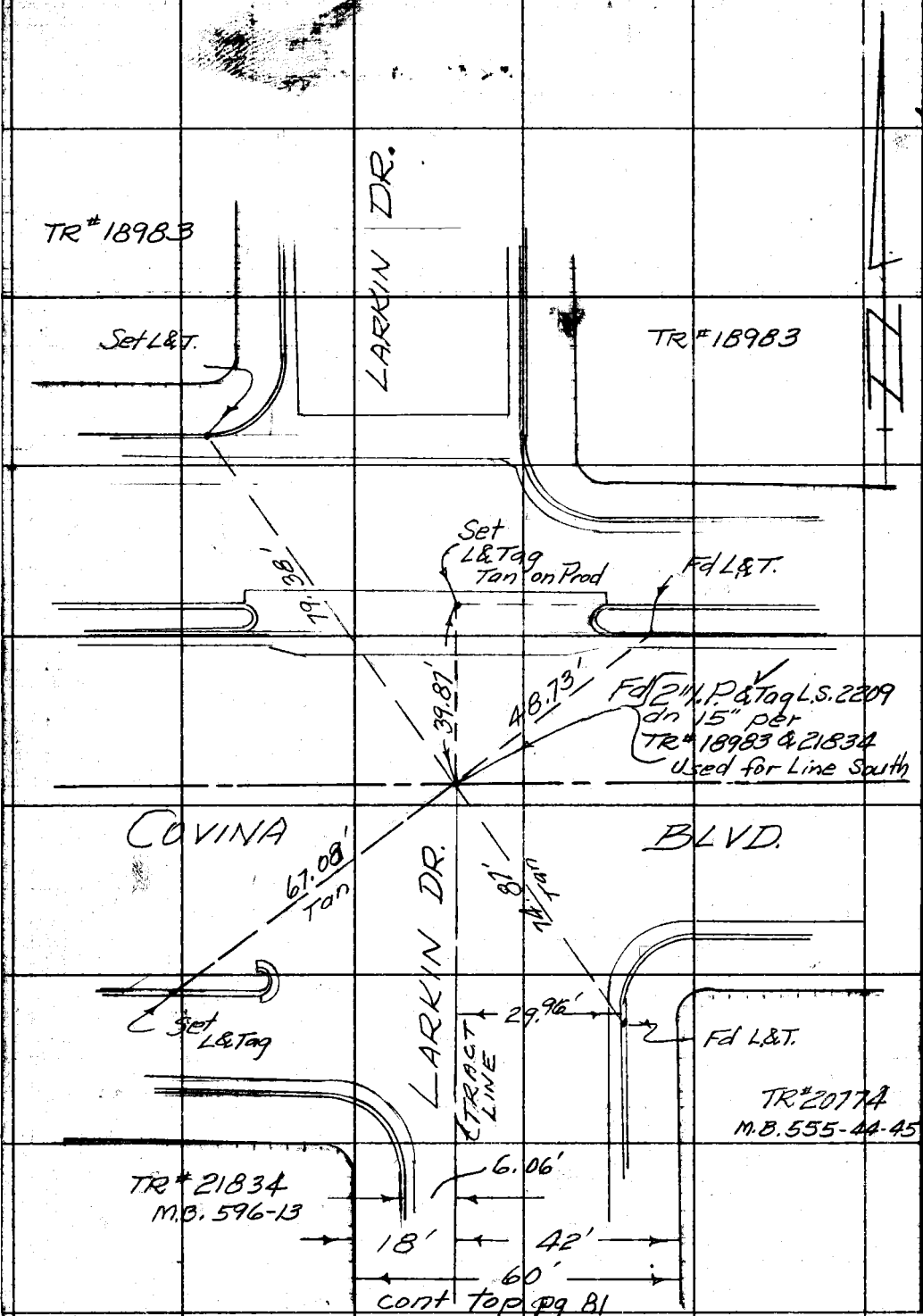

PLEASE RETURN TO
LOS ANGELES COUNTY ENGINEER
700 LOS ANGELES COUNTY ENGINEERING BLDG.

Do not extend this side of this line.

Note: Any Additions or Changes on This Sheet Must be Made or Circled in Red Ink With Date and Name of Person Making Change.

W.S. 47, C-4

Notes Ck'd by	Survey of BADILLO AVE. S.D.	F.B. 2505 PG. 83
Map No.	IN 6251.90 Tape 0162 Std 68 of	
Office Work	Surveyed by H.R. STOCK	
Checked	Notes STOCK Date 1-30-59	
Date	Indexed A. C. Johnson	

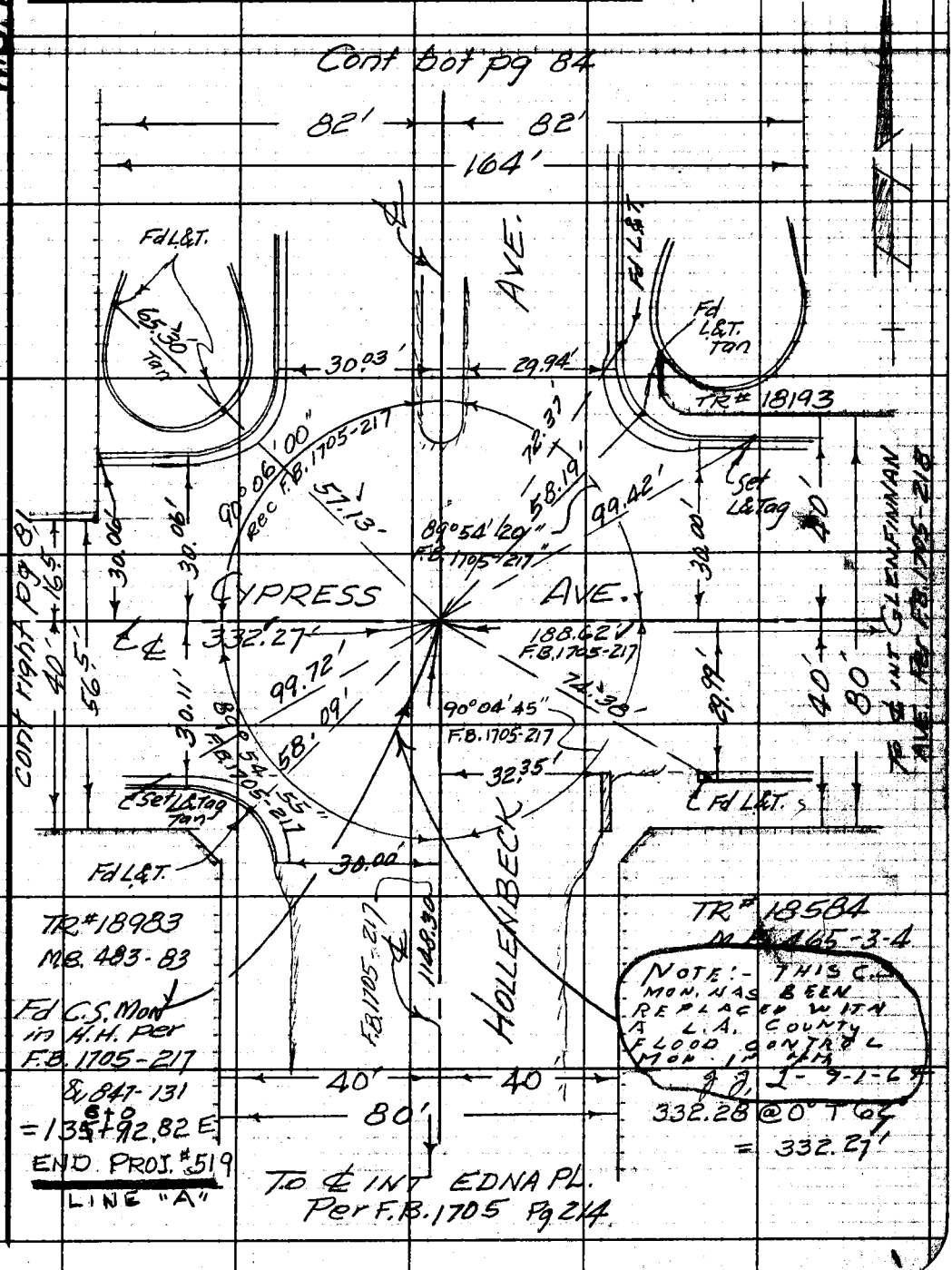

Note: Any Additions or Changes on This Sheet Must be Made or Circled in Red Ink With Date and Name of Person Making Change.

Do not extend notes this side of this line.

RETURN TO
LOS ANGELES COUNTY ENGINEER
700 LOS ANGELES COUNTY ENGINEERING BLDG.

76F3095 CE #247—3-57

F.B. 2505 Pg. 84

W.S. 47, C-4

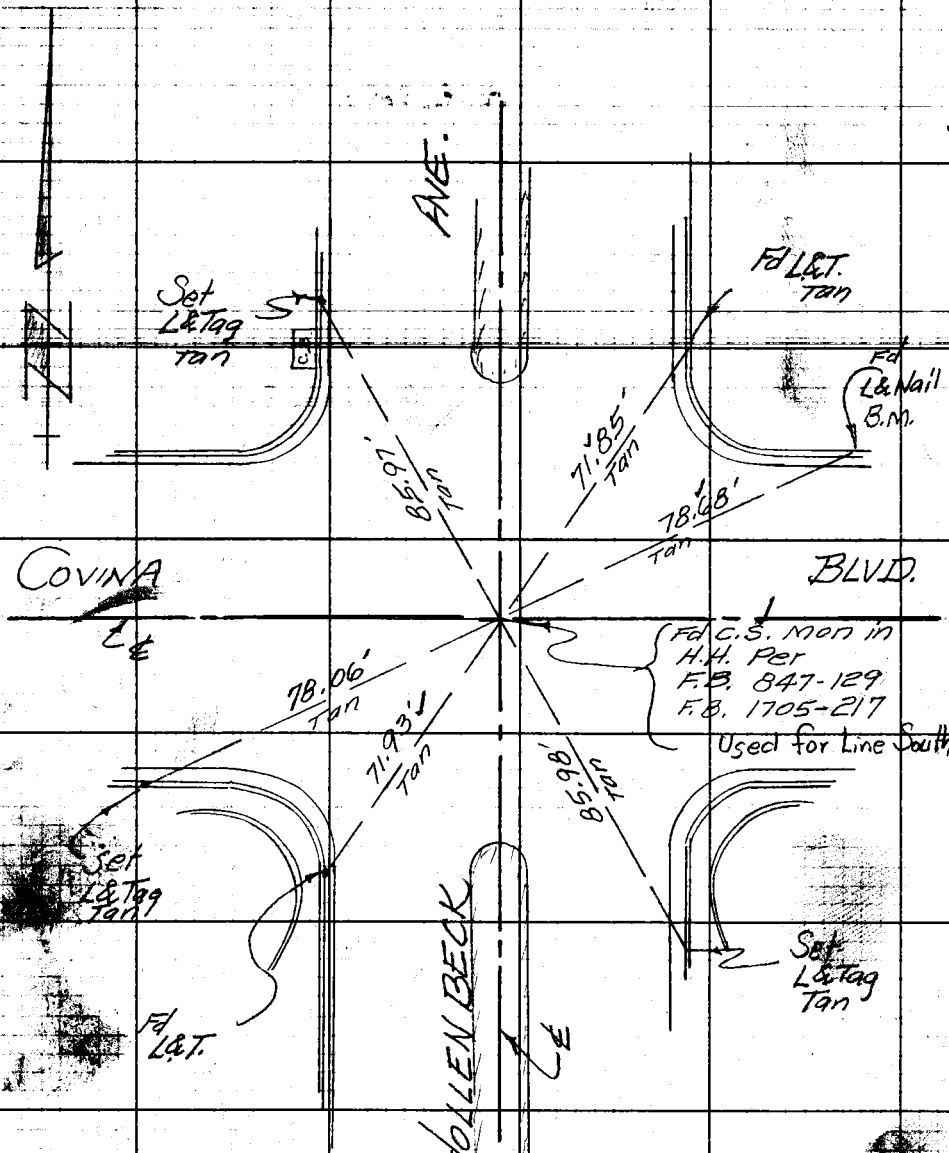

Cont. top pg. 83

RETURN TO
LOS ANGELES COUNTY ENGINEER
750 LOS ANGELES COUNTY ENGINEERING BLDG.

Do not extend notes this side of this line.

Note: Any Additions or Changes on This Sheet Must be Made or Circled in Red Ink With Date and Name of Person Making Change.

W.S. 47, C-4

Notes Ck'd by E Miller	Survey of BADILLO AVE. S.D.
Map No.	JN 6251.90 Tape 0162 Std 68 °F
Office Work	Surveyed by STOCK
Checked	Notes STOCK Date 3-13-59
Date	Indexed A. C. Johnson

F. B. 2505 PG. 85

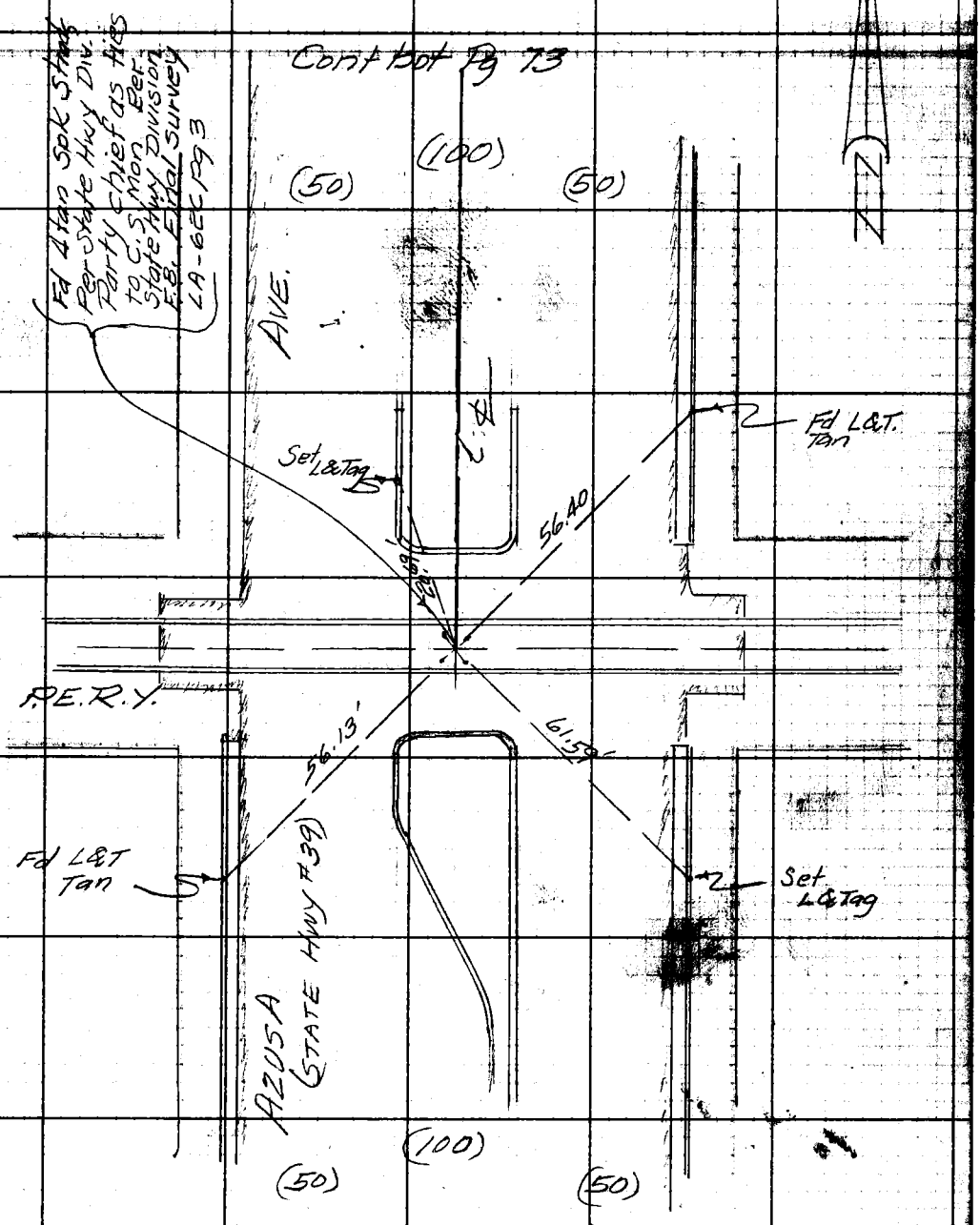

Note: Any Additions or Changes on This Sheet Must be Made or Circled in Red Ink With Date and Name of Person Making Change.

Do not extend notes this side of this line.

RETURN TO
LOS ANGELES COUNTY ENGINEER
700 LOS ANGELES COUNTY ENGINEERING BLDG.

76F309S CE #247 8-57

Notes Ck'd by J. AJA	Survey of BADILLO AVE. SD	F. B. 2505 PG. 87
Map No.	IN 625190 Tape 0162 Std. 68 °F	
Office Work	Surveyed by W. D. BAY	
Checked	Notes BAY Date 3-17-60	
Date	Indexed J. C. Johnson	

BADILLO AVE.

STORM DRAIN

STAKING OF ℄ OF S.D.

FROM 76+51.01 to 85+32.77

3-17-60

BAY

SMITH, R. D.

GOODWIN

McKNIGHT

PROJECT # 519

Note: Any Additions or Changes on this Sheet Must be Made or Circled in Red Ink With Date and Name of Person Making Change.

PLEASE RETURN TO LOS ANGELES COUNTY ENGINEER 700 LOS ANGELES COUNTY ENGINEERING BLDG.

Do not extend this side of this line.

76F309S S&E #247 11-58

F. B. 2505 PG. 88

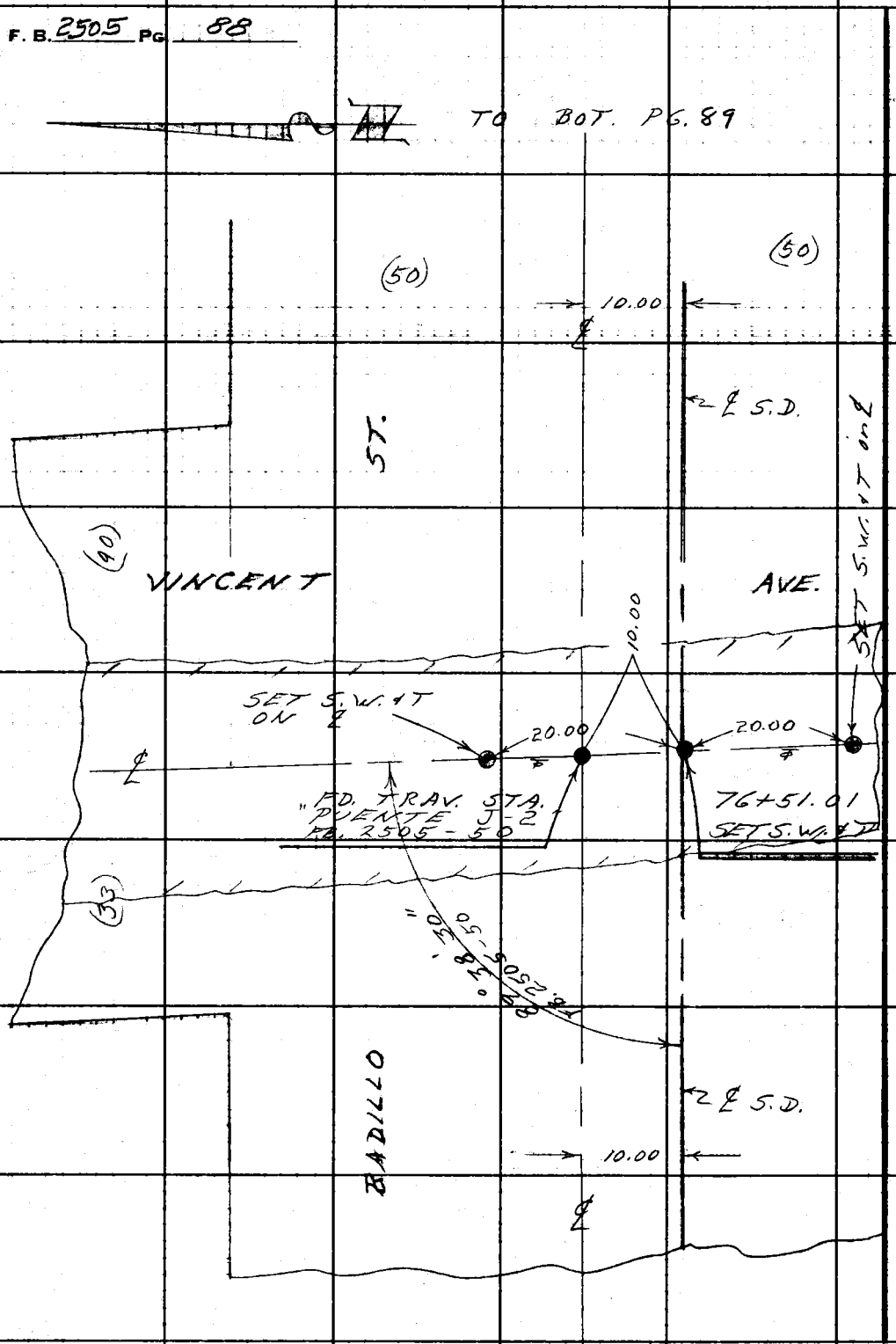

PLEASE RETURN TO
LOS ANGELES COUNTY ENGINEER
700 LOS ANGELES COUNTY ENGINEERING BLDG.

Do not extend this side of this line.

Note: Any Additions or Changes on This Sheet Must be Made or Circled in Red Ink With Date and Name of Person Making Change.

Notes Ck'd by J. AJA	Survey of BADILLO AVE. S.D.	F. B. 2505 Pg. 89
Map No.	Sheet 251.90 Tape 0162 Std. 68 °F	
Office Work	Surveyed by W. D. BAY	
Checked	Notes BAY Date 3-17-60	
Date	Indexed A. C. Johnson	

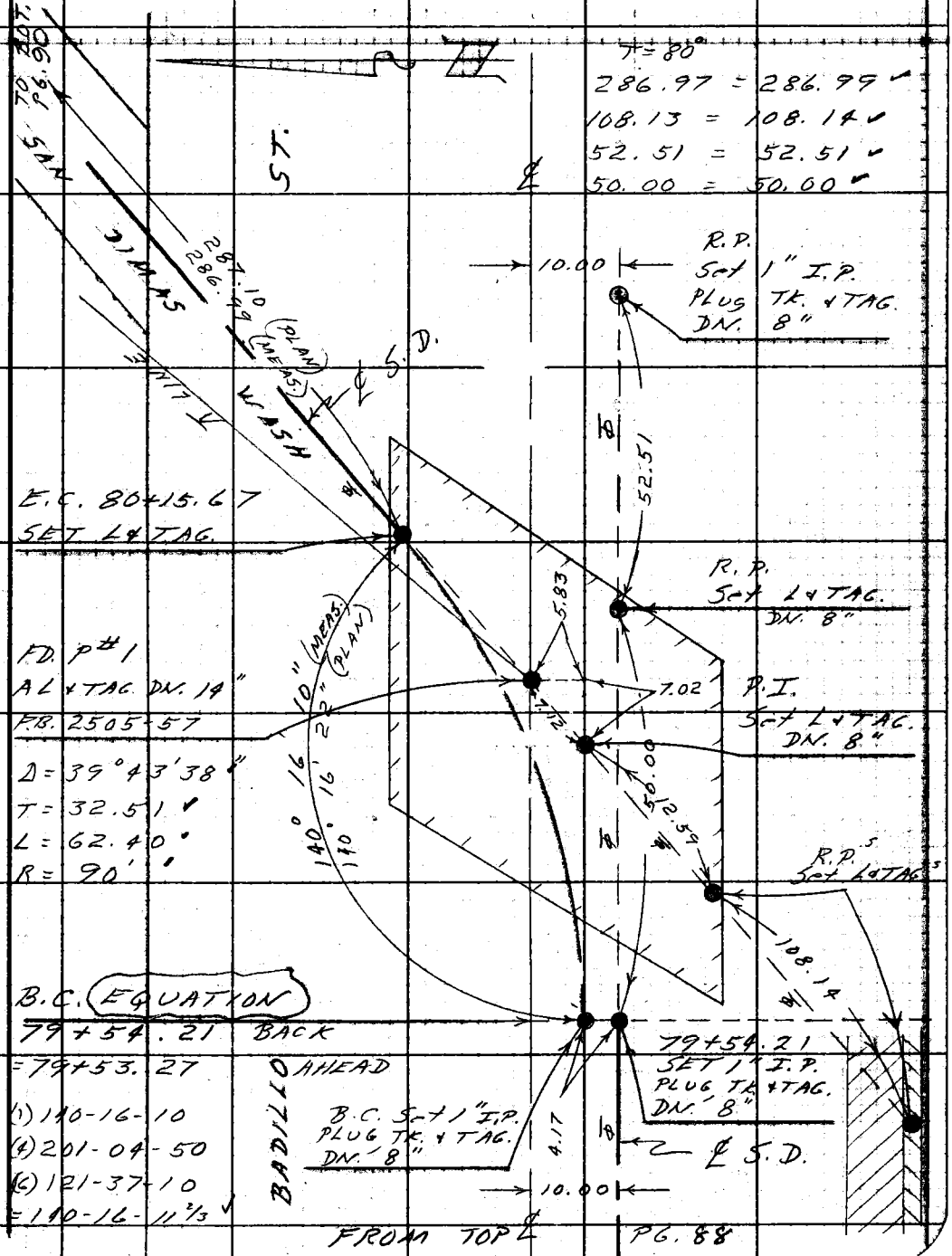

Note: Any Additions or Changes on This Sheet Must be Made or Circled in Red Ink With Date and Name of Person Making Change.

Do not extend notes this side of this line.

RETURN TO
LOS ANGELES COUNTY ENGINEER
400 LOS ANGELES COUNTY ENGINEERING BLDG.

763095 CE #247—7-53

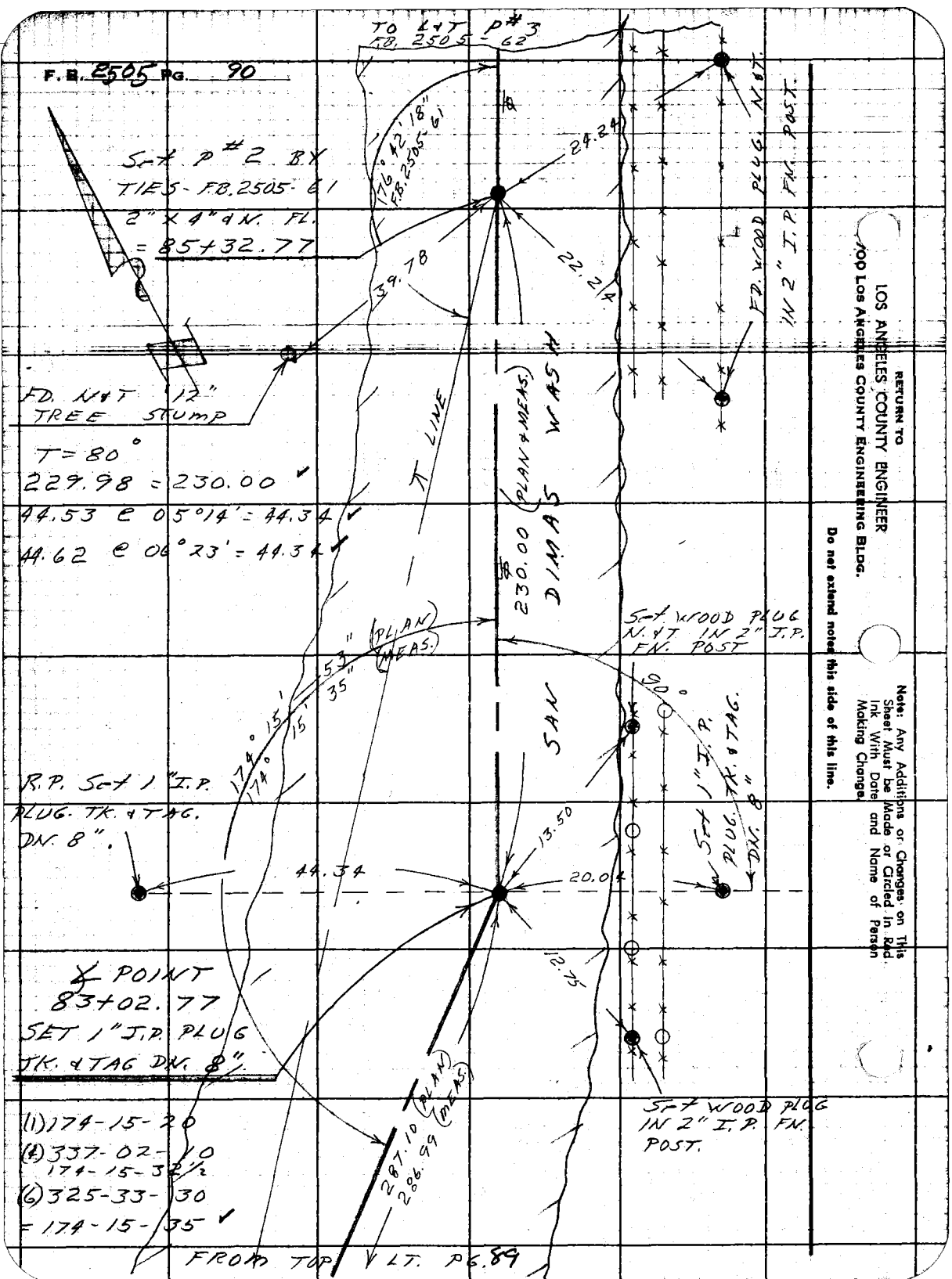
F.B. 2505 PG. 90
TO L+T P#3
F.B. 2505-62
Set P#2 BY
TIES - F.B. 2505-61
2" X 4" & N. FL.
= 85+32.77
176° 42' 18"
F.B. 2505-61
24.24
22.24
39.78
FD. WOOD PLUG. N&T.
IN 2" I.P. FN. POST.
FD. N&T 12"
TREE STUMP
T = 80°
229.98 = 230.00
44.53 @ 05°14' = 44.34
44.62 @ 06°23' = 44.34
T LINE
230.00 (PLAN & MEAS.)
SAN DIMAS WASH
Set WOOD PLUG
N.&T. IN 2" I.P.
FN. POST
53" (PLAN)
35" (MEAS.)
174° 15' 15'
174°
90°
R.P. Set 1" I.P.
PLUG. TK. & TAG.
DN. 8".
44.34
13.50
20.04
Set 1" I.P.
PLUG. TK. & TAG.
DN. 8"
12.75
℄ POINT
83+02.77
SET 1" I.P. PLUG
TK. & TAG DN. 8".
(1) 174-15-20
(4) 337-02-10
174-15-32½
(6) 325-33-30
= 174-15-35
287.10 (PLAN)
286.99 (MEAS.)
Set WOOD PLUG
IN 2" I.P. FN.
POST.
FROM TOP LT. PG. 89
RETURN TO
LOS ANGELES COUNTY ENGINEER
100 LOS ANGELES COUNTY ENGINEERING BLDG.
Do not extend notes this side of this line.
Note: Any Additions or Changes on This Sheet Must be Made or Circled In Red Ink With Date and Name of Person Making Change.

Notes Ck'd by	Survey of BADILLO AVE. ST. DR.	F. B. 2505 Pg. 97
Map No.	JN 6251.90 Tape 2162 Std 68 °F	
Office Work	Surveyed by M. K. STOCK	
Checked	Notes Moody Date 2-6-59	
Date	Indexed [illegible]	

BADILLO AVE. STORM DRAIN

PROJECT #519

J.N. 6251.90

TOPOGRAPHY

SEC. "A"

PARTY

STOCK

MOODY

LYBRAND

GLIDDEN

VALDEZ

Note: Any Additions or Changes on This Sheet Must be Made or Circled in Red Ink With Date and Name of Person Making Change.

PLEASE RETURN TO LOS ANGELES COUNTY ENGINEER 700 LOS ANGELES COUNTY ENGINEERING BLDG.

Do not extend this side of this line.

785305 · SAE #247 1-56

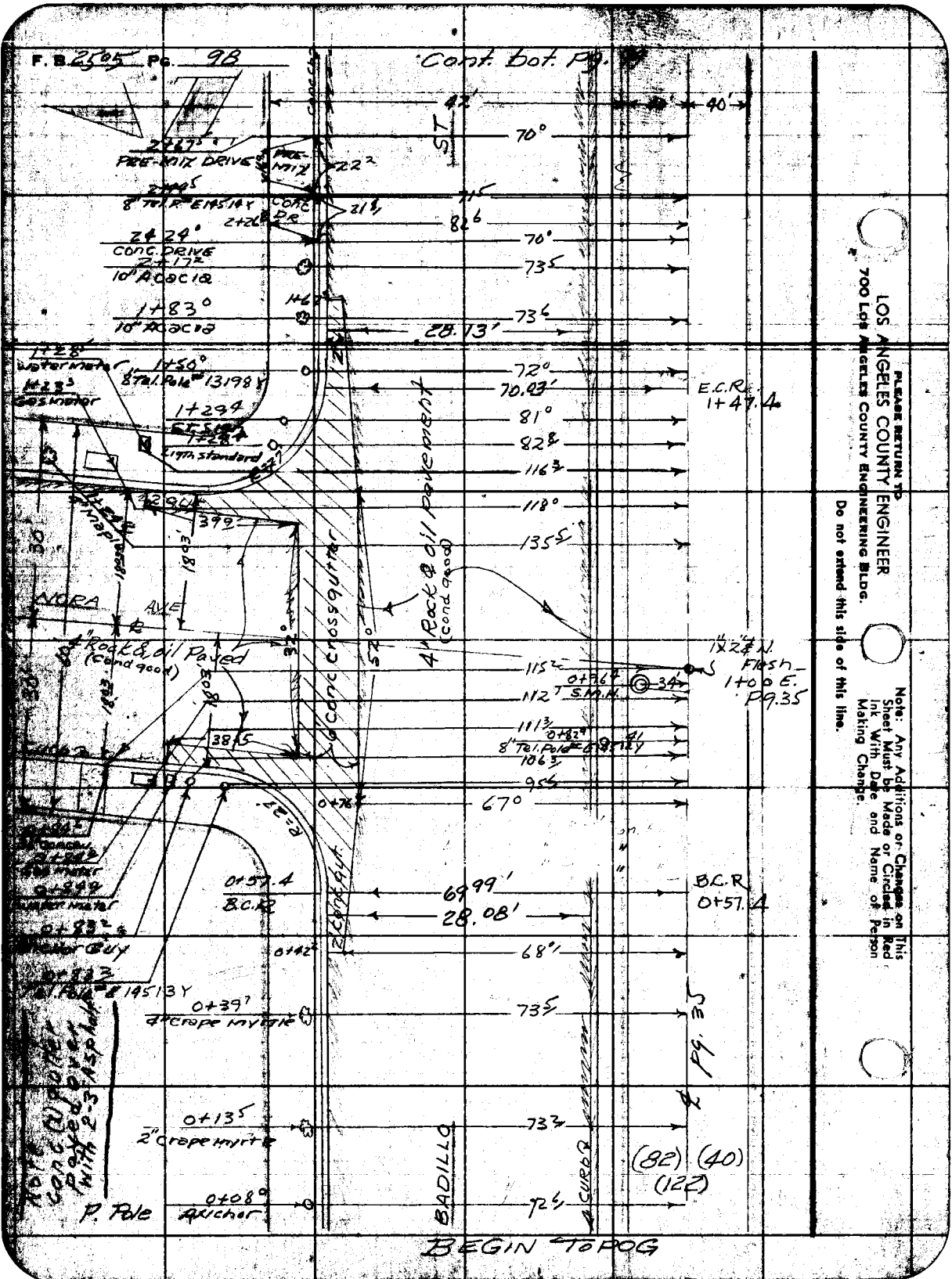
F.B. 2505 Pg. 98
Cont. bot. Pg.
42'
40'
70°
ST
PRE-MIX DRIVE
PRE-MIX
22²
8" Tel. Pole E14514Y
CONC DR
21⁸
82⁶
70°
2+24°
CONC. DRIVE
2+17²
10" Acacia
73⁵
1+83°
10" Acacia
73⁶
28.13'
1+28
Water Meter
1+50°
8" Tel. Pole 13198Y
72°
70.03'
E.C.R.
1+47.4
1+23³
Gas Meter
1+29⁴
81°
82⁸
Light standard
116³
118°
135⁵
4" Rock & oil pavement
(cond good)
NORA
AVE
4" Rock & oil Paved
(cond good)
115²
1"x2" N. Flesh
1+00 E.
Pg. 35
0+96⁴
S.M.H.
34'
112⁷
111³
0+82⁹
8" Tel. Pole E14512Y
106³
95⁶
67°
0+76
0+57.4
B.C.R.
69.99'
28.08'
B.C.R.
0+57.4
0+83²
Anchor Guy
0+42
68°
0+83³
Tel. Pole E14513Y
0+39⁷
4" Crape Myrtle
73⁵
Pg. 35
0+13⁵
2" Crape Myrtle
73³
(82) (40)
(122)
0+08°
Anchor
P. Pole
BADILLO
CURB
BEGIN TOPOG
Note: Any Additions or Changes on This Sheet Must be Made or Circled in Red Ink With Date and Name of Person Making Change.
Do not extend this side of this line.
PLEASE RETURN TO
LOS ANGELES COUNTY ENGINEER
700 Los Angeles County Engineering Bldg.

Notes Ck'd by	Survey of BADILLO AVE, ST, DR
Map No.	JN 6251.90 Tape 0162 Std 68 °F
Office Work	Surveyed by A.R. STOCK
Checked	Notes MOODY Date 2-6-59
Date	Indexed A. C. Johnson

F. B. 2505 PG. 99

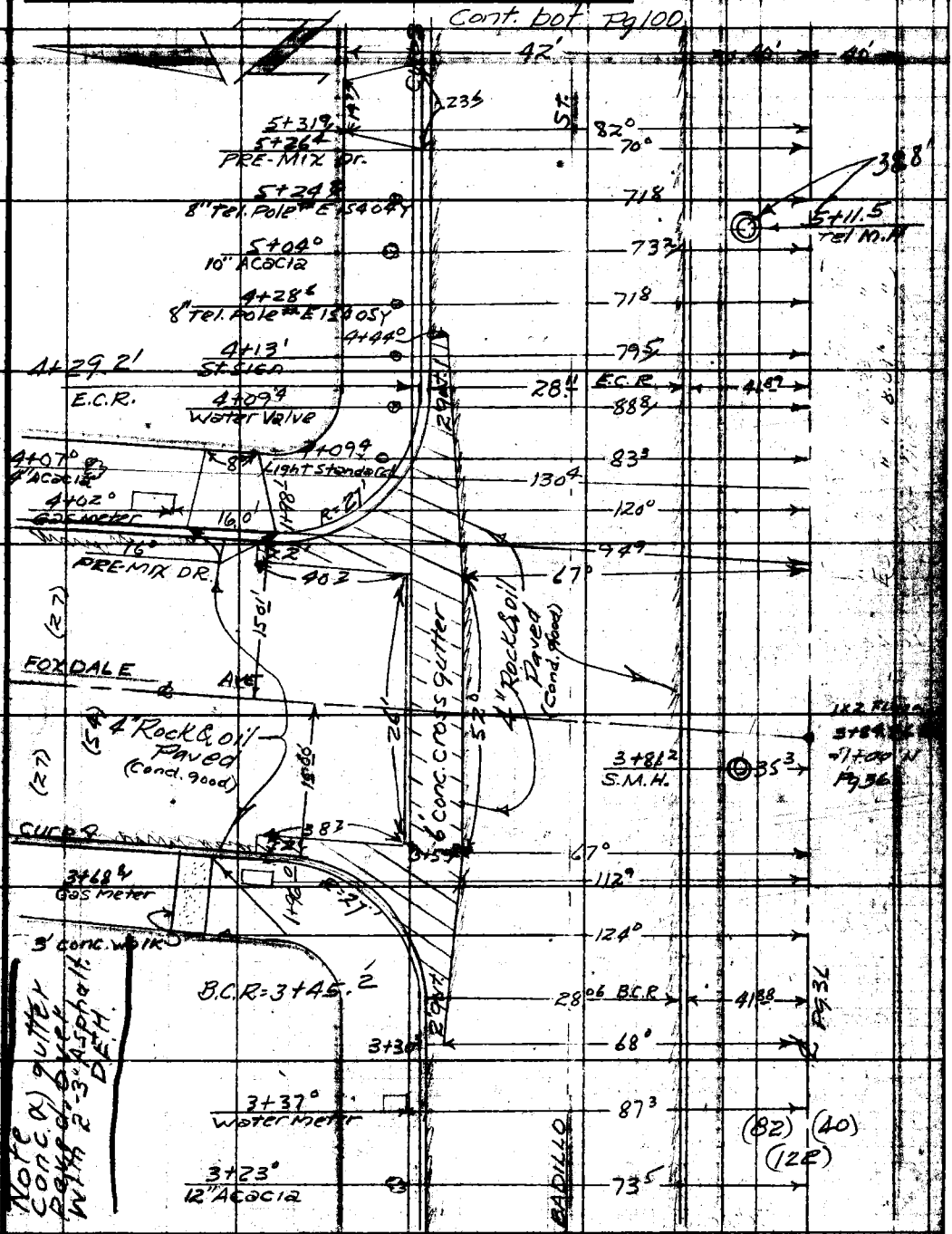

Cont. from top Pg 98

Note: Any Additions or Changes on This Sheet Must be Made or Circled in Red Ink With Date and Name of Person Making Change.

Do not extend this side of this line.

PLEASE RETURN TO
LOS ANGELES COUNTY ENGINEER
700 LOS ANGELES COUNTY ENGINEERING BLDG.

76F3098 S&E #247 1-56

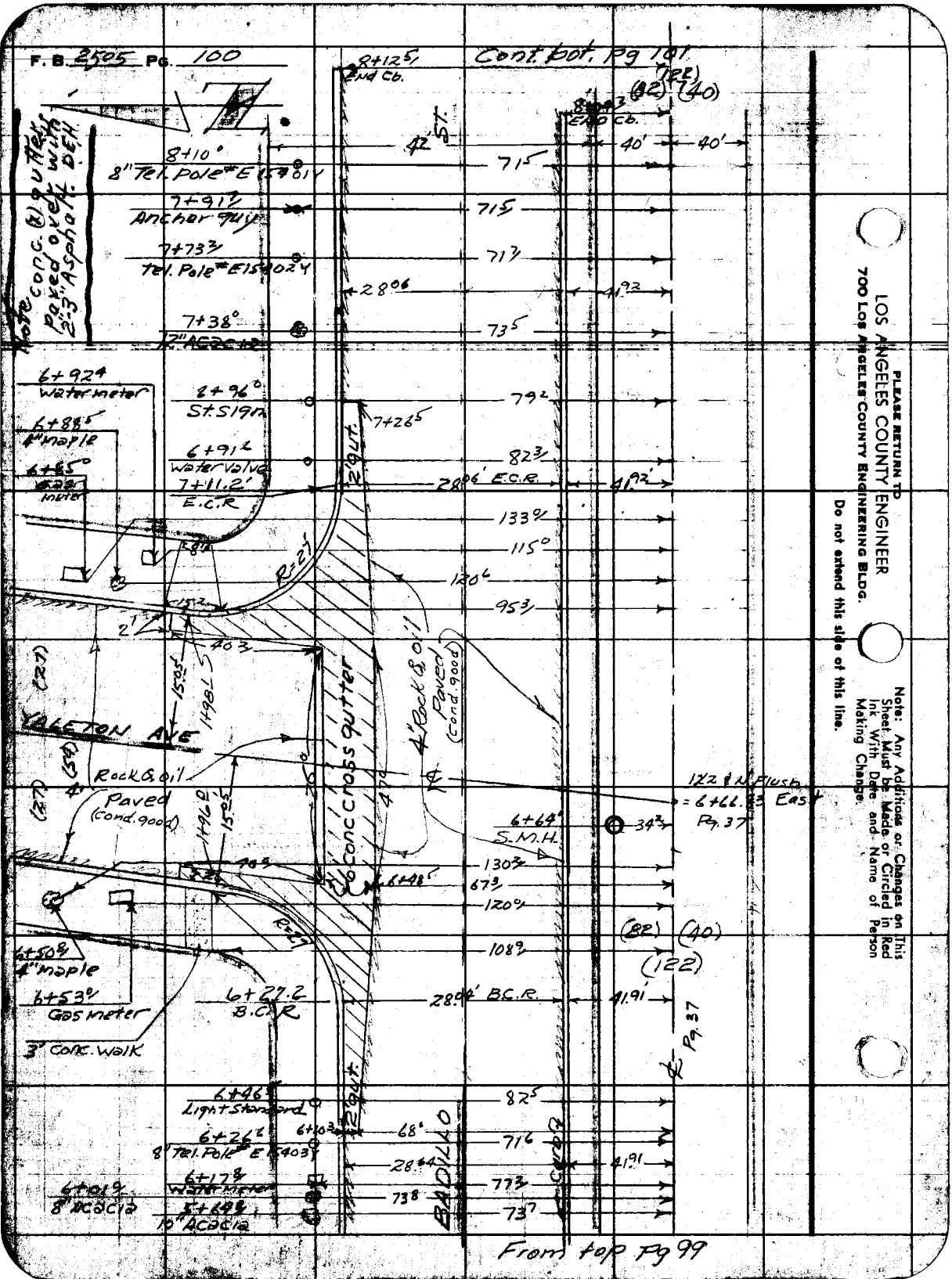
F.B. 2505 Pg. 100
Cont. bot. Pg 101
8+12.5 End Cb.
(122) (82) (40)
8+04.3 End Cb.
42' ST.
40'
40'
8+10° 8" Tel. Pole # E 15401Y
71.5
7+91.7 Anchor guy
71.5
7+73.3 Tel. Pole # E 15402Y
71.7
28.06
41.92
7+38° 12" Acacia
73.5
Note conc. (x) gutter paved over with 2"-3" Asphalt. DEH.
6+92.4 Water meter
8+96° St. Sign
79.2
7+26.5
6+88.5 4" maple
6+91.2 Water valve
82.3
6+85° Gas meter
7+11.2' E.C.R.
28.06' E.C.R.
41.92'
2' gut.
133.0
115.0
R=27
120.6
95.3
2'
40.3
15.05
1+98.1
YALETON AVE
Rock & oil Paved (Cond. good)
4" Rock & oil Paved (Cond. good)
6 Conc cross gutter
122 & N Flush = 6+66.83 East Pg. 37
6+64° S.M.H.
34.3
1+96.0
15.05
130.3
6+48.5
67.3
120.0
R=27
(82) (40)
108.0
(122)
6+50.8 4" maple
6+53.0 Gas meter
6+27.2 B.C.R.
28.04' B.C.R.
41.91
3' Conc. walk
Pg. 37
6+46.5 Light Standard
82.5
6+10.3
68°
6+26.2 8" Tel. Pole # E 15403Y
71.6
28.64
41.91
6+17.8 Water meter
77.3
6+01.0 8" Acacia
73.8
5+64.8 10" Acacia
73.7
BADILLO
From top Pg 99
PLEASE RETURN TO
LOS ANGELES COUNTY ENGINEER
700 LOS ANGELES COUNTY ENGINEERING BLDG.
Do not extend this side of this line.
Note: Any Additions or Changes on This Sheet Must be Made or Circled in Red Ink With Date and Name of Person Making Change.

Notes Ck'd by	Survey of BADILLO AVE, St, DR,	F. B. 2505 PG. 101
Map No.	IN 625190 Tape 0162 Std 68 °F	
Office Work	Surveyed by H.R. Stock	
Checked	Notes Moody Date 2-5-59	
Date	Indexed C. Johnson	

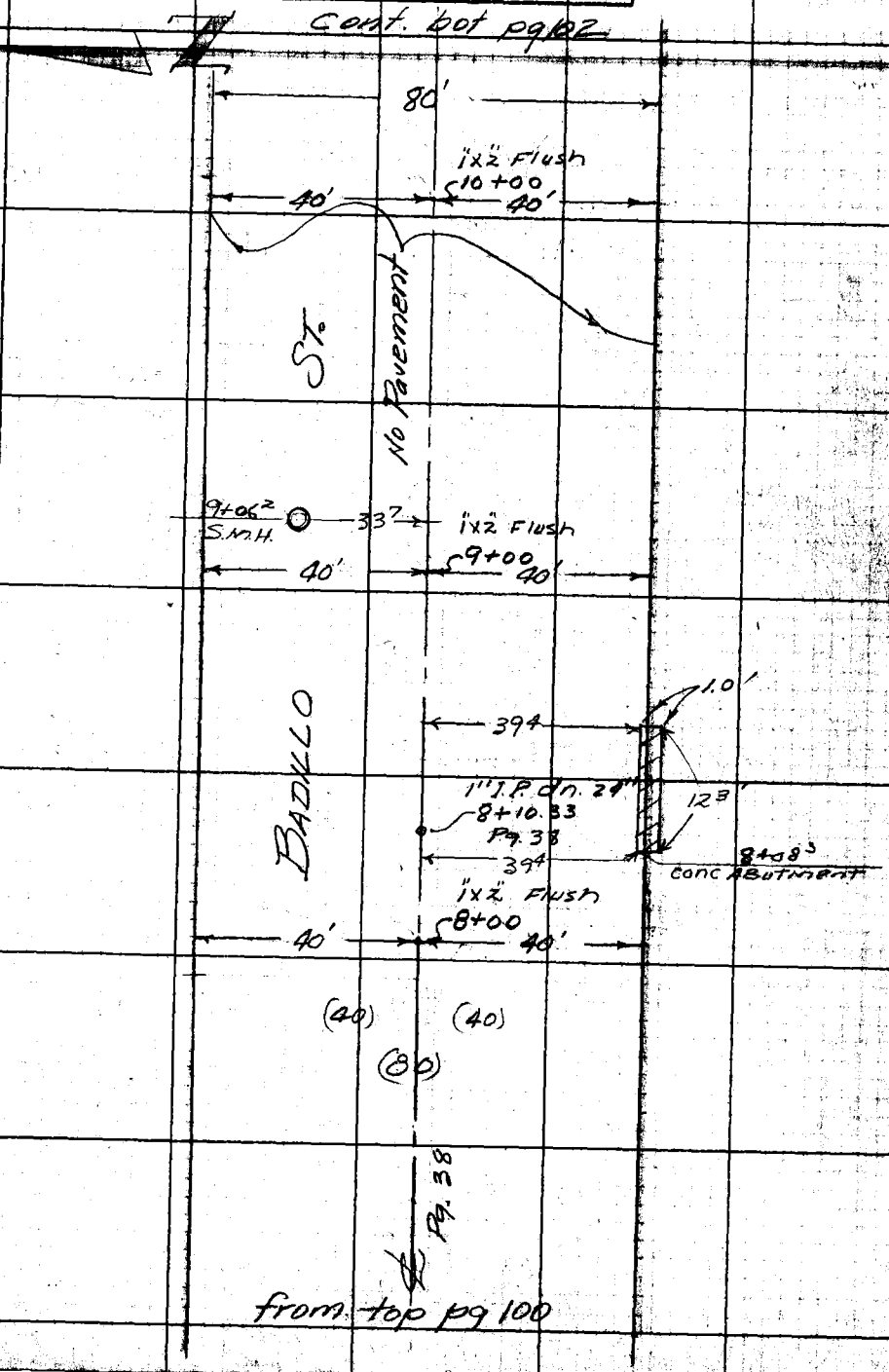

Note: Any Additions or Changes on This Sheet Must be Made or Circled in Red Ink With Date and Name of Person Making Change.

Do not extend notes this side of this line.

RETURN TO
LOS ANGELES COUNTY ENGINEER
700 LOS ANGELES COUNTY ENGINEERING BLDG.

76F3098 CE #249 3-57

F.B. 2505 Pg. 102

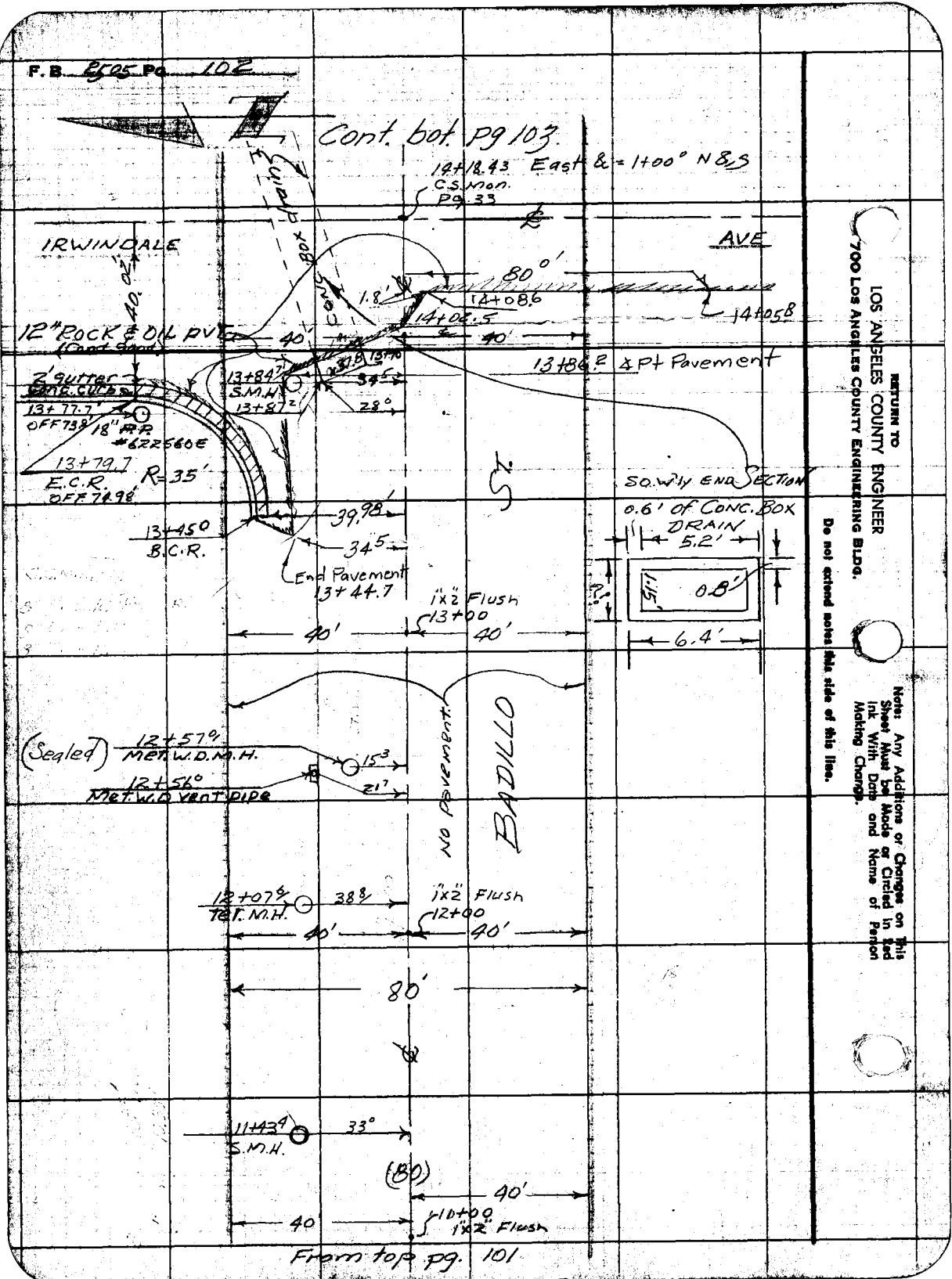

From top pg. 101

RETURN TO
LOS ANGELES COUNTY ENGINEER
700 Los Angeles County Engineering Bldg.

Do not extend notes this side of this line.

Note: Any Additions or Changes on This Sheet Must be Made or Circled in Red Ink With Date and Name of Person Making Change.

Notes Ck'd by	Survey of BADILLO AVE. ST. DR.	F. B. 2505 PG. 103
Map No.	IN 6251.90 Tape 0162 Std 68 °F	
Office Work	Surveyed by H.R. Stock	
Checked	Notes Moody Date 2-5-59	
Date	Indexed A. C. Johnson	

Cont. bot. Pg. 104

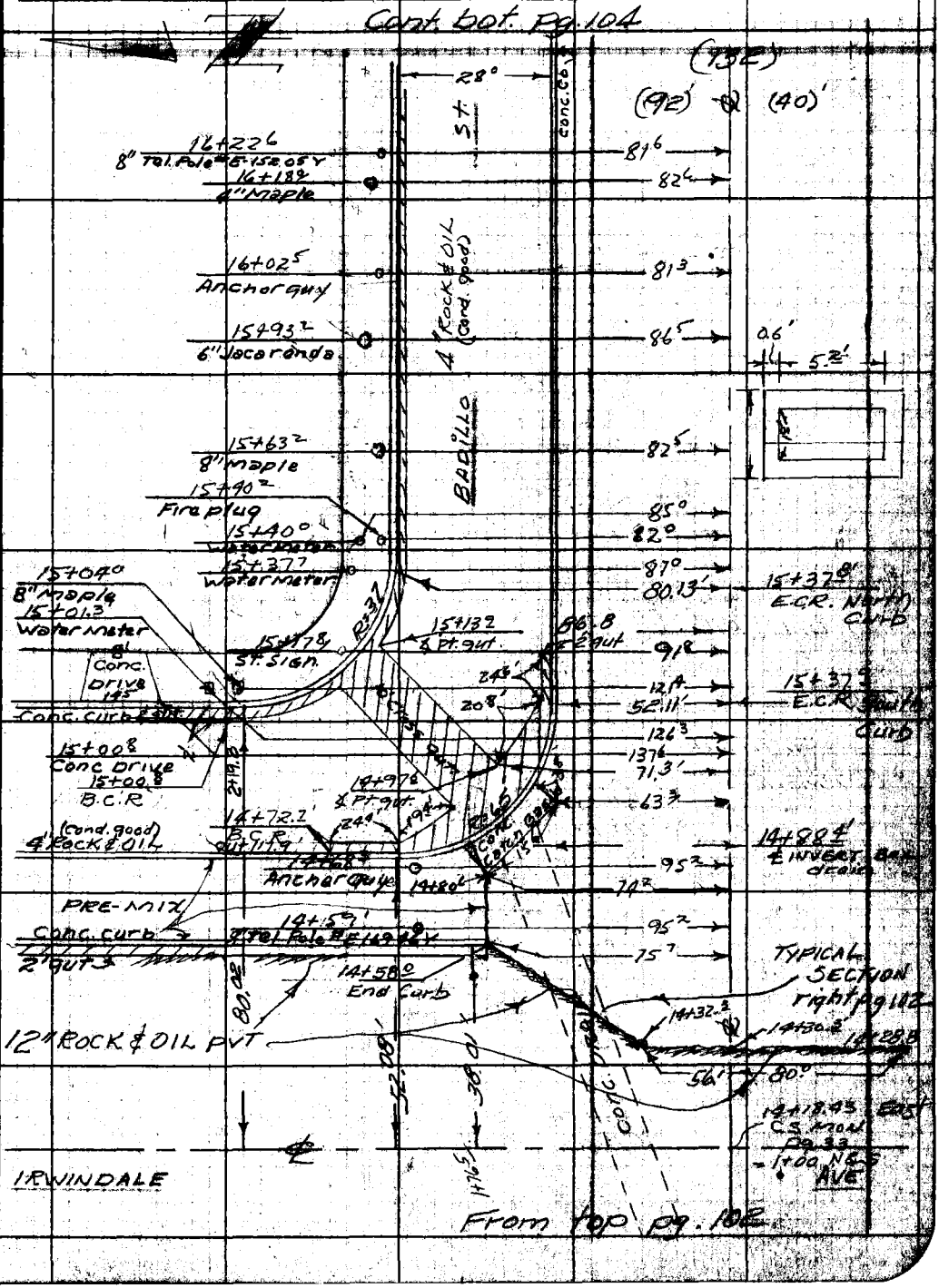

From top pg. 102

Note: Any Additions or Changes on This Sheet Must Be Made or Circled in Red Ink With Date and Name of Person Making Change.

Do not extend notes this side of this line.

RETURN TO
LOS ANGELES COUNTY ENGINEER
700 LOS ANGELES COUNTY ENGINEERING BLDG.

76F3095 CE #247—3-57

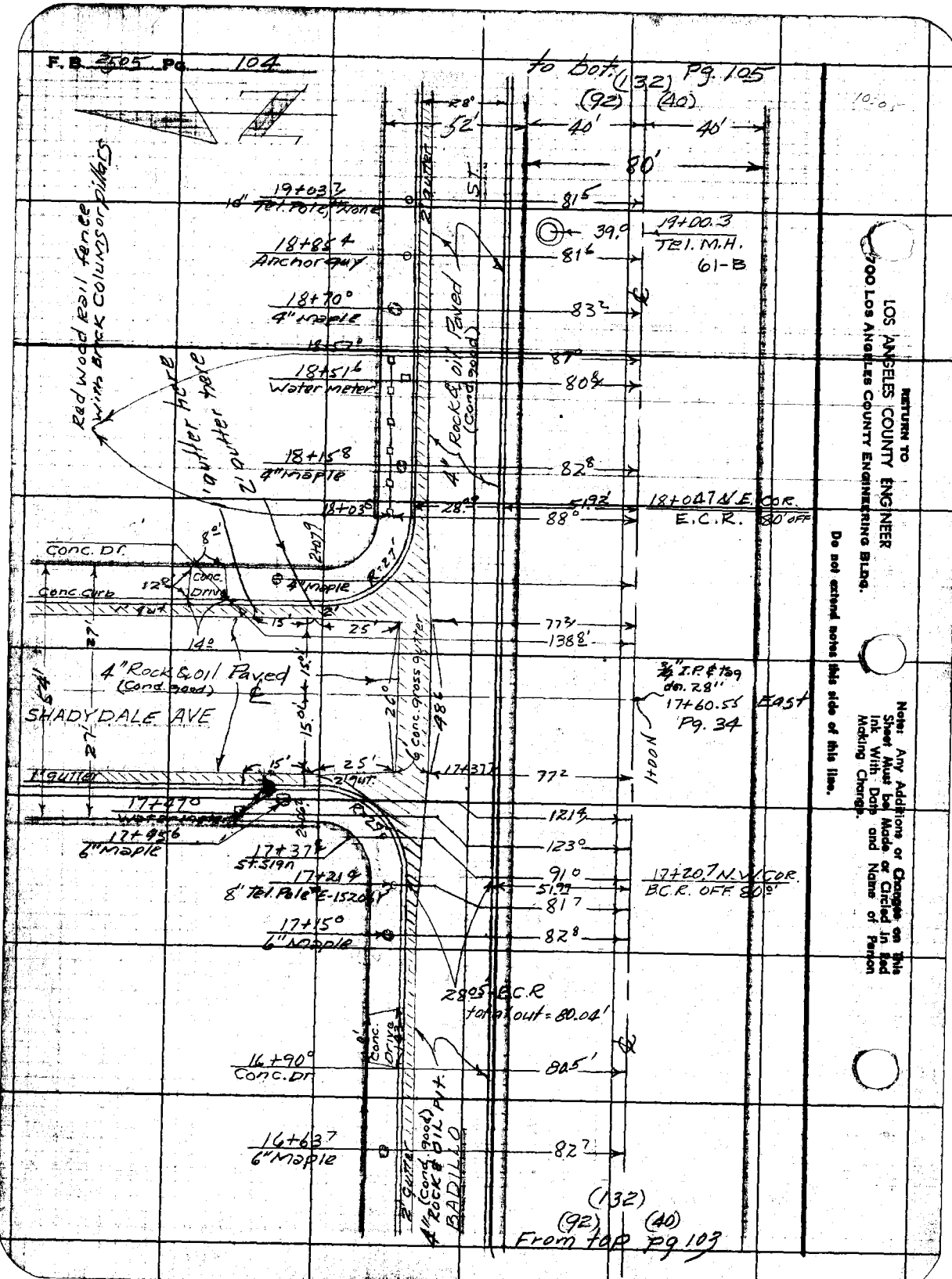
F.B. 2505 Pg. 104
to bot. (132) Pg. 105
(92) (40)
52'
40'
40'
80'
28°
19+03.7
18" Tel. Pole, None
81.5
39.0
19+00.3
Tel. M.H.
61-B
18+85.4
Anchor guy
81.6
18+70°
4" maple
83.2
18+57°
87°
18+51.6
Water meter
80.4
18+15.8
4" maple
82.8
18+03°
28.0°
51.92
18+04.7 N.E. COR.
E.C.R. 80' OFF
88°
Red wood Rail fence with Brick Columns or pillars
1' gutter here
2' gutter here
4" Rock & oil Paved (Cond. good)
Conc. Dr.
Conc. Curb
Conc. Drive
4" maple
15'
25'
77.3
138.8'
14°
4" Rock & oil Paved (Cond. good)
SHADYDALE AVE
15.0'
26°
6" conc. gross gutter
48.6
3/4" I.P. & tag dn. 28"
17+60.55 East
Pg. 34
1+00 N
1' gutter
17+37.7
77.2
17+47°
Water meter
121.4
17+45.6
6" maple
123°
17+37.4
St. sign
17+21.4
8" Tel. Pole E-15206Y
91°
51.99
17+20.7 N.W. COR.
B.C.R. OFF 80°
81.7
17+15°
6" maple
82.8
28.05 B.C.R
total out = 80.04'
Conc. Drive
16+90°
Conc. Dr.
80.5'
16+63.7
6" Maple
82.7
2' gutter
4" Rock & oil Pvt. (Cond. good)
BADILLO
(132)
(92) (40)
From top pg 103
RETURN TO
LOS ANGELES COUNTY ENGINEER
700 LOS ANGELES COUNTY ENGINEERING BLDG.
Do not extend notes this side of this line.
Note: Any Additions or Changes on this Sheet Must be Made or Circled in Red Ink With Date and Name of Person Making Change.

Notes Ck'd by	Survey of BADILLO AVE, ST, DR.	F. B. 2505 PG. 105
Map No.	IN 625190 Tape 0162 Std. 68 °F	
Office Work	Surveyed by H.R. Stock	
Checked	Notes Moody Date 2-5-59	
Date	Indexed C. Johnson	

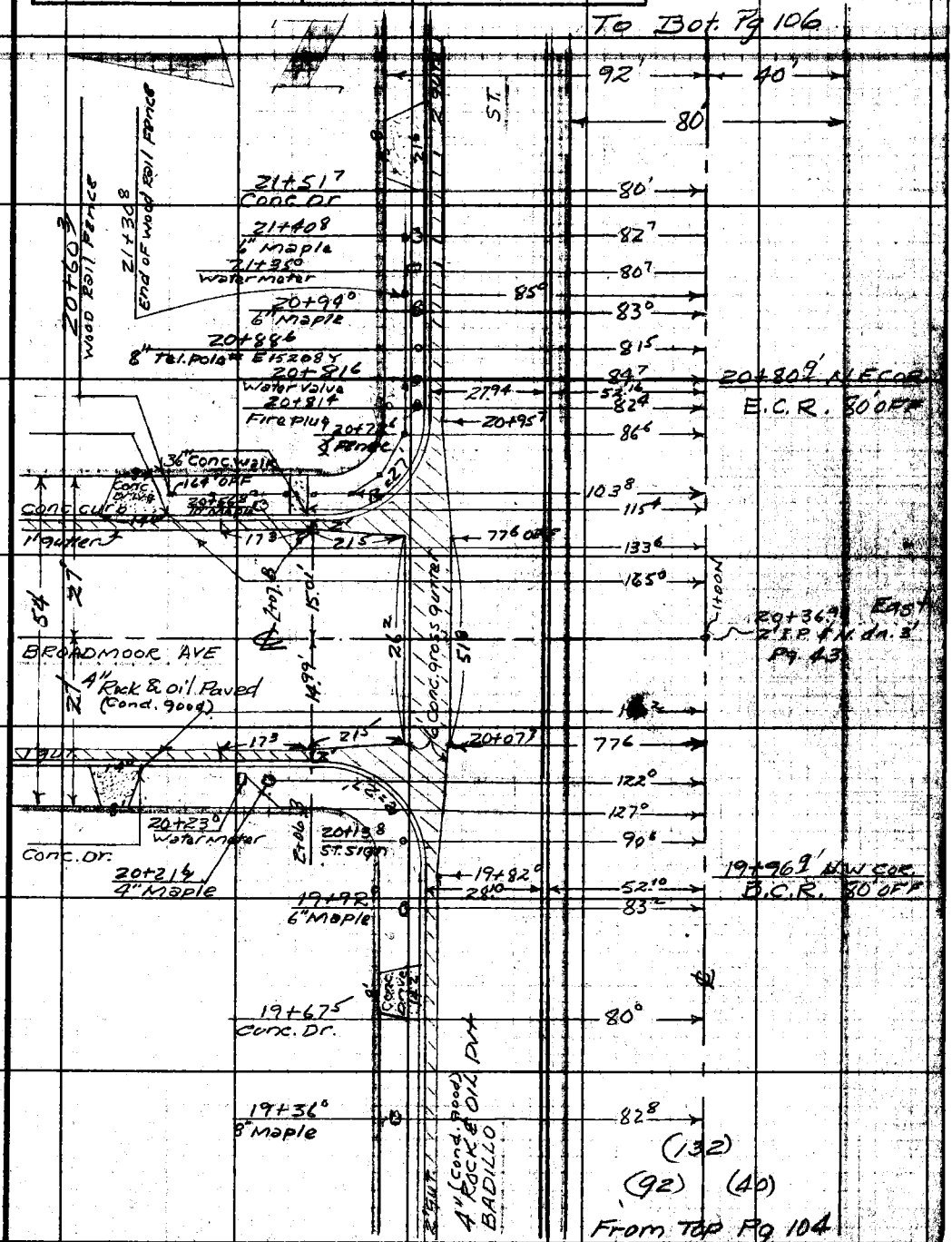

Note: Any Additions or Changes on This Sheet Must be Made or Circled in Red Ink With Date and Name of Person Making Change.

Do not extend notes this side of this line.

RETURN TO
LOS ANGELES COUNTY ENGINEER
700 LOS ANGELES COUNTY ENGINEERING BLDG.

78F2098 CE #247—3-57

F.B. 2505 Pg. 106

To bot pg 107

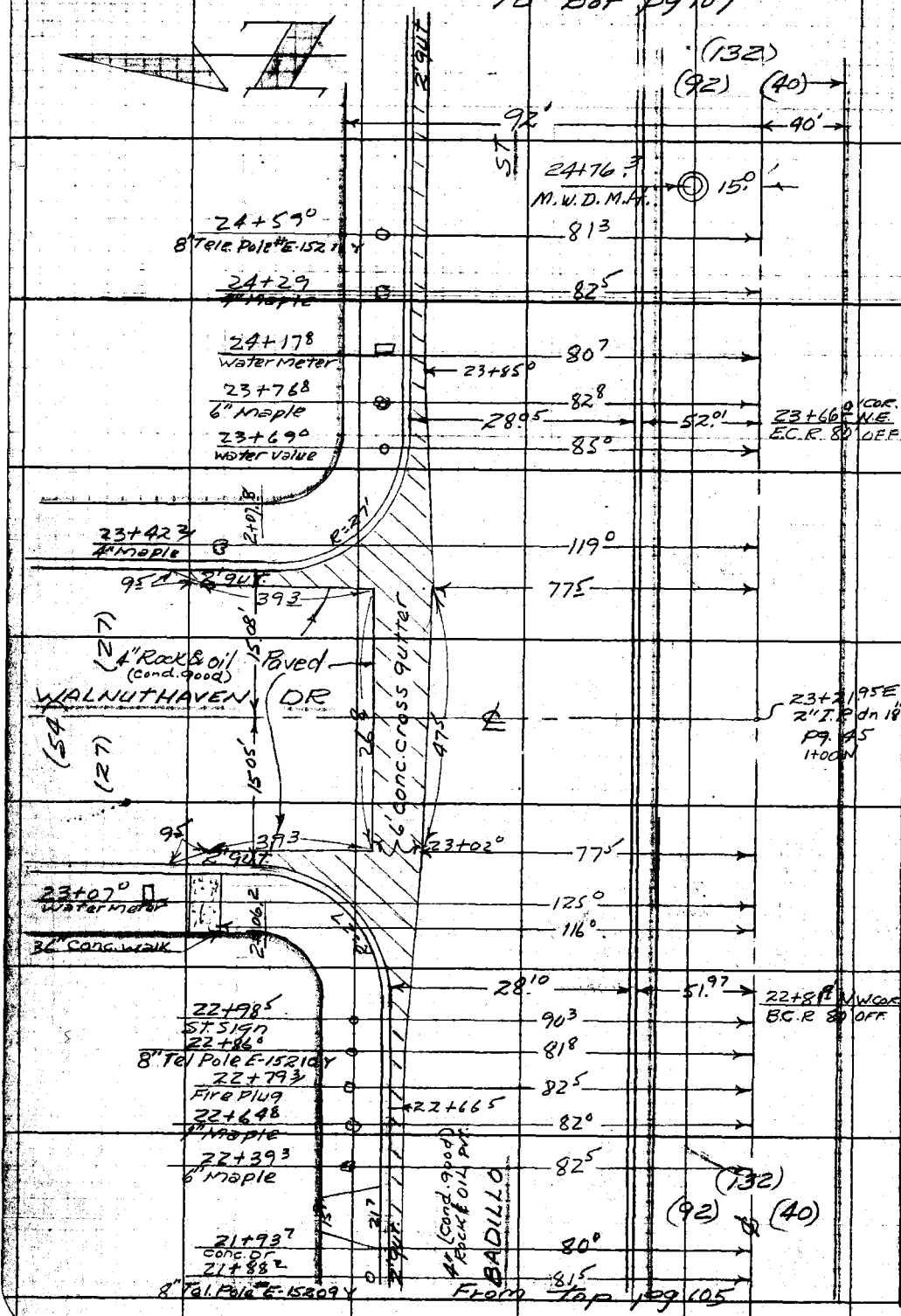

From top pg 105

RETURN TO
LOS ANGELES COUNTY ENGINEER
700 LOS ANGELES COUNTY ENGINEERING BLDG.

Do not extend notes this side of this line.

Note: Any Additions or Changes on This Sheet Must be Made or Circled in Red Ink With Date and Name of Person Making Change.

Notes Ck'd by
Map No.
Office Work
Checked

Survey of BADILLO AVE., ST., DR.
JN 625190 Tape 0162 Std 68 °F
Surveyed by E.R. Stock
Notes Moody Date 2-5-59
Indexed C. Johnson

F. B. 2505 Pg. 107

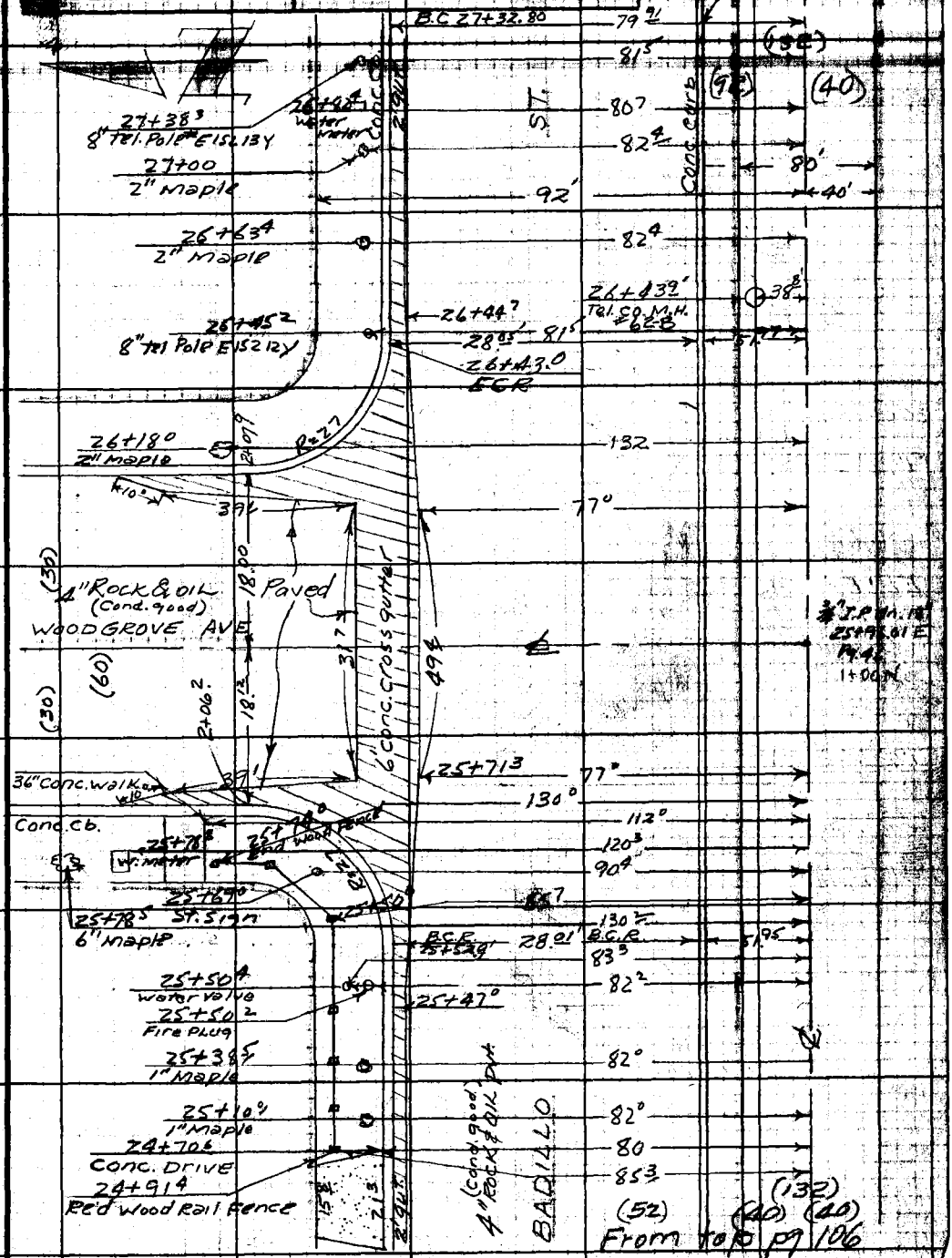

Note: Any Additions or Changes on This Sheet Must be Made or Circled in Red Ink With Date and Name of Person Making Change.

Do not extend notes this side of this line.

RETURN TO
LOS ANGELES COUNTY ENGINEER
700 LOS ANGELES COUNTY ENGINEERING BLDG.

76F2095 CE #247—3-57

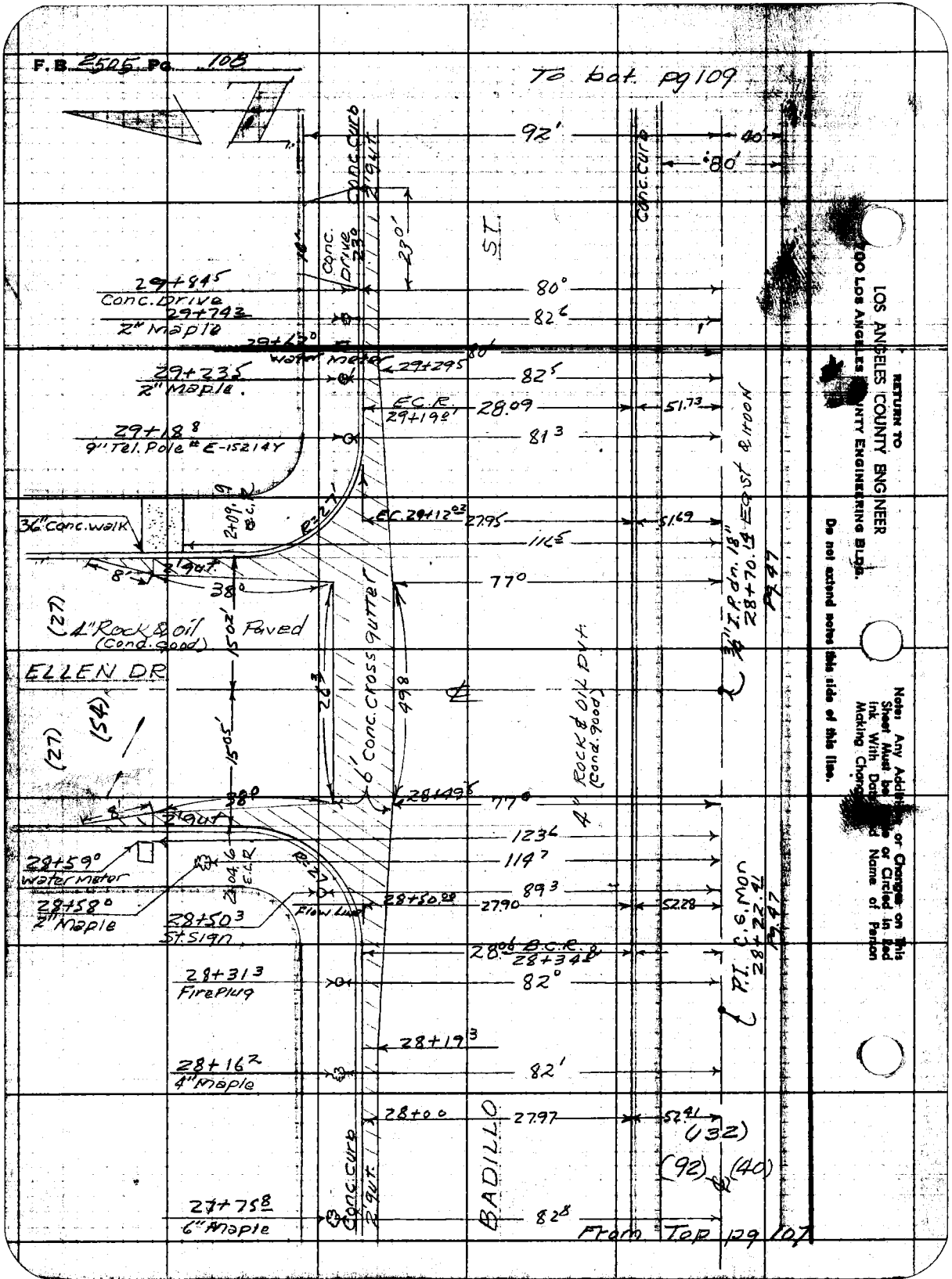
F.B. 2505 Pg. 108
To bot. pg 109
92'
40'
80'
Conc. Curb 2' gut
Conc. Curb
Conc. Drive 23°
23°
ST.
29+84.5
Conc. Drive
80°
29+74.3
2" Maple
82.6
29+62°
Water Meter
80'
29+23.5
2" Maple.
29+29.5
82.5
E.C.R. 29+19.0
28.09
51.73
29+18.8
9" Tel. Pole # E-15214Y
81.3
36" Conc. walk
2+09.9 B.C.R.
R=27'
EC 29+12.02
27.95
51.69
116.5
8'
2' gut.
38°
77°
3/4" I.P. dn. 18" 28+70.14 East & Hoon Pg 47
(27)
4" Rock & oil (Cond. good)
Paved
15.02'
ELLEN DR
6' Conc. Cross gutter
49.8
4" Rock & oil Pvt. (Cond. good)
(54)
(27)
15.05'
38°
28+49.5
77°
2' gut
123.6
28+59°
Water Meter
114.7
28+58°
2" Maple
28+50.3
St. Sign
Flow Line
28+50.00
27.90
89.3
52.28
28.06 B.C.R. 28+34.8
P.I. C.S. Mon 28+22.41 Pg 47
28+31.3
Fire Plug
82°
28+19.3
28+16.2
4" Maple
82'
28+0.0
27.97
52.41
(132)
(92)
(40)
BADILLO
Conc. Curb 2' gut.
27+75.8
6" Maple
82.8
From Top pg 107
RETURN TO
LOS ANGELES COUNTY ENGINEER
700 LOS ANGELES COUNTY ENGINEERING BLDG.
Do not extend notes this side of this line.
Note: Any Additions or Changes on This Sheet Must be Made or Circled in Red Ink With Date and Name of Person Making Changes.

Notes Ck'd by	Survey of BADILLO AVE., St. DR.	F. B. 2505 PG. 109
Map No.	JN 625190 Tape 0162 Std 68 °F	
Office Work	Surveyed by H. R. Stock	
Checked	Notes Moody Date 2-5-59	
Date	Indexed A. C. Johnson	



Note: Any Additions or Changes on This Sheet Must be Made or Circled in Red Ink With Date and Name of Person Making Change.

Do not extend this side of this line.

PLEASE RETURN TO
LOS ANGELES COUNTY ENGINEER
700 LOS ANGELES COUNTY ENGINEERING BLDG.

78F3095 S&E #247 1-56

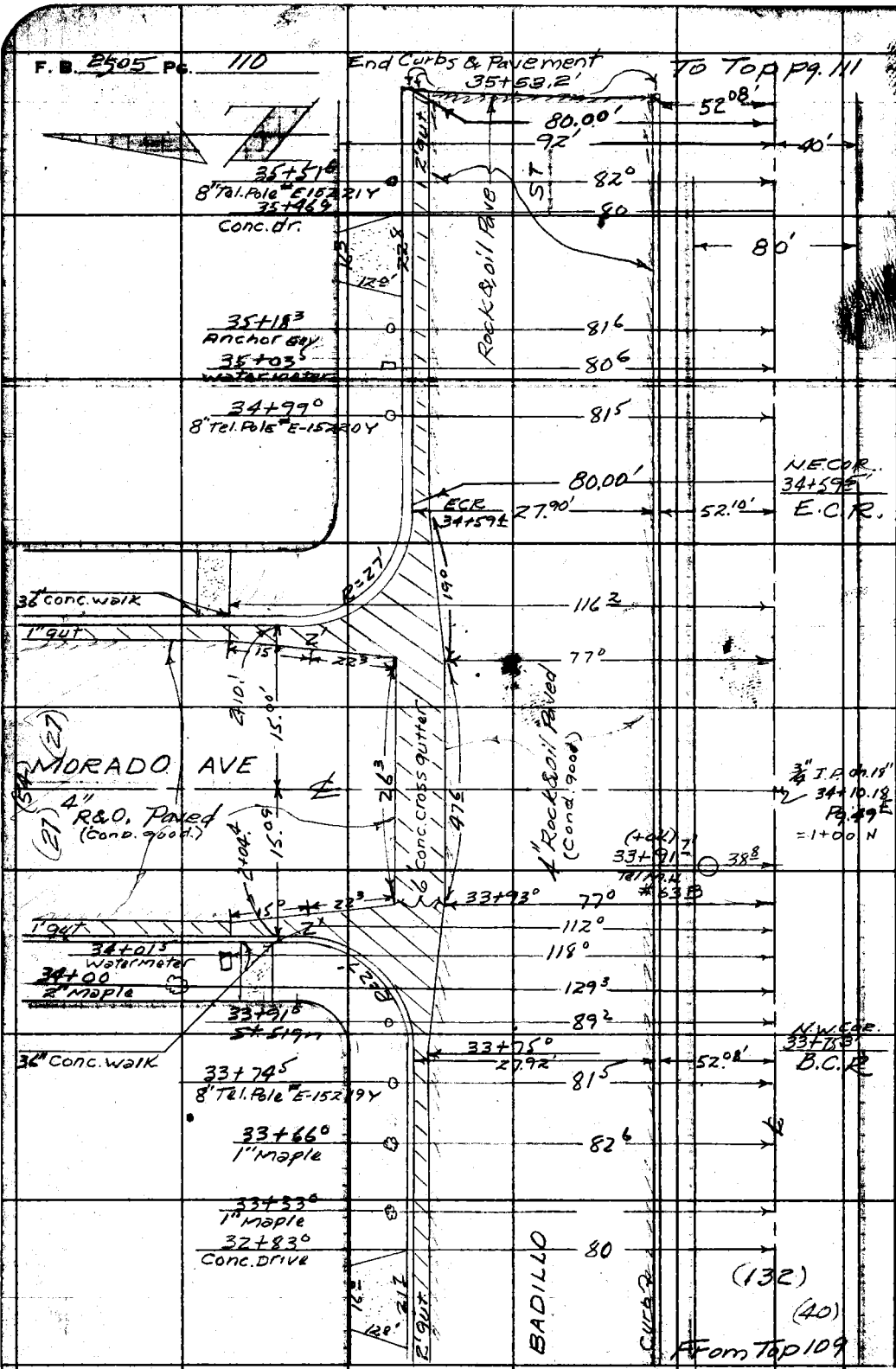

PLEASE RETURN TO
LOS ANGELES COUNTY ENGINEER
700 LOS ANGELES COUNTY ENGINEERING BLDG.

Do not extend this side of this line.

Note: Any Additions or Changes on This Sheet Must be Made or Circled in Red Ink With Date and Name of Person Making Change.

Notes Ck'd by	Survey of BADILLO AVE, ST, DR.
Map No.	JN 6251.90 Tape 0162 Std 68 °F
Office Work	Surveyed by W.R. Stock
Checked	Notes GLIDDEN Date 2-5-59
Date	Indexed A. C. Johnson

F. B. 2505 PG. 111

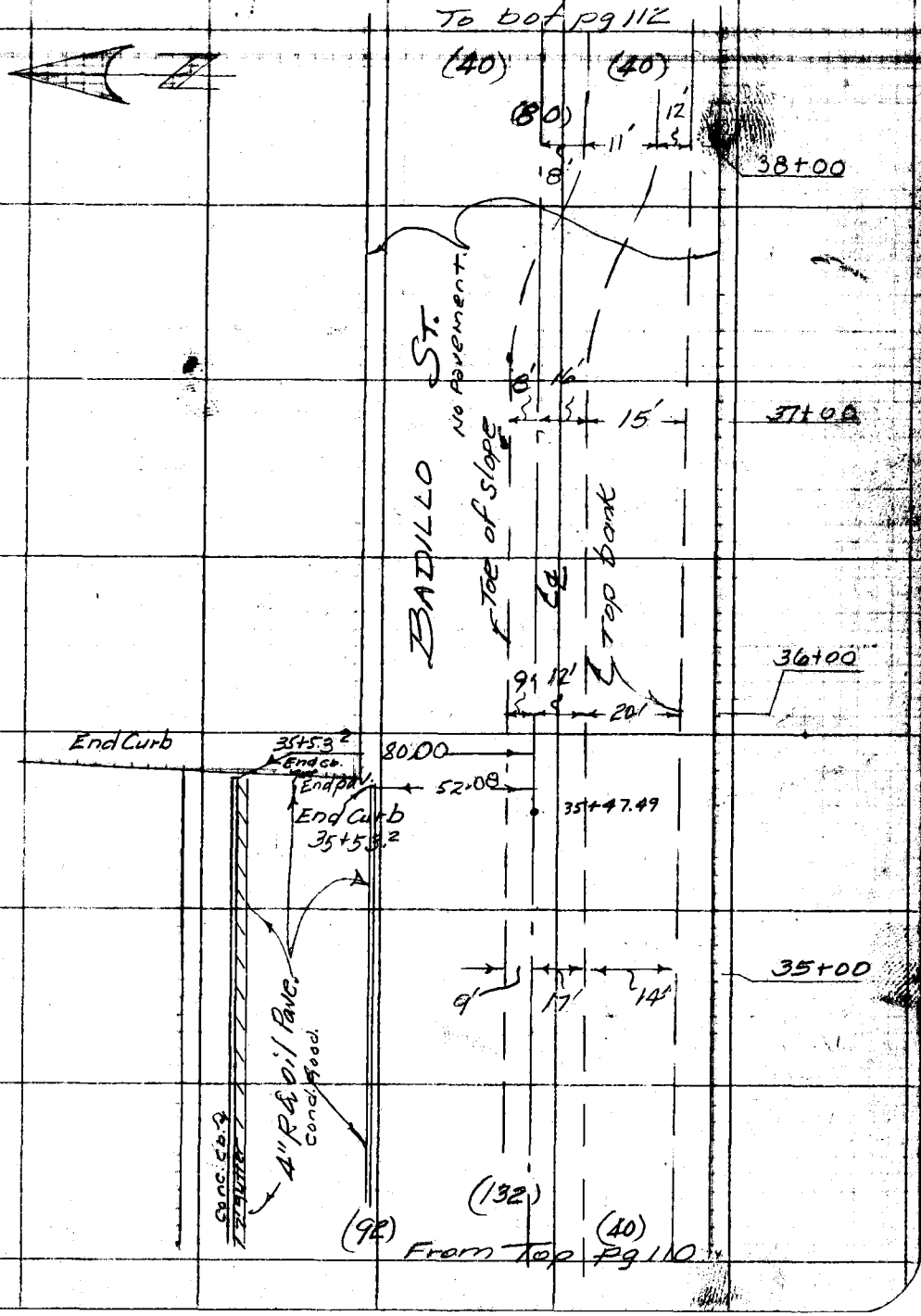

Note: Any Additions or Changes on This Sheet Must be Made or Circled in Red Ink With Date and Name of Person Making Change.

Do not extend this side of this line.

PLEASE RETURN TO
LOS ANGELES COUNTY ENGINEER
700 LOS ANGELES COUNTY ENGINEERING BLDG.

76F3098 S&E #247 1-56

F.B. 2505 Pg. 112

Cont. bot. 113

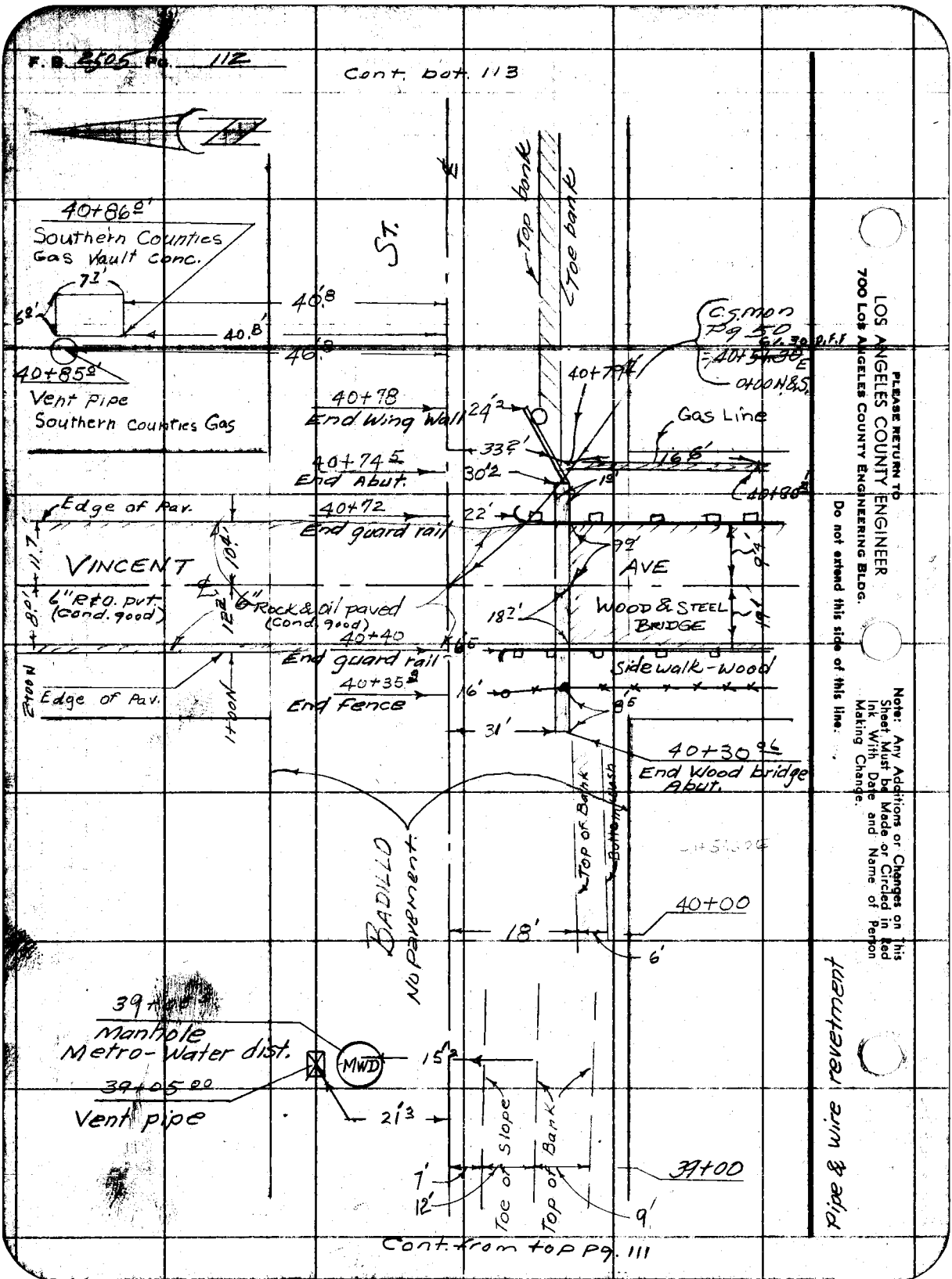

Cont. from top pg. 111

Pipe & wire revetment

LOS ANGELES COUNTY ENGINEER
700 Los Angeles County Engineering Bldg.
PLEASE RETURN TO
Do not extend this side of this line.
Note: Any Additions or Changes on This Sheet Must be Made or Circled in Red Ink With Date and Name of Person Making Change.

Notes Ck'd by	Survey of BADILLO ST, AVE, DR.
Map No.	JN 625190 Tape 0162 Std 68 °F
Office Work	Surveyed by H.R. Stock
Checked	Notes Glidden Date 2-9-59
Date	Indexed C. Johnson

F. B. 2505 PG. 113

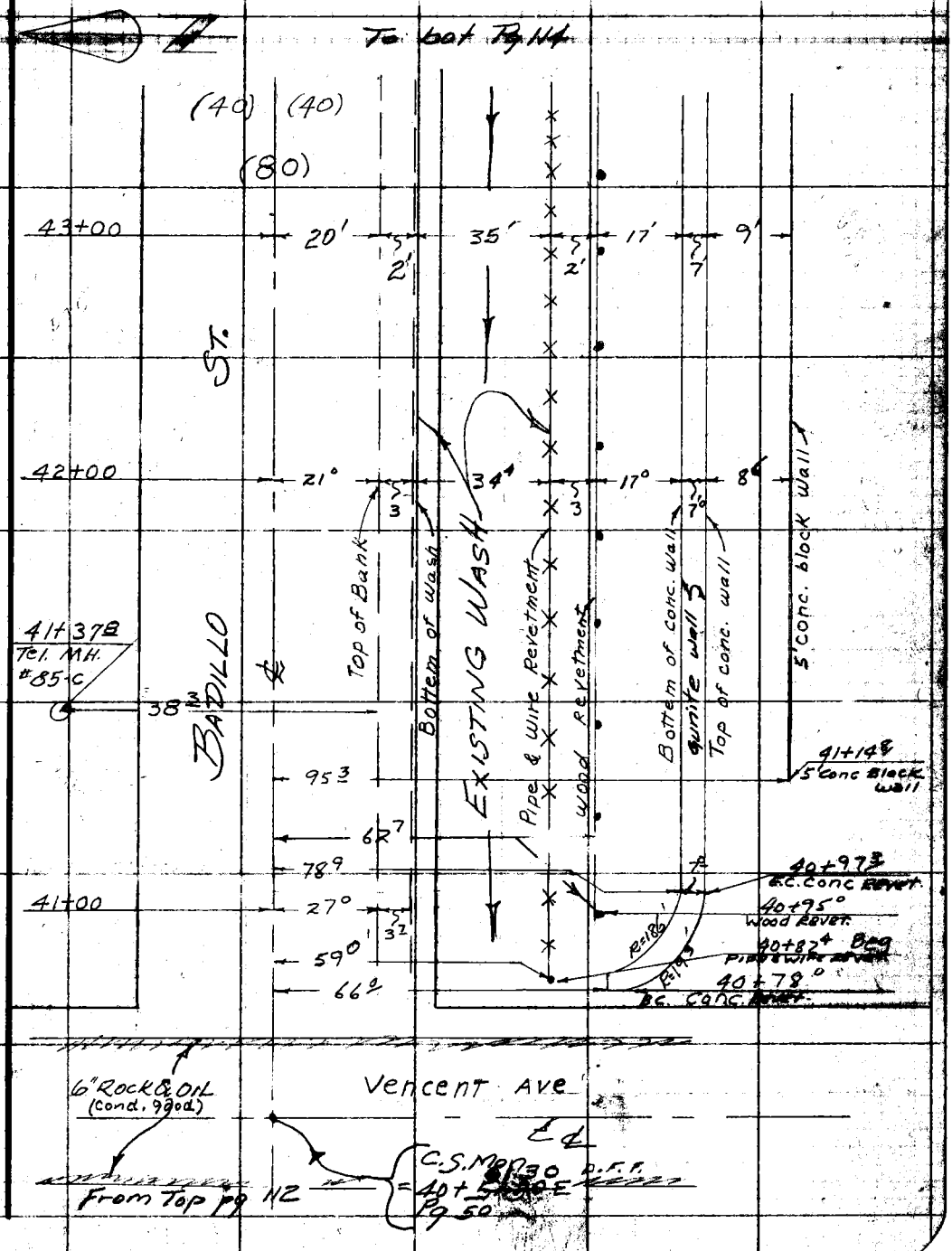

Note: Any Additions or Changes on This Sheet Must be Made or Circled in Red Ink With Date and Name of Person Making Change.

Do not extend this side of this line.

PLEASE RETURN TO
LOS ANGELES COUNTY ENGINEER
700 LOS ANGELES COUNTY ENGINEERING BLDG.

76F3098 S&E #247 1-56

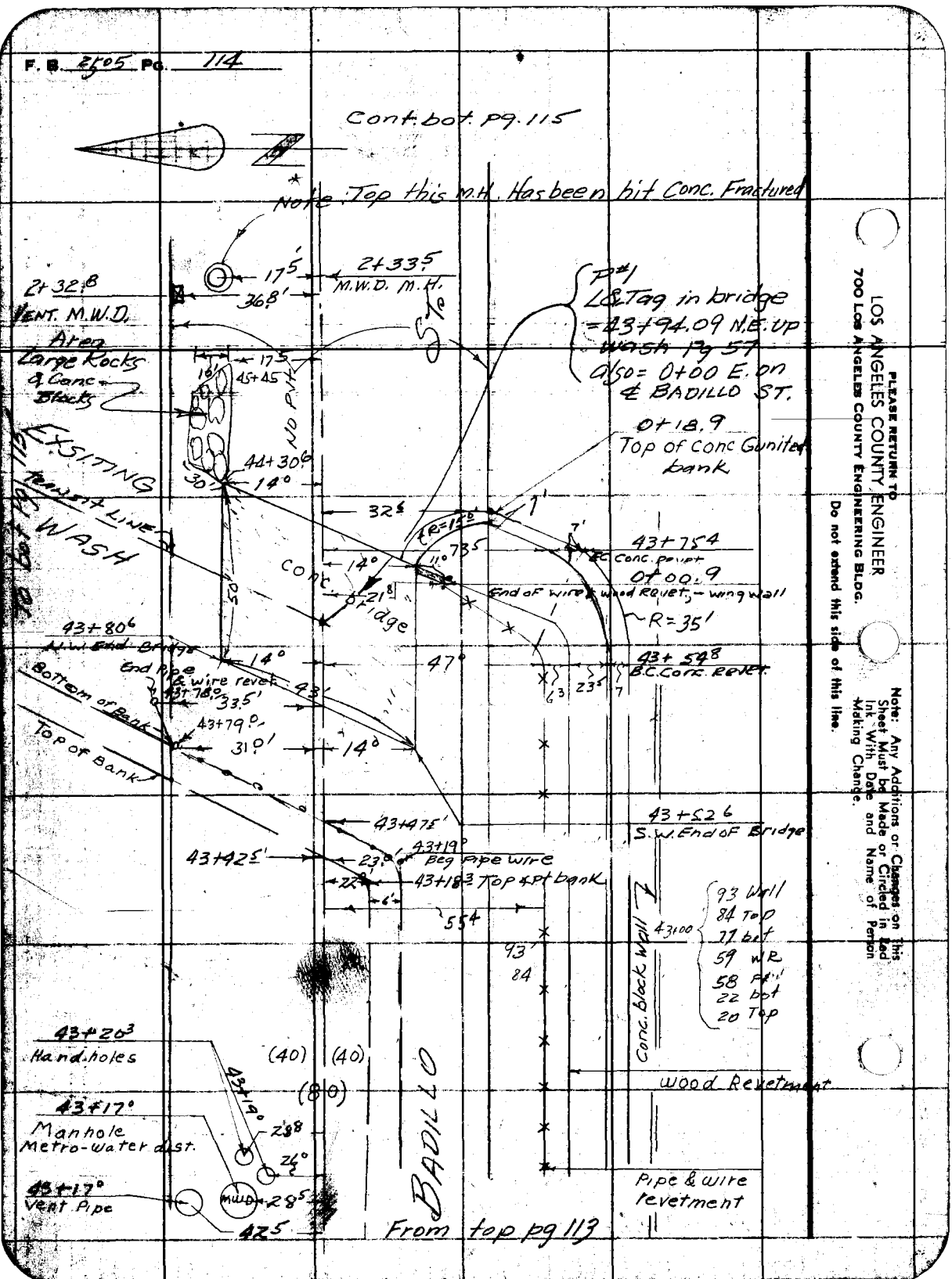

PLEASE RETURN TO
LOS ANGELES COUNTY ENGINEER
700 LOS ANGELES COUNTY ENGINEERING BLDG.

Do not extend this side of this line.

Note: Any Additions or Changes on this Sheet Must be Made or Circled in Red Ink With Date and Name of Person Making Change.

Notes Ck'd by	Survey of BADILLO AVE, st DR.
Map No.	JN 6251.90 Tape 0162 Std 68 °F
Office Work	Surveyed by H.R. Stock
Checked	Notes Glidden Date 2-9-59
Date	Indexed A. C. Johnson

F. B. 2505 PG. 115

Cont. bot. pg 116

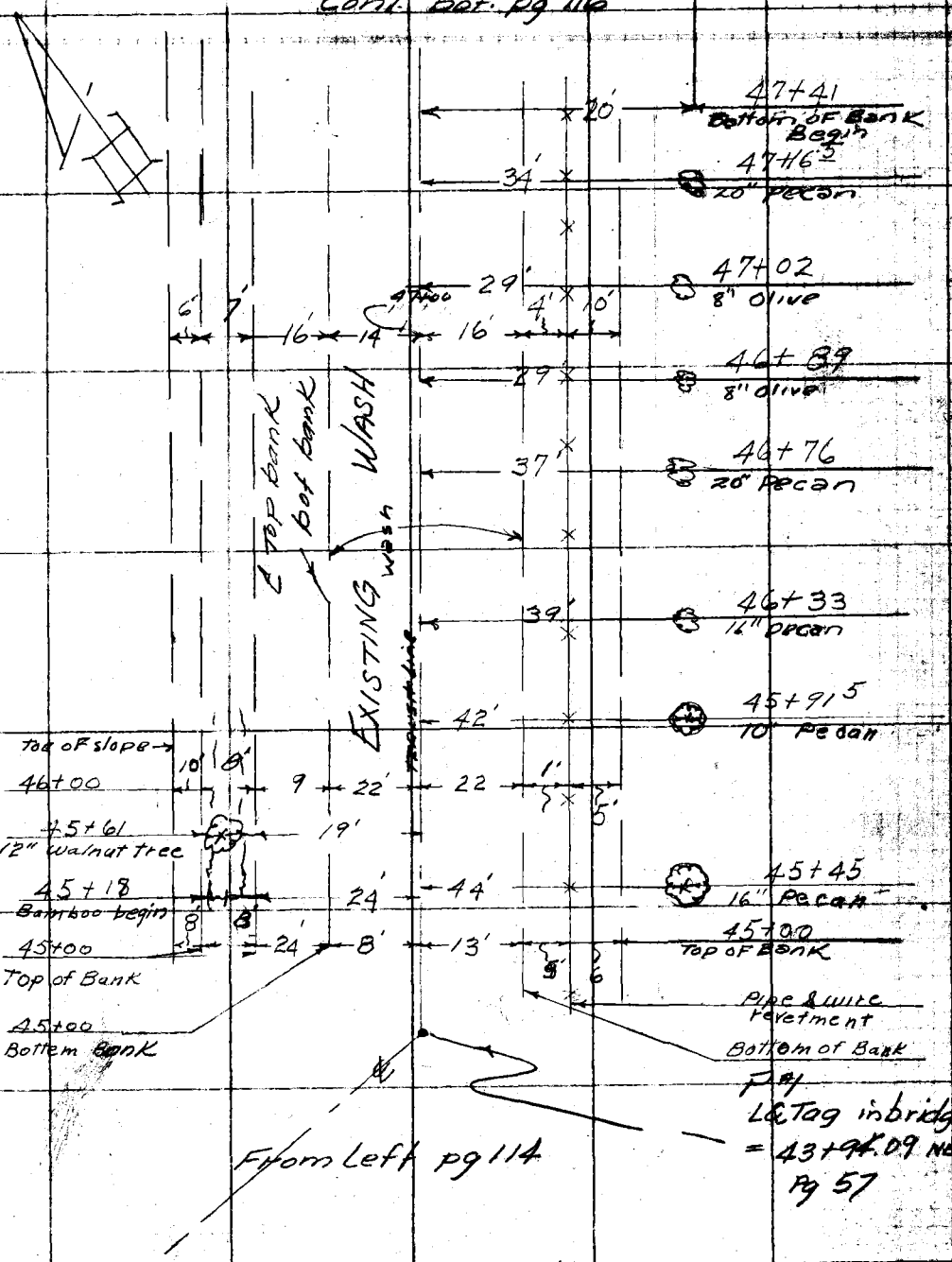

Note: Any Additions or Changes on This Sheet Must be Made or Circled in Red Ink With Date and Name of Person Making Change.

Do not extend this side of this line.

PLEASE RETURN TO
LOS ANGELES COUNTY ENGINEER
700 LOS ANGELES COUNTY ENGINEERING BLDG.

76F3098 S&E #247 1-56

F. B. 2505 PG. 116



PLEASE RETURN TO
LOS ANGELES COUNTY ENGINEER
700 LOS ANGELES COUNTY ENGINEERING BLDG.

Do not extend this side of this line.

Note: Any Additions or Changes on This Sheet Must be Made or Circled in Red Ink With Date and Name of Person Making Change.

Notes Ck'd by	Survey of BADILLO AVE, St. DR
Map No.	JN 625190 Tape 0162 Std 68 °F
Office Work	Surveyed [illegible] R. Stock
Checked	Notes Moody Date 2-9-59
Date	Indexed [illegible] C. Johnson

F. B. 2505 Pg. 117

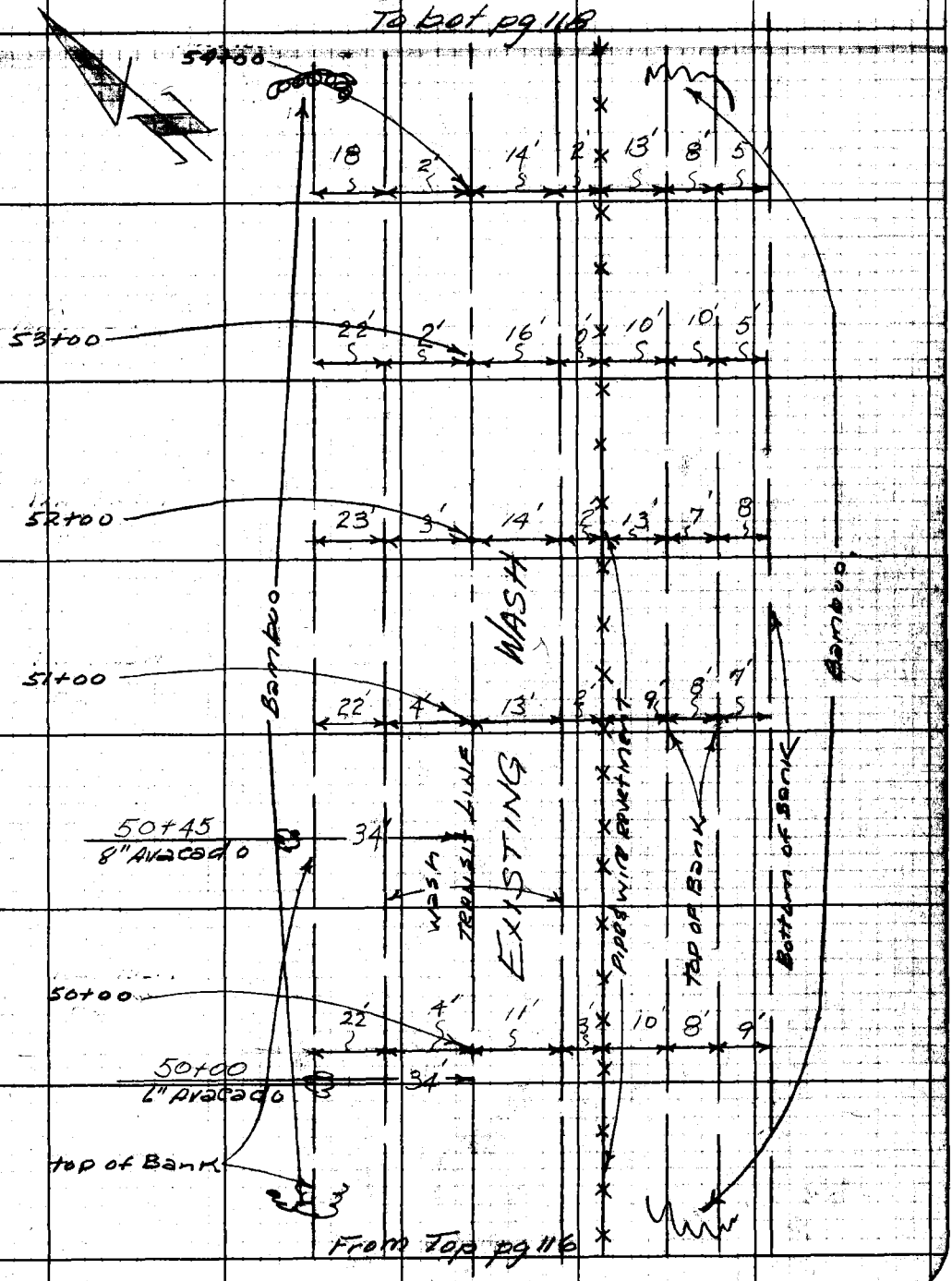

Note: Any Additions or Changes on This Sheet Must be Made or Circled in Red Ink With Date and Name of Person Making Change.

Do not extend notes this side of this line.

RETURN TO
LOS ANGELES COUNTY ENGINEER
700 Los Angeles County Engineering Bldg.

76F3098 CE #247—3-57

F.B. 2505 Pg. 118

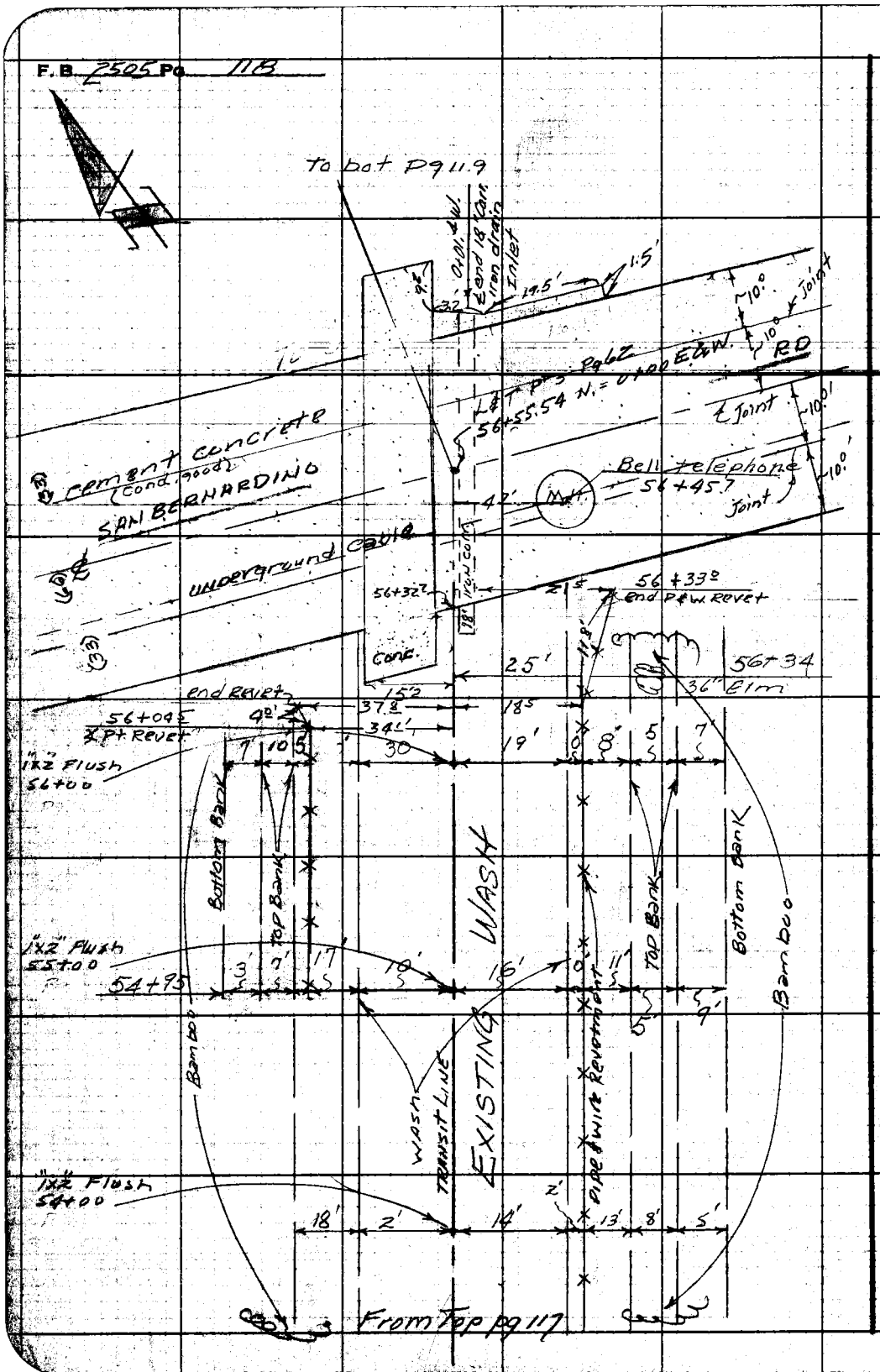

RETURN TO
LOS ANGELES COUNTY ENGINEER
700 LOS ANGELES COUNTY ENGINEERING BLDG.

Do not extend notes this side of this line.

Note: Any Additions or Changes on This Sheet Must be Made or Circled in Red Ink With Date and Name of Person Making Change.

Notes Ck'd by	Survey of BADILLO St.	F. B. 2505 Pg. 119
Map No.	JN 6251.90 Tape 0162 Std 68 °F	
Office Work	Surveyed by [illegible]	
Checked	Notes Moody Date 2-20-59	
Date	Indexed A. C. Johnson	

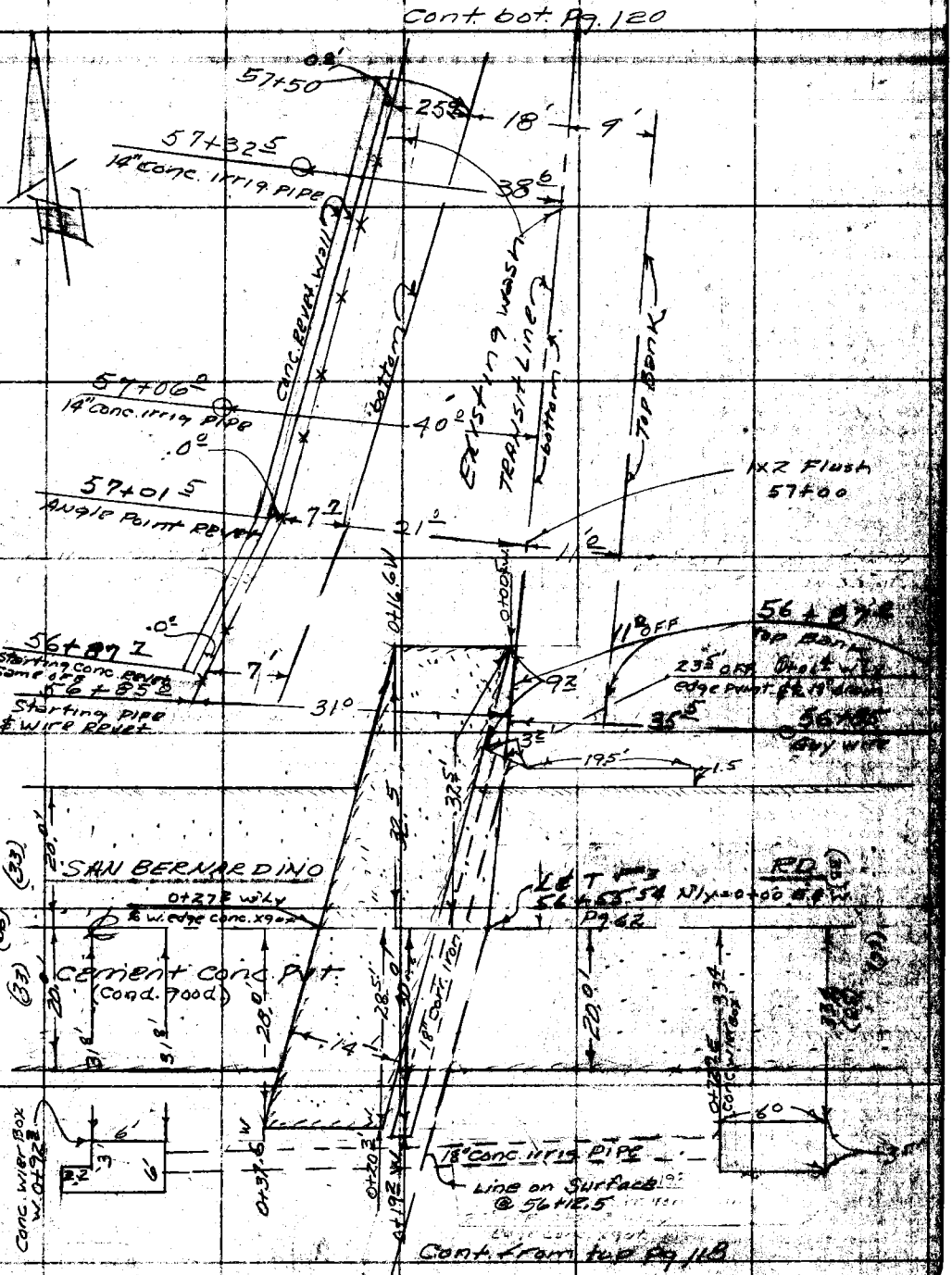

Note: Any Additions or Changes on This Sheet Must be Made or Circled in Red Ink With Date and Name of Person Making Change.

Do not extend this side of this line.

PLEASE RETURN TO
LOS ANGELES COUNTY ENGINEER
700 LOS ANGELES COUNTY ENGINEERING BLDG.

70F3008 S&E #247 1-56

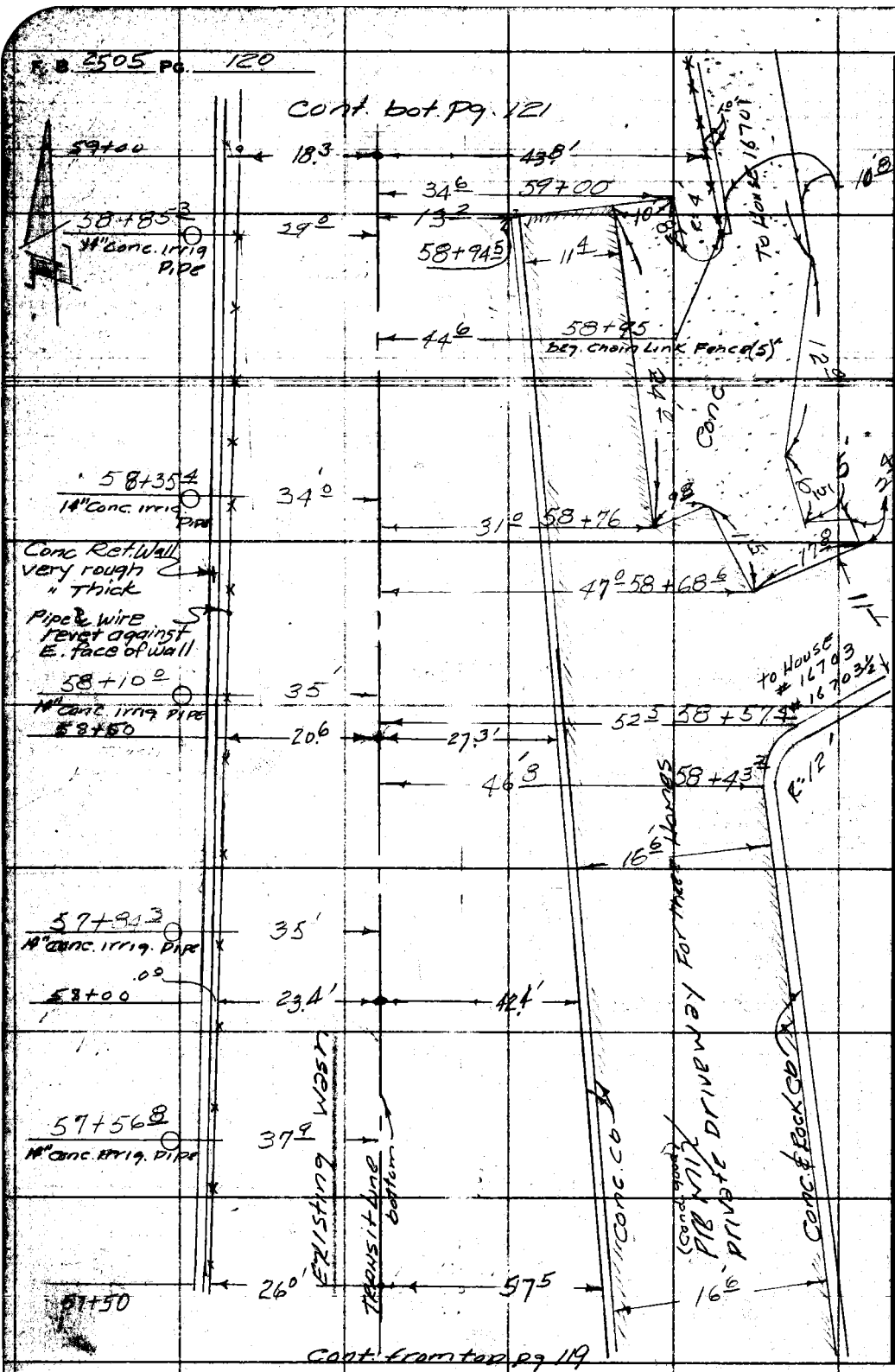

PLEASE RETURN TO
LOS ANGELES COUNTY ENGINEER
700 LOS ANGELES COUNTY ENGINEERING BLDG.

Do not extend this side of this line.

Note: Any Additions or Changes on This Sheet Must be Made or Circled in Red Ink With Date and Name of Person Making Change.

Notes Ck'd by	Survey of BADILLO St.	F. B. 2505 Pg. 121
Map No.	JN 6251.90 Tape 0162 Std 68 °F	
Office Work		
Checked	Notes Moody Date 2-20-59	
Date	Indexed A. C. Johnson	

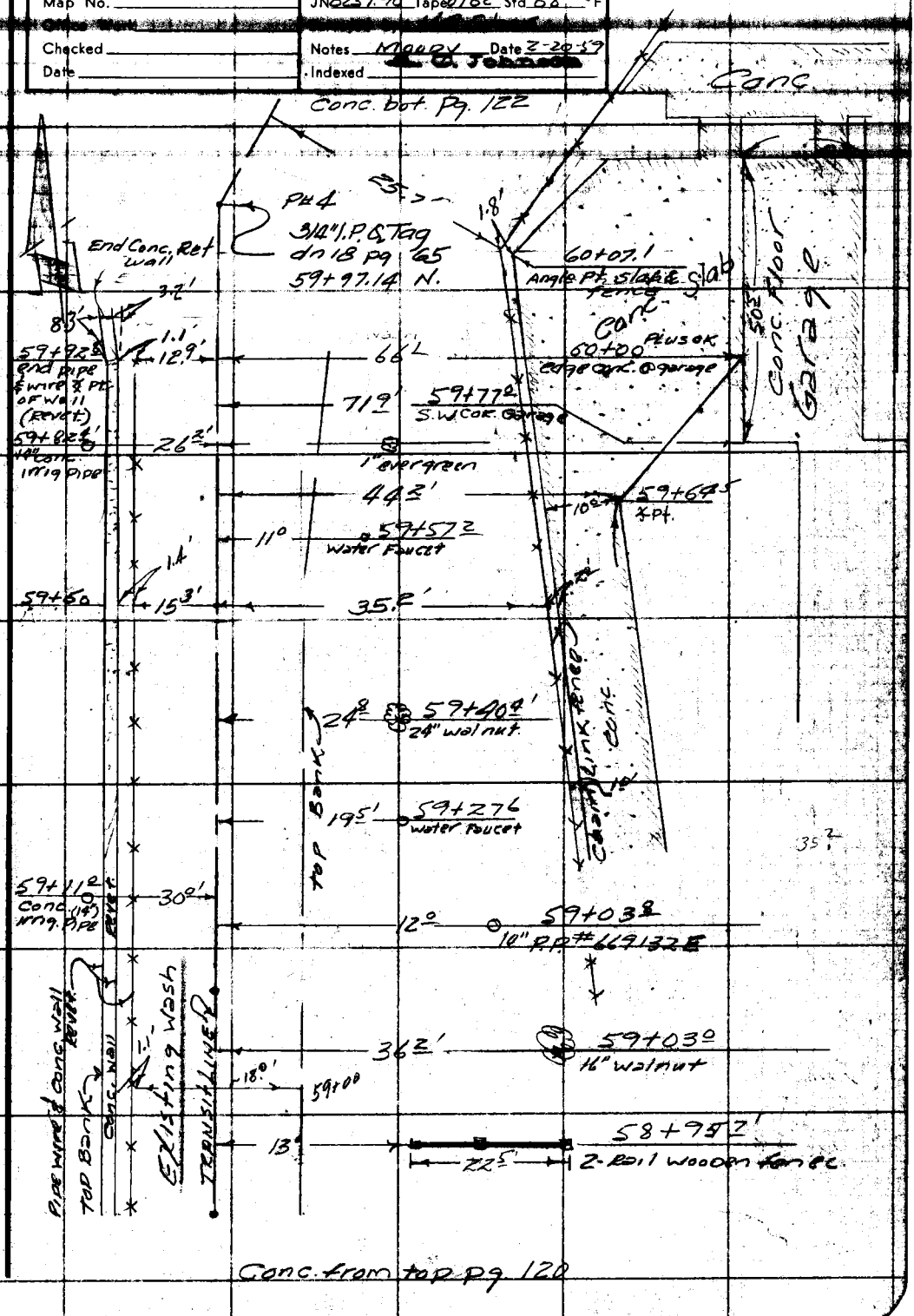

Conc. from top pg. 120

Note: Any Additions or Changes on This Sheet Must be Made or Circled in Red Ink With Date and Name of Person Making Change.

Do not extend this side of this line.

PLEASE RETURN TO
LOS ANGELES COUNTY ENGINEER
700 LOS ANGELES COUNTY ENGINEERING BLDG.

76F3098 SSE #247 1-56

F. B. 2505 Pg. 122

Cont. bot. Pg. 123

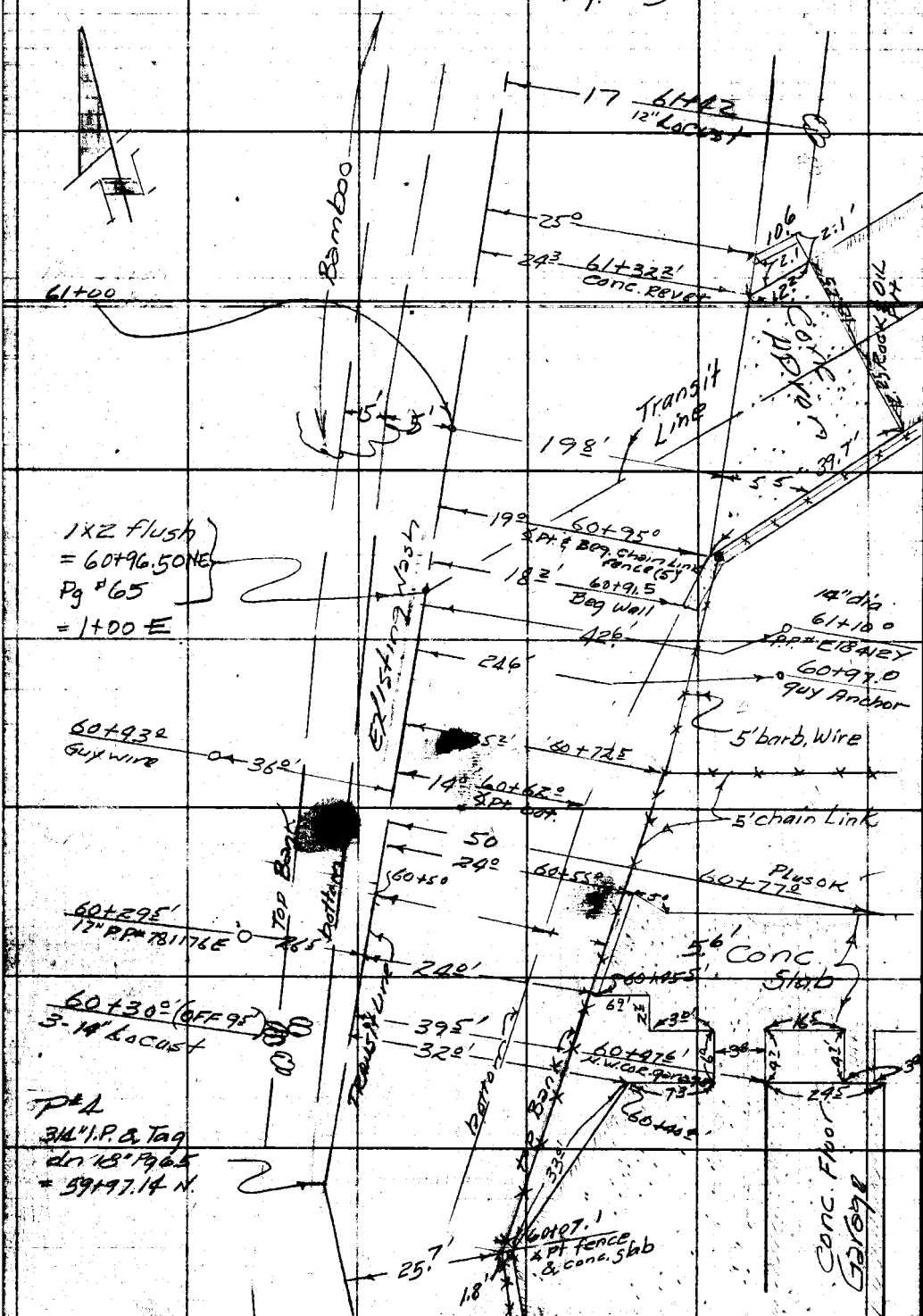

Cont from top Pg. 121

PLEASE RETURN TO
LOS ANGELES COUNTY ENGINEER
700 Los Angeles County Engineering Bldg.
Do not extend this side of this line.
Note: Any Additions or Changes on This Sheet Must be Made or Circled in Red Ink With Date and Name of Person Making Change.

Notes Ck'd by	Survey of BADILLO St	F. B. 2505 Pg. 123
Map No.	JN 6251.90 Tape 0162 Std 68 °F	
Office Work	Surveyed by H.R. Stone	
Checked	Notes M0001 Date 2-20-59	
Date	Indexed R. C. Johnson	

Cont bot. Pg. 124



Cont from top Pg. 122

Note: Any Additions or Changes on This Sheet Must be Made or Circled in Red Ink With Date and Name of Person Making Change.
Do not extend this side of this line.
PLEASE RETURN TO
LOS ANGELES COUNTY ENGINEER
700 LOS ANGELES COUNTY ENGINEERING BLDG.
76F3088 SSE #247 1-56

F. B. 2505 Pg. 124

Cont. bot. Pg. 125

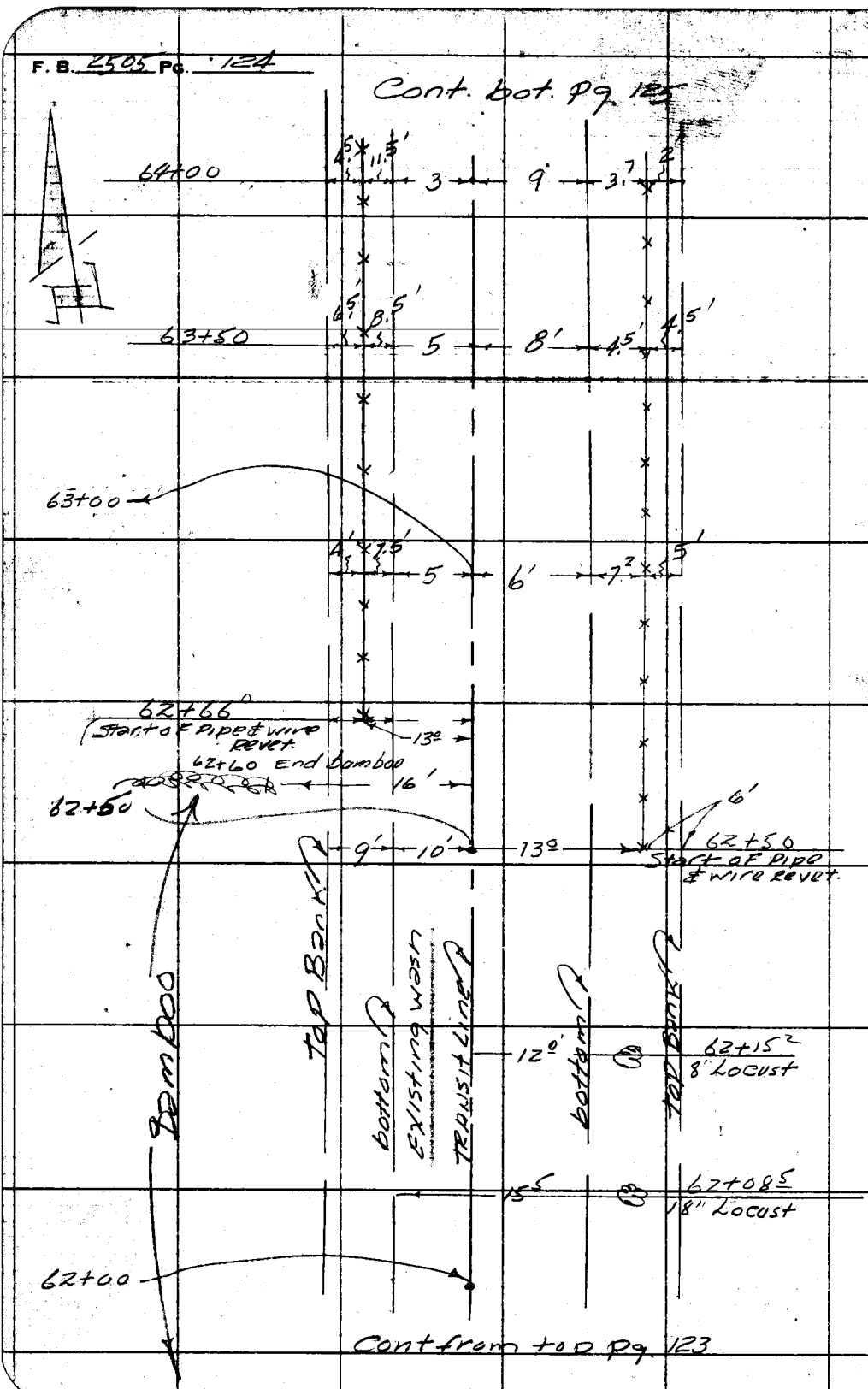

Cont from top Pg. 123

PLEASE RETURN TO
LOS ANGELES COUNTY ENGINEER
700 LOS ANGELES COUNTY ENGINEERING BLDG.
Do not extend this side of this line.
Note: Any Additions or Changes on This Sheet Must be Made or Circled in Red Ink With Date and Name of Person Making Change.

Notes Ck'd by	Survey of BADILLO St.
Map No.	JN 6251.90 Tape 0162 Std 68 °F
Office Work	Surveyed by H.R. Stock
Checked	Notes MOORY Date 2-24-59
Date	Indexed A. C. Johnson

F. B. 2505 PG. 125

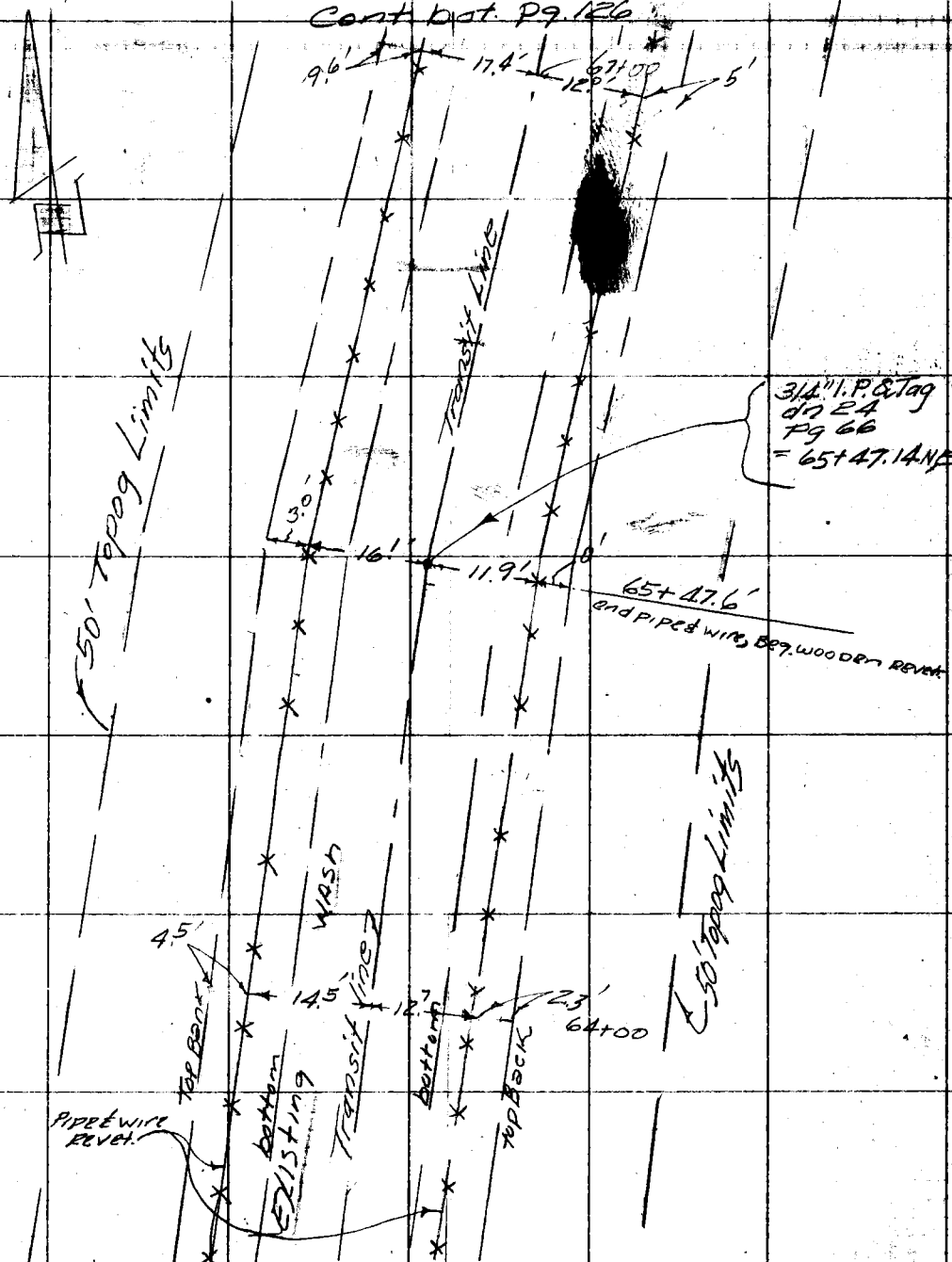

Note: Any Additions or Changes on This Sheet Must be Made or Circled in Red Ink With Date and Name of Person Making Change.

Do not extend this side of this line.

PLEASE RETURN TO
LOS ANGELES COUNTY ENGINEER
700 LOS ANGELES COUNTY ENGINEERING BLDG.

76F309S S&E #247 1-56

F. B. 2505 Pg. 126

PLEASE RETURN TO
LOS ANGELES COUNTY ENGINEER
700 Los Angeles County Engineering Bldg.
Do not extend this side of this line.

Note: Any Additions or Changes on This Sheet Must be Made or Circled in Red Ink With Date and Name of Person Making Change.

Notes Ck'd by	Survey of BADILLO AVE. S.D.
Map No.	JN 6251-90 Tape 0162 Std 68 °F
Office Work	Surveyed by W.R. STOCK
Checked	Notes STOCK 7-2-59
Date	Indexed

F. B. 2505 Pg. 127

Cont bot pg 128

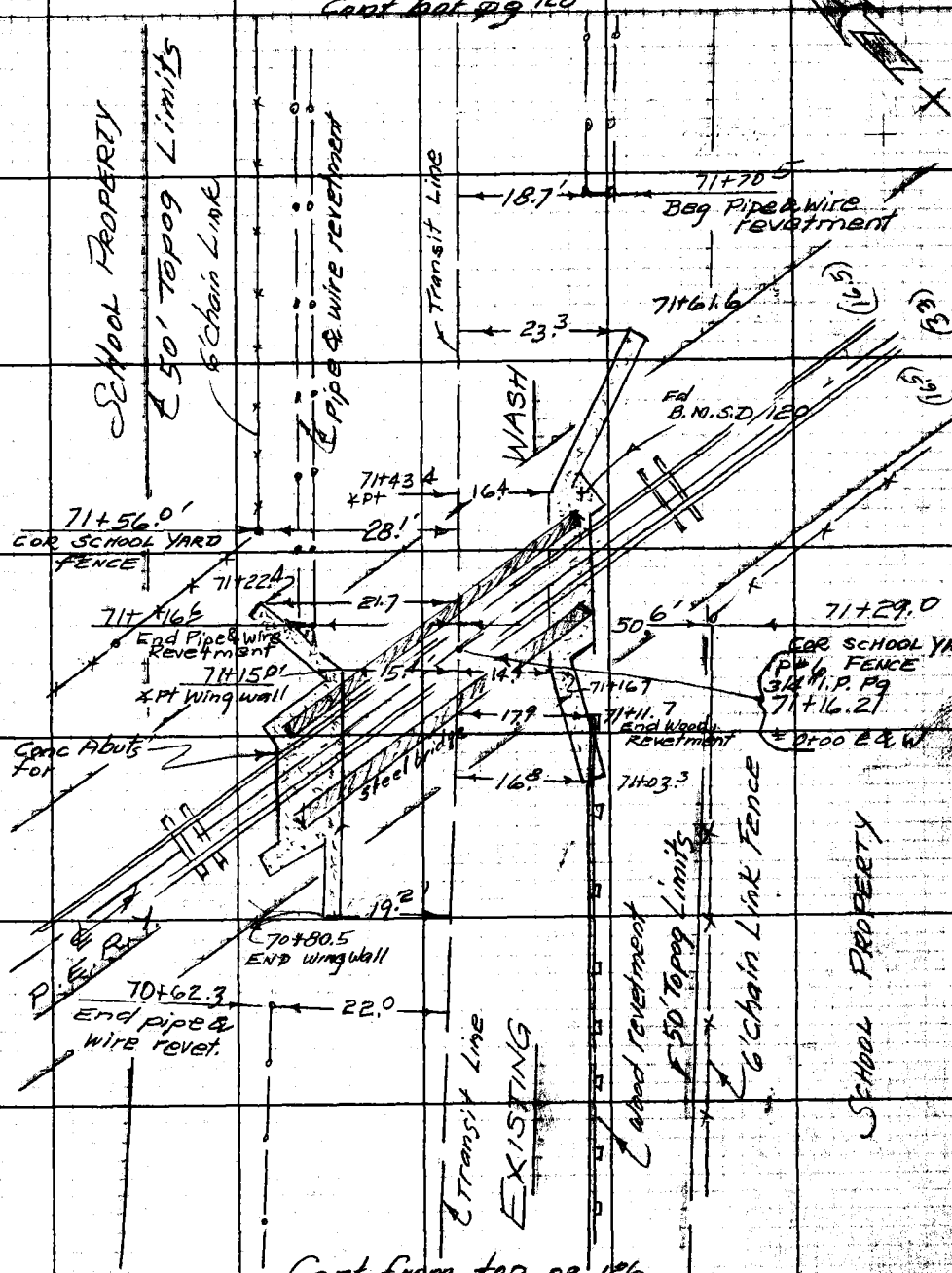

Cont from top pg 126

Note: Any Additions or Changes on This Sheet Must Be Made or Circled in Red Ink With Date and Name of Person Making Change.

Do not extend notes this side of this line.

RETURN TO
LOS ANGELES COUNTY ENGINEER
700 LOS ANGELES COUNTY ENGINEERING BLDG.

76F309S CE #247—3-57

F.B. 2505 Pg. 128

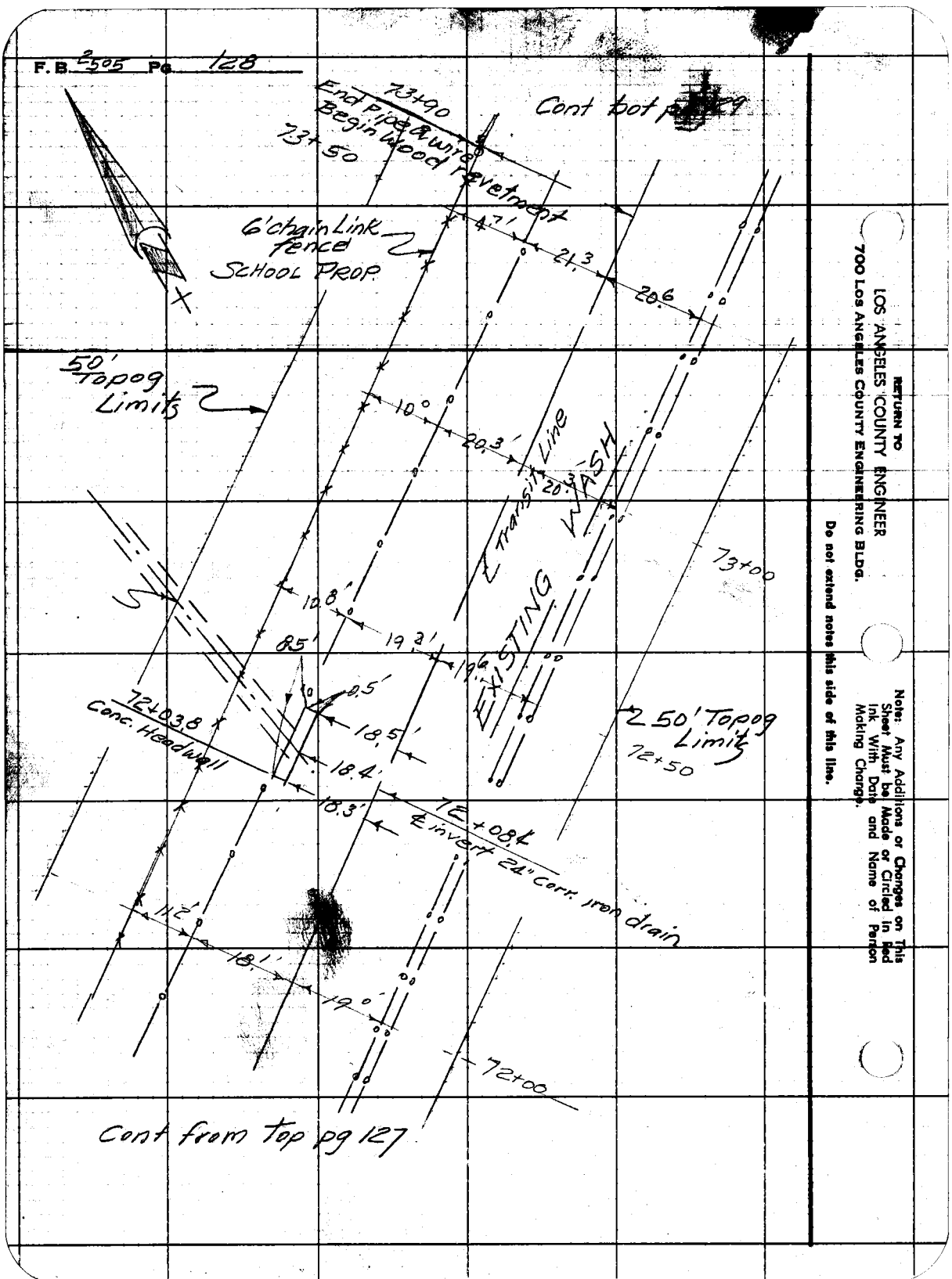

RETURN TO
LOS ANGELES COUNTY ENGINEER
700 Los Angeles County Engineering Bldg.

Do not extend notes this side of this line.

Note: Any Additions or Changes on This Sheet Must be Made or Circled in Red Ink With Date and Name of Person Making Change.

Notes Ck'd by	Survey of BADILLO ST
Map No.	JN 625190 Tape 0162 Std 68 °F
Office Work	Surveyed by H.R. STOCK
Checked	Notes MOODY Date 2-29-59
Date	Indexed K.C. Johnson

F. B. 2505 PG. 129

Cont. bot. pg. 130



cont. from top pg. 128

Note: Any Additions or Changes on This Sheet Must be Made or Circled in Red Ink With Date and Name of Person Making Change.

Do not extend this side of this line.

PLEASE RETURN TO
LOS ANGELES COUNTY ENGINEER
700 LOS ANGELES COUNTY ENGINEERING BLDG.

76F309S SAE #247 1-56

F. B. 2505 Pg. 130



PLEASE RETURN TO
LOS ANGELES COUNTY ENGINEER
700 LOS ANGELES COUNTY ENGINEERING BLDG.

Do not extend this side of this line.

Note: Any Additions or Changes on This Sheet Must be Made or Circled in Red Ink With Date and Name of Person Making Change.

Notes Ck'd by	Survey of BADILLO AVE. S.D.
Map No.	JN 6251.90 Tape 0162 Std 68 °F
Office Work	Surveyed by M.R. STOCK
Checked	Notes STOCK Date 3-3-59
Date	Indexed A. C. Johnson

F. B. 2505 PG. 131

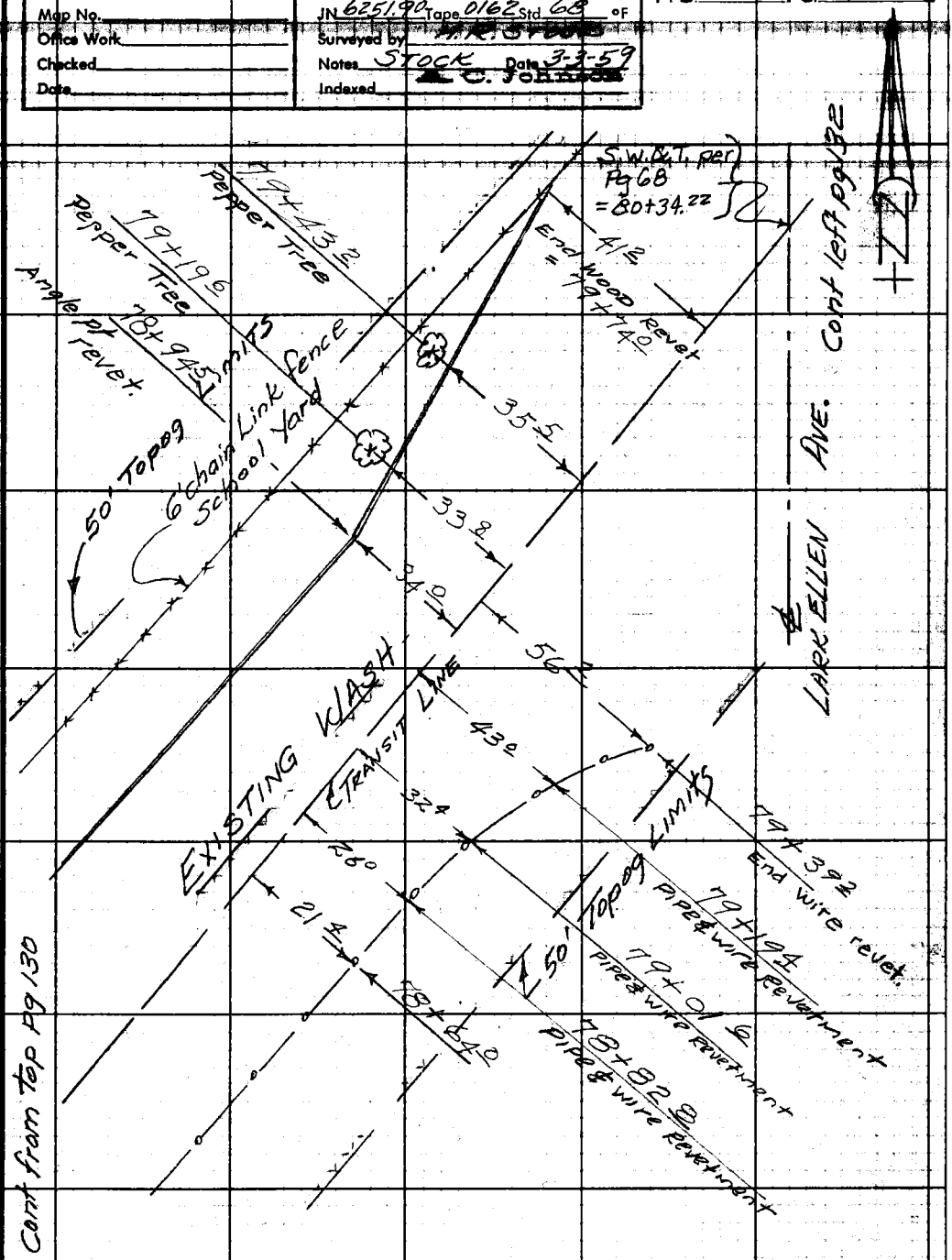

Note: Any Additions or Changes on This Sheet Must be Made or Circled In Red Ink With Date and Name of Person Making Change.

Do not extend notes this side of this line.

RETURN TO
LOS ANGELES COUNTY ENGINEER
700 LOS ANGELES COUNTY ENGINEERING BLDG.

76F309S CE #247—3-57

F.B. 2505 Pg. 132

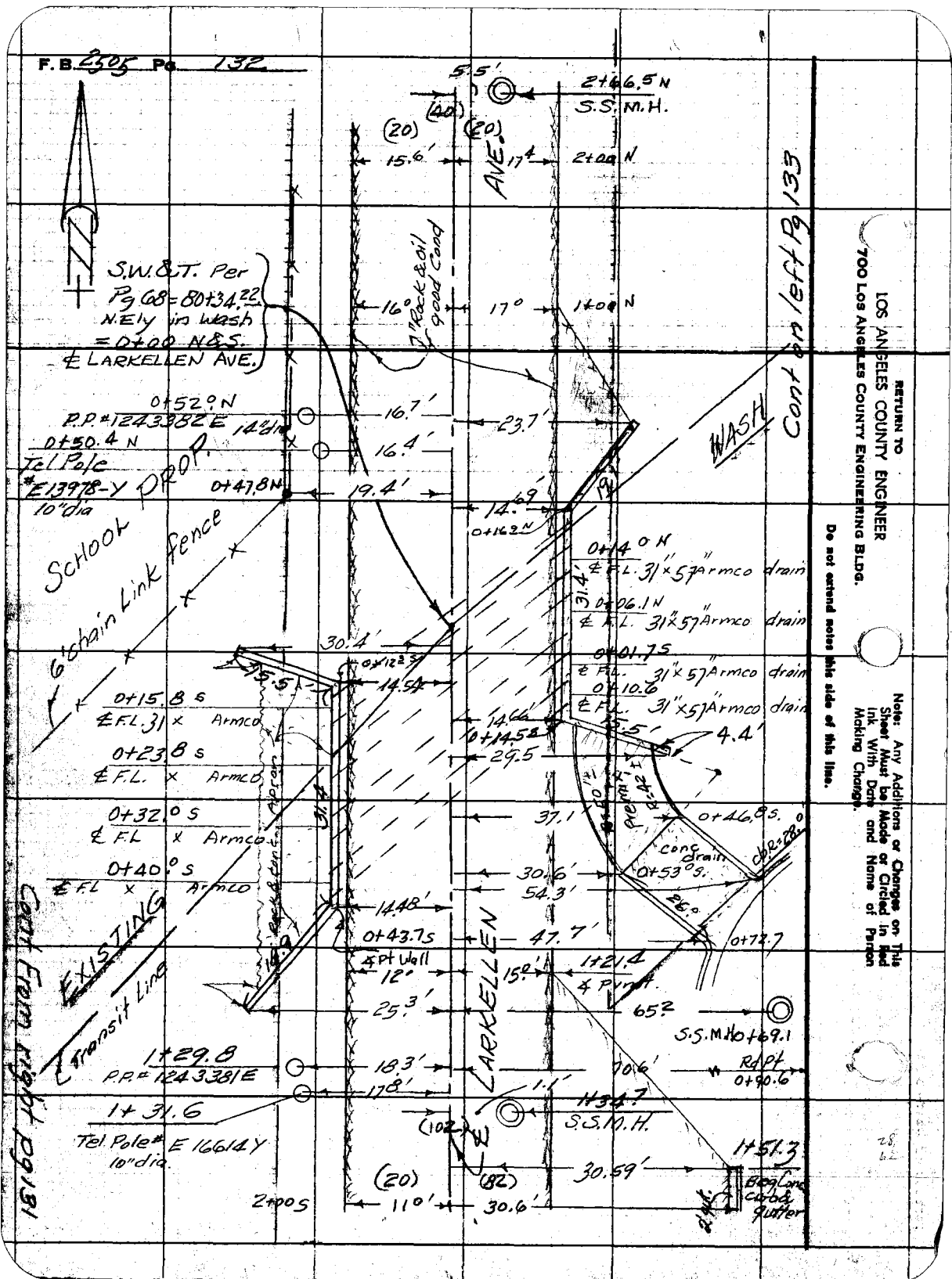

RETURN TO
LOS ANGELES COUNTY ENGINEER
700 Los Angeles County Engineering Bldg.

Do not extend notes this side of this line.

Note: Any Additions or Changes on This Sheet Must be Made or Circled in Red Ink With Date and Name of Person Making Change.

Notes Ck'd by	Survey of BADILLO St.	F. B. 2505 Pg. 133
Map No.	IN 625190 Tape 0162 Std 68 °F	
Office Work	Surveyed by W R Stock	
Checked	Notes Moody Date 2-25-59	
Date	Indexed C. Johnson	

Cont. bot. pg. 134

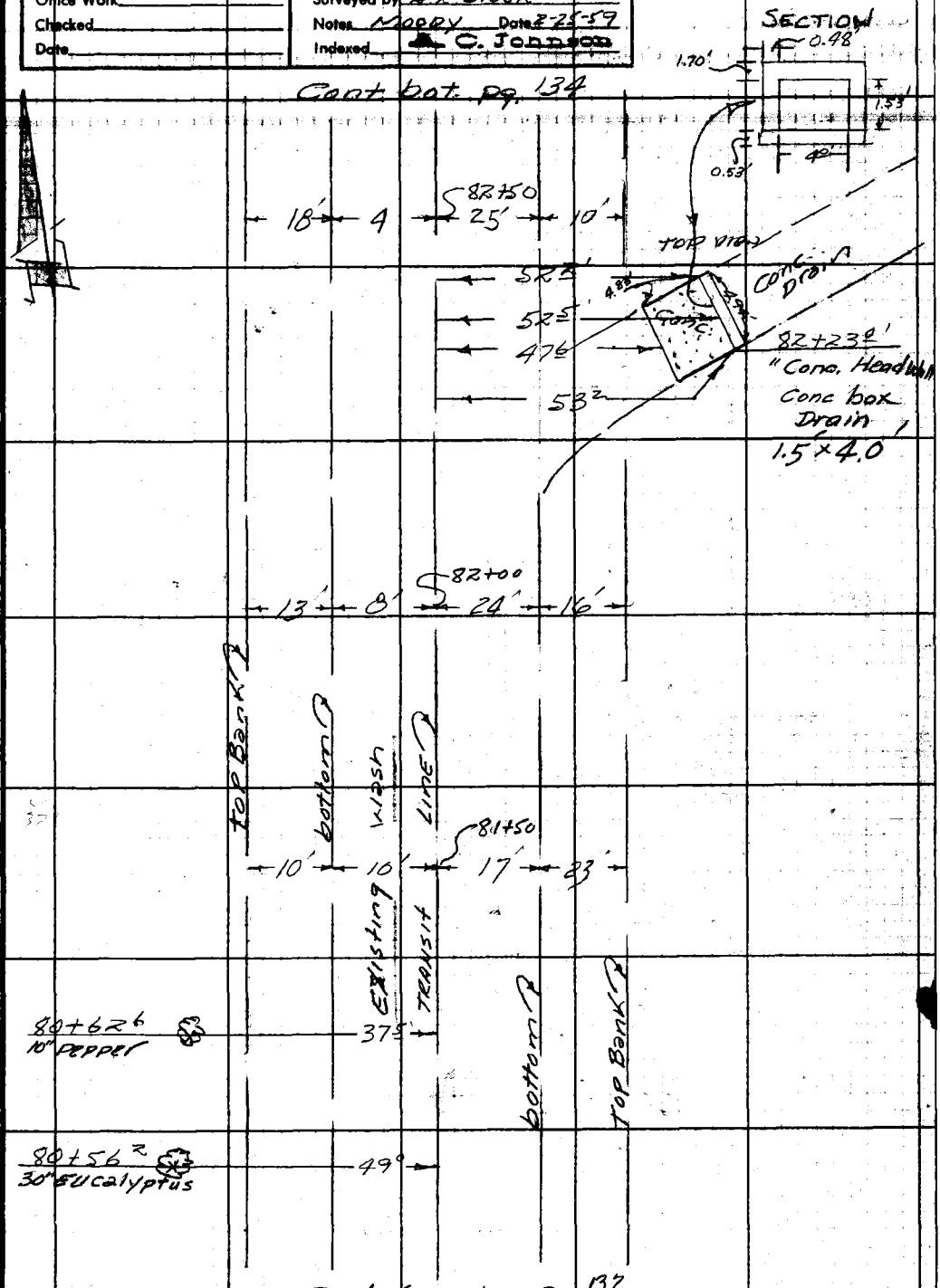

Cont. from top pg. 132

Note: Any Additions or Changes on This Sheet Must be Made or Circled in Red Ink With Date and Name of Person Making Change.

Do not extend notes this side of this line.

RETURN TO
LOS ANGELES COUNTY ENGINEER
700 LOS ANGELES COUNTY ENGINEERING BLDG.

76F3095 CE #247—3-57

F. B. 2505 Pg. 134

Cont. bot pg. 135



84+50

12' 5' 20' 16'

84+33.0

72" Eucalyptus Clump

38.0'

43.5'

84+03.3

Wood & corr. shed

45.0'

84+00

11' 15' 16' 20'

Wash

83+72.6

3-Rail wood fence

42.5'

41.2'

83+79.9

Beg. pipe & wire fence

Top Bank

Bottom

Existing

Transit Line

Bottom

Top Bank

83+00

11' 13' 18' 27'

Cont from top pg. 133

RETURN TO
LOS ANGELES COUNTY ENGINEER
700 Los Angeles County Engineering Bldg.

Do not extend notes this side of this line.

Note: Any Additions or Changes on This Sheet Must be Made or Circled in Red Ink With Date and Name of Person Making Change.

Notes Ck'd by	Survey of BADILLO ST
Map No.	IN 625190 Tape 0162 Std 68 °F
Office Work	Surveyed by H.R. STOCK
Checked	Notes MOODY Date 2-26-59
Date	Indexed C. Johnson

F. B. 2505 PG. 135

Cont. bot. pg. 136

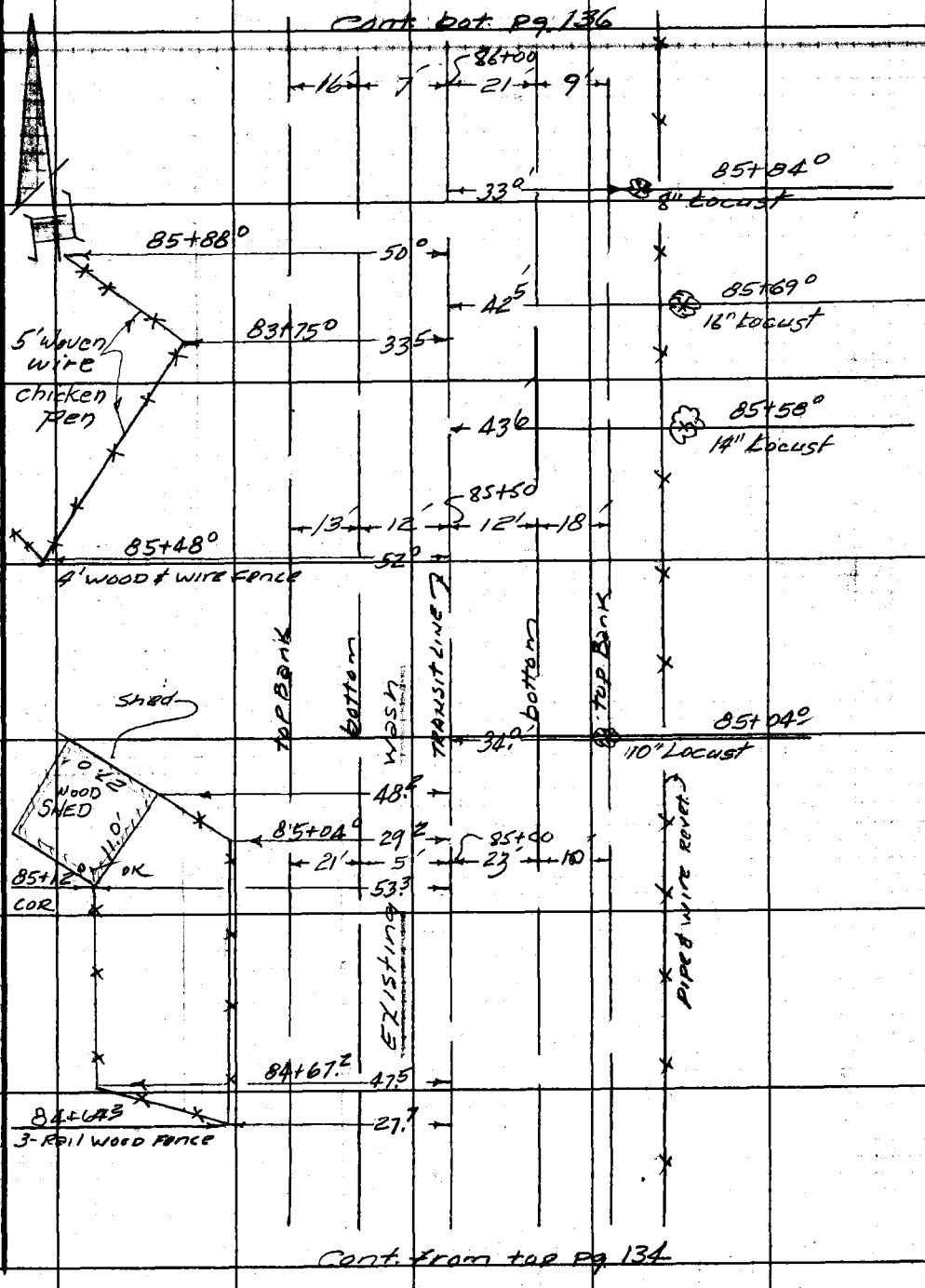

Cont. from top pg. 134

Note: Any Additions or Changes on This Sheet Must be Made or Circled in Red Ink With Date and Name of Person Making Change.

Do not extend notes this side of this line.

RETURN TO
LOS ANGELES COUNTY ENGINEER
700 LOS ANGELES COUNTY ENGINEERING BLDG.

76F3088 CE #247—3-57

F.B. 2505 Pg. 136

Cont. bot. pg. 137

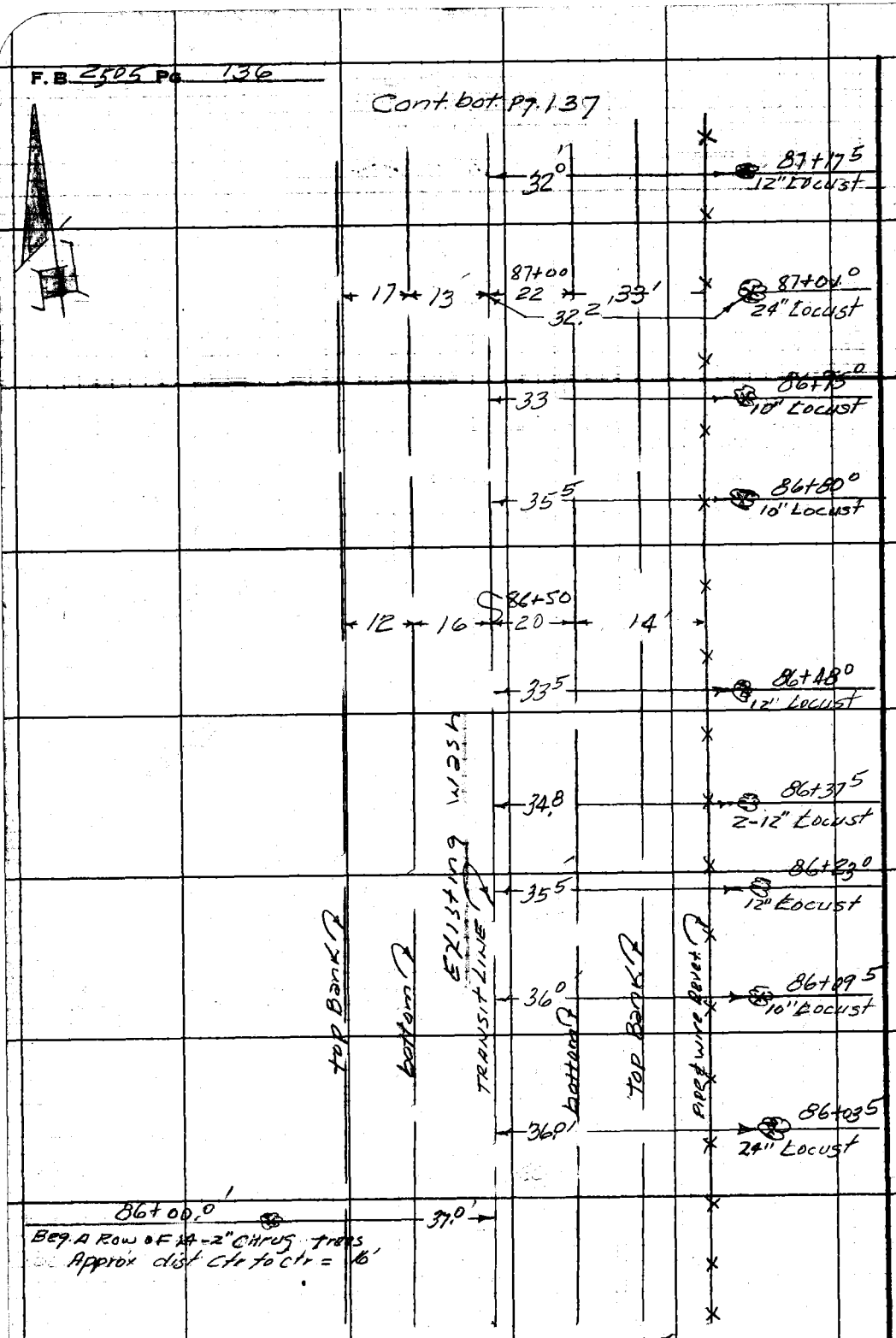

Cont. from top pg. 135

RETURN TO
LOS ANGELES COUNTY ENGINEER
700 Los Angeles County Engineering Bldg.

Do not extend notes this side of this line.

Note: Any Additions or Changes on This Sheet Must be Made or Circled in Red Ink With Date and Name of Person Making Change.

Notes Ck'd by	Survey of BADILLO St.
Map No.	JN 6251.90 Tape 0163 Std. 68 °F
Office Work	Surveyed by [redacted]
Checked	Notes MOODY Date 2-25-59
Date	Indexed [redacted]

F. B. 2305 Pg. 137

Cont. bot. Pg 138

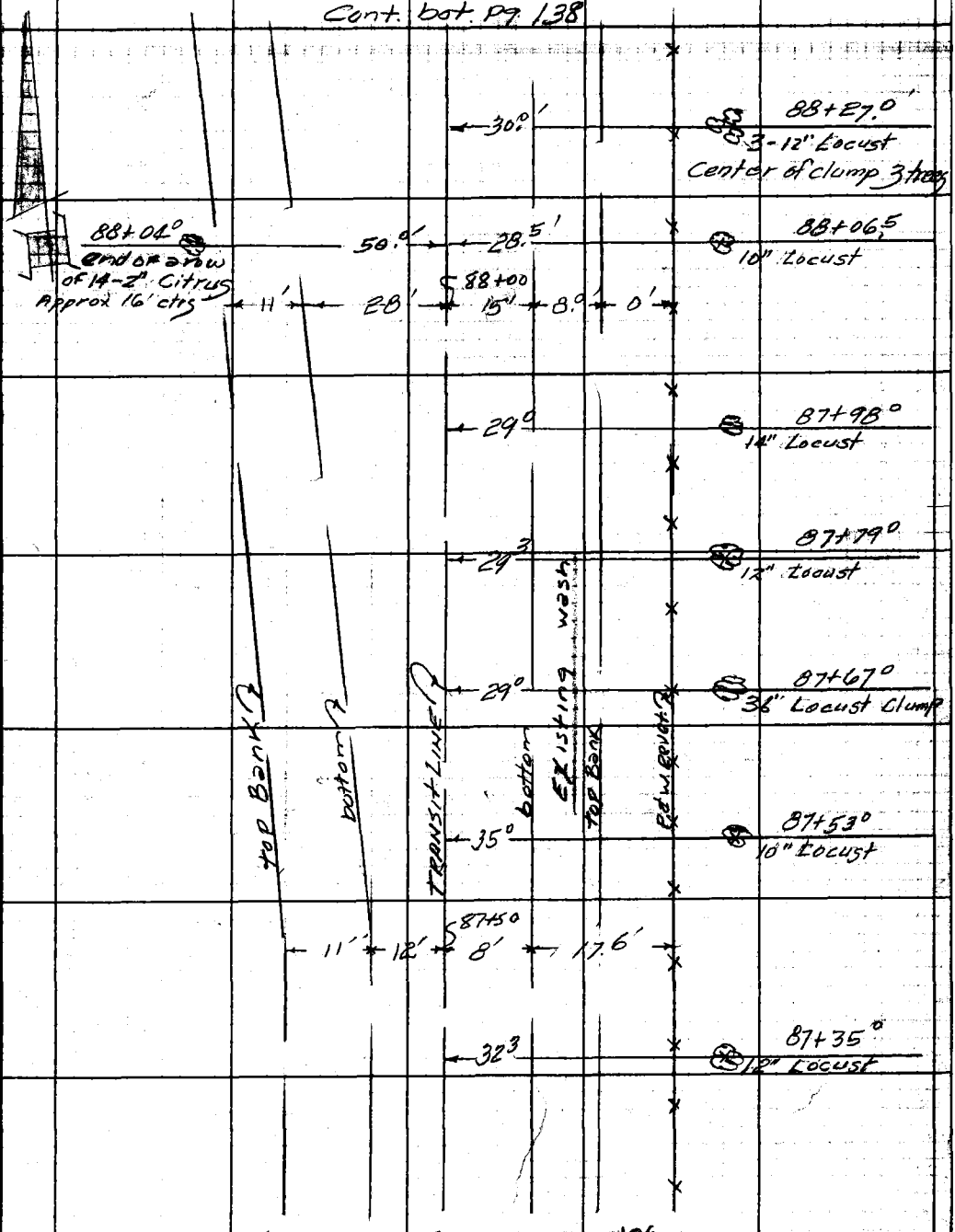

Cont. from top Pg. 136

Note: Any Additions or Changes on This Sheet Must Be Made or Circled In Red Ink With Date and Name of Person Making Change.

Do not extend notes this side of this line.

RETURN TO
LOS ANGELES COUNTY ENGINEER
700 LOS ANGELES COUNTY ENGINEERING BLDG.

78F209S CE #247—8-57

F.B. 2505 Pg. 138

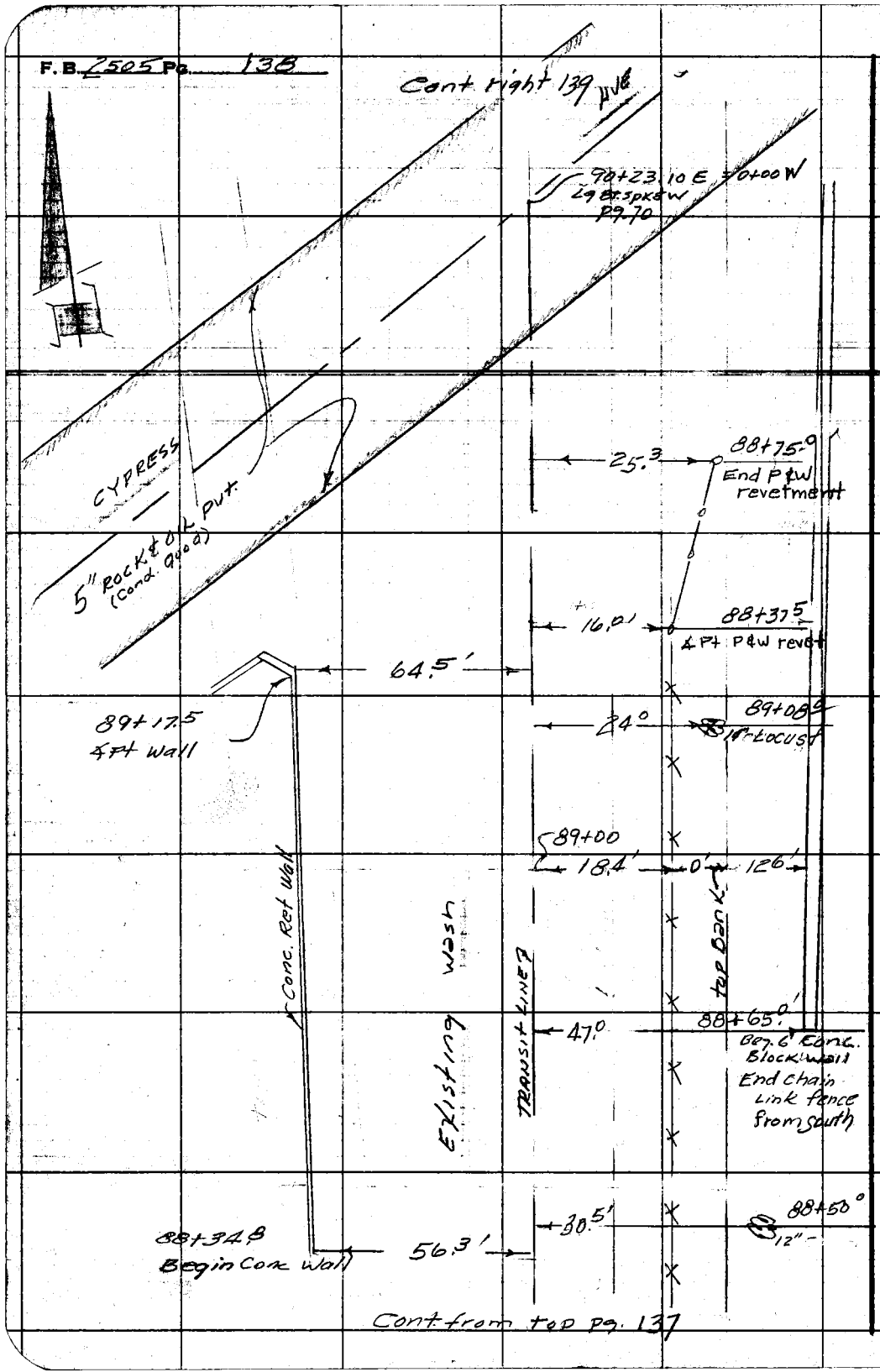

RETURN TO
LOS ANGELES COUNTY ENGINEER
700 LOS ANGELES COUNTY ENGINEERING BLDG.

Do not extend notes this side of this line.

Note: Any Additions or Changes on This Sheet Must be Made or Circled in Red Ink With Date and Name of Person Making Change.

Notes Ck'd by	Survey of BADILLO AVE, ST, DR
Map No.	JN 6251.90 Tape 0162 Std 68 °F
Office Work	Surveyed by H.R. Stock
Checked	Notes Moody Date 2-10-59
Date	Indexed A. C. Johnson

F. B. 2505 Pg. 139

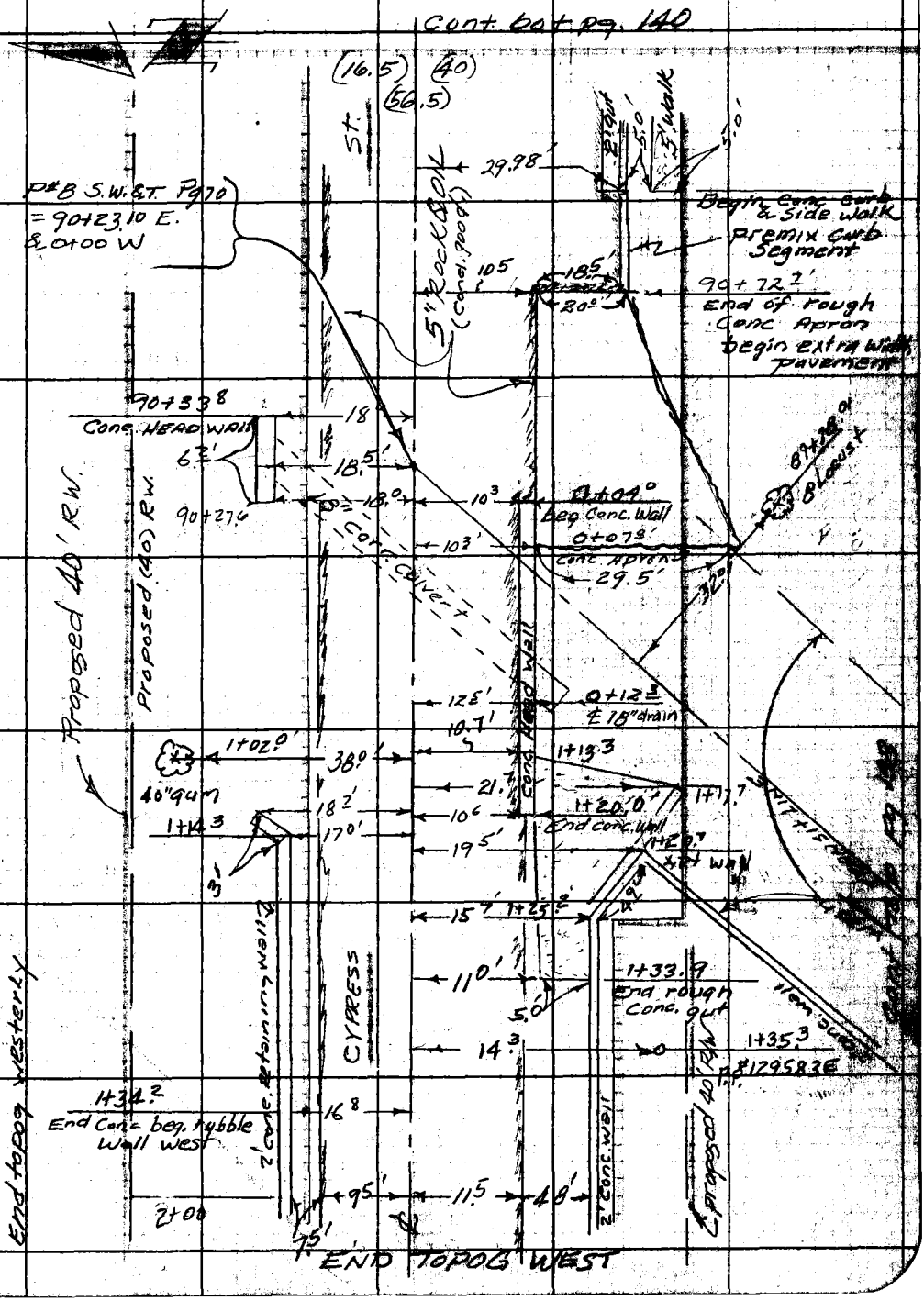

Note: Any Additions or Changes on This Sheet Must be Made or Circled in Red Ink With Date and Name of Person Making Change.

Do not extend notes this side of this line.

RETURN TO
LOS ANGELES COUNTY ENGINEER
700 LOS ANGELES COUNTY ENGINEERING BLDG.

76F3095 CE #247—3-57

F. B. 2505 Pg. 140

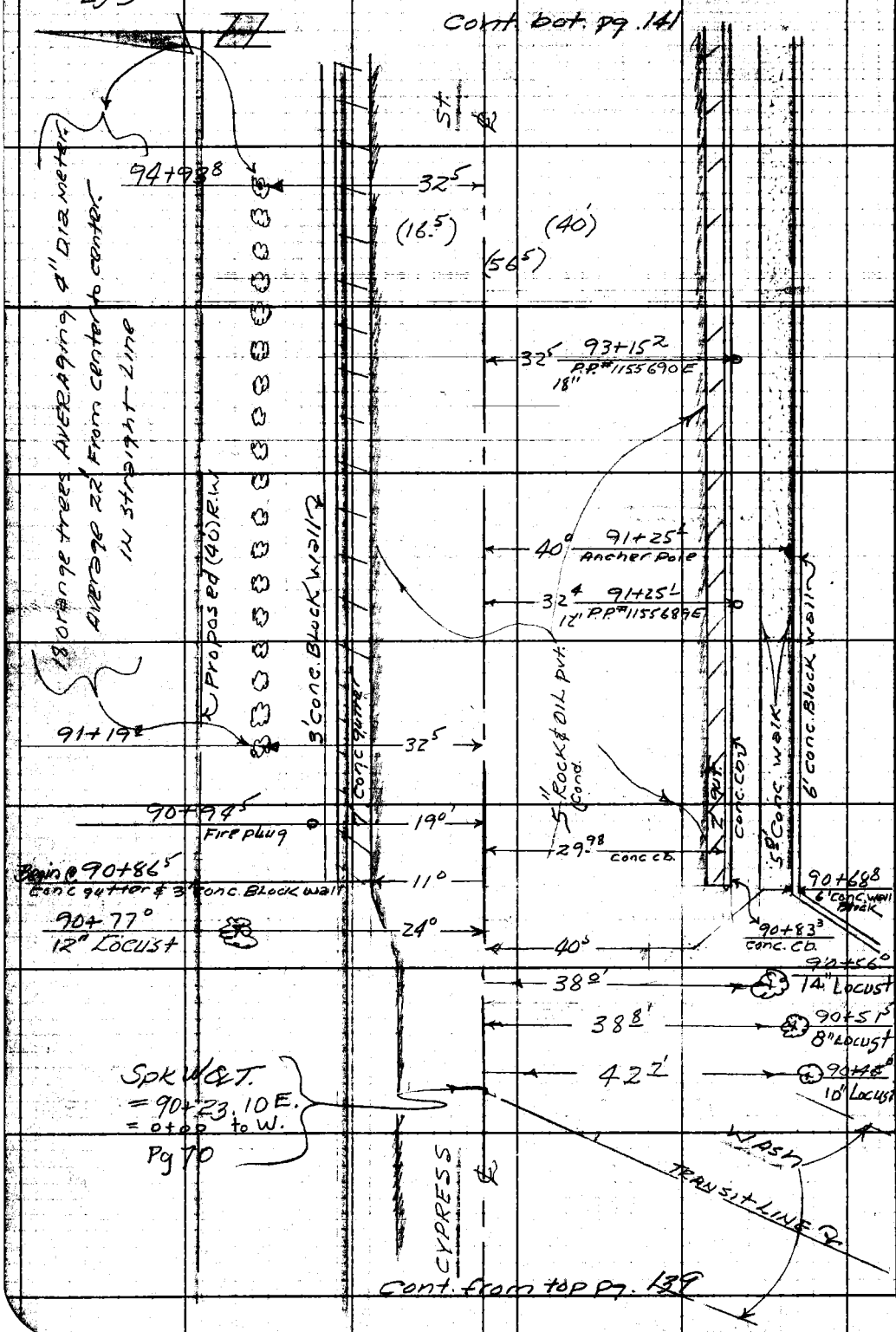

RETURN TO
LOS ANGELES COUNTY ENGINEER
700 Los Angeles County Engineering Bldg.

Do not extend notes this side of this line.

Note: Any Additions or Changes on This Sheet Must be Made or Circled in Red Ink With Date and Name of Person Making Change.

Notes Ck'd by	Survey of BADILLO AVE, St, DR
Map No.	JN 6257.90 Tape 01 Std 68 °F
Office Work	Surveyed by [illegible]
Checked	Notes Moody Date 2-10-59
Date	Indexed [illegible] C. Johnson

F. B. 2505 PG. 141

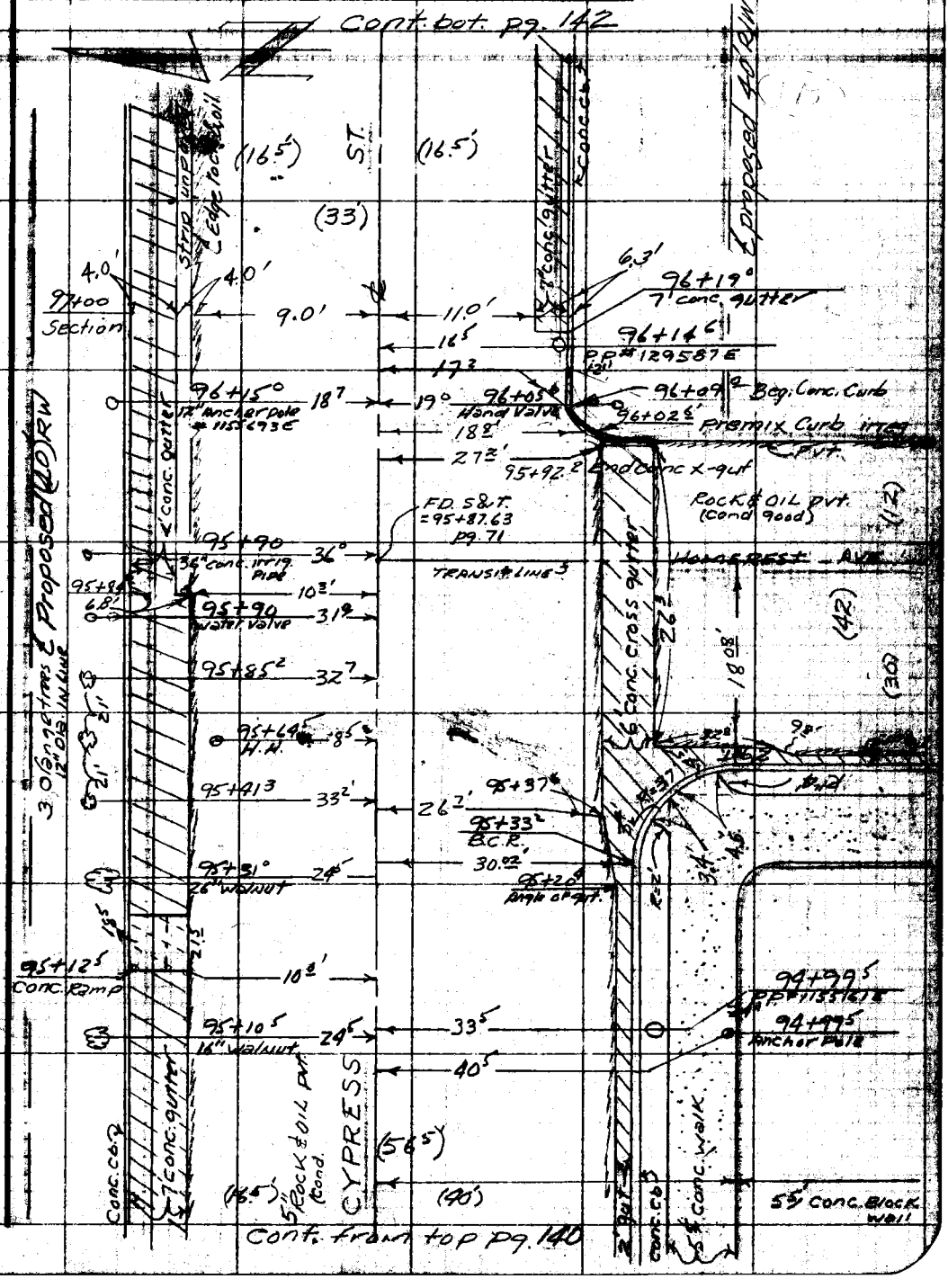

Note: Any Additions or Changes on this Sheet Must be Made or Circled in Red Ink With Date and Name of Person Making Change.

Do not extend this side of this line.

PLEASE RETURN TO
LOS ANGELES COUNTY ENGINEER
700 LOS ANGELES COUNTY ENGINEERING BLDG.

76F3098 S&E #247 1-56

F. B. 2505 Pg. 142

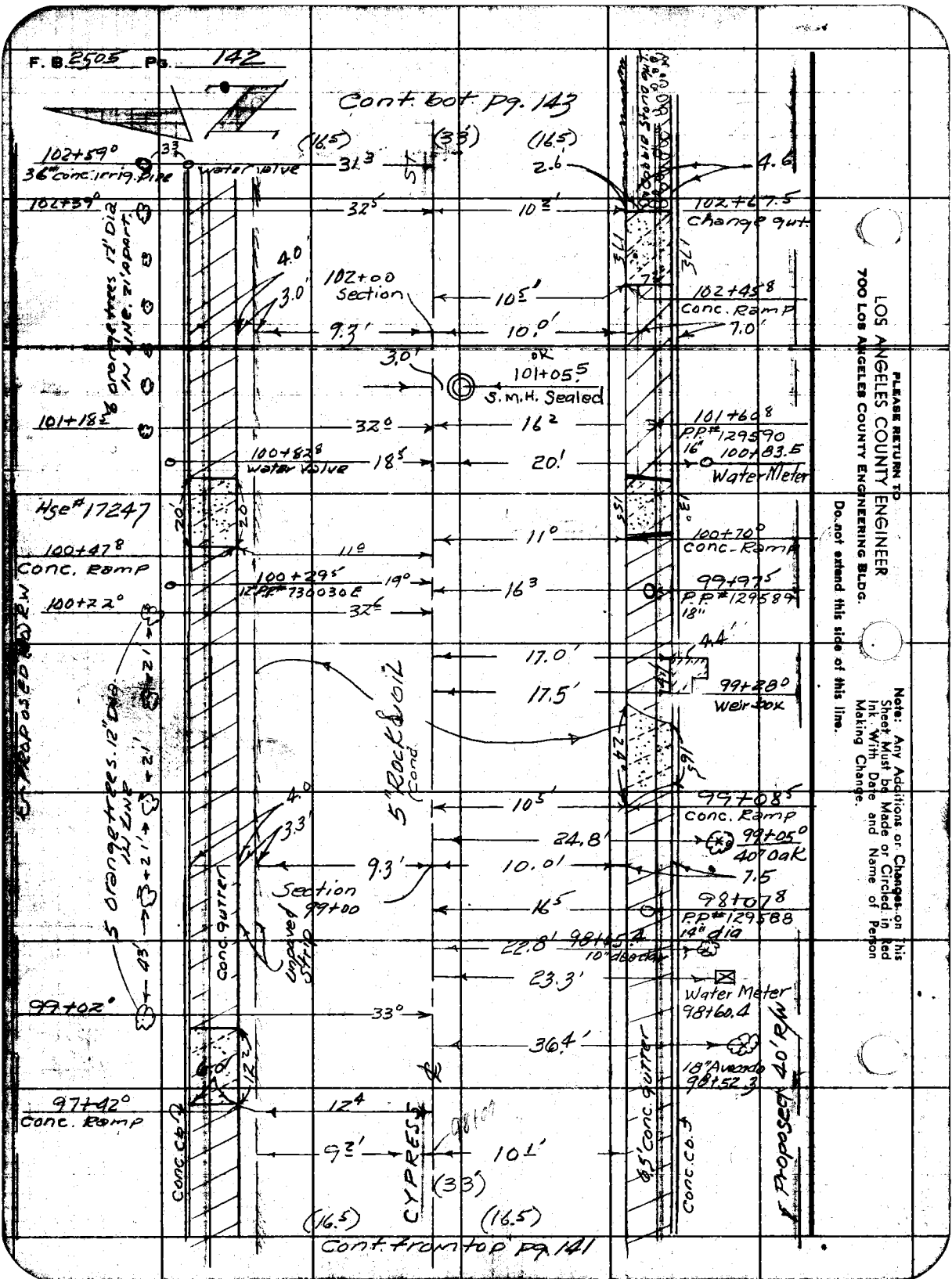

LOS ANGELES COUNTY ENGINEER
700 LOS ANGELES COUNTY ENGINEERING BLDG.

PLEASE RETURN TO

Do not extend this side of this line.

Note: Any Additions or Changes on this Sheet Must be Made or Circled in Red Ink With Date and Name of Person Making Change.

Notes Ck'd by	Survey of BADILLO AVE, ST. DR
Map No.	JN 6257.90 Tape 01 Std 68 °F
Office Work	Surveyed by H.R. Stock
Checked	Notes Moody Date 2-10-59
Date	Indexed K. C. Johnson

F. B. 2505 PG. 143

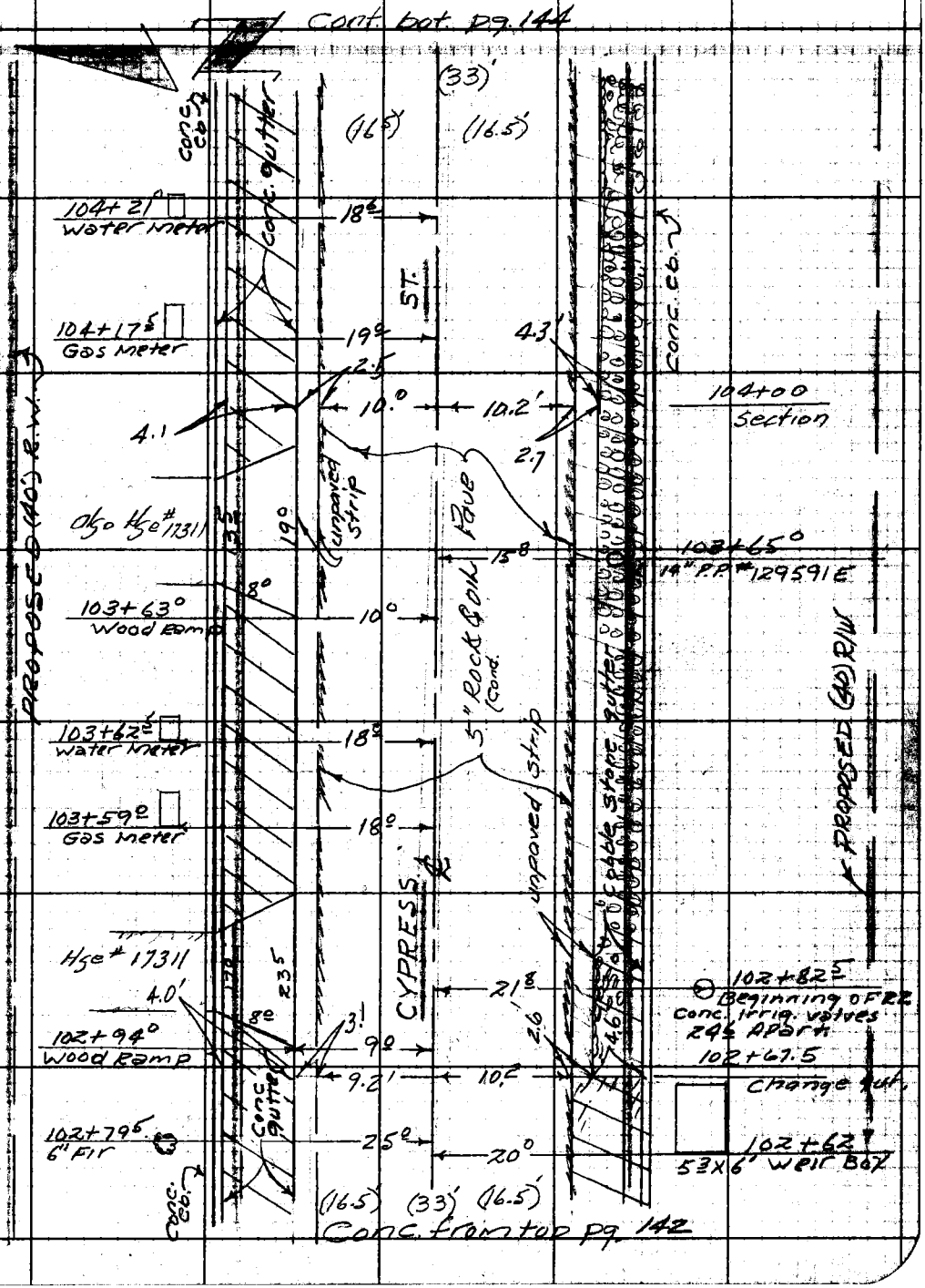

Note: Any Additions or Changes on This Sheet Must be Made or Circled in Red Ink With Date and Name of Person Making Change.

Do not extend notes this side of this line.

RETURN TO
LOS ANGELES COUNTY ENGINEER
700 Los Angeles County Engineering Bldg.

78F309S CE #247—8-57

F.B. 2565 Pg. 144

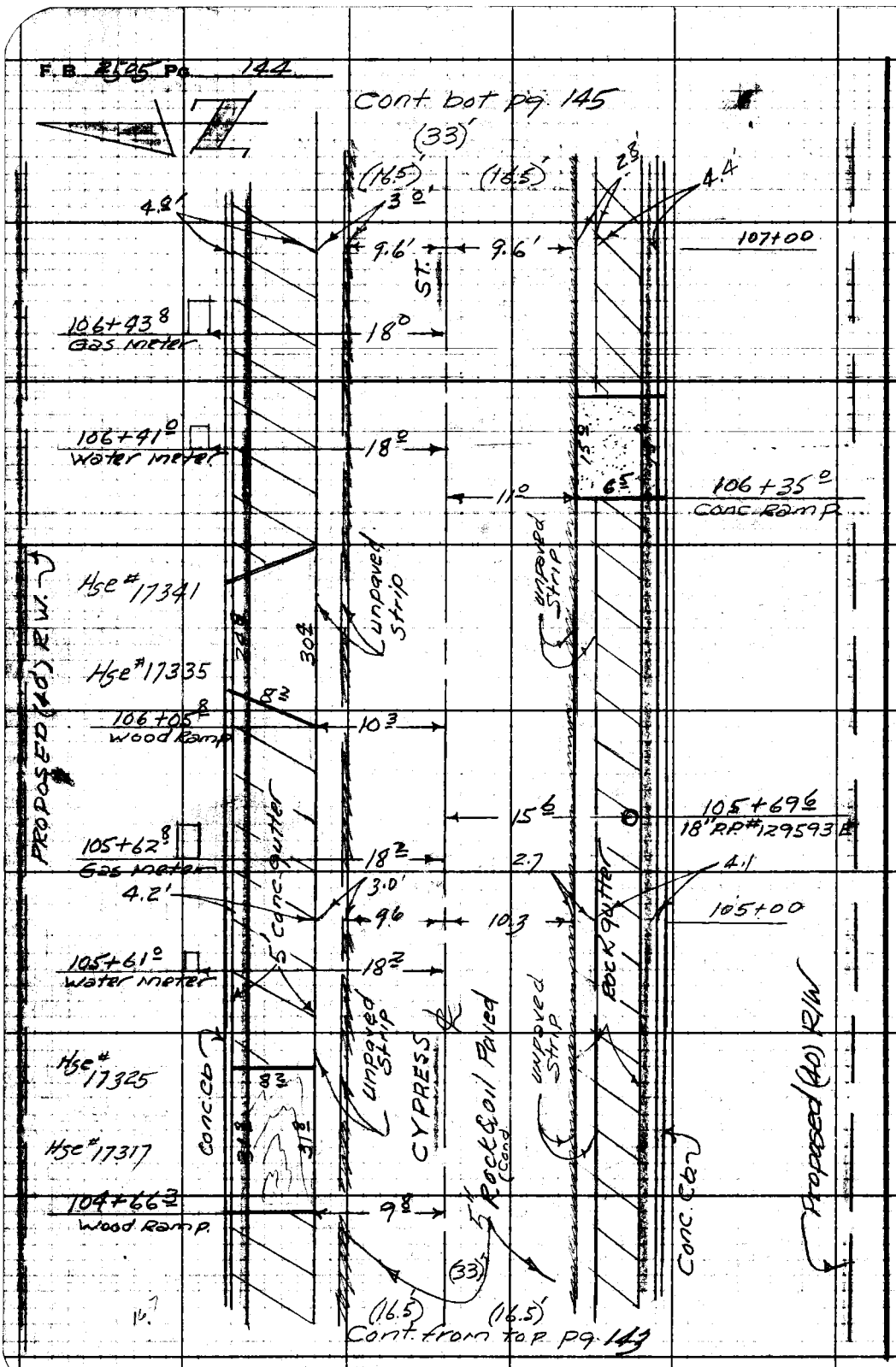

RETURN TO
LOS ANGELES COUNTY ENGINEER
700 LOS ANGELES COUNTY ENGINEERING BLDG.

Do not extend notes this side of this line.

Note: Any Additions or Changes on This Sheet Must be Made or Circled in Red Ink With Date and Name of Person Making Change.

Notes Ck'd by	Survey of BADILLO AVE, St. Dr.	F. B. 8505 Pg. 145
Map No.	JN 625990 Tape 0162 Std 68 °F	
Office Work	Surveyed by H. R. Stock	
Checked	Notes Moody Date 2-10-59	
Date	Indexed C. Johnson	

Cont. bot Pg. 146

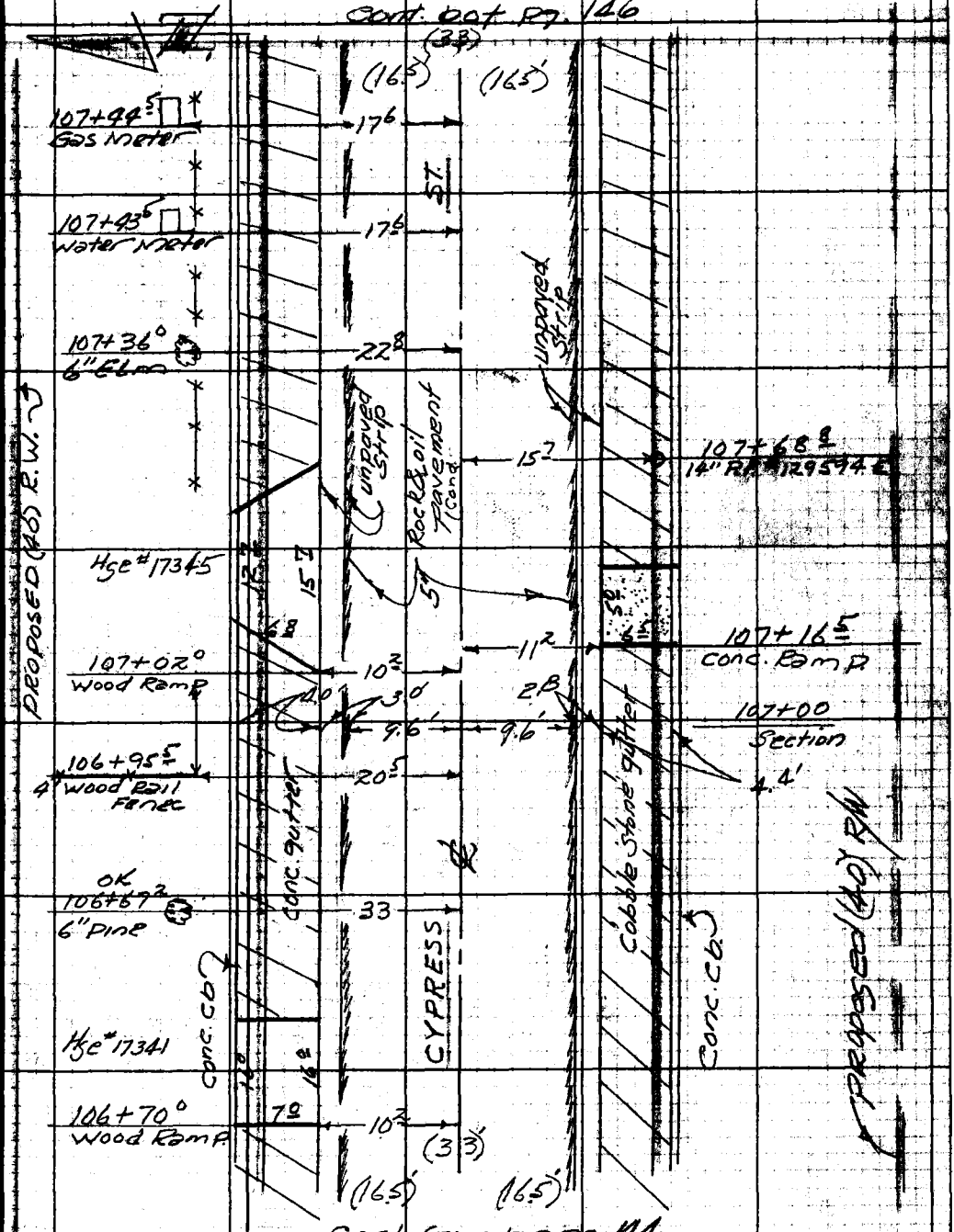

Cont from top Pg. 144

Note: Any Additions or Changes on This Sheet Must be Made or Circled in Red Ink With Date and Name of Person Making Change.

Do not extend notes this side of this line.

RETURN TO
LOS ANGELES COUNTY ENGINEER
700 LOS ANGELES COUNTY ENGINEERING BLDG.

76F309S CE #247—3-57

F.B. 2505 Pg. 146



RETURN TO
LOS ANGELES COUNTY ENGINEER
700 LOS ANGELES COUNTY ENGINEERING BLDG.

Do not extend notes this side of this line.

Note: Any Additions or Changes on This Sheet Must be Made or Circled in Red Ink With Date and Name of Person Making Change.

Notes Ck'd by	Survey of BADILLO AVE St, Dr
Map No.	JN 62 59 90 Tape 0162 Std 68 °F
Office Work	Surveyed by H. R. Stock
Checked	Notes MOODY Date 2-10-59
Date	Indexed [illegible]

F. B. 2505 Pg. 147

Note: See State Hwy. Data For Pavement type & [illegible]

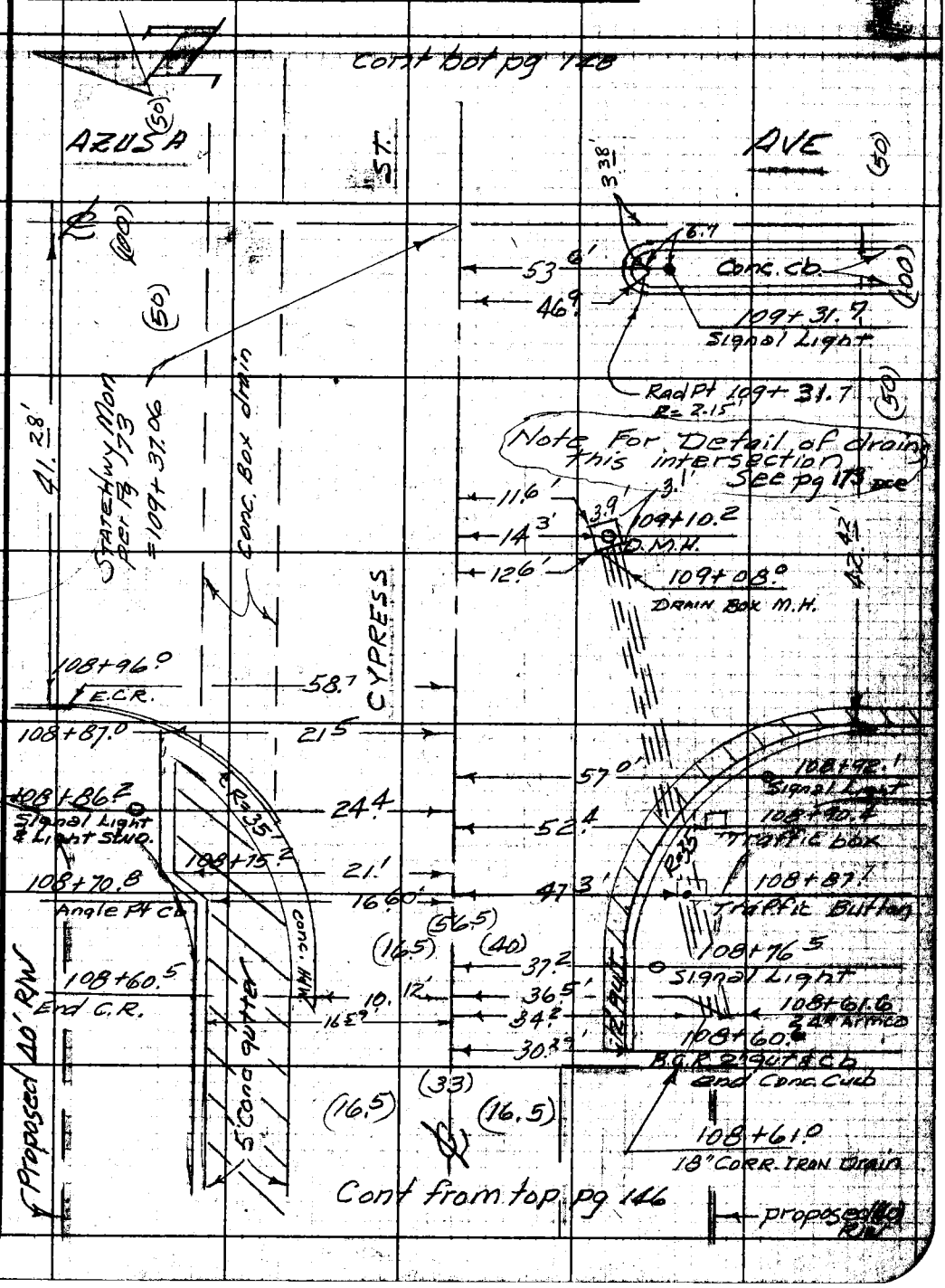

Note: Any Additions or Changes on This Sheet Must be Made or Circled in Red Ink With Date and Name of Person Making Change.

Do not extend notes this side of this line.

RETURN TO
LOS ANGELES COUNTY ENGINEER
700 LOS ANGELES COUNTY ENGINEERING BLDG.

76F3099 CE #247—3-57

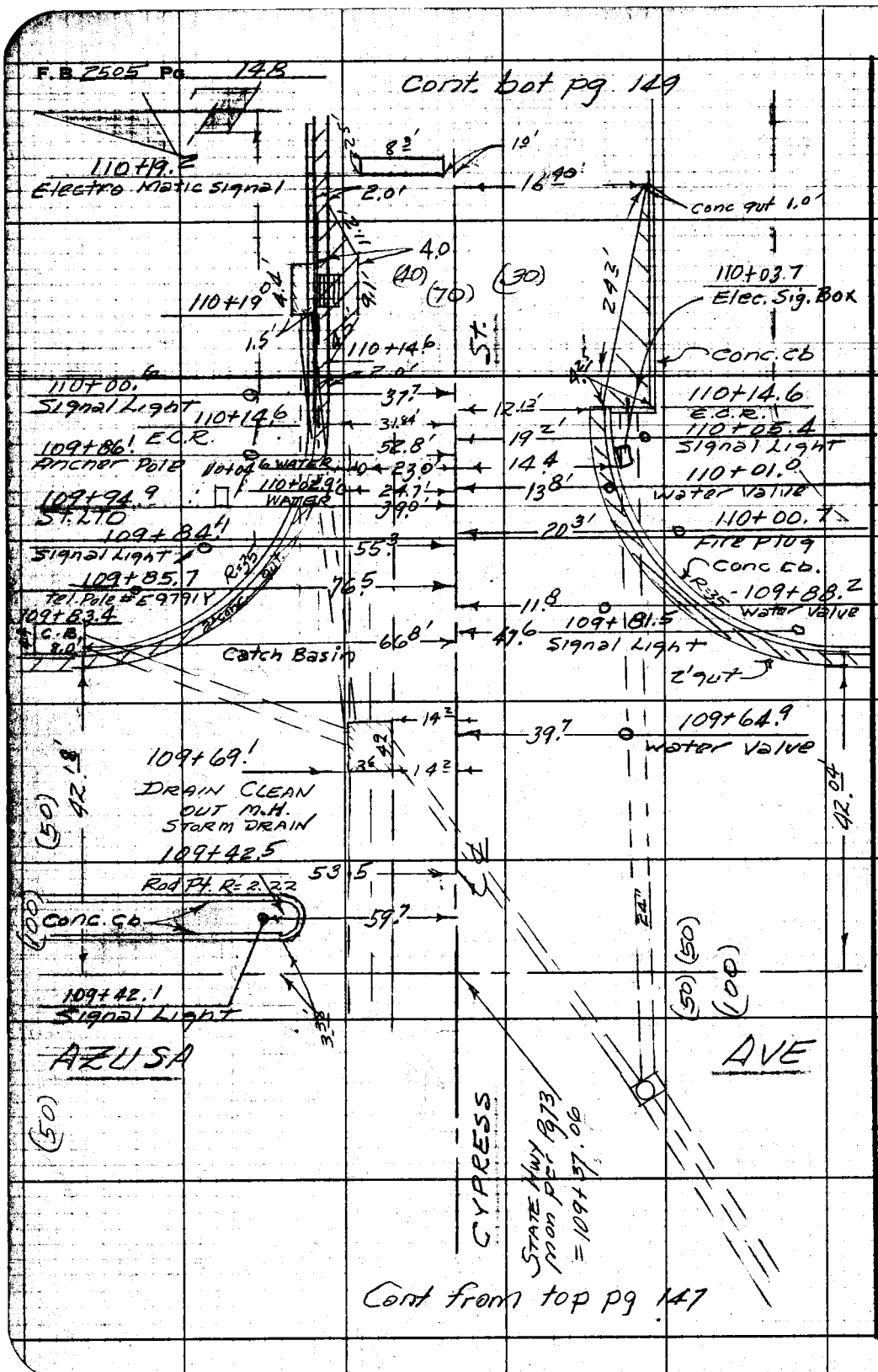

RETURN TO
LOS ANGELES COUNTY ENGINEER
700 LOS ANGELES COUNTY ENGINEERING BLDG.

Do not extend notes this side of this line.

Note: Any Additions or Changes on This Sheet Must be Made or Circled in Red Ink With Date and Name of Person Making Change.

Notes Ck'd by	Survey of BADILLO AVE, ST, DR
Map No.	JN 625190 Tape 0162 Std 68 °F
Office Work	Surveyed by H.K. STOCK
Checked	Notes MOODY Date 2-10-59
Date	Indexed

F. B. 2505 PG. 149

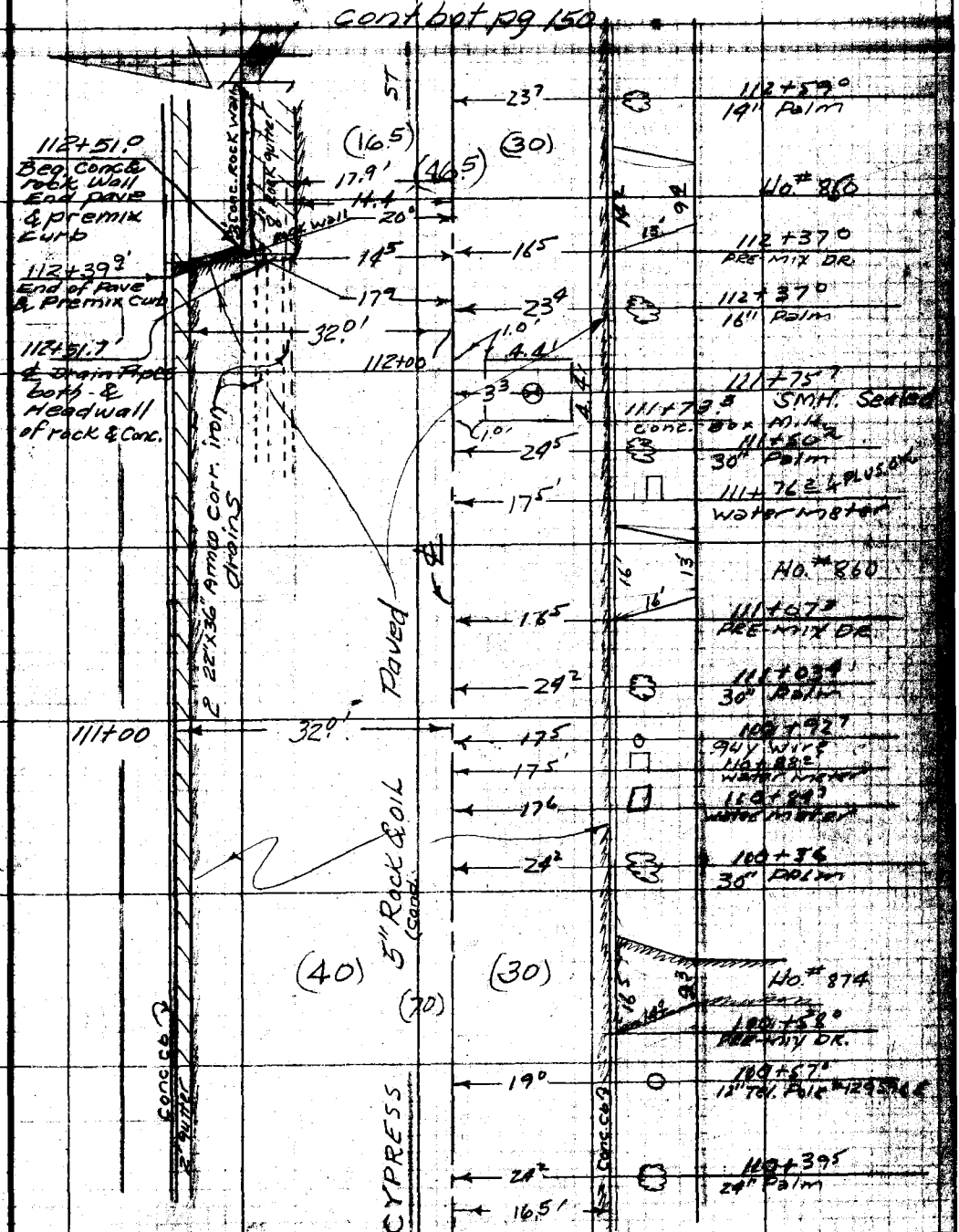

Cont from top pg. 148

Note: Any Additions or Changes on This Sheet Must be Made or Circled in Red Ink With Date and Name of Person Making Change.

Do not extend this side of this line.

PLEASE RETURN TO
LOS ANGELES COUNTY ENGINEER
700 Los Angeles County Engineering Bldg.

76F3058 S&E #247 1-56

F.B. 2505 PG. 150

cont. bot pg 151

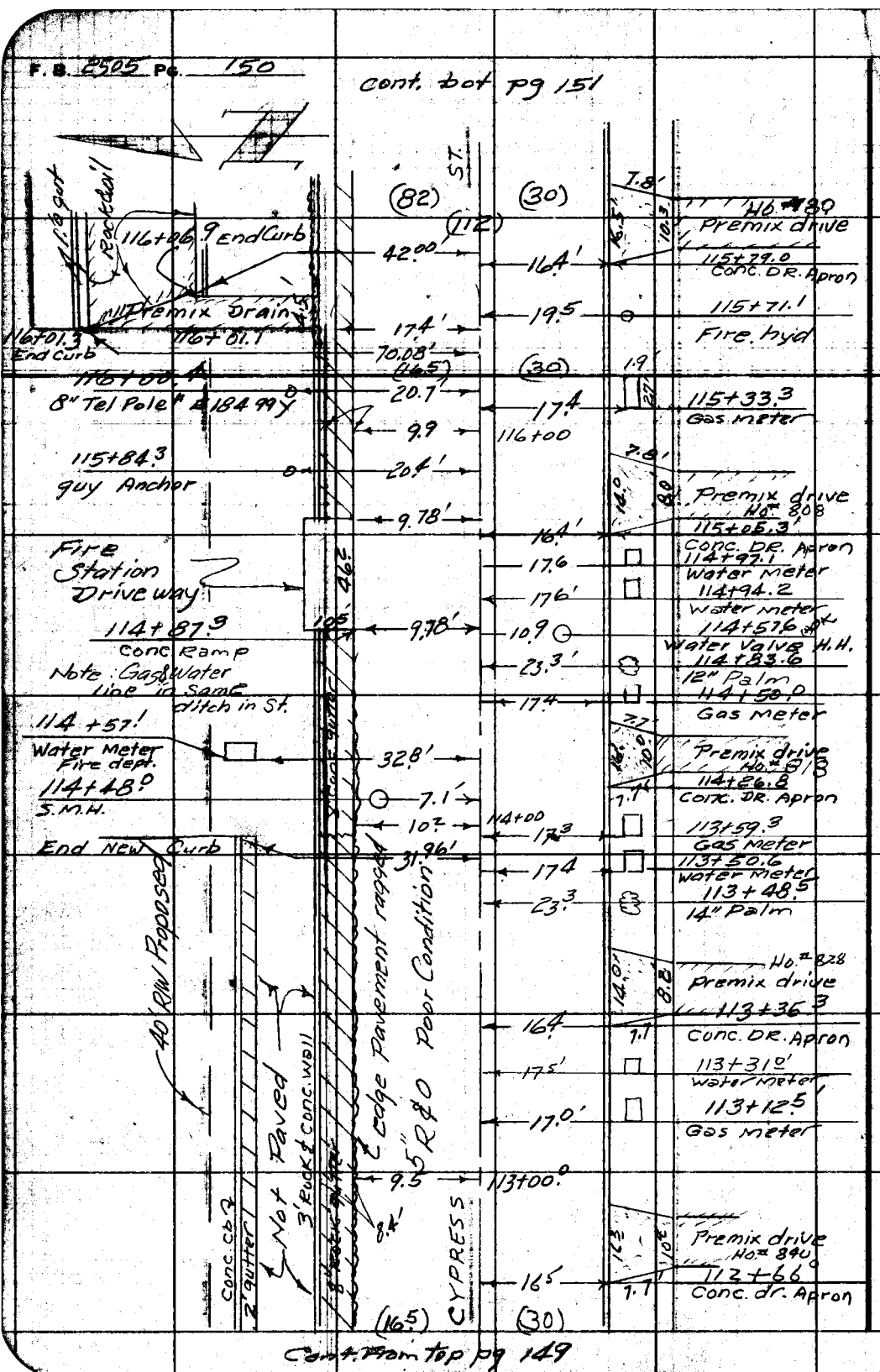

Cont. from top pg 149

LOS ANGELES COUNTY ENGINEER
700 Los Angeles County Engineering Bldg.
PLEASE RETURN TO
Do not extend this side of this line.
Note: Any Additions or Changes on This Sheet Must be Made or Circled in Red Ink With Date and Name of Person Making Change.

Notes Ck'd by	Survey of BADILLO AVE, ST, DR
Map No.	JN 625190 Tape 0162 Std 68 °F
Office Work	Surveyed by H.K. Stock
Checked	Notes Moody Date 2-11-59
Date	Indexed [illegible]

F. B. 3505 Pg. 151

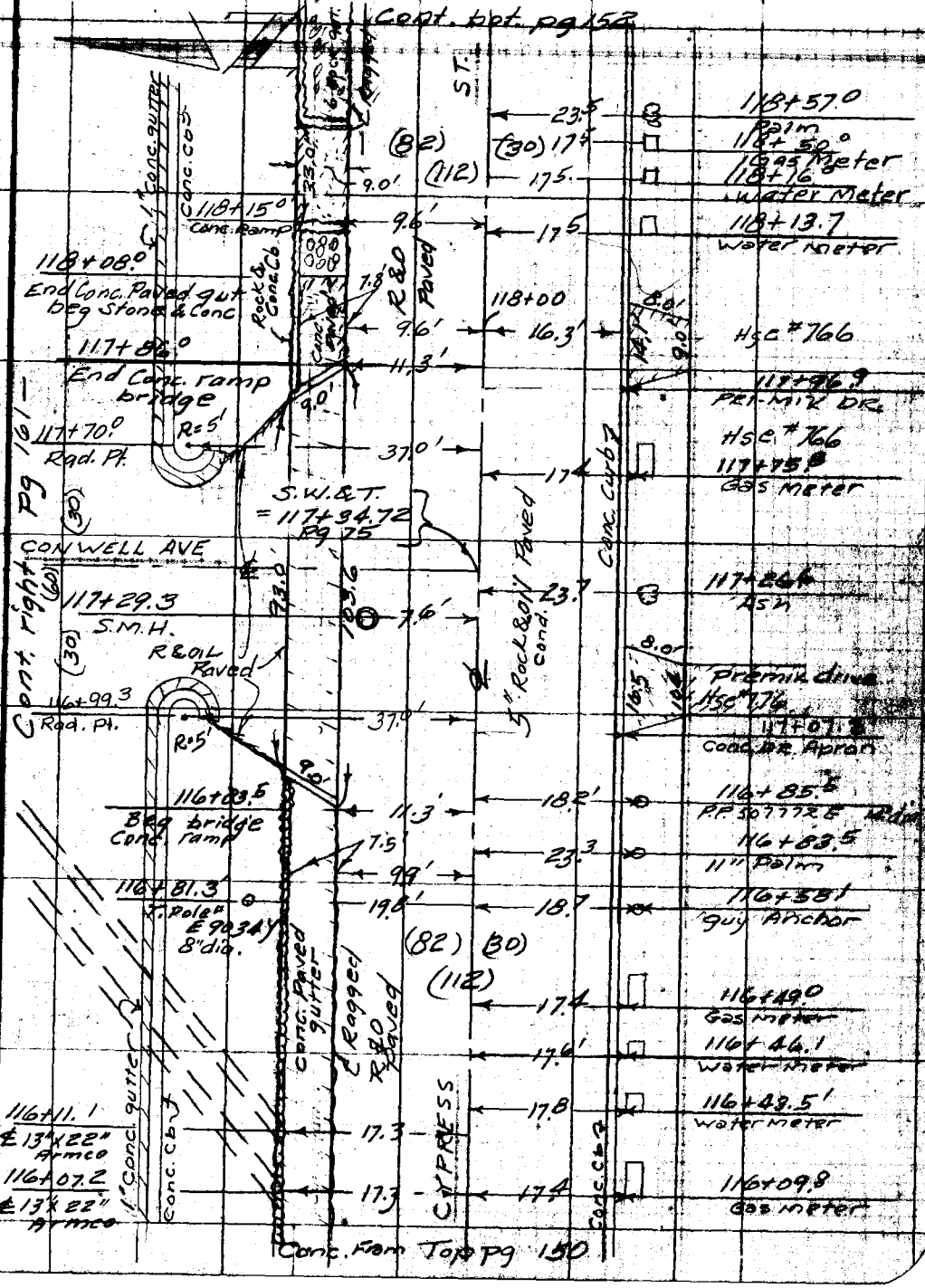

Note: Any Additions or Changes on This Sheet Must be Made or Circled in Red Ink With Date and Name of Person Making Change.

Do not extend this side of this line.

PLEASE RETURN TO
LOS ANGELES COUNTY ENGINEER
700 LOS ANGELES COUNTY ENGINEERING BLDG.

76F3098 S&E #247 1-56

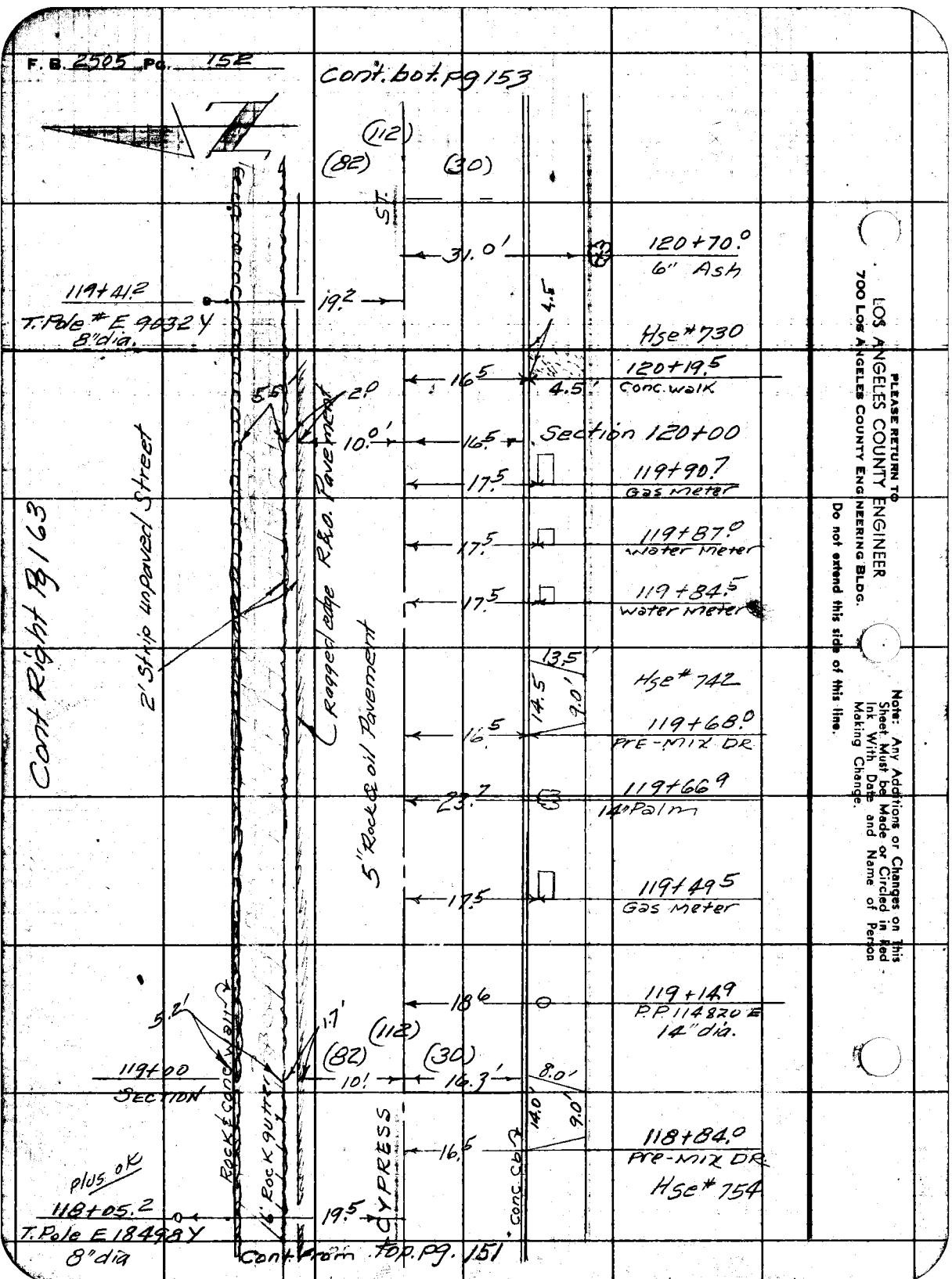
F. B. 2505 Pg. 152
Cont. bot. pg 153
(112)
(82)
(30)
ST.
31.0'
120+70.0
6" Ash
119+41.2
T. Pole # E 9032 Y
8" dia.
19.2
4.5
Hse # 730
16.5
120+19.5
4.5'
Conc. walk
5.5
2.0
10.0'
16.5
Section 120+00
17.5
119+90.7
Gas meter
17.5
119+87.0
Water meter
17.5
119+84.5
Water meter
Cont Right Pg 163
2' Strip unpaved Street
Ragged edge R&O. Pavement
5" Rock & oil Pavement
13.5
14.5
9.0'
Hse # 742
16.5
119+68.0
Pre-mix DR
23.7
119+66.9
14" Palm
17.5
119+49.5
Gas meter
18.6
119+14.9
P.P. 114820 E
14" dia.
5.2'
1.7'
(112)
(82)
(30)
119+00
Section
10.1
16.3'
8.0'
14.0
9.0'
Rock & Conc. wall
Rock gutter
CYPRESS
16.5
118+84.0
Pre-mix DR
Hse # 754
Conc. Cb
plus ok
118+05.2
T. Pole E 18498 Y
8" dia
19.5
Cont. from top. pg. 151
PLEASE RETURN TO
LOS ANGELES COUNTY ENGINEER
700 Los Angeles County Engineering Bldg.
Do not extend this side of this line.
Note: Any Additions or Changes on This Sheet Must be Made or Circled in Red Ink With Date and Name of Person Making Change.

Notes Ck'd by	Survey of BADILLO AVE. st.
Map No.	JN 625190 Tap 0162 Std 68 °F
Office Work	Surveyed by H.R. Stock
Checked	Notes Moody Date 2-11-59
Date	Indexed C. Johnson

F. B. 2505 PG. 153

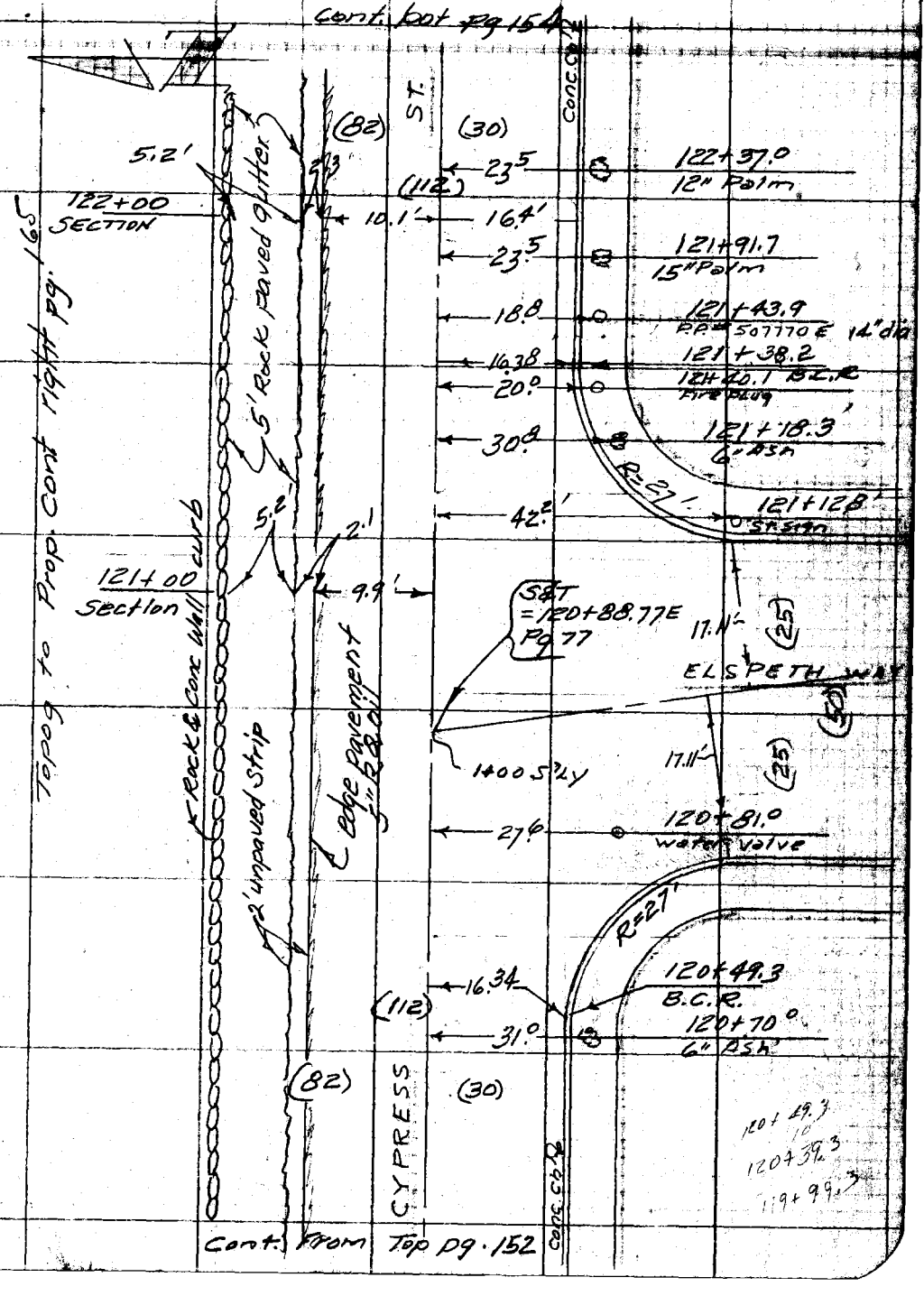

Note: Any Additions or Changes on This Sheet Must be Made or Circled in Red Ink With Date and Name of Person Making Change.

Do not extend this side of this line.

PLEASE RETURN TO
LOS ANGELES COUNTY ENGINEER
700 LOS ANGELES COUNTY ENGINEERING BLDG.

76F3095 S&E #247 1-56

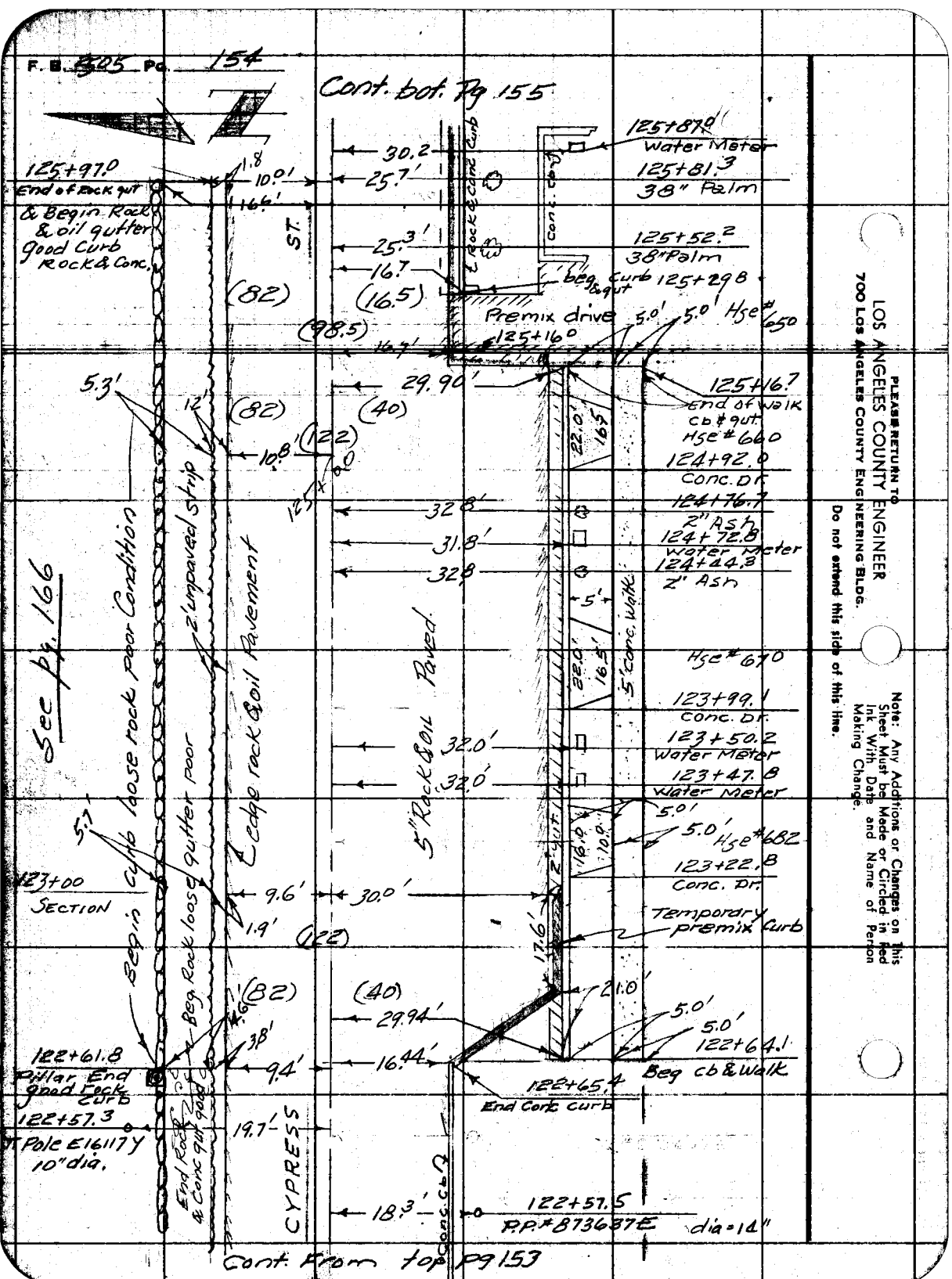
F. B. 505 Pg. 154
Cont. bot. Pg 155
125+87.0
Water Meter
125+81.3
38" Palm
125+52.2
38" Palm
125+29.8
beg curb & gut
Premix drive
125+16.0
125+16.7
End of walk
cb & gut
Hse # 660
124+92.0
Conc. Dr.
124+76.7
2" Ash
124+72.8
Water Meter
124+44.3
2" Ash
Hse # 670
123+99.1
Conc. Dr.
123+50.2
Water Meter
123+47.8
Water Meter
5.0'
5.0'
Hse # 682
123+22.8
Conc. Dr.
Temporary premix curb
122+64.1
Beg cb & Walk
122+65.4
End Conc curb
122+57.5
P.P. # 873637E
dia = 14"
125+97.0
End of Rock gut
& Begin Rock & oil gutter
Good Curb Rock & Conc.
ST.
CYPRESS
Begin curb loose rock poor Condition
2' unpaved strip
Beg Rock loose gutter poor
Edge rock & oil Pavement
5" Rock & Oil Paved
5' Conc. Walk
Conc. Cb
Rock & Conc Curb
Conc. Cb
Beg Rock & Conc gut good
End Rock & Conc gut good
123+00
SECTION
122+61.8
Pillar End
good Rock Curb
122+57.3
Pole E16117Y
10" dia.
See pg. 166
Cont. From top Pg 153
PLEASE RETURN TO
LOS ANGELES COUNTY ENGINEER
700 LOS ANGELES COUNTY ENGINEERING BLDG.
Do not extend this side of this line.
Note: Any Additions or Changes on This Sheet Must be Made or Circled in Red Ink With Date and Name of Person Making Change.

Notes Ck'd by	Survey of BADILLO AVE. St. DR.
Map No.	JN 625180 Tap 0162 Std 68 °F
Office Work	Surveyed by U.K. Stock
Checked	Notes Moody Date 2-1-59
Date	Indexed A. C. Johnson

F. B. 2505 PG. 155

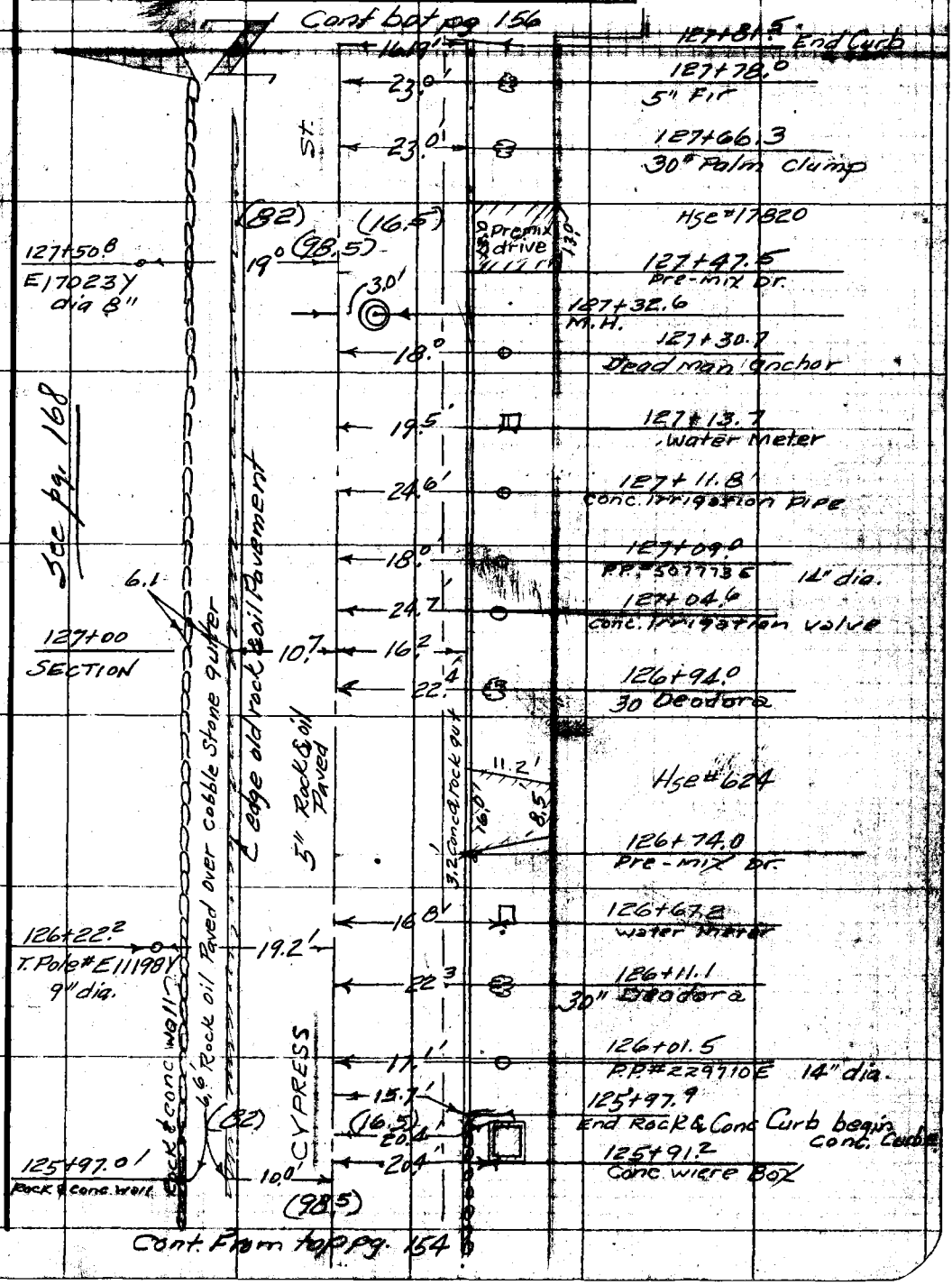

Note: Any Additions or Changes on This Sheet Must be Made or Circled in Red Ink With Date and Name of Person Making Change.

Do not extend this side of this line.

PLEASE RETURN TO
LOS ANGELES COUNTY ENGINEER
700 LOS ANGELES COUNTY ENGINEERING BLDG.

76F309B S&E #247 1-56

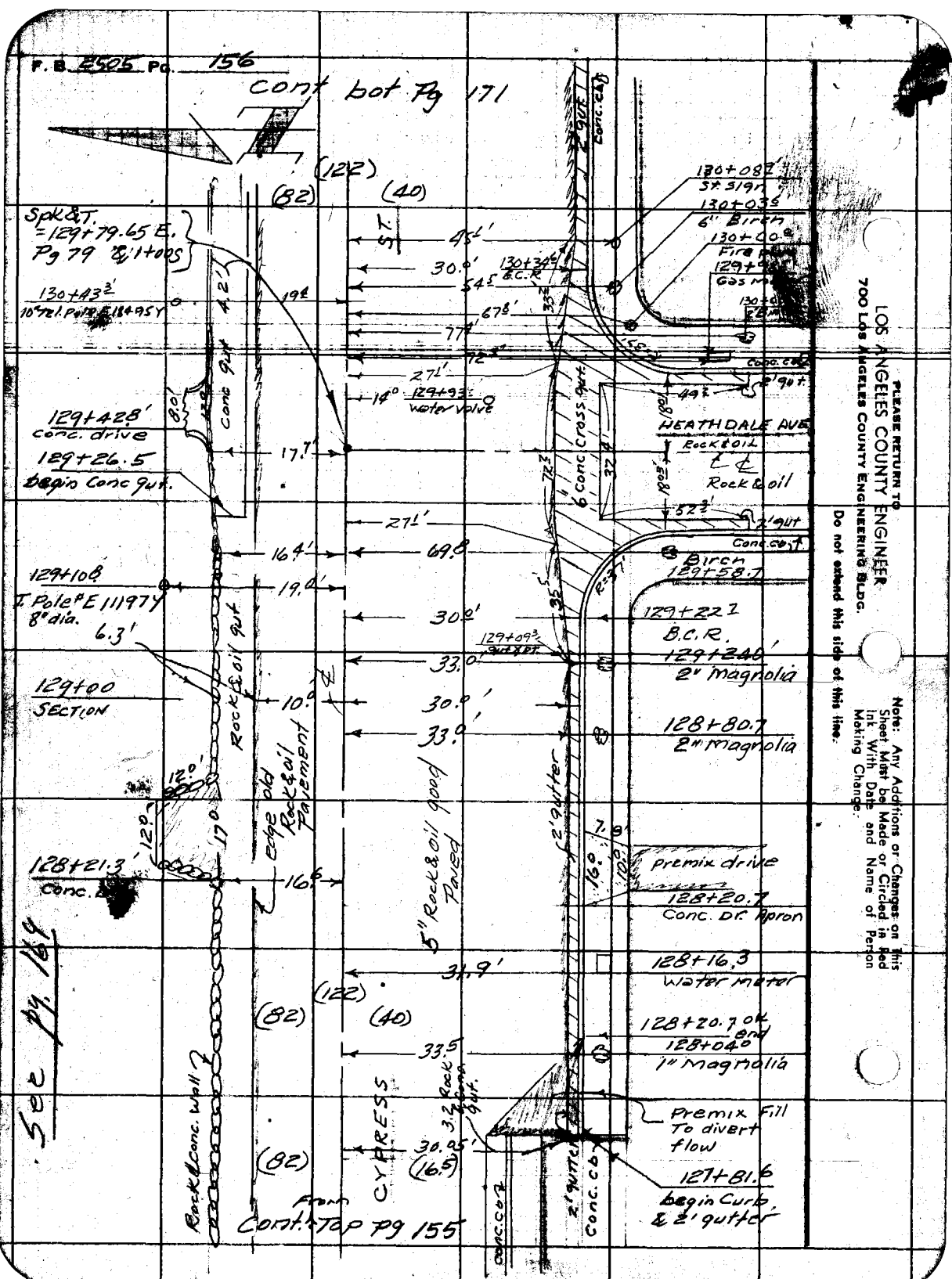
F.B. 2505 Pg. 156
Cont bot Pg 171
(122)
(82)
(40)
Spk&T. =129+79.65 E. Pg 79 & 1+00S
130+43.3'
10" Tel. Pole E 18495Y
129+428'
Conc. drive
129+26.5
begin Conc gut.
129+10.8
T. Pole # E 11197Y
8" dia.
129+00
SECTION
128+21.3'
Conc.
Conc gut
Rock & oil gut
Edge old Rock & oil Pavement
5" Rock & oil good Paved
Rock & Conc. wall
CYPRESS
45.1'
30.0'
54.5
67.8'
77.1'
72.5'
27.1'
14.0
129+93
water valve
17.7'
27.1'
16.4'
69.8
19.0'
30.0'
33.0'
10.0'
30.0'
33.0'
16.6
31.9'
33.5
30.05'
(16.5)
6 Conc cross gut.
2' gutter
130+08.7
St. sign
130+03.5
6" Birch
130+00
Fire
129+
Gas
130+34.6
B.C.R.
HEATHDALE AVE
Rock & oil
Rock & oil
52.3'
2' gut
Conc. cb
Birch
129+58.7
129+22.7
B.C.R.
129+09.3
129+24.0'
2" Magnolia
128+80.7
2" Magnolia
premix drive
128+20.7
Conc. Dr. Apron
128+16.3
Water meter
128+20.7 ok end
128+04.0
1" Magnolia
Premix Fill To divert flow
127+81.6
begin Curb & 2' gutter
Conc. cb
From Cont. Top Pg 155
See pg. 164
PLEASE RETURN TO
LOS ANGELES COUNTY ENGINEER
700 Los Angeles County Engineering Bldg.
Do not extend this side of this line.
Note: Any Additions or Changes on this Sheet Must be Made or Circled in Red Ink With Date and Name of Person Making Change.

Notes [illegible]	Survey of BADILLO AVE, ST, DR
Map No.	JN 6259.90 Tape 0162 Std 68 °F
Office Work	Surveyed by [illegible]
Checked	Notes Moody Date 2-1-59
Date	Indexed K. O. Johnson

F. B. 2505 PG. 157

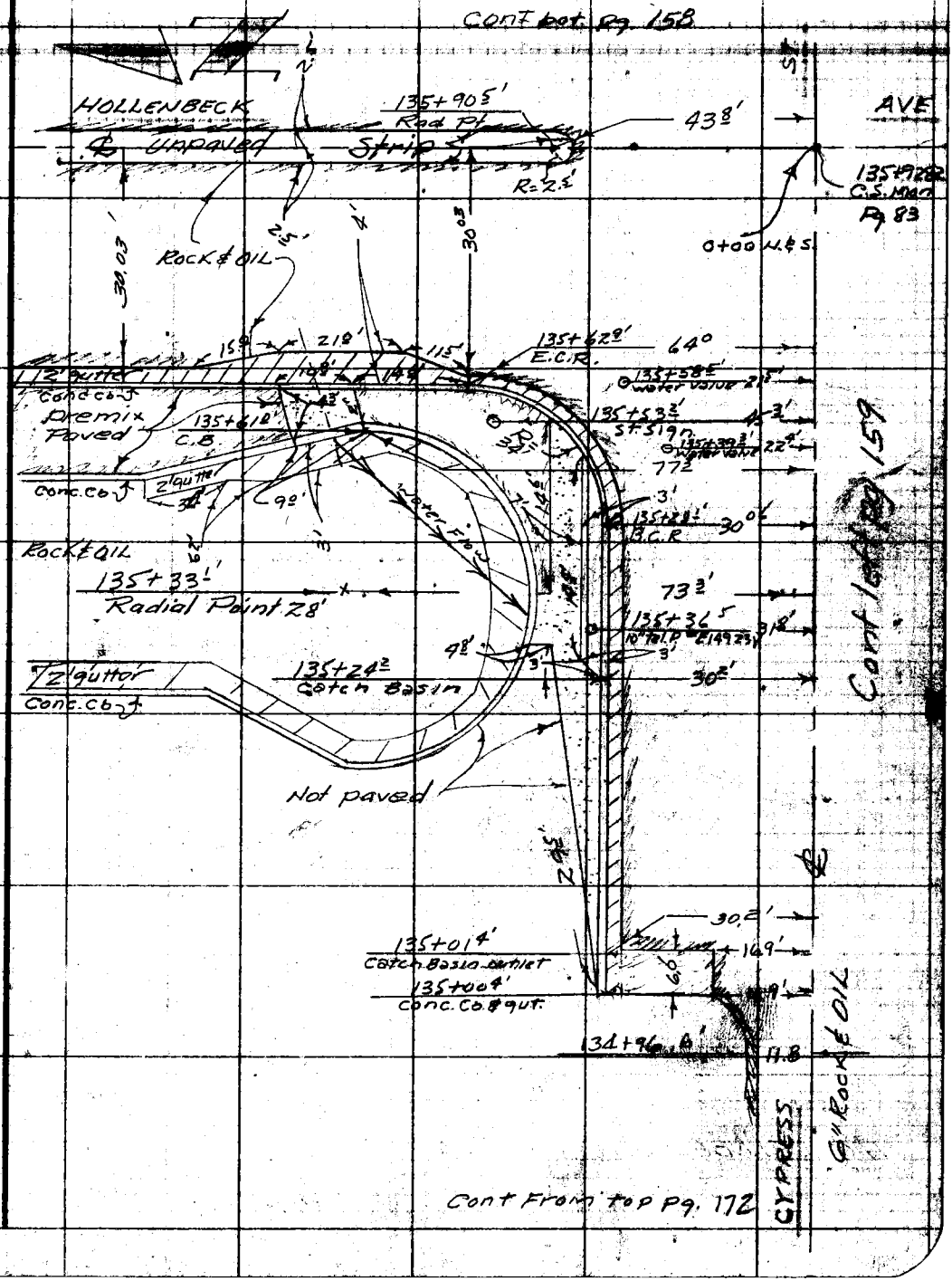

NOTE: Any Additions or Changes on this Sheet Must be Made or Circled in Red Ink With Date and Name of Person Making Change.

Do not extend this side of this line.

PLEASE RETURN TO
LOS ANGELES COUNTY ENGINEER
700 LOS ANGELES COUNTY ENGINEERING BLDG.

78F3098 SAE #247 1-56

F. B. 2505 Pg. 158

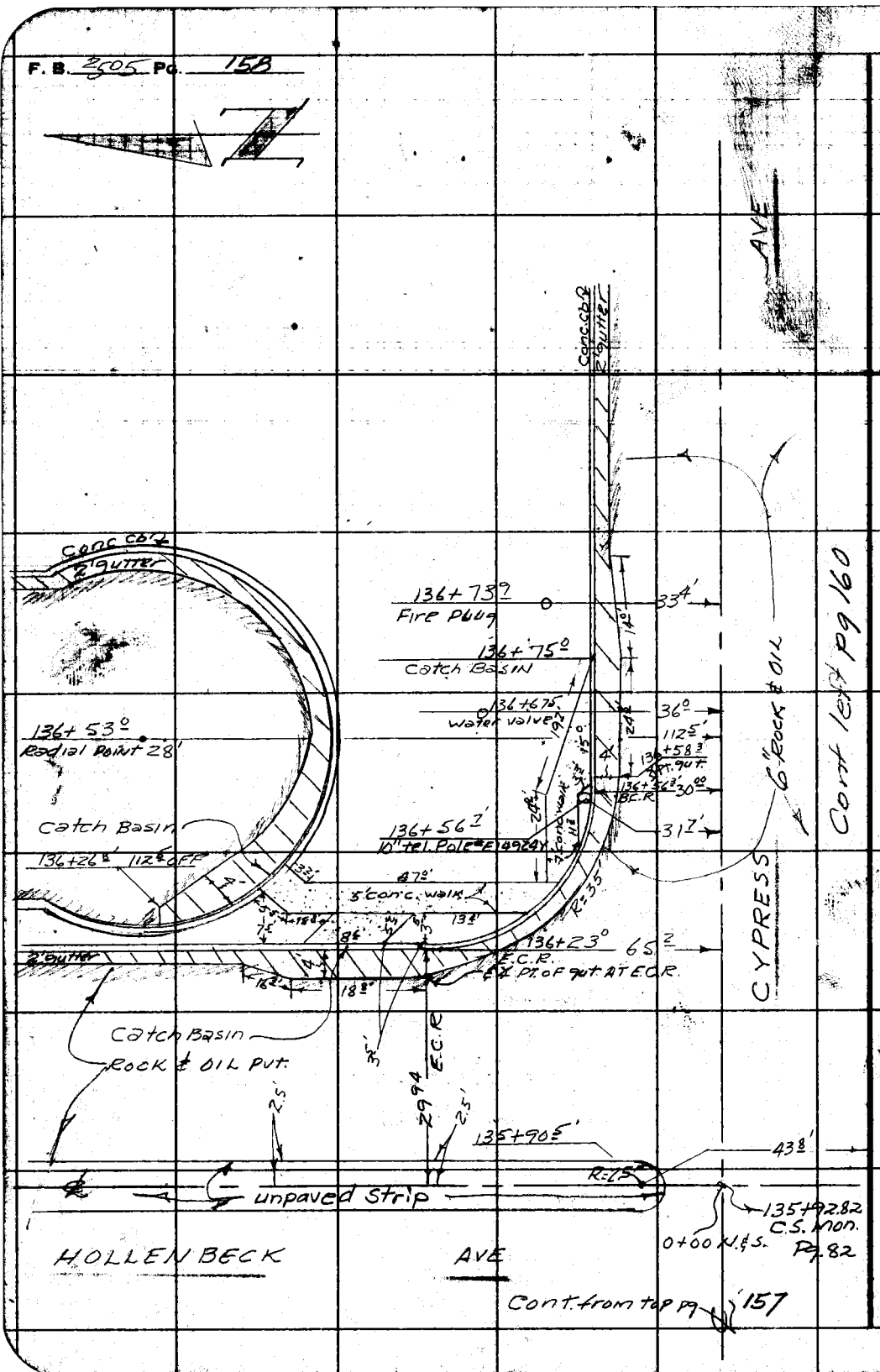

PLEASE RETURN TO
LOS ANGELES COUNTY ENGINEER
700 Los Angeles County Engineering Bldg.

Do not extend this side of this line.

Note: Any Additions or Changes on This Sheet Must be Made or Circled in Red Ink With Date and Name of Person Making Change.

Notes Ck'd by	Survey of BADILLO AVE, ST, DR.
Map No.	JN 625990 Tape 0162 Std 68 °F
Office Work	Surveyed by H.R. Stock
Checked	Notes MOODY Date 2-11-59
Date	Indexed K. O. Johnson

F. B. 2505 PG. 159

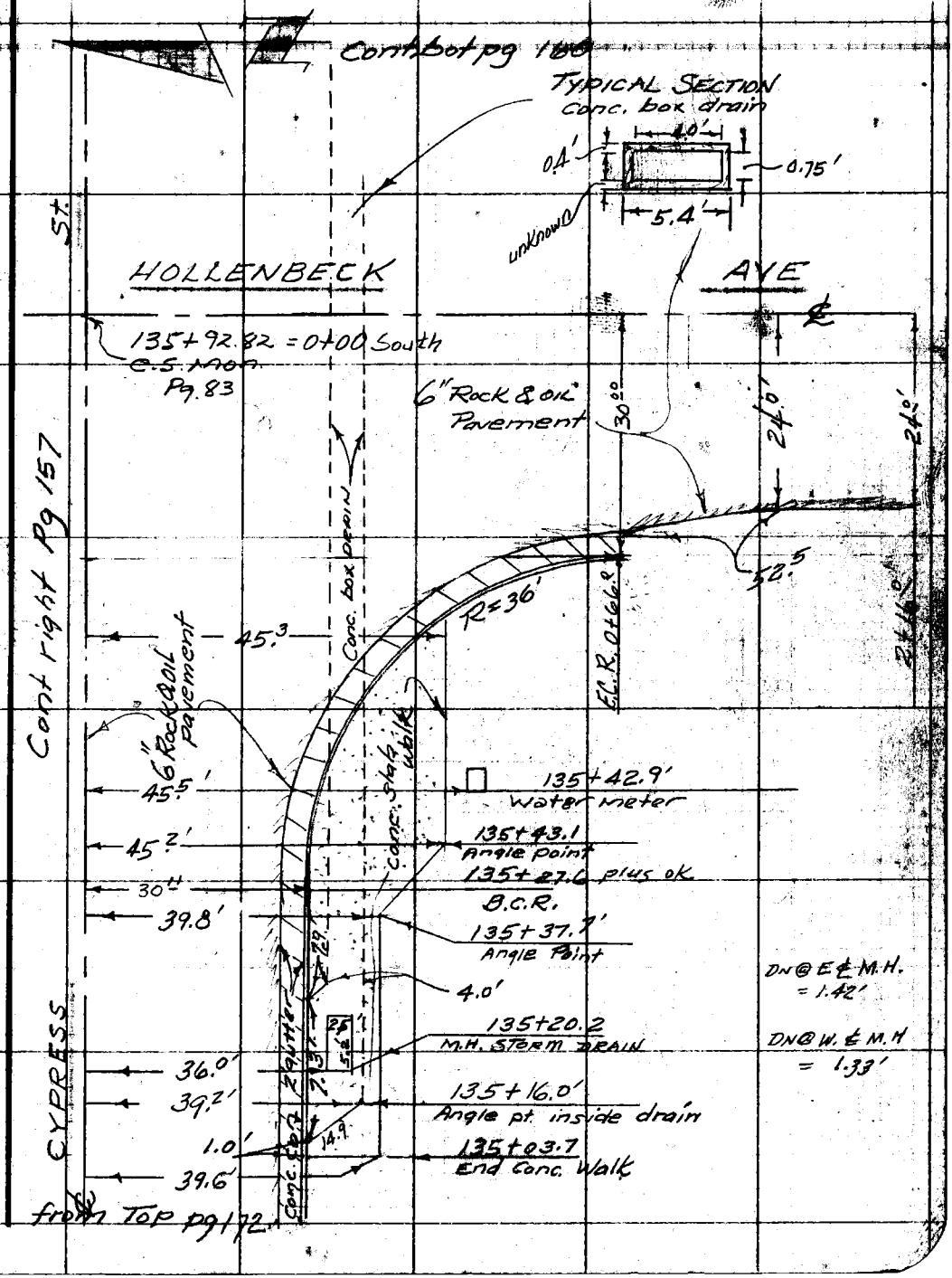

Note: Any Additions or Changes on this Sheet Must be Made or Circled in Red Ink With Date and Name of Person Making Change.

Do not extend this side of this line.

PLEASE RETURN TO
LOS ANGELES COUNTY ENGINEER
700 LOS ANGELES COUNTY ENGINEERING BLDG.

76F3099 SBE #247 1-56

F. B. 2505 PG. 160

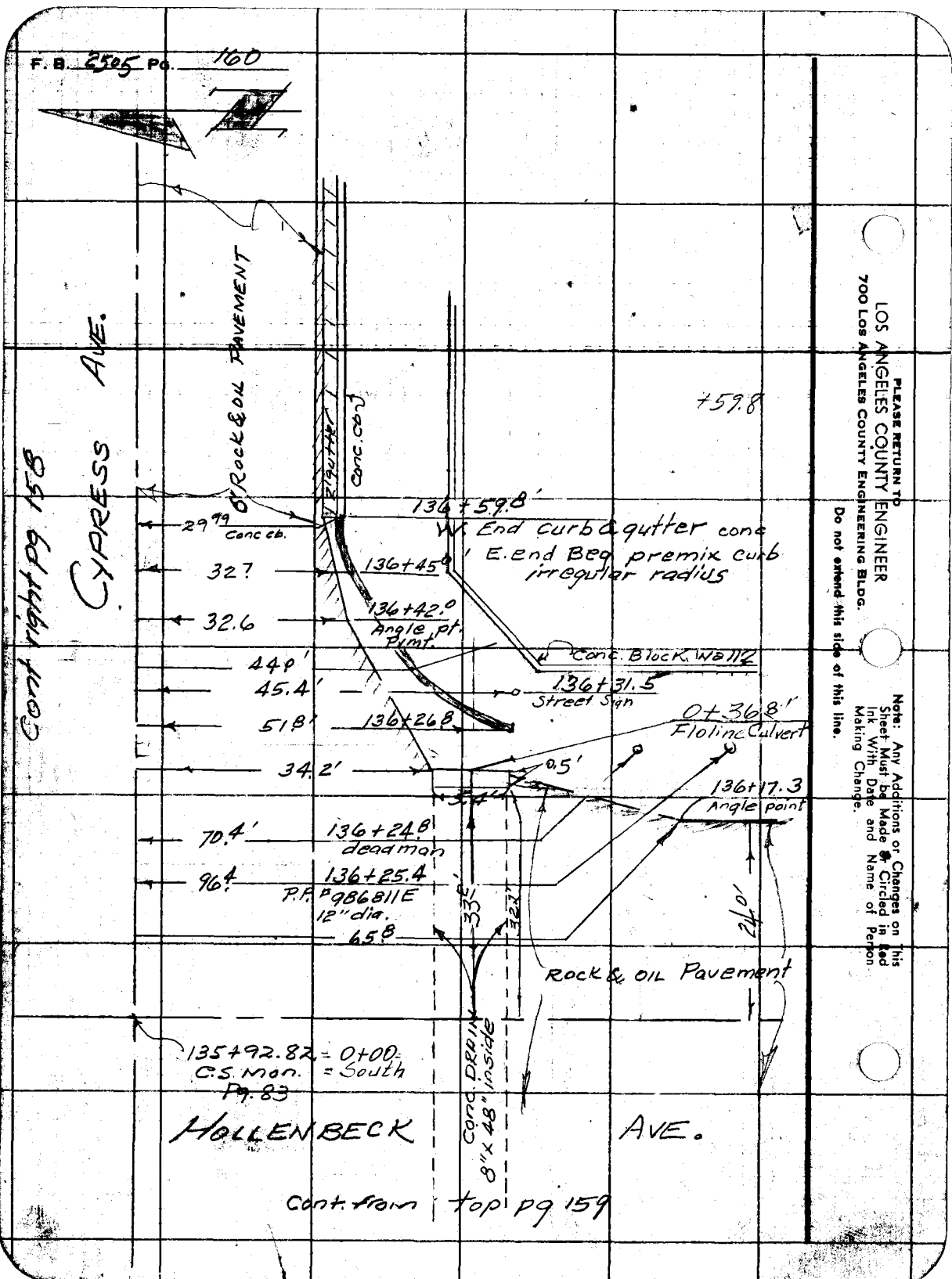

PLEASE RETURN TO
LOS ANGELES COUNTY ENGINEER
700 LOS ANGELES COUNTY ENGINEERING BLDG.
Do not extend this side of this line.
Note: Any Additions or Changes on This Sheet Must be Made & Circled in Red Ink With Date and Name of Person Making Change.

Notes Ck'd by	Survey of BADILLO AVE, St, DR
Map No.	JN 6251.90 Tape 0162 Std 68 °F
Office Work	Surveyed by H.R. Stock
Checked	Notes Moody Date 2-13-59
Date	Indexed A. C. Johnson

F. B. 2505 PG. 161

Cont. bot. pg. 162

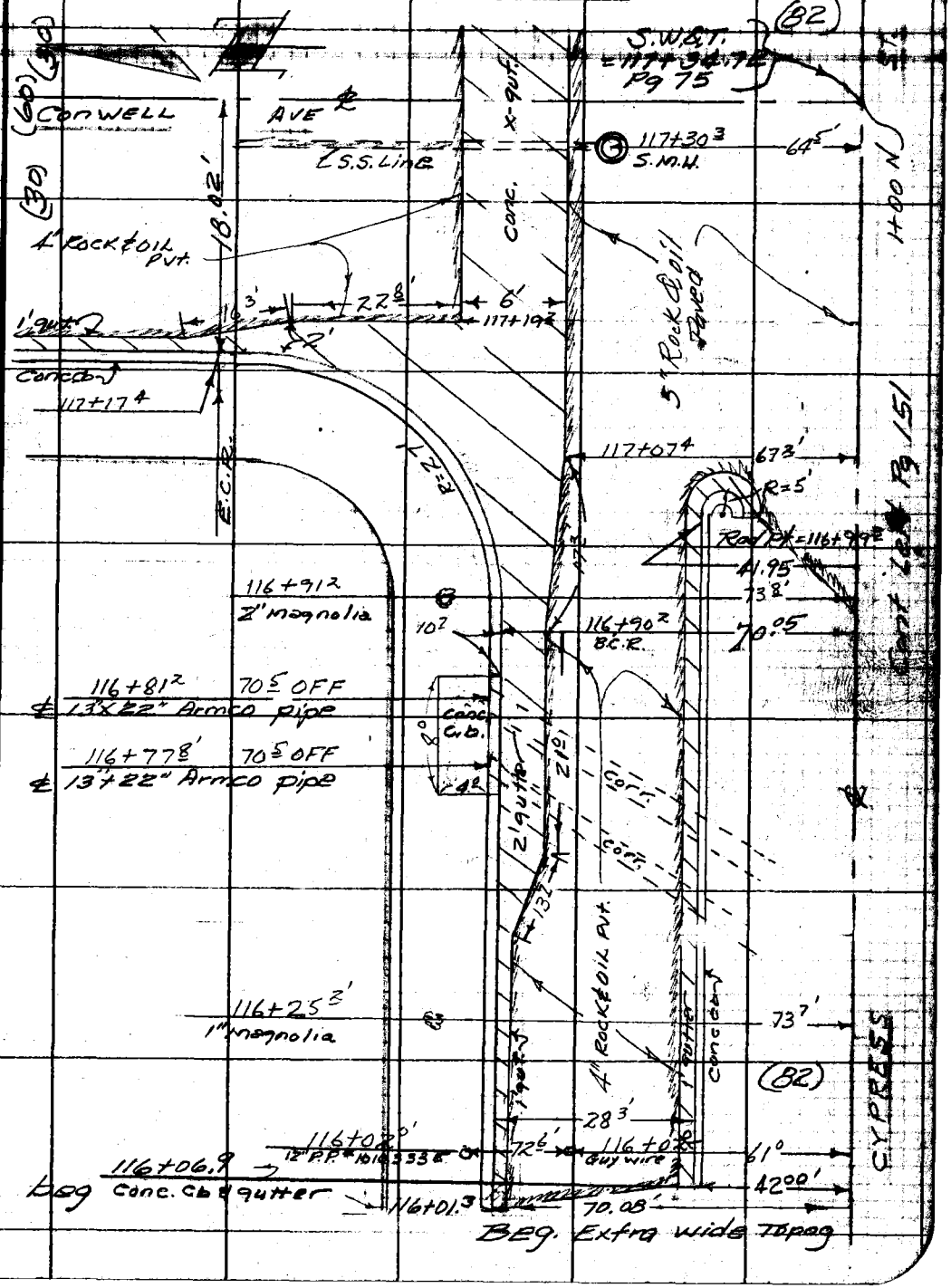

Note: Any Additions or Changes on This Sheet Must be Made or Circled in Red Ink With Date and Name of Person Making Change.

PLEASE RETURN TO
LOS ANGELES COUNTY ENGINEER
700 LOS ANGELES COUNTY ENGINEERING BLDG.

Do not extend this side of this line.

76F309S S&E #247 1-56

F. B. 2505 PG. 162

Cont. bot. pg. 163

(82)

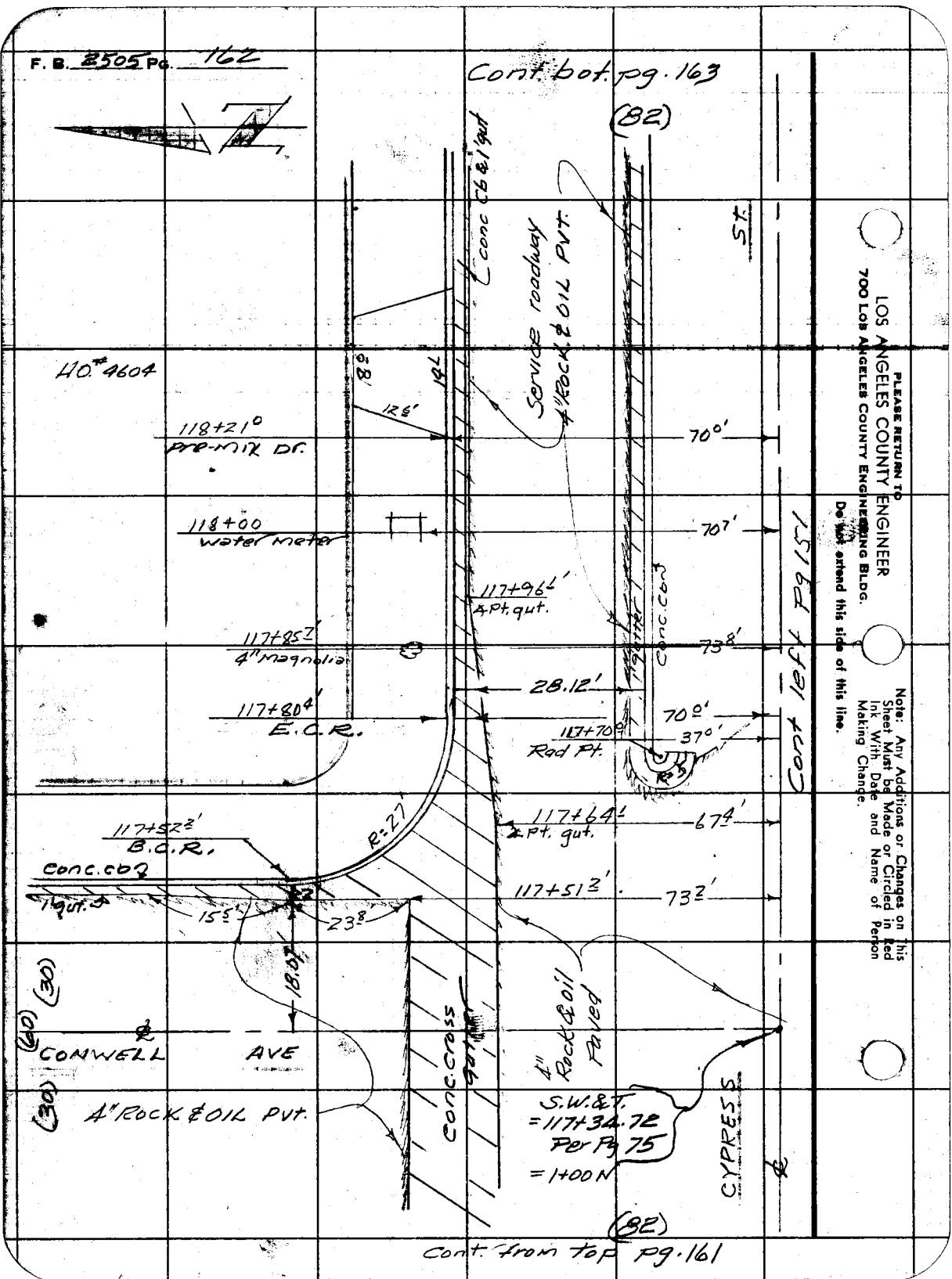

Cont. from top pg. 161

PLEASE RETURN TO
LOS ANGELES COUNTY ENGINEER
700 LOS ANGELES COUNTY ENGINEERING BLDG.
Do Not extend this side of this line.
Note: Any Additions or Changes on this Sheet Must be Made or Circled in Red Ink With Date and Name of Person Making Change.

Notes Ck'd by	Survey of BADILLO AVE, St DR
Map No.	IN 625190 Tape 0162 Std 68 °F
Office Work	Surveyed by H.R. Stock
Checked	Notes Moody Date 2-13-59
Date	Indexed A. C. Johnson

F. B. 2505 PG. 163

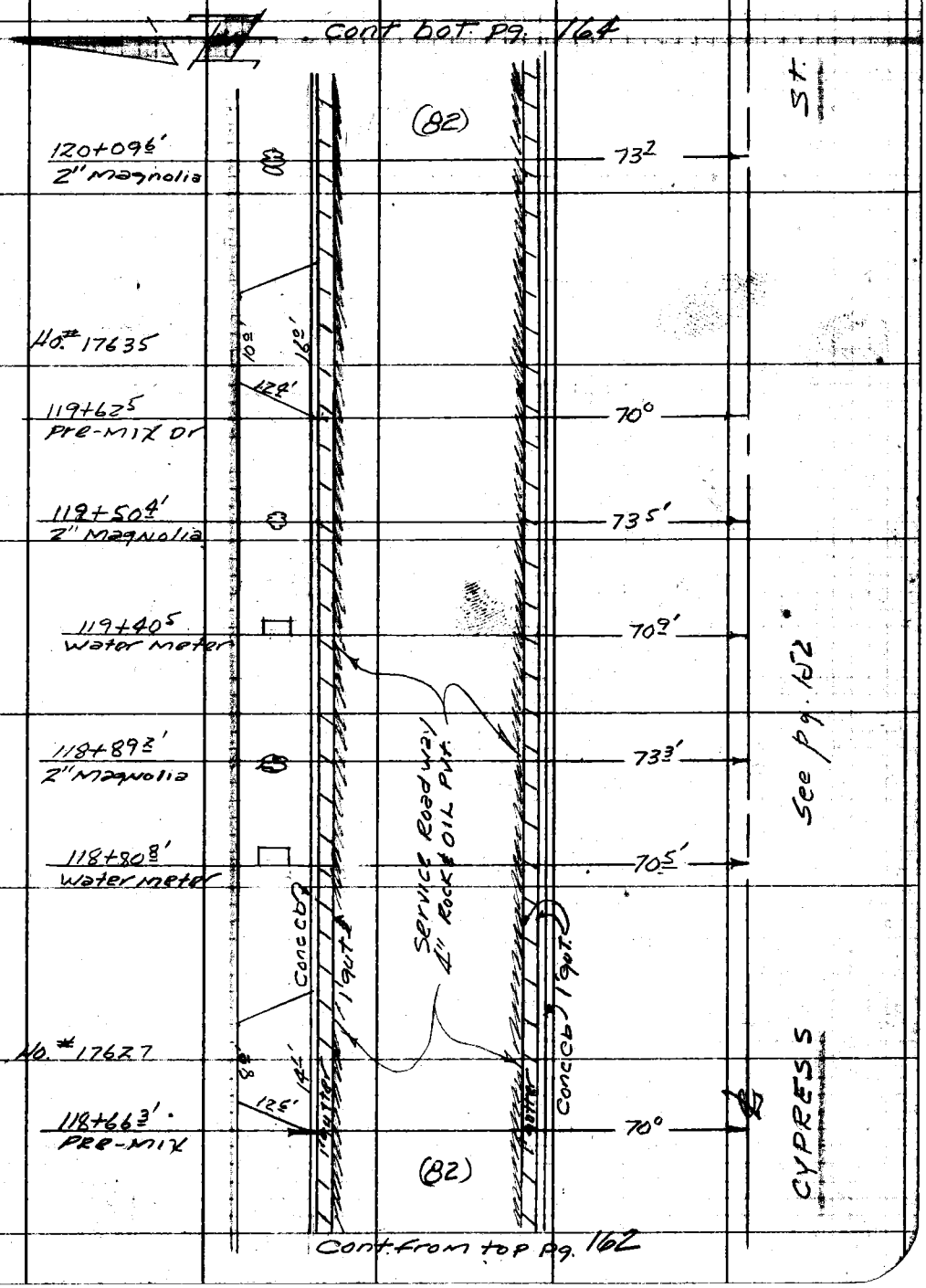

Note: Any Additions or Changes on this Sheet Must be Made or Circled in Red Ink With Date and Name of Person Making Change.

PLEASE RETURN TO
LOS ANGELES COUNTY ENGINEER
700 LOS ANGELES COUNTY ENGINEERING BLDG.
Do not extend this side of this line.

76F309S S&E #247 1-56

F. B. 2505 Pg. 164

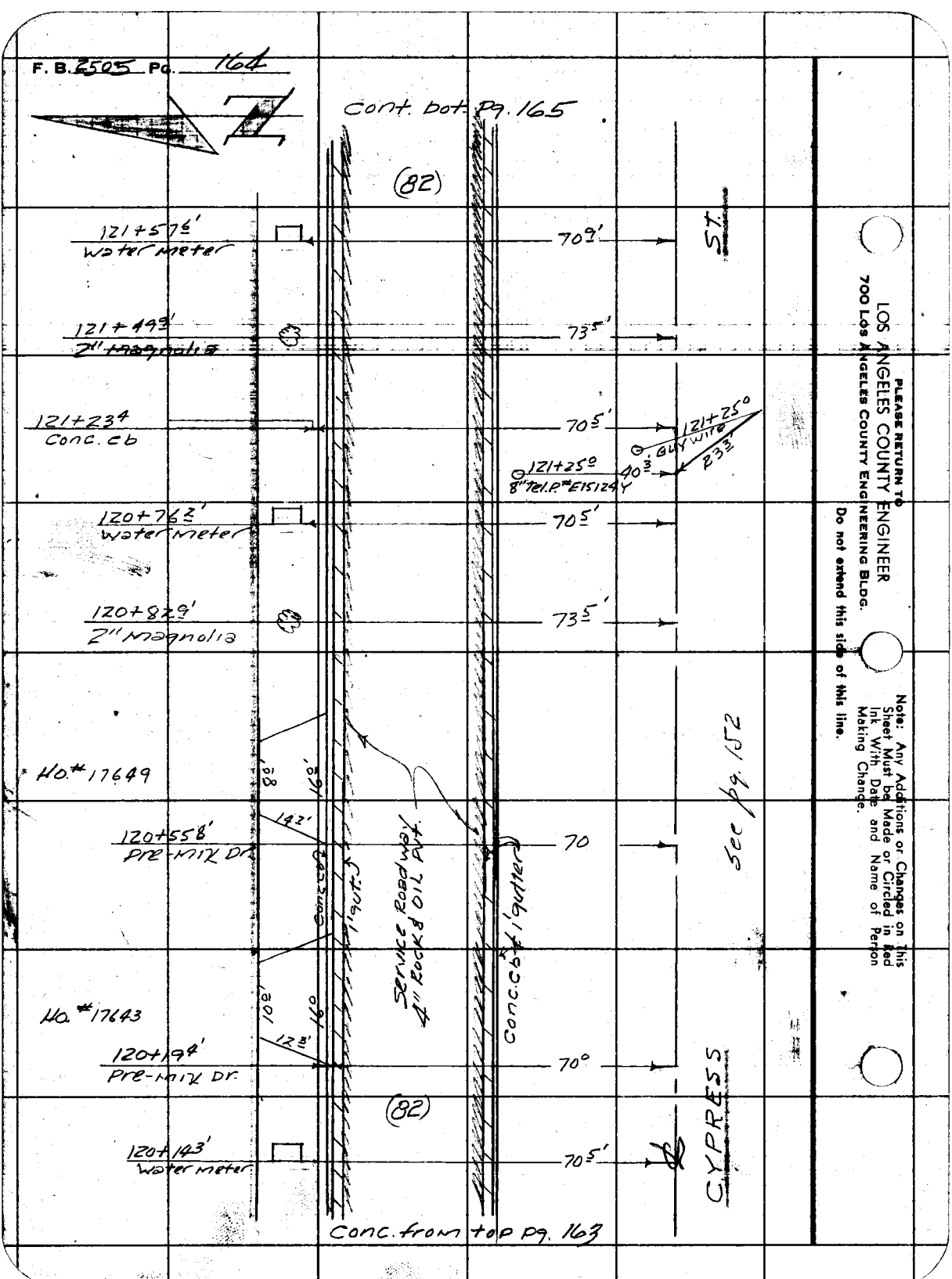

PLEASE RETURN TO
LOS ANGELES COUNTY ENGINEER
700 Los Angeles County Engineering Bldg.

Do not extend this side of this line.

Note: Any Additions or Changes on This Sheet Must be Made or Circled in Red Ink With Date and Name of Person Making Change.

Notes Ck'd by	Survey of BADILLO AVE, & DR.
Map No.	JN 6251.90 Tape 0162 Std 68 °F
Office Work	Surveyed by H.R. Stock
Checked	Notes MOODY Date 2-13-59
Date	Indexed A. C. Johnson

F. B. 2505 PG. 165



Note: Any Additions or Changes on This Sheet Must be Made or Circled in Red Ink With Date and Name of Person Making Change.

Do not extend this side of this line.

PLEASE RETURN TO
LOS ANGELES COUNTY ENGINEER
700 LOS ANGELES COUNTY ENGINEERING BLDG.

76F3098 S&E #247 1-56

F. B. 5505 PG. 166

Cont. bot pg. 167

(82)

123+94.8'
Water meter

70.2'

54

Ho.# 17727

123+76.4'
Conc. Dr.

70.0'

Ho.# 17719

123+15.2'
Conc. Dr.

70.0'

See pg. 154

123+04.0'
1" Magnolia

73.2'

4' Conc. walk

122+95.0
Water meter

70.6'

SERVICE ROADWAY
BLACK OIL PVT.

122+65.0'
water valve

73.3'

GUTTER

GUTTER

122+65.0'
Fire plug

71.9'

CYPRESS

Conc. cb

(82)

Conc. cb

122+65.0'
Beg. 4' Conc. walk

77.6'

Cont from top pg. 165

PLEASE RETURN TO
LOS ANGELES COUNTY ENGINEER
700 LOS ANGELES COUNTY ENGINEERING BLDG.

Do not extend this side of this line.

Note: Any Additions or Changes on This Sheet Must be Made or Circled in Red Ink With Date and Name of Person Making Change.

Notes Ck'd by	Survey of BADILLO AVE, St DR
Map No.	JN 6251.90 Tape 0162 Std 68 °F
Office Work	Surveyed by [illegible]
Checked	Notes MOODY Date 2-13-59
Date	Indexed [illegible] C. Johnson

F. B. 2505 PG. 167

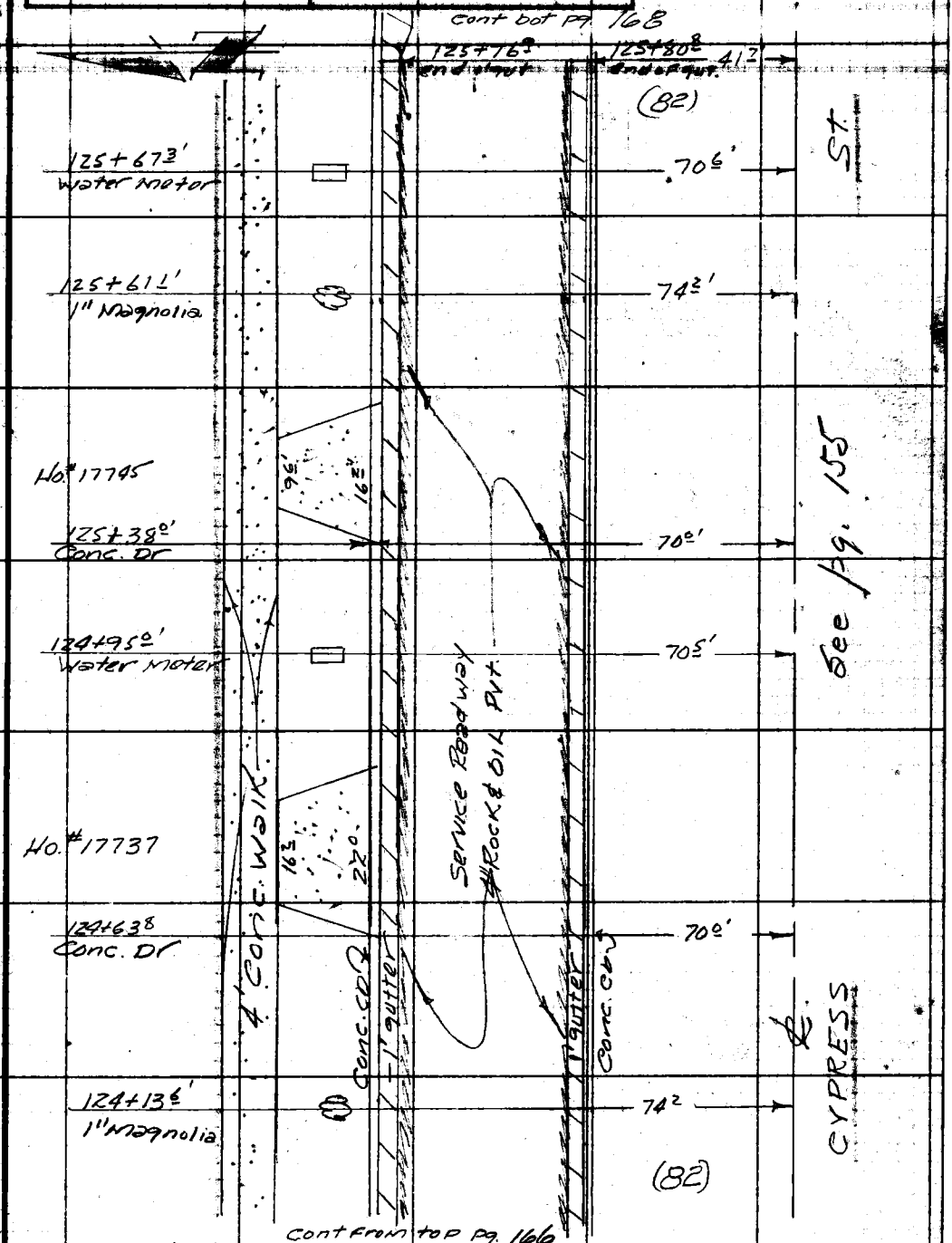

Note: Any Additions or Changes on This Sheet Must be Made or Circled in Red Ink With Date and Name of Person Making Change.

PLEASE RETURN TO
LOS ANGELES COUNTY ENGINEER
700 LOS ANGELES COUNTY ENGINEERING BLDG.

Do not extend this side of this line.

76F3098 S&E #247 1-56

F. B. 2505 PG. 168

Cont bot pg. 169



Conc from top pg 167

PLEASE RETURN TO
LOS ANGELES COUNTY ENGINEER
700 LOS ANGELES COUNTY ENGINEERING BLDG.

Do not extend this side of this line.

Note: Any Additions or Changes on this Sheet Must be Made or Circled in Red Ink With Date and Name of Person Making Change.

Notes Ck'd by	Survey of BADILLO AVE, St, DR.
Map No.	JN 6251.90 Tape 0162 Std 68 °F
Office Work	Surveyed by H.R. Stack
Checked	Notes MOODY Date 2-13-59
Date	Indexed [redacted]

F. B. 2505 PG. 169

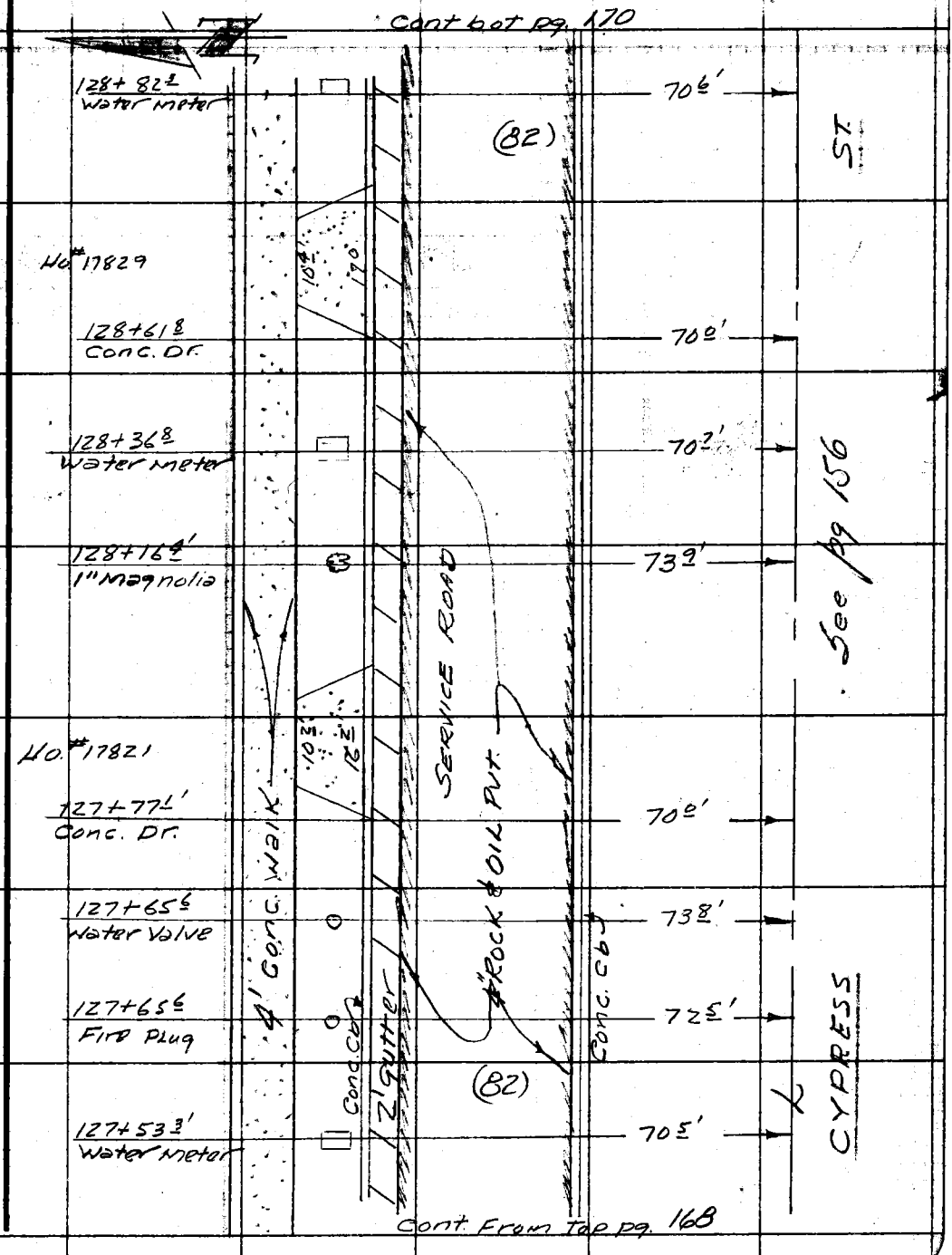

Note: Any Additions or Changes on This Sheet Must be Made or Circled in Red Ink With Date and Name of Person Making Change.

Do not extend this side of this line.

PLEASE RETURN TO
LOS ANGELES COUNTY ENGINEER
700 LOS ANGELES COUNTY ENGINEERING BLDG.

76F309S S&E #247 1-56

F. B. 2505 Pg. 170

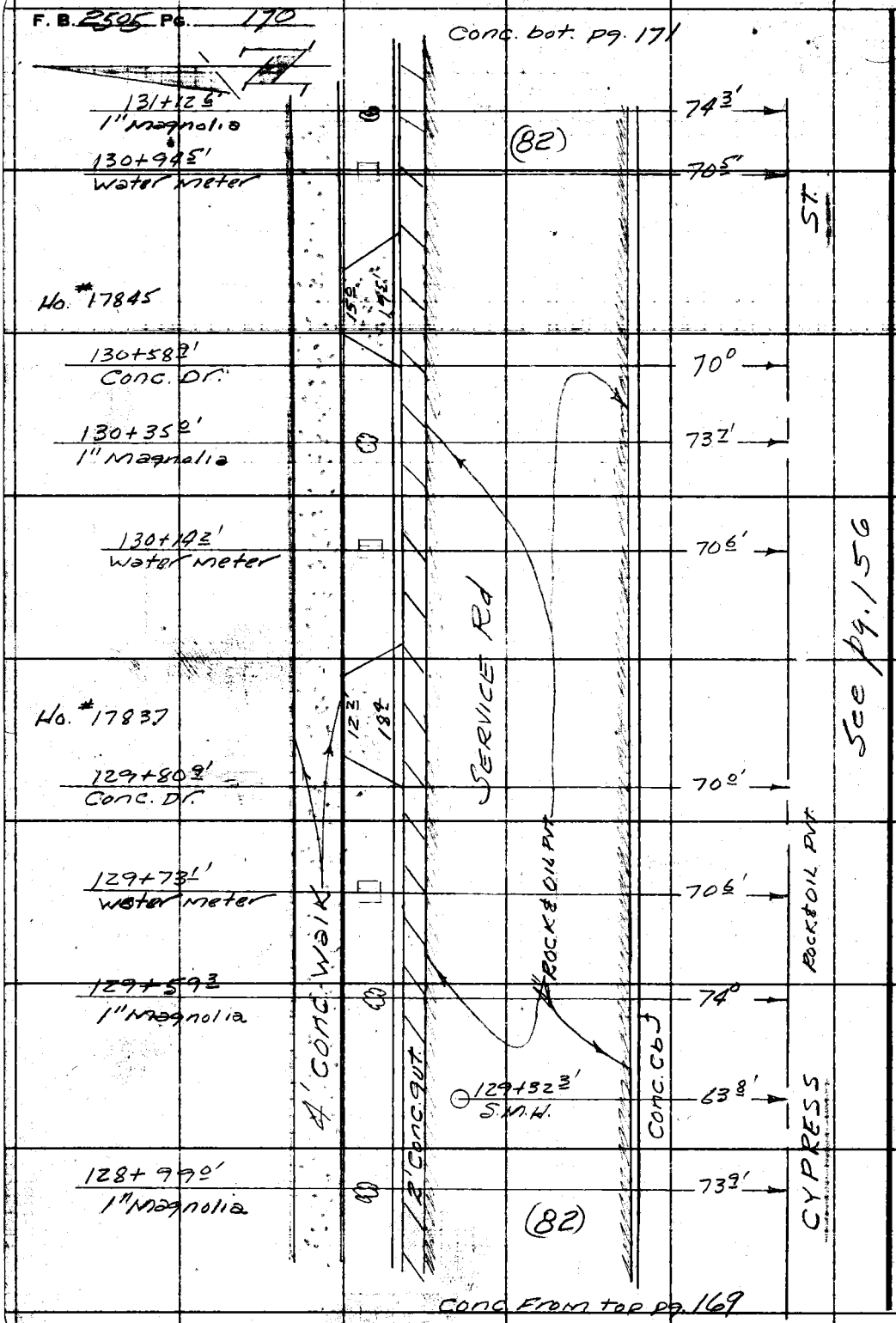

PLEASE RETURN TO
LOS ANGELES COUNTY ENGINEER
700 LOS ANGELES COUNTY ENGINEERING BLDG.

Do not extend this side of this line.

Note: Any Additions or Changes on This Sheet Must be Made or Circled in Red Ink With Date and Name of Person Making Change.

Notes Ck'd by	Survey of BADILLO AVE, ST. DR
Map No.	
Office Work	Surveyed by H. R. Stock
Checked	Notes MOODY Date 2-11-59
Date	Indexed [illegible]

F. B. 2505 PG. 171

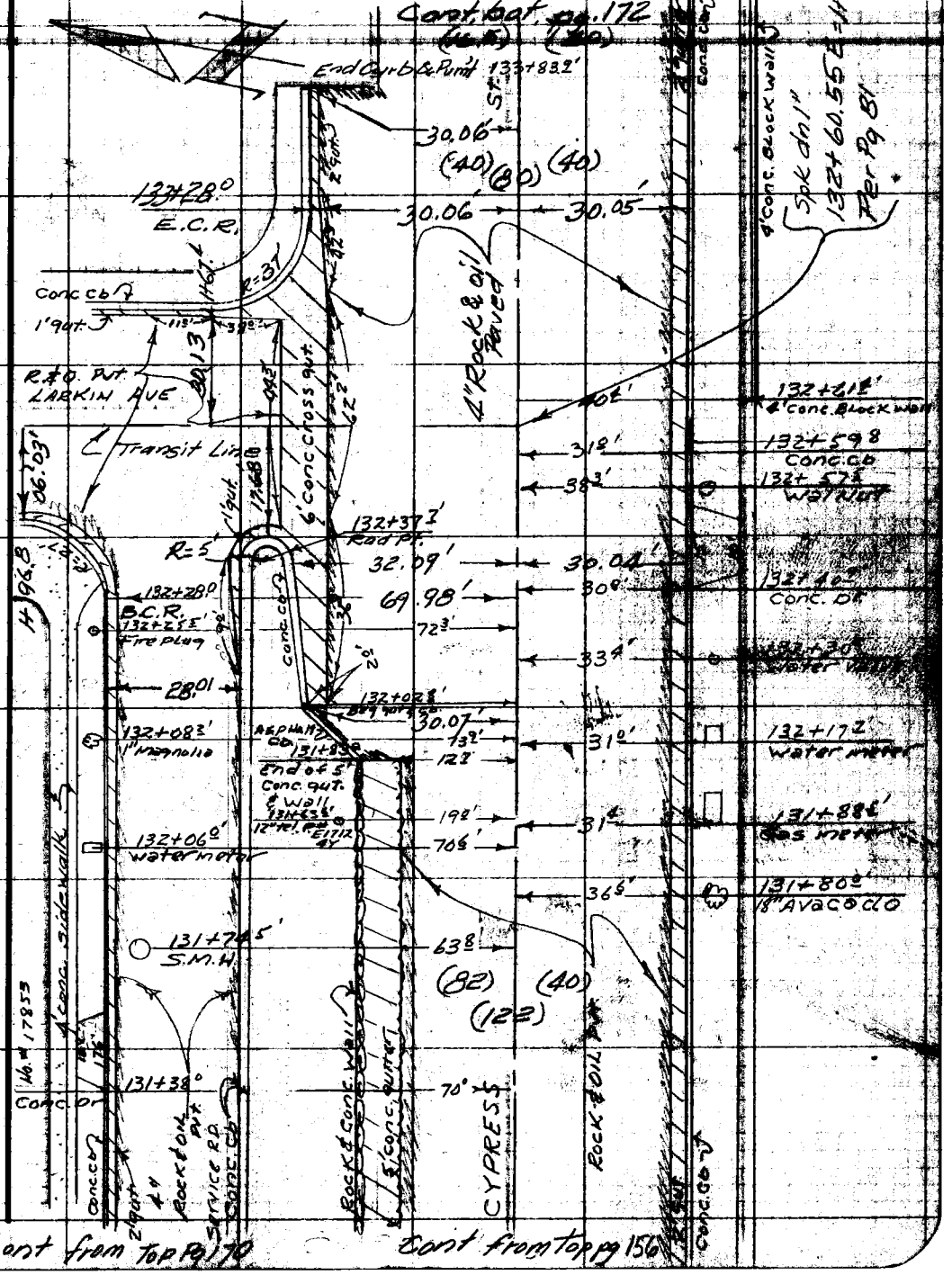

Note: Any Additions or Changes on this Sheet Must be Made or Circled in Red Ink With Date and Name of Person Making Change.

Do not extend this side of this line.

PLEASE RETURN TO
LOS ANGELES COUNTY ENGINEER
700 LOS ANGELES COUNTY ENGINEERING BLDG.

76F3065 S&E #247 1-56

F. B. 2505 Pg. 172

Cont. bot. pg. 157 & 159

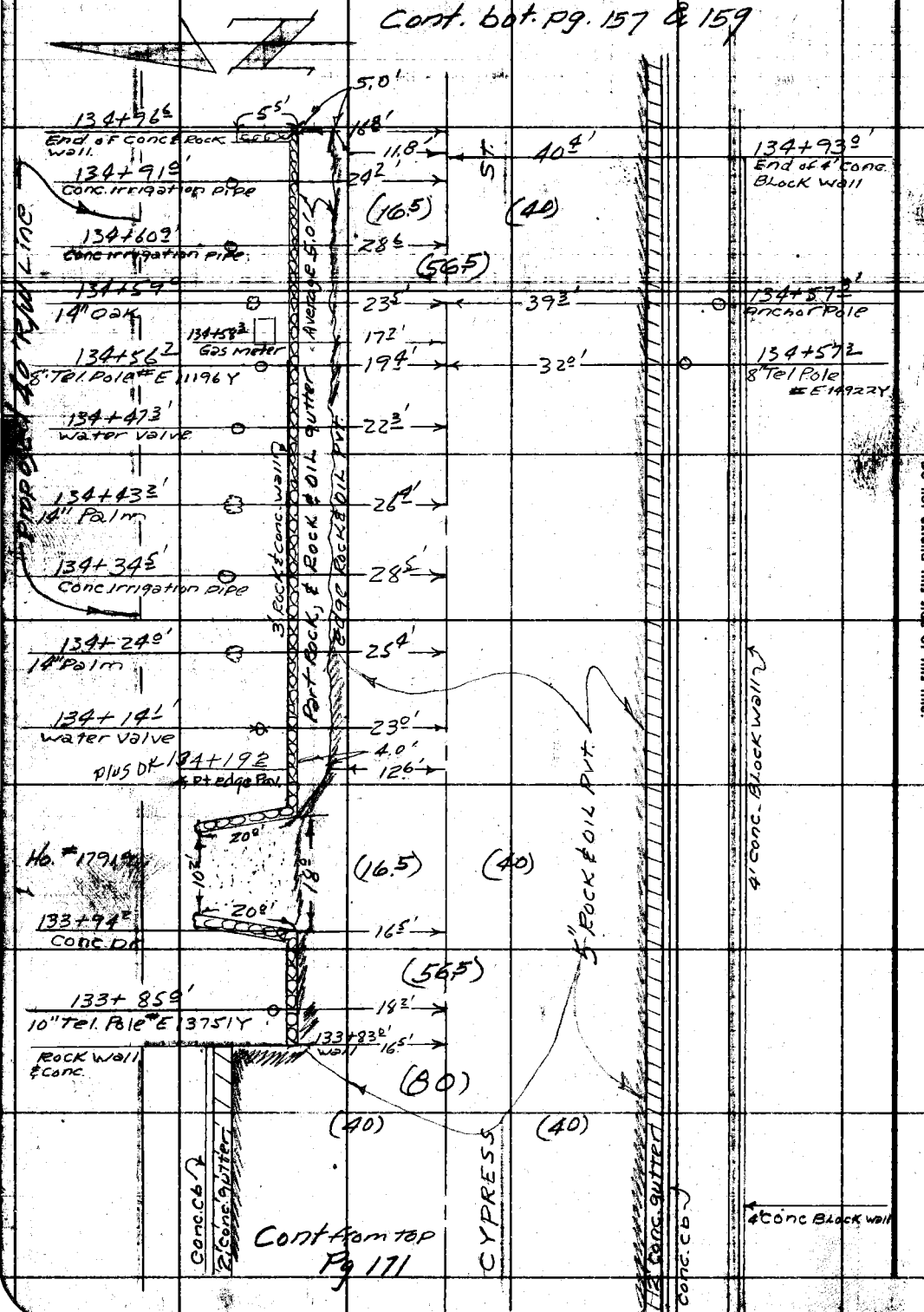

LOS ANGELES COUNTY ENGINEER
Los Angeles County Engineering Bldg.

PLEASE RETURN TO

Do not extend this side of this line.

Note: Any Additions or Changes on This Sheet Must be Made or Circled in Red Ink With Date and Name of Person Making Change.

Notes Ck'd by	Survey of BADILLO AVE. S.D.
Map No.	JN 6251.90 Tape 0162 Std 68 °F
Office Work	Surveyed by [redacted]
Checked	Notes STOCK Date 2-10-59
Date	Indexed [redacted] C. Johnson

F. B. 2505 Pg. 173

AZUSA AVE. & CYPRESS AVE.

DRAINS DETAIL

LOCATIONS Pgs 147 & 148

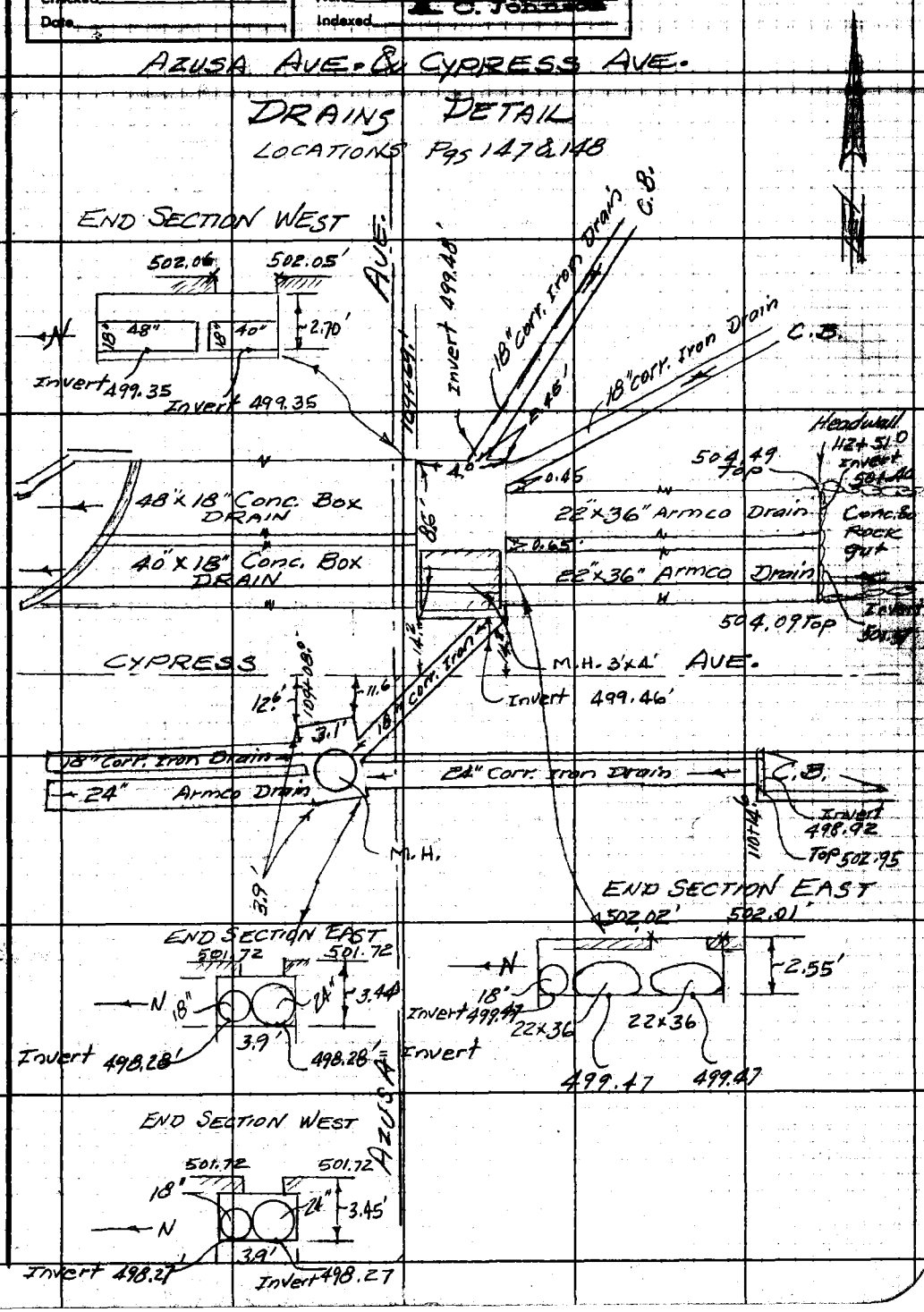

Note: Any Additions or Changes on This Sheet Must be Made or Circled in Red Ink With Date and Name of Person Making Change.

Do not extend notes this side of this line.

RETURN TO
LOS ANGELES COUNTY ENGINEER
700 Los Angeles County Engineering Bldg.

76F3088 CE #247 9-57

Profile No.	Notes Red. Date	Plotted Date	Job No. 6251.90	Division No.	F. B. 2505 Pg. 1/3
X-Sec. No.	Notes Chkd. Date	Checked Date	Survey of BADILLO AVE. STORM DRAIN		
			Survey by H.R. STOCK	Notes MOODY	Date 2-19-59
			Map No.		

BADILLO AVE. STORM DRAIN
PROJECT #519

J.N. 6251.90

PROFILE & CROSS SECTION

(LINE A-SECTION JOB)

See Also F.B. 2536

PARTY

H.R. STOCK
J.A. MOODY
J.W. LYBRAND
C.G. VALDEZ
R.D. GLIDDEN

STATION	B. S.	H. I.	F. S.	ELEV.

NOTE: ANY ADDITIONS OR CHANGES ON THIS SHEET MUST BE MADE OR CIRCLED IN RED INK, WITH DATE AND NAME OF PERSON MAKING CHANGE.

Do not extend notes this side of this line.

PLEASE RETURN TO
LOS ANGELES COUNTY ENGINEER
700 LOS ANGELES COUNTY ENGINEERING BLDG.

75L-298 S & E #207—1-56

76L-298 S & E #307—1-56

PLEASE RETURN TO
LOS ANGELES COUNTY ENGINEER
700 LOS ANGELES COUNTY ENGINEERING BLDG.

NOTE: ANY ADDITIONS OR CHANGES ON THIS SHEET MUST BE MADE OR CIRCLED IN RED INK, WITH DATE AND NAME OF PERSON MAKING CHANGE.

Do not extend notes this side of this line.

STATION	B. S.	H. I.	F. S.	ELEV.		
				BEGIN PROFILE & CROSS SECTION BADILLO AVE.		
Fd B.M. SD102				403 87	B.M.S.D. 102 ELEV. 403.869 F.B. 2505-11 BADILLO AVE. & NORA AVE., N.W. COR. Bt. Spk. in curb 50' W. of W. End C.R.	
	*Using Linker rod					
0+00				404 00		℄
				04 2		10' R(S) bot. wash
				06 7		25' " Top
				05 5		40' " P/L
				04 1	5' Left (N) bottom	
				06 6	10' " Top	
				05 0	18' " break	
				04 22	42' " Top Curb	
				03 78	" " gutter	
				03 57	49' " W/4	
				03 47	56' " ℄ road	
				03 34	63' " W/4	
				03 22	70' " gut	
				03 82	70' " Tcb	
				04 5	82' " P/L	
0+47.4				04 2		℄
				04 5		7' Right (S) bot. wash

F. B. 2505 Pg. 176
Job No. 6251.90 Division No. Notes Red. Plotted Profile
Survey of BADILLO AVE. STORM DRAIN Date Date No. X-Sec.
Survey by H.R.S. Notes MOODY Notes Chkd. Checked No.
Indexed C. Johnson Date Date Date

76L-298 S & E #307—1-56

PLEASE RETURN TO
LOS ANGELES COUNTY ENGINEER
700 LOS ANGELES COUNTY ENGINEERING BLDG.

NOTE: ANY ADDITIONS OR CHANGES ON THIS SHEET MUST BE MADE OR CIRCLED IN RED INK, WITH DATE AND NAME OF PERSON MAKING CHANGE.

Do not extend notes this side of this line.

STATION	B. S.	H. I.	F. S.	ELEV.		℄
0+47.4				406.8		10' Right (S) Top
				06.8		15' " Top
				04.1		20' " bot
				04.3		23' " "
				06.5		41' " @ Wall
				04.6	5' Left (N) bot.	
				07.1	11' " Top	
				05.2	18' " break	
				04.45	42' " Top Curb	
				03.94	" gutter	
0+96.4				404.72	34' Left (North) S.S.M.H. North Rim	
				396.78	Invert 8" Stub North	404.72 N.RIM -7.24 Meas. 397.48 - 0.70 dia. 396.78
		W.RIM 404.72 Meas. - 7.47 397.25 dia. 0.70 396.55		396.67	" 8" Inlet East	404.73 E.RIM -7.36 meas 397.37 -0.70 dia. 396.67
				396.55	" 8" Outlet West	
1+00				404.4		℄ INT. NORA AVE.
				04.8		7' Right (S) bot
				07.3		20' " Top
				06.8		28' " "

Profile Notes Red. Plotted Job No. 6251.90 Division No.
No. Date Date Survey of BADILLO AVE. S.D.
X-Sec. Notes Chkd. Checked Survey by Stock Notes Stock Date 2-19-59
No. Date Date Map No. Indexed C. Johnson

F. B. 2505 Pg. 177

76L-298 S & E #307—1-56

PLEASE RETURN TO
LOS ANGELES COUNTY ENGINEER
700 LOS ANGELES COUNTY ENGINEERING BLDG.

NOTE: ANY ADDITIONS OR CHANGES ON THIS SHEET MUST BE MADE OR CIRCLED IN RED INK, WITH DATE AND NAME OF PERSON MAKING CHANGE.

Do not extend notes this side of this line.

STATION	B. S.	H. I.	F. S.	ELEV.		℄
1+00				404.9		33' R(S) bot
				07.4		43' " Top
				06.3		57 "
BEGIN PROFILE & X-SECTION NORA AVE.						
1+00				404.4		℄ INT
+05				05 0		℄ bot wash
+10				06 8		℄ Top bank
+18				05 4		℄ break
+42				04.70		℄ Top Curb
"				04.21		℄ gutter
+49				04.04		℄
+56				03.92		℄
+63				03.81		℄
+67				03.74		℄ edge conc X-gut
+70				03.72		℄ F.L. " " "
+73				03.78		℄ edge " " "
2+00				04 19		℄
2+05.9				04 24		℄
				04 10	9' L(W) W/4	
				04 17	16' " gut	
				04 05	18 " "	

F. B. 2505 Pg. 178 Job No. 6251.90 Division No. Notes Red. Plotted Profile
Survey of BADILLO AVE. STORM DRAIN Date Date No. X-Sec.
Survey by STOCK Notes MOODY Notes Chkd. Checked No.
Indexed C. Johnson Date Date Date

76L-298 S & E #307—1-56

PLEASE RETURN TO
LOS ANGELES COUNTY ENGINEER
700 LOS ANGELES COUNTY ENGINEERING BLDG.

NOTE: ANY ADDITIONS OR CHANGES ON THIS SHEET MUST BE MADE OR CIRCLED IN RED INK, WITH DATE AND NAME OF PERSON MAKING CHANGE.

Do not extend notes this side of this line.

STATION	B. S.	H. I.	F. S.	ELEV.		℄
2+05.9				404.68	18' Left (W) Top Curb	
				05.2	30' " P/L	
2+08.1				04.25		℄
				04 30		9' R (E) W/4
				04 20		16' " gut
				04 08		18' " gut
				04.73		" " T.cb.
				05 4		30' " P/L
2+48.1				04 54		℄
				04 48		9' R(E) W/4
				04 25		18 " gut
				04 85		" " T.cb.
				05 5		30 " P/L
				04 35	9' L(N) W/4	
				04 25	18' " gut	
				04 90	" " T.cb.	
				05 4	30' " P/L	
3+48.1				04 80		℄
				04 80		9' R(E) W/4

Profile No. ____ Notes Red. ____ Plotted ____ Job No. 6251.90 Division No. ____ F. B. 2505 Pg. 179
Date ____ Date ____ Survey of BADILLO AVE. STORM DRAIN
X-Sec. No. ____ Notes Chkd. ____ Checked ____ Survey by STOCK Notes MOODY Date 2-19-59
Date ____ Date ____ Map No. ____ Index C. Johnson

F. B. 2505 Pg. 180 Job No. 6251.90 Division No. Profile
Survey of BADILLO AVE. STORM DRAIN No. X-Sec.
Survey by STOCK Notes MOODY Notes Red Date Plotted Date
Indexed L. C. JOHNSON Date Notes Chkd Date Checked Date No.

76L-298 S & E #307—1-56

PLEASE RETURN TO
LOS ANGELES COUNTY ENGINEER
700 LOS ANGELES COUNTY ENGINEERING BLDG.

NOTE: ANY ADDITIONS OR CHANGES ON THIS SHEET MUST BE MADE OR CIRCLED IN RED INK, WITH DATE AND NAME OF PERSON MAKING CHANGE.

Do not extend notes this side of this line.

STATION	B. S.	H. I.	F. S.	ELEV.		℄
3+48!				404.68		18' R(E) gut
				05.29		" " T.cb.
				06.1		30" " P/L
				04 78	9' L(N) W/A	
				04 78	18' " gut	
				05 32	" " T.cb.	
				05 6	30' " P/L	
		End PROFILE X-SECTION NORA RESUME BADILLO				
1+57.4				04.9		℄
				05 2		7' R(S) bot wash
				06 4		12' " Top
				07 4		31' " "
				05 8		35' " bot
				05 8		41' " "
				07 5		45' " Top
				07 1		59' " @ wall
				05 1	6' L(N) bot wash	
				07 5	1[illegible]' " Top	
				05 6	[illegible]' " break	
				05 06	4[illegible]' " T.cb.	

76L-298 S & E #307—1-56

PLEASE RETURN TO
LOS ANGELES COUNTY ENGINEER
700 LOS ANGELES COUNTY ENGINEERING BLDG.

NOTE: ANY ADDITIONS OR CHANGES ON THIS SHEET MUST BE MADE OR CIRCLED IN RED INK, WITH DATE AND NAME OF PERSON MAKING CHANGE.

Do not extend notes this side of this line.

STATION	B. S.	H. I.	F. S.	ELEV.	℄	
1+57.4				404.60	42' L(N) gut	
				04.47	49' " W/A	
				04 36	56' " ℄ Road	
				04 30	63' " W/A	
				04 14	68' " gut	
				04 03	70' " "	
				04 67	70' " T. cb.	
				05 7	82' " P/L	
2+00				05 0		℄
				05 2		5' R(S) bot wash
				07 6		20' " Top
				08 1		30' " "
				06 2		36' " bot
				06 0		42' " "
				08 0		45' " Top
				08 1		60' " @ wall
				05 2	5' L(N) bot	
				07 5	11' " Top	
				06 0	19' " brk	
				05 36	42' " T.cb.	

Profile Notes Red. Plotted Job No. 6251.90 Division No. F. B. 2505 Pg. 181
No. Date Date Survey of BADILLO AVE. STORM DRAIN
X-Sec. Notes Chkd. Checked Survey by STOCK Notes MUDY Date 2-19-59
No. Date Date Map No. Date

76L-296 S & E #307—1-56

PLEASE RETURN TO
LOS ANGELES COUNTY ENGINEER
700 LOS ANGELES COUNTY ENGINEERING BLDG.

NOTE: ANY ADDITIONS OR CHANGES ON THIS SHEET MUST BE MADE OR CIRCLED IN RED INK, WITH DATE AND NAME OF PERSON MAKING CHANGE.

Do not extend notes this side of this line.

F. B. 2505 Pg. 182 Job No. 6251.90 Division No. Notes Red. Plotted Profile
Survey of BADILLO AVE. S. DRAIN Date Date No. X-Sec.
Survey by STOCK Notes MOODY Notes Chkd. Checked
Indexed C. Johnson Date Date Date No.

STATION	B. S.	H. I.	F. S.	ELEV.		℄
2+00				04 83	42' L (N) gut	
				04 60	56' " ℄ Road	
				04 26	70' " gut	
				04 92	" " T.cb.	
				06 5	82' " P/L	
2+50				405 5		℄
				05 8		7 R (S) bot Wash
				07 0		11' " Top
				09 1		34' " "
				06 2		38' " bot
				06 4		44' " "
				08 5		48' " Top
				07 9		62' "
				05 4	4' L (N) bot	
				07 9	10' " Top	
				06 1	18 brk	
				05 61	42 T.cb	
				05 07	" gut.	
				04 84	56 ℄ Road	
				04 62	70' gut.	

76L-298 S & E #307—1-56

PLEASE RETURN TO
LOS ANGELES COUNTY ENGINEER
700 LOS ANGELES COUNTY ENGINEERING BLDG.

NOTE: ANY ADDITIONS OR CHANGES ON THIS SHEET MUST BE MADE OR CIRCLED IN RED INK, WITH DATE AND NAME OF PERSON MAKING CHANGE.

Do not extend notes this side of this line.

STATION	B. S.	H. I.	F. S.	ELEV.		℄
2+50				405 20	70 L(N) T.cb.	
				06 0	82 " P/L	
3+00				05 4		℄
				06 0		8' R(S) bot
				07 1		12' " Top
				09 4		36' " "
				06 6		41' " bot
				06 8		47' " "
				08 7		49' " Top
				07 4		65 " @ Wall
				05 8	4' L(N) bot	
				07 8	10' " Top	
				06 2	18' " brk	
				05 90	42' " T.cb	
				05 37	" " gut.	
				05 16	56' " ℄ Road	
				04 86	70' " gut	
				05 53	" " T. cb.	
				06 4	82 " P/L	
3+35.2				05 9		℄
				06 2		8' R(S) bot

Profile Notes Red. Plotted Job No. 6251.90 Division No. F. B. 2505 Pg. 183
No. Date Date Survey of BADILLO AVE. STORM DRAIN
X-Sec. Notes Chkd. Checked Survey by H.R. Stock Notes Moody Date 2-19-59
No. Date Date Map No. Index [illegible]

76L-296 S & E #307—1-56

PLEASE RETURN TO
LOS ANGELES COUNTY ENGINEER
700 LOS ANGELES COUNTY ENGINEERING BLDG.

NOTE: ANY ADDITIONS OR CHANGES ON THIS SHEET MUST BE MADE OR CIRCLED IN RED INK, WITH DATE AND NAME OF PERSON MAKING CHANGE.

Do not extend notes this side of this line.

F. B. 2505 Pg. 184 Job No. 6251.90 Division No. Notes Red. Plotted Profile
Survey of BADILLO AVE. STORM DRAIN Date Date No. X-Sec.
Survey by H.R.S. Notes MOODY Notes Chkd. Checked
Indexed C. TORRES Date Date No.

STATION	B. S.	H. I.	F. S.	ELEV.		℄
3+35.2				407.3		12' R(S) brk
				09.5		35' " Top
				06.6		40' " bot
				07.0		47' " "
				09.7		52' " Top
				07.1		65' " @ wall
				06.1	5' L(N) bot	
				08.6	11' " Top	
				06.9	20' " brk	
				06.08	42' " T.cb.	
				05.61	" " gut	
				05.37	56' " ℄ Road	
				05.09	70' " gut	
				05.74	" " T.cb.	
				06.8	82' " P/L	
3+81.2				406.16	35.3 L(N) S.S.M.H.	North Rim
				398.35	INVERT 8" Stub N.	406.16 N. RIM -7.09 Meas. 399.07 Top 72 dia 398.35 Inv.
	W. RIM 406.17 Meas 7.39 Top 398.78 dia 70 Invert 398.08			398.12	" 8" Inlet E.	406.17 E. RIM -7.32 Meas. 398.85 Top 73 dia 398.12 Inv.
				398.08	" 8" Outlet W	
3+84.86				06.3		℄ INT. FOXDALE AVE.
				06.3		7' R(S) bot
				07.4		11' " brk

76L-298 S & E #307—1-56

PLEASE RETURN TO
LOS ANGELES COUNTY ENGINEER
700 LOS ANGELES COUNTY ENGINEERING BLDG.

NOTE: ANY ADDITIONS OR CHANGES ON THIS SHEET MUST BE MADE OR CIRCLED IN RED INK, WITH DATE AND NAME OF PERSON MAKING CHANGE.

Do not extend notes this side of this line.

STATION	B. S.	H. I.	F. S.	ELEV.		℄
3+84.86				095		33' R(S) Top
				074		38' " bot
				072		46' " "
				099		52' " Top
				080		60' " @ Wall
				Profile & Cross Sect. Fox DALE AVE.		
1+00				063		L
+06				063	L(N) bot	
1+11				085	" top	
1+19				068	" Break	
1+42				0639	" tcb	* These shots
1+42				0596	" gut	All taken along ℄
1+56				0563	" ℄ RD	FOXDALE AVE
1+67				0548	" S. Edge X gut	
1+70				0544	" F.L. X gut	
1+73				0548	" N Edge X gut	
2+06.0				0614	"	℄
				0607	7.5' L(W)	
				0594	13' " gut	
				0572	15' " gut	
				0634	" " Tcb	

Profile Notes Red. Plotted Job No. 6251.90 Division No. F. B. 2505 Pg. 185
No. Date Date Survey of BADILLO AVE. STORM DRAIN
X-Sec. Notes Chkd. Checked Survey by STOCK Notes MOODY Date 2-19-59
No. Date Date Map No. Index No. C. Johnson

76L-298 S & E #307—1-56

PLEASE RETURN TO
LOS ANGELES COUNTY ENGINEER
700 LOS ANGELES COUNTY ENGINEERING BLDG.

NOTE: ANY ADDITIONS OR CHANGES ON THIS SHEET MUST BE MADE OR CIRCLED IN RED INK, WITH DATE AND NAME OF PERSON MAKING CHANGE.

Do not extend notes this side of this line.

F. B. 2505 Pg. 186 Job No. 6251.90 Division No. Notes Red. Plotted Profile
Survey of BADILLO AVE. S.D. Date Date No.
Survey by STOCK Notes Notes Chkd. Checked X-Sec.
Indexed C. Johnson Date Date No.

STATION	B. S.	H. I.	F. S.	ELEV.		℄
2+06.0				06 9	27 L(W) P/L	℄
2+08.1				06 16		℄
				06 11		07.5 R(E) W/4
				05 95		13' " gut
				05 80		15' " "
				05 86		15" R(E) Tcb drive
2+14				06 47		15 R(E) Tcb (Normal)
2+48.1				06 33		℄
				06 22		7.5 R(E) W/4
				06 03		15 " gut
				06 54		" " Tcb
				07 4		27 " P/L
				06 21	7.5 L(W) W/4	
				05 95	15' "	
				05 95	"	
2+40				06 54	15' L(W) Tcb Normal	
"				07 1	27' " P/L	
3+48.1				06 75		℄
				06 57		7.5 R(E)
				06 40		15' "
				06 92		" "

76L-298 S & E #307—1-56

PLEASE RETURN TO
LOS ANGELES COUNTY ENGINEER
700 LOS ANGELES COUNTY ENGINEERING BLDG.

NOTE: ANY ADDITIONS OR CHANGES ON THIS SHEET MUST BE MADE OR CIRCLED IN RED INK, WITH DATE AND NAME OF PERSON MAKING CHANGE.

Do not extend notes this side of this line.

STATION	B. S.	H. I.	F. S.	ELEV.		℄
3+48.1				076		27' R(E) P/L
				06 65	7.5' L(W)	
				06 36	15 " gut	
				06 36	" " Tcb drive	
3+35				06 88	15 " " Normal	
"				074	27 " P/L	
Fd		END PROFILE & X-SECT.			FOXDALE AVE	RESUME BADILLO
B.M. S.D. 103				405.50	B.M. S.D. 103 Elev. 405.504 F.B. 2505-11 BADILLO ST. & FOXDALE AVE., N.W. COR. Bt. Spk. IN CURB 50' W. OF W. End C.R.	
4+00				06.4		℄
4+39.2				06 5		℄
				068		6' R(S) bot
				078		12' " brk
				101		33' " Top
				074		42 " bot
				077		48 " "
				104		55 " Top
				079		69' " @ Wall
				065	5 L(N) bot	

Profile Notes Red. ____ Plotted ____ Job No. 6251.90 Division No. ____ F. B. 2505 Pg. 187
No. ____ Date ____ Date ____ Survey of BADILLO AVE. S. DRAIN
X-Sec. Notes Chkd. ____ Checked ____ Survey by STOCK Notes MOODY Date 2-19-59
No. ____ Date ____ Date ____ Map No. ____ Indexed C. Johnson

76L-298 S & E #307—1-56

PLEASE RETURN TO
LOS ANGELES COUNTY ENGINEER
700 LOS ANGELES COUNTY ENGINEERING BLDG.

NOTE: ANY ADDITIONS OR CHANGES ON THIS SHEET MUST BE MADE OR CIRCLED IN RED INK, WITH DATE AND NAME OF PERSON MAKING CHANGE.

Do not extend notes this side of this line.

F. B. 2505 Pg. 188 Job No. 6251.90 Division No. Notes Red Plotted Profile No.
Survey of BADILLO AVE. S. DRAIN Date Date X-Sec. No.
Survey by STOCK Notes STOCK Notes Chkd. Checked
Indexed L. C. Johnson Date Date Date No.

STATION	B. S.	H. I.	F. S.	ELEV.		℄
4+39.2				4090	11' L(N) Top	
				067	17' " brk	
				0668	42' " Tcb	
				0618	" " gut	
				0600	56 " ℄ Road	
				0585	68' " gut	
				0570	70' " "	
				0636	" " Tcb	
				073	82' " P/L	
5+00				070		℄
				071		8'R (S) bot
				085		11' " brk
				110		36' " Top
				076		44' " bot
				077		52' " "
				109		57' " Top
				089		71' " @ Wall
				069	6' L(N) bot	
				094	10' " Top	
				070	18' " brk	

76L-298 S & E #307—1-56

PLEASE RETURN TO
LOS ANGELES COUNTY ENGINEER
700 LOS ANGELES COUNTY ENGINEERING BLDG.

NOTE: ANY ADDITIONS OR CHANGES ON THIS SHEET MUST BE MADE OR CIRCLED IN RED INK, WITH DATE AND NAME OF PERSON MAKING CHANGE.

Do not extend notes this side of this line.

STATION	B. S.	H. I.	F. S.	ELEV.		℄
5+00				407 10	42' L(N) Tcb	
				06 56	" " gut	
				06 41	56' " ℄ Road	
				06 13	70' " gut	
				06 70	" " T. cb.	
				07 2	82' " P/L	
					GEN. TEL. CO. M.H. #59-B	
5+11.5				07 22	38.8' Left (N) Tel. M.H. North Rim	
				402 64	top 14"x24" Cond. East	407.24 E. Rim 4.60 meas 402.64
				400 64	bot " " "	
				402 68	top 14"x24" Cond. West	407.21 W. RIM 4.53 meas 402.68
				400 68	bot " " "	
5+50				07 2		℄
				07 5		8' R(S) bot
				08 7		10' " brk
				11 3		37' " Top
				07 8		45' " bot
				08 0		51' " "
				10 6		59' " Top
				09 1		72' "

Profile No. X-Sec. No. Notes Red. Date Plotted Date Notes Chkd. Date Checked Date Job No. 6251.90 Division No. Survey of BADILLO AVE. STORM DRAIN Survey by STOCK Notes STOCK Date 2-19-59 Map No. Indexed C. Johnson

F. B. 2505 Pg. 189

76L-298 S & E #307—1-56

PLEASE RETURN TO
LOS ANGELES COUNTY ENGINEER
700 LOS ANGELES COUNTY ENGINEERING BLDG.

NOTE: ANY ADDITIONS OR CHANGES ON THIS SHEET MUST BE MADE OR CIRCLED IN RED INK, WITH DATE AND NAME OF PERSON MAKING CHANGE.

Do not extend notes this side of this line.

F. B. 2505 Pg. 190 | Job No. 6251.90 | Division No. | Notes Red. | Plotted | Profile
Survey of BADILLO AVE. STORM DRAIN | Date | Date | No. X-Sec.
Survey by STOCK | Notes STOCK | Notes Chkd. | Checked
Indexed L. C. Johnson | Date | Date | No.

STATION	B. S.	H. I.	F. S.	ELEV.		℄
5+50						
				074	7' L(N) bot	
				097	12' " Top	
				075	19' " brk	
				0736	42' " T.cb	
				0690	" " gut	
				0664	56 " ℄ road	
				0638	70 " gut	
				0698	" " T.cb.	
				077	82 " PIL	
6+00						℄
				0728		
				078		8' R(S) bot
				089		13' " brk
				115		38' " Top
				080		46' " bot
				082		51' " bot
				111		60' " Top
				098		74' " @ wall
				075	6' L(N) bot	
				101	11' " Top	

76L-298 S & E #307—1-56

PLEASE RETURN TO
LOS ANGELES COUNTY ENGINEER
700 LOS ANGELES COUNTY ENGINEERING BLDG.

NOTE: ANY ADDITIONS OR CHANGES ON THIS SHEET MUST BE MADE OR CIRCLED IN RED INK, WITH DATE AND NAME OF PERSON MAKING CHANGE.

Do not extend notes this side of this line.

STATION	B. S.	H. I.	F. S.	ELEV.	℄
6+00				07 7	19' L(N) brk
				07 68	42' " Tcb
				07 26	" " gut
				07 08	56' " ℄ Road
				06 73	70' " gut
				07 33	" " Tcb.
				07 9	82' " P/L
6+64 0				408 10	34.2' L(N) S.S.M.H. NORTH RIM
				399 77	Invert 8" Inlet N.
		408.11 Rim - 7.84 meas 400.27 0.69 dia 399.58		399 65	" 8" " E.
				399 58	" 8" outlet W.
Fd B.M.S.D.104				408 37	B.M.S.D.104 Elev. 408.366 F.B. 2505-11 BADILLO ST. & YALETON AVE. N.E. COR Bt spk in Curb, 50' E. of E. end C.R.
6+17.2				07 6	℄
				07 74	42 L(N) Tcb
				07 30	" " gut
				07 07	56 " ℄ Road
				06 87	68' " gut

408.10 N. Rim
- 7.65 Meas.
400.45
0.68 dia.
399.77

408.14 E. RIM
- 7.09 meas.
400.35
-0.70
399.65

Profile No. X-Sec. No. Notes Red. Date Plotted Date Job No. 6251.90 Division No. Survey of BADILLO AVE. S.D. Notes Chkd. Date Checked Date Survey by STOCK Notes Stock Date 2-20-59 Map No. Date Indexed C. J. Date

F. B. 2505 Pg. 191

76L-298 S & E #307—1-56

PLEASE RETURN TO
LOS ANGELES COUNTY ENGINEER
700 LOS ANGELES COUNTY ENGINEERING BLDG.

NOTE: ANY ADDITIONS OR CHANGES ON THIS SHEET MUST BE MADE OR CIRCLED IN RED INK, WITH DATE AND NAME OF PERSON MAKING CHANGE.

Do not extend notes this side of this line.

STATION	B. S.	H. I.	F. S.	ELEV.		℄
6+17.2				406 77	70' L(N) gut	
				07 40	" " Tcb	
				08 2	82' " P/L	
6+66.83				07 8		℄ INT YALETON AVE.
				08 0		8' R(S) bot
				09 1		13' " brk
				11 5		39' " Top
				08 8		45' " bot
				09 0		52' " "
				11 1		60' " Top
				10 2		75' "
	BEGIN PROFILE & X-SECTION YALETON AVE					
1+00				07 8		℄ int. Badillo
+07				08 1		℄ bot
+12				12 1		℄ Top
+18				08 0		℄ brk
+42				08 13		℄ Tcb.
"				07 68		℄ gut
+56				07 40		℄ ℄ Rd
+67				07 20		℄ S. edge X-gut

F. B. 2505 PG. 192 Job No. 6251.90 Division No. Notes Red. Plotted Profile
Survey of BADILLO AVE. STORM DR. Date Date No. X-Sec.
Survey by STOCK Notes Notes Chkd. Checked No.
Indexed C. JOHNSON Date Date Date No.

76L-298 S & E #307—1-56

PLEASE RETURN TO
LOS ANGELES COUNTY ENGINEER
700 LOS ANGELES COUNTY ENGINEERING BLDG.

NOTE: ANY ADDITIONS OR CHANGES, ON THIS SHEET MUST BE MADE OR CIRCLED IN RED INK, WITH DATE AND NAME OF PERSON MAKING CHANGE.

Do not extend notes this side of this line.

STATION	B. S.	H. I.	F. S.	ELEV.		℄
+70				407 11		℄ F.L. X-gut
+73				0715		℄ N.edge X-gut
2+00				0795		℄
2+06°				0802		℄
				0792	7.5' L (W) W/A	
				0769	13' " gut	
				0755	15' " "	
				0815	" " Tcb	
				084	27' " P/L	
2+08'				0804		℄
				0793		7.5' R(E) W/A
				0758		13' " gut
				0750		15 " "
				0776		" " Tcb driveway
				087		27' " P/L
2+10				0816	*	15 R(E) Normal Curb
2+48.1				0815		℄
				0806		7.5 R.(E) W/A
				0780		15 " gut
				0829		" " Tcb
				090		27 " P/L

Profile No. X-Sec. No.
Notes Red. Date
Notes Chkd. Date
Plotted Date
Checked Date
Job No. 6251.90
Division No.
Survey of BADILLO AVE. STORM DRAIN
Survey by STOCK Notes STOCK Date 2-20-59
Map No. Indexed
F. B. 2505 Pg. 193

76L-298 S & E #307—1-56

PLEASE RETURN TO
LOS ANGELES COUNTY ENGINEER
700 LOS ANGELES COUNTY ENGINEERING BLDG.

NOTE: ANY ADDITIONS OR CHANGES ON THIS SHEET MUST BE MADE OR CIRCLED IN RED INK, WITH DATE AND NAME OF PERSON MAKING CHANGE.

Do not extend notes this side of this line.

F. B. 2505 Pg. 194 | Job No. 6251.90 | Division No. | Notes Red. | Plotted | Profile
Survey of BADILLO AVE. STORM DRAIN | Date | Date | No.
Survey by STOCK Notes STOCK | Notes Chkd. | Checked | X-Sec.
Indexed C. Johnson | Date | Date | No.

STATION	B. S.	H. I.	F. S.	ELEV.		℄
2+48!				0801	7.5' L(W) W/4	
				0777	15' " gut	
				0828	" " T.cb.	
				089	27' " P/L	
3+48!				0857		℄
				0847		7.5 R(E) W/4
				0814		15 " gut
				0828	Curb face = 0.52'	" " Tcb driveway
				093		27' " P/L
				0845	7.5' L(W) W/4	
				0812	15' " gut	
				0867	" " Tcb	
				090	27' " P/L	
3+45				0865		15 R(E) Normal Tcb
		End Profile & X-Sec.			YALETON AVE. Resume BADILLO ST.	
7+00				082		℄
7+21.2				083		℄
				084		10' R(S) bot
				091		12' " brk
				117		38 " Top
				083		45 " bot

76L-298 S & E #307—1-56

PLEASE RETURN TO
LOS ANGELES COUNTY ENGINEER
700 LOS ANGELES COUNTY ENGINEERING BLDG.

NOTE: ANY ADDITIONS OR CHANGES ON THIS SHEET MUST BE MADE OR CIRCLED IN RED INK, WITH DATE AND NAME OF PERSON MAKING CHANGE.

Do not extend notes this side of this line.

STATION	B. S.	H. I.	F. S.	ELEV.		℄
7+21.2				408 3		48' R(S) bot
				12 0		59' " Top
				09 9		75' "
				08 5	8' L(N) bot	
				10 7	14' " Top	
				09 5	20' " brk	
				08 44	42' " T.cb.	
				07 97	" " gut	
				07 76	56 " ℄ road	
				07 51	68 " gut	
				07 46	70 " gut	
				08 05	" " Tcb	
				08 5	82 " P/L	
7+50				08 4		℄
				08 4		9' R(S) bot
				09 3		10' "
				12'		37' " Top
				09 3		43' " bot
				09 2		49' " bot
				12 0		61' " Top

Profile Notes Red _____ Plotted _____ Job No. 6251.90 Division No. _____
No. X-Sec. Date _____ Date _____ Survey of BADILLO AVE. STORM DR.
Notes Chkd. _____ Checked _____ Survey by STOCK Notes STOCK Date 2-20-59
No. _____ Date _____ Date _____ Map No. _____ Index C. Johnson

F. B. 2505 Pg. 195

76L-298 S & E #307—1-56

PLEASE RETURN TO
LOS ANGELES COUNTY ENGINEER
700 LOS ANGELES COUNTY ENGINEERING BLDG.

NOTE: ANY ADDITIONS OR CHANGES ON THIS SHEET MUST BE MADE OR CIRCLED IN RED INK, WITH DATE AND NAME OF PERSON MAKING CHANGE.

Do not extend notes this side of this line.

STATION	B. S.	H. I.	F. S.	ELEV.		℄
7+50				410.0		78'R(S) @ wall
				08.3	8' L(N) bot	
				10.7	12' " Top	
				09.6	16' " brk	
				08.63	42' " T.Cb.	
				08.5	" " gut	
				07.95	56' " ℄ road	
				07.66	70' " gut	
				08.25	" " Tcb	
				08.7	82 " P/L	
8+00				08.4		℄
				08.7		9'R(S) bot
				09.8		11' " brk
				12.2		37' " Top
				10.5		40' " bot
				10.5		51' " "
				12.0		60' " Top
				10.5		80 "
				08.9	9' L(N) bot	
				11.0	11' " Top	
				09.8	17' " brk	

F. B. 2505 Pg. 196 Job No. 6251.90 Division No. Notes Red. Plotted Profile
Survey of BADILLO AVE. STORM DRAIN Date Date No. X-Sec.
Survey by STOCK Notes STOCK Notes Chkd. Checked
Indexed D. Johnson Date Date Date No.

76L-298 S & E #307—1-56

PLEASE RETURN TO
LOS ANGELES COUNTY ENGINEER
700 LOS ANGELES COUNTY ENGINEERING BLDG.

NOTE: ANY ADDITIONS OR CHANGES ON THIS SHEET MUST BE MADE OR CIRCLED IN RED INK, WITH DATE AND NAME OF PERSON MAKING CHANGE.

10037

Do not extend notes this side of this line.

STATION	B. S.	H. I.	F. S.	ELEV.	℄	
8+00				403 95	42' L(N) Tcb	
				08 46	" " gut	
				08 27	56' " ℄ road	
				08 00	70' " gut	
				08 60	" " Tcb.	
				09 00	82' " P/L	
8+04.7				08 96	42 L(N) Top End Curb	
				08 49	" " gut	
8+12.5				08 50	42' " gut	
				08 37	56' " ℄ road	
				08 07	70' " gut	> End North Curb
				08 66	" " Tcb	
				09 0	82' " P/L	
8+08.3				11.91		39.4 R(S) Top Conc. Abut.
8+20.6				11.94		" " " Abandoned
8+50				09 8		℄
				08 8		8 R(S) bot
				10 1		10' " brk
				12 9		38' " Top
				10 2		44 " bot
				10 2		50 " "

Profile Notes Red. _____ Plotted _____ Job No. 6251.90 Division No. _____ F. B. 2505 Pg. 197

No. X-Sec. Date _____ Date _____ Survey of BADILLO AVE. STORM DRAIN

No. _____ Notes Chkd. _____ Checked _____ Survey by STOCK Notes STOCK Date 2-20-59

Date _____ Date _____ Map No. _____ Index [redacted]

76L-298 S & E #307—1-56

PLEASE RETURN TO
LOS ANGELES COUNTY ENGINEER
700 LOS ANGELES COUNTY ENGINEERING BLDG.

NOTE: ANY ADDITIONS OR CHANGES ON THIS SHEET MUST BE MADE OR CIRCLED IN RED INK, WITH DATE AND NAME OF PERSON MAKING CHANGE.

Do not extend notes this side of this line.

F. B. 2505 Pg. 198 | Job No. 6251.90 | Division No. | Notes Red. | Plotted | Profile
Survey of BADILLO AVE. STORM DRAIN | Date | Date | No.
Survey by STOCK | Notes STOCK | Notes Chkd. | Checked | X-Sec.
Indexed K. C. Fabricos | Date | Date | Date | No.

STATION	B. S.	H. I.	F. S.	ELEV.		℄
8+50				414.3		59' R(S) Top
				11.0		70' "
				08.7	6' L(N) bot	
				12.3	15' " Top	
				09.8	22' " brk	
				10.1	40' " P/L	
				09.8	80' "	
9+00				08.8		℄
				09.0		12 R(S) bot
				10.3		13 " brk
				13.5		34' Top
				11.8		38' brk
				12.3		44' Top
				10.5		48 bot
				10.4		52' "
				15.1		59' Top
				11.8		73' Toe
				09.0	4' L(N) bot	
				12.9	13' " Top	
				10.4	18' " brk	
				10.8	40 " P/L	

76L-298 S & E #307—1-56

PLEASE RETURN TO
LOS ANGELES COUNTY ENGINEER
700 LOS ANGELES COUNTY ENGINEERING BLDG.

NOTE: ANY ADDITIONS OR CHANGES ON THIS SHEET MUST BE MADE OR CIRCLED IN RED INK, WITH DATE AND NAME OF PERSON MAKING CHANGE.

Do not extend notes this side of this line.

STATION	B. S.	H. I.	F. S.	ELEV.		
9+06.2				411.10	33.7 L(N) S.S.M.H. N. RIM	
				400.75	8" Inlet East invert	411.08 E. RIM 9.61 401.47 0.72 400.75
				400.72	8" Outlet West Outlet	W. RIM 411.10 Meas — 9.67 Top 401.43 dia. 0.71 INVERT 400.72
9+50				092		
10+00				094		℄
				096		10' R(S) bot
				117		14' " brk
				143		36' " Top
				113		47' " bot
				113		52' " bot
				151		62' " Top
				123		72' " Toe
				095	4' L(N) bot	
				133	13' " Top	
				109	22' " brk	
				111	40 " P/L	
10+50				096		℄
11+00				1045		℄
				10.1		6' R.(S) bot
				12.8		15' " brk
				149		30 " Top

Profile Notes Red. Plotted Job No. 6251.90 Division No. F. B. 2505 Pg. 197
No. X-Sec. Date Date Survey of BADILLO AVE. STORM DRAIN
No. Notes Chkd. Checked Survey by STOCK Notes Date 2-20-59
Date Date Map No. Index

76L-298 S & E #307—1-56

PLEASE RETURN TO
LOS ANGELES COUNTY ENGINEER
700 LOS ANGELES COUNTY ENGINEERING BLDG.

NOTE: ANY ADDITIONS OR CHANGES ON THIS SHEET MUST BE MADE OR CIRCLED IN RED INK, WITH DATE AND NAME OF PERSON MAKING CHANGE.

Do not extend notes this side of this line.

STATION	S. S.	H. I.	F. S.	ELEV.	℄
11+00				411.4	50' R(S) brk
				11.5	54' " bot
				11.5	58' " "
				15.7	62' " Top
				12.5	71' " Toe
				10.7	9' L(N) bot
				13.3	14' " Top
				12.1	21 " brk
				12.2	40 " P/L
11+43.4				412.07	33.0' L(N) S.S.M.H. NORTH Rim
				401.80	INVERT 8" Inlet East
				401.69	" 8" outlet West
11+50				10.3	℄
				11.0	9 R(S) bot
				13.0	16' " brk
				14.6	39' " Top
				11.4	49' " bot
				11.3	53' " "

Rim 412.06
9.59 Meas.
402.47
0.67 dia.
401.80

412.06 W.R.
9.69 meas.
402.37
0.68 dia.
401.69

F. B. 2505 Pg. 700
Job No. 6251.90
Division No.
Notes Red.
Plotted
Profile
Survey of BADILLO AVE. STORM DRAIN
Date
Date
No.
X-Sec.
Survey by H.R.S.
Notes STOCK
Notes Chkd.
Checked
Indexed C. Johnson
Date
Date
No.

76L-298 S & E #307—1-56

PLEASE RETURN TO
LOS ANGELES COUNTY ENGINEER
700 LOS ANGELES COUNTY ENGINEERING BLDG.

NOTE: ANY ADDITIONS OR CHANGES ON THIS SHEET MUST BE MADE OR CIRCLED IN RED INK, WITH DATE AND NAME OF PERSON MAKING CHANGE.

Do not extend notes this side of this line.

STATION	B. S.	H. I.	F. S.	ELEV.		℄
11+50				15 8		64' R(S) Top
				13 1		75 " Toe
				10 4	7' L(N) bot	
				14 5	12' " Top	
				12 5	19' " brk	
				12 3	40' " P/L	
12+00				11.9		℄
				11.0		12' R(S)
				10 7		21 " bot
				13 7		23 " Top
				14 6		36 " Top
				12 0		45 " bot
				11 9		49 " "
				15 8		60 " Top
				13 4		70 " Toe
				11.9	7' L(N) bot	
				14 2	14' " Top	
				12 6	21 " brk	
				12 4	40 " P/L	
12+07.6				411 90	38.8' L(N) Tel M.H. North Rim	
	Bot 14x24 Conduit West = 405.16			407 16	Top 14x24" Conduit West	W. Rim 411.89 Meas. dn. 4.73 407.16

Profile Notes Red. ____ Plotted ____ Job No. 6251.90 Division No. ____ F. B. 2505 Pg. 201
No. ____ Date ____ Date ____ Survey of BADILLO AVE. STORM DRAIN
X-Sec. Notes Chkd. ____ Checked ____ Survey by STOCK Notes STOCK Date 2-20-59
No. ____ Date ____ Date ____ Map No. ____ Indexed [illegible] Date ____

76L-298 S & E #307—1-56

PLEASE RETURN TO
LOS ANGELES COUNTY ENGINEER
700 LOS ANGELES COUNTY ENGINEERING BLDG.

NOTE: ANY ADDITIONS OR CHANGES ON THIS SHEET MUST BE MADE OR CIRCLED IN RED INK, WITH DATE AND NAME OF PERSON MAKING CHANGE.

Do not extend notes this side of this line.

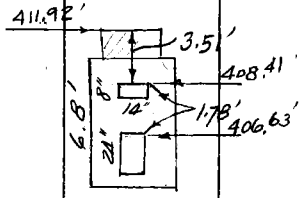

STATION	B. S.	H. I.	F. S.	ELEV.		℄
12+07.6	VIEW EAST END VAULT			408.41	Top 14x8 Cond. East	E. Rim 411.92
						3.51
						408.41
				406.63	" 14x24 " East	1.78
						406.63
12+50				412.2		℄
				12.4		2 R(S) bot
				14.4		6 " Top
				11.1		22 " bot
				13.2		45 "
				17.0		53 " Top
				14.1		58 " Toe
				12.3	9' L(N) bot	
				14.4	15' " Top	
				12.9	26 " brk	
				12.4	40 " P/L	
12+57.0				413.50	15.3' L(N) M.W.D. M.H. Locked	
		* Locked Not opened no meas. dn.				E. Rim 413.53 meas
						413.48 W. Rim meas
13+00				12.5		℄
				13.2		8 R(S) bot
				15.1		13 " Top

F. B. 2505 Pg. 202 Job No. 6251.90 Division No. Notes Red Plotted Profile
Survey of BADILLO AVE. S. DR. Date Date No. X-Sec.
Survey by STOCK Notes STOCK Notes Chkd Checked
Indexed K. C. Johnson Date Date Date No.

76L-298 S & E #307—1-56

PLEASE RETURN TO
LOS ANGELES COUNTY ENGINEER
700 LOS ANGELES COUNTY ENGINEERING BLDG.

NOTE: ANY ADDITIONS OR CHANGES, ON THIS SHEET MUST BE MADE OR CIRCLED IN RED INK, WITH DATE AND NAME OF PERSON MAKING CHANGE.

Do not extend notes this side of this line.

STATION	B. S.	H. I.	F. S.	ELEV.		℄
13+00				411 8		25' R(S)
				12 8		52 "
				13 8		54 " @ Wall
				15 61		53' " Top Wall
				13 7		56 "
				12 6	7 L(N) bot	
				15 2	14 " Top	
				13 2	25 " brk	
				12 6	40 " PIL	
13+44.7				12 38	34.5 L(N)	
13+45.0				12 33	38' L(N) edge gut	
"				12 11	40 " gut	
"				12 77	" " TCB	℄
13+50				14.4		12 R(S) brk
				15.6		16 " Top
				13.6		19 " brk
				12 2		40 " bot
				13 2		55 " @ wall
				15 73		" " Top Wall
				13 9		56 "
				12 1	11 L(N)	

Profile Notes Red. ____ Plotted ____ Job No. 6251.90 Division No. ____ F. B. 2505 Pg. 207
No. ____ Date ____ Date ____ Survey of BADILLO AVE. S.D.
X-Sec. Notes Chkd. ____ Checked ____ Survey by STOCK Notes STOCK Date 2-20-57
No. ____ Date ____ Date ____ Map No. ____ Indexed [redacted]

76L-298 S & E #307—1-56

PLEASE RETURN TO
LOS ANGELES COUNTY ENGINEER
700 LOS ANGELES COUNTY ENGINEERING BLDG.

NOTE: ANY ADDITIONS OR CHANGES ON THIS SHEET MUST BE MADE OR CIRCLED IN RED INK, WITH DATE AND NAME OF PERSON MAKING CHANGE.

Do not extend notes this side of this line.

F. B. 2505 Pg. 204 Job No. 6251.90 Division No. Notes Red. Plotted Profile
Survey of BADILLO AVE. S.D. Date Date No. X-Sec.
Survey by STOCK Notes STOCK Notes Chkd. Checked
Indexed C. Johnson Date Date Date No.

STATION	B. S.	H. I.	F. S.	ELEV.	℄
13+50				415.8	20' L(N) Top
				12.9	40' " P/L
13+84.7				413.19	34.5' L(N) S.S.M.H. N. Rim
				402.95	Invert 8" Stub East { 413.22 Rim; −9.55 Meas; 403.67 Top; 0.72 dia; 402.95 Invert } { 413.22 Rim; 9.70 Meas; 403.52 Top; 0.72; 402.80
	N Rim	413.22		402.80	" " Outlet West
	Meas.	−9.52			
	Top	403.70		403.00	" " Inlet North
	dia	− 0.70			
		403.00			
13+87.2				13.44	28' L(N) Top N.W. Cor Box Culvert
13+88.6				11.50	25' L(N) ℄ F.L. of Conc Box Culvert
13+90.0				13.42	22.0' " Top S.W Cor Box "
14+00				14.04	℄
14+02.5				14.08	℄ edge Pvmt 4Ft Pvmt.
14+08.6				14.19	1.8'R(E) edge pvmt 4Ft "
14+18.43				14.39	℄ INT IRWINDALE AVE.
	Begin Profile & X-Sec				IRWINDALE AVE. NORTH
1+00				414.39	℄ INT BADILLO
+40				13.79	℄ 15'R(E) edge Pvmt.
+40				13.69	38' "
+40				13.42	20' L(W) W/4
+40				12.67	40' " cb Line prod
1+76.5				13.47	℄
				13.47	19' R(E) W/4

76L-298 S & E #307—1-56

PLEASE RETURN TO
LOS ANGELES COUNTY ENGINEER
700 LOS ANGELES COUNTY ENGINEERING BLDG.

NOTE: ANY ADDITIONS OR CHANGES ON THIS SHEET MUST BE MADE OR CIRCLED IN RED INK, WITH DATE AND NAME OF PERSON MAKING CHANGE.

Do not extend notes this side of this line.

STATION	S. S.	H. I.	F. S.	ELEV.		
1+76.5				413.12		36' R(E) gut
				12.99		38' " gut
				13.63		" " Tcb
1+85.3				13.45		℄
				13.15	20' L(W) W/4	
				12.62	38 " gut	
				12.47	40 " "	
				12.53	" " Tcb driveway	1+75.3 E.C.R. Tcb = 13.07 gut = 12.41
				13.4	50 " P/L	
2+29.0				13.63		℄
				13.63		19' R(E) W/4
				13.33		36' " gut
				13.18		38 " gut
				13.82		" " Tcb
				14.68		52' " Tcb
				14.24		" " gut
				14.13		66' " ℄ Service Rd
				13.88		78' " gut
				13.78		80' " "
				14.43		" " Tcb
				14.7		92' " P/L

Profile No. ____ Notes Red. ____ Date ____ Plotted ____ Date ____ Job No. 6251.90 Division No. ____ Survey of BADILLO AVE. STORM DRAIN Survey by STOCK Notes STOCK Date 2-20-59 Map No. ____ Index ____ Date ____ F. B. 2505 Pg. 205

X-Sec. No. ____ Notes Chkd. ____ Date ____ Checked ____ Date ____

76L-298 S & E #307—1-56

PLEASE RETURN TO
LOS ANGELES COUNTY ENGINEER
700 LOS ANGELES COUNTY ENGINEERING BLDG.

NOTE: ANY ADDITIONS OR CHANGES ON THIS SHEET MUST BE MADE OR CIRCLED IN RED IN INK, WITH DATE AND NAME OF PERSON MAKING CHANGE.

Do not extend notes this side of this line.

F. B. 2505 Pg. 206 Job No. 6251.90 Division No. Notes Red. Plotted Profile
Survey of BADILLO AVE. S. D. Date Date No. X-Sec.
Survey by STOCK Notes STOCK Notes Chkd. Checked
Indexed C. JOHNSON Date Date No.

STATION	B. S.	H. I.	F. S.	ELEV.		℄
2+29°				413 32	20' L(W) W/4	
				12 75	38' " gut	
				12 58	40' " "	
				13 25	" " Tcb	
				13 2	50 " P/L	
2+69°				413 75		℄
				13 73		19 R(E) W/4
				13 45		36 " gut
				13 31		38' " "
				13 92		" " Tcb
				14 37		52' " Tcb
				14 41		" " gut
				14 19		66' " ℄ Serv. Rd
				13 92		78' " gut
				13 33		80' " gut
				13 91		" " Tcb driveway
				14 6		92' " P/L "
				13 40	20' L(W) W/4	
				12 88	38 " gut	
				12 65	40 " "	
				12 14	" " Tcb	

76L-298 S & E #307—1-56

PLEASE RETURN TO
LOS ANGELES COUNTY ENGINEER
700 LOS ANGELES COUNTY ENGINEERING BLDG.

NOTE: ANY ADDITIONS OR CHANGES ON THIS SHEET MUST BE MADE OR CIRCLED IN RED INK, WITH DATE AND NAME OF PERSON MAKING CHANGE.

Do not extend notes this side of this line.

STATION	B. S.	H. I.	F. S.	ELEV.		℄
2+69.0				413.4	50 L(W) P/L	℄
3+69.0				14.08		℄
				14.11		19' R(E) W/4
				13.79		36 " gut
				13.66		38 " gut
				14.29		" " Tcb
				15.13		52' " Tcb
				14.67		" " gut
				14.43		66 " ℄ Serv. rd
				14.08		78' " gut
				13.97		80' " "
				14.60		" " Tcb
				14.9		92 " P/L
				13.67	20 L(W) W/4	
				13.12	38 " gut	
				12.92	40 " "	
				13.60	" " Tcb	
Fd				13.5	50 " P/L	
B.M. S.D. 105				413.25	B.M. S.D. 105 Elev. 413.252 F.B. 2505-12	
					BADILLO ST & IRWINDALE AVE. N.W. COR.	
					B. SPK IN CURB, 50' N. of N. END C.R.	

Profile Notes Red. Plotted Job No. 6251.90 Division No.
No. Date Date Survey of BADILLO AVE. S.D.
X-Sec. Notes Chkd. Checked Survey by STOCK Notes STOCK Date 2-20-59
No. Date Date Map No. Indexed C. [illegible]

F. B. 2505 PG. 207

76L-298 S & E #307—1-56

PLEASE RETURN TO
LOS ANGELES COUNTY ENGINEER
700 LOS ANGELES COUNTY ENGINEERING BLDG.

NOTE: ANY ADDITIONS OR CHANGES ON THIS SHEET MUST BE MADE OR CIRCLED IN RED INK, WITH DATE AND NAME OF PERSON MAKING CHANGE.

Do not extend notes this side of this line.

F. B. 2505 Pg. 208 Job No. 6251.90 Division No. Notes Red. Plotted Profile No.
Survey of BADILLO AVE. S.D. Date Date X-Sec. No.
Survey by STOCK Notes STOCK Notes Chkd. Checked
Indexed L. C. Johnson Date Date Date No.

STATION	B. S.	H. I.	F. S.	ELEV.		℄
				END PROFILE & X-SEC. IRWINDALE NORTH & START SOUTH ON IRWINDALE AVE.		
1+00				414 39		℄ INT BADILLO ST.
1+50				13 53		℄
				13 18		96'R(W) edge pav.
				13 0		50' "
				13 55	10.9'L(E) edge pav.	
				13 7	50' "	
2+00				14 64		℄
				14 41		9.8'R(W) edge pav.
				14 0		50' "
				14 54	11.7'L(E) edge pav.	
				14 8	50 "	
2+50				14 32		℄
				14 03		R(W) edge pav.
				13 2		50' "
				14 38	12.5'L(E) edge pav.	
				14 7	50' "	
	End PROFILE & X-SECT. IRWINDALE RESUME BADILLO ST.					

76L-298 S & E #307—1-56

PLEASE RETURN TO
LOS ANGELES COUNTY ENGINEER
700 LOS ANGELES COUNTY ENGINEERING BLDG.

NOTE: ANY ADDITIONS OR CHANGES ON THIS SHEET MUST BE MADE OR CIRCLED IN RED INK, WITH DATE AND NAME OF PERSON MAKING CHANGE.

Do not extend notes this side of this line.

STATION	B. S.	H. I.	F. S.	ELEV.		℄
14+30.3				414.25		℄ edge pvmt.
14+50				15.5		℄
				17.1		11.0 R(S) Top
				16.9		24.0 " "
				13.8		37.0 " bot
				13.4		63.0 " "
				16.0		74.0 " Top
				14.2		82 " bot
				13.8	50 L(N)	
14+88.4				14.4		℄
				14.20	69.0' L(N) Top C.B.	14.20 Top
					" " F.L. ℄ box drain	meas dn
15+00				14.6		℄
				14.9		27 R(S) bot
				16.5		34' " Top
				14.1		44' " bot
				13.7		71' " "
				15.3		81' " brk
				15.7		97' " @ wall
				14.2	28 L(N)	

Profile Notes Red ____ Plotted ____ Job No. 6251.90 Division No. ____
No. ____ Date ____ Date ____ Survey of BADILLO AVE. STORM DRAIN
X-Sec. Notes Chkd. ____ Checked ____ Survey by STACK Notes STACK Date 2-24-59
No. ____ Date ____ Date ____ Map No. ____ Index [redacted]

F. B. 2505 PG. 209

76L-298 S & E #307—1-56

PLEASE RETURN TO
LOS ANGELES COUNTY ENGINEER
700 LOS ANGELES COUNTY ENGINEERING BLDG.

NOTE: ANY ADDITIONS OR CHANGES ON THIS SHEET MUST BE MADE OR CIRCLED IN RED INK, WITH DATE AND NAME OF PERSON MAKING CHANGE.

Do not extend notes this side of this line.

F. B. 2505 Pg. 210 | Job No. 6251.90 | Division No. | Notes Red. | Plotted | Profile
Survey of BADILLO AVE. STORM DRAIN | Date | Date | No.
Survey by STOCK | Notes STOCK | Notes Chkd. | Checked | X-Sec.
Index C. Johnson | Date | Date | Date | No.

STATION	B. S.	H. I.	F. S.	ELEV.		℄
15+47.8				414.4		℄
				16.4		23' R(S) Top
				16.4		41' " "
				14.1		51 " bot
				13.8		65 " "
				15.2		79 " brk
				16.0		91 " @ wall
				14.0	19' L(N)	
				14.67	52 " Tcb	
				14.21	52 " gut	
				14.16	66 " ℄ Service road	
				13.95	78' " gut	
				13.75	80' " "	
				14.46	" " Tcb	
				14.9	92 " P/L	
16+00				14.8		℄
				17.3		27 R(S)
				17.3		41 "
				14.3		54 " bot
				14.1		75 " "

76L-298 S & E #307—1-56

PLEASE RETURN TO
LOS ANGELES COUNTY ENGINEER
700 LOS ANGELES COUNTY ENGINEERING BLDG.

NOTE: ANY ADDITIONS OR CHANGES ON THIS SHEET MUST BE MADE OR CIRCLED IN RED INK, WITH DATE AND NAME OF PERSON MAKING CHANGE.

Do not extend notes this side of this line.

STATION	B. S.	H. I.	F. S.	ELEV.		℄
16+00				415.4		77' R(S) brk
				16.4		97' " @ wall
				14.5	25' L(N)	
				14.79	52' " Tcb	
				14.36	" " gut	
				14.25	66 " ℄ serv. rd	
				14.05	78 " gut	
				13.88	80' " "	
				14.58	" " Tcb	
				15.0	92 " P/L	
16+50				14.8		℄
17+00				14.9		℄
				18.0		31' R(S) Top
				18.0		42' " "
				14.7		49' " bot
				14.6		68' " "
				18.2		78' " brk
				17.4		97' " @ wall
				14.5	22' L(N)	
				15.15	" Tcb	
				14.75	" gut	

Profile Notes Red. Plotted Job No. 6251.90 Division No.
No. X-Sec. Date Date Survey of BADILLO AVE. STORM DRAIN
Notes Chkd. Checked Survey by STOCK Notes STOCK Date 2-24-59
No. Date Date Map No. Indexed Date

F. B. 2505 Pg. 211

76L-298 S & E #307—1-56

PLEASE RETURN TO
LOS ANGELES COUNTY ENGINEER
700 LOS ANGELES COUNTY ENGINEERING BLDG.

NOTE: ANY ADDITIONS OR CHANGES ON THIS SHEET MUST BE MADE OR CIRCLED IN RED INK, WITH DATE AND NAME OF PERSON MAKING CHANGE.

Do not extend notes this side of this line.

F. B. 2505 Pg. 212 Tab No. 6251.98 Division No. Notes Red Plotted Profile No.
Survey of BADILLO AVE. S.D. Date Date X-Sec. No.
Survey by STOCK Notes STOCK Notes Chkd. Checked
Indexed L. O. Johnson Date Date Date No.

STATION	B. S.	H. I.	F. S.	ELEV.	℄
17+00				414.55	66 L(N) ℄ serv. rd
				14.31	" gut
				14.14	" "
				14.24	" Tcb (driveway) normal curb = 0.67'
17+10.7				415.0	℄
				14.6	21' L(N)
				15.24	52 " Tcb
				14.82	" " gut
				14.57	66 " ℄ serv. rd
				14.28	78 " gut
				14.15	80 " "
				14.32	" " Tcb.
				15.2	92 " PL
17+50				15.5	℄
17+60.55				15.6	℄ int. SHADYDALE AVE.
				18.9	31' R(S)
				18.8	41' "
				15.2	47' " bot
				15.2	65' " "
				18.4	76' " Top
				18.0	97' " @ Wall

76L-298 S & E #307—1-56

PLEASE RETURN TO
LOS ANGELES COUNTY ENGINEER
700 LOS ANGELES COUNTY ENGINEERING BLDG.

NOTE: ANY ADDITIONS OR CHANGES ON THIS SHEET MUST BE MADE OR CIRCLED IN RED INK, WITH DATE AND NAME OF PERSON MAKING CHANGE.

Do not extend notes this side of this line.

STATION	B. S.	H. I.	F. S.	ELEV.		℄
		Begin Profile & X-section SHADYDALE AVE.				
1+00				415 6		℄ int BADILLO ST.
+20				415 2		℄
+52				15 41		℄ Tcb
+52				15 04		℄ gut
+66				14 78		℄ & ℄ Serv. road
+77				14 50		℄ S.edge x-gut
+80				14 47		℄ F.L " "
+83				14 53		℄ N. edge " "
2+00				14 92		℄
2+16.2				15 09		℄
				14 96	7.5 L(W) W/4	
				14 66	13' " gut	
				14 55	15' " "	
				15 15	" " Tcb	
				15 4	27 " P/L	
2+17.9				15 10		℄
				14 99		7.5 R(E) W/4
				14 69		13' " gut
				14 54		15 " "
				15 17		" " Tcb

Profile Notes Red. Plotted Job No. 6251.90 Division No. F. B. 2505 Pg. 213
No. X-Sec. Date Date Survey of BADILLO AVE. S.D.
Notes Chkd. Checked Survey by STOCK Notes STOCK Date 2-24-59
No. Date Date Map No. Indexed C. Johnson Date

76L-298 S & E #307—1-56

PLEASE RETURN TO
LOS ANGELES COUNTY ENGINEER
700 LOS ANGELES COUNTY ENGINEERING BLDG.

NOTE: ANY ADDITIONS OR CHANGES ON THIS SHEET MUST BE MADE OR CIRCLED IN RED INK, WITH DATE AND NAME OF PERSON MAKING CHANGE.

Do not extend notes this side of this line.

F. B. 2505 Pg. 214 | Job No. 6251.90 | Division No. | Notes Red | Plotted | Profile
Survey of BADILLO AVE. S.D. | Date | Date | No.
Survey by STOCK Notes STOCK | Notes Chkd | Checked | X-Sec.
Indexed C. Johnson | Date | Date | No.

STATION	B. S.	H. I.	F. S.	ELEV.		℄
2+17.9				415.4		R(E) P/L
2+57.9				15.26		℄
				15.07		7.5 R(E) W/A
				14.72		14' " gut
				14.63		15' " "
				15.28		" " Tcb
				15.5		27 " P/L
				15.14	7.5' L(W) W/A	
				14.74	14' " gut	
				14.64	15' " "	
				15.29	" " Tcb	
				15.5	27' " P/L	
3+57.9				15.31		℄
				15.15		7.5' R(E) W/A
				14.90		14' " gut
				14.80		15' " "
				15.46		" " Tcb
				15.7		27' " P/L
				15.21	7.5' L(W) W/A	
				14.87	14' " gut	
				14.78	15 " " "	

76L-298 S & E #307—1-56

PLEASE RETURN TO
LOS ANGELES COUNTY ENGINEER
700 LOS ANGELES COUNTY ENGINEERING BLDG.

NOTE: ANY ADDITIONS OR CHANGES ON THIS SHEET MUST BE MADE OR CIRCLED IN RED INK, WITH DATE AND NAME OF PERSON MAKING CHANGE.

Do not extend notes this side of this line.

STATION	B. S.	H. I.	F. S.	ELEV.		℄
3+57.9				414 89	15' L(N) Tcb in driveway	(normal Curb height = 0.65)
B.M.S.D. 106				415 ~~31~~ 32	B.M.S.D. 106 Elev. 415.318 F.B. 2505 Pg 12	
		End Profile & X-Section SHADYDALE AVE. Resume Badillo St.				
18+00				15 8		℄
				18 8		31' R(S) Top
				18 7		41' " Top
				15 1		51' " bot
				15 1		67' " bot
				18 4		76' " Top
				18 0		97' " @ Wall
18+14.7				15 7		℄
				14 9	21' L(N)	
				15 72	52' " Tcb	
				15 25	" " gut	
				14 99	66' " ℄ serv. rd.	
				14 68	78 " gut	
				14 52	80 " "	
				15 17	" " Tcb	
				15 4	92 " P/L	
18+50				15 8		℄

Profile No. X-Sec. No. Date Notes Red. Date Notes Chkd. Date Plotted Date Checked Date Job No. 6251.90 Division No. Survey of BADILLO AVE. S.D. Survey by Stock Notes Stock Date 2-24-59 Map No. Index [illegible] Date F. B. 2505 Pg. 215

76L-298 S & E #307—1-56

PLEASE RETURN TO
LOS ANGELES COUNTY ENGINEER
700 LOS ANGELES COUNTY ENGINEERING BLDG.

NOTE: ANY ADDITIONS OR CHANGES ON THIS SHEET MUST BE MADE OR CIRCLED IN RED INK, WITH DATE AND NAME OF PERSON MAKING CHANGE.

Do not extend notes this side of this line.

STATION	B. S.	H. I.	F. S.	ELEV.	℄
19+00				416.30	℄
				19.5	34' R(S) Top
				19.5	44' " "
				16.9	49' " bot
				16.0	81' " "
				19.8	87 " Top
				19.7	97 " @ wall
				15.7	21' L(N)
				15.94	52' " Tcb
				15.48	" " gut
				15.24	66' " ℄ Serv. rd
				14.93	78' " gut
				14.78	80' " "
				15.43	80' " Tcb
				16.0	92 " P/L
19+00.3				15.95	39° L(N) Tel M.H. N Rim (GEN. tel. co. M.H. #61-B)
top of 14"x8" Conduit North	*	N. Rim. 415.95 / 2.68 meas. dn / 413.27		410.46	top of 14"x18" Conduit East. 415.97 E Rim / 5.51 meas / 410.46
				410.98	top of 14"x36" Conduit West
					415.93 West Rim / 4.95 meas. / West 410.98
19+86.9				17.0	℄
				19.7	31' R.S. Top
				19.9	45' " "
				16.5	55' " bot
				17.3	76 "

F. B. 2505 Pg. 216 Job No. 6251.98 Division No. Notes Red. Plotted Profile
Survey of BADILLO AVE. STORM DRAIN Date Date No. X-Sec.
Survey by STOCK Notes Notes Chkd. Checked
Indexed C. Johnson Date Date Date No.

76L-298 S & E #307—1-56

PLEASE RETURN TO
LOS ANGELES COUNTY ENGINEER
700 LOS ANGELES COUNTY ENGINEERING BLDG.

NOTE: ANY ADDITIONS OR CHANGES ON THIS SHEET MUST BE MADE OR CIRCLED IN RED INK, WITH DATE AND NAME OF PERSON MAKING CHANGE.

Do not extend notes this side of this line.

STATION	B. S.	H. I.	F. S.	ELEV.		℄
				419 7		84 R(S) TOP
19+85.9				20 0		97 R(S) @ wall
				16 6	20' L(N)	
				16 19	52' " Tcb	
				15 80	" " out	
				15 55	66' " ℄ Serv. rd.	
				15 28	78' " out	
				15 09	80' " "	
				15 72	" " Tcb	
				15 9	92' " F/L	
20+00				17 1		℄
20+36.93				17 4		℄ INT. BROADMOOR AVE.
				20 7		28' R(S) Top
				20 1		38' " "
				16 5		45' " bot
				16 6		61' " "
				20 7		77 " Top
				19 9		97' " @ wall
Begin profile & x-Section BROADMOOR AVE.						
1+00				17 4		℄ INT BADILLO ST.
+17				16 6		℄
+52				16 35		℄ Tcb

Profile Notes Red. ____ Plotted ____ Job No. 6351.90 Division No. ____ F. B. 2505 Pg. 217
No. ____ Date ____ Date ____ Survey of BADILLO AVE. STORM DRAIN
X-Sec. Notes Chkd. ____ Checked ____ Survey by STOCK Notes STOCK Date 2-24-56
No. ____ Date ____ Date ____ Map No. ____ Indexed ____ Date ____

76L-298 S & E #307—1-56

PLEASE RETURN TO
LOS ANGELES COUNTY ENGINEER
700 LOS ANGELES COUNTY ENGINEERING BLDG.

NOTE: ANY ADDITIONS OR CHANGES ON THIS SHEET MUST BE MADE OR CIRCLED IN RED INK, WITH DATE AND NAME OF PERSON MAKING CHANGE.

Do not extend notes this side of this line.

F. B. 2305 PG. 218 | Job No. 6251.90 | Division No. | Notes Red. | Plotted | Profile No.
Survey of BADILLO AVE. STORM DRAIN | Date | Date | X-Sec. No.
Survey by STOCK | Notes | Notes Chkd. | Checked | Date
Indexed C. JOHNSON | Date | Date | No.

STATION	B. S.	H. I.	F. S.	ELEV.		℄
1+52				415 97		℄ gut
+66				15 73		℄ & ℄ serv. rd
+77				15 39		℄ S. edge X-gut
+80				15 37		℄ F. Line X-gut
+83				15 42		℄ N. edge. "
2+00				15 72		℄
2+16.3				15 92		℄
				15 79	7.5' L(W) W/4	
				15 50	13' " gut	
				15 44	15' " "	
				16 09	" " Tcb	
				16 2	27' " P/L	
2+17.8				15 93		℄
				15 80		7.5' R(E) W/4
				15 55		13' " gut
				15 45		15' " "
				16 07		" " Tcb
				164		27' " P/L
2+57.8				16 15		℄
				15 99		7.5' R(E) W/4'
				15.68		14' " gut

76L-298 S & E #307—1-56

PLEASE RETURN TO
LOS ANGELES COUNTY ENGINEER
700 LOS ANGELES COUNTY ENGINEERING BLDG.

NOTE: ANY ADDITIONS OR CHANGES ON THIS SHEET MUST BE MADE OR CIRCLED IN RED INK, WITH DATE AND NAME OF PERSON MAKING CHANGE.

Do not extend notes this side of this line.

STATION	B. S.	H. I.	F. S.	ELEV.	℄	
2+57.8				415 58		15' R(E) gut
				15 69		" " Tcb driveway
				16 6		27' " P/L
				15 99	7.5' L(W) W/4	
				1566	14' " gut	
				1557	15 " "	
				1566	" " Tcb driveway	
				164	27 " P/L	
3+57.8				1644		℄ 7.5 R.(E) W/4
				1630		14' " gut
				1600		15' " "
				1588		" " Tcb driveway
				1596		27' " P/L
				168		
				1630	7.5' L(W) W/4	
				1600	14' " gut	
				1590	15' " "	
				1600	" " Tcb driveway	
				167	27' L(W) P/L	
B.M.S.D107				416 43	B.M.S. D107 Elev. 416.428 F.B. 2505-12	
END PROFILE & X-SECTION BROADMOOR AVE — RESUME BADILLO CT.						
20+90.9				175		℄
				208		27' R(S) Top
				204		38' " "
				170		52 " bot
				168		65 " "

Profile Notes Red. ____ Plotted ____ Job No. 631.90 Division No. ____
No. ____ X-Sec. ____ Date ____ Date ____ Survey of BADILLO AVE. STORM DRAIN
Notes Chkd. ____ Checked ____ Survey by Stock Notes Stock Date 2-14-59
No. ____ Date ____ Date ____ Map No. ____ Indexed ____ Date ____

F. B. 2505 Pg. 219

76L-298 S & E #307—1-56

42

PLEASE RETURN TO
LOS ANGELES COUNTY ENGINEER
700 LOS ANGELES COUNTY ENGINEERING BLDG.

NOTE: ANY ADDITIONS OR CHANGES ON THIS SHEET MUST BE MADE OR CIRCLED IN RED INK, WITH DATE AND NAME OF PERSON MAKING CHANGE.

Do not extend notes this side of this line.

F. B. 2505 Pg. 220 Job No. 6251.90 Division No. Notes Red Plotted Profile
Survey of BADILLO AVE. S.D. Date Date No.
Survey by STOCK Notes Stock Notes Chkd Checked X-Sec.
Indexed C. Johnson Date Date Date No.

STATION	B. S.	H. I.	F. S.	ELEV.		℄
20+90.9				422.4		R(S) Top
				21.2		" @ wall
				16.4	20' L(N)	
				16.56	52 " Tcb	
				16.19	" " gut	
				15.98	66 " ℄ Serv. rd	
				15.56	78 " gut	
				15.45	80 " "	
				16.12	" " Tcb	
				16.3	92 " P/L	
21+00				17.6		℄
21+50				17.3		℄
22+00				18.2		℄
				21.5		30' R(S) Top
				21.3		39' " "
				17.5		54' " bot
				17.5		66' " "
				18.9		67' " Top
				19.9		98' " bot
				17.5	21' L(N)	
				17.50	52' " Tcb	

76L-298 S & E #307—1-56

PLEASE RETURN TO
LOS ANGELES COUNTY ENGINEER
700 LOS ANGELES COUNTY ENGINEERING BLDG.

NOTE: ANY ADDITIONS OR CHANGES ON THIS SHEET MUST BE MADE OR CIRCLED IN RED INK, WITH DATE AND NAME OF PERSON MAKING CHANGE.

Do not extend notes this side of this line.

STATION	B. S.	H. I.	F. S.	ELEV.	℄
22400				417 00	52' L(N) gut
				16 80	66 " ℄ Service rd
				16 47	78 " gut
				16 35	80 " "
				16 43	" " Tcb driveway (Normal Curb ht = 0.68)
				18 3	92 " P/L
22+50				18 7	℄
22+71.9				19 1	℄
				22 7	32' R(S) Top
				22 4	48' " "
				17 8	59' " bot
				17 8	71' " "
				23 8	86' " Top
				18 3	102' " Toe
				18 5	16' L(N)
				18 03	52' " Tcb
				17 49	" " gut
				17 20	66 " ℄ Serv. rd.
				17 02	78 " gut
				16 83	80 " "
				17 53	" " Tcb

Profile No. ____ Notes Red. ____ Plotted ____ Job No. 6251.90 Division No. ____
X-Sec. No. ____ Date ____ Date ____ Survey of BADILLO AVE. S.D. Notes ____
Notes Chkd. ____ Checked ____ Survey by STOCK Date ____
Date ____ Date ____ Map No. ____ Indexed ____ Date ____

F. B. 2305 PG. 221

76L-298 S & E #307—1-56

PLEASE RETURN TO
LOS ANGELES COUNTY ENGINEER
700 LOS ANGELES COUNTY ENGINEERING BLDG.

NOTE: ANY ADDITIONS OR CHANGES ON THIS SHEET MUST BE MADE OR CIRCLED IN RED INK, WITH DATE AND NAME OF PERSON MAKING CHANGE.

Do not extend notes this side of this line.

F. B. 2505 Pg. 222 | Job No. 6251.90 | Division No. | Notes Red. | Plotted | Profile
Survey of BADILLO AVE. STORM DRAIN | Date | Date | No.
Survey by Stock Notes | Date | Notes Chkd. | Checked | X-Sec.
Indexed C. Johnson | Date | Date | Date | No.

STATION	B. S.	H. I.	F. S.	ELEV.		℄
22+79.1				418 2	92' L(N) P/L	
23+00				19 4		℄
23+21.95				19 4		℄ INT WALNUTHAVEN DR
				23 5		34' R(S) Top
				23 6		45' " "
				18 4		58' " bot
				18 2		73 " "
				26 2		94' " Top
				19 3		107' " bot
Fd B.M.S.D. 10B				418.70	B.M.S.D. 10B Elev. 418.701 F.B. 2505-12 BADILLO ST. & WALNUTHAVEN DR. N.E. COR., B.SPK IN CURB 50' E. OF E. end C.R.	
Begin profile & X-Sections WALNUTHAVEN DR.						
17+00				19 4		℄ INT BADILLO ST.
+52				18 45		℄ Tcb
"				17 95		℄ gut
+66				17 62		℄ & ℄ service rd
+78				17 42		℄ S. edge X-gut
+80				17 40		℄ F.L. "
+83				17 42		℄ N. edge "
2+00				17 73		℄
2+16.2				17 86		℄
				17 67	7.5' L(W) W/A	~~7.5' R(E)~~

76L-298 S & E #307—1-56

PLEASE RETURN TO
LOS ANGELES COUNTY ENGINEER
700 LOS ANGELES COUNTY ENGINEERING BLDG.

NOTE: ANY ADDITIONS OR CHANGES ON THIS SHEET MUST BE MADE OR CIRCLED IN RED INK, WITH DATE AND NAME OF PERSON MAKING CHANGE.

Do not extend notes this side of this line.

STATION	B. S.	H. I.	F. S.	ELEV.		℄
2+16.2				41744	13 L(W) gut	
				1726	15 " "	
				1786	" " Tcb.	
				183	27 " P/L	
2+17.8				1789		℄
				1797		7.5' R(E) W/4
				1788		13' " gut
				1774		15' " "
				1844		" " Tcb
				190		27' " P/L
2+57.8				1813		℄
				1823		7.5' R(E) W/4
				1801		15' " gut
				1864		15 " Tcb
				191		27 " P/L
				1789	7.5' L(W) W/4	
				1753	15' " gut	
				1813	" " tcb	
				185	27 " P/L	
3+57.8				1857		℄
				1877		7.5' R(E) W/4

Profile No. ____ Notes Red. ____ Plotted ____ Job No. 6251.90 Division No. ____ F. B. 2505 Pg. 223
Date ____ Date ____ Survey of BADILLO AVE. STORM DRAIN
X-Sec. No. ____ Notes Chkd. ____ Checked ____ Survey by STOCK Notes STOCK Date 2-24-59
Date ____ Date ____ Map No. ____ Indexed C. Johnson

76L-298 S & E #307—1-56

PLEASE RETURN TO
LOS ANGELES COUNTY ENGINEER
700 LOS ANGELES COUNTY ENGINEERING BLDG.

NOTE: ANY ADDITIONS OR CHANGES ON THIS SHEET MUST BE MADE OR CIRCLED IN RED INK, WITH DATE AND NAME OF PERSON MAKING CHANGE.

Do not extend notes this side of this line.

F. B. 2305 Pg. 224 Job No. 625.98 Division No. Notes Red. Plotted Profile
Survey of BADILLO AVE. STORM DRAIN Date Date No. X-Sec.
Survey by STOCK Notes STOCK Notes Chkd. Checked
Index C. TORRICO Date Date Date No.

STATION	B. S.	H. I.	F. S.	ELEV.		℄
3+57.8				418.48		15' R(E) gut
				19.14		15' R(E) Tcb
				19.5		27 " P/L
				18.40	7.5' L(W) W/L	
				17.96	15' " gut	
				18.63	" " Tcb	
				19.0	27' " P/L	
	End Profile & X-section WALNUTHAVEN DR.					
	Resume BADILLO ST.					
23+50				419.3		℄
23+76.0				19.6		℄
				18.79	52' L(W) Tcb	
				18.26	" " gut	
				17.99	66 " ℄ Serv. rd	
				17.90	73 " gut	
				17.73	80 " "	
				18.39	" " Tcb	
				19.2	92 " P/L	
24+00				419.98		℄
				24.5		32' R.(S) Top
				23.4 ok		41' " "

76L-298 S & E #307—1-56

PLEASE RETURN TO
LOS ANGELES COUNTY ENGINEER
700 LOS ANGELES COUNTY ENGINEERING BLDG.

NOTE: ANY ADDITIONS OR CHANGES ON THIS SHEET MUST BE MADE OR CIRCLED IN RED INK, WITH DATE AND NAME OF PERSON MAKING CHANGE.

Do not extend notes this side of this line.

STATION	B. S.	H. I.	F. S.	ELEV.		℄
24+00				419 2		51' R(S) bot
				19 2		58' " brk
				17 1		59' " bot
				17 1		76' " "
				19 2		77' " brk
				20 0		85' " "
				26 3		99' " Top
				19 0		115' " Toe
				18 95	52' Left(N) T.cb.	
				18 39	" " gut	
				18 24	66' " ℄ Serv. rd.	
				18 07	78' " gut	
				17 91	80' " "	
				18 62	" " T.cb.	
				19 5	92' " P/L	
24+50				20 7		℄
24+76.3				421 03	15.0 L(N) M.W.D. M.H. N. RIM (Sealed)	
					421.03 W. Rim	
						421.02 E. RIM
25+00				21 39		℄
				25 6		32' R(S) Top

Profile No. X-Sec. No. Notes Red. Date Notes Chkd. Date Plotted Date Checked Date Job No. 6251.90 Division No. Survey of BADILLO AVE. S.D. Survey by STOCK Notes STOCK Date 2-25-59 Map No. Indexed C. Johnson Date

F. B. 2505 Pg. 225

76L-298 S & E #307—1-56

PLEASE RETURN TO
LOS ANGELES COUNTY ENGINEER
700 LOS ANGELES COUNTY ENGINEERING BLDG.

NOTE: ANY ADDITIONS OR CHANGES ON THIS SHEET MUST BE MADE OR CIRCLED IN RED INK, WITH DATE AND NAME OF PERSON MAKING CHANGE.

Do not extend notes this side of this line.

F. B. 2505 Pg. 226 Job No. 6251.90 Division No. Notes Red. Plotted Profile No.
Survey of BADILLO AVE. S.D. Date Date X-Sec. No.
Survey by STOCK Notes STOCK Notes Chkd. Checked
Indexed C. J. Date Date Date No.

STATION	B. S.	H. I.	F. S.	ELEV.		℄
25+00				426.1		44' R(S) Top
				20.9		55 " brk
				21.2		73 " "
				19.9		74' " bot
				19.0		92 " "
				21.2		95 " brk
				21.3		100 " "
				26.3		111 " Top
				21.1		125 " Toe
				19.72	52' L(N) Tcb	
				19.12	" " gut	
				18.99	" ℄ service road	
				18.75	" gut	
				18.58	" "	
				19.27	" Tcb	
				19.5	" P/L	
25+42.9				21.8		℄
				20.05	52' L(N) Tcb	
				19.49	" " gut	

76L-298 S & E #307—1-56

PLEASE RETURN TO
LOS ANGELES COUNTY ENGINEER
700 LOS ANGELES COUNTY ENGINEERING BLDG.

NOTE: ANY ADDITIONS OR CHANGES ON THIS SHEET MUST BE MADE OR CIRCLED IN RED INK, WITH DATE AND NAME OF PERSON MAKING CHANGE.

(21.77)

Do not extend notes this side of this line.

STATION	B. S.	H. I.	F. S.	ELEV.		℄
25+42.9				419 16	66' L(N)	
				19 06	78' " gut	
				18 93	80' " gut	
				19 65	" " Tcb	
				20 0	92 " P/L	
25+96.01				21.7		℄ INT. WOODGROVE AVE.
				28 3		R(S) Top
				28 6		" "
				22 2		" brk
				21 9		" "
				20 1		" bot
				19 7		" "
				21 7		" brk
				21 5		" "
				25 7		" Top
				21 9		" bot Toe
Fd B.M.S.D. 109				420 77	B.M.S.D. 109 Elev. 420.767 F.B. 2505-93 BADILLO ST & WOODGROVE AVE. N.E. COR. Bt. SPK IN CURB 51' E. OF E. END. C.R.	
	Begin Profile & X-Section WOODGROVE AVE.					
1+00				21 7		℄ INT
1+52				20 47		℄ Tcb

Profile Notes Red. ____ Plotted ____ Job No. 6251.90 Division No. ____ F. B. 2505 Pg. 227
No. ____ Date ____ Date ____ Survey of BADILLO AVE. S.D.
X-Sec. Notes Chkd. ____ Checked ____ Survey by STOCK Notes STOCK Date 2-25-59
No. ____ Date ____ Date ____ Map No. ____ Indexed ____ Date ____

76L-298 S & E #307—1-56

PLEASE RETURN TO
LOS ANGELES COUNTY ENGINEER
700 LOS ANGELES COUNTY ENGINEERING BLDG.

NOTE: ANY ADDITIONS OR CHANGES ON THIS SHEET MUST BE MADE OR CIRCLED IN RED INK, WITH DATE AND NAME OF PERSON MAKING CHANGE.

Do not extend notes this side of this line.

F. B. 2505 PG. 228 Job No. 6251.90 Division No. Notes Red. Plotted Profile
Survey of BADILLO AVE. S. DRAIN Date Date No. X-Sec.
Survey by STOCK Notes STOCK Notes Chkd. Checked
Index C. JOHNSON Date Date Date No.

STATION	B. S.	H. I.	F. S.	ELEV.		℄
1+52.0				420 00		℄ gut
1+66				1974		℄ & ℄ serv.
+77				1957		℄ S. edge x-gut
+80				1952		℄ F.L.
+83				1956		℄ N. edge x-gut
2+00				1974		℄
2+16.2				1994		℄
				1980	9' L(W) W/4	
				1955	16' " gut	
				1934	18' " "	
				2004	" " Tcb.	
				205	30' " P/L	
2+17.9				1993		℄
				2009		9' R(E) W/4
				2005		16' " gut
				1987		18' " "
				2053		" " Tcb
				211		30 " P/L
2+57.9				2017		℄
				2034		9' R(E) W/4
				2012		18' " gut

76L-298 S & E #307—1-56

PLEASE RETURN TO
LOS ANGELES COUNTY ENGINEER
700 LOS ANGELES COUNTY ENGINEERING BLDG.

NOTE: ANY ADDITIONS OR CHANGES ON THIS SHEET MUST BE MADE OR CIRCLED IN RED INK, WITH DATE AND NAME OF PERSON MAKING CHANGE.

Do not extend notes this side of this line.

STATION	B. S.	H. I.	F. S.	ELEV.		℄
2+57.9				420 75		18' R(E) T.cb.
				21 1		30' " P/L
				19 95	9' L(W) W/4	
				19 63	18' " gut	
				20 24	" " T.cb.	
				20 7	30' " P/L	
3+57.9				20 86		℄
				20 92		9' R(E) W/4
				20 71		18' " gut
				21 33		" " T.cb.
				21 9		30' " P/L
				20 61	9' L(W) W/4	
				20 21	18' " gut	
				20 87	" " T.cb.	
				21.2	30' " P/L	
26+43.9				421 32	38.8' L(N) TEL. M.H. #62-B	NORTH RIM
				416 25	Top 14x18 Cond. E. {421.34 E. Rim, 5.09 meas. dn., 416.25	
				416 17	" " " W.	{421.30 W. RIM, 5.13 meas. dn., 416.17
				412 92	bot Vault	

Profile Notes Red. ____ Plotted ____ Job No. 6251.90 Division No. ____ F. B. 2505 Pg. 229
No. ____ Date ____ Date ____ Survey of BADILLO AVE. STORM DRAIN
X-Sec. Notes Chkd. ____ Checked ____ Survey by STOCK Notes STOCK Date 2-25-59
No. ____ Date ____ Date ____ Map No. ____ Index [redacted] C. Johnson

76L-298 S & E #307—1-56

PLEASE RETURN TO
LOS ANGELES COUNTY ENGINEER
700 LOS ANGELES COUNTY ENGINEERING BLDG.

NOTE: ANY ADDITIONS OR CHANGES ON THIS SHEET MUST BE MADE OR CIRCLED IN RED INK, WITH DATE AND NAME OF PERSON MAKING CHANGE.

Do not extend notes this side of this line.

F. B. 2505 Pg. 230 | Job No. 6251.90 | Division No. | Notes Red. | Plotted | Profile
Survey of BADILLO AVE. STORM DRAIN | Date | Date | No.
Survey by STOCK Notes STOCK | Notes Chkd. | Checked | X-Sec.
Indexed C. JOHNSON | Date | Date | No.

STATION	B. S.	H. I.	F. S.	ELEV.		℄
26+50				421.9		℄
26+53°				20 86	52' L(N) Tcb	
				20 35	" " gut	
				20 16	66' " ℄ Serv. rd.	
				19 91	78' " gut	
				19 75	80 " "	
				20 44	" " Tcb	
				21 2	92 " P/L	
27+00				422 29		℄
				29 2		46' R(S) Top
				29 5		53' " "
				23 5		71' " brk
				22 9		84' Top
				20 5		86' bot
				20 3		100' bot
				22 5		103' Top
				22 5		114' brk
				24 3		120' Top
				22 2		127' Toe
				21 21	52' L(N) Tcb	
				20 66	" " gut	

76L-298 S & E #307—1-56

29.05

PLEASE RETURN TO
LOS ANGELES COUNTY ENGINEER
700 LOS ANGELES COUNTY ENGINEERING BLDG.

NOTE: ANY ADDITIONS OR CHANGES ON THIS SHEET MUST BE MADE OR CIRCLED IN RED INK, WITH DATE AND NAME OF PERSON MAKING CHANGE.

Do not extend notes this side of this line.

STATION	B. S.	H. I.	F. S.	ELEV.		℄
27+00				420 48	66' L(N)	
				20 30	78' " gut	
				20 09	80' gut	
				20 79	" Tcb	
				21 6	92' P/L	
27+32.8				23 1		℄
				21 50	52' L(N) Tcb.	
				20 96	" " gut	
				20 66	66 " ℄ Serv.	
				20 53	78 " gut	
				20 35	80 " "	
				21 05	" " Tcb	
				220	92 " P/L	
28+00						℄
				30.5		46' R(S) Top
				30.9		53' " "
				24 2		65 " brk
				24 2		72 " Top
				20 9		82 " bot
				22 3		101' " "
				23 4		" brk

Profile Notes Red. Plotted Job No. 6-25-90 Division No. F. B. 2505 Pg. 231
No. Date Date Survey of BADILLO AVE. S.D.
X-Sec. Notes Chkd. Checked Survey by Stock Notes Stock Date 2-25-59
No. Date Date Map No. Indexed C. Johnson Date

76L-298 S & E #307—1-56

PLEASE RETURN TO
LOS ANGELES COUNTY ENGINEER
700 LOS ANGELES COUNTY ENGINEERING BLDG.

NOTE: ANY ADDITIONS OR CHANGES ON THIS SHEET MUST BE MADE OR CIRCLED IN RED INK, WITH DATE AND NAME OF PERSON MAKING CHANGE.

Do not extend notes this side of this line.

422.78

STATION	B. S.	H. I.	F. S.	ELEV.		℄
28+00				425.3		110' R(S) Top
				23.1		124' " [illegible]
				21.96	52.4 L(N) Tcb.	
				21.45	" " gut	
				21.27	66.4' " ℄	
				21.04	78.4' " gut	
				20.85	80.4 " "	
				21.55	" " Tcb	
				22.9	92' " P/L	
28+22.41				424.06		P.I.
				24.5		S.T.
				22.8	11' L(N)	
				22.12	52.7 "	
				21.57	" "	
				21.40	66.7 "	
				21.17	78.7 " gut	
				20.99	80.7 " "	
				21.71	" " Tcb	
				22.7	93' " P/L	
28+50				23.6		℄

F. B. 2505 Pg. 232 Job No. 6251.90 Division No. Notes Red. Plotted Profile
Survey of BADILLO AVE. S. DRAIN Date Date No.
Survey by STOCK Notes STOCK Notes Chkd. Checked X-Sec.
Indexed C. Johnson Date Date Date No.

76L-298 S & E #307—1-56

23.84

PLEASE RETURN TO
LOS ANGELES COUNTY ENGINEER
700 LOS ANGELES COUNTY ENGINEERING BLDG.

NOTE: ANY ADDITIONS OR CHANGES ON THIS SHEET MUST BE MADE OR CIRCLED IN RED INK, WITH DATE AND NAME OF PERSON MAKING CHANGE.

Do not extend notes this side of this line.

STATION	B. S.	H. I.	F. S.	ELEV.		℄
BEGIN PROFILE & X-SEC. ELLEN DR. Northerly						
1+00 N						℄ INT. BADILLO
0+00				21.8		℄ bot wash
+17				21.9		℄ bot
+26				24.3		℄ brk
+35				25.7		℄ "
+48				30.9		℄ Top
+58				30.9		℄ "
1+00				23.8		℄ brk
+				22.7		℄
1+52				22.47		℄ T.cb.
"				21.97		℄ gut
+66				21.75		℄ & ℄ serv. rd
+77				21.70		℄ S.edge x-gut
+80				21.58		℄ F.L. "
+83				21.63		℄ N. edge "
2+00				21.83		℄
2+14.6				22.04		℄
				21.81	7.5' L(W) W/4	
				21.62	13' " gut	
				21.41	15' " "	

Profile Notes Red. ____ Plotted ____ Job No. 6351.90 Division No. ____
No. ____ X-Sec. ____ Date ____ Date ____ Survey of BADILLO AVE. S.D.
No. ____ Date ____ Notes Chkd. ____ Checked ____ Survey by STOCK Notes C. Stock Date 2-25-59
Date ____ Map No. ____ Indexed ____ Date ____ Date ____

F. B. 2505 Pg. 23

76L-298 S & E #307—4-56

PLEASE RETURN TO
LOS ANGELES COUNTY ENGINEER
700 LOS ANGELES COUNTY ENGINEERING BLDG.

NOTE: ANY ADDITIONS OR CHANGES ON THIS SHEET MUST BE MADE OR CIRCLED IN RED INK, WITH DATE AND NAME OF PERSON MAKING CHANGE.

Do not extend notes this side of this line.

F. B. 2305 Pg. 234 Job No. 6351.90 Division No. Notes Red. Plotted Profile
Survey of BADILLO AVE. STORM DR. Date Date No. X-Sec.
Survey by STOCK Notes STOCK Notes Chkd. Checked
Indexed C. Johnson Date Date Date No.

STATION	B. S.	H. I.	F. S.	ELEV.		℄
2+14.6				4220.7	15' L(W) T.cb.	
				22.6	27' " P/L	
2+19.9				22.10		℄
				22.19		7.5' R(E) W/A
				22.14		13 " gut
				21.93		15 " "
				22.59		15 " T.cb.
				22.8		27' " P/L
2+59.9				22.30		℄
				22.43		7.5' R(E) W/A
				22.12		15' " gut
				22.76		" " Tcb
				23.2		27 " P/L
				22.05	7.5' L(W) W/A	
				21.65	15' " gut	
				21.79	" " T.cb. driveway no Tcb	
				22.6	27' " P/L	
3+59.9				22.84		℄
				22.83		7.5' R(E) W/A
				22.62		15' " gut
				23.28		" " Tcb

76L-298 S & E #307—1-56

PLEASE RETURN TO
LOS ANGELES COUNTY ENGINEER
700 LOS ANGELES COUNTY ENGINEERING BLDG.

NOTE: ANY ADDITIONS OR CHANGES ON THIS SHEET MUST BE MADE OR CIRCLED IN RED INK, WITH DATE AND NAME OF PERSON MAKING CHANGE.

Do not extend notes this side of this line.

STATION	B. S.	H. I.	F. S.	ELEV.		℄
3+59.9				4236		27 R(E) P/L
				2258	7.5 L(W) W/4	
				2223	15 " gut	
				2290	" " T.cb	
				232	27 " P/L	
Fd B.M.S.D#110	End PROFILE & X-SECTION ELLEN DR — RESUME BADILLO ST			42278	B.M.S.D. 110 Elev. 422.780 F.B. 2505-13 BADILLO ST. & ELLEN DR N.E. COR B.SPK IN CURB 50' E. OF E. END C.R.	
29+00				241		℄
E.C. 29+12.02				241		℄
				311		41' R(S) Top
				313		52' " "
				239		72' " bot
				239		84' " Top
				219		86' " bot Wash
				222		108' " " "
				234		110' " Top
				237		123' " ground
				231	10' L(N)	
				2281	52' " Tcb	

Profile No. X-Sec. No. Notes Red. Date Notes Chkd. Date Plotted Date Checked Date Job No. 6251.90 Division No. Survey of BADILLO AVE. S.D. Survey by STOCK Notes MOODY Date 2-25-59 Map No. Indexed E. C. Johnson Date F. B. 2505 Pg. 235

76L-298 S & E #307—1-56

PLEASE RETURN TO
LOS ANGELES COUNTY ENGINEER
700 LOS ANGELES COUNTY ENGINEERING BLDG.

NOTE: ANY ADDITIONS OR CHANGES ON THIS SHEET MUST BE MADE OR CIRCLED IN RED INK, WITH DATE AND NAME OF PERSON MAKING CHANGE.

Do not extend notes this side of this line.

STATION	B. S.	H. I.	F. S.	ELEV.		℄
29+12.02				422 34	52' L(N) gut	
				22 14	66' " ℄ serv. Rd	
29+29.0				24 2		℄
				23 1	10' L(N)	
				22 92	52 " Tcb	
				22 40	" " gut	
				22 28	66 " ℄ serv. rd	
				22 03	78 " gut	
				21 87	80 " gut	
				22 54	" " Tcb.	
				23 1	92' " P/L	
29+50				24 5		℄
30+00				24 6		℄
				302		42' R(S) Top
				305		51' " "
				257		68' " bot
				246		84' " Top
				232		98' " bot Wash
				235		111' " " "
				247		119' " Top

F. B. 2505 Pg. 236 Job No. 6251.90 Division No. Notes Red. Plotted Profile
Survey of BADILLO AVE. S.D. Date Date No. X-Sec.
Survey by STOCK Notes MOODY Notes Chkd Checked
Indexed C. Johnson Date Date Date No.

76L-298 S & E #307—1-56

PLEASE RETURN TO
LOS ANGELES COUNTY ENGINEER
700 LOS ANGELES COUNTY ENGINEERING BLDG.

NOTE: ANY ADDITIONS OR CHANGES ON THIS SHEET MUST BE MADE OR CIRCLED IN RED INK, WITH DATE AND NAME OF PERSON MAKING CHANGE.

Do not extend notes this side of this line.

STATION	B. S.	H. I.	F. S.	ELEV.		℄
30+00						R(S)
				4239		133' " @ Wall
				237	10' L(N)	
				2348	52' " Tcb.	
				2297	" " gut	
				2279	66' ℄ serv. rd	
				2254	78' gut	
				2239	80' "	
				2250	" Tcb	Driveway
				2333	92' P/L	
30+50				247		℄
30+94.8				260		℄
				305		41' R(S) Top
				307		51' " "
				258		62' " bot
				247		87' " Top
				233		89' " bot wash
				235		105' " " "
				279		115' " brk
				256		121 " Toe of Slope
				264		" @ Wall

Profile Notes Red. Plotted Job No. 6251.90 Division No. F. B. 2505 Pg. 237
No. Date Date Survey of BADILLO AVE. S.D.
X-Sec. Notes Chkd. Checked Survey by STOCK Notes MOODY Date 2-25-59
No. Date Date Map No. Indexed C. Johnson

76L-298 S & E #307—1-56

PLEASE RETURN TO
LOS ANGELES COUNTY ENGINEER
700 LOS ANGELES COUNTY ENGINEERING BLDG.

NOTE: ANY ADDITIONS OR CHANGES ON THIS SHEET MUST BE MADE OR CIRCLED IN RED INK, WITH DATE AND NAME OF PERSON MAKING CHANGE.

Do not extend notes this side of this line.

STATION	B. S.	H. I.	F. S.	ELEV.		℄
30+94.8				424.8	9' L(W)	
				24.22	52' " T.cb.	
				23.69	" " gut	
				23.55	66 " ℄ Serv. rd	
				23.27	78 " gut edge	
				23.09	80 " gut F.L.	
				23.74	" " T.cb	
				24.4	92' " P/L	
31+00				26.0		℄
31+39.79				26.4		℄ INT. HARTLEY AVE
				30.9		42' R(S) Top
				30.4		52' " "
				26.4		64' " bot
				25.2		80' " Top
				23.7		83' " bot wash
				24.0		107' " " "
				27.5		112' " Top
				25.5		132' " @ wall
Fd B.M.SD111					B.M.S.D111 Elev. 424.822 F.B. 2505-13 BADILLO ST & HARTLEY AVE. N.E.COR B.SPK IN CURB 55' E. OF E. END C.R.	

F. B. 2505 Pg. 238 Job No. 6251.90 Division No. Notes Red. Plotted Profile
Survey of BADILLO AVE. S.D. Date Date No. X-Sec.
Survey by STOCK Notes MOODY Notes Chkd. Checked
Indexed C. Johnson Date Date Date No.

76L-298 S & E #307—1-56

PLEASE RETURN TO
LOS ANGELES COUNTY ENGINEER
700 LOS ANGELES COUNTY ENGINEERING BLDG.

NOTE: ANY ADDITIONS OR CHANGES ON THIS SHEET MUST BE MADE OR CIRCLED IN RED INK, WITH DATE AND NAME OF PERSON MAKING CHANGE.

Do not extend notes this side of this line.

STATION	B. S.	H. I.	F. S.	ELEV.		
	Begin Profile & X-Section HARTLEY AVE ℄ BADILLO = 1+00N					
1+00				426 4		℄ INT BADILLO ST
+08				25 6		℄
+52				24 59		℄ T.cb
+ "				24 09		℄ gut
+66				23 92		℄ & ℄ Serv. rd
+77				23 62		℄ S. edge x-gut
+80				23 57		℄ F.L. "
+83				23 65		℄ N edge "
2+00				23 94		℄
2+14.5				24 07		℄
				23 89	7.5 L(W) W/4	
				23 63	13 " gut	
				23 51	15 " "	
				24 17	" " Tcb	
				24 8	27 " P/L	
2+19.9				24 11		℄
				24 11		7.5' R(E) W/4
				23 97		13' " gut
				23 87		15 " "
				24 52		" " Tcb.

Profile No. X-Sec. No. Notes Red. Date Notes Chkd. Date Plotted Date Checked Date Job No. 6251.90 Division No. Survey of BADILLO AVE. STORM DRAIN Survey by STOCK Notes MOODY Date 2-26-59 Map No. Indexed A. C. Johnson Date

F. B. 2505 Pg. 239

76L-298 S & E #307—1-56

PLEASE RETURN TO
LOS ANGELES COUNTY ENGINEER
700 LOS ANGELES COUNTY ENGINEERING BLDG.

NOTE: ANY ADDITIONS OR CHANGES ON THIS SHEET MUST BE MADE OR CIRCLED IN RED INK, WITH DATE AND NAME OF PERSON MAKING CHANGE.

Do not extend notes this side of this line.

F. B. 2505 Pg. 240 Job No. 6251.90 Division No. Notes Red. Plotted Profile
Survey of BADILLO AVE. S.D. Date Date No.
Survey by STACK Notes Chkd. Checked X-Sec.
Indexed J. C. Johnson Date Date No.

STATION	B. S.	H. I.	F. S.	ELEV.		℄
2+19.9				4250		27' R(E) P/L
2+59.9				2426		℄
				2424		7.5' R(E) W/A
				2403		14' " gut
				2394		15' " gut
				2410		" " Tcb Dr.way
				249		27' " P/L
				2403	7.5' L(W) W/A	
				2370	14 " gut	
				2365	15 " "	
				2378	" " T.cb.	Driveway
				246	27 " P/L	
3+59.9				2443		℄
				2446		7.5' R(E) W/A
				2426		14' " gut
				2415		15' " "
				2483		" " Tcb
				251		27' " P/L
				2422	7.5' L(W) W/A	
				2394	14' " gut	
				2384	15' " "	

76L-298 S & E #307—1-56

PLEASE RETURN TO
LOS ANGELES COUNTY ENGINEER
700 LOS ANGELES COUNTY ENGINEERING BLDG.

NOTE: ANY ADDITIONS OR CHANGES ON THIS SHEET MUST BE MADE OR CIRCLED IN RED INK, WITH DATE AND NAME OF PERSON MAKING CHANGE.

(26.56)

Do not extend notes this side of this line.

STATION	B. S.	H. I.	F. S.	ELEV.		℄
3+59.9				4 2394	15' L(W) T. cb.	Driveway
				247	27' " P/L	
		End Profile & X-SEC. HARTLEY AVE.				
				Resume BADILLO ST.		
31+50				263		℄
31+99						℄
				320		39' R(S) Top
				316		48' " "
				270		62' " bot
				255		80' " Top
				241		84' " bot wash
				240		100' " " "
				278		115' " brk
				286		132' " @ wall
						"
				260	9' L(N)	
				2502	52' " T.cb.	
				2452	" " gut	
				2435	66' " ℄ serv. road	
				2409	78' " gut	
				2381	80' " "	

Profile Notes Red ____ Plotted ____ Job No. 6251.90 Division No. ____ F. B. 2505 Pg. 241
No. ____ X-Sec. Date ____ Date ____ Survey of BADILLO AVE. S.D.
No. ____ Notes Chkd ____ Checked ____ Survey by STECK Notes MOODY Date 2-26-59
Date ____ Date ____ Map No. ____ Indexed ____ C. Johnson

76L-298 S & E #307—1-56

PLEASE RETURN TO
LOS ANGELES COUNTY ENGINEER
700 LOS ANGELES COUNTY ENGINEERING BLDG.

NOTE: ANY ADDITIONS OR CHANGES ON THIS SHEET MUST BE MADE OR CIRCLED IN RED INK, WITH DATE AND NAME OF PERSON MAKING CHANGE.

Do not extend notes this side of this line.

F. B. 2505 Pg. 242 Job No 6251.90 Division No. Notes Red. Plotted Profile
Survey of BADILLO AVE. STORM DRAIN Date Date No.
Survey by Stock Notes Moody Notes Chkd. Checked X-Sec.
Indexed C. Johnson Date Date Date No.

STATION	B. S.	H. I.	F. S.	ELEV.		℄
31+99				424 54	80' L(N) T.cb.	
				25 1	92' " P/L	
32+50				27 5		℄
33+00				27 3		℄
				322		35' R(S) TOP
				310		51' " TOP
				267		70' " bot.
				263		81' " TOP
				243		85' " bot. wash
				242		101' " " "
				260		102' " TOP
				296		110' " TOP
				295		133' " @ wall
				267	8' L(N)	
				2582	52' " Tcb	
				2530	" " gut	
				2515	66' " ℄ serv. rd.	
				2480	78' " gut	
				2461	80' " "	
				2474	" " Tcb. DRIVEWAY	
				25 6	92 " P/L	

76L-298 S & E #307—1-56

PLEASE RETURN TO
LOS ANGELES COUNTY ENGINEER
700 LOS ANGELES COUNTY ENGINEERING BLDG.

NOTE: ANY ADDITIONS OR CHANGES ON THIS SHEET MUST BE MADE OR CIRCLED IN RED INK, WITH DATE AND NAME OF PERSON MAKING CHANGE.

Do not extend notes this side of this line.

STATION	B. S.	H. I.	F. S.	ELEV.		℄
33+50				428 2		℄
33+65.3				28 6		℄
				26 9	10' L(N)	
				26 23	52' " T.cb	
				25 74	" " gut.	
				25 58	66' " ℄ Serv. road	
				25 25	78' " gut	
				25 12	80' " "	
				25 77	" " T.cb	
				26 5	92' " P/L	
33+91.7				426 81	38.8' L(N) Tel. M.H. North rim	# 63B 26.81
				421 14	top of 14"x18" cond. East (E. Rim)	426.86
				423 12	Top " 8x14 " West	5.72 dn meas.
				421 12	" " 14x18 " West	421.14
34+00				29 0		℄
34+10.18				28 5		℄ INT MORADO AVE.
				33 3		29' R(S) Top
				33 4		44' " "
				27 7		67' " brk
				26 6		77' " Top
				25 1		80' " bot wash

End VIEW WEST TEL VAULT

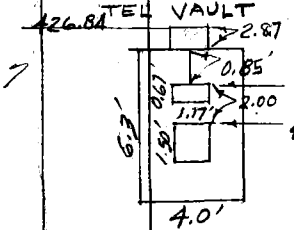

Top VIEW VAULT

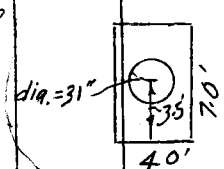

426.84 W. RIM
3.72 dn meas
423.12

Profile Notes Red ____ Plotted ____ Job No. 65211.92 Division No. ____ F. B. 2505 Pg. 243
No. ____ Date ____ Date ____ Survey of BADILLO AVE. STORM DRAIN
X-Sec. Notes Chkd ____ Checked ____ Survey by STOCK Notes MOODY Date 2-26-59
No. ____ Date ____ Date ____ Map No. ____ Indexed J. C. Johnson Date ____

76L-298 S & E #307—1-56

PLEASE RETURN TO
LOS ANGELES COUNTY ENGINEER
700 LOS ANGELES COUNTY ENGINEERING BLDG.

NOTE: ANY ADDITIONS OR CHANGES ON THIS SHEET MUST BE MADE OR CIRCLED IN RED INK, WITH DATE AND NAME OF PERSON MAKING CHANGE.

Do not extend notes this side of this line.

STATION	B. S.	H. I.	F. S.	ELEV.		℄
34+10.18				4 254		93' R(S) bot wash
				301		104' " top
				287		109' " brk
				298		128' " @ wall
Fd B.M.S.D #112					B.M. S.D #112 Elev. 426.877 F.B. 2505-13 BADILLO ST. & MORADO AVE. N.E. COR. BT. SPK. IN CURB, 50' E. of E. end C.R.	
		Begin Profile & X-Section MORADA AVE NORTHERLY				
1+00				285		℄ INT BADILLO ST.
+08				275		℄ L(N)
+52				2686		℄ " T.cb
"				2608		℄ " gut
+66				2596		℄ " & ℄ Serv. road
+77				2579		℄ " S. edge x-gut
+80				2573		℄ " F.L. "
+83				2578		℄ " N. edge "
2+00				2609		℄
2+14.4				2624		℄
				2600	7.5' L(W) W/A	
				2575	13' " gut	
				2660	15' " "	

F. B. 2505 Pg. 244 Job No. 6251.90 Division No. Notes Red Plotted Profile
Survey of BADILLO AVE. STORM DRAIN Date Date No.
Survey by STOCK Notes: Notes Chkd. Checked X-Sec.
Indexed C. JOHNSON Date Date Date No.

76L-298 S & E #307—1-56

PLEASE RETURN TO
LOS ANGELES COUNTY ENGINEER
700 LOS ANGELES COUNTY ENGINEERING BLDG.

NOTE: ANY ADDITIONS OR CHANGES ON THIS SHEET MUST BE MADE OR CIRCLED IN RED INK, WITH DATE AND NAME OF PERSON MAKING CHANGE.

Do not extend notes this side of this line.

STATION	B. S.	H. I.	F. S.	ELEV.		℄
2+14.4				426 25	15' L(W) T.cb.	
				26 6	27' " P/L	
2+20.1				26 25		℄
				26 33		7.5' R(E) W/4
				26 11		13' " gut
				26 00		15' " "
				26 65		" " T.cb.
				27 1		27' " P/L
2+60.1				26 34		℄
				26 36		7.5' R(E) W/4
				26 13		14' " gut
				26 06		15' " "
				26 72		" " T.cb.
				27 1		27' " P/L
				26 13	7.5' L(W) W/4	
				25 80	14' " gut	
				25 68	15' " "	
				25 84	" " T.cb.	Driveway
				26 6	27' " P/L	

Profile Notes Red. Plotted Job No. 6251.90 Division No. F. B. 2505 Pg. 245
No. Date Date Survey of BADILLO AVE. STORM DRAIN
X-Sec. Notes Chkd. Checked Survey by STOCK Notes Date 2-26-59
No. Date Date Map No. Indexed Date

76L-298 S & E #307—1-56

PLEASE RETURN TO
LOS ANGELES COUNTY ENGINEER
700 LOS ANGELES COUNTY ENGINEERING BLDG.

NOTE: ANY ADDITIONS OR CHANGES ON THIS SHEET MUST BE MADE OR CIRCLED IN RED INK, WITH DATE AND NAME OF PERSON MAKING CHANGE.

Do not extend notes this side of this line.

STATION	B. S.	H. I.	F. S.	ELEV.		℄
3+60.1				2647		℄
				2657		7.5' R(E) W/4
				2630		14' " gut
				2623		15' " "
				2688		" " T.cb.
				2740		27' " P/L
				2627	7.5' L(W)	
				2597	14' " gut	
				2586	15' " "	
				2651	" " T.Cb.	
				269	27' " P/L	
END PROFILE & CROSS SECTION MORADA AVE.						
RESUME BADILLO ST.						
34+50				284		℄
34+69.5				294		℄
				276	8' L(W)	
				2702	52 " T.cb	
				2747	" " gut	
				2634	66 " ℄ Serv. rd	
				2606	78 " gut	
				2590	80 " "	

F. B. 2505 PG. 246 Job No. 6251.90 Division No. Notes Red. Plotted Profile
Survey of BADILLO AVE. S.D. Date Date No. X-Sec.
Survey by STOCK Notes Notes Chkd. Checked
Indexed C. Johnson Date Date No.

76L-298 S & E #307—1-56

PLEASE RETURN TO
LOS ANGELES COUNTY ENGINEER
700 LOS ANGELES COUNTY ENGINEERING BLDG.

NOTE: ANY ADDITIONS OR CHANGES ON THIS SHEET MUST BE MADE OR CIRCLED IN RED INK, WITH DATE AND NAME OF PERSON MAKING CHANGE.

Do not extend notes this side of this line.

STATION	B. S.	H. I.	F. S.	ELEV.		℄
34+69.5				4 26 54	80' L(N) T.cb.	
				272	92' " P/L	
35+00				298		℄
				330		17' R(S) Top
				324		41' " "
				280		60' " brk
				275		72' " Top
				253		75' " bot wash
				254		87' " " "
				290		97' " Top
				280		105' " brk
				299		133' " @ wall
				275	9' L(N)	
				2725	52' " T.cb	
				2672	" " gut	
				2653	66' " ℄ serv. road	
				2632	78' " gut	
				2616	80' " "	
				2680	" " T.cb.	
				273	92 " P/L	

Profile No. ____ Notes Red. ____ Date ____ Plotted ____ Date ____ Job No. 6251.90 Division No. ____ Survey of BADILLO AVE. S.D. Survey by STOCK Notes MOODY Date 2-26-59 Map No. ____ Indexed ____ Date ____

X-Sec. No. ____ Notes Chkd. ____ Date ____ Checked ____ Date ____

F. B. 2505 Pg. 247

76L-298 S & E #307—1-56

PLEASE RETURN TO
LOS ANGELES COUNTY ENGINEER
700 LOS ANGELES COUNTY ENGINEERING BLDG.

NOTE: ANY ADDITIONS OR CHANGES ON THIS SHEET MUST BE MADE OR CIRCLED IN RED INK, WITH DATE AND NAME OF PERSON MAKING CHANGE.

Do not extend notes this side of this line.

(30.39)

STATION	B. S.	H. I.	F. S.	ELEV.		℄
35+53.2				430 8		℄
				29 0	5' L(N)	
				27 67	521 " Tcb	
				27 05	" " gut	
				26 95	66' " ℄ serv. road	
				26 63	78' " gut	
				26 59	80' " "	
				27 26	80' " T.cb.	
				27 9	92' " P/L	
35+60				31 0		℄
				28 7	7' L(N)	
				28 5	52' "	
				28 7	82' "	
36+00				30 4		℄
				332		12' R(S) Top
				338		34' " "
				290		53' " brk
				289		69' " Top
				260		75' " bot Wash
				259		87' " " "
				317		94' " Top

F. B. 2505 Pg. 248 Job No. 6257.90 Division No. Notes Red Plotted Profile
Survey of BADILLO AVE. S.D. Date Date No. X-Sec.
Survey by STOCK Notes MOODY Notes Chkd Checked
Indexed Date Date Date No.

76L-298 S & E #307—1-56

PLEASE RETURN TO
LOS ANGELES COUNTY ENGINEER
700 LOS ANGELES COUNTY ENGINEERING BLDG.

NOTE: ANY ADDITIONS OR CHANGES ON THIS SHEET MUST BE MADE OR CIRCLED IN RED INK, WITH DATE AND NAME OF PERSON MAKING CHANGE.

Do not extend notes this side of this line.

3146

STATION	B. S.	H. I.	F. S.	ELEV.		℄
36+00				4293		100' R(S) Toe
				288	9' L(N)	
				290	40 "	
36+50				308		℄
37+00				312		℄
				341		16' R(S) Top
				338		31' " "
				290		51' " brk
				283		59' " Top
				262		66' " bot wash
				266		75' " " "
				320		88' " Top
				296		96' " Toe
37+50				311		℄
38+00				314		℄
				348		19' R(S) Top
				348		31' " "
				303		41' " brk
				303		44' " Top
				275		48' " bot wash
				272		61' " " "

Profile Notes Red. Plotted Job No. 6251.90 Division No.
No. Date Date Survey of BADILLO AVE. S.D.
X-Sec. Notes Chkd. Checked Survey by STOCK Notes MOODY Date 2-26-59
No. Date Date Map No. Indexed C. O. Johnson Date

F. B. 2505 PG. 249

76L-298 S & E #307—1-56

PLEASE RETURN TO
LOS ANGELES COUNTY ENGINEER
700 LOS ANGELES COUNTY ENGINEERING BLDG.

NOTE: ANY ADDITIONS OR CHANGES ON THIS SHEET MUST BE MADE OR CIRCLED IN RED INK, WITH DATE AND NAME OF PERSON MAKING CHANGE.

Do not extend notes this side of this line.

F. B. 2305 Pg. 230 Job No. 6251.90 Division No. Notes Red. Plotted Profile
Survey of BADILLO AVE. S.D. Date Date No.
Survey by STOCK Notes Notes Chkd. Checked X-Sec.
Indexed L. G. JOHNSON Date Date Date No.

STATION	B. S.	H. I.	F. S.	ELEV.		℄
38+00				429.3		63' R(S) Top
				31.8		82' " brk
				30.2		92' " Toe
				30.7	20' L(N)	
				30.9	40 "	
38+50				31.9		℄
39+00				32.9		℄
				33.1		7' R(S) Toe
				36.0		19' " Top
				35.2		28' " "
				28.3		50' " bot. wash
				28.0		65' " " "
				32.7		75' " Top
				30.7		98' " Toe
				32.5	15' L(N)	
				32.1	40' "	
39+85.5					15.2' L(N) M.W.D., M.H.	N. Rim 33.00
					E. RIM	33.03
						W. RIM 33.02
39+50				33.4		℄
				34.0		10' R(S) Toe

Cont'd To F.B. 2536

NOTES RED. JOB NO. 6251.90 SURVEY OF BADILLO AVE. S.D. | F. B. 2505 PG. 251

DATE SURVEY BY Stock

NOTES CHKD C.K.G. NOTES BY Stock DATE 5-29-59

DATE INDEXED [illegible] DATE 5-29-59

NOTE: ANY ADDITIONS OR CHANGES ON THIS SHEET MUST BE MADE OR CIRCLED IN RED INK, WITH DATE AND NAME OF PERSON MAKING CHANGE.

PLEASE RETURN TO, LOS ANGELES COUNTY SURVEYOR 725 LOS ANGELES COUNTY ENGINEERING BLDG.

76S420 S & E-353 4-54

Do not extend notes this side of this line

DESCRIPTION

BADILLO AVE. STORM DRAIN

B.M. TIE

U.S.G.S. (US 340) S-55-1923

TO B.M. S.D. #

ADJ. ELEV.

3RD RUN

2ND RUN

Party

Stock

Valdez

DIFF.

1ST RUN

B.M.

76S420 S & E-353 4-54

PLEASE RETURN TO
LOS ANGELES COUNTY SURVEYOR
725 LOS ANGELES COUNTY ENGINEERING BLDG.

NOTE: ANY ADDITIONS OR CHANGES ON THIS SHEET MUST BE MADE OR CIRCLED IN RED INK, WITH DATE AND NAME OF PERSON MAKING CHANGE.

Do not extend notes this side of this line

	1ST RUN	DIFF.	2ND RUN	3RD RUN	ADJ. ELEV.	DESCRIPTION
Fd U.S.G.S. S-55-1923	463.149				463.149	B.M. U.S.G.S. S-55-1923 (U.S. 340) Elev. 463.149
+	2.399					SAN BERNARDINO RD & LARKELLEN
⊼	465.548	-4.500				AVE. S.W. COR 25'S of ℄ SAN BERN-
—	6.899					ARDINO RD & 25' W of ℄ LARKELLEN
T.P.	458649					AVE., Std 4" BRASS DISC. IN CONC.
+	1.590					FLUSH. APPARENTLY UNDISTURBED
⊼	460.239	-7.555				
—	9.145					
T.P.	451.094					T.P. Spk in pvm't.
+	2.838					
⊼	453.932	-3.238				
—	6.076					
Fd B.M.S.D.#117	447.856				447.854	Fd B.M.S.D.#117 ELEV. 447.718 F.B. 2505/15
+	5.950					SAN BERNARDINO RD N. SIDE, 1'E.
⊼	453.806	+3.240				OF VINCENT AVE. L & Nail in CURB
—	2.710					35± W. OF DRIVE TO HSE #16709
T.P.	451.096					T.P. Spk in pvm't.
+	9.080					
⊼	461.176	+7.554				
—	1.526					
T.P.	459.650					T.P. Spk in pvm't.
+	6.850					
⊼	466.500	+4.503				
—	2.347					
S-55-1923	463.153				463.149	B.M. U.S.G.S. S-55-1923 (U.S. 340)

JOB NO. 6251.90 SURVEY OF BADILLO AVE. SD. NOTES RED
SURVEY BY STOCK DATE 5-29-59 DATE
NOTES BY STOCK DATE
INDEXED L. C. Johnson DATE
CHKD C.K.G.

F.B. 2505 PG. 252

PLEASE RETURN TO
LOS ANGELES COUNTY ENGINEER
700 Los Angeles County Engineering Bldg

Do not extend this side of this line

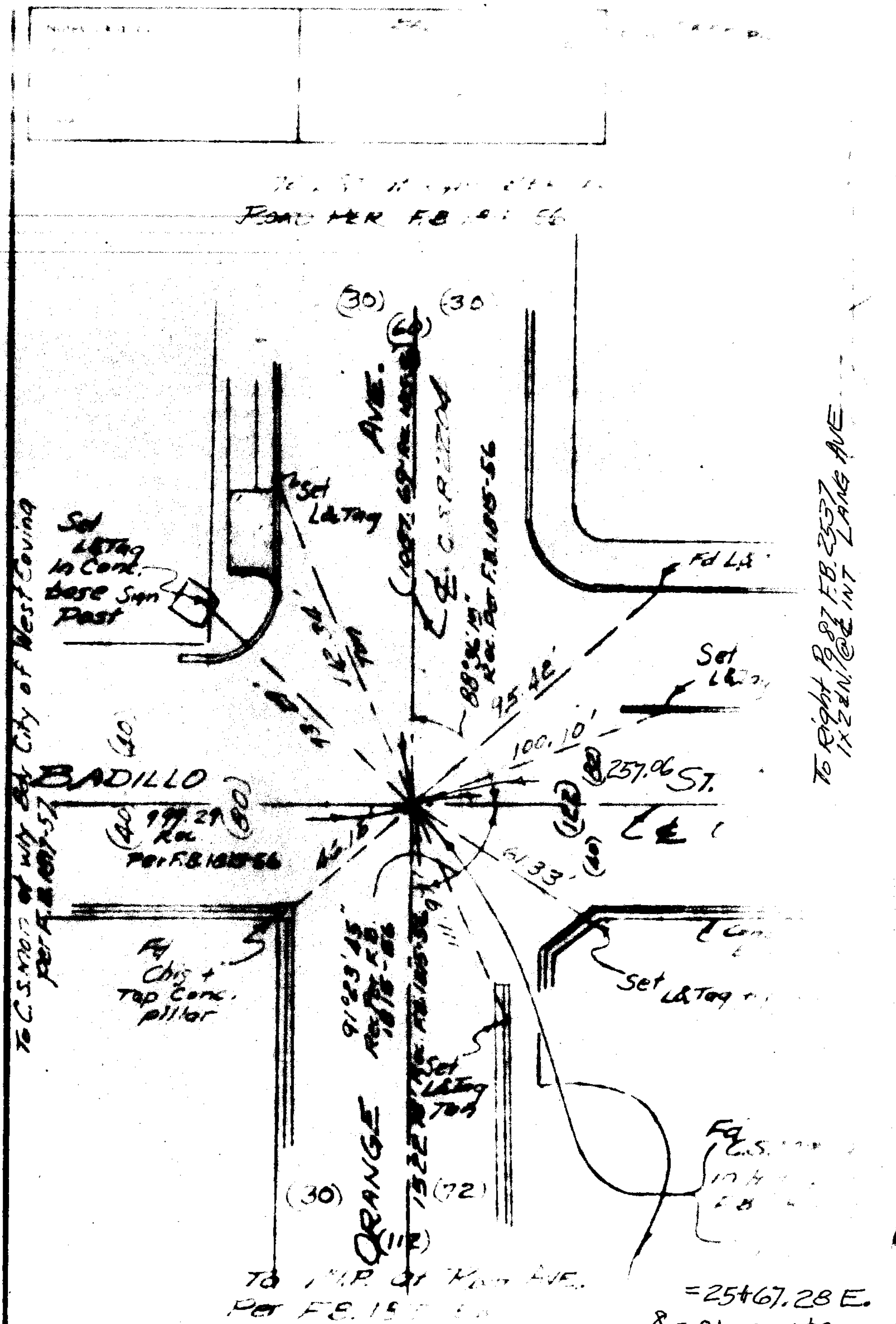

=25+67.28 E.
℄ = 0+00 N&S.

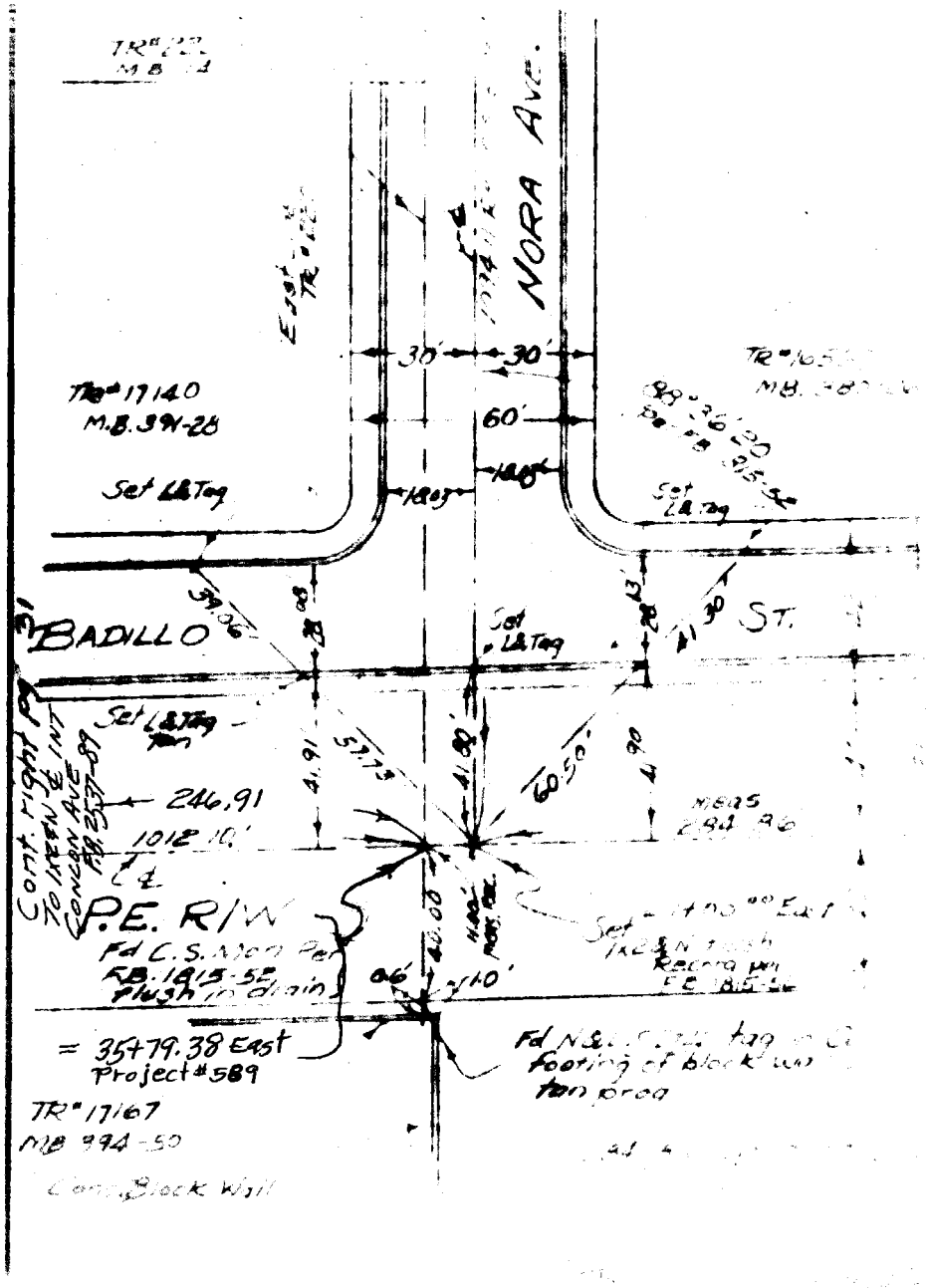
NORA AVE.
30'
30'
60'
TR# 17140
M.B. 391-28
Set L&Tag
BADILLO
ST.
Set L&Tag
Set L&Tag Tan
246.91
1012.10'
P.E. R/W
Fd C.S. Mon Per
FB. 1815-52
Flush in drain
= 35+79.38 East
Project #589
TR# 17167
MB 394-50
Cont. Block Wall
Meas
Cont. right
To 1x2 & N ℄ INT
Concon Ave
FB. 2537-89
Fd N&L
footing of block wall
tan prod
Set
Record per
FB 1815-52
Set L&Tag
Set L&Tag
39.06
41.91
57.73
41.80
60.50
41.90
40.00
0.6'
1.0'
Any Additions or Changes on This Sheet Must be Made or Circled in Red Ink With Date and Name of Person Making Change.
Do not extend notes this side of this line.
RETURN TO
LOS ANGELES COUNTY ENGINEER
LOS ANGELES COUNTY ENGINEERING BLDG.