3-59	[illegible]	INDEX	INDEX	6
"	"	BENCH LEVELS	B.M'S.	7-30
6-59	"	LINE " D " CENTER LINE SURVEY	C.L.	32-48
"	"	" " TOPOGRAPHY	TOPOG	62-76
"	"	" " CROSS SECTIONS	X-SEC	86-12[illegible]
"	"	" " C " CENTER LINE SURVEY	C.L.	14[illegible]-15[illegible]
"	"	" " TOPOGRAPHY	TOPOG	174-20[illegible]
7-59	"	" " CROSS SECTIONS	X-SEC	212-30[illegible]

Microfilmed July '85

by

Survey of

JN Tape Std °F

Notes

Indexed

Date

F. B. Pg.

Notes Ck'd by C. R. GOSS	Survey of So ARCADIA S.D.	F. B. 2507 Pg. 5
Map No.	JN 6252.10 Tape Std °F	
Office Work	Surveyed by [illegible]	
Checked	Notes GED & ACG Date 3/4/59	
Date	Indexed C. Johnson	

SOUTH ARCADIA S.D.
PROJECT NO. 521

J.N. 6252.10

(A) ON DOUBLE DR FROM RIO HONDO CHANNEL TO LIVE OAK AVE. & END

(B) ON TYLER AVE FROM RIO HONDO CHANNEL TO LIVE OAK AVE. & END

(C) ON LIVE OAK AVE FROM SANTA ANITA WASH TO MAYFLOWER AVE - THENCE NORTH ON MAYFLOWER AVE TO LONGDEN AVE & END

(D) ON MOUNTAIN AVE FROM VAN METER ST (BUENAVISTA) TO JOELLA ST & END

DREIER
GUIZADO
CHASHI
ALWOOD

Note: Any Additions or Changes on This Sheet Must be Made or Circled in Red Ink With Date and Name of Person Making Change.

Do not extend notes this side of this line.

RETURN TO
LOS ANGELES COUNTY ENGINEER
700 LOS ANGELES COUNTY ENGINEERING BLDG.

76F8008 CE #247—3-57

F. B. 2507 PG. 6

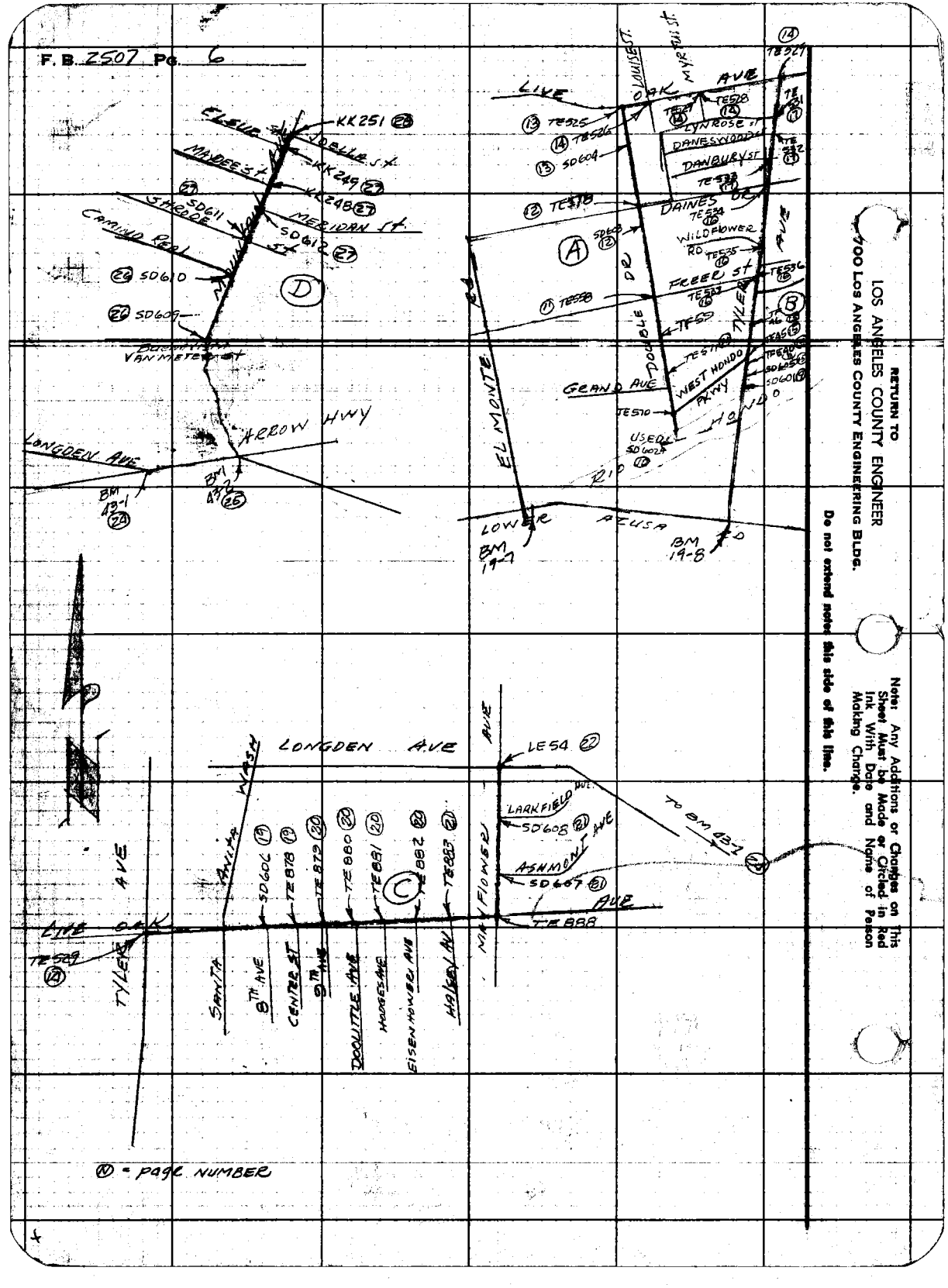

(N) = PAGE NUMBER

RETURN TO
LOS ANGELES COUNTY ENGINEER
700 LOS ANGELES COUNTY ENGINEERING BLDG.

Do not extend notes this side of this line.

Note: Any Additions or Changes on This Sheet Must be Made or Circled in Red Ink With Date and Name of Person Making Change.

76S420 S & E-353 4-54

PLEASE RETURN TO
LOS ANGELES COUNTY SURVEYOR
725 LOS ANGELES COUNTY ENGINEERING BLDG.

NOTE: ANY ADDITIONS OR CHANGES ON THIS SHEET MUST BE MADE OR CIRCLED IN RED INK, WITH DATE AND NAME OF PERSON MAKING CHANGE.

Do not extend notes this side of this line

B.M.	1ST RUN	DIFF.	2ND RUN	3RD RUN	ADJ. ELEV.	DESCRIPTION
BM.19-7	302.925				302.925	B.M. 19-7, ELEV 302.925 (1953 ADJ) F.B. 1383-14
+ 125	3.738		3.825			LOWER AZUSA ROAD & EL MONTE AVE. N.E COR
⊼	306.663	-2.174	-2.173			17.2 N. OF ℄ & 71.3 E. OF ℄ IN A WELL PROTECTED
−	5.912		5.998			BY A CAST IRON COVER A STD. C.S. B.M. MON
T.P.	300.751					MARKED "B.M 19-7 1952 R.E.63" SET IN
+	4.775		4.847			CONC. 9" BELOW SURFACE
⊼	305.526	-0.418	-0.419			
−	5.193		5.266			
T.P.	300.333					
+	4.348		4.474			
⊼	304.681	+0.558	+0.556			
−	3.790		3.918			
T.P	300.891					
+	6.013		6.089			
⊼	306.904	+3.314	+3.317			
−	2.699		2.772			
T.P.	304.205					
+	7.935		7.735			
⊼	312.140	+3.968	+3.969			
− 125	3.967		3.766			
T.P.	308.173					
+ 100	4.681		4.752			
⊼	312.854	-0.237	-0.238			
−	4.918		4.990			
T.P	307.936					
+ "	4.753		4.687	4.570		
⊼	312.689	+0.194	+0.198	+0.199		
−	4.559		4.489	4.371		
T.P.	308.130					

CONT.

NOTES RED. _____ JOB NO. 6252.10 SURVEY OF SOUTH ARCADIA SD
DATE _____ SURVEY BY G.E. DREIER
NOTES CHKD. C. R. GOSS NOTES BY G.E. DREIER DATE 3-3-59
DATE _____ INDEXED _____ DATE _____

F.B. 2507 Pg. 7

76S420 S & E-353 4-54

PLEASE RETURN TO
LOS ANGELES COUNTY SURVEYOR
725 LOS ANGELES COUNTY ENGINEERING BLDG.

NOTE: ANY ADDITIONS OR CHANGES ON THIS SHEET MUST BE MADE OR CIRCLED IN RED INK, WITH DATE AND NAME OF PERSON MAKING CHANGE.

Do not extend notes this side of this line

JOB NO. 6252.10 SURVEY OF S. ARCADIA SD. NOTES RED.
SURVEY BY G.E. DREIER DATE
NOTES BY G.E.D. DATE 3-3-59 NOTES CHKD. C. R. GO
INDEXED J. C. Johnson DATE DATE

F.B. 2507 Pg. 8

B.M.	1ST RUN	DIFF.	2ND RUN	3RD RUN	ADJ. ELEV.	DESCRIPTION
T.P.	308.130					CONT.
+ 100	4.777		4.880			
⊼	312.907	+ 1.204	+ 1.201			
− 100	3.573		3.679			
T.P.	309.334					
+	6.103		6.197			
⊼	315.437	+ 1.662	+ 1.663			
−	4.441		4.534			
T.P.	310.996					
+	7.368		7.510			
⊼	318.364	+ 3.149	+ 3.150			
−	4.219		4.360			
T.P.	314.145					
+ 125	6.185		6.322			
⊼	320.330	+ 1.376	+ 1.373			
− 125	4.809		4.949			
T.P.	315.521					
+ 80	5.661		5.780			
⊼	321.182	− 0.114	− 0.113			
− 80	5.775		5.893			
B.M. 19-8	315.407				315.401	B.M. 19-8, ELEV. 315.401 (1953 ADJ) F.B. 1383-15
+ 125	6.450		6.553	6.611		LOWER AZUSA RD & TYLER AVE., & INTERSECTION
⊼	321.857	+ 0.567	+ 0.563	+ 0.563		IN A WELL PROTECTED BY A CAST IRON COVER
−	5.883		5.990	6.048		A STD. C.S. MON. MARKED "R.E. 329" SET
T.P.	315.974					IN CONC. 9" BELOW THE SURFACE
+	0.280		0.346			
⊼	316.254	+ 7.360	+ 7.359			
−	7.640		7.705			
T.P.	308.614					CONT.

76S420 S & E,353 4-54

PLEASE RETURN TO
LOS ANGELES COUNTY SURVEYOR
725 LOS ANGELES COUNTY ENGINEERING BLDG.

NOTE: ANY ADDITIONS OR CHANGES ON THIS SHEET MUST BE MADE OR CIRCLED IN RED INK, WITH DATE AND NAME OF PERSON MAKING CHANGE.

Do not extend notes this side of this line

NOTES RED _____ JOB NO. 6252.10 SURVEY OF SOUTH ARCADIA S.D.
DATE _____ SURVEY BY G.E. DREIER
NOTES CHKD C. R. GOSS NOTES BY J. E. D. DATE 3-3-59
DATE _____ INDEXED J. C. J. DATE _____

B.M.	1ST RUN	DIFF.	2ND RUN	3RD RUN	ADJ. ELEV.	DESCRIPTION
T.P	308.614					CONT.
+ 125	6.952		7.037			
⊼	315.566	+2.414	+2.415			
−	4.538		4.622			
T.P.	311.028					
+	0.384		0.435			
⊼	311.412	-4.545	-4.545			
−	4.929		4.980			
T.P.	306.483					
+	4.466		4.579			
⊼	310.949	-1.932	-1.932			
−	6.398		6.511			
T.P.	304.551					
+	6.121		6.273			
⊼	310.672	+0.658	+0.655			
− 125	5.463		5.618			
T.P.	305.209					
+ 87	5.820		5.964			
⊼	311.029	+3.042	+3.044			
− 87	2.778		2.920			
FD B.M. SD 601	308.251				308.242	B.M. SD 601 ELEV. F.B. 2507-9 N.6252.10
+ 125	0.992		1.048			TYLER AVE., N. OF RIO HONDO CHANNEL
⊼	309.243	-6.749	-6.750			NAIL IN LEAD IN E WALL OF DRAIN ON W. SIDE
− "	7.741		7.798			OF TYLER AVE., 565 FT. S. OF ℄ INT. OF
T.P.	301.502					WEST HONDO PKWY.
+	5.447		5.541			
⊼	306.949	+0.425	+0.422			
−	5.022		5.119			
T.P.	301.927					CONT.

F.B. 2507 PG. 9

769420 S & E-353 4-54

PLEASE RETURN TO
LOS ANGELES COUNTY SURVEYOR
725 LOS ANGELES COUNTY ENGINEERING BLDG.

NOTE: ANY ADDITIONS OR CHANGES ON THIS SHEET MUST BE MADE OR CIRCLED IN RED INK, WITH DATE AND NAME OF PERSON MAKING CHANGE.

Do not extend notes this side of this line

JOB NO 6252.10 SURVEY OF SOUTH ARCADIA S.D. NOTES RED. DATE C. R. GOSS
SURVEY BY G.E. DREIER
NOTES BY G.E. DREIER DATE 3-3-59 NOTES CHKD. DATE
INDEXED C. Johnson DATE

F.B. 2507 Pg. 10

B.M.	1ST RUN	DIFF.	2ND RUN	3RD RUN	ADJ. ELEV.	DESCRIPTION
T.P	301.927					CONT
+	4.481		4.621			
⊼	306.408	-2.492	-2.494			
−	6.973		7.115			
T.P	299.435					
+	7.191		7.298			
⊼	306.626	-0.872	-0.870			
−	8.063		8.168			
T.P.	298.563					
+	4.797		4.752	4.829		
⊼	303.360	+0.295	+0.291	+0.291		
−	4.502		4.461	4.538		
FD B.M. SD602	298.858				298.843	B.M. SD 602, ELEV. FB2507-10, JN 6252.10 R10 HONDO RIVER & WASH AT SLY EXTENSION OF DOUBLE DR., N.W.COR., ABOUT 100 FT. W. OF CENTER OF WASH, 19.5 FT S.E. OF PILING & WIRE FENCE, A CORPS OF ENGINEERS-U.S. ARMY BRASS DISC STAMPED "P.I. 1958" IN TOP OF A 6" CONC. POST 9" ABOVE GROUND.
+ 60	11.329		11.833			
⊼	310.187	+10.979	+10.978			
− "	0.350		0.855			
T.P.	309.837					
+ 130	9.501		9.589			
⊼	319.338	+5.904	+5.904			
− "	3.597		3.685			
T.P.	315.741					
+ 107	7.069		7.181			
⊼	322.810	+0.598	+0.596			
−	6.471		6.585			
FD B.M. TE 570	316.339				316.323	316.336 J.L. B.M. TE 570 ELEV ~~316.336~~ F.B. 1734-38 C.I. 1635 DOUBLE DR. & WEST HONDO PRKWY N.E. COR. B. SPK IN CURB 15 FT. N. OF S. END
+ 130	5.259		5.358			
⊼	321.598	+1.177	+1.179			
−	4.082		4.179			
FD B.M. TE 571	317.516				317.501	B.M. TE 571 ELEV. 317.510 F.B. 1734-39 C.I. 1635 DOUBLE DR & GRAND AVE E. SIDE. B. SPK IN CURB 32 FT. N. OF ℄ PROD OF GRAND AVE

CONT.

76S420 S & E-353 4-54

PLEASE RETURN TO
LOS ANGELES COUNTY SURVEYOR
725 LOS ANGELES COUNTY ENGINEERING BLDG.

NOTE: ANY ADDITIONS OR CHANGES ON THIS SHEET MUST BE MADE OR CIRCLED IN RED INK, WITH DATE AND NAME OF PERSON MAKING CHANGE.

Do not extend notes this side of this line

NOTES RED ____ JOB NO. 6252.10 SURVEY OF SOUTH ARCADIA S.D.
DATE ____ SURVEY BY G.E. DREIER
NOTES CHKD. C. R. GOSS NOTES BY G.E.D. DATE 3-3-59
DATE ____ INDEXED [illegible] DATE ____

F.B. 2509 PG. 11

B.M.	1ST RUN	DIFF.	2ND RUN	3RD RUN	ADJ. ELEV.	DESCRIPTION
B.M. TE 571	317.516					CONT.
+ 125	4.916		4978			
⊼	322.432	+ 1.200	+ 1.200			
−	3.716		3.778			
T.P.	318.716					
+	5.114		5.271			
⊼	323.830	+ 1.233	+ 1.233			
−	3.881		4.038			
T.P.	319.949					
+ 60	4.578		4.655			
⊼	324.527	+ 0.466	0.465			
− 60	4.112		4.190			
FD. B.M. TF 59	320.415				320.400	B.M. TF 59, ELEV. 320.414 F.B. 1734-48, C.I. 1635
+ 125	4.891		4.983			DOUBLE DR., W. SIDE, 600± FT. N. OF GRAND AVE.
⊼	325.306	+ 0.266	0.264			B.SPK IN CURB IN FRONT OF HOUSE NO. 5123
−	4.625		4.719			
T.P.	320.681					
+	5.718		5.810			
⊼	326.399	+ 1.081	+ 1.081			
−	4.637		4.729			
T.P.	321.762					
+ 105	5.720		5.879			
⊼	327.482	+ 2.232	+ 2.230			
−	3.488		3.649			
FD. B.M. TE 558	323.994				323.978	B.M. TE 558, ELEV. 323.999, F.B. 1734-33, C.I. 1635
+	5.602		5.688			DOUBLE DR. & FREER ST. N.E. COR.
⊼	329.596	+ 2.382	+ 2.385			B.SPK IN CURB 6 FT. N. OF N. END C.R.
−	3.220		3.303			
T.P.	326.376					

con't

769420 S & E-353 4-54

PLEASE RETURN TO
LOS ANGELES COUNTY SURVEYOR
725 LOS ANGELES COUNTY ENGINEERING BLDG.

NOTE: ANY ADDITIONS OR CHANGES ON THIS SHEET MUST BE MADE OR CIRCLED IN RED INK, WITH DATE AND NAME OF PERSON MAKING CHANGE.

Do not extend notes this side of this line

JOB NO. 6252.10 SURVEY OF SOUTH ARCADIA SD NOTES RED. DATE C. R. GOSS
SURVEY BY G.E. DREIER
NOTES BY G.E.D. DATE 3-3-59 NOTES CHKD. DATE
INDEXED L. C. Johnson DATE

F.B. 2507 Pg. 12

B.M.	1ST RUN	DIFF.	2ND RUN	3RD RUN	ADJ. ELEV.	DESCRIPTION
T.P.	326.376					Con't
+ 125	5.671		5.741			
⊼	332.047	+2.303	+2.306			
−	3.368		3.435			
T.P	328.679					
+ 65	5.330		5.226			
⊼	334.009	+1.197	+1.195			
−	4.133		4.031			
SET B.M. SD603	329.876				329.862	B.M. SD603, ELEV. F.B. 2507-12, J.N. 6252.10
+	5.636		5.538			DOUBLE DR. 650± FT. N. OF FREER
⊼	335.512	+1.446	+1.446			B.SPK IN E. CURB 8 FT. S. OF DR. TO HO #5404
−	4.190		4.092			
T.P	331.322					
+	6.459		6.535			
⊼	337.781	+3.267	+3.267			
−	3.192		3.268			
T.P	334.589					
+ 22	4.607		4.682			
⊼	339.196	+0.429	+0.431			
− 22	4.178		4.251			
FD B.m. TE578	335.018				335.006	B.m. TE 578, ELEV 335.153 F.B. 1588-27, C1 1331
+	5.600		5.690			DOUBLE DR. & DAINES DR. S.E. COR
⊼	340.618	+2.090	+2.092			B. SPK IN CURB 8 FT. S. OF S. END C.R
−	3.510		3.598			
T.P.	337.108					B.m. TE 579 TAKEN OUT BY DRIVEWAY
+	5.909		5.978			
⊼	343.017	+2.647	+2.647			
−	3.262		3.331			
T.P.	339.755					
						CONT

X

76S420 S & E-353 4-54

PLEASE RETURN TO
LOS ANGELES COUNTY SURVEYOR
725 LOS ANGELES COUNTY ENGINEERING BLDG.

NOTE: ANY ADDITIONS OR CHANGES ON THIS SHEET MUST BE MADE OR CIRCLED IN RED INK, WITH DATE AND NAME OF PERSON MAKING CHANGE.

Do not extend notes this side of this line

NOTES RED. JOB NO. 6252.10 SURVEY OF SOUTH ARCADIA
DATE SURVEY BY G. E. DREIER
NOTES CHKD. C. R. GOSS NOTES BY G. E. DREIER DATE 3-3-59
DATE INDEXED C. Johnson DATE

F.B. 2507 PG. 13

B.M.	1ST RUN	DIFF.	2ND RUN	3RD RUN	ADJ. ELEV.	DESCRIPTION
T.P	339.755					CONT
+ 65	5.023		5.113			
⊼	344.778	+1.203	+1.203			
− 65	3.820		3.910			
SET B.M SD 604	340.958				340.946	B.M. SD 604, ELEV F.B. 2507-13 JN 625210
+ 125	5.601		5.672			DOUBLE DR., E SIDE AT B.C. OF CURVE N. OF FREER ST
⊼	346.559	+2.341	+2.341			B.SPK IN CURB IN FRONT OF HOUSE # 5548
−	3.260		3.331			
T.P	343.299					
+	5.570		5.644			
⊼	348.869	+2.432	+2.433			
−	3.138		3.211			
T.P.	345.731					
+ 137	7.018		6.778			
⊼	352.749	+3.475	+3.472			
− 137	3.543		3.306			
FD. B.M. TE 525	349.206				349.194	B.M. TE 525, ELEV 349.356 F.B. 1588-10, C.I. 1331
+ 105	4.968		5.036			DOUBLE DR. & LIVE OAK AVE., S.E. COR.
⊼	354.174	−0.014	−0.015			B. SPK. IN CURB 4 FT. E. OF E. END C.R
−	4.982		5.051			
T.P.	349.192					
+ 82	5.264		5.344			
⊼	354.456	−0.336	−0.335			
− 82	5.600		5.679			
FD B.M TE 526	348.856				348.844	B.M. TE 526, ELEV. 349.012 F.B. 1588- C.I. 1331
+ 125	5.308		5.366			LIVE OAK AVE & LOUISE AVE S. SIDE
⊼	354.164	−0.151	−0.152			B. SPK IN CURB 15 FT. W. OF ℄ PROD. OF LOUISE AVE
−	5.459		5.518			
T.P.	348.705					
						CONT.

768420 S & E-353 4-54

PLEASE RETURN TO
LOS ANGELES COUNTY SURVEYOR
725 LOS ANGELES COUNTY ENGINEERING BLDG.

NOTE: ANY ADDITIONS OR CHANGES ON THIS SHEET MUST BE MADE OR CIRCLED IN RED INK, WITH DATE AND NAME OF PERSON MAKING CHANGE.

Do not extend notes this side of this line

B.M.	1ST RUN	DIFF.	2ND RUN	3RD RUN	ADJ. ELEV.	DESCRIPTION
T.P.	348.705					CONT.
+ 125	5.152		5.217			
⊼	353.857	-0.331	-0.331			
- "	5.483		5.548			
T.P	348.374					
+ 30	4.532		4.593			
⊼	352.906	-0.262	-0.263			
- "	4.794		4.856			
FD B.M.TE 527	348.112				348.100	B.M.TE 527, ELEV. 348.261 F.B.1588-11 C.I.1331
+ 46	5.104		5.190			LIVE OAK AVE & MYRTUS AVE, S.W. COR
⊼	353.216	-0.188	-0.188			B. SPK. IN CURB 6 FT. W. OF W. END C.R
- 50	5.292		5.378			
FD B.M.TE 528	347.924				347.912	B.M.TE 528, ELEV 348.070, F.B.1588-11, C.I.1331
+ 125	5.179		5.282			LIVE OAK AVE & MYRTUS AVE., S.E. COR.
⊼	353.103	-1.046	-1.048			B. SPK IN CURB 11 FT. E. OF E END C.R
-	6.225		6.330			
T.P.	346.878					
+	4.459		4.568			
⊼	351.337	-1.692	-1.692			
-	6.151		6.260			
T.P.	345.186					
+ 132	4.497		4.586			
⊼	349.683	-2.280	-2.283			
- "	6.777		6.869			
FD B.M.TE 529	342.906				342.892	B.M.TE 529, ELEV. ~~343.042~~ 342.892 F.B.1588- C.I.1331
						LIVE OAK AVE & TYLER AVE. S.W. COR.
						B. SPK IN CURB 6 FT. W. OF W. END C.R.
						Con't.

JOB NO. 6252.10 SURVEY OF SOUTH ARCADIA NOTES RED
SURVEY BY G.E. DREIER DATE
NOTES BY G.E.D. DATE 3/3/59 NOTES CHKD C. R. GOS
INDEXED C. Johnson DATE DATE

F.B. 2507 PG. 14

76S420 S & E-353 4-54

PLEASE RETURN TO
LOS ANGELES COUNTY SURVEYOR
725 LOS ANGELES COUNTY ENGINEERING BLDG.

NOTE: ANY ADDITIONS OR CHANGES ON THIS SHEET MUST BE MADE OR CIRCLED IN RED INK, WITH DATE AND NAME OF PERSON MAKING CHANGE.

Do not extend notes this side of this line

B.M.	1ST RUN	DIFF.	2ND RUN	3RD RUN	ADJ. ELEV.	DESCRIPTION
B.M. SD601	308.251				308.242	BM. SD601 ELEV. 308.251 (CONT. FROM PAGE 9) F.B. 2507-9, JN. 6252.10 TYLER AVE, W. SIDE, N. OF RIO HONDO CHANNEL NAIL IN LEAD IN E. WALL OF DRAIN 565 FT. S. OF ℄ INTERSECTION OF WEST HONDO PKWY.
+ 100	5.113		5.011			
π	313.364	+0.631	+0.632			
− "	4.482		4.379			
Fd BM SD605	308.882				308.873	BM SD605 ELEV: FB 2507-15 JN 6252.10 TYLER AVE W. SIDE, NAIL IN LEAD IN CURB; 366'± So. OF ℄ intersection of West Hondo Pkwy.
+ 105	10.278		10.337			
π	319.160	+9.735	+9.738			
− "	0.543		0.599			
Fd BM TE-540	318.617				318.610	BM TE540 ELEV: FB 2507-15 JN 6252.10 TYLER AVE W. SIDE Bt spk in cb 160' So. of ℄ intersection of West Hondo Pkwy.
+ 80'	7.123		7.030			
π	325.740	+3.140	+3.140			
− "	3.983		3.890			
Fd BM TF-45	321.757				321.750	BM TF45 ELEV 321.766 FB 1734-31 CI 1635 TYLER AVE (E. SIDE) at Hondo Pkwy Bt spk in cb 35'± S. of ℄ Prod of West Hondo Pkwy.
+ 125'	5.619		5.737			
π	327.376	+0.791	+0.794			
− "	4.828		4.943			
T.P.	322.548					
+ 160'	4.893		5.717			
π	327.441	+0.881	+0.879			
− "	4.012		4.838			
Fd BM TF 46	323.429				323.422	BM TF46 ELEV 323.504 FB 1734-32 CI 1635 TYLER AVE (W. SIDE), 500'± S. of ℄ of Freer St. Bt. spk in cb. in front of Joe's Market #5207
+ 125'	5.651		5.498			
π	329.080	+0.861	+0.859			
− "	4.790		4.639			
TP	324.290					

cont

NOTES RED ____ JOB NO. 6252.10 SURVEY OF So. Arcadia SD (Part B)
DATE ____ SURVEY BY G. E. Dreifer
NOTES CHKD C. R. GOSS NOTES BY ____ DATE ____
DATE ____ INDEXED A. C. Johnson DATE ____

F. B. 2507 PG. 146

768420 S [illegible] 4-54

PLEASE RETURN TO
LOS ANGELES COUNTY SURVEYOR
725 LOS ANGELES COUNTY ENGINEERING BLDG.

NOTE: ANY ADDITIONS OR CHANGES ON THIS SHEET MUST BE MADE OR CIRCLED IN RED INK, WITH DATE AND NAME OF PERSON MAKING CHANGE.

Do not extend notes this side of this line

B.M.	1ST RUN	DIFF.	2ND RUN	3RD RUN	ADJ. ELEV.	DESCRIPTION
TP	324.290					Con't.
+ 82'	5.881		5.951			
π	330.171	+0.447	+0.447			
− "	5.434		5.504			
Fd BM TE 537	324.737				324.729	BM TE 537 ELEV 324.744 FB 1734-32 CI 1635
+ 60	4.754		4.637			TYLER AVE & FREER ST S.W. COR
π	329.491	+0.347	+0.349			Bt spk in cb, 66'± S. of S. end CR.
− "	4.407		4.288			
Fd BM TE 536	325.084					BM TE-536 ELEV = 325.112 FB 1734-32 CI 1635
+ 125'	5.011		5.035		325.077	TYLER AVE (E SIDE) AT FREER ST.
π	330.095	+0.086	+0.087			Bt. spk in cb, 8's. of ℄ prod of FREER ST FROM W.
− "	4.925		4.948			
TP	325.170					
+ 131	7.189		7.271	7.113		
π	332.359	+2.527	+2.523	+2.524		
− "	4.663		4.748	4.589		
Fd BM TE-535	327.697				327.687	BM TE-535 ELEV 327.841 FB 1588-13 CI 1331
+ 130'	5.359		5.311			TYLER AVE & WILDFLOWER RD S.W. COR
π	333.056	+1.689	+1.691			Bt. spk in cb, 8'S of S. end CR.
− "	3.670		3.620			
TP	329.386					
+ 125	5.128		4.952			
π	334.514	+0.355	+0.355			
− "	4.773		4.597			
TP	329.741					
+ 105'	6.267		6.170			
π	336.008	+2.399	+2.399			
− "	3.868		3.771			
Bm Fd TE-534	332.140				332.134	BM TE 534 ELEV = 332.287 FB 1588-12 CI 1331
						TYLER AVE & E DAINES ST (RANCHO REAL RD) S.W. COR
						Bt. spk in cb 5'S. of S. END CR.

Con't

JOB NO. 6252.10 SURVEY OF So ARCADIA S.D. (Part B)
SURVEY BY G.E. DREIER
NOTES BY A.C.G.
INDEXED C. Johnson
NOTES RED
DATE
NOTES CHKD C. R. GOSS
DATE 3/3/59
DATE

F.B. 2507 Pg. 16

76S420 S & E-353 4-54

PLEASE RETURN TO
LOS ANGELES COUNTY SURVEYOR
725 LOS ANGELES COUNTY ENGINEERING BLDG.

NOTE: ANY ADDITIONS OR CHANGES ON THIS SHEET MUST BE MADE OR CIRCLED IN RED INK, WITH DATE AND NAME OF PERSON MAKING CHANGE.

Do not extend notes this side of this line

B.M.	1ST RUN	DIFF.	2ND RUN	3RD RUN	ADJ. ELEV.	DESCRIPTION
BMTE-534	332.140				332.131	Con 4
+ 125'	5.584		5.457			
Π	337.724	+1.614	+1.613			
− "	3.770		3.644			
T.P.	333.954					
+ 38'	5.880		5.683			
Π	339.834	+1.878	+1.878			
− "	4.002		3.805			
Fd BMTE-533	335.832				335.822	BMTE-533 ELEV 335.973 FB 1588-12 C.I. 331
+ 125'	6.028		5.817			TYLER AVE & DANESWOOD ST., SW COR
Π	341.870	+2.022	+2.024			Bt spk in cb, 5' S. of F S. end CB
− "	4.015		3.793			
TP	337.855					
+ 85'	6.259		6.156			
Π	344.214	+2.211	+2.212			
− "	4.148		3.949			
Fd BMTE-532	340.066				340.058	BMTE-532 ELEV-340.203 FB 1588-12 C.I. 331
+ 85'	4.847		4.688			TYLER AVE & E DANESWOOD ST., NW COR
Π	344.913	+0.671	+0.671			Bt spk in cb, 20' N. of N end CB
− "	4.176		4.017			
Fd BMTE-531	340.737				340.723	BMTE-531 ELEV 340.671 FB 1588-12 C.I. 331
+ 125'	4.932		5.050			TYLER AVE & E LYNROSE ST., S.W. COR
Π	345.669	+1.097	+1.097			Bt spk in cb 12' S. of S. end CB
− "	3.835		3.953			
TP	341.834					
+ 125'	4.907		4.831			
Π	346.741	+1.065	+1.068			
− "	3.842		3.763			
Fd BMTE-529	342.899				342.892	342.892 FIELD ELEV = ~~342.906~~ 342.892 FB 2507-14 J.N. 6252.10 BMTE-529 ELEV ~~343.042~~ 342.892 FB 1588-11 C.I. 331 LIVE OAK AVE & TYLER AVE., SW COR Bt spk in cb 6' W. of W end CB.

Cont

NOTES RED. DATE
NOTES CHKD. C. R. GOSS DATE
NOTES BY DATE
JOB NO. 6252.10 SURVEY OF So Arcadia S.D. 1967
SURVEY BY GE DREHER
INDEXED BY DATE
F.B. 2507 PG. 17

76S420 S & E-353 4-54

PLEASE RETURN TO
LOS ANGELES COUNTY SURVEYOR
725 LOS ANGELES COUNTY ENGINEERING BLDG.

NOTE: ANY ADDITIONS OR CHANGES ON THIS SHEET MUST BE MADE OR CIRCLED IN RED INK, WITH DATE AND NAME OF PERSON MAKING CHANGE.

Do not extend notes this side of this line

B.M.	1ST RUN	DIFF.	2ND RUN	3RD RUN	ADJ. ELEV.	DESCRIPTION
BM TE529	342.899				342.892	BM TE 529 con't.
+ 125	4.307		4.192			
π	347.206	-0.151	-0.151			
− "	4.458		4.343			
TP	342.748					
+ 125'	5.047		4.898			
π	347.795	+0.303	+0.302			
− "	4.744		4.596			
TP	343.051					
+ 125	5.459		5.354			
π	348.510	+0.349	+0.347			
− "	5.110		5.007			
TP	343.400					
+ 165'	5.933		5.967			
π	349.333	+0.402	+0.404			
− "	5.531		5.563			
Fd BM TE 873	343.802				343.794	BM TE 873 ELEV FB 2507-18 JN 6252.10
+ 125	5.710		5.608			LIVE OAK AVE & N. FARINA AVE S.E. COR
π	349.512	-0.072	-0.073			Bt. spk in cb 10' E of E. end CR
− "	5.782		5.681			
TP	343.730					
+ 125'	5.597		5.522			
π	349.327	+0.835	+0.832			
− "	4.762		4.690			
TP	344.565					
+ 70'	5.030		5.071			
π	349.595	+0.200	+0.201			
− "	4.830		4.870			BM TE-874 ELEV 344.910 FB 1588-208 CI 1475 1481
Fd BM TE 874	344.765				344.756	LIVE OAK AVE & N. LENORE AVE S.W. COR
				con't		Bt spk in cb. 6' W. of W. end CR

JOB NO. 6252.10 SURVEY OF 6 ARCADIA SD NOTES RED
SURVEY BY G.F. DREIER DATE
NOTES BY A.C.G. DATE 3/4/59 NOTES CHKD C. R. GOSS
INDEXED A. C. Johnson DATE DATE

F.B. 2507 PG. 18

769420 S & E-353 4-54

PLEASE RETURN TO
LOS ANGELES COUNTY SURVEYOR
725 LOS ANGELES COUNTY ENGINEERING BLDG.

NOTE: ANY ADDITIONS OR CHANGES ON THIS SHEET MUST BE MADE OR CIRCLED IN RED INK, WITH DATE AND NAME OF PERSON MAKING CHANGE.

Do not extend notes this side of this line

NOTES RED _____ JOB NO. 4200.10 SURVEY OF So. Arroyo SD (PART)
DATE _____ SURVEY BY G.E. Dreise
NOTES CHKD C. R. GOSS NOTES BY A.C.G.
DATE _____ INDEXED A. C. Johnson DATE 3/4/59

F. B. 2507 PG. 15

B.M.	1ST RUN	DIFF.	2ND RUN	3RD RUN	ADJ. ELEV.	DESCRIPTION
BM TE-874	344.765				344.756	B.M. TE 874 Cont
+ 125	5.347		5.210			
Π	350.112	+0.344	+0.343			
− "	5.003		4.867			
TP	345.109					
+ 125	4.947		4.852			
Π	350.056	+0.388	+0.356			
− "	4.589		4.496			
TP	345.467					
+ 125'	5.157		5.103			
Π	350.624	+1.750	+1.747			
− "	3.407		3.356			
TP	347.217					
+ 160'	6.218		6.134			
Π	353.435	−0.633	−0.636			
− "	6.851		6.770			
SET BM SD 606	346.584				346.570	BM SD 606 ELEV FB2507-19 JN 3272.10
+ 125	5.757		5.659			LIVE OAK AVE & N. EIGHTH AVE., S.E. COR
Π	352.341	+0.350	+0.348			Bt spk in cb 5' E. of E. end CB.
− "	5.407		5.311			
TP	346.934					
+ 42'	5.764		5.661			
Π	352.698	+0.081	+0.079			
− "	5.683		5.582			
Fd BM TE 878	347.015				347.000	BM TE 878 ELEV 347.162 FB1588-209 CE 1475 1461
− 125'	5.140		5.207			LIVE OAK AVE & N. CENTER ST., SW COR
Π	352.155	+0.392	+0.394			Bt spk in cb 6' W. of W end C.R.
− "	4.748		4.813			
TP	347.407					

Con't

768420 S & E-353 4-54

PLEASE RETURN TO
LOS ANGELES COUNTY SURVEYOR
725 LOS ANGELES COUNTY ENGINEERING BLDG.

NOTE: ANY ADDITIONS OR CHANGES ON THIS SHEET MUST BE MADE OR CIRCLED IN RED INK, WITH DATE AND NAME OF PERSON MAKING CHANGE.

Do not extend notes this side of this line

B.M.	1ST RUN	DIFF.	2ND RUN	3RD RUN	ADJ. ELEV.	DESCRIPTION
T.P.	347.407					cont
+ 140	5763		5611			
π	353170	-1.774	-1.776			
− "	7.537		7387			
Fd BM TE 879	345.633				345.618	BM TE 879 ELEV=345.841 FB1588-210 CI 1475 1487
+ 125	6.677	0	6.738	6.647		LIVE OAK AVE & N. NINTH AVE., S.E COR
π	352.260	+1.406	+1.406	+1.405		Bt spk in cb. 6' S. of S. end C.R.
− "	5211		5.332	5242		
TP	347.039					
+ 30'	4.786		4.605			
π	351.825	-0.367	-0.365			
− "	5153		4970			
Fd BM TE 880	346.672				346.658	BM TE 880 ELEV 346.817 FB1588-210 CI 1475 1487
+ 125'	6.939		6.823			LIVE OAK AVE & N. DOOLITTLE AVE., SW COR
π	353.611	+0.632	+0.631			Bt. spk in cb., 6' S. of S. end. C.R.
− "	6.307		6192			
TP	347.304					
+ 45'	5.372		5.442			
π	352.676	-0.321	-0.321			
− "	5.693		5.763			
Fd BM TE 881	346.983				346.968	BM TE 881 ELEV. = 347.129 FB1588-210 CI 1475 & 87
+ 175'	5.699		5.556			LIVE OAK AVE & N HODGES AVE., S.W. COR
π	352.682	+0.706	+0.705			Bt spk in cb. 6' S. of S. end C.R.
− "	4.993		4851			
T.P.	347.689					
+ 45	5.106		4.972			
π	352.795	-0.135	-0.134			
− "	5.241		5.106			BM TE 882 ELEV 347.704 FB1588-210 CI 1475 1487
Fd BM TE 882	347.554				347.539	LIVE OAK AVE & N. EISENHOWER AVE., SE COR
						Bt spk in cb 6' S. of S. end C-R.

cont

JOB NO. 625210 SURVEY OF So ARCADIA S.D. NOTES RED
SURVEY BY G.E. DREIER DATE
NOTES BY ACG DATE 3/4/59 NOTES CHKD
INDEXED A. C. Johnson DATE DATE

F. B. 2507 PG. 20

769420 S & E-353 4-54

PLEASE RETURN TO
LOS ANGELES COUNTY SURVEYOR
725 LOS ANGELES COUNTY ENGINEERING BLDG.

NOTE: ANY ADDITIONS OR CHANGES ON THIS SHEET MUST BE MADE OR CIRCLED IN RED INK, WITH DATE AND NAME OF PERSON MAKING CHANGE.

Do not extend notes this side of this line

NOTES RED _____ DATE _____ SURVEY BY _____ NOTES CHKD. C. R. GOSS NOTES BY _____ DATE _____ INDEXED _____ DATE _____

JOB NO. 6250.10 SURVEY OF So. Pacific S.D. (Beer)

B.M.	1ST RUN	DIFF.	2ND RUN	3RD RUN	ADJ. ELEV.	DESCRIPTION
BM TE 882	347.554				347.539	BM TE 882 con't
+ 145'	6.671		6.459			
Π	354.225	+0.363	+0.361			
− "	6.308		6.098			
Fd BM TE 883	347.917				347.901	BM TE 883 ELEV = 348.073 FB 1588-211 CE 1475887
+ 125'	5.938		5.832			LIVE OAK AVE & N. HALSEY AVE., S.W. COR
Π	353.855	+1.075	+1.073			Bt spk in cb. 6' S. of S. end CR
− "	4.863		4.759			
TP	348.992					
+ 55'	5.300		5.142			
Π	354.292	+0.523	+0.523			
− "	4.777		4.619			
Fd BM TE 888	349.515				349.498	BM TE 888 ELEV = 349.667 FB 1588-211 CE 1475887
+ 125'	5.812		5.714			LIVE OAK AVE & N. MAYFLOWER AVE., S.E. COR
Π	355.327	+1.555	+1.556			Bt spk in cb, 6' S. of S. end CR.
− "	4.257		4.158			
TP	351.070					
+ 132'	5.832		5.476	5.838		
Π	356.902	+0.355	+0.359	+0.359		
− "	5.477		5.319	5.479		
SET BM SD 607	351.425				351.412	BM SD 607 ELEV FB 2507-21 JN 6252.10
+ 125'	5.423		5.329			N. MAYFLOWER AVE & ASHMONT AVE., S.E. COR
Π	356.848	+0.764	+0.765			Bt spk in cb 6' S. of S. end CR
− "	4.659		4.566			
TP	352.189					
+ 90'	5.202		5.119			
Π	357.391	+0.745	+0.746			
− "	4.457		4.373			BM SD 608 ELEV FB 2507-21 JN 6252.10
SET BM SD 608	352.934				352.922	N. MAYFLOWER AVE & LACKFIELD AVE., N.E. COR
				con't.		Bt spk in cb 6' N. of N end CR

F.B. 2507 Pg. 21

766420 S & E-353 4-54

PLEASE RETURN TO
LOS ANGELES COUNTY SURVEYOR
725 LOS ANGELES COUNTY ENGINEERING BLDG.

NOTE: ANY ADDITIONS OR CHANGES ON THIS SHEET MUST BE MADE OR CIRCLED IN RED INK, WITH DATE AND NAME OF PERSON MAKING CHANGE.

Do not extend notes this side of this line

JOB NO. 685210 SURVEY OF So ARCADIA SD (Part) NOTES RED
SURVEY BY G. E. DEELER DATE
NOTES BY ACG DATE 3/4/59 NOTES CHKD. C. R. GOSS
INDEXED A. C. Johnson DATE DATE

F.B. 2507 Pg. 22

B.M.	1ST RUN	DIFF.	2ND RUN	3RD RUN	ADJ. ELEV.	DESCRIPTION
BM SD608	352.934				352.922	BM SD608 con't.
+ 125'	.6547		6.382			
⊼	359.481	+1.730	+1.731			
− "	4.817		4.651			
TP	354.664					
+ 145'	6.673		6.789			
⊼	361.337	+2.353	+2.353			
− "	4.320		4.436			
BM LE 54	357.017				357.006	BM LE 54 ELEV FB 2507-22 JN 62.52.10
+ 125	5.668		5.739			N. MAYFLOWER AVE & E LONGDEN AVE S.E. COR.
⊼	362.685	+0.611	+0.610			B.SPK. IN CURB 5 FT. S. OF S. END C.R.
−	5.057		5.129			
T.P.	357.628					
+	4.938		5.000			
⊼	362.566	+0.240	+0.240			
−	4.698		4.760			
T.P	357.868					
+	5.181		5.277			
⊼	363.049	+0.359	+0.359			
−	4.822		4.918			
T.P.	358.227					
+	4.920		5.012			
⊼	363.147	+0.379	+0.380			
−	4.541		4.632			
T.P	358.606					
+	4.959		5.111			
⊼	363.565	−0.351	−0.351			
−	5.310		5.462			
T.P.	358.255					

CONT.

76S420 S & E-353 4-54

PLEASE RETURN TO
LOS ANGELES COUNTY SURVEYOR
725 LOS ANGELES COUNTY ENGINEERING BLDG.

NOTE: ANY ADDITIONS OR CHANGES ON THIS SHEET MUST BE MADE OR CIRCLED IN RED INK, WITH DATE AND NAME OF PERSON MAKING CHANGE.

Do not extend notes this side of this line

B.M.	1ST RUN	DIFF.	2ND RUN	3RD RUN	ADJ. ELEV.	DESCRIPTION
T.P	358.255					CONT.
+ 125	5.706		5.841			
⊼	363.961	+0.729	+0.729			
−	4.977		5.112			
T.P.	358.984					
+	4.337		4.449			
⊼	363.321	−0.624	−0.622			
−	4.961		5.071			
T.P.	358.360					
+	4.772		4.850			
⊼	363.132	−0.869	−0.871			
−	5.641		5.721			
T.P	357.491					
+	4.738		4.832			
⊼	362.229	−2.102	−2.102			
−	6.840		6.934			
T.P.	355.389					
+	3.870		3.931			
⊼	359.259	−0.337	−0.340			
−	4.207		4.271			
T.P.	355.052					
+	6.457		6.573	6.320		
⊼	361.509	+1.605	+1.601	+1.602		
−	4.852		4.972	4718		
T.P.	356.657					
+	5.642		5.734			
⊼	362.299	+0.667	+0.667			
−	4.975		5.067			
T.P	357.324					

CONT.

NOTES RED. JOB NO. 6252.10 SURVEY OF So. ARCADIA SD
DATE SURVEY BY G.E. DREIER
NOTES CHKD. C. R. GOSS NOTES BY G.E.D DATE 3-4-59
DATE INDEXED J. C. [illegible] DATE

F. B. 2507 PG. 23

765420 S & E-353 4-54

PLEASE RETURN TO
LOS ANGELES COUNTY SURVEYOR
725 LOS ANGELES COUNTY ENGINEERING BLDG.

NOTE: ANY ADDITIONS OR CHANGES ON THIS SHEET MUST BE MADE OR CIRCLED IN RED INK, WITH DATE AND NAME OF PERSON MAKING CHANGE.

Do not extend notes this side of this line

JOB NO. 6252.10 SURVEY OF So. ARCADIA SD
SURVEY BY G.E. DREIER
NOTES BY G.E.D. DATE 3-4-59
INDEXED C. Johnson DATE
NOTES RED. DATE
NOTES CHKD. C. R. GOSS DATE

F.B. 2507 PG. 24

B.M.	1ST RUN	DIFF.	2ND RUN	3RD RUN	ADJ. ELEV.	DESCRIPTION
T.P.	357.324					CONT.
+ 125	5.579		5.621			
⊼	362.903	+ 0.272	+ 0.271			
−	5.307		5.350			
T.P	357.596					
+ 150	7.069		7.148			
⊼	364.665	+ 1.721	+ 1.725			
− "	5.996		5.915			
FD B.M 43-1	359.327				359.314	B.M. 43-1 (AZUSA A-11) 1952 ADJ ELEV 359.314 F.B. 1366-7 ARROW Hwy., 28.5 FT N. OF ℄, AND LONGDEN AVE, 3.7 FT. N. OF ℄, 75 FT W. OF THE E. END OF THE LARGEST TRAFFIC ISLAND, 4.2 FT. N.WLY FROM A 4 ℄ T. ON ℄ OF LONGDEN AVE. IN N. CURB OF ARROW Hwy A STD L.A.Co. TRAVERSE STA. BRASS STAMPED "AZUSA A-11", 10 IN. BELOW THE SURFACE AND PROTECTED BY A CAST IRON COVER.
+	6.240		6.348			
⊼	365.567	+ 1.950	+ 1.950			
−	4.290		4.398			
T.P	361.277					
+	6.537		6.635			
⊼	367.814	+ 2.485	+ 2.485			
−	4.052		4.150			
T.P.	363.762					
+	6.263		6.329			
⊼	370.025	+ 2.395	+ 2.397			
−	3.868		3.932			
T.P.	366.157					
+	6.542		6.603	6.662		6.108
⊼	372.699	+ 2.165	+ 2.169	+ 2.172		+ 2.169
−	4.377		4.434	4.490		3.939
T.P.	368.322					
+	5.327		5.358			
⊼	373.649	+ 0.268	+ 0.265			
−	5.059		5.093			
T.P	368.590					CONT.

76S420 S & E-353 4-54

PLEASE RETURN TO
LOS ANGELES COUNTY SURVEYOR
725 LOS ANGELES COUNTY ENGINEERING BLDG.

NOTE: ANY ADDITIONS OR CHANGES ON THIS SHEET MUST BE MADE OR CIRCLED IN RED INK, WITH DATE AND NAME OF PERSON MAKING CHANGE.

Do not extend notes this side of this line

B.M.	1ST RUN	DIFF.	2ND RUN	3RD RUN	ADJ. ELEV.	DESCRIPTION
T.P.	368.590					CONT.
+	5.945		6.001			
⊼	374.535	+1.715	+1.716			
−	4.230		4.285			
T.P.	370.305					
+	6.154		6.220			
⊼	376.459	+1.895	+1.895			
−	4.259		4.325			
T.P.	372.200					
+	6.053		6.169			
⊼	378.253	+2.406	+2.408			
−	3.647		3.761			
T.P.	374.606					
+	5.683		5.729			
⊼	380.289	+0.174	+0.176			
−	5.509		5.553			
FD B.M. 43-2	374.780				374.774	B.M. 43-2 1952 ADJ. ELEV. 374.774 F.B. 1366-8
" 125	374.774					ARROW HWY, 0.4 MI. E. OF LONGDEN AVE, AT
+	5.490		5.775	5.871		℄ INTERSECTION OF NEW & OLD ℄ ALIGNMENT
⊼	380.264	+1.423	+1.424	+1.425		A STD BRASS CAP MON. STAMPED "L.A. CO. RD
−	4.067		4.351	4446		1950" 7 IN. BELOW THE SURFACE AND
T.P.	376.197					PROTECTED BY A CAST IRON COVER.
+	6.418		6.504			
⊼	382.615	+5.543	+5.541			
−	0.875		0.963			
T.P.	381.740					
+ 130	1.252		1.322			
⊼	382.992	−3.817	−3.816			
−	5.069		5.138			
T.P.	377.923					CONT'T.

NOTES RED ____ JOB NO. 625210 SURVEY OF SO. ARCADIA SD
DATE ____ SURVEY BY G.E. DREIFF
NOTES CHKD. C. R. GOSS NOTES BY G.E. DREIFF DATE 3-4-59
DATE ____ INDEXED ____ DATE ____

F.B. 2507 PG. 25

765420 S & E-353 4-54

PLEASE RETURN TO
LOS ANGELES COUNTY SURVEYOR
725 LOS ANGELES COUNTY ENGINEERING BLDG.

NOTE: ANY ADDITIONS OR CHANGES ON THIS SHEET MUST BE MADE OR CIRCLED IN RED INK, WITH DATE AND NAME OF PERSON MAKING CHANGE.

Do not extend notes this side of this line

JOB NO 6252.10 SURVEY OF SO. ARCADIA S.D. (C)
SURVEY BY G.E. DREIER
NOTES BY G.E. DREIER DATE 3-5-59
INDEXED K. C. Johnson DATE
NOTES RED DATE
NOTES CHKD C. R. GOSS DATE

F.B. 2507 PG. 26

B.M.	1ST RUN	DIFF.	2ND RUN	3RD RUN	ADJ. ELEV.	DESCRIPTION
T.P	377.923					CONT.
+ 120	5.301		5.375			
⊼	383.224	+ 1.176	+ 1.177			
−	4.125		4.198			
T.P	379.099					
+ 138	6.264		6.126			
⊼	385.363	+ 1.053	+ 1.055			
−	5.211		5.071			
T.P.	380.152					
+	6.577		6.611			
⊼	386.729	+ 2.147	+ 2.146			
−	4.430		4.465			
T.P	382.299					
+ 104	4.013		4.049			
⊼	386.312	+ 0.384	+ 0.385			
−	3.629		3.662			
SET B.M. SD 609	382.683				382.689	B.M. SD 609, ELEV. F.B. 2507-26 J.N. 6252.10
+	4.351		4.240	4.373		MOUNTAIN AVE. & CAMINO REAL CHANNEL 650± FT. S. OF
⊼	387.034	− 0.156	− 0.152	− 0.156		B.SPK IN TOP OF W. END OF E. SPILLWAY AT
−	4.507		4.392	4.529		S'LY END OF MOUNTAIN AVE.
T.P.	382.527					
+	5.900		5.969			
⊼	388.427	+ 1.598	+ 1.599			
−	4.302		4.370			
T.P.	384.125					
+	6.153		6.279			
⊼	390.278	+ 1.875	+ 1.877			
−	4.278		4.402			
SET B.M. SD 610	386.000				386.011	B.M. SD 610, ELEV. F.B. 2507-26, J.N. 6252.10
						MOUNTAIN AVE & CAMINO REAL, S.W. COR.,
						B.SPK IN CURB 6 FT S. OF S. END C.R.
					CONT.	

76S420 S & E-353 4-54

PLEASE RETURN TO
LOS ANGELES COUNTY SURVEYOR
725 LOS ANGELES COUNTY ENGINEERING BLDG.

NOTE: ANY ADDITIONS OR CHANGES ON THIS SHEET MUST BE MADE OR CIRCLED IN RED INK, WITH DATE AND NAME OF PERSON MAKING CHANGE.

Do not extend notes this side of this line

B.M.	1ST RUN	DIFF.	2ND RUN	3RD RUN	ADJ. ELEV.	DESCRIPTION
B.M. SD 610	386 000				386.011	CONT.
+ 125	6.079		6,190			
⊼	392.079	+ 2.729	+ 2.728			
−	3.350		3.462			
T.P.	388.729					
+	6.537		6,608			
⊼	395266	+ 1.990	+ 1.991			
−	4.547		4.617			
SET B.M. SD 611	390.719				390.731	B.M. SD 611, ELEV F.B. 2507-27, J.N. 6252.10 MOUNTAIN AVE & SHRODE AVE, S.W. COR. B.SPK IN CURB 6 FT. S. OF S. END C.R.
+ 125	6.185		6,283			
⊼	396.904	+ 1.935	+ 1.932			
−	4.250		4.351			
T.P.	392.654					
+ 148	6.750		6.829			
⊼	399.404	+ 2.908	+ 2.910			
− 105	3.842		3.919			
SET B.M. SD 612	395.562				395.573	B.M. SD 612, ELEV. F.B. 2507-27, J.N. 6252.10 MOUNTAIN AVE & MERIDIAN ST, N.E. COR. B.SPK IN CURB 54 FT. E. OF ℄
+ 125	5.979		6.068			
⊼	401.541	+ 1.608	+ 1.609			
−	4.371		4.459			
T.P.	397.170					
+ 92	6.343		6.434			
⊼	403.513	+ 1.483	+ 1.484			
−	4.860		4.950			
FD. B.M. KK 248	398.653				398.665	B.M. KK 248, ELEV F.B. 2507-27, J.N. 6252.10 MOUNTAIN AVE & MAYDEE ST, N.W. COR., B.SPK IN CURB 4 FT N. OF N. END C.R.
+	5.950		6.030			
⊼	404.603	+ 1.801	+ 1.800			
−	4.149		4.230			
FD B.M. KK 249	400.454				400.466	B.M. KK 249, ELEV, F.B. 2507-27, J.N. 6252.10 MOUNTAIN AVE & EL SUR ST. S.W. COR. B.SPK IN CURB 5 FT. S. OF S. END C.R.
				Con't.		

NOTES RED _____ JOB NO. 6252.10 SURVEY OF S. ARCADIA SD (PARTS)
DATE _____ SURVEY BY G. E. DREIER
NOTES CHKD. C. R. GOSS NOTES BY G. E. DREIER DATE 3-5-59
DATE _____ INDEXED A. C. [illegible] DATE _____

F.B. 2507 Pg. 27

765420 S & E-353 4-54

PLEASE RETURN TO
LOS ANGELES COUNTY SURVEYOR
725 LOS ANGELES COUNTY ENGINEERING BLDG.

NOTE: ANY ADDITIONS OR CHANGES ON THIS SHEET MUST BE MADE OR CIRCLED IN RED INK, WITH DATE AND NAME OF PERSON MAKING CHANGE.

Do not extend notes this side of this line

JOB NO. 6252.10 SURVEY OF S. ARCADIA SD. (PROJ C) NOTES RED. DATE
SURVEY BY G. E. DREIER
NOTES BY G. E. DREIER DATE 3-5-59 NOTES CHKD. C. R. GOSS
INDEXED C. Johnson DATE

F.B. 2507 PG. 28

B.M.	1ST RUN	DIFF.	2ND RUN	3RD RUN	ADJ. ELEV.	DESCRIPTION
B.M. KK 249	400.454				400.466	con't
+ 142	6.351		6.443			
⊼	406.805	+2.634	2.633			
−	3.717		3.810			
FD						
B.M. KK 251	403.088				403.098	B.M. KK 251, ELEV. F.B. 2507-28, JN 6252.10
+ 142	3.879		3805			MOUNTAIN AVE & SOELLA ST. S.E. COR,
⊼	406.967	-2.631	-2.632			L.&T. IN CURB 1 FT. S. OF S. END C.R.
−	6.510		6.437			
T.P.	400.457					
+	4.219		4.315			
⊼	404.676	-1.800	-1.802			
−	6.019		6.117			
T.P.	398.657					
+	4.883		4.945			
⊼	403.540	-1.485	-1.486			
−	6.368		6.430			
T.P.	397.172					
+	4.410		4.490			
⊼	401.582	-1.606	-1.608			
−	6.016		6.098			
T.P.	395.566					
+	3.755		3.847			
⊼	399.321	-2.906	-2.907			
−	6.661		6.754			
T.P.	392.660					
+	4.240		4.165			
⊼	396.900	-1.935	-1.935			
−	6.175		6.100			
T.P.	390.725					
						con't

76S420 S & E-353 4-54

PLEASE RETURN TO
LOS ANGELES COUNTY SURVEYOR
725 LOS ANGELES COUNTY ENGINEERING BLDG.

NOTE: ANY ADDITIONS OR CHANGES ON THIS SHEET MUST BE MADE OR CIRCLED IN RED INK, WITH DATE AND NAME OF PERSON MAKING CHANGE.

Do not extend notes this side of this line

B.M.	1ST RUN	DIFF.	2ND RUN	3RD RUN	ADJ. ELEV.	DESCRIPTION
T.P	390.725					con't.
+	4.587		4.450			
⊼	395.312	-1.992	-1.990			
−	6.579		6.440			
T.P.	388.733					
+	3.408		3.446			
⊼	392.141	-2.729	-2.729			
−	6.137		6.175			
T.P	386.004					
+	4.325		4.382			
⊼	390.329	-1.576	-1.877			
−	6.201		6.259			
T.P.	384.128					
+	4.311		4.378			
⊼	388.439	-1.601	-1.600			
−	5.912		5.978			
T.P.	382.527					
+	4.478		4.561	4.353		
⊼	387.005	+0.156	+0.152	+0.154		
−	4.322		4.409	4.199		
T.P	382.683					SD. 609
+	3.651		3.776			
⊼	386.334	-0.387	-0.385			
−	4.038		4.161			
T.P	382.296					
+	4.439		4.549			
⊼	386.735	-2.145	-2.146			
−	6.584		6.695			
T.P.	380.151					con't.

NOTES RED _____ JOB NO. 6252.10 SURVEY OF S. ARCADIA SD.
DATE _____ SURVEY BY G.E. DREIER DATE 3-5-59
NOTES CHKD. C. R. GOSS NOTES BY _____
DATE _____ INDEXED A. C. Jobson DATE _____

F.B. 2507 PG. 29

768[redacted] S & E-353 4-54

PLEASE RETURN TO
LOS ANGELES COUNTY SURVEYOR
725 LOS ANGELES COUNTY ENGINEERING BLDG.

NOTE: ANY ADDITIONS OR CHANGES ON THIS SHEET MUST BE MADE OR CIRCLED IN RED INK, WITH DATE AND NAME OF PERSON MAKING CHANGE.

Do not extend notes this side of this line

JOB NO 6252.10 SURVEY OF S. ARCADIA SD
SURVEY BY G.E. DREIER
NOTES BY G.E.D. DATE 3-5-59
INDEXED [redacted] DATE
NOTES RED
DATE
NOTES CHKD C. R. GOSS
DATE

B.M.	1ST RUN	DIFF.	2ND RUN	3RD RUN	ADJ. ELEV.	DESCRIPTION
T.P.	380.151					Con't
+	5.169		5.020			
⊼	385.320	-1.053	-1.052			
−	6.222		6.072			
T.P.	379.098					
+	3.883		3.968			
⊼	382.981	-1.176	-1.176			
−	5.059		5.144			
T.P.	377.922					
+	5.032		5.199			
⊼	382.954	+3.813	+3.812			
−	1.219		1.387			
T.P.	381.735					
+	0.838		0.964			
⊼	382.573	-5.542	-5.545			
−	6.380		6.509			
T.P.	376.193					
+	4.640		4.485			
⊼	380.833	-1.427	-1.426			
−	6.067		5.911			
B.M. 43-2	374.766				374.774	BM 43-2 ~~1952~~ 1955 ADJ ELEV 374.774 FB 1366-8 ARROW HWY, 0.4 MI E. OF LONGDEN AVE., AT & INT OF NEW & OLD ℄ ALIGNMENT. A STD. BRASS CAP MON stamped "LA CO. RD 1950" 7 IN BELOW THE SURFACE AND PROTECTED BY A CAST IRON COVER.
			"END"			

F.B. 2507 Pg. 30

X

Notes Ck'd by Miller	Survey of South Arcadia Sd.	F. B. 2507 Pg. 31
Map No.	IN 6252.10 Topo 64 Sht 68	
Office Work	Surveyed by Lind	
Checked	Notes Lind Date 6-18-59	
Date	Indexed K. C. Johnson 6-30-59	

SOUTH ARCADIA STORM DRAINS

PROJECT No 521

W.N. 6252.10

LINE "D"

CENTER LINE OF STREETS

JUNE 1959

LIND
ANDERSON
PETERSON
HILL
GOODWIN

Note: Any Additions or Changes on This Sheet Must be Made or Circled in Red Ink With Date and Name of Person Making Change.

Do not extend notes this side of this line.

RETURN TO
LOS ANGELES COUNTY ENGINEER
100 LOS ANGELES COUNTY ENGINEERING BLDG.

76309S CE #247—7-59

F.B. 2507 PG. 32

INDEX

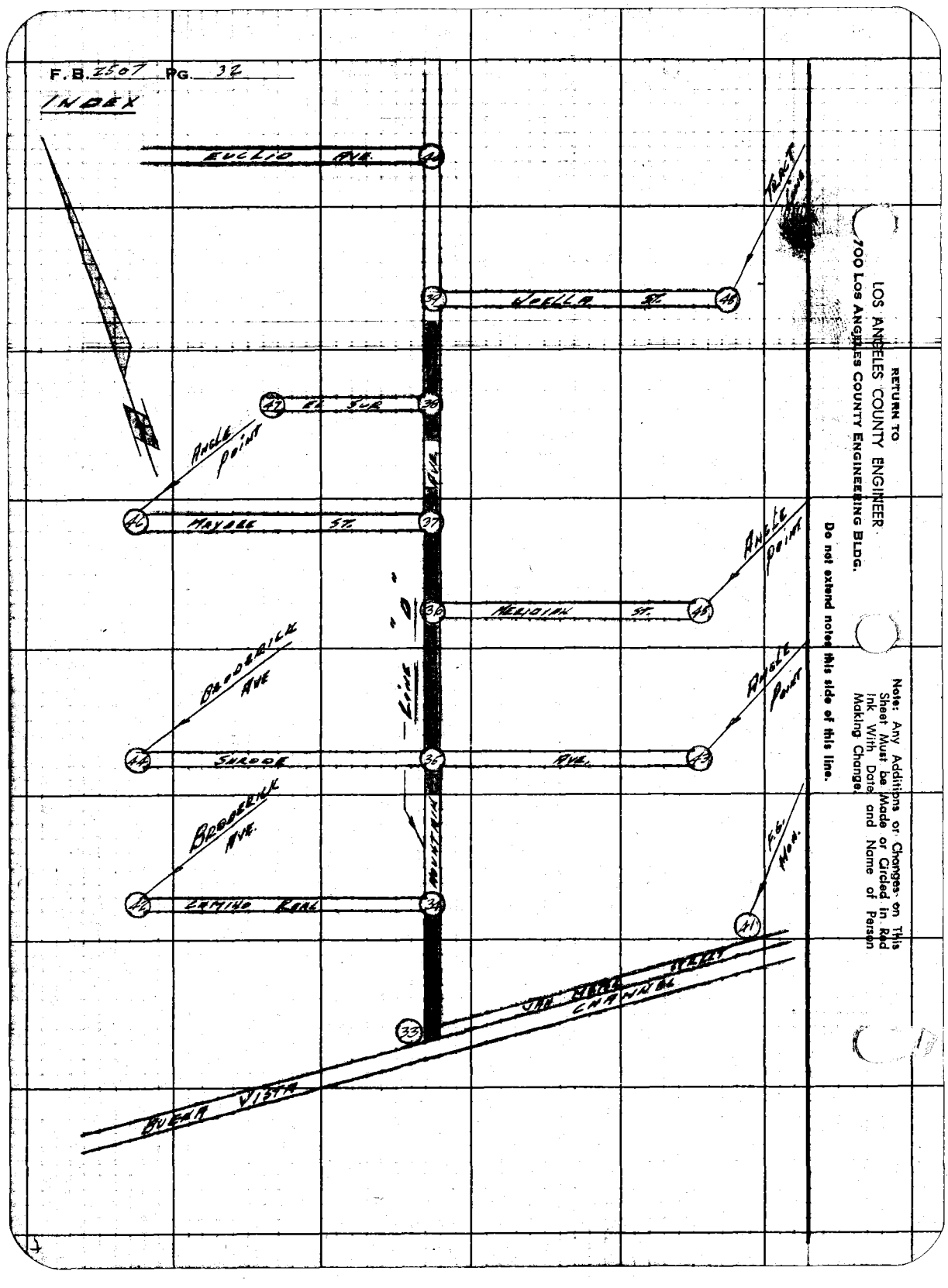

RETURN TO
LOS ANGELES COUNTY ENGINEER
700 Los Angeles County Engineering Bldg.

Do not extend notes this side of this line.

Note: Any Additions or Changes on This Sheet Must be Made or Circled in Red Ink With Date and Name of Person Making Change.

Notes Ck'd by Miller	Survey of South Arcadia Co.	F. B. 2507 PG. 33
Map No.	IN 6252.10 Tape 051 Std. 68 °F	
Office Work	Surveyed by Lind	
Checked	Notes Lind Date 6-10-59	
Date	Indexed C. Johnson	

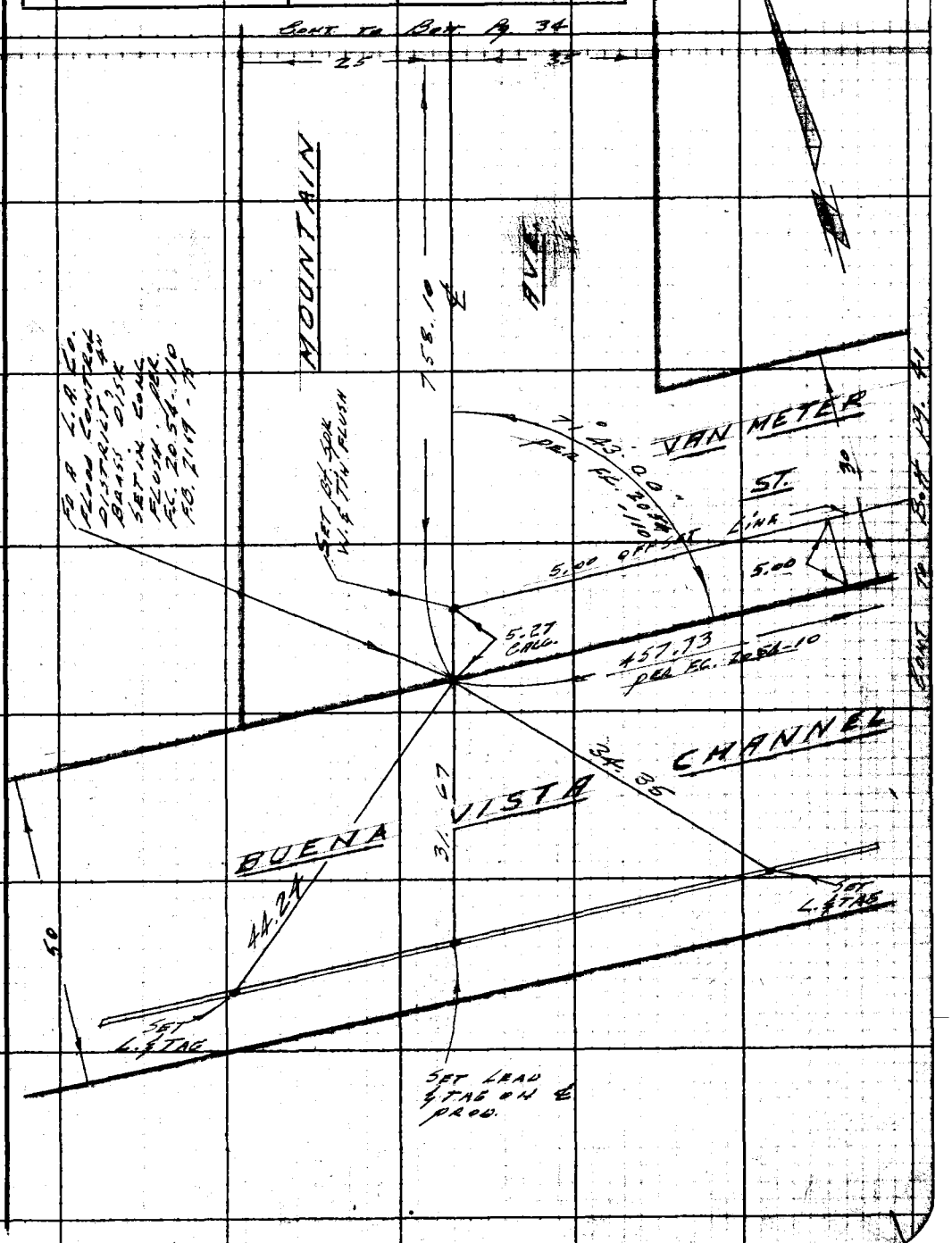

Note: Any Additions or Changes on This Sheet Must be Made or Circled in Red Ink With Date and Name of Person Making Change.

Do not extend notes this side of this line.

RETURN TO
LOS ANGELES COUNTY ENGINEER
00 LOS ANGELES COUNTY ENGINEERING BLDG.

W.S. 96-C-2

763098 CE #247—7-53

RETURN TO
LOS ANGELES COUNTY ENGINEER
700 LOS ANGELES COUNTY ENGINEERING BLDG.

Note: Any Additions or Changes on This Sheet Must be Made or Circled In Red Ink With Date and Name of Person Making Change.

Do not extend notes this side of this line.

W.S. 46 C-2

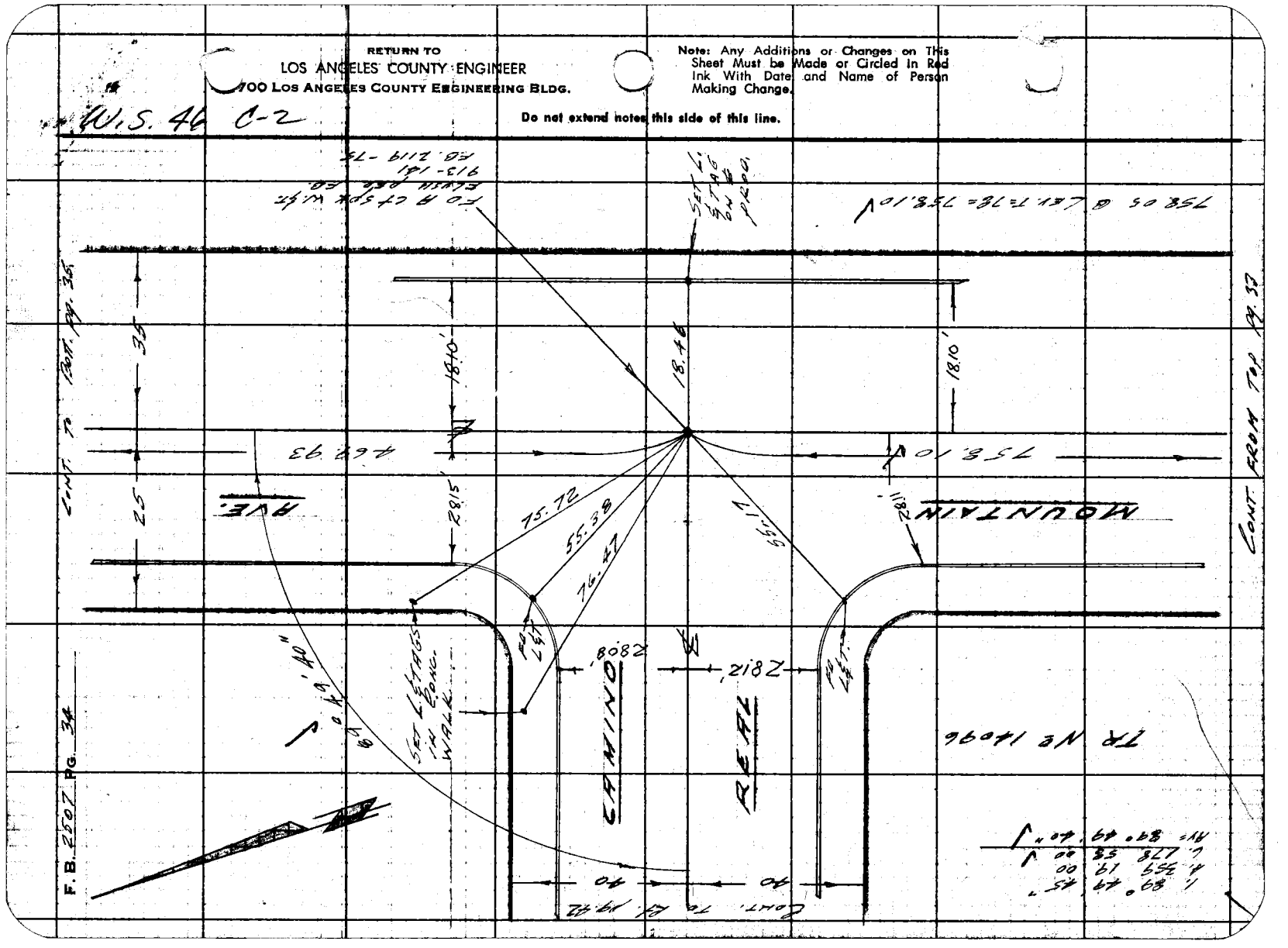

Notes Ck'd by Miller	Survey of South Arcadia Sd.
Map No.	IN 6252.10 Tape 052 Std 68 °F
Office Work	Surveyed by Lind
Checked	Notes Lind Date 6-18-59
Date	Indexed C. Johnson

F. B. 2507 PG. 35

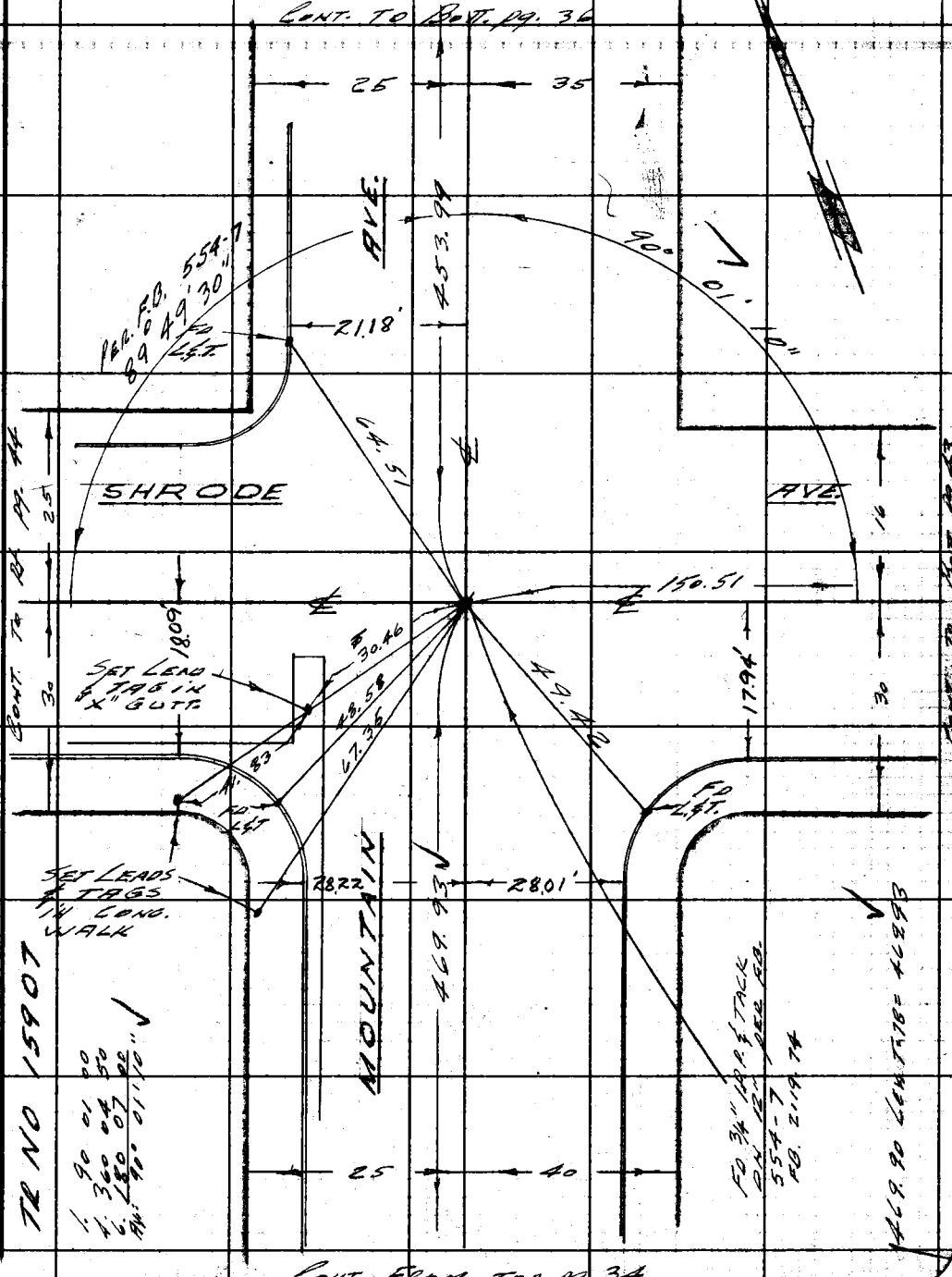

Note: Any Additions or Changes on This Sheet Must be Made or Circled in Red Ink With Date and Name of Person Making Change.

Do not extend notes this side of this line.

RETURN TO
LOS ANGELES COUNTY ENGINEER
700 LOS ANGELES COUNTY ENGINEERING BLDG.

768098 CE #247—7-53

RETURN TO
LOS ANGELES COUNTY ENGINEER
00 LOS ANGELES COUNTY ENGINEERING BLDG.

Note: Any Additions or Changes on This Sheet Must be Made or Circled in Red Ink With Date and Name of Person Making Change.

W.S. 46 C-2

Do not extend notes this side of this line.

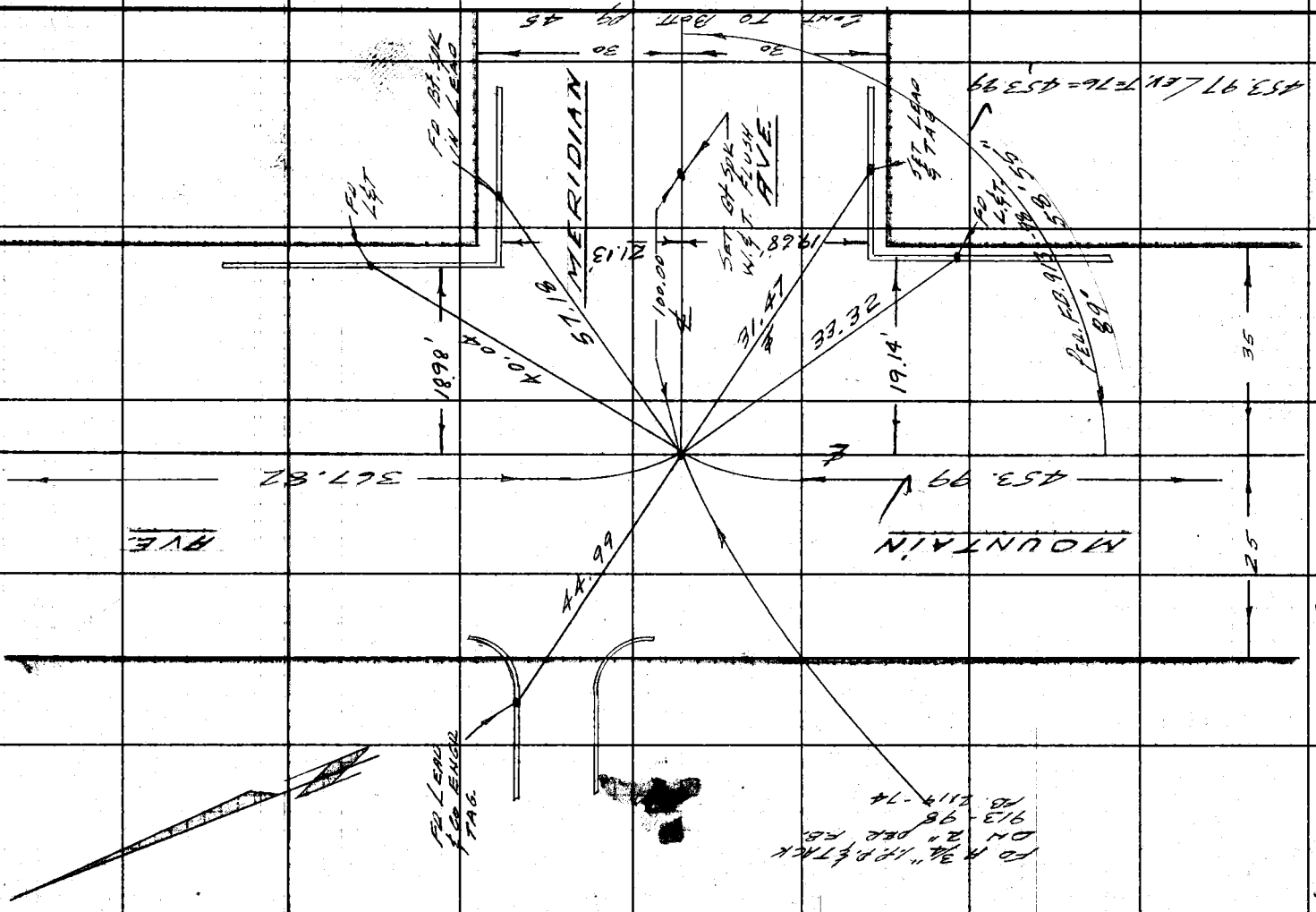

F.B. 2507 PG. 36

Notes Ck'd by Miller	Survey of South Arcadia S.D.	F. B. 2507 Pg. 37
Map No.	JN 62 St 10 Tape 052 Std 68 °F	
Office Work	Surveyed by Lind	
Checked	Notes Lind Date 6-19-59	
Date	Indexed A. C. Johnson	

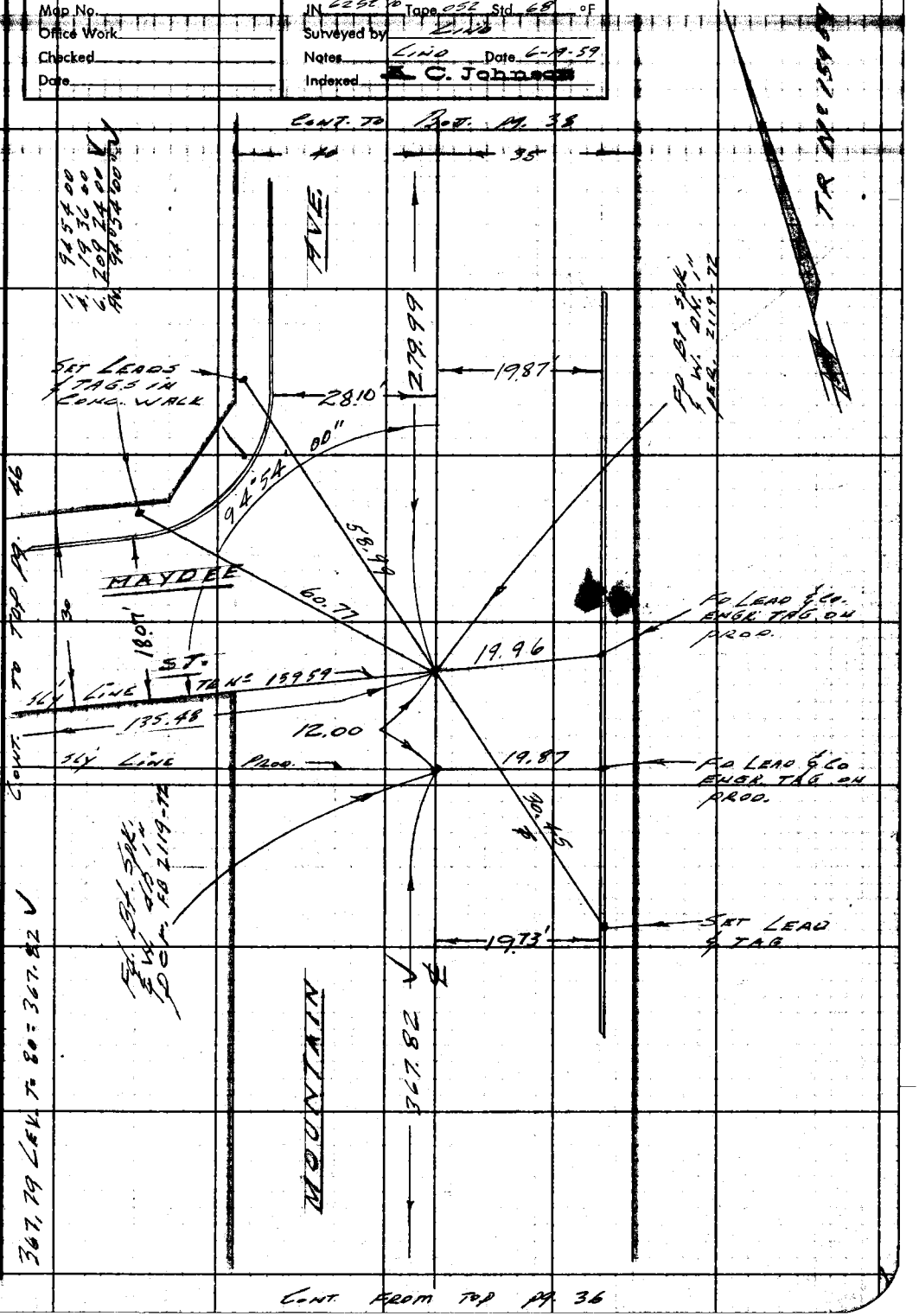

Note: Any Additions or Changes on This Sheet Must be Made or Circled In Red Ink With Date and Name of Person Making Change.

Do not extend notes this side of this line.

RETURN TO
LOS ANGELES COUNTY ENGINEER
100 LOS ANGELES COUNTY ENGINEERING BLDG.

W.S. 46 C-2

763093 CE #247—7-53

RETURN TO
LOS ANGELES COUNTY ENGINEER
700 LOS ANGELES COUNTY ENGINEERING BLDG.

Note: Any Additions or Changes on This Sheet Must be Made or Circled In Red Ink With Date and Name of Person Making Change.

Do not extend notes this side of this line.

W.S. 46 C-2

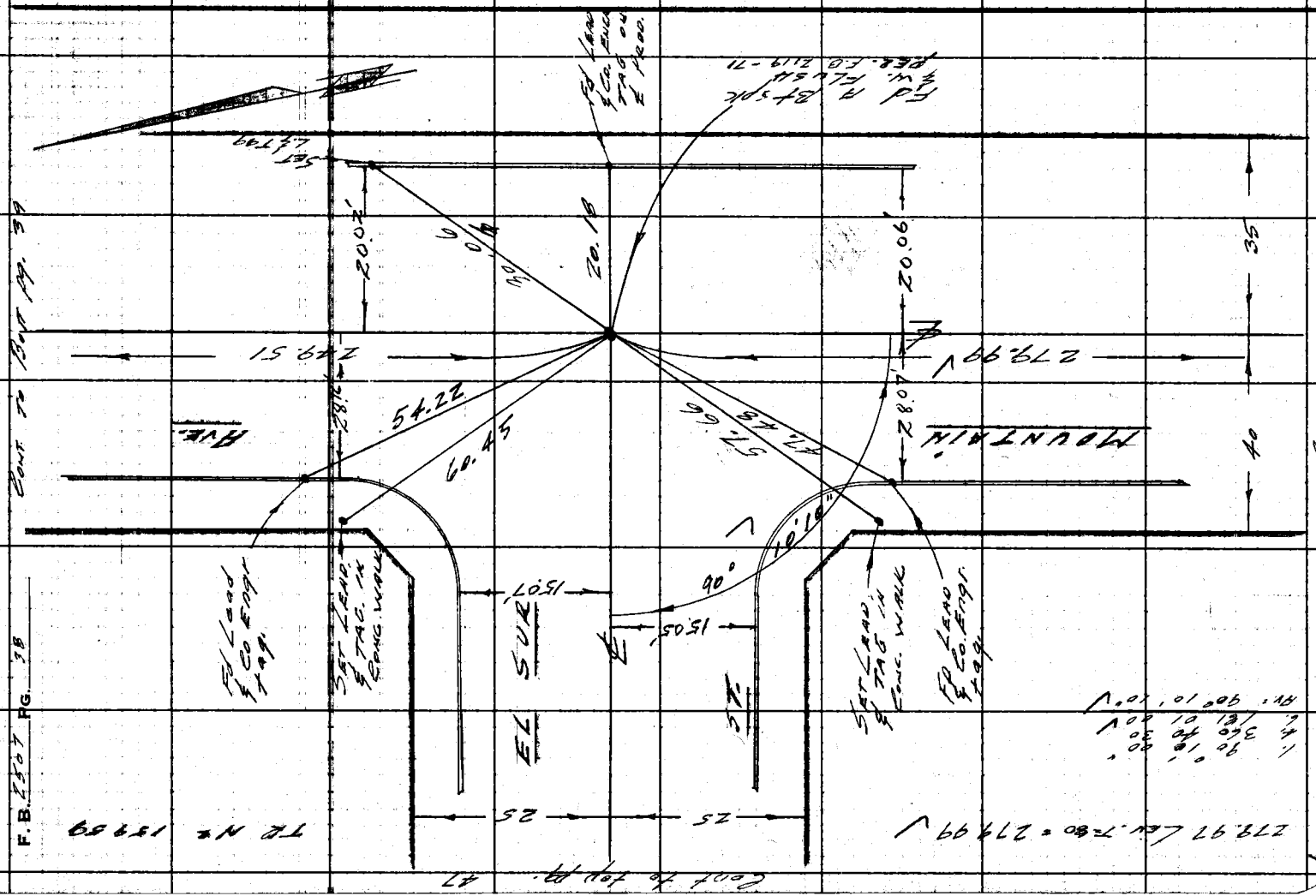

Notes Ck'd by Miller	Survey of South Arcadia Sd.	F. B. 2507 Pg. 39
Map No.	IN 62524 Tape 4.52 Std. 65 °F	
Office Work	Surveyed by Lino	
Checked	Notes Lino Date 6-19-59	
Date	Indexed C. Johnson	

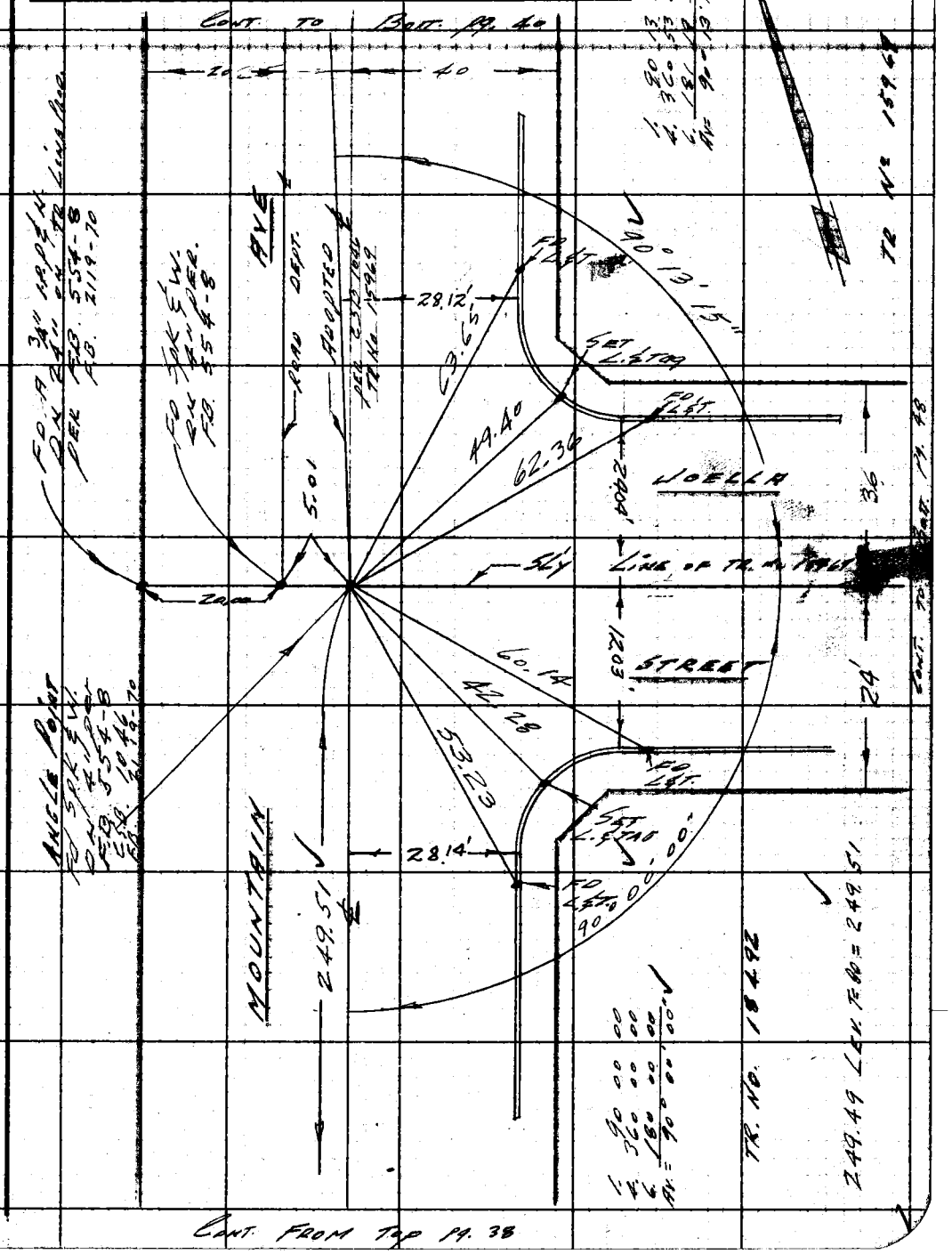

Note: Any Additions or Changes on This Sheet Must be Made or Circled in Red Ink With Date and Name of Person Making Change.

Do not extend notes this side of this line.

RETURN TO
LOS ANGELES COUNTY ENGINEER
00 LOS ANGELES COUNTY ENGINEERING BLDG.

W.S. 46 C-2

763093 CE #247—7-53

F. B. 2507 PG. 40

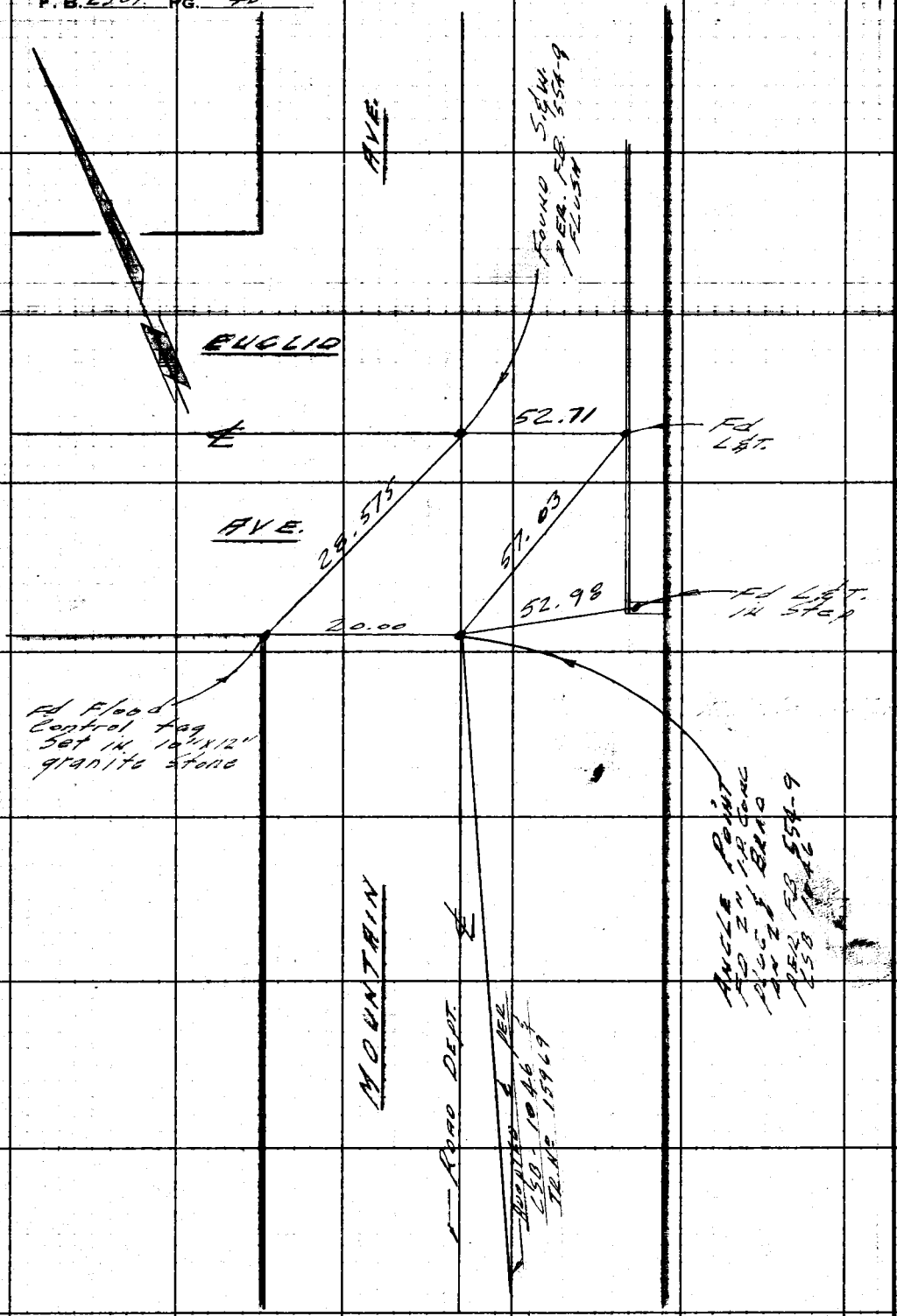

RETURN TO
LOS ANGELES COUNTY ENGINEER
700 Los Angeles County Engineering Bldg.

Do not extend notes this side of this line.

Note: Any Additions or Changes on This Sheet Must be Made or Circled in Red Ink With Date and Name of Person Making Change.

Cont. From Top Pg 39

Notes Ck'd by Miller	Survey of South Arcadia Sq.	F. B. 250 Pg. 41
Map No.	IN 6252.10 Tape 052 Std. 68 °F	
Office Work	Surveyed by Lino	
Checked	Notes Lino Date 6-19-59	
Date	Indexed	

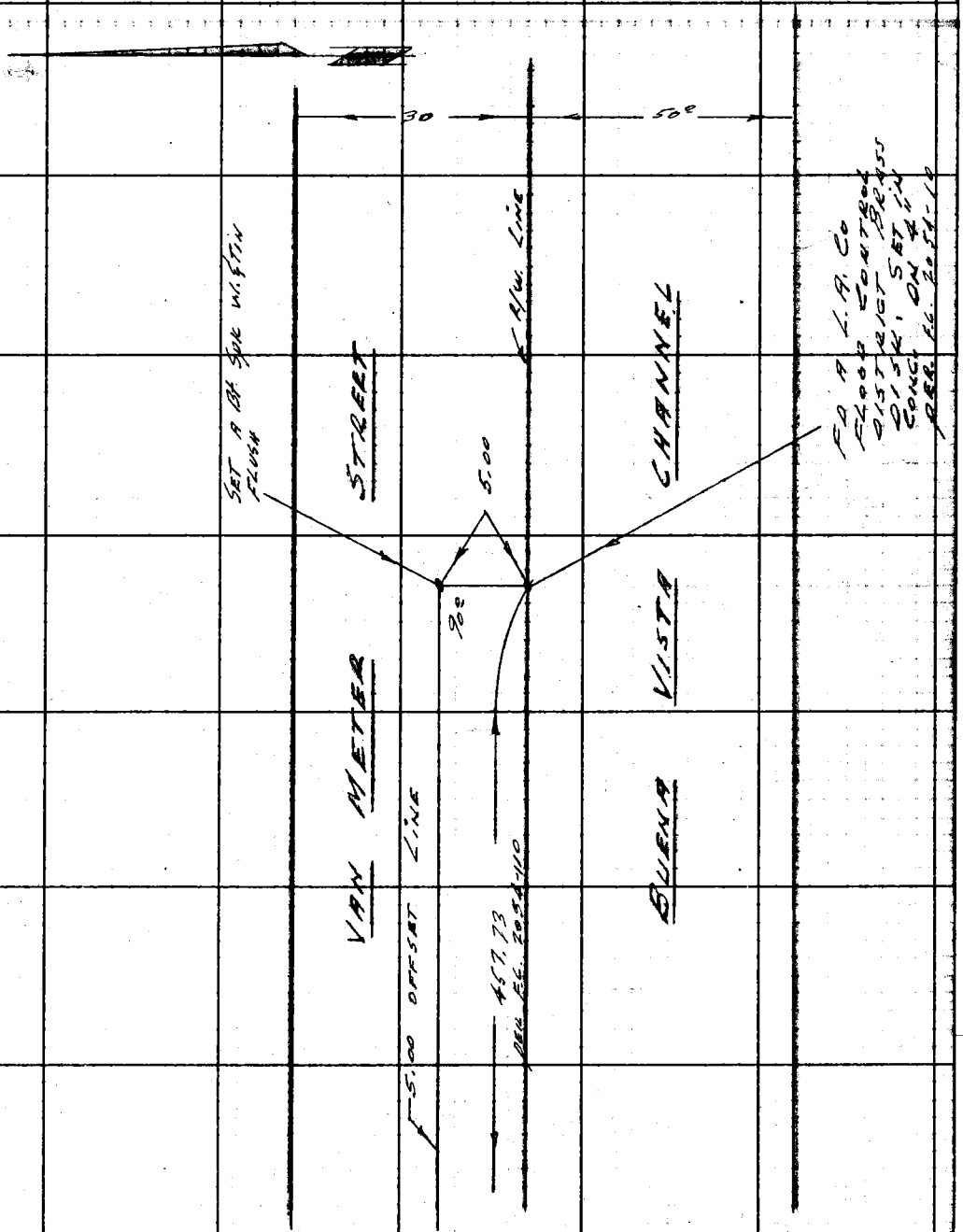

Note: Any Additions or Changes on This Sheet Must be Made or Circled in Red Ink With Date and Name of Person Making Change.

Do not extend notes this side of this line.

RETURN TO
LOS ANGELES COUNTY ENGINEER
700 LOS ANGELES COUNTY ENGINEERING BLDG.

763098 CE #247—7-59

CONT. TO Rt. pg 33

F. B. 2507 PG. 42

RETURN TO
LOS ANGELES COUNTY ENGINEER
00 Los Angeles County Engineering Bldg.

Do not extend notes this side of this line.

Note: Any Additions or Changes on This Sheet Must be Made or Circled in Red Ink With Date and Name of Person Making Change.

Notes Ck'd by Miller	Survey of SOUTH ARCADIA SD
Map No.	IN 6282-10 Tape 052 Std 65 °F
Office Work	Surveyed by LIND
Checked	Notes V.A. Date 6-19-59
Date	Indexed A. C. Johnson

F. B. 2507 PG. 43

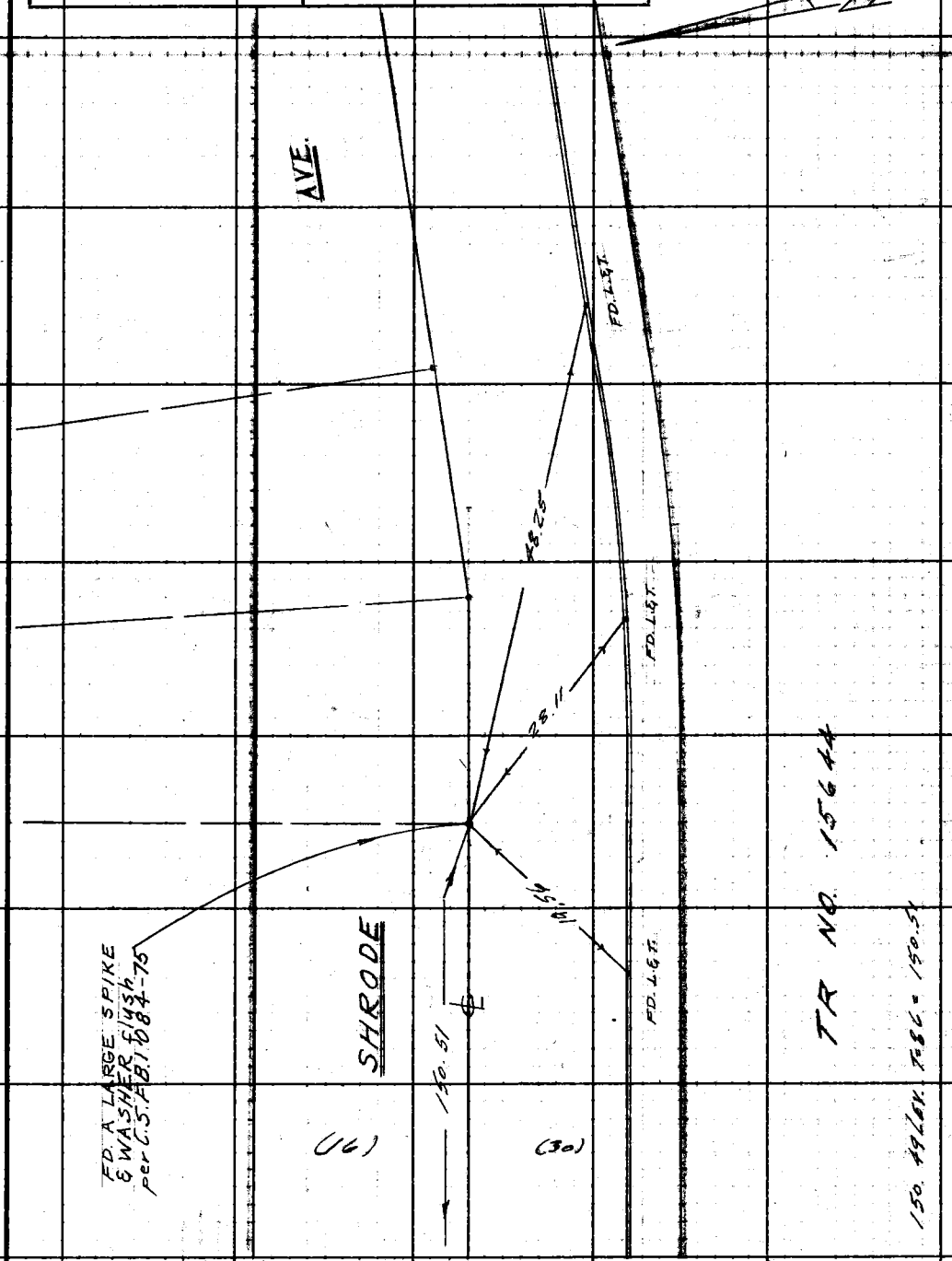

Note: Any Additions or Changes on This Sheet Must be Made or Circled in Red Ink With Date and Name of Person Making Change.

Do not extend notes this side of this line.

RETURN TO
LOS ANGELES COUNTY ENGINEER
100 LOS ANGELES COUNTY ENGINEERING BLDG.

763095 CE #247—7-53

CONT. TO Rt. Pg. 36

F. B. 2507 PG. 44

RETURN TO
LOS ANGELES COUNTY ENGINEER
700 Los Angeles County Engineering Bldg.

Do not extend notes this side of this line.

Note: Any Additions or Changes on This Sheet Must be Made or Circled in Red Ink With Date and Name of Person Making Change.

Notes Ck'd by Miller	Survey of South Arcadia SA.
Map No.	IN 252.10 Tape 052 Std. 68 °F
Office Work	Surveyed by Lind
Checked	Notes Lind Date 6-19-59
Date	Indexed C. Johnson

F. B. 2507 Pg. 45

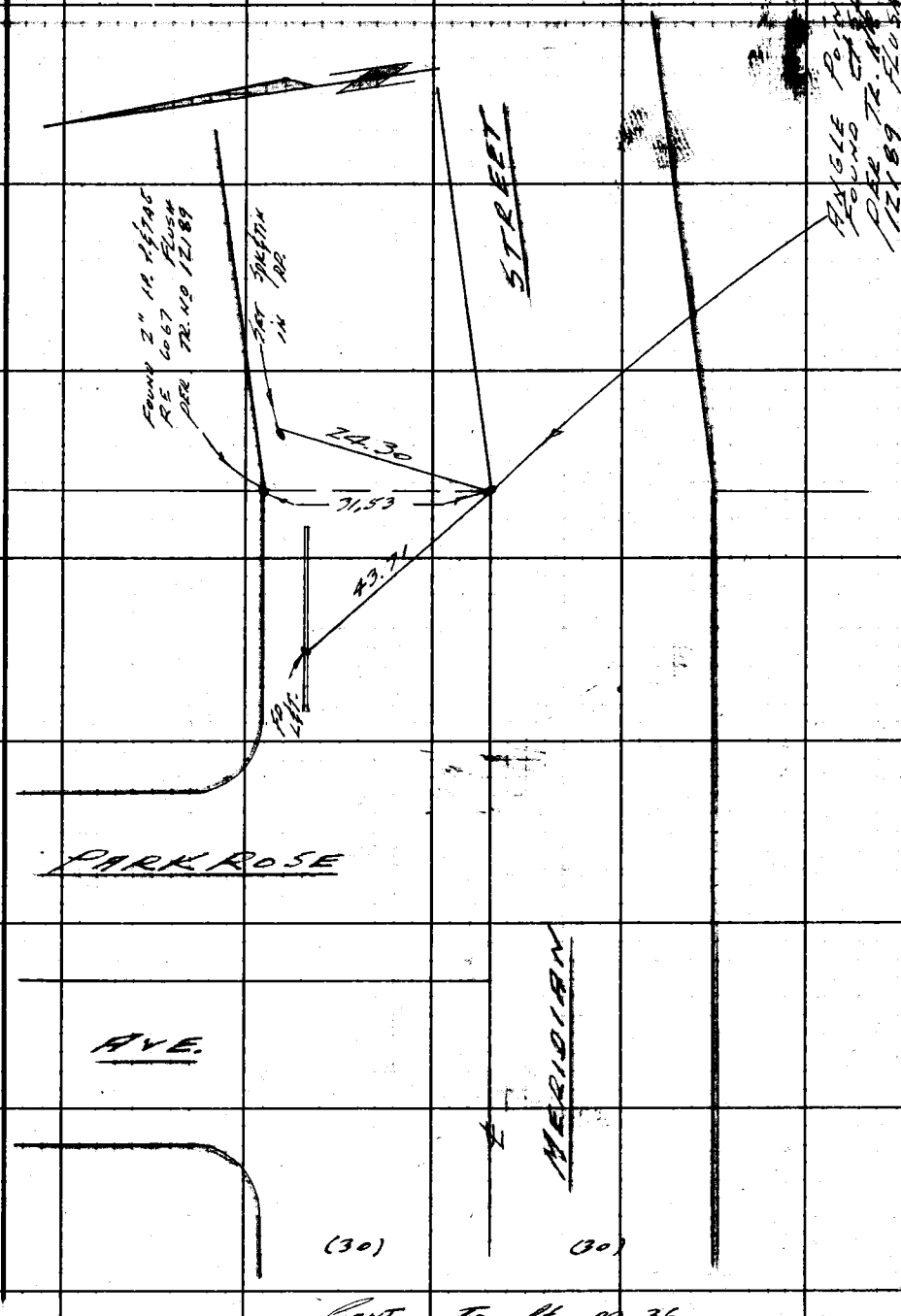

Cont. To Rt. pg. 36

Note: Any Additions or Changes on This Sheet Must be Made or Circled in Red Ink With Date and Name of Person Making Change.

Do not extend notes this side of this line.

RETURN TO
LOS ANGELES COUNTY ENGINEER
700 LOS ANGELES COUNTY ENGINEERING BLDG.

76309S CE #247—7-53

F. B. 2507 PG. 46

CONT. TO LF PG. 37

RETURN TO
LOS ANGELES COUNTY ENGINEER
00 Los Angeles County Engineering Bldg.

Do not extend notes this side of this line.

Note: Any Additions or Changes on This Sheet Must be Made or Circled in Red Ink With Date and Name of Person Making Change.

Notes Ck'd by Miller	Survey of SOUTH ARCADIA S.D.
Map No.	IN 6252.10 Tape 0.5Z Std 68 °F
Office Work	Surveyed by LIND
Checked	Notes V. ANDERSON Date 6-24-59
Date	Indexed A. C. Johnson

F. B. 2507 PG. 47

CONT. TO LA. PG 38

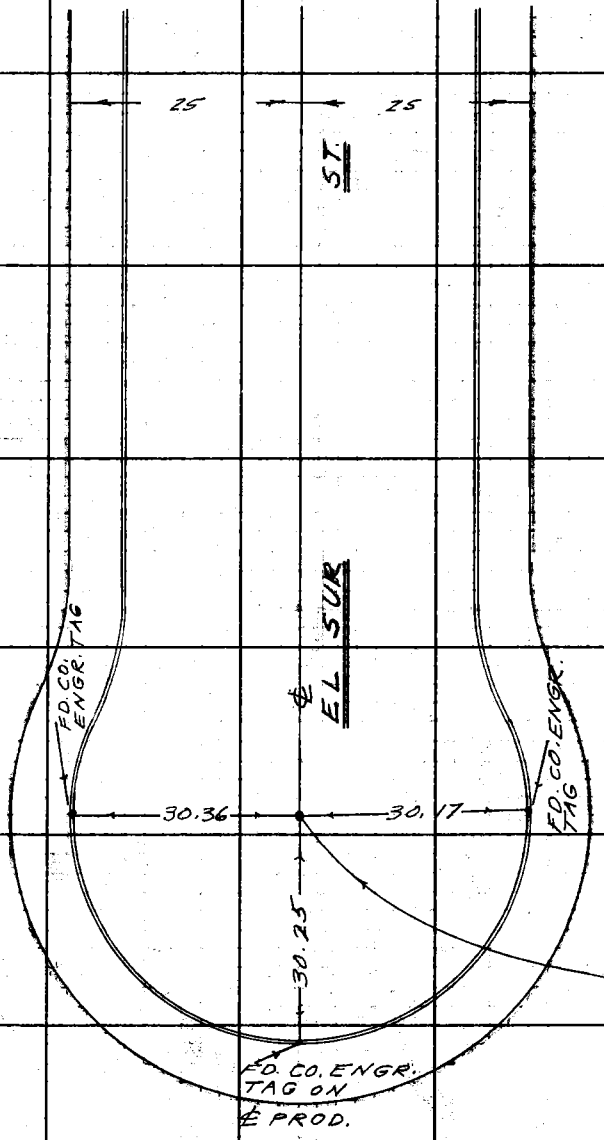

Notes: Any Additions or Changes on This Sheet Must Be Made or Circled in Red Ink With Date and Name of Person Making Change.

Do not extend notes this side of this line.

RETURN TO
LOS ANGELES COUNTY ENGINEER
700 LOS ANGELES COUNTY ENGINEERING BLDG.

763095 CE #247—7-53

F. B. 2507 PG. 48

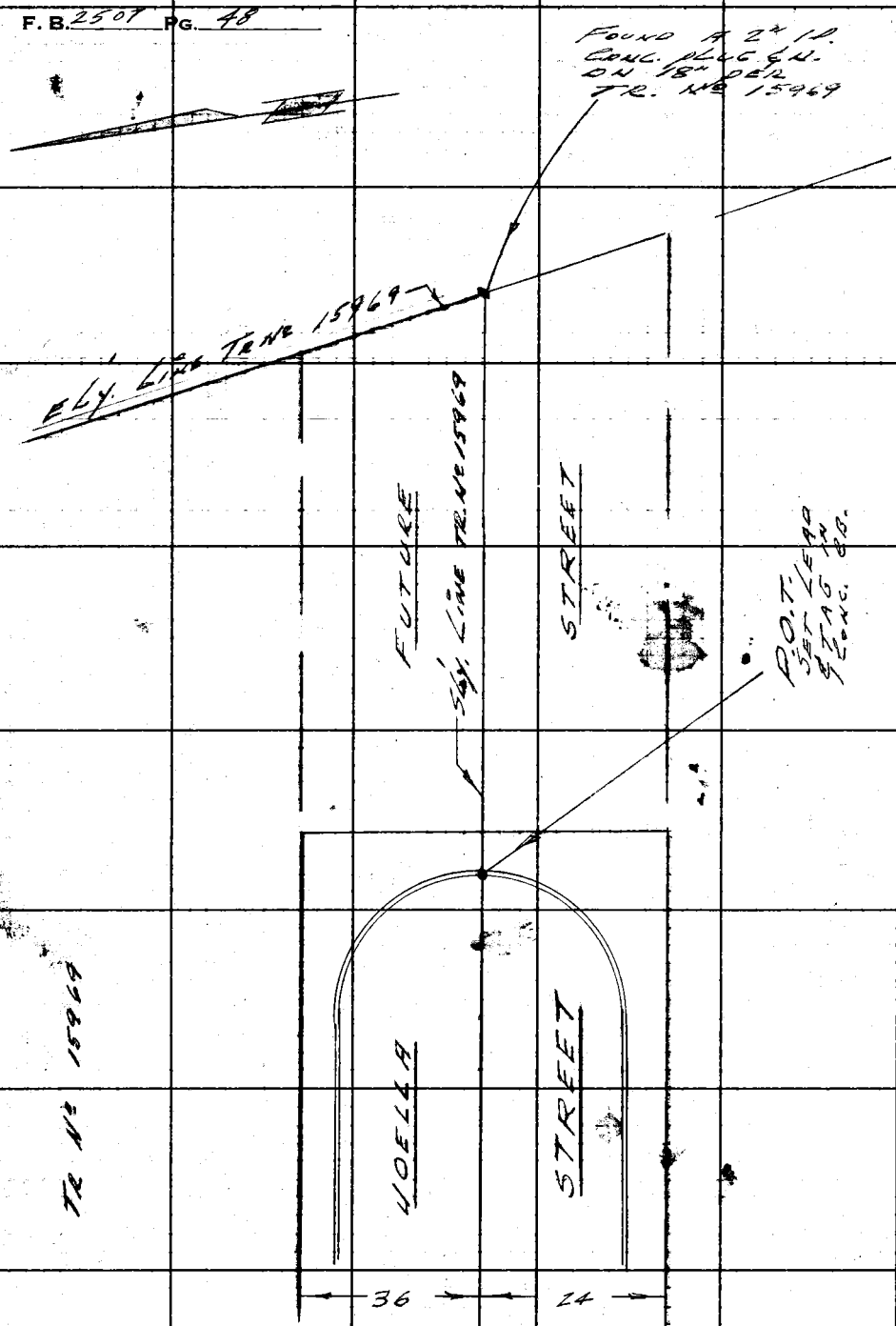

CONT. TO RT. PG. 39

RETURN TO
LOS ANGELES COUNTY ENGINEER
00 LOS ANGELES COUNTY ENGINEERING BLDG.

Do not extend notes this side of this line.

Note: Any Additions or Changes on This Sheet Must be Made or Circled in Red Ink With Date and Name of Person Making Change.

Notes Ck'd by	Survey of SOUTH ARCADIA S.D.
Map No	J.N. 6252.10 Tape 052 Std 68 °F
Office Work	Surveyed by LIND
Checked	Notes V. Anderson Date 6-18-59
Date	Indexed ~~R. C. Johnson~~ 6-30-59

F. B. 2507 PG. 61

SOUTH ARCADIA STORM DRAIN

PROJECT #521

J.N. 6252.10

LINE "D"

TOPOGRAPHY

JUNE 1959

C.K. LIND
V. ANDERSON
T.C. PETERSON
C. HILL
J. GOODWIN

Notes: Any Additions or Changes on This Sheet Must be Made or Circled in Red Ink With Date and Name of Person Making Change.

Do not extend notes this side of this line.

RETURN TO
LOS ANGELES COUNTY ENGINEER
900 LOS ANGELES COUNTY ENGINEERING BLDG.

768095 CE #247—7-59

F. B. 2507 PG. 62

RETURN TO
LOS ANGELES COUNTY ENGINEER
00 Los Angeles County Engineering Bldg.

Do not extend notes this side of this line.

Note: Any Additions or Changes on This Sheet Must be Made or Circled in Red Ink With Date and Name of Person Making Change.

Notes Ck'd by	Survey of SOUTH ARCADIA S.D.
Map No.	IN 6252.14 Tape 052 Std 68 °F
Office Work	Surveyed by LIND
Checked	Notes K. Anderson Date 6-18-59
Date	Indexed A. C. Johnson

F. B. 2507 Pg. 63

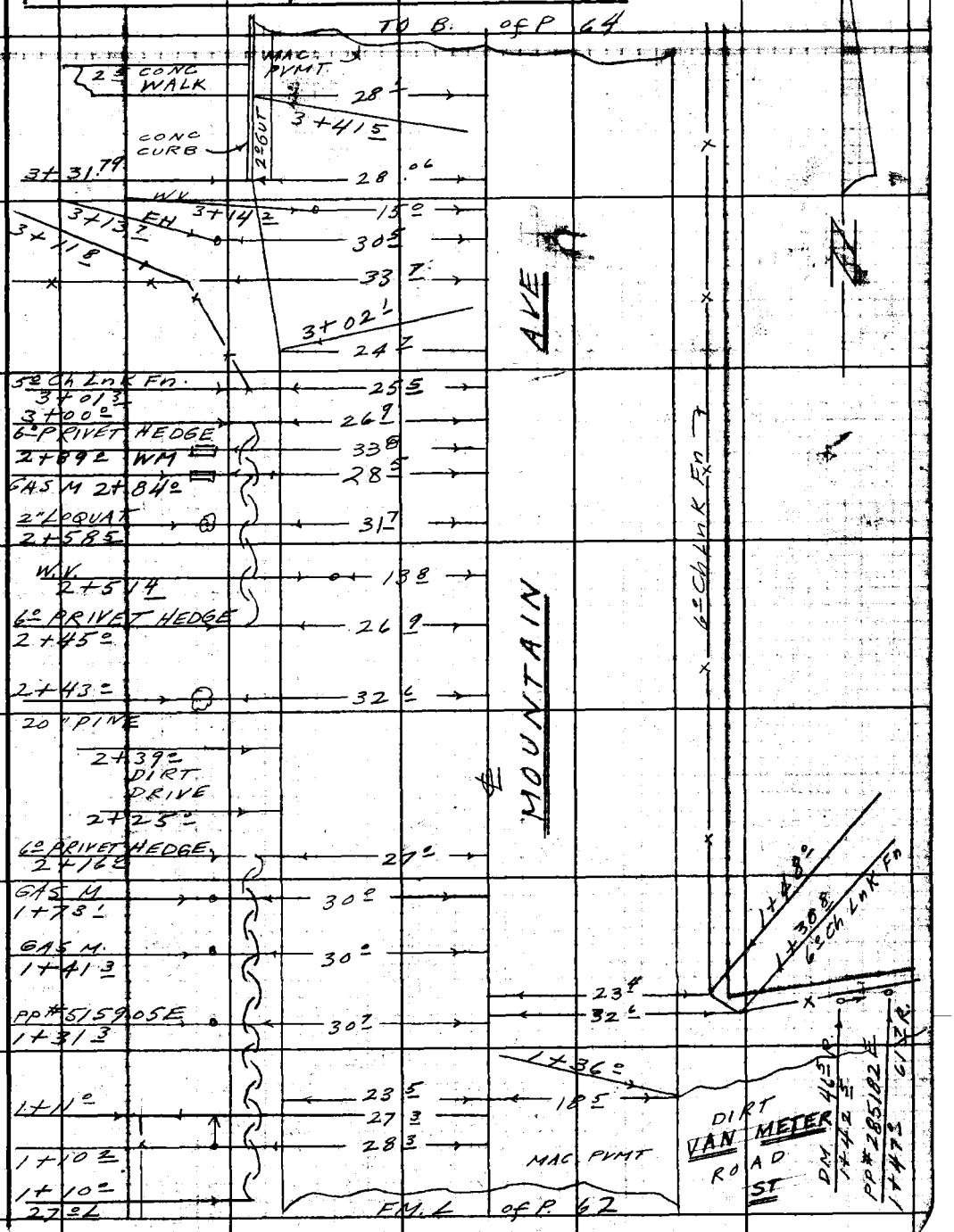

Note: Any Additions or Changes on This Sheet Must be Made or Circled in Red Ink With Date and Name of Person Making Change.

Do not extend notes this side of this line.

RETURN TO
LOS ANGELES COUNTY ENGINEER
100 LOS ANGELES COUNTY ENGINEERING BLDG.

768095 CE #247—7-53



RETURN TO
LOS ANGELES COUNTY ENGINEER
00 LOS ANGELES COUNTY ENGINEERING BLDG.

Note: Any Additions or Changes on This Sheet Must be Made or Circled in Red Ink With Date and Name of Person Making Change.

Do not extend notes this side of this line.

Notes Ck'd by	Survey of SOUTH ARCADIA S.D.	F. B. 2507 Pg. 65
Map No.	IN 6252.10 Tape 052 Std 68 °F	
Office Work	Surveyed by LINO	
Checked	Notes V. Anderson Date 6-18-59	
Date	Indexed A. C. Johnson	

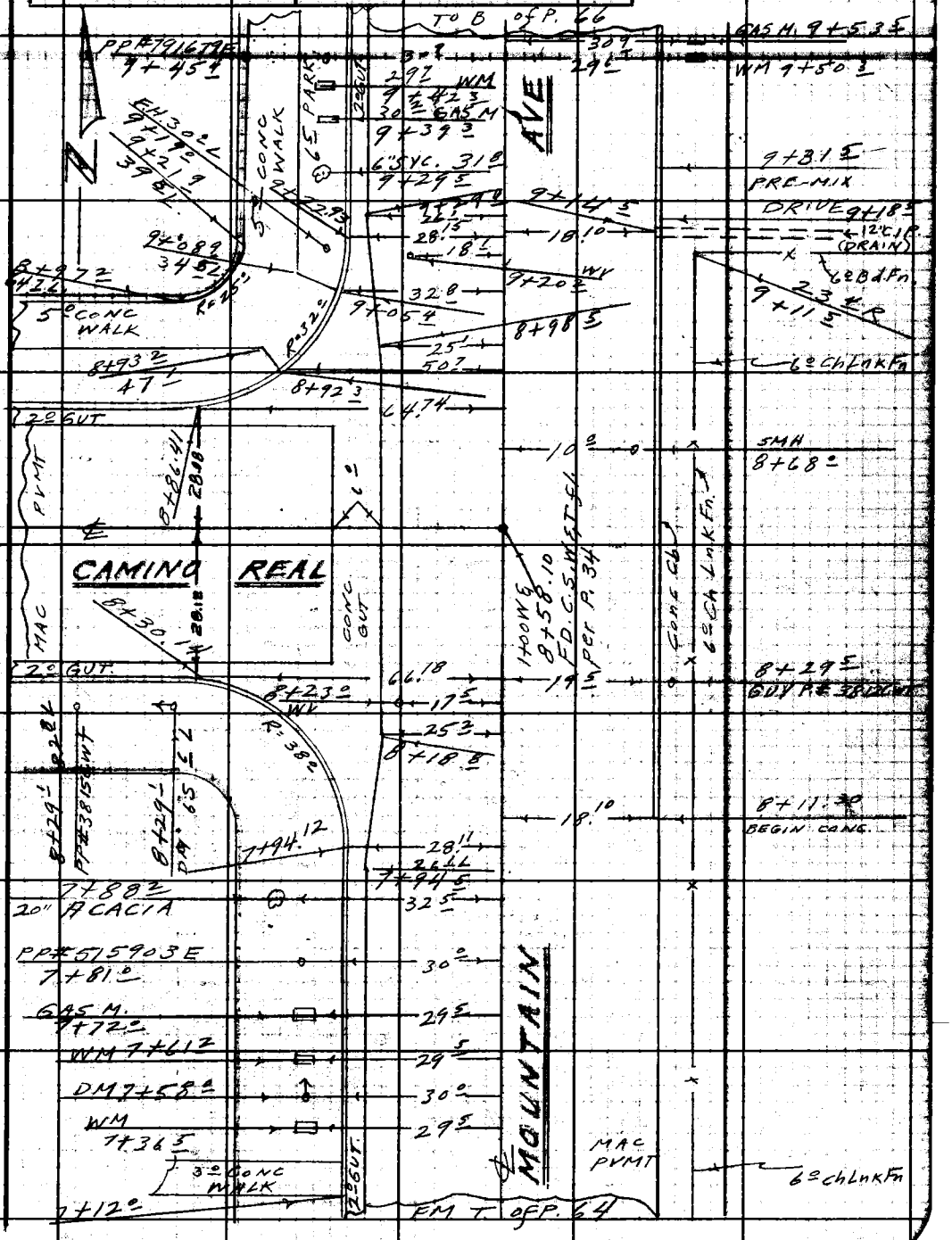

Note: Any Additions or Changes on This Sheet Must be Made or Circled in Red Ink With Date and Name of Person Making Change.

Do not extend notes this side of this line.

RETURN TO
LOS ANGELES COUNTY ENGINEER
900 LOS ANGELES COUNTY ENGINEERING BLDG.

763098 CE #247—7-58

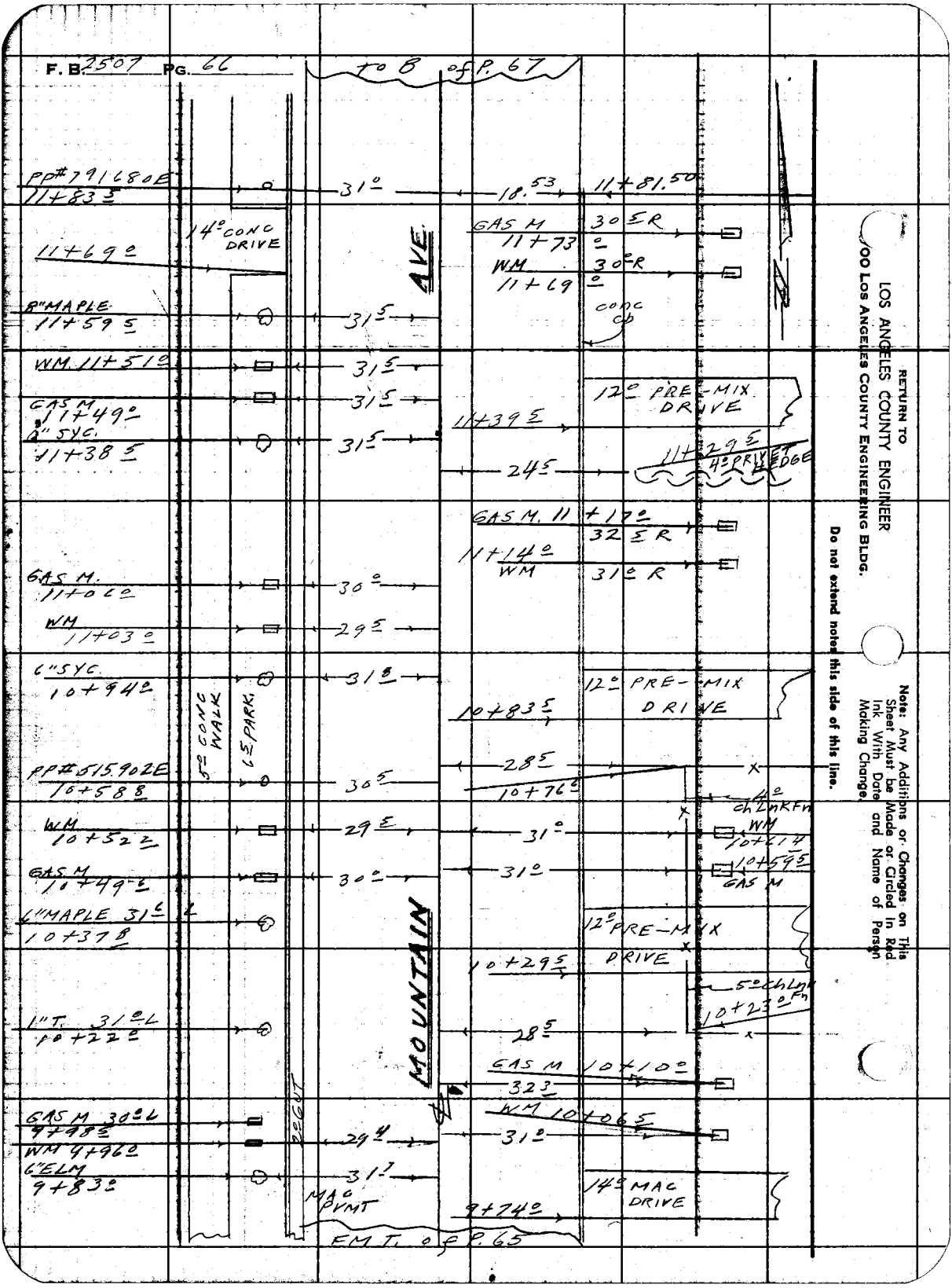
F. B. 2507 PG. 66
TO B of P. 67
PP# 791680E
11+83 5
31 0
18.53
11+81.50
14° CONC DRIVE
11+69 0
AVE
GAS M 30 5 R
11+73 0
WM 30 0 R
11+69 0
8" MAPLE
11+59 5
31 5
CONC CB
WM 11+51 0
31 5
GAS M
11+49 0
31 5
12° PRE-MIX DRIVE
11+39 5
6" SYC.
11+38 5
31 5
24 5
11+29 5
4° PRIVET HEDGE
GAS M. 11+17 0
32 5 R
11+14 0
WM
31 0 R
GAS M.
11+06 0
30 0
WM
11+03 0
29 5
6" SYC.
10+94 0
31 8
12° PRE-MIX DRIVE
10+83 5
5° CONC WALK
6 5 PARK.
PP# 515902E
10+58 8
30 5
28 5
10+76 0
4° ch Lnk Fn
WM
10+52 2
29 5
31 0
WM
10+61 4
GAS M
10+49 6
30 0
31 0
10+59 5
GAS M
6" MAPLE 31 6 L
10+37 8
12° PRE-MIX DRIVE
10+29 5
MOUNTAIN
5° ch Lnk Fn
10+23 0
1" T. 31 0 L
10+22 0
28 5
GAS M 10+10 0
32 3
WM 10+06 5
GAS M 30 0 L
9+98 5
29 4
31 0
WM 9+96 0
6" ELM
9+83 0
31 7
MAC PVMT
14° MAC DRIVE
9+74 0
FM T. of P. 65
RETURN TO
LOS ANGELES COUNTY ENGINEER
00 LOS ANGELES COUNTY ENGINEERING BLDG.
Do not extend notes this side of this line.
Note: Any Additions or Changes on This Sheet Must be Made or Circled in Red Ink With Date and Name of Person Making Change.

Notes Ck'd by	Survey of SOUTH ARCADIA S.D.	F. B. 2507 Pg. 67
Map No.	IN 252.10 Tape 052 Std 68 °F	
Office Work	Surveyed by LIND	
Checked	Notes V. Anderson Date 6-18-59	
Date	Indexed A. C. Johnson	

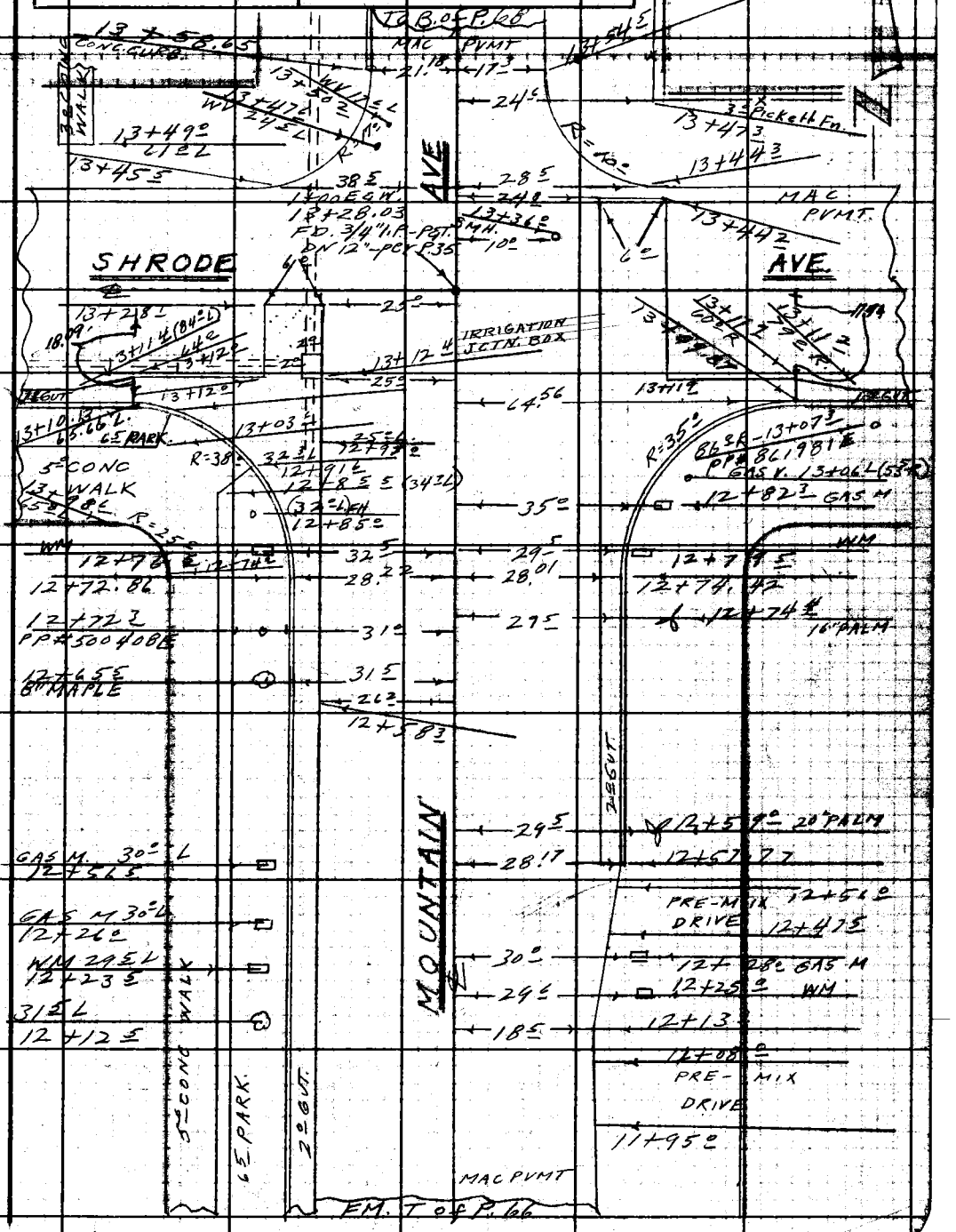

Note: Any Additions or Changes on This Sheet Must be Made or Circled in Red Ink With Date and Name of Person Making Change.

Do not extend notes this side of this line.

RETURN TO
LOS ANGELES COUNTY ENGINEER
700 LOS ANGELES COUNTY ENGINEERING BLDG.

763098 CE #247—7-59


F.B. 2507 PG. 68
TO B of P. 69
N
3° CONC WALK
16+04°
16+33 5
CONC DRIVE
16+18 5
4° Ch Lnk Fn
16+02 5
23 5
4° Bd Fn.
15+94 3
CONC DRIVE
15+86 3
AVE
20 5
15+72 5
GAS M
15+66 5
WM
23°
20°
15+70°
WM
15+44°
PP#126868E
31 8
20 8
30" OAK
15+41°
15+31°
DIRT DRIVE
15+21°
20 4
GAS M
15+14 5
5° Conc Block Wall
15+04 3
41°
15+11°
DIRT DRIVE
WM.
14+99°
31°
15+00°
GAS M
14+96 5
23 5
20 4
14+96 3
WM
20 7
GAS M
14+69 7
22° PRE-MIX DRIVE
20°
WM
14+50 5
14+44°
19 5
6" oleander
14+21 5
4° Bd. Fn.
14+11°
WM 31 4 L
14+09°
23 5
GAS M.
14+08°
23 5 L
MOUNTAIN
25°
30" PALM
14+10°
18.31
14+04.13
BEGIN CONC CURB
DIRT DRIVE
13+91 5
25°
30" PALM
13+86 5
PP#500409E
13+83 7
31 6
24 6
13+82°
35 5
13+81 5
WM
13+66 5
29 7
13+64 5
GAS M
32°
MAC PVMT
3° Pickett Fn.
EM T of P. 67
RETURN TO
LOS ANGELES COUNTY ENGINEER
00 LOS ANGELES COUNTY ENGINEERING BLDG.
Do not extend notes this side of this line.
Note: Any Additions or Changes on This Sheet Must be Made or Circled in Red Ink With Date and Name of Person Making Change.

Notes Ck'd by	Survey of SOUTH ARCADIA S.D.	F. B. 2507 PG. 69
Map No.	IN 6252.10 Tape 0.52 Std. 68 °F	
Office Work	Surveyed by LIND	
Checked	Notes V. Anderson Date 6-19-59	
Date	Indexed C. Johnson	

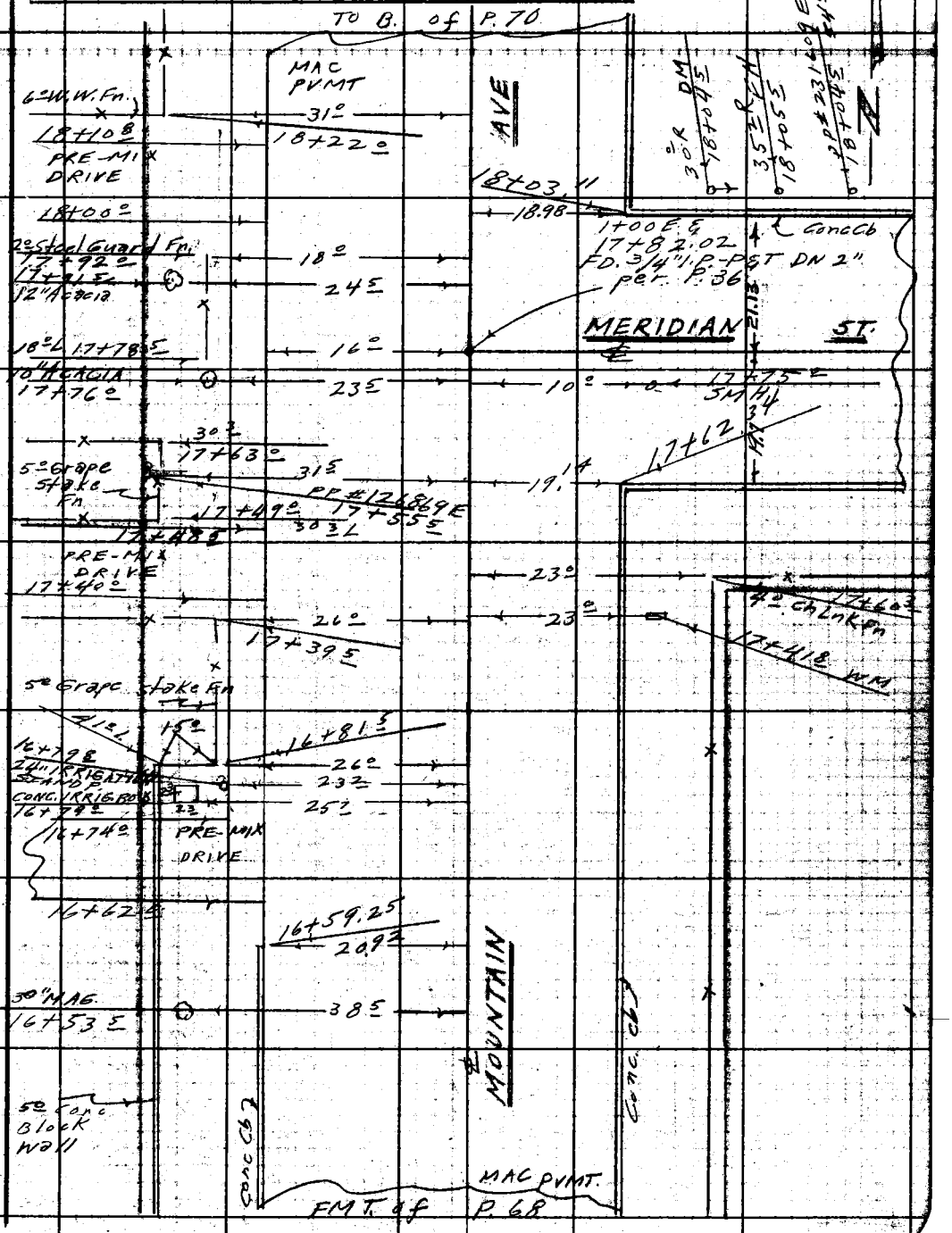

Note: Any Additions or Changes on This Sheet Must be Made or Circled in Red Ink With Date and Name of Person Making Change.

Do not extend notes this side of this line.

RETURN TO
LOS ANGELES COUNTY ENGINEER
700 LOS ANGELES COUNTY ENGINEERING BLDG.

768095 CE #247—7-59



RETURN TO
LOS ANGELES COUNTY ENGINEER
700 LOS ANGELES COUNTY ENGINEERING BLDG.

Do not extend notes this side of this line.

Note: Any Additions or Changes on This Sheet Must be Made or Circled In Red Ink With Date and Name of Person Making Change.

Notes Ck'd by	Survey of SOUTH ARCADIA S.D.
Map No.	JN 6252.10 Tape 052 Std 68 °F
Office Work	Surveyed by 2ND
Checked	Notes V. Anderson Date 6-19-59
Date	Indexed E. C. Johnson

F. B 2507 PG. 71



Note: Any Additions or Changes on This Sheet Must Be Made or Circled in Red Ink With Date and Name of Person Making Change.

Do not extend notes this side of this line.

RETURN TO
LOS ANGELES COUNTY ENGINEER
700 LOS ANGELES COUNTY ENGINEERING BLDG.

763093 CE #247—7-59

F. B. 2507 PG. 72

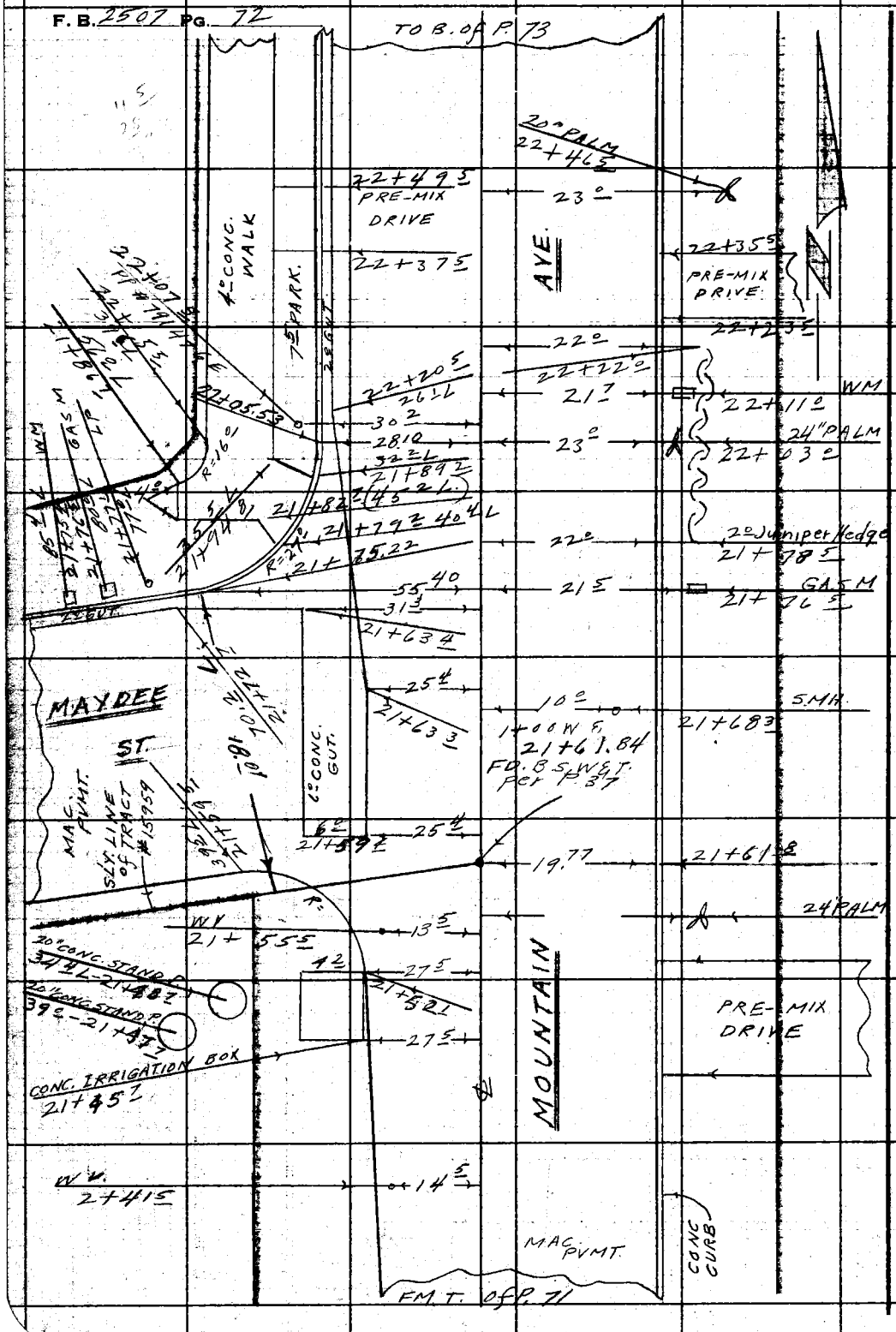

RETURN TO
LOS ANGELES COUNTY ENGINEER
00 LOS ANGELES COUNTY ENGINEERING BLDG.

Do not extend notes this side of this line.

Note: Any Additions or Changes on This Sheet Must be Made or Circled In Red Ink With Date and Name of Person Making Change.

Notes Ck'd by	Survey of SOUTH ARCADIA S.D.	F. B. 2507 Pg. 73
Map No.	IN 6252.10 Tape 052 Std. 68 °F	
Office Work	Surveyed by LINB	
Checked	Notes V. Anderson Date 6-19-59	
Date	Indexed C. Johnson	

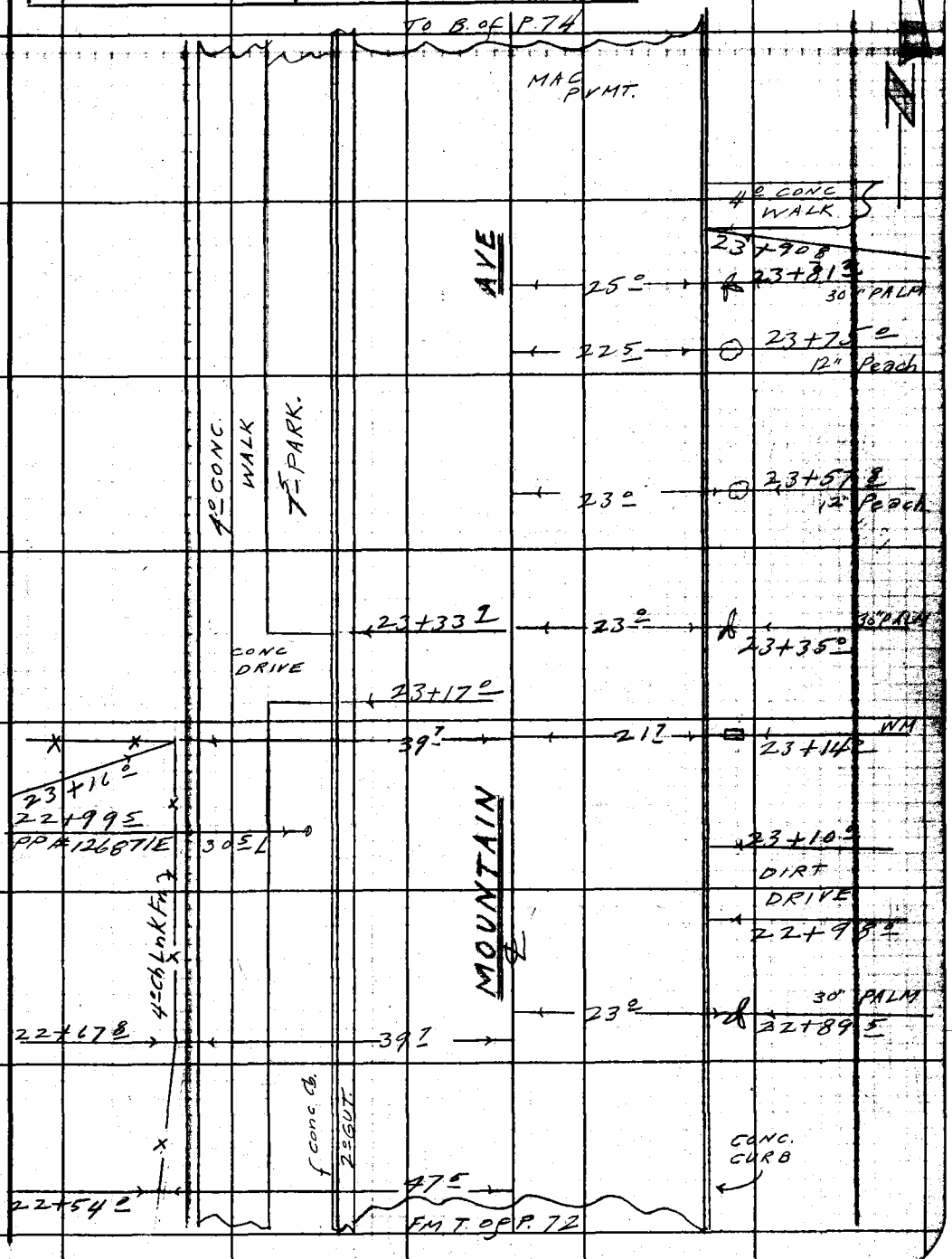

Note: Any Additions or Changes on This Sheet Must be Made or Circled in Red Ink With Date and Name of Person Making Change.

Do not extend notes this side of this line.

RETURN TO
LOS ANGELES COUNTY ENGINEER
700 LOS ANGELES COUNTY ENGINEERING BLDG.

76309S CE #247—7-53

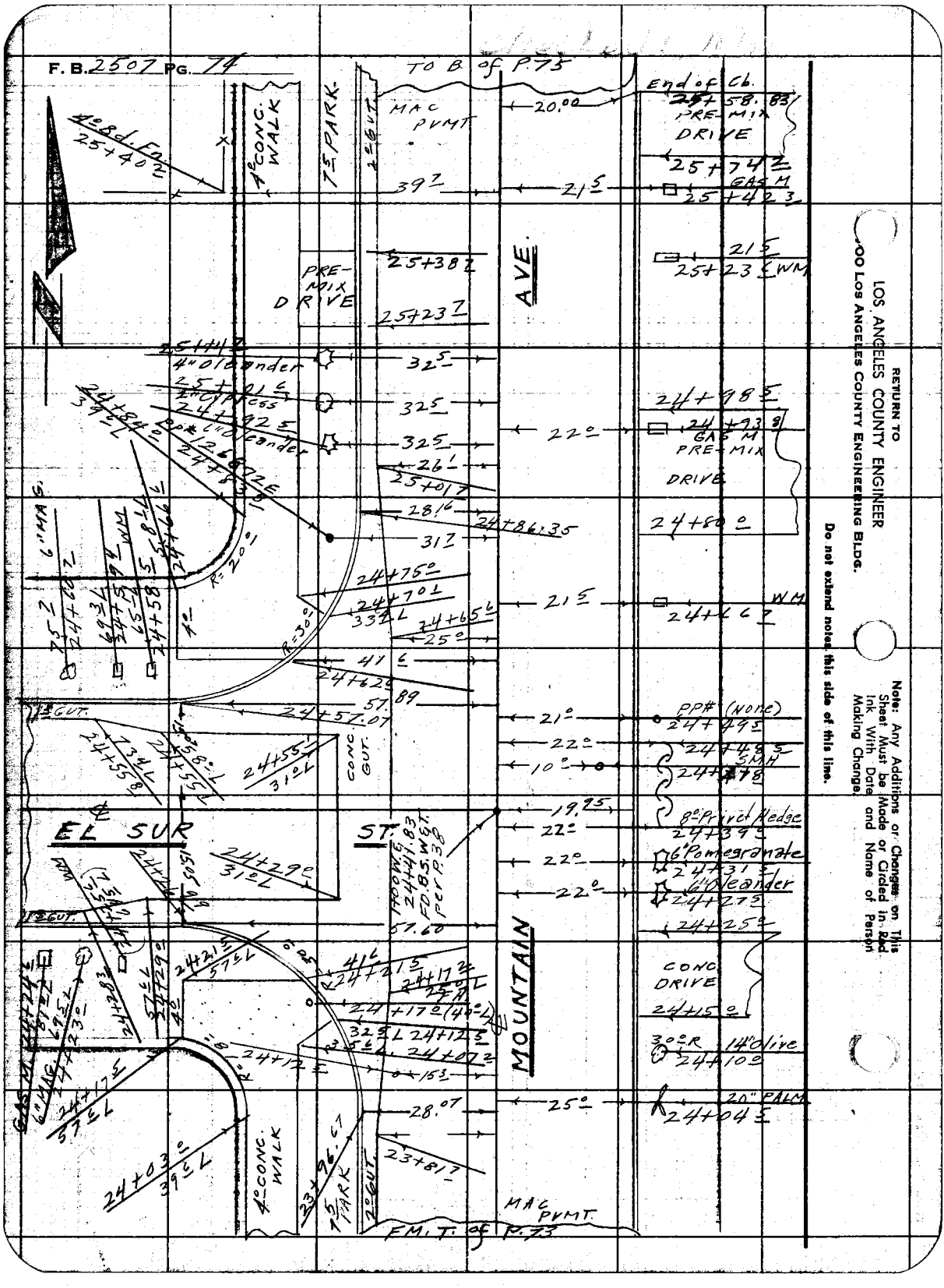

RETURN TO
LOS ANGELES COUNTY ENGINEER
100 LOS ANGELES COUNTY ENGINEERING BLDG.

Do not extend notes this side of this line.

Note: Any Additions or Changes on This Sheet Must be Made or Circled in Red Ink With Date and Name of Person Making Change.

Notes Ck'd by	Survey of SOUTH ARCADIA S.D.
Map No.	IN 625210 Tape 052 Std 68 °F
Office Work	Surveyed by LIND
Checked	Notes V. Anderson Date 6-19-59
Date	Indexed C. Johnson

F. B. 2507 PG. 75

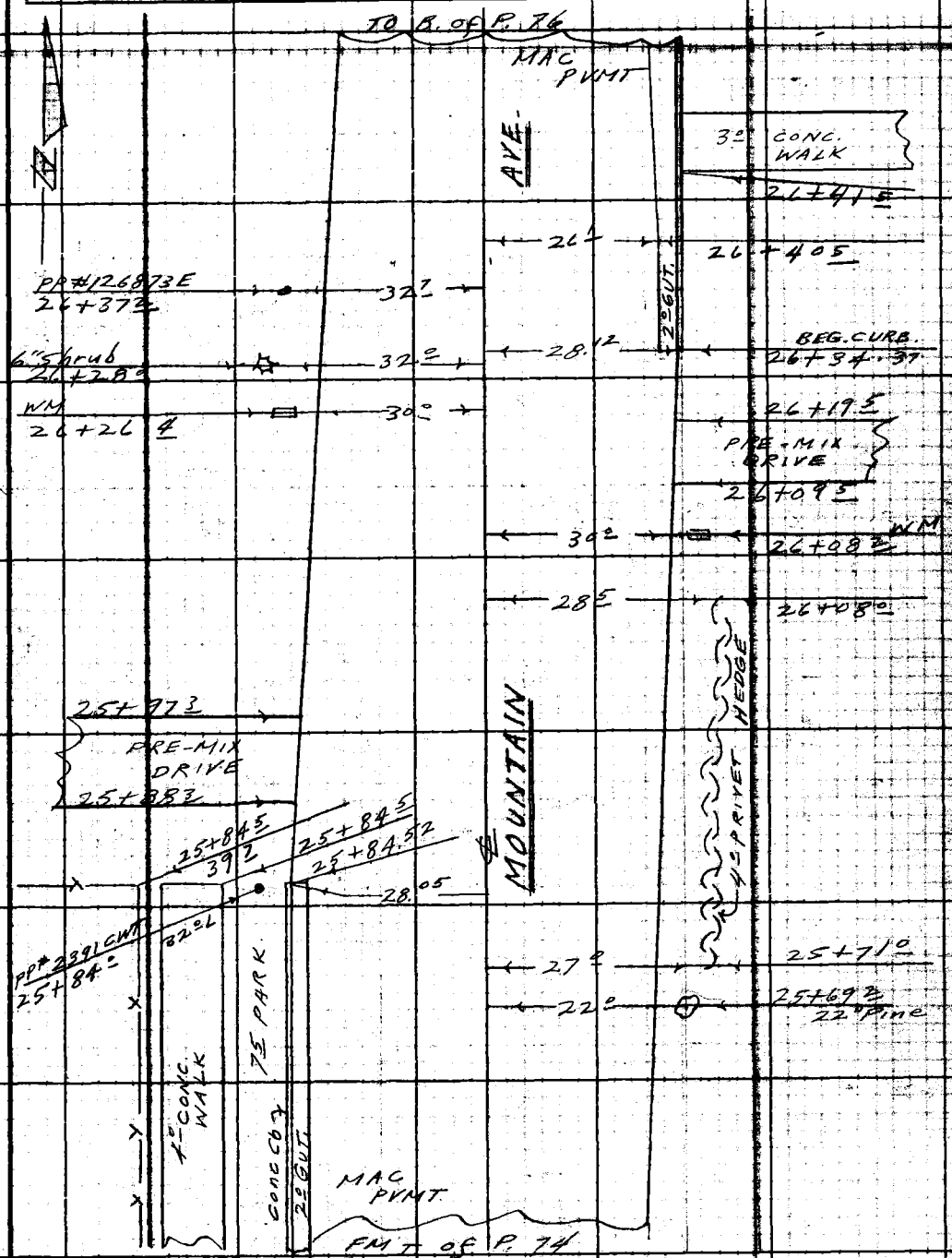

Note: Any Additions or Changes on This Sheet Must be Made or Circled in Red Ink With Date and Name of Person Making Change.

Do not extend notes this side of this line.

RETURN TO
LOS ANGELES COUNTY ENGINEER
100 LOS ANGELES COUNTY ENGINEERING BLDG.

763098 CE #247—7-53

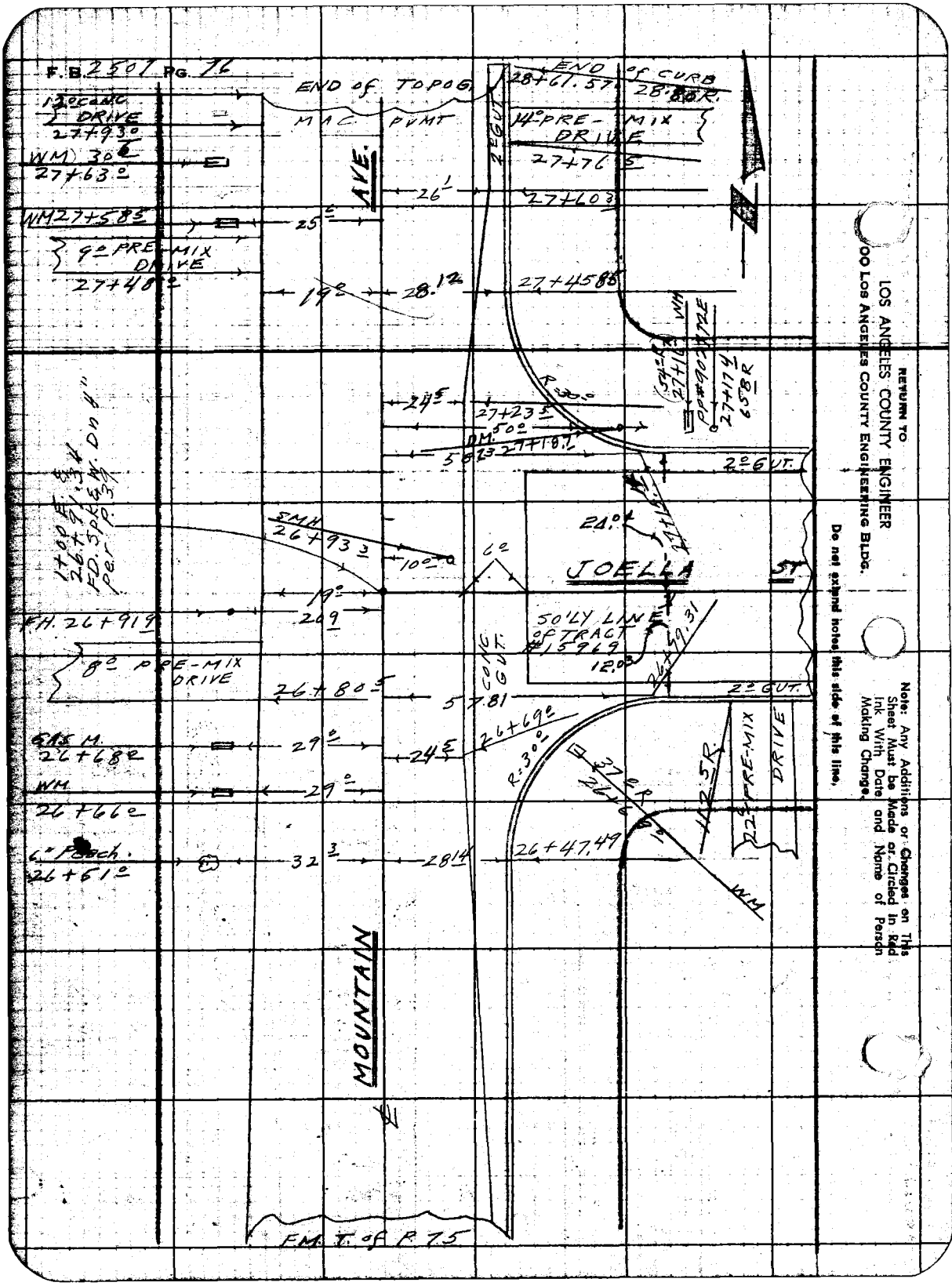

RETURN TO
LOS ANGELES COUNTY ENGINEER
00 LOS ANGELES COUNTY ENGINEERING BLDG.

Do not extend notes this side of this line.

Note: Any Additions or Changes on This Sheet Must be Made or Circled in Red Ink With Date and Name of Person Making Change.

Profile. Notes Red. Plotted Job No. 6252.10 Division No. 10 F. B. 2507 Pg. 85

No. Date Date Survey of South Arcadia S.D.

X-Sec. Notes Chkd. Checked Survey by Lind Notes V.A. Date 6-25-59

No. Date Date Map No. Index [illegible]

SOUTH ARCADIA STORM DRAIN

PROJECT #521
J.N. 6252.10
LINE "D"
CROSS SECTIONS

JUNE 1959
C.K. LIND
V. ANDERSON
T.C. PETERSON
C. HILL
J. GOODWIN

STATION	B. S.	H. I.	F. S.	ELEV.

NOTE: ANY ADDITIONS OR CHANGES ON THIS SHEET MUST BE MADE OR CIRCLED IN RED INK, WITH DATE AND NAME OF PERSON MAKING CHANGE.

PLEASE RETURN TO
LOS ANGELES COUNTY ENGINEER
700 LOS ANGELES COUNTY ENGINEERING BLDG.

Do not extend notes this side of this line.

76L-298 S & E #307—1-56

76L-298 S & E #307—1-56

PLEASE RETURN TO
LOS ANGELES COUNTY ENGINEER
700 LOS ANGELES COUNTY ENGINEERING BLDG.

NOTE: ANY ADDITIONS OR CHANGES ON THIS SHEET MUST BE MADE OR CIRCLED IN RED INK, WITH DATE AND NAME OF PERSON MAKING CHANGE.

Do not extend notes this side of this line.

STATION	B. S.	H. I.	F. S.	ELEV.		
Begin Profile & CROSS SECTION OF Buena Vista Channel 1+00 N. = 3+00 E.						
Fd B.M.S.D.609				382 69	B.M.S.D.609 ELEV. 382 689 F.B. 2507-26 Mountain Ave & Channel, 650± Ft. S. of Camino Real B. spk. in top of W. end of E. spillway at S'ly end of Mountain Ave	
1+00 E.				7420		℄ of Channel
				7431		4' R(S.) Bot.
				8168		10.5' " top
				803		14.5 " ground
				804		30 " "
				7433	4' L(N) Bot.	
				8171	10.5' " top	
				797	11.5' " ground - P/L	
2+00				7476		℄ of Channel
				7475		4' R(S) Bot.
				8227		10.5 " top
				808		14.5' " ground
				811		" P/L

F. B. 2507 Pg. 86 Job No. 6252.10 Division No. 10 Notes Red. Plotted Profile
Survey of South Arcadia S.D. Date Date No. X-Sec.
Survey by Lind Notes V. Anderson Notes Chkd. Checked
Indexed K. C. Johnson Date Date No.

76L-298 S & E #307—1-56

PLEASE RETURN TO
LOS ANGELES COUNTY ENGINEER
700 LOS ANGELES COUNTY ENGINEERING BLDG.

NOTE: ANY ADDITIONS OR CHANGES ON THIS SHEET MUST BE MADE OR CIRCLED IN RED INK, WITH DATE AND NAME OF PERSON MAKING CHANGE.

Do not extend notes this side of this line.

STATION	B. S.	H. I.	F. S.	ELEV.		76.50
2+00				3746.0	4° L(N) Bot.	
				82.17	10.5' " top	
				80.1	11.5' " ground P/L	
2+81.7				79.82	" " center conc.	Box drain
3+00				75.26		℄
				76.30		4' R(S) Bot.
				82.70		10.5' " top
				81.6		11.5' " ground
				81.8		30' " "
				75.25	4' L(N) Bot.	
				82.72	10.5' " top	
				81.5	11.5' " ground P/L	
3+11.4'				80.26	" " center conc.	Box drain
4+00				75.87		℄ of Channel
				75.96		4' R(S) Bot.
				83.17		10.5' " top
				81.8		11.5' " ground
				82.3		30' " "
				76.03	4' L(N) Bot.	
				83.19	10.5' " top	
				81.9	11.5' " ground P/L	

Profile No. ____ Notes Red. ____ Plotted ____ Job No. 6252.10 Division No. 1
X-Sec. ____ Date ____ Date ____ Survey of South Arcadia S.D.
Notes Chkd. ____ Checked ____ Survey by ____ Notes K.A. Date 6-23-57
No. ____ Date ____ Date ____ Map No. ____ Indexed ____

F. B. 2507 Pg. 97

76L-298 S & E #307—1-56

PLEASE RETURN TO
LOS ANGELES COUNTY ENGINEER
700 LOS ANGELES COUNTY ENGINEERING BLDG.

NOTE: ANY ADDITIONS OR CHANGES ON THIS SHEET MUST BE MADE OR CIRCLED IN RED ICK, WITH DATE AND NAME OF PERSON MAKING CHANGE.

Do not extend notes this side of this line.

F. B. 9501 Pg. 88 Job No. 6252.10 Division No. 10 Notes Red. Plotted Profile
Survey of South Arcadia SD Date Date No.
Survey by Lind Notes Notes Chkd. Checked X-Sec.
Indexed C. Johnson Date Date Date No.

STATION	B. S.	H. I.	F. S.	ELEV.	7526 S.E.N.	
5+00				37663		℄ of channel
				7673		4' R(S) Bot.
				8368		10' " top
				826		14' " ground
				827		30' " "
				7677	4' L(N) Bot.	
				8371	10' " top	
				830	11' " P/L	

End PROFILE & cross Section of Buena Vista Channel
Begin " & " " OF MOUNTAIN AVE N/=1+00

0+00				3808		℄ ground
0+44°				813		℄ BrK
0+47'				817		℄ "
0+65°				813		℄ "
0+68'				8266		℄ top of wall
0+80°				7526		℄ bot " channel
0+87'				7526		℄ " " "
0+992'				8273		℄ top " wall

76L-298 S & E #307—1-56

PLEASE RETURN TO
LOS ANGELES COUNTY ENGINEER
700 LOS ANGELES COUNTY ENGINEERING BLDG.

NOTE: ANY ADDITIONS OR CHANGES ON THIS SHEET MUST BE MADE OR CIRCLED IN RED INK, WITH DATE AND NAME OF PERSON MAKING CHANGE.

Do not extend notes this side of this line.

STATION	B. S.	H. I.	F. S.	ELEV.		
0+99.5				381 5		℄ Ground
1+00				8139		℄ top Brass cap Mon
0+91.5				82 65	23.8 L(W) top of paved	Bank
1+00				81 30	10.3 " W/4	
				81 00	20.7' " F.L.	
				8267	23.7 " top of Bank	
				823	25' " P/L	
1+50				81 67		℄
2+ 00				8191		℄
				8175		8.3' R(E) W/4
				8155		16.6 " F.L.
				8230		17.9 " top of Bank
				820		35' " P/L
				8166	10.3 L(W) W/4	
				8147	20.7 " F.L.	
				8257	22.7 " Bank	
				820	25' " P/L	
2+50				8210		℄
3+00				8235		℄
				8219		8.3' R(E) W/4
				8207		16.6 " F.L.

Profile No. ____ Notes Red. ____ Plotted ____ Job No. 6252.10 Division No. 10 F. B. 2507 Pg. 89
X-Sec. No. ____ Date ____ Date ____ Survey of South Arcadia S.D.
Notes Chkd. ____ Checked ____ Survey by Lind Notes K.A. Date 6-25-59
Date ____ Date ____ Map No. ____ Indexed C. Johnson

76L-298 S & E #307—1-56

PLEASE RETURN TO
LOS ANGELES COUNTY ENGINEER
700 LOS ANGELES COUNTY ENGINEERING BLDG.

NOTE: ANY ADDITIONS OR CHANGES ON THIS SHEET MUST BE MADE OR CIRCLED IN RED INK, WITH DATE AND NAME OF PERSON MAKING CHANGE.

Do not extend notes this side of this line.

STATION	B. S.	H. I.	F. S.	ELEV.		
3+00				38275		17° R(E) BANK
				822		35' " P/L
				8220	10° L(W) W/4	
				8200	22° " F.L.	
				8330	25 " BANK P/L	
3+50				8255		℄
4+00				8284		℄
				8264		8' R(E) W/4
				8241		16° " F.L.
				8297		18' " BANK
				839		35' " P/L
				8262	15° L(W) W/4	
				8231	26' " edge gut	
				8215	28' " F.L. "	
				8219	" " T.Cb. Dr. way	
				831	40' " P/L	
3+31.2	Begin conc. gut & cb.			8242		℄
				8231	15° L(W) W/4	
				8199	26' " edge gut.	
				8204	28' " F.L. "	
				8247	" " T.Cb	

F. B. 2507 PG. 90 Job No. 6252.10 Division No. 10 Notes Red. Plotted Profile
Survey of South Arcadia S.D. Date Date No.
Survey by Lind Notes K. Anderson Notes Chkd. Checked X-Sec.
Indexed C. Johnson Date Date Date No.

76L-298 S & E #307—1-56

PLEASE RETURN TO
LOS ANGELES COUNTY ENGINEER
700 LOS ANGELES COUNTY ENGINEERING BLDG.

NOTE: ANY ADDITIONS OR CHANGES ON THIS SHEET MUST BE MADE OR CIRCLED IN RED INK, WITH DATE AND NAME OF PERSON MAKING CHANGE.

Do not extend notes this side of this line.

STATION	B. S.	H. I.	F. S.	ELEV.		
3+31²				382 6	40' L (W) P/L	
4+55⁴	Begin	conc. c.b.		83 76		17⁴' R(E) T.Cb Broken
5+00				83 49		℄
				83 43		8' R(E) W/4
				83 04		17⁷ " F.L.
				84 29		18 " T.Cb.
				82 2		35 " P/L
				83 21	13⁴ L (W) W/4	
				82 94	26° " edge gut.	
				82 82	28' " F.L. "	
				82 43	" " t.cb.	
				83 9	40 " P/L	
5+50				83 84		℄
6+00				84 32		℄
				84 27		9.0' R(E) W/4
				84 11		17? " F.L.
				85 26		18' " T.Cb.
				82 2		35 " P/L

Profile Notes Red. ____ Plotted ____ Job No. ____ Division No. 10 F. B. 2507 Pg. 91
No. ____ Date ____ Date ____ Survey of South Arcadia S.D.
X-Sec. Notes Chkd. ____ Checked ____ Survey by Lind Notes KA Date 6-25-59
No. ____ Date ____ Date ____ Map No. ____ Index [illegible] Date ____

76L-298 S & E #307—1-56

PLEASE RETURN TO
LOS ANGELES COUNTY ENGINEER
700 LOS ANGELES COUNTY ENGINEERING BLDG.

NOTE: ANY ADDITIONS OR CHANGES ON THIS SHEET MUST BE MADE OR CIRCLED IN RED INK, WITH DATE AND NAME OF PERSON MAKING CHANGE.

Do not extend notes this side of this line.

STATION	B. S.	H. I.	F. S.	ELEV.		
6+00				3 84 05	14² L(W) W/4	
				83 87	26⁴ " edge gut	
				83 76	28⁴ " F.L. "	
				84 26	" " T.Cb.	
				84 6	40 " P/L	
6+44²				84 74		℄
				84 67		9' R(E) W/4
				84 52		18' " F.L
				85 66		" " T.Cb.
				82 6		35' " P/L
				84 48	14² L(W) W/4	
				84 25	26² " edge gut.	
				84 17	28² " F.L. "	
				84 68	" " T.Cb.	
				85 00	40⁰' " P/L	
6+61²'		Conc. Cb.		84 46		18° R(E) T.C.b Broken
7+44²				85 74		℄
				85 61		9 R(E) W/4
				85 44		18 " F.L.
				86 12		20' " BANK

F. B. 2507 Pg. 92 Job No. 6252.10 Division No. 10 Notes Red. Plotted Profile
Survey of South Arcadia S.D. Date Date No.
Survey by Lind Notes Vi Anderson Notes Chkd. Checked X-Sec.
Indexed A. C. Johnson Date Date Date No.

76L-298 S & E #307—1-56

PLEASE RETURN TO
LOS ANGELES COUNTY ENGINEER
700 LOS ANGELES COUNTY ENGINEERING BLDG.

NOTE: ANY ADDITIONS OR CHANGES ON THIS SHEET MUST BE MADE OR CIRCLED IN RED INK, WITH DATE AND NAME OF PERSON MAKING CHANGE.

Do not extend notes this side of this line.

STATION	B. S.	H. I.	F. S.	ELEV.		
7+44.2				384 1		35' R(E) P/L
				85 55	14² L(W) W/4	
				85 10	26² " edge gut.	
				84 97	28² " F.L. "	
				85 58	" " t.cb.	
				85 8	40 " P/L	
7+84²				86 16		℄
				86 07		9 R(E) W/4
				85 93		18 " F.L.
				86 62		19.5 " Bank
				84 6		35 " P/L
				85 87	14² L(W) W/4	
				85 45	26² " edge gut.	
				85 36	28² " F.L. "	
				85 96	" " t.cb.	
				83 3	40' " P/L	
8+20²				86 53		℄
8+58.10				86 89		℄ Int Camino Real

Profile Notes Red. ____ Plotted ____ Job No. 6252.10 Division No. 13 F. B. 2507 Pg. 93
No. ____ Date ____ Date ____ Survey of South Arcadia S.D.
X-Sec. Notes Chkd. ____ Checked ____ Survey by Lind Notes ____ Date ____
No. ____ Date ____ Date ____ Map No. ____ Indexed C. J. [illegible]

76L-298 S & E #307—1-56

PLEASE RETURN TO
LOS ANGELES COUNTY ENGINEER
700 LOS ANGELES COUNTY ENGINEERING BLDG.

NOTE: ANY ADDITIONS OR CHANGES ON THIS SHEET MUST BE MADE OR CIRCLED IN RED INK, WITH DATE AND NAME OF PERSON MAKING CHANGE.

Do not extend notes this side of this line.

STATION	B. S.	H. I.	F. S.	ELEV.		
Fd BM.S.D.#610				386 01	B.M.S.D.#610 ELEV. 386.011 F.B.2507-26 Mountain Ave & Camino Real S.W. Cor. B.SPK. in curb 6 Ft. S. of S. End C.R.	
Begin Profile & Cross Section of Camino Real west 8+58.10 North = 1+00 west.						
0+00				86.2		℄
0+57.6				85.5		℄
0+75.5				87.7		℄
0+77.0				87.5		℄
0+82.0'				87 66		℄ t.cb.
0+82.0'				86 69		℄ F.L.
0+91.0				86 81		℄ W/4
1+00				86 89		℄ INT.
1+14				86 72		℄ W/4
1+25'				86 06		℄ E. edge gut
1+28.0				85 97		℄ F.L. "
1+31				86 04		℄ W. edge gut

F. B. 2507 Pg. 74 Job No. 6252.10 Division No. 10 Notes Red. Plotted Profile
Survey of South Arcadia S.D. Date Date No. X-Sec.
Survey by Lind Notes V. Anderson Notes Chkd. Checked No.
Indexed K. C. Johnson Date Date Date

76L-298 S & E #307—1-56

PLEASE RETURN TO
LOS ANGELES COUNTY ENGINEER
700 LOS ANGELES COUNTY ENGINEERING BLDG.

NOTE: ANY ADDITIONS OR CHANGES ON THIS SHEET MUST BE MADE OR CIRCLED IN RED INK, WITH DATE AND NAME OF PERSON MAKING CHANGE.

Do not extend notes this side of this line.

STATION	B. S.	H. I.	F. S.	ELEV.		
1+74.7				386 44		℄
				86 41		14° R(N) W/4
				86 18		26 " edge gut
				86 07		28' " F.L. "
				86 70		" " t.cb.
				86 97		40 " P/L BACKWALK
1+76.2				86 44		℄
				86 20	14' L.(S) W/4	
				85 74	26' " edge gut.	
				85 57	28' " F.L. "	
				86 19	" " t.cb.	
				86 4	40' " P/L	
2+16.2				86 29		℄
				86 30		14' R(N) W/4
				86 12		26' " edge gut
				85 97		28 " F.L. "
				86 62		" " t.cb.
				86 85		40' " P/L
				86 11	14' L.(S) W/4	
				85 60	26' " edge gut.	
				85 46	28' " F.L. "	

LENKER ROD

Profile No. ____ Notes Red. ____ Plotted ____ Job No. 6252.10 Division No. 10 F. B. 2507 Pg. 95
X-Sec. No. ____ Date ____ Date ____ Survey of South Arcadia S.D.
Notes Chkd. ____ Checked ____ Survey by [illegible] Notes [illegible] Date 6-25-59
Date ____ Date ____ Map No. ____ Indexed [illegible] Date ____

76L-298 S & E #307—1-56

PLEASE RETURN TO
LOS ANGELES COUNTY ENGINEER
700 LOS ANGELES COUNTY ENGINEERING BLDG.

NOTE: ANY ADDITIONS OR CHANGES ON THIS SHEET MUST BE MADE OR CIRCLED IN RED INK, WITH DATE AND NAME OF PERSON MAKING CHANGE.

Do not extend notes this side of this line.

F. B. 2507 Pg. 96 | Job No. 6252.10 | Division No. 10 | Notes Red. | Plotted | Profile
Survey of South Arroyo S.D. | Date | Date | No.
Survey by Lund & Anderson | Notes | Notes Chkd. | Checked | X-Sec.
Indexed L. C. Johnson | Date | Date | Date | No.

STATION	B. S.	H. I.	F. S.	ELEV.		
2+16.2				386.08	28' L(S) T.Cb.	
				863	40' " P/L	
3+16.2				8599		℄
				8596		14' R(N) W/4
				8578		26' " edge gut.
				8568		28' " F.L. "
				8632		" " T.Cb
				8658		40 " P/L
				8575	14' L(S) W/4	
				8532	26' " edge gut	
				8518	28' " F.L. "	
				8581	" " T.Cb.	
				86 0	40' " P/L	
3+92.5'				385.84	10.0' R(N) S.S.M.H. Mean Rim El.	
	E. Rim 385.88			37335	invert 15" inlet east	385.84
	W. Rim 385.80			37334	" 15" outlet west	11.24
	Mean Rim = 385.84					374.60
						1.25
						373.35

Mean Rim 385.84
Meas dn 11.25
Top 374.59
Dia. 1.25
Invert 373.34

LENKER RD

76L-298 S & E #307—1-56

PLEASE RETURN TO
LOS ANGELES COUNTY ENGINEER
700 LOS ANGELES COUNTY ENGINEERING BLDG.

NOTE: ANY ADDITIONS OR CHANGES ON THIS SHEET MUST BE MADE OR CIRCLED IN RED INK, WITH DATE AND NAME OF PERSON MAKING CHANGE.

Do not extend notes this side of this line.

STATION	B. S.	H. I.	F. S.	ELEV.		
8+68 2'	S	8685		386 85	S.S.M.H. 9.6' R.(E) Mean Rim	
	N	8685		376 16	Invert 15" inlet North	386.85
				376 14	" 15" outlet west	9.44
						top 377.41
						DIA 1.25
						Invert 376.16
					386.85	
					9.46	
					top 377.39	
					DIA 1.25	
					Invert 376 14	
9+ 14.8				87 24		18' R.(E.) invert of a 14" corr. iron pipe
9+32.9				87 75		℄
				87 67		9 R.(E) W/4
				87 45		18 " F.L. gut.
				88 22		" " T.Cb.
				88 5		35' " P/L
				87 60	14² L(W) W/4	
				87 "	26² " edge gut	
				86 99	28² " F.L. "	
				87 64	" " T.Cb	
				87 8	40' " P/L	
9+ 72.9				88 14		℄
				88 05		9' R.(E) W/4

LENKER ROD

Profile No. X-Sec. No. Date Notes Red. Date Notes Chkd. Date Plotted Date Checked Date Job No. 625710 Division No. 10 Survey of South Arcadia S.D. Survey by Lind Notes VA Date Map No. Indexed C. Jones Date

F. B. 2507 Pg. 97

76L-298 S & E #307—1-56

PLEASE RETURN TO
LOS ANGELES COUNTY ENGINEER
700 LOS ANGELES COUNTY ENGINEERING BLDG.

NOTE: ANY ADDITIONS OR CHANGES ON THIS SHEET MUST BE MADE OR CIRCLED IN RED INK, WITH DATE AND NAME OF PERSON MAKING CHANGE.

Do not extend notes this side of this line.

F. B. 2507 Pg. 98 Job No. 6252.10 Division No. 10 Notes Red. ____ Plotted ____ Profile No. ____
Survey of South Arcadia S.D. Date ____ Date ____ X-Sec. No. ____
Survey by Lind Notes V. Anderson Notes Chkd. ____ Checked ____
Indexed C. Johnson Date ____ Date ____ Date ____

STATION	B. S.	H. I.	F. S.	ELEV.	8926	℄
9+729				387 81		18' R(E) FL.
				88 44		" " T.Cb.
				88 7		35 " P/L
				88 02	14' L(W) W/4	
				87 50	26' " edge out	
				87 40	28' " F.L. "	
				88 04	" " T.Cb.	
				88 2	40' " P/L	
		LENKER RD				
10+729				89 02		℄
				88 88		9 R(E) W/4
				88 58		18 " F.L.
				89 13		" " T.Cb.
				893		35 " P/L
				88 86	14 L.W W/4	
				88 44	26 " edge out	
				88 31	28 " F.L. "	
				88 91	" " T.Cb.	
				89 15	40' " P/L	

76L-298 S & E #307—1-56

PLEASE RETURN TO
LOS ANGELES COUNTY ENGINEER
700 LOS ANGELES COUNTY ENGINEERING BLDG.

NOTE: ANY ADDITIONS OR CHANGES ON THIS SHEET MUST BE MADE OR CIRCLED IN RED INK, WITH DATE AND NAME OF PERSON MAKING CHANGE.

Do not extend notes this side of this line.

STATION	B. S.	H. I.	F. S.	ELEV.		
11+24.0'				389 42		℄
				89 25		9' R(E) W/4
				89 03		18' " F.L.
				89 51		" " T.Cb
				89 7		35' " P/L
				89 32	14' L(W) W/4	
				88 87	26' " edge gut	
				88 73	28' " F.L. "	
				89 36	" " T.Cb.	
				89 46	40' " P/L	
12+24.0				90 43		℄
				90 19		9 R(E) W/4
				89 96		21' " F.L.
				90 58		22' " T.Cb. Paved
				90 7		35' " P/L
				90 20	14' L(W) W/4	
				89 80	26' " edge gut	
				89 66	28' " F.L. "	
				90 29	" " T.Cb	
				90 58	40' " P/L.	

LENKER ROD

Profile No. ____ Notes Red. ____ Plotted ____ Job No. 1252.10 Division No. 10 F. B. 2507 Pg. 99
X-Sec. No. ____ Date ____ Date ____ Survey of [illegible] Arcadia S.D.
Notes Chkd. ____ Checked ____ Survey by [illegible] Notes ____ Date ____
Date ____ Date ____ Map No. ____ Index [illegible] C. Johnson

76L-298 S & E #307—1-56

PLEASE RETURN TO
LOS ANGELES COUNTY ENGINEER
700 LOS ANGELES COUNTY ENGINEERING BLDG.

NOTE: ANY ADDITIONS OR CHANGES ON THIS SHEET MUST BE MADE OR CIRCLED IN RED INK, WITH DATE AND NAME OF PERSON MAKING CHANGE.

Do not extend notes this side of this line.

F. B. 2507 Pg. 150 Job No. 6252.10 Division No. 10 Notes Red. Plotted Profile
Survey of South Arcadia S.D. Date Date No. X-Sec.
Survey by Lind Notes Notes Chkd. Checked
Indexed C. Johnson Date Date Date No.

STATION	B. S.	H. I.	F. S.	ELEV.		
12+64.0				390 83		℄
				90 44		14 R(E) w/4
				90 20		26 " edge out
				90 11		28' " F.L. "
				90 78		" " T.C.D
				910		35' " P/L
				90 64	14' L(W) w/4	
				90 14	26' " edge out	
				90 02	28' " F.L. "	
				90 67	" " T.C.D.	
				90 95	40 " P/L BACK OF WALK	
13+28.03'				91 41		℄ INT. SHRODE
	Begin PROFILE & CROSS SECTION OF SHRODE AVE EAST					
	13+28.03 = 1+00 East					
Fd B.M.S.D. # 611				390 73	Bm.S.D. # 611 ELEV 390.731 F.B. 2507-27 Mountain Ave & SHrode Ave S.W. cor. Bt. SPK in curb. 6 Ft. S. of S. end C.R.	

LEMKER RD

76L-298 S & E #307—1-56

PLEASE RETURN TO
LOS ANGELES COUNTY ENGINEER
700 LOS ANGELES COUNTY ENGINEERING BLDG.

NOTE: ANY ADDITIONS OR CHANGES ON THIS SHEET MUST BE MADE OR CIRCLED IN RED INK, WITH DATE AND NAME OF PERSON MAKING CHANGE.

Do not extend notes this side of this line.

STATION	B. S.	H. I.	F. S.	ELEV.		
1+12.4				381.12		℄ W/4
1+24.8				90.67		℄ W. edge of gut
1+27.8				90.61		℄ F.L. "
1+30.7'				90.67		℄ E. edge of gut
1+74.6				91.19		℄
		LENKER ROD		91.00		9' R(S) W/4
				90.70		16' " edge gut
				90.57		18 " F.L. "
				91.22		" " T.cb.
				91.5		30 " ground
				91.24	7.7' L(N) W/4	
				91.20	15.2 " edge Pvmt.	
				91.2	28' " ground	
2+14.6				91.33		℄
				91.03		9 R(S) W/4
				90.74		16' " edge gut
				90.60		18' " F.L. "
				91.22		" " T.cb.
				91.7		30' " ground

Profile No. ____ Notes Red. ____ Plotted ____ Job No. 6252.10 Division No. 10 F. B. 7507 Pg. 101
X-Sec. No. ____ Date ____ Date ____ Survey of South Arcadia S.D.
Notes Chkd. ____ Checked ____ Survey by Lund Notes ____ Date 6-25-59
Date ____ Date ____ Map No. ____ Indexed C. Johnson Date ____

76L-298 S & E #307—1-56

PLEASE RETURN TO
LOS ANGELES COUNTY ENGINEER
700 LOS ANGELES COUNTY ENGINEERING BLDG.

NOTE: ANY ADDITIONS OR CHANGES ON THIS SHEET MUST BE MADE OR CIRCLED IN RED IKK, WITH DATE AND NAME OF PERSON MAKING CHANGE.

Do not extend notes this side of this line.

F. B. 2507 Pg. 102 Job No. 6252.10 Division No. 10 Notes Red. Plotted Profile No.
Survey of South Arcadia S.D. Date Date X-Sec. No.
Survey by L. N. A. Notes V. Anderson Notes Chkd. Checked
Indexed K. C. Johnson Date Date

STATION	B. S.	H. I.	F. S.	ELEV.		℄
2+14.6				391.34	7.7' L(N) W/4	
				91.19	15.2 " edge Pvm't.	
				91.6	28 " ground	
3+14.6				91.35		℄
				91.20		6.8 R(S) W/4
				90.96		12.6' " edge
				90.88		13.6' " F.L.
				91.51		" "
				92.0		30' " ground
				91.44	7.8' L(N) W/4	
				91.37	15.7' " edge pvmt.	
				91.4	30' "	
END PROFILE & X-SECTIONS					SHRODE AVE. EAST	BEGIN WEST
1+00				91.41		℄ INT MOUNTAIN
1+12.5				91.23		℄ W/4
1+25.5				90.70		℄
1+28.0				90.63		℄
1+31.0				90.70		℄
1+75.7				91.00		℄
				90.98		8.8 R(N) W/4

76L-298 S & E #307—1-56

PLEASE RETURN TO
LOS ANGELES COUNTY ENGINEER
700 LOS ANGELES COUNTY ENGINEERING BLDG.

NOTE: ANY ADDITIONS OR CHANGES ON THIS SHEET MUST BE MADE OR CIRCLED IN RED INK, WITH DATE AND NAME OF PERSON MAKING CHANGE.

Do not extend notes this side of this line.

STATION	B. S.	H. I.	F. S.	ELEV.		℄
1+75.7				390 81		17.5' R(N) edge pvmt
				92 0		23' " brk
				92 2		30 " ground
				90 85	9' L(S) W/4	
				90 53	17' " edge	
				90 43	18' " F.L.	
				91 04	" " T.cb	
				91 3	30' " P/L	
2+15.7				90 89		℄
				90 86		8.8 R(N) W/4
				90 86		15.7 " edge pvmt
				91 8		21 " brk
				92 0		30 " ground
				90 68	9' L(S) W/4	
				90 3[illegible]	17' " edge	
				90 2[illegible]	18' "	
				90 91	18' " T.cb.	
				91 18	30 " P/L	
3+15.7				90 61		℄
				90 62		8.8 W/4
				90 4		15.7 edge

Profile No. ____ Notes Red. ____ Plotted ____ Job No. 6252.10 Division No. 10 F. B. 2507 Pg. 103
X-Sec. No. ____ Date ____ Date ____ Survey of South Arcadia S.D.
Notes Chkd. ____ Checked ____ Survey by Lind Notes K.A. Date 5-26-59
Date ____ Date ____ Map No. ____ Indexed ____ Date ____

76L-298 S & E #307—1-56

PLEASE RETURN TO
LOS ANGELES COUNTY ENGINEER
700 LOS ANGELES COUNTY ENGINEERING BLDG.

NOTE: ANY ADDITIONS OR CHANGES ON THIS SHEET MUST BE MADE OR CIRCLED IN RED INK, WITH DATE AND NAME OF PERSON MAKING CHANGE.

Do not extend notes this side of this line.

F. B. 2507 Pg. 104 Job No. 6252.10 Division No. 10 Notes Red. Plotted Profile No.
Survey of South Arcadia S.D. Date Date X-Sec. No.
Survey by Lund Notes Lindersen Notes Chkd. Checked
Indexed C. Johnson Date Date Date

STATION	B. S.	H. I.	F. S.	ELEV.	℄	
				39.14		21 R(N) brk
				39.15		30 "
				90.36	9 L(S)	W14
				90.09	17 "	edge gut
				90.00	18 "	F.L. "
				90.07	" "	T.cb
				90.8	30 "	P/L
END PROFILE & X-SECTIONS SHRODE AVE. WEST						
RESUME MOUNTAIN AVE. NORTH						
Fd B.M. #SD611				390.23	B.M. S.D. #611	
13+13.4				390.56	26.0' L(W)	STORM DRAIN M.H.
	E. RIM	90.58				
	W. RIM	90.53				
		90.56				

76L-298 S & E #307—1-56

PLEASE RETURN TO
LOS ANGELES COUNTY ENGINEER
700 LOS ANGELES COUNTY ENGINEERING BLDG.

NOTE: ANY ADDITIONS OR CHANGES ON THIS SHEET MUST BE MADE OR CIRCLED IN RED INK, WITH DATE AND NAME OF PERSON MAKING CHANGE.

Do not extend notes this side of this line.

STATION	B. S.	H. I.	F. S.	ELEV.		℄
13+36.0	S. 91.18 N 91.20			391.19	S.S.M.H. Mean Rim	9.9' R(E)
				380.38	invert 15" inlet North	
				380.22	" 15" outlet South	
				381.02	" 8" stub West.	
				380.94	" 8" " East	
		LENKER ROD				
13+58.7				91.64		℄
				91.42		8.8' R(E) W/4
				91.16		17.6 " edge
				92.0		20' " brk
				91.7		35' " ground
				90.67	10.5' L(W) W/4	
				91.36	21' " gut	
				92.50	21' " T.Cb	
				92.0	22.0 " back of Walk	
				92.0	40 " P/L	

391.19
9.56
381.63
1.25
380.38

391.19
9.72
381.47
1.25
380.22

391.19
9.58
381.61
0.67
380.94

391.19
9.50
381.69
0.67
381.02

Profile Notes Red. Plotted Job No. 6252.10 Division No. 10 F. B. 7507 Pg. 105
No. Date Date Survey of South Arcadia S.D.
X-Sec. Notes Chkd. Checked Survey by Lind Notes KH Date 6-26-59
No. Date Date Map No. Indexed C. Johnson Date

76L-298 S & E #307—1-56

PLEASE RETURN TO
LOS ANGELES COUNTY ENGINEER
700 LOS ANGELES COUNTY ENGINEERING BLDG.

NOTE: ANY ADDITIONS OR CHANGES ON THIS SHEET MUST BE MADE OR CIRCLED IN RED INK, WITH DATE AND NAME OF PERSON MAKING CHANGE.

392.95

Do not extend notes this side of this line.

STATION	B. S.	H. I.	F. S.	ELEV.		℄
14+00				392 03		℄
				91 79		9' R(E) W14
				91 55		18' " edge pvmt
				91 9		26' "
				91 9		35' "
				92 03	10.5 L(W) W14	
				91 90	21.0 " gut	
				92 89	" " Tcb	
				92 3	22 "	
				92 3	40 " P/L	
15+00				92 95		℄
				92 60		9 R(E) W14
				92 26		18 " gut
				92 91		18 " Tcb
				92 5		20 " brk
				92 5		35 "
				92 92	10.5 L(W)	
				92 70	21 "	
				93 71	21 "	
				93 3	22 "	
				92 9	40 "	

LENKER ROD

F. B. 2507 Pg. 106 Job No. 6252.10 Division No. 10 Notes Red. Plotted Profile
Survey of South Arcadia S.D. Date Date No.
Survey by Lind Notes Vilanderson Notes Chkd. Checked X-Sec.
Indexed C. Johnson Date Date Date No.

76L-298 S & E #307—1-56

PLEASE RETURN TO
LOS ANGELES COUNTY ENGINEER
700 LOS ANGELES COUNTY ENGINEERING BLDG.

NOTE: ANY ADDITIONS OR CHANGES ON THIS SHEET MUST BE MADE OR CIRCLED IN RED INK, WITH DATE AND NAME OF PERSON MAKING CHANGE.

Do not extend notes this side of this line.

STATION	B. S.	H. I.	F. S.	ELEV.		℄
15+50				393.47		℄
16+00				393.77		℄
				93.55		9.3' R(E) W14
				93.35		18' " gut
				94.17		11 " Tcb
				94.2		"
				94.4		35' "
				93.70	10.5 L(W) W14	
				93.45	21.0 " gut	
				94.50	" Tcb	
				94.14	" back cb.	
				93.8	40' "	
16+80.3				94.46		℄
				94.47	10.5 L(W) W14	
				94.34	21.0 " gut	END Curb ON WEST SIDE
				94.26	" Tcb	
17+00				94.64		℄
				94.40		9' R(E) W14
				94.05		18' " gut
				94.59		11 " Tcb
				94.5		24' "

LENKER RD.

Profile No. ____ Notes Red. ____ Plotted ____ Job No. 6252.1 Division No. 10 F. B. 2507 Pg. 107
X-Sec. No. ____ Date ____ Date ____ Survey of South Arcadia SD.
Notes Chkd. ____ Checked ____ Survey by Lind Notes VA Date 8-26-59
No. ____ Date ____ Date ____ Map No. ____ Indexed C. Johnson

76L-298 S & E #307—1-56

PLEASE RETURN TO
LOS ANGELES COUNTY ENGINEER
700 LOS ANGELES COUNTY ENGINEERING BLDG.

NOTE: ANY ADDITIONS OR CHANGES ON THIS SHEET MUST BE MADE OR CIRCLED IN RED INK, WITH DATE AND NAME OF PERSON MAKING CHANGE.

Do not extend notes this side of this line.

STATION	B. S.	H. I.	F. S.	ELEV.		℄
17+00				394.2		35' R(E)
				94.52	9.5' L(W) w/4	
				94.29	19.0' " edge pvm't	
				94.87	20.0' " brk	
				94.9	40 "	
17+50				94.85		℄
				94.70		9' R(E) w/4
				94.37		18' " gut
				94.35		" " Tcb
				94.9		"
				95.0		35' "
		394.94		94.87	9.5 L(W) w/4	
		9.45		94.73	19 " pav	
		385.49		95.39	20 " edge pavm't.	
		1.25		95.51	40 "	
		384.24				
17+75.0'		394.94		394.94	10.2 R(E) S.S M.H. Mean Rim Elev.	
		9.22		384.32	Invert 15" inlet North	394.94
		385.72		384.24	" 15" outlet South	9.37
		0.67		385.05	" 8" stub East.	385.57
		385.05				1.25
						384.32

F. B. 2507 Pg. 108 Job No. 6252.10 Division No. 10 Notes Red. Plotted Profile
Survey of South Arcadia S.D. Date Date No.
Survey by Lind Notes V. Anderson Notes Chkd. Checked X-Sec.
Indexed C. Johnson Date Date Date No.

76L-298 S & E #307—1-56

PLEASE RETURN TO
LOS ANGELES COUNTY ENGINEER
700 LOS ANGELES COUNTY ENGINEERING BLDG.

NOTE: ANY ADDITIONS OR CHANGES ON THIS SHEET MUST BE MADE OR CIRCLED IN RED INK, WITH DATE AND NAME OF PERSON MAKING CHANGE.

Do not extend notes this side of this line.

STATION	B. S.	H. I.	F. S.	ELEV.	℄
17+82.02				395.27	℄
Fd. B.M.S.D. 612				395.57	B.M.S.D. 612 Elev. 395.57 Per F.B. 2507-27 Moutain Ave & Meridian St. N.E. Cor B-spk. in curb 54' E. of ℄.
		End Profile & X-Sections on Mountain Ave N. = 17+82.02			
		Begin Profile & X-Sections on Meridian St. E. = 1+00.			
0+00				94.8	℄
0+60				95.3	
0+82				95.7	℄ P/L.
0+84				94.7	℄ edge pavm't.
0+92				95.04	℄ w/d
1+00				395.27	℄
1+09				94.96	℄ w/d
1+18				94.70	℄ F.L.
1+30				95.15	℄
				94.89	9' R(E) w/d
				94.55	19.4 " F.L.
				95.38	19.7 " T.Cb. Rubble

Profile No. ____ Notes Red. ____ Plotted ____ Job No. 6252.10 Division No. 10 F. B. 2507 Pg. 109
X-Sec. No. ____ Date ____ Date ____ Survey of South Arcadia S.D.
Notes Chkd. ____ Checked ____ Survey by [illegible] Notes [illegible] Date [illegible]
Date ____ Date ____ Map No. ____ Index [illegible] C. Johnson

76L-298 S & E #307—1-56

PLEASE RETURN TO
LOS ANGELES COUNTY ENGINEER
700 LOS ANGELES COUNTY ENGINEERING BLDG.

NOTE: ANY ADDITIONS OR CHANGES ON THIS SHEET MUST BE MADE OR CIRCLED IN RED INK, WITH DATE AND NAME OF PERSON MAKING CHANGE.

Do not extend notes this side of this line.

STATION	B. S.	H. I.	F. S.	ELEV.		℄
1+30				395.10	10.5 L.(N) W/4	
				94.93	21.0 " F.L.	
				95.59	21.5 " T.cb.	
				95.4	22.0 " back cb.	
				95.6	30.0 " P/L.	
1+70				95.45		℄
				95.05		9. R.(B) W/4
				94.55		18 " F.L.
				95.4		" " T.cb.
				95.3		" P/L.
				95.48	10.5 L(N) W/4	
				95.00	21.0 " F.L.	
				95.59	21.5 " T.cb.	
				95.5	30.0 " P/L.	
2+70				95.61		℄
				95.20		9. R.(B) W/4
				94.60		18.0 " F.L.
				95.7		18 " T.cb.
				95.6		30' " P/L.
				95.68	10.5 L(N) W/4	
				95.32	21.0' " F.L.	

LENKER ROD

F. B. 2507 Pg. 110 Job No. 625210 Division No. 10 Notes Red Plotted Profile
Survey of South Arcadia S.D. Date Date No.
Survey by Lind Notes K. Anderson Notes Chkd. Checked X-Sec.
Index K. C. Johnson Date Date No.

76L-298 S & E #307—1-56

PLEASE RETURN TO
LOS ANGELES COUNTY ENGINEER
700 LOS ANGELES COUNTY ENGINEERING BLDG.

NOTE: ANY ADDITIONS OR CHANGES ON THIS SHEET MUST BE MADE OR CIRCLED IN RED INK, WITH DATE AND NAME OF PERSON MAKING CHANGE.

Do not extend notes this side of this line.

STATION	B. S.	H. I.	F. S.	ELEV.		℄
2+70				395 83	21.5 L(N) T.cb.	
				95 8	30 " P/L.	
		END Profile & X-Sections on Meridian St. E.				
		Resume Moubain Ave N.= 17+82.02				
18+12.0				95.49		℄
		LEAKER RD		95.18		8.5' R.(E) W/A
				94.99		19. " F.L.
				95.65		" " T.cb.
				95.5		35 " P/L.
				95.38	7.0 L.(W) W/A	
				95.18	14.0 " F.L.	
				95.6	" P/L.	
18+52.0'				95.82		℄
				95.65		8.5 R.(E) W/A
				95.32		19. " F.L.
				95.87		" " T.cb.
				95.9		35. " P/L.
				95.65	7. L(W) W/A	
				95.39	14.0 " F/L.	
				96.4	17.0 " Top brk.	
				96.2	" P/L.	

Profile No. ____ Notes Red. ____ Plotted ____ Job No. 1252.10 Division No. 10 F. B. 2507 Pg. 111
X-Sec. No. ____ Date ____ Date ____ Survey of South Arcadia S.D.
Notes Chkd. ____ Checked ____ Survey by Lind Notes KA Date 6-20-59
Date ____ Date ____ Map No. ____ Indexed ____ Date ____
C. Johnson

76L-298 S & E #307—1-56

PLEASE RETURN TO
LOS ANGELES COUNTY ENGINEER
700 LOS ANGELES COUNTY ENGINEERING BLDG.

NOTE: ANY ADDITIONS OR CHANGES ON THIS SHEET MUST BE MADE OR CIRCLED IN RED INK, WITH DATE AND NAME OF PERSON MAKING CHANGE.

Do not extend notes this side of this line.

97.10

STATION	B. S.	H. I.	F. S.	ELEV.		℄
				396.70		℄
19+52.0				96.46		8.5 R(E) W/A
				96.13		19.0' " F.L.
				96.66		" " T.cb.
				96.6		35.0' " P/L.
				96.45	8.' L(B) W/A	
				96.24	16.0' " F.L.	
				96.7	18.0' " Top brk.	
				96.5	35. " P/L.	
19+99.8				97.10		℄
				96.94		10.0' R(E) W/A
				96.69		20.0' " F.L.
				97.15		" " T.cb.
				97.00		35.0' " P/L.
				96.83	13' L(W) W/A	
				96.44	26' " F.L.	
				97.91	26.5' " Top brk.	
				96.9	35' " P/L.	
20+99.8'				97.94		℄
				97.77		10.0' R(E) W/A
				97.44		20.0' " F.L.
				98.07		" " T.cb.

LENKER ROD

F. B. 2507 Pg. 112 Job No. 6252.10 Division No. 10 Notes Red. Plotted Profile
Survey of South Arcadia S.D. Date Date No. X-Sec.
Survey by Lind Notes V. Anderson Notes Chkd. Checked No.
Indexed ~~E. O. Johnson~~ Date Date Date

76L-298 S & E #307—1-56

PLEASE RETURN TO
LOS ANGELES COUNTY ENGINEER
700 LOS ANGELES COUNTY ENGINEERING BLDG.

NOTE: ANY ADDITIONS OR CHANGES ON THIS SHEET MUST BE MADE OR CIRCLED IN RED INK, WITH DATE AND NAME OF PERSON MAKING CHANGE.

Do not extend notes this side of this line.

STATION	B. S.	H. I.	F. S.	ELEV.		℄
20+99.8'				397.8		35' R(E) P/L.
				97.40	13.0' L(W) W/L	
				97.02	26.0' " F.L.	
				98.00	26.5' " Top brk.	
				97.8	35.0' " P/L.	
21+39.8'				98.27		℄.
				98.05		10.0' R(E) W/L
				97.79		20.0' " F.L.
				98.40		" " T.cb.
				98.3		35.0' " P/L.
				97.82	13.0' L(W) W/L	
				97.30	26.0' " F.L.	
				98.6	28.8' " Top. brk.	
				98.8	35.0' " P/L.	
21+49.84'				98.32		℄.
Fd B.M.K.K. 248				398.67	B.M.# K.K. 248 Elev. 398.665 Per F.B. 2507-27 Moutain Ave. & Maydee St. N.W. Cor. B-spk in curb 4' N. of N. End Curb Return	

LEAKER ROD

End Profile & X-Sections on Mountain Ave N. = 21+49.84' S. & 21+61.84
Begin on Maydee St. W. = 1+00

Profile No. ____ Notes Red. ____ Plotted ____ Job No. C252.10 Division No. 10 F. B. 2507 Pg. 113
X-Sec. No. ____ Date ____ Date ____ Survey of South Arcadia S.D.
Notes Chkd. ____ Checked ____ Survey by [illegible] Notes [illegible] Date 6-26-59
Date ____ Date ____ Map No. ____ Indexed C. Johnson Date ____

76L-298 S & E #307—1-56

PLEASE RETURN TO
LOS ANGELES COUNTY ENGINEER
700 LOS ANGELES COUNTY ENGINEERING BLDG.

NOTE: ANY ADDITIONS OR CHANGES ON THIS SHEET MUST BE MADE OR CIRCLED IN RED INK, WITH DATE AND NAME OF PERSON MAKING CHANGE.

Do not extend notes this side of this line.

F. B. 2507 Pg. 114 Job No. 62552.10 Division No. 10 Notes Red. Date Plotted Date Profile No. X-Sec. No.
Survey of South Arcadia S.D.
Survey by Lind Notes K. Anderson Notes Chkd. Date Checked Date
Indexed K. C. Johnson Date

STATION	S. S.	H. I.	F. S.	ELEV.		
0+00				398.78		℄
0+35.				98.20		℄.
0+80				98.68		℄. T.cb
"				98.08		℄. F.L.
0+90				98.33		℄. W/A
1+00				98.47		℄. INT. Top Pavm't.
1+14				97.96		℄. W/A
1+25		LENKER ROD		97.52		℄ edge X-Gut.
1+28				97.45		℄. F.L. Gut.
1+31.				97.51		℄ edge X-Gut.
1+74.3				98.33		℄.
				98.15		7.5 R.(R) W/A
				97.95		14.0' " edge gut.
				97.82		15' " F.L.
				98.43		15' " T.cb.
				99.2		35' " P/L.
				98.38	4.3' L(S) edge pavm't.	
				99.4	9.6' " Top brk	
				99.4.	20.0' " P/L.	

76L-298 S & E #307—1-56

PLEASE RETURN TO
LOS ANGELES COUNTY ENGINEER
700 LOS ANGELES COUNTY ENGINEERING BLDG.

NOTE: ANY ADDITIONS OR CHANGES ON THIS SHEET MUST BE MADE OR CIRCLED IN RED INK, WITH DATE AND NAME OF PERSON MAKING CHANGE.

Do not extend notes this side of this line.

STATION	B. S.	H. I.	F. S.	ELEV.		
2+14.3				398.23		℄
				98.05		7.5' R.(N) W/4
				97.96		14.0' " edge gut.
				97.83		15.0' " F.L.
				98.47		" " T.cb.
				99.1		35.0' " P/L.
				98.41	6.0' L.(S) edge pavmt.	
				99.7	13.5' " Top. brk.	
				99.9	20.0' " P/L.	
3+14.3				98.65		℄
				98.46		7.5 R.(N) W/4
				98.17		14.0 " edge gut.
				98.00		15.0 " F.L.
				98.67		" T.cb.
				99.0		" P/L.
				98.90	L.(S) edge pavmt.	
				99.3	" Top brk.	
				99.3	" P/L.	

LENKER RD

End Profile & X-Sections on Maydee ST. W.
Resume Mountain Ave. N. = 21+61.84

Profile Notes Red. ____ Plotted ____ Job No. 6252.10 Division No. 10 F. B. 2507 Pg. 115
No. ____ Date ____ Date ____ Survey of South Arcadia S.D.
X-Sec. Notes Chkd. ____ Checked ____ Survey by Lind Notes ____ Date 6-26-57
No. ____ Date ____ Date ____ Map No. ____ Indexed ____ Date ____
C. Johnson

76L-298 S & E #307—1-56

PLEASE RETURN TO
LOS ANGELES COUNTY ENGINEER
700 LOS ANGELES COUNTY ENGINEERING BLDG.

NOTE: ANY ADDITIONS OR CHANGES ON THIS SHEET MUST BE MADE OR CIRCLED IN RED INK, WITH DATE AND NAME OF PERSON MAKING CHANGE.

Do not extend notes this side of this line.

F. B. 2507 Pg. 116 | Job No. 6252.10 | Division No. 10 | Notes Red. | Plotted | Profile No.
Survey of South Arcadia S.D. | Date | Date | X-Sec. No.
Survey by Lind | Notes K. Anderson | Notes Chkd. | Checked
Indexed K. C. Johnson | Date | Date | Date | No.

STATION	B. S.	H. I.	F. S.	ELEV.		
						℄
22+15.5				398 97		℄
				98 86		10 R(E) W/4
				98 64		20' " F.L.
				99 14		" " T.Cb.
				99 1		35 " P/L.
				98 75	14.0° L.(W)	W/4
				98 25	26.0' "	edge gut.
				98 06	28.0' "	F.L.
				98 73	" "	T.Cb.
				98 92	40.0' "	P/L. BACK OF WALK
22+55.5		LENKER ROD		99 34		℄
				99 93		10 R(E) W/4
				98 99		20 " F.L.
				99 51		" " T.Cb.
				995		35 " P/L
				99 11	14' L(W)	W/4
				98 66	26 "	edge gut
				98 46	28 "	F.L "
				99 10	" "	T.Cb.
				99 33	40' "	P/L

76L-298 S & E #307—1-56

PLEASE RETURN TO
LOS ANGELES COUNTY ENGINEER
700 LOS ANGELES COUNTY ENGINEERING BLDG.

NOTE: ANY ADDITIONS OR CHANGES ON THIS SHEET MUST BE MADE OR CIRCLED IN RED INK, WITH DATE AND NAME OF PERSON MAKING CHANGE.

Do not extend notes this side of this line.

STATION	B. S.	H. I.	F. S.	ELEV.		℄
23+46.6				400 26		℄
				400 09		10 R.(E) W/A
				399 81		20 " F.L.
				400 88		" " T.cb.
				399 9		35 " P/L.
		LENKER ROD		400 00	14.0' L.(W) W/A	
				399 53	26.0' " edge gut.	
				399 36	28.0' " F.L.	
				400 02	" " T.cb.	
				400 19	40.0' " P/L.	
23+86.6				400 65		℄
				400 49		10 R(E) W/A
				400 20		20 " F.L.
				400 81		" " T.cb.
				400 7		35 " P/L.
				400 49	14.0 L(W) W/A	
				399 96	26.0' " edge gut.	
				399 75	28.0' " F.L.	
				400 42	" " T.cb.	
				400 58	40 " P/L	

Profile No. ____ Notes Red. ____ Date ____ Plotted ____ Date ____ Job No. 6252.10 Division No. 10 Survey of South Arcadia S.D. Survey by Lind Notes VA Date 6-26-59 Map No. ____ Indexed C. Johnson Date ____

X-Sec. No. ____ Notes Chkd. ____ Date ____ Checked ____ Date ____

F. B. 2507 Pg. 117

76L-298 S & E #307—1-56

PLEASE RETURN TO
LOS ANGELES COUNTY ENGINEER
700 LOS ANGELES COUNTY ENGINEERING BLDG.

NOTE: ANY ADDITIONS OR CHANGES ON THIS SHEET MUST BE MADE OR CIRCLED IN RED INK, WITH DATE AND NAME OF PERSON MAKING CHANGE.

Do not extend notes this side of this line.

STATION	B. S.	H. I.	F. S.	ELEV.	℄
24+41.8				401 21	℄ Int EL Sur. St
Fd B.M.K.K. #249				400 47	BM.K.K. #249 ELEV. 400466 F.B. 2507-27 Mountain Ave & EL Sur. St. S.W. Cor., Bt. Spk in curb. 5 FT. SO. OF SO. End C.R.
Begin Profile & cross section of EL Sur. St. West 24+41.8 = 1+00 W.					
0+00		LENKER ROD		401 0	℄ Ground
0+50				401 0	℄ "
0+80				401 19	℄ T.Cb.
0+80				400 73	℄ F.L.
0+90				401 05	℄ W/4
1+00				401 21	℄ Int.
1+14				400 89	℄ W/4
1+25				400 42	℄ E. edge gut.
1+28				400 34	℄ F.L.
1+31				400 46	℄ W. edge gut.

F. B. 2507 Pg. 118 Job No. 6252.10 Division No. 10 Notes Red. Plotted Profile
Survey of South Arcadia S.D. Date Date No.
Survey by Lind Notes V. Anderson Notes Chkd. Checked X-Sec.
Indexed K. C. Johnson Date Date No.

76L-298 S & E #307—1-56

PLEASE RETURN TO
LOS ANGELES COUNTY ENGINEER
700 LOS ANGELES COUNTY ENGINEERING BLDG.

NOTE: ANY ADDITIONS OR CHANGES ON THIS SHEET MUST BE MADE OR CIRCLED IN RED INK, WITH DATE AND NAME OF PERSON MAKING CHANGE.

Do not extend notes this side of this line.

STATION	B. S.	H. I.	F. S.	ELEV.		℄
1+67⁶				400 68		℄
				00 47	75' L.(S) W/4	
				00 24	14' " edge gut	
				00 06	15' " F.L.	
				00 70	" " t.cb.	
				401 13	25 " P/L	
1+679'				400 68		℄
				00 73		75' R.(N) W/4
				00 68		14' " edge gut
				00 54		15' " F.L. "
				01 19		" " t.cb.
				01 5		25' " P/L
2+07⁹				00 71		℄
				00 81		75' R.(N) W/4
				00 71		14' " edge gut
				00 61		15' " F.L. "
				01 25		" " t.cb.
				01 5		25 " P/L
				00 56	75' L(S) W/4	
				00 21	14' " edge gut	
				00 10	15' " F.L. "	

LENKER ROD

Profile Notes Red. Plotted Job No. 6252.10 Division No. 10 F. B. 2567 Pg. 119
No. Date Date Survey of South Arcadia S.D.
X-Sec. Notes Chkd. Checked Survey by Lund Notes VA Date 6-26-57
No. Date Date Map No. Indexed [redacted]

76L-298 S & E #307—1-56

PLEASE RETURN TO
LOS ANGELES COUNTY ENGINEER
700 LOS ANGELES COUNTY ENGINEERING BLDG.

NOTE: ANY ADDITIONS OR CHANGES ON THIS SHEET MUST BE MADE OR CIRCLED IN RED INK, WITH DATE AND NAME OF PERSON MAKING CHANGE.

Do not extend notes this side of this line.

STATION	B. S.	H. I.	F. S.	ELEV.		
2+07 9				40020	15' L(S) t.Cb. Dr way	
				011	25 " P/L	
3+07 9				0166		℄
				0050		17' R.(E) F.L.
				0058		" " t.Cb Dr way
				013		27' " ground
				0050	17' L.(S) F.L	
				0114	" " t.Cb.	
				013	27 " ground	
end Profile & cross section of EL. Sur. St.						
Resume " & " " of mountain Ave North						
21+68 3	N 398.43			39845	S.S.M.H. R.E. 10' Mean Rim Elev.	
	S 398.48			38787	Invert 15" inlet North	
				38785	" 15" outlet South	
				38836	" 8" Stub West	

LENNER ROD

398.45
9.33
389.12
1.25
387.87

398.45
9.35
389.10
1.25
387.85

398.45
9.42
389.03
0.67
388.36

F. B. 2507 Pg. 120 Job No. 6252.10 Division No. 10 Notes Red. Plotted Profile
Survey of South Arcadia S.D. Date Date No. X-Sec.
Survey by Lind Notes V. Anderson Notes Chkd. Checked
Indexed C. Johnson Date Date Date No.

76L-298 S & E #307—1-56

PLEASE RETURN TO
LOS ANGELES COUNTY ENGINEER
700 LOS ANGELES COUNTY ENGINEERING BLDG.

NOTE: ANY ADDITIONS OR CHANGES ON THIS SHEET MUST BE MADE OR CIRCLED IN RED INK, WITH DATE AND NAME OF PERSON MAKING CHANGE.

Do not extend notes this side of this line.

STATION	B. S.	H. I.	F. S.	ELEV.		℄
24+47.8'	S. Rim = 401.14			401.13	10.0' R(E) S.S.M.H. Mean Rim Elev.	
	N. Rim = 401.12			390.38	Invert 15" Inlet North.	
	Mean Rim = 401.13			390.29	Invert 15" Outlet South	
				390.84	Invert 8" Stub West.	
24+96.4				401.71		℄
				401.49		10.0' R(E) w/l
				401.22		20.0' " F.L.
				401.62		" " T.Cb.
				401.6		35.0' " P/L.
				401.38	14.0' L(W) w/l	
				400.98	26.0 " edge gut.	
				400.84	28.0" " F.L.	
				401.48	" " T.Cb.	
				401.69	40. " back walk.	

401.13 M. Rim.
9.50 Meas. Dr.
391.63
1.25 Dia.
390.38

401.13 M. Rim.
9.59 Meas. Dr.
391.54
1.25 Dia.
390.29

401.13 M. Rim.
9.62 Meas. Dr.
391.51
0.67 Dia.
390.84

LENKER ROD

Profile No. ____ Notes Red. ____ Plotted ____ Job No. 6252.10 Division No. 10 F. B. 2507 Pg. 127
X-Sec. No. ____ Date ____ Date ____ Survey of South Arcadia S.D.
Notes Chkd. ____ Checked ____ Survey by ____ Notes ____ Date ____
Date ____ Date ____ Map No. ____ Index No. C. [illegible]

76L-298 S & E #307—1-56

PLEASE RETURN TO
LOS ANGELES COUNTY ENGINEER
700 LOS ANGELES COUNTY ENGINEERING BLDG.

NOTE: ANY ADDITIONS OR CHANGES ON THIS SHEET MUST BE MADE OR CIRCLED IN RED INK, WITH DATE AND NAME OF PERSON MAKING CHANGE.

Do not extend notes this side of this line.

STATION	B. S.	H. I.	F. S.	ELEV.		℄
25+36.4				402 12		℄
				401 85		10.0' R(E) W/4
				401 61		20.0' " F.L.
				402.09		" " T.cb.
				402.2		35.0' " P/L.
				401 75	14.0' L.(W) W/4	
				401 41	26.0' " edge gut.	
				401 31	28.0' " F.L.	
				401.54	" " T.cb. driveway	
				402.11	40.0' " back walk.	
25+58.8				402.31		℄
				402.14		10.0' R(E) W/4
				401.83		20.0 " F.L
				402.35		" " T.cb
				402.2		35.0 " P/L.
25+84.5'				402.60		℄
				402.28	14.0' L(W) W/4	
				402.04	26.0' " edge gut.	
				401.92	28.0' " F.L.	
				402.51	" " T.cb.	
				402.73	40.0' " back walk.	

LENKER ROD

F. B. 2587 Pg. 122 Job No. 6252.10 Division No. 10 Notes Red. Plotted Profile
Survey of South Arcadia S.D. Date Date No. X-Sec.
Survey by Lind Notes V. Anderson Notes Chkd. Checked
Indexed C. Johnson Date Date No.

76L-298 S & E #307—1-56

PLEASE RETURN TO
LOS ANGELES COUNTY ENGINEER
700 LOS ANGELES COUNTY ENGINEERING BLDG.

NOTE: ANY ADDITIONS OR CHANGES ON THIS SHEET MUST BE MADE OR CIRCLED IN RED INK, WITH DATE AND NAME OF PERSON MAKING CHANGE.

Do not extend notes this side of this line.

STATION	B. S.	H. I.	F. S.	ELEV.		℄
25+97.5				402.75		℄
				402.51		12.5 R(E) W/A
				402.21		25.0 " edge pavm't F.L.
				403.05		27.0' " Top brk.
				403.00		35.0' " P/L.
		LENKER RCD		402.48	14.0 L(W) W/A	
				402.07	28.0 " brk. pavm't F.L.	
				403.2	30.0 " Top brk.	
				402.2	40.0' " P/L.	
26+34.4				403.17		℄.
				402.90		14.0' R(E) W/A
				402.20		26.0' " edge gut.
				402.37		28.0' " F.L.
				403.07		" " T.cb.
				403.6		35.0' " P/L.
26+37.5				403.20		℄.
				402.95		14.0 R(E) W/A
				402.52		26.0' " edge gut.
				402.40		28.0' " F.L.
				403.06		" " T.cb.
				403.7		35.0' " P/L.

Profile No. ____ Notes Red. ____ Plotted ____ Job No. 1252.10 Division No. 10 F. B. 2507 Pg. 123
X-Sec. No. ____ Date ____ Date ____ Survey of South Arcadia S.D.
Notes Chkd. ____ Checked ____ Survey by Lind Notes [illegible] Date [illegible]
No. ____ Date ____ Date ____ Map No. ____ Indexed ____ Date ____

76L-298 S & E #307—1-56

PLEASE RETURN TO
LOS ANGELES COUNTY ENGINEER
700 LOS ANGELES COUNTY ENGINEERING BLDG.

NOTE: ANY ADDITIONS OR CHANGES ON THIS SHEET MUST BE MADE OR CIRCLED IN RED INK, WITH DATE AND NAME OF PERSON MAKING CHANGE.

Do not extend notes this side of this line.

STATION	B. S.	H. I.	F. S.	ELEV.		℄
26+37.5				402.96	12.0' L(w) w/4	
				402.56	24.0' " pavmt brk F.L.	
				403.8	27.0' " Top brk.	
				403.0	40.0' " P/L.	
26+91.3						℄ Top pavemt.
Fd.						
B.M. #K.K. 251.				403.10	B.M. #K.K. 251 Elev. 403.98 Per. F.B. 2507-28	
					Mountain Ave & Joella St. S.E. Cor.	
					L&T. in Curb 1' So. of So. End Curb Return	
		END Profile & X-Sections on Mountain Ave N.				
		Begin Joella St. E. = 1+00				
0+00				403.9		℄
0+79				404.4		℄ Top brk.
0+82				403.54		℄ F.L.
0+91				403.88		℄ w/4
1+00				403.95		℄
1+14				403.61		℄ w/4
1+25				403.24		℄ X-Gut.

LENKER ROD

F. B. 2507 Pg. 124 Job No. 6252.10 Division No. 1.0 Notes Red. Plotted Profile
Survey of South Arcadia S.D. Date Date No. X-Sec.
Survey by Lind Notes K. Anderson Notes Chkd. Checked No.
Indexed C. Johnson Date Date Date

76L-298 S & E #307—1-56

PLEASE RETURN TO
LOS ANGELES COUNTY ENGINEER
700 LOS ANGELES COUNTY ENGINEERING BLDG.

NOTE: ANY ADDITIONS OR CHANGES ON THIS SHEET MUST BE MADE OR CIRCLED IN RED INK, WITH DATE AND NAME OF PERSON MAKING CHANGE.

Do not extend notes this side of this line.

STATION	B. S.	H. I.	F. S.	ELEV.		℄
1+28				403.15		℄ F.L. X-Gut.
1+31				403.24		℄ edge X-Gut.
1+67.8				403.43		℄
				402.88		10.0' R.(S) edge gut.
				402.72		12.0 " F.L.
				403.25		" " T.cb.
				403.8		24.0' " P/L.
1+68.3				403.43		℄
				403.97	15.0' L.(N) w/d	
				403.69	22.0 " edge gut.	
				403.58	24.0 " F.L.	
				401.25	" " T.cb.	
				404.4	36.0' " P/L.	
2+08.3				403.45		℄
				402.91		10.0' R(E) edge gut.
				402.76		12.0' " F.L.
				403.39		" " T.cb.
				403.9		24.0' " P/L.
				404.02	15.0' L(N) w/d	
				403.77	22.0' " edge gut.	
				403.68	24.0' " F.L.	

LENKER ROD

Profile Notes Red. ____ Plotted ____ Job No. 6252.10 Division No. 10 F. B. 2507 Pg. 125
No. ____ Date ____ Date ____ Survey of South Arcadia S.D.
X-Sec. Notes Chkd. ____ Checked ____ Survey by Lind Notes LA Date 6-26-57
No. ____ Date ____ Date ____ Map No. ____ Index [redacted] C. John[redacted]

76L-298 S & E #307—1-56

PLEASE RETURN TO
LOS ANGELES COUNTY ENGINEER
700 LOS ANGELES COUNTY ENGINEERING BLDG.

NOTE: ANY ADDITIONS OR CHANGES ON THIS SHEET MUST BE MADE OR CIRCLED IN RED INK, WITH DATE AND NAME OF PERSON MAKING CHANGE.

Do not extend notes this side of this line.

STATION	B. S.	H. I.	F. S.	ELEV.		℄
2+08.3				404.30	24.0' L.(N) T.cb.	
				404.5	36.0' " P/L.	
3+06.3				403.71		℄
				403.08		10.0' R.(S) edge gut.
				402.91		12.0' " F.L.
				403.01		" " T.cb driveway
				403.7		24.0' " P/L.
				404.11	15.0' L(N) w/4	
				403.87	22.0' " edge gut.	
				403.74	24.0' " F.L.	
				404.38	" " T.cb.	
				404.8	36.0' " P/L.	
	END Profile & X-Sections on Joella St. E.					
	Resume Mountain Ave. N.					
26+93.3	S. Rim = 03.79			403.79	10.0' R.(E) S.S. M.H.	Mean Rim Elev.
	N. Rim 03.79			392.62	Invert 15" Inlet North.	
				392.60	Invert 15" Outlet South	
				392.54	Invert 8" Stub East.	

403.79 M. Rim.
9.58 Meas. DN.
394.21
.67 Dia.
393.54

403.79 M. Rim.
9.92 Meas. DN.
393.87
1.25 Dia.
392.62

403.79 M. Rim.
9.94 Meas. DN.
393.85
1.25 Dia.
392.60

F. B. 2507 Pg. 126 Job No. 6252.10 Division No. 10 Notes Red. Plotted Profile
Survey of South Arcadia S.D. Date Date No.
Survey by Lind Notes V. Anderson Notes Chkd. Checked X-Sec.
Indexed C. Johnson Date Date Date No.

76L-298 S & E #307—1-56

PLEASE RETURN TO
LOS ANGELES COUNTY ENGINEER
700 LOS ANGELES COUNTY ENGINEERING BLDG.

NOTE: ANY ADDITIONS OR CHANGES ON THIS SHEET MUST BE MADE OR CIRCLED IN RED INK, WITH DATE AND NAME OF PERSON MAKING CHANGE.

Do not extend notes this side of this line.

STATION	B. S.	H. I.	F. S.	ELEV.		℄
27+55.9				404.71		℄
				404.44		14.0' R(E) w/4
				404.11		26.0' " edge gut.
				403.99		28.0' " F.L.
				404.64		" " T.cb.
		LONKER RCD		404.68		35.0' " P/L.
				404.49	L.(w) w/4	
				404.17	" pavm't edge F.L.	
				404.33	40. " P/L.	
27+95.9				405.20		℄
				404.94		14.0' R(E) w/4
				404.58		26.0' " edge gut.
				404.48		28.0 " F.L.
				405.15		" " T.cb.
				405.1		35.0' " P/L.
				405.08	9.0' L.(w) w/4	
				404.62	18.0' " pavm't edge F.L.	
				404.88	40 " P/L.	
28+95.9				406.48		℄
				406.27		7.5' R.(E) w/4
				406.07		13.5' " pavm't brk F.L.

Profile Notes Red. Plotted Job No. 1752.10 Division No. 10 F. B. 2507 Pg. 127
No. Date Date Survey of South Arcadia S.D.
X-Sec. Notes Chkd. Checked Survey by [illegible] Notes [illegible] Date 6-26-59
No. Date Date Map No. Indexed C. Johnson Date

76L-298 S & E #307—1-56

PLEASE RETURN TO
LOS ANGELES COUNTY ENGINEER
700 LOS ANGELES COUNTY ENGINEERING BLDG.

NOTE: ANY ADDITIONS OR CHANGES ON THIS SHEET MUST BE MADE OR CIRCLED IN RED INK, WITH DATE AND NAME OF PERSON MAKING CHANGE.

Do not extend notes this side of this line.

STATION	B. S.	H. I.	F. S.	ELEV.		℄
28+95.9				406.48		15.0 R(E) edge pavmt. Top brk.
				406.6		35. " P/L.
				406.32	9.0' L(W) w/L	
				406.16	18.0 " edge pavmt.	
				406.47	20.0 " Top brk.	
				406.5	40.0'	
31+55.0	S. Rim = 409.39			409.39	10.0 R.(E) S.S. M.H. Mean Rim Elev.	
	N. Rim = 409.39			396.72	Invert 15" Inlet East.	
	Mean Elev. = 409.39			396.72	Invert 15" Outlet South.	
				397.42	Invert 8" Stub West	
				397.33	Invert 8" Stub. North.	

409.39 M. Rim.
11.42 Meas. Dn.
397.97
1.25 Dia.
396.72

409.39 M. Rim.
11.30 Meas. Dn.
398.09
.67 Dia.
397.42

409.39 M. Rim.
11.42 Meas. Dn.
397.97
1.25 Dia.
396.72

409.39 M. Rim
11.39 Meas. Dn.
398.00
.67 Dia.
397.33

LENKER RD

F. B. 2507 Pg. 128 Job No. 6252.10 Division No. 10 Notes Red. Plotted Profile
Survey of South Arcadia SD Date Date No. X-Sec.
Survey by Lund Notes V. Anderson Notes Chkd. Checked
Indexed C. Johnson Date Date No.

Profile	Notes Red.	Plotted	Job No. 6252.10	Division No. 10	F. B. 2507 Pg. 129
No.	Date	Date	Survey of South Arcadia S.D.		
X-Sec.	Notes Chkd.	Checked	Survey by Lind	Notes V.A.	Date 6-26-59
No.	Date	Date	Map No.	Indexed K. C. Johnson	Date

NOTE: ANY ADDITIONS OR CHANGES ON THIS SHEET MUST BE MADE OR CIRCLED IN RED INK, WITH DATE AND NAME OF PERSON MAKING CHANGE.

PLEASE RETURN TO
LOS ANGELES COUNTY ENGINEER
700 LOS ANGELES COUNTY ENGINEERING BLDG.

Do not extend notes this side of this line.

STATION	B. S.	H. I.	F. S.	ELEV.
		LENKER ROD		

76L-298 S & E #307—1-56

F. B. 2507 Pg. 130 6252.10

Job No. Division No. 10 Notes Red. Plotted Profile

Survey of South Arcadia S.D. Date Date No.

Survey by Lind Notes V. Anderson Notes Chkd. Checked X-Sec.

Indexed L. C. Johnson Date Date Date No.

STATION	B. S.	H. I.	F. S.	ELEV.
		LENKER ROD		

Do not extend notes this side of this line.

PLEASE RETURN TO
LOS ANGELES COUNTY ENGINEER
700 LOS ANGELES COUNTY ENGINEERING BLDG.

NOTE: ANY ADDITIONS OR CHANGES ON THIS SHEET MUST BE MADE OR CIRCLED IN RED INK, WITH DATE AND NAME OF PERSON MAKING CHANGE.

76L-298 S & E #307—1-36

Notes Ck'd by	Survey of SOUTH ARCADIA S.D.	F. B. 2507 PG. 139
Map No.	JN 6252.10 Tape 0162 Std. 68 °F	
Office Work	Surveyed by STOCK	
Checked	Notes STOCK Date 6-30-59	
Date	Indexed E. C. Johnson 7-21-59	

SOUTH ARCADIA
STORM DRAIN
LINE "C"
PROJECT #521 J.N. 6252.10
CENTER LINES

PARTY
STOCK
MOODY
VALDEZ
LYBRAND
SULLIVAN

Note: Any Additions or Changes on This Sheet Must be Made or Circled in Red Ink With Date and Name of Person Making Change.

Do not extend notes this side of this line.

RETURN TO
LOS ANGELES COUNTY ENGINEER
700 LOS ANGELES COUNTY ENGINEERING BLDG.

763098 CE #247—7-53

F. B. 2507 Pg. 140

NO SCALE

RETURN TO
LOS ANGELES COUNTY ENGINEER
700 Los Angeles County Engineering Bldg.

Do not extend notes this side of this line.

Note: Any Additions or Changes on This Sheet Must be Made or Circled in Red Ink With Date and Name of Person Making Change.

Notes Ck'd by Miller	Survey of So. ARCADIA S.D.
Map No.	IN 6262.10 Tape 034 Std 68 °F
Office Work	Surveyed by STOCK
Checked	Notes STOCK Date 7-2-59
Date	Indexed K. C. Johnson

F. B. 2507 PG. 141

Note: Any Additions or Changes on This Sheet Must Be Made or Circled In Red Ink With Date and Name of Person Making Change.

Do not extend notes this side of this line.

W.S. 45, S-6

RETURN TO
LOS ANGELES COUNTY ENGINEER
100 LOS ANGELES COUNTY ENGINEERING BLDG.

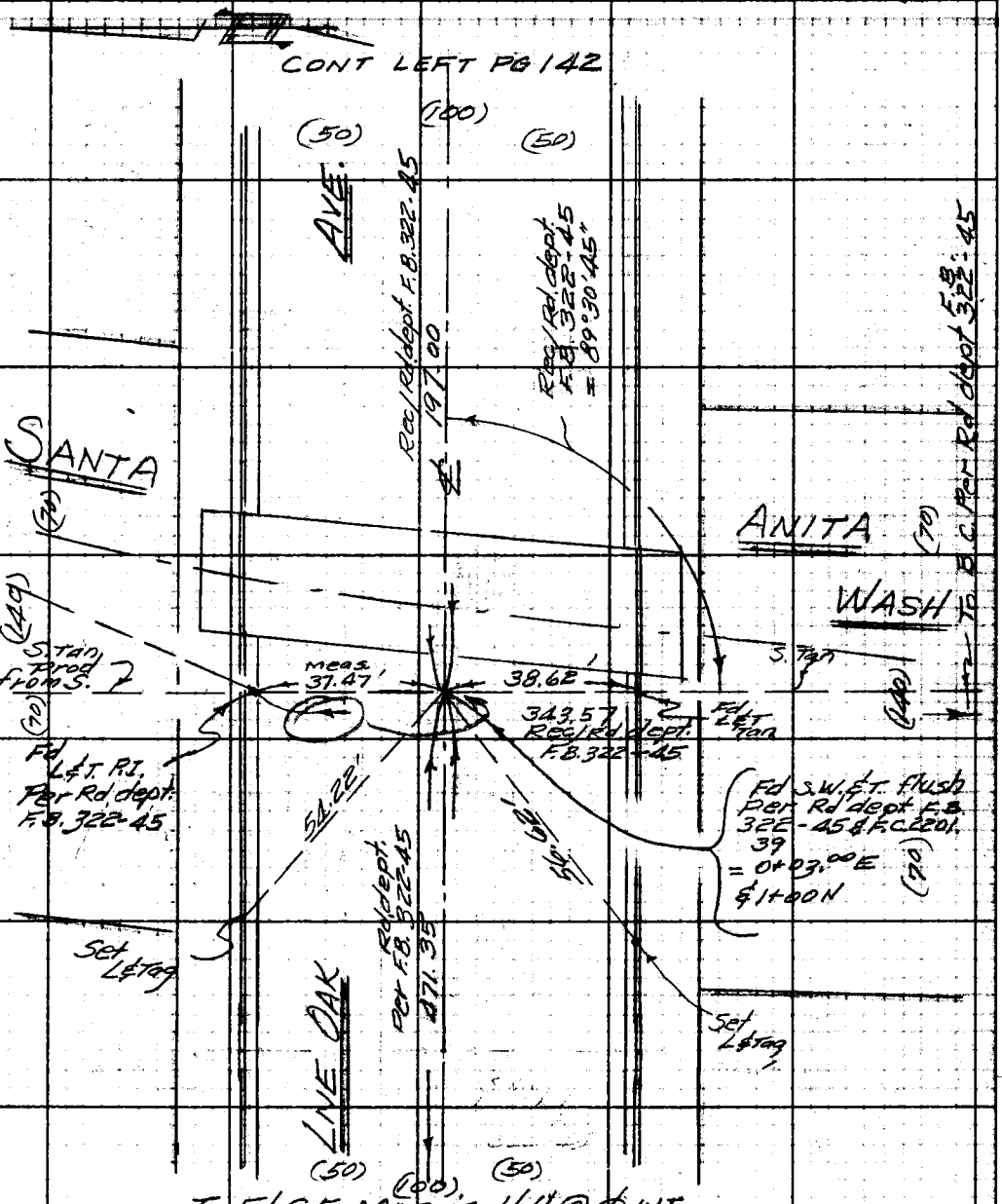

763098 CE #247—7-53

F.B. 2507 PG. 142

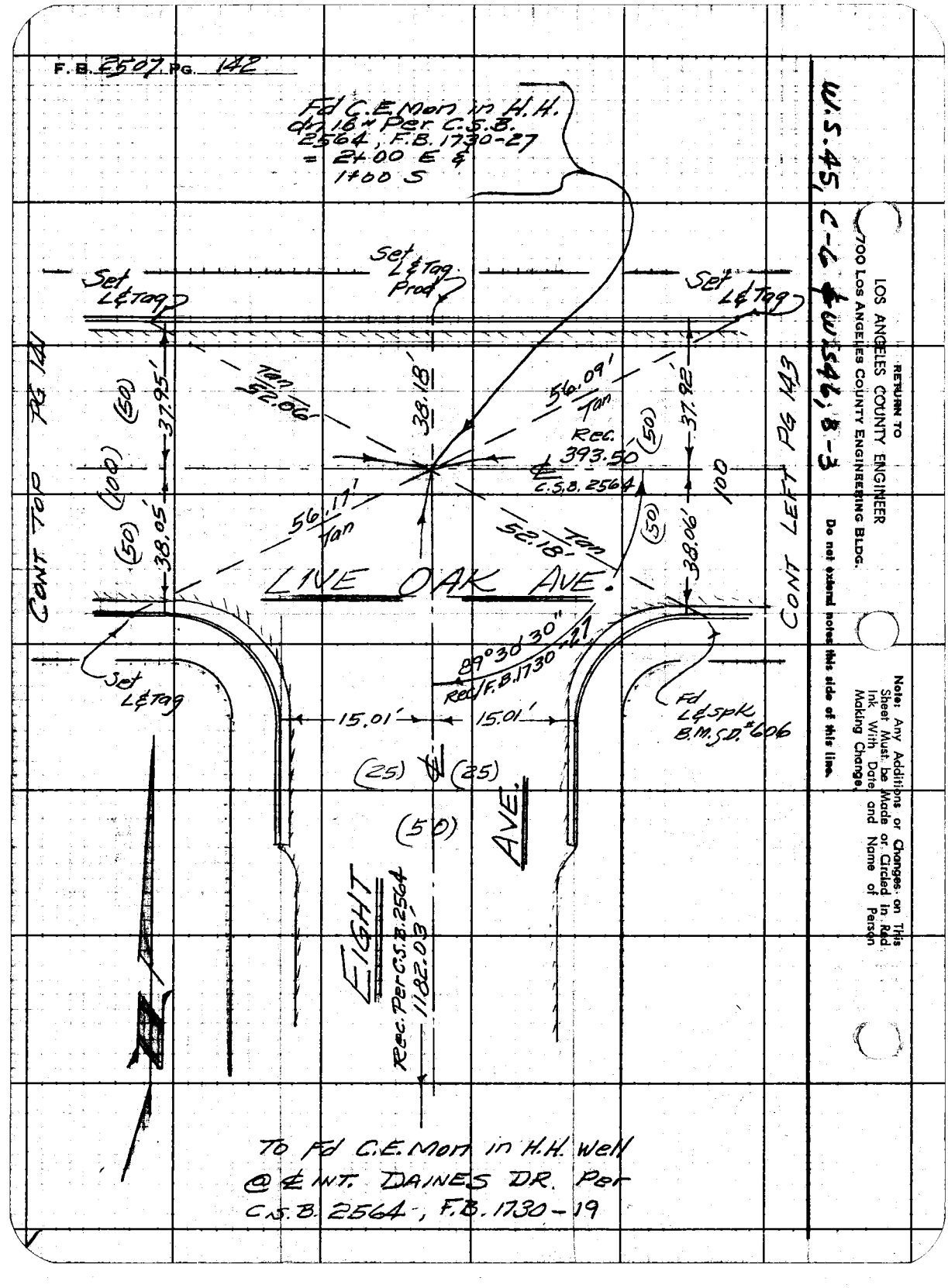

W.S. 45, C-6 & W.S. 46, B-3

RETURN TO
LOS ANGELES COUNTY ENGINEER
700 LOS ANGELES COUNTY ENGINEERING BLDG.

Do not extend notes this side of this line.

Note: Any Additions or Changes on This Sheet Must be Made or Circled in Red Ink With Date and Name of Person Making Change.

Notes Ck'd by Miller	Survey of SO. ARCADIA S.D.	F. B. 2507 Pg. 143
Map No.	IN 6252.10 Tape 0134 Std 68 °F	
Office Work	Surveyed by STOCK	
Checked	Notes STOCK Date 7-3-59	
Date	Indexed C. Johnson	

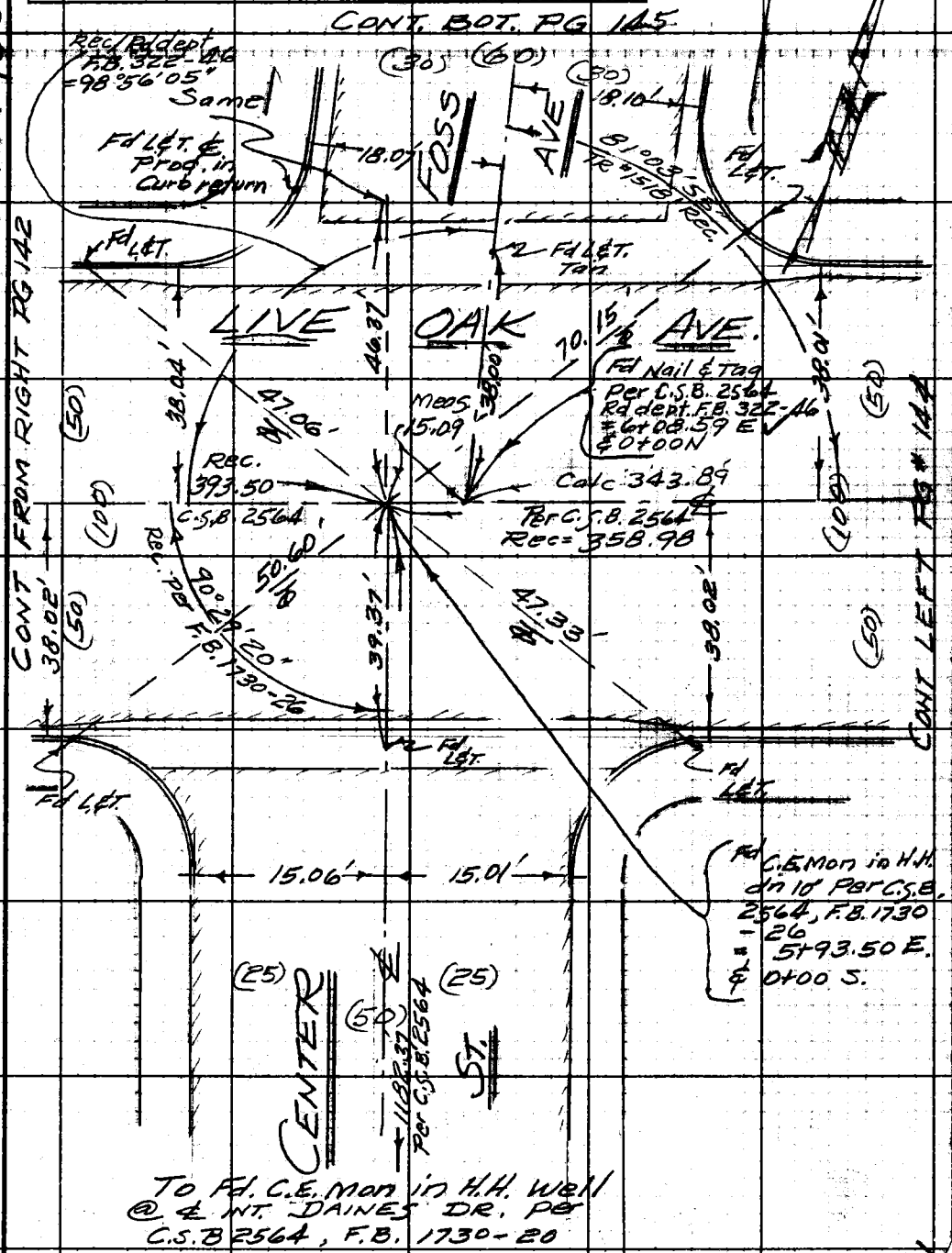

Note: Any Additions or Changes on This Sheet Must be Made or Circled in Red Ink With Date and Name of Person Making Change.

Do not extend notes this side of this line.

RETURN TO
LOS ANGELES COUNTY ENGINEER
100 LOS ANGELES COUNTY ENGINEERING BLDG.

763098 CE #247—7-58

F.B. 2507 PG. 144

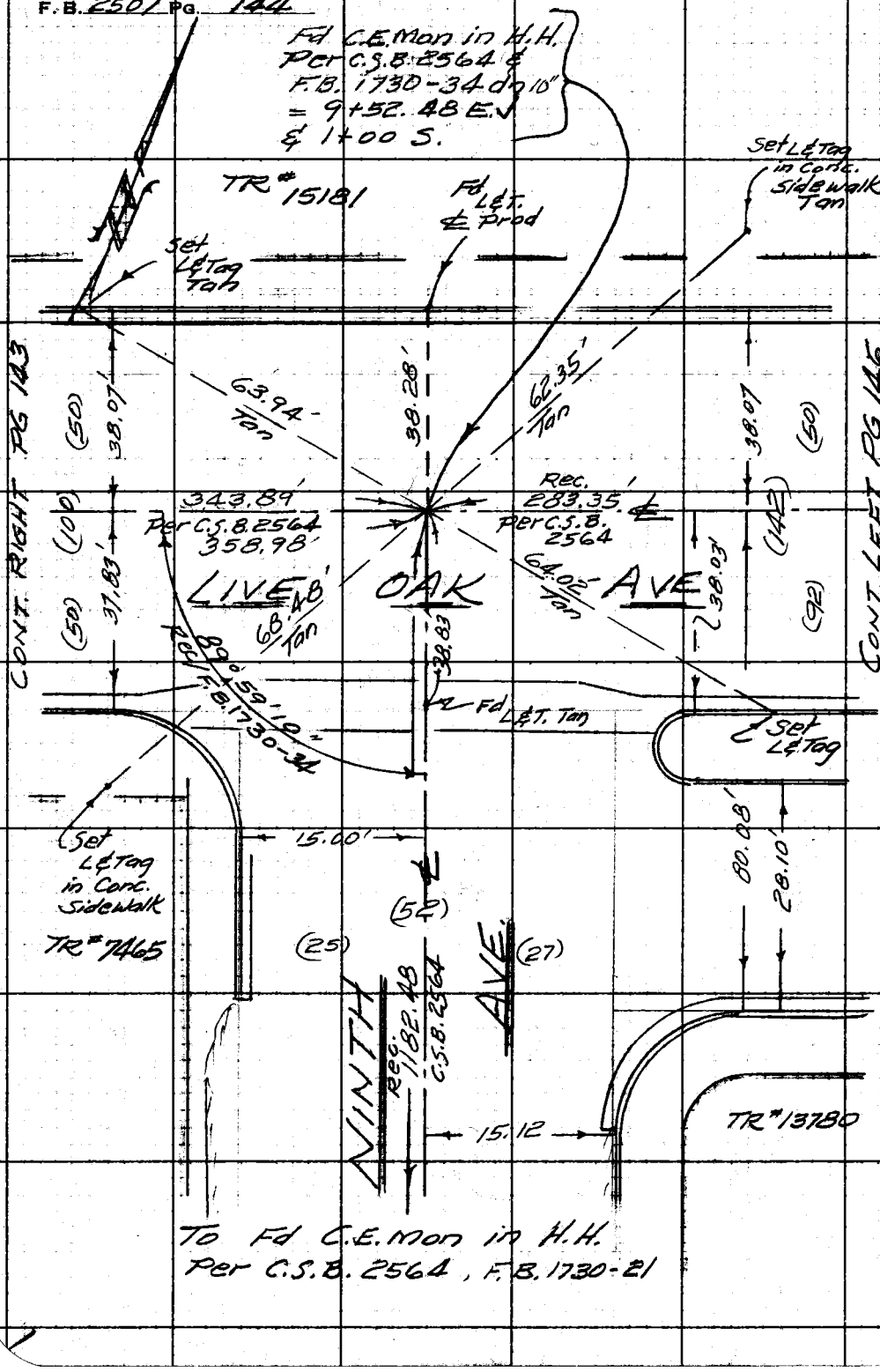

W.S. 45, C-6 & W.S. 46, B-3

RETURN TO
LOS ANGELES COUNTY ENGINEER
700 LOS ANGELES COUNTY ENGINEERING BLDG.

Do not extend notes this side of this line.

Note: Any Additions or Changes on This Sheet Must be Made or Circled in Red Ink With Date and Name of Person Making Change.

Notes Ck'd by Miller
Map No.
Office Work
Checked
Date

Survey of SO. ARCADIA S.D.
IN 625210 Tape 0134 Std 68 °F
Surveyed by Stock
Notes STOCK Date 7-1-59
Indexed C. Johnson

F. B. 2507 PG. 145

W.S. 45, 6-6

Notes: Any Additions or Changes on This Sheet Must Be Made or Circled in Red Ink With Date and Name of Person Making Change.

Do not extend notes this side of this line.

RETURN TO
LOS ANGELES COUNTY ENGINEER
900 LOS ANGELES COUNTY ENGINEERING BLDG.

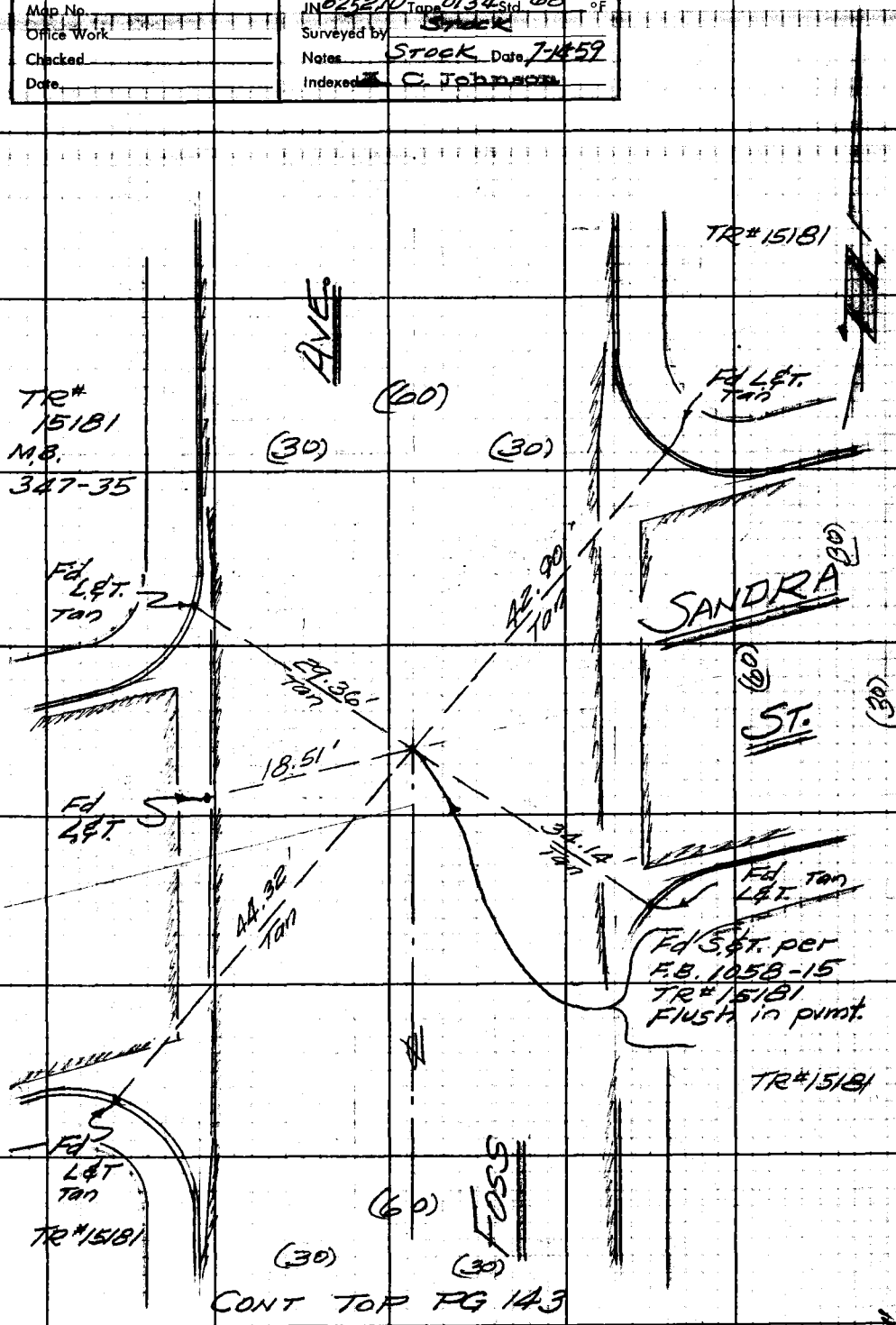

CONT TOP PG 143

763095 CE #247—7-53

F. B. 2507 PG. 146

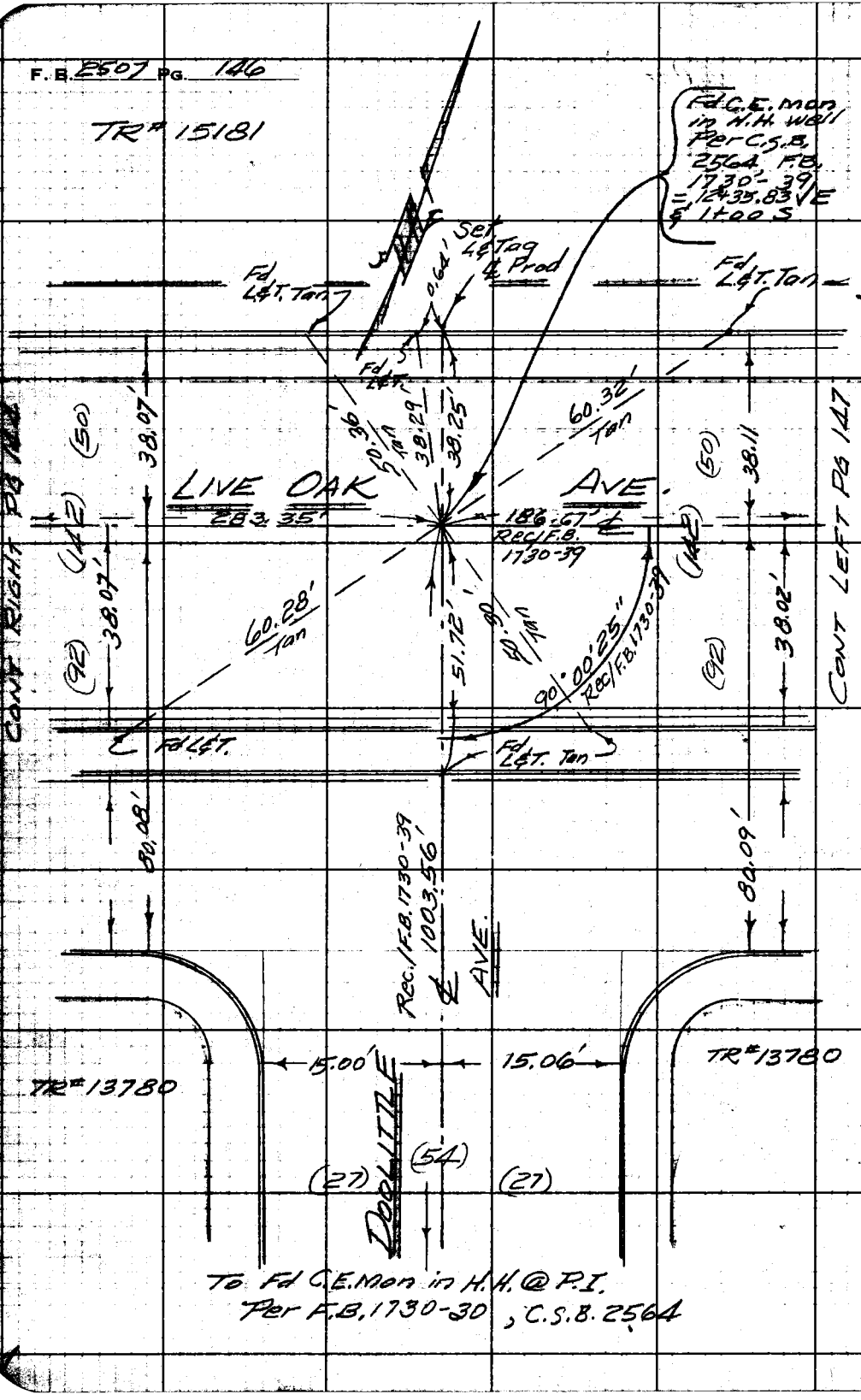

W.S. 45, C-6 & W.S. 46-8-3

RETURN TO
LOS ANGELES COUNTY ENGINEER
700 LOS ANGELES COUNTY ENGINEERING BLDG.

Do not extend notes this side of this line.

Note: Any Additions or Changes on This Sheet Must be Made or Circled in Red Ink With Date and Name of Person Making Change.

Notes Ck'd by Miller	Survey of SOUTH ARCADIA S.D.
Map No.	IN 6252.10 Tape 0134 Std 68 °F
Office Work	Surveyed by STOCK
Checked	Notes MOODY Date 7-7-59
Date	Indexed E. C. Johnson

F. B. 2507 PG. 147

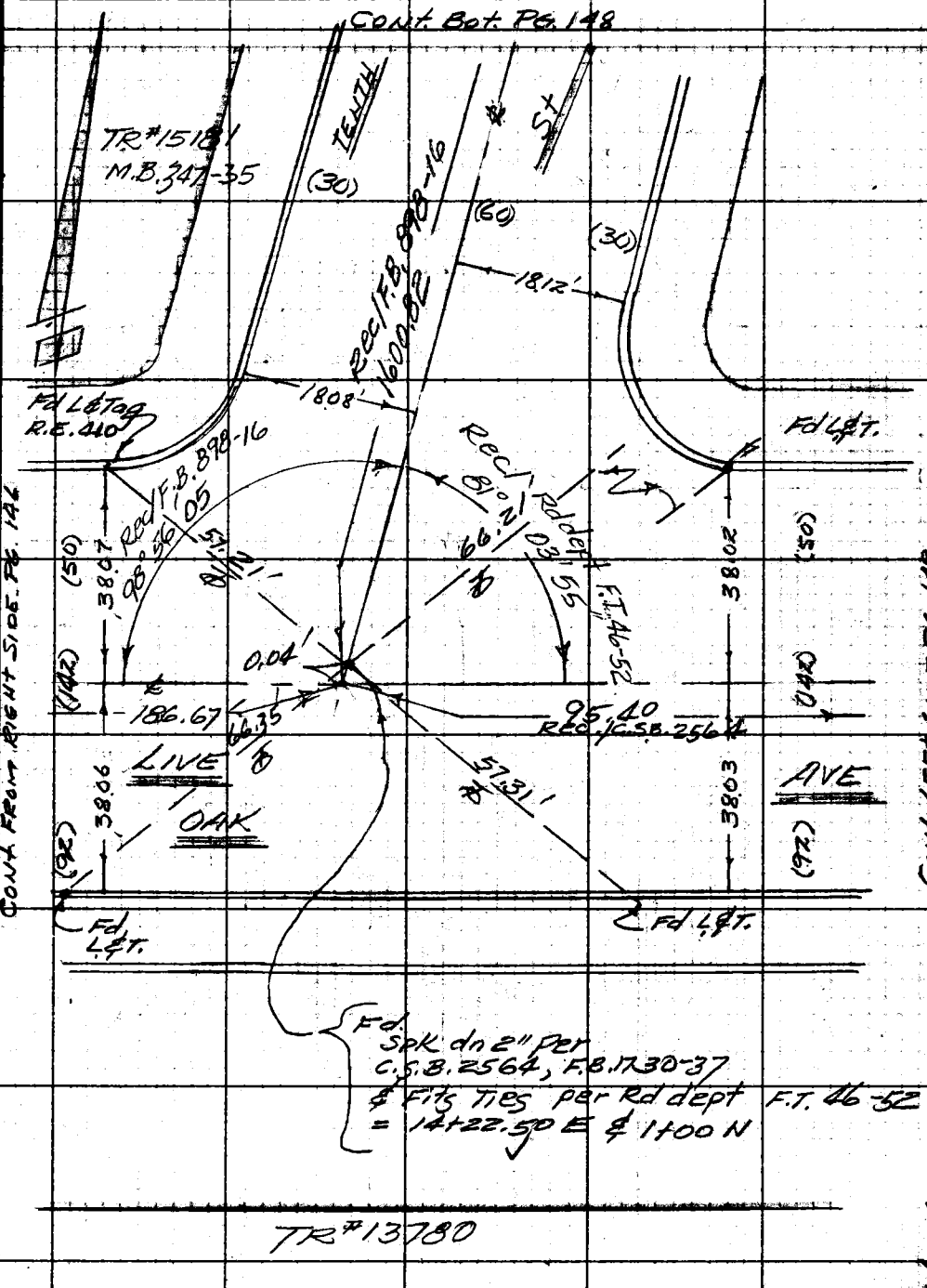

Note: Any Additions or Changes on This Sheet Must be Made or Circled in Red Ink With Date and Name of Person Making Change.

Do not extend notes this side of this line.

RETURN TO
LOS ANGELES COUNTY ENGINEER
100 LOS ANGELES COUNTY ENGINEERING BLDG.

768098 CE #247—7-53

F.B. 2507 PG. 148

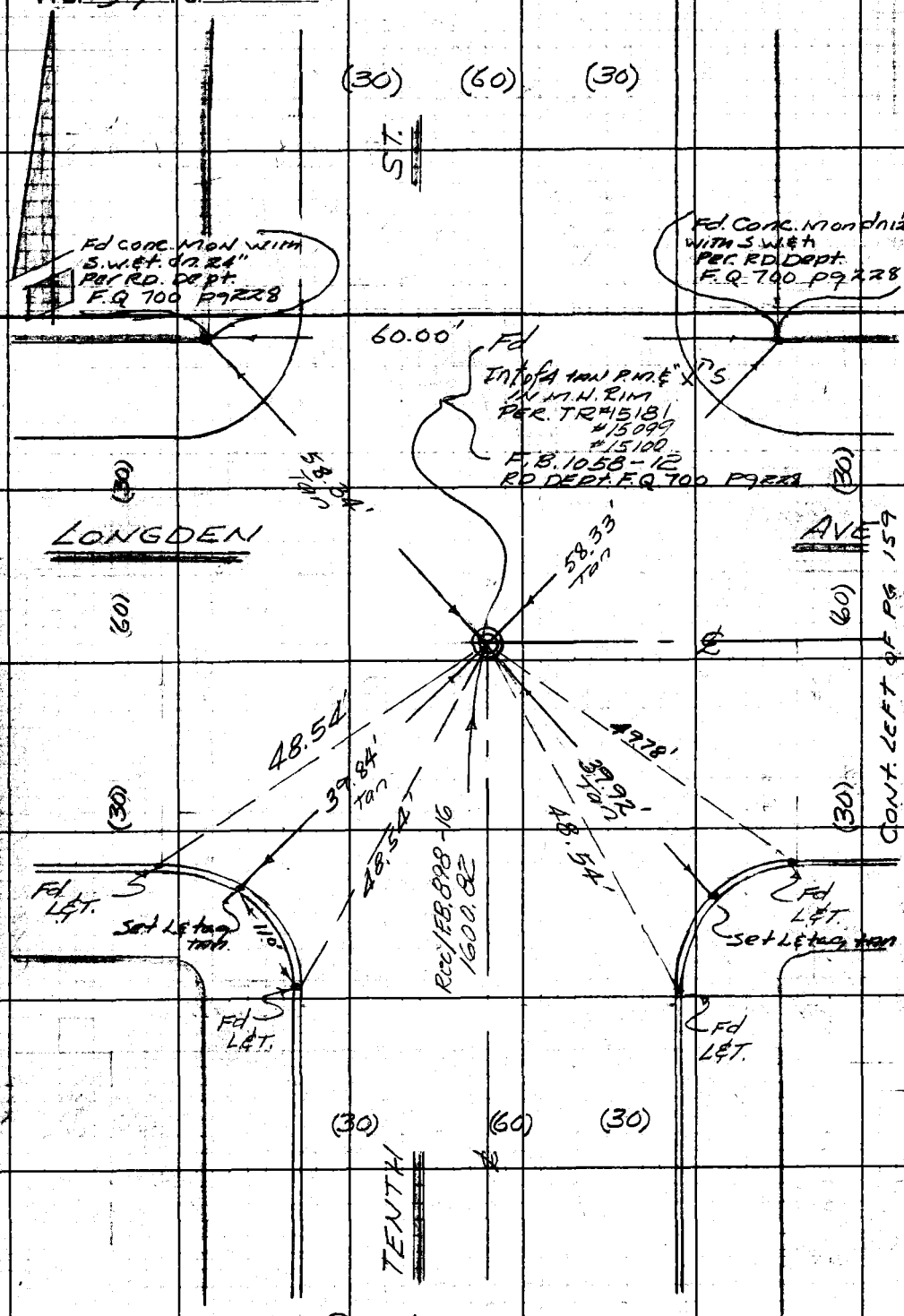

CONT. LEFT OF PG 159

CONT. FROM TOP PG 147

W.S. 45, C-6 & W.S. 46, B-2

RETURN TO
LOS ANGELES COUNTY ENGINEER
700 LOS ANGELES COUNTY ENGINEERING BLDG.

Do not extend notes this side of this line.

Note: Any Additions or Changes on This Sheet Must be Made or Circled in Red Ink With Date and Name of Person Making Change.

Notes Ck'd by Miller	Survey of So. ARCADIA. S.D.
Map No.	JN 6252.10 Tape 01.34 Std 68 °F
Office Work	Surveyed by STOCK
Checked	Notes STOCK Date 7-2-59
Date	Indexed C. Johnson

F. B. 2507 PG. 149

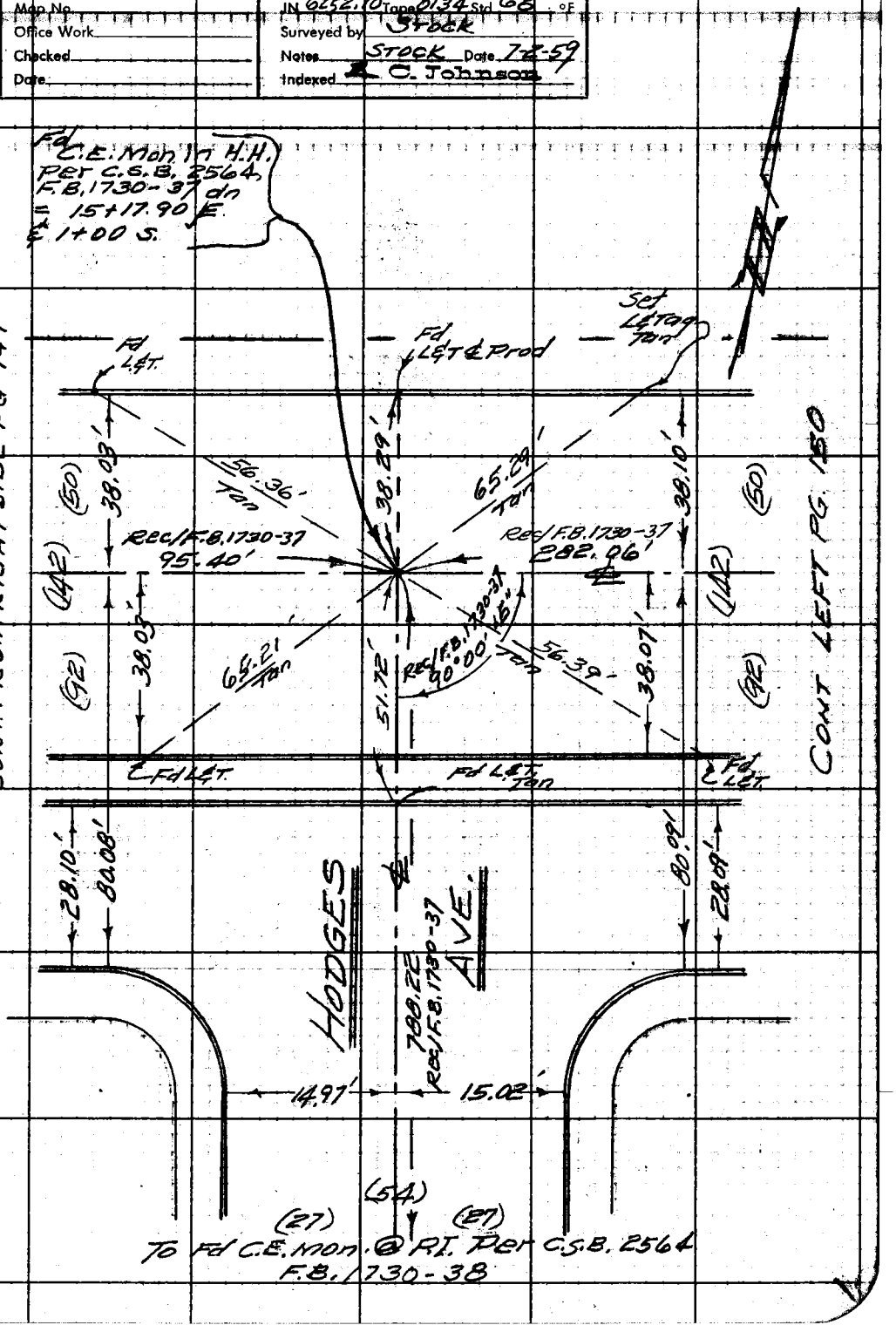

Note: Any Additions or Changes on This Sheet Must be Made or Circled in Red Ink With Date and Name of Person Making Change.

W.S. 8-3

Do not extend notes this side of this line.

RETURN TO
LOS ANGELES COUNTY ENGINEER
100 LOS ANGELES COUNTY ENGINEERING BLDG.

763095 CE #247—7-55

F. B. 2507 PG. 150

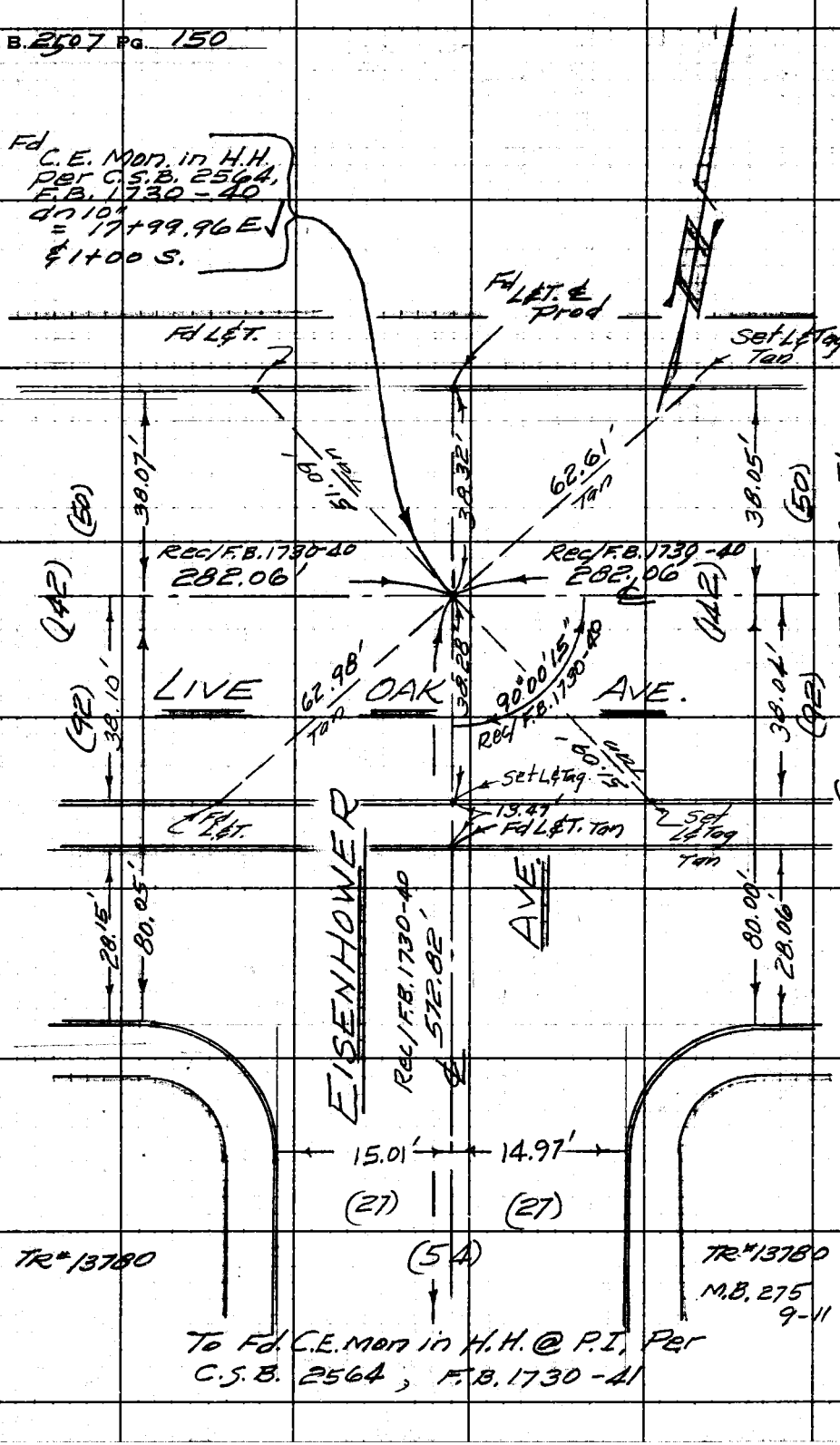

RETURN TO
LOS ANGELES COUNTY ENGINEER
700 LOS ANGELES COUNTY ENGINEERING BLDG.

Do not extend notes this side of this line.

Note: Any Additions or Changes on This Sheet Must be Made or Circled in Red Ink With Date and Name of Person Making Change.

Notes Ck'd by Miller	Survey of SOUTH ARCADIA S.D.
Map No.	IN 6252.10 Tape 0134 Std. 68 °F
Office Work	Surveyed by Stock
Checked	Notes STOCK Date 7-2-59
Date	Indexed C. Johnson

F. B. 2507 PG. 151

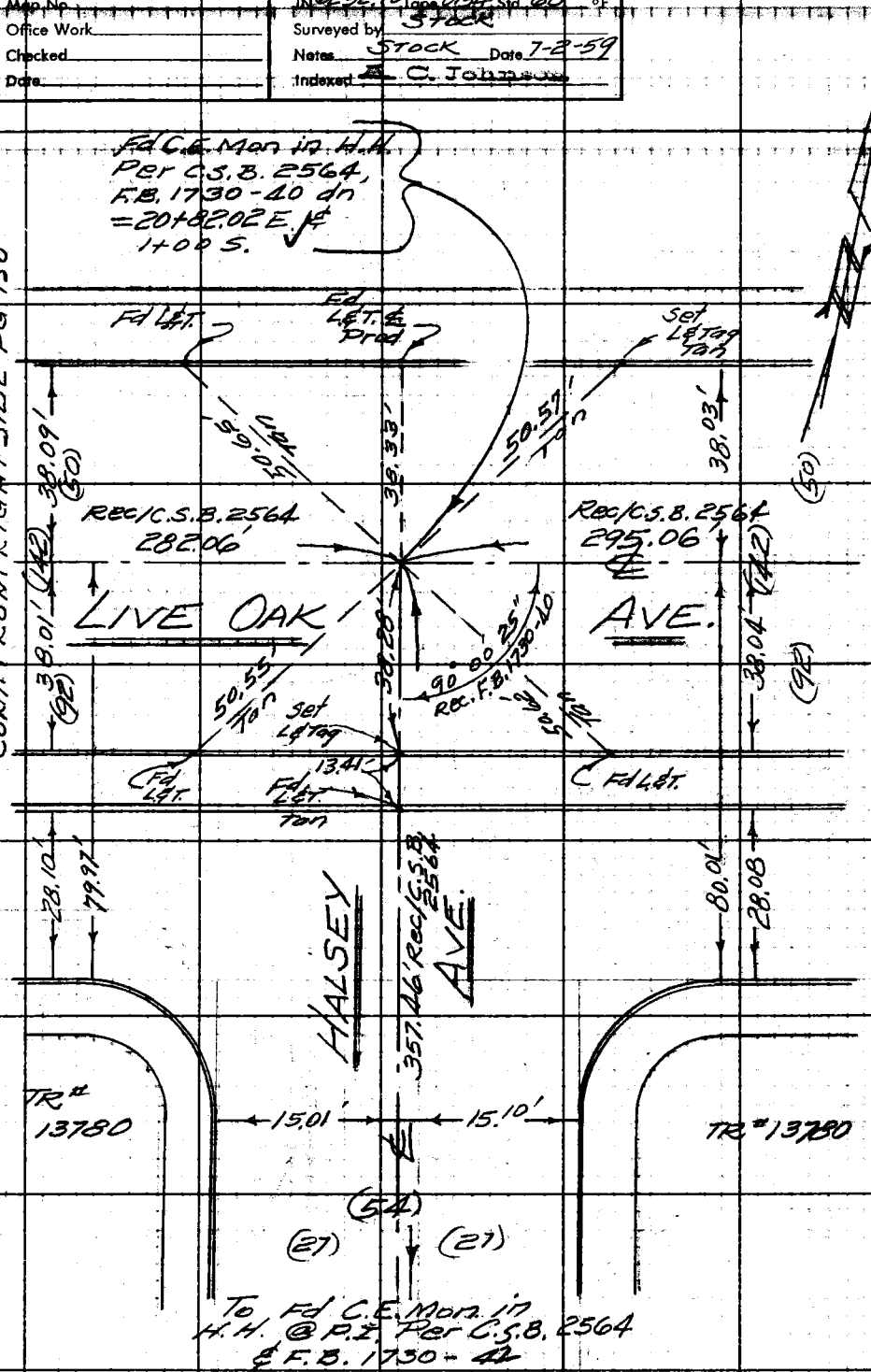

Note: Any Additions or Changes on This Sheet Must be Made or Circled in Red Ink With Date and Name of Person Making Change.

W.S. 46, B-3

Do not extend notes this side of this line.

RETURN TO
LOS ANGELES COUNTY ENGINEER
900 LOS ANGELES COUNTY ENGINEERING BLDG.

763099 CE #247—7-53

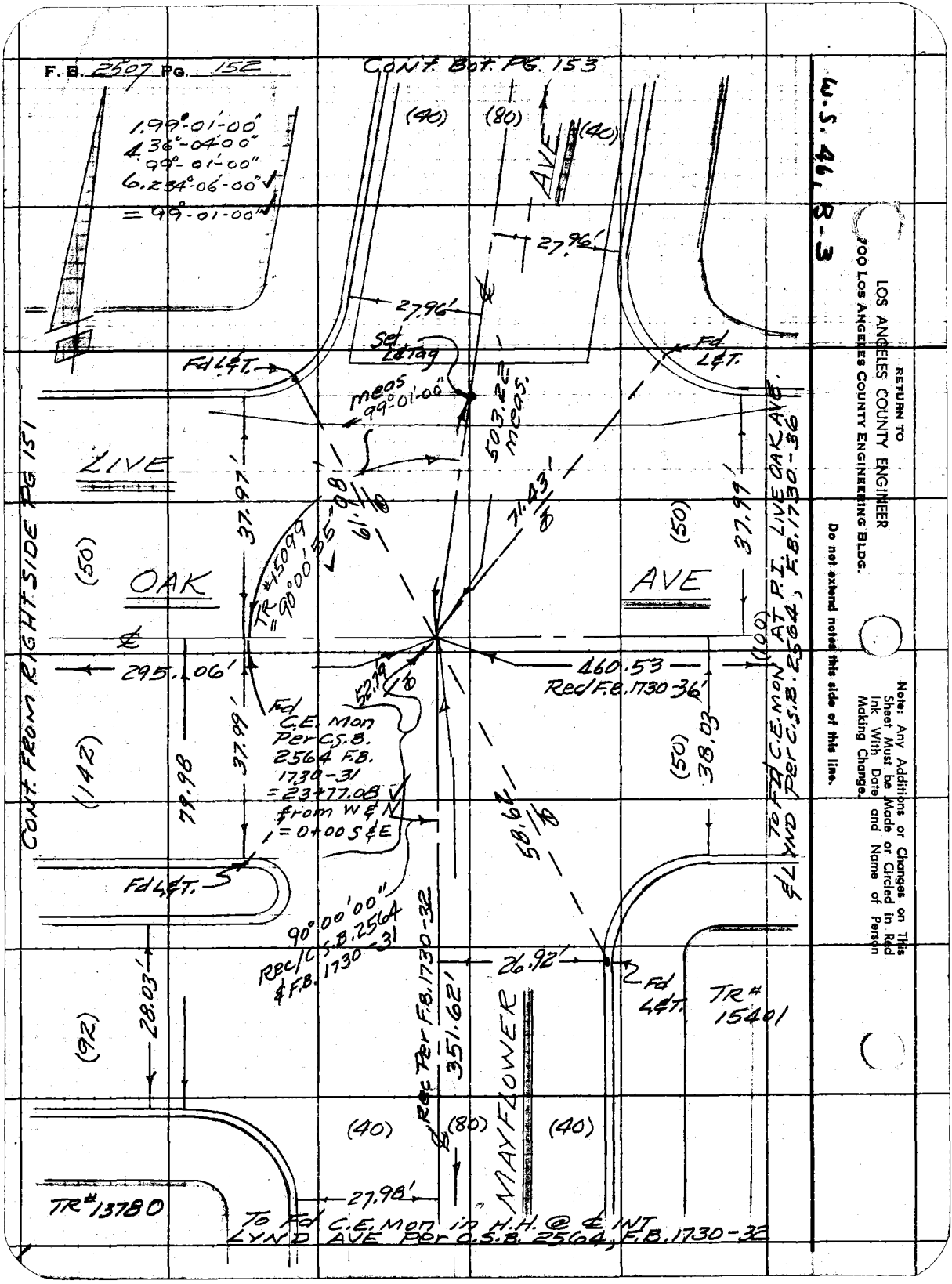
F.B. 2507 PG. 152
CONT. BOT. PG. 153
W.S. 46, B-3
1.99°-01'-00"
4.36°-04'-00"
99°-01'-00"
6.234°-06'-00"
= 99°-01'-00"
(40)
(80)
(40)
AVE
27.96'
27.96'
Set L&Tag
Fd L&T.
Fd L&T.
meas 99°-01'-00"
503.22 meas.
LIVE
OAK
AVE
37.97'
37.99'
37.99'
61.1'
71.43'
TR #15099 = 90°00'55"
(50)
(50)
(50)
(100)
295.06'
460.53
Rec/F.B. 1730-36'
52.19
Fd C.E. Mon Per C.S.B. 2564 F.B. 1730-31 = 23+77.08 from W & N = 0+00 S & E
(142)
79.98
38.03
58.67
Fd L&T.
90°00'00" Rec/C.S.B. 2564 & F.B. 1730-31
26.92'
Fd L&T.
TR# 15401
28.03'
(92)
Rec Per F.B. 1730-32
351.62'
MAYFLOWER
(40)
(80)
(40)
27.98'
TR# 13780
To Fd C.E. Mon in H.H. @ ℄ INT LYND AVE Per C.S.B. 2564, F.B. 1730-32
CONT. FROM RIGHT SIDE PG 151
To Fd C.E. Mon AT P.I. LIVE OAK AVE & LYND Per C.S.B. 2564, F.B. 1730-36
RETURN TO
LOS ANGELES COUNTY ENGINEER
700 LOS ANGELES COUNTY ENGINEERING BLDG.
Do not extend notes this side of this line.
Note: Any Additions or Changes on This Sheet Must be Made or Circled in Red Ink With Date and Name of Person Making Change.

Notes Ck'd by Miller	Survey of SOUTH ARCADIA S.D.	F. B. 2507 PG. 153
Map No.	IN 6252-10 Tape 0134 Std 68 °F	
Office Work	Surveyed by STOCK	
Checked	Notes STOCK Date 7-2-59	
Date	Indexed K. C. Johnson	

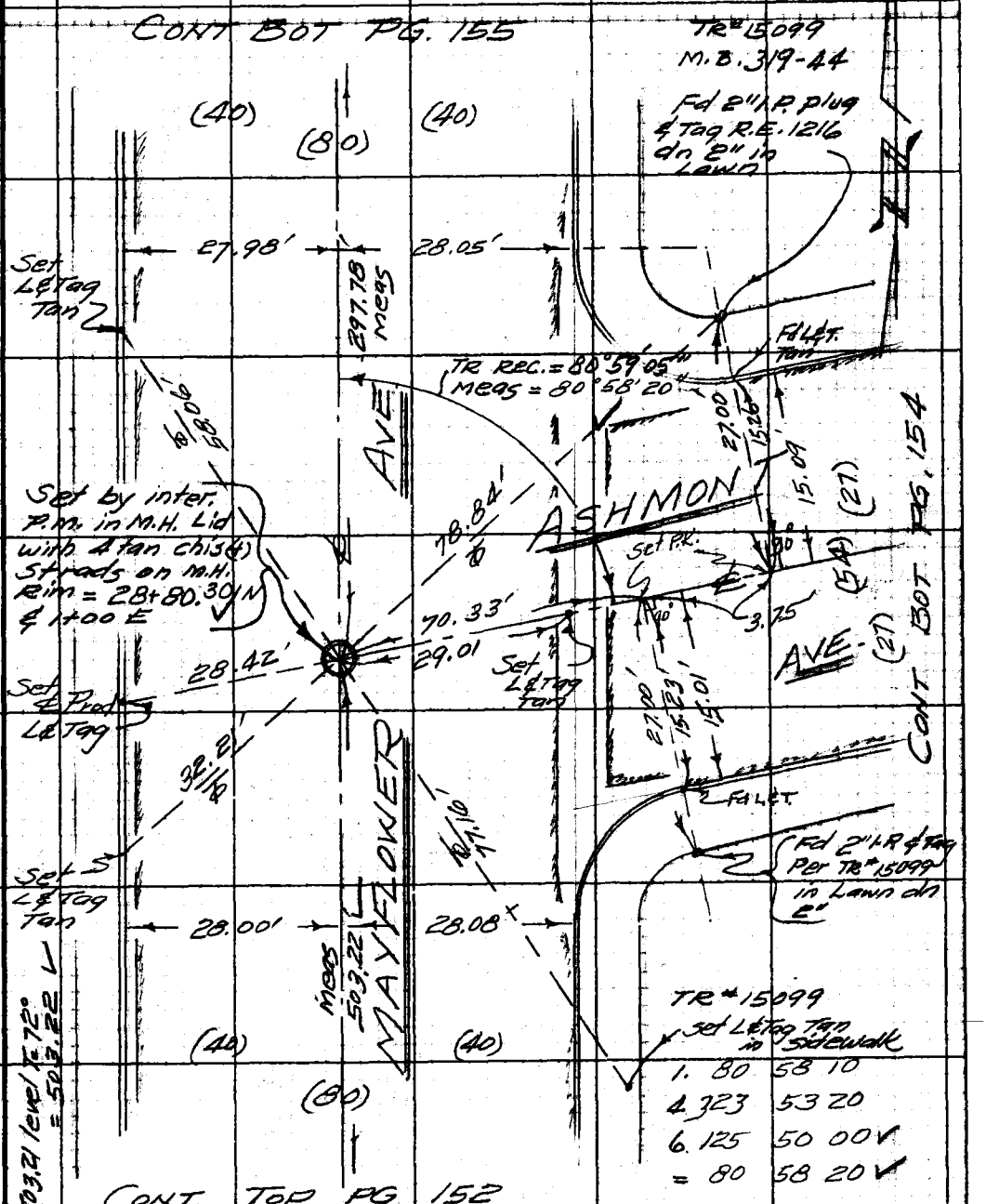

Note: Any Additions or Changes on This Sheet Must be Made or Circled in Red Ink With Date and Name of Person Making Change.

W.S. 46, B-3

Do not extend notes this side of this line.

RETURN TO
LOS ANGELES COUNTY ENGINEER
100 LOS ANGELES COUNTY ENGINEERING BLDG.

763098 CE #247—7-59

F. B. 2507 PG. 154

7-2-59
H.R.S.

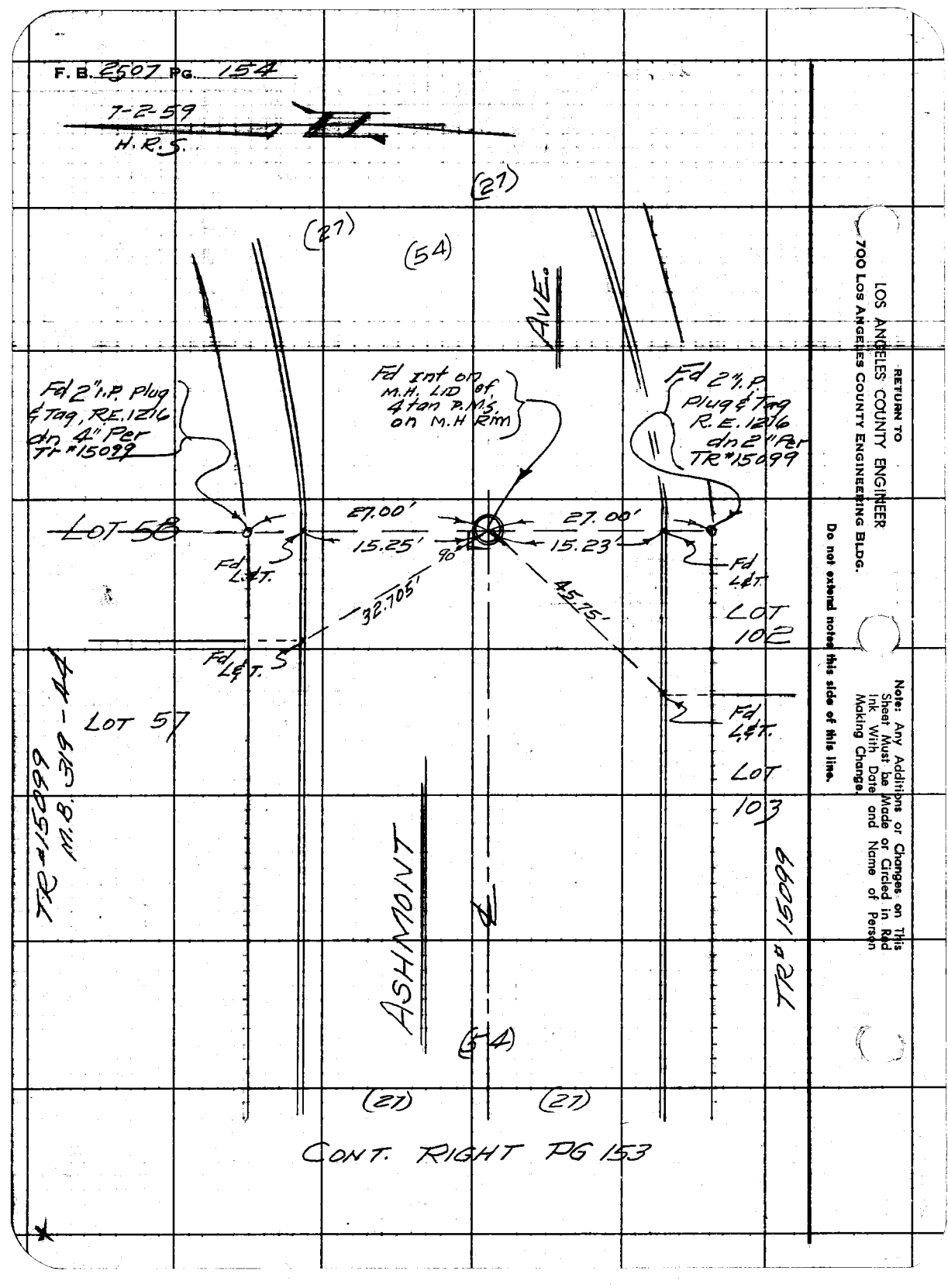

CONT. RIGHT PG 153

RETURN TO
LOS ANGELES COUNTY ENGINEER
700 LOS ANGELES COUNTY ENGINEERING BLDG.

Do not extend notes this side of this line.

Note: Any Additions or Changes on This Sheet Must be Made or Circled in Red Ink With Date and Name of Person Making Change.

Notes Ck'd by Miller	Survey of SOUTH ARCADIA S.D.
Map No.	IN 6252.10 Topo 0134 Sec 68 of
Office Work	Surveyed by STOCK
Checked	Notes STOCK Date 7-2-59
Date	Indexed C. Johnson

F. B. 2507 PG. 155

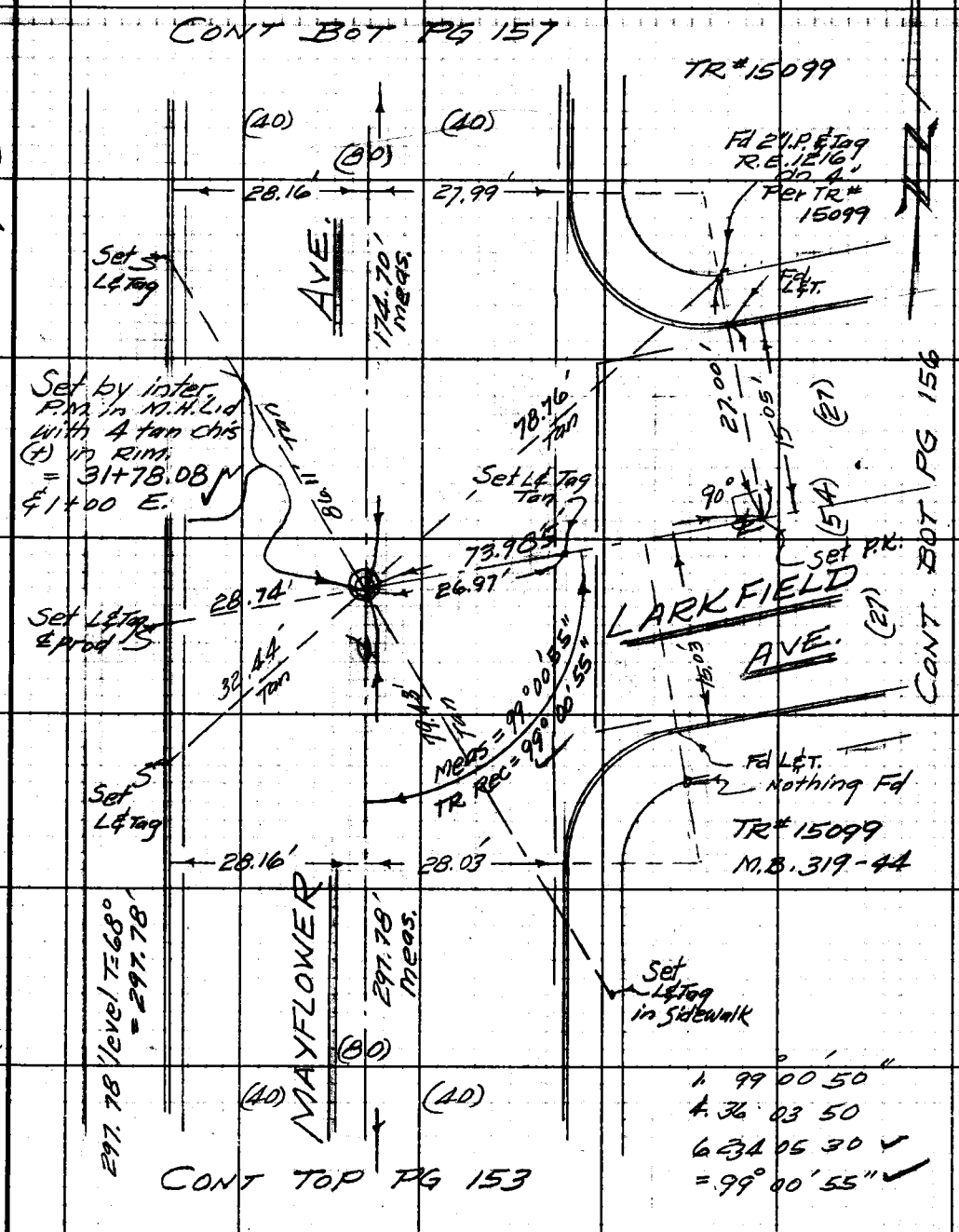

W.S. 46, B-3

Note: Any Additions or Changes on This Sheet Must be Made or Circled in Red Ink With Date and Name of Person Making Change.

Do not extend notes this side of this line.

RETURN TO
LOS ANGELES COUNTY ENGINEER
1100 LOS ANGELES COUNTY ENGINEERING BLDG.

763099 CE #247—7-53

F.B. 2507 PG. 156

H.R.S. 7-2-59

CONT. RIGHT PG. 155

RETURN TO
LOS ANGELES COUNTY ENGINEER
700 LOS ANGELES COUNTY ENGINEERING BLDG.

Do not extend notes this side of this line.

Note: Any Additions or Changes on This Sheet Must be Made or Circled in Red Ink With Date and Name of Person Making Change.

Notes Ck'd by Miller	Survey of SOUTH ARCADIA S.D.
Map No.	IN 6252.10 Tape 0134 Sheet 68 of
Office Work	Surveyed by STOCK
Checked	Notes STOCK Date 7-6-59
Date	Indexed C. Johnson

F. B. 2507 PG. 157

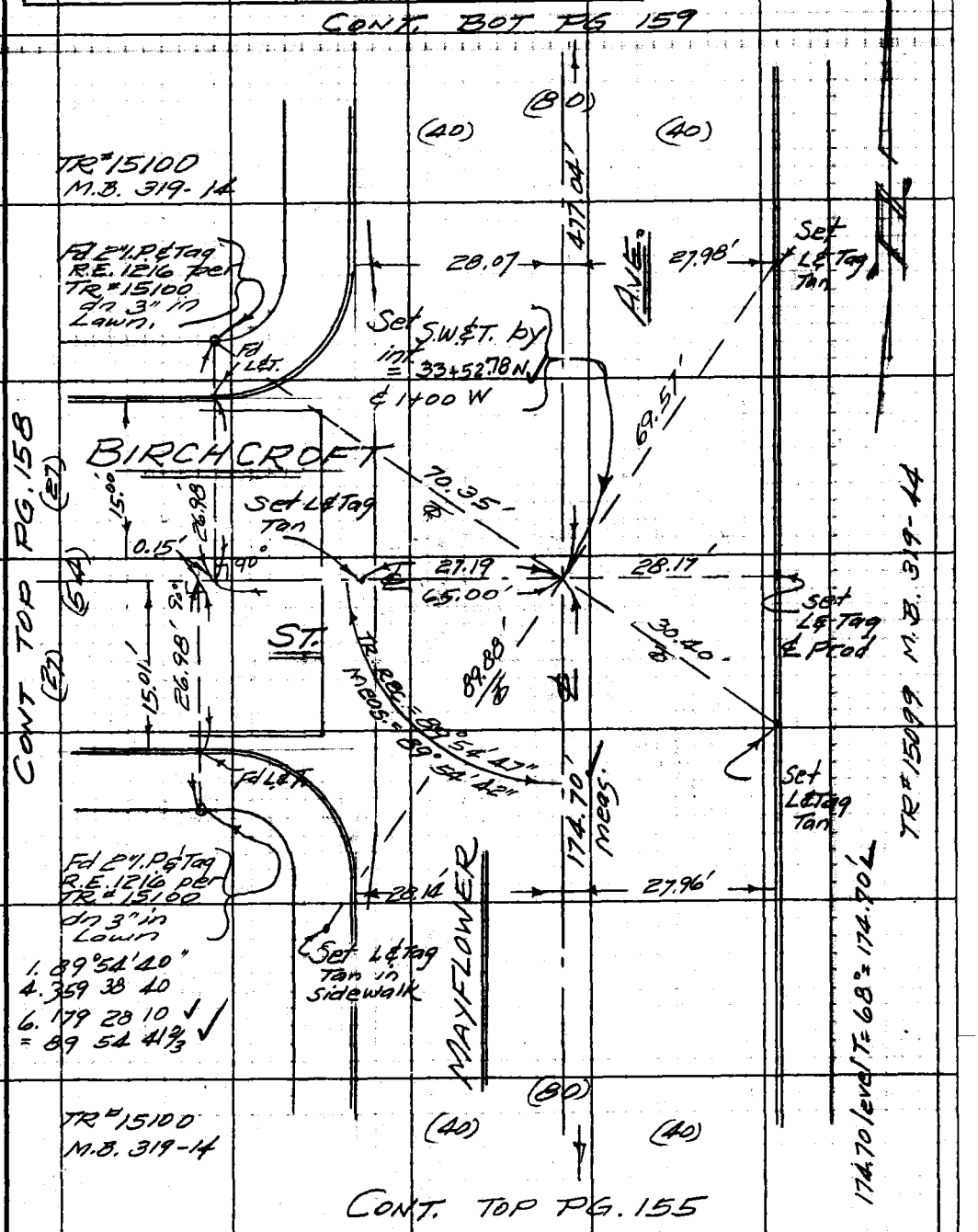

Note: Any Additions or Changes on This Sheet Must be Made or Circled in Red Ink With Date and Name of Person Making Change.

Do not extend notes this side of this line.

W.S. 46, B-2

RETURN TO
LOS ANGELES COUNTY ENGINEER
100 LOS ANGELES COUNTY ENGINEERING BLDG.

763098 CE #247—7-59

RETURN TO
LOS ANGELES COUNTY ENGINEER
700 LOS ANGELES COUNTY ENGINEERING BLDG.

Note: Any Additions or Changes on This Sheet Must be Made or Circled in Red Ink With Date and Name of Person Making Change.

W.S. 46, B-2

Do not extend notes this side of this line.

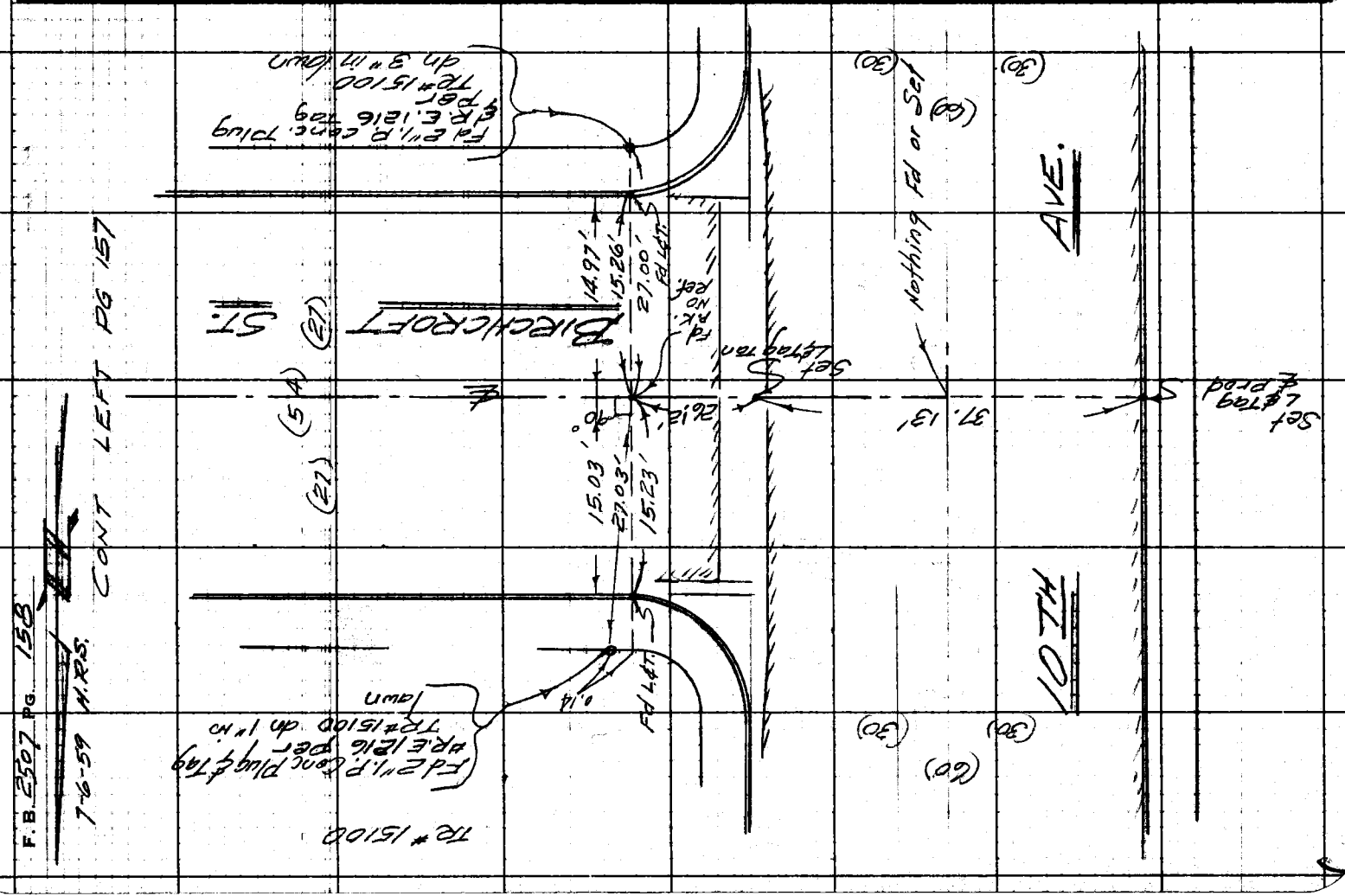

Notes Ck'd by Miller
Office Work
Checked
Date

Survey of SOUTH ARCADIA S.D.
Surveyed by STOCK
Notes STOCK Date 7-6-59
Indexed J. C. Johnson

F. B. 2507 Pg. 159

W.S. 46, B-2

Note: Any Additions or Changes on This Sheet Must Be Made or Circled in Red Ink With Date and Name of Person Making Change.

Do not extend notes this side of this line.

RETURN TO
LOS ANGELES COUNTY ENGINEER
100 LOS ANGELES COUNTY ENGINEERING BLDG.

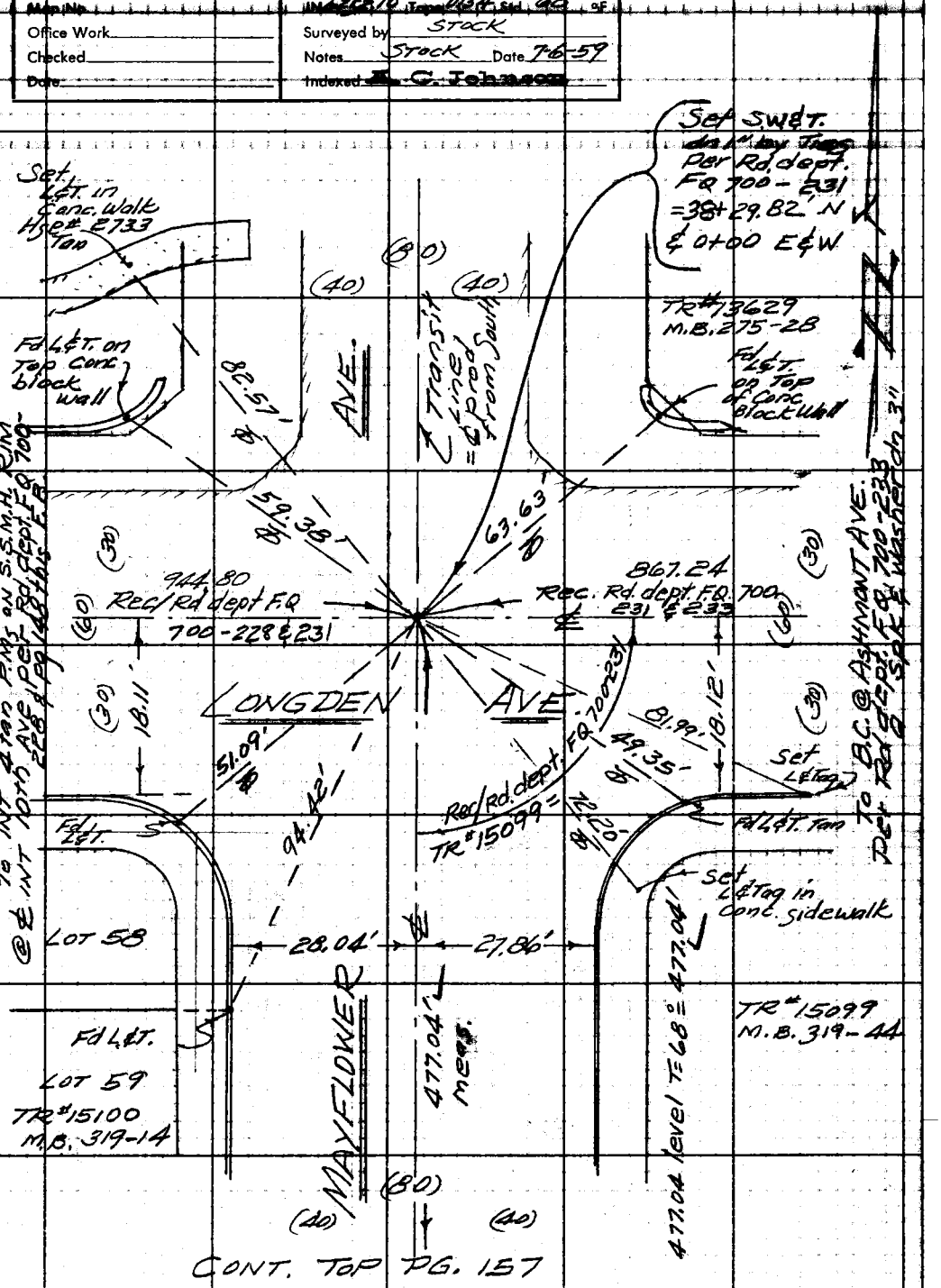

CONT. TOP PG. 157

763095 CE #247 7-53

Notes Ck'd by	Survey of SOUTH ARCADIA S.D	F. B. 2507 Pg. 173
Map No.	IN 6252.10 Tape 0134 Std. 68 °F	
Office Work	Surveyed by STOCK	
Checked	Notes MOODY Date 7-7-59	
Date	Indexed E. C. Johnson 7-21-59	

SOUTH ARCADIA

STORM DRAIN
PROJECT #521 J.N. 6252.10

LINE "C"
LOCATION OF IMPROVEMENTS

PARTY
STOCK
MOODY
VALDEZ
LYBRAND
SULLIVAN

Note: Any Additions or Changes on This Sheet Must be Made or Circled in Red Ink With Date and Name of Person Making Change.

Do not extend notes this side of this line.

RETURN TO
LOS ANGELES COUNTY ENGINEER
700 LOS ANGELES COUNTY ENGINEERING BLDG.

76F309S CE #247

F.B. 2507 Pg. 174

end topog North

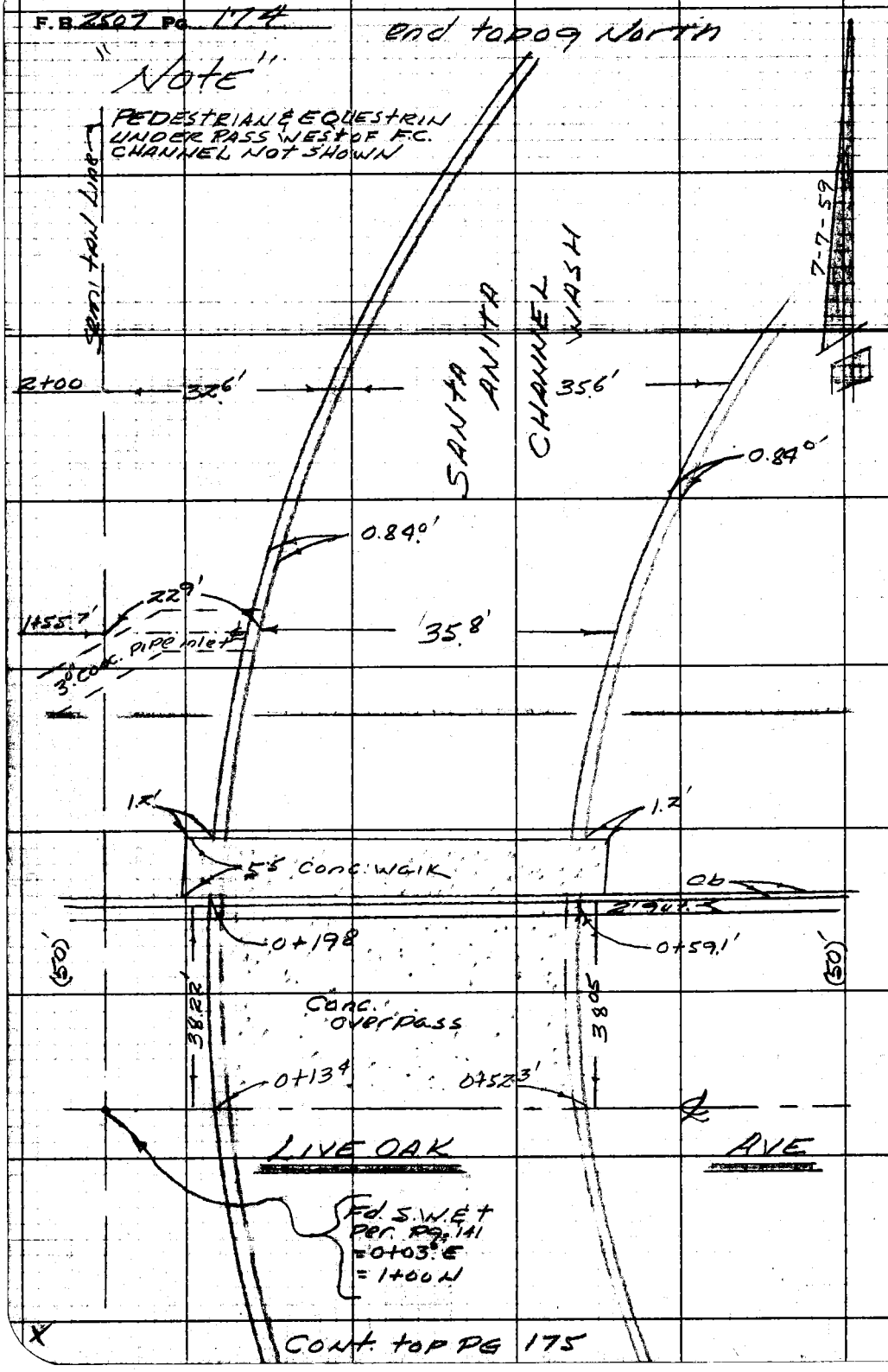

RETURN TO
LOS ANGELES COUNTY ENGINEER
700 LOS ANGELES COUNTY ENGINEERING BLDG.

Do not extend notes this side of this line.

Note: Any Additions or Changes on This Sheet Must be Made or Circled in Red Ink With Date and Name of Person Making Change.

Notes Ck'd by	Survey of SOUTH ARCADIA S.D	F. B 2507 PG. 175
Map No.	IN 6252 Tape 0134 Std. 68 °F	
Office Work	Surveyed by STOCK	
Checked	Notes MOODY Date 7-7-59	
Date	Indexed C. Johnson	

CONT. FROM BOT. PG 174

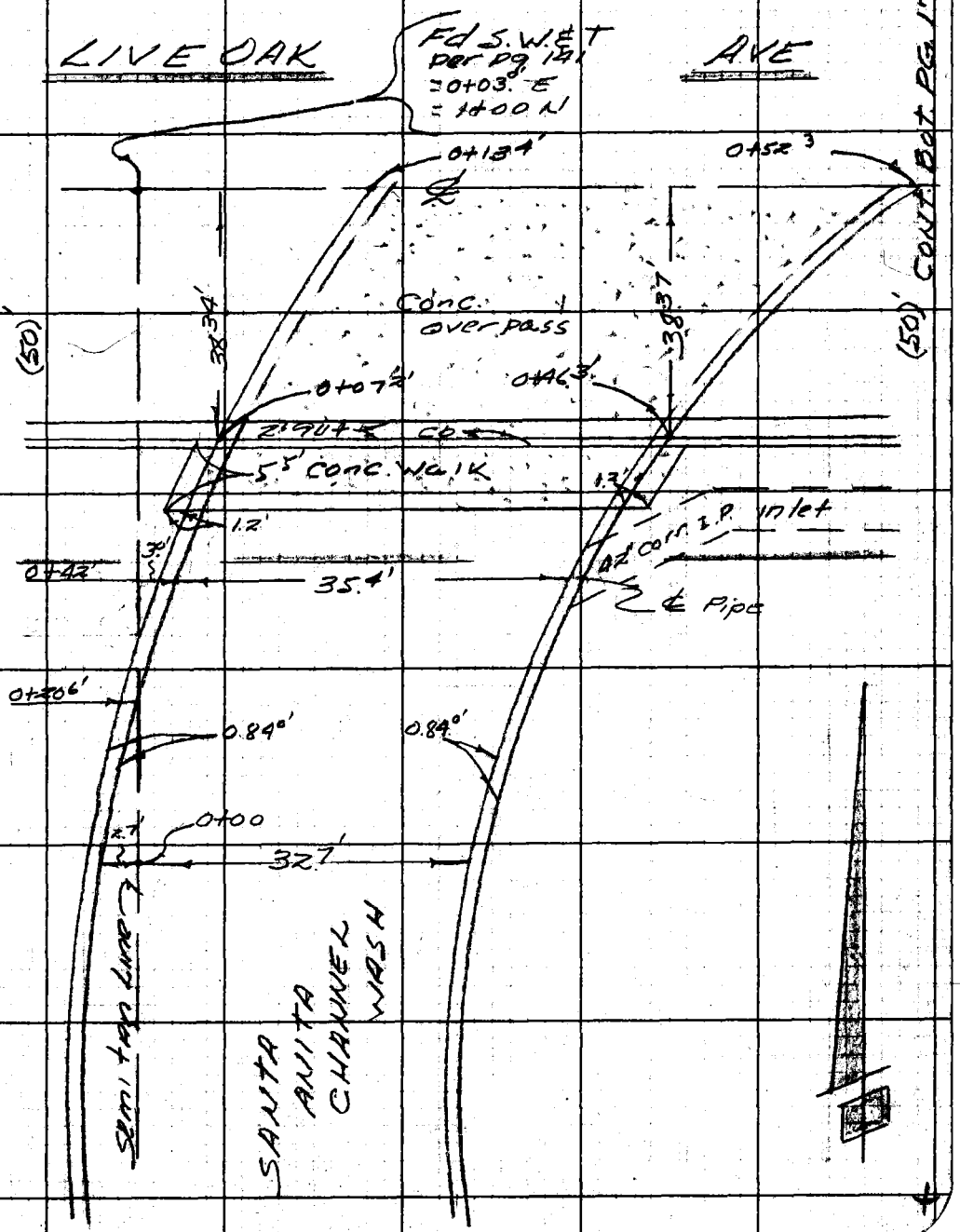

Note: Any Additions or Changes on This Sheet Must be Made or Circled in Red Ink With Date and Name of Person Making Change.

Do not extend notes this side of this line.

RETURN TO
LOS ANGELES COUNTY ENGINEER
700 LOS ANGELES COUNTY ENGINEERING BLDG.

76F3098 CE #247—3-57

F.B. 2507 Pg. 176 CONT. LEFT SIDE PG. 177

7-7-59

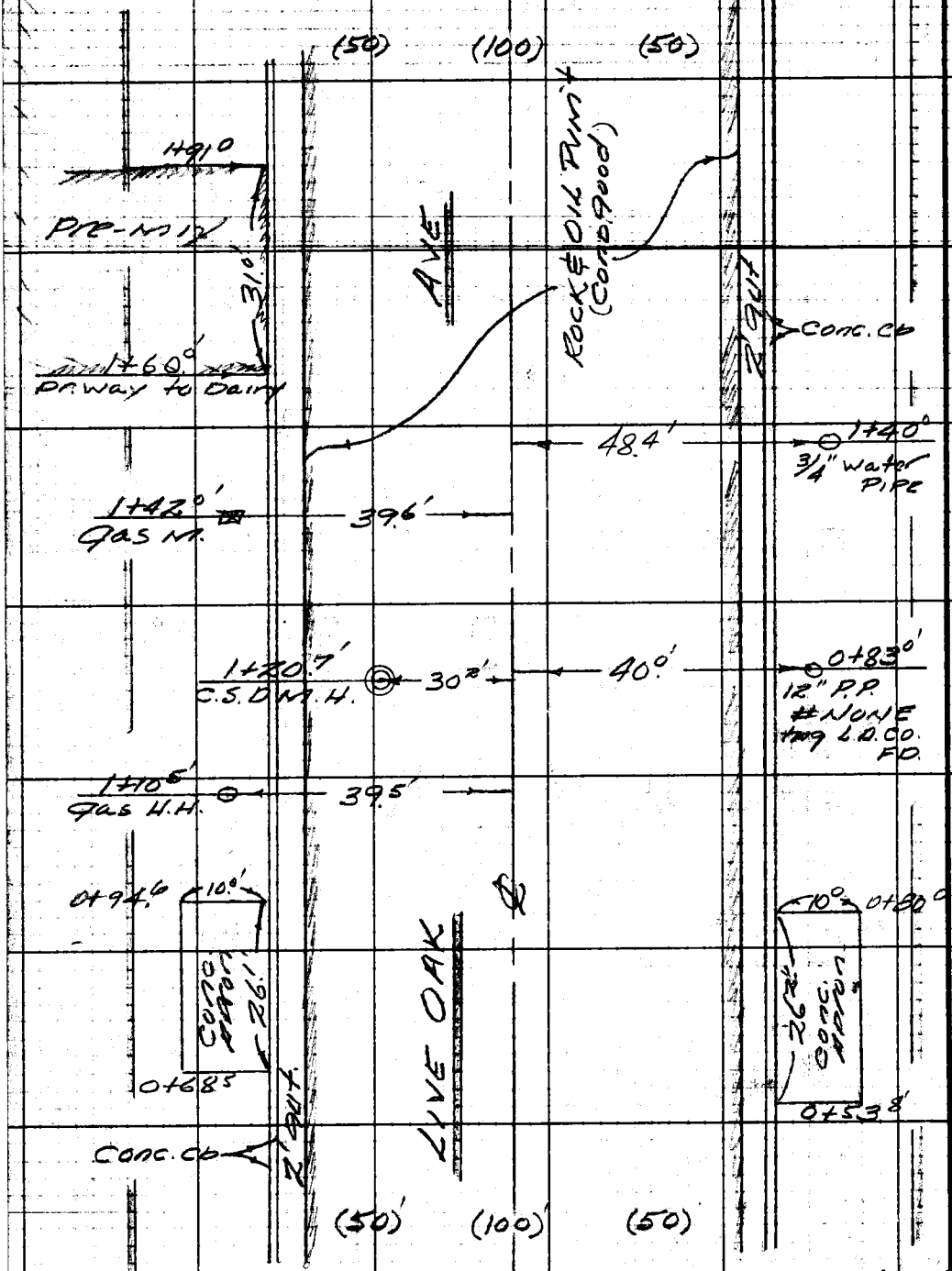

CONT. FROM RIGHT SIDE PG 174-175

RETURN TO
LOS ANGELES COUNTY ENGINEER
700 LOS ANGELES COUNTY ENGINEERING BLDG.

Do not extend notes this side of this line.

Note: Any Additions or Changes on This Sheet Must be Made or Circled in Red Ink With Date and Name of Person Making Change.

Notes Ck'd by
Office Work
Checked
Date

Survey of SOUTH ARCADIA S.D.
Surveyed by Stock
Notes NOODY Date 7-7-59

F. B. 2507 Pg. 177

Note: Any Additions or Changes on This Sheet Must Be Made, or Circled in Red, Ink With Date and Name of Person Making Change.

Do not extend notes this side of this line.

RETURN TO
LOS ANGELES COUNTY ENGINEER
PO LOS ANGELES COUNTY ENGINEERING BLDG.

763095 CE #247—7-53

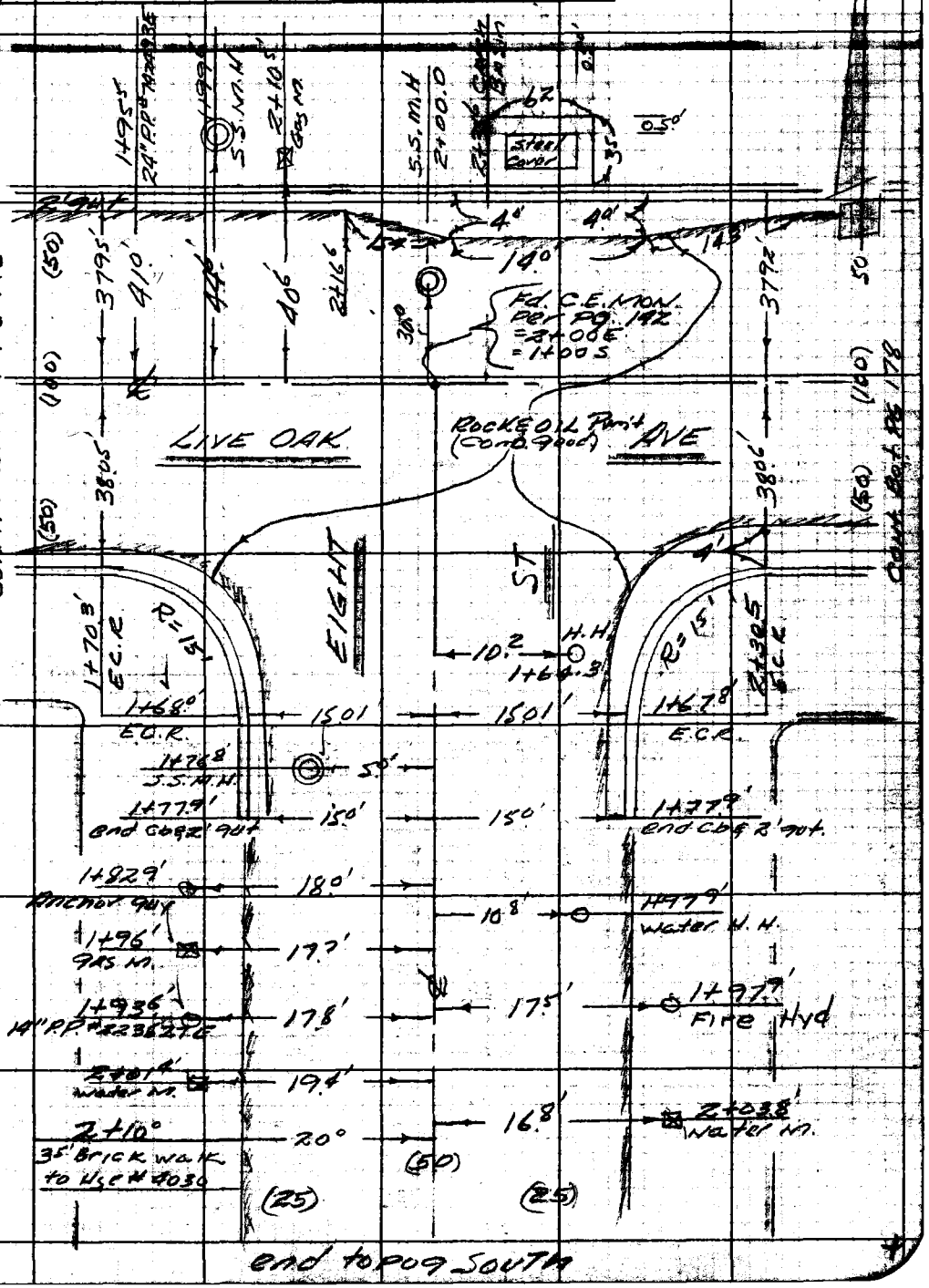

F. B 2507 PG. 178 Cont Bot PG 179

7-7-59

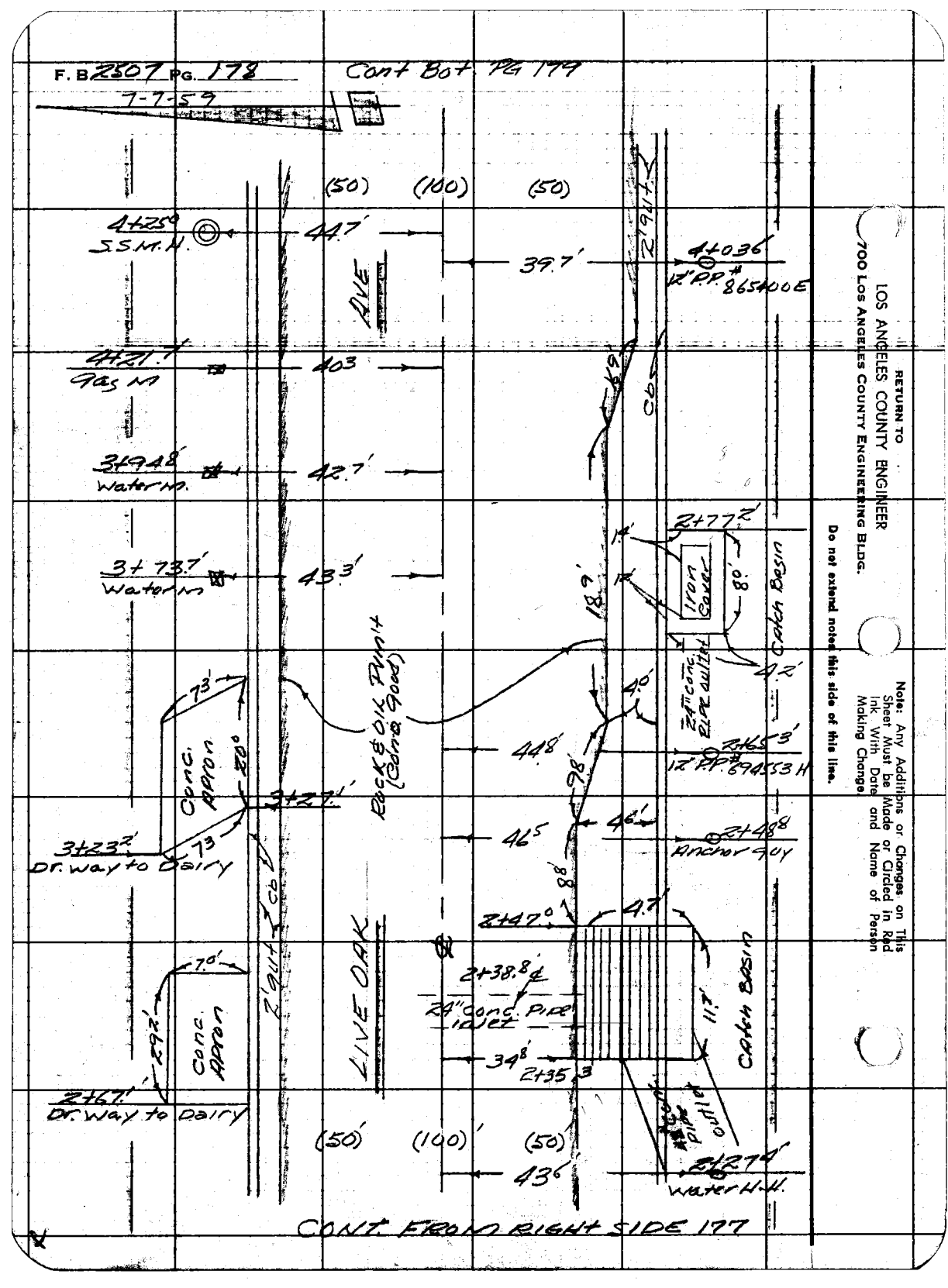

CONT. FROM RIGHT SIDE 177

RETURN TO
LOS ANGELES COUNTY ENGINEER
700 LOS ANGELES COUNTY ENGINEERING BLDG.

Do not extend notes this side of this line.

Note: Any Additions or Changes on This Sheet Must be Made or Circled in Red Ink With Date and Name of Person Making Change.

Notes Ck'd by	Survey of SOUTH ARCADIA S.D.
Office Work	Surveyed by Stock
Checked	Notes MOODY Date 7-7-59
Date	Indexed C. Johnson

F. B. 2507 PG. 179

Cont Left Side pg 180 & 181

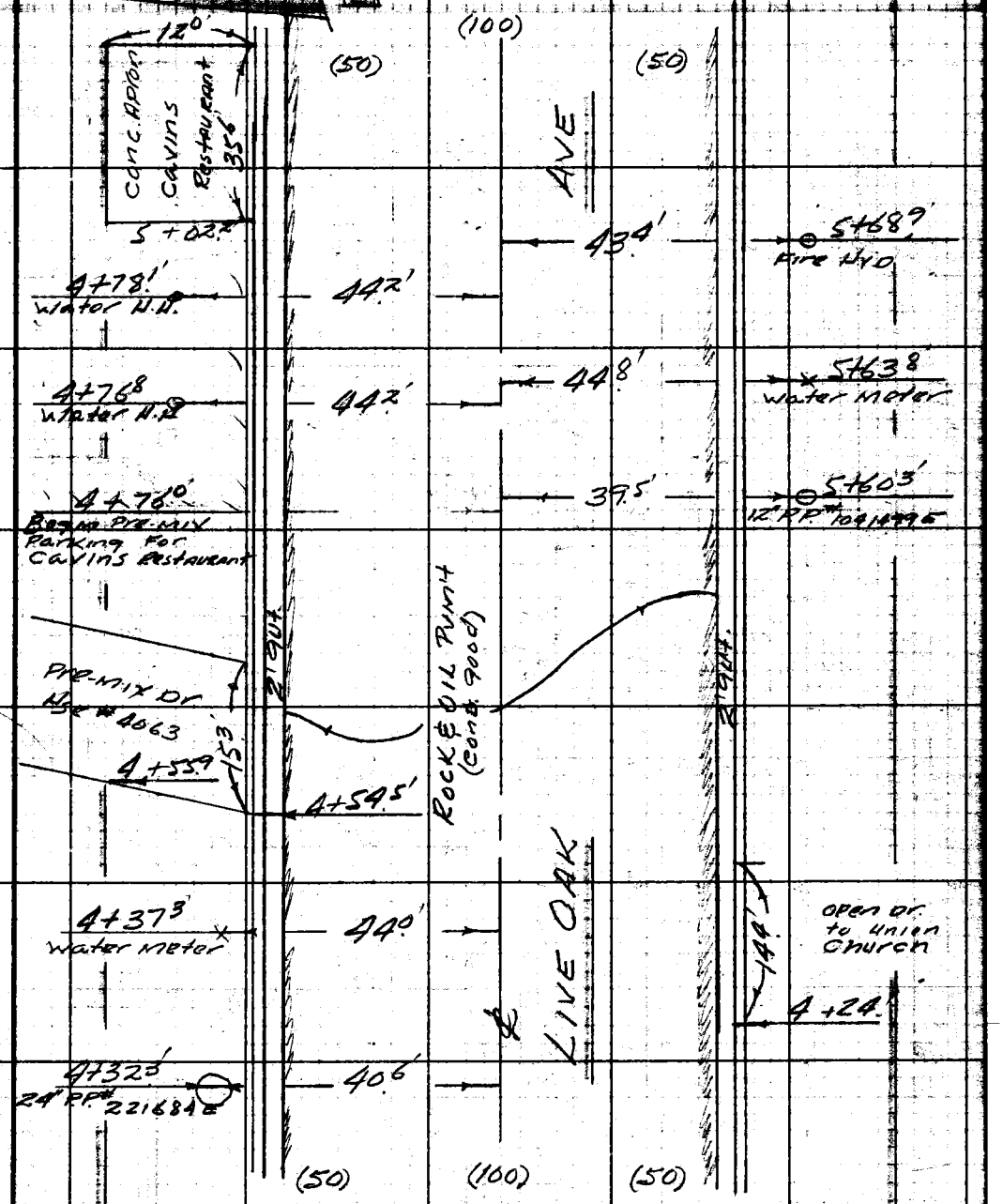

Cont. From top pg 178

Note: Any Additions or Changes on This Sheet Must be Made or Circled in Red Ink With Date and Name of Person Making Change.

Do not extend notes this side of this line.

RETURN TO
LOS ANGELES COUNTY ENGINEER
100 LOS ANGELES COUNTY ENGINEERING BLDG.

763093 CE #247 7-53

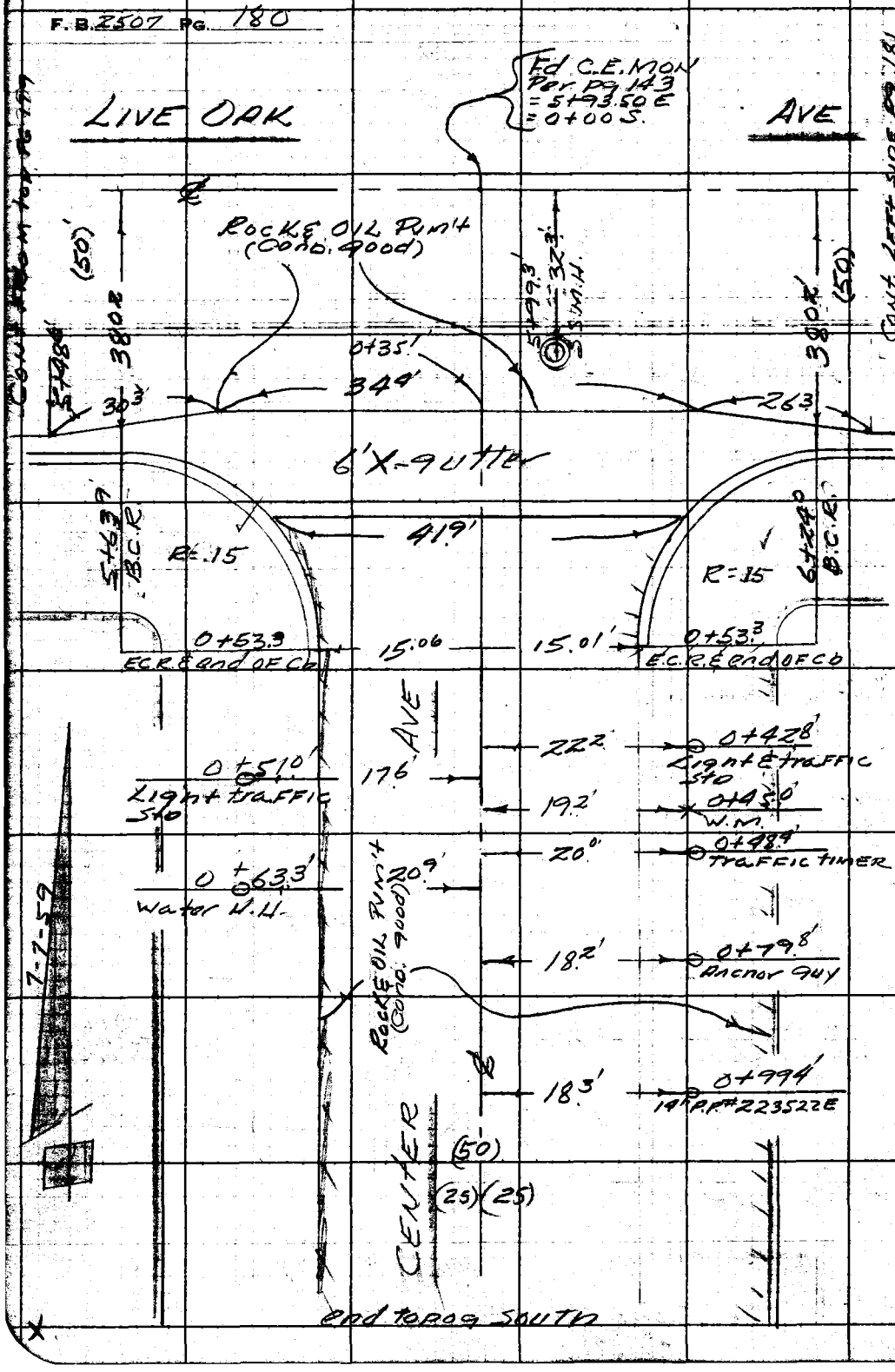

RETURN TO
LOS ANGELES COUNTY ENGINEER
700 LOS ANGELES COUNTY ENGINEERING BLDG.

Do not extend notes this side of this line.

Note: Any Additions or Changes on This Sheet Must be Made or Circled in Red Ink With Date and Name of Person Making Change.

Notes Ck'd by	Survey of South Arcadia S.D.
Map No.	IN 6252 10 Tape 0136 Std 68 °F
Office Work	Surveyed by Stock
Checked	Notes Moody Date 7-7-59
Date	Indexed C. Johnson

F. B. 2507 PG. 181

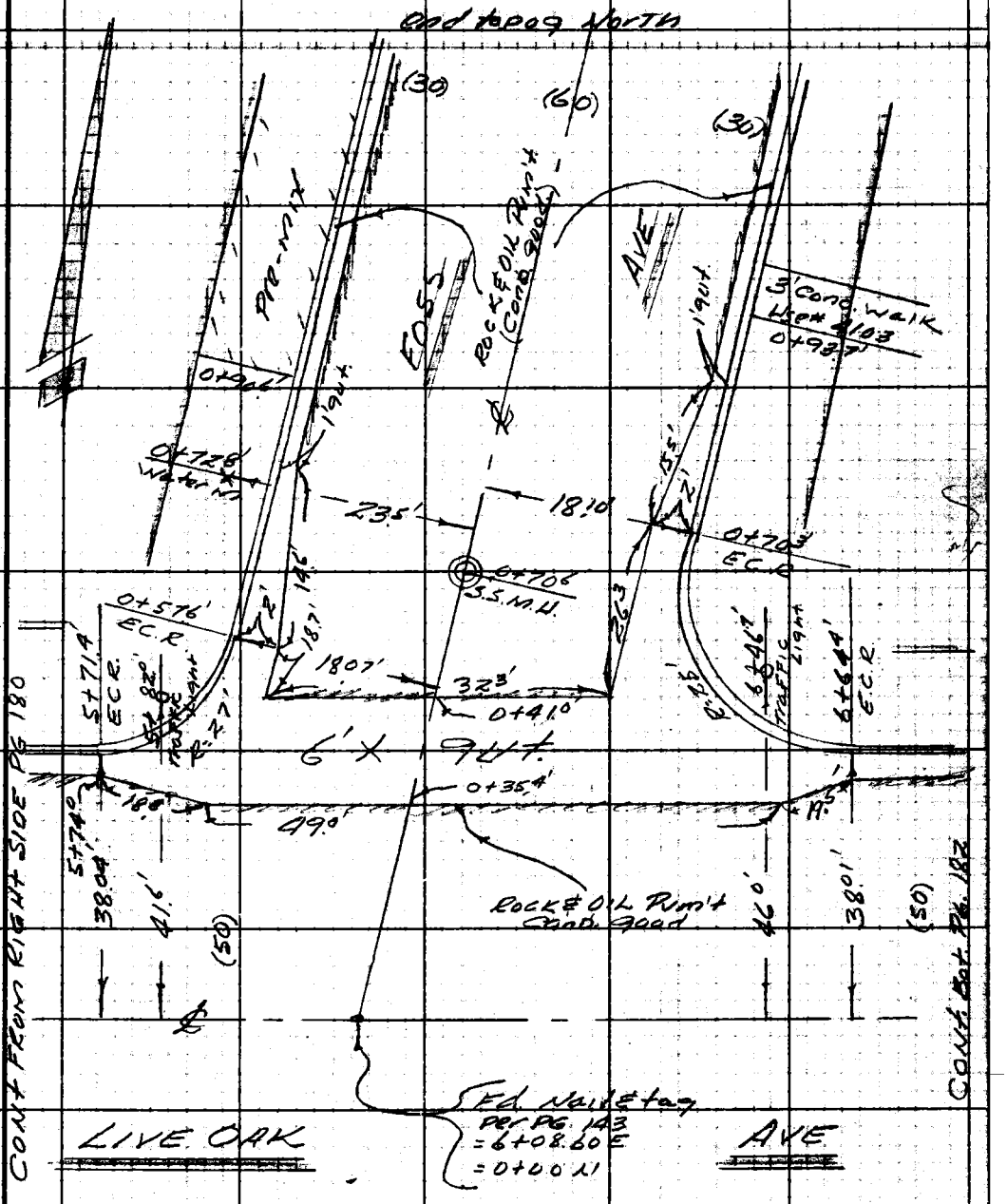

Note: Any Additions or Changes on This Sheet Must be Made or Circled in Red Ink With Date and Name of Person Making Change.

Do not extend notes this side of this line.

RETURN TO
LOS ANGELES COUNTY ENGINEER
900 LOS ANGELES COUNTY ENGINEERING BLDG.

763098 CE #247—7-55

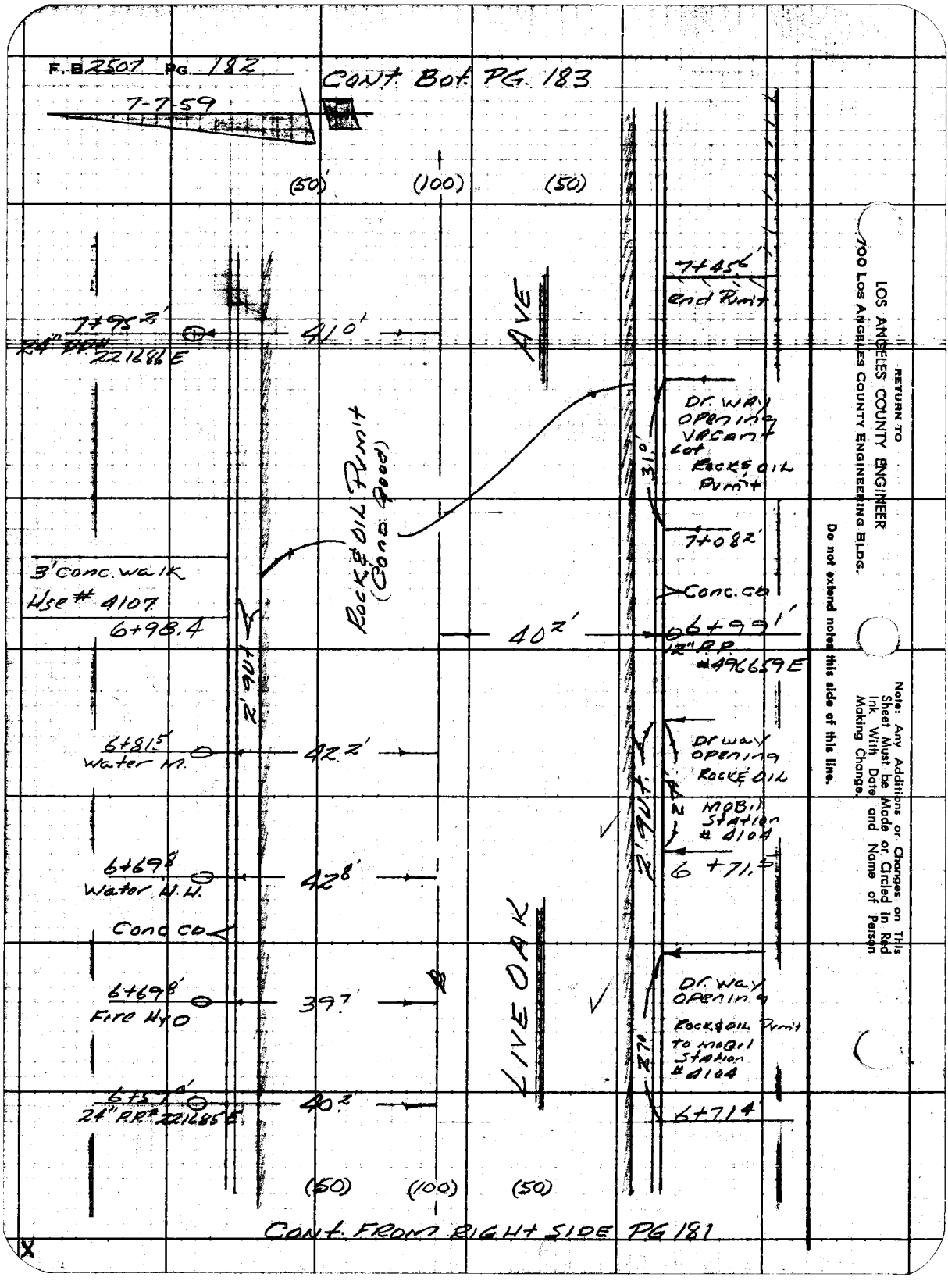
F.B. 2507 PG. 182
CONT. BOT. PG. 183
7-7-59
(50)
(100)
(50)
7+45.6'
end Pvmt
7+95.2'
24" PP# 221686 E
41.0'
AVE
Dr. Way Opening Vacant Lot Rock & Oil Pvmt
31.0'
Rock & Oil Pvmt (Cond. Good)
7+08.2'
3' Conc. walk
Hse # 4107
6+98.4
Conc. Cb
40.2'
6+99.1'
12" RP #496659 E
2' Out
6+81.5'
Water M.
42.2'
Dr. Way Opening Rock & Oil
Mobil Station # 4104
2' Out
6+71.5
6+69.8'
Water H.H.
42.8'
Conc. Cb
LIVE OAK
6+69.8'
Fire Hyd
39.7'
Dr. Way Opening Rock & Oil Pvmt to Mobil Station # 4104
27.0'
6+57.0'
24" PP# 221685 E
40.2'
6+71.4'
(50)
(100)
(50)
CONT. FROM RIGHT SIDE PG 181
RETURN TO
LOS ANGELES COUNTY ENGINEER
700 LOS ANGELES COUNTY ENGINEERING BLDG.
Do not extend notes this side of this line.
Note: Any Additions or Changes on This Sheet Must be Made or Circled in Red Ink With Date and Name of Person Making Change.

Notes Ck'd by	Survey of SOUTH ARCADIA S.D.	F. B. 2507 PG. 183
Map No.	IN 6252.10 Tape 0134 Std 68 °F	
Office Work	Surveyed by STOCK	
Checked	Notes VALDEZ Date 7-8-59	
Date	Indexed C. Johnson	

CONT LEFT PG 184



CONT FROM TOP PG 182

Note: Any Additions or Changes on This Sheet Must be Made or Circled in Red Ink With Date and Name of Person Making Change.

Do not extend notes this side of this line.

RETURN TO
LOS ANGELES COUNTY ENGINEER
700 LOS ANGELES COUNTY ENGINEERING BLDG.

76F309S CE #247—3-57

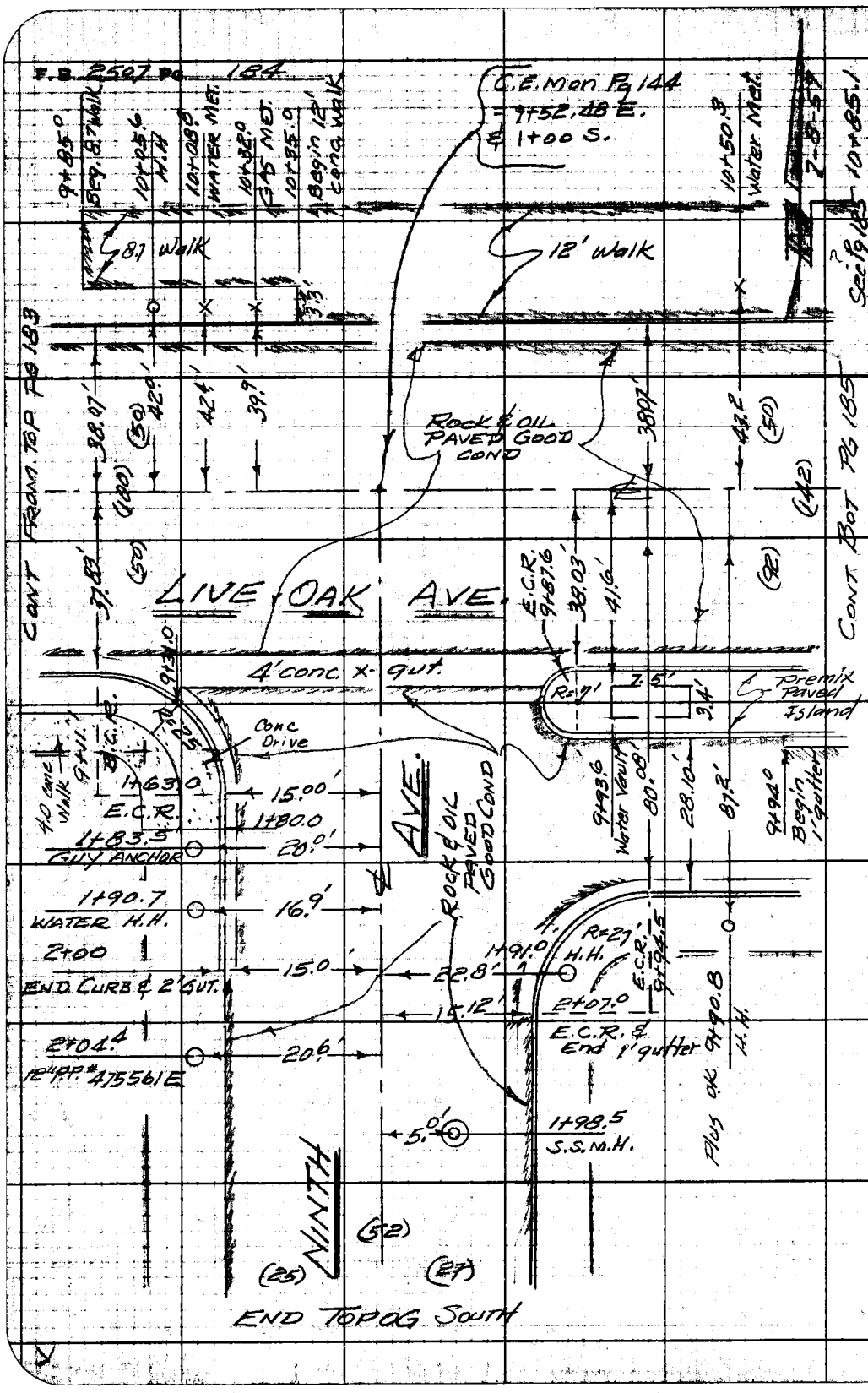

RETURN TO
LOS ANGELES COUNTY ENGINEER
700 LOS ANGELES COUNTY ENGINEERING BLDG.

Do not extend notes this side of this line.

Note: Any Additions or Changes on This Sheet Must be Made or Circled in Red Ink With Date and Name of Person Making Change.

Notes Ck'd by	Survey of So. Arc. S.D.	F. B. 2507 Pg. 185
Map No.	IN 6252.10 Tape 0134 Std. 68 °F	
Office Work	Surveyed by Stock	
Checked	Notes C.S.V. Date 7-8-59	
Date	Indexed C. Johnson	

7-8-59

CONT LEFT PG 186

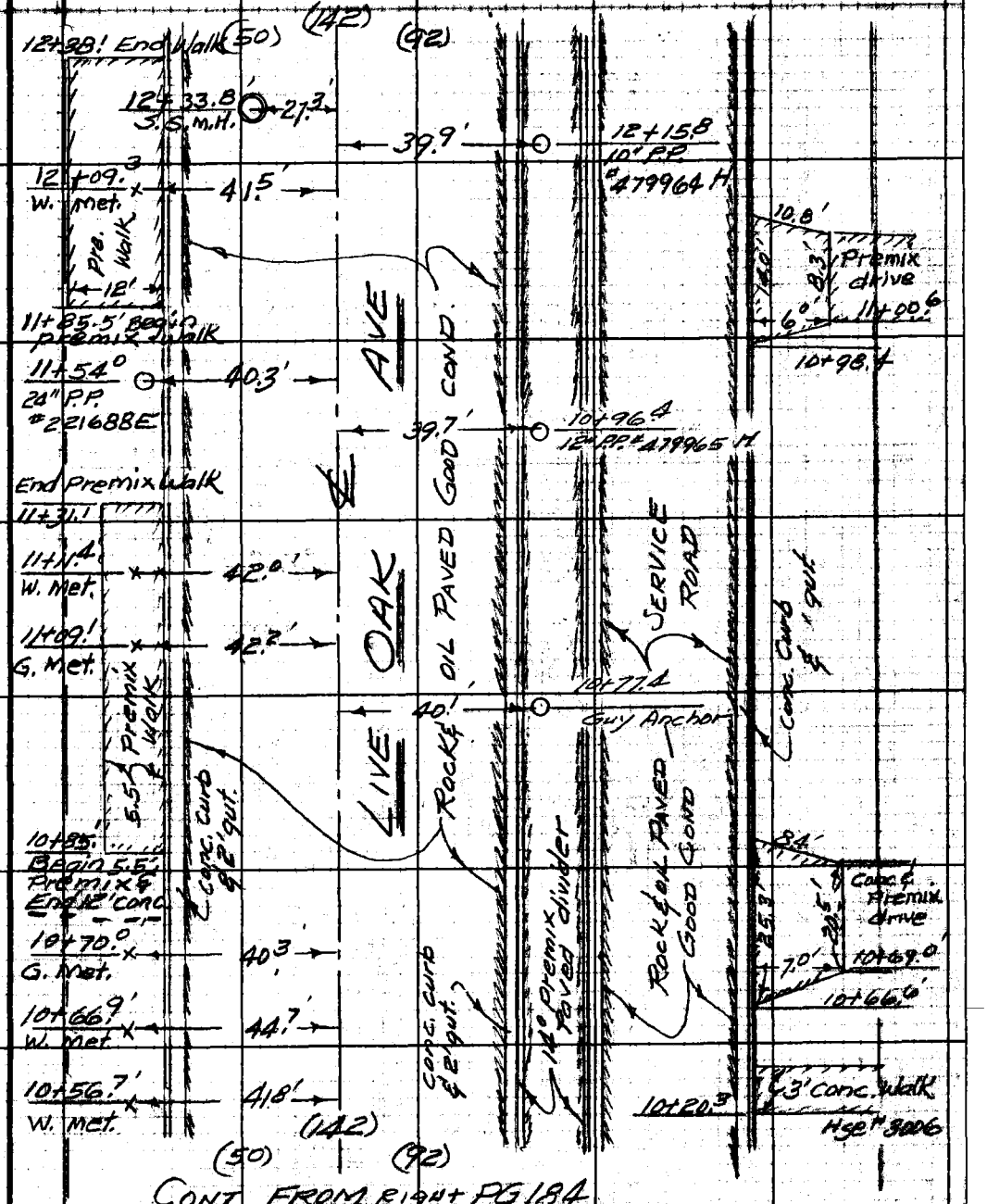

CONT FROM RIGHT PG 184

Note: Any Additions or Changes on This Sheet Must be Made or Circled in Red Ink With Date and Name of Person Making Change.

Do not extend notes this side of this line.

RETURN TO
LOS ANGELES COUNTY ENGINEER
700 LOS ANGELES COUNTY ENGINEERING BLDG.

76F309S CE #247—3-57

F. B. 2507 PG. 186

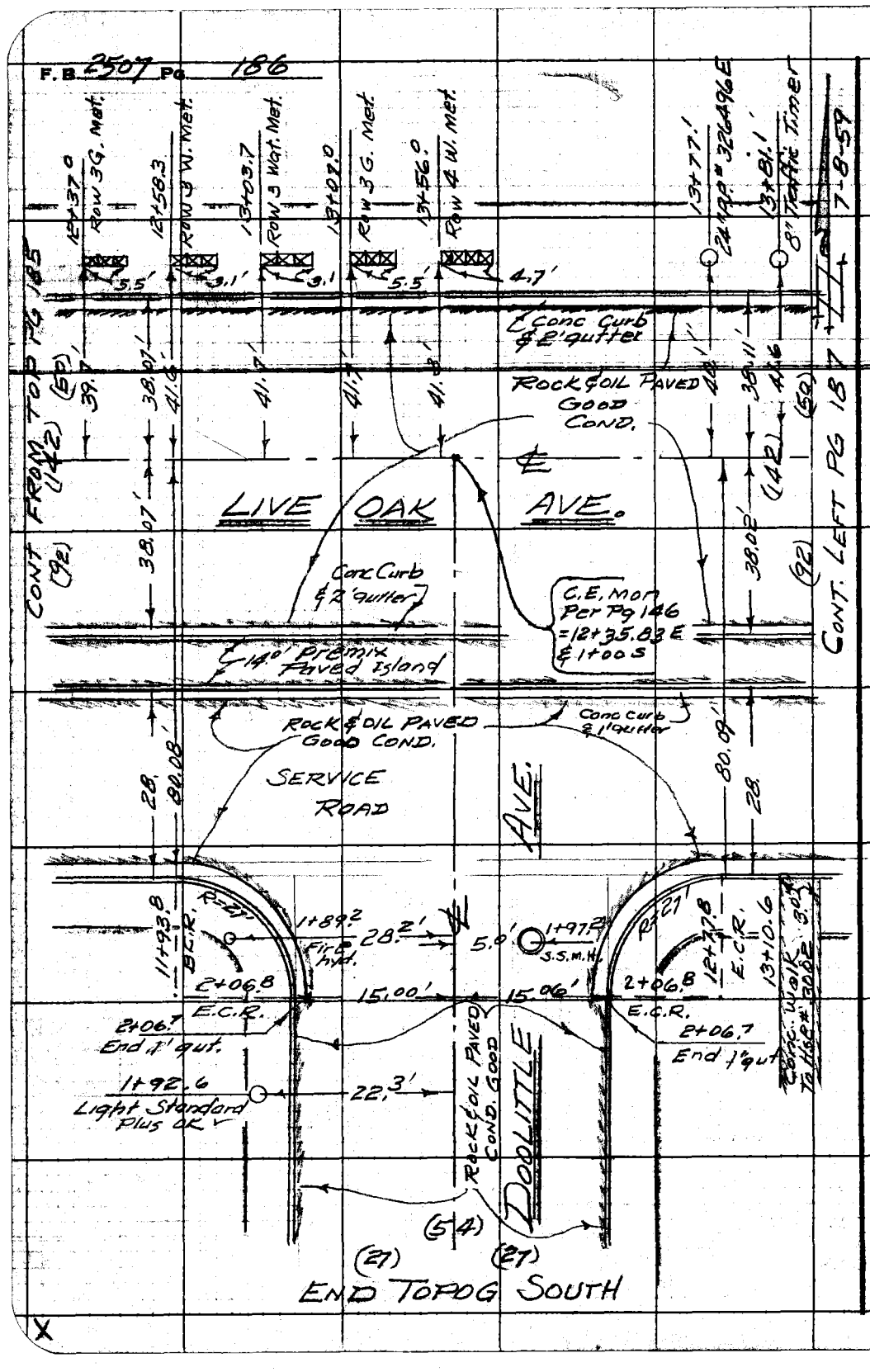

Notes Ck'd by

Survey of SOUTH ARCADIA S.D.

F. B. 2501 Pg. 187

Office Work

Checked

Surveyed by H. L. STOCK

Notes VALDEZ Date 7-8-59

Indexed C. Johnson

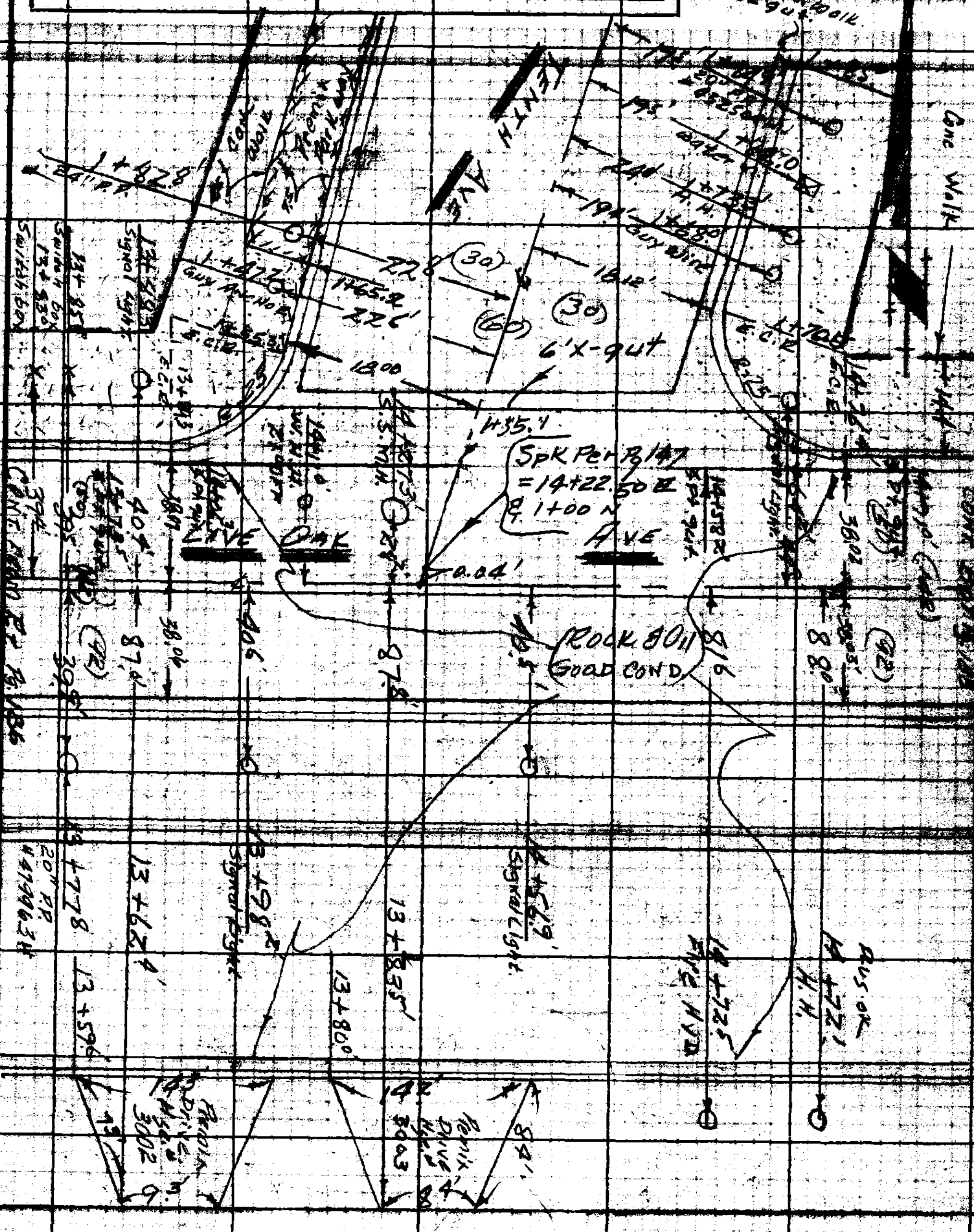

Note: Any Additions or Changes on This Sheet Must be Made or Circled in Red Ink With Date and Name of Person Making Change.

Do not extend notes left side of this line.

RETURN TO LOS ANGELES COUNTY ENGINEER 100 LOS ANGELES COUNTY ENGINEERING BLDG.

76309S CE #247

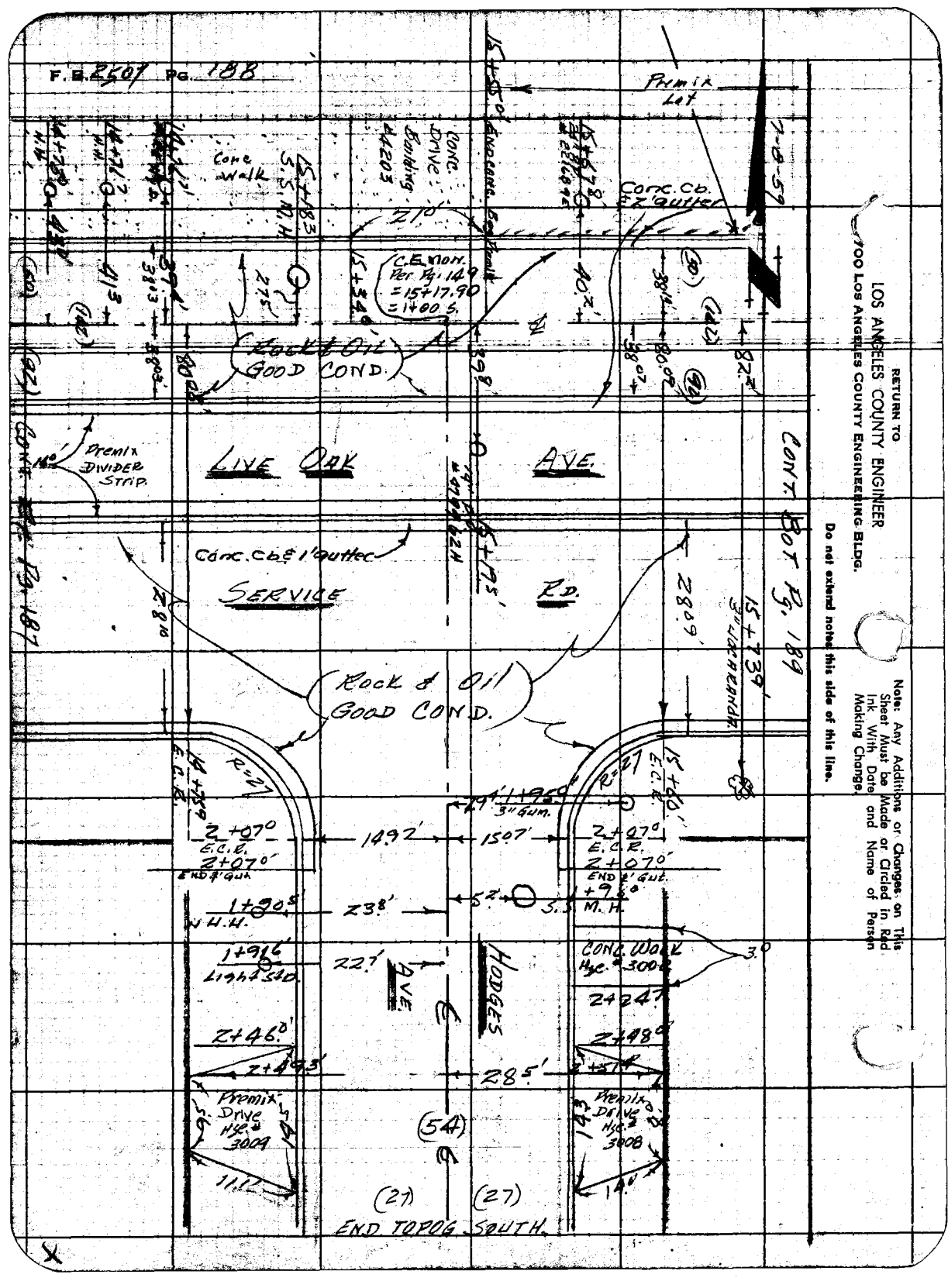
F.B. 2507 PG. 188
Premix Lot
Conc. Walk
Conc. Drive Building #4203
Conc. Cb. & 2' Gutter
C.E. Mon. Per Pg. 149 = 15+17.90 = 1+00 S.
Rock & Oil Good Cond.
Premix Divider Strip
Live Oak Ave.
Conc. Cb. & 1' Gutter
Service Rd.
Rock & Oil Good Cond.
Cont. Bot. Pg. 189
Cont. Bot. Pg. 187
R=27
E.C.R.
2+07.0
2+07.0'
End 2' Gut.
14.92'
15.07'
1+95.0
3" Gum.
1+90.5
N.H.H.
23.8'
5.2'
S.S. M.H.
1+91.6'
Light Std.
22.7'
Ave.
Hodges
Conc. Walk Hyc. #3002
2+24.7
2+46.0'
2+49.3'
28.5'
2+48.0
Premix Drive Hyc. #3009
Premix Drive Hyc. #3008
(54)
(27)
(27)
End Topog. South.
Return to
Los Angeles County Engineer
100 Los Angeles County Engineering Bldg.
Do not extend notes this side of this line.
Note: Any Additions or Changes on This Sheet Must be Made or Circled in Red Ink With Date and Name of Person Making Change.

Notes Ck'd by
Office Work
Checked
Date

Survey of SOUTH ARCADIA S.D.
Surveyed by Stock
Notes VALDEZ Date 7-8-59
Indexed G. Johnson

F. B. 2507 PG. 189

Cont LOFA Pg 190

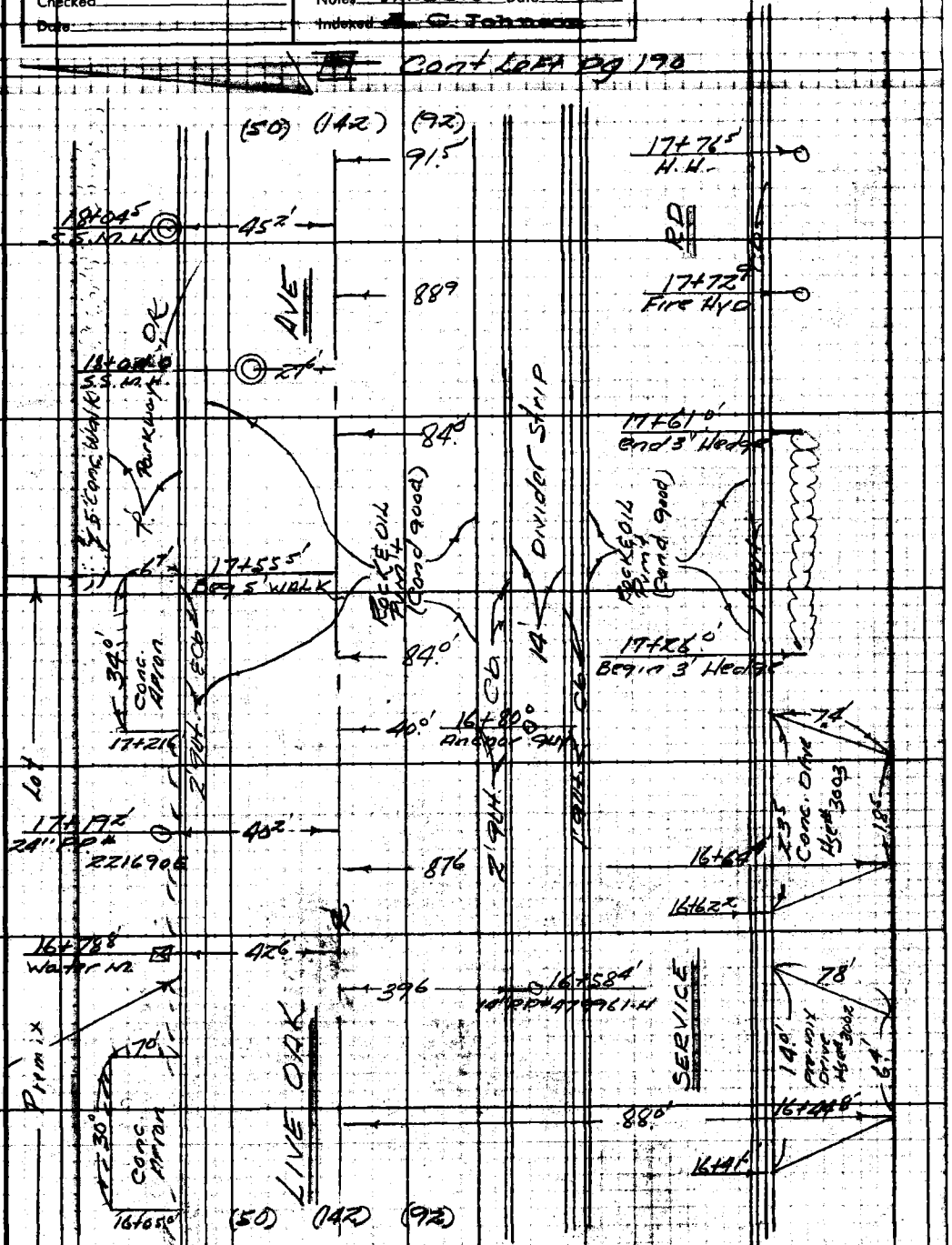

Cont. TOP PG. 188

Note: Any Additions or Changes on This Sheet Must Be Made or Circled in Red Ink With Date and Name of Person Making Change.

Do not extend notes this side of this line.

RETURN TO
LOS ANGELES COUNTY ENGINEER
900 Los Angeles County Engineering Bldg.

768095 CE #247—7-59

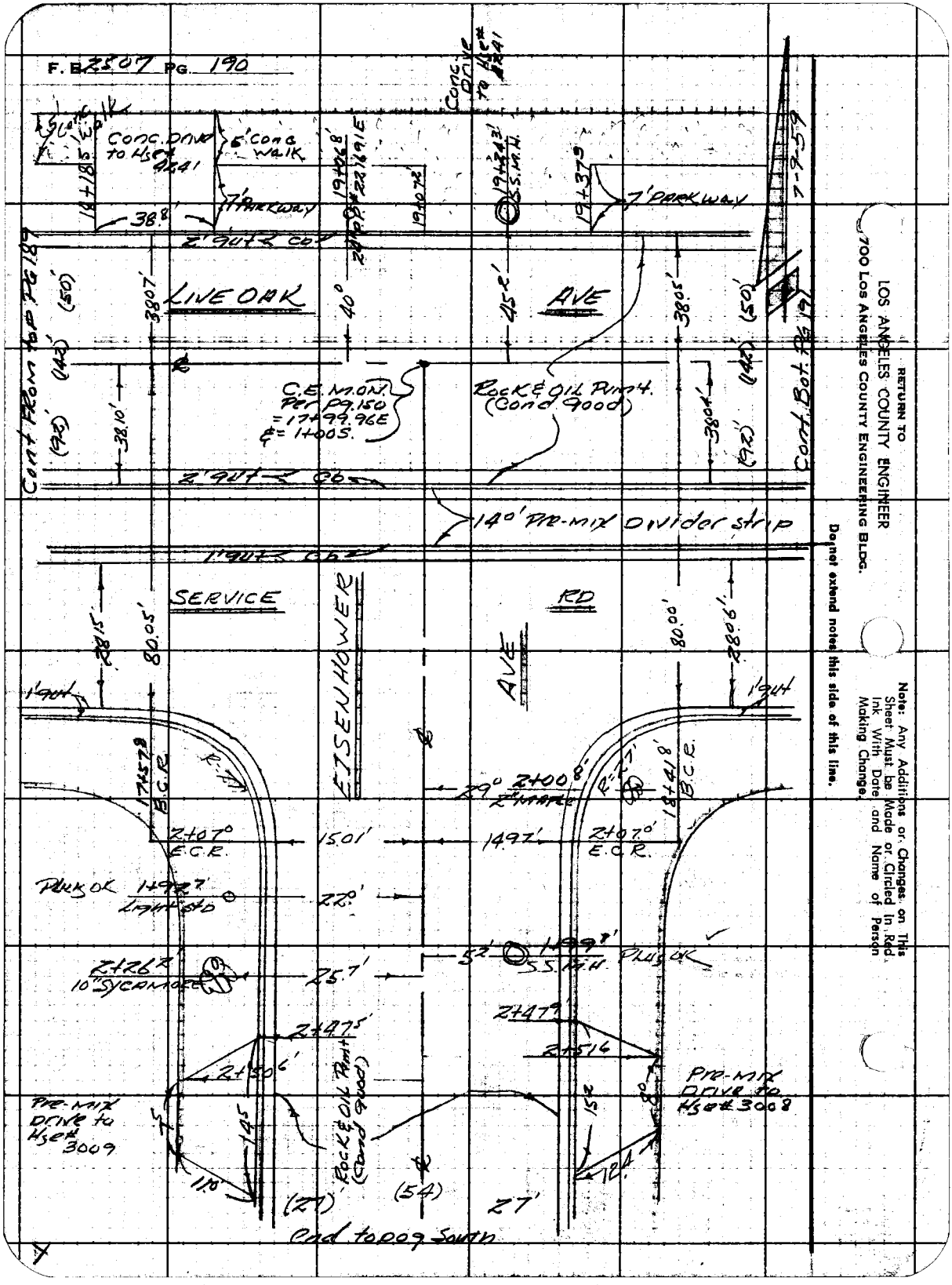
F.B. 2507 PG. 190
Conc. Drive to Hse# 4241
Conc. Drive to Hse# 4241
6' Conc Walk
7' Parkway
7' Parkway
2' Gut & Cb
LIVE OAK
AVE
C.E. M.O.N. Per Pg. 150 = 17+99.96E & = 1+00S.
Rock & Oil Pvmt. (Cond Good)
14' Pre-mix Divider strip
1' Gut & Cb
SERVICE
RD
EISENHOWER
AVE
Cont. From top Pg 189
Cont. Bot. Pg 191
7-9-59
Plug OK
Pre-mix Drive to Hse# 3009
Pre-mix Drive to Hse# 3008
Rock & Oil Pvmt (Cond Good)
End to pog South
Note: Any Additions or Changes on This Sheet Must be Made or Circled in Red Ink With Date and Name of Person Making Change.
Do not extend notes this side of this line.
RETURN TO
LOS ANGELES COUNTY ENGINEER
700 Los Angeles County Engineering Bldg.

Notes Ck'd by	Survey of SOUTH ARCADIA S.D.
Map No.	[illegible]
Office Work	Surveyed by H.R. STOCK
Checked	Notes C.G.Y. Date 7-9-59
Date	Indexed [illegible] C. Johnson

F. B. 2507 Pg. 191



Note: Any Additions or Changes on This Sheet Must be Made or Circled in Red Ink With Date and Name of Person Making Change.

Do not extend notes this side of this line.

RETURN TO
LOS ANGELES COUNTY ENGINEER
100 LOS ANGELES COUNTY ENGINEERING BLDG.

763098 CE #247—7-59

F. B. 2507 PG. 192

RETURN TO
LOS ANGELES COUNTY ENGINEER
900 LOS ANGELES COUNTY ENGINEERING BLDG.

Do not extend notes this side of this line.

Note: Any Additions or Changes on This Sheet Must be Made or Circled in Red Ink With Date and Name of Person Making Change.

Notes Ck'd by	Survey of SOUTH ARCADIA S.D.	F. B. 2507 PG. 193
Map No.	[illegible]	
Office Work	Surveyed by STOCK	
Checked	Notes VALDEZ Date 7-9-59	
Date	Indexed C. Johnson	

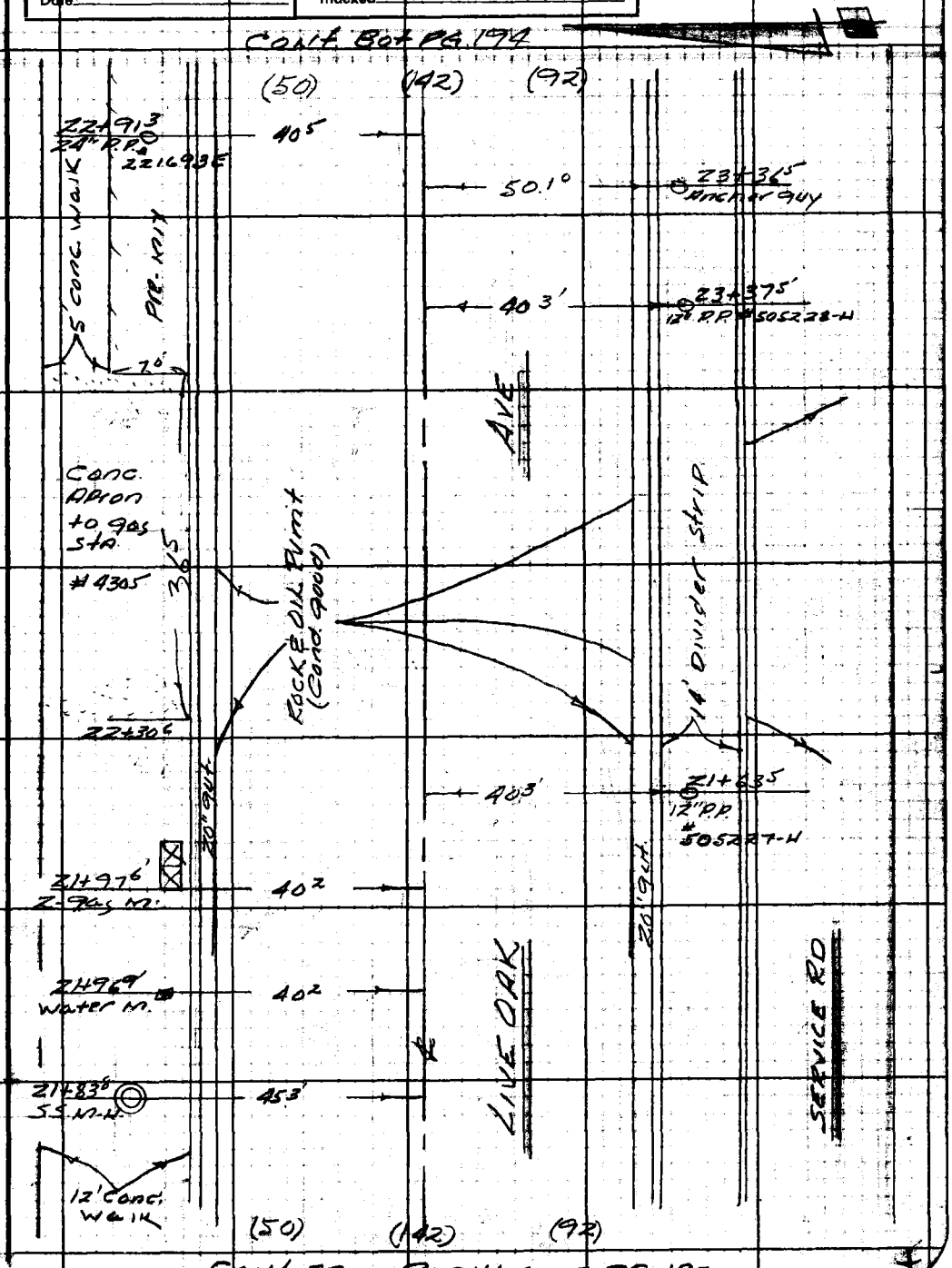

CONT. FROM RIGHT SIDE PG 192

Note: Any Additions or Changes on This Sheet Must be Made or Circled in Red Ink With Date and Name of Person Making Change.

Do not extend notes this side of this line.

RETURN TO
LOS ANGELES COUNTY ENGINEER
100 LOS ANGELES COUNTY ENGINEERING BLDG.

763095 CE #247—7-59

F.B. 2507 PG. 194
7-9-59

CONT. BOT. PG. 195

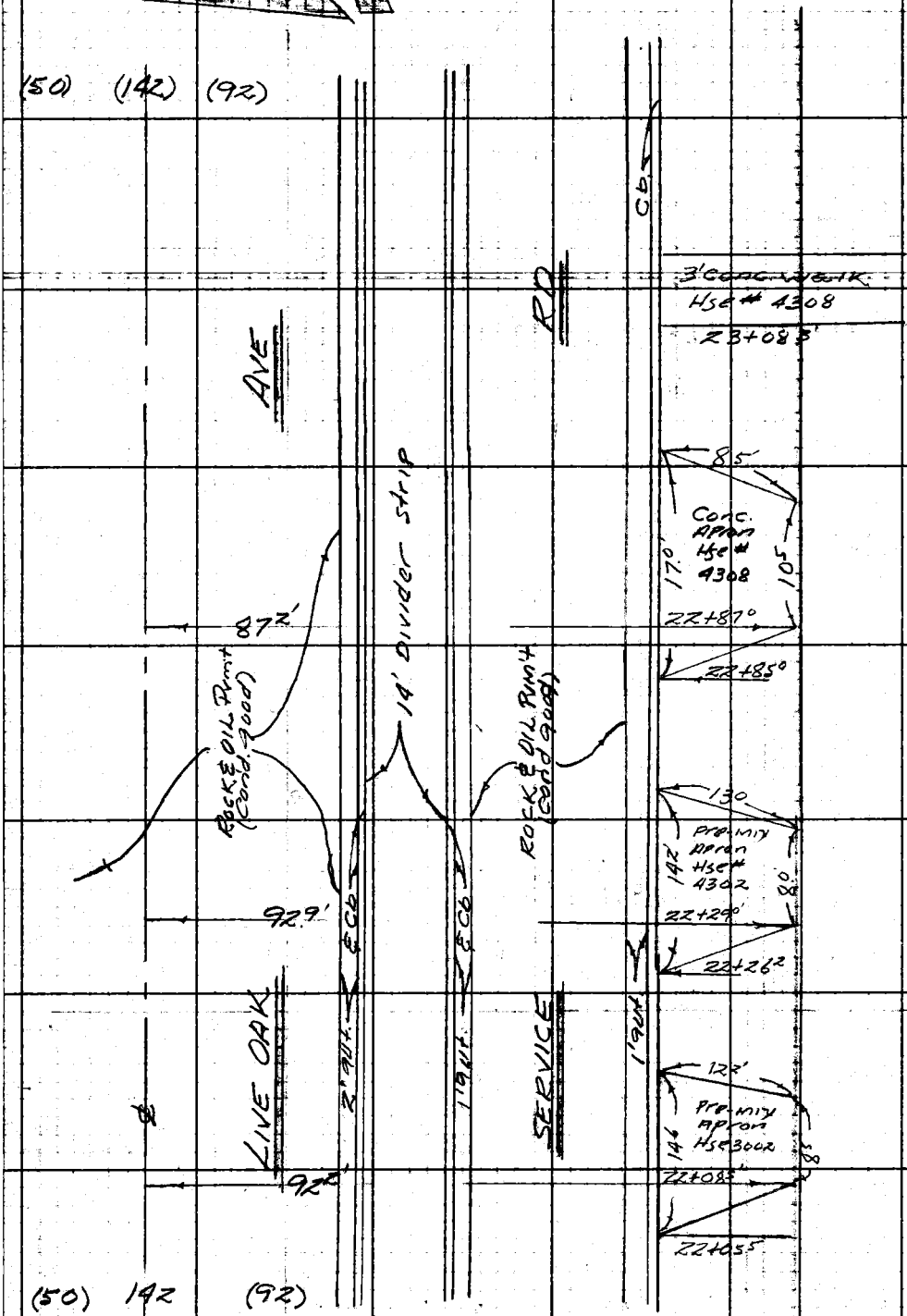

CONT. FROM TOP PG. 193

RETURN TO
LOS ANGELES COUNTY ENGINEER
700 LOS ANGELES COUNTY ENGINEERING BLDG.

Do not extend notes this side of this line.

Note: Any Additions or Changes on This Sheet Must be Made or Circled in Red Ink With Date and Name of Person Making Changes.

Notes Ck'd by	Survey of SOUTH ARCADIA S.D.	F. B. 2507 PG. 195
Map No.	[illegible]	
Office Work	Surveyed by Stock	
Checked	Notes VALDEZ Date 7-10-59	
Date	Indexed C. Johnson	

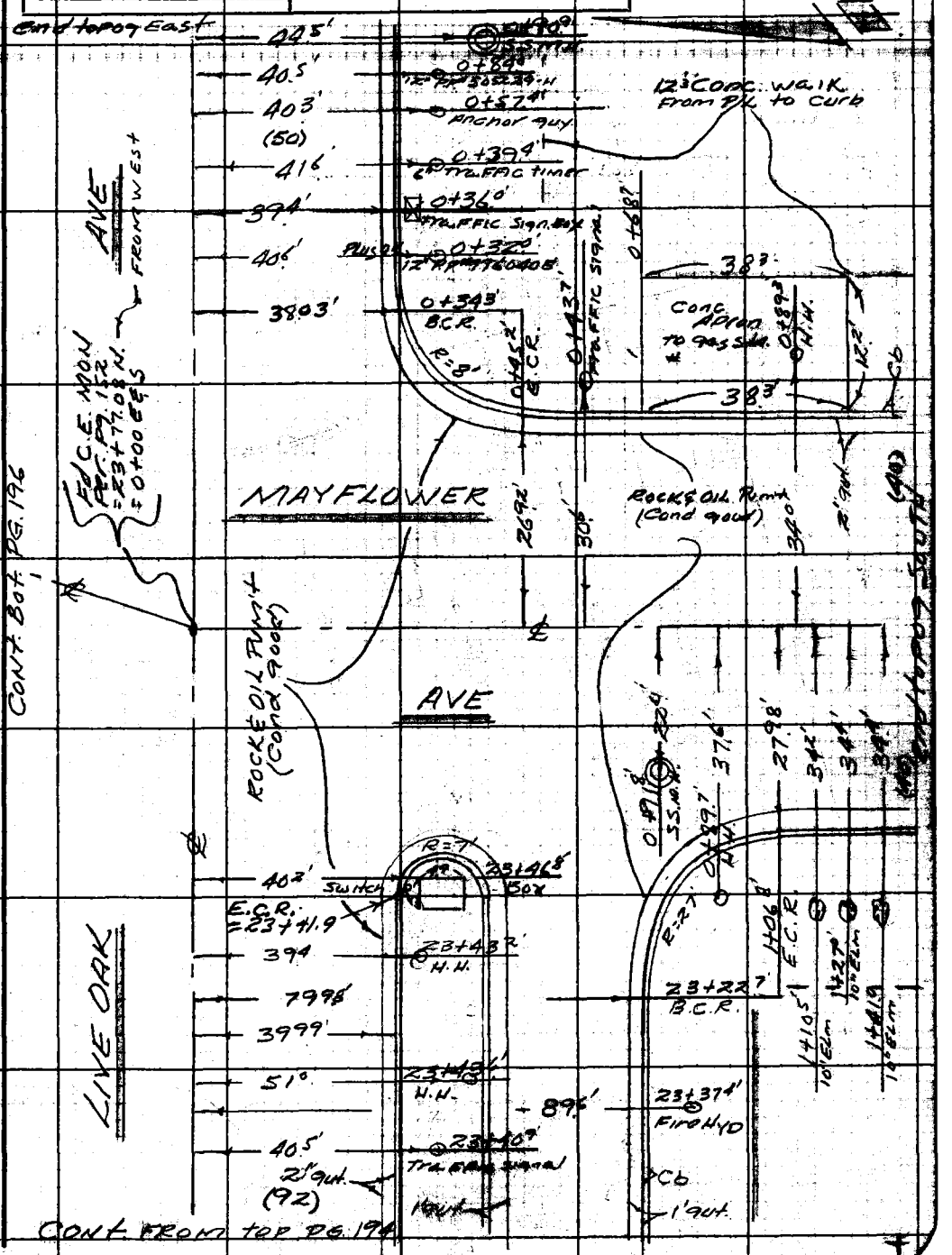

Note: Any Additions or Changes on This Sheet Must be Made or Circled in Red Ink With Date and Name of Person Making Change.

Do not extend notes this side of this line.

RETURN TO
LOS ANGELES COUNTY ENGINEER
900 LOS ANGELES COUNTY ENGINEERING BLDG.

763098 CE #247—7-59

F. B. 2507 PG. 196

RETURN TO
LOS ANGELES COUNTY ENGINEER
700 LOS ANGELES COUNTY ENGINEERING BLDG.

Do not extend notes this side of this line.

Note: Any Additions or Changes on This Sheet Must be Made or Circled in Red Ink With Date and Name of Person Making Change.

Notes Ck'd by	Survey of SOUTH ARCADIA S.D.	F. B. 2507 Pg. 197
Map No.	[illegible]	
Office Work	Surveyed by H.R. STOCK	
Checked	Notes C.G. VALDEZ Date 7-10-59	
Date	Indexed C. Johnson	

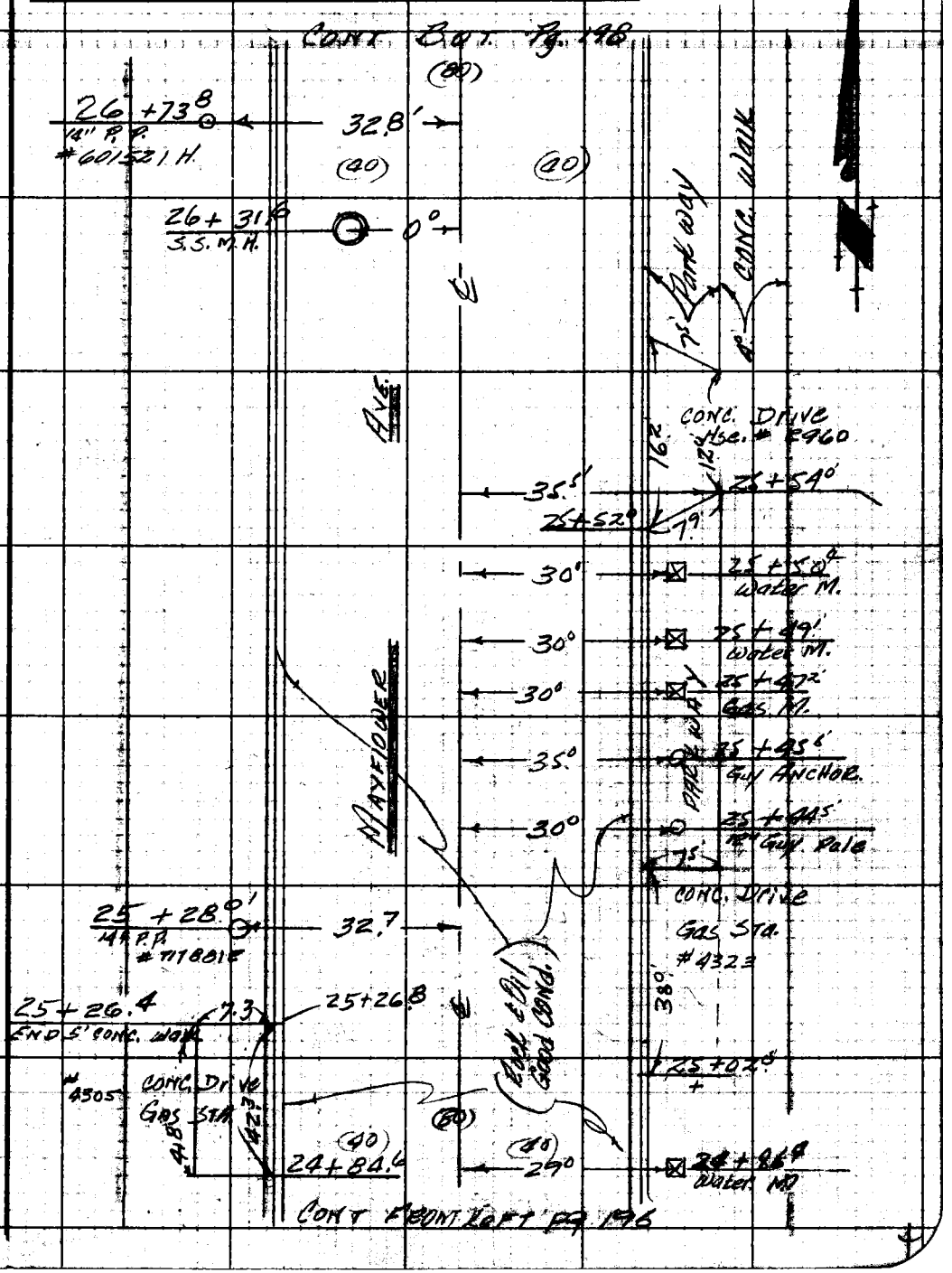

Note: Any Additions or Changes on This Sheet Must be Made or Circled in Red Ink With Date and Name of Person Making Change.

Do not extend notes this side of this line.

RETURN TO
LOS ANGELES COUNTY ENGINEER
400 LOS ANGELES COUNTY ENGINEERING BLDG.

763098 CE #247—7-53

F.B. 2507 PG. 198

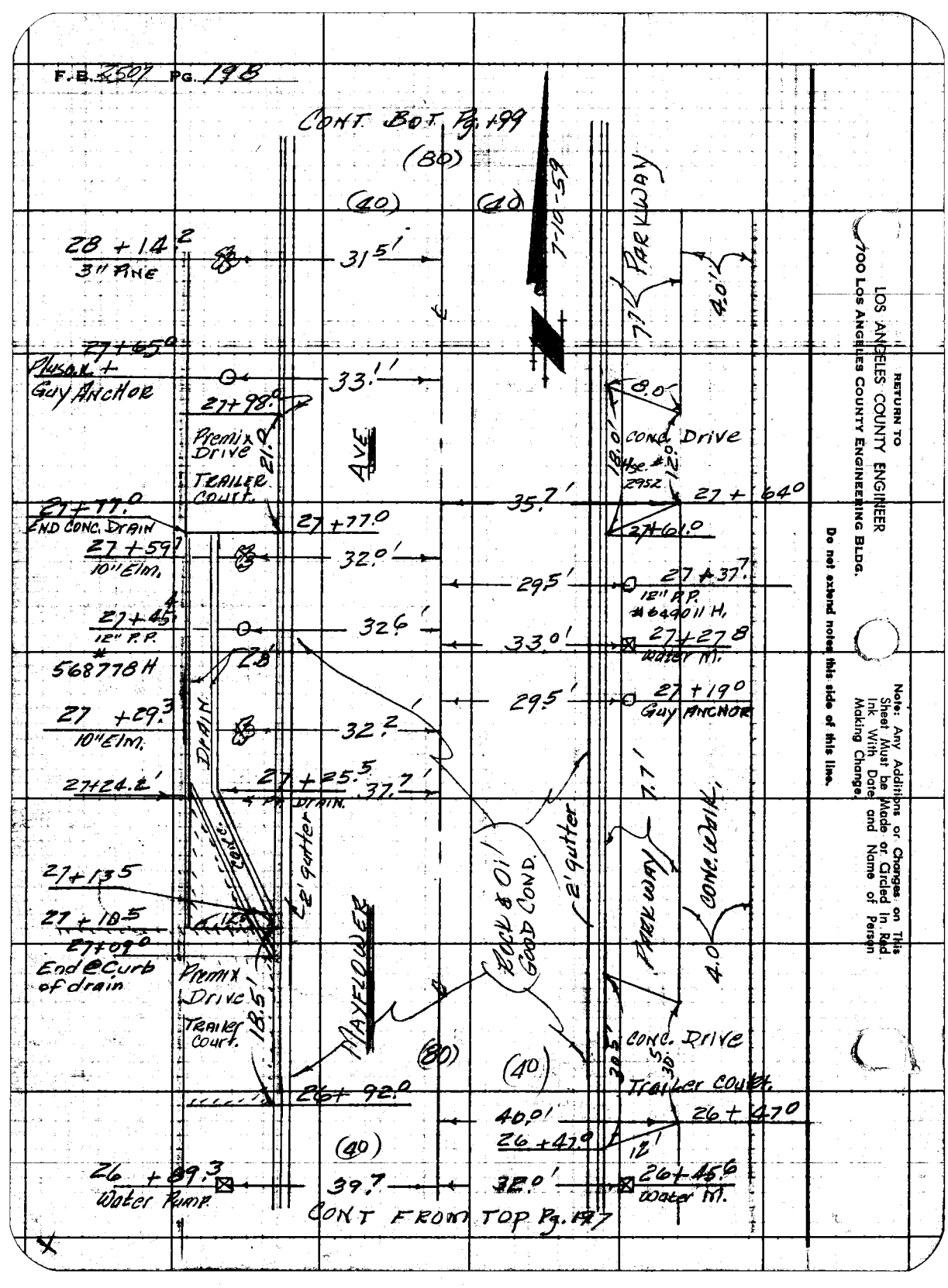

RETURN TO
LOS ANGELES COUNTY ENGINEER
700 LOS ANGELES COUNTY ENGINEERING BLDG.

Do not extend notes this side of this line.

Note: Any Additions or Changes on This Sheet Must be Made or Circled in Red Ink With Date and Name of Person Making Change.

Notes Ck'd by
Office Work
Checked
Date

Survey of SOUTH ARCADIA S.D.
Surveyed by STOCK
Notes VALDEZ Date 7-16-59
Indexed J. C. Johnson

F. B. 2507 Pg. 199

CONT BOT. Pg. 200

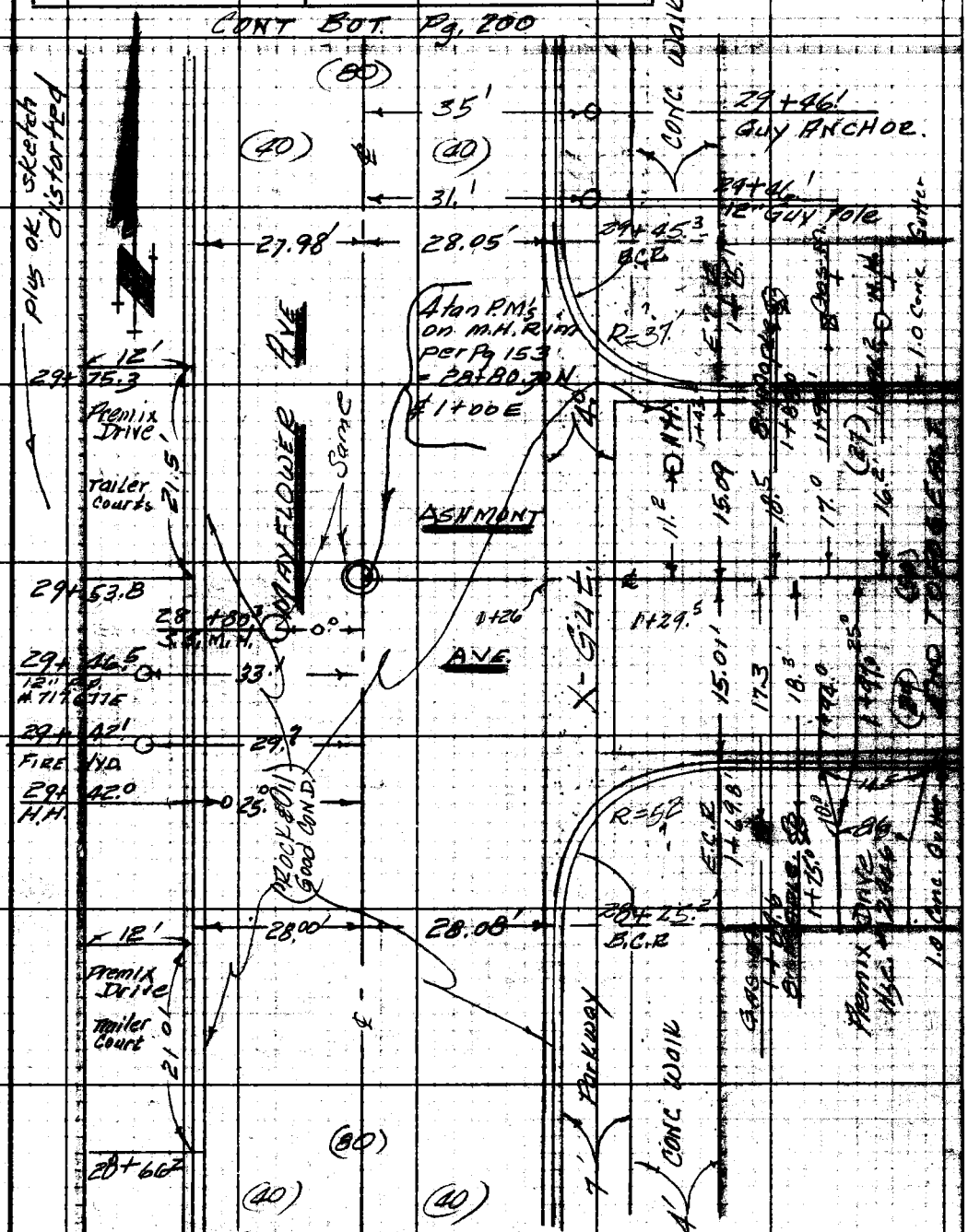

Note: Any Additions or Changes on This Sheet Must be Made or Circled in Red Ink With Date and Name of Person Making Change.

Do not extend notes this side of this line.

RETURN TO
LOS ANGELES COUNTY ENGINEER
100 LOS ANGELES COUNTY ENGINEERING BLDG.

763095 CE #247—7-53

F.B. 2507 PG. 200

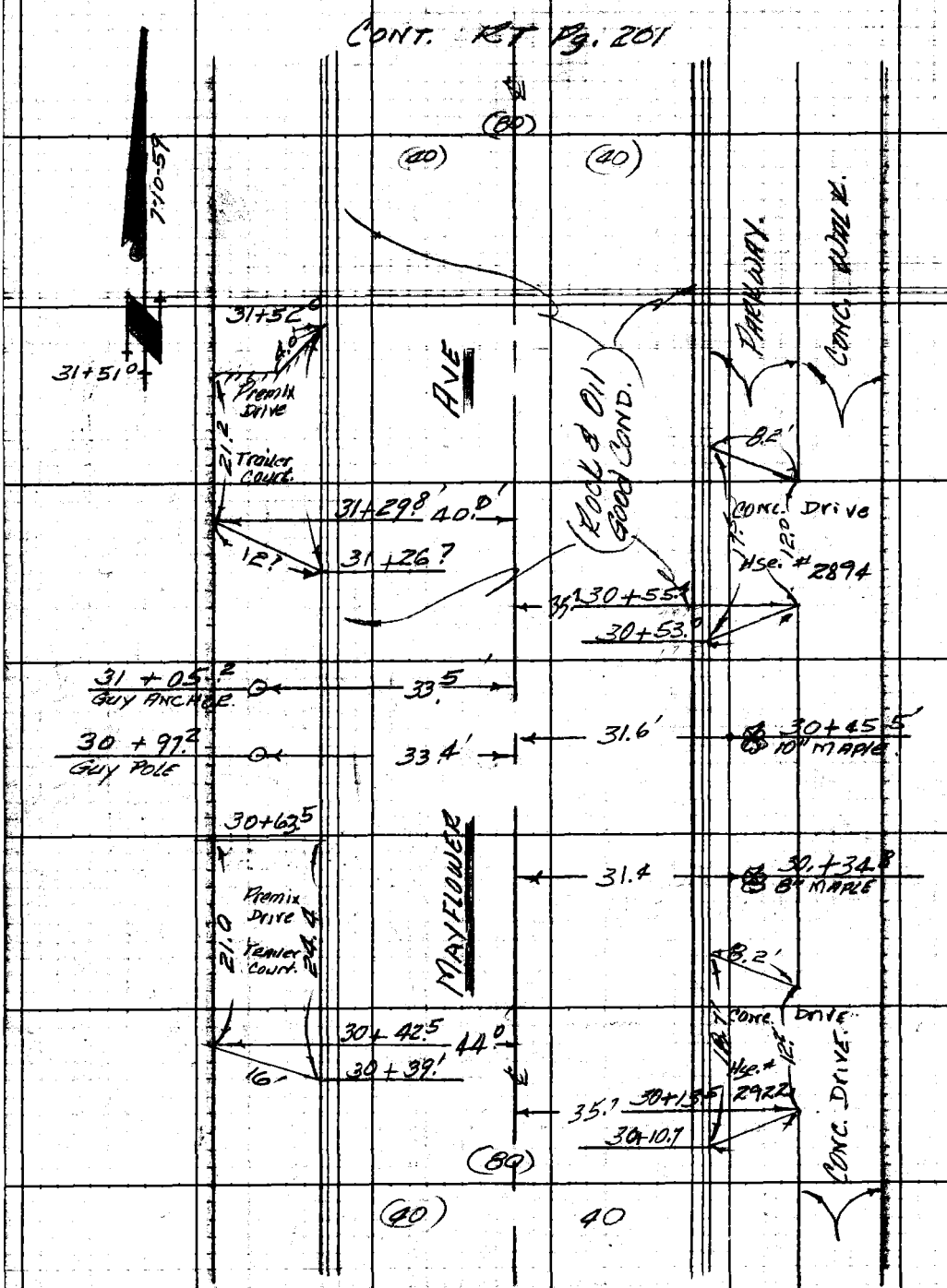

RETURN TO
LOS ANGELES COUNTY ENGINEER
700 LOS ANGELES COUNTY ENGINEERING BLDG.

Do not extend notes this side of this line.

Note: Any Additions or Changes on This Sheet Must be Made or Circled in Red Ink With Date and Name of Person Making Change.

Notes Ck'd by	Survey of SOUTH ARCADIA S.D.
Office Work	Surveyed by H.R. STOCK
Checked	Notes VALDEZ Date 7-10-59
Date	Indexed C. Johnson

F. B. 2507 PG. 201

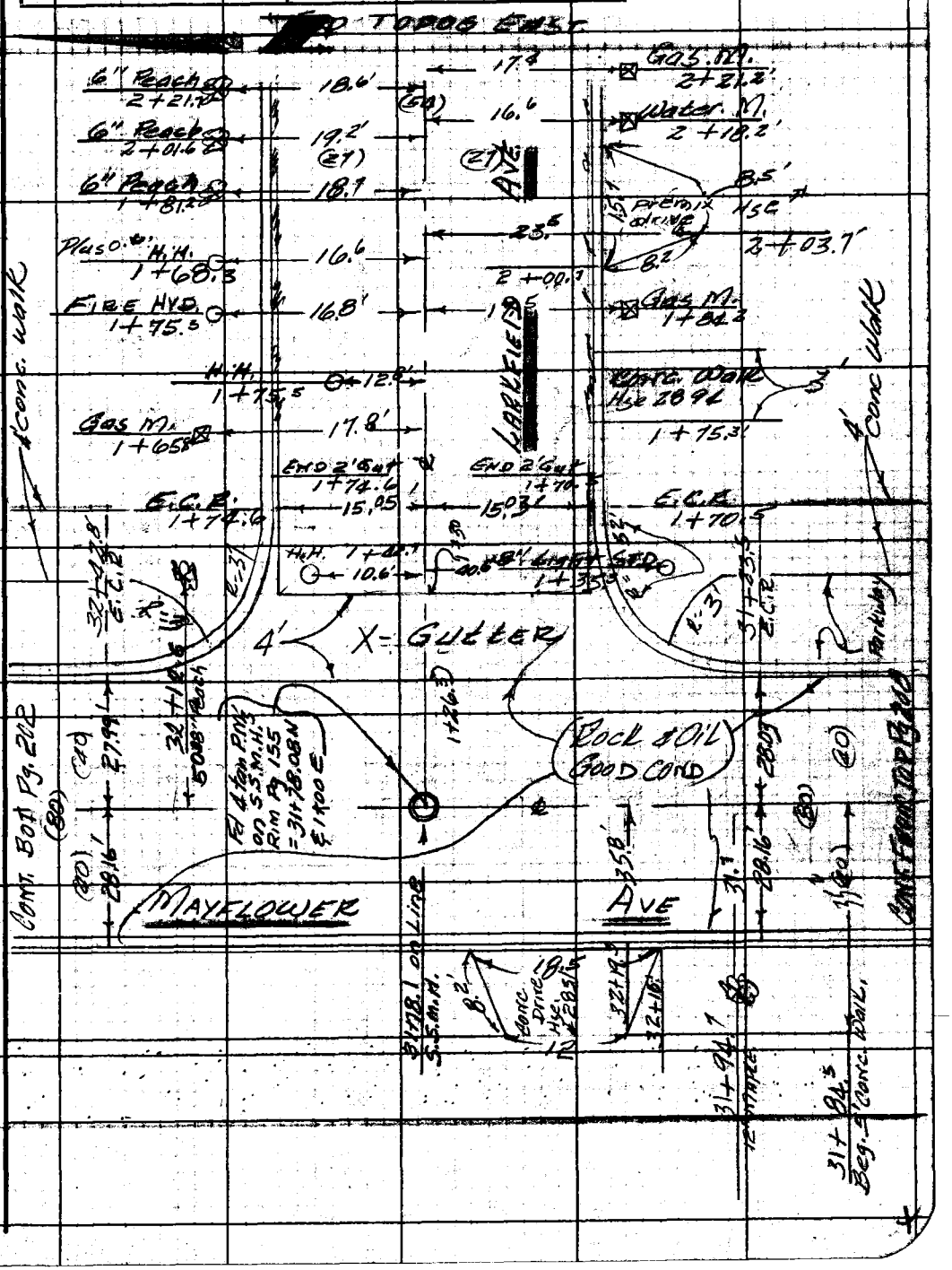

Note: Any Additions or Changes on This Sheet Must Be Made or Circled in Red Ink With Date and Name of Person Making Change.

Do not extend notes this side of this line.

RETURN TO
LOS ANGELES COUNTY ENGINEER
900 LOS ANGELES COUNTY ENGINEERING BLDG.

762093 CE #247—7-59

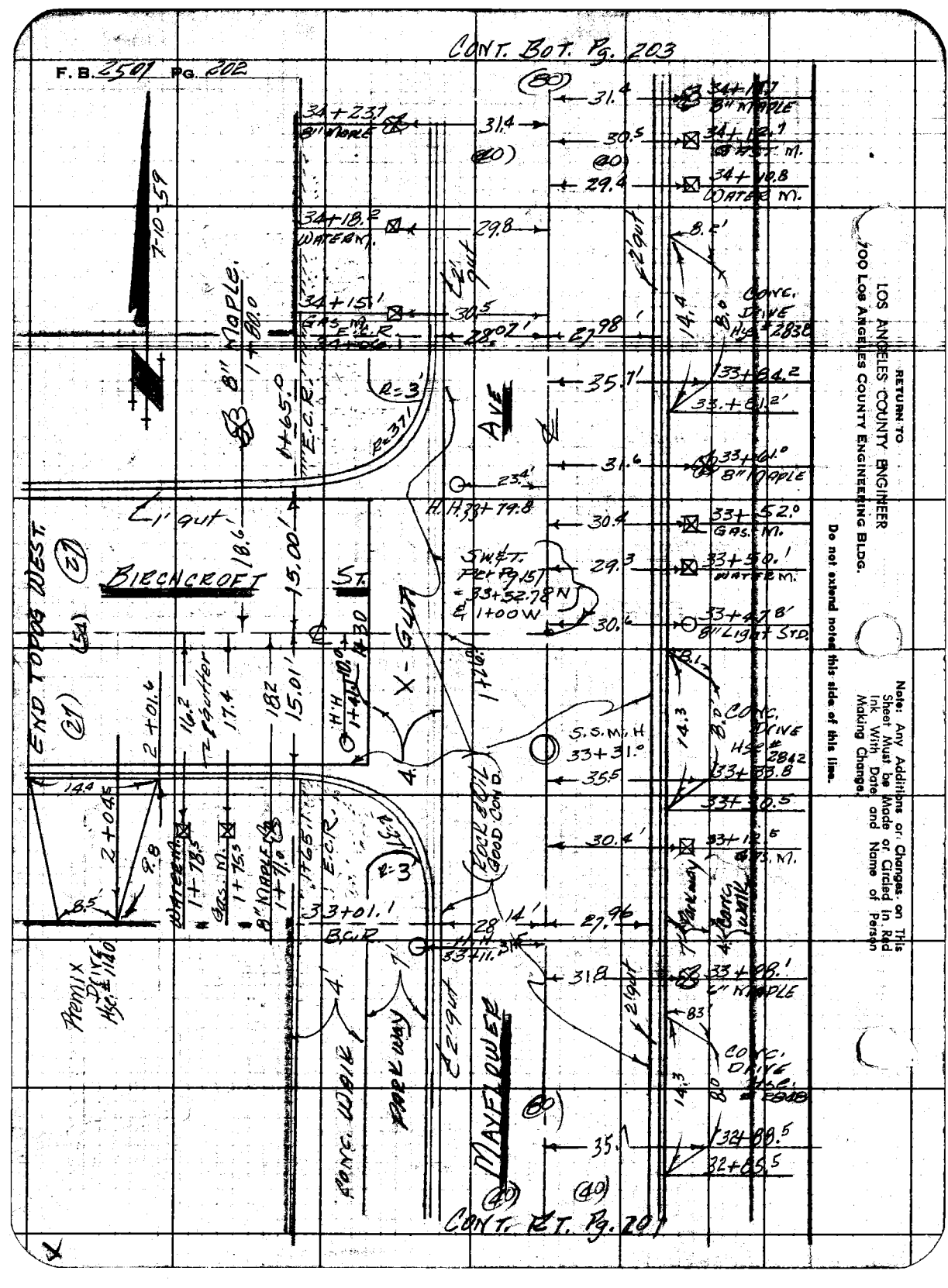

RETURN TO
LOS ANGELES COUNTY ENGINEER
700 LOS ANGELES COUNTY ENGINEERING BLDG.

Do not extend notes this side of this line.

Note: Any Additions or Changes on This Sheet Must be Made or Circled in Red Ink With Date and Name of Person Making Change.

Notes Ck'd by
Map No.
Office Work
Checked
Date

Survey of SOUTH ARCADIA S.D.
Surveyed by H. R. STOCK
Notes VALDEZ Date 7-10-59
Indexed C. Johnson

F. B. 2507 Pg. 203

CONT. BOT. Pg. 204

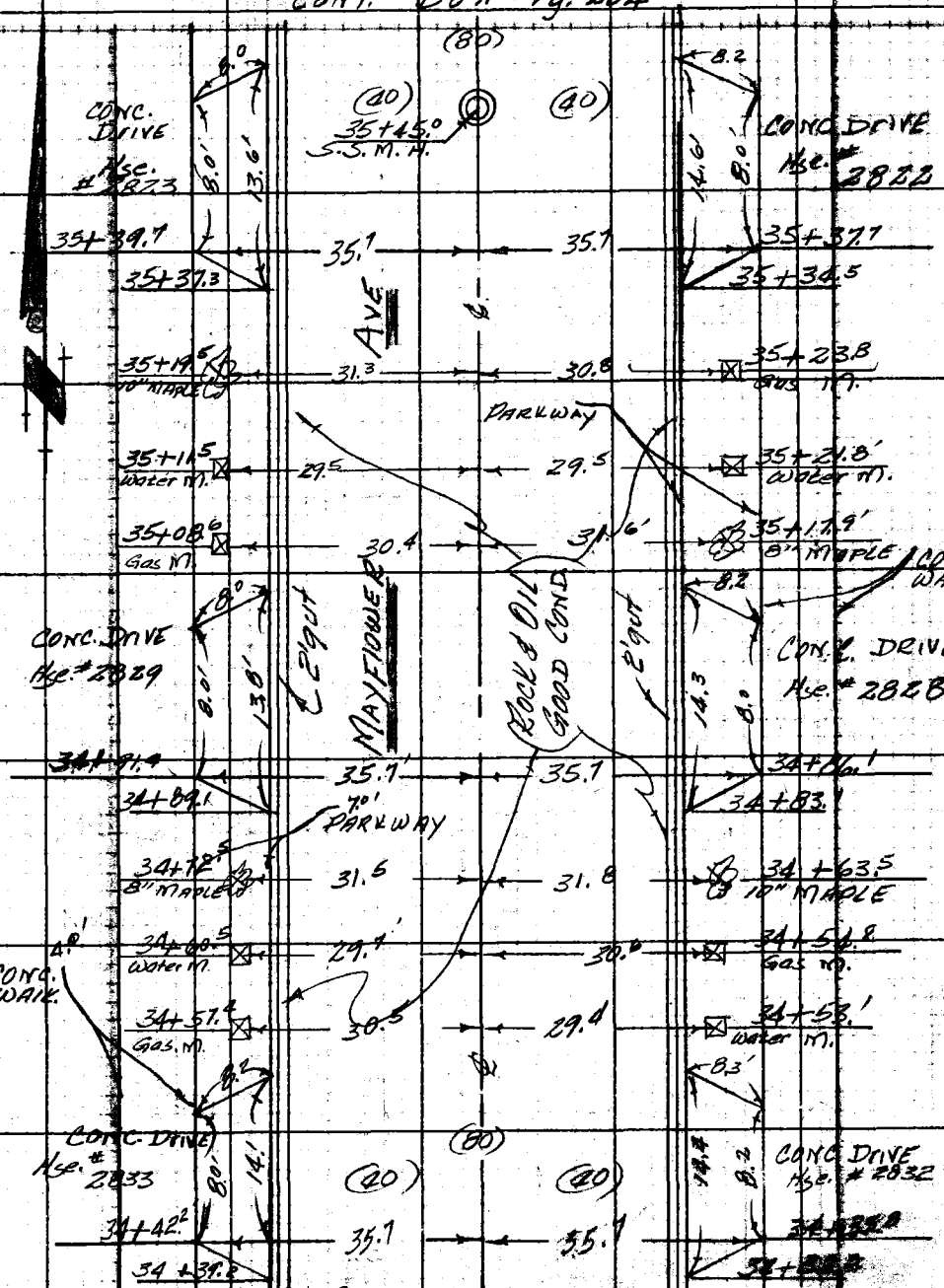

Note: Any Additions or Changes on This Sheet Must Be Made or Circled in Red Ink With Date and Name of Person Making Change.

Do not extend notes this side of this line.

RETURN TO
LOS ANGELES COUNTY ENGINEER
100 LOS ANGELES COUNTY ENGINEERING BLDG.

763095 CE #247 7-53

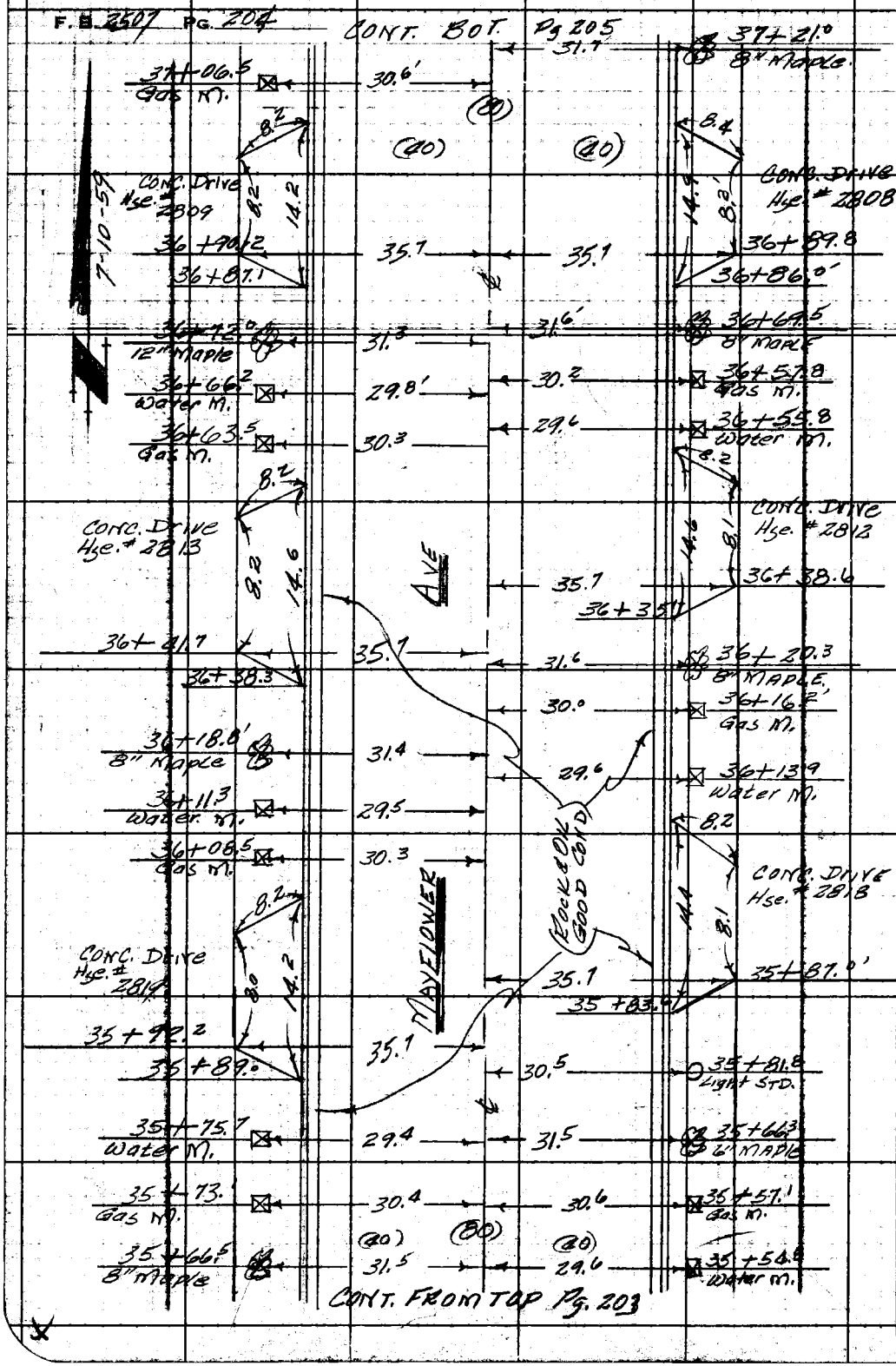

RETURN TO
LOS ANGELES COUNTY ENGINEER
900 LOS ANGELES COUNTY ENGINEERING BLDG.

Do not extend notes this side of this line.

Note: Any Additions or Changes on This Sheet Must be Made or Circled in Red Ink With Date and Name of Person Making Change.

Notes Ck'd by _____ Survey of SOUTH ARCADIA S.D. F. B. 2507 Pg. 205

Office Work _____ Surveyed by H. R. STOCK

Checked _____ Notes C. G. VALDEZ Date 7-10-59

Date _____ Indexed G. Johnson

END TOPOG NORTH.

17.3 — 15.0' — 34+00

3' CONC. WALK HSE. # 3733 — 34+04.8'

17.3' — AVENUE

24.0' — 38+71.8' 20" WOLN.H.

38+45.8' 4 PL. PAVMT. — 14.5 — 15.1 — 38+76.8' 4 PL. PAVMT.

38+57.8' 4 PL. PAVMT. — 19.8' — 20.9' — 38+24.8' 4 PL. PAVMT.

0+99.2 — 0+94.4 — 2+81.3 — PRIVATE DRIVE — 16 — 12.0 — 22.0'

S.W. & T. PER PG 159 = 38+29.82 N = 0+00 E & W

LONGDEN AVE

END TOPOG WEST — 22.0' — 25.0 — 24.8' — 18.0' — 0+40.0 — 13.6 — 0+41.6 — 18.1 — 21.6 — 24.6'

ROCK & OIL (GOOD COND.)

23.8 — 2' gut — 18.11' — 18.12' — 21.0' — 2' gut — 19.3

0+39.9 — 13.8' — W.H.H.

E.C.E. 0+65.4 — R-37' — H.H. — 37+77.2 — 23.5 — MAYFLOWER — R-37' — 0+64.6 — 0+60.8 — 0+66.5

16" A.H. — 37+74.4 E.C.E. — 28.04' — 27.86' — 37+74.8 E.C.E.

37+69.2 8" Maple — 31.2 — 31.4 — 37+105.3 8" Maple

37+55.4 Water M. — 29.6 — 37+55.5 S.S.M.H. — 30.3 — 37+28.7 Gas M.

2' gut

37+53.5 Gas M. — 30.4 — 2' gut — 29.4 — 37+25.4 Water M.

37+17.7 8" Maple — 31.5

37+08.7 Water M. — 29.8'

(40) (80) (40)

CONC. WALK.

CONT. FROM TOP Pg. 204

Note: Any Additions or Changes on This Sheet Must Be Made or Circled in Red Ink With Date and Name of Person Making Change.

Do not extend notes this side of this line.

RETURN TO LOS ANGELES COUNTY ENGINEER 900 LOS ANGELES COUNTY ENGINEERING BLDG.

76809S CE #247—7-53

Profile	Notes Red.	Plotted	Job No. 6252.10	Division No.	F.B. 2507 Pg. 271
No.	Date	Date	Survey of SOUTH ARCADIA STORM DR.		
X-Sec.	Notes Chkd.	Checked	Survey by STOCK	Notes STOCK	Date 7-10-59
No.	Date	Date	Map No.	Blocked	Date

SOUTH ARCADIA STORM DRAIN
"C" LINE
PROJECT #521 J.N. 6252.10

PROFILE & X-SECTIONS

Pg. 245
" 6 T.B. 1553

STATION	B. S.	H. I.	F. S.	ELEV.

PARTY
STOCK
MOODY
LYBRAND
VALDEZ
SULLIVAN

NOTE: ANY ADDITIONS OR CHANGES ON THIS SHEET MUST BE MADE OR CIRCLED IN RED INK, WITH DATE AND NAME OF PERSON MAKING CHANGE.

PLEASE RETURN TO
LOS ANGELES COUNTY ENGINEER
700 LOS ANGELES COUNTY ENGINEERING BLDG.

Do not extend notes this side of this line.

76L-298 S & E #307—1-56

76L-298 S & E #307—1-56

PLEASE RETURN TO
LOS ANGELES COUNTY ENGINEER
700 LOS ANGELES COUNTY ENGINEERING BLDG.

NOTE: ANY ADDITIONS OR CHANGES ON THIS SHEET MUST BE MADE OR CIRCLED IN RED IN INK, WITH DATE AND NAME OF PERSON MAKING CHANGE.

Do not extend notes this side of this line.

F. B. 2507 Pg. 212 Job No. 632.10 Division No. S.D. Notes Red. Plotted Profile
Survey of SOUTH ARCADIA S.D. Date Date No.
Survey by STACK Notes STACK Notes Chkd. Checked X-Sec.
Indexed C. Johnson Date Date Date No.

STATION	B. S.	H. I.	F. S.	ELEV.		℄
Fd # B.M.S.D.606					B.M.S.D. #606 ELEV. 346.570 F.B. 2507-19 LIVE OAK AVE & N. EIGHTH AVE., S.E. COR. BT. SPK. IN CURB, 5' E. of E. END C.R.	
BEGIN PROFILE & CROSS SECTION of SANTA ANITA F.C CHANNEL ℄ INT of LIVE OAK AVE. = 1+00N						
0+00				329.77		℄ bot channel
				330.06	2.7' L(W) bot } West Wall Conc. Channel	
				344.32	3.0' " Top }	
				344.9	6.0' " brk	
				329.60		14.9 R(E) ℄ Exist Conc
				329.41		32.6 " East Wall bot
				343.66		33.0' " " " Top
				344.2		36' " brk
				344.7		48' " brk
				346.5		62' " brk
				346.6		71' " brk
				346.5		85' " P/L Approx.

76L-298 S & E #307—1-56

PLEASE RETURN TO
LOS ANGELES COUNTY ENGINEER
700 LOS ANGELES COUNTY ENGINEERING BLDG.

NOTE: ANY ADDITIONS OR CHANGES ON THIS SHEET MUST BE MADE OR CIRCLED IN RED INK, WITH DATE AND NAME OF PERSON MAKING CHANGE.

Do not extend notes this side of this line.

STATION	B. S.	H. I.	F. S.	ELEV.		℄
0+42.0						℄
				344.71		3.0' R(E) Top W. Wall
				330.45		3.0 " bot " "
				330.11		20.7 " ℄ Exist
				329.77		38.4 " bot E. Wall
				331.47		38.4 " Invert 42" inlet
				344.07		" " Top E. Wall
0+50				347.0		℄ & P.L.
0+55				348.7		℄ brk
0+61.6				348.34		℄ Top Curb
0+61.7				347.44		℄ gut F.L.
0+63.7				347.50		℄ gut edge
0+80.8				347.71		℄ w/4
1+00				347.81		℄ INT Live Oak
				347.86		R(E) Top bridge
				330.00		" bot channel W. Wall
				330.63		" ℄ "
				330.31		" bot " E. Wall
				347.80		" Top bridge

Profile Notes Red. Plotted Job No. 6252.10 Division No. F. B. 2507 Pg. 213
No. Date Date Survey of So. ARCADIA S.D.
X-Sec. Notes Chkd. Checked Survey by STOCK Notes VALDEZ Date 7-10-59
No. Date Date Map No. Indexed K. C. Johnson Date

76L-298 S & E #307—1-56

PLEASE RETURN TO
LOS ANGELES COUNTY ENGINEER
700 LOS ANGELES COUNTY ENGINEERING BLDG.

NOTE: ANY ADDITIONS OR CHANGES ON THIS SHEET MUST BE MADE OR CIRCLED IN RED INK, WITH DATE AND NAME OF PERSON MAKING CHANGE.

Do not extend notes this side of this line.

STATION	B. S.	H. I.	F. S.	ELEV.		℄
1+19.2				347.63		℄ W14
1+36.4				347.51		℄ edge gut.
1+38.4				347.41		℄ F.L. "
				348.23		℄ T.cb
1+55.7				347.44		℄
				346.6		19' R(E) brk
				345.65		22.9 " Top W. Wall channel
				332.57		" " Invert 36" Inlet
				331.44		" " bot W. Wall
				331.20		40.8 " ℄ bot channel
				330.90		58.7 " bot
				345.09		" " Top
				348.02		70' " brk
				348.2		111' " Fence Line
2+00				347.3		℄ = S. Tan Prod from South
				346.7		20 R(E) brk
				346.10		32.6 " Top W. Wall

Note: Equestrian & Pedestrian undercrossing not located or shown!

F. B. 2507 Pg. 214 Job No 6252.10 Division No. Notes Red. Plotted Profile
Survey of SOUTH ARCADIA S.D. Date Date No. X-Sec.
Survey by STOCK Notes VALDEZ Notes Chkd. Checked
Indexed [illegible] Date Date Date No.

76L-298 S & E #307—1-56

PLEASE RETURN TO
LOS ANGELES COUNTY ENGINEER
700 LOS ANGELES COUNTY ENGINEERING BLDG.

NOTE: ANY ADDITIONS OR CHANGES ON THIS SHEET MUST BE MADE OR CIRCLED IN RED INK, WITH DATE AND NAME OF PERSON MAKING CHANGE.

Do not extend notes this side of this line.

STATION	B. S.	H. I.	F. S.	ELEV.		℄
2+00				331.95		32.6 R(E) bot. W. Wall
				331.65		50.4 " ℄ bot channel
				331.51		68.2 " bot E. Wall
				345.44		" " Top E. "
				346.2		73' " brk
				348.5		85' " brk
				348.7		99' " brk
				348.8		122' " Fence

END PROFILE & X-SECTION EXISTING CONC. LINED CHANNEL (SANTA ANITA F.C.)

BEGIN PROFILE & X-SECTIONS LIVE OAK AVE. EAST

0+00				347.79		℄
0+07.2				347.59		19 R(S) W14
				347.51		36 " gut edge
				347.48		38 " " F.L
				348.45		" " T.cb
				348.56	B #1280	43.5 @ S.W. COR Bridge

Profile Notes Red. Plotted Job No. 6252.10 Division No. F. B. Pg. 215
No. Date Date Survey of SO. ARCADIA S.D.
X-Sec. Notes Chkd. Checked Survey by STOCK Notes VALDEZ Date 7-10-59
No. Date Date Map No. Indexed C. Johnson Date

76L-298 S & E #307—1-56

PLEASE RETURN TO
LOS ANGELES COUNTY ENGINEER
700 LOS ANGELES COUNTY ENGINEERING BLDG.

NOTE: ANY ADDITIONS OR CHANGES ON THIS SHEET MUST BE MADE OR CIRCLED IN RED INK, WITH DATE AND NAME OF PERSON MAKING CHANGE.

Do not extend notes this side of this line.

F. B. 2507 Pg. 216 Job No. 6252.10 Division No. Notes Red. Plotted Profile
Survey of SO. ARCADIA S.D. Date Date No. X-Sec.
Survey by STOCK Notes VALDEZ Notes Chkd. Checked
Indexed C. Johnson Date Date Date No.

STATION	B. S.	H. I.	F. S.	ELEV.		℄
0+13.4				347 84		℄ W. edge bridge
0+19.8				347 83		℄
				347 64	19' L(N) W/A	
				347 45	38 " gut	
				348 46	38 " Tcb @ N.W. Cor Bridge	
0+32.9				347 80		℄ @ ctr bridge
0+46.3				347 62		19' R(S) W/A
				347 47		38' " gut
				348 41		" " Tcb
				348 53		@ S.E. Cor Bridge
0+52.3				347 82		℄ E. edge bridge
0+59.1				347 79		℄
				347 64	19' L(N) W/A	
				347 39	36' " edge gut	
				347 34	38' " F.L. "	
				348 65	" " Tcb @ N.E. Cor. bridge	
1+20.3				347 67		℄
				347 29		19' R(S) W/A
				347 12		36' " gut edge
				346 95		38' " " F.L.

76L-298 S & E #307—1-56

PLEASE RETURN TO
LOS ANGELES COUNTY ENGINEER
700 LOS ANGELES COUNTY ENGINEERING BLDG.

NOTE: ANY ADDITIONS OR CHANGES ON THIS SHEET MUST BE MADE OR CIRCLED IN RED INK, WITH DATE AND NAME OF PERSON MAKING CHANGE.

Do not extend notes this side of this line.

STATION	B. S.	H. I.	F. S.	ELEV.	℄	
1+20.3				347 57		38' R(S) T.cb
				347 3		50' " P/L
				347 46	19' L(N) W/4	
				347 25	36' " gut edge	
				347 20	38' " " F.L.	
				347 89	" " T.cb	
				348 2	50' " P/L	
1+ 20.7	(SIPHON TYPE M.H.)			347 36	30.2' L(N) S.S.M.H.	MEAN RIM = 347.36 − 8.36 M.DN. = 339.00 − 2.25 DIA. = 336.75
				336.75	INVERT 27" INLET EAST.	
W. RIM 347.37						
E. RIM 347.34						
					INVERT 27" OUTLET WEST CLOSED.	
				336.77	INVERT 24' OUTLET INTO SIPHON S.W.	347.36 M. Elev. − 8.59 Meas. DN. = 338.77 − 2.00 DIA. = 336.77

Profile No. ____ Notes Red. ____ Plotted ____ Job No. 6252.10 Division No. ____ F. B. 2507 Pg. 217
X-Sec. No. ____ Date ____ Date ____ Survey of SO. ARCADIA S.D.
Notes Chkd. ____ Checked ____ Survey by STOCK Notes VALDEZ Date 7-10-59
Date ____ Date ____ Map No. ____ Indexed ____ Date ____

76L-298 S & E #307—1-56

PLEASE RETURN TO
LOS ANGELES COUNTY ENGINEER
700 LOS ANGELES COUNTY ENGINEERING BLDG.

NOTE: ANY ADDITIONS OR CHANGES ON THIS SHEET MUST BE MADE OR CIRCLED IN RED INK, WITH DATE AND NAME OF PERSON MAKING CHANGE.

Do not extend notes this side of this line.

F.B. 2507 Pg. 218 Job No. 6252.10 Division No. Notes Red Plotted Profile No.
Survey of Sp. Arc. S.D. Date Date X-Sec. No.
Survey by STOCK Notes VALDEZ Notes Chkd. Checked
Indexed K. C. Johnson Date Date Date No.

STATION	B. S.	H. I.	F. S.	ELEV.		℄
1+60.3				347 65		℄
				347 09		19' R(S) w/4
				346 62		36' " gut edge
				346 48		38' " " F.L.
				347 10		38' " T.cb
				347 0		50' " P/L
				347 46	19' L(N) w/4	
				347 15	36' " gut edge	
				347 07	38' " " F.L.	
				347 72	38' " T.cb	
				347 7	50' " P/L	
2+00				347 56		℄ INT 8TH AVE.
Fd B.M.S.D.# 606				346 57	B.M.S.D. #606 ELEV. 346.570 F.B. 2507-19 LIVE OAK AVE. & N. EIGHTH AVE., S.E. COR BT. SPK IN CURB., 5' E. OF E. END C.R.	

BEGIN PROFILE & X-SECTION EIGHTH AVE. SOUTH ℄ INT WITH LIVE OAK AVE. = 1+00 SOUTH

0+00				348 76		℄ Prod
0+50				347 83		℄ " & P/L
0+62				347 63		℄ T.cb
"				347 00		℄ gut

76L-298 S & E #307—1-56

PLEASE RETURN TO
LOS ANGELES COUNTY ENGINEER
700 LOS ANGELES COUNTY ENGINEERING BLDG.

NOTE: ANY ADDITIONS OR CHANGES ON THIS SHEET MUST BE MADE OR CIRCLED IN RED INK, WITH DATE AND NAME OF PERSON MAKING CHANGE.

Do not extend notes this side of this line.

STATION	B. S.	H. I.	F. S.	ELEV.	℄
0+64				347 12	℄ gut edge
0+81				347 41	℄ W14
1+00				347 57	℄ INT LIVE OAK AVE.
1+19				347 02	℄ W14
1+38				346 36	℄
1+768				346 20	Mean Rim (DRY HOLE) 5.0' R(W) S.S.M.H
N. Rim 346 20					
S. Rim 346 20					INVERT 8" OUTLET SOUTH ← 346.20 Mean Rim; 6.13 Meas. Dn.; 339.47; − 0.61 DIA.; 338.80

Profile Notes Red. ____ Plotted ____ Job No. 8252.10 Division No. ____
No. ____ Date ____ Date ____ Survey of So. Ave. S.D.
X-Sec. Notes Chkd. ____ Checked ____ Survey by STOCK Notes VALDEZ Date 7-10-59
No. ____ Date ____ Map No. ____ Indexed ____ Date ____

F. B. 2507 Pg. 218

76L-298 S & E #307—1-56

PLEASE RETURN TO
LOS ANGELES COUNTY ENGINEER
700 LOS ANGELES COUNTY ENGINEERING BLDG.

NOTE: ANY ADDITIONS OR CHANGES ON THIS SHEET MUST BE MADE OR CIRCLED IN RED INK, WITH DATE AND NAME OF PERSON MAKING CHANGE.

Do not extend notes this side of this line.

F. B. 2307 Pg. 220 Job No. 6252.10 Division No. Notes Red. Plotted Profile No.
Survey of S. ARC. S.D. Date Date X-Sec. No.
Survey by STOCK Notes VALDEZ Notes Chkd. Checked
Indexed G. Johnson Date Date Date No.

STATION	B. S.	H. I.	F. S.	ELEV.		
						℄
1+77.9				346 24		℄
				346 14		7.5' R(W) W/L
				346 14		13' " gut edge
				346 02		15' " " F.L.
				346 66		" " T.cb
				346 8		25' " P/L
				346 22	7.5' L(E) W/L	
				346 14	13' " gut edge	
				346 00	15' " " F.L.	
				346 57	15' " T.cb	
				346 4	25' " P/L	
						—
2+17.9				345 93		℄
				345 75		79' R(W) W/L
				345 61		158 " edge pvmt
				346 6		20.0' " brk
				346 6		25' " P/L
				345 92	65' L(E) W/L	
				345 71	13° " edge pvmt	
				345 9	25' " P/L	

76L-298 S & E #307—1-56

PLEASE RETURN TO
LOS ANGELES COUNTY ENGINEER
700 LOS ANGELES COUNTY ENGINEERING BLDG.

NOTE: ANY ADDITIONS OR CHANGES ON THIS SHEET MUST BE MADE OR CIRCLED IN RED INK, WITH DATE AND NAME OF PERSON MAKING CHANGE.

Do not extend notes this side of this line.

STATION	B. S.	H. I.	F. S.	ELEV.		℄
3+17.9				345 28		℄
				345 17		79' R(W) W/4
				349 98		15.8' " edge pvmt
				345 8		25' " P/L
				345 25	65' L(E) W/4	
				345 07	13.0' " edge pvmt	
				345 6	25' " P/L	
END PROFILE & X-SECTIONS EIGHTH AVE, SOUTH						
RESUME LIVE OAK AVE EAST						
1+99.6 W. Rim 47.84 E. Rim 47.84				347 84	44.6 L(N) S.S.M.H. Mean Rim	
				338.92	INVERT 8" INLET EAST	347.84 Mean Rim. − 8.25 Meas. DN. 339.59 − 0.67 DIA. 338.92
		347.84 Mean Rim − 8.43 Meas. DN. 339.41 − 0.67 DIA. 338.74		338.74	INVERT 8" OUTLET SOUTH	
				339.26	INVERT 8" INLET WEST	347.84 Mean Rim. − 7.91 M. DN. 339.93 0.67 DIA 339.26

Profile No. X-Sec. No.
Notes Red. Date Notes Chkd. Date Map No.
Plotted Date Checked Date Indexed
Job No. 6252.10 Division No. Survey of SO. ARCADIA S.D. Survey by STOCK Notes VALDEZ Date 7-10-59
F. B. 2507 PG. 221

76L-298 S & E #307—1-56

PLEASE RETURN TO
LOS ANGELES COUNTY ENGINEER
700 LOS ANGELES COUNTY ENGINEERING BLDG.

NOTE: ANY ADDITIONS OR CHANGES ON THIS SHEET MUST BE MADE OR CIRCLED IN RED INK, WITH DATE AND NAME OF PERSON MAKING CHANGE.

Do not extend notes this side of this line.

STATION	B. S.	H. I.	F. S.	ELEV.	℄
2+00.0				347 27	30' L(N) S.S.M.H. mean rim
W. Rim 347.26					
E. Rim 347.28					
				338.66	INVERT 8" INLET NORTH
		347.27 Mean Rim − 8.08 Meas. DN 339.19 − 2.25 DIA. 336.94		336.94	INVERT 27" INLET EAST
				336.90	INVERT 27" OUTLET WEST
2+35.3				338 26	38.5 R(S) INVERT 42" Conc drain Outlet (S.W)
2+38.8				342 85	34.8 " " 24" " " Inlet (N)
2+46'				342 60	37° " " 24 " " " (E)

347.27 Mean Rim
− 7.94 Meas. DN.
339.33
− 0.67 DIA.
338.66

347.27 Mean Rim.
8.12 Meas. DN.
339.15
− 2.25 DIA.
336.90

F. B. 2507 Pg. 222 Job No. 6252.10 Division No. Notes Red. Plotted Profile
Survey of So. ARCADIA S.D. Date Date No. X-Sec.
Survey by STOCK Notes VALDEZ Notes Chkd. Checked
Indexed C. Johnson Date Date No.

76L-298 S & E #307—1-56

PLEASE RETURN TO
LOS ANGELES COUNTY ENGINEER
700 LOS ANGELES COUNTY ENGINEERING BLDG.

NOTE: ANY ADDITIONS OR CHANGES ON THIS SHEET MUST BE MADE OR CIRCLED IN RED INK, WITH DATE AND NAME OF PERSON MAKING CHANGE.

Do not extend notes this side of this line.

STATION	B. S.	H. I.	F. S.	ELEV.	
2+412				347.61	
				347.48	L(K) W/4
				347.06	" edge gut.

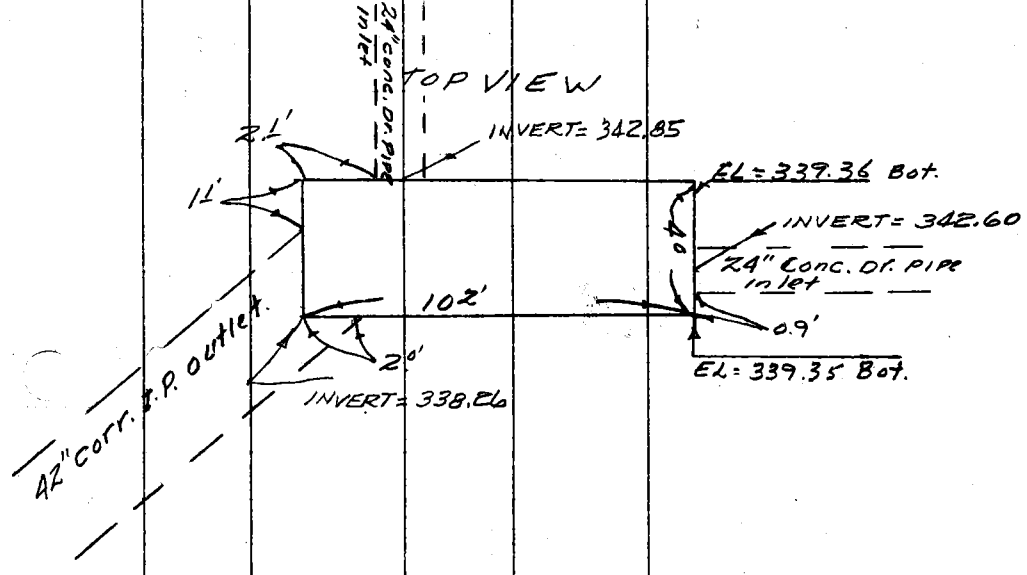

EXISTING CATCH BASIN.

Profile No. ____ Notes Red. ____ Plotted ____ Job No. 6252.10 Division No. ____ F. B. 2507 PG. 223
X-Sec. No. ____ Date ____ Date ____ Survey of So. Arc. S.D. Notes ____
Notes Chkd. ____ Checked ____ Survey by Stock Notes Valdez Date 7-10-59
Date ____ Date ____ Map No. ____ Indexed ____ Date ____

76L-298 S & E #307—1-56

PLEASE RETURN TO
LOS ANGELES COUNTY ENGINEER
700 LOS ANGELES COUNTY ENGINEERING BLDG.

NOTE: ANY ADDITIONS OR CHANGES ON THIS SHEET MUST BE MADE OR CIRCLED IN RED INK, WITH DATE AND NAME OF PERSON MAKING CHANGE.

Do not extend notes this side of this line.

STATION	B. S.	H. I.	F. S.	ELEV.		
2+41.2'				346 50	38' L(N.) F.L.	
				347 51	" " T.cb.	
Existing Catch Basin				348 0	50 " P/L.	
top view				343 64	38' " INVERT 24" corr. I.P. outlet (S)	
				343 86	MEAN ELEV. OF S.W. S.E. N.W. & N.E. cor. OF Catch Basin	
2+69.2'	Existing Catch Basin					
	top view			346 24	34' R.(S) edge gut	
				345 60	38' " F.L. " on steel grate	
				346 57	" " T.Cb.	
				344 74	40' " INVERT 24" corr. I.P. outlet (W)	



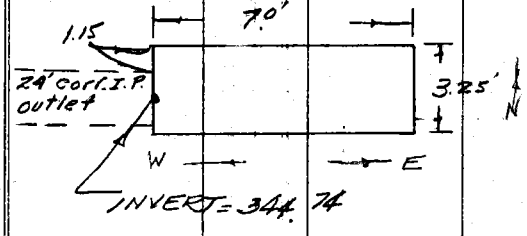

F. B. 2507 Pg. 224
Job No 6252.19 Division No. Notes Red. Plotted Profile
Survey of So. ARCADIA S.D. Date Date No. X-Sec.
Survey by STOCK Notes VALDEZ Notes Chkd. Checked
Indexed H. C. Johnson Date Date Date No.

76L-298 S & E #307—1-56

PLEASE RETURN TO
LOS ANGELES COUNTY ENGINEER
700 LOS ANGELES COUNTY ENGINEERING BLDG.

NOTE: ANY ADDITIONS OR CHANGES ON THIS SHEET MUST BE MADE OR CIRCLED IN RED INK, WITH DATE AND NAME OF PERSON MAKING CHANGE.

Do not extend notes this side of this line.

STATION	B. S.	H. I.	F. S.	ELEV.		℄
2+19.2				347 59		℄
				347 07		19.0' R(S) W/A
				346 23		36.0' " edge gut.
				345 91		38.0' " F.L.
				346 60		" " T.cb.
				347 0		50.0' " P/L.
				347 54	19.0' L(N) W/A	
				347 05	36.0' " edge gut.	
				346 89	38.0' " F.L.	
				346 95	" " T.cb.	
				347 8	50.0' " P/L.	
3+19.2				347 65		℄
				347 20		19.0' R(S) W/A
				346 17		36.0' " edge gut.
				346 05		38.0' " F.L.
				346 64		" " T.cb.
				347 1		50.0' " P/L.
				347 58	19.0' L(N) W/A	
				347 09	36.0' " edge gut.	
				346 92	38.0' " F.L.	
				347 03	" " T.cb. Driveway	

Profile Notes Red. Plotted Job No. 6252.10 Division No.
No. Date Date Survey of SO. ARC. S.D.
X-Sec. Notes Chkd. Checked Survey by STOCK Notes VALDEZ Date 7-10-59
No. Date Date Map No. Indexed H. C. Johnson Date

F. B. 2307 PG. 225

76L-298 S & E #307—1-56

PLEASE RETURN TO
LOS ANGELES COUNTY ENGINEER
700 LOS ANGELES COUNTY ENGINEERING BLDG.

NOTE: ANY ADDITIONS OR CHANGES ON THIS SHEET MUST BE MADE OR CIRCLED IN RED INK, WITH DATE AND NAME OF PERSON MAKING CHANGE.

Do not extend notes this side of this line.

F. B. 2507 Pg. 226 Job No. 6352.10 Division No. Notes Red. Plotted. Profile No.
Survey of So. ARCADIA S.D. Date. Date. X-Sec. No.
Survey by STOCK Notes VALDEZ Notes Chkd. Checked. No.
Indexed K. C. Johnson Date. Date. Date.

STATION	B. S.	H. I.	F. S.	ELEV.	Sta 4400 (347.72) ℄	
3+19.3'				348 00	50.0' L(N) P/L.	
4+19.3'				347 70		℄
				347 15		19.0' R(S) w/l
				346 30		36.0' " edge gut.
				346 12		38.0' " F.L.
				346 78		" " T.cb.
				347 00		50.0' " P/L.
				347 68	19.0' L(N) w/l	
				347 13	36.0' " edge gut.	
				346 99	38.0' " F.L.	
				347 65	" " T.cb.	
				348 6	50.0' " P/L.	
4+25.0'	E. Rim. = 347.83			347 83	44.7' L(N) S.S. M.H.	Mean Rim Elev.
	W. Rim = 347.82					
	Mean Rim:			339.90	INVERT 8" OUTLET WEST ONLY.	

347.83 Mean Rim.
− 7.26 Meas. Dn.
340.57
− 0.67 Dia.
339.90

76L-298 S & E #307—1-56

PLEASE RETURN TO
LOS ANGELES COUNTY ENGINEER
700 LOS ANGELES COUNTY ENGINEERING BLDG.

NOTE: ANY ADDITIONS OR CHANGES ON THIS SHEET MUST BE MADE OR CIRCLED IN RED INK, WITH DATE AND NAME OF PERSON MAKING CHANGE.

Do not extend notes this side of this line.

STATION	B. S.	H. I.	F. S.	ELEV.		℄
5+13.9				347.83		℄
				347.31		19.0' R.(S) w/4
				346.40		36.0' " edge gut.
				346.28		38.0' " F.L.
				346.94		" " T.cb.
				347.7		50.0' " P/L.
				347.81	19.0' L(N) w/4	
				347.34	36.0' " edge gut.	
				347.17	38.0' " F.L.	
				347.23	" " T.cb. ON DRIVEWAY	
				348.00	50.0' " P/L.	
5+53.9'				347.87		℄
				347.44		19.0' R(S) w/4
				346.50		36.0' " edge gut.
				346.33		38.0' " F.L.
				346.98		" " T.cb.
				347.7		50.0' " P/L.
5+61.4				347.90		℄
				347.90	19.0' L(N) w/4	
				347.43	36.0' " edge gut.	
				347.25	38.0' " F.L.	

Profile Notes Red. Plotted Job No. 6252.10 Division No. F.B. 2507 Pg. 227
No. Date Date Survey of SO. ARC. S.D.
X-Sec. Notes Chkd. Checked Survey by STOCK Notes VALDEZ Date 7-10-59
No. Date Date Map No. Indexed K. C. Johnson Date

76L-298 S & E #307—1-56

PLEASE RETURN TO
LOS ANGELES COUNTY ENGINEER
700 LOS ANGELES COUNTY ENGINEERING BLDG.

NOTE: ANY ADDITIONS OR CHANGES ON THIS SHEET MUST BE MADE OR CIRCLED IN RED INK, WITH DATE AND NAME OF PERSON MAKING CHANGE.

Do not extend notes this side of this line.

STATION	B. S.	H. I.	F. S.	ELEV.		℄
5+61.4				347.90	38.0' L(N) T.cb.	
				348.4	50.0' " P/L.	
5+93.50				347.93		℄ TOP PAVM'T.
Fd B.M. TE878					B.M. TE878 Elev. 347.00 Per. F.B. 2507-19	
					LIVE OAK AVE & CENTER ST. S.W. COR.	
					B-spk in cb. 6' W of W. E.C.R.	
		Half PROFILE & X-SECTIONS ON LIVE OAK AVE.* Begin on CENTER AVE				
		SOUTH. = 0+00.				
0+00				347.93		℄ INT.
0+19.0'				347.38		℄ W/4
0+35.0'				346.44		℄ edge 6' X-Gut.
0+38.0'				346.35		℄ F.L. " "
0+41.0'				346.43		℄ edge 6' X-Gut.
0+53.3'				346.98		℄
				347.00		7.5' R(W) W/4
				346.95		15.0' " F.L.
				347.26		" " T.cb.
				347.5		25.0' " P/L.
				347.00	7.5' L(E) W/4	
				346.92	15.0' " F.L.	
				347.24	" " T.cb.	

F. B. 2507 Pg. 228
Job No. 6252.10 Division No. _____ Notes Red. _____ Plotted _____ Profile
Survey of So. Arc. S.D. Date _____ Date _____ No. _____
Survey by Stock Notes VALDEZ Notes Chkd. _____ Checked _____ X-Sec.
Indexed C. Johnson Date _____ Date _____ No. _____

76L-298 S & E #307—1-56

PLEASE RETURN TO
LOS ANGELES COUNTY ENGINEER
700 LOS ANGELES COUNTY ENGINEERING BLDG.

NOTE: ANY ADDITIONS OR CHANGES ON THIS SHEET MUST BE MADE OR CIRCLED IN RED INK, WITH DATE AND NAME OF PERSON MAKING CHANGE.

Do not extend notes this side of this line.

STATION	B. S.	H. I.	F. S.	ELEV.	℄	℄
0+53.3'				347.3	25' L(E) P/L.	
0+93.3'				346.87		℄
				346.71		7.5' R(W) W/L
				346.52		15.0' " edge pavm't.
				346.3		16.0' " F.L.
				346.5		19.0' " brk.
				347.0		25.0' " P/L.
				346.70	7.5' L(E) W/L	
				346.50	15.0' " pavm't joint.	
				346.46	20.0' " F.L.	
				347.2	25.0' " P/L.	
1+93.3'				346.20		℄
				346.00		7.5' R.(W) W/L
				345.71		15.0' " edge pavm't.
				346.7		18.0' " F.L.
				346.1		25.0' " P/L.
				346.00	7.5' L(W) W/L	
				345.81	15.0' " edge pavm't = F.L.	
				346.5	25.0' " R/L.	
		END PROFILE & X-SECTIONS CENTER AVE. RESUME LINE OAK AVE.				

Profile No. ____ Notes Red. ____ Plotted ____ Job No. 6252.10 Division No. 50. ARC. S.D.
X-Sec. No. ____ Date ____ Date ____ Survey of STOCK Notes VALDEZ Date 7-10-59
Notes Chkd. ____ Checked ____ Survey by ____
Date ____ Date ____ Map No. ____ Indexed ____ Date ____

F. B. 2507 PG. 229

76L-298 S & E #307—1-56

PLEASE RETURN TO
LOS ANGELES COUNTY ENGINEER
700 LOS ANGELES COUNTY ENGINEERING BLDG.

NOTE: ANY ADDITIONS OR CHANGES ON THIS SHEET MUST BE MADE OR CIRCLED IN RED INK, WITH DATE AND NAME OF PERSON MAKING CHANGE.

Do not extend notes this side of this line.

STATION	B. S.	H. I.	F. S.	ELEV.	℄
5+99.3	W. Rim. = 346.68			346.66	32.3' R(S) S.S.M.H. Mean Rim Elev.
	E. Rim. = 346.65				
	Mean Rim =			339.02	INVERT 8" INLET EAST.
				338.72	INVERT 8" OUTLET SOUTH
				339.26	INVERT 8" INLET WEST.
6+08.60				347.91	℄ TOP PAVMT.
		HALT PROFILE & X-SECTIONS ON LIVE OAK AVE.			
		Begin Foss Ave. N. ℄ INT. Live Oak = 0+00			
0+00				347.84	℄ w/4
0+35.4				347.42	℄ edge 6' X-Gut.
0+38.4				347.37	℄ F.L. " "
0+41.4				347.44	℄ edge. " "

346.66 Mean Rim.
− 7.29 Meas. DN.
339.39
− 0.67 DIA.
338.72

346.66 Mean Rim.
− 6.97 Meas. DN.
339.69
− 0.67 DIA.
339.02

346.66 Mean Rim.
6.73 Meas. DN.
339.93
− 0.67 DIA.
339.26

F. B. 2507 PG. 230 Job No. 6252.10 Division No. Notes Red. Plotted Profile
Survey of So. Arc. S.D. Date Date No. X-Sec.
Survey by Stock Notes Valdez Notes Chkd. Checked
Indexed A. C. Johnson Date Date No.

76L-298 S & E #307—1-56

PLEASE RETURN TO
LOS ANGELES COUNTY ENGINEER
700 LOS ANGELES COUNTY ENGINEERING BLDG.

NOTE: ANY ADDITIONS OR CHANGES ON THIS SHEET MUST BE MADE OR CIRCLED IN RED INK, WITH DATE AND NAME OF PERSON MAKING CHANGE.

Do not extend notes this side of this line.

STATION	B. S.	H. I.	F. S.	ELEV.	℄
0+67.6'				348.00	℄
				347.96	9.0' L.(W) W/L
				347.62	17.0' " edge gut.
				347.51	18.0' " F.L.
				348.16	" " T.cb.
				348.4	30.0' " P/L.
0+70.6'	E. Rim.= 48.05			348.05	ON ℄ S.S.M.H. Mean Rim Elev.
	W. Rim.= 48.05				
	Mean Rim= 48.05			339.18	INVERT 8" INLET NORTH
				339.09	INVERT 8" OUTLET SOUTH.

348.05 Mean Rim.
− 8.20 Meas. DN.
339.85
− 0.67 DIA.
339.18

348.05 Mean Rim.
− 8.29 Meas. DN.
339.76
− 0.67 DIA.
339.09

Profile No. ____ Notes Red ____ Plotted ____ Job No. 6252.10 Division No. ____ F. B. 2307 Pg. 231
X-Sec. No. ____ Date ____ Date ____ Survey of SO. ARC. S.D.
Notes Chkd. ____ Checked ____ Survey by STOCK Notes VALDEZ Date 7-13-59
Date ____ Date ____ Map No. ____ Indexed R. C. Jolly Date ____

76L-298 S & E #307—1-56

PLEASE RETURN TO
LOS ANGELES COUNTY ENGINEER
700 LOS ANGELES COUNTY ENGINEERING BLDG.

NOTE: ANY ADDITIONS OR CHANGES ON THIS SHEET MUST BE MADE OR CIRCLED IN RED INK, WITH DATE AND NAME OF PERSON MAKING CHANGE.

Do not extend notes this side of this line.

STATION	B. S.	H. I.	F. S.	ELEV.		℄
0+80.3'				348.06		℄
				348.02		9.0' R(E) w/4
				347.72		17.0' " edge gut.
				347.59		18.0' " F.L.
				348.20		" " T.cb.
				348.50		30.0' " P/L.
1+20.3'				348.24		℄
				348.70		9.0' R(E) w/4
				347.83		17.0' " edge gut.
				347.70		18.0' " F.L.
				348.35		" " T.cb.
				348.8		30.0' " P/L.
				348.21	9.0' L(W) w/4	
				347.79	17.0' " edge gut.	
				347.71	18.0' " F.L.	
				348.36	" " T.cb.	
				348.7	30.0' " P/L.	
2+20.3'				348.64		℄
				348.56		9.0' R(E) w/4
				348.60		17.0' " edge gut.
				348.13		18.0' R(E) F.L.

F. B. 2507 Pg. 232 Job No. 6252.10 Division No. Notes Red Plotted Profile
Survey of So. ARC. S.D. Date Date No. X-Sec.
Survey by STOCK Notes VALDEZ Notes Chkd. Checked
Indexed C. Johnson Date Date No.

76L-298 S & E #307—1-56

PLEASE RETURN TO
LOS ANGELES COUNTY ENGINEER
700 LOS ANGELES COUNTY ENGINEERING BLDG.

NOTE: ANY ADDITIONS OR CHANGES ON THIS SHEET MUST BE MADE OR CIRCLED IN RED INK, WITH DATE AND NAME OF PERSON MAKING CHANGE.

Do not extend notes this side of this line.

STATION	B. S.	H. I.	F. S.	ELEV.		℄
2+20.3						~~18.0' R(S)~~
				348.88		30.0' " P/L. edge Conc.
				348.60	9.0' L(W) W/4	
				348.23	17.0' " edge gut.	
				348.15	18.0' " F.L.	
					~~" " T.Cb.~~	
				348.97	30.0' " P/L.	
		END PROFILE & X-SECTIONS ON FOSS AVE. N.				
		RESUME LIVE OAK AVE. E.				
6+34.0				347.99		℄
				347.46		19.0' R(S) W/4
				346.57		36.0' " edge gut.
				346.41		38.0' " F.L.
				346.43		" " T.Cb. ON DRIVE.
				347.25		50.0 " P/L.
6+74.4				348.02		℄
				347.99	19.0' L(N) W/4	
				347.54	36.0' " edge gut.	
				347.40	38.0' " F.L.	

Profile Notes Red. Plotted Job No. 6252.10 Division No. F. B. 2507 Pg. 233
No. Date Date Survey of SO. ARC. S.D.
X-Sec. Notes Chkd. Checked Survey by STOCK Notes VALDEZ Date 7-13-59
No. Date Date Map No. Indexed C. Johnson Date

76L-298 S & E #307—1-56

PLEASE RETURN TO
LOS ANGELES COUNTY ENGINEER
700 LOS ANGELES COUNTY ENGINEERING BLDG.

NOTE: ANY ADDITIONS OR CHANGES ON THIS SHEET MUST BE MADE OR CIRCLED IN RED INK, WITH DATE AND NAME OF PERSON MAKING CHANGE.

Do not extend notes this side of this line.

STATION	B. S.	H. I.	F. S.	ELEV.		℄
6+74.4				348.01	38.0' L(N) T.cb.	
				348.3	50.0' " P/L.	
7+14.4				348.09		℄
				347.54		19.0' R(S) W/4
				346.64		36.0' " edge gut.
				346.51		38.0' " F.L.
				346.58		" " T.cb. ON Drive.
				347.75		50.0' " P/L.
				348.00	19.0' R(S) W/4	
				347.56	36.0' " edge gut.	
				347.46	38.0' " F.L.	
				348.11	" " T.cb.	
				348.5	50.0' " P/L.	
8+14.4				348.28		℄
				347.54		19.0' R(S) W/4
				346.79		36.0' " edge gut.
				346.70		38.0' " F.L.
				346.77	ON Drive.	" " T.cb.
				347.55		50.0' " P/L.

F. B. 2507 Pg. 234 Job No. 6252.10 Division No. Notes Red Plotted Profile
Survey of SO. ARC. S.D. Date Date No.
Survey by STOCK Notes Notes Chkd Checked X-Sec.
Indexed C. Johnson Date Date Date No.

76L-298 S & E #307—1-56

PLEASE RETURN TO
LOS ANGELES COUNTY ENGINEER
700 LOS ANGELES COUNTY ENGINEERING BLDG.

NOTE: ANY ADDITIONS OR CHANGES ON THIS SHEET MUST BE MADE OR CIRCLED IN RED INK, WITH DATE AND NAME OF PERSON MAKING CHANGE.

Do not extend notes this side of this line.

STATION	B. S.	H. I.	F. S.	ELEV.		
8+14.4				348.13	19.0' L.(N) w/4	
				347.72	36.0' " edge gut.	
				347.56	38.0' " F.L.	
				348.21	" " T.Cb.	
				347.2	50.0' " P/L.	
8+35.4						
8+38.7'	E. Rim.= 347.01			347.02	32.3' R(S) S.S. M.H.	Mean Rim. Elev.
	W. Rim.= 347.03					
	Mean Rim.=			340.60	INVERT 8" OUTLET WEST ONLY	347.02 Mean Rim 5.75 Meas. Dn. 341.27 − 0.67 DIA. 340.60

Profile Notes Red ____ Plotted ____ Job No. 6252.10 Division No. ____ F. B. 2507 Pg. 235
No. ____ Date ____ Date ____ Survey of So. ARC. S.D.
X-Sec. Notes Chkd ____ Checked ____ Survey by Stock Notes VAbDeb Date 7-13-59
No. ____ Date ____ Date ____ Map No. ____ Indexed E. C. Johnson Date ____

76L-298 S & E #307—1-56

PLEASE RETURN TO
LOS ANGELES COUNTY ENGINEER
700 LOS ANGELES COUNTY ENGINEERING BLDG.

NOTE: ANY ADDITIONS OR CHANGES ON THIS SHEET MUST BE MADE OR CIRCLED IN RED INK, WITH DATE AND NAME OF PERSON MAKING CHANGE.

Do not extend notes this side of this line.

STATION	B. S.	H. I.	F. S.	ELEV.		℄
8+61.''				348.28		℄
				347.59		19.0' R(S) W/4
				346.76		36.0' " edge gut.
				346.68		38.0' " F.L.
				346.78	ON DRIVE.	" " T.cb.
				347.71		50.0' " P/L. back walk
				348.15	19.0' L(N) W/4	
				347.74	36.0' " edge gut.	
				347.59	38.0' " F.L.	
				348.25	" " T.cb.	
				348.6	50.0' " P/L.	
9+01.''				348.32		℄
				347.63		19.0' R(S) W/4
				346.79		36.0' " edge gut.
				346.73		38.0 " F.L.
				347.81	ON DRIVEWAY	" " T.cb.
				347.75		50.0' " P/L. back walk.
				348.23	19.0' L(N) W/4	
				347.78	36.0' " edge gut.	
				347.64	38.0' " F.L.	

F. B. 2507 Pg. 236 Job No. 6252.10 Division No. Notes Red Plotted Profile
Survey of SO. ARC. S.D. Date Date No. X-Sec.
Survey by STOCK Notes VALDEZ Notes Chkd Checked
Indexed [illegible] Date Date No.

76L-298 S & E #307—1-56

PLEASE RETURN TO
LOS ANGELES COUNTY ENGINEER
700 LOS ANGELES COUNTY ENGINEERING BLDG.

NOTE: ANY ADDITIONS OR CHANGES. ON THIS SHEET MUST BE MADE OR CIRCLED IN RED INK, WITH DATE AND NAME OF PERSON MAKING CHANGE.

Do not extend notes this side of this line.

STATION	B. S.	H. I.	F. S.	ELEV.	℄	
9+01.1'				348.30	38.0' L(N) T.cb.	
				348.61	50.0' " P/L.	
9+50.6'		W. Rim. 348.26		348.26	27.4 L(N) S.S. M.H.	Mean Rim Elev.
		E. Rim. 348.26				
				338.08	INVERT 27" INLET EAST	348.26 Mean Rim. − 7.93 Meas. DN. = 340.33 − 2.25 DIA. = 338.08
		348.26 Mean Rim − 7.96 Meas. DN. = 340.30 − 0.67 DIA. = 339.63		339.63	INVERT 8" STUB. SOUTH.	
				338.06	INVERT 27" OUTLET WEST.	348.26 Mean Rim. − 7.95 Meas. DN. = 340.31 − 2.25 DIA. = 338.06
9+52.48				348.40		℄ TOP PARM'L.
FD. B.M. TE 819				345.62	B.M. T.E. 819 Elev. 345.618 Per F.B. 2507-20 LIVE OAK AVE. & N. NINTH AVE. S.E COR. B-spk in cb. 6' S. of S.END RETURN.	
			END		PROFILE & X SECTIONS ON LIVE OAK AVE.	
			BEGIN		NINTH AVE SOUTH. ℄ INT. LIVE OAK = 1+00 S.	

Profile No. ____ X-Sec. ____ Notes Red. ____ Date ____ Notes Chkd. ____ Date ____ Plotted ____ Date ____ Checked ____ Date ____ Job No. 62-52-10 Survey of Sec. AR, S.D. Survey by STOCK Notes C.G.V. Date 7-13-59 Map No. ____ Indexed L. C. Jo[illegible] Date ____ Division No. ____ F. B. 307 Pg. 237

76L-298 S & E #307—1-56

PLEASE RETURN TO
LOS ANGELES COUNTY ENGINEER
700 LOS ANGELES COUNTY ENGINEERING BLDG.

NOTE: ANY ADDITIONS OR CHANGES ON THIS SHEET MUST BE MADE OR CIRCLED IN RED INK, WITH DATE AND NAME OF PERSON MAKING CHANGE.

Do not extend notes this side of this line.

F. B. 2507 Pg. 238 | Job No. 6252.10 | Division No. | Notes Red | Plotted | Profile
Survey of So. ARC. S.D. | Date | Date | No.
Survey by STOCK | Notes YALDEZ | Notes Chkd. | Checked | X-Sec.
Indexed C. Johnson | Date | Date | Date | No.

STATION	B. S.	H. I.	F. S.	ELEV.		℄
0+00				349.4		℄
0+50				348.97		℄
0+62				348.37		℄ T.Cb.
"				347.70		℄ F.L.
0+64				347.87		℄ edge gut.
0+81				348.31		℄ W/A
1+00				348.40		℄ Top parmt.
1+19				347.66		℄ W/A
1+36				346.91		℄ N. edge X-Gut.
1+38				346.53		℄ F.L.
1+40				346.39		℄ S. edge X-Gut.
1+56.0'	Top break			347.44		℄
				347.37		7.5' R(W) W/A
				347.36		15.0' " edge parmt.
				347.48	7.5' L(E) W/A	
				347.48	15.0' " edge parmt	
1+73.0'				346.67		℄
				346.68		7.5' R.(W) W/A
				346.58		15.0' " edge parmt.
				347.01		25.0' " P/L.

76L-298 S & E #307—1-56

PLEASE RETURN TO
LOS ANGELES COUNTY ENGINEER
700 LOS ANGELES COUNTY ENGINEERING BLDG.

NOTE: ANY ADDITIONS OR CHANGES ON THIS SHEET MUST BE MADE OR CIRCLED IN RED INK, WITH DATE AND NAME OF PERSON MAKING CHANGE.

Do not extend notes this side of this line.

STATION	B. S.	H. I.	F. S.	ELEV.		
1+98.5	N. Rim. 345.62			345.58	5.0' L(℄) S.S. M.H. Mean Rim Elev.	
	S. Rim. 345.53					
	Mean Rim. 345.58			337.88	INVERT 8" OUTLET SOUTH ONLY	
1+98.5						345.58 Mean Rim. -7.03 Meas. DN. 338.55 -0.61 DIA. 337.88
2+00	END	Cb. & 2' GUT.		345.75		13.0' R(W) edge g.t.
				345.65		15.0' " F. L.
				346.24		" " T.Cb.
2+17.0				345.17		℄
				345.05	9.0' L(℄) W/4	
				344.98	18.0' " edge parm't	
				345.61	18.0' " T.Cb.	

Profile Notes Red. Plotted Job No. 6252.10 Division No.
No. X-Sec. Date Date Survey of So. ARC. S. D.
No. Notes Chkd. Checked Survey by STOCK Notes VAUDEL Date 7-13-59
Date Date Map No. Indexed C. Johnson

F. B. 2507 Pg. 239

76L-298 S & E #307—1-56

PLEASE RETURN TO
LOS ANGELES COUNTY ENGINEER
700 LOS ANGELES COUNTY ENGINEERING BLDG.

NOTE: ANY ADDITIONS OR CHANGES ON THIS SHEET MUST BE MADE OR CIRCLED IN RED INK, WITH DATE AND NAME OF PERSON MAKING CHANGE.

Do not extend notes this side of this line.

04.08

F. B. 2507 Pg. 240 Job No. 6252.10 Division No. Plotted Notes Red Profile
Survey of So. ARC. S.D. Date Date No. X-Sec.
Survey by STOCK Notes YALDEZ Notes Chkd Checked
Indexed G. Johnson Date Date No.

STATION	B. S.	H. I.	F. S.	ELEV.		℄
2+17.0'				346.2	27' L(E) P/L.	
2+57.0'				344.41		℄
				344.52		9.0' R(W) W/A
				344.36		18.0' " edge parmt.
				345.30		25.0' " P/L.
				344.33	7.5' L(E) W/A	
				344.17	15.0' " F.L. on Drive.	
				344.29	" " T.Cb.	
				345.4	27.0' " P/L.	
3+57.0'				343.10		℄
				343.21		9.0' R(W) W/A
				343.03		18.0' " edge parmt.
				343.4		25.0' " P/L.
				342.96	7.5' L(E) W/A	
				342.68	15.0' " F.L.	
				342.74	" " T.Cb. on Drive.	
				344.00	27.0' " P/L.	

END PROFILE & X-SECTIONS ON NINTH AVE So. RESUME LIVE OAK AVE. EAST. +

76L-298 S & E #307—1-56

PLEASE RETURN TO
LOS ANGELES COUNTY ENGINEER
700 LOS ANGELES COUNTY ENGINEERING BLDG.

NOTE: ANY ADDITIONS OR CHANGES ON THIS SHEET MUST BE MADE OR CIRCLED IN RED INK, WITH DATE AND NAME OF PERSON MAKING CHANGE.

Do not extend notes this side of this line.

STATION	B. S.	H. I.	F. S.	ELEV.	℄
9+87.6	TRAFFIC ISLAND			348.44	℄
	ON RIGHT.			347.86	19.0' R(S) W/4
				347.02	36.0' " edge gut.
				346.98	38.0' " F.L.
				347.80	" " T.cb.
				347.69	52.0' " T.cb.
				347.37	" " F.L.
10+04.5				348.45	℄
				347.69	19.0' R(S) W/4
				347.70	36.0' " edge gut.
				347.02	38.0' " F.L.
				347.83	" " T.cb.
				347.63	52.0' " T.cb.
				347.14	" " F.L.
				347.10	53.0' " edge gut.
				346.99	59.0' " W/4
				346.80	66.0' " ℄ Service Rd.
				346.37	73.0' " W/4
				346.20	79.0' " edge gut.
				346.08	80.0' " F.L.
				346.70	80.0' " T.cb.

Profile No. X-Sec. No. Date Notes Red. Date Notes Chkd. Date Plotted Date Checked Date Job No. 6252.10 Division No. Survey of SO. ARC. S.D. Survey by STOCK Notes YALDE Date 4-13-59 Map No. Indexed C. Johnson Date

F. B. 307 Pg. 241

76L-298 S & E #307—1-56

PLEASE RETURN TO
LOS ANGELES COUNTY ENGINEER
700 LOS ANGELES COUNTY ENGINEERING BLDG.

NOTE: ANY ADDITIONS OR CHANGES ON THIS SHEET MUST BE MADE OR CIRCLED IN RED INK, WITH DATE AND NAME OF PERSON MAKING CHANGE.

Do not extend notes this side of this line.

F. B. 2507 Pg. 242 | Job No. 6252.10 | Division No. | Notes Red. | Plotted | Profile No.
Survey of So. ARC. S.D. | Date | Date | X-Sec. No.
Survey by STOCK | Notes C. A. VALDEZ | Notes Chkd. | Checked | Date | No.
Indexed E. G. Johnson | Date | Date

STATION	B. S.	H. I.	F. S.	ELEV.		℄
10+04.2				346.9		92.0' RG) P/L.
				348.22	19.0' L.(R) W/L	
				347.94	36.0' " edge gut.	
				347.75	38.0' " F.L.	
				348.44	" " T.cb.	
				348.8	50.0' " P/L.	
10+44.2'				348.61		℄
				347.87		19.0' RG) W/L
				347.21		36.0' " edge gut.
				347.05		38.0' " F.L.
				347.86		" " T.cb.
				347.43		52.0' " T.cb.
				346.93		" " F.L.
				346.94		53.0' " edge gut.
				346.87		59.0' " W/L
				346.78		66.0' " ℄ Service Rd.
				346.52		73.0' " W/L
				346.27		79.0' " edge gut.
				346.13		80.0' " F.L.
				346.74		" " T.cb.
				346.8		92.0' " P/L.

76L-298 S & E #307—1-56

PLEASE RETURN TO
LOS ANGELES COUNTY ENGINEER
700 LOS ANGELES COUNTY ENGINEERING BLDG.

NOTE: ANY ADDITIONS OR CHANGES ON THIS SHEET MUST BE MADE OR CIRCLED IN RED INK, WITH DATE AND NAME OF PERSON MAKING CHANGE.

Do not extend notes this side of this line.

STATION	B. S.	H. I.	F. S.	ELEV.	℄	
10+44.2'				348.40	19.0' L.(N) W/4	
				347.96	36.0' " edge gut.	
				347.83	38.0' " F.L.	
				348.47	" " T.cb.	
				348.78	50.0' " P/L.	
11+44.2'				348.64		℄
				347.95		19.0' R.(S) W/4
				347.37		36.0' " edge gut.
				347.20		38.0' " F.L.
				348.02		" " T.cb.
				347.57		52.0' " T.cb.
				347.06		" " F.L.
				347.06		53.0' " edge gut.
				347.01		59.0' " W/4
				346.91		66.0' " ℄ Service Rd.
				346.60		73.0' " W/4
				346.38		79.0' " edge gut.
				346.30		80.0' " F.L.
				346.90		" " T.cb.
				346.9		92.0' " P/L.

Profile Notes Red. Plotted Job No. 6252.10 Division No. F. B. 2507 Pg. 243
No. Date Date Survey of So. ARC. S.D.
X-Sec. Notes Chkd. Checked Survey by Stock Notes VALDEZ Date 7-13-54
No. Date Date Map No. Indexed [redacted] C. Johnson Date

76L-298 S & E #307—1-56

PLEASE RETURN TO
LOS ANGELES COUNTY ENGINEER
700 LOS ANGELES COUNTY ENGINEERING BLDG.

NOTE: ANY ADDITIONS OR CHANGES ON THIS SHEET MUST BE MADE OR CIRCLED IN RED INK, WITH DATE AND NAME OF PERSON MAKING CHANGE.

Do not extend notes this side of this line.

F. B. 307 PG. 244 Job No. 6252.10 Division No. Notes Red Plotted Profile No.
Survey of Sp. Arc. S.D. Date Date X-Sec. No.
Survey by Stack Notes L. G. VALDEZ Notes Chkd. Checked
Indexed K. O. Johnson Date Date Date No.

STATION	B. S.	H. I.	F. S.	ELEV.	℄	℄
11+44.2'				348.58	19.0' L(N) W/4	
				348.05	36.0' " edge gut.	
				347.90	38.0' " F. L.	
				348.59	" " T.cb.	
				348.96	50.0' " P/L.	
11+83.3'				348.71		℄
				348.15		19.0' R.(S) W/4
				347.41		36.0' " edge gut.
				347.21		38.0' " F. L.
				348.06		" " T.cb.
				347.56		52.0' " T.cb.
				347.09		" " F. L.
				347.09		53.0' " edge gut.
				347.04		59.0' " W/4
				346.97		66.0' " R. Service RD.
				346.72		73.0' " W/4
				346.44		79.0' " edge gut.
				346.34		80.0' " F. L.
				346.98		" " T.cb.
				347.2		92.0' " P/L.

76L-298 S & E #307—1-56

PLEASE RETURN TO
LOS ANGELES COUNTY ENGINEER
700 LOS ANGELES COUNTY ENGINEERING BLDG.

NOTE: ANY ADDITIONS OR CHANGES ON THIS SHEET MUST BE MADE OR CIRCLED IN RED INK, WITH DATE AND NAME OF PERSON MAKING CHANGE.

Do not extend notes this side of this line.

STATION	B. S.	H. I.	F. S.	ELEV.		℄
11+83.8'				348.68	19.0' L(N) W/4	
				348.14	36.0' " edge gut.	
				348.00	38.0' " F.L.	
				348.66	" " T.cb.	
				349.00	50.0' " P/L.	
12+33.8'	E. Rim. 348.48			348.48	27.3' L(N) S.S.M.H.	Mean Rim Elev.
	W. Rim. 348.48					
	Mean Rim. 348.48			338.48	INVERT 27" INLET EAST.	348.48 Mean Rim. − 7.75 Meas. DN. 340.73 − 2.25 DIA 338.48
	348.48 Mean Rim. 7.77 Meas. DN. 340.71 − 0.67 DIA. 340.04			340.04	INVERT 8" STUB SOUTH.	
				338.43	INVERT. 27" OUTLET WEST.	348.48 Mean Rim. − 7.80 Meas. DN. 340.68 − 2.25 DIA. 338.43

Profile No. ____ Notes Red. ____ Plotted ____ Job No. 6252.10 Division No. ____ F. B. 2507 Pg. 245
X-Sec. No. ____ Date ____ Date ____ Survey of SOUTH ARCADIA S.D.
Notes Chkd. ____ Checked ____ Survey by STECK Notes VALDEZ Date 7-13-57
Date ____ Date ____ Map No. ____ Indexed R. C. Johnson Date ____

76L-298 S & E #307—1-56

PLEASE RETURN TO
LOS ANGELES COUNTY ENGINEER
700 LOS ANGELES COUNTY ENGINEERING BLDG.

NOTE: ANY ADDITIONS OR CHANGES ON THIS SHEET MUST BE MADE OR CIRCLED IN RED INK, WITH DATE AND NAME OF PERSON MAKING CHANGE.

Do not extend notes this side of this line.

STATION	B. S.	H. I.	F. S.	ELEV.	℄
12+35.83				348.76	℄ TOP Parmit
FD. B.M.TE880				346.66	B.M.TE880 Elev. 346.658 Per F.B. 2507-20 Live Oak Ave & Doolittle Ave. S.W. Cor. B-spk. in cb. 6' S. of S. End Return.
		END PROFILE & X-SECTIONS ON LIVE OAK AVE. Begin. on Doolittle Ave So. ℄ Int. Live Oak Ave = 1+00.			
0+50				349.13	℄
0+62				348.71	℄ T.cb.
"				348.09	℄ F.L.
0+64				348.20	℄ edge gut.
0+81				348.68	℄ W/4
1+00				348.76	℄ TOP PAVEMT.
1+19				348.26	℄ W/4
1+36				347.46	℄ edge gut.
1+38				347.31	℄ F.L.
"				348.15	℄ T.cb.

F. B. 2507 PG. 246 Job No. 6252.10 Division No. Notes Red. Plotted Profile
Survey of So. Arc. S.D. Date Date No.
Survey by Stock Notes Yaldez Notes Chkd. Checked X-Sec.
Indexed C. Johnson Date Date No.

76L-298 S & E #307—1-56

PLEASE RETURN TO
LOS ANGELES COUNTY ENGINEER
700 LOS ANGELES COUNTY ENGINEERING BLDG.

NOTE: ANY ADDITIONS OR CHANGES ON THIS SHEET MUST BE MADE OR CIRCLED IN RED INK, WITH DATE AND NAME OF PERSON MAKING CHANGE.

Do not extend notes this side of this line.

STATION	B. S.	H. I.	F. S.	ELEV.	℄
1+52.0				347.65	℄ T.Cb.
"				347.18	℄ F.L.
1+53.				347.19	℄ edge gut.
1+59				347.07	℄ w/4
1+66				347.01	℄ ℄ Service Rd.
1+73				346.64	℄ w/4.
1+97.2	N. Rim. 346.43			346.43	5.0' L.(E) S.S. M.H. Mean Rim. Elev.
—	S. Rim. 346.43				
	Mean. Rim.			339.06	INVERT. 8" OUTLET SOUTH ONLY.

346.43 Mean Rim
− 6.70 Meas Dn.
339.73
− 0.67 Dia.
339.06

Profile Notes Red. ____ Plotted ____ Job No. 6252.10 Division No. ____ F. B. 2507 Pg. 247
No. ____ Date ____ Date ____ Survey of SO. ARC. S.D.
X-Sec. Notes Chkd. ____ Checked ____ Survey by Stock Notes Valuez Date 1-13-59
No. ____ Date ____ Date ____ Map No. ____ Indexed ____ Date ____
C. Johnson

76L-296 S & E #307—1-56

PLEASE RETURN TO
LOS ANGELES COUNTY ENGINEER
700 LOS ANGELES COUNTY ENGINEERING BLDG.

NOTE: ANY ADDITIONS OR CHANGES ON THIS SHEET MUST BE MADE OR CIRCLED IN RED INK, WITH DATE AND NAME OF PERSON MAKING CHANGE.

Do not extend notes this side of this line.

F. B. 2507 Pg. 248 | Job No. 6352.10 | Division No. | Notes Red. | Plotted | Profile
Survey of SO. ARC. S. D. | Date | Date | No.
Survey by STOCK Notes VALDEZ | Notes Chkd. | Checked | X-Sec.
Indexed A. C. Johnson Date | Date | Date | No.

STATION	B. S.	H. I.	F. S.	ELEV.		
2+16.8'				346.29		℄
				346.17		7.5' R(W) W/4
				346.01		15.0' " F.L.
				346.61		" " T.Cb.
				346.8		27.0' " P/L.
				346.20	7.5' L(E) W/4	
				345.96	15.0' " F.L.	
				346.59	" " T.Cb.	
				346.9	27.0' " P/L.	
2+56.8'				345.96		℄
				345.81		7.5' R(W) W/4
				345.60		15.0' " F.L.
				345.64	ON Drive.	" " T.Cb.
				346.2		27.0' " P/L.
				345.81	7.5' L(E) W/4	
				345.56	15.0' " F.L.	
				345.61	" " T.Cb. ON Drive.	
				346.00	27.0' " P/L.	
3+56.8'				345.00		℄
				344.86		7.5' R(W) W/4

76L-298 S & E #307—1-56

PLEASE RETURN TO
LOS ANGELES COUNTY ENGINEER
700 LOS ANGELES COUNTY ENGINEERING BLDG.

NOTE: ANY ADDITIONS OR CHANGES ON THIS SHEET MUST BE MADE OR CIRCLED IN RED INK, WITH DATE AND NAME OF PERSON MAKING CHANGE.

Do not extend notes this side of this line.

STATION	B. S.	H. I.	F. S.	ELEV.		℄
3+56.8'				344.68		15.0' R(W) F.L.
				345.26		" " T.Cb.
				345.6		27.0' " P/L.
				344.76	7.5' L.(E) W/4	
				344.55	15.0' " F.L.	
				344.59	" " T.Cb.	
				345.2	27.0' " P/L.	
		END PROFILE & X-SECTIONS ON DOOLITTLE AVE. SO. RESUME LIVE OAK AVE. EAST.				
12+87.8'				348.87		℄
				348.24		19.0' R.(S) W/4
				347.51		36.0' " edge gut.
				347.39		38.0' " F.L.
				348.22		" " T.Cb.
				347.78		52.0' " T.Cb.
				347.28		" " F.L.
				347.24		53.0' " edge gut.
				347.21		59.0' " W/4
				347.15		66.0' " ℄ Service Rd.

Profile Notes Red. ____ Plotted ____ Job No. 6252.10 Division No. ____ F. B. 2507 Pg. 249
No. ____ Date ____ Date ____ Survey of So. Arc. S.D.
X-Sec. Notes Chkd. ____ Checked ____ Survey by Stock Notes Valdez Date 7-14-59
No. ____ Date ____ Date ____ Map No. ____ Indexed R. G. Johnson Date ____

76L-298 S & E #307—1-56

PLEASE RETURN TO
LOS ANGELES COUNTY ENGINEER
700 LOS ANGELES COUNTY ENGINEERING BLDG.

NOTE: ANY ADDITIONS OR CHANGES ON THIS SHEET MUST BE MADE OR CIRCLED IN RED INK, WITH DATE AND NAME OF PERSON MAKING CHANGE.

Do not extend notes this side of this line.

F. B. 2307 Pg. 250 | Job No. 6252.10 | Division No. | Notes Red | Plotted | Profile No.
Survey of So. Arc. S. D. | Date | Date | X-Sec. No.
Survey by Stock | Notes | Notes Chkd. | Checked | Date | No.
Indexed G. Johnson | Date | Date | Date

STATION	B. S.	H. I.	F. S.	ELEV.		℄
12+87.8'				346.91		73.0' R(G) w/4
				346.60		79.0 " edge gut.
				346.49		80.0' " F.L.
				347.08		" " T.cb.
				347.1		92.0' " P/L.
				348.68	19.0' L(H) w/4	
				348.21	36.0' " edge gut.	
				348.08	38.0' " F.L.	
				348.74	" " T.cb.	
				349.05	50.0' " P/L.	
13+39.3'				348.74		℄
				348.27		19.0' R(G) w/4
				347.59		36.0' " edge gut
				347.43		38.0' " F.L.
				348.26		" " T.cb.
				347.81		52.0' " T.cb.
				347.37		" " F.L.
				347.34		53.0' " edge gut.
				347.30		59.0' " w/4
				347.25		66.0' " ℄ Service Rd.
				346.97		73.0' " w/4

76L-298 S & E #307—1-56

PLEASE RETURN TO
LOS ANGELES COUNTY ENGINEER
700 LOS ANGELES COUNTY ENGINEERING BLDG.

NOTE: ANY ADDITIONS OR CHANGES ON THIS SHEET MUST BE MADE OR CIRCLED IN RED INK, WITH DATE AND NAME OF PERSON MAKING CHANGE.

Do not extend notes this side of this line.

STATION	B. S.	H. I.	F. S.	ELEV.		℄
13+39.3'				346.66		79.0' R(S) edge gut
				346.54		80.0' " F.L.
				347.14		" " T.cb.
				347.5		92.0' " P/L.
				348.80	19.0' L.(N) W/4	
				348.31	36.0' " edge gut.	
				348.19	38.0' " F.L.	
				348.81	" " T.cb.	
				349.10	50.0' " P/L.	
13+79.3'				348.95		℄
				348.34		19.0' R(S) W/4
				347.66		36.0' " edge gut.
				347.46		38.0' " F.L.
				348.31		" " T.cb.
				347.85		52.0' " T.cb.
				347.35		" " F.L.
				347.35		53.0' " edge gut.
				347.32		59.0' " W/4.
				347.23		66.0' " ℄ Service Rd.
				347.00		73.0' " W/4
				346.67		79.0' " edge gut.

Profile Notes Red. Plotted Job No. 6252.10 Division No. F. B. 2507 Pg. 251
No. Date Date Survey of So. Arc. S.D.
X-Sec. Notes Chkd. Checked Survey by Stock Notes Valuez Date 7-14-59
No. Date Date Map No. Indexed R. C. Johnson Date

76L-298 S & E #307—1-56

PLEASE RETURN TO
LOS ANGELES COUNTY ENGINEER
700 LOS ANGELES COUNTY ENGINEERING BLDG.

NOTE: ANY ADDITIONS OR CHANGES ON THIS SHEET MUST BE MADE OR CIRCLED IN RED INK, WITH DATE AND NAME OF PERSON MAKING CHANGE.

Do not extend notes this side of this line.

49.06

STATION	B. S.	H. I.	F. S.	ELEV.		℄
13+79.3				346.60		80.0' R(S) F.L.
				347.21		" " T.cb.
				347.23		92.0' " P/L.
				348.95	19.0' L(N) w/4	
				348.31	36.0' " edge gut.	
				348.15	38.0' " F.L.	
				348.82	" " T.cb.	
				349.10	50.0' " P/L.	
14+22.50.				349.06		℄ TOP Pavm't.
FD. B.M. TE881				346.97	B.M. TE881 Elev. 346.968 Per. F.B. 2507-20 LIVE OAK AVE. & HODGES AVE. S.W. COR. B. spk. in cb. 6' S. of S. End Return.	
					END PROFILE & X-SECTIONS ON LIVE OAK AVE. BEGIN TENTH AVE. N. & INT. LIVE OAK AVE. = 1+00	
0+08.0'				348.00		℄
0+20.0'				347.22		℄ T.cb.
"				346.60		℄ F.L.

F. B. 2507 Pg. 252 Job No. 6252 10 Division No. Notes Red Plotted Profile
Survey of SO. ARC. S.D. Date Date No. X-Sec.
Survey by STOCK Notes VALDEZ Notes Chkd Checked
Indexed [illegible] Date Date No.

76L-298 S & E #307—1-56

PLEASE RETURN TO
LOS ANGELES COUNTY ENGINEER
700 LOS ANGELES COUNTY ENGINEERING BLDG.

NOTE: ANY ADDITIONS OR CHANGES ON THIS SHEET MUST BE MADE OR CIRCLED IN RED INK, WITH DATE AND NAME OF PERSON MAKING CHANGE.

Do not extend notes this side of this line.

STATION	B. S.	H. I.	F. S.	ELEV.		℄
0+21.0				346.70		℄ edge gut
0+27.0'				346.90		℄ w/4
0+34.0'				347.20		℄ Service Rd.
0+41.0'				347.30		℄ w/4
0+47.0'				347.37		℄ edge gut.
0+48.0'				347.37		℄ F.L.
0+48.0				347.86		℄ T.cb.
0+ 62.0				348.33		℄ T.cb.
0+ 62.0'				347.48		℄ F.L.
0+ 63.0'				347.67		℄ edge gut.
0+ 81.0				348.52		℄ w/4
				349.00		℄ INT.
1+00				348.84		℄ w/4
1+35.1'				348.37		℄ S. edge X-gut.
1+38.1'				348.30		℄ F.L.
1+41.1'				348.38		℄ N. edge X-gut.
1+65.3				348.78		℄
				348.64	9.0' L(w) w/4	
				348.62	16.0' " edge gut.	
				348.34	18.0' " F.L.	
				349.00	" " T.cb.	
				349.25	30.0' " P/L.	

Profile Notes Red ____ Plotted ____ Job No. 6252.10 Division No. ____ F. B. 2507 Pg. 253
No. ____ Date ____ Date ____ Survey of So. Arc. S.D.
X-Sec. Notes Chkd. ____ Checked ____ Survey by Stock Notes VALDEZ Date 7-14-59
No. ____ Date ____ Date ____ Map No. ____ Indexed ~~K. C. Johnson~~

76L-298 S & E #307—1-56

PLEASE RETURN TO
LOS ANGELES COUNTY ENGINEER
700 LOS ANGELES COUNTY ENGINEERING BLDG.

NOTE: ANY ADDITIONS OR CHANGES ON THIS SHEET MUST BE MADE OR CIRCLED IN RED INK, WITH DATE AND NAME OF PERSON MAKING CHANGE.

Do not extend notes this side of this line.

STATION	B. S.	H. I.	F. S.	ELEV.		
				348.82		℄
1+84.11		348.82		348.66		9.0' R(E) w/4
		348.66		348.55		16.0' " edge gut.
				348.37		18.0' " F.L.
				348.04		" " T.cb.
				349.25		30.0' " P/L.
2+24.11				348.94		℄
				348.85		9.0' R(E) w/4
				348.71		18.0' " F.L.
				349.55		30.0' " P/L.
				348.90	9.0' L(W) w/4	
				348.76	16.0' " edge gut.	
				348.63	18.0' " F.L.	
				348.73	" " T.cb.	
				349.47	30.0' " P/L.	
3+24.11				349.36		℄
				349.28		9.0' R(E) w/4
				349.01		18.0' " F.L.
				349.67		" " T.cb.
				349.8		30.0' " P/L.

F. B. 2507 Pg. 254 Job No. 6252.10 Division No. Notes Red Plotted Profile
Survey of So. Arc. S. D. Date Date No. X-Sec.
Survey by Stock Notes Valdez Notes Chkd Checked
Indexed C. Johnson Date Date Date No.

76L-298 S & E #307—1-56

PLEASE RETURN TO
LOS ANGELES COUNTY ENGINEER
700 LOS ANGELES COUNTY ENGINEERING BLDG.

NOTE: ANY ADDITIONS OR CHANGES ON THIS SHEET MUST BE MADE OR CIRCLED IN RED INK, WITH DATE AND NAME OF PERSON MAKING CHANGE.

Do not extend notes this side of this line.

STATION	B. S.	H. I.	F. S.	ELEV.	℄
3+24.1'				349.24	9.0' L.(W) W/4
				349.14	16.0' " edge gut.
				349.09	18.0' " F. L.
				349.70	21.0' " T. cb.
				349.9	30.0' " P/L.
		END PROFILE & X-SECTIONS ON TENTH AVE N. RESUME LIVE OAK AVE. EAST.			
14+27.3'		E. Rim. 348.75		348.75	27.3 L.(N) S.S. M.H. Mean Rim Elev.
		W. Rim. 348.75			
		Mean Rim. 348.75		341.17	INVERT 8" INLET NORTH.
		348.75 Mean Rim − 7.67 Meas. DN. 341.08 − 2.25 DIA. 338.83		338.83	INVERT 27" INLET EAST
					INVERT 27" OUTLET WEST.

348.75 Mean Rim.
6.91 Meas. DN.
341.84
− 0.67 DIA.
341.17

348.75 Mean Rim.
− 7.72 Meas. DN.
341.03
− 2.25 DIA.
338.78

Profile Notes Red. Plotted Job No. 6252.10 Division No. F. B. 2507 Pg. 255
No. Date Date Survey of So. ARC. S.D.
X-Sec. Notes Chkd. Checked Survey by Stock Notes VALDEZ Date 7-14-59
No. Date Date Map No. Indexed K. C. Johnson Date

76L-298 S & E #307—1-56

PLEASE RETURN TO
LOS ANGELES COUNTY ENGINEER
700 LOS ANGELES COUNTY ENGINEERING BLDG.

NOTE: ANY ADDITIONS OR CHANGES ON THIS SHEET MUST BE MADE OR CIRCLED IN RED INK, WITH DATE AND NAME OF PERSON MAKING CHANGE.

Do not extend notes this side of this line.

STATION	B. S.	H. I.	F. S.	ELEV.		℄
14+65.9'				349.07		℄
				348.45		19.0' R.(S) w/4
				347.76		36.0' " edge gut.
				347.60		38.0' " F.L.
				348.43		" " T.cb.
				347.95		52.0' " "
				347.48		" " F.L.
				347.48		53.0' " edge gut.
				347.46		59.0' " w/4
				347.36		66.0' " ℄ Service Rd.
				347.07		73.0' " w/4
				346.75		79.0' " edge gut.
				346.60		80.0' " F.L.
				347.25		" " T.cb.
				347.6		92.0' " P/L.
				349.09	℄	
14+86.4				349.05	19.0' L(S) w/4	
				348.36	36.0' " edge gut.	
				348.33	38.0' " F.L.	
				349.04	" " T.cb.	
				349.34	50.0' " P/L.	

F. B. 2507 Pg. 256
Job No. 6252.10 Division No. Notes Red. Plotted Profile
Survey of So. Arc. S.D. Date Date No. X-Sec.
Survey by Stock Notes Valdez Notes Chkd. Checked
Indexed C. Johnson Date Date Date No.

76L-298 S & E #307—1-56

PLEASE RETURN TO
LOS ANGELES COUNTY ENGINEER
700 LOS ANGELES COUNTY ENGINEERING BLDG.

NOTE: ANY ADDITIONS OR CHANGES ON THIS SHEET MUST BE MADE OR CIRCLED IN RED INK, WITH DATE AND NAME OF PERSON MAKING CHANGE.

Do not extend notes this side of this line.

STATION	B. S.	H. I.	F. S.	ELEV.		℄
15+17.90				349.14		℄ TOP PAVEM'T
			END PROFILE & X-SECTIONS ON LIVE OAK AVE. EAST			
			BEGIN ON HODGES AVE SOUTH.			℄ INT. LIVE OAK AVE. = 1+00
0+50.0'				349.30		℄
0+62.0'				349.05		℄ T.cb.
"				348.40		℄ F.L.
0+ 63.0'				348.55		℄ edge gut.
0+ 81.0'				349.06		℄ W/4
1+00				349.14		℄ TOP pavem't.
1+19.0'				348.65		℄ W/4
1+36.0'				347.85		℄ edge gut.
1+38.0'				347.67		℄ F.L.
"				348.51		℄ T.cb.
1+52.0'				348.06		℄ T.cb.
"				347.56		℄ F.L.
1+53.0'				347.55		℄ edge gut
1+59.0'				347.44		℄ W/4
1+ 66.0'				347.29		℄ Service Rd.
1+ 73.0				347.00		℄ W/4

Profile No. X-Sec. No. Notes Red. Date Plotted Date Notes Chkd. Date Checked Date Job No. 6252.10 Division No. Survey of So. Arc. S.D. Survey by Stock Notes C.G.V. Date 7-14-57 Map No. Indexed C. Johnson Date

F. B. 2507 Pg. 257

76L-298 S & E #307—1-56

PLEASE RETURN TO
LOS ANGELES COUNTY ENGINEER
700 LOS ANGELES COUNTY ENGINEERING BLDG.

NOTE: ANY ADDITIONS OR CHANGES ON THIS SHEET MUST BE MADE OR CIRCLED IN RED INK, WITH DATE AND NAME OF PERSON MAKING CHANGE.

Do not extend notes this side of this line.

STATION	B. S.	H. I.	F. S.	ELEV.	℄
1+98.0'		N. Rim. = 346.68		346.68	5.2' L(E) S.S. M.H. Mean Rim Elev.
		S. Rim. = 346.68			
		Mean. Rim. = 346.68			INVERT 8" OUTLET SOUTH ONLY.
					346.68 Mean Rim.
					− 6.95 Meas. DN.
					339.73
					− 0.67 DIA.
					339.06
2+17.0'				346.59	℄
				346.50	7.0' R(W) W/4
				346.31	15.0' " F.L.
				346.93	" " T.Cb.
				347.2	27.0' " P/L.
				346.46	7.0' L(E) W/4
				346.23	15.0' " F.L.
				346.83	" " T.Cb.
				347.2	27.0' " P/L.

F. B. 2507 Pg. 258 Job No. 6252.10 Division No. Notes Red. Plotted Profile
Survey of So. Arc. S.D. Date Date No. X-Sec.
Survey by Stock Notes C.G.V. Notes Chkd. Checked
Indexed H. C. Johnson Date Date No.

76L-298 S & E #307—1-56

PLEASE RETURN TO
LOS ANGELES COUNTY ENGINEER
700 LOS ANGELES COUNTY ENGINEERING BLDG.

NOTE: ANY ADDITIONS OR CHANGES ON THIS SHEET MUST BE MADE OR CIRCLED IN RED INK, WITH DATE AND NAME OF PERSON MAKING CHANGE.

Do not extend notes this side of this line. 44.83

STATION	B. S.	H. I.	F. S.	ELEV.		℄
2+57.0'				346.10		℄
				346.00		7.5' R(W) W/4
				345.74		15' " gut
				345.82	ON DRIVE.	" " Tcb
				346.6		27' " P/L
				345.94	7.5' L(E) W/4	
				345.67	15' " gut	
				345.77	" " Tcb ON Drive.	
				346.5	27' " P/L	
3+57.0'				344.83		℄
				344.70		7.5' R(W) W/4
				344.48		15' " gut
				344.54	ON DRIVE.	" " T.Cb
				345.2		27' " P/L
				344.66	7.5' L(E) W/4	
				344.46	15' " gut	
				344.52	" " Tcb	
				345.3	27' " P/L	

END PROFILE & X-SECTIONS HODGES AVE *RESUME LIVE OAK AVE. EAST.

Profile Notes Red. Plotted Job No. 6251.10 Division No. F. B. 2507 Pg. 259
No. Date Date Survey of So. ARC. S.D.
X-Sec. Notes Chkd. Checked Survey by Stock Notes C.G.V. Date 7-14-59
No. Date Date Map No. Indexed R. C. Johnson Date

76L-298 S & E #307—1-58

PLEASE RETURN TO
LOS ANGELES COUNTY ENGINEER
700 LOS ANGELES COUNTY ENGINEERING BLDG.

NOTE: ANY ADDITIONS OR CHANGES ON THIS SHEET MUST BE MADE OR CIRCLED IN RED INK, WITH DATE AND NAME OF PERSON MAKING CHANGE.

Do not extend notes this side of this line.

F. B. 2507 Pg. 260 Job No. 6252.10 Division No. Notes Red Plotted Profile No.
Survey of So. ARC. S.D. Date Date X-Sec. No.
Survey by Stock Notes C. G.V. Notes Chkd. Checked
Indexed R. C. Johnson Date Date Date No.

STATION	B. S.	H. I.	F. S.	ELEV.		℄
15+18.3	E. Rim = 348.87			348.87	27.5' L(N) S.S.M.H.	Mean Rim
	W. Rim = 348.87					
	Mean Rim = 348.87			338.94	INVERT 27" INLET EAST	348.87 Mean Rim. − 7.68 Meas. DN. = 341.19 − 2.25 DIA. = 338.94
	348.87 Mean Rim. 7.64 Meas. DN. = 341.23 − 0.67 DIA = 340.56			340.56	INVERT 8" STUB SOUTH	
				338.86	INVERT 27" OUTLET WEST	348.87 Mean Rim − 7.76 Meas. DN. = 341.11 − 2.25 DIA. = 338.86
15+70.'				349.20		℄
				348.56		19' R/S W/L
				347.95		36' " out edge
				347.76		38' " " F.L.
				348.61		" " Tcb
				348.06		52' " "
				347.58		" " out F.L.
				347.58		53' " " edge +

76L-298 S & E #307—1-56

PLEASE RETURN TO
LOS ANGELES COUNTY ENGINEER
700 LOS ANGELES COUNTY ENGINEERING BLDG.

NOTE: ANY ADDITIONS OR CHANGES ON THIS SHEET MUST BE MADE OR CIRCLED IN RED INK, WITH DATE AND NAME OF PERSON MAKING CHANGE.

Do not extend notes this side of this line.

STATION	B. S.	H. I.	F. S.	ELEV.		
15+70.1				347.47		66' R(S) ℄ Serv. Rd
				346.86		79' " gut edge
				346.74		80' " " F.L.
				347.44		" " T.Cb
				347.4		92' " P/L
				349.12	19' L(N) W/4	
				348.61	36' " gut edge	
				348.46	38' " " F.L.	
				349.12	" " T.Cb	
				349.4	50 "	
						℄
16+10!				349.27		
				348.64		19' R(S) W/4
				347.95		36' " gut edge
				347.80		38' " " F.L.
				348.64		38' " T.Cb.
				348.13		52' " T.Cb.
				347.61		" " gut F.L.
				347.62		53 " " edge
				347.47		66 " ℄ Serv. Rd.
				347.92		79 " gut edge

Profile No. X-Sec. No. Notes Red. Date Notes Chkd. Date Plotted Date Checked Date Job No. 6252.10 Division No. Survey of SOUTH ARCADIA S.D. Survey by STOCK Notes C.G.V. Date 7-14-59 Map No. Indexed X C. Johnson Date

F. B. 2507 PG. 261

76L-298 S & E #307—1-56

PLEASE RETURN TO
LOS ANGELES COUNTY ENGINEER
700 LOS ANGELES COUNTY ENGINEERING BLDG.

NOTE: ANY ADDITIONS OR CHANGES ON THIS SHEET MUST BE MADE OR CIRCLED IN RED INK, WITH DATE AND NAME OF PERSON MAKING CHANGE.

Do not extend notes this side of this line.

STATION	B. S.	H. I.	F. S.	ELEV.		℄
16+10!				346.80		80' R(S) gut. F.L.
				347.47		" " T.cb.
				347.5		92' " P/L
				349.12	19' L(N) W14	
				348.69	36' " gut. edge	
				348.52	38' " " F.L.	
				348.59	38 " Tcb ON DRIVE	
				349.27	50' " P/L	
17+078				349.38		℄
				348.74		19' R(S) W14
				348.11		36' " gut. edge
				348.00		38' " " F.L.
				348.77		38' " T.cb.
				348.28		52' " T.cb.
				347.77		52' " gut F.L.
				347.73		53' " " edge
				347.55		66' " ℄ Serv. Rd.
				347.05		79 " gut edge
				346.95		80' " " F.L.
				347.61		80' " T.cb.
				347.9		92' " P/L

F. B. 2507 Pg. 262
Survey of SOUTH ARCADIA S.D. Job No. 6252.18 Division No. Notes Red. Plotted Date No. Profile
Survey by STOCK Notes C.G.V. Date Notes Chkd. Checked Date No. X-Sec.
Indexed C. Johnson Date

76L-298 S & E #307—1-56

PLEASE RETURN TO
LOS ANGELES COUNTY ENGINEER
700 LOS ANGELES COUNTY ENGINEERING BLDG.

NOTE: ANY ADDITIONS OR CHANGES ON THIS SHEET MUST BE MADE OR CIRCLED IN RED INK, WITH DATE AND NAME OF PERSON MAKING CHANGE.

Do not extend notes this side of this line.

STATION	B. S.	H. I.	F. S.	ELEV.		℄
17+07.8				349.39	19' L(N) W/4	
				348.81	36' " gut F.L.	
				348.65	38' " " edge.	
				349.32	38' " Tcb	
				349.48	50' " P/L	
17+47.8				349.41		℄
				348.95		19.0' R(S) W/4
				348.17		36.0' " edge gut.
				348.04		38.0' " F.L.
				348.79		" " T.cb.
				348.28		52.0' " "
				347.81		" " F.L.
				347.79		53.0' " edge gut.
				347.70		59.0' " W/4
				347.60		66.0' " ℄ Service Rd.
				347.30		73.0' " W/4
				347.07		79.0' " edge gut.
				346.99		80.0' " F.L.
				347.65		" " T.cb.
				348.00		92.0' " P/L.

Profile Notes Red. ____ Plotted ____ Job No. 62.52.10 Division No. ____ F. B. 2507 Pg. 263
No. ____ Date ____ Date ____ Survey of SOUTH ARCADIA S.D.
X-Sec. Notes Chkd. ____ Checked ____ Survey by STOCK Notes C.G.V. Date 7-14-59
No. ____ Date ____ Date ____ Map No. ____ Indexed A. C. Johnson Date ____

76L-298 S & E #307—1-56

PLEASE RETURN TO
LOS ANGELES COUNTY ENGINEER
700 LOS ANGELES COUNTY ENGINEERING BLDG.

NOTE: ANY ADDITIONS OR CHANGES ON THIS SHEET MUST BE MADE OR CIRCLED IN RED INK, WITH DATE AND NAME OF PERSON MAKING CHANGE.

Do not extend notes this side of this line.

STATION	B. S.	H. I.	F. S.	ELEV.		℄
17+47.8				349.39	19.0' L.(N). W/4	
				348.86	36.0' " edge gut.	
				348.70	38.0' " F.L.	
				348.76	" " T.cb. ON DRIVE	
				349.40	50.0' " P/L.	
17+99.96						℄ TOP PAVEM'T.
F.D. B.M. TE882				347.54	B.M. 882 Elev. 347.539 Per. F.B. 2507-20 LIVE OAK AVE & EISENHOWER AVE. S.E. COR. B-spk. in cb. 6' S. of S. E.C.R.	
		END PROFILE & X-SECTIONS ON LIVE OAK AVE EAST. BEGIN EISENHOWER AVE. SOUTH ℄ INT. LIVE OAK AVE. = 1+00				
0+50				349.65		℄
0+62				349.41		℄ T.cb.
"				348.77		℄ F.L.
0+63				348.91		℄ edge gut.
0+81				349.36		℄ W/4
1+00				349.47		℄ TOP PAVM'T.

F. B. 2507 Pg. 264 Job No. 6252.10 Division No. Notes Red. Plotted Profile
Survey of SOUTH ARCADIA STORM DRAIN Date Date No. X-Sec.
Survey by STOCK Notes VALDEZ Notes Chkd. Checked
Indexed H. C. Johnson Date Date Date No.

76L-298 S & E #307—1-56

PLEASE RETURN TO
LOS ANGELES COUNTY ENGINEER
700 LOS ANGELES COUNTY ENGINEERING BLDG.

NOTE: ANY ADDITIONS OR CHANGES ON THIS SHEET MUST BE MADE OR CIRCLED IN RED INK, WITH DATE AND NAME OF PERSON MAKING CHANGE.

Do not extend notes this side of this line.

STATION	B. S.	H. I.	F. S.	ELEV.	℄
1+19.0'				349.07	℄ W/4
1+36.0'				348.25	℄ edge gut.
1+38.0'				348.11	℄ F.L.
"				348.89	℄ T. cb.
1+52.0'				348.38	℄ "
"				347.90	℄ F.L.
1+53.0'				347.86	℄ edge gut.
1+59.0'				347.81	℄ W/4
1+66.0'				347.73	℄ Service Rd.
1+73.0'				347.60	℄ W/4.
1+80.0'				347.33	℄ F.L.
1+99.7	N. Rim. 347.30			347.30	5.2' L(E) S.S. M.H. Mean Rim Elev.
	S. Rim. 347.29				
	Mean Rim. 347.30				INVERT 8" OUTLET SOUTH. ONLY.

347.30 Mean Rim
− 7.04 Meas. Dn.
340.26
− 0.68 DIA.
339.58

Profile Notes Red. Plotted Job No. 6252.10 Division No. F. B. 2507 Pg. 265
No. Date Date Survey of So. Arc. S. Dr.
X-Sec. Notes Chkd. Checked Survey by Stock Notes C.G.W. Date 7-14-59
No. Date Date Map No. Indexed K. C. Johnson Date

76L-298 S & E #307—1-56

PLEASE RETURN TO
LOS ANGELES COUNTY ENGINEER
700 LOS ANGELES COUNTY ENGINEERING BLDG.

NOTE: ANY ADDITIONS OR CHANGES ON THIS SHEET MUST BE MADE OR CIRCLED IN RED INK, WITH DATE AND NAME OF PERSON MAKING CHANGE.

Do not extend notes this side of this line.

F. B. 2507 Pg. 266 Job No. 6232.10 Division No. Notes Red. Plotted Profile
Survey of So. Arc. Storm Dr. Date Date No. X-Sec.
Survey by Stock Notes Valdez Notes Chkd. Checked
Indexed K. G. Johnson Date Date Date No.

STATION	B. S.	H. I.	F. S.	ELEV.		℄
2+17.0				347.30		℄
				347.26		7.5' R.(W) W/4
				346.90		15.0' " F.L.
				347.55		" " T.cb.
				347.9		27.0' " P/L.
				347.17	7.5' L(E) W/4	
				346.91	15.0' " F.L.	
				347.51	" " T.cb.	
				347.8	27.0' " P/L.	
2+57.0				346.95		℄
				346.90		7.5' R(W) W/4
				346.55		15.0' " F.L.
				346.65	ON DRIVE	" " T.cb.
				347.2		27.0' " P/L.
				346.81	7.5' L.(E) W/4	
				346.42	15.0' " F.L.	
				346.51	" " T.cb.	
				347.4	27.0' " P/L.	
3+57.0'				345.81		℄
				345.80		7.5' R(W) W/4
				345.41		15.0' " F.L.

76L-298 S & E #307—1-56

PLEASE RETURN TO
LOS ANGELES COUNTY ENGINEER
700 LOS ANGELES COUNTY ENGINEERING BLDG.

NOTE: ANY ADDITIONS OR CHANGES ON THIS SHEET MUST BE MADE OR CIRCLED IN RED INK, WITH DATE AND NAME OF PERSON MAKING CHANGE.

Do not extend notes this side of this line.

STATION	B. S.	H. I.	F. S.	ELEV.		℄
3+57.0'				345.45		15.0 R.(W) T.cb.
				346.1		27.0' " P/L.
				345.71	7.5' L(W) W/4	
				345.43	15.0' " F.L.	
				345.66	" " T.cb.	
				346.2.	27.0' " P/L.	
		END PROFILE & X-SECTIONS ON EISENHOWER AVE. S. RESUME LIVE OAK AVE EAST.				
18+03.8'	E. Rim. 349.18			349.18	27.6' L(N) S.S.M.H. Mean Rim Elev.	
	W. Rim. 349.17					
	Mean. Rim. 349.18			340.95	INVERT 8" INLET NORTH.	349.18 Mean Rim. − 7.55 Meas. Dn. 341.63 − 0.68 DIA. 340.95
	349.18 Mean Rim. − 7.55 Meas. Dn. 341.63 − 2.25 DIA 339.38			339.38	INVERT 27" INLET EAST.	
				341.06	INVERT 8" STUB SOUTH.	349.18 Mean Rim. − 7.44. Meas. Dn. 341.74 − 0.68 DIA. 341.06
	349.18 Mean Rim. − 7.60 Meas. Dn. 341.58 − 2.25 DIA. 339.33			339.33	INVERT 27" OUTLET WEST.	

Profile No. ____ Notes Red. ____ Plotted ____ Job No. 6252.10 Division No. ____ F. B. 2507 Pg. 267
Date ____ Date ____ Survey of So. ARC. STORM DR.
X-Sec. No. ____ Notes Chkd. ____ Checked ____ Survey by STOCK Notes CGV Date 7-15-59
Date ____ Date ____ Map No. ____ Indexed ____ Date ____

76L-298 S & E #307—1-56

PLEASE RETURN TO
LOS ANGELES COUNTY ENGINEER
700 LOS ANGELES COUNTY ENGINEERING BLDG.

NOTE: ANY ADDITIONS OR CHANGES ON THIS SHEET MUST BE MADE OR CIRCLED IN RED INK, WITH DATE AND NAME OF PERSON MAKING CHANGE.

Do not extend notes this side of this line.

STATION	B. S.	H. I.	F. S.	ELEV.	℄
18+04.5	E. Rim. 349.64			349.65	45.2' L(N) S.S. M.H. Mean Rim Elev.
	W. Rim. 349.66.				
	Mean Rim.			341.25	INVERT 8" INLET EAST
	349.65 Mean Rim.				
	− 7.83 Meas. Dr.			341.14	INVERT 8" OUTLET SOUTH
	341.82				
	− 0.68 DiA.				
	341.14				
					INVERT 8" STUB WEST
18+51.8				349.52	℄
				349.06	19.0' L.(S) w/d
				348.28	36.0' " edge gut.
				348.14	38.0' " F.L.
				348.94	" " T.cb.
				348.41	52.0' " "
				347.91	" " F.L.

349.65 Mean Rim.
− 7.73 Meas. Dr.
341.92
− 0.67 DiA.
341.25

349.65 Mean Rim.
− 7.64 Meas. Dr.
342.01
− 0.67 DiA.
341.34

F. B. 2507 Pg. 268 Job No. 6252.10 Division No. Notes Red. Plotted Profile
Survey of So. Arc. Storm Drain Date Date No. X-Sec.
Survey by Stock Notes C.G.V. Notes Chkd. Checked
Indexed K. C. Johnson Date Date Date No.

76L-298 S & E #307—1-56

PLEASE RETURN TO
LOS ANGELES COUNTY ENGINEER
700 LOS ANGELES COUNTY ENGINEERING BLDG.

NOTE: ANY ADDITIONS OR CHANGES ON THIS SHEET MUST BE MADE OR CIRCLED IN RED INK, WITH DATE AND NAME OF PERSON MAKING CHANGE.

Do not extend notes this side of this line.

STATION	B. S.	H. I.	F. S.	ELEV.		℄
18+51.8				347.91		53.0' R(S) edge gut.
				347.83		59.0' " W/4
				347.79		66.0' " ℄ Service Rd.
				347.54		73.0' " W/4
				347.21		79.0' " edge gut.
				347.12		80.0' " F.L.
				347.78		" " T.cb.
				348.00		92.0' " P/L.
				349.45	19.0' L(N) W/4	
				348.89	36.0' " edge gut.	
				348.79	38.0' " F.L.	
				348.89	" " T.cb. ON DRIVE	
				349.78	50.0' " P/L.	
18+91.8'				349.59		℄
				348.81		19.0' R(S) W/4
				348.24		36.0' " edge gut.
				348.34		38.0' " F.L.
				348.99		" " T.cb.
				348.48		52.0' " "
				347.99		" " F.L.
				347.98		53.0' " edge gut.

Profile Notes Red. ____ Plotted ____ Job No. 6252.10 Division No. ____ F. B. 2507 Pg. 269
No. ____ Date ____ Date ____ Survey of So. Arc. S.D.
X-Sec. Notes Chkd. ____ Checked ____ Survey by Stock Notes C.G.V. Date 7-15-59
No. ____ Date ____ Date ____ Map No. ____ Indexed X. C. Tobacco Date ____

76L-298 S & E #307—1-56

PLEASE RETURN TO
LOS ANGELES COUNTY ENGINEER
700 LOS ANGELES COUNTY ENGINEERING BLDG.

NOTE: ANY ADDITIONS OR CHANGES ON THIS SHEET MUST BE MADE OR CIRCLED IN RED INK, WITH DATE AND NAME OF PERSON MAKING CHANGE.

Do not extend notes this side of this line.

STATION	B. S.	H. I.	F. S.	ELEV.		℄
18+91.8'				347.87		59.0' R.(S) W/4
				347.76		66.0' " ℄ Service RD.
				347.54		73.0' " W/4
				347.28		79.0' " edge gut.
				347.19		80.0' " F.L.
				347.79		" " T.cb.
				348.05		92.0' " P/L.
				349.58	19.0' L.(N) W/4	
				349.06	36.0' " edge gut.	
				348.92	38.0' " F.L.	
				349.62	" " T.cb	
				349.78	50.0' " P/L.	
19+24.0'	E. Rim. 349.65			349.65	45.2' L(N) S.S.M.H.	Mean Rim Elev.
	W. Rim. 349.65					
	Mean Rim. 349.65				INVERT 8" INLET EAST	349.65 MEAN RIM − 7.16 Meas. DN. 342.49 − 0.67 DIA. 341.82
	349.65 Mean Rim. − 7.46 Meas. DN. 342.19 − 0.67 DIA. 341.52				INVERT 8" OUTLET WEST.	

F. B. 2507 Pg. 270 Job No. 6252.10 Division No. Notes Red. Plotted Profile
Survey of So. ARC. S.D. Date Date No. X-Sec.
Survey by Stock Notes C.G.V. Notes Chkd. Checked
Indexed H. C. Johnson Date Date Date No.

76L-298 S & E #307—1-56

PLEASE RETURN TO
LOS ANGELES COUNTY ENGINEER
700 LOS ANGELES COUNTY ENGINEERING BLDG.

NOTE: ANY ADDITIONS OR CHANGES ON THIS SHEET MUST BE MADE OR CIRCLED IN RED INK, WITH DATE AND NAME OF PERSON MAKING CHANGE.

Do not extend notes this side of this line.

STATION	B. S.	H. I.	F. S.	ELEV.		℄
19+89.7				349.68		℄
				349.29		19.0' R(S) W/4
				348.45		36.0' " edge gut.
				348.31		38.0' " F.L.
				349.14		" " T.cb.
				348.60		52.0' " "
				348.16		" " F.L.
				348.09		53.0' " edge gut.
				347.97		59.0' " W/4
				347.91		66.0' " ℄ Service Rd.
				347.61		73.0' " W/4
				347.36		79.0' " edge gut.
				347.24		80.0' " F.L.
				347.85		" " T.cb.
				348.2		92.0' " P/L.
				349.65	19.0' L(N) W/4	
				349.20	36.0' " edge gut.	
				349.01	38.0' " F.L.	
				349.68	" " T.cb.	
				349.93	50.0' " P/L.	

Profile No. X-Sec. No. Notes Red. Date Plotted Date Job No. 6232.10 Division No. Survey of So. Arc. S.D. Notes Chkd. Date Checked Date Survey by Stock Notes C.G.V. Date 7-15-59 Map No. Date Indexed L. C. Johnson Date

F. B. 2507 PG. 771

76L-298 S & E #307—1-56

PLEASE RETURN TO
LOS ANGELES COUNTY ENGINEER
700 LOS ANGELES COUNTY ENGINEERING BLDG.

NOTE: ANY ADDITIONS OR CHANGES ON THIS SHEET MUST BE MADE OR CIRCLED IN RED INK, WITH DATE AND NAME OF PERSON MAKING CHANGE.

Do not extend notes this side of this line.

349.76

F. B. 2507 Pg. 272 Job No. 6232.10 Division No. Notes-Red Plotted Profile No.
Survey of So. Arc. S.D. Date Date X-Sec. No.
Survey by Stock Notes C.G.V. Notes Chkd. Checked
Indexed C. Johnson Date Date No.

STATION	B. S.	H. I.	F. S.	ELEV.		
						℄
20+79.8	* E. Rim. 349.57			349.58	27.5' L(N) S.S.M.H. Mean Rim Elev.	
	W. Rim. 349.58					
	Mean Rim. 349.58			339.94	INVERT 24" INLET EAST	349.58 Mean Rim. — 7.64 Meas. DN. 341.94 — 2.00 DIA. 339.94
	349.58 Mean Rim. 7.57 Meas. DN. 342.01 — 0.67 DIA. 341.34			341.34	INVERT 8" STUB SOUTH	
				339.76	INVERT 27" OUTLET WEST	349.58 Mean Rim. — 7.57 Meas. DN. 342.01 — 2.25 DIA. 339.76
20+29.7				349.75		℄
				349.35		19.0' R(E) w/4
				348.48		36.0' " edge gut.
				348.34		38.0' " F.L.
				349.18		" " T.Cb.

76L-298 S & E #307—1-56

PLEASE RETURN TO
LOS ANGELES COUNTY ENGINEER
700 LOS ANGELES COUNTY ENGINEERING BLDG.

NOTE: ANY ADDITIONS OR CHANGES ON THIS SHEET MUST BE MADE OR CIRCLED IN RED INK, WITH DATE AND NAME OF PERSON MAKING CHANGE.

Do not extend notes this side of this line.

STATION	B. S.	H. I.	F. S.	ELEV.		℄
20+29.7				348.65		52.0' R(S) T.cb.
				348.11		" " F.L.
				348.10		53.0' " edge gut.
				347.93		59.0' " W/4
				347.85		66.0' " & Service Rd.
				347.61		73.0' " W/4
				347.35		79.0' " edge gut.
				347.25		80.0' " F.L.
				347.88		" " T.cb.
				348.6		92.0' " P/L.
				349.67	19.0' L(N) W/4	
				349.24	36.0' " edge gut.	
				349.08	38.0' " F.L.	
				349.15	" " T.cb.	
				349.89	50.0' " P/L.	
20+82.02				349.83		℄ Top Parm't.
Fd. B.M. TE883				347.90	B.M. TE883 Elev. 347.901 Per F.B. 2507-21 Live Oak Ave. & Halsey Ave. S.W. Cor. B-spk in cb. 6' S. of S. end Return.	
X	END PROFILE & X-SECTIONS ON LIVE OAK AVE. BEGIN HALSEY S. & INT. LIVE OAK = 1+00					

Profile Notes Red. Plotted Job No. 6252.10 Division No.
No. Date Date Survey of South Arcadia S.D.
X-Sec. Notes Chkd. Checked Survey by Stock Notes C.G.V. Date 7-15-57
No. Date Date Map No. Indexed R. C. Jeffers Date

F. B. 2507 Pg. 273

76L-298 S & E #307—1-56

PLEASE RETURN TO
LOS ANGELES COUNTY ENGINEER
700 LOS ANGELES COUNTY ENGINEERING BLDG.

NOTE: ANY ADDITIONS OR CHANGES ON THIS SHEET MUST BE MADE OR CIRCLED IN RED INK, WITH DATE AND NAME OF PERSON MAKING CHANGE.

Do not extend notes this side of this line.

STATION	B. S.	H. I.	F. S.	ELEV.		℄
0+00.0'				350.1		℄
0+50.0'				350.07		℄
0+62.0'				349.87		℄ T.cb.
"				349.18		℄ F.L.
0+64.0'				349.35		℄ edge gut.
0+81.0'				349.87		℄ W/4
1+00.0'			—	349.83		℄ TOP PAVM'T.
1+19.0'				349.34		℄ W/4
1+36.0'				348.59		℄ edge gut.
1+38.0'				348.42		℄ F.L.
"				349.24		℄ T.cb.
1+52.0'				348.72		℄ "
"				348.23		℄ F.L.
1+53.0'				348.19		℄ edge gut.
1+59.0'				348.08		℄ W/4
1+66.0'				347.94		℄ Service RD.
1+73.0'				347.74		℄ W/4
1+79.0'				347.58		℄ F.L.

F. B. 2507 PG. 274
Job No. 6252.10 Division No. Notes Red. Plotted Profile
Survey of SOUTH ARCADIA S.D. Date Date No.
Survey by STOCK Notes C.G.Y. Notes Chkd. Checked X-Sec.
Indexed C. Johnson Date Date No.

76L-298 S & E #307—1-56

PLEASE RETURN TO
LOS ANGELES COUNTY ENGINEER
700 LOS ANGELES COUNTY ENGINEERING BLDG.

NOTE: ANY ADDITIONS OR CHANGES ON THIS SHEET MUST BE MADE OR CIRCLED IN RED INK, WITH DATE AND NAME OF PERSON MAKING CHANGE.

Do not extend notes this side of this line.

STATION	B. S.	H. I.	F. S.	ELEV.	℄
1+98.6'	N. Rim. 347.62			347.61	4.0' L(E) S.S.M.H. Mean Rim Elev.
	S. Rim. 347.60				
	Mean. Rim-347.61			340.35	INVERT 8" OUTLET SOUTH ONLY.
					347.61 Mean Rim.
					6.59 Meas. DN.
					341.02
					− 0.67 DIA.
					340.35
2+17.0'				347.72	℄
				347.61	7.5' R(W) W/4
				347.38	14.0' " edge gut.
				347.28	15.0' " F.L.
				347.88	" " T.cb.
				348.5	27.0' " P/L.

Profile No. X-Sec. No. Date Notes Red. Date Notes Chkd. Date Plotted Date Checked Date Job No. 625218 Division No. Survey of SOUTH ARCADIA S.D. Survey by STOCK Notes C.G.Y. Date 7-15-59 Map No. Indexed C. Johnson

F. B. 2507 Pg. 275

76L-298 S & E #307—1-56

PLEASE RETURN TO
LOS ANGELES COUNTY ENGINEER
700 LOS ANGELES COUNTY ENGINEERING BLDG.

NOTE: ANY ADDITIONS OR CHANGES ON THIS SHEET MUST BE MADE OR CIRCLED IN RED INK, WITH DATE AND NAME OF PERSON MAKING CHANGE.

Do not extend notes this side of this line.

STATION	B. S.	H. I.	F. S.	ELEV.		℄
2+17.0'				347.62	7.5' L.(E) W/4	
				347.38	14.0' " edge gut.	
				347.27	15.0' " F. L.	
				347.18	" " T.cb.	
				348.4	27.0' " P/L.	
2+57.0'				347.61		℄
				347.54		7.5' R.(W) W/4
				347.25		14.0' " edge gut.
				347.11		15.0' " F.L.
				347.17		" " T.cb.
				348.00		27.0' " P/L.
				347.55	7.5' L(E) W/4	
				347.29	14.0' " edge gut.	
				347.16	15.0' " F. L.	
				347.28	" " T.cb.	
				347.96	27.0 " P/L.	
3+57.0'				347.43		℄
				347.28		7.5' R(W) W/4
				346.89		14.0' " edge gut.
				346.81		15.0' " F.L.

F. B. 2507 Pg. 276
Job No. 6252.10 Division No. Notes Red Plotted Profile
Survey of SOUTH ARCADIA S.D. Date Date No. X-Sec.
Survey by STOCK Notes C. G. VALDEZ Notes Chkd Checked No.
Indexed K. C. Johnson Date Date Date

76L-298 S & E #307—1-56

PLEASE RETURN TO
LOS ANGELES COUNTY ENGINEER
700 LOS ANGELES COUNTY ENGINEERING BLDG.

NOTE: ANY ADDITIONS OR CHANGES ON THIS SHEET MUST BE MADE OR CIRCLED IN RED INK, WITH DATE AND NAME OF PERSON MAKING CHANGE.

Do not extend notes this side of this line.

STATION	B. S.	H. I.	F. S.	ELEV.		℄
3+57.0'				346.90		15.0' R(W) T.cb.
				346.7		27.0' " P/L.
				347.43	7.5' L.(E) W/4	
				347.20	14.0' " edge gut.	
				347.08	15.0' " F.L.	
				347.72	" " T.cb.	
				348.4	27.0' " P/L.	
	END PROFILE & X-SECTIONS ON HALSEY AVE SOUTH RESUME LIVE OAK AVE. EAST.					
21+34.0'				349.94		℄
				349.42		19.0' R.(S) W/4
				348.64		36.0' " edge gut.
				348.48		38.0' " F.L.
				349.30		" " T.cb.
				348.76		52.0' " "
				348.28		" " F.L.
				348.25		53.0' " edge gut.
				348.17		59.0' " W/4

Profile No. ____ Notes Red. ____ Plotted ____ Job No. 6252.18 Division No. ____
X-Sec. No. ____ Date ____ Date ____ Survey of SOUTH ARCADIA S.D.
Notes Chkd. ____ Checked ____ Survey by STOCK Notes C.G.V. Date 7-15-59
Date ____ Date ____ Map No. ____ Indexed R. C. Johnson

F. B. 2507 PG. 277

76L-298 S & E #307—1-56

PLEASE RETURN TO
LOS ANGELES COUNTY ENGINEER
700 LOS ANGELES COUNTY ENGINEERING BLDG.

NOTE: ANY ADDITIONS OR CHANGES ON THIS SHEET MUST BE MADE OR CIRCLED IN RED INK, WITH DATE AND NAME OF PERSON MAKING CHANGE.

Do not extend notes this side of this line.

STATION	B. S.	H. I.	F. S.	ELEV.		℄
21+34.0'				348.11		66.0' R.(S) ℄ Service RD
				347.88		73.0' " W/4
				347.57		79.0' " edge gut.
				347.42		80.0' " F.L.
				348.09		" " T.cb.
				348.6		92.0' " P/L.
				349.91	19.0' L.(N) W/4	
				349.42	36.0' " edge gut.	
				349.22	38.0' " F.L.	
				349.31	" " T.cb.	
				350.11	50.0' " P/L.	
21+74.0'				350.01		℄
				349.42		19.0' R.(S) W/4.
				348.68		36.0' " edge gut.
				348.52		38.0' " F.L.
				349.38		" " T.cb.
				348.80		52.0' " "
				348.31		" " F.L.
				348.30		53.0' " edge gut.
				348.28		59.0' " W/4

F. B. 2507 Pg. 278
Job No. 6252.12 Division No. Notes Red Plotted Profile
Survey of SOUTH ARCADIA S.D. Date Date No. X-Sec.
Survey by STOCK Notes C. A. VALDEZ Notes Chkd Checked
Indexed K. C. Johnson Date Date Date No.

76L-298 S & E #307—1-56

PLEASE RETURN TO
LOS ANGELES COUNTY ENGINEER
700 LOS ANGELES COUNTY ENGINEERING BLDG.

NOTE: ANY ADDITIONS OR CHANGES ON THIS SHEET MUST BE MADE OR CIRCLED IN RED INK, WITH DATE AND NAME OF PERSON MAKING CHANGE.

Do not extend notes this side of this line.

STATION	B. S.	H. I.	F. S.	ELEV.		℄
21+74.0'				348.18		66.0' R.(S) ℄ Service RD.
				347.92		73.0' " W/4
				347.62		79.0' " edge gut.
				347.50		80.0' " F.L.
				348.18		" " T.cb.
				348.6		92.0' " F.L.
				350.00	19.0' L(N) W/4	
				349.46	36.0' " edge gut.	
				349.30	38.0' " F.L.	
				349.94	" " T.cb.	
				350.45	50.0' " P/L.	
21+83.8'	E. RIM. 350.29			350.30	45.3' L(N) S.S. M.H. Mean Rim Elev.	
	W. RIM. 350.31					
	Mean Rim. 350.30			342.78	INVERT 8" INLET EAST	350.30 Mean Rim. − 6.85 Meas Dn. 343.45 − 0.67 DIA. 342.78
	350.30 Mean Rim. 6.91 Meas. Dn. 343.39 − 0.67 DIA. 342.72			342.72	INVERT 8" OUTLET	

Profile Notes Red. ____ Plotted ____ Job No. 6252.10 Division No. ____ F. B. 2507 Pg. 279
No. ____ Date ____ Date ____ Survey of SOUTH ARCADIA S.D.
X-Sec. Notes Chkd. ____ Checked ____ Survey by STOCK Notes C.G.V. Date 7-15-59
No. ____ Date ____ Date ____ Map No. ____ Indexed ____ Date ____

76L-298 S & E #307—1-56

PLEASE RETURN TO
LOS ANGELES COUNTY ENGINEER
700 LOS ANGELES COUNTY ENGINEERING BLDG.

NOTE: ANY ADDITIONS OR CHANGES ON THIS SHEET MUST BE MADE OR CIRCLED IN RED INK, WITH DATE AND NAME OF PERSON MAKING CHANGE.

50.15

Do not extend notes this side of this line.

STATION	B. S.	H. I.	F. S.	ELEV.		℄
22+60.8				350.07		℄
				349.68		19.0' R.(S) W/4
				348.78		36.0' " edge gut.
				348.62		38.0' " F.L.
				349.45		" " T.cb.
				348.89		52.0' " "
				348.40		" " F.L.
				348.38		53.0' " edge gut.
				348.33		59.0' " W/4
				348.22		66.0' " ℄ Service RD.
				348.01		73.0' " W/4
				347.74		79.0' " edge gut.
				347.58		80.0' " F.L.
				348.22		" " T.cb.
				348.8		92.0' " P/L.
				350.02	19.0' L(N) W/4	
				349.50	36.0' " edge gut.	
				349.41	38.0' " F.L.	
				349.51	" " T.cb ON Drive.	
				350.37	50.0' " P/L.	

F. B. 2507 PG. 280

Job No. 6252.10 Division No. Notes Red Plotted Profile

Survey of SOUTH ARCADIA S.D. Date Date No. X-Sec.

Survey by STOCK Notes C.G. VALDEZ Notes Chkd Checked

Indexed C. Johnson Date Date Date No.

76L-298 S & E #307—1-56

PLEASE RETURN TO
LOS ANGELES COUNTY ENGINEER
700 LOS ANGELES COUNTY ENGINEERING BLDG.

NOTE: ANY ADDITIONS OR CHANGES ON THIS SHEET MUST BE MADE OR CIRCLED IN RED INK, WITH DATE AND NAME OF PERSON MAKING CHANGE.

Do not extend notes this side of this line.

STATION	B. S.	H. I.	F. S.	ELEV.		℄
23+00.8'				350.15		℄
				350.20	19.0' L(N) W/4	
				349.68	36.0' " edge gut.	
				349.49	38.0' " F.L.	
				349.55	" " T.cb.	
				350.39	50.0' " P/L.	
23+12.7'				350.15		℄
				349.78		19.0' R(S) W/4
				348.83		36.0' " edge gut.
				348.73		38.0' " F.L.
				349.51		" " T.cb.
				348.97		52.0' " "
				348.48		" " F.L.
				348.44		53.0' " edge gut
				348.42		59.0' " W/4
				348.35		66.0' " ℄ Service Rd
				348.05		73.0' " W/4
				347.70		79.0' " edge gut.
				347.58		80.0' " F.L.
				348.28		" " T.cb.
				348.6		92.0' " P/L.

Profile Notes Red. Plotted Job No. 62520 Division No.
No. Date Date Survey of SOUTH ARCADIA S.D.
X-Sec. Notes Chkd. Checked Survey by STOCK Notes C.G.V. Date 1-15-59
No. Date Date Map No. Indexed X C. Johnson Date

F. B. 2507 PG. 1921

76L-298 S & E #307—1-56

PLEASE RETURN TO
LOS ANGELES COUNTY ENGINEER
700 LOS ANGELES COUNTY ENGINEERING BLDG.

NOTE: ANY ADDITIONS OR CHANGES ON THIS SHEET MUST BE MADE OR CIRCLED IN RED INK, WITH DATE AND NAME OF PERSON MAKING CHANGE.

Do not extend notes this side of this line.

STATION	B. S.	H. I.	F. S.	ELEV.		℄
23+42.1'				350.18	TRAFFIC ISLAND ℄.	
				349.79	ENDS.	19.0' R(S) w/4
				348.85		36.0' " edge gut.
				348.76		38.0' " F.L.
				349.56		" " T.cb.
				349.03		52.0' " "
				348.53		" " F.L.
				348.53		53.0' " edge gut.
23+77.08'				350.19		℄ TOP PAVEMT.
Fd. B.M. TE888				349.50	B.M. TE888 Elev. 349.498 PER. F.B. 2507-21 LIVE OAK AVE & MAYFLOWER AVE. S.E. COR. B-SPK. in cb. 6' S. of S.E.C.R.	
		END PROFILE & X-SECTIONS ON LIVE OAK AVE. EAST. BEGIN MAYFLOWER AVE. SOUTH ℄ INT. LIVE OAK = 0+00 S.				
0+00				350.19		℄ INT Pavement
0+19				349.83		℄
0+38				349.06		℄
0+55.2				348.84		℄

F. B. 2507 Pg. 282
Job No. 6252.18 Division No. Notes Red Plotted Profile
Survey of SOUTH ARCADIA S.D. Date Date No. X-Sec.
Survey by STOCK Notes C.G. VALDEZ Notes Chkd Checked
Indexed H. C. Johnson Date Date Date No.

76L-298 S & E #307—1-56

PLEASE RETURN TO
LOS ANGELES COUNTY ENGINEER
700 LOS ANGELES COUNTY ENGINEERING BLDG.

NOTE: ANY ADDITIONS OR CHANGES ON THIS SHEET MUST BE MADE OR CIRCLED IN RED INK, WITH DATE AND NAME OF PERSON MAKING CHANGE.

Do not extend notes this side of this line.

STATION	B. S.	H. I.	F. S.	ELEV.	℄
0+55.2				348.89	13.5 L (E) W/4
				348.89	25' " gut edge
				348.78	26.9 " " F.L.
				349.41	27' " T.cb
				349.62	40' " P/L
0+91.8				348.27	220' R(W) S.S.M.H. Mean Rim
	N. Rim = 348.27				
	S. Rim = 348.27			341.78	INVERT 8" INLET NORTH.
	Mean Rim = 348.27				
	348.27 Mean Rim. − 6.08 Meas. DN. = 342.19 − 0.67 DIA. = 341.52			341.52	INVERT 8" OUTLET SOUTH.
1+16.8				348.66	℄
				348.53	14' R(W) W/4
				348.13	26' " gut edge
				347.98	28' " " F.L.
				348.65	" " Tcb
				348.9	40 " P/L

348.27 Mean Rim. − 5.82 Meas. DN. = 342.45 − 0.67 DIA. = 341.78

Profile No. ___ Notes Red. ___ Date ___ Plotted ___ Date ___ Job No. 6252.60 Division No. ___ Survey of SOUTH ARCADIA S.D. Survey by STOCK Notes C.G.Y. Date 7-15-59

X-Sec. No. ___ Notes Chkd. ___ Date ___ Checked ___ Date ___ Map No. ___ Indexed ___ Date ___

F. B. 2507 Pg. 283

76L-298 S & E #307—1-56

PLEASE RETURN TO
LOS ANGELES COUNTY ENGINEER
700 LOS ANGELES COUNTY ENGINEERING BLDG.

NOTE: ANY ADDITIONS OR CHANGES ON THIS SHEET MUST BE MADE OR CIRCLED IN RED INK, WITH DATE AND NAME OF PERSON MAKING CHANGE.

Do not extend notes this side of this line.

F. B. 2501 Pg. 284 | Job No. 62352.12 | Division No. | Notes Red | Plotted | Profile
Survey of South Arcadia S.D. | Date | Date | No.
Survey by Staff Notes C. A. Valdez | Notes Chkd | Checked | X-Sec.
Indexed K. C. Johnson | Date | Date | No.

STATION	B. S.	H. I.	F. S.	ELEV.		℄
1+16.8				348.55	13.5' L(E) W/A	
				348.11	25' " gut. edge	
				347.99	27' " " F.L.	
				348.67	27' " T.cb.	
				348.95	40 " P/L	
1+56.8				348.65		℄
				348.51		14' R(W) W/A
				348.10		26 " gut edge
				347.88		28 " " F.L.
				348.55		" " T.cb.
				348.9		40 " P/L
				348.51	13.5' L(E) W/A	
				348.05	25' " gut edge	
				347.91	27' " " F.L.	
				348.54	27' " T.cb	
				348.9	40' " P/L	
2+56.8				348.42		℄
				348.32		14 R(W) W/A
				347.89		26 " gut edge
				347.81		28 " " F.L.
				348.40		" " T.cb.

76L-298 S & E #307—1-56

PLEASE RETURN TO
LOS ANGELES COUNTY ENGINEER
700 LOS ANGELES COUNTY ENGINEERING BLDG.

NOTE: ANY ADDITIONS OR CHANGES ON THIS SHEET MUST BE MADE OR CIRCLED IN RED INK, WITH DATE AND NAME OF PERSON MAKING CHANGE.

Do not extend notes this side of this line.

STATION	B. S.	H. I.	F. S.	ELEV.		℄
2+56.8				349.00		40R(W) P/L
				348.29	13.5 L(E) W/4	
				347.88	25' " gut edge	
				347.81	27' " gut F.L.	
				348.54	27' " T.cb.	
				348.4	40' " P/L	

END PROFILE & X-SECTIONS SOUTH ON MAYFLOWER
& BEGIN " " " " EAST " LIVE OAK
AVE. ℄ INT MAYFLOWER AVE = 0+00 EAST

0+44.3				350.28		℄
				349.88		19 R(S) W/4
				349.07		36 " gut edge
				349.00		38' " " F.L.
				349.68		" " T.cb.
				349.66		50 " P/L
0+65.0				350.34		℄
				350.37	19' L(N) W/4	
				349.85	36' " gut edge	
				349.71	38' " " F.L.	
				349.79	38' " T.cb ON DRIVE.	

Profile Notes Red. Plotted Job No. 0252.10 Division No. F. B. 2507 Pg. 285
No. Date Date Survey of SOUTH ARCADIA S.D.
X-Sec. Notes Chkd. Checked Survey by STOLL Notes J.G.V. Date 7-15-57
No. Date Date Map No. Indexed K. C. Johnson Date

76L-298 S & E #307—1-56

PLEASE RETURN TO
LOS ANGELES COUNTY ENGINEER
700 LOS ANGELES COUNTY ENGINEERING BLDG.

NOTE: ANY ADDITIONS OR CHANGES ON THIS SHEET MUST BE MADE OR CIRCLED IN RED INK, WITH DATE AND NAME OF PERSON MAKING CHANGE.

50.34

Do not extend notes this side of this line.

F. B. 2501 Pg. 286 Job No 6252.19 Division No. Notes Red. Plotted Profile
Survey of SOUTH ARCADIA S.D. Date Date No. X-Sec.
Survey by STOCK Notes G. G. VALDEZ Notes Chkd. Checked
Indexed H. C. Johnson Date Date Date No.

STATION	B. S.	H. I.	F. S.	ELEV.		
						℄
0+65.0				350.10	50' L(N) P/L	
0+90.9		E. Rim. = 349.80 W. Rim. = 349.80 Mean. Rim = 349.80		349.80	S.S.M.H. 44.5 R(S) Has 8" outlet East only no further meas. taken.	
1+05.0				350.43		℄
				349.99		19' R(S) W14
				349.31		36' " gut edge
				349.14		38' " " F.L.
				349.20	on Drive	38' " T.cb.
				350.00		50' " P/L
				350.48	19' L(N) W14	
				349.96	36' " gut edge	
				349.78	38' " " F.L.	
				349.85	38' " T.cb. on Drive	
				350.8	50' " P/L	
2+05.0				350.81		℄
				350.38		19' R(S) W14
				349.72		36 " gut edge
				349.60		38 " " F.L.
				349.67	on Driveway.	38 " T.cb
				350.51		50 " P/L
				350.87	19' L(N) W14	

76L-298 S & E #307—1-56

PLEASE RETURN TO
LOS ANGELES COUNTY ENGINEER
700 LOS ANGELES COUNTY ENGINEERING BLDG.

NOTE: ANY ADDITIONS OR CHANGES ON THIS SHEET MUST BE MADE OR CIRCLED IN RED INK, WITH DATE AND NAME OF PERSON MAKING CHANGE.

Do not extend notes this side of this line.

STATION	B. S.	H. I.	F. S.	ELEV.	℄
2+05.0				350.37	36' L(N) gut edge
				350.24	38' " " F.L.
				350.88	38' " T.cb.
				351.2	50' " P/L
	END PROFILE & X-SECTIONS EAST ON LIVE OAK AVE. RESUME MAYFLOWER AVE. NORTH ℄ INT. LIVE OAK AVE = 23+77.08 NORTH				
F4 B.M. T.E.888				349.50	B.M. T.E. 888 ELEV. 349.498 F.B. 2507-21 LIVE OAK AVE & MAYFLOWER AVE. S.E. COR. BT. SPK IN CURB 6' S. OF S. END C.R.
23+96				350.27	℄ W/4
24+04.9				350.06	2.4' L(W) S.S.M.H. Mean RIM
	S. Rim 350.07 N. Rim 350.04 Mean Rim 350.06			342.06	INVERT 8" INLET NORTH.
				340.74	INVERT 24" INLET. EAST.
	350.06 Mean Rim. − 7.18 Meas. DN. 342.88 − 0.68 DIA. 342.20			342.20	INVERT 8" STUB. SOUTH.
				340.74	INVERT 24" OUTLET WEST.

350.06 M. Rim.
− 7.33 M. DN.
342.73
− 0.67 DIA.
342.06

350.06 Mean Rim.
7.32 Meas. DN.
342.74
− 2.00 DIA.
340.74

350.06 Mean Rim.
− 7.32 Meas. DN.
342.74
− 2.00 DIA.
340.74

Profile Notes Red. Plotted Job No. 62552.18 Division No. F. B. 2507 Pg. 287
No. Date Date Survey of SOUTH ARCADIA S.D.
X-Sec. Notes Chkd. Checked Survey by STOCK Notes C.G.Y. Date 7-15-57
No. Date Date Map No. Indexed E. C. Johnson Date

76L-298 S & E #307—1-56

PLEASE RETURN TO
LOS ANGELES COUNTY ENGINEER
700 LOS ANGELES COUNTY ENGINEERING BLDG.

NOTE: ANY ADDITIONS OR CHANGES ON THIS SHEET MUST BE MADE OR CIRCLED IN RED INK, WITH DATE AND NAME OF PERSON MAKING CHANGE.

Do not extend notes this side of this line.

STATION	B. S.	H. I.	F. S.	ELEV.		℄
24+04.9						
				349.65		℄ S. edge X-gut
				349.59		℄ F.L. " "
				349.65		℄ N. edge " "
24+56.6		So. Rim = 350.32		350.32	2.0' L(W) S.S.M.H. Mean Rim Elev.	
		N. " = 350.32				
		Mean " = 350.32		342.43	INVERT 8" INLET NORTH	350.32 Mean Rim. − 7.22 Meas. Dn. = 343.10 − 0.67 Dia. = 342.43
		350.32 Mean Rim. − 7.37 Meas. Dn. = 342.95 − 0.68 Dia. = 342.27		342.27	INVERT 8" OUTLET South	

F. B. 2507 PG. 288
Job No. 6252.10 Division No. Notes Red. Plotted Profile
Survey of South Arcadia S.D. Date Date No.
Survey by Stock Notes C. G. Valdez Notes Chkd. Checked X-Sec.
Indexed H. C. Johnson Date Date No.

76L-298 S & E #307—1-56

PLEASE RETURN TO
LOS ANGELES COUNTY ENGINEER
700 LOS ANGELES COUNTY ENGINEERING BLDG.

NOTE: ANY ADDITIONS OR CHANGES ON THIS SHEET MUST BE MADE OR CIRCLED IN RED INK, WITH DATE AND NAME OF PERSON MAKING CHANGE.

Do not extend notes this side of this line.

STATION	B. S.	H. I.	F. S.	ELEV.		℄
24+64.3				350.39		℄
				350.29	14' L(W) W/4	
				349.87	26' " gut edge	
				349.75	28' " " F.L.	
				350.30	" " T.cb ON Drive.	
				350.69	40' " P/L	
24+74.2				350.47		℄
				350.32		14' R(E) W/4
				350.01		26' " gut. edge
				349.87		28' " " F.L.
				350.21		28' " T.cb.
				350.90		40' " P/L
25+14.2				350.64		℄
				350.57		14' R(E) W/4
				350.13		26' " gut edge
				349.92		28' " " F.L.
				350.00	ON Drive	28' " T.cb.
				350.92		40' " P/L
				350.52	14' L(W) W/4	
				350.08	26' " gut edge	
				349.88	28' " " F.L.	

Profile Notes Red ____ Plotted ____ Job No. 6252.10 Division No. ____ F. B. 2507 Pg. 289
No. ____ Date ____ Date ____ Survey of SOUTH ARCADIA S.D.
X-Sec. Notes Chkd. ____ Checked ____ Survey by STOCK Notes S.J. Date 7-15-59
No. ____ Date ____ Date ____ Map No. ____ Indexed ____ C. Jonsson Date ____

76L-298 S & E #307—1-56

PLEASE RETURN TO
LOS ANGELES COUNTY ENGINEER
700 LOS ANGELES COUNTY ENGINEERING BLDG.

NOTE: ANY ADDITIONS OR CHANGES ON THIS SHEET MUST BE MADE OR CIRCLED IN RED INK, WITH DATE AND NAME OF PERSON MAKING CHANGE.

Do not extend notes this side of this line.

STATION	B. S.	H. I.	F. S.	ELEV.	℄	
25+14.2				349.97	28' L(W) T.Cb	
				350.42	40' " P/L	
26+14.2				350.76		℄
				350.77		14' R(E) W14
				350.35		26' " gut edge
				350.22		28' " " F.L.
				350.88		28' " Tcb
				351.17		40' " P/L
				350.71	14' L(W) W14	
				350.27	26' " gut edge	
				350.11	28' " " F.L.	
				350.76	28' " T.Cb	
				350.6	40' " P/L	
26+30				350.78	S.S.M.H. on ℄ mean Rim	
	S. Rim = 350.80 N. Rim = 350.77 Mean Rim = 350.78			343.18	INVERT 8" INLET NORTH	350.78 Mean Rim − 6.93 Meas. DN. 343.85 − 0.67 DIA. 343.18
	350.78 Mean Rim. − 7.10 Meas. DN. 343.68 − 0.67 DIA. 343.01			343.01	INVERT 8" OUTLET SOUTH.	

F. B. 2507 PG. 290 Job No. 6252.10 Division No. Notes Red Plotted Profile
Survey of SOUTH ARCADIA S.D. Date Date No. X-Sec.
Survey by STOCK Notes C.G. VALDEZ Notes Chkd Checked
Indexed C. Johnson Date Date Date No.

76L-298 S & E #307—1-56

PLEASE RETURN TO
LOS ANGELES COUNTY ENGINEER
700 LOS ANGELES COUNTY ENGINEERING BLDG.

NOTE: ANY ADDITIONS OR CHANGES ON THIS SHEET MUST BE MADE OR CIRCLED IN RED INK, WITH DATE AND NAME OF PERSON MAKING CHANGE.

351.38

Do not extend notes this side of this line.

STATION	B. S.	H. I.	F. S.	ELEV.		℄
26+75.2				350.91		℄
				350.96		14' R(E) W/4
				350.54		26' " gut edge
				350.38		28' " " F.L.
				350.92	ON Drive.	28' " T.cb.
				351.30		40' " P/L
				350.91	14' L(W) W/4	
				350.45	26' " gut edge	
				350.30	28' " " F.L.	
				350.98	28' " T.cb	
				351.00	40' " P/L	
27+75.2				351.32		℄
				51 16		14 R(E) W/4
				50 80		26 " gut edge
				50 62	curb=0.68 high	28 " " F.L.
				50 71	driveway	28 " T.cb
				51 59		40 " P/L
				51 18	14' L(W) W/4	
				50 75	26' " gut edge	
				50 57	28' " " F.L.	
				51 24	28 " T.cb.	

Profile Notes Red. ____ Plotted ____ Job No. 6252 Division No. ____ F. B. 2507 Pg. 291
No. ____ Date ____ Date ____ Survey of SOUTH ARCADIA S.D.
X-Sec. Notes Chkd. ____ Checked ____ Survey by STOCK Notes C.G.Y. Date 7-15-59
No. ____ Date ____ Date ____ Map No. ____ Indexed K. C. Johnson Date ____

76L-298 S & E #307—1-56

PLEASE RETURN TO
LOS ANGELES COUNTY ENGINEER
700 LOS ANGELES COUNTY ENGINEERING BLDG.

NOTE: ANY ADDITIONS OR CHANGES ON THIS SHEET MUST BE MADE OR CIRCLED IN RED INK, WITH DATE AND NAME OF PERSON MAKING CHANGE.

Do not extend notes this side of this line.

STATION	B. S.	H. I.	F. S.	ELEV.		℄
27+75.2				351.0	40' L(W) P/L	
28+15.2				351.41		℄
				51.24		14' R(E) W/4
				50.91		26' " gut edge
				50.75		28' " " F.L.
				51.42		28' " T.cb
				51.69		40' " P/L
				51.33	14' L(W) W/4	
				50.87	26' " gut edge	
				50.70	28' " " F.L.	
				51.33	28' " T.cb	
				50.9	40' " P/L	
Fd. B.M. SD#607				351.41	S.D.#607 ELEV. 351.412 F.B. 2507-21 N. MAYFLOWER AVE. & ASHMONT AVE., S.E. COR. BT. SPK. IN CURB 6.0' S. OF S. END. C.R.	
28+80.3	N. Rim 51.52			351.52	S.S.M.H.	℄
	S. Rim 51.52					
				344.08	INVERT 8" INLET NORTH	351.52 Mean Rim. − 6.77 Meas. Dn. = 344.75 − 0.67 Dia. = 344.08
	351.52 Mean Rim. − 6.70 Meas. Dn. = 344.82 − 0.67 Dia. = 344.15			344.15	INVERT 8" INLET EAST	

F. B. 2507 Pg. 292

Job No. 6252.18 Division No. Notes Red Plotted Profile

Survey of SOUTH ARCADIA S.D. Date Date No. X-Sec.

Survey by STOCK Notes C.G. VALDEZ Notes Chkd Checked

Indexed [illegible] Date Date No.

76L-298 S & E #307—1-56

PLEASE RETURN TO
LOS ANGELES COUNTY ENGINEER
700 LOS ANGELES COUNTY ENGINEERING BLDG.

NOTE: ANY ADDITIONS OR CHANGES ON THIS SHEET MUST BE MADE OR CIRCLED IN RED INK, WITH DATE AND NAME OF PERSON MAKING CHANGE.

Do not extend notes this side of this line.

STATION	B. S.	H. I.	F. S.	ELEV.	℄
28+80.3				351.52	S.S.M.H. ON ℄. Mean Rim Elev.
				344.05	INVERT 8" OUTLET SOUTH.
	351.52 Mean Rim − 6.54 Meas. Dn. 344.98 − 0.67 DIA. 344.31			344.31	INVERT. 8" INLET WEST.
28+80.30				351 51	℄ INT Top M.H. LID.
HALT PROFILE & X-SECTIONS MAYFLOWER AVE. & BEGIN					
" " " " ASHMONT AVE EAST					
℄ INT WITH MAYFLOWER AVE = 1+00 EAST.					
0+00				351 33	℄ Prod
0+60				51 04	℄ P/L
0+72				50 95	℄ T.cb
0+72				50 87	℄ gut F.L.
0+74				51 00	℄ " edge
0+86				51 44	℄ W/4
1+00				51 51	℄ INT
1+14				51 33	℄ W/4
1+26				50 92	℄ W. edge Conc. X-gut
X 1+28				50 89	℄ F.L. " " "

351.52 Mean Rim.
− 6.80 Meas. Dn.
344.72
− 0.67 DIA.
344.05

Profile No. X-Sec. No. Notes Red. Date Notes Chkd. Date Plotted Date Checked Date Job No. 6252.18 Division No. Survey of SOUTH ARCADIA S.D. Survey by STOCK Notes C.G.Y. Date 7-15-59 Map No. Indexed C. Johnson Date

F. B. 2507 Pg. 293

76L-298 S & E #307—1-56

PLEASE RETURN TO
LOS ANGELES COUNTY ENGINEER
700 LOS ANGELES COUNTY ENGINEERING BLDG.

NOTE: ANY ADDITIONS OR CHANGES ON THIS SHEET MUST BE MADE OR CIRCLED IN RED IKK, WITH DATE AND NAME OF PERSON MAKING CHANGE.

Do not extend notes this side of this line.

F. B. 2501 Pg. 294 | Job No. 62252.18 | Division No. | Notes Red. | Plotted | Profile
Survey of SOUTH ARCADIA S.D. | Date | Date | No.
Survey by STOCK Notes C.G. VALDEZ | Notes Chkd. | Checked | X-Sec.
Indexed E. C. Johnson Date | Date | Date | No.

STATION	B. S.	H. I.	F. S.	ELEV.		
						℄
1+30.0				35093		℄ E. edge Conc X-gut.
1+79.8				51.54		℄
				51.34		7.5 R(S) W14
				51.19		14' " gut
				51.09		15 " "
				51.75		" " T.cb
				51.9		27' " P/L
1+85.1				51.60	7.5' L(N) W14	℄
				51.45	1 " gut	
				51.17	15 " "	
				51.10	15 " T.cb	
				51.75	27 " P/L	
				51.9		
2+25.1				51.80		℄
	51.64	7.5 L(N) W14		51.55		7.5 R(S) W14
Left Sect. →	51.34	14 " gut		51.37		" gut
	51.21	15' " gut		51.29		15 " "
	51.31	15' " T.cb driveway		51.91		15 " T.cb
	52.0	27' " P/L		52.0		27 " P/L
3+25.1				51.99		℄
				51.84		7.5' R(S) W14

76298 S & E #307—7-55

PLEASE RETURN TO
LOS ANGELES COUNTY ENGINEER
700 LOS ANGELES COUNTY ENGINEERING BLDG.

NOTE: ANY ADDITIONS OR CHANGES ON THIS SHEET MUST BE MADE OR CIRCLED IN RED INK, WITH DATE AND NAME OF PERSON MAKING CHANGE.

Do not extend notes this side of this line.

STATION	B. S.	H. I.	F. S.	ELEV.		℄
3+25.1				351 64		R(S) gut
				51 55		15' " "
				52 18		15' " T.Cb
				52 4		27 " P/L
				51 92	7.5' L(N) W/4	
				51 60	" gut	
				51 50	15' " "	
				51 57	15 " T.Cb driveway	
				52 3	27' " P/L	
4+01.3				352.25	S.S.M.H.	℄
	W. Rim = 352.25					
	E. Rim = 352.25			345.51	INVERT 8" OUTLET WEST (ONLY)	
	Mean Rim =					

352.25 Mean Rim
− 6.07 Meas. Dn
346.18
− .67 DIA.
345.51

Profile Notes Red. ____ Plotted ____ Job No. 6252.10 Division No. ____ F. B. 2507 Pg. 295
No. ____ Date ____ Date ____ Survey of SOUTH ARCADIA S.D.
X-Sec. Notes Chkd. ____ Checked ____ Survey by STOCK Notes C.G.Y. Date 7-15-59
No. ____ Date ____ Date ____ Map No. ____ Indexed by G. JOHNSON

76298 S & E #307—7-55

PLEASE RETURN TO
LOS ANGELES COUNTY ENGINEER
700 LOS ANGELES COUNTY ENGINEERING BLDG.

NOTE: ANY ADDITIONS OR CHANGES ON THIS SHEET MUST BE MADE OR CIRCLED IN RED INK, WITH DATE AND NAME OF PERSON MAKING CHANGE.

Do not extend notes this side of this line.

STATION	B. S.	H. I.	F. S.	ELEV.		℄
END	PROFILE &	X-SECTIONS			ASHMONT AVE.	*RESUME
	"	"	"	"	MAYFLOWER AVE. NORTH.	
29+55.3				35179		℄
				5161		14' R(E) W/4
				5119		26' " gut
				5106		28' " "
				5173		28' " T.cb
				5200		40' " P/L
				5164	14' L(W) W/4	
				5126	26' " gut	
				5107	28' " "	
				5139	28' " T.cb.	
				516	40' " P/L	
29+95.3				5193		℄
				5179		14' R(E) W/4
				5140		26' " gut edge
				5121		28' " " F.L.
				5190		28' " T.cb
				5218		40 " P/L
				5177	14' L(W) W/4	

F. B. 2507 Pg. 296 Job No. 6252.10 Division No. Notes Red. Plotted Profile
Survey of SOUTH ARCADIA S.D. Date Date No.
Survey by STOCK Notes C. G. YALDEZ Notes Chkd. Checked X-Sec.
Indexed K. C. Johnson Date Date Date No.

76298 S & E #307—7-55

PLEASE RETURN TO
LOS ANGELES COUNTY ENGINEER
700 LOS ANGELES COUNTY ENGINEERING BLDG.

NOTE: ANY ADDITIONS OR CHANGES ON THIS SHEET MUST BE MADE OR CIRCLED IN RED INK, WITH DATE AND NAME OF PERSON MAKING CHANGE.

Do not extend notes this side of this line.

STATION	B. S.	H. I.	F. S.	ELEV.		℄
29+95.3				351 38	26' L(W) gut edge	
				51 20	28' " " F.L.	
				51 83	28' " T.cb.	
				51 8	40' " P/L	
30+73.5	⊙			352 20		℄
				51 99		14' R(E) W14
				51 63		26' " gut edge
				51 43		28' " " F.L.
				52 10		" " T.cb.
				52 38		40' " P/L
				52 06	14' L(W) W14	
				51 71	26' " gut edge	
				51 54	28' " " F.L.	
				52 20	28' " T.cb	
				52 2	40' " P/L	
31+13.5				52 30		℄
				52 10		14' R(E) W14
				51 70		26' " gut edge
				51 57		28' " " F.L.
				52 23		28' " T.cb
				52 49		40' " P/L

Profile Notes Red. ____ Plotted ____ Job No. 6252.18 Division No. ____ F. B. 2507 Pg. 297
No. ____ Date ____ Date ____ Survey of SOUTH ARCADIA S.D.
X-Sec. Notes Chkd. ____ Checked ____ Survey by STOCK Notes C.G.V. Date 7-15-59
No. ____ Date ____ Date ____ Map No. ____ Indexed X C. Johnson Date ____

76298 S & E #307—7-55

PLEASE RETURN TO
LOS ANGELES COUNTY ENGINEER
700 LOS ANGELES COUNTY ENGINEERING BLDG.

NOTE: ANY ADDITIONS OR CHANGES ON THIS SHEET MUST BE MADE OR CIRCLED IN RED IN INK, WITH DATE AND NAME OF PERSON MAKING CHANGE.

Do not extend notes this side of this line.

F. B. 2507 Pg. 298 | Job No. 6252.18 | Division No. | Notes Red. | Plotted | Profile
Survey of SOUTH ARCADIA S.D. | Date | No.
Survey by STOCK | Notes | Notes Chkd. | Checked | X-Sec.
Indexed | Date | Date | No.

STATION	B. S.	H. I.	F. S.	ELEV.	℄
31+13.5				352.21	14 L(N) W14
				51.84	26' " gut edge
				51.69	28' " " F.L.
				52.34	28' " T.cb
				52.3	40' " P/L
Fd B.M.S.D. #608				352.92	B.M.S.D. #608 ELEV. 352.922 F.B. 2507-21 N. MAYFLOWER AVE. & LARK FIELD AVE. N.E. COR. BT. SPK. IN CURB 6' N. OF N. END C.R.
31+78!	N. Rim = 352.53 S. Rim = 352.53 Mean Rim = 352.53			352.53	S.S.M.H. on ℄ Mean Rim
	352.53 Mean Rim. − 6.42 Meas. DN. 346.11 − 0.67 DIA. 345.44			345.34	INVERT 8" INLET NORTH. ← 352.53 Mean Rim. − 6.52 Meas. DN. = 346.01 − 0.67 DIA. = 345.34
				345.44	INVERT 8" INLET EAST.
				345.33	INVERT 8" OUTLET SOUTH. ← 352.53 Mean Rim. − 6.53 Meas. DN. = 346.00 − 0.67 DIA. = 345.33

76298 S & E #367—7-55

PLEASE RETURN TO
LOS ANGELES COUNTY ENGINEER
700 LOS ANGELES COUNTY ENGINEERING BLDG.

NOTE: ANY ADDITIONS OR CHANGES ON THIS SHEET MUST BE MADE OR CIRCLED IN RED INK, WITH DATE AND NAME OF PERSON MAKING CHANGE.

Do not extend notes this side of this line.

STATION	B. S.	H. I.	F. S.	ELEV.		℄
31+78.08				352 52	TOP M.H. LID @	℄ INT LARKFIELD
	HALT PROFILE & X-SECTIONS MAYFLOWER AVE & BEGIN PROFILE & X-SECTIONS LARKFIELD AVE. EAST ℄ INT MAYFLOWER AVE. = 1+00 EAST.					
0+00				352 5		℄ prod
0+60				352 7		℄ P/L
0+72				352 66		℄ T.cb
0+72				51 99		℄ gut F.L.
0+74				52 18		℄ " edge
0+86				52 47		℄ W/4
1+00				52 52		℄ INT Top M.H. Lid
1+14				52 36		℄ W/4
1+26.3				51 95		℄ W. edge Conc X-gut
1+28.3				51 88		℄ F.L. " " "
1+30.3				51 95		℄ E. edge. " " "
1+80.5				52 42		℄
				52 30		7.5 R(S) W/4
					No gut	~~14' " gut edge~~
				52 07		15' " " F.L.
				52 71		15' " Tcb
				52 9		27' " P/L

Profile Notes Red. Plotted Job No. Division No. F. B. Pg. 299
No. Date Date Survey of
X-Sec. Notes Chkd. Checked Survey by Notes Date
No. Date Date Map No. Indexed Date

F. B. 2507 Pg. 300

Job No. ____ Division No. ____ Notes Red. ____ Plotted ____

Survey of ____ Date ____ Date ____ Date ____

Survey by ____ Notes ____ Notes Chkd. ____ Checked ____

Indexed K. C. Johnson Date ____ Date ____ Date ____

				5233	7.5' L(N) W/4	
						No Conc. gut
				5221	15' " gut F.L.	
				5271	15' " Tcb	
				530	27' " P/L	
2+24.6				5269		℄
				5254		7.5' R(S) W/4
					No Conc. gut	
				5222		15' " gut F.L.
				5293		15' " T.cb
				532		27 " P/L
				5251	7.5' L(N) W/4	
						No Conc gut
				5224	15' " gut. F.L.	
				5285	15' " Tcb.	
				531	27' " P/L	

SEE F.B. 2553 Pg 5 For X-SECTIONS
FOR THE REST OF "C" SECTION
THIS PROJECT # 521