Project # 522 North El Monte Storm Drain

4-59	6262.20	Bench marks for the entire project		B.Ms.	5-23
9-59	"	Line A	Center line survey	C/L	35-60
9-59		Line A	Loc.of improv.	Topog.	69-112
10-59	"	Line A	Cross sections	X-secs.	123-194
10-59	"	Line B	Center line survey	C/L	205-220

Microfilmed July '85

Notes Ck'd by
Office Work
Survey of
Surveyed by
Notes
Date
Indexed
F. B. PG.

Notes Ck'd by H.F.	Survey of N. EL MONTE S.D.
Office Work	Surveyed by G.E. DREIER
Checked	Notes Date 4-59
Date 4-14-59	Indexed [illegible] 4-13-59

F. B. 2508 Pg. 5

NORTH EL MONTE STORM DRAIN B.M.S
JOB NO 6252.20

(B) FROM RIO HONDO RIVER TO HEMLOCK ST. VIA LOWER AZUSA RD. AND PECK RD.

(A) FROM CEDAR AVE TO KILLIAN ST. VIA BRYANT RD, RICHWOOD AVE, LAMBERT AVE, AND LA MADERA AVE.

DREIER, G.E.
GUIZADO, A.C.
OHASHI, T.
ALWIN, G.P.

indexed 11-3-59

Note: Any Additions or Changes on This Sheet Must be Made or Circled in Red Ink With Date and Name of Person Making Change.

Do not extend notes this side of this line.

RETURN TO
LOS ANGELES COUNTY ENGINEER
700 LOS ANGELES COUNTY ENGINEERING BLDG.

76F309S CE #247—3-57

F.B. 2508 Pg. 6

B.M. INDEX SKETCH

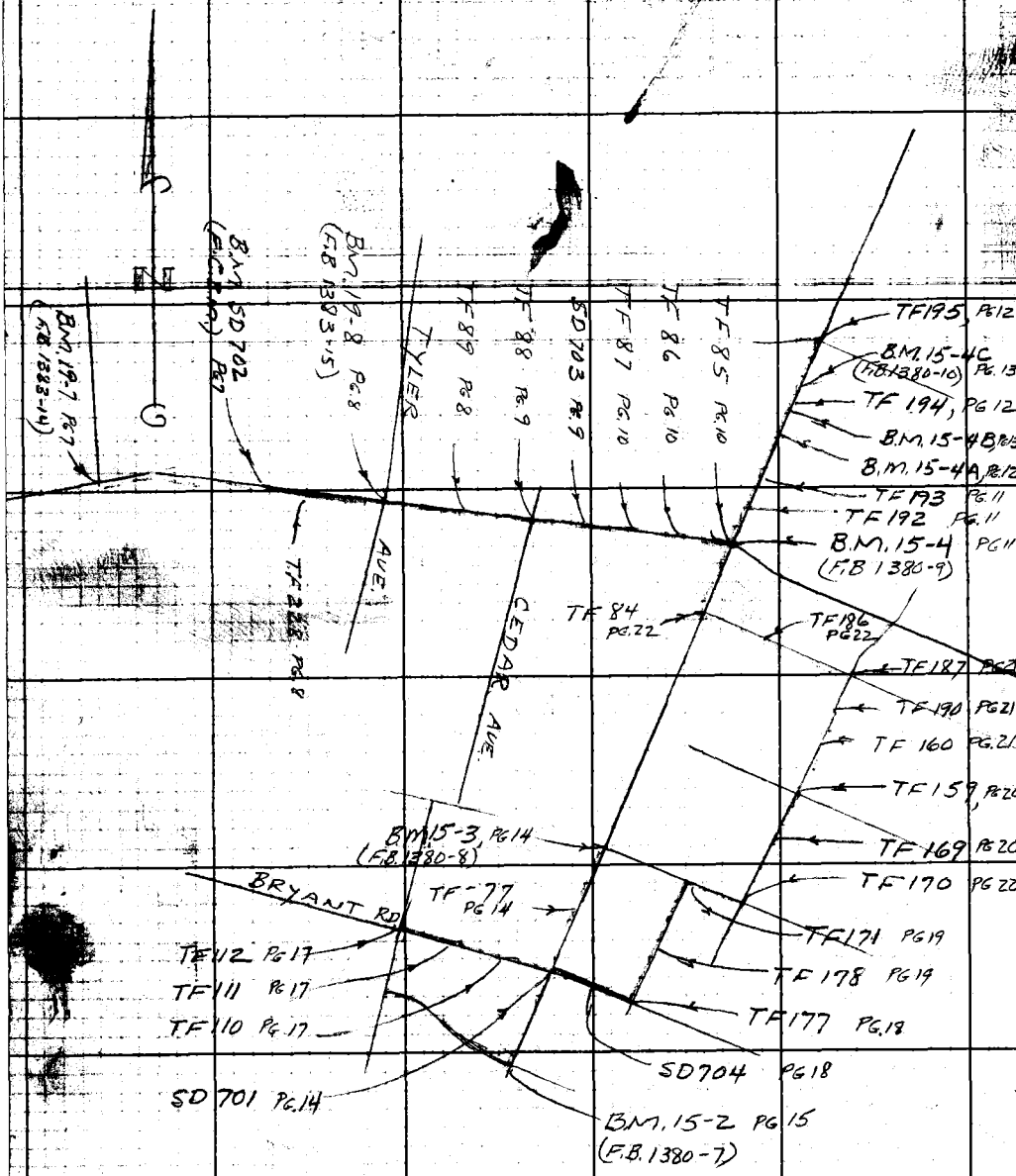

RETURN TO
LOS ANGELES COUNTY ENGINEER
700 LOS ANGELES COUNTY ENGINEERING BLDG.

Do not extend notes this side of this line.

Note: Any Additions or Changes on This Sheet Must be Made or Circled in Red Ink With Date and Name of Person Making Change.

768420 S & E-353 9-55

PLEASE RETURN TO
LOS ANGELES COUNTY ENGINEER
700 LOS ANGELES COUNTY ENGINEERING BLDG.

NOTE: ANY ADDITIONS OR CHANGES ON THIS SHEET MUST BE MADE OR CIRCLED IN RED INK, WITH DATE AND NAME OF PERSON MAKING CHANGE.

Do not extend notes this side of this line

B.M.	1ST RUN	DIFF.	2ND RUN	3RD RUN	ADJ. ELEV.	DESCRIPTION
B.M. 19-7	302.925				302.925	B.M. 19-7 ELEV 302.925 1952 ADJ. F.B. 1383-14
+ 125'	4.371		4.167			LOWER AZUSA RD. & EL MONTE AVE., N.E. COR.
⊼	307.296	-1.660	-1.662			17.2 FT. N. OF ℄ AND 71.3 FT. E. OF ℄, IN A WELL
−	6.031		5.829			PROTECTED BY A CAST IRON COVER MARKED
T.P	301.265					"COUNTY SURVEYOR MONUMENT" A STD
+	4.813		4.653			C.S. MON. MARKED "B.M. 19-7 1952 RE.
⊼	306.078	-0.847	-0.847			63" SET IN CONC. 10" BELOW SURFACE.
−	5.660		5.500			
T.P	300.418					
+	5.176		5.059			
⊼	305.594	+0.341	+0.340			
−	4.835		4.719			
T.P	300.759					
+	7.003		6.819			
⊼	307.762	+3.430	+3.429			
−	3.573		3.390			
T.P	304.189					
+ 190	8.420		8.379			
⊼	312.609	+4.450	+4.448			
−	3.970		3.931			
Fd BM SD 702	308.639				308.632	BM SD 702 ELEV = FB 2508-7 J[illegible]52.20
+ 125	4.868		4.632			LOWER AZUSA Rd at Rio Hondo CH[illegible]
⊼	313.507	-0.580	-0.578			F.C.B.M. Brass Disc in abuttment 3° No
−	5.448		5.210			No. Guard Rail.
T.P	308.059					
+	5.932		5.998			
⊼	313.991	+2.103	+2.105			
−	3.829		3.893			
T.P	310.162					

cont

NOTES RED ___ JOB NO 6252.20 SURVEY OF N. EL MONTE S.D
DATE ___ SURVEY BY G. E. DREIER
NOTES CHKD. H J A NOTES BY ___ DATE 4-7-59
DATE 4-17-59 INDEXED ___ DATE ___

F.B. 2508 PG. 7

768420 S & E-353 9-55

PLEASE RETURN TO
LOS ANGELES COUNTY ENGINEER
700 LOS ANGELES COUNTY ENGINEERING BLDG.

NOTE: ANY ADDITIONS OR CHANGES ON THIS SHEET MUST BE MADE OR CIRCLED IN RED INK, WITH DATE AND NAME OF PERSON MAKING CHANGE.

Do not extend notes this side of this line

JOB NO. 6252.20 SURVEY OF N. EL MONTE SD. NOTES RED.
SURVEY BY G.E. DREIER DATE
NOTES BY ACG DATE 4-7-59 NOTES CHKD.
INDEXED A. C. Johnson DATE DATE

F.B. 2508 PG. 8

B.M.	1ST RUN	DIFF.	2ND RUN	3RD RUN	ADJ. ELEV.	DESCRIPTION (B)
TP	310.162					cont
+ 142	6.012		6121			
π	316.174	+4.572	+4.573			
− "	1.440		1.548			
Fd BM TF-228	314.734				314.726	BM TF 228 ELEV 314.731 FB1734-178 CI 1975
+ 120	2.089		1.991			Rio Hondo Pkwy (E. side), 140± S. of ℄
π	316.823	− 1.601	−1.600			of Lower Azusa Rd
− "	3.690		3.591			Bt spk in S.W. cor. conc. drive to Hse #4738
T.P.	313.133					
+ 125'	6.588		6517			
π	319.721	+ 2.040	+ 2.040			
− "	4.548		4.477			
T.P.	315.173					
+ 128	6.057		6.022	5.877		
π	321.230	+ 0.238	+ 0.234	+ 0.237		
− "	5.819		5.788	5.640		
Fd BM 19-8	315.411				315.401	BM 19-8 ELEV = 315.401 (1953 Adj) FB1383-15
+ 125	6.212		6.022			Lower Azusa Road & Tyler Ave. ℄ intersection
π	321.623	+ 0.756	0.756			in a well protected by a cast iron cover
− "	5.456		5.266			marked, "County Surveyor Monument."
TP	316.167					A. STD. C.S. MONUMENT MARKED, "R.E. 329",
+ 125'	5.902		5.749			set in concrete 9" below surface
π	322.069	+ 0.655	+ 0.653			
− "	5.247		5.096			
TP	316.822					
+ 43'	5.479		5.512			
π	322.301	+ 0.977	+ 0.977			
− "	4.502		4.535			BM TF 89 ELEV = 317.783 FB1734-73 CI 1975
Fd BM TF 89	317.799				317.789	Lower Azusa Rd (S. side) 200± W of ℄ Cedar Ave
					cont	Bt spk in ctr. conc drive to Hse #11052; 30' So. of ℄

76S420 S & E-353 9-55

PLEASE RETURN TO
LOS ANGELES COUNTY ENGINEER
700 LOS ANGELES COUNTY ENGINEERING BLDG.

NOTE: ANY ADDITIONS OR CHANGES ON THIS SHEET MUST BE MADE OR CIRCLED IN RED INK, WITH DATE AND NAME OF PERSON MAKING CHANGE.

Do not extend notes this side of this line

NOTES RED ____ JOB NO. [illegible] SURVEY OF [illegible]
DATE ____ SURVEY BY [illegible]
NOTES CHKD. HVA NOTES BY [illegible] DATE 4-7-59
DATE 4-14-59 INDEXED [illegible] DATE

F. B. 2508 PG. 9

B.M.	1ST RUN	DIFF.	2ND RUN	3RD RUN	ADJ. ELEV.	DESCRIPTION
BMTF-89	317.799				317.789	con't
+ 125'	4952		4833			
π	322.751	-0.576	-0.576			
− "	5.528		5.409			
TP	317.223					
+ 125	5.690		5598			
π	322.913	+0.222	+0.221			
− "	5468		5377			
TP	317.445					
+	5.892		5741			
π	323.337	+0.431	+0.432			
−	5461		5.309			
T.P.	317.876					
+ 110	7.181		7373			
π	325057	+0.603	+0.602			
−	6578		6.771			
Fd BMTF-88	318.479				318.469	BMTF88 ELEV=318.477 FB1734-72 CI 1975
+ 125	5558		5482			Lower Azusa Rd & Cedar Ave, SW. cor
π	324.037	+0.247	+0.246			Bt spk in N.W. cor 3'x4.5' conc. slab 40' W &
− "	5311		5236			35' S. of ℄ Int.
TP	318.726					
+	5.670		5599			
π	324.396	+0.309	+0.308			
−	5361		5291			
TP	319.035					
+ 48	5.543		5117			
π	324.578	+0.125	+0.126			
−	5418		4991			BMSD703 ELEV= FB2508-9 JN6252.20
Fd BMSD703	319.160				319.149	Lower Azusa Rd, 565'± E. of Cedar Ave (S. side)
					con't	L&T in conc drwy to Hse #11352 (43' so of ℄)

768420 B & E-353 9-55

PLEASE RETURN TO
LOS ANGELES COUNTY ENGINEER
700 LOS ANGELES COUNTY ENGINEERING BLDG.

NOTE: ANY ADDITIONS OR CHANGES ON THIS SHEET MUST BE MADE OR CIRCLED IN RED INK, WITH DATE AND NAME OF PERSON MAKING CHANGE.

Do not extend notes this side of this line

JOB NO. 6252.20 SURVEY OF N. EL MONTE SD
SURVEY BY G.E. DREER
NOTES BY A.C. Johnson DATE 4-7-57
INDEXED DATE
NOTES RED. DATE
NOTES CHKD. DATE

F.B. 2508 PG. 10

B.M.	1ST RUN	DIFF.	2ND RUN	3RD RUN	ADJ. ELEV.	DESCRIPTION (B)
BM 50703	319.160				319.149	cont
+ 125	5.752		5.659			
Π	324.912	+0.3 14	+0.317			
−	5.438		5.342			
TP	319.474					
+	5.800		5.621			
Π	325.274	+0.261	+0.259			
−	5.539		5.362			
TP	319.735					
+ 48	5.556		5.267			
Π	325.291	+0.705	+0.705			
− "	4.851		4.562			
Fd BMTF-87	320.440				320.430	BMTF-87 ELEV=320.430 FB1734-71 CI 1709 Lower Azusa Rd & El Rovia Ave, S.E. cor B/ spk in cb 5' E. of W end (85' E. of ℄)
+ 125'	5.851		5.737			
Π	326.291	+0.180	+0.179			
− "	5.671		5.558			
TP	320.620					
+ 100	5.949		5.911			
Π	326.569	+1.088	+1.088			
− "	4.861		4.823			
Fd BMTF 86	321.708				321.698	BMTF 86 ELEV=321.700 FB1734-71 CI 1853 Lower Azusa Rd (S. side) 425'± W of Peck Rd B/ spk in cb by Hse # 11556
+ 125	5.162		4.999			
Π	326.870	+0.739	+0.737			
−	4.423		4.262			
TP	322.447					
+ 40	5.425		5.453			
Π	327.872	+0.208	+0.208			
−	5.217		5.245			
Fd BMTF-85	322.655				322.644	BMTF-85 ELEV=322.646 FB1734-71 CI 1853 Peck Rd & Lower Azusa Rd., S.W cor B/ spk in cb 10' W. of W. end GR.

769420 S & E-353 9-55

PLEASE RETURN TO
LOS ANGELES COUNTY ENGINEER
700 LOS ANGELES COUNTY ENGINEERING BLDG.

NOTE: ANY ADDITIONS OR CHANGES ON THIS SHEET MUST BE MADE OR CIRCLED IN RED INK, WITH DATE AND NAME OF PERSON MAKING CHANGE.

Do not extend notes this side of this line

B.M.	1ST RUN	DIFF.	2ND RUN	3RD RUN	ADJ. ELEV.	DESCRIPTION (B)
BMTF85	322.655				322.644	con't
+ 72'	5.263		5.109			
Π	327.918	-0.541	-0.541			
− "	5.604		5.650			
Fd BM 15-4	322.114				322.103	BM15-4 ELEV = 322.103 (1952 Adj.) FB1380-9
+ 125	6.967		6.958			Peck Rd & Lower Azusa Rd S.E. cor., 15' E.of
Π	329.081	+1.876	+1.875			cb. 47.4' E of ℄ of Peck Rd & 62.7' S.E. of
− "	5.071		5.083			℄ int of Peck Rd & Lower Azusa Rd in a well
TP	323.990					protected by a cast iron cover, marked "County
+ 133	5.497		5.577			Surveyor Monument" A Std. C.S. Mon mkd
Π	329.487	+1.107	+1.106			"BM 15-4 1952 RE63" 9" Below top of cb.
− "	4.390		4.471			
Fd BMTF192	325.097				325.085	BMTF-192 ELEV = 325.082 FB1734-136 C.E. 1853
+ 125	6.127		6.062			Peck Rd & Roseglen St., S.E. cor.
Π	331.224	+1.167	+1.165			Bt spk in cb, 5' S. of S. end C.B.
− "	4.960		4.897			
TP	326.264					
+	5.417		5.278			
Π	331.681	+0.435	+0.433			
−	4.982		4.845			
TP	326.699					
+ 55'	5.848		5.932			
Π	332.547	+1.038	+1.039			
− "	4.810		4.893			
Fd BMTF193	327.737				327.723	BMTF193 ELEV = 327.722 FB1734-136 C.E. 1853
+	5.562		5.413			Peck Rd & Haywood Dr., S.E. cor.
Π	333.299	+0.413	+0.412			Bt spk in cb, 5' S. of S. end C.B.
−	5.149		5.031			
TP	328.150					
						con't

NOTES RED _____ JOB NO. 352.30 SURVEY OF ALL ATTS 50
DATE _____ SURVEY BY G.E. Deeter
NOTES CHKD. H.J.A. NOTES BY _____ DATE 4-7-59
DATE 4-14-59 INDEXED _____ DATE _____

F.B. 2 of PG. 11

768420 S & E-353 9-55

PLEASE RETURN TO
LOS ANGELES COUNTY ENGINEER
700 LOS ANGELES COUNTY ENGINEERING BLDG.

NOTE: ANY ADDITIONS OR CHANGES ON THIS SHEET MUST BE MADE OR CIRCLED IN RED INK, WITH DATE AND NAME OF PERSON MAKING CHANGE.

Do not extend notes this side of this line

JOB NO. 6252.20 SURVEY OF N. EL MONTE SD
SURVEY BY G.E. DREIER
NOTES BY ACG DATE 4-7-57
INDEXED L. C. Johnson DATE
NOTES RED. DATE
NOTES CHKD. DATE

F.B. 2508 Pg. 12

B.M.	1ST RUN	DIFF.	2ND RUN	3RD RUN	ADJ. ELEV.	DESCRIPTION
TP	328.150					Con't
+ 125	6.032		5918			
π	334182	+ 1.101	+ 1.100			
— "	4931		4.818			
TP	329.251					
+	4782		4.918			
π	334.033	+ 0.808	+ 0.801			
—	3974		4111			
Fd BM 15-4A	330.059				330.043	BM 15-4A ELEV. 330.035 (1952 Adj.) FB 1380-10 SE cor of Peck Rd & Cherry Lee Dr., 50.0' E. of ℄ of Peck Rd, & 47.3' S of ℄ of Cherry-Lee Dr. A std C.S. mon on P/C of W line of Lot 7 Set Flush.
+ 88	5961		5.963			
π	336.020	+ 0.434	+ 0.434			
—	5527		5.529			
Fd BM TF-194	330.493				330.477	BM TF-194 ELEV. = 330.476 FB-1734-BL CI 1853 Peck Rd E. side, 65' N. of ℄ of Cherry Lee Dr. to West. Bt. spk in Conc. drive to Fire Station Eng Co. #57
+ 110	6070		6022			
π	336.563	+ 0.462	+ 0.~~459~~ 461			
—	5608		5.561			
TP	330.955					
+ 70	5.924		5897			
π	336.879	+ 0.442	+ 0.442			
— "	5482		5.457			
Fd BM TF-195	331.397				331.381	BM TF-195 ELEV. 331.378 FB 1734-1376 CI 1853 Peck Rd & Hemlock St SW. cor. Bt. spk in cb., 5' S of S end CR
+ 70	5.316		5473			
π	336.713	− 0.442	− 0.443			
— "	5758		5.916			
TP	330.955					
						Con't

76S420 S & E-353 9-55

PLEASE RETURN TO
LOS ANGELES COUNTY ENGINEER
700 LOS ANGELES COUNTY ENGINEERING BLDG.

NOTE: ANY ADDITIONS OR CHANGES ON THIS SHEET MUST BE MADE OR CIRCLED IN RED INK, WITH DATE AND NAME OF PERSON MAKING CHANGE.

Do not extend notes this side of this line

B.M.	1ST RUN	DIFF.	2ND RUN	3RD RUN	ADJ. ELEV.	DESCRIPTION END B)
TP	330.955					CONT.
+ 60	5392		5528			
π	336.347	+0.273	+0.275			
− "	5119		5253			
Fd BM15-4C	331.228				331.213	BM 15-4C ELEV 331.213 (1952 Adj) FB 1380-10 Peck Rd & Fire station Eng Co #57, 127.6' N. of ℄ int of Cherry Lee Dr to W & 50' E of ℄ Peck Rd. A std C.S. Mon Mk'd "N.W. Cor Lot 5 RE 329" set 0.4' above surface
+ 50	4757		4619			
π	335.985	−0.665	−0.667			
− "	5422		5286			
Fd BM15-4B	330.563				330.542	BM 15-4B ELEV 330.542 (1952 Adj) FB 1380-10 Peck Rd & Fire station Eng Co #57, 43' ft N'ly of ℄ int. of Peck Rd & Cherry Lee Dr to West. A std C.S. Mon marked "S.W. Cor Lot 5 RE 329 set flush.

NOTES RED. JOB NO. [illegible] SURVEY OF Wel Monte SD
DATE SURVEY BY GE Dreier
NOTES CHKD. HJA NOTES BY ACG DATE 4-7-59
DATE 4-14-59 INDEXED [illegible] DATE

F.B. 2508 PG. 13

768420 S & E-353 9-55

PLEASE RETURN TO
LOS ANGELES COUNTY ENGINEER
700 LOS ANGELES COUNTY ENGINEERING BLDG.

NOTE: ANY ADDITIONS OR CHANGES ON THIS SHEET MUST BE MADE OR CIRCLED IN RED INK, WITH DATE AND NAME OF PERSON MAKING CHANGE.

Do not extend notes this side of this line

JOB NO. 6252.20 SURVEY OF N. EL MONTE S.D
SURVEY BY G.E. DREIER
NOTES BY G.E.D. DATE 4-7-59
INDEXED [redacted] C. Johnson DATE
NOTES RED. DATE
NOTES CHKD. DATE

F.B. 2508 PG. 14

B.M.	1ST RUN	DIFF.	2ND RUN	3RD RUN	ADJ. ELEV.	DESCRIPTION
FD. B.M. 15-3	312.373				312.373	B.M. 15-3 ELEV. 312.373, 1952 ADJ., F.B. 1380-8
+ 125	5.530		5.504			AT THE S.E. COR. OF PECK RD. & LAMBERT AVE,
⊼	317.903	-.353	-0.354			16 FT. E. OF ℄, 10 FT. N. OF ℄ OF LAMBERT
-	5.883		5.858			AVE. TOW. PROD AND 23.7 FT. S. OF ℄ OF
T.P.	312.020					LAMBERT AVE. TO E., IN A WELL CUT THRU
+	5.301		5.423			THE PAVEMENT AND PROTECTED BY A CAST
⊼	317.321	-0.858	-0.858			IRON COVER MARKED "COUNTY SURVEYOR
-	6.159		6.281			MONUMENT" A STD. C.S. MON. MARKED
T.P.	311.162					"B.M. 15-3 1952 RE. 63" SET IN CONC.
+	4.022		4.242			9 INCHES BELOW THE SURFACE
⊼	315.184	-2.141	-2.140			
-	6.163		6.382			
T.P.	309.021					
+ 100	4.341		4.458			
⊼	313.362	-0.210	-0.211			
-	4.551		4.669			
FD B.M. TF 77	308.811				308.806	B.M. TF 77, ELEV 308.791, F.B. 1734-67 C.I. 1709
+ 125	4.538		4.587			PECK RD & BAYSE ST, S.E. COR.
⊼	313.349	-1.699	-1.701			BESPK IN CONC. DR. TO HO.# 4156 100'S. & 50'E.
-	6.237		6.288			℄ INT.
T.P.	307.112					
+	3.948		4.072			
⊼	311.060	-2.229	-2.230			
-	6.177		6.302			
T.P.	304.883					
+ 80	4.501		4.559			
⊼	309.384	-0.617	-0.616			
-	5.118		5.175			
SET B.M. SD 701	304.266				304.256	B.M. SD 701 ELEV. F.B. 2508-14, JN 6252.20
						BRYANT RD & PECK RD., N.W. COR.
					CONT	B.SPK IN N CURB 66 FT W. OF ℄

769420 S & E-353 9-55

PLEASE RETURN TO
LOS ANGELES COUNTY ENGINEER
700 LOS ANGELES COUNTY ENGINEERING BLDG.

NOTE: ANY ADDITIONS OR CHANGES ON THIS SHEET MUST BE MADE OR CIRCLED IN RED INK, WITH DATE AND NAME OF PERSON MAKING CHANGE.

Do not extend notes this side of this line

B.M.	1ST RUN	DIFF.	2ND RUN	3RD RUN	ADJ. ELEV.	DESCRIPTION
B.M.SD701	304.266				304.256	CONT.
+ 85	4.499		4.602			
⊼	308.765	-1.543	-1.544			
−	6.042		6.146			
T.P.	302.723					
+	4.613		4.470			
⊼	307.336	-1.832	-1.831			
−	6.445		6.301			
T.P	300.891					
+	4.350		4.473			
⊼	305.241	-1.632	-1.632			
−	5.982		6.105			
T.P.	299.259					
+	4.730		4.836			
⊼	303.989	-1.275	-1.275			
−	6.005		6.111			
T.P.	297.984					
+	4.393		4.506			
⊼	302.377	-1.735	-1.734			
−	6.128		6.240			
T.P	296.249					
+ 55	5.302		5.349			
⊼	301.551	-0.651	-0.652			
−	5.953		6.001			
F.D. B.M.15-2	295.598				295.579	B.M.15-2 ELEV. 295.579 1952 ADJ. F.B. 1380-7 Peck Rd & Forest Grove St. (to East), Pacific St (to West), 16' E. of ℄ of Peck Rd & 120' S. of ℄ of Forest Grove St., in well protected by a cast iron cap. A std. C.S. Monument marked "BM 15-2 RE 63" 9" below surface
+ 125	6.227		6.294			
⊼	301.825	+1.368	+1.366			
−	4.859		4.928			
T.P	296.966					
					CONT.	

NOTES RED ____ DATE ____
NOTES CHKD. HJA DATE 4-14-59
JOB NO. 25370 SURVEY OF W. EL MONTE S.D.
SURVEY BY G.E. DREIER NOTES BY G.F.D. DATE 4-7-59
INDEXED ____ DATE ____

F.B. 2508 PG. 15

765420 S & E-353 9-55

PLEASE RETURN TO
LOS ANGELES COUNTY ENGINEER
700 LOS ANGELES COUNTY ENGINEERING BLDG.

NOTE: ANY ADDITIONS OR CHANGES ON THIS SHEET MUST BE MADE OR CIRCLED IN RED INK, WITH DATE AND NAME OF PERSON MAKING CHANGE.

Do not extend notes this side of this line

JOB NO. 6252.20 SURVEY OF N. EL MONTE S.D.
SURVEY BY G.E. DREIER
NOTES BY G.E.D. DATE 4-7-59
INDEXED K. C. Johnson DATE
NOTES RED. DATE
NOTES CHKD. DATE

F.B. 2508 PG. 16

B.M.	1ST RUN	DIFF.	2ND RUN	3RD RUN	ADJ. ELEV.	DESCRIPTION (A)
T.P.	296.966					CONT.
+ 125'	5.679	/	5.773			
⊼	302.645	+0.362	+0.363			
−	5.317		5.410			
T.P.	297.328					
+	5.170		5.261			
⊼	302.498	+0.881	+0.881			
−	4.289		4.380			
T.P.	298.209					
+	5.970	/	6.059			
⊼	304.179	+1.197	+1.198			
−	4.773		4.861			
T.P.	299.406					
+	5.266	/	5.359	5.188		
⊼	304.672	+0.704	+0.700	+0.703		
−	4.562		4.659	4.485		
T.P.	300.110					
+	4.544	/	4.622			
⊼	304.654	-0.409	-0.408			
−	4.953		5.030			
T.P.	299.701					
+	5.087	/	5.149			
⊼	304.788	-0.134	-0.133			
−	5.221		5.282			
T.P.	299.567					
+	5.982	/	6.039			
⊼	305.549	+1.121	+1.121			
−	4.861		4.918			
T.P.	300.688					CONT.

765420 S & E-353 9-59

PLEASE RETURN TO
LOS ANGELES COUNTY ENGINEER
700 LOS ANGELES COUNTY ENGINEERING BLDG.

NOTE: ANY ADDITIONS OR CHANGES ON THIS SHEET MUST BE MADE OR CIRCLED IN RED INK, WITH DATE AND NAME OF PERSON MAKING CHANGE.

Do not extend notes this side of this line

B.M.	1ST RUN	DIFF.	2ND RUN	3RD RUN	ADJ. ELEV.	DESCRIPTION
T.P.	301.688					CONT.
+ 115	6.018		5.818			
⇑	306.706	+1.577	1.576			
−	4.441		4.242			
FD B.M. TF112	302.265				302.251	B.M. TF 112 ELEV. 302.251 F.B. 1734-87 C.I. 1709 BRYANT RD. & CEDAR AVE, S.W. COR. BT. SPK. IN CURB 1E FT. S. OF S. END C.R.
+	5.629		5.568			
⇑	307.894	+0.444	+0.445			
−	5.185		5.123			
T.P.	302.709					
+ 54	5.359		5.292			
⇑	308.068	+0.491	+0.492			
−	4.868		4.800			
FD B.M. TF111	303.200				303.189	B.M. T.F 111 ELEV. 303.184 F.B. 1734-87 C.I. 1709 BRYANT RD & PINE AVE, S.E. COR, BT. SPK IN CURB 1E S OF S. END C.R
+ 125	5.059		5.114			
⇑	308.259	+0.479	+0.476			
−	4.580		4.638			
T.P.	303.679					
+ 135	5.748		5.792			
⇑	309.427	+1.096	+1.093			
−	4.652		4.699			
FD B.M. TF110	304.775				304.762	B.M. T.F 110 ELEV 304.758 F.B. 1734-87 C.I. 1709 BRYANT RD & MAPLE AVE, S.E. COR, BT. SPK. IN CURB 1E S OF S. END C.R
+	5.080		5.106			
⇑	309.855	−0.474	−0.473			
−	5.554		5.579			
T.P.	304.301					
+	5.169		5.236			
⇑	309.470	+0.180	+0.179			
−	4.989		5.057			
T.P.	304.481					

NOTES RED _____ JOB NO. 6252.20 SURVEY OF N. EL MONTE S.D.
DATE _____ SURVEY BY G.E. DRAFTER
NOTES CHKD. [illegible] NOTES BY _____ DATE 4-7-59
DATE 4-14-59 INDEXED [illegible] DATE _____

F.B. 2308 PG. 17

765420 S & E-353 9-55

PLEASE RETURN TO
LOS ANGELES COUNTY ENGINEER
700 LOS ANGELES COUNTY ENGINEERING BLDG.

NOTE: ANY ADDITIONS OR CHANGES ON THIS SHEET MUST BE MADE OR CIRCLED IN RED INK, WITH DATE AND NAME OF PERSON MAKING CHANGE.

Do not extend notes this side of this line

JOB NO 6252.20 SURVEY OF N.
SURVEY BY G.E. DREIER
NOTES BY G.E.D. DATE 4-7-59
INDEXED K. C. Johnson DATE
NOTES RED. DATE
NOTES CHKD. DATE

B.M.	1ST RUN	DIFF.	2ND RUN	3RD RUN	ADJ. ELEV.	DESCRIPTION (A)
T.P	304.481					
+ 80	4.728		4.603	4.638		
⇑	309.209	- 0.212	- 0.216	- 0.214		
—	4.940		4.819	4.852		
FD B.M. SD 701	304.269				304.256	B.M. SD 701 ELEV. [illegible] F.B. 2508-14, J.N. 6252.20
+ 130	4.713		4.850			BRYANT RD & PECK RD, N.W. COR,
⇑	308.982	- 0.620	- 0.620			Bt. SPK. IN N. CURB 66 FT. W. OF ℄
—	5.333		5.470			
T.P.	303.649					
+ 125	5.334		5.487			
⇑	308.983	+ 0.190	+ 0.189			
—	5.144		5.298			
T.P	303.839					
+ 90	~~5.394~~ ~~5.440~~		5.519	5.395		5.399
⇑	309.238	0.122	- 0.122	-0.125		0.125
—	~~5.522~~ ~~5.252~~		5.641	5.520		5.521
FD. B.m. SD 704	303.717				303.704	B.M. SD 704 ELEV. F.B. 2508-18, J.N. 6252.20
+ 135	6.125		6.217			BRYANT RD, S. SIDE, 350 FT. W. OF RICHWOOD AVE,
⇑	309.842	+ 0.935	+ 0.935			L. & T. IN N.E. COR. OF CONC. DR. TO HO. #11654, 30
—	5.190		5.282			FT. S. OF ℄
T.P.	304.652					
+ 95	5.120		5.089			
⇑	309.772	+ 1.077	+ 1.077			
—	4.043		4.012			
FD B.m. TF 177	305.729				305.716	B.M. TF 177 ELEV 305.699 F.B. 1734-13, C.I. 1851
+ 125	5.240		5.352			BRYANT RD. & RICHWOOD AVE, N.W. COR.,
⇑	310.969	+ 0.651	+ 0.651			Bt. SPK. IN N.E. COR. CONC. DR. TO HO. #4105, 120 FT
—	4.589		4.701			N. & 30 FT. W. OF ℄
T.P.	306.380					

CONT.

F.B. 2508 PG. 18

76S420 S & E-353 9-55

PLEASE RETURN TO
LOS ANGELES COUNTY ENGINEER
700 LOS ANGELES COUNTY ENGINEERING BLDG.

NOTE: ANY ADDITIONS OR CHANGES ON THIS SHEET MUST BE MADE OR CIRCLED IN RED INK, WITH DATE AND NAME OF PERSON MAKING CHANGE.

Do not extend notes this side of this line

B.M.	1ST RUN	DIFF.	2ND RUN	3RD RUN	ADJ. ELEV.	DESCRIPTION (A)
T.P	306.380					CONT.
+ 125	5.959		6084			
⊼	312.339	+1.424	+1.422			
-	4.535		4.662			
T.P	307.804					
+ 50	5.222		5329			
⊼	313.026	+0.562	+0.561			
-	4.660		4.768			
FD B.M.TF178	308.366				308.352	B.M.TF178 ELEV.308.334 F.B 1734-132 Cl. 1851
+ 125	5.723		5.807			RICHWOOD AVE, E. SIDE, ± 700 FT. N. ℄ BRYANT RD,
⊼	314.089	+0.808	+0.808			B. SPK IN CONC DRI TO HO. # 4172
-	4.915		4.999			
T.P	309.174					
+	5.750		5910			
⊼	314.924	+1.008	+1.008			
-	4.742		4.902			
T.P	310.182					
+ 150	5.921		6.008			
⊼	316.103	+1.259	+1.259			
-	4.662		4.749			
FD B.M.TF171	311.441				311.427	B.M.TF171 ELEV 311.401 FB.1734-128 Cl.1851
+ 125	4.958		5.030			LAMBERT AVE & RICHWOOD AVE, S.E. COR.
⊼	316.399	-0.020	-0.020			B. SPK IN CONC. WALK TO HO. # 11700.
-	4.978		5.050			
T.P.	311.421					
+	5217		5.303			
⊼	316.638	+0.424	+0.423			
-	4.793		4.880			
T.P.	311.845					
						CONT.

NOTES RED. JOB NO. 6252.20 SURVEY OF N. EL MONTE S.D.
DATE SURVEY BY G.E. DREIER
NOTES CHKD. HJA NOTES BY G.E.D DATE 4-7-58-59
DATE 4-14-59 INDEXED [illegible] DATE

F.B. 2508 PG. 19

765420 S & E-353 9-55

PLEASE RETURN TO
LOS ANGELES COUNTY ENGINEER
700 LOS ANGELES COUNTY ENGINEERING BLDG.

NOTE: ANY ADDITIONS OR CHANGES ON THIS SHEET MUST BE MADE OR CIRCLED IN RED INK, WITH DATE AND NAME OF PERSON MAKING CHANGE.

Do not extend notes this side of this line

JOB NO. 6252.20 SURVEY OF N. ELMONTE S.D. NOTES RED. DATE
SURVEY BY G.E. DREIER NOTES CHKD. DATE
NOTES BY G.E.D. DATE 4-8-59
INDEXED L.C. Johnson DATE

F.B. 2508 PG. 20

B.M.	1ST RUN	DIFF.	2ND RUN	3RD RUN	ADJ. ELEV.	DESCRIPTION (A)
T.P	311.845					CONT
+ 40	5.634		5.769			
⅄	317.479	+1.682	+1.682			
−	3.952		4.087			
FD B.M. T.F. 170	313.527				313.513	B.M. TF 170 ELEV. 313.501 F.B. 1734-128 C.I. 1851 LA MADERA AVE. & LAMBERT AVE, N.W. COR, B. SPK IN CONC. WALK TO Ho.# 11759
+ 135	5.159		5.252			
⅄	318.686	+0.158	+0.158			
−	5.001		5.094			
T.P.	313.685					
+	5.941		6.024			
⅄	319.626	−1.224	+1.225			
−	4.717		4.799			
T.P.	314.909					
+ 130	5.828		5.740			
⅄	320.737	+1.731	+1.731			
−	4.097		4.009			
FD B.M. TF 169	316.640				316.626	B.M. TF 169 ELEV. 316.634 F.B. 1734-127 C.I. 1851 LA MADERA AVE, W. SIDE, 100 FT. N. OF ℄ OF ~~BRYANT RD.~~ Mc Girk St. CJG 5-27-64 BT. SPK IN CONC. DR. TO Ho.# 11409, 30 FT. W. OF ℄ OF STREET
+ 125	5.655		5.743			
⅄	322.295	+0.773	+0.773			
−	4.882		4.970			
T.P.	317.413					
+	5.862		5.959			
⅄	323.275	+0.528	+0.529			
−	5.334		5.430			
T.P.	317.941					
+ 60	5.670		5.751			
⅄	323.611	+1.663	+1.662			
−	4.007		4.089			
FD B.M. TF 159	319.604				319.588	B.M. TF 159 ELEV. 319.599 F.B. 1734-123 C.I. 1851 KILLIAN ST, N. SIDE 100 FT. E. ℄ ~~LA MADERA AVE~~ B. SPK. IN CONC. DR. TO Ho.# 11809
					CONT.	

76S420 S & E-353 9-55

PLEASE RETURN TO
LOS ANGELES COUNTY ENGINEER
700 LOS ANGELES COUNTY ENGINEERING BLDG.

NOTE: ANY ADDITIONS OR CHANGES ON THIS SHEET MUST BE MADE OR CIRCLED IN RED INK, WITH DATE AND NAME OF PERSON MAKING CHANGE.

Do not extend notes this side of this line

B.M.	1ST RUN	DIFF.	2ND RUN	3RD RUN	ADJ. ELEV.	DESCRIPTION (A)
B.M.TF 159	319.604				319.588	CONT
+	3.763		3.675			
⊼	323.367	-0.425	-0.424			
−	4.188		4.099			
T.P.	319.179					
+ 140	6.557		6.625			
⊼	325.736	+2.018	+2.017			
−	4.539		4.608			
FD B.M.TF 160	321.197				321.182	B.M.TF 160 ELEV. 321.191 F.B. 1734-123 C.I. 1851
+	6.249		6.361			EMERY ST. & LA MADERA AVE., N.E. COR.
⊼	327.446	+1.551	+1.550			BC. SPK IN CURB 5 FT. E. OF E. END C.R
−	4.698		4.811			
T.P.	322.748					
+ 107	5.770		5.720			
⊼	328.518	+1.582	+1.582			
−	4.188		4.138			
FD B.M.TF 190	324.330				324.314	B.M.TF 190 ELEV 324.282 F.B. 1734-150 C.I. 1851
+	4.818		4.926			LA MADERA AVE. AT MULHALL ST.
⊼	329.148	+0.138	+0.136			L&T IN CONC. WALK TO HO.# 4580, 8 FT N. OF ℄ PROP
−	4.680		4.790			
T.P.	324.468					
+ 95	5.581		5.590			
⊼	330.049	+0.731	+0.732			
−	4.850		4.858			
B.M.TF 187	325.199				325.183	B.M.TF 187 ELEV. 325.241 F.B. 1734-148, C.I. 1851
	4.958		5.070			RANCHITO ST. & LA MADERA AVE., S.W. COR.
	330.157	+0.832	+0.832			L.&T IN CONC. WALK TO HO.# 1774
	5.790		5.902			
T.P	324.367					
						CONT.

NOTES RED ____ JOB NO. 6252.20 SURVEY OF N. EL MONTE S.D.
DATE ____ SURVEY BY G.E. DREIER
NOTES CHKD. HJA NOTES BY G.E.D. DATE 4-8-59
DATE 4-14-59 INDEXED [redacted] DATE

F.B. 2508 PG. 21

76S420 S & E-353 9-55

PLEASE RETURN TO
LOS ANGELES COUNTY ENGINEER
700 LOS ANGELES COUNTY ENGINEERING BLDG.

NOTE: ANY ADDITIONS OR CHANGES ON THIS SHEET MUST BE MADE OR CIRCLED IN RED INK, WITH DATE AND NAME OF PERSON MAKING CHANGE.

Do not extend notes this side of this line

B.M.	1ST RUN	DIFF.	2ND RUN	3RD RUN	ADJ. ELEV.	DESCRIPTION
T.P.	324.367					CONT.
+ 125	5.033		5.141			
⊼	329.400	-0.547	-0.547			
−	5.580		5.688			
T.P.	323.820					
+	4.900		5.076			
⊼	328.720	-0.692	-0.693			
−	5.592		5.769			
T.P.	323.128					
+ 35	5.360		5.478			
⊼	328.488	+0.679	+0.678			
−	4.681		4.800			
FD B.M. TF 186	323.807				323.790	B.M. TF 186 ELEV. 323.807 F.B. 1734-147 Cl. 1851 RANCHITO ST. N. SIDE 800' ± E. OF ℄ PECK RD. Bt. SPK. IN CTR. CONC. DR. TO HO. # 11675
+	3.510		3.531			
⊼	327.317	-1.570	-1.571			
−	5.080		5.102			
T.P	322.237					
+	4.850		4.939			
⊼	327.087	-0.888	0.890			
−	5.738		5.829			
T.P	321.349					
+	4.733		4.838			
⊼	326.082	-0.615	-0.615			
−	5.348		5.453			
T.P.	320.734					
+	5.269		5.382			
⊼	326.003	+0.019	+0.020			
−	5.250		5.362			
B.M. TF 84	320.753				320.736	B.M. TF 84 ELEV. 320.736 F.B. 173 PECK RD. & RANCHITO ST. N.W. COR., Bt. spk in cb 10' N. of N. END CR.

CONT.

JOB NO. 6252.20 SURVEY OF N. EL MONTE S.D. NOTES RED.
SURVEY BY G.E. DREIER DATE
NOTES BY G.E.D. DATE 4-8-59 NOTES CHKD.
INDEXED C. Johnson DATE DATE

F.B. 2508 PG. 22

76S420 S & E-353 9-55

PLEASE RETURN TO
LOS ANGELES COUNTY ENGINEER
700 LOS ANGELES COUNTY ENGINEERING BLDG.

NOTE: ANY ADDITIONS OR CHANGES ON THIS SHEET MUST BE MADE OR CIRCLED IN RED INK, WITH DATE AND NAME OF PERSON MAKING CHANGE.

Do not extend notes this side of this line

B.M.	1ST RUN	DIFF.	2ND RUN	3RD RUN	ADJ. ELEV.	DESCRIPTION
B.M.TF 84	320.753				320.736	CONT
+	5.521	/	5.634			
⊼	326.274	-0.092	-0.094	/		
−	5.613		5.728			
T.P	320.661					
+	6.553	/	6.473			
⊼	327.214	+1.376	+1.375	/		
−	5.177		5.098			
T.P.	322.037					
+	5.282	/	5.120			
⊼	327.319	+0.084	+.085	/		
−	5.198		5.035			
B.M.15-4	322.121				322.103	B.M.15-4 ELEV=322.103 (1952 Adj) FB 1380-9 SE Corner of Peck Rd & Lower Azusa Rd., 15' back of the curb, 474 ft E. of the ℄ of Peck Rd., & 627 ft SE of the ℄ int of Peck Rd & Lower Azusa Rd., in a well protected by a cast iron cover marked, "County Surveyor Monument." A Std. C-S Mon. marked "BM 15-4 1952 RE63", 9" below top of curb.
			END			

NOTES RED ____ JOB NO. 6252.20 SURVEY OF N. EL MONTE S.D.
DATE ____ SURVEY BY G.E. DREIER
NOTES CHKD. H.C. NOTES BY G.E.D. DATE 4-8-59
DATE 4-14-59 INDEXED ____ DATE ____

F.B. 2508 PG. 23

Notes Ck'd by Miller	Survey of N. El Monte S.D.
Map No.	JN 6252.20 Tape 0192 Std 28 °F
Office Work	Surveyed by F.E. Brooks
Checked	Notes F.E. B Date 22 Sept 59
Date	Indexed [illegible] OCT 30 '59

F.B. 2508 Pg. 35

J.N. 6252.20

NORTH EL MONTE S.D.

Project # 522

Center Line Line A.

Party

Brooks
Le Gault
Turrill
Siemann
Smith

RETURN TO
LOS ANGELES COUNTY ENGINEER
700 LOS ANGELES COUNTY ENGINEERING BLDG.

Note: Any Additions or Changes on This Sheet Must be Made or Circled in Red Ink With Date and Name of Person Making Change.

Do not extend notes this side of this line.

763098 CE #247—7-53

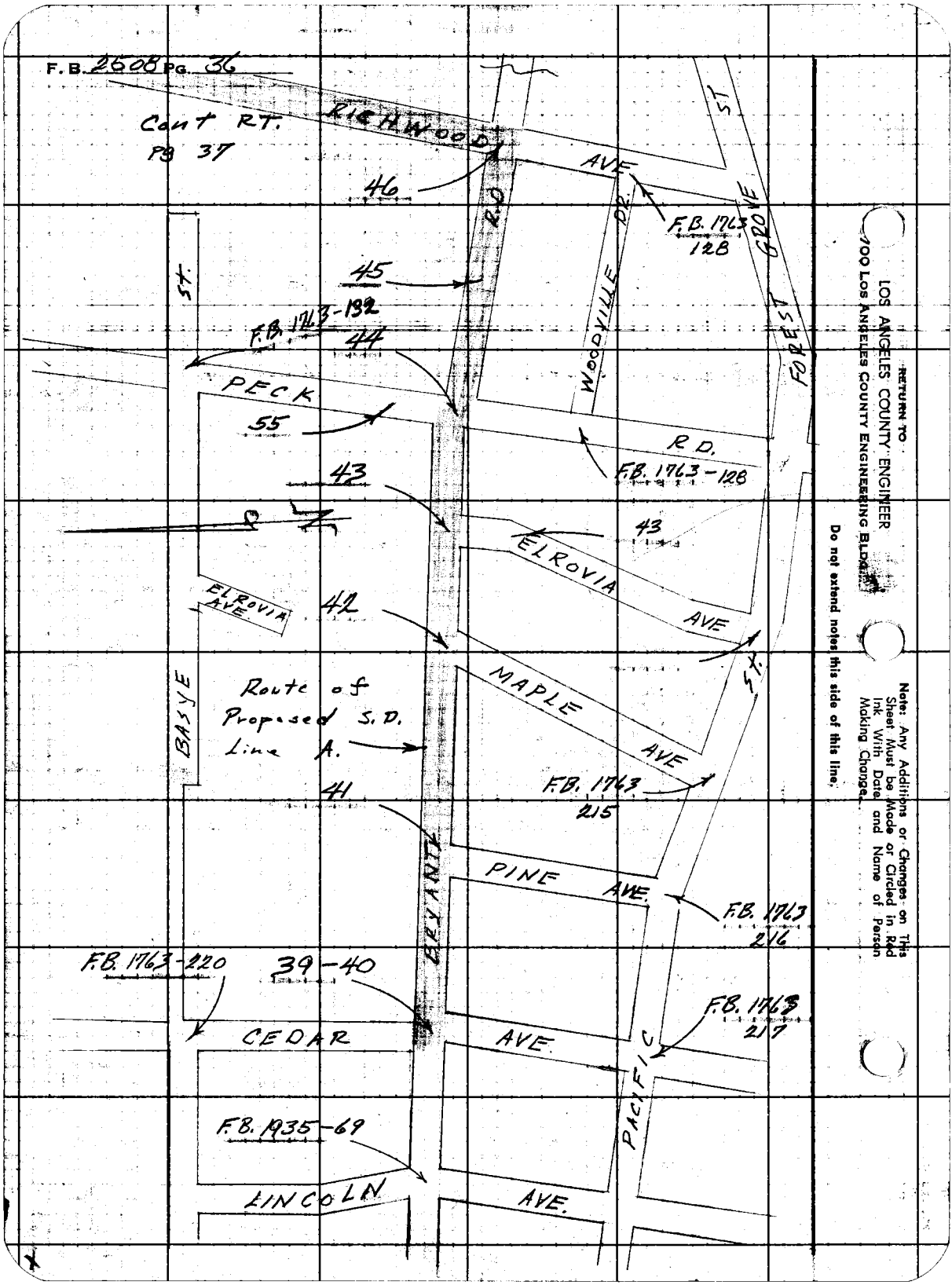
F.B. 2508 PG. 36
Cont RT.
Pg 37
RICHWOOD
AVE
46
R.D.
F.B. 1763
128
ST
GROVE
FOREST
WOODVILLE DR.
45
ST.
F.B. 1763-132
44
PECK
55
R.D.
F.B. 1763-128
43
43
ELROVIA
AVE
ELROVIA AVE
42
ST.
MAPLE
AVE
BASYE
Route of
Proposed S.D.
Line A.
41
F.B. 1763
215
PINE
AVE.
F.B. 1763
216
BRYANT
F.B. 1763-220
39-40
F.B. 1763
217
CEDAR
AVE.
PACIFIC
F.B. 1935-69
LINCOLN
AVE.
RETURN TO
LOS ANGELES COUNTY ENGINEER
700 Los Angeles County Engineering Bldg.
Do not extend notes this side of this line.
Note: Any Additions or Changes on This Sheet Must be Made or Circled in Red Ink With Date and Name of Person Making Change.

Notes Ck'd by Miller	Survey of N. EL MONTE S.D.
Map No.	JN 6252.28 Tape 0192 Std 68 °F
Office Work	Surveyed by F. E. Brooks
Checked	Notes F.E.B. Date 22 Sept 59
Date	Indexed [redacted]

F.B. 2508 Pg. 37

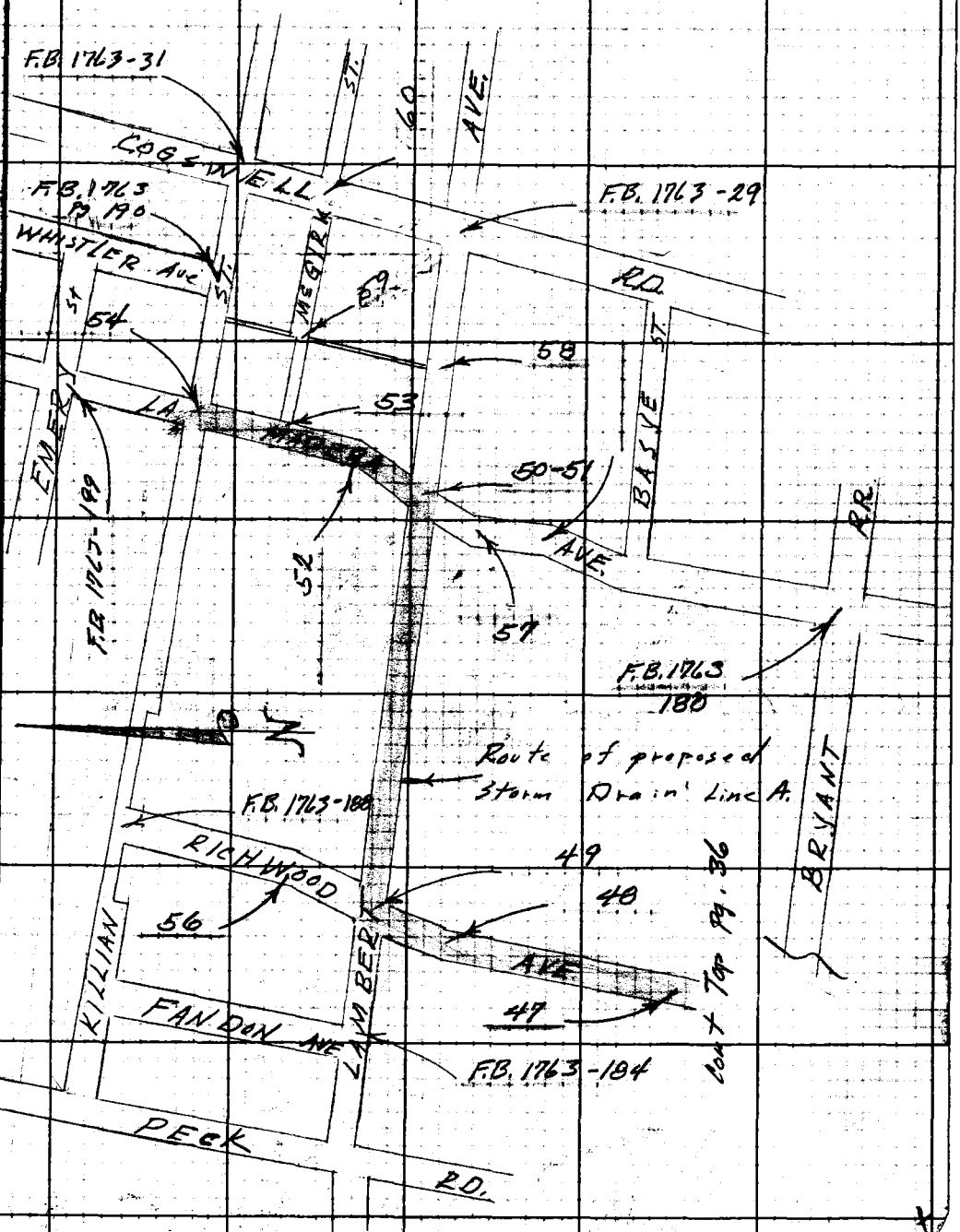

Note: Any Additions or Changes on This Sheet Must Be Made or Circled in Red Ink With Date and Name of Person Making Change.

Do not extend notes this side of this line.

RETURN TO
LOS ANGELES COUNTY ENGINEER
700 LOS ANGELES COUNTY ENGINEERING BLDG.

763098 CE #247—7-59

Notes Ck'd by Miller
Map No.
Office Work
Checked
Date

Survey of N. El Monte S.D. F.B. 2508 Pg. 39
JN [illegible] Tape [illegible] Sid [illegible] of
Surveyed by F.E. Brooks
Notes F.E.B. Date 22 Jan 57
Indexed

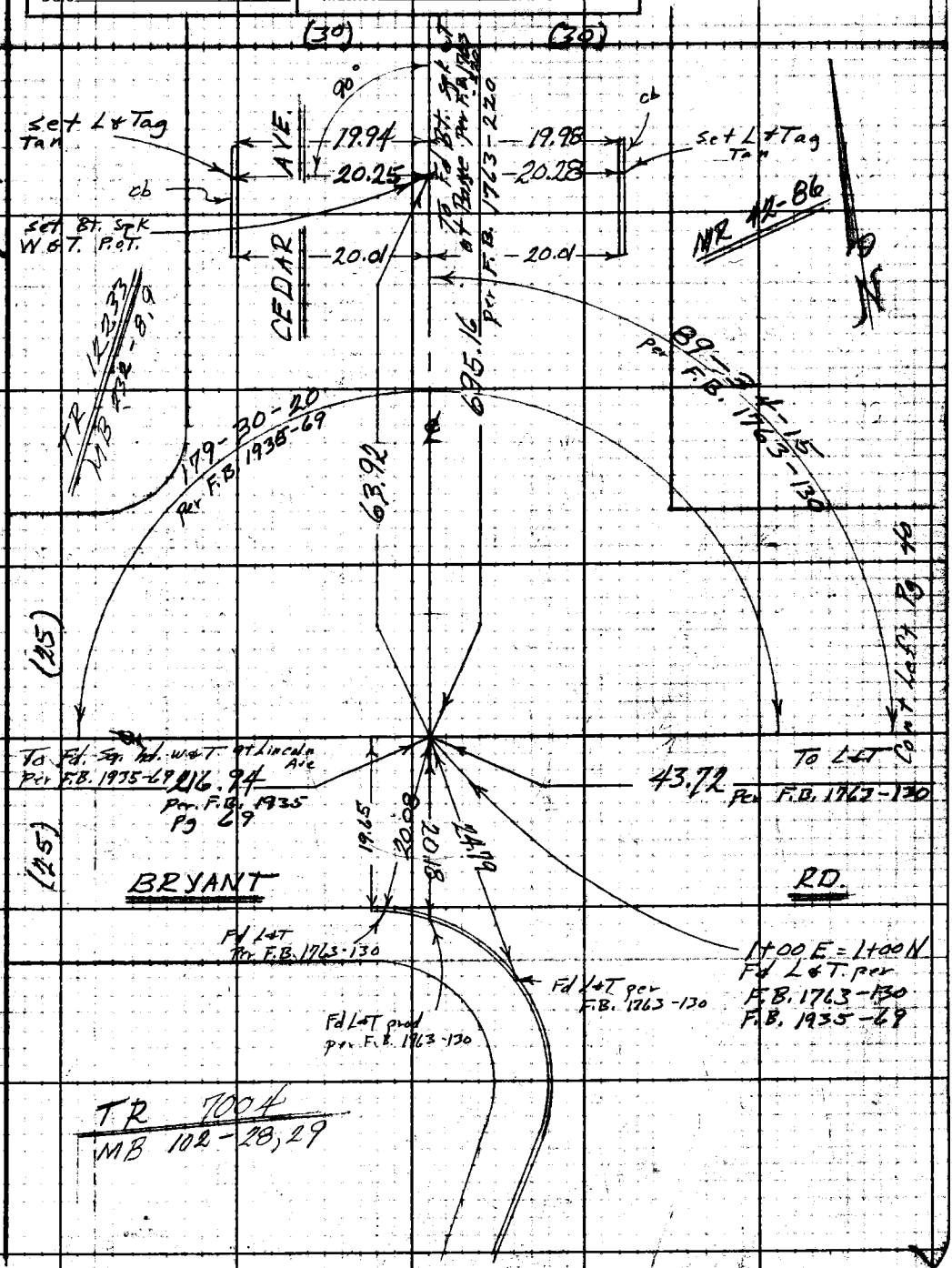

Note: Any Additions or Changes on This Sheet Must be Made or Circled in Red Ink, With Date and Name of Person Making Change.

W.S. 46, A-4

Do not extend notes beyond this line.

RETURN TO
LOS ANGELES COUNTY ENGINEER
700 LOS ANGELES COUNTY ENGINEERING BLDG.

765095 CE #247 7-55

F. B. 2508 PG. 40

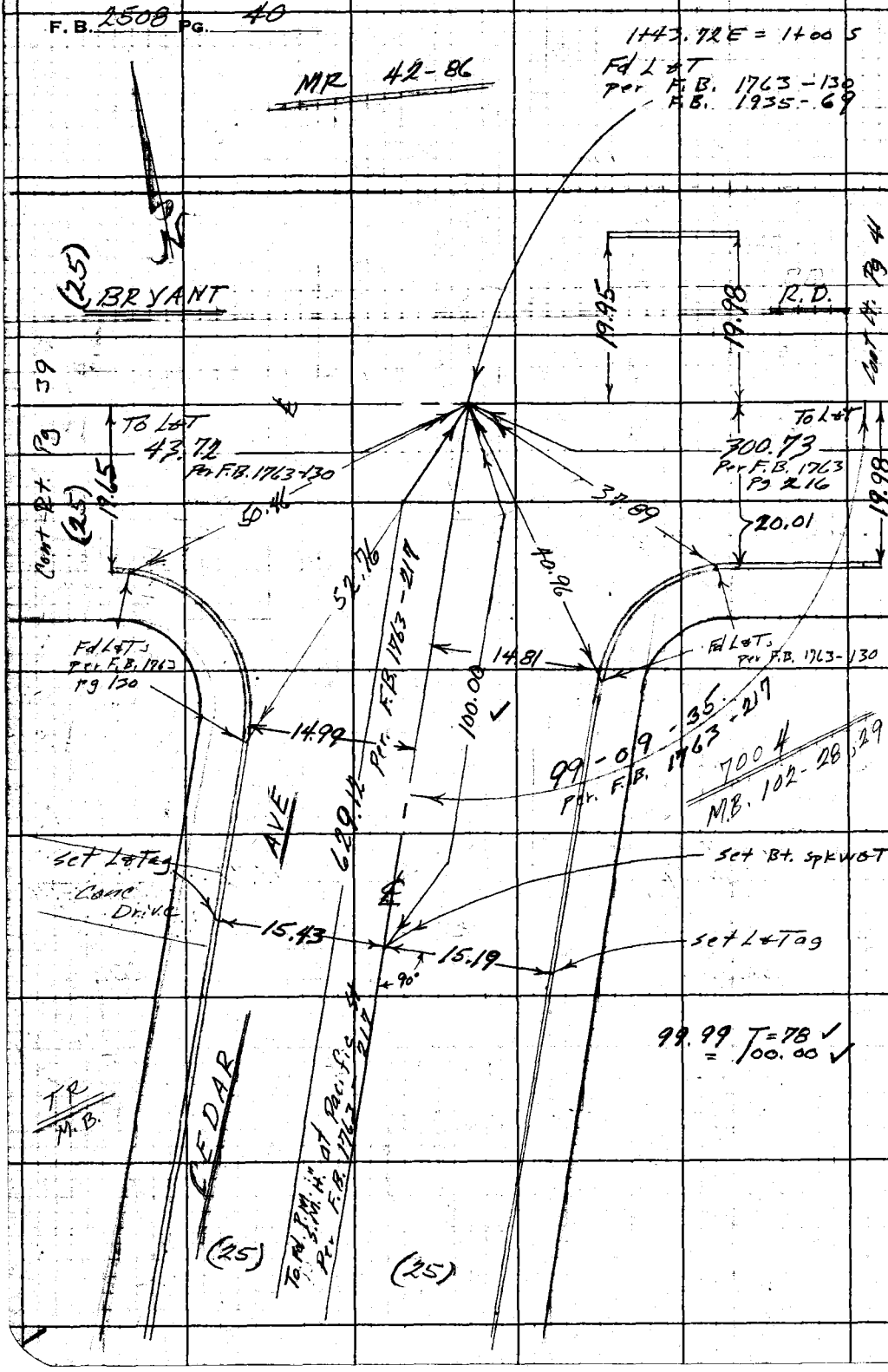

W.S. 46, A-4

RETURN TO
LOS ANGELES COUNTY ENGINEER
700 LOS ANGELES COUNTY ENGINEERING BLDG.

Do not extend notes this side of this line.

Note: Any Additions or Changes on This Sheet Must be Made or Circled in Red Ink With Date and Name of Person Making Change.

Notes Ck'd by Miller	Survey of N. El Monte S.D. F.B. 2508 pg. 41
Map No.	JN 6252.20 Tape 0192 Std 68 °F
Office Work	Surveyed by F.E. Brooks
Checked	Notes F.E.B. Date 23 Sept 59
Date	Indexed

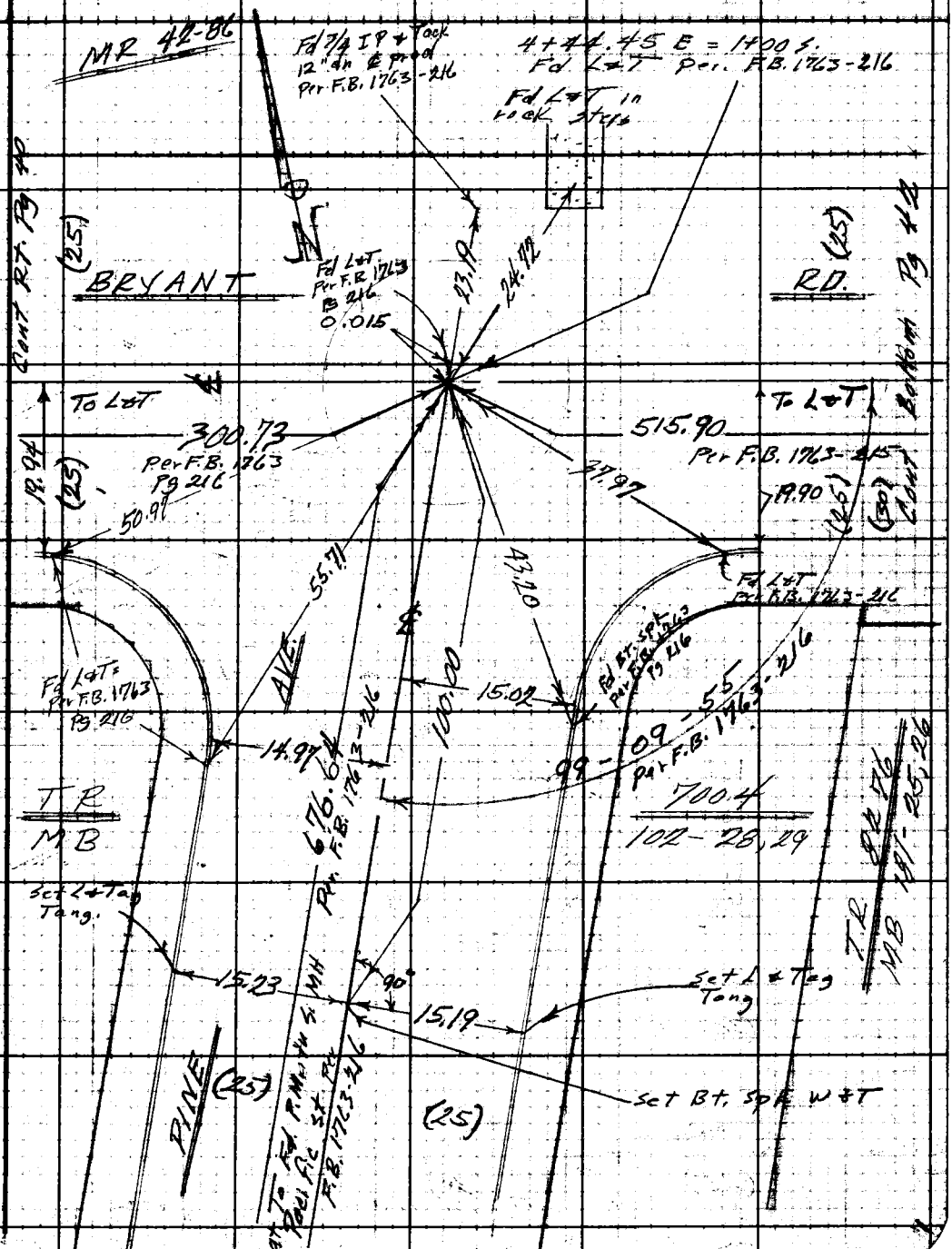

Note: Any Additions or Changes on this Sheet Must be Made or Circled in Red Ink With Date and Name of Person Making Change.

Do not extend notes this side of this line.

W.S. 46, A-4

RETURN TO
LOS ANGELES COUNTY ENGINEER
100 Los Angeles County Engineering Bldg.

763098 CE #247—7-59

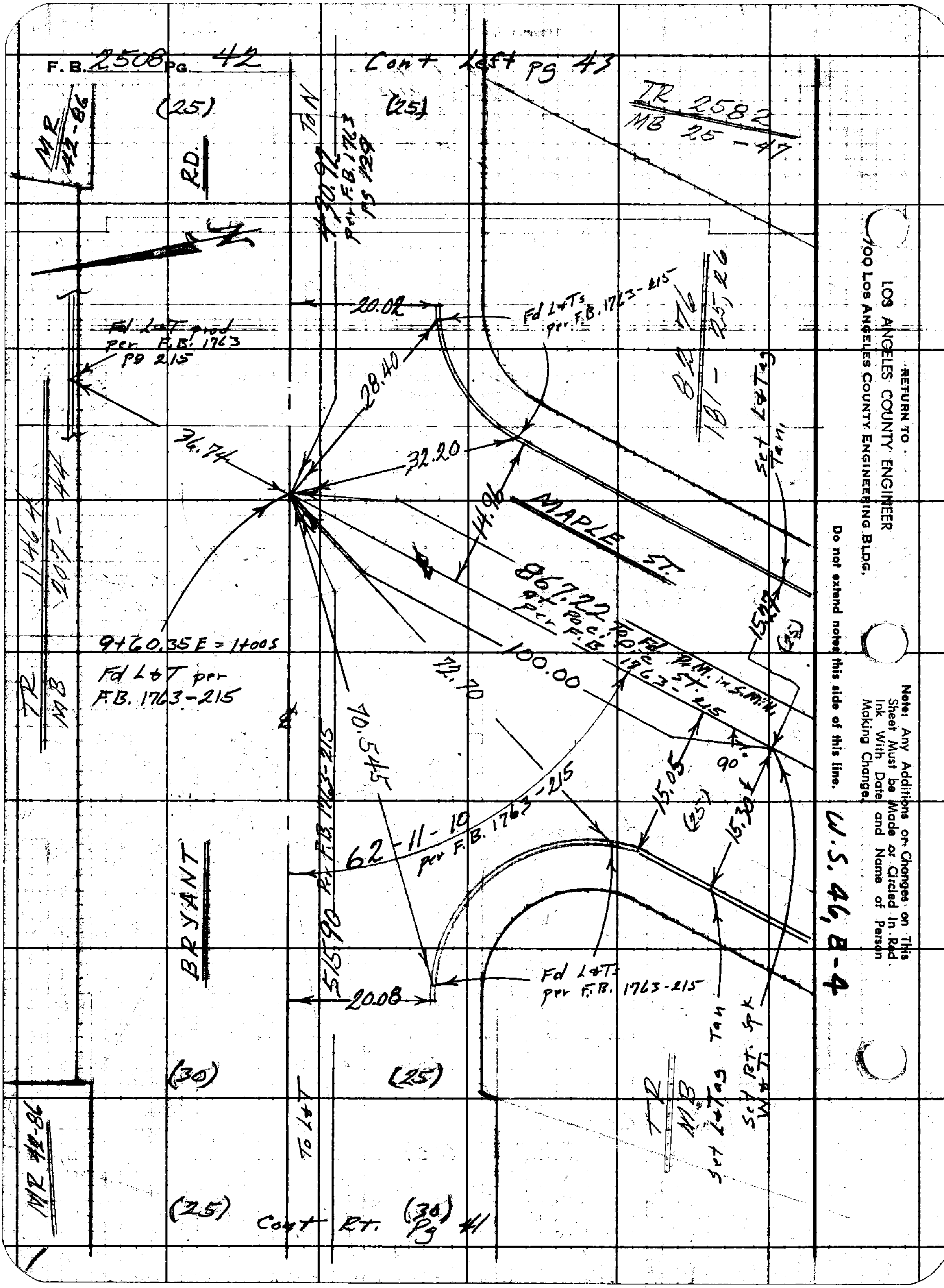

F. B. 2508 PG. 42
Cont Last Pg 43
TR 2582
MB 25-47
MR 42-86
RD.
To N
430.92
Per F.B. 1763 Pg 129
Fd L&T prod per F.B. 1763 Pg 215
20.02
Fd L&Ts per F.B. 1763-215
28.40
36.74
32.20
14.96
MAPLE ST.
867.22
Set L&T Tan
9+60.35 E = 1+00 S
Fd L&T per F.B. 1763-215
100.00
72.70
70.545
15.05
15.30
90°
62-11-10 per F.B. 1763-215
BRYANT
5.5.90 Per F.B. 1763-215
20.08
Fd L&Ts per F.B. 1763-215
Tan
Set RT. Spk W&T
Set L&Tag
TR
MB
To L&T
Cont Rt. Pg 41
RETURN TO
LOS ANGELES COUNTY ENGINEER
100 LOS ANGELES COUNTY ENGINEERING BLDG.
Do not extend notes this side of this line.
Note: Any Additions or Changes on This Sheet Must be Made or Circled in Red Ink With Date and Name of Person Making Change.
W.S. 46, B-4

Notes Ck'd by Miller	Survey of N. El Monte S.D.
Map No.	JN [illegible] Type [illegible] Std [illegible] of
Office Work	Surveyed by F.E. Brooks
Checked	Notes FEB Date 23 Oct 59
Date	Indexed [illegible] C. J. [illegible]

F.B. 2508 Pg. 43

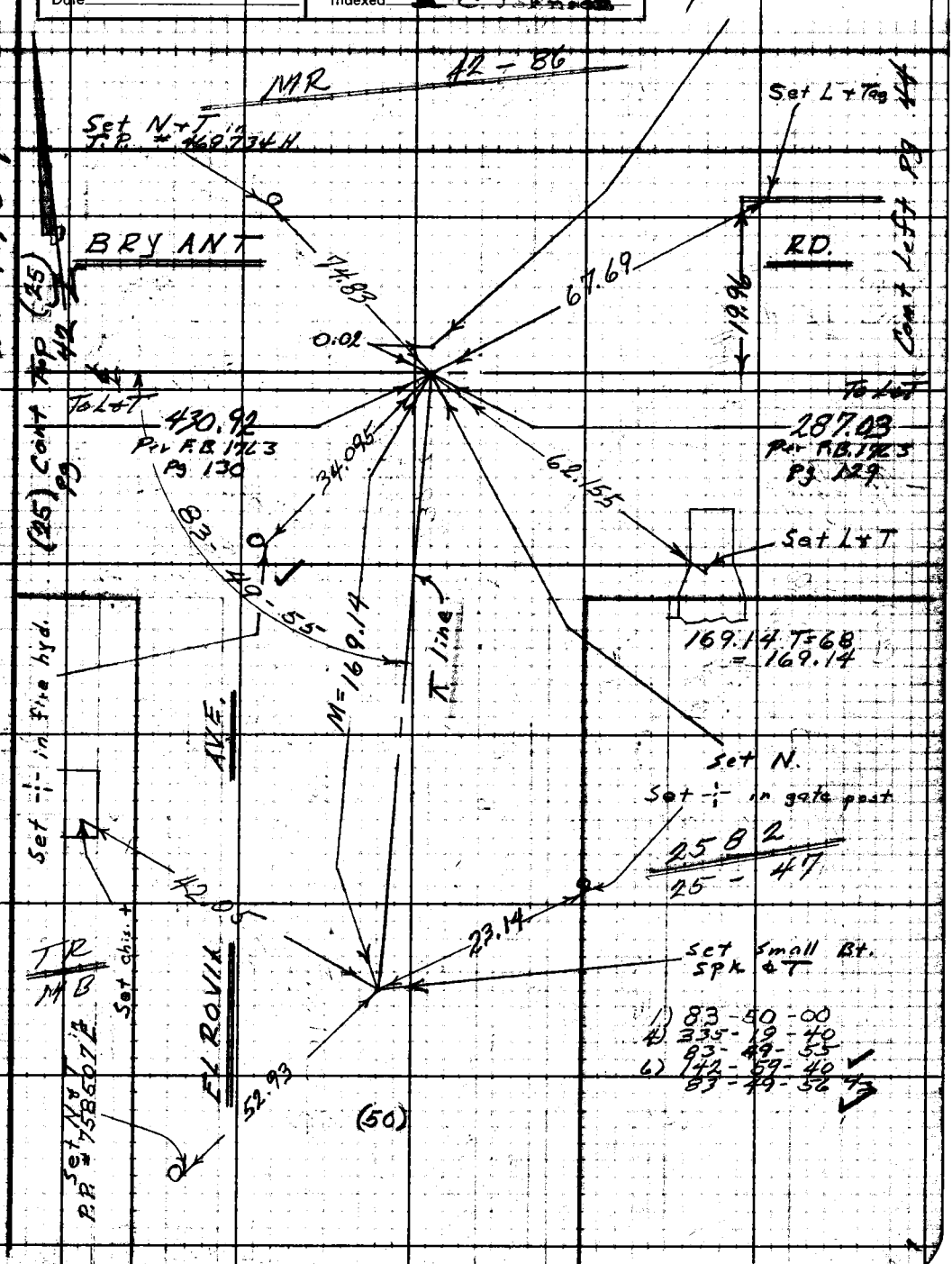

Note: Any Additions or Changes on this Sheet Must Be Made or Graded in Red Ink With Date and Name of Person Making Change.

Do not extend notes this side of this line.

RETURN TO
LOS ANGELES COUNTY ENGINEER
700 LOS ANGELES COUNTY ENGINEERING BLDG.

763098 CE #247—7-53

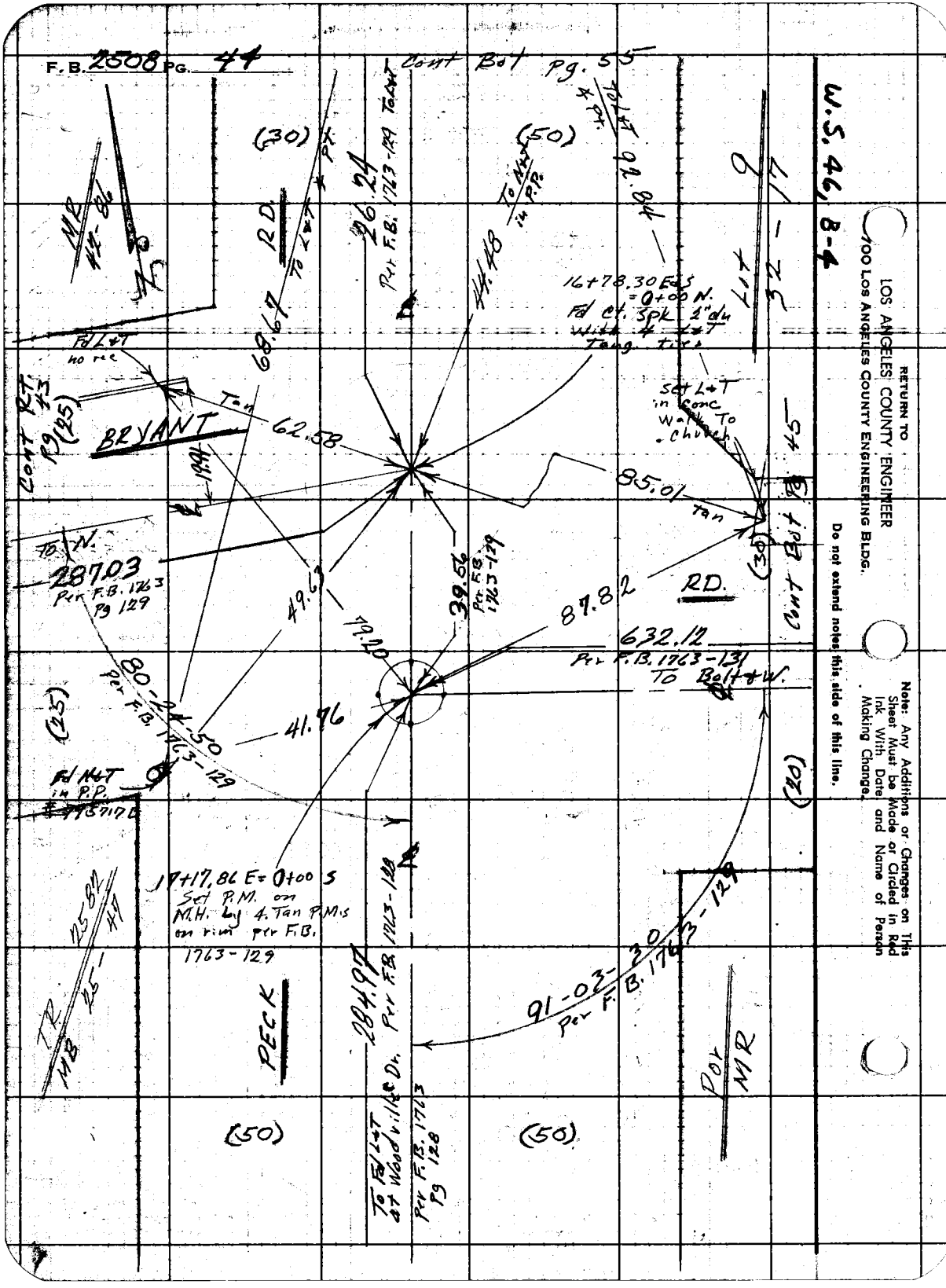
F.B. 2508 PG. 44
Cont Bot Pg. 55
W.S. 46, B-4
RETURN TO
LOS ANGELES COUNTY ENGINEER
100 LOS ANGELES COUNTY ENGINEERING BLDG.
Do not extend notes this side of this line.
Note: Any Additions or Changes on This Sheet Must be Made or Circled in Red Ink With Date and Name of Person Making Change.
(30)
(50)
RD.
To L&T & Pt.
26.24
Per F.B. 1763-129 To L&T
To L&T & Pt.
92.84
To N&T in P.P.
44.48
68.67
16+78.30 E&S = 0+00 N.
Fd Ct. Spk 2" dn
With 4 L&T
Tang. tires
Lot 9
32-17
MR 42-86
Fd L&T no rec
Cont Rt. 43 Pg (25)
BRYANT
Tan
62.58
Set L&T in Conc Walk To Church
85.01
Tan
Cont Bot Pg 45
(30)
To N.
287.03
Per F.B. 1763 Pg 129
49.63
39.56
Per F.B. 1763-129
87.82
RD.
79.20
632.12
Per F.B. 1763-131
To Bolt & W.
80-24-50
Per F.B. 1763-129
(25)
41.76
Fd N&T in P.P.
(20)
17+17.86 E = 0+00 S
Set P.M. on M.H. by 4. Tan P.M.s on rim per F.B. 1763-129
TR 25-82
MB 25-47
PECK
284.97
Per F.B. 1763-128
91-03-30
Per F.B. 1763-129
To Fd L&T at Woodville Dr.
Per F.B. 1763 Pg 128
(50)
(50)
Por MR

Notes Ck'd by Miller	Survey of N. El Monte S.D.
Map No.	JN [illegible] Tape [illegible] Std 68 °F
Office Work	Surveyed by F.E. Brooks
Checked	Notes F.E.B. Date 24 Sept 59
Date	Indexed C. Johnson

F.B. 2508 Pg. 45

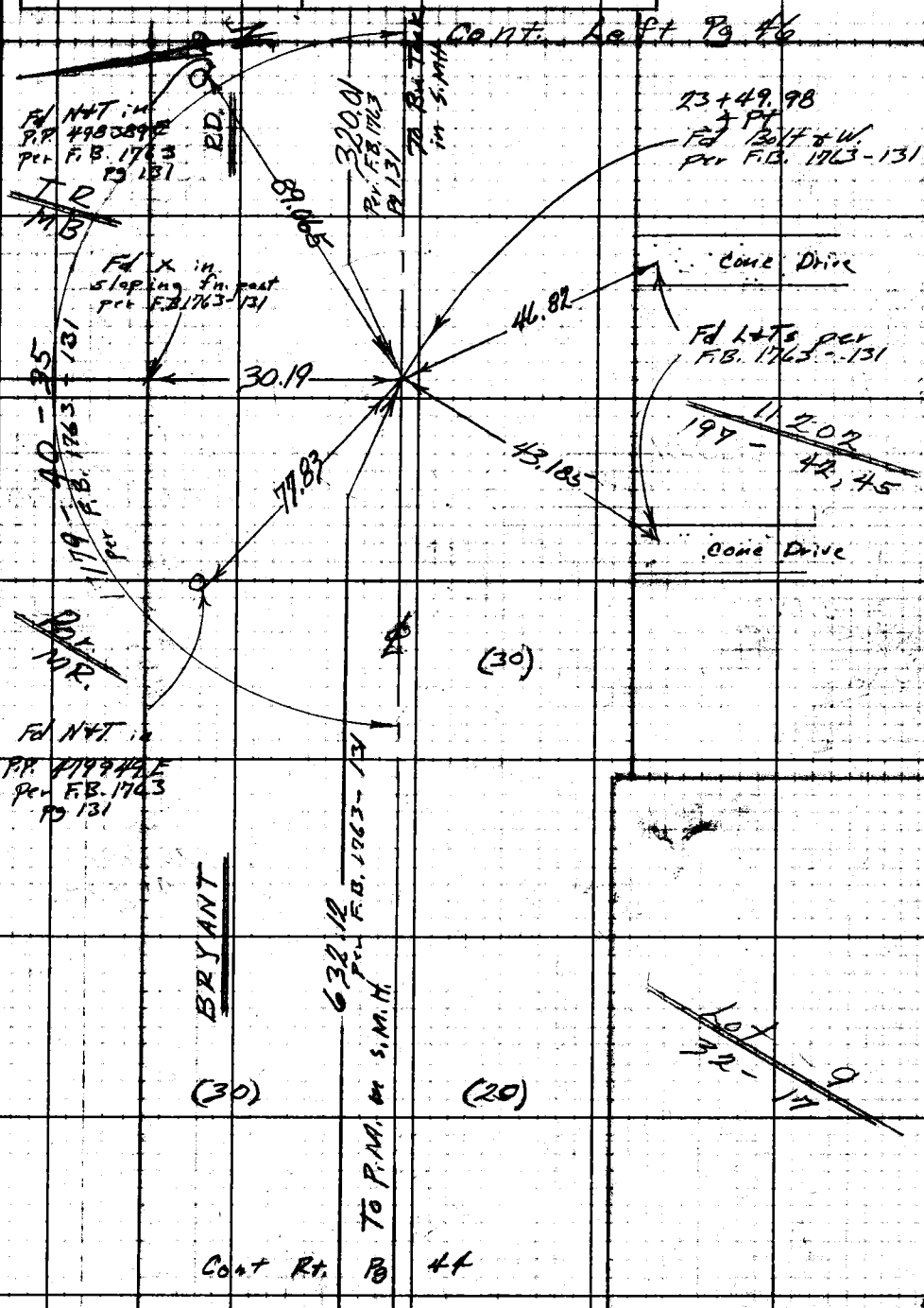

Note: Any Additions or Changes on This Sheet Must be Made or Circled in Red Ink With Date and Name of Person Making Change.

Do not extend notes this side of this line.

RETURN TO
LOS ANGELES COUNTY ENGINEER
400 LOS ANGELES COUNTY ENGINEERING BLDG.

763098 CE #247—7-59

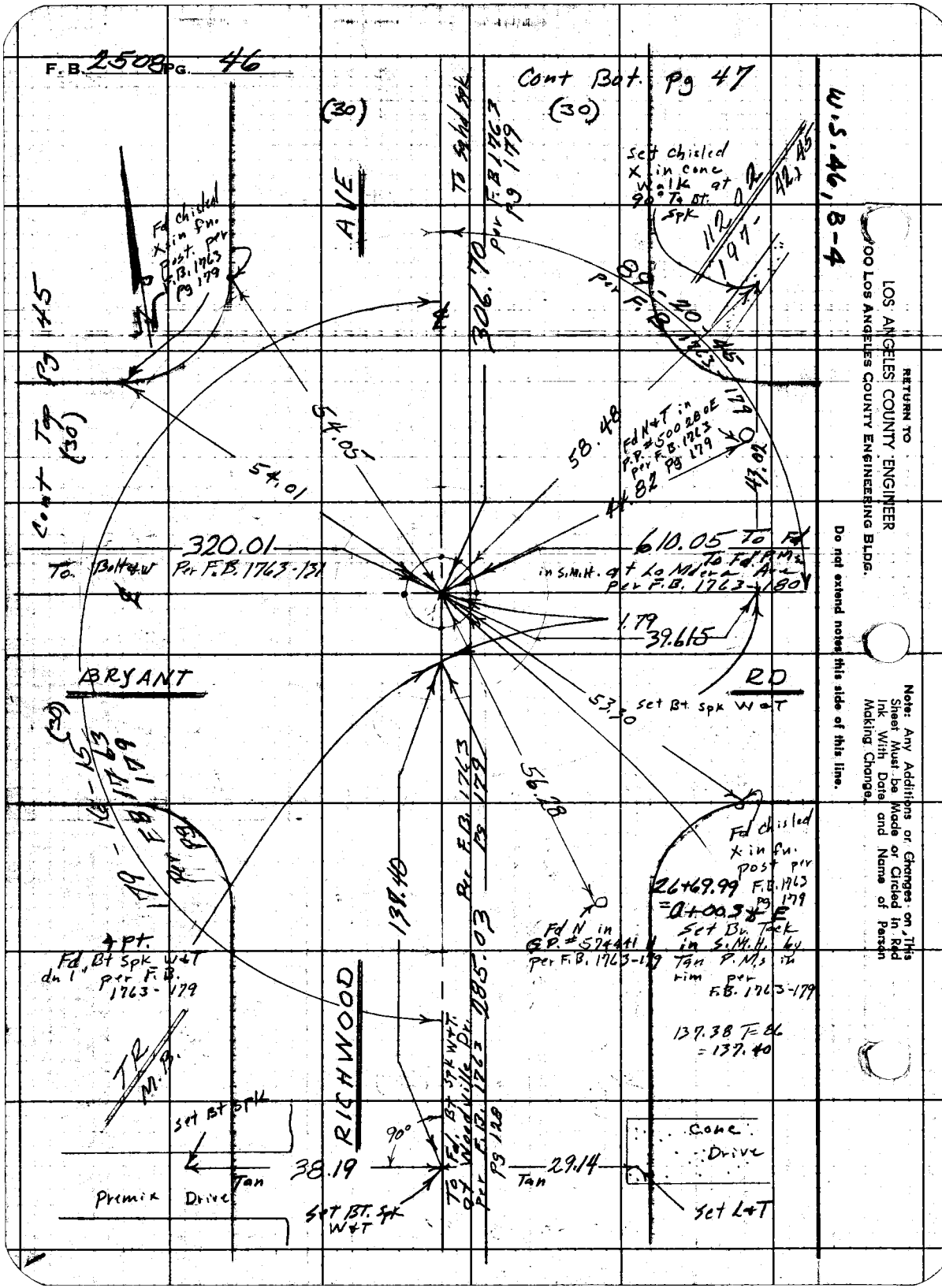
F.B. 2508 PG. 46
Cont Bot. Pg 47
(30)
(30)
AVE
To Sghd Spk
Per F.B. 1763 Pg 179
306.70
Set chisled X in cone walk at 90° To Bt. Spk
112.02
197.42
89-20-45
Per F.B. 1763-179
Fd chisled X in fn. Post. per F.B. 1763 Pg 179
Cont Top Pg 45
(30)
54.05
54.01
58.48
Fd N+T in P.P. #500 28 OE per F.B. 1763 Pg 179
44.82
47.02
320.01
To Bolt & W Per F.B. 1763-131
610.05 To Fd
To Fd. P.M.s in S.M.H. at La Mdera Ave Per F.B. 1763-180
1.79
39.615
BRYANT
RD
53.30
Set Bt. Spk W+T
56.28
Per F.B. 1763 Pg 179
138.40
Fd chisled X in fn. post per F.B. 1763 Pg 179
26+69.99 = 0+00.3 & E
Set Br. Tack in S.M.H. by Tan P.M.s in rim per F.B. 1763-179
Fd N in G.P. #574441 per F.B. 1763-179
4 pt. Fd. Bt Spk W+T dn 1" per F.B. 1763-179
RICHWOOD
285.03
137.38 T=86 = 137.40
TR M.B.
Set Bt Spk
90°
To Fd. Bt Spk W+T at Woodville Dr. Per F.B. 1763 Pg 128
Cone Drive
38.19
Tan
29.14
Tan
Premix Drive
Set Bt. Spk W+T
Set L+T
W.S. 46, B-4
RETURN TO
LOS ANGELES COUNTY ENGINEER
900 LOS ANGELES COUNTY ENGINEERING BLDG.
Do not extend notes this side of this line.
Note: Any Additions or Changes on This Sheet Must be Made or Circled in Red Ink With Date and Name of Person Making Change.

Notes Ck'd by Miller	Survey of N. EL MONTE S.D. F.B. 2508 Pg. 47
Map No.	JN 6202.20 Tape 0192 Std 68 °F
Office Work	Surveyed by F.E. Brooks
Checked	Notes FEB Date 24 Sept 59
Date	Indexed C. Johnson

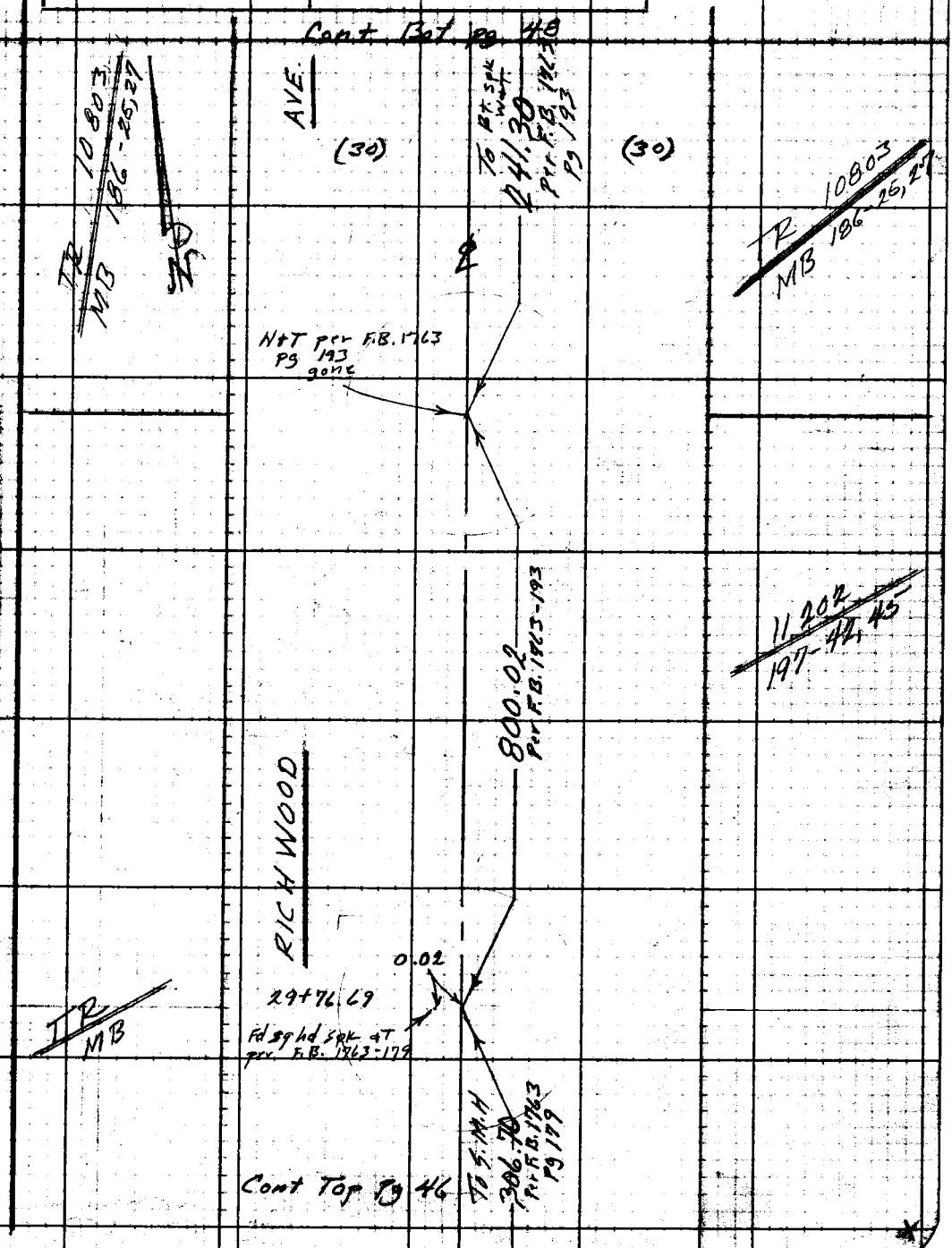

Note: Any Additions or Changes on This Sheet Must be Made or Circled in Red Ink With Date and Name of Person Making Change.

Do not extend notes this side of this line.

RETURN TO
LOS ANGELES COUNTY ENGINEER
700 LOS ANGELES COUNTY ENGINEERING BLDG.

763098 CE #247—7-59

F.B. 2508 PG. 48

Cont Rt. Pg. 49

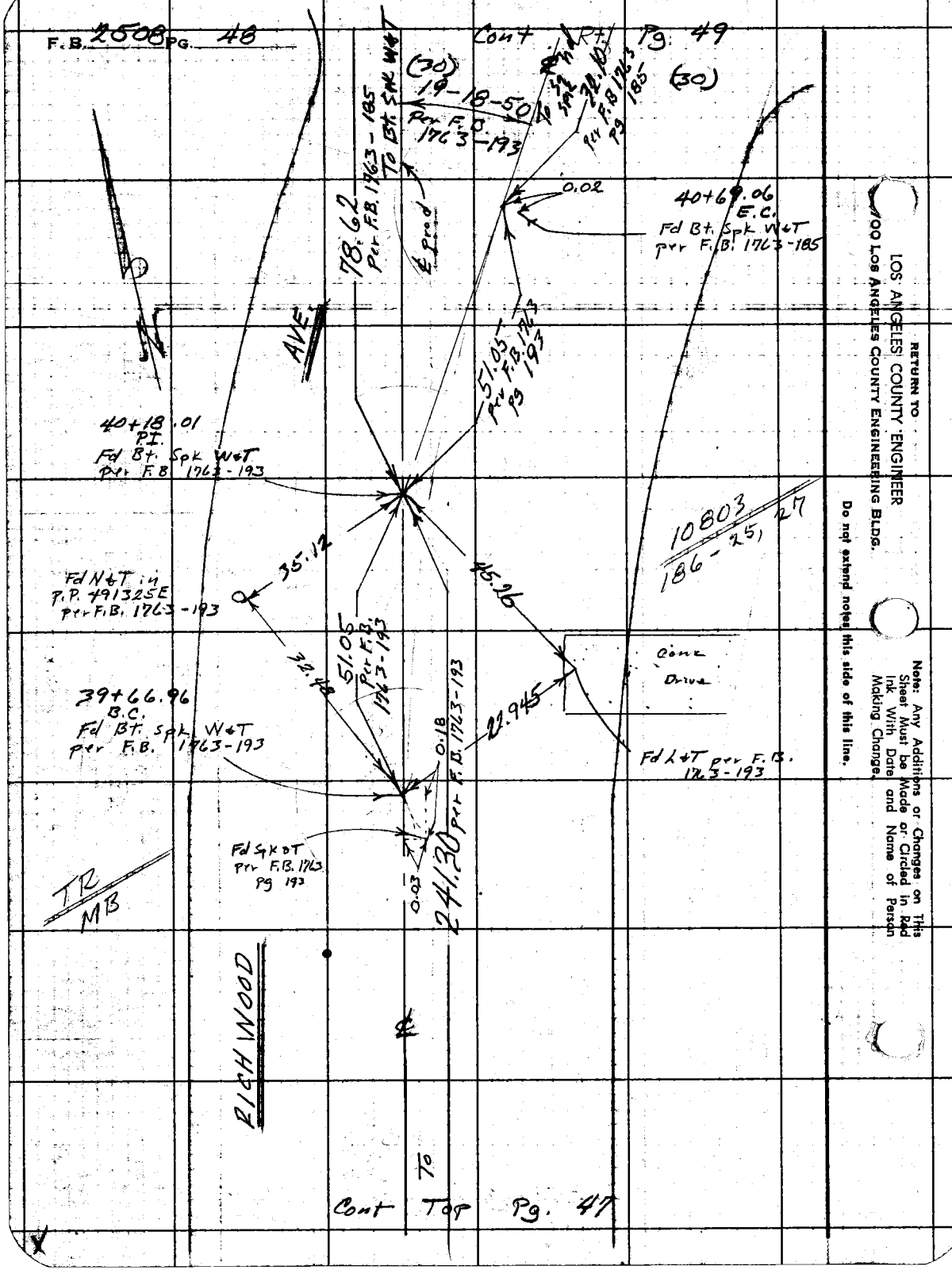

Cont Top Pg. 47

RETURN TO
LOS ANGELES COUNTY ENGINEER
900 LOS ANGELES COUNTY ENGINEERING BLDG.

Do not extend notes this side of this line.

Note: Any Additions or Changes on This Sheet Must be Made or Circled in Red Ink With Date and Name of Person Making Change.

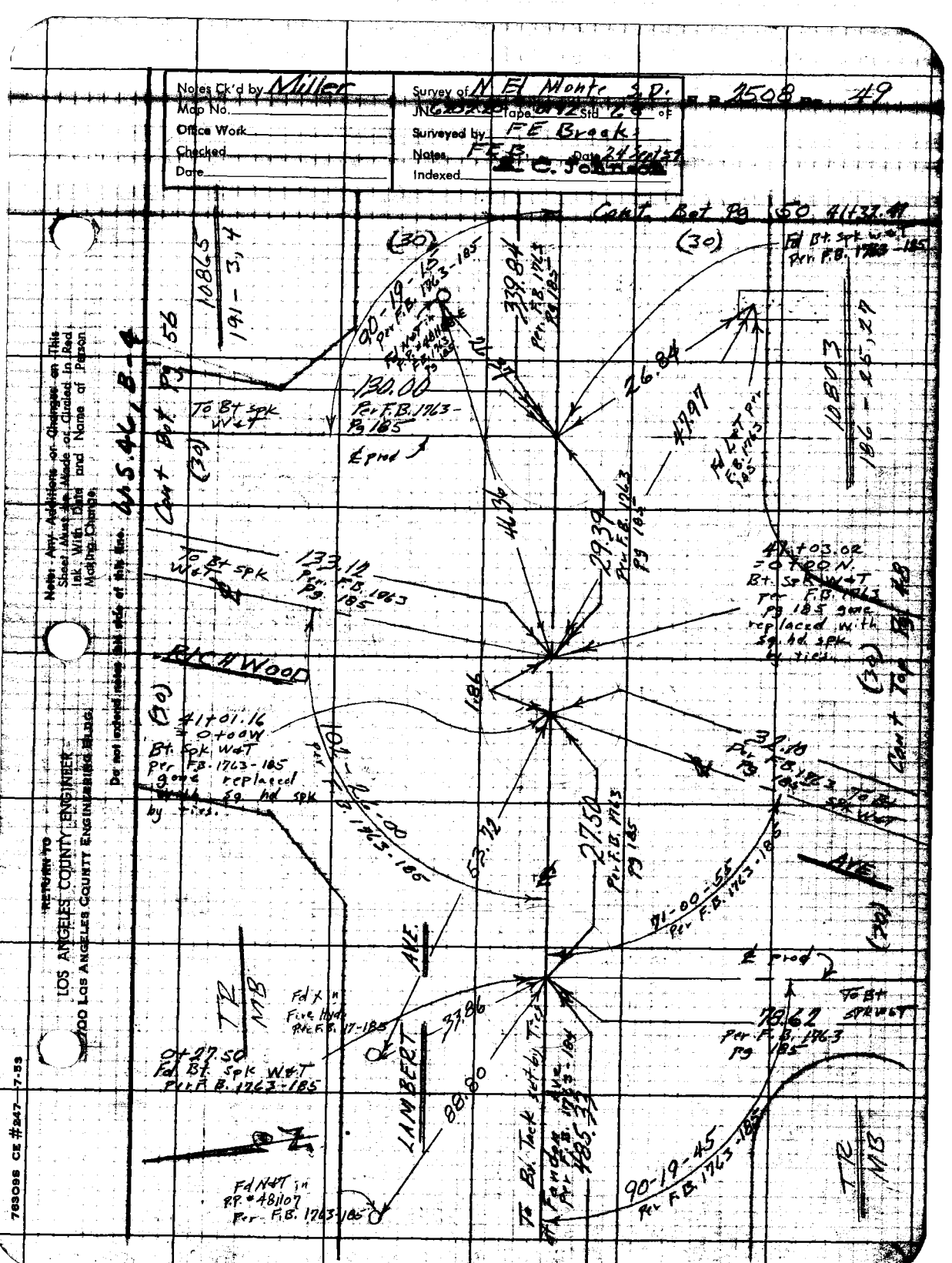

Notes Ck'd by Miller
Map No.
Office Work
Checked
Date
Survey of N El Monte S.D.
JN 620220 Tape 0.92 Std 2.8 °F
Surveyed by F.E. Brock
Notes F.E.B. Date 24 Sept 57
Indexed
2508 49
Cont. Bot Pg 50 41+32.41
(30)
Fd Bt. Spk W&T Per F.B. 1763-185
10865
191-3,4
90-19-15 Per F.B. 1763-185
339.84 Per F.B. 1763 Pg 185
26.84
47.97
10803
186-25,27
130.00 Per F.B. 1763-Pg 185
To Bt Spk W&T
℄ prod
Cont Bot Pg 56
W.S. 46, B-4
46.36
29.39 Per F.B. 1763 Pg 185
41+03.02 = 0+00 N. Bt. Spk W&T Per F.B. 1763 Pg 185 gone replaced with sq. hd. spk by ties.
133.12 Per F.B. 1763 Pg 185
To Bt Spk W&T
RICHWOOD
1.86
41+01.16 = 0+00 W Bt. Spk W&T Per F.B. 1763-185 gone replaced with sq. hd spk by ties.
101-26-00 Per F.B. 1763-185
53.72
27.50 Per F.B. 1763 Pg 185
32.10 Per F.B. 1763 Pg 185
To Bt Spk W&T
Cont Top Pg 48
AVE
71-00-55 Per F.B. 1763-185
℄ prod
To Bt Spk W&T
78.62 Per F.B. 1763 Pg 185
TR
MB
Fd X in Fire Hyd Per F.B. 17-185
33.86
0+27.50 Fd Bt. Spk W&T Per F.B. 1763-185
LAMBERT AVE.
88.80
To Bt. Tack set by Ties
Fandon Ave Per F.B. 1763-184
485.33
90-19-45 Per F.B. 1763-185
Fd N&T in P.P. #481107 Per F.B. 1763-185
Note: Any Additions or Changes on This Sheet Must be Made or Circled in Red Ink With Date and Name of Person Making Change.
Do not extend notes this side of this line.
RETURN TO
LOS ANGELES COUNTY ENGINEER
700 LOS ANGELES COUNTY ENGINEERING BLDG.
763098 CE #247—7-53

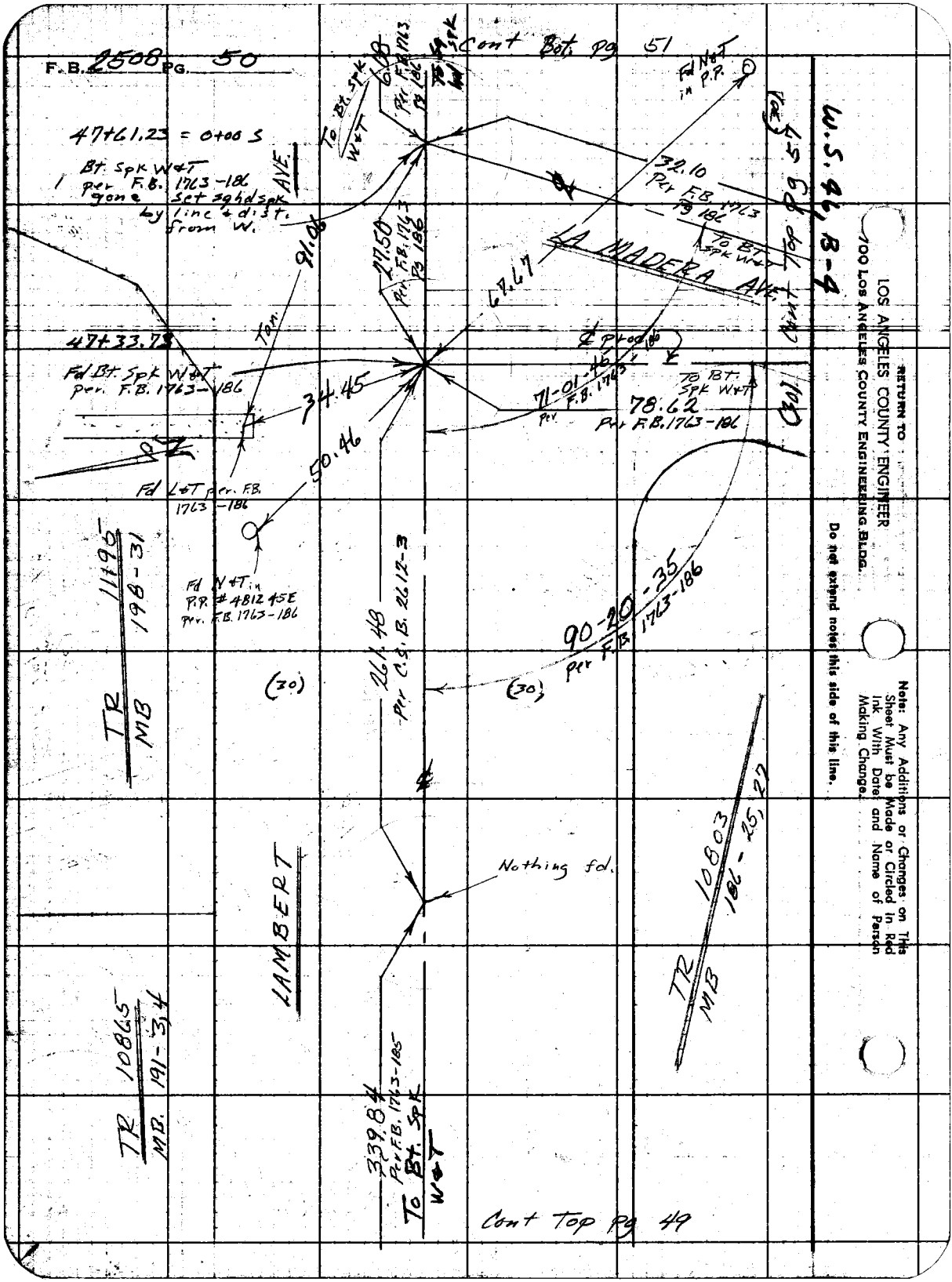
F.B. 2508 PG. 50
Cont Bot. pg 51
47+61.23 = 0+00 S
Bt. Spk W&T per F.B. 1763-186 gone set sghd spk by line & dist. from W.
AVE.
To Bt. Spk W&T
6.08 Per F.B. 1763 Pg 186
Fd N&T in P.P.
32.10 Per F.B. 1763 Pg 186
To Bt. Spk W&T
LA MADERA AVE.
Cont Top pg 57
W.S. 46, B-4
91.06
27.50 Per F.B. 1763 Pg 186
67.67
47+33.73
Fd Bt. Spk W&T per F.B. 1763-186
34.45
71-01-46 Per F.B. 1763
78.62 Per F.B. 1763-186
To Bt. Spk W&T
50.46
Fd L&T per F.B. 1763-186
Fd N&T in P.P. #4812 45E per F.B. 1763-186
TR 11195
MB 198-31
261.48 Per C.S.B. 2612-3
90-20-35 Per F.B. 1763-186
(30)
(30)
LAMBERT
Nothing fd.
TR 10803
MB 186-25, 27
TR 10865
MB. 191-3, 4
339.84 Per F.B. 1763-185
To Bt. Spk W&T
Cont Top pg 49
RETURN TO
LOS ANGELES COUNTY ENGINEER
100 LOS ANGELES COUNTY ENGINEERING BLDG.
Do not extend notes this side of this line.
Note: Any Additions or Changes on This Sheet Must be Made or Circled in Red Ink With Date and Name of Person Making Change.

Notes Ck'd by Miller
Map No.
Office Work
Checked
Date

Survey of N. El Monte S.D.
JN [illegible] Tape [illegible] Std 28 of
Surveyed by FE Brooks
Notes FEB Date 2-20-57
Indexed C. Johnson

F.B. 2508 Pg 51

Note: Any Additions or Changes on This Sheet Must be Made or Circled in Red Ink With Date and Name of Person Making Change.

W.S. 46 B-4

Do not extend notes this side of this line.

RETURN TO → LOS ANGELES COUNTY ENGINEER 900 LOS ANGELES COUNTY ENGINEERING BLDG.

763095 CE #247—7-53

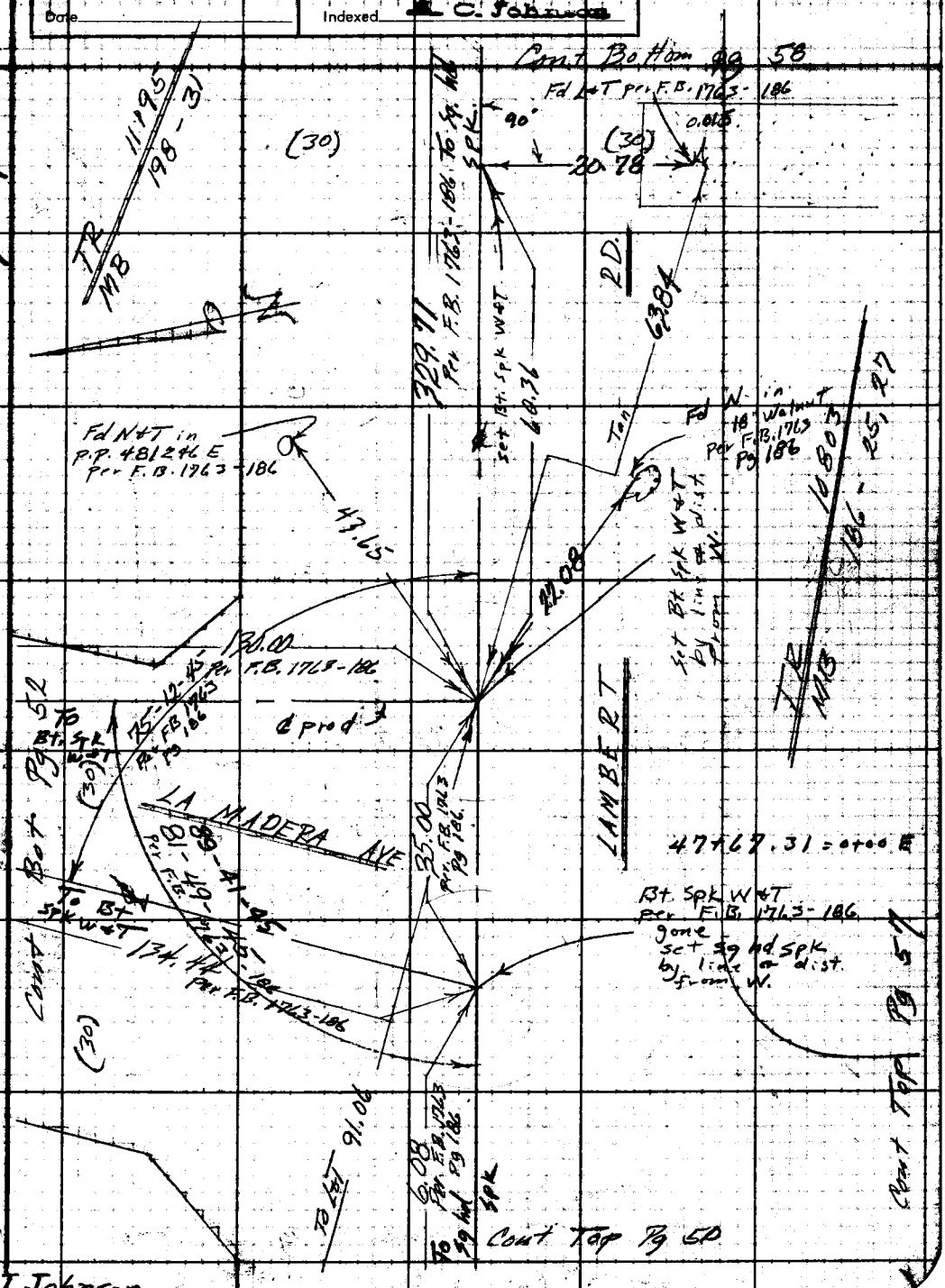

By J. Johnson

F.B. 2508 PG. 52

Cont Rt. Pg 53

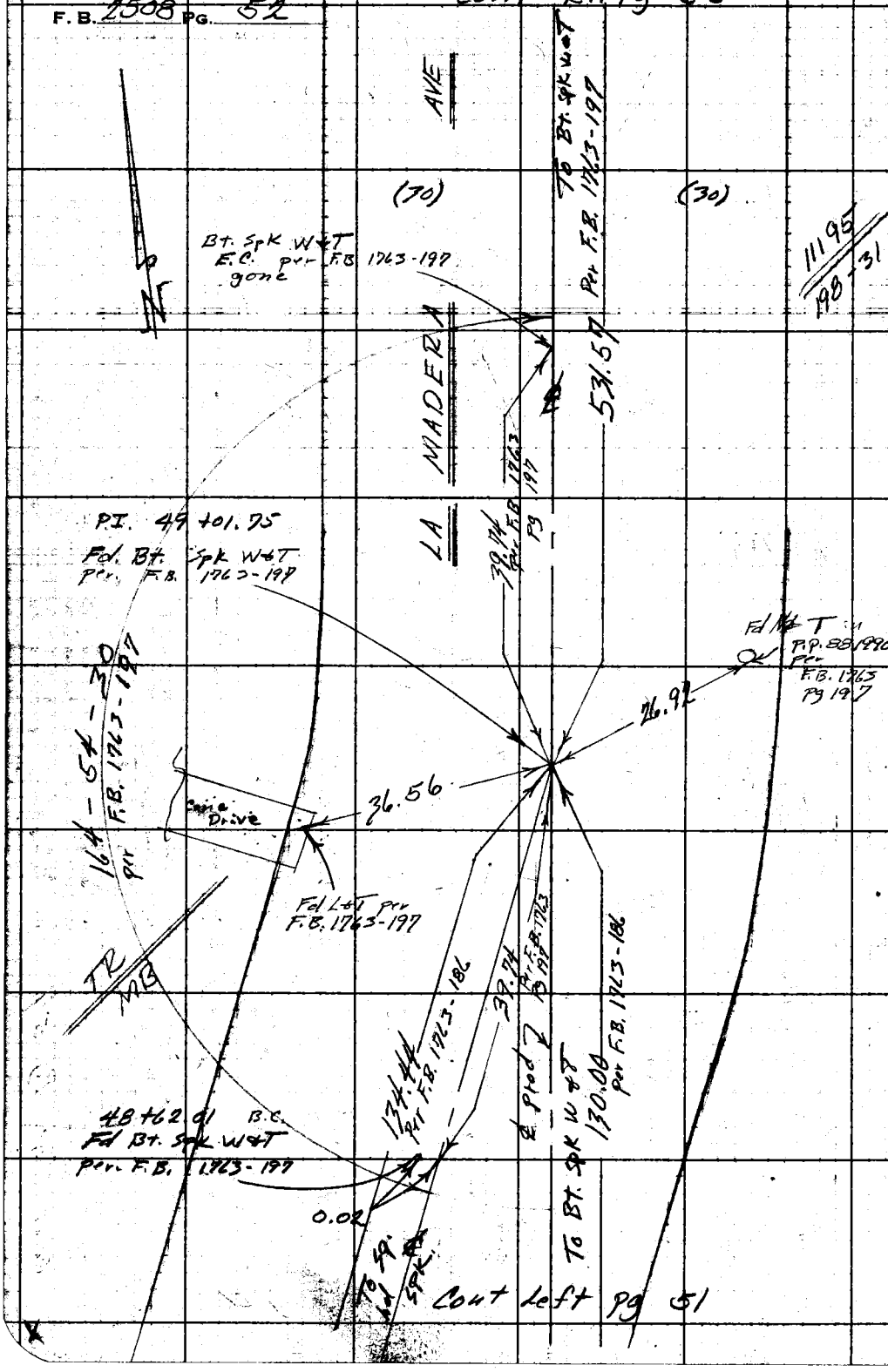

Cont left pg 51

RETURN TO
LOS ANGELES COUNTY ENGINEER
900 LOS ANGELES COUNTY ENGINEERING BLDG.

Note: Any Additions or Changes on This Sheet Must be Made or Circled in Red Ink With Date and Name of Person Making Change.

Do not extend notes this side of this line.

Notes Ck'd by Miller	Survey of N. El Monte S.D.
Map No.	JN [illegible] Tape [illegible] Std [illegible]
Office Work	Surveyed by FE Brooks
Checked	Notes F.E.B. Date 25 Sep 59
Date	Indexed A. C. Johnson

F.B. 2508 Pg. 53

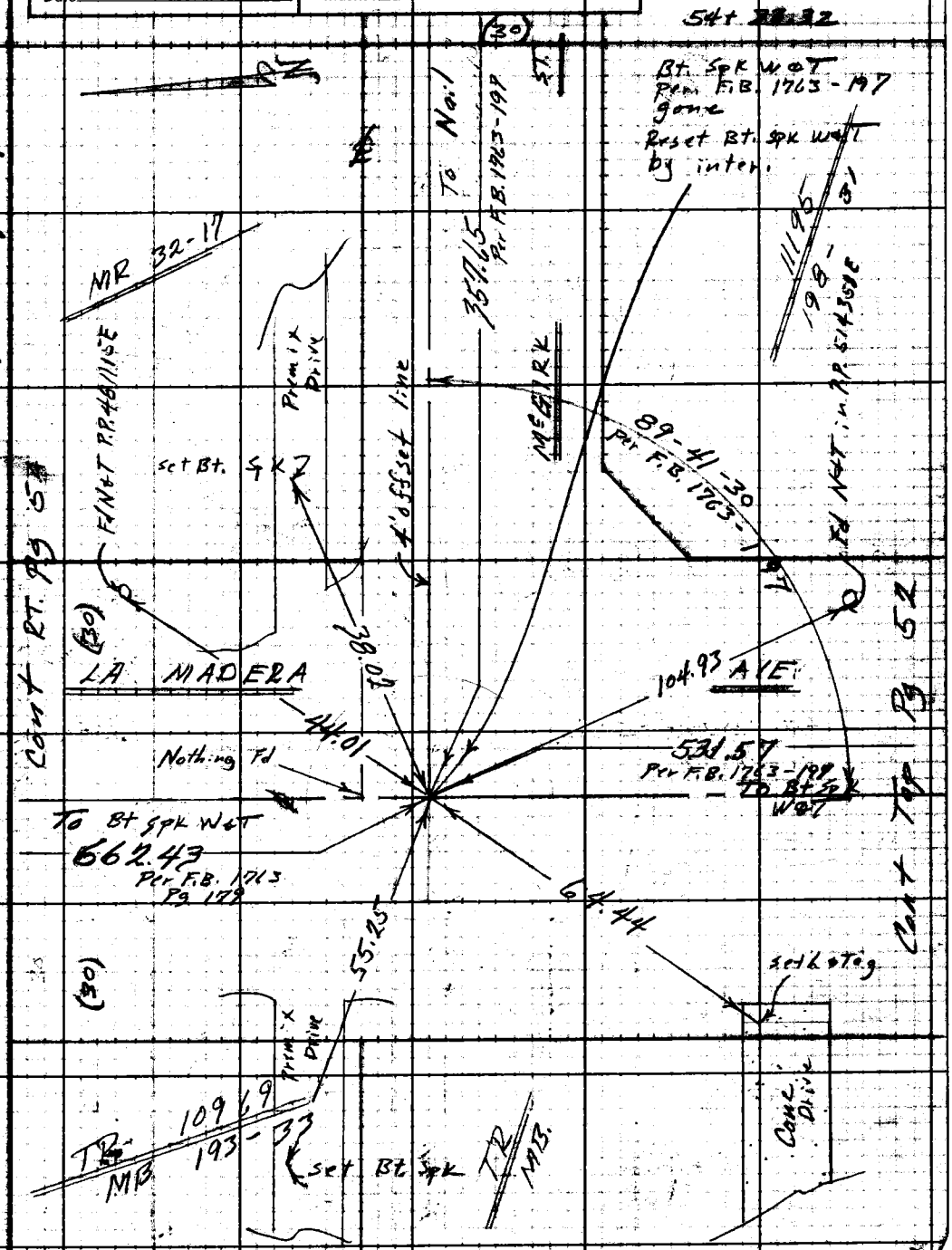

Note: Any Additions or Changes on This Sheet Must be Made or Circled in Red Ink With Date and Name of Person Making Change.

W.S. 46, B-4

Do not extend notes this side of this line.

RETURN TO
LOS ANGELES COUNTY ENGINEER
DO LOS ANGELES COUNTY ENGINEERING BLDG.

763098 CE #247—7-53

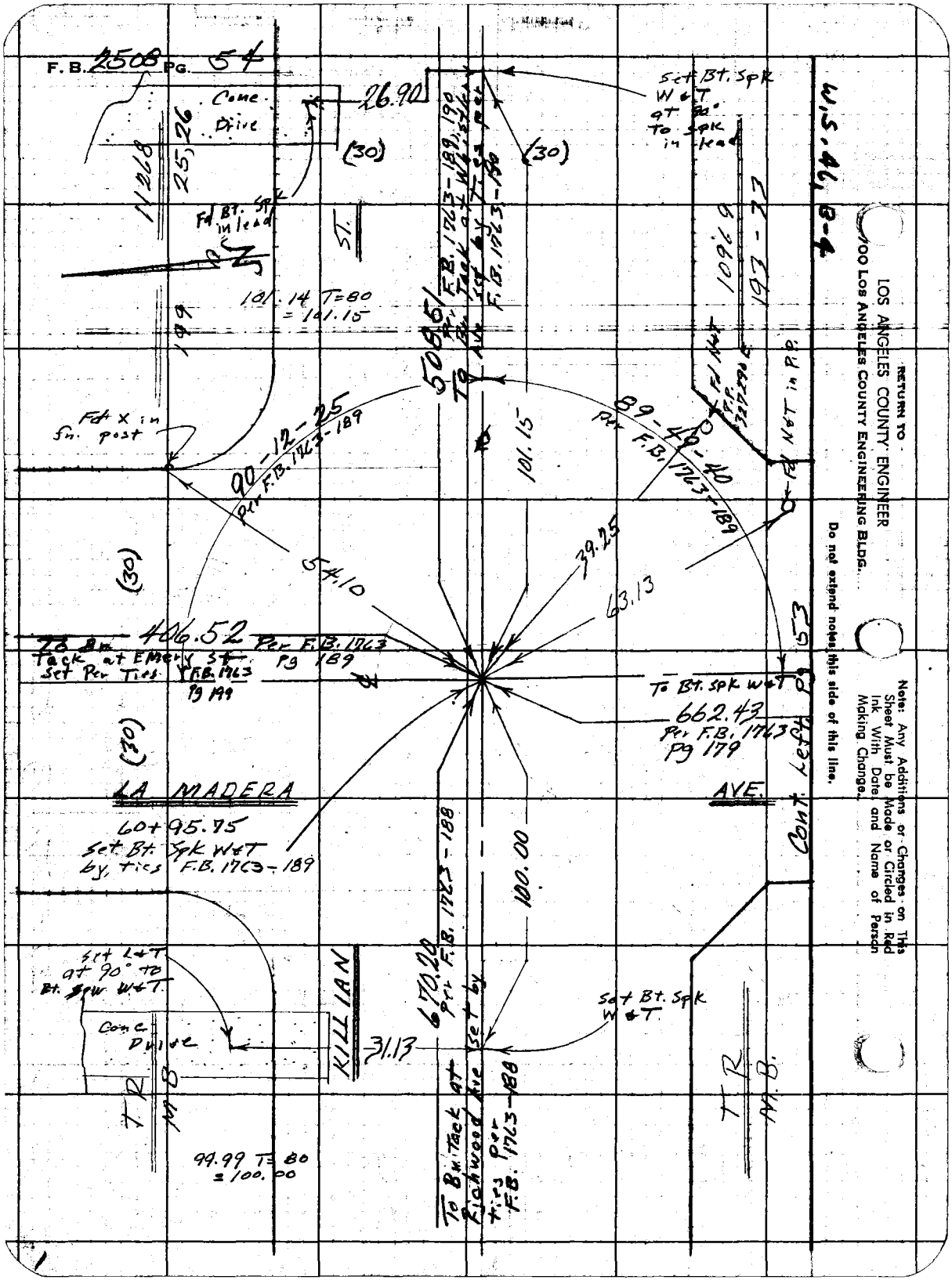
F.B. 2508 PG. 54
Conc. Drive
26.90
(30)
Set Bt. Spk W&T at 90° To spk in lead
(30)
11268
25.26
Fd Bt. Spk in lead
ST.
101.14 T=80 = 101.15
199
508.61
To Br. Tack at Whistler Ave set by Ties per F.B. 1763-190
F.B. 1763-189, 190
10969
193-77
Fd N&T in P.P.
Fd X in fn. post
90-12-25 Per F.B. 1763-189
101.15
89-49-40 Per F.B. 1763-189
54.10
39.25
63.13
(30)
406.52 Per F.B. 1763 Pg 189
To Br. Tack at Emery St Set Per Ties F.B. 1763 Pg 199
To Bt. Spk W&T
662.43 Per F.B. 1763 Pg 179
(30)
LA MADERA
AVE.
Cont. Left Pg 53
60+95.75 Set Bt. Spk W&T by ties F.B. 1763-189
100.00
670.20 Per F.B. 1763-188
Set L&T at 90° to Bt. Spk W&T
Conc. Drive
KILLIAN
31.13
Set Bt. Spk W&T
T R
M B
99.99 T=80 = 100.00
To Br. Tack at Richwood Ave set by ties per F.B. 1763-188
T R
M.B.
W.S. 46, B-4
RETURN TO
LOS ANGELES COUNTY ENGINEER
100 LOS ANGELES COUNTY ENGINEERING BLDG.
Do not extend notes this side of this line.
Note: Any Additions or Changes on This Sheet Must be Made or Circled in Red Ink With Date and Name of Person Making Change.

Notes Ck'd by Miller	Survey of N. El Monte S.D.
Map No.	JN 6252.20 Tape 0192 Std 65 of
Office Work	Surveyed by F.E. Brooks
Checked	Notes F E B Date 25 Apr 59
Date	Indexed A. C. Johnson

F.B. 2508 Pg. 55

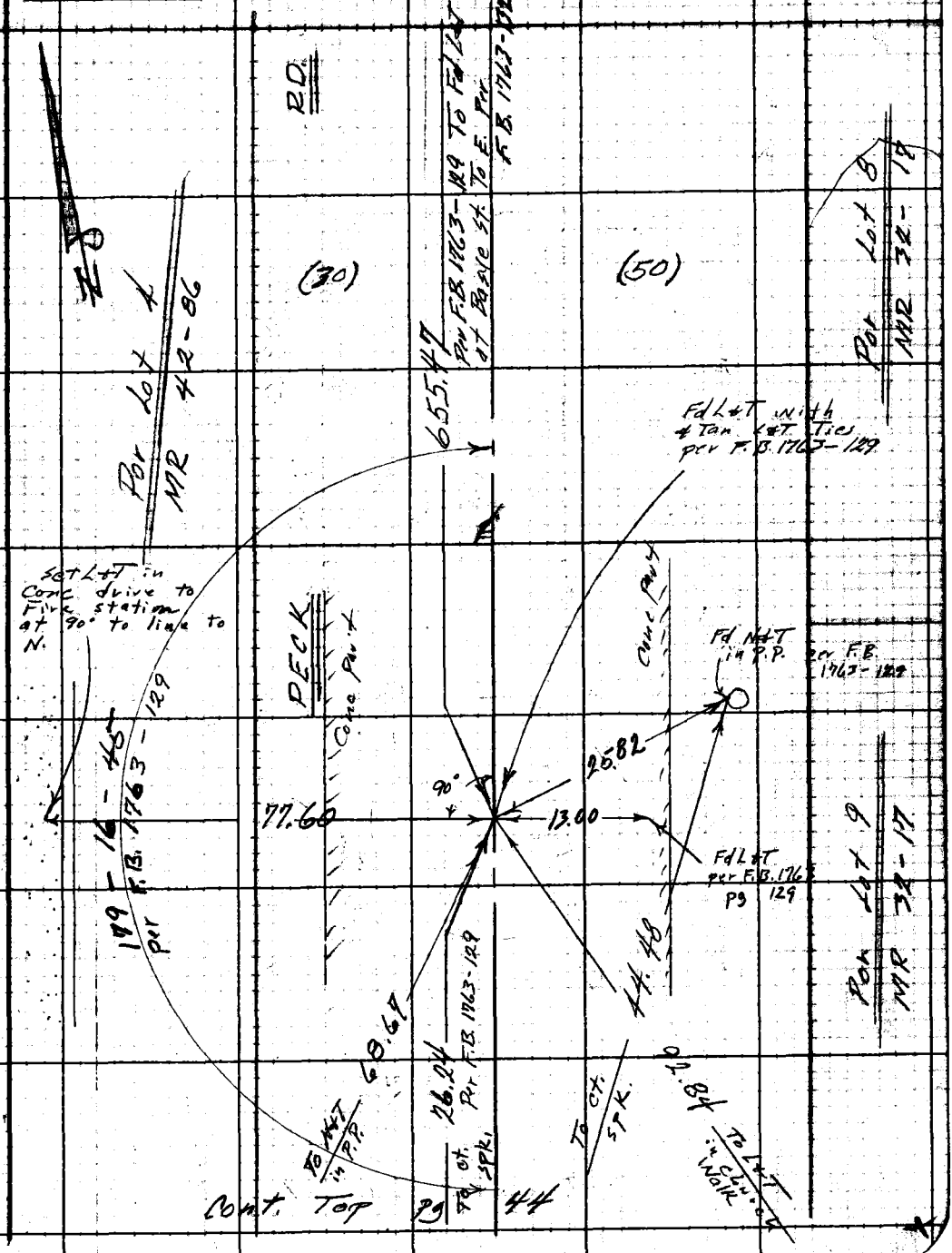

Note: Any Additions or Changes on This Sheet Must Be Made or Ordered in Red Ink With Date and Name of Person Making Change.

Do not extend notes this side of this line.

RETURN TO
LOS ANGELES COUNTY ENGINEER
1000 LOS ANGELES COUNTY ENGINEERING BLDG.

76309S CE #247—7-53

F.B. 2508 PG. 56

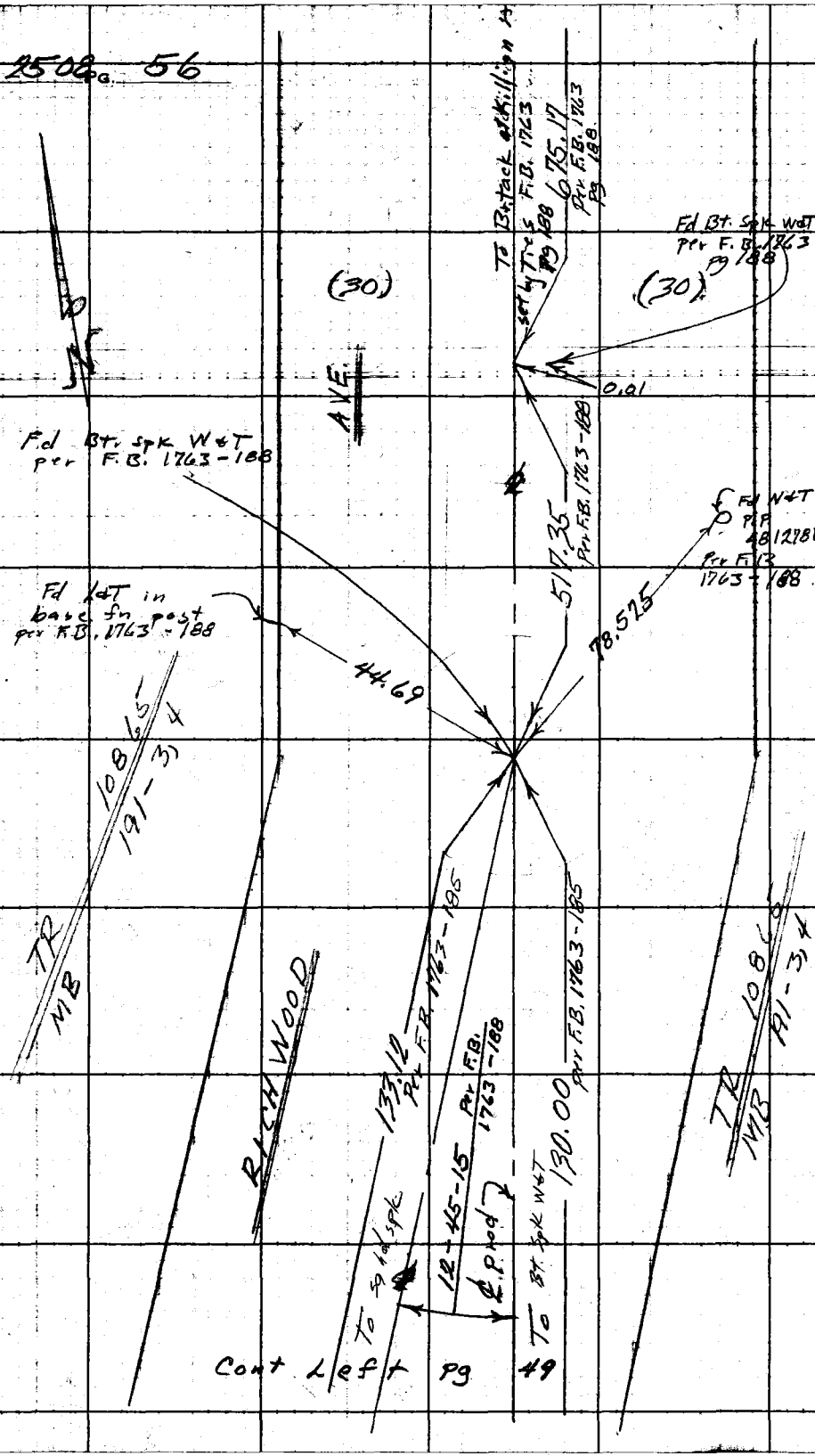

RETURN TO:
LOS ANGELES COUNTY ENGINEER
100 LOS ANGELES COUNTY ENGINEERING BLDG.

Do not extend notes this side of this line.

Note: Any Additions or Changes on This Sheet Must be Made or Circled in Red Ink With Date and Name of Person Making Change.

Notes Ck'd by Miller	Survey of N. El Monte S.D. 2508 57
Map No.	JN 6257.20 Tape 0192 Std 68 °F
Office Work	Surveyed by F.E. Brooks
Checked	Notes FEB Date 28 Sept 59
Date	Indexed C. Johnson

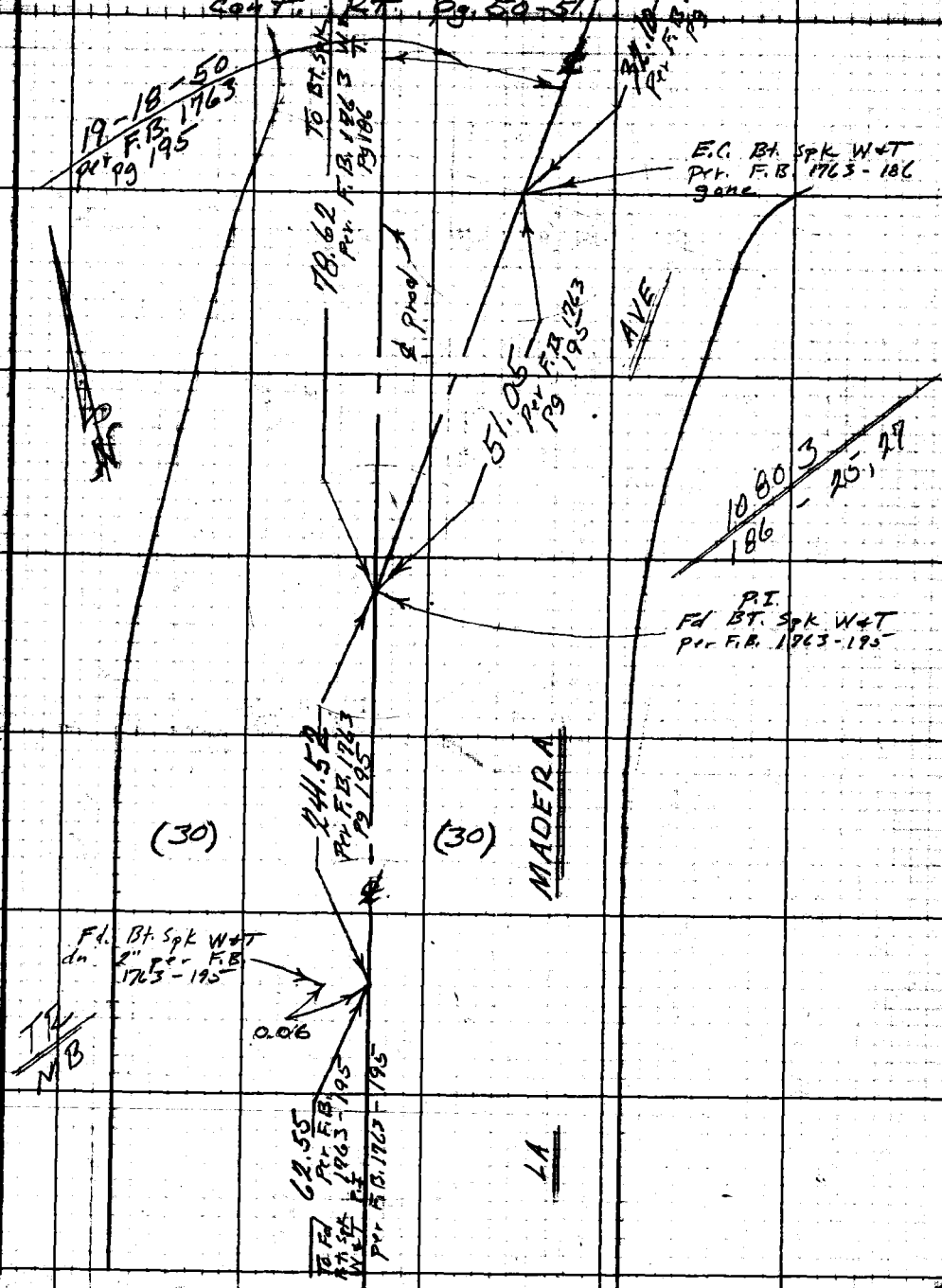

Note: Any Additions or Changes on This Sheet Must be Made or Graded in Red Ink With Date and Name of Person Making Change.

Do not extend notes this side of this line.

RETURN TO
LOS ANGELES COUNTY ENGINEER
2200 LOS ANGELES COUNTY ENGINEERING BLDG.

763098 CE #247—7-53

F.B. 2508 Pg. 58

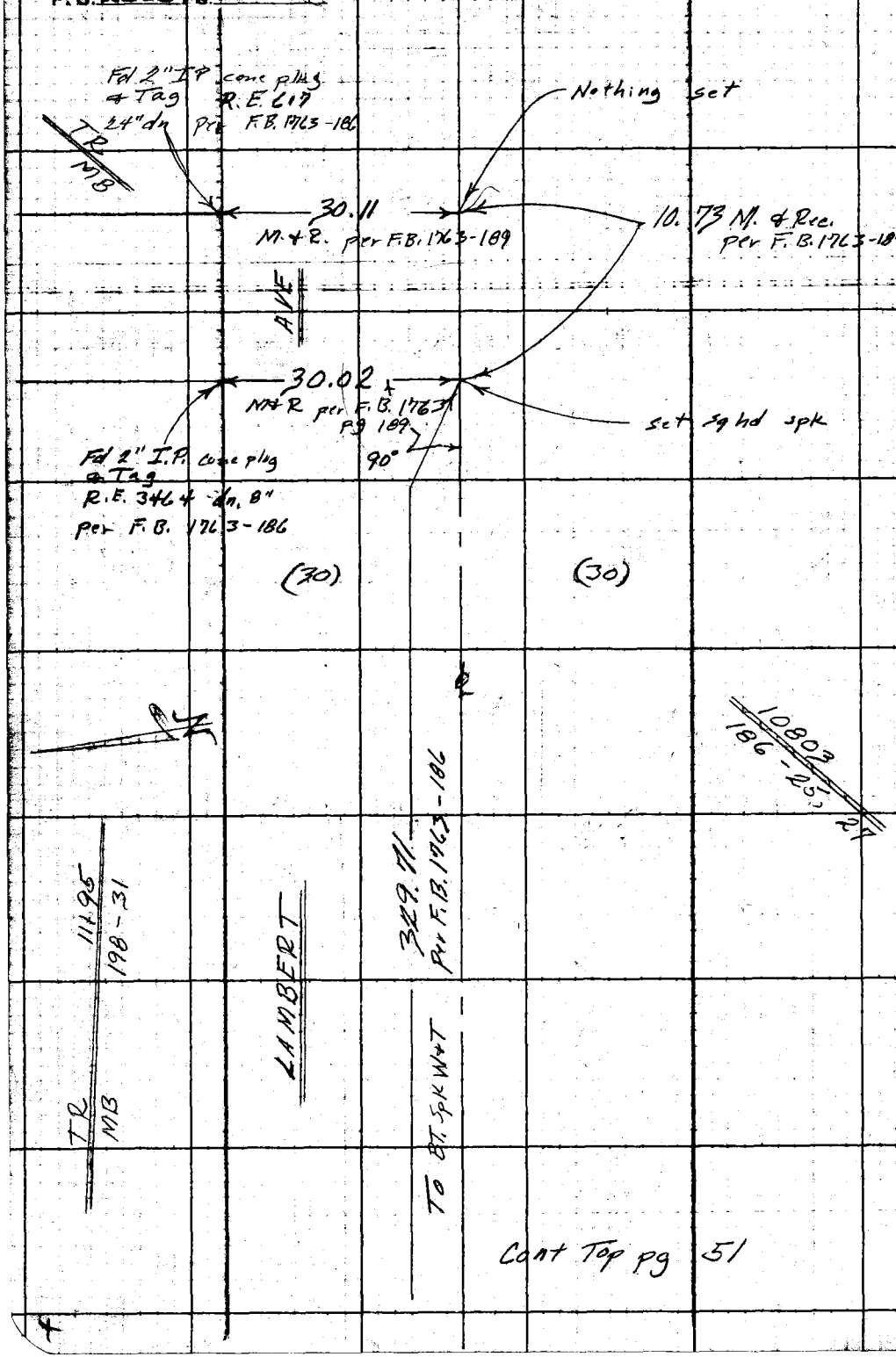

Cont Top pg 51

RETURN TO
LOS ANGELES COUNTY ENGINEER
700 LOS ANGELES COUNTY ENGINEERING BLDG.

Do not extend notes this side of this line.

Note: Any Additions or Changes on This Sheet Must be Made or Circled in Red Ink With Date and Name of Person Making Change.

Notes Ck'd by Miller	Survey of N. El Monte S.D.
Map No.	JN 6257.20 Tape 0192 Std 68 °F
Office Work	Surveyed By F E Brooks
Checked	Notes F E B Date 28 Sept 59
Date	Indexed C. Johnson

Pg 59

Cont Bot Pg 60

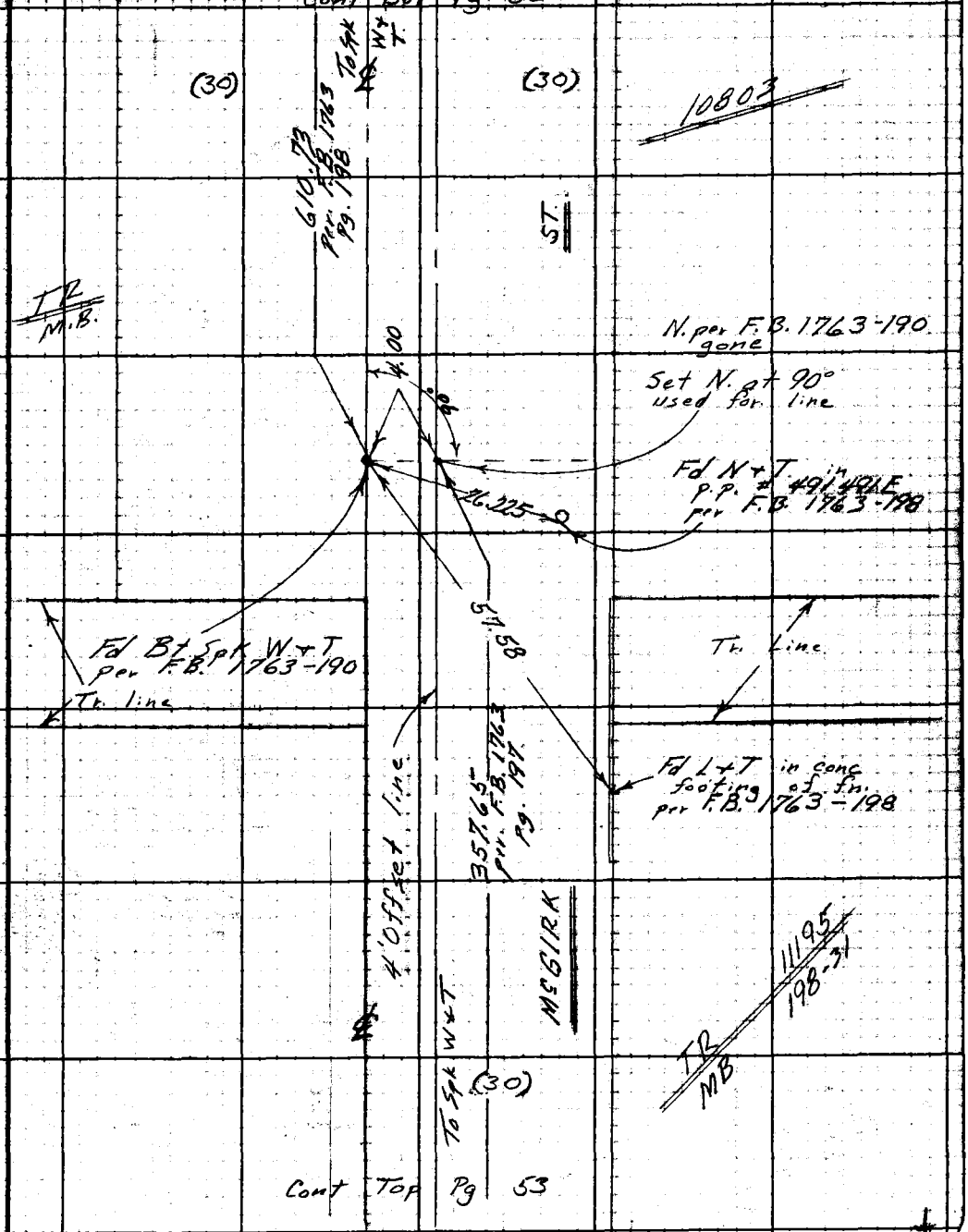

Cont Top Pg 53

Note: Any Additions or Changes on This Sheet Must be Made or Circled in Red Ink With Date and Name of Person Making Change.

Do not extend notes this side of this line.

RETURN TO
LOS ANGELES COUNTY ENGINEER
700 LOS ANGELES COUNTY ENGINEERING BLDG.

763095 CE #247—7-53

F. B. 2508 PG. 60

W.S. 46, 8-4

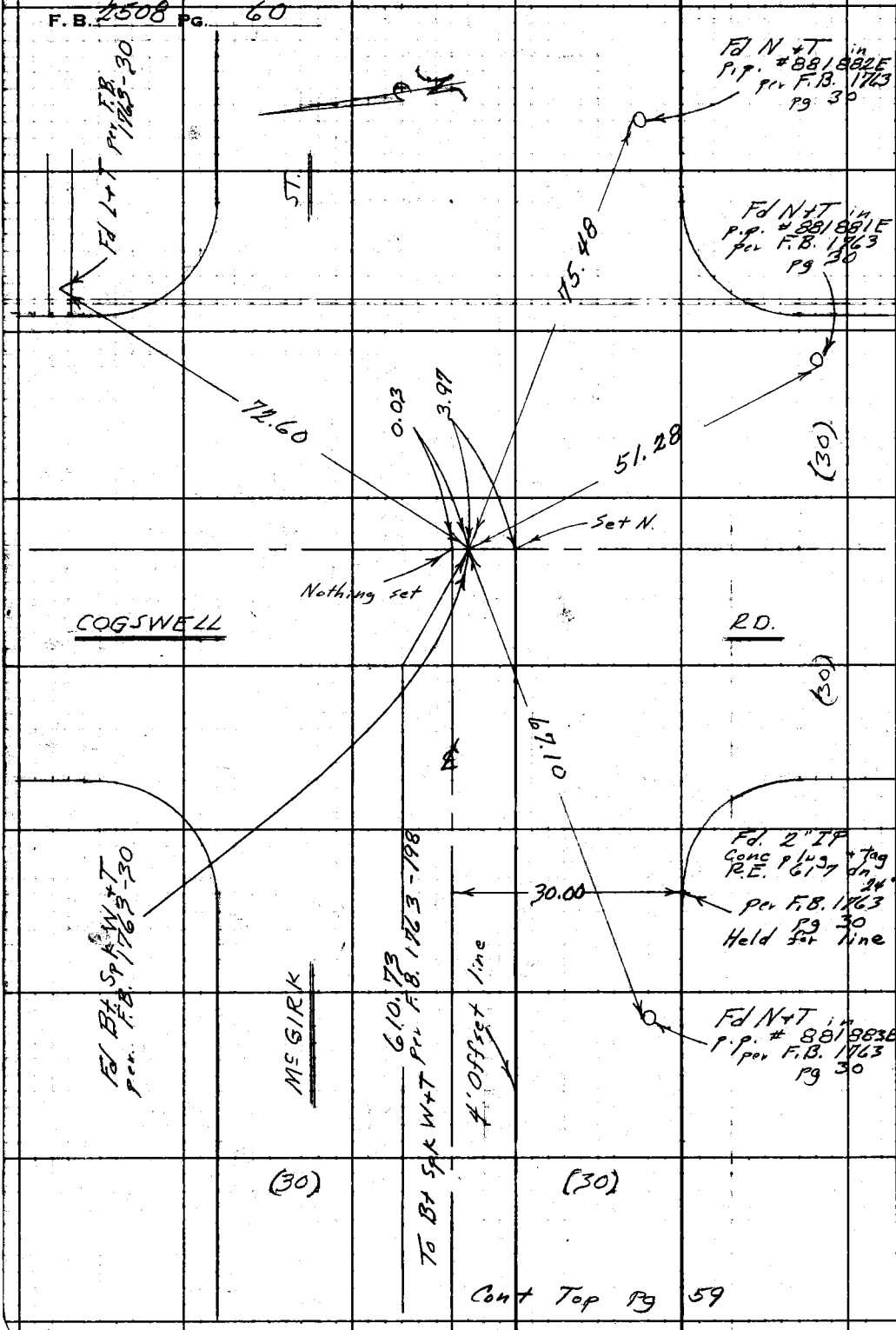

RETURN TO
LOS ANGELES COUNTY ENGINEER
700 LOS ANGELES COUNTY ENGINEERING BLDG.

Do not extend notes this side of this line.

Note: Any Additions or Changes on This Sheet Must be Made or Circled in Red Ink With Date and Name of Person Making Change.

Notes Ck'd by	Survey N. ELMONTE S.D.
Map No.	JN 6252.20 Tape Std °F
Office Work	Surveyed by F.E. BLOOKS
Checked	Notes Don Le Gault Date 9-59
Date	Indexed A. C. Jennson OCT 1959

F.B. 2500 Pg. 69

N. ELMONTE S.D.
J.N. 6252.20
LINE "A"
TO POG
ON — BRYANT RD.
FROM — CEDAR AVE N
TO — RICHWOOD N

ON — RICHWOOD N
FROM — BRYANT
TO — LAMBERT

ON — LAMBERT
FROM — RICHWOOD
TO — LA MADERA N

ON — LA MADERA N
FROM — LAMBERT
TO — KILLIAN ST

PARTY
FE BLOOKS
D. LeGAULT
R. TULLIN
R. SIEMANN
N. SMITH

9-59

Note: Any Additions or Changes on This Sheet Must be Made or Circled in Red Ink With Date and Name of Person Making Change.

Do not extend notes this side of this line.

RETURN TO
LOS ANGELES COUNTY ENGINEER
900 LOS ANGELES COUNTY ENGINEERING BLDG.

76309S CE #247—7-59

F.B. 2508 PG. 70

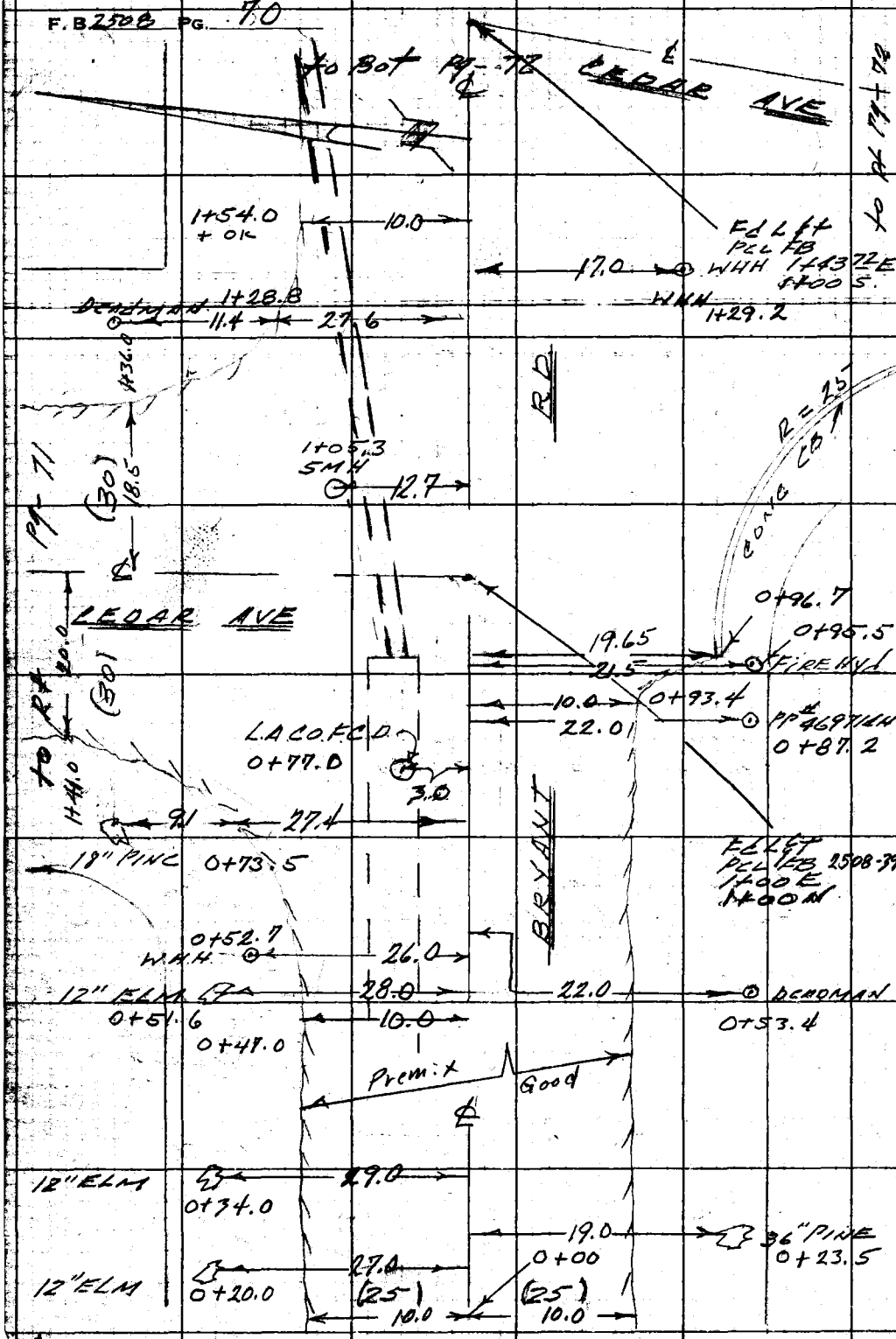

RETURN TO
LOS ANGELES COUNTY ENGINEER
700 Los Angeles County Engineering Bldg.

Do not extend notes this side of this line.

Note: Any Additions or Changes on This Sheet Must be Made or Circled in Red Ink With Date and Name of Person Making Change.

763095 CE #247—7-53

RETURN TO
LOS ANGELES COUNTY ENGINEER
700 LOS ANGELES COUNTY ENGINEERING BLDG.

Note: Any Additions or Changes on This Sheet Must be Made or Circled in Red Ink With Date and Name of Person Making Change.

Do not extend notes this side of this line.

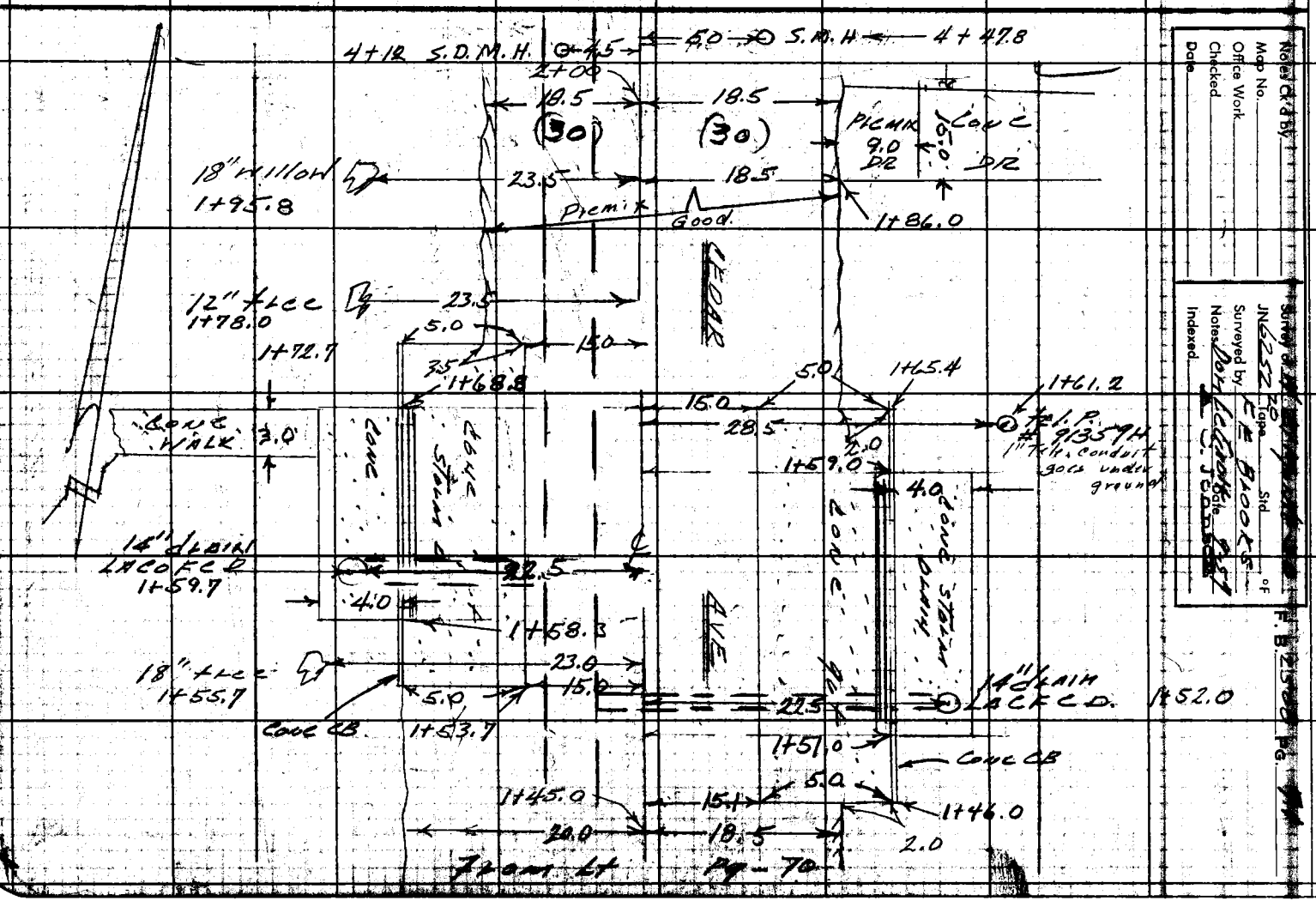

Notes Ck'd by
Map No.
Office Work
Checked
Date

Survey of
JN 6252 Tape Std. of
Surveyed by F.E. BROOKS
Notes Don Lefaut Date 9-57
Indexed C. Jordan

F.B. 2500 PG.

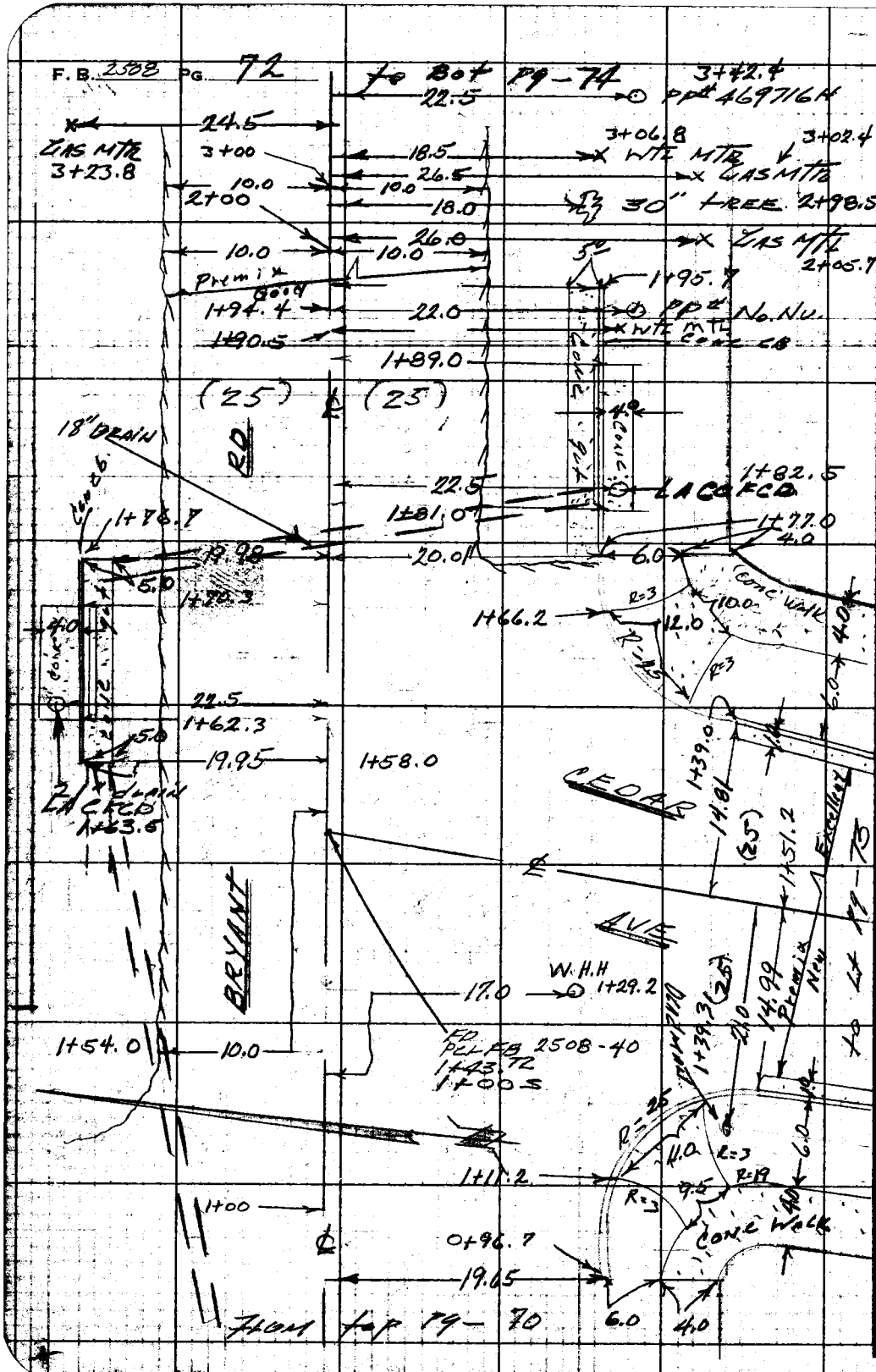

RETURN TO
LOS ANGELES COUNTY ENGINEER
700 LOS ANGELES COUNTY ENGINEERING BLDG.

Do not extend notes this side of this line.

Note: Any Additions or Changes on This Sheet Must be Made or Circled in Red Ink With Date and Name of Person Making Change.

Notes Ck'd by	Survey of N. El Monte SD
Map No.	JN 5252 Tape Std of
Office Work	Surveyed by F.E. Brooks
Checked	Notes Dan LeTrault Date 9-59
Date	Indexed C. Johnson

F. B. 2508 Pg. 73

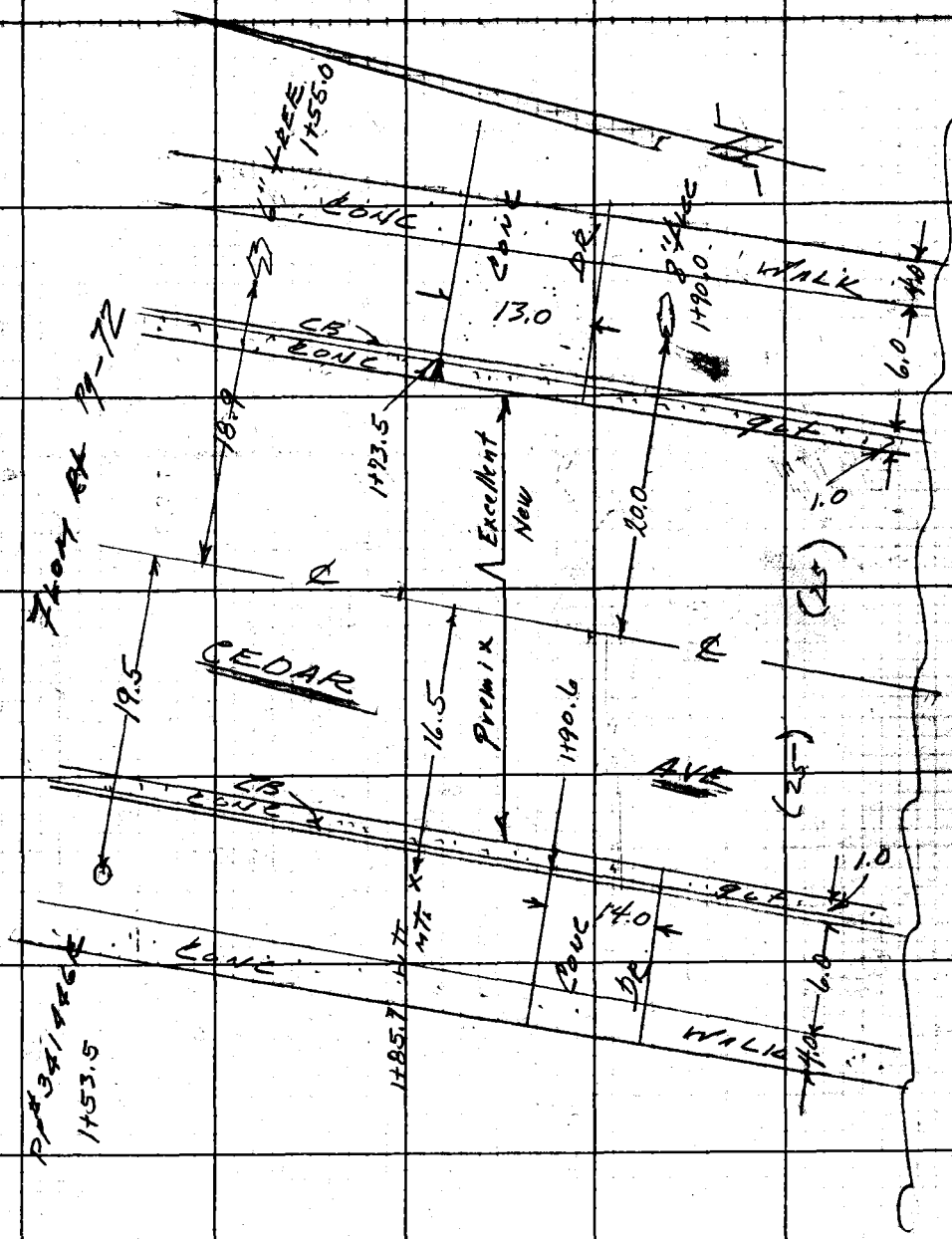

Note: Any Additions or Changes on This Sheet Must be Made or Circled in Red Ink With Date and Name of Person Making Change.

Do not extend notes this side of this line.

RETURN TO
LOS ANGELES COUNTY ENGINEER
900 LOS ANGELES COUNTY ENGINEERING BLDG.

763098 CE #247—7-53

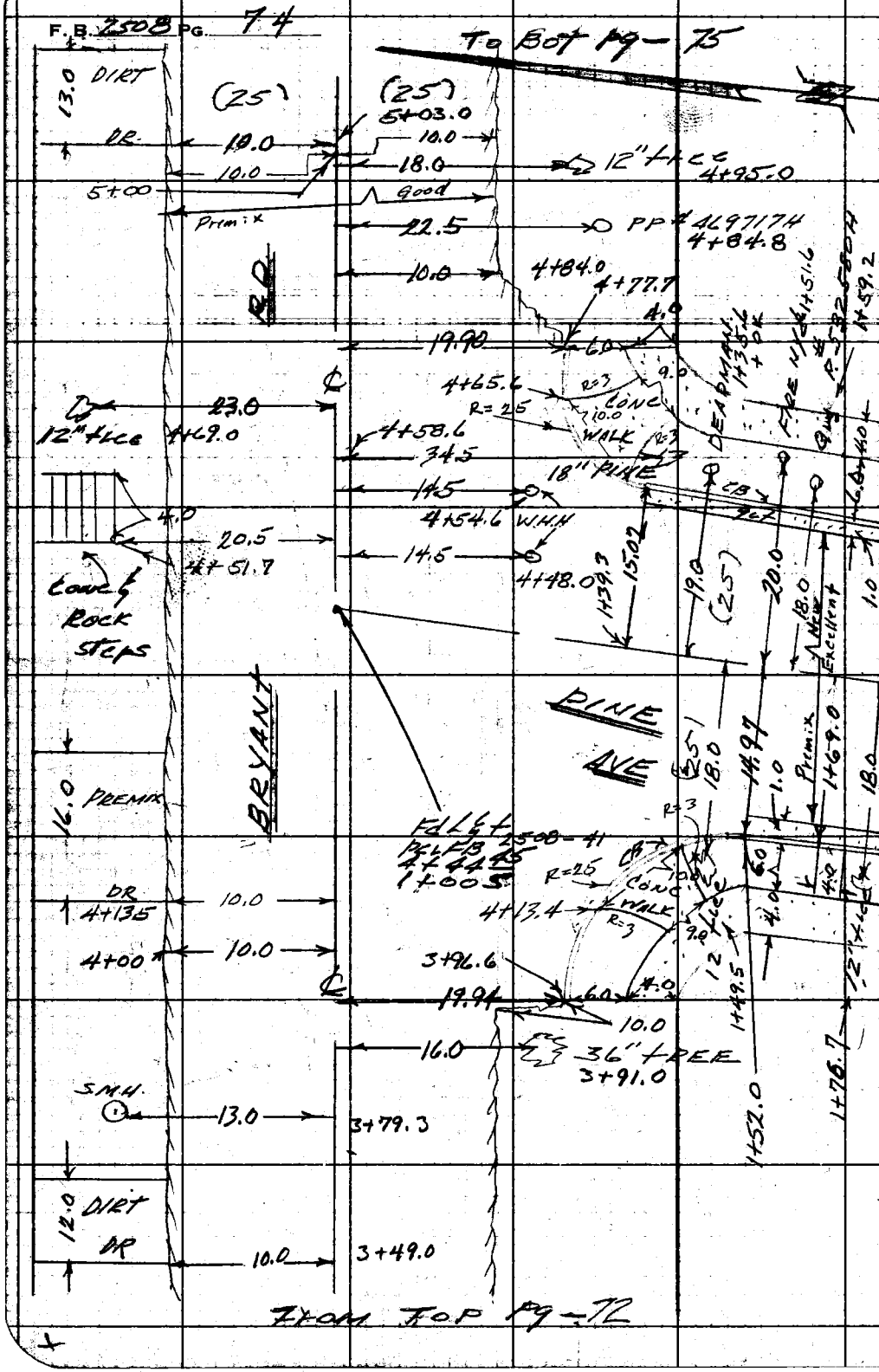

RETURN TO
LOS ANGELES COUNTY ENGINEER
700 LOS ANGELES COUNTY ENGINEERING BLDG.

Do not extend notes this side of this line.

Note: Any Additions or Changes on This Sheet Must be Made or Circled in Red Ink With Date and Name of Person Making Change.

Notes Ck'd by	Survey of N. El Monte SD
Map No.	JN 5252 Tape Std of
Office Work	Surveyed by F.E. Brooks
Checked	Notes Don LeCault Date 9-59
Date	Indexed C. Johnson

F. B. 2508 Pg. 75

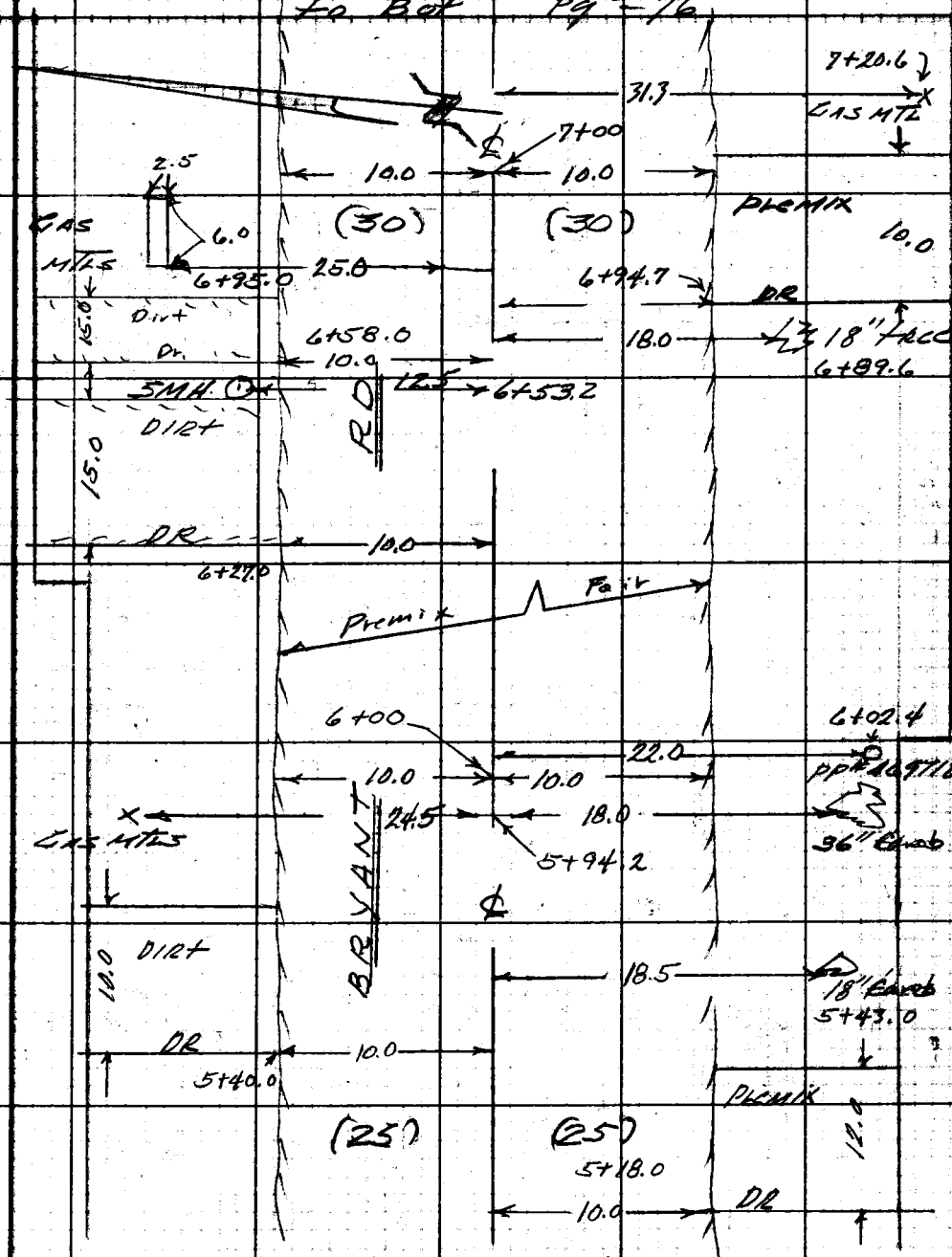

From top Pg-74

Note: Any Additions or Changes on This Sheet Must be Made or Circled in Red Ink With Date and Name of Person Making Change.

Do not extend notes this side of this line.

RETURN TO
LOS ANGELES COUNTY ENGINEER
700 LOS ANGELES COUNTY ENGINEERING BLDG.

763095 CE #247—7-53

F. B. 2508 PG. 76

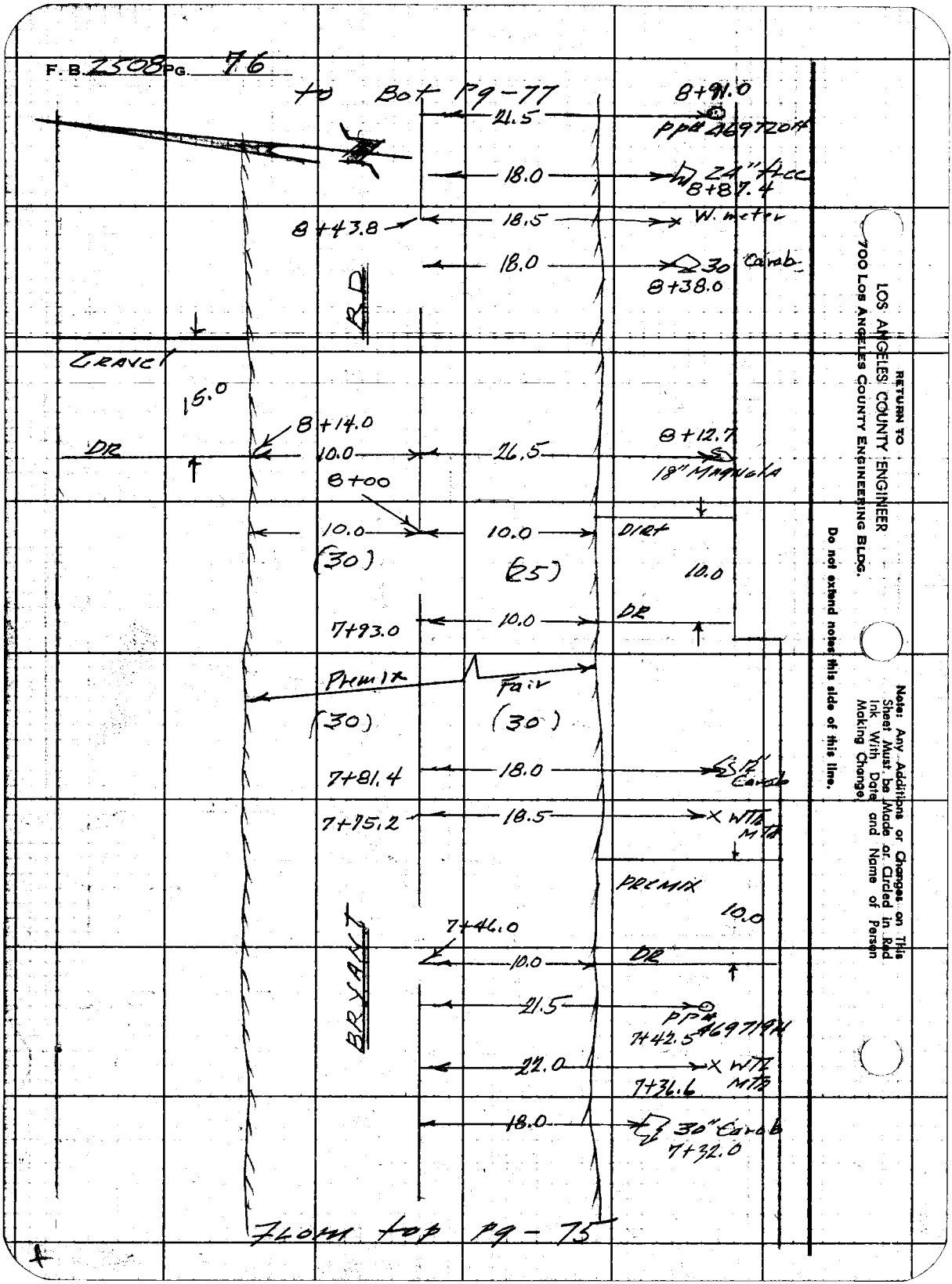

RETURN TO
LOS ANGELES COUNTY ENGINEER
700 LOS ANGELES COUNTY ENGINEERING BLDG.

Do not extend notes this side of this line.

Note: Any Additions or Changes on This Sheet Must be Made or Circled in Red Ink With Date and Name of Person Making Change.

Notes Ck'd by	Survey of N. ELMONTE SD
Map No.	JN 8252 Tape Std of
Office Work	Surveyed by F.E. BLOOKS
Checked	Notes Don LeGault Date 9-59
Date	Indexed A. C. Johnson

F. B. 2508 Pg. 77

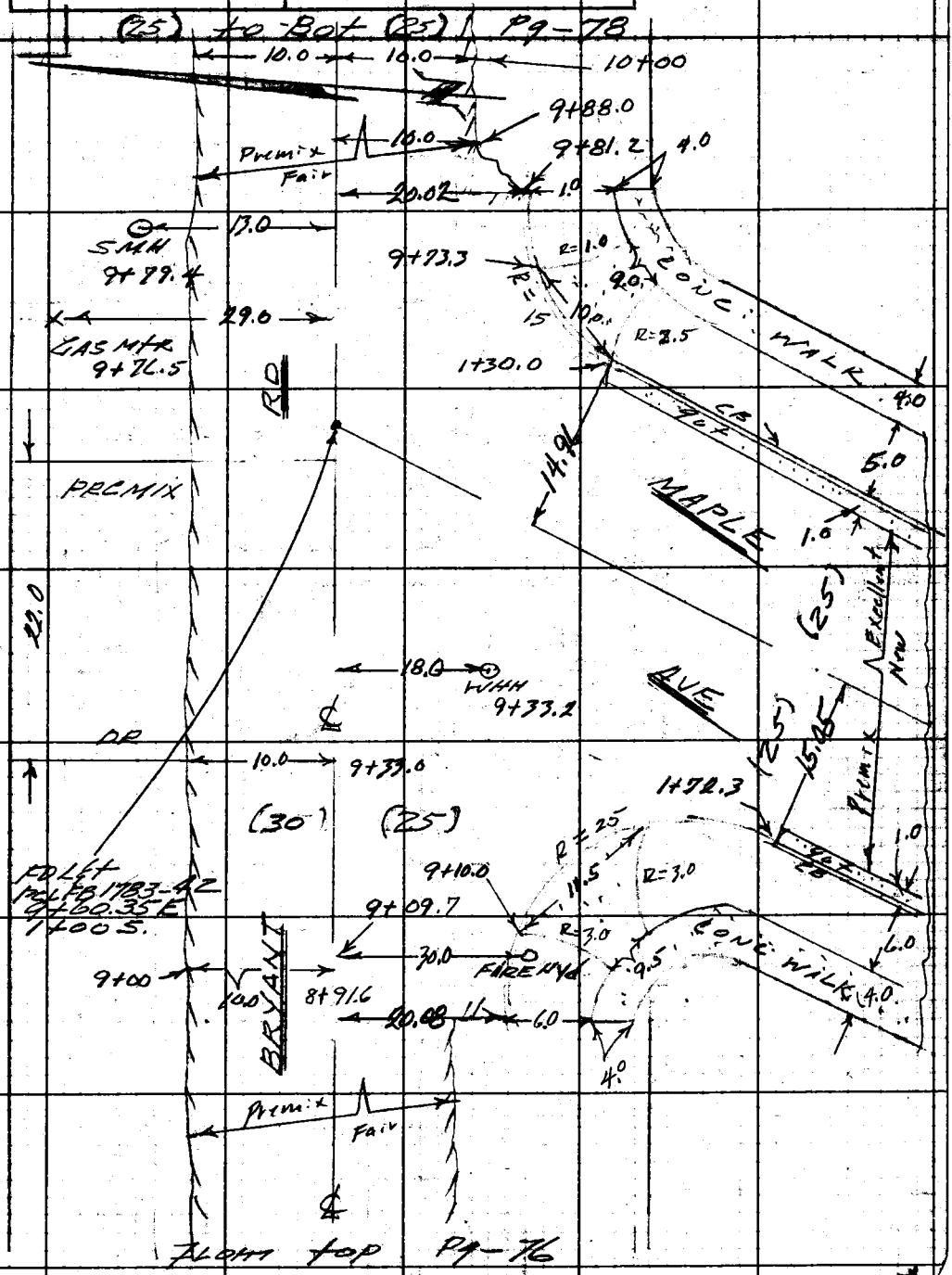

Note: Any Additions or Changes on This Sheet Must be Made or Circled in Red Ink With Date and Name of Person Making Change.

Do not extend notes this side of this line.

RETURN TO
LOS ANGELES COUNTY ENGINEER
900 LOS ANGELES COUNTY ENGINEERING BLDG.

763095 CE #247—7-53

F. B. 2308 PG. 78

TO BOT PG-79

PREMIX

23.0

PP#469722H
11+68.8

25.0

(25)

(25)

11+57.0

DR

10.0

26.5

4' HIGH BUSH
11+57.5

4.5

1.5

GAS MTRS
11+53.7

27.0

26.0

4' HIGH BUSH
11+22.0

26.5

GAS MTR
11+19.5

24" ELM
11+09.0

23.5

11+00

RD

10.0

10.0

GRAVEL

Premix

Fail

10.0

℄

10.0

DR.

10+90.4

18.0

WTL MTR

10+87.2

BRICK

16.0

30" ELM

23.0

10+73.0

17.0

DR

10+68.7

4.5

1.5

GAS MTRS

10+52.4

26.0

18.0

30" Cedar
10+53.5

PREMIX

℄

BRYANT

12.0

DR

14.0

10.0

10+19.7

PP# 777767E

22.0

PP#469721H
10+12.8

22.0

WTL MTR
10+10.2

From top PG-77

RETURN TO
LOS ANGELES COUNTY ENGINEER
700 LOS ANGELES COUNTY ENGINEERING BLDG.

Do not extend notes this side of this line.

Note: Any Additions or Changes on This Sheet Must be Made or Circled in Red Ink With Date and Name of Person Making Change.

Notes Ck'd by	Survey of N. ELMONTE S.D.
Map No.	JN 6252 Tape Std of
Office Work	Surveyed by E.E. BROOKS
Checked	Notes Day LeGault Date 9-59
Date	Indexed C. Johnson

F.B. 2508 Pg. 79

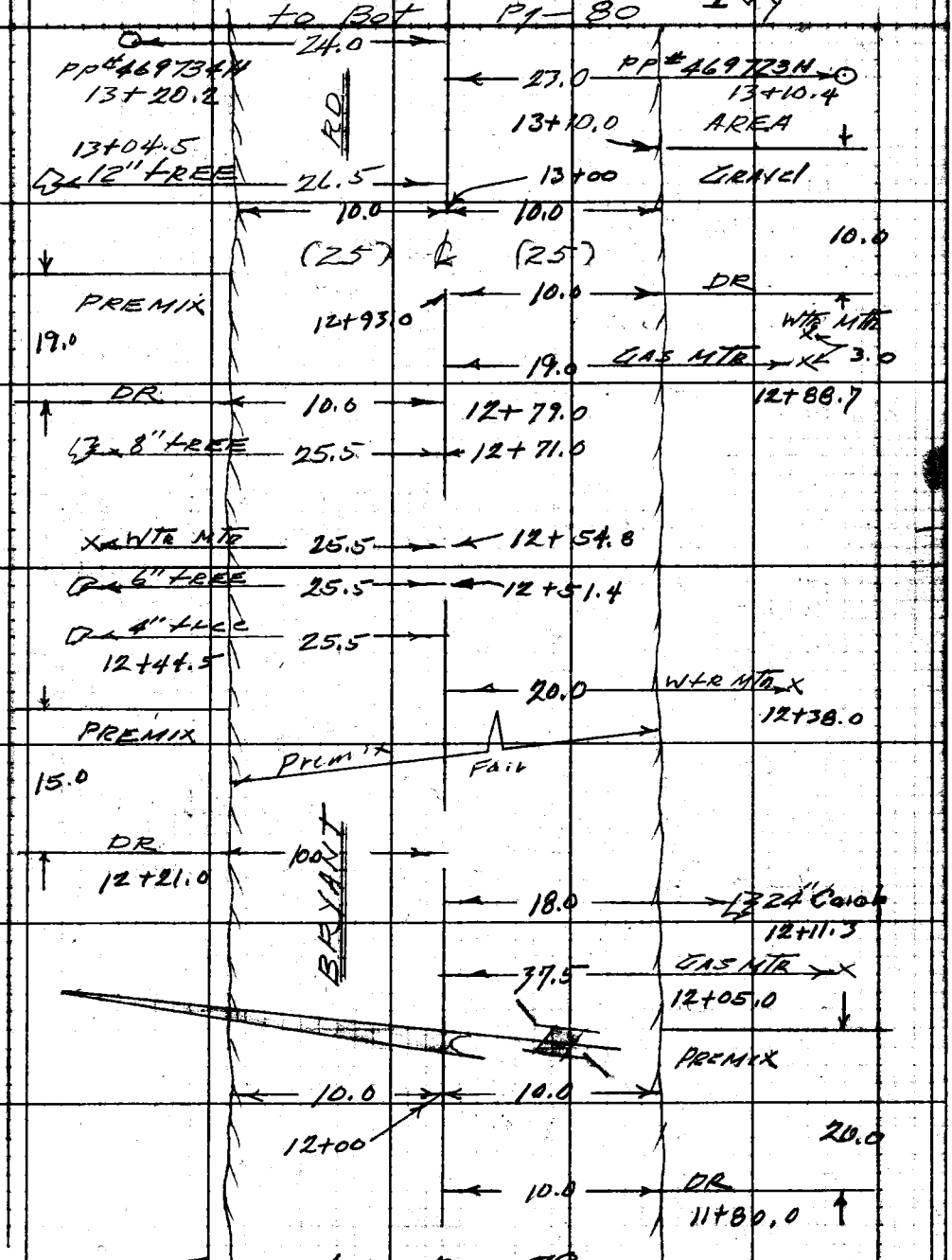

From top Pg-78

Note: Any Additions or Changes on This Sheet Must be Made or Circled in Red Ink With Date and Name of Person Making Change.

Do not extend notes this side of this line.

RETURN TO
LOS ANGELES COUNTY ENGINEER
700 LOS ANGELES COUNTY ENGINEERING BLDG.

763098 CE #247—7-59

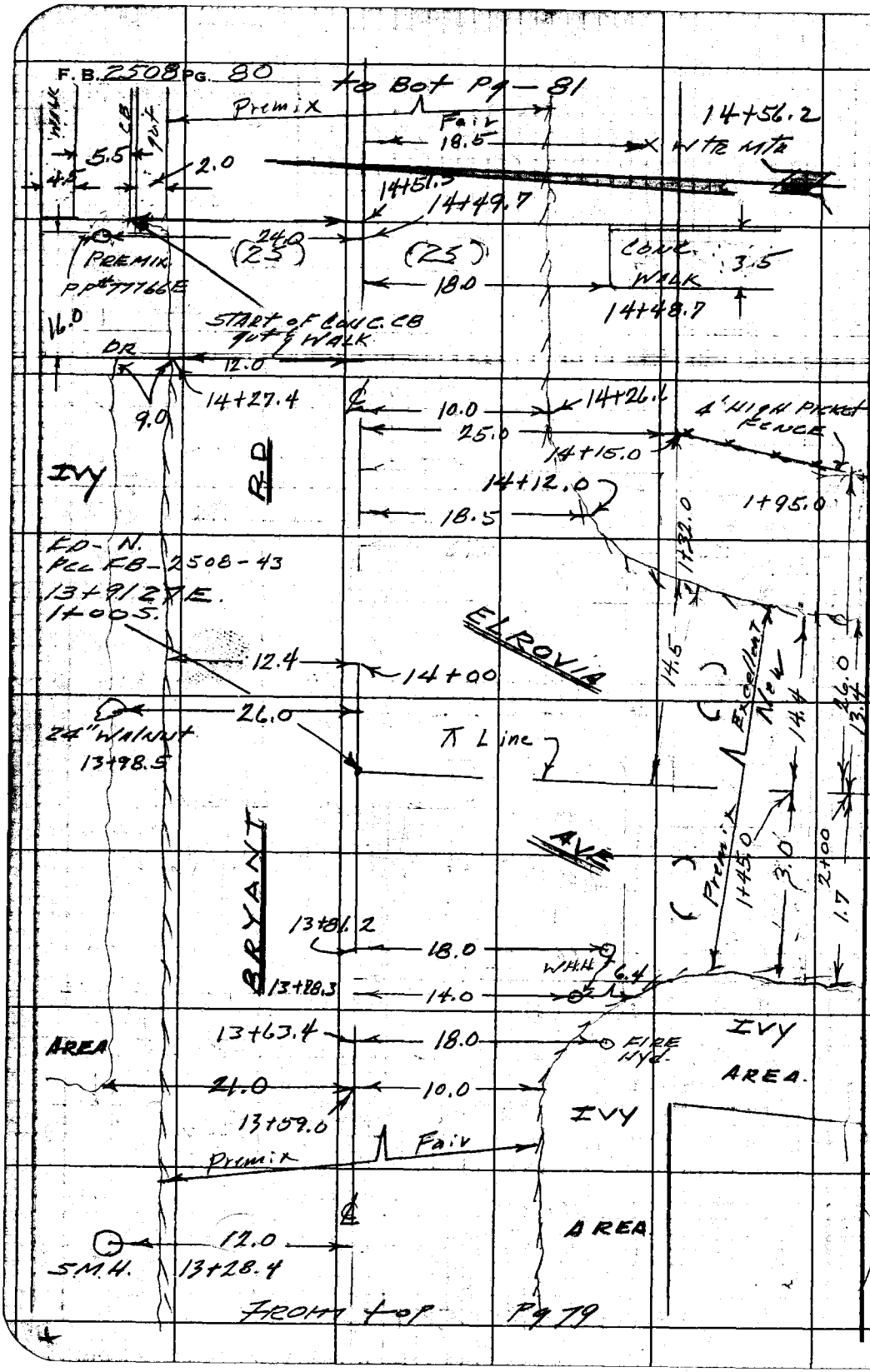

RETURN TO
LOS ANGELES COUNTY ENGINEER
700 LOS ANGELES COUNTY ENGINEERING BLDG.

Do not extend notes this side of this line.

Note: Any Additions or Changes on This Sheet Must be Made or Circled in Red Ink With Date and Name of Person Making Change.

Notes Ck'd by	Survey of N. ELMONTE S.D.
Map No.	JN [illegible] Tape Std.
Office Work	Surveyed by F.E. BROOKS
Checked	Notes Don LeGault Date 9-59
Date	Indexed A. C. Johnson

F.B. 2508 Pg. 81

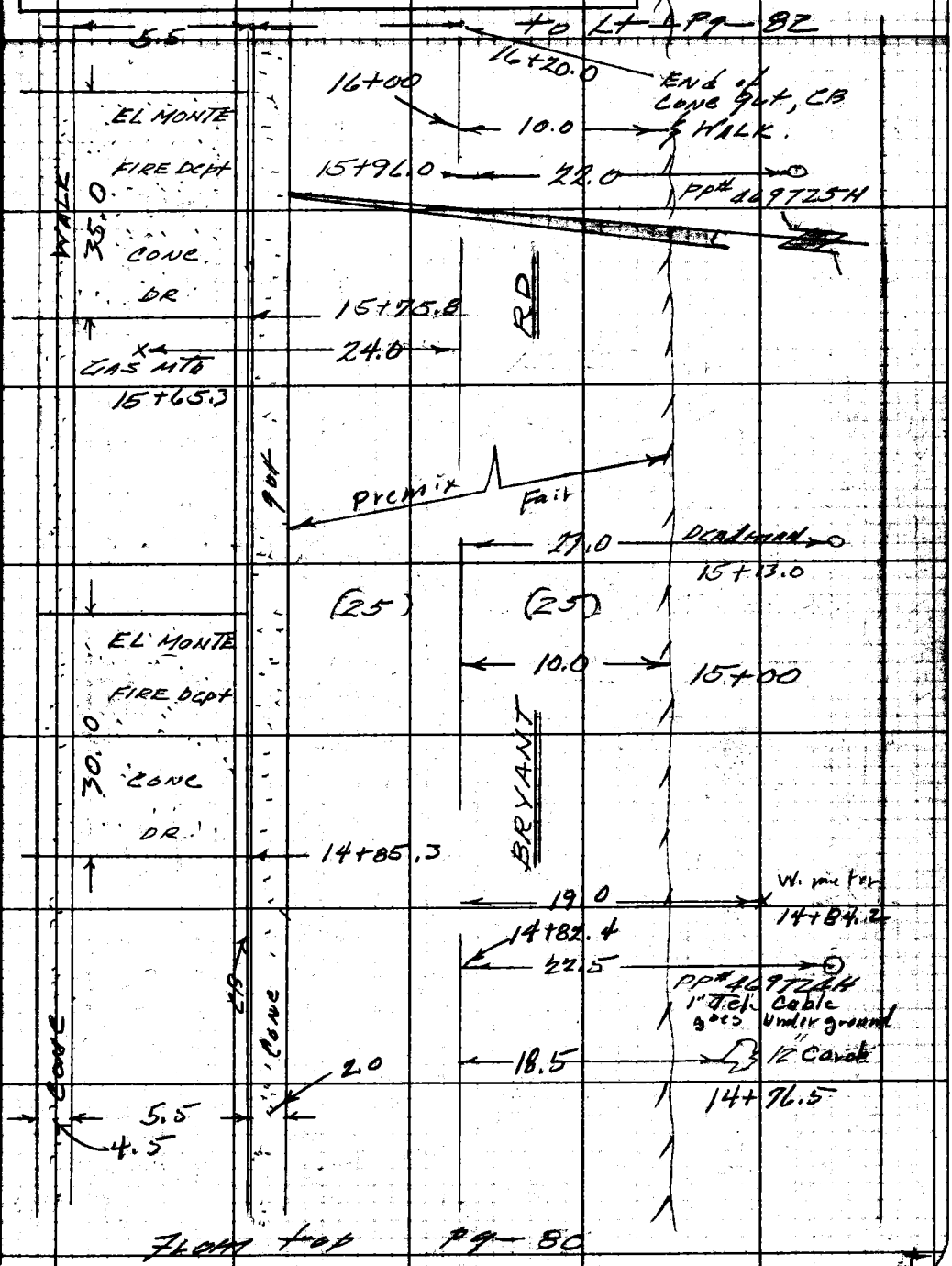

Note: Any Additions or Changes on This Sheet Must be Made or Circled in Red Ink With Date and Name of Person Making Change.

Do not extend notes this side of this line.

RETURN TO
LOS ANGELES COUNTY ENGINEER
1100 LOS ANGELES COUNTY ENGINEERING BLDG.

763095 CE #247—7-53

F.B. 2508 PG. 82

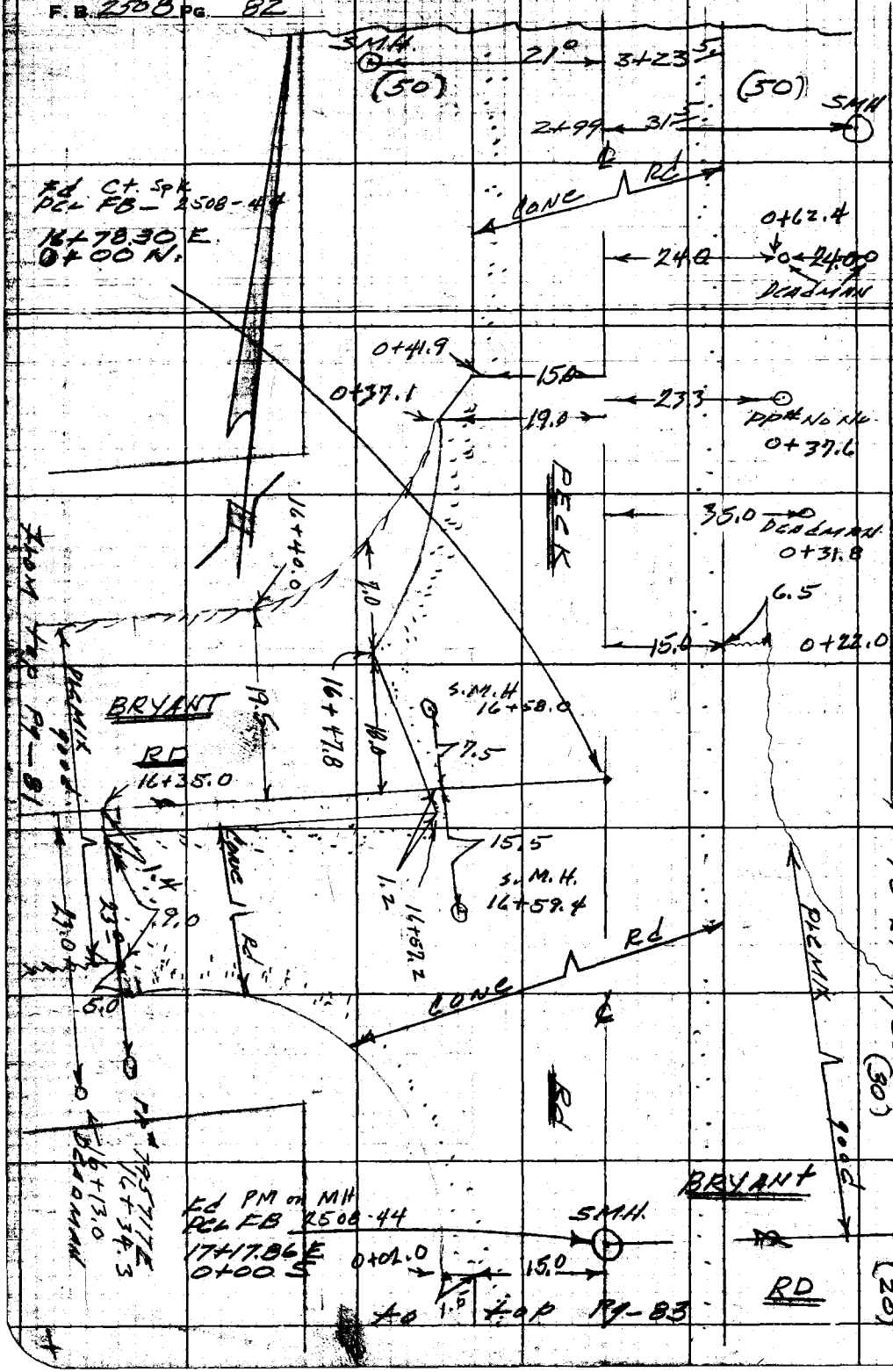

RETURN TO
LOS ANGELES COUNTY ENGINEER
700 LOS ANGELES COUNTY ENGINEERING BLDG.

Do not extend notes this side of this line.

Note: Any Additions or Changes on This Sheet Must be Made or Circled in Red Ink With Date and Name of Person Making Change.

Notes Ck'd by
Map No.
Office Work
Checked
Date

Survey of NELMONTE SD
Surveyed by F.E. BROOKS
Notes Don LeGault Date 9-59
Indexed

F. B. 2508 Pg. 83

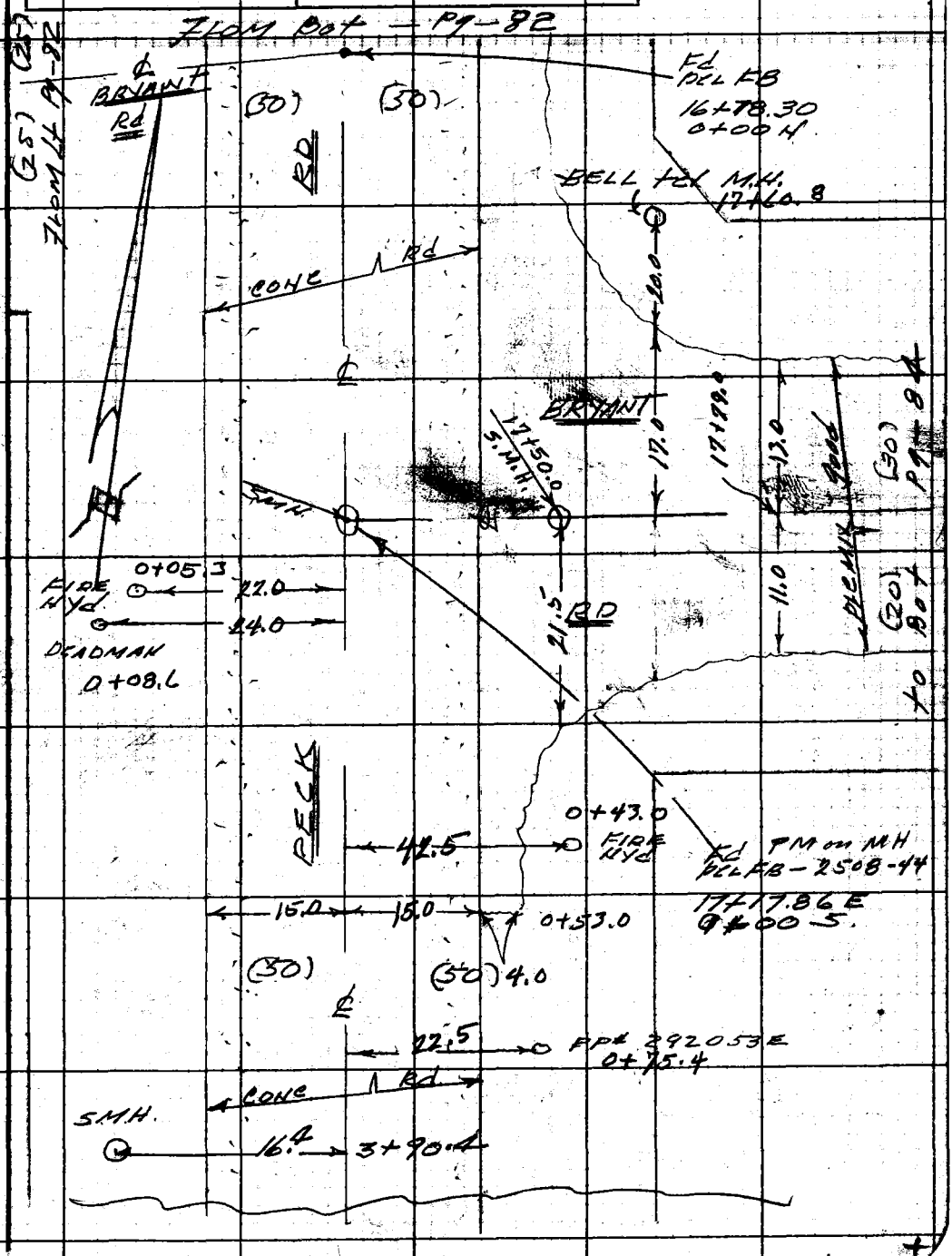

Note: Any Additions or Changes on This Sheet Must be Made or Circled in Red Ink With Date and Name of Person Making Change.

Do not extend notes this side of this line.

RETURN TO
LOS ANGELES COUNTY ENGINEER
100 LOS ANGELES COUNTY ENGINEERING BLDG.

763098 CE #247—7-53

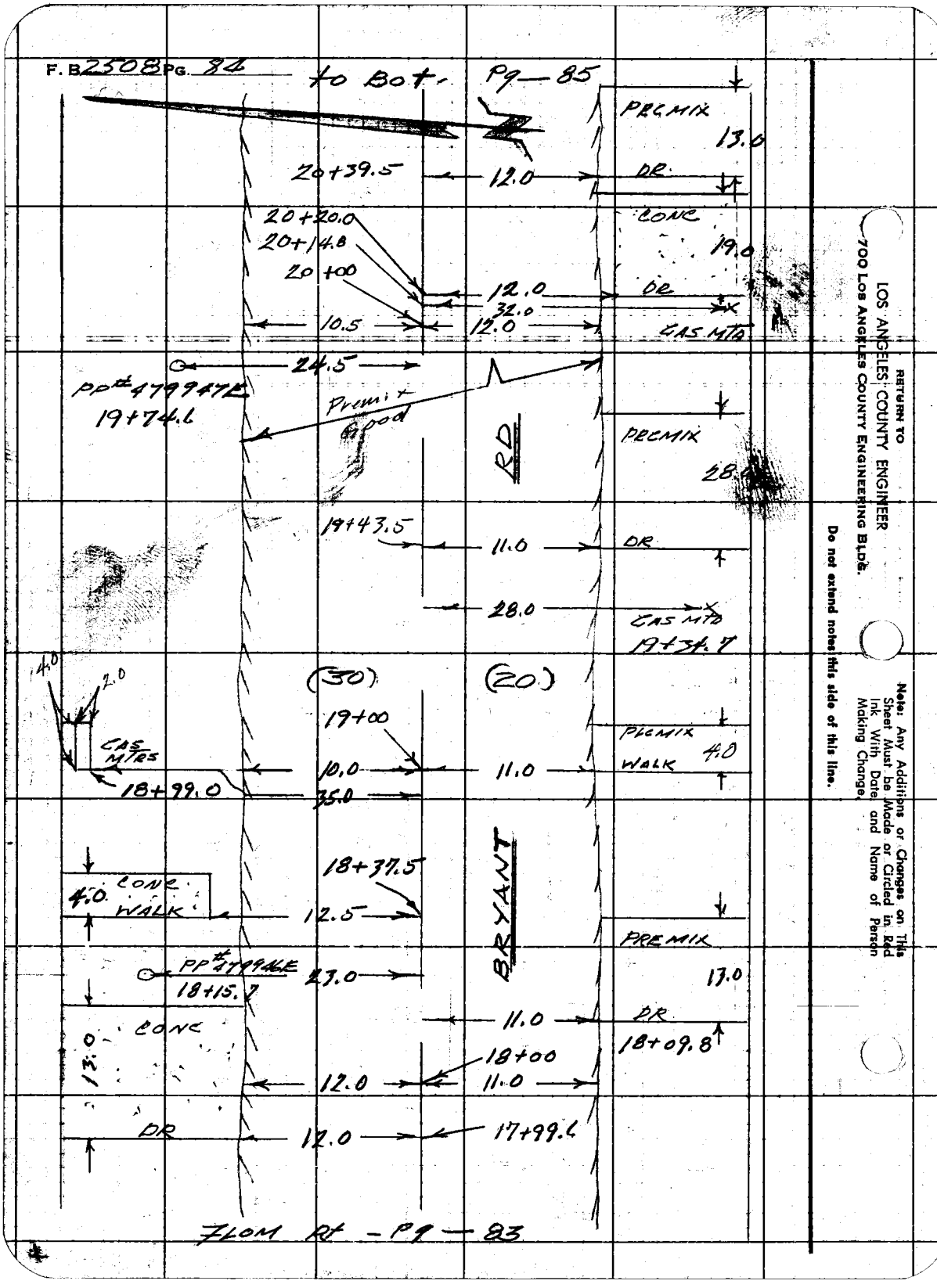
F. B 2508 PG. 84
to Bot. Pg — 85
PREMIX
13.0
20+39.5
12.0
DR
CONC
20+20.0
20+14.8
20+00
19.0
12.0
DR
32.0
10.5
12.0
GAS MTR
24.5
PP# 479947E
19+74.6
Premix Good
RD
PREMIX
28.0
19+43.5
11.0
DR
28.0
GAS MTR
19+34.7
4.0
2.0
(30)
(20)
19+00
PREMIX
GAS MTRS
10.0
11.0
WALK
4.0
18+99.0
35.0
18+37.5
4.0
CONC
WALK
12.5
BRYANT
PREMIX
PP# 479946E
18+15.7
23.0
13.0
CONC
11.0
DR
18+09.8
13.0
18+00
12.0
11.0
DR
12.0
17+99.6
FLOM Rt - Pg — 83
RETURN TO
LOS ANGELES COUNTY ENGINEER
700 LOS ANGELES COUNTY ENGINEERING BLDG.
Note: Any Additions or Changes on This Sheet Must be Made or Circled in Red Ink With Date and Name of Person Making Change.
Do not extend notes this side of this line.

Notes Ck'd by	Survey of N. EL Monte S.D.
Map No.	Jn. 20 Tape Sta. of
Office Work	Surveyed by F.E. BROOKS
Checked	Notes Don LeCourt Date 9-59
Date	Indexed

F. B 2508 Pg. 85

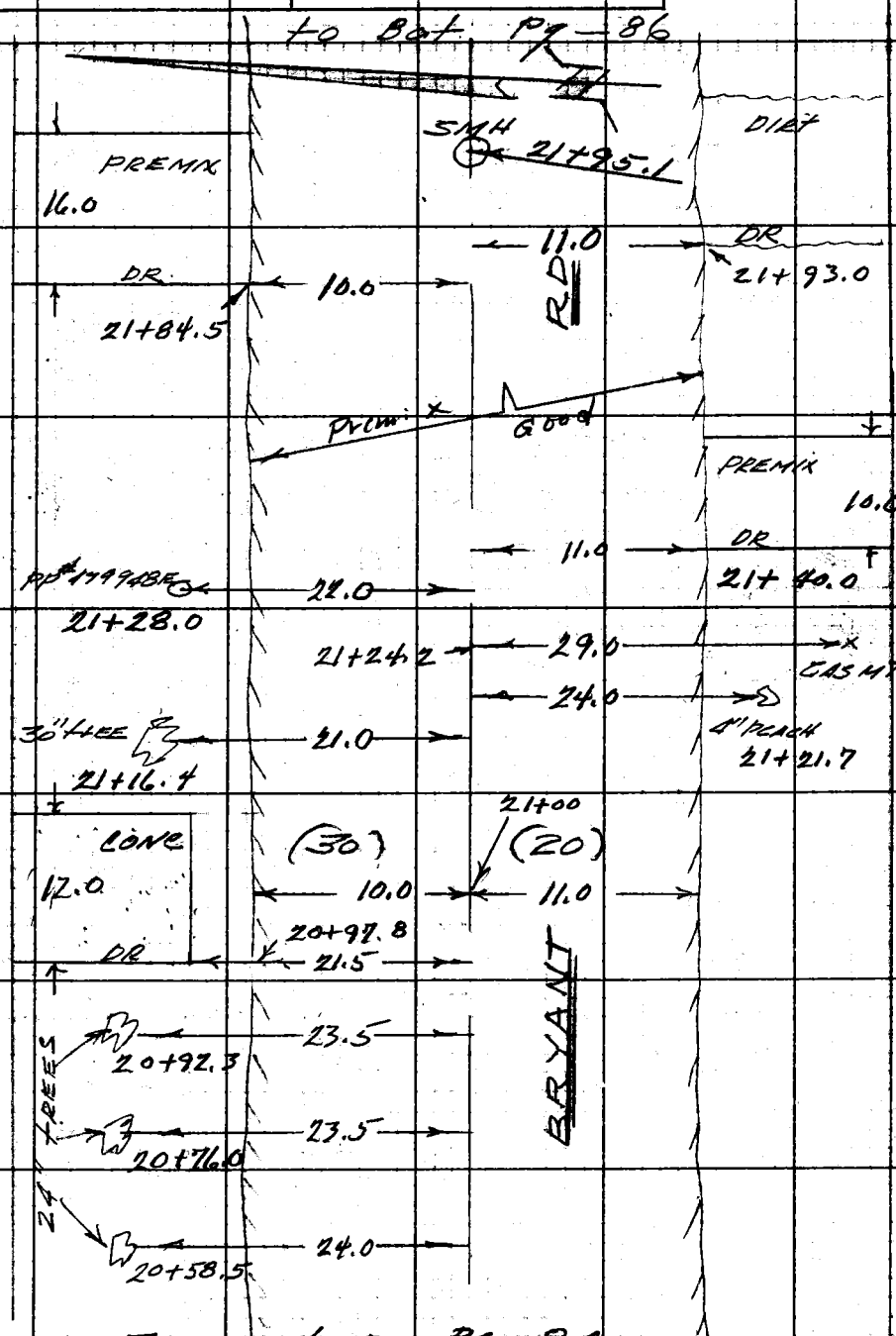

Note: Any Additions or Changes on This Sheet Must be Made or Circled in Red Ink With Date and Name of Person Making Change.

Do not extend notes this side of this line.

RETURN TO
LOS ANGELES COUNTY ENGINEER
100 LOS ANGELES COUNTY ENGINEERING BLDG.

763095 CE #247—7-53

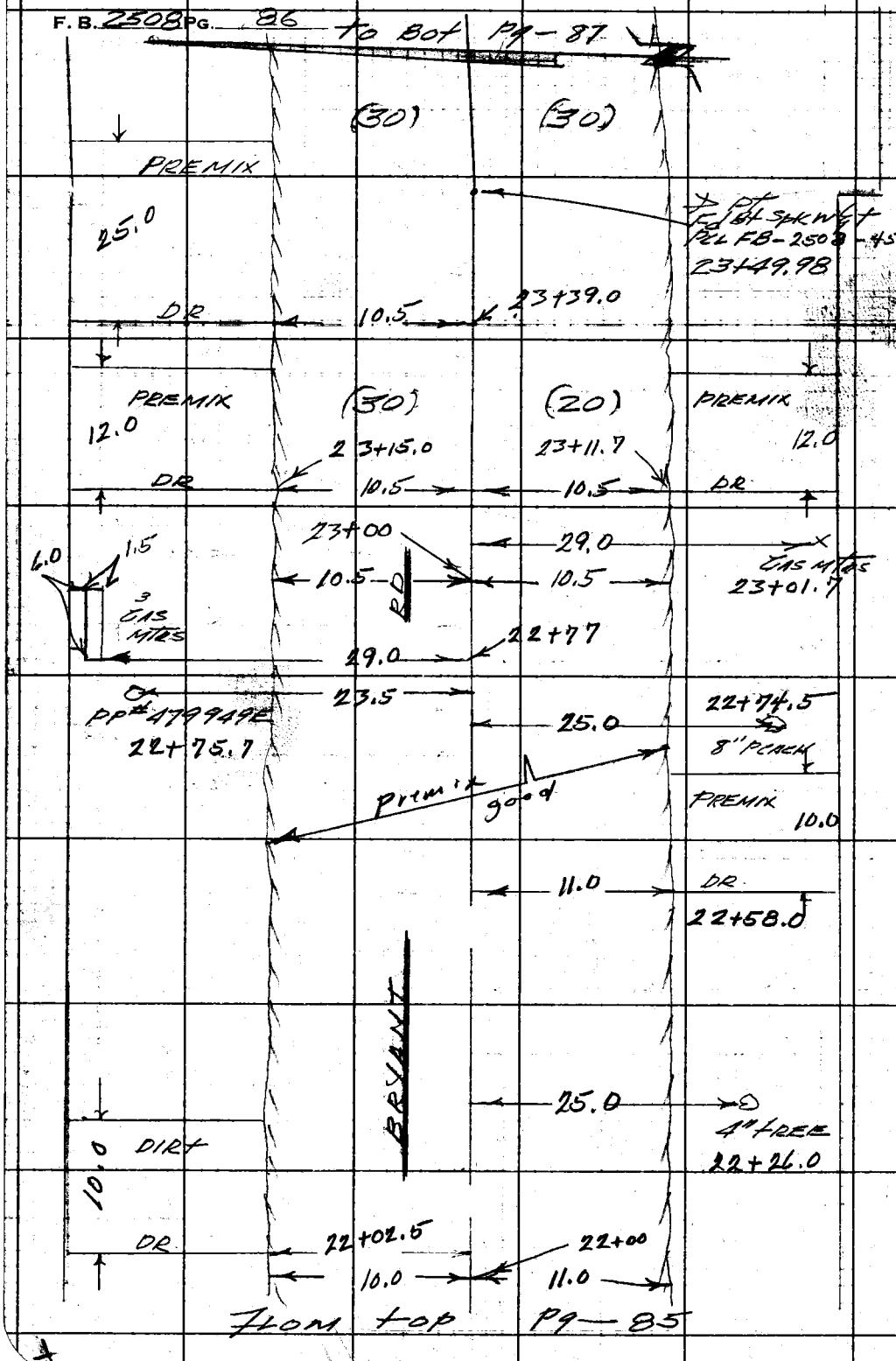

RETURN TO
LOS ANGELES COUNTY ENGINEER
700 LOS ANGELES COUNTY ENGINEERING BLDG.

Note: Any Additions or Changes on This Sheet Must be Made or Circled in Red Ink With Date and Name of Person Making Change.

Do not extend notes this side of this line.

Notes Ck'd by
Map No.
Office Work
Checked
Date

Survey of N. ELMONTE SD.
JN 6252 29 Tape Std of
Surveyed by F. E. BROOKS
Notes Don Le Gault Date 9-59
Indexed A. C. Johnson

F. B. 2508 PG. 87

To Lt Pg-88

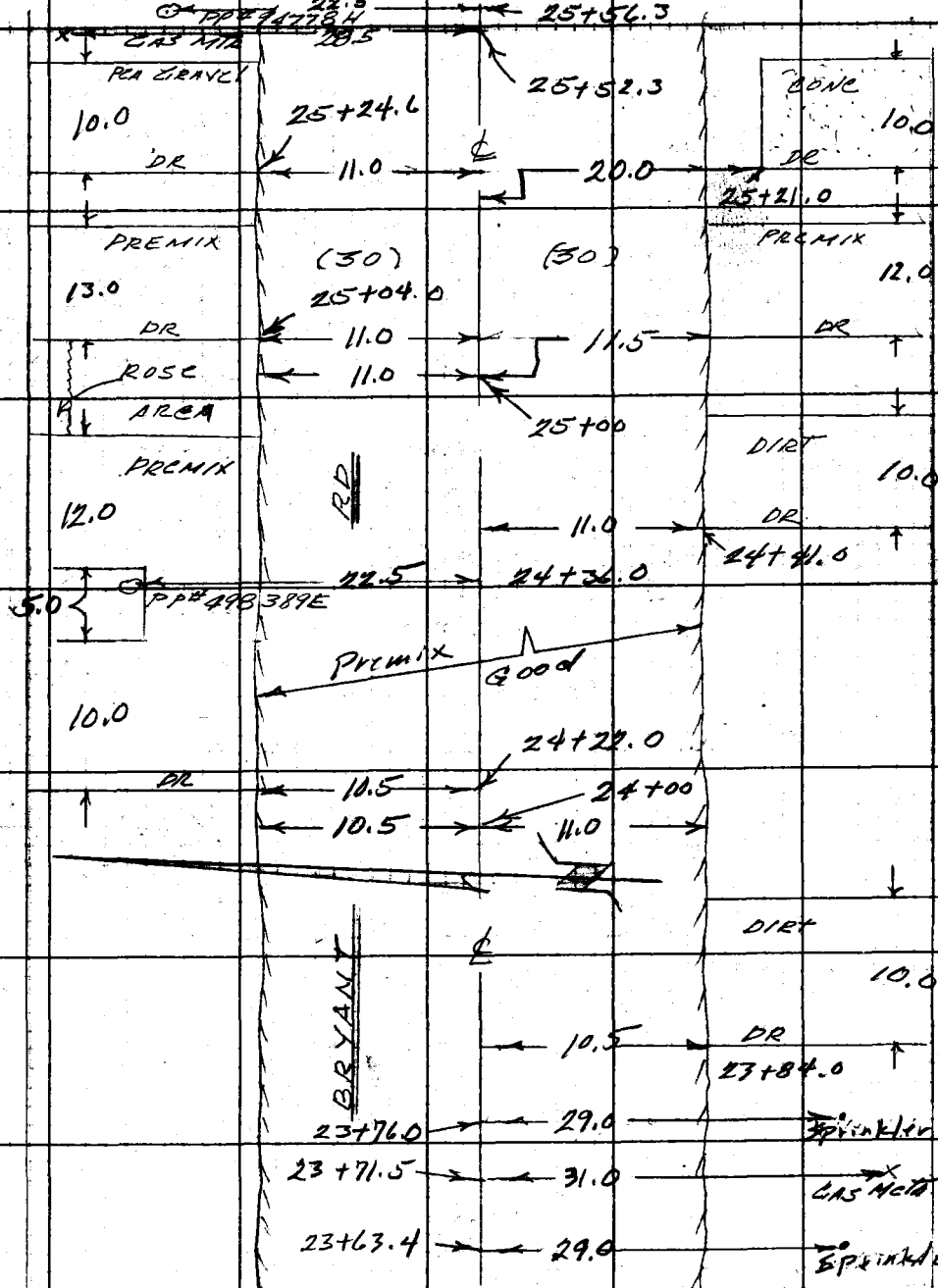

From top Pg- 86

Note: Any Additions or Changes on This Sheet Must Be Made or Circled in Red Ink With Date and Name of Person Making Change.

Do not extend notes this side of this line.

RETURN TO
LOS ANGELES COUNTY ENGINEER
100 LOS ANGELES COUNTY ENGINEERING BLDG.

763098 CE #247—7-53

F. B. 2508 PG. 88 to Bot. Pg — 89

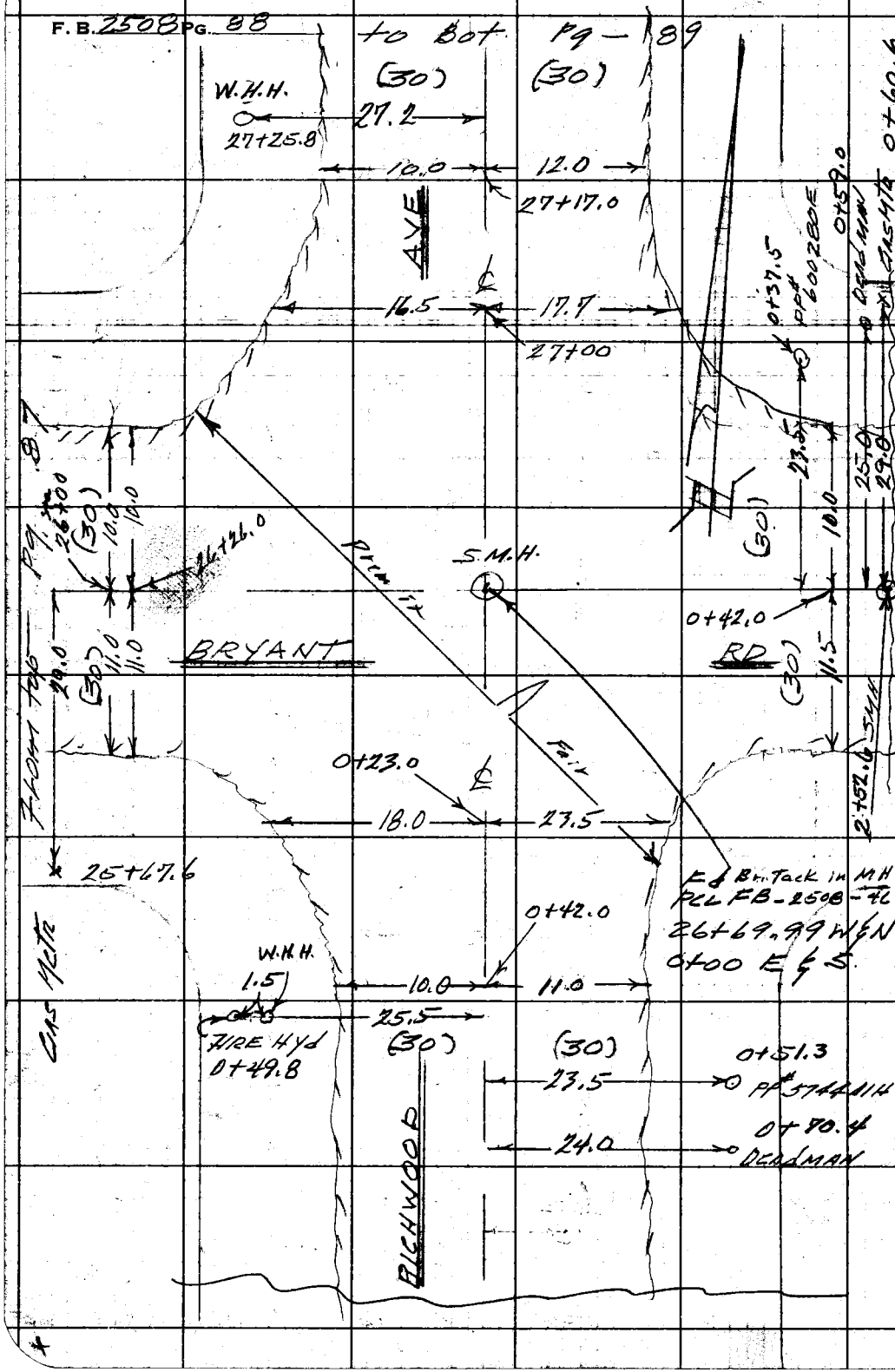

RETURN TO
LOS ANGELES COUNTY ENGINEER
700 LOS ANGELES COUNTY ENGINEERING BLDG.

Do not extend notes this side of this line.

Note: Any Additions or Changes on This Sheet Must be Made or Circled in Red Ink With Date and Name of Person Making Change.

Notes Ck'd by	Survey of N. ELMONTE S.D.
Map No.	JN 6252 Tape Std of
Office Work	Surveyed by F.E. BROOKS
Checked	Notes Don LeGault Date 9-59
Date	Indexed A. C. Johnson

F.B. 2508 Pg. 89

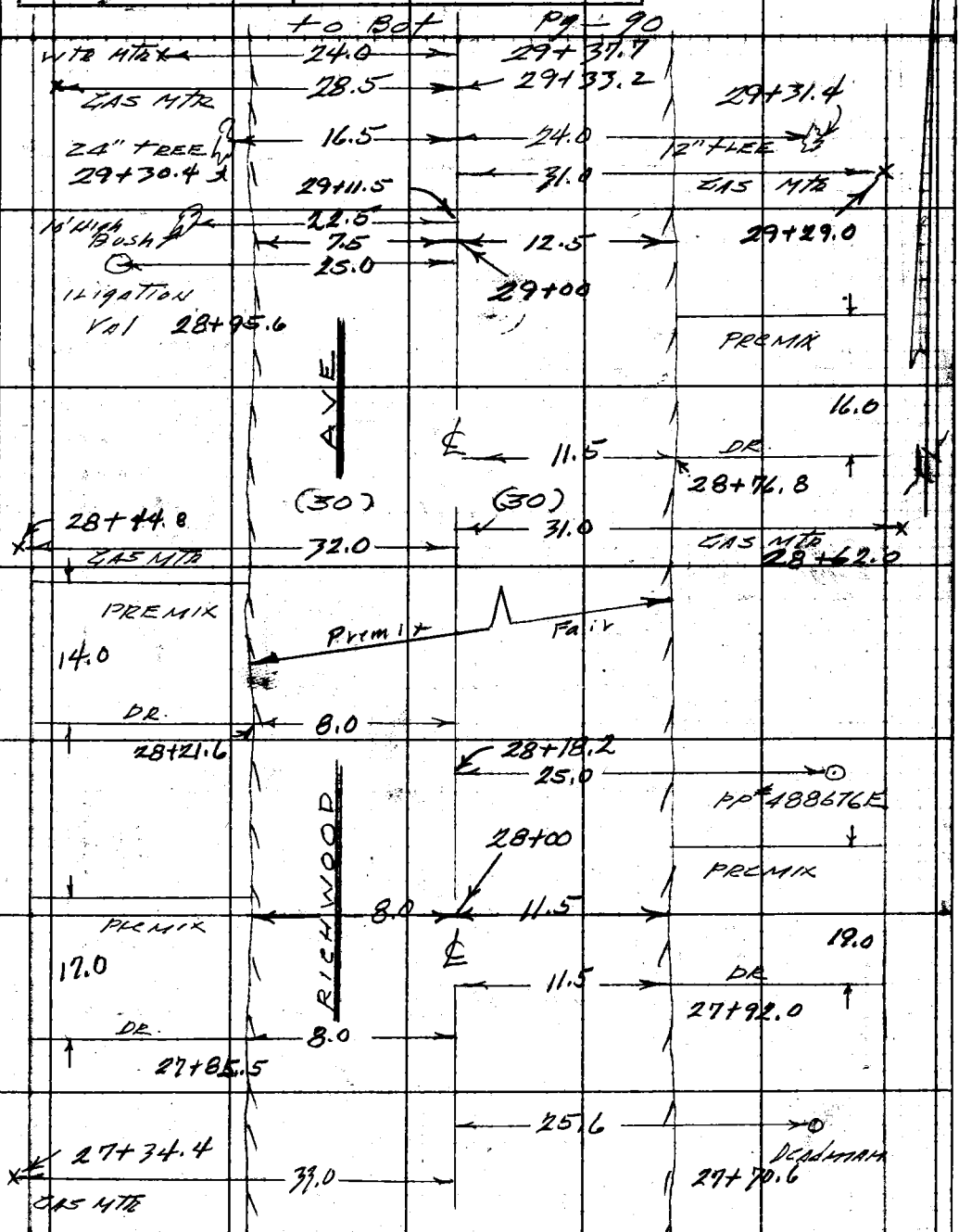

FLOW top Pg-88

Note: Any Additions or Changes on This Sheet Must be Made or Circled in Red Ink With Date and Name of Person Making Change.

Do not extend notes this side of this line.

RETURN TO
LOS ANGELES COUNTY ENGINEER
700 LOS ANGELES COUNTY ENGINEERING BLDG.

763098 CE #247—7-53

F. B. 2508 PG. 90

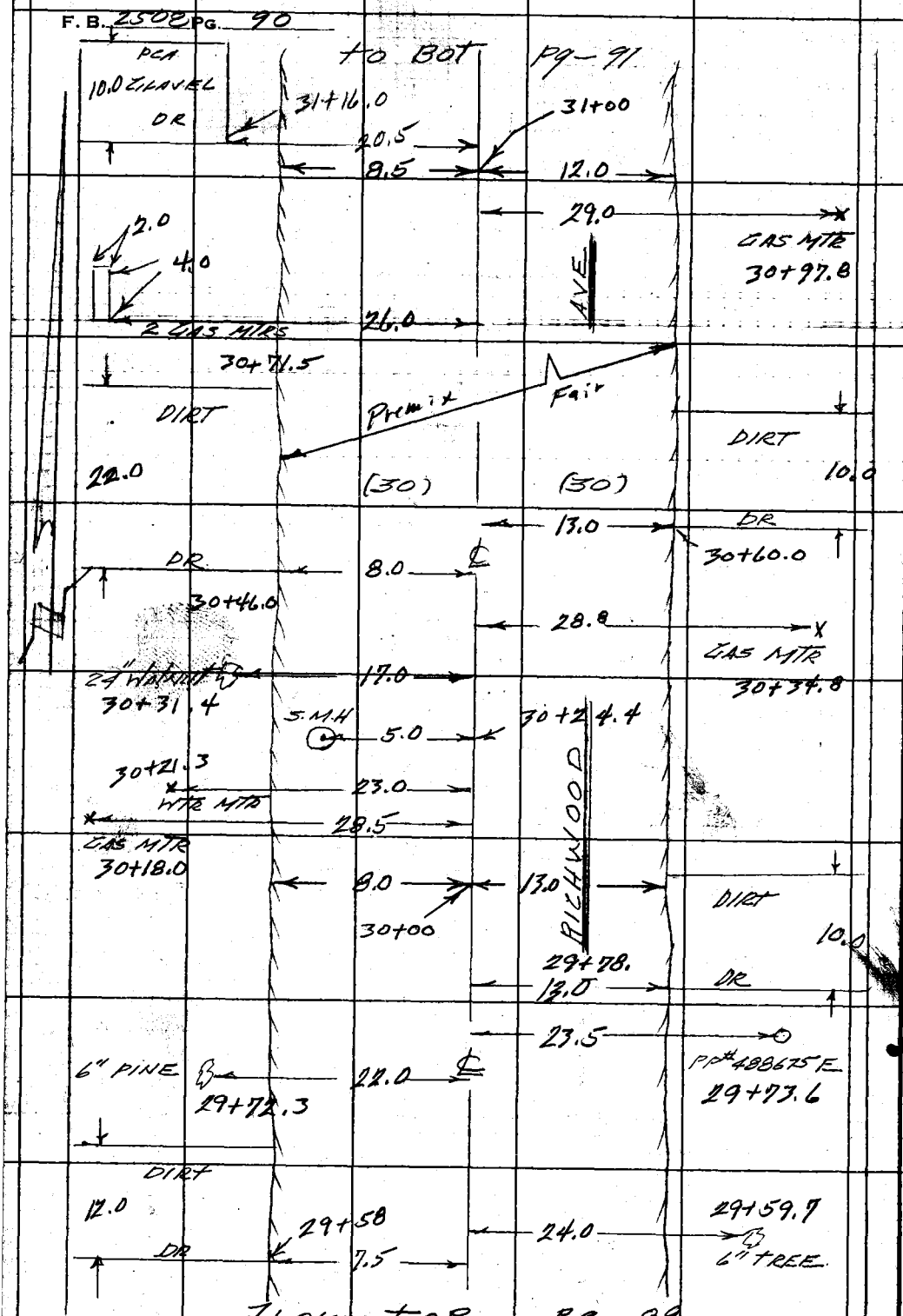

RETURN TO
LOS ANGELES COUNTY ENGINEER
700 Los Angeles County Engineering Bldg.

Do not extend notes this side of this line.

Note: Any Additions or Changes on This Sheet Must be Made or Circled in Red Ink With Date and Name of Person Making Change.

Notes Ck'd by	Survey of N. ELMONTE S.D.
Map No.	JN [redacted] Tape Std of
Office Work	Surveyed by F. E. BROOKS
Checked	Notes Doyle Gault Date 7-59
Date	Indexed [redacted] C. Johnson

F.B. 2508 Pg. 91

Note: Any Additions or Changes on This Sheet Must Be Made or Circled in Red Ink With Date and Name of Person Making Change.

Do not extend notes this side of this line.

RETURN TO
LOS ANGELES COUNTY ENGINEER
100 LOS ANGELES COUNTY ENGINEERING BLDG.

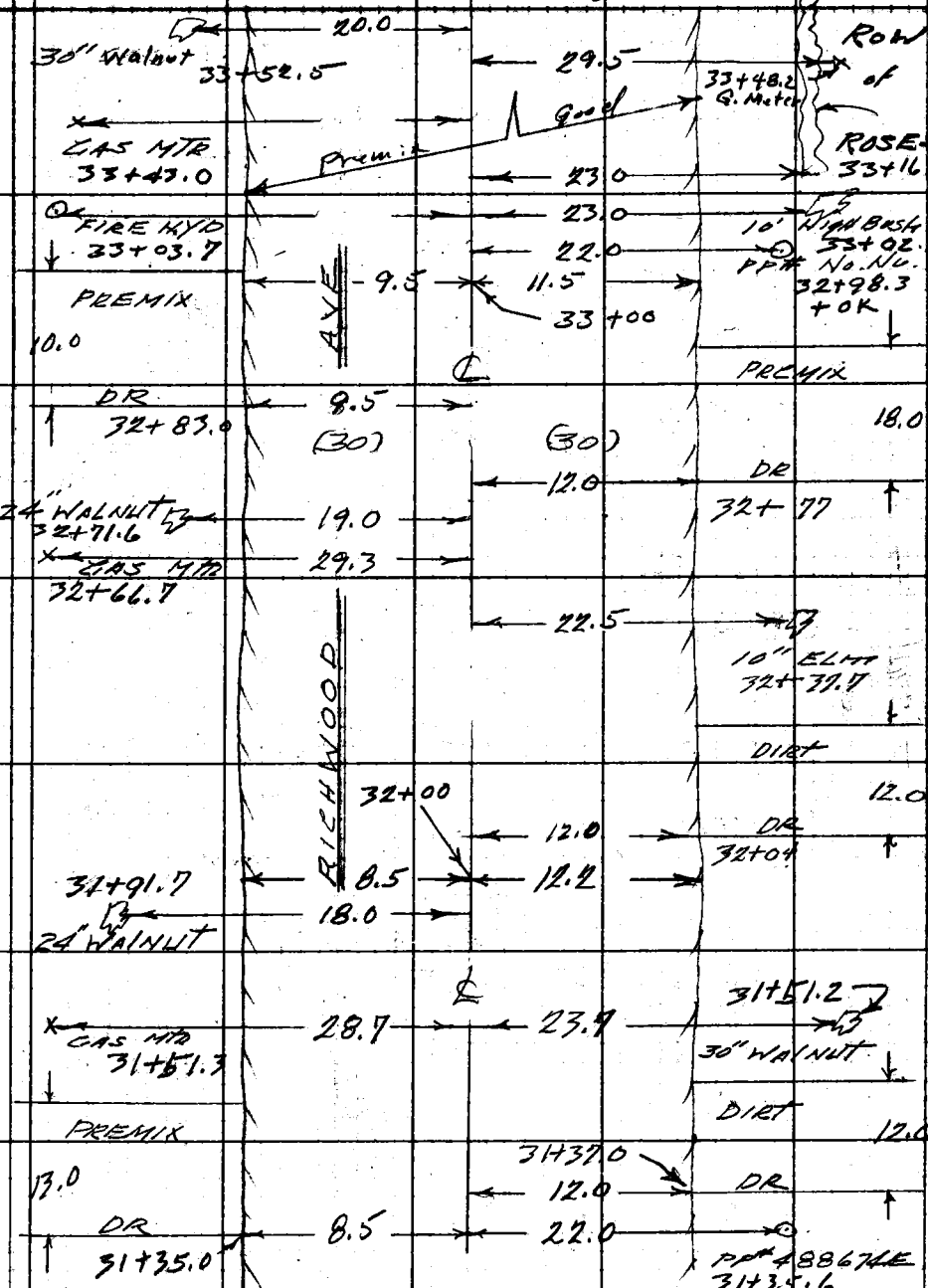

763098 CE #247—7-53

F. B. 2508 PG. 92

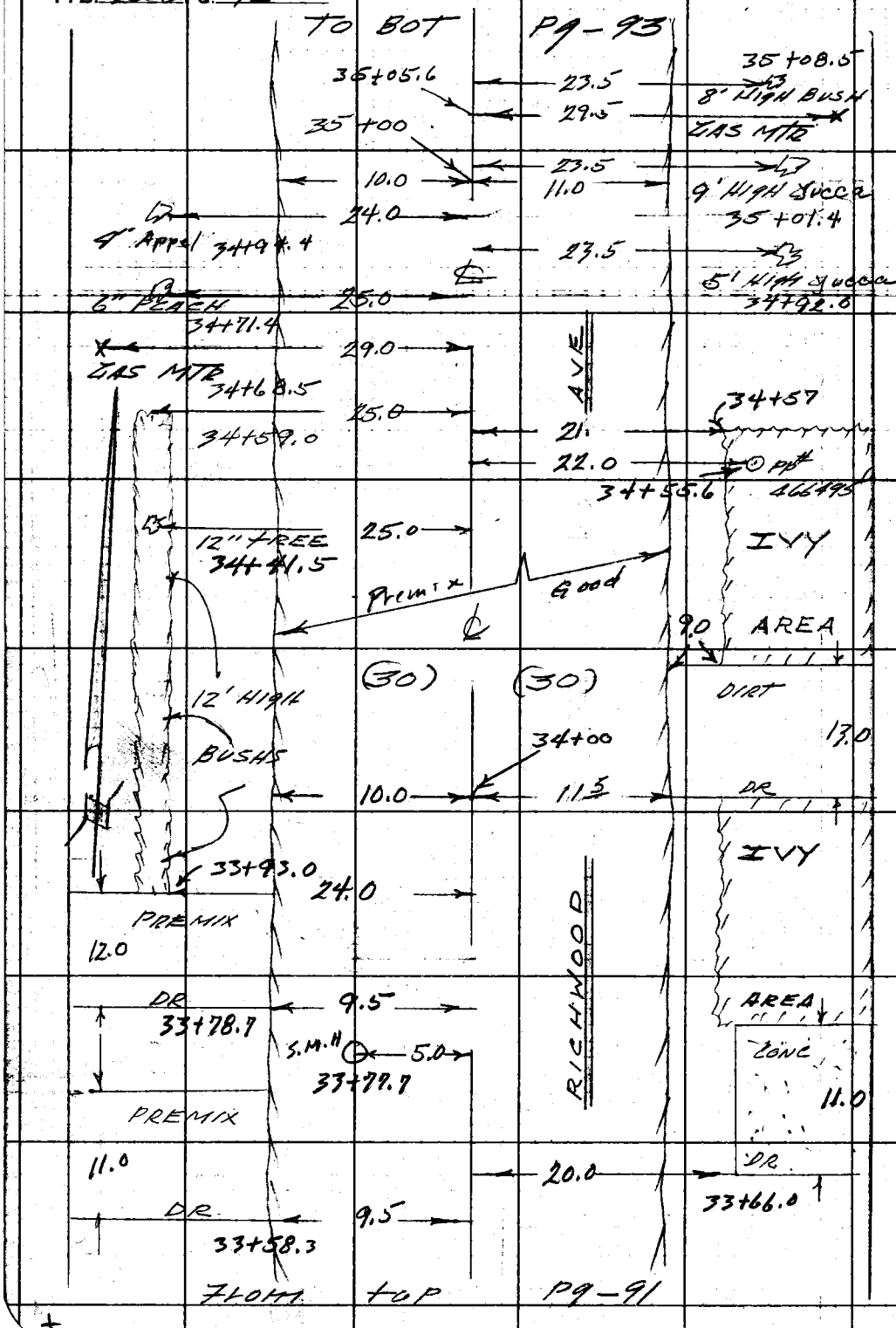

RETURN TO
LOS ANGELES COUNTY ENGINEER
700 LOS ANGELES COUNTY ENGINEERING BLDG.

Do not extend notes this side of this line.

Note: Any Additions or Changes on This Sheet Must be Made or Circled in Red Ink With Date and Name of Person Making Change.

Notes Ck'd by	Survey of N. ELMONTE S.D.
Map No.	JN 6252.20 Tape Std.
Office Work	Surveyed by F.E. BROOKS
Checked	Notes Doyle Cullen Date 9-59
Date	Indexed C. Johnson

F. B. 2508 PG. 93

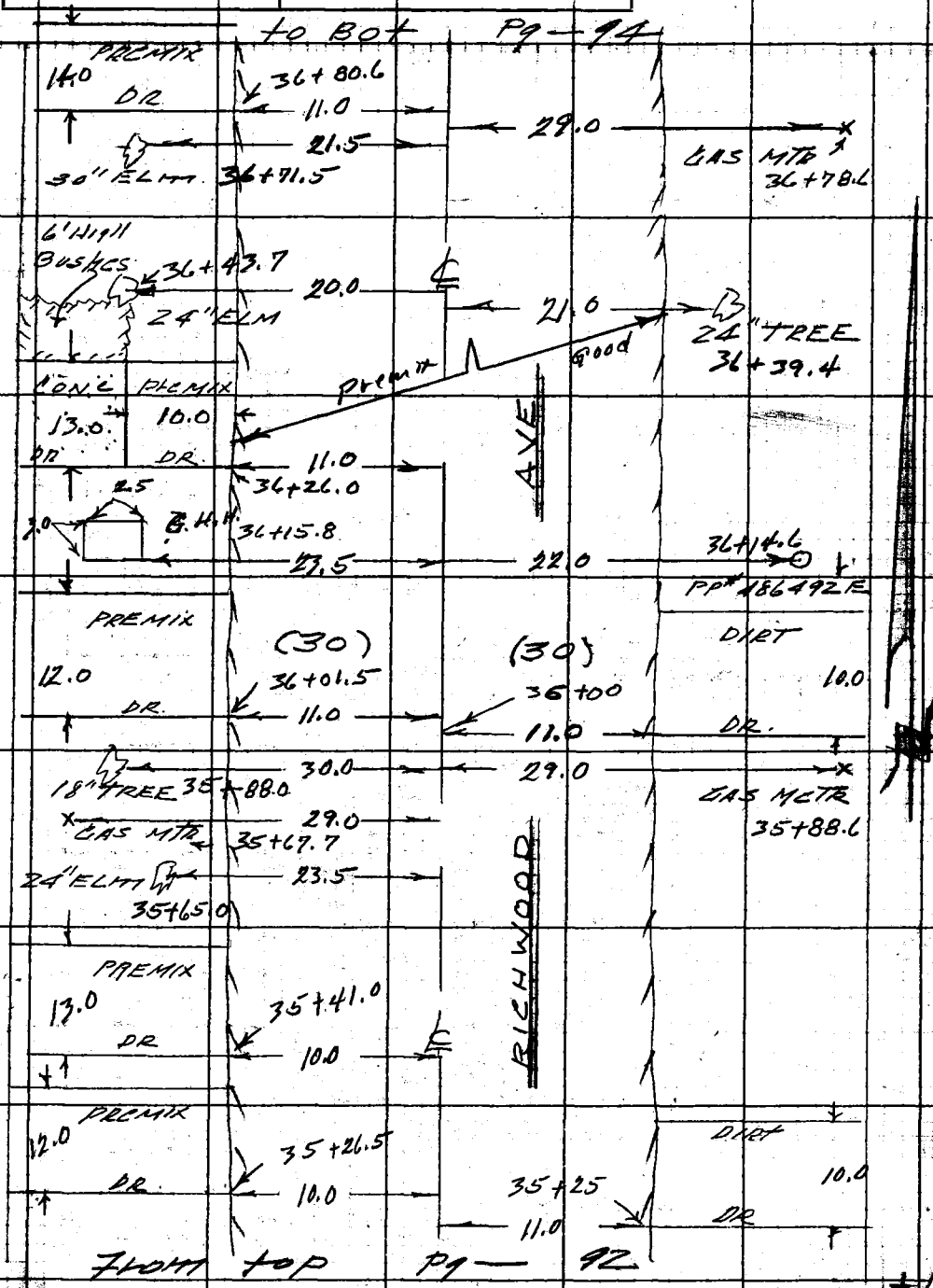

Note: Any Additions or Changes on This Sheet Must be Made or Circled in Red Ink With Date and Name of Person Making Change.

Do not extend notes this side of this line.

RETURN TO
LOS ANGELES COUNTY ENGINEER
100 LOS ANGELES COUNTY ENGINEERING BLDG.

763098 CE #247—7-53

F.B. 2508 PG. 94

to BOT Pg-95

PREMIX
12.0
DR
38+18.0
11.0
29.0
38+01.5
GAS MTR
11.0
38+00
10.0
AVE
Premix
good
DIRT
10'
℄
37+77.0
11.0
DR
37+74.0
23.0
PP# 186491E
BRICK
WALK
4'
(30)
(30)
DIRT
10'
37+63.7
26.0
DR
11.0
37+61.5
12" ELM
37+53.5
28.0
29.0
37+39.5
GAS MTR
29.0
37+39.0
WTR MTR
S.M.H
5.0
37+32.3
37+22.0
28.0
10' HIGH BUSH
24" WALNUT
21.0
37+13.0
19.5
8" WALNUT
PREMIX
13.0
℄
RICHWOOD
DR.
36+96.5
11.0
PREMIX
2.0
GAS MTR
36+93.7
29.5
11.0
DR
36+86

FLOW TOP Pg — 93

RETURN TO
LOS ANGELES COUNTY ENGINEER
700 Los Angeles County Engineering Bldg.

Do not extend notes this side of this line.

Note: Any Additions or Changes on This Sheet Must be Made or Circled in Red Ink With Date and Name of Person Making Change.

Notes Ck'd by	Survey of N. ELMONTE S.D	F. B. 2508 PG. 95
Office Work	Surveyed by F.E. BROOKS	
Checked	Notes Don LeGault Date 7-59	
Date	Indexed [redacted]	

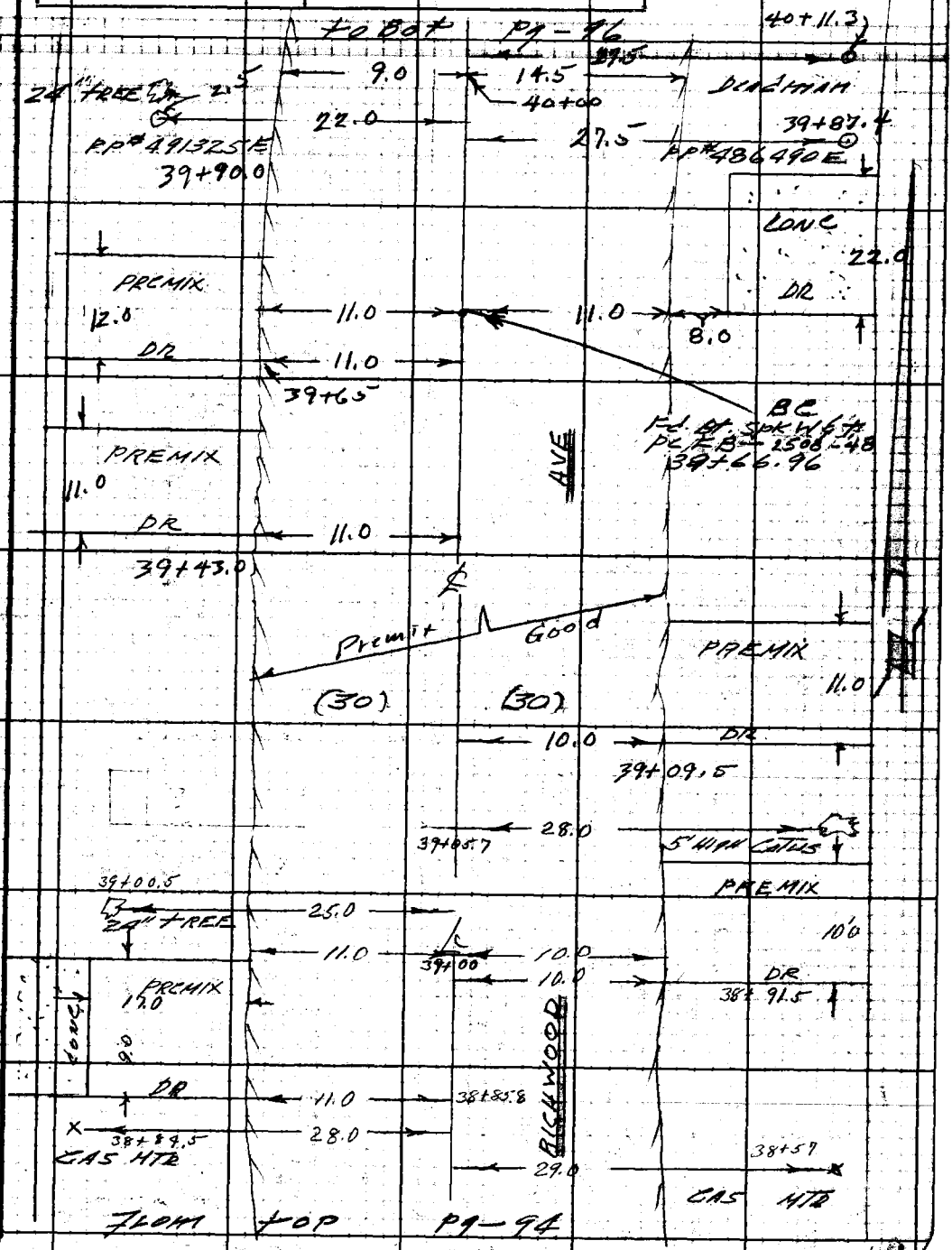

Note: Any Additions or Changes on This Sheet Must Be Made or Circled in Red Ink With Date and Name of Person Making Change.

Do not extend notes this side of this line.

RETURN TO
LOS ANGELES COUNTY ENGINEER
700 LOS ANGELES COUNTY ENGINEERING BLDG.

763093 CE #247—7-59

F. B. 2508 PG. 96

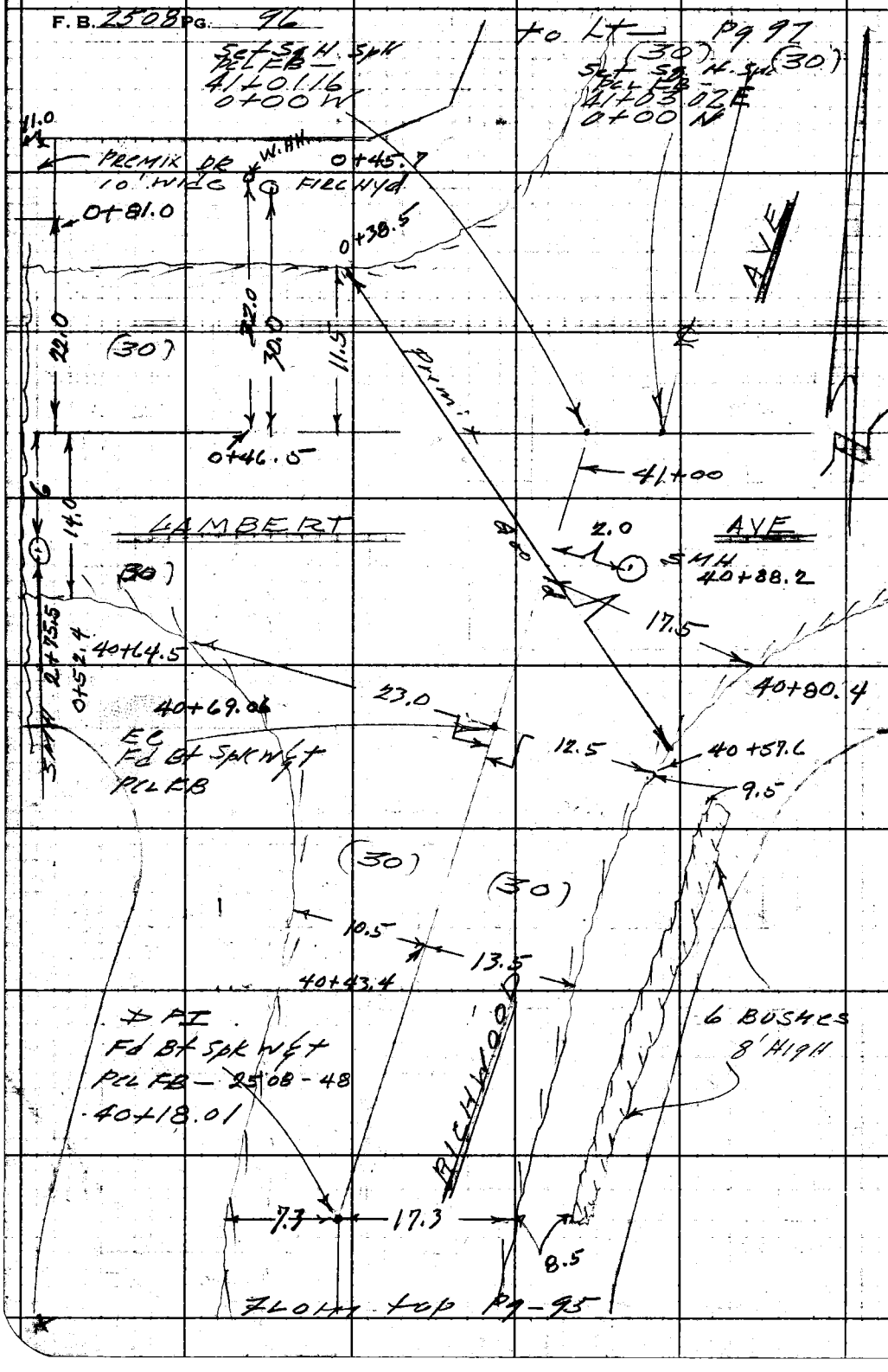

RETURN TO
LOS ANGELES COUNTY ENGINEER
700 LOS ANGELES COUNTY ENGINEERING BLDG.

Do not extend notes this side of this line.

Note: Any Additions or Changes on This Sheet Must be Made or Circled in Red Ink With Date and Name of Person Making Change.

Notes Ck'd by	Survey of N. ELMONTE S.D.
Office Work	Surveyed by E.E. BROOKS
Checked	Notes Date 4-59
Date	Indexed J. C. Johnson

F. B. 2508 Pg. 97

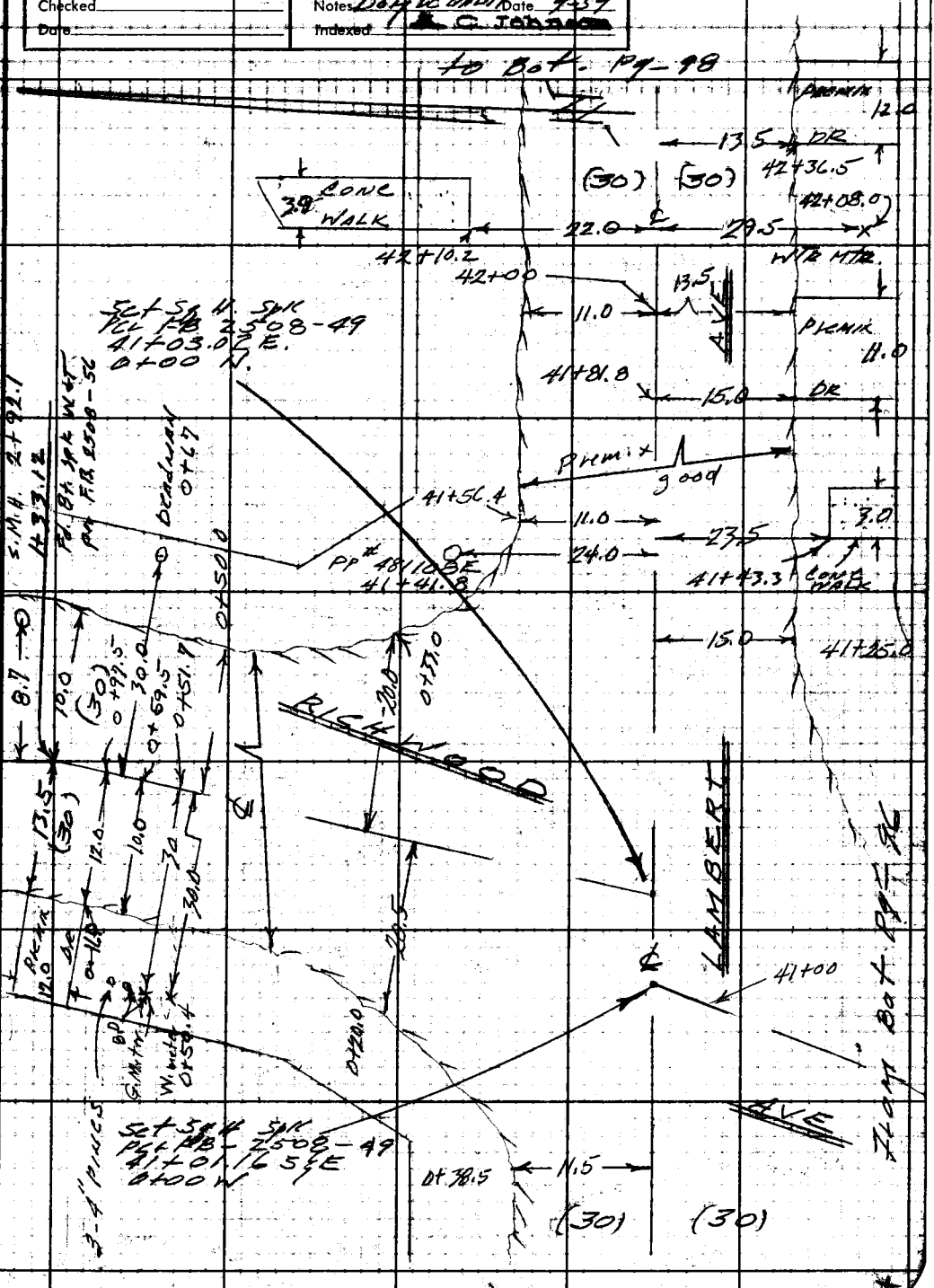

Note: Any Additions or Changes on this Sheet Must be Made or Circled in Red Ink With Date and Name of Person Making Change.

Do not extend notes this side of this line.

RETURN TO
LOS ANGELES COUNTY ENGINEER
1100 LOS ANGELES COUNTY ENGINEERING BLDG.

783095 CE #247—7-53

F. B. 2308 PG. 98 to Bot Pg 99

44+00
5.0
S.M.H.
44+01.2
12.0
11.0
23.0
43+89.0
PP# 481243E
43+98.0
30.0
24.0
18" ELM
43+79.7
8' High Hedge
12.0
Cone
℄
AVE
DR
43+67.3
12.0
(30)
(30)
Cone
10.0
22.0
DR
43+59.4
24.0
43+44.2
Premix
@ 100'
24' ELMS
23.0
43+23.1
8' High Hedge
43+16.9
28.5
29.0
43+14.0
43+08.4
31.5
WTR MTR
28.0
DIRT
GAS MTR
43+06.5
12.0
12.0
10.0
SPRINKLER
HEADS
43+00
12.0
DR
42+97.3
31.0
42+93.0
29.0
42+81.6
℄
3' High Hedge
2.0
Meter
Cone
11.0
DR
31.0
42+68.4
4.0
LAMBERT
42+67.2
22.0
GAS MTR
24.0
PP# 123730BE
42+62.5
31.0
42+49.3
Flow top — Pg 97

RETURN TO
LOS ANGELES COUNTY ENGINEER
700 LOS ANGELES COUNTY ENGINEERING BLDG.

Do not extend notes this side of this line.

Note: Any Additions or Changes on This Sheet Must be Made or Circled in Red Ink With Date and Name of Person Making Change.

Notes Ck'd by	Survey of N. ELMONTE S.D.
Map No.	Surveyed by F.E. BROOKS
Office Work	Notes DON LeGAULT Date 9-59
Checked	Indexed [redacted] O. Johnson
Date	

F. B. 2508 PG. 99

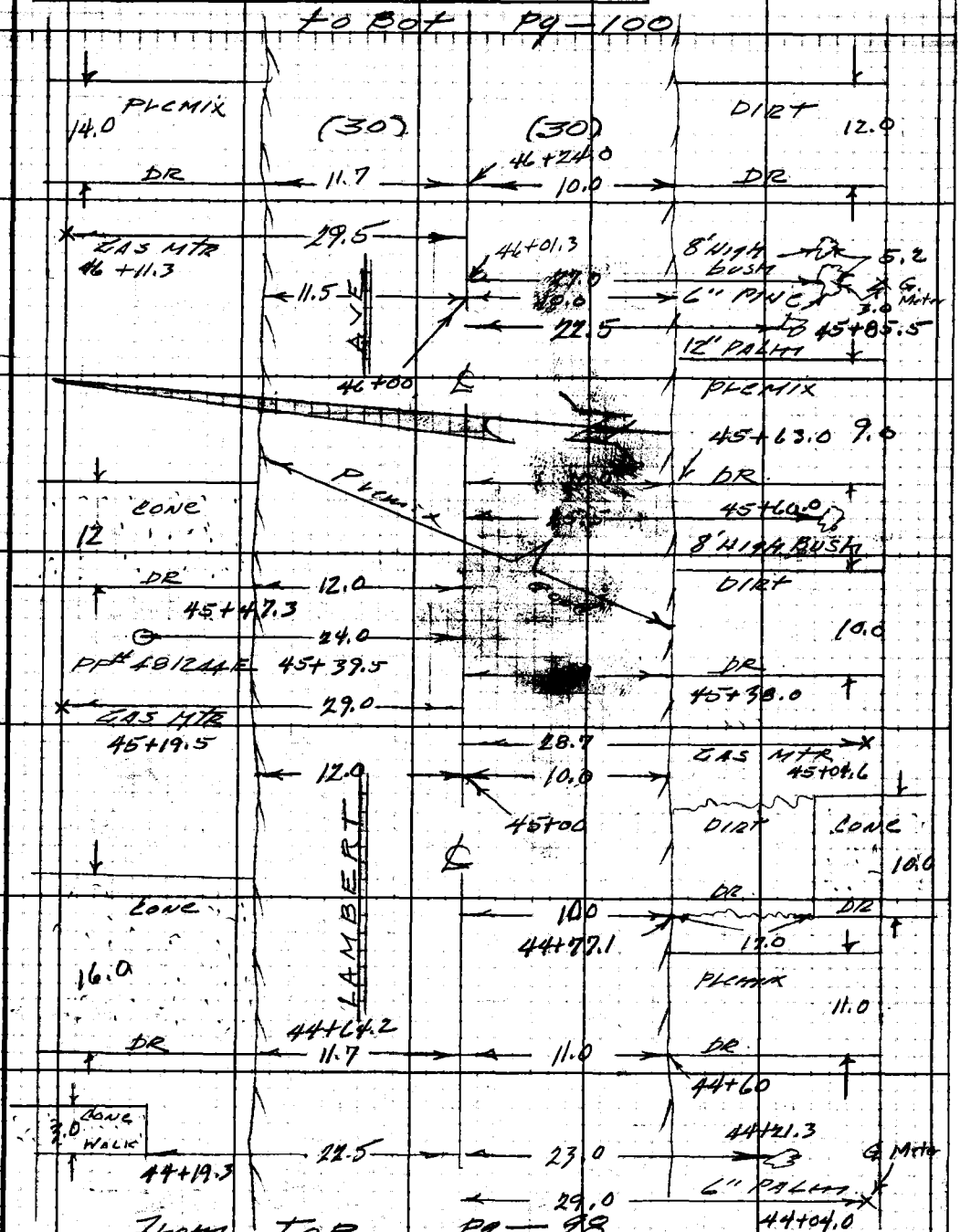

Note: Any Additions or Changes on This Sheet Must be Made or Circled in Red Ink With Date and Name of Person Making Change.

Do not extend notes this side of this line.

RETURN TO
LOS ANGELES COUNTY ENGINEER
100 LOS ANGELES COUNTY ENGINEERING BLDG.

763098 CE #247—7-53

F. B. 2508 PG. 100

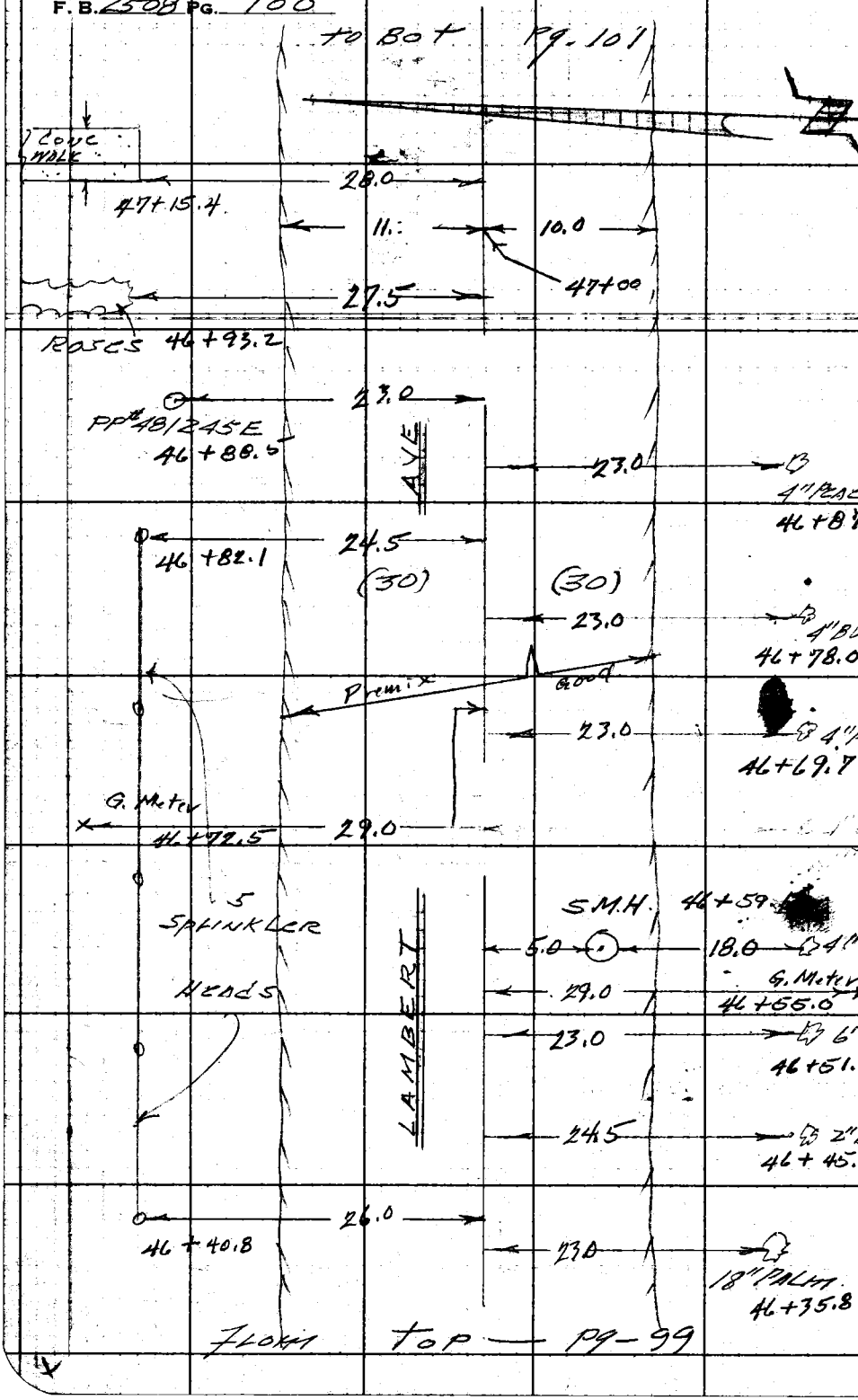

RETURN TO
LOS ANGELES COUNTY ENGINEER
700 Los Angeles County Engineering Bldg.

Do not extend notes this side of this line.

Note: Any Additions or Changes on This Sheet Must be Made or Circled in Red Ink With Date and Name of Person Making Change.

Notes Ck'd by	Survey of N. ELMONTE S.D.
Map No.	Survey of N. ELMONTE S.D.
Office Work	Surveyed by F.E. BROOKS
Checked	Notes Doy [illegible] Date 9-59
Date	Indexed [illegible]

F. B. 2508 PG. 101

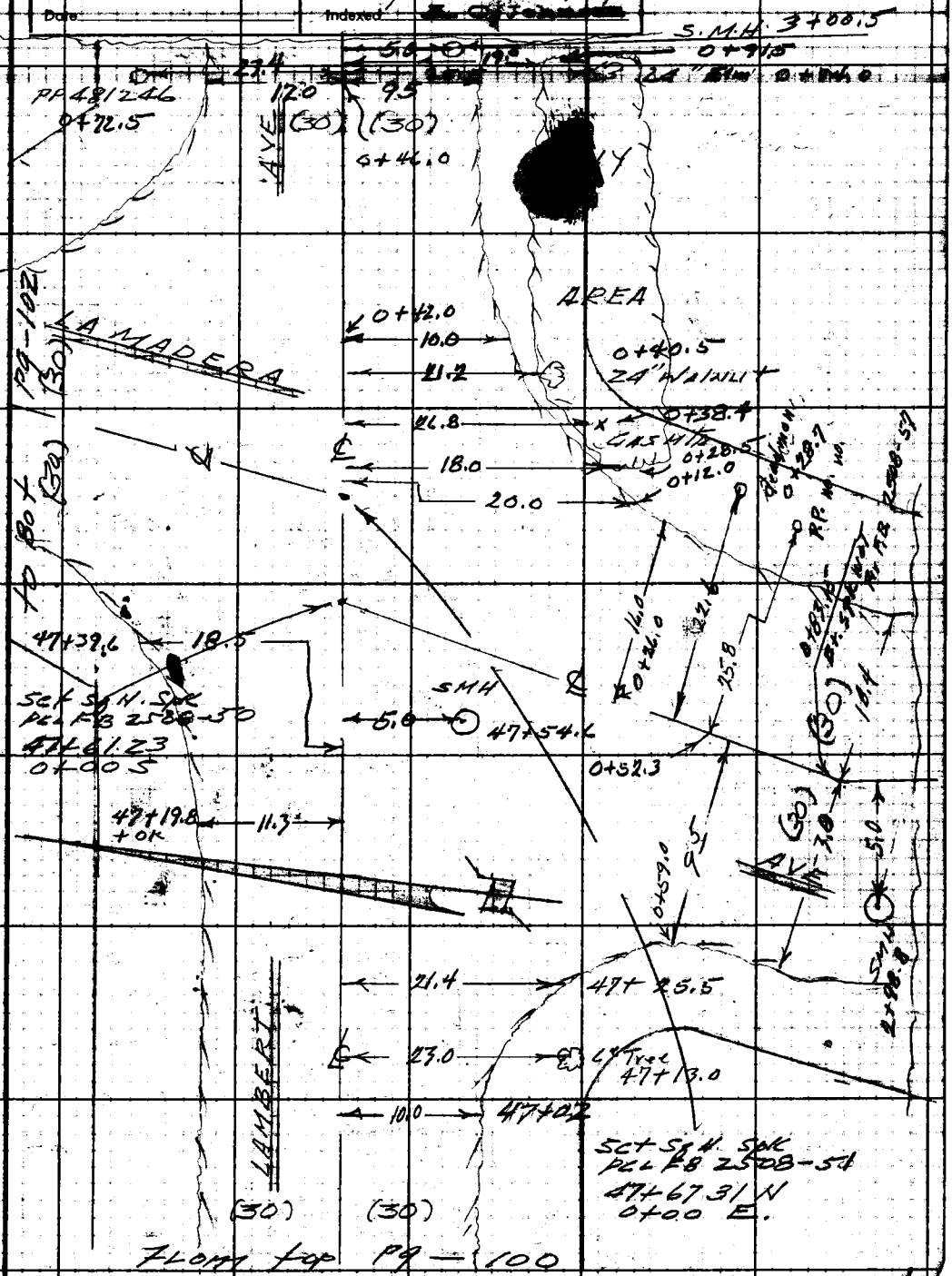

Note: Any Additions or Changes on This Sheet Must be Made or Graded in Red Ink With Date and Name of Person Making Change.

Do not extend notes this side of this line.

RETURN TO
LOS ANGELES COUNTY ENGINEER
700 LOS ANGELES COUNTY ENGINEERING BLDG.

763098 CE #247—7-53

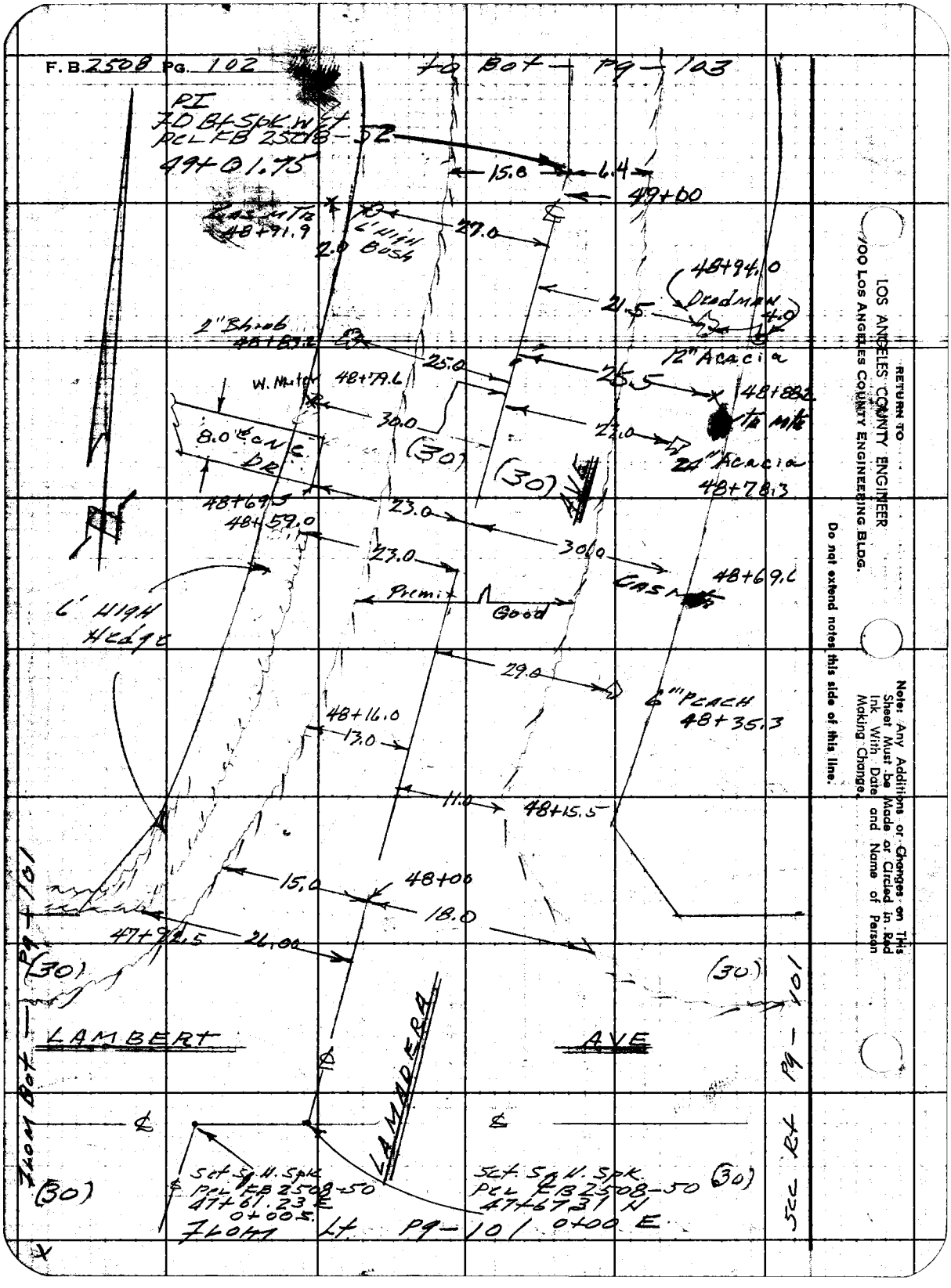
F.B. 2508 PG. 102
to Bot — Pg — 103
PI
7D Bt Spk W Lt
PCL FB 2508-52
49+01.75
15.0
6.4
49+00
Gas Mtr
48+91.9
6' High Bush
2.0
27.0
48+94.0
Deadman
21.5
4.0
2" Shrub
48+83.2
25.0
12" Acacia
25.5
48+88.2
W. Meter
48+79.6
30.0
22.0
8.0 Conc Dr
(30)
(30)
24" Acacia
48+78.3
48+69.5
48+59.0
23.0
30.0
23.0
48+69.6
Gas Mtr
Premix
Good
6' High Hedge
29.0
6" Peach
48+35.3
48+16.0
13.0
11.0
48+15.5
15.0
48+00
18.0
47+92.5
26.00
(30)
(30)
LAMBERT
AVE
LAMADERA
Flow Bot — Pg — 101
Sec Rt Pg — 101
Set Sq. H. Spk
PCL FB 2508-50
47+61.23 E
0+00 S
Set Sq. H. Spk
PCL FB 2508-50
47+67.31 N
0+00 E
(30)
(30)
Flow Lt. Pg — 101
RETURN TO
LOS ANGELES COUNTY ENGINEER
900 Los Angeles County Engineering Bldg.
Do not extend notes this side of this line.
Note: Any Additions or Changes on This Sheet Must be Made or Circled in Red Ink With Date and Name of Person Making Change.

Notes Ck'd by	Survey of N. EL MONTE S.D.	F. B. 2508 PG. 103
Map No.	[illegible]	
Office Work	Surveyed by F.E. BROOKS	
Checked	Notes Doy LeDault Date 9-59	
Date	Indexed [illegible] C. Johnson	

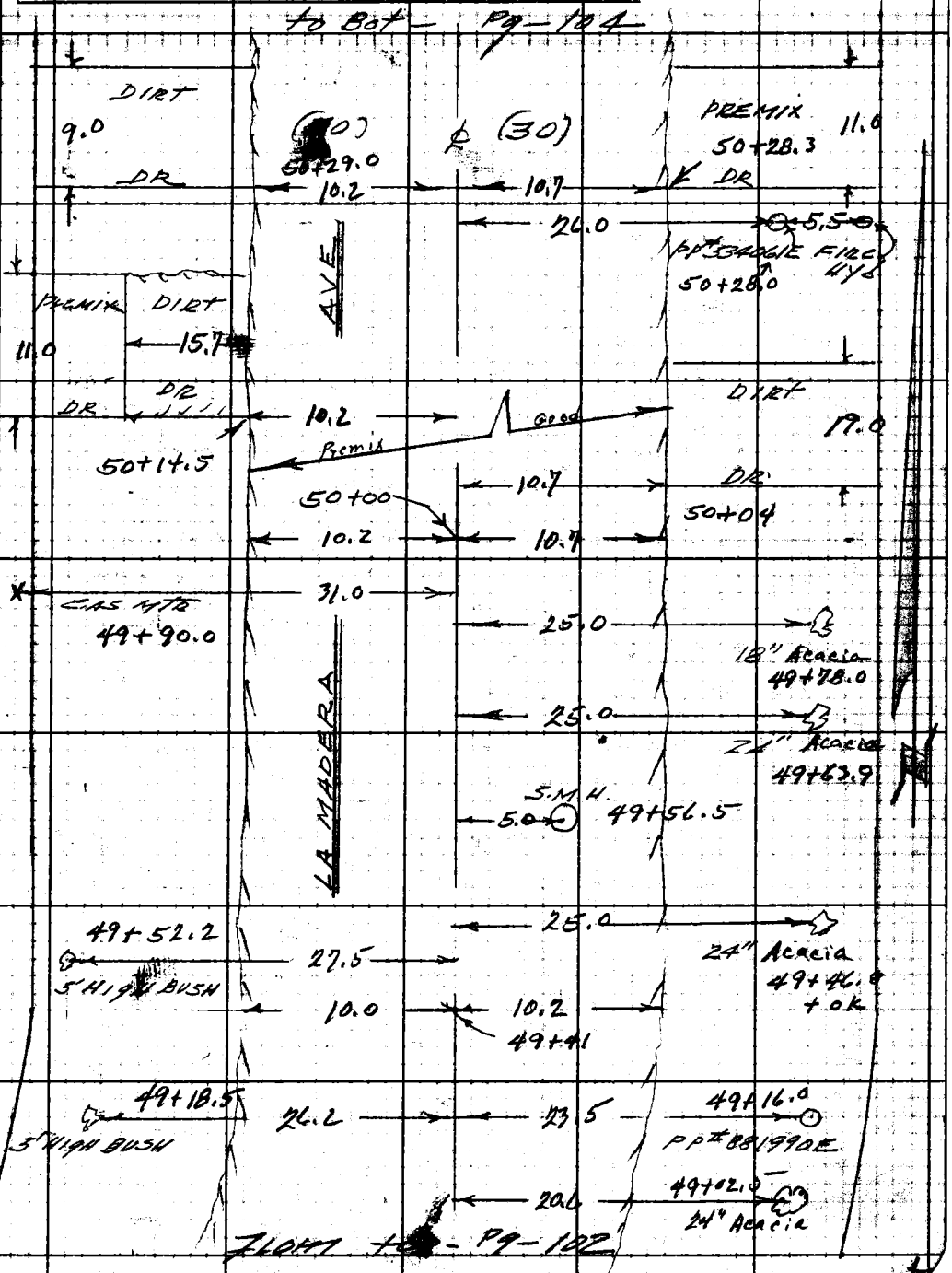

Note: Any Additions or Changes on This Sheet Must be Made or Circled in Red Ink With Date and Name of Person Making Change.

Do not extend notes this side of this line.

RETURN TO
LOS ANGELES COUNTY ENGINEER
700 LOS ANGELES COUNTY ENGINEERING BLDG.

763098 CE #247—7-53

F. B. 2509 PG. 104

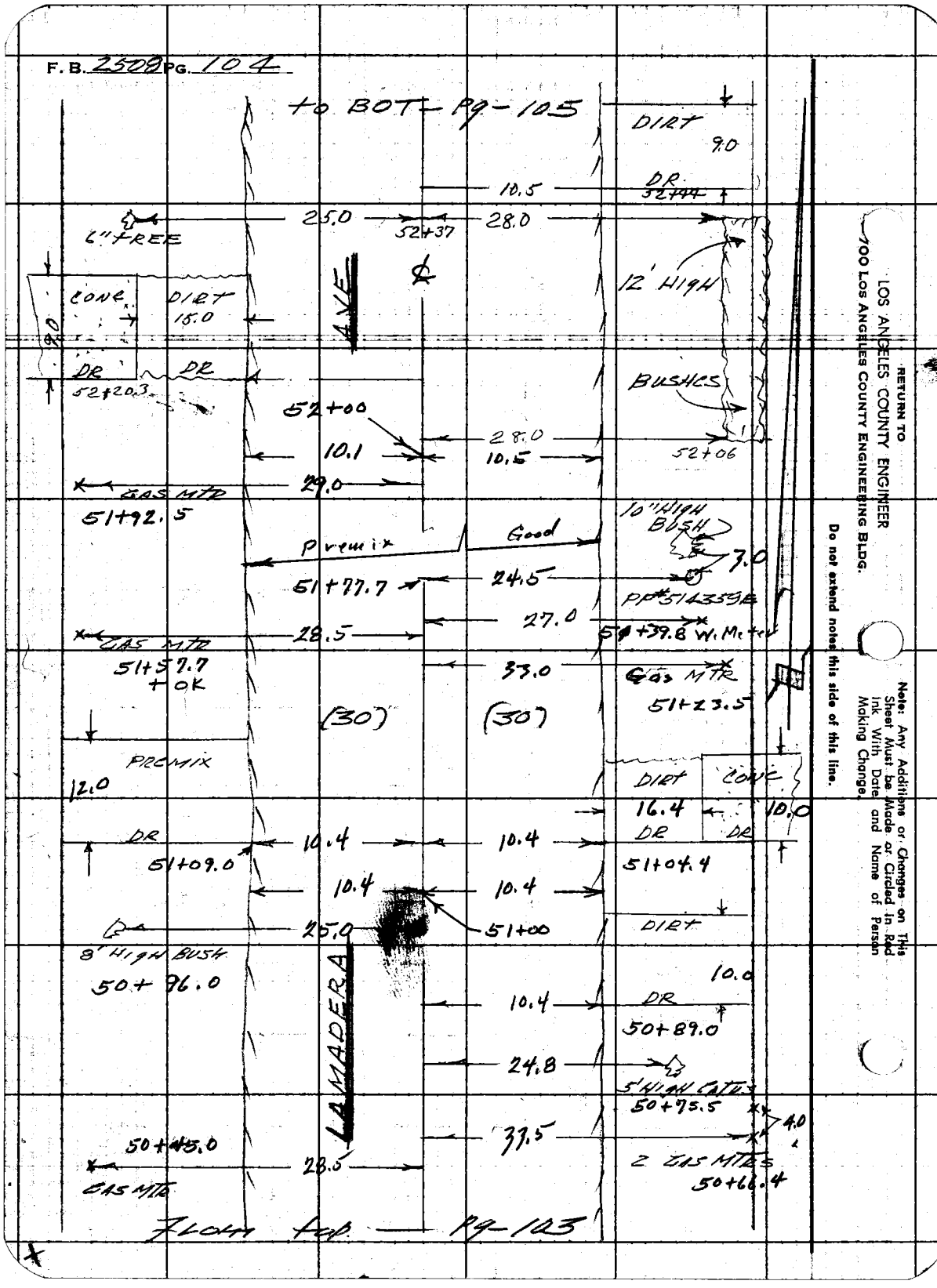

RETURN TO
LOS ANGELES COUNTY ENGINEER
700 LOS ANGELES COUNTY ENGINEERING BLDG.

Do not extend notes this side of this line.

Note: Any Additions or Changes on This Sheet Must be Made or Circled in Red Ink With Date and Name of Person Making Change.

Notes Ck'd by
Map No.
Office Work
Checked
Date

Survey of N. ELMONTE S.D.
Surveyed by F.E. BROOKS
Notes Doug Le Vault Date 9-59
Indexed A. C. Johnson

F. B. 2508 PG. 105

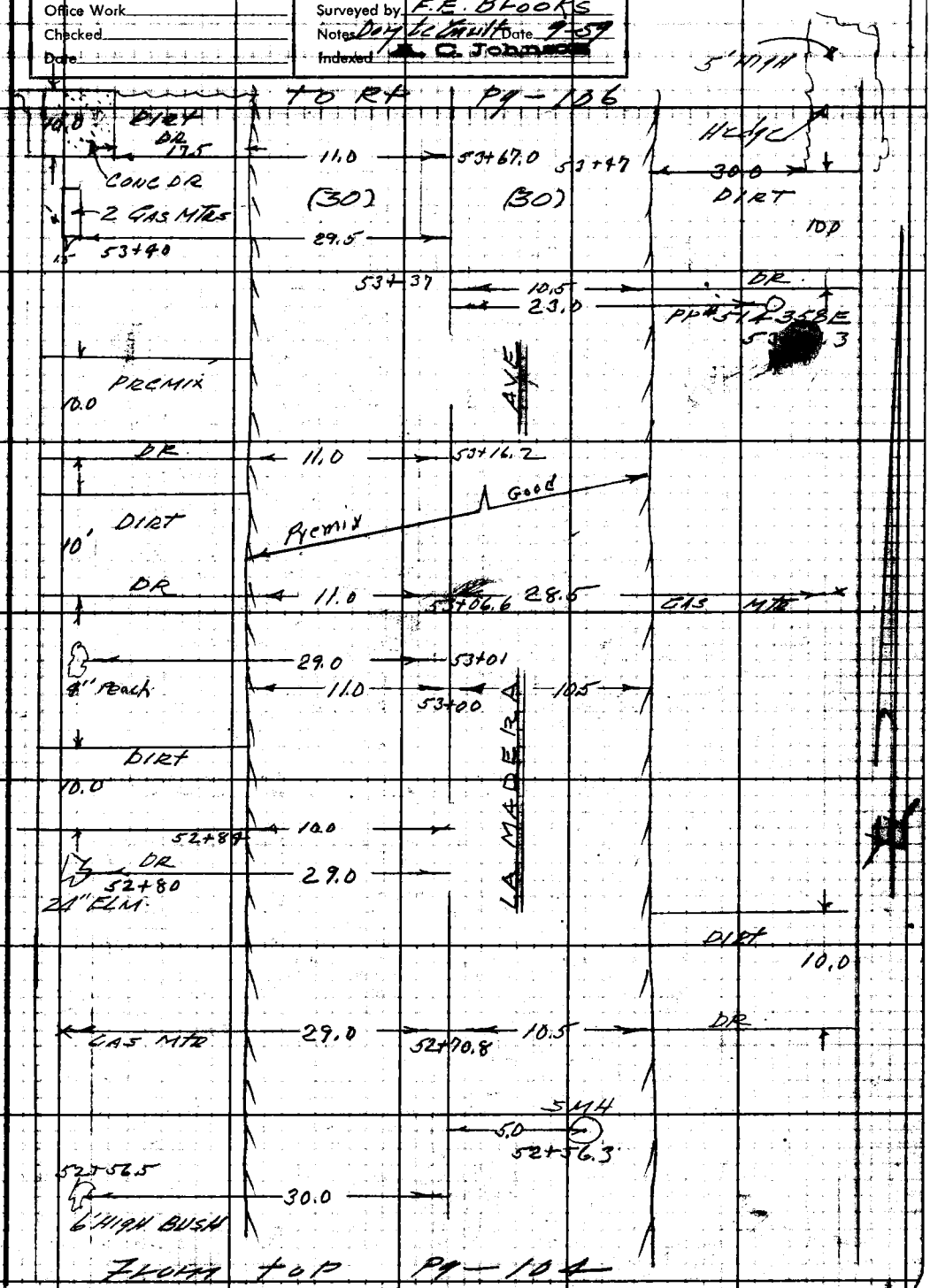

Note: Any Additions or Changes on This Sheet Must be Made or Circled in Red Ink With Date and Name of Person Making Change.

Do not extend notes this side of this line.

RETURN TO
LOS ANGELES COUNTY ENGINEER
700 LOS ANGELES COUNTY ENGINEERING BLDG.

763098 CE #247—7-53

F. B. 2508 PG. 106

RETURN TO
LOS ANGELES COUNTY ENGINEER
700 Los Angeles County Engineering Bldg.

Do not extend notes this side of this line.

Note: Any Additions or Changes on This Sheet Must be Made or Circled in Red Ink With Date and Name of Person Making Change.

Notes Ck'd by
Map No.
Office Work
Checked
Date

Survey of M ELMONTE SD
Surveyed by E E BROOKS
Notes Doyle Davis Date 9-57
Indexed C. Johnson

F. B 2508 Pg. 107

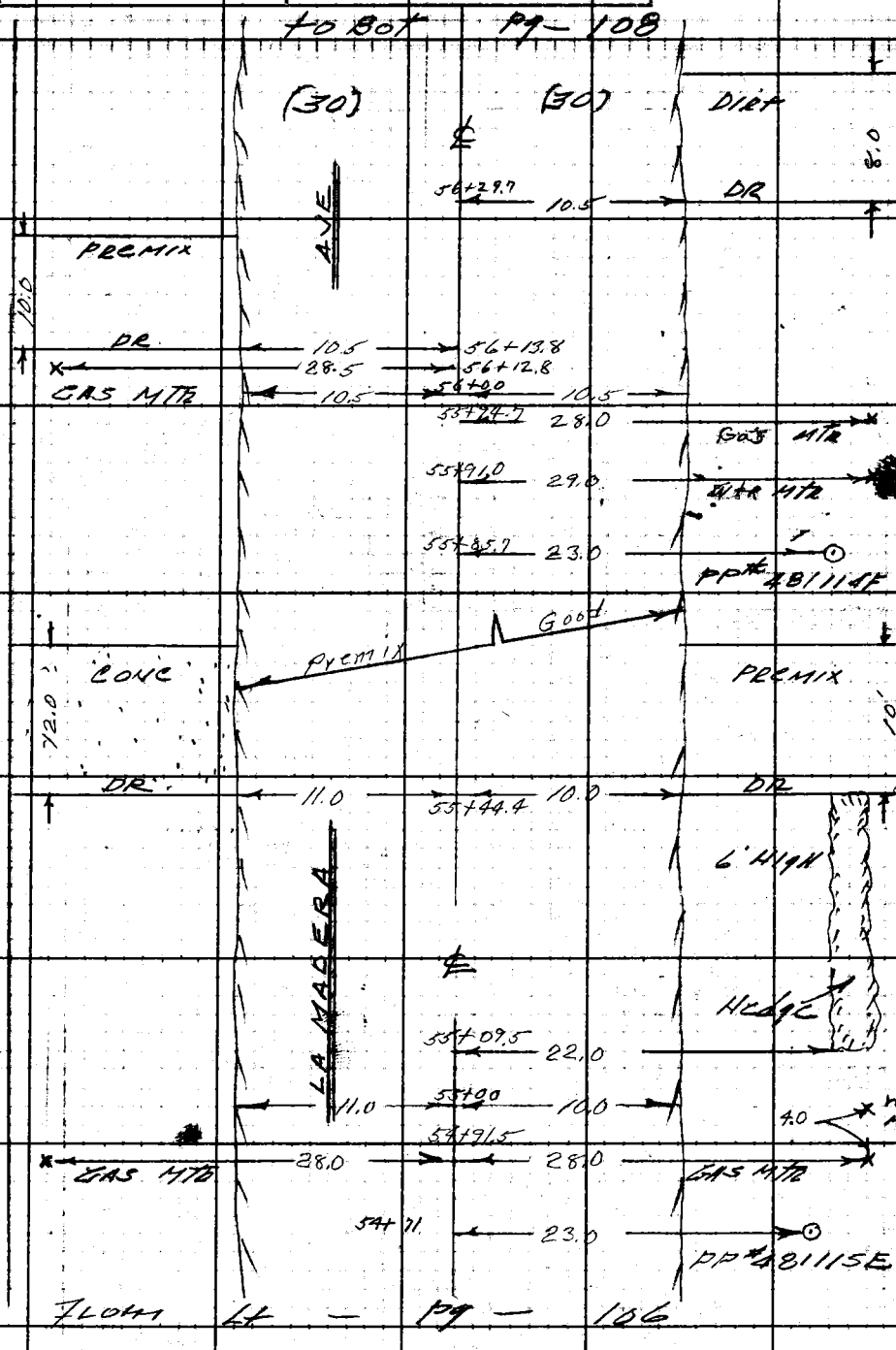

Note: Any Additions or Changes on This Sheet Must be Made or Circled in Red Ink. With Date and Name of Person Making Change.

Do not extend notes this side of this line.

RETURN TO
LOS ANGELES COUNTY ENGINEER
700 LOS ANGELES COUNTY ENGINEERING BLDG.

78098 CE #247—7-53

F. B. 2508 PG. 108

to Bot Pg — 109

(30) (30)

58+17.8 — 29.5 — GAS MTR

11.0 — ℄ 58+00 — 11.0

57+96.6 — 30.0 — WTR MTR

40 — 2 GAS MTRS — 29.5 — 57+96

PRE MIX

AVE

57+68.2 — 11.5 — DR — 9.0

57+64 — 27.0 — 18" ELM

PRE MIX — 10.0

DIRT — 10.0

SMH.

5.0 — 57+56.4

DR — 57+55.0 — DR

57+50.5 — 27.0 — 18" ELM

GAS MTR — 29.0 — 57+49.0

PP# 48113E

57+36.8 — 23.0

57+33 — 21.0 — 7.0 — WTR MTR

10 HIGH BUSH

57+17.3 — 30.0 — GAS MTR

LA MADERA

57+04.5 — 29.0 — 12" ELM

℄ Good

PRE MIX — 10.0

Premix

11.5 — 57+00 — 11.5

DR — 10.5 — 56+85.8 — 29.0 — 18" ELM

GAS MTRS — 30.0 — 56+78 — 2 GAS MTRS — 1.5

56+72.1 — 30.0

56+60.8 — 30.0 — WTR MTR

56+45.0 — 28.0 — 12" ELM

FLOW top — Pg — 107

RETURN TO
LOS ANGELES COUNTY ENGINEER
700 LOS ANGELES COUNTY ENGINEERING BLDG.

Do not extend notes this side of this line.

Note: Any Additions or Changes on This Sheet Must be Made or Circled in Red Ink With Date and Name of Person Making Change.

Notes Ck'd by	Survey of N ELMONTE S.D	F. B 2508 Pg. 109
Map No.	IN 6252 20 Tone Std. °F	
Office Work	Surveyed by F E BROOKS	
Checked	Notes Doy Le Gault Date 9-59	
Date	Indexed C. Johnson	

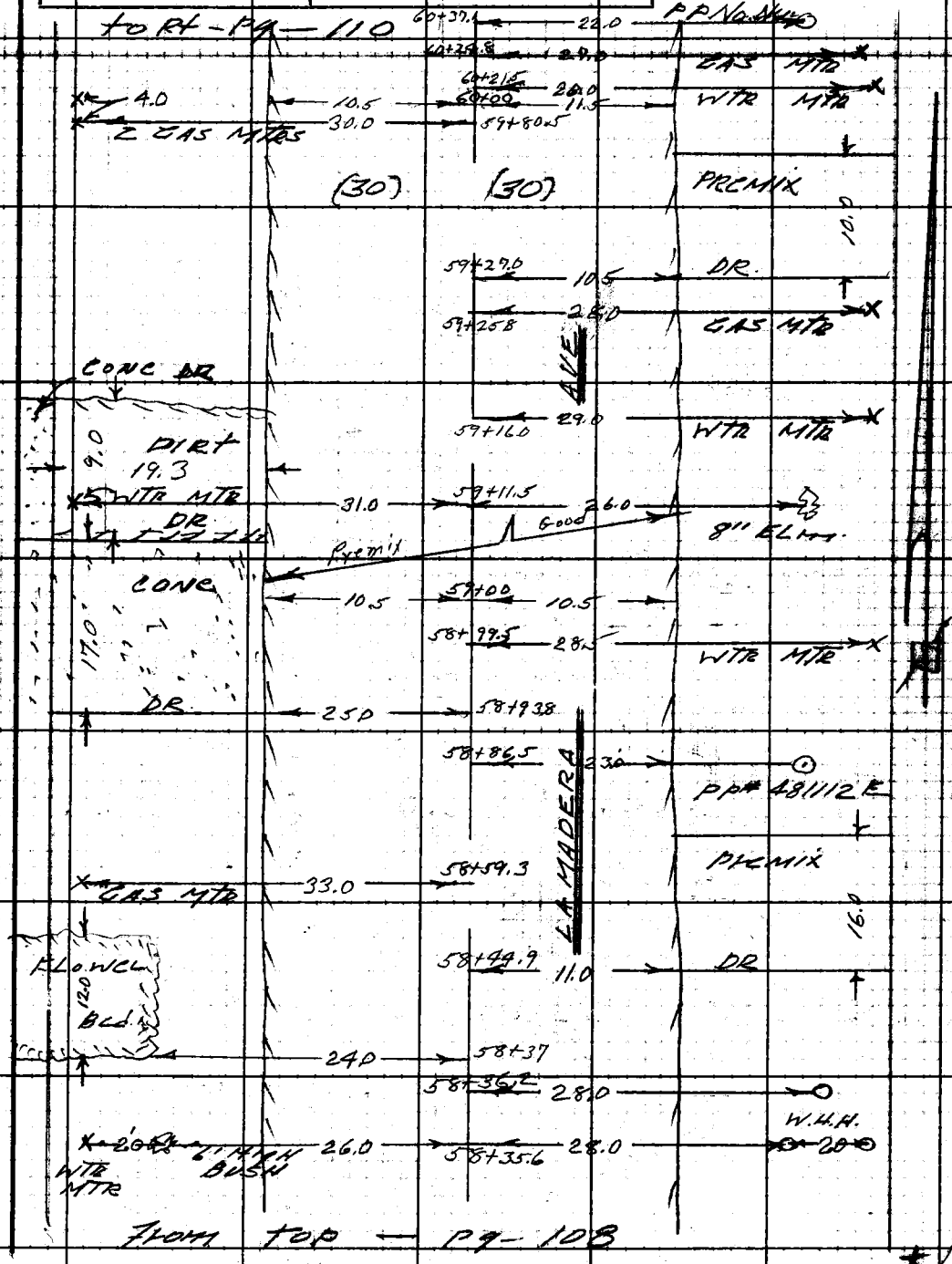

Note: Any Additions or Changes on This Sheet Must be Made or Circled in Red Ink With Date and Name of Person Making Change.

Do not extend notes this side of this line.

RETURN TO
LOS ANGELES COUNTY ENGINEER
100 LOS ANGELES COUNTY ENGINEERING BLDG.

768099 CE #247—7-53

RETURN TO
LOS ANGELES COUNTY ENGINEER
700 LOS ANGELES COUNTY ENGINEERING BLDG.

Do not extend notes this side of this line.

Note: Any Additions or Changes on This Sheet Must be Made or Circled in Red Ink With Date and Name of Person Making Change.

Notes Ck'd by	Survey of N. ELMONTE 3D
Map No.	IN 6252 20 Tape Std. °F
Office Work	Surveyed by F. E. BROOKS
Checked	Notes Doy LeCault Date 7-59
Date	Indexed A. C. Johnson

F. B. 2508 PG. 111

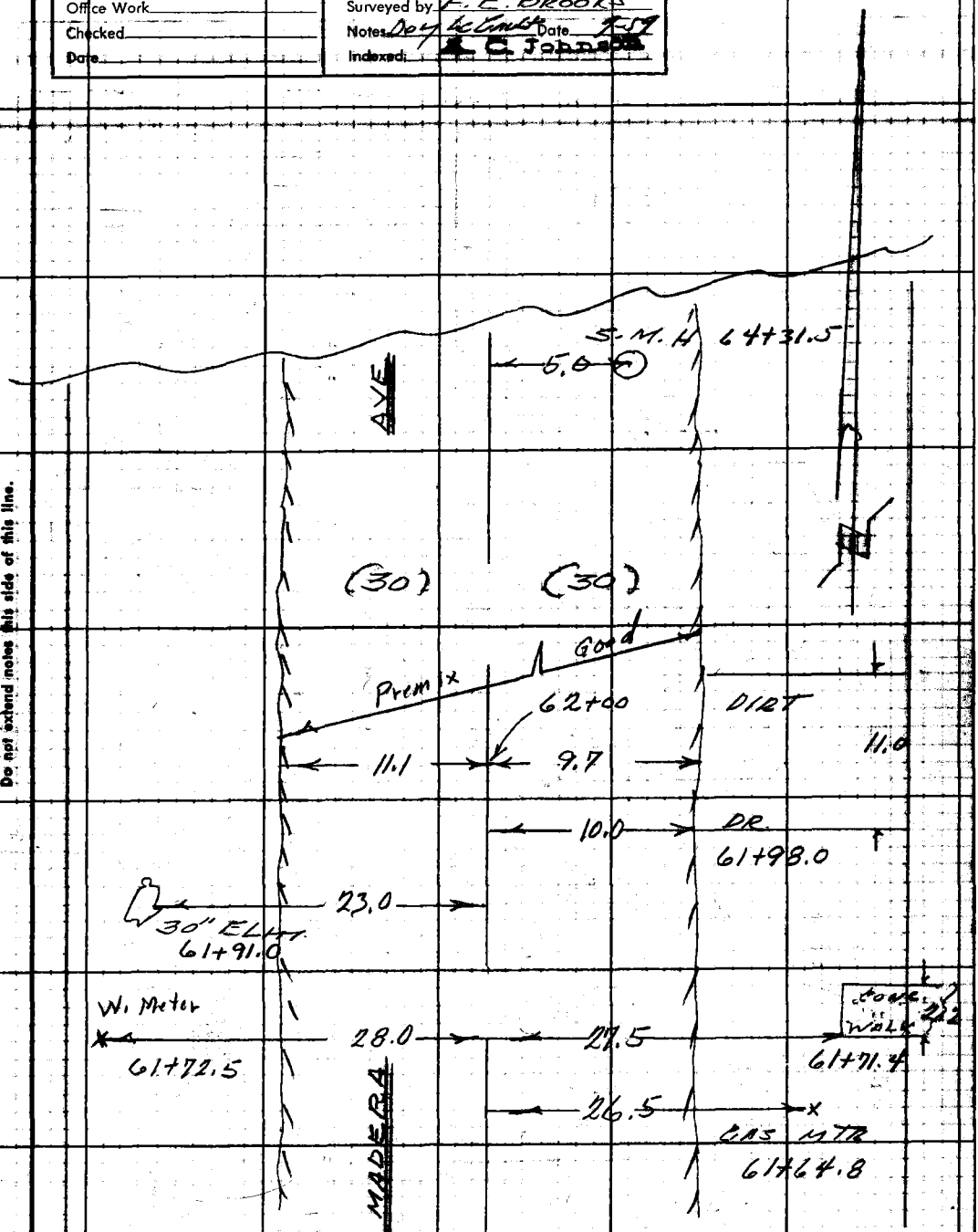

FLOW Lt — Pg — 110

Note: Any Additions or Changes on This Sheet Must Be Made or Circled in Red Ink With Date and Name of Person Making Change.

Do not extend notes this side of this line.

RETURN TO
LOS ANGELES COUNTY ENGINEER
700 LOS ANGELES COUNTY ENGINEERING BLDG.

763095 CE #247—7-53

F. B. 2508 PG. 112

From Bot. - Pg - 110

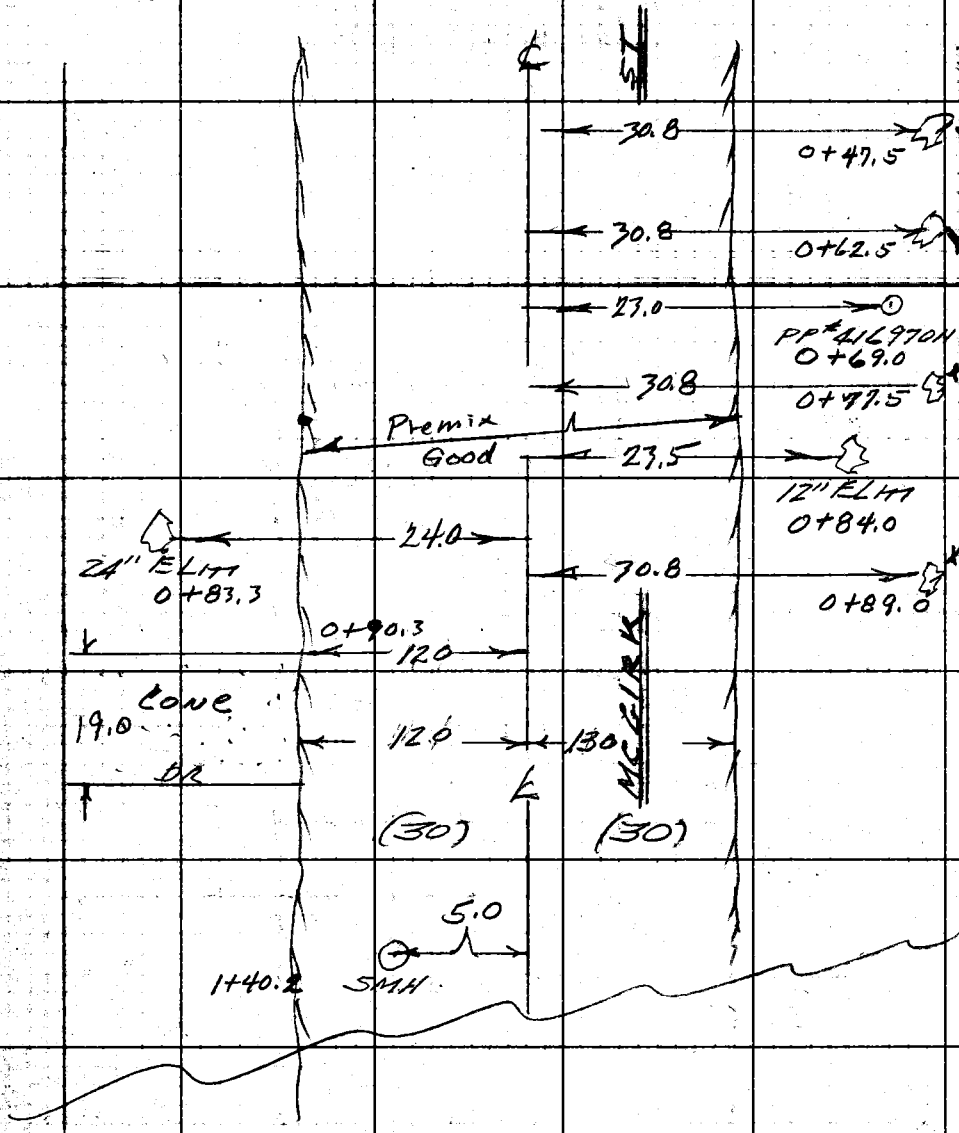

RETURN TO
LOS ANGELES COUNTY ENGINEER
900 LOS ANGELES COUNTY ENGINEERING BLDG.

Do not extend notes this side of this line.

Note: Any Additions or Changes on This Sheet Must be Made or Circled in Red Ink With Date and Name of Person Making Change.

Profile	Notes Red	Plotted	Job No. 6252.20	Division No. 10	P.B. 2508	Page 123
No.	Date	Date	Survey of N. El Monte S.D.			
X-Sec.	Notes Chkd.	Checked	Survey by F.E. Brooks	Notes LeGault	Date 10-59	
No.	Date	Date	Map No.	Index	OCT 30 59	

J.N. 6252.20

N. EL MONTE S.D.

Project #522

Cross Sections Line A.

For invert elevations in existing storm drain

see pg 193 + 194

STATION	B.S.	H.I.	F.S.	ELEV.

Party
Brooks
Le Gault
Turrill
Siemann

NOTE: ANY ADDITIONS OR CHANGES ON THIS SHEET MUST BE MADE OR CIRCLED IN RED INK, WITH DATE AND NAME OF PERSON MAKING CHANGE.

PLEASE RETURN TO
LOS ANGELES COUNTY ENGINEER
700 LOS ANGELES COUNTY ENGINEERING BLDG.

Do not extend notes this side of this line.

76L-298 CE 307 11-58

76L-298 CE 307 11-56

PLEASE RETURN TO
LOS ANGELES COUNTY ENGINEER
700 LOS ANGELES COUNTY ENGINEERING BLDG.

NOTE: ANY ADDITIONS OR CHANGES ON THIS SHEET MUST BE MADE OR CIRCLED IN RED INK, WITH DATE AND NAME OF PERSON MAKING CHANGE.

Do not extend notes this side of this line.

STATION	B.S.	H.I.	F.S.	ELEV.		
BM TF 112				302 25	BM TF 112 Elev. 302.251 F.B. 2508-17	
					Bryant Rd. & Cedar Ave S.W. Cor.	
					Bt. Spk in curb 1.5 ft. S. of S. end C.R.	
Going East on Bryant Rd					Left & N ℄	Right & S.
0+60				0196		℄
				0190	5 Pavt	
				0178	10 Edge Pavt	
				021	30 P/L	
0+77				0193	3° L top S.D. M.H. see Pg #	
0+86.7				0205		℄
				0160		10 Pavt
				0160		19.6 Bot Cb
				0190		" top "
				021		30 P/L
1+00 E & N.				0207	℄ Int Bryant Rd & Cedar Ave N.	
Going North on Cedar Ave					Left & West ℄	Right & East
1+25				0159		℄
1+52.0				0177		℄
				0175		7.5 Pavt
				0173		15 Cut out
				0102		20 " in
				0204		" top CB

F.B. 2508 Pg. 124 Job No. 6258-RA Division No. 10 Notes Red Plotted Profile
Survey of N. El Monte S.D. Date Date No. X-Sec.
Survey by F.E. Brooks Notes LeGault Notes Chkd. Checked
Indexed R. C. Johnson Date Date No.

76L-298 CE 307 11-58

PLEASE RETURN TO
LOS ANGELES COUNTY ENGINEER
700 LOS ANGELES COUNTY ENGINEERING BLDG.

NOTE: ANY ADDITIONS OR CHANGES ON THIS SHEET MUST BE MADE OR CIRCLED IN RED INK, WITH DATE AND NAME OF PERSON MAKING CHANGE.

Do not extend notes this side of this line.

STATION	B.S.	H.I.	F.S.	ELEV.	Left & West ℄	Right & East
1+52.0				29806		20 {14" Drain Flow Line
				3034		30 P/L
1+59.7				0182	— ℄	
				0178	7.5 Pavt	
				0161	15 Cut out	
				0094	20 " in	
				0197	" top CB	
				29796	" {14" Drain Flow Line	
				3020	30 P/L	
1+92.0				0207	℄	
				0203		9 Pavt
				0180		18.5 Edge Pavt
				031		30 P/L
				0203	9 Pavt	
				0186	18.5 Edge Pavt	
				021	30 P/L	
2+92.0				0255	℄	
				0247		[illegible] Pavt
				0212		18.5 Edge Pavt
				028		30 P/L
				0241	9 Pavt	

Profile No. X-Sec. Notes Red Date Notes Chkd. Plotted Date Checked Job No. 6252 20 Division No. 10 Survey of N. El Monte S.D. Survey by Brooks Notes D.L. Date 10-59

F.B. 2508 Pg. 125

76L-298 CE 307 11-58

PLEASE RETURN TO
LOS ANGELES COUNTY ENGINEER
700 LOS ANGELES COUNTY ENGINEERING BLDG.

NOTE: ANY ADDITIONS OR CHANGES ON THIS SHEET MUST BE MADE OR CIRCLED IN RED INK, WITH DATE AND NAME OF PERSON MAKING CHANGE.

Do not extend notes this side of this line.

STATION	B.S.	H.I.	F.S.	ELEV.	Left & West ℄ Right & East	
2+92.0				30207	18.5 Edge Pavt	
				033	30 PIL	
4+12.0				0268	4.5 L top of S.D. M.H	
4+47.8		N. rim = 302.77 S. rim = 302.77				5.0 S.M.H.
		Invert 12" Inlet N		29362	12" Inlet N.	12" Outlet S.
		" " Outlet S		29359	rim = 302.77	302.77
					meas = 8.15	8.18
					294.62	294.59
					dia = 1.00	1.00
					invert = 293.62	293.59
Going East on Bryant Rd					Left & North ℄ Right & South	
1+05.3		N rim = 301.99 S rim = 301.99			12.7 L. S.M.H.	
					12" Inlet N.	12" Outlet E
		Invert 12" Inlet N.		292.99	rim = 301.99	301.99
		" " Outlet E		292.91	meas = 8.00	8.08
					293.99	293.91
					dia = 1.00	1.00
					invert = 292.99	292.91
1+43.72 = 1+00 S				30226	℄ Int. Bryant Rd & Cedar Ave. S.	

F.B. 2508 Pg. 126 Job No. 6252 Division No. 10 Notes Red Plotted Profile
Survey of N. El Monte S.D. Date Date No.
Survey by Brooks Notes Dom. Le Cault Notes Chkd. Checked X-Sec.
Indexed C. Johnson Date Date No.

76L-298 CE 307 11-58

PLEASE RETURN TO
LOS ANGELES COUNTY ENGINEER
700 LOS ANGELES COUNTY ENGINEERING BLDG.

NOTE: ANY ADDITIONS OR CHANGES ON THIS SHEET MUST BE MADE OR CIRCLED IN RED INK, WITH DATE AND NAME OF PERSON MAKING CHANGE.

Do not extend notes this side of this line.

STATION	B.S.	H.I.	F.S.	ELEV.	Left & East ℄	Right & West
Going South on Cedar Ave						
1+10				30213	℄	
1+20				0214	℄	
1+49.0				0230	℄	
				0221	6.4 Pavt	
				0207	13.8 Cut out	
				0202	14.8 " in	
				0230	" top CB	
				024	25 PIL	
1+61.2				0225	℄	
				0218		7.0 Pavt
				0192		14 Cut out
				0187		15 " in
				0216		" top CB
				024		25 PIL
2+00				0204	℄	
3+00				0150	℄	
Going East on Bryant Rd					Left & North ℄	Right & South
1+63.5				0230	℄	
				0231	5 Pavt	
				0216	10 Edge Pavt	
				0192	15 Cut out	

Profile No. ____ Notes Red ____ Plotted ____ Job No. 6252 20 Division No. 10 2508 Pg. 127
X-Sec. ____ Date ____ Date ____ Survey of N. El Monte S.O
Notes Chkd. ____ Checked ____ Survey by Brooks Notes D.L. Date 10-59

76L-298 CE 307 11-58

PLEASE RETURN TO
LOS ANGELES COUNTY ENGINEER
700 LOS ANGELES COUNTY ENGINEERING BLDG.

NOTE: ANY ADDITIONS OR CHANGES ON THIS SHEET MUST BE MADE OR CIRCLED IN RED INK, WITH DATE AND NAME OF PERSON MAKING CHANGE.

Do not extend notes this side of this line.

STATION	B.S.	H.I.	F.S.	ELEV.	LEFT & NORTH ℄	RIGHT & SOUTH
1+63.5				30140	20 Cut in	
				30238	11 top CB & LACFCD	
				29761	11 {21" drain Flow Line	
				3031	25 P/L	
1+70.0				29807	{18" drain Flowline	
1+82.5				30239		℄
				0232		5 Pavt
				0221		10 Edge Pavt
				0195		15 Cut out
				0137		20 " in
				0223		11 top CB & LACFCD
				29901		11 {18" drain Flowline
				3027		25 P/L
2+03.5				0240		℄
				0241	5 Pavt	
				0233	10 Edge Pavt	
				030	25 P/L	
2+22.5				0246		℄
				0239		5 Pavt
				0228		10 Edge Pavt
				032		25 P/L

F.B. 2508 Pg. 128 Job No. 6252 20 Division No. 10 Notes Red Date Plotted Date Profile No.
Survey of N. El Monte S.D. Date Notes Chkd. Checked Date X-Sec. No.
Survey by E. Brooks Notes D. & L. Gault Date
Indexed C. Johnson Date

76L-298 CE 307 11-58

PLEASE RETURN TO
LOS ANGELES COUNTY ENGINEER
700 LOS ANGELES COUNTY ENGINEERING BLDG.

NOTE: ANY ADDITIONS OR CHANGES ON THIS SHEET MUST BE MADE OR CIRCLED IN RED INK, WITH DATE AND NAME OF PERSON MAKING CHANGE.

Do not extend notes this side of this line.

STATION	B.S.	H.I.	F.S.	ELEV.	LEFT & NORTH ℄	RIGHT & SOUTH
3+03.5	T.P.	Set Spk		30274	℄	
				0268		5 Pav't
				0255		10 Edge Pav't
				031		25 P/L
				0275	5 Pav't	
				0273	10 Edge Pav't	
				036	25 P/L.	
3+79.3		N. rim = 30281 S. rim = 30283			13° L. S.M.H.	
					12" Inlet W.	12" Outlet E.
		Invert 12" Inlet W.		292 29	rim = 30282	30282
		" " Outlet E		29229	meas = 9.53	9.53
					29329	29329
					dia = 1.00	1.00
					Invert = 292.29	292.29
3+86.6				30291	℄	
				0283		5 Pav't
				0272		10 Edge Pav't
				030		25 P/L
				0288	5 Pav't	
				0281	10 Edge Pav't	
				040	25 P/L.	

Profile No. ____ Notes Red ____ Plotted ____ Job No. 6252 20 Division No. 10 F.B. 2508 Pg. 129
X-Sec. ____ Date ____ Date ____ Survey of N. EL Monte S.D.
Notes Chkd. ____ Checked ____ Survey by F.E. Brooks Notes D.L. Date 10-57

76L-298 CE 307 11-58

PLEASE RETURN TO
LOS ANGELES COUNTY ENGINEER
700 LOS ANGELES COUNTY ENGINEERING BLDG.

NOTE: ANY ADDITIONS OR CHANGES ON THIS SHEET MUST BE MADE OR CIRCLED IN RED INK, WITH DATE AND NAME OF PERSON MAKING CHANGE.

Do not extend notes this side of this line.

STATION	B.S.	H.I.	F.S.	ELEV.	Left & North	℄	Right & South
3+96.6				30290			20 top CB
4+25.0				0304		℄	
4+44.45	1+00 SOUTH			0307	℄ Int. BRYANT Rd & PINE AVE.		
Going SOUTH on PINE AVE					Left & EAST	℄	Right & West
1+10				0300		℄	
1+20				0298		℄	
1+49.3				0306		℄	
				0295	7 PAVT		
				0279	14 Cut out		
				0276	15 " IM		
				0312	" top CB		
				033	25 PIL		
1+62.0				0297		℄	
				0288			7 PAVT
				0267			14 Cut out
				0264			15 " IM
				0312			" top CB
				032			25 PIL
2+00				0273		℄	
3+00				0216		℄	

F.B. 2508 PG. 130 Job No. 6252 20 Division No. 10 Notes Red Plotted Profile
Survey of N. EL Monte S.D. Date Date No.
Survey by F.E. Brooks Notes Dom LeGault Notes Chkd. Checked X-Sec.
Indexed C. Jordan Date Date No.

76L-298 CE 307 11-58

PLEASE RETURN TO
LOS ANGELES COUNTY ENGINEER
700 LOS ANGELES COUNTY ENGINEERING BLDG.

NOTE: ANY ADDITIONS OR CHANGES ON THIS SHEET MUST BE MADE OR CIRCLED IN RED INK, WITH DATE AND NAME OF PERSON MAKING CHANGE.

Do not extend notes this side of this line.

STATION	B.S.	H.I.	F.S.	ELEV.	LEFT & NORTH ℄	RIGHT & SOUTH
GOING EAST ON BRYANT Rd						
4+59				30312		℄
4+77.7				0305		19.9 top CB.
4+87.7				0323		℄
				0316		5 Pavt
				0303		10 Edge Pavt
				032		25 P/L
				0315	5 Pavt	
				0308	10 Edge Pavt	
				042	25 P/L	
5+27.7				0331		℄
				0325		5 Pavt
				0316		10 Edge Pavt
				034		25 P/L
				0328	5 Pavt	
				0318	10 Edge Pavt	
				039	25 P/L	
6+27.7	t. P.	set spk.		30363		℄
				0358		5 Pavt
				0345		10 Edge Pavt
				038		30 P/L

Profile No. ____ Notes Red ____ Plotted ____ Job No. 6252 20 Division No. 10 F.B. 2508 Pg. 131
X-Sec. ____ Date ____ Date ____ Survey of N. El Monte S.D.
Notes Chkd. ____ Checked ____ Survey by F.E. Brooks Notes D.L. Date 10-59

76L-298 CE 307 11-58

PLEASE RETURN TO
LOS ANGELES COUNTY ENGINEER
700 LOS ANGELES COUNTY ENGINEERING BLDG.

NOTE: ANY ADDITIONS OR CHANGES ON THIS SHEET MUST BE MADE OR CIRCLED IN RED INK, WITH DATE AND NAME OF PERSON MAKING CHANGE.

Do not extend notes this side of this line.

STATION	B.S.	H.I.	F.S.	ELEV.	LEFT & NORTH	℄ RIGHT & SOUTH
6+27.7				30358	5 PAV't	
				0351	10 Edge PAV't	
				044	30 PIL.	
6+53.2		N. rim = 303.66 S. rim = 303.66			12 5/L S.M.H.	
					12" Inlet W.	12" Outlet E
		Invert 12" Inlet W		29165	rim = 30366	30366
		" " Outlet E		29163	meas = 11.01	11.03
					29265	29263
					dia = 1.00	1.00
					Invert = 291.65	291.63
7+00				30382		℄
				0378		5 PAV't
				0364		10 Edge PAV't
				037		30 PIL
				0380	5 PAV't	
				0371	10 Edge PAV't	
				037	30 PIL	
8+00				0404		℄
				0395		5 PAV't
				0384		10 Edge PAV't

F.B. 2508 Pg. 132 Job No. 6252 20 Division No. 10 Notes Red Plotted Profile
Survey of N. EL Monte S.D. Date Date No. X-Sec.
Survey by F.E. Block Notes Doy LeFault Notes Chkd. Checked
Indexed C. Johnson Date Date No.

76L-298 CE 307 11-58

PLEASE RETURN TO
LOS ANGELES COUNTY ENGINEER
700 LOS ANGELES COUNTY ENGINEERING BLDG.

NOTE: ANY ADDITIONS OR CHANGES ON THIS SHEET MUST BE MADE OR CIRCLED IN RED INK, WITH DATE AND NAME OF PERSON MAKING CHANGE.

Do not extend notes this side of this line.

STATION	B.S.	H.I.	F.S.	ELEV.	LEFT & NORTH	℄	RIGHT & SOUTH
8+00				3039			25 P/L
				0404	5 PAV't		
				0396	10 Edge PAV't		
				047	30 P/L		
8+81.6				0435		℄	
				0428			5 PAV't
				0415			10 Edge PAV't
				042			25 P/L
8+91.6				0437			20 TOP CB
9+00				0439		℄	
				0438	5 PAV't		
				0433	10 Edge PAV't		
				049	30 P/L		
9+30				0450		℄	
9+60.35 = 1+00 SOUTH T.P.				30458	℄ INT BRYANT Rd & MAPLE AVE.		
Going SOUTH on MAPLE AVE					LEFT & EAST	℄	RIGHT & West
1+20				0441		℄	
1+40				0455		℄	
				0447	7 PAV't		
				0424	14 Cut out		
				0421	15 " in		

Profile No. X-Sec. Notes Red Date Notes Chkd. Date Plotted Date Checked Date Job No. 6252 20 Division No. 10 Survey of N. EL MONTE S.D. Survey by F.E. Brooks Notes D.L. Date 10-59 Map No. Index C. Job No. F.B. 2508 Pg. 133

76L-298 CE 307 11-58

PLEASE RETURN TO
LOS ANGELES COUNTY ENGINEER
700 LOS ANGELES COUNTY ENGINEERING BLDG.

NOTE: ANY ADDITIONS OR CHANGES ON THIS SHEET MUST BE MADE OR CIRCLED IN RED INK, WITH DATE AND NAME OF PERSON MAKING CHANGE.

Do not extend notes this side of this line.

STATION	B.S.	H.I.	F.S.	ELEV.	Left & East ℄	Right & West
1+40				30469	15 top CB	
				048	25 P/L	
1+82.3				0439		℄
				0425		7 PAVT
				0392		14 Cut out
				0388		15 " "
				0434		" top CB
				045		25 P/L
3+00				0424		℄
4+00				0355		℄
Going East on Bryant Rd					Left & North ℄	Right & South
9+75				0461		℄
9+79.4		N. rim = 30464 S. rim = 30464		0	13 R SMH	
					12" Inlet W.	12" Outlet E.
	Invert	12" Inlet W		29091	rim = 30464	30464
	"	" Outlet E		29089	meas = 12.73	12.75
					291.91	29189
					dia = 1.00	1.00
					Invert = 29091	29089

F.B. 2508 Pg. 134 Job No. 6252 20 Division No. 10 Notes Red Plotted Profile
Survey of N. EL Monte S.D. Date Date No.
Survey by F.E. Brooks Notes Don LC Gault Notes Chkd. Checked X-Sec.
Indexed A. C. Johnson Date Date Date No.

76L-298 CE 307 11-58

PLEASE RETURN TO
LOS ANGELES COUNTY ENGINEER
700 LOS ANGELES COUNTY ENGINEERING BLDG.

NOTE: ANY ADDITIONS OR CHANGES ON THIS SHEET MUST BE MADE OR CIRCLED IN RED INK, WITH DATE AND NAME OF PERSON MAKING CHANGE.

Do not extend notes this side of this line.

STATION	B.S.	H.I.	F.S.	ELEV.	LEFT & NORTH	℄	RIGHT & SOUTH
9+81.2				30466			20 top CB
9+91.2				0462		℄	
				0457			5 PAV't
				0450			10 Edge PAV't
				048			25 PIL
				0464	5 PAV't		
				0459	10 Edge PAV't		
				054	30 PIL		
10+31.2				0465		℄	
				0459			5 PAV't
				0448			10 Edge PAV't
				046			25 PIL
				0467	5 PAV't		
				0465	10 Edge PAV't		
				058	25 PIL		
11+31.2				0451		℄	
				0441			5 PAV't
				0429			10 Edge PAV't
				042			25 PIL
				0454	5 PAV't		
				0448	10 Edge PAV't		

Profile No. ____ Notes Red ____ Plotted ____ Job No. 6252 20 Division No. 10 F.B. 2508 Pg. 135
X-Sec. ____ Date ____ Date ____ Survey of N. EL Monte S.D.
Notes Chkd. ____ Checked ____ Survey by F.E. Blocks Notes b.L. Date 10-59

76L-298 CE 307 11-58

PLEASE RETURN TO
LOS ANGELES COUNTY ENGINEER
700 LOS ANGELES COUNTY ENGINEERING BLDG.

NOTE: ANY ADDITIONS OR CHANGES ON THIS SHEET MUST BE MADE OR CIRCLED IN RED INK, WITH DATE AND NAME OF PERSON MAKING CHANGE.

Do not extend notes this side of this line.

STATION	B.S.	H.I.	F.S.	ELEV.	LEFT & NORTH ℄	RIGHT & SOUTH
11+31.2				3055	25 PIL	
12+00	T.P.	Set. Spk.		0446		℄
				0438		5 PAV't
				0427		10 Edge PAV't
				040		25 PIL
				0447	5 PAV't	
				0442	10 Edge PAV't	
				050	25 PIL.	
13+00				0434		℄
				0423		5 PAV't
				0410		10 Edge PAV't
				040		25 PIL
				0435	5 PAV't	
				0432	10 Edge PAV't	
				045	25 PIL	
13+28.4		N. rim 30429 S. rim 30431			12 S.M.H.	
					12" Inlet W.	12" Outlet E.
	Invert	12" Inlet W.		290.03	mim = 30430	30430
					meas = 13.27	13.25
	"	" Outlet E		290.05	29103	29105
					dia 1.00	1.00
					invert 290.03	290.05

F.B. 2508 PG. 136
Job No. 6252 20
Division No. 10
Notes Red
Plotted
Profile
Survey of N. EL Monte S.D.
Date
Date
No.
Survey by F.E. Brook
Notes Chkd.
Checked
X-Sec.
Indexed C. Johnson
Date
Date
No.

76L-298 CE 307 11-58

PLEASE RETURN TO
LOS ANGELES COUNTY ENGINEER
700 LOS ANGELES COUNTY ENGINEERING BLDG.

NOTE: ANY ADDITIONS OR CHANGES ON THIS SHEET MUST BE MADE OR CIRCLED IN RED INK, WITH DATE AND NAME OF PERSON MAKING CHANGE.

Do not extend notes this side of this line.

STATION	B.S.	H.I.	F.S.	ELEV.	Left & North	℄	Right & South
13+49.0				30431		℄	
				0418			5 Pavt
				0408			10 Edge Pavt
				038			25 PIL
				0432	5 Pavt		
				0429	10 Edge Pavt		
				046	25 PIL		
13+75				0421		℄	
13+91.27	1+00 South			0422	℄ Int. Bryant Rd.	⊼	El Rovia Ave
Going South on El Rovia Ave					Left & E	⊼ Line	Right & W
1+10				0407		⊼	
1+20				0364		⊼	
1+35				0332		⊼	
				0325			5 Edge Pavt
				035			25 ground
				0334	5 ℄ Pavt		
				0318	15 Edge Pavt		
				036	25 ground		
2+00				0269		⊼	
2+75				0239		⊼	

Note ⊼ Line

Profile No. ____ Notes Red ____ Plotted ____ Job No. 6252 20 Division No. 10 F.B. 2508 Pg. 137
X-Sec. ____ Date ____ Date ____ Survey of N. El Monte S.D.
Notes Chkd. ____ Checked ____ Survey by F.E. Brooks Notes b.L. Date 10-59

76L-298 CE 307 11-58

PLEASE RETURN TO
LOS ANGELES COUNTY ENGINEER
700 LOS ANGELES COUNTY ENGINEERING BLDG.

NOTE: ANY ADDITIONS OR CHANGES ON THIS SHEET MUST BE MADE OR CIRCLED IN RED INK, WITH DATE AND NAME OF PERSON MAKING CHANGE.

Do not extend notes this side of this line.

STATION	B.S.	H.I.	F.S.	ELEV.	LEFT & NORTH ℄	RIGHT & SOUTH
Going East on Bryant Rd						
14+15				30419		℄
14+36.6				0416		℄
				0409		5 Pav't
				0394		10 Edge Pav't
				036		25 P/L
				0417	5 Pav't	
				0419	10 Edge Pav't	
				042	25 P/L	
14+51.3				0442	20 top CB	
14+76.6				0411		℄
				0404		5 Pav't
				0395		10 Edge Pav't
				037		25 P/L
				0408	10 Pav't	
				0391	18 Cut out	
				0373	20 " in	
				0437	" top CB	
				045	25 P/L	
15+76.6				0407		℄
				0401		5 Pav't

F.B. 2508 Pg. 138 Job No. 6252 20 Division No. 10 Notes Red ___ Plotted ___ Profile ___
Survey of N. EL Monte S.D. Date ___ Date ___ No. ___
Survey by F.E. Brooks Notes Drm Le Gault Notes Chkd. ___ Checked ___ X-Sec. ___
Indexed K. C. Johnson Date ___ Date ___ No. ___

76L-298 CE 307 11-58

PLEASE RETURN TO
LOS ANGELES COUNTY ENGINEER
700 LOS ANGELES COUNTY ENGINEERING BLDG.

NOTE: ANY ADDITIONS OR CHANGES ON THIS SHEET MUST BE MADE OR CIRCLED IN RED INK, WITH DATE AND NAME OF PERSON MAKING CHANGE.

Do not extend notes this side of this line.

STATION	B.S.	H.I.	F.S.	ELEV.	Left & North ℄	Right & South
15+76.6				30383		10 Pav't
				035		25 P/L
				0403	10 Pav't	
				0377	18 Cut out	
				0365	20 " in	
				0425	" top CB	
				044	25 P/L	
16+20	T.P.			0400	℄	
				0391		5 Pav't
				0377		10 Edge Pav't
				036		25 P/L
				0396	10 Pav't	
				0370	18 Cut out	
				0364	20 " in	
				0424	" top CB	
				044	25 P/L	
16+35.0				0387		1.4 R Edge Cone
				0376		10.4 " " "
16+47.8				0384	18 L Edge Cone	
16+58				0348	℄	

Profile No. X-Sec. Notes Red Date Notes Chkd. Plotted Date Checked Job No. 6252 20 Division No. 10 Survey of N. El Monte S.D. Survey by E.E. Brook Notes D.L. Date 10-59 F.B. 2508 Pg. 139

76L-296 CE 307 11-58

PLEASE RETURN TO
LOS ANGELES COUNTY ENGINEER
700 LOS ANGELES COUNTY ENGINEERING BLDG.

NOTE: ANY ADDITIONS OR CHANGES ON THIS SHEET MUST BE MADE OR CIRCLED IN RED INK, WITH DATE AND NAME OF PERSON MAKING CHANGE.

Do not extend notes this side of this line.

F.B. 2508 PG. 140 Job No. 62552 Division No. 10 Notes Red. Plotted. Profile
Survey of N. El Monte S.D. Date Date No.
Survey by Fe Bradford Notes Date Notes Chkd. Checked. X-Sec.
Indexed K. C. Johnson Date Date Date No.

STATION	B.S.	H.I.	F.S.	ELEV.	Left ℄ North	℄	Right ℄ South
16+58.0		N. rim = 303.60 S. rim = 303.56			7.5 S.M.H.		
	Invert	12" Inlet	W	289.17	12" Inlet W.	8" Inlet N	15" Outlet S.E.
					rim 303.58	303.58	303.58
					meas 13.41	13.77	13.31
	"	8" "	N.	289.14			
					dia 290.17	289.81	290.27
					1.00	.67	1.20
	"	15" Outlet	S.E.	289.02			
					Invert 289.17	289.14	289.02
16+59.4		N. rim = 303.62 S. rim = 303.58					15.5 F.S. M.H.
						Outlet S.	
	Top	of flushing	Value	296.35	rim	303.60	
					meas	7.25	
					~~dia~~	296.35	
					~~Invert~~		
16+78.30 = 0+00 N.				304.06	℄ INT BRYANT Rd	℄ PECK AVE	
BM S.D. 701				304.26	BM SD 701 ELEV — 304.256 FB 2508-14 BRYANT Rd ℄ PECK Rd N.W. COR Bt. SPK in Curb 66 Ft. W. of ℄.		
Going North on PECK Rd.					Left ℄ West	℄	Right ℄ EAST.
0+15				304.21		℄	
0+35				0443		℄	
				0435			7.5 PAVT
				0425			15 Edge Conc
				039			25 Flowline

76L-298 CE 307 11-58

PLEASE RETURN TO
LOS ANGELES COUNTY ENGINEER
700 LOS ANGELES COUNTY ENGINEERING BLDG.

NOTE: ANY ADDITIONS OR CHANGES ON THIS SHEET MUST BE MADE OR CIRCLED IN RED INK, WITH DATE AND NAME OF PERSON MAKING CHANGE.

Do not extend notes this side of this line.

STATION	B.S.	H.I.	F.S.	ELEV.	Left & West ℄	Right & East
0+35				3044		35
				043		50 PIL
				0430	7.5 PAVT	
				0413	15 Edge Conc	
				038	25 Flow Line	
				046	35	
				045	50 PIL	
0+85				0481	℄	
				0475		7.5 PAVT
				04[illegible]		15 Edge Conc
				045		25. Flow Line
				046		35
				046		50 PIL
				0475	7.5 PAVT	
				0470	15 Edge Conc	
				042	25 Flow Line	
				048	35	
				049	50 PIL	
1+85				0572	℄	
				0567		7.5 PAVT
				0559		15 Edge Conc

Profile No. ____ Notes Red ____ Plotted ____ Job No. 6252 20 Division No. 10 F.B. 2508 Pg. 141
Date ____ Date ____ Survey of N. EL Monte S.D.
X-Sec. Notes Chkd. ____ Checked ____ Survey by FE Brooks Notes DL Date 10-59
Date ____ Date ____ Map No. ____ Indexed ____ Date ____

76L-298 CE 307 11-58

PLEASE RETURN TO
LOS ANGELES COUNTY ENGINEER
700 LOS ANGELES COUNTY ENGINEERING BLDG.

NOTE: ANY ADDITIONS OR CHANGES ON THIS SHEET MUST BE MADE OR CIRCLED IN RED INK. WITH DATE AND NAME OF PERSON MAKING CHANGE.

Do not extend notes this side of this line.

STATION	B.S.	H.I.	F.S.	ELEV.	Left & West	℄ Right & East
1+85				3054		25 Flow Line
				054		35
				053		50 P/L
				0563	7½ Pavt	
				0559	15 Edge Cone	
				054	25 Flow Line	
				056	35	
				057	50 P/L	
2+99	N	Rim 30668			12" Inlet N.	31.5 S.M.H.
	S	" 30626			rim: 30667	12" Outlet S.
Invert	—	12" Inlet N →		29601	meas: 9.66	30667 9.80
"	—	" outlet S		29587	dia: 297.01 1.00	29687 1.00
					invert: 296.01	29587
3+23.5	N	Rim 30638			21.0 L S.M.H.	
	S	Rim 30630			10" Inlet N	8" outlet S.
					rim 30634	30634
					meas 6.69	6.96
Invert		10" Inlet N		29876	dia 299.65 .89	299.38 .69
"		8" outlet S		29869	invert 298.76	298.69
Going South on Peck Rd					Left & East	℄ Right & West
17+17.86 East = 0+00 South				30379	Int. Peck Rd & Bryant Rd East	7½ Pavt
				30365		
				0350		15 Edge Cone
				033		25 Flow Line
				032		35
				035		50 P/L

F.B. 2508 Pg. 142 Job No. 6252 20 Division No. 10 Notes Red Plotted Profile
Survey of N. El Monte S.D. Date Date No.
Survey by F.E. Brooks Notes Bay Le Gault Notes Chkd. Checked X-Sec.
Indexed K. C. Johnson Date Date Date No.

76L-298 CE 307 11-58

PLEASE RETURN TO
LOS ANGELES COUNTY ENGINEER
700 LOS ANGELES COUNTY ENGINEERING BLDG.

NOTE: ANY ADDITIONS OR CHANGES ON THIS SHEET MUST BE MADE OR CIRCLED IN RED INK, WITH DATE AND NAME OF PERSON MAKING CHANGE.

Do not extend notes this side of this line.

STATION	B.S.	H.I.	F.S.	ELEV.	Left & East	℄	Right & West
17+17.86 E = 0+00 S		N. rim: 303.79 S. rim 303.79				℄	S.M.H.
					15" Inlet N.W.		15" Outlet E
		Invert 15"	Inlet N.W.	289.27	rim = 30379		30379
					meas = 13.27		13.60
		"	Outlet E	288.94	29052		29019
					dia 1.25		1.25
					Invert 289.27		288.94
0+50				30332		℄	
				0321			7.5 Pavt
				0316			15 Edge Cone
				033			25 Flow Line
				034			35
				036			50 P/L
				0328	7.5 Pavt		
				0319	15 Edge Pavt		
				0326	25 Flow Line		
				027	35		
				028	50 P/L		
2+00				0290		℄	

Profile No. ____ Notes Red. ____ Plotted ____ Job No. 6252 20 Division No. 10 F.B. 2508 Pg. 143
X-Sec. ____ Date ____ Date ____ Survey of N. El Monte S.D.
Notes Chkd. ____ Checked ____ Survey by FE Brooks Notes D.L. Date 10-59

76L-296 CE 307 11-58

PLEASE RETURN TO
LOS ANGELES COUNTY ENGINEER
700 LOS ANGELES COUNTY ENGINEERING BLDG.

NOTE: ANY ADDITIONS OR CHANGES ON THIS SHEET MUST BE MADE OR CIRCLED IN RED INK, WITH DATE AND NAME OF PERSON MAKING CHANGE.

Do not extend notes this side of this line.

STATION	B.S.	H.I.	F.S.	ELEV.	LEFT & EAST ℄	RIGHT & WEST
3+00				30210		
3+90.4		N. rim 30 0.64 S. rim 30 0.64				16.4 S.M.H.
		Invert 8"	Inlet N	29367	8" Inlet N	8" outlet S.
		" "	outlet S	29358	rim = 30064 meas = 6.30 29434	30064 6.39 294.25
					dia = .67	.67
					invert = 293.67	29358
Going EAST on BRYANT Rd					LEFT & NORTH ℄	RIGHT & SOUTH
17+32.9				30361		℄ Edge Cone
17+43				0324		℄ Flow Line
17+50		N. rim = 303.19 S. rim = 303.17				℄ S.M.H
					15" Inlet W.	12" Inlet N. / 15" Outlet E.
		Invert 15" Inlet W		28882	rim = 30318	30318 / 30318
		" 12" " N		28933	meas = 13.11	12.85 / 13.11
		" 15" Outlet E.		28882	dia = 290.07 / 1.25	290.33 / 1.00 / 290.07 / 1.25
					invert = 288.82	28933 / 28882
17+60.8				30405	37° L top Bell telephone MH.	

F.B. 2508 Pg. 144 Job No. 6252 Division No. 10 Notes Red Plotted Profile
Survey of N. El Monte S.D. Date Date No. X-Sec.
Survey by E.E. Brook Notes Notes Chkd. Checked
Indexed E.C. Johnson Date Date No.

76L298 S & E #307 9-54

PLEASE RETURN TO
LOS ANGELES COUNTY SURVEYOR
726 LOS ANGELES COUNTY ENGINEERING BLDG.

NOTE: ANY ADDITIONS OR CHANGES ON THIS SHEET MUST BE MADE OR CIRCLED IN RED INK, WITH DATE AND NAME OF PERSON MAKING CHANGE.

Do not extend notes this side of this line.

STATION	B. S.	H. I.	F. S.	ELEV.	LEFT & NORTH	℄ RIGHT & SOUTH
17+78				30353		℄
				0339		5.5 Pavt
				0334		11 Edge Pavt
				030		16 Flow Line
				029		20 PIL
				0357	6 Pavt	
				0337	12 Edge Pavt	
				033	20 Flow Line	
				040	30 PIL	
18+28				0366		℄
				0353		5.5 Pavt
				0330		11 Edge Pavt
				030		16 Flow Line
				032		20 PIL
				0367	6 Pavt	
				0364	12 Edge Pavt	
				034	20 Flow Line	
				039	30 PIL	
19+28	T.P. Set Spk.			30372		℄
				0356		5.5 Pavt
				0327		11 Edge Pavt

Profile Notes Red. ____ Plotted ____ Job No. 6252 20 Division No. 10 F. B. 2508 Pg. 145
No. ____ Date ____ Date ____ Survey of N. El Monte S.D.
X-Sec. Notes Chkd. ____ Checked ____ Survey by FEBrett Notes DL Date 10-59
No. ____ Date ____ Date ____ Map No. ____ Indexed C. Johns Date ____

76L298 S & E #307 9-54

PLEASE RETURN TO
LOS ANGELES COUNTY SURVEYOR
726 LOS ANGELES COUNTY ENGINEERING BLDG.

NOTE: ANY ADDITIONS OR CHANGES ON THIS SHEET MUST BE MADE OR CIRCLED IN RED INK, WITH DATE AND NAME OF PERSON MAKING CHANGE.

Do not extend notes this side of this line.

STATION	B. S.	H. I.	F. S.	ELEV.	LEFT & NORTH ℄	RIGHT & SOUTH
19+28				3029		16 Flow Line
				032		20 P/L
				0368	5 Pavt	
				0353	10 Edge Pavt	
				034	20 Flow Line	
				037	30 P/L.	
20+00				0380		℄
				0370		5.5 Pavt
				0343		11 Edge Pavt
				030		16 Flow Line
				032		20 P/L
				0374	5 Pavt	
				0364	10 Edge Pavt	
				0343	20 Flow Line	
				038	30 P/L	
21+00				0389		℄
				0380		5.5 Pavt
				0365		11 Edge Pavt
				031		16 Flow Line
				032		20 P/L
				0381	5 Pavt	

F. B. 2508 Pg. 146 Job No. 6252 20 Division No. 10 Notes Red. Plotted Profile
Survey of N. El Monte S.D. Date Date No.
Survey by F.E. Brooks Notes Bon Le Gault Notes Chkd. Checked X-Sec.
Indexed [illegible] Date Date Date No.

76L298 S & E #307 9-54

PLEASE RETURN TO
LOS ANGELES COUNTY SURVEYOR
726 LOS ANGELES COUNTY ENGINEERING BLDG.

NOTE: ANY ADDITIONS OR CHANGES ON THIS SHEET MUST BE MADE OR CIRCLED IN RED INK, WITH DATE AND NAME OF PERSON MAKING CHANGE.

Do not extend notes this side of this line.

STATION	B. S.	H. I.	F. S.	ELEV.	Left & North	℄ Right & South
21+00				30371	10 Edge Pavt	
				034	20 Flow Line	
				039	30 P/L	
21+95.1		N. rim = 303.93 S. rim = 303.91				℄ S.M.H.
	Inlet 15" Inlet W			28807	15" Inlet W	15" outlet E.
	" 15" outlet E			28807	rim = 303.92 meas = 14.60 289.32 dia: 1.25 invert: 288.07	303.92 14.60 289.32 1.25 288.07
22+00				30392		℄
				0382		5 Pavt
				0374		11 Edge Pavt
				032		16 Flow Line
				032		20 P/L
				0389	5 Pavt	
				0385	10 Edge Pavt	
				037	20 Flow Line	
				042	30 P/L	

Profile No. ____ Notes Red. ____ Plotted ____ Job No. 6252 20 Division No. 10 F. B. 2508 Pg. 147
X-Sec. No. ____ Date ____ Date ____ Survey of N. EL Monte S.O.
Notes Chkd. ____ Checked ____ Survey by FEBROOKS Notes D.L. Date 10-59
Date ____ Date ____ Map No. ____ Indexed C. Tobacco

76L298 S & E #307 9-54

PLEASE RETURN TO
LOS ANGELES COUNTY SURVEYOR
726 LOS ANGELES COUNTY ENGINEERING BLDG.

NOTE: ANY ADDITIONS OR CHANGES ON THIS SHEET MUST BE MADE OR CIRCLED IN RED INK, WITH DATE AND NAME OF PERSON MAKING CHANGE.

Do not extend notes this side of this line.

STATION	B. S.	H. I.	F. S.	ELEV.	LEFT & NORTH ℄	RIGHT & SOUTH
23+00				30405	℄	
				0401		5 PAVT
				0396		10.5 Edge PAVT
				036		16 FLOW LINE
				036		20 PIL
				0402	5 PAVT	
				0397	10.5 Edge PAVT	
				038	20 FLOW LINE	
				044	30 PIL	
24+00	T.P.	Set Spk.		0442	℄	
				0437		5.5 PAVT
				0415		11 Edge PAVT
				039		16 FLOW LINE
				042		30 PIL
				0432	5 PAVT	
				0428	10.5 Edge PAVT	
				038	20 FLOW LINE	
				046	30 PIL	
25+00				0458	℄	
				0449		5 PAVT
				0436		11.5 Edge PAVT

F. B. 2508 Pg. 148 Job No. 6252 20 Division No. 10 Notes Red. Plotted
Survey of [illegible] EL Monte S.D. Date Date No.
Survey by E. E. Brooks Notes Doyle Ernult Notes Chkd. Checked X-Sec.
Indexed E. C. Johnson Date Date Date No.
Profile

76L296 S & E #307 9-54

PLEASE RETURN TO
LOS ANGELES COUNTY SURVEYOR
726 LOS ANGELES COUNTY ENGINEERING BLDG.

NOTE: ANY ADDITIONS OR CHANGES ON THIS SHEET MUST BE MADE OR CIRCLED IN RED INK, WITH DATE AND NAME OF PERSON MAKING CHANGE.

Do not extend notes this side of this line.

STATION	B. S.	H. I.	F. S.	ELEV.	LEFT ℄ NORTH ℄	RIGHT ℄ SOUTH
25+00				3039		16 FLOWLINE
				042		30 P/L
				0453	5 PAVT	
				0445	11 Edge PAVT	
				043	20 FLOWLINE	
				048	30 P/L	
26+30				0455		℄
				0443		5 PAVT
				0433		11 Edge PAVT
				041		16 FLOWLINE
				043		30 P/L
				0456	5 PAVT	
				0455	10 Edge PAVT	
				044	20 FLOWLINE	
				047	30 P/L	
26+50				0437		℄
26+69.99 = W ℄ N (T.P. ON RIM) = 0+00 E ℄ S				0458	℄ INT. BRYANT Rd ℄	RICHWOOD AVE

Profile Notes Red. Plotted Job No. 6252 20 Division No. 10 F. B. 2508 Pg. 149
No. Date Date Survey of N. EL Monte S.P.
X-Sec. Notes Chkd. Checked Survey by F.E. Brooks Notes D.L. Date 10-54
No. Date Date Map No. Index Date

76L298 S & E #307

PLEASE RETURN TO
LOS ANGELES COUNTY SURVEYOR
726 LOS ANGELES COUNTY ENGINEERING BLDG.

NOTE: ANY ADDITIONS OR CHANGES ON THIS SHEET MUST BE MADE OR CIRCLED IN RED INK, WITH DATE AND NAME OF PERSON MAKING CHANGE.

Do not extend notes this side of this line.

STATION	B. S.	H. I.	F. S.	ELEV.	Left & North	℄	Right & South
(26+69.99 = W & N = 0+00 E & S.)		N. rim = 30458 S. rim = 30458				℄ SMH	
					15" inlet W	8" inlet N	15" outlet E
INVERT	15" INLET W			28731	rim = 30458	30458	304.58
"	8" " N			28795	meas = 16.02	15.96	16.03
					28856	28862	28855
"	15" outlet E			28730	dia = 1.25	.67	1.25
					Invert: 28731	28795	287.30
BM.T.F.177				30574	BM TF177 ELEV. 305.716 FB 2508-18 BRYANT Rd & RICHWOOD AVE. N.W. COR Bt. SPK IN N.E. COR. CONC DR to Hp #4105 120 Ft N. of ℄ 30 Ft W. of ℄		
Going South on Richwood Ave					Left & East	℄	Right & West
0+15				30440		℄	
0+25				0435		℄	
0+40				0431		℄	
				0430			5 Pav't
				0420			10 Edge Pav't
				039			15 Flowline
				042			30 P/L

F. B. 2508 Pg. 150 Job No. 6252 20 Division No. 10 Notes Red. Plotted No.
Survey of N. El Monte S.D. Date Date X-Sec.
Survey by F.E. Brooks Notes Doy Le Cault Notes Chkd. Checked
Indexed C. Johnson Date Date Date No.

76L298 S & E #307 9-54

PLEASE RETURN TO
LOS ANGELES COUNTY SURVEYOR
726 LOS ANGELES COUNTY ENGINEERING BLDG.

NOTE: ANY ADDITIONS OR CHANGES ON THIS SHEET MUST BE MADE OR CIRCLED IN RED INK, WITH DATE AND NAME OF PERSON MAKING CHANGE.

Do not extend notes this side of this line.

STATION	B. S.	H. I.	F. S.	ELEV.	LEFT & EAST	℄	RIGHT & WEST
0+40				30422	5° PAVT		
				0404	11 Edge PAVT		
				040	15 FLOWLINE		
				045	30 P/L.		
1+00				0395		℄	
2+00				0359		℄	
GOING EAST ON BRYANT RD.					LEFT & NORTH	℄	RIGHT & SOUTH
0+15				0441		℄	
0+25				0431		℄	
0+40				0455		℄	
				0438			5 5 PAVT
				0431			11 5 Edge PAVT
				041			16 FLOWLINE
				045			30 P/L
				0450	5° PAVT		
				0401	10 Edge PAVT		
				043	20 FLOWLINE		
				048	30 P/L		
0+90				0480		℄	
				0472			5 5 PAVT
				0462			11 5 Edge PAVT

Profile Notes Red. ____ Plotted ____ Job No. 6252 Division No. 10 F. B. 2508 Pg. 151
No. ____ Date ____ Date ____ Survey of N. EL Monte DR
X-Sec. Notes Chkd. ____ Checked ____ Survey by FEBrooks Notes DL Date 10-57
No. ____ Date ____ Date ____ Map No. ____ Index C. Jordan Date ____

76L298 S & E #307 9-54

PLEASE RETURN TO
LOS ANGELES COUNTY SURVEYOR
726 LOS ANGELES COUNTY ENGINEERING BLDG.

NOTE: ANY ADDITIONS OR CHANGES ON THIS SHEET MUST BE MADE OR CIRCLED IN RED INK, WITH DATE AND NAME OF PERSON MAKING CHANGE.

Do not extend notes this side of this line.

STATION	B. S.	H. I.	F. S.	ELEV.	Left & North	℄ Right & South
0+90				3043		16 Flow Line
				046		30 P/L
				0480	5° Pavt	
				0476	10° Edge Pavt	
				044	20 Flow Line	
				049	30 P/L	
1+90				0536		℄
				0526		5⁵ Pavt
				0507		11⁵ Edge Pavt
				049		16 Flow Line
				052		30 P/L
				0530	5 Pavt	
				0526	10 Edge Pavt	
				051	20 Flow Line	
				052	30 P/L	
2+52.6		N. rim = 305.66 S. rim = 305.66				℄ S.M.H.
	Invert	15" Inlet	W	28692	15" Inlet W.	15" outlet E
	"	" outlet	E	28689	rim = 305.66 meas = 17.49 dia = 288.17 1.25 invert = 286.92	305.66 17.52 288.14 1.25 286.89

F. B. 2508 Pg. 152 Job No. 6252 20 Division No. 10 Notes Red. Plotted Profile
Survey of N. El Monte S.D. Date Date No.
Survey by F.E. Brooks Notes Doy Le Gault Notes Chkd. Checked X-Sec.
Indexed E. C. Johnson Date Date Date No.

76L298 S & E #307 9-54

PLEASE RETURN TO
LOS ANGELES COUNTY SURVEYOR
726 LOS ANGELES COUNTY ENGINEERING BLDG.

NOTE: ANY ADDITIONS OR CHANGES ON THIS SHEET MUST BE MADE OR CIRCLED IN RED INK, WITH DATE AND NAME OF PERSON MAKING CHANGE.

Do not extend notes this side of this line.

STATION	B. S.	H. I.	F. S.	ELEV.	Left & West ℄	Right & East
Going North on Richwood Ave						
26+90				30453	℄	
27+10				0460	℄	
				0462		6 Pavt
				0455		12 Edge Pavt
				043		16 Flow Line
				048		30 PIL
				0447	5 Pavt	
				0435	10 Edge Pavt	
				042	14 Flow Line	
				048	30 PIL	
27+60				0493	℄	
				0504		5.5 Pavt
				0491		11.5 Edge Pavt
				046		16 Flow Line
				051		30 PIL
				0488	4 Pavt	
				0468	8 Edge Pavt	
				046	12 Flow Line	
				051	16	
				052	30 PIL	

Profile No. ____ Notes Red. ____ Plotted ____ Job No. 6252 20 Division No. 10 F. B. 2508 Pg. 153
X-Sec. No. ____ Date ____ Date ____ Survey of N. El Monte S.D.
Notes Chkd. ____ Checked ____ Survey by E.E. Brooks Notes D.L. Date 10-59
Date ____ Date ____ Map No. ____ Indexed Cl. Job No. ____

76L298 S & E #307 9-54

PLEASE RETURN TO
LOS ANGELES COUNTY SURVEYOR
726 LOS ANGELES COUNTY ENGINEERING BLDG.

NOTE: ANY ADDITIONS OR CHANGES ON THIS SHEET MUST BE MADE OR CIRCLED IN RED INK, WITH DATE AND NAME OF PERSON MAKING CHANGE.

Do not extend notes this side of this line.

STATION	B. S.	H. I.	F. S.	ELEV.	Left & West	℄	Right & East
28+60	T.P.	Set Spk		30549		℄	
				0554			6 Pavt
				0543			12.5 Edge Pavt
				052			16 Flow Line
				054			20
				056			30 PIL
				0540	4 Pavt		
				0531	8 Edge Pavt		
				053	12 Flow Line		
				056	16		
				056	30 PIL		
29+00				0572		℄	
				0577			6.5 Pavt
				0563			13 Edge Pavt
				051			16 Flow Line
				054			20
				057			30 PIL
				0564	4 Pavt		
				0554	8 Edge Pavt		
				055	12 Flow Line		
				056	16		

F. B. 2508 Pg. 154 Job No. 6252 20 Division No. 10 Notes Red. Plotted Profile
Survey of N. El Monte S.D. Date Date No. X-Sec.
Survey by E.E. Brooks Notes Dom Le Cauce Notes Chkd. Checked
Indexed K. C. Johnson Date Date Date No.

76L298 S & E #307 9-54

PLEASE RETURN TO
LOS ANGELES COUNTY SURVEYOR
726 LOS ANGELES COUNTY ENGINEERING BLDG.

NOTE: ANY ADDITIONS OR CHANGES ON THIS SHEET MUST BE MADE OR CIRCLED IN RED INK, WITH DATE AND NAME OF PERSON MAKING CHANGE.

Do not extend notes this side of this line.

STATION	B. S.	H. I.	F. S.	ELEV.	Left & West	℄ Right & East
29+00				3057	30 P/L	
30+00				0630		℄
				0637		6.5 Pavt
				0616		13 Edge Pavt
				057		16 Flow Line
				060		20
				062		30 P/L
				0621	4 Pavt	
				0608	8 Edge Pavt	
				059	12 Flow Line	
				061	16	
				062	30 P/L	
30+24.4		N. rim = 306.34 S. rim = 306.32			5L S. M. H	
	Invert	8" inlet N.		295.63	8" inlet N.	8" outlet S.
	"	" outlet S		295.45	rim 306.33 meas 10.03	306.33 10.21
					296.30 dia .67	296.12 .67
					Invert 295.63	295.45
31+00				30684		℄
				0690		6 Pavt

Profile No. ____ Notes Red. ____ Plotted ____ Job No. 6252 20 Division No. 10 F. B. 2508 Pg. 155
X-Sec. No. ____ Date ____ Date ____ Survey of N. El Monte S.D.
Notes Chkd. ____ Checked ____ Survey by FE Brooks Notes D.L. Date 10-59
Date ____ Date ____ Map No. ____ Inv. [illegible]

76L298 S & E #307 9-54

PLEASE RETURN TO
LOS ANGELES COUNTY SURVEYOR
726 LOS ANGELES COUNTY ENGINEERING BLDG.

NOTE: ANY ADDITIONS OR CHANGES ON THIS SHEET MUST BE MADE OR CIRCLED IN RED INK, WITH DATE AND NAME OF PERSON MAKING CHANGE.

Do not extend notes this side of this line.

STATION	B. S.	H. I.	F. S.	ELEV.	Left & West	℄ Right & East
31+00				30681		12 Edge Pavt
				0634		16 Flow Line
				064		20
				065		30 P/L
				0674	4 Pavt	
				0657	8.5 Edge Pavt	
				064	12 Flow Line	
				063	16	
				062	30 P/L	
32+00				0740		℄
				0737		6 Pavt
				0724		12 Edge Pavt
				070		16 Flow Line
				071		20
				072		30 P/L
				0735	4 Pavt	
				0720	8.5 Edge Pavt	
				070	12 Flow Line	
				074	16	
				076	30 P/L	
33+00	T.P. Set Spk			307.95		℄

F. B. 2808 Pg. 156 Job No. 6252 20 Division No. 10 Notes Red. Plotted
Survey of N. El Monte S.D. Date Date No.
Survey by F.E. Brooks Notes Don Le Gault Notes Chkd. Checked X-Sec.
Indexed C. Johnson Date Date Date No.

76L-298 CE 307 11-58

PLEASE RETURN TO
LOS ANGELES COUNTY ENGINEER
700 LOS ANGELES COUNTY ENGINEERING BLDG.

NOTE: ANY ADDITIONS OR CHANGES ON THIS SHEET MUST BE MADE OR CIRCLED IN RED INK WITH DATE AND NAME OF PERSON MAKING CHANGE

Do not extend notes this side of this line.

STATION	B.S.	H.I.	F.S.	ELEV.	Left & West ℄	Right & East
33+00				30790		5.5 Pavt
				0778		11.5 E[illegible]vt
				075		16 Flow Line
				080		20
				080		30 P/L
				0792	5 Pavt	
				0777	9.5 Edge Pavt	
				075	14 Flow Line	
				077	16	
				078	30 P/L	
33+77.7		N. rim = 30833 S. rim = 30831			5.0 L S.M.H.	
					8" inlet N	8" outlet S.
	Invert 8" inlet N.			29713	rim = 308.32	308.32
	" " outlet S.			29702	meas = 10.52	10.63
					297.80	297.69
					dia = .67	.67
					Invert = 297.13	297.02
34+00				308[illegible] 084[illegible]	℄	5.5 Pavt

Profile No. ____ Notes Red ____ Plotted ____ Job No. 6252 20 Division No. 10 F.B. 23[illegible] Pg. 157
X-Sec. ____ Date ____ Date ____ Survey of N. El Monte S.D.
Notes Chkd. ____ Checked ____ Survey by F.E. Brooks Notes D.L. Date 10-59
Date ____ Date ____ Map No. ____ [illegible]

76L-298 CE 307 11-58

PLEASE RETURN TO
LOS ANGELES COUNTY ENGINEER
700 LOS ANGELES COUNTY ENGINEERING BLDG.

NOTE: ANY ADDITIONS OR CHANGES ON THIS SHEET MUST BE MADE OR CIRCLED IN RED INK, WITH DATE AND NAME OF PERSON MAKING CHANGE.

Do not extend notes this side of this line.

STATION		H.I.	F.S.	ELEV.	Left & West	℄	Right & East
34+00				30824			11.5 Edge Pavt
				079			16 Flow Line
				081			20
				082			30 P/L
				0845	5 Pavt		
				0829	10 Edge Pavt		
				079	14 Flow Line		
				081	16		
				082	30 P/L		
35+00				0890		℄	
				0885			5.5 Pavt
				0871			11 Edge Pavt
				086			16 Flow Line
				088			20
				089			30 P/L
				0885	5 Pavt		
				0864	10 E[illegible] Pavt		
				085	14 F[illegible] Line		
				087	20		
				089	30 P/L		
36+00				0926		℄	

F.B. 2508 Pg. 158
Job No. 6252 20 Division No. 10 Notes Red Plotted Profile
Survey of N. El Monte S.D. Date Date No. X-Sec.
Survey by FEBROOKS Notes Dorf Le Vault Notes Chkd. Checked
Indexed C. Johnson Date Date Date No.

76L-298 CE 307 11-58

PLEASE RETURN TO
LOS ANGELES COUNTY ENGINEER
700 LOS ANGELES COUNTY ENGINEERING BLDG.

NOTE: ANY ADDITIONS OR CHANGES ON THIS SHEET MUST BE MADE OR CIRCLED IN RED INK, WITH DATE AND NAME OF PERSON MAKING CHANGE.

Do not extend notes this side of this line.

STATION	B.S.	H.I.	F.S.	ELEV.	Left & West ℄	Right & East
36+00				30918		5.5 Pavt
				0901		11 Edge Pavt
				087		16 Flow Line
				090		20
				094		30 P/L
				0922	5.5 Pavt	
				0905	11 Edge Pavt	
				089	14 Flow Line	
				090	18	
				091	30 P/L	
37+00				0952	℄	
				0945		5.5 Pavt
				0934		11 Edge Pavt
				092		16 Flow Line
				095		20
				097		30 P/L
				0946	5.5 Pavt	
				0939	11 Edge Pavt	
				091	14 Flow Line	
				092	18	
				095	30 P/L	

Profile No. ____ Notes Red ____ Plotted ____ Job No. 6252 20 Division No. 10 F.B. 2508 Pg. 159
X-Sec. ____ Date ____ Date ____ Survey of N. El Monte S.D.
Notes Chkd. ____ Checked ____ Survey by FE Brooks Notes DL Date 10-59

76L-298 CE 307 11-58

PLEASE RETURN TO
LOS ANGELES COUNTY ENGINEER
LOS ANGELES COUNTY ENGINEERING BLDG.

NOTE: ANY ADDITIONS OR CHANGES ON THIS SHEET MUST BE MADE OR CIRCLED IN RED INK, WITH DATE AND NAME OF PERSON MAKING CHANGE.

Do not extend notes this side of this line.

STATION	B.S.	H.I.	F.S.	ELEV.	Left & West ℄	Right & East
37+32.3		N. rim = 309.70 S. rim = 309.70			5L S.M.H.	
	Invert	8" inlet N		298.67	8" inlet N	8" outlet S.
	"	" outlet S.		298.55	rim = 309.70 meas = 10.36 299.34 dia = .67 Invert = 298.67	309.70 10.48 299.22 .67 298.55
38+00	T.P.	Set spk.		30999		℄
				0986		5 Pavt
				0972		10 Edge Pavt
				093		16 Flowline
				098		20
				102		30 P/L
				0992	5.5 Pavt	
				0980	11 Edge Pavt	
				093	14 Flowline	
				098	18	
				102	30 P/L	
39+00				1040		℄
				1027		5 Pavt
				1000		10 Edge Pavt

F.B. 2508 Pg. 160 Job No. 4252 20 Division No. 10 Notes Red Plotted Profile
Survey of N. El Monte S.D. Date Date No.
Survey by F.E. Brooks Notes Don Le Gault Notes Chkd. Checked X-Sec.
Indexed L. C. Johnson Date Date Date No.

76L-298 CE 307 11-58

PLEASE RETURN TO
LOS ANGELES COUNTY ENGINEER
700 LOS ANGELES COUNTY ENGINEERING BLDG.

NOTE: ANY ADDITIONS OR CHANGES ON THIS SHEET MUST BE MADE OR CIRCLED IN RED INK, WITH DATE AND NAME OF PERSON MAKING CHANGE.

Do not extend notes this side of this line.

STATION	B.S.	H.I.	F.S.	ELEV.	Left ℄ West	℄	Right ℄ East
39+00				3099			16 Flow Line
				105			20
				107			30 P/L
				1037	5 5 Pavt		
				1020	11 Edge Pavt		
				098	14 Flowline		
				105	18		
				107	30 P/L		
40+00				1076		℄	
				1075			7 Pavt
				1043			14 5 Edge Pavt
				102			18
				109			22
				109			30 P/L
				1066	5 Pavt		
				1047	9 Edge Pavt		
				105	14		
				108	20		
				112	30 P/L.		
40+40				1088		℄	
				1074			6 5 Pavt

Profile Notes Red ____ Plotted ____ Job No. 6252 30 Division No. 10 F.B. 2508 Pg. 161
No. ____ Date ____ Date ____ Survey of N. EL Monte SD
X-Sec. ____ Notes Chkd. ____ Checked ____ Survey by FE Brooks Notes B.L. Date 10-57

76L-298 CE 307 11-58

PLEASE RETURN TO
LOS ANGELES COUNTY ENGINEER
700 LOS ANGELES COUNTY ENGINEERING BLDG.

NOTE: ANY ADDITIONS OR CHANGES ON THIS SHEET MUST BE MADE OR CIRCLED IN RED INK, WITH DATE AND NAME OF PERSON MAKING CHANGE.

Do not extend notes this side of this line.

STATION	B.S.	H.I.	F.S.	ELEV.	Left & West	℄	Right & East
40+40				31053			13.5 Edge Pavt
				104			16
				112			20
				118			30 PIL
				1078	5 Pavt		
				1062	10.5 Edge Pavt		
				104	14		
				115	20		
				118	30 PIL		
40+65				1092		℄	
40+80				1068		℄	
40+88.2		N. rim = 31065 S. rim = 31067					2° R S.M.H.
	Invert	8" Inlet	E	30020	8" Inlet E	8" Inlet W.	8" Inlet N / 8" Outlet S.
	"	"	W	30017	rim = 31066 meas = 9.79	31066 9.82	31066 9.83 / 31066 9.93
	"	"	N	30016	dia = 30087 .67	30084 .67	30083 .67 / 30073 .67
	"	" outlet	S.	30006	invert 300.20	300.17	300.16 / 300.06

F.B. 2508 Pg. 162
Job No. 62520 Division No. 10 Notes Red Plotted Profile
Survey of N. El Monte S.D. Date Date No.
Survey by E.E. Brooks Notes Dan Le Gault Notes Chkd. Checked X-Sec.
Indexed K. C. Johnson Date Date No.

76L-298 CE 307 11-58

PLEASE RETURN TO
LOS ANGELES COUNTY ENGINEER
700 LOS ANGELES COUNTY ENGINEERING BLDG.

NOTE: ANY ADDITIONS OR CHANGES ON THIS SHEET MUST BE MADE OR CIRCLED IN RED INK, WITH DATE AND NAME OF PERSON MAKING CHANGE.

Do not extend notes this side of this line.

STATION	B.S.	H.I.	F.S.	ELEV.	Left & West ℄	Right & East
41+01.16 E = 0+00W				31079	℄ Int. Richwood Ave & Lambert Ave	
BM.T.F.-171				31144	BMTF171 Elev. 311427 FB 2508-19 Richwood Ave & Lambert Ave SE Cor Pt. Spk in Cone Walk to No. 1170	
Going West on Lambert Ave					Left & South ℄	Right & North
0+30				31101	℄	
0+60				1124	℄	
				1125		5.5 Pavt
				1114		11.5 Edge Pavt
				108		14 Flow Line
				119		16
				124		30 P/L
				1107	7 Pavt	
				1079	14 Edge Pavt	
				106	17 Flow Line	
				115	20	
				118	30 P/L	

Pick up see Pg-164-A for 1+10 & 2+10

Profile No. X-Sec. Notes Red Date Notes Chkd. Plotted Date Checked Job No. 6252 20 Division No. 10 Survey of N. El Monte S.D. Survey by F.E. Brooks Notes D.L. Date 10-59 F.B. 2508 Pg. 163

76L-298 CE 307 11-58

PLEASE RETURN TO
LOS ANGELES COUNTY ENGINEER
700 LOS ANGELES COUNTY ENGINEERING BLDG.

NOTE: ANY ADDITIONS OR CHANGES ON THIS SHEET MUST BE MADE OR CIRCLED IN RED INK. WITH DATE AND NAME OF PERSON MAKING CHANGE.

Do not extend notes this side of this line.

STATION	B.S.	H.I.	F.S.	ELEV.	LEFT & SOUTH ℄	RIGHT & NORTH
2+75.5		N. rim = 31165 S. rim = 31171			6 L SMH	
					8" INLET W	8" outlet E
	INVERT	8" INLET W		30117	rim = 31168 meas = 9.84	31168 9.95
	"	" outlet E		30106	30184 dia = .67	30173 .67
					invert = 301.17	301 06
Going North on Richwood Ave					Left & West ℄	Right & East
41+03.02 East				31079	℄ Int. Lambert Ave & Richwood Ave	
= 1+00 North						
0+25				1098	℄	
0+50				1109	℄	
				1107		5 Pavt
				1107		10 Edge Pavt
				112		13 Flow Line
				125		16
				128		30 P/L
				1109	6.5 Pavt	
				1109	13.5 Edge Pavt	
				110	17	
				129	20	

F.B. 2508 Pg. 164 Job No. 5252 20 Division No. 10 Notes Red Plotted Profile
Survey of N. El Monte S.D. Date Date No.
Survey by F.E. Brooks Notes Doyle Gault Notes Chkd. Checked X-Sec.
Indexed C. Johnson Date Date No.

76L-298 CE 307 11-58

PLEASE RETURN TO
LOS ANGELES COUNTY ENGINEER
700 LOS ANGELES COUNTY ENGINEERING BLDG.

NOTE: ANY ADDITIONS OR CHANGES ON THIS SHEET MUST BE MADE OR CIRCLED IN RED INK, WITH DATE AND NAME OF PERSON MAKING CHANGE.

Do not extend notes this side of this line.

STATION	B.S.	H.I.	F.S.	ELEV.	Left ℄ South	℄ Right ℄ North
	From Pg-163					
1+10				31137		℄
				1135		5.5 Pavt
				1121		11.5 Edge Pavt
				110		14 Flow Line
				120		16
				125		30 P/L
				1115	7 Pavt	
				1087	14 Edge Pavt	
				107	17 Flow Line	
				114	20	
				117	30 P/L	
2+10				1157		℄
				1152		5.5 Pavt
				1138		11.5 Edge Pavt
				113		14 Flow Line
				120		16
				125		30 P/L
				1145	7 Pavt	
				1120	14 Edge Pavt	

Profile No. ____ Notes Red ____ Plotted ____ Job No. 6252 20 Division No. 10 F.B. 2508 Pg. 164-A
X-Sec. ____ Date ____ Date ____ Survey of N. EL Monte S.D.
Notes Chkd. ____ Checked ____ Survey by F.E. Brook Notes DL Date 10-59

F.B. 2508 Pg. 164-B Job No. 6252 ZC Division No. 10 Notes Red ____ Plotted ____ Profile

Survey of N. EL MONTE S.D. Date ____ Date ____ No. ____

Survey by FEB-00K Notes Don LeGAULT Notes Chkd. ____ Checked ____ X-Sec.

Indexed C. Johnson Date ____ Date ____ Date ____ No. ____

76L-298 CE 307 11-58

PLEASE RETURN TO
LOS ANGELES COUNTY ENGINEER
700 LOS ANGELES COUNTY ENGINEERING BLDG.

NOTE: ANY ADDITIONS OR CHANGES ON THIS SHEET MUST BE MADE OR CIRCLED IN RED INK, WITH DATE AND NAME OF PERSON MAKING CHANGE.

Do not extend notes this side of this line.

STATION	B.S.	H.I.	F.S.	ELEV	Left & South & Right & North
2+10				3111	17
				115	20
				3117	30

76L-298 CE 307 11-58

PLEASE RETURN TO
LOS ANGELES COUNTY ENGINEER
700 LOS ANGELES COUNTY ENGINEERING BLDG.

NOTE: ANY ADDITIONS OR CHANGES ON THIS SHEET MUST BE MADE OR CIRCLED IN RED INK, WITH DATE AND NAME OF PERSON MAKING CHANGE.

Do not extend notes this side of this line.

STATION	B.S.	H.I.	F.S.	ELEV.	Left ℄ West	℄	Right ℄ East
0+50				3132	30 PIL		
1+00				1195		℄	
				1195			5 Pavt
				1186			10 Edge Pavt
				118			12 Flow Line
				128			16
				130			30 PIL
				1188	6.5 Pavt		
				1159	18 Edge Pavt		
				116	16 Flow Line		
				120	20		
				134	30 PIL		
2+00				1302		℄	
				1301			5 Pavt
				1290			10 Edge Pavt
				128			13
				130			16
				134			30 PIL
				1302	6.5 Pavt		
				1287	13.5 Edge Pavt		
				127	17		

Profile Notes Red ____ Plotted ____ Job No. 62522 10 Division No. 10 F.B. 2508 Pg. 163
No. ____ Date ____ Date ____ Survey of N. EL Monte 5.0.
X-Sec. Notes Chkd. ____ Checked ____ Survey by FE Brooks Notes DL Date 10-57

76L-298 CE 307 11-58

PLEASE RETURN TO
LOS ANGELES COUNTY ENGINEER
700 LOS ANGELES COUNTY ENGINEERING BLDG.

NOTE: ANY ADDITIONS OR CHANGES ON THIS SHEET MUST BE MADE OR CIRCLED IN RED INK, WITH DATE AND NAME OF PERSON MAKING CHANGE.

Do not extend notes this side of this line.

STATION	B.S.	H.I.	F.S.	ELEV.	Left & West ℄	Right & East
1+00				3130	20	
				3138	30 PIL	
2+92.L		N. rim = 313.42 S. rim = 313.42				8.7 R S.M.H.
	Invert	8" inlet N.		30394	8" inlet N.	8" outlet S.
	"	" outlet S.		30391	rim = 313.42 meas = 8.81 304.61 dia = .67 invert 303.94	313.42 8.84 304.58 .67 303.91
Going East on Lambert Ave					Left & North ℄	Right & South
41+25				31085		℄
41+60				1111		℄
				1097		7.5 Pavt
				1077		15 Edge Pavt
				106		18 Flow Line
				110		20
				117		30 PIL
				1106	5.5 Pavt	
				1096	11 Edge Pavt	
				109	14 Flow Line	
				120	16	

F.B. 2508 Pg. 166 Job No. 6252 20 Division No. 10 Notes Red Plotted Profile
Survey of N. El Monte S.D. Date Date No. X-Sec.
Survey by E.E. Brooks Notes Don Le Gault Notes Chkd. Checked
Indexed K. C. Johnson Date Date No.

76L-298 CE 307 11-58

PLEASE RETURN TO
LOS ANGELES COUNTY ENGINEER
700 LOS ANGELES COUNTY ENGINEERING

NOTE: ANY ADDITIONS OR CHANGES ON THIS SHEET MUST BE MADE OR CIRCLED IN RED INK, WITH DATE AND NAME OF PERSON MAKING CHANGE.

Do not extend notes this side of this line.

STATION	B.S.	H.I.	F.S.	ELEV.	Left ℄ North	℄ Right ℄ South
41+60				3127	30 PIL	
42+10				1132		℄
				1119		6.5 Pavt
				1094		13.5 Edge Pavt
				107		16 Flow Line
				110		20
				112		30 PIL
				1129	5.5 Pavt	
				1119	11 Edge Pavt	
				109	14 Flow Line	
				118	16	
				124	30 PIL	
43+00				1149		℄
				1130		6 Pavt
	T.P.	Set Spk.		31106		12 Edge Pavt
				108		15 Flow Line
				110		17
				116		30 PIL
				1146	6 Pavt	
				1128	12 Edge Pavt	
				112	15 Flow Line	

Profile No. X-Sec. Notes Red Date Notes Chkd. Plotted Date Checked Job No. 6252 20 Division No. 10 Survey of N. EL Monte SD Survey by FEBrooks Notes D.L. Date 10-59 Map No. Index

F.B. 2508 Pg. 167

76L-298 CE 307 11-58

PLEASE RETURN TO
LOS ANGELES COUNTY ENGINEER
700 LOS ANGELES COUNTY ENGINEERING BLDG.

NOTE: ANY ADDITIONS OR CHANGES ON THIS SHEET MUST BE MADE OR CIRCLED IN RED INK. WITH DATE AND NAME OF PERSON MAKING CHANGE.

Do not extend notes this side of this line.

STATION	B.S.	H.I.	F.S.	ELEV.	LEFT & NORTH ℄	RIGHT & SOUTH
43+00				3118	17	
				121	30 P/L	
44+00				171	?	℄
				162	?	5.5 PAV't
				139	?	11 Edge PAV't
				110		14 FLOW LINE
				114		16
				116		30 P/L
				1176	6 PAV't	
				164	? 12 Edge PAV't	
				115	15 FLOW LINE	
				118	18	
				120	30 P/L	
44+01.2		N. rim = 31162, S. rim = 31165				5R S.M.H.
	INVERT	8" INLET E		302.44	8" INLET E	8" OUTLET W.
	"	" OUTLET W		302.33	rim = 31163	31163
					mean = 8.52	8.63
					303.11	303.00
					dia = .67	.67
					invert 302.44	302.33

F.B. 2508 Pg. 168
Job No. 6252 20 Division No. 10 Notes Red ____ Plotted ____ Profile ____
Survey of N. EL Monte S.D. Date ____ Date ____ No. ____
Survey by F.E. Brook Notes Doyle Gault Notes Chkd. ____ Checked ____ X-Sec. ____
Indexed ____ Date ____ Date ____ No. ____

76L-298 CE 307 11-58

PLEASE RETURN TO
LOS ANGELES COUNTY ENGINEER
700 LOS ANGELES COUNTY ENGINEERING BLDG.

NOTE: ANY ADDITIONS OR CHANGES ON THIS SHEET MUST BE MADE OR CIRCLED IN RED INK, WITH DATE AND NAME OF PERSON MAKING CHANGE.

Do not extend notes this side of this line.

STATION	B.S.	H.I.	F.S.	ELEV.	LEFT & NORTH	℄	RIGHT & SOUTH
45+00				31192		℄	
				1177			5 PAVT
				1165			10 Edge PAVT
				111			13 FLOW LINE
				114			16
				118			30 PIL
				1190	6 PAVT		
				1178	12 Edge PAVT		
				117	15 FLOW LINE		
				123	17		
				126	30 PIL		
46+00				1217		℄	
				1207			5 PAVT
				1200			10 Edge PAVT
				116			13 FLOW LINE
				118			16
				120			30 PIL
				1214	6 PAVT		
				1206	12 Edge PAVT		
				119	15 FLOW LINE		
				125	17		

Profile No. ____ Notes Red ____ Plotted ____ Job No. 6252 20 Division No. 10 F.B. 2508 Pg. 167
Date ____ Date ____ Survey of N. EL MONTE S.D.
X-Sec. Notes Chkd. ____ Checked ____ Survey by F.E. BROOKS Notes D.L. Date 10-59
No. ____ Date ____ Date ____ Map No. ____ Indexed ____

76L-298 CE 307 11-58

PLEASE RETURN TO
LOS ANGELES COUNTY ENGINEER
700 LOS ANGELES COUNTY ENGINEERING BLDG.

NOTE: ANY ADDITIONS OR CHANGES ON THIS SHEET MUST BE MADE OR CIRCLED IN RED INK, WITH DATE AND NAME OF PERSON MAKING CHANGE.

Do not extend notes this side of this line.

STATION	B.S.	H.I.	F.S.	ELEV.	LEFT & NORTH	℄	RIGHT & SOUTH
46+00				3127	30 P/L		
46+59.L		E. RIM 31204 W. RIM 31212					5R S.M.H.
	INVERT	8 outlet W		303 48	8" outlet W		
					LIM 312.08 MEAS 7.93 304.15 DIA .67 INVERT 303.48		
46+92				31221		℄	
				1209			5 PAVT
				1187			10 Edge PAVT
				116			13 Flow Line
				118			15
				120			30 P/L
				1226	5.5 PAVT		
				1218	11 Edge PAVT		
				121	14 Flow Line		
				130	16		
				134	30 P/L		
47+30				1227		℄	

F.B. 2508 Pg. 170 Job No. 6252 20 Division No. 10 Notes Red Plotted Profile
Survey of N. EL Monte S.D. Date Date No. X-Sec.
Survey by F.E. Brooks Notes Dom Le Gault Notes Chkd. Checked
Indexed C. Johnson Date Date No.

76L-298 CE 307 11-58

PLEASE RETURN TO
LOS ANGELES COUNTY ENGINEER
700 LOS ANGELES COUNTY ENGINEERING BLDG.

NOTE: ANY ADDITIONS OR CHANGES ON THIS SHEET MUST BE MADE OR CIRCLED IN RED INK, WITH DATE AND NAME OF PERSON MAKING CHANGE.

Do not extend notes this side of this line.

STATION	B.S.	H.I.	F.S.	ELEV.	LEFT & NORTH	℄	RIGHT & SOUTH
47+54.6		E.RIM 312.18				5°R S.M.H.	
		W.RIM 312.18			8" INLET E	10" INLET N.	10" OUTLETS.
	INVERT	8" INLET E		30241	RIM 312.18	312.18	312.18
	"	10" " N		30216	MEAS 9.10	9.18	9.34
	"	" OUTLET S.		30200	303.08	303.00	302.84
					DIA .67	.84	.84
					INVERT 302.41	302.16	302.00
47+61.23 = 0+00 SOUTH				31234	℄ INT. LAMBERT AVE & LA MADERA AVE (S)		
BM+E 170				31352	BM+E 170 ELEV. 313.513 FB-2508-20 LA MADERA AVE & LAMBERT AVE NW COR. Bt SPK in CONC WALK to No. # 11759		

GOING SOUTH ON LA MADERA AVE — LEFT & EAST ℄ — RIGHT & WEST

0+15	31188	℄
0+36	1179	℄
	1179	8 PAVT
	1177	16 EDGE PAVT
	118	18
	120	20
	127	30 P/L

Profile No. ____ X-Sec. ____ Notes Red ____ Date ____ Notes Chkd. ____ Plotted ____ Date ____ Checked ____ Job No. 6252 20 Division No. 10 Survey of N. EL MONTE S.D. Survey by F.E. BROOKS Notes DL Date 10-59 F.B. 2508 Pg. 77

76L-298 CE 307 11-58

PLEASE RETURN TO
LOS ANGELES COUNTY ENGINEER
700 LOS ANGELES COUNTY ENGINEERING BLDG.

NOTE: ANY ADDITIONS OR CHANGES ON THIS SHEET MUST BE MADE OR CIRCLED IN RED INK. WITH DATE AND NAME OF PERSON MAKING CHANGE.

Do not extend notes this side of this line.

K.B. 2508 PG. 172 Job No. 6252 20 Division No. 10 Notes Red ____ Plotted ____ Profile ____
Survey of N. El Monte S.D. Date ____ Date ____ No. ____ X-Sec. ____
Survey by E. Edwards Notes ____ Notes Chkd. Doyle Gault Checked ____
Indexed C. Johnson Date ____ Date ____ No. ____

STATION	B.S.	H.I.	F.S.	ELEV.	LEFT & EAST	℄	RIGHT & SOUTH
0+70				31209		℄	
				1201			5 PAVT
				1201			9.5 EDGE PAVT
				118			13
				120			16
				124			30 PIL
1+00				1202		℄	
2+00				1165		℄	
2+98.8		N RIM 31134 S RIM 31132					5.0 SMH
INVELT		10" INLET N.		30049	10" INLET N		10" OUTLET S
"		" OUTLET S.		30040	RIM 31133		31133
					MEAS 10.00		10.09
					301.33		301.24
					DIA .84		.84
					INVELT 300.49		300.40
GOING EAST ON LAMBERT AVE					LEFT & NORTH	℄	RIGHT & SOUTH
47+67.31 NORTH				31237	℄ INT LAMBERT AVE & LA MADERA AVE (NORTH)		
= 0+00 EAST							
0+15				1246		℄	
0+40				45		℄	

76L-298 CE 307 11-58

PLEASE RETURN TO
LOS ANGELES COUNTY ENGINEER
700 LOS ANGELES COUNTY ENGINEERING BLDG.

NOTE: ANY ADDITIONS OR CHANGES ON THIS SHEET MUST BE MADE OR CIRCLED IN RED INK, WITH DATE AND NAME OF PERSON MAKING CHANGE.

Do not extend notes this side of this line.

STATION	B.S.	H.I.	F.S.	ELEV.	LEFT & NORTH ℄	RIGHT & SOUTH
0+40				31248		5 PAV't
				1228		9.5 Edge Pav't
				121		12 Flow Line
				124		20
				126		30 P/L
0+75				1273	℄	
				1274	6 Pav't	
				1270	12 Edge Pav't	
				126	15 Flow Line	
				134	20	
				137	30 P/L	
1+25				1288	℄	
				1277		5 Pav't
				1260		9.5 Edge Pav't
				121		12 Flow Line
				125		20
				130		30 P/L
				1287	6 Pav't	
				1275	12 Edge Pav't	
				128	15 Flow Line	
				135	20	

Profile No. ____ Notes Red ____ Plotted ____ Job No. 6252 20 Division No. 10 F.B. 2508 Pg. 173
X-Sec. ____ Date ____ Date ____ Survey of N. El Monte S.D.
Notes Chkd. ____ Checked ____ Survey by F.E. Brooks Notes 1 of 6 Date 10-59

76L-298 CE 307 11-58

PLEASE RETURN TO
LOS ANGELES COUNTY ENGINEER
700 LOS ANGELES COUNTY ENGINEERING BLDG.

NOTE: ANY ADDITIONS OR CHANGES ON THIS SHEET MUST BE MADE OR CIRCLED IN RED INK, WITH DATE AND NAME OF PERSON MAKING CHANGE.

Do not extend notes this side of this line.

STATION	B.S.	H.I.	F.S.	ELEV.	LEFT & NORTH	℄	RIGHT & SOUTH
1+25				3138	30 PIL		
2+25				1311		℄	
				1298			5 PAVT
				1283			9.5 Edge PAVT
				125			12 FLOW LINE
				130			20
				131			30 PIL
				1319	6 PAVT		
				1308	12 Edge PAVT		
				128	15 FLOW LINE		
				130	20		
				134	30 PIL.		
3+00.5		E. RIM 31327 W RIM 31323					5-L. S.M.H.
					8" INLET E		8" OUTLET W.
INVERT		8" INLET E		303.73	RIM 313.25		313.25
"		" OUTLET W		303.62	MEAS 8.85		8.96
					304.40		304.29
					DIA .67		.67
					INVERT 303.73		303.62

F.B. 2508 Pg. 174 Job No. 6252 20 Division No. 10 Notes Red Plotted Profile
Survey of N. EL Monte S.D. Date Date No. X-Sec.
Survey by F.E. Brooks Notes Dom Le Vault Notes Chkd. Checked
Indexed C. J. Date Date No.

76L-298 CE 307 11-58

PLEASE RETURN TO
LOS ANGELES COUNTY ENGINEER
700 LOS ANGELES COUNTY ENGINEERING BLDG.

NOTE: ANY ADDITIONS OR CHANGES ON THIS SHEET MUST BE MADE OR CIRCLED IN RED INK, WITH DATE AND NAME OF PERSON MAKING CHANGE.

Do not extend notes this side of this line.

STATION	B.S.	H.I.	F.S.	ELEV.	Left & West	℄	Right & East
Going North on La Madera Ave							
47+82				31223		℄	
48+02				1228		℄	
				1223	7 Pav't		
				1216	14 Edge Pav't		
				121	16 Flow Line		
				128	20		
				130	30 P/L		
48+04				1230		℄	
				1234			6 Pav't
				1230			12 Edge Pav't
				122			14 Flow Line
				128			20
				131			30 P/L
48+52				1304		℄	
				1300			6 Pav't
				1293			12 Edge Pav't
				125			14 Flow Line
				130			20
				136			30 P/L
				1295	7 Pav't		

Profile No. ____ Notes Red ____ Plotted ____ Job No. 6252 20 Division No. 10 F.B. 2508 Pg. 175
X-Sec. ____ Date ____ Date ____ Survey of N. El Monte S.D.
Notes Chkd. ____ Checked ____ Survey by F.E. Brooks Notes D.L. Date 10-59

76L-298 CE 307 11-58

PLEASE RETURN TO
LOS ANGELES COUNTY ENGINEER
700 LOS ANGELES COUNTY ENGINEERING BLDG.

NOTE: ANY ADDITIONS OR CHANGES ON THIS SHEET MUST BE MADE OR CIRCLED IN RED INK, WITH DATE AND NAME OF PERSON MAKING CHANGE.

Do not extend notes this side of this line.

STATION	B.S.	H.I.	F.S.	ELEV.	Left & West	℄ Right & East
48+52						
				31286	14 Edge Pavt	
				127	16 Flow Line	
				130	20	
				132	30 P/L	
49+01.75	PI			1329		℄
49+52				1347		
				1344		5 Pavt
				1339		10 Edge Pavt
				132		14 Flow Line
				138		20
				1140		30 P/L
				1349	5 Pavt	
				1340	10 Edge Pavt	
				133	14 Flow Line	
				135	20	
				138	30 P/L	
49+56.5		N. RIM 31350 S. RIM 31350				5R. S.M.H.
					10" inlet N	10" outlet S.
INVELT		10" inlet N		30279	RIM 31350 MEAS 9.87 30363	31350 9.87 30363
"		" outlet S		30279	DIA .84 INVELT 302.79	.84 30279

F.B. 2508 Pg. 176 Job No. 6252 20 Division No. 10 Notes Red Plotted Profile
Survey of N. El Monte S.D. Date Date No. X-Sec.
Survey by F. E. Brooks Notes Dom Le Gault Notes Chkd. Checked
Indexed C. Johnson Date Date Date No.

76L-298 CE 307 11-58

PLEASE RETURN TO
LOS ANGELES COUNTY ENGINEER
700 LOS ANGELES COUNTY ENGINEERING BLDG.

NOTE: ANY ADDITIONS OR CHANGES ON THIS SHEET MUST BE MADE OR CIRCLED IN RED INK, WITH DATE AND NAME OF PERSON MAKING CHANGE.

Do not extend notes this side of this line.

STATION	B.S.	H.I.	F.S.	ELEV.	Left & West	℄	Right & East
50+00	T.P.	Set. Spk.		31368		℄	
				1363			5 Pavt
				1350			10 Edge Pavt
				133			14 Flow Line
				138			20
				141			30 P/L
				1370	5 Pavt		
				1356	10 Edge Pavt		
				134	14 Flow Line		
				140	20		
				142	30 P/L		
51+00				1411		℄	
				1409			5 Pavt
				1405			10.5 Edge Pavt
				136			14 Flow Line
				140			20
				147			30 P/L
				1409	5 Pavt		
				1392	10.5 Edge Pavt		
				136	14 Flow Line		
				140	20		

Profile No. ____ Notes Red ____ Plotted ____ Job No. 6252 20 Division No. 10 F.B. 2508 Pg. 177
X-Sec. ____ Date ____ Date ____ Survey of N. El Monte S.D.
Notes Chkd. ____ Checked ____ Survey by F.E. Brooks Notes RL Date 10-59
Map No. ____ Date ____ Date ____ Printed by C. Johnson

76L-298 CE 307 11-58

PLEASE RETURN TO
LOS ANGELES COUNTY ENGINEER
700 LOS ANGELES COUNTY ENGINEERING BLDG.

NOTE: ANY ADDITIONS OR CHANGES ON THIS SHEET MUST BE MADE OR CIRCLED IN RED INK, WITH DATE AND NAME OF PERSON MAKING CHANGE.

Do not extend notes this side of this line.

STATION	B.S.	H.I.	F.S.	ELEV.	Left & West	℄ Right & East
51+00				3145	30 PIL	
52+00				1448		℄
				1444		5 PAVT
				1435		10° Edge PAVT
				141		14 Flow Line
				144		20
				146		30 PIL
				1443	5 PAVT	
				1436	10° Edge PAVT	
				143	14 Flow Line	
				145	20	
				147	30 PIL	
52+56 3		N RIM 314.67 S RIM 31467		314 67		5°R. S.M.H.
					10" INLET N	10" outlet S
INVELT		10" INLET N		30401	RIM 314.67	31467
"		" outlet S		30396	MEAS 9.82	9.87
					30485	30480
					DIA .84	.84
					INVELT 304.01	303.96

F.B. 2508 Pg. 178
Job No. 6252 20 Division No. 10 Notes Red Plotted Profile
Survey of N. El Monte S.D. Date Date No.
Survey by E. Arnolds Notes Don Le Gault Notes Chkd. Checked X-Sec.
Indexed A. C. Johnson Date Date No.

76L-298 CE 307 11-58

PLEASE RETURN TO
LOS ANGELES COUNTY ENGINEER
700 LOS ANGELES COUNTY ENGINEERING BLDG.

NOTE: ANY ADDITIONS OR CHANGES ON THIS SHEET MUST BE MADE OR CIRCLED IN RED INK, WITH DATE AND NAME OF PERSON MAKING CHANGE.

Do not extend notes this side of this line.

STATION	B. S.	H. I.	F. S.	ELEV.	Left & West	℄	Right & East
53+00				31502		℄	
				1499			5.5 Pavt
				1490			11 Edge Pavt
				146			14 Flow Line
				148			20
				151			30 P/L
				1498	5 Pavt		
				1486	11 Edge Pavt		
				146	14 Flow Line		
				148	20		
				150	30 P/L.		
53+97.3				1561		℄	
				1546			5.5 Pavt
				1528			11 Edge Pavt
				150			14 Flow Line
				152			20
				154			30 P/L
				1556	5.5 Pavt		
				1539	11 Edge Pavt		
				152	14 Flow Line		
				153	20		

Profile No. ____ Notes Red ____ Plotted ____ Job No. 6252 20 Division No. 10 F.B. 2508 Pg. 179
X-Sec. ____ Date ____ Date ____ Survey of N. El Monte S.D.
Notes Chkd. ____ Checked ____ Survey by FE Brooks Notes DL Date 10-59
Date ____ Date ____ Map No. ____ Index ____

76L-298 CE 307 11-58

PLEASE RETURN TO
LOS ANGELES COUNTY ENGINEER
700 LOS ANGELES COUNTY ENGINEERING BLDG.

NOTE: ANY ADDITIONS OR CHANGES ON THIS SHEET MUST BE MADE OR CIRCLED IN RED INK, WITH DATE AND NAME OF PERSON MAKING CHANGE.

Do not extend notes this side [illegible] line.

STATION	B.S.	H.I.	F.S.	ELEV.	Left & West	& Right & East
53+97.3				3154	30 P/L	
54+30.6		N-Rim 315.64 S-Rim 315.62		315 63		5° R S.M.H
					8" inlet E	10" inlet N / 10" outlet S
INVERT		8" inlet	E	3057A	RIM 315 63	315 63 / 315 63
					MEAS 9.22	9.22 / 9.34
					306 41	306 48 / 306 39
"		10" "	N	30557	DIA .67	.84 / .84
"		11 outlet	S	30545	INVERT 305.74	305.57 / 305 45
54+33.32 N = 1+00 EAST T.P.				31572	℄ Int La Madera Ave & 4' offset on McGirk Line	St
Going East on McGirk St					Left & North 4' offset Line	Right & South
1+10				31550		
1+14				1533		
1+25				1570		
1+40				158		
				1573		1° Edge Pavt
				1562		8 ℄ Pavt
				1538		17 Edge Pavt
				153		26 P/L

4' offset Line

F.B. 2508 Pg. 180
Job No. 6252 20 Division No. 10 Notes Red Plotted Profile
Survey of N. El Monte S.P. Date Date No. X-Sec.
Survey by F.E. Brooks Notes Dorf Le Gault Notes Chkd. Checked
Indexed C. Johnson Date Date No.

76L-298 CE 307 11-58

PLEASE RETURN TO
LOS ANGELES COUNTY ENGINEER
700 LOS ANGELES COUNTY ENGINEERING BLDG.

NOTE: ANY ADDITIONS OR CHANGES ON THIS SHEET MUST BE MADE OR CIRCLED IN RED INK, WITH DATE AND NAME OF PERSON MAKING CHANGE.

Do not extend notes this side of this line.

STATION	B.S.	H.I.	F.S.	ELEV.	LEFT & NORTH	4' OFFSET LINE	RIGHT & SOUTH
1+40				3158	4 P/L		
1+90				159			
				1599			1° Edge Pavt
				1588			9° ℄ Pavt
				1554			17 Edge Pavt
				158			26 P/L
				160	4 P/L		
2+90				162			
				1617			1° Edge Pavt
				1618			9° ℄ "
				1594			17 Edge "
				160			26 P/L
				161	4 P/L		
4+50.9		E. RIM 316.66 W. RIM 316.64		316 65			5R S.M.H.
					8" inlet E		8" outlet W.
	INVERT	8" INLET E		30727			
	"	" outlet W.		30717	RIM 316 65 MEAS 8 71 30794 DIA .67 INVERT 307.27		316.65 8 81 30784 .67 307 17

4' OFFSET LINE SOUTH

Profile No. ____ Notes Red ____ Plotted ____ Job No. 6252 20 Division No. 10 F.B. 2508 Pg. 181
X-Sec. ____ Date ____ Date ____ Survey of N. EL Monte S.D.
Notes Chkd. ____ Checked ____ Survey by F.E. Brooks Notes DL Date 10-59
Date ____ Date ____ Map No. ____ Int. C. Jennings

76L-298 CE 307 11-58

PLEASE RETURN TO
LOS ANGELES COUNTY ENGINEER
700 LOS ANGELES COUNTY ENGINEERING BLDG.

NOTE: ANY ADDITIONS OR CHANGES ON THIS SHEET MUST BE MADE OR CIRCLED IN RED INK, WITH DATE AND NAME OF PERSON MAKING CHANGE.

Do not extend notes this side of this line.

STATION	B.S.	H.I.	F.S.	ELEV.	Left & West ℄	Right & East
Going North on La Madera Ave						
54+47 3				31579		℄
				1571		5 5 Pavt
				1561		11 Edge Pavt
				154		14 Flow Line
				156		20
				158		30 PIL
				1576	5 5 Pavt	
				1559	11 Edge Pavt	
				153	14 Flow Line	
				157	20	
				159	30 PIL	
55+00				1605		℄
				1601		5 5 Pavt
				1590		11 Edge Pavt
				156		14 Flow Line
				160		20
				165		30 PIL
				1606	5 5 Pavt	
				1594	11 Edge Pavt	
				156	14 Flow Line	

F.B. 2508 Pg. 182
Job No. 6252 20 Division No. 10
Survey of N. El Monte S.D.
Survey by F.E. Bloom Notes Don Le Gault
Indexed K. C. Johnson Date
Notes Red Date
Notes Chkd. Date
Plotted Date
Checked Date
Profile No.
X-Sec. No.

76L-298 CE 307 11-58

PLEASE RETURN TO
LOS ANGELES COUNTY ENGINEER
700 LOS ANGELES COUNTY ENGINEERING BLDG.

NOTE: ANY ADDITIONS OR CHANGES ON THIS SHEET MUST BE MADE OR CIRCLED IN RED INK. WITH DATE AND NAME OF PERSON MAKING CHANGE.

Do not extend notes this side of this line.

STATION	B.S.	H.I.	F.S.	ELEV.	Left & West ℄	Right & East
55+00				3163	20	
				165	30 P/L	
56+00	T.P.	Set. Spk.		31668		℄
				1662		5.5 Pav't
				1647		11. Edge Pav't
				162		14 Flow Line
				164		20
				168		30 P/L
				1664	5.5 Pav't	
				1653	11 Edge Pav't	
				164	14 Flow Line	
				168	20	
				170	30 P/L.	
57+00				1727		℄
				1715		5.5 Pav't
				1696		11 Edge Pav't
				169		14 Flow Line
				172		20
				177		30 P/L
				1726	5.5 Pav't	
				1708	11 Edge Pav't	

Profile No. ____ Notes Red ____ Plotted ____ Job No. 6252 20 Division No. 10 F.B. 2508 Pg. 183
X-Sec. ____ Date ____ Date ____ Survey of N. EL Monte S.P.
Notes Chkd. ____ Checked ____ Survey by EE Brady Notes DL Date 10-59
No. ____ Date ____ Date ____ Map No. ____ Intersection ____

76L-298 CE 307 11-58

PLEASE RETURN TO
LOS ANGELES COUNTY ENGINEER
700 LOS ANGELES COUNTY ENGINEERING BLDG.

NOTE: ANY ADDITIONS OR CHANGES ON THIS SHEET MUST BE MADE OR CIRCLED IN RED INK, WITH DATE AND NAME OF PERSON MAKING CHANGE.

Do not extend notes this side of this line.

STATION	B.S.	H.I.	F.S.	ELEV.	Left & West	℄ Right & East
57+00				3167	14 Flow Line	
				170	20	
				172	30 P/L	
57+56.4		N. RIM 317.50 S. RIM 317.50		317 50		5.0 R. S.M.H
					10" inlet N	10" outlet S.
	INVERT	10" inlet N.		306 55		
	"	" outlet S.		306 52	RIM 317.50 MEAS 10.11 307.39	317.50 10.14 307.36
					DIA .84	.84
					INVERT 306.55	306.52
58+00				31766		℄
				1758		5.5 Pav't
				1742		11 Edge Pav't
				171		14 Flow Line
				175		20
				181		30 P/L
				1762	5.5 Pav't	
				1743	11 Edge Pav't	
				172	14 Flow Line	
				176	20	

F.B. 2508 Pg. 184
Job No. 6252 20 Division No. 10
Survey of N. EL Monte S.D.
Survey by F.E. Brooks Notes Don LeCault
Indexed C. Johnson Date
Notes Red Date
Notes Chkd. Date
Plotted Date
Checked Date
Profile No.
X-Sec. No.

76L-298 CE 307 11-58

PLEASE RETURN TO
LOS ANGELES COUNTY ENGINEER
700 LOS ANGELES COUNTY ENGINEERING BLDG.

NOTE: ANY ADDITIONS OR CHANGES ON THIS SHEET MUST BE MADE OR CIRCLED IN RED INK, WITH DATE AND NAME OF PERSON MAKING CHANGE.

Do not extend notes this side of this line.

STATION	B.S.	H.I.	F.S.	ELEV.	Left & West	℄	Right & East
58+00				3181	30 P/L		
59+00				1792		℄	
				1790			5.5 Pav't
				1776			11 Edge Pav't
				174			14 Flow Line
				178			20
				182			30 P/L
				1791	5.5 Pav't		
				1784	11 Edge Pav't		
				175	14 Flow Line		
				180	20		
				186	30 P/L.		
60+00				1824		℄	
				1808			5.5
				1789			11 Edge Pav't
				176			14 Flow Line
				181			20
				187			30 P/L
				1819	5.5		
				1803	11 Edge Pav't		
				177	14 Flow Line		

Profile No. ____ Notes Red ____ Plotted ____ Job No. 6252 20 Division No. 10 F.B. 2508 Pg. 185
X-Sec. ____ Date ____ Date ____ Survey of N. El Monte S.D.
Notes Chkd. ____ Checked ____ Survey by FEBrooks Notes DL Date 10-59
No. ____ Date ____ Date ____ Map No. ____ Index No. ____ Date ____

76L-298 CE 307 11-58

PLEASE RETURN TO
LOS ANGELES COUNTY ENGINEER
700 LOS ANGELES COUNTY ENGINEERING BLDG.

NOTE: ANY ADDITIONS OR CHANGES ON THIS SHEET MUST BE MADE OR CIRCLED IN RED INK, WITH DATE AND NAME OF PERSON MAKING CHANGE.

Do not extend notes this side of this line.

STATION	B.S.	H.I.	F.S.	ELEV.	Left & West ℄	Right & East
60+00				3189	20	
				191	30 PIL	
60+55.7				1815		℄
				1813		5.5 Pavt
				1790		11 Edge Pavt
				176		14 Flow Line
				181		20
				186		30 PIL
				1810	5.5 Pavt	
				1792	11 Edge Pavt	
				176	14 Flow Line	
				190	20	
				192	30 PIL	
60+75.0				1831		℄
60+90.6		N. Rim 318.29 S. Rim 318.29		318 29		5.0 R. S.M.H.
					10" inlet N	8" inlet E 10" outlet S
	Invelt	10" inlet	N	30770		
	"	8" "	E	30796		
	"	10" outlet	S	30766		

Rim	318.29	318.29	318.29
Meas	9.75	9.66	9.79
	308.54	308.63	308.50
Dia	.84	.67	.84
Invelt	307.70	307.96	307.66

F.B. 2508 Pg. 186 Job No. 4252 20 Division No. 10 Notes Red Plotted Profile
Survey of N. El Monte S.D. Date Date No. X-Sec.
Survey by F.E. Brooks Notes Dom. Le Gault Notes Chkd. Checked
Indexed C. Johnson Date Date No.

76L-298 CE 307 11-58

PLEASE RETURN TO
LOS ANGELES COUNTY ENGINEER
700 LOS ANGELES COUNTY ENGINEERING BLDG.

NOTE: ANY ADDITIONS OR CHANGES ON THIS SHEET MUST BE MADE OR CIRCLED IN RED INK, WITH DATE AND NAME OF PERSON MAKING CHANGE.

Do not extend notes this side of this line.

STATION	B.S.	H.I.	F.S.	ELEV.	Left & West ℄	Right & East
60+95.75 NORTH = 1+00 EAST & West			T.P.	31836	℄ INT. LA MADERA AVE & KILLIAN ST	
					℄	
61+15				1844	℄	
61+35.7				1855	℄	
				1844		5 PAV't
				1830		10 Edge PAV't
				184		14 Flow Line
				193		20
				200		30 P/L
				1845	5.5 PAV't	
				1821	11 Edge PAV't	
				181	14 Flow Line	
				195	20	
				202	30 P/L	
61+85.7				1900	℄	
				1896		5 PAV't
				1885		10 Edge PAV't
				186		14 Flow Line
				197		20
				205		30 P/L
				1894	5.5 PAV't	

Profile No. ____ Notes Red ____ Plotted ____ Job No. 6252 20 Division No. 10 F.B. 2508 Pg. 187
X-Sec. ____ Date ____ Date ____ Survey of N. EL Monte S.D.
Notes Chkd. ____ Checked ____ Survey by F.E. Brooks Notes DL Date 10-59
Date ____ Date ____ Map No. ____ Indexed ____

76L-298 CE 307 11-58

PLEASE RETURN TO
LOS ANGELES COUNTY ENGINEER
700 LOS ANGELES COUNTY ENGINEERING BLDG.

NOTE: ANY ADDITIONS OR CHANGES ON THIS SHEET MUST BE MADE OR CIRCLED IN RED INK, WITH DATE AND NAME OF PERSON MAKING CHANGE.

Do not extend notes this side of this line.

STATION	B.S.	H.I.	F.S.	ELEV.	Left & West	℄ Right & East
61+85.7				31876	11 Pavt	
				184	14 Flow Line	
				201	20	
				208	30 PIL	
62+85.7				1989		℄
				1981		5 Pavt
				1967		10 Edge Pavt
				195		14 Flow Line
				202		20
				207		30 PIL
				1982	5.5 Pavt	
				1966	11 Edge Pavt	
				194	14 Flow Line	
				201	20	
				206	30 PIL	
64+31.5	N RIM 320.64 S RIM 320.64					5°R S.M.H.
					8" Inlet N.	10" outlet S
	Invelt	8" Inlet N.		308 95		
	"	" outlet S.		308 65	RIM 320 64 MEAS 11 02 309 66 DIA .67 INVELT 308 95	RIM 320 64 MEAS 11 15 309 49 DIA .84 308.65

F.B. 2508 Pg. 188
Job No. 6252 20 Division No. 10 Notes Red Plotted Profile
Survey of N. El Monte S.D. Date Date No. X-Sec.
Survey by F.E. Brooks Notes Chkd. Checked
Indexed K. C. Johnson Date Date No.

76L-298 CE 307 11-58

PLEASE RETURN TO
LOS ANGELES COUNTY ENGINEER
700 LOS ANGELES COUNTY ENGINEERING BLDG.

NOTE: ANY ADDITIONS OR CHANGES ON THIS SHEET MUST BE MADE OR CIRCLED IN RED INK, WITH DATE AND NAME OF PERSON MAKING CHANGE.

Do not extend notes this side of this line.

STATION	B.S.	H.I.	F.S.	ELEV.	LEFT & NORTH ℄	RIGHT & SOUTH
Going EAST on KILLIAN ST.						
0+20	T.P.	Set	Spk.	31813	℄	
0+40				1832	℄	
				1815		7 Pav't
				1796		14 Edge Pav't
				179		17 Flow Line
				182		20
				189		30 PIL
				1833	5.5 Pav't	
				1824	11 Edge Pav't	
				182	14 Flow Line	
				191	20	
				199	30 PIL	
0+90				1858	℄	
				1848		7 Pav't
				1836		14 Edge Pav't
				183		17 Flow Line
				190		20
				193		30 PIL
				1854	5.5 Pav't	
				1841	11 Edge Pav't	

Profile No. ____ Notes Red ____ Plotted ____ Job No. 6252 20 Division No. 10 F.B. 2508 Pg. 189
X-Sec. ____ Date ____ Date ____ Survey of N. El Monte S.D.
Notes Chkd. ____ Checked ____ Survey by FEBrooks Notes DL Date 10-59

76L-298 CE 307 11-58

PLEASE RETURN TO
LOS ANGELES COUNTY ENGINEER
700 LOS ANGELES COUNTY ENGINEERING BLDG.

NOTE: ANY ADDITIONS OR CHANGES ON THIS SHEET MUST BE MADE OR CIRCLED IN RED INK, WITH DATE AND NAME OF PERSON MAKING CHANGE.

Do not extend notes this side of this line.

STATION	B.S.	H.I.	F.S.	ELEV.	LEFT & NORTH ℄	RIGHT & SOUTH
0+90				3183	14 FLOWLINE	
				196	20	
				201	30 PIL	
1+90				1880		℄
				1870		7 PAVT
				1855		14 Edge PAVT
				183		17 FLOWLINE
				186		20
				188		30 PIL
				1873	5.5 PAVT	
				1857	11 Edge PAVT	
				184	14 FLOWLINE	
				191	20	
				198	30 PIL	
2+49.5		E RIM 31876 W " 31874		31875		5.0 R S.M.H
					8" INLET E	8" outlet W
INVERT 8" INLET E				30886	RIM 31875	318.75
" " outlet W				30886	MEAS 9.22	9.22
					309.53	309.53
					DIA .67	.67
					308.86	308.86

F.B. 2508 Pg. 190
Job No. 6252 20 Division No. 10 Notes Red Plotted Profile
Survey of N. EL Monte S.D. Date Date No.
Survey by F.E. Brooks Notes Dom Le Gault Notes Chkd. Checked X-Sec.
Index C. Johnson Date Date Date No.

76L-298 CE 307 11-58

PLEASE RETURN TO
LOS ANGELES COUNTY ENGINEER
700 LOS ANGELES COUNTY ENGINEERING BLDG.

NOTE: ANY ADDITIONS OR CHANGES ON THIS SHEET MUST BE MADE OR CIRCLED IN RED INK. WITH DATE AND NAME OF PERSON MAKING CHANGE.

Do not extend notes this side of this line.

STATION	B.S.	H.I.	F.S.	ELEV.	Left ℄ South	℄	Right ℄ North
Going	West	on	Killian	st.			
0+20				318 00		℄	
0+40				18 34		℄	
				18 45			6.5 PAV't.
				18 39			13 Edge PAV't
				18 3			16 Flow Line
				20 3			20
				21 3			30 P/L
				18 32	6.5 PAV't		
				18 35	13 Edge PAV't		
				18 2	16 Flow Line		
				18 5	20		
				19 3	30 P/L		
0+90				18 70		℄	
				18 64			6.5 PAV'T
				18 52			13 Edge PAV't
				18 4			16 Flow Line
				18 9			20
				20 3			30 P/L
				18 68	6 PAV't		
				18 52	12 Edge PAV't		

Profile Notes Red ____ Plotted ____ Job No. 6252.20 Division No. 10 F.B. 2508 Pg. 191
No. ____ Date ____ Date ____ Survey of N. EL MONTE S.D.
X-Sec. Notes Chkd. ____ Checked ____ Survey by F.E. Brook Notes D.L. Date 10-59
No. ____ Date ____ Date ____ Map No. ____ Indexed ____ Date ____

76L-298 CE 307 11-58

PLEASE RETURN TO
LOS ANGELES COUNTY ENGINEER
700 LOS ANGELES COUNTY ENGINEERING BLDG.

NOTE: ANY ADDITIONS OR CHANGES ON THIS SHEET MUST BE MADE OR CIRCLED IN RED INK, WITH DATE AND NAME OF PERSON MAKING CHANGE.

Do not extend notes this side of this line.

F.B. 2508 Pg. 192 Job No. 6427.20 Division No. 10 Notes Red ____ Plotted ____ Profile ____
Survey of M. El Monte S.D. Date ____ Date ____ No. ____ X-Sec. ____
Survey by F.E. Banks Notes Pan L. Gault Notes Chkd. ____ Checked ____ No. ____
Indexed J. C. Johnson Date ____ Date ____ Date ____

STATION	B.S.	H.I.	F.S.	ELEV	Left ℄ South ℄	Right ℄ North
0+90				318 6	14 Flow line	
				18 9	20	
				19 3	30 P/L	
1+90				319 12	℄	
				19 11		6.5 PAV't
				18 93		13 Edge PAV't
				18 8		16 Flow Line
				19 1		20
				19 6		30 P/L
				19 01	6 PAV't	
				18 82	12 Edge PAV't	
				18 7	14 Flow Line	
				19 2	20	
				19 6	30 P/L	
B.M.TF 159				319 61	B.M.TF 159 Elev. = 319.588 F.B. 2508-20	
					Killian St. N. side 100' E. ℄ LA MADERA AVE.	
	END OF LINE		"A"		BT. SPK in Conc. Dr. To House # 11809	

Notes Ck'd by	Survey of N El Monte S.D.	F.B. 2508 Pg. 193
Map No.	IN 6252.20 Tape Std. °F	
Office Work	Surveyed by FE Brooks	Pick up BM TF 112
Checked	Notes FEB Date 9-59	elev = 302.25
Date	Indexed A. C. Johnson	Check in BM S.D. 701
	9-30-59	elev = 304.26

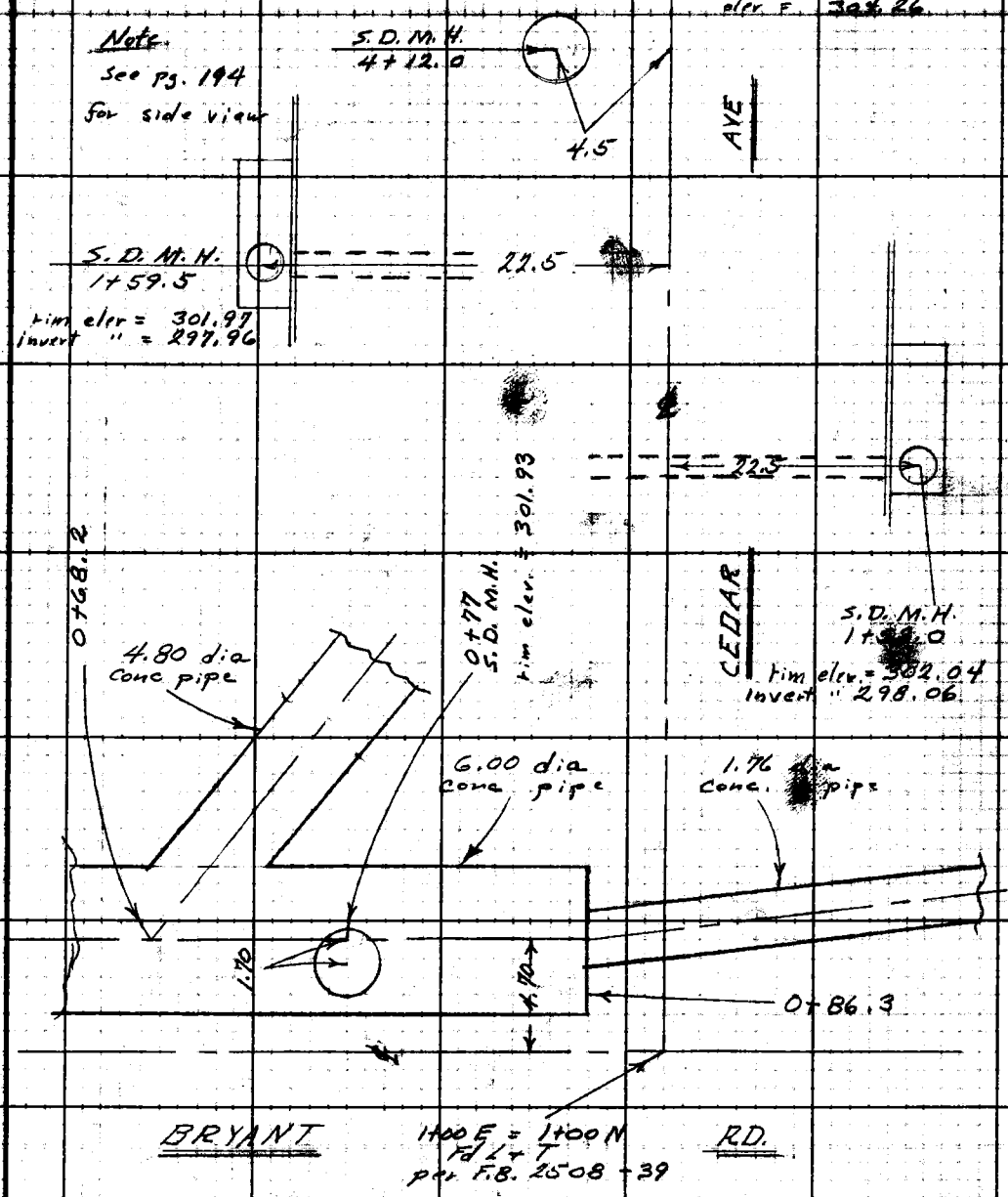

Note: Any Additions or Changes on this Sheet Must be Made or Circled in Red Ink With Date and Name of Person Making Change.

Do not extend notes this side of this line.

RETURN TO
LOS ANGELES COUNTY ENGINEER
700 LOS ANGELES COUNTY ENGINEERING BLDG.

763098 CE #247—7-53

F. B. 2508 PG. 194

Note
See pg 193 for
Top View

RETURN TO
LOS ANGELES COUNTY ENGINEER
700 LOS ANGELES COUNTY ENGINEERING BLDG.

Do not extend notes this side of this line.

Note: Any Additions or Changes on This Sheet Must be Made or Circled in Red Ink With Date and Name of Person Making Change.

Notes Ck'd by Miller	Survey of N. El Monte S.D.	F. B. 2508 Pg. 205
Map No.	IN 6252.20 Page 070 Sht 68 of	
Office Work	Surveyed by F E Brooks	
Checked	Notes FEB Date 10-59	
Date	Indexed [illegible]	

J.N. 6252.20

NORTH EL MONTE STORM DRAIN

Project No. 522

Center Line Line B.

Topag for line B F.B. 2557 - 5 to 52

X sections for line B F.B. 2557 - 63 to 150

Party
Brooks
Le Gault
Turrill
Siemann

Note: Any Additions or Changes on This Sheet Must be Made or Circled in Red Ink With Date and Name of Person Making Change.

Do not extend notes this side of this line.

RETURN TO
LOS ANGELES COUNTY ENGINEER
700 LOS ANGELES COUNTY ENGINEERING BLDG.

763098 CE #247—7-59

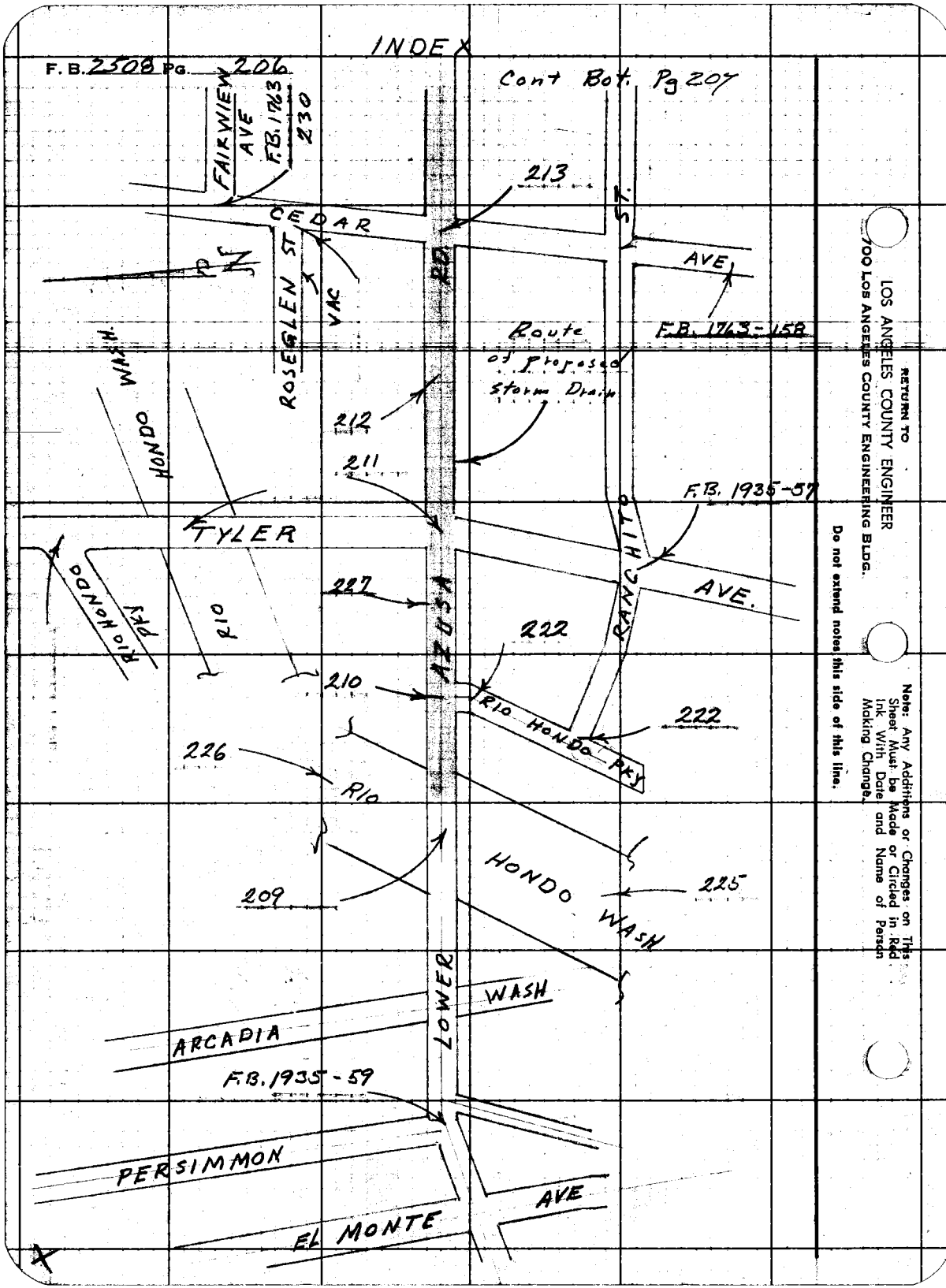
INDEX
F. B. 2508 PG. 206
Cont Bot. Pg 207
FAIRVIEW AVE
F.B. 1963 230
213
CEDAR
ST.
AVE
ROSEGLEN ST
VAC
RD
F.B. 1963-158
Route of Proposed Storm Drain
212
211
HONDO WASH
F.B. 1935-57
TYLER
RANCHITO
AVE.
RIO HONDO PKY
RIO
227
AZUSA
222
210
RIO HONDO PKY
222
226
RIO
HONDO WASH
225
209
LOWER
WASH
ARCADIA
F.B. 1935-59
PERSIMMON
AVE
EL MONTE
RETURN TO
LOS ANGELES COUNTY ENGINEER
700 LOS ANGELES COUNTY ENGINEERING BLDG.
Do not extend notes this side of this line.
Note: Any Additions or Changes on This Sheet Must be Made or Circled in Red Ink With Date and Name of Person Making Change.

Notes Ck'd by Miller	Survey of N. El Monte S.D.
Map No.	IN 6252 M Tape 0.70 Std 68 °F
Office Work	Surveyed by FE Brooks
Checked	Notes FEB Date 10-59
Date	Indexed A. C. Johnson

F. B. 2508 PG. 207

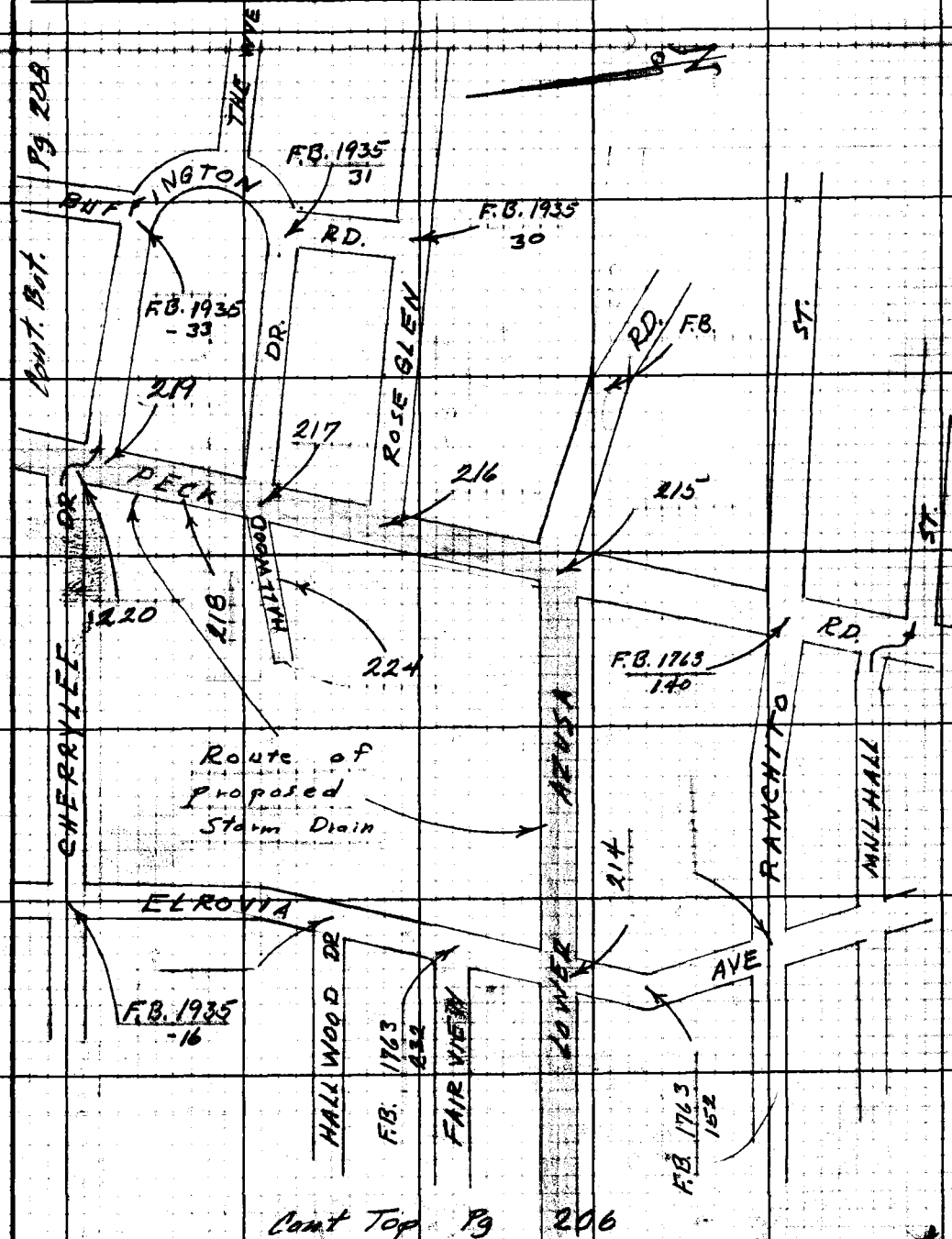

Note: Any Additions or Changes on This Sheet Must be Made or Circled in Red Ink With Date and Name of Person Making Change.

Do not extend notes this side of this line.

RETURN TO
LOS ANGELES COUNTY ENGINEER
700 LOS ANGELES COUNTY ENGINEERING BLDG.

763098 CE #247—7-53

F. B. 2508 PG. 208

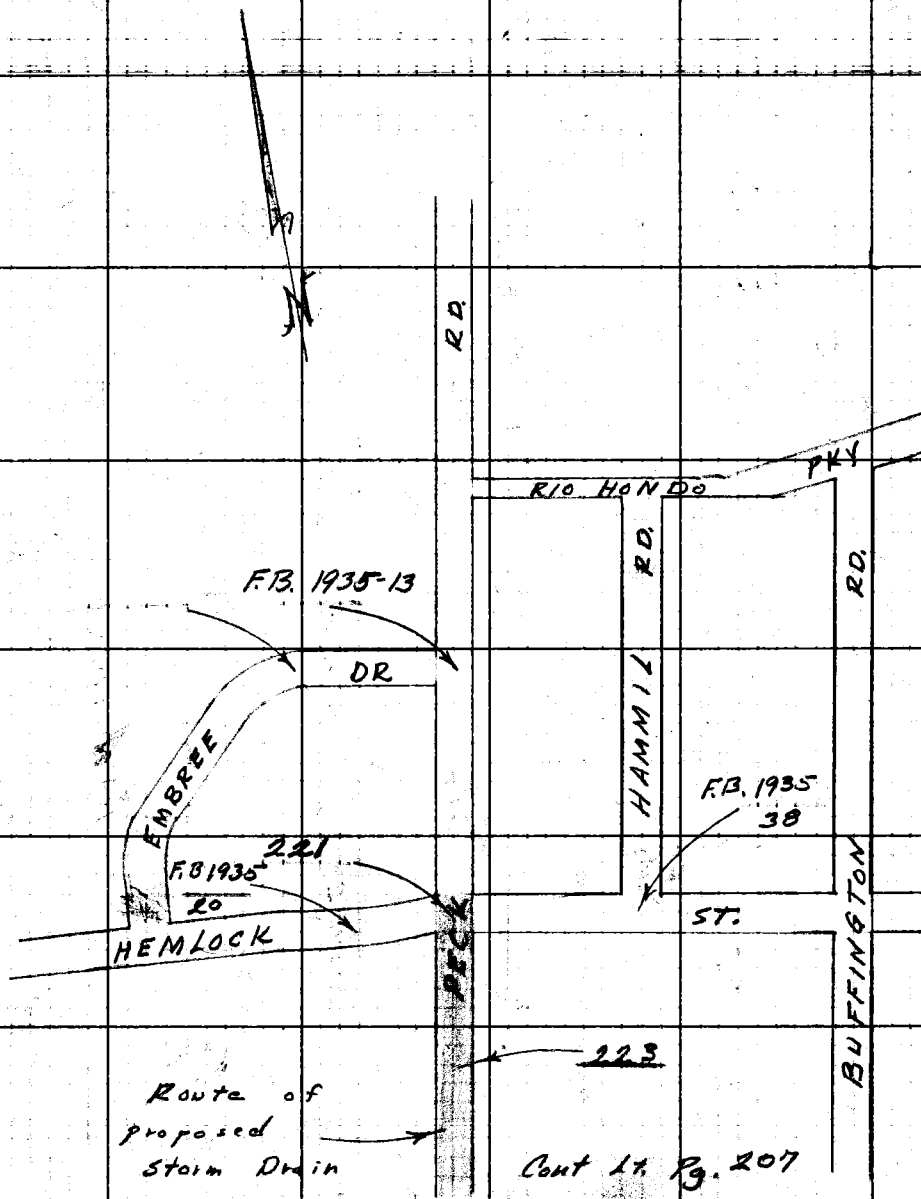

RETURN TO
LOS ANGELES COUNTY ENGINEER
700 LOS ANGELES COUNTY ENGINEERING BLDG.

Do not extend notes this side of this line.

Note: Any Additions or Changes on This Sheet Must be Made or Circled in Red Ink With Date and Name of Person Making Change.

Notes Ck'd by Miller	Survey of N. El Monte SD
Map No.	IN 6252 20 Tape 070 Std 68 °F
Office Work	Surveyed by F E Brooks
Checked	Notes F E B Date 9 Oct 59
Date	Indexed [illegible]

F. B. 2508 Pg. 209

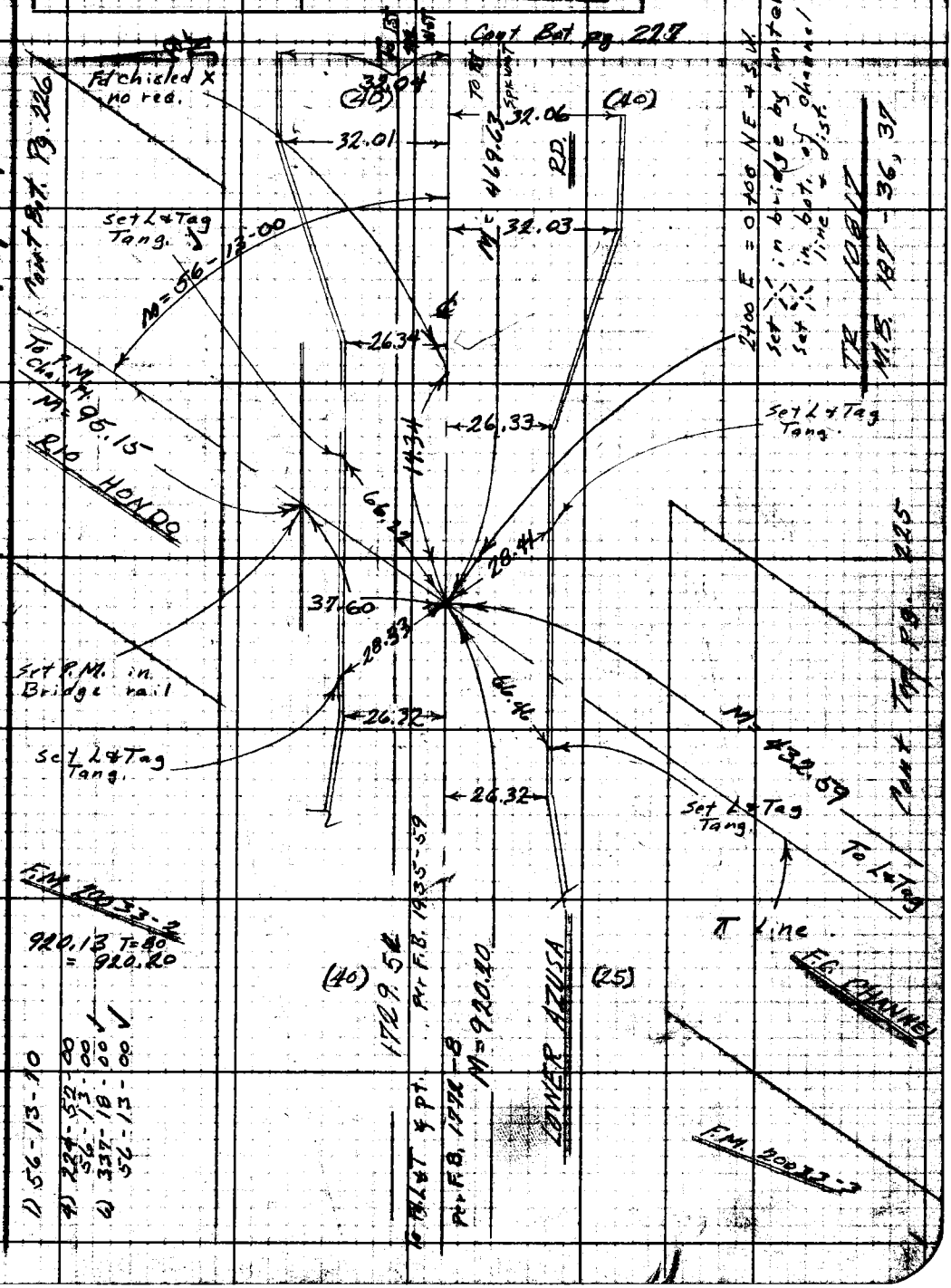

Note: Any Additions or Changes on this Sheet Must be Made or Circled in Red Ink With Date and Name of Person Making Change.

Do not extend notes this side of this line.

RETURN TO
LOS ANGELES COUNTY ENGINEER
700 LOS ANGELES COUNTY ENGINEERING BLDG.

769093 CE #247—7-59

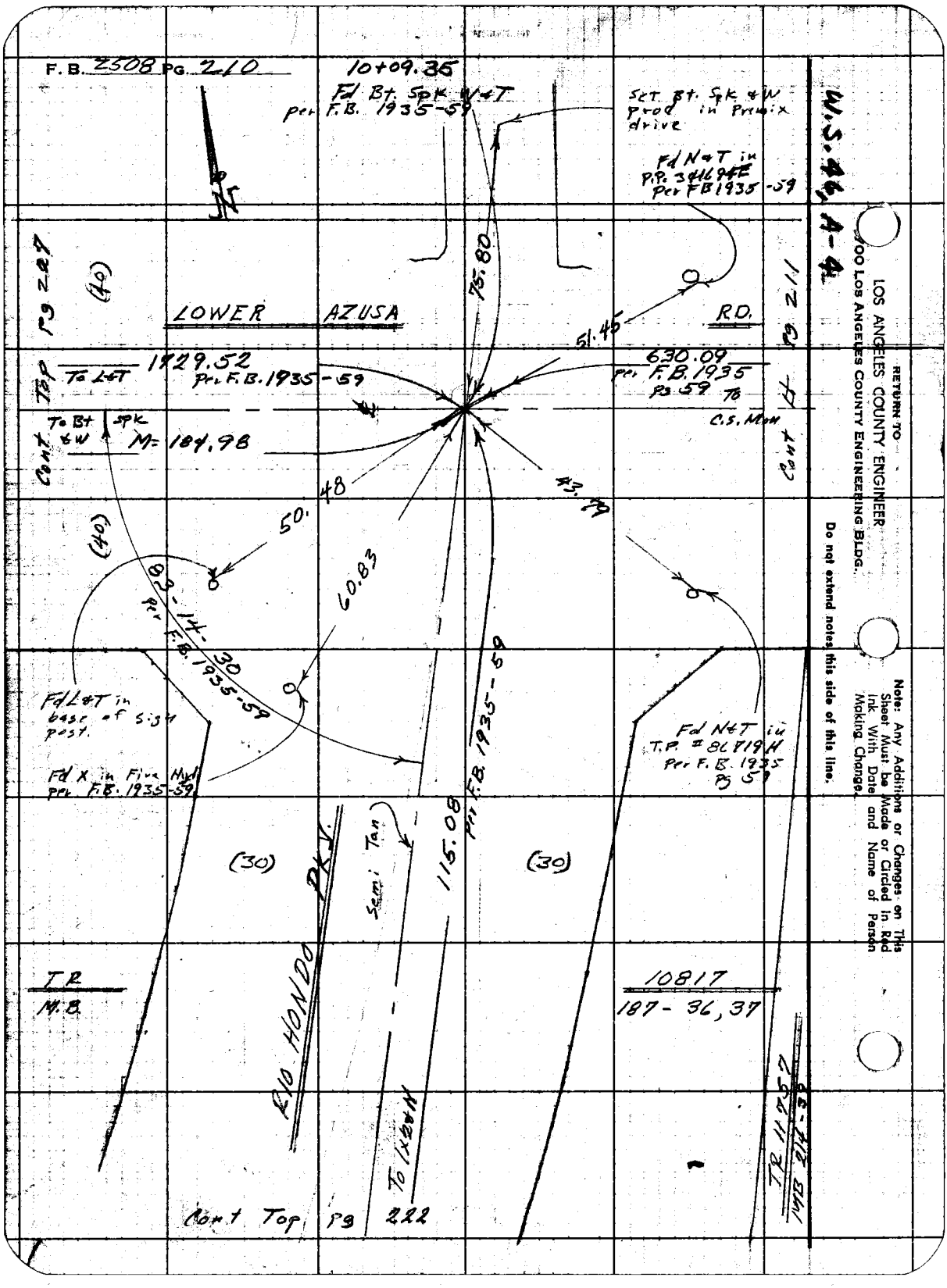
F. B. 2508 PG. 210
10+09.35
Fd Bt. Spk W+T per F.B. 1935-59
Set Bt. Spk & W prod in Premix drive
Fd N+T in P.P. 3416 94E per FB 1935-59
W.S. 46, A-4
LOWER AZUSA RD.
75.80
51.45
1929.52 To L+T per F.B. 1935-59
630.09 per F.B. 1935 Pg 59 To C.S. Mon
To Bt Spk & W M= 184.98
Cont Top Pg 227
Cont Pg 211
(40)
50.48
43.79
60.83
83-14-30 per F.B. 1935-59
Fd L+T in base of sign post.
Fd X in Fire Hyd per F.B. 1935-59
Fd N+T in T.P. # 86719H per F.B. 1935 Pg 59
115.08 per F.B. 1935-59
(30)
Semi Tan
RIO HONDO PKY.
To 1x2+N
TR M.B.
10817
187-36,37
TR 11757 MB 214-39
Cont Top Pg 222
RETURN TO LOS ANGELES COUNTY ENGINEER 900 LOS ANGELES COUNTY ENGINEERING BLDG.
Do not extend notes this side of this line.
Note: Any Additions or Changes on This Sheet Must be Made or Circled In Red Ink With Date and Name of Person Making Change.

Notes Ck'd by *Miller*	Survey of *N' El Monte 50*	F. B. *2508* Pg. *211*
Map No.	*IN6252* Tape *020* Std *68* °F	
Office Work	Surveyed by *F E Brooks*	
Checked	Notes *F.E.B.* Date *10-59*	
Date	Indexed	

Note: Any Additions or Changes on This Sheet Must be Made or Circled in Red Ink With Date and Name of Person Making Change.

Do not extend notes this side of this line.

RETURN TO LOS ANGELES COUNTY ENGINEER
108 LOS ANGELES COUNTY ENGINEERING BLDG.

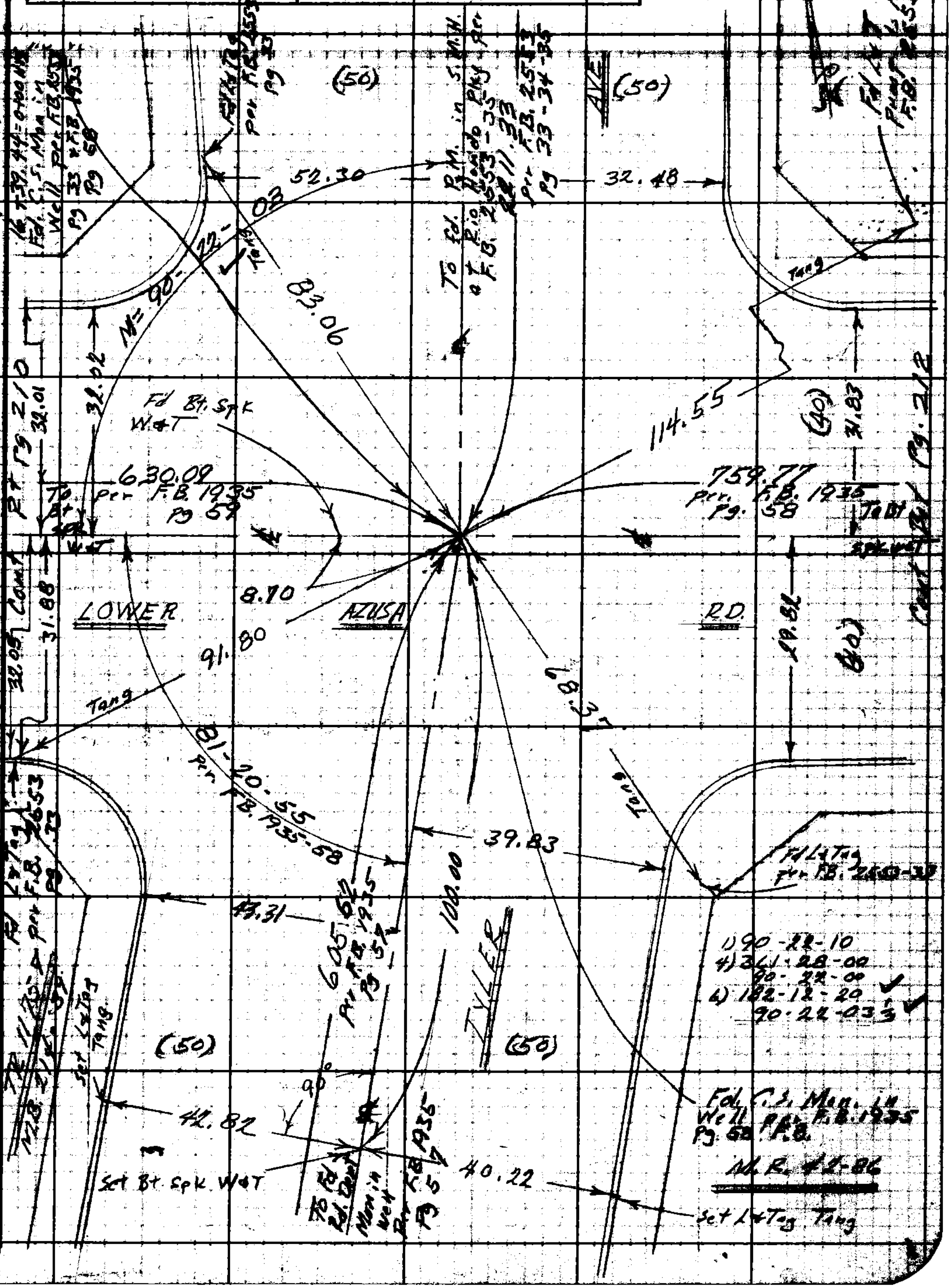

76809S CE #247—7-53

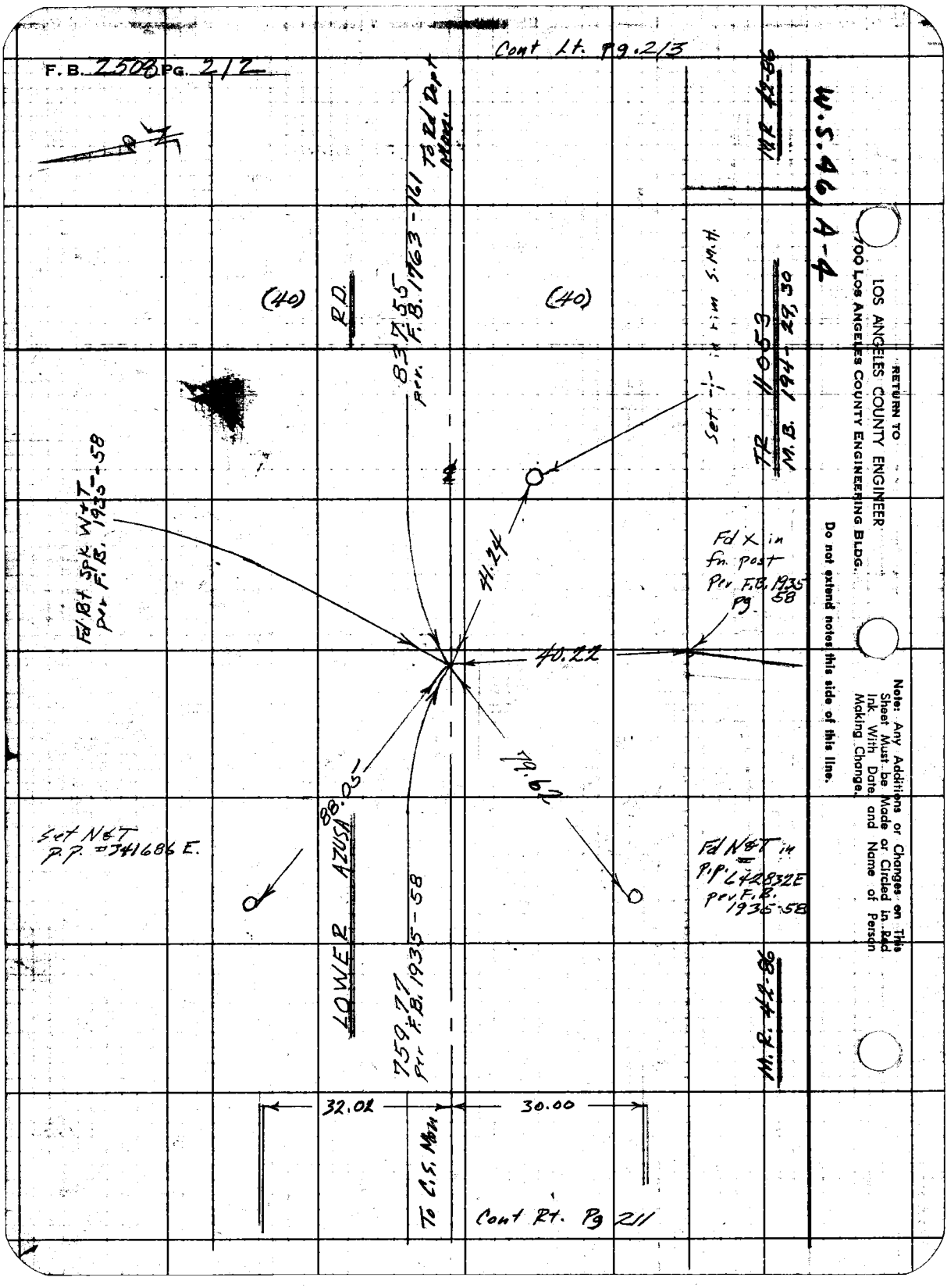

F.B. 2508 PG. 212
Cont Lt. Pg. 213
W.S. 46, A-4
M.R. 42-86
To Rd Dept Mon.
837.55 per F.B. 1763-161
(40)
R.D.
(40)
Set -|- in rim S.M.H.
TR 11053
M.B. 194-29, 30
Fd Bt Spk W+T per F.B. 1935-58
41.24
Fd X in fn. post Per F.B. 1935 Pg. 58
40.22
79.62
88.05
Set N&T P.P. #341686 E.
LOWER AZUSA
759.77 per F.B. 1935-58
Fd N&T in P.P. L42832E per F.B. 1935-58
M.R. 42-86
32.02
30.00
To C.S. Mon
Cont Rt. Pg 211
RETURN TO
LOS ANGELES COUNTY ENGINEER
700 Los Angeles County Engineering Bldg.
Do not extend notes this side of this line.
Note: Any Additions or Changes on This Sheet Must be Made or Circled in Red Ink With Date and Name of Person Making Change.

Notes Ck'd by Miller
Map No.
Office Work
Checked
Date

Survey of N. EL MONTE S.D.
IN 6252.20 Tape 070 Std. 68 °F
Surveyed by F.E. Brooks
Notes F.E.B. Date 9-Oct-59
Indexed [redacted] C. John[redacted]

F. B. 2508 Pg. 213

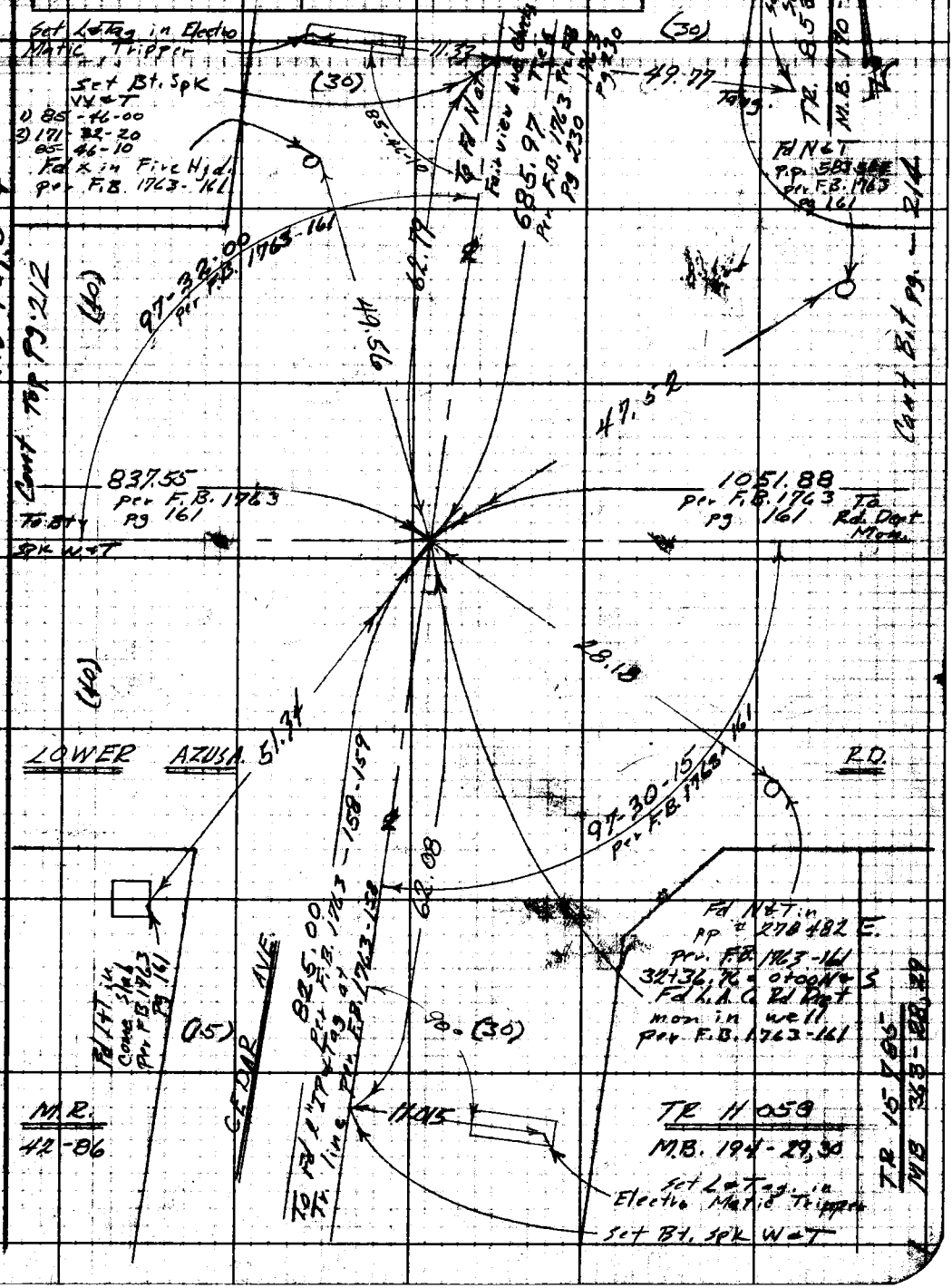

Note: Any Additions or Changes on this Sheet Must be Made or Circled in Red Ink With Date and Name of Person Making Change.

Do not extend notes this side of this line.

W.S. 46, B-4

RETURN TO
LOS ANGELES COUNTY ENGINEER
DO LOS ANGELES COUNTY ENGINEERING BLDG.

763098 CE #247—7-53

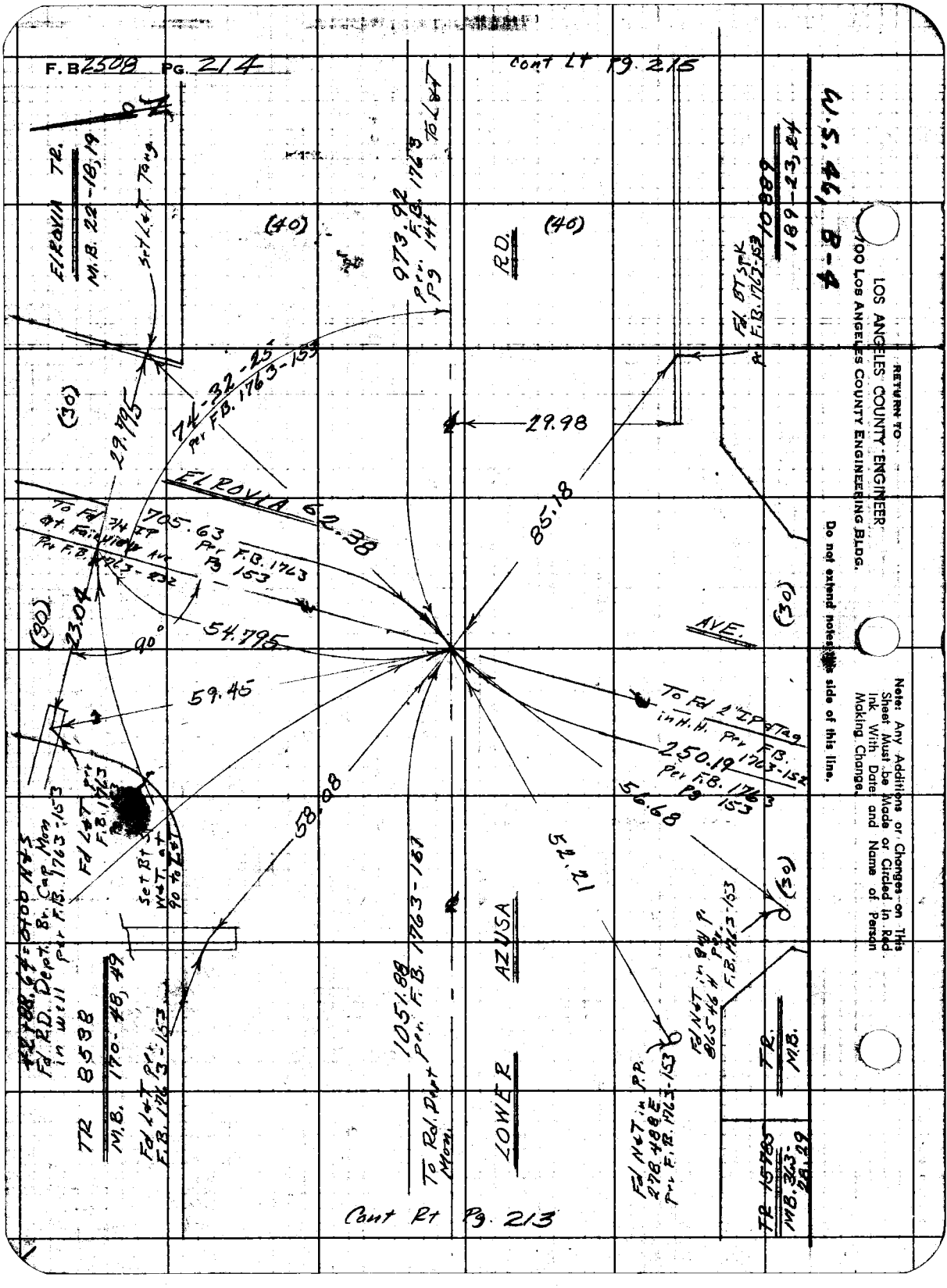
F.B. 2508 PG. 214
Cont Lt Pg. 215
W.S. 46, B-4
RETURN TO
LOS ANGELES COUNTY ENGINEER
100 LOS ANGELES COUNTY ENGINEERING BLDG.
Do not extend notes this side of this line.
Note: Any Additions or Changes on This Sheet Must be Made or Circled in Red Ink With Date and Name of Person Making Change.
El Rovia Tr.
M.B. 22-18, 19
Set L&T Tang.
(40)
973.92
Per F.B. 1763
Pg 144
To L&T
RD.
(40)
Fd. BT Spk
Per F.B. 1763-153
10889
189-23, 24
(30)
29.795
74-32-25
Per F.B. 1763-153
29.98
El Rovia 62.38
85.18
To Fd 3/4 IP
at Fairview Ave
Per F.B. 1763-232
705.63
Per F.B. 1763
Pg 153
(30)
23.04
90°
54.795
AVE.
(30)
59.45
To Fd 2" IP & Tag
in H.H. Per F.B.
1763-152
250.19
Per F.B. 1763
Pg 153
56.68
58.08
52.21
(30)
Fd L&T Per
F.B. 1763
Set Bt
W&T at
90 to L&T
Fd R.D. Dept. Br. Cap Mon
in well Per F.B. 1763-153
TR 8538
M.B. 170-48, 49
Fd L&T Per
F.B. 1763-153
1051.88
Per F.B. 1763-161
To Rd. Dept
Mon.
AZUSA
LOWER
Fd N&T in P.P.
278.488 E
Per F.B. 1763-153
Fd N&T in Bdy P.
865.46 H Per
F.B. 1763-153
TR.
M.B.
TR 15785
MB. 363-28, 29
Cont Rt Pg. 213

Notes Ck'd by Miller	Survey of N. EL Monte SD
Map No.	IN 6252.20 Tape 070 Std 68 °F
Office Work	Surveyed by E.E. Brooks
Checked	Notes FEB 10-59
Date	Indexed [illegible]

F. B. 2508 PG. 215

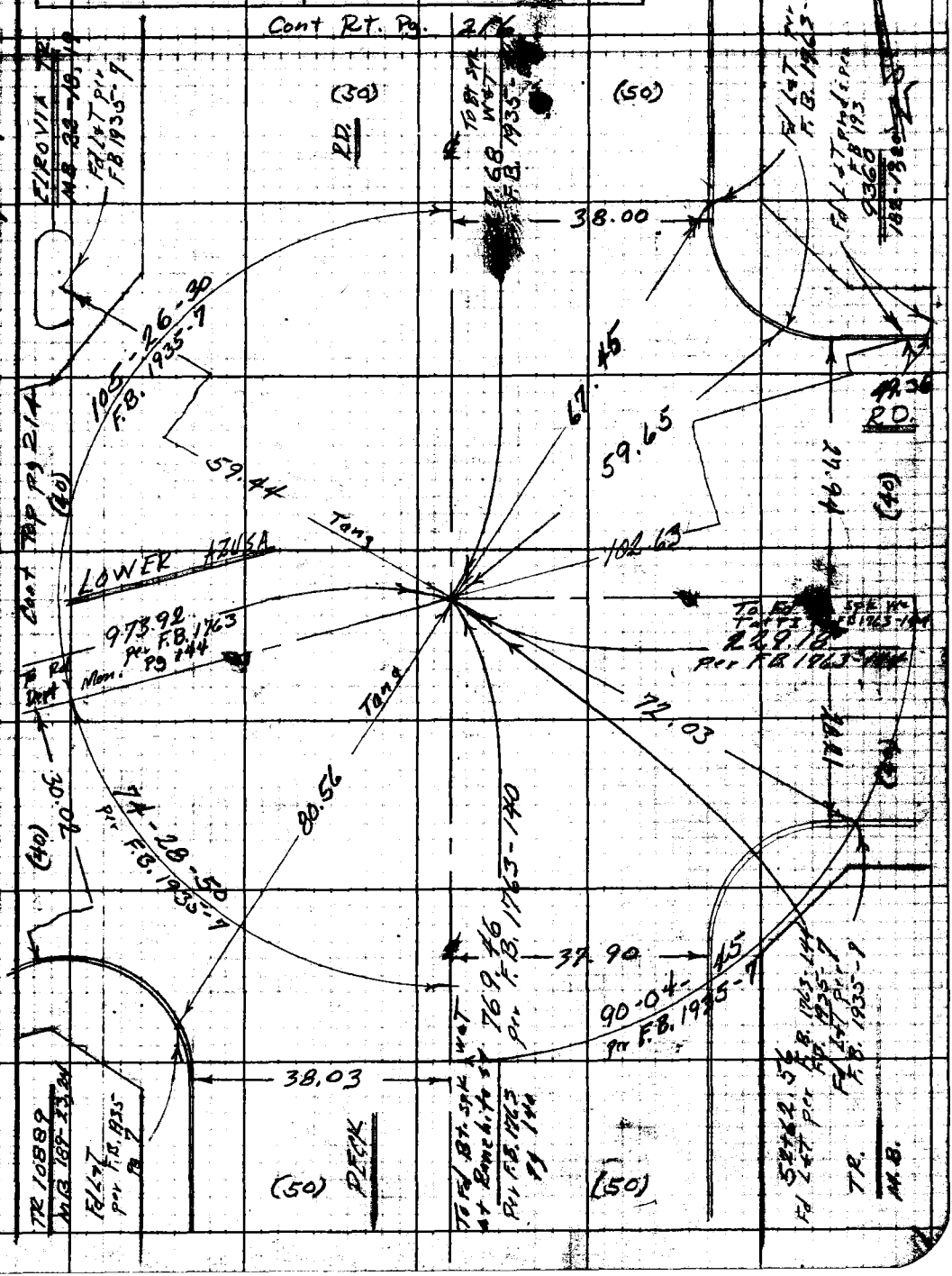

Note: Any Additions or Changes on This Sheet Must Be Made or Graded in Red Ink With Date and Name of Person Making Change.

Do not extend notes this side of this line.

W. S. 46, B-4

RETURN TO
LOS ANGELES COUNTY ENGINEER
700 LOS ANGELES COUNTY ENGINEERING BLDG.

763098 CE #247—7-53

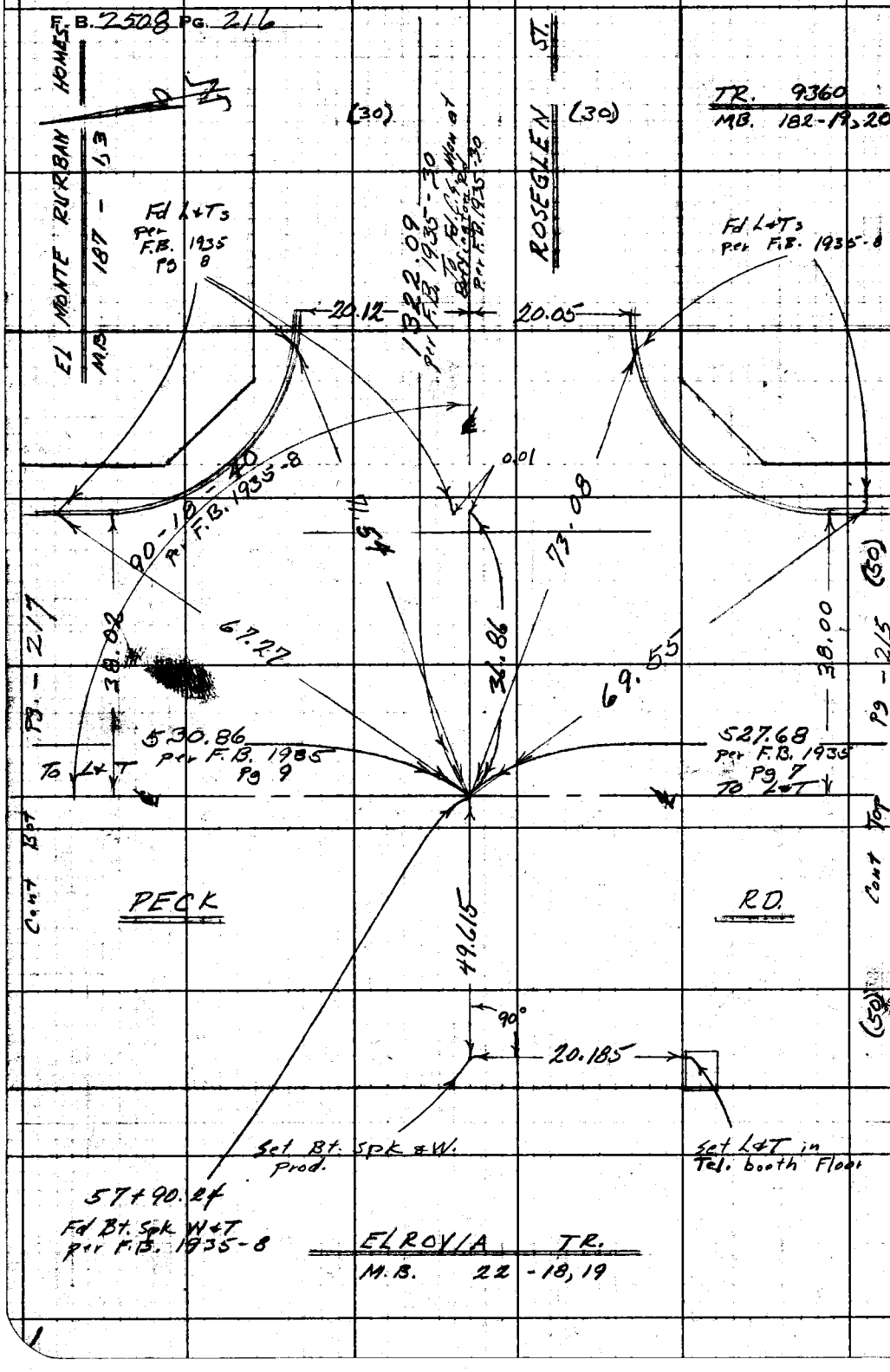

U.S. 46, B-4

RETURN TO
LOS ANGELES COUNTY ENGINEER
100 LOS ANGELES COUNTY ENGINEERING BLDG.

Do not extend notes this side of this line.

Note: Any Additions or Changes on This Sheet Must be Made or Circled in Red Ink With Date and Name of Person Making Change.

9

Notes Ck'd by Miller	Survey of N. EL Monte SD
Map No	IN 62 1220 Tape 070 Std 68 °F
Office Work	Surveyed by F.E. Brooks
Checked	Notes FEB Date 10-59
Date	Indexed [illegible]

F. B. 2508 PG. 217

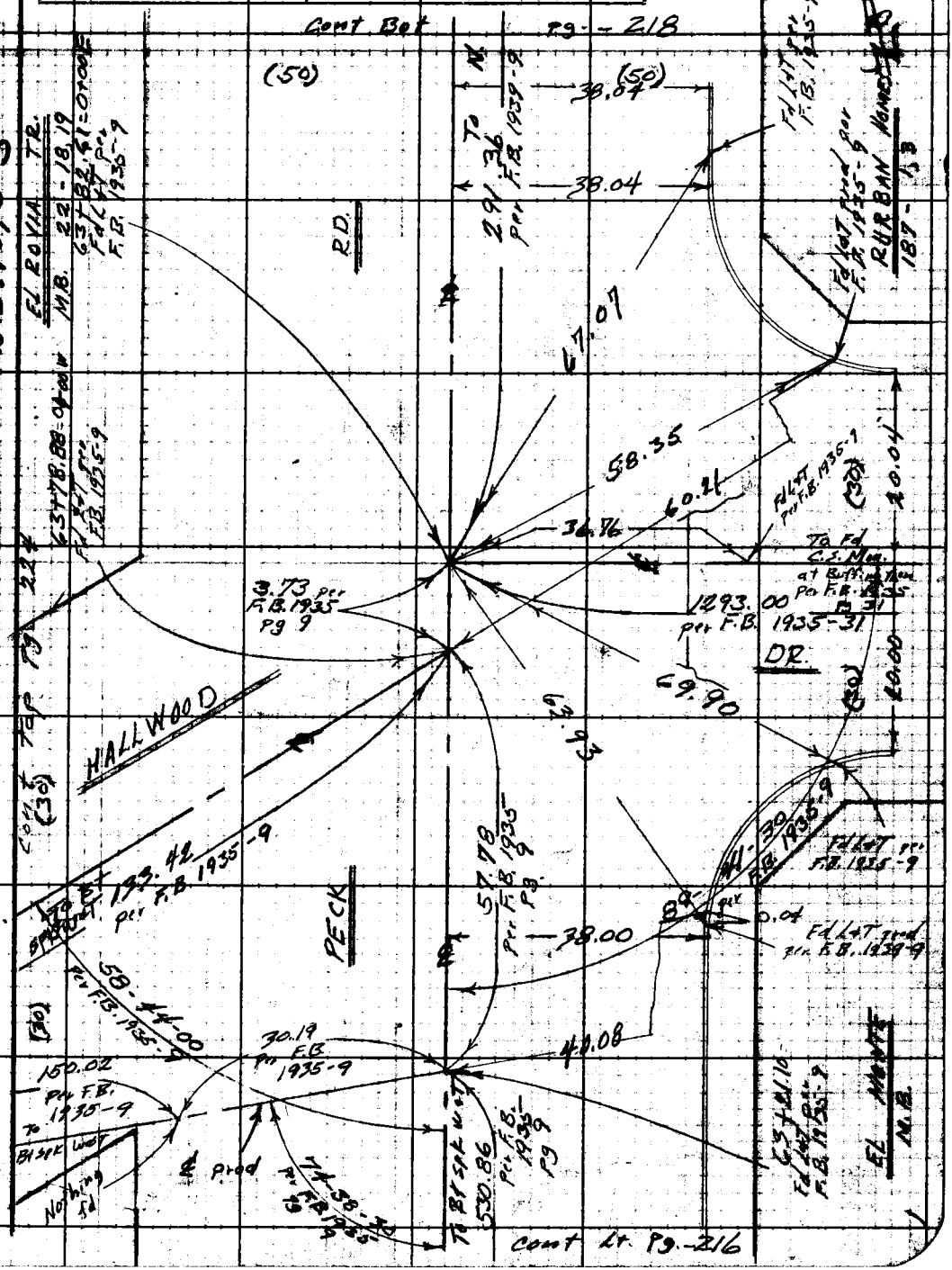

Note: Any Additions or Changes on This Sheet Must be Made or Circled in Red Ink With Date and Name of Person Making Change.

Do not extend notes this side of this line.

RETURN TO
LOS ANGELES COUNTY ENGINEER
700 LOS ANGELES COUNTY ENGINEERING BLDG.

763098 CE #247—7-59

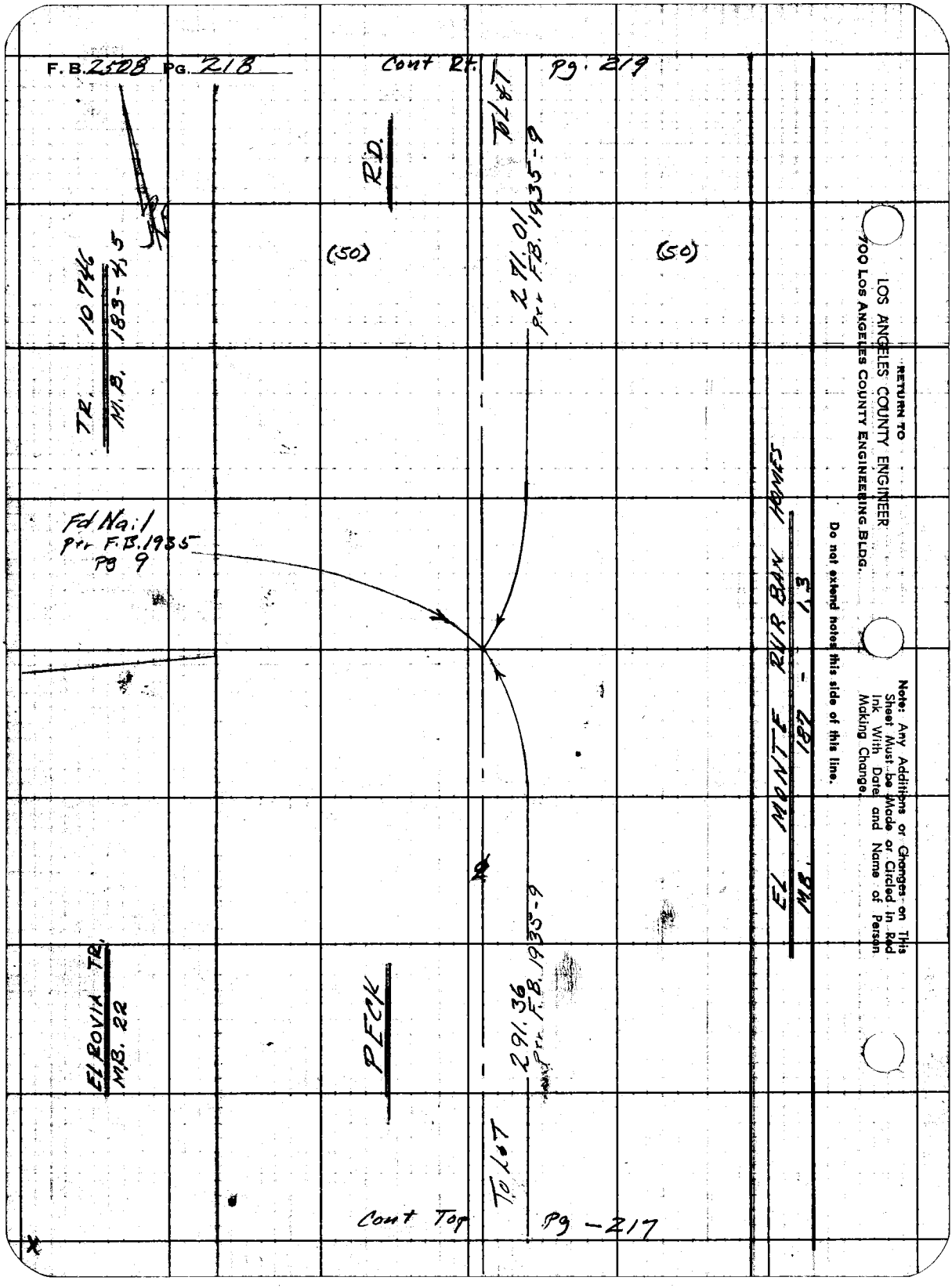
F.B. 2508 PG. 218
Cont Rt. Pg. 219
To L&T
R.D.
(50)
(50)
271.01
Per F.B. 1935-9
TR. 10746
M.B. 183-4,5
Fd Nail
Per F.B. 1935
Pg 9
EL MONTE RUR BAN HOMES
MB. 187 - 1,3
EL ROVIA TR.
M.B. 22
PECK
291.36
Per F.B. 1935-9
To L&T
Cont Top Pg - 217
RETURN TO
LOS ANGELES COUNTY ENGINEER
700 LOS ANGELES COUNTY ENGINEERING BLDG.
Do not extend notes this side of this line.
Note: Any Additions or Changes on This Sheet Must be Made or Circled in Red Ink With Date and Name of Person Making Change.

11

Notes Ck'd by Miller	Survey of N EL Monte S.D.
Map No.	IN 6252.20 Tape 0.70 Std. 69 °F
Office Work	Surveyed by F E Brooks
Checked	Notes F E B Date 10-59
Date	Indexed A. C. Johnson

F. B 2508 Pg 219

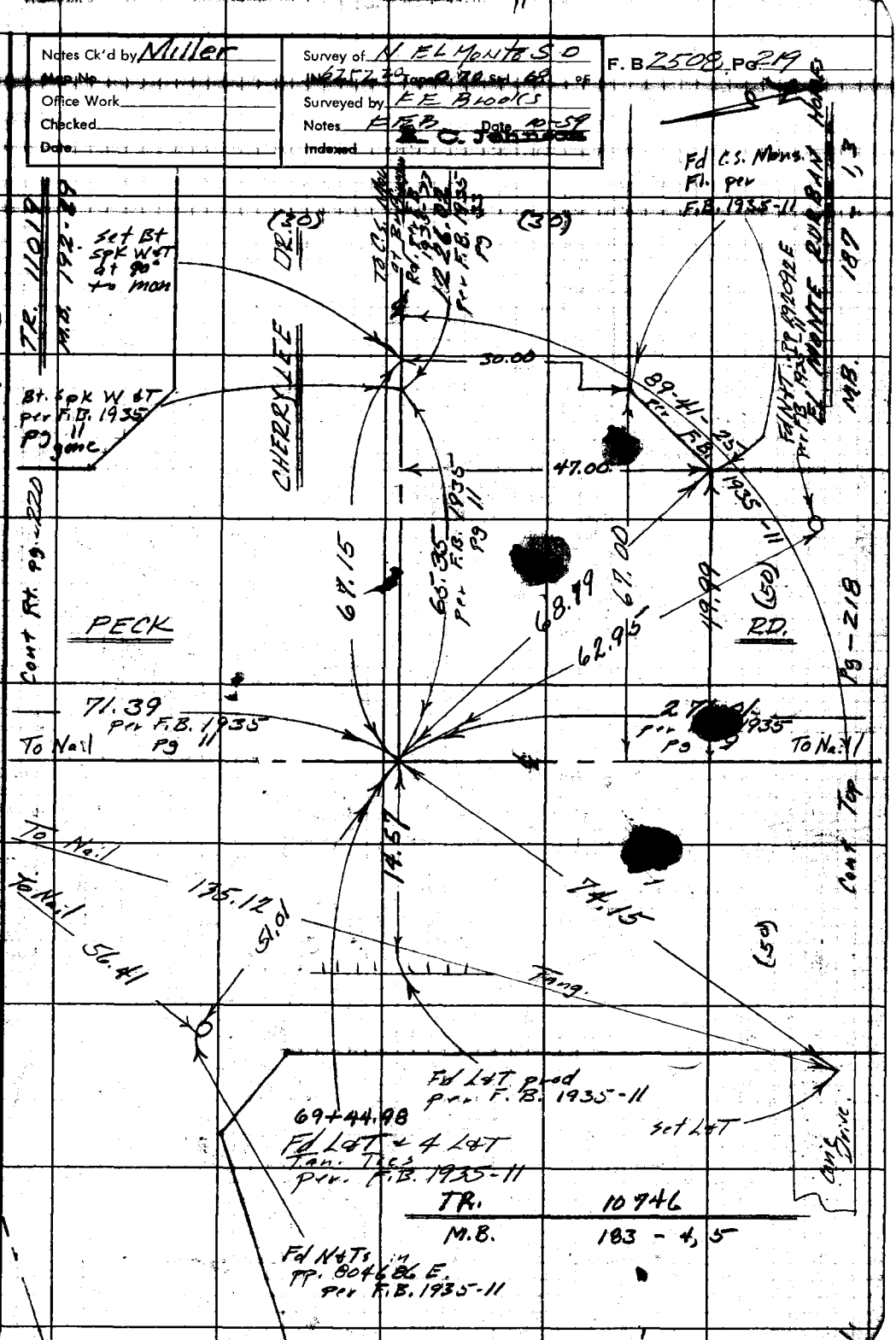

Note: Any Additions or Changes on This Sheet Must be Made or Circled in Red Ink With Date and Name of Person Making Change.

Do not extend notes this side of this line.

RETURN TO
LOS ANGELES COUNTY ENGINEER
700 LOS ANGELES COUNTY ENGINEERING BLDG.

763095 CE #247—7-59

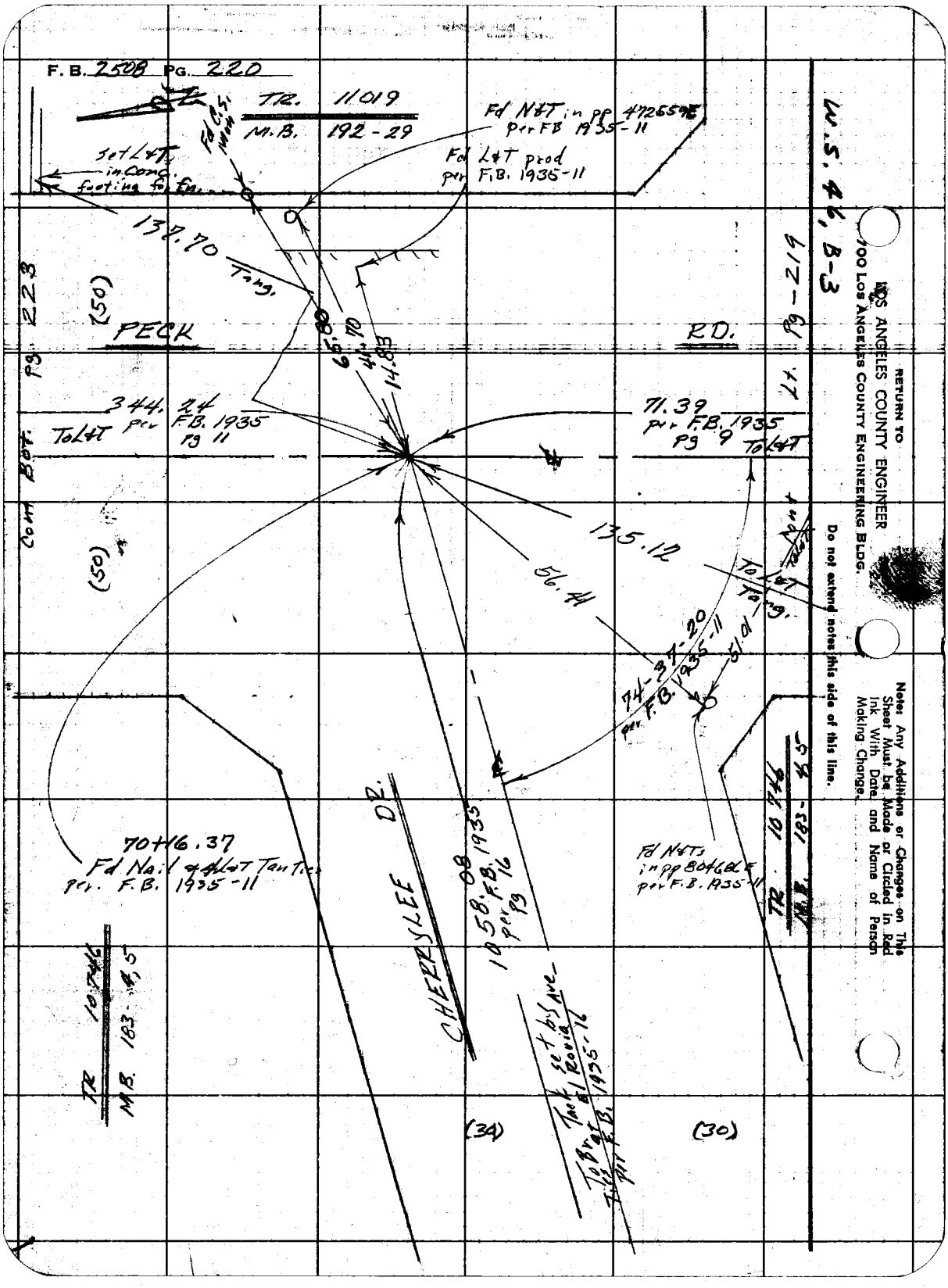
F. B. 2508 PG. 220
TR. 11019
M.B. 192-29
Fd C.S. Mon
Fd N&T in pp 472559E per FB 1935-11
Fd L&T prod per F.B. 1935-11
set L&T in Conc. footing for En.
137.70 Tang.
PECK
RD.
(50)
Pg. 223
Com Bot.
65.80
41.70
14.83
344.24 per F.B. 1935 pg 11
To L&T
71.39 per F.B. 1935 pg 9
To L&T
135.12
56.41
To L&T Tang.
74-37-20 per F.B. 1935-11
51.01
70+16.37
Fd Nail & 4 L&T Tan Tie per. F.B. 1935-11
CHERRYLEE DR.
1058.08 per F.B. 1935 pg 16
Fd N&Ts in pp 804686E per F.B. 1935-11
TR 10746
M.B. 183-4,5
(34)
(30)
W.S. 46, B-3
Pg-219
Lt.
RETURN TO
LOS ANGELES COUNTY ENGINEER
100 Los Angeles County Engineering Bldg.
Do not extend notes this side of this line.
Note: Any Additions or Changes on This Sheet Must be Made or Circled in Red Ink With Date and Name of Person Making Change.

13

Notes Ck'd by Miller	Survey of N. EL MONTE SD
Map No.	IN 6252 20 Tape 6192 Std. 68 °F
Office Work	Surveyed by F.E. BROOKS
Checked	Notes F.E.B. Date 10-59
Date	Indexed A. C. Johnson

F. B. 2508 PG. 221

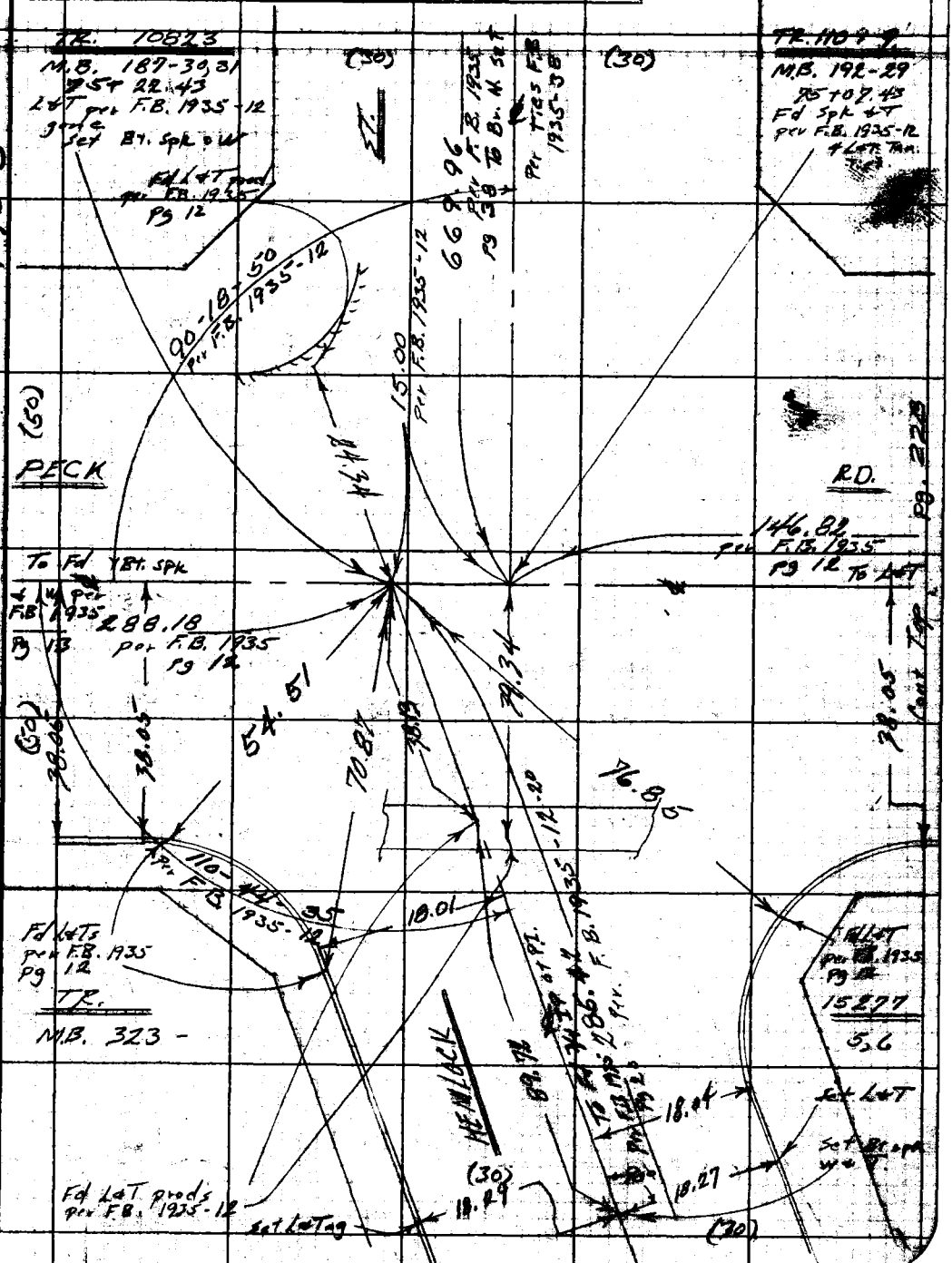

W.S. 46, B-3

Note: Any Additions or Changes on This Sheet Must be Made or Circled in Red Ink With Date and Name of Person Making Changes.

Do not extend notes this side of this line.

RETURN TO
LOS ANGELES COUNTY ENGINEER
400 LOS ANGELES COUNTY ENGINEERING BLDG.

763098 CE #247—7-59

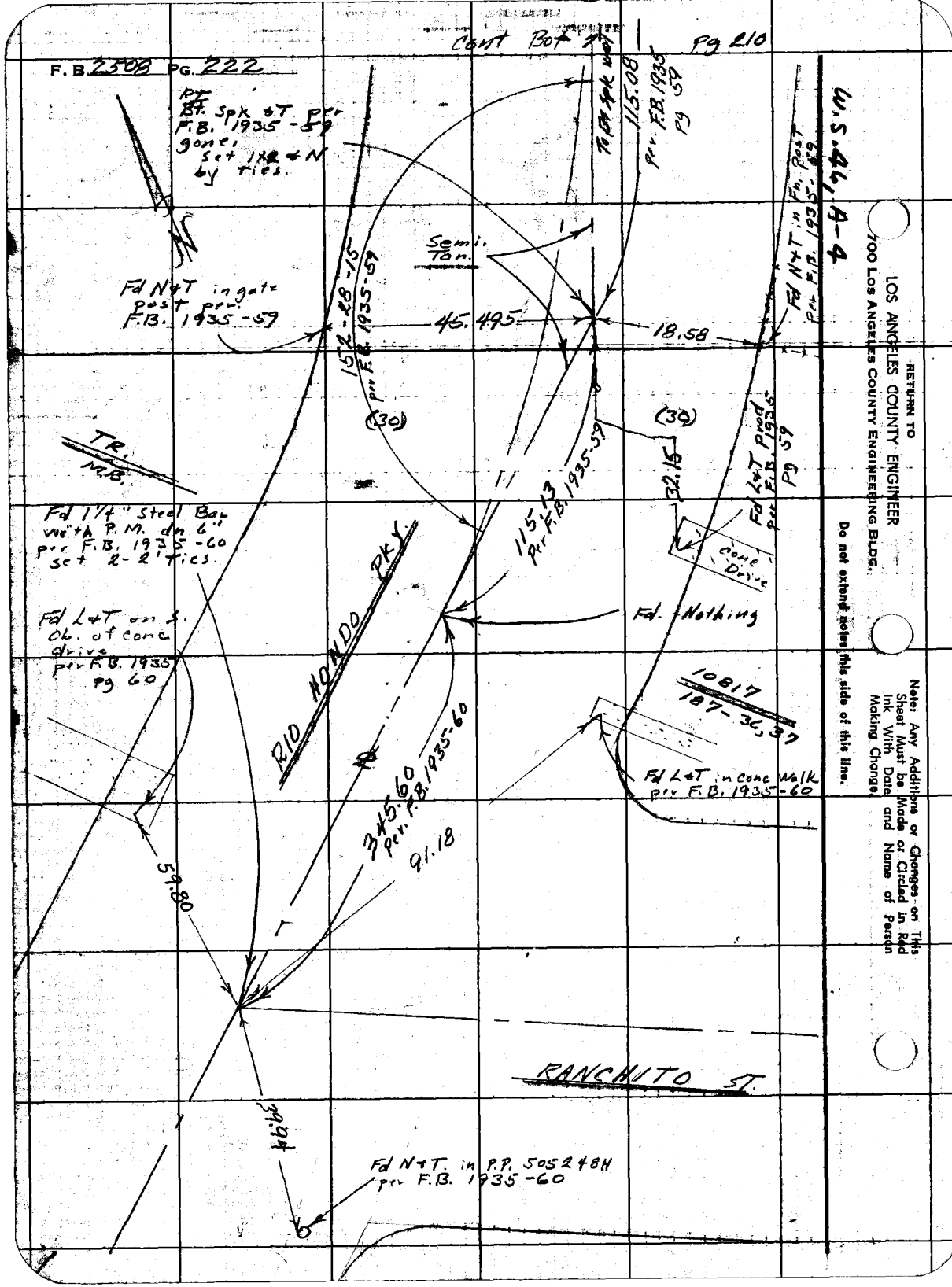

RETURN TO
LOS ANGELES COUNTY ENGINEER
700 LOS ANGELES COUNTY ENGINEERING BLDG.

Do not extend notes this side of this line.

Note: Any Additions or Changes on This Sheet Must be Made or Circled in Red Ink With Date and Name of Person Making Change.

15

Notes Ck'd by Miller	Survey of N. El Monte SD
Map No.	IN 625224 Tape 270 Std. 68 of
Office Work	Surveyed by E E Brooks
Checked	Notes EEB Date 10-59
Date	Indexed [redacted]

F. B 2508 Pg. 223

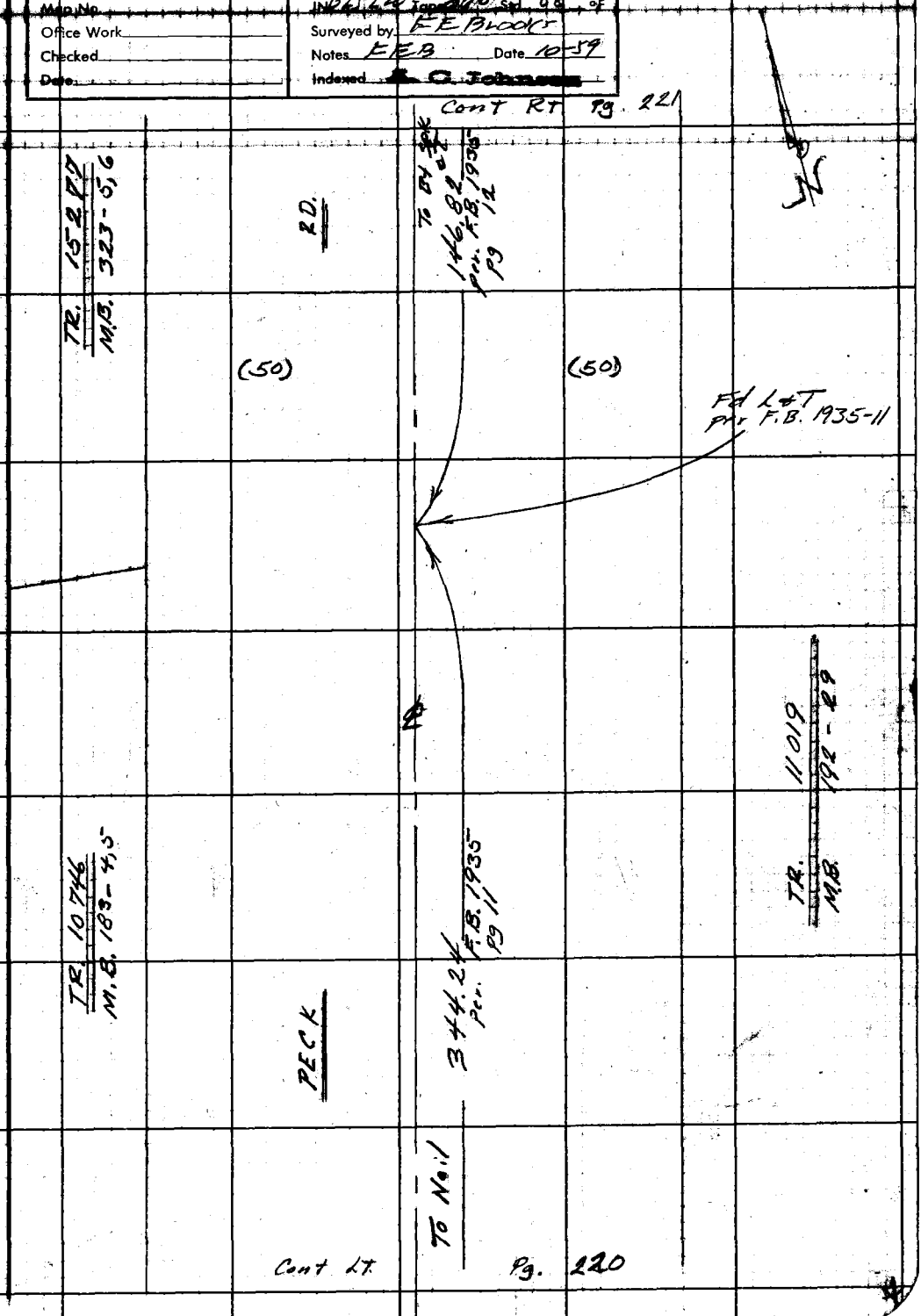

Note: Any Additions or Changes on This Sheet Must be Made or Circled in Red Ink With Date and Name of Person Making Change.

Do not extend notes this side of this line.

RETURN TO
LOS ANGELES COUNTY ENGINEER
100 LOS ANGELES COUNTY ENGINEERING BLDG.

763098 CE #247—7-53

F. B. 2508 PG. 222

Cont Lt. Pg 217

RETURN TO
LOS ANGELES COUNTY ENGINEER
700 Los Angeles County Engineering Bldg.

Do not extend notes this side of this line.

Note: Any Additions or Changes on This Sheet Must be Made or Circled in Red Ink With Date and Name of Person Making Change.

17

Notes Ck'd by Miller	Survey of N. EL Monte 50	F. B. 2508 Pg. 225
Map No.	IN 62522 Tape 070 Std. 68 °F	
Office Work	Surveyed by F E Brooks	
Checked	Notes FEB Date 10-59	
Date	Indexed C. Johnson	

Cont Rt pg 209

To ⅄ under bridge

M = 432.59 ✓

432.54 T=86 = 432.59 ✓

RIO HONDO F.C. CHANNEL

π Line

Set L + Tag on split of bottom seams of channel

Note: Any Additions or Changes on This Sheet Must be Made or Circled in Red Ink With Date and Name of Person Making Change.

Do not extend notes this side of this line.

RETURN TO
LOS ANGELES COUNTY ENGINEER
700 LOS ANGELES COUNTY ENGINEERING BLDG.

763098 CE #247—7-53

F. B. 2508 PG. 226

Set L + Tag on split of bottom seams of channel

F.C. CHANNEL

M= 333.28

T Line

R10 HONDO

Set P.M. Pot

98.51 @ 15°00' T= 92' = 95.16

98.69 @ 15°25' T= 92 = 95.15

333.24 T= 86 = 333.28

M= 95.15

To P.M. on Bridge Rail

Cont Lt. Pg. 209

RETURN TO
LOS ANGELES COUNTY ENGINEER
900 LOS ANGELES COUNTY ENGINEERING BLDG.

Do not extend notes this side of this line.

Note: Any Additions or Changes on This Sheet Must be Made or Circled in Red Ink With Date and Name of Person Making Change.

Notes Ck'd by Miller	Survey of N El Monte SD	F. B. 2508 Pg. 227
Office Work	IN 1652.20 Tape 970 Std. 68 °F	
Checked	Surveyed by FE Brooks	
Date	Notes FEB. Date 9-Oct-59	
	Indexed K. C. Johnson	

Cont Lt Pg 210

184.97 T=78
184.98 ✓

8+24.37
Fd Ct. Spk
W & T 3" dn
per F.B. 436-156
FB 541-34

To Bt
Spk W&T
M= 184.98

0.01

(40) (40)

1729.52 per F.B. 1935-59

M= 154.74 ✓

TR. 10817
M.B. 187-36, 37

154.73 T=78
= 154.74 ✓

LOWER AZUSA RD

6+69.63
Fd Bt. Spk
W & T
no rec

469.59 T=80
= 469.63 ✓

M= 469.63 ✓

To L&T
To X

Cont Top Pg 209

Note: Any Additions or Changes on This Sheet Must be Made or Circled in Red Ink With Date and Name of Person Making Change.

Do not extend notes this side of this line.

RESUBMIT TO
LOS ANGELES COUNTY ENGINEER
100 Los Angeles County Engineering Bldg.

7-53