DAT[redacted]

ROSEMEAD STORM DRAIN J.N. 6252.40

6-59	6252.40	BENCH MARKS	B.M.	5-28
3-60	"	LINE B22-TEMPLE CITY BLVD--EATON WASH TO LAS TUNAS DRIVE	C.L.	29-62
"	"	EATON WASH--B.C. EAST OF TEMPLE CITY BLVD TO E.C. WEST OF TEMPLE CITY BLVD.	TOPOG	64-72
"	"	TEMPLE CITY BLVD--EATON WASH TO LAS TUNAS WASH	"	76-152
5-60	"	EATON WASH--FROM TEMPLE CITY BLVD. S'ELY TO STA. 2+60	X-SEC.	158-160
"	"	" " " " " " N'ELY " " 2+21	"	162-163
"	"	TEMPLE CITY BLVD--STA. 0-29.4 N'LY TO LA ROSA DRIVE	"	166-250
11-61	"	ADD. WORK--100' OF EATON WASH	TOPOG	252-255

Microfilmed July 85

Survey of
JN
Tape Std °F
Notes
Indexed
Date
F.B.
PG.

Notes Ck'd by	Survey of ROSEMEAD S.D.	F. B. 2510 Pg. 5
Map No.	JN 6252.40 Tape Std. °F	
Checked	Notes G.E.D. Date 6-59	
Date	Indexed C. Johnson	

ROSEMEAD STORM DRAIN BMS

JOB NO 6252.40

(A) FROM EATON WASH TO BARTLETT AVE, VIA VALLEY BLVD, MISSION DR, IVAR AVE, GRAND AVE, AND EASEMENT

(B) TEMPLE CITY BLVD FROM EATON WASH TO LAS TUNAS DR

(C) LOWER AZUSA RD FROM TEMPLE CITY BLVD TO CLOVERLY AV

DREIER, G.E.
GUIZADO, A.G.
OHASHI, T
ALWIN, G.A.
BICKSLER, T

indexed 6/24/60

Note: Any Additions or Changes on This Sheet Must be Made or Circled in Red Ink With Date and Name of Person Making Change.

Do not extend notes this side of this line.

RETURN TO
LOS ANGELES COUNTY ENGINEER
700 Los Angeles County Engineering Bldg.

76F309S CE #247—3-57

RETURN TO
LOS ANGELES COUNTY ENGINEER
700 LOS ANGELES COUNTY ENGINEERING BLDG.

Note: Any Additions or Changes on This Sheet Must be Made or Circled in Red Ink With Date and Name of Person Making Change.

Do not extend notes this side of this line.

B.M. INDEX SKETCH

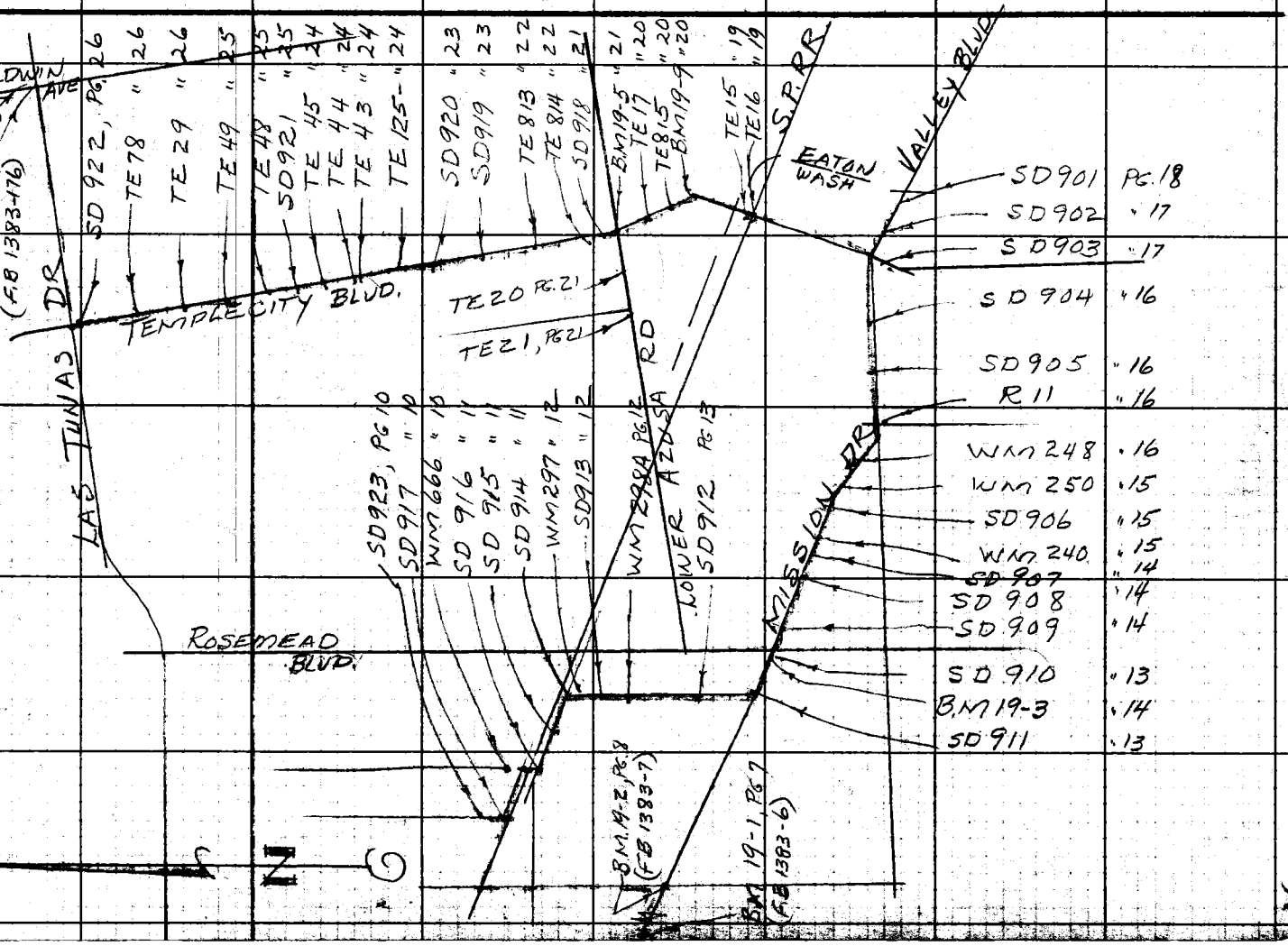

F.B. 2510 PG. 6

76S420 S & E-353 4-54

PLEASE RETURN TO
LOS ANGELES COUNTY SURVEYOR
725 LOS ANGELES COUNTY ENGINEERING BLDG.

NOTE: ANY ADDITIONS OR CHANGES ON THIS SHEET MUST BE MADE OR CIRCLED IN RED INK, WITH DATE AND NAME OF PERSON MAKING CHANGE.

Do not extend notes this side of this line

B.M.	1ST RUN	DIFF.	2ND RUN	3RD RUN	ADJ. ELEV.	DESCRIPTION
B.M. 19-1	364.820 ✓					B.M. 19-1 (F.C. 58-516) ELEV. 364.820 ✓ 1953 ADJ. F.B. 1383-6
+	5.370		5.349			MISSION DR. & RUBID WASH, IN N. E. COR.
⊼	370.190 ✓	-1.134	-1.134			OF CONC. BRIDGE OVER WASH, A BRASS
-	6.514		6.583			TABLET MARKED, "LOS ANGELES COUNTY
T.P	363.676 ✓					FLOOD CONTROL DISTRICT B.M. 58-516
+	5.093		5.171			SET IN CONC. ABUTEMENT.
⊼	368.769 ✓	-0.057	-0.057			
-	5.150		5.228			
T.P	363.619 ✓					
+	4.178		4.260			
⊼	367.797 ✓	-2.038	-2.039			NOTE. ELEV. ON B.M. 19-2
-	6.216		6.299			AND 19-3 WOULD INDICATE
T.P	361.581 ✓					ELEV OF B.M. 19-1 TO BE IN ERROR
+	3.922		4.005			SEE PAGES 8 AND 13
⊼	365.503 ✓	2.645	-2.644			ALSO CHECK ON B.M. 19-9, 19-5,
-	6.567		6.649			AND 20-3 INDICATES SAME
T.P.	358.936 ✓					PAGES 20, 21 & 28
+	3.999		4.138			
⊼	362.935 ✓	-1.509	-1.509			
-	5.508		5.647			
T.P	357.427 ✓					
+	4.746		4.817			
⊼	362.173 ✓	-1.101	-1.100			
-	5.847		5.917			
T.P.	356.326 ✓					
+	5.185		5.086			
⊼	361.511 ✓	-0.272	-0.271			
-	5.457		5.357			
T.P.	356.054 ✓					

CONT.

NOTES RED. _____ JOB NO. 6757.40 SURVEY OF ROSEMEAD S.D.
DATE _____ SURVEY BY G.E. DREIER
NOTES CHKD. Miller NOTES BY [illegible] DATE 6-11-59
DATE June 1959 INDEXED A. C. Johnson DATE

F.B. 7510 PG. 7

768420 S & E-353 4-54

PLEASE RETURN TO
LOS ANGELES COUNTY SURVEYOR
725 LOS ANGELES COUNTY ENGINEERING BLDG.

NOTE: ANY ADDITIONS OR CHANGES ON THIS SHEET MUST BE MADE OR CIRCLED IN RED INK, WITH DATE AND NAME OF PERSON MAKING CHANGE.

Do not extend notes this side of this line

JOB NO 6252.40 SURVEY OF ROSEMEAD S.D.
SURVEY BY G.E. DREIER
NOTES BY G.E.D.
INDEXED C. Johnson

NOTES RED. DATE
NOTES CHKD. DATE

F.B. 2510 PG. 8

B.M.	1ST RUN	DIFF.	2ND RUN	3RD RUN	ADJ. ELEV.	DESCRIPTION
T.P.	356.054 ✓					CONT.
+	5.598		5.788			
⊼	361.652 ✓	- 0.894	- 0.895			
−	6.492		6.683			
B.M. 19-2	355.160 ✓				355.079	B.M. 19-2 ELEV. 355.079, 1953 ADJ., F.B. 1383-7
+	6.892		6.988	6.889		MISSION DR. & WALNUT GROVE AVE, E INTER., IN
⊼	362.052 ✓	+ 2.475	+ 2.479	2.478		A WELL PROTECTED BY A CAST IRON COVER,
−	4.417		4.509	4.411		A STD. C.S. MON. MARKER R.E. 329 IN CONC.
T.P.	357.635 ✓					18" BELOW THE SURFACE.
+	6.078		6.143			(355.160
⊼	363.713 ✓	+ 1.887	+ 1.887			355.079
−	4.191		4.256			0.081 HIGH)
T.P.	359.522 ✓					
+	6.282		6.256			
⊼	365.804 ✓	+ 2.093	+ 2.095			
−	4.189		4.161			
T.P.	361.615 ✓					
+	6.430		6.478			
⊼	368.045 ✓	+ 2.280	+ 2.278			
−	4.150		4.200			
T.P.	363.895 ✓					
+	6.723		6.843			
⊼	370.618 ✓	+ 2.690	+ 2.690			
−	4.033		4.153			
T.P.	366.585 ✓					
+	7.183		7.085			
⊼	373.768 ✓	+ 4.047	+ 4.047			
−	3.136		3.038			
T.P.	370.632 ✓					CONT.

769420 S & E-353 4-54

PLEASE RETURN TO
LOS ANGELES COUNTY SURVEYOR
725 LOS ANGELES COUNTY ENGINEERING BLDG.

NOTE: ANY ADDITIONS OR CHANGES ON THIS SHEET MUST BE MADE OR CIRCLED IN RED INK, WITH DATE AND NAME OF PERSON MAKING CHANGE.

Do not extend notes this side of this line

B.M.	1ST RUN	DIFF.	2ND RUN	3RD RUN	ADJ. ELEV.	DESCRIPTION
T.P	370.632					CONT.
+	8.350		8.331			
↑	378.982	+ 4.719	+ 4.718			
−	3.631		3.613			
T.P.	375.351					
+	6.470		6.592			
↑	381.821	+ 3.142	+ 3.143			
−	3.328		3.449			
T.P	378.493					
+	7.073		6.879			
↑	385.566	+ 3.982	+ 3.984			
−	3.091		2.895			
T.P	382.475					
+	5.509		5.491			
↑	387.984	− 0.667	− 0.664			
−	6.176		6.155			
T.P	381.808					
+	4.378		4.306			
↑	386.186	− 1.960	− 1.960			
−	6.338		6.266			
T.P.	379.848					
+	4.244		4.200			
↑	384.092	2.252	− 2.252			
−	6.496		6.452			
T.P.	377.596					
+	4.017		4.059			
↑	381.613	2.714	− 2.714			
−	6.731		6.773			
T.P.	374.882					
						CONT

NOTES RED _____ JOB NO. 6250-HD SURVEY OF Rose Hills SD
DATE _____ SURVEY BY G.E. Griffin
NOTES CHKD Miller NOTES BY G.E.G. DATE 6-11-59
DATE June 1959 INDEXED _____ J.C. Tanner

F.B. 2510 PG. 9

765420 S & E-353 4-54

PLEASE RETURN TO
LOS ANGELES COUNTY SURVEYOR
725 LOS ANGELES COUNTY ENGINEERING BLDG.

NOTE: ANY ADDITIONS OR CHANGES ON THIS SHEET MUST BE MADE OR CIRCLED IN RED INK, WITH DATE AND NAME OF PERSON MAKING CHANGE.

Do not extend notes this side of this line

JOB NO 6252.40 SURVEY OF ROSEMEAD S.D. NOTES RED. DATE
SURVEY BY G.E. DREIER NOTES CHKD. DATE
NOTES BY G.E.D. DATE 6-11-59
INDEXED C. Johnson DATE

F.B. 2510 Pg. 10

B.M.	1ST RUN	DIFF.	2ND RUN	3RD RUN	ADJ. ELEV.	DESCRIPTION (A)
T.P.	374.882					CONT.
+	4.172		4.082			
⊼	379.054	+ 2.446	- 2.447			
−	6.618		6.529			
T.P.	372.436					
+	2.868		2.884			
⊼	375.244	- 0.907	- 0.907			
−	3.715		3.791			
T.P.	371.529					
+	5.594		5.697			
⊼	377.123	+ 0.856	+ 0.857			
−	4.738		4.840			
SET B.M. SD 923	372.385				372.304	B.M. SD 923 BARTLETT AVE & ANDES ST, S.E. COR. B. SPK IN E. CURB 85 FT. S. OF S. END OF C.R.
+	3.854		6.810			
⊼	376.239	+ 2.876	- 2.877			
−	6.730		3.923			
SET B.M. SD 917	369.509				369.428	B.M. SD 917 BARTLETT AVE, S. END, 59 FT. N. OF S.P. R.R. TRACKS CHISELED SQUARE ON W. RIM OF C.S.D NO. 15 SEWER M.H.
+	6.691		6.730			
⊼	376.200	+ 0.218	+ 0.217			
−	6.473		6.513			
T.P.	369.727					
+	4.014		3.994			
⊼	373.741	+ 2.572	- 2.575			
−	6.582		6.569			
T.P.	367.159					
+	2.304		2.403			
⊼	369.459	- 3.477	- 3.480			
−	5.781		5.883			
BM W.M. 666	363.678				363.590 (CON'T)	B.M. W.M. 666 MUSCATEL AVE., N. OF S.P. R.R. B. SPK IN W. CURB, 8 FT. N. OF S. END

76S420 S & E-353 4-54

PLEASE RETURN TO
LOS ANGELES COUNTY SURVEYOR
725 LOS ANGELES COUNTY ENGINEERING BLDG.

NOTE: ANY ADDITIONS OR CHANGES ON THIS SHEET MUST BE MADE OR CIRCLED IN RED INK, WITH DATE AND NAME OF PERSON MAKING CHANGE.

Do not extend notes this side of this line

NOTES RED. JOB NO. 6252.40 SURVEY OF ROSEMEAD S.D.
DATE SURVEY BY G.E. DREIER
NOTES CHKD. Miller NOTES BY S.F.D. DATE 6-11-59
DATE June 1959 INDEXED C. J[illegible] DATE

F. B. 2510 PG. 11

B.M.	1ST RUN	DIFF.	2ND RUN	3RD RUN	ADJ. ELEV.	DESCRIPTION (A)
B.M. WM 666	363.678 ✓				363.590	CONT.
+	7.235		7.298	7.354		7.214
⊼	370.913 ✓	-1.973	-1.967	-1.976		-1.975
−	9.208		9.265	9.330		9.189
FD.						
B.M. SD 916	361.705 ✓				361.614	B.M. SD 916
+	4.748		4.650			MUSCATEL AVE. & GRAND AVE., ℄ INTER.
⊼	366.453 ✓	1.819	-1.818			STD. C.S. MON. R.E. 329, 10 INCHES
−	6.567		6.468			DEEP UNDER CAST IRON COVER.
T.P.	359.886 ✓					
+	4.410		4.482			
⊼	364.296 ✓	-2.161	-2.161			
−	6.571		6.643			
T.P.	357.725 ✓					
+	4.472		4.540			
⊼	362.197 ✓	0.545	-0.544			
−	5.017		5.084			
SET						
B.M. SD 915	357.180 ✓				357.089	B.M. SD 915
+	3.510		3.429			GRAND AVE, W. OF IVAR AVE.,
⊼	360.690 ✓	3.491	-3.489			B. SPK IN CENTER OF CONC. DR. TO HOUSE
−	7.001		6.918			No 8852, 30.5 FT. S.W. OF ℄
T.P.	353.689 ✓					
+	4.750		4.940			
⊼	358.439 ✓	1.776	-1.777			
−	6.526		6.717			
FD						
B.M. SD 914	351.913 ✓				351.821	B.M. SD 914
+	5.345		5.428			IVAR AVE. & GRAND AVE. ℄ INTER.
⊼	357.258 ✓	0.303	-0.303			STD. C.S. MON RE. 329 10" DEEP UNDER
−	5.648		5.731			CAST IRON COVER.
FD B.M. WM 297	351.610 ✓				351.518	B.M. WM 297 SEE NEXT PAGE
						CONT.

768420 S & E-353 4-54

PLEASE RETURN TO
LOS ANGELES COUNTY SURVEYOR
725 LOS ANGELES COUNTY ENGINEERING BLDG.

NOTE: ANY ADDITIONS OR CHANGES ON THIS SHEET MUST BE MADE OR CIRCLED IN RED INK, WITH DATE AND NAME OF PERSON MAKING CHANGE.

Do not extend notes this side of this line

B.M.	1ST RUN	DIFF.	2ND RUN	3RD RUN	ADJ. ELEV.	DESCRIPTION (A)
B.M. WM 297	351.610 ✓				351.518	CONT. B.M. WM 297
	4.891		4.938			1VAR AVE. & GRAND AVE S.E. COR
	356.501 ✓	-1.177	6			B.SPK IN WALK TO HO # 4756; 36 FT. E. OF ℄
	6.068		6.114			
T.P.	350.433 ✓					
	3.874		3.972			
	354.307 ✓	-1.933	-1.932			
	5.807		5.904			
SET B.M. SD913	348.500 ✓				348.408	B.M. SD 913
+	4.230		4.318			1VAR AVE & DOMAINE ST. S.W. COR
⊼	352.730 ✓	-1.596	-1.597			B. SPK IN CURB 5 FT. S. OF S. END C.R.
-	5.826		5.915			
T.P	346.904 ✓					
+	4.734		4.799			
⊼	351.638 ✓	+0.521	+0.522			
-	4.213		4.277			
FB B.M. WM 298 A	347.425 ✓				347.332	B.M. WM 298A
+	3.913		4.038			1VAR AVE & BARRETTE AVE., S.W. COR,
⊼	351.338 ✓	3.328	-3.325			B. SPK IN CURB 5 FT. W. OF W. END C.R.
-	7.241		7.363			
T.P.	344.097 ✓					
+	3.672		3.798			
⊼	347.769 ✓	2.518	-2.516			
-	6.190		6.314			
T.P.	341.579 ✓					
+	4.249		4.346			
⊼	345.828 ✓	1.732	-1.732			
-	5.981		6.078			
T.P.	339.847 ✓					
						CONT.

JOB NO. 6252.40 SURVEY OF ROSEMEAL S.D. NOTES RED. DATE
SURVEY BY G.E. DREIER NOTES CHKD. DATE
NOTES BY G.E.D. DATE 6-11-59
INDEXED C. Johnson DATE

F.B. 2510 PG. 12

76S420 S & E-353 4-54

PLEASE RETURN TO
LOS ANGELES COUNTY SURVEYOR
725 LOS ANGELES COUNTY ENGINEERING BLDG.

NOTE: ANY ADDITIONS OR CHANGES ON THIS SHEET MUST BE MADE OR CIRCLED IN RED INK, WITH DATE AND NAME OF PERSON MAKING CHANGE.

Do not extend notes this side of this line

NOTES RED. JOB NO. 6252.40 SURVEY OF ROSEMEAD S.D.
DATE SURVEY BY G.E. DREIER
NOTES CHKD Miller NOTES BY DATE 6-11-79
DATE June 1979 INDEXED DATE

F.B. 2510 PG. 13

B.M.	1ST RUN	DIFF.	2ND RUN	3RD RUN	ADJ. ELEV.	DESCRIPTION (A)
T.P.	339.847					CONT.
+	4.906		4.962			
=	344.753	-0.290	-0.290			
−	5.196		5.252			
SET B.M. SD 912	339.557				339.464	B.M. SD 912
+	3.998		4.073			IVAR AVE. 625 FT. N. OF MISSION DR.
=	343.555	-1.915	-1.915			B.SPK IN W. CURB AT S. END OF CATCH BASIN
−	5.913		5.988			IN FRONT OF Ho # 4527
T.P.	337.642					
+	4.526		4.616			
=	342.168	-1.157	-1.158			
−	5.683		5.774			
T.P.	336.485					
+	5.290		5.394			
=	341.779	-0.119	-0.119			
−	5.413		5.513			
FD B.M. SD 911	336.366				336.282	B.M. SD 911
+	3.997		4.077			MISSION DR. & IVAR AVE, N.E. COR.
=	340.363	-1.981	-1.984			B.SPK IN S.W. COR OF CONC. SLAB IN
−	5.978		6.061			FRONT OF Ho # 8923, 39 FT. N.E. &
T.P.	334.385					33 FT. E. OF ℄
+	4.771		4.831			
=	339.156	-1.279	-1.282			
−	6.050		6.113			
SET B.M. SD 910	333.106				333.009	B.M. SD 910
+	4.632		4.597			MISSION DR. & ROSEMEAD BLVD. S.W. COR
=	337.738	-0.792	-0.791			B. SPK IN CURB 46 FT. N.W. OF W'LY END C.R.
−	5.424		5.388			
BM 19-3	332.314				332.218	B.M. 19-3 SEE NEXT PAGE
						CONT.

332.312
332.218
0.094 HGH

76S420 S & E-353 4-54

PLEASE RETURN TO
LOS ANGELES COUNTY SURVEYOR
725 LOS ANGELES COUNTY ENGINEERING BLDG.

NOTE: ANY ADDITIONS OR CHANGES ON THIS SHEET MUST BE MADE OR CIRCLED IN RED INK, WITH DATE AND NAME OF PERSON MAKING CHANGE.

Do not extend notes this side of this line

JOB NO. 6252.40 SURVEY OF ROSEMEAD S.D. NOTES RED
SURVEY BY G.E. DREIER DATE
NOTES BY G.E.D. DATE 6-11-59 NOTES CHKD.
INDEXED C. Johnson DATE DATE

F.B. 2570 PG. 14

B.M.	1ST RUN	DIFF.	2ND RUN	3RD RUN	ADJ. ELEV.	DESCRIPTION (A)
B.M. 19-3	332.218 ✓				332.218	(CONT.) B.M. 19-3 ELEV 332.218 1953 ADJ., F.B. 1383-8
+	4.607		4.645			MISSION DR. & ROSEMEAD BLVD., W. SIDE
⊼	336.825 ✓	-1.952	-1.951			℄ of MISSION DR 50' W of ℄ pt. in a well
−	6.559		6.596			cut through pvmt & protected by a cast
T.P.	330.266 ✓					IRON COVER MK'd "County Surv. Monument"
+	4.759		4.798			A std CS MON MK'd RE 329 "set in conc 7"
⊼	335.025 ✓	-1.411	-1.412			down
−	6.170		6.210			
SET B.M. SD909	328.855 ✓				328.854	B.M. SD 909
+	3.798		3.840			MISSION DR., E. OF ROSEMEAD BLVD, AT
⊼	332.653 ✓	-3.522	-3.519			W. DRIVEWAY TO ROSEMEAD HIGH, N.E. COR,
−	7.320		7.359			B. SPK IN CURB 8 FT. N. OF N. END C.R.
T.P	325.333 ✓					
+	4.644		4.723			
⊼	329.977 ✓	-2.824	-2.823			
−	7.468		7.546			
T.P.	322.509 ✓					
+	5.407		5.499			
⊼	327.916 ✓	-0.363	-0.362			
−	5.770		5.861			
SET B.M. SD908	322.146 ✓				322.145	B.M. SD 908
+	3.679		3.749			MISSION DR. E. OF ROSEMEAD BLVD., AT
⊼	325.825 ✓	-4.084	-4.084			E. DRIVEWAY TO ROSEMEAD HIGH, N.W. COR.,
−	7.763		7.833			B. SPK IN CURB 5 FT. N. OF N. END C.R.
T.P.	318.062 ✓					
+	5.244		5.371			
⊼	323.306 ✓	-1.217	-1.218			
−	6.461		6.589			
SET B.M. SD907	316.845 ✓				316.843	B.M. SD 907 MISSION DR. & LOMA AVE., N. SIDE, B. SPK IN CURB 5 FT. N.W. OF ℄ PROD.

CONT.

76S420 S & E-353 4-54

PLEASE RETURN TO
LOS ANGELES COUNTY SURVEYOR
725 LOS ANGELES COUNTY ENGINEERING BLDG.

NOTE: ANY ADDITIONS OR CHANGES ON THIS SHEET MUST BE MADE OR CIRCLED IN RED INK, WITH DATE AND NAME OF PERSON MAKING CHANGE.

Do not extend notes this side of this line

NOTES RED. JOB NO. 6252.40 SURVEY OF ROSEMEAD S.D.
DATE SURVEY BY G.C. DRIFER
NOTES CHKD. Miller NOTES BY S.F.D. DATE 6-11-59
DATE June 1959 INDEXED. J. C. Jones DATE

F.B. 2510 PG. 15

B.M.	1ST RUN	DIFF.	2ND RUN	3RD RUN	ADJ. ELEV.	DESCRIPTION
B.M.SD907	316.845 ✓					CONT.
+	4.194		4.281			
⊼	321.039 ✓	-1.354	-1.353			
−	5.548		5.634			
T.P.	315.491 ✓					
+	3.699		3.721	3.797		
⊼	319.190 ✓	2.987	-2.982	-2.986		
−	6.686		6.703	6.783		
T.P.	312.504 ✓					
+	4.704		4.752			
⊼	317.208 ✓	-0.244	-0.243			
−	4.948		4.995			
FD B.M.WM240	312.260 ✓				312.258	B.M.WM 240
+	3.468		3.540	3.748		MISSION DR. & ENCINTA AVE., N.E. COR.,
⊼	315.728 ✓	3.397	-3.402	-3.400		B. SPK IN CURB 5 FT. N. OF N. END C.R.
−	6.865		6.942	7.148		
T.P.	308.863 ✓					
+	5.014		5.108			
⊼	313.877 ✓	+0.331	+0.332			
−	4.683		4.776			
SET B.M.SD906	309.194 ✓				309.188	B.M.SD 906
+	4.818		4.890			MISSION DR. & CLAUDIA AVE., N.W. COR.,
⊼	314.012 ✓	-0.273	-0.274			B. SPK IN CURB 5 FT.
−	5.091		5.164			
FD B.M.WM250	308.921 ✓				308.914	B.M.WM 250
+	3.295		3.418			MISSION DR. & CLAUDIA AVE., N.E. COR.,
⊼	312.216 ✓	-3.492	-3.493			B. SPK IN WALK TO HO. # 4102
−	6.787		6.911			
T.P.	305.429 ✓					
						CONT.

768420 8 E-883 4-54

PLEASE RETURN TO
LOS ANGELES COUNTY SURVEYOR
725 LOS ANGELES COUNTY ENGINEERING BLDG.

NOTE: ANY ADDITIONS OR CHANGES ON THIS SHEET MUST BE MADE OR CIRCLED IN RED INK, WITH DATE AND NAME OF PERSON MAKING CHANGE.

Do not extend notes this side of this line

JOB NO. 6252.40 SURVEY OF ROSEMEAD
SURVEY BY G.E. DREIER
NOTES BY G.E.D.
INDEXED C. Johnson
NOTES RED. DATE
NOTES CHKD. DATE 6-11-59
DATE

F.B. 2510 PG. 16

B.M.	1ST RUN	DIFF.	2ND RUN	3RD RUN	ADJ. ELEV.	DESCRIPTION (A)
T.P	305.429					CONT.
+	4.894		4.992			
↑	310.323	-0.826	-0.827			
−	5.720		5.819			
FD B.M. WM 248	304.603				304.594	B.M. WM 248 DISSTON DR & ARICA AVE, N.W. COR, B.SPK IN CURB 5 FT. N OF N. END C.R
+	3.313		3.144			
↑	307.916	-6.578	-6.575			
−	9.891		9.719			
T.P.	298.025					
+	3.984		4.051	4.092		
↑	302.009	-2.376	-2.372	2.375		
−	6.360		6.423	6.467		
FD B.M R 11	295.649				295.640	B.M R 11 VALLEY BLVD. & RIO HONDO AVE, S.E. COR., B.SPK IN CURB 6 FT. S. OF S. END C.R.
+	3.052		3.113			
↑	298.701	-4.539	-4.542			
−	7.591		7.655			
T.P.	291.110					
+	4.228		4.328			
↑	295.338	-1.069	-1.070			
−	5.297		5.398			
SET B.M. SD905	290.041				290.028	B.M. SD 905 VALLEY BLVD, 485 FT E. OF RIO HONDO AVE, B. SPK IN N. CURB 6 FT. E. OF E. LINE OF HOUSE No. 9443
+	4.361		4.[illegible]			
↑	294.402	-1.347	-1.34[illegible]			
−	5.708		5.76[illegible]			
T.P.	288.694					
+	4.602		4.472			
↑	293.296	-0.258	-0.261			
−	4.860		4.733			
SET B.M. SD904	288.436				288.420	B.M. SD904 VALLEY BLVD 980 FT. W. OF TEMPLE CITY BLVD, B.SPK IN N. CURB OPPOSITE Ho. # 9532 CONT.

76S420 S & E-353 4-54

PLEASE RETURN TO
LOS ANGELES COUNTY SURVEYOR
725 LOS ANGELES COUNTY ENGINEERING BLDG.

NOTE: ANY ADDITIONS OR CHANGES ON THIS SHEET MUST BE MADE OR CIRCLED IN RED INK, WITH DATE AND NAME OF PERSON MAKING CHANGE.

Do not extend notes this side of this line

NOTES RED. JOB NO. 6[illegible] SURVEY OF ROSEMEAD S.D.
DATE SURVEY BY G.E. DREIER
NOTES CHKD Miller NOTES BY [illegible] DATE 6-11-59
DATE June 1959 INDEXED [illegible]

F.B. 2510 PG. 17

B.M.	1ST RUN	DIFF.	2ND RUN	3RD RUN	ADJ. ELEV.	DESCRIPTION (4)
B.M. SD 904	288.436 ✓					CONT.
+	4.071		3892			
⊼	292.507 ✓	-2.012	-2.010			
−	6.083		5.902			
T.P.	286.424 ✓					
+	4.655		4.523			
⊼	291.079 ✓	2.278	-2.279			
−	6.933		6.802			
T.P.	284.146 ✓					
+	5.169		5.090	4.980		
⊼	289.315 ✓	-1.371	-1.378	-1.371		
−	6.540		6.468	6.351		
T.P.	282.775 ✓					
+	4.627		4.908			
⊼	287.402 ✓	-2.361	-2.362			
−	6.988		7.270			
FD. B.M. SD903	280.414 ✓				280.396	B.M. SD903
+	5.039		5.1[illegible]			TEMPLE CITY BLVD. & 1ST ALLEY S. OF VALLEY
⊼	285.453 ✓	-1.992	-1.991			BLVD., S.E. COR., L. & T. 3.5 FT. S. OF S.
−	7.031		7.188			END C.R.
T.P.	278.422 ✓					
+	5.769		5.811			
⊼	284.191 ✓	-0.524	526			
−	6.293		6.337			
SET B.M. SD902	277.898 ✓				277.878	B.M. SD902
+	4.449		4.495			VALLEY BLVD. & BROOKLINE AVE. S.E. COR.,
⊼	282.347 ✓	-1.850	-1.848			B. SPK IN CURB 16 FT. S. OF S. END C.R.
−	6.299		6.343			
T.P.	276.048 ✓					
						CONT.

76S420 S & E-353 4-54

PLEASE RETURN TO
LOS ANGELES COUNTY SURVEYOR
725 LOS ANGELES COUNTY ENGINEERING BLDG.

NOTE: ANY ADDITIONS OR CHANGES ON THIS SHEET MUST BE MADE OR CIRCLED IN RED INK, WITH DATE AND NAME OF PERSON MAKING CHANGE.

Do not extend notes this side of this line

B.M.	1ST RUN	DIFF.	2ND RUN	3RD RUN	ADJ. ELEV.	DESCRIPTION
T.P.	276.048 ✓					(CON'T)
+	7.172		7.231			
⊼	283.220 ✓	+0.123	+0.123			
−	7.049		7.108			
FD B.M. SD901	276.171 ✓				276.151	B.M. SD 901
+	7.083		7120			VALLEY BLVD & STRANG AVE., S.W. COR.,
⊼	283.254 ✓	+0.783	+0.781			L.& N. IN CURB 24 FT. S. OF S. END C.R.
−	6.300		6.339			
T.P.	276.954 ✓					(END OF PART A)
+	4.698		4.395			
⊼	281.652 ✓	+0.161	+0.162			
−	4.537		4.233			
T.P.	277.115 ✓					
+	6.727		6.839			
⊼	283.842 ✓	+2.489	+2.488			
−	4.238		4.351			
T.P.	279.604 ✓					
+	6.429		6.484			
⊼	286.033 ✓	+1.936	+1.935			
−	4.493		4.549			
T.P.	281.540 ✓					
+	6.490		6.528			
⊼	288.030 ✓	+2.159	+2.158			
−	4.331		4.310			
TP	283.699 ✓					
+	6.474		6.554	6.411		
⊼	290.173 ✓	+1.972	+1.968	+1.970		
−	4.502		4.586	4.441		
T.P.	285.671 ✓					(CON'T)

JOB NO. 6252.40 SURVEY OF ROSEMEAD S.D. NOTES RED.
SURVEY BY G.E. DREIER DATE
NOTES BY G.E.D. [illegible] DATE 6-11-59 NOTES CHKD.
INDEXED C. Johnson DATE DATE

F.B. 2510 Pg. 18

76S420 S & E-353 4-54

PLEASE RETURN TO
LOS ANGELES COUNTY SURVEYOR
725 LOS ANGELES COUNTY ENGINEERING BLDG.

NOTE: ANY ADDITIONS OR CHANGES ON THIS SHEET MUST BE MADE OR CIRCLED IN RED INK, WITH DATE AND NAME OF PERSON MAKING CHANGE.

Do not extend notes this side of this line

B.M.	1ST RUN	DIFF.	2ND RUN	3RD RUN	ADJ. ELEV.	DESCRIPTION
T.P.	285.671 ✓					(CON'T)
+	6425		6272			
Π	292.096 ✓	+1.876	+1.875			
−	4549		4397			
T.P.	287.547 ✓					
+	6401		6321			
Π	293.948 ✓	+1.979	+1.979			
−	4.[illegible]		4342			
T.P.	289.[illegible] ✓					
+	7290		7058			
Π	296.816 ✓	+5.868	+5.[illegible]			
−	1422		1189			
T.P.	[illegible] ✓					
+	7653		7547			
Π	[illegible] ✓	+2.845	+2.848			[illegible]
−	4.808		4699			
BM TE16	[illegible] ✓				298.211	BM TE16
						TEMPLE [illegible] N of [illegible]
						at [illegible] SW cor
						[illegible] West [illegible]
+	6150		[illegible]			
Π	[illegible] ✓	[illegible]	[illegible]			
−	[illegible]		[illegible]			
BM Fd TE16	298.219 ✓				298.191	[illegible]
+	6[illegible]		6827			TEMPLE City Blvd, N of [illegible]
Π	305.172 ✓	+0.845	+0.846			at [illegible] NW cor
−	6109		5981			Bt [illegible] in West wing wall
T.P.	[illegible] ✓					
						(CON'T)

NOTES RED ____ JOB NO. [illegible] SURVEY OF [illegible]
DATE ____ SURVEY BY [illegible]
NOTES CHKD. Miller NOTES BY ____ DATE ____
DATE June 1959 INDEXED K. C. Johnson DATE ____

F. B. 2510 PG. 19

768420 S & E-353 4-54

PLEASE RETURN TO
LOS ANGELES COUNTY SURVEYOR
725 LOS ANGELES COUNTY ENGINEERING BLDG.

NOTE: ANY ADDITIONS OR CHANGES ON THIS SHEET MUST BE MADE OR CIRCLED IN RED INK, WITH DATE AND NAME OF PERSON MAKING CHANGE.

Do not extend notes this side of this line

JOB NO. 6250-40 SURVEY OF Rosemead SD
SURVEY BY [illegible] DATE [illegible]
NOTES BY [illegible] DATE [illegible]
INDEXED C. Johnson DATE
NOTES RED. DATE
NOTES CHKD. DATE
F.B. 510 Pg. 20

B.M.	1ST RUN	DIFF.	2ND RUN	3RD RUN	ADJ. ELEV.	DESCRIPTION
TP	299.964 ✓					(con't)
+	5.712		5.621			
T	304.677 ✓	+4.815	+4.210			
−	5.696		5.287			
TP	299.377 ✓					
+	6.573		[illegible]			
T	305.951 ✓	+5.824	+3.521			
−	[illegible]		3.518			
BM FE 9	302.[illegible] ✓				303.174	BM FE 9 (1931) (USED) FB 363-11 (USC&GS) J-96 (US 630) IN ANGLE BETWEEN TEMPLE CITY BLVD & ELLIS LANE, a std disk mk'd "J-96 1931" set in the top of a concrete post.
+	6.149		5.860			
T	308.952 ✓	+1.752	+1.751			
−	3.927		4.100			
BM FE 815	304.925 ✓				304.925	BM FE 815 Temple City Blvd, E Gidley & SW cor [illegible] W side W end c.b.
+	6.[illegible]		6.[illegible]			
T	311.277 ✓	+23.[illegible]	+[illegible]			
−	3.9[illegible]		4.[illegible]			
TP	307.294 ✓					
+	[illegible]		6.229			
T	313.6[illegible] ✓	+1.2[illegible]	+1.281			
−	[illegible]		[illegible]			
BM FE 17	308.674 ✓				308.643	BM FE 17 [illegible] SW cor 3-story [illegible] S end c.b.
+	6.496		6.259			
T	315.17[illegible] ✓	+6.608	+3.608			
−	3.881		3.753			
TP	311.28[illegible] ✓					
						(con't)

76S420 S & E-353 4-54

PLEASE RETURN TO
LOS ANGELES COUNTY SURVEYOR
725 LOS ANGELES COUNTY ENGINEERING BLDG.

NOTE: ANY ADDITIONS OR CHANGES ON THIS SHEET MUST BE MADE OR CIRCLED IN RED INK, WITH DATE AND NAME OF PERSON MAKING CHANGE.

Do not extend notes this side of this line

NOTES RED. DATE NOTES CHKD. Miller NOTES BY DATE
DATE June 1959 INDEXED

JOB NO. SURVEY OF
SURVEY BY

F. B. 571 PG. 21

B.M.	1ST RUN	DIFF.	2ND RUN	3RD RUN	ADJ. ELEV.	DESCRIPTION
TP	5.1.73					(Con't)
+	7.738		7.631			
Π	2.4.520	+3.884	+3.884			
−	3.86					
BM Fd TE 20	5.5.160				315.135	
+	5.101					
Π	2.00.28	−0.867				
−	6.288					
BM Fd TE 20	3.4.160				313.769	
+	6.558					
Π	2.00.354	+0.883	+0.796			
−	5.565		5.413			
TP	3.4.786					
+	5.822					
Π	2.00.768	+0.574				
−	5.498		5.350			
BM Fd TE 20	315.2.0				315.380	
+	5.658		5.699			
Π	3.21.218	+0.328	+0.327			
−	5.530		5.372			
TP	315.588					
+	5.842		5.701			
Π	3.21.487	+0.526	+0.533			
−	5.267		5.168			
BM Fd TE 20	316.120				316.091	
+	5.096		5.397			
Π	3.20.918	−0.532	−0.532			
−	5.629		5.929			
TP	3.5.570					(Con't)

DESCRIPTION

BS 2

(Con't)

[illegible] Lower Azusa Rd & [illegible] Ave NW cor
B.L. spk in cb; 29° N. of N and cr.

BM [illegible] (1953 Hb) FB 133-0
Lower Azusa Rd & Temple City Blvd &
int; set in well protected by a cast iron
cover mk'd County Survey Monument
A std C.S. Mon mk'd "REG3" set in
a conc. 9" below surface

BM TE 20 Lower Azusa Rd
Temple City Blvd & N. Fiesta Ave NE cor
B.L. spk in cb; 6' E. of E end cr

BM TE 21 Lower Azusa Rd
Temple City Blvd & N. Clover Ave NW cor
B.L. spk in cb; 6' W. of W and cr

(End Part C)

76S420 S & E-353 4-54

PLEASE RETURN TO
LOS ANGELES COUNTY SURVEYOR
725 LOS ANGELES COUNTY ENGINEERING BLDG.

NOTE: ANY ADDITIONS OR CHANGES ON THIS SHEET MUST BE MADE OR CIRCLED IN RED INK, WITH DATE AND NAME OF PERSON MAKING CHANGE.

Do not extend notes this side of this line

JOB NO. 625240 SURVEY OF Rosemead SD NOTES RED
SURVEY BY G.E. Dreier DATE
NOTES BY ACG DATE 6/12/59 NOTES CHKD.
INDEXED A. C. Johnson DATE DATE

F. B. 3510 Pg. 22

B.M.	1ST RUN	DIFF.	2ND RUN	3RD RUN	ADJ. ELEV.	DESCRIPTION
TP	315.588 ✓					
+	5.100		4.993			
π	320.688 ✓	-0.227	-0.227			
−	5327		5.220			
TP	315.361 ✓					
+	4.901		5.019			
π	320.262 ✓	-0.577	-0.578			
−	5.478		5.597			
TP	314.784 ✓					
+	6737		6578			
π	321.521 ✓	+0.384	+0.384			
−	6353		6.194			
TP	315.168 ✓					Part "B"
+	7036		6.881			
π	322.204 ✓	+2.564	+2.563			
−	4.472		4.318			
BM Fd TE 814	317.732 ✓				317.703	BM TE 814
+	5.542		5427			Temple City Blvd & N Arcadia Ave N.W. cor
π	323.274 ✓	+2.240	+2.240			Bt spk in cb; 3' N. of W. end CR.
−	3302		3.187			
TP	319.972 ✓					
+	6.725		6.515			
π	326.697 ✓	+3.057	+3.057			
−	3668		3.458			
TP	323.029 ✓					
+	5.273		5151			
π	328.302 ✓	+1.369	+1.369			
−	3904		3.782			
BM Fd TE 813	324.398 ✓				324.369 (Con't)	BM TE 813 Temple City Blvd & E Sparklett St N.W. cor Nail in Ld in cb; 1' W. of W. end CR.

76S420 S & E-353 4-54

PLEASE RETURN TO
LOS ANGELES COUNTY SURVEYOR
725 LOS ANGELES COUNTY ENGINEERING BLDG.

NOTE: ANY ADDITIONS OR CHANGES ON THIS SHEET MUST BE MADE OR CIRCLED IN RED INK, WITH DATE AND NAME OF PERSON MAKING CHANGE.

Do not extend notes this side of this line

NOTES RED _____ JOB NO. 6[illegible] SURVEY OF Rosemead
DATE _____ SURVEY BY G. [illegible]
NOTES CHKD. Miller NOTES BY _____ DATE _____
DATE June 1969 INDEXED _____ DATE _____

B.M.	1ST RUN	DIFF.	2ND RUN	3RD RUN	ADJ. ELEV.	DESCRIPTION
BM TE 813	324.378 ✓					BM TE 813 (Con't)
+	5.078		5.135			
Π	329.456 ✓	+0.775	+ 0.774			
−	4.258		4.361			
TP	325.198 ✓					
+	6.612		6.509			
Π	331.786 ✓	+3.259	+ 3.258			
−	3.353		3.251			
TP	328.433 ✓					
+	6.598		6.452			
Π	335.030 ✓	+2.372	+2.201			
−	3.446		3.250			
TP	331.624 ✓					
+	5.451		5.503	5.503		
Π	337.085 ✓	+1.062	+ 1.067	+ 1.065		
−	3.249		4.152	4.438		
BM SET 50919	332.896 ✓				332.671	BM 50919
+	6.111		5.921			Temple City Blvd & Lo Sacre Dr
Π	338.807 ✓	+2.125	+ 1.922			Bf. spk. in cb. 5' W. of W. end cb
−	3.276		3.120			
TP	335.531 ✓					
+	6.502		6.357			
Π	342.023 ✓	+3.174	+3.176			
−	3.328		3.183			
TP	338.695 ✓					
+	5.648		5.476			
Π	344.343 ✓	+1.466	+ 1.465			
−	4.182		4.011			
BM SET 50920	340.161 ✓				340.138	BM 50920
						Temple City Blvd & Pentland St (W. cb.)
						Bf. spk. in cb. 5' [illegible] E prod.
						Con't

F. B. 25110 PG. 28

765420 S & E-353 4-54

PLEASE RETURN TO
LOS ANGELES COUNTY SURVEYOR
725 LOS ANGELES COUNTY ENGINEERING BLDG.

NOTE: ANY ADDITIONS OR CHANGES ON THIS SHEET MUST BE MADE OR CIRCLED IN RED INK, WITH DATE AND NAME OF PERSON MAKING CHANGE.

Do not extend notes this side of this line

JOB NO. 625240 SURVEY OF ROSEMEAD SD NOTES RED
SURVEY BY G.E. DREIER DATE
NOTES BY ACG DATE 6/12/59 NOTES CHKD.
INDEXED ~~K. C. Johnson~~ DATE

F. B. 2510 PG. 24

B.M.	1ST RUN	DIFF.	2ND RUN	3RD RUN	ADJ. ELEV.	DESCRIPTION B
BM SD920	340.161 ✓					BM SD920 (con't)
+	6526		6418			
π	346.687 ✓	+2530	+2.530			
−	3996		3888			
TP	342.691 ✓					
+	5957		5694			
π	348.648 ✓	+1.313	+1311			
−	4644		4383			
BM Fd TE125	344.004 ✓				343.981	BM TE125
+	6955		6704			TEMPLE City Blvd & E Blackley St. SE COR
π	350.959 ✓	+2.670	+2.670			Bt. spk in cb; 3° E. of E. end CR
−	4285		4034			
TP	346.674 ✓					
+	7586		7471			
π	354.260 ✓	+3.663	+3.660			
−	3923		3811			
TP	350.337 ✓					
+	1647		7578			
π	357.984 ✓	+2.798	+2.797			
−	4863		4761			
BM Fd TE43	353.135 ✓				353.118	BM TE43
+	5291		5159			TEMPLE City Blvd & E Olive St. SW COR
π	358.426 ✓	+1.028	+1.027			Bt. spk in cb; 6° W. of W end CR.
−	4263		4132			
BM Fd TE44	354.163 ✓				354.140	BM TE44
+	6282		6073			TEMPLE City Blvd & E Olive St. NW COR
π	360.445 ✓	+2.763	+2.762			Bt. spk in cb; 13° N. of N end CR.
−	3519		3311			
BM Fd TE45	356.926 ✓				356.903	BM TE45
					(con't)	TEMPLE City Blvd & E Nadine St. SW COR
						Bt. spk in cb. 8° S. of S end CR

Marked 175

76S420 S & E-353 4-54

PLEASE RETURN TO
LOS ANGELES COUNTY SURVEYOR
725 LOS ANGELES COUNTY ENGINEERING BLDG.

NOTE: ANY ADDITIONS OR CHANGES ON THIS SHEET MUST BE MADE OR CIRCLED IN RED INK, WITH DATE AND NAME OF PERSON MAKING CHANGE.

Do not extend notes this side of this line

NOTES RED. ____ JOB NO. [illegible] SURVEY OF Rosemead SD
DATE ____ SURVEY BY [illegible]
NOTES CHKD Miller NOTES BY [illegible] DATE [illegible]
DATE June 1969 INDEXED C. Jennings DATE

B.M.	1ST RUN	DIFF.	2ND RUN	3RD RUN	ADJ. ELEV.	DESCRIPTION (E)
BMTE 45	356.926 ✓					BMTE 45 (con't)
+	6563		6403			
⊼	363.489 ✓	+2.909	+2.909			
−	3.564		3.404			
TP	359.925 ✓					
+	6028		5853			
⊼	365.953 ✓	+1.881	+1.881			
−	4.147		3.972			
BM SET 2921	361.806 ✓				361.783	BM 2921
+	7017		6863			Temple city Blvd & E Drives Dr S W Cor
⊼	368.823 ✓	+2.686	+2.686			Bt. spk in cb 5° W of W end. CR
−	4331		4178			
T.P.	364.492 ✓					
−	6.542		6450			
⊼	371.034 ✓	+2.840	+2.841			
−	3.702		3.609			
BM Fd TE 48	367.332 ✓				367.310	BMTE 48
+	7210		7.008			Temple City Blvd & E Broadway NW Cor
⊼	374.542 ✓	+4.517	+4.519			Bt spk in cb, 9° N. of N end. CR
−	2.693		2.489			
TP	371.849 ✓					
+	6476		6465			
⊼	378.325 ✓	+3.029	+3.031			
−	3.447		3.434			
BM Fd TE 49	374.878 ✓				374.860	BMTE 49
+	6.609		6537	6428		Temple city Blvd & 465' S of Live Oak Ave
⊼	381.487 ✓	+3.422	+3.426	+3.423		Bt. spk in W. cb in frt of Hse 5613
−	3.187		3.111	3.005		
TP	378.300 ✓					
						(con't)

F. B. [illegible] PG. 25

76S420 S & E-353 4-54

PLEASE RETURN TO
LOS ANGELES COUNTY SURVEYOR
725 LOS ANGELES COUNTY ENGINEERING BLDG.

NOTE: ANY ADDITIONS OR CHANGES ON THIS SHEET MUST BE MADE OR CIRCLED IN RED INK, WITH DATE AND NAME OF PERSON MAKING CHANGE.

Do not extend notes this side of this line

JOB NO. 625240 SURVEY OF ROSEMEAD SD. NOTES RED. DATE
SURVEY BY G.E. DREIER NOTES CHKD. DATE
NOTES BY A.C.G. DATE 6/12/57
INDEXED C. Johnson DATE

F.B. 2510 PG. 26

B.M.	1ST RUN	DIFF.	2ND RUN	3RD RUN	ADJ. ELEV.	DESCRIPTION 'B'
TP	378.300 ✓					(Con't)
+	6.607		6.797			
⊼	384.907 ✓	+3.088	+ 3.088			
−	3.519		3.739			
BM Fd TE29	381.388 ✓				381.321	BM TE29
+	6.168		5.986			TEMPLE City Blvd & LIVE OAK AVE NW COR
⊼	387.556 ✓	+2.951	+2.953			Bt. spk in cb; 17° W. of W end cr.
−	3.217		3.033			
T.P.	384.339 ✓					
+	7.451		7.276			
⊼	391.790 ✓	+4.265	+4.264			
−	3.186		3.012			
T.P.	388.604 ✓					
+	6.878		6.732			
⊼	395.482 ✓	+2.899	+2.899			
−	3.979		3.833			
BM Fd TE78	391.503 ✓				391.488	BM TE78
+	7.432		7.052			TEMPLE City Blvd & E WORKMAN AVE SE COR
⊼	398.935 ✓	+3.774	+3.771			Bt. spk in cb; 11° S. of S. end. cr.
−	3.658		3.281			
T.P.	395.277 ✓					
+	7.231		7.047			
⊼	402.508 ✓	+3.404	+3.406			
−	3.827		3.641			
T.P.	398.681 ✓					
+	6.485		6.290			
⊼	405.166 ✓	+1.740	+1.741			
−	4.745		4.549			BM SD922
SET BM SD922	400.421 ✓				400.409	TEMPLE City Blvd & LASTUNAS DR SE COR
					(Con't)	Bt. spk in cb; 19° S. of S end cr

76S420 S & E-353 4-54

PLEASE RETURN TO
LOS ANGELES COUNTY SURVEYOR
725 LOS ANGELES COUNTY ENGINEERING BLDG.

NOTE: ANY ADDITIONS OR CHANGES ON THIS SHEET MUST BE MADE OR CIRCLED IN RED INK, WITH DATE AND NAME OF PERSON MAKING CHANGE.

Do not extend notes this side of this line

B.M.	1ST RUN	DIFF.	2ND RUN	3RD RUN	ADJ. ELEV.	DESCRIPTION
BMSD922	400.421 ✓					BMSD922 [illegible]
+	5.940		5.745			
⊼	406.361 ✓	+0.346	+0.346			
−	5.5[illegible]		5.3[illegible]			
TP	400.767 ✓					
+	5.066		4.998			
⊼	405.833 ✓	−1.427	−1.430			
−	6.493		6.428			
TP	399.340 ✓					
+	4.690		4.488			
⊼	404.030 ✓	−1.483	−1.485			
−	6.173		5.973			
TP	397.857 ✓					TP in frt. of Texas sta.
+	4.756		4.610			
⊼	402.613 ✓	−0.821	−0.820			
−	5.577		5.431			
TP	397.036 ✓					
+	4.521		4.482			
⊼	401.557 ✓	−0.832	−0.833			
−	5.353		5.315			
TP	396.204 ✓					
+	4.201		4.281	4.169		
⊼	400.405 ✓	−1.712	−1.708	−1.713		
−	5.913		5.989	5.882		
TP	394.492 ✓					
+	4.359		4.271			
⊼	398.851 ✓	−1.156	−1.155			
−	5.515		5.426			
TP	393.336 ✓					
						(CON'T)

NOTES RED ____ JOB NO. 6[illegible] SURVEY OF Rosemead SD
DATE ____ SURVEY BY GE Dreier
NOTES CHKD. Miller NOTES BY [illegible] DATE 6/12/59
DATE June 1959 INDEXED ____ C. Johnson DATE ____

F. B. 3[illegible] PG. 27

768420 S & E-353 4-54

PLEASE RETURN TO
LOS ANGELES COUNTY SURVEYOR
725 LOS ANGELES COUNTY ENGINEERING BLDG.

NOTE: ANY ADDITIONS OR CHANGES ON THIS SHEET MUST BE MADE OR CIRCLED IN RED INK, WITH DATE AND NAME OF PERSON MAKING CHANGE.

Do not extend notes this side of this line

JOB NO. 62540 SURVEY OF Bonnie Lee Dr
SURVEY BY G.E. Okeefe
NOTES BY A.C.
INDEXED C. Johnson
NOTES RED
DATE
NOTES CHKD.
DATE 6/12/57
DATE

F.B. 2510 Pg. 28

B.M.	1ST RUN	DIFF.	2ND RUN	3RD RUN	ADJ. ELEV.	DESCRIPTION
TP	392.386					(Con't)
+	4.571		4.491			
⅄	397.907	-1.078	-1.077			
−	5.649		5.568			
TP	392.258					
+	4.949		4.996			
⅄	397.207	-0.470	-0.472			
−	5.419		5.468			
TP	391.788					
+	4.811		4.873			
⅄	[illegible]	-1.010	-1.010			
−	5.822		5.883			
TP	390.777					
+	5.229		5.240			
⅄	396.006	-0.500	-0.509			
−	5.729		5.240			
TP	390.277					
+	3.862		4.112			
⅄	394.139	-0.071	-0.071			
−	3.933		4.183			
Fd BM SD1007	390.206				390.200	BM SD1007 ELEV FB 2511-
+	5.127		5.027			Las Tunas Dr & Baldwin Ave NE cor
⅄	395.333	-0.513	-0.512			spk in w cb; 5' N of N end CR
−	5.660		5.539			✓
Fd BM 20-3	389.693				389.687	BM 20-3 ELEV 389.687 (1953 Adj) FB 1363-176
						Baldwin Ave & Las Tunas Dr. (to west)
						& int. in a well protected by cast
						iron cover mk'd "County Surveyor
						Monument." A std. C.S. mon mk'd "RE63"
						set in conc 10" below surface
			— END —			

Notes Ck'd by Miller	Survey of ROSEMEAD S.D.	F. B. 2510 PG. 29
Map No.	JN 6252.40 Tape 0.69 Std 68 °F	
Office Work	Surveyed by J.H. Brown	
Checked	Notes	Date
Date	Indexed K. C. Johnson 8-9-60	

ROSEMEAD S. D.

CENTER LINE ON LINE "B"
TEMPLE CITY BLVD
FROM
EATON WASH
TO
LAS TUNAS DRIVE

J. N. 6252.40

MARCH, APRIL, MAY, 1960

CENTER LINE:

EATON WASH — pages: 57-61
TEMPLE CITY BLVD — pages 55-56; 32-50
KENNERLY AVE — pages: 53, 54, 56
PENTLAND AVE — pages: 51, 52, 55

LOCATE IMPROVEMENTS:

EATON WASH — pages: 65-72
TEMPLE CITY BLVD — pages: 73-152

CROSS SECTIONS

EATON WASH — 157-164
TEMPLE CITY BLVD — 165-250
" " " FB 2573 — 5-90

PARTY: J. H. Brown
K. M. Kapp
B. Nunez
G. R. Merino

Note: Any Additions or Changes on this Sheet Must be Made or Circled in Red Ink With Date and Name of Person Making Change.
Do not extend this line of this line.
PLEASE RETURN TO
LOS ANGELES COUNTY ENGINEER
700 LOS ANGELES COUNTY ENGINEERING BLDG.
76F3095 SAE #247 11-58

F. B. 2510 PG. 30

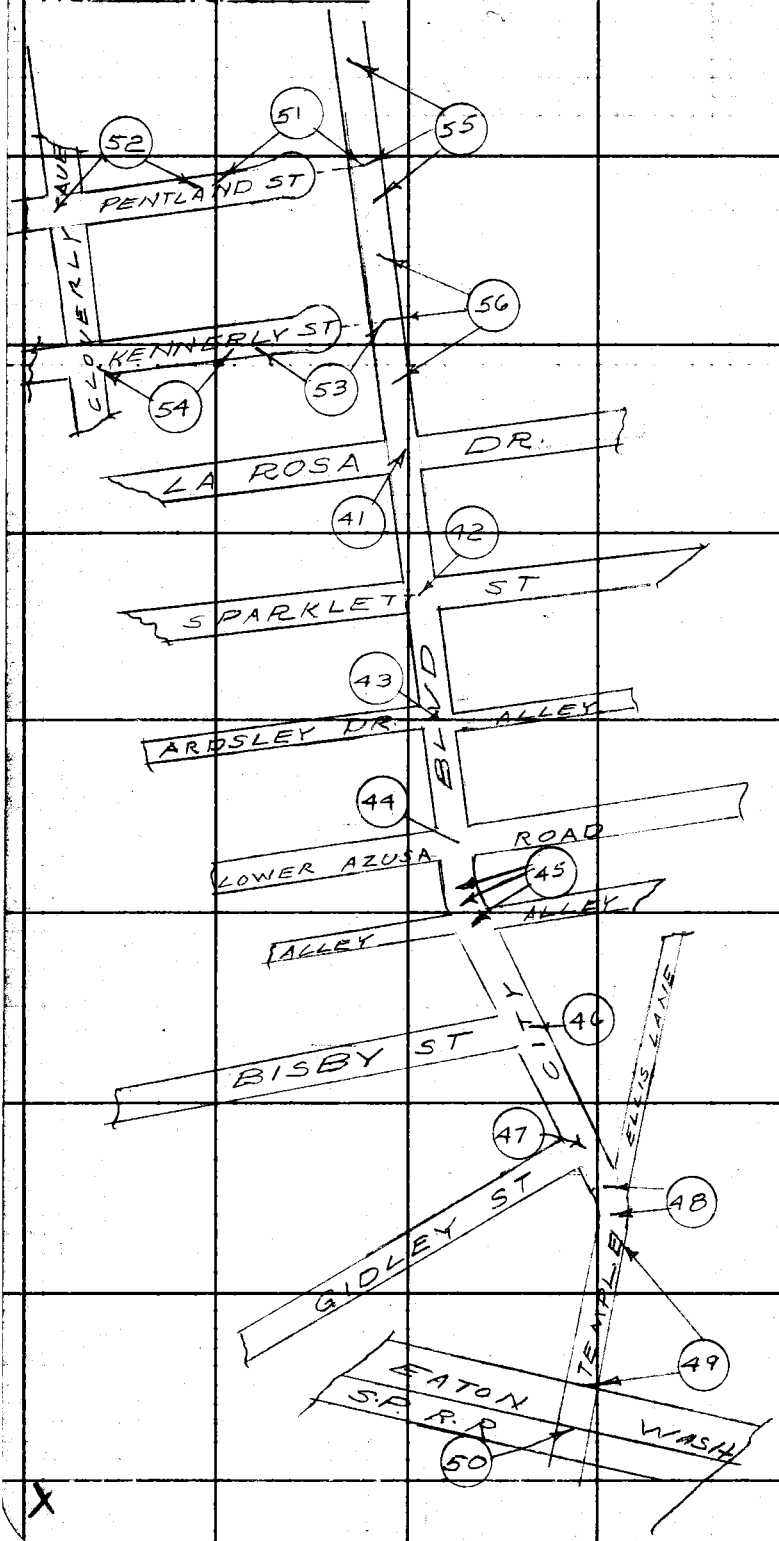

PLEASE RETURN TO
LOS ANGELES COUNTY ENGINEER
90 LOS ANGELES COUNTY ENGINEERING BLDG.

Do not extend this side of this line.

Note: Any Additions or Changes on This Sheet Must be Made or Circled in Red Ink With Date and Name of Person Making Change.

Notes Ck'd by Miller	Survey of ROSEMEAD S.D.
Map No.	JN 252-40 Tape 069 Std 68 °F
Office Work	Surveyed by J. H. Brown
Checked	Noted	Date
Date	Indexed C. Johnson

F. B 2510 Pg. 31

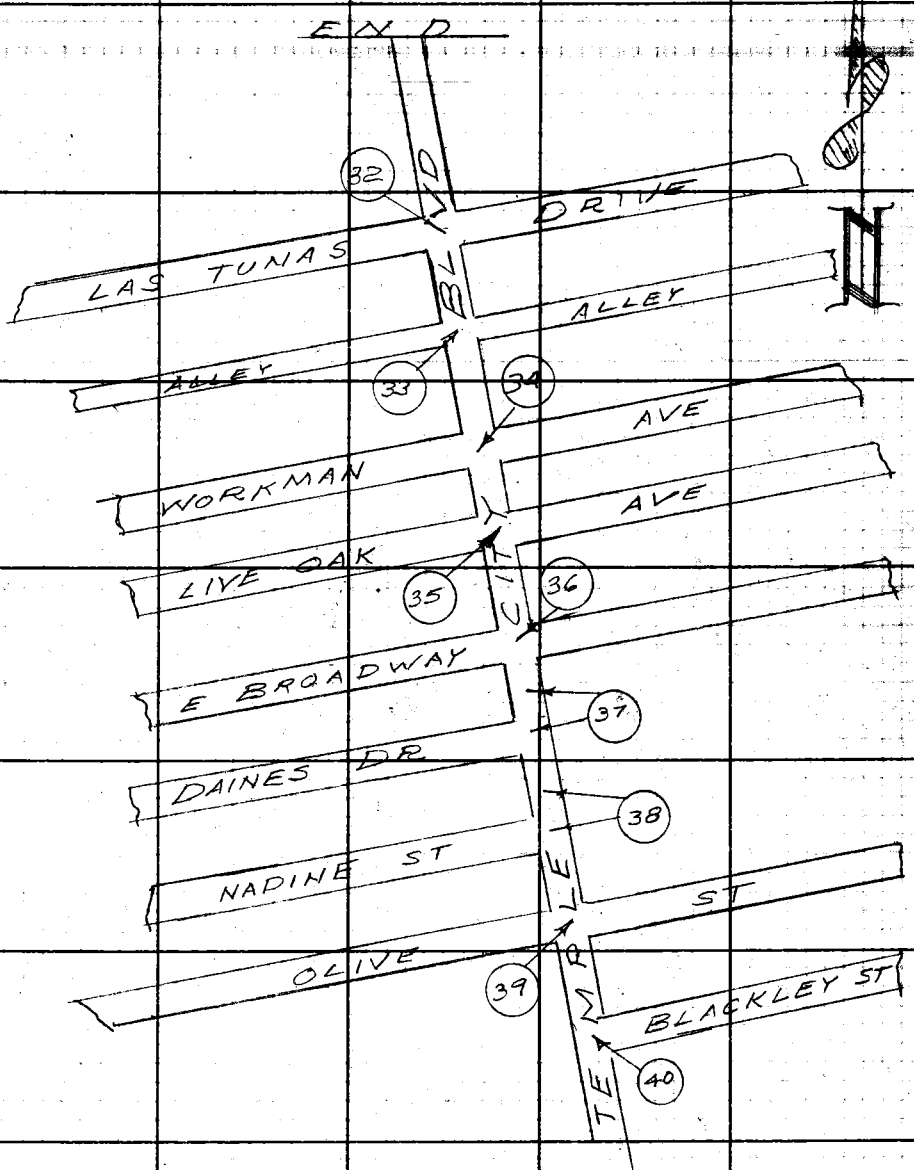

Note: Any Additions or Changes on this Sheet Must be Made or Circled in Red Ink With Date and Name of Person Making Change.

Do not extend this side of this file.

PLEASE RETURN TO
LOS ANGELES COUNTY ENGINEER
700 LOS ANGELES COUNTY ENGINEERING BLDG.

76F3098 S&E #242 11-80

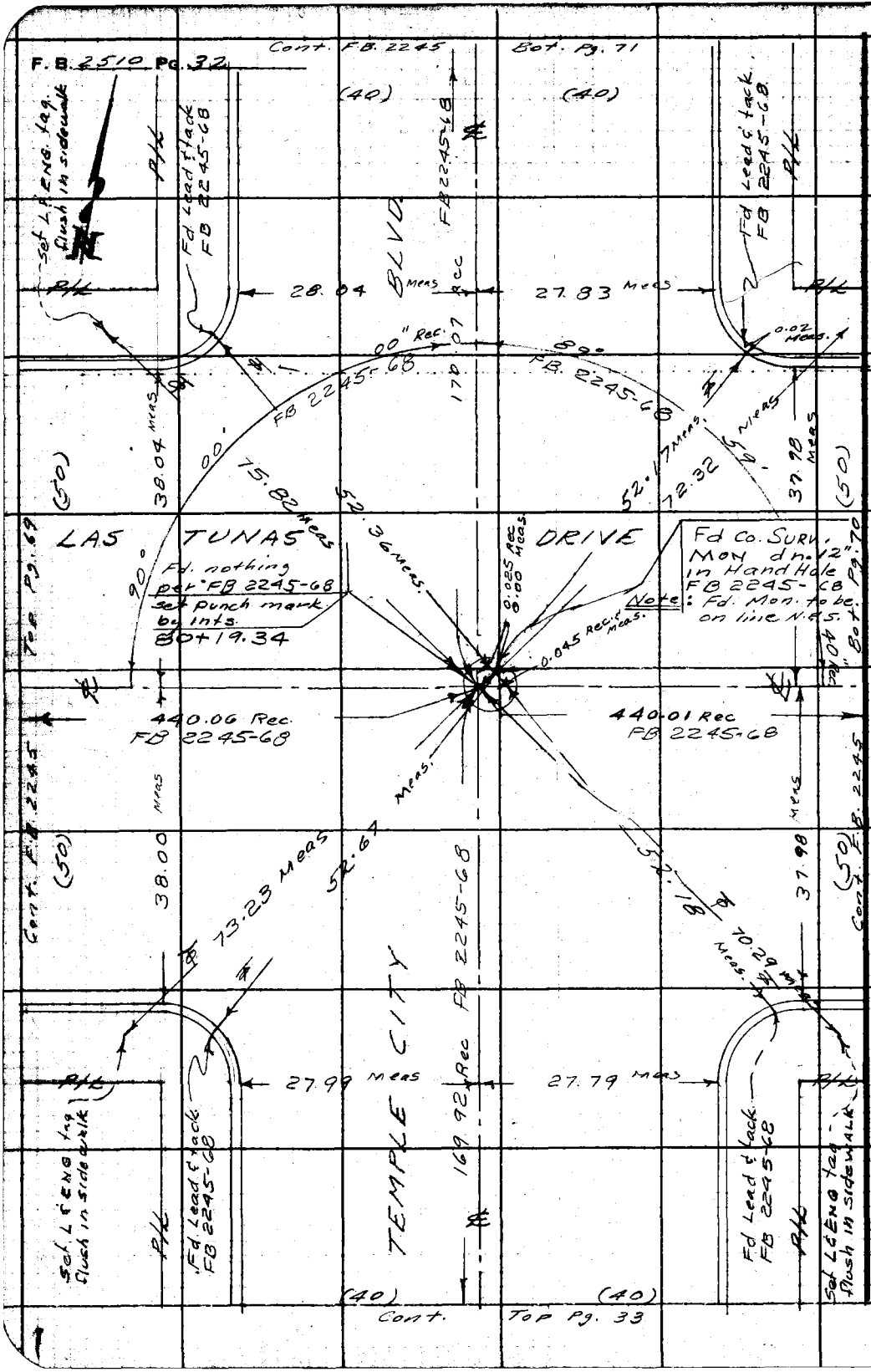

W.S. 44, C-4

PLEASE RETURN TO
LOS ANGELES COUNTY ENGINEER
700 LOS ANGELES COUNTY ENGINEERING BLDG.

Do not extend this side of this line.

Note: Any Additions or Changes on This Sheet Must be Made or Circled in Red Ink With Date and Name of Person Making Change.

Notes Ck'd by Miller	Survey of ROSEMEAD S.D.
Map No.	JN 6252.40 Tape 069 Std 68 °F
Office Work	Surveyed by J. H. Brown
Checked	Notes J. H. B. Date 3-60
Date	Indexed [redacted]

F. B. 2510 PG. 33

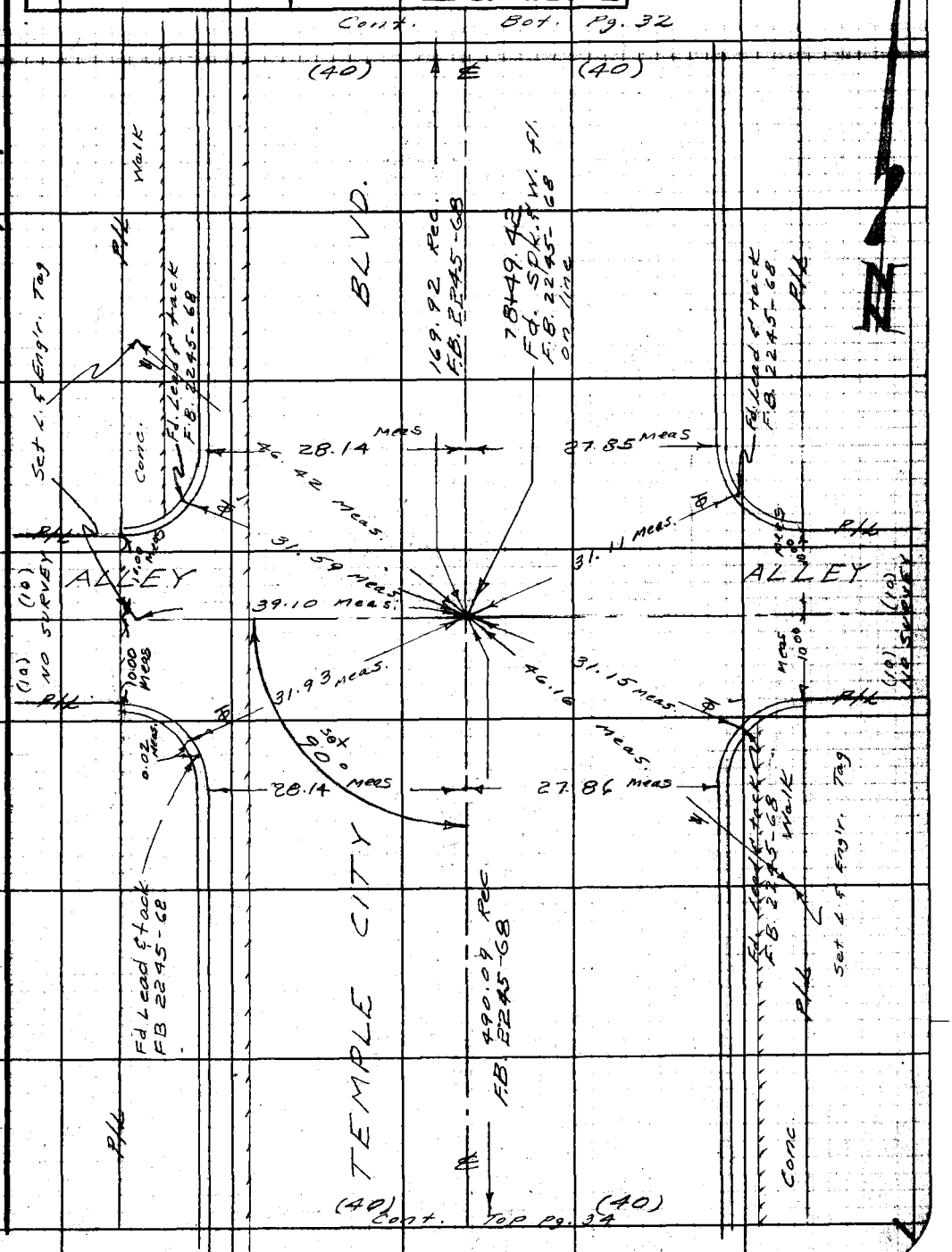

Note: Any Additions or Changes on This Sheet Must be Made or Circled in Red Ink With Date and Name of Person Making Change.

Do not extend notes this side of this line.

W.S. 44, C-4

RETURN TO
LOS ANGELES COUNTY ENGINEER
700 LOS ANGELES COUNTY ENGINEERING BLDG.

76F309S CE #247—3-57

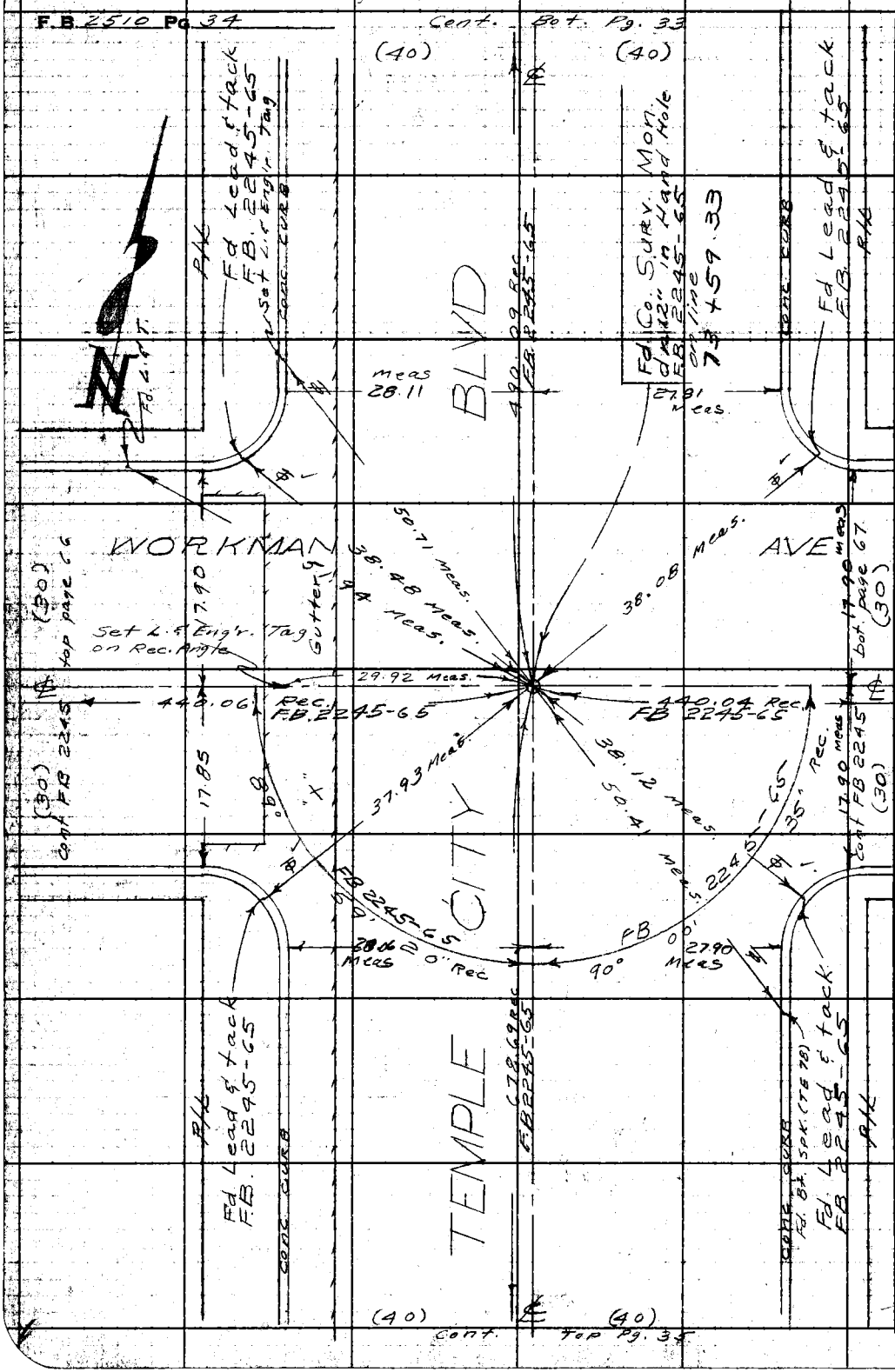

W.S. 44, C-4

RETURN TO
LOS ANGELES COUNTY ENGINEER
700 LOS ANGELES COUNTY ENGINEERING BLDG.

Do not extend notes this side of this line.

Note: Any Additions or Changes on This Sheet Must be Made or Circled in Red Ink With Date and Name of Person Making Change.

Notes Ck'd by Miller	Survey of ROSEMEAD S.D.
Map No.	JN 6252-40 Tape 069 Std 68 °F
Office Work	Surveyed by [illegible]
Checked	Notes J.H.B. Date 3- -60
Date	Indexed [illegible] C. Johnson

F. B. 2510 PG. 35

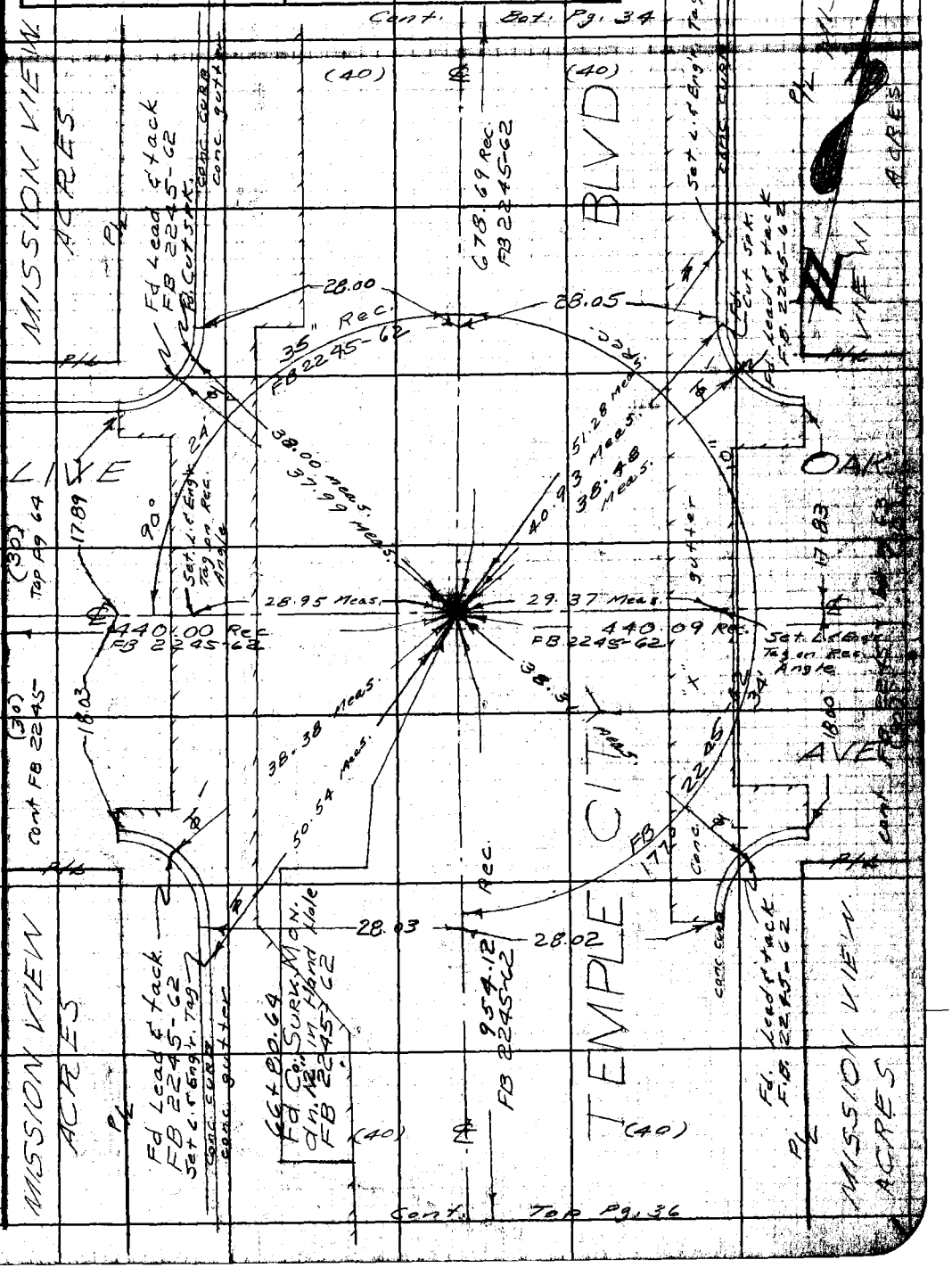

Note: Any Additions or Changes on This Sheet Must be Made or Circled in Red Ink. With Date and Name of Person Making Change.

W.S. 44, C-4

Do not extend notes this side of this line.

RETURN TO
LOS ANGELES COUNTY ENGINEER
700 LOS ANGELES COUNTY ENGINEERING BLDG.

76F3098 CE #247-3

RETURN TO
LOS ANGELES COUNTY ENGINEER
700 LOS ANGELES COUNTY ENGINEERING BLDG.

Note: Any Additions or Changes on This Sheet Must be Made or Circled in Red Ink With Date and Name of Person Making Change.

W.S. 44, C-5

Do not extend notes this side of this line.

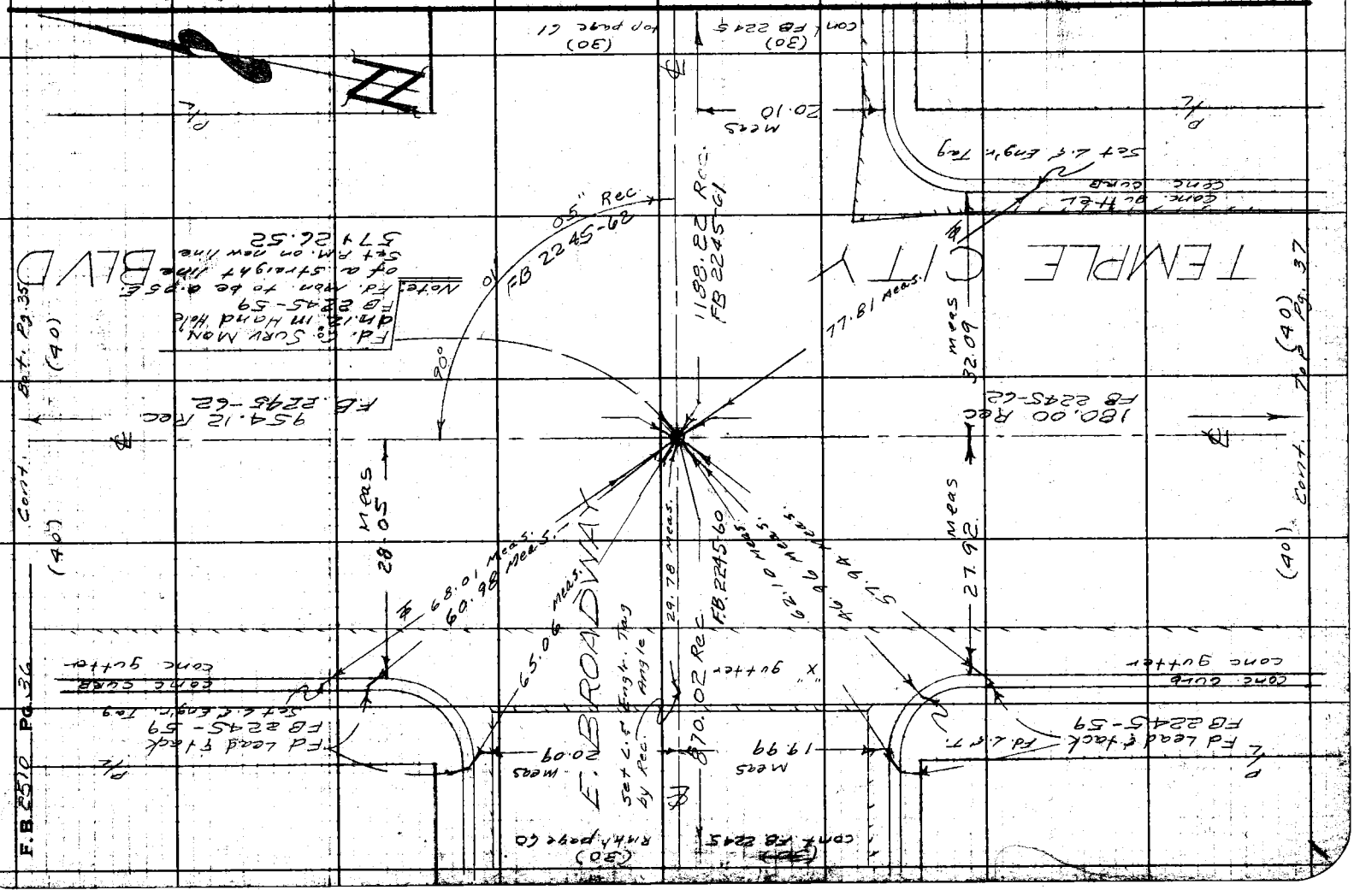

76F309S CE #247—3-87

RETURN TO
LOS ANGELES COUNTY ENGINEER
900 LOS ANGELES COUNTY ENGINEERING BLDG.

Note: Any Additions or Changes on This Sheet Must be Made or Circled in Red Ink With Date and Name of Person Making Change.

Do not extend notes this side of this line.

W.S. 44, C-5

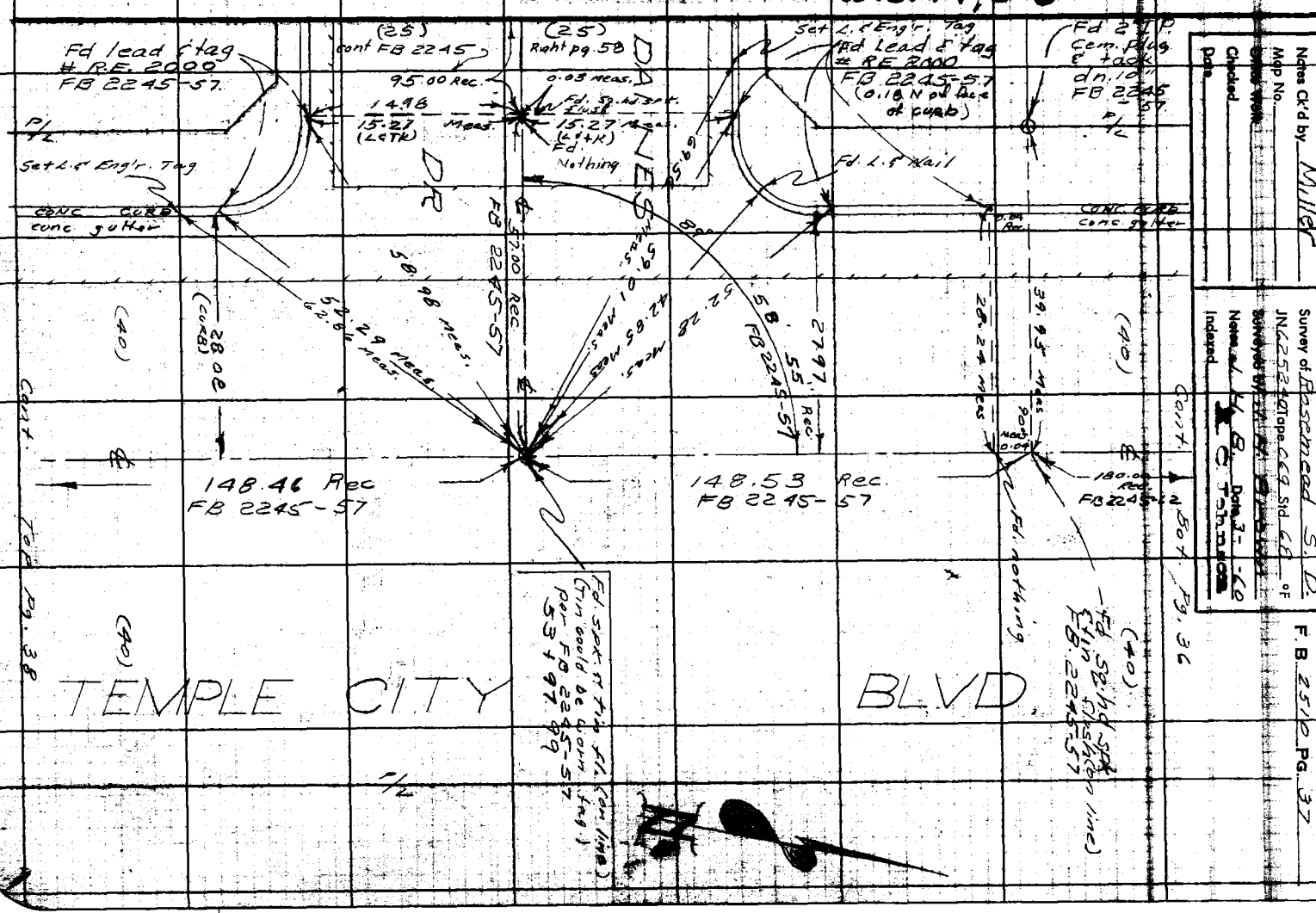

F.B. 2510 Pg 38

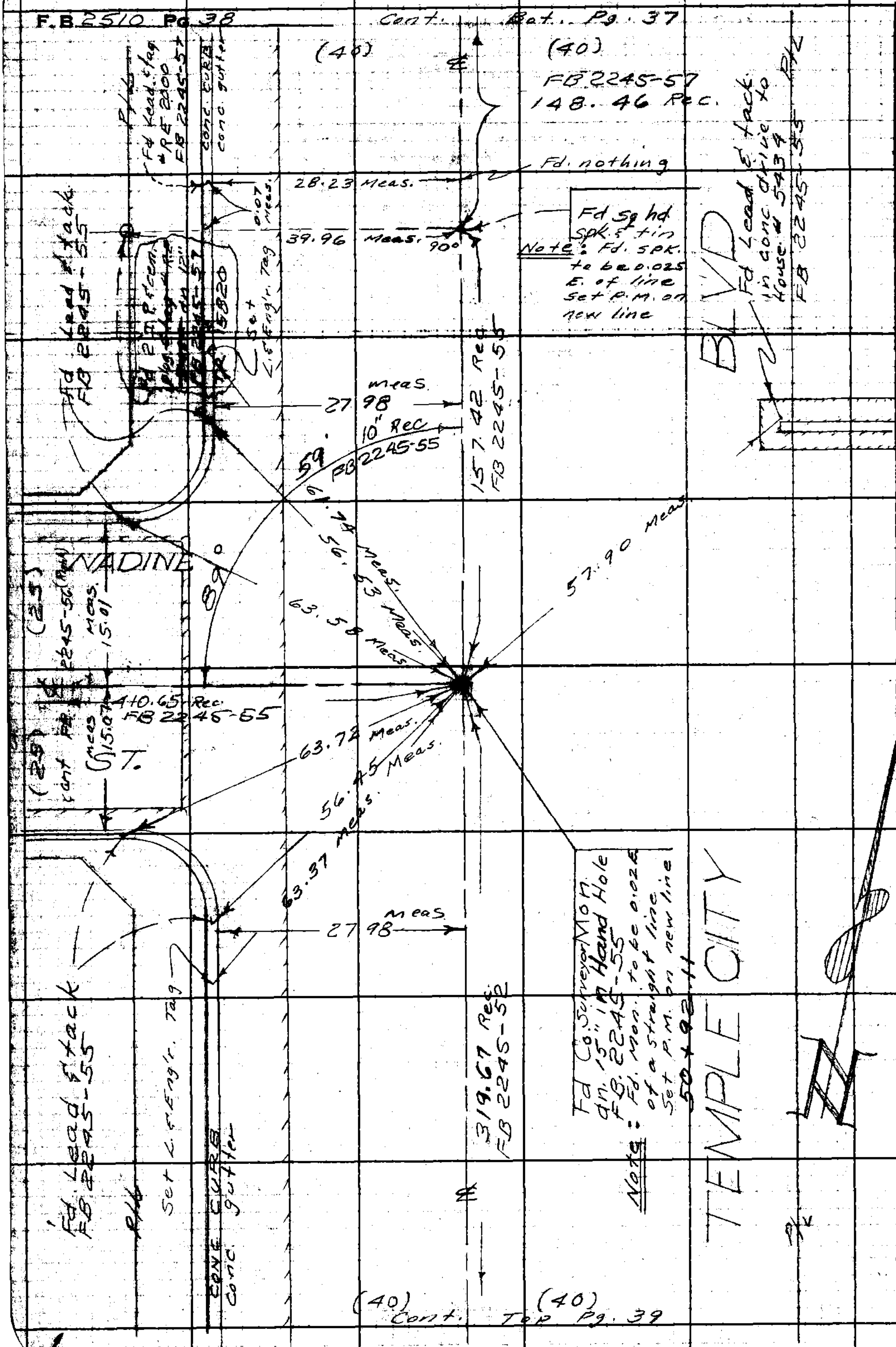

W.S. C-5

RETURN TO
LOS ANGELES COUNTY ENGINEER
700 LOS ANGELES COUNTY ENGINEERING BLDG.

Do not extend notes this side of this line.

Note: Any Additions or Changes on This Sheet Must be Made or Circled in Red Ink With Date and Name of Person Making Change.

Notes Ck'd by Miller	Survey of ROSEMEAD S. D	F. B. 2510 PG. 39
Map No.	JN 6252.40 Tape 069 Std 66 °F	
Office Work	Surveyed by [illegible]	
Checked	Notes J. H. B. Date 3-8-60	
Date	Indexed C. Johnson	

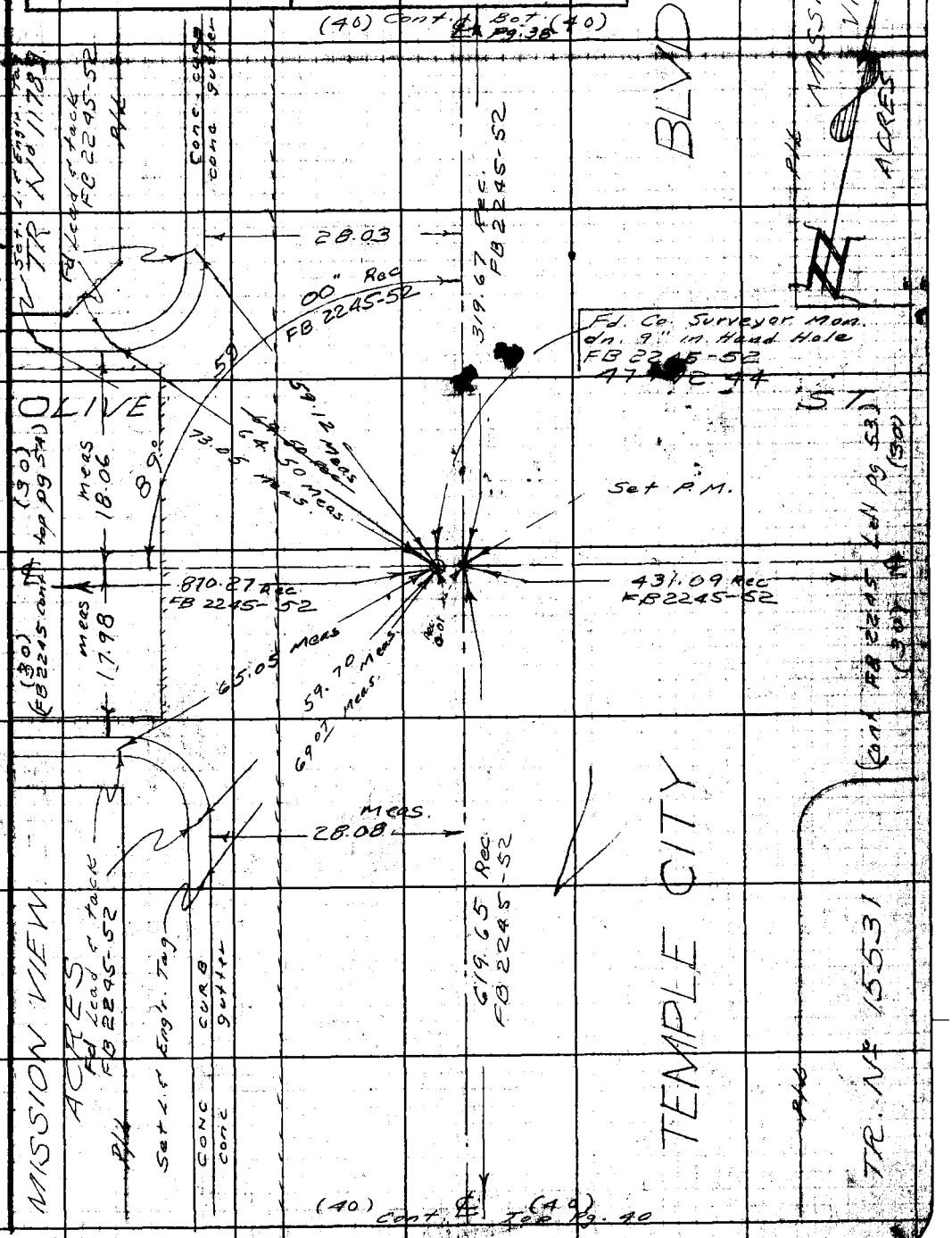

Note: Any Additions or Changes on This Sheet Must be Made or Circled in Red Ink With Date and Name of Person Making Change.

Do not extend notes this side of this line.

RETURN TO
LOS ANGELES COUNTY ENGINEER
900 LOS ANGELES COUNTY ENGINEERING BLDG.

76F3095 CE #247—3-57


F.B. 2510 Pg. 40
Cont. Bot. Pg. 39
(40)
(40)
TR No 171.90 Lot 58
BLVD
curb
gutter
FB 2245-52
619.65 Rec.
Fd. Co. Surveyor MON. dn. 9" in Hand Hole FB 2245-48
Note: Fd. Mon. to be 0.04 E. of a straight line set P.M. on new line
41+52.79
conc. curb
Fd. Lead & R.E. Tag 2000 FB 2245-48
Lot 57
TR No 171.90
Meas. 28.07
Set L. & Eng'r. Tag ∓ to P.M. 0.04 W.
Fd. L. & T. FB 2245-48
59' 50" Rec.
90°
2245-48
89° F.B.
54.89 Meas.
65.59 Meas.
00' 00" Rec.
59.84 Rec.
59.86 Meas.
BLACKLEY
Meas. 18.03
(30)
Fd. Lead & tack (on line) per FB 2245-48
Meas. 28.31
918.23 Rec.
FB 2245-48
To top Pg 51 FB 2245
29.75 Meas.
301.96 Rec.
FB 2245-48
ST
59.85 Meas.
Meas. 18.15
(30)
Pg 49 FB 2245
Fd. Lead & tack FB 2245-48
6.28 Meas.
FB 2245-45
54.79 Meas.
To bot FB
Ch. Lev. (T=60)
① 85.37 44.63 130.00 T. Corr. .01 129.99
② 86.19 43.81 130.00 T. Corr. .01 129.99
Avg. = 129.99
Rec. FB 2245-45
129.99 Meas.
Meas. 28.07
Fd. Lead & tack FB 2245-48 (Marked R.E. 2000 in lead)
curb
TR No 5342
TEMPLE CITY
Set L. & Eng'r. Tag ∓ to P.M. 0.04 W.
set nothing
894.12
0.03 Meas.
Fd. Spk. & tin fl. TR. No. 19316
conc.
170.01 Meas.
To Pg. 55
(40)
(40)
Cont. Top Pg. 41
W.S. 44, C-5
RETURN TO
LOS ANGELES COUNTY ENGINEER
700 LOS ANGELES COUNTY ENGINEERING BLDG.
Do not extend notes this side of this line.
Note: Any Additions or Changes on This Sheet Must be Made or Circled in Red Ink With Date and Name of Person Making Change.

Notes Ck'd by Miller	Survey of Rosemead S.D.	F. B. 2510 PG. 41
Map No.	JN 6252-40 Tape 069 Std 68 °F	
Office Work	Surveyed by [illegible]	
Checked	Notes J. H. B. Date 3-7-60	
Date	Indexed C. Johnson	

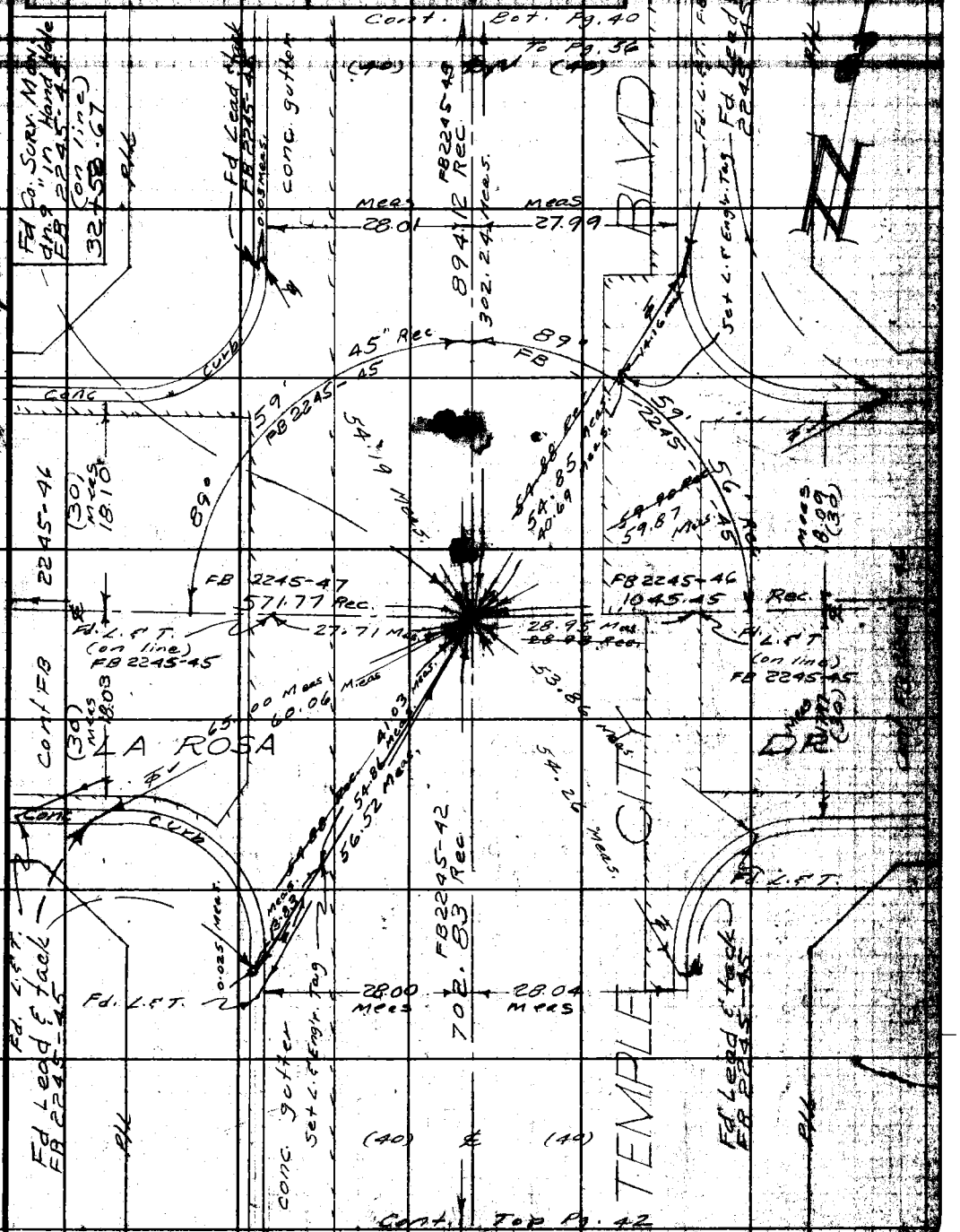

Note: Any Additions or Changes on this Sheet Must be Made or Circled in Red Ink With Date and Name of Person Making Change.

Do not extend this side of this line.

W.S. 44, D-5

PLEASE RETURN TO
LOS ANGELES COUNTY ENGINEER
700 LOS ANGELES COUNTY ENGINEERING BLDG.

78F2098 S&E #247 1-56

F. B. 2510 Pg. 42

Cont. Bot. Pg. 41

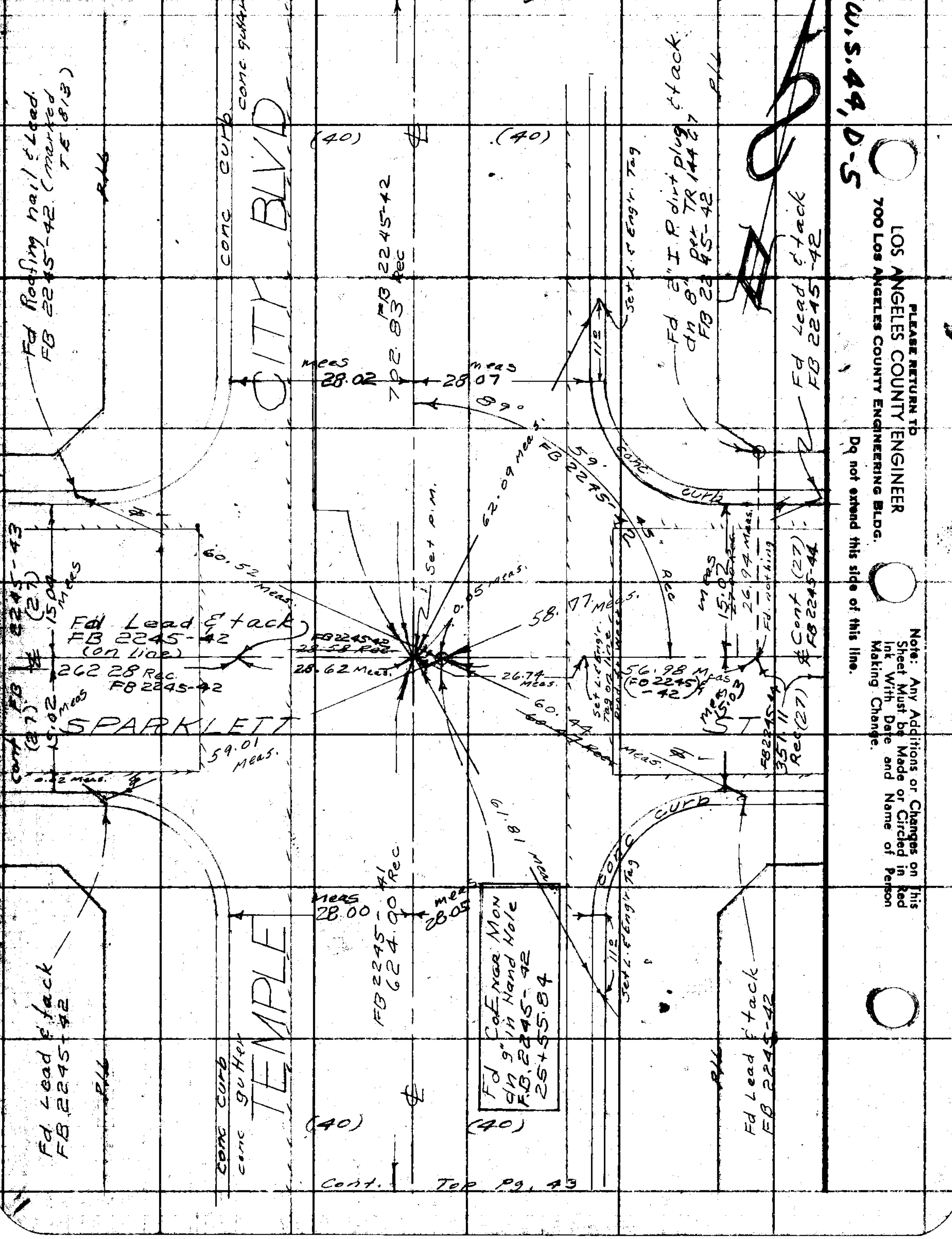

Cont. Top Pg. 43

Notes Ck'd by Miller
Map No.
Office Work
Date
Survey of ROSEMEAD S.D.
JN 625240 Tape 069 Std 68 °F
Surveyed by J.H. Brown
Indexed
F.B. 2510 Pg. 43

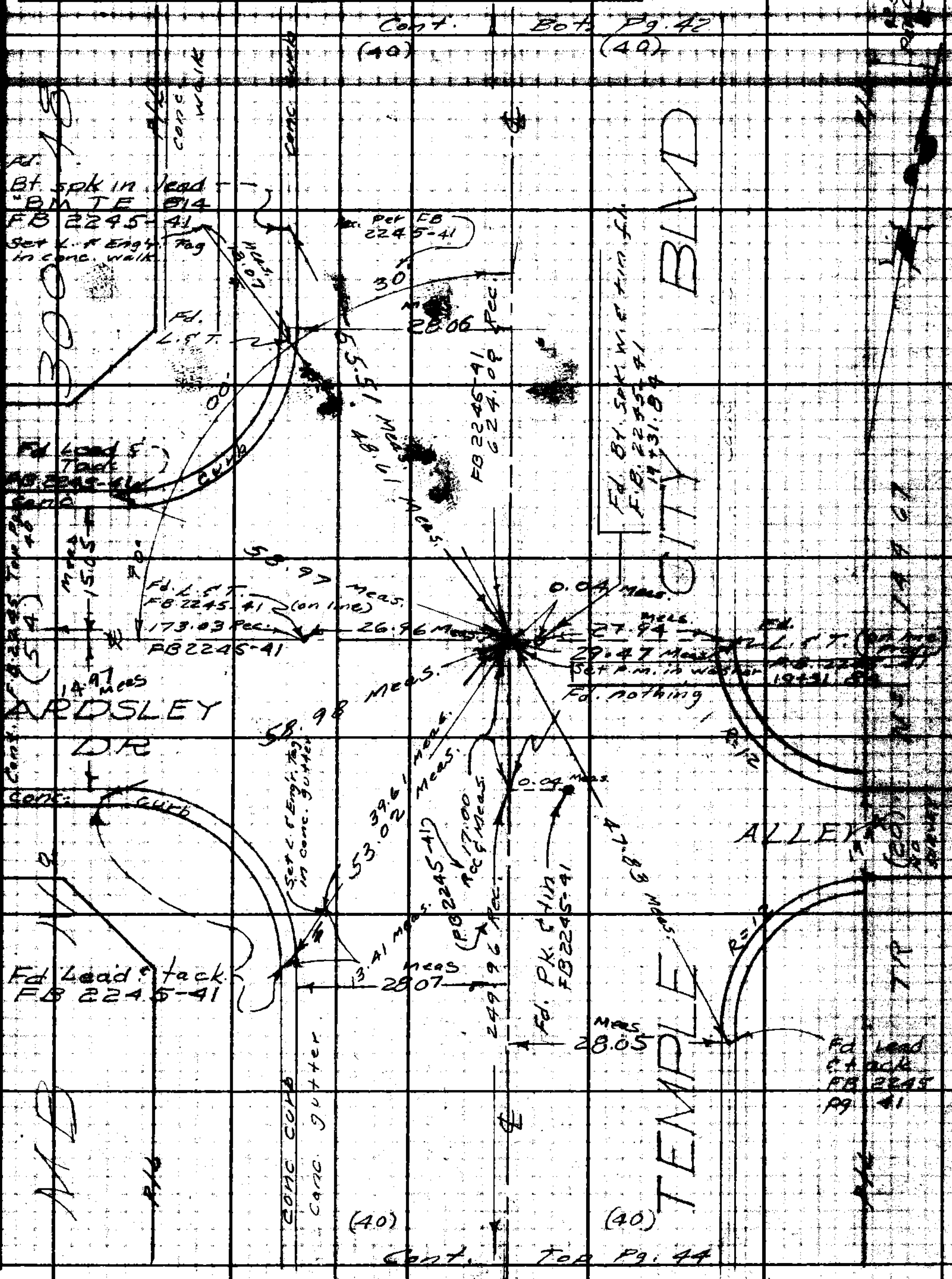

Note: Any Additions or Changes on this Sheet Must be Made or Circled in Red Ink With Date and Name of Person Making Change.

WJS. 44 D-5

Do not extend this data of this line.

PLEASE RETURN TO
LOS ANGELES COUNTY ENGINEER
700 LOS ANGELES COUNTY ENGINEERING BLDG.

76F3095 SEE 1-1-56

PLEASE RETURN TO
LOS ANGELES COUNTY ENGINEER
700 LOS ANGELES COUNTY ENGINEERING BLDG.

Note: Any Additions or Changes on This Sheet Must be Made or Circled in Red Ink With Date and Name of Person Making Change.

Do not extend this side of this line.

W.S. 49, D-5

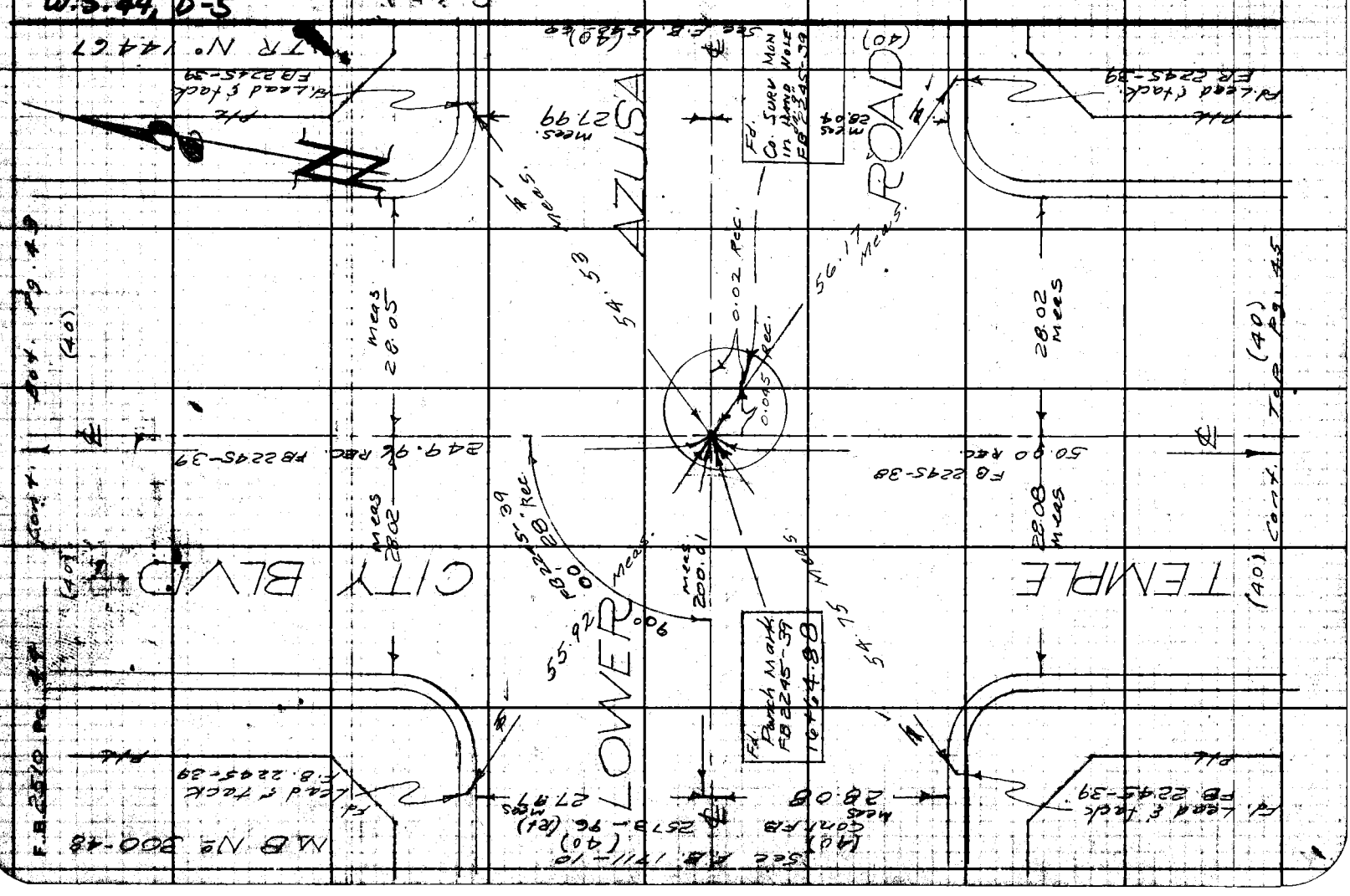

Notes Ck'd by Miller	Survey of ROSEMEAD S.D.	F. B. 2510 PG. 45
Map No.	JN 6252.40 Tape 069 Std 68 °F	
Office Work	Surveyed by J. H. Brown	
Checked	Notes J. H. B. Date 3-3-60	
Date	Indexed C. Johnson	

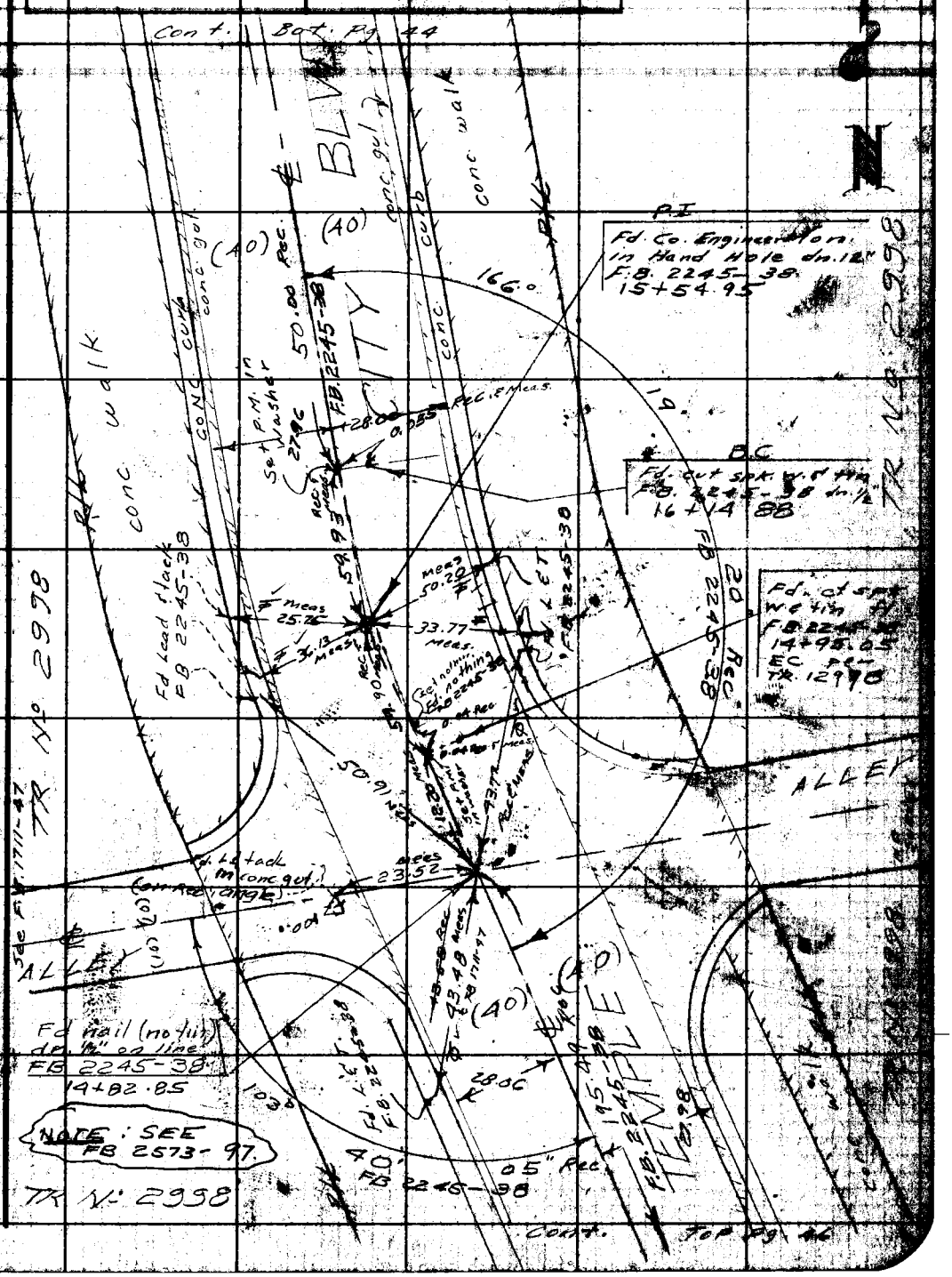

Note: Any Additions or Changes on this Sheet Must be Made or Circled in Red Ink With Date and Name of Person Making Change.

W.S. 44, D-5

Do not extend this side of this line.

PLEASE RETURN TO LOS ANGELES COUNTY ENGINEER
LOS ANGELES COUNTY ENGINEERING BLDG.

F.B. 2510 Pg. 46

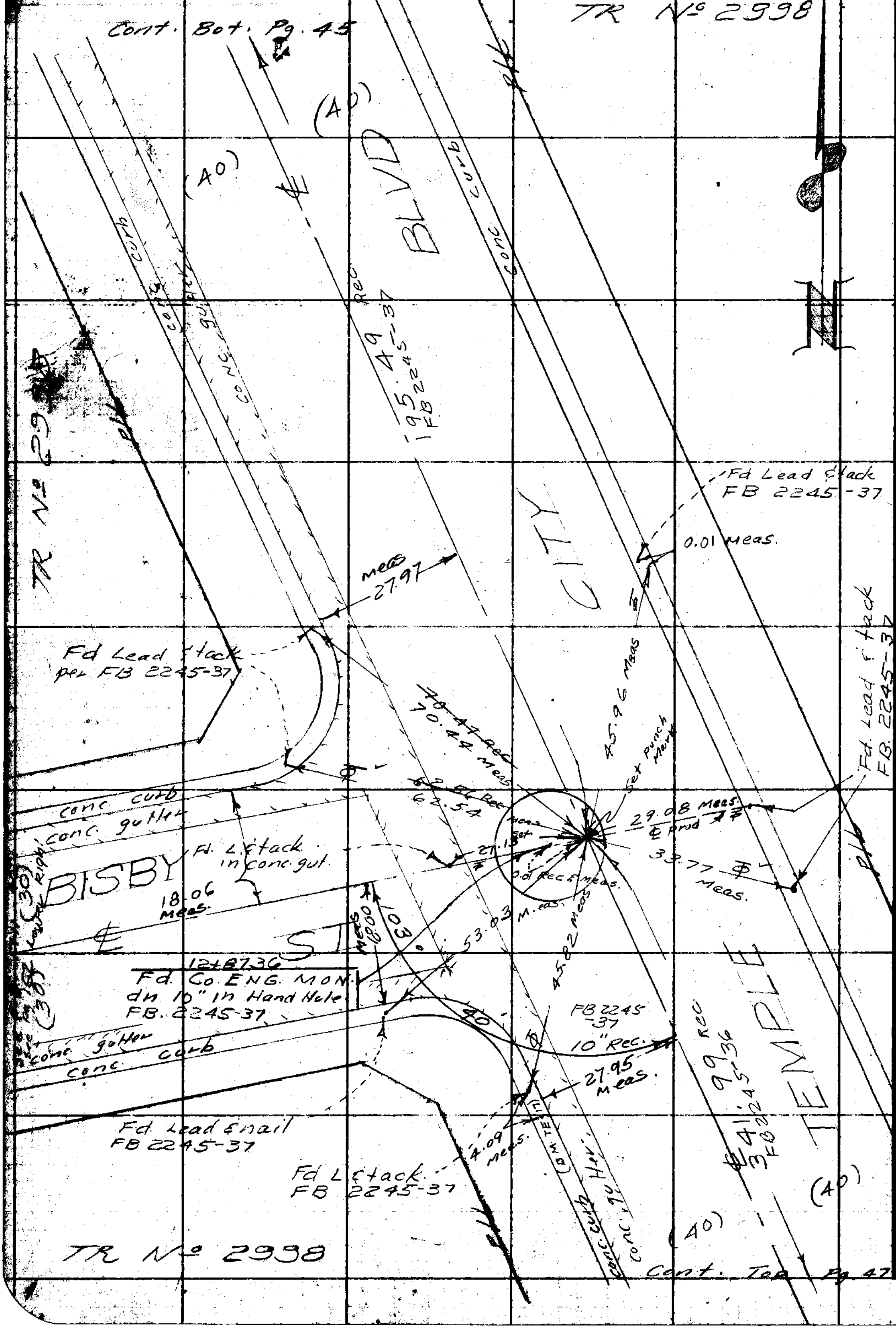

PLEASE RETURN TO
LOS ANGELES COUNTY ENGINEER
700 LOS ANGELES COUNTY ENGINEERING BLDG.
Do not extend this side of this line.
Note: Any Additions or Changes on This Sheet Must be Made or Circled in Red Ink With Date and Name of Person Making Change.

Notes Ck'd by Miller	Survey of Rosemead S.D.
Map No.	JN 6252.40 Tape 069 Std 68 °F
Office Work	Surveyed by [illegible]
Checked	Notes J. H. B. Date 3-2-60
Date	Indexed C. Johnson

F. B. 2510 PG. 47

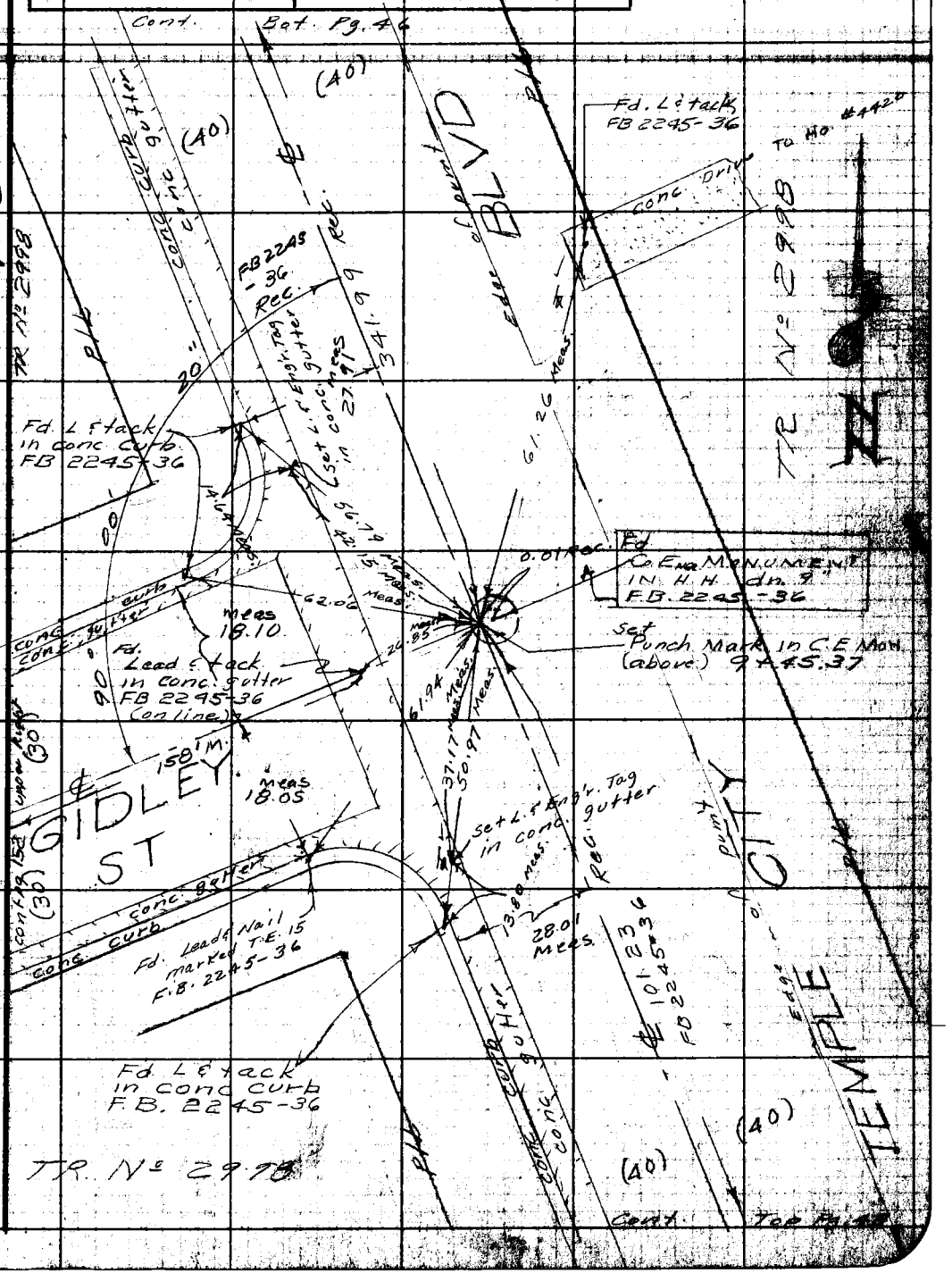

Note: Any Additions or Changes on This Sheet Must be Made or Circled in Red Ink With Date and Name of Person Making Change.

W.S. 44, D-5

Do not extend notes this side of this line.

RETURN TO
LOS ANGELES COUNTY ENGINEER
900 LOS ANGELES COUNTY ENGINEERING BLDG.

76F309S CE #247—3-57

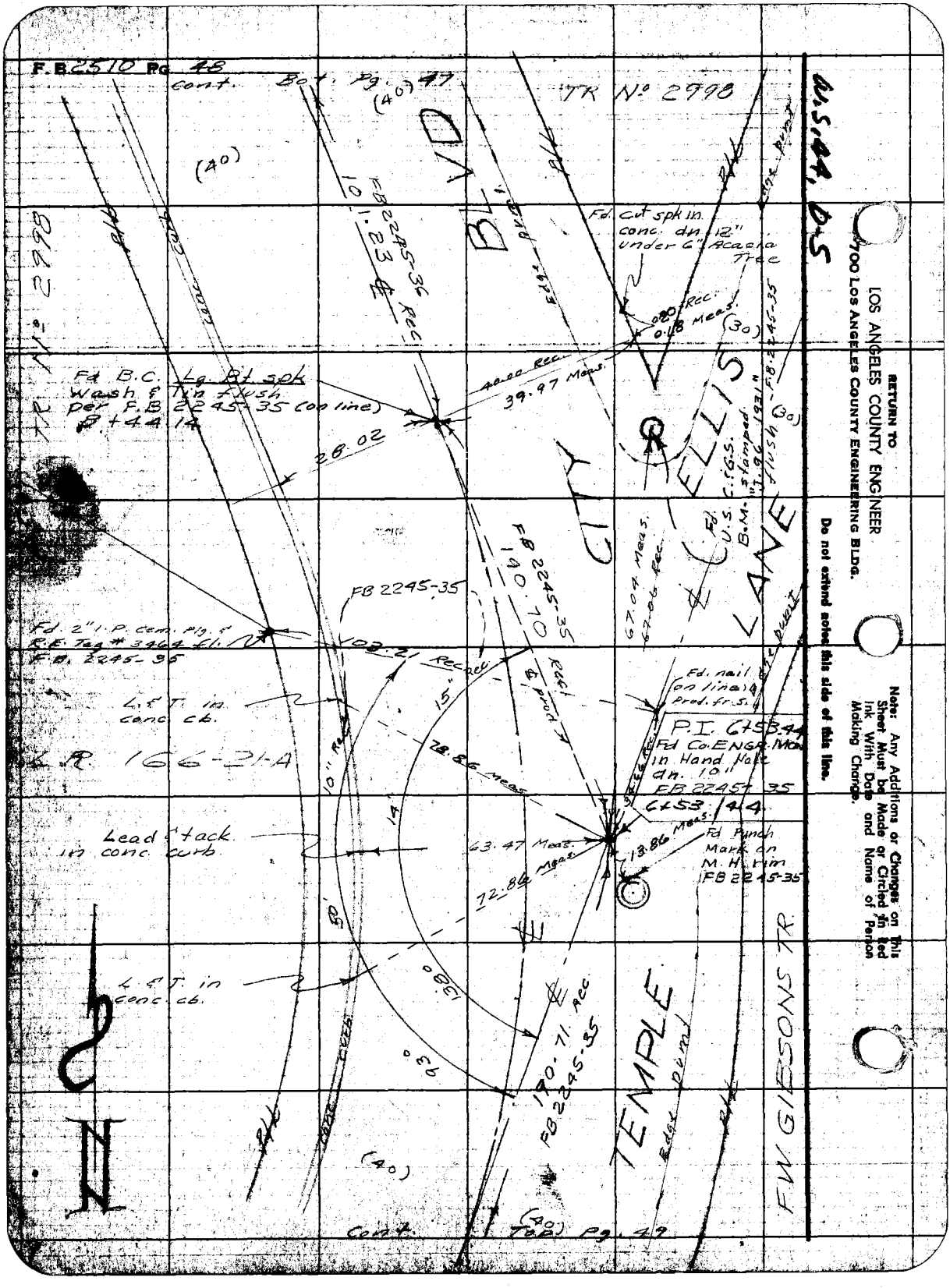

RETURN TO
LOS ANGELES COUNTY ENGINEER
700 LOS ANGELES COUNTY ENGINEERING BLDG.
Do not extend notes this side of this line.
Note: Any Additions or Changes on this Sheet Must be Made or Circled in Red Ink With Date and Name of Person Making Change.

Notes Ck'd by Miller	Survey of ROSEMEAD S.D.
Map No.	JN 6252.40 Tape 069 Std 68 °F
Office Work	Surveyed by [illegible]
Checked	Notes J. H. B. Date 3-2-60
Date	Indexed A. C. Johnson

F. B. 2510 Pg. 49

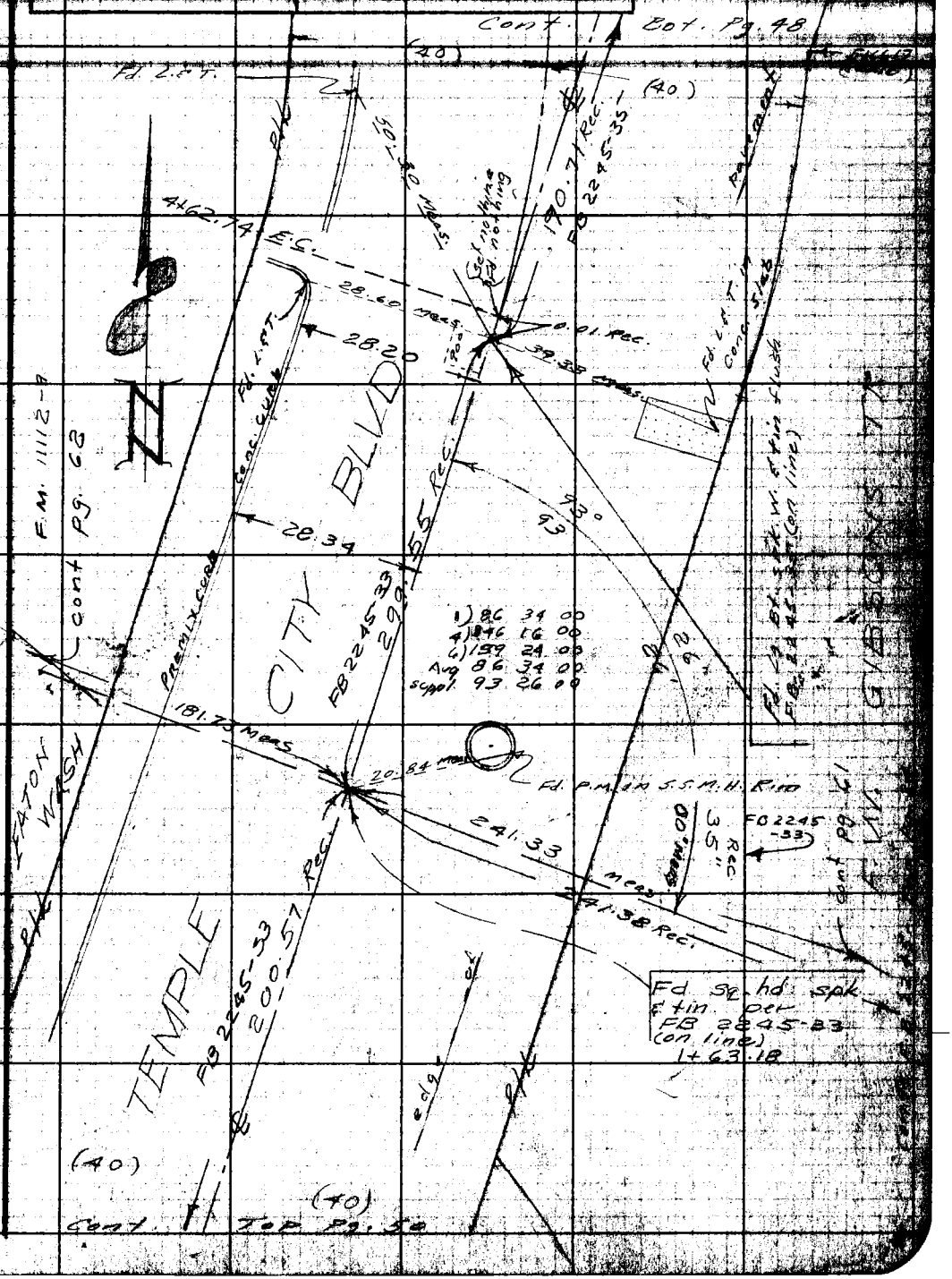

Note: Any Additions or Changes on This Sheet Must be Made or Circled in Red Ink With Date and Name of Person Making Change.

Do not extend notes this side of this line.

RETURN TO
LOS ANGELES COUNTY ENGINEER
1000 Los Angeles County Engineering Bldg.

74F3099 CE #247—3-57

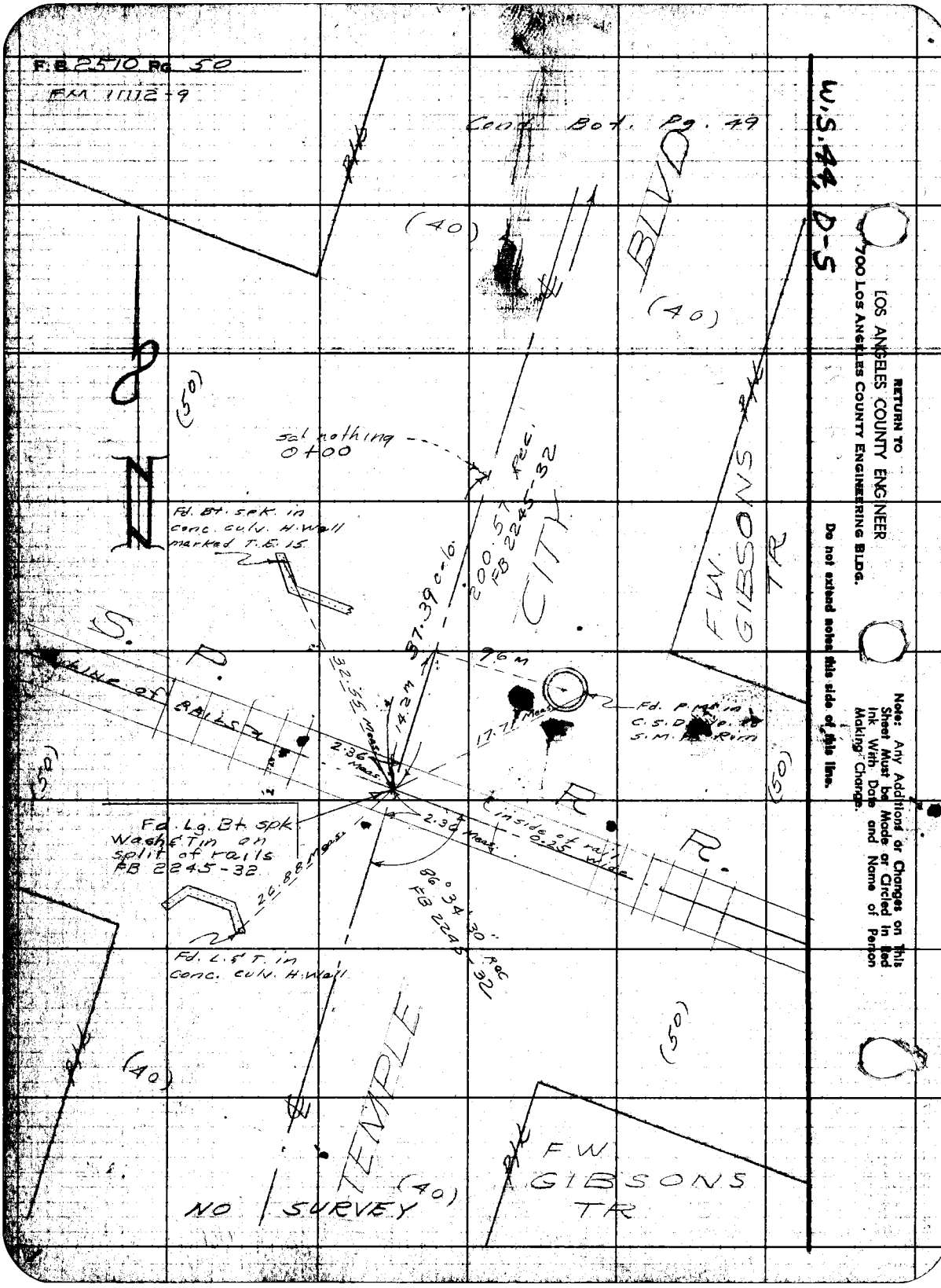
F.B. 2510 Pg. 50
FM 11112-9
Cond. Bot. Pg. 49
W.S. 44, D-5
RETURN TO
LOS ANGELES COUNTY ENGINEER
700 LOS ANGELES COUNTY ENGINEERING BLDG.
Do not extend notes this side of this line.
Note: Any Additions or Changes on This Sheet Must be Made or Circled in Red Ink With Date and Name of Person Making Change.
BLVD
(40)
(40)
(50)
N
Set nothing 0+00
Fd. Bt. spk. in conc. culv. H. Wall marked T.E. 15
200.57 Rec. FB 2245-32
CITY
F.W. GIBSONS TR
S. P.
Line of RAILS
37.39 c-l
9.6 m
32.55 Meas.
14.2 m
17.71 Meas.
Fd. P.M. in C.S.D. Rim
2.36 Meas.
R. R.
Fd. Lg. Bt. spk Wash & Tin on split of rails FB 2245-32
2.36 Meas.
inside of rail 0.25 wide
26.88 Meas.
86°34'30" Rec FB 2245-32
Fd. L. & T. in conc. culv. H. Wall
(50)
(50)
(40)
TEMPLE
(50)
(40)
F.W. GIBSONS TR
NO SURVEY

Notes Ck'd by Miller	Survey of ROSEMEAD S.D.	F. B. 2510 Pg. 51
Map No.	JN 6252-40 Tape 069 Std 68 °F	
Office Work	Surveyed by J. H. Brown	
Checked	Notes	C. Johnson
Date	Indexed	

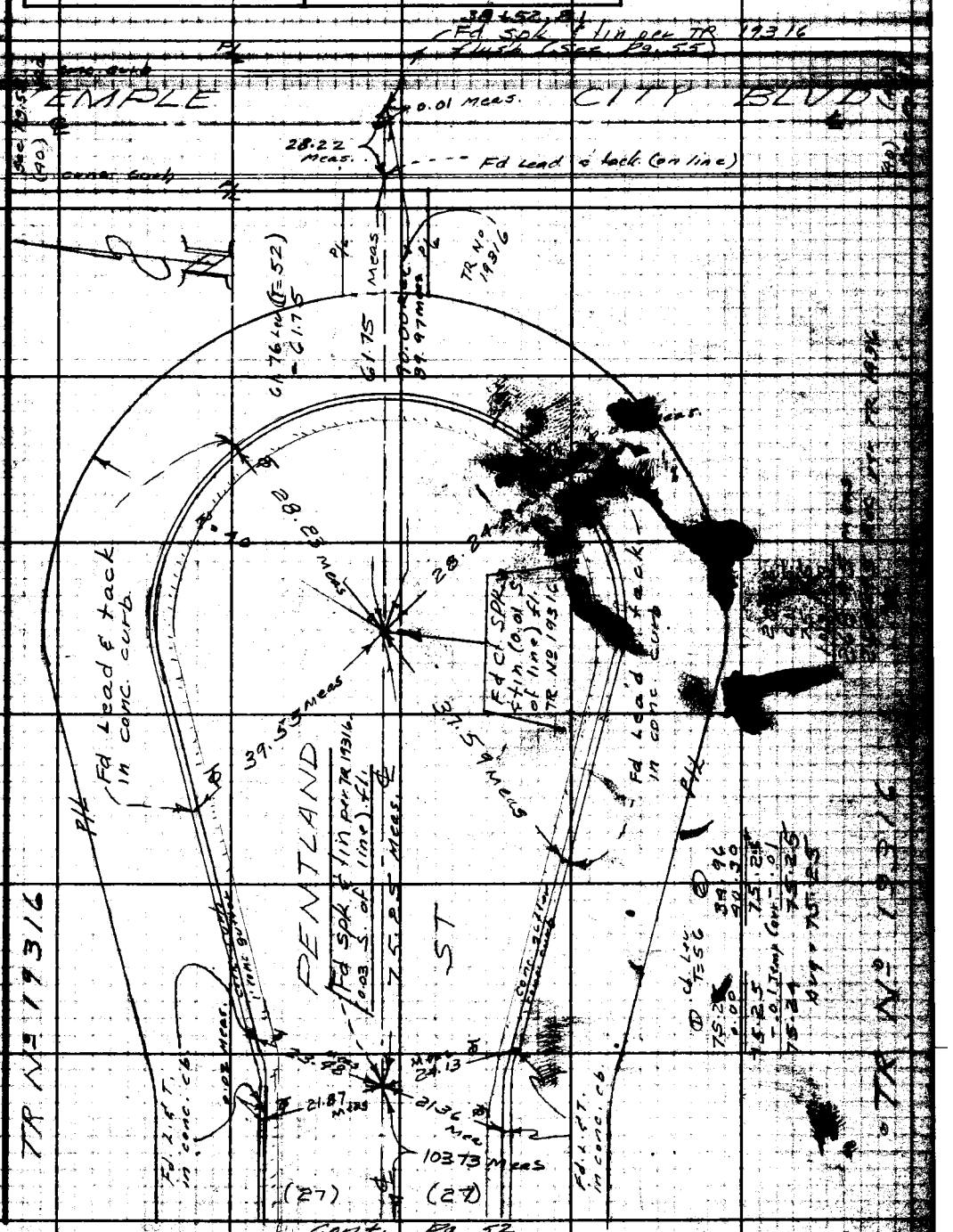

Cont. Pg. 52

Note: Any Additions or Changes on this Sheet Must be Made or Circled in Red Ink With Date and Name of Person Making Change.

Do not extend this side of this line.

W.S. 44, C-5

PLEASE RETURN TO
LOS ANGELES COUNTY ENGINEER
700 LOS ANGELES COUNTY ENGINEERING BLDG.

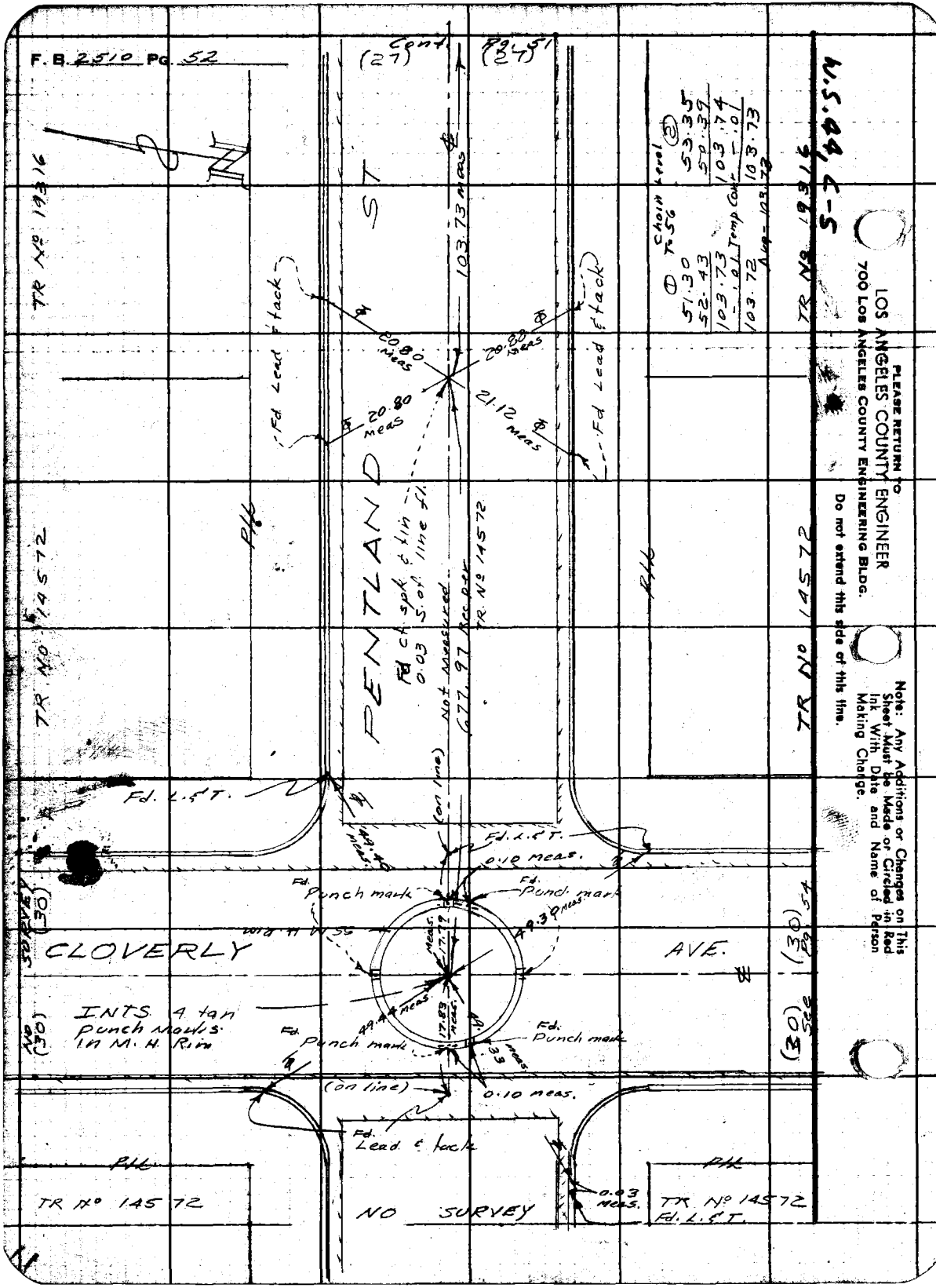
F. B. 2510 Pg. 52
Cont. (27)
Pg. 51 (27)
N
TR No 19316
TR No 14572
PENTLAND ST
103.73 meas
Fd Lead & tack
20.80 meas
20.80 meas
20.80 meas
21.12 meas
Fd Lead & tack
Fd ct spk & tin 0.03 S of line fl.
Not Measured
677.97 Rec per TR No 14572
Fd. L. & T.
(on line)
49.40 meas
Fd. L. & T.
0.10 meas.
Fd. Punch mark
Fd. Punch mark
49.39 meas
CLOVERLY AVE.
INTS. 4 tan punch marks in M. H. Rim
49.44 meas
17.83 meas
Fd. Punch mark
Fd. Punch mark
(on line)
0.10 meas.
Fd. Lead & tack
0.03 meas.
NO SURVEY
TR No 14572
TR No 14572
Fd. L. & T.
(30) Pg. 54
(30) See
Chain Level To 56
51.30
52.43
103.73
103.72
Temp Corr -.01
103.73
Avg - 103.73
53.35
50.39
103.74
-.01
103.73
S-7 44.5 N
PLEASE RETURN TO
LOS ANGELES COUNTY ENGINEER
700 LOS ANGELES COUNTY ENGINEERING BLDG.
Do not extend this side of this line.
Note: Any Additions or Changes on This Sheet Must be Made or Circled in Red Ink With Date and Name of Person Making Change.

Notes Ck'd by Miller	Survey of ROSEMEAD S.D.	F. B. 2510 Pg. 53
Map No.	JN 6252.40 Tape 069 Std 68 °F	
Office Work	Surveyed by [illegible]	
Checked	Notes J. H. B. Date 3-11-60	
Date	Indexed C. Johnson	

35+60.90

Fd. nothing. (See Pg. 56) set nail by ints.

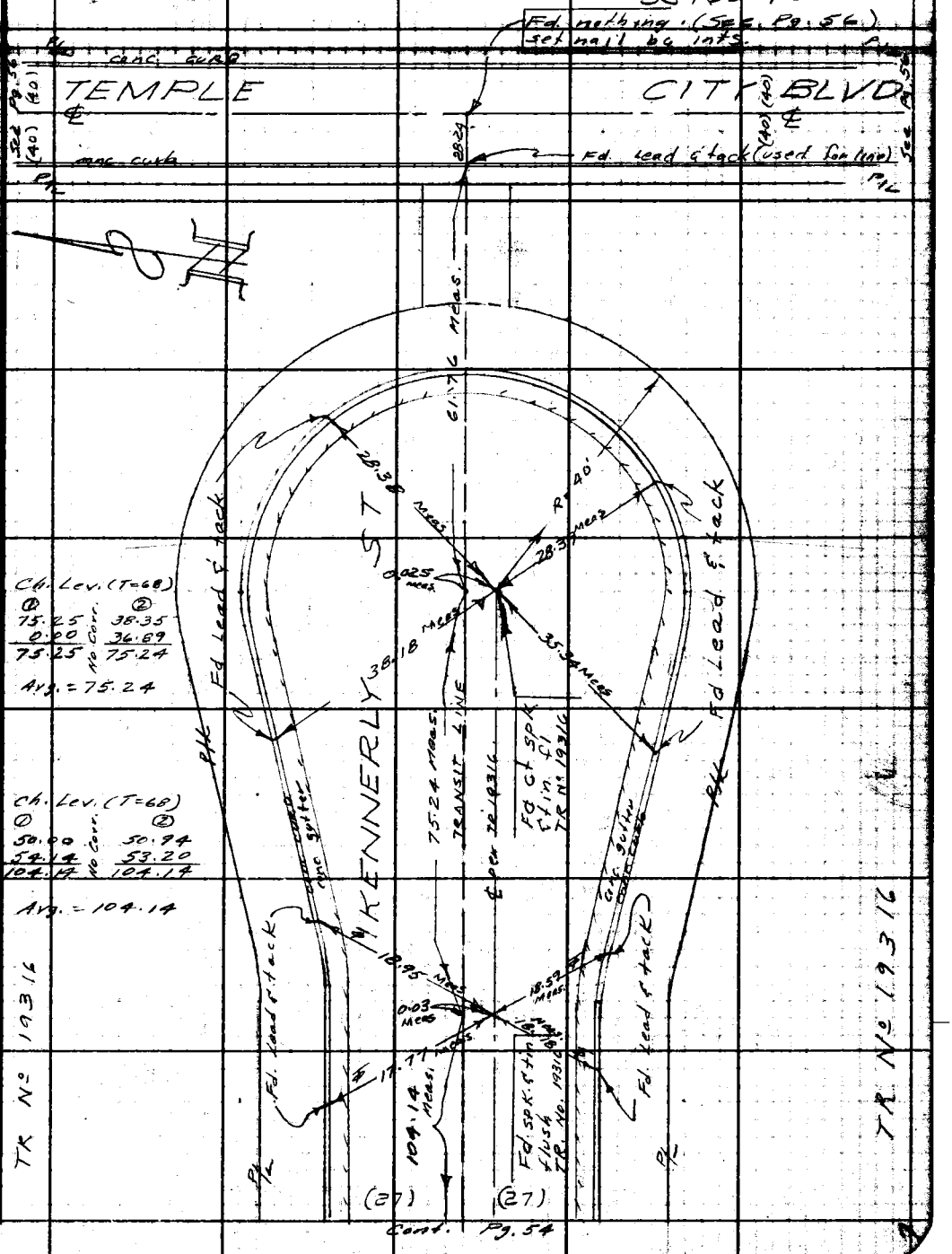

Ch. Lev. (T=68)

①	②
75.25	38.35
0.00	36.89
75.25	75.24

No Corr.

Avg. = 75.24

Ch. Lev. (T=68)

①	②
50.00	50.94
54.14	53.20
104.14	104.14

No Corr.

Avg. = 104.14

Cont. Pg. 54

W.S. 44, C-5

Note: Any Additions or Changes on this Sheet Must be Made or Circled in Red Ink With Date and Name of Person Making Change.

Do not extend this side of this line.

PLEASE RETURN TO
LOS ANGELES COUNTY ENGINEER
700 LOS ANGELES COUNTY ENGINEERING BLDG.

76F3095 S&E #247 11-56

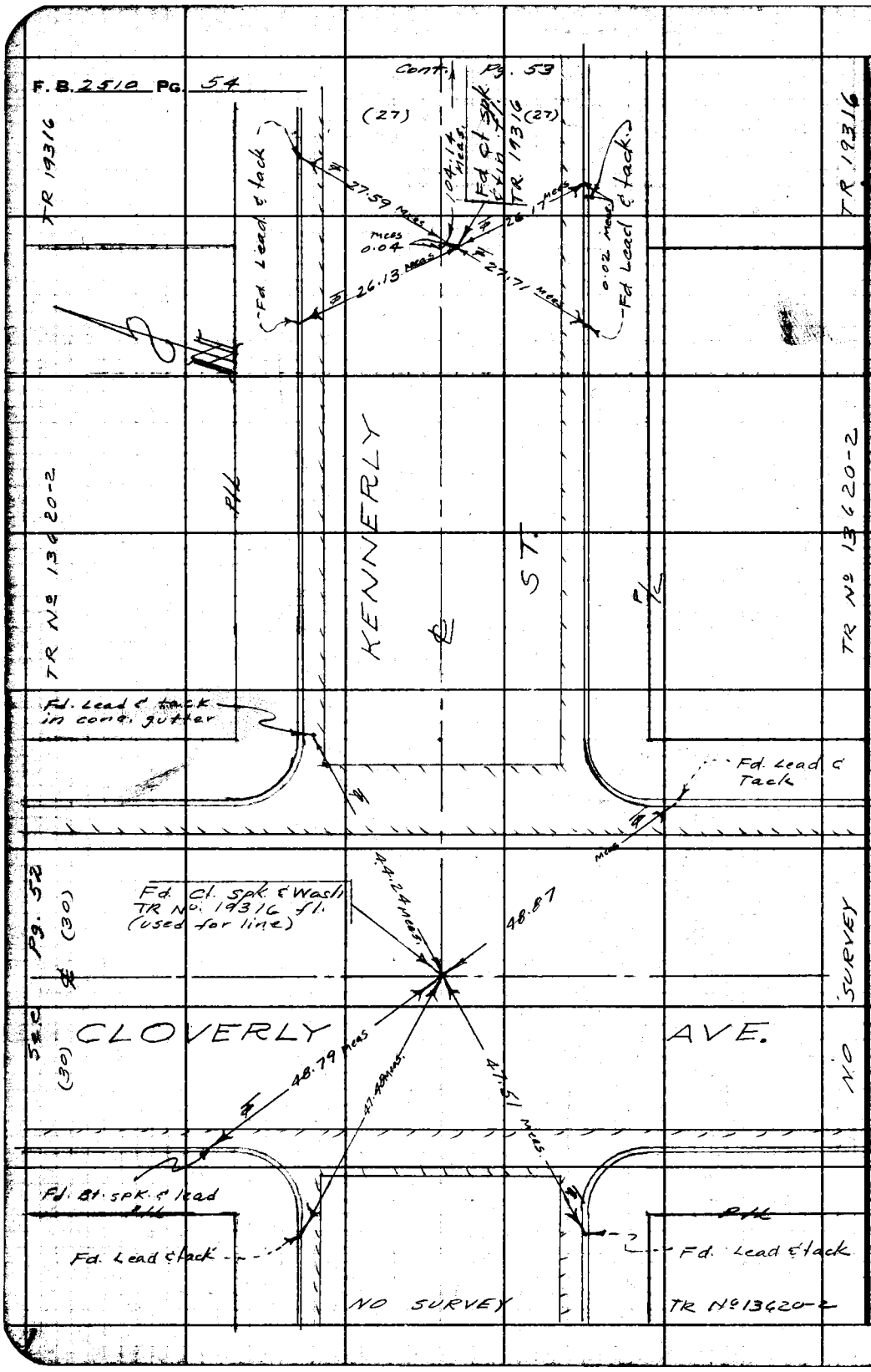

PLEASE RETURN TO
LOS ANGELES COUNTY ENGINEER
700 LOS ANGELES COUNTY ENGINEERING BLDG.

Do not extend this side of this line.

Note: Any Additions or Changes on This Sheet Must be Made or Circled in Red Ink With Date and Name of Person Making Change.

Notes Ck'd by Miller	Survey of ROSEMEAD S.D.
Map No.	JN 6252.40 Tape 0.69 Std 68 °F
Office Work	Surveyed by J. H. Brown
Checked	Notes [illegible] Date [illegible]
Date	Indexed C. Johnson

F. B. 2510 PG. 55

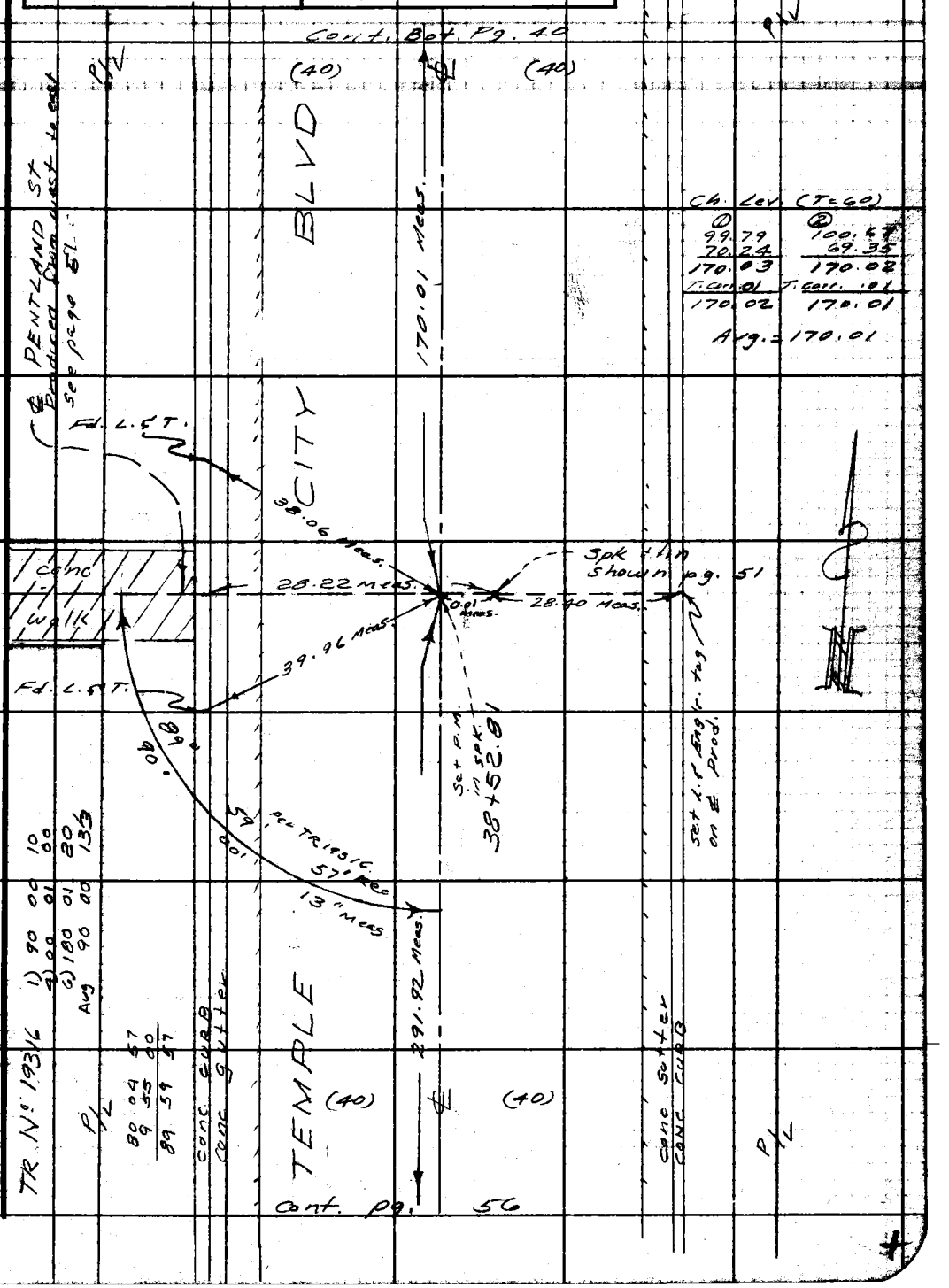

Ch. Lev. (T=60)

①	②
99.79	100.67
70.24	69.35
170.03	170.02
T. Corr. .01	T. Corr. .01
170.02	170.01

Avg. = 170.01

Note: Any Additions or Changes on This Sheet Must be Made or Circled in Red Ink With Date and Name of Person Making Change.

Do not extend this side of this line.

PLEASE RETURN TO
LOS ANGELES COUNTY ENGINEER
700 Los Angeles County Engineering Bldg.

76F3098 S&E #247 11-58

F. B. 2510 Pg. 56

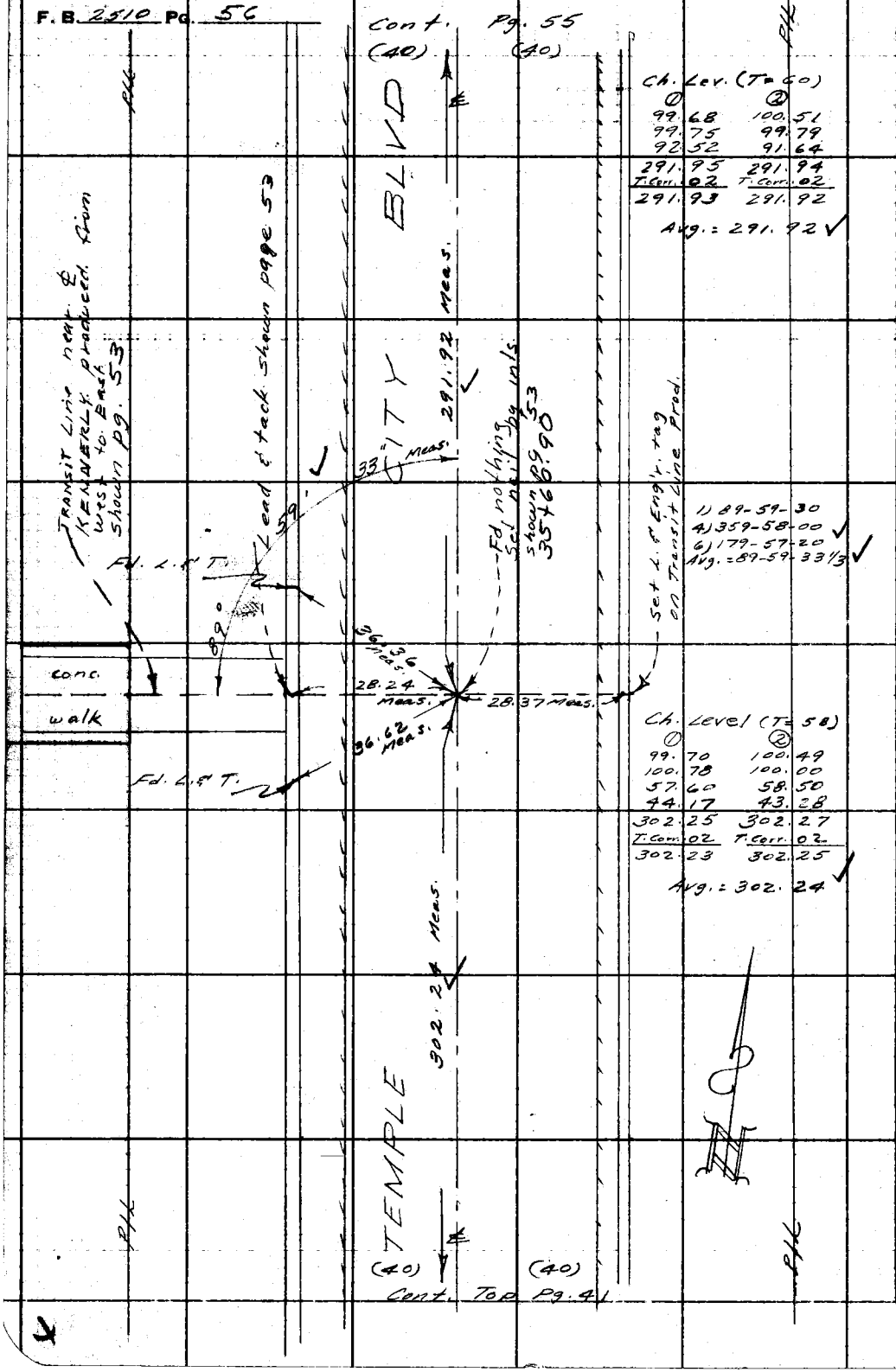

Ch. Lev. (T=60)

①	②
99.68	100.51
99.75	99.79
92.52	91.64
291.95	291.94
T. Corr. .02	T. Corr. .02
291.93	291.92

Avg. = 291.92 ✓

1) 89-59-30
4) 359-58-00 ✓
6) 179-57-20
Avg. = 89-59-33 1/3 ✓

Ch. Level (T=58)

①	②
99.70	100.49
100.78	100.00
57.60	58.50
44.17	43.28
302.25	302.27
T. Corr. .02	T. Corr. .02
302.23	302.25

Avg. = 302.24 ✓

PLEASE RETURN TO
LOS ANGELES COUNTY ENGINEER
700 Los Angeles County Engineering Bldg.

Do not extend this side of this line.

Note: Any Additions or Changes on This Sheet Must be Made or Circled in Red Ink With Date and Name of Person Making Change.

Notes Ck'd by	Survey of ROSEMEAD S.D.	F. B. 2510 PG. 57
Map No.	JN 6252.40 Tape 069 Std 68 °F	
Office Work	Surveyed by J.H. Brown	
Checked	Notes J.H.B. Date 3-60	
Date	Indexed C. Johnson	

ROSEMEAD S. D.

J. N. 6252.40

CENTER LINE ON EATON WASH

from
Valley Blvd
to
Lower Azusa Rd.

March 1960

PARTY:

J. H. Brown
K. M. Kapp
B. Nunez
G. R. Merino

Note: Any Additions or Changes on This Sheet Must be Made or Circled in Red Ink With Date and Name of Person Making Change.

PLEASE RETURN TO
LOS ANGELES COUNTY ENGINEER
700 LOS ANGELES COUNTY ENGINEERING BLDG.
Do not extend this side of this line.

78F3098 S&E #247 11-58

PLEASE RETURN TO
LOS ANGELES COUNTY ENGINEER
700 LOS ANGELES COUNTY ENGINEERING BLDG.

Note: Any Additions or Changes on This Sheet Must be Made or Circled in Red Ink With Date and Name of Person Making Change.

Do not extend this side of this line.

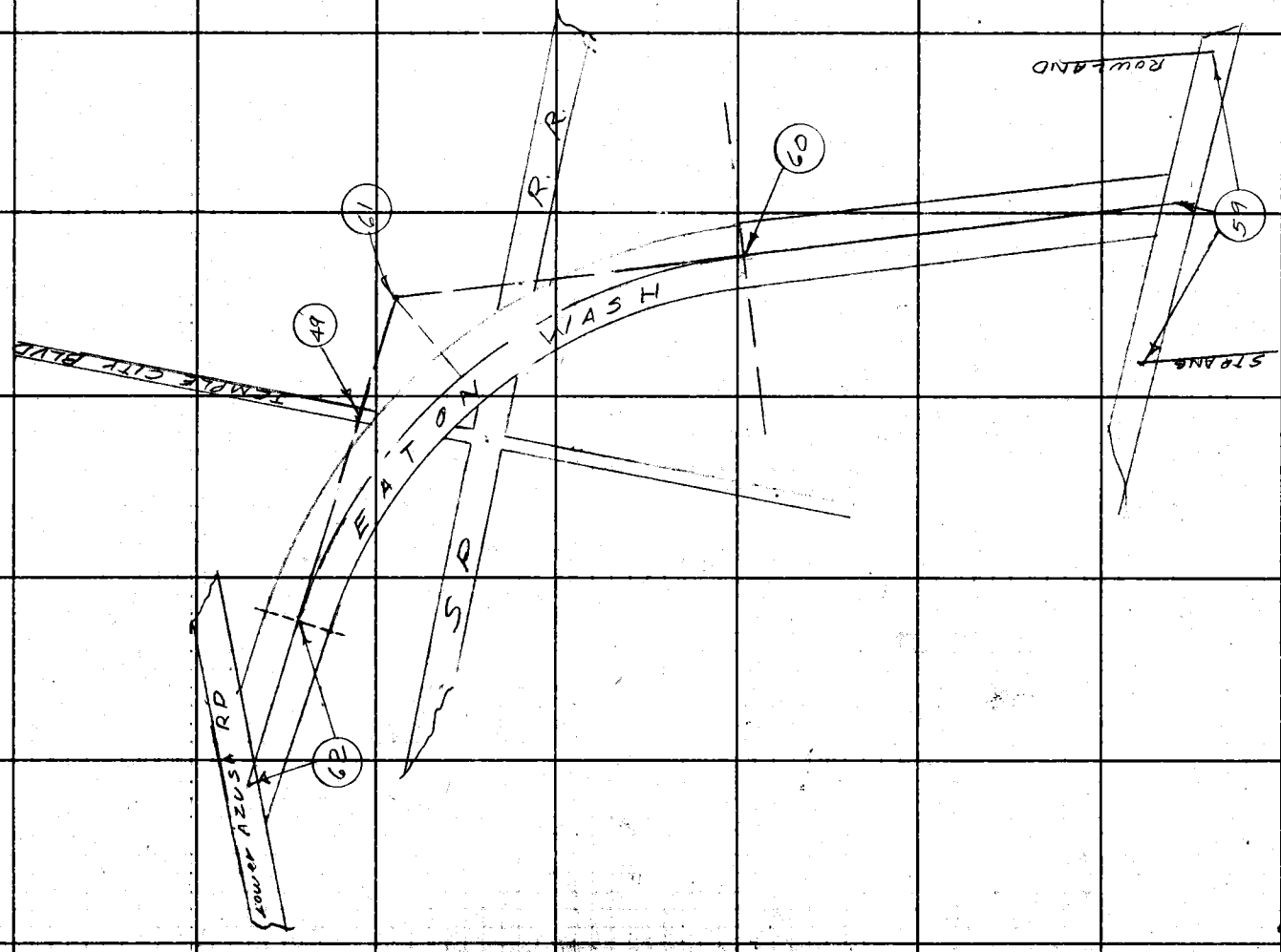

F. B. 2510 PG. 58

Notes Ck'd by	Survey of ROSEMEAD S.D.	F.B. 2510 PG. 59
Map No.	JN 625240 Tape 069 Std 68 °F	
Office Work	Surveyed by [illegible]	
Checked	Notes J. H. B. Date 3-16-60	
Date	Indexed C. Johnson	

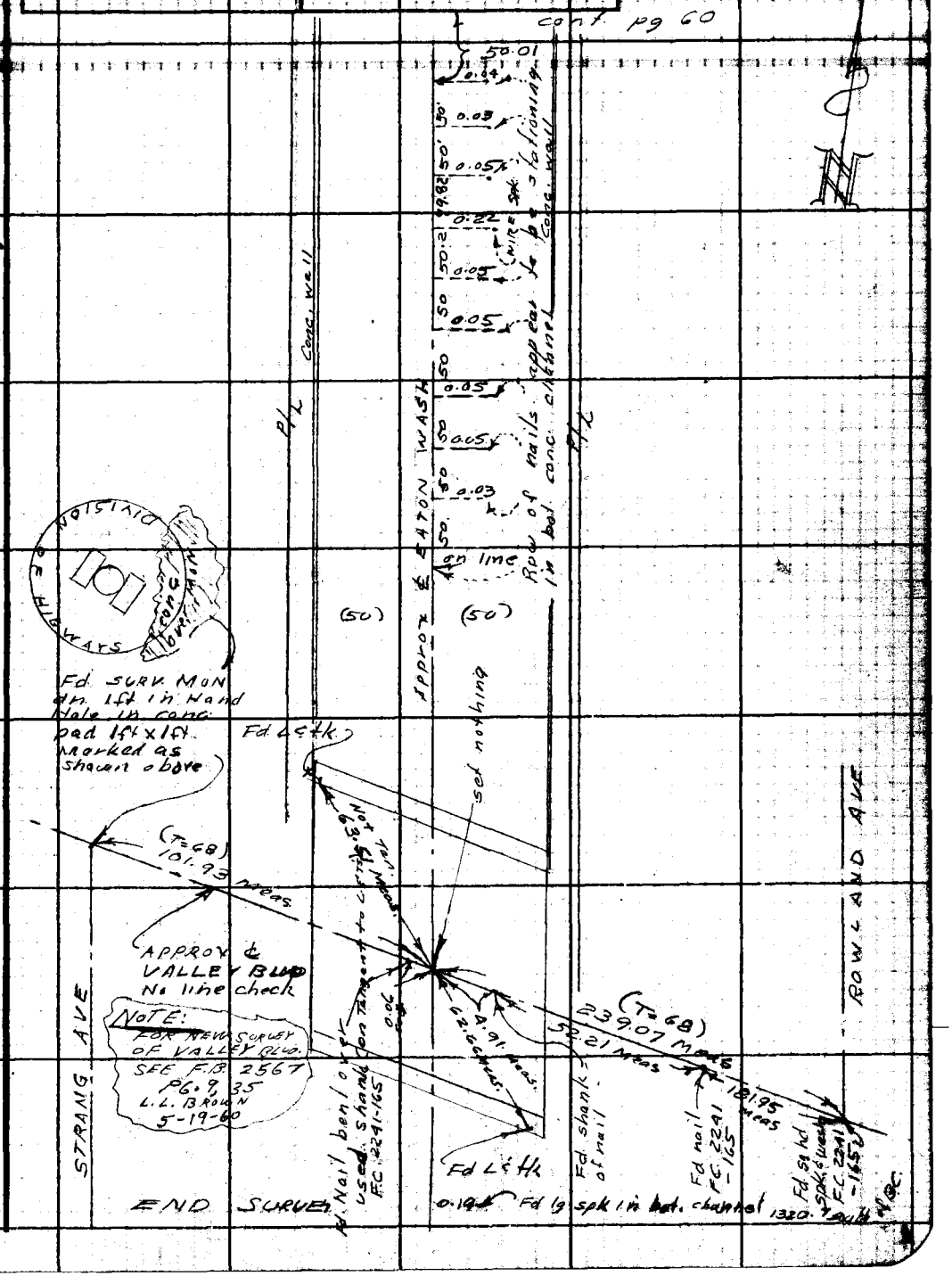

Note: Any Additions or Changes on this Sheet Must be Made or Circled in Red Ink With Date and Name of Person Making Change.

W.S. 49, D-6

PLEASE RETURN TO
LOS ANGELES COUNTY ENGINEER
700 LOS ANGELES COUNTY ENGINEERING BLDG.

Do not extend this side of this line.

76F3098 S&E #247 11-60

F. B. 2510 Pg. 60



PLEASE RETURN TO
LOS ANGELES COUNTY ENGINEER
700 LOS ANGELES COUNTY ENGINEERING BLDG.

Do not extend this side of this line.

Note: Any Additions or Changes on This Sheet Must be Made or Circled in Red Ink With Date and Name of Person Making Change.

Notes Ck'd by	Survey of ROSEMEAD S.D.
Map No.	JN 6252.40 Tape 469 Std 68 °F
Office Inbox	Surveyed by
Checked	Notes J.H.R. Date 5-60
Date	Indexed C. Ippen

F. B. 2510 PG. 61

To nail & tin in B Temple City BLVD pg. 49

TRANSIT LINE EATON WASH
Approx. ℄ from a flood control tag in lower ℄ tin on to a spk & tin on tan Prod. in Temple City Blvd. & prodced S 27°y to ints shown below.

Set nail by ints.

Ch. Lev. ①	(T=68) ②
99.76	100.74
100.65	100.68
40.92	39.91
241.33	241.33

No Corr.

Avg. = 241.33

5-26-60 Replaced 2x2 with 1" I.P. ℄ L.A.Co. ENG. Tag. dn. 18" Reset surface pls. JHR

TRANSIT LINE

41.33 N 25°
41.38 Rec.
(FB 2245-33)

0.06 Meas

P.T. (FB 2245-33)
Fd 2x2 dn. 18 under fill & trash. broken set nail in center & tied out. Fd nothing dn. 24". Set 1x2 & nail flush.

1) 112 22 10
2) 89 28 20
3) 314 12 40
Avg = 112 22 06

22.

418.16 Meas
TRANSIT LINE

①(T=70°)	②
68.02	69.03
68.99	68.87
83.67	82.78
96.97	97.76
100.50	99.70
418.15	418.15
+.01 (Temp Corr)	+.01
418.16	418.16

Avg = 418.16

669.67
669.73 Rec (CS B. 1112-9)
669.84 Meas

set nail on line

152.91 Meas

98.75
152.91
418.16
669.82
+.02
669.84

TRANSIT LINE: (Approx. center line EATON WASH from VALLEY BLVD. North to nail at BC & produced northerly on tangent) to ints shown above.

cont. pg 60 top

Note: Any Additions or Changes on this Sheet Must be Made or Circled in Red Ink With Date and Name of Person Making Change.

PLEASE RETURN TO
LOS ANGELES COUNTY ENGINEER
700 Los Angeles County Engineering Bldg.

Do not extend this stub of this line.

76F3088 SBE #247 11-66

F. B. 2510 PG. 68

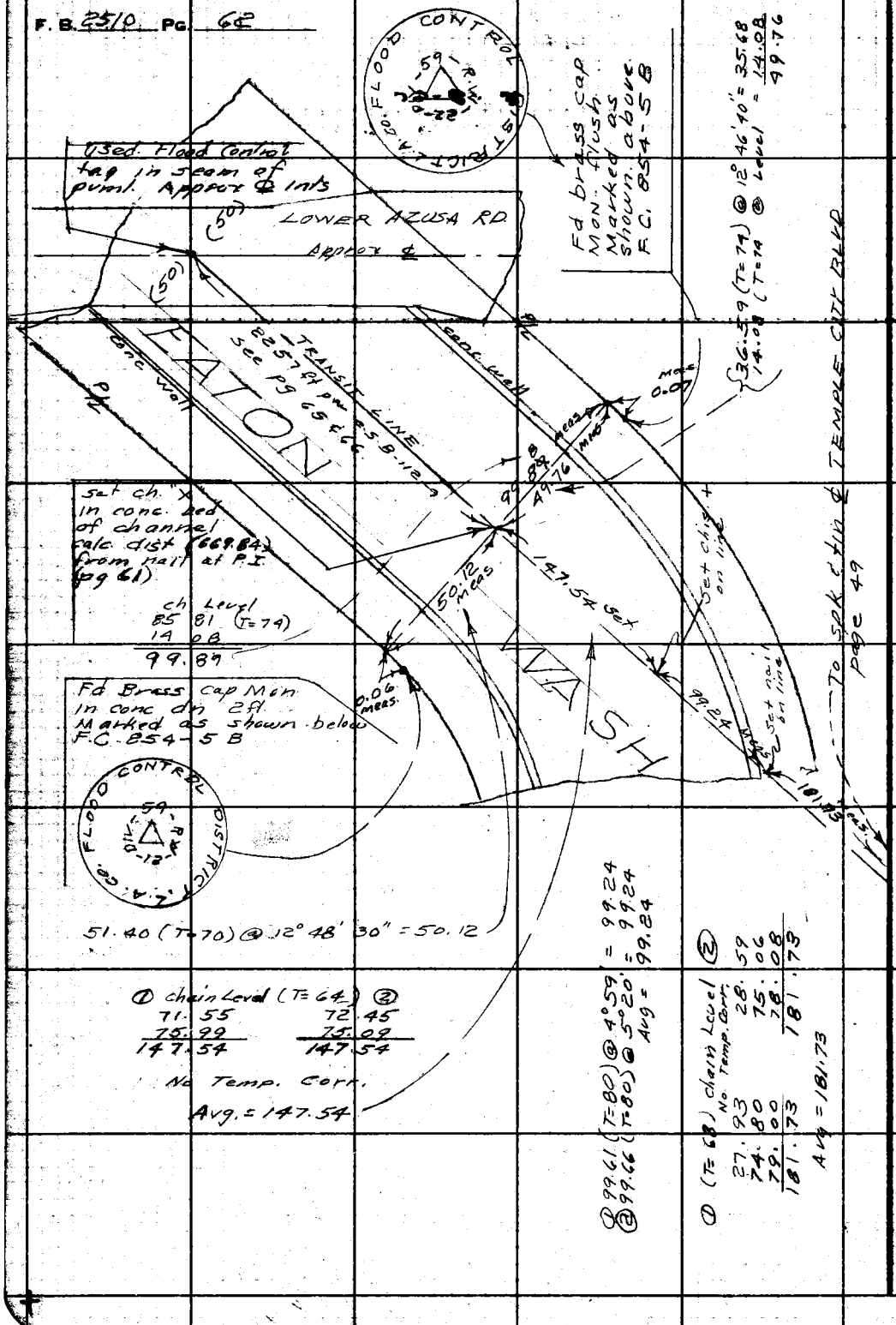

LOS ANGELES COUNTY ENGINEER
700 Los Angeles County Engineering Bldg.
PLEASE RETURN TO
Do not extend this side of this line.
Note: Any Additions or Changes on This Sheet Must be Made or Circled in Red Ink With Date and Name of Person Making Change.

Notes Ck'd by	Survey of ROSEMEAD S.D	F. B. 2510 PG. 63
Map No.	JN 6252.40 Tape 069 Std 68 °F	
Office Work	Surveyed by [illegible]	
Checked	Notes J. H. B. Date 3-60	
Date	Indexed A. C. Johnson [illegible]	

ROSEMEAD S.D
J. N. 6252.40

TOPOGRAPHY
ON
EATON WASH

from B.C. east of Temple City Blvd
to E.C. west of Temple City Blvd

March 1960

Party:

J. H. Brown
K. M. Kapp
B. Nunez
G. R. Merino

Note: Any Additions or Changes on this Sheet Must be Made or Circled in Red Ink With Date and Name of Person Making Change.

PLEASE RETURN TO
LOS ANGELES COUNTY ENGINEER
700 LOS ANGELES COUNTY ENGINEERING BLDG.

Do not extend this side of this line.

76F3095 S&E #247 11-58

F. B. 2510 PG. 64

check on STATIONING WHICH DOES NOT FOLLOW ℄ OF CHANNEL AS BUILT

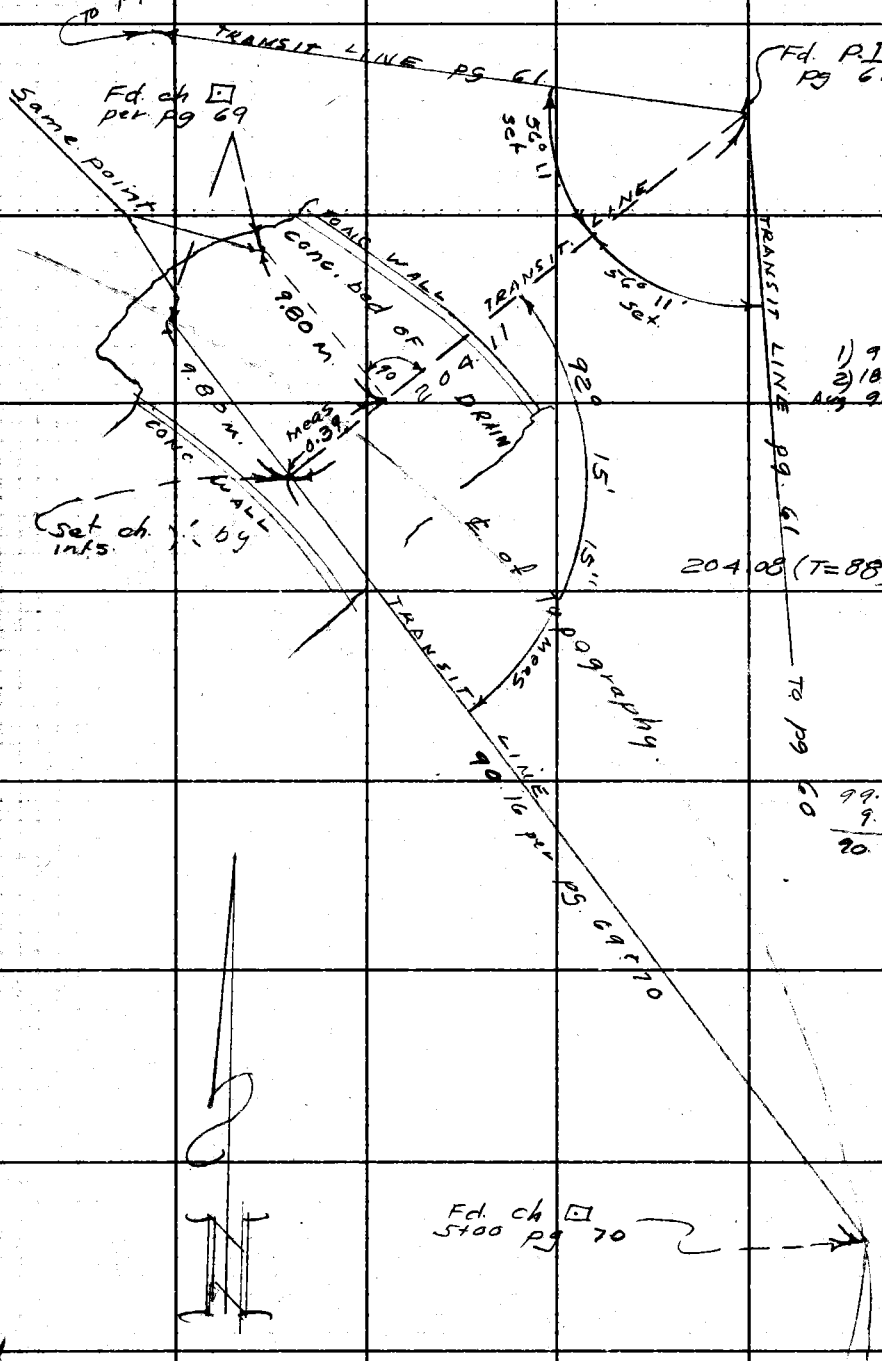

LOS ANGELES COUNTY ENGINEER
700 LOS ANGELES COUNTY ENGINEERING BLDG.
PLEASE RETURN TO
Do not extend this side of this line.
Note: Any Additions or Changes on This Sheet Must Be Made or Circled in Red Ink With Date and Name of Person Making Change.

76F3098 S&E #247 11-58

PLEASE RETURN TO
LOS ANGELES COUNTY ENGINEER
700 LOS ANGELES COUNTY ENGINEERING BLDG.

Note: Any Additions or Changes on This Sheet Must be Made or Circled in Red Ink With Date and Name of Person Making Change.

Do not extend this side of this line.

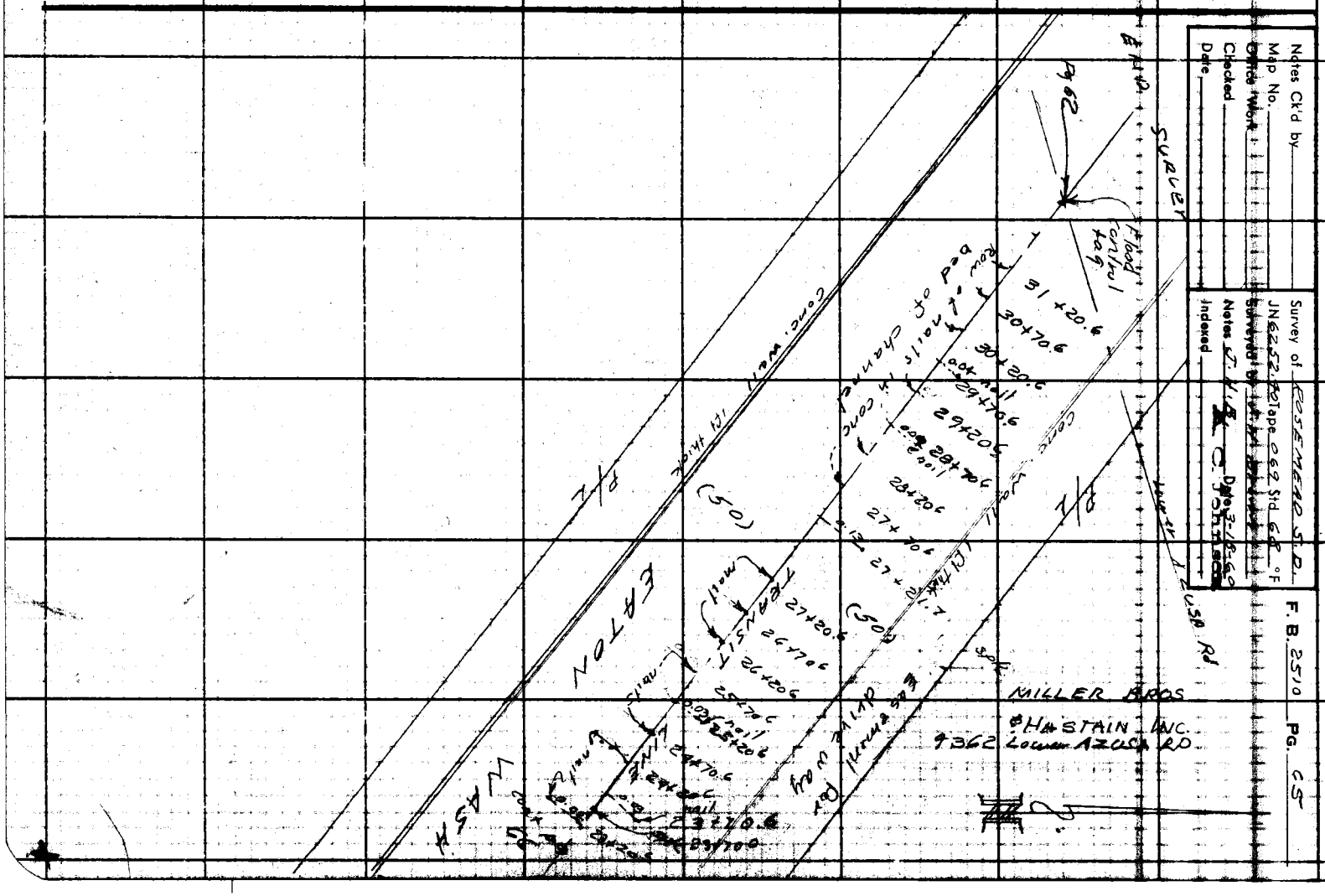

PLEASE RETURN TO
LOS ANGELES COUNTY ENGINEER
700 LOS ANGELES COUNTY ENGINEERING BLDG.

Note: Any Additions or Changes on This Sheet Must be Made or Circled in Red Ink With Date and Name of Person Making Change.

Do not extend this side of this line.

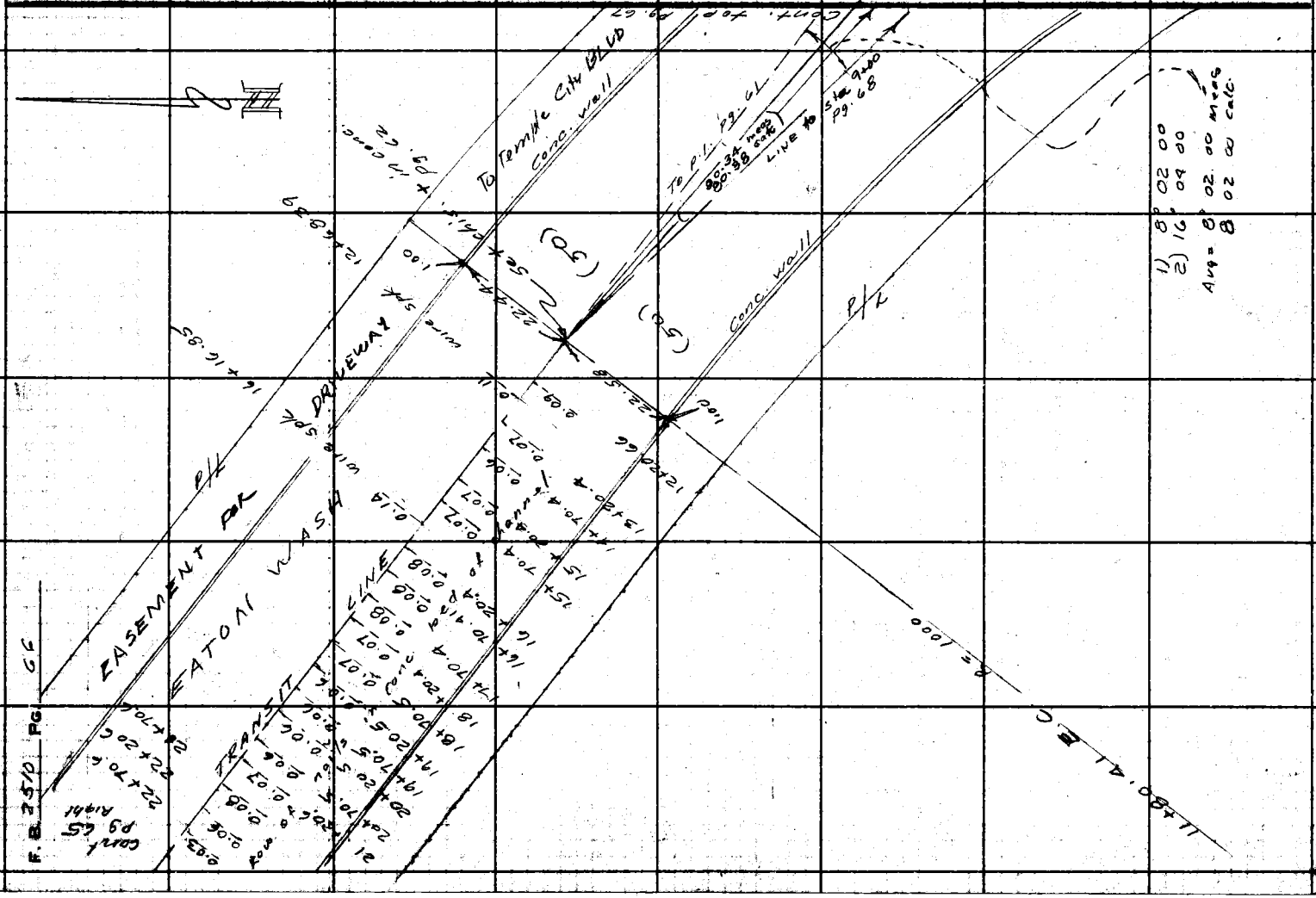

Notes Ck'd by	Survey of ROSEMEAD SD	F. B. 2510 Pg. 67
Map No.	JN 6252 40 Tape 069 Std 68 °F	
Office Work	Surveyed by J. H. Brown	
Checked	Notes J.H.B. Date 3-2-60	
Date	Indexed A. C. Johnson	

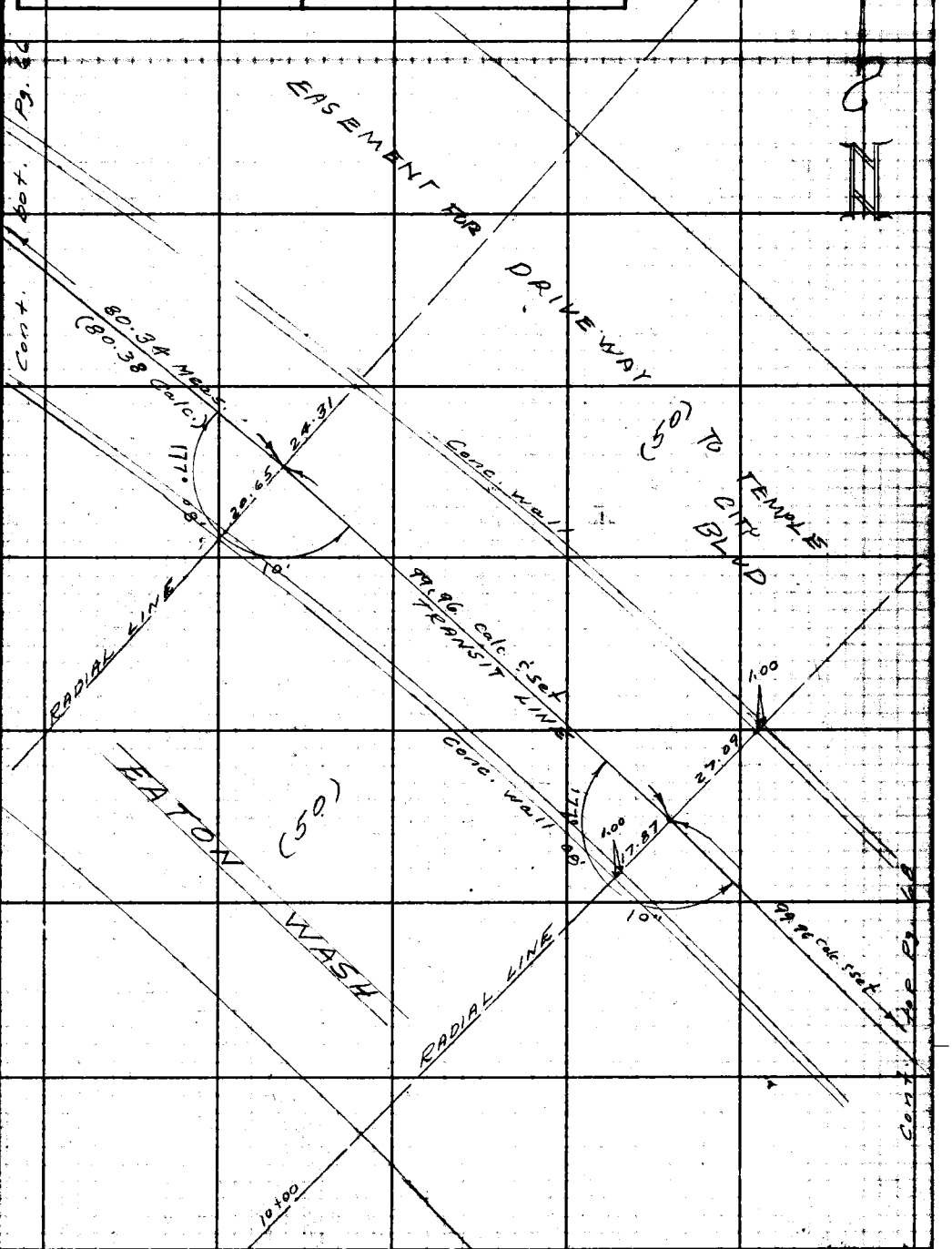

Note: Any Additions or Changes on this Sheet Must be Made or Circled in Red Ink With Date and Name of Person Making Change.

Do not extend this side of this line.

PLEASE RETURN TO
LOS ANGELES COUNTY ENGINEER
700 LOS ANGELES COUNTY ENGINEERING BLDG.

F. B. 2510 PG. 68

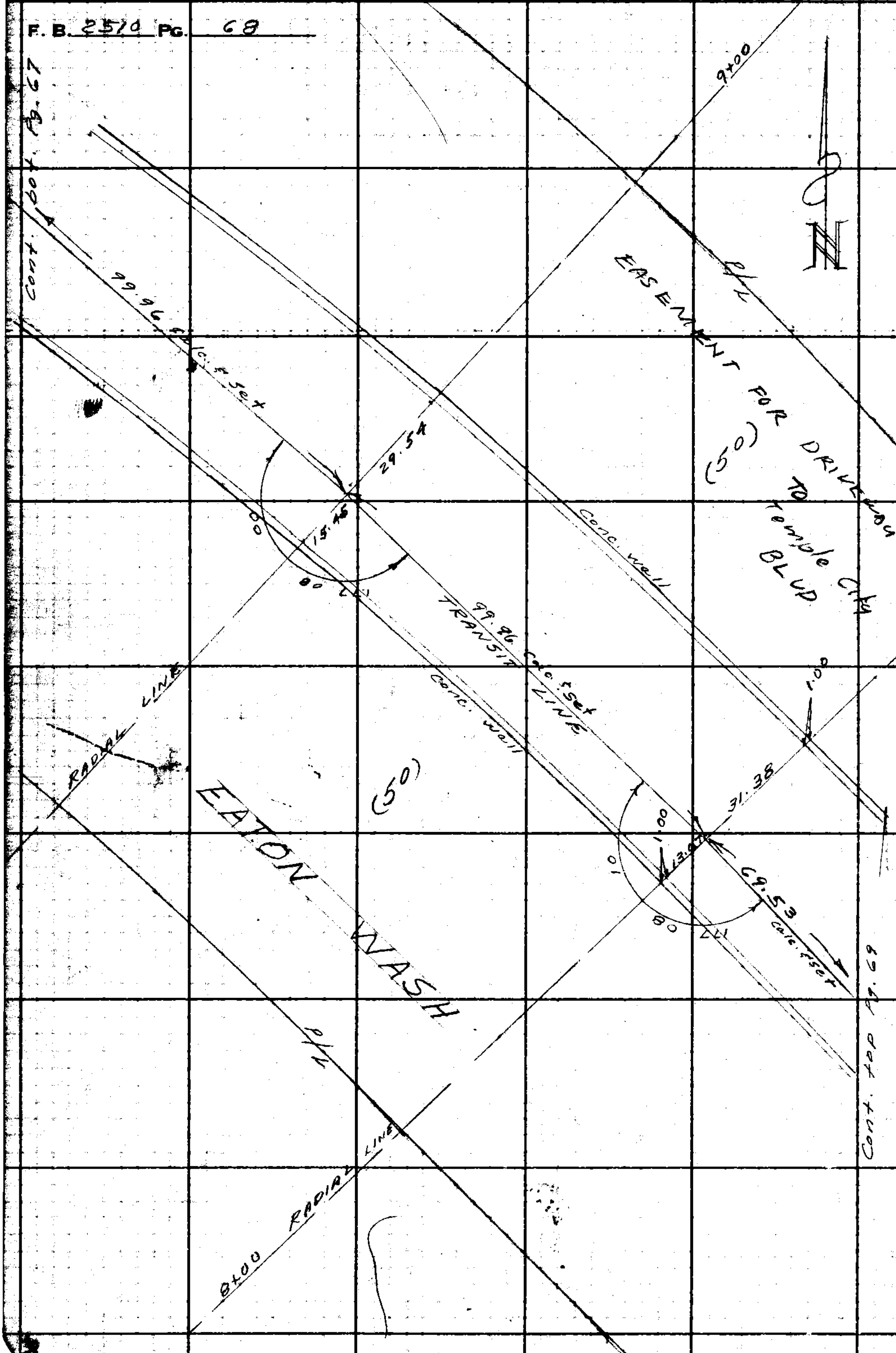

PLEASE RETURN TO
LOS ANGELES COUNTY ENGINEER
700 LOS ANGELES COUNTY ENGINEERING BLDG.

Do not extend this side of this line.

Note: Any Additions or Changes on This Sheet Must be Made or Circled in Red Ink With Date and Name of Person Making Change.

Notes Ck'd by	Survey of ROSEMEAD S.D.	F. B. 2510 PG. 69
Map No.	JN 6252-40 Tape 069 Std 68 °F	
Office Work	Surveyed by J. H. B. Brown	
Checked	Notes [illegible]	
Date	Indexed [illegible]	

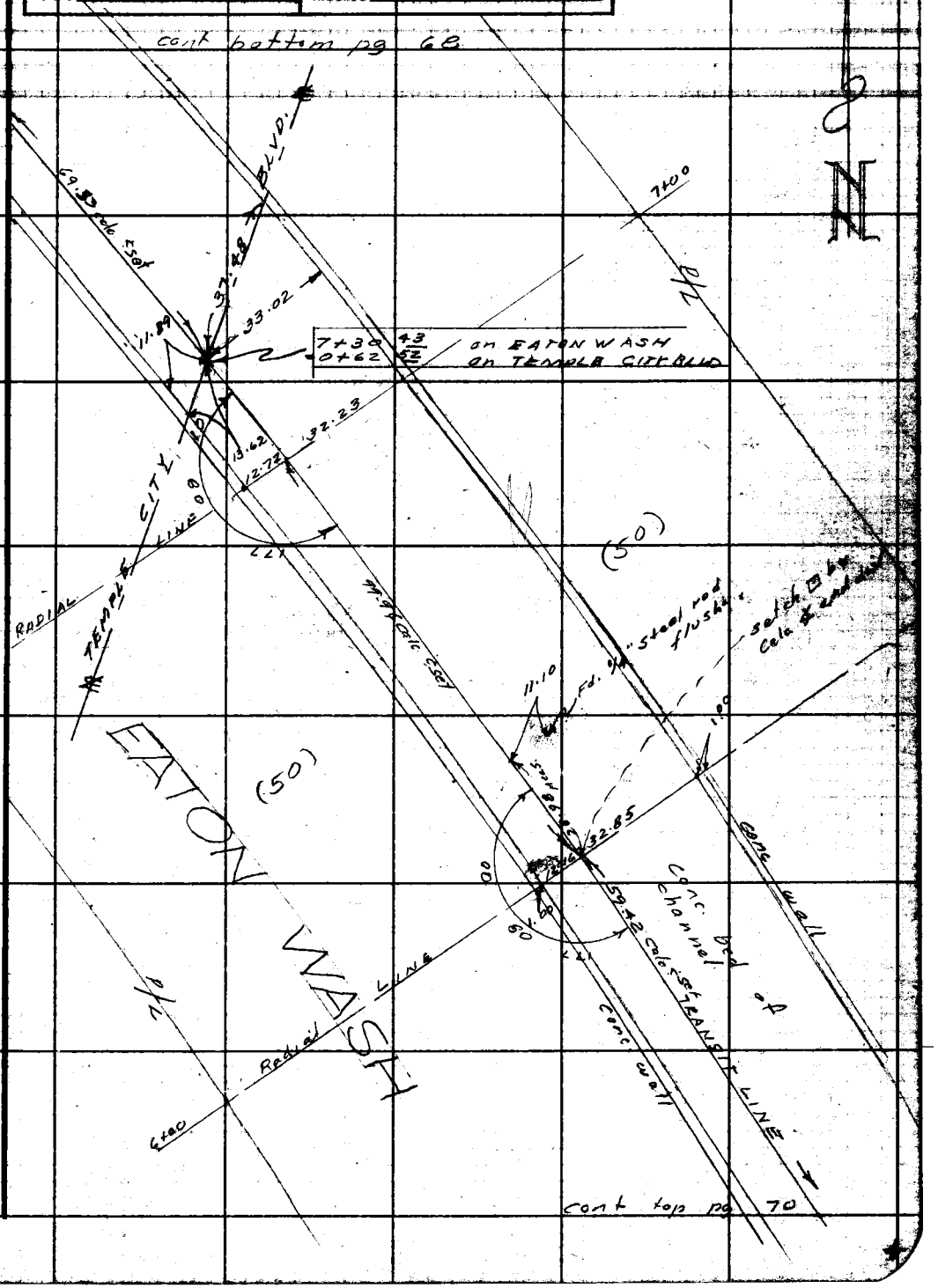

Note: Any Additions or Changes on This Sheet Must be Made or Circled in Red Ink With Date and Name of Person Making Change.

Do not extend this side of this line.

PLEASE RETURN TO
LOS ANGELES COUNTY ENGINEER
700 LOS ANGELES COUNTY ENGINEERING BLDG.

76F3098 S&E #247 11-58

F. B. 2510 Pg. 70

cont bot pg. 69

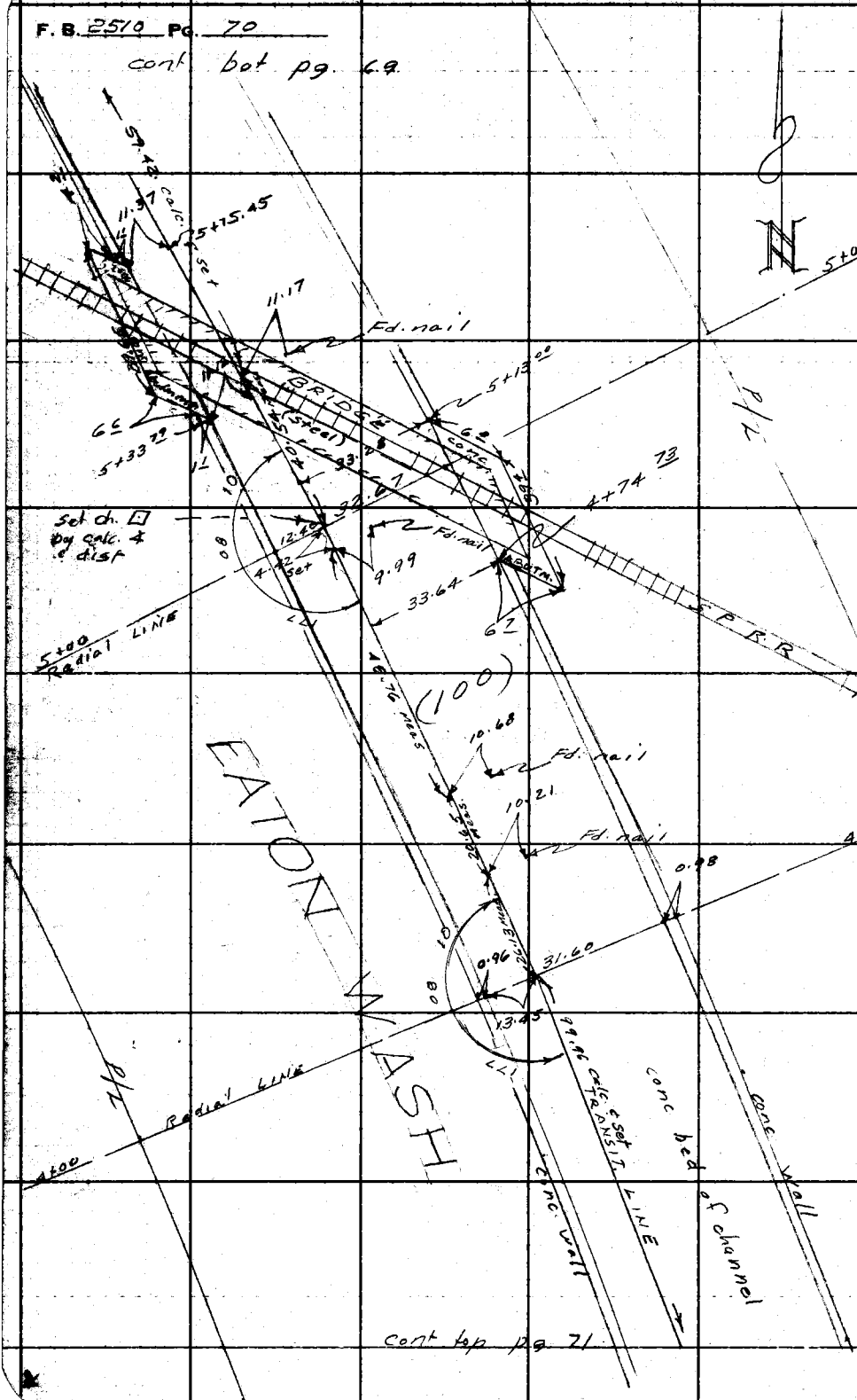

PLEASE RETURN TO
LOS ANGELES COUNTY ENGINEER
700 Los Angeles County Engineering Bldg.
Do not extend this side of this line.

Note: Any Additions or Changes on This Sheet Must be Made or Circled in Red Ink With Date and Name of Person Making Change.

Notes Ck'd by	Survey of ROSEMEAD S D	F. B. 2510 PG. 71
Map No.	JN 6252.40 Tape 069 Std 68 °F	
Office Work	Surveyed by J. H. Brown	
Checked	Notes J. H. B. Date 3-21-60	
Date	Indexed C. Johnson	

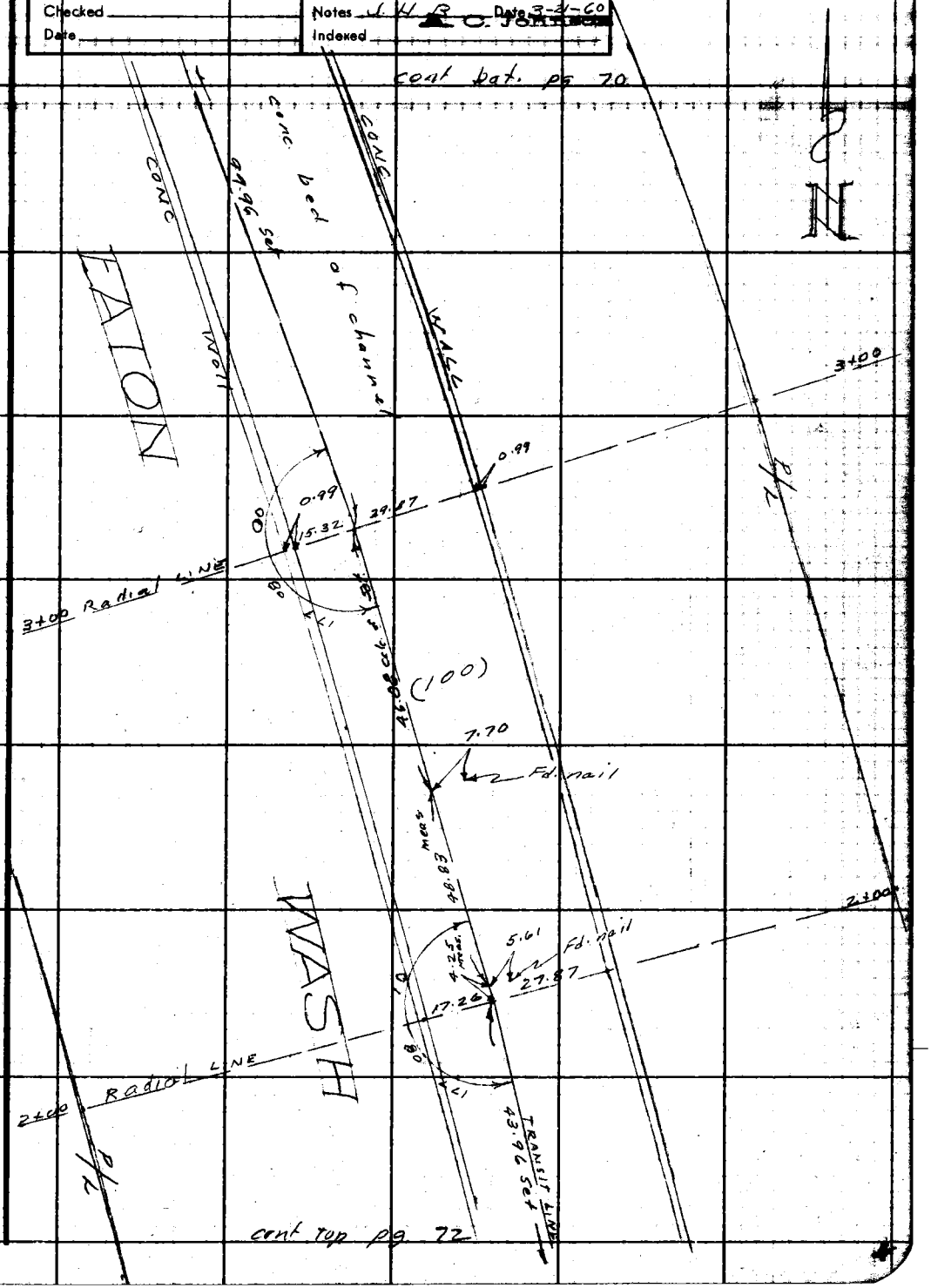

Note: Any Additions or Changes on this Sheet Must be Made or Circled in Red Ink With Date and Name of Person Making Change.

PLEASE RETURN TO
LOS ANGELES COUNTY ENGINEER
700 LOS ANGELES COUNTY ENGINEERING BLDG.

Do not extend this side of this line.

76F309S S&E #247 11-58

PLEASE RETURN TO
LOS ANGELES COUNTY ENGINEER
700 LOS ANGELES COUNTY ENGINEERING BLDG.

Note: Any Additions or Changes on This Sheet Must be Made or Circled in Red Ink With Date and Name of Person Making Change.

Do not extend this side of this line.

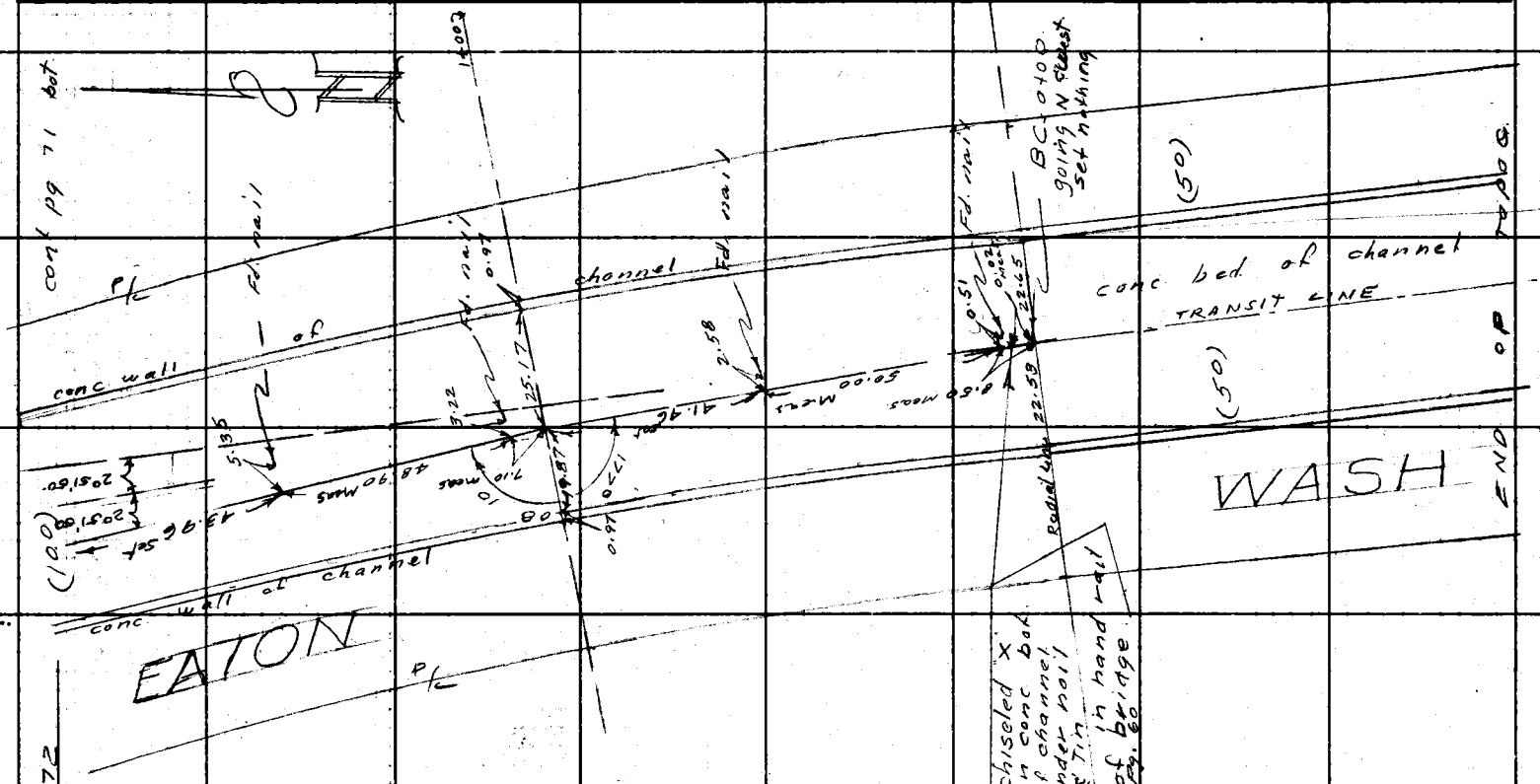

F. B. 2570 PG. 72

Notes Ck'd by	Survey of ROSEMEAD S.D.
Map No.	JN 6252.40 Tape 069 Std 68 °F
Office Work	Surveyed by J.H. Brown
Checked	Notes
Date	Indexed

F. B. 2510 PG. 73

ROSEMEAD S. D.

TOPOGRAPHY
ON
TEMPLE CITY BLVD
from
EATON WASH
to
LAS TUNAS DRIVE

J. N. 6252.40

PARTY:
J. H. Brown
K. M. Kapp
B. Nunez
G. R. Merino

Note: Any Additions or Changes on This Sheet Must be Made or Circled in Red Ink With Date and Name of Person Making Change.

Do not extend this side of this line.

PLEASE RETURN TO
LOS ANGELES COUNTY ENGINEER
700 LOS ANGELES COUNTY ENGINEERING BLDG.

76F309S S&E #247 11-58

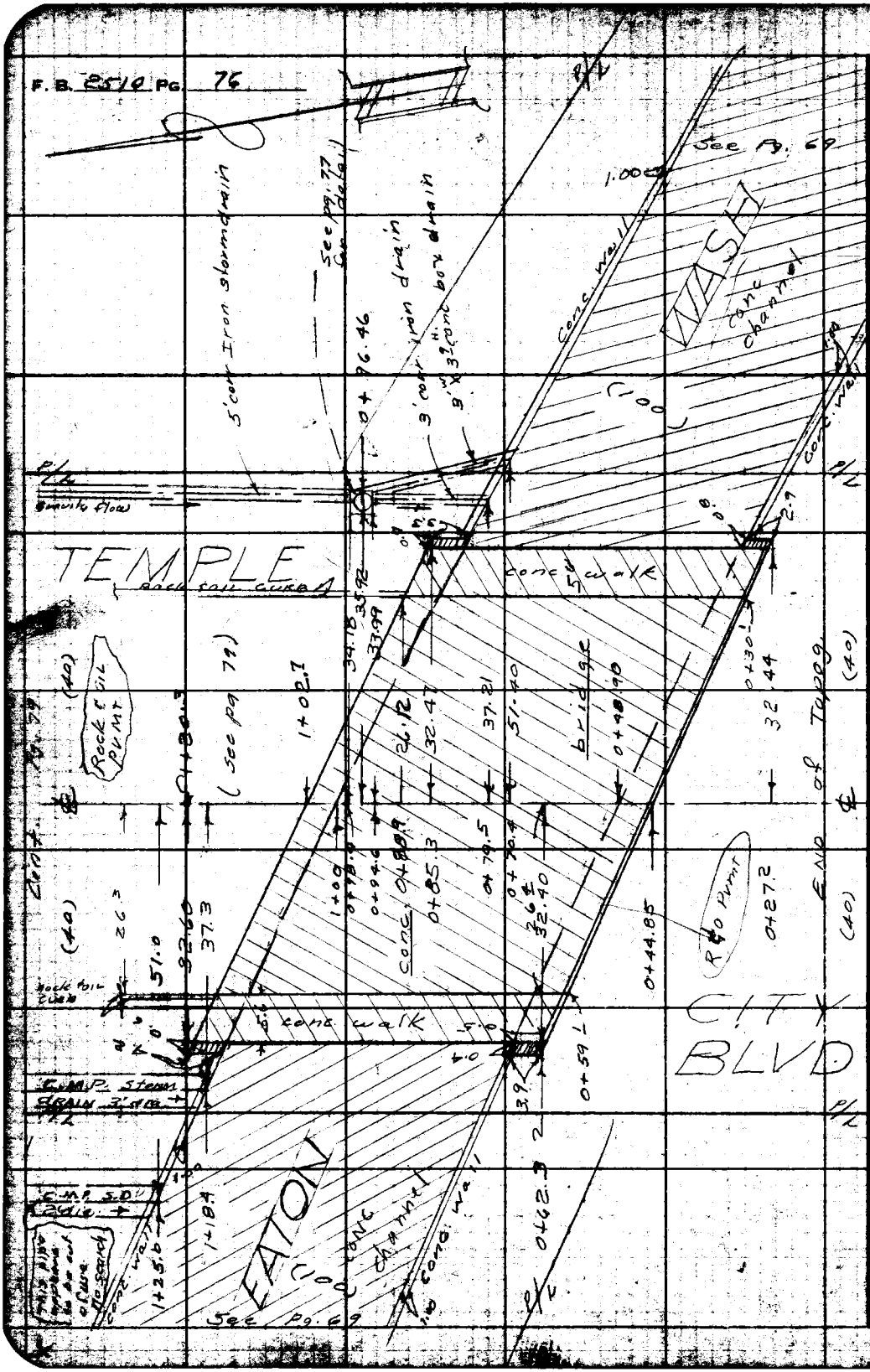

PLEASE RETURN TO
LOS ANGELES COUNTY ENGINEER
700 LOS ANGELES COUNTY ENGINEERING BLDG.

Do not extend this side of this line.

Note: Any Additions or Changes on This Sheet Must be Made or Circled in Red Ink With Date and Name of Person Making Change.

Notes Ck'd by	Survey of ROSEMEAD S.D.	F. B. 2510 PG. 77
Map No.	JN 6252.40 Tape 069 Std 68 °F	
Checked	Notes J.H.B. & K.M.K. Date 3-21-60	DETAIL OF STORM DRAIN M.H. shown.
Date	Indexed C. Johnson	

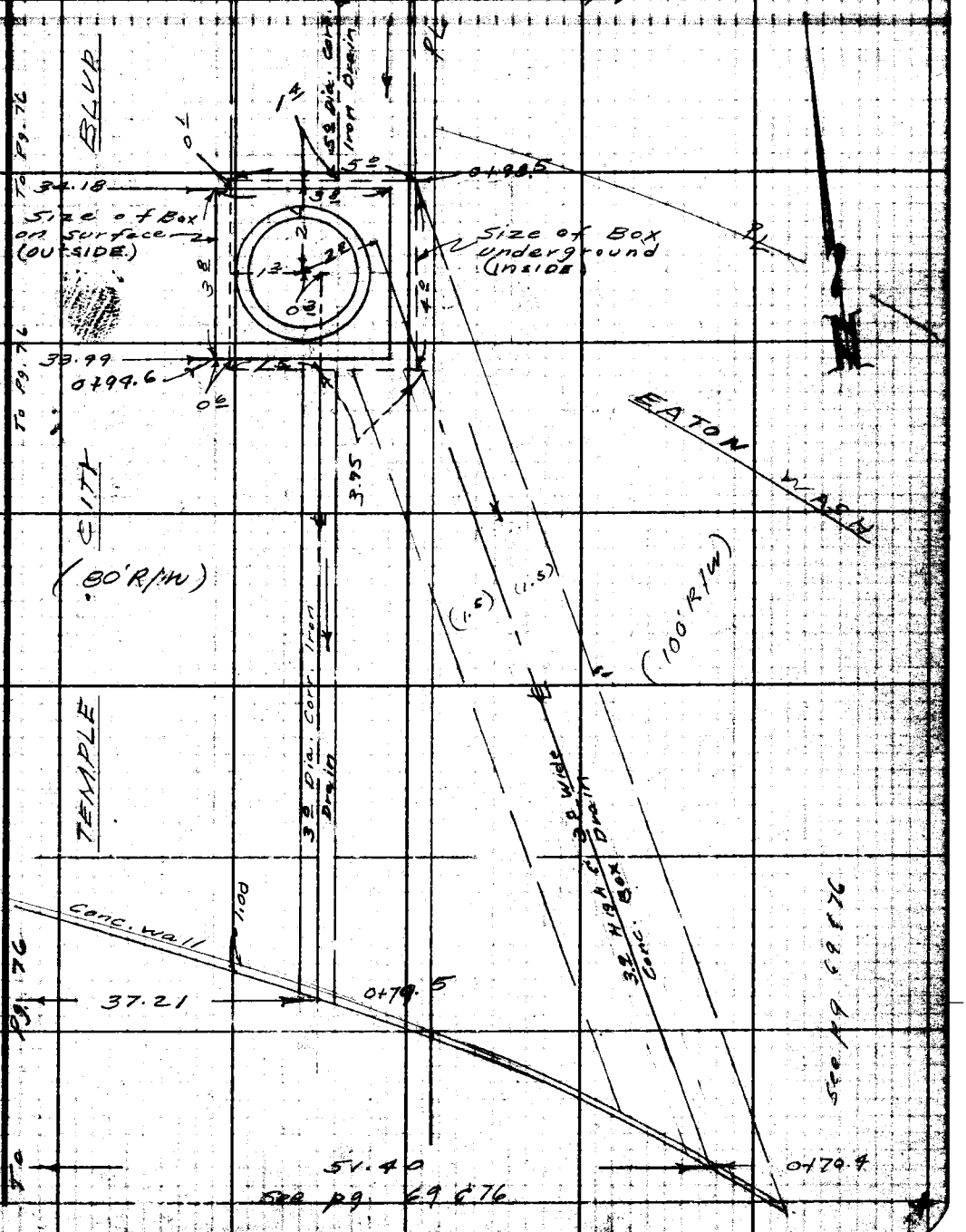

Note: Any Additions or Changes on this Sheet Must be Made or Circled in Red Ink With Date and Name of Person Making Change.

PLEASE RETURN TO
LOS ANGELES COUNTY ENGINEER
700 LOS ANGELES COUNTY ENGINEERING BLDG.

Do not extend this side of this line.

F.B. 2510 Pg. 78

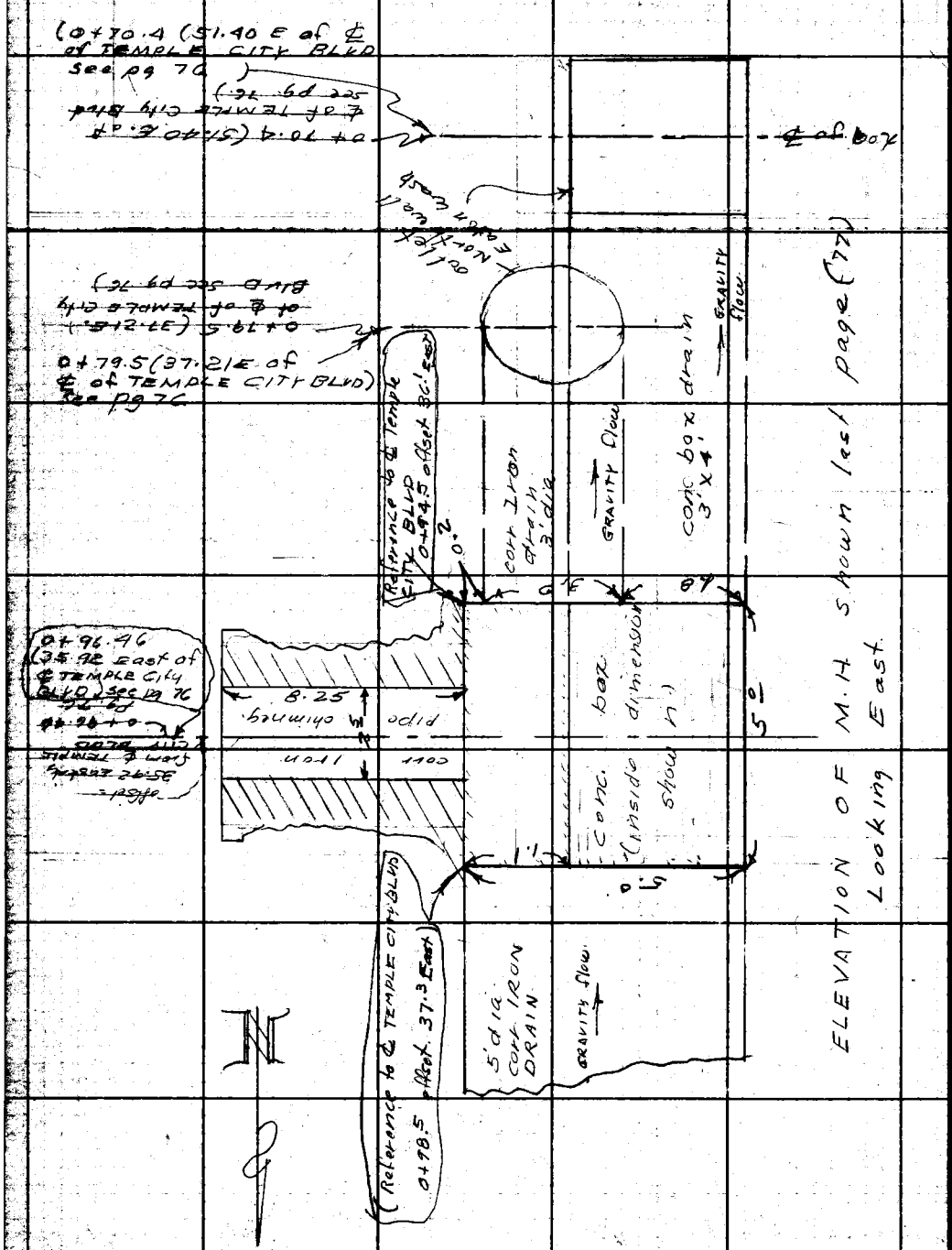

ELEVATION OF M.H. shown last page (77) Looking East

PLEASE RETURN TO
LOS ANGELES COUNTY ENGINEER
700 LOS ANGELES COUNTY ENGINEERING BLDG.

Do not extend this side of this line.

Note: Any Additions or Changes on This Sheet Must be Made or Circled in Red Ink With Date and Name of Person Making Change.

Notes Ck'd by	Survey of ROSEMEAD S.D.	F. B. 2510 Pg. 79
Map No.	JN 6252.40 Tape 0146 Std 68 °F	
Checked	Notes J.H.B. & KMK Date 3-68	
Date	Indexed	

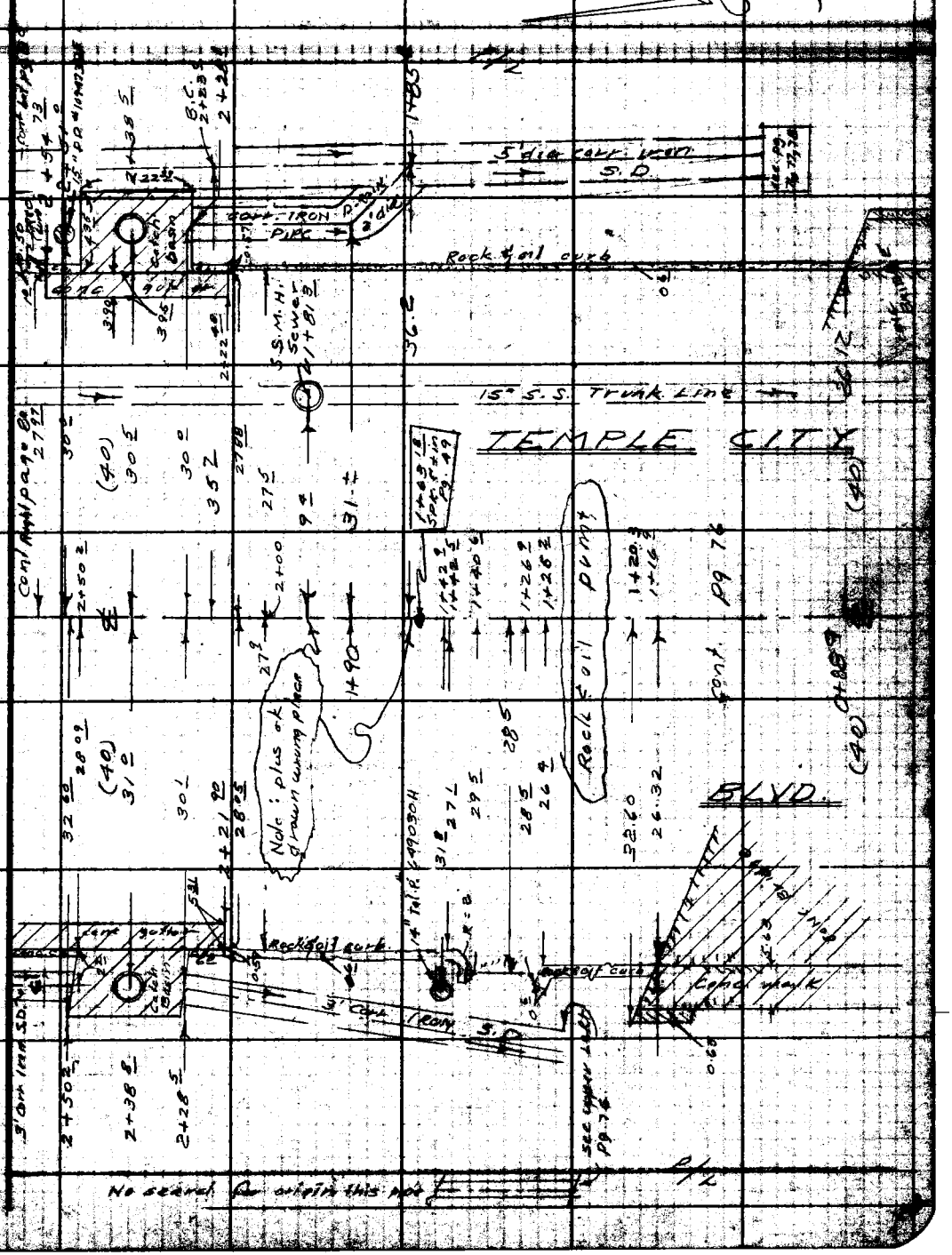

Note: Any Additions or Changes on this Sheet Must be Made or Circled in Red Ink With Date and Name of Person Making Change.

Do not extend this sheet at this time.

PLEASE RETURN TO
LOS ANGELES COUNTY ENGINEER
700 LOS ANGELES COUNTY ENGINEERING BLDG.

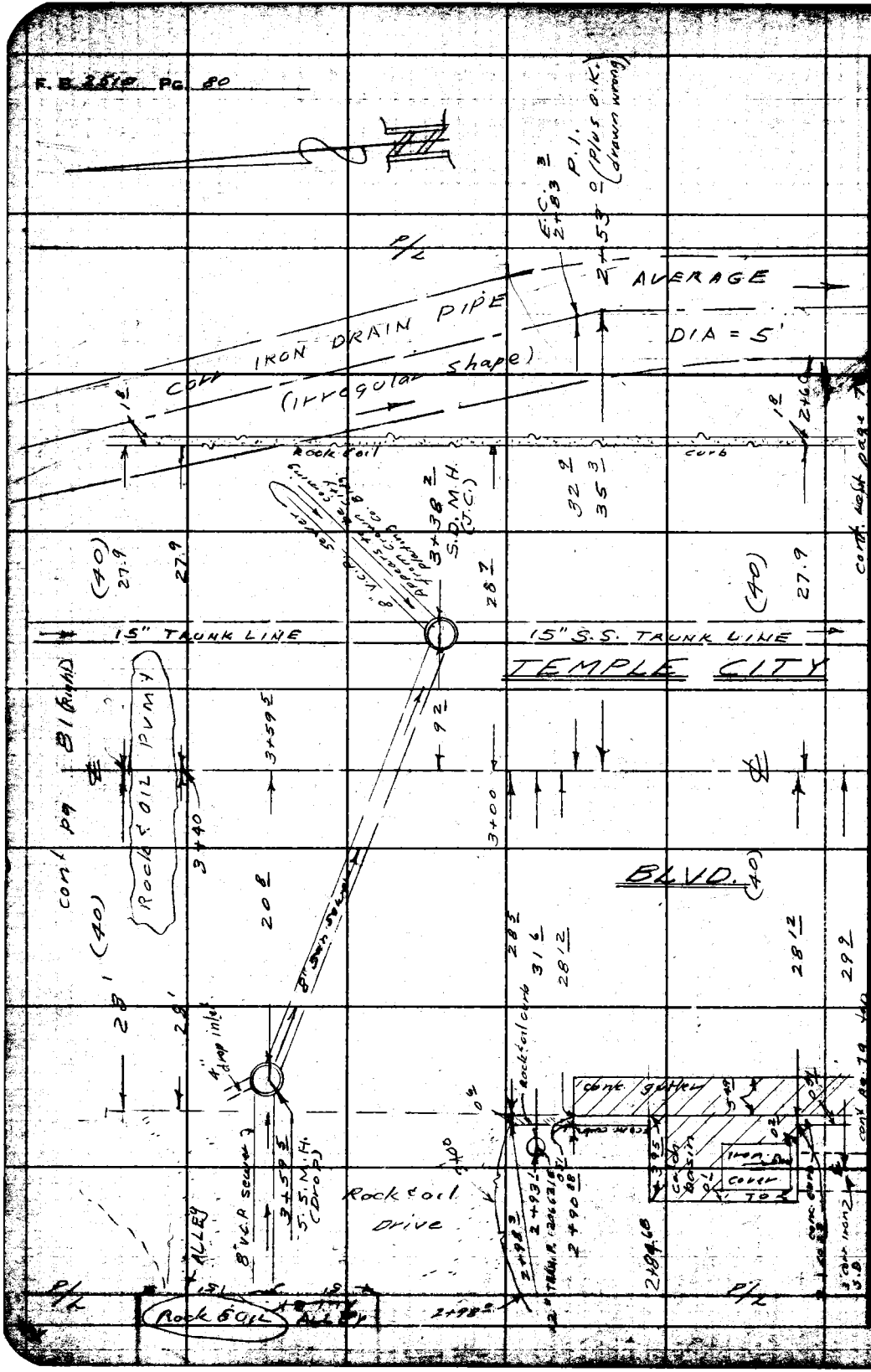

PLEASE RETURN TO
LOS ANGELES COUNTY ENGINEER
700 LOS ANGELES COUNTY ENGINEERING BLDG.

Do not extend this side of this line.

Note: Any Additions or Changes on This Sheet Must be Made or Circled in Red Ink With Date and Name of Person Making Change.

Notes Ck'd by	Survey of ROSEMEAD S.D.	F. B. 2510 PG. 81
Map No.	JN 6252.40 Tape 0146 Std 68 °F	
Checked	Notes J. H. B.	
Date	Indexed	

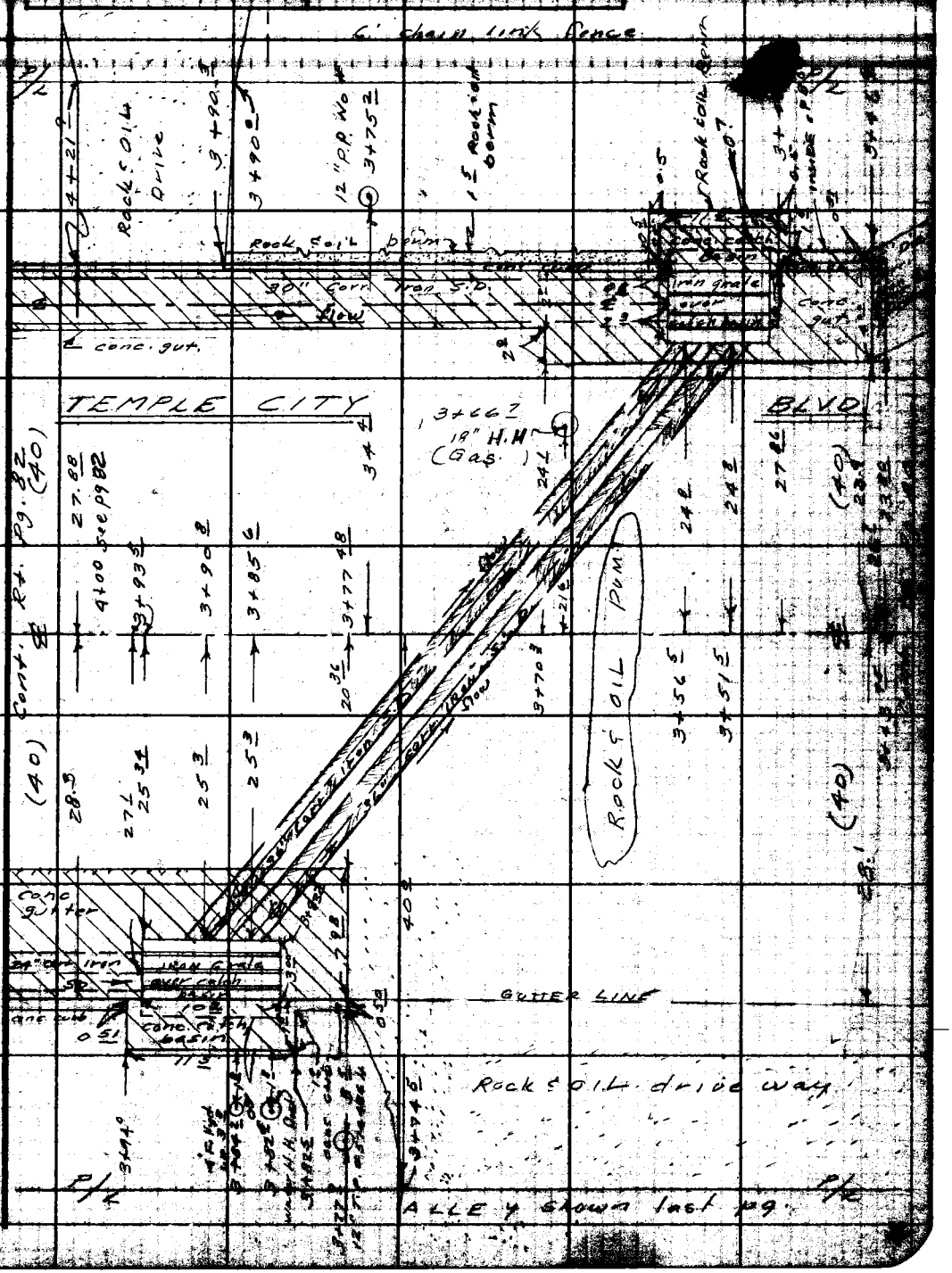

Note: Any Additions or Changes on this Sheet Must be Made or Circled in Red Ink With Date and Name of Person Making Change.

Do not extend this side of this line.

PLEASE RETURN TO
LOS ANGELES COUNTY ENGINEER
700 LOS ANGELES COUNTY ENGINEERING BLDG.

F. B. 2560 PG. 82

PLEASE RETURN TO
LOS ANGELES COUNTY ENGINEER
700 LOS ANGELES COUNTY ENGINEERING BLDG.

Do not extend this side of this line.

Note: Any Additions or Changes on This Sheet Must Be Made or Circled in Red Ink With Date and Name of Person Making Change.

Notes Ck'd by	Survey of ROSEMEAD S.D.	F. B. 2510 PG. 83
Map No.	JN6252.40 Tape 0146 Std 68 °F	
Checked	Notes J. H. B. Date 3-25-60	
Date	Indexed C. Johnson	

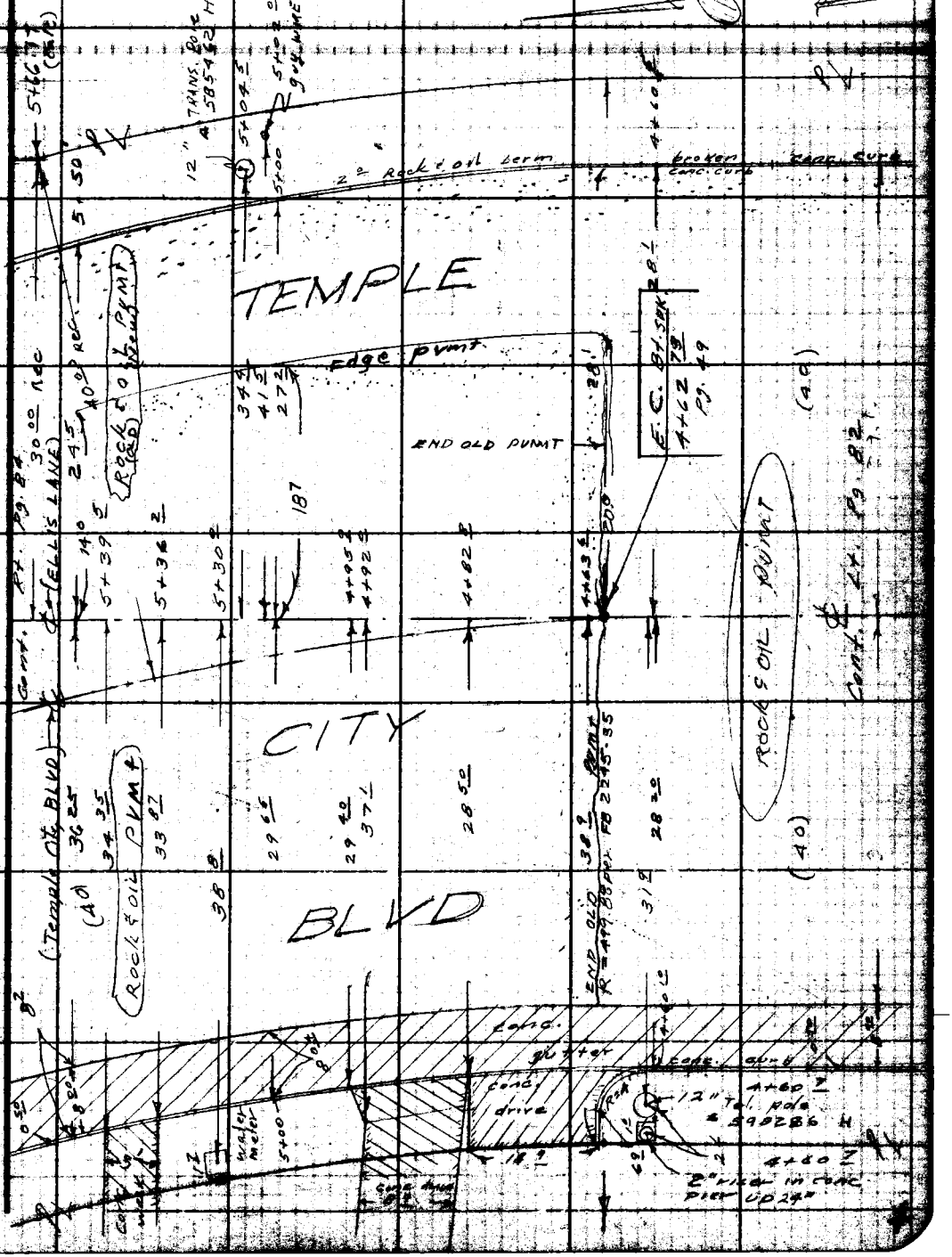

Note: Any Additions or Changes on This Sheet Must be Made or Circled in Red Ink With Date and Name of Person Making Change.

Do not extend this side of this line.

PLEASE RETURN TO
LOS ANGELES COUNTY ENGINEER
700 LOS ANGELES COUNTY ENGINEERING BLDG.

PLEASE RETURN TO
LOS ANGELES COUNTY ENGINEER
700 LOS ANGELES COUNTY ENGINEERING BLDG.

Note: Any Additions or Changes on This Sheet Must be Made or Circled in Red Ink With Date and Name of Person Making Change.

Do not extend this side of this line.

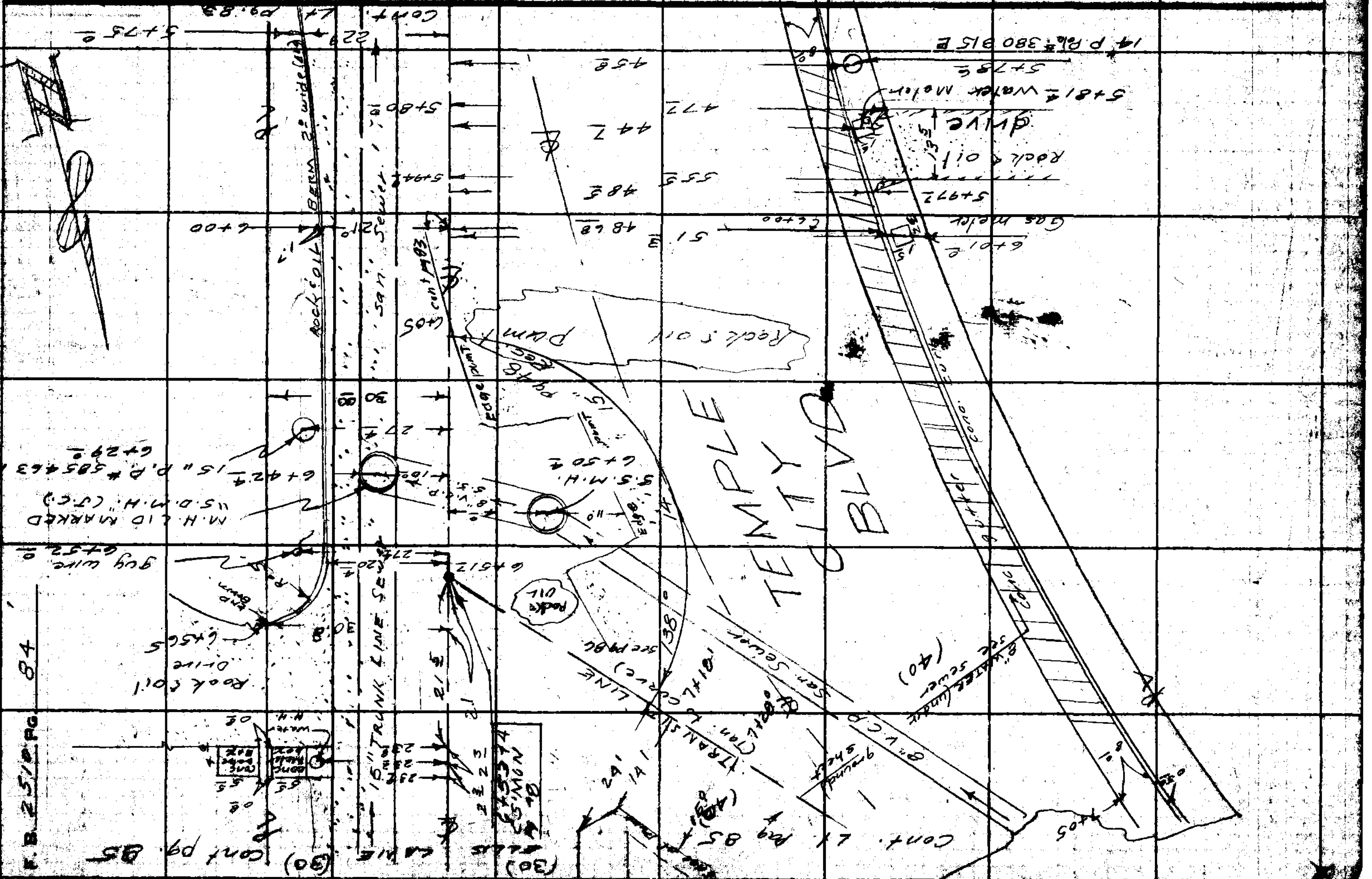

Notes Ck'd by	Survey of ROSEMEAD S.D.
Map No.	JN 625240 Tape 0146 Std 68 °F
Checked	Notes J.H.B. Date 3-25-60
Date	Indexed

F. B. 2510 PG. 85

PLEASE RETURN TO
LOS ANGELES COUNTY ENGINEER
700 Los Angeles County Engineering Bldg.

Note: Any Additions or Changes on this Sheet Must be Made or Circled in Red Ink With Date and Name of Person Making Change.

Do not extend this side of this line.

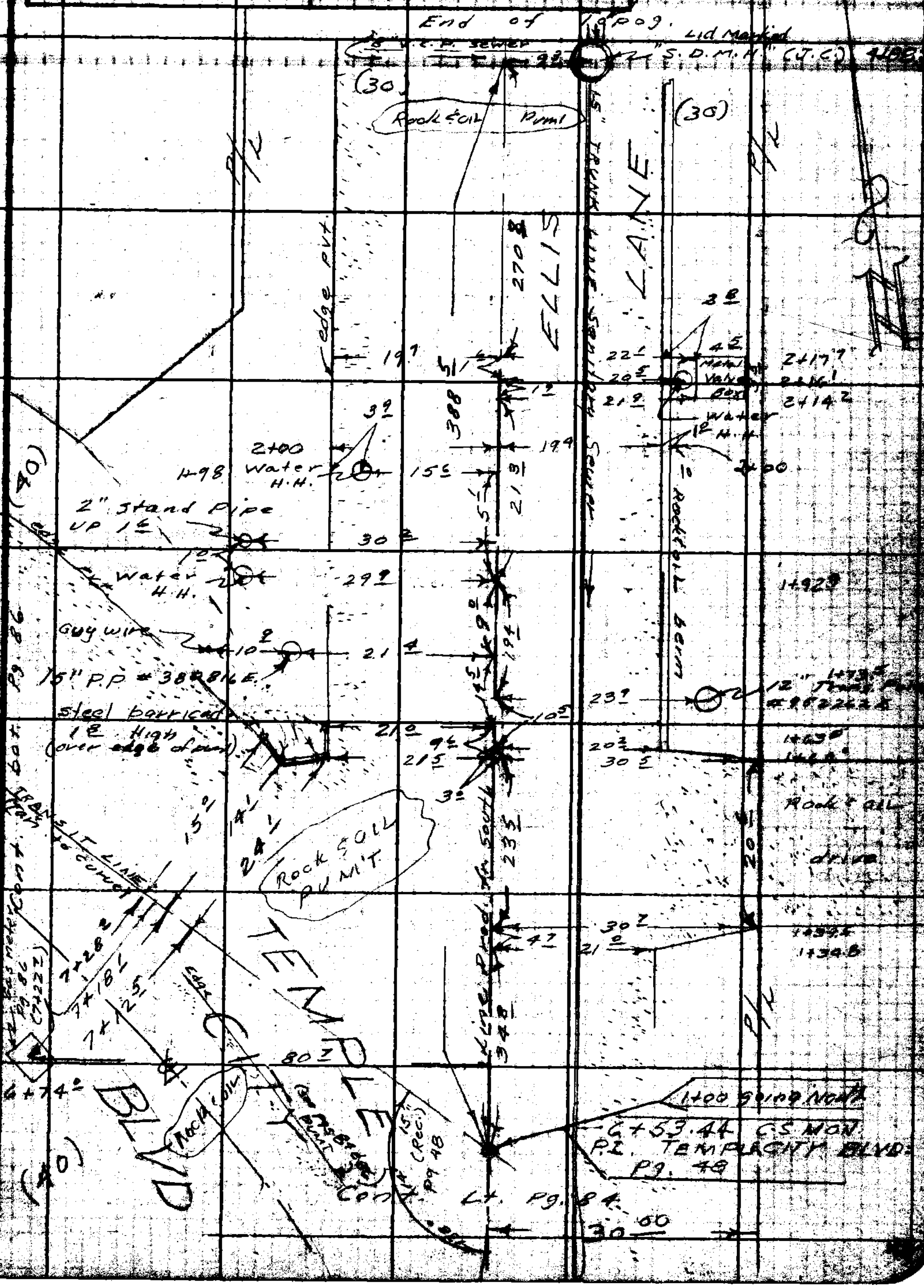

F. B. 2510 Pg. 86

Cont. bot. Pg. 87

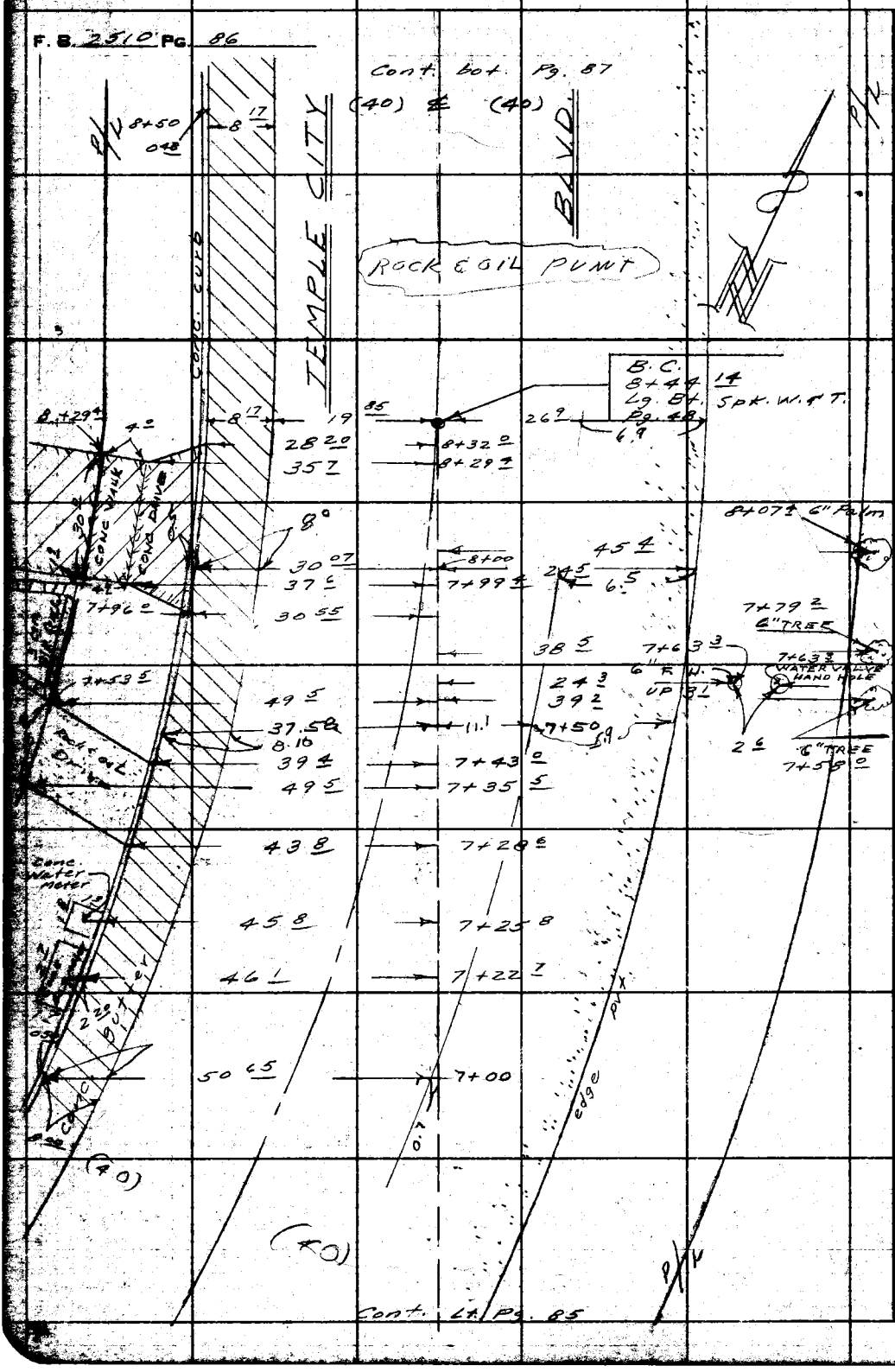

Cont. Lt. Pg. 85

PLEASE RETURN TO
LOS ANGELES COUNTY ENGINEER
700 Los Angeles County Engineering Bldg.
Do not extend this side of this line.

Note: Any Additions or Changes on This Sheet Must be Made or Circled in Red Ink with Date and Name of Person Making Change.

Notes Ck'd by	Survey of ROSEMEAD S.D	F. B. 2510 PG. 87
Map No.	JN 625240 Tape 0146 Std 68 °F	
Office Work	Surveyed by	
Checked	Notes J. H. B. Date 3-29-60	
Date	Indexed K. C. Johnson	

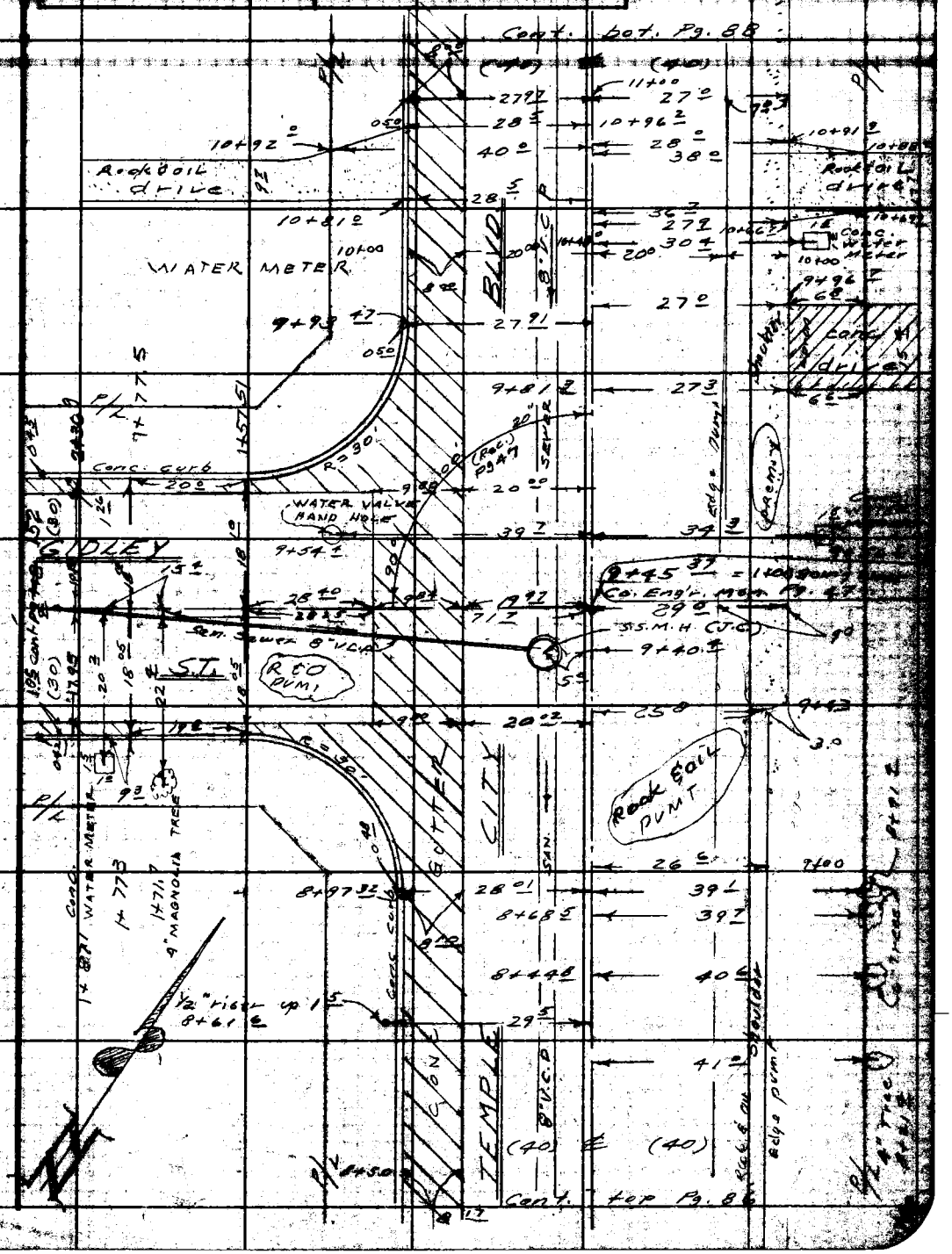

Note: Any Additions or Changes on This Sheet Must be Made or Circled in Red Ink With Date and Name of Person Making Change.

Do not extend this side of this line.

PLEASE RETURN TO
LOS ANGELES COUNTY ENGINEER
700 LOS ANGELES COUNTY ENGINEERING BLDG.

F. B. 2510 Pg. 88

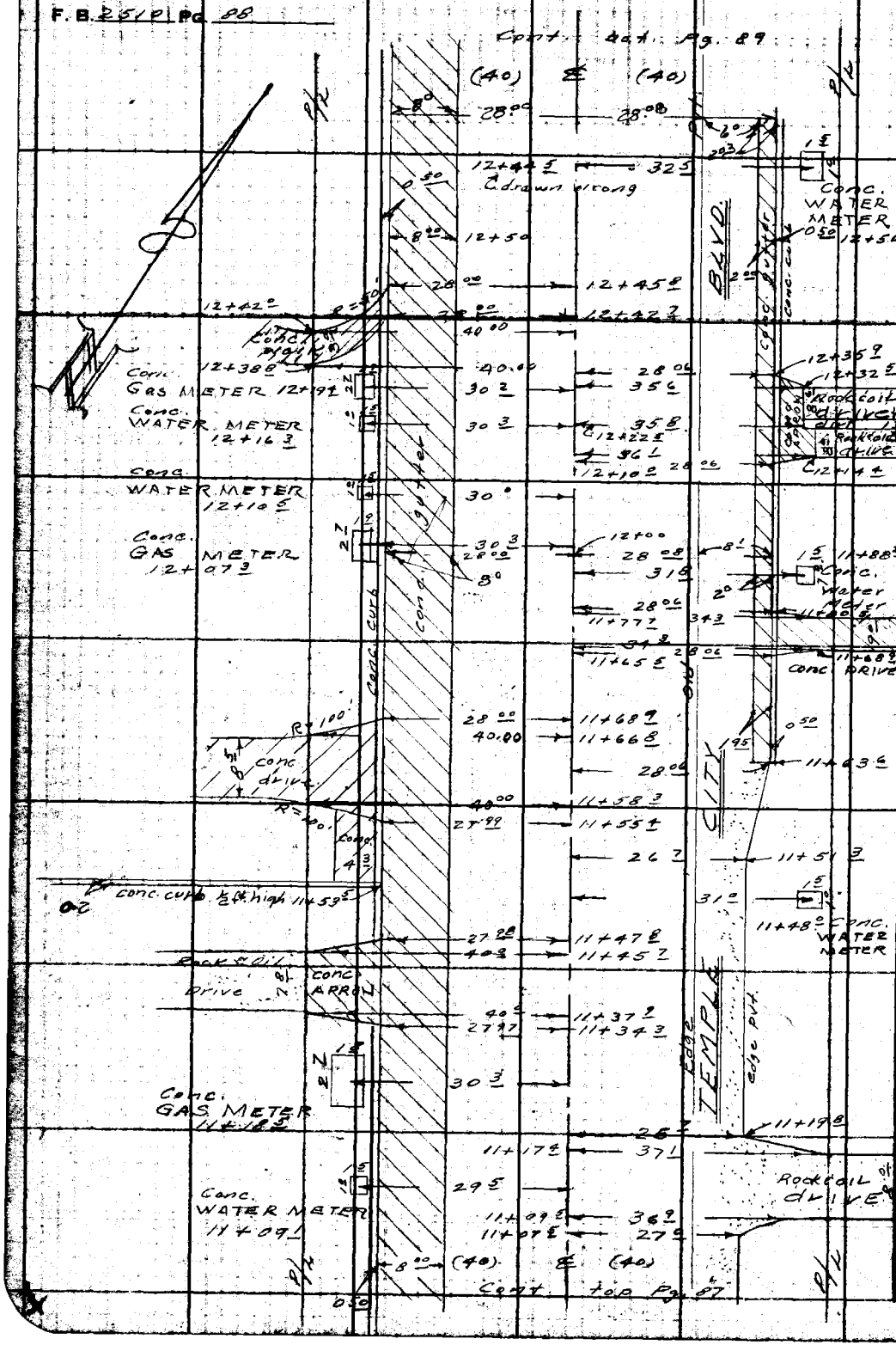

PLEASE RETURN TO
LOS ANGELES COUNTY ENGINEER
700 LOS ANGELES COUNTY ENGINEERING BLDG.
Do not extend this side of this line.

Note: Any Additions or Changes on This Sheet Must be Made or Circled in Red Ink With Date and Name of Person Making Change.

Notes Ck'd by	Survey of ROSEMEAD S.D.
Map No.	JN 625240 Tape 0146 Std 68 °F
Checked	Notes L.H.B. Date 3-27-60
Date	Indexed C. Johnson

F. B. 2510 PG. 89

Note: Any Additions or Changes on This Sheet Must be Made or Circled in Red Ink With Date and Name of Person Making Change.

Do not extend this side of this line.

PLEASE RETURN TO LOS ANGELES COUNTY ENGINEER
700 LOS ANGELES COUNTY ENGINEERING BLDG.

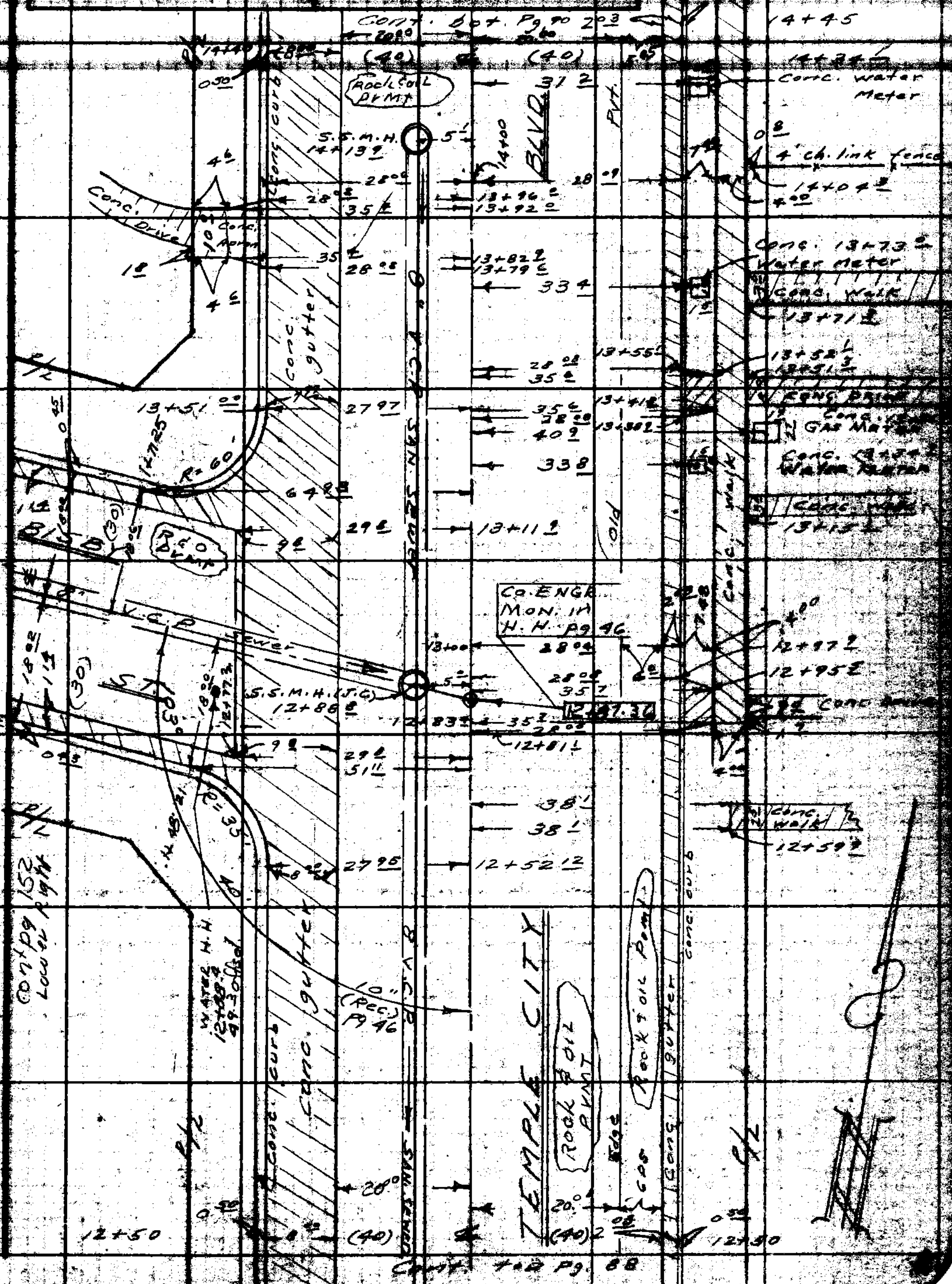

F.B. 2510 PG. 90

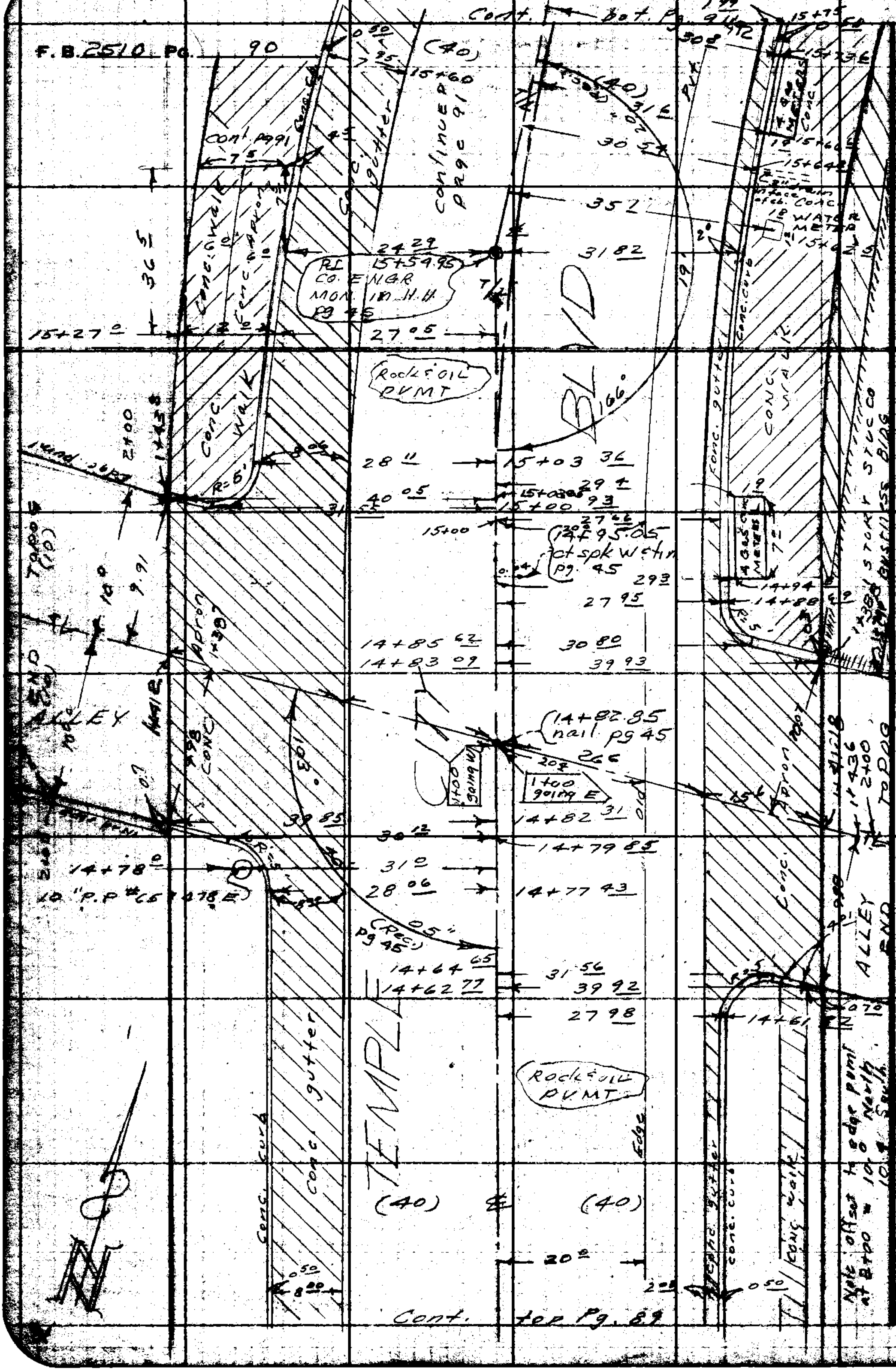

LOS ANGELES COUNTY ENGINEER

PLEASE RETURN TO

700 LOS ANGELES COUNTY ENGINEERING BLDG.

Do not extend this side of this line.

Note: Any Additions or Changes on This Sheet Must be Made or Circled in Red Ink With Date and Name of Person Making Change.

Notes Ck'd by
Map No.
Office Work
Date

Survey of ROSEMEAD S.D.
JN 625240 Tape 0.146 Std 68 °F
Surveyed by J.H. BROWN
Indexed J. C. Johnson

F. B. 2510 PG. 91

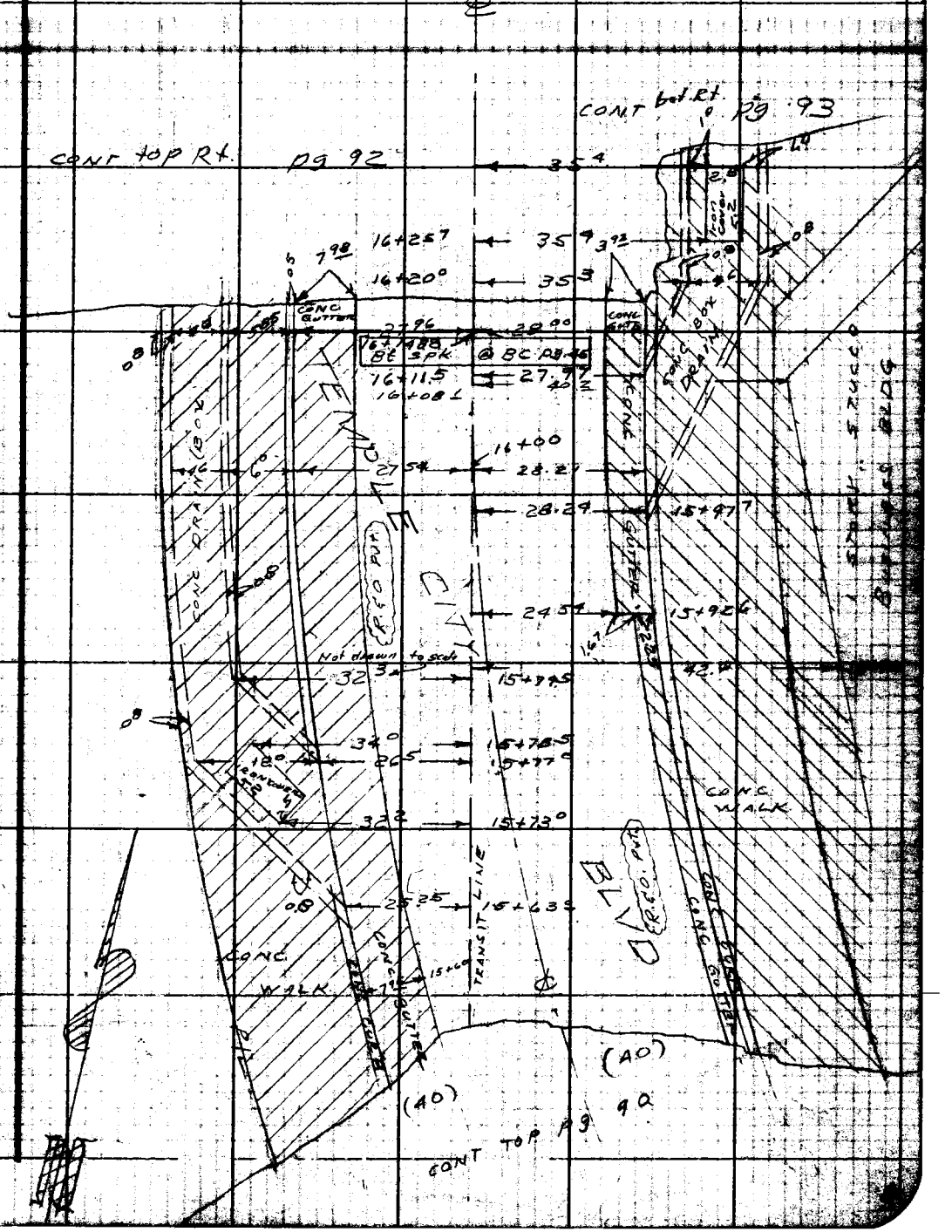

Note: Any Additions or Changes on this Sheet Must be Made or Circled in Red Ink With Date and Name of Person Making Change.

Do not extend this side of this line.

PLEASE RETURN TO
LOS ANGELES COUNTY ENGINEER
700 LOS ANGELES COUNTY ENGINEERING BLDG.

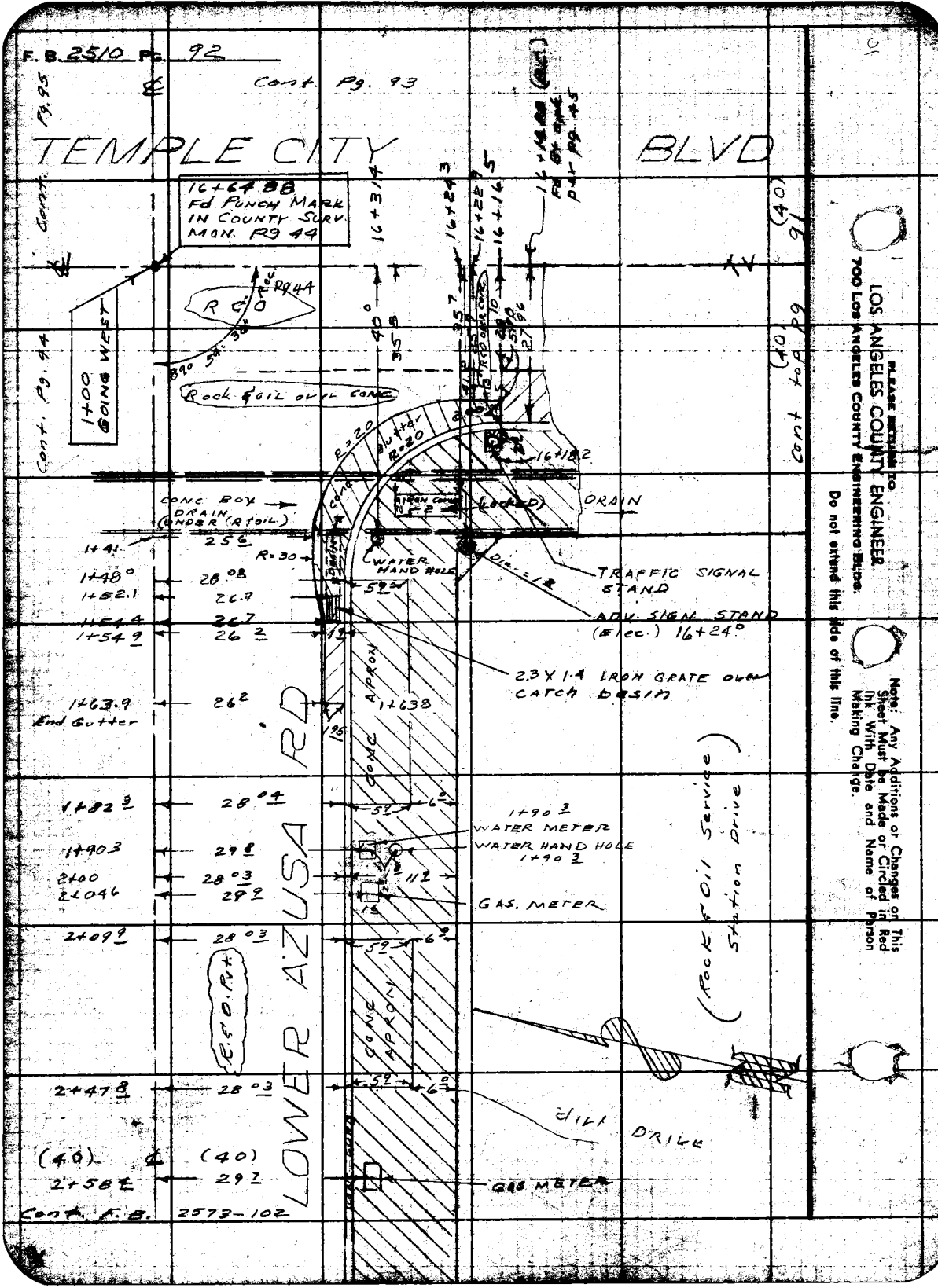
F. B. 2510 Pg. 92
Cont. Pg. 93
TEMPLE CITY BLVD
Cont. Pg. 95
Cont. Pg. 94
16+64.88
Fd PUNCH MARK
IN COUNTY SURV.
MON. Pg 44
1+00
GOING WEST
R C O
Rock & Oil over Conc
16+314
16+243
16+22
16+16
16+182
Cont top Pg 91
(40)
CONC BOX
DRAIN
(UNDER (R & OIL)
DRAIN
(LOCKED)
WATER HAND HOLE
TRAFFIC SIGNAL STAND
ADV. SIGN. STAND
(Elec.) 16+24°
2.3 X 1.4 IRON GRATE over CATCH BASIN
1+41
1+48°
1+52.1
1+54.4
1+54.9
1+63.9
End Gutter
1+82.3
1+90.3
2+00
2+04.6
2+09.9
2+47.8
2+58.4
R=30
R=20
1+63.8
CONC APRON
1+90.3
WATER METER
WATER HAND HOLE
1+90.3
GAS. METER
R.&O. Pvt.
LOWER AZUSA RD
(Rock & Oil Service Station Drive)
dirt DRIVE
GAS METER
Cont. F.B. 2573-102
PLEASE RETURN TO
LOS ANGELES COUNTY ENGINEER
700 LOS ANGELES COUNTY ENGINEERING BLDG.
Do not extend this side of this line.
Note: Any Additions or Changes on This Sheet Must be Made or Circled in Red Ink With Date and Name of Person Making Change.

Notes Ck'd by	Survey of ROSEMEAD S.D.	F. B. 2510 Pg. 93
Map No.	JN 625240 Tape 0146 Std 68 °F	
Office Work	Surveyed by J.H. BROWN	
[redacted]	[redacted]	
Date	Indexed	

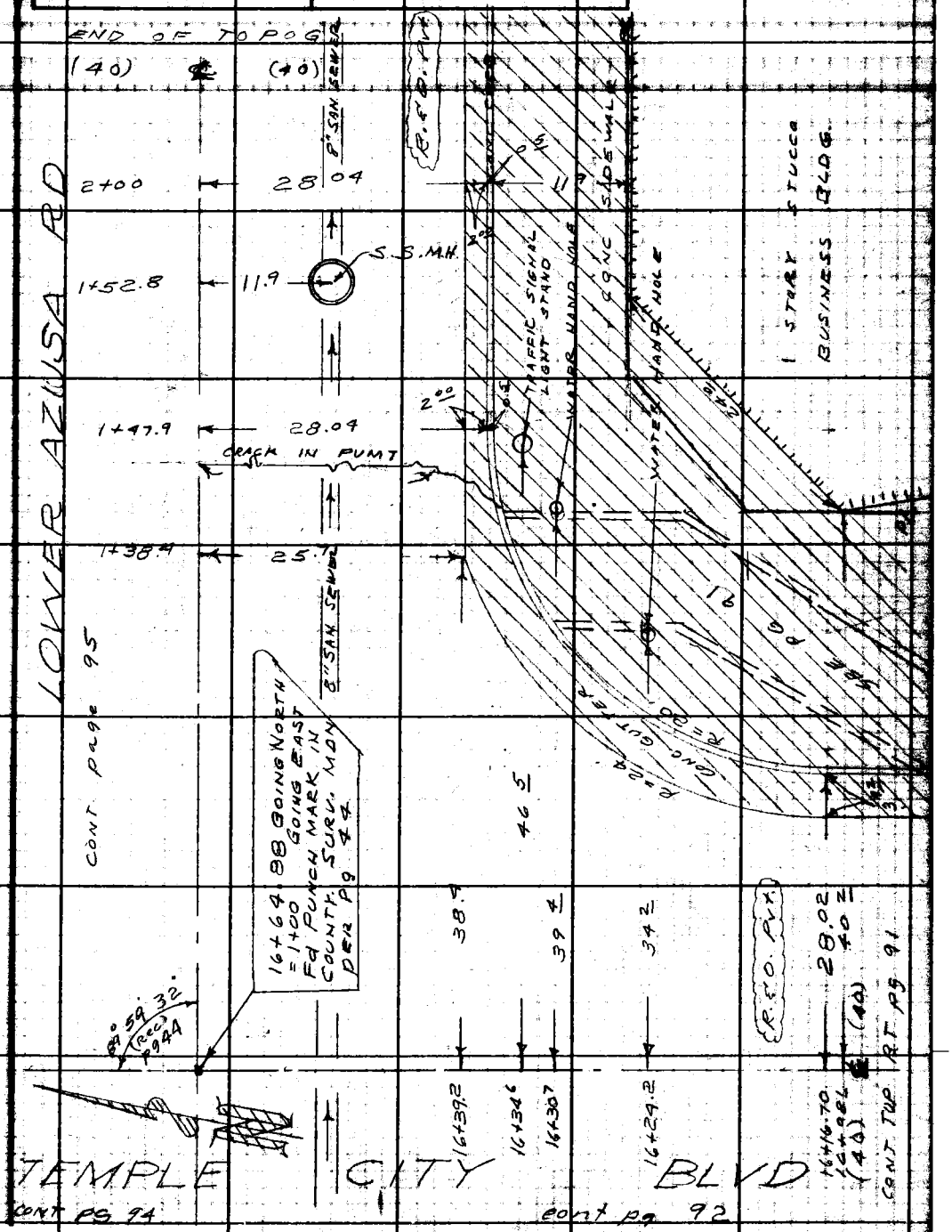

Note: Any Additions or Changes on this Sheet Must be Made or Circled in Red Ink With Date and Name of Person Making Change.

Do not extend this side of this line.

PLEASE RETURN TO
LOS ANGELES COUNTY ENGINEER
700 LOS ANGELES COUNTY ENGINEERING BLDG.

76F2098 SGK 1247 11-58

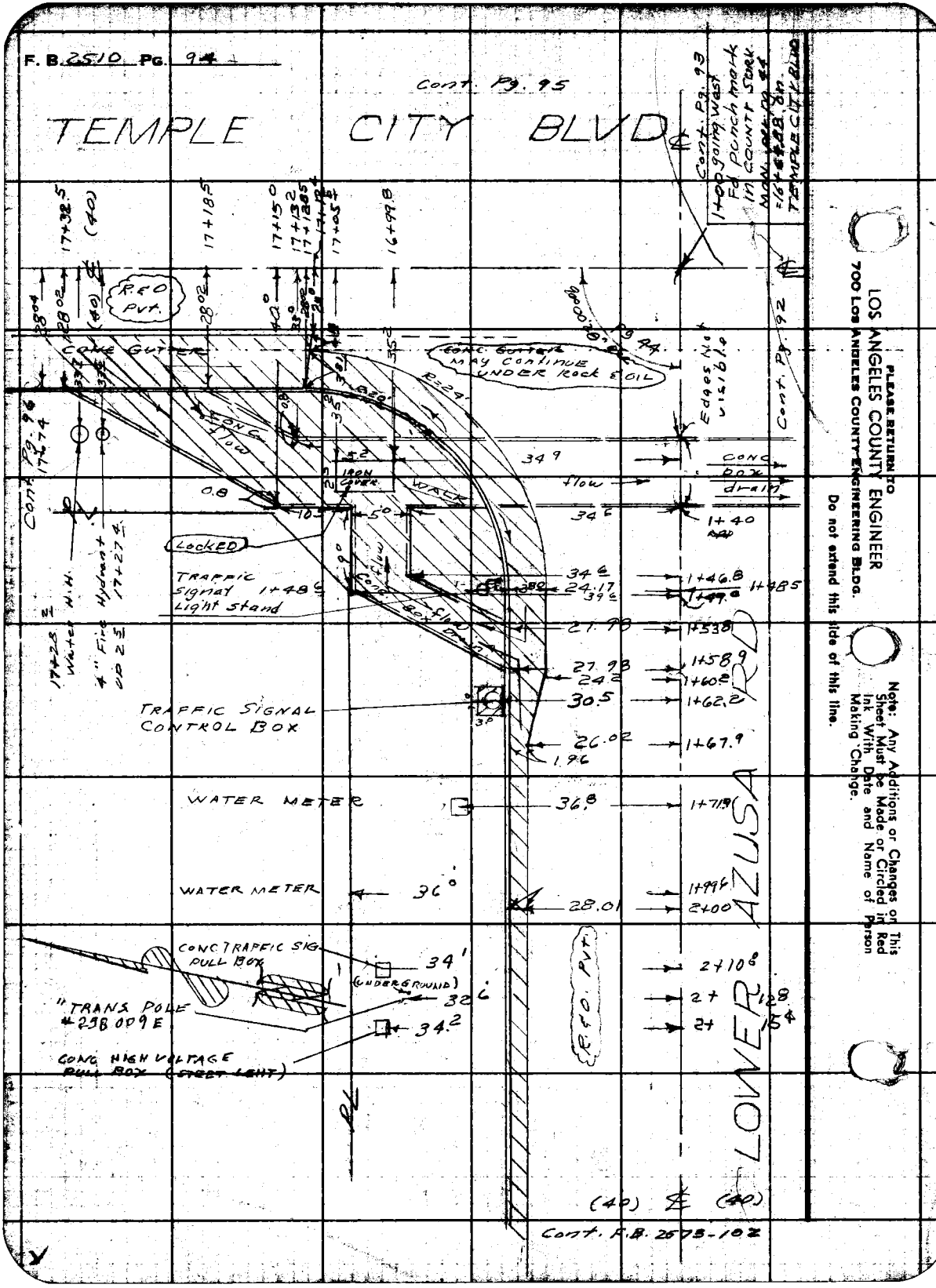
F. B. 2510 PG. 94
Cont. Pg. 95
TEMPLE CITY BLVD
Cont. Pg. 93
1+00 going West
Fd. Punch mark
in County Stork
Mon. Pg. 44
=16+68.88 on
TEMPLE CITY BLVD
17+32.5
(40)
17+18.5
17+15.0
17+13.2
17+12.85
17+05.4
16+99.8
R.E.O. Pvt.
CONC. GUTTER
CONC. GUTTER MAY CONTINUE UNDER ROCK & OIL
R=24'
Pg. 44
Edges Not visible
Cont. Pg. 92
Cont. Pg. 96
17+74
CONC. flow
IRON COVER
WALK
34.9
CONC. box drain
flow
0.8
10.5
5.0
34.6
1+40
LOCKED
TRAFFIC signal 1+48.6
Light stand
CONC. box drain
34.6
24.17
39.6
1+46.8
1+49.0
1+48.5
27.98
1+53.8
27.98
24.2
1+58.9
1+60.2
30.5
1+62.2
TRAFFIC SIGNAL CONTROL BOX
26.02
1.96
1+67.9
17+28.2
Water H.H.
4" Fire Hydrant
UP 2.5
WATER METER
36.8
1+71.9
WATER METER
36.0
1+99.6
28.01
2+00
CONC. TRAFFIC SIG. PULL BOX
34.1
(UNDERGROUND)
32.6
34.2
"TRANS. POLE #23B 009 E
CONC. HIGH VOLTAGE PULL BOX (STREET LIGHT)
R.E.O. Pvt.
2+10.8
2+12.8
2+15.4
LOWER AZUSA RD
(40) ℄ (40)
Cont. F.B. 2573-102
PLEASE RETURN TO
LOS ANGELES COUNTY ENGINEER
700 LOS ANGELES COUNTY ENGINEERING BLDG.
Do not extend this side of this line.
Note: Any Additions or Changes on This Sheet Must be Made or Circled in Red Ink With Date and Name of Person Making Change.

Notes Ck'd by	Survey of ROSEMEAD S.D.	F.B. 2510 PG. 95
Map No.	JN 6252 40 Tape 0146 Std 68 °F	
Office Work	Surveyed by J.H. Brown	
[illegible]	[illegible]	
Date	Indexed K. C. Johnson	

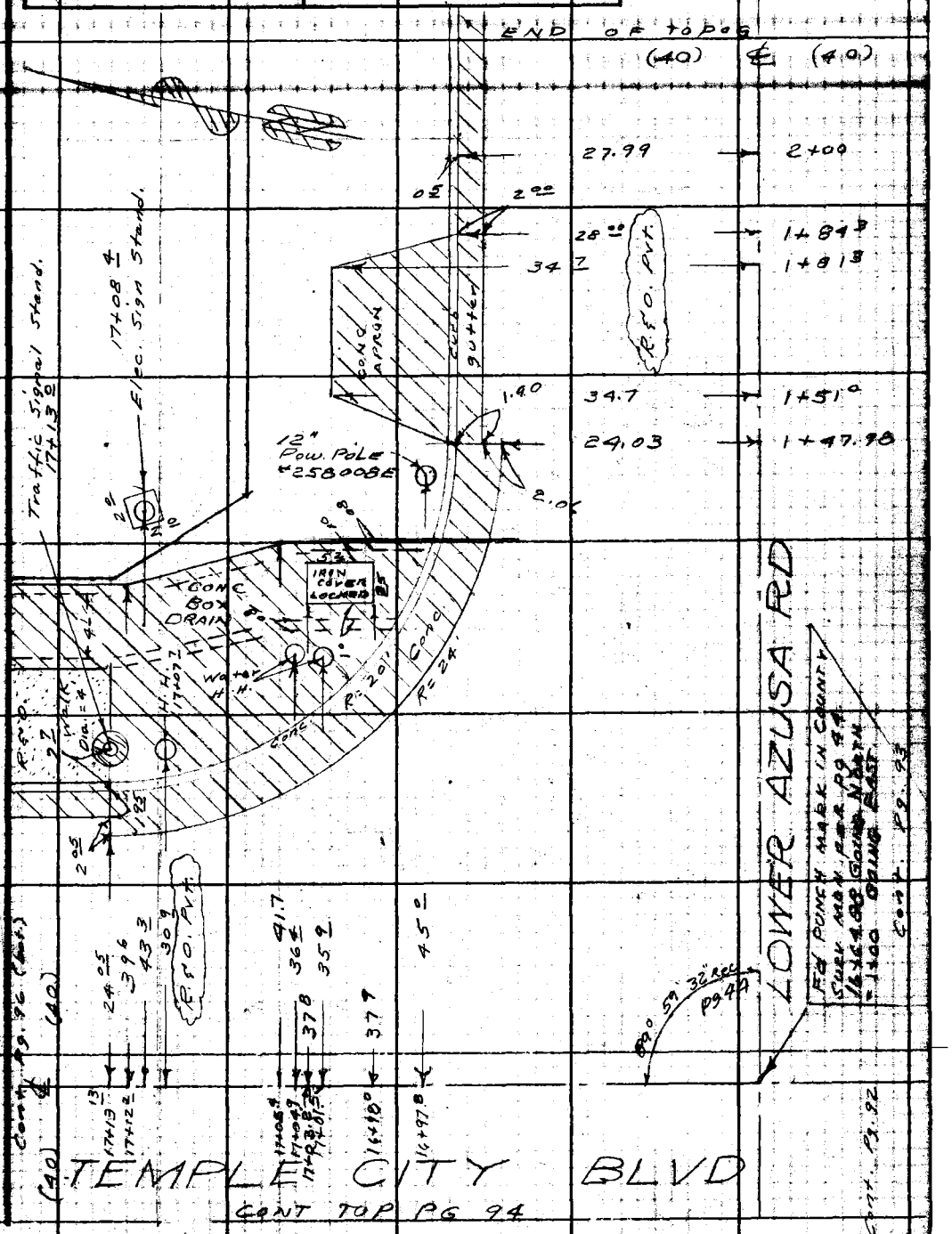

Note: Any Additions or Changes on this Sheet Must be Made or Circled in Red Ink With Date and Name of Person Making Change.

Do not extend this side of this line.

PLEASE RETURN TO
LOS ANGELES COUNTY ENGINEER
700 LOS ANGELES COUNTY ENGINEERING BLDG.

F. B. 2510 PG. 96

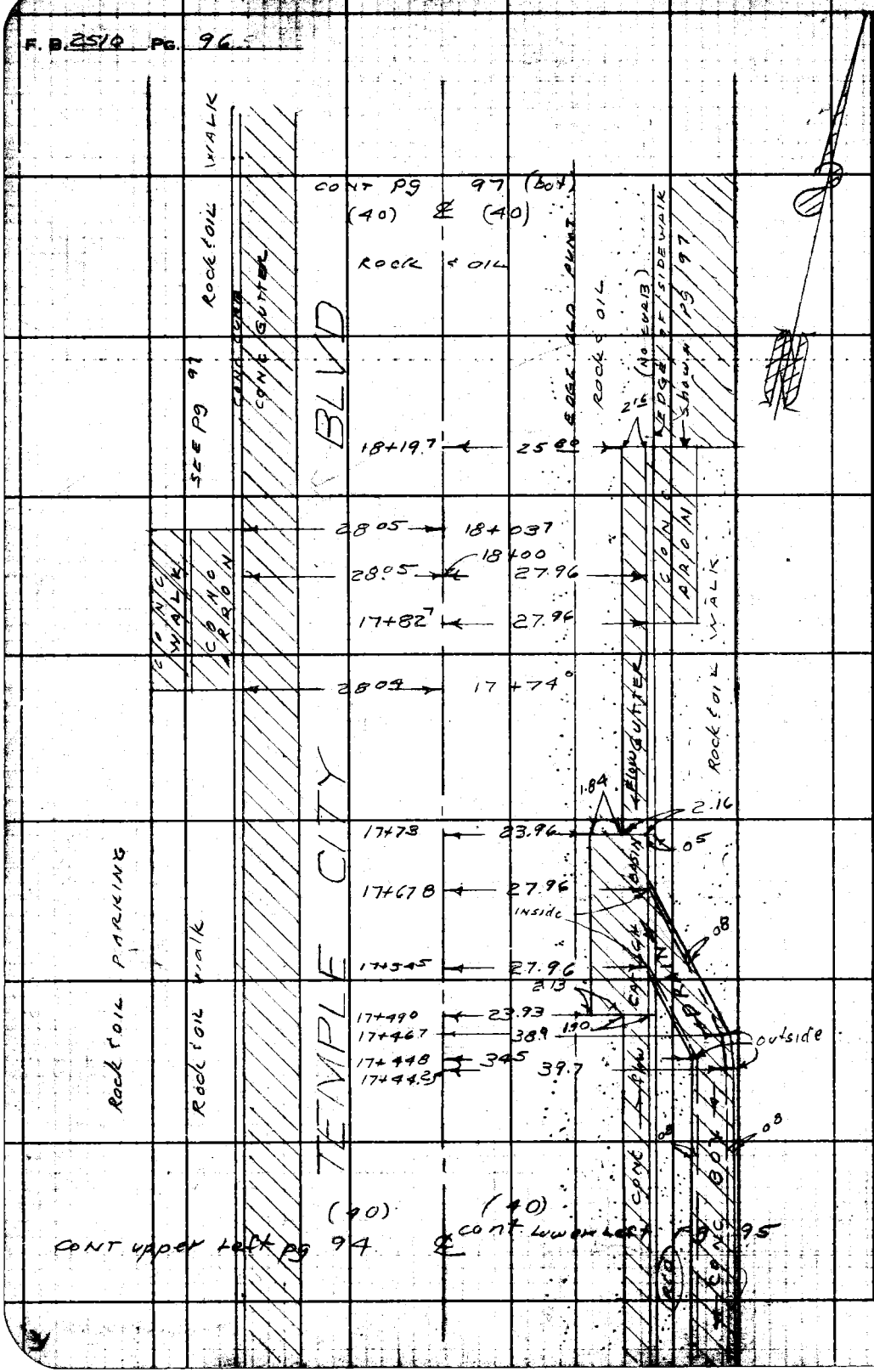

PLEASE RETURN TO
LOS ANGELES COUNTY ENGINEER
700 LOS ANGELES COUNTY ENGINEERING BLDG.
Do not extend this side of this line.

Note: Any Additions or Changes on This Sheet Must be Made or Circled in Red Ink With Date and Name of Person Making Change.

Notes Ck'd by	Survey of ROSEMEAD S.D	F. B. 2510 PG. 97
Map No.	JN 625240 Tape 0146 Std 68 °F	
Checked	Notes JWB & KMK Date 4-9-60	
Date	Indexed C. Johnson	

Note: Any Additions or Changes on this Sheet Must be Made or Circled in Red Ink With Date and Name of Person Making Change.

Do not extend this sheet at this line.

PLEASE RETURN TO
LOS ANGELES COUNTY ENGINEER
700 LOS ANGELES COUNTY ENGINEERING BLDG.

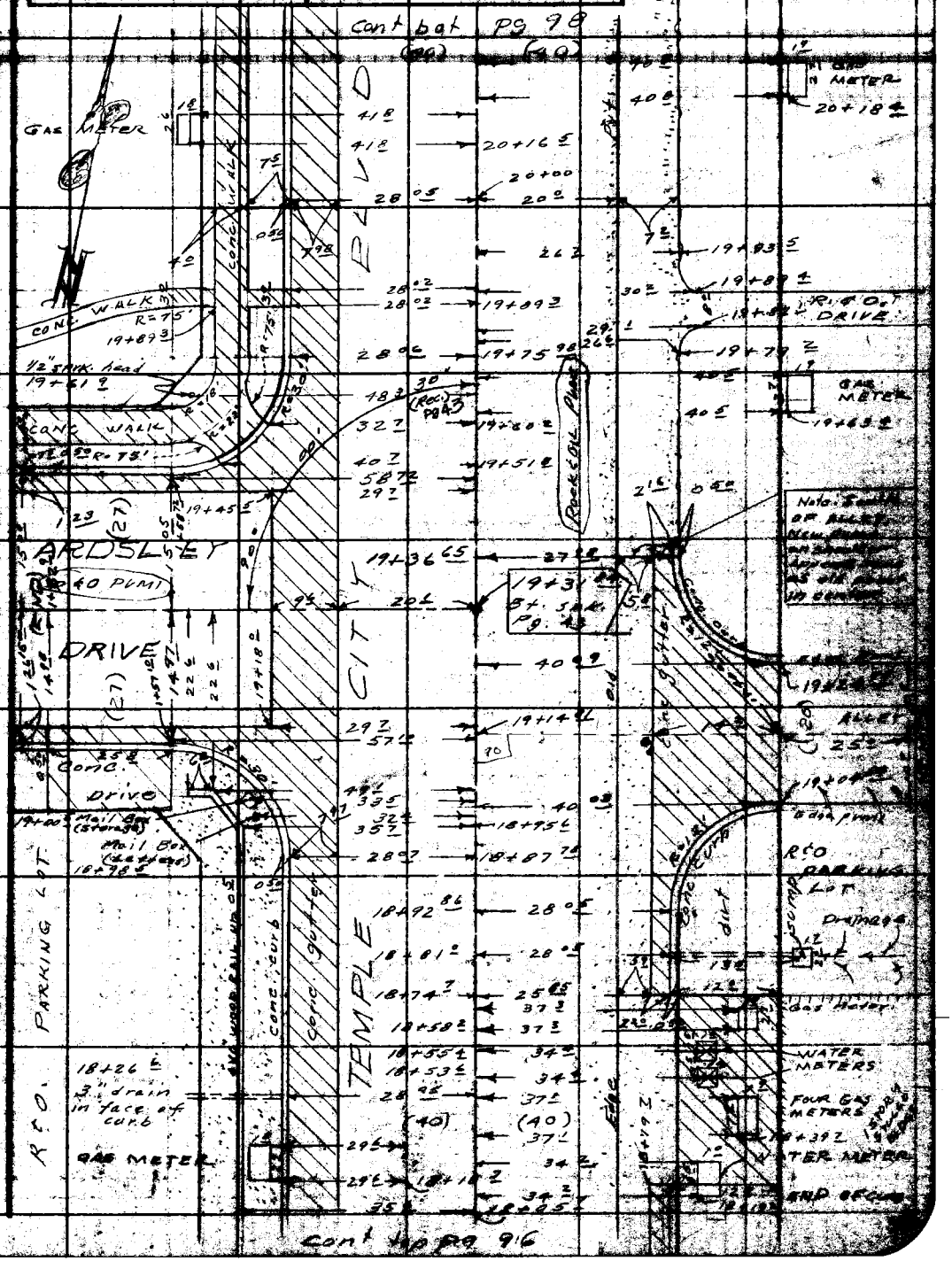

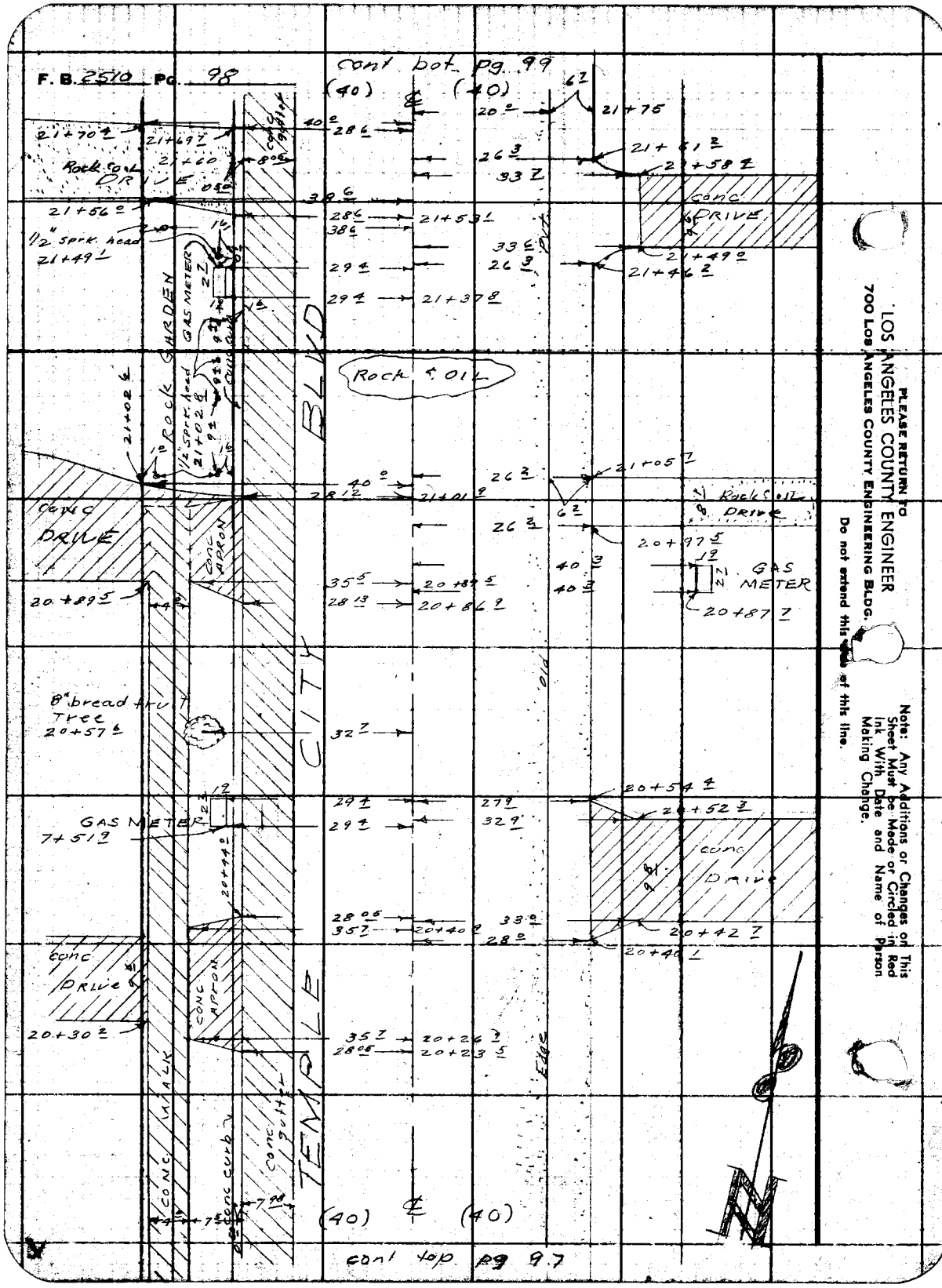
F. B. 2510 Pg. 98
cont bot pg. 99
(40) ℄ (40)
21+70 4
21+69 7
21+60
Rock Coil DRIVE
21+56 0
1/2" sprk. head
21+49 1
GAS METER
ROCK GARDEN
1/2" sprk. head
21+02 8
21+02 6
CONC DRIVE
CONC APRON
20+89 5
8" bread fruit Tree
20+57 6
GAS METER
7+51 9
CONC DRIVE
20+30 2
CONC WALK
CONC curb
CONC gutter
CONC gutter
TEMPLE CITY BLVD
Rock & OIL
40 0
28 6
26 3
33 7
21+75
21+61 2
21+58 4
CONC DRIVE
21+53 1
33 6
26 3
21+49 0
21+46 2
29 4
21+37 8
21+05 7
26 2
21+01 9
Rock Coil DRIVE
20+97 5
GAS METER
20+87 7
35 5
20+89 5
28 13
20+86 9
32 7
29 4
27 9
32 9
20+54 4
20+52 3
CONC DRIVE
28 05
35 7
20+40 9
33 0
28 0
20+42 7
20+40 1
35 7
20+26 3
28 05
20+23 5
Edge
(40) ℄ (40)
cont top pg 97
PLEASE RETURN TO
LOS ANGELES COUNTY ENGINEER
700 LOS ANGELES COUNTY ENGINEERING BLDG.
Do not extend this side of this line.
Note: Any Additions or Changes on This Sheet Must be Made or Circled in Red Ink With Date and Name of Person Making Change.

Notes Ck'd by	Survey of ROSEMEAD S.D	F. B. 2510 PG. 99
Map No.	JN 6252.40 Tape C146 Std 68 °F	
Office Work	Surveyed by	
Checked	Notes U.U.B. & K.M.K. Date 4-60	
Date	Indexed K. C. Johnson	

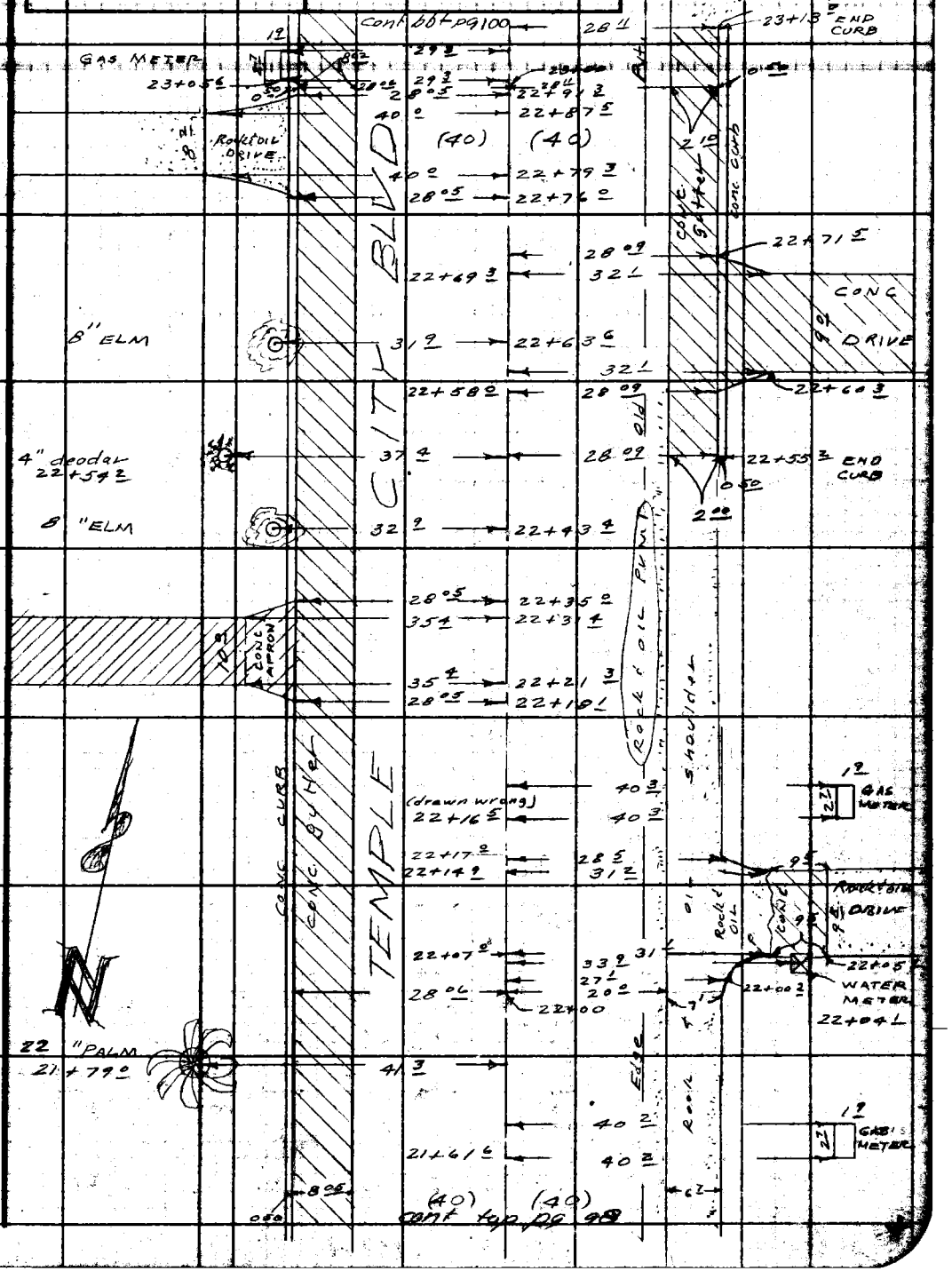

Note: Any Additions or Changes on This Sheet Must be Made or Circled in Red Ink With Date and Name of Person Making Change.

Do not extend this side of this line.

PLEASE RETURN TO
LOS ANGELES COUNTY ENGINEER
700 LOS ANGELES COUNTY ENGINEERING BLDG.

76F309S S&E #247 11-58

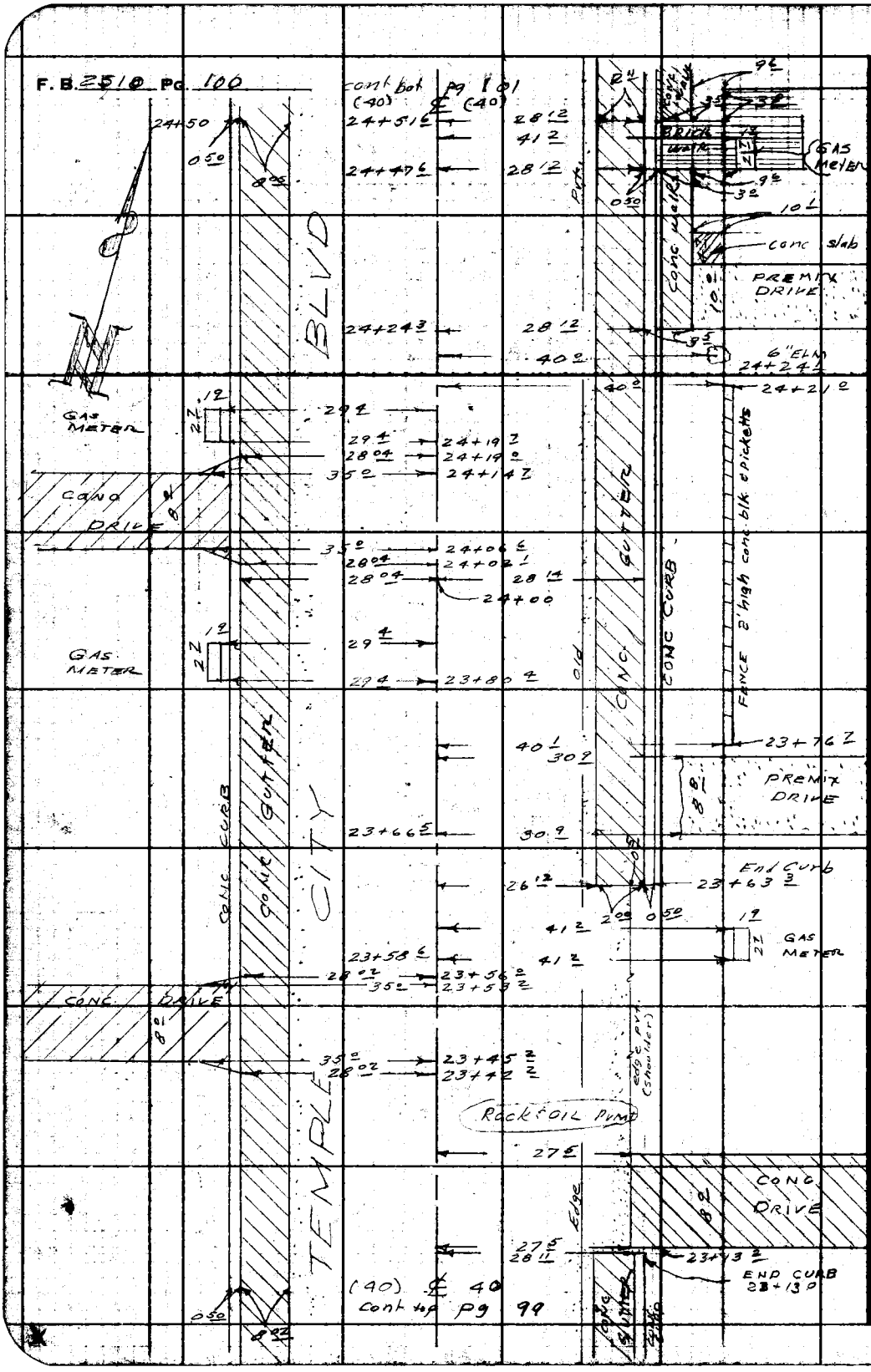

PLEASE RETURN TO
LOS ANGELES COUNTY ENGINEER
700 LOS ANGELES COUNTY ENGINEERING BLDG.

Do not extend this side of this line.

Note: Any Additions or Changes on This Sheet Must be Made or Circled in Red Ink With Date and Name of Person Making Change.

Notes Ck'd by
Map No.
Office Work
Checked
Date

Survey of ROSEMEAD S.D
JN 6252-40 Tape 0146 Std 68 °F
Surveyed by
Notes J.H.B. Date 4-6-60
Indexed C. JOHNSON

F. B. 2510 Pg. 101

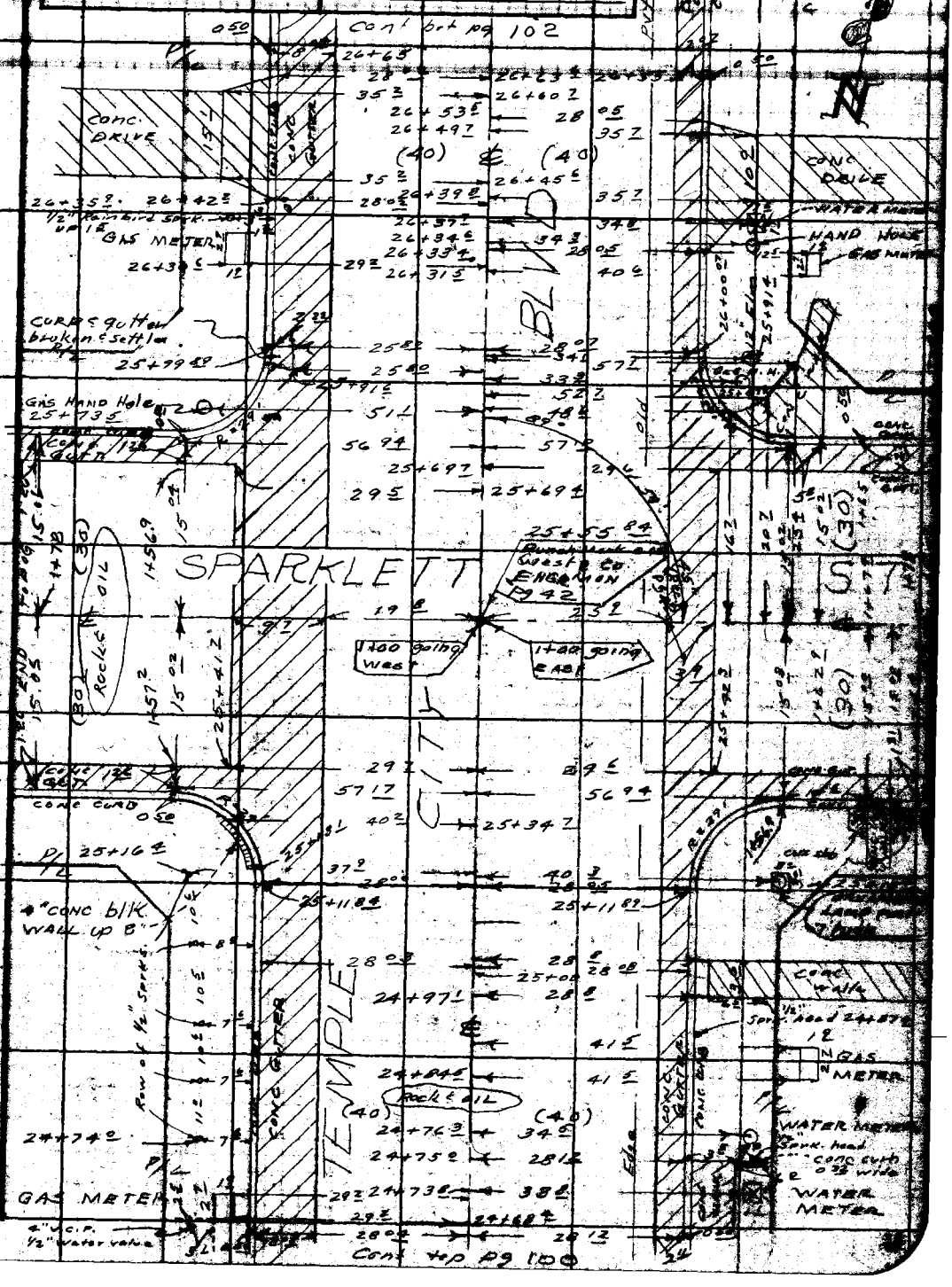

Note: Any Additions or Changes on this Sheet Must be Made or Circled in Red Ink With Date and Name of Person Making Change.

Do not extend this side of this line.

PLEASE RETURN TO
LOS ANGELES COUNTY ENGINEER
700 Los Angeles County Engineering Bldg.



PLEASE RETURN TO
LOS ANGELES COUNTY ENGINEER
700 LOS ANGELES COUNTY ENGINEERING BLDG.
Do not extend this side of this line.

Note: Any Additions or Changes on This Sheet Must be Made or Circled in Red Ink With Date and Name of Person Making Change.

Notes Ck'd by	Survey of ROSEMEAD S.D
Map No.	JN 625240 Tape 0146 Std 68 °F
Office Work	Surveyed by
Checked	Notes LH B-RMK Date 4-5-60
Date	Indexed

F. B. 2510 PG. 103



Note: Any Additions or Changes on This Sheet Must be Made or Circled in Red Ink With Date and Name of Person Making Change.

Do not extend this side of this line.

PLEASE RETURN TO
LOS ANGELES COUNTY ENGINEER
700 LOS ANGELES COUNTY ENGINEERING BLDG.

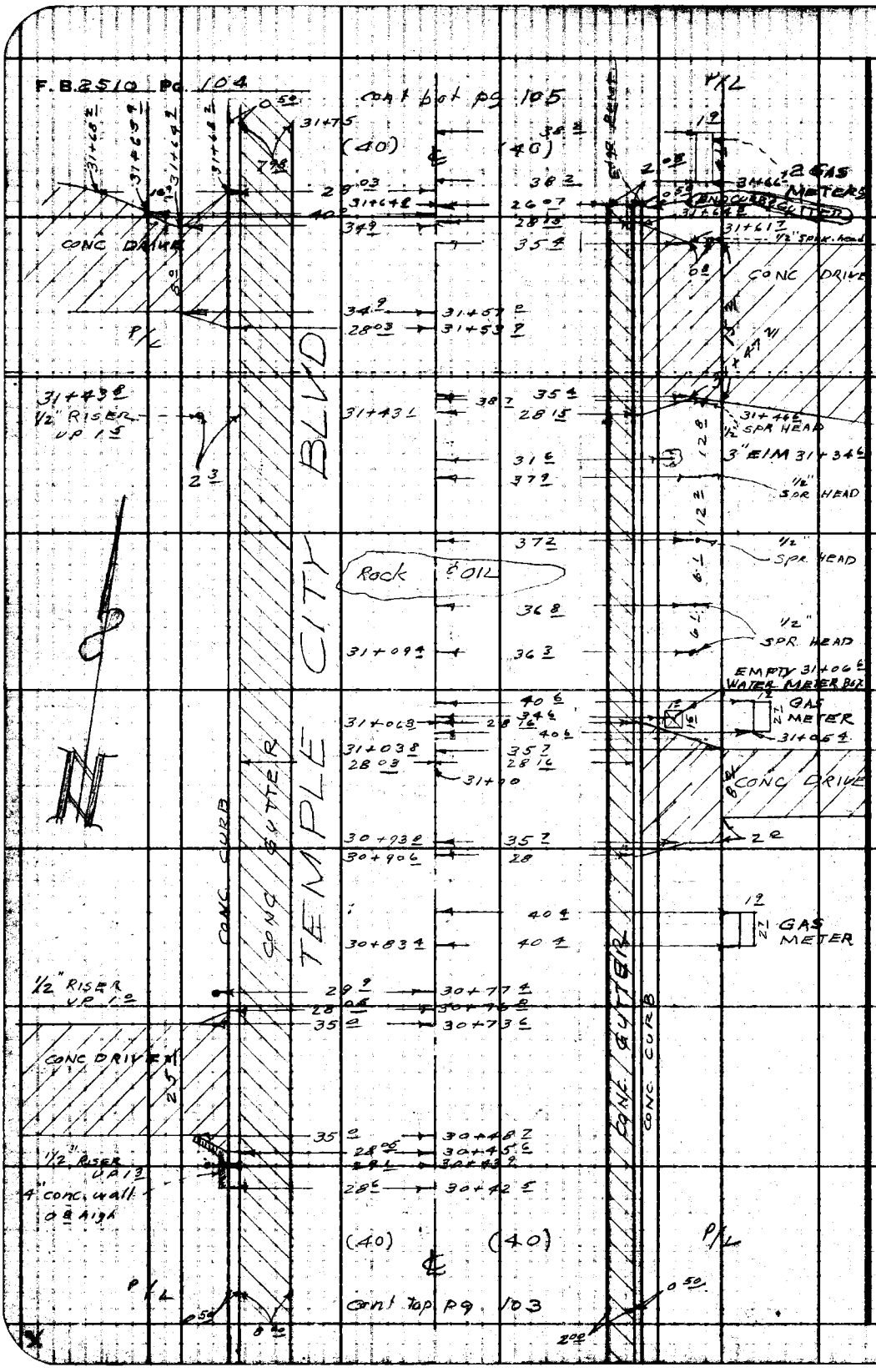

PLEASE RETURN TO
LOS ANGELES COUNTY ENGINEER
700 LOS ANGELES COUNTY ENGINEERING BLDG.

Do not extend this side of this line.

Note: Any Additions or Changes on This Sheet Must be Made or Circled in Red Ink With Date and Name of Person Making Change.

Notes Ck'd by	Survey of ROSEMEAD S.D	F. B. 2510 PG. 105
Map No.	JN 625240 Tape 0146 Std 68 °F	
Office Work	Surveyed by	
Checked	Notes J.H. P. & KMK Date 4-6-60	
Date	Indexed K. C. Johnson	

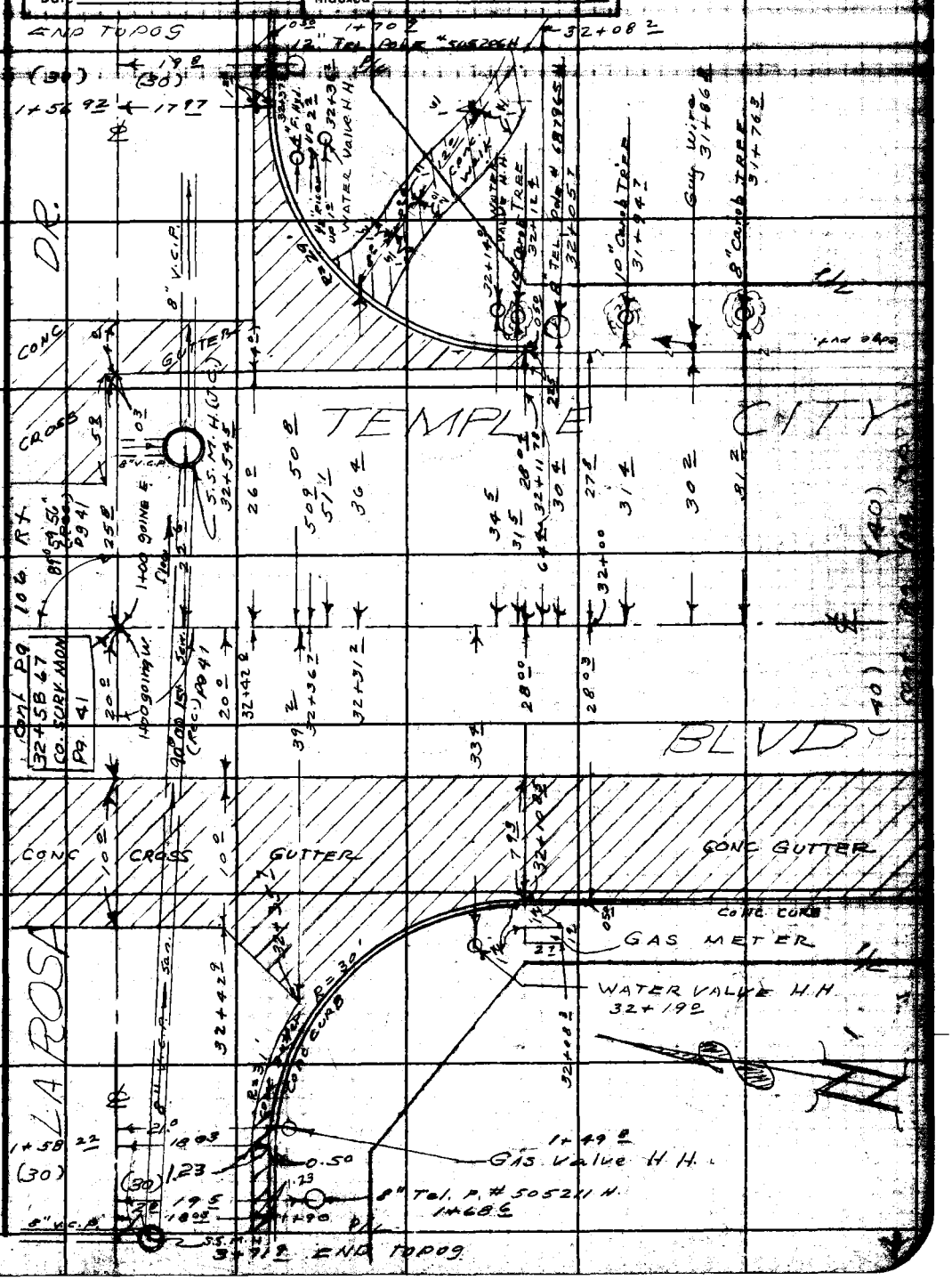

Note: Any Additions or Changes on This Sheet Must be Made or Circled in Red Ink With Date and Name of Person Making Change.

Do not extend this side of this line.

PLEASE RETURN TO
LOS ANGELES COUNTY ENGINEER
700 LOS ANGELES COUNTY ENGINEERING BLDG.

PAPERS S&E #247 11-58

F.B. 2516 Pg. 107

PLEASE RETURN TO
LOS ANGELES COUNTY ENGINEER
700 LOS ANGELES COUNTY ENGINEERING BLDG.
Do not extend this side of this line.

Note: Any Additions or Changes on This Sheet Must be Made or Circled in Red Ink With Date and Name of Person Making Change.

Notes Ck'd by	Survey of ROSEMEAD S.D
Map No.	JN 625240 Tape D14C Std 68 °F
Office Work	Surveyed by [illegible]
Checked	Notes J.H.B & K.M.K. Date 4-60
Date	Indexed C. Johnson

F. B. 2510 PG. 107



Note: Any Additions or Changes on This Sheet Must be Made or Circled in Red Ink With Date and Name of Person Making Change.

Do not extend this side of this line.

PLEASE RETURN TO
LOS ANGELES COUNTY ENGINEER
700 LOS ANGELES COUNTY ENGINEERING BLDG.

7-PROFS S&E 247 11-58

PLEASE RETURN TO
LOS ANGELES COUNTY ENGINEER
700 LOS ANGELES COUNTY ENGINEERING BLDG.

Note: Any Additions or Changes on This Sheet Must be Made or Circled in Red Ink With Date and Name of Person Making Change.

Do not extend this side of this line.

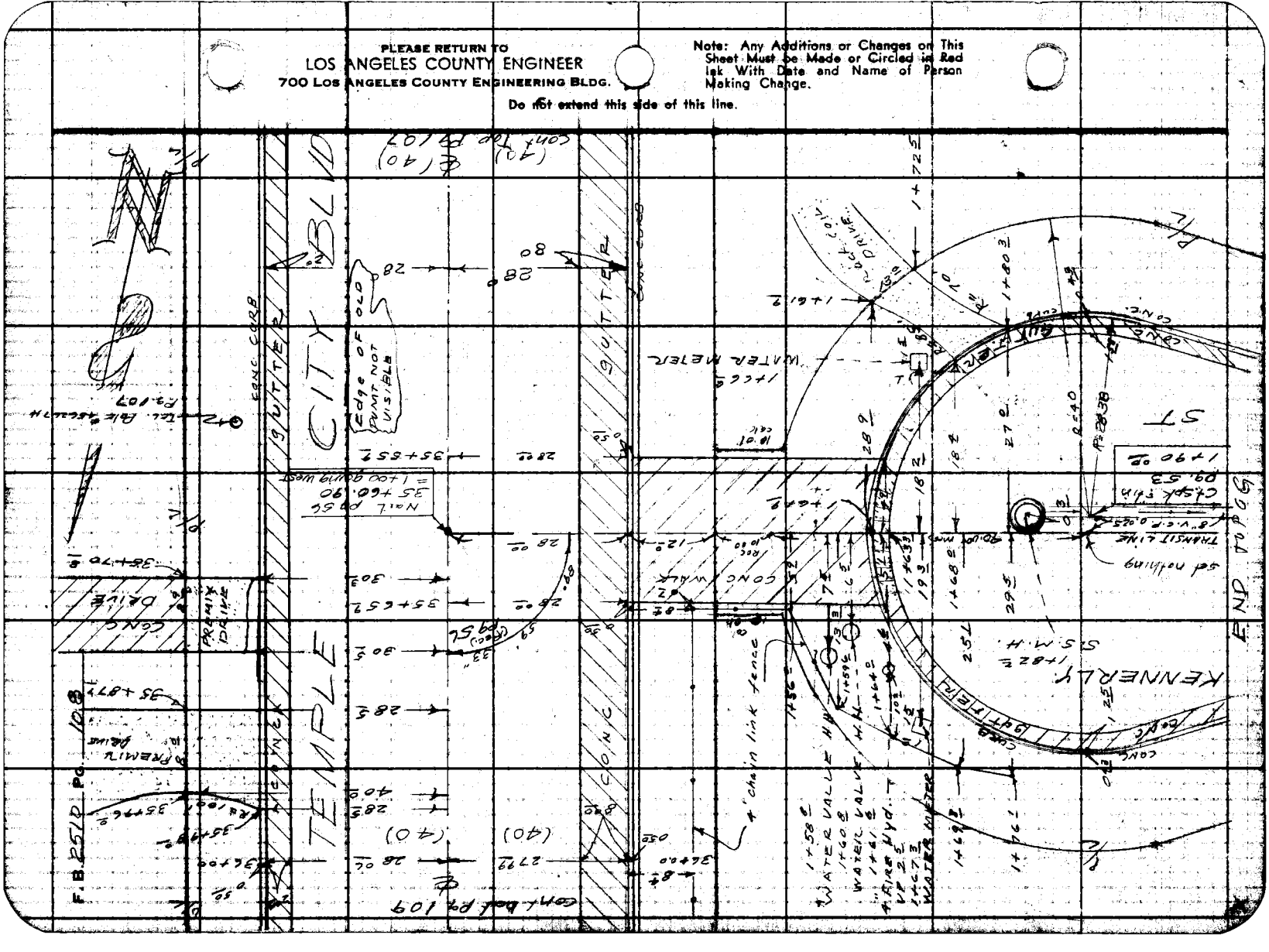

Notes Ck'd by	Survey of ROSEMEAD S.D.	F. B. 2510 PG. 109
Map No.	JN 6252.40 Tape 0146 Std 68 °F	
Office Work	Surveyed by [illegible]	
Checked	Notes J.H.B. & K.M.K. Date 4-8-60	
Date	Indexed A. C. Johnson	

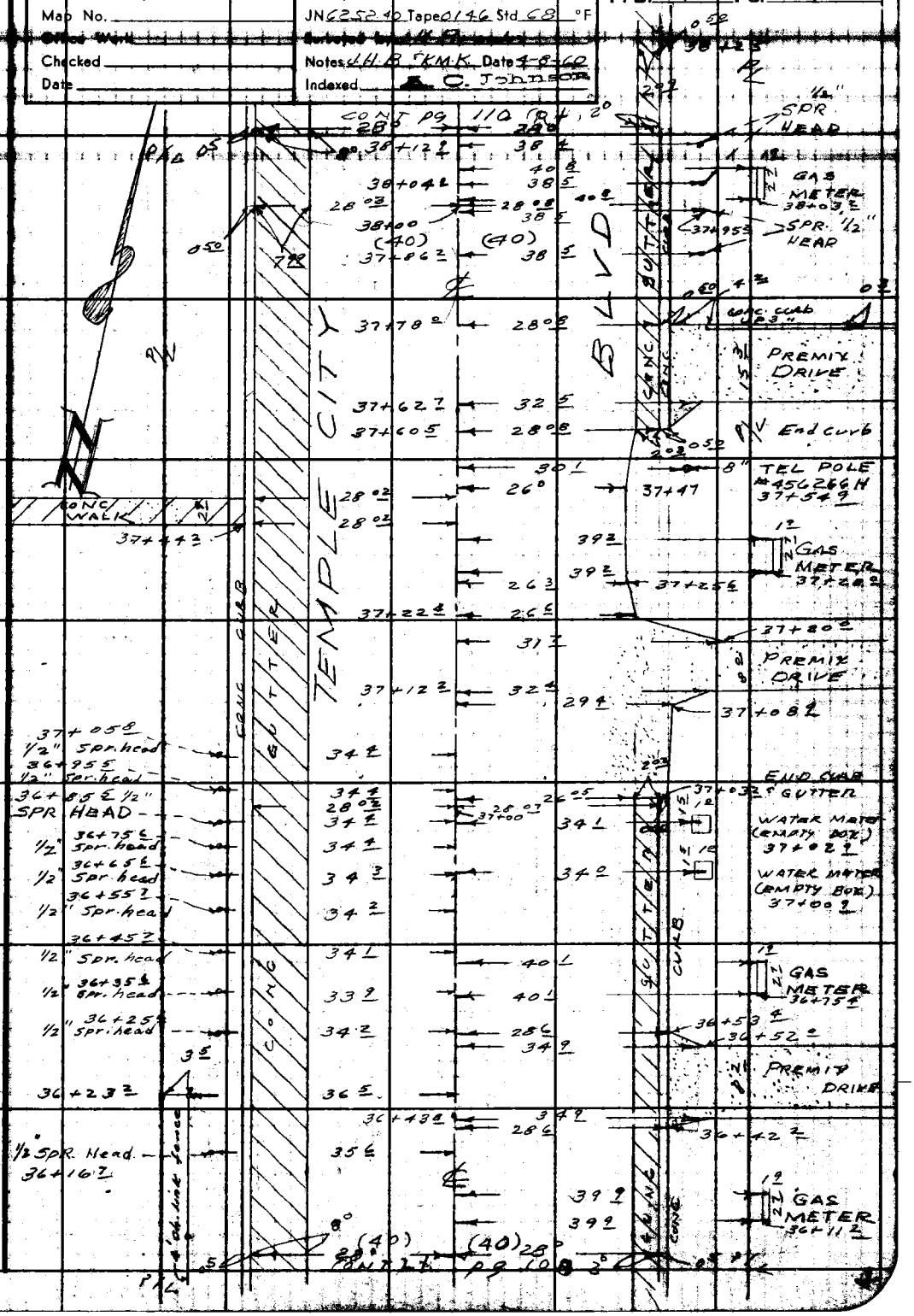

Note: Any Additions or Changes on This Sheet Must be Made or Circled in Red Ink With Date and Name of Person Making Change.

Do not extend this side of this line.

PLEASE RETURN TO
LOS ANGELES COUNTY ENGINEER
700 LOS ANGELES COUNTY ENGINEERING BLDG.

F. B. 2619 Pg. 110

PLEASE RETURN TO
LOS ANGELES COUNTY ENGINEER
700 LOS ANGELES COUNTY ENGINEERING BLDG.

Do not extend this side of this line.

Note: Any Additions or Changes on This Sheet Must be Made or Circled in Red Ink With Date and Name of Person Making Change.

Notes Ck'd by	Survey of ROSEMEAD S.D	F. B. 2510 PG. 111
Map No.	JN 6252.40 Tape 0146 Std 68 °F	
Office Work	Surveyed by [illegible]	
Checked	Notes U.H.B. & KMK Date 4-8-60	
Date	Indexed R. C. Johnson	



Note: Any Additions or Changes on This Sheet Must be Made or Circled in Red Ink With Date and Name of Person Making Change.

Do not extend this side of this line.

PLEASE RETURN TO
LOS ANGELES COUNTY ENGINEER
700 LOS ANGELES COUNTY ENGINEERING BLDG.

7-8-60 SAE #247 11-58

LOS ANGELES COUNTY ENGINEER
700 LOS ANGELES COUNTY ENGINEERING BLDG.
PLEASE RETURN TO
Do not extend this side of this line.
Note: Any Additions or Changes on This Sheet Must be Made or Circled in Red Ink With Date and Name of Person Making Change.

Notes Ck'd by	Survey of ROSEMEAD S.D.	F. B. 2510 Pg. 113
Map No.	JN 625240 Tape 0146 Std 68 °F	
Office Work	Surveyed by [illegible]	
Checked	Notes J.H.R. & KMK Date 4-12-60	
Date	Indexed K. C. Johnson	

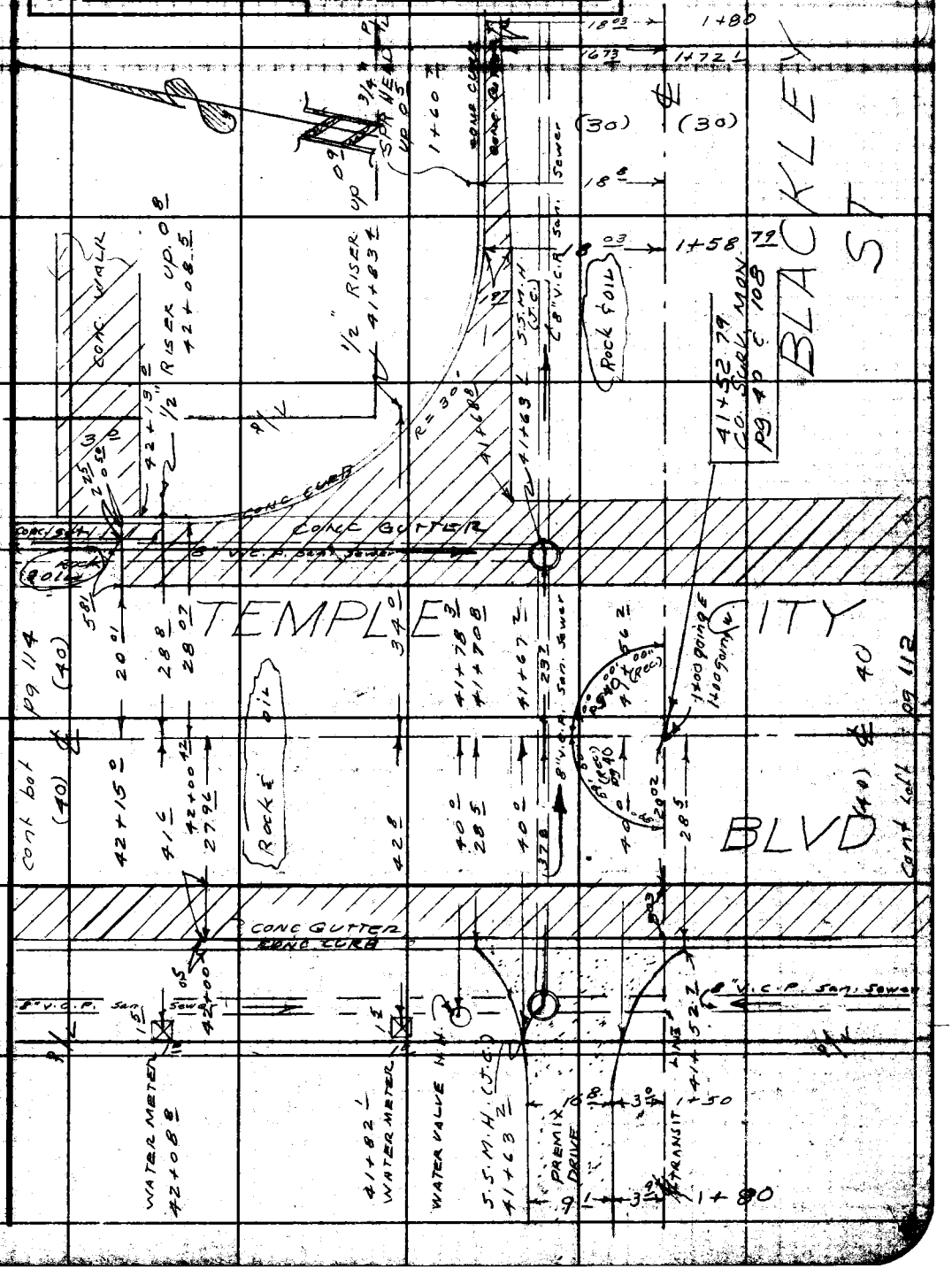

Note: Any Additions or Changes on This Sheet Must be Made or Circled in Red Ink With Date and Name of Person Making Change.

Do not extend this side of this line.

PLEASE RETURN TO
LOS ANGELES COUNTY ENGINEER
700 LOS ANGELES COUNTY ENGINEERING BLDG.

7SF2098 S&E #247

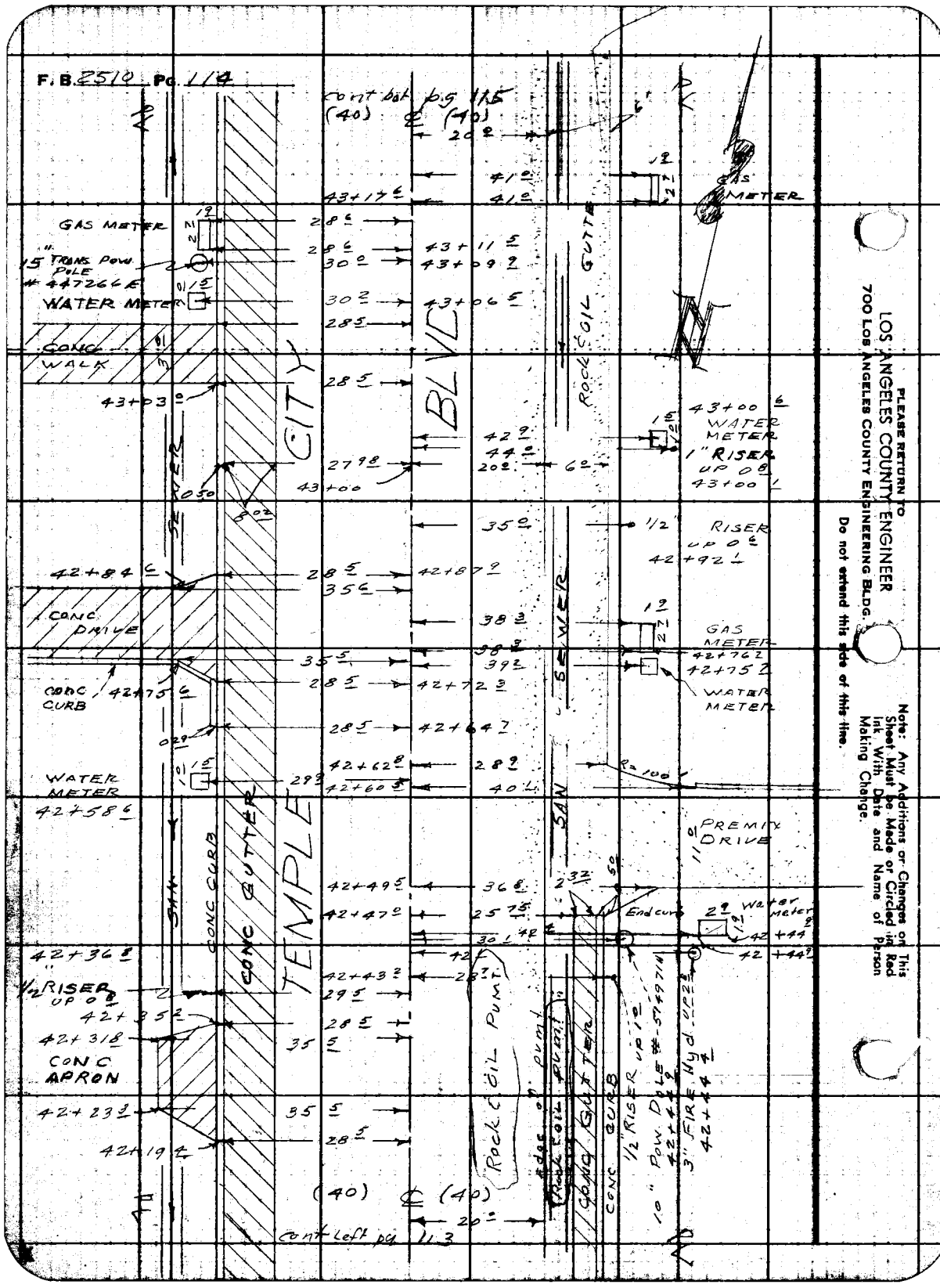

PLEASE RETURN TO
LOS ANGELES COUNTY ENGINEER
700 LOS ANGELES COUNTY ENGINEERING BLDG.

Do not extend this side of this line.

Note: Any Additions or Changes on This Sheet Must be Made or Circled in Red Ink With Date and Name of Person Making Change.

Notes Ck'd by	Survey of ROSEMEAD S.D	F. B. 2510 PG. 115
Map No.	JN 625240 Tape 0146 Std 68 °F	
Office Work	Surveyed by J.H. Brown	
Checked	Notes J.H.B. & K.M.K. Date 4-60	
Date	Indexed C. Johnson	

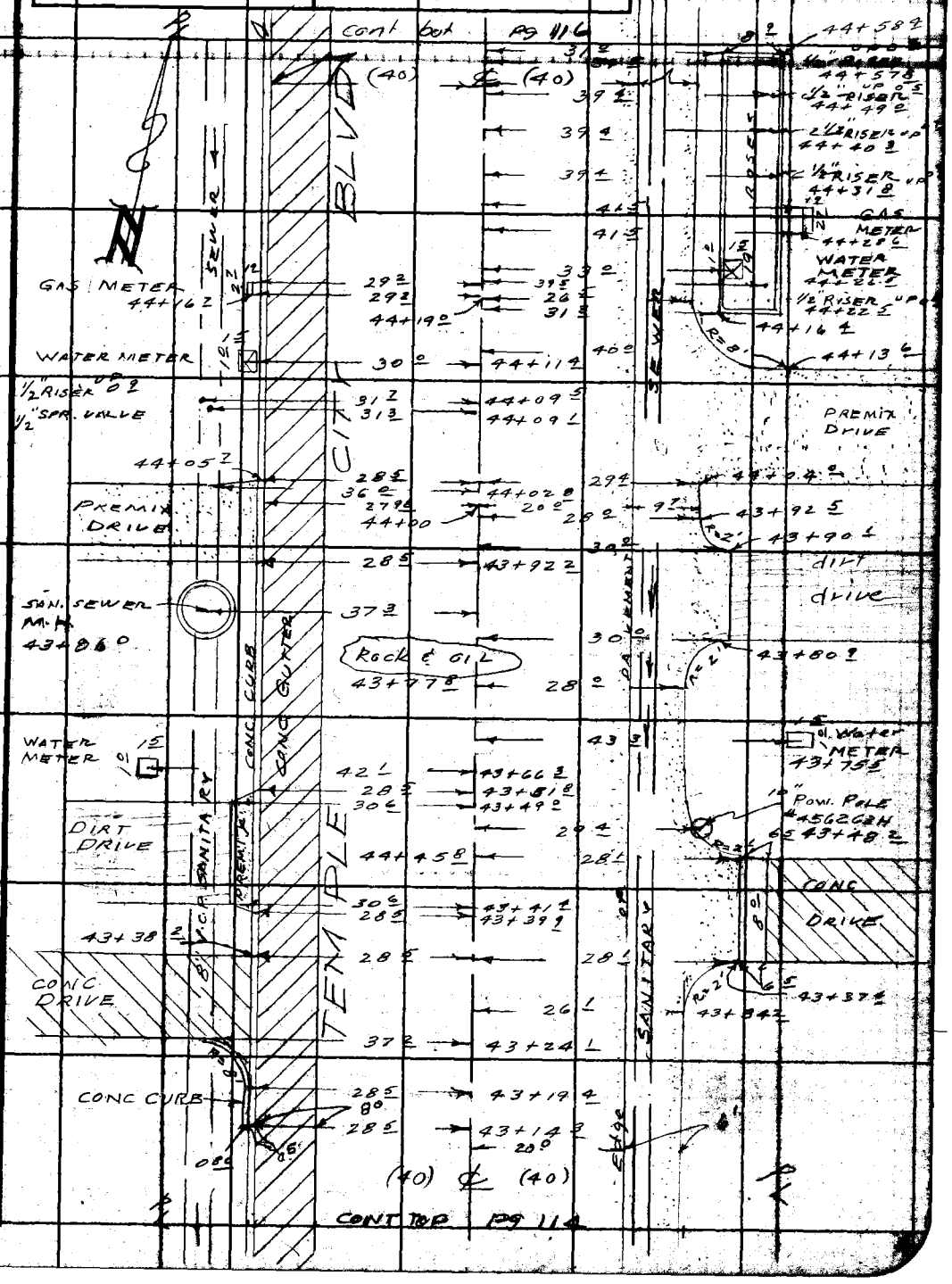

Note: Any Additions or Changes on this Sheet Must be Made or Circled in Red Ink With Date and Name of Person Making Change.

Do not extend this side of this line.

PLEASE RETURN TO
LOS ANGELES COUNTY ENGINEER
700 LOS ANGELES COUNTY ENGINEERING BLDG.

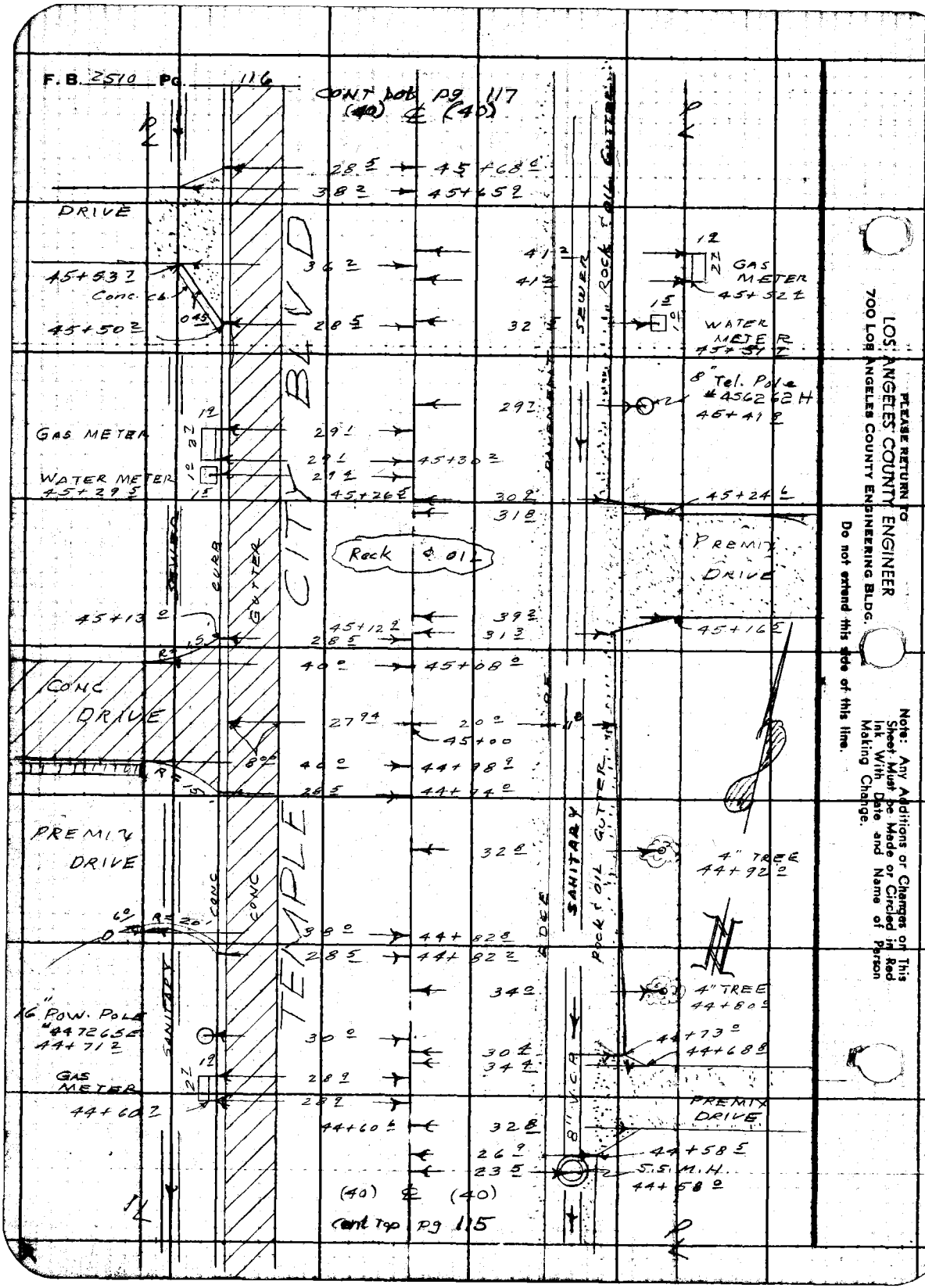

PLEASE RETURN TO
LOS ANGELES COUNTY ENGINEER
700 LOS ANGELES COUNTY ENGINEERING BLDG.
Do not extend this side of this line.

Note: Any Additions or Changes on This Sheet Must be Made or Circled in Red Ink With Date and Name of Person Making Change.

Notes Ck'd by EM	Survey of ROSEMEAD S.D	F. B. 2510 PG. 117
Map No.	JN 6252-40 Tape 0146 Std 68 °F	
Office Work	Surveyed by J.H. Brown	
Checked	Notes J.H. B & K.M.K. Date 9-13-60	
Date	Indexed C. Johnson	

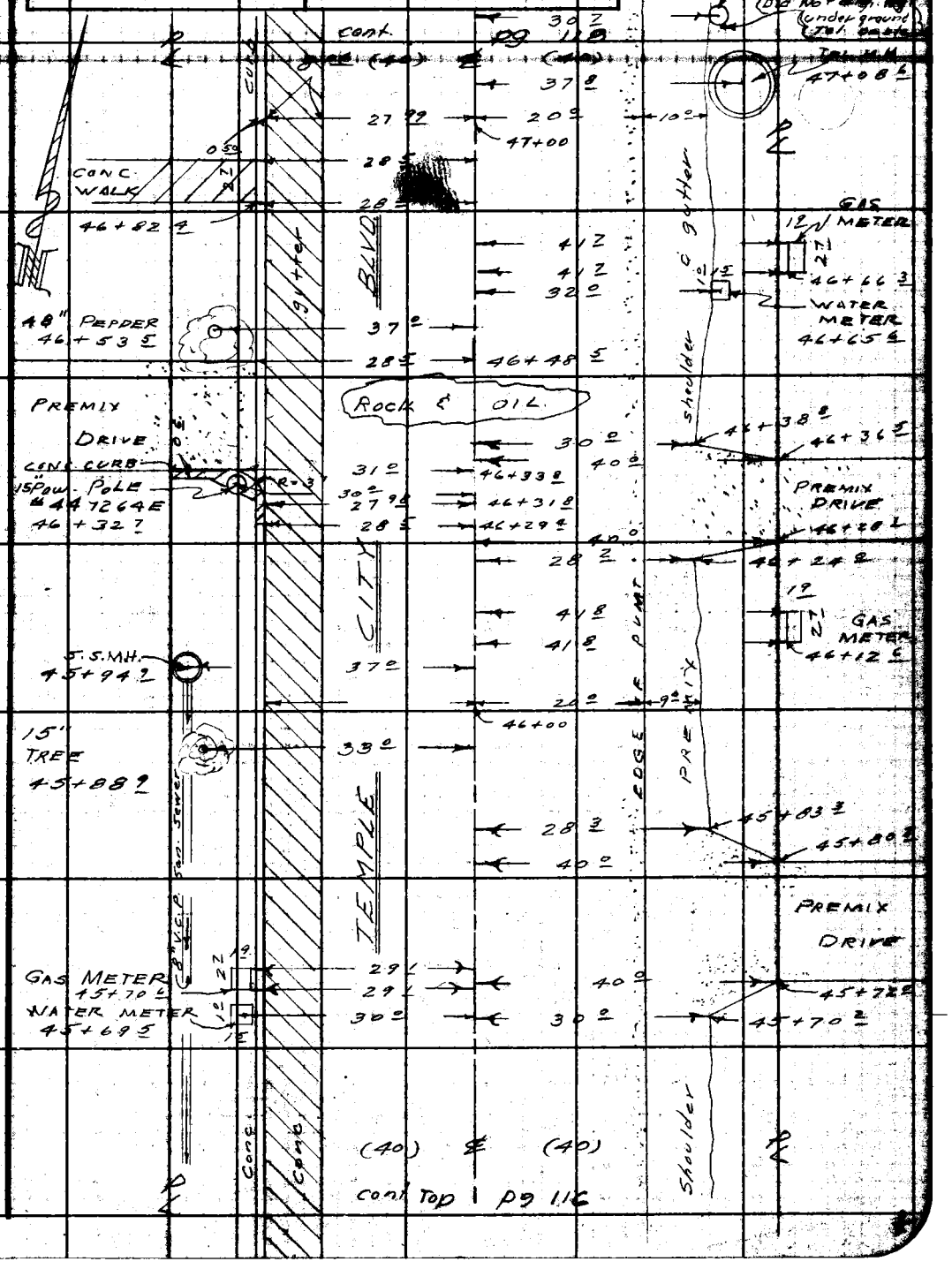

Note: Any Additions or Changes on This Sheet Must be Made or Circled in Red Ink With Date and Name of Person Making Change.

Do not extend this side of this line.

PLEASE RETURN TO
LOS ANGELES COUNTY ENGINEER
700 LOS ANGELES COUNTY ENGINEERING BLDG.

Tracers S&E #247 11-58

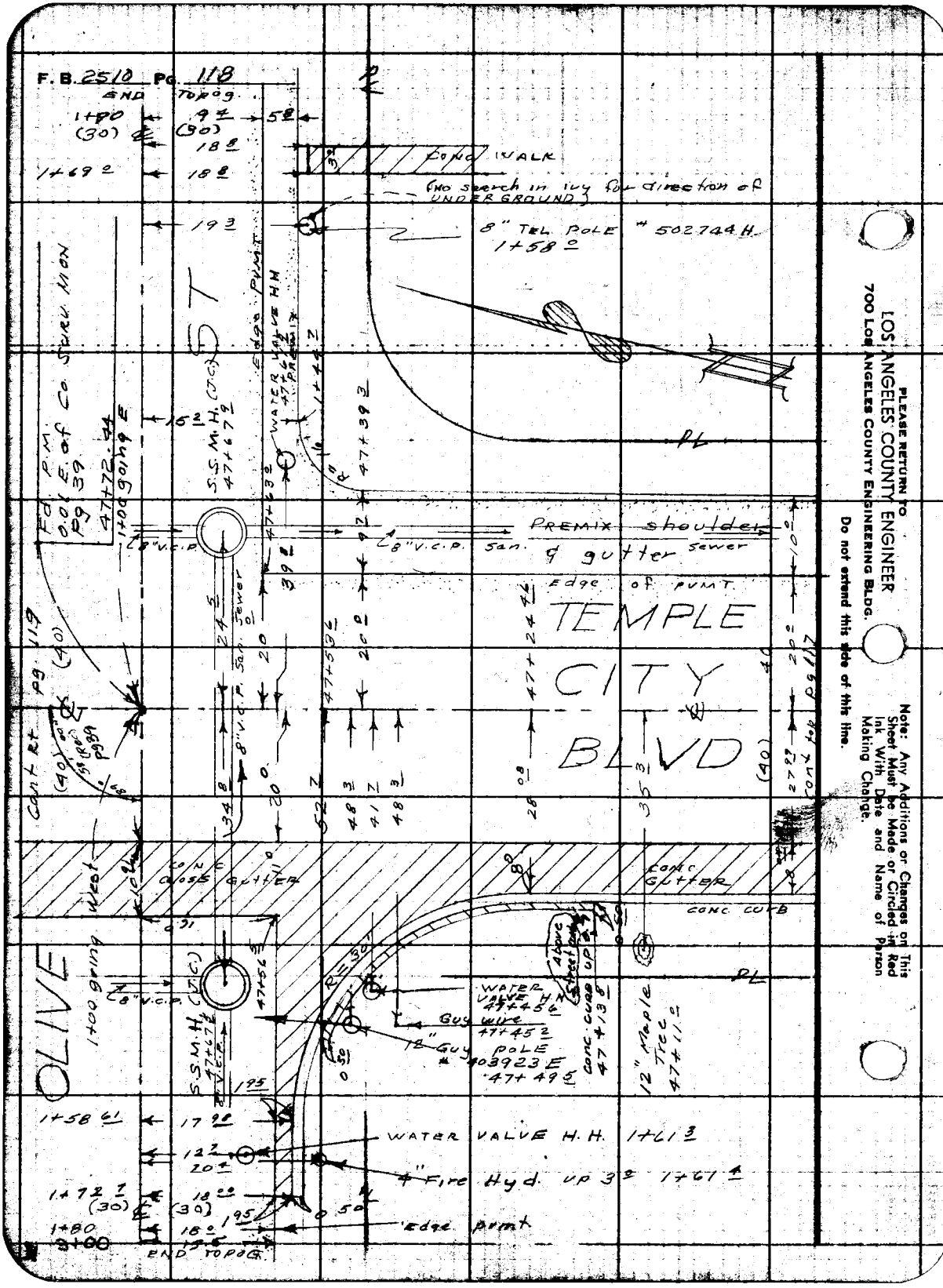
F. B. 2510 Pg. 118
END TOPOG.
CONC WALK
(No search in ivy for direction of UNDERGROUND)
8" TEL POLE # 502744 H.
1+58 0
PL
PREMIX shoulder & gutter
8" V.C.P. San. Sewer
Edge of PVMT.
TEMPLE CITY BLVD
CONC CLOSE GUTTER
CONC GUTTER
CONC CURB
OLIVE
1+00 going West
WATER VALVE H.H. 47+45 6
Guy wire 47+45 2
12" Guy POLE # 403923 E 47+49 5
12" Maple Tree 47+11 0
WATER VALVE H.H. 1+61 3
4" Fire Hyd. up 3 0 1+61 4
Edge pvmt
END TOPOG.
PLEASE RETURN TO
LOS ANGELES COUNTY ENGINEER
700 LOS ANGELES COUNTY ENGINEERING BLDG.
Do not extend this side of this line.
Note: Any Additions or Changes on This Sheet Must be Made or Circled in Red Ink With Date and Name of Person Making Change.

Notes Ck'd by	Survey of ROSEMEAD S.D	F. B. 2510 PG. 119
Map No.	JN 6252.40 Tape 0146 Std 68 °F	
Office Work	Surveyed by J.D. Brown	
Checked	Notes J.H.B. & KMK Date 4-[illegible]	
Date	Indexed	

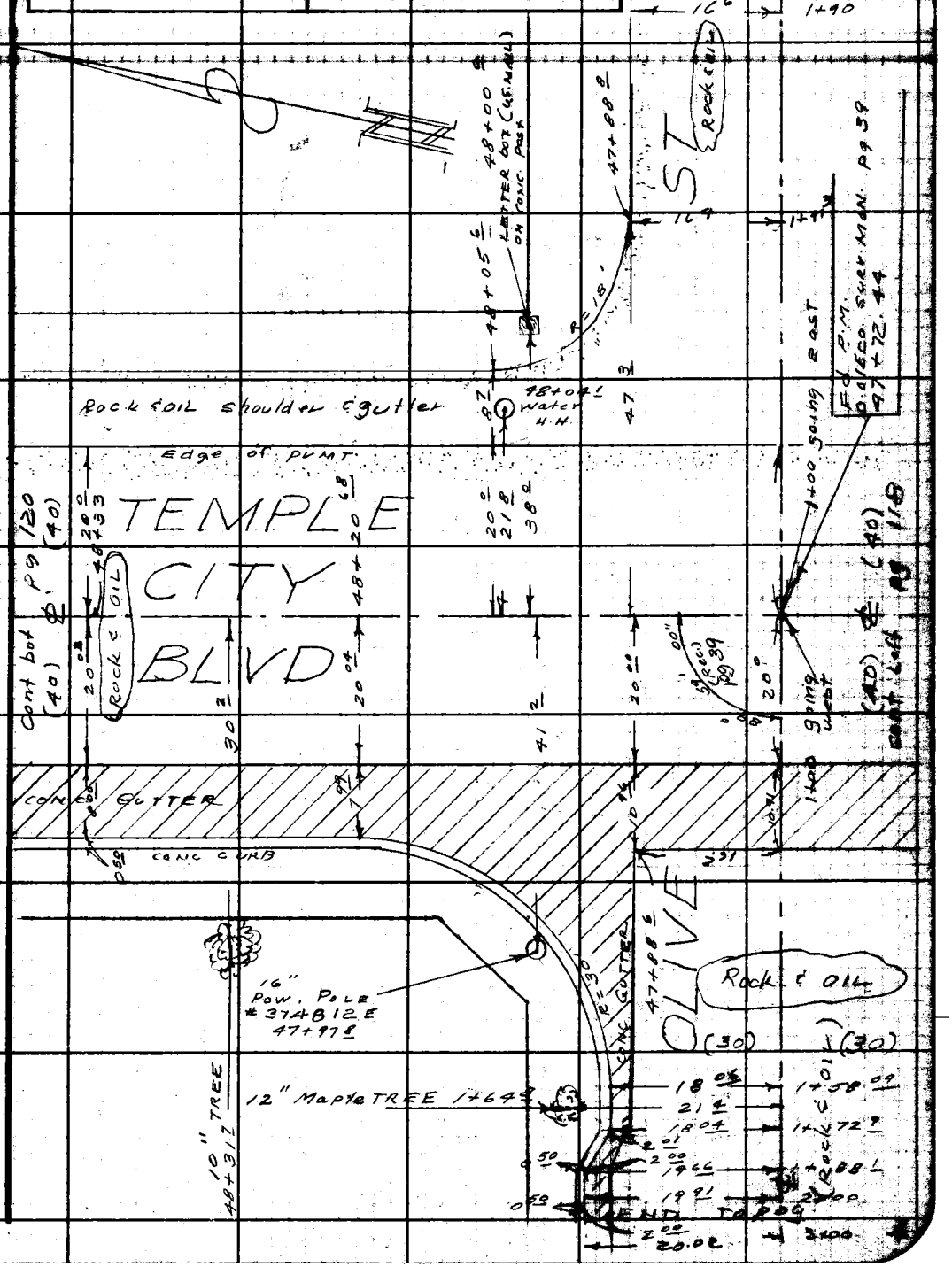

Note: Any Additions or Changes on This Sheet Must be Made or Circled in Red Ink With Date and Name of Person Making Change.

Do not extend this side of this line.

PLEASE RETURN TO
LOS ANGELES COUNTY ENGINEER
700 LOS ANGELES COUNTY ENGINEERING BLDG.

7SF3095 S&E #247 11-58

F.B. 2510 Pg. 120

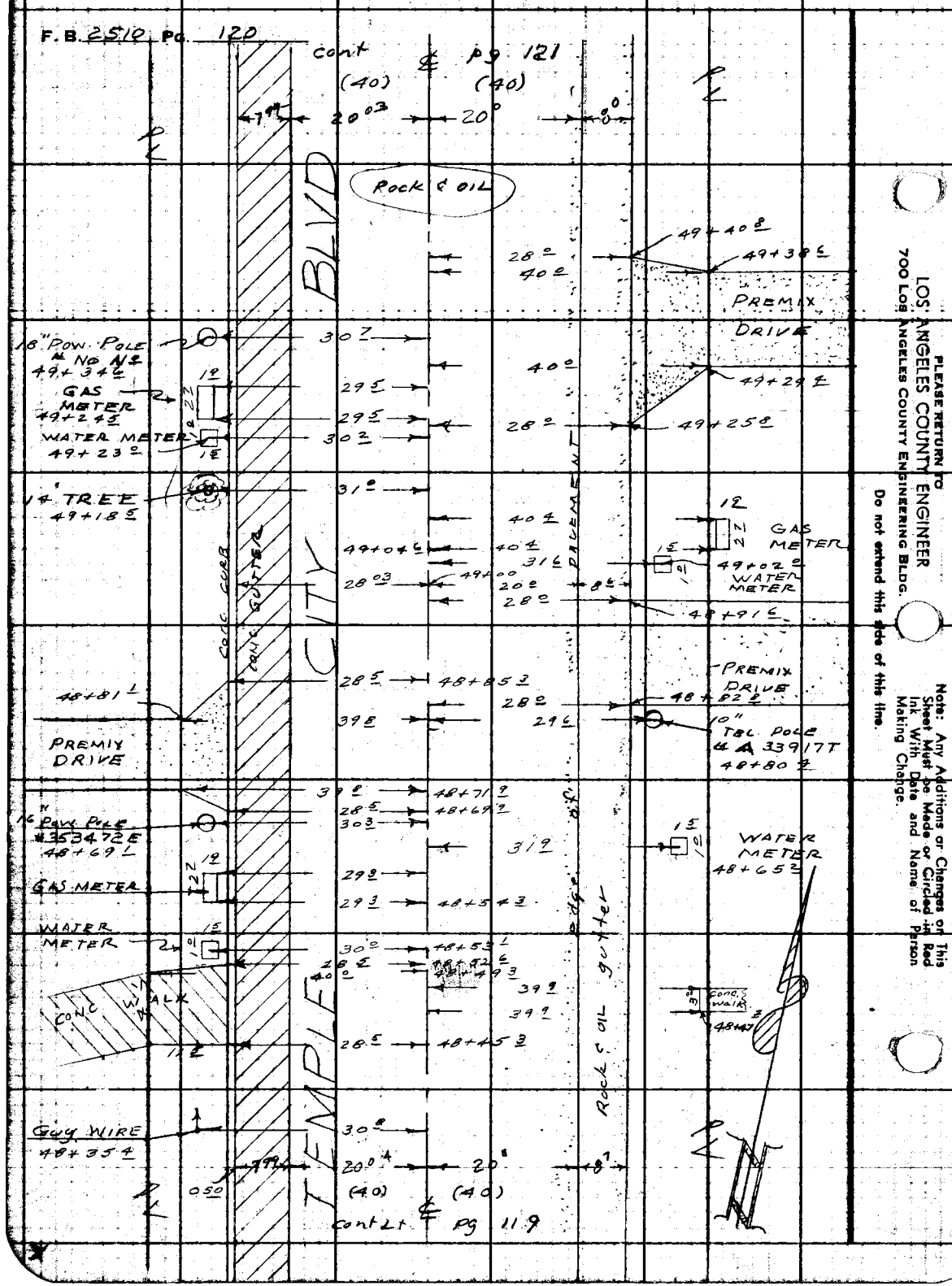

PLEASE RETURN TO
LOS ANGELES COUNTY ENGINEER
700 LOS ANGELES COUNTY ENGINEERING BLDG.

Do not extend this side of this time.

Note: Any Additions or Changes on This Sheet Must be Made or Circled in Red Ink With Date and Name of Person Making Change.

Notes Ck'd by	Survey of ROSEMEAD S.D.	F. B. 2510 Pg. 121
Map No.	JN 625240 Tape 0146 Std 68 °F	
Office Work	Surveyed by J. H. Brown	
Checked	Notes J. H. B. KMK Date 4-14-60	
Date	Indexed R. C. Johnson	



Note: Any Additions or Changes on This Sheet Must be Made or Circled in Red Ink With Date and Name of Person Making Change.

PLEASE RETURN TO
LOS ANGELES COUNTY ENGINEER
700 LOS ANGELES COUNTY ENGINEERING BLDG.
Do not extend this line of this line.

PURPOSE SAE #247 11-58

PLEASE RETURN TO
LOS ANGELES COUNTY ENGINEER
700 LOS ANGELES COUNTY ENGINEERING BLDG.

Do not extend this side of this line.

Note: Any Additions or Changes on This Sheet Must be Made or Circled in Red Ink With Date and Name of Person Making Change.

Notes Ck'd by	Survey of ROSEMEAD S.D.	F. B. 2510 PG. 123
Map No.	JN 62 52 40 Tape 0146 Std 68 °F	
Office Work	Surveyed by [illegible]	
Checked	Notes L.H.B. & K.M.K. Date 5-15-60	
Date	Indexed C. Johnson	

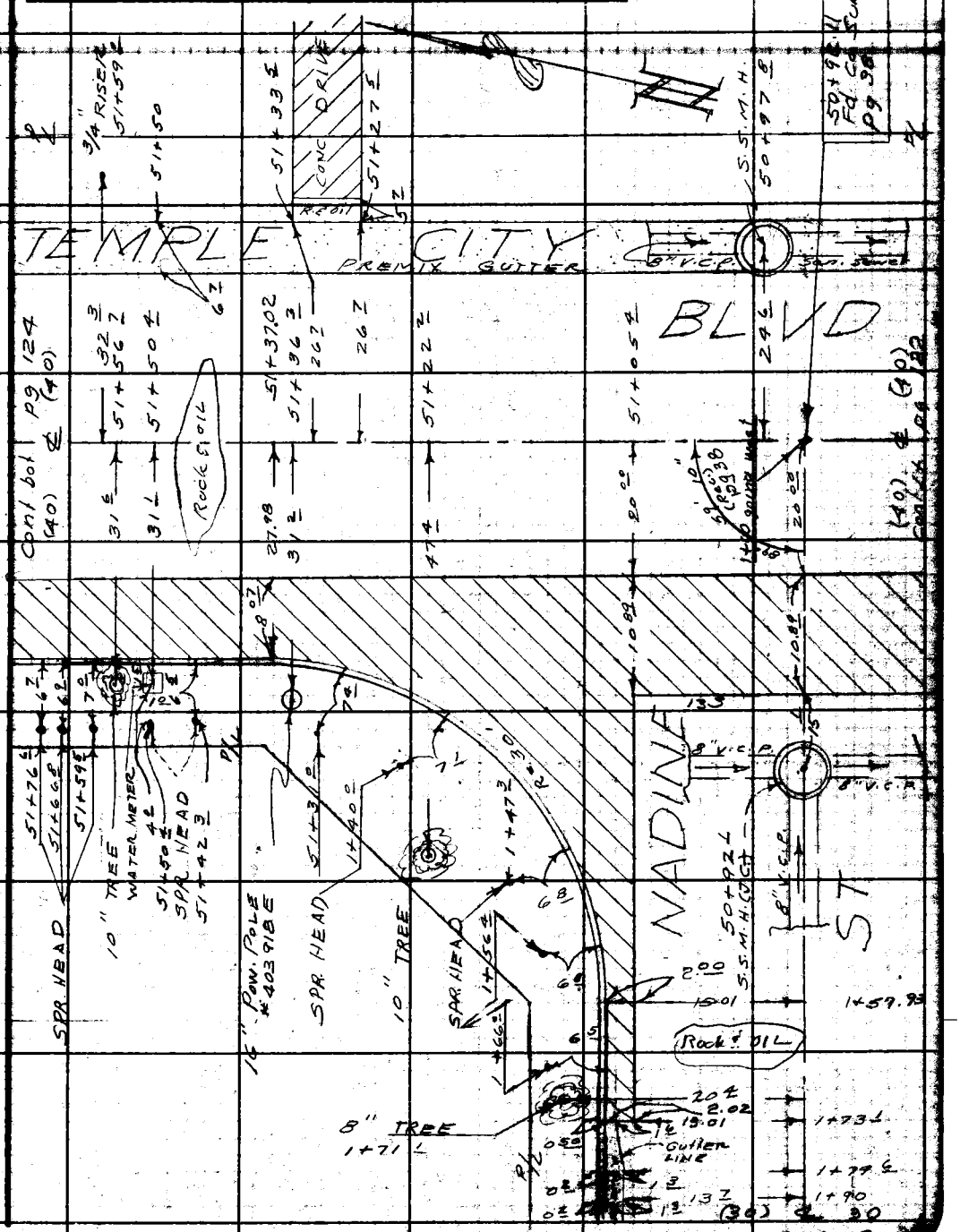

Note: Any Additions or Changes on This Sheet Must be Made or Circled in Red Ink With Date and Name of Person Making Change.

Do not extend this side of this line.

PLEASE RETURN TO
LOS ANGELES COUNTY ENGINEER
700 LOS ANGELES COUNTY ENGINEERING BLDG.

76F3098 S&E #247 11-58



PLEASE RETURN TO
LOS ANGELES COUNTY ENGINEER
700 LOS ANGELES COUNTY ENGINEERING BLDG.

Do not extend this side of this line.

Note: Any Additions or Changes on This Sheet Must be Made or Circled in Red Ink With Date and Name of Person Making Change.

76P3099 SAE #247 11-58

PLEASE RETURN TO
LOS ANGELES COUNTY ENGINEER
700 LOS ANGELES COUNTY ENGINEERING BLDG.

Note: Any Additions or Changes on This Sheet Must be Made or Circled in Red Ink With Date and Name of Person Making Change.

Do not extend this side of this line.

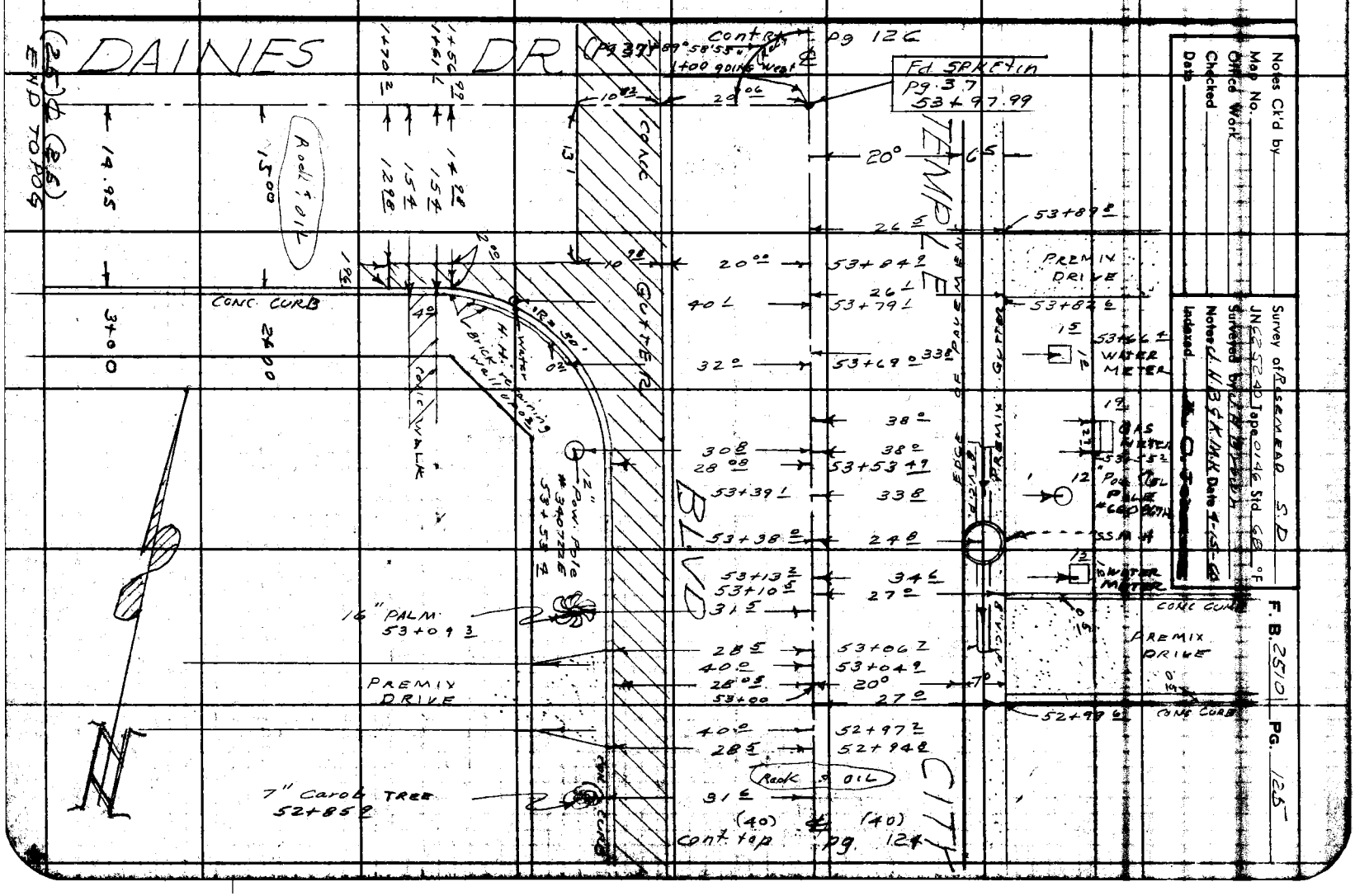

PLEASE RETURN TO
LOS ANGELES COUNTY ENGINEER
700 LOS ANGELES COUNTY ENGINEERING BLDG.

Do not extend this side of this line.

Note: Any Additions or Changes on This Sheet Must be Made or Circled in Red Ink With Date and Name of Person Making Change.

Notes Ck'd by	Survey of ROSEMEAD S.D	F. B. 2510 PG. 127
Map No.	JN 625240 Tape 0146 Std 68 °F	
Office Work	Surveyed by J. H. Brown	
Checked	Notes J.H. B & K Mk Date 4-1660	
Date	Indexed A. C. Johnson	

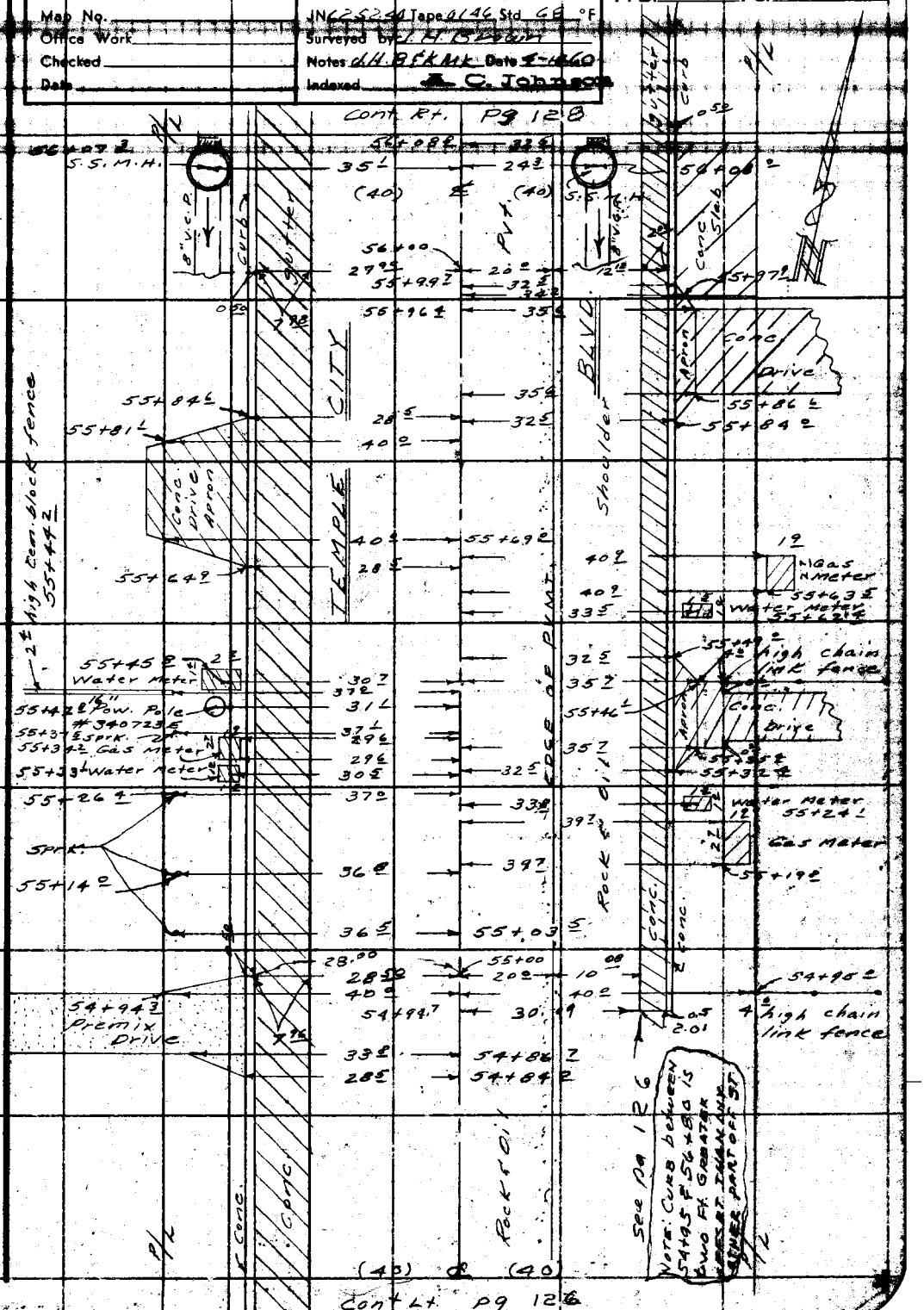

Note: Any Additions or Changes on this Sheet Must be Made or Circled in Red Ink With Date and Name of Person Making Change.

Do not extend this side of this line.

PLEASE RETURN TO
LOS ANGELES COUNTY ENGINEER
700 LOS ANGELES COUNTY ENGINEERING BLDG.

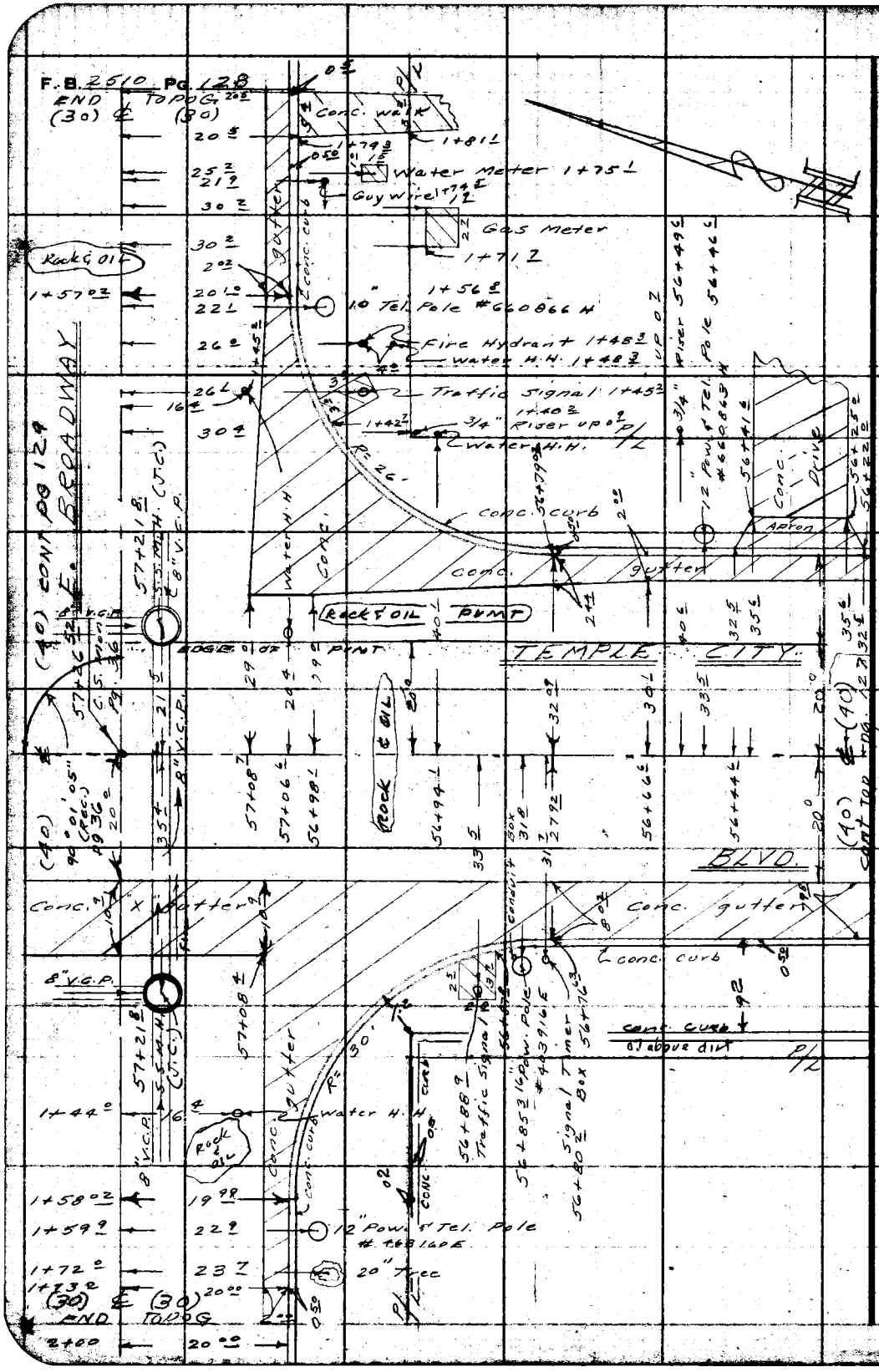

PLEASE RETURN TO
LOS ANGELES COUNTY ENGINEER
700 LOS ANGELES COUNTY ENGINEERING BLDG.

Do not extend this side of this line.

Note: Any Additions or Changes on This Sheet Must be Made or Circled in Red Ink With Date and Name of Person Making Change.

Notes Ck'd by	Survey of ROSEMEAD S.D
Map No.	JN 6252 40 Tape 0146 Std 68 °F
Office Work	Surveyed by [illegible]
Checked	Notes [illegible] Date 9-26-60
Date	Indexed

F. B. 2510 PG. 129

END TOPOG

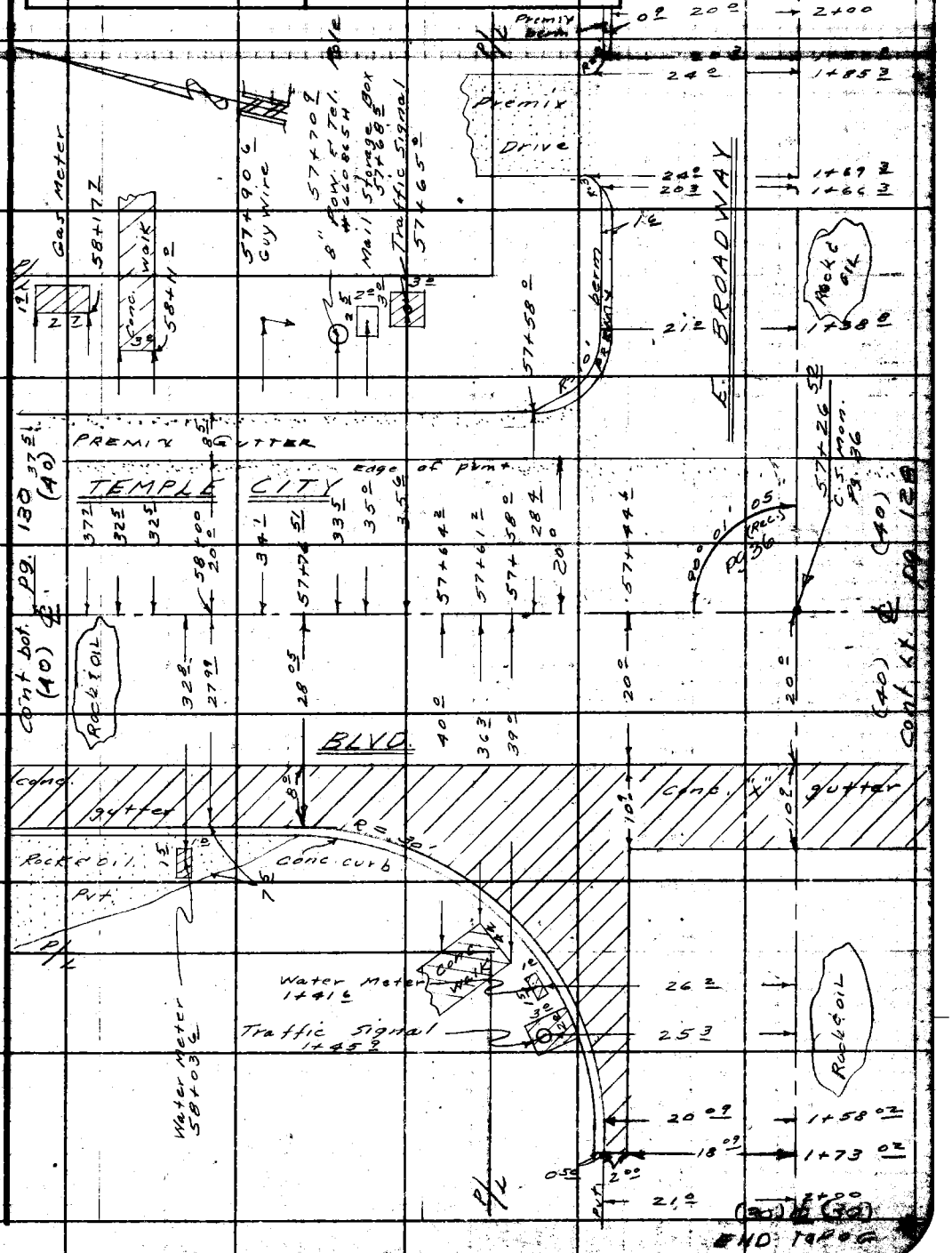

Note: Any Additions or Changes on This Sheet Must be Made or Circled in Red Ink With Date and Name of Person Making Change.

Do not extend this side of this line.

PLEASE RETURN TO
LOS ANGELES COUNTY ENGINEER
700 LOS ANGELES COUNTY ENGINEERING BLDG.

76F3098 S&E #247 11-58

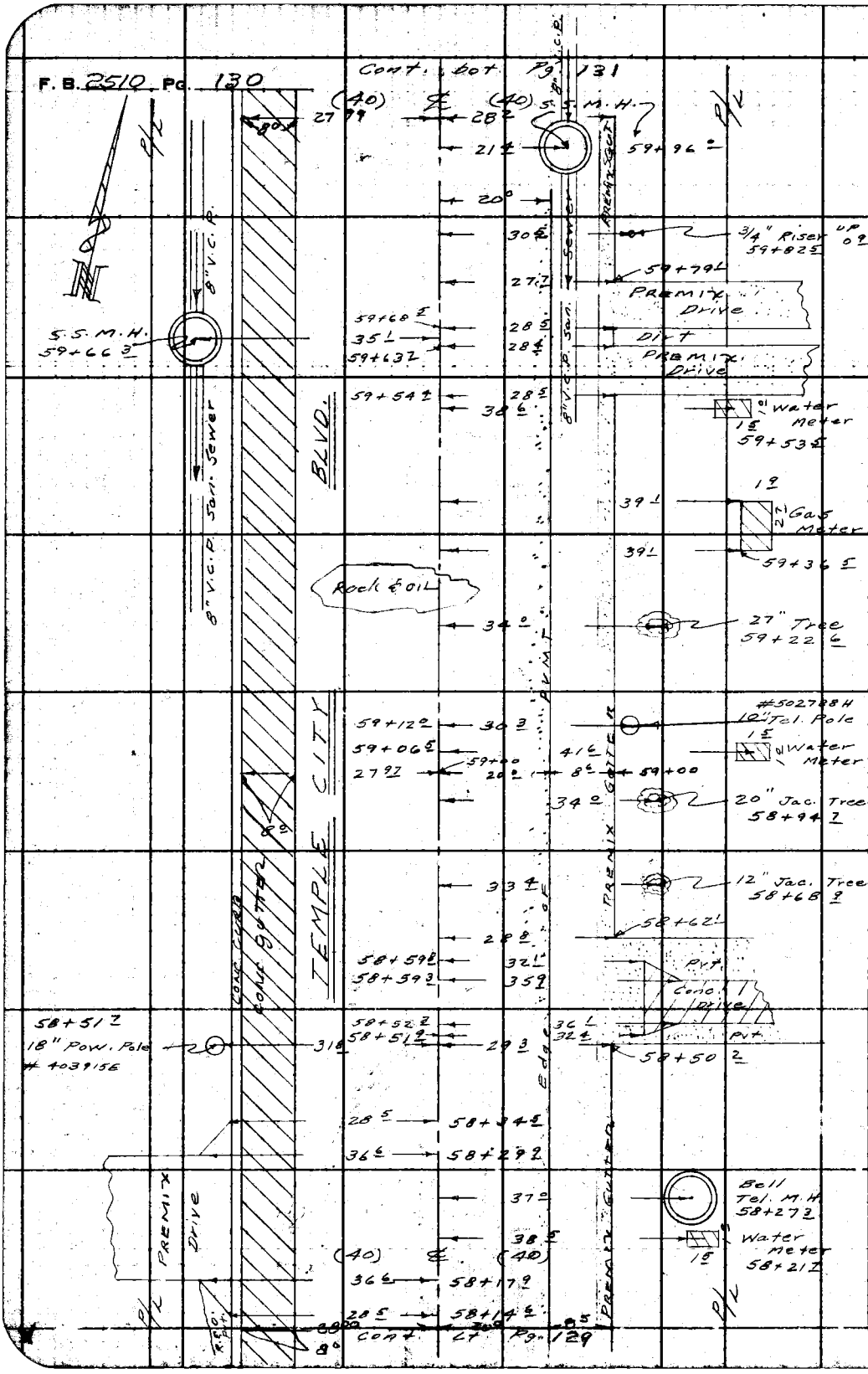

PLEASE RETURN TO
LOS ANGELES COUNTY ENGINEER
700 LOS ANGELES COUNTY ENGINEERING BLDG.

Do not extend this side of this line.

Note: Any Additions or Changes on This Sheet Must be Made or Circled in Red Ink With Date and Name of Person Making Change.

Notes Ck'd by	Survey of ROSEMEAD SD	F. B. 2510 PG. 131
Map No.	JN 6252 40 Tape 0146 Std 68 °F	
Office Work	Surveyed by [illegible]	
Checked	Notes U.H.B & K.M.K Date 4-20-60	
Date	Indexed A. C. Johnson	

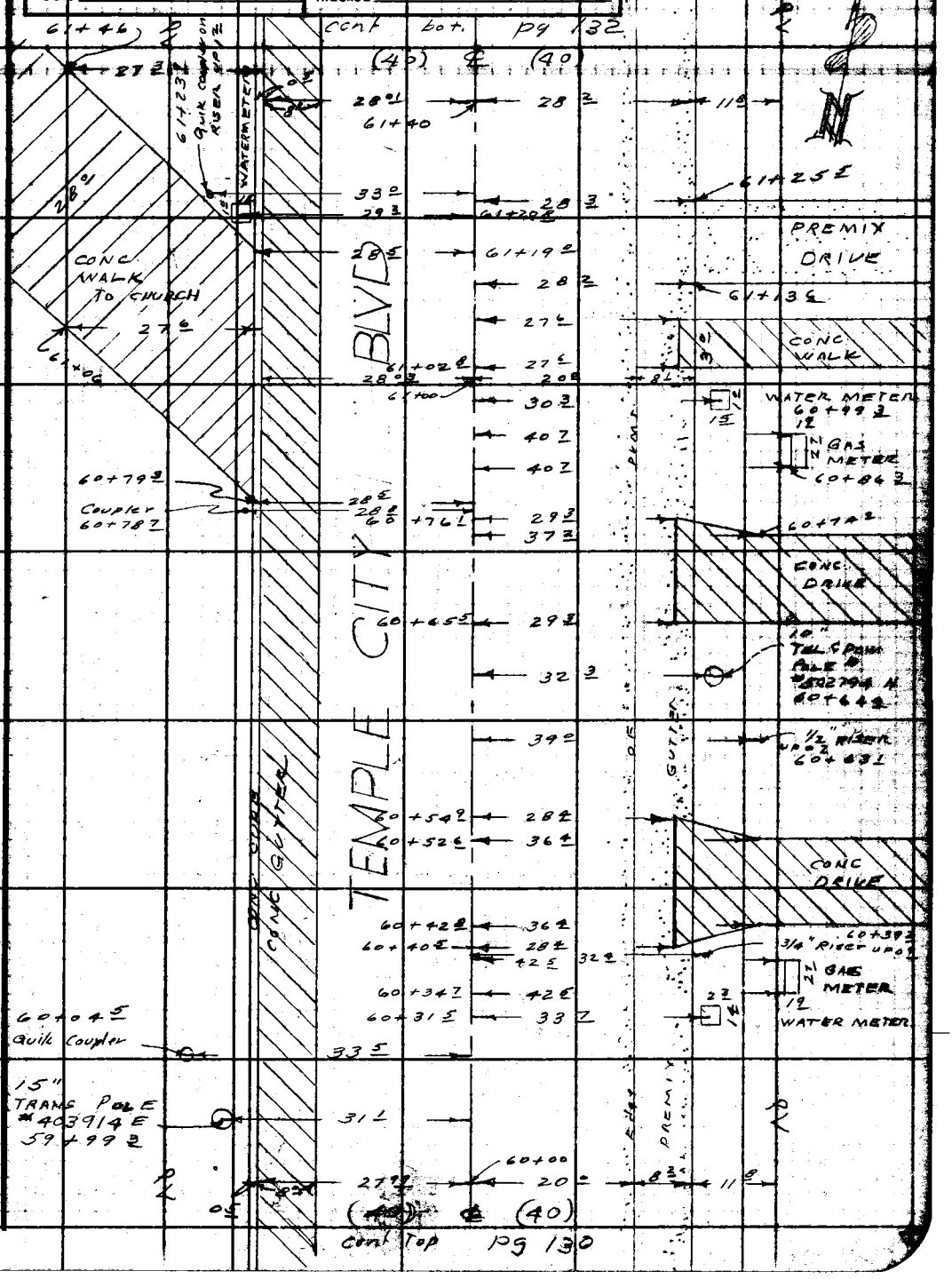

Note: Any Additions or Changes on this Sheet Must be Made or Circled in Red Ink With Date and Name of Person Making Change.

Do not extend this side of this line.

PLEASE RETURN TO
LOS ANGELES COUNTY ENGINEER
700 LOS ANGELES COUNTY ENGINEERING BLDG.

76F3098 S&E #247 11-58

F. B. 2510 Pg. 132

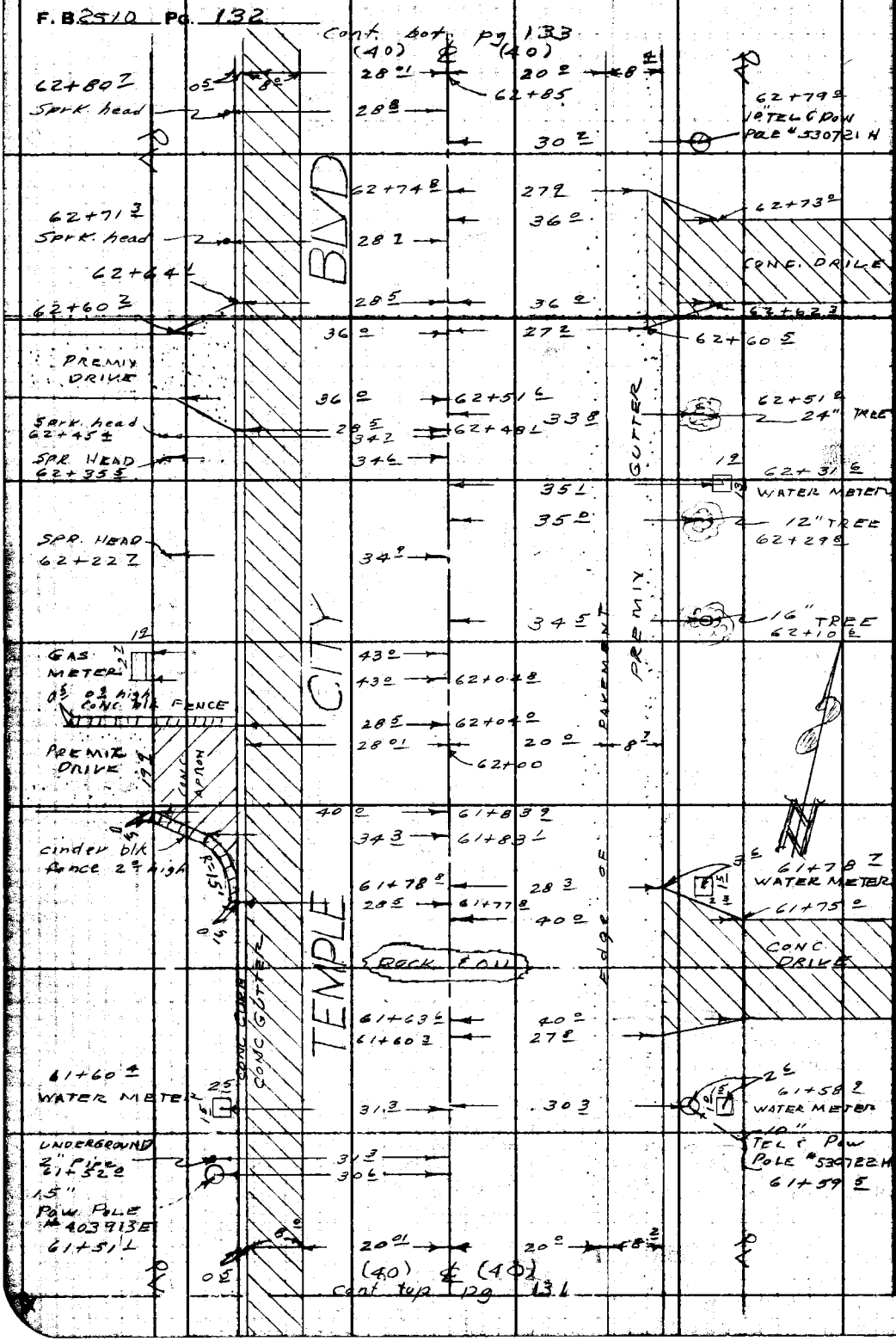

PLEASE RETURN TO
LOS ANGELES COUNTY ENGINEER
700 LOS ANGELES COUNTY ENGINEERING BLDG.

Do not extend this side of this line.

Note: Any Additions or Changes on This Sheet Must be Made or Circled in Red Ink With Date and Name of Person Making Change.

Notes Ck'd by
Map No.
Office Work
Checked
Date

Survey of ROSEMEAD S.D.
JN 625240 Tape 0146 Std 68 °F
Surveyed by J.H. Brown
Notes J.H.B. & K.M.K. Date 4-22-60
Indexed C. Johnson

F. B. 2510 Pg. 133

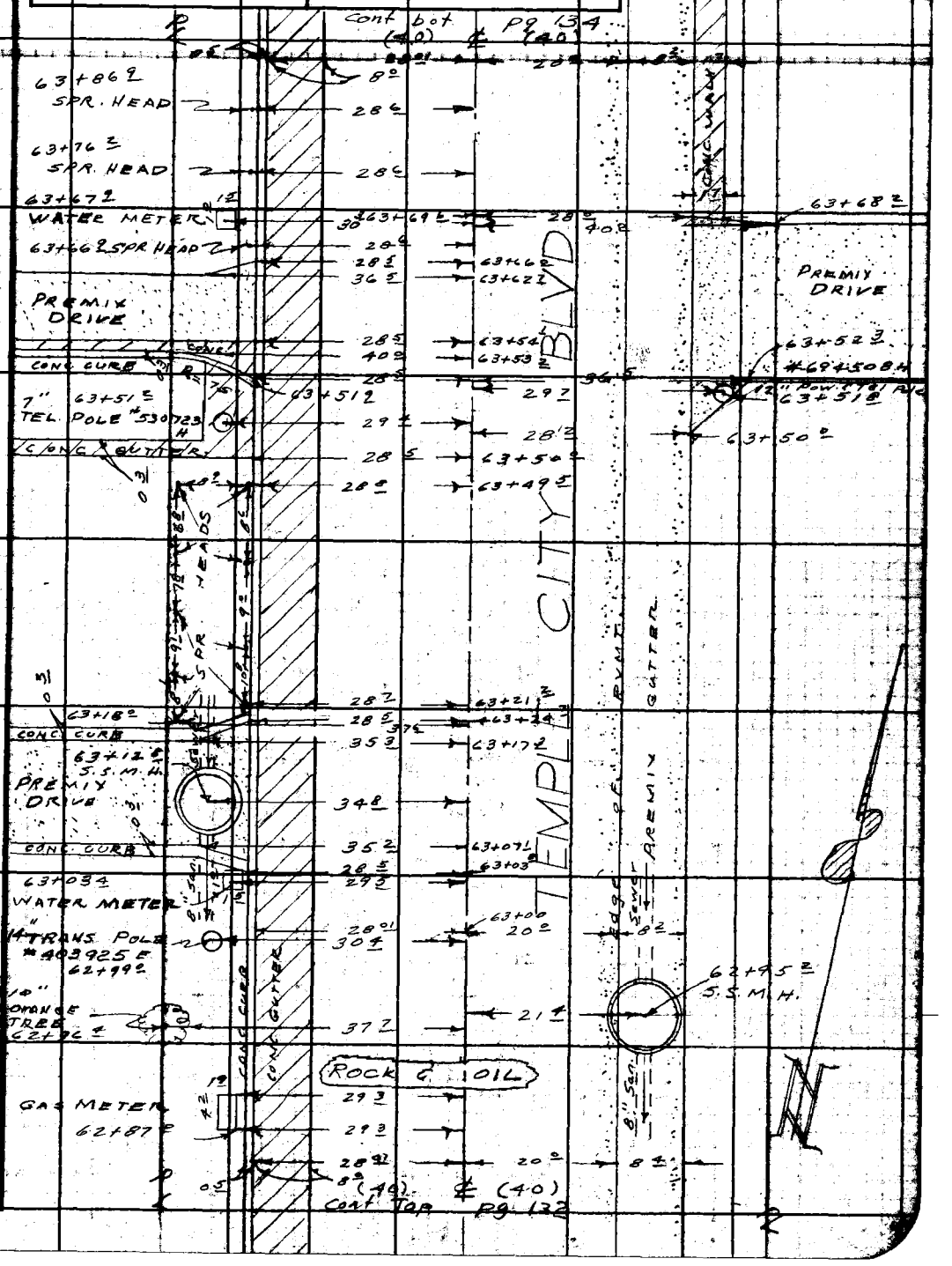

Note: Any Additions or Changes on This Sheet Must be Made or Circled in Red Ink With Date and Name of Person Making Change.

Do not extend this side of this line.

PLEASE RETURN TO
LOS ANGELES COUNTY ENGINEER
700 LOS ANGELES COUNTY ENGINEERING BLDG.

76F3098 S&E #247 11-58

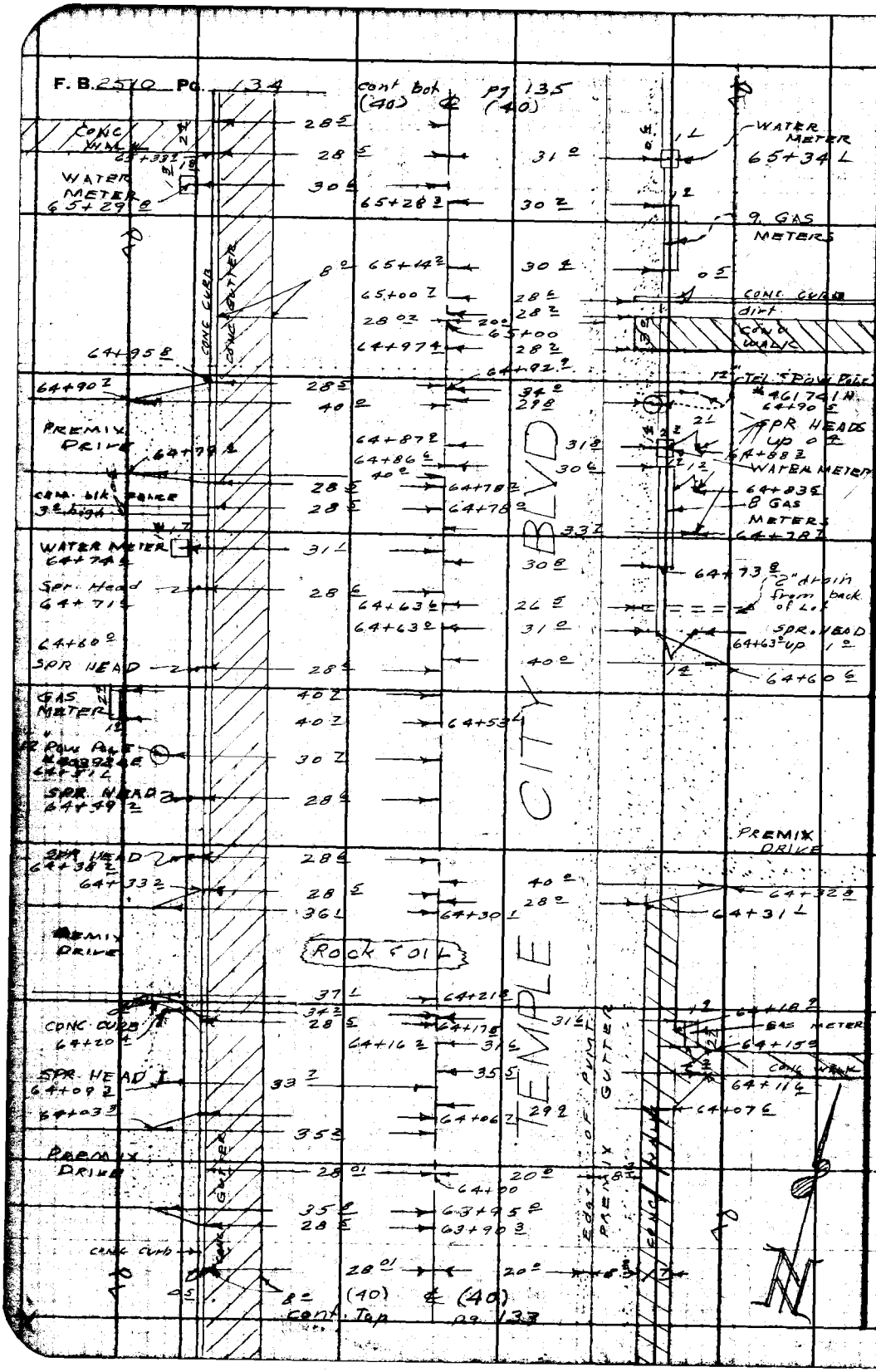

PLEASE RETURN TO
LOS ANGELES COUNTY ENGINEER
700 LOS ANGELES COUNTY ENGINEERING BLDG.

Do not extend this side of this line.

Note: Any Additions or Changes on This Sheet Must be Made or Circled in Red Ink With Date and Name of Person Making Change.

Notes Ck'd by	Survey of ROSEMEAD S.D
Map No.	JN 6252.40 Tape 0146 Std 68 °F
Office Work	Surveyed by [illegible]
Checked	Notes U.H.R. & K.M.R. Date 1-60
Date	Indexed C. Johnson

F. B. 2510 PG. 135

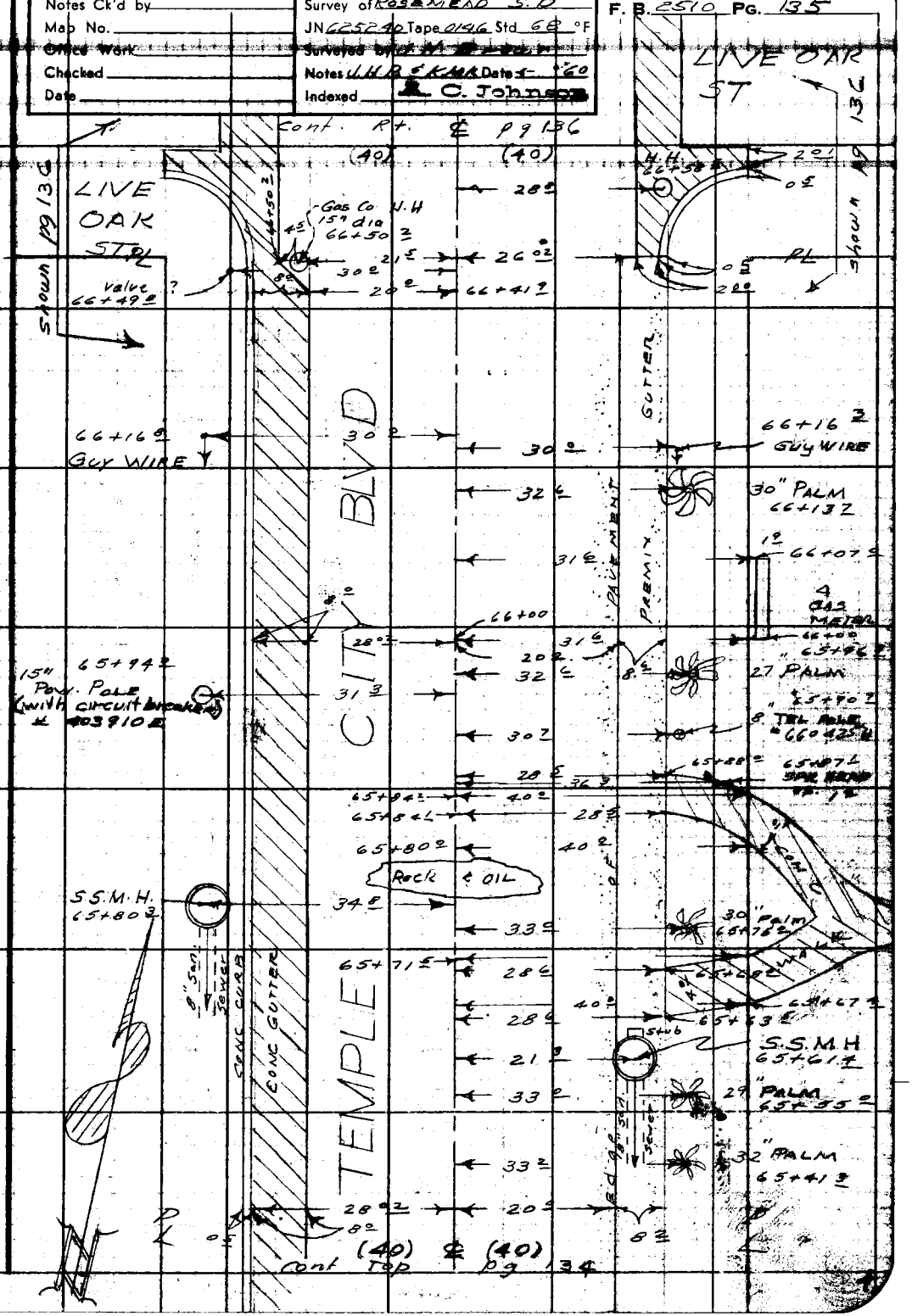

Note: Any Additions or Changes on This Sheet Must be Made or Circled in Red Ink With Date and Name of Person Making Change.

Do not extend this side of this line.

PLEASE RETURN TO
LOS ANGELES COUNTY ENGINEER
700 LOS ANGELES COUNTY ENGINEERING BLDG.

76F309S S&E #247 11-58

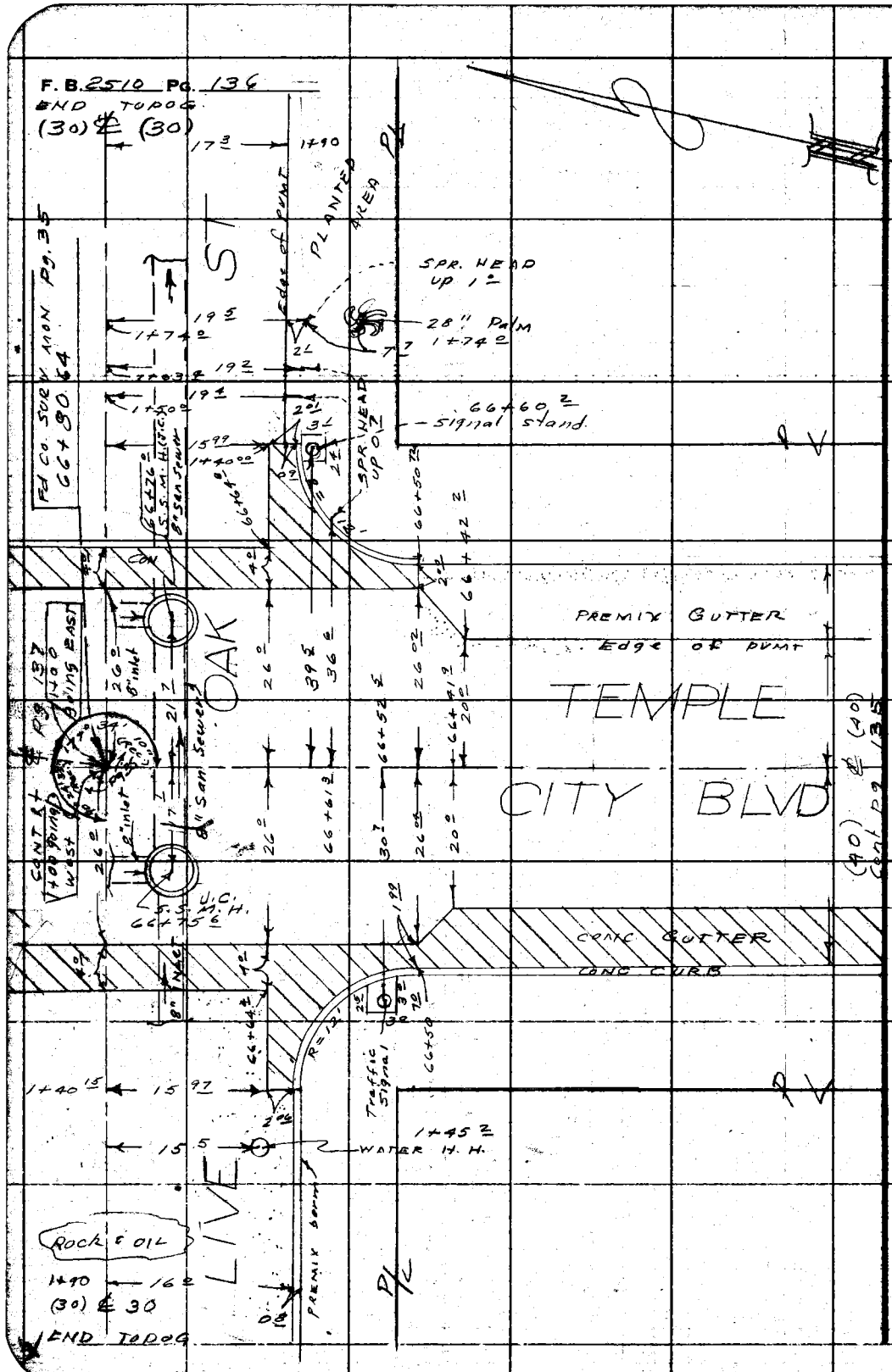

PLEASE RETURN TO
LOS ANGELES COUNTY ENGINEER
700 LOS ANGELES COUNTY ENGINEERING BLDG.

Do not extend this side of this line.

Note: Any Additions or Changes on This Sheet Must be Made or Circled in Red Ink With Date and Name of Person Making Change.

Notes Ck'd by	Survey of Rosemead S.D.	F. B. 2510 PG. 137
Map No.	JN 6252.40 Tape 0146 Std 68 °F	END (30) TOPOG (30)
Office Work	Surveyed by [illegible]	
Checked	Notes [illegible] Date [illegible]	
Date	Indexed C. Johnson	

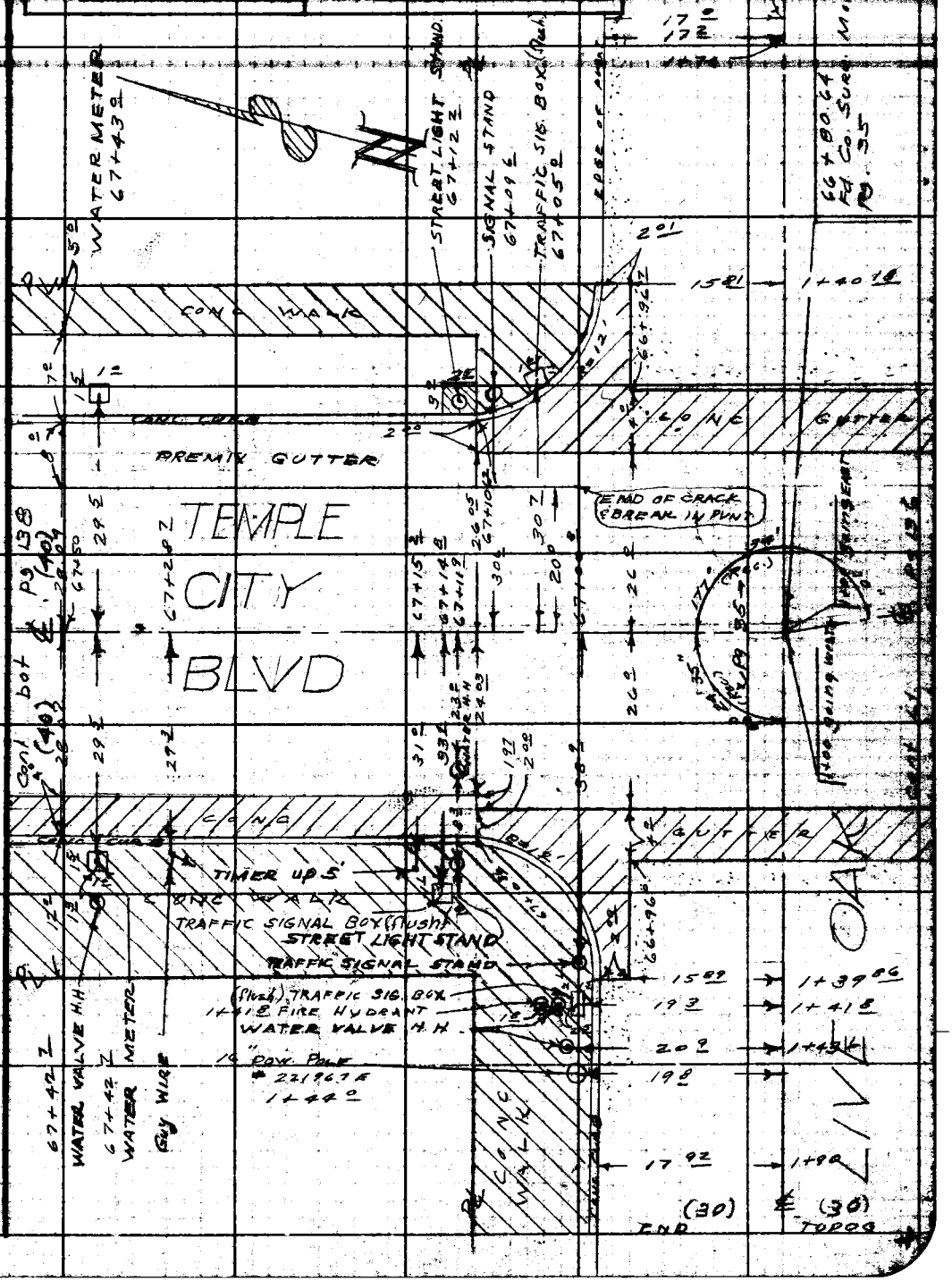

Note: Any Additions or Changes on This Sheet Must be Made or Circled in Red Ink With Date and Name of Person Making Change.

Do not extend this side of this line.

PLEASE RETURN TO
LOS ANGELES COUNTY ENGINEER
700 LOS ANGELES COUNTY ENGINEERING BLDG.

76F3098 S&E #247 11-58

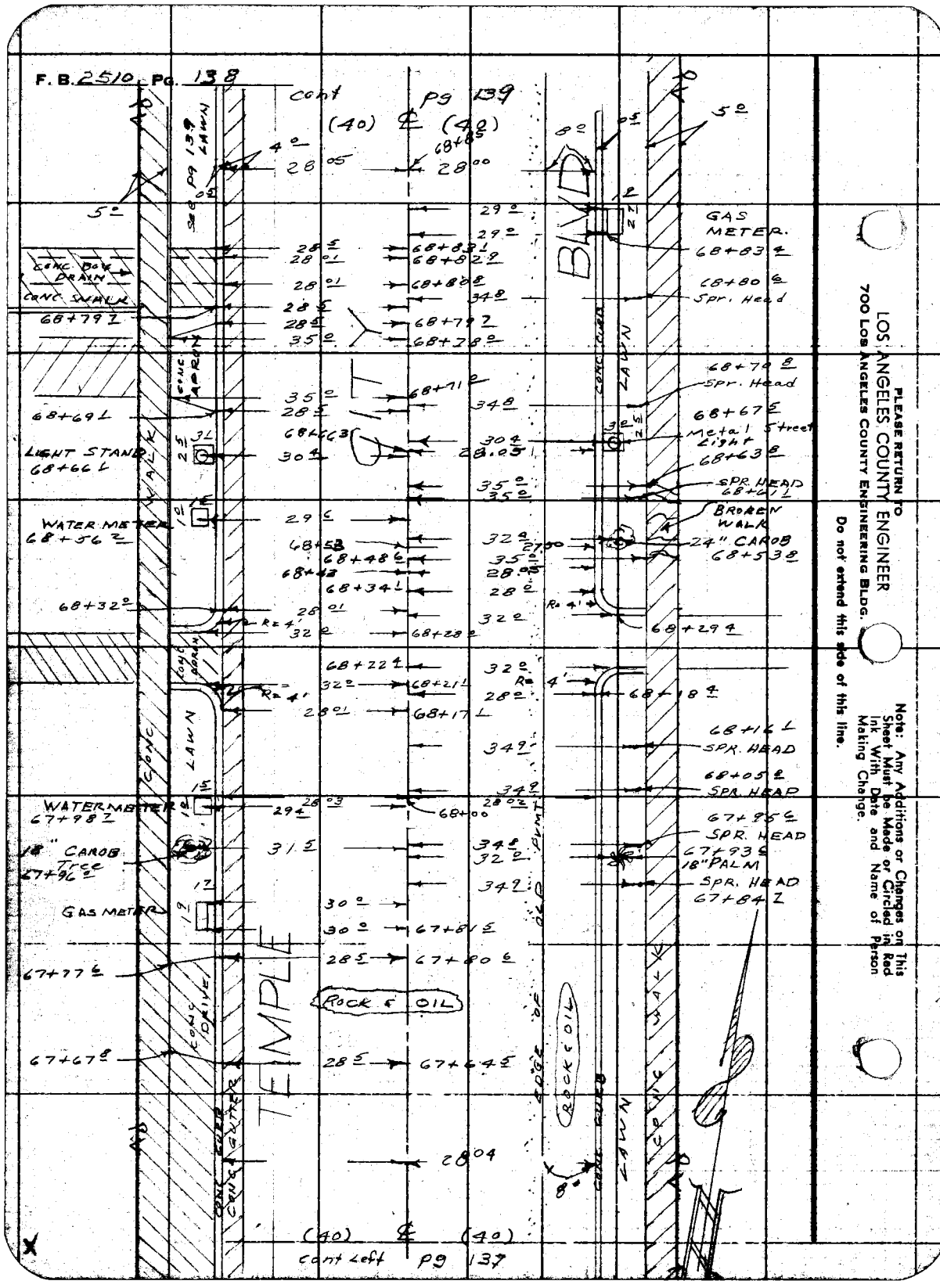

PLEASE RETURN TO
LOS ANGELES COUNTY ENGINEER
700 LOS ANGELES COUNTY ENGINEERING BLDG.

Do not extend this side of this line.

Note: Any Additions or Changes on This Sheet Must be Made or Circled in Red Ink With Date and Name of Person Making Change.

Notes Ck'd by
Map No.
Office Work
Checked
Date

Survey of ROSEMEAD S.D
JN 625240 Tape 0146 Std 68 °F
Surveyed by [illegible]
Notes L.W. B & K.M.K. Date 4-25-60
Indexed [illegible]

F. B. 2510 PG. 139



Note: Any Additions or Changes on this Sheet Must be Made or Circled in Red Ink With Date and Name of Person Making Change.

Do not extend this side of this line.

PLEASE RETURN TO
LOS ANGELES COUNTY ENGINEER
700 LOS ANGELES COUNTY ENGINEERING BLDG.

78F3098 S&E #247 11-58

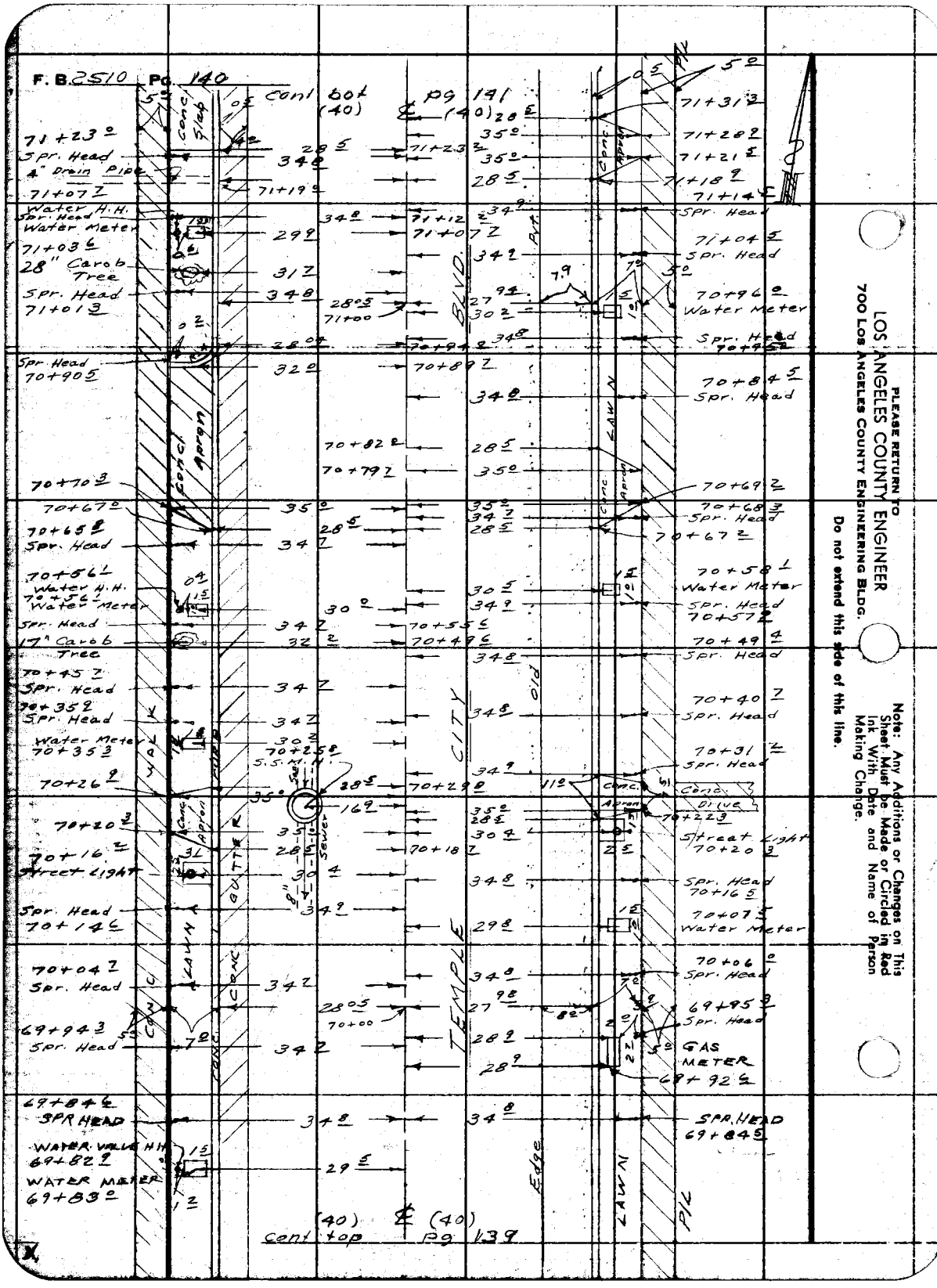

PLEASE RETURN TO
LOS ANGELES COUNTY ENGINEER
700 LOS ANGELES COUNTY ENGINEERING BLDG.

Do not extend this side of this line.

Note: Any Additions or Changes on This Sheet Must Be Made or Circled in Red Ink With Date and Name of Person Making Change.

Notes Ck'd by	Survey of ROSEMEAD S.D	F. B. 2510 PG. 141
Map No.	JN 625240 Tape 0146 Std 68 °F	
Office Work	Surveyed by U.H.B. Brown	
Checked	Notes U.H.B. Date 4-[illegible]-60	
Date	Indexed L. C. Johnson	

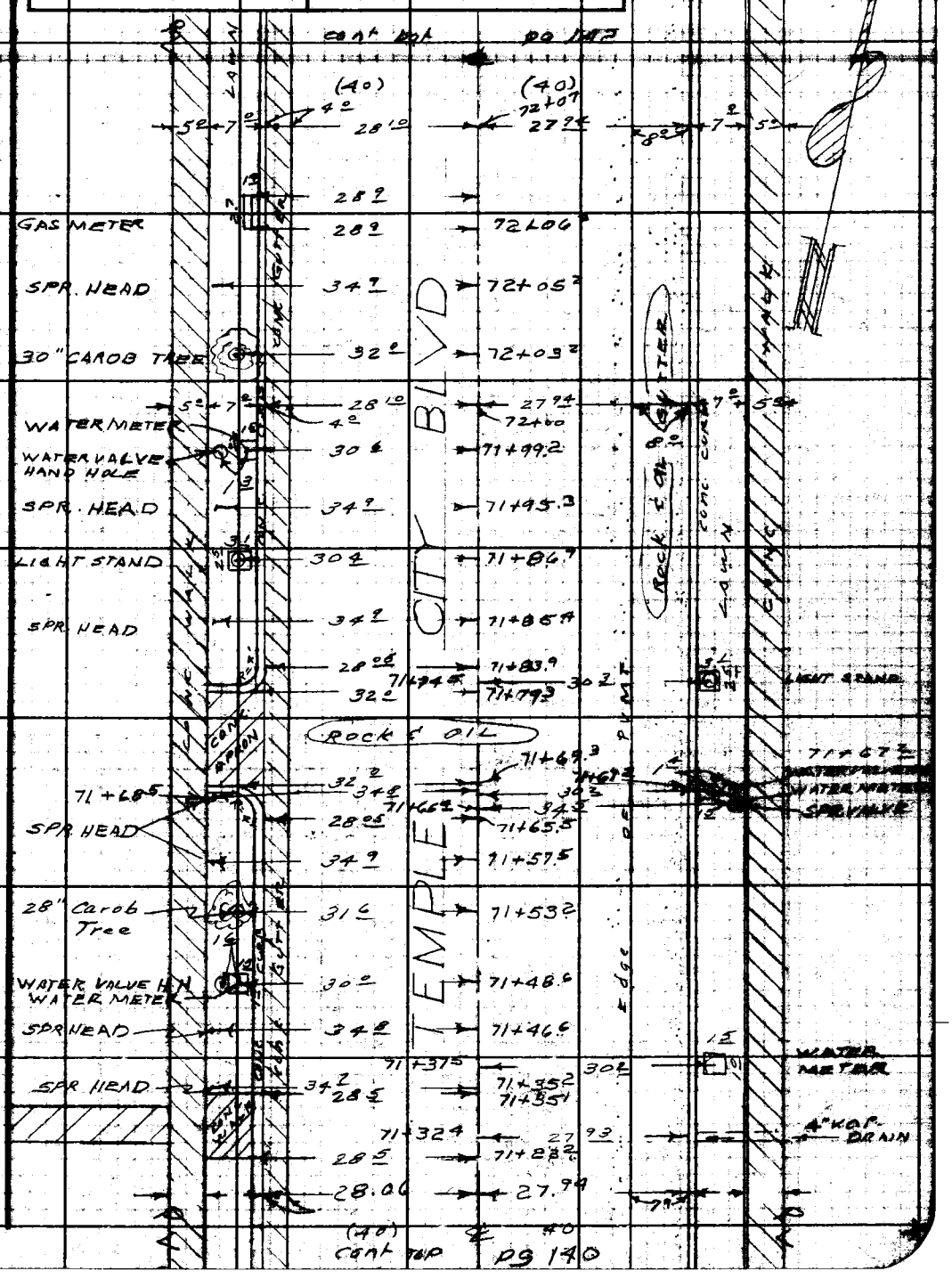

Note: Any Additions or Changes on This Sheet Must be Made or Circled in Red Ink With Date and Name of Person Making Change.

Do not extend this side of this line.

PLEASE RETURN TO
LOS ANGELES COUNTY ENGINEER
700 LOS ANGELES COUNTY ENGINEERING BLDG.

76F3098 S&E #247 11-60

F. B. 2510 Pg. 142

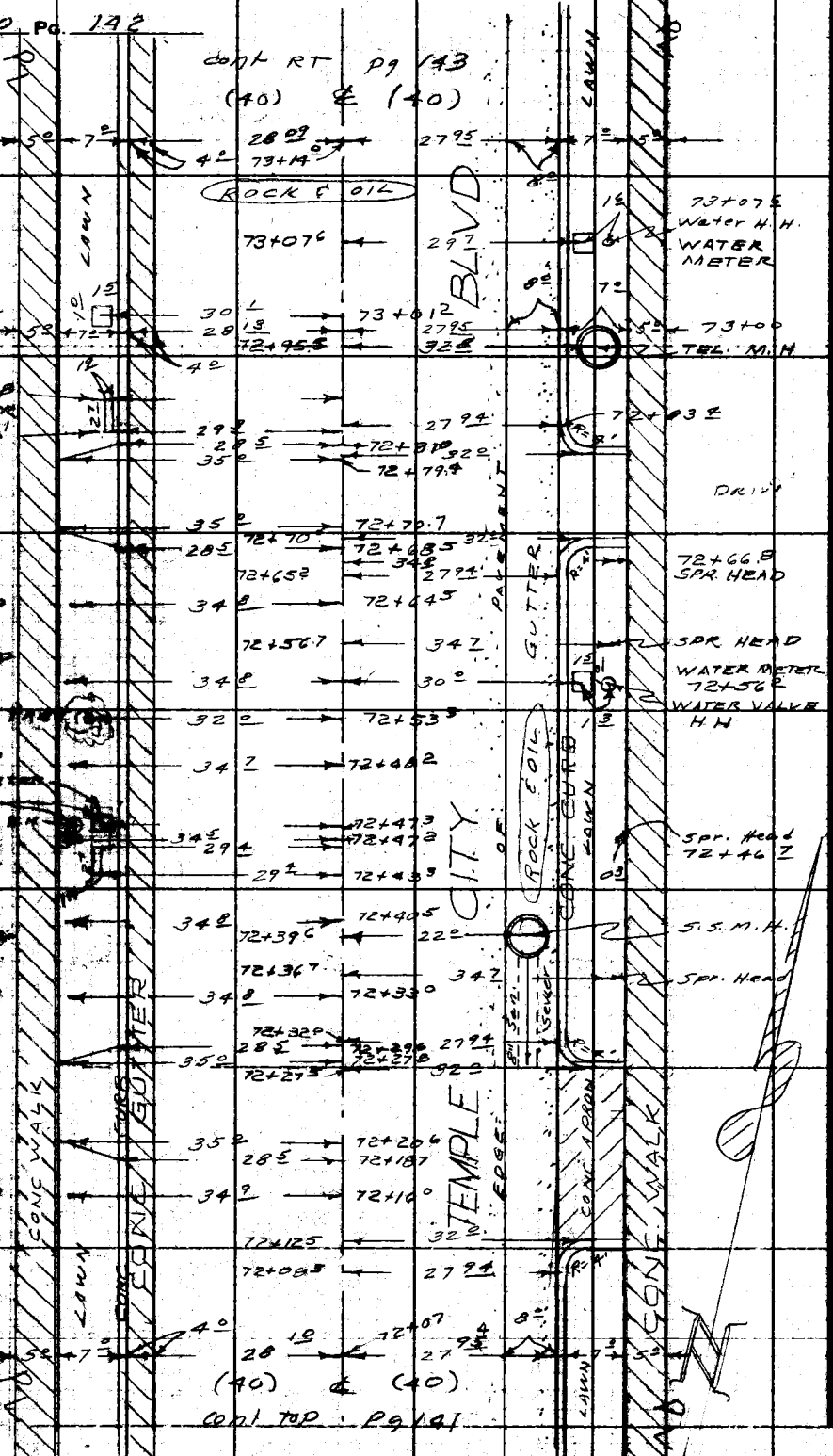

PLEASE RETURN TO
LOS ANGELES COUNTY ENGINEER
700 LOS ANGELES COUNTY ENGINEERING BLDG.

Do not extend this side of this line.

Note: Any Additions or Changes on This Sheet Must Be Made or Circled in Red Ink With Date and Name of Person Making Change.

76F3095 SAE #247 11-56

PLEASE RETURN TO
LOS ANGELES COUNTY ENGINEER
700 LOS ANGELES COUNTY ENGINEERING BLDG.

Note: Any Additions or Changes on This Sheet Must be Made or Circled in Red Ink With Date and Name of Person Making Change.

Do not extend this side of this line.

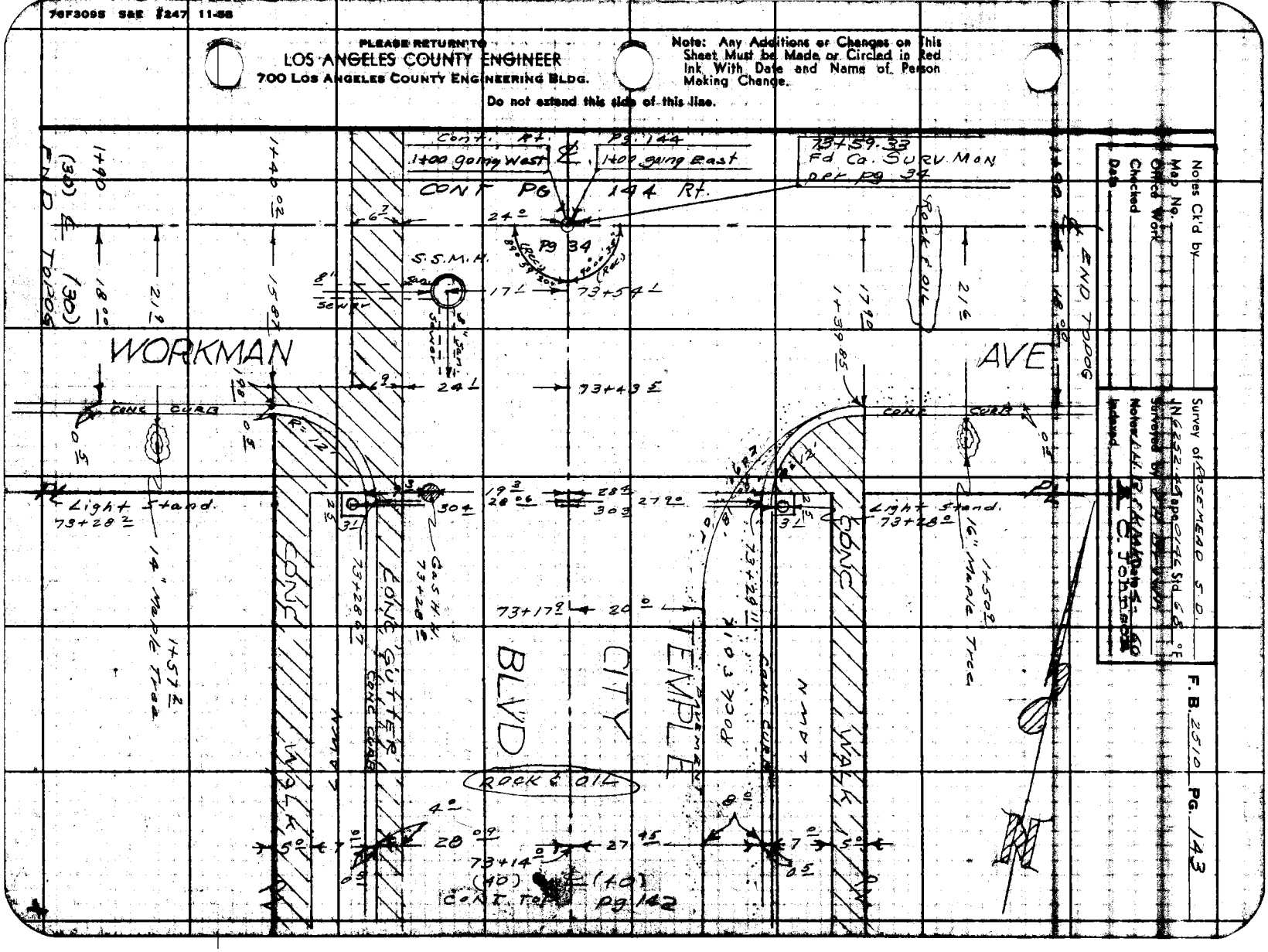

Notes Ck'd by
Map No.
Office Work
Checked
Date

Survey of Rosemead S.D.
Surveyed by
Notes
Indexed

F.B. 2510 PG. 143

LOS ANGELES COUNTY ENGINEER
700 Los Angeles County Engineering Bldg.

PLEASE RETURN TO

Do not extend this side of this line.

Note: Any Additions or Changes on This Sheet Must be Made or Circled in Red Ink With Date and Name of Person Making Change.

Notes Ck'd by	Survey of ROSEMEAD S. D.
Map No.	JN 6252-40 Tape 0146 Std 68 °F
Office Work	Surveyed by [illegible]
Checked	Notes [illegible] Date 4-26-60
Date	Indexed [illegible] C. Johnson

F. B. 2510 PG. 145

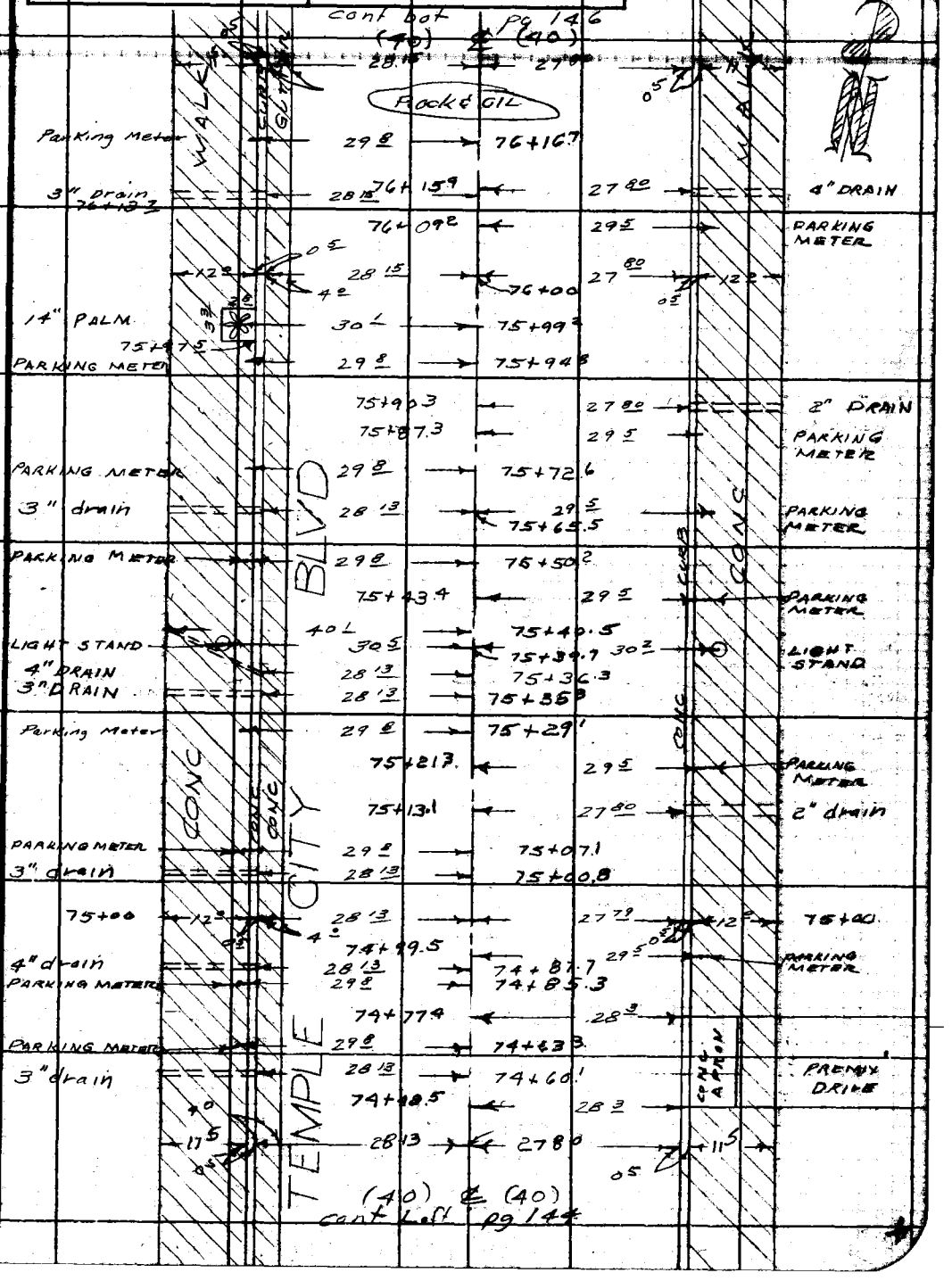

Note: Any Additions or Changes on This Sheet Must be Made or Circled in Red Ink With Date and Name of Person Making Change.

Do not extend this side of this line.

PLEASE RETURN TO
LOS ANGELES COUNTY ENGINEER
700 LOS ANGELES COUNTY ENGINEERING BLDG.

76F309S S&E #247 11-58

F. B. 2510 Pg. 146

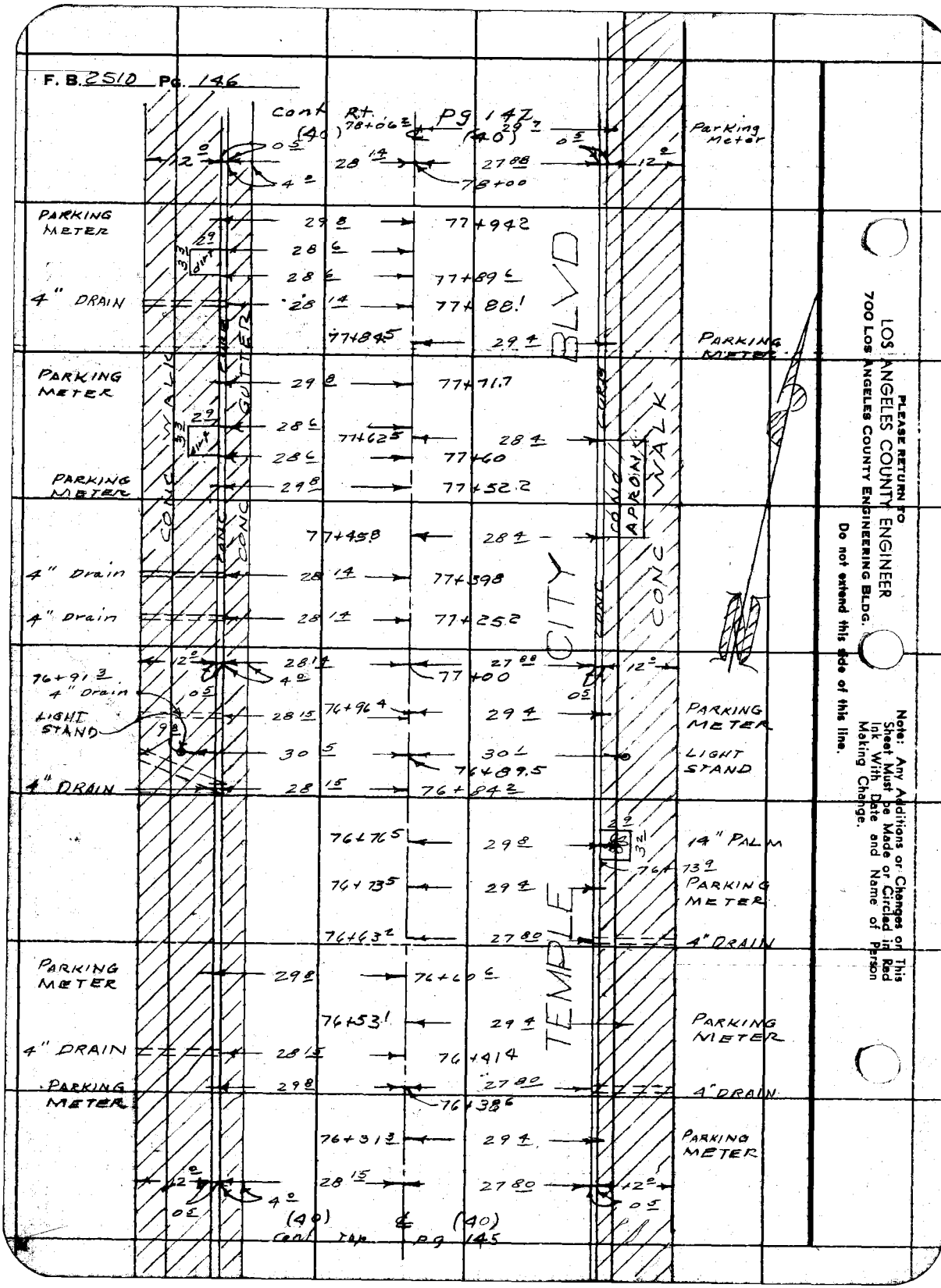

LOS ANGELES COUNTY ENGINEER
700 LOS ANGELES COUNTY ENGINEERING BLDG.
PLEASE RETURN TO
Do not extend this side of this line.
Note: Any Additions or Changes on This Sheet Must be Made or Circled in Red Ink With Date and Name of Person Making Change.

76F3095 S&E #247 11-58

PLEASE RETURN TO
LOS ANGELES COUNTY ENGINEER
700 LOS ANGELES COUNTY ENGINEERING BLDG.

Note: Any Additions or Changes on This Sheet Must be Made, or Circled in Red Ink With Date and Name of Person Making Change.

Do not extend this side of this line.

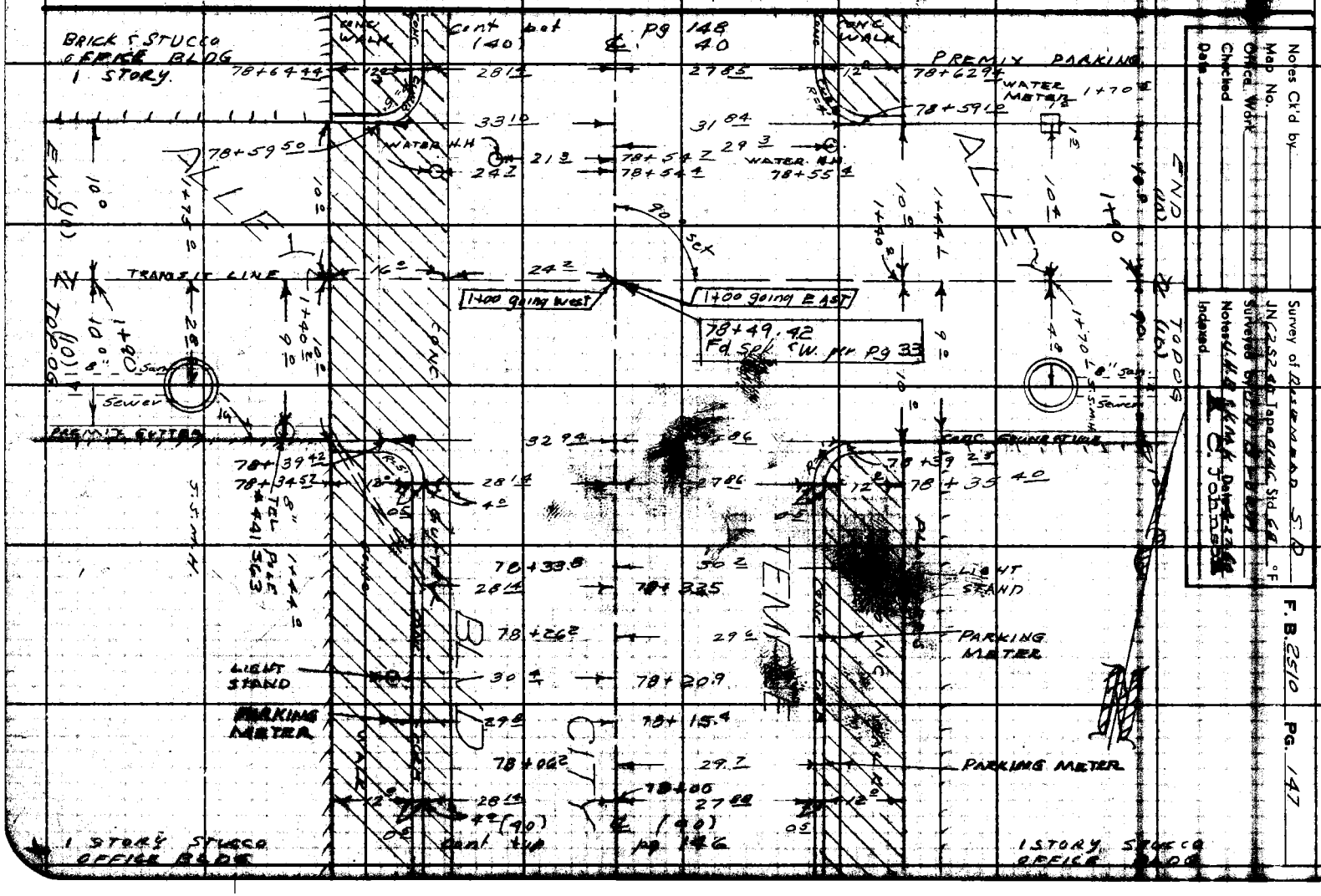

F. B. 2510 PG. 148

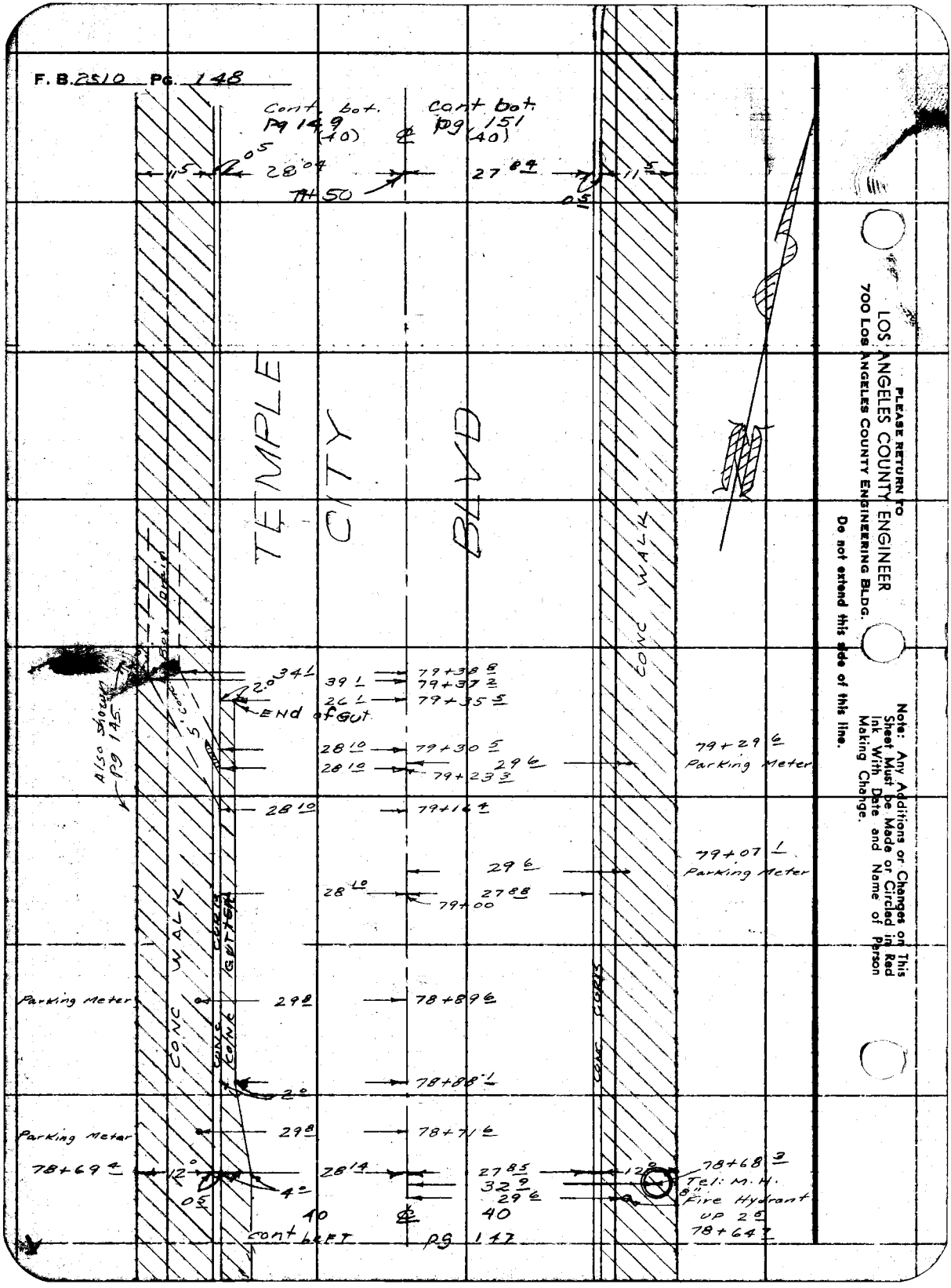

PLEASE RETURN TO
LOS ANGELES COUNTY ENGINEER
700 LOS ANGELES COUNTY ENGINEERING BLDG.
Do not extend this side of this line.
Note: Any Additions or Changes on This Sheet Must be Made or Circled in Red Ink With Date and Name of Person Making Change.

Notes Ck'd by	Survey of ROSEMEAD S.D.
Map No.	JN 6252-40 Tape 2126 Std 68 °F
Office Work	Surveyed by J.H. Brown
Checked	Notes J.H. B. F.K.M.M. Date 4-20-60
Date	Indexed J. C. Johnson

F. B. 2510 PG. 149

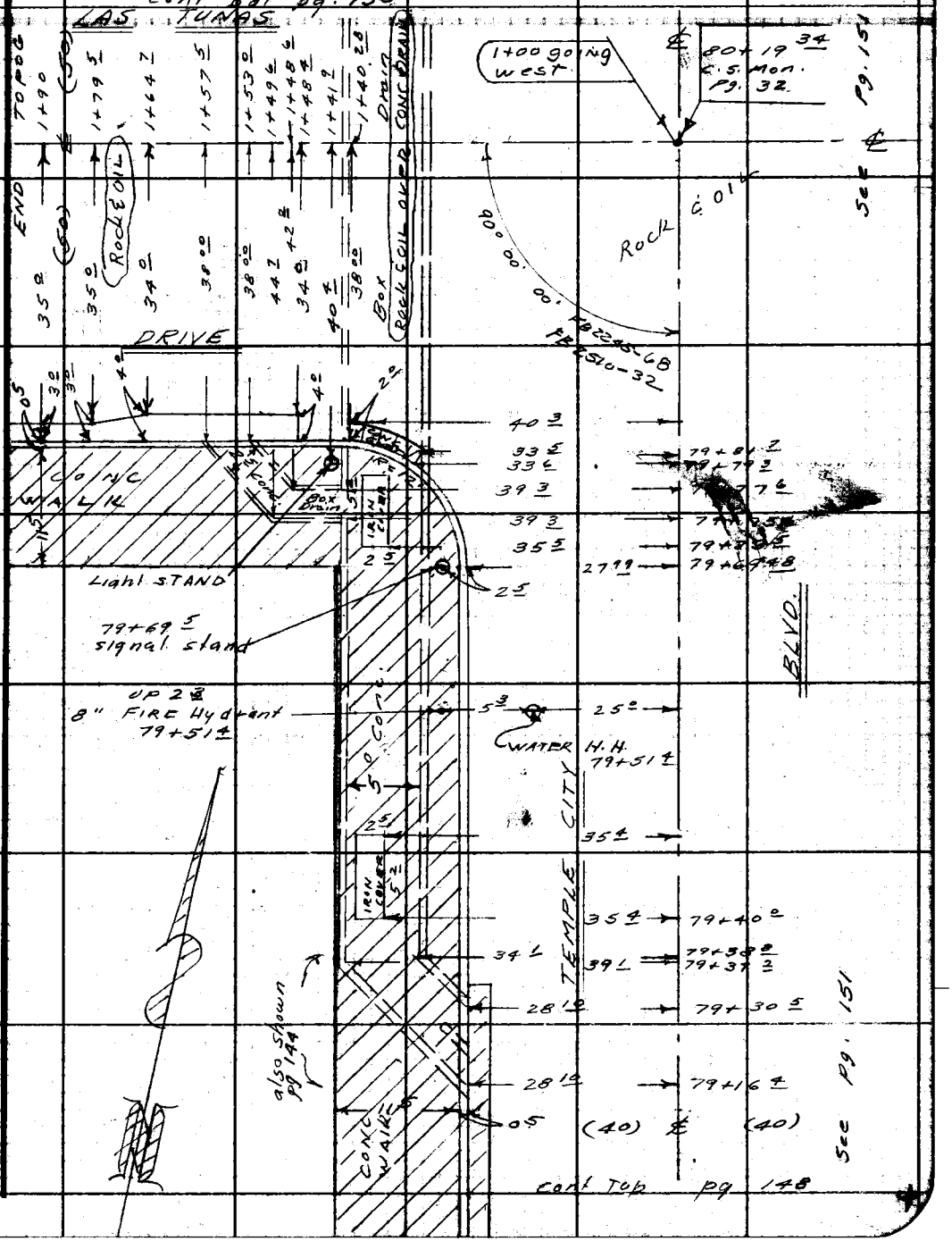

Note: Any Additions or Changes on This Sheet Must be Made or Circled in Red Ink With Date and Name of Person Making Change.

Do not extend this side of this line.

PLEASE RETURN TO
LOS ANGELES COUNTY ENGINEER
700 LOS ANGELES COUNTY ENGINEERING BLDG.

767309S SBE #247 11-58

F. B. 2510 Pg. 150

PLEASE RETURN TO
LOS ANGELES COUNTY ENGINEER
700 Los Angeles County Engineering Bldg.

Do not extend this side of this line.

Note: Any Additions or Changes on This Sheet Must be Made or Circled in Red Ink With Date and Name of Person Making Change.

76F3095 S&E #247 11-58

PLEASE RETURN TO
LOS ANGELES COUNTY ENGINEER
700 LOS ANGELES COUNTY ENGINEERING BLDG.

Note: Any Additions or Changes on This Sheet Must be Made or Circled in Red Ink With Date and Name of Person Making Change.

Do not extend this side of this line.

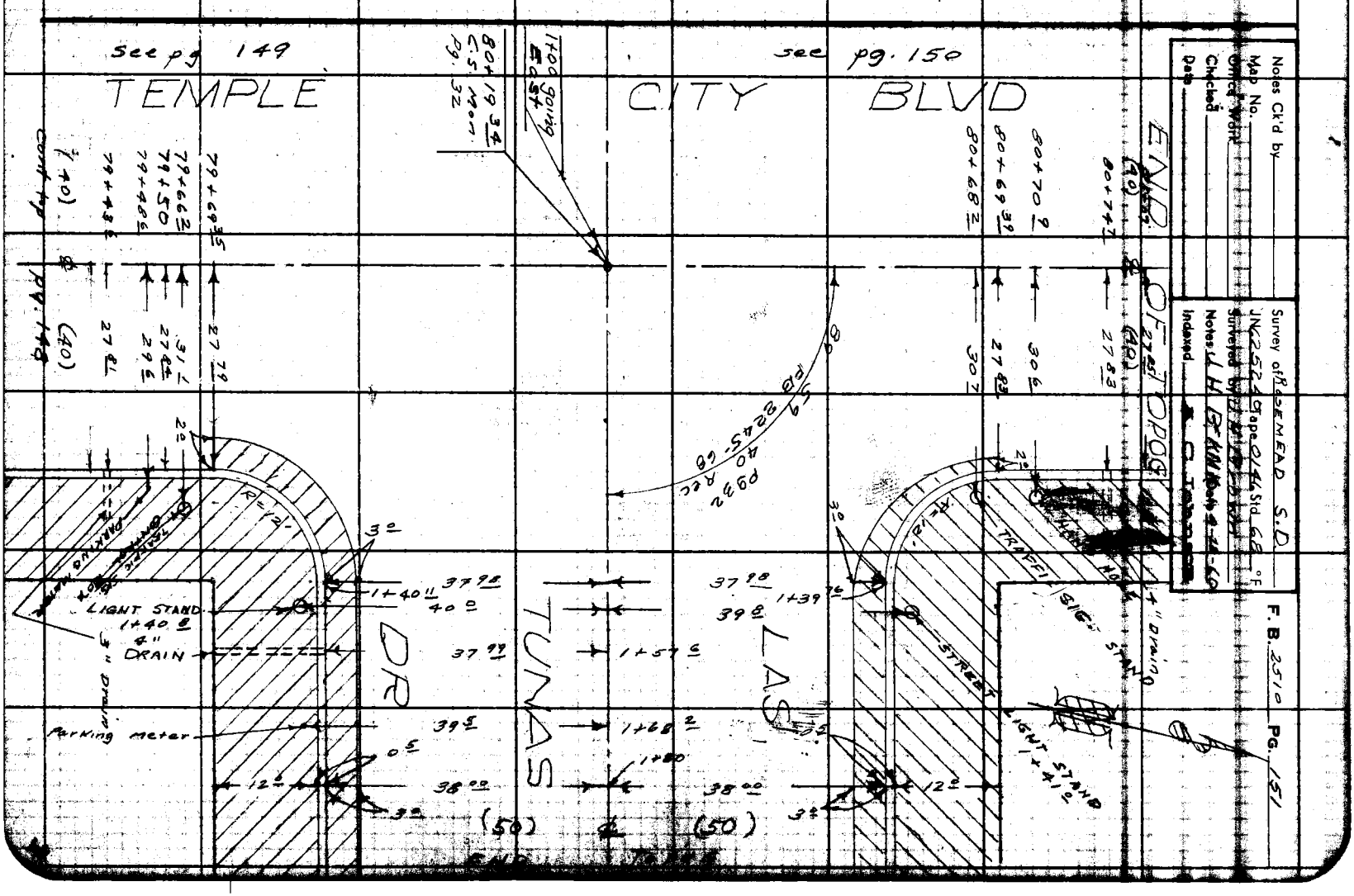

F.B. 2510 Pg. 152

LOCATION OF MH 302.5' W/y from Temple City BLVD on GIDLEY ST.

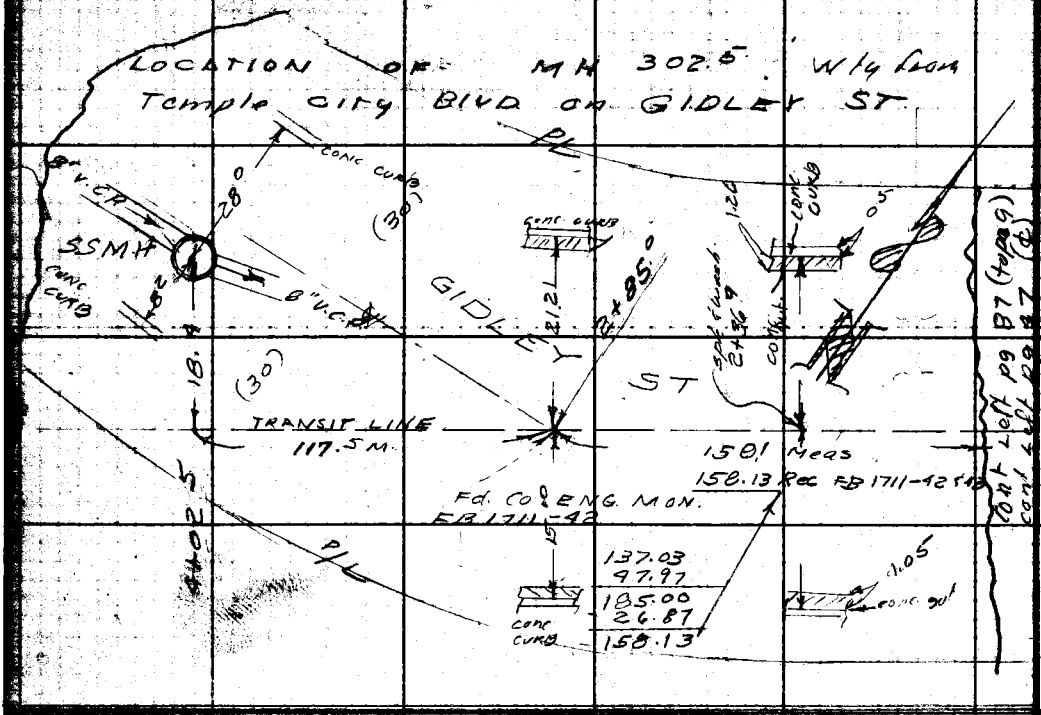

LOCATIONS OF MH 350' W/y from Temple City BLVD on BISBY ST

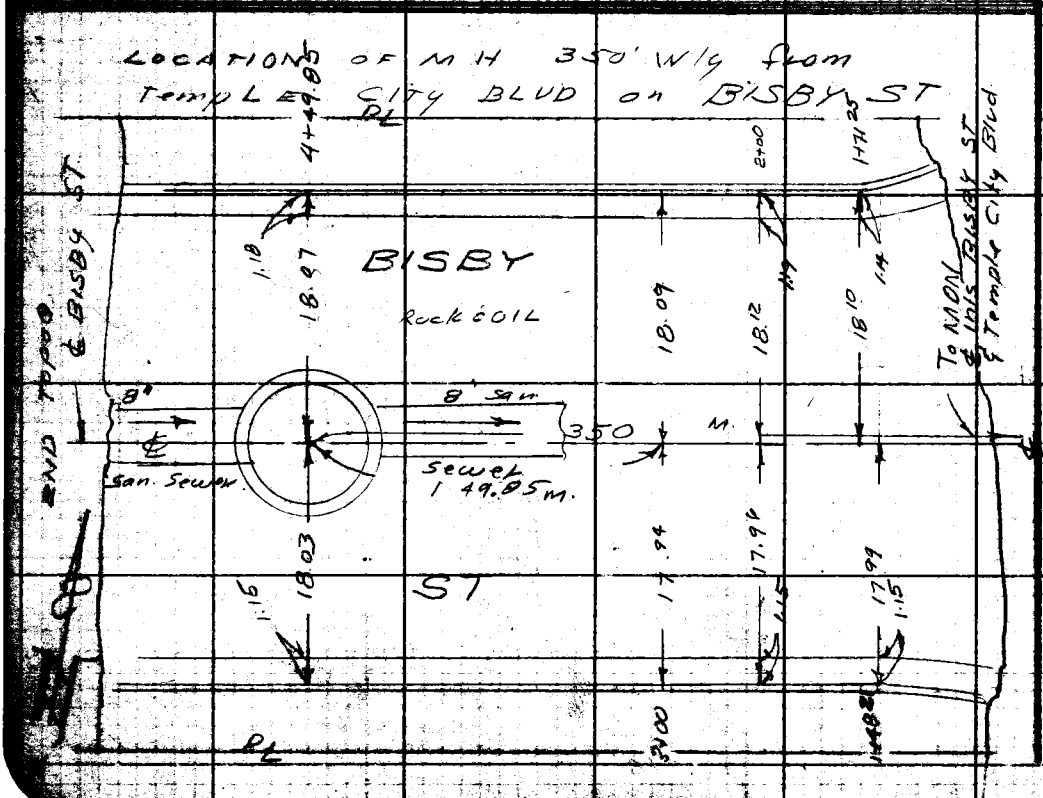

LOS ANGELES COUNTY ENGINEER
700 LOS ANGELES COUNTY ENGINEERING BLDG.

PLEASE RETURN TO

Do not extend this side of this line.

Note: Any Additions or Changes on This Sheet Must be Made or Circled in Red Ink With Date and Name of Person Making Change.

Profile No. X-Sec.

Notes Red. Plotted Job No. 6252.40 Division No.
Date Date Survey of ROSEMEAD S.D.
Notes Chkd. Checked Survey by J.H. Brown Notes K.M.K. Date 5-2-60

P.B. 2318 Pg. 13

ROSEMEAD S.D.

CROSS SECTIONS

ON

EATON WASH

from

TEMPLE CITY BLVD. (0+69°)

South Easterly

to

Station 2+60

J.N. 6252.40

STATION	B.S.	H.I.	F.S.	ELEV.

5-2-60

Party:
J.H. Brown
K.M. Kapp
B. Nunez
G.R. Merino

NOTE: ANY ADDITIONS OR CHANGES ON THIS SHEET MUST BE MADE OR CIRCLED IN RED INK, WITH DATE AND NAME OF PERSON MAKING CHANGE.

Do not extend notes this side of this line.

PLEASE RETURN TO
LOS ANGELES COUNTY SURVEYOR
726 LOS ANGELES COUNTY
ENGINEERING BLDG.

76L298 307 10-51

76L298 307 10-51

PLEASE RETURN TO

LOS ANGELES COUNTY SURVEYOR
726 LOS ANGELES COUNTY
ENGINEERING BLDG.

NOTE: ANY ADDITIONS OR CHANGES ON THIS SHEET MUST BE MADE OR CIRCLED IN RED INK, WITH DATE AND NAME OF PERSON MAKING CHANGE.

Do not extend notes this side of this line.

STATION	B. S.	H. I.	F. S.	ELEV.	Left (N.E.)	Right (S.W.)
BM TE-16				298 21	BM TE-16 F.B. 2510-19	Elev. = 298.211
					Temple City Blvd. N. of Valley Blvd. @	
					S.P.R.R. Xing S.W. Cor.	
					Bt. spk. in west wing wall	
BM TE-15				298 19	B.M. TE-15 F.B. 2510-19	Elev. = 298.191
					Temple City Blvd. N. of Valley Blvd @	
					S.P.R.R. Xing N.W. Cor.	
					Bt. spk. in west wing wall	
T.P. #1				297 28		
T.P. #2				281 35		
0+69 0				282 77	Ints. T/L (Eaton Wash)	& Temple City Blvd.
"				282 35		11 89 bot. wall
"				284 30	bot. wall 33 02	
0+75 2				282 29	Below & Temple City Blvd	11 9 bot. wall
1+00				282 46		T/L
"				281 93		12 72 bot. wall
"				283 93	bot. wall 32 23	
1+22 3				282 07		T/L
"				281 65		11 8 bot. wall
"				300 15		12 3 top H.W.
1+39 0				281 83		T/L

Profile No. ____ X-Sec. No. ____

Plotted ____ Date ____ Checked ____ Date ____

Notes Red. ____ Date ____ Notes Chkd. ____ Date ____

Division No. ____ Job No. 6252-42 Notes K.M.K.

Survey of Roseheap S.R. Date ____

Survey by T.H. Brown

Indexed C. Johnson

2510 PG. 158

76L298 307 10-51

PLEASE RETURN TO

LOS ANGELES COUNTY SURVEYOR
726 LOS ANGELES COUNTY
ENGINEERING BLDG.

NOTE: ANY ADDITIONS OR CHANGES ON THIS SHEET MUST BE MADE OR CIRCLED IN RED INK, WITH DATE AND NAME OF PERSON MAKING CHANGE.

Do not extend notes this side of this line.

STATION	B. S.	H. I.	F. S.	ELEV.	Left (N.E.)	Right (S.E.)
1+39 0				29183		12 0 top H. Wall
1+93 0				28128		T/L
"				29124		12 3 top H. wall
2+00				29121		T/L
"				28078		12 16 bot. Wall
"				29461		12 7 top H. Wall
"				28266	bot. wall 32 85	
"				29320	top H. Wall 33 4	
2+03 4				28113		T/L
"				28072		12 0 bot. wall
"				29593		12 5 top H. Wall
2+22 0				28085		T/L
"				29593		11 9 top H. Wall
2+23 3				28083		T/L
"				28033		11 4 bot. wall
"				29726		11 9 top H. Wall
2+26 8				28080		T/L
"				29729		11 8 top abutt.
"				29729		15 4 S.W. end abutt. wing
2+ 27 0				28080		T/L
"				29155		11 8 top wall below abutt.

Profile
No. _____ Notes Red _____ Plotted _____ Job No. 6252.40 Division No. _____
X-Sec. _____ Date _____ Date _____ Survey of ROSEMEAD S.D.
Notes Chkd _____ Checked _____ Survey by J.H. Brown Notes K.M.K. Date 5-2-60
No. _____ Date _____ Map No. _____ Index _____ C. Johnson

F.B. 2510 Pg. 139

76L298 307 10-51

PLEASE RETURN TO

LOS ANGELES COUNTY SURVEYOR
726 LOS ANGELES COUNTY
ENGINEERING BLDG.

NOTE: ANY ADDITIONS OR CHANGES ON THIS SHEET MUST BE MADE OR CIRCLED IN RED INK, WITH DATE AND NAME OF PERSON MAKING CHANGE.

Do not extend notes this side of this line.

F.B. 2510 PG. 160 Job No. 6252-40 Division No. Notes Red. Plotted Profile No.
Survey of Rosemead S.D. Date Date X-Sec. No.
Survey by J.H. Brown Notes K.M.K. Notes Chkd. Checked
Indexed L. C. Johnson Date Date Date

STATION	B. S.	H. I.	F. S.	ELEV.	Left (N.E.)	Right (S.W.)
2+27 ±				296 8		1.5 ± ground
2+60				280 40		T/L
"				280 01		10 ± bot. wall
"				291 22		11 ± top H. wall
"				281 89	bot. wall 34 ±	
"				292 53	top H. wall 34 ±	
T.P. #2				281 35	T.P. #2 see Pg. 158	

Profile No. X-Sec. No.

Notes Red ____ Plotted ____ Job No. 6252.40 Division No. ____
Date ____ Date ____ Survey of ROSEMEAD S.D.
Notes Chkd. ____ Checked ____ Survey by J.H. Brown Notes K.M.K. Date 5-2-60
Date ____ Date ____ Map No. ____ Index No. ____

F.B. 2510 PG. 161

ROSEMEAD S.D.
CROSS SECTIONS
on
EATON WASH
from
TEMPLE CITY BLVD. (0+30.43)
North Westerly
to
Station 2+21
J.N. 6252.40

STATION	B.S.	H.I.	F.S.	ELEV.

5-2-60
Party:
J.H. Brown
K.M. Kapp
B. Nunez
G.R. Merino

NOTE: ANY ADDITIONS OR CHANGES ON THIS SHEET MUST BE MADE OR CIRCLED IN RED INK, WITH DATE AND NAME OF PERSON MAKING CHANGE.

Do not extend notes this side of this line.

PLEASE RETURN TO
LOS ANGELES COUNTY SURVEYOR
726 LOS ANGELES COUNTY
ENGINEERING BLDG.

76L298 307 10-51

76L298 307 10-51

PLEASE RETURN TO

LOS ANGELES COUNTY SURVEYOR
726 LOS ANGELES COUNTY
ENGINEERING BLDG.

NOTE: ANY ADDITIONS OR CHANGES ON THIS SHEET MUST BE MADE OR CIRCLED IN RED INK, WITH DATE AND NAME OF PERSON MAKING CHANGE.

Do not extend notes this side of this line.

F.B. 2510 PG. 162 Job No. 6252.40 Division No. _____ Notes Red. _____ Plotted _____ Profile No. _____
Survey of Rosemead S.D. Date _____ Date _____ X-Sec. No. _____
Survey by J.H. Brown Notes K.M.K. Notes Chkd. _____ Checked _____
Indexed C. Johnson Date _____ Date _____ Date _____

STATION	B. S.	H. I.	F. S.	ELEV.	Left (S.W.)	Right (N.E.)
T.P. #2				281 35	T.P. #2 see Pg. 158	
0+31 0				282 77	Ints. T/L (Eaton Wash) &	Temple City Blvd.
"				284 30		33 02 bot wall
"				282 35	bot. wall 11 89	
0+47 3				282 97	T/L	
"				284 43	Below ℄ Temple City Blvd.	33 4 bot. wall
0+63 4				283 25	T/L	
"				282 82	bot. wall 12 2	
"				300 46	top H. wall 12 7	
0+77 4				283 41	T/L	
"				282 89	bot. wall 12 7	
"				293 34	top H. wall 13 2	
0+89 4				283 60	T/L	
"				284 92		32 1 bot. wall
"				300 76		32 6 top H. wall
1+00				283 72	T/L	
"				285 15		31 38 bot. wall
"				299 35		31 9 top H. wall
"				283 16	bot. wall 13 67	
"				293 60	top H. wall 14 2	
1+22 4				283 95	T/L	

76298 S & E #307—7-55

PLEASE RETURN TO
LOS ANGELES COUNTY ENGINEER
700 LOS ANGELES COUNTY ENGINEERING BLDG.

NOTE: ANY ADDITIONS OR CHANGES ON THIS SHEET MUST BE MADE OR CIRCLED IN RED INK, WITH DATE AND NAME OF PERSON MAKING CHANGE.

Do not extend notes this side of this line.

STATION	B. S.	H. I.	F. S.	ELEV.	Left (S.W.)	Right (N.E.)
1+22 4				285 35		32 0 bot. wall
"				295 94		32 5 top H. wall
2+00				284 95	T/L	
"				286 23		29 54 bot. wall
"				297 00		30 0 top H. wall
"				284 30	bot. wall 15 45	
"				294 85	top H. wall 16 0	
2+ 21 0				285 30	T/L	
"				286 52		30 1 bot. wall
"				297 32		30 6 top H. wall
"				284 51	bot. wall 15 5	
"				295 10	top H. wall 15 5	
~				~		
T.P. #3				283 32		
~				~		
B.M. TE-15				298 19	BM TE-15 See Pg. 158	

Profile Notes Red. ____ Plotted ____ Job No. 6252.40 Division No. ____ F. B. 2510 Pg. 763
No. ____ Date ____ Date ____ Survey of ROSEMEAD S.D.
X-Sec. Notes Chkd. ____ Checked ____ Survey by J. H. Brown Notes K.M.K. Date 5-2-60
No. ____ Date ____ Date ____ Map No. ____ Indexed C. Johnson

Profile No. _____ X-Sec. No. _____

Notes Red. _____ Plotted _____ Job No. 6252.40 Division No. _____

Date _____ Date _____ Survey of ROSEMEAD S.D.

Notes Chkd. _____ Checked _____ Survey by J.H. Brown Notes K.M.K. Date 5-3-60

Date _____ Date _____ Map No. _____ Indexed [illegible]

F.B. 2510 PG. 165

ROSEMEAD S.D.

CROSS SECTIONS

on

TEMPLE CITY BLVD.

from

Station 0-29 4

Northerly

to

LA ROSA DRIVE (32+58 67)

J.N. 6252.40

5-3-60

Party:

J.H. Brown

K.M. Kapp

B. Nunez

G.R. Merino

STATION	B.S.	H.I.	F.S.	ELEV.

NOTE: ANY ADDITIONS OR CHANGES ON THIS SHEET MUST BE MADE OR CIRCLED IN RED INK, WITH DATE AND NAME OF PERSON MAKING CHANGE.

Do not extend notes this side of this line.

PLEASE RETURN TO
LOS ANGELES COUNTY SURVEYOR
726 LOS ANGELES COUNTY
ENGINEERING BLDG.

76L298 307 10-51

76L298 307 10-51

PLEASE RETURN TO

LOS ANGELES COUNTY SURVEYOR
726 LOS ANGELES COUNTY
ENGINEERING BLDG.

NOTE: ANY ADDITIONS OR CHANGES ON THIS SHEET MUST BE MADE OR CIRCLED IN RED INK, WITH DATE AND NAME OF PERSON MAKING CHANGE.

Do not extend notes this side of this line.

STATION	B. S.	H. I.	F. S.	ELEV.	Left (W.)	Right (E.)
BM TE-15				298 19	BM TE-15 Elev. = 298.191	
~				~	See Pg. 158 for descrip.	
0-29 4				298 83		℄ pvt.
"				292 38		190' top H. Wall
0-23 2				298 80		℄ pvt.
" M.H.				298 81	298.81 Mean Rim	9 6 S.D.M.H.
15" Outlet	South			288.17	9.39 Depth	298.81 Mean Rim
15" Inlet	North			288 19	289.42 Top pipe	9.37 Depth
~				~	1.25 Dia.	289.44 Top Pipe
~				~	288.17 Invert	1.25 Dia.
~				~		288.19 Invert
0-16 4				292 6		190' bot. brk.
0-11 6				294 1		190' top brk.
0+00				299 07		℄ pvt.
0+11 5				295 7		190' bot. brk.
0+17 0				299 12		℄ pvt.
"				293 16		133' top H. Wall
"				292 6		134' ground
"				292 9		148' bot. brk.
"				295 4		159' ground brk.
"				296 4		172' ground brk.
"				298 5		190' ground

F.B. 2510 PG. 166 Job No. 6252.40 Division No. ____ Notes Red. ____ Plotted ____ Profile ____
Survey of ROSEMEAD S.D. Date ____ Date ____ No. ____
Survey by J.H. Brown Notes K.M.K. Notes Chkd. ____ Checked ____ X-Sec. ____
Indexed A. C. Johnson Date ____ Date ____ No. ____

76L298 307 10-51

PLEASE RETURN TO

LOS ANGELES COUNTY SURVEYOR
726 LOS ANGELES COUNTY
ENGINEERING BLDG.

NOTE: ANY ADDITIONS OR CHANGES ON THIS SHEET MUST BE MADE OR CIRCLED IN RED INK, WITH DATE AND NAME OF PERSON MAKING CHANGE.

Do not extend notes this side of this line.

STATION	B. S.	H. I.	F. S.	ELEV.	Left (W.)	Right (E.)
T.P. #4				29986		
0+27 2				30013		32 5 top wing wall
0+30 1				29908		25 8 gutter
"				30009		26 1 top walk
0+44 9				29944		℄ pvt.
0+46				29942		℄ conc. pvt.
0+59 1				29933	gutter 26 1	
"				30034	top walk 26 4	
0+62 3				30046	top wing wall 32 4	
0+70 4				29957		℄ conc. pvt.
"				28386		51 4 bot. wash (below drain)
"				28586		51 4 Invert 32"x3' w. drain
"				29429		53 4 top H.W.
"				2948		68 4 bot. brk.
"				2969		81 7 top brk.
"				2967		190' ground
0+79 5				28396		37 2 bot. wash (below drain)
"				28839		37 2 Invert 3' drain
0+85 3				30050		32 5 top wing wall
0+88 9				29946		25 8 gutter
"				30041		26 1 top walk & Rock & Oil Curb

Profile No. ____ Notes Red ____ Plotted ____ Job No. 6252.40 Division No. ____
X-Sec. ____ Date ____ Date ____ Survey of Pasadena S.D.
Notes Chkd ____ Checked ____ Survey by J.H. Brown Notes J.M.K. Date 5-3-60
No. ____ Date ____ Date ____ Map No. ____ Index C. [illegible]

F.B. 2510 Pg. 167

76L298 307 10-51

PLEASE RETURN TO

LOS ANGELES COUNTY SURVEYOR
726 LOS ANGELES COUNTY
ENGINEERING BLDG.

NOTE: ANY ADDITIONS OR CHANGES ON THIS SHEET MUST BE MADE OR CIRCLED IN RED INK, WITH DATE AND NAME OF PERSON MAKING CHANGE.

Do not extend notes this side of this line.

STATION	B. S.	H. I.	F. S.	ELEV.	Left (W.)	Right (E.)
0+94 6				289 07		36 1 Invert 3' drain
0+95 0				286 84		36 1 Invert M.H. chamber
0+95 0				286 74		39 9 Invert {3 9 High & 3 0 wide drain
0+96 5				299 77		℄ conc. pvt.
" M.H.				300 54		35 8 Mean Rim M.H.
"				286 91		35 8 Invert M.H. Chamber
"				297 3		56' brk.
"				297 2		100' ground
0+98 5				286 99		37 2 Invert 5' drain
1+00				299 80		℄
"				299 77		5 4 edge conc apron
"				299 69		13' W/4
"				299 58		26' gutter pvt.
"				300 05		26 5
"				300 3		38' brk.
"				299 6		40' P/L
"				299 71	W/4 13'	
"				299 58	conc. gutter 26'	
"				300 63	top walk 26 3	
"				300 70	back walk 32 4	
1+02 7				299 82		℄ N. edge conc. bridge

B. 2510 PG. 168 Job No. 6252.40 Division No. ____ Notes Red. ____ Plotted ____ Profile
Survey of ROSEMEAD S.D. Date ____ Date ____ No. ____
Survey by J.H. Brown Notes K.M.K. Notes Chkd. ____ Checked ____ X-Sec.
Indexed R. C. Johnson Date ____ Date ____ No. ____

76L298 307 10-51

PLEASE RETURN TO

LOS ANGELES COUNTY SURVEYOR
726 LOS ANGELES COUNTY
ENGINEERING BLDG.

NOTE: ANY ADDITIONS OR CHANGES ON THIS SHEET MUST BE MADE OR CIRCLED IN RED INK, WITH DATE AND NAME OF PERSON MAKING CHANGE.

Do not extend notes this side of this line.

STATION	B. S.	H. I.	F. S.	ELEV.	Left (W.)	Right (E.)
1+09 8				299 90	℄	
"				299 78	W/4 13'	
1+16 9				299 93	℄	
"				299 80	W/4 13'	
"				299 66	conc. gutter 26 0	
"				300 68	top walk 26 3	
"				300 80	back walk 31 9	
"				300 79	wing wall 32 8	
1+ 17 0				300 54	top Rock & Oil cb. 26 3	
1+18 4				284 87	bot. wash below 3' drain 37 3	
"				288 80	Invert 3' drain 37 3	
1+20 3				300 80	wing wall 32 6	
"				300 7	ground 32 9	
"				300 6	ground 37 6	
"				300 78	H. Wall 38 6	
1+25 0				299 93	℄	
"				299 75	W/4 13'	
"				299 64	gutter 26'	
"				300 05	top R. & O. Cb. 26 5	
"				300 5	brk. 39'	
"				300 4	P/L 40'	

Profile
No. ____ Notes Red ____ Plotted ____ Job No. 6252.40 Division No. ____
X-Sec. ____ Date ____ Date ____ Survey of ROSEMEAD S.D.
No. ____ Notes Chkd ____ Checked ____ Survey by J. H. Brown Notes K.M.K. Date 5-4-60
Date ____ Date ____ Map No. ____ Index No. C. Johnson

F.B. 2510 PG. 169

76L298 307 10-51

PLEASE RETURN TO

LOS ANGELES COUNTY SURVEYOR
726 LOS ANGELES COUNTY
ENGINEERING BLDG.

NOTE: ANY ADDITIONS OR CHANGES ON THIS SHEET MUST BE MADE OR CIRCLED IN RED INK, WITH DATE AND NAME OF PERSON MAKING CHANGE.

Do not extend notes this side of this line.

STATION	B. S.	H. I.	F. S.	ELEV.	Left (W.)	Right (E.)
1+25 0				285 20	bot. wash below 2' drain 51 0	
"				288 82	Invert 2' drain 51 0	
1+26 9				300 00	top R.&O. cb. 28 5	
1+27 5				299 62	bot. " " 28 5	
"				300 2	P/L 40'	
1+40 0				299 86	℄	
"				299 75	W/4 13'	
"				299 41	bot. R.&O. cb. 28 5	
"				299 8	top brk. 31'	
"				298 9	P/L 40'	
"				296 3	bot. brk. 74'	
"				296 3	ground 84'	
1+40 6				299 87	top R.&O. cb. 28 5	
1+42 5				299 47	gutter 26 8	
"				299 97	top R.&O. cb. 27 1	
1+50				299 81	℄	
"				299 71	W/4 13'	
"				299 48	gutter 26 8	
"				300 04	top R.&O. cb. 27 1	
"				300 2	top brk. 32'	
"				299 6	P/L 40'	

F.B. 2510 PG. 170

Job No. 6252.40 Division No. ____ Notes Red. ____ Plotted ____ Profile

Survey of ROSEMEAD S.D. Date ____ Date ____ No. ____

Survey by J. H. Brown Notes K.M.K. Notes Chkd. ____ Checked ____ X-Sec.

Indexed ____ Date ____ Date ____ Date ____ No. ____

76L298 307 10-51

PLEASE RETURN TO

LOS ANGELES COUNTY SURVEYOR
726 LOS ANGELES COUNTY
ENGINEERING BLDG.

NOTE: ANY ADDITIONS OR CHANGES ON THIS SHEET MUST BE MADE OR CIRCLED IN RED INK, WITH DATE AND NAME OF PERSON MAKING CHANGE.

Do not extend notes this side of this line.

STATION	B. S.	H. I.	F. S.	ELEV.	Left (W.)	Right (E.)
1+50				2968	bot. brk. 66'	
1+60				29973		℄
"				29956		13' W/4
"				29930		27' gutter
"				29977		27.5 top R.&O. cb.
"				2994		38' top brk.
"				2990		40' P/L
"				2981		45' bot. brk.
"				29965	W/4 13'	
"				29941	gutter 27.3	
"				29995	top R.&O. cb. 27.7	
"				3001	top brk. 34'	
"				2996	P/L brk. 40'	
"				2974	bot. brk. 52'	
"				2970	ground 90'	
1+81.3				29953		℄
" M.H.				29954	299.54 Mean Rim 299.54	9.4 S.D. M.H.
15" Outlet	South			289.84	8.45 Depth 8.32	
15" Inlet	North			289.97	291.09 Top Pipe 291.22	
~				~	1.25 Dia 1.25	
~				~	289.84 Invert 289.97	

Profile No. ____ Notes Red ____ Plotted ____ Job No. 6252.40 Division No. ____ F.B. 2510 PG. 171

X-Sec. No. ____ Date ____ Date ____ Survey of ROSEMEAD S.D.

Notes Chkd ____ Checked ____ Survey by J.H. Brown Notes K.M.K. Date 5-4-60

No. ____ Date ____ Date ____ Map No. ____ Index [illegible] C. Jo[illegible]

76L298 307 10-51

PLEASE RETURN TO

LOS ANGELES COUNTY SURVEYOR
726 LOS ANGELES COUNTY
ENGINEERING BLDG.

NOTE: ANY ADDITIONS OR CHANGES ON THIS SHEET MUST BE MADE OR CIRCLED IN RED INK, WITH DATE AND NAME OF PERSON MAKING CHANGE.

Do not extend notes this side of this line.

STATION	B. S.	H. I.	F. S.	ELEV.	Left (W.)	Right (E.)
1+85 3				299 4		36 2 ground
"						36 2 Invert
1+87 3				299 6		33 8 ground
"						33 8 Invert
1+90 0				299 6		31' ± ground
"						31' ± Invert
2+00				299 40		℄
"				299 31		13' W/4
"				299 12		27 0 gutter
"				299 67		27 5 top R.&O. Cb.
"				299 1		40' P/L
"				299 33	W/4 13'	
"				299 04	gutter 27 7	
"				299 40	top R.&O. cb. 27 9	
"				299 5	P/L 40'	
2+21 90				299 31		℄
"				298 91	(S.end) gutter out 22 7	
"				298 80	(S.end) " in 27 9	
"				299 47	(S.end) top conc. cb. 28 1	
2+22 48				298 89		23 9 gutter out (S.end)
"				298 76		27 7 " in (S.end)

F.B. 2510 PG 172

Job No. 6252-40 Division No. ____ Notes Red. ____ Plotted ____ Profile

Survey of ROSEMEAD S.D. Date ____ Date ____ No. ____

Survey by J.H. Brown Notes K.M.K. Notes Chkd. ____ Checked ____ X-Sec.

Index C. Johnson Date ____ Date ____ No. ____

76L298 307 10-51

PLEASE RETURN TO

LOS ANGELES COUNTY SURVEYOR
726 LOS ANGELES COUNTY
ENGINEERING BLDG.

NOTE: ANY ADDITIONS OR CHANGES ON THIS SHEET MUST BE MADE OR CIRCLED IN RED INK, WITH DATE AND NAME OF PERSON MAKING CHANGE.

Do not extend notes this side of this line.

STATION	B. S.	H. I.	F. S.	ELEV.	Left (W.)	Right (E.)
2+22 48				299 50		27 9 top conc. cb. (S. end)
2+23 0				299 4		35 7 ground
"						35 7 Invert B.C.
2+28 1				299 28		℄
"				299 10		13' W/4
"				298 85		23 9 gutter out
"				298 50		27 7 " in
"				299 56		27 9 top conc. cb
"				293 32		28 3 Invert W. edge C. Basin
"				299 59		30 0 top walk over drain
"				293 17		30 0 Invert 3' drain
"				293 24		31 7 Invert E. edge C. Basin
"				299 61		32 3 back walk
"				299 2		40' P/L
"				299 19	W/4 13'	
"				298 90	gutter out 22 7	
"				298 43	" in 27 9	
"				299 53	top conc. cb. 28 1	
2+28 7				294 19	Invert E. edge C. Basin 28 4	
2+ 29 1				299 60	top walk over drain 30 1	
"				294 13	Invert 3' drain 30 1	

Profile No. ____ Notes Red ____ Plotted ____ Job No. 6252.40 Division No. ____ F.B. 2510 PG. 173

X-Sec. No. ____ Date ____ Date ____ Survey of ROSEMEAD S.D.

Notes Chkd ____ Checked ____ Survey by J. H. Brown Notes K.M.K. Date 5-4-60

Map No. ____ Date ____ Date ____ Indexed ____ Date ____ C. Johnson

76L298 307 10-51

PLEASE RETURN TO

LOS ANGELES COUNTY SURVEYOR
726 LOS ANGELES COUNTY
ENGINEERING BLDG.

NOTE: ANY ADDITIONS OR CHANGES ON THIS SHEET MUST BE MADE OR CIRCLED IN RED INK, WITH DATE AND NAME OF PERSON MAKING CHANGE.

Do not extend notes this side of this line.

STATION	B. S.	H. I.	F. S.	ELEV.	Left (W.)	Right (E.)
2+29 5				294 17	Invert W. edge C. Basin 31 9	
"				299 64	back walk 32 6	
"				299 6	P/L 40'	
2+38 5				299 30		℄
"				299 11		13' W/4
"				298 79		24 0 gutter out
"				298 76		25 3 brk. gutter
"				298 50		27 7 gutter in
"				299 54		27 9 top cb.
"				299 61		30 5 Ctr. M. H.
"				293 60		30 5 Invert C. Basin
"				299 65		32 3 back walk
"				299 6		40' P/L
2+38 8				299 58	Ctr. M. H. 31 0	
"				294 87	Invert C. Basin 31 0	
2+48 0				299 32		℄
"				299 07		13' W/4
"				298 76		24 0 gutter out
"				298 70		26 5 brk. gutter
"				298 50		27 7 gutter in
"				299 58		27 9 top cb.

F.B. 2510 PG. 174

Job No. 6252.49 Division No. ____ Notes Red. ____ Plotted ____ Profile ____

Survey of ROSEMEAD S.D. Date ____ Date ____ No. ____

Survey by J.H. Brown Notes K.M.K. Notes Chkd. ____ Checked ____ X-Sec. ____

Indexed C. Johnson Date ____ Date ____ Date ____ No. ____

76L298 307 10-51

PLEASE RETURN TO

LOS ANGELES COUNTY SURVEYOR
726 LOS ANGELES COUNTY
ENGINEERING BLDG.

NOTE: ANY ADDITIONS OR CHANGES ON THIS SHEET MUST BE MADE OR CIRCLED IN RED INK, WITH DATE AND NAME OF PERSON MAKING CHANGE.

Do not extend notes this side of this line.

STATION	B. S.	H. I.	F. S.	ELEV.	Left (W.)	Right (E.)
2+48 0				294 16		28 3 Invert W. edge C. Basin
"				294 21		31 7 " E. " " "
"				299 64		32 4 back walk
"				299 3		40' P/L
2+49 6				299 21	W/4 13'	
"				298 92	gutter out 22 7	
"				298 47	" in 27 9	
"				299 52	top curb 28 1	
"				295 69	Invert E. edge C. Basin 28 6	
"				299 58	top walk over drain 30 3	
"				295 57	Invert 3 drain 30 3	
"				295 57	Invert W. edge C. Basin 32 6	
"				299 60	back walk 32 6	
"				299 6	P/L 40'	
2+54 7				298 71		24 0 gutter out (N. end)
"				298 58		28 0 " (N. end) in
"				299 52		28 2 top curb (N. end)
2+55 2				299 46		28 7 R. & O. c b. (top)
2+70 0				299 40		℄
"				299 31	W/4 13'	
"				299 04	gutter out 22 6	

Profile Notes Red ____ Plotted ____ Job No. 6252.40 Division No. ____ F.B. 2510 PG. 175

No. ____ Date ____ Date ____ Survey of ROSEMEAD S.D.

X-Sec. Notes Chkd. ____ Checked ____ Survey by J.H. Brown Notes K.M.K. Date 5-4-60

No. ____ Date ____ Date ____ Map No. ____ I. C. Johnson

76L298 307 10-51

PLEASE RETURN TO

LOS ANGELES COUNTY SURVEYOR
726 LOS ANGELES COUNTY
ENGINEERING BLDG.

NOTE: ANY ADDITIONS OR CHANGES ON THIS SHEET MUST BE MADE OR CIRCLED IN RED INK, WITH DATE AND NAME OF PERSON MAKING CHANGE.

Do not extend notes this side of this line.

STATION	B. S.	H. I.	F. S.	ELEV.	Left (W.)	Right (E.)
2+70 0				298 63	gutter in 27 8	
"				299 48	top curb 28 1	
"				296 22	Invert E. edge C. Basin 28 4	
"				299 52	top walk over drain 29 9	
"				295 80	Invert 3' drain 29 9	
"				296 27	Invert W. edge C. Basin 31 6	
"				299 56	back walk 32 1	
"				299 6	P/L 40'	
2+83 3				299 6		32 9 ground over drain (E.C.)
"				289 96		32 9 Invert 5' drain
2+84 7				299 13	gutter out 22 6	
"				299 62	" in 27 8	
"				299 48	top curb 28 1	
"				296 68	Invert E. edge C. Basin 28 4	
"				296 69	" W. " " " 31 6	
"				299 54	back walk 32 1	
T. P. # 5				299 49		
2+90 9				299 16	(N. end) gutter out 22 6	
"				298 75	(N. end) " in 27 8	
"				299 48	(N. end) top curb 28 1	
2+91 1				299 49	top R. & O. Curb 28 1	

F.B. 2510 PG. 176 Job No. 6252.40 Division No. ____ Notes Red. ____ Plotted ____ Profile ____

Survey of ROSEMEAD S.D. Date ____ Date ____ No. ____ X-Sec. ____

Survey by J.H. Brown Notes K.M.K. Notes Chkd. ____ Checked ____

Indexed A. C. Johnson Date ____ Date ____ No. ____

76L298 307 10-51

PLEASE RETURN TO

LOS ANGELES COUNTY SURVEYOR
726 LOS ANGELES COUNTY
ENGINEERING BLDG.

NOTE: ANY ADDITIONS OR CHANGES ON THIS SHEET MUST BE MADE OR CIRCLED IN RED INK, WITH DATE AND NAME OF PERSON MAKING CHANGE.

Do not extend notes this side of this line.

STATION	B. S.	H. I.	F. S.	ELEV.	Left (W.)		Right (E.)	
2+98 3				299 43	top R.&O. curb	28 3		
3+00				299 46		℄		
"				299 19			13' W/4	
"				298 67			27 6 gutter	
"				299 37			28 7 top R.&O. curb	
"				299 2			40' P/L	
"				299 40	W/4	13'		
"				298 84	gutter	28 2		
"				299 3	top brk.	29 7		
"				299 76	P/L pvt.	40'		
3+38 2				299 60		℄		
" J.C.				299 59	299.59 Mean Rim	299.59	9 2 S.D. M.H. (J.C.)	
15" Outlet South				291 49	6.85 Depth	6.83	299.59 Mean Rim	299.59
15" Inlet North				291 51	292.74 Top Pipe	292.76	6.94 Depth	6.95
8" Inlet North Easterly				291 98	1.25 Dia.	1.25	292.65 Top Pipe	292.64
8" Inlet North westerly				291 97	291.49 Invert	291.51	0.67 Dia.	0.67
							291.98 Invert	291.97
3+44 6				298 83			26 7 pvt. over drain	
"				291 05			26 7 Invert 5' drain	
3+ 46 6				291 62			24 8 Invert W. edge C. Basin	
"				291 62			26 7 Invert Ctr. C. Basin	

Profile No. ____ Notes Red ____ Plotted ____ Job No. 6252.40 Division No. ____
X-Sec. ____ Date ____ Date ____ Survey of ROSEMEAD S.D.
Notes Chkd. ____ Checked ____ Survey by J.H. Brown Notes K.M.K. Date 5-5+60
No. ____ Date ____ Date ____ Map No. ____ Index [illegible] C. Johnson

F.B. 2510 Pg. 177

76L298 307 10-51

PLEASE RETURN TO

LOS ANGELES COUNTY SURVEYOR
726 LOS ANGELES COUNTY
ENGINEERING BLDG.

NOTE: ANY ADDITIONS OR CHANGES ON THIS SHEET MUST BE MADE OR CIRCLED IN RED INK, WITH DATE AND NAME OF PERSON MAKING CHANGE.

Do not extend notes this side of this line.

STATION	B. S.	H. I.	F. S.	ELEV.	Left (W.)		Right (E.)
3+46 6				291 62			28 8 Invert E. edge C. Basin
3+46 7				293 87			24 8 " W. edge C. Basin
"				293 87			26 8 " Ctr. C. Basin
"				293 87			28 8 " E. edge C. Basin
3+51 5				298 90			24 8 Conc. pvt. over drain
"				293 95			24 8 Invert 3' drain
3+56 5				298 94			24 8 Conc. pvt. over drain
"				294 13			24 8 Invert 3' drain
"				299 69			29 3 top R. & Oil berm
3+59 5				299 72			℄
" M.H.				299 42	Mean Rim Drop M.H. 20 8		
8" outlet South Easterly				292 18	299.42 Mean Rim	299.42	299.42 Mean Rim
8" Inlet North Westerly				292 20	6.57 Depth	6.55	2.79 Depth
4" Inlet (Drop) North Westerly				296 30	292.85 Top Pipe	292.87	296.63 Top Pipe
—				—	0.67 Dia.	0.67	0.33 Dia.
—				—	292.18 Invert	292.20	296.30 Invert
3+60 1				294 15			25 1 Invert W. edge C. Basin
"				298 70			27 1 Conc. pvt. over drain
"				294 17			27 1 Invert 2 5 drain
"				294 20			28 8 Invert E. edge C. Basin
3+64 4				299 00			24 1 gutter out
"				298 72			27 8 " in

F.B. 2510 PG. 178

Job No. 6252.40 Division No. _____ Notes Red. _____ Plotted _____ Profile

Survey of ROSEMEAD S.D. Date _____ Date _____ No. _____

Survey by J.H. Brown Notes K.M.K. Notes Chkd _____ Checked _____ X-Sec.

Indexed C. Johnson Date _____ Date _____ Date _____ No. _____

76L298 307 10-51

PLEASE RETURN TO

LOS ANGELES COUNTY SURVEYOR
726 LOS ANGELES COUNTY
ENGINEERING BLDG.

NOTE: ANY ADDITIONS OR CHANGES ON THIS SHEET MUST BE MADE OR CIRCLED IN RED INK, WITH DATE AND NAME OF PERSON MAKING CHANGE.

Do not extend notes this side of this line.

STATION	B. S.	H. I.	F. S.	ELEV.	Left (W.)	Right (E.)
3+64 4				299 44		28 1 top curb
3+64 5				299 01		24 1 gutter out
"				298 70		27 8 " in
"				299 41		28 1 top curb
3+66 7				299 31		21 6 top Gas H.H.
3+70 0				299 72		℄
"				299 55		11 5 edge ditch & W/4
"				299 33		20 7 Brk. pvt.
"				298 98		24 1 gutter out (1½" pvt. over conc.)
"				298 72		26 1 " out
"				298 61		27 8 " in
"				299 25		28 1 top curb
"				299 69		29 3 top R.&O. berm
"				299 8		40' P/L
"				299 61	W/4 & edge ditch 9 0	
"				299 44	brk. pvt. 19 0	
"				299 00	gutter 28 1	
"				300 24	P/L pvt. 40'	
3+77 5				299 29	(S.end) gutter out 20 4	
"				299 03	(S.end) " in 28 0	
"				299 67	(S.end) top curb 28 3	
3+ 83 2				294 90	Invert E. edge C. Basin 25 3	
"				295 50	" W. " " " 29 3	

Profile No. ____ Notes Red. ____ Plotted ____ Job No. 6252.40 Division No. ____ F.B. 2510 PG. 179

X-Sec. No. ____ Date ____ Date ____ Survey of ROSEMEAD S.D.

Notes Chkd. ____ Checked ____ Survey by J.H. Brown Notes K.M.K. Date 5-5-60

Map No. ____ Date ____ Date ____ Index X C. Johnson

76L298 307 10-51

PLEASE RETURN TO

LOS ANGELES COUNTY SURVEYOR
726 LOS ANGELES COUNTY
ENGINEERING BLDG.

NOTE: ANY ADDITIONS OR CHANGES ON THIS SHEET MUST BE MADE OR CIRCLED IN RED INK, WITH DATE AND NAME OF PERSON MAKING CHANGE.

Do not extend notes this side of this line.

STATION	B. S.	H. I.	F. S.	ELEV.	Left (W.)	Right (E.)
3+85 6				298 95	Conc. pvt. over drain 25 3	
"				294 92	Invert 3' drain 25 3	
3+89 0				294 90	" E. edge C. Basin 25 3	
"				295 15	" Ctr. C. Basin 27 1	
"				295 47	" W. edge C. Basin 29 3	
3+90 8				298 96	Conc. pvt. over drain 25 3	
"				294 88	Invert 3' drain 25 3	
"				295 20	" Ctr. C. Basin 27 3	
"				295 52	" W. edge C. Basin 29 3	
3+93 3				294 89	Invert E. edge C. Basin 27 1	
"				294 96	Invert channel C. Basin 27 1	
"				295 46	" W. edge C. Basin 29 3	
3+93 5				298 87	Conc. pvt. over drain 27 1	
"				294 98	Invert 2' drain 27 1	
4+00				299 67		℄
"				299 55		14' W/4
"				299 43		20' brk. pvt.
"				299 02		26 0 gutter out
"				298 89		27 8 " in
"				299 46		28 1 top cb.
"				299 90		40' P/L & top brk. X

F.B. 2510 PG. 180

Job No. 6252.40 Division No. ____ Notes Red. ____ Plotted ____ Profile ____

Survey of ROSEMEAD S.D. Date ____ Date ____ No. ____

Survey by J.H. Brown Notes K.M.K. Notes Chkd. ____ Checked ____ X-Sec. ____

Indexed C. Johnson Date ____ Date ____ No. ____

76L298 307 10-51

PLEASE RETURN TO

LOS ANGELES COUNTY SURVEYOR
726 LOS ANGELES COUNTY
ENGINEERING BLDG.

NOTE: ANY ADDITIONS OR CHANGES ON THIS SHEET MUST BE MADE OR CIRCLED IN RED INK, WITH DATE AND NAME OF PERSON MAKING CHANGE.

Do not extend notes this side of this line.

STATION	B. S.	H. I.	F. S.	ELEV.	Left (W.)		Right (E.)	
4+00				299 42	w/4	14'		
"				299 26	gutter out	20 4		
"				298 88	" in	28 0		
"				299 62	top curb	28 3		
"				300 5	P/L	40'		
4+13 0				299 28	gutter out	20 4		
"				298 92	" in	28 0		
"				299 62	top curb	28 3		
"				300 25	brk. conc. walk	35 1		
"				300 34	P/L " "	40'		
4+27 7				300 16	P/L back walk	40'		
4+31 0				299 80			℄	
"				299 23			24 0	gutter out
"				299 10			26 0	" "
"				298 95			27 8	" in
"				299 59			28 1	top curb
4+31 1				299 01			27 8	gutter in
"				299 67			28 1	top curb
"				299 20	gutter out	20 5		
"				298 93	" in	28 0		
"				299 56	top curb	28 3		

Profile No. ____ Notes Red ____ Plotted ____ Job No. 6552.40 Division No. ____ F.B. 2510 PG. 181
X-Sec. No. ____ Date ____ Date ____ Survey of Rosemead SD
Notes Chkd ____ Date ____ Checked ____ Date ____ Survey by J. H. Brown Notes K.M.K. Date 5-5-60
Date ____ Date ____ Map No. ____ Indexed C. Johnson

76L298 307 10-51

PLEASE RETURN TO

LOS ANGELES COUNTY SURVEYOR
726 LOS ANGELES COUNTY
ENGINEERING BLDG.

NOTE: ANY ADDITIONS OR CHANGES ON THIS SHEET MUST BE MADE OR CIRCLED IN RED INK, WITH DATE AND NAME OF PERSON MAKING CHANGE.

Do not extend notes this side of this line.

STATION	B. S.	H. I.	F. S.	ELEV.	Left (W.)	Right (E.)
4+35 5				299 23		24 0 gutter out
"				298 83		27 8 " in
"				299 66		28 1 top curb
"				299 67		29 5 back conc.
"				299 24	gutter out 20 4	
"				298 91	brk. gutter 25 2	
"				298 78	Conc. pvt. over drain 27 2	
"				295 59	Invert 2' drain 27 2	
"				298 75	gutter in 28 0	
"				299 57	top curb 28 3	
"				299 58	back conc. 29 8	
"				299 97	brk. pvt. 33 8	
"				300 19	P/L pvt. 40'	
4+35 6				298 90		27 5 conc. pvt. over drain
"				295 02		27 5 Invert 2 5 drain
4+35 7				295 49		24 8 Invert W. edge C. Basin
"				295 39		28 8 " E. edge C. Basin
"				295 60	Invert E. edge C. Basin 25 2	
"				295 55	" W. " " " 29 2	
4+39 2				295 33		24 8 Invert W. edge C. Basin
"				295 13		26 8 " ctr. C. Basin X

F.B. 2510 PG. 182

Job No. 6252.40 Division No. ____ Notes Red. ____ Plotted ____ Profile

Survey of ROSEMEAD S.D. Date ____ Date ____ No. ____

Survey by J.H. Brown Notes X.M.K. Notes Chkd. ____ Checked ____ X-Sec.

Indexed A. C. Johnson Date ____ Date ____ Date ____ No. ____

76L298 307 10-51

PLEASE RETURN TO

LOS ANGELES COUNTY SURVEYOR
726 LOS ANGELES COUNTY
ENGINEERING BLDG.

NOTE: ANY ADDITIONS OR CHANGES ON THIS SHEET MUST BE MADE OR CIRCLED IN RED INK, WITH DATE AND NAME OF PERSON MAKING CHANGE.

Do not extend notes this side of this line.

STATION	B. S.	H. I.	F. S.	ELEV.	Left (W.)	Right (E.)
4+39 2				295 36		24 8 Invert E. edge C. Basin
"				295 93	Invert E. edge C. Basin 25 2	
"				295 94	" W. " " " 29 2	
4+42 6				295 37		24 8 Invert W. edge C. Basin
"				295 37		28 8 " E. " " "
"				296 18	Invert E. edge C. Basin 25 2	
"				296 18	" W. " " " 29 2	
4+52 9				299 20		24 0 gutter out (N. end)
"				299 01		27 7 " in (N. end)
"				299 67		28 0 top curb (N. end)
"				299 92		29 8 top berm (pvt.)
"				300 63		30 0 top conc. slab
"				300 63		40' P/L " "
4+54 2				299 [illegible]3		28 2 gutter pvt.
"				299 55		28 4 pvt. over curb
4+60 1				299 67	top conc. cb. ret. 28 2	
4+60 5				299 75		28 1 top broken curb
4+62 73				299 92		℄
"				299 75		10' W/4
"				299 [illegible]		20' brk. pvt.
"				299 20		27 9 gutter
"				299 83		28 1 top R.&O. berm

Profile
No. ____ Notes Red ____ Plotted ____ Job No. 6252.40 Division No. ____
X-Sec. Date ____ Date ____ Survey of ROSEMEAD S.D.
Notes Chkd ____ Checked ____ Survey by J. H. Brown Notes K.M.K. Date 5-5-60
No. ____ Date ____ Date ____ Map No. ____ Index ____ C. Johnson

F.B. 2510 Pg. 183

76L298 307 10-51

PLEASE RETURN TO

LOS ANGELES COUNTY SURVEYOR
726 LOS ANGELES COUNTY
ENGINEERING BLDG.

NOTE: ANY ADDITIONS OR CHANGES ON THIS SHEET MUST BE MADE OR CIRCLED IN RED INK, WITH DATE AND NAME OF PERSON MAKING CHANGE.

Do not extend notes this side of this line.

STATION	B. S.	H. I.	F. S.	ELEV.	Left (W.)	Right (E.)
E.C. 4+62 73				300 6		40' P/L
"				299 77	W/4 10'	
"				299 40	gutter out 20 2	
"				299 08	" in 27 9	
" T.P. #6				299 91	top curb 28 2	
"				300 30	P/L pvt. 40'	
4+63 6				300 25	brk. walk 35 0	
"				300 34	back walk 38 9	
4+82 8				300 47	brk. walk 35 5	
"				300 60	back walk 39 5	
4+83 4				300 93	brk. driveway 36 4	
4+92 4				300 92	" " 37 0	
5+00				300 25	℄	
"				299 95		9 5 W/4
"				299 75		18 7 brk. pvt.
"				299 4[illegible]		27 1 gutter
"				299 6[illegible]		27 2 brk. R. & O. berm
"				300 3[illegible]		29 1 top " "
"				300[illegible]		40' P/L
"				300 27	crown pvt. 2 0	
"				300 14	W/4 10'	

X

B. 2510 PG. 184

Job No. 6252.40 Division No. ____ Notes Red. ____ Plotted ____ Profile

Survey of ROSEMEAD S.D. Date ____ Date ____ No. ____ X-Sec.

Survey by J.H. Brown Notes K.M.K. Notes Chkd. ____ Checked ____

Indexed C. Johnson Date ____ Date ____ Date ____ No. ____

76L298 307 10-51

PLEASE RETURN TO

LOS ANGELES COUNTY SURVEYOR
726 LOS ANGELES COUNTY
ENGINEERING BLDG.

NOTE: ANY ADDITIONS OR CHANGES ON THIS SHEET MUST BE MADE OR CIRCLED IN RED INK, WITH DATE AND NAME OF PERSON MAKING CHANGE.

Do not extend notes this side of this line.

STATION	B. S.	H. I.	F. S.	ELEV.	Left. (W.)	Right (E.)
5+00				29981	gutter out 21^{7}	
"				29964	" in 29^{5}	
"				30025	top curb 29^{8}	
"				3008	top brk. 38^{2}	
"				3008	Approx. P/L 42^{2}	
5+50				30067	℄	
"				30017		14^{0} brk. pvt.
"				29967		24^{8} gutter
"				30027		26^{9} top berm
"				3013		31' top brk.
"				3007		40' Approx. P/L
"				30075	Crown pvt. 7^{2}	
"				30064	W/4 19^{4}	
"				30039	gutter out 28^{1}	
"				30014	" in 36^{0}	
"				30077	top curb 36^{3}	
"				3013	Approx. P/L brk. 45'	
5+57 T.P.#7				30086	BM TE-14 top curb 37^{6}	
6+00				30087	℄	
"				30070		4^{5} brk. pvt.
"				30005		21^{2} gutter
"				30110		22^{7} top berm

Profile No. ____ Notes Red ____ Plotted ____ Job No. 6252.40 Division No. ____ F.B. 2510 PG. 185

X-Sec. No. ____ Date ____ Date ____ Survey of ROSEMEAD S.D.

Notes Chkd. ____ Checked ____ Survey by J.H. Brown Notes K.M.K. Date 5-6-60

Date ____ Date ____ Map No. ____ Ind. [illegible] C. Johnson

76L298 307 10-51

PLEASE RETURN TO

LOS ANGELES COUNTY SURVEYOR
726 LOS ANGELES COUNTY
ENGINEERING BLDG.

NOTE: ANY ADDITIONS OR CHANGES ON THIS SHEET MUST BE MADE OR CIRCLED IN RED INK, WITH DATE AND NAME OF PERSON MAKING CHANGE.

Do not extend notes this side of this line.

STATION	B. S.	H. I.	F. S.	ELEV.	Left (W.)		Right (E.)
6+00				301 9			30' P/L Ellis Lane
"				301 15	W/4	8.8	
"				301 33	Crown pvt.	19.0	
"				301 22	W/4	30'	
"				300 95	gutter out	40.4	
"				300 70	" in	48.4	
"				301 33	top curb	48.7	
"				301 8	Approx. P/L	52'	
6+42.4				300 97			℄
" J.C.				300 54	300.54 Mean Rim	300.54	10.0 S.D.M.H. (J.C.)
15" outlet South				294 12	5.17 Depth	5.14	300.54 Mean Rim
15" Inlet North				294 15	295.37 Top Pipe	295.40	4.96 Depth
8" Inlet North Westerly				294 91	1.25 Dia.	1.25	295.58 Top Pipe
					294.12 Invert	294.15	0.67 Dia.
6+50.4				300 95			℄ 294.91 Invert
" M.H.				301 07	Mean Rim S.S.M.H.	4.0	
8" Outlet South Easterly				294 75	301.07 Mean Rim		301.07
8" Inlet North Westerly				294 76	5.65 Depth		5.64
					295.42 Top Pipe		295.43
					0.67 Dia.		0.67
					294.75 Invert		294.76

F.B. 2510 PG. 186

Job No. 6252.40 Division No. ____ Notes Red. ____ Plotted ____ Profile ____

Survey of Rosemead S.D. Date ____ Date ____ No. ____

Survey by J.H. Brown Notes K.M.K. Notes Chkd. ____ Checked ____ X-Sec. ____

Indexed ____ Date ____ Date ____ Date ____ No. ____

76L298 307 10-51

PLEASE RETURN TO

LOS ANGELES COUNTY SURVEYOR
726 LOS ANGELES COUNTY
ENGINEERING BLDG.

NOTE: ANY ADDITIONS OR CHANGES ON THIS SHEET MUST BE MADE OR CIRCLED IN RED INK, WITH DATE AND NAME OF PERSON MAKING CHANGE.

Do not extend notes this side of this line.

STATION	B. S.	H. I.	F. S.	ELEV.	Left (W.)	Right (E.)
6+33 44				30099		P.I. pvt. over Mon
"				30022		P.I. top Mon. in H.H.
"				30064		8 W/4
"				30032		20 5 gutter
"				30153		23 0 top berm
"				3020		30' P/L Ellis Lane
"				30137	brk. pvt. 16 6	
"				30176	W/4 26 9	
"				30196	Crown pvt. 39 3	
BM 19-9				30317	BM 19-9 F.B. 2510-20	Elev.= 303.174

Next Sheet Begins Ellis Lane @ 1+00

Profile No. ____ Notes Red. ____ Plotted ____ Job No. 6252.40 Division No. ____ F.B. 2510 PG. 187

X-Sec. No. ____ Date ____ Date ____ Survey of ROSEMEAD S.D.

Notes Chkd. ____ Checked ____ Survey by J.H. Brown Notes K.M.K. Date 5-6-60

Date ____ Date ____ Map No. ____ Indexed ____ Date ____

76L298 307 10-51

PLEASE RETURN TO

LOS ANGELES COUNTY SURVEYOR
726 LOS ANGELES COUNTY
ENGINEERING BLDG.

NOTE: ANY ADDITIONS OR CHANGES ON THIS SHEET MUST BE MADE OR CIRCLED IN RED INK, WITH DATE AND NAME OF PERSON MAKING CHANGE.

Do not extend notes this side of this line.

STATION	B. S.	H. I.	F. S.	ELEV.	Left. (W.)	Right (E.)
BM 19-9				303 17	BM 19-9 F.B. 2510-20 Elev. = 303.174	
1+00				300 99	℄ Ints. Temple City Blvd. & Ellis Lane	pvt. over Mon.
"				300 22		top Mon. in H.H.
"				300 64		8' W/4
"				300 32		20.5 gutter
"				301 53		23.0 top berm
"				302 0		30' P/L Ellis Lane
"				301 37	brk. pvt. 16.6	
"				301 76	W/4 26.2	
"				301 96	Crown pvt. 39.3	
1+36.0				300 86		℄
"				300 70		19.5 gutter
"				302 5		30' P/L
1+50				300 89		℄
"				300 90		8.6 W/4
"				300 83		17.2 gutter
"				301 05		21.2 brk. pvt.
"				302 07		30' P/L pvt.
"				301 11	W/4 9.8	
"				301 24	edge pvt. line Ellis Lane 19.5	
"				301 57	edge pvt. line Temple City Blvd. 30.2	
"				301 97	" old pvt. " 40.1	

F.B. 2510 PG. 188

Job No. 6252.40 Division No. ____ Notes Red. ____ Plotted ____ Profile ____

Survey of ROSEMEAD S.D. Date ____ Date ____ No. ____

Survey by J.H. Brown Notes K.M.K. Notes Chkd. ____ Checked ____ X-Sec. ____

Indexed C. Johnson Date ____ Date ____ Date ____ No. ____

76L298 307 10-51

PLEASE RETURN TO

LOS ANGELES COUNTY SURVEYOR
726 LOS ANGELES COUNTY
ENGINEERING BLDG.

NOTE: ANY ADDITIONS OR CHANGES ON THIS SHEET MUST BE MADE OR CIRCLED IN RED INK, WITH DATE AND NAME OF PERSON MAKING CHANGE.

Do not extend notes this side of this line.

STATION	B. S.	H. I.	F. S.	ELEV.	Left (W.)		Right (E.)
1+60 0				301 05			
"				301 24	edge pvt.	20 0	
"				302 5	top brk.	27 0	
"				301 66	Temple City Blvd. gutter E. edge pvt.	35 0	
1+64 5				301 16			20 0 gutter
"				301 41			21 3 top berm
"				301 7			25 0 top brk.
"				302 4			30' P/L
1+ 68 0				301 29	gutter	17 6	
"				301 75	top berm	19 4	
"				304 0	top brk.	24 0	
"				303 7	" "	31 6	
2+00				302 05			℄
"				301 98			9 7 W/4
"				301 65			19 4 gutter
"				302 32			20 4 top berm
"				302 7			30' P/L
"				301 91	W/4	9 7	
"				301 63	gutter	19 5	
"				301 93	top berm	20 3	
"				303 6	top brk.	25'	

Profile No. ____ Notes Red ____ Plotted ____ Job No. 6252.46 Division No. ____ F.B. [illegible] PG. 189

X-Sec. No. ____ Date ____ Date ____ Survey of ROSEMEAD S.D.

Notes Chkd. ____ Checked ____ Survey by J. H. Brown Notes K.M.K. Date 3-6-60

No. ____ Date ____ Date ____ Map No. ____ Date ____ C. Johnson

76L298 307 10-51

PLEASE RETURN TO
LOS ANGELES COUNTY SURVEYOR
726 LOS ANGELES COUNTY
ENGINEERING BLDG.

NOTE: ANY ADDITIONS OR CHANGES ON THIS SHEET MUST BE MADE OR CIRCLED IN RED INK, WITH DATE AND NAME OF PERSON MAKING CHANGE.

Do not extend notes this side of this line.

STATION	B. S.	H. I.	F. S.	ELEV.	Left (W.)	Right (E.)
					Ellis Lane	
2+00				303 8	P/L 30'	
3+00				303 80		℄
"				303 66		9 4 W/4
"				303 31		18 8 gutter
"				303 91		20 2 top berm
"				304 1		30' P/L
"				303 63	W/4 9 5	
"				303 35	gutter 19 0	
"				303 83	top berm 20 0	
"				304 8	top brk. 21 5	
"				304 7	P/L 30'	
T. P. #8				304 56		
4+88 5				306 03		℄
" J.C.				306 00	306.00 Mean Rim 306.00	9 3 S.D.M.H. (J.C.)
15" Outlet	South			297 54	7.21 Depth 7.19	306.00 Mean Rim
15" Inlet	North			297 56	298.79 Top Pipe 298.81	6.88 Depth
8" Inlet	West			298 45	1.25 Dia. 1.25	299.12 Top Pipe
—				—	297.54 Invert 297.56	0.67 Dia.
BM 19-9				303 17	BM 19-9 See Pg. 188	298.45 Invert

See Next Pg. for continuation of Temple City Blvd. from 6+53 44 P.I.

F.B. 2510 PG. 190 Job No. 6252.40 Division No. ____ Notes Red. ____ Plotted ____ Profile
Survey of ROSEMEAD S.D. Date ____ Date ____ No. ____
Survey by J.H. Brown Notes K.M.K. Notes Chkd. ____ Checked ____ X-Sec.
Indexed ____ Date ____ Date ____ Date ____ No. ____

76L298 307 10-51

PLEASE RETURN TO

LOS ANGELES COUNTY SURVEYOR
726 LOS ANGELES COUNTY
ENGINEERING BLDG.

NOTE: ANY ADDITIONS OR CHANGES ON THIS SHEET MUST BE MADE OR CIRCLED IN RED INK, WITH DATE AND NAME OF PERSON MAKING CHANGE.

Do not extend notes this side of this line.

STATION	B. S.	H. I.	F. S.	ELEV.	Left (N.W.)	Right (N.E.)
6+90 7				301 53	Temple City Blvd. ℄	crosses old pvt. brk
7+00				301 70	℄	
"				301 20		20 9 W/4
"				301 11		41 8 brk. pvt.
"				302 02	W/4 10 1	
"				302 14	crown pvt. 22 0	
"				301 96	W/4 32 3	
"				301 61	gutter out 42 0	
"				301 36	" in 50 3	
"				302 03	top curb 50 6	
"				302 0	Approx. P/L 66'	
7+12 5				302 00	℄	
"				301 29		24 1 edge pvt.
7+18 1				302 11	℄	
"				301 50		14 1 edge pvt.
7+28 0				302 29	℄	
"				301 80		13 7 gutter
"				301 97		14 9 top berm
"				303 6		18 7 top brk.
7+ 50				302 62	℄	
"				302 40		8 5 W/4

Profile No. ____ Date ____ Notes Red ____ Plotted ____ Job No. 6252.40 Division No. ____ F.B. 2510 PG. 191

X-Sec. No. ____ Date ____ Notes Chkd. ____ Date ____ Checked ____ Date ____ Survey of ROSEMEAD S.D. Survey by J. H. Brown Notes K. M. K. Date 5-6-60 Map No. ____ Date ____ Indexed C. Johnson Date ____

76L298 307 10-51

PLEASE RETURN TO

LOS ANGELES COUNTY SURVEYOR
726 LOS ANGELES COUNTY
ENGINEERING BLDG.

NOTE: ANY ADDITIONS OR CHANGES ON THIS SHEET MUST BE MADE OR CIRCLED IN RED INK, WITH DATE AND NAME OF PERSON MAKING CHANGE.

Do not extend notes this side of this line.

STATION	B. S.	H. I.	F. S.	ELEV.	Left (N.W.)	Right (N.E.)
7+50				302 24		17° gutter
"				302 52		18 3 top berm
"				303 5		22 5 top brk.
"				303 7		30' P/L
"				302 71	Crown pvt. 9 7	
"				302 57	W/4 19 5	
"				302 25	gutter out 29 5	
"				301 97	" in 37 2	
"				302 63	top curb 37 6	
"				302 8	Approx. P/L 51'	
8+00				303 31		℄
"				303 20		9° W/4
"				302 89		18° old pvt. brk.
"				302 70		22 4 gutter
"				302 95		24° top berm
"				303 8		28' " brk.
"				304 4		40' P/L
"				303 18	W/4 11°	
"				302 90	gutter out 22 1	
"				302 54	" in 29 9	
"				303 00	top curb 30 1	

F.B. 2510 PG. 192 Job No. 6252.40 Division No. Notes Red. Plotted No. Profile
Survey of ROSEMEAD S.D. Date Date X-Sec.
Survey by J.H. Brown Notes K.M.K. Notes Chkd. Checked No.
Indexed R. C. Johnson Date Date Date

76L298 307 10-51

PLEASE RETURN TO

LOS ANGELES COUNTY SURVEYOR
726 LOS ANGELES COUNTY
ENGINEERING BLDG.

NOTE: ANY ADDITIONS OR CHANGES ON THIS SHEET MUST BE MADE OR CIRCLED IN RED INK, WITH DATE AND NAME OF PERSON MAKING CHANGE.

Do not extend notes this side of this line.

STATION	B. S.	H. I.	F. S.	ELEV.	Left (N.W.)	Right (N.E.)
8+00 B.C.				303 59	back walk 41.7	
8+44 14				303 85		℄
"				303 76		10.0 W/4
"				303 41		20.0 old pvt. brk.
"				303 3[illegible]		26.9 gutter
"				303 72		27.9 top berm
"				304 5		32' " brk.
"				304 7		40' P/L
"				303 74	W/4 10.0	
"				303 43	gutter out 19.9	
"				303 00	" in 27.7	
"				303 64	top curb 28.0	
"				304 2	P/L 40'	
8+87 3				304 37		℄
"				304 21	W/4 10.0	
"				303 94	gutter out 19.9	
"				303 48	" in 27.7	
"				304 12	top curb 28.0	
"				304 5	P/L 40'	
8+[illegible] 97 3				303 62	gutter in 27.7	
"				304 22	top S. end curb ret. 28.0	

Profile No. ____ Notes Red. ____ Plotted ____ Job No. 6252.40 Division No. ____ F.B. 2510 Pg. 193
X-Sec. No. ____ Date ____ Date ____ Survey of ROSEMEAD S.D.
Notes Chkd. ____ Checked ____ Survey by J.H. Brown Notes K.M.K. Date 5-6-60
Date ____ Date ____ Map No. ____ Indexed C. Jones

76L298 307 10-51

PLEASE RETURN TO

LOS ANGELES COUNTY SURVEYOR
726 LOS ANGELES COUNTY
ENGINEERING BLDG.

NOTE: ANY ADDITIONS OR CHANGES ON THIS SHEET MUST BE MADE OR CIRCLED IN RED INK, WITH DATE AND NAME OF PERSON MAKING CHANGE.

Do not extend notes this side of this line.

STATION	B. S.	H. I.	F. S.	ELEV.	Left (N.W.)	Right (N.E.)
9+00				304 55		℄
"				304 43		10' W/4
"				304 11		20' old pvt. brk.
"				304 00		25 3 gutter
"				304 15		26 3 top berm
"				304 9		31' top brk.
"				305 1		40' P/L
BM TE-815				304 92	BM TE-815 F.B. 2510-20	Elev.=304.925
9+40 4				305 03		℄
" J.C.				304 98	Mean Rim S.S.M.H. (J.C.) 5 0	
8" Outlet South				295 45	304.98 Mean Rim 304.98	304.98 Mean Rim
8" Inlet North				295 56	8.86 Depth 8.75	8.81 Depth
8" Inlet West				295 50	296.12 Top Pipe 296.23	296.17 Top Pipe
—				—	0.67 Dia. 0.67	0.67 Dia.
—				—	295.45 Invert 295.56	295.50 Invert
9+45 37				305 09	Pvt. over Mon.	℄ Ints. Temple City Blvd. & Gidley St.
"				304 41		℄ top Mon. in H.H.
"				305 01		10' W/4
"				304 68		20' old pvt. brk.
"				304 55		24 2 gutter
"				304 86		29 0 edge shoulder

F.B. 2510 PG. 194

Job No. 6252.40 Division No. ____ Notes Red. ____ Plotted ____ Profile ____

Survey of Rosemead S.D. Date ____ Date ____ No. ____

Survey by J.H. Brown Notes K.M.K. Notes Chkd. ____ Checked ____ X-Sec. ____

Indexed C. Johnson Date ____ Date ____ Date ____ No. ____

76L298 307 10-51

PLEASE RETURN TO

LOS ANGELES COUNTY SURVEYOR
726 LOS ANGELES COUNTY
ENGINEERING BLDG.

NOTE: ANY ADDITIONS OR CHANGES ON THIS SHEET MUST BE MADE OR CIRCLED IN RED INK, WITH DATE AND NAME OF PERSON MAKING CHANGE.

Do not extend notes this side of this line.

STATION	B. S.	H. I.	F. S.	ELEV.		Right (N.E.)
9+45 37				305 4		30' top brk.
"				305 7		40' P/L
Gidley St & Temple City Blvd. 1+00 going Westerly					Left (S.E.)	Right (N.W.) Temple City Blvd.
1+00				305 09	pvt. over Mon. ℄	Ints. & Gidley St.
"				304 41		top Mon. in H.H.
1+10				304 96	℄	brk. pvt.
1+20				304 69	℄	East edge gutter
1+28 0				304 21	℄	flow line gutter
1+29 9				304 28	℄	West edge "
1+67 5				305 04	℄	
"				305 05		9' W/4
"				304 95		16 9 gutter out
"				304 85		17 8 " in
"				305 46		18 1 top
"				306 0		30' P/L
"				304 79	W/4 9'	
"				304 40	gutter out 16 8	
"				304 31	" in 17 7	
"				304 91	top curb 18 0	
"				305 2	P/L 30'	
2+00				305 20	℄	

Profile No. ____ Notes Red ____ Plotted ____ Job No. 6252.40 Division No. ____ F.B. 2510 Pg. 195

X-Sec. No. ____ Date ____ Date ____ Survey of ROSEMEAD S.D.

Notes Chkd. ____ Checked ____ Survey by J. H. Brown Notes K.M.K. Date 5-6-60

Date ____ Date ____ Map No. ____ Indexed ____ C. Johnson Date ____

76L298 307 10-51

PLEASE RETURN TO

LOS ANGELES COUNTY SURVEYOR
726 LOS ANGELES COUNTY
ENGINEERING BLDG.

NOTE: ANY ADDITIONS OR CHANGES ON THIS SHEET MUST BE MADE OR CIRCLED IN RED INK, WITH DATE AND NAME OF PERSON MAKING CHANGE.

Do not extend notes this side of this line.

STATION	B. S.	H. I.	F. S.	ELEV.	Left (S.E.)	Right (N.W.)
2+00				305 13		9' W/4
"				304 93		16.9 gutter out
"				304 87		17.8 " in
"				305 48		18.1 top curb
"				305 8		30' P/L
"				304 97	W/4 9'	
"				304 45	gutter out 16.8	
"				304 39	" in 17.7	
"				304 99	top curb 18.0	
"				305 1	P/L 30'	
2+90				305 21		℄ Prod. fr. N.E.
"				305 30		8.0 pvt. crown
"				305 26		14.6 W/4
"				305 07		20.8 gutter out
"				305 01		21.9 " in
"				305 62		22.1 top curb
"				305 6		35' Approx. P/L
"				304 93	W/4 6.8	
"				304 51	gutter out 13.5	
"				304 43	" in 14.4	
"				305 03	top curb 14.6	
"				305 1	Approx. P/L 26'	

F.B. 2510 PG. 196

Job No. 6252.40 Division No. ____ Notes Red. ____ Plotted ____ Profile ____

Survey of Rosemead S.D. Date ____ Date ____ No. ____

Survey by J.H. Brown Notes K.M.K. Notes Chkd. ____ Checked ____ X-Sec. ____

Indexed C. Johnson Date ____ Date ____ Date ____ No. ____

76L298 307 10-51

PLEASE RETURN TO

LOS ANGELES COUNTY SURVEYOR
726 LOS ANGELES COUNTY
ENGINEERING BLDG.

NOTE: ANY ADDITIONS OR CHANGES ON THIS SHEET MUST BE MADE OR CIRCLED IN RED INK, WITH DATE AND NAME OF PERSON MAKING CHANGE.

Do not extend notes this side of this line.

STATION	B. S.	H. I.	F. S.	ELEV.	Left (S.E.)		Right (N.W.)
M.H.							S.S.M.H.
4+02 5				305 02	305.02 Mean Rim	305.02	18 4 Gidley St.
8" Outlet	East			296 24	8.11 Depth	8.07	
8" Inlet	West			296 28	296.91 Top Pipe	296.95	
					0.67 Dia.	0.67	
					296.24 Invert	296.28	
BM TE-815				304 92	BM TE-815 F.B. 2510-20		Elev. = 304.925
					Left (S.W)		Right (N.E.)
	Continuation			of Temple City Blvd. @			9+45 37 going N.W.
10+00				305 75			℄
"				305 65			10' W/4
"				305 33			20' old pvt. brk.
"				305 16			26 2 gutter
"				305 43			28 2 edge pvt.
"				305 9			30' top brk.
"				306 2			40' P/L
"				305 61	W/4	10'	
"				305 41	gutter out	19 9	
"				304 90	" in	27 6	
"				305 55	top cur[illegible]	27 9	
"				306 2	P/L	40'	
10+03 5				305 81			℄

Profile Notes Red ____ Plotted ____ Job No. 6252.40 Division No. ____ F.B. 2510 Pg. 197

No. ____ Date ____ Date ____ Survey of ROSEMEAD S.D.

X-Sec. Notes Chkd. ____ Checked ____ Survey by J.H. Brown Notes K.M.K. Date 5-9-60

No. ____ Date ____ Date ____ Map No. ____ Indexed ____ Date ____

76L298 307 10-51

PLEASE RETURN TO

LOS ANGELES COUNTY SURVEYOR
726 LOS ANGELES COUNTY
ENGINEERING BLDG.

NOTE: ANY ADDITIONS OR CHANGES ON THIS SHEET MUST BE MADE OR CIRCLED IN RED INK, WITH DATE AND NAME OF PERSON MAKING CHANGE.

Do not extend notes this side of this line.

STATION	B. S.	H. I.	F. S.	ELEV.	Left (S.W.)	Right (N.E.)
10+03 5				305 67	W/4 10'	
"				305 47	gutter out 19 9	
"				305 02	" in 27 6	
"				305 67	top curb 27 9	
"				306 3	P/L 40'	
11+00				306 98	℄	
"				306 85		10' W/4
"				306 47		20' old pvt. brk.
"				306 32		24 8 gutter
"				306 67		28 5 edge pvt.
"				307 2		40' P/L
"				306 80	W/4 10'	
"				306 60	gutter out 19 9	
"				306 31	" in 27 8	
"				306 99	top curb 28 0	
"				307 2	P/L 40'	
11+63 6				307 79	℄	
"				307 65		10' W/4
"				307 32		20' old pvt. brk. (S. end)
"				307 11		26 1 gutter out
"				307 14		27 9 " in (S. end)

F.B. 2510 PG. 198

Job No. 6252.40 Division No. ____ Notes Red. ____ Plotted ____ Profile ____

Survey of ROSEMEAD S.D. Date ____ Date ____ No. ____

Survey by J.H. Brown Notes K.M.K. Notes Chkd. ____ Checked ____ X-Sec. ____

Indexed C. Johnson Date ____ Date ____ Date ____ No. ____

76L298 307 10-51

PLEASE RETURN TO

LOS ANGELES COUNTY SURVEYOR
726 LOS ANGELES COUNTY
ENGINEERING BLDG.

NOTE: ANY ADDITIONS OR CHANGES ON THIS SHEET MUST BE MADE OR CIRCLED IN RED INK, WITH DATE AND NAME OF PERSON MAKING CHANGE.

Do not extend notes this side of this line.

STATION	B. S.	H. I.	F. S.	ELEV.	Left (S.W.)	Right (N.E.)
11+63 6				30778		28 1 top curb (s. end)
"				3082		40' P/L
12+00				30828		℄
"				30808		10' W/4
"				30780		20' old pvt. brk.
"				30771		26 1 gutter out
"				30759		27 9 " in
"				30821		28 1 top curb
"				3087		40' P/L
"				30811	W/4 10'	
"				30783	gutter out 20 0	
"				30744	" in 27 9	
"				30810	top curb 28 1	
"				3086	P/L 40'	
12+42 1				30873		℄
"				30863	W/4 10'	
"				30838	gutter out 20 0	
"				30792	" in 27 8	
"				30857	top curb 28 0	
"				3093	P/L 40'	
+ 12+87 36				30927	pvt. over Mon. ℄	Temple City Blvd. Ints. & Bisby St.

Profile Notes Red. Plotted Job No. 6252.4 Division No.
No. Date Date Survey of Rosemead S.D.
X-Sec. Notes Chkd. Checked Survey by J.H. Brown Notes K.M.K. Date 5-9-60
No. Date Date Map No. Index C. Johnson

F.B. 2510 Pg. 199

76L298 307 10-51

PLEASE RETURN TO

LOS ANGELES COUNTY SURVEYOR
726 LOS ANGELES COUNTY
ENGINEERING BLDG.

NOTE: ANY ADDITIONS OR CHANGES ON THIS SHEET MUST BE MADE OR CIRCLED IN RED INK, WITH DATE AND NAME OF PERSON MAKING CHANGE.

Do not extend notes this side of this line.

STATION	B. S.	H. I.	F. S.	ELEV.	Left (S.W.)	Right (N.E.)
						Temple City Blvd.
12+87 36				308 55	Top Mon. in H.H.	℄ Ints. & Bisby St.
"				309 18		10' w/4
"				308 90		20' old pvt. brk.
"				308 71		26 1 gutter out
"				308 57		27 2 " in
"				309 20		28 1 top curb
"				309 54		40' P/L back walk conc.
					Left. (S.)	Right (N.)
Bisby St. & Temple City Blvd. 1+00 going West						
						Temple City Blvd.
1+00				309 27	Pvt. over Mon.	℄ Ints. & Bisby St.
"				308 55	Top Mon. in H.H.	℄ " " " " "
1+10 3				309 15		℄ w/4 (Temple City Blvd.)
1+20 6				308 94		℄ E. edge gutter
1+28 6				308 55		℄ flow line gutter
1+30 7				308 60		℄ W. edge gutter
BM TE-17				308 64	BM TE-17 F.B. 2510-20	Elev. = 308.643
1+58 2				309 13		℄
"				308 98	w/4 9'	
"				308 67	gutter out 16 8	
"				308 60	" in 17 8	
"				309 24	top curb 18 0	

F.B. 2510 PG. 200 Job No. 625240 Division No. ____ Notes Red. ____ Plotted ____ Profile ____
Survey of ROSEMEAD S.D. Date ____ Date ____ No. ____
Survey by J.H. Brown Notes K.M.K. Notes Chkd. ____ Checked ____ X-Sec. ____
Indexed C. Johnson Date ____ Date ____ No. ____

76L298 307 10-51

PLEASE RETURN TO

LOS ANGELES COUNTY SURVEYOR
726 LOS ANGELES COUNTY
ENGINEERING BLDG.

NOTE: ANY ADDITIONS OR CHANGES ON THIS SHEET MUST BE MADE OR CIRCLED IN RED INK, WITH DATE AND NAME OF PERSON MAKING CHANGE.

Do not extend notes this side of this line.

STATION	B. S.	H. I.	F. S.	ELEV.	Left (S.)	Right (N.)
1+58 2				3094	P/L 30'	
1+81 3				30938		℄
"				30934		9' W/4
"				30915		16 2 gutter out
"				30907		17 2 " in
"				30970		18 1 top curb
"				3101		30' P/L
2+00				30943		℄
"				30938		9' W/4
"				30913		16 2 gutter out
"				30906		17 2 " in
"				30969		18 1 top curb
"				3102		30' P/L
"				30920	W/4 9'	
"				30868	gutter out 16 2	
"				30862	" in 17 2	
"				30925	top curb 18 2	
"				30945	Conc. P/L 30'	
3+00				30955		℄
"				30956		9' W/4

Profile No. ____ Notes Red ____ Plotted ____ Job No. 6252-40 Division No. ____
X-Sec. No. ____ Date ____ Date ____ Survey of Rosemead S.D.
Notes Chkd ____ Checked ____ Survey by T.H. Brown Notes KMK Date 5-9-60
Date ____ Date ____ Map No. ____ Inst. C. Johnson

F.B. 2510 Pg. 201

76L298 307 10-51

PLEASE RETURN TO

LOS ANGELES COUNTY SURVEYOR
726 LOS ANGELES COUNTY
ENGINEERING BLDG.

NOTE: ANY ADDITIONS OR CHANGES ON THIS SHEET MUST BE MADE OR CIRCLED IN RED INK, WITH DATE AND NAME OF PERSON MAKING CHANGE.

Do not extend notes this side of this line.

STATION	B. S.	H. I.	F. S.	ELEV.	Left (S.)	Right (N.)
3+00				309 29		16 7 gutter out
"				309 18		17 9 " in
"				309 78		18 1 top curb
"				31 0 2		30' P/L
"				309 28	W/4 9'	
"				308 81	gutter out 16 8	
"				308 74	" in 17 8	
"				309 34	top curb 18 0	
"				309 53	Pvt. P/L 30'	
M.H. 4+49 9				309 72	Mean Rim	℄ S.S.M.H.
8" Outlet East				300 73	309.72 Mean Rim	309.72 Mean Rim
8" Inlet West				300 78	8.32 Depth	8.27 Depth
					301.40 Top Pipe	301.45 Top Pipe
					0.67 Dia.	0.67 Dia.
					300.73 Invert	300.78 Invert
T. P. #9				309 73		

See Next Pg. for Continuation of Temple City Blvd.

F.B. 2510 PG. 202 Job No. 6252.40 Division No. ____ Notes Red. ____ Plotted ____ Profile ____
Survey of ROSEMEAD S.D. Date ____ Date ____ No. ____
Survey by J.H. Brown Notes K.M.K. Notes Chkd. ____ Checked ____ X-Sec. ____
Indexed C. Johnson Date ____ Date ____ No. ____

76L298 307 10-51

PLEASE RETURN TO

LOS ANGELES COUNTY SURVEYOR
726 LOS ANGELES COUNTY
ENGINEERING BLDG.

NOTE: ANY ADDITIONS OR CHANGES ON THIS SHEET MUST BE MADE OR CIRCLED IN RED INK, WITH DATE AND NAME OF PERSON MAKING CHANGE.

Do not extend notes this side of this line.

STATION	B. S.	H. I.	F. S.	ELEV.	Left (S.W.)		Right (N.E.)
(J.C.) Continuation of Temple City Blvd. from Bisby St. North Westerly							
12+88 8				309 20	Mean Rim S.S.M.H. (J.C.) 5°		
8" Outlet	South			299 13	309.20 Mean Rim	309.20	309.20 Mean Rim
8" Inlet	North			299 24	9.40 Depth	9.29	9.11 Depth
8" Inlet	West			299 42	299.80 Top Pipe	299.91	300.09 Top Pipe
~				~	0.67 Dia.	0.67	0.67 Dia.
~				~	299.13 Invert	299.24	299.42 Invert
13+00				309 36		℄	
"				309 30			10' w/4
"				309 05			20' old pvt. brk.
"				308 90			26° gutter out
"				308 77			27° " in
"				309 40			28' top curb
"				309 72			39° back walk P/L same Elev.
13+61°				310 04		℄	
"				310 04	w/4	10'	
"				309 79	gutter out	20°	
"				309 28	" in	27°	
"				309 93	top curb	28°	
"				310 5	P/L	40'	
14+[illegible]00				310 75		℄	
"				310 64			10' w/4

Profile No. ____ Date ____ Notes Red ____ Plotted ____ Job No. 6252.40 Division No. ____
X-Sec. No. ____ Date ____ Notes Chkd. ____ Checked ____ Survey of ROSEMEAD S.D.
Survey by J.H. Brown Notes K.M.K. Date 5-9-60
Map No. ____ Date ____ Indexed C. Johnson Date ____

F.B. 2510 Pg. 203

76L298 307 10-51

PLEASE RETURN TO

LOS ANGELES COUNTY SURVEYOR
726 LOS ANGELES COUNTY
ENGINEERING BLDG.

NOTE: ANY ADDITIONS OR CHANGES ON THIS SHEET MUST BE MADE OR CIRCLED IN RED INK, WITH DATE AND NAME OF PERSON MAKING CHANGE.

Do not extend notes this side of this line.

STATION	B. S.	H. I.	F. S.	ELEV.	Left (S.W.)	Right (N.E.)
14+00				31036		20' old pvt. brk.
"				31016		26 1 gutter out
"				31004		27 9 " in
"				31067		28 1 top curb
"				31095		39 5 P/L same Elev. back walk
"				31066	W/4 10'	
"				31036	gutter out 20 0	
"				30993	" in 27 8	
"				31058	top curb 28 0	
"				3110	P/L 40'	
14+13 9				31097	℄	
" M.H.				31090	S.S.M.H. 310.90 mean Rim 5 1	
8" outlet	South			30186	8.37 Depth	Channel to North
—				—	302.53 Top Pipe	is plugged
—				—	0.67 Dia.	
—				—	301.86 Invert	
14+51 8				31150	℄	
"				31136		10' W/4
"				31106		20' old pvt. brk.
"				31090		26 0 gutter out
"				31071		27 8 " in

F.B. 2510 PG. 204

Job No. 6252-40 Division No. ____ Notes Red. ____ Plotted ____ Profile ____

Survey of ROSEMEAD S.D. Date ____ Date ____ No. ____

Survey by J. H. [illegible] Notes K.M.K. Notes Chkd. ____ Checked ____ X-Sec. ____

Indexed ____ Date ____ Date ____ Date ____ No. ____

76L298 307 10-51

PLEASE RETURN TO

LOS ANGELES COUNTY SURVEYOR
726 LOS ANGELES COUNTY
ENGINEERING BLDG.

NOTE: ANY ADDITIONS OR CHANGES ON THIS SHEET MUST BE MADE OR CIRCLED IN RED INK, WITH DATE AND NAME OF PERSON MAKING CHANGE.

Do not extend notes this side of this line.

STATION	B. S.	H. I.	F. S.	ELEV.	Left (S.W.)	Right (N.E.)
14+51 8				31135		28 0 top curb
"				31165		P/L same Elev. 39 5 back walk
14+67 4				31173		℄
"				31159	W/4 10'	
"				31130	gutter out 20 0	
"				31108	" in 27 9	
"				31174	top curb 28 1	
"				3119	P/L 40'	
T.P. #10				31224		
14+82 85				31192		℄ Ints. Temple City Blvd. & Alley
1+00 @		℄ Ints.	Temple City	Blvd. & Alley going	Left (N.)	Easterly Right (S.) Temple City Blvd.
1+00				31192		℄ Ints. & Alley
1+10 1				31179		℄ W/4 Temple City Blvd.
1+20 4				31139		℄ edge old prt. "
1+26 6				31121		℄ W. edge gutter
1+28 5				31104		℄ flow line gutter
1+34 0				31150		℄ brk. conc. apron
1+38 8				31169		℄
"				31208	(E end) gutter 9 2	
"				31217	(E end) top curb 10 0	
1+41 2				31170		℄ E edge conc. apron

Profile No. ____ X-Sec. ____ Notes Red ____ Date ____ Notes Chkd ____ Date ____ Plotted ____ Date ____ Checked ____ Date ____ Job No. 62-52-140 Division No. ____ Survey of DOWNEY TP. Survey by J.H. Brown Notes K.M.K. Date 5-9-60 Map No. ____ Indexed ____

F.B. 2510 Pg. 205

76L298 307 10-51

PLEASE RETURN TO

LOS ANGELES COUNTY SURVEYOR
726 LOS ANGELES COUNTY
ENGINEERING BLDG.

NOTE: ANY ADDITIONS OR CHANGES ON THIS SHEET MUST BE MADE OR CIRCLED IN RED INK, WITH DATE AND NAME OF PERSON MAKING CHANGE.

Do not extend notes this side of this line.

STATION	B. S.	H. I.	F. S.	ELEV.	Left (N.)	Right (S.)
1+43 6				311 75		℄
"				311 66		9 9 gutter (E. end)
"				311 72		10 0 top curb (E. end)
2+00				311 93		℄
"				311 94		5' W/4
"				312 00		10' P/L edge pvt.
"				312 01	W/4 5'	
"				312 13	P/L pvt. 10'	
3+00				312 08		℄
"				312 10		5' W/4
"				312 13		10' P/L pvt.
"				312 27	W/4 5'	
"				312 44	P/L pvt. 10'	
1+00 @	℄ Ints. Temple City Blvd. & Alley going Westerly					Right (N.)
1+00				311 92	Left (S.)	℄ Ints. Temple City Blvd. & Alley
1+10 1				311 84		℄ W/4 Temple City Blvd.
1+20 7				311 58		℄ E. edge gutter
1+28 9				311 28		℄ flow line gutter
1+38 7				311 72		℄ conc. apron
"				311 90	(W. end) gutter 9 9	
"				311 99	(W. end) top curb 10 0	

F.B. 2510 PG. 206

Job No. 6252.40 Division No. ____ Notes Red. ____ Plotted ____ Profile

Survey of ROSEMEAD S.D. Date ____ Date ____ No. ____

Survey by J.H. Brown Notes K.M.K. Notes Chkd. ____ Checked ____ X-Sec.

Indexed C. Johnson Date ____ Date ____ No. ____

76L298 307 10-51

PLEASE RETURN TO

LOS ANGELES COUNTY SURVEYOR
726 LOS ANGELES COUNTY
ENGINEERING BLDG.

NOTE: ANY ADDITIONS OR CHANGES ON THIS SHEET MUST BE MADE OR CIRCLED IN RED INK, WITH DATE AND NAME OF PERSON MAKING CHANGE.

Do not extend notes this side of this line.

STATION	B. S.	H. I.	F. S.	ELEV.	Left (S.)	Right (N.)
1+39 0				311 93	edge pvt. 10 7	
1+41 2				311 75		℄ W. edge conc. apron
1+43 8				311 84		℄
"				311 90		9 8 gutter (W. end)
"				311 99		9 9 top curb (W. end)
1+44 0				312 00		10 0 edge pvt.
2+00				312 04		℄
"				312 15		5' W/4
"				312 20		10' P/L edge pvt.
"				312 08	W/4 5'	
"				312 18	edge pvt. P/L 10'	
3+00				312 33		℄
"				312 41		5' W/4
"				312 42		10' P/L pvt.
"				312 37	W/4 5'	
"				312 36	P/L pvt. 10'	
					Left (S.W.)	Right (N.E.)
Continuation of Temple City Blvd. @ Alley						N. Westerly
E.C. 14+95 05				312 10		℄
14+ 98 7				312 14		℄
"				311 99		11' W/4

Profile No. ____ Notes Red ____ Plotted ____ Job No. 6252-40 Division No. ____
X-Sec. No. ____ Date ____ Date ____ Survey of ROSEMEAD S.D.
Notes Chkd ____ Checked ____ Survey by J.H. Brown Notes ____
Date ____ Date ____ Map No. ____ Indexed ____ Date 5-10-60
C. Johnson

F.B. 2510 Pg. 207

76L298 307 10-51

PLEASE RETURN TO
LOS ANGELES COUNTY SURVEYOR
726 LOS ANGELES COUNTY
ENGINEERING BLDG.

NOTE: "ANY ADDITIONS OR CHANGES ON THIS SHEET MUST BE MADE OR CIRCLED IN RED INK, WITH DATE AND NAME OF PERSON MAKING CHANGE.

Do not extend notes this side of this line.

STATION	B. S.	H. I.	F. S.	ELEV.	Left (S.W.)	Right (N.E.)
14+98 7				311 71		20 0 old pvt. brk.
"				311 48		25 8 gutter out
"				311 32		27 5 " in
"				312 00		27 7 top curb
"				312 26		39 7 Conc. walk brk.
"				312 47		41 7 walk @ Bldg. line
15+00				312 15	℄	
"				312 03	W/4 9 4	
"				311 75	gutter out 20 1	
"				311 36	brk. " in 28 1	
"				311 26	brk " in. 28 2	
"				311 87	Approx. P/L W. edge conc. apron 40 1	
15+03 3				311 37	gutter in 28 0	
"				311 77	top curb 28 1	
15+03 5				311 41	gutter in 28 0	
"				311 70	top curb 28 1	
15+09 4				311 45	gutter in 27 7	
"				311 99	top curb 27 9	
15+13 4				312 35	℄	
"				312 19	W/4 10 1	
"				311 96	gutter out 19 7	

B. 2510 PG. 208 Job No. 6252.40 Division No. ____ Notes Red. ____ Plotted ____ Date ____ No. ____ X-Sec. ____
Survey of ROSEMEAD S.D.
Survey by J.H. Brown Notes K.M.K. Notes Chkd. ____ Checked ____ Date ____ No. ____
Indexed [illegible] C. Jan[illegible] Date ____

76298 S & E #307—7-55

PLEASE RETURN TO
LOS ANGELES COUNTY ENGINEER
700 LOS ANGELES COUNTY ENGINEERING BLDG.

NOTE: ANY ADDITIONS OR CHANGES ON THIS SHEET MUST BE MADE OR CIRCLED IN RED INK, WITH DATE AND NAME OF PERSON MAKING CHANGE.

Do not extend notes this side of this line.

STATION	B. S.	H. I.	F. S.	ELEV.	Left (S.W.)	Right (N.E.)
15+13 4				311 50	gutter in 27 4	
"				312 04	top curb 27 6	
"				312 35	Approx. P/L back walk 39 6	
P.I. 15+54 95				312 94	pvt. over Mon. ℄	
"				312 10	Top Mon. in H.H. ℄	
"				312 96		4 7 crown pvt.
"				312 73		17 2 W/4
"				312 26		36 8 gutter out
"				312 14		38 6 " in
"				312 79		38 2 top curb
"				313 10		51 1 brk. conc. walk
"				313 47		54 3 walk @ Bldg. line
"				312 82	W/4 5 8	
"				312 53	gutter out 16 5	
"				312 14	" brk. 22 1	
"				311 93	" in 24 1	
"				312 72	top curb 24 3	
"				312 71	brk. walk 30 4	
"				312 94	Approx. P/L back walk 36 3	
15+63 8				313 05	℄	
"				312 96	W/4 6 7	
"				312 67	gutter out 17 5	

Profile Notes Red. ____ Plotted ____ Job No. 6252.40 Division No. ____ F. B. 2510 [illegible]09
No. ____ Date ____ Date ____ Survey of ROSEMEAD S.D.
X-Sec. Notes Chkd. ____ Checked ____ Survey by J.H. Brown Notes K.M.K. Date 5-10-60
No. ____ Date ____ Date ____ Map No. ____ Indexed C. John Date ____

76298 S & E #307—7-55

PLEASE RETURN TO
LOS ANGELES COUNTY ENGINEER
700 LOS ANGELES COUNTY ENGINEERING BLDG.

NOTE: ANY ADDITIONS OR CHANGES ON THIS SHEET MUST BE MADE OR CIRCLED IN RED INK, WITH DATE AND NAME OF PERSON MAKING CHANGE.

Do not extend notes this side of this line.

STATION	B. S.	H. I.	F. S.	ELEV.	Left (W.)	Right (E.)
15+63 8				312 45	gutter brk. 21 3	
"				311 98	" in 25 0	(S. end Catch Basin)
"				312 90	top curb 25 3	
"				313 07	Approx. P/L back walk 37 3	
15+75 3				313 20		℄
"				313 14	W/4 8'	
"				312 86	gutter out 18 8	
"				312 63	" brk. 22 8	
"				312 16	" in 26 4	(N. end Catch Basin)
"				313 10	top curb 26 6	
"				313 24	Top over Catch Basin 34 0	
"				312 21	Invert Catch Basin 34 0	
"				313 35	Approx. P/L back walk 39 5	
15+76 0				313 20		℄
"				313 02		12 7 W/4
"				312 60		25 6 brk. pvt.
"				312 38		27 7 gutter out
"				312 24		29 6 " in
"				313 01		29 7 top curb
"				313 23		Approx. P/L 41 7 brk. conc. walk
15+92 6				312 84		24 6 gutter out
"				312 55		26 3 "

F. B. 2510 Pg. 210

Job No. 6252.40 Division No. ____ Notes Red. ____ Plotted ____ Profile ____

Survey of ROSEMEAD S.D. Date ____ Date ____ No. ____

Survey by J. H. Brown Notes K.M.K. Notes Chkd. ____ Checked ____ X-S ____

Indexed C. Johnson Date ____ Date ____ Date ____ No. ____

76298 S & E #307—7-55

PLEASE RETURN TO
LOS ANGELES COUNTY ENGINEER
700 LOS ANGELES COUNTY ENGINEERING BLDG.

NOTE: ANY ADDITIONS OR CHANGES ON THIS SHEET MUST BE MADE OR CIRCLED IN RED INK, WITH DATE AND NAME OF PERSON MAKING CHANGE.

Do not extend [illegible] this side of this line.

STATION	B. S.	H. I.	F. S.	ELEV.	Left (W.)	Right (E.)
15+92 6				312 35		28 3 gutter in
"				313 28		28 6 top curb
15+98 1				312 35	(S. end Catch Basin)	28 2 gutter in
"				313 36		28 3 top curb
16+00				313 58		℄
"				313 41		11 3 W/4
"				313 03		20 0 old pvt. brk.
"				312 93		24 2 gutter out
"				312 38		27 9 " in
"				313 38		28 1 top curb
"				313 62		40' conc. walk P/L
"				313 73		41' walk @ Bldg. line
"				313 45	W/4 9'	
"				313 15	gutter out 19 6	
"				312 75	" in 27 3	
"				313 39	top curb 27 5	
"				313 53	conc. walk brk. 34 0	
"				313 62	back walk P/L 40 0	
16+11 5				313 08		24 1 gutter out
"				312 52	(N. end catch Basin)	27 8 " in
"				313 50		28 0 top curb
B.C. 16+14 9				313 76		℄

Profile Notes Red. ____ Plotted ____ Job No. 6252.40 Division No. ____ F. B. 2510 Pg. 211
No. ____ Date ____ Date ____ Survey of ROSEMEAD S.D.
X-Sec. Notes Chkd. ____ Checked ____ Survey by J.H. Brown Notes K.M.K. Date 5-1[illegible]
No. ____ Date ____ Date ____ Map No. ____ Indexed ____ Date ____

76298 S & E #307—7-55

PLEASE RETURN TO
LOS ANGELES COUNTY ENGINEER
700 LOS ANGELES COUNTY ENGINEERING BLDG.

NOTE: ANY ADDITIONS OR CHANGES ON THIS SHEET MUST BE MADE OR CIRCLED IN RED INK, WITH DATE AND NAME OF PERSON MAKING CHANGE.

Do not extend notes this side of this line.

STATION	B. S.	H. I.	F. S.	ELEV.	Left (W.)	Right (E.)
B.C. 16+14.9				313.61		10.8 W/4
"				313.12		24.0 gutter out
"				312.90		25.8 " brk.
"				312.78		27.8 " in
"				313.54		28.0 top curb
"				313.88		39.2 conc. walk brk.
"				314.01		41.5 " " "
"				313.65	W/4 9.6	
"				313.38	gutter out 20.0	
"				312.91	" in 27.9	
"				313.55	top curb 28.1	
"				313.67	conc. walk brk. 34.2	
"				313.80	Approx. P/L back walk 40.6	
16+16.7				313.80		℄
"				313.17		24.0 gutter out
"				312.91		27.8 " in
"				313.5[illegible]		28.0 top curb
"				313.40	gutter out 20.0	
"				313.05	" " 26.0	
"				312.95	" in 27.8	
"				313.45	top curb 28.0	

F. B. 2510 PG. 212

Job No. 6252-40 Division No. ____ Notes Red. ____ Plotted ____ Profile

Survey of ROSEMEAD S.D. Date ____ Date ____ No. ____

Survey by J.H. Brown Notes K.M.K. Notes Chkd. ____ Checked ____ X-Sec.

Indexed C. Johnson Date ____ Date ____ No. ____

76298 S & E #307—7-55

PLEASE RETURN TO
LOS ANGELES COUNTY ENGINEER
700 LOS ANGELES COUNTY ENGINEERING BLDG.

NOTE: ANY ADDITIONS OR CHANGES ON THIS SHEET MUST BE MADE OR CIRCLED IN RED INK, WITH DATE AND NAME OF PERSON MAKING CHANGE.

Do not extend notes this side of this line.

STATION	B. S.	H. I.	F. S.	ELEV.	Left (W.)	Right (E.)
16+25 3				313 35	(Fd. Conc. 3" below pvt.) 26 5	
"				313 92	Top over catch Basin 37 6	
"				312 50	Invert " " 37 6	
16+26 2				314 05		36 2 Top over Catch Basin
"				312 79		36 2 Invert " "
BM SD-918				315 12	BM SD-918 F.B. 2510-21 Elev. = 315.135	
—				—	Temple City Blvd. & Lower Azusa Rd. N.W. Cor.	
—				—	Bt. spk. in conc. curb, 29' N. of N. end C.R.	
16+36 9				314 09		℄
"				314 03		10' W/4
"				313 90		28 0 gutter line
"				313 97		34 2 " out
"				314 04	W/4 10'	
"				313 81	gutter line 28 0	
"				313 82	" out 34 5	
16+64 88				314 52	pvt. over Mon. ℄ Ints. Temple City Blvd. & Lower Azusa Rd.	
"				313 75	Top Mon. in H.H. ℄ " " " "	
1+00 @ ℄ Ints. Temple City Blvd. & Lower Azusa Rd. going East						
1+00				314 52	pvt. over Mon. ℄ Ints. Temple City Blvd. & Lower Azusa Rd.	
"				313 75	Top Mon. in H.H. ℄ " " " "	
1+40				314 58		℄

Profile · Notes Red. ____ Plotted ____ Job No. 6252.40 Division No. ____ F. B. 2510 PG. 213
No. ____ Date ____ Date ____ Survey of ROSEMEAD S.D.
X-Sec. Notes Chkd. ____ Checked ____ Survey by J.H. Brown Notes K.M.K. Date 5-10-60
No. ____ Date ____ Date ____ Map No. ____ Indexed C. Jones Date ____

76298 S & E #307—7-55

PLEASE RETURN TO
LOS ANGELES COUNTY ENGINEER
700 LOS ANGELES COUNTY ENGINEERING BLDG.

NOTE: ANY ADDITIONS OR CHANGES ON THIS SHEET MUST BE MADE OR CIRCLED IN RED INK, WITH DATE AND NAME OF PERSON MAKING CHANGE.

Do not extend notes this side of this line.

F. B. 2510 Pg. 2/4 Job No. 6252-40 Division No. Notes Red. Plotted Profile
Survey of Rosemead S.D. Date Date No.
Survey by J. H. Brown Notes Chkd. Checked X-Sec.
Indexed C. Johnson Date Date No.

STATION	B. S.	H. I.	F. S.	ELEV.	Left (N.)		Right (S.)
1+40				314.48			13' W/4
"				314.38			18.8 brk. pvt.
"				314.08			25.2 gutter out
"				314.07			28.4 " in
"				314.13			28.5 top curb
"				314.31			40' P/L brk. conc. walk
"				314.71	W/4	13'	
"				314.73	gutter out	25.0	
"				314.65	" in	28.9	
"				314.80	top curb	29.0	
"				315.07	conc. walk P/L	40'	
1+47.9				314.20			26.0 gutter out
"				314.17			27.2 " in
"				314.27			28.0 top curb
"				314.50	gutter out	24.0	
"				314.43	" "	26.1	
"				314.40	" in	27.9	
"				314.85	top curb	28.0	
1+52.8				314.69			
" M.H.				314.59	Mean Rim		11.9 S.S.M.H.

76298 S & E #307—7-55

PLEASE RETURN TO
LOS ANGELES COUNTY ENGINEER
700 LOS ANGELES COUNTY ENGINEERING BLDG.

NOTE: ANY ADDITIONS OR CHANGES ON THIS SHEET MUST BE MADE OR CIRCLED IN RED INK, WITH DATE AND NAME OF PERSON MAKING CHANGE.

Do not extend notes this side of this line.

STATION	B. S.	H. I.	F. S.	ELEV.	Left (N.)	Right (S.)
M.H.						112' S.S.M.H.
1+52 8				314 59	314.59 Mean Rim	314.59
8" Outlet East		Outlet is higher		307 39	6.53 Depth	6.55
8" Inlet West		Elev. than Inlet		307 37	308.06 Top Pipe	308.04
					0.67 Dia.	0.67
					307.39 Invert	307.37
1+57 9				314 72		℄
"				314 61		13' W/4
"				314 24		26 0 gutter out
"				314 17		27 8 " in
"				314 57		28 0 top curb
"				314 82		40' P/L conc. walk
"				314 77	W/4 13'	
"				314 41	gutter out 26 1	
"				314 36	" in 27 8	
"				314 38	(apron) top curb 28 0	
"				315 04	brk. conc. apron 34 7	
"				315 37	P/L pvt. 40'	
1+64 0				314 25		26 0 gutter out
"				314 15		27 8 " in
"				314 74		28 0 top curb
"				314 91		40' P/L conc. walk

Profile Notes Red. ____ Plotted ____ Job No. 6252.40 Division No. ____ F. B. 2510 PG. 215
No. ____ Date ____ Date ____ Survey of Rosemead S.D.
X-Sec. Notes Chkd. ____ Checked ____ Survey by [illegible] Notes K.K.K. Date 5-11-60
No. ____ Date ____ Date ____ Map No. ____ Inspector [illegible]

76298 S & E #307—7-55

PLEASE RETURN TO
LOS ANGELES COUNTY ENGINEER
700 LOS ANGELES COUNTY ENGINEERING BLDG.

NOTE: ANY ADDITIONS OR CHANGES ON THIS SHEET MUST BE MADE OR CIRCLED IN RED INK, WITH DATE AND NAME OF PERSON MAKING CHANGE.

Do not extend notes this side of this line.

F. B. 2510 Pg. 216 | Job No. 6252-49 | Division No. | Notes Red. | Plotted | Profile No.
Survey of Rosemead S.D. | Date | Date | X-Sec. No.
Survey by: J.H. Brown | Notes K.M.K. | Notes Chkd. | Checked
Indexed C. Johnson | Date | Date | Date | No.

STATION	B. S.	H. I.	F. S.	ELEV.	Left (N.)	Right (S.)
1+97 9				31467		℄
"				31454		13' W/4
"				31418		26 2 gutter out
"				31408		27 8 " in
"				31471		28 2 top curb
"				31498		40' P/L conc. walk
"				31474	W/4 13'	
"				31444	gutter out 26 1	
"				31432	" in 27 8	
"				31401	top curb 28 2	
"				31541	prt. P/L 40'	
2+00				31466		℄
2+60				31453		℄
"				31436		13' W/4
"				31411		26 2 gutter out
"				31396		27 8 " in
"				31475		28 2 top curb
"				31499		40' P/L conc. walk
2+90				31446		℄
"				31428		13' W/4
"				31399		26 2 gutter out

76L-298 CE 307 11-58

PLEASE RETURN TO
LOS ANGELES COUNTY ENGINEER
700 LOS ANGELES COUNTY ENGINEERING BLDG.

NOTE: ANY ADDITIONS OR CHANGES ON THIS SHEET MUST BE MADE OR CIRCLED IN RED INK, WITH DATE AND NAME OF PERSON MAKING CHANGE.

Do not extend notes this side of this line.

STATION	B.S.	H.I.	F.S.	ELEV.	Left (N.)	Right (S.)
2+90				313 84		27 8 gutter in
"				314 42		28 0 top curb
"				314 77		40' P/L conc. walk
"				314 47	W/4 9 3	
"				314 45	brk. pvt. 18 6	
"				314 16	gutter out 26 1	
"				314 06	" in 27 8	
"				314 66	top curb 28 0	
"				314 97	pvt. P/L 40'	
1+00 @	℄ Ints. Temple City Blvd. & Lower Azusa Rd. going West					
1+00				314 52	pvt. over Mon. ℄ Ints. Temple City Blvd. & Lower Azusa Rd.	
"				313 75	Top Mon. in H.H. ℄ Left (S.)	" " " " Right (N.)
1+36 0				314 62		27 2 gutter out
"				314 60		31 6 " in
"				314 75		31 8 top curb
"				313 85	gutter out 27 4	
"				313 71	" in 32 2	
"				313 91	top curb 32 4	
1+48 0				314 68	℄	
"				314 41	W/4 15'	
"				313 75	gutter out 26 0	

Profile Notes Red ____ Plotted ____ Job No. 6252.40 Division No. ____
No. ____ Date ____ Date ____ Survey of ROSEMEAD S.D.
X-Sec. ____ Notes Chkd. ____ Checked ____ Survey by J.H. Brown Notes K.M.K. Date 5-11-60
No. ____ Date ____ Date ____ Map No. ____ Inland C. Johnson

F.B. 2510 Pg. 217

76L-298 CE 307 11-58

PLEASE RETURN TO
LOS ANGELES COUNTY ENGINEER
700 LOS ANGELES COUNTY ENGINEERING BLDG.

NOTE: ANY ADDITIONS OR CHANGES ON THIS SHEET MUST BE MADE OR CIRCLED IN RED INK, WITH DATE AND NAME OF PERSON MAKING CHANGE

Do not extend notes this side of this line.

STATION	B.S.	H.I.	F.S.	ELEV	Left (S.)	Right (N.)
1+48 0				31370	gutter in 27 8	
"				31408	top curb 28 0	
"				31435	conc. walk P/L 40'	
1+48 5				31468	℄	
"				31474		10 8 W/4
"				31447		21 5 brk. pvt.
"				31430		24 1 gutter out
"				31394		27 9 " in
"				31460		28 1 top curb
"				31491		39 5 Approx. P/L back walk
1+53 3				31376	gutter out 26 0	
"				31363	Top over drain 27 5	
"				31290	Invert drain 27 5	
"				31365	edge conc. apron 28 0	
"				31425	brk. conc. apron 34 0	
"				31443	back " " P/L 40'	
1+56 5				31480	℄	
"				31483		9 3 W/4
"				31462		18 6 brk. pvt.
"				31424		24 2 gutter out
"				31366	(℄ catch Basin)	27 8 " in

F.B. 2510 Pg. 218

Job No. 6252.40 Division No. ____ Notes Red ____ Plotted ____ Profile ____

Survey of ROSEMEAD S.D. Date ____ Date ____ No. ____

Survey by J.H. Brown Notes K.M.K. Notes Chkd. ____ Checked ____ X-Sec. ____

Indexed C. Johnson Date ____ Date ____ No. ____

76L-298 CE 307 11-58

PLEASE RETURN TO
LOS ANGELES COUNTY ENGINEER
700 LOS ANGELES COUNTY ENGINEERING BLDG.

NOTE: ANY ADDITIONS OR CHANGES ON THIS SHEET MUST BE MADE OR CIRCLED IN RED INK, WITH DATE AND NAME OF PERSON MAKING CHANGE.

Do not extend notes this side of this line.

STATION	B.S.	H.I.	F.S.	ELEV.	Left (S.)	Right (N.)
1+56 5				314 59		28 0 top curb
"				314 70		31 7 edge walk
"				314 92		40' p/c pvt.
1+58 0				314 84	℄	
"				314 61	W/4 11'	
"				314 03	pvt. brk. 24 4	
"				313 89	gutter out 26 0	
"				313 74	" in 27 8	
"				313 81	top curb 28 0	
"				314 34	brk. conc. apron 34 0	
"				314 51	conc. p/c 40'	
1+60 0				314 20		24 2 gutter out
"				313 70		27 8 " in
"				314 60		28 0 top curb
1+63 9				313 91	gutter out 26 0	
"				313 79	" in 27 8	
"				313 87	(apron) top curb 28 0	
1+68 4				314 90	℄	
"				314 93		10 5 W/4
"				314 53		21 0 brk. pvt.
"				314 12		26 0 gutter out

Profile Notes Red ____ Plotted ____ Job No. 6252.40 Division No. ____
No. ____ Date ____ Date ____ Survey of ROSEMEAD S.D.
X-Sec. ____ Notes Chkd. ____ Checked ____ Survey by J.H. Brown Notes K.M.K. Date 5-11-60
No. ____ Date ____ Date ____ Map No. ____ Inv. C. Johnson

F.B. 2510 Pg. 219

76L-298 CE 307 11-58

PLEASE RETURN TO
LOS ANGELES COUNTY ENGINEER
700 LOS ANGELES COUNTY ENGINEERING BLDG.

NOTE: ANY ADDITIONS OR CHANGES ON THIS SHEET MUST BE MADE OR CIRCLED IN RED INK, WITH DATE AND NAME OF PERSON MAKING CHANGE

Do not extend notes this side of this line.

STATION	B.S.	H.I.	F S.	ELEV	Left (S.)	Right (N.)
1+68 4				313 97		27 8 gutter in
"				314 63		28 0 top curb
"				314 97		40' P/L pvt.
1+98 0				315 05		℄
"				314 73	W/4 14'	
"				314 20	gutter in 27 8	
"				314 68	top curb 28 0	
"				315 01	Conc. P/L 40'	
1+98 5				315 05		℄
"				315 05		9 6 W/4
"				314 80		19 2 pvt. brk.
"				314 34		26 0 gutter out
"				314 21		27 8 " in
"				314 84		28 0 top curb
"				315 14		40' P/L pvt.
2+00				315 06		℄
2+68 0				315 02		℄
"				315 08		10 5 W/4
"				315 08		20 2 pvt. brk.
"				314 46		26 1 gutter out
"				314 33		27 9 " in

F.B. 2510 Pg. 220

Job No. 6252.40 Division No. ____ Notes Red ____ Plotted ____ Profile ____

Survey of ROSEMEAD S.D. Date ____ Date ____ No. ____

Survey by J.H. Brown Notes X.M.K. Notes Chkd. ____ Checked ____ X-Sec. ____

Indexed C. Johnson Date ____ Date ____ No. ____

76L-298 CE 307 11-58

PLEASE RETURN TO
LOS ANGELES COUNTY ENGINEER
700 LOS ANGELES COUNTY ENGINEERING BLDG.

NOTE: ANY ADDITIONS OR CHANGES ON THIS SHEET MUST BE MADE OR CIRCLED IN RED INK, WITH DATE AND NAME OF PERSON MAKING CHANGE.

Do not extend notes this side of this line.

STATION	B.S.	H.I.	F.S.	ELEV.	Left (S.)		Right (N.)	
2+68 ℄				314.96			28 ⊥	top curb
"				315.27			40'	P/L Pvt.
3+00 ⊥				315.08			℄	
" J.C.				315.04	Mean Rim (J.C.) S.S.M.H.	12 ²		
8" Outlet	East			307.98	315.04 Mean Rim	315.04	315.04	Mean Rim
8" Inlet	West			308.01	6.39 Depth	6.36	6.27	Depth
8" Inlet	North			308.10	308.65 Top Pipe	308.68	308.77	Top Pipe
					0.67 Dia.	0.67	0.67	Dia.
					307.98 Invert	308.01	308.10	Invert
3+00 ⊥				314.46	gutter in	27 ⊥		
"				315.03	top curb	28 ℄		
"				315.26	back walk P/L	40'		
					Left (W.)		Right (W.)	
Continuation of Temple City Blvd. from Lower Azusa Rd. North								
17+00				314.87			℄	
"				314.91			39 ⊥	Top Metal Box
"				313.64			39 ⊥	Invert drain
"				314.86	Top Metal Box	36 ⊥		
"				313.56	Invert drain	36 ⊥		
17+ 12 ⊥				314.66	gutter out	20 ℄		
"				314.39	" "	15 ⊥		

Profile Notes Red ____ Plotted ____ Job No. 6252-40 Division No. ____
No. ____ Date ____ Date ____ Survey of Rosemead S.P.
X-Sec. ____ Notes Chkd. ____ Checked ____ Survey by J.H. Brown Notes K.M.K. Date 5-11-60

F.B. 2512 Pg. 221

76L-298 CE 307 11-58

PLEASE RETURN TO
LOS ANGELES COUNTY ENGINEER
700 LOS ANGELES COUNTY ENGINEERING BLDG.

NOTE: ANY ADDITIONS OR CHANGES ON THIS SHEET MUST BE MADE OR CIRCLED IN RED INK, WITH DATE AND NAME OF PERSON MAKING CHANGE

Do not extend notes this side of this line.

STATION	B.S.	H.I.	F.S.	ELEV	Left (W.)	Right (E.)
17+12 9				314 20	gutter in 27 8	
"				314 86	top curb 28 0	
17+13 1				4 88		24 1 gutter out
"				4 85		26 1 " "
"				4 73		27 9 " in
"				4 86		28 1 top curb
17+18 5				315 08		℄
"				314 94	W/4 10'	
"				314 73	gutter out 20 0	
"				314 51	brk. gutter 24 0	
"				313 95	gutter in 27 8	(S. end Catch Basin)
"				314 88	top curb 28 0	
17+23 1				315 13		℄
"				314 99		13' W/4
"				314 75		26 0 gutter out
"				314 68		27 9 " in
"				314 75		28 1 top curb (apron)
"				315 15		34 6 brk. w. edge walk
"				315 23		39 8 back conc. walk
17+32 5				315 22		℄
"				314 87	gutter out 20°	

F.B. 2510 Pg. 222

Job No. 6252.40 Division No. ____ Notes Red ____ Plotted ____ Profile ____

Survey of ROSEMEAD S.D. Date ____ Date ____ No. ____

Survey by J.H. Brown Notes K.M.K. Notes Chkd. ____ Checked ____ X-Sec. ____

Indexed C. Johnson Date ____ Date ____ No. ____

76L-298 CE 307 11-58

PLEASE RETURN TO
LOS ANGELES COUNTY ENGINEER
700 LOS ANGELES COUNTY ENGINEERING BLDG.

NOTE: ANY ADDITIONS OR CHANGES ON THIS SHEET MUST BE MADE OR CIRCLED IN RED INK, WITH DATE AND NAME OF PERSON MAKING CHANGE.

Do not extend notes this side of this line.

STATION	B.S.	H.I.	F.S.	ELEV.	Left (W.)	Right (E.)
17+32 5				31464	gutter brk. 24 0	
"				31408	" in 27 8	(N. end Catch Basin)
"				31502	top curb 28 0	
17+49 0				31480		23 9 gutter out
"				31468		26 0 " "
"				31457		27 8 " in
"				31523		28 0 top curb
17+[illegible] 54 5				31544		℄
"				31523		13' W/4
"				31485		24 0 gutter out
"				31475		25 5 " brk.
"				31437	(S. end Catch Basin)	27 8 " in
"				31527		28 8 top curb
17+67 8				31565		℄
"				31537		13' W/4
"				31499		24 0 gutter out
"				31451	(N. end Catch Basin)	27 8 " in
"				31546		28 0 top curb
17+73 0				31504		24 0 gutter out
"				31495		25 8 " "
"				31484		27 9 " in

Profile Notes Red ____ Plotted ____ Job No. 6252.40 Division No. ____
No. ____ Date ____ Date ____ Survey of ROSEMEAD S.D.
X-Sec. ____ Notes Chkd. ____ Checked ____ Survey by J.H. Brown Notes K.M.K. Date 5-11-60
No. ____ Date ____ Date ____ Map No. ____ Date ____ Date ____

F.B. 2510 PG. 223

76L-298 CE 307 11-58

PLEASE RETURN TO
LOS ANGELES COUNTY ENGINEER
700 LOS ANGELES COUNTY ENGINEERING BLDG.

NOTE: ANY ADDITIONS OR CHANGES ON THIS SHEET MUST BE MADE OR CIRCLED IN RED INK, WITH DATE AND NAME OF PERSON MAKING CHANGE

Do not extend notes this side of this line.

STATION	B.S.	H.I.	F S.	ELEV	Left (W.)	Right (E.)
17+73 0				315 54		28 0 top curb
18+00				315 97		℄
"				315 75		13' W/4
"				315 51		20' old pvt. brk.
"				315 24		25 9 gutter out
"				315 13		27 8 " in
"				315 21		28 0 top curb (apron)
"				315 92		34 5 back conc. apron
"				316 10		40' P/L pvt.
"				315 78	W/4 10'	
"				315 53	gutter out 20'	
"				315 11	gutter in 27 9	
"				315 26	top curb 28 1	
"				315 92	brk. conc. 36 0	
"				316 05	pvt. P/L 40'	
18+20 0				315 50		26 0 gutter out (N. end)
"				315 40		27 8 " in (N. end)
"				316 05		28 0 top curb (N. end)
18+74 7				316 11		25 9 gutter out (S. end)
"				316 01		27 9 " in (S. end)
"				316 61		28 1 top curb (S. end)
18+77 8				316 77		℄

F.B. 2510 PG. 224

Job No. 6252-40 Division No. ____ Notes Red ____ Plotted ____ Profile ____

Survey of ROSEMEAD S.D. Date ____ Date ____ No. ____

Survey by J.H. Brown Notes K.M.K. Notes Chkd. ____ Checked ____ X-Sec. ____

Indexed ____ Date ____ Date ____ Date ____ No. ____

76L-298 CE 307 11-58

PLEASE RETURN TO
LOS ANGELES COUNTY ENGINEER
700 LOS ANGELES COUNTY ENGINEERING BLDG.

NOTE: ANY ADDITIONS OR CHANGES ON THIS SHEET MUST BE MADE OR CIRCLED IN RED INK, WITH DATE AND NAME OF PERSON MAKING CHANGE.

Do not extend notes this side of this line.

STATION	B.S.	H.I.	F.S.	ELEV.	Left (W.)	Right (E.)
18+77 8				316 64	W/4 10'	
"				316 33	gutter out 20°	
"				315 91	" in 27 8	
"				316 56	top curb 28°	
"				316 90	pvt. P/L 40'	
18+82 9				316 84		℄
"				316 68		10'
"				316 39		20' old pvt. brk.
"				316 17		25 9 gutter out
"				316 10		27 9 " in
"				316 68		28 1 top curb
"				316 8		40' P/L
19+00				317 05		℄
19+14 81				317 18		℄ Ints. Temple City Blvd. & Alley East
1+00	@ ℄	Ints. Temple		City Blvd. & Alley (East) going		East
1+00				317 18	Left (N.)	℄ Ints. Temple City Blvd. & Alley East Right (S.)
1+10				317 02		℄ W/4 Temple City Blvd.
1+20				316 72		℄ old pvt. brk. " "
1+26 0				316 58		℄ W. edge gutter
1+ 28				316 56		℄ flow line "
1+ 40 0				317 09		℄ opp. E. P/L Temple City Blvd.

Profile No. ____ Notes Red ____ Plotted ____ Job No. 6252.40 Division No. ____
X-Sec. ____ Date ____ Date ____ Survey of ROSEMEAD S.D.
Notes Chkd. ____ Checked ____ Survey by J.H. Brown Notes K.M.K. Date 5-11-60
Map No. ____ Date ____ Date ____ Map No. ____ C. Johnson

F.B. 2510 Pg. 225

76L-298 CE 307 11-58

PLEASE RETURN TO
LOS ANGELES COUNTY ENGINEER
700 LOS ANGELES COUNTY ENGINEERING BLDG.

NOTE: ANY ADDITIONS OR CHANGES ON THIS SHEET MUST BE MADE OR CIRCLED IN RED INK, WITH DATE AND NAME OF PERSON MAKING CHANGE

Do not extend notes this side of this line.

STATION	B.S.	H.I.	F.S.	ELEV	Left (N.)	Right (S.)
1+40				317 13		5' W/4
"				317 17		9° gutter (E. end)
"				317 28		10° top curb (E. end)
"				317 17	W/4 5'	
"				317 27	(E. end) gutter 9°	
"				317 38	(E. end) top curb 10°	
2+00				317 30		℄
"				317 40		5' W/4
"				317 48		10' P/L pvt.
"				317 47	W/4 5'	
"				317 51	P/L pvt. 10'	
3+00				317 05		℄
"				316 93		5' W/4
"				317 00		10' P/L pvt.
"				317 22	W/4 5'	
"				317 52	Pvt. P/L 10'	
1+00 @	℄ Ints. Temple City Blvd. & Ardsley Dr. going West					Right (N.) Temple City Blvd.
1+00				317 38	Left (S.)	℄ Ints. & Ardsley Dr.
1+10°				317 25		℄ W/4 Temple City Blvd.
1+20°				316 96		℄ E. edge gutter
1+25 7				316 60		℄ brk. gutter

F.B. 2510 Pg. 226

Job No. 6252.40 Division No. ____ Notes Red ____ Plotted ____ Profile ____

Survey of ROSEMEAD S.D. Date ____ Date ____ No. ____

Survey by J.H. Brown Notes K.M.K. Notes Chkd. ____ Checked ____ X-Sec. ____

Indexed C. Johnson Date ____ Date ____ No. ____

76L-298 CE 307 11-58

PLEASE RETURN TO
LOS ANGELES COUNTY ENGINEER
700 LOS ANGELES COUNTY ENGINEERING BLDG.

NOTE: ANY ADDITIONS OR CHANGES ON THIS SHEET MUST BE MADE OR CIRCLED IN RED INK, WITH DATE AND NAME OF PERSON MAKING CHANGE.

Do not extend notes this side of this line.

STATION	B.S.	H.I.	F.S.	ELEV.	Left (S.)	Right (N.)
1+28 ^{0}				31656	℄	flow line gutter
1+29 ^{7}				31665	℄	west edge "
"				31674		13 ^{8} Ints. two gutters
"				31645	Ints. two gutters. 13 ^{8}	
1+67 ^{1}				31723	℄	
"				31698	W/4 7 ^{5}	
"				31662	gutter out 13 ^{8}	
"				31655	" in 14 ^{8}	
"				31663	(apron) top curb 14 ^{9}	
"				31734	brk. conc. apron 23 ^{0}	
"				31748	conc. pvt. P/L 27'	
1+68 ^{7}				31723	℄	
"				31717		7 ^{0} W/4
"				31694		13 ^{8} gutter out
"				31683		14 ^{9} " in
"				31745		15 ^{1} top curb
"				31776		27' P/L back walk
2+00				31728	℄	
"				31716		7 ^{5} W/4
"				31700		13 ^{8} gutter out
"				31690		14 ^{8} " in

Profile Notes Red ____ Plotted ____ Job No. 6252-40 Division No. ____
No. ____ Date ____ Date ____ Survey of Rosemead S.D.
X-Sec. ____ Notes Chkd. ____ Checked ____ Survey by J. H. Brown Notes Kirk Date 5-11-60
No. ____ Date ____ Date ____ Map No. ____ Inst. C. Johnson

F.B. 2510 Pg. 24

76L-298 CE 307 11-58

PLEASE RETURN TO
LOS ANGELES COUNTY ENGINEER
700 LOS ANGELES COUNTY ENGINEERING BLDG.

NOTE: ANY ADDITIONS OR CHANGES ON THIS SHEET MUST BE MADE OR CIRCLED IN RED INK. WITH DATE AND NAME OF PERSON MAKING CHANGE

Do not extend notes this side of this line.

STATION	B.S.	H.I.	F S.	ELEV	Left (S.)	Right (N.)
2+00				317 54		15° top curb
"				317 88		27' P/L back walk
"				317 06	W/4 7.5	
"				316 72	gutter out 13.8	
"				316 63	" in 14.8	
"				317 24	top curb 15°	
"				317 40	pvt. P/L 27'	
2+78°				317 39		℄
"				317 12	W/4 7.5	
"				316 84	gutter out 13.8	
"				316 73	" in 14.8	
"				317 35	top curb 15°	
"				317 70	pvt. P/L 27'	
3+00				317 43		℄
"				317 46		7.5 W/4
"				317 22		13.8 gutter out
"				317 15		14.8 " in
"				317 77		15° top curb
"				318 1		27' P/L
BM TE-814					BM TE-814 F.B. 2510-22 Elev.=317.703	

F.B. 2510 PG. 228

Job No. 6252.40 Division No. ____ Notes Red ____ Plotted ____ Profile ____

Survey of ROSEMEAD S.D. Date ____ Date ____ No. ____

Survey by J.H. Brown Notes K.M.K. Notes Chkd. ____ Checked ____ X-Sec. ____

Indexed ~~C. Jeffrey~~ Date ____ Date ____ No. ____

76L-298 CE 307 11-58

PLEASE RETURN TO
LOS ANGELES COUNTY ENGINEER
700 LOS ANGELES COUNTY ENGINEERING BLDG.

NOTE: ANY ADDITIONS OR CHANGES ON THIS SHEET MUST BE MADE OR CIRCLED IN RED INK, WITH DATE AND NAME OF PERSON MAKING CHANGE.

Do not extend notes this side of this line.

STATION	B.S.	H.I.	F.S.	ELEV.	Left (W.)	Right (E.)
Continuation of Temple City Blvd. from Ardsley Dr. North						
19+31.84				31738		℄ Ints. Temple City Blvd. & Ardsley Dr.
19+36.7				31743		℄
"				31726		10' W/4
"				31694		20' old pvt. brk.
"				31677		25.9 gutter out (N. end)
"				31669		27.8 " in (N. end)
"				31724		28.0 top curb (N. end)
"				3176		40' P/L
19+86.0				31790		℄
"				31777	W/4 10'	
"				31751	gutter out 20.0	
"				31714	" in 27.8	
"				31779	topcurb 28.0	
"				31814	back walk P/L 40'	
20+00				31807		℄
"				31788		10' W/4
"				31760		20' old pvt. brk.
"				31720		25.0 brk. pvt.
"				31720		27.2 edge pvt.
"				3183		33' top brk.

Profile No. X-Sec. No. Date Notes Red Date Notes Chkd. Plotted Date Checked Job No. 6252.40 Division No. Survey of ROSEMEAD S.D. Survey by J.H. Brown Notes K.M.K. Date 5-12-60 Map No. Index C. Johnson

F.B. 2510 Pg. 229

76L-298 CE 307 11-58

PLEASE RETURN TO
LOS ANGELES COUNTY ENGINEER
700 LOS ANGELES COUNTY ENGINEERING BLDG.

NOTE: ANY ADDITIONS OR CHANGES ON THIS SHEET MUST BE MADE OR CIRCLED IN RED INK, WITH DATE AND NAME OF PERSON MAKING CHANGE

Do not extend notes this side of this line.

STATION	B.S.	H.I.	F.S.	ELEV	Left (W.)	Right (E.)
20+00				3183		40' P/L
"				31794	W/4 10'	
"				31769	gutter out 20°	
"				31736	" in 27.8	
"				31800	top curb 28°	
"				31834	back walk P/L 40'	
20+24°				31832	℄	
"				31817	W/4 10'	
"				31795	gutter out 20°	
"				31769	" in 27.8	
"				31835	top curb 28°	
"				31857	back walk P/L 40'	
21+00				31915	℄	
"				31900		10' W/4
"				31871		20' old pvt. brk.
"				31833		25° flow line gutter
"				31839		27.2 edge pvt. line
"				3191		40' P/L
21+02°				31904	W/4 10'	
"				31876	gutter out 20°	
"				31853	" in 27.8	

F.B. 2510 Pg. 230

Job No. 6252.40 Division No. ____ Notes Red ____ Plotted ____ Profile ____

Survey of ROSEMEAD S.D. Date ____ Date ____ No. ____

Survey by J.H. Brown Notes K.M.K. Notes Chkd. ____ Checked ____ X-Sec. ____

Indexed [redacted] O. Johnson Date ____ Date ____ No. ____

76L-298 CE 307 11-58

PLEASE RETURN TO
LOS ANGELES COUNTY ENGINEER
700 LOS ANGELES COUNTY ENGINEERING BLDG.

NOTE: ANY ADDITIONS OR CHANGES ON THIS SHEET MUST BE MADE OR CIRCLED IN RED INK, WITH DATE AND NAME OF PERSON MAKING CHANGE.

Do not extend notes this side of this line.

STATION	B.S.	H.I.	F.S.	ELEV.	Left (W.)	Right (E.)
21+02.0				319.18	top curb 28.0	
"				319.4	P/L 40'	
22+00				320.22	℄	
"				320.01		10' W/4
"				319.75		20' old pvt. bvk.
"				319.43		25.5 flow line gutter
"				319.56		27.2 edge pvt.
"				320.1		40' P/L
"				320.06	W/4 10'	
"				319.81	gutter out 20'	
"				319.53	" in 27.8	
"				320.20	top curb 28.0	
"				320.3	P/L 40'	
22+55.2				320.76	℄	
"				320.29		26.1 gutter out (S. end)
"				320.13		27.9 " in (S. end)
"				320.80		28.1 top curb (S. end)
23+00				321.22	℄	
"				321.07		10' W/4
"				320.85		20' old pvt. bvk.
"				320.73		26.1 gutter out

Profile Notes Red ____ Plotted ____ Job No. 6252.40 Division No. ____
No. ____ Date ____ Date ____ Survey of ROSEMEAD S.D.
X-Sec. ____ Notes Chkd. ____ Checked ____ Survey by J. H. Brown Notes K.M.K. Date 5-12-60
No. ____ Date ____ Date ____ Map No. ____ Title ____ Date ____

F.B. 2510 Pg. 231

76L-298 CE 307 11-58

PLEASE RETURN TO
LOS ANGELES COUNTY ENGINEER
700 LOS ANGELES COUNTY ENGINEERING BLDG.

NOTE: ANY ADDITIONS OR CHANGES ON THIS SHEET MUST BE MADE OR CIRCLED IN RED INK, WITH DATE AND NAME OF PERSON MAKING CHANGE

Do not extend notes this side of this line.

STATION	B.S.	H.I.	F.S.	ELEV	Left (W.)	Right (E.)
23+00				320 56		27.9 gutter in
"				321 19		28.1 top curb
"				321 4		40' P/L
"				321 10	W/4 10'	
"				320 84	gutter out 20.0	
"				320 56	" in 27.8	
"				321 20	top curb 28.0	
"				321 5	P/L 40'	
23+13.0				320 84		26.1 gutter out (N. end)
"				320 69		27.9 " in (N. end)
"				321 33		28.1 top curb (N. end)
T.P. #11				321 24		
23+50				321 75		℄
"				321 63		10' W/4
"				321 36		20' old pvt. brk.
"				321 20		26.0 flow line gutter
"				321 37		27.5 edge pvt.
"				321 6		31' top brk.
"				321 6		40' P/L
23+63.3				321 40		26.1 gutter out (S. end)
"				321 25		27.9 " in (S. end)

F.B. 2510 Pg. 232

Job No. 6252.40 Division No. ____ Notes Red ____ Plotted ____ Profile ____

Survey of ROSEMEAD S.D. Date ____ Date ____ No. ____

Survey by J.H. Brown Notes K.M.K. Notes Chkd. ____ Checked ____ X-Sec. ____

Indexed [illegible] O. Johnson Date ____ Date ____ No. ____

76L-298 CE 307 11-58

PLEASE RETURN TO
LOS ANGELES COUNTY ENGINEER
700 LOS ANGELES COUNTY ENGINEERING BLDG.

NOTE: ANY ADDITIONS OR CHANGES ON THIS SHEET MUST BE MADE OR CIRCLED IN RED INK. WITH DATE AND NAME OF PERSON MAKING CHANGE.

Do not extend notes this side of this line.

STATION	B.S.	H.I.	F.S.	ELEV.	Left (West)	Right (East)
23+63 3				321 90		28 L top curb (S. end)
24+00				322 23		℄
"				322 11		10' W/4
"				321 89		20' old pvt. brk.
"				321 71		26 L gutter out
"				321 54		27 9 " in
"				322 19		28 L top curb
"				322 4		40' P/L
"				322 07	W/4 10'	
"				321 88	gutter out 20 0	
"				321 60	" in 27 8	
"				322 24	top curb 28 0	
"				322 4	P/L 40'	
25+00				323 25		℄
"				323 12		10' W/4
"				322 90		20' old pvt. brk.
"				322 60		26 L gutter out
"				322 49		27 9 " in
"				323 07		28 L top curb
"				323 6		40' P/L
"				323 13	W/4 10'	

Profile Notes Red ____ Plotted ____ Job No. 6252-40 Division No. ____
No. ____ Date ____ Date ____ Survey of ROSEMEAD S.D.
X-Sec. Notes Chkd. ____ Checked ____ Survey by J.H. Brown Notes K.M.K. Date 5-12-60
No. ____ Date ____ Date ____ Map No. ____ Index No. ____ Job No. ____

F.B. 2510 Pg. 233

76L-298 CE 307 11-58

PLEASE RETURN TO
LOS ANGELES COUNTY ENGINEER
700 LOS ANGELES COUNTY ENGINEERING BLDG.

NOTE: ANY ADDITIONS OR CHANGES ON THIS SHEET MUST BE MADE OR CIRCLED IN RED INK, WITH DATE AND NAME OF PERSON MAKING CHANGE

Do not extend notes this side of this line.

STATION	B.S.	H.I.	F.S.	ELEV	Left (W.)	Right (E.)
25+00				322.92	gutter out 20°	
"				322.50	" in 27.8°	
"				323.10	28°	
"				323.5	P/L 40'	
25+55.84				323.83	pvt. over Mon. ℄ Ints.	Temple City Blvd. & Sparklett St.
"				323.20	Top Mon. in H.H. ℄	" " "
1+00 @ ℄ Ints. Temple City Blvd. & Sparklett St. going East						
1+00				323.83	pvt. over Mon. ℄ Ints.	Temple City Blvd. & Sparklett St.
"				323.20	Top Mon. in H.H. ℄	" " "
					Left (W.)	Right (E.)
1+10				323.66	℄	W/4 Temple City Blvd.
1+20				323.45	℄	old pvt. brk. " "
1+25.9				323.05	℄	W. edge gutter
1+28.1				323.01	℄	flow line gutter
1+29.6				323.06	℄	E. edge gutter
"				322.92		13.5 Ints. two gutters
"				323.23	Ints. two gutters 13.2	
1+56.9				323.52	℄	pvt. brk.
1+67.0				323.62	℄	
"				323.38		7.5 W/4
"				323.08		13.7 gutter out
"				323.06		14.8 " in

F.B. 2510 PG. 234

Job No. 6252-42 Division No. _____ Notes Red _____ Plotted _____ Profile

Survey of Rosemead S.D. Date _____ Date _____ No. _____ X-Sec.

Survey by J.H. Brown Notes K.M.K. Notes Chkd. _____ Checked _____ No. _____

Indexed C. Johnson Date _____ Date _____

76L-298 CE 307 11-58

PLEASE RETURN TO
LOS ANGELES COUNTY ENGINEER
700 LOS ANGELES COUNTY ENGINEERING BLDG.

NOTE: ANY ADDITIONS OR CHANGES ON THIS SHEET MUST BE MADE OR CIRCLED IN RED INK, WITH DATE AND NAME OF PERSON MAKING CHANGE.

Do not extend notes this side of this line.

STATION	B.S.	H.I.	F.S.	ELEV.	Left (N.)	Right (S.)
1+67.0				32366		15.0 top curb
"				3241		30' P/L
"				32355	W/4 7.5	
"				32341	gutter out 13.7	
"				32336	" in 14.8	
"				32398	top curb 15.0	
"				3244	P/L 30'	
2+07.0				32356	℄	
"				32330		7.5 W/4
"				32298		13.7 gutter out
"				32296		14.8 " in
"				32354		15.0 top curb
"				3240		30' P/L
"				32352	W/4 7.5	
"				32335	gutter out 13.7	
"				32330	" in 14.8	
"				32390	top curb 15.0	
"				3243	P/L 30'	
3+00				32334	℄	
"				32310		7.5 W/4
"				32280		13.7 gutter out

Profile Notes Red ____ Plotted ____ Job No. 6252.40 Division No. ____
No. ____ Date ____ Date ____ Survey of ROSEMEAD S.D.
X-Sec. ____ Notes Chkd. ____ Checked ____ Survey by J.H. Brown Notes K.M.K. Date 5-12-60
No. ____ Date ____ Date ____ Map No. ____ Indexed O. Johnson

F.B. 2510 Pg. 235

76L-298 CE 307 11-58

PLEASE RETURN TO
LOS ANGELES COUNTY ENGINEER
700 LOS ANGELES COUNTY ENGINEERING BLDG.

NOTE: ANY ADDITIONS OR CHANGES ON THIS SHEET MUST BE MADE OR CIRCLED IN RED INK, WITH DATE AND NAME OF PERSON MAKING CHANGE

Do not extend notes this side of this line.

STATION	B.S.	H.I.	F.S.	ELEV	Left (N.)	Right (S.)
3+00				322 77		14 8 gutter in
"				323 38		15 0 top curb
"				323 5		30' P/C
"				323 28	W/4 7 5	
"				323 18	gutter out 13 7	
"				323 13	" in 14 8	
"				323 74	top curb 15 2	
"				324 2	P/C 30'	
BM TE-813				324 37	BM TE-813 F.B. 2510-22	Elev. = 324. 369
1+00 @ ℄ Ints. Temple City Blvd. & Sparklett St. going West						
1+00				323 83	Pvt. over Mon. ℄ Ints. Temple City Blvd. & Sparklett St.	
"				323 20	Top Mon. in H.H. ℄ " " "	
1+10				323 68	Left (S.) ℄ W/4 Right (N.) Temple City Blvd.	
1+19 8				323 45	℄ E. edge gutter	
1+28				323 04	℄ flow line "	
1+29 6				323 07	℄ W. edge gutter	
"				323 20		13 6 Ints. two gutters
"				322 93	Ints. two gutters 14 1	
1+57 0				323 90	℄ pvt. brk.	
1+67 0				323 99	℄	
"				323 99		7 5 W/4

F.B. 2510 Pg. 236

Job No. 6252.40 Division No. ____ Notes Red ____ Plotted ____ Profile ____

Survey of ROSEMEAD S.D. Date ____ Date ____ No. ____

Survey by J.H. Brown Notes K.M.K. Notes Chkd. ____ Checked ____ X-Sec. ____

Index [illegible] Date ____ Date ____ Date ____ No. ____

76L-298 CE 307 11-58

PLEASE RETURN TO
LOS ANGELES COUNTY ENGINEER
700 LOS ANGELES COUNTY ENGINEERING BLDG.

NOTE: ANY ADDITIONS OR CHANGES ON THIS SHEET MUST BE MADE OR CIRCLED IN RED INK, WITH DATE AND NAME OF PERSON MAKING CHANGE.

Do not extend notes this side of this line.

STATION	B.S.	H.I.	F.S.	ELEV.	Left (S.)	Right (N)
1+67.0				32384		13.7 gutter out
"				32374		14.8 " in
"				32435		15.0 top curb
"				3246		30' P/L
"				32370	W/4 7.5	
"				32325	gutter out 13.7	
"				32317	" in 14.8	
"				32379	top curb 15.0	
"				3238	P/L 30'	
2+07.0				32404	℄	
"				32398		7.5 W/4
"				32380		13.7 gutter out
"				32372		14.8 " in
"				32434		15.0 top curb
"				3246		30' P/L
"				32379	W/4 7.5	
"				32343	gutter out 13.7	
"				32334	" in 14.8	
"				32396	top curb 15.0	
"				3240	P/L 30'	
3+00				32388	℄	

Profile Notes Red ____ Plotted ____ Job No. 6252-40 Division No. ____
No. ____ Date ____ Date ____ Survey of ROSEMEAD S.D.
X-Sec. Notes Chkd. ____ Checked ____ Survey by J.H. Brown Notes K.M.K. Date 5-12-60
No. ____ Date ____ Date ____ Map No. ____ Index No. 0 Job No. ____ Date ____

F.B. 2510 Pg. 237

76L-298 CE 307 11-58

PLEASE RETURN TO
LOS ANGELES COUNTY ENGINEER
700 LOS ANGELES COUNTY ENGINEERING BLDG.

NOTE: ANY ADDITIONS OR CHANGES ON THIS SHEET MUST BE MADE OR CIRCLED IN RED INK, WITH DATE AND NAME OF PERSON MAKING CHANGE.

Do not extend notes this side of this line.

STATION	B.S.	H.I.	F.S.	ELEV.	Left (S.)	Right (N.)
3+00				323 86		7^{5} W/4
"				323 66		13^{7} gutter out
"				323 59		14^{8} " in
"				324 20		15^{0} top curb
"				324 5		30' P/L
"				323 61	W/4 7^{5}	
"				323 24	gutter out 13^{7}	
"				323 18	" in 14^{8}	
"				323 78	top curb 15^{0}	
"				323 9	P/L 30'	
Continuation of Temple City Blvd. from Sparklett St. North					Left (W.)	Right (E.)
$25+91^{6}$				323 90	gutter out 20^{0}	
"				323 50	" brk. 25^{8}	
"				323 43	flow line gutter 27^{3}	
"				323 51	gutter in 29^{0}	
"				324 10	top curb 29^{2}	
$25+99^{9}$				323 65	gutter brk. 25^{8}	
"				323 49	" brk. 25^{9}	
"				323 34	" in 27^{8}	
"				324 00	top curb 28^{0}	
26+00				324 33		℄

F.B. 2510 PG. 238

Job No. 6252.40 Division No. ____ Notes Red ____ Plotted ____ Profile ____

Survey of Rosemead S.D. Date ____ Date ____ No. ____

Survey ~~[illegible]~~ K.M. Kapp Notes Chkd. ____ Checked ____ X-Sec. ____

Indexed ____ Date ____ Date ____ No. ____

76L-298 CE 307 11-58

PLEASE RETURN TO
LOS ANGELES COUNTY ENGINEER
700 LOS ANGELES COUNTY ENGINEERING BLDG.

NOTE: ANY ADDITIONS OR CHANGES ON THIS SHEET MUST BE MADE OR CIRCLED IN RED INK, WITH DATE AND NAME OF PERSON MAKING CHANGE.

Do not extend notes this side of this line.

STATION	B.S.	H.I.	F.S.	ELEV.	Left (W.)	Right (E.)
26+00				32423		10' w/4
"				32398		20' old pvt. brk.
"				32378		26° gutter out
"				32361		27° " in
"				32421		28' top curb
"				3247		40' P/L
"				32420	w/4 10'	
"				32403	gutter out 20°	
"				32365	" brk. 25°	
"				32351	" in 27°	
"				32420	top curb 28°	
"				3243	P/L 40'	
26+10				32444	℄	
"				32433		10' w/4
"				32407		20' old pvt. brk.
"				32381		26° gutter out
"				32367		27° " in
"				32430		28' top curb
"				3248		40' P/L
"				32432	w/4 10'	
"				32410	gutter out 20°	

Profile Notes Red ____ Plotted ____ Job No. 6252.40 Division No. ____
No. ____ Date ____ Date ____ Survey of Rosemead S.D.
X-Sec. Notes Chkd. ____ Checked ____ Survey by J.H. Brown Notes K.M. Kaye Date 5-12-60
No. ____ Date ____ Date ____ Map No. ____ Indexed ____ Date ____

F.B. 2510 Pg. 239

76L-298 CE 307 11-58

PLEASE RETURN TO
LOS ANGELES COUNTY ENGINEER
700 LOS ANGELES COUNTY ENGINEERING BLDG.

NOTE: ANY ADDITIONS OR CHANGES ON THIS SHEET MUST BE MADE OR CIRCLED IN RED INK, WITH DATE AND NAME OF PERSON MAKING CHANGE.

Do not extend notes this side of this line.

STATION	B.S.	H.I.	F.S.	ELEV.	Left (W.)	Right (E.)
26+10				323 60	gutter in 27 9	
"				324 27	top curb 28 1	
"				324 4	P/L 40'	
26+50				324 87		℄
"				324 75		10' W/4
"				324 50		20' old pvt. brk.
"				324 30		26 0 gutter out
"				324 18		27 9 " in
"				324 28		28 1 top curb (apron)
"				325 08	-	36 0 brk. conc. "
"				325 1		40' P/L
"				324 76	W/4 10'	
"				324 52	gutter out 20 0	
"				324 06	" in 27 8	
"				324 13	top curb (apron) 28 0	
"				324 85	brk. conc. " 35 4	
"				324 92	Conc. P/L 40'	
27+00				325 39		℄
"				325 26		10' W/4
"				325 06		20' old pvt. brk.
"				324 87		26 0 gutter out

F.B. 2510 Pg. 240
Job No. 6252.40 Division No. Notes Red Plotted Profile
Survey of ROSEMEAD S.D. Date Date No.
Survey by J.H. Brown Notes K.M. Kapp Notes Chkd. Checked X-Sec.
Indexed C. Johnson Date Date No.

76L-298 CE 307 11-58

PLEASE RETURN TO
LOS ANGELES COUNTY ENGINEER
700 LOS ANGELES COUNTY ENGINEERING BLDG.

NOTE: ANY ADDITIONS OR CHANGES ON THIS SHEET MUST BE MADE OR CIRCLED IN RED INK, WITH DATE AND NAME OF PERSON MAKING CHANGE.

Do not extend notes this side of this line.

STATION	B.S.	H.I.	F.S.	ELEV.	Left (W.)	Right (E.)
27+00				32472		27.9 gutter in
"				32484		28.1 top curb (apron)
"				32560		36.0 brk. conc. "
"				32570		40' P/L conc.
"				32531	W/4 10'	
"				32507	gutter out 20.0	
"				32461	" in 27.8	
"				32498	top curb 28.0	
"				3254	P/L 40'	
28+00				32660		℄
"				32643		10' W/4
"				32627		20' old pvt. brk.
"				32604		26.0 gutter out
"				32585		27.8 " in
"				32597		28.0 top curb (apron)
"				3267		40' P/L
"				32645	W/4 10'	
"				32626	gutter out 20.0	
"				32583	" in 27.8	
"				32645	top curb 28.0	
"				3266	P/L 40'	

Profile Notes Red ____ Plotted ____ Job No. 625240 Division No. ____ F.B. 8510 Pg. 241

No. ____ Date ____ Date ____ Survey of Rosemead SP

X-Sec. Notes Chkd. ____ Checked ____ Survey by JH Brown Notes [illegible] Date 5-12-60

No. ____ Date ____ Date ____ Map No. ____ Indexed ____ Date ____

76L-298 CE 307 11-58

PLEASE RETURN TO
LOS ANGELES COUNTY ENGINEER
700 LOS ANGELES COUNTY ENGINEERING BLDG.

NOTE: ANY ADDITIONS OR CHANGES ON THIS SHEET MUST BE MADE OR CIRCLED IN RED INK, WITH DATE AND NAME OF PERSON MAKING CHANGE.

Do not extend notes this side of this line.

STATION	B.S.	H.I.	F.S.	ELEV.	Left (W.)	Right (E.)
28+06 7				326 10		25 9 gutter out (N. end)
"				325 93		27 8 " in (N. end).
"				326 58		28 0 top curb (N. end)
T.P. #12				320 21		
28+10 0				326 39		20' old pvt. brk.
"				326 26		25 0 gutter edge pvt.
"				326 6		26' top brk.
"				327 0		40' P/L
29+00				327 95		℄
"				327 77		10' W/4
"				327 49		20' old pvt. brk.
"				327 39		22 2 flow line gutter
"				327 41		25 2 edge pvt.
"				328 5		33' top brk.
"				328 8		40' P/L
"				327 85	W/4 10'	
"				327 61	gutter out 20 0	
"				327 27	" in 27 8	
"				327 92	top curb 28 0	
"				328 2	P/L 40'	
29+24 7				327 75		26 1 gutter out (S. end)

F.B. 2510 Pg. 242
Survey of Rosemead S.D. Job No. 625240 Division No. Notes Red Plotted Profile
Survey by J.H. Brown Notes K.M. Kapp Date Date No.
Indexed C. Johnson Date Notes Chkd. Checked X-Sec.
Date Date No.

76L-298 CE 307 11-58

PLEASE RETURN TO
LOS ANGELES COUNTY ENGINEER
700 LOS ANGELES COUNTY ENGINEERING BLDG.

NOTE: ANY ADDITIONS OR CHANGES ON THIS SHEET MUST BE MADE OR CIRCLED IN RED INK, WITH DATE AND NAME OF PERSON MAKING CHANGE.

Do not extend notes this side of this line.

STATION	B.S.	H.I.	F.S.	ELEV.	Left (W.)	Right (E.)
29+24.7				328 27		28.1 top curb (S. end)
29+44.0				327 96		26.1 gutter out
"				327 80		27.9 " in
"				328 49		28.1 top curb
30+00				329 29		℄
"				329 17		10' W/4
"				328 92		20' old pvt. brk.
"				328 76		26.1 gutter out
"				328 61		27.9 " in
"				329 23		28.1 top curb
"				329 6		40' P/L
"				329 16	W/4 10'	
"				328 92	gutter out 20.0	
"				328 60	" in 27.8	
"				329 21	top curb 28.0	
"				329 3	P/L 40'	
31+00				330 59		℄
"				330 44		10' W/4
"				330 27		20' old pvt. brk.
"				330 15		26.1 gutter out
"				330 00		27.9 " in

Profile Notes Red ____ Plotted ____ Job No. 6252.40 Division No. ____ F.B. 2510 Pg. 243
No. ____ Date ____ Date ____ Survey of Rosemead S.D.
X-Sec. Notes Chkd. ____ Checked ____ Survey by L.H. Brown Notes K.M. Kaup Date 5-12-60
No. ____ Date ____ Date ____ Map No. ____ Indexed ____ Date ____

76L-298 CE 307 11-58

PLEASE RETURN TO
LOS ANGELES COUNTY ENGINEER
700 LOS ANGELES COUNTY ENGINEERING BLDG.

NOTE: ANY ADDITIONS OR CHANGES ON THIS SHEET MUST BE MADE OR CIRCLED IN RED IK. WITH DATE AND NAME OF PERSON MAKING CHANGE.

Do not extend notes this side of this line.

STATION	B.S.	H.I.	F.S.	ELEV.	Left (W.)	Right (E.)
31+00				330.06		28 L top curb (aprem)
"				330.76		35 5 brk. conc.
"				330.85		40' P/L conc.
"				330.53	W/4 10'	
"				330.27	gutter out 20 °	
"				329.91	" in 27 8	
"				330.53	top curb 28 °	
"				330.6	P/L 40'	
31+64 8				0.84		26 L gutter out (N. end)
"				0.72		28 ° " in (N. end)
"				1.33		28 2 top curb (N. end)
32+00				331.85		℄
"				331.71		10' W/4
"				331.50		20' old pvt. brk.
"				331.25		26 3 gutter
"				331.40		27 8 edge pvt.
"				332.0		40' P/L
"				331.77	W/4 10'	
"				331.48	gutter out 20 °	
"				331.04	" in 27 8	
"				331.68	top curb 28 °	
"				332.0	P/L 40'	
32+11 8				331.35		25 8 gutter out (S. end)
"				331.27		27 8 " in (S. end)
"				331.91		28 ° top S. end curb

Profile No. ____ X-Sec. No. ____
Plotted ____ Date ____ Checked ____ Date ____
Notes Red ____ Date ____ Notes Chkd. ____ Date ____
Division No. ____ Job No. SD Notes K.M.Kapp Date ____
Survey of Rosemead Survey by J.H. Brown Indexed Yes
Pg. 244
6252.40

76L-298 CE 307 11-58

PLEASE RETURN TO
LOS ANGELES COUNTY ENGINEER
700 LOS ANGELES COUNTY ENGINEERING BLDG.

NOTE: ANY ADDITIONS OR CHANGES ON THIS SHEET MUST BE MADE OR CIRCLED IN RED INK, WITH DATE AND NAME OF PERSON MAKING CHANGE.

Do not extend notes this side of this line.

STATION	B.S.	H.I.	F.S.	ELEV.	Left (W.)		Right (E.)
32+54 5				332 55			℄
" J.C.				331 98	Mean Rim		22 6 S.S.M.H. (J.C.)
8" outlet	East			326 56	331.98 Mean Rim	331.98	331.98 Mean Rim
8" Inlet	West			326 62	4.75 Depth	4.69	4.55 Depth
8" Inlet	North			326 76	327.23 Top Pipe	327.29	327.43 Top Pipe
—				—	0.67 Dia.	0.67	0.67 Dia.
—				—	326.56 Invert	326.62	326.76 Invert
32+ 58 67				332 60	pvt. over Mon.		℄ Ints. Temple City Blvd. & La Rosa Dr.
"				331 88	Top Mon. in H.H.		℄ " " " "
1+00 @	℄ Ints. Temple City Blvd. & La Rosa Dr. going East						
1+00				332 60	pvt. over Mon.		℄ Ints. Temple City Blvd. & La Rosa Dr.
"				331 88	Top Mon. in H.H. Left (N.)		℄ " " " "
1+10				332 47			℄ W/4 Right (S.) Temple City Blvd. (conc.)
1+20				332 22			℄ old pvt. brk. " "
1+25 8				331 81			℄ W. edge gutter
1+28 0				331 75			℄ flow line "
1+29 8				331 80			℄ E. edge gutter
"				331 65			16 7 Ints. two gutters
"				332 21	Ints. two gutters 16 1		
1+ 57 1				332 54	gutter out 16 1		
"				332 36	" in 17 8		

Profile No. ____ Notes Red ____ Plotted ____ Job No. 6252.40 Division No. ____ F.B. 2510 Pg. 245

X-Sec. No. ____ Date ____ Date ____ Survey of ROSEMEAD S.D.

Notes Chkd. ____ Checked ____ Survey by J.H. Brown Notes K.M.K. Date 5-12-60

No. ____ Date ____ Date ____ Map No. ____ Indexed C. Tobin

76L-298 CE-307 11-58

PLEASE RETURN TO
LOS ANGELES COUNTY ENGINEER
700 LOS ANGELES COUNTY ENGINEERING BLDG.

NOTE: ANY ADDITIONS OR CHANGES ON THIS SHEET MUST BE MADE OR CIRCLED IN RED INK, WITH DATE AND NAME OF PERSON MAKING CHANGE.

Do not extend notes this side of this line.

STATION	B.S.	H.I.	F.S.	ELEV.	Left (N.)	Right (S.)
1+57 1				333 01	top curb 18 0	
1+67 0				332 27	℄	
"				332 01		8 5 W/4
"				331 61		16 7 gutter out
"				331 58		17 8 " in
"				332 19		18 0 top curb
"				332 4		30' P/L
"				332 48	W/4 8 5	
"				332 37	gutter out 16 5	
"				332 26	" in 17 9	
"				332 90	top curb 18 1	
"				333 5	P/L 30'	
1+72 1				332 29	gutter out 16 5	
"				332 19	" in 17 9	
"				332 85	top curb 18 1	
2+07 0				332 11	℄	
"				331 94		8 5 W/4
"				331 53		16 7 gutter out
"				331 51		17 8 " in
"				332 09		18 0 top curb
"				332 2		30' P/L

F.B. 2510 Pg. 246

Job No. 1252.40 Division No. ____ Notes Red ____ Plotted ____ Profile ____

Survey of ROSEMEAD S.D. Date ____ Date ____ No. ____

Survey by J.H. Brown Notes K.M.K. Notes Chkd. ____ Checked ____ X-Sec. ____

Indexed C. Johnson Date ____ Date ____ Date ____ No. ____

76L-298 CE 307 11-58

PLEASE RETURN TO
LOS ANGELES COUNTY ENGINEER
700 LOS ANGELES COUNTY ENGINEERING BLDG.

NOTE: ANY ADDITIONS OR CHANGES ON THIS SHEET MUST BE MADE OR CIRCLED IN RED INK, WITH DATE AND NAME OF PERSON MAKING CHANGE.

Do not extend notes this side of this line.

STATION	B.S.	H.I.	F.S.	ELEV.	LEFT (N.)	RIGHT (S.)
2+07 ±				33220	W/4 8 ℄	
"				33199	gutter out 16 ℄	
"				33194	" in 17 ℄	
"				33254	top curb 18 ⊥	
"				3332	P/L 30'	
3+00				33188	℄	
"				33166		8 ℄ W/4
"				33125		16 ℄ gutter out
"				33121		17 ℄ " in
"				33180		18 ℄ top curb
"				3320		30 ⊥ P/L
"				33198	W/4 8 ℄	
"				33171	gutter out 16 ℄	
"				33164	" in 17 ℄	
"				33225	top curb 18 ⊥	
"				3334	P/L 30'	
T.P. #13				33181	T.P. #13 Marked TE-	812 No Ref.
					Temple City Blvd. &	La Rosa Dr. S.W. Cor.
					Bt. Spk. in conc. curb	3 ℄ S. of S. end C.R.

Profile Notes Red ____ Plotted ____ Job No. 6252-40 Division No. ____
No. ____ X-Sec. ____ Date ____ Date ____ Survey of Rosemead SD
Notes Chkd. ____ Checked ____ Survey by ____ Notes ____ Date 5-12-66
No. ____ Date ____ Date ____ Map No. ____ Indexed ____ Date ____

F.B. 2510 Pg. 247

76L-298 CE 307 11-58

PLEASE RETURN TO
LOS ANGELES COUNTY ENGINEER
700 LOS ANGELES COUNTY ENGINEERING BLDG.

NOTE: ANY ADDITIONS OR CHANGES ON THIS SHEET MUST BE MADE OR CIRCLED IN RED INK, WITH DATE AND NAME OF PERSON MAKING CHANGE.

Do not extend notes this side of this line.

STATION	B.S.	H.I.	F.S.	ELEV.	LEFT (S.)	RIGHT (N.)
1+00 @ Ints. Temple City Blvd. & La Rosa Dr. going West						
1+00				332 60	pvt. over Mon. ℄	Ints. Temple City Bl. & La Rosa Dr.
"				331 88	Top Mon. in H.H. ℄	" " " "
1+10				332 48	℄	W/4 Temple City Blvd.
1+20 °				332 25	℄	E. edge gutter " "
1+28 °				331 78	℄	flow line gutter
1+30 °				331 85	℄	W. edge gutter
"				332 12		16 ° Ints. two gutters
"				331 64	Ints. two gutters 15 °	
1+39 2				331 75	Angle pt. " 23 °	
1+58 3				332 75	℄	
"				332 75		8 5 W/4
"				332 68		16 ° gutter out
"				332 54		17 ° " in
"				333 21		18 L top curb
"				333 5		30' P/L
"				332 55	W/4 8 5	
"				332 14	gutter out 16 °	
"				332 08	" in 17 °	
"				332 67	top curb 18 °	
"				332 6	P/L 30	
1+73 °				332 97	℄	

Profile No. ____ X-Sec. No. ____

Plotted ____ Date ____ Checked ____ Date ____ Date ____

Notes Red ____ Date ____ Notes Chkd. ____ Date ____

Division No. ____ Job No. C232 40 Notes K. M. Kapp

Survey of Rosemead S.D.

Survey by ~~H.H. Bauman~~ C.J.

Indexed ____ Date ____

F.B. 2510 Pg. 248

76L-298 CE 307 11-58

PLEASE RETURN TO
LOS ANGELES COUNTY ENGINEER
700 LOS ANGELES COUNTY ENGINEERING BLDG.

NOTE: ANY ADDITIONS OR CHANGES ON THIS SHEET MUST BE MADE OR CIRCLED IN RED IKK, WITH DATE AND NAME OF PERSON MAKING CHANGE.

Do not extend notes this side of this line.

STATION	B.S.	H.I.	F.S.	ELEV.	LEFT (S.)		RIGHT (N.)	
1+73				33 2 80			8 E	W/4
"				33 2 65			16 E	gutter out
"				33 2 54			17 E	" in
"				33 3 21			18 L	top curb
"				3334			30'	P/L
"				33 2 65	W/4	8 E		
"				33 2 13	gutter out			
"				33 2 06	" in			
"				33 2 66	top curb			
"				33 2 6	P/L	30'		
2+08 ±				33 2 90			℄	
"				33 2 82			8 E	W/4
"				33 2 60			16 E	gutter out
"				33 2 48			17 E	" in
"				33 3 16			18 L	
"				333 4			30'	P/L
"				33 2 70	W/4	8 E		
"				33 2 12				
"				33 2 05				
"				33 2 65	top			
"				33 2 7	P/L	30'		

Profile Notes Red ____ Plotted ____ Job No. 6252-10 Division No. ____ F.B. 2510 Pg. 249
No. X-Sec. ____ Date ____ Date ____ Survey of Rosemead S.D.
No. ____ Notes Chkd. ____ Checked ____ Survey by ____ Notes ____ Date 5-18-60
Date ____ Date ____ Map No. ____ Indexed ____ Date ____

Survey of Bassemaar S.D. Job No. [illegible] Notes Red. Plotted
Survey [illegible] Notes K.M. Kapp Date Date
Indexed [illegible] Date Notes Chkd. Checked
Date Date

STATION	B.C.	M.I.	F.B.	ELEV.	Left (S.)	Right (N.)
[illegible]				332 68		℄
"				332 66		8 5 W/4
"				332 45		16 7 gutter out
"				332 35		17 9 " in
"				333 00		18 1 top curb
"				333 4		30' P/L
"				332 52	W/4 8 5	
"				331 98	gutter out	
"				331 91	" in	
"				332 51	top curb	
"				332 5	P/L 30'	
3+71 9				332 72		℄
" M.H.				332 66	Mean Rim S.S.M.H. 2 8	channel to West
8" outlet East				327 57	332.66 Mean Rim 332.66	is plugged
8" Inlet North				327 59	4.42 Depth 4.40	
					328.24 Top Pipe 328.26	
					0.67 Dia. 0.67	
					327.57 Invert 327.59	

See F.B. 2573-7 for Remainder of Job No. 6252.40

Notes Ck'd by	Survey of ROSEMEAD S.D. LINE B
Map No.	JN 6252.40 Tape 9168 Std 66 9F
Office Work	Surveyed by L.L. BROWN
Checked	Notes L.L. BROWN Date 11-10-61
Date	Indexed H. E. OTT NOV 13 61

F. B. 2510 PG. 251

ROSEMEAD STORM DRAIN

LINE B

J.N. 6252.40

ADDITIONAL WORK
ON LOCATION OF
EATON WASH

PARTY
BROWN, L.L.
HARRINGTON, F.
FALSEY, J.
SANDOVAL, M.

Note: Any Additions or Changes on This Sheet Must be Made or Circled in Red Ink With Date and Name of Person Making Change.

Do not extend this side of this line.

PLEASE RETURN TO
LOS ANGELES COUNTY ENGINEER
403 LOS ANGELES COUNTY ENGINEERING BLDG.

76F309S CE # 310 3-61

F. B. 2510 PG. 252

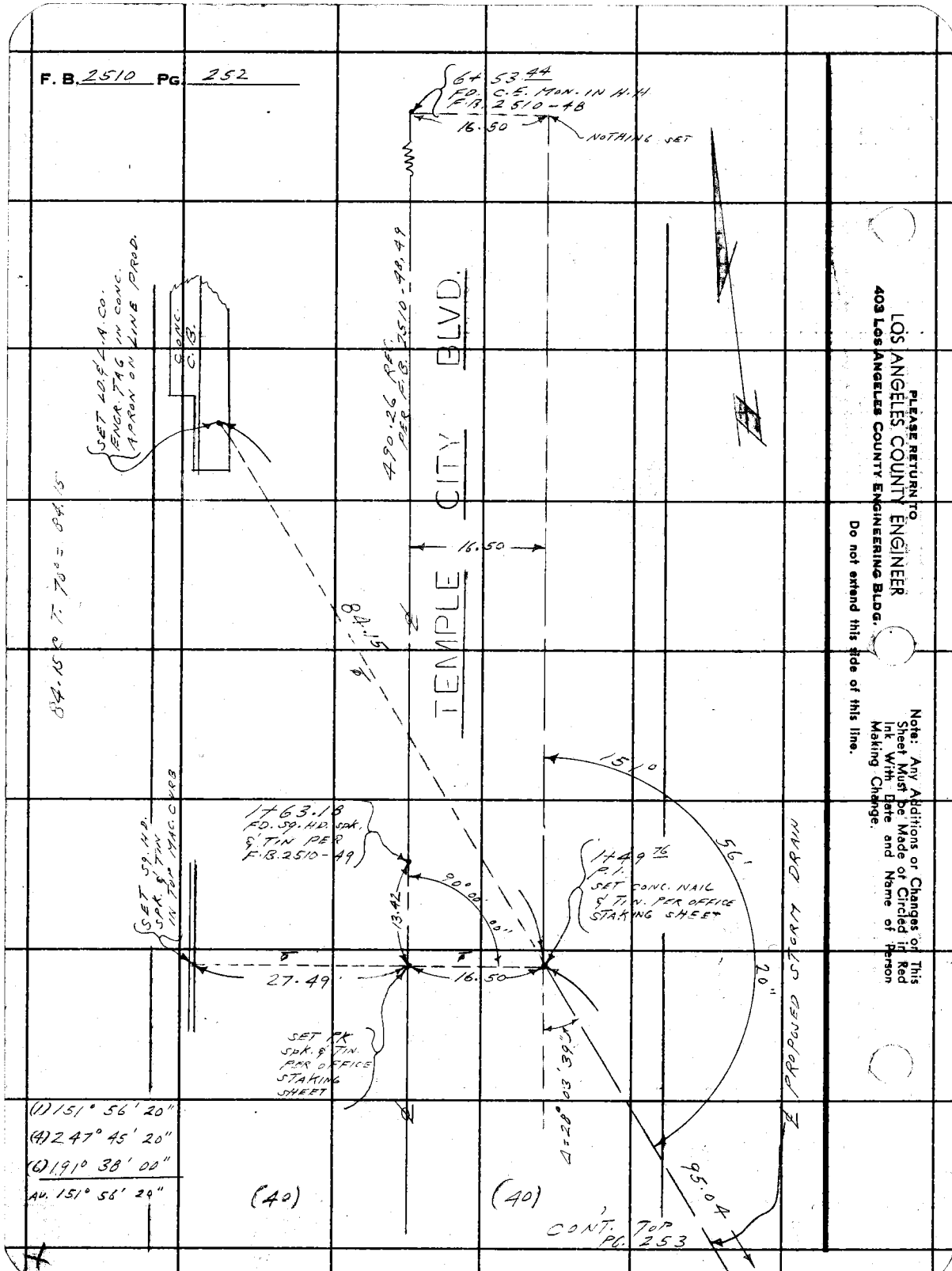

PLEASE RETURN TO
LOS ANGELES COUNTY ENGINEER
403 LOS ANGELES COUNTY ENGINEERING BLDG.

Do not extend this side of this line.

Note: Any Additions or Changes of This Sheet Must be Made of Circled in Red Ink With Date and Name of Person Making Change.

Notes Ck'd by	Survey of ROSEMEAD S.D. LINE 3	F. B. 2510 PG. 253
Map No.	JN 6252-49 Tape 0168 Std 68 °F	
Office Work	Surveyed by L.L. BROWN	
Checked	Notes L.L. BROWN Date 11-10-61	
Date	Indexed H. E. OTT NOV 13 '61	

W.S. 44, D-5

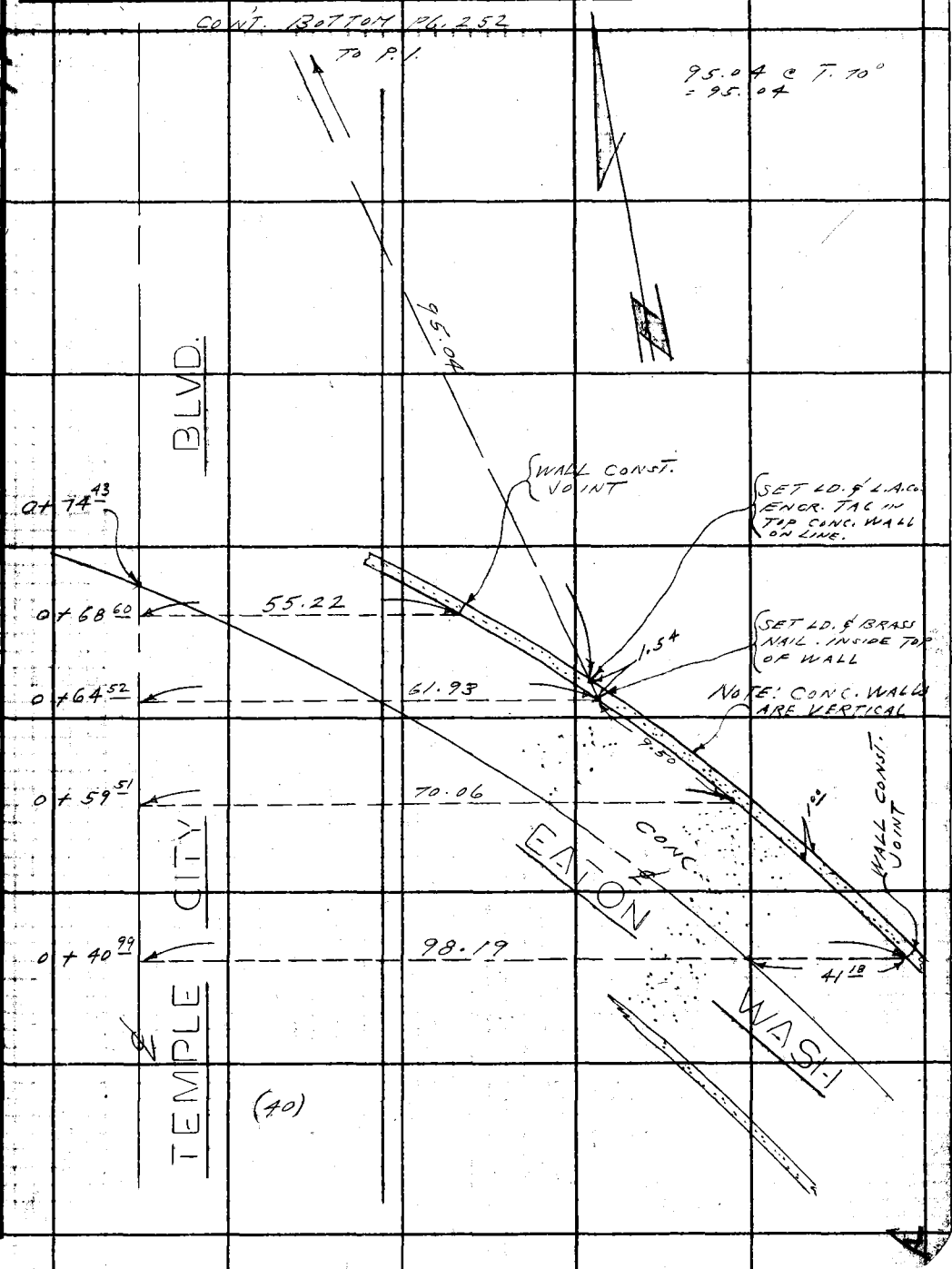

Note: Any Additions or Changes on This Sheet Must be Made or Circled in Red Ink With Date and Name of Person Making Change.

Do not extend this side of this line.

PLEASE RETURN TO
LOS ANGELES COUNTY ENGINEER
403 LOS ANGELES COUNTY ENGINEERING BLDG.

76F3098 CE # 310 3-61