DATE				
4-59	6252.50	BENCH LEVELS	B.M.'S.	6-22
6-59	"	CENTER LINE SURVEY	C.L.	24-94
7-59	"	LOCATION OF IMPROVEMENTS	TOPOG	106-192
12-59	"	CROSS SECTIONS FROM LOWER AZUSA RD TO STA. 50+00	X-SEC	204-273

Microfilmed July 85

Survey of
JN Tape Std °F
Surveyed by
Notes Date
Indexed

F. B. Pg.

Notes Ck'd by	Survey of TEMPLE CITY S.D	F. B. 2511 Pg. 5
Map No.	JN 6252.50 Tape Std °F	
Office Work	[illegible]	
Checked	Notes Date 4-59	
Date	Indexed K. C. Johnson [illegible]	

EAST TEMPLE CITY STORM DRAIN [illegible]

JOB NO. 6252.50

FROM LOWER AZUSA RD TO TEMPLE CITY BLVD VIA BALDWIN AVE, GARIBALDI AVE, GOLDEN WEST AVE AND CAMINO REAL.

[illegible]
GNIZADO, A.L.
OHASHI, T.
ALWIN, G.P.
SULLIVAN, JOHN

indexed 10-26-59

Note: Any Additions or Changes on This Sheet Must be Made or Circled in Red Ink With Date and Name of Person Making Change.

Do not extend notes this side of this line.

RETURN TO
LOS ANGELES COUNTY ENGINEER
700 LOS ANGELES COUNTY ENGINEERING BLDG.

7673098 CE #247—3-57

F.B. 2511 Pg. 6

B.M. INDEX SKETCH

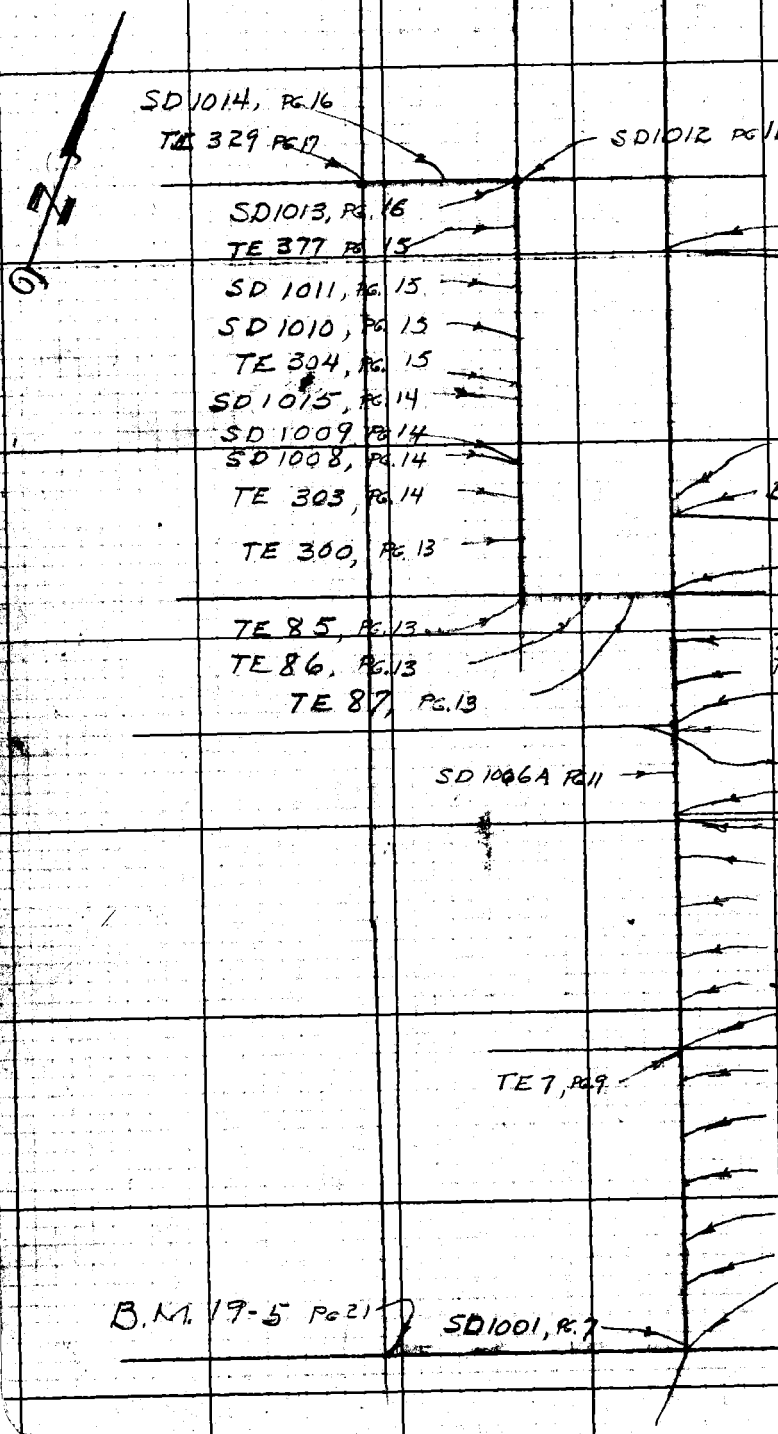

RETURN TO
LOS ANGELES COUNTY ENGINEER
700 LOS ANGELES COUNTY ENGINEERING BLDG.

Do not extend notes this side of this line.

Note: Any Additions or Changes on This Sheet Must be Made or Circled in Red Ink With Date and Name of Person Making Change.

76S420 S & E-353 4-54

PLEASE RETURN TO
LOS ANGELES COUNTY SURVEYOR
725 LOS ANGELES COUNTY ENGINEERING BLDG.

NOTE: ANY ADDITIONS OR CHANGES ON THIS SHEET MUST BE MADE OR CIRCLED IN RED INK, WITH DATE AND NAME OF PERSON MAKING CHANGE.

Do not extend notes this side of this line

B.M.	1ST RUN	DIFF.	2ND RUN	3RD RUN	ADJ. ELEV.	DESCRIPTION
B.M. 19-6	313.751				313.706	B.M. 19-6 ELEV. 313.751, 1953 ADJ. F.B. 1383-13 LOWER AZUSA RD. & BALDWIN AVE, ℄ INTER, IN A WELL PROTECTED BY A CAST IRON COVER MARKED L.A-CO. ROAD DEPT., A MONUMENT MARKED "CO. L.A. ROAD" SET IN CONC. 11 IN. BELOW THE SURFACE.
+ 47	7.277		7.319			
⊼	321.028	+2.444	+2.441	+2.443		
−	4.833		4.878			
SET B.M. SD 1001	316.195				316.147	B.M. SD 1001 ELEV. F.B. 2511-7 J.N 6 25250 BALDWIN AVE. & LOWER AZUSA RD., N.W. COR. B. SPK IN CURB 35 FT N. OF N. END C.R
+ 125	6.531		6.322			
⊼	322.726	+3.714	+3.714	+3.714		
−	2817		2.608			
T.P.	319.909				319.863	
+	6.618		6.470			
⊼	326.527	+3.528	+3.529	+3.529		NOTE. B.M. 19-6 APPEARS TO HAVE SUNK ABOUT 0.04 FT. SEE PAGES 21 & 22 FOR CHECK TO B.M. 19-5 AND PAGE 9 FOR CHECK TO B.M. 20-1
−	3.090		2.941			
T.P	323.437				323.392	
+ 40	4.838		4.911			
⊼	328.275	+0.709	+0.711	+0.710		
−	4.129		4.200			
FD. B.M. TE 505	324.146				324.102	B.M. TE 505, BALDWIN AVE. N. OF LOWER AZUSA RD. B. SPK IN W. CURB IN FRONT OF HO. # 4905
+ 125	6.222		6.318	6.145		
⊼	330.378	+3.045	+3.046	+3.047		
−	3.177		3.272	3.098		
T.P.	327.191				327.148	
+	6.269		6.134			
⊼	333.460	+2.919	+2.919	+2.919		
−	3.350		3.215			
FD. B.M. TE 166	330.110				330.067	B.M. TE 166 BALDWIN AVE, N. OF LOWER AZUSA RD. B. SPK IN E. CURB IN FRONT OF HO. # 5006

NOTES RED. JOB NO. 6252.50 SURVEY OF E. TEMPLE CITY S.D.
DATE SURVEY BY G.E. DREIER
NOTES CHKD. NOTES BY G.E.D. DATE 4-24-59
DATE INDEXED

F.B. 2511 PG. 7

765420 S & E-353 4-54

PLEASE RETURN TO
LOS ANGELES COUNTY SURVEYOR
725 LOS ANGELES COUNTY ENGINEERING BLDG.

NOTE: ANY ADDITIONS OR CHANGES ON THIS SHEET MUST BE MADE OR CIRCLED IN RED INK, WITH DATE AND NAME OF PERSON MAKING CHANGE.

Do not extend notes this side of this line

JOB NO. 6252.50 SURVEY OF E. TEMPLE CITY S.D. NOTES RED.
SURVEY BY G.E. DREIER DATE
NOTES BY G.E.D. DATE 4-24-59 NOTES CH. BY H. MILLER
INDEXED C. JOHNSON DATE

F.B. 2511 PG. 8

B.M.	1ST RUN	DIFF.	2ND RUN	3RD RUN	ADJ. ELEV.	DESCRIPTION
B.M. TE 166	330.110				330.067	CONT.
+ 125	6.170		6.289			
⇑	336.280	+2.857	+2.858	+2.858		
−	3.313		3.431			
T.P.	332.967				332.925	
+ 105	5.690		5.769			
⇑	338.657	+1.911	+1.911	+1.911		
−	3.779		3.858			
FD. B.M. TE 167	334.878				334.836	B.M. TE 167
+ 125	5.853		5.925			BALDWIN AVE & E. LA ROSA DR., N.E. COR.
⇑	340.731	+1.789	+1.788	+1.789		B. SPK IN CURB 4 FT. N. OF N. END C.R.
−	4.064		4.137			
T.P.	336.667				336.625	
+ 77	6.137		6.013			
⇑	342.804	+2.171	+2.172	+2.172		
−	3.966		3.841			
FD. B.M. TE 183	338.838				338.797	B.M. TE 183
+	5.911		6.003			BALDWIN AVE & MILDANN ST, S.W. COR.
⇑	344.749	+2.624	+2.624	+2.624		B. SPK IN CURB 4 FT. S. OF S. END C.R.
−	3.287		3.379			
T.P.	341.462				341.421	
+	5.737		5.857			
⇑	347.199	+1.799	+1.797	+1.799		
−	3.938		4.060			
T.P.	343.261				343.220	
+ 71	6.099		6.168			
⇑	349.360	+1.915	+1.917	+1.916		
−	4.184		4.251			
FD. B.M. TE	345.176				345.136	B.M. TE. 184, BALDWIN AVE & HOWLAND DR, E. SIDE, B.SPK IN CURB 6 FT. N. OF ℄ PROD

76S420 S & E-353 4-54

PLEASE RETURN TO
LOS ANGELES COUNTY SURVEYOR
725 LOS ANGELES COUNTY ENGINEERING BLDG.

NOTE: ANY ADDITIONS OR CHANGES ON THIS SHEET MUST BE MADE OR CIRCLED IN RED INK, WITH DATE AND NAME OF PERSON MAKING CHANGE.

Do not extend notes this side of this line

B.M.	1ST RUN	DIFF.	2ND RUN	3RD RUN	ADJ. ELEV.	DESCRIPTION
B.M. TE 184	345.176				345.136	CONT.
+ 125	5.957		6.032			
⊼	351.133	+2.185	+2.183	+2.184		
−	3.772		3.849			
T.P.	347.361				347.320	
+ 45	5.891		5.988	5.881		
⊼	353.252	+1.732	+1.736	+1.732		
−	4.159		4.252	4.149		
FD. B.M. TE-7	349.093				349.054	B.M. TE 7
+ 27	5.058		5.131			BALDWIN AVE. & OLIVE ST. S.W. COR,
⊼	354.151	−1.112	−1.112	−1.112		B. SPK IN CURB 5.5 FT. S. OF S. END C.R.
−	6.170		6.243			
FD. B.M. 20-1	347.981				347.942	B.M. 20-1 ELEV. 347.942 1953 ADJ. F.B. 1333-174
+ 125	7.753		7.828			BALDWIN AVE & OLIVE ST., ℄ INTER, IN A WELL
⊼	355.734	+4.393	+4.395	+4.395		PROTECTED BY A CAST IRON COVER A STD
−	3.360		3.433			C.S. MON. MARKED "R.E. 329" SET IN CONC.
T.P.	352.374				352.337	13" BELOW THE SURFACE
+	6.310		6.398			
⊼	358.684	+3.240	+3.240	+3.241		
−	3.070		3.158			
T.P	355.614				355.578	
+ 143	6.577		6.651			
⊼	362.191	+3.374	+3.373	+3.375		
−	3.203		3.278			
SET B.M. SD 1002	358.988				358.953	B.M. SD 1002 ELEV. F.B. 2511-9, JN 6252.50
+	5.977		5.879			BALDWIN AVE & DAINES DR, N.W. COR.
⊼	364.965	+2.807	+2.806	+2.808		B. SPK IN CURB 5 FT. W. OF W. END C.R.
−	3.170		3.073			
T.P.	361.795				361.761	

NOTES RED. JOB NO. 6252.50 SURVEY OF E. TEMPLE CITY S.D.
DATE SURVEY BY G. E. DREIER
NOTES CHKD. H. MILLER NOTES BY G.E.D. DATE 4-24-59
DATE INDEXED C. Johnson DATE

F.B. 2511 PG. 9

765420 S & E-353 4-54

PLEASE RETURN TO
LOS ANGELES COUNTY SURVEYOR
725 LOS ANGELES COUNTY ENGINEERING BLDG.

NOTE: ANY ADDITIONS OR CHANGES ON THIS SHEET MUST BE MADE OR CIRCLED IN RED INK, WITH DATE AND NAME OF PERSON MAKING CHANGE.

Do not extend notes this side of this line

JOB NO. 6252.50 SURVEY OF E. TEMPLE CITY S.D. NOTES RED
SURVEY BY G.E. DREIER DATE
NOTES BY G.E.D. DATE 4-24-59 NOTES CHKD.
INDEXED C. Johnson DATE DATE

F.B. 2511 PG. 10

B.M.	1ST RUN	DIFF.	2ND RUN	3RD RUN	ADJ. ELEV.	DESCRIPTION
	361.795				361.761	
	5.080		5138			
	366.875	+ 0.891	+ 0.890	+0.892		
	4.189		4.248			
SET B.M. SD 1003	362 686				362.653	B.M. SD 1003 ELEV. F.B. 2511-10, J.N. 6252.50
+ 60	5.055		5.105			BALDWIN AVE & BROADWAY, N.W. COR.,
⇑	367.741	+0.450	+0.448	+0.450		B. SPK IN CURB 5 FT. W. OF W. END C.R
–	4.605		4.657			
T.P.	363.136				363.103	
+ 84	6.427		6.483			
⇑	369.563	+2.864	+2.863	+2.865		
–	3.563		3.620			
SET B.M. SD 1004	366.000				365.968	B.M. SD 1004 ELEV. F.B. 2511-10, J.N. 6252.50
+ 60	4952		4.721			BALDWIN AVE & BOGUE ST. N.W. COR.
⇑	370952	+1.087	+1.084	+1.088		B. SPK IN CURB 5 FT. W. OF W. END C.R.
–	3.865		3.637			
T.P.	367.087				367.056	
+ 109	7.195		7.318			
⇑	374282	+3.786	3.786	+3.787		
–	3.409		3.532			
SET B.M. SD 1005	370.873				370.843	B.M. SD 1005 ELEV. F.B. 2511-10, J.N. 6252.80
+ 117	6.980		6.829			BALDWIN AVE & DUFFY ST N.W. COR.
⇑	377.853	+3.030	+ 3.031	+3.032		B. SPK IN CURB 5 FT. N. OF N. END C.R.
–	3.950		3.798			
FD B.M. SD 1006	373.903				373.875	B.M. SD 1006 ELEV. F.B. 2511-10, J.N. 6252.50
+ 43	5.570		5.632			BALDWIN AVE & LIVE OAK AVE S.W. COR.
⇑	379.473	-0.445	0.446	-.447		NAIL IN LEAD IN CURB 3 FT. S. OF S. END C.R.
–	6.015		6.078			
FD B.M. 20-2	373.458				373.428	B.M. 20-2 ELEV. 373.432 1953 ADJ. F.B. 1883-175

CONT. ON NEXT PAGE

76S420 S & E-353 4-54

PLEASE RETURN TO
LOS ANGELES COUNTY SURVEYOR
725 LOS ANGELES COUNTY ENGINEERING BLDG.

NOTE: ANY ADDITIONS OR CHANGES ON THIS SHEET MUST BE MADE OR CIRCLED IN RED INK, WITH DATE AND NAME OF PERSON MAKING CHANGE.

Do not extend notes this side of this line

B.M.	1ST RUN	DIFF.	2ND RUN	3RD RUN	ADJ. ELEV.	DESCRIPTION
B.M. 20-2	373.458				373.428	B.M. 20-2 ELEV. 373.432 1953 ADJ. F.B. 1383-175
+ 50	7.891		7.971			BALDWIN AVE & LIVE OAK AVE ℄ INTER., IN
⊼	381.349	+4.472	+4.472	+4.472		A WELL PROTECTED BY A CAST IRON COVER
−	3.419		3.499			A STD. C.S. MON. MARKED "R.E. 329" SET
T.P.	377.930				377.900	IN CONC. 12" BELOW THE SURFACE
+ 125	6.264		6.335			
⊼	384.194	+3.173	+3.173	+3.173		
−	3.091		3.162			
T.P.	381.103				381.073	
+ 84	5.668		5.798			
⊼	386.771	+2.067	+2.068	+2.067		
−	3.601		3.730			
SET B.M. SD 1006A	383.170				383.120	B.M. SD 1006A
+ 125	6.112		6.183			BALDWIN AVE & WORKMAN AVE., S.W. COR.
⊼	389.282	+2.091	+2.091	+2.091		B. SPK IN CURB 5 FT. S. OF S. END C.R.
−	4.021		4.092			
T.P.	385.261				385.231	
+	6.888		6.941			
⊼	392.149	+2.949	+2.949	+2.949		
−	3.939		3.992			
T.P.	388.210				388.180	
+	5.780		5.881			
⊼	393.990	+2.007	+2.006	+2.006		
−	3.773		3.875			
FD B.M. SD 1007	390.217				390.186	B.M. SD 1007
+	5.135		5.179			BALDWIN AVE. & LAS TUNAS DR., N.E. COR
⊼	395.352	+0.505	+0.505	+0.505		30D NAIL IN CURB 5 FT. N. OF N. END C.R.
−	5.640		5.684			
B.M. 20-3	389.712				389.681	B.M. 20-3 ELEV 389.687 1953 ADJ. F.B. 1383-176
						CONT.

NOTES RED. _____ JOB NO. 6252.SD SURVEY OF E. TEMPLE CITY SD
DATE _____ SURVEY BY G.E. DREIER
NOTES CHKD. [illegible] NOTES BY [illegible] DATE 4-24-59
DATE _____ INDEXED _____ DATE _____

F.B. 2511 PG. 11

768420 S & E-353 4-54

PLEASE RETURN TO
LOS ANGELES COUNTY SURVEYOR
725 LOS ANGELES COUNTY ENGINEERING BLDG.

NOTE: ANY ADDITIONS OR CHANGES ON THIS SHEET MUST BE MADE OR CIRCLED IN RED INK, WITH DATE AND NAME OF PERSON MAKING CHANGE.

Do not extend notes this side of this line

B.M.	1ST RUN	DIFF.	2ND RUN	3RD RUN	ADJ. ELEV.	DESCRIPTION
B.M. 20-3	389.712				389.681	CONT. B.M. 20-3
+ 120	6.912		6.842			BALDWIN AVE & LASTUNAS DR. (TO W.) ℄
⊼	396.624	+3.613	+3.613	+3.613		INTERSECTION, IN A WELL PROTECTED BY
−	3.299		3.229			A CAST IRON COVER, A STD. C.S. MON.
T.P.	393.325				393.294	MARKED R.E. 63 SET IN CONC. 10" BELOW
+ 100	5.678		5.767			THE SURFACE
⊼	399.003	+1.885	+1.885	+1.885		
−	3.793		3.882			
FD. B.M. TE 90	395.210				395.179	B.M. TE 90
+ 134	6.425		6.498			BALDWIN AVE. & WOODRUFF AVE. (TO E.) W. SIDE.
⊼	401.635	3.477	3.478	+3.478		B. SPK IN W. CURB 20 FT. N. OF ℄ PROD
−	2.948		3.020			
B.M. TE 89	398.687				398.657	B.M. TE 89
+ 125	6.636		6.695			BALDWIN AVE & WOODRUFF AVE TO W., S.W. COR.
⊼	405.323	+2.891	+2.892	+2.892		B. SPK IN CURB 5 FT. S. OF S. END C.R
−	3.745		3.803			
T.P.	401.578				401.549	
+	7.300		7.355			
⊼	408.878	+3.750	+3.750	+3.750		
−	3.550		3.605			
T.P.	405.328				405.299	
+ 100	6.115		6.180			
⊼	411.443	+2.939	+2.940	+2.940		
−	3.176		3.240			B.M. TE 88
FD B.M. TE 88	408.267				408.239	BALDWIN AVE & GARIBALDI AVE. S.W. COR.
+ 125	5.460		5.530			P.K. SPK IN CURB 5 FT. W. OF W. END C.R.
⊼	413.727	+1.150	+1.151	+1.151		
−	4.310		4.379			
T.P.	409.417				409.390.	

CONT.

JOB NO. 6252.50 SURVEY OF E. TEMPLE CITY S.D. NOTES RED.
SURVEY BY G. E. DREIER DATE
NOTES BY G. E. D. DATE 4-24-59 NOTES CH'D H. MILLER
INDEXED C. Johnson DATE DATE

F.B. 2511 PG. 12

76S420 S & E-353 4-54

PLEASE RETURN TO
LOS ANGELES COUNTY SURVEYOR
725 LOS ANGELES COUNTY ENGINEERING BLDG.

NOTE: ANY ADDITIONS OR CHANGES ON THIS SHEET MUST BE MADE OR CIRCLED IN RED INK, WITH DATE AND NAME OF PERSON MAKING CHANGE.

Do not extend notes this side of this line

B.M.	1ST RUN	DIFF.	2ND RUN	3RD RUN	ADJ. ELEV.	DESCRIPTION
T.P.	409.417				409.390	CONT
+ 90	5.117		5.175			
⊼	414.534	+0.387	+0.386	+.386		
−	4.730		4.789			
FD B.M. TE 87	409.804				409.776	B.M. TE 87
+	5.342		5.419			GARIBALDI AVE & ROWLAND AVE. S.W. COR
⊼	415.146	+1.014	+1.016	+1.016		B. SPK IN CURB 11 FT. W. OF W. END OF C.R.
−	4.328		4.403			
T.P.	410.818				410.792	
+ 90	5.132		5.052			
⊼	415.950	+0.511	+0.509	+.510		
−	4.621		4.543			
FD B.M. TE 86	411.329				411.303	B.M. TE 86
+ 125	5.348		5.430	5.475		GARIBALDI AVE. & AGNES AVE, S.W. COR
⊼	416.677	+0.825	+0.821	+0.824		B. SPK IN CURB 10 FT. W. OF W END C.R
−	4.523		4.609	4.651		
T.P	412.154				412.128	
+	5.057		5.154			
⊼	417.211	+0.234	+0.233	+.234		
−	4.823		4.921			
FD B.M. TE 85	412.388				412.362	B.M. TE 85
+	7.251		7.320			GARIBALDI AVE & GOLDEN WEST AVE, S.W. COR,
⊼	419.639	+3.311	+3.308			B. SPK IN CURB 11 FT. W. OF W. END C.R.
−	3.940		4.012			
T.P.	415.699				415.673	
+ 155	7.859		7.655			
⊼	423.558	+5.068	+5.067			
−	2.791		2.588			
FD B.M. TE 300	420.767				420.741	B.M. TE 300
						GOLDEN WEST AVE & FLAHERTY ST. N.E. COR
						B. SPK IN CURB 6 FT. N. OF N. END C.R.
						Con't

NOTES RED ____ JOB NO. 6252.50 SURVEY OF E. TEMPLE CITY S.D.
DATE ____ SURVEY BY G.E. DREIER
NOTES CHECKED H. MILLER NOTES BY G.E.D. DATE 4-24-59
DATE ____ INDEXED ____ DATE ____

F.B. 2511 PG. 13

JOB NO. 6252.50 SURVEY OF E. Temple City SD NOTES RED.
SURVEY BY G.E. Dreier DATE
NOTES BY A.C.G. DATE 4-24-59 NOTES CHK'D H. Miller
INDEXED C. Johnson DATE DATE

F.B. 2511 Pg. 14

768420 S & E-353 4-54

PLEASE RETURN TO
LOS ANGELES COUNTY SURVEYOR
725 LOS ANGELES COUNTY ENGINEERING BLDG.

NOTE: ANY ADDITIONS OR CHANGES ON THIS SHEET MUST BE MADE OR CIRCLED IN RED INK, WITH DATE AND NAME OF PERSON MAKING CHANGE.

Do not extend notes this side of this line

B.M.	1ST RUN	DIFF.	2ND RUN	3RD RUN	ADJ. ELEV.	DESCRIPTION
BM TE 300	420.767				420.741	CONT.
+ 150	7.642		7.807			
⊼	428.409	+4.589	+4.589	+4.589		
−	3.053		3.218			
B.M. TE 303	425.356				425.330	B.M. TE 303
+ 125	7022		6737			GOLDEN WEST AVE & WENDON AVE, N.E. COR,
⊼	432.378	+3.196	+3.195	+3.196		B.SPK IN CURB 6FT E. OF E. END C.R.
−	3826		3.542			
TP	428.552				428.526	
+ 98	7.172		7320			
⊼	435.724	+3.505	+3.507	+3.507		
−	3667		3.813			
BM Fd SD1008	432.057				432.033	BMSD1008 ELEV FB2511-13 JN 6252.50
+ 30	5519		5497			GOLDEN WEST AVE & LONGDEN AVE SW COR
⊼	437.576	−0.433	−0.431	−.432		Bt spk in Ld in walk to Hse #6277; 27± W
− "	5.952		5.928			& 45 ft S of ℄ int.
BM Fd SD1009	431.624				431.601	
+ 100	7.788		7602			BMSD1009 ELEV FB2511-13
⊼	439.412	+3.525	+3.524	+3.525		GOLDEN WEST AVE & LONGDEN AVE ℄ int
− "	4263		4.078			A std. PRECAST MON; 8" dp UNDER COVER.
TP	435.149				435.126	
+ 125	7534		7384			
⊼	442.683	+4.031	+4.032	+4.032		
− "	3503		3352			
TP	439.180				439.158	
+ 96'	7.259		7.090			
⊼	446.439	+2.313	+2314	+2.314		Golden West terrace
−	4946		4776			BMSD1015 ELEV FB2511-14 JN 6252.50
BM Fd SD1015	441.493				441.472	GOLDWEN WEST AVE & VAL DR to W − ℄ int.
						A std. precast MON; 7" dp under cover.

769420 S & E-353 4-54

PLEASE RETURN TO
LOS ANGELES COUNTY SURVEYOR
725 LOS ANGELES COUNTY ENGINEERING BLDG.

NOTE: ANY ADDITIONS OR CHANGES ON THIS SHEET MUST BE MADE OR CIRCLED IN RED INK, WITH DATE AND NAME OF PERSON MAKING CHANGE.

Do not extend notes this side of this line

B.M.	1ST RUN	DIFF.	2ND RUN	3RD RUN	ADJ. ELEV.	DESCRIPTION
BMSD1015	441.493				441.492	cont
+ 80	7.781		7864			
π	449.274	+ 3.531	+3.531	+3.531		
− "	4250		4333			
Fd BMTE304	445.024				445.003	BMTE304
+ 125	6587		6397			Golden West Ave & E. Val st to E. S.E. cor
π	451.611	+3.256	+3.258	+3.258		Bt spk in cb 14' E. of E. end CR.
− "	3.331		3.139			
T.P.	448.280				448.261	
+ 142	7.872		7.712			
π	456.152	+3.441	+3.444	3.443		
− "	4431		4268			
Fd BMSD1010	451.721				451.704	BMSD1010 ELEV FB2511-14 JN 6252.50
+ 125	8.023		8060			GOLDEN West Ave & E. LEMON Ave ℄ in
π	459.744	+4.216	+4.217	+4.217		A std precast mon; 8" dp. under cover
− "	3.807		3.843			
TP	455.937				455.921	
+ 140	7.569		7.423			
π	463.506	+4.071	+4.071	+4.071		
− "	3498		3.352			
SET BMSD1011	460.008				459.992	BMSD1011 ELEV FB2511-14 JN 6352.50
+ 125	6.733		6497			GOLDEN West Ave & E. EMPEROR Ave NE cor
π	466741	+ 2.799	+ 2.799	+2.799		Bt spk in cb 10' E. of E end CR.
−	3.934		3.698			
T.P.	462.807				462.791	
+ 41	6011		6086			
π	468.818	+ 2.067	+2.066	+2.067		
− "	3.944		4.020		464.858	BMTE377
Fd BMTE377	464.874					GOLDEN West Ave & E. Callita st SW cor
						Bt spk in cb 4° W of W end CR.
						cont.

NOTES RED ____ JOB NO. 62[illegible] SURVEY OF [illegible]
DATE ____ SURVEY BY [illegible]
NOTES CHKD [illegible] NOTES BY [illegible] DATE [illegible]
DATE ____ INDEXED ____ DATE ____

F. B. 2511 PG. 15

768420 S & E-353 4-54

PLEASE RETURN TO
LOS ANGELES COUNTY SURVEYOR
725 LOS ANGELES COUNTY ENGINEERING BLDG.

NOTE: ANY ADDITIONS OR CHANGES ON THIS SHEET MUST BE MADE OR CIRCLED IN RED INK, WITH DATE AND NAME OF PERSON MAKING CHANGE.

Do not extend notes this side of this line

B.M.	1ST RUN	DIFF.	2ND RUN	3RD RUN	ADJ. ELEV.	DESCRIPTION
BMTE377	464.874				464.858	Cont
+ 125	7.078		6.770			
⊼	471.952	+4.646	+4.647	+4.647		
− "	2.432		2.123			
TP	469.520				469.505	
+ 95	7.409		7.465			
⊼	476.929	+4.571	+4.568	+4.570		
− "	2.838		2.897			
Fd BMSD1012	474.091				474.076	BMSD1012 FB2511-15 JN6252.50
+ 30	5.249		5.382			N GOLDEN WEST AVE & E. CAMINO REAL AVE SW.COR
⊼	479.340	−.0624	−.0626	−.624		Bt spk in cb to HSE ; 30'W & 50 S. of ℄ int.
− "	5.873		6.008			
BMSD1013	473.467				473.451	BMSD1013 ELEV FB2511-15 JN6252.50
+ 125	7.191		7.004			N GOLDEN WEST & E. CAMINO REAL AVE ℄ INT.
⊼	480.658	+2.364	+2.364	+2.364		A std pre cast mon; 8" dp UNDER COVER
− "	4.827		4.640			
TP	475.831				475.815	
+	6.189		6.274			
⊼	482.020	+1.550	+1.547	+1.549		
−	4.639		4.727			
TP	477.381				477.364	
+ 140	6.643		6.465			
⊼	484.024	+1.280	+1.282	+1.281		
−	5.363		5.183			
SET BMSD1014	478.661				478.645	BMSD1014 ELEV FB2511-15 JN6252.50
+	6.795		6.620			E. CAMINO REAL AVE & N. BARELA AVE SW.COR
⊼	485.456	+1.816	+1.813	+1.815		Bt spk in cb; 5'S of S. end CR
−	4.979		4.807			
TP	480.477				480.460	

JOB NO. 6252.50 SURVEY OF E Temple City SD NOTES RED
SURVEY BY G.E. DREIER DATE
NOTES BY BCG DATE 4-20-55 NOTES CHECKED H. MILL
INDEXED C. Johnson DATE DATE

F. B. 251 PG. 16

76S420 S & E-353 4-54

PLEASE RETURN TO
LOS ANGELES COUNTY SURVEYOR
725 LOS ANGELES COUNTY ENGINEERING BLDG.

NOTE: ANY ADDITIONS OR CHANGES ON THIS SHEET MUST BE MADE OR CIRCLED IN RED INK, WITH DATE AND NAME OF PERSON MAKING CHANGE.

Do not extend notes this side of this line

B.M.	1ST RUN	DIFF.	2ND RUN	3RD RUN	ADJ. ELEV.	DESCRIPTION
TP	480.477				480.460	
+ 125	5.526		5.263			
T	486.003	+2.607	+2.605	+2.606		
−	2.919		2.758			
Fd BMTE-369	483.084				483.066	BMTE-369
+	2.779		3.148			E CAMINO REAL AVE & N. TEMPLE CITY BLVD N.E. cor
T	485.863	−2.608	−2.604	−2.606		Bt spk in c/o; 6' E of E end. c.r.
−	5.387		5.752			
TP	480.476				480.460	
+	4.932		4.689			
T	485.408	−1.817	−1.817	−1.817		
−	6.749		6.507			
TP	478.659				478.643	
+	5.302		5.152			
T	483.961	−1.281	−1.281	−1.281		
−	6.583		6.433			
TP	477.378				477.362	
+	4.747		4.542			
T	482.125	−1.546	−1.548	−1.547		
−	6.293		6.090			
TP	475.832				475.815	
+	4.867		4.650			
T	480.699	−1.737	−1.738	−1.737		
−	6.604		6.388			
TP	474.095				474.078	
+	5.971		5.856			
T	480.066	+1.033	+1.034	+1.034		
−	4.938		4.822			
TP	475.128				475.112	

NOTES RED _____ JOB NO. 62[illegible] SURVEY OF [illegible]
DATE _____ SURVEY BY G.E. Dreier
NOTES CHECKED BY [illegible] NOTES BY [illegible] DATE 4-29-59
DATE _____ INDEXED [illegible] DATE [illegible]

F.B. 3511 PG. 17

768420 S & E-353 4-54

PLEASE RETURN TO
LOS ANGELES COUNTY SURVEYOR
725 LOS ANGELES COUNTY ENGINEERING BLDG.

NOTE: ANY ADDITIONS OR CHANGES ON THIS SHEET MUST BE MADE OR CIRCLED IN RED INK, WITH DATE AND NAME OF PERSON MAKING CHANGE.

Do not extend notes this side of this line

B.M.	1ST RUN	DIFF.	2ND RUN	3RD RUN	ADJ. ELEV.	DESCRIPTION
TP	475.128				475.112	cont
+ 130	5.008		5092			
⊼	480.136	-1.096	-1098	-1.096		
— "	6.104		6.190			
TP	474.032				474.016	
+	4.088		3969			
⊼	478.120	-2.269	-2.268	-2.268		
-	6.357		6.237			
TP	471.763				471.748	
+	4.263		4138			
⊼ -	476.026	-2.685	-2.684	-2.684		
—	6.948		6.822			
TP	469.078				469.064	
+	4.521		4.378			
⊼	473.599	-3.131	-3.131			
—	7.652		7.509			
TP	465.947				465.933	
+ 100'	3.934		4072			
⊼	469.881	-2837	-2838			
— "	6.771		6.910			
TP	463.110				463.097	
+	3.167		3132			
⊼	466.277	-3.305	-3.307			
—	6.472		6439			
TP	459.805				459.792	
+	3.223		3382			
⊼	463.028	-4.354	-4.355	-4.354		
—	7577		7.737			
Fd BM 20-5	455.451				455.443	BM 20-5 ELEV 455.433
						FOR DESC; SEE PG 19.

JOB NO. 6252.50 SURVEY OF E TEMPLE CITY SD NOTES RED.
SURVEY BY G.E. DREIER DATE
NOTES BY A.C.G. DATE 4-24-59 NOTES CHK'D H. MILLER
INDEXED A. C. Johnson DATE DATE

F. B. 7511 PG.

76S420 S & E-353 4-54

PLEASE RETURN TO
LOS ANGELES COUNTY SURVEYOR
725 LOS ANGELES COUNTY ENGINEERING BLDG.

NOTE: ANY ADDITIONS OR CHANGES ON THIS SHEET MUST BE MADE OR CIRCLED IN RED INK, WITH DATE AND NAME OF PERSON MAKING CHANGE.

Do not extend notes this side of this line

B.M.	1ST RUN	DIFF.	2ND RUN	3RD RUN	ADJ. ELEV.	DESCRIPTION
Fd BM 20-5	455.451				455.443	BM 20-5 ELEV. 455.443 FB 1383-17[illegible]
+ 80	5.535		5.660			Baldwin Ave & Norman Ave, NE cor, 18' E
π	[illegible]	-0.475	-0.478	-.477		of ℄ Baldwin Ave, 11' N of ℄ Norman Ave,
− "	6.0[illegible]		[illegible]			[illegible] by a cast iron cover
TP	454.976				454.966	[illegible] A std
+ 125	2.723		2.747			mon. stamped "BM 20-5 RE 63" set in
π	457.699	-3.335	-3.333	-3.333		concrete [illegible] below the surface
− "	6.058		6.079			
TP	451.641				451.633	
+	2.682		2.704			
π	454.323	-3.639	-3.639			
−	6.321		6.343			
Fd BM TE 287	448.002				447.994	BM TE 287 ELEV
+	2.581		2.591			Baldwin Ave & E Lemon Ave NW cor
π	450.583	-3.588	-3.588			Bt spk in cb 5° N of N end cr
−	6.169		6.179			
T.P.	444.414				444.406	
+	2.599		2.622			
π	447.013	-3.918	-3.918			
−	6.517		6.540			
T.P.	440.496				440.488	
+	2.649		2.669			
π	443.145	-3.638	-3.639			
−	6.287		6.308			
T.P.	436.858				436.849	
+ 80	3.257		3.263			
π	440.115	-2.570	-2.569	-2.570		
− "	5.827		5.832			BM TE 284 ELEV
Fd BM TE 284	434.288				434.279	Baldwin Ave & Estrella Ave SE cor
					Con 4	PK in Ld in cb 5° S. of S. end cr

NOTES RED _____ JOB NO. 6252.50 SURVEY OF ARTESIA SD
DATE _____ SURVEY BY G.E. DREIER
NOTES CHKD H. MILLER NOTES BY ACG DATE 4-21-59
DATE _____ INDEXED L. G. [illegible] DATE [illegible]

F. B. 2511 PG. 19

768420 S & E-353 4-54

PLEASE RETURN TO
LOS ANGELES COUNTY SURVEYOR
725 LOS ANGELES COUNTY ENGINEERING BLDG.

NOTE: ANY ADDITIONS OR CHANGES ON THIS SHEET MUST BE MADE OR CIRCLED IN RED INK, WITH DATE AND NAME OF PERSON MAKING CHANGE.

Do not extend notes this side of this line

JOB NO. 6252.50 SURVEY OF Hawthorne
SURVEY BY G.E. Drelier
NOTES BY P.C.G. DATE 4-27-53
INDEXED L. C. Johnson DATE
NOTES RED. DATE
NOTES CH. H. MILLER DATE

F. B. 2511 Pg. 20

B.M.	1ST RUN	DIFF.	2ND RUN	3RD RUN	ADJ. ELEV.	DESCRIPTION
BMTE284	434.288				434.279	BMTE 284 (cont)
+ 125	3.081		3068			
Π	437.369	-3.911	-3913	-3.912		
− "	6992		6981			
TP	430.377				430.367	
+ 110	3515		3518			
Π	433.892	-2965	-2964	-2.965		
− "	6480		6482			
Fd BMTE 282	427.412				427.402	BMTE-282 ELEV
+ 125	2621		2342			Baldwin Ave & Longden Ave SW cor
Π	430.033	-3.638	-3.637	-3.638		Nail in wd "11 CB" 2.0' S. Bus cor.
− "	6259		5.979			
TP	423.774				423.764	
+ 86	3258		3219			
Π	427.032	-0862	-0.863	-.863		
− "	4120		4082			
Fd BM 20-4A	422.912				422.901	BM 20-4A ELEV 422.899 (1953 adj) FB 1383-177
						(USC&GS RM #3 Pasadena West base US 2623)
+ 75	1784		1850			Baldwin Ave S 133 N & Walnut Ave, 25' E
Π	424.696	-1.952	-1.952	-1.952		of ℄ in a bridge toilet up 25 ft.
− "	2.1[illegible]		3502			
Fd BM 20-4	420.960				420.949	BM 20-4 ELEV 420.949 (1953 adj) FB 1383-177
						(USC&GS RM #2 Pasadena West base US 2622)
						Baldwin Ave & Walnut Ave SE cor 35' S & E &
						32' S of ℄ int. A bridge toilet up 2'

769420 S & E-353 4-54

PLEASE RETURN TO
LOS ANGELES COUNTY SURVEYOR
725 LOS ANGELES COUNTY ENGINEERING BLDG.

NOTE: ANY ADDITIONS OR CHANGES ON THIS SHEET MUST BE MADE OR CIRCLED IN RED INK, WITH DATE AND NAME OF PERSON MAKING CHANGE.

Do not extend notes this side of this line

B.M.	1ST RUN	DIFF.	2ND RUN	3RD RUN	ADJ. ELEV.	DESCRIPTION
BM 19-5	313.769				313.769	BM 19-5 ELEV 313.769 (1958 adj) FB 1383-10
+ 140	6.291		6.013			LOWER AZUSA RD & TEMPLE CITY BLVD
π	320.060	- 0.062	- 0.060		-0.061	& INT set in WELL protected by cast
− "	6.353		6.073			IRON COVER; 4 std CS MON MKS EE 63"
TP	313.707				313.708	
+	4.883		4.590			
π	318.590	- 0.604	- 0.603		-0.604	
−	5.487		5.195			
TP	313.103				313.104	
+	4.669		4.397			
π	317.772	- 0.774	- 0.773		-0.773	
− "	5.443		5.570			
BM TE 11	312.329				312.331	BM TE 11 ELEV
+ 125'	5.430		5.191			LOWER AZUSA RD & N ELLIS DRIVE S.E. cor
π	317.759	+ 1.060	+ 1.061		+1.060	st. sp. in co; 4' E. of E. END CB
− "	4.370		4.130			
TP	313.389				313.391	
+	4.843		4.873			
π	318.232	+ 0.784	- 0.786		+0.785	
−	4.059		4.087			
TP	314.173				314.176	
+	5.052		4.999			
π	319.225	+ 0.170	+ 0.173		+0.171	
−	4.882		4.737			
TP	314.343				314.347	
+	5.502		5.498			
π	319.845	+ 1.015	+ 1.017		+1.016	
−	4.487		4.481			
TP	315.358				315.363	

con't

NOTES RED _____ JOB NO. 62330 SURVEY OF _____
DATE _____ SURVEY BY _____
NOTES CHKD _____ NOTES BY _____
DATE _____ INDEXED _____ DATE _____

F. B. 2511 PG. 31

768420 S & E-353 4-54

PLEASE RETURN TO
LOS ANGELES COUNTY SURVEYOR
725 LOS ANGELES COUNTY ENGINEERING BLDG.

NOTE: ANY ADDITIONS OR CHANGES ON THIS SHEET MUST BE MADE OR CIRCLED IN RED INK, WITH DATE AND NAME OF PERSON MAKING CHANGE.

Do not extend notes this side of this line

B.M.	1ST RUN	DIFF.	2ND RUN	3RD RUN	ADJ. ELEV.	DESCRIPTION
TP	315.358 ✓				315.363	Con 4
+ 125	5549		5337			
π	320907 ✓	+0.880	+0.880		+.880	
−	4669		4.457			
TP	316.238 ✓				316.243	
+	5211		5021			
π	321449 ✓	−0.501	−0.499		−0.500	
−	5712		5.520			
TP	315.737 ✓				315.743	
+ 150	4.108		3873			
π	319.845 ✓	2.037	−2.037	−	−2.037	
− "	6.145		5.910			
Ed BM 19-6	313.700 ✓				313.706	BM 19-6 ELEV 313.751 (1953 Adj) FB 1383-13 Lower Azusa Rd & Baldwin Ave & int. set in well protected by cast iron cover A Rd Dept Mon Mk'd L-A Co Rd. set 11" below surface

JOB NO. 625250 SURVEY OF Artesia SD NOTES RED
SURVEY BY G.E. DREIER DATE
NOTES BY ACG DATE 4-27-59 NOTES CHK'D H. MILLER
INDEXED L. C. Johnson DATE DATE

F. B. 2511 Pg. 22

Notes Ck'd by	Survey of East Temple City S.D.	F. B. 251 PG. 23
Map No.	JN 6252.50 Tape 0160 Std 6B °F	
Office Work	Surveyed by F.E. Brooks	
Checked	Notes F.E.B. Date 6 JUL-59	
Date	Indexed C. Johnson 8-14-59	

JN 6252.50

EAST TEMPLE CITY STORM DRAIN

Project # 525

CENTER LINES

From - Baldwin Ave & Lower Azusa Rd = 1400

To - Camino Real Ave & Temple City Blvd =

Party

Brooks
Le Gault
Bazen
Terrill
Sikmann

Note: Any Additions or Changes on This Sheet Must be Made or Circled in Red Ink With Date and Name of Person Making Change.

Do not extend notes this side of this line.

RETURN TO
LOS ANGELES COUNTY ENGINEER
700 Los Angeles County Engineering Bldg.

76F2085 CE #247—3-57

Continued bottom Page 25

F. B. 2511 PG. 24

INDEX
EAST TEMPLE CITY STORM DRAIN
J.N. 6252.50 PROJ#

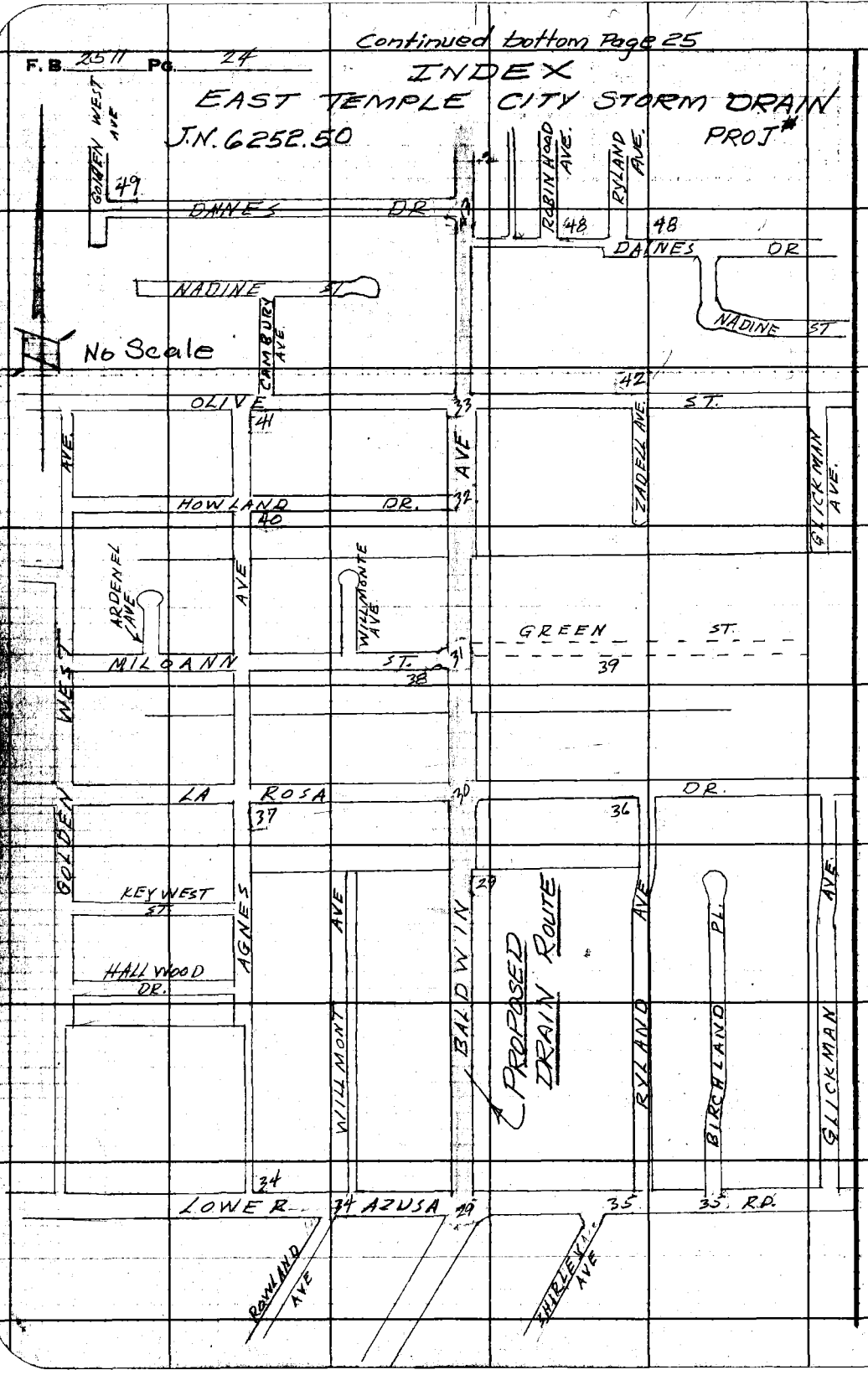

RETURN TO
LOS ANGELES COUNTY ENGINEER
700 LOS ANGELES COUNTY ENGINEERING BLDG.

Do not extend notes this side of this line.

Note: Any Additions or Changes on This Sheet Must be Made or Circled in Red Ink With Date and Name of Person Making Change.

Notes Ck'd by	Survey of East Temple City S.D.
Map No.	JN 6252.54 Tape 0160 Std 68 °F
Office Work	Surveyed by F.E. Brooks
Checked	Notes F.E.B. Date 6-July-59
Date	Indexed C. Johnson

F. B. 2511 Pg. 25

INDEX

Cont Bot. of Page 26

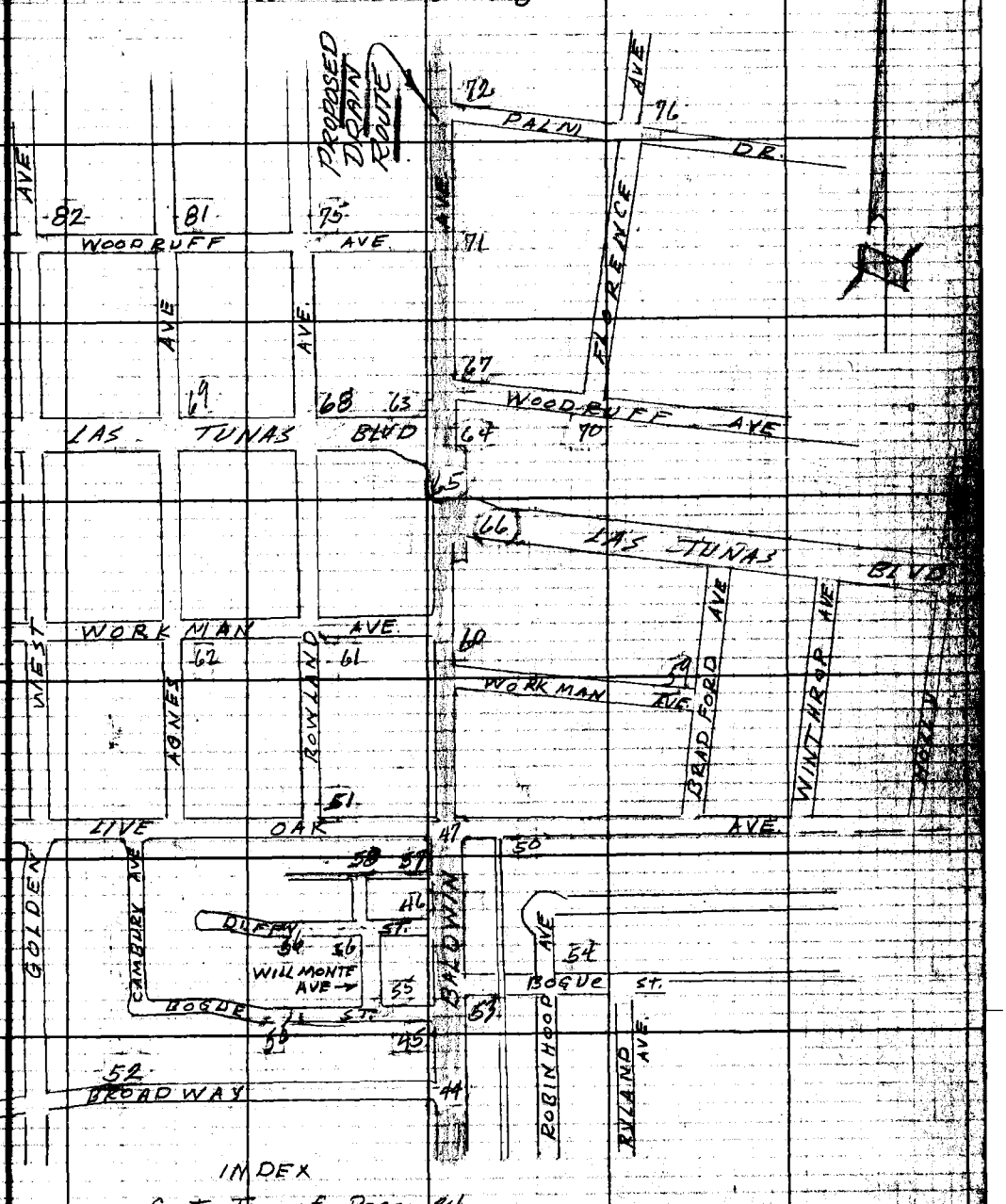

INDEX

Cont Top of Page 24

Note: Any Additions or Changes on This Sheet Must be Made or Circled in Red Ink With Date and Name of Person Making Change.

Do not extend notes this side of this line.

RETURN TO
LOS ANGELES COUNTY ENGINEER
700 LOS ANGELES COUNTY ENGINEERING BLDG.

76F309S CE #247—3-57

F. B. 2511 PG. 26

INDEX

Cont R. side Page 27

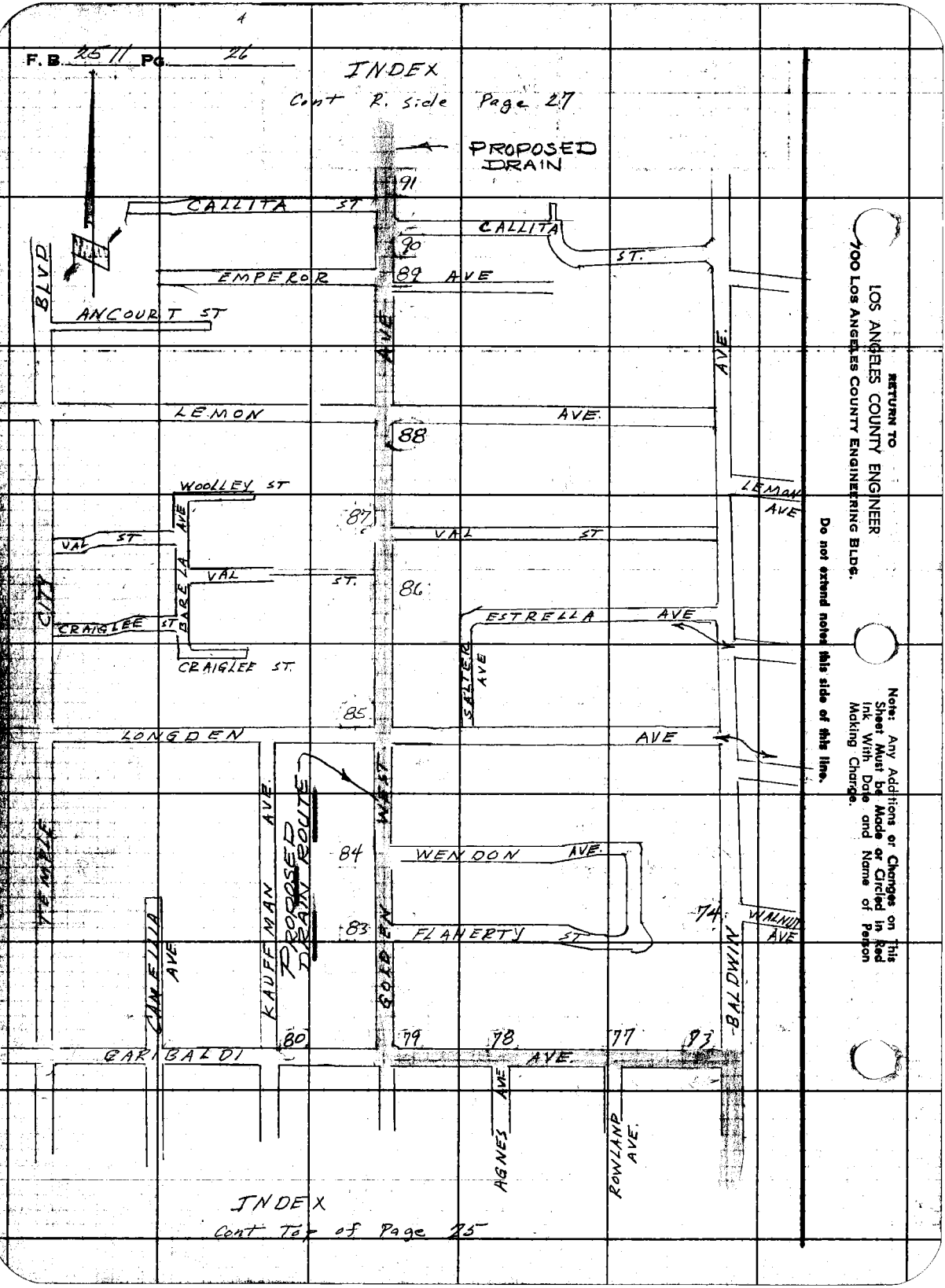

RETURN TO
LOS ANGELES COUNTY ENGINEER
700 Los Angeles County Engineering Bldg.

Do not extend notes this side of this line.

Note: Any Additions or Changes on This Sheet Must be Made or Circled in Red Ink With Date and Name of Person Making Change.

INDEX

Cont Top of Page 25

Notes Ck'd by
Map No.
Office Work
Checked
Date

Survey of East Temple City S.P.
JN 6252.59 Tape 0160 Std LE °F
Surveyed by F.E. Brooks
Notes F.E.B. Date 6-24-57
Indexed C. Johnson

F. B. 251 N PG. 27

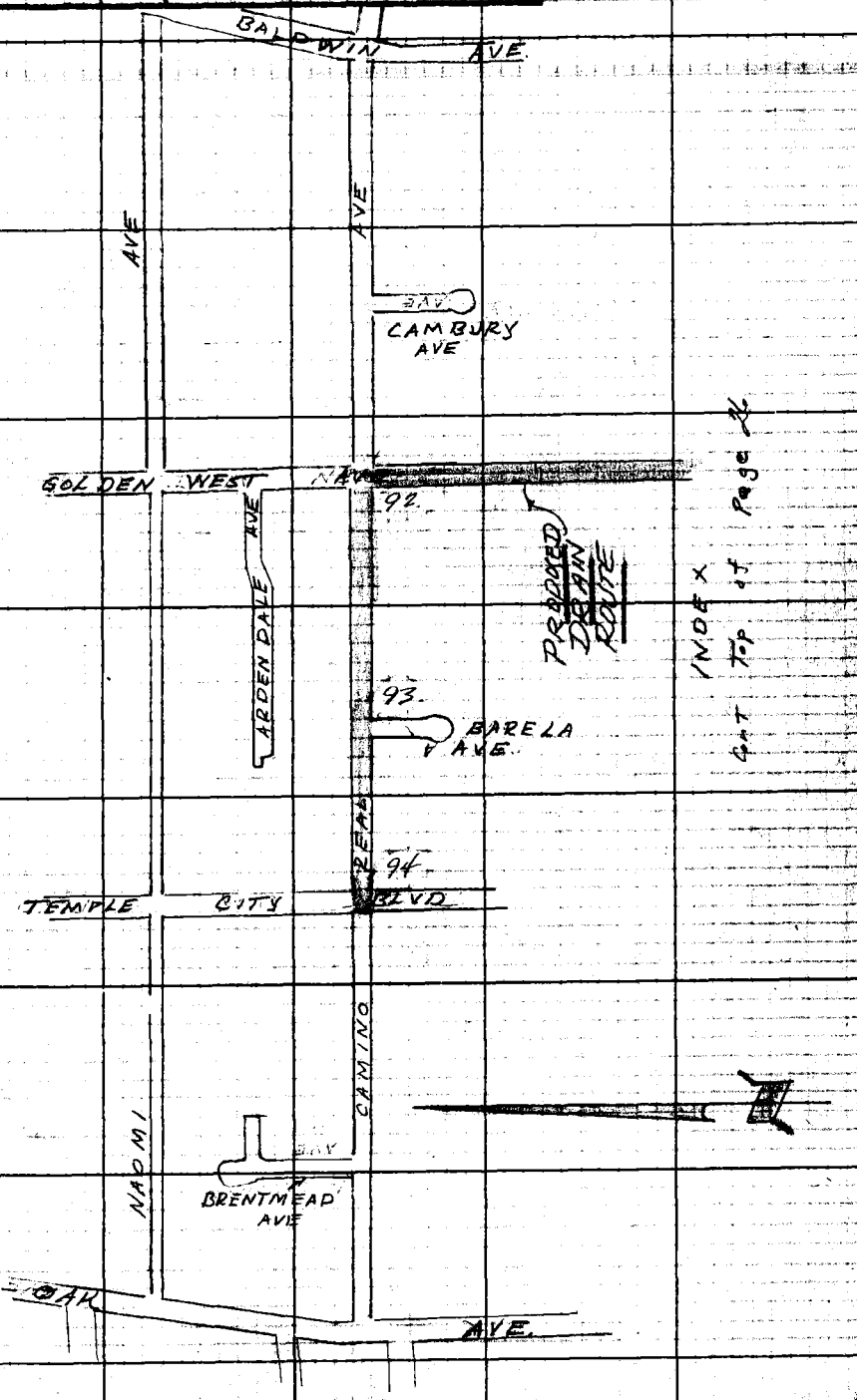

Note: Any Additions or Changes on This Sheet Must be Made or Circled in Red Ink With Date and Name of Person Making Change.

Do not extend notes this side of this line.

RETURN TO
LOS ANGELES COUNTY ENGINEER
700 Los Angeles County Engineering Bldg.

TEPSOS CE #247—3-57

Notes Ck'd by Miller	Survey of EAST TEMPLE CITY SD.	F. B. 2511 Pg. 29
Map No.	JN 6252.50 Tape 0160 Std 68 °F	TR #10821
Office Work	Surveyed by F.E. Brooks	M.B. 205 - 11
Checked	Notes F E B Date 6-July-59	Cont. Bot Pg. 30
Date	Indexed C. Johnson	

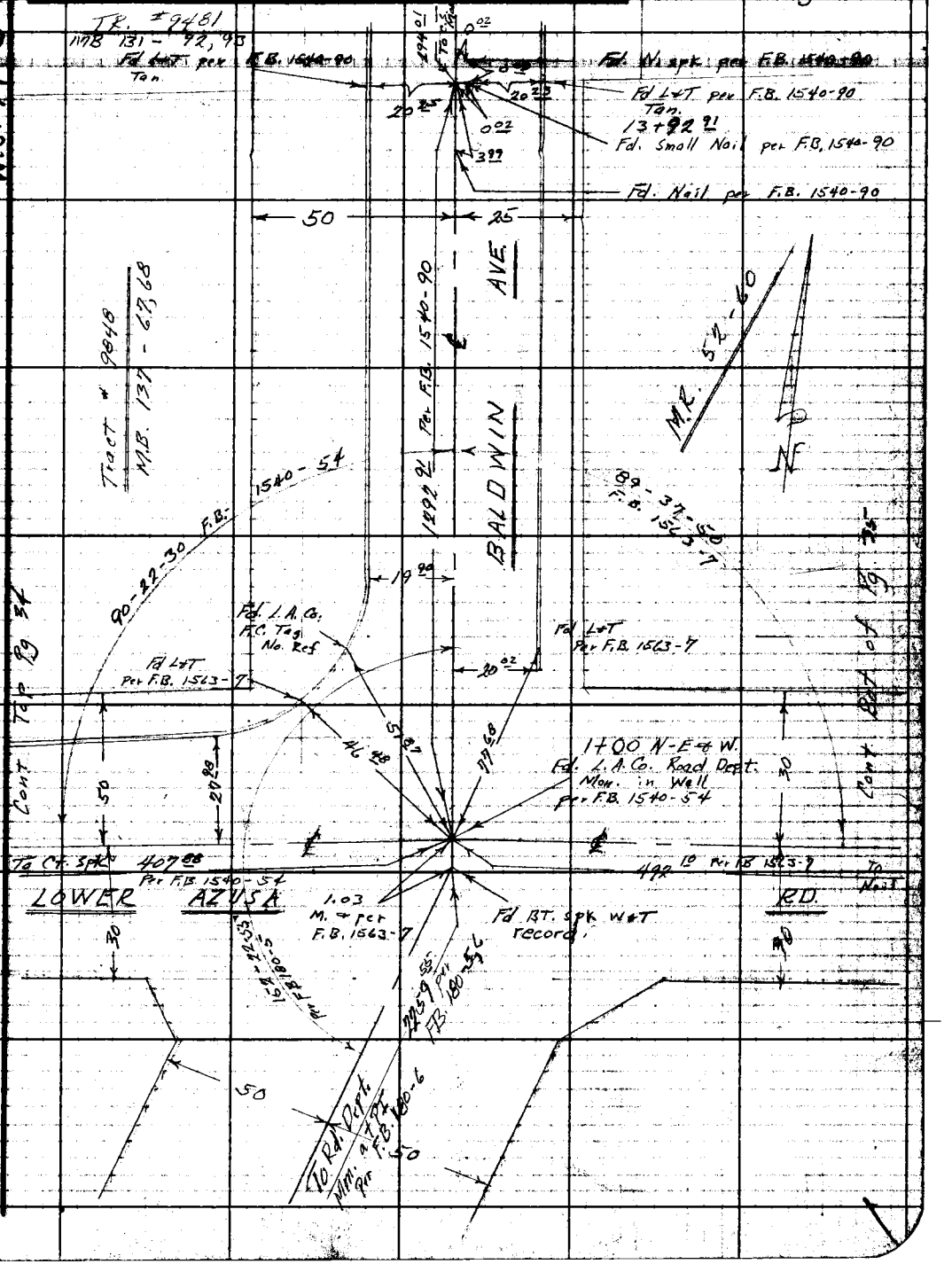

Note: Any Additions or Changes on This Sheet Must be Made or Circled in Red Ink With Date and Name of Person Making Change.

Do not extend notes this side of this line.

RETURN TO
LOS ANGELES COUNTY ENGINEER
700 LOS ANGELES COUNTY ENGINEERING BLDG.

76F3098 CE #247—3-57

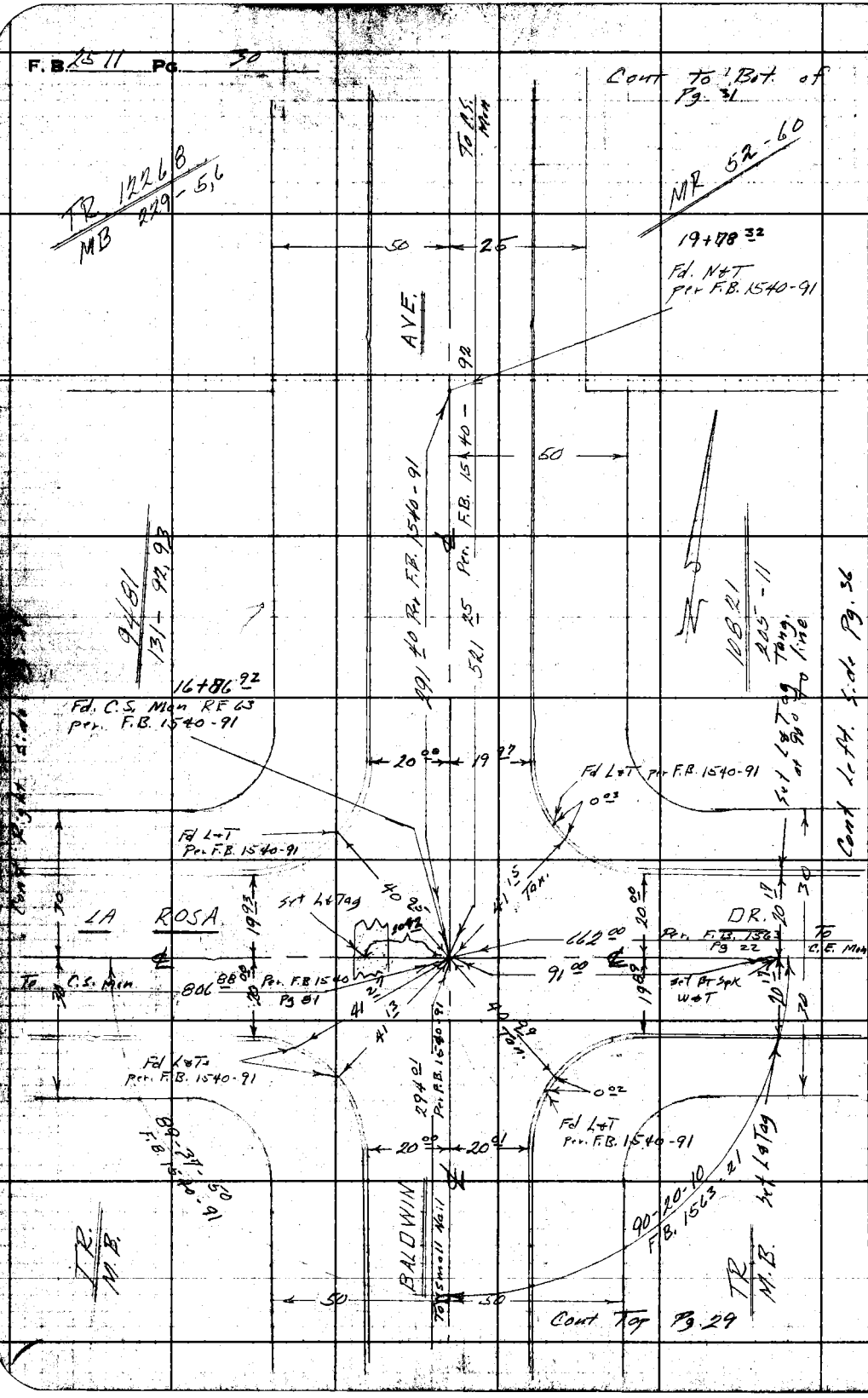

RETURN TO
LOS ANGELES COUNTY ENGINEER
900 LOS ANGELES COUNTY ENGINEERING BLDG.

Do not extend notes this side of this line.

Note: Any Additions or Changes on This Sheet Must be Made or Circled in Red Ink With Date and Name of Person Making Change.

Notes Ck'd by Miller	Survey of East Temple City S.D.
Map No.	JN 6252 50 Tape 0160 Std 65 °F
Office Work	Surveyed by F.E. Brooks
Checked	Notes F.E.B. Date 7-July-59
Date	Indexed C. Johnson

F.B. 2511 Pg. 31

W.S. 44 D.5

Cont on Bot Pg 32

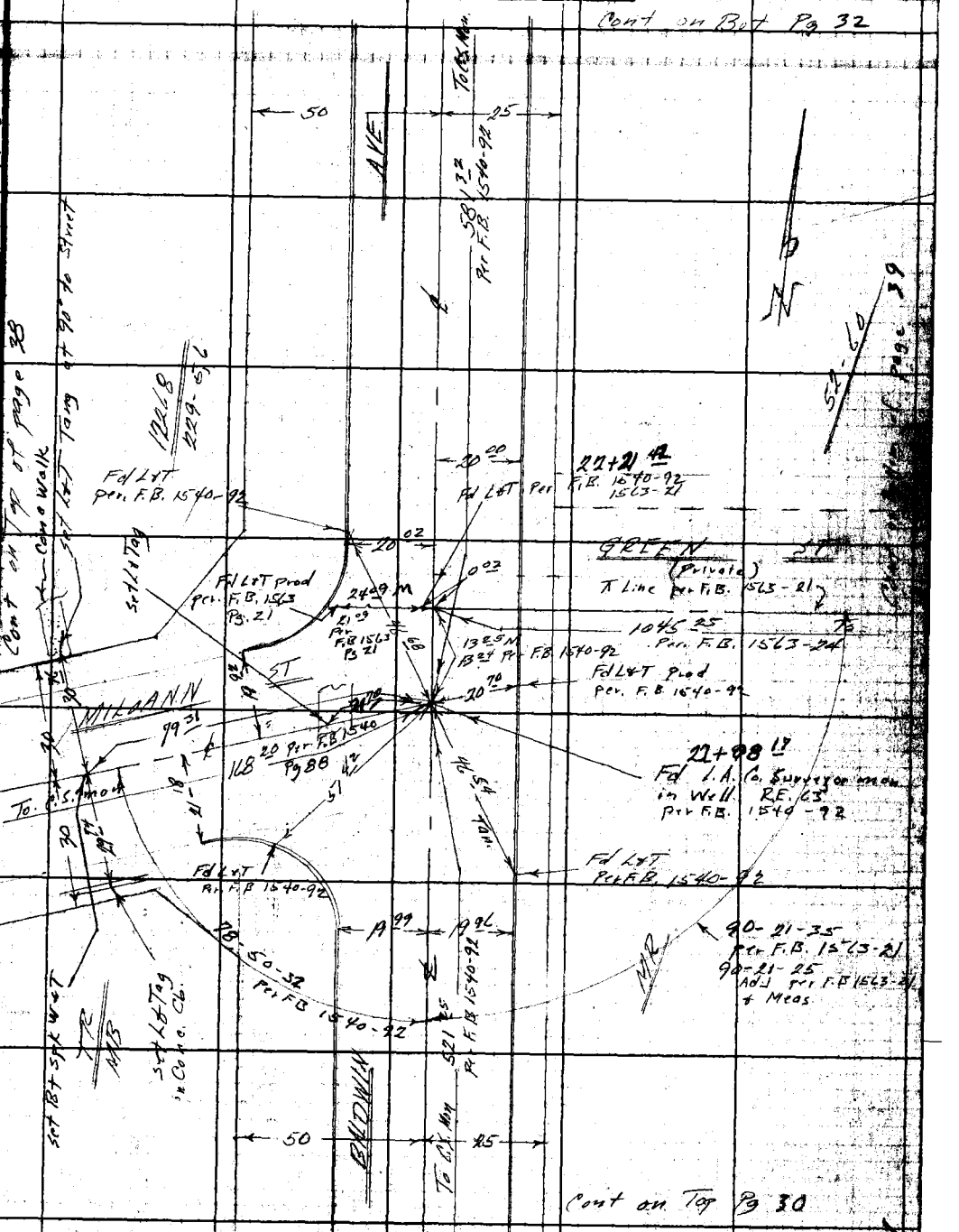

Cont on Top Pg 30

Note: Any Additions or Changes on This Sheet Must be Made or Circled in Red Ink With Date and Name of Person Making Change.

Do not [illegible] side of this line.

RETURN TO
LOS ANGELES COUNTY ENGINEER
700 Los Angeles County Engineering Bldg.

76F3095 CE #247—3-57

F.B. 2511 Pg. 32

Cont on Bottom of Page 33

W.S. 44-D-5

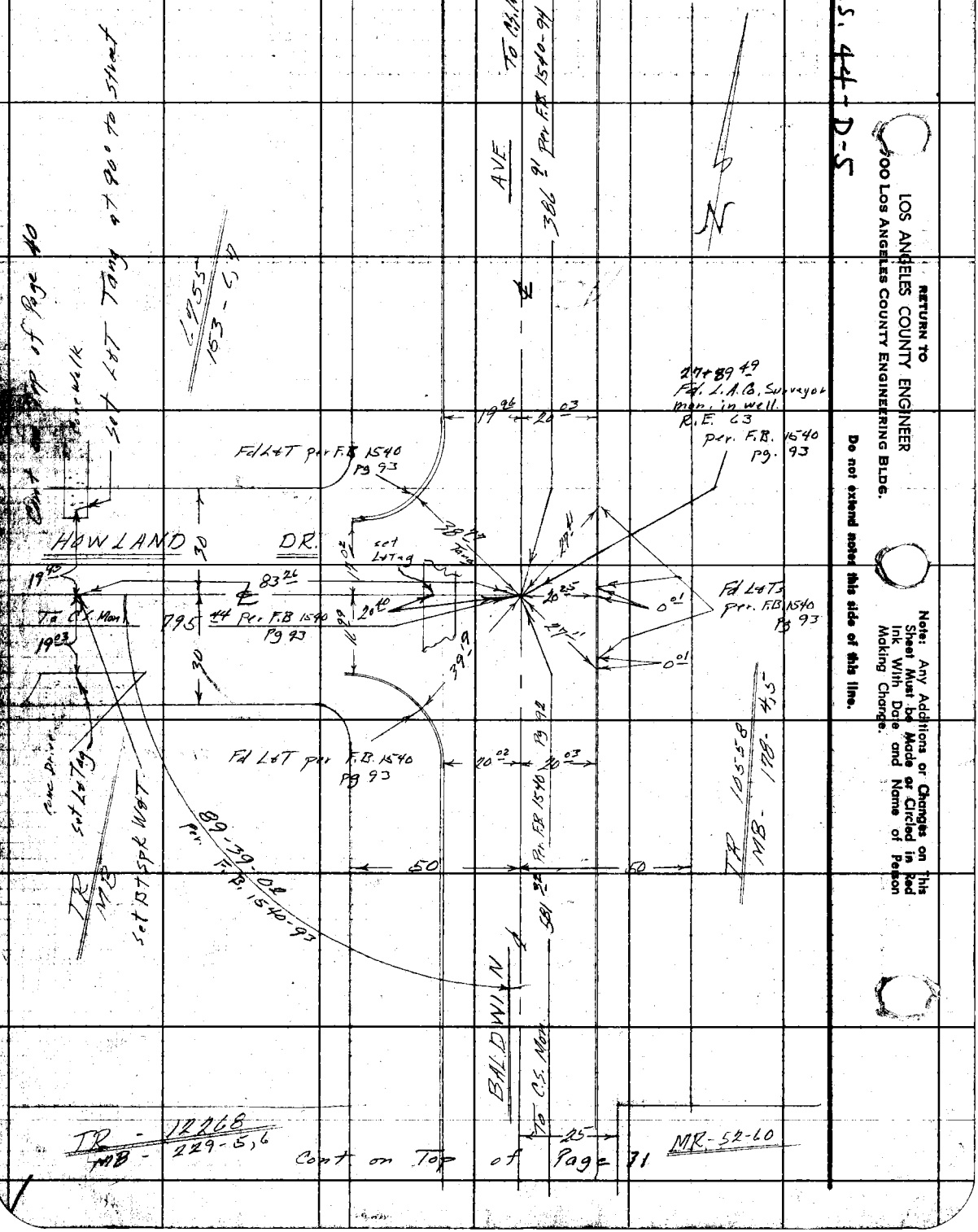

RETURN TO
LOS ANGELES COUNTY ENGINEER
900 Los Angeles County Engineering Bldg.

Do not extend noted this side of this line.

Note: Any Additions or Changes on This Sheet Must be Made or Circled in Red Ink With Date and Name of Person Making Change.

Notes Ck'd by Miller	Survey of East Temple City S.D.
Map No.	IN 6252.50 Tape 0160 Std 68 of
Office Work	Surveyed by R.E. Brooks
Checked	Notes FEB Date 8-July-59
Date	Indexed C. Johnson

F. B. 2511 PG. 33

Cont on Bottom of page 43

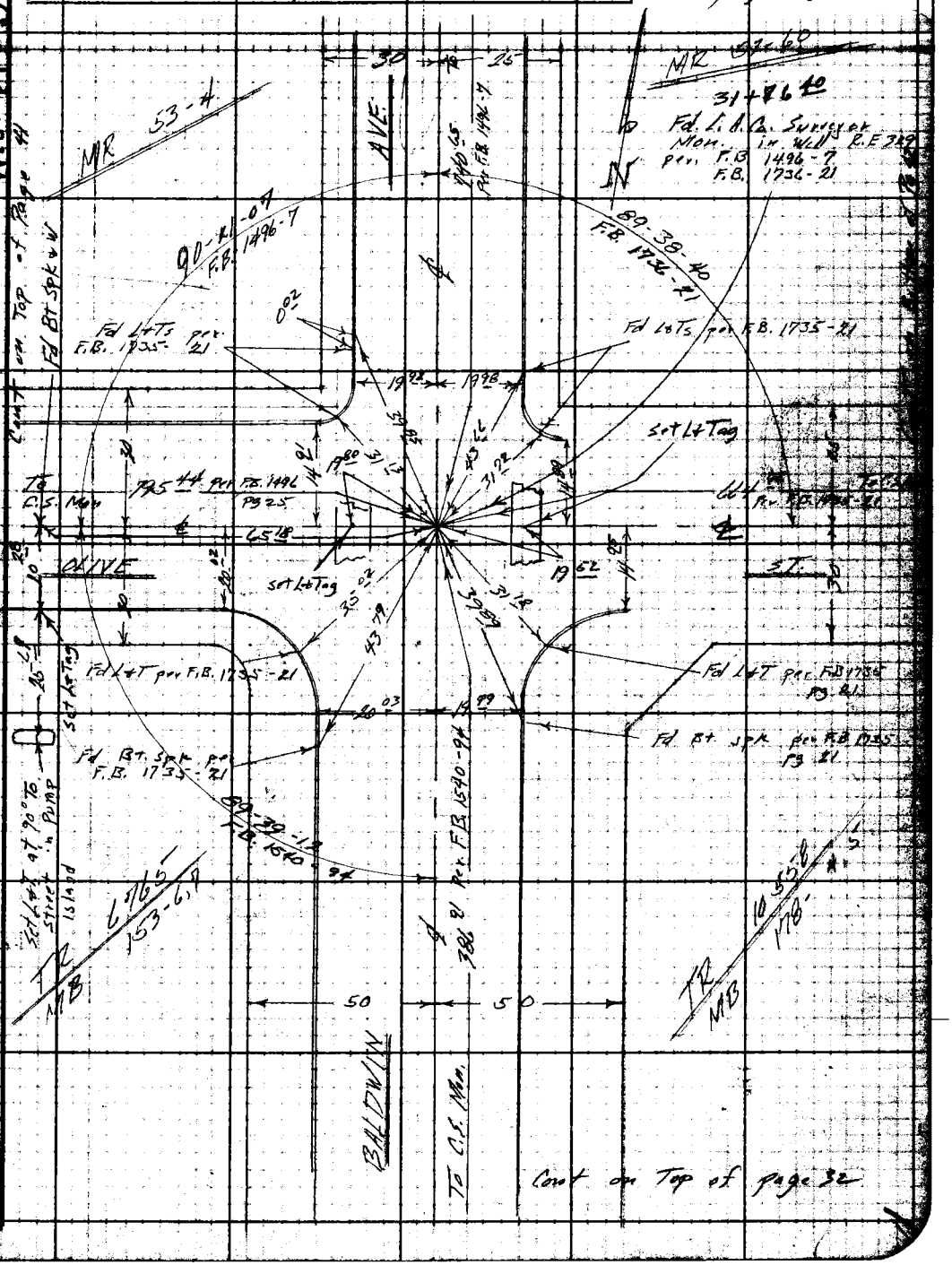

Cont on Top of page 32

Note: Any Additions or Changes on This Sheet Must Be Made or Circled in Red Ink With Date and Name of Person Making Change.

Do not extend notes this side of this line.

RETURN TO
LOS ANGELES COUNTY ENGINEER
DO LOS ANGELES COUNTY ENGINEERING BLDG.

768098 CE #247—7-59

F.B. 2511 PG. 34

Cont Left side
Pg 29

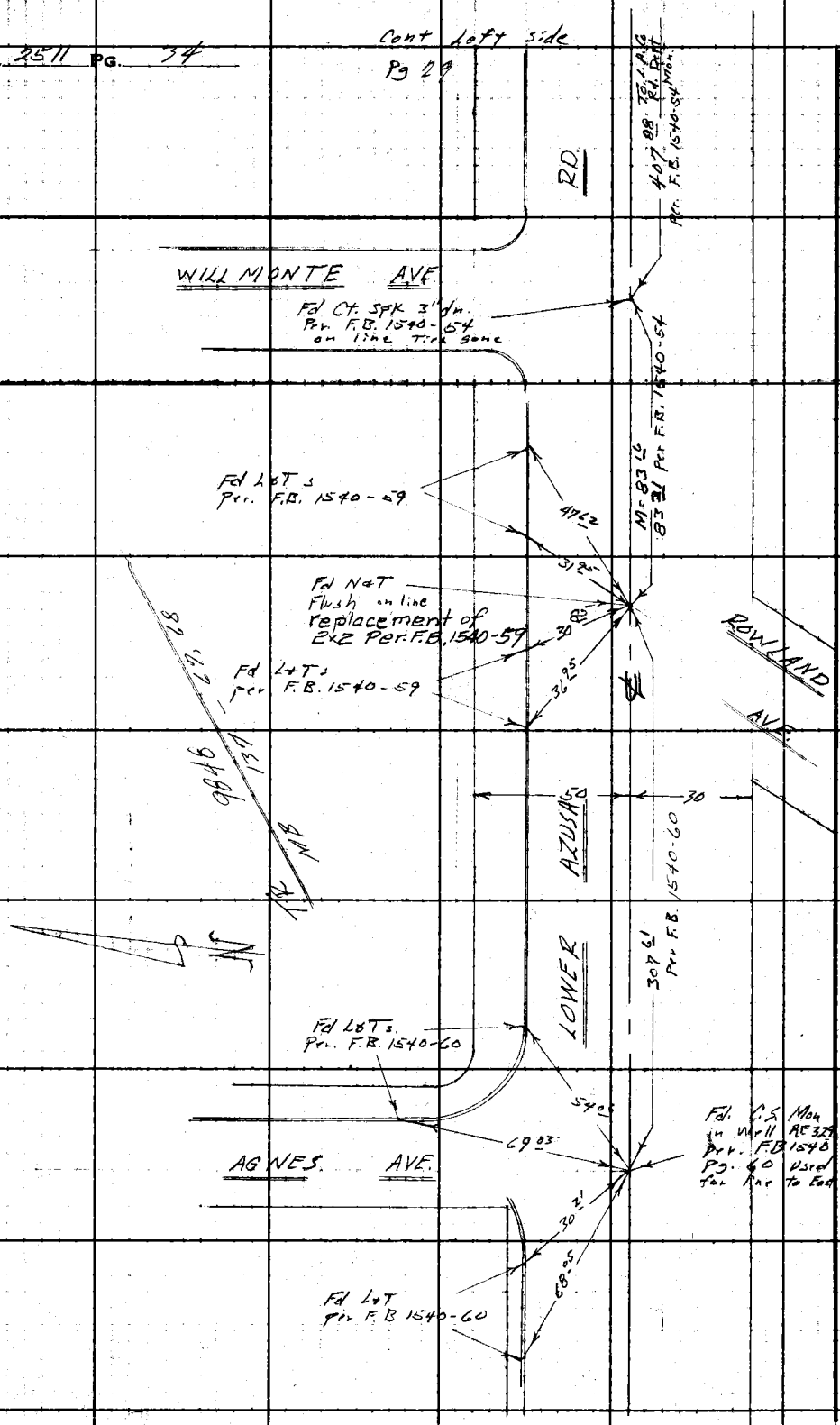

W.S. 44-D-5

RETURN TO
LOS ANGELES COUNTY ENGINEER
100 LOS ANGELES COUNTY ENGINEERING BLDG.

Do not extend notes this side of this line.

Note: Any Additions or Changes on This Sheet Must be Made or Circled in Red Ink With Date and Name of Person Making Change.

Notes Ck'd by Miller	Survey of East Temple City S.D.
Map No.	IN 6262.50 Tape 0160 Std 68 °F
Office Work	Surveyed by F.F. Brooks
Checked	Notes FEB Date 6 July 59
Date	Indexed C. Johnson

F. B. 2511 PG. 35

W.S. 44 D-5

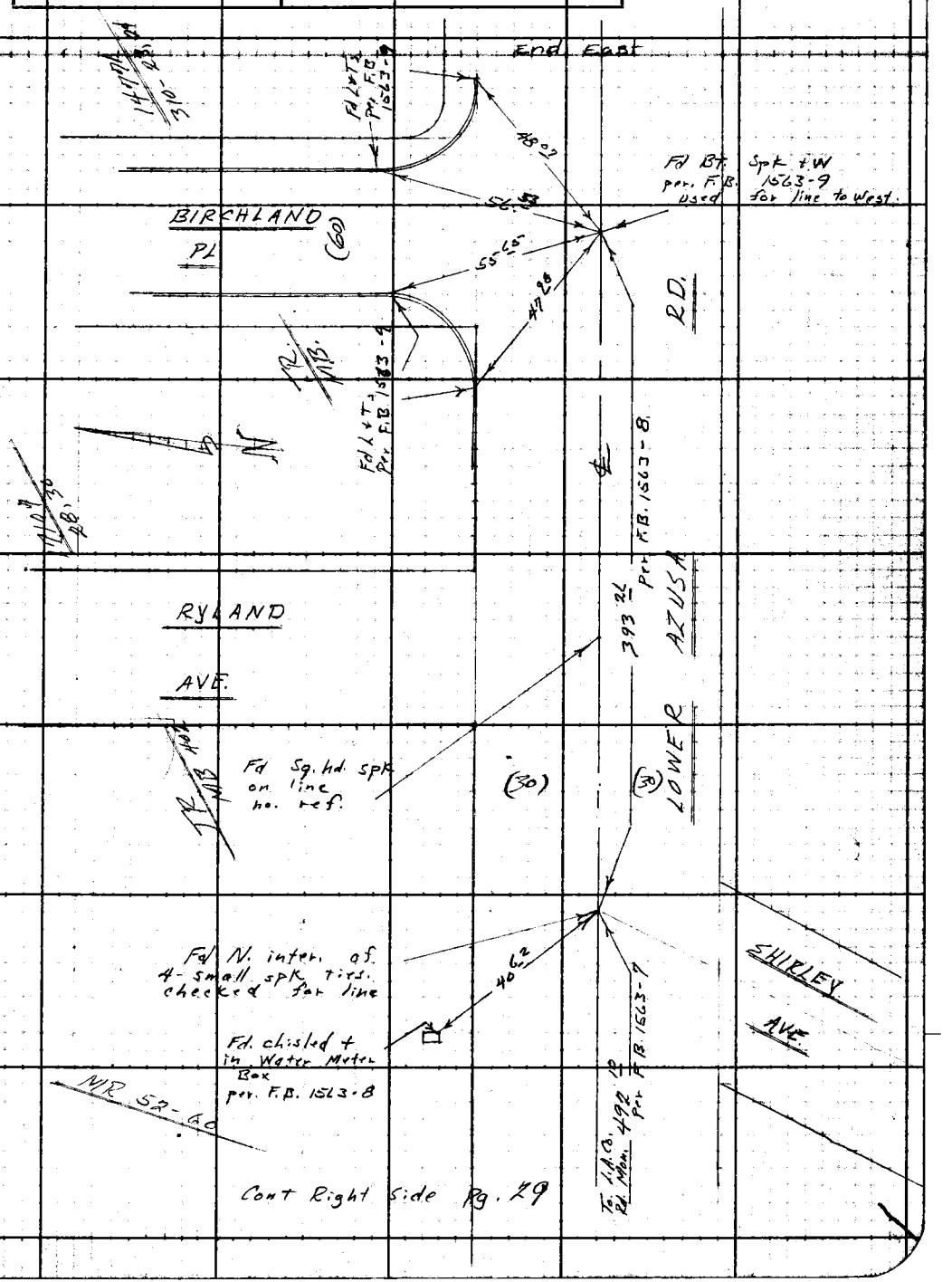

Note: Any Additions or Changes on This Sheet Must be Made or Circled in Red Ink With Date and Name of Person Making Change.

Do not extend notes this side of this line.

RETURN TO
LOS ANGELES COUNTY ENGINEER
1100 LOS ANGELES COUNTY ENGINEERING BLDG.

763095 CE #247—7-53

F. B. 25 11 PG. 36

W. S. 44 - D-5

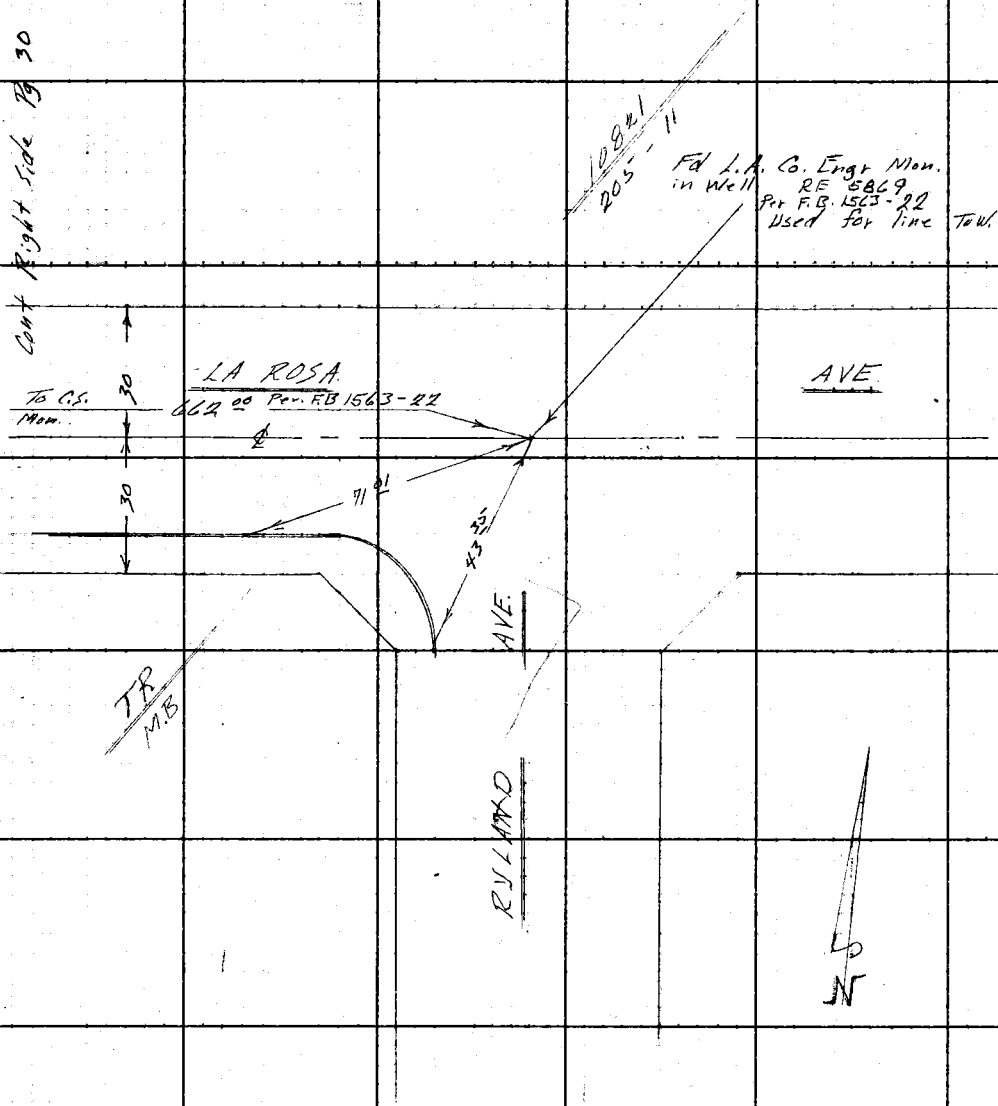

RETURN TO
LOS ANGELES COUNTY ENGINEER
100 LOS ANGELES COUNTY ENGINEERING BLDG.

Do not extend notes this side of this line.

Note: Any Additions or Changes on This Sheet Must be Made or Circled in Red Ink With Date and Name of Person Making Change.

Notes Ck'd by Miller	Survey of East Temple City S.D.	F. B. 2511 Pg. 37
Map No.	JN 6252.50 Tape 0160 Std 65 °F	
Office Work	Surveyed by F.F. Brooks	
Checked	Notes F.E.B. Date 2 July 59	
Date	Indexed C. Johnson	

W.S. 44 - D-5

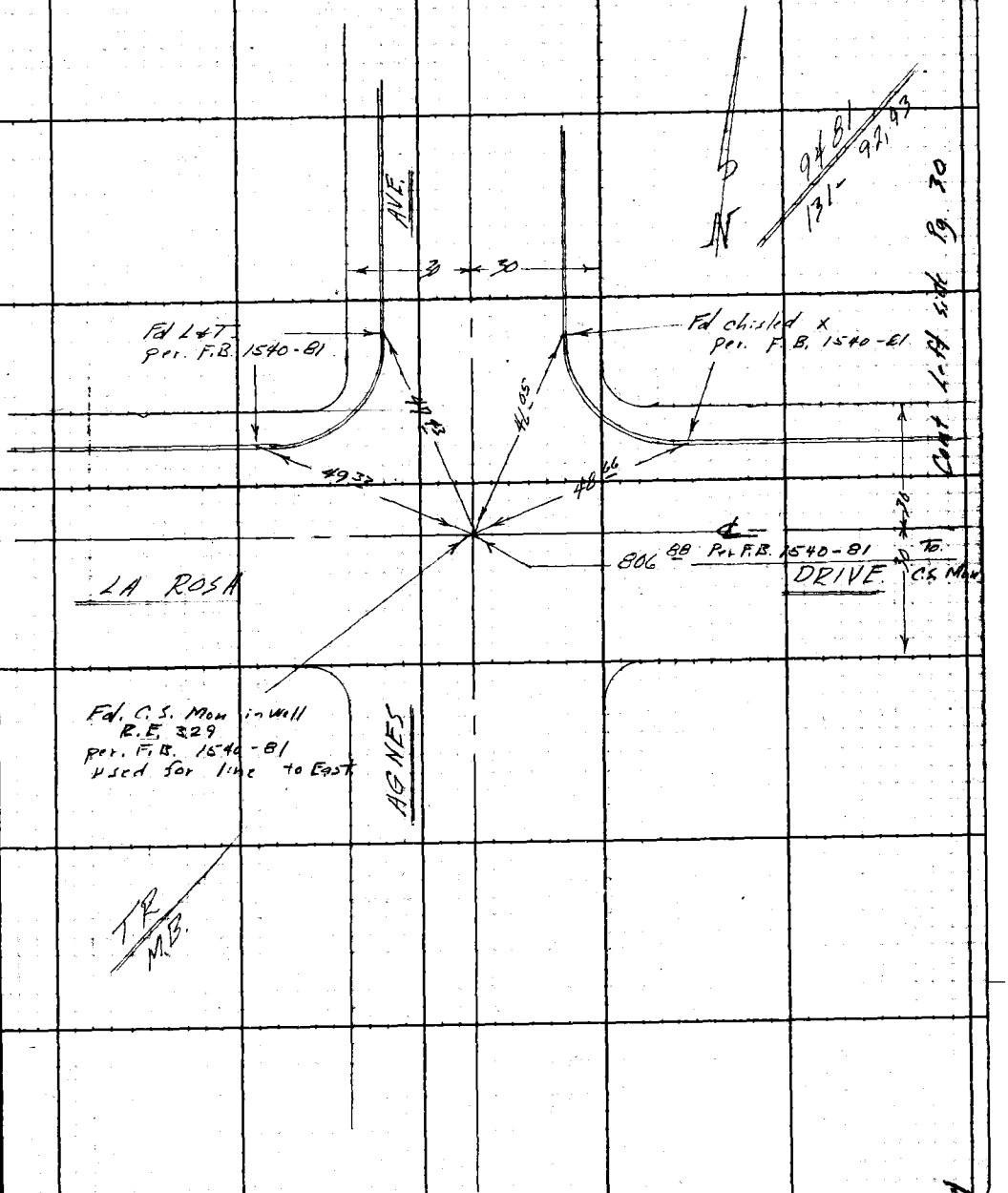

Note: Any Additions or Changes on This Sheet Must Be Made or Circled in Red Ink With Date and Name of Person Making Change.

Do not extend notes this side of this line.

RETURN TO
LOS ANGELES COUNTY ENGINEER
200 LOS ANGELES COUNTY ENGINEERING BLDG.

763098 CE #247—7-53

F. B. 2511 PG. 38

Cont on left side page 31

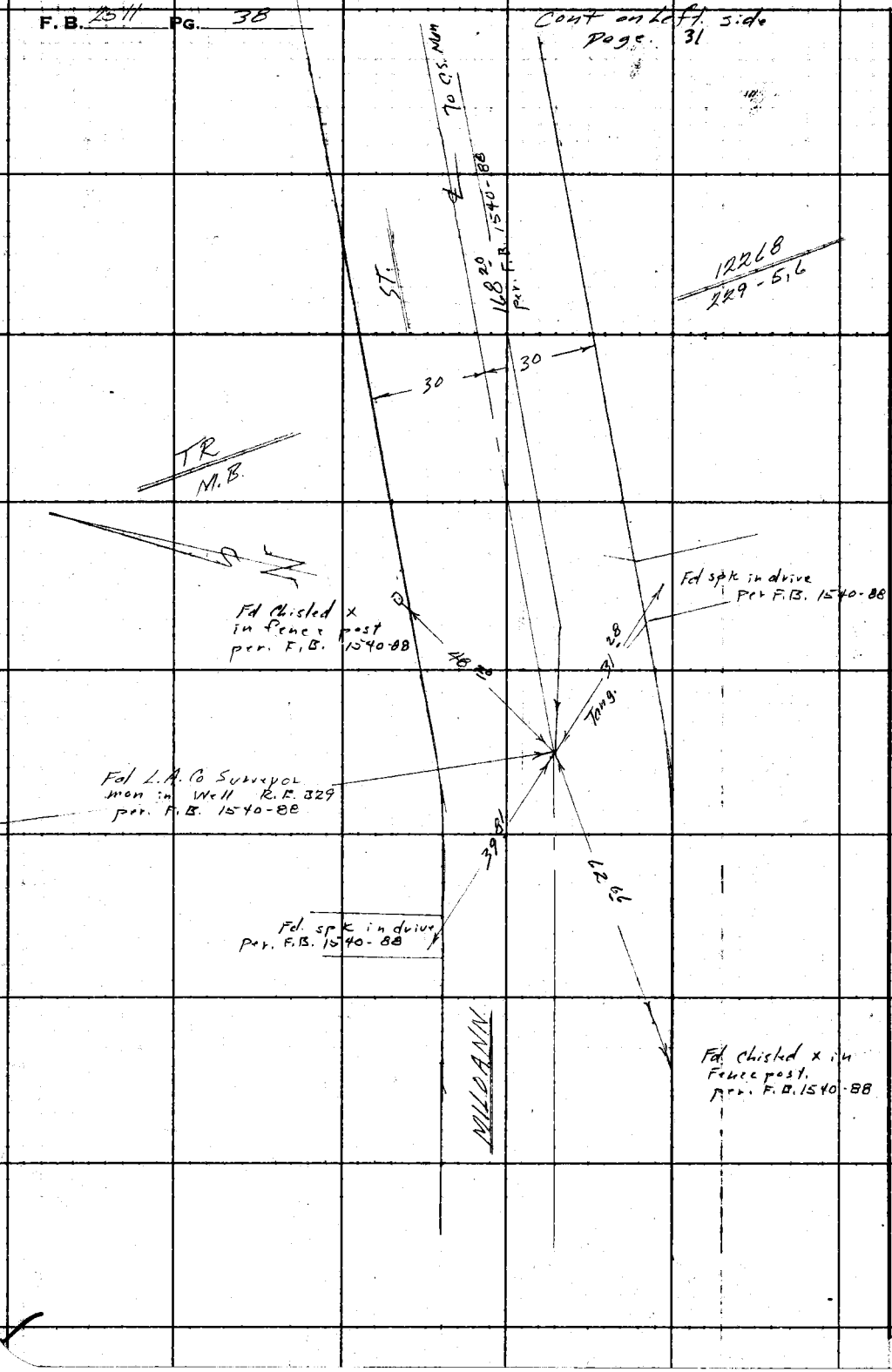

W.S. 44-D-5

RETURN TO
LOS ANGELES COUNTY ENGINEER
700 LOS ANGELES COUNTY ENGINEERING BLDG.

Do not extend notes this side of this line.

Note: Any Additions or Changes on This Sheet Must be Made or Circled in Red Ink With Date and Name of Person Making Change.

Notes Ck'd by Miller	Survey of East Temple City S.D.	F. B. 2511 Pg. 39
Map No.	JN 6252.50 Tape 0160 Std 68 °F	
Office Work	Surveyed by F.E. Brooks	
Checked	Notes F.E.B. Date 8-July 59	
Date	Indexed A. C. Johnson	

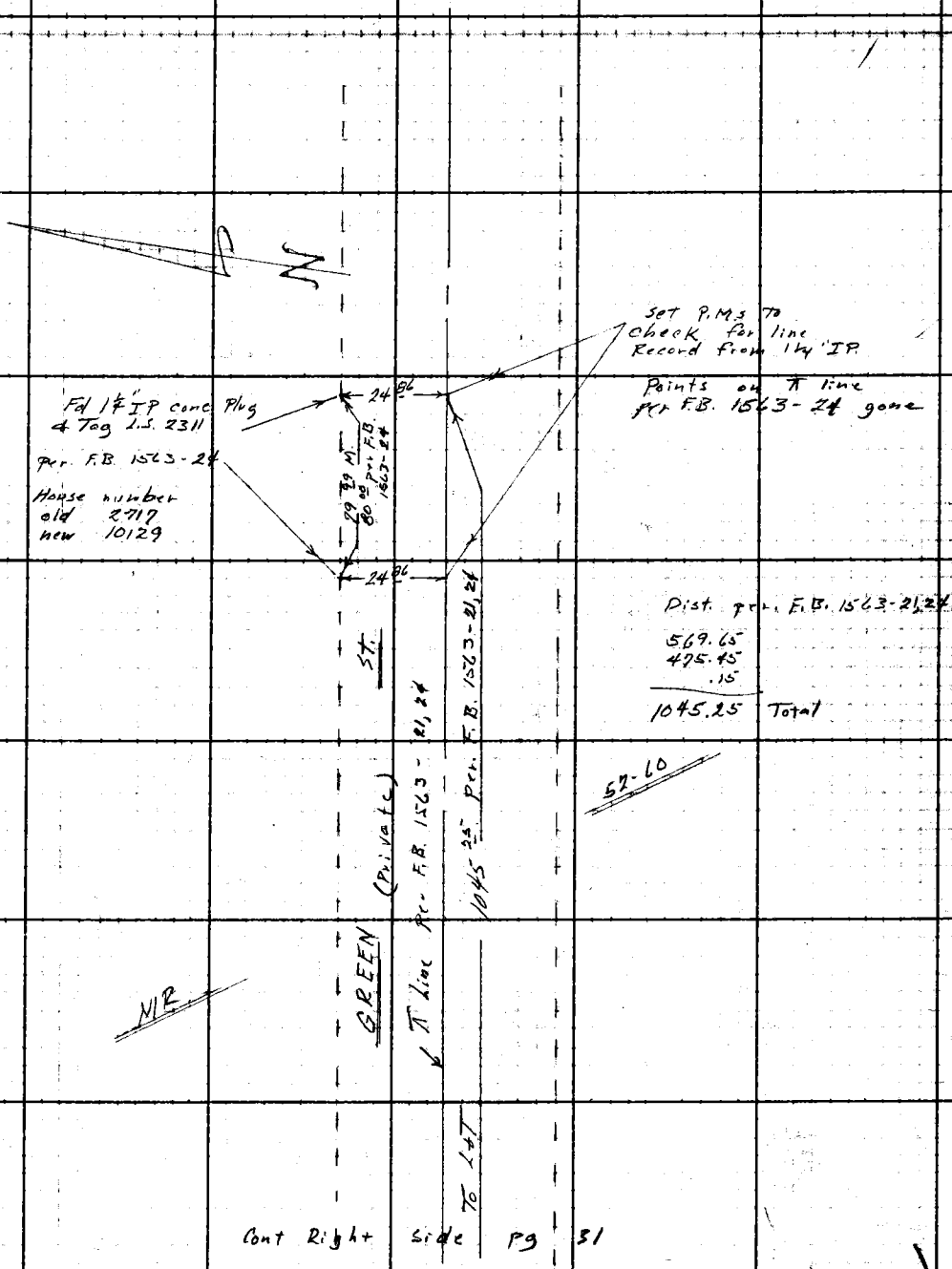

Cont Right side Pg 31

Note: Any Additions or Changes on This Sheet Must be Made or Circled in Red Ink With Date and Name of Person Making Change.

Do not extend notes this side of this line.

RETURN TO
LOS ANGELES COUNTY ENGINEER
700 LOS ANGELES COUNTY ENGINEERING BLDG.

763098 CE #247—7-53

F.B. 1511 PG. 40

Cont left side of page 39

W.S. 44-D-5

RETURN TO
LOS ANGELES COUNTY ENGINEER
700 LOS ANGELES COUNTY ENGINEERING BLDG.

Do not extend notes this side of this line.

Note: Any Additions or Changes on This Sheet Must be Made or Circled in Red Ink With Date and Name of Person Making Change.

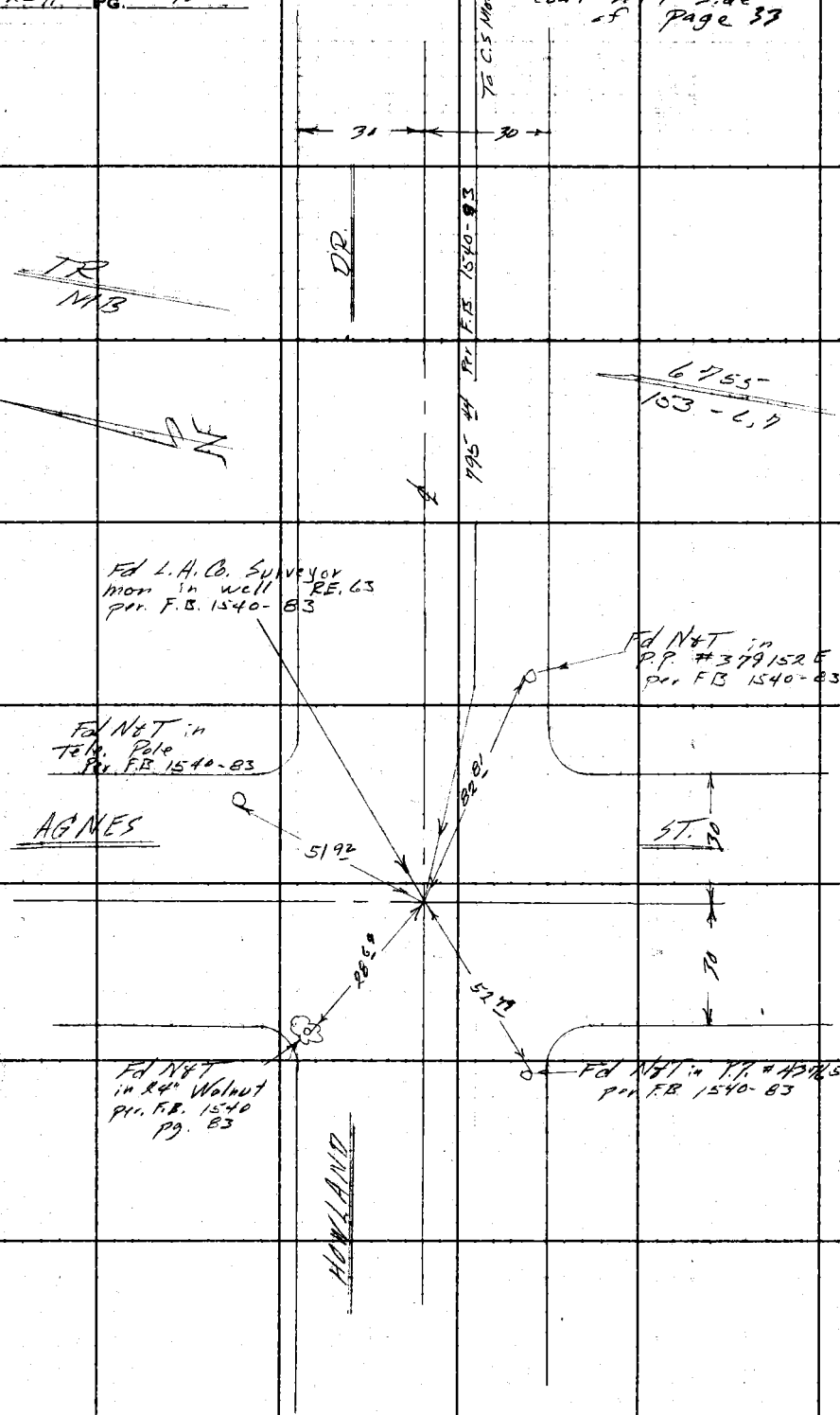

Notes Ck'd by Miller	Survey of East Temple City S.D.
Map No.	JN 625250 Tape 0160 Std 68 °F
Office Work	Surveyed by F.E. Brooks
Checked	Notes FEB Date 8 July 59
Date	Indexed C. Johnson

F. B. 2511 PG. 41

W.S. 44-D-5

Cont on left side Pg. 33

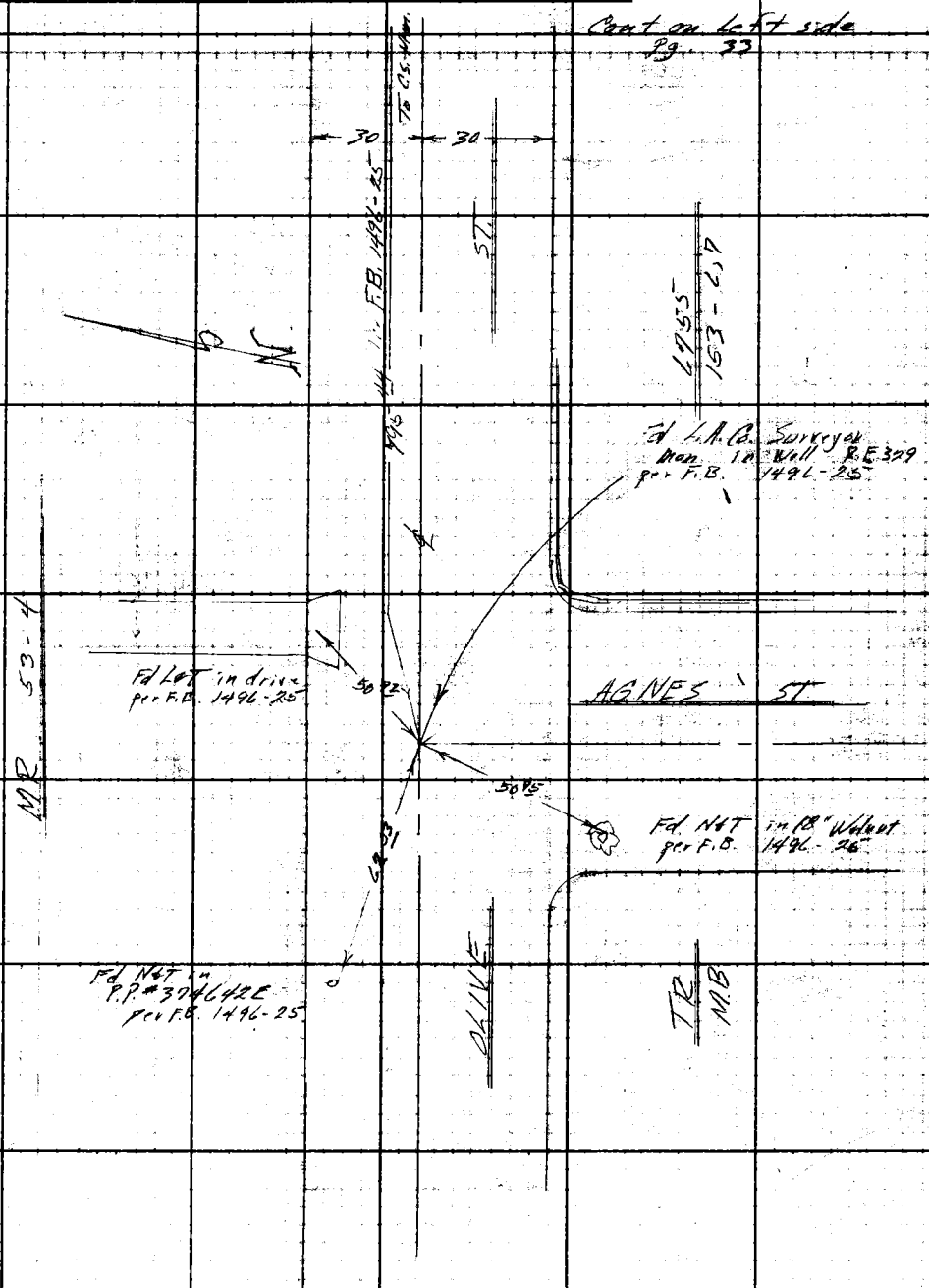

Note: Any Additions or Changes on This Sheet Must Be Made or Circled in Red Ink With Date and Name of Person Making Change.

Do not extend notes this side of this line.

RETURN TO
LOS ANGELES COUNTY ENGINEER
400 LOS ANGELES COUNTY ENGINEERING BLDG.

76309S CE #247—7-53

F. B. 2511 PG. 42

W.O. 44-D-5

RETURN TO
LOS ANGELES COUNTY ENGINEER
700 LOS ANGELES COUNTY ENGINEERING BLDG.

Do not extend notes this side of this line.

Note: Any Additions or Changes on This Sheet Must be Made or Circled in Red Ink With Date and Name of Person Making Change.

Cont on Right side Pg. 33

76

Notes Ck'd by Miller	Survey of East Temple City SD
Map No.	JN 6252 50 Tape 0160 Std 68 °F
Office Work	Surveyed by F.E. Brooks
Checked	Notes F.E.B. Date 8 July 59
Date	Indexed A. C. Johnson

F. B. 2511 PG. 43

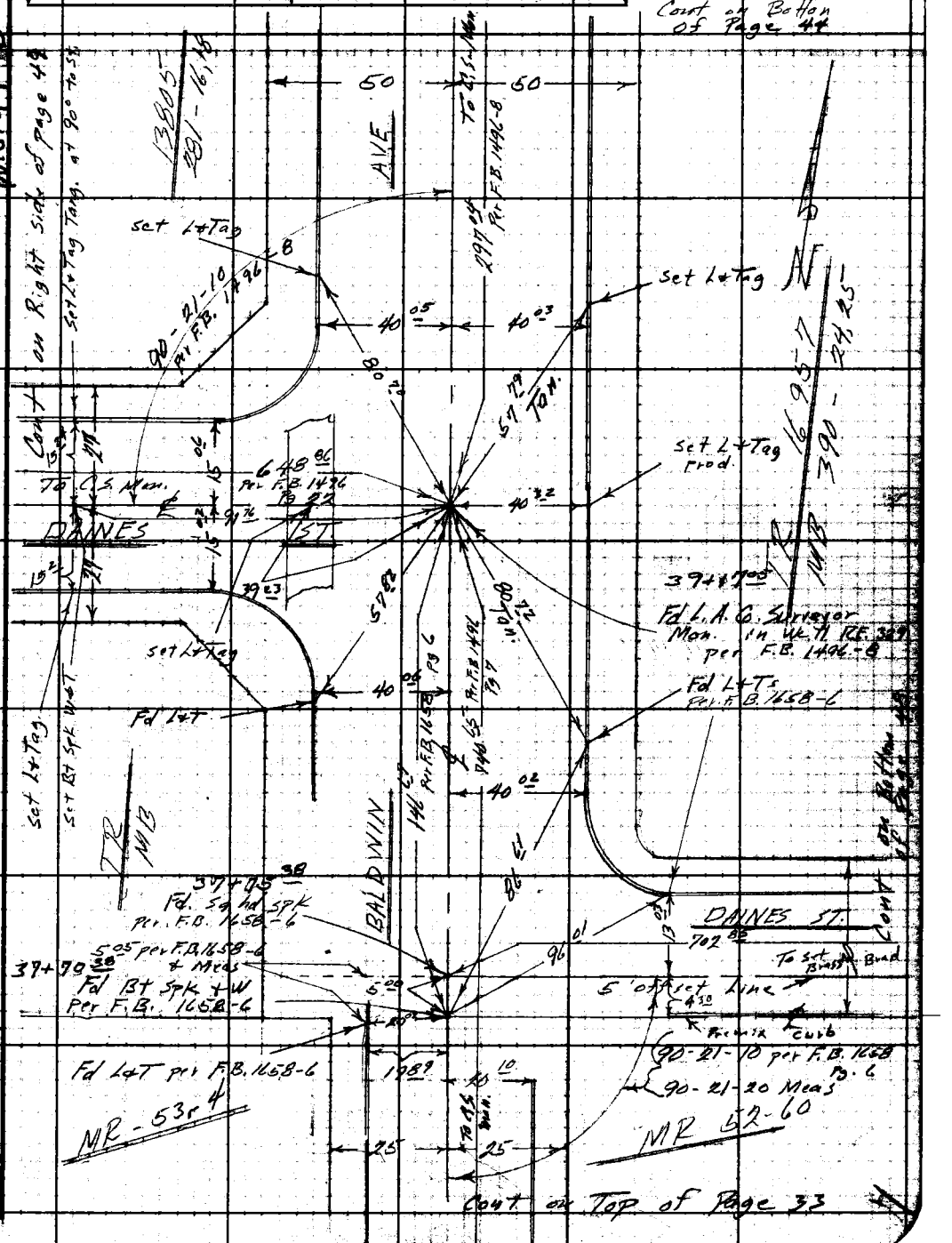

Note: Any Additions or Changes on This Sheet Must be Made or Circled in Red Ink With Date and Name of Person Making Change.

Do not extend notes this side of this line.

RETURN TO
LOS ANGELES COUNTY ENGINEER
100 LOS ANGELES COUNTY ENGINEERING BLDG.

763098 CE #247—7-59

RETURN TO
LOS ANGELES COUNTY ENGINEER
700 LOS ANGELES COUNTY ENGINEERING BLDG.

Note: Any Additions or Changes on This Sheet Must be Made or Circled in Red Ink With Date and Name of Person Making Change.

Do not extend notes this side of this line.

W.S. 44-D-4



Notes Ck'd by Miller	Survey of East temple City S.P.
Map No.	IN 252.50 Tape 0160 Std. °F
Office Work	Surveyed by F. E. Brooks
Checked	Notes Le Gault Date 7/59
Date	Indexed C. Johnson

F. B. 2511 PG. 45

Cont Bot Pg 53

W.S. 44-D-4

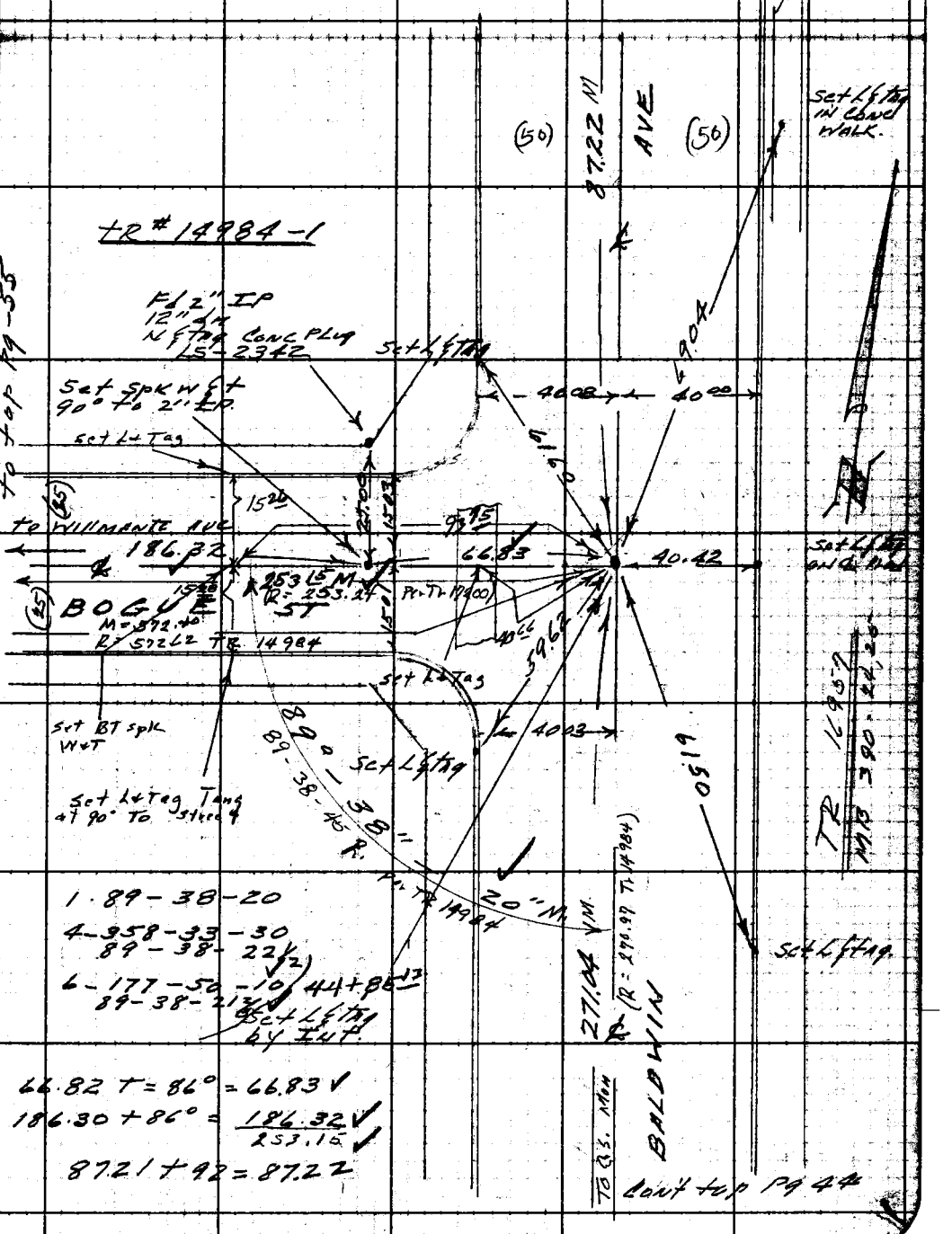

66.82 T = 86° = 66.83 ✓

186.30 + 86° = 186.32 ✓

253.15 ✓

87.21 + 92 = 87.22

Cont top Pg 44

Note: Any Additions or Changes on This Sheet Must Be Made or Circled in Red Ink With Date and Name of Person Making Change.

Do not extend notes this side of this line.

RETURN TO
LOS ANGELES COUNTY ENGINEER
100 LOS ANGELES COUNTY ENGINEERING BLDG.

763098 CE #247—7-53

F.B. 2511 PG. 46

Con't Bot Pg 57

W.S. 44-D-4

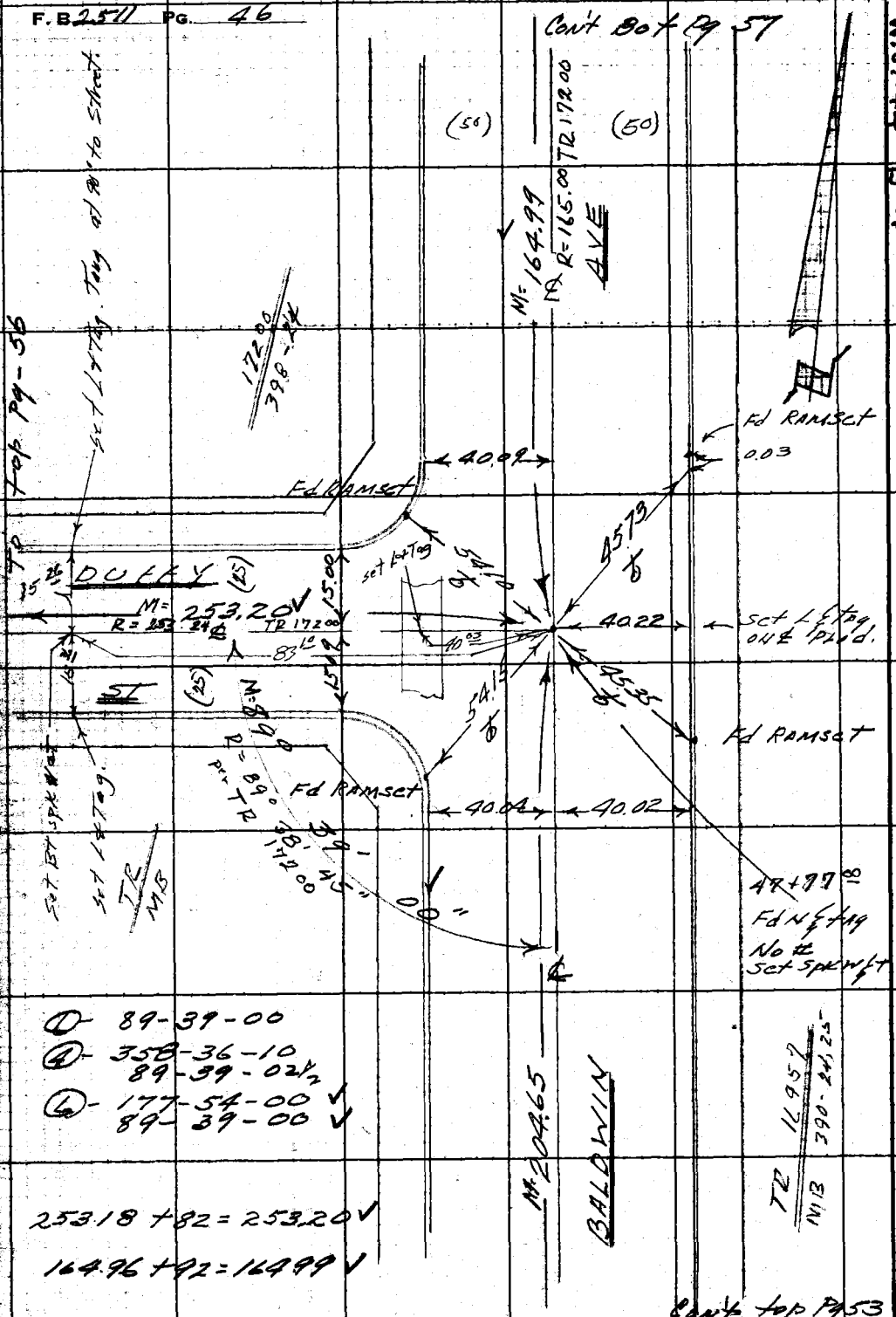

① 89-39-00

④ 358-36-10
89-39-02½

⑥ 177-54-00 ✓
89-39-00 ✓

253.18 + 82 = 253.20 ✓

164.96 + 92 = 164.99 ✓

Con't top Pg 53

RETURN TO
LOS ANGELES COUNTY ENGINEER
700 LOS ANGELES COUNTY ENGINEERING BLDG.

Do not extend notes this side of this line.

Note: Any Additions or Changes on This Sheet Must be Made or Circled in Red Ink With Date and Name of Person Making Change.

Notes Ck'd by Miller	Survey of East Temple City S.D.	F. B. 2511 Pg. 47
Map No.	JN 6252 50 Tape 0160 Std 68 °F	
Office Work	Surveyed by A.F. Brooks	
Checked	Notes F. E. B. Date 9 July 59	
Date	Indexed C. Johnson	

W.S. 44-D-4

Cont. on Bottom of page 60

N

TR 6561
MB 72-34.35

Fd L&T per F.B. 1541-12
" 1735-7
" 1496-11

Fd L&T per F.B 1541-12

TR 6641
MB 126-67

Fd P.K. Cem. Nail L&W per F.B. 1541-12
" 1735-7

Fd L&T per F.B. 1541-12
" 1496-11

Set L&T Tag Tang. at 90° To Street

Set L&T in Conc Drive

Per. F.B. 1541-12
90-24-45

Fd L&T no rec.

LIVE OAK AVE

320.03
Per. F.B. 1496-13

170.74 M
(170.93 per F.B. 1735-7)

To L&T

Cont Top of Page 51

Cont on Bottom of Page 60

116.91

89.03

Fd L&T per F.B. 1541-12
" 1735-7

Set L&T Tags

Set L&T Tags

Set Bt. Stk W&T

Set L&T Tag at 90° To Street

Per. F.B. 1496-11
89-28-20

Fd L&T per F.B. 1541-12
" 1735-7

90-21-45
per. F.B. 1735-6
(90-21-40 M)

56+94.90
F.d. L.A.Co.
Surveyor Mon. in Well R.E. 329
per. F.B. 1496-11

TR 17200
MB 398-23.24

M = 172.91
R = 172.89 TR 17200

BALDWIN

Fd L&T per. F.B. 1541-12
" 1735-7

TR 16957
MB 390-24.25

50 50

Cont on Top of page 46

To top Pg 57.

Note: Any Additions or Changes on This Sheet Must be Made or Circled in Red Ink With Date and Name of Person Making Change.

Do not extend notes this side of this line.

RETURN TO
LOS ANGELES COUNTY ENGINEER
100 Los Angeles County Engineering Bldg.

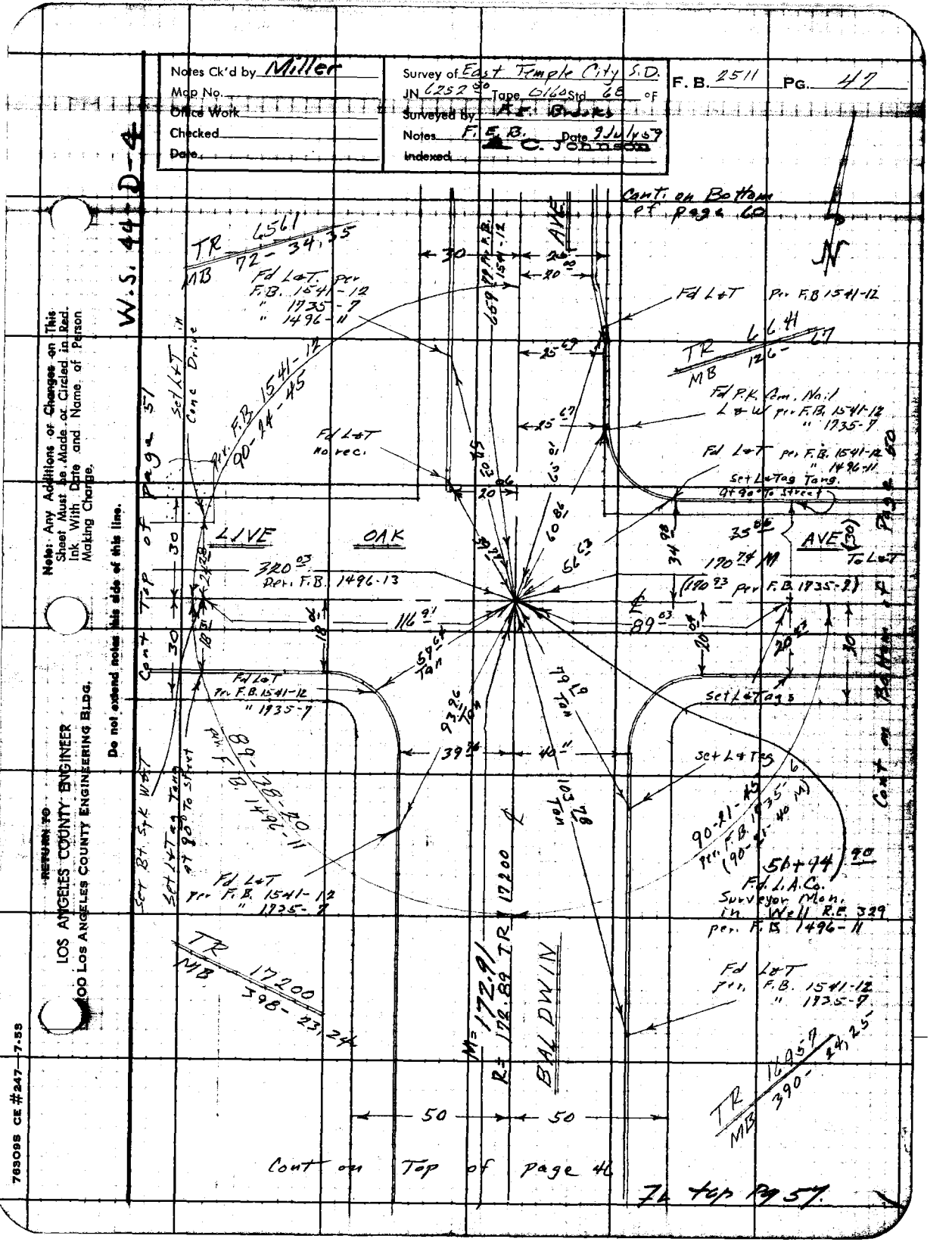

76309S CE #247—7-53

F. B. 2511 PG. 48

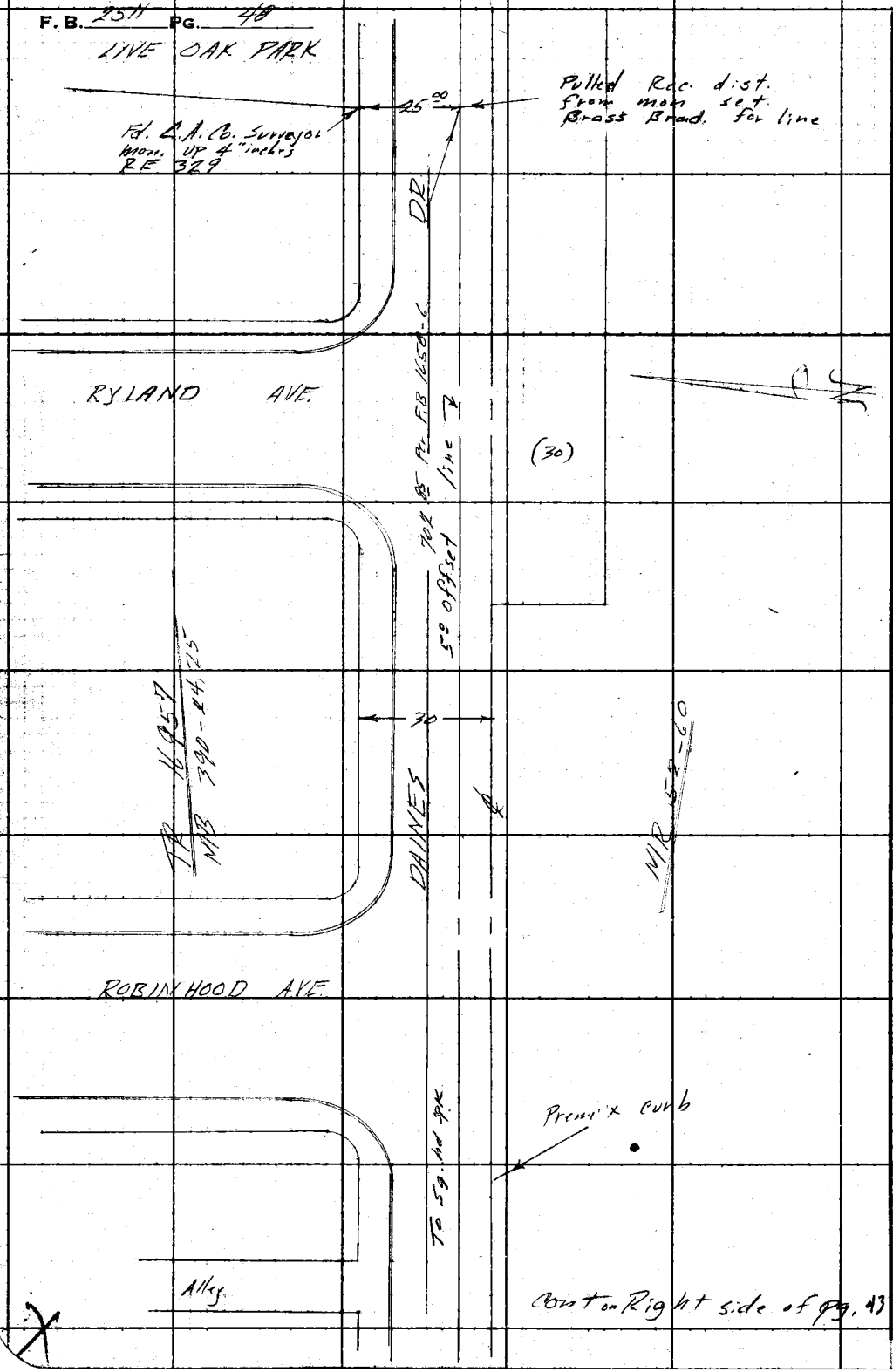

RETURN TO
LOS ANGELES COUNTY ENGINEER
700 LOS ANGELES COUNTY ENGINEERING BLDG.

Do not extend notes this side of this line.

Note: Any Additions or Changes on This Sheet Must be Made or Circled In Red Ink With Date and Name of Person Making Change.

Notes Ck'd by Miller	Survey of East Temple City S.D.	F. B. 2511 Pg. 49
Map No.	JN 6252-50 Tape 0160 Std 68 °F	
Office Work	Surveyed by F.E. Brooks	
Checked	Notes F.E.B. Date 9 July 59	
Date	Indexed C. Johnson	

W.S. 44-D-5

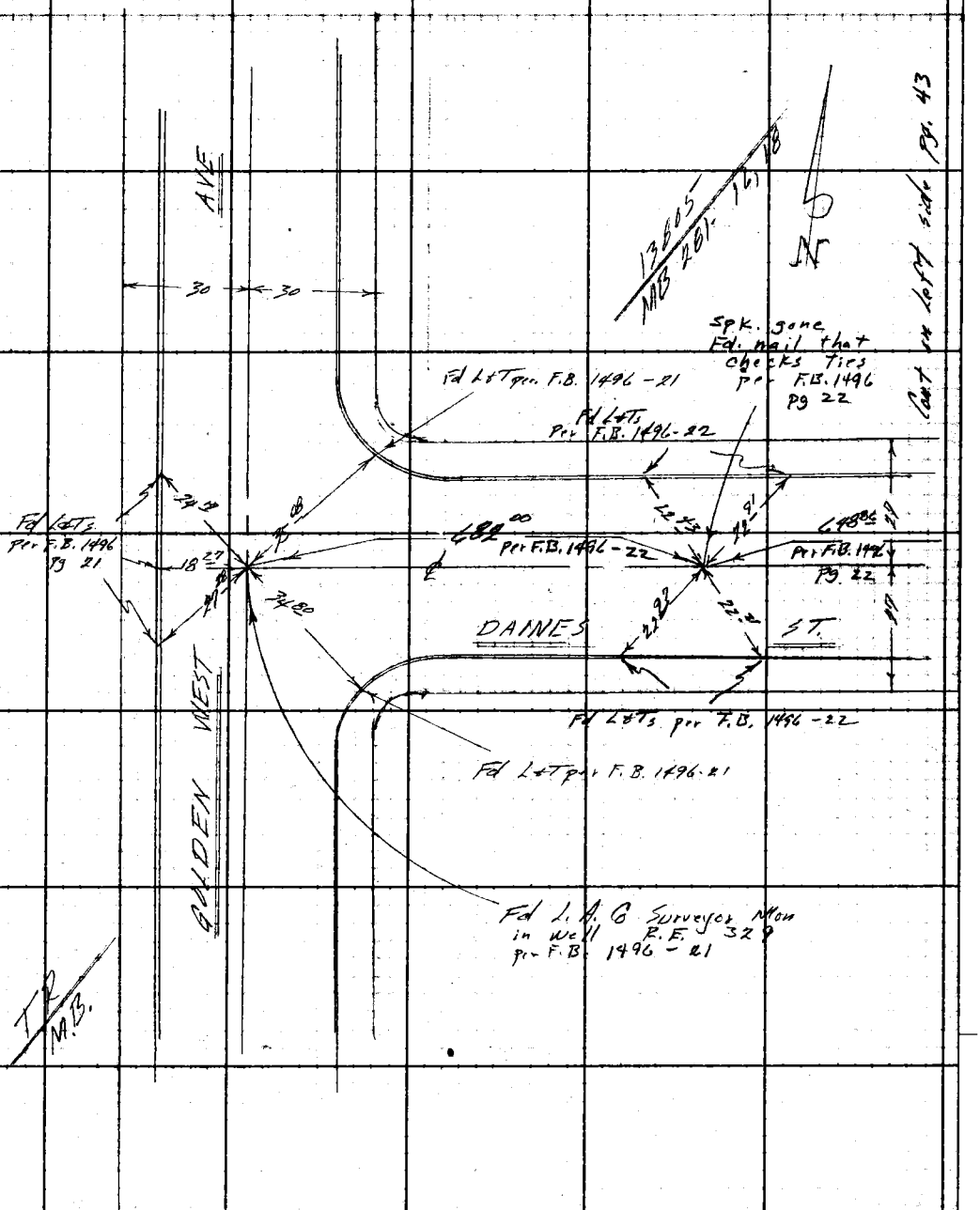

Note: Any Additions or Changes on This Sheet Must be Made or Circled in Red Ink With Date and Name of Person Making Change.

Do not extend notes this side of this line.

RETURN TO
LOS ANGELES COUNTY ENGINEER
700 LOS ANGELES COUNTY ENGINEERING BLDG.

76309S CE #247—7-53

F. B. 2511 PG. 50

W.S. 44-D-4

RETURN TO
LOS ANGELES COUNTY ENGINEER
700 LOS ANGELES COUNTY ENGINEERING BLDG.

Do not extend notes this side of this line.

Note: Any Additions or Changes on This Sheet Must be Made or Circled in Red Ink With Date and Name of Person Making Change.

Cont on Right side of Page 47

Notes Ck'd by Miller
Map No.
Office Work
Checked
Date

Survey of East Temple City S.D.
JN 625250 Tape 0/60 Std 68 °F
Surveyed by F.E. Black
Notes F.E.B. Date 9-July-57
Indexed A. C. Johnson

F. B. 2511 Pg. 51

Cont on left side page 47

W.S. 44-D-4

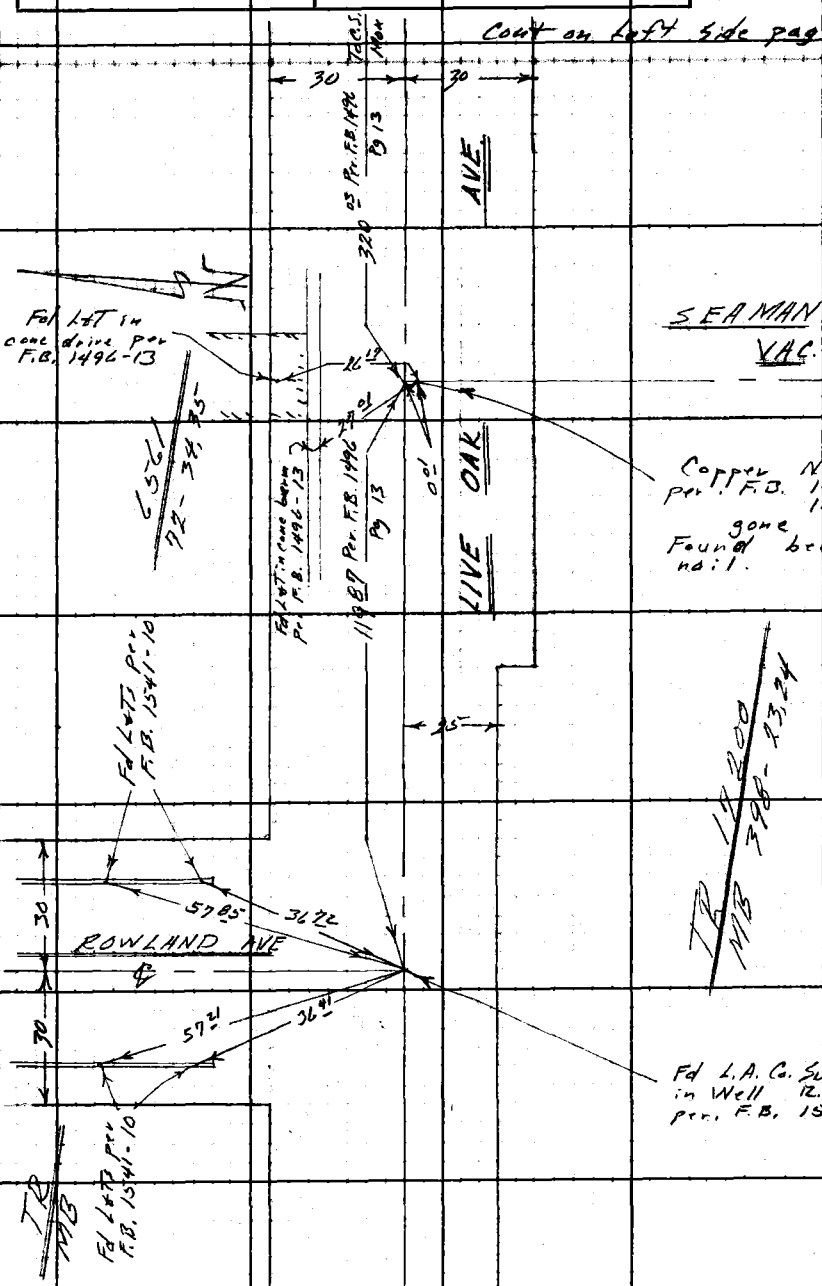

Note: Any Additions or Changes on This Sheet Must Be Made or Circled In Red Ink, With Date and Name of Person Making Change.

Do not extend notes this side of this line.

RETURN TO
LOS ANGELES COUNTY ENGINEER
900 LOS ANGELES COUNTY ENGINEERING BLDG.

763095 CE #247 7-53

F. B. 2511 PG. 52

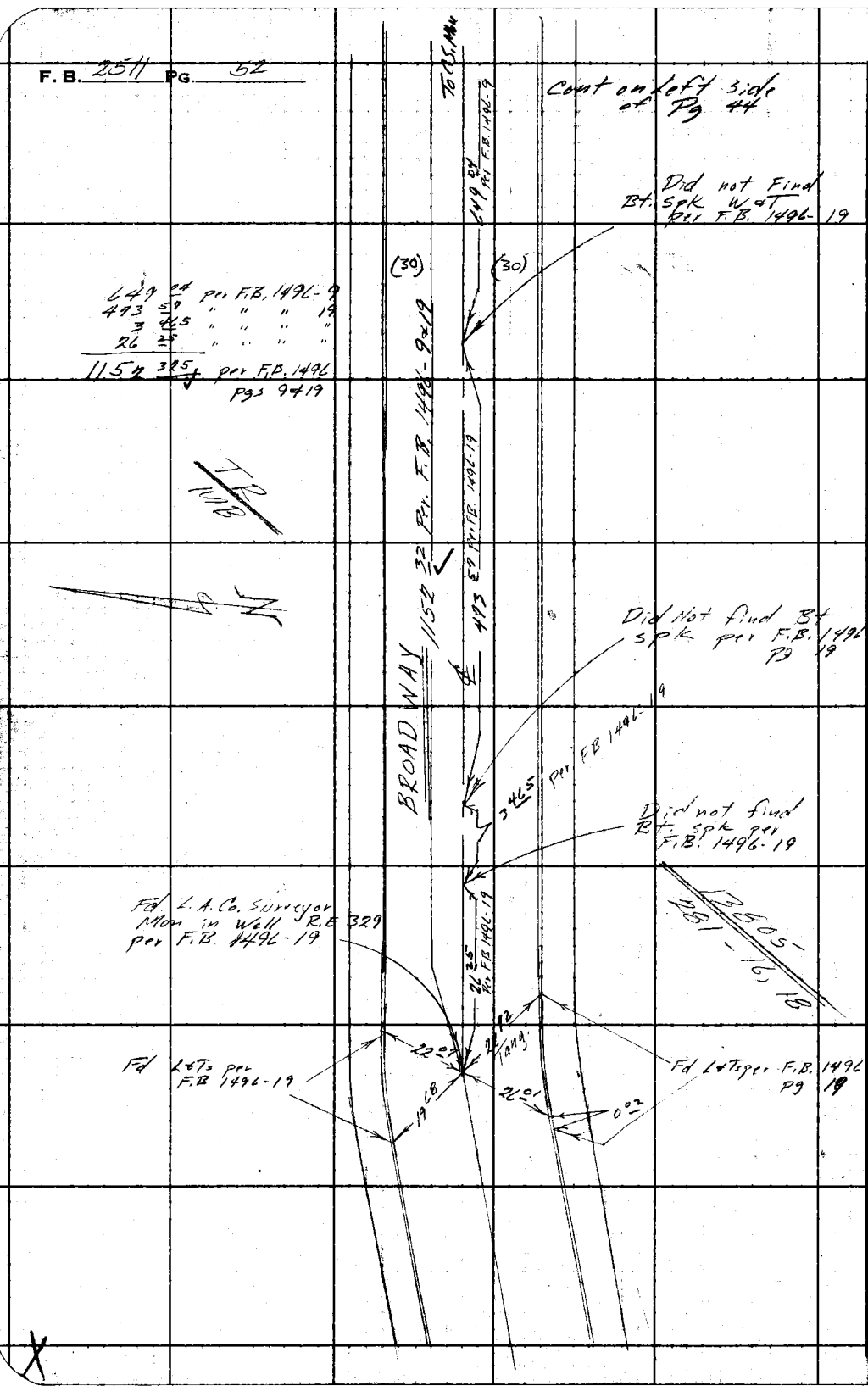

RETURN TO
LOS ANGELES COUNTY ENGINEER
700 LOS ANGELES COUNTY ENGINEERING BLDG.

Do not extend notes this side of this line.

Note: Any Additions or Changes on This Sheet Must be Made or Circled in Red Ink With Date and Name of Person Making Change.

Notes Ck'd by Miller	Survey of East Temple City S.D.
Map No.	JN 1265-50 Tape 0160 Std 58 °F
Office Work	Surveyed by [illegible]
Checked	Notes FEB Date 16 July 59
Date	Indexed C. Johnson

F. B. 2511 PG. 53

to Bot Pg 46

W.S. 44-D-4

1) 89-39-00
4) 358-36-00
89-39-00
6) 177-54-00 ✓
89-39-00 ✓

TR 17200
MB 398-23,24
164.95 @ 108°
= 164.99

AVE.

To Spk W&T

204.65 ✓

Fd L&T per F.B. 1658-108

89-39-00 M
89-38-55 R
(Tr. 16957)

Set Bt. Spk W&T

Set L&Tag Tang at 90° To Street
204.65
16957
390-24.25

Cont on Bottom of Page 54

40.08 40.05

68.69

Set L&Tag
41.35

BOGUE ST

Fd L&T Prod per F.B. 1658-108

40.11

306.98
Per F.B. 100.13

18.27
1658-108

164.99 M
165.00 R per Tr. 16957

To Spk W&T

18.21

30

30

45+72.35
Fd L&T per F.B. 1658-108
1065-67

67.88

Set L&Tag

40.08 40.00

Fd L&T per F.B. 1658-108

87.22 M

BALDWIN

TR 14964
MB 371-20

TR
M.B.

50 50

To L&Tag

204.62 + 92 = 204.65 ✓

Cont To Top of Page 45

Note: Any Additions or Changes on This Sheet Must Be Made or Circled in Red Ink With Date and Name of Person Making Change.

Do not extend notes this side of this line.

RETURN TO
LOS ANGELES COUNTY ENGINEER
900 LOS ANGELES COUNTY ENGINEERING BLDG.

76309S CE #247—7-53

F. B. 2511 PG. 54

W.S. 44-D-4

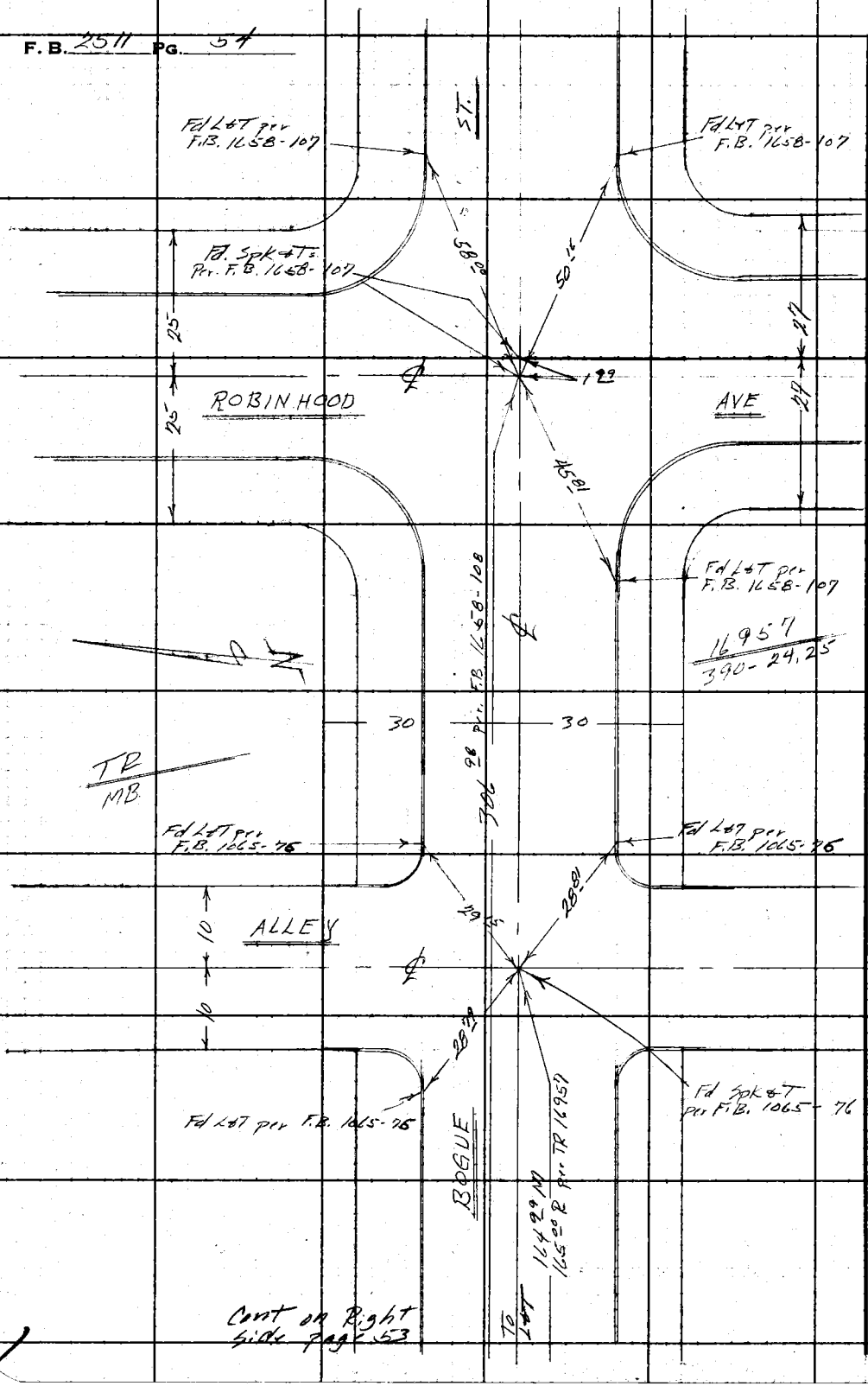

Cont on Right side page 53

RETURN TO
LOS ANGELES COUNTY ENGINEER
100 LOS ANGELES COUNTY ENGINEERING BLDG.

Do not extend notes this side of this line.

Note: Any Additions or Changes on This Sheet Must be Made or Circled in Red Ink With Date and Name of Person Making Change.

Notes Ck'd by Miller	Survey of East Temple City S.D
Map No.	JN 62-5250 Tape 2160 Std 68 °F
Office Work	Surveyed by [illegible]
Checked	Notes LC Gault Date 7-16-59
Date	Indexed [illegible] C. Johnson

F. B. 2511 PG. 55

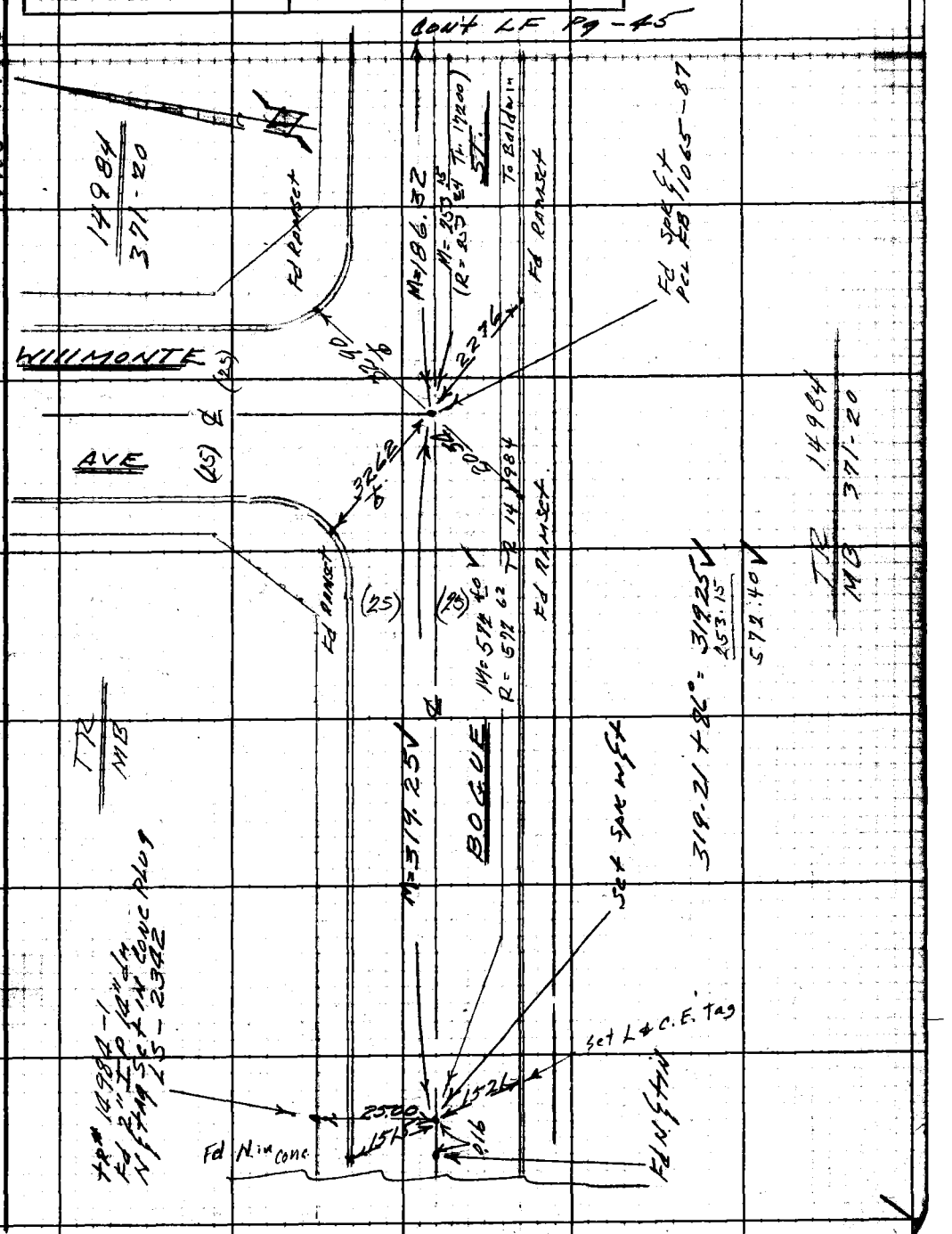

Note: Any Additions or Changes on This Sheet Must be Made or Circled in Red Ink With Date and Name of Person Making Change.

Do not extend notes this side of this line.

RETURN TO
LOS ANGELES COUNTY ENGINEER
700 LOS ANGELES COUNTY ENGINEERING BLDG.

763098 CE #247—7-53

F. B. 2511 PG. 56

Cont LF Pg 46

W.S. 44-D-4

RETURN TO
LOS ANGELES COUNTY ENGINEER
700 LOS ANGELES COUNTY ENGINEERING BLDG.

Do not extend notes this side of this line.

Note: Any Additions or Changes on This Sheet Must be Made or Circled in Red Ink With Date and Name of Person Making Change.

Notes Ck'd by Miller
Map No.
Office Work
Checked
Date

Survey of East temple City S.D
JN 625250 Tape Std °F
Surveyed by F.E. Brooks
Notes Le Gault Date 7-17-59
Indexed A. O. Johnson

F. B. 2511 PG. 57

W.6.44-D-4

Note: Any Additions or Changes on This Sheet Must be Made or Circled in Red Ink With Date and Name of Person Making Change.

Do not extend notes this side of this line.

RETURN TO
LOS ANGELES COUNTY ENGINEER
100 LOS ANGELES COUNTY ENGINEERING BLDG.

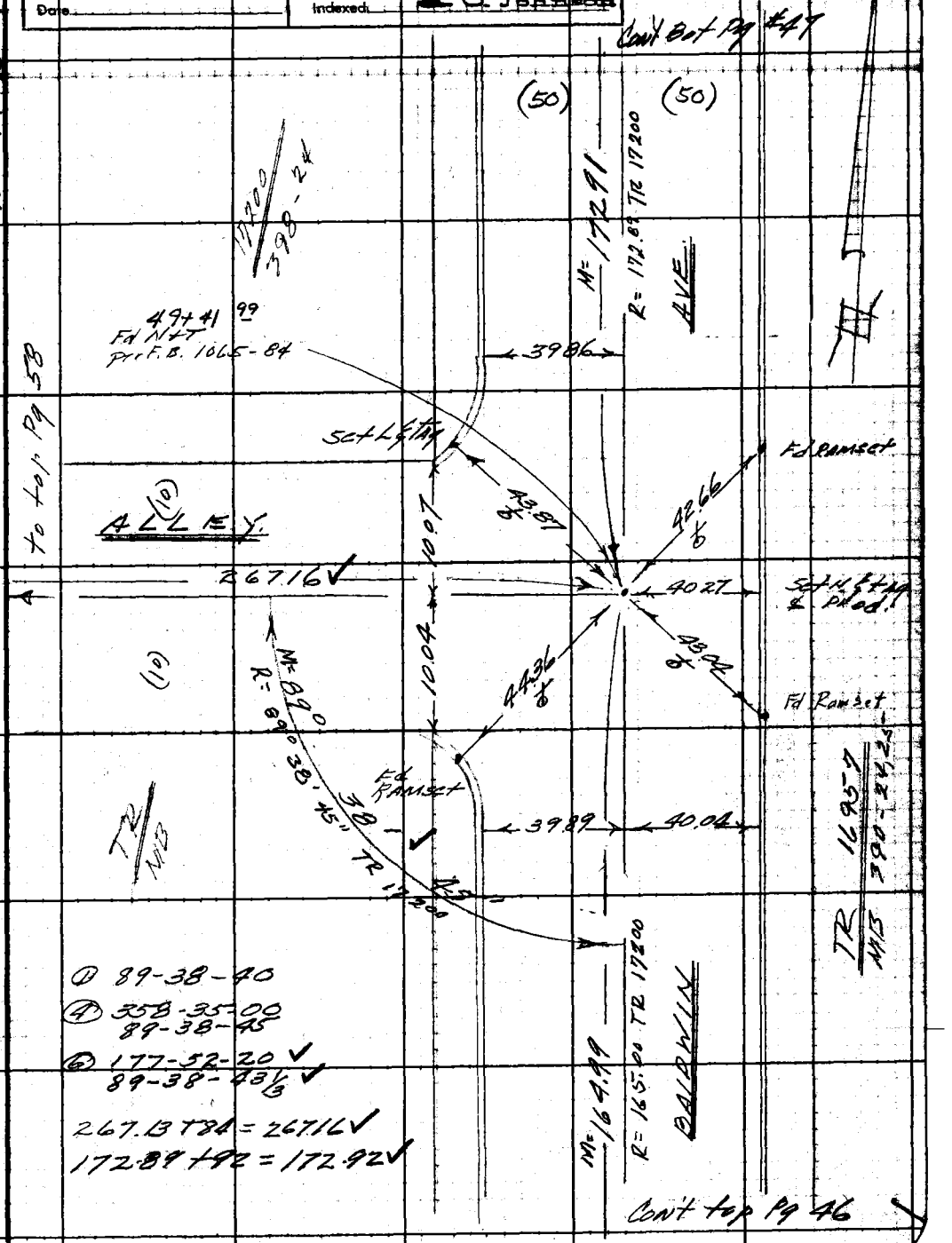

① 89-38-40
④ 358-35-00
89-38-45
⑥ 177-52-20 ✓
89-38-43 1/3 ✓

267.13 T84 = 267.16 ✓
172.89 + 92 = 172.92 ✓

763098 CE #247—7-53

F. B. 2511 PG. 58

RETURN TO
LOS ANGELES COUNTY ENGINEER
700 LOS ANGELES COUNTY ENGINEERING BLDG.

Do not extend notes this side of this line.

Note: Any Additions or Changes on This Sheet Must be Made or Circled in Red Ink With Date and Name of Person Making Change.

Notes Ck'd by Miller	Survey of East Temple City S.D.	F. B. 25 N Pg. 59
Map No.	IN 6252.50 Tape 0160 Std 66 °F	
Office Work	Surveyed by F.E. Brooks	
Checked	Notes FEB + D.G. Date 16 July 59	
Date	Indexed	

W.S. 45-B-6

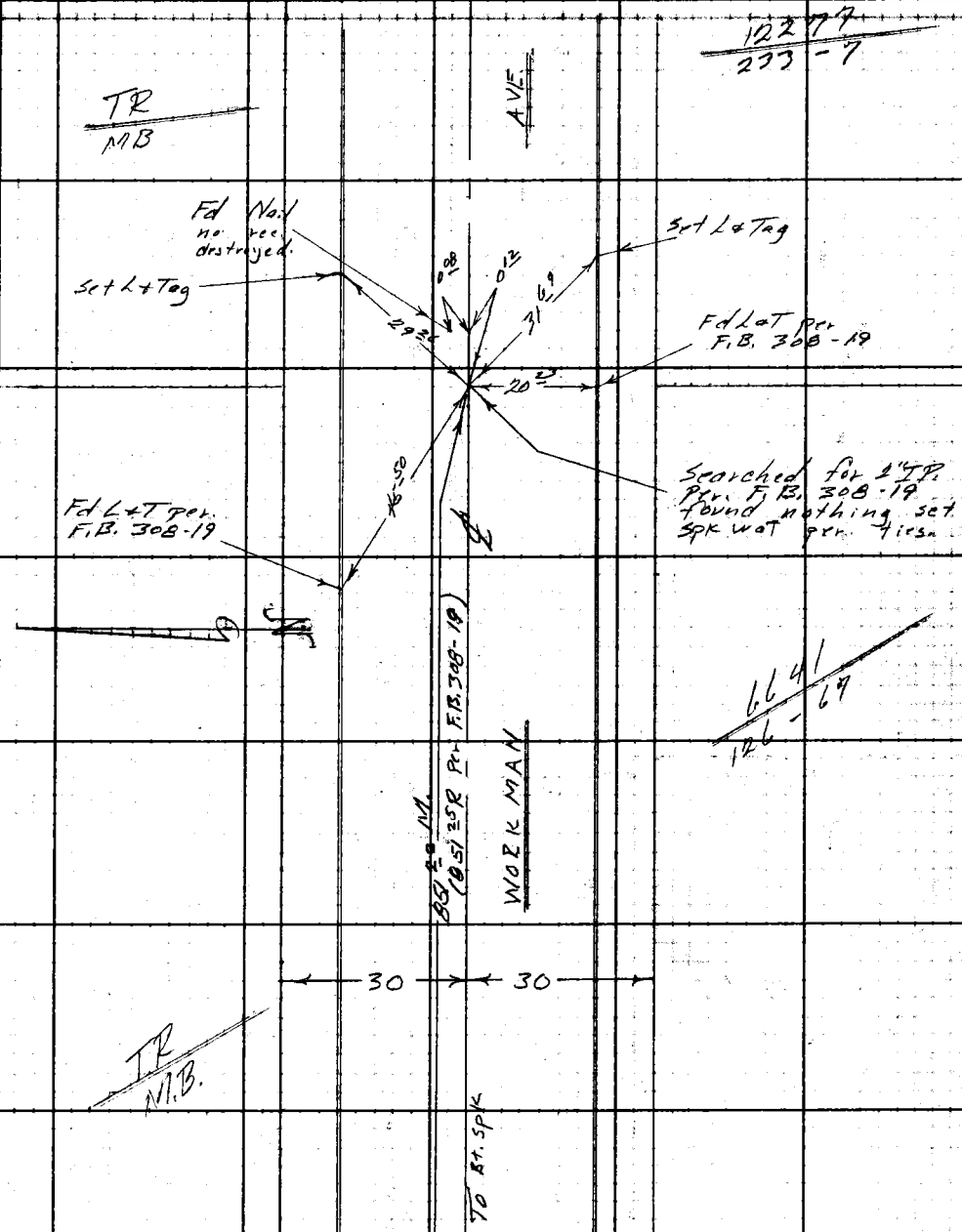

Cont on Right Side of Page 60

Note: Any Additions or Changes on This Sheet Must be Made or Circled in Red Ink With Date and Name of Person Making Change.

Do not extend notes this side of this line.

RETURN TO
LOS ANGELES COUNTY ENGINEER
1100 LOS ANGELES COUNTY ENGINEERING BLDG.

763098 CE #247—7-59

F.B. 2511 PG. 60

Cont Right Side Pg 65

W.S. 25-B-4

RETURN TO
LOS ANGELES COUNTY ENGINEER
700 LOS ANGELES COUNTY ENGINEERING BLDG.

Do not extend notes this side of this line.

Note: Any Additions or Changes on This Sheet Must be Made or Circled In Red Ink With Date and Name of Person Making Change.

Notes Ck'd by Miller	Survey of East Temple City S.D.
Map No.	JN 6252 56 Tape 0161 Std. 68 °F
Office Work	Surveyed by F.E. Brasley
Checked	Notes F.E.B. Date 10 July 59
Date	Indexed C. Johnson

F. B. 2511 PG. 61

W.S. 44-D-4

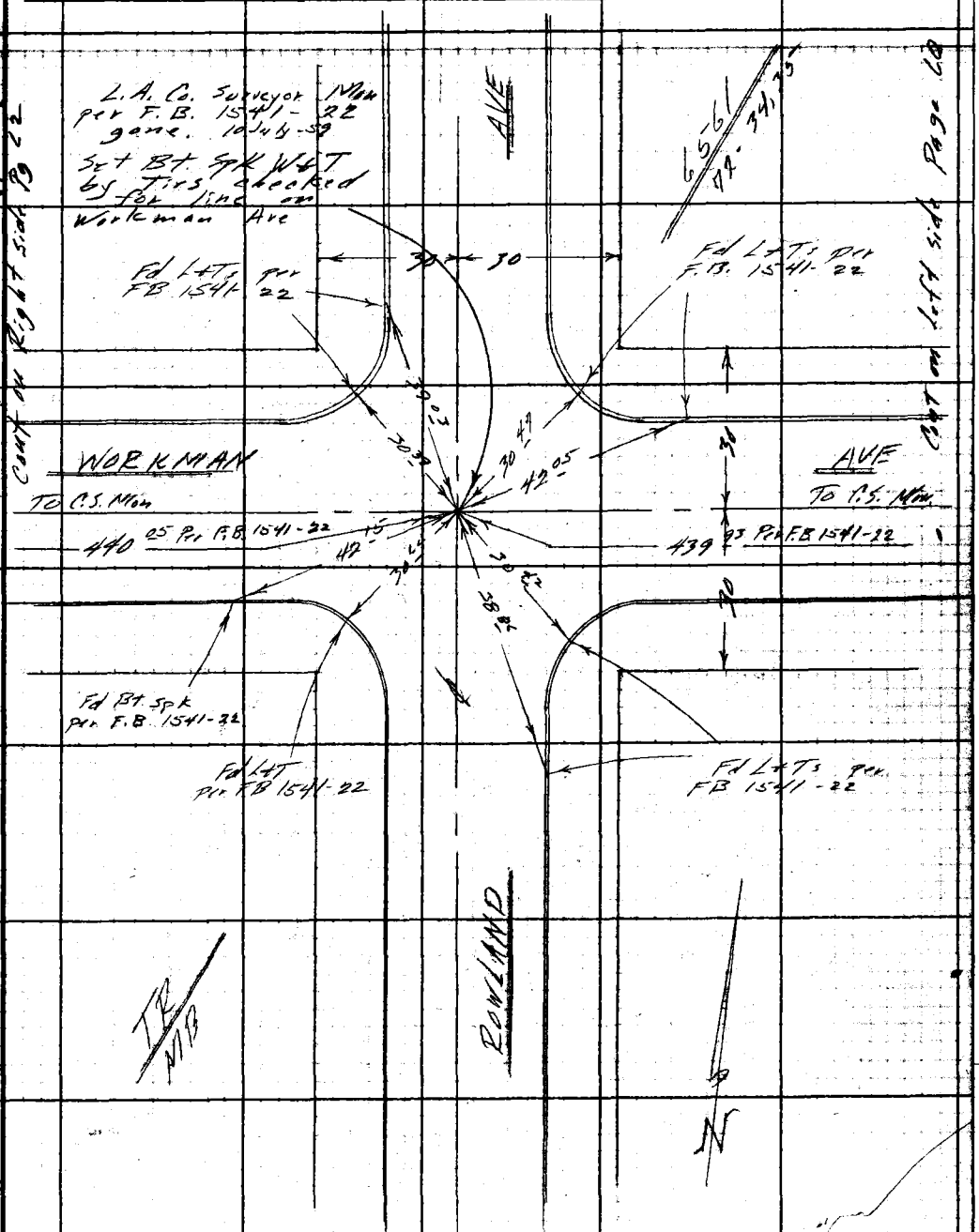

Note: Any Additions or Changes on This Sheet Must be Made or Circled in Red Ink With Date and Name of Person Making Change.

Do not extend notes this side of this line.

RETURN TO
LOS ANGELES COUNTY ENGINEER
900 LOS ANGELES COUNTY ENGINEERING BLDG.

763098 CE #247—7-59

F. B. 2511 PG. 62

W.S. 44-D-4

RETURN TO
LOS ANGELES COUNTY ENGINEER
900 LOS ANGELES COUNTY ENGINEERING BLDG.

Do not extend notes this side of this line.

Note: Any Additions or Changes on This Sheet Must be Made or Circled In Red Ink With Date and Name of Person Making Change.

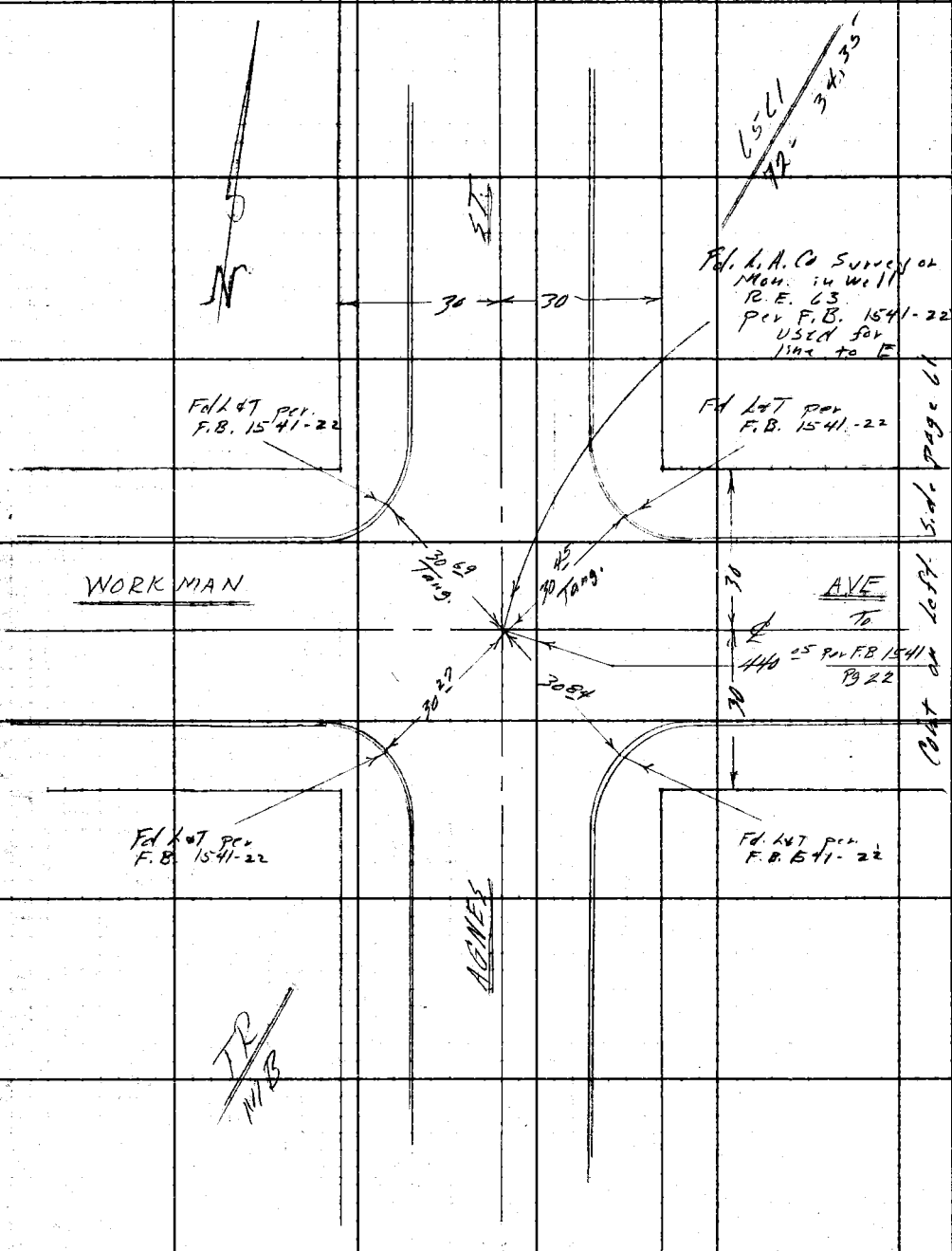

Notes Ck'd by Miller	Survey of East Temple City S.D.	F. B. 2511 Pg. 63
Map No.	JN 6252-5 Tape 0160 Std 68 °F	
Office Work	Surveyed by FE Brooks	
Checked	Notes FE B Date 16 July 59	
Date	Indexed C. Johnson	

Cont on Bottom, Pg 64

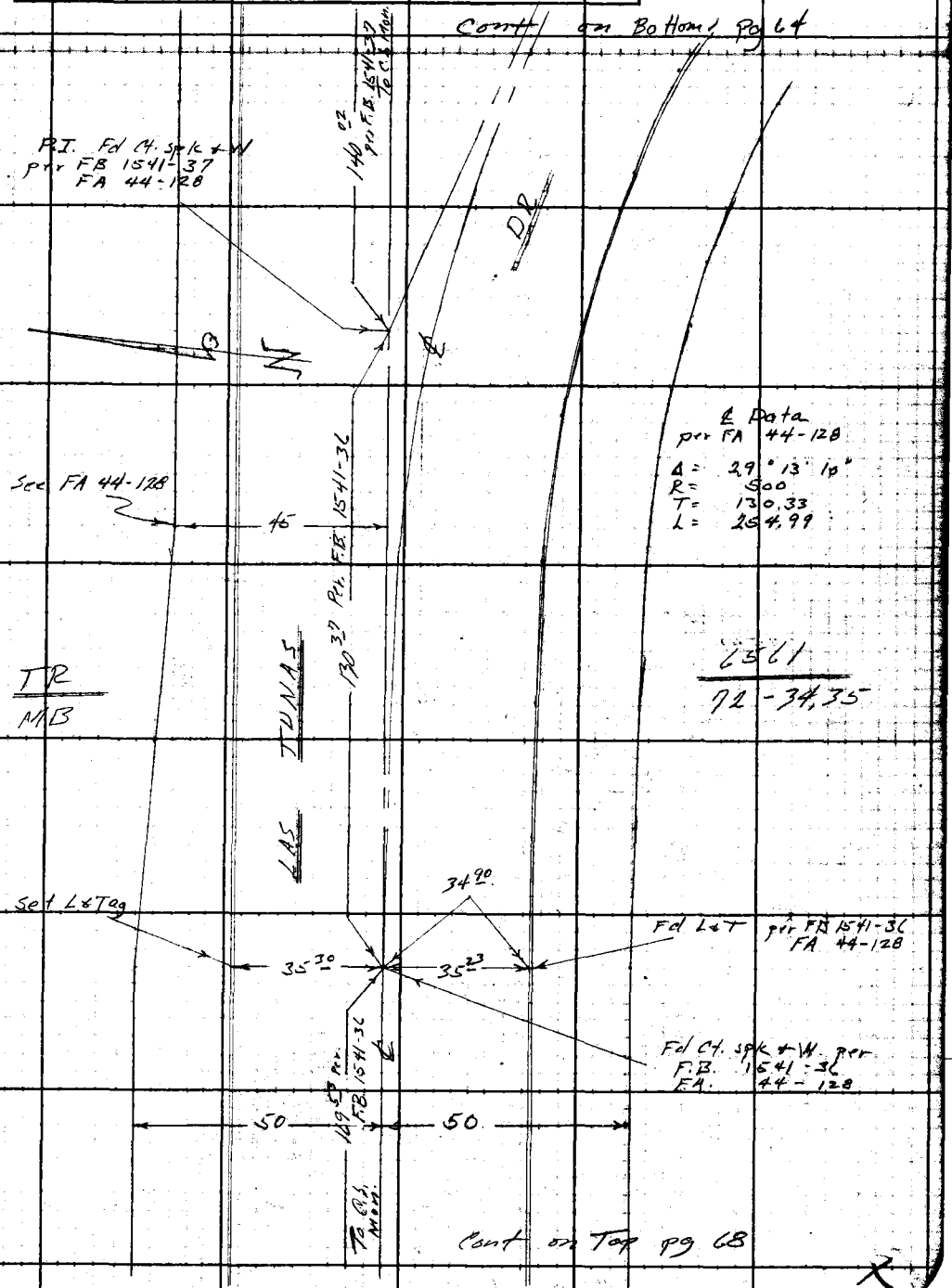

Cont on Top pg 68

Note: Any Additions or Changes on This Sheet Must be Made or Circled in Red Ink With Date and Name of Person Making Change.

Do not extend notes this side of this line.

RETURN TO
LOS ANGELES COUNTY ENGINEER
700 LOS ANGELES COUNTY ENGINEERING BLDG.

763098 CE #247—7-59

F. B. 1511 PG. 64

W.S. 45 + B-6

RETURN TO
LOS ANGELES COUNTY ENGINEER
700 LOS ANGELES COUNTY ENGINEERING BLDG.

Do not extend notes this side of this line.

Note: Any Additions or Changes on This Sheet Must be Made or Circled in Red Ink With Date and Name of Person Making Change.

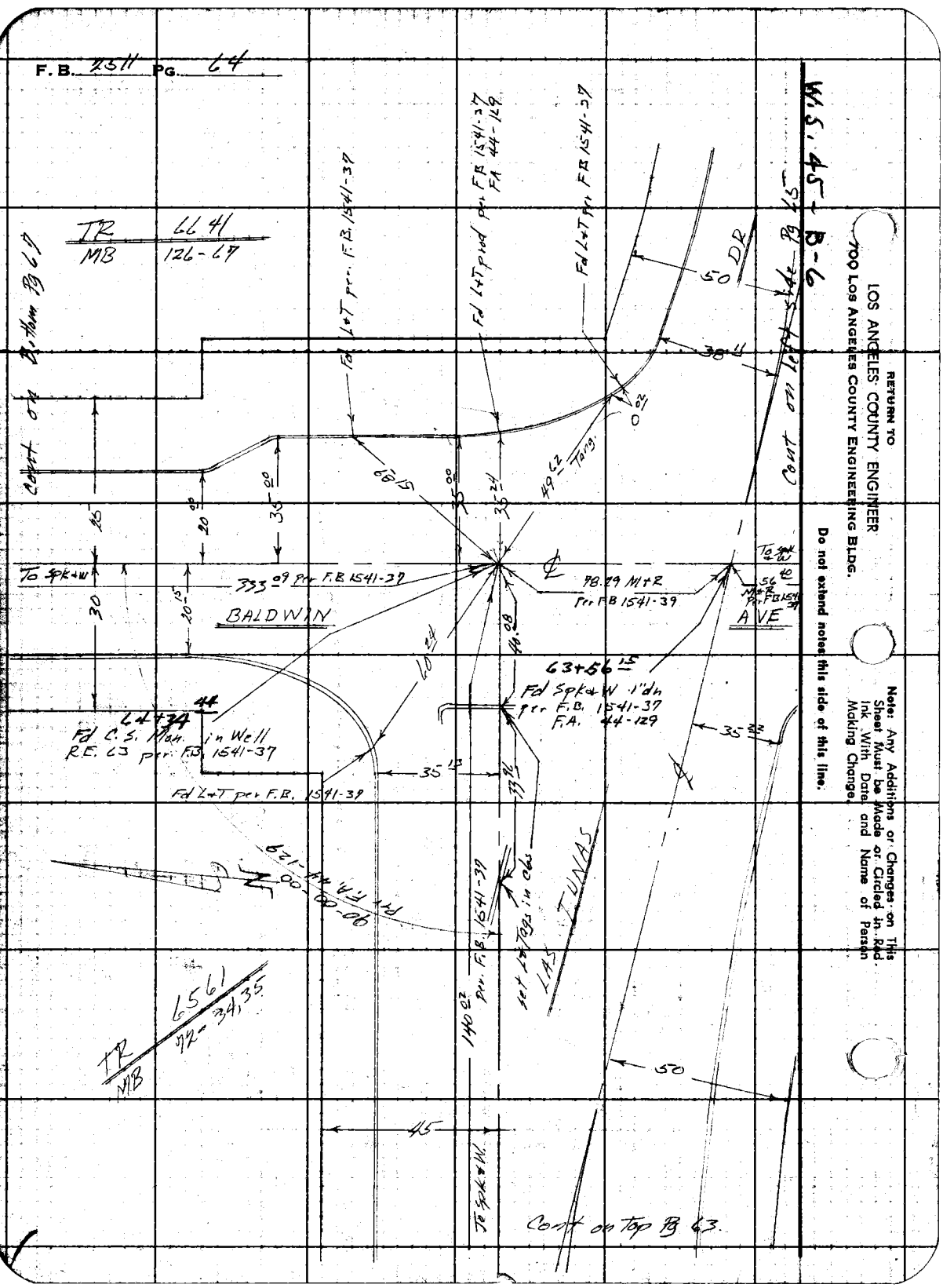

Notes Ck'd by Miller	Survey of East Temple City S.D.
Map No.	JN 6252 50 Tape 0160 Std 68 °F
Office Work	Surveyed by F.F. Brooks
Checked	Notes F.E.B. Date 12 July 59
Date	Indexed

F. B. 2511 Pg. 65

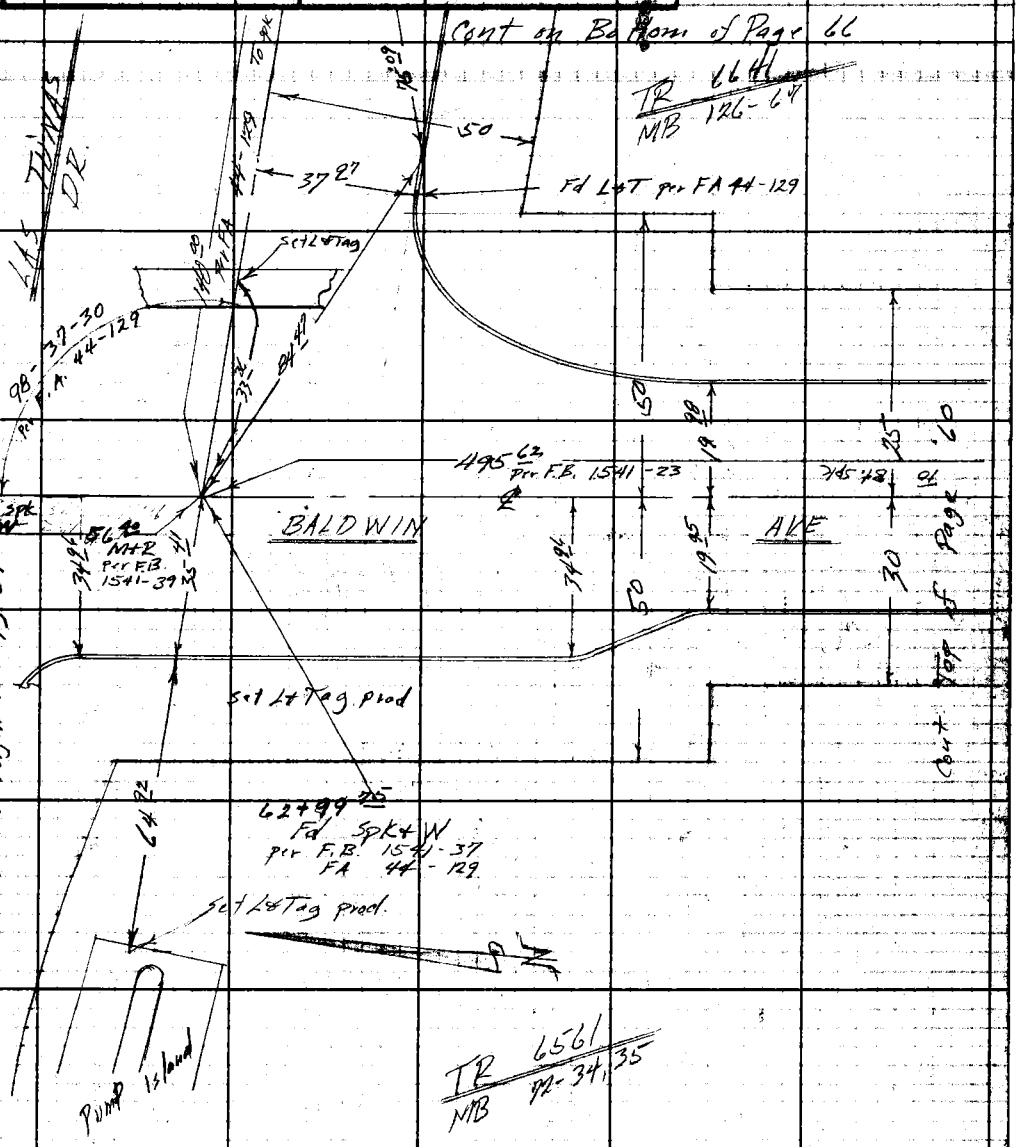

Note: Any Additions or Changes on This Sheet Must be Made or Circled in Red Ink With Date and Name of Person Making Change.

Do not extend notes this side of this line.

RETURN TO
LOS ANGELES COUNTY ENGINEER
1700 LOS ANGELES COUNTY ENGINEERING BLDG.

76F3095 CE #247—3-57

F. B. 2511 PG. 66

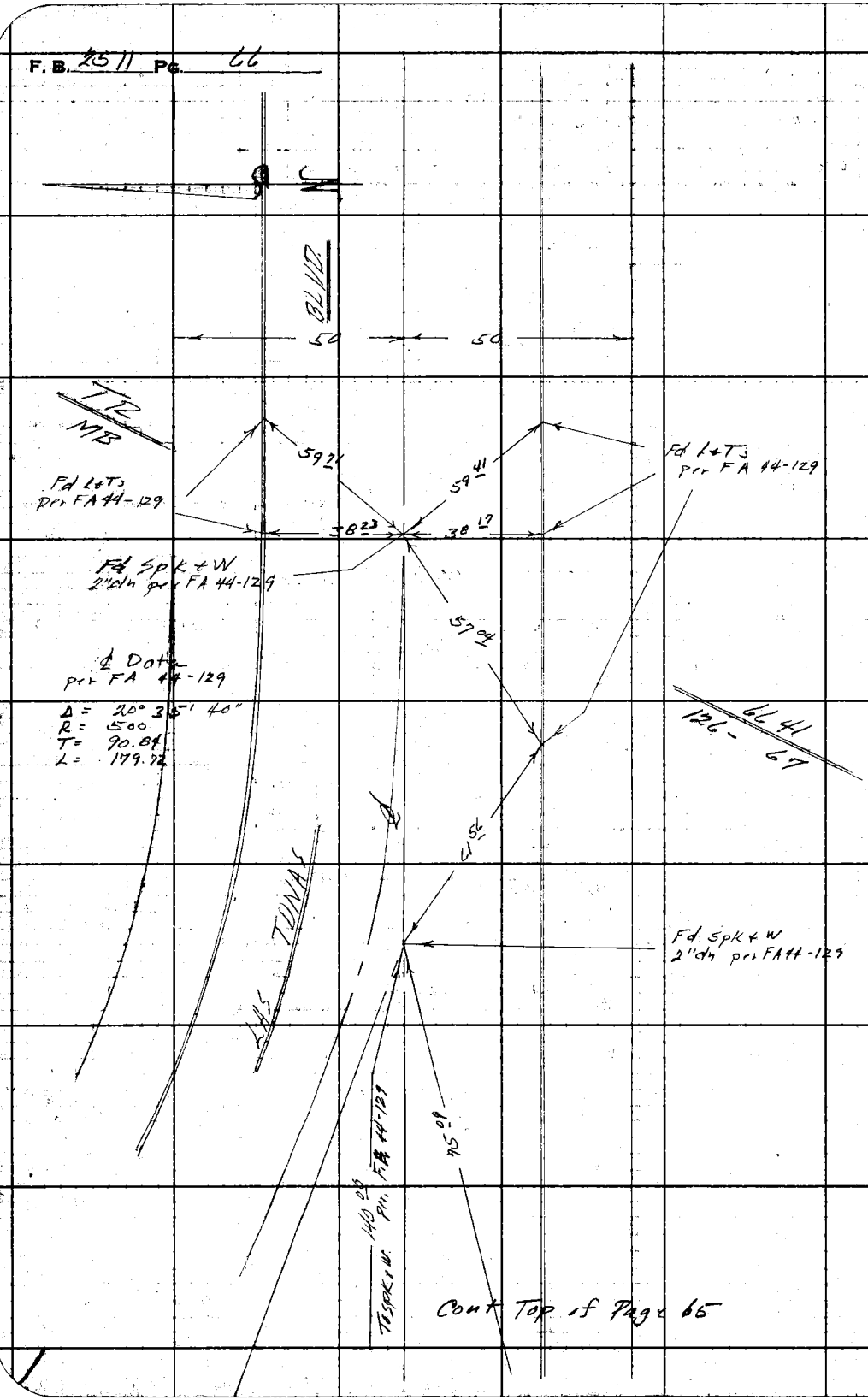

RETURN TO
LOS ANGELES COUNTY ENGINEER
700 Los Angeles County Engineering Bldg.

Do not extend notes this side of this line.

Note: Any Additions or Changes on This Sheet Must be Made or Circled in Red Ink With Date and Name of Person Making Change.

Notes Ck'd by Miller	Survey of East temple City SP
Map No.	IN 625250 Tape 0160 Std. °F
Office Work	Surveyed by F.E. Brooks
Checked	Notes Lc Gault Date
Date	Indexed C. Johnson

F. B. 2511 PG. 67

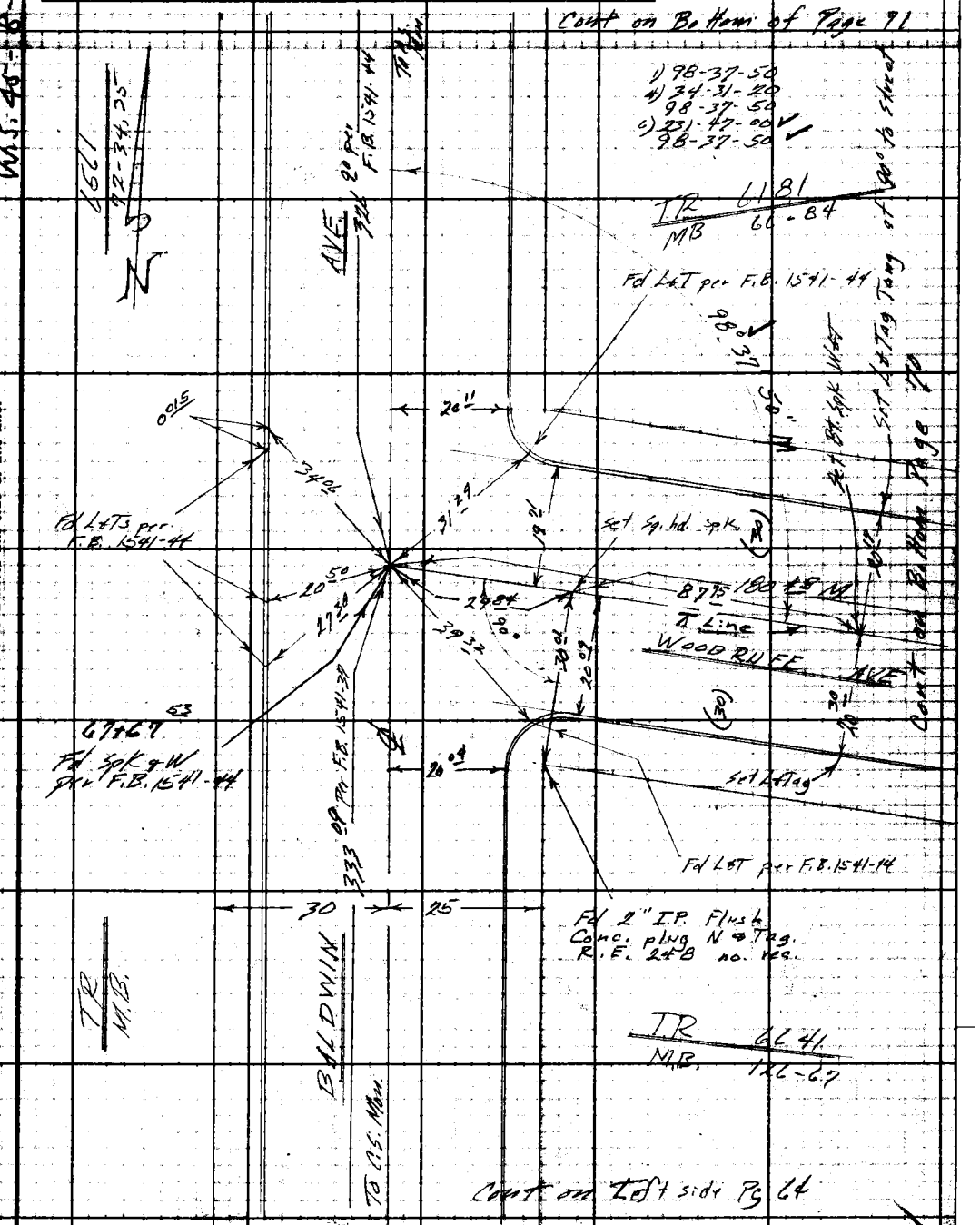

W.S. 45-8-6

Note: Any Additions or Changes on This Sheet Must Be Made or Circled in Red Ink With Date and Name of Person Making Change.

Do not extend notes this side of this line.

RETURN TO
LOS ANGELES COUNTY ENGINEER
2000 LOS ANGELES COUNTY ENGINEERING BLDG.

763098 CE #247—7-53

F.B. 2511 PG. 68

Cont Bot Pg 63

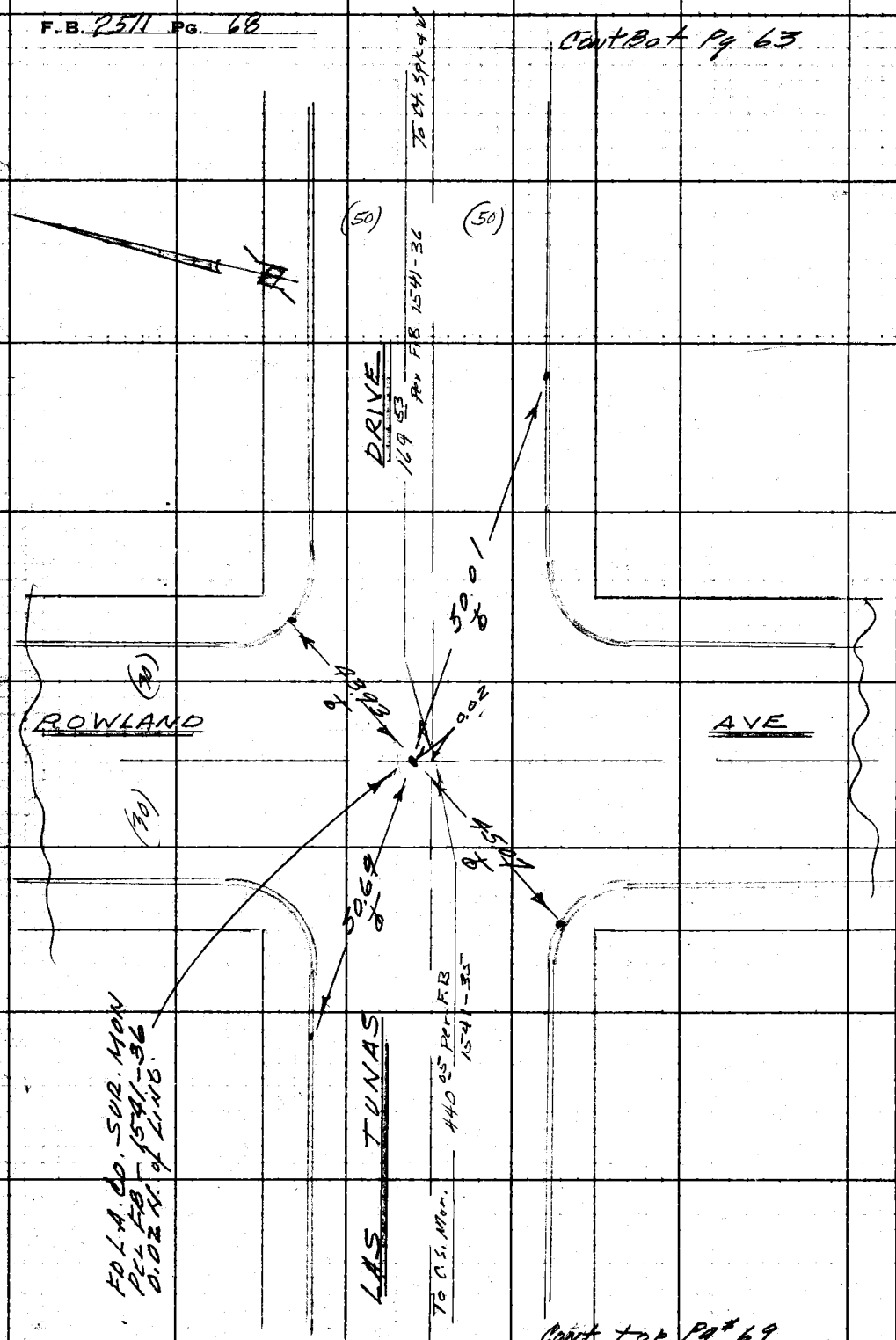

Cont top Pg # 69

Wis. 44-D-4

RETURN TO
LOS ANGELES COUNTY ENGINEER
700 LOS ANGELES COUNTY ENGINEERING BLDG.

Do not extend notes this side of this line.

Note: Any Additions or Changes on This Sheet Must be Made or Circled in Red Ink With Date and Name of Person Making Change.

Notes Ck'd by Miller	Survey of East temple City SP
Map No.	IN 6252-50 Tape 0160 Std. °F
Office Work	Surveyed by F.E. Brooks
Checked	Notes Le Gault Date
Date	Indexed C. Johnson

F. B 2511 PG. 69

Cont. Bot Pg # 68

W.S. 44-D-4

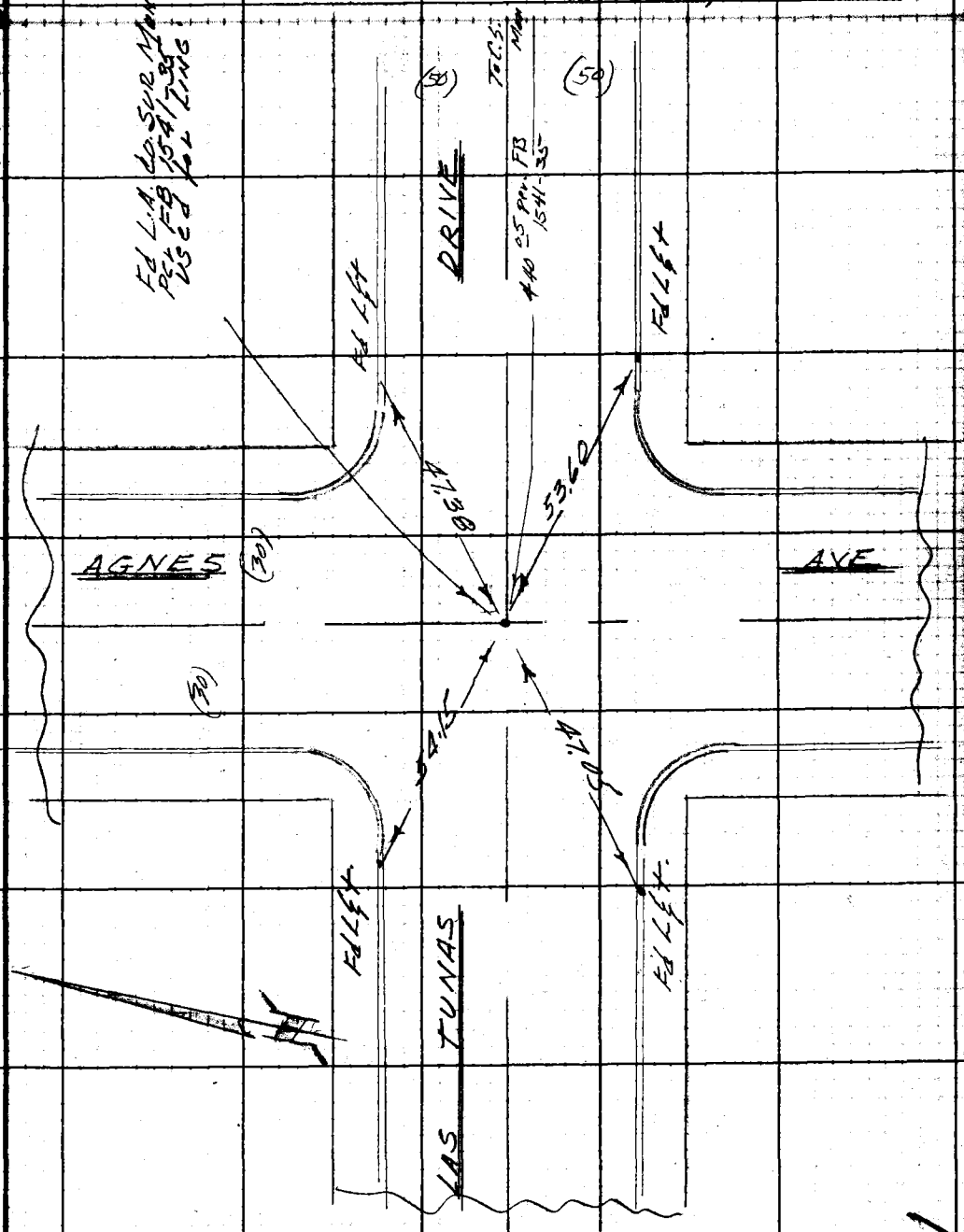

Note: Any Additions or Changes on This Sheet Must be Made or Circled in Red Ink With Date and Name of Person Making Change.

Do not extend notes this side of this line.

RETURN TO
LOS ANGELES COUNTY ENGINEER
400 LOS ANGELES COUNTY ENGINEERING BLDG.

76309S CE #247—7-53

F. B. 2311 PG. 70

W.S. 45-8-6

RETURN TO
LOS ANGELES COUNTY ENGINEER
700 LOS ANGELES COUNTY ENGINEERING BLDG.

Do not extend notes this side of this line.

Note: Any Additions or Changes on This Sheet Must be Made or Circled In Red Ink With Date and Name of Person Making Change.

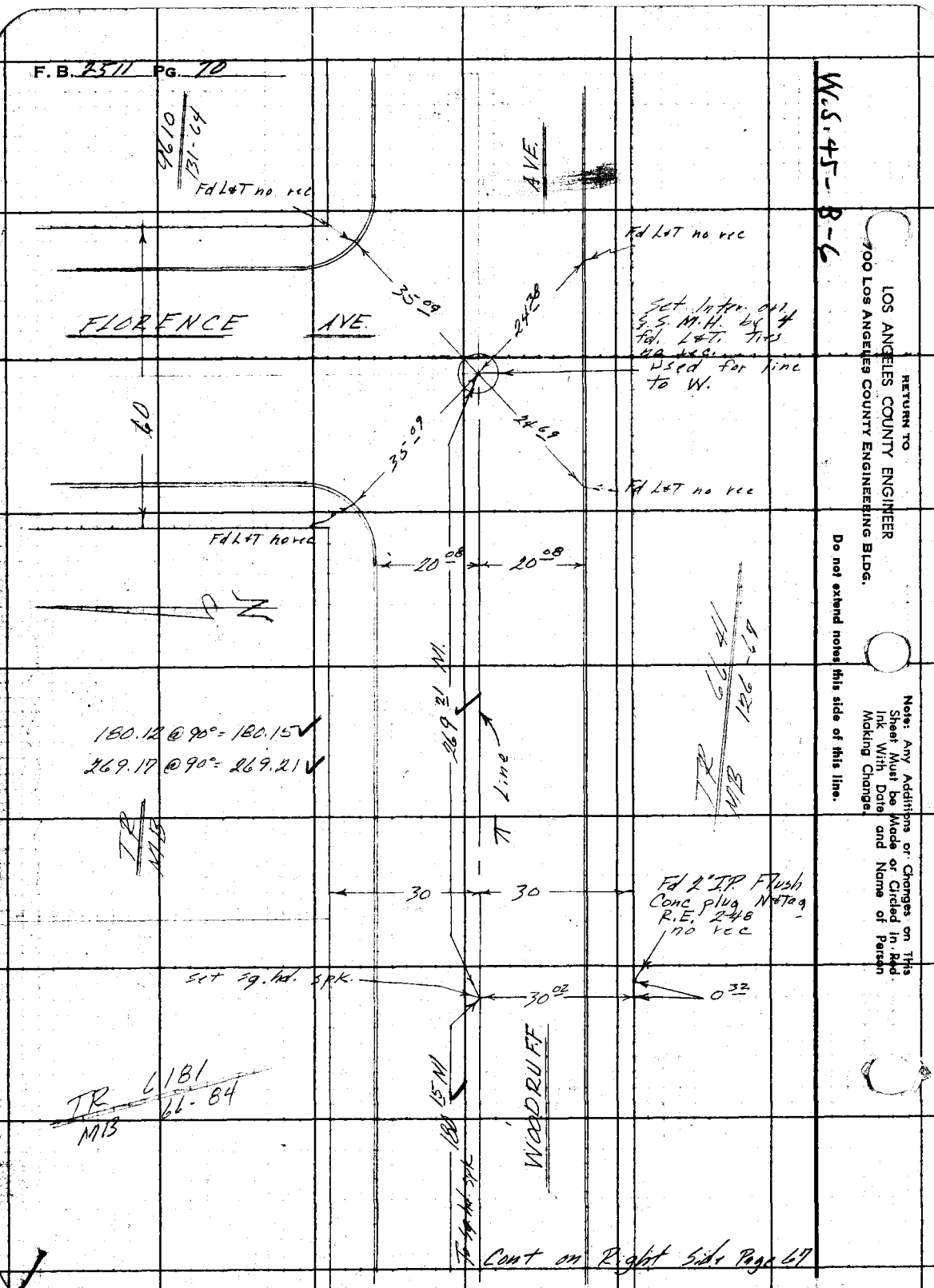

Cont on Right Side Page 69

Notes Ck'd by Miller	Survey of East Temple City S.D.
Map No.	JN 625250 Tape 0160 Std 65 °F
Office Work	Surveyed by F.E. Brooks
Checked	Notes F.E.B. Date 18 July 59
Date	Indexed A. C. Johnson

F. B. 2511 PG. 71

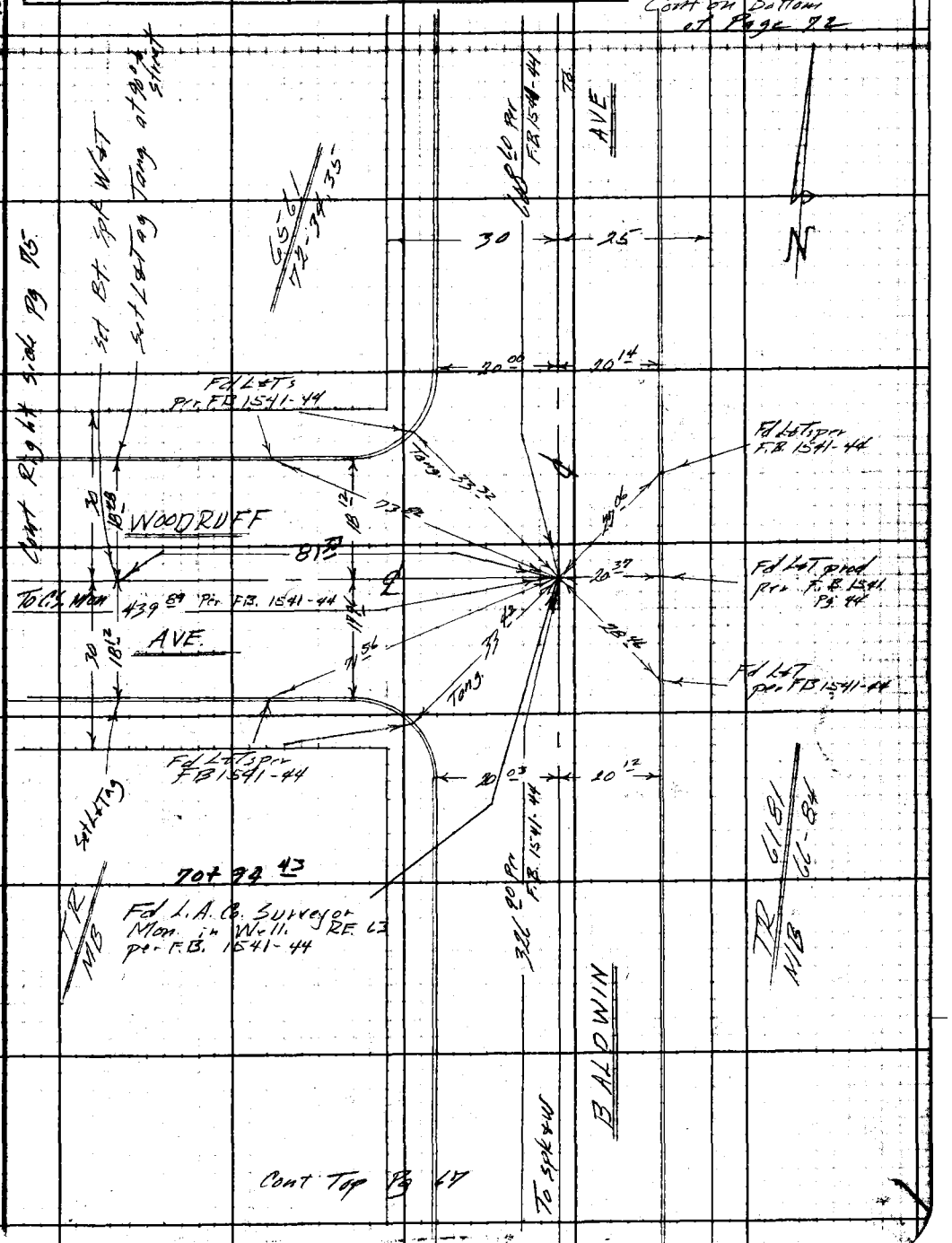

Note: Any Additions or Changes on This Sheet Must be Made or Circled In Red. Ink With Date and Name of Person Making Change.

Do not extend notes this side of this line.

RETURN TO
LOS ANGELES COUNTY ENGINEER
700 LOS ANGELES COUNTY ENGINEERING BLDG.

763098 CE #247—7-53

F. B. 2511 PG. 72

Cont Bottom Pg 73

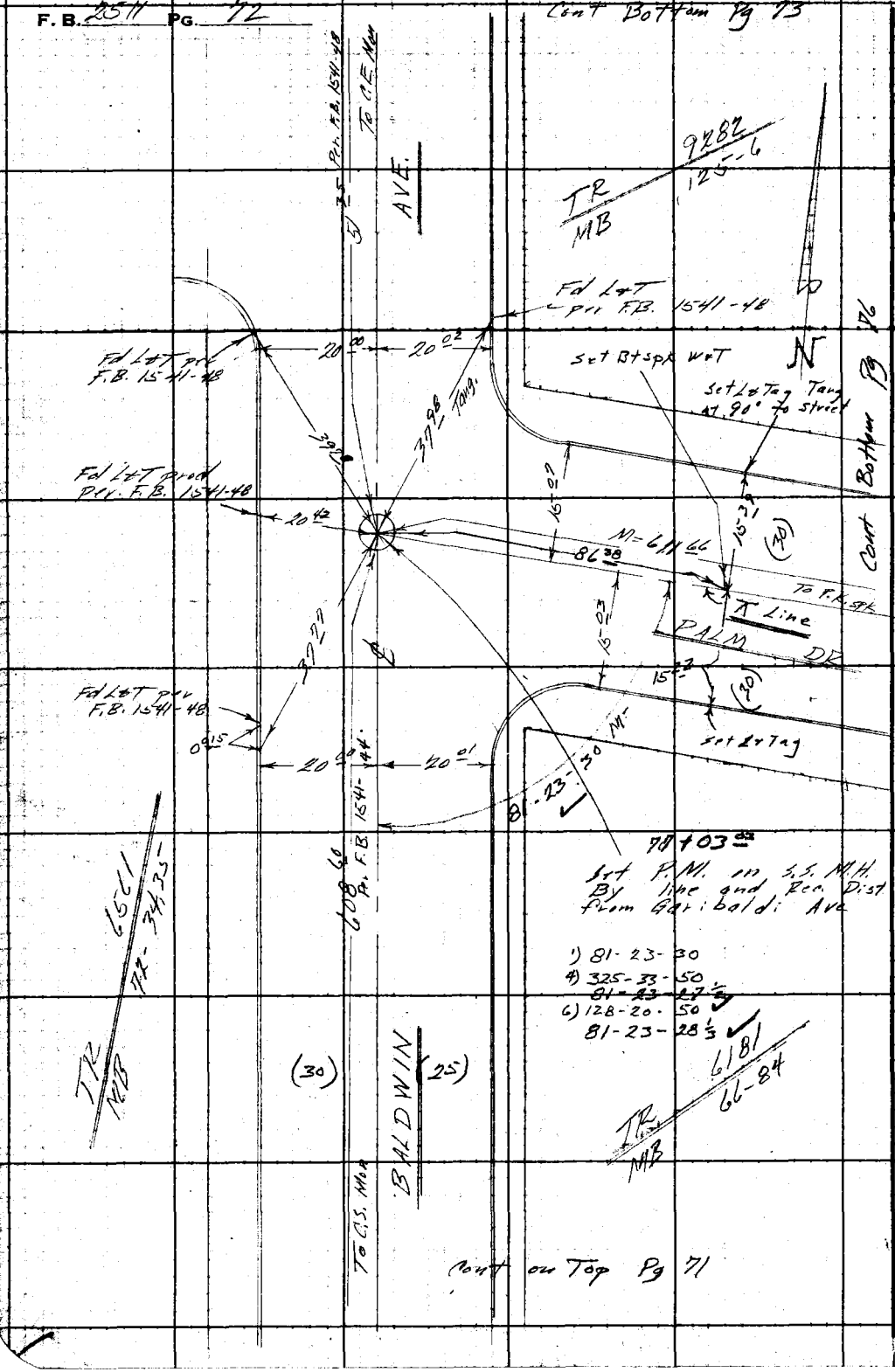

W.S. 45-8-6

RETURN TO
LOS ANGELES COUNTY ENGINEER
900 LOS ANGELES COUNTY ENGINEERING BLDG.

Do not extend notes this side of this line.

Note: Any Additions or Changes on This Sheet Must be Made or Circled in Red Ink With Date and Name of Person Making Change.

Notes Ck'd by Miller	Survey of East Temple City S.D.	F. B. 2511 Pg. 73
Map No.	JN 625250 Tape 0160 Std 68 °F	
Office Work	Surveyed by F.E. Brooks	
Checked	Notes FEB Date 12 July 59	
Date	Indexed A. C. Johnson	

W.S. 44-D-4

Cont to Bottom Pg 74

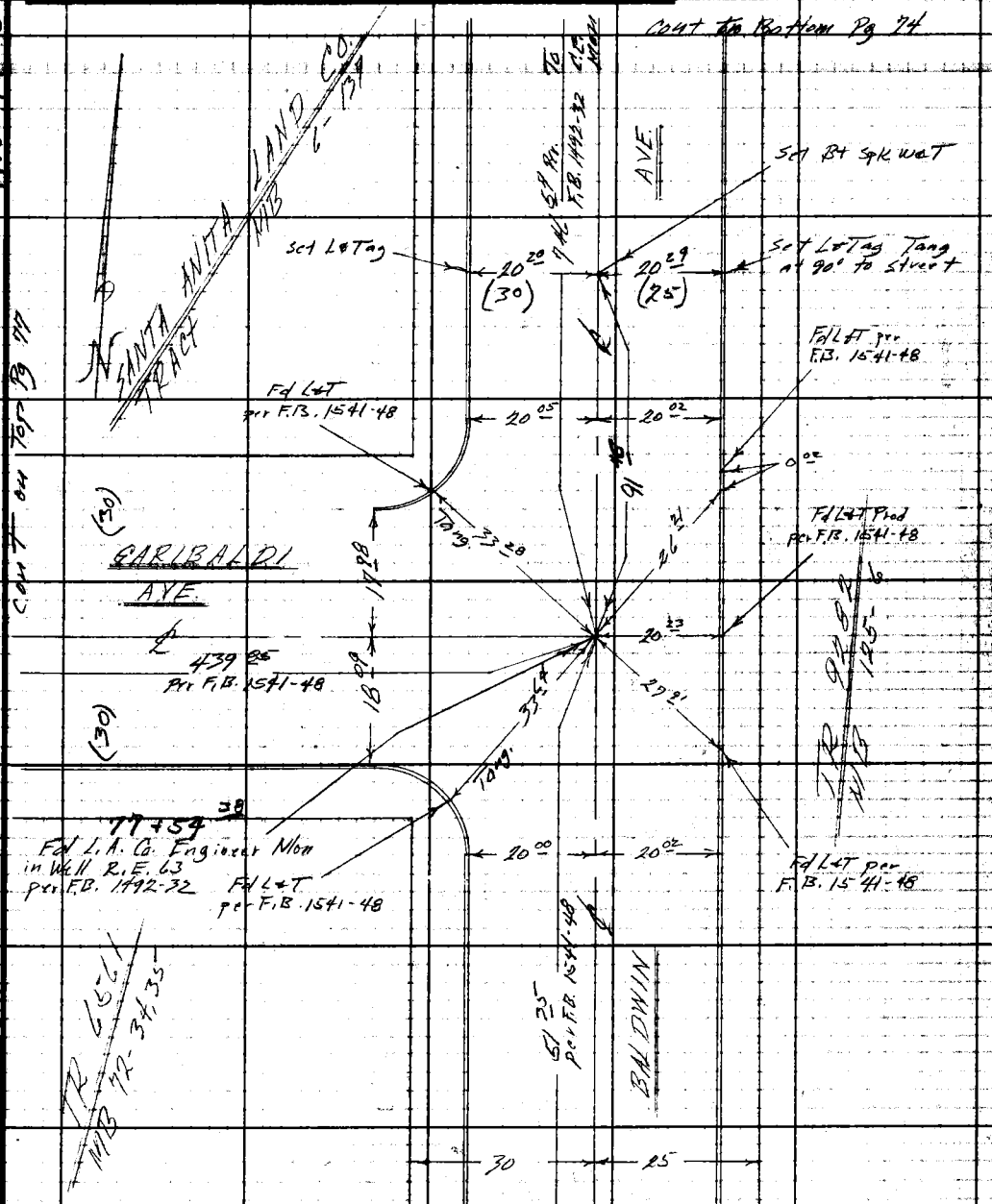

Cont on Top Pg 77

Cont on top of Page 72

Note: Any Additions or Changes on This Sheet Must be Made or Circled in Red Ink With Date and Name of Person Making Change.

Do not extend notes this side of this line.

RETURN TO
LOS ANGELES COUNTY ENGINEER
700 LOS ANGELES COUNTY ENGINEERING BLDG.

76F3093 CE #247—3-57

F. B. 2311 Pg. 74

W.S. 45-B-6

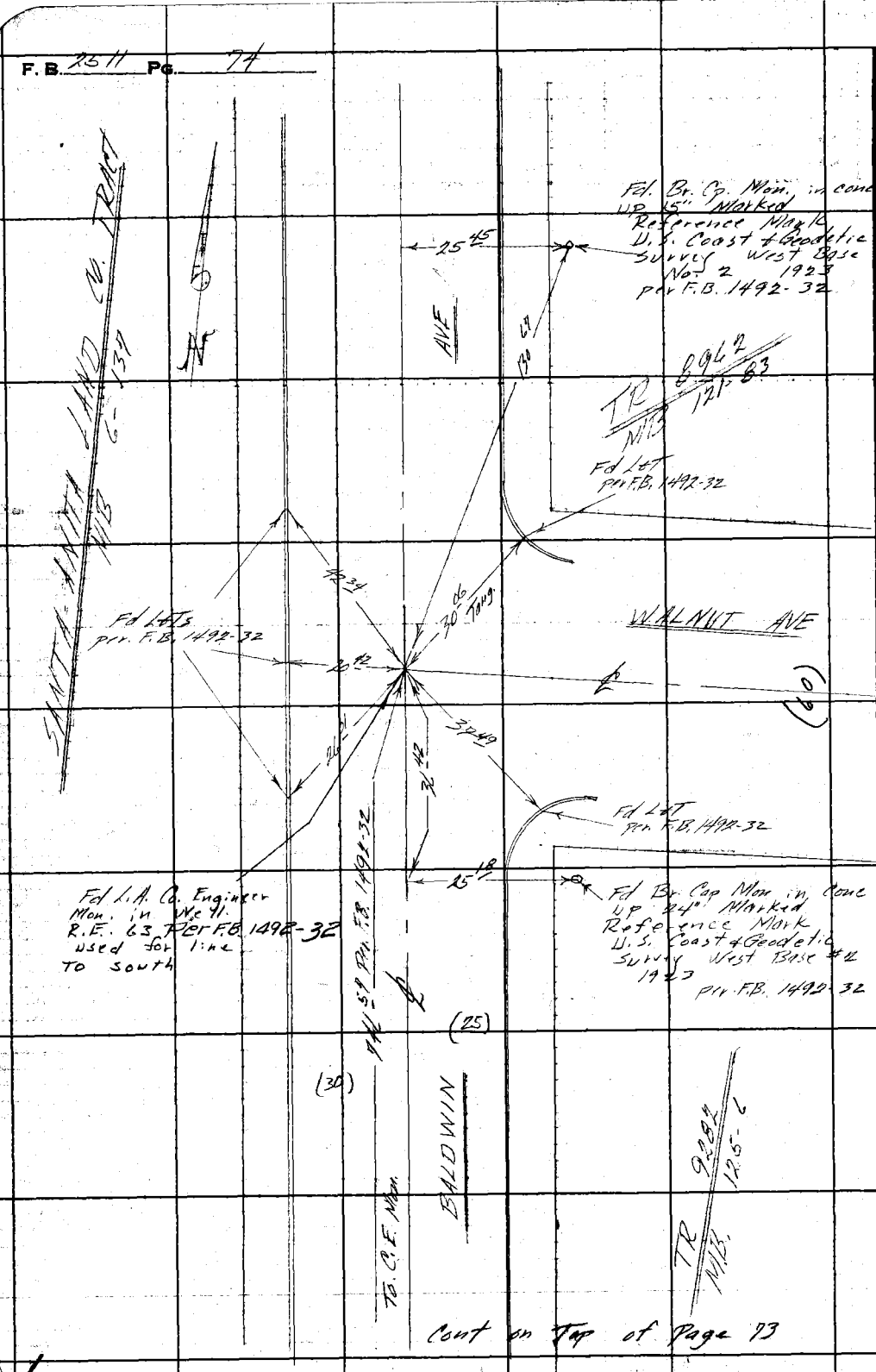

Cont on Top of Page 73

RETURN TO
LOS ANGELES COUNTY ENGINEER
700 LOS ANGELES COUNTY ENGINEERING BLDG.

Do not extend noted this side of this line.

Note: Any Additions or Changes on This Sheet Must be Made or Circled in Red Ink With Date and Name of Person Making Change.

Notes Ck'd by Miller
Map No.
Office Work
Checked
Date

Survey of East Temple City S.D.
JN 625239 Tape 0160 Std CB °F
Surveyed by [redacted]
Notes FFB Date 17 July 59
Indexed [redacted]

F. B. 2511 PG. 75

Cont Right side Pg 77

W.S. 44-D-41

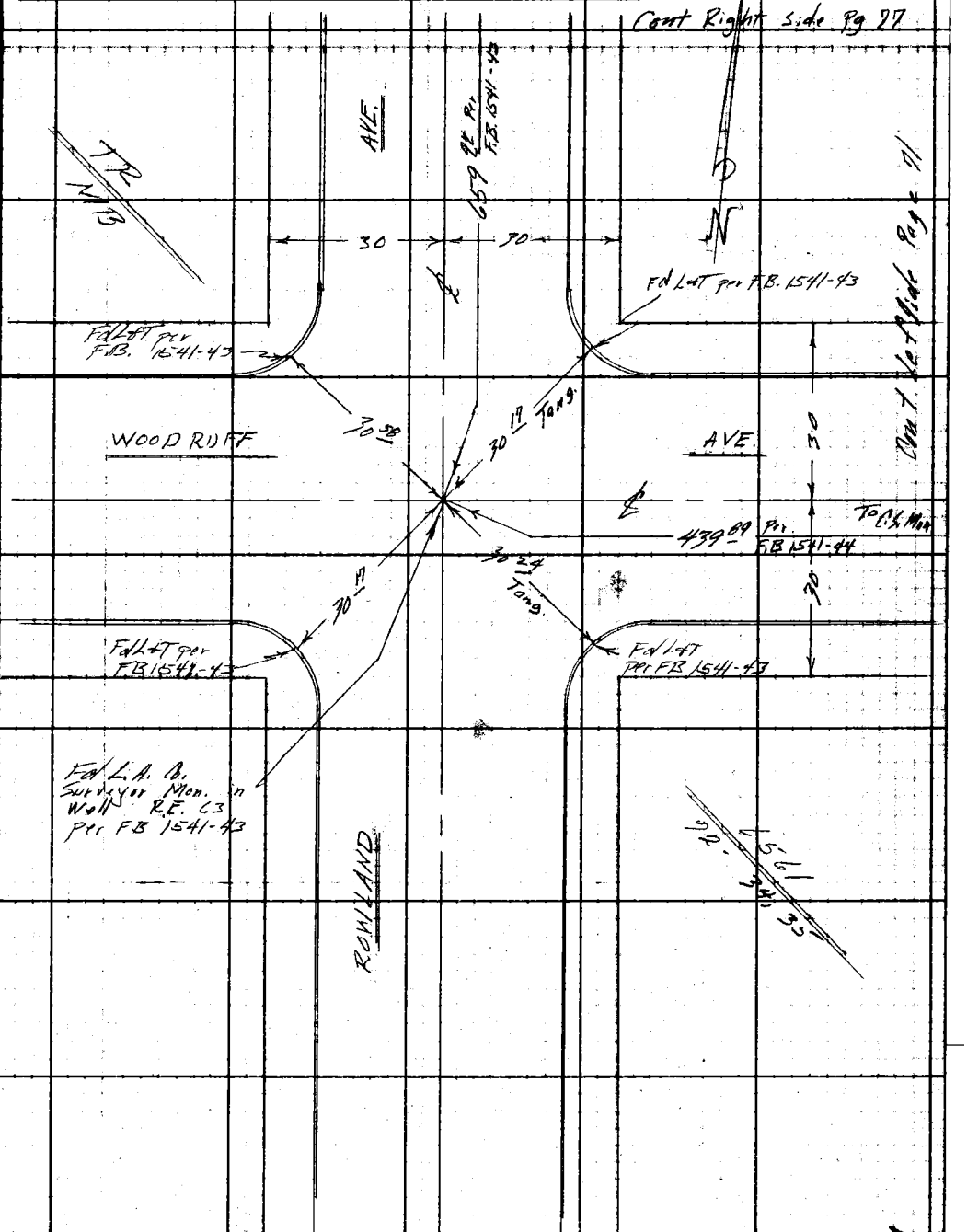

Note: Any Additions or Changes on This Sheet Must Be Made or Circled in Red Ink With Date and Name of Person Making Change.

Do not extend notes this side of this line.

RETURN TO
LOS ANGELES COUNTY ENGINEER
900 Los Angeles County Engineering Bldg.

763095 CE #247—7-53

F. B. 2511 PG. 76

W.S. 45-B-6

RETURN TO
LOS ANGELES COUNTY ENGINEER
700 LOS ANGELES COUNTY ENGINEERING BLDG.

Do not extend notes this side of this line.

Note: Any Additions or Changes on This Sheet Must be Made or Circled in Red Ink With Date and Name of Person Making Change.

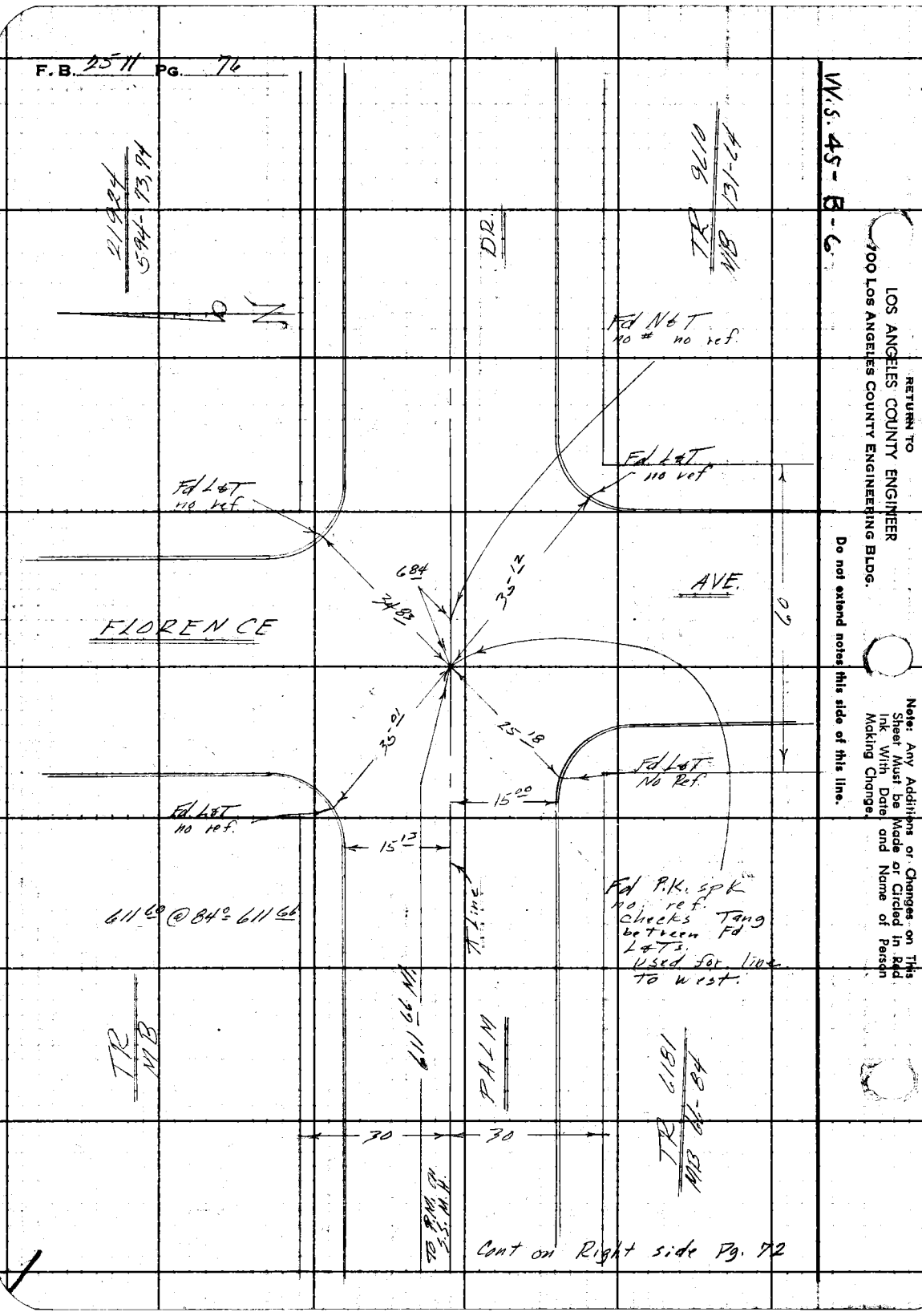

Cont on Right side Pg. 72

Notes Ck'd by Miller	Survey of East Temple City S.D.
Map No.	JN 625259 Tape 0160 Std 68 °F
Office Work	Surveyed by F.E. Brooks
Checked	Notes FEB Date 20 July 59
Date	Indexed C. Johnson

F. B. 2511 PG. 77

Cont left Side Pg 73

W.S. 44-D-4

SANTA ANITA LAND CO. TRACT
M.B. 6-137

AVE.

GARIBALDI

(30)

(30)

81+94.23

Fd L.A. Co Engineer. Mon. In Well. R.E. 63. per. F.B. 1492-33

439.05 Per F.B. 1541-48 To C.E. Mon

18.08

39.18

39.50

51.48

0.02

Fd L&T 0.02 W of ℄ prod. In Conc porch to house # 2467 per F.B. 1492-33

18.08

89-59-45 Per. F.B. 1492-33

440.24 Per F.B. 1492-33 1541-48

To Spk+W

Fd L&T per F.B. 1492-33

Set L&T Tag at 90° to Street Set Bt Spk W&T

Set L&T Tag

65.61

77-34.35

Set L&T Tag

(30)

(30)

657.92 Per F.B. 1541-43 To C.S. Mon

ROWLAND AVE.

(30)

18.35

18.04

18.30

Cont Top Pg 75

TR M.B.

Cont Top Pg 78

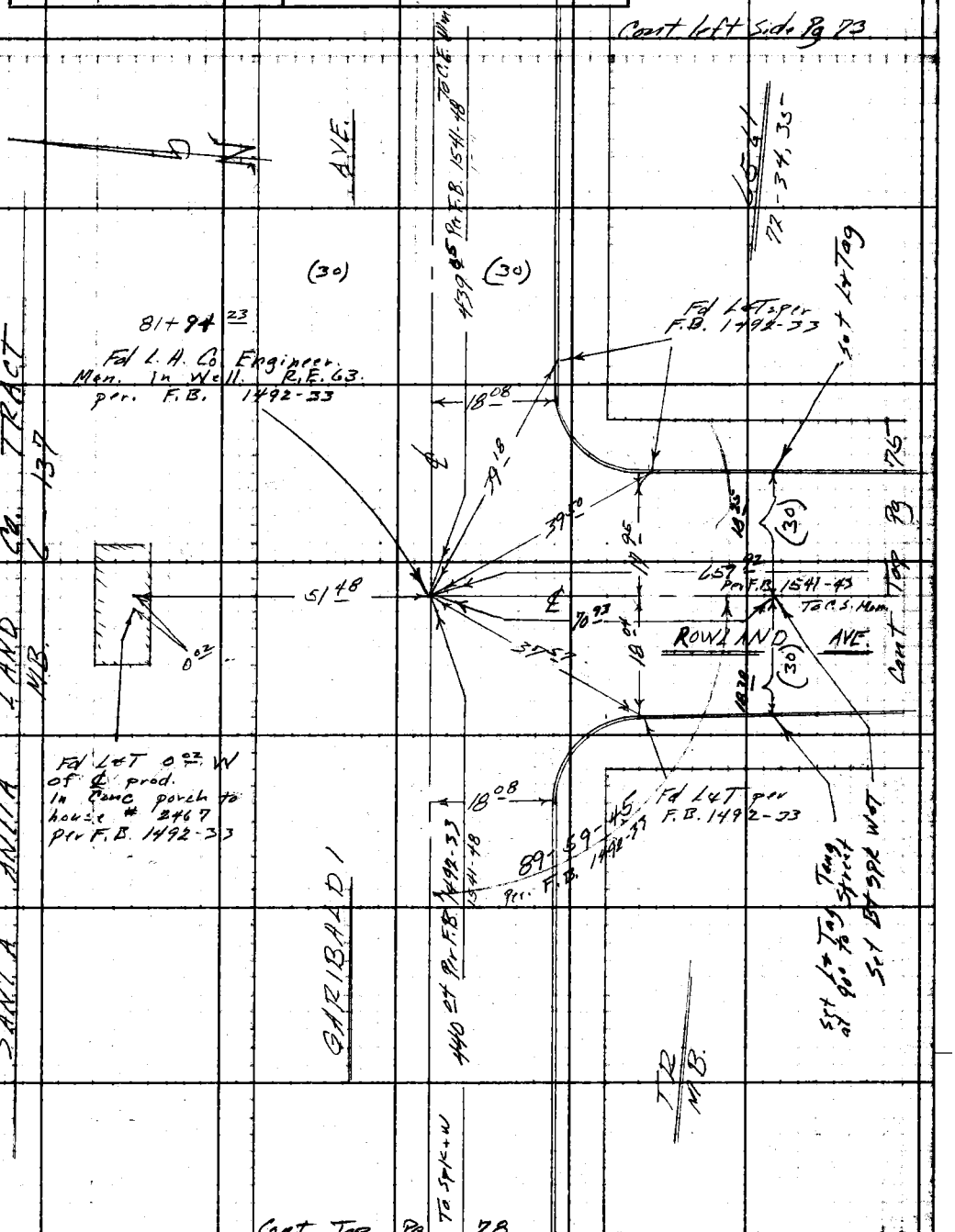

Note: Any Additions or Changes on This Sheet Must be Made or Circled in Red Ink With Date and Name of Person Making Change.

Do not extend notes this side of this line.

RETURN TO
LOS ANGELES COUNTY ENGINEER
700 LOS ANGELES COUNTY ENGINEERING BLDG.

76309S CE #247—7-53

F. B. 2511 Pg. 78

Cont on Bottom Pg 77

W.S. 44-D-44

Cont Right Pg 79

RETURN TO
LOS ANGELES COUNTY ENGINEER
100 Los Angeles County Engineering Bldg.

Do not extend notes this side of this line.

Note: Any Additions or Changes on This Sheet Must be Made or Circled in Red Ink. With Date and Name of Person Making Change.

Notes Ck'd by Miller	Survey of East Temple City S.D.
Map No.	JN 6252.50 Tape 0160 Std 68 °F
Office Work	Surveyed by F.E. Brooks
Checked	Notes F.E.B. Date 22 July 59
Date	Indexed J. C. Johnson

F.B. 2511 PG. 79

Fd 3/4 IP & T per C.S.B. 2547

Cont Right Side Pg 83

1) 90-00-10
4) 360-00-50
90-00-12½
6) 180-01-00
90-00-10

30.00

To C.S. Mon

495.00 per F.B. 1492 Pg 46

AVE.

LAND CO. TR. 137

N

W.S. 44-D-4

Cont Top Pg 80

Set L&Tag Tang. at 90° To St.

SANTA ANITA M.B. 90-00-10 M & R per C.S.B. 2547

Set L&Tag

Tang.

18.00

57.04

459.88 per F.B. 1492-34

To C.E. Mon

440.00 per F.B. 1541-47 To SPK & W

GARIBALDI

72.21

30.04

57.30

18.04

AVE.

(30)

Cont Bottom Pg 78

18.28

Fd L&T per F.B. 1492-34

29.65

30.00

Set L&Tag

Fd L&T per F.B. 1492-34

17.29

18.12

89-59-45

Fd 2" IP Wood plug & N F.B. 1541-47

Fd 2" IP Flush Wood Plug & N. F.B. 15

Set L&Tag

Set Bt Spk W&T

Fd L&T per F.B. 1492-34

159.95 per F.B. 1541-42

89.24

WEST

90+74.27

Fd L.A. Co. Surveyor Mon in Well R.E. L3 per F.B. 1492-34

Set L&Tag Tang. at 90° to Street

18.16

18.31

(30)

(30)

Set Bt Spk W&T

Set L&Tag

GOLDEN

To C.S. Mon

TR

MB

L5C1

72-34,35

Cont Top Pg 82

Note: Any Additions or Changes on This Sheet Must be Made or Circled In Red Ink With Date and Name of Person Making Change.

Do not extend notes this side of this line.

RETURN TO
LOS ANGELES COUNTY ENGINEER
700 LOS ANGELES COUNTY ENGINEERING BLDG.

763098 CE #247—7-53

RETURN TO
LOS ANGELES COUNTY ENGINEER
700 LOS ANGELES COUNTY ENGINEERING BLDG.

Note: Any Additions or Changes on This Sheet Must be Made or Circled in Red Ink With Date and Name of Person Making Change.

Do not extend notes this side of this line.

W.S. 44-C-4

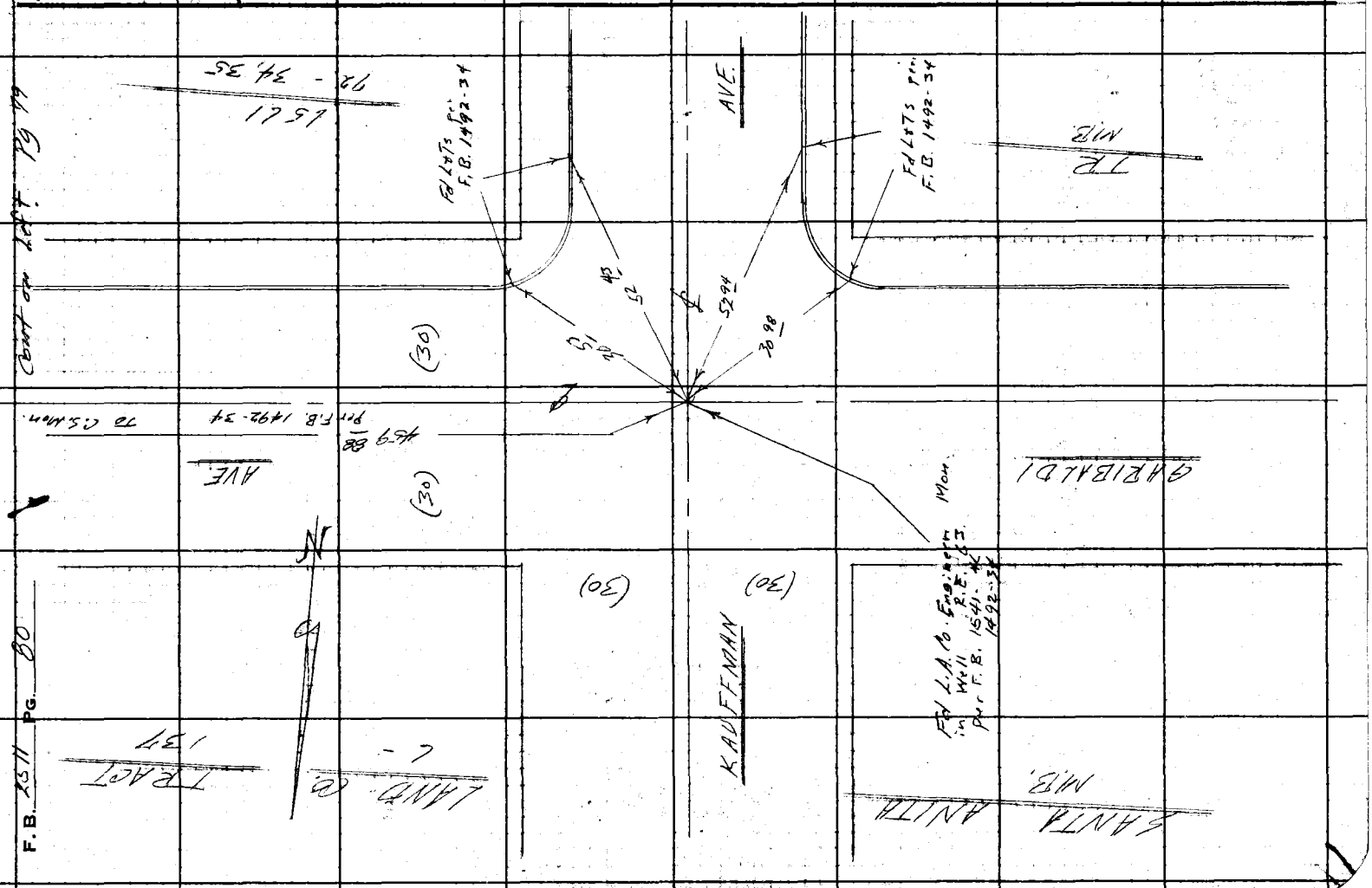

Notes Ck'd by Miller
Map No.
Office Work
Checked
Date

Survey of East Temple City S.D.
JN 6252 50 Tape 0160 Std 66 °F
Surveyed by F.E. Brooks
Notes F.E.B. Date 20 July 59
Indexed J. C. Johnson

F. B. 2511 PG. 81

Cont Right Side Pg 78

W.S. 44-D-4

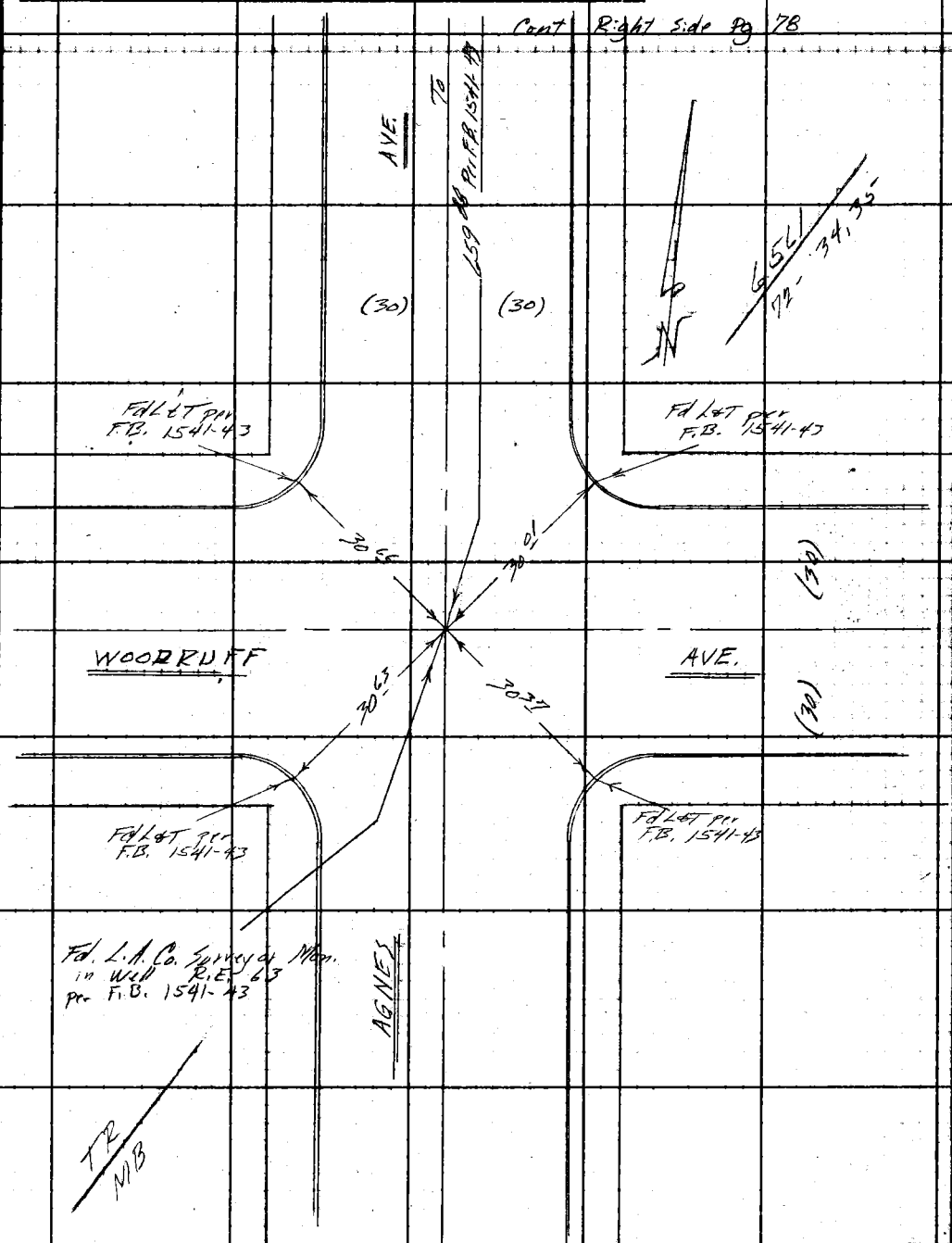

Note: Any Additions or Changes on This Sheet Must Be Made or Circled in Red Ink With Date and Name of Person Making Change.

Do not extend notes this side of this line.

RETURN TO
LOS ANGELES COUNTY ENGINEER
700 LOS ANGELES COUNTY ENGINEERING BLDG.

763095 CE #247—7-53

F. B. 2511 PG. 82

Cont on Bottom Pg. 79

W.S. 44-D-4

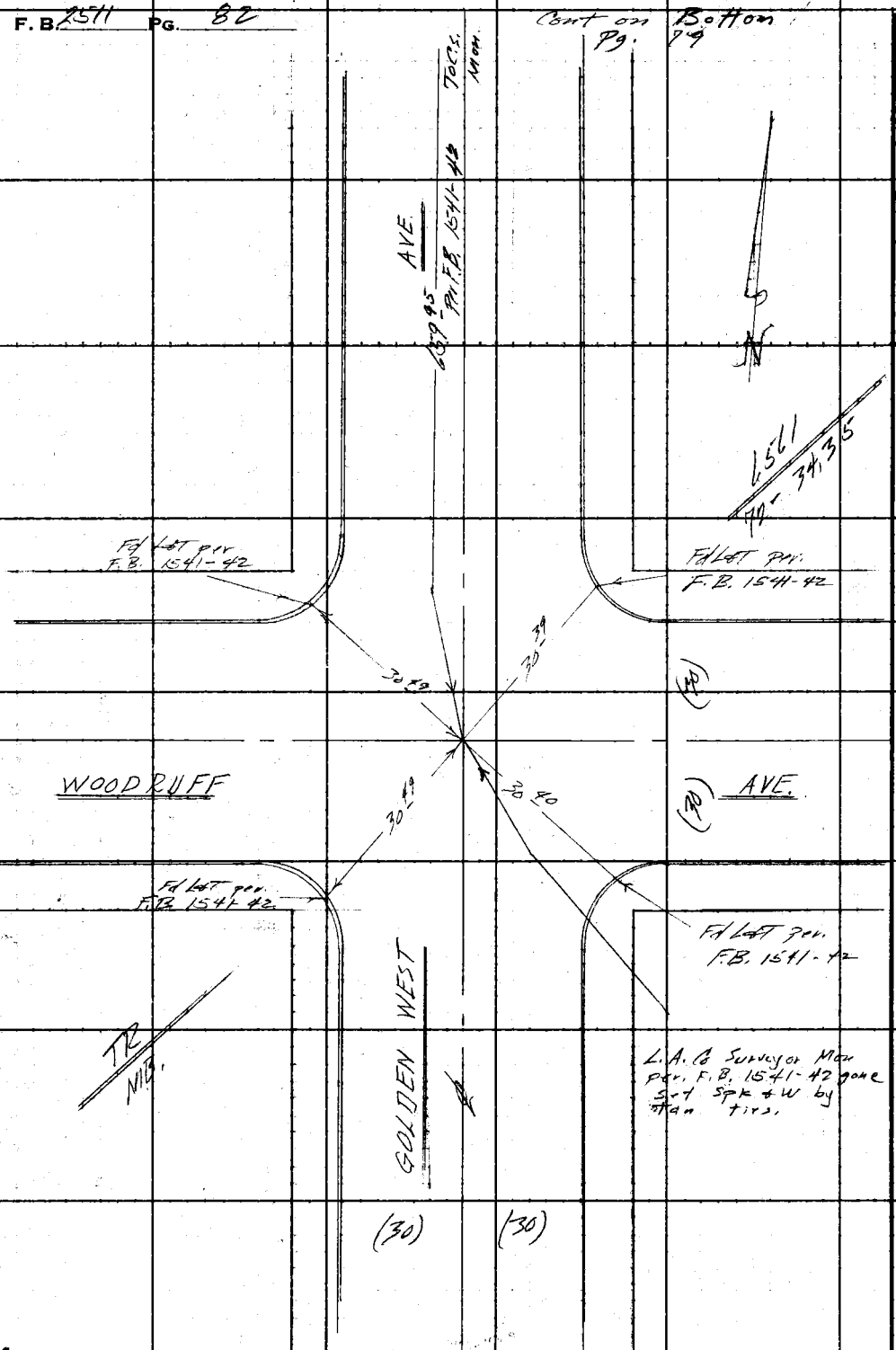

RETURN TO
LOS ANGELES COUNTY ENGINEER
700 LOS ANGELES COUNTY ENGINEERING BLDG.

Do not extend notes this side of this line.

Note: Any Additions or Changes on This Sheet Must be Made or Circled in Red Ink With Date and Name of Person Making Change.

Notes Ck'd by Miller	Survey of East Temple City, SD
Map No.	JN 6252.50 Tape 0160 Std 63 °F
Office Work	Surveyed by F E Brooks
Checked	Notes FEB Date 22 July 59
Date	Indexed C. Johnson

F. B. 2511 Pg. 83

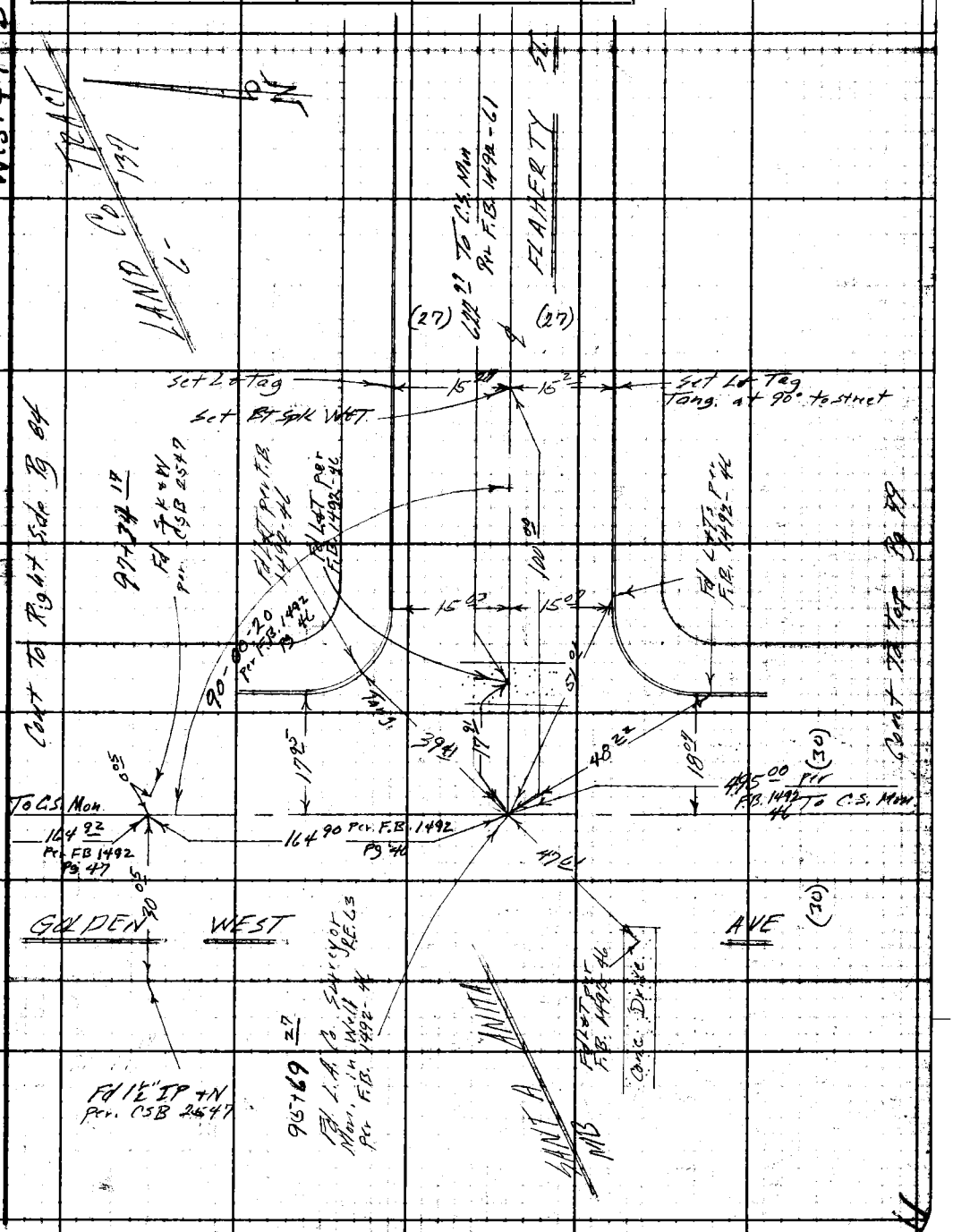

Note: Any Additions or Changes on This Sheet Must Be Made or Circled in Red Ink With Date and Name of Person Making Change.

Do not extend notes this side of this line.

RETURN TO
LOS ANGELES COUNTY ENGINEER
400 Los Angeles County Engineering Bldg.

763098 CE #247—7-53

F. B. 2511 PG. 84

W. S. 44-D-4

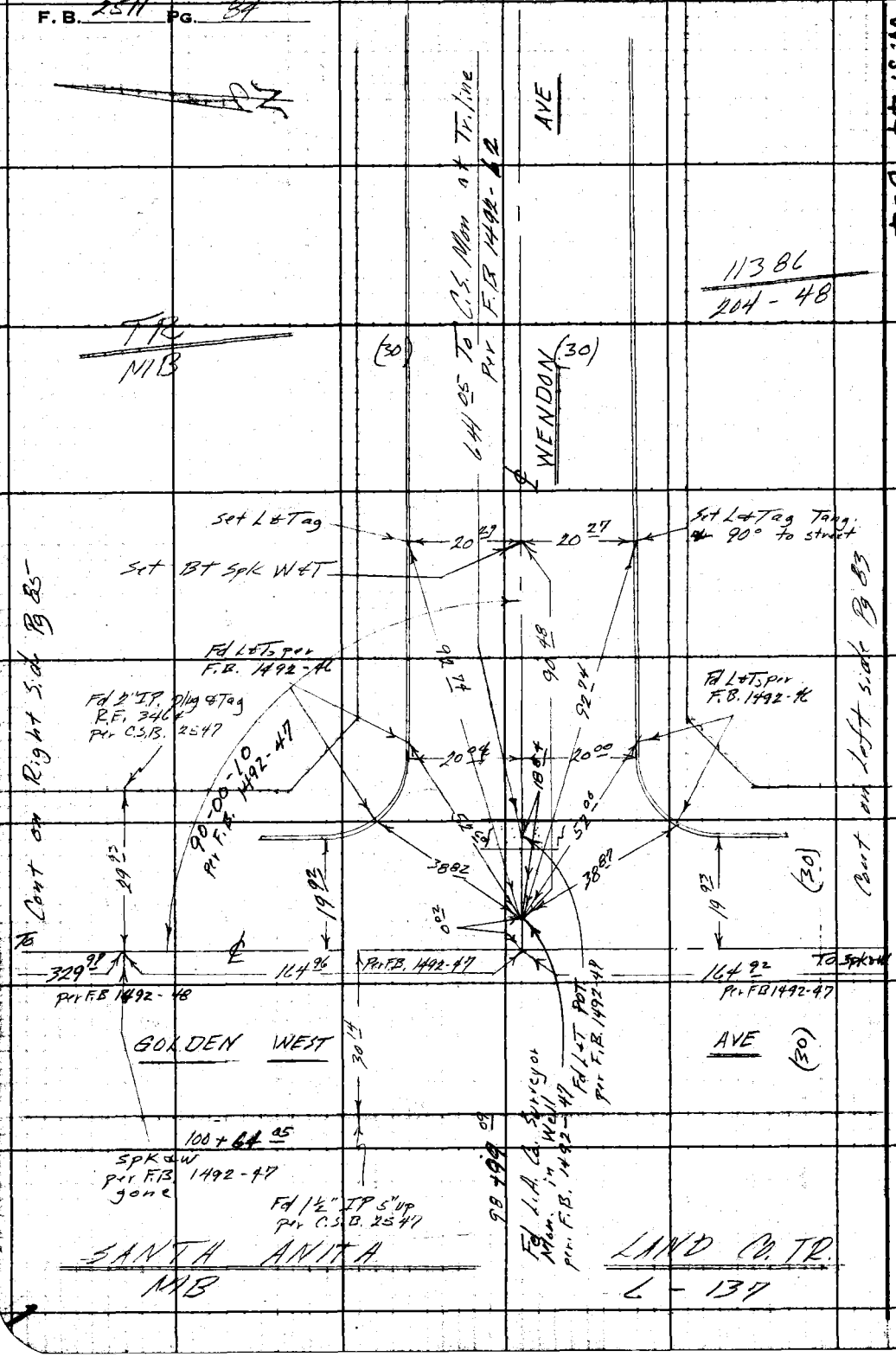

RETURN TO
LOS ANGELES COUNTY ENGINEER
1700 LOS ANGELES COUNTY ENGINEERING BLDG.

Do not extend notes this side of this line.

Note: Any Additions or Changes on This Sheet Must be Made or Circled in Red Ink With Date and Name of Person Making Change.

Notes Ck'd by Miller	Survey of East Temple City SD	F. B. 2511 Pg. 85
Map No.	JN 625250 Tape 0160 Std. °F	
Office Work	Surveyed by F E Brooks	
Checked	Notes Lc Gault Date 7/23/59	
Date	Indexed L. C. Johnson	

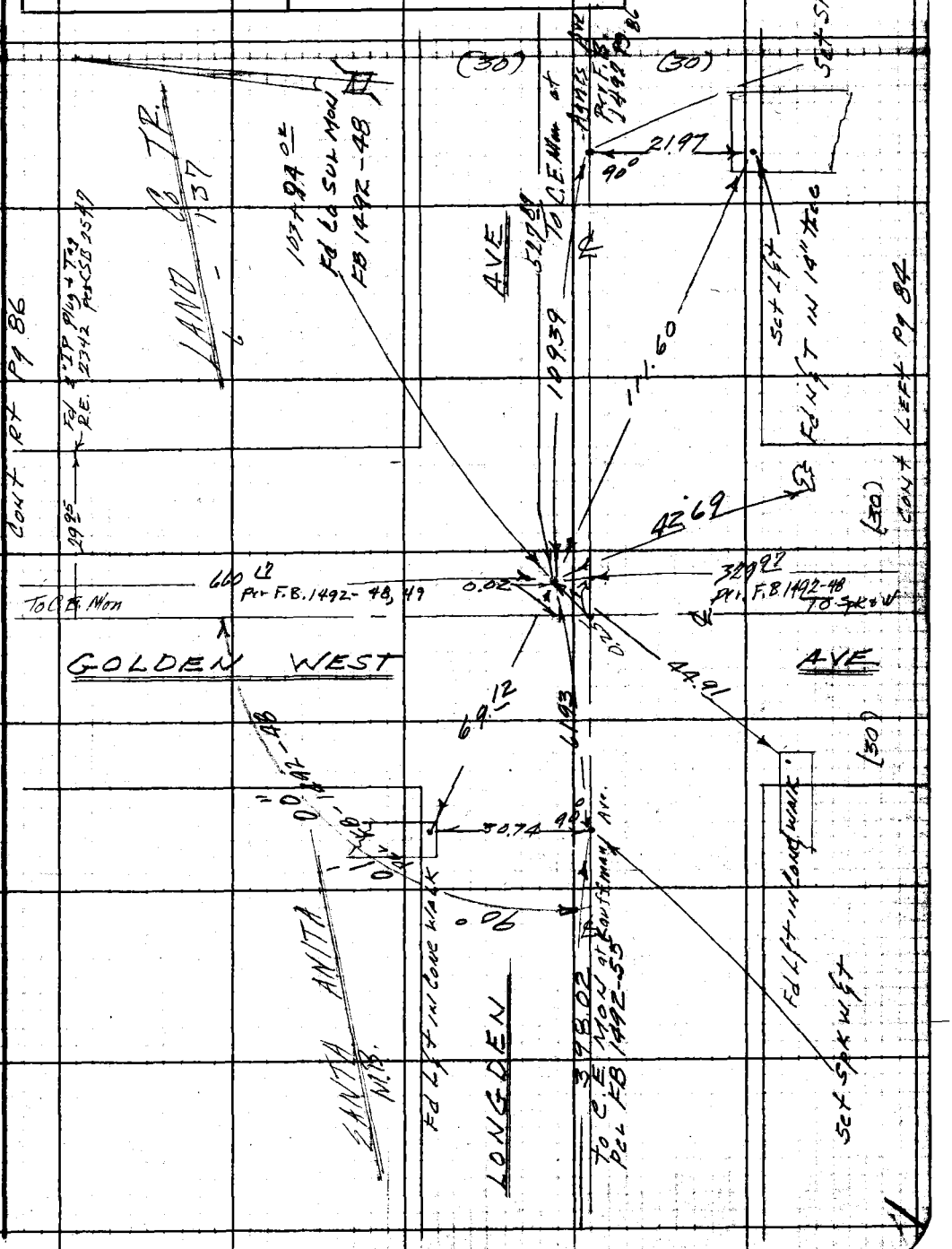

Note: Any Additions or Changes on This Sheet Must be Made or Circled in Red Ink With Date and Name of Person Making Change.

Do not extend notes this side of this line.

RETURN TO
LOS ANGELES COUNTY ENGINEER
100 LOS ANGELES COUNTY ENGINEERING BLDG.

763098 CE #247—7-53

F.B. 2511 PG. 86

W.S. 44-D-4

RETURN TO
LOS ANGELES COUNTY ENGINEER
700 LOS ANGELES COUNTY ENGINEERING BLDG.

Do not extend notes this side of this line.

Note: Any Additions or Changes on This Sheet Must be Made or Circled in Red Ink With Date and Name of Person Making Change.

Notes Ck'd by Miller	Survey of East Temple City SP
Map No.	IN 625250 Tape 0160 Std. °F.
Office Work	Surveyed by F.E. Brooks
Checked	Notes Le Gault Date 7/23/59
Date	Indexed: [illegible] C. Johnson

F. B. 2511 PG. 87

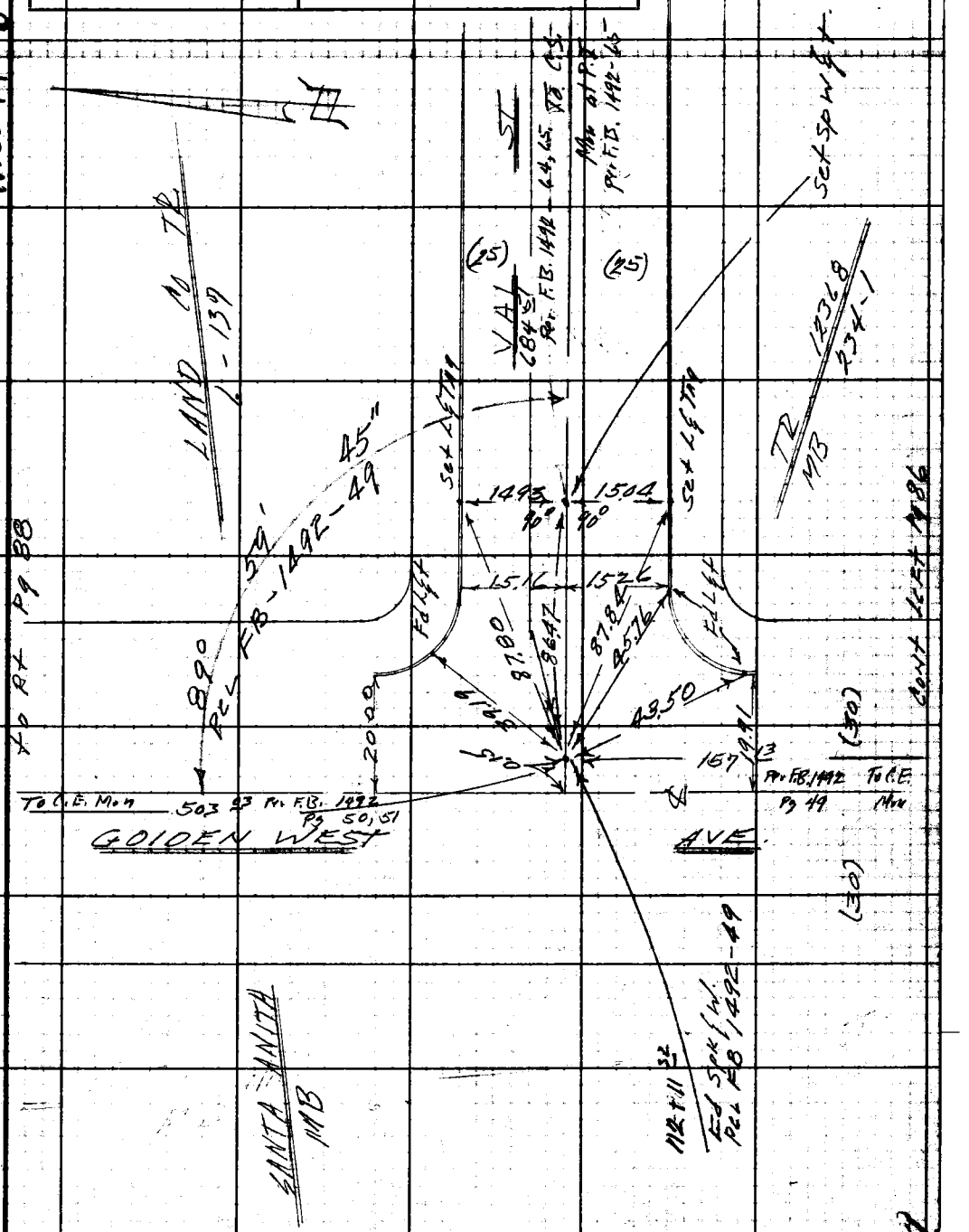

Note: Any Additions or Changes on This Sheet Must Be Made or Circled in Red Ink With Date and Name of Person Making Change.

Do not extend notes this side of this line.

RETURN TO
LOS ANGELES COUNTY ENGINEER
100 LOS ANGELES COUNTY ENGINEERING BLDG.

763098 CE #247—7-53

F.B. 2511 PG. 88

W.S. 44-C-4

RETURN TO
LOS ANGELES COUNTY ENGINEER
900 Los Angeles County Engineering Bldg.

Do not extend notes this side of this line.

Note: Any Additions or Changes on This Sheet Must be Made or Circled in Red Ink With Date and Name of Person Making Change.

Notes Ck'd by *Miller*

Map No.

Office Work

Checked

Date

Survey of *East Temple City S.D.*

JN *625250* Tape *0160* Std ___ °F

Surveyed by *F.E. Brooks*

Notes *F.E.B.* Date *14 Jul 59*

Indexed *C. Johnson*

F. B. *2511* Pg. *89*

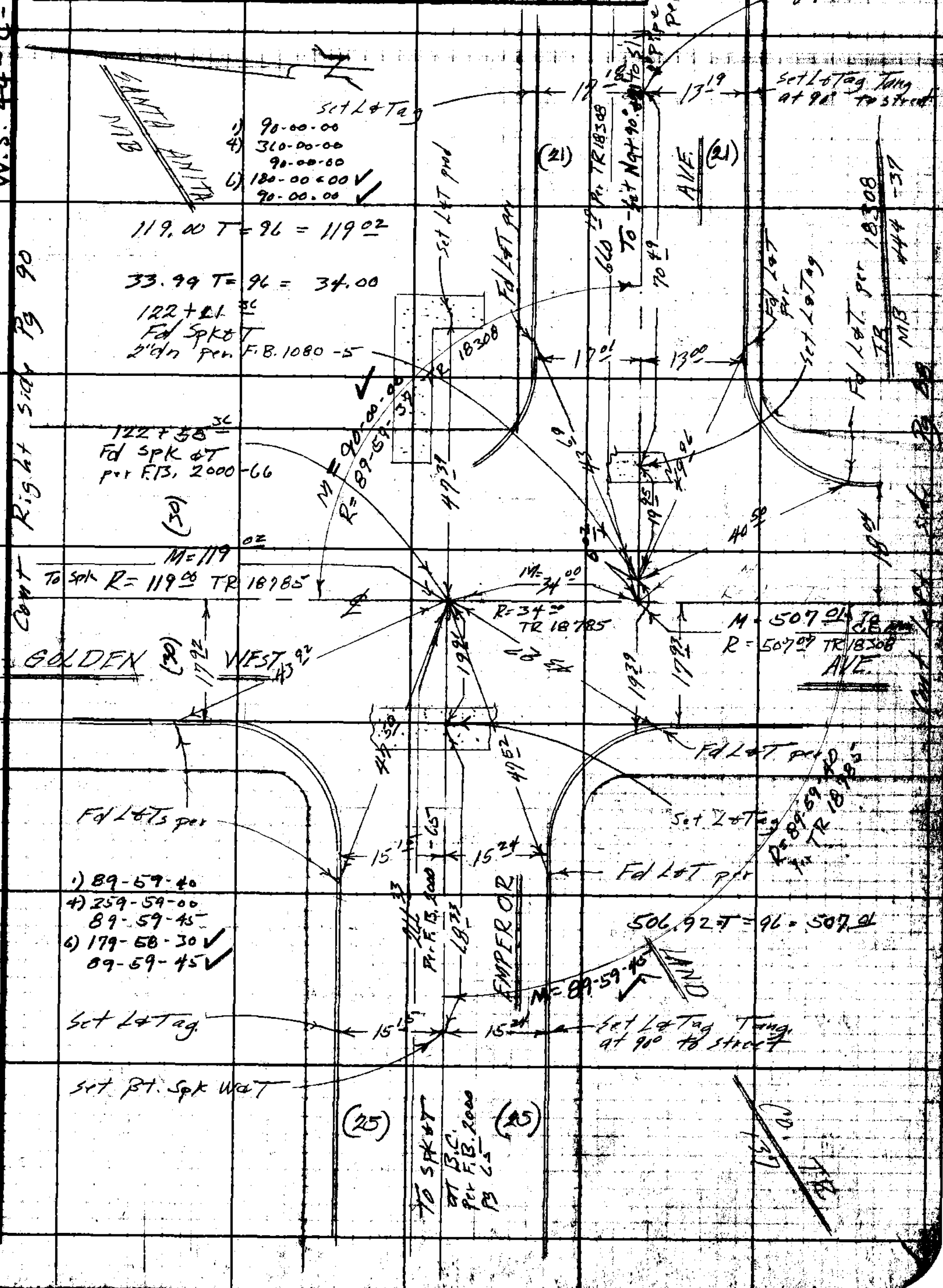

RETURN TO
LOS ANGELES COUNTY ENGINEER
700 LOS ANGELES COUNTY ENGINEERING BLDG.

Note: Any Additions or Changes on This Sheet Must be Made or Circled in Red Ink With Date and Name of Person Making Change.

Do not extend notes this side of this line.

78F8085 CE #247—3-57

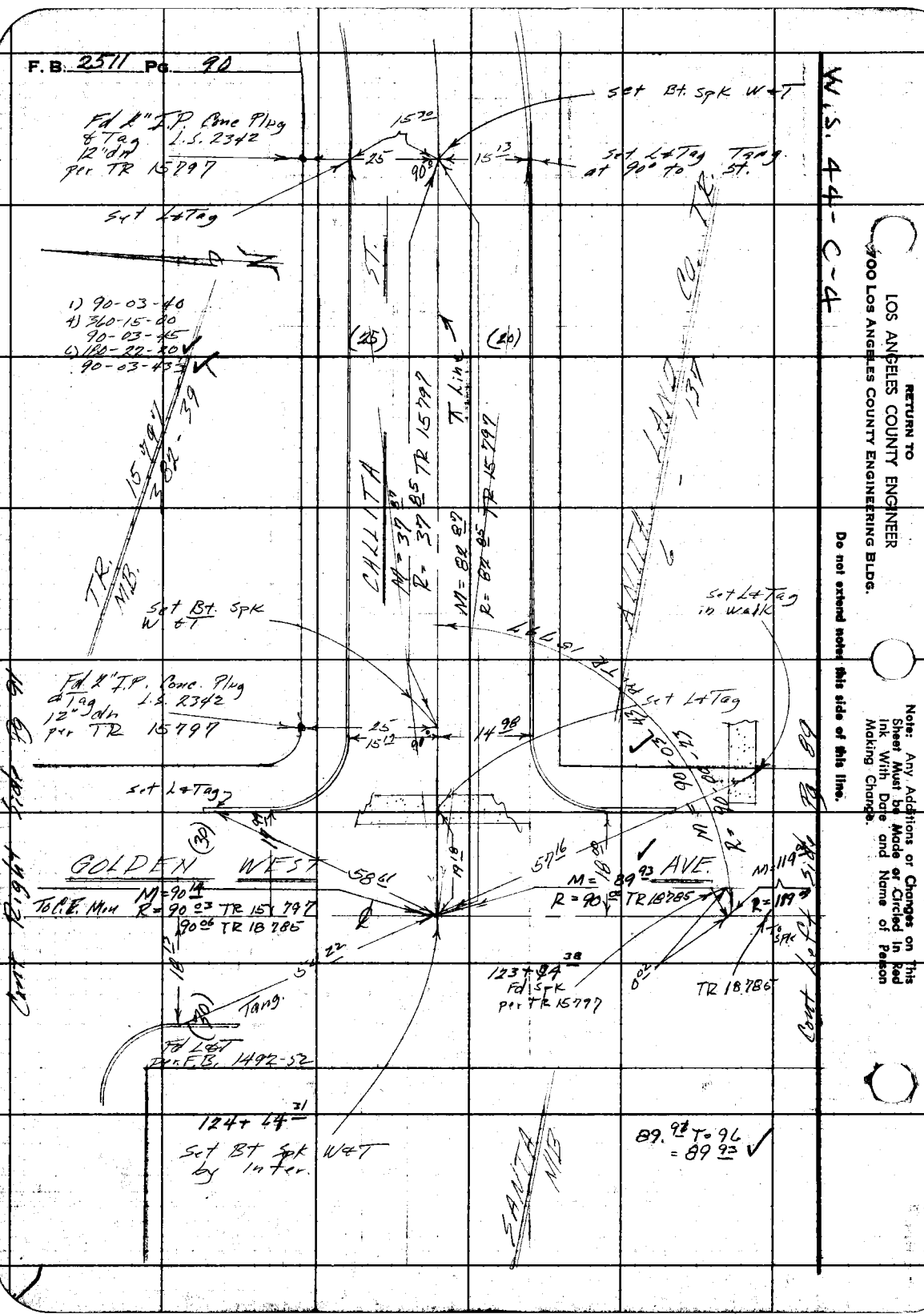
F.B. 2511 Pg. 90
W.S. 44-C-4
Fd 2" I.P. Conc Plug & Tag L.S. 2342 12" dn per TR 15797
Set Bt. Spk W&T
Set L&Tag Tang. at 90° to St.
Set L&Tag
1) 90-03-40
4) 360-15-00
90-03-45
6) 180-22-20
90-03-43
CALLITA ST.
ANITA LAND CO. TR.
TR. 15797
MB. 382-39
Set Bt. Spk W&T
Set L&Tag in walk
Fd 2" I.P. Conc. Plug & Tag L.S. 2342 12" dn per TR 15797
Set L&Tag
GOLDEN WEST AVE.
To C.E. Mon
M=90 14
R=90 03 TR 15797
90 06 TR 18785
M=89 93
R=90 00 TR 18785
123+84 38
Fd Spk per TR 15797
TR 18785
Tang.
Fd L&T per F.B. 1492-52
124+64 31
Set Bt Spk W&T by Inter.
89.98 T=96 = 89 93
SANTA MB
Cont Right Side Pg 91
Cont Left Side Pg 89
RETURN TO
LOS ANGELES COUNTY ENGINEER
900 LOS ANGELES COUNTY ENGINEERING BLDG.
Do not extend notes this side of this line.
Note: Any Additions or Changes on This Sheet Must be Made or Circled in Red Ink With Date and Name of Person Making Change.

Notes Ck'd by Miller	Survey of East Temple City S.D.
Map No.	IN 6252.59 Tape 0192 Std. 68 °F
Office Work	Surveyed by F.E. Brooks
Checked	Notes F.E.B. Date 24 July 59
Date	Indexed J. C. Johnson

F. B. 2511 PG. 91

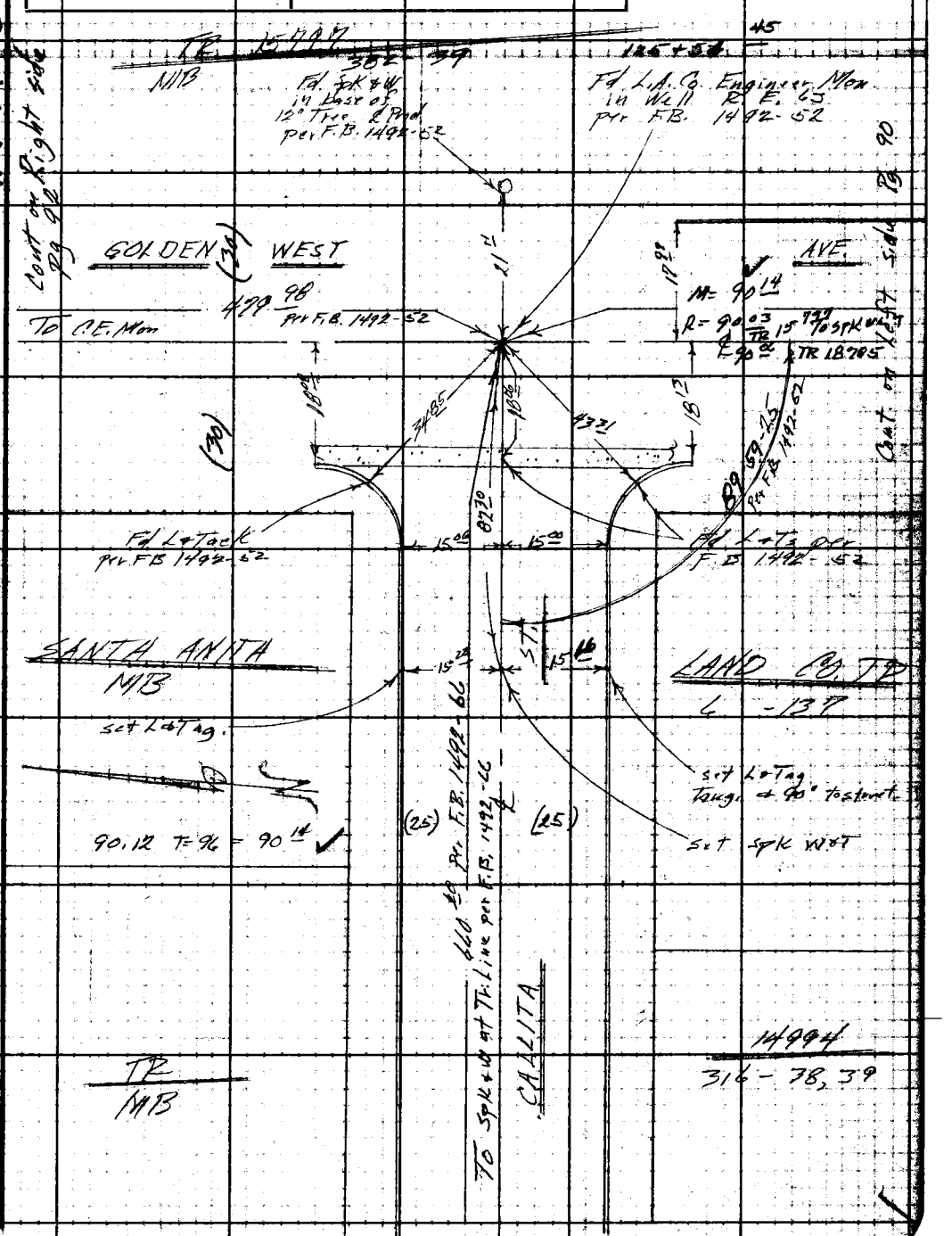

Note: Any Additions or Changes on This Sheet Must be Made or Circled in Red Ink With Date and Name of Person Making Change.

Do not extend notes this side of this line.

RETURN TO
LOS ANGELES COUNTY ENGINEER
100 LOS ANGELES COUNTY ENGINEERING BLDG.

763098 CE #247—7-59

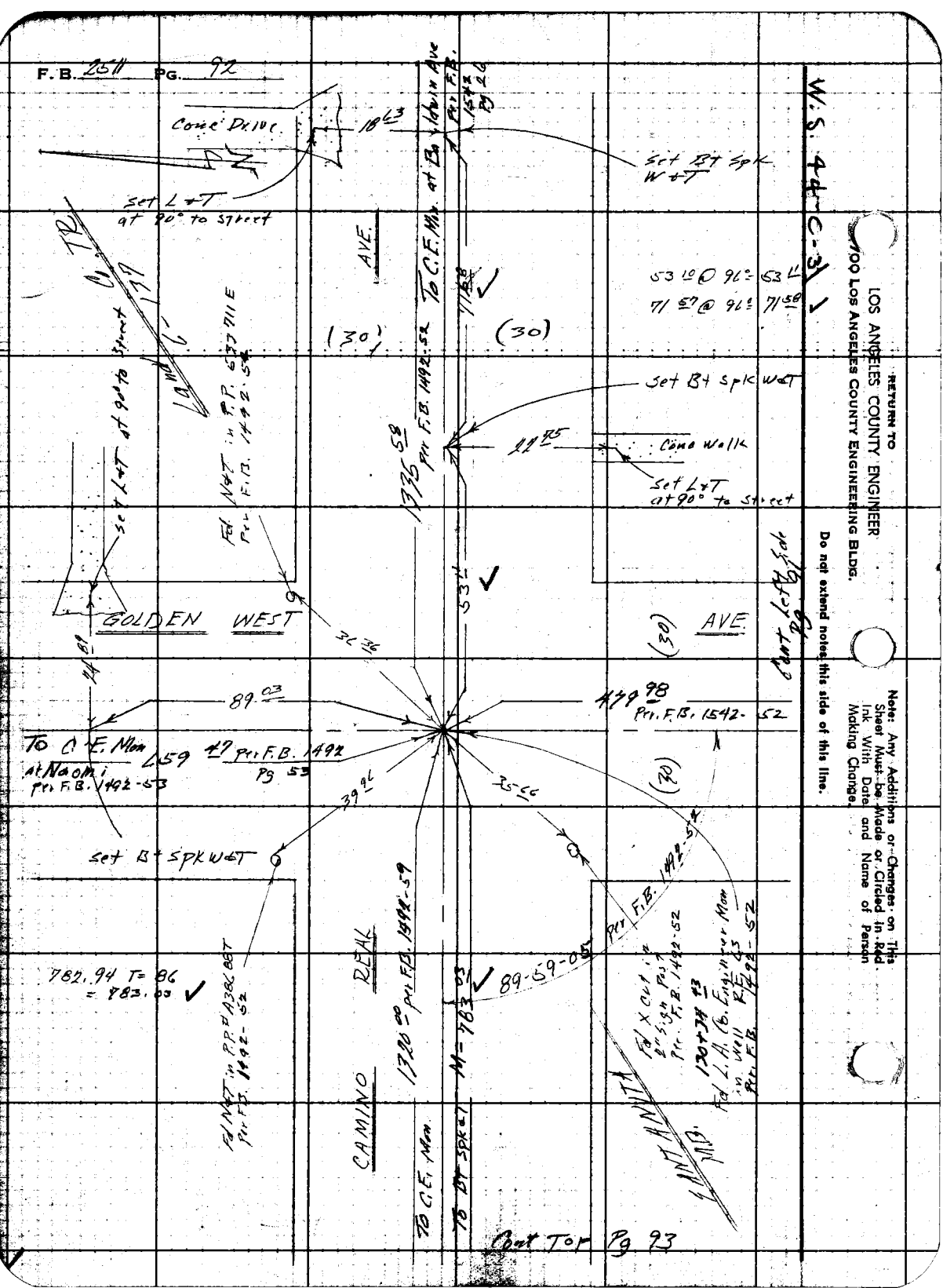
F.B. 2511 PG. 92
W.S. 44-C-3
RETURN TO
LOS ANGELES COUNTY ENGINEER
100 LOS ANGELES COUNTY ENGINEERING BLDG.
Do not extend notes this side of this line.
Note: Any Additions or Changes on This Sheet Must be Made or Circled in Red Ink With Date and Name of Person Making Change.
Cone Drive
18.63
Set L+T at 90° to Street
Set Bt Spk W+T
To C.E. Mon. at Baldwin Ave Per F.B. 1542 Pg 26
AVE.
(30)
(30)
53.10 @ 96° = 53.11
71.57 @ 96° = 71.58
Set Bt Spk W+T
22.75
Cone Walk
Set L+T at 90° to Street
1335.58 Per F.B. 1492-52
Fd. N+T in P.P. 537 711 E Per F.B. 1492-52
Set L+T at 90° to Street
GOLDEN WEST
AVE.
(30)
Cont Left Side Pg 91
36.36
24.89
89.03
479.98 Per F.B. 1542-52
To C.E. Mon at Naomi Per F.B. 1492-53
L59 47 Per F.B. 1492 Pg 53
39.96
35.66
(30)
Set Bt Spk W+T
Per F.B. 1492-52
782.94 T= 86 = 783.03
Fd N+T in P.P. #A386 88T Per F.B. 1492-52
CAMINO REAL
1320.00 Per F.B. 1492-59
M=783.03
89-59-05
Fd X Cut in 2" Sign Post Per F.B. 1492-52
130+34.43 Fd L.A. Co. Engineer Mon in Well R.E. 63 Per F.B. 1492-52
To C.E. Mon.
To Bt Spk at
Cont Top Pg 93

Notes Ck'd by Miller	Survey of East Temple City S.D.
Map No.	JN 6252 59 Tape 0119 Std 68 °F
Office Work	Surveyed by F.E. Brooks
Checked	Notes F.E.B. Date 24 July 59
Date	Indexed A. C. Johnson

F. B. 2511 Pg. 93

Cont Bottom Pg 92

W.S. 44 - C-3

Note: Any Additions or Changes on This Sheet Must be Made or Circled in Red Ink With Date and Name of Person Making Change.

Do not extend notes this side of this line.

RETURN TO
LOS ANGELES COUNTY ENGINEER
1700 LOS ANGELES COUNTY ENGINEERING BLDG.

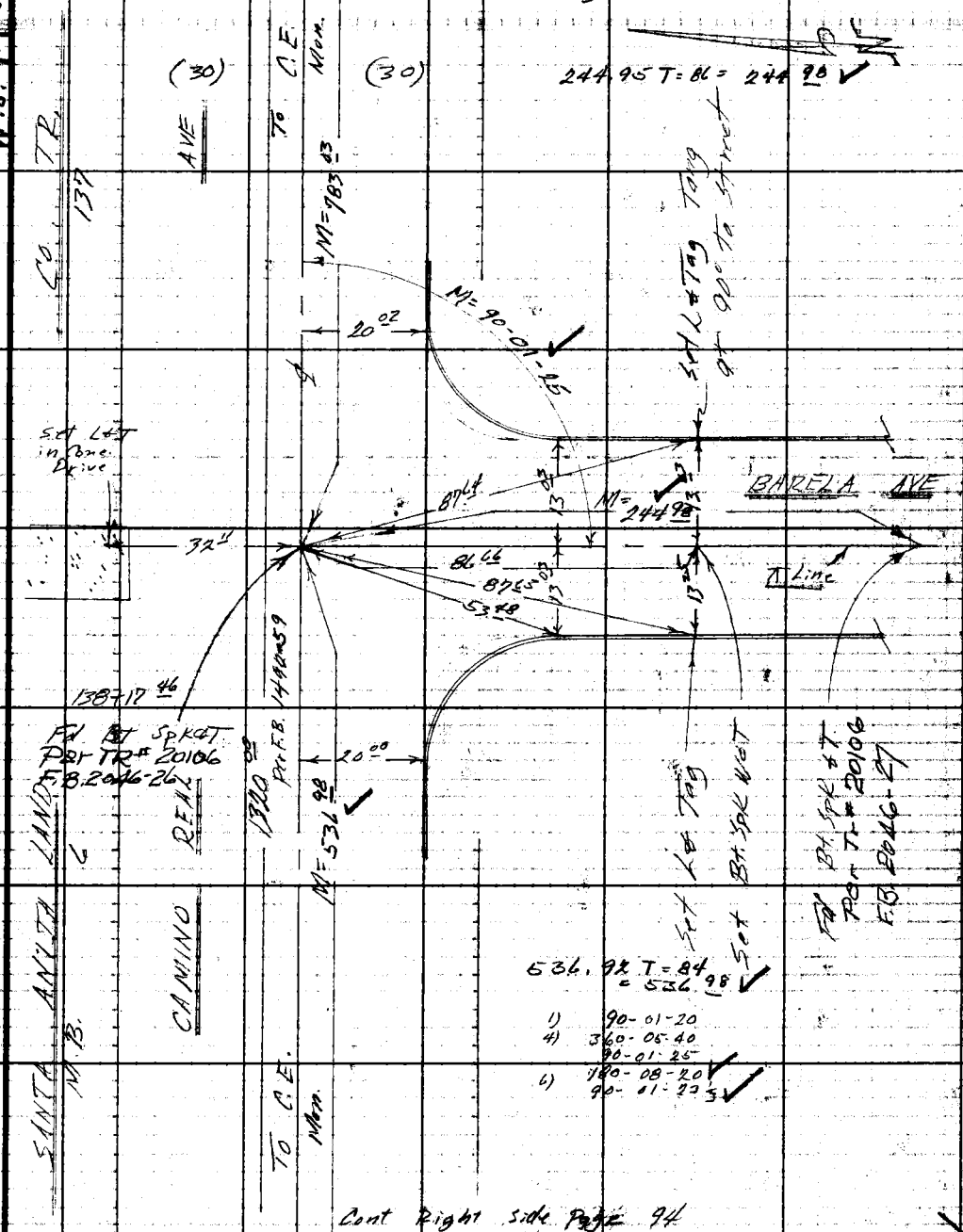

244.95 T=86 = 244 98

536.92 T=84 = 536 98

1) 90-01-20
4) 360-05-40
90-01-25
6) 180-08-20
90-01-23

Cont Right side Page 94

76F309S CE #247—3-57

F. B. 2511 Pg. 94

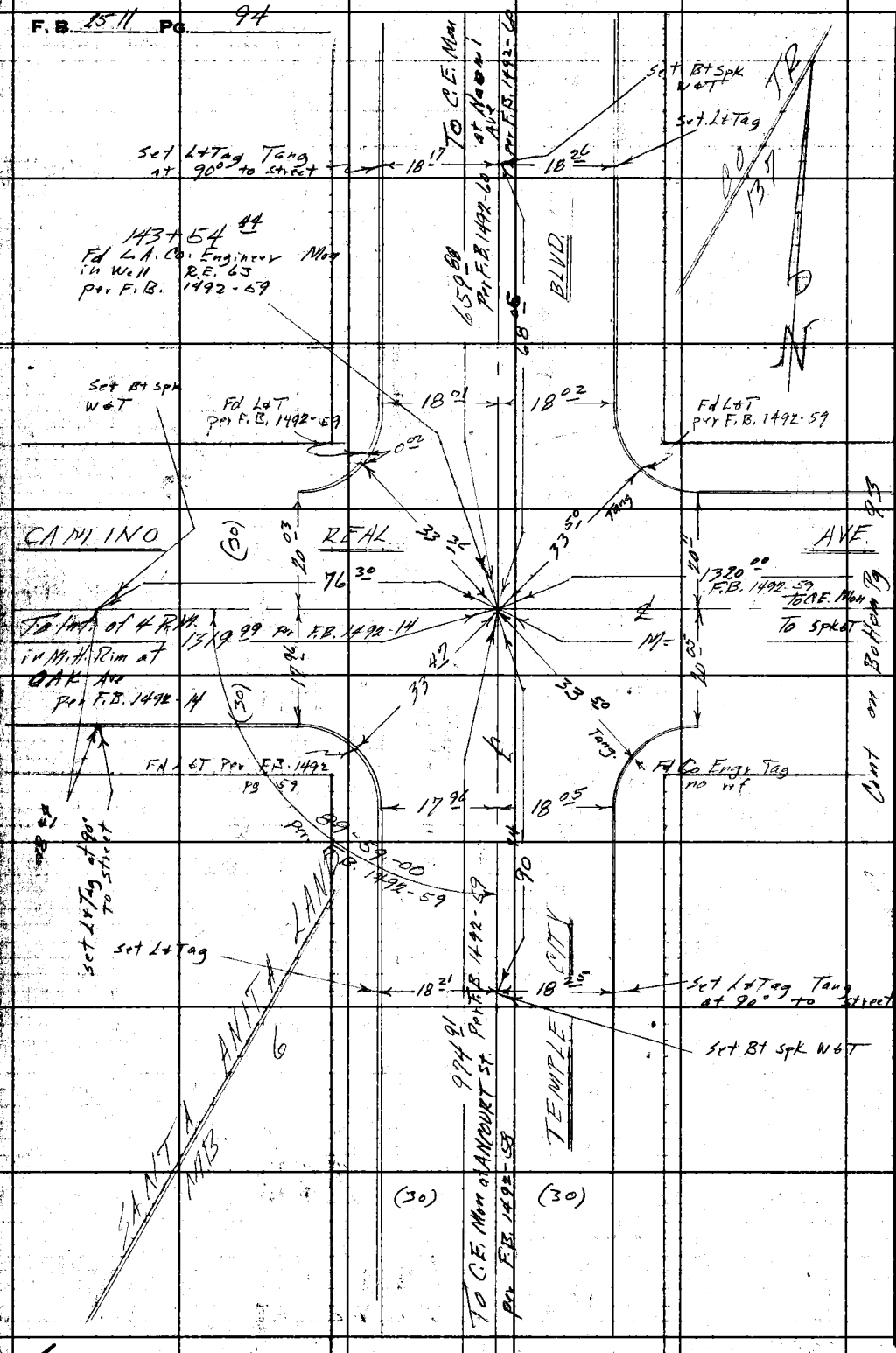

W.S. 44-C-8
RETURN TO
LOS ANGELES COUNTY ENGINEER
700 LOS ANGELES COUNTY ENGINEERING BLDG.
Do not extend notes this side of this line.
Note: Any Additions or Changes on This Sheet Must be Made or Circled in Red Ink With Date and Name of Person Making Change.
Set Bt Spk W&T
Set L&Tag
Set L&Tag Tang at 90° to street
143+54.44
Fd L.A. Co. Engineer Mon in Well R.E. 63 per F.B. 1492-59
To C.E. Mon at Naomi Ave per F.B. 1492-60
659.88 Per F.B. 1492-60
BLVD.
Fd L&T per F.B. 1492-59
CAMINO REAL AVE.
To Int. of 4 R.M. in Mtl. Rim at OAK Ave per F.B. 1492-14
1319.99 Per F.B. 1492-14
1320.00 F.B. 1492-59
To C.E. Mon To Spk&T
Cont on Bottom Pg 93
Fd L&T Per F.B. 1492 Pg 59
Fd Co Engr Tag no ref
Set L&Tag at 90° to street
89-59-00 Per F.B. 1492-59
Set L&Tag
Set L&Tag Tang at 90° to street
Set Bt Spk W&T
SANTA ANITA LAND
MB 6
TEMPLE CITY
974.91 Per F.B. 1492-59
To C.E. Mon at ANCOURT St. Per F.B. 1492-58
(30)

Notes Ck'd by	Survey of East Temple City S.D.	F. B. 2511 Pg. 105
Map No.	JN 6252 50 Tape Std °F	
Office Work	Surveyed by F.E. Brooks	
Checked	Notes D.L.G. & FEB Date 31 July 59	
Date	Indexed A. C. Johnson 9-14-59	

J.N. 6252 50

EAST TEMPLE CITY S.D.

Project #525

Location of Improvements.

Note

5° Conc. strips shown from 37+67.3 on E and 37+73 on W pg 124 To 50+14.3 pg 132 are covered by a thin layer of asphaltic pav't.

Party

Brooks
LeGault
Bozen
Turrill
Siemann

Note: Any Additions or Changes on This Sheet Must be Made or Circled In Red Ink With Date and Name of Person Making Change.

Do not extend notes this side of this line.

RETURN TO
LOS ANGELES COUNTY ENGINEER
100 LOS ANGELES COUNTY ENGINEERING BLDG.

763098 CE #247—7-53

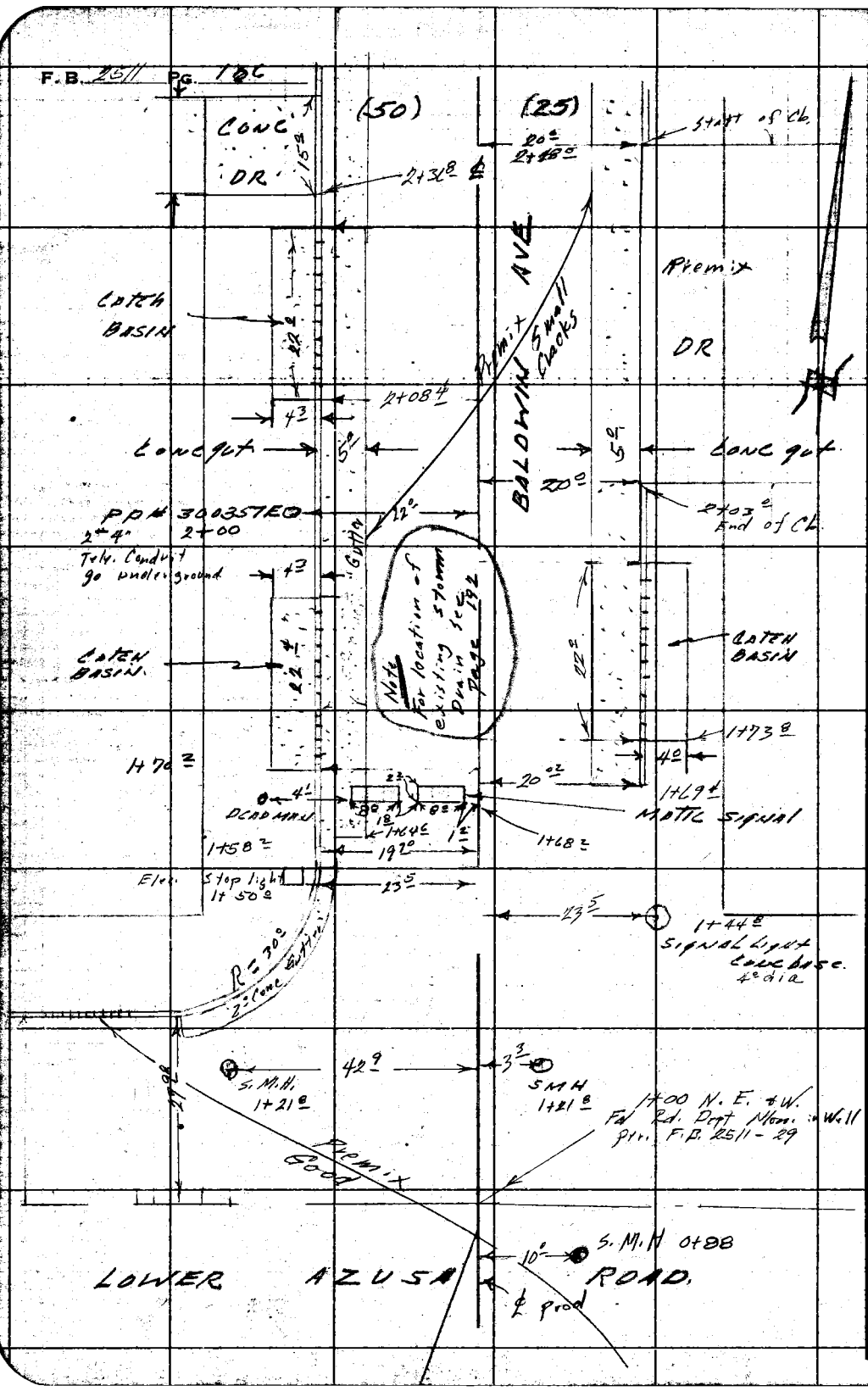

RETURN TO
LOS ANGELES COUNTY ENGINEER
700 LOS ANGELES COUNTY ENGINEERING BLDG.

Do not extend notes this side of this line.

Note: Any Additions or Changes on This Sheet Must be Made or Circled in Red Ink With Date and Name of Person Making Change.

Notes Ck'd by	Survey of East Temple City S.D.	F. B. 2511 Pg. 187
Map No.	IN 6252.50 Tape Std °F	
Office Work	Surveyed by F.F. Brooks	
Checked	Notes L. Gault - FEB Date 31-July 59	
Date	Indexed A. C. Johnson	

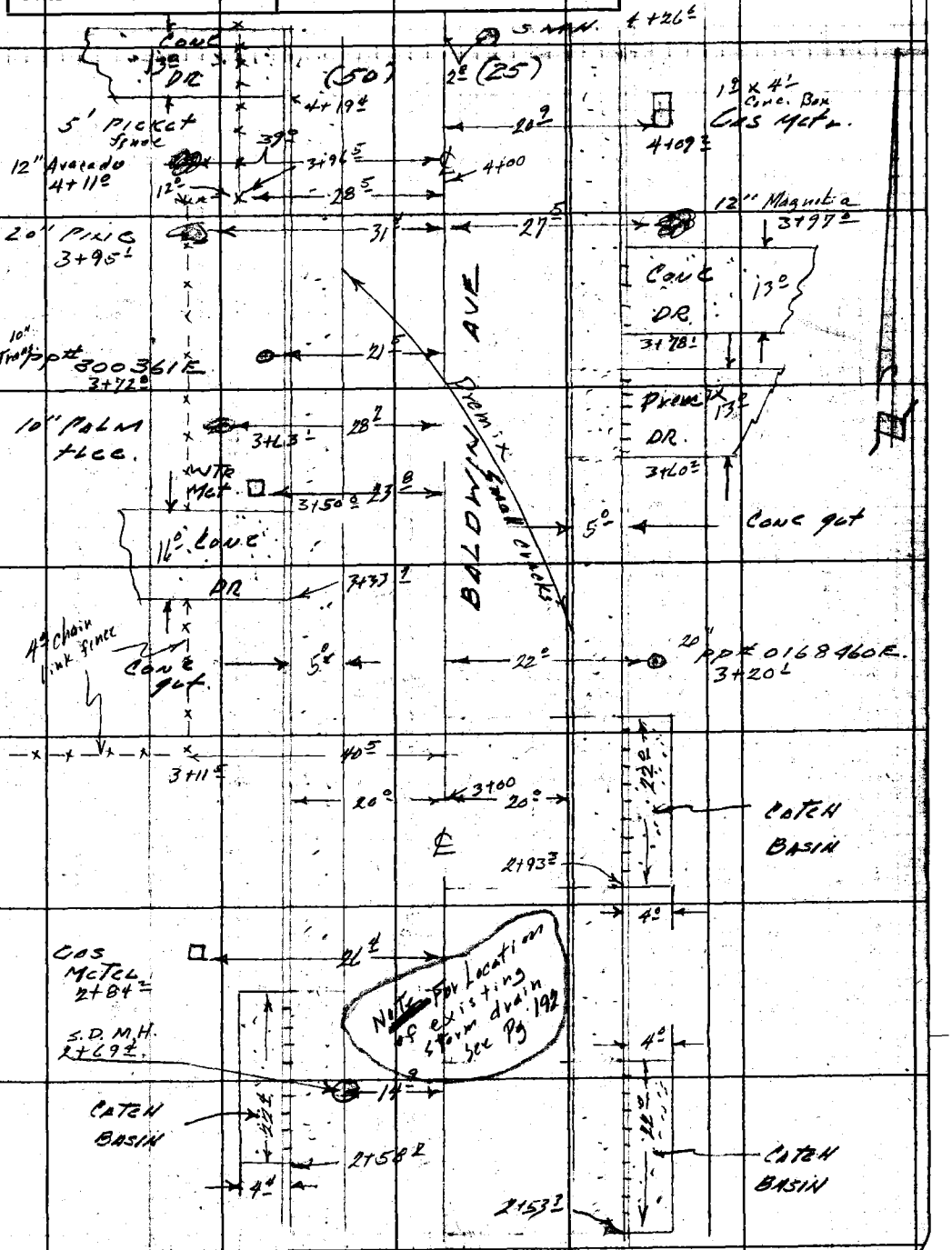

Note: Any Additions or Changes on This Sheet Must be Made or Circled in Red Ink With Date and Name of Person Making Change.

Do not extend notes this side of this line.

RETURN TO
LOS ANGELES COUNTY ENGINEER
1000 LOS ANGELES COUNTY ENGINEERING BLDG.

763098 CE #247—7-53

F. B. 2511 PG. 108

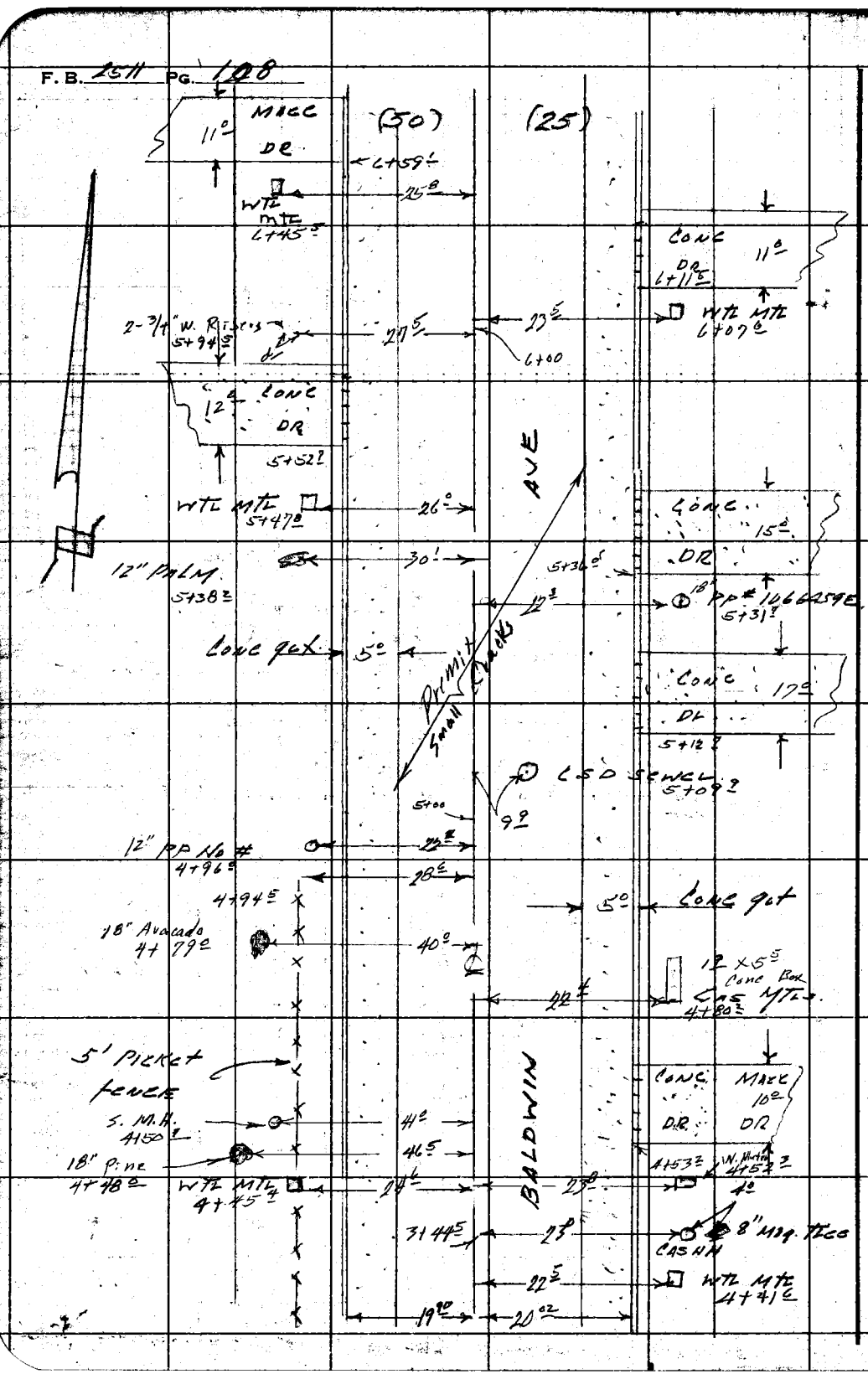

RETURN TO
LOS ANGELES COUNTY ENGINEER
900 LOS ANGELES COUNTY ENGINEERING BLDG.

Do not extend notes this side of this line.

Note: Any Additions or Changes on This Sheet Must be Made or Circled in Red Ink With Date and Name of Person Making Change.

Notes Ck'd by	Survey of East Temple City S.D.	F. B. 2511 Pg. 509
Map No.	IN 6252.50 Tape Std °F	
Office Work	Surveyed by F.E. Brooks	
Checked	Notes L. Gault-FEB Date 7/14/59	
Date	Indexed C. Johnson	

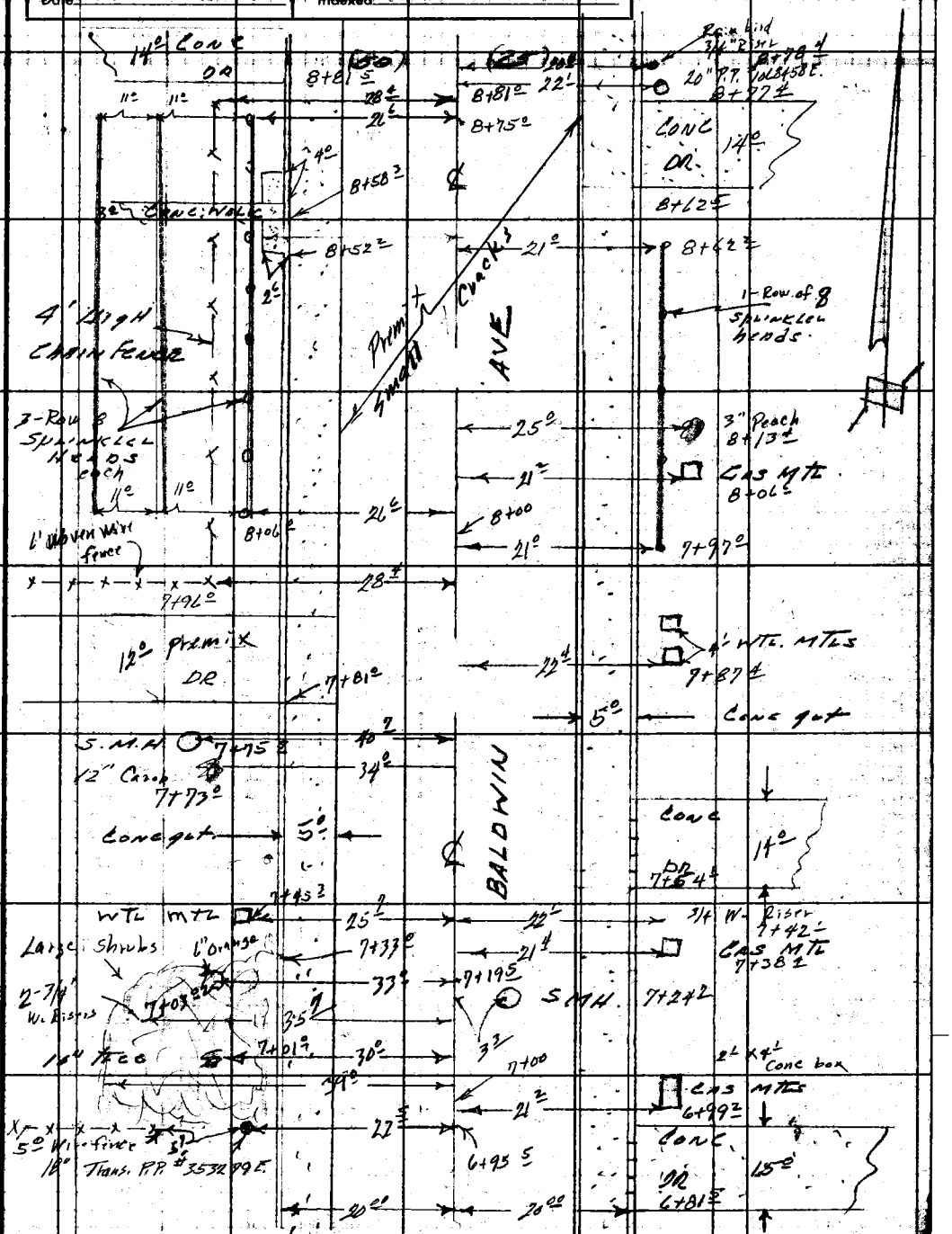

Note: Any Additions or Changes on This Sheet Must be Made or Circled in Red Ink With Date and Name of Person Making Change.

Do not extend notes this side of this line.

RETURN TO
LOS ANGELES COUNTY ENGINEER
900 LOS ANGELES COUNTY ENGINEERING BLDG.

763098 CE #247—7-53

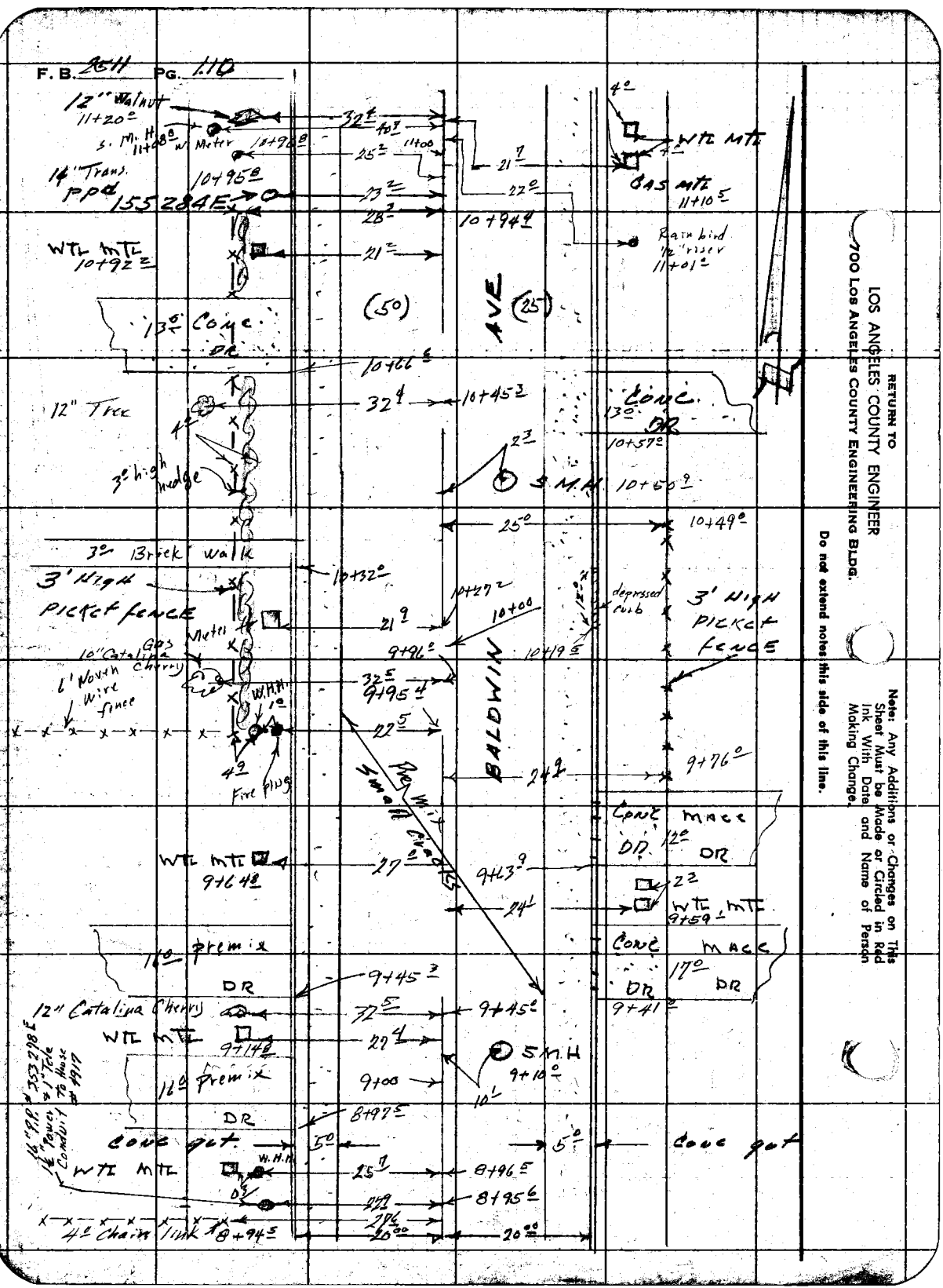

RETURN TO
LOS ANGELES COUNTY ENGINEER
700 LOS ANGELES COUNTY ENGINEERING BLDG.

Do not extend notes this side of this line.

Note: Any Additions or Changes on This Sheet Must be Made or Circled in Red Ink With Date and Name of Person Making Change.



Notes Ck'd by
Map No.
Office Work
Checked
Date
Survey of East Temple Cty S.R.
IN 6252 Tape Std. °F
Surveyed by E E Brooks
Notes LeGault Date 3 July 59
Indexed A. C. Johnson
F. B. 25H Pg. 111
Row of 8 sprinklers
Conc gut
5°
SMH 13+24.5
G. Meter 13+14.1
W. Meter 13+12.6
13+08.3
WTR MTR 13+05.2
CSO Sewer 13+10.5
2 Rows of 8 sprinklers each
G. Meter 13+68.8
13+02.5
12+95.5
13+00
Conc DR
Mac DR
12+93.0
12+83.0
10" Tree
4' High Chain Fence
12+74.3
AVE
15° Conc DR
12+50.4
3/4 Riser Rain bird 12+54.6
1" White Birch
2" White Birch
2" White Birch
16" P.P. #155283E
12+27.0
12+21.2
12+19.0
Oleander
10" Tree
11+96.2
11+95.2
1 3/4 Cas MTR
10" PP No #106845E
12+17.1
12+00
Small Cracks
Premix
13° Conc DR
11+75.0
11+73.0
BALDWIN
12" Walnut 11+70.2
Row of 5 sprinklers
Row of 6 sprinklers
Row of 5 sprinklers
12" tree
11+46.0
11+40.2
Conc Dr
Premix Drive
11+38.8
W. meter 11+35.5
3° Brick wall
11+30.1
WTR MTR
11+24.3
11+22.0
Note: Any Additions or Changes on This Sheet Must be Made or Circled in Red Ink With Date and Name of Person Making Change.
Do not extend notes this side of this line.
RETURN TO
LOS ANGELES COUNTY ENGINEER
00 LOS ANGELES COUNTY ENGINEERING BLDG.
763098 CE #247—7-53



RETURN TO
LOS ANGELES COUNTY ENGINEER
700 LOS ANGELES COUNTY ENGINEERING BLDG.

Do not extend notes this side of this line.

Note: Any Additions or Changes on This Sheet Must be Made or Circled in Red Ink With Date and Name of Person Making Change.

Notes Ck'd by	Survey of East Temple City S.D.
Map No.	JN [illegible] Tape Std. °F
Office Work	Surveyed by F. E. Brooks
Checked	Notes Le Gault Date 3 July 59
Date	Indexed [illegible] C. Johnson

F. B. 2511 PG. 113

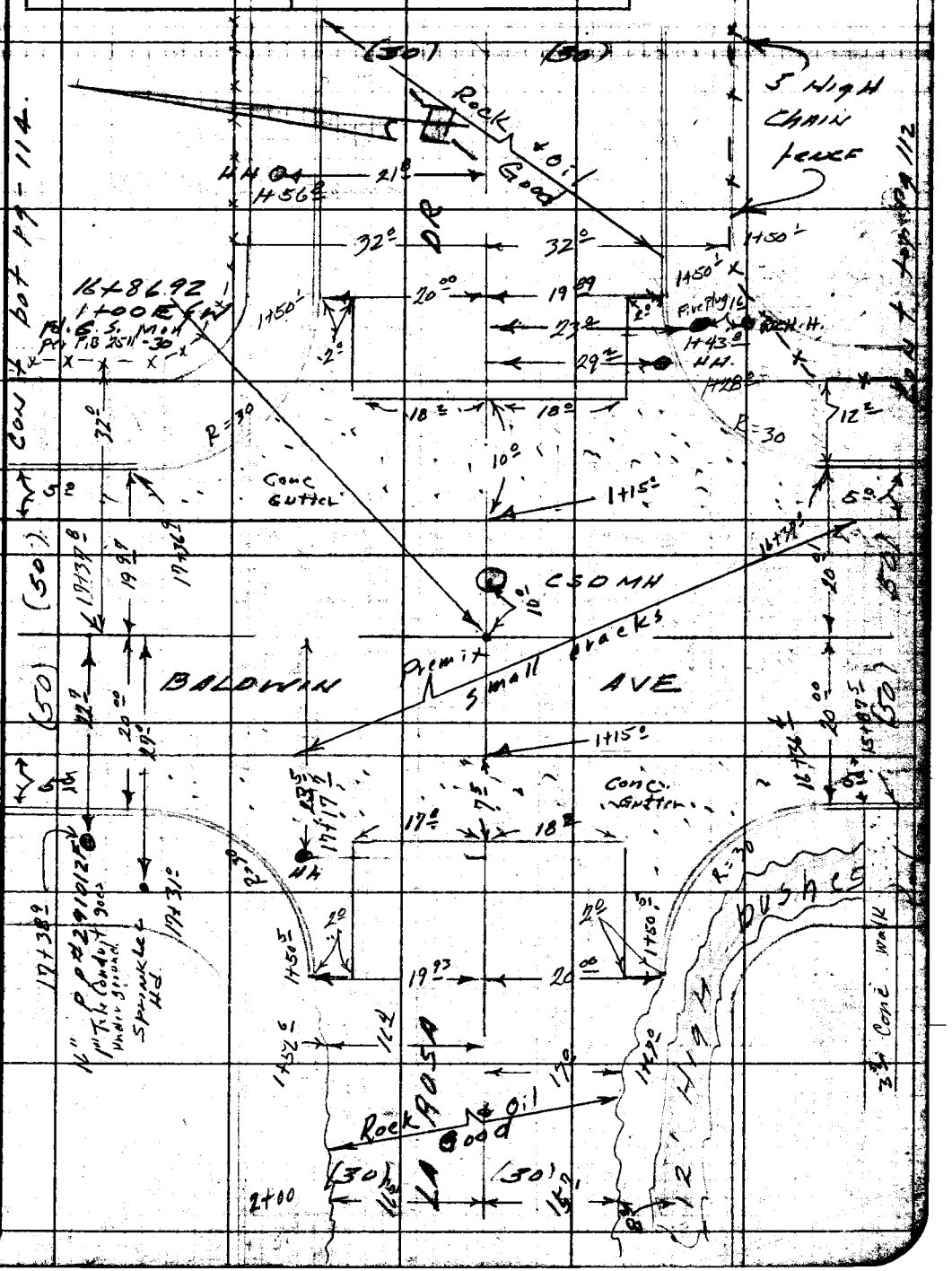

Note: Any Additions or Changes on This Sheet Must be Made or Circled in Red Ink With Date and Name of Person Making Change.

Do not extend notes this side of this line.

RETURN TO
LOS ANGELES COUNTY ENGINEER
100 LOS ANGELES COUNTY ENGINEERING BLDG.

763098 CE #247—7-53

F.B. 2511 PG. 114

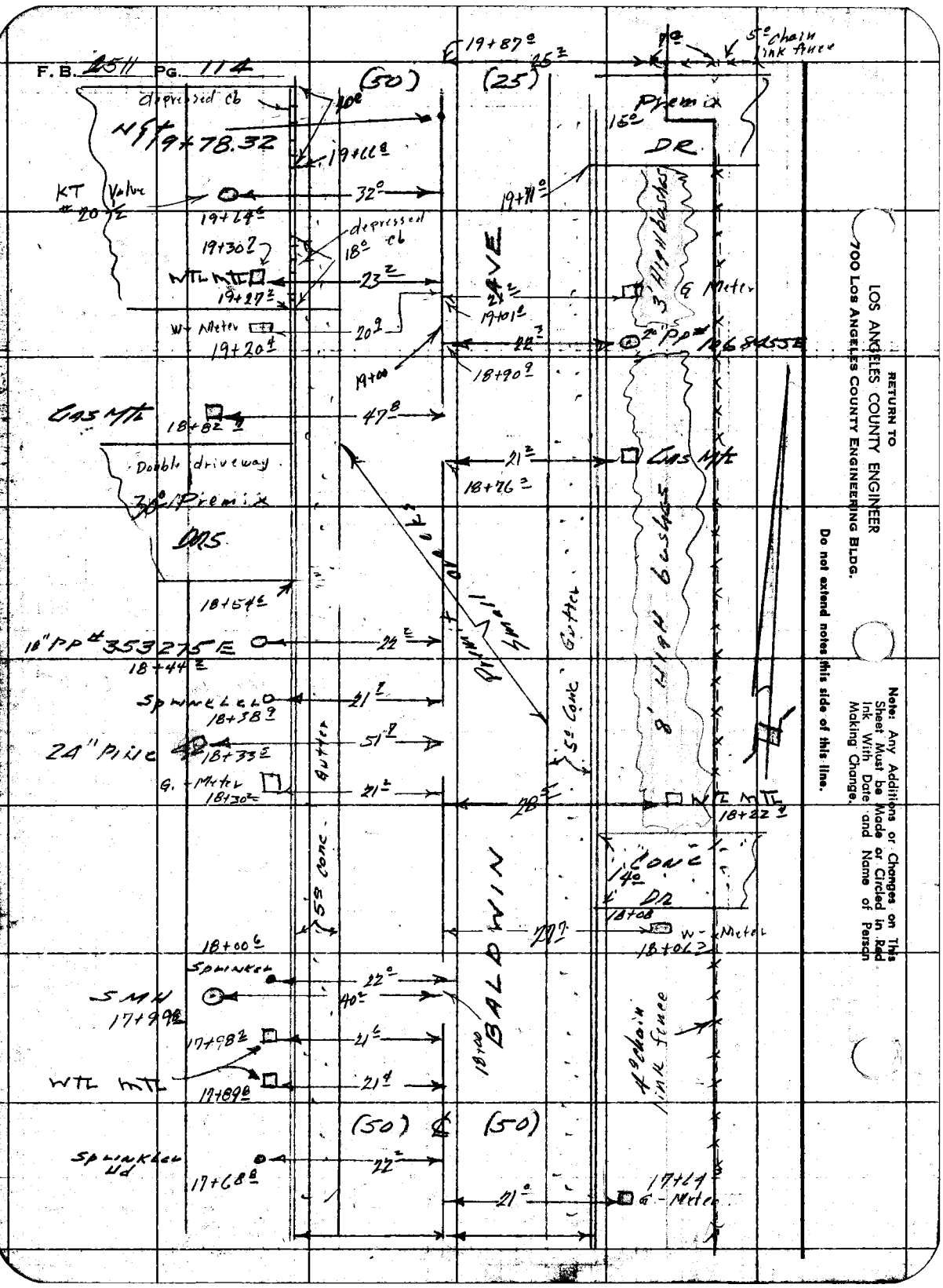

RETURN TO
LOS ANGELES COUNTY ENGINEER
700 Los Angeles County Engineering Bldg.

Do not extend notes this side of this line.

Note: Any Additions or Changes on This Sheet Must be Made or Circled in Red Ink With Date and Name of Person Making Change.

Notes Ck'd by	Survey of East Temple City S.D.
Map No.	JN 6252 Tape Std °F
Office Work	Surveyed by F.E. Brooks
Checked	Notes Le Goult Date 31 July 59
Date	Indexed C. Johnson

F. B. 2511 PG. 115

Cont Rt Pg 116

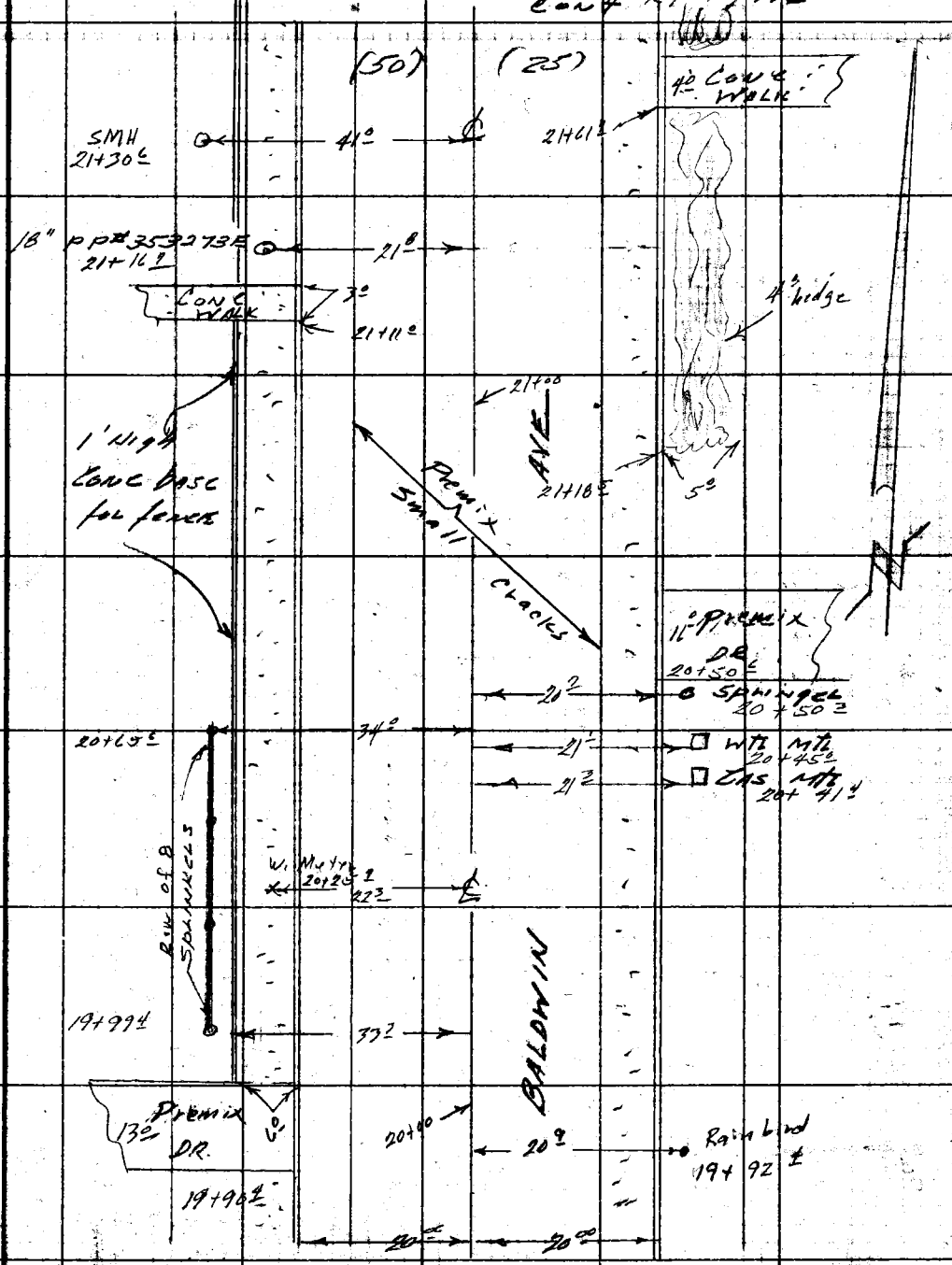

Note: Any Additions or Changes on This Sheet Must be Made or Circled in Red Ink With Date and Name of Person Making Change.

Do not extend notes this side of this line.

RETURN TO
LOS ANGELES COUNTY ENGINEER
100 LOS ANGELES COUNTY ENGINEERING BLDG.

763098 CE #247—7-53

F. B. 2511 PG. 116

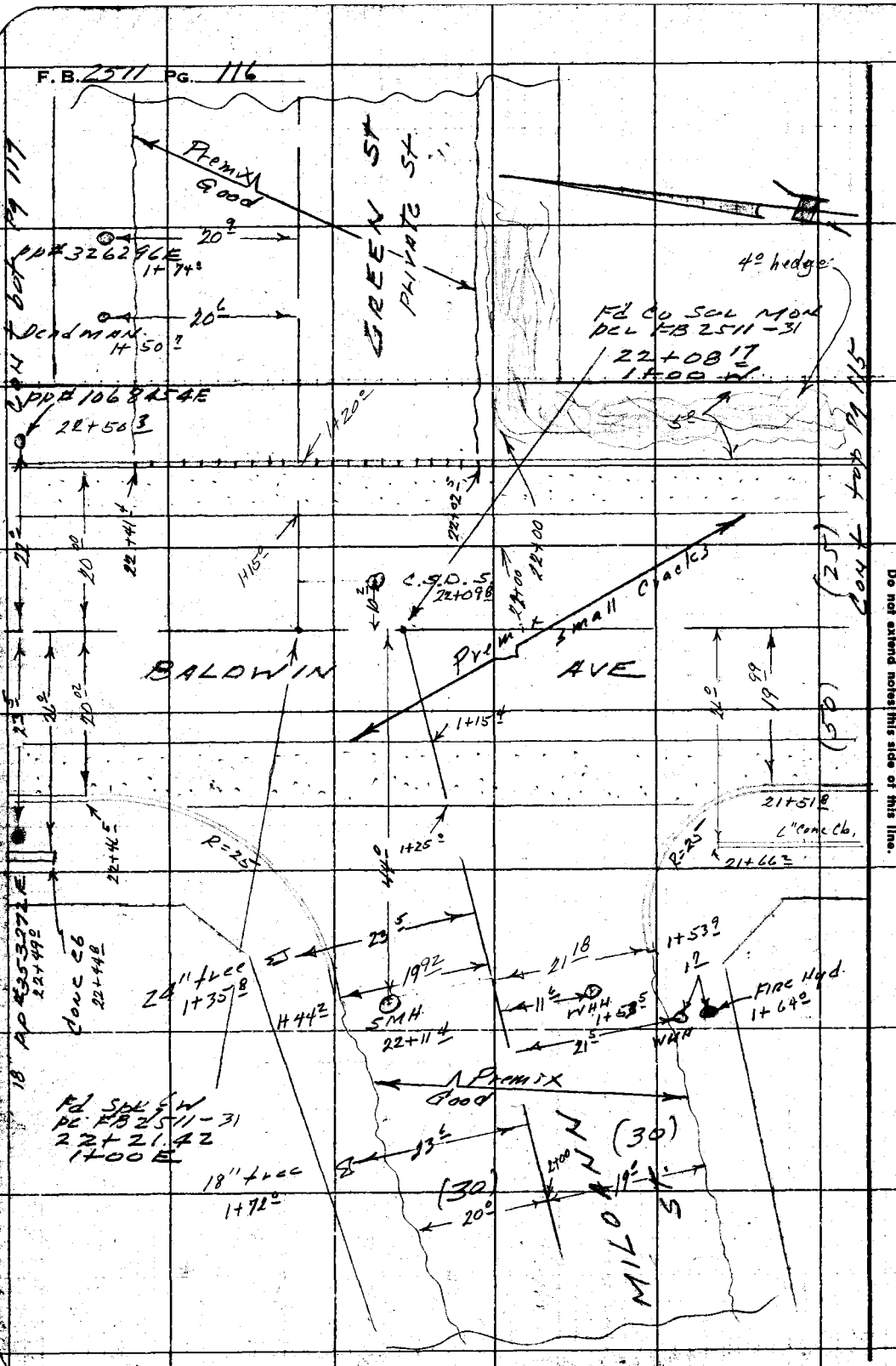

RETURN TO
LOS ANGELES COUNTY ENGINEER
700 LOS ANGELES COUNTY ENGINEERING BLDG.

Do not extend notes this side of this line.

Note: Any Additions or Changes on This Sheet Must be Made or Circled in Red Ink With Date and Name of Person Making Change.

Notes Ck'd by	Survey of East Temple City SD
Map No.	JN 62525 Tape Std. °F
Office Work	Surveyed By F. E. Brooks
Checked	Notes LC Gault Date 3 Aug 59
Date	Indexed A. C. Johnson

F. B. 2511 Pg. 117

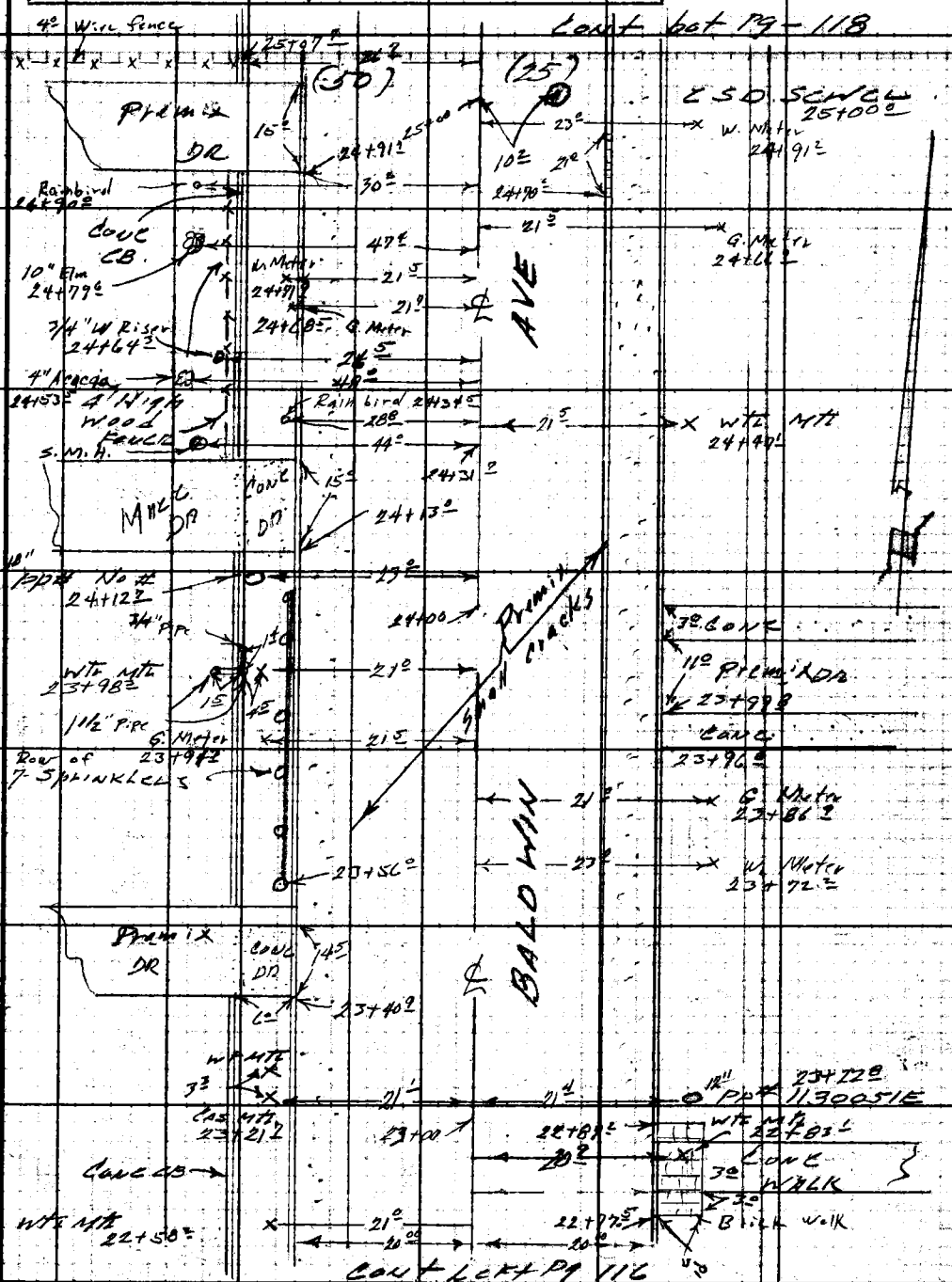

Note: Any Additions or Changes on This Sheet Must be Made or Circled in Red Ink With Date and Name of Person Making Change.

Do not extend notes this side of this line.

RETURN TO
LOS ANGELES COUNTY ENGINEER
700 LOS ANGELES COUNTY ENGINEERING BLDG.

768098 CE #247—7-53

F. B. 2511 Pg. 118

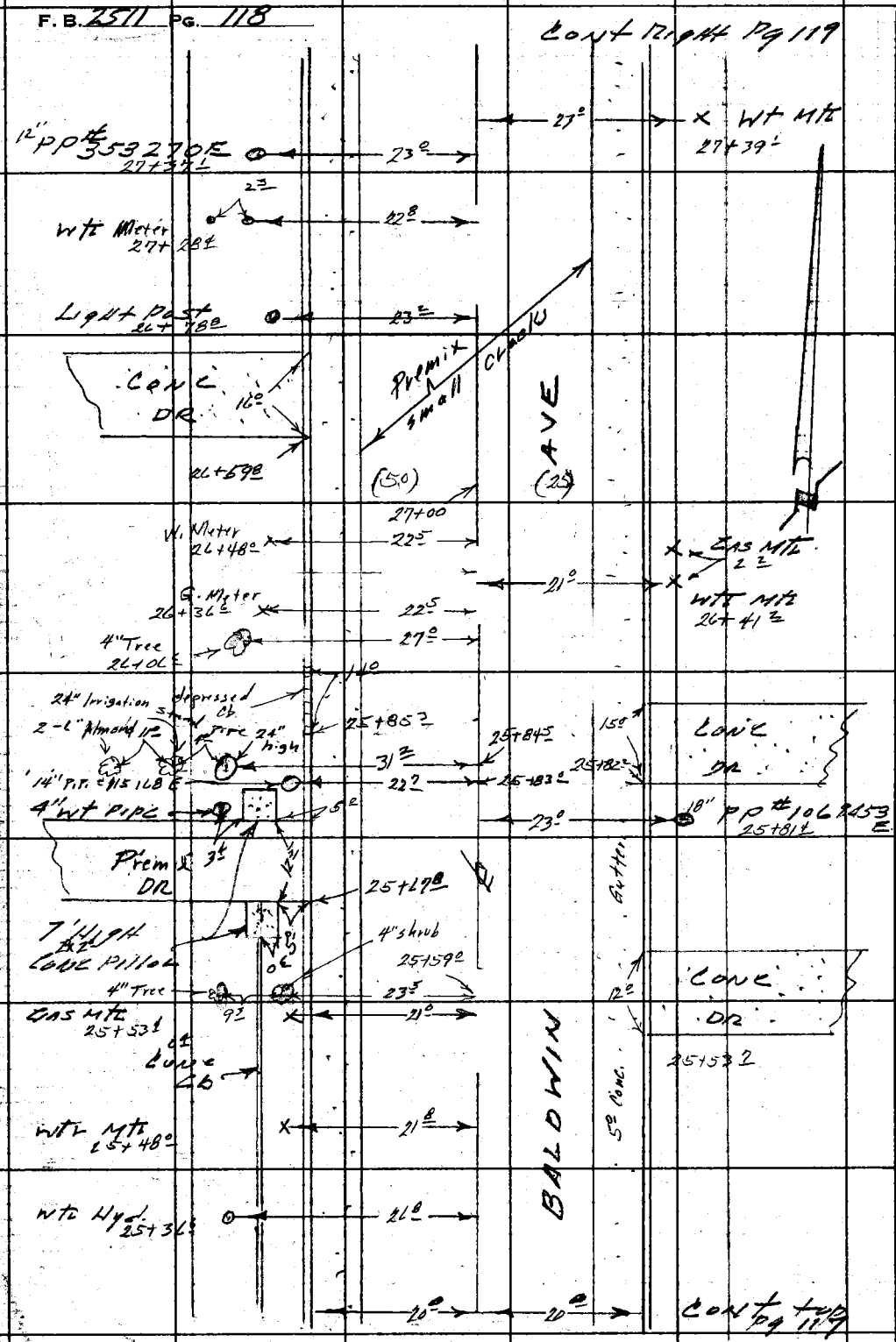

RETURN TO
LOS ANGELES COUNTY ENGINEER
900 LOS ANGELES COUNTY ENGINEERING BLDG.

Do not extend notes this side of this line.

Note: Any Additions or Changes on This Sheet Must be Made or Circled in Red Ink With Date and Name of Person Making Change.

Notes Ck'd by	Survey of East Temple City S.D.
Map No.	JN 6252.50 Tape Std °F
Office Work	Surveyed by F.E. Brooks
Checked	Notes Le Gault Date 3 Aug 59
Date	Indexed C. Johnson

F. B. 2511 PG. 119

27+89.00 N
= 1+00 W
Fd C.S. Mon
per F.B. 2511-32

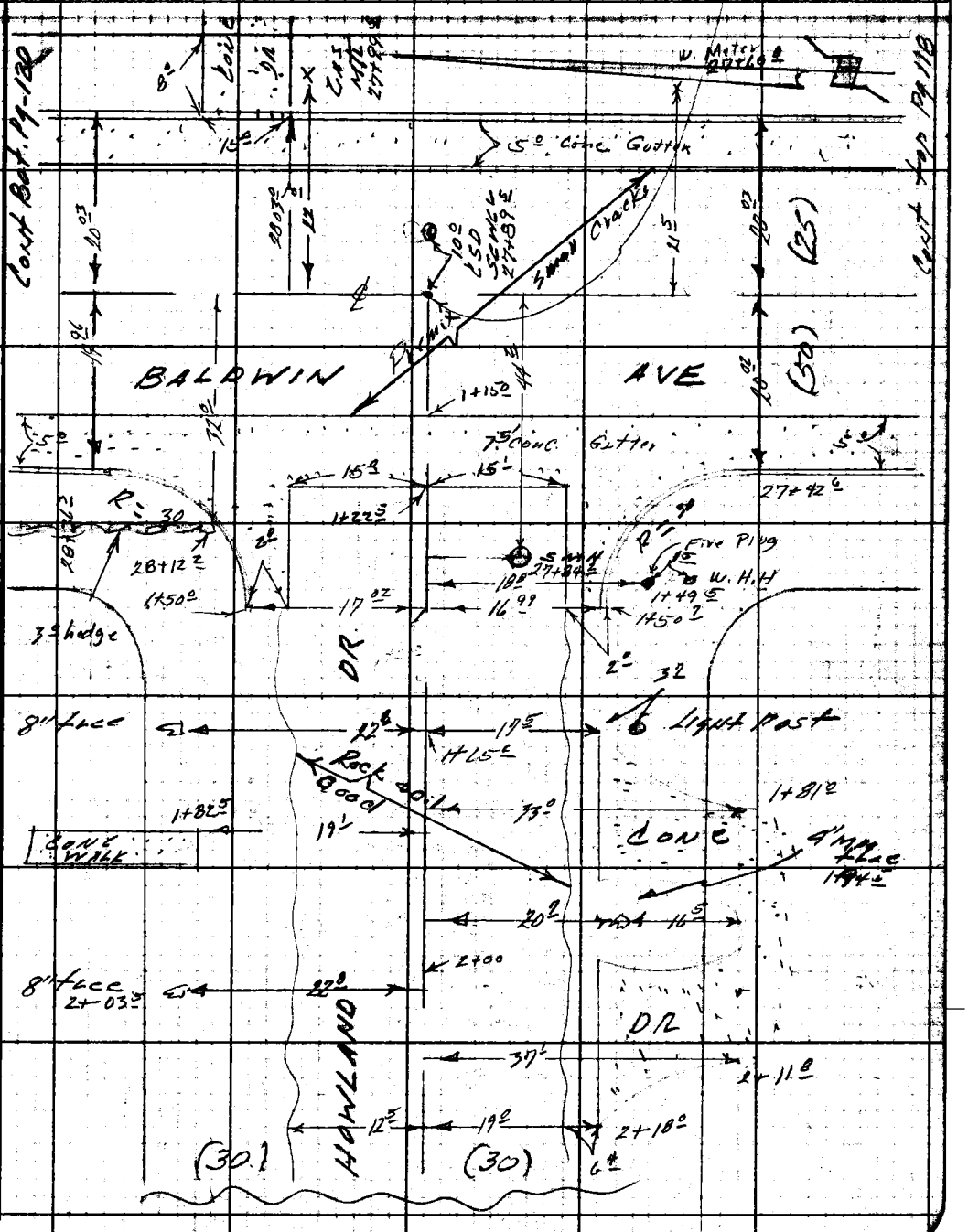

Note: Any Additions or Changes on This Sheet Must be Made or Circled in Red Ink With Date and Name of Person Making Change.

Do not extend notes this side of this line.

RETURN TO
LOS ANGELES COUNTY ENGINEER
700 LOS ANGELES COUNTY ENGINEERING BLDG.

769098 CE #247—7-59

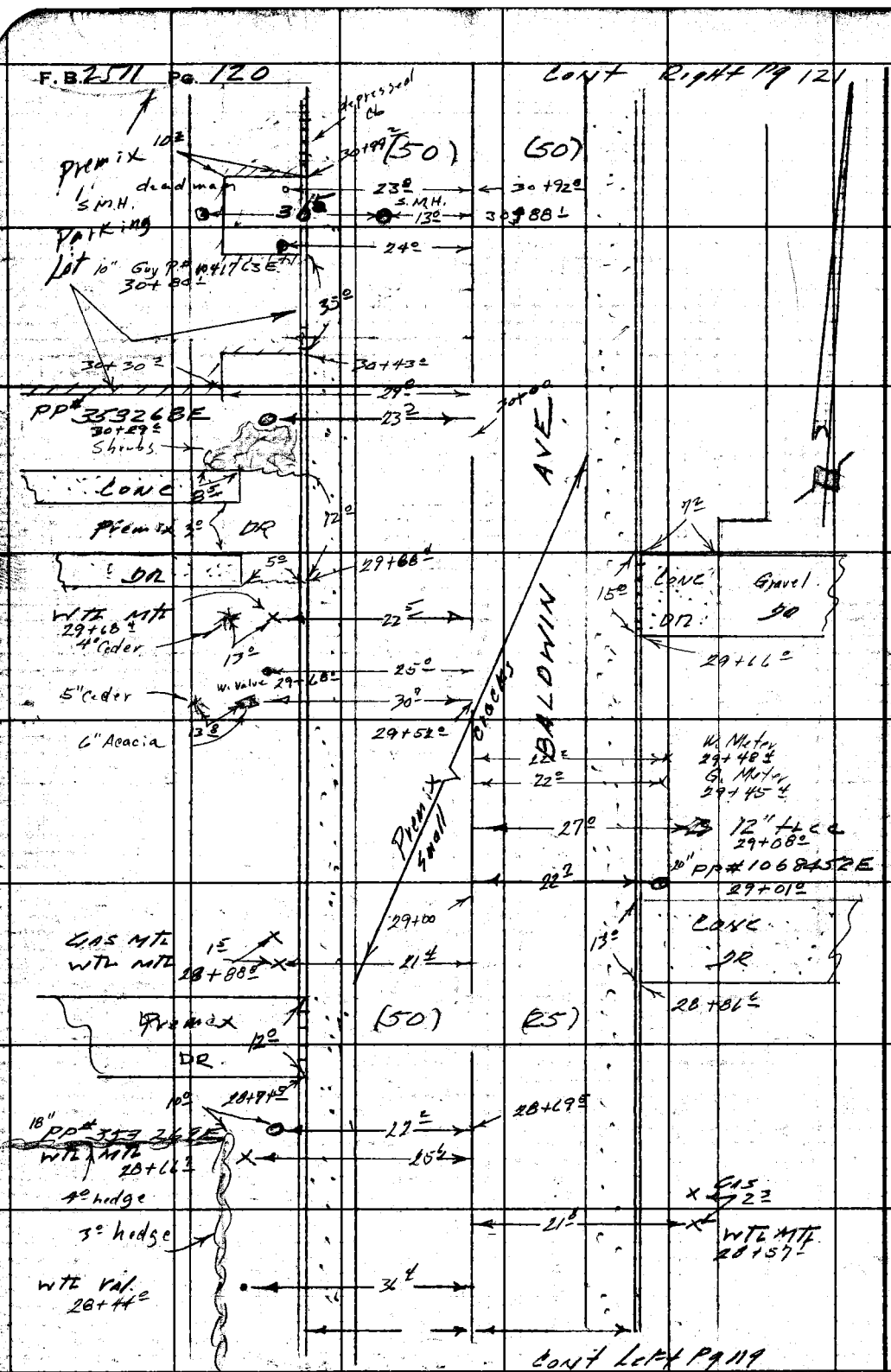
F.B. 2571 Pg. 120
Cont Right Pg 121
depressed Cb
Premix
10±
30+99±
(50)
(50)
1' S.M.H.
dead man
23±
30+92±
S.M.H.
13±
30+88±
Parking Lot
24±
10" Guy P# 1041763E
30+80±
35±
30+30±
30+43±
29±
PP# 353268E
30+29±
23±
30+00
Shrubs
Conc
8±
Premix 3±
DR
12±
DR
5±
29+68±
WTL MTL
29+68±
4" Ceder
22±
13±
25±
W. Valve 29+68±
5" Ceder
30±
13±
6" Acacia
29+52±
BALDWIN AVE
Cracks
Premix
Small
22±
22±
27±
12" Tree
29+08±
20" PP# 1068452E
29+01±
22±
29+00
Gas MTL
WTL MTL
1±
28+88±
21±
13±
Conc
DR
28+86±
Premix
DR
12±
(50)
(25)
10±
28+74±
28+69±
18" PP# 353268E
WTL MTL
28+66±
22±
25±
4± hedge
3± hedge
21±
Gas
2±
WTL MTL
28+57±
WTL Val.
28+44±
36±
Cont Left Pg 119
7±
15±
Conc
DR
Gravel
DR
29+66±
W. Meter
29+48±
G. Meter
29+45±
Note: Any Additions or Changes on This Sheet Must be Made or Circled in Red Ink With Date and Name of Person Making Change.
Do not extend notes this side of this line.
RETURN TO
LOS ANGELES COUNTY ENGINEER
100 LOS ANGELES COUNTY ENGINEERING BLDG.

Notes Ck'd by	Survey of East Temple City S.D.
Map No.	JN 62525 Tape Std °F
Office Work	Surveyed by
Checked	Notes Date 3 Aug 59
Date	Indexed

F. B. 2511 PG. 121

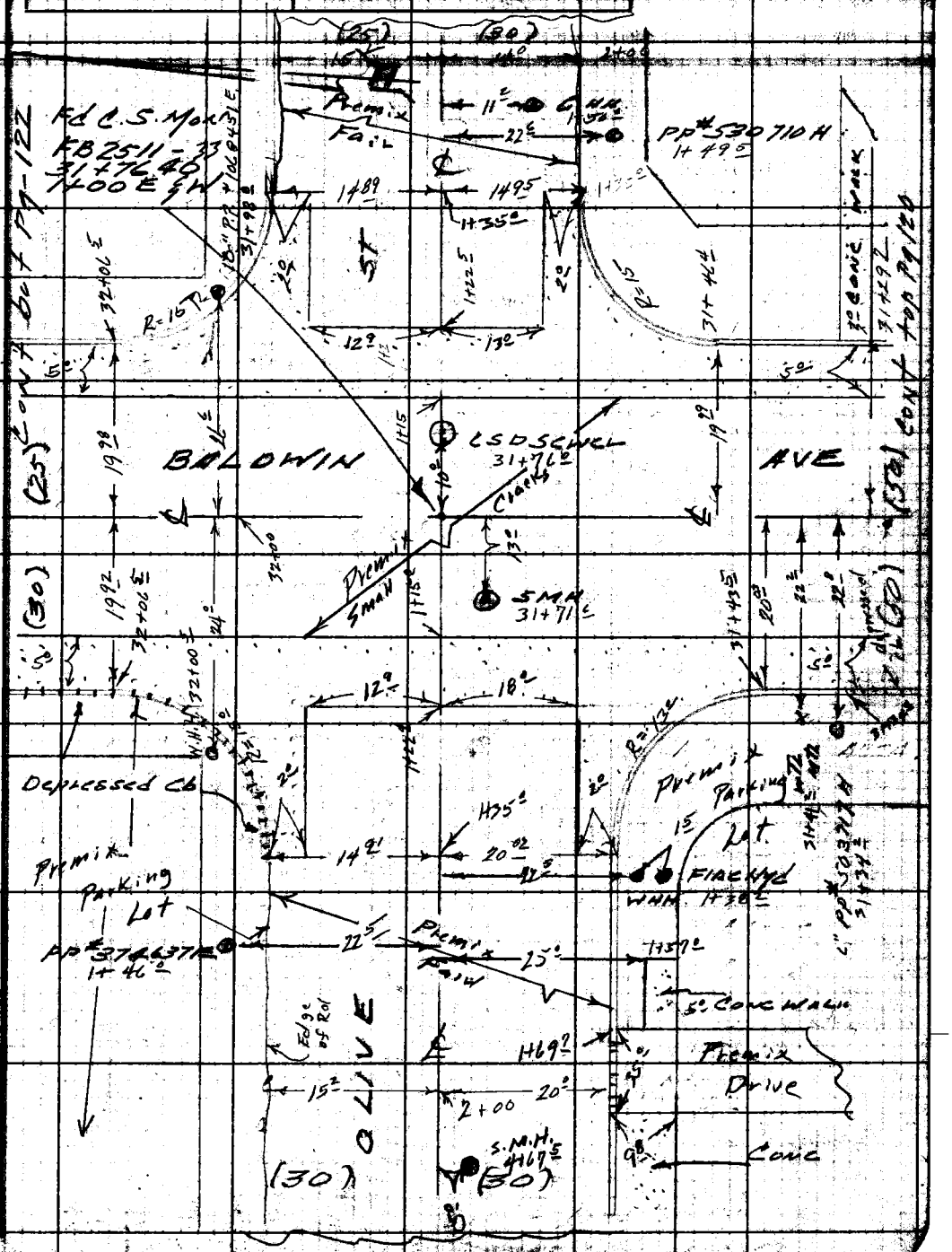

Note: Any Additions or Changes on This Sheet Must be Made or Circled in Red Ink With Date and Name of Person Making Change.

Do not extend notes this side of this line.

RETURN TO
LOS ANGELES COUNTY ENGINEER
900 LOS ANGELES COUNTY ENGINEERING BLDG.

763095 CE #247—7-53

F.B. 2511 PG. 122

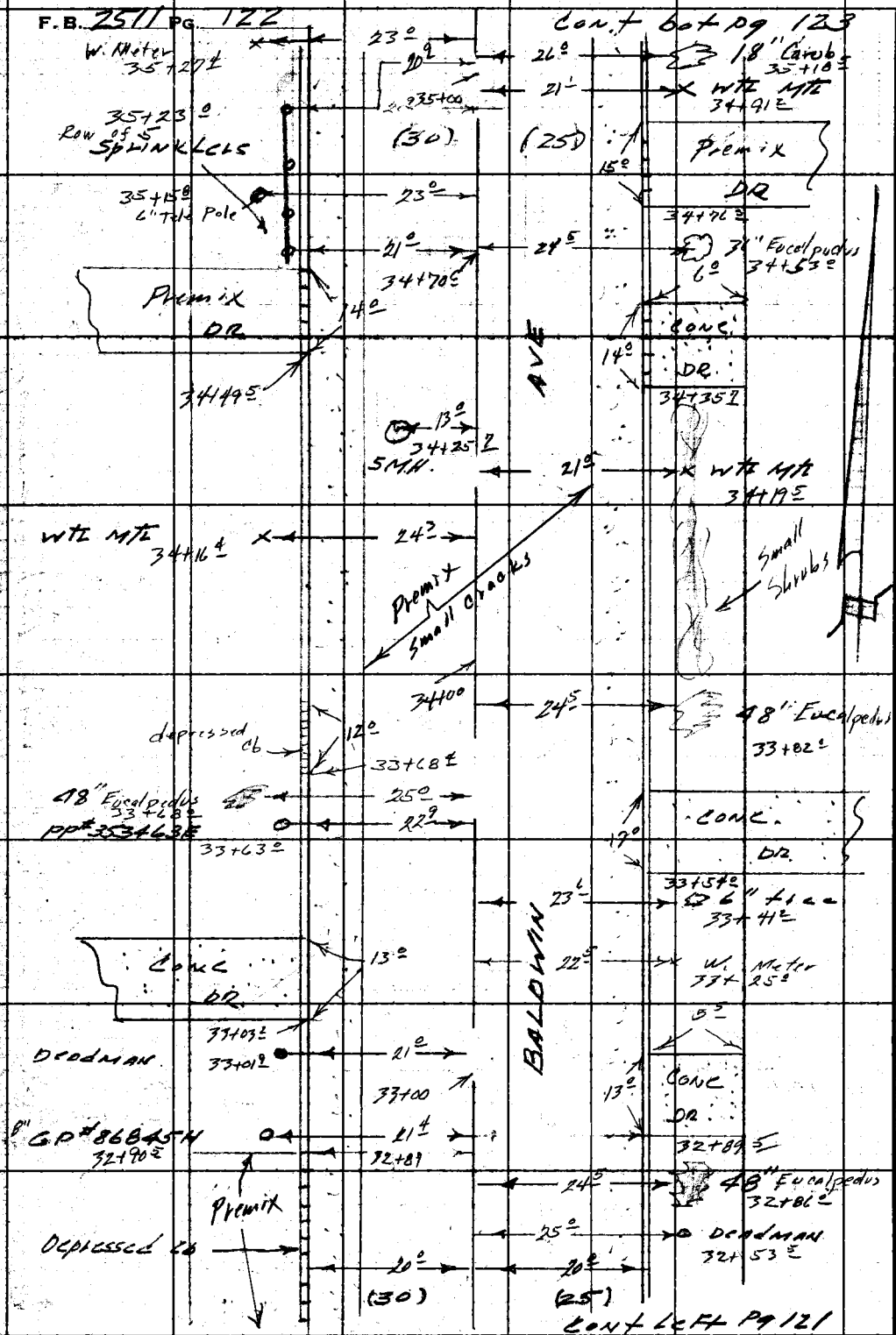

RETURN TO
LOS ANGELES COUNTY ENGINEER
700 LOS ANGELES COUNTY ENGINEERING BLDG.

Do not extend notes this side of this line.

Note: Any Additions or Changes on This Sheet Must be Made or Circled in Red Ink With Date and Name of Person Making Change.

Notes Ck'd by	Survey of East Temple City S.D.	F. B. 2511 Pg. 123
Map No.	JN 6262 50 Tape Std °F	
Office Work	Surveyed by F.E. Brooks	
Checked	Notes L.C. Grault Date 1 Aug 59	
Date	Indexed A. C. Johnson	

to Right Pg 124

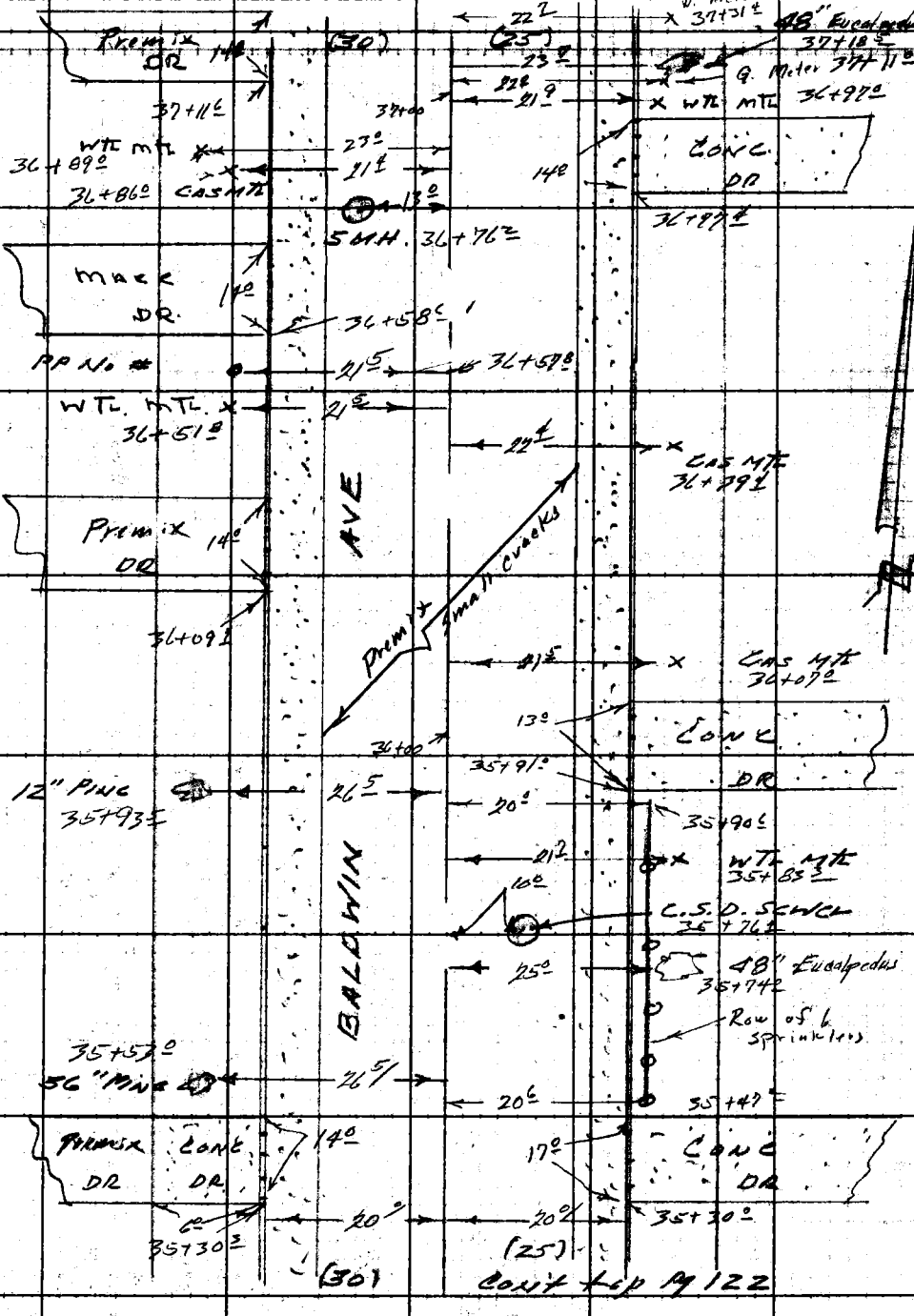

Cont top Pg 122

Note: Any Additions or Changes on This Sheet Must be Made or Circled in Red Ink With Date and Name of Person Making Change.

Do not extend notes this side of this line.

RETURN TO:
LOS ANGELES COUNTY ENGINEER
1700 LOS ANGELES COUNTY ENGINEERING BLDG.

763098 CE #247—7-53

F.B. 2511 PG. 124

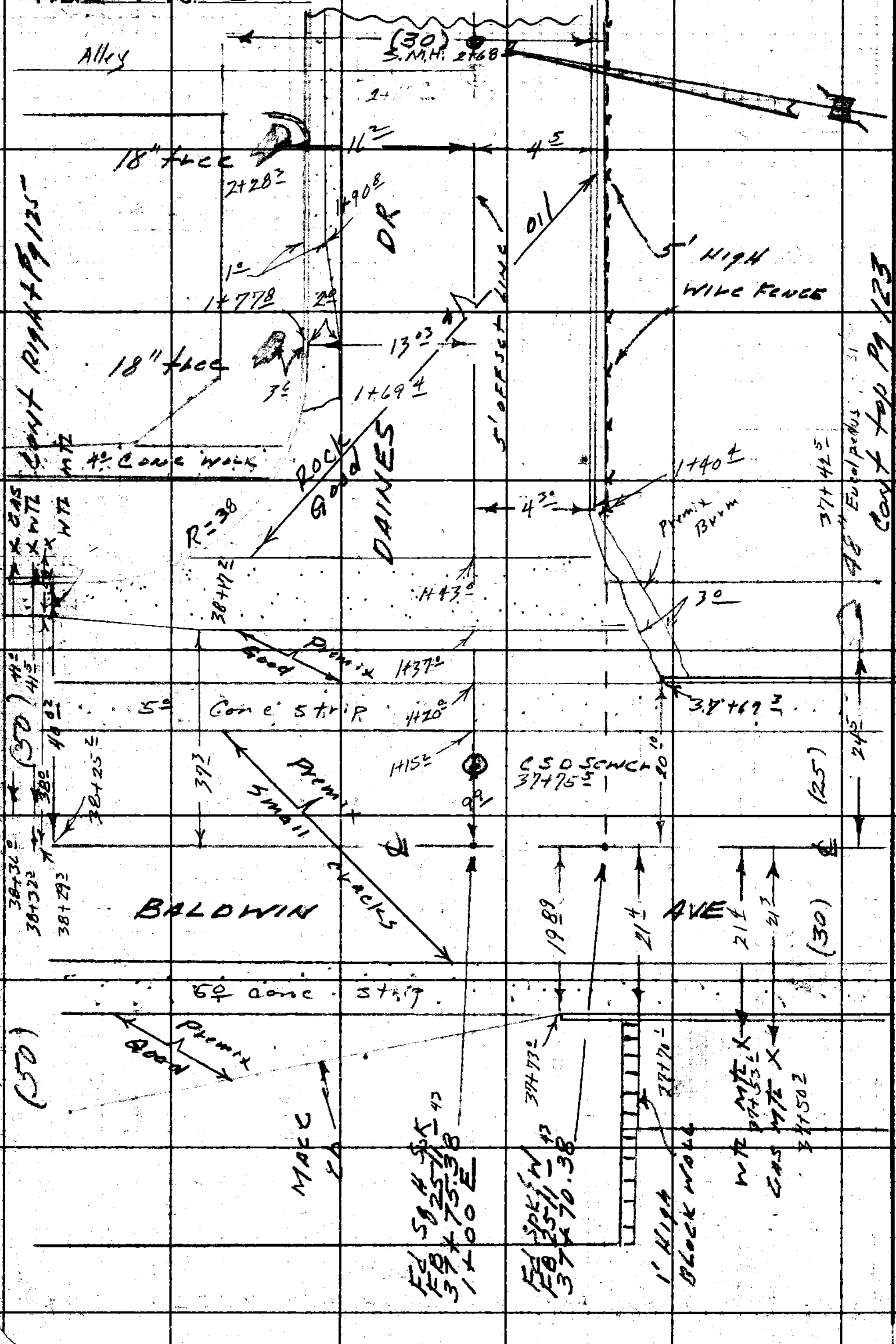

RETURN TO
LOS ANGELES COUNTY ENGINEER
100 LOS ANGELES COUNTY ENGINEERING BLDG.

Do not extend notes this side of this line.

Note: Any Additions or Changes on This Sheet Must be Made or Circled in Red Ink With Date and Name of Person Making Change.

Notes Ck'd by	Survey of East Temple City S.D.
Map No.	JN 6252.50 Tape Std °F
Office Work	Surveyed by F.E. Brooks
Checked	Notes L.C. Gault Date 1 Aug 59
Date	Indexed C. Johnson

F. B. 2511 PG. 125

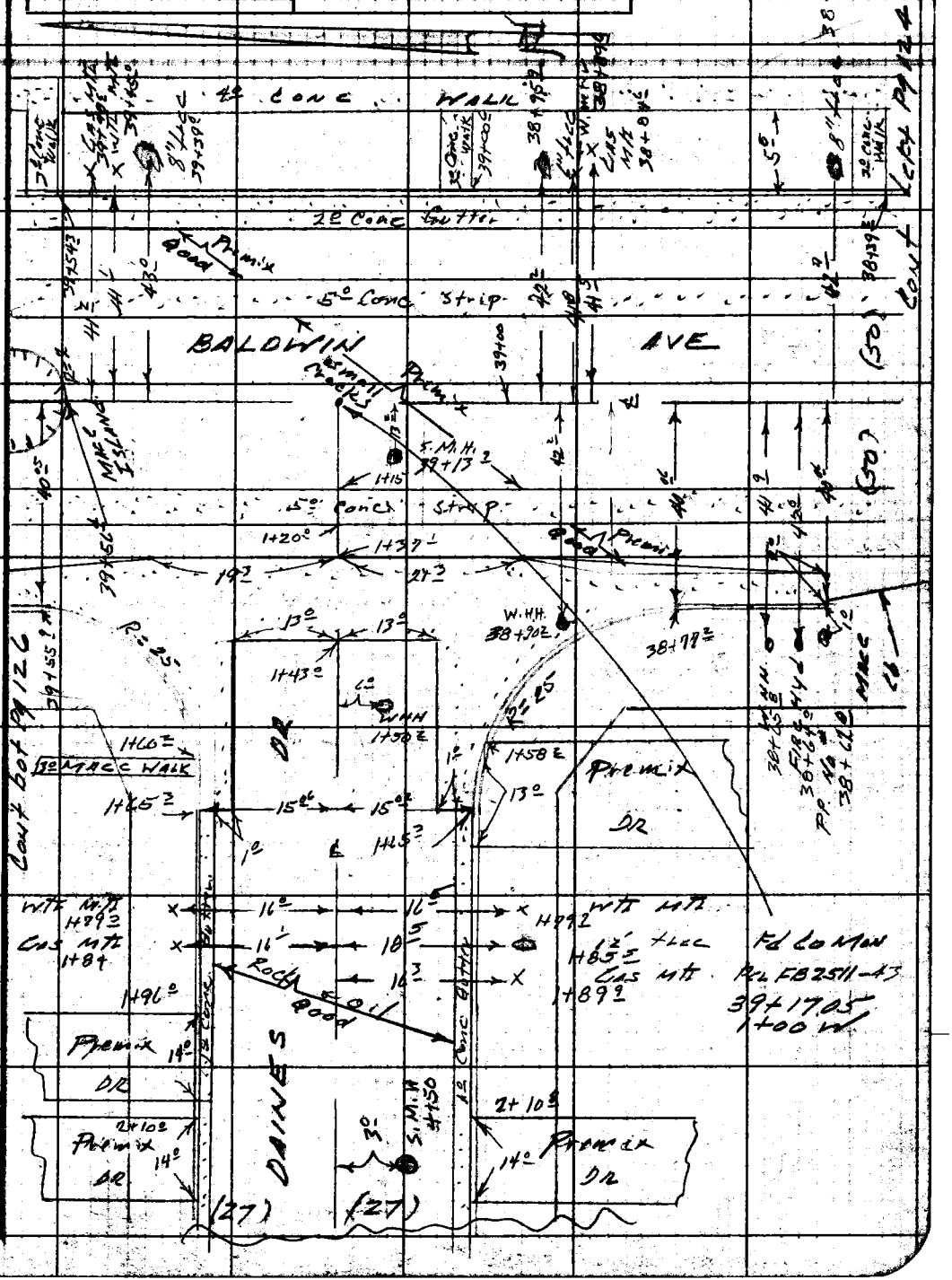

Note: Any Additions or Changes on This Sheet Must be Made or Circled in Red Ink With Date and Name of Person Making Change.

Do not extend notes this side of this line.

RETURN TO:
LOS ANGELES COUNTY ENGINEER
1100 LOS ANGELES COUNTY ENGINEERING BLDG.

763098 CE #247—7-53

F.B. 2511 PG. 126

to Right Pg 127

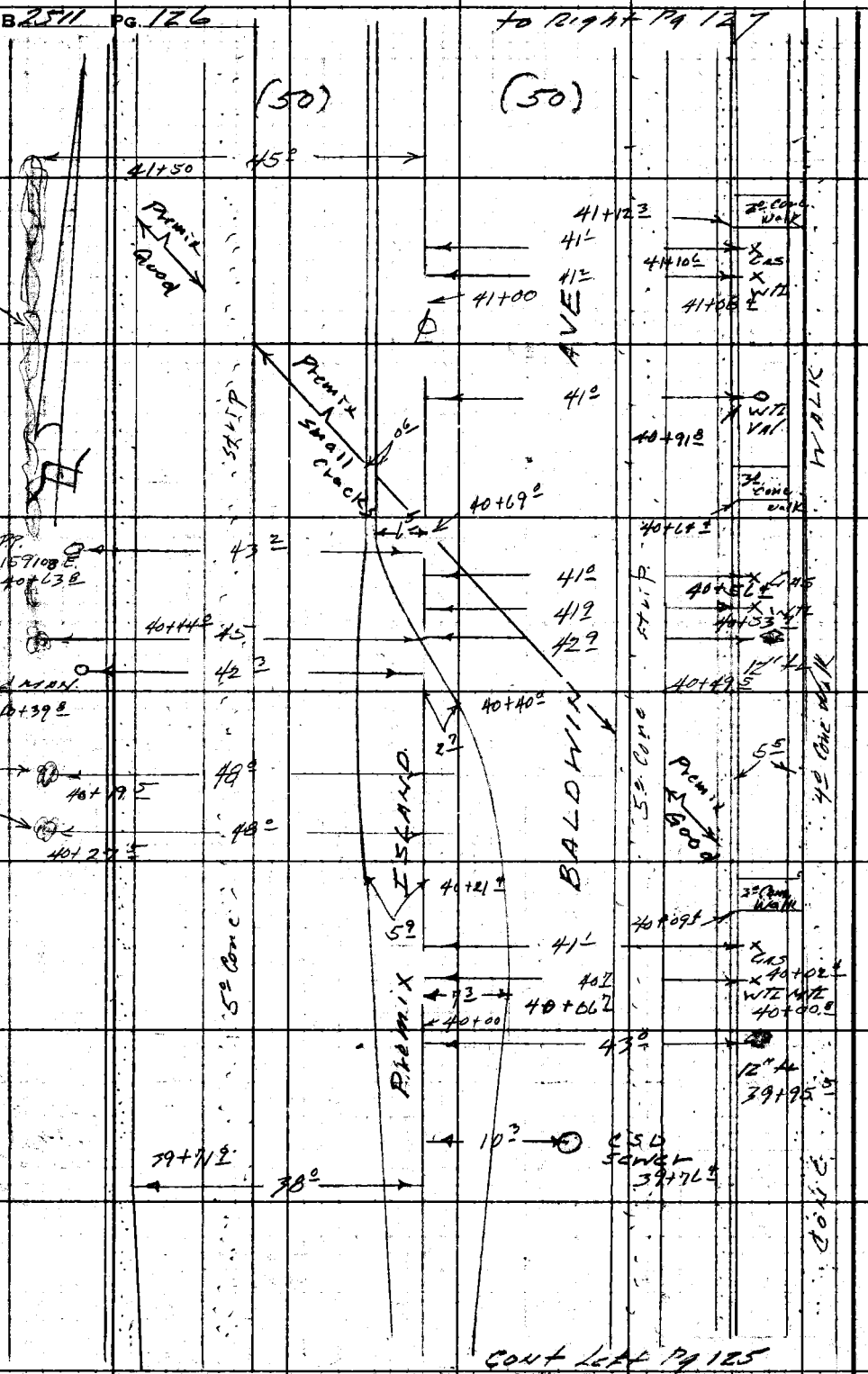

Cont Left Pg 125

RETURN TO
LOS ANGELES COUNTY ENGINEER
900 LOS ANGELES COUNTY ENGINEERING BLDG.

Do not extend notes this side of this line.

Note: Any Additions or Changes on This Sheet Must be Made or Circled in Red Ink With Date and Name of Person Making Change.

Notes Ck'd by	Survey of East Temple City S.D.
Map No.	JN 6252 E' Tape Std °F
Office Work	Surveyed by F.E. Brooks
Checked	Notes Le Gault Dated Aug 59
Date	Indexed C. Johnson

F. B. 7511 PG. 127

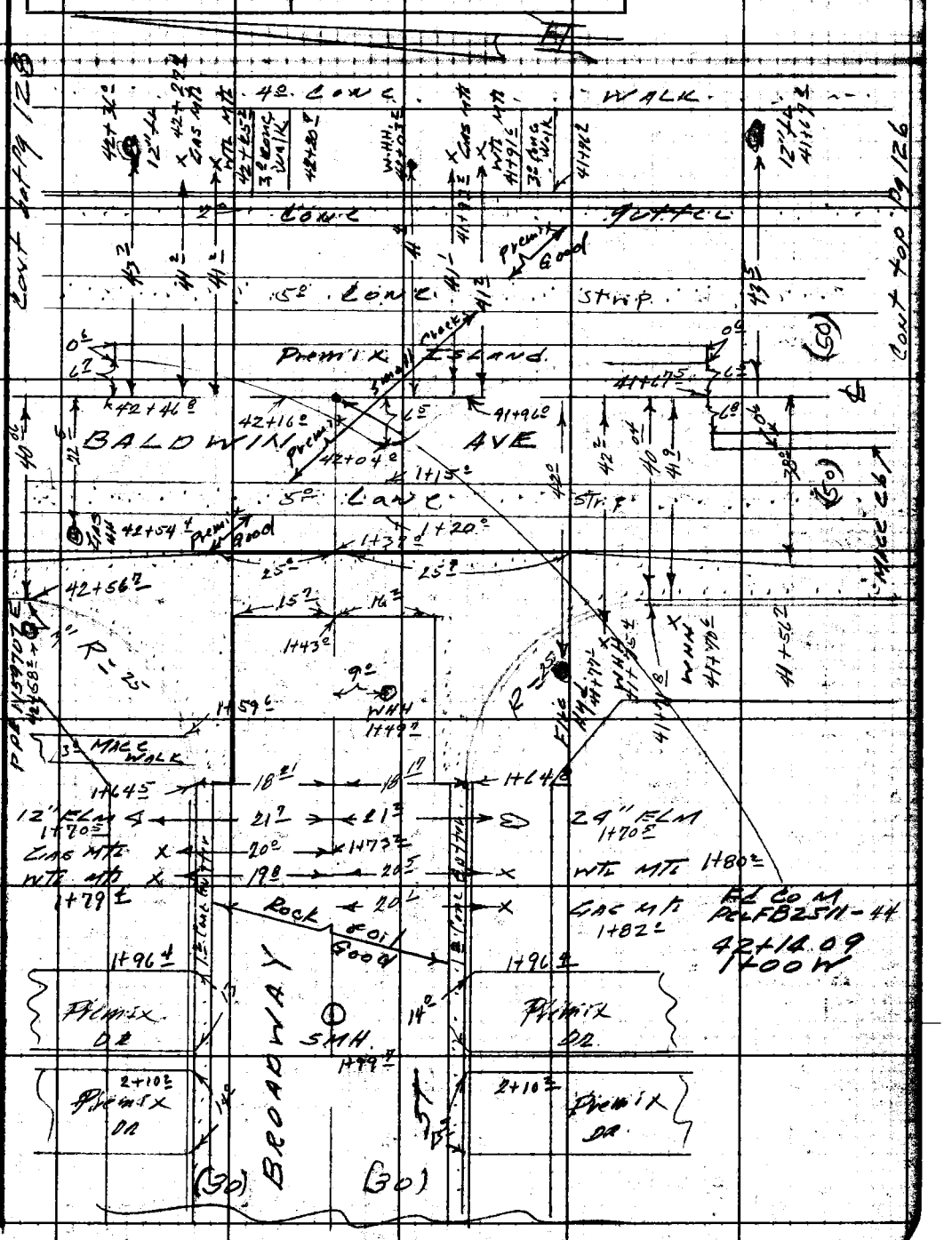

Note: Any Additions or Changes on This Sheet Must be Made or Circled in Red Ink With Date and Name of Person Making Change.

Do not extend notes this side of this line.

RETURN TO
LOS ANGELES COUNTY ENGINEER
700 LOS ANGELES COUNTY ENGINEERING BLDG.

763095 CE #247—7-53

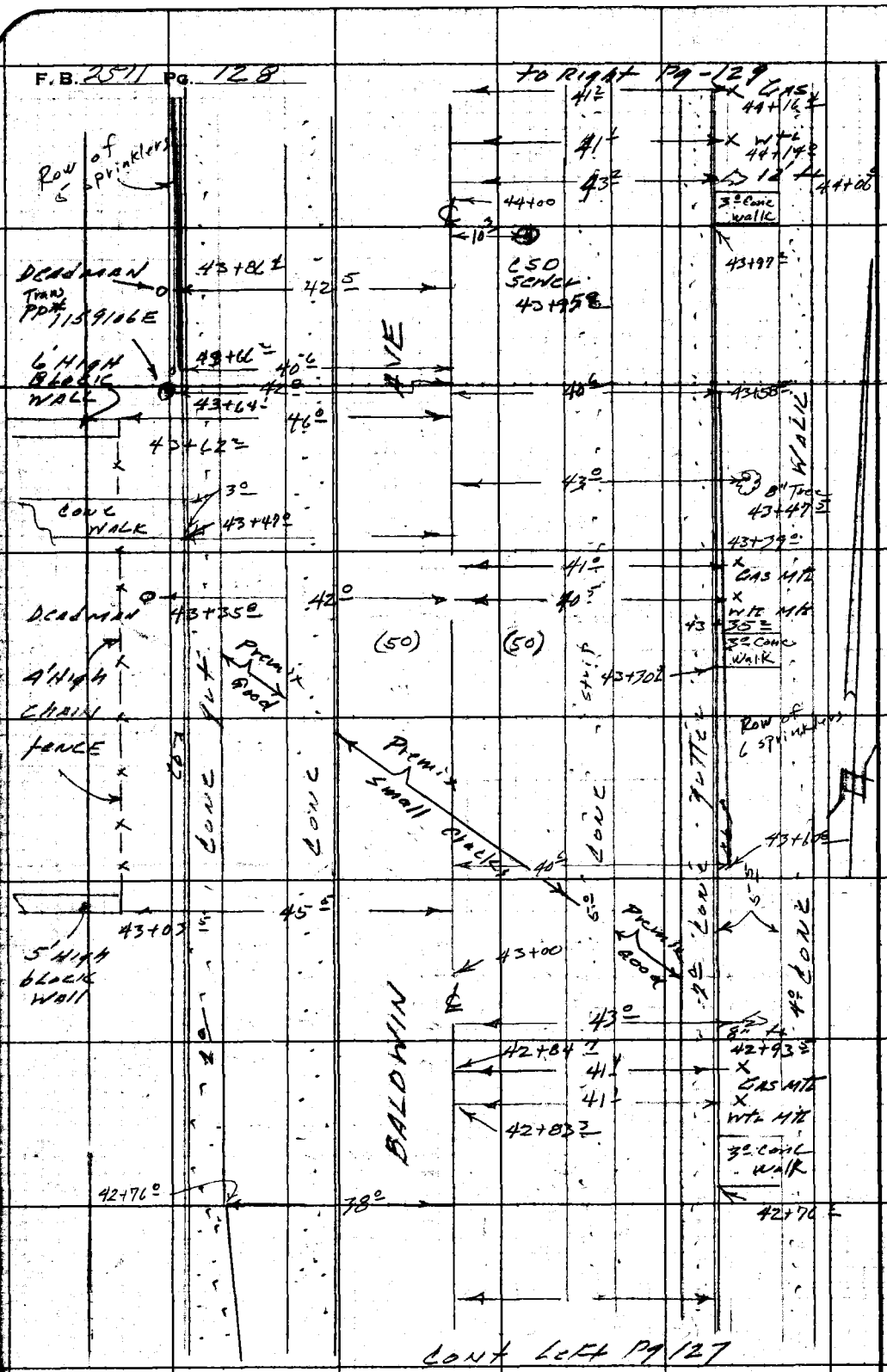

RETURN TO
LOS ANGELES COUNTY ENGINEER
700 LOS ANGELES COUNTY ENGINEERING BLDG.

Do not extend notes this side of this line.

Note: Any Additions or Changes on This Sheet Must be Made or Circled in Red Ink With Date and Name of Person Making Change.

Notes Ck'd by	Survey of East Temple City S.D.
Map No.	JN 6252 50 Tape Std °F
Office Work	Surveyed by [illegible]
Checked	Notes L. C. Gault Date 1 Aug 59
Date	Indexed C. Johnson

F. B. 2511 PG. 129

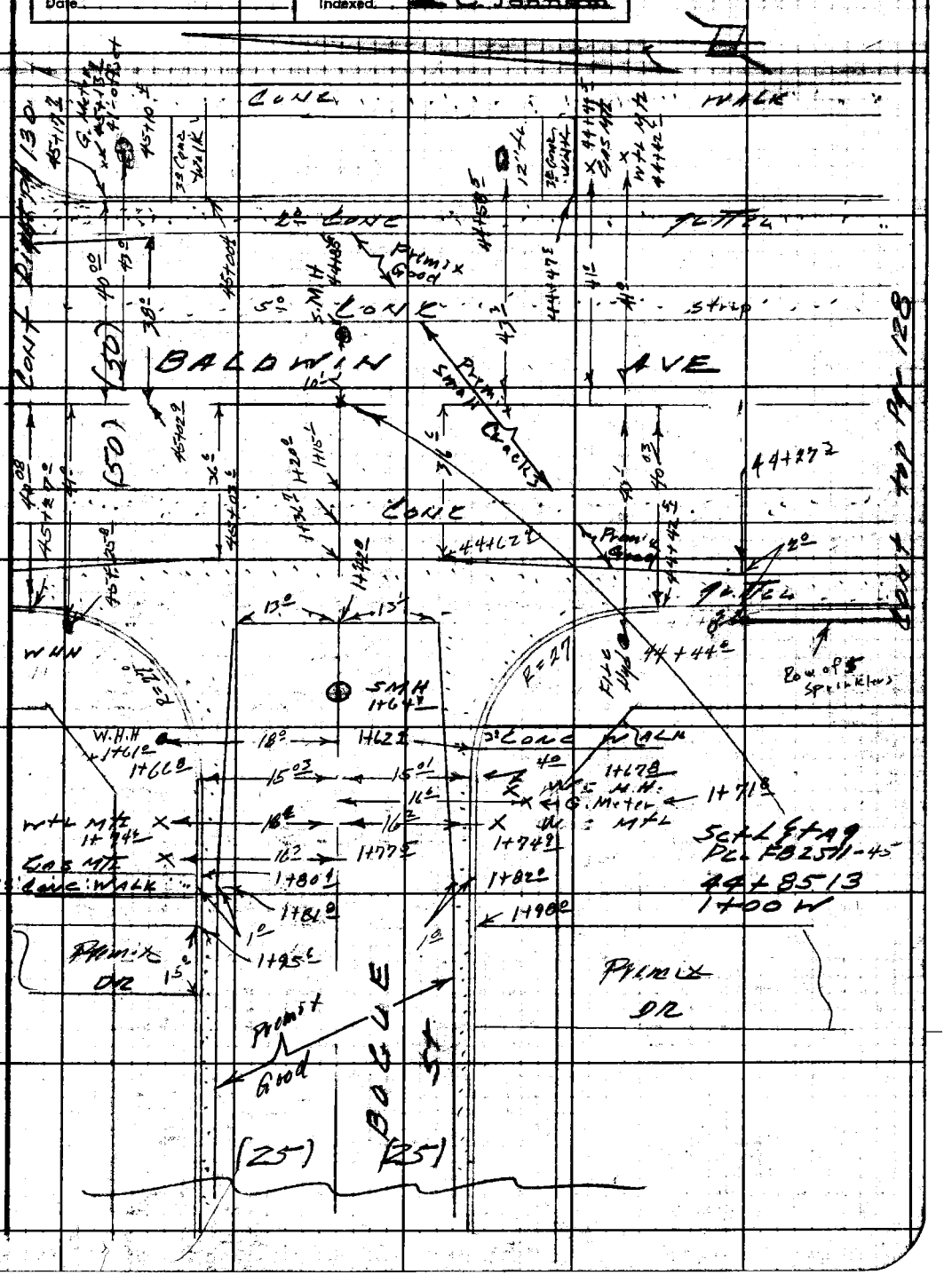

Note: Any Additions or Changes on This Sheet Must be Made or Circled in Red Ink With Date and Name of Person Making Change.

Do not extend notes this side of this line.

RETURN TO
LOS ANGELES COUNTY ENGINEER
700 LOS ANGELES COUNTY ENGINEERING BLDG.

763098 CE #247—7-59

F. B. 2511 PG. 130

Notes Ck'd by	Survey of East Temple City S.D.
Map No.	IN 625250 Tape Std °F
Office Work	Surveyed by F. E. Brooks
Checked	Notes LC Gault Date 3 Aug 59
Date	Indexed C. Johnson

F. B. 2511 PG. 131

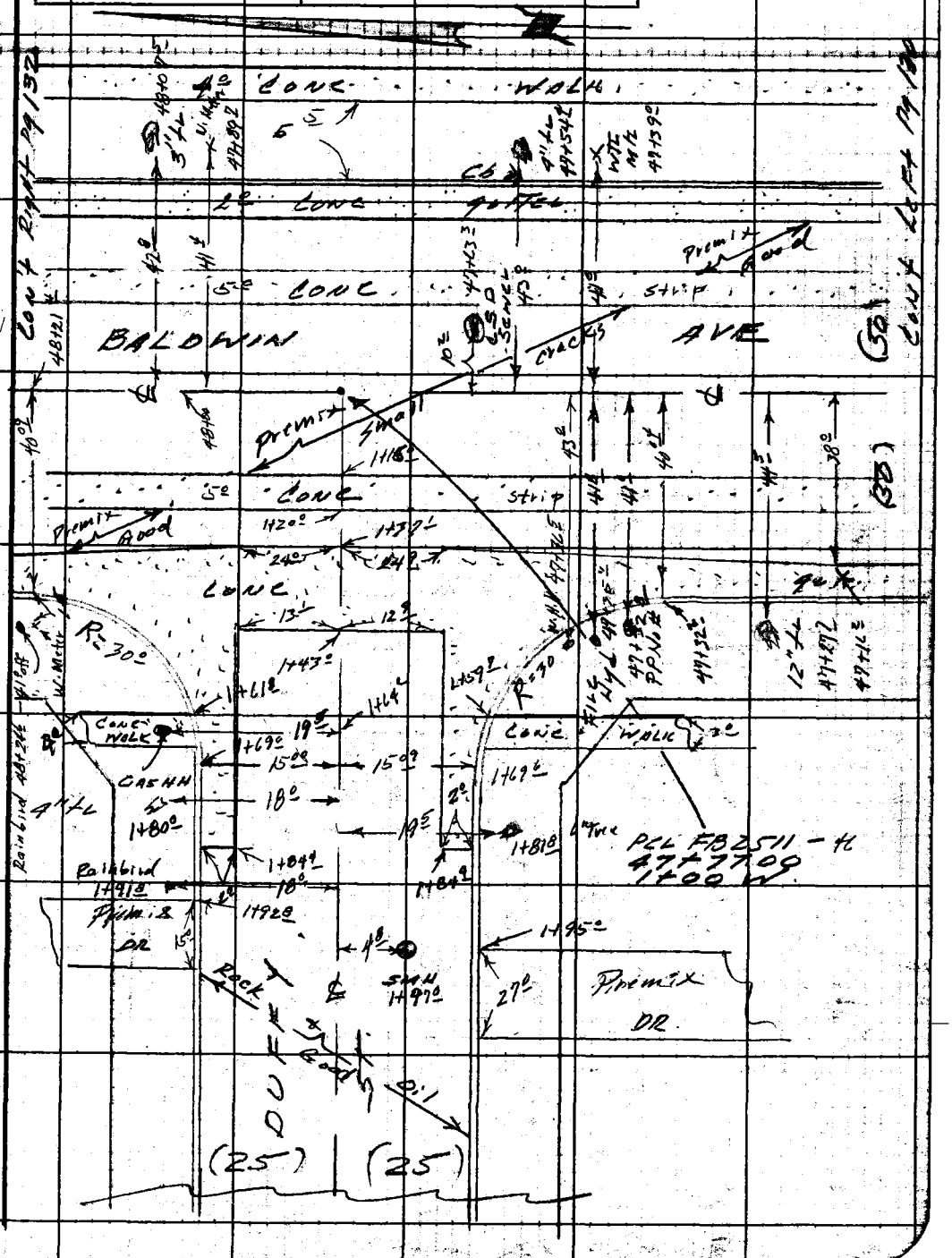

Note: Any Additions or Changes on This Sheet Must be Made or Circled in Red Ink With Date and Name of Person Making Change.

Do not extend notes this side of this line.

RETURN TO
LOS ANGELES COUNTY ENGINEER
100 LOS ANGELES COUNTY ENGINEERING BLDG.

763098 CE #247—7-53

RETURN TO
LOS ANGELES COUNTY ENGINEER
700 LOS ANGELES COUNTY ENGINEERING BLDG.

Note: Any Additions or Changes on This Sheet Must be Made or Circled in Red Ink With Date and Name of Person Making Change.

Do not extend notes this side of this line.

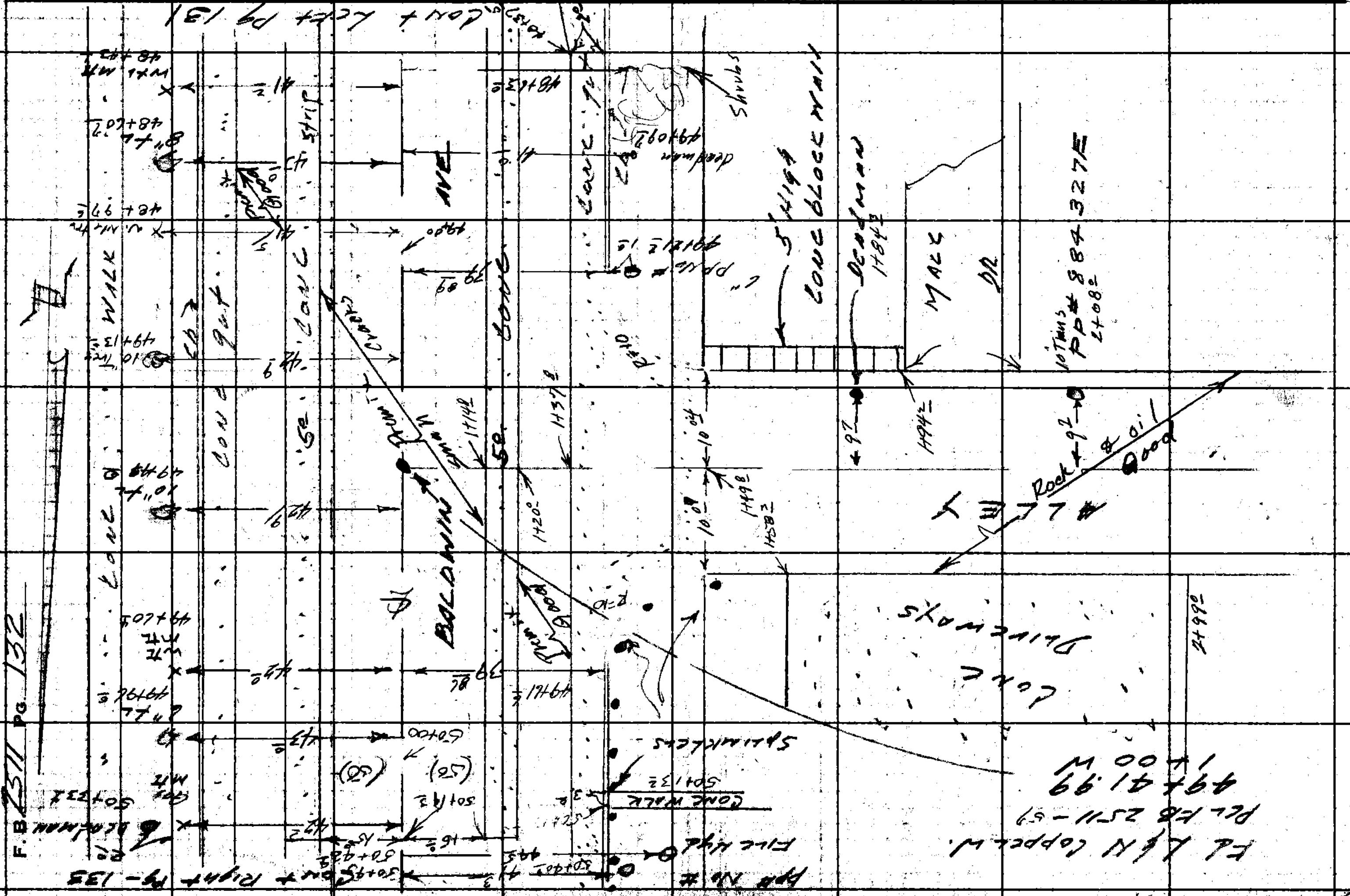

Notes Ck'd by	Survey of East Temple City S.D.
Map No.	IN 625256 Tape Std °F
Office Work	Surveyed by F.E. Brooks
Checked	Notes L.C. Gault Date 3 Aug 59
Date	Indexed: H. C. Johnson

F. B. 2511 PG. 135

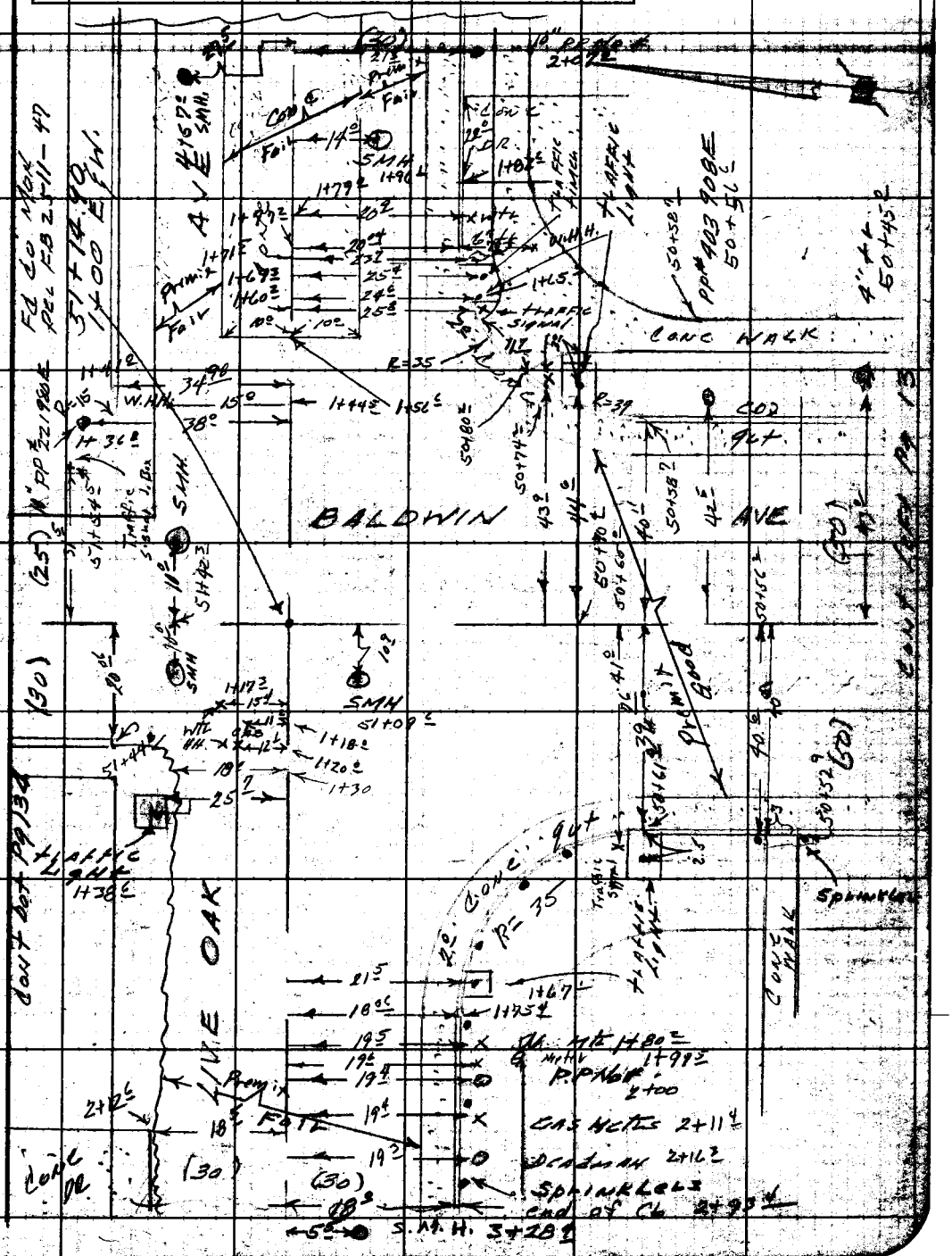

Note: Any Additions or Changes on This Sheet Must Be Made or Circled In Red Ink With Date and Name of Person Making Change.

Do not extend notes this side of this line.

RETURN TO
LOS ANGELES COUNTY ENGINEER
900 LOS ANGELES COUNTY ENGINEERING BLDG.

7-53

F. B. 2511 PG. 134

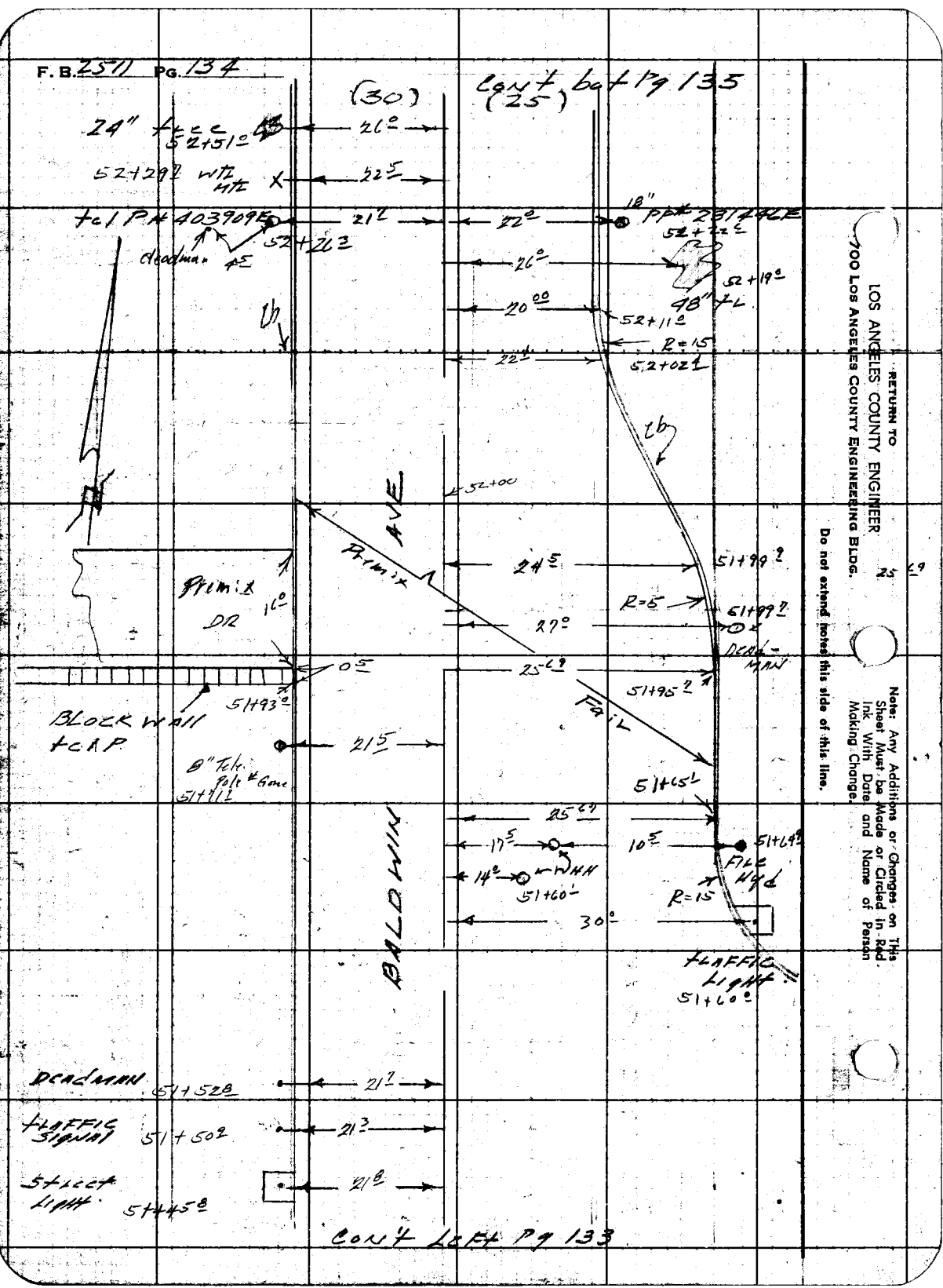

RETURN TO
LOS ANGELES COUNTY ENGINEER
700 LOS ANGELES COUNTY ENGINEERING BLDG.

Do not extend notes this side of this line.

Note: Any Additions or Changes on This Sheet Must be Made or Circled in Red Ink With Date and Name of Person Making Change.

Notes Ck'd by	Survey of East Temple City SD
Map No.	JN 6252.50 Tape Std °F
Office Work	Surveyed by [illegible]
Checked	Notes LC Gault Date 3 Aug 59
Date	Indexed C. Johnson

F. B. 2511 Pg. 135

Cont bot Pg-136



Cont top Pg 134

Note: Any Additions or Changes on This Sheet Must be Made or Circled in Red Ink With Date and Name of Person Making Change.

Do not extend notes this side of this line.

RETURN TO
LOS ANGELES COUNTY ENGINEER
900 LOS ANGELES COUNTY ENGINEERING BLDG.

763098 CE #247—7-53

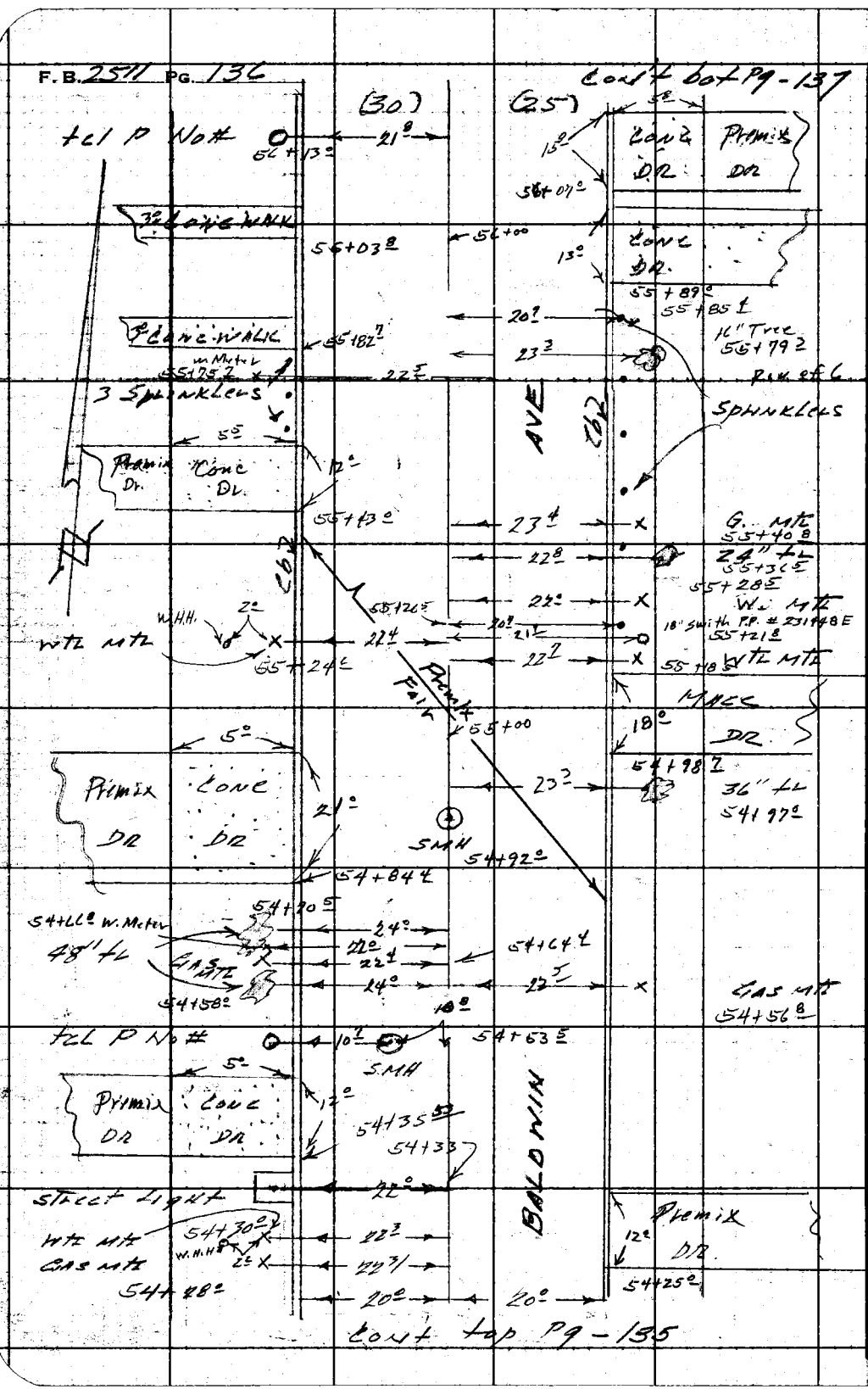

RETURN TO
LOS ANGELES COUNTY ENGINEER
700 LOS ANGELES COUNTY ENGINEERING BLDG.

Do not extend notes this side of this line.

Note: Any Additions or Changes on This Sheet Must be Made or Circled in Red Ink With Date and Name of Person Making Change.

Notes Ck'd by	Survey of East Temple City SD
Map No.	JN 6254-50 Tape Std °F
Office Work	Surveyed by A. E. Brooks
Checked	Notes L. C. Gault Date 4 Aug. 59
Date	Indexed L. C. Johnson

F. B. 2511 PG. 137

Cont Right Pg - 138

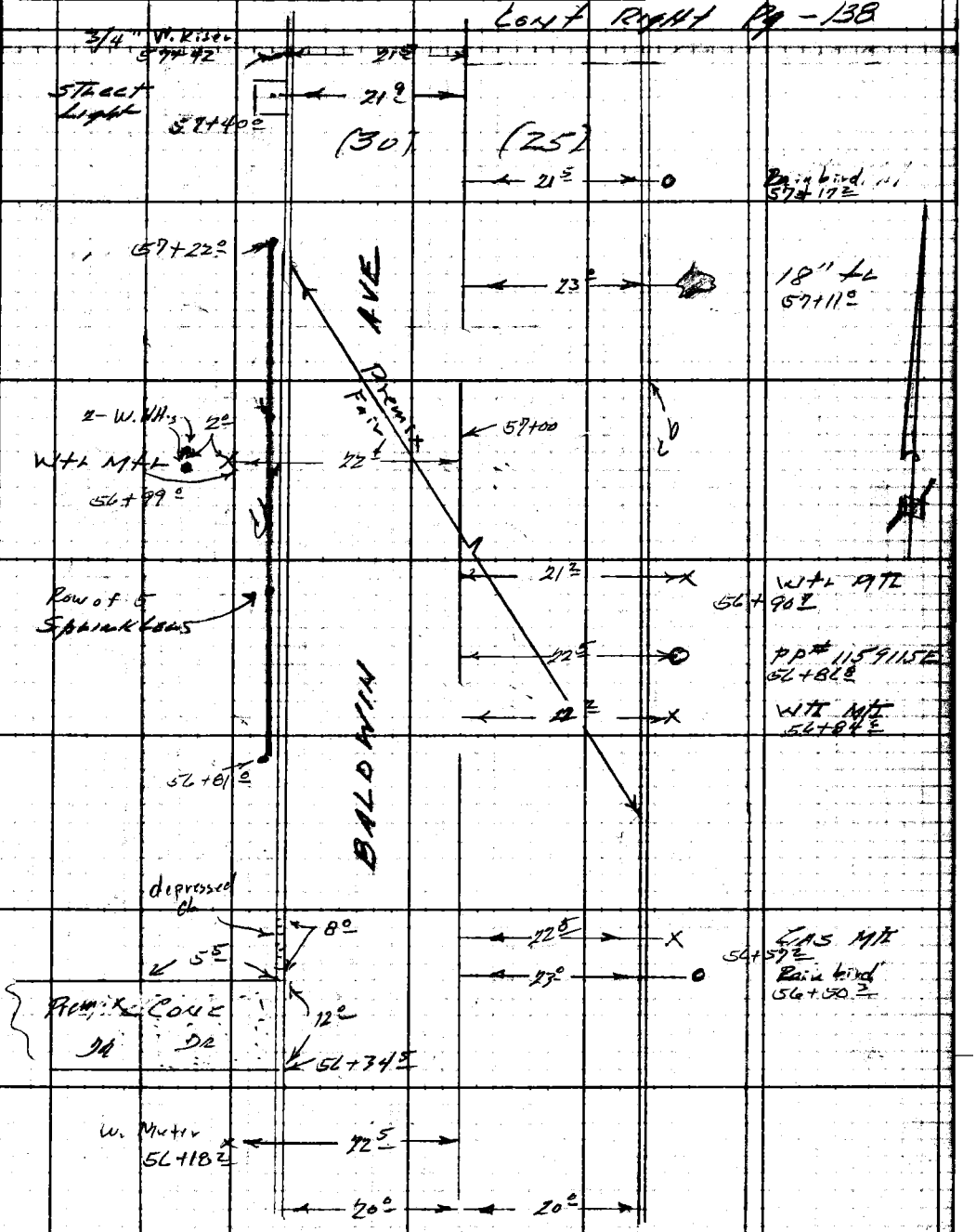

Cont top Pg - 136

Notes: Any Additions or Changes on this Sheet Must be Made or Graded in Red Ink With Date and Name of Person Making Change.

Do not extend notes this side of this line.

RETURN TO
LOS ANGELES COUNTY ENGINEER
700 LOS ANGELES COUNTY ENGINEERING BLDG.

76S093 CE #247—7-53

F. B 2511 PG. 138

RETURN TO
LOS ANGELES COUNTY ENGINEER
700 LOS ANGELES COUNTY ENGINEERING BLDG.

Do not extend notes this side of this line.

Note: Any Additions or Changes on This Sheet Must be Made or Circled in Red Ink With Date and Name of Person Making Change.

Notes Ck'd by	Survey of East Temple City I.D.
Map No.	JN 625650 Tape Std °F
Office Work	Surveyed By F.E. Brooks
Checked	Notes LC Gault Date 4 Aug 59
Date	Indexed C. Johnson

F. B. 2511 PG. 139

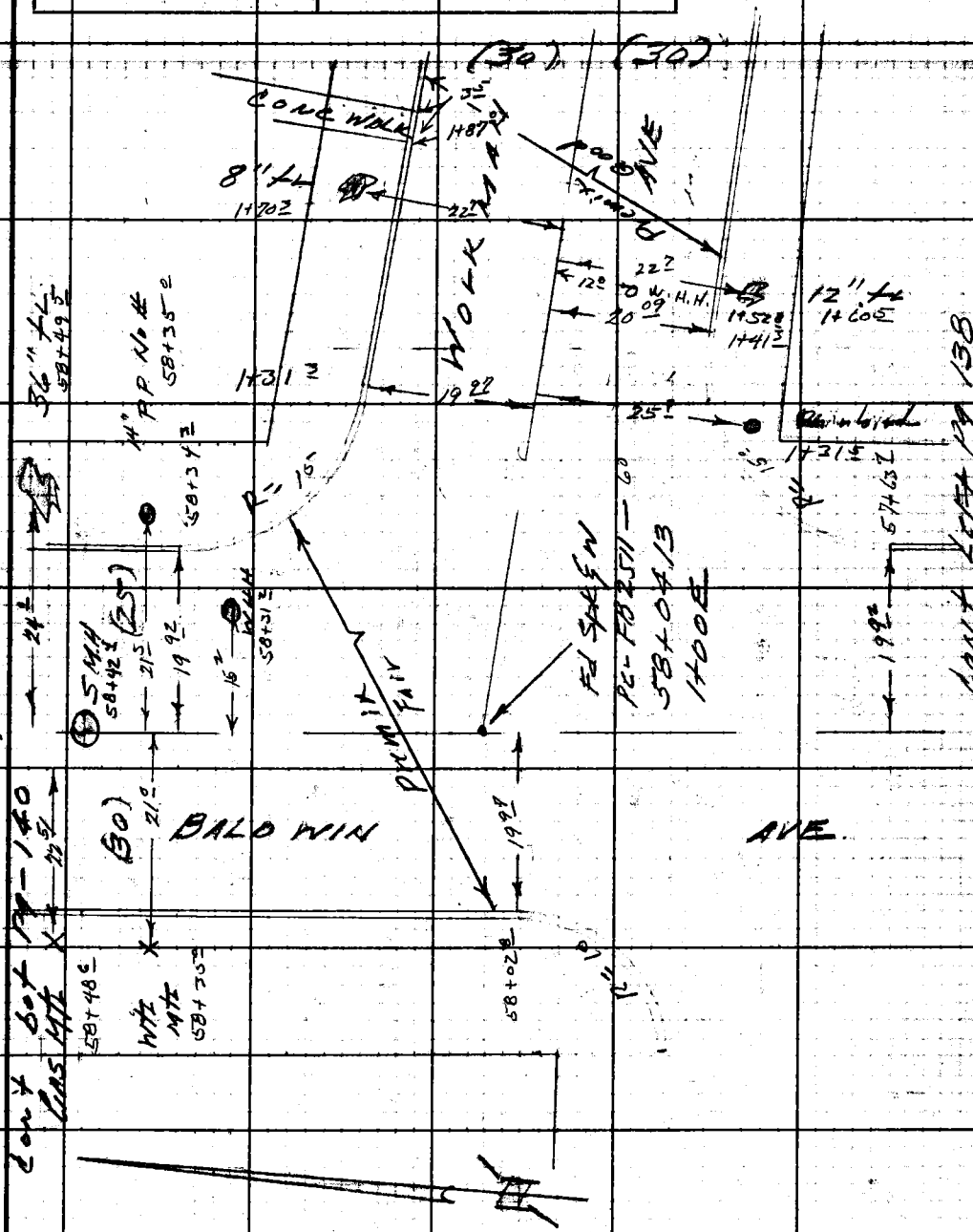

Note: Any Additions or Changes on This Sheet Must be Made or Circled in Red Ink With Date and Name of Person Making Change.

Do not extend notes this side of this line.

RETURN TO
LOS ANGELES COUNTY ENGINEER
100 LOS ANGELES COUNTY ENGINEERING BLDG.

768098 CE #247—7-59

F. B. 2511 PG. 140

Con Bot Pg 140

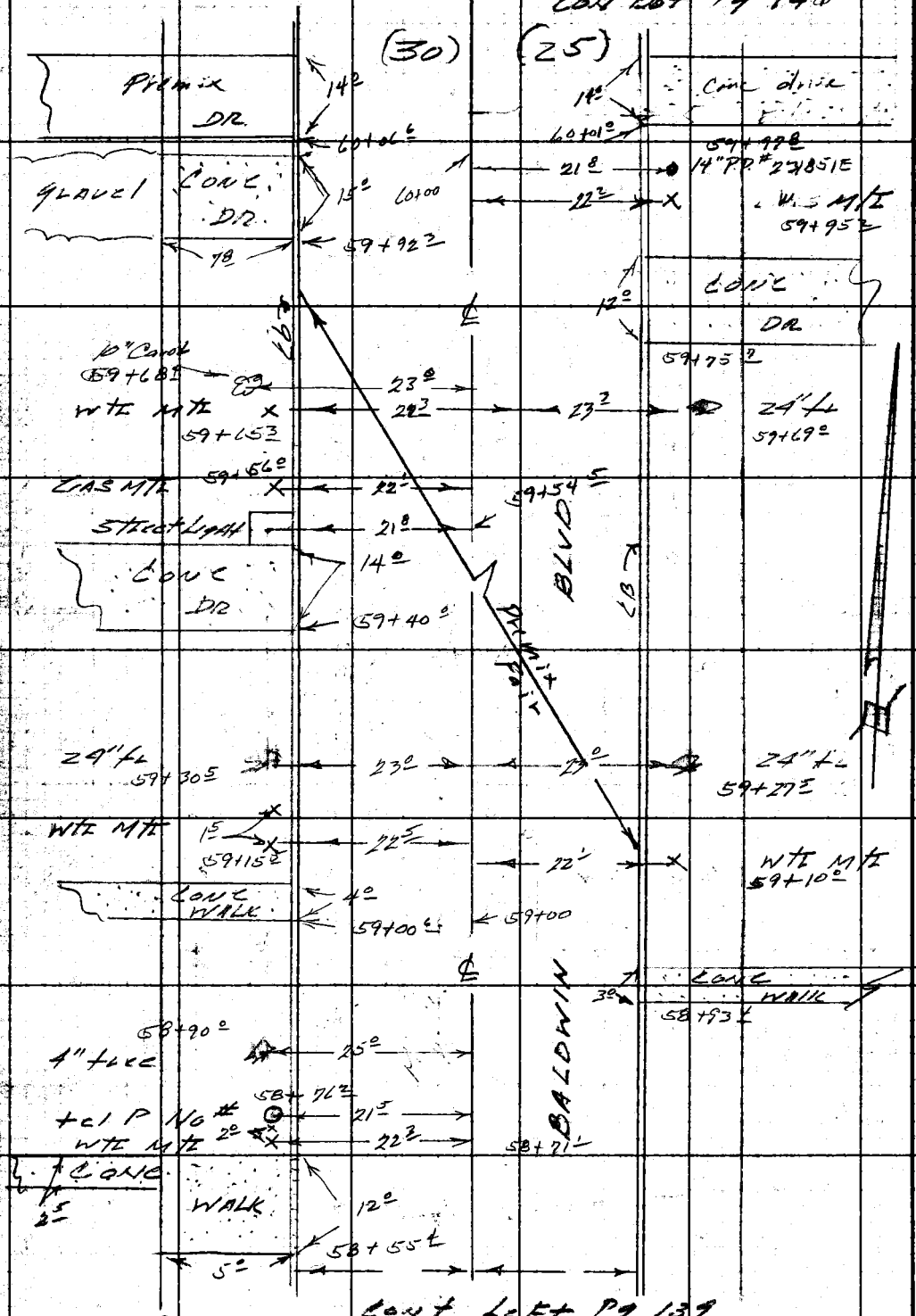

Cont Left Pg 139

RETURN TO
LOS ANGELES COUNTY ENGINEER
100 LOS ANGELES COUNTY ENGINEERING BLDG.

Do not extend notes this side of this line.

Note: Any Additions or Changes on This Sheet Must be Made or Circled in Red Ink With Date and Name of Person Making Change.

Notes Ck'd by	Survey of East Temple City SD	F. B 2511 Pg. 141
Map No.	IN 6252 59 Tape Std °F	
Office Work	Surveyed by [illegible]	
Checked	Notes LC Gault Date 4 Aug 59	
Date	Indexed [illegible] C. Johnson	

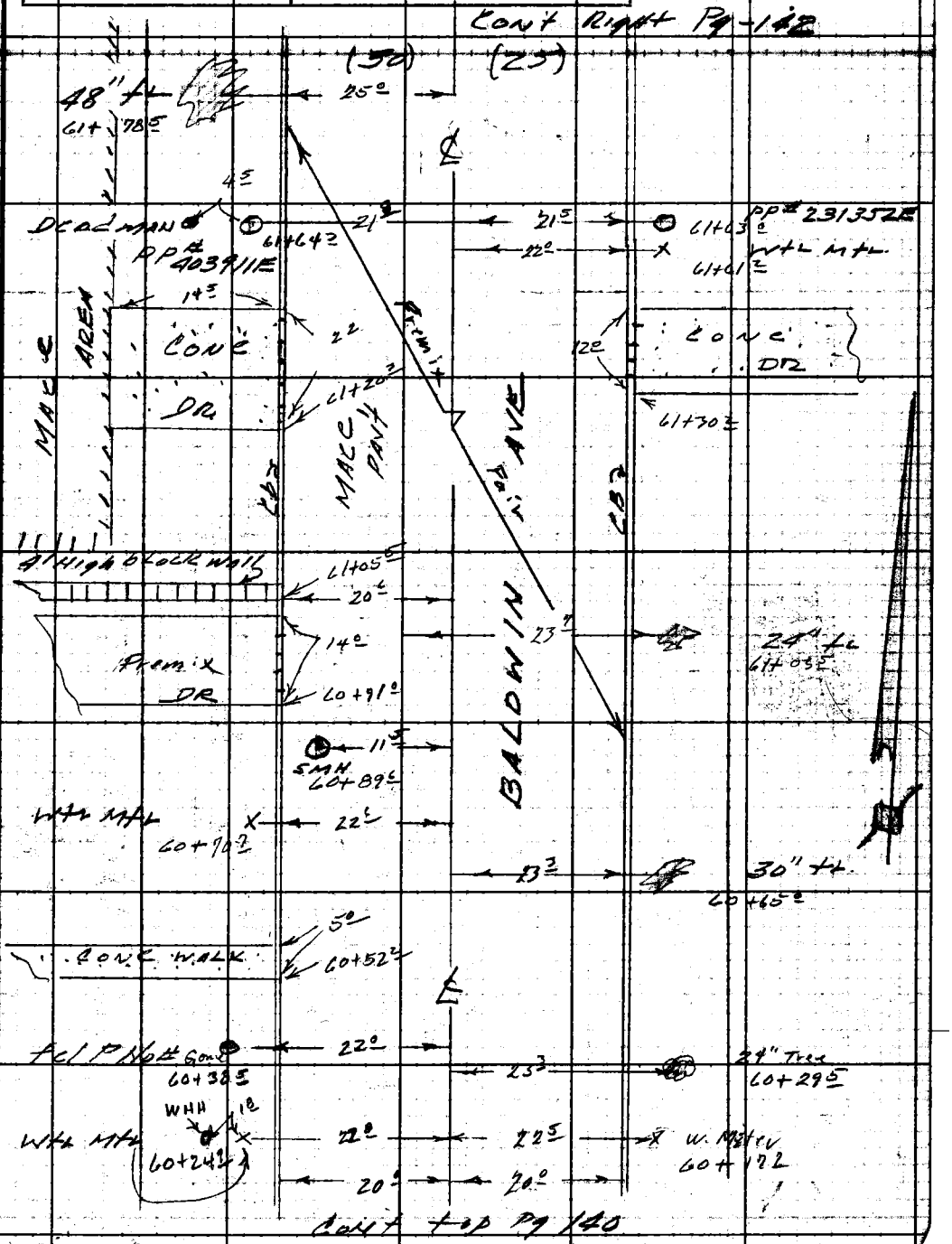

Note: Any Additions or Changes on This Sheet Must be Made or Circled in Red Ink, With Date and Name of Person Making Change.

Do not extend notes this side of this line.

RETURN TO
LOS ANGELES COUNTY ENGINEER
900 Los Angeles County Engineering Bldg.

763095 CE #247—7-59

RETURN TO
LOS ANGELES COUNTY ENGINEER
700 LOS ANGELES COUNTY ENGINEERING BLDG.

Note: Any Additions or Changes on This Sheet Must be Made or Circled in Red Ink With Date and Name of Person Making Change.

Do not extend notes this side of this line.

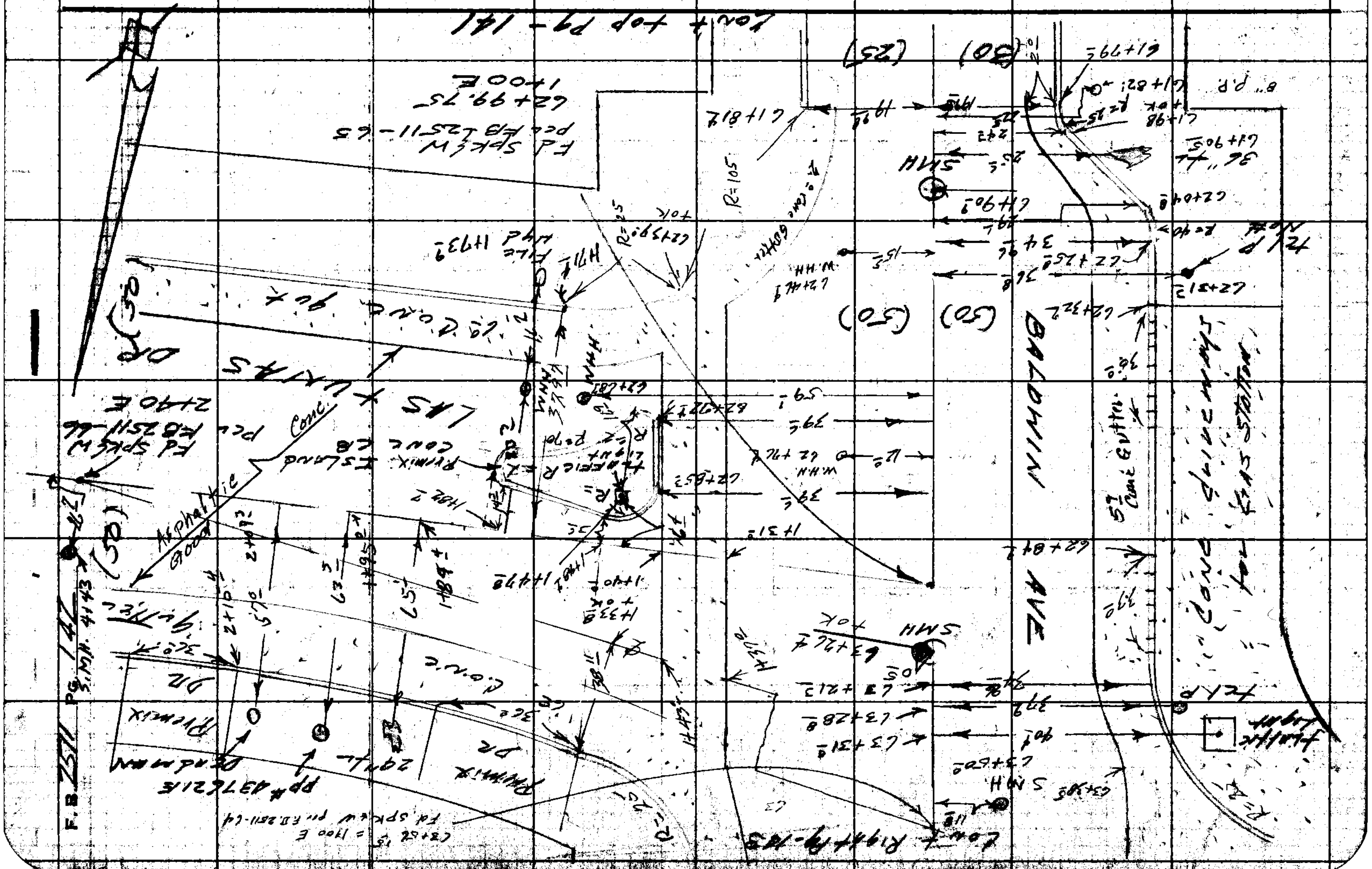

Notes Ck'd by	Survey of East Temple City S.D.	F. B. 2511 Pg. 143
Map No.	IN 625259 Tape Std °F	
Office Work	Surveyed by P.E. Brooks	
Checked	Notes Le Gault Date 5 Aug 59	
Date	Indexed	

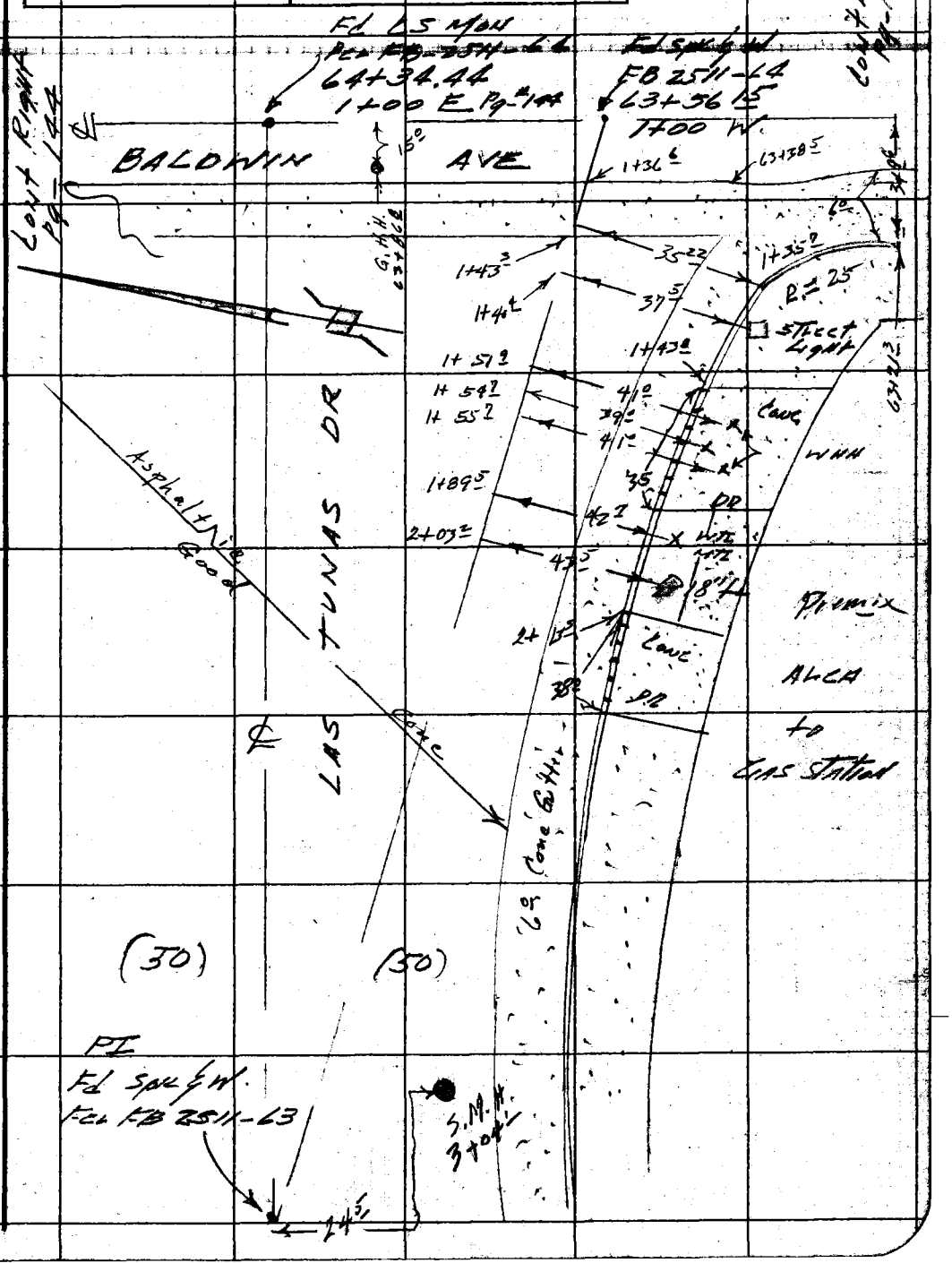

Note: Any Additions or Changes on This Sheet Must be Made or Circled in Red Ink With Date and Name of Person Making Change.

Do not extend notes this side of this line.

RETURN TO
LOS ANGELES COUNTY ENGINEER
900 LOS ANGELES COUNTY ENGINEERING BLDG.

763098 CE #247—7-59

F. B. 2511 PG. 144

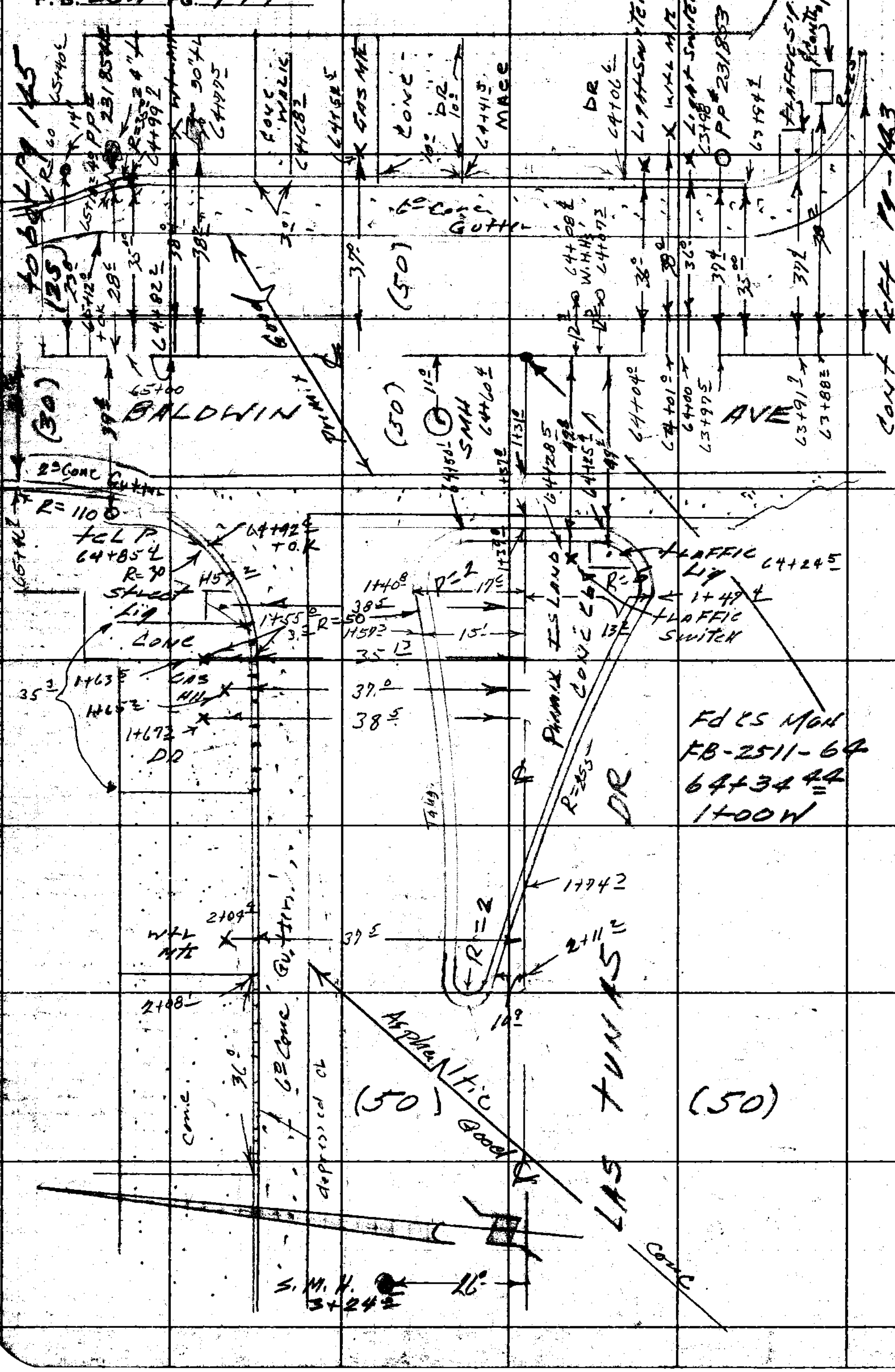

Notes Ck'd by	Survey of East Temple City S.D.	F. B. 2511 Pg. 145
Map No.	JN 62525 Tape Std °F	
Office Work	Surveyed by F.E. Brooks	
Checked	Notes Le Gault Date 5 Aug 59	
Date	Indexed: L. C. Johnson	

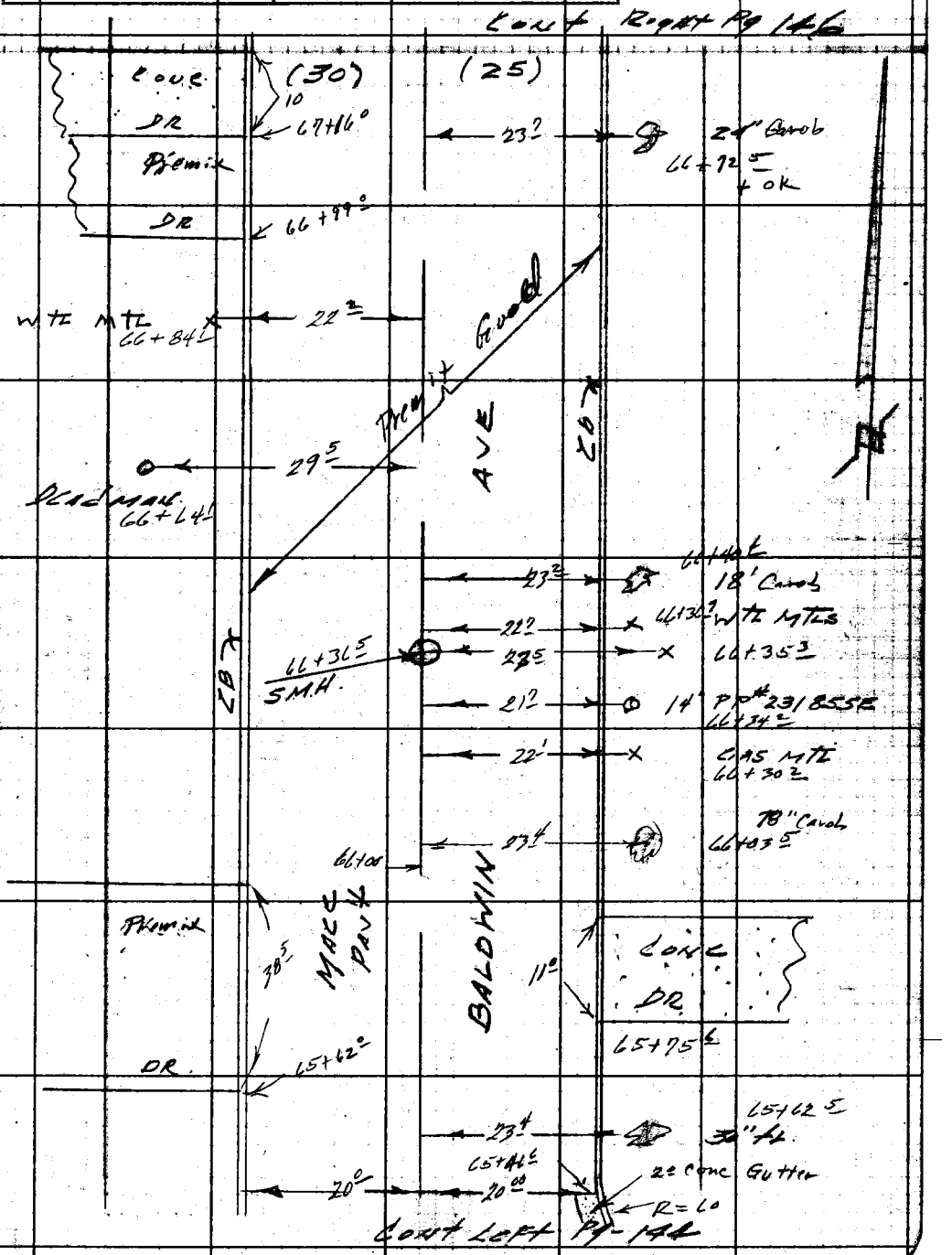

Note: Any Additions or Changes on This Sheet Must be Made or Circled in Red Ink With Date and Name of Person Making Change.

Do not extend notes this side of this line.

RETURN TO
LOS ANGELES COUNTY ENGINEER
100 LOS ANGELES COUNTY ENGINEERING BLDG.

76308B CE #247—7-53

F. B. 2511 PG. 146

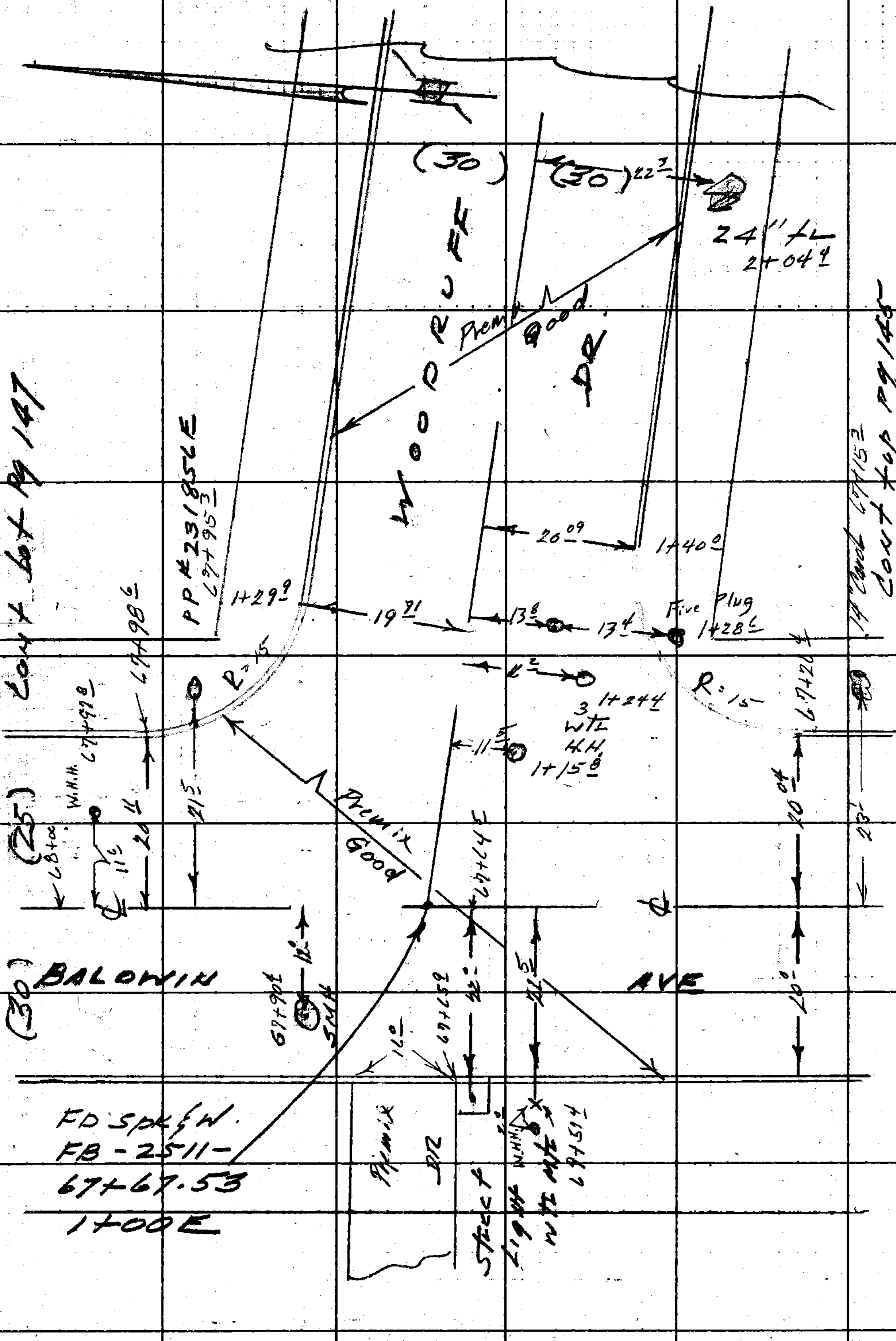

RETURN TO
LOS ANGELES COUNTY ENGINEER
700 LOS ANGELES COUNTY ENGINEERING BLDG.

Do not extend notes this side of this line.

Note: Any Additions or Changes on This Sheet Must be Made or Circled in Red Ink With Date and Name of Person Making Change.

Notes Ck'd by	Survey of East Temple City SD
Map No.	JN 655256 Tape Std °F
Office Work	Surveyed by F.E. Brooks
Checked	Notes LC Gault Date 5 Aug 59
Date	Indexed [illegible] C. Johnson

F. B. 2511 PG. 147

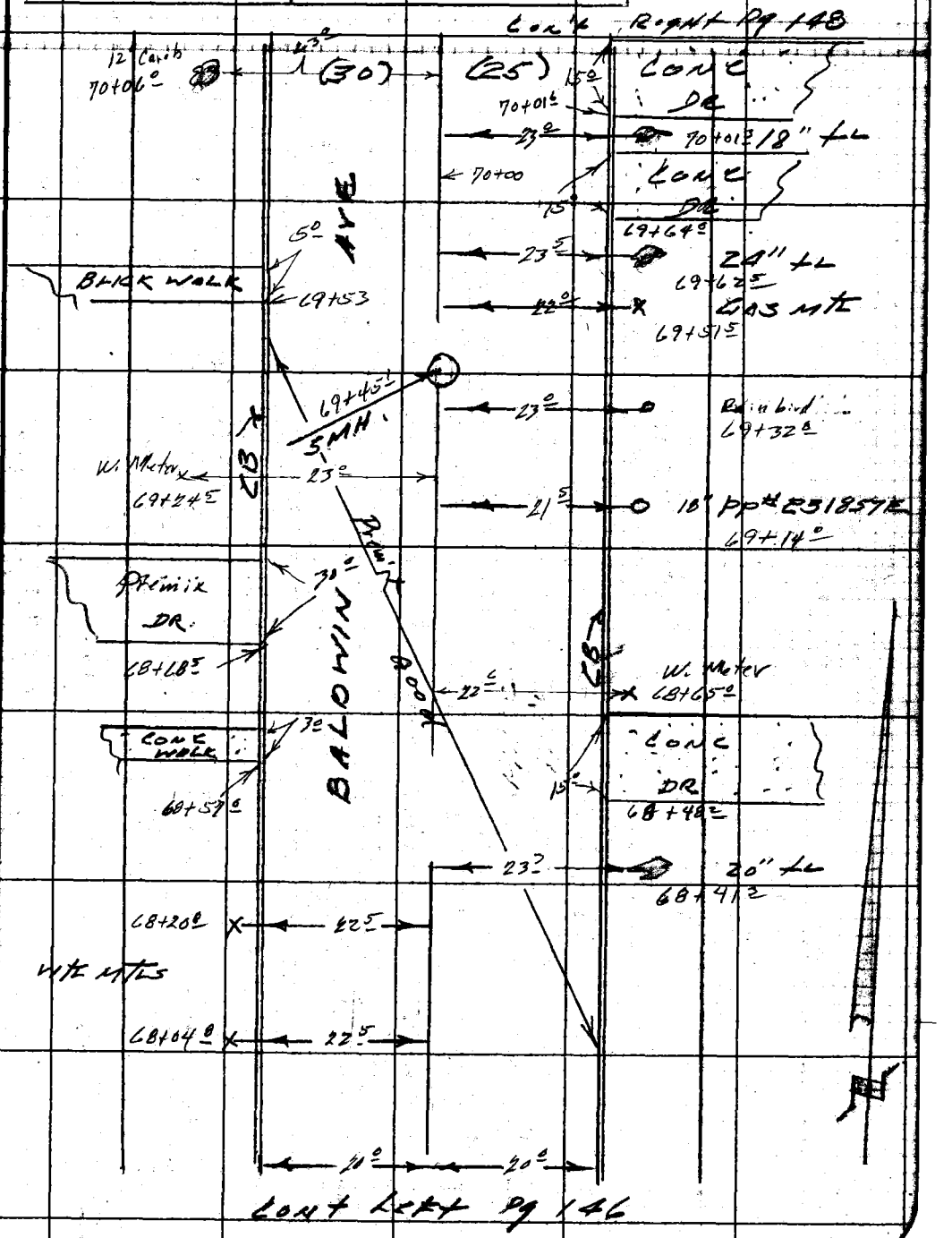

Note: Any Additions or Changes on This Sheet Must be Made or Circled in Red Ink With Date and Name of Person Making Change.

Do not extend notes this side of this line.

RETURN TO
LOS ANGELES COUNTY ENGINEER
700 LOS ANGELES COUNTY ENGINEERING BLDG.

763095 CE #247—7-59

RETURN TO
LOS ANGELES COUNTY ENGINEER
700 LOS ANGELES COUNTY ENGINEERING BLDG.

Note: Any Additions or Changes on This Sheet Must be Made or Circled in Red Ink With Date and Name of Person Making Change.

Do not extend notes this side of this line.

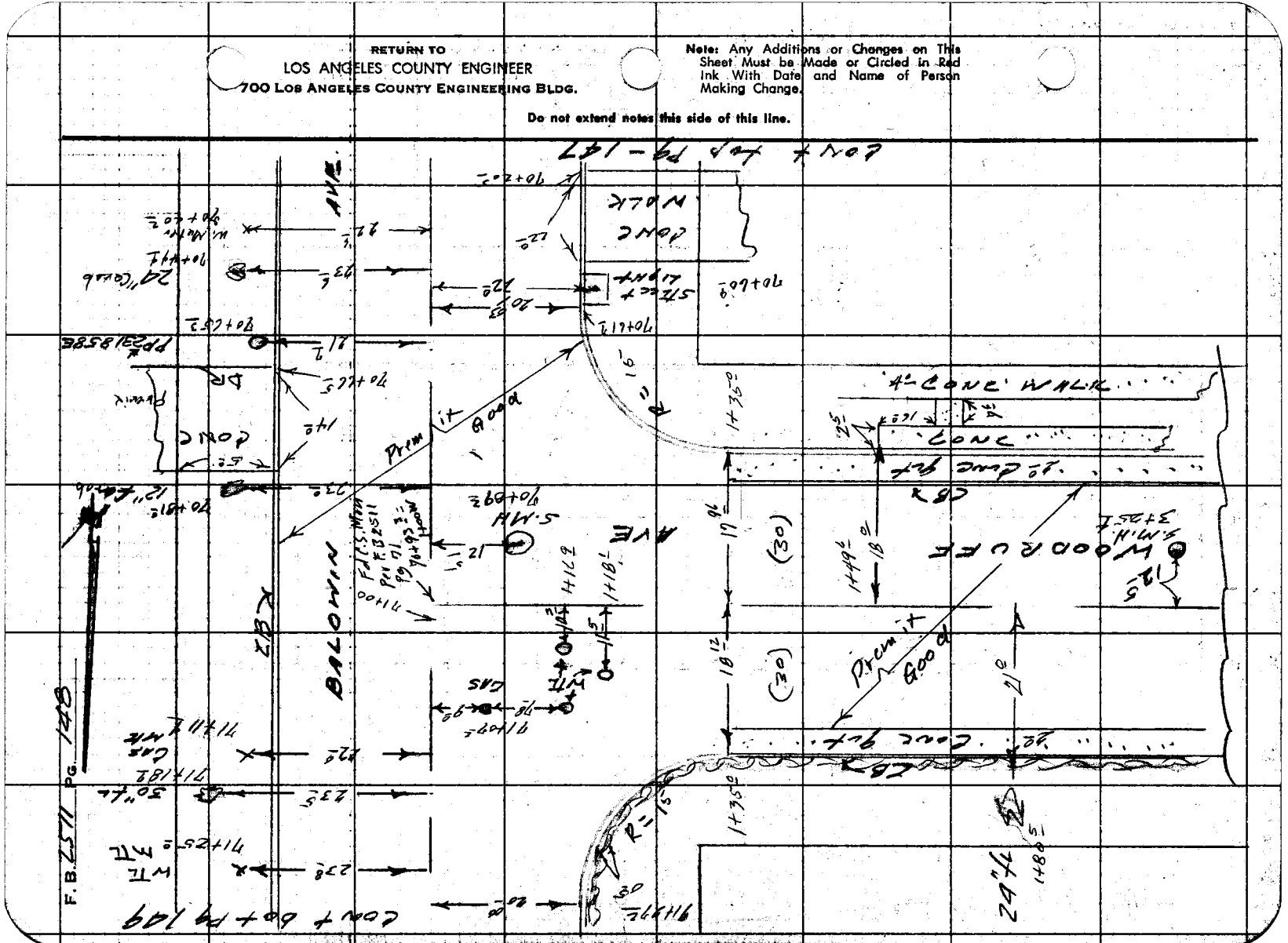

Notes Ck'd by	Survey of East Temple City S.D.	F. B. 2511 Pg. 149
Map No.	IN 625250 Tape Std. °F	
Office Work	Surveyed by F.E. Brooks	
Checked	Notes Le Gault Date 5 Aug 59	
Date	Indexed [redacted]	

Cont bot Pg-150

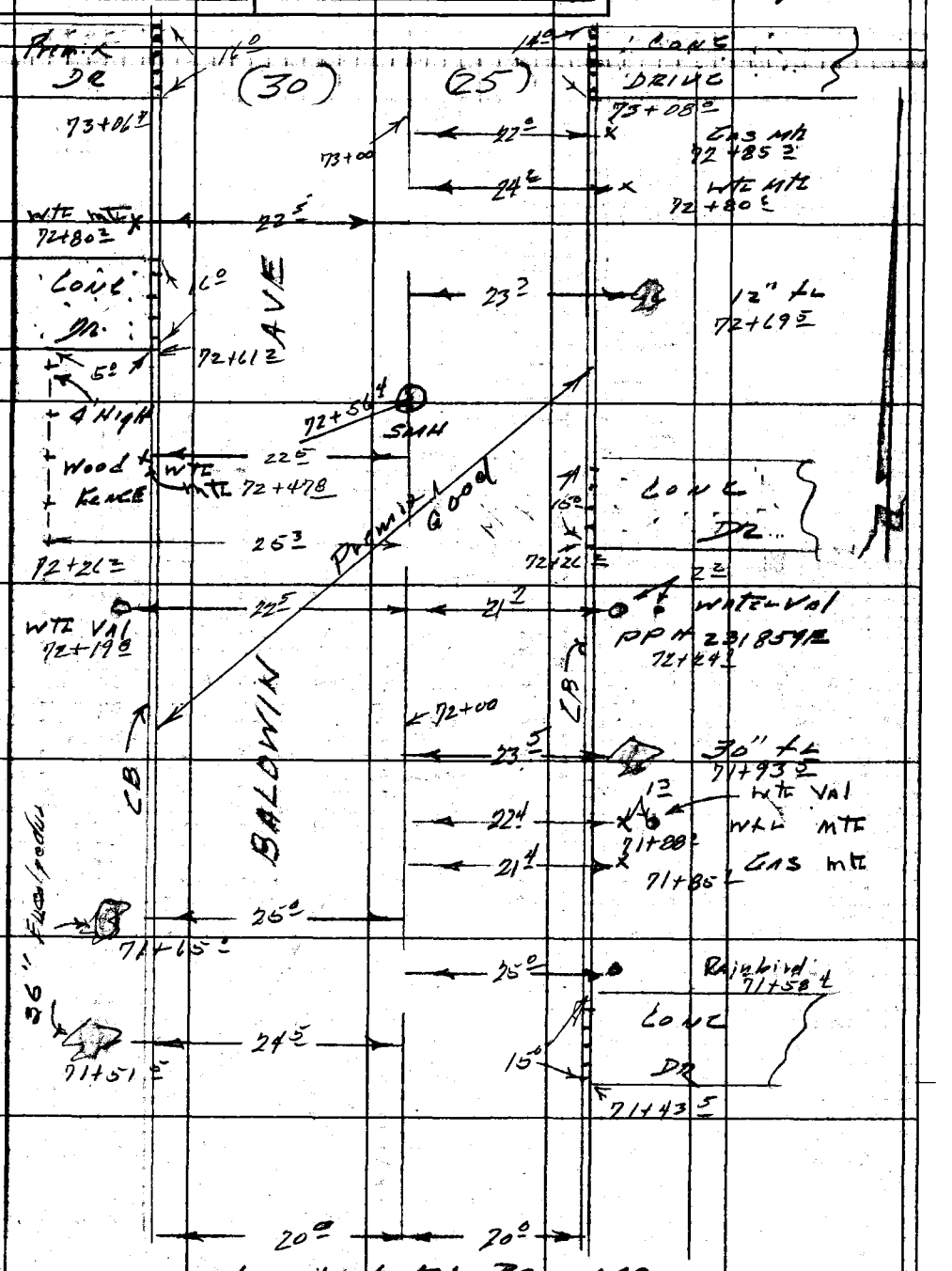

Cont Left Pg-148

Note: Any Additions or Changes on This Sheet Must be Made or Circled in Red Ink With Date and Name of Person Making Change.

Do not extend notes this side of this line.

RETURN TO
LOS ANGELES COUNTY ENGINEER
900 Los Angeles County Engineering Bldg.

763098 CE #247—7-59

F. B. 2511 PG. 150

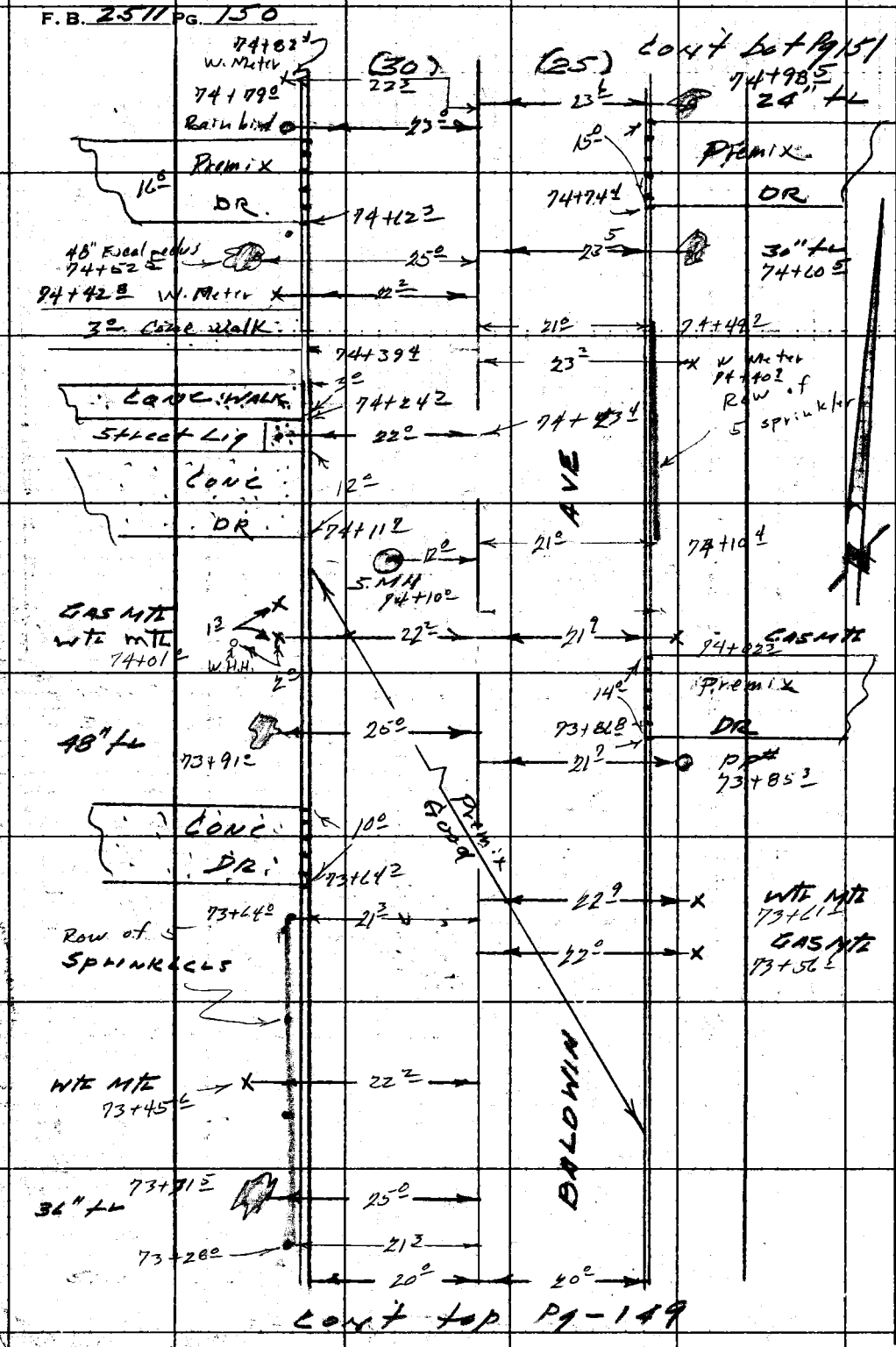

RETURN TO
LOS ANGELES COUNTY ENGINEER
700 LOS ANGELES COUNTY ENGINEERING BLDG.

Do not extend notes this side of this line.

Note: Any Additions or Changes on This Sheet Must be Made or Circled in Red Ink With Date and Name of Person Making Change.

Notes Ck'd by	Survey of East Temple City S.D.
Map No.	IN 6252 Tape Std °F
Office Work	Surveyed by F.B. Brooks
Checked	Notes L.C. Gault Date 5 Aug 52
Date	Indexed G. Johnson

F. B. 2511 PG. 151

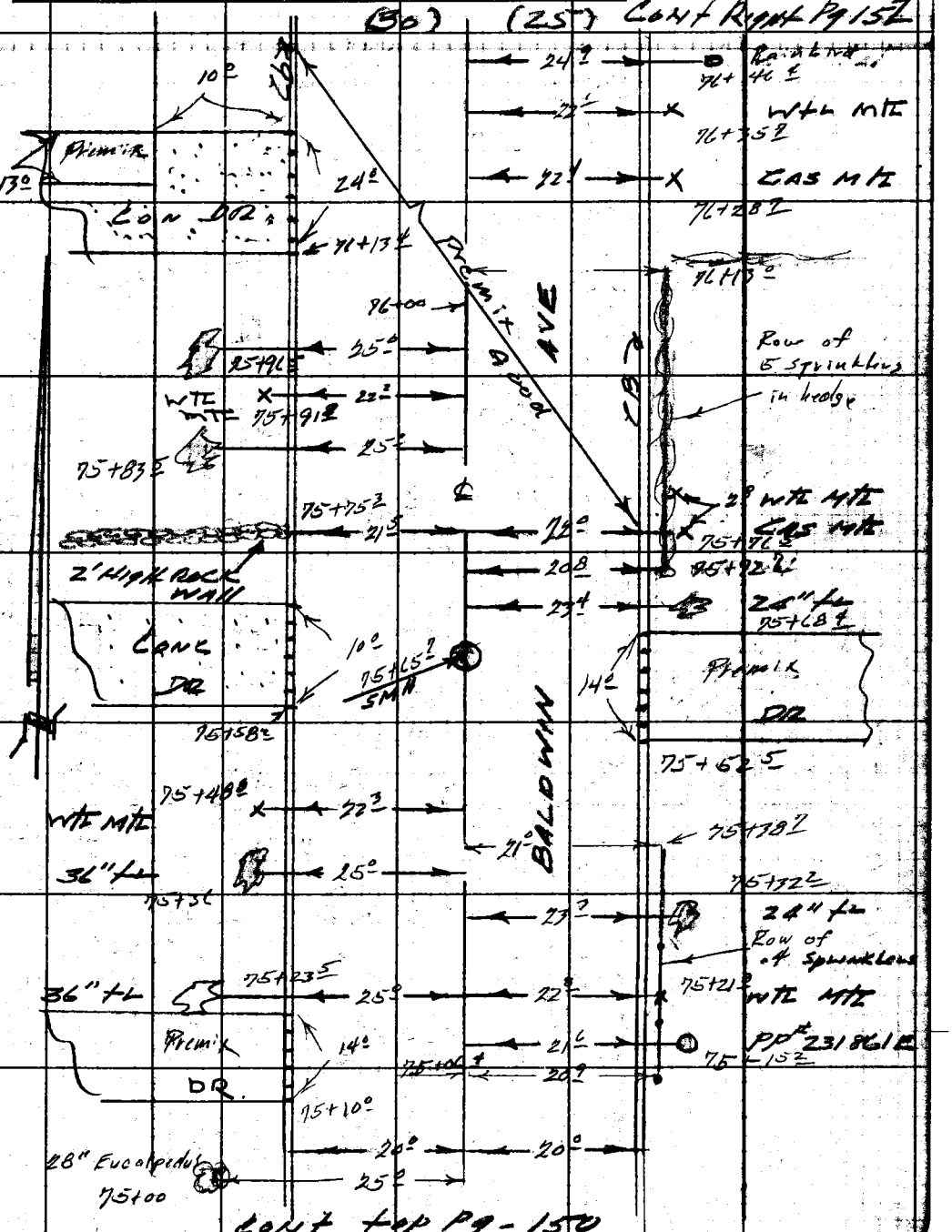

Note: Any Additions or Changes on This Sheet Must be Made or Circled in Red Ink With Date and Name of Person Making Change.

Do not extend notes this side of this line.

RETURN TO
LOS ANGELES COUNTY ENGINEER
900 LOS ANGELES COUNTY ENGINEERING BLDG.

763098 CE #247—7-53

F. B. 2511 Pg. 152

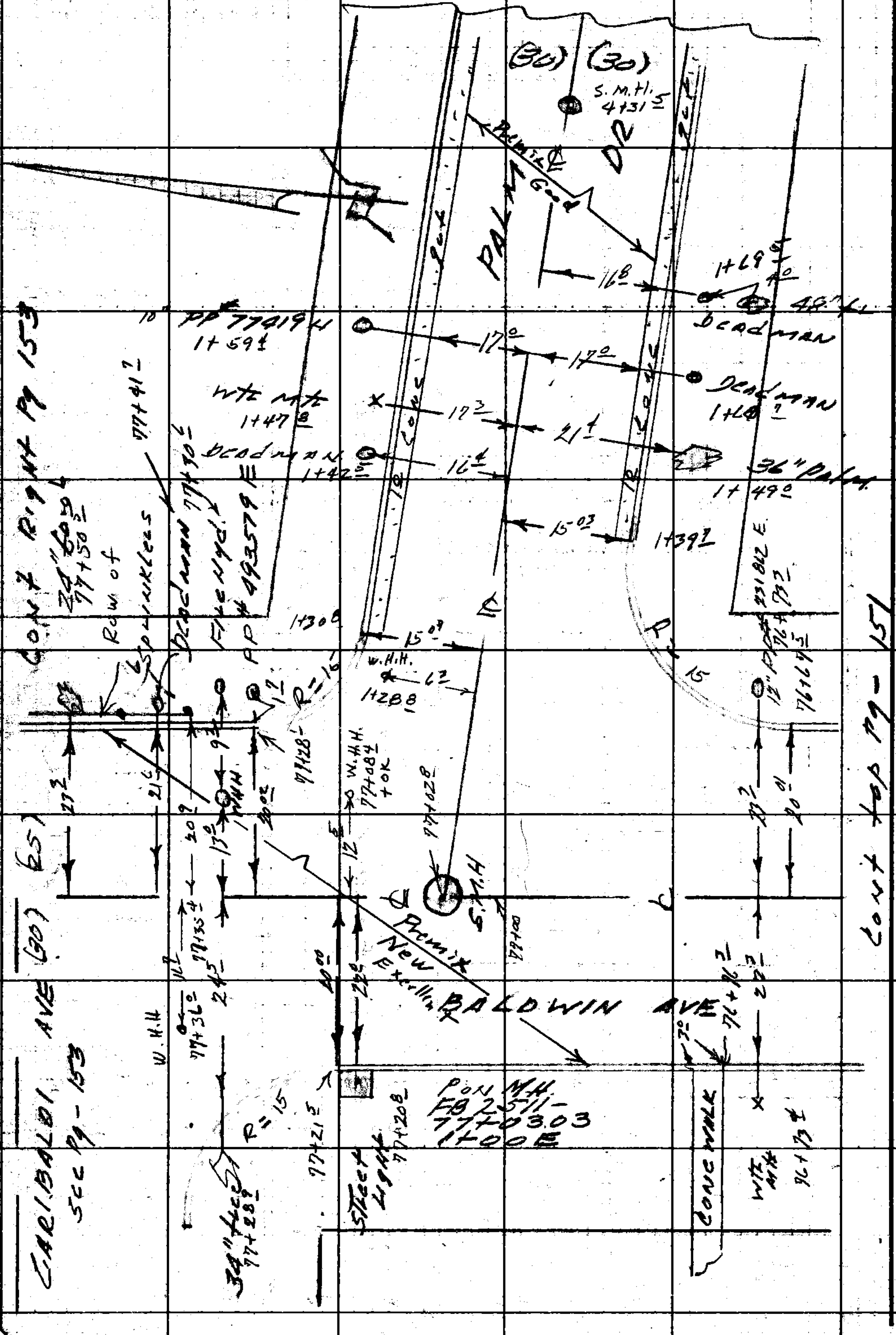

RETURN TO
LOS ANGELES COUNTY ENGINEER
700 LOS ANGELES COUNTY ENGINEERING BLDG.

Do not extend notes this side of this line.

Note: Any Additions or Changes on This Sheet Must be Made or Circled in Red Ink With Date and Name of Person Making Change.

Notes Ck'd by
Map No.
Office Work
Checked
Date

Survey of East Temple City S.D.
JN 62525 Tape Std °F
Surveyed by
Notes LeGault Date 5 Aug 59
Indexed C. Johnson

F. B. 2511 PG. 153

Note: Any Additions or Changes on This Sheet Must Be Made or Circled in Red Ink With Date and Name of Person Making Change.

Do not extend notes this side of this line.

RETURN TO
LOS ANGELES COUNTY ENGINEER
80 LOS ANGELES COUNTY ENGINEERING BLDG.

763098 CE #247—7-53

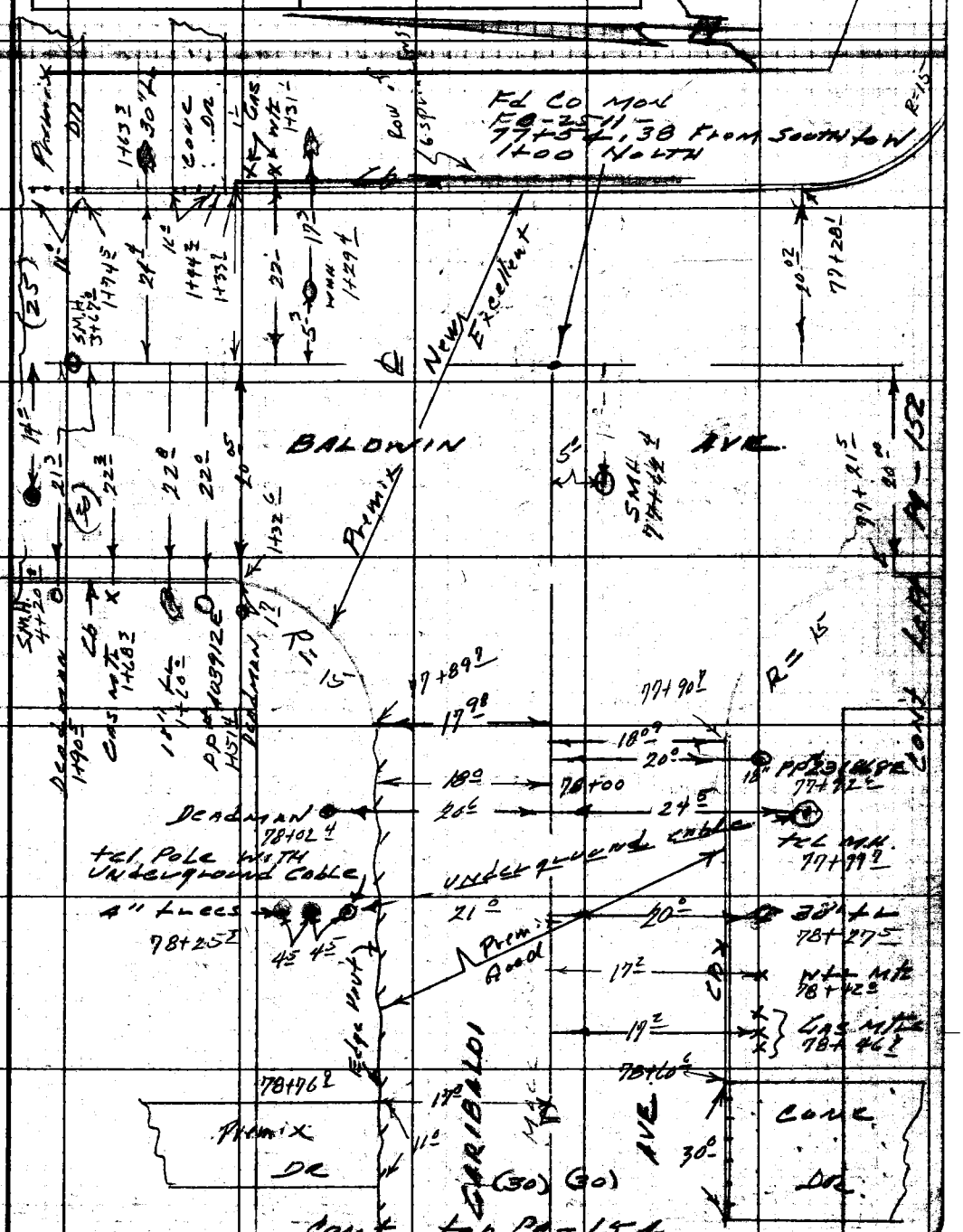

F.B. 2511 PG. 154 Cont Bot Pg-153

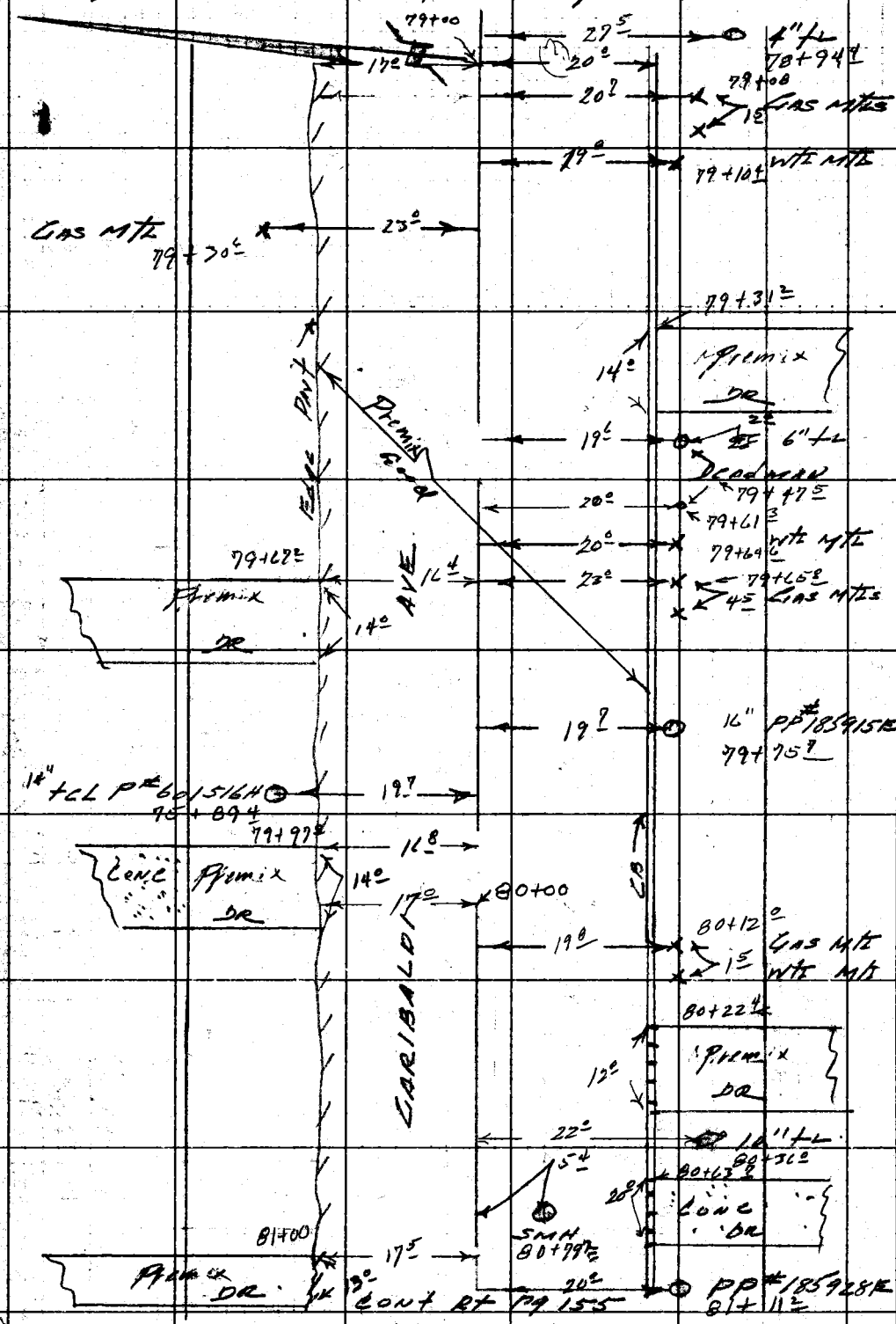

RETURN TO
LOS ANGELES COUNTY ENGINEER
700 LOS ANGELES COUNTY ENGINEERING BLDG.

Do not extend notes this side of this line.

Note: Any Additions or Changes on This Sheet Must be Made or Circled in Red Ink With Date and Name of Person Making Change.

Notes Ck'd by	Survey of East Temple City S.D.
Map No.	IN 6252 Tape Std °F
Office Work	Surveyed by P.E. Brooks
Checked	Notes LC Gault Date 5 Aug 59
Date	Indexed C. Johnson

F. B. 2511 PG. 155

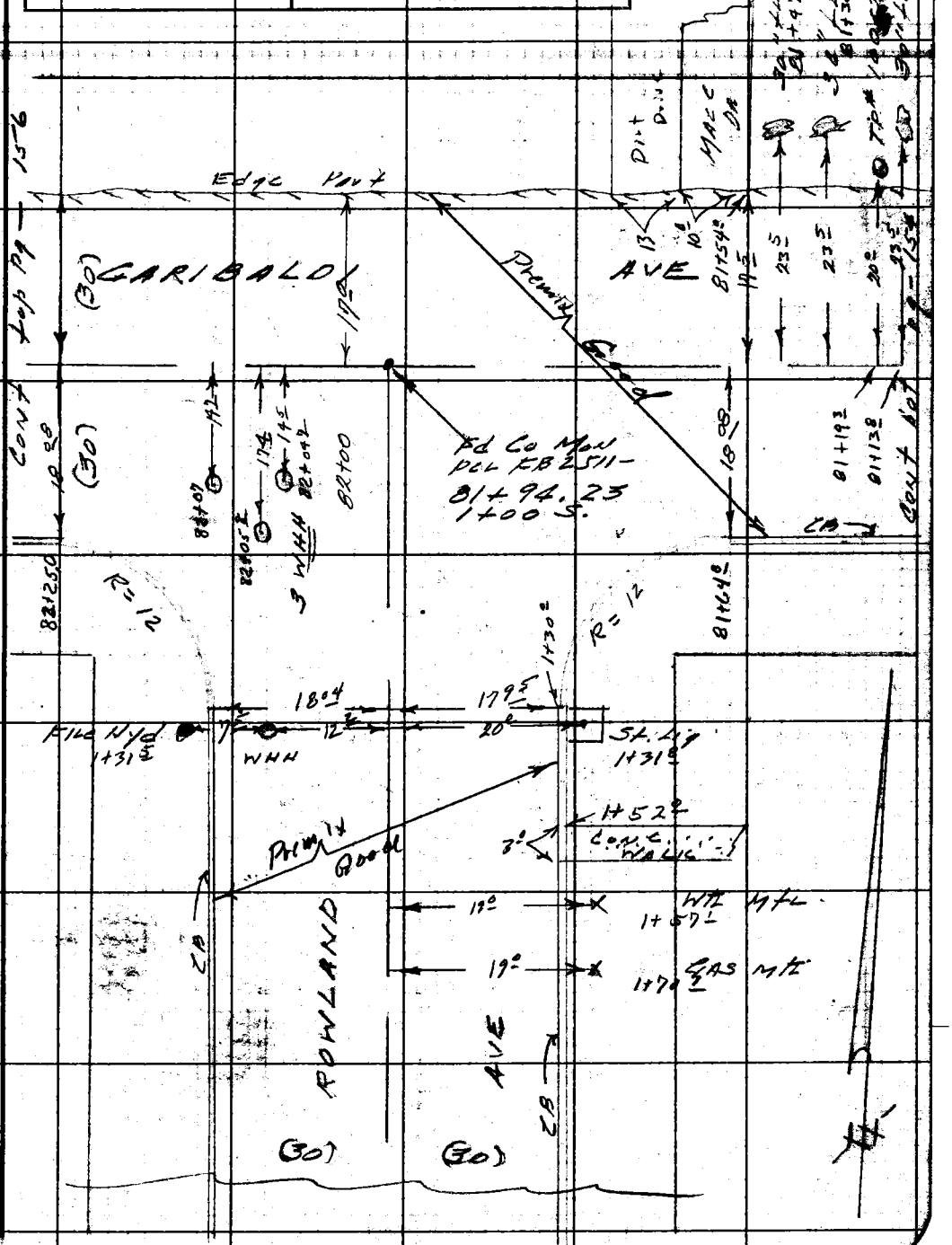

Note: Any Additions or Changes on This Sheet Must be Made or Circled in Red Ink With Date and Name of Person Making Change.

Do not extend notes this side of this line.

RETURN TO
LOS ANGELES COUNTY ENGINEER
100 LOS ANGELES COUNTY ENGINEERING BLDG.

763098 CE #247—7-53

F.B. 2511 PG. 156

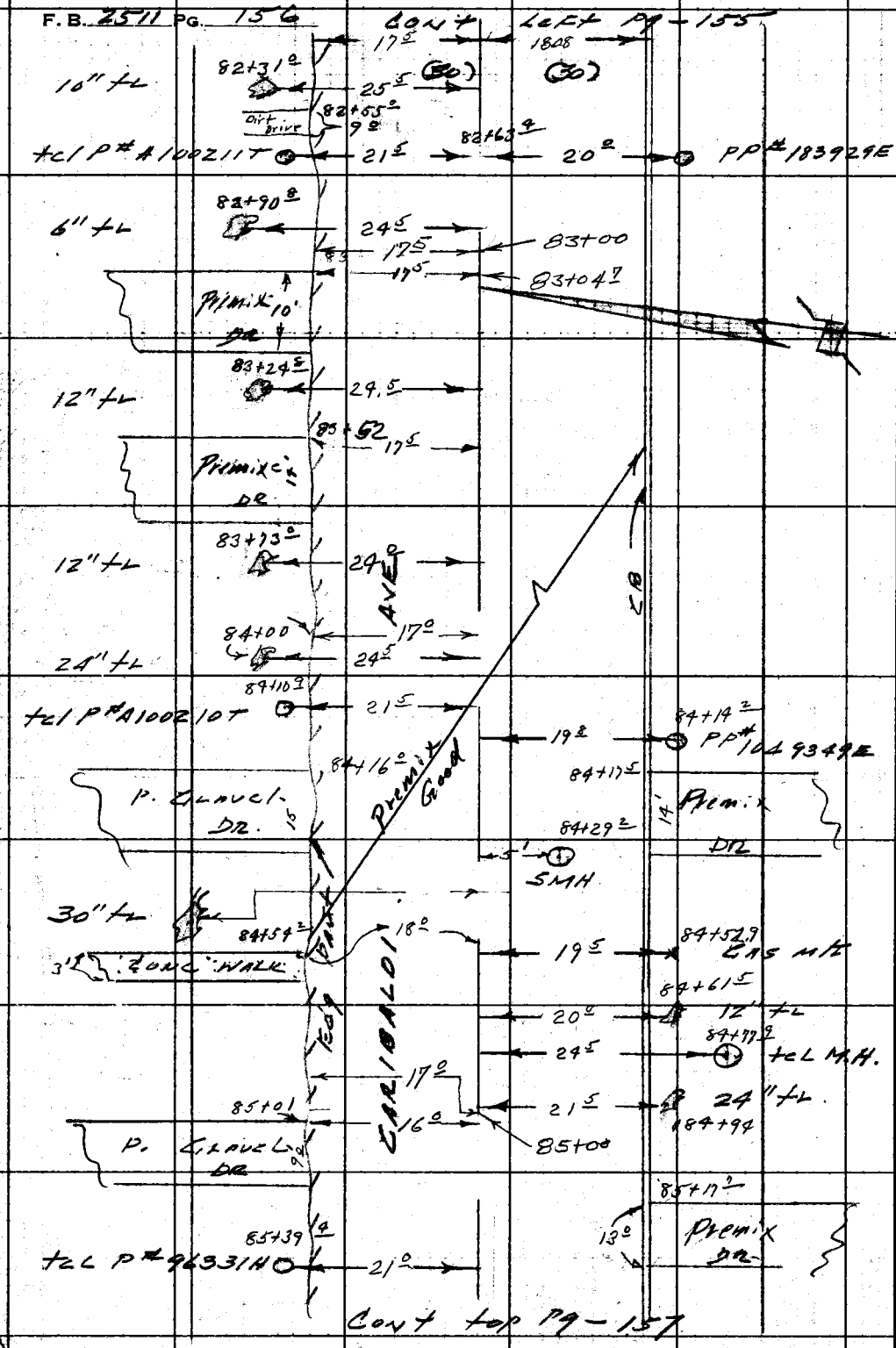

RETURN TO
LOS ANGELES COUNTY ENGINEER
700 LOS ANGELES COUNTY ENGINEERING BLDG.

Do not extend notes this side of this line.

Note: Any Additions or Changes on This Sheet Must be Made or Circled in Red Ink With Date and Name of Person Making Change.

Notes Ck'd by
Map No.
Office Work
Checked
Date

Survey of East Temple City S.D.
JN 125250 Tape Std °F
Surveyed by [redacted]
Notes [redacted] Gault Date 5 Apr 59
[redacted] C. Johnson
Indexed

F. B. 2511 PG. 157

Cont to Pg - 156

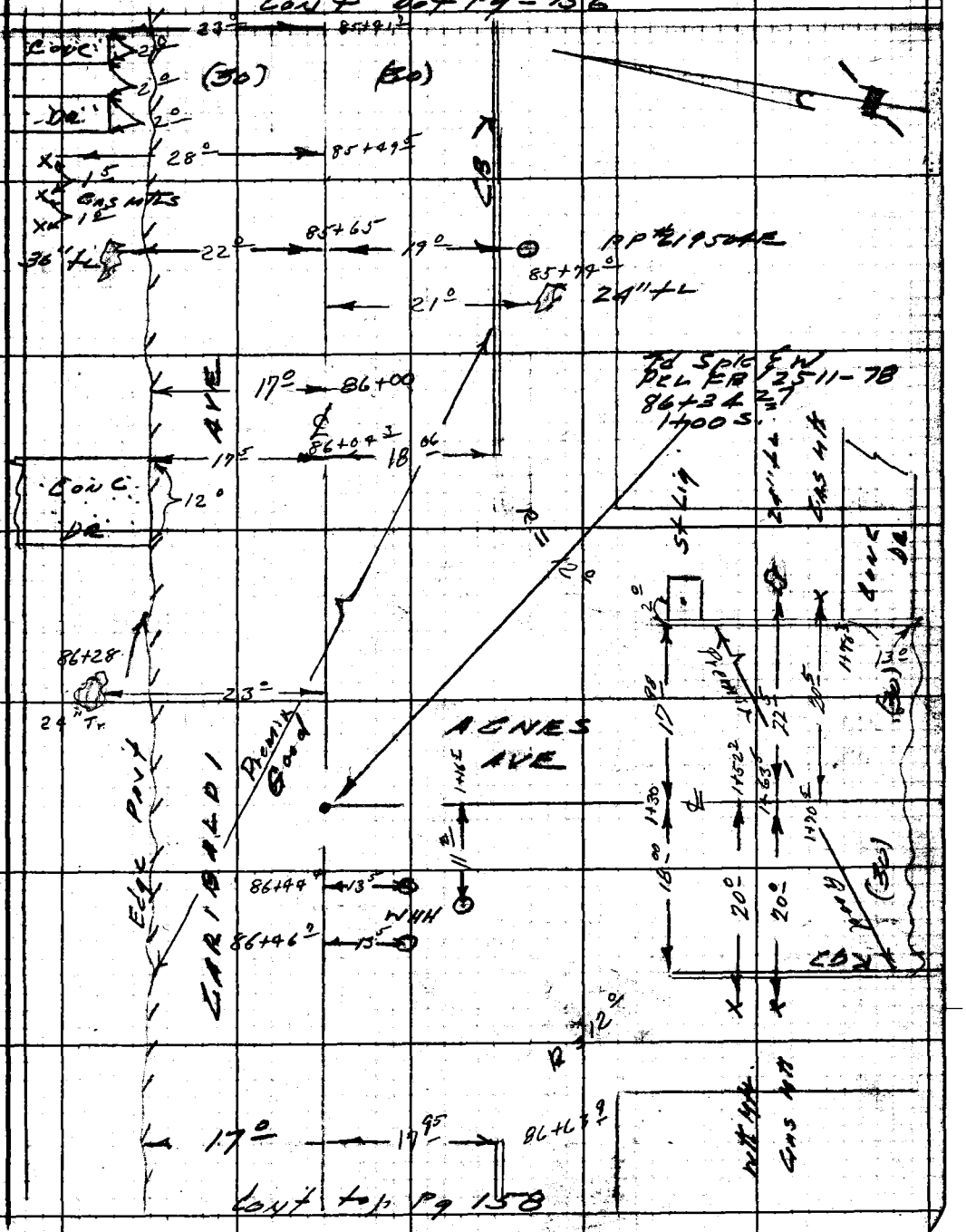

Note: Any Additions or Changes on This Sheet Must be Made or Circled in Red Ink With Date and Name of Person Making Change.

Do not extend notes this side of this line.

RETURN TO
LOS ANGELES COUNTY ENGINEER
100 LOS ANGELES COUNTY ENGINEERING BLDG.

763095 CE #247 7-53

F.B. 2511 PG. 158

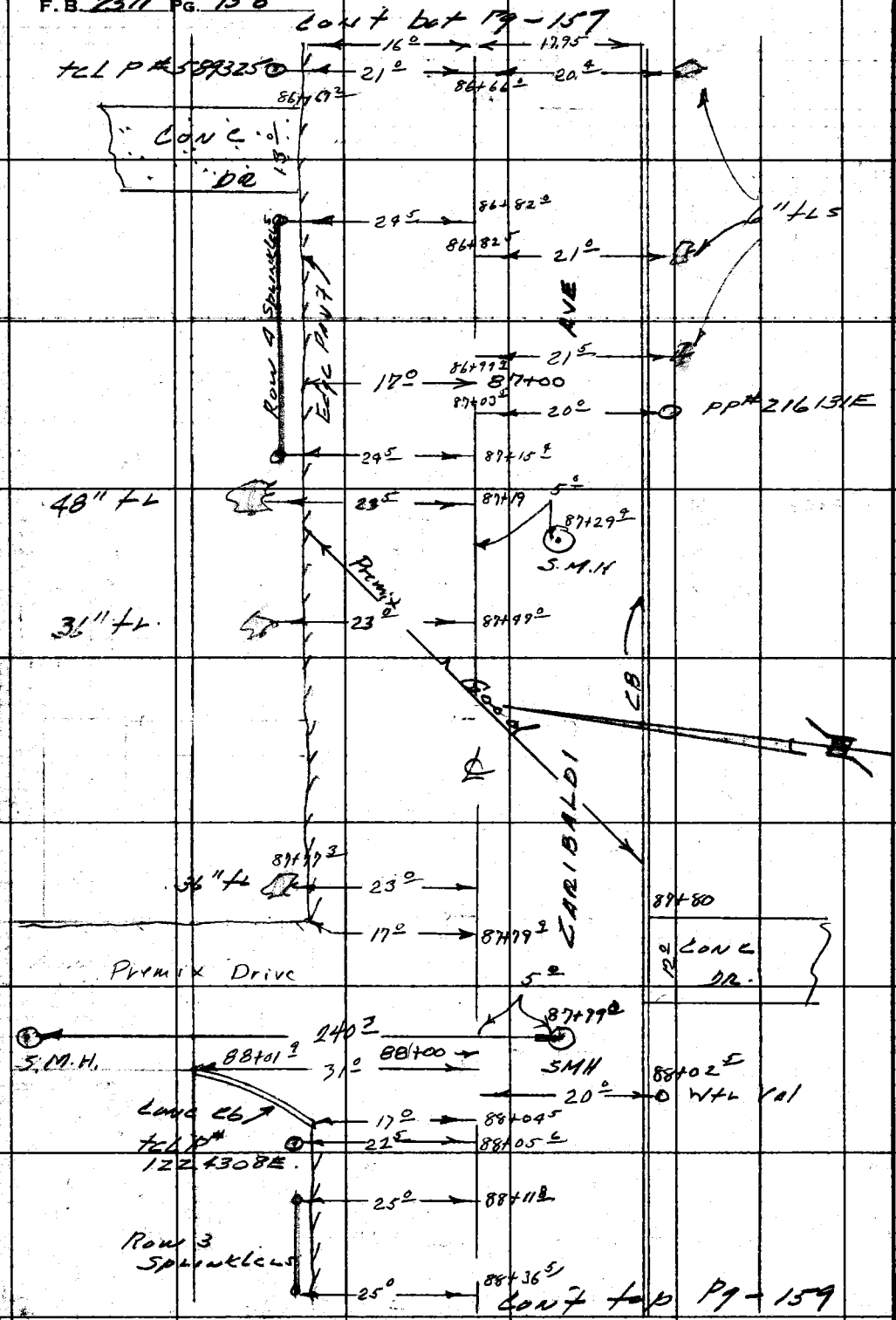

RETURN TO
LOS ANGELES COUNTY ENGINEER
100 LOS ANGELES COUNTY ENGINEERING BLDG.

Do not extend notes this side of this line.

Note: Any Additions or Changes on This Sheet Must be Made or Circled in Red Ink With Date and Name of Person Making Change.

Notes Ck'd by	Survey of East Temple City S.D.
Map No.	JN 6252 50 Tape Std °F
Office Work	Surveyed by F E Brooks
Checked	Notes L C Gault Date 5 Aug 59
Date	Indexed C. Johnson

F. B 2511 Pg. 159



Note: Any Additions or Changes on This Sheet Must Be Made or Circled in Red Ink With Date and Name of Person Making Change.

Do not extend notes this side of this line.

RETURN TO
LOS ANGELES COUNTY ENGINEER
700 LOS ANGELES COUNTY ENGINEERING BLDG.

763095 CE #247—7-59

RETURN TO
LOS ANGELES COUNTY ENGINEER
700 LOS ANGELES COUNTY ENGINEERING BLDG.

Note: Any Additions or Changes on This Sheet Must be Made or Circled in Red Ink With Date and Name of Person Making Change.

Do not extend notes this side of this line.

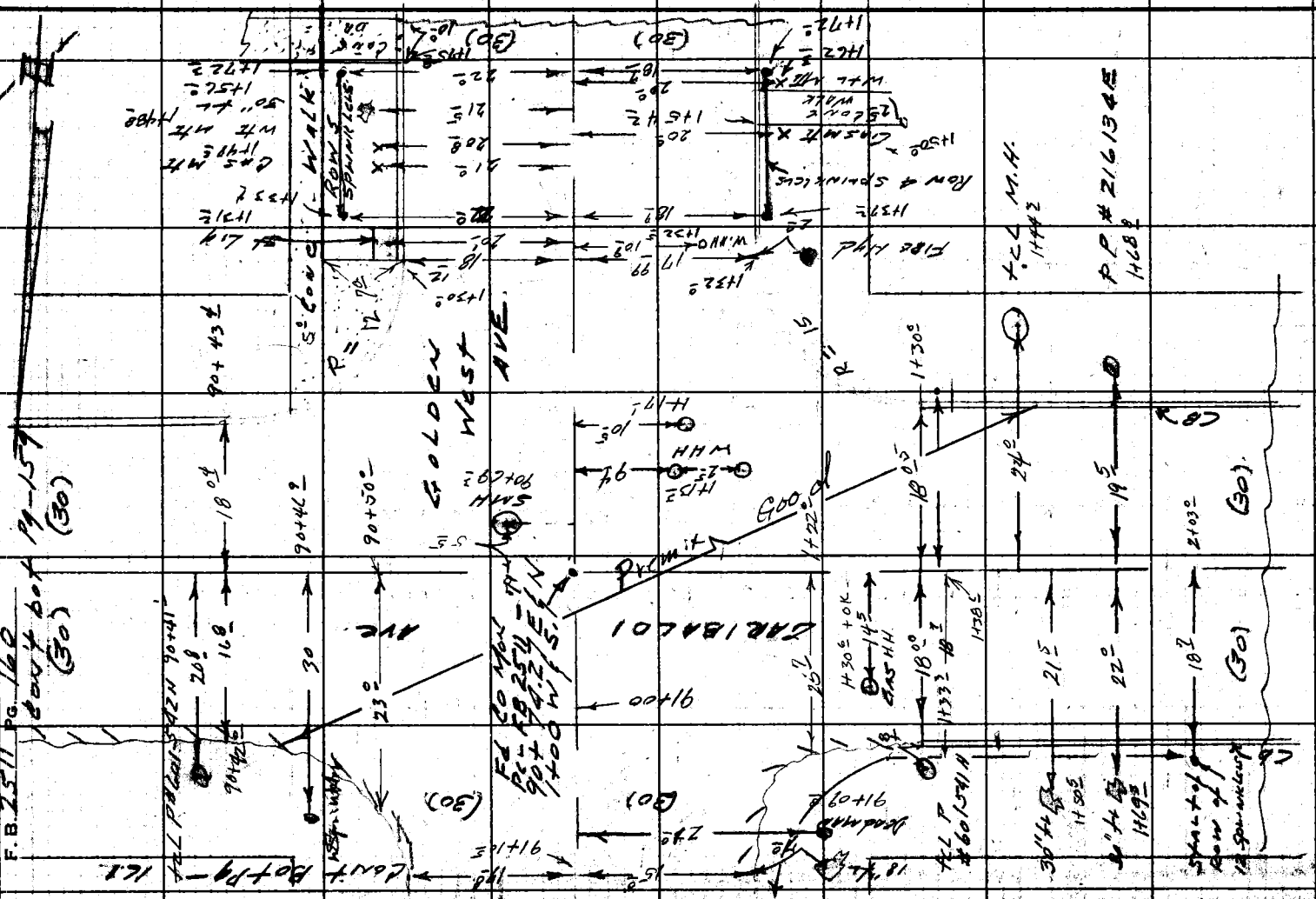

Notes Ck'd by	Survey of East Temple City S.D.
Map No.	IN 6252 53 Tape Std °F
Office Work	Surveyed by P.E. Brooks
Checked	Notes LC Gault Date 6 Aug 59
Date	Indexed: A. C. Johnson

F. B. 2511 PG. 161

Cont bot Pg-162

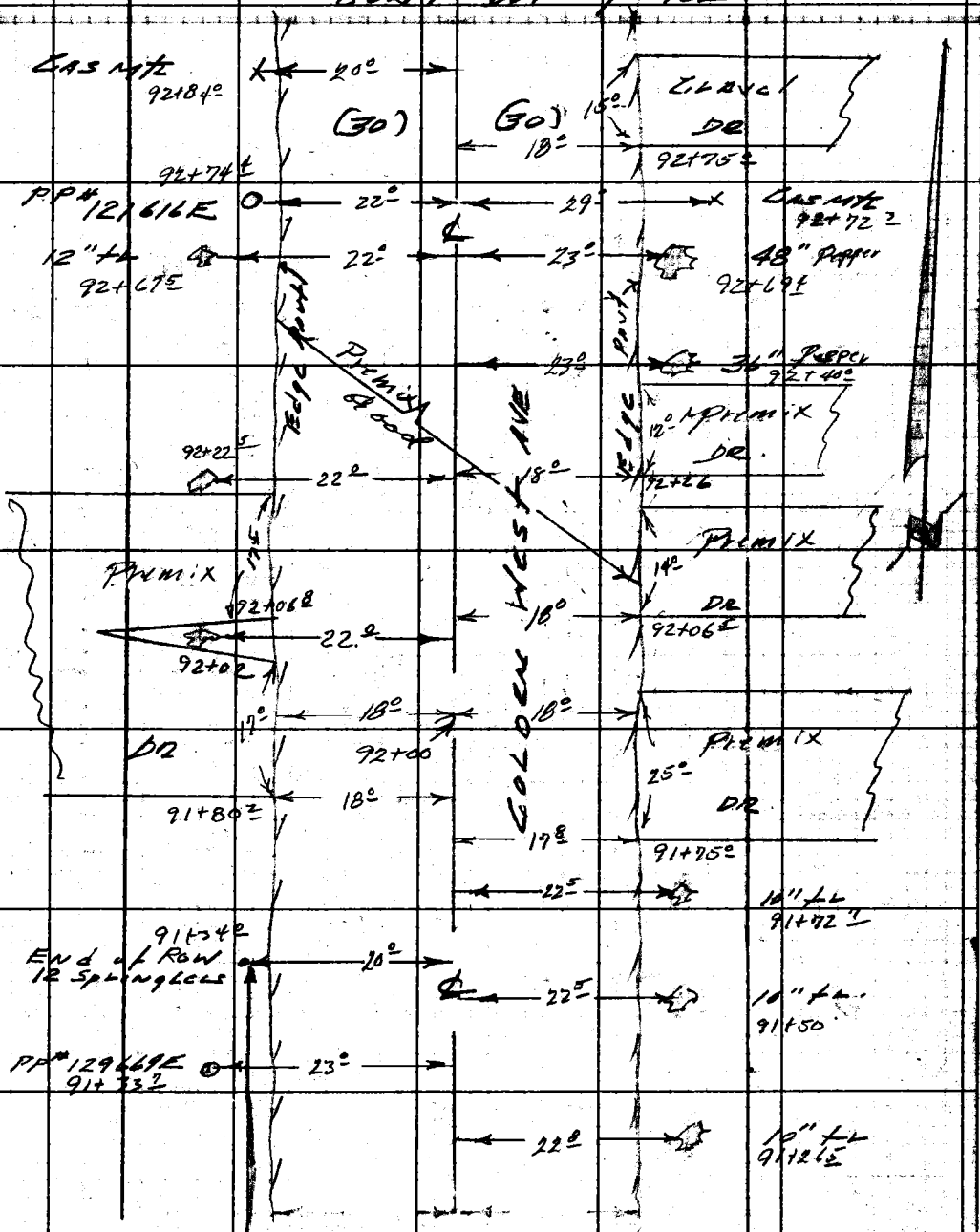

Cont Left Pg-160

Note: Any Additions or Changes on This Sheet Must be Made or Circled in Red Ink With Date and Name of Person Making Change.

Do not extend notes this side of this line.

RETURN TO
LOS ANGELES COUNTY ENGINEER
900 LOS ANGELES COUNTY ENGINEERING BLDG.

763098 CE #247—7-53

F.B. 2511 PG. 162

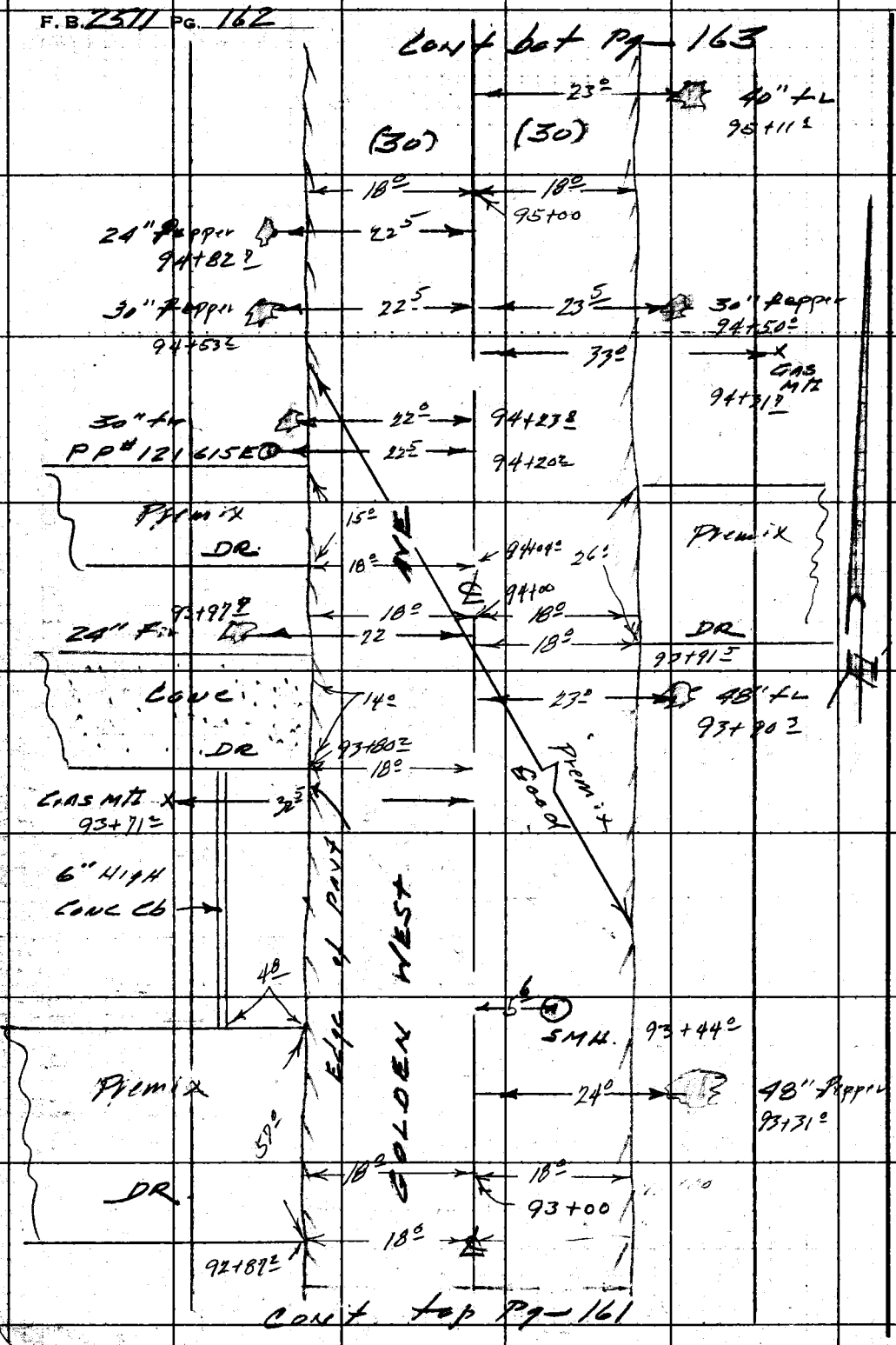

RETURN TO
LOS ANGELES COUNTY ENGINEER
700 LOS ANGELES COUNTY ENGINEERING BLDG.

Do not extend notes this side of this line.

Note: Any Additions or Changes on This Sheet Must be Made or Circled in Red Ink With Date and Name of Person Making Change.

Notes Ck'd by	Survey of East Temple City S.D.
Map No.	JN 6252.50 Tape Std °F
Office Work	Surveyed by F.E. Brooks
Checked	Notes L.C. Gault Date 6 Aug 59
Date	Indexed C. Johnson

F. B. 2511 Pg. 163

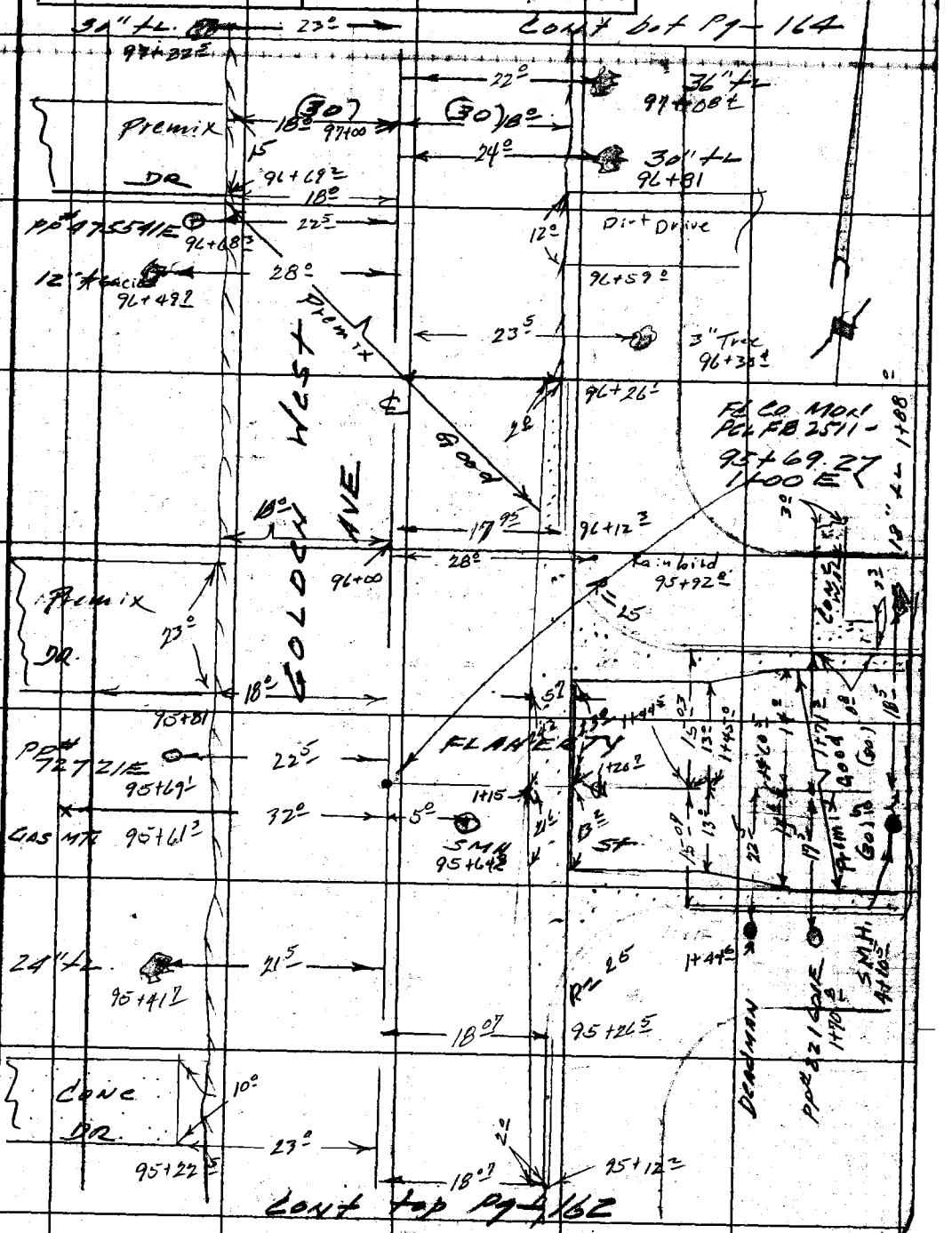

Note: Any Additions or Changes on This Sheet Must be Made or Circled in Red Ink With Date and Name of Person Making Change.

Do not extend notes this side of this line.

RETURN TO
LOS ANGELES COUNTY ENGINEER
900 LOS ANGELES COUNTY ENGINEERING BLDG.

763098 CE #247—7-59

F. B. 2511 PG. 164

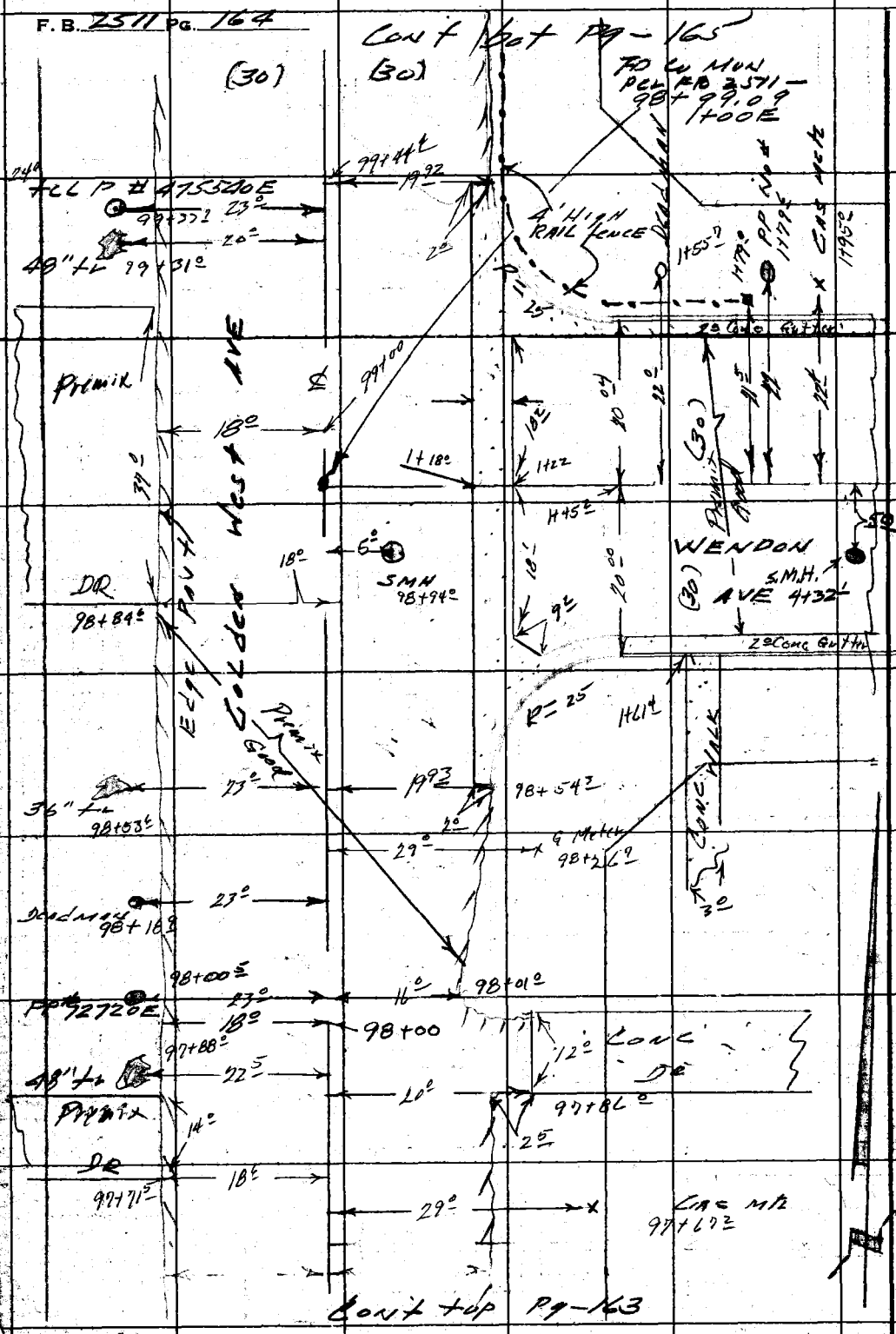

RETURN TO
LOS ANGELES COUNTY ENGINEER
700 LOS ANGELES COUNTY ENGINEERING BLDG.

Do not extend notes this side of this line.

Note: Any Additions or Changes on This Sheet Must be Made or Circled in Red Ink With Date and Name of Person Making Change.

Notes Ck'd by	Survey of East Temple City S.D.
Map No.	JN 625250 Tape Std °F
Office Work	Surveyed by F E Brooks
Checked	Notes LC Gault Date 6 Aug 59
Date	Indexed: [illegible] C. Johnson

F. B. 2511 PG. 165

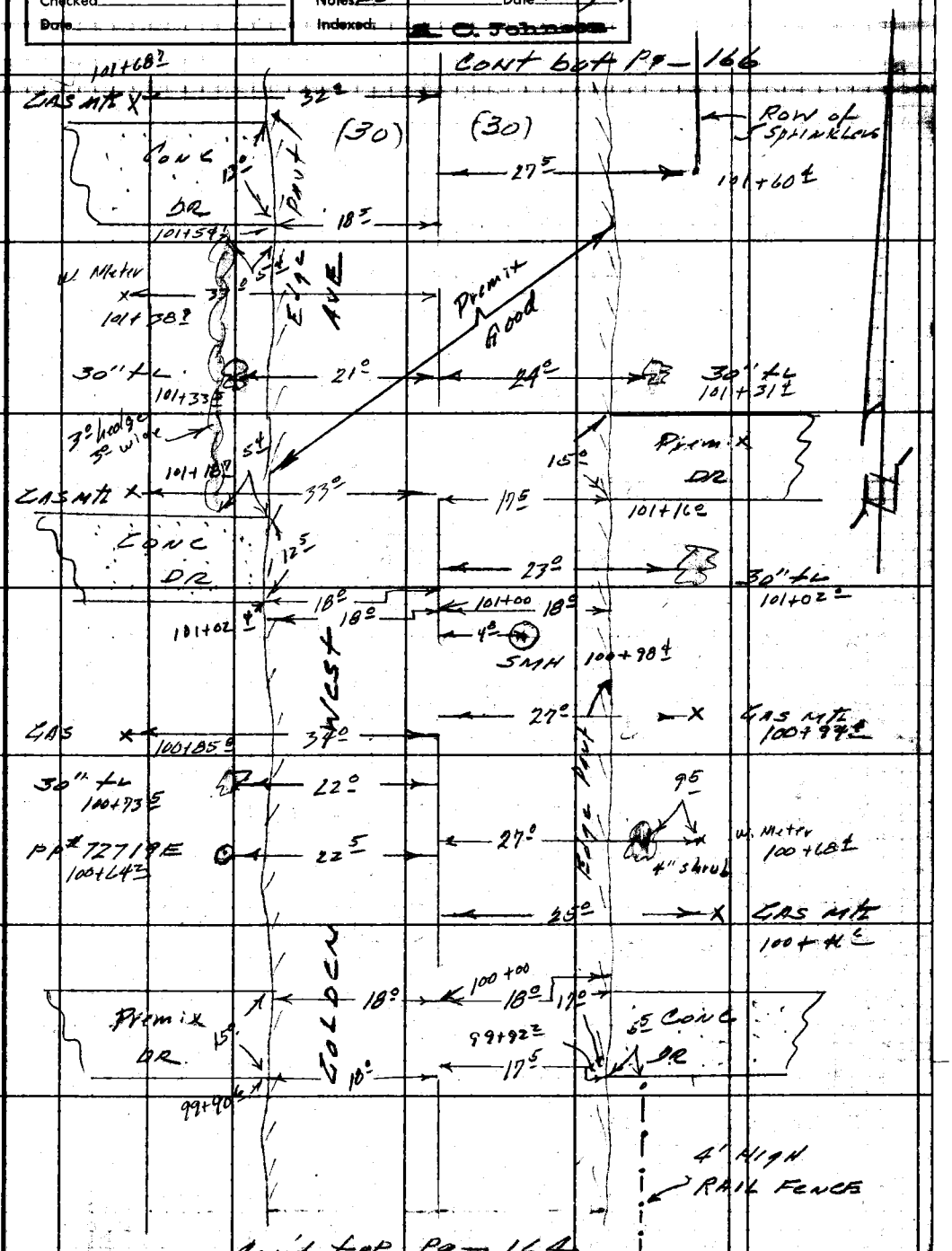

Note: Any Additions or Changes on This Sheet Must be Made or Circled in Red Ink With Date and Name of Person Making Change.

Do not extend notes this side of this line.

RETURN TO
LOS ANGELES COUNTY ENGINEER
2200 LOS ANGELES COUNTY ENGINEERING BLDG.

763095 CE #247—7-53

F. B. 2511 PG. 166

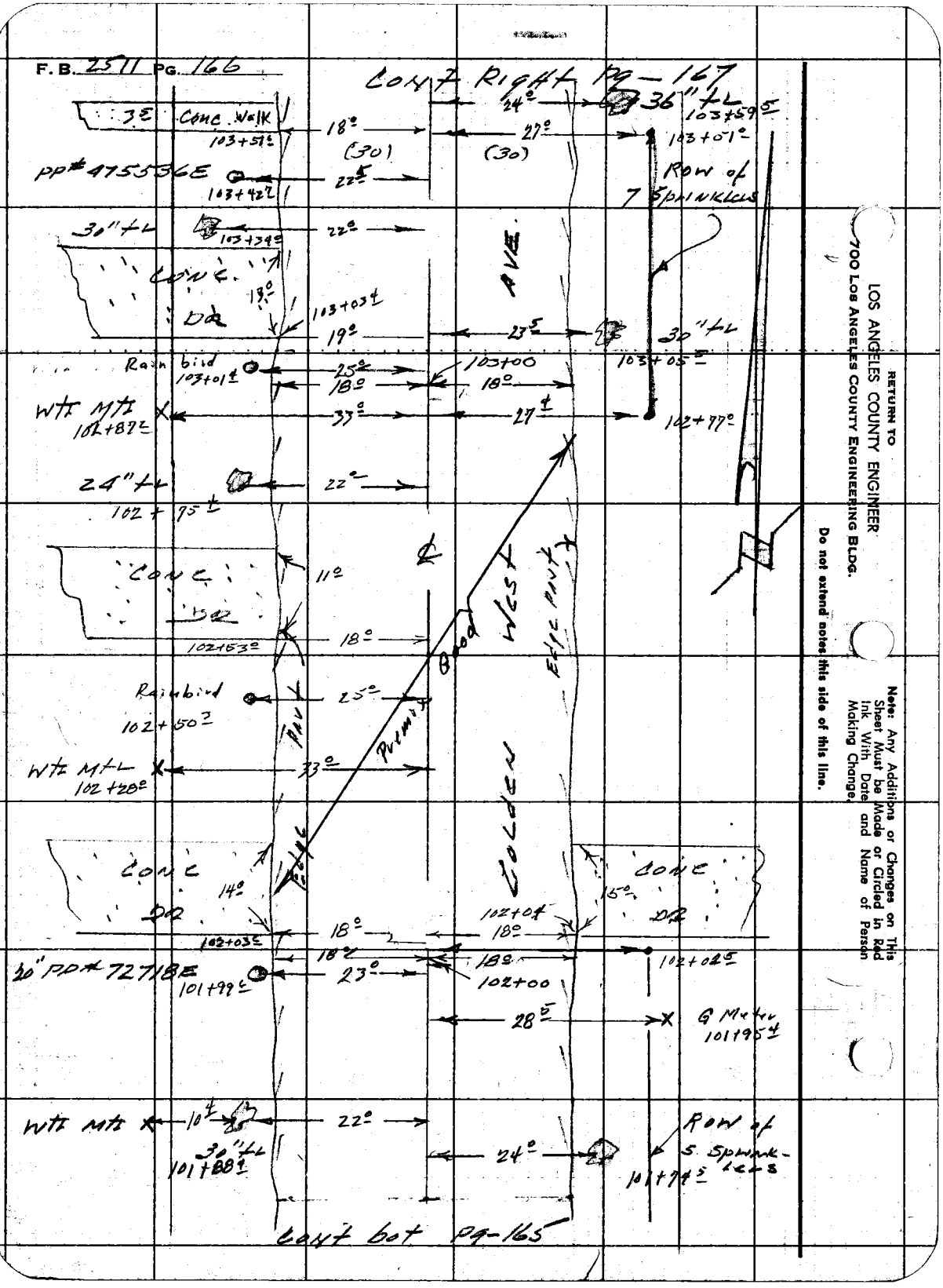

RETURN TO
LOS ANGELES COUNTY ENGINEER
700 LOS ANGELES COUNTY ENGINEERING BLDG.

Do not extend notes this side of this line.

Note: Any Additions or Changes on This Sheet Must be Made or Circled in Red Ink With Date and Name of Person Making Change.

Notes Ck'd by	Survey of East Temple City SD
Map No.	IN 6252 Tape Std °F
Office Work	Surveyed by PE Brooks
Checked	Notes LC Gault Date 6 Aug 59
Date	Indexed A. C. Johnson

F. B. 2511 PG. 167

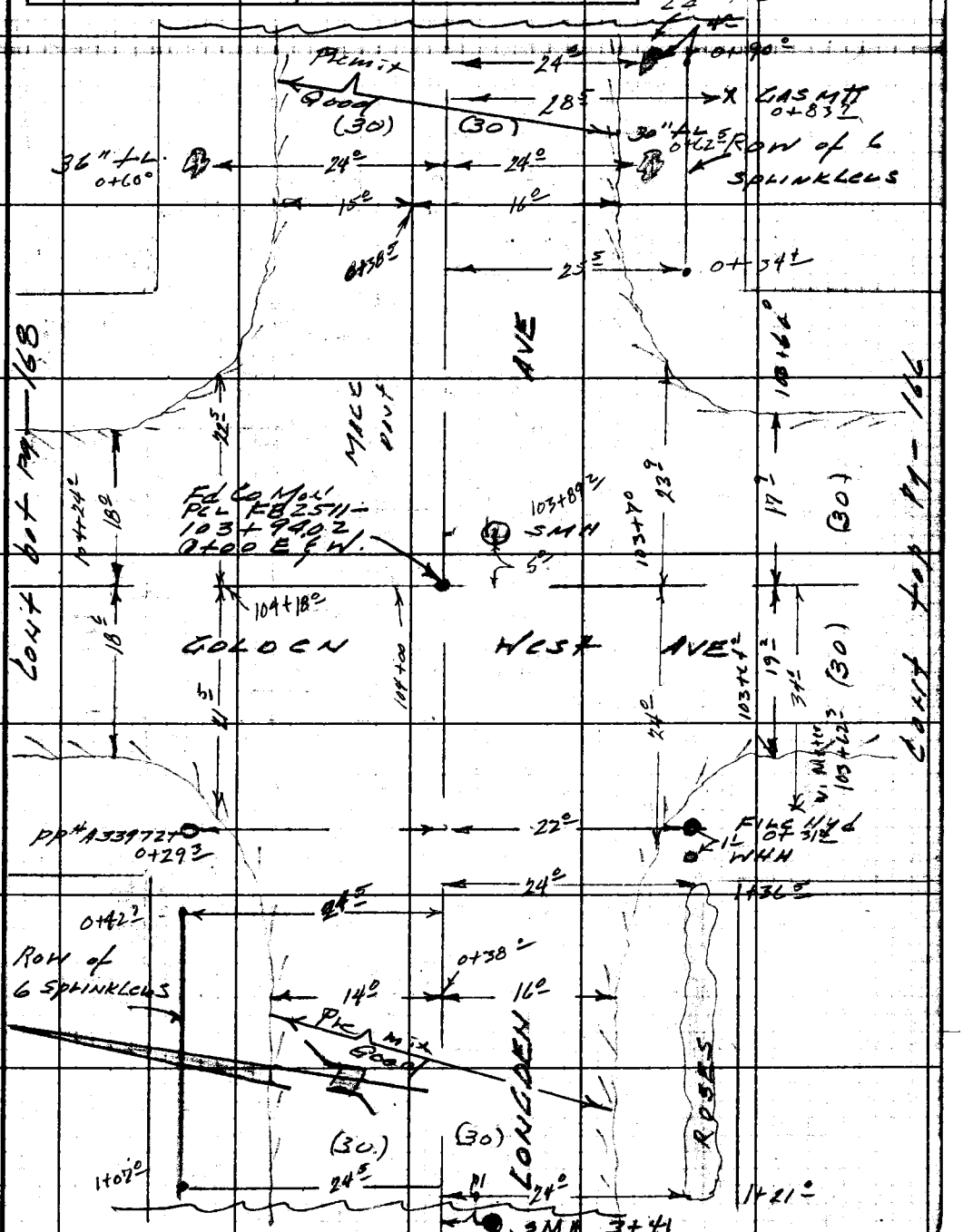

Note: Any Additions or Changes on This Sheet Must be Made or Circled in Red Ink With Date and Name of Person Making Change.

Do not extend notes this side of this line.

RETURN TO
LOS ANGELES COUNTY ENGINEER
700 LOS ANGELES COUNTY ENGINEERING BLDG.

763098 CE #247—7-53

F.B. 2511 PG. 168

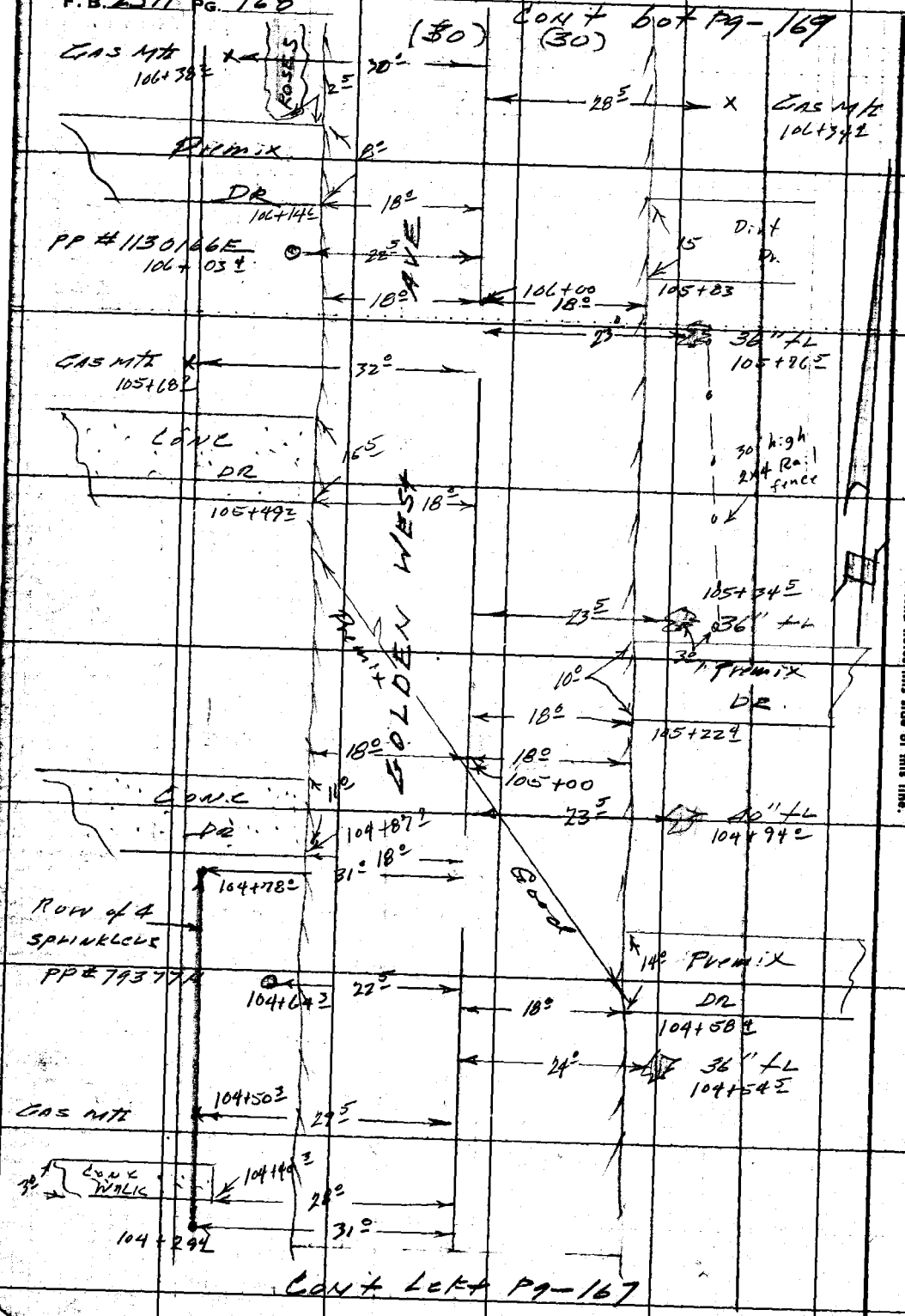

RETURN TO
LOS ANGELES COUNTY ENGINEER
700 LOS ANGELES COUNTY ENGINEERING BLDG.

Do not extend notes this side of this line.

Note: Any Additions or Changes on This Sheet Must be Made or Circled in Red Ink With Date and Name of Person Making Change.

Notes Ck'd by	Survey of East Temple City SD
Map No.	IN 6254 Tape Std °F
Office Work	Surveyed by F E Brooks
Checked	Notes L E Gault Date 6 Aug 59
Date	Indexed C. Johnson

F. B. 2511 PG. 169

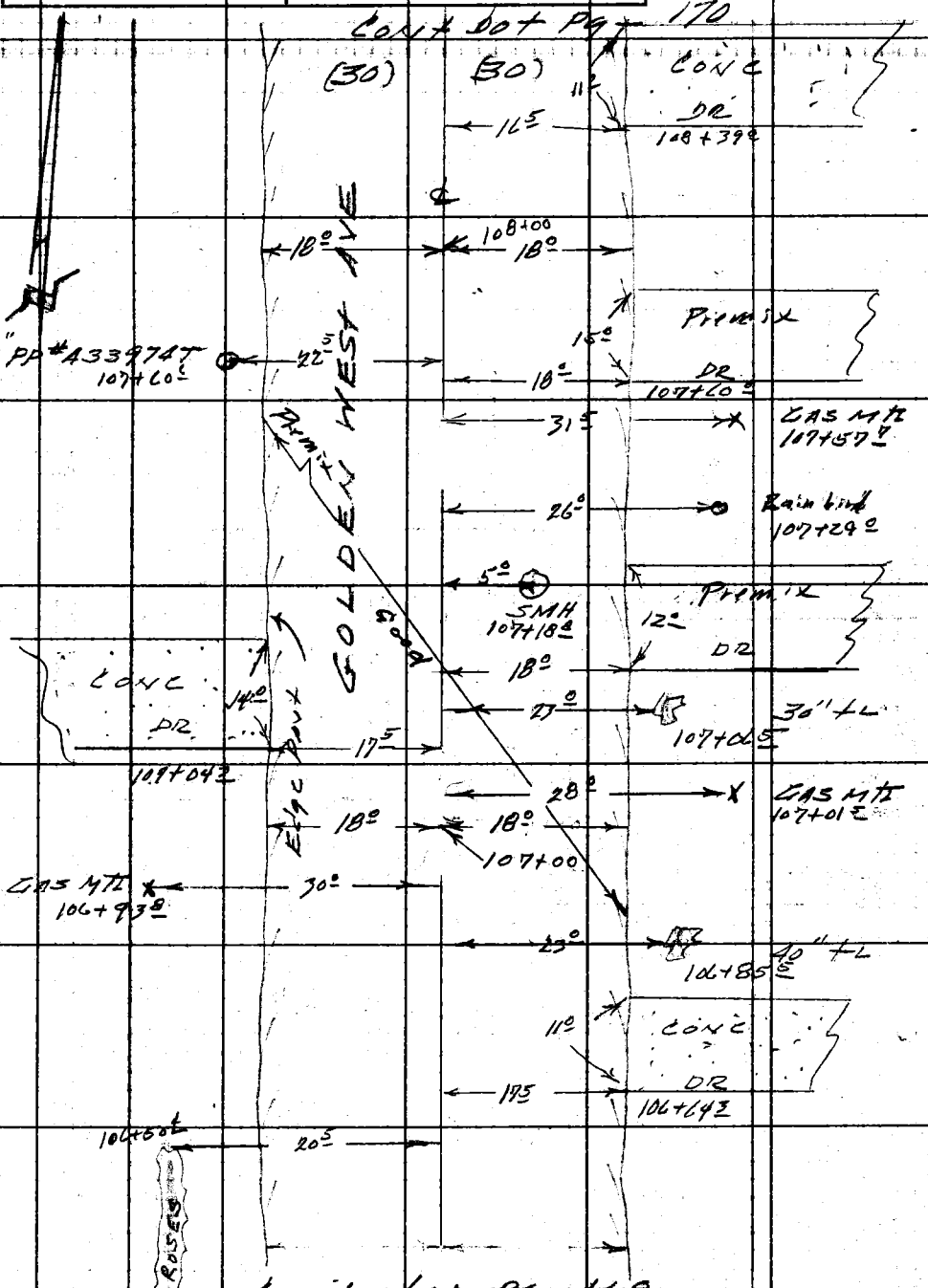

Note: Any Additions or Changes on This Sheet Must be Made or Circled in Red Ink With Date and Name of Person Making Change.

Do not extend notes this side of this line.

RETURN TO
LOS ANGELES COUNTY ENGINEER
700 LOS ANGELES COUNTY ENGINEERING BLDG.

763095 CE #247—7-59

F.B. 2511 PG. 170

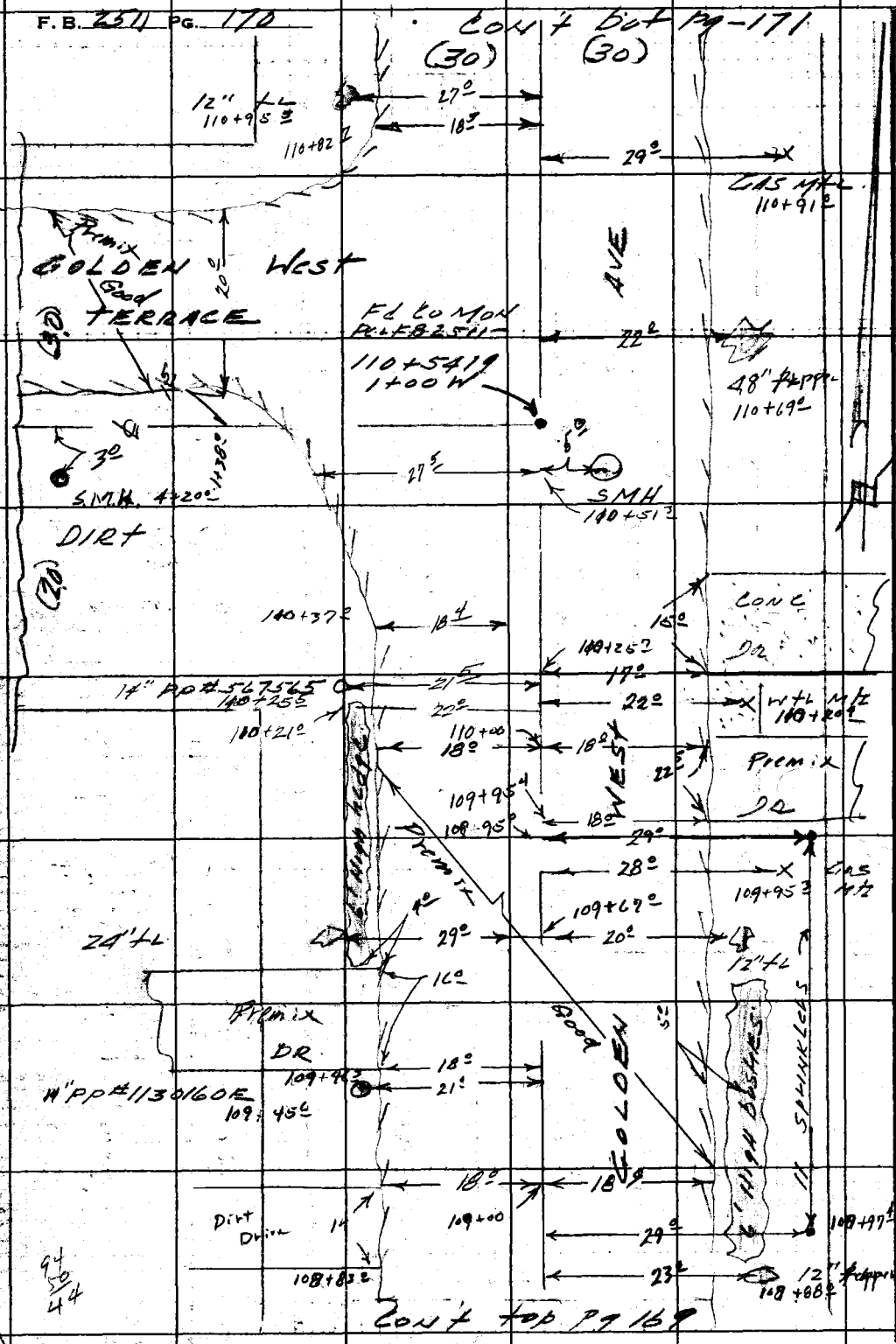

RETURN TO
LOS ANGELES COUNTY ENGINEER
700 LOS ANGELES COUNTY ENGINEERING BLDG.

Do not extend notes this side of this line.

Note: Any Additions or Changes on This Sheet Must be Made or Circled in Red Ink With Date and Name of Person Making Change.

Notes Ck'd by	Survey of East Temple City S.D.
Map No.	IN 6252.50 Tape Std °F
Office Work	Surveyed by F E Brooks
Checked	Notes L C Gault Date 6 Aug 57
Date	Indexed A. C. Johnson

F. B. 2511 PG. 171

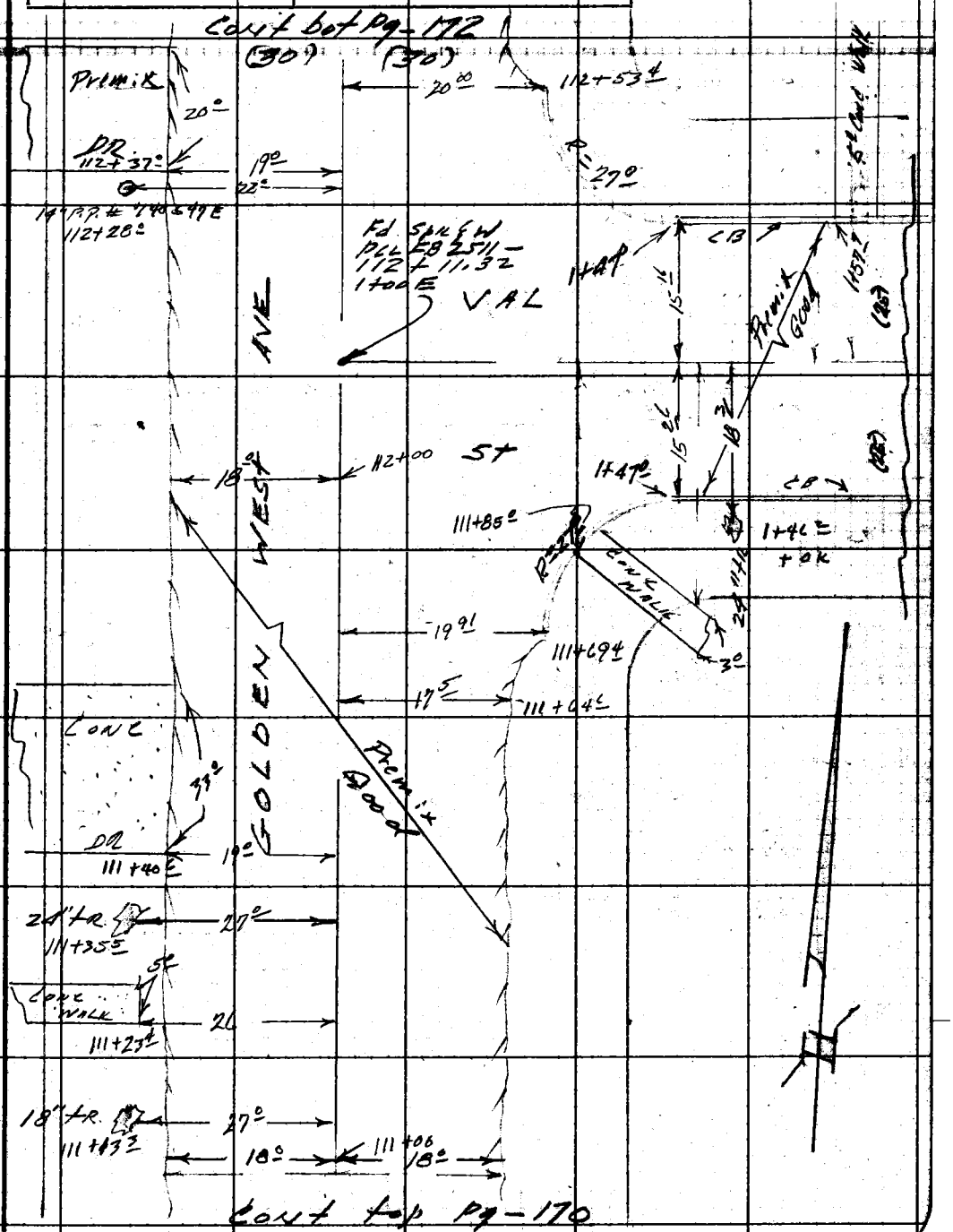

Note: Any Additions or Changes on This Sheet Must be Made or Circled in Red Ink With Date and Name of Person Making Change.

Do not extend notes this side of this line.

RETURN TO
LOS ANGELES COUNTY ENGINEER
900 LOS ANGELES COUNTY ENGINEERING BLDG.

763098 CE #247—7-53

F. B. 2511 PG. 172

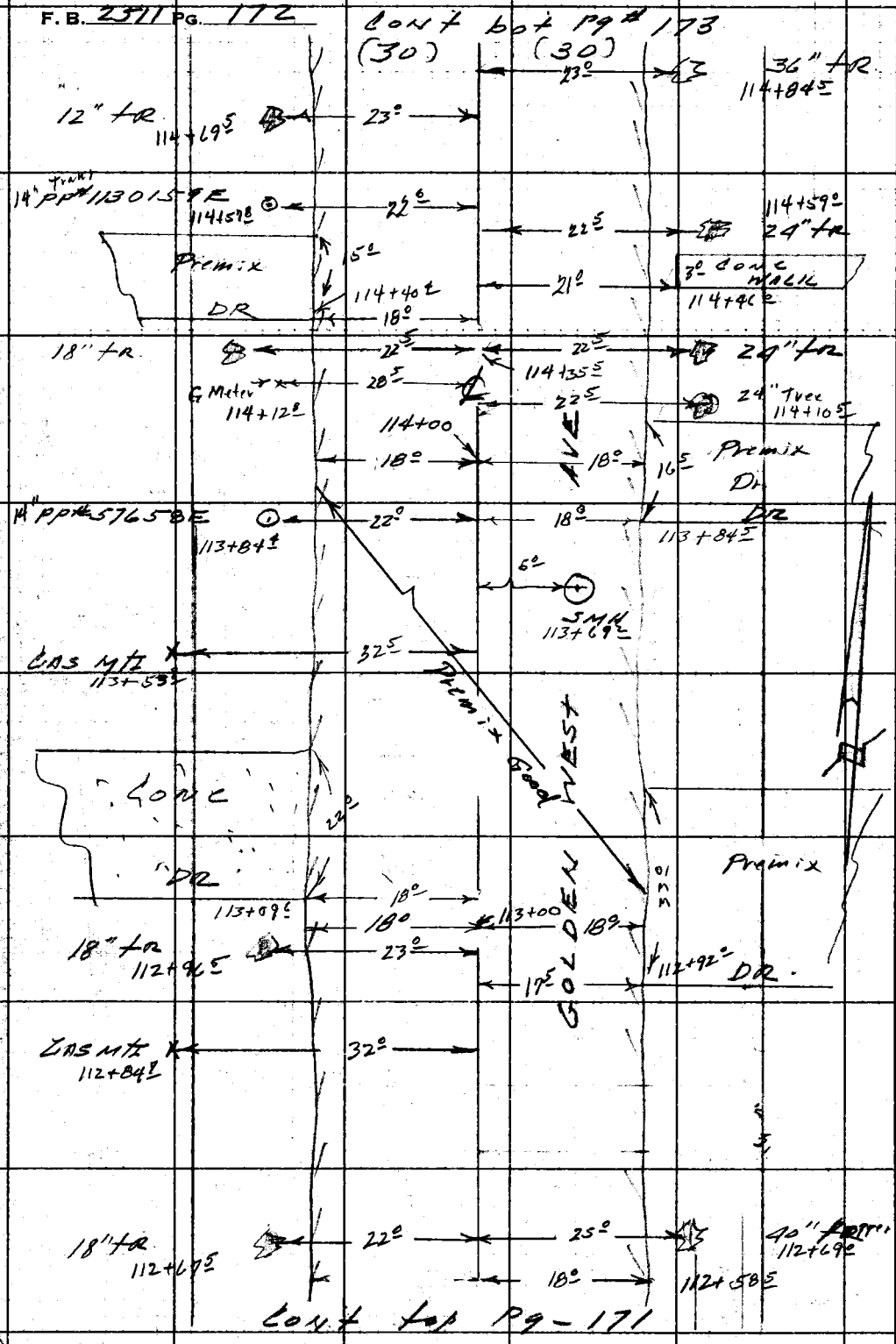

RETURN TO
LOS ANGELES COUNTY ENGINEER
700 LOS ANGELES COUNTY ENGINEERING BLDG.

Do not extend notes this side of this line.

Note: Any Additions or Changes on This Sheet Must be Made or Circled in Red Ink With Date and Name of Person Making Change.

Notes Ck'd by	Survey of East Temple City S.D.
Map No.	JN 6252.50 Tape Std °F
Office Work	Surveyed by F E Brooks
Checked	Notes LeGault Date 7 Aug 59
Date	Indexed C. Johnson

F. B. 2511 PG. 173

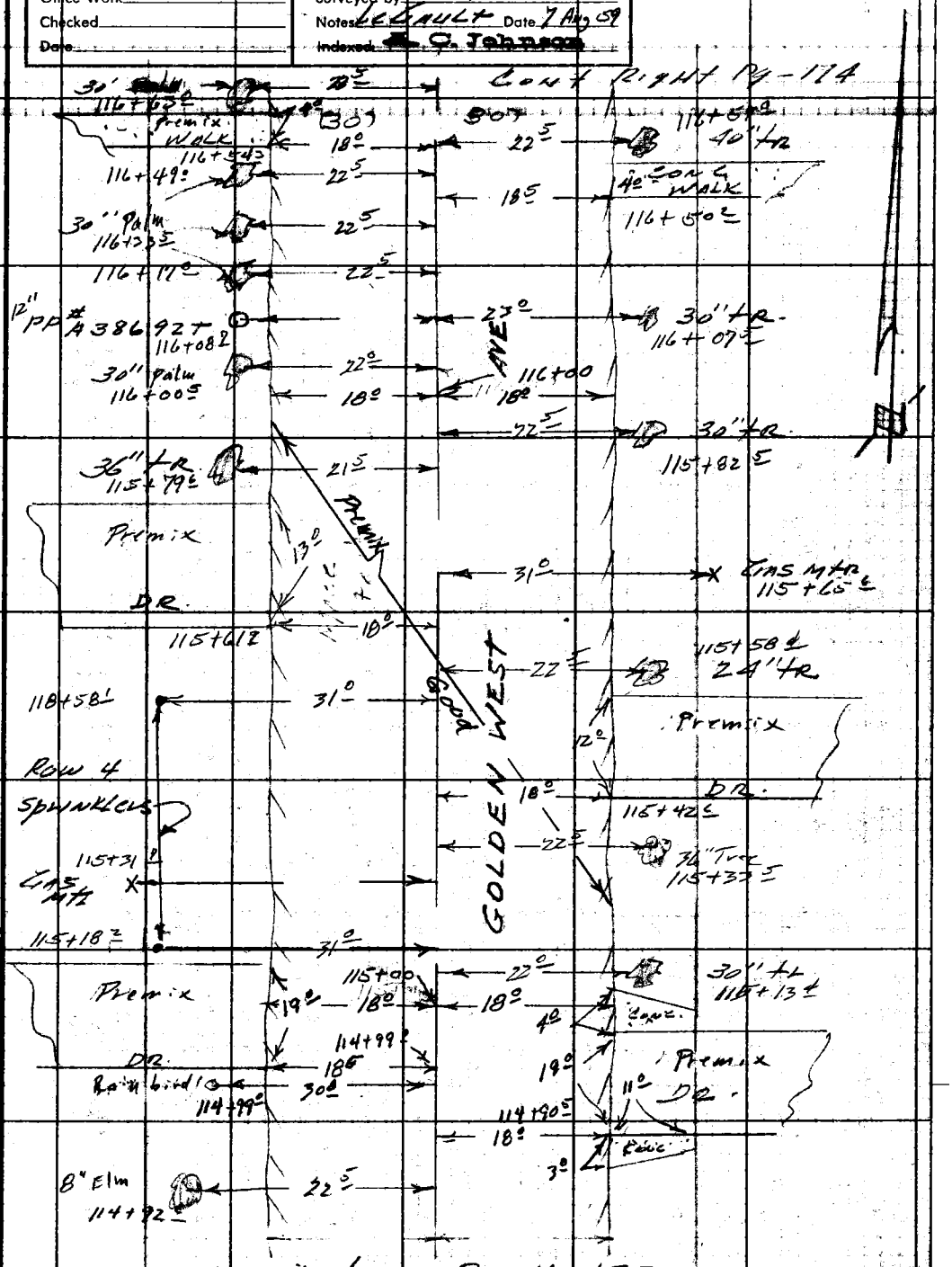

Note: Any Additions or Changes on This Sheet Must be Made or Circled in Red Ink With Date and Name of Person Making Change.

Do not extend notes this side of this line.

RETURN TO
LOS ANGELES COUNTY ENGINEER
900 LOS ANGELES COUNTY ENGINEERING BLDG.

763098 CE #247—7-53

F. B. 2511 PG. 174

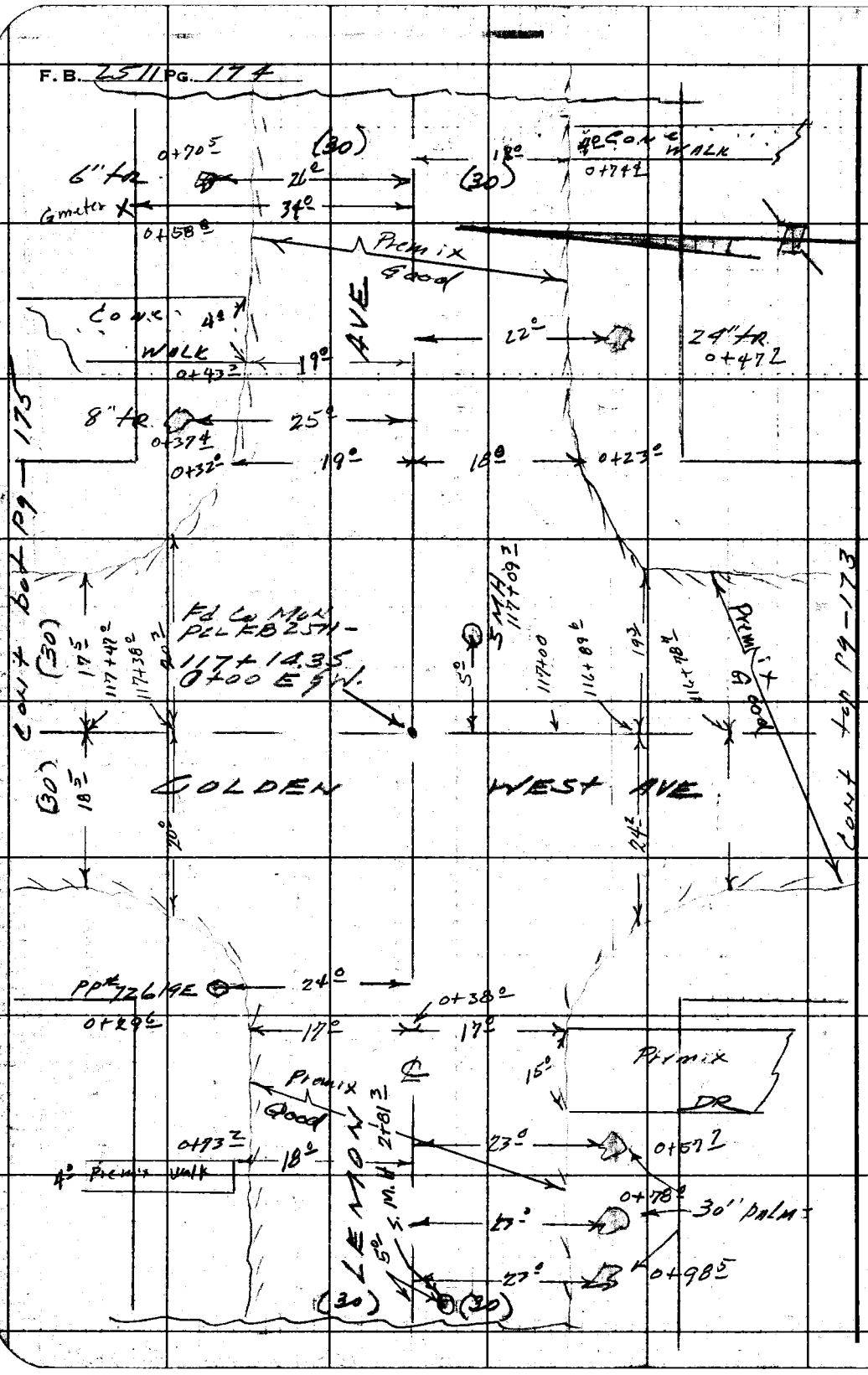

RETURN TO
LOS ANGELES COUNTY ENGINEER
700 Los Angeles County Engineering Bldg.

Do not extend notes this side of this line.

Note: Any Additions or Changes on This Sheet Must be Made or Circled in Red Ink With Date and Name of Person Making Change.

Notes Ck'd by	Survey of East Temple City S.D.
Map No.	JN 6252 Tape Std °F
Office Work	Surveyed by F.E. Brooks
Checked	Notes LC Gault Date 7 Aug 59
Date	Indexed A. C. Johnson

F. B. 2511 PG. 175

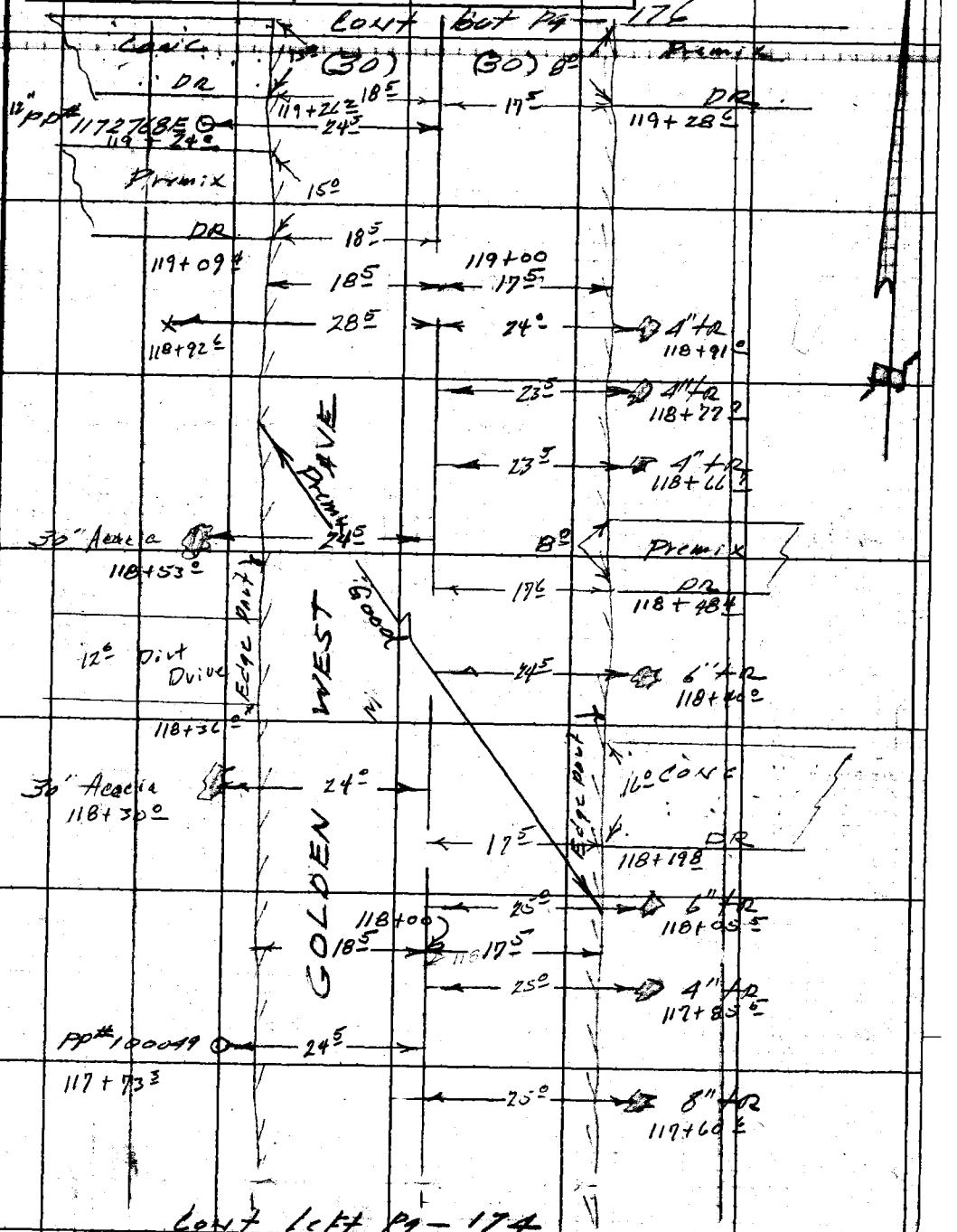

Note: Any Additions or Changes on This Sheet Must be Made or Circled in Red Ink With Date and Name of Person Making Change.

Do not extend notes this side of this line.

RETURN TO
LOS ANGELES COUNTY ENGINEER
1100 LOS ANGELES COUNTY ENGINEERING BLDG.

763098 CE #247—7-53

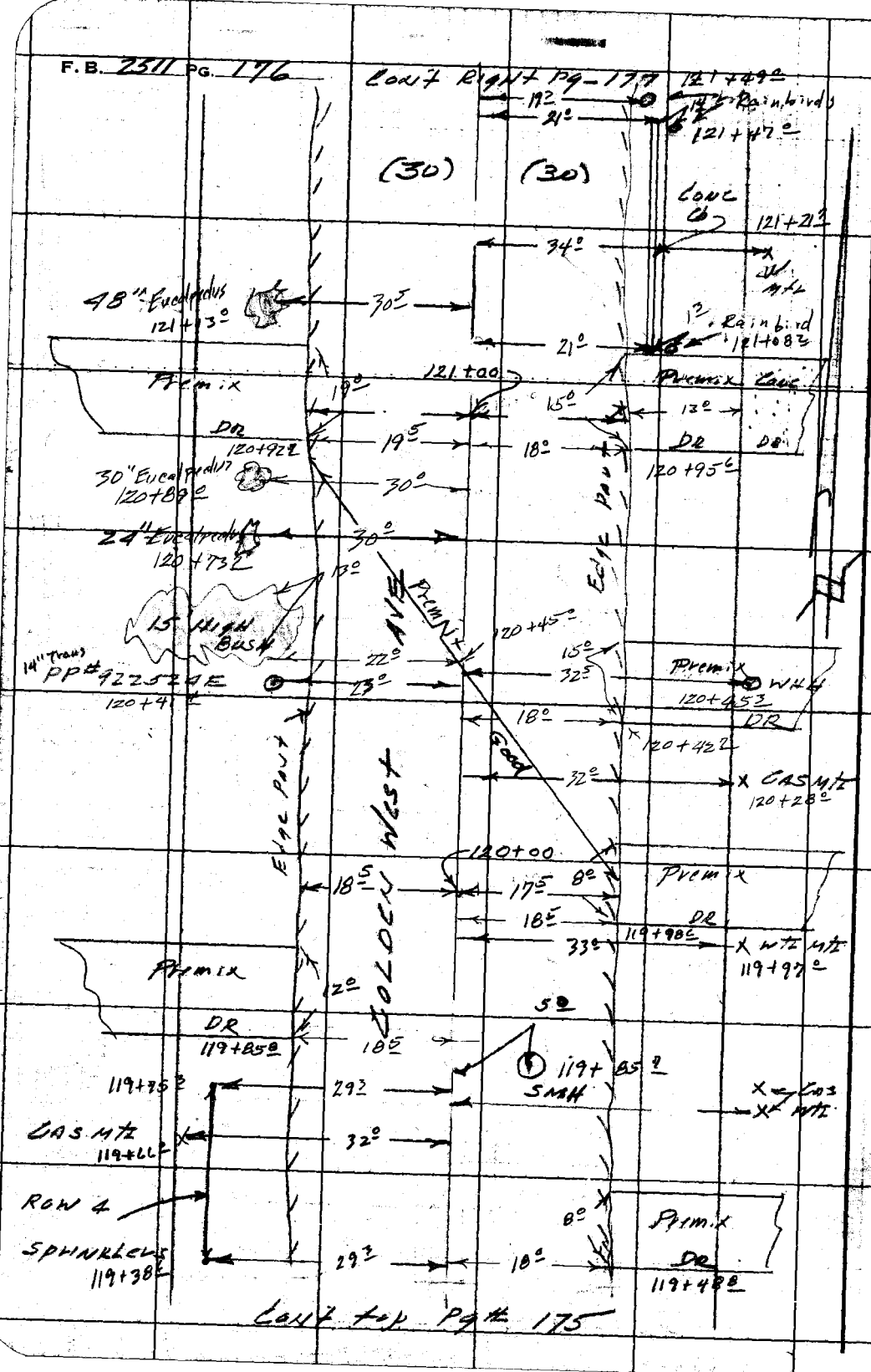

RETURN TO
LOS ANGELES COUNTY ENGINEER
700 LOS ANGELES COUNTY ENGINEERING BLDG.

Do not extend notes this side of this line.

Note: Any Additions or Changes on This Sheet Must be Made or Circled in Red Ink With Date and Name of Person Making Change.

Notes Ck'd by	Survey of East Temple City S.D.
Map No.	IN 6252.50 Tape Std °F
Office Work	Surveyed by F.F. Brooks
Checked	Notes L.C. Gault Date 8 Aug 59
Date	Indexed A. C. Johnson

F. B. 2511 PG. 177

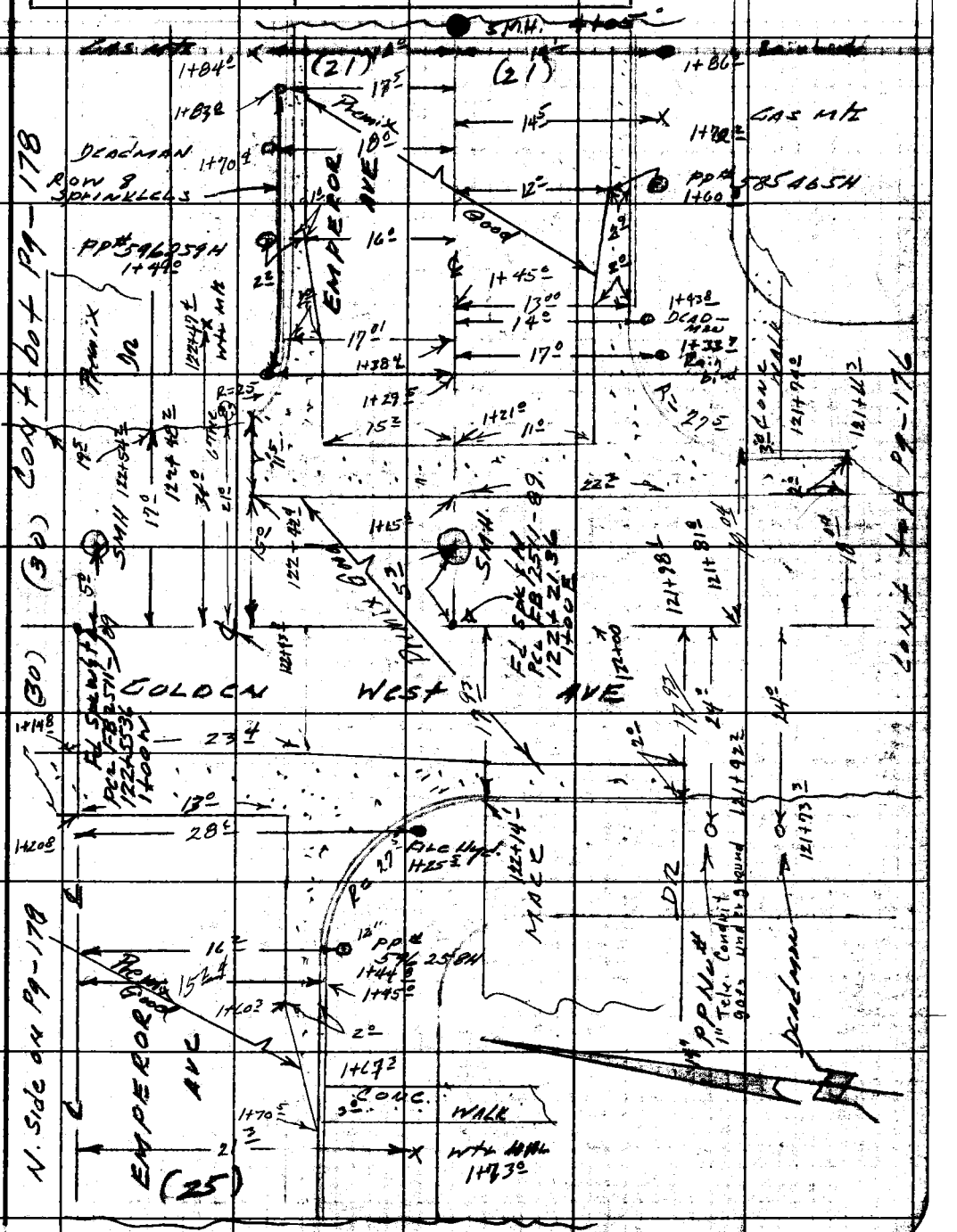

Note: Any Additions or Changes on This Sheet Must Be Made or Circled in Red Ink With Date and Name of Person Making Change.

Do not extend notes this side of this line.

RETURN TO
LOS ANGELES COUNTY ENGINEER
100 LOS ANGELES COUNTY ENGINEERING BLDG.

763098 CE #247—7-53

F. B. 2511 PG. 178

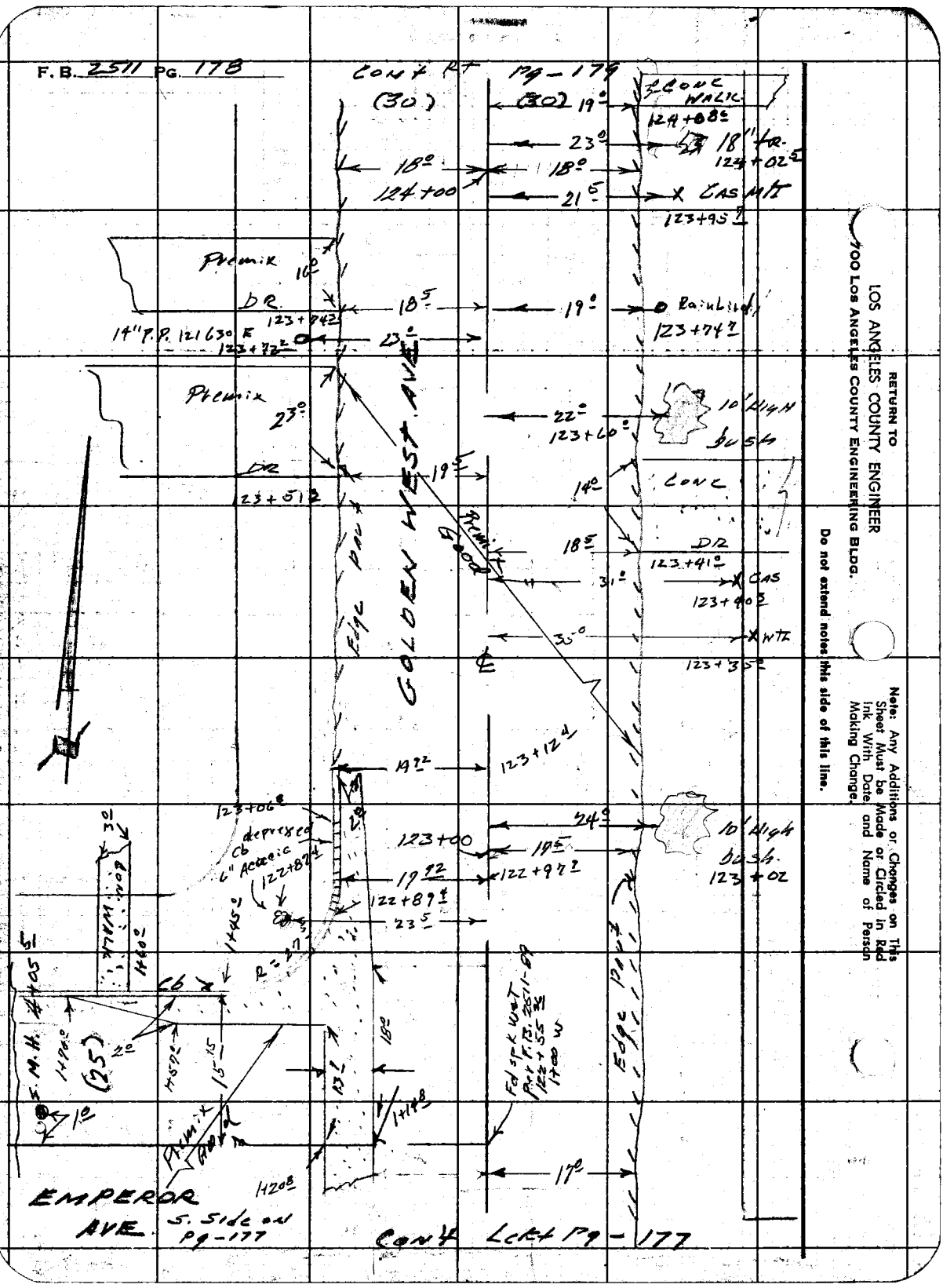

RETURN TO
LOS ANGELES COUNTY ENGINEER
700 Los Angeles County Engineering Bldg.

Do not extend notes this side of this line.

Note: Any Additions or Changes on This Sheet Must be Made or Circled in Red Ink With Date and Name of Person Making Change.

Notes Ck'd by	Survey of *East Temple City S.D.*
Map No.	JN *6252* Tape Std °F
Office Work	Surveyed by *FEBinks*
Checked	Notes *LC Gault* Date *7 Aug 59*
Date	Indexed *C. Johnson*

F. B. *2511* Pg. *179*

Note: Any Additions or Changes on This Sheet Must be Made or Circled in Red Ink With Date and Name of Person Making Change.

Do not extend notes this side of this line.

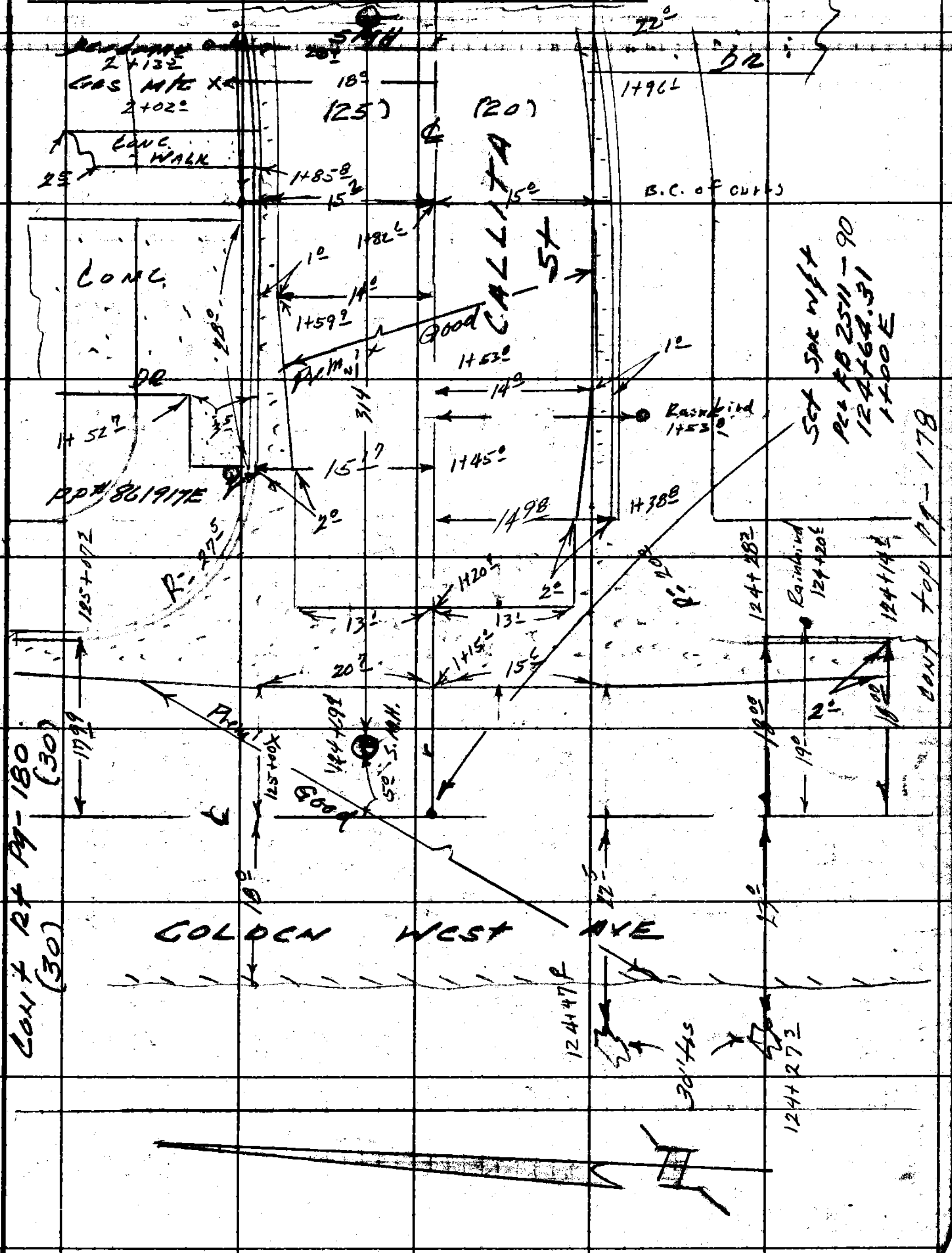

RETURN TO
LOS ANGELES COUNTY ENGINEER
100 LOS ANGELES COUNTY ENGINEERING BLDG.

763098 CE #247—7-53

F. B. 2511 PG. 180

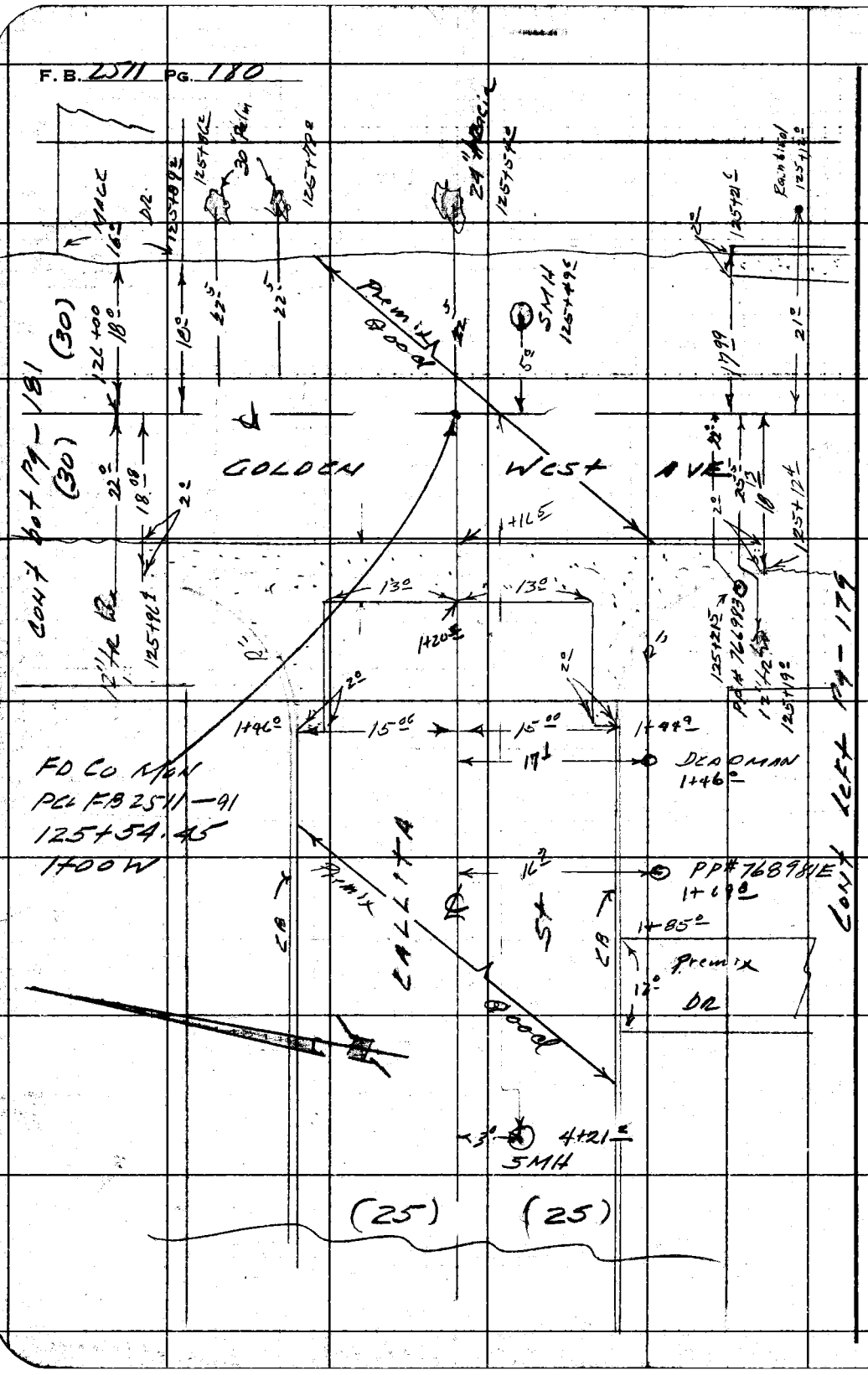

RETURN TO
LOS ANGELES COUNTY ENGINEER
700 LOS ANGELES COUNTY ENGINEERING BLDG.

Do not extend notes this side of this line.

Note: Any Additions or Changes on This Sheet Must be Made or Circled in Red Ink With Date and Name of Person Making Change.

Notes Ck'd by	Survey of East Temple City S.D.
Map No.	JN 6252.50 Tape Std °F
Office Work	Surveyed by VC Brooks
Checked	Notes LC Gault Date 7 Aug 59
Date	Indexed: [illegible] C. Johnson

F. B. 2511 PG. 181

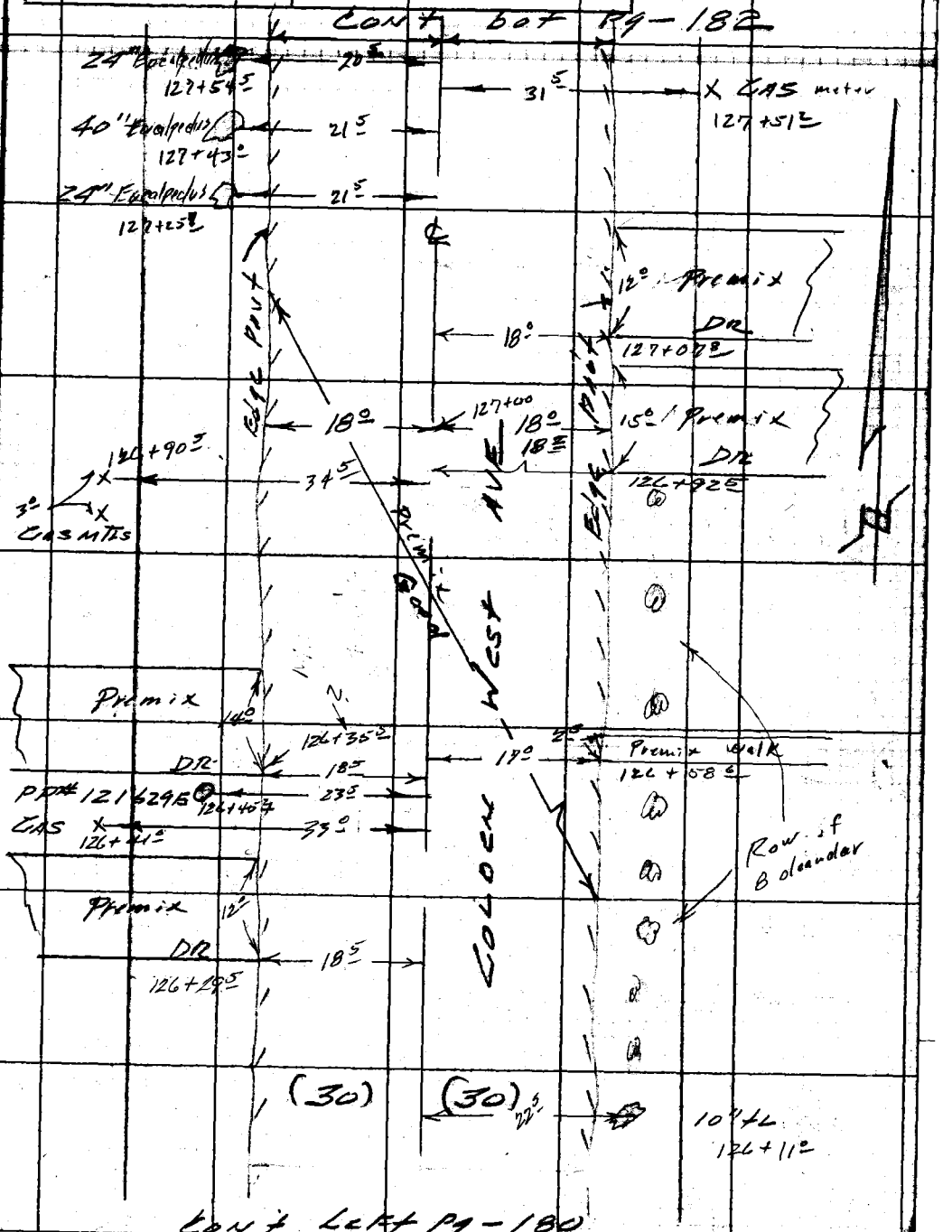

Note: Any Additions or Changes on This Sheet Must be Made or Circled in Red Ink With Date and Name of Person Making Change.

Do not extend notes this side of this line.

RETURN TO
LOS ANGELES COUNTY ENGINEER
700 LOS ANGELES COUNTY ENGINEERING BLDG.

763098 CE #247—7-53

F. B. 2511 Pg. 182 Con't bot 183

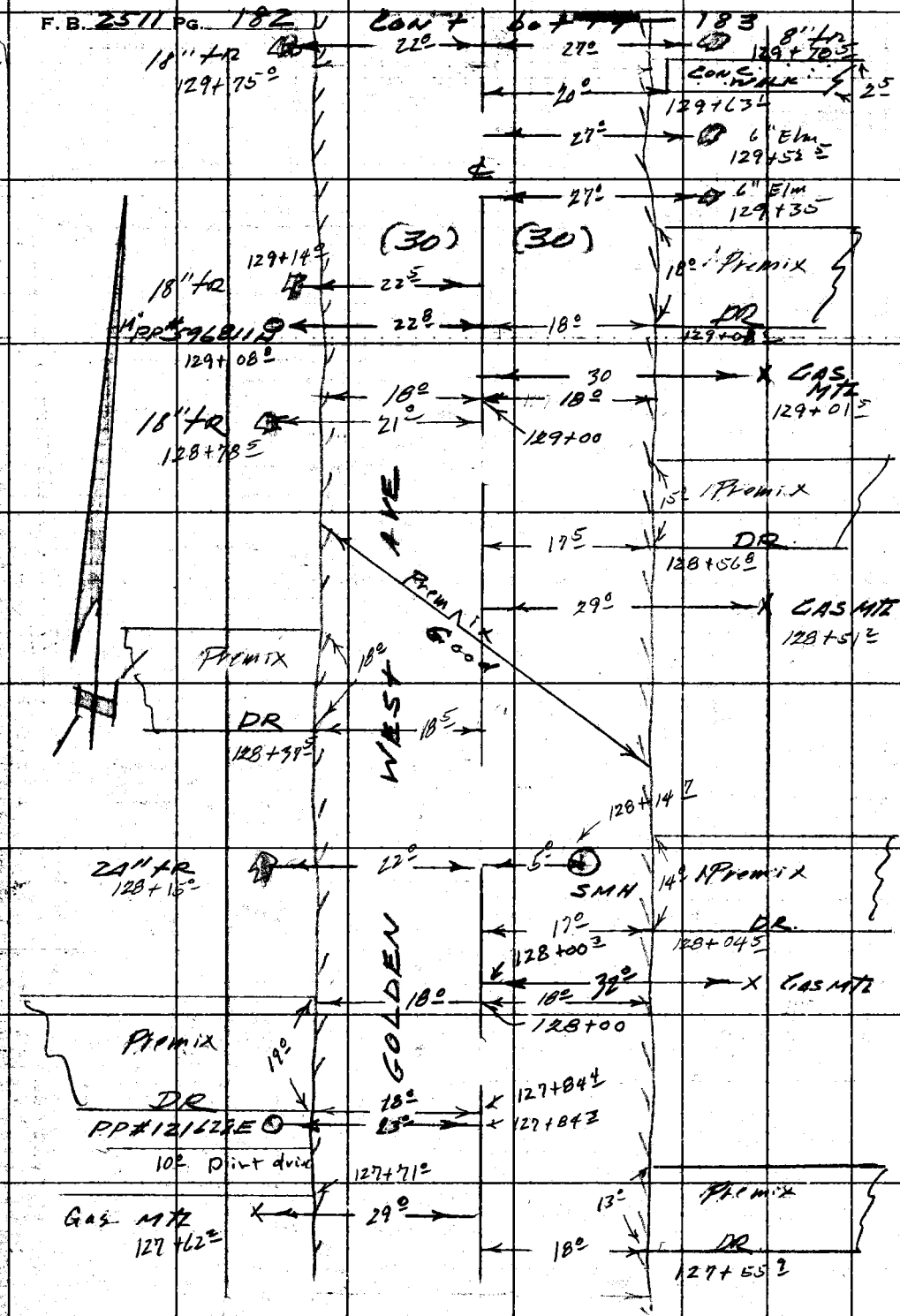

Cont top Pg-181

RETURN TO
LOS ANGELES COUNTY ENGINEER
700 Los Angeles County Engineering Bldg.

Do not extend notes this side of this line.

Note: Any Additions or Changes on This Sheet Must be Made or Circled in Red Ink With Date and Name of Person Making Change.

Notes Ck'd by	Survey of East Temple City S.D.
Map No.	IN 4252 50 Tape Std. °F
Office Work	Surveyed by R.E. Brooks
Checked	Notes L.C. Gault Date 7 Aug 59
Date	Indexed L. C. Johnson

F. B. 2511 PG. 183

Note: Any Additions or Changes on This Sheet Must be Made or Circled in Red Ink With Date and Name of Person Making Change.

Do not extend notes this side of this line.

RETURN TO
LOS ANGELES COUNTY ENGINEER
00 LOS ANGELES COUNTY ENGINEERING BLDG.

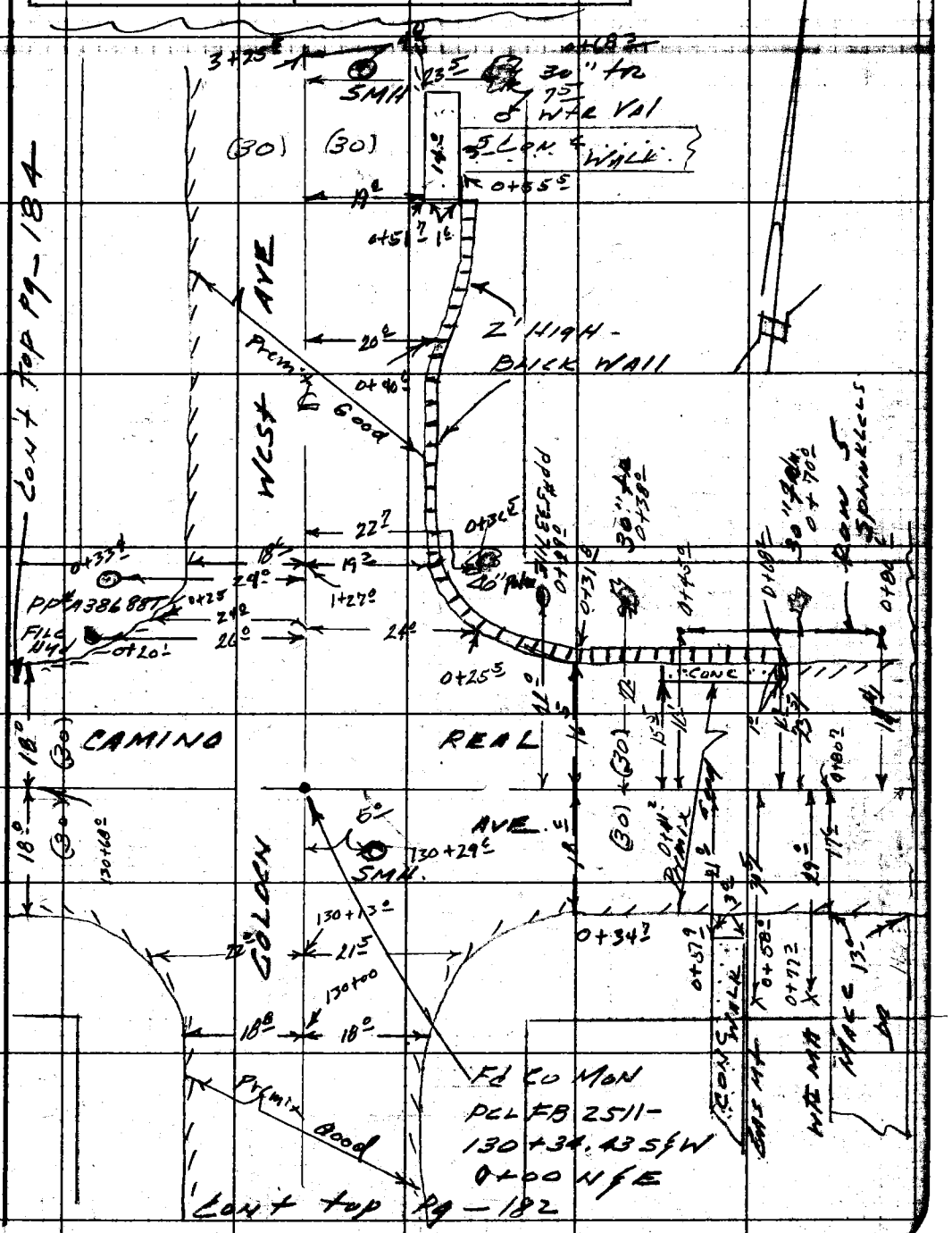

763098 CE #247—7-53

F. B. 2511 PG. 184

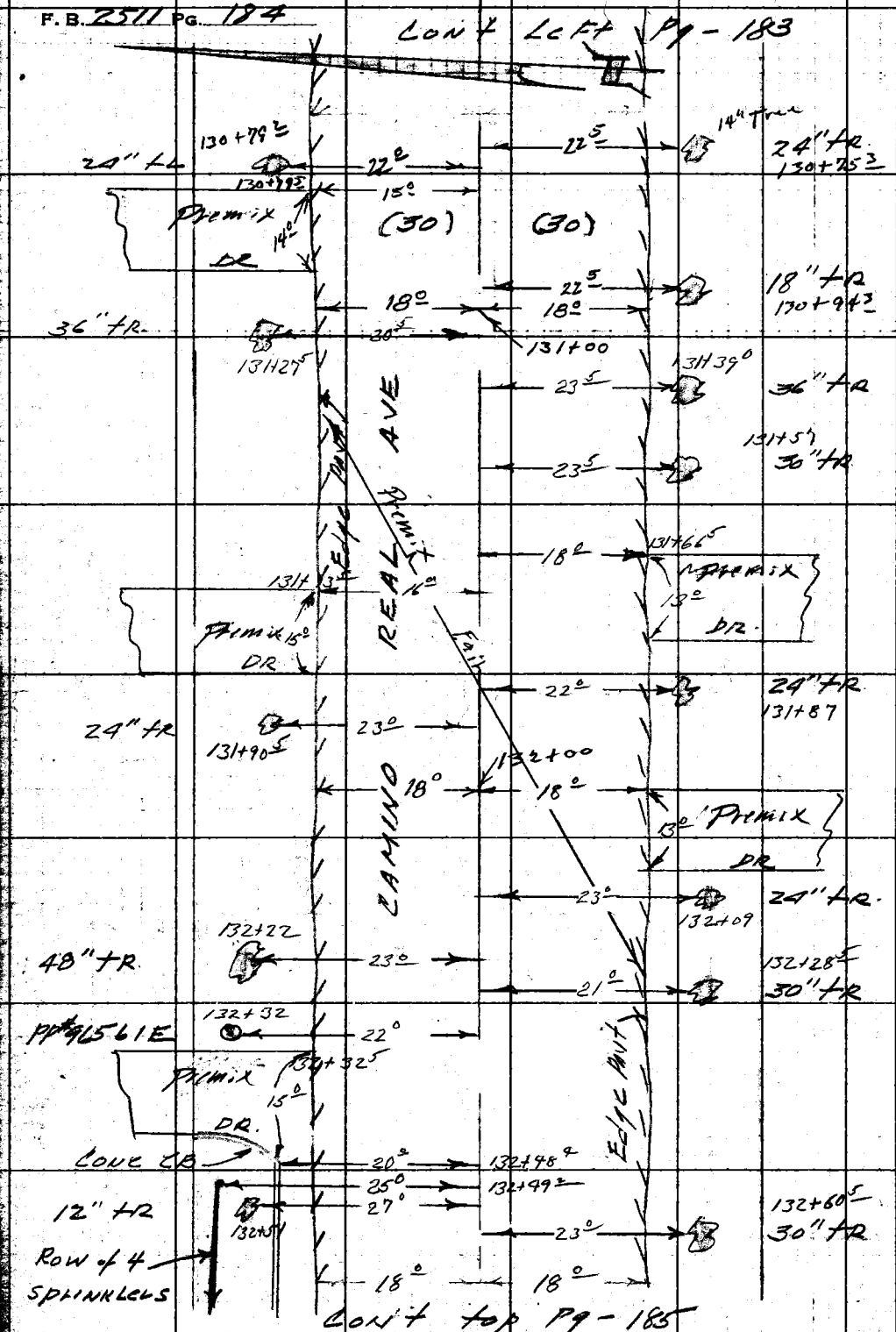

RETURN TO
LOS ANGELES COUNTY ENGINEER
700 LOS ANGELES COUNTY ENGINEERING BLDG.

Do not extend notes this side of this line.

Note: Any Additions or Changes on This Sheet Must be Made or Circled in Red Ink With Date and Name of Person Making Change.

Notes Ck'd by
Map No.
Office Work
Checked
Date

Survey of East Temple City S.D.
IN 6259 59 Tape Std °F
Surveyed by F.E. Brooks
Notes L.C. Gault Date 21 Aug 59
Indexed C. Johnson

F. B. 2511 PG. 185

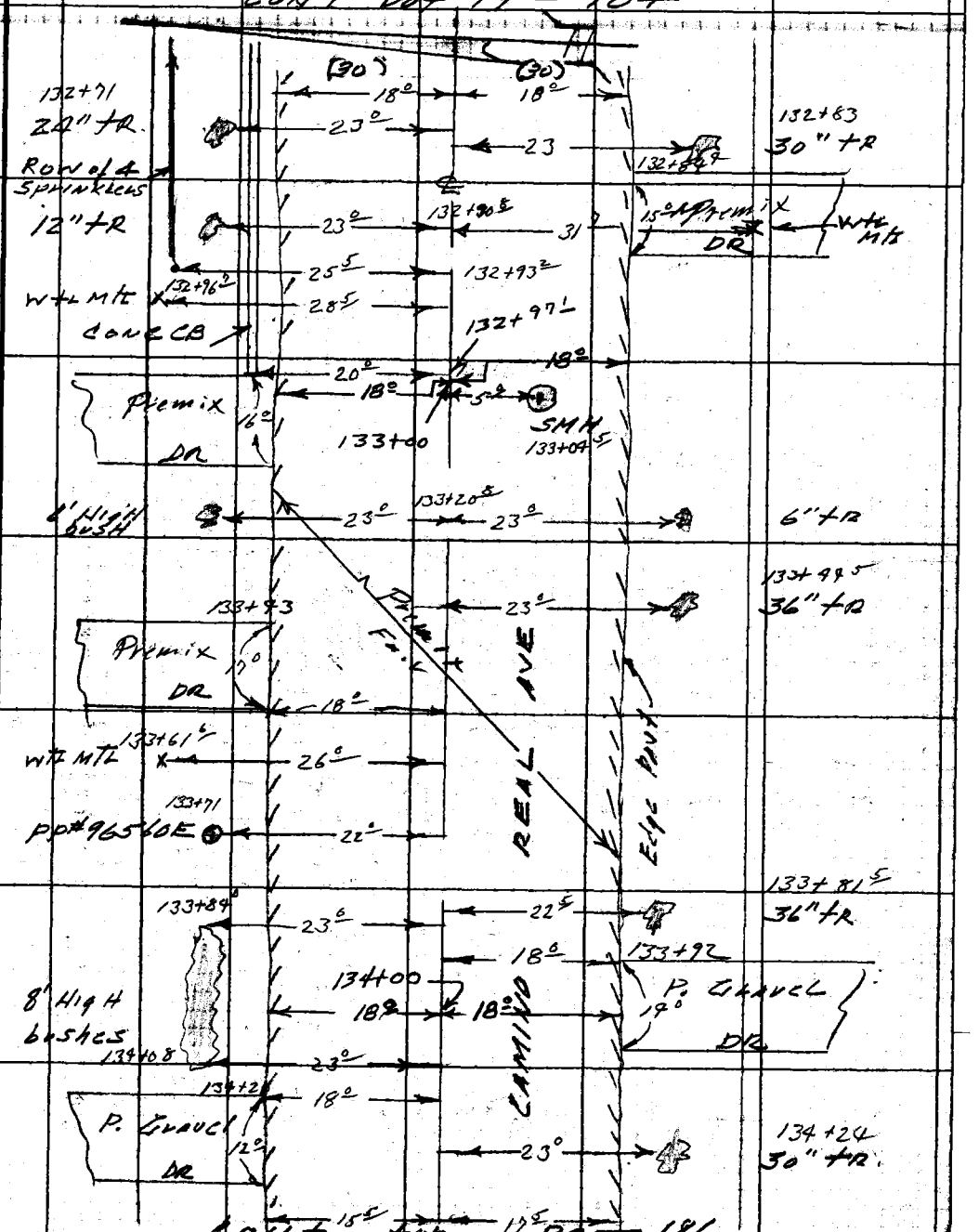

Note: Any Additions or Changes on This Sheet Must be Made or Circled in Red Ink With Date and Name of Person Making Change.

Do not extend notes this side of this line.

RETURN TO
LOS ANGELES COUNTY ENGINEER
900 LOS ANGELES COUNTY ENGINEERING BLDG.

763095 CE #247—7-59

F. B. 2511 PG. 186

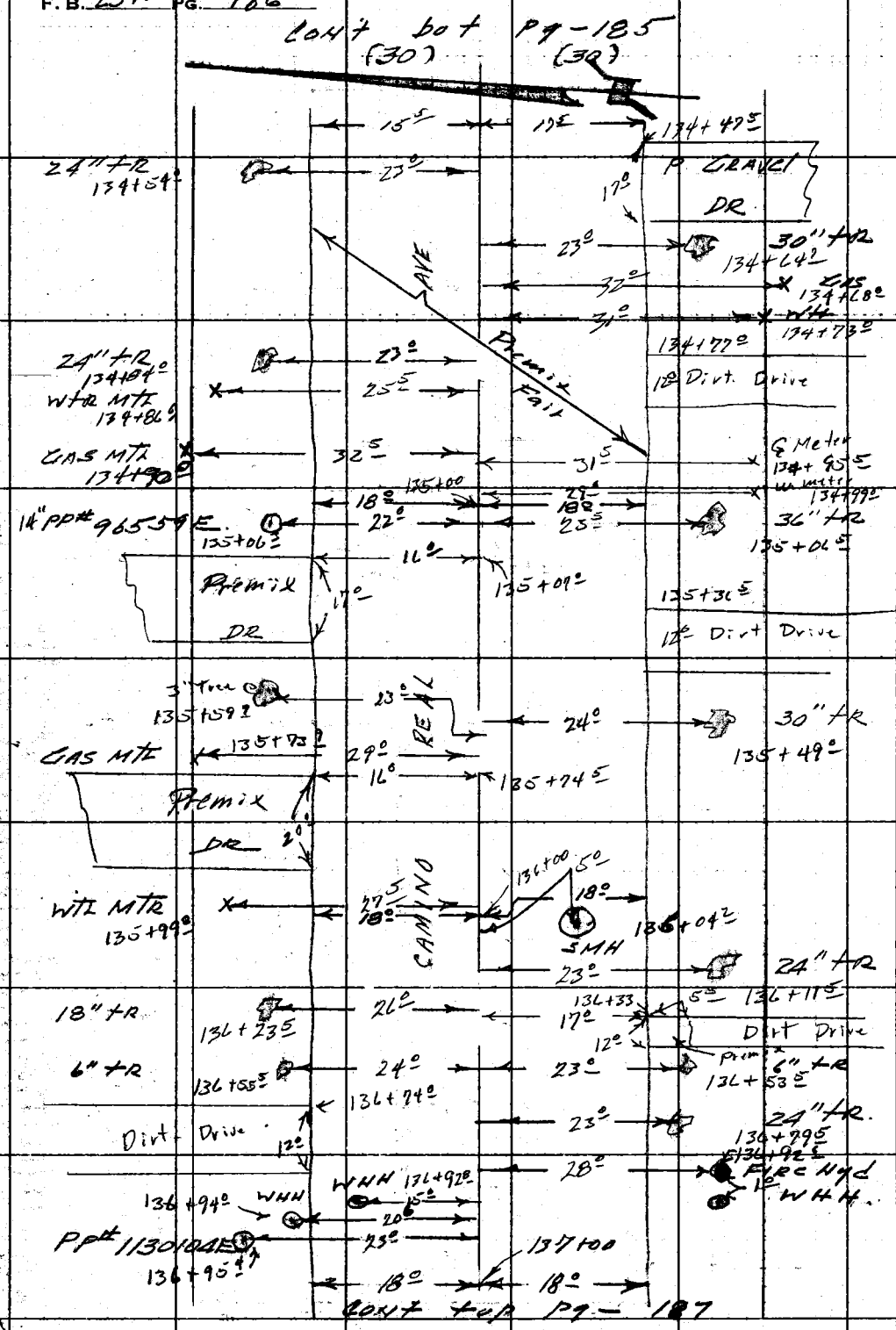

RETURN TO
LOS ANGELES COUNTY ENGINEER
700 LOS ANGELES COUNTY ENGINEERING BLDG.

Do not extend notes this side of this line.

Note: Any Additions or Changes on This Sheet Must be Made or Circled in Red Ink With Date and Name of Person Making Change.

Notes Ck'd by	Survey of East Temple City S.D.
Map No.	IN 6252.50 Tape Std °F
Office Work	Surveyed by F.F. Brooks
Checked	Notes LC Gault Date 7 Aug 59
Date	Indexed C. Johnson

F. B. 2511 PG. 187

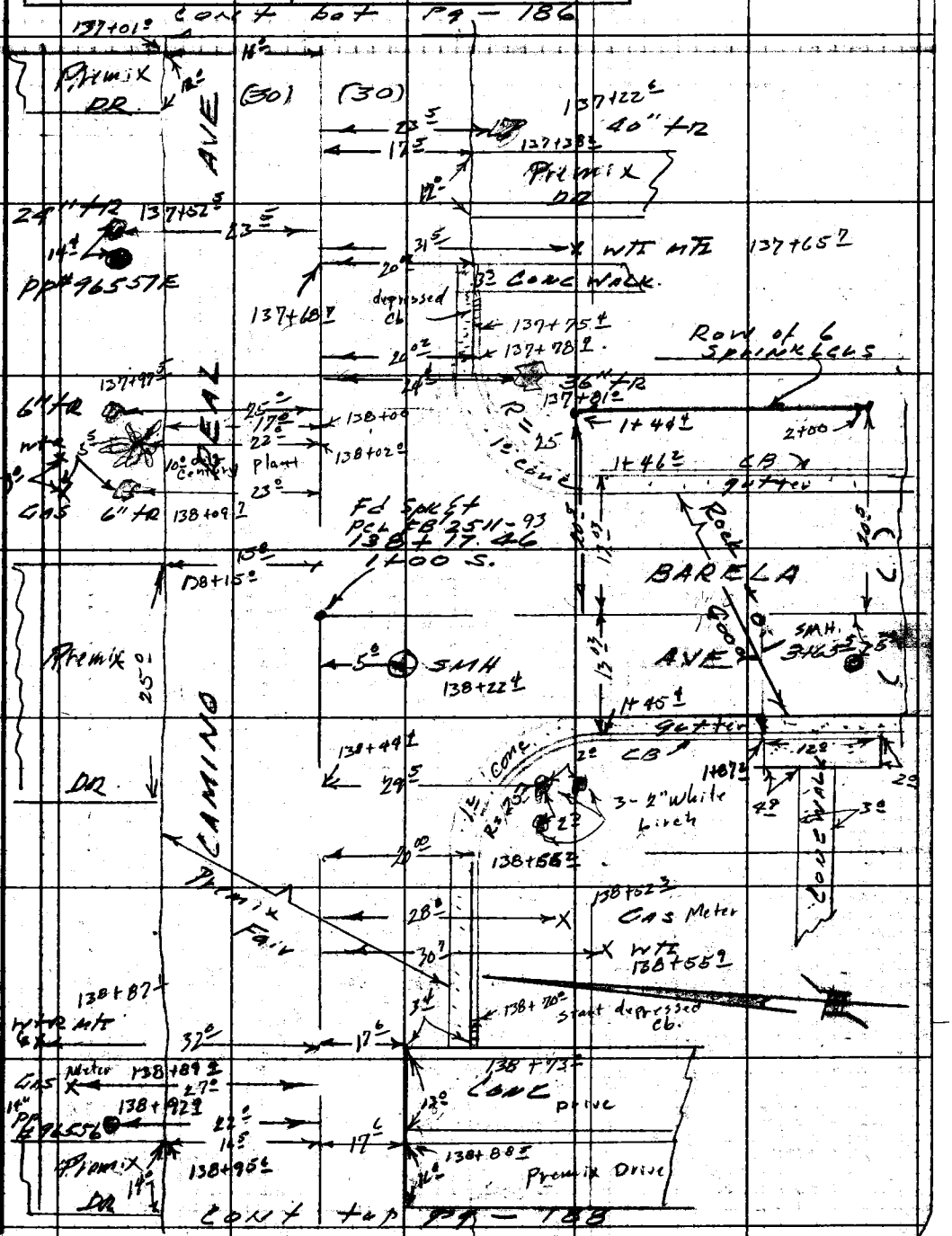

Note: Any Additions or Changes on This Sheet Must be Made or Circled in Red Ink With Date and Name of Person Making Change.

Do not extend notes this side of this line.

RETURN TO
LOS ANGELES COUNTY ENGINEER
900 LOS ANGELES COUNTY ENGINEERING BLDG.

763098 CE #247—7-53

F.B. 2511 PG. 188 Cont bot Pg-187

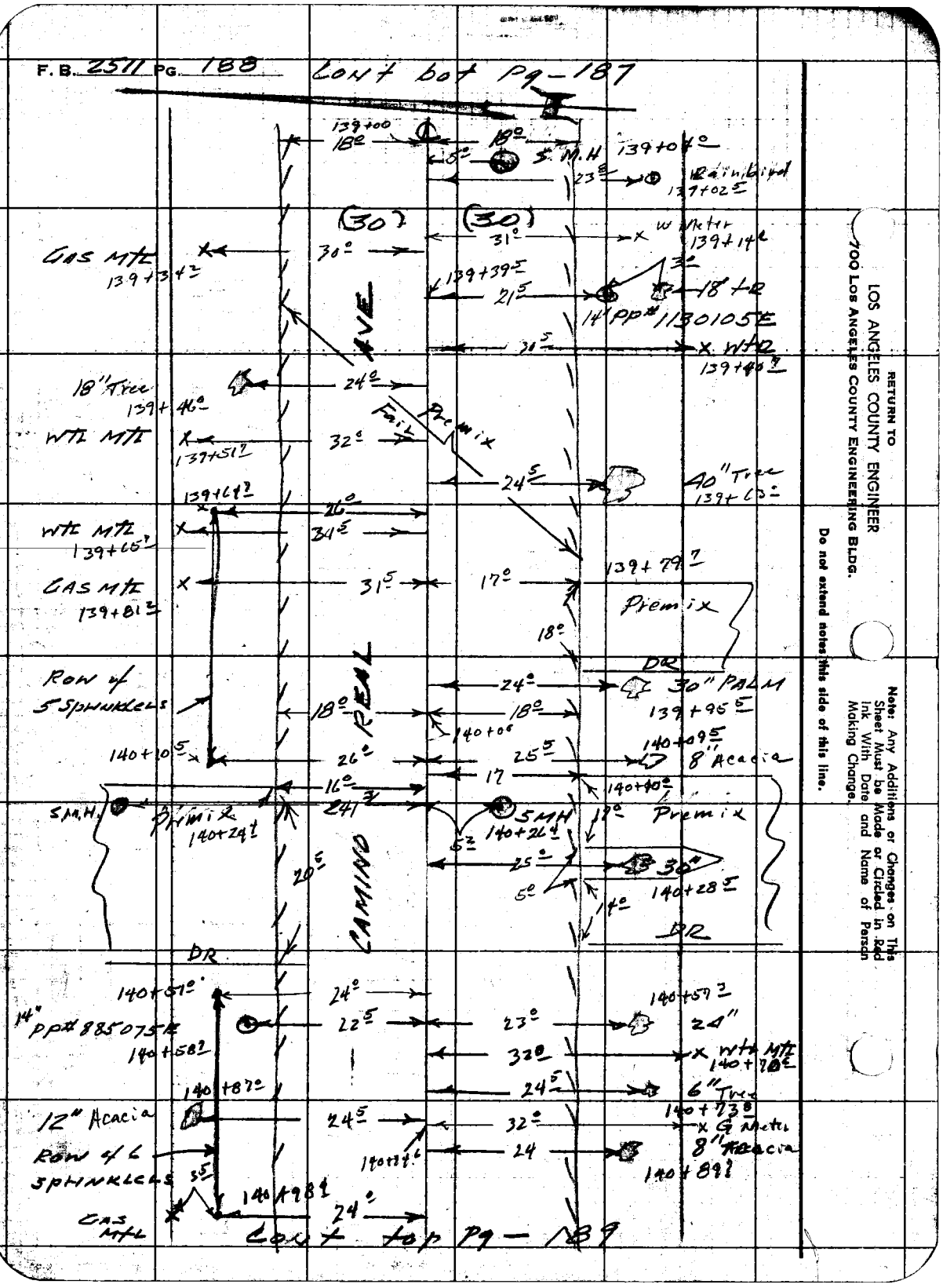

Notes Ck'd by	Survey of East Temple City S.D.
Map No.	IN 6252.50 Tape Std °F
Office Work	Surveyed by P.E. Brooks
Checked	Notes LC Gault Date 7 Aug 59
Date	Indexed C. Johnson

F. B. 2511 PG. 189

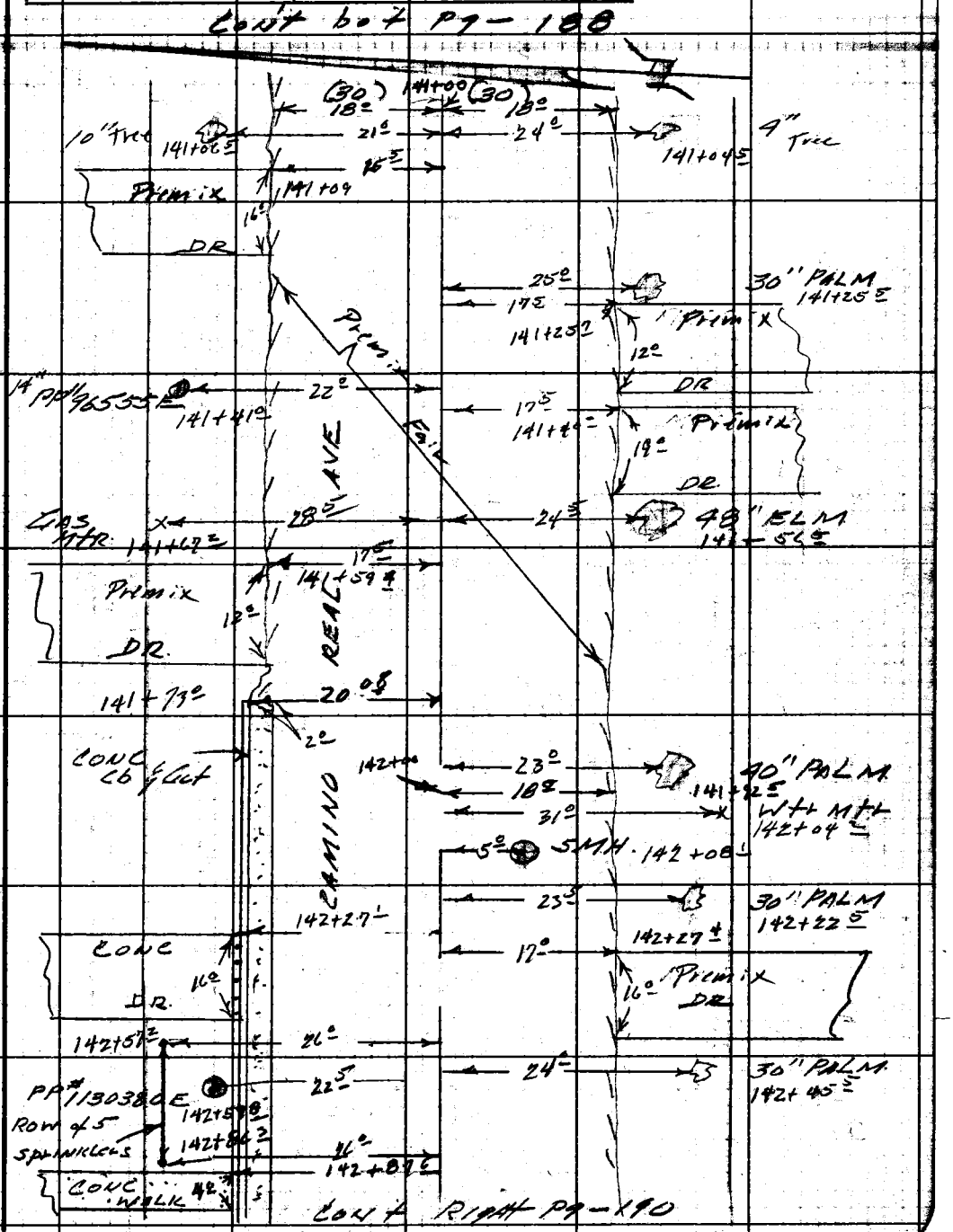

Note: Any Additions or Changes on This Sheet Must be Made or Circled in Red Ink With Date and Name of Person Making Change.

Do not extend notes this side of this line.

RETURN TO
LOS ANGELES COUNTY ENGINEER
700 LOS ANGELES COUNTY ENGINEERING BLDG.

763098 CE #247—7-53

F. B. 2511 Pg. 190

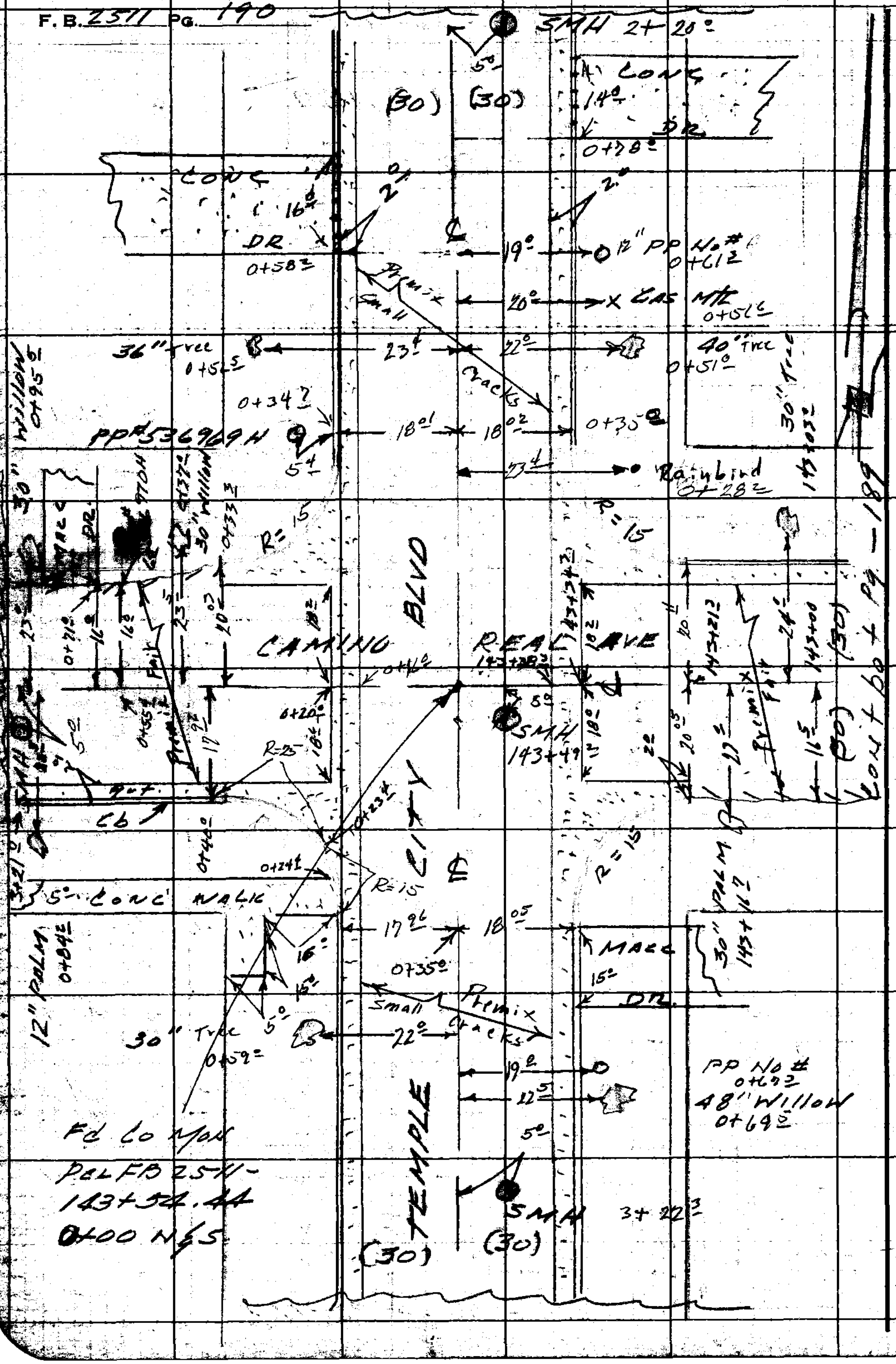

RETURN TO
LOS ANGELES COUNTY ENGINEER
700 Los Angeles County Engineering Bldg.

Do not extend notes this side of this line.

Note: Any Additions or Changes on This Sheet Must be Made or Circled in Red Ink With Date and Name of Person Making Change.

Notes Ck'd by	Survey of East Temple City S.D.	F. B. 2511 Pg. 191
Map No.	IN 6252 50 Tape Std °F	
Office Work	Surveyed by F.E. Brooks	
Checked	Notes F.E.B. Date 31 July 1959	
Date	Indexed: [illegible] C. Johnson 9-14-59	

6252 50

EAST TEMPLE CITY S.D.
Project # 525
Top & Side Views of
existing 7.5 x 9.0 conc. box
Storm Drain in Baldwin Ave
at Lower Azusa Rd.

Party

Brooks
LeGault
Bazen
Turrill
Siemann

Note: Any Additions or Changes on This Sheet Must be Made or Circled in Red Ink With Date and Name of Person Making Change.

Do not extend notes this side of this line.

RETURN TO
LOS ANGELES COUNTY ENGINEER
100 LOS ANGELES COUNTY ENGINEERING BLDG.

098 CE #247—7-53

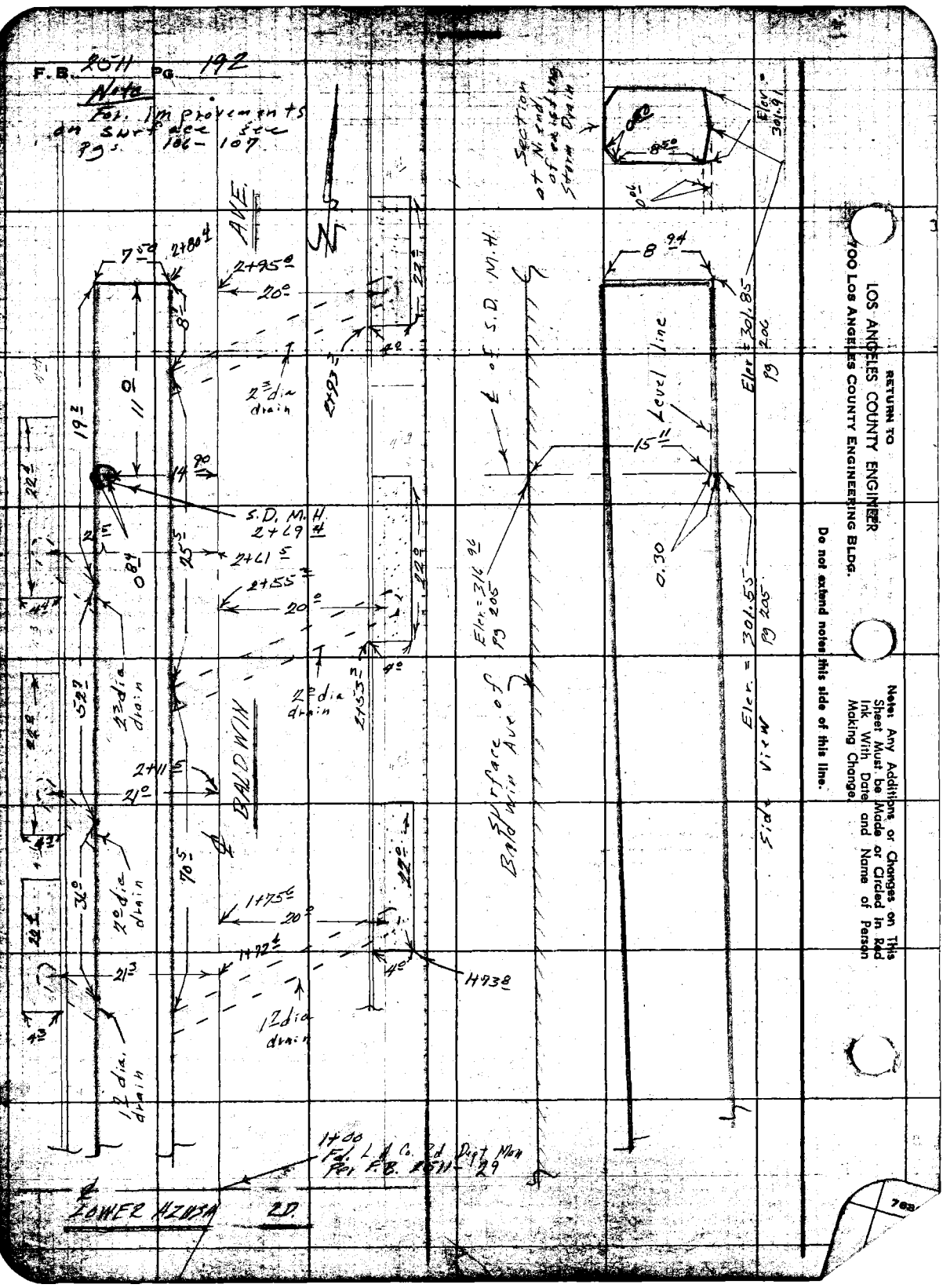
F.B. 2511 Pg. 192
Note
For Improvements on surface see pgs. 106-107
AVE.
BALDWIN
Section at N. end of existing Storm Drain
Elev. = 301.91
Elev. = 301.85 Pg 206
Elev. = 301.55 Pg 205
Elev. = 316.96 Pg 205
Level line
Side View
Surface of Baldwin Ave
℄ of S.D. M.H.
S.D. M.H. 2+69.4
2+95.0
2+80.4
2+61.5
2+55.3
2+53.3
2+11.5
1+75.6
1+72.4
1+73.8
2" dia drain
1" dia drain
1+00 Fd. L.A. Co. 2d Dept Mon Per F.B. 2511-29
LOWER HZUSA 2D.
RETURN TO
LOS ANGELES COUNTY ENGINEER
700 LOS ANGELES COUNTY ENGINEERING BLDG.
Do not extend notes this side of this line.
Note: Any Additions or Changes on This Sheet Must be Made or Circled in Red Ink With Date and Name of Person Making Change.

Profile No.	Notes Red.	Plotted	Job No. 6252	Division No. 10
	Date	Date	Survey of East Temple City S.D.	
X-Sec.	Notes Chkd.	Checked	Survey by F.E. Brooks Notes F.E.B.	Date 12 Aug 57

J.N. 6252.50

East Temple City S.D.

Project #525

Cross Sections

From Lower Arcusa Rd - 1+00
To Sta 50+00

See F.B. 2555 pg 6 From 50+11.5'
To Temple City Blvd. = 143+54

Note
Levels at edges of 5° Conc. Strips, 37+67.3 on E and 37+73 on W per pg 124 and pg 246 To 50+14.3 per pg 132 → pg 6 of F.B. 2555 were taken on the asphaltic pav't that covers the conc.

Party
Brooks
Le Gault
Tuttill
Siemann

STATION	B. S.	H. I.	F. S.	ELEV.

NOTE: ANY ADDITIONS OR CHANGES ON THIS SHEET MUST BE MADE OR CIRCLED IN RED INK, WITH DATE AND NAME OF PERSON MAKING CHANGE.

Do not extend notes this side of this line.

PLEASE RETURN TO
LOS ANGELES COUNTY ENGINEER
700 LOS ANGELES COUNTY ENGINEERING BLDG.

761-298 S & E #307-56

76L-298 S & E #307—1-56

PLEASE RETURN TO
LOS ANGELES COUNTY ENGINEER
700 LOS ANGELES COUNTY ENGINEERING BLDG.

NOTE: ANY ADDITIONS OR CHANGES ON THIS SHEET MUST BE MADE OR CIRCLED IN RED INK, WITH DATE AND NAME OF PERSON MAKING CHANGE.

Do not extend notes this side of this line.

STATION	B. S.	H. I.	F. S.	ELEV.	Left & W ℄ Right & E
BM SD 1001				316 149	BM SD 1001 Elev. 316.149 F.B. 2511-7 JN 6252 50
					Baldwin Ave & Lower Azusa Rd N.W. Cor.
					Bt. spk in curb 35' FT N. of N end C.R.
	North on Baldwin Ave from Lower Azusa Rd.				
0+88				314 58	10'R Rim of S.M.H.
				308 02	10R Invert of 15" Inlet E.
				308 03	" " " 16" " N
				307 95	" " " 19" outlet W
1+00				314 71	℄ inter of Baldwin Ave & Lower Azusa Rd
1+21 8				314 52	3'R Rim of S.M.H.
				308 63	" Invert of 8" Inlet N
				308 58	" " " " Outlet W
				314 90	42.9 L Rim of S.M.H.
				308 53	" " Invert of 8" Inlet N
				308 47	" " " " " " E
				308 49	" " " " " Outlet W

15" Inlet E.
meas 5.31
dia 1.25
6.56
314.58
308.02

16" Inlet N.
meas 5.21
dia 1.34
6.55
314.58
308.03

19" outlet W
meas 5.04
dia 1.59
6.63
314.58
307.95

8" Inlet N
meas 5.22
dia 0.67
5.89
314.52
308.63

8" outlet W
meas 5.27
.69
5.99
314.52
308.58

8" Inlet N
meas 5.70
dia .67
6.37
314.90
308.53

8" Inlet E
meas 5.76
dia .67
6.43
314.90
308.47

8" outlet W
meas 5.74
dia .67
6.41
314.90
308.49

F.B. 2511 Pg. 204 Job No. 6252 50 Division No. 10 Notes Red Plotted Profile
Survey of East Temple City S.D. Date Date No. X-Sec.
Survey by F.E. Brooks Notes F.E.B. Notes Chkd. Checked
Indexed C. Johnson Date Date Date No.

76L-298 S & E #307—1-56

PLEASE RETURN TO
LOS ANGELES COUNTY ENGINEER
700 LOS ANGELES COUNTY ENGINEERING BLDG.

NOTE: ANY ADDITIONS OR CHANGES ON THIS SHEET MUST BE MADE OR CIRCLED IN RED INK, WITH DATE AND NAME OF PERSON MAKING CHANGE.

Do not extend notes this side of this line.

STATION	B. S.	H. I.	F. S.	ELEV.	Left & West	℄ Right & East
1+72 4				315 88	21 3 L Top Catch Basin	Elev 315.88 meas. 4.81
				311 07	" " Bottom " "	311.07
1+75 6				316 21	Elev 316.21 meas 4.01 312.20	20 0 R Top Catch Basin
				312 20		" " Bottom " "
2+11 5				316 51	21 0 L Top Catch Basin	Elev 316.51 meas 4.68 311.83
				311 83	" Bottom " "	
2+55 2				317 34	Elev 317.34 meas 4.09 313.25	20 0 R Top Catch Basin
				313 25		" Bottom " "
2+61 5				317 31	21 5 L. Top Catch Basin	Elev 317.31 meas 4.81 312.50
				312 50	" " Bottom " "	
2+69 4				316 96	14 9 L Rim S. D. M. H.	see pg 192
				301 55	12 L ℄ of Floor of S. D.	Elev. 316.96 meas. 15.41 301.55
2+80 4				317 18		℄
				317 21		7 5 Pav
				317 17		15 Gutter out

Profile No. X-Sec. No. Notes Red. Date Notes Chkd. Date Plotted Date Checked Date Job No. 10 Division No. 6262 Survey of East Temple City S.D. Survey by F.E. Brooks Notes F.E.B. Date 12 Aug 59 Map No. Index No. C. Johnson F.B. 25-11 Pg. 2[illegible]

76L-298 S & E #307—1-56

PLEASE RETURN TO
LOS ANGELES COUNTY ENGINEER
700 LOS ANGELES COUNTY ENGINEERING BLDG.

NOTE: ANY ADDITIONS OR CHANGES ON THIS SHEET MUST BE MADE OR CIRCLED IN RED INK, WITH DATE AND NAME OF PERSON MAKING CHANGE.

Do not extend notes this side of this line.

STATION	B. S.	H. I.	F. S.	ELEV.	Left ∅ W	℄ Right ∅ E.
2+80.4				316 71		20 R Gutter in
				317 60		20 R Top Cb.
				317 5		25 R P/L
				317 17	7.5 L Par	
				317 14	12 " Par. over Ctr of Drain	
				317 13	15 " Gutter out	
				316 46	20 " " in	
				317 55	" " Top Cb.	
				318 0	25 " dirt	
				317 7	50 " P/L	
				301 85	12' L bottom of Drain see Pg 192 Elev of Rim of S.D. MH = 316.96 meas = 15.11 301.85	
2+95.8				317 75	Elev 317.75 meas. 4.61 313.14	20 R Top Catch Basin
				313 14		" " Bottom " "
3+00				317 60		℄
				317 55		7.5 R Par
				317 45		15 R Gutter out
				316 64		20 " " in
				317 62		20 " Top Cb.
				317 8		25 " P/L
				317 58	7.5 L Par	

F. S. 2511 Pg. 20d
Job No. 6252.50 Division No. 10 Notes Red. Plotted Profile
Survey of East Temple City S.D. Date Date No.
Survey by F.E. Brooks Notes F.E.B. Notes Chkd. Checked X-Sec.
Indexed C. Jones Date Date Date No.

76L-298 S & E #307—1-56

PLEASE RETURN TO
LOS ANGELES COUNTY ENGINEER
700 LOS ANGELES COUNTY ENGINEERING BLDG.

NOTE: ANY ADDITIONS OR CHANGES ON THIS SHEET MUST BE MADE OR CIRCLED IN RED INK, WITH DATE AND NAME OF PERSON MAKING CHANGE.

Do not extend notes this side of this line.

STATION	B. S.	H. I.	F. S.	ELEV.	Left & W	℄ Right & E
				317 51	15 L Gutter out	
				317 10	20 L " in	
				317 94	" " Top Cb.	
				318 3	25 " dirt	
				319 2	50 " P/L	
4+00				319 02		℄
				318 92		7.5 R Pav
				318 83		15 " Gutter out
				318 51		20 " " in
				319 18		" " Top Cb
				318 9		25 " P/L
				318 97	7.5 R Pav	
				318 85	15 " Gutter Out	
				318 42	20 " " in	
				319 24	" " Top Cb.	
				319 8	25 " Dirt	
				320.6	50 " P/L	
TP				319.77	sq hd spk in pav. opp House # 4832	
5+00				320 34		℄
				320 25		7.5 R Pav.
				320 16		15 " Gutter out

Profile No. ____ Notes Red. ____ Plotted ____ Job No. 1252 SO Division No. 10 F. B. 2511 Pg. 209
X-Sec. No. ____ Date ____ Date ____ Survey of East Temple City SO
Notes Chkd. ____ Checked ____ Survey by [illegible] Notes [illegible] Date 12 Aug 59
Date ____ Date ____ Map No. ____ Index C. Johnson

76L-298 S & E #307—1-56

PLEASE RETURN TO
LOS ANGELES COUNTY ENGINEER
700 LOS ANGELES COUNTY ENGINEERING BLDG.

NOTE: ANY ADDITIONS OR CHANGES ON THIS SHEET MUST BE MADE OR CIRCLED IN RED INK, WITH DATE AND NAME OF PERSON MAKING CHANGE.

Do not extend notes this side of this line.

F.B. 2511 Pg. 208 Job No. 6252 50 Division No. 16 Notes Red ____ Plotted ____ Profile ____
Survey of East Temple City S.D. Date ____ Date ____ No. ____ X-Sec. ____
Survey by Mr. Brooks Notes F.E.B. Notes Chkd. ____ Checked ____ No. ____
Index H. C. Johnson Date ____ Date ____

STATION	B. S.	H. I.	F. S.	ELEV.	Left ℄ W	℄ Right ℄ E.
5+00				31977		20 R Gutter in
				32.060		" " Top Cb.
				32.05		25 " P/L
				32029	7.5 L Pav.	
				32017	15 " Gutter out	
				31975	20 " " in	
				32060	" " Top Cb	
				32.13	25 " dirt	
				32.21	50 " P/L	
6+00				32178		℄
				32172		7.5 R Pav.
				32160		15 " Gutter out
				32120		20 " " in
				32203		" " Top Cb
				32.13		25 " P/L
				32172	7.5 L Pav	
				32163	15 L Gutter out	
				32121	20 " " in	
				32205	20 " Top Cb	
				3224	25 " dirt	
				3222	50 " P/L	

76L-298 S & E #307—1-56

PLEASE RETURN TO
LOS ANGELES COUNTY ENGINEER
700 LOS ANGELES COUNTY ENGINEERING BLDG.

NOTE: ANY ADDITIONS OR CHANGES ON THIS SHEET MUST BE MADE OR CIRCLED IN RED INK, WITH DATE AND NAME OF PERSON MAKING CHANGE.

Do not extend notes this side of this line.

STATION	B. S.	H. I.	F. S.	ELEV.	Left & W	℄	Right & E.
7+00				32303		℄	
				32297			7.5 R Pav
				32287			15 R Gutter out
				32248			20 " " in
				32331			" " Top Cb
				3232			25 " P/L
				32301	7.5 L Pav		
				32291	15 " Gutter out		
				32248	20 " " in		
				32330	" " Top Cb		
				3237	25 " dirt		
				3239	50 " P/L		
8+00	T.P.			32425		℄	
B.M. +5.05 = 32[illegible]				32413			7.5 R. Pav.
				32403			15 " Gutter Out
				32363			20 " " in
				32446			" " Top Cb
				3236			25 " P/L
				32421	7.5 L Pav.		
				32410	15 " Gutter out		
				22370	20 " " in		

Profile No. ____ Notes Red. ____ Plotted ____ Job No. 4252 50 Division No. 10 F. B. 9511 Pg. 209
X-Sec. No. ____ Date ____ Date ____ Survey of East Temple City S.R.
Notes Chkd. ____ Checked ____ Survey by [illegible] Notes [illegible] Date 12 Aug 52
No. ____ Date ____ Date ____ Map No. ____ Index [illegible] C. Johnson

76L-298 S & E #307—1-56

PLEASE RETURN TO
LOS ANGELES COUNTY ENGINEER
700 LOS ANGELES COUNTY ENGINEERING BLDG.

NOTE: ANY ADDITIONS OR CHANGES ON THIS SHEET MUST BE MADE OR CIRCLED IN RED INK, WITH DATE AND NAME OF PERSON MAKING CHANGE.

Do not extend notes this side of this line.

STATION	B. S.	H. I.	F. S.	ELEV.	Left ℄ W	℄ Right + E
8+00				32451	20 L Top Cb.	
				3248	25 " dirt	
				3250	50 " P/L	
9+00				32539		℄
				32540		7.5 R Pav.
				32520		15 " Gutter out
				32435		20 " " in
				32560		" " Top Cb.
				3249		25 " P/L
				32533	7.5 L Pav.	
				32524	15 " Gutter out	
				32483	20 " " in	
				32558	" " Top Cb.	
				3253	25 " dirt	
				3261	50 " P/L	
10+00				32647		℄
				32650		7.5 R Pav.
				32631		15 " Gutter out
				32594		20 " " in
				32674		" " Top Cb.
				3267		25 " P/L

F. B. 2511 Pg. 210
Job No. 6252 50 Division No. 10 Notes Red. Plotted Profile
Survey of East Temple City S.D. Date Date No.
Survey by F.E. Brook Notes F.E.B. Notes Chkd. Checked X-Sec.
Indexed L. C. Johnson Date Date Date No.

76L-298 S & E #307—1-56

PLEASE RETURN TO
LOS ANGELES COUNTY ENGINEER
700 LOS ANGELES COUNTY ENGINEERING BLDG.

NOTE: ANY ADDITIONS OR CHANGES ON THIS SHEET MUST BE MADE OR CIRCLED IN RED INK, WITH DATE AND NAME OF PERSON MAKING CHANGE.

Do not extend notes this side of this line.

STATION	B. S.	H. I.	F. S.	ELEV.	Left & W	℄	Right & E
10+00				32643	7.5 L Par.		
				32635	15 " Gutter out		
				32598	20 " " in		
				32680	" " Top Cb.		
				3273	25 " dirt		
				3271	50 " P/L		
11+00	T.P.			32765		℄	sq hd spk
				32756			7.5 R Par.
				32746			15 " Gutter out
				32705			20 " " in
				32785			" " Top Cb.
				3275			25 " P/L
				32758	7.5 L Par.		
				32746	15 " Gutter Out		
				32707	20 " " in		
				32790	" " Top Cb.		
				3280	25 " dirt		
				3284	50 " P/L		
12+00				32880		℄	
				32872			7.5 R Par.
				32863			15 " Gutter out

Profile Notes Red. Plotted Job No. 6252 Division No. 10 F. B. 2511 Pg. 211
No. Date Date Survey of East Temple City S.D.
X-Sec. Notes Chkd. Checked Survey by F.F. Brooks Notes F.F.B. Date 12 Aug 59
No. Date Date Map No. Indexed C. Johnson Date

76L-298 S & E #307—1-56

PLEASE RETURN TO
LOS ANGELES COUNTY ENGINEER
700 LOS ANGELES COUNTY ENGINEERING BLDG.

NOTE: ANY ADDITIONS OR CHANGES ON THIS SHEET MUST BE MADE OR CIRCLED IN RED INK, WITH DATE AND NAME OF PERSON MAKING CHANGE.

Do not extend notes this side of this line.

STATION	B. S.	H. I.	F. S.	ELEV.	Left & W	℄ Right & E
12+00				328 26		20 R Gutter in
				329 09		" " Top Cb
				329 0		25 " P/L
				328 71	7.5 L Pav.	
				328 64	15 " Gutter Out	
				328 26	20 " " in	
				329 09	" " Top Cb.	
				329 2	25 " dirt	
				329 4	50 " P/L	
13+00				329 92		℄
				329 86		7.5 R Pav.
				329 77		15 " Gutter out
				329 37		20 " " in
				330 08		" " Top Cb.
				330 0		25 " P/L
				329 90	7.5 L Pav.	
				329 84	15 " Gutter out	
				329 42	20 " " in	
				330 26	" " Top Cb.	
				330 4	25 " dirt	
				330 5	50 " P/L	

F. B. 2511 Pg. 212 Job No 6252 50 Division No. 10 Notes Red. Plotted Profile
Survey of East Temple City S.D. Date Date No.
Survey by F.E. Brooks Notes F.E.B. Notes Chkd. Checked X-Sec.
Indexed K. C. Johnson Date Date Date No.

76L-298 S & E #307—1-56

PLEASE RETURN TO
LOS ANGELES COUNTY ENGINEER
700 LOS ANGELES COUNTY ENGINEERING BLDG.

NOTE: ANY ADDITIONS OR CHANGES ON THIS SHEET MUST BE MADE OR CIRCLED IN RED INK, WITH DATE AND NAME OF PERSON MAKING CHANGE.

Do not extend notes this side of this line.

STATION	B. S.	H. I.	F. S.	ELEV.	Left & W	℄ Right & E.
14+00				331 14		℄
				331 02		7.5 R Par.
				330 94		15 " Gutter out
				330 54		20 " " in
				331 35		" " Top Cb.
				331 4		25 " dirt
				331 0		50 " P/L
				331 12	7.5 L Par.	
				330 99	15 " Gutter out	
				330 57	20 " " in	
				331 38	" " Top Cb	
				331 7	25 " dirt	
				332 2	50 " P/L	
15+00	T.P.			332 24		℄ sq. hd. spk
				332 15		7.5 R Par.
				332 04		15 " Gutter out
				331 66		20 " " in
				332 39		" " Top Cb.
				332 4		25 " dirt
				332 3		50 " P/L
				332 15	7.5 L Par	

Profile Notes Red. ____ Plotted ____ Job No. 1152 50 Division No. 10 F. B. 25-11 Pg. 219
No. ____ Date ____ Date ____ Survey of East Temple City S.D.
X-Sec. Notes Chkd. ____ Checked ____ Survey by F.F. Brooks Notes F.F.B. Date 12 Aug 59
No. ____ Date ____ Date ____ Map No. ____ Index C. John Date ____

76L-298 S & E #307—1-56

PLEASE RETURN TO
LOS ANGELES COUNTY ENGINEER
700 LOS ANGELES COUNTY ENGINEERING BLDG.

NOTE: ANY ADDITIONS OR CHANGES ON THIS SHEET MUST BE MADE OR CIRCLED IN RED INK, WITH DATE AND NAME OF PERSON MAKING CHANGE.

Do not extend notes this side of this line.

STATION	B. S.	H. I.	F. S.	ELEV.	Left ∅ W	℄ Right ∅ E
15+00				332 01	15 L Gutter out	
				331 64	20 " " in	
				332 45	" " Top Cb	
				332 4	25 " dirt	
				332 6	50 " P/L	
16+00				333 23		℄
				333 14		7.5 R Pav
				333 03		15 " Gutter out
				332 63		20 " " in
				333 43		" " Top Cb
				333 5		25 " dirt
				333 6		50 " P/L
				333 18	7.5 L Pav.	
				333 00	15 " Gutter out	
				332 61	20 " " in	
				333 42	" " Top Cb	
				333 2	25 " dirt	
				333 4	50 " P/L	
16+26.4				333 48		℄
				333 37		7.5 R Pav.
				333 32		15 " Gutter out

F. B. 2511 Pg. 214 Job No. 6252 50 Division No. 10 Notes Red. Plotted Profile
Survey of East Temple City S.D. Date Date No. X-Sec.
Survey by F.E. Brooks Notes F.E.B. Notes Chkd. Checked
Index C. Johnson Date Date Date No.

76L-298 S & E #307—1-56

PLEASE RETURN TO
LOS ANGELES COUNTY ENGINEER
700 LOS ANGELES COUNTY ENGINEERING BLDG.

NOTE: ANY ADDITIONS OR CHANGES ON THIS SHEET MUST BE MADE OR CIRCLED IN RED INK, WITH DATE AND NAME OF PERSON MAKING CHANGE.

Do not extend notes this side of this line.

STATION	B. S.	H. I.	F. S.	ELEV.	Left & W	℄ Right & E
16+26±				332 91		20 R Gutter in
				333 73		" " Top Cb
				333 8		25 " dirt
				333 9		50 " P/L
				333 39	7.5 L Par.	
				333 25	15 " Gutter Out	
				332 91	20 " " in	
				333 74	" " Top Cb.	
				333 4	25 " dirt	
				333 6	50 " P/L	
16+86.92	also	1+00 E & W		333 95	℄ inter of Baldwin Ave & La Rosa Dr.	
BM TE 167				334 ~~83~~ 84	BM TE 167 Elev. 334.836 F.B. 2511-6	
					Baldwin Ave & E La Rosa Dr. N.E. Cor.	
					Bt. Spk in curb 4' N of N end C.R.	
		Going	E. on	La	Rosa Dr.	
					Left & N	℄ Right & S.
1+07.5				333 93		℄ Par.
1+15.0				333 90		℄ Edge Conc. Gutter
1+20				333 60		℄ Flow line "
1+25				330 59		℄ Edge Conc "

Profile No. ____ Notes Red. ____ Plotted ____ Job No. 2795 50 Division No. 10 F. B. 2511 Pg. 45
X-Sec. No. ____ Date ____ Date ____ Survey of East Temple City S.D.
Notes Chkd. ____ Checked ____ Survey by F.E. Brooks Notes F.E.B. Date 12 Aug 59
Date ____ Date ____ Map No. ____ Index C. Jones

76L-298 S & E #307—1-56

PLEASE RETURN TO
LOS ANGELES COUNTY ENGINEER
700 LOS ANGELES COUNTY ENGINEERING BLDG.

NOTE: ANY ADDITIONS OR CHANGES ON THIS SHEET MUST BE MADE OR CIRCLED IN RED INK, WITH DATE AND NAME OF PERSON MAKING CHANGE.

Do not extend notes this side of this line.

STATION	B. S.	H. I.	F. S.	ELEV.	Left & N	Right & S
1+50				334 42		℄ Break
				334 10		17.9 R Gutter out end of Gutter
				333 99		19.9 " " in "
				334 65		19 " Top Cb
				334 12	18" L Gutter out end of Gutter	
				334 00	20 " " in " "	
				334 64	" " Top Cb	
1+60				334 47		℄
				334 32		10 R Par
				333 95		19 " Bottom Cb
				334 52		" " Tob "
				334 2		30 " P/L
				334 40	10 L Par	
				333 99	20 " Bottom Cb	
				334 54	" " Tob "	
				334 9	30 " P/L	
2+00				334 18		℄
3+00				333 39		℄
		End of		Run	E. on La Rosa Dr.	

F. B. 2511 Pg. 216 Job No. 6252 50 Division No. 10 Notes Red. Plotted Profile
Survey of East Temple City S.D. Date Date No.
Survey by F.E. Brooks Notes F.E.B. Notes Chkd. Checked X-Sec.
Index C. Johnson Date Date Date No.

76L-298 S & E #307—1-56

PLEASE RETURN TO
LOS ANGELES COUNTY ENGINEER
700 LOS ANGELES COUNTY ENGINEERING BLDG.

NOTE: ANY ADDITIONS OR CHANGES ON THIS SHEET MUST BE MADE OR CIRCLED IN RED INK, WITH DATE AND NAME OF PERSON MAKING CHANGE.

Do not extend notes this side of this line.

STATION	B. S.	H. I.	F. S.	ELEV.		
			Going	W.	on E. La Rosa Dr.	
					Left of S.	℄ Right of N
1+07.5				333 76		℄ Par.
1+15				333 60		℄ Edge Conc. Gutter
1+18.7				333 51		℄ Flow line "
1+22.5				333 54		℄ Edge Conc "
1+50.5				334 36		℄ Break
				334 29		17.9 R Gutter out end of Gutter
				334 13		19.9 " " in "
				334 74		" " Top Cb end of Cb.
				334 08	18.0 L Gutter out end of Gutter	
				333 98	20 " " in " "	
				334 60	" " Top Cb end of cb.	
1+60.5				334 43		℄
				334 39		8.2 R Par.
				334 05		16.4 " Edge par.
				334 4		18 " Top break
				334 4		30 " P/L
				334 26	8.5 L Par	
				334 03	17 L Edge Par	
				333 8	30 L P/L	

Profile No. ____ Notes Red. ____ Plotted ____ Job No. 62252.50 Division No. 10 F. B. 2511 Pg. 217
X-Sec. No. ____ Date ____ Date ____ Survey of East Temple City S.R.
Notes Chkd. ____ Checked ____ Survey by FE Brooks Notes FE 13 Date 12 Aug 59
No. ____ Date ____ Date ____ Map No. ____ Index No. C. Johnson

76L-298 S & E #307—1-56

PLEASE RETURN TO
LOS ANGELES COUNTY ENGINEER
700 LOS ANGELES COUNTY ENGINEERING BLDG.

NOTE: ANY ADDITIONS OR CHANGES ON THIS SHEET MUST BE MADE OR CIRCLED IN RED INK, WITH DATE AND NAME OF PERSON MAKING CHANGE.

Do not extend notes this side of this line.

STATION	B. S.	H. I.	F. S.	ELEV.	Left & S	℄	Right & S.
2+00				33418		℄	
3+00				33391		℄	
		End of Run W. on F. La Rosa Dr.					
		Going N on Baldwin Ave					
					Left & W	℄	Right & E
17+46.9				33466		℄	
				33453			7.5 R Par
				33447			15 " Gutter out
				33406			20 " " in
				33488			21 " Top Cb
				3349			25 " dirt
				3351			50 " P/L
				33460	7.5 L Par		
				33443	15 " Gutter out		
				33406	21 " " in		
				33489	" " Top Cb		
				3346	25 " dirt		
				3346	50 " P/L		
17+86.9				33504		℄	
				33488			7.5 R Par
				33481			15 " Gutter out

F. B. 2511 Pg. 218
Job No. 6252.50 Division No. 10 Notes Red. Plotted Profile
Survey of East Temple City S.D. Date Date No.
Survey by F.E. Brooks Notes F.E.B. Notes Chkd. Checked X-Sec.
Indexed L. C. Johnson Date Date Date No.

76L-298 S & E #307—1-56

PLEASE RETURN TO
LOS ANGELES COUNTY ENGINEER
700 LOS ANGELES COUNTY ENGINEERING BLDG.

NOTE: ANY ADDITIONS OR CHANGES ON THIS SHEET MUST BE MADE OR CIRCLED IN RED INK, WITH DATE AND NAME OF PERSON MAKING CHANGE.

Do not extend notes this side of this line.

STATION	B. S.	H. I.	F. S.	ELEV.	Left & W ℄	Right & E
				334 46		20 R Gutter in
				335 29		" " Top Cb
				335 5		25 " dirt
				33 5 8		50 " P/L
				335 01	7.5 L Pav	
				334 86	15 " Gutter out	
				334 45	20 " " in	
				335 31	" " Top Cb	
				33 5 0	25 " dirt	
				33 4 8	50 " P/L	
18+86.9				335 94		℄
				335 85		7.5 R Pav
				335 81		15 " Gutter out
				335 42		20 " " in
				336 22		" " Top Cb
				336 0		25 " dirt
				33 6 2		50 " P/L
				335 93	7.5 L Pav	
				335 81	15 " Gutter out	
				335 39	20 " " in	
				336 22	" " Top Cb	

Profile No. X-Sec. No. Date Notes Red. Date Notes Chkd. Date Plotted Date Checked Date Job No. 1252.50 Division No. 10 Survey of East Temple City S.D. Survey by FE Brooks Notes FE B Date 12 Aug 59 Map No. Index R. C. Johnson

F. B. 2511 Pg. 219

76L-298 S & E #307—1-56

PLEASE RETURN TO
LOS ANGELES COUNTY ENGINEER
700 LOS ANGELES COUNTY ENGINEERING BLDG.

NOTE: ANY ADDITIONS OR CHANGES ON THIS SHEET MUST BE MADE OR CIRCLED IN RED INK, WITH DATE AND NAME OF PERSON MAKING CHANGE.

Do not extend notes this side of this line.

STATION	B. S.	H. I.	F. S.	ELEV.	Left & W	℄ Right & E.
18+86.2				336.2	25 L dirt	
				336.4	50 " P/L	
19+00	TP			336.13		℄ sq hd spk
20+00				337.14		℄
				337.04		7.5 R Pav.
				336.96		15 " Gutter out
				336.57		20 " " in
				337.38		" " Top Cb.
				337.4		25 " P/L
				337.04	7.5 L Pav	
				336.93	15 " " Gutter out	
				336.52	20 " " in	
				337.39	" " Top Cb	
				337.5	25 " dirt	
				337.5	50 " P/L	
21+00				338.09		℄
				338.01		7.5 R Pav
				337.93		15 " Gutter out
				337.53		20 " " in
				338.35		" " Top Cb
				338.3		25 " P/L

F. B. 2511 Pg. 220
Job No. 6252.50 Division No. 10 Notes Red. Plotted Profile
Survey of East Temple City S.D. Date Date No.
Survey by FE Brooks Notes F.E.B. Notes Chkd. Checked X-Sec.
Indexed C. Johnson Date Date Date No.

76L-298 S & E #307—1-56

PLEASE RETURN TO
LOS ANGELES COUNTY ENGINEER
700 LOS ANGELES COUNTY ENGINEERING BLDG.

NOTE: ANY ADDITIONS OR CHANGES ON THIS SHEET MUST BE MADE OR CIRCLED IN RED INK, WITH DATE AND NAME OF PERSON MAKING CHANGE.

Do not extend notes this side of this line.

STATION	B. S.	H. I.	F. S.	ELEV.	Left + W	℄ Right & E
21+00				33802	7.5 L par.	
				33790	15 " Gutter out	
				33744	20 " " in	
				33826	" " Top Cb.	
				3385	25 " dirt	
				3387	50 " P/L	
21+41.8				33858		℄
				33850	7.5 L par.	
				33840	15 " Gutter out	
				33806	20 " " in	
				33880	" " Top Cb	
				3388	25 " dirt	
				3387	50 " P/L	
21+98.5				33903		℄
				33884		7.5 R par.
				33862		15 " Gutter out
				33844		20 " " in
				33924		" " Top Cb
				3390		25 " P/L
22+00				33855		20 " Gutter in end of Cb
				33934		" " Top Cb " "

Profile No. X-Sec. No. Notes Red. Date Plotted Date Notes Chkd. Date Checked Date Job No. 1252 50 Division No. 10 Survey of East Temple City S.D. Survey by FF Brooks Notes FEB. Date 12 Aug 59 Map No. Index H. C. Johnson

F. B. 2511 Pg. 221

76L-298 S & E #307—1-56

PLEASE RETURN TO
LOS ANGELES COUNTY ENGINEER
700 LOS ANGELES COUNTY ENGINEERING BLDG.

NOTE: ANY ADDITIONS OR CHANGES ON THIS SHEET MUST BE MADE OR CIRCLED IN RED INK, WITH DATE AND NAME OF PERSON MAKING CHANGE.

Do not extend notes this side of this line.

STATION	B. S.	H. I.	F. S.	ELEV.	Left & W	℄ Right & E
22+08 17	also	1+00 W		339 14	℄ inter. of Baldwin Ave & Miloann St.	
BM TE 183				338 ~~81~~ 80	BM TE 183 Elev. 338.797 F.B. 2511-8	
					Baldwin Ave & Miloann St. S.W. cor	
					Bt. spk in Cb. 4's. of S. end C.R.	
		Going	W	on Miloann St.		
					Left & S.	℄ Right & N
1+07 2				339 07		℄ Pav.
1+15 4				338 96		℄ Edge Conc. Gutter
1+20 2				338 76		℄ Flow line "
1+25 0				338 86		℄ Edge Conc "
1+44 2				339 49		℄ Break
				339 40		19 9 Bottom Cb end of cb.
				339 52		" Top " "
1+53 9				339 45		℄
				339 43		10 R pav
				339 15		20 " Edge pav.
				339 5		30 " P/L
				339 23	10' L Pav	
				338 99	21 2 " Bottom of Cb end of cb	
				339 10	" Top " " " "	

F. B. 2511 Pg. 222
Job No. 6252 50 Division No. 10 Notes Red. Plotted Profile
Survey of East Temple City Date Date No.
Survey by F.E. Brooks Notes F.E.B. Notes Chkd. Checked X-Sec.
Indexed C. Johnson Date Date Date No.

76L-298 S & E #307—1-56

PLEASE RETURN TO
LOS ANGELES COUNTY ENGINEER
700 LOS ANGELES COUNTY ENGINEERING BLDG.

NOTE: ANY ADDITIONS OR CHANGES ON THIS SHEET MUST BE MADE OR CIRCLED IN RED INK, WITH DATE AND NAME OF PERSON MAKING CHANGE.

Do not extend notes this side of this line.

STATION	B. S.	H. I.	F. S.	ELEV.	Left & S.	℄	Right & N.
1+53.9				339.0	30' L P/L		
2+00				339.04		℄	
2+68				338.61		P.I. of Miloann	
			End of Run on Miloann			St.	
			Going N. on Baldwin Ave				
					Left & W	℄	Right & E
22+09.8				339.07			10" R. Rim of S.M.H.
				332.22	16" Inlet N meas 5.51 dia 1.34 6.85 339.07 332.22	8" Inlet W meas 5.60 dia .67 6.27 339.07 332.80	Invert of 16" Inlet N
				332.80			" " 8" " W
				332.10	16" Outlet S. meas 5.63 dia 1.34 6.97 339.07 332.10		" " 16" Outlet S
22+11 ℄				339.53	4" L Rim of S.M.H.	8" Inlet N meas 5.75 dia .67 6.42 339.53 333.11	8" Outlet E meas 5.85 dia .67 6.52 339.53 333.01
				333.11	Invert of 8" Inlet N.		
				333.01	" " 8" Outlet E.		
22+21.42	also 1400 E.			339.28	℄ inter of Baldwin Ave & Green St. (Private)		
			Going E. on Green St. (Private St.)				
					Left & N	℄	Right & S
H07.5				339.14		℄	Pax
H15				339.08		℄	Edge of Conc. Gutter

Profile No. ____ Notes Red ____ Date ____ Plotted ____ Date ____ Job No. 6455.50 Survey of East Temple City, Div. No. 16 F.B. 3511 Pg. 223
X-Sec. No. ____ Notes Chkd. ____ Date ____ Checked ____ Date ____ Survey by F.E. Brooks, F.E.B. Date 12 Aug 53
Map No. ____ Date ____ Indexed ____ Date ____ Notes C. Johnson

76L-298 S & E #307—1-56

PLEASE RETURN TO
LOS ANGELES COUNTY ENGINEER
700 LOS ANGELES COUNTY ENGINEERING BLDG.

NOTE: ANY ADDITIONS OR CHANGES ON THIS SHEET MUST BE MADE OR CIRCLED IN RED INK, WITH DATE AND NAME OF PERSON MAKING CHANGE.

Do not extend notes this side of this line.

STATION	B. S.	H. I.	F. S.	ELEV.	Left & N	℄ Right & S
1+20				338 73		℄ Flowline & Edge Cone Gutter
1+35				339 61		℄
				339 53		9.5 R pav't
				339 06		19 " Edge Pav't
				339 2		30 " ground
				339 54	10 L Pav.	
				339 54	20 " Edge pav't	
				339 9	30 " Ground	
1+85				340 34		℄
				340 10		9.5 R pav't
				339 78		19 " Edge Pav't
				340 2		30' ground
				340 21	10 L pav't	
				339 91	20 L Edge pav't	
				340 4	30' L ground	
2+85				340 67		℄
				340 36		9.5 R pav't
				340 01		19 " Edge Pav't
				340 4		30 " ground
				340 58	10 L Pav't	
				340 22	20 L Edge pav't	

F. S. 2511 Pg. 224 Job No. 1252.50 Division No. 10 Notes Red. Plotted Profile
Survey of East Temple City S.D. Date Date No.
Survey by F.E. Brooks Notes F.E.B. Notes Chkd Checked X-Sec.
Indexed K. C. Johnson Date Date Date No.

76L-298 S & E #307—1-56

PLEASE RETURN TO
LOS ANGELES COUNTY ENGINEER
700 LOS ANGELES COUNTY ENGINEERING BLDG.

NOTE: ANY ADDITIONS OR CHANGES ON THIS SHEET MUST BE MADE OR CIRCLED IN RED INK, WITH DATE AND NAME OF PERSON MAKING CHANGE.

Do not extend notes this side of this line.

STATION	B. S.	H. I.	F. S.	ELEV.	Left & N	℄	Right & S.
2+85				340 8	30 L ground		
		End of Run E. on Green St.					(Private St)
			Going N. on Baldwin Ave				
					Left & W	℄	Right & E.
22+41 4				338 89			20 R Gutter Start of Cb
				339 72			" " Top Cb " " "
22+56 5				339 68			℄
				339 56			7 5 R part
				339 42			15 " Gutter out
				339 03			20 " " in
				339 86			" " Top cb
				340 1			25 " P/L
				339 63	7 5 L part		
				339 51	15 " Gutter out		
				339 06	20 " " in		
				339 89	" " Top cb		
				339 9	25 " ground		
				339 7	50 " P/L		
22+96 5				340 03			℄
				339 93			7 5 R part
				339 82			16 " Gutter out

Profile Notes Red. Plotted Job No. 6259 50 Division No. 10 F. B. 25/11 Pg. 225
No. Date Date Survey of East Temple City S.D.
X-Sec. Notes Chkd. Checked Survey by FE Brook Notes FE B. Date 12 Aug 59
No. Date Date Map No. Index C. Johnson

76L-298 S & E #307—1-56

PLEASE RETURN TO
LOS ANGELES COUNTY ENGINEER
700 LOS ANGELES COUNTY ENGINEERING BLDG.

NOTE: ANY ADDITIONS OR CHANGES ON THIS SHEET MUST BE MADE OR CIRCLED IN RED INK, WITH DATE AND NAME OF PERSON MAKING CHANGE.

Do not extend notes this side of this line.

F. B. 2511 Pg. 226 Job No. 1252-50 Division No. 10 Notes Red. Plotted Profile
Survey of East Temple City S. D. Date Date No. X-Sec.
Survey by E.E. Brooks Notes F.E. B. Notes Chkd. Checked
Indexed C. Johnson Date Date Date No.

STATION	B. S.	H. I.	F. S.	ELEV.	Left ℄ W	Right ℄ E.
22+96.5				339.44		20 R Gutter in
				340.27		20 " Top Cb.
				340.3		25 " P/L
				339.98	7.5 L Pav't	
				339.87	15 " Gutter out	
				339.42	20 " " in	
				340.25	" " Top Cb.	
				340.2	25 " ground	
				339.9	50 " P/L	
23+96.5				341.04		℄
				340.92		7.5 R Pav't
				340.95		15 " Gutter out
				340.48		20 " " in
				341.25		" " Top Cb
				341.2		25 " P/L
				340.98	7.5 L pav't	
				340.82	15 " Gutter out	
				340.39	20 " " in	
				341.25	20 " Top Cb	
				341.2	25 " ground	
				340.1	50 " P/L	

76L298 307 8-53

PLEASE RETURN TO
LOS ANGELES COUNTY SURVEYOR
726 LOS ANGELES COUNTY ENGINEERING BLDG.

NOTE: ANY ADDITIONS OR CHANGES ON THIS SHEET MUST BE MADE OR CIRCLED IN RED INK, WITH DATE AND NAME OF PERSON MAKING CHANGE.

Do not extend notes this side of this line.

STATION	B. S.	H. I.	F. S.	ELEV.	Left & W	℄ Right & E.
24+00	T.P.			341 09		℄ sq hd spk
25+00				342 02		℄
				341 97		7.5 R pa't
				341 85		15 " Gutter out
				341 44		20 " " in
				342 24		" " Top Cb.
				342 2		25 " P/L
				341 95	7.5 L pa't	
				341 83	15 " Gutter out	
				341 39	20 " " in	
				342 29	" " Top Cb	
				342 0	25 " ground	
				342 1	50 " P/L	
26+00				342 96		℄
				342 89		7.5 R pa't
				342 75		15 " Gutter out
				342 35		20 " " in
				343 17		" " Top Cb
				343 3		25 " P/L
				342 93	7.5 L pa't	
				342 78	15 " Gutter out	

Profile Notes Red. ____ Plotted ____ Job No. 6252-50 Division No. 10 F. B. 2511 Pg. 227
No. ____ Date ____ Date ____ Survey of East Temple City S.D.
X-Sec. Notes Chkd. ____ Checked ____ Survey by F.E. Brooks Notes FEB Date 13 Aug 59
No. ____ Date ____ Date ____ Map No. ____ Index C. Johnson

76L298 307 8-53

PLEASE RETURN TO
LOS ANGELES COUNTY SURVEYOR
726 LOS ANGELES COUNTY ENGINEERING BLDG.

NOTE: ANY ADDITIONS OR CHANGES ON THIS SHEET MUST BE MADE OR CIRCLED IN RED INK, WITH DATE AND NAME OF PERSON MAKING CHANGE.

Do not extend notes this side of this line.

STATION	B. S.	H. I.	F. S.	ELEV.	Left & W	℄	Right & E.
26+00				342 41	20 L Gutter in		
				343 20	" " Top Cb		
				343 4	25 L ground		
				343 5	50 " P/L		
27+00				343 89		℄	
				343 91			7.5 R Part
				343 76			15 " Gutter out
				343 39			20 " " in
				344 20			" " Top Cb
				344 2			25 " P/L
				343 89	7.5 L Par't		
				343 78	15 " Gutter out		
				343 39	20 " " in		
				344 22	" " Top Cb		
				344 3	25 " ground		
				344 2	50 " P/L		
27+32.5				344 27		℄	
				344 23			7.5 R part
				344 11			15 " Gutter out
				343 69			20 " " in
				344 52			" " Top Cb

F. B. 2511 Pg. 228
Job No. 6252.50 Division No. 10 Notes Red. Plotted Profile
Survey of East Temple City SD. Date Date No.
Survey by FE Brooks Notes FEB Notes Chkd. Checked X-Sec.
Indexed K. C. Johnson Date Date Date No.

76L298 307 8-53

PLEASE RETURN TO
LOS ANGELES COUNTY SURVEYOR
726 LOS ANGELES COUNTY ENGINEERING BLDG.

NOTE: ANY ADDITIONS OR CHANGES ON THIS SHEET MUST BE MADE OR CIRCLED IN RED INK, WITH DATE AND NAME OF PERSON MAKING CHANGE.

Do not extend notes this side of this line.

STATION	B. S.	H. I.	F. S.	ELEV.	Left & W	℄ Right & E
27+32.5				344 5		25 R P/L
				344 20	7.5 L par't	
				344 04	15 L Gutter out	
				343 70	20 " " in	
				344 53	" " Top Cb.	
				344 7	25 " ground	
				344 5	50 " P/L	
27+89.49 also 1+00 W				344 69	℄ inter of Baldwin Ave & Howland Dr.	
BM TE 184				345 14	BM TE 184 Elev. = 345.136 F.B. 2511-8	
					Baldwin Ave & Howland Dr. E. Side	
					Bt. Spk in curb 6' N. of ℄. Prod.	
		Going W.			on Howland Dr.	
					Left & S.	℄ Right & N
1+07.5				344 51		℄ par't
1+15				344 34		℄ Edge Conc Gutter
1+18.7				344 25		℄ Flow line "
1+22.5				344 32		℄ Edge Conc. "
1+50				344 95		℄ Break
				345 13		15 R Gutter out end of Gutter
				344 98		17 " " in "

Profile Notes Red. Plotted Job No. 6252.50 Division No. 10 F.B. 2511 Pg. 229
No. Date Date Survey of East Temple City S.D.
X-Sec. Notes Chkd. Checked Survey by F E Brooks Notes FEB Date 13 Aug 59
No. Date Date Map No. Index C. Tehran

76L298 307 8-53

PLEASE RETURN TO
LOS ANGELES COUNTY SURVEYOR
726 LOS ANGELES COUNTY ENGINEERING BLDG.

NOTE: ANY ADDITIONS OR CHANGES ON THIS SHEET MUST BE MADE OR CIRCLED IN RED INK, WITH DATE AND NAME OF PERSON MAKING CHANGE.

Do not extend notes this side of this line.

STATION	B. S.	H. I.	F. S.	ELEV.	Left ~~to~~ S	Right & N.
1+50				345 48		17R Top Cb end of cb.
				344 61	15 L Gutter out end of Gutter	
				344 47	17 " " in " "	
				344 98	" " Top Cb end of cb.	
1+60				344 97		℄
				345 04		6 R Pav't
				344 96		12.5 " Edge Pav't
				345 5		30 " P/L
				344 89	9.5 L pav't	
				344 53	19 " Edge pav't	
				345 0	30 " P/L	
2+00				345 08		℄
				344 97		6 R pav't
				344 98		12.5 " Edge pav't
				345 2		30 PL
				344 99	9.5 L pav't	
				344 68	19 " Edge pav't	
				345 0	30 " P/L	
3+00				345 39		℄
				345 43		6 R pav't
				345 35		12.5 Edge Pav't

F. B. 2511 Pg. 230 Job No. 6252 50 Division No. 10 Notes Red. Plotted Profile
Survey of East Temple City S.D. Date Date No.
Survey by F E Brooks Notes FEB Notes Chkd. Checked X-Sec.
Indexed C. [illegible] Date Date Date No.

76L-298 CE 307 11-58

PLEASE RETURN TO
LOS ANGELES COUNTY ENGINEER
700 LOS ANGELES COUNTY ENGINEERING BLDG.

NOTE: ANY ADDITIONS OR CHANGES ON THIS SHEET MUST BE MADE OR CIRCLED IN RED INK, WITH DATE AND NAME OF PERSON MAKING CHANGE.

Do not extend notes this side of this line.

STATION	B.S.	H.I.	F.S.	ELEV.	Left & S	℄ Right & N.
3+00				3455		30 R P/L
				34529	9.5 L Part	
				34488	19 " Edge Pav't	
				3451	30 " P/L	
		End of Run W. on Howland DR.				
		Going N. on Baldwin Ave				
					Left & W	℄ Right & E
28+46.3				34537		℄
				34531		7.5 R pav't
				34526		15 " Gutter out
				34480		20 " " in
				34565		" Top Cb
				3456		25 " P/L
				34529	7.5 L pav't	
				34514	15 " Gutter out	
				34481	20 " " in	
				34564	" " Top Cb	
				3457	25 " Ground	
				3457	30 " P/L	
28+86.3				34579		℄
				34572		7.5 R. pav't

Profile No. X-Sec. Notes Red Date Notes Chkd. Plotted Date Checked Job No. 6252 50 Division No. 10 Survey of East Temple City S.D. Survey by F.E. Brooks Notes FEB Date 13 Aug 59 F.B. 2511 Pg. 231

76L-298 CE 307 11-58

PLEASE RETURN TO
LOS ANGELES COUNTY ENGINEER
700 LOS ANGELES COUNTY ENGINEERING BLDG.

NOTE: ANY ADDITIONS OR CHANGES ON THIS SHEET MUST BE MADE OR CIRCLED IN RED INK, WITH DATE AND NAME OF PERSON MAKING CHANGE.

Do not extend notes this side of this line.

STATION	B. S.	H. I.	F. S.	ELEV	Left ℄ W	℄ Right ℄ E
28+86 3				34560		15 R Gutter out
				34518		20 " " in
				34560		" " Top Cb
				3460		25 " P/L
				34575	7.5 L pav't	
				34561	15 " Gutter out	
				34515	20 " " in	
				34606	20 " Top Cb	
				3462	25 ground	
				3463	50 " P/L	
29+75	T.P.			34684	sq hd spk on ℄	
29+86 3				34691		℄
				34682		7.5 R pav't
				34674		15 " Gutter out
				34636		20 " " in
				34720		" " Top Cb
				3472		25 " P/L
				34686	7.5 L pav't	
				34671	15 " Gutter out	
				34633	20 " " in	
				34713	" " Top Cb.	
				3472	25 " ground	

F.B. 2511 Pg. 732
Job No. 6252 50 Division No. 10 Notes Red ____ Plotted ____ Profile ____
Survey of East Temple City S.D. Date ____ Date ____ No. ____
Survey by FE Brooks Notes FEB Notes Chkd. ____ Checked ____ X-Sec. ____
Indexed [redacted] Date ____ Date ____ No. ____

76L-298 CE 307 11-58

PLEASE RETURN TO
LOS ANGELES COUNTY ENGINEER
700 LOS ANGELES COUNTY ENGINEERING BLDG.

NOTE: ANY ADDITIONS OR CHANGES ON THIS SHEET MUST BE MADE OR CIRCLED IN RED INK. WITH DATE AND NAME OF PERSON MAKING CHANGE.

Do not extend notes this side of this line.

STATION	B. S.	H. I.	F. S.	ELEV.	Left ↓ w	℄ Right ↓ E
29+86.3				347 4	50 L P/L	
30+00				347 15		℄
				347 06		7.5 R part
				346 96		15 " Gutter out
				346 57		20 " " in
				347 40		" " Top Cb
				347 9		25 " ground
				347 3		50 " P/L
				347 07	7.5 L part	
				346 95	15 " " Gutter out	
				346 53	20 " " in	
				347 34	" " Top Cb	
				347 4	25 " ground	
				347 5	50 " P/L	
31+00				348 44		℄
				348 32		7.5 R part
				348 18		15 " Gutter out
				347 78		20 " " in
				348 59		" " Top Cb
				348 8		25 " ground
				349 1		50 " P/L

Profile No. ____ Notes Red ____ Plotted ____ Job No. 6252 Division No. 10 F.B. 2511 Pg. 277
X-Sec. ____ Date ____ Date ____ Survey of East Temple City S.D.
Notes Chkd. ____ Checked ____ Survey by FE Brooks Notes FEB Date 13 Aug 59
No. ____ Date ____ Date ____ Map No. ____ Indexed ____ Date ____

76L-298 CE 307 11-58

PLEASE RETURN TO
LOS ANGELES COUNTY ENGINEER
700 LOS ANGELES COUNTY ENGINEERING BLDG.

NOTE: ANY ADDITIONS OR CHANGES ON THIS SHEET MUST BE MADE OR CIRCLED IN RED INK, WITH DATE AND NAME OF PERSON MAKING CHANGE.

Do not extend notes this side of this line.

STATION	B.S.	H.I.	F.S.	ELEV	Left & W	℄ Right & E
31+00				348 39	7.5 L pa'r't	
				348 21	15 " Gutter out	
				347 77	20 " " in	
				348 61	" " Top Cb	
				348 77	25 " pa'r't	
				348 60	50 " P/L pa'r't	
31+33.5				348 75		℄
				348 71	7.5 L pa'r't	
				348 56	15 " Gutter out	
				348 21	20 " " in	
				349 04	" " Top Cb	
				349 19	25 " pa'r't	
				349 24	50 " P/L pa'r't	
31+36.4				348 77		℄
				348 69		7.5 R Pa'r't
				348 62		15 " Gutter out
				348 27		20 " " in
				349 11		" " Top Cb
				349 4		25 " ground
				349 5		50 " P/L

F.B. 2511 Pg. 234
Job No. 6252.50 Division No. Notes Red Plotted Profile
Survey of East Temple City S.D. Date Date No.
Survey by F.E. Brooks Notes F.E.B. Notes Chkd. Checked X-Sec.
Indexed C. Johnson Date Date Date No.

761-298 CE 307 11-58

PLEASE RETURN TO
LOS ANGELES COUNTY ENGINEER
700 LOS ANGELES COUNTY ENGINEERING BLDG.

NOTE: ANY ADDITIONS OR CHANGES ON THIS SHEET MUST BE MADE OR CIRCLED IN RED INK, WITH DATE AND NAME OF PERSON MAKING CHANGE.

Do not extend notes this side of this line.

STATION	B.S.	H.I.	F.S.	ELEV.	Left & W	℄ Right & E.
31+71.6				348 81	13° L. Rim of S.M.H.	8" Inlet N meas 10.20 dia .67 10.87 348.81 337.94 / 8" Inlet W meas 10.15 dia .67 10.82 348.81 337.99
				337 94	Invert 8" Inlet N	
				337 99	" " " W	8" outlet S meas 10.30 dia .67 10.97 348.81 337.84
				337 84	" " Outlet S	
31+76.0				348 93	16" Inlet N meas 5.44 dia 1.34 6.78 348.93 342.15 / 16" outlets S meas 5.56 dia 1.34 6.90 348.93 342.03	10° R Rim of S.M.H.
				342 15		Invert 16" Inlet N
				342 03		" " Outlet S.
31+76.40 BM TE7	also	1+00	E&W	349 02	℄ inter. of Baldwin Ave & Olive St.	
				349 ~~07~~ 05	BM TE7 Elev. 349.054 F.B. 2511-9 Baldwin Ave & Olive St. S.W. Cor. Bt. spk in curb 5.5 ft. S. of S. end C.R.	
			Going W.		on Olive St. Left & S	℄ Right & N
1+07.5				348 91		℄ Pav't
1+15.0				348 81		℄ Edge Conc Gutter
1+18.7				348 73		℄ Flow line "
1+22.4				348 75		℄ Edge Conc "
1+35				349 49		℄ Break
				349 52		12.9 Gutter out end of Gutter

Profile No. X-Sec. Notes Red Date Notes Chkd. Plotted Date Checked Job No. 6252 Division No. 10 Survey of East Temple City S.D. Survey by F.E. Brooks Notes F.E.B. Date 13 Aug 59 F.B. 2511 Pg. 233

76L-298 CE 307 11-56

PLEASE RETURN TO
LOS ANGELES COUNTY ENGINEER
700 LOS ANGELES COUNTY ENGINEERING BLDG.

NOTE: ANY ADDITIONS OR CHANGES ON THIS SHEET MUST BE MADE OR CIRCLED IN RED INK, WITH DATE AND NAME OF PERSON MAKING CHANGE.

Do not extend notes this side of this line.

STATION	B.S.	H.I.	F.S.	ELEV	Left & S.	℄ Right & N
1+35				349 38		14.9 R Gutter in end of Gutter
				349 48		" " Top Cb. end of Cb.
1+45				349 75		℄
				349 72		7.5 R par
				349 39		15 " Edge Part
				350 41		30 " P/L pav't
				349 44	10 L Pav't	
				348 99	20 " Bottom Cb	
				349 49	" " Top "	
				349 56	30 " P/L pav't	
1+85				349 95		℄
				349 84		7.5 R par
				349 52		15 R Edge Pav't
				350 02		27 " Break "
				350 35		30 " P/L "
				349 67	10 L pav't	
				349 07	20 " Bottom Cb	
				349 50	" " Top "	
				349 74	30 " P/L	
2+85				350 23		℄
				350 08		7.5 R par

F.B. 2511 Pg. 23L

Job No. 6252.50 Division No. 10 Notes Red ____ Plotted ____ Profile ____

Survey of East Temple City S.D. Date ____ Date ____ No. ____

Survey by F.E. Brooks Notes F.E.B. Notes Chkd. ____ Checked ____ X-Sec. ____

Indexed ____ Date ____ Date ____ Date ____ No. ____

76L-298 CE 307 11-58

PLEASE RETURN TO
LOS ANGELES COUNTY ENGINEER
700 LOS ANGELES COUNTY ENGINEERING BLDG.

NOTE: ANY ADDITIONS OR CHANGES ON THIS SHEET MUST BE MADE OR CIRCLED IN RED INK, WITH DATE AND NAME OF PERSON MAKING CHANGE.

Do not extend notes this side of this line.

STATION	B.S.	H.I.	F.S.	ELEV.	Left & S	℄ Right & N.
2+85				349 59		15 R edge Pav
				350 7		30 R P/L
				349 89	10 L Pav't	
				349 18	20 " Bottom Cb	
				349 64	" " Top "	
				349 6	30 " P/L	
4+67.5				350 44	5 L Rim of S. M.H.	
					Invert 8" Inlet W.	
					Invert 8" Outlet E.	
		End of Run on Olive St. To W.				
TP.				349 15	TE 6 S.E. curb	Baldwin Ave & Olive St.
		Going East on Olive St.				
					Left & N	℄ Right & S
1+07.5				348 92		℄ Pav't
1+15				348 81		℄ Edge Conc Gutter
1+18.7				348 74		℄ Flow line "
1+22.5				348 79		℄ Edge Conc. "
1+35.0				349 49		℄
				349 19		12.9 R Gutter out end of Gutter
				349 04		14.9 " " in "
				349 54		" " Top Cb end of Cb

Profile No. ____ Notes Red ____ Plotted ____ Job No. 6252.50 Division No. 10 F.B. 2511 Pg. 737
X-Sec. ____ Date ____ Date ____ Survey of East Temple City S.D.
Notes Chkd. ____ Checked ____ Survey by FE Brooks Notes FEB Date 13 Aug 59

76L-298 CE 307 11-58

PLEASE RETURN TO
LOS ANGELES COUNTY ENGINEER
700 LOS ANGELES COUNTY ENGINEERING BLDG.

NOTE: ANY ADDITIONS OR CHANGES ON THIS SHEET MUST BE MADE OR CIRCLED IN RED INK, WITH DATE AND NAME OF PERSON MAKING CHANGE.

Do not extend notes this side of this line.

STATION	B.S.	H.I.	F.S.	ELEV	Left ℄ N	℄ Right ℄ S.
1+35°				349 57	12.9 L Gutter out	end of Gutter
				349 47	14.9 " " in	"
				349 94	" " Top Cb	end of cb
1+45°				349 69		℄
				349 58		7 R pav't
				349 33		14 " Edge pav
				350 2		30 " P/L
				349 66	7.5 L pav't	
				349 39	15 " Edge pav't	
				350 2	25 " P/L	
1+85°				349 89		℄
				349 79		7R pav't
				349 36		14 " Edge pav't
				349 6		30 " P/L
				349 71	7.5 L pav't	
				349 32	15 " Edge pav't	
				350 2	25 " P/L	
2+85				349 91		℄
				349 85		7 R pav't
				349 23		14 " Edge pav't
				349 3		30 " P/L

F.B. 2511 Pg. 238
Job No. 6252.50 Division No. 6 Notes Red Plotted Profile
Survey of East Temple City S.D. Date Date No. X-Sec.
Survey by F.E. Brooks Notes F.E.B. Notes Chkd. Checked
Indexed C. Johnson Date Date Date No.

76L-298 S & E #307—1-56

PLEASE RETURN TO
LOS ANGELES COUNTY ENGINEER
700 LOS ANGELES COUNTY ENGINEERING BLDG.

NOTE: ANY ADDITIONS OR CHANGES ON THIS SHEET MUST BE MADE OR CIRCLED IN RED INK, WITH DATE AND NAME OF PERSON MAKING CHANGE.

Do not extend notes this side of this line.

STATION	B. S.	H. I.	F. S.	ELEV.	Left & N.	℄ Right & S
2+85				349 81	7.5 L pa't	
				349 34	15 " Edge pa't	
				350 3	25 " P/L	
		End of		Run	E. on Olive St.	
		Going		N.	on Baldwin	Ave.
					Left & W	℄ Right & E
32+16.5				349 70		℄
				349 60		7.5 R pa't
				349 53		15 " Gutter out
				349 22		20 " " in
				350 00		" " Top Cb
				350 6		25 " P/L
				349 66	7.5 L pa't	
				349 59	15 " Gutter out	
				349 20	20 " " in	
				349 31	" " Top Cb. depressed Cb.	
				349 57	30 " P/L pa't	
32+56.5				350 29		℄
				350 19		7.5 R pa't
				350 13		15 " Gutter out
				349 75		20 " " in

Profile No. ____ Notes Red. ____ Plotted ____ Job No. 6252.50 Division No. 10 F. B. 2811 Pg. 239
Date ____ Date ____ Survey of East Temple City S.D.
X-Sec. No. ____ Notes Chkd. ____ Checked ____ Survey by F.E. Brooks Notes FFB Date 13 Aug 59
Date ____ Date ____ Map No. ____ Index [illegible] C. Johnson

76L-298 S & E #307—1-56

PLEASE RETURN TO
LOS ANGELES COUNTY ENGINEER
700 LOS ANGELES COUNTY ENGINEERING BLDG.

NOTE: ANY ADDITIONS OR CHANGES ON THIS SHEET MUST BE MADE OR CIRCLED IN RED INK, WITH DATE AND NAME OF PERSON MAKING CHANGE.

Do not extend notes this side of this line.

STATION	B. S.	H. I.	F. S.	ELEV.	Left & W	℄ Right & E
32+56.5				350 55		20 R Top Cb
				350 7		25 " P/L
				350 23	7.5 L pav't	
				350 10	15 " Gutter out	
				349 73	20 " " in	
				349 80	" " Top Cb depressed Cb	
				351 08	30 " P/L pav't	
33+56.5				351 49		℄
				351 41		7.5 R pav't
				351 30		15 " Gutter out
				350 91		20 " " in
				351 69		" " Top Cb
				352 0		25 " P/L
				351 41	7.5 L pav't	
				351 36	15 " Gutter out	
				350 92	20 " " in	
				351 73	20 " Top Cb	
				351 9	30 " P/L	
34+00				352 01		℄
				351 97		7.5 R pav't
				351 87		15 " Gutter out

F. B. 2511 Pg. 240
Job No. 6252.50 Division No. 10 Notes Red. Plotted Profile
Survey of East Temple City S.D. Date Date No.
Survey by F.E. Brooks Notes F.E.B. Notes Chkd. Checked X-Sec.
Indexed C. Johnson Date Date Date No.

76L-298 CE 307 11-58

PLEASE RETURN TO
LOS ANGELES COUNTY ENGINEER
700 LOS ANGELES COUNTY ENGINEERING BLDG.

NOTE: ANY ADDITIONS OR CHANGES ON THIS SHEET MUST BE MADE OR CIRCLED IN RED INK, WITH DATE AND NAME OF PERSON MAKING CHANGE.

Do not extend notes this side of this line.

STATION	B.S.	H.I.	F.S.	ELEV.	Left & W	℄ Right & E.
				351 50		20' R Gutter in
				352 29		" " Top Cb
				352 3		25 " P/L
				351 92	7.5 L Pavt	
				351 89	15 " Gutter out	
				351 50	20 " " in	
				352 30	" " Top Cb	
				352 0	30 " P/L	
35+00	T.P.			353 31		℄ sq hd spk
				353 23		7.5 R pavt
				353 17		15 " Gutter out
				352 75		20 " " in
				353 51		" " Top Cb.
				353 5		25 " P/L
				353 24	7.5 L pavt	
				353 19	15 " Gutter out	
				352 78	20 " " in	
				353 60	" " Top Cb	
				353 6	30 " P/L	
36+00				354 51		℄
				354 46		7.5 R pavt

Profile Notes Red ____ Plotted ____ Job No. 6152 Division No. 10 F.B. 2511 Pg. 44
No. ____ Date ____ Date ____ Survey of East Temple City S.D.
X-Sec. ____ Notes Chkd. ____ Checked ____ Survey by FE Brooks Notes C. Jones Date 13 Aug 59

76L-298 CE 307 11-58

PLEASE RETURN TO
LOS ANGELES COUNTY ENGINEER
700 LOS ANGELES COUNTY ENGINEERING BLDG.

NOTE: ANY ADDITIONS OR CHANGES ON THIS SHEET MUST BE MADE OR CIRCLED IN RED INK, WITH DATE AND NAME OF PERSON MAKING CHANGE.

Do not extend notes this side of this line.

STATION	B.S.	H.I.	F.S.	ELEV	Left & W	℄	Right & E.
36+00				35441			15 R Gutter out
				35398			20 " " in
				35486			" " Top Cb
				3550			25 " P/L
				35439	7.5 L pav't		
				35436	15 " Gutter out		
				35400	20 " " in		
				35478	" " Top Cb.		
				3548	30 " P/L		
37+00				35580		℄	
				35573			7.5 R pav't
				35568			15 " Gutter out
				35522			20 " " in
				35600			" " Top Cb.
				3562			25 " P/L
				35571	7.5 L pav't		
				35563	15 " Gutter out		
				35524	20 " " in		
				35604	" " Top Cb		
				3559	30 " P/L		
37+57.3				35652		℄	

F.B. 2511 Pg. 242 Job No. 6252.50 Division No. 10 Notes Red Plotted Profile
Survey of East Temple City SD. Date Date No.
Survey by FE Brooks Notes FEB. Notes Chkd. Checked X-Sec.
Index C. Tobias Date Date Date No.

76L-298 CE 307 11-58

PLEASE RETURN TO
LOS ANGELES COUNTY ENGINEER
700 LOS ANGELES COUNTY ENGINEERING BLDG.

NOTE: ANY ADDITIONS OR CHANGES ON THIS SHEET MUST BE MADE OR CIRCLED IN RED INK, WITH DATE AND NAME OF PERSON MAKING CHANGE.

Do not extend notes this side of this line.

STATION	B.S.	H.I.	F.S.	ELEV.	Left & W	℄ Right & E
37+57.3				356 44		7.5 R pav't
				356 34		15 " Gutter out
				355 97		20' " " in
				356 78		" " Top Cb
				356 6		25 " P/L
37+63.0				356 60		℄
				356 50	7.5 L pav't	
				356 44	15 " Gutter out	
				356 05	20 " " in	
				356 81	" " Top Cb	
				356 7	30 " P/L	
37+67.2				356 84		20' R Top Cb end of cb
37+73.0				356 90	19.9 L Top Cb end of cb	
37+75.30	also 1+00 E. TP.	sq hd spk		356 71	℄ inter of Baldwin	Ave & 5' offset line on Daines Dr.
		Going	E.	on	Daines Drive	
					Left & N	5' offset Right & S.
1+07.5				356 63		" pav't
1+15.3				356 55		" Edge Conc.
1+20				356 24		" " "
1+23				356 05		" Flow line

Profile No. ____ Notes Red ____ Plotted ____ Job No. 1252.50 Division No. 10 F.B. 2511 Pg. 443
X-Sec. ____ Date ____ Date ____ Survey of East Temple City S.D.
Notes Chkd. ____ Checked ____ Survey by FE Brooks Notes FEB Date 13 Aug 59
No. ____ Date ____ Date ____ Map No. ____ Int. [illegible] Johnson

76L-298 CE 307 11-58

PLEASE RETURN TO
LOS ANGELES COUNTY ENGINEER
700 LOS ANGELES COUNTY ENGINEERING BLDG.

NOTE: ANY ADDITIONS OR CHANGES ON THIS SHEET MUST BE MADE OR CIRCLED IN RED INK, WITH DATE AND NAME OF PERSON MAKING CHANGE.

Do not extend notes this side of this line.

STATION	B.S.	H.I.	F.S.	ELEV	Left & N	5' offset	Right & S.
1+40				356 10			Flow line
1+52				356 52			Top Break
1+69 4				356 29	11 L Gutter out	start of gutter	
				356 21	13 " " Flow line	" " "	
1+87 8				356 77		5' offset line	
				356 85			4 5 R Edge part
				356 9			5 " P/L
				356 61	6 0 L part		
				356 39	12 " Gutter out		
				356 21	13 " " in		
				356 88	" " Top Cb		
				357 2	25 " P/L		
2+27 8				356 74		5' offset line	
				356 81			4 5 R Edge part
				357 0			5 R P/L
				356 69	6 0 L part		
				356 46	12 " Gutter out		
				356 32	13 " " in		
				357 05	" " Top Cb		
				357 1	25 " P/L		
2+65				356 86	Inter of 5' offset line & alley		

F.B. 2511 Pg. 244 Job No. 6252 50 Division No. 10 Notes Red ____ Plotted ____ Profile ____
Survey of East Temple City S.D. Date ____ Date ____ No. ____
Survey by F.E. Brooks Notes FEB Notes Chkd. ____ Checked ____ X-Sec. ____
Indexed C. Johnson Date ____ Date ____ Date ____ No. ____

76L-298 S & E #307—1-56

PLEASE RETURN TO
LOS ANGELES COUNTY ENGINEER
700 LOS ANGELES COUNTY ENGINEERING BLDG.

NOTE: ANY ADDITIONS OR CHANGES ON THIS SHEET MUST BE MADE OR CIRCLED IN RED INK, WITH DATE AND NAME OF PERSON MAKING CHANGE.

Do not extend notes this side of this line.

STATION	B. S.	H. I.	F. S.	ELEV.	Left & N	5 offset Right & S
2+65				356 74	6° Left pav't	
				356 48	12 " Gutter out	
				356 32	13 " " Flow line	
				356 99	25 " Edge Conc.	
				357 20	100 " Pav't Alley	
2+68.9				356 89		" Rim of S.M.H.
				347 93	8" inlet E. meas 8.29 dia .67 8.96 356.89 347.93	8 inlet N meas 8.28 dia .67 8.95 356.89 347.94 Invert of 8" inlet E.
				347 94		" " " " N.
				347 91	8" outlet W. meas 8.31 dia .67 8.98 356.89 347.91	" " " outlet W
3+27.8				356 96		5 offset
				357 01		4.5 R. Edge pav't
				356 9		5 R P/L
				356 86	6 L. pav't	
				356 57	12 " Gutter out	
				356 47	13 " " in	
				357 14	" " Top Cb	
				357 3	25 " P/L	

End of Run E. on Daines Dr.

Profile No. ____ Notes Red. ____ Plotted ____ Job No. 6252 50 Division No. 10 F. B. 2511 Pg. 245
X-Sec. No. ____ Date ____ Date ____ Survey of East Temple City S.D.
Notes Chkd. ____ Checked ____ Survey by F E Brooks Notes FEB Date 13 Aug 59
No. ____ Date ____ Date ____ Map No. ____ Index ____ C. Johnson

76L-298 S & E #307—1-56

PLEASE RETURN TO
LOS ANGELES COUNTY ENGINEER
700 LOS ANGELES COUNTY ENGINEERING BLDG.

NOTE: ANY ADDITIONS OR CHANGES ON THIS SHEET MUST BE MADE OR CIRCLED IN RED INK, WITH DATE AND NAME OF PERSON MAKING CHANGE.

Do not extend notes this side of this line.

STATION	B. S.	H. I.	F. S.	ELEV.	Left & W. ℄	Right & E.
		Going N. on			Baldwin Ave	
37+75.5				356.61	15" inlet N. 8" inlet E.	9.9 R Rim of S.M.H.
				346.86	Meas 8.50 Meas 8.40	Invert 15" Inlet N.
				347.54	dia 1.25 dia .67	" 8" " E.
				346.86	9.75 9.07	" 15" Outlet S.
					356.61 356.61	
					346.86 347.54	
					15" outlet S	
					8.50	
					1.25	
					9.75	
					356.61	
					346.86	
38+35.2				357.45		℄
				357.44		7.5 R part
				357.37		15 " Ed Conc.
				357.18		20 " " "
				356.97		29 " Part
				356.72		38 " Gutter out
				356.56		40 " " in
				357.23		" " Top Cb
				357.6		50 " P/L
38+62.0				357.73	40 L Top Cb end of cb.	
38+67.2				357.87		℄
				357.80	7.5 L part	
				357.81	15 " Edge Conc.	

F. B. 2511 Pg. 246 Job No. 6252 50 Division No. 10 Notes Red. Plotted Profile
Survey of East Temple City S.D. Date Date No. X-Sec.
Survey by F E Brooks Notes F E B Notes Chkd. Checked No.
Indexed C. Johnson Date Date Date

76L-298 S & E #307—1-56

PLEASE RETURN TO
LOS ANGELES COUNTY ENGINEER
700 LOS ANGELES COUNTY ENGINEERING BLDG.

NOTE: ANY ADDITIONS OR CHANGES ON THIS SHEET MUST BE MADE OR CIRCLED IN RED INK, WITH DATE AND NAME OF PERSON MAKING CHANGE.

Do not extend notes this side of this line.

STATION	B. S.	H. I.	F. S.	ELEV.	Left ℄ W	℄ Right ℄ E
38+47.2				357.70	20' L Edge Conc.	
				357.52	29' Pavt	
				357.21	38' Gutter out	
				357.10	40' " in	
				357.76	" " Top Cb.	
				358.7	50' P/L	
38+75.2				357.96		℄
				357.90		7.5' R pavt
				357.86		15' " Edge Conc.
				357.77		20' " "
				357.50		29' Pavt
				357.22		38' Gutter out
				357.05		40' " in
				357.72		" " Top Cb
				357.9		50' P/L
39+13.9				358.34	13.3' L. Rim of S. M.H.	8" Inlet W 8" outlet S
					Invert 8" Inlet W	meas 11.45 meas 11.66
					" " outlet S.	dia .67 dia .67
						12.12 12.33
						358.37
39+17.05	also	1400 W		358.48	℄ Inter of Baldwin Ave & Daines Dr. N.	
BM	S.D. 1002	T.P.		358.95	BM S.D. 1002 Elev. 358.953 F.B. 2511-9 JN 6252.50 Baldwin Ave & Daines Dr. N.W. Cor. Bt. Spk in curb 5 ft. W. of W. end P.B.	

Profile Notes Red. Plotted Job No. 6252.50 Division No. 10 F. B. 2511 Pg. 2410
No. Date Date Date Survey of East Temple City S.D.
X-Sec. Notes Chkd. Checked Survey by F.E. Brooks Notes F.E.B. Date 13 Aug 59
No. Date Date Map No. Indexed ℄ Johnson

76L-298 S & E #307—1-56

PLEASE RETURN TO
LOS ANGELES COUNTY ENGINEER
700 LOS ANGELES COUNTY ENGINEERING BLDG.

NOTE: ANY ADDITIONS OR CHANGES ON THIS SHEET MUST BE MADE OR CIRCLED IN RED INK, WITH DATE AND NAME OF PERSON MAKING CHANGE.

Do not extend notes this side of this line.

F. B. 2511 Pg. 248 Job No. 6252 50 Division No. 10 Notes Red ____ Plotted ____ Profile No. ____
Survey of East Temple City S.D. Date ____ Date ____ X-Sec. No. ____
Survey by FE Brooks Notes FEB. Notes Chkd. ____ Checked ____
Indexed L. C. Johnson Date ____ Date ____

STATION	B. S.	H. I.	F. S.	ELEV.	Left & S.	℄	Right & N.
		Going	W.	on	Daines Drive		
1+05				358.50		℄	par't
1+15				358.39		℄	Edge Conc
1+20				358.26		℄	" "
1+29				358.04		℄	par't
1+37				357.70		℄	Edge Conc. Gutter
1+40				357.64		℄	Flow line "
1+43				357.70		℄	Edge Conc "
1+53				358.42		℄	Break
1+75				358.45		℄	
				358.54			7 R par't
				358.40			14 " Gutter out
				358.32			15 " " in
				358.[illegible]			" " Top Cb.
				357.[illegible]			27 " P/L
				358.[illegible]	7 L par't		
				357.94	14 " Gutter out		
				357.89	15 " " in		
				358.48	" " Top CL		
				357.66	27 " P/L		
2+15				358.53		℄	

76L-298 S & E #307—1-56

PLEASE RETURN TO
LOS ANGELES COUNTY ENGINEER
700 LOS ANGELES COUNTY ENGINEERING BLDG.

NOTE: ANY ADDITIONS OR CHANGES ON THIS SHEET MUST BE MADE OR CIRCLED IN RED INK, WITH DATE AND NAME OF PERSON MAKING CHANGE.

Do not extend notes this side of this line.

STATION	B. S.	H. I.	F. S.	ELEV.	Left & S.	℄ Right & N
2+15				358 69		7 R pav't
				358 46		14 " Gutter out
				358 37		15 " " in
				359 02		" " Top Cb
				359 2		27 " P/L
				358 28	7 L pav't	
				358 01	14 " Gutter out	
				357 92	15 " " in	
				358 50	" " Top Cb.	
				358 4	27 " P/L	
3+15				358 61		℄
				358 80		7 R pav't
				358 65		14 " Gutter out
				358 59		15 " " in
				359 20		" " Top Cb
				359 4		27 " P/L
				358 38	7 L pav't	
				358 14	14 " Gutter out	
				358 11	15 " " in	
				358 69	" " Top Cb	
				358 6	27 " P/L.	

Profile No. ____ Notes Red. ____ Plotted ____ Job No. 62512 50 Division No. 10 F. B. 2511 Pg. 249
X-Sec. No. ____ Date ____ Date ____ Survey of East Temple City S.D.
Notes Chkd. ____ Checked ____ Survey by F E Brook Notes FEB Date 14 Aug 59
Date ____ Date ____ Map No. ____ Index No. C. Job Date ____

76L-298 S & E #307—1-56

PLEASE RETURN TO
LOS ANGELES COUNTY ENGINEER
700 LOS ANGELES COUNTY ENGINEERING BLDG.

NOTE: ANY ADDITIONS OR CHANGES ON THIS SHEET MUST BE MADE OR CIRCLED IN RED INK, WITH DATE AND NAME OF PERSON MAKING CHANGE.

Do not extend notes this side of this line.

STATION	B. S.	H. I.	F. S.	ELEV.	Left & S	℄ Right & N.
4+50				358 86	3° L Rim S.M.H.	8" Inlet W. meas 10.87 dia 67 11.54 358.86 347.32 / 8" outlet E. meas 10.89 dia 67 11.56 358.86 347.30
				347 32	Invert 8" Inlet W.	
				347 30	" " Outlet E.	
		End of		Run	W. on Daines Dr.	
		Going		N. on	Baldwin Ave	
					Left & W	℄ Right & E.
39+66				359 42		℄
				359 42		3° R Top Island
				359 10		" " Bottom "
				359 01		7° " Par't
				358 98		15" Edge Conc
				358 90		20" " "
				358 65		29" Par't
				358 33		38" Gutter out
				358 16		40" " in
				358 82		" " Top Cb
				359 0		50" P/L
				359 46	2° L Top of Island	
				359 03	" " Bottom of "	
				359 01	7° " Par't	
				358 98	15" Edge conc	
				358 93	20" " "	
				358 71	29" par't	
				358 23	38" Gutter out	
				358 24	40" " "	

F. B. 2511 Pg. 250 Job No. 6252 50 Division No. 10 Notes Red. Plotted Profile
Survey of East Temple City S.D. Date Date No. X-Sec.
Survey by FE Brooks Notes FEB Notes Chkd. Checked
Indexed C. Jones Date Date Date No.

76L-298 S & E #307—1-56

PLEASE RETURN TO
LOS ANGELES COUNTY ENGINEER
700 LOS ANGELES COUNTY ENGINEERING BLDG.

NOTE: ANY ADDITIONS OR CHANGES ON THIS SHEET MUST BE MADE OR CIRCLED IN RED INK, WITH DATE AND NAME OF PERSON MAKING CHANGE.

Do not extend notes this side of this line.

STATION	B. S.	H. I.	F. S.	ELEV.	Left + W	℄ Right + N
39+66				35888	40 L Top Cb	
				3597	50 " P/L	
40+06				35989		℄
				35982		75 " Top Island
				35945		" " Bottom "
				35941		15 Edge Conc.
				35934		20 " " "
				35914		29 " Pa't
				35881		38 " Gutter out
				35862		40 " " in
				35923		" " Top cb
				3595		50 " P/L
				35981	5 °L Top Island	
				35949	" " Bottom "	
				35945	15 " Edge Conc	
				35945	20 " " "	
				35927	29 " pa't	
				35887	38 " Gutter out	
				35876	40 " " in	
				35938	" " Top cb	
				3600	50 " P/L	
41+00		TP.		36078		℄ Bg hd spk

Profile No. ____ Notes Red. ____ Plotted ____ Job No. 6252 50 Division No. 10 F. B. 2511 Pg. 257
X-Sec. No. ____ Date ____ Date ____ Survey of East Temple City S.D.
Notes Chkd. ____ Checked ____ Survey by F.F. Brooks Notes F.E.B. Date 14 Aug 59
No. ____ Date ____ Date ____ Map No. ____ Index C. Johnson

76L-298 S & E #307—1-56

PLEASE RETURN TO
LOS ANGELES COUNTY ENGINEER
700 LOS ANGELES COUNTY ENGINEERING BLDG.

NOTE: ANY ADDITIONS OR CHANGES ON THIS SHEET MUST BE MADE OR CIRCLED IN RED INK, WITH DATE AND NAME OF PERSON MAKING CHANGE.

Do not extend notes this side of this line.

STATION	B. S.	H. I.	F. S.	ELEV.	Left ℄ W	℄ Right ℄ E.
41+00				360 71		7.5 R par't
				360 62		15" Edge Conc
				360 53		20" " "
				360 29		29" par't
				359 94		38" Gutter out
				359 80		40" " in
				360 46		40" Top Cb
				360 8		50" P/L
				360 64	7.5 L par't	
				360 59	15 " Edge Conc	
				360 55	20 " " "	
				360 40	29 " par't	
				360 02	38" Gutter out	
				359 90	40" Gutter in	
				360 56	" " Top Cb	
				361 1	50" P/L	
41+61.8				361 50		
				361 46	7.5 L Par't	
				361 41	15 " Edge Conc	
				361 35	20" " "	
				361 17	29" par't	
				360 78	38" Gutter out	

F. B. 2511 Pg. 252 Job No. 6252.50 Division No. 10 Notes Red. Plotted Profile
Survey of East Temple City S.D. Date Date No. X-Sec.
Survey by FE Brooks Notes FEB. Notes Chkd. Checked
Indexed R. C. Johnson Date Date Date No.

76L-298 S & E #307—1-56

PLEASE RETURN TO
LOS ANGELES COUNTY ENGINEER
700 LOS ANGELES COUNTY ENGINEERING BLDG.

NOTE: ANY ADDITIONS OR CHANGES ON THIS SHEET MUST BE MADE OR CIRCLED IN RED INK, WITH DATE AND NAME OF PERSON MAKING CHANGE.

Do not extend notes this side of this line.

STATION	B. S.	H. I.	F. S.	ELEV.	Left & W	℄ Right & E
				360 64	40' R Gutter in	
				361 29	" " Top Cb	
				362 1	50 " P/L	
42+00				362 32		℄
				362 25		7° R Top Island
				361 93		" " Bottom Island
				361 86		15 " Edge Conc
				361 75		20 " " "
				361 50		29 " part
				361 21		38 " Gutter out
				361 07		40 " " in
				361 73		" " Top Cb
				362 0		50 " P/L
42+14.09	also 1+00 W			362 48	℄ inter of Baldwin Ave & Broadway	
			Going W. on Broadway		Left & S.	℄ Right & N
1+01				362 48		℄ Top island
				362 16		℄ Bottom "
1+07.5				362 09		℄ Part
1+15				362 05		℄ Edge Conc

Profile Notes Red. Plotted Job No. 6252 50 Division No. 10 F. B. 2511 Pg. 253
No. Date Date Survey of East Temple City S.D.
X-Sec. Notes Chkd. Checked Survey by FE Brooks Notes FE B Date 17 Aug 59
No. Date Date Map No. Ind. Ed C. Johnson

76L-298 S & E #307—1-56

PLEASE RETURN TO
LOS ANGELES COUNTY ENGINEER
700 LOS ANGELES COUNTY ENGINEERING BLDG.

NOTE: ANY ADDITIONS OR CHANGES ON THIS SHEET MUST BE MADE OR CIRCLED IN RED INK, WITH DATE AND NAME OF PERSON MAKING CHANGE.

Do not extend notes this side of this line.

F. B. 2511 Pg. 254 Job No. 6252 50 Division No. 10 Notes Red. Plotted. Profile
Survey of East Temple City S.D. Date Date No.
Survey by F.E. Brooks E.B. Notes Chkd. Checked. X-Sec.
Indexed R. C. Johnson Date Date No.

STATION	B. S.	H. I.	F. S.	ELEV.	Left ℄ W	℄ Right ℄ E
1+20				361 96		℄ Edge Conc
1+29				361 81		℄ Pav't
1+37				361 37		℄ Edge Conc Gutter
440				361 33		℄ Flow line "
1+43				361 37		℄ Edge Conc "
1+64.5				362 11		℄ Break
1+74.5				362 24		℄
				362 27		8.5 R pav't
				362 15		17.2 " Gutter out
				362 05		18.2 " " in
				362 04		" " Top cb
				362 7		30 " P/L
				362 01	8.5 L pav't	
				361 66	17.2 " Gutter out	
				361 58	18.2 " in	
				362 19	" Top cb	
				362 5	30 " P/L	
2+14.5				362 37		℄
				362 42		8.5 R pav't
				362 19		17.2 " Gutter out
				362 12		18.2 " in

76L-298 S & E #307—1-56

PLEASE RETURN TO
LOS ANGELES COUNTY ENGINEER
700 LOS ANGELES COUNTY ENGINEERING BLDG.

NOTE: ANY ADDITIONS OR CHANGES ON THIS SHEET MUST BE MADE OR CIRCLED IN RED INK, WITH DATE AND NAME OF PERSON MAKING CHANGE.

Do not extend notes this side of this line.

STATION	B. S.	H. I.	F. S.	ELEV.	Left & W	℄ Right & E
2+14.5				362.68		18.2 R Top Cb
				362.8		30 " P/L
				362.13	8.5 L pav't	
				361.68	17.2 Gutter out	
				361.62	18.2 " " in	
				362.25	" " Top Cb	
				362.2	30 " P/L	
3+14.5				362.47		℄
				362.54		8.5 R pav't
				362.34		17.2 " Gutter out
				362.29		18.2 " " in
				362.90		" " Top Cb
				363.5		30 " P/L
				362.27	8.5 L pav't	
				361.83	17.2 " Gutter out	
				361.80	18.2 " " in	
				362.39	" " Top Cb	
				362.4	30 " P/L	
BM S.D. 1003		T.P.		362.~~64~~ 65	BM. S.D. 1003 Elev. 362.653 F.B. 2511-10 JN 6252.50 Baldwin Ave & Broadway N.W. Cor Bt. spk in cb 5 ft. W of W end C.R.	

End of Run W. on Broadway

Profile Notes Red. Plotted Job No. 6252.50 Division No. 10 F.B. 2511 Pg. 255
No. Date Date Survey of East Temple City S.D.
X-Sec. Notes Chkd. Checked Survey by F.F. Brooks Notes F.F.B. Date 17 Aug 59
No. Date Date Map No. Index No. C. Johnson

76L-298 S & E #307—1-56

PLEASE RETURN TO
LOS ANGELES COUNTY ENGINEER
700 LOS ANGELES COUNTY ENGINEERING BLDG.

NOTE: ANY ADDITIONS OR CHANGES ON THIS SHEET MUST BE MADE OR CIRCLED IN RED INK, WITH DATE AND NAME OF PERSON MAKING CHANGE.

Do not extend notes this side of this line.

STATION	B. S.	H. I.	F. S.	ELEV.	Left & W	℄	Right & E.
		Going	N.	on Baldwin Ave			
42+66 ?				362 88		℄	
				362 80	7.5 L part		
				362 73	15 " Edge Conc		
				362 61	20 " " "		
				362 38	29 " Part		
				362 11	38 " Gutter out		
				361 99	40 " " in		
				362 64	" " Top Cb		
				363 0	60 " P/L		
43+00				363 25		℄	
				363 14			7.5 R. part
				363 10			15 " Edge conc
				363 04			20 " " "
				362 91			29 " Part
				362 49			38" Gutter out
				362 36			40" " in
				363 03			" " Top Cb.
				363 5			50 " P/L
43+06 ?				363 37		℄	
				363 32	7.5 L part		

F. B. 7511 Pg. 252 Job No. 6252 50 Division No. 10 Notes Red. Plotted Profile
Survey of East Temple City S. D. Date Date No.
Survey by FE Brady Notes FEB Notes Chkd. Checked X-Sec.
Indexed R. C. Johnson Date Date Date No.

76L-298 S & E #307—1-56

PLEASE RETURN TO
LOS ANGELES COUNTY ENGINEER
700 LOS ANGELES COUNTY ENGINEERING BLDG.

NOTE: ANY ADDITIONS OR CHANGES ON THIS SHEET MUST BE MADE OR CIRCLED IN RED INK, WITH DATE AND NAME OF PERSON MAKING CHANGE.

Do not extend notes this side of this line.

STATION	B. S.	H. I.	F. S.	ELEV.	Left & W	℄	Right & E
43+06 ?				363 24	15 L Edge conc		
				363 17	20 " " "		
				362 99	29 " Part		
				362 65	38 " Gutter out		
				362 52	40 " " in		
				363 17	" " Top Cb.		
				363 7	50 " P/L		
44+00				364 56		℄	
				364 50			7.5 R Part
				364 38			15 " Edge Conc
				364 31			20 " " "
				364 15			29 " Part
				363 81			38 " Gutter out
				363 62			40 " " in
				364 29			8 " Top Cb
				364 7			50 " P/L
				364 47	7.5 L Part		
				364 40	15 " Edge Conc		
				364 33	20 " " "		
				364 16	29 " Part		
				363 86	38 " Gutter out		

Profile No. ____ Notes Red. ____ Plotted ____ Job No. 6252 Division No. 50 10 F. B. 4511 Pg. 257
X-Sec. No. ____ Date ____ Date ____ Survey of East Temple City S.D.
Notes Chkd. ____ Checked ____ Survey by F E Brooks Notes F E B Date 17 Aug 59
Date ____ Date ____ Map No. ____ Index No. C. Job Date ____

76L-298 S & E #307—1-56

PLEASE RETURN TO
LOS ANGELES COUNTY ENGINEER
700 LOS ANGELES COUNTY ENGINEERING BLDG.

NOTE: ANY ADDITIONS OR CHANGES ON THIS SHEET MUST BE MADE OR CIRCLED IN RED INK, WITH DATE AND NAME OF PERSON MAKING CHANGE.

Do not extend notes this side of this line.

F. B. 2511 Pg. 258 Job No. 6252 Division No. 10 Notes Red. Plotted Profile
Survey of East Temple City S.D. Date Date No. X-Sec.
Survey by FE Brooks Notes FE 13. Notes Chkd. Checked
Indexed C. Johnson Date Date No.

STATION	B. S.	H. I.	F. S.	ELEV.	Left ← W	℄	Right → E.
44+00				36362	40 L Gutter in		
				36432	" " Top Cb.		
				3649	60 " P/L		
44+32.5				36499		℄	
				36496	95 L pavt		
				36439	15 " Edge Conc		
				36483	20 " " "		
				36470	29 " Pavt		
				36428	35 " Gutter out		
				36413	40 " " in		
				36474	" " Top Cb		
				3650	50 " P/L		
44+85.13	also 1400 W.		TP LeTag	36577	℄ inter of Baldwin Ave & Bogue St.		
		Going W.		on	Bogue St.		
					Left ← S	℄	Right → N
1+09.5				36569		℄	pavt
1+15				36560		℄	Edge Conc
1+20				36553		℄	" "
1+29				36542		℄	pavt
1+36.2				36498		℄	Edge Conc. Gutter

76L-298 S & E #307—1-56

PLEASE RETURN TO
LOS ANGELES COUNTY ENGINEER
700 LOS ANGELES COUNTY ENGINEERING BLDG.

NOTE: ANY ADDITIONS OR CHANGES ON THIS SHEET MUST BE MADE OR CIRCLED IN RED INK, WITH DATE AND NAME OF PERSON MAKING CHANGE.

Do not extend notes this side of this line.

STATION	B. S.	H. I.	F. S.	ELEV.	Left ℄ S	℄ Right ℄ N
1+39.2				364 97		℄ Flow line Gutter
1+42.8				364 96		℄ Edge Conc "
1+64.7				365 47		℄ Rim of S. M. H.
				355 40	8" Inlet W meas 9.40 dia .67 10.07 365.47 355.40 / 8" outlet E. meas 9.51 dia .67 10.18 365.47 355.29	Invert 8" Inlet W
				355 29		" " Outlet E.
1+66.8				365 00		℄ Break
1+76.8				365 52		℄
				365 58		7 R part
				365 47		14 " Gutter out
				365 30		15 " " in
				365 95		" " Top Cb.
				366 1		25 " P/L
				365 23	7 L part	
				364 92	14" Gutter out	
				364 72	15" " "	
				365 39	" " Top Cb	
				365 6	25" P/L	
2+16.8				365 50		℄
				365 59		7 R part
				365 50		14" Gutter out

Profile No. ____ Notes Red. ____ Plotted ____ Job No. 6252.50 Division No. 10 F. B. 2511 Pg. 269
X-Sec. No. ____ Date ____ Date ____ Survey of East Temple City S.D.
Notes Chkd. ____ Checked ____ Survey by FE Brooks Notes FEB Date 17 Aug 59
Date ____ Date ____ Map No. ____ Indexed ____

76L-298 S & E #307—1-56

PLEASE RETURN TO
LOS ANGELES COUNTY ENGINEER
700 LOS ANGELES COUNTY ENGINEERING BLDG.

NOTE: ANY ADDITIONS OR CHANGES ON THIS SHEET MUST BE MADE OR CIRCLED IN RED INK, WITH DATE AND NAME OF PERSON MAKING CHANGE.

Do not extend notes this side of this line.

STATION	B. S.	H. I.	F. S.	ELEV.	Left & S	℄ Right & N.
2+16.8				365 29		15 R Gutter in
				365 99		" " Top Cb
				366 2		25 " P/L
				365 28	7 L pav't	
				365 02	14 " Gutter out	
				364 98	15 " " in	
				365 51	" " Top Cb	
				365 6	25 " P/L	
3+09				365 69		℄
				365 15		7 R pav't
				365 59		14 R Gutter out
				365 49		15 " " in
				366 17		" " Top Cb
				366 2		25 " P/L
				365 43	7 L pav't	
				365 11	14 " Gutter out	
				364 95	15 " " in	
				365 64	" " Top Cb	
				365 8	25 " P/L	

End of Run W. on Bogue St.

Going N. on Baldwin Ave

Left + W ℄ Right & E

F. B. 2511 Pg. 260 Job No. 6252 50 Division No. 10 Notes Red. Plotted Profile
Survey of East Temple City S.D. Date Date No. X-Sec.
Survey by F.E. Brooks Notes FEB Notes Chkd. Checked
Indexed C. Johnson Date Date Date No.

76L-298 S & E #307—1-56

PLEASE RETURN TO
LOS ANGELES COUNTY ENGINEER
700 LOS ANGELES COUNTY ENGINEERING BLDG.

NOTE: ANY ADDITIONS OR CHANGES ON THIS SHEET MUST BE MADE OR CIRCLED IN RED INK, WITH DATE AND NAME OF PERSON MAKING CHANGE.

Do not extend notes this side of this line.

STATION	B. S.	H. I.	F. S.	ELEV.	Left ⊕ W	℄ Right ⊕ E
44+85.6				365.71	8" Inlet W meas. 12.24 dia .67 12.91 365.71 352.80	21" Inlet N. meas 11.98 dia 1.75 13.73 365.71 351.98	10' R Rim of S.M.H
				352.80		Invert 8" Inlet W
				351.98		" 21" " N
				351.99	21" outlet S meas 11.97 dia 1.75 13.72 365.71 351.99	" " outlet S
45+07.2				366.09		℄
				366.00		7.5 R pav
				365.91		15 R Edge Conc
				365.86		20 " " "
				365.67		29 " pav't
				365.37		38 " Gutter out
				365.25		40 " " in
				365.93		" " Top Cb
				366.1		50 " P/L
45+37.0				366.49		℄
				366.48	7.5 R pav't	
				366.45	15 " Edge Conc	
				366.41	20 " " "	
				366.24	29 " Pav't	

Profile No. X-Sec. No. Date Notes Red. Date Notes Chkd. Plotted Date Checked Job No. 6252.50 Division No. 10 Survey of East Temple City S.D. Survey by F.E. Brooks Notes F.E.B. Date 17 Aug 59 Map No. Index C. Johnson

F. B. 2511 Pg. 261

76L-298 S & E #307—1-56

PLEASE RETURN TO
LOS ANGELES COUNTY ENGINEER
700 LOS ANGELES COUNTY ENGINEERING BLDG.

NOTE: ANY ADDITIONS OR CHANGES ON THIS SHEET MUST BE MADE OR CIRCLED IN RED INK, WITH DATE AND NAME OF PERSON MAKING CHANGE.

Do not extend notes this side of this line.

STATION	B. S.	H. I.	F. S.	ELEV.	Left & W	℄ Right & E
45+37.0				36591	38 L Gutter out	
				36570	40 " " in	
				36635	" " Top Cb	
				3666	50 " P/L	
45+72.35	also	1400 E.		36704	Enter Baldwin Ave & Bogue St E	
		Going E on			Bogue St.	
					Left & N	℄ Right & S.
1+07.5				36695		℄ pav't
1+15				36656		℄ Edge Conc "
1+20				36679		℄ " "
1+29				36660		℄ pav't
1+36.8				36627		℄ Edge Conc Gutter
1+39.8				36619		℄ Flow line "
1+42.8				36626		℄ Edge Conc "
1+85.7				36682		℄
				646		8.5 R pav.
				602		17 " Gutter out
				584		18 " " in
				649		" " Top Cb.
				68		30 " P/L

F. B. 2511 Pg. 262 Job No. 6252.50 Division No. 10 Notes Red Plotted Profile
Survey of East Temple City S.D. Date Date No. X-Sec.
Survey by F E Brooks Notes FEO Notes Chkd. Checked
Indexed C. Johnson Date Date Date No.

76L-298 #307—1-56

PLEASE RETURN TO
LOS ANGELES COUNTY ENGINEER
700 LOS ANGELES COUNTY ENGINEERING BLDG.

NOTE: ANY ADDITIONS OR CHANGES ON THIS SHEET MUST BE MADE OR CIRCLED IN RED INK, WITH DATE AND NAME OF PERSON MAKING CHANGE.

Do not extend notes this side of this line.

STATION	B. S.	H. I.	F. S.	ELEV.	Left & N	℄	Right & S.
1+86.8				36688		℄	
				36709	8.5 L pav't		
				36699	17 " Gutter out		
				36682	18 " " in		
				36747	" " Top Cb		
				3681	30 " P/L		
2+25.7				36699		℄	
				36660			8.5 R pav't
				36600			17 " Gutter out
				36590			18 " " in
				36659			" " Top Cb
				3667			30 " P/L
				36712	8.5 L pav't		
				36707	17 " Gutter out		
				36691	18 " " in		
				36757	" " Top Cb		
				3681	30 " P/L		
2+65				36700		℄ inter of Bogue St & Alley	
				36653			8.5 R pav't
				36613			17 " Gutter out
				36602			18 " Flow line Gutter

Profile Notes Red. ____ Plotted ____ Job No. L252 50 Division No. 10 F. B. 2511 Pg. 263
No. ____ Date ____ Date ____ Survey of East Temple City S.D.
X-Sec. Notes Chkd. ____ Checked ____ Survey by FF Brooks Notes FEB Date 14 Aug 57
No. ____ Date ____ Date ____ Map No. ____ Indexed ____ Date ____
C. Johnson

76L-298 S & E #307—1-56

PLEASE RETURN TO
LOS ANGELES COUNTY ENGINEER
700 LOS ANGELES COUNTY ENGINEERING BLDG.

NOTE: ANY ADDITIONS OR CHANGES ON THIS SHEET MUST BE MADE OR CIRCLED IN RED INK, WITH DATE AND NAME OF PERSON MAKING CHANGE.

Do not extend notes this side of this line.

STATION	B. S.	H. I.	F. S.	ELEV.	Left ℄ N	℄ Right ℄ S
2+65				36670		30 R Edge Cone
				36585		100 " pav't
				36721	8.5 L pav't	
				36709	17 " Gutter out	
				36700	18 " Flow line gutter	
				36765	30 " Edge Cone ~~&~~ P/L	
				36900	100 " Pav't	
3+25.7				36715		℄
				36676		8.5 R pav't
				36622		17 " Gutter out
				36577		18 " " in
				36670		" " Top Cb
				3669		30 " P/L
				36736	8.5 L pav't	
				36718	17 " Gutter out	
				36706	18 " " in	
				36770	" " Top Cb	
				3682	30 " P/L	

End of Run E. on Bogue St.

Going N. on Baldwin Ave

F. B. 2511 PG. 264 Job No. 1252.50 Division No. 10 Notes Red. Plotted Profile
Survey of East Temple City S.D. Date Date No. X-Sec.
Survey by FE Brooks Notes FE.B Notes Chkd. Checked
Indexed C. Johnson Date Date Date No.

76L-298 S & E #307—1-56

PLEASE RETURN TO
LOS ANGELES COUNTY ENGINEER
700 LOS ANGELES COUNTY ENGINEERING BLDG.

NOTE: ANY ADDITIONS OR CHANGES ON THIS SHEET MUST BE MADE OR CIRCLED IN RED INK, WITH DATE AND NAME OF PERSON MAKING CHANGE.

Do not extend notes this side of this line.

STATION	B. S.	H. I.	F. S.	ELEV.	Left + W	℄	Right & E.
45+77				36711		℄	
				36707	7.5 L part		
				36703	15 " Edge Conc		
				36690	20 " " "		
				36682	29 " part		
				36640	38 " Gutter out		
				36617	40 " " in		
				36686	" " Top Cb		
				3672	50 " P/L		
46+38.5				36803		℄	
				36800			7.5 R part
				36790			15 " Edge Conc
				36779			20 " " "
				36768			29 " part
				36732			38 " Gutter out
				36720			40 " " in
				36785			" " Top Cb
				3680			50 " P/L
46+77	T.P.	sq hd spk		36862		℄	
				36859	7.5 L part		
				36853	15 " Edge Conc.		

Profile Notes Red. Plotted Job No. 6252 58 Division No. 10 F. B. 7511 Pg. 265
No. Date Date Survey of East Temple City S.D.
X-Sec. Notes Chkd. Checked Survey by FE Brooks Notes FEB Date 17 Aug 59
No. Date Date Map No. Index C. Johnson

76L-298 S & E #307—1-56

PLEASE RETURN TO
LOS ANGELES COUNTY ENGINEER
700 LOS ANGELES COUNTY ENGINEERING BLDG.

NOTE: ANY ADDITIONS OR CHANGES ON THIS SHEET MUST BE MADE OR CIRCLED IN RED INK, WITH DATE AND NAME OF PERSON MAKING CHANGE.

Do not extend notes this side of this line.

STATION	B. S.	H. I.	F. S.	ELEV.	Left ℄ W	℄ Right ℄ E
46+77				368 47	20 L Edge Cone	
				368 38	29 " pav't	
				368 05	38 " Gutter out	
				369 88	40 " " in	
				368 53	" " Top Cb	
				368 7	50 " P/L	
46+78.5				368 62		℄
				368 57		7.5 R pav't
				368 51		15 " Edge Cone
				368 41		20 " " "
				368 22		29 " pav't
				367 87		38 " Gutter out
				367 71		40 " " in
				368 34		" " Top Cb
				368 4		50 " P/L
47+22.2				369 34		℄
				369 27	7.5 L pav't	
				369 18	15 " Edge Cone	
				369 14	20 " " "	
				369 05	29 " pav't	
				368 75	38 " Gutter out	

F. B. 2511 Pg. 266 Job No. 6252.50 Division No. 10 Notes Red. Plotted Profile
Survey of East Temple City S.D. Date Date No. X-Sec.
Survey by FE Brooks Notes FE B Notes Chkd. Checked
Indexed C. Johnson Date Date Date No.

76L-298 S & E #307—1-56

PLEASE RETURN TO
LOS ANGELES COUNTY ENGINEER
700 LOS ANGELES COUNTY ENGINEERING BLDG.

NOTE: ANY ADDITIONS OR CHANGES ON THIS SHEET MUST BE MADE OR CIRCLED IN RED INK, WITH DATE AND NAME OF PERSON MAKING CHANGE.

Do not extend notes this side of this line.

STATION	B. S.	H. I.	F. S.	ELEV.	Left & W	℄ Right & E
47+22.2				368 62	40 L Gutter in	
				369 25	" " Top Cb	
				369 1	50 " P/L	
47+77.0	also	1+00 W.		370 19	℄ inter of	Baldwin Ave & Duffy St.
				Going W. on Duffy St.		
					Left & S	℄ Right & N.
1+07.5				370 10		℄ part
1+15				370 08		℄ Edge Conc
1+20				370 07		℄ " "
1+29				369 95		℄ part
1+37.1				369 39		℄ Edge Conc Gutter
1+40.1				369 35		℄ Flow line "
1+43.0				369 46		℄ Edge Conc "
1+69.0				370 06		℄ Break
1+79				370 04		℄
				370 12		6.5 R part
				370 02		13 " Gutter out
				369 81		15 " " in
				370 41		" " Top Cb
				370 6		25 " P/L

Profile Notes Red. Plotted Job No. 6252 50 Division No. 10 F. B. 2511 Pg. 267
No. Date Date Survey of East Temple City S.D.
X-Sec. Notes Chkd. Checked Survey by FE Brooks Notes FED Date 12 Aug 57
No. Date Date Map No. Index C. Johnson

76L-298 S & E #307—1-56

PLEASE RETURN TO
LOS ANGELES COUNTY ENGINEER
700 LOS ANGELES COUNTY ENGINEERING BLDG.

NOTE: ANY ADDITIONS OR CHANGES ON THIS SHEET MUST BE MADE OR CIRCLED IN RED INK, WITH DATE AND NAME OF PERSON MAKING CHANGE.

Do not extend notes this side of this line.

STATION	B. S.	H. I.	F. S.	ELEV.	Left & S	℄	Right & N
1+79				369 70	6.5 L par't		
				369 39	13 " Gutter out		
				369 18	15 " " in		
				369 82	" " Top Cb		
				369 7	25 " P/L		
2+00				369 67		℄	
3+00				368 33		℄	
		End of		Run	To W. on Duffy St.		
		Going		N. on	Baldwin Ave		
					Left & W	℄	Right & E.
48+00				370 48		℄	
				370 38			7.5 R par't
				370 31			15 " Edge cone
				370 23			20 " " "
				370 11			29 " par't
				369 70			38 " Gutter out
				369 56			40 " " "
				370 20			" " Top Cb
				370 5			50 " P/L
48+31.4				371 03		℄	
				370 99	7.5 L par't		

F. B. 2511 Pg. 268
Job No. 1252 50 Division No. Notes Red. Plotted Profile
Survey of East Temple City S.D. Date Date No. X-Sec.
Survey by FE Brooks Notes FEB. Notes Chkd. Checked
Indexed K. C. Johnson Date Date Date No.

76L-298 S & E #307—1-56

PLEASE RETURN TO
LOS ANGELES COUNTY ENGINEER
700 LOS ANGELES COUNTY ENGINEERING BLDG.

NOTE: ANY ADDITIONS OR CHANGES ON THIS SHEET MUST BE MADE OR CIRCLED IN RED INK, WITH DATE AND NAME OF PERSON MAKING CHANGE.

Do not extend notes this side of this line.

STATION	B. S.	H. I.	F. S.	ELEV.	Left & W	℄ Right & E
48+31±				37092	15 L Edge Conc	
				37092	20 " " "	
				37074	29 " pavt	
				37036	38 " Gutter out	
				37025	40 " " in	
				37091	" " Top Cb	
				3711	50 " P/L	
48+71±				37161		℄
				37159	7.5 L Pavt	
				37156	15 " Edge Conc	
				37150	20 " " "	
				37134	29 " pavt	
				37102	38 " Gutter out	
				37089	40 " " in	
				37152	" " Top Cb	
				3718	50 " P/L	
49+00				37203		℄
				37196		7.5 R pavt
				37191		15 " Edge Conc
				37183		20 " " "
				37157		29 " pavt

Profile Notes Red. Plotted Job No. 6252.50 Division No. 10 F. B. 2511 Pg. 269
No. Date Date Survey of East Temple City S.D.
X-Sec. Notes Chkd. Checked Survey by F.E. Brooks Notes F.E.B. Date 17 Aug 59
No. Date Date Map No. Indexed C. Johnson Date

76L-298 S & E #307—1-56

PLEASE RETURN TO
LOS ANGELES COUNTY ENGINEER
700 LOS ANGELES COUNTY ENGINEERING BLDG.

NOTE: ANY ADDITIONS OR CHANGES ON THIS SHEET MUST BE MADE OR CIRCLED IN RED INK, WITH DATE AND NAME OF PERSON MAKING CHANGE.

Do not extend notes this side of this line.

STATION	B. S.	H. I.	F. S.	ELEV.	Left & W	℄	Right & E
49+00				371 18			38R Gutter out
				371 02			40 " " in
				371 67			" " Top Cb
				371 8			50 " P/L
49+11.2				372 26		℄	
				372 20	7.5L pavt		
				372 15	15 " Edge Conc		
				372 12	20 " " "		
				371 97	29 " pavt		
				371 62	38 " Gutter out		
				371 49	40 " " in		
				372 13	" " Top Cb		
				372 5	50 " P/L		
49+41.99	also	1+00 W	T.P. L+N.	372 71	℄ inter of Baldwin Ave & Alley		
			Going	W on	Alley		
					Left & S	℄	Right & N
1+07.5				372 67		℄	
1+15				372 61		℄	
1+20				372 56		℄	
1+29				372 39		℄	

F. B. 2511 Pg. 270 Job No. 6253.50 Division No. 10 Notes Red. Plotted Profile
Survey of East Temple City S.D. Date Date No. X-Sec.
Survey by FE Brooks Notes FEB Notes Chkd Checked
Indexed K. C. Johnson Date Date Date No.

76L-298 S & E #307—1-56

PLEASE RETURN TO
LOS ANGELES COUNTY ENGINEER
700 LOS ANGELES COUNTY ENGINEERING BLDG.

NOTE: ANY ADDITIONS OR CHANGES ON THIS SHEET MUST BE MADE OR CIRCLED IN RED INK, WITH DATE AND NAME OF PERSON MAKING CHANGE.

Do not extend notes this side of this line.

STATION	B. S.	H. I.	F. S.	ELEV.	Left & S	℄	Right & N
1+38				372 10		℄	
1+40				371 98		℄	
1+49.8				372 59		℄	Break
1+59.8				372 51		℄	
				373 76			10 R Edge pavt
				372 51	10 L Edge pavt		
2+00				371 89		℄	
3+00				370 24		℄	
			End of Run W on Alley				
			Going N on Baldwin Ave				
					Left & W	℄	Right & E
49+71.6				373 15		℄	
				373 14	7.5 L pavt		
				373 02	15" Edge Conc		
				373 01	20" " "		
				372 83	29" pavt		
				372 54	38" Gutter out		
				372 37	40" " in		
				373 01	" " Top CL		
				373 2	50" P/L		
50+00				373 60		℄	

Profile No. ____ Notes Red. ____ Plotted ____ Job No. L252 Division No. 10 F. B. 2511 Pg. 271
X-Sec. No. ____ Date ____ Date ____ Survey of East Temple City S.D.
Notes Chkd. ____ Checked ____ Survey by FE Brown Notes FEB Date 17 Aug 59
No. ____ Date ____ Date ____ Map No. ____ Indexed C. Johnson

76L-298 S & E #307—1-56

PLEASE RETURN TO
LOS ANGELES COUNTY ENGINEER
700 LOS ANGELES COUNTY ENGINEERING BLDG.

NOTE: ANY ADDITIONS OR CHANGES ON THIS SHEET MUST BE MADE OR CIRCLED IN RED INK, WITH DATE AND NAME OF PERSON MAKING CHANGE.

Do not extend notes this side of this line.

STATION	B. S.	H. I.	F. S.	ELEV.	Left & W	℄ Right & E.
50+00				373 52		7.5 R pav't
				373 51		15 " Edge Conc
				373 40		20 " " "
				373 11		29 " pav't
				372 72		38 " Gutter out
				372 60		40 " " in
				373 24		" " Top Cb
				373 4		50 " P/L

Cross Sections of Baldwin Ave going N.
East Temple City S.D. Project #525
I.N. 1.252 50
are continued on pg 5 of F.B. 2555

F. B. 2511 Pg. 272 Job No. 6252 50 Division No. 10 Notes Red. Plotted Profile
Survey of East Temple City S.D. Date Date No.
Survey by FE Brooks Notes FEB Notes Chkd. Checked X-Sec.
Indexed C. Johnson Date Date Date No.

76L-298 S & E #307—1-56

PLEASE RETURN TO
LOS ANGELES COUNTY ENGINEER
700 LOS ANGELES COUNTY ENGINEERING BLDG.

NOTE: ANY ADDITIONS OR CHANGES ON THIS SHEET MUST BE MADE OR CIRCLED IN RED INK, WITH DATE AND NAME OF PERSON MAKING CHANGE.

Do not extend notes this side of this line.

STATION	B. S.	H. I.	F. S.	ELEV.		
B.M.T.E. 183					B.M.T.E. 183 Elev. 338.80 F.B. 2511-8	
M.H. 65' So. of ℄ Miloann St.					Baldwin Ave & Miloann St. S.W. Cor	
& 41' W. of ℄ Baldwin Ave					Bt. SPK in Curb 4' So. of South End of C.R.	
				338.74	Elev. Top M.H. Rim	33[illegible].74
					Meas. Top M.H. Rim to Top inside Pipe	- .31
						33[illegible].43
					Dia. of Pipe	.67
					Outlet in Vert Elev. South	33[illegible].76
					(There is No stubs in this M.H.)	
	M.H. has channel in base - No evidence of stub - EL. 331.86 ECW					
T.P.				338.76		
B.M.T.E. 183				338.71	B.M.T.E. 183 Elev. 338.80 See Top of Page	

Profile No. X-Sec. No. Notes Red. Date Notes Chkd. Date Plotted Date Checked Date Job No. [illegible] Survey of Survey by [illegible] Map No. Indexed Division No. [illegible] Notes [illegible] Date [illegible] Date

F. B. 2511 Pg. 273