2512

DATE	J.N.	DESCRIPTION	NOTES	PAGES
		J.N. 6252.60 INDIAN SUMMER AVE STORM DRAIN PROJ # 526		
4-59	6252.60	BENCH LEVELS	B.M'S.	6-21
"	"	INDEX	INDEX	24&25
"	"	PRELIMINARY CENTER LINE SURVEY	C.L.	26-52
"	"	TOPOG. FROM PUENTE CREEK TO DOUBLE GROVE ST	TOPOG	66-105
5-59	"	X-SEC " " " " " "	X-SEC	108-228
5-60	"	EL. CHECK AT OUTLET OF EXIST. S.D. AT DOUBLEGROVE ST	EL. S.D. OUTLET	230-232
5-59	"	ALT. LINE # 1, C/L SURVEY--MAPLEGROVE AVE TO FELLOWSHIP ST	C.L.	236-239
"	"	TOPOG " " " " " " "	TOPOG	246-249
"	"	X-SEC " " " " " " "	X-SEC	252-268
11-59	"	LINE CHANGE BETWEEN FELLOWSHIP AVE & THE SO. LINE TR. 14837	C.L.	270-274
"	"	TOPOG " " " " " " " " " "	TOPOG	276-278
"	"	X-SEC " " " " " " " " " "	X-SEC	280-284

Notes Ck'd by
Map No.
Office Work
Checked
Date

Survey of
JN Tape Std °F
Surveyed by
Notes Date
Indexed

F. B. PG.

Microfilmed Aug 85

Notes Ck'd by HJA	Survey of INDIAN SUMMER AVE S.D.	F. B. 2512 Pg. 5
Map No.	IN 6252.60 Tape Std. °F	
Office Work	Surveyed by G.E.D.	
Checked	Notes Date 4-59	
Date	Indexed 8-15-59	

INDIAN SUMMER AVE. STORM DRAIN B.M.'S
JOB NO. 6252.60
FROM CHANNEL S. OF AMAR RD. TO DOUBLEGROVE ST, VIA LIDFORD AVE, AMAR RD, INDIAN SUMMER AVE, AND EASEMENT

DREIER, G.E.
GUIZADO, A.C.
OHASHI, T
ALWIN, G.P.

indexed 11-27-59

Note: Any Additions or Changes on This Sheet Must be Made or Circled in Red Ink With Date and Name of Person Making Change.

Do not extend notes this side of this line.

RETURN TO
LOS ANGELES COUNTY ENGINEER
1700 LOS ANGELES COUNTY ENGINEERING BLDG.

76F309S CE #247—3-57

B.M. INDEX SKETCH

F.B. 2512 Pg. 6

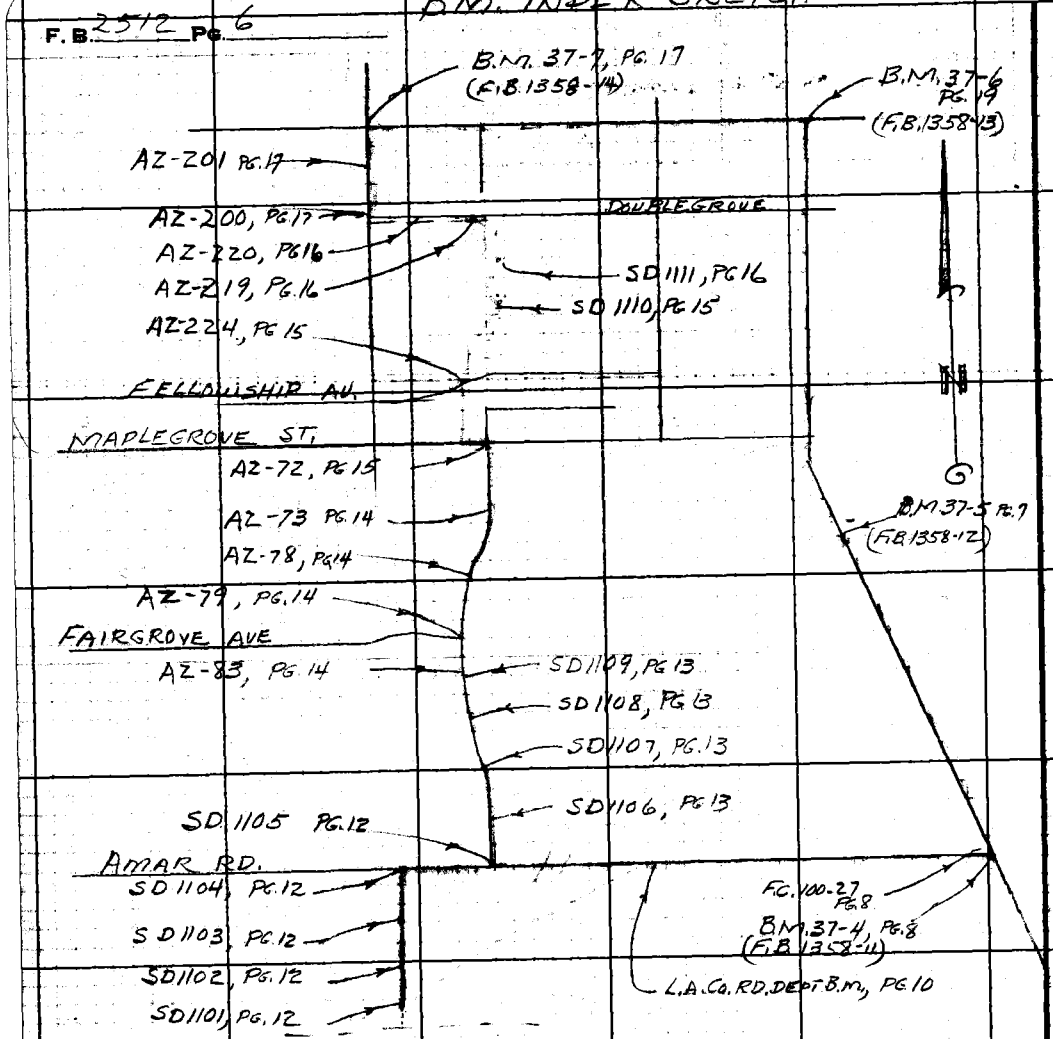

RETURN TO
LOS ANGELES COUNTY ENGINEER
700 Los Angeles County Engineering Bldg.

Do not extend notes this side of this line.

Note: Any Additions or Changes on This Sheet Must be Made or Circled in Red Ink With Date and Name of Person Making Change.

76S420 S & E-353 4-54

PLEASE RETURN TO
LOS ANGELES COUNTY SURVEYOR
725 LOS ANGELES COUNTY ENGINEERING BLDG.

NOTE: ANY ADDITIONS OR CHANGES ON THIS SHEET MUST BE MADE OR CIRCLED IN RED INK, WITH DATE AND NAME OF PERSON MAKING CHANGE.

Do not extend notes this side of this line

B.M.	1ST RUN	DIFF.	2ND RUN	3RD RUN	ADJ. ELEV.	DESCRIPTION
B.M. 37-5	439.031				439.031	B.M. 37-5 ELEV 439.031, 1954 ADJ. F.B. 1358-12
+	5.883		5.978		1954 adj.	PASS AND COVINA ROAD ON ℄ OF RD. 4' OF
⊼	444.914	-1.420	-1.420			S.E. FROM P.I.S. OF MAPLEGROVE ST., ON
−	7.303		7.398			CREST OF RISE BY WATER RESERVOIR, A STD
T.P.	437.611					C.S. MON. IN HANDHOLE STAMPED "B.M.
+	2.152		2.019			37-5 1954 RE.63"
⊼	439.763	-8.911	-8.911			
−	11.063		10.930			
T.P.	428.700					
+	3.846		3.913			
⊼	432.546	-0.466	-0.468			
−	4.312		4.381			
T.P.	428.234					
+	4.330		4.353			
⊼	432.564	-3.212	-3.215			
−	7.542		7.568			
T.P.	425.022					
+	1.757		1.846			
⊼	426.779	-6.822	-6.822			
−	8.579		8.668			
T.P.	418.200					
+	1.412		1.463			
⊼	419.612	-5.056	-5.055			
−	6.468		6.518			
T.P.	413.144					
+	5.579		5.698			
⊼	418.723	+2.547	+2.548			
−	3.032		3.150			
T.P.	415.691					

CONT.

NOTES RED _____ JOB NO. 6252.60 SURVEY OF INDIAN SUMMER AVE. SD.
DATE _____ SURVEY BY G.E. DREIER
NOTES CHKD. HJH NOTES BY G.E.D. DATE 11-9-59
DATE 4-15-59 INDEXED [illegible] DATE [illegible]

F.B. 2512 PG. 7

765420 S & E-353 4-54

PLEASE RETURN TO
LOS ANGELES COUNTY SURVEYOR
725 LOS ANGELES COUNTY ENGINEERING BLDG.

NOTE: ANY ADDITIONS OR CHANGES ON THIS SHEET MUST BE MADE OR CIRCLED IN RED INK, WITH DATE AND NAME OF PERSON MAKING CHANGE.

JOB NO. 6252.60 SURVEY OF INDIAN SUMMER AVE. S.D. NOTES RED. DATE
SURVEY BY G.E. DREIER DATE 4-9-59 NOTES CHKD. DATE
NOTES BY G.E.D. INDEXED K.C. Johnson DATE

F. B. 2512 PG. 8

Do not extend notes this side of this line

B.M.	1ST RUN	DIFF.	2ND RUN	3RD RUN	ADJ. ELEV.	DESCRIPTION
T.P	415.691					CONT.
+	6.464	✓	6.553			
⇑	422.155	+ 2.273	+ 2.272	✓		
−	4.191		4.281			
T.P	417.964					
+	3.773		3.829			
⇑	421.737	- 1.102	- 1.100	✓		
−	4.875		4.929			
T.P.	416.862					
+	6.668	✓	6.788			
⇑	423.530	+4.210	+4.210	✓		
−	2.458		2.578			
T.P	421.072					
+ 155	7.794	✓	8.257			
⇑	428.866	+5.844	+5.846	✓		
−	1.950		2.411		426.910	
B.M. 37-4	426.916				1954 adj	B.M. 37-4 ELEV. 426.910 1954 ADJ. F.B. 1358-11 ✓
						PASS & COVINA RD. & AMAR RD., AT E. INTER.
						OF SAID RDS, A STD. C.S. MON. IN HANDHOLE
						STAMPED COUNTY SURVEYOR MONUMENT
						R.E. 2177
+ 50	2.607	✓	2.653			
⇑	429.525	- 4.479	- 4.479	✓		
−	7.088		7.132			
F.C. B.M. 100-27	422.437				422.431	F.C. B.M. 100-27 1948
+	0.363	✓	0.309			
⇑	422.800	- 10.617	-10.616	✓		PASS COVINA RD & AMAR RD N.W. COR
−	10.980		10.925			STD. F.C. BRASS DISC. IN CONC. POST 100 FT
T.P	411.820					W. & 22 FT N. OF E. INTER. UP 2"

CONTINUED

768420 S & E-353 9-55

PLEASE RETURN TO
LOS ANGELES COUNTY ENGINEER
700 LOS ANGELES COUNTY ENGINEERING BLDG.

NOTE: ANY ADDITIONS OR CHANGES ON THIS SHEET MUST BE MADE OR CIRCLED IN RED INK, WITH DATE AND NAME OF PERSON MAKING CHANGE.

Do not extend notes this side of this line

NOTES RED
DATE
JOB NO 6252.60 SURVEY OF INDIAN SUMMER AVE. S.D.
SURVEY BY G.E. DREIER
NOTES CHKD. [illegible]
NOTES BY G.E.D. DATE 4-9-59
DATE 4-15-59 INDEXED C. JOHNSON DATE
F. B. 2512 PG. 9

B.M.	1ST RUN	DIFF.	2ND RUN	3RD RUN	ADJ. ELEV.	DESCRIPTION
T.P.	411.820					CONT.
+ 125	0,548		0,637			
↑	412.368	-10,021	-10,021			
-	10,569		10,658			
T.P.	401.799					
+	2,657		2,695	2,610		
↑	404,456	-3,661	-3,657	-3,660		
-	6,318		6,352	6,270		
T.P.	398.138					
+	3.630		3,586			
↑	401.768	-3,902	-3,903			
-	7,532		7,489			
T.P.	394.236					
+	3.348		3,452	3258		
↑	397.584	-4,293	-4,298	-4,294		
-	7,641		7,750	7552		
T.P.	389,943					
+	3,184		3.236			
↑	393.127	-4.348	-4.347			
-	7,532		7,583			
T.P.	385.595					
+	3.237		3.339			
↑	388,832	-3.623	-3.622			
-	6,860		6.961			
T.P.	381.972					
+	3.529		3624			
↑	385 501	-2,261	-2,259			
-	5,790		5,883			
T.P	379.711					CONT.

765420 S & E-353 9-55

PLEASE RETURN TO
LOS ANGELES COUNTY ENGINEER
700 LOS ANGELES COUNTY ENGINEERING BLDG.

NOTE: ANY ADDITIONS OR CHANGES ON THIS SHEET MUST BE MADE OR CIRCLED IN RED INK, WITH DATE AND NAME OF PERSON MAKING CHANGE.

Do not extend notes this side of this line

JOB NO 6252.60 SURVEY OF INDIAN SUMMER AVE SD NOTES RED.
SURVEY BY G.E. DREIER DATE
NOTES BY G.E.D DATE 4-9-59 NOTES CHKD. H.H.H.
INDEXED C. Johnson DATE DATE 4-15-59
F.B. 2512 Pg. 10

B.M.	1ST RUN	DIFF.	2ND RUN	3RD RUN	ADJ. ELEV.	DESCRIPTION
T.P.	379.711					CONT
+ 125	4.189	✓	4.296			
⊼	383.900	-3.059	-3.059 ✓			
−	7.248		7.355			
T.P	376.652					
+	3.358	✓	3.430			
⊼	380.010	-3.869	-3.869 ✓			
−	7.227		7.299			
T.P.	372.783					
+ 40	4.982	✓	5.069			
⊼	377.765	-0.225	-0.224 ✓			
−	5.207		5.293			
ED L.A.CO.RD.B.M.	372.558				372.559	L.A.Co. RD DEPT. B.M. AMAR RD & VALINDA AVE., S.W.COR. TACK IN LEAD IN CURB WITH TAG STAMPED "L.A.CO.RD. DEPT. B.M." 55 FT. W. OF W. END C.R.
+ 125	3.899	✓	3958			
⊼	376.457	-2.482	-2.484 ✓			
−	6.381		6.442			
T.P.	370.076					
+	4.843	✓	4.694			
⊼	374.919	-1.025	-1.025 ✓			
−	5.868		5.719			
T.P.	369.051					
+	5.645	✓	5.743			
⊼	374.696	+0.895	+0.895 ✓			
−	4.750		4.848			
T.P	369.946					
+	6.002	✓	5.968 ✓	6.027		
⊼	375.948	+0.720	+0.725	+0.721 ✓		
−	5.282		5.243	5.306		
T.P	370.666					CONT.

769420 S & E-353 9-55

PLEASE RETURN TO
LOS ANGELES COUNTY ENGINEER
700 LOS ANGELES COUNTY ENGINEERING BLDG.

NOTE: ANY ADDITIONS OR CHANGES ON THIS SHEET MUST BE MADE OR CIRCLED IN RED INK, WITH DATE AND NAME OF PERSON MAKING CHANGE.

Do not extend notes this side of this line

NOTES RED. JOB NO 6253.60 SURVEY OF INDIAN SUMMER AVE. STD
DATE SURVEY BY G.E. DREIER
NOTES CHKD. N.J.A. NOTES BY G.E.D. DATE 4-9-59
DATE 4-15-59 INDEXED DATE

F.B. 2512 Pg. 11

B.M.	1ST RUN	DIFF.	2ND RUN	3RD RUN	ADJ. ELEV.	DESCRIPTION
T.P.	370.666					CONT.
+ 125	4.789	✓	4.902			
⋔	375.455	-1.695	-1.696	✓		
−	6.484		6.598			
T.P.	368.971					
+	4.912	✓	4.987			
⋔	373.883	-2.592	-2.593	✓		
−	7.504		7.580			
T.P.	366.379					
+	1.869	✓	1.940			
⋔	368.248	-5.410	-5.410	✓		
−	7.279		7.350			
T.P.	360.969					
+ 25	4.948	✓	4.876	✓		
⋔	365.917	-0.278	-0.278			
−	5.226		5.154			
T.P.	360.691					
+ 125	3.191	✓	3.310			
⋔	363.882	-3.342	-3.341	✓		
−	6.533		6.651			
T.P.	357.349					
+ 40	4.651	✓	4.612			
⋔	362.000	+0.089	+0.089	✓		
−	4.562		4.523			
T.P.	357.438					
+	3.198	✓	3.245			
⋔	360.636	-3.039	-3.039	✓		
−	6.237		6.284			
T.P.	354.399					CONT.

765420 S & E-353 9-55

PLEASE RETURN TO
LOS ANGELES COUNTY ENGINEER
700 LOS ANGELES COUNTY ENGINEERING BLDG.

NOTE: ANY ADDITIONS OR CHANGES ON THIS SHEET MUST BE MADE OR CIRCLED IN RED INK, WITH DATE AND NAME OF PERSON MAKING CHANGE.

Do not extend notes this side of this line

JOB NO 6252.60 SURVEY OF INDIAN SUMMER AVE-SD NOTES RED.
SURVEY BY G.E. DREIER DATE
NOTES BY G.E.D. DATE 4-9-59 NOTES CHKD. H.J.A.
INDEXED A. C. Johnson DATE DATE 4-13-59

F.B. 2512 PG. 12

B.M.	1ST RUN	DIFF.	2ND RUN	3RD RUN	ADJ. ELEV.	DESCRIPTION
T.P.	354.399					CONT
+ 27	4.937		5.033			
↑	359.386	+ 0.050	+ 0.049			
–	4.937		4.984			
SET B.M. SD 1101	354.449				354.452	B.M. SD 1101 ELEV. F.B. 2512-12, J.N. 6252.60
+	7.208		7.131			LIDFORD AVE & MONTBROOK ST, N.W. COR,
↑	361.657	+ 2.989	+ 2.990			BT. SPK. IN CURB 5 FT. W. OF W. END C.R
–	4.219		4.141			
SET B.M. SD 1102	357.438				357.441	B.M. SD 1102 ELEV F.B. 2512-12, J.N. 6252.60
+ 165	6.403		6.297			LIDFORD AVE & LAWNWOOD ST, S.E. COR
↑	363.841	+ 3.253	+ 3.255			BT. SPK IN CURB 5 FT. E. OF E. END C.R
–	3.150		3.042		360.696	
SET B.M. SD 1103	360.691					B.M. SD 1103 ELEV F.B. 2512-12, J.N. 6252.60
+ 125	6.852		6.750			LIDFORD AVE & POCONO ST, N.E. COR.
↑	367.543	+ 4.331	+ 4.332			BT. SPK IN CURB 5 FT. N. OF N. END C.R
–	2.521		2.418			
T.P.	365.022					B.M. SD 1104 ELEV F.B. 2512-12, J.N. 6252.60
+ 70	7.838		7.786			LIDFORD AVE & AMAR RD. N SIDE
↑	372.860	+ 2.560	+ 2.562			BT. SPK IN N. CURB 5 FT. W. OF ℄ PROD
–	5.278		5.224			
SET B.M. SD 1104	367.582				367.589	
+ 125	5.688		5.611			
↑	373.270	+ 1.915	+ 1.913			
–	3.773		3.698			
T.P.	369.497					
+ 80	5.787		5.800			
↑	375.284	+ 0.989	9.87			
–	4.798		4.813			
SET B.M. SD 1105	370.486				370.492	B.M. SD 1105 ELEV F.B. 2512-12 J.N. 6252.60
						INDIAN SUMMER AVE & AMAR RD, N.E. COR,
						BT. SPK IN CURB 5 FT. N. OF W. END C.R.
						CONT.

769420 S & E-353 9-55

PLEASE RETURN TO
LOS ANGELES COUNTY ENGINEER
700 LOS ANGELES COUNTY ENGINEERING BLDG.

NOTE: ANY ADDITIONS OR CHANGES ON THIS SHEET MUST BE MADE OR CIRCLED IN RED INK, WITH DATE AND NAME OF PERSON MAKING CHANGE.

Do not extend notes this side of this line

B.M.	1ST RUN	DIFF.	2ND RUN	3RD RUN	ADJ. ELEV.	DESCRIPTION
BM SD 1125	370.486				370.492	CONT.
+ 125	7.247		7.053			
π	377.733	+3.859	+3.859			
− "	3.388		3.194			
TP	374.345					
+ 30	5.869		5.762			
π	380.214	+0.376	+0.375			
− "	5.493		5.387			
SET BMSD1106	374.721				374.727	BMSD1106 ELEV FB2512-13 JN 6252.60
+ 115	4.507		4.351			INDIAN SUMMER AVE & CADWELL ST NE COR
π	379.228	−0.911	−0.912			Bt. spk in cb 7.5 N. of N END CR
− "	5.418		5.263			
TP	373.810					
+ 105	4.321		4.362			
π	378.131	−1.052	−1.054			
− "	5.373		5.416			
SET BMSD1107	372.758				372.763	BMSD1107 ELEV FB2512-13 JN 6252.60
+ 125	5.733		5.553			INDIAN SUMMER AVE & KLAMATH ST SE COR
π	378.491	+4.196	+4.195			Bt spk in cb 5.0 S. of S. end CR
− "	1.537		1.358			
TP	376.954					
+	6.698		6.746			
π	383.652	+1.179	+1.177			
−	5.519		5.569			
SET BMSD1108	378.133				378.137	BMSD1108 ELEV. F.B. 2512-13 J.N. 6252.60
+ 118'	4.537		4.420			INDIAN SUMMER AVE & HAYLAND ST E. SIDE
π	382.670	−1.397	−1.397			Bt. spk in cb 5.0 S. of E prod.
− "	5.934		5.817			
SET BMSD1109	376.736				376.740	BMSD1109 ELEV. F.B. 2512-13, JN. 6252.60
						INDIAN SUMMER AVE & BLUE LAGOON ST SW COR
					CONT.	Bt. spk in cb 5.0 S. of S. END CR.

NOTES RED ____ JOB NO. 6252.60 SURVEY OF INDIAN SUMMER SD
DATE ____ SURVEY BY G.E. DREIER
NOTES CHKD. HVA NOTES BY [illegible] C. JOLDSON DATE 4-9-59
DATE 4-15-59 INDEXED DATE

F.B. 2512 PG. 13

768420 S & E-353 9-55

PLEASE RETURN TO
LOS ANGELES COUNTY ENGINEER
700 LOS ANGELES COUNTY ENGINEERING BLDG.

NOTE: ANY ADDITIONS OR CHANGES ON THIS SHEET MUST BE MADE OR CIRCLED IN RED INK, WITH DATE AND NAME OF PERSON MAKING CHANGE.

Do not extend notes this side of this line

B.M.	1ST RUN	DIFF.	2ND RUN	3RD RUN	ADJ. ELEV.	DESCRIPTION
BM SD 1109	376.736				376.740	CONT.
+ 40	4456		4330			
π	381.192	−1.073	−1.073			
− "	5529		5403			
Fd BM AZ-83	375.663				375.668	BM AZ-83 ELEV
+ 130	6.250		6339			INDIAN SUMMER AVE & BLUE LAGOON ST N.W. COR
π	381.913	+ 1.023	+ 1.026			Bt. spk in ld in cb., 5° W. of W. end C.R.
− "	5.227		5313			
Fd BM AZ-79	376.686				376.692	BM AZ-79 ELEV
+ 125	7.318		7.150			INDIAN SUMMER AVE & FAIRGROVE AVE S.W. COR
π	384.004	+ 3.912	+ 3.912			Bt. spk in cb 5° W. of W end C.R.
− "	3.406		3.238			
TP	380.598					
+ 80	7616		7.464			
π	388.214	+ 4.398	+ 4.397			
− "	3218		3067			
Fd BM AZ-78	384.996				385.002	BM AZ-78 ELEV.
+ 125	6.558		6.5[illegible]			INDIAN SUMMER AVE & MEADOWSIDE ST. S.W. COR
π	391.554	+ 1.171	+ 1.172			Bt spk in cb 7° W. of W end C.R.
− "	5387		5351			
TP	386.167					
+	6.470		6299			
π	392.637	+ 1.299	+ 1.298			
−	5.171		5.001			
Fd BM AZ-73	387.466				387.473	BM AZ-73 ELEV.
+	4.657		4789			INDIAN SUMMER AVE & HARVEST MOON ST. S.W. COR
π	392.123	− 1.146	− 1.148			Bt spk in cb., 5° S. of S. end C.R.
−	5.803		5.937			
TP	386320					
						CONT.

JOB NO. 625260 SURVEY OF INDIAN SUMMER SD. NOTES RED.
SURVEY BY G.E. DREIER DATE
NOTES BY A.C.G. DATE 4-9-59 NOTES CHKD. HJA
INDEXED C. Johnson DATE DATE 4-15-59

F.B. 2512 PG. 14

768420 S & E-353 9-55

PLEASE RETURN TO
LOS ANGELES COUNTY ENGINEER
700 LOS ANGELES COUNTY ENGINEERING BLDG.

NOTE: ANY ADDITIONS OR CHANGES ON THIS SHEET MUST BE MADE OR CIRCLED IN RED INK, WITH DATE AND NAME OF PERSON MAKING CHANGE.

Do not extend notes this side of this line

B.M.	1st RUN	DIFF.	2nd RUN	3rd RUN	ADJ. ELEV.	DESCRIPTION
T.P.	386.320					CONT.
+	5.357		5.252			
π	391.677	-0.490	-0.488			
−	5.847		5.740			
Fd BMAZ 72	385.830				385.837	BMAZ-72
+ 130	6.836		6.719			INDIAN SUMMER AVE & MAPLE GROVE ST SW CR
π	392.666	+1.751	+1.750			Bt spk in cb 5S W. of W. end. CR.
− "	5.085		4.969			
TP	387.581					
+	6.664		6.600			
π	394.245	+0.839	+0.839			
−	5.825		5.761			
TP	388.420					
+ 55'	4.361		4.193			
π	392.781	-1.330	-1.331			
− "	5.691		5.524			
Fd BMAZ-224	387.090				387.097	BMAZ-224
+ 100	6.922		6.881			FELLOWSHIP AVE & West of HARTVIEW AVE (W. SIDE)
π	394.012	+1.320	+1.321			Bt spk in cb. on W. LINE of HSE #16205
− "	5.602		5.560			
TP	388.410					
+ 88	3.918		3.802			
π	392.328	-4.463	-4.463			
−	8.381		8.265			
SET BMSD1110	383.947				383.955	BMSD1110 ELEV FB 2512-15 JN 625260
+ 135	[illegible]		11.599			DALARK ST (W. END) & W. of HARTVIEW ST.
π	395.507	-0.158	-0.156			Bt spk in cb 1 FT. S. OF CATCH BASIN
− 135	11.718		11.755			AT END OF TURNAROUND
TP	383.789					
						CONT.

NOTES RED ____ JOB NO. [illegible] SURVEY OF [illegible]
DATE ____ SURVEY BY [illegible]
NOTES CHKD. HJA NOTES BY ____ DATE ____
DATE 4-15-57 INDEXED [illegible] DATE ____

F. B. [illegible] PG. 15

765420 S & E-353 9-55

PLEASE RETURN TO
LOS ANGELES COUNTY ENGINEER
700 LOS ANGELES COUNTY ENGINEERING BLDG.

NOTE: ANY ADDITIONS OR CHANGES ON THIS SHEET MUST BE MADE OR CIRCLED IN RED INK, WITH DATE AND NAME OF PERSON MAKING CHANGE.

Do not extend notes this side of this line

JOB NO. 625360 SURVEY OF TOWNSUMMER 50 NOTES RED. DATE
SURVEY BY G.E. ORFIER NOTES CHKD. H.A. DATE 4-15-59
NOTES BY A.C.S. Johnson DATE 4-9-59
INDEXED DATE

F.B. 2512 PG. 16

B.M.	1ST RUN	DIFF.	2ND RUN	3RD RUN	ADJ. ELEV.	DESCRIPTION
TP	383.781					CONT.
+	3.212	✓	3.037			
⊼	387.001	-1.554	-1.554	✓		
−	2.766		4.591			
SET BM SD 1111	382.235				382.244	BM ELEV FB 2513-16 JN 625260
+ 125'	8.577	✓	8.442			DUBESOR ST (W. END) & W. OF FAIRVIEW ST
⊼	390.812	-2.645	-2.645	✓		Bf. spk in c6 in frt. of HSE #16205 AT
− "	11.222		11.087			N.E. END OF CATCH BASIN
TP	379.590					
+ 109	5.703	✓	5.492			
⊼	385.293	-0.502	-0.501	✓		
− "	6.205		5.993			
Fd BM AZ-219	379.088				379.098	
+ 125'	3.841	✓	3.652			BM AZ-219
⊼	382.929	-1.951	-1.944	✓		DOUBLEGROVE ST & DUBESOR ST S.W. COR
− "	5.792		5.601			Bf. spk in c6 Co W. OF W. END c6
TP	377.137					
+	3.806	✓	3.655			
⊼	380.943	-2.632	-2.832	✓		
−	6.638		6.517			
TP	374.305					
+	5.237	✓	5.276			
⊼	379.542	+0.210	+0.211	✓		
−	5.027		5.065			
Fd BM AZ-220	374.515				374.526	BM AZ-220
+	3.778	✓	3.878			DOUBLEGROVE ST E. OF WALNUT S. SIDE
⊼	378.293	-2.782	-2.784	✓		Bf. spk in c6.1 5° E OF E. LINE OF HSE #16050
−	6.560		6.662			
TP	371.733					
						CONT.

76S420 S & E-353 9-55

PLEASE RETURN TO
LOS ANGELES COUNTY ENGINEER
700 LOS ANGELES COUNTY ENGINEERING BLDG.

NOTE: ANY ADDITIONS OR CHANGES ON THIS SHEET MUST BE MADE OR CIRCLED IN RED INK, WITH DATE AND NAME OF PERSON MAKING CHANGE.

Do not extend notes this side of this line

B.M.	1ST RUN	DIFF.	2ND RUN	3RD RUN	ADJ. ELEV.	DESCRIPTION
TP	371.733					CONT.
+ 135	4340		4264			
⊼	376073	−1730	−1,727			
− "	6070		5991			
Fd BM AZ-200	370.003				370.016	BM AZ-200
+ 125	5733		5,837			DOUBLEGROVE ST & WALNUT AVE. S.E. COR.
⊼	375,736	+0,794	+0,795			Bt spk in cb, in N-W cor of catch basin
−	4,939		5,042			
T.P.	370,797					
+ 125	5,183		5,329			
⊼	375,980	−1,280	−1,281			
−	6,463		6,610			
FD BM. AZ 201	369,517				369.530	B.M. AZ-201
+ 125	7,172		7,299			WALNUT AVE & ALWOOD ST. N.W. COR.
⊼	376,689	+1,908	+1,907			B. SPK IN CURB 8' W. OF E. END 54± FT. W. OF ℄
−	5,264		5,392			
T.P	371,425					
+ 70	5,200		5,268			
⊼	376625	−0,986	−0,984			
−	6,186		6,252			
FD. B.M 37-7	370,439				370.454	B.M. 37-7 ELEV. 370,454 1954 ADJ. F.B. 1358-14
+ 125	6,612		6,727		1954 adj.	FRANCISQUITO AVE & WALNUT AVE., 5.5 FT. E. & 0.8
⊼	377051	+2,000	+1,999			FT. N. OF ℄ INTER, A C.S. MON IN HANDHOLE
−	4,612		4,728			STAMPED L.A. COUNTY SURVEY CONTROL SYSTEM
T.P	372,439					TRAVERSE STATION PUENTE I-6 1953'
+	6,077		6,193			
⊼	378,516	+1,916	+1,915			
−	4,161		4,278			
T.P.	374,355					
						CONT.

NOTES RED ____ JOB NO. [illegible] SURVEY OF [illegible] SUMMER SD
DATE ____ SURVEY BY G.E. DREIER
NOTES CHKD. HJA NOTES BY A.C. & G.E.D. DATE 4-9 & 10-59
DATE 4-15-59 INDEXED ____ DATE ____

F.B. 2572 PG. 17

765420 S & E-353 9-55

PLEASE RETURN TO
LOS ANGELES COUNTY ENGINEER
700 LOS ANGELES COUNTY ENGINEERING BLDG.

NOTE: ANY ADDITIONS OR CHANGES ON THIS SHEET MUST BE MADE OR CIRCLED IN RED INK, WITH DATE AND NAME OF PERSON MAKING CHANGE.

JOB NO. 6252.60 SURVEY OF INDIAN SUMMER AVE. NOTES RED. DATE
SURVEY BY G.E. DREIER
NOTES BY G.E.D. DATE 4-16-59 NOTES CHKD. H.J.M.
INDEXED C. Johnson DATE DATE 4-15-59

F.B. 2512 PG. 18

Do not extend notes this side of this line

B.M.	1ST RUN	DIFF.	2ND RUN	3RD RUN	ADJ. ELEV.	DESCRIPTION
T.P	374.355					CONT.
+	7.444	✓	7.383			
⇑	381.799	+1.788	+1.788	✓		
−	5.656		5595			
T.P.	376.143					
+	6.735	✓	6.815			
⇑	382.878	+1.902	+1.902	✓		
−	4.833		4.913			
T.P.	378.045					
+	6.560	✓	6.633	✓		
⇑	384.605	+2.122	+2.121			
−	4.438		4.512			
T.P	380.167					
+	6.226	✓	6.318			
⇑	386.393	+1.999	+1.999	✓		
−	4.227		4.319			
T.P	382.166					
+ 130	6.209	✓	6.308	✓		
⇑	388.375	+1.862	+1.865			
−	4.347		4.443			
T.P.	384.028					
+	6.354	✓	6.420	✓		
⇑	390.382	+1.971	+1.972			
−	4.383		4.448			
T.P.	385.999					
+	6.725	✓	6.783	✓		
⇑	392.724	+2.402	+2.402			
−	4.323		4.381			
T.P.	388.401					CONT.

765420 S & E-353 9-55

PLEASE RETURN TO
LOS ANGELES COUNTY ENGINEER
700 LOS ANGELES COUNTY ENGINEERING BLDG.

NOTE: ANY ADDITIONS OR CHANGES ON THIS SHEET MUST BE MADE OR CIRCLED IN RED INK, WITH DATE AND NAME OF PERSON MAKING CHANGE.

Do not extend notes this side of this line

NOTES RED _____ JOB NO. 6752.60 SURVEY OF INDIAN SUMMER AVE. S.D.
DATE _____ SURVEY BY G. E. DREIER
NOTES CHKD. H. H. NOTES BY G. E. D. DATE 4-10-59
DATE 4-15-59 INDEXED A. Ch. Johnson DATE

F. B. 2512 Pg. 19

B.M.	1ST RUN	DIFF.	2ND RUN	3RD RUN	ADJ. ELEV.	DESCRIPTION
T.P	388.401					CONT.
+ 12S	6.461		6.310			
↑	394.862	+2.548	+2.546			
-	3.913		3.764			
T.P.	390.949					
+	8.139		8.261			
↑	399.088	+6.108	+6.109			
-	2.031		2.152			
T.P	397.057					
+	7.883		7.968			
↑	404.940	+4.330	+4.329			
-	3.553		3.639			
T.P	401.387					
+	6.951		7.007			
↑	408.338	+3.358	+3.358			
-	3.593		3.649			
T.P	404.745					
+ 5D	5.797		5.872			
↑	410.542	+0.508	+0.508			
-	5.289		5.364			
B.M. 37-6	405.253				405.257	B.M. 37-6 ELEV. 405.329 M.S.L. ADJ., F.B. 1358-13 FRANCISQUITO AVE & PASSAND COVINA RD, ℄ INTER., A STD. C.S. MON. IN HANDHOLE, STAMPED COUNTY SURVEYOR MONUMENT (Not Stable 1959)
+	7.052		6.882			
↑	412.305	40.873	+0.870			
-	6.179		6.012			
T.P	406.126					
+	5.183		5.098			
↑	411.309	-0.137	-0.139			
-	5.320		5.237			
T.P.	405.989					

CONT.

768420 S & E-353 9-55

PLEASE RETURN TO
LOS ANGELES COUNTY ENGINEER
700 LOS ANGELES COUNTY ENGINEERING BLDG.

NOTE: ANY ADDITIONS OR CHANGES ON THIS SHEET MUST BE MADE OR CIRCLED IN RED INK, WITH DATE AND NAME OF PERSON MAKING CHANGE.

Do not extend notes this side of this line

JOB NO 6252.60 SURVEY OF INDIAN SUMMER AVE S.D. NOTES RED. DATE
SURVEY BY G.E. DREIER
NOTES BY G.E.D. DATE 4-13-59 NOTES CHKD. H.J.A.
INDEXED C. Johnson DATE DATE 4-15-59

F.B. 2512 PG. 20

B.M.	1ST RUN	DIFF.	2ND RUN	3RD RUN	ADJ. ELEV.	DESCRIPTION
T.P.	405.989					CONT
+ 125	5,049	✓	5,119	✓		
↑	411,038	+0.001	0.000			
−	5,048		5,119			
T.P.	405.990					
+	8,486	✓	8 387	✓		
↑	414470	+6.695	+ 6.696			
-	1,785		1691			
T.P	412.685					
+	8.887	✓	8.799	✓		
↑	421,572	+7,794	+ 7,791			
-	1,093		1,008			
T.P	420.479					
+	7.425	✓	7 518	✓		
↑	427.904	+2.508	+2,510			
−	4.917		5,008			
T.P	422.987					
+	4,797	✓	4638	✓		
↑	427,784	-0.094	-0.094			
-	4,891		4,732			
T.P	422,893					
+	6,498	✓	6.597	✓		
↑	429.391	+3.576	+3,577			
−	2,922		3,020			
T.P.	426,469					
+	5.868	✓	5,910	✓		
↑	432,337	+1.297	+ 1.298			
−	4,571		4,612			
T.P.	427,766					

76S420 S & E-353 9-55

PLEASE RETURN TO
LOS ANGELES COUNTY ENGINEER
700 LOS ANGELES COUNTY ENGINEERING BLDG.

NOTE: ANY ADDITIONS OR CHANGES ON THIS SHEET MUST BE MADE OR CIRCLED IN RED INK, WITH DATE AND NAME OF PERSON MAKING CHANGE.

Do not extend notes this side of this line

B.M.	1ST RUN	DIFF.	2ND RUN	3RD RUN	ADJ. ELEV.	DESCRIPTION
T.P	427.766					CONT.
+ 125	5.276		5.352			
⊼	433.042	+0.101	+0.099			
−	5.175		5.253			
T.P	427.867					
+	6.711		6583			
⊼	434.578	+3.606	+3.605			
−	3.105		2.978			
T.P.	431.473					
+	8.275		8.352			
⊼	439.748	+6.284	+6.283			
−	1.991		2.069			
T.P	437.757					
+	5.442		5568			
⊼	443.199	+1.285	+1.287			
−	4.157		4.281			
B.M.37-5	439.042				439.031 1954 adj.	B.M.37-5 ELEV.439.031 1954 ADJ., F.B. PASS & COVINA RD. ON ℄ OF ROAD 400 FT. S.E. FROM P.I. SOUTH OF MAPLEGROVE ST. ON CREST OF RISE BY WATER RESERVOIR, A STD. COUNTY SURVEYORS MONUMENT, IN HANDHOLE STAMPED "B.M. 37-5 1954 R.E. 63"

NOTES RED ____ JOB NO. 6252.60 SURVEY OF INDIAN SUMMER AVE. S.
DATE ____ SURVEY BY G.E. DREIER
NOTES CHKD. [illegible] NOTES BY G.E.D. DATE 4-13-59
DATE 4-15-59 INDEXED [illegible] DATE

F.B. 2512 PG. 21

Notes Ck'd by
Map No.
Office Work
Checked
Date

Survey of S. D. PROJECT #526
JN 6252.60 Tape 0171 Std. 68 °F
Surveyed by W. A. RICHARDS
Notes RICH. Date 4-9-59
Indexed C. Johnson 5-15-59

F. B. 2512 PG. 23

PRELIMINARY SURVEY
FOR
INDIAN SUMMER AVENUE STORM DRAIN
PROJECT Nº 526
J.N. 6252.60

4-9-59
RICHARDS
OCHSNER
HARRINGTON
BANKSON

Note: Any Additions or Changes on This Sheet Must be Made or Circled in Red Ink With Date and Name of Person Making Change.

Do not extend notes this side of this line.

RETURN TO
LOS ANGELES COUNTY ENGINEER
700 Los Angeles County Engineering Bldg.

76098 CE #247—7-58

F. B. 2512 Pg. 24

CONT. BOT. PG. 25 INDEX.

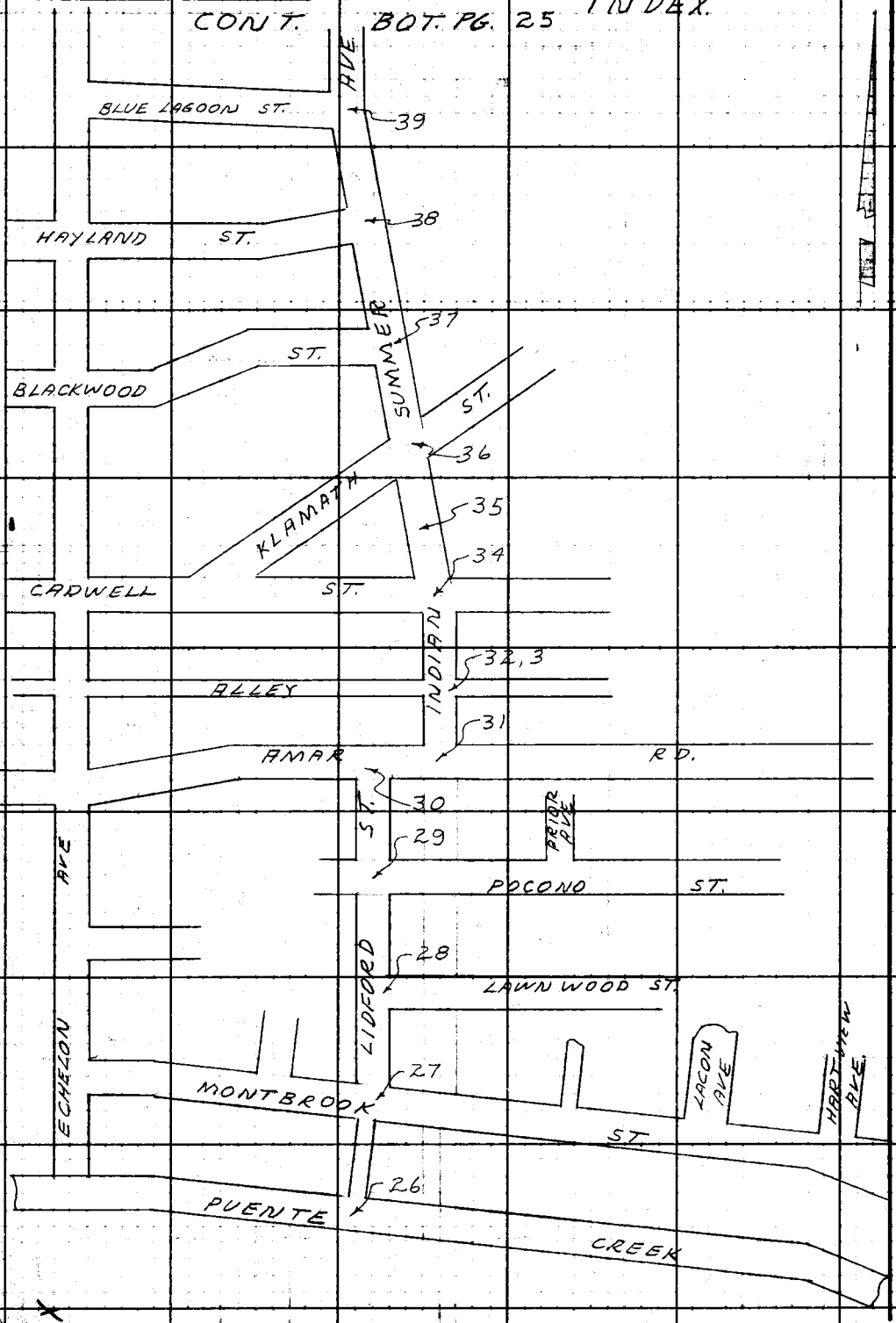

RETURN TO
LOS ANGELES COUNTY ENGINEER
700 Los Angeles County Engineering Bldg.

Note: Any Additions or Changes on This Sheet Must be Made or Circled in Red Ink With Date and Name of Person Making Change.

Do not extend notes this side of this line.

Notes Ck'd by W. J. BRENNER	Survey of S. D. PROJECT Nº 526	F. B. 2512 PG. 25
Map No.	IN 6252.60 Tape 0171 Std. 68 °F	
Office Work	Surveyed by W. A. RICHARDS	
Checked	Notes RICH. Date 4-9-59	
Date	Indexed [redacted]	

CENTER LINE INDEX (CON'T.)

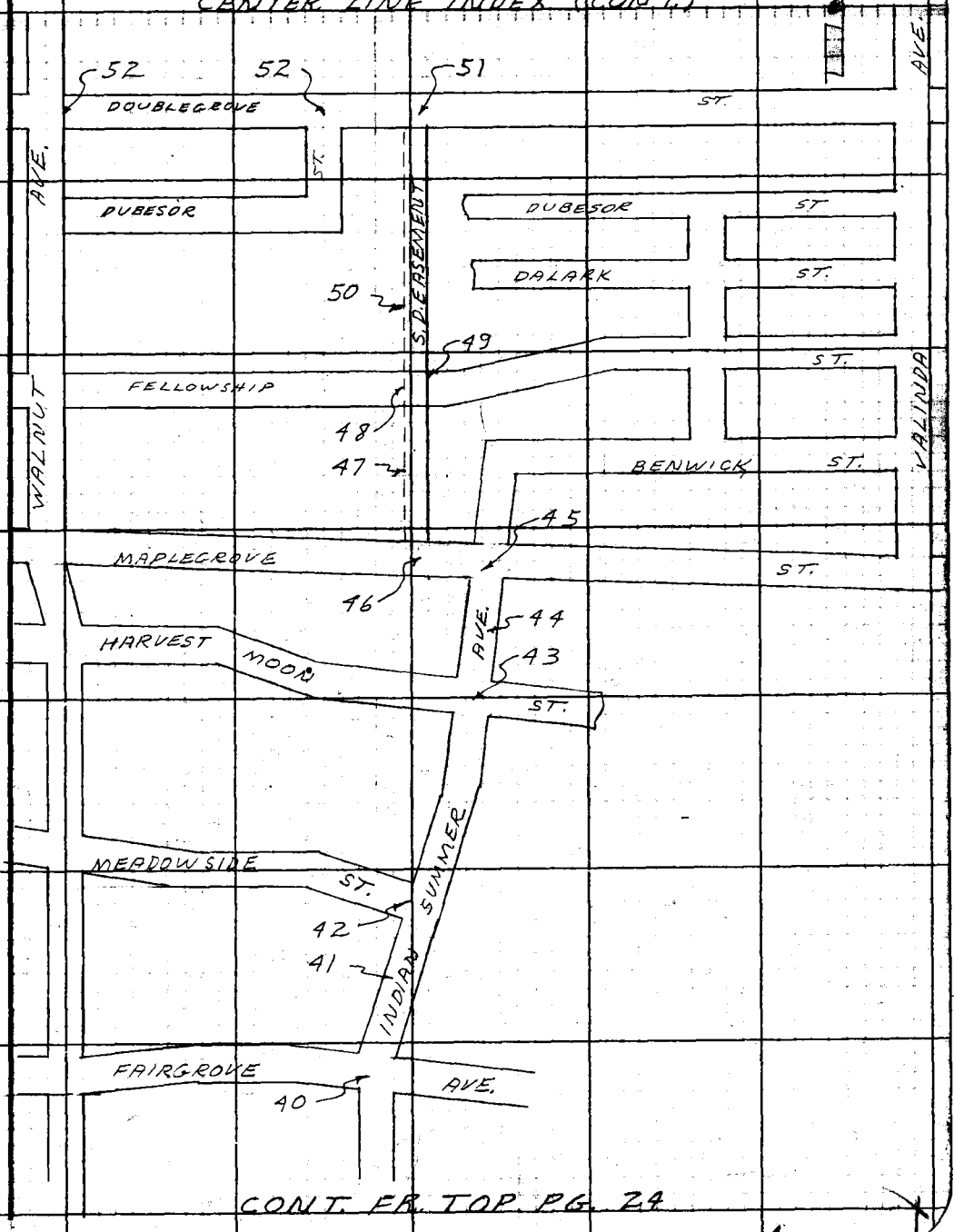

CONT. FR. TOP. PG. 24

Note: Any Additions or Changes on This Sheet Must be Made or Circled in Red Ink With Date and Name of Person Making Change.

Do not extend notes this side of this line.

RETURN TO
LOS ANGELES COUNTY ENGINEER
700 LOS ANGELES COUNTY ENGINEERING BLDG.

763098 CE #247—7-53

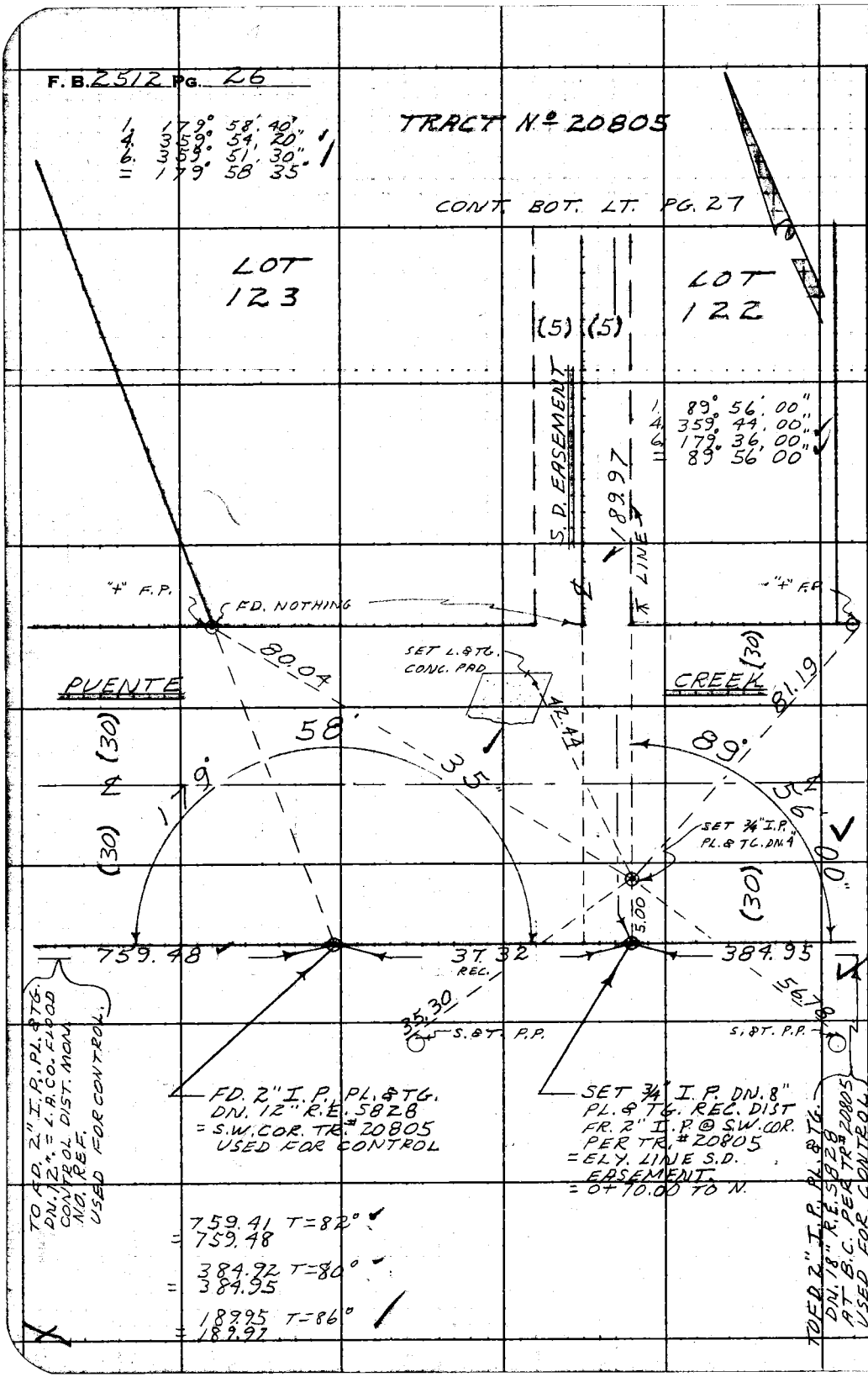

RETURN TO
LOS ANGELES COUNTY ENGINEER
100 LOS ANGELES COUNTY ENGINEERING BLDG.

Do not extend notes this side of this line.

Note: Any Additions or Changes on This Sheet Must be Made or Circled in Red Ink With Date and Name of Person Making Change.

Notes Ck'd by W. J. BRENNER	Survey of S.D. PROJECT Nº 526	F. B. 2512 Pg. 27
Map No.	IN 6252.60 Tape 0171 Std. 68 °F	
Office Work	Surveyed by W. A. RICHARDS	
Checked	Notes RICH. Date 4-10-59	
Date	Indexed [redacted]	

WS 38-8-8

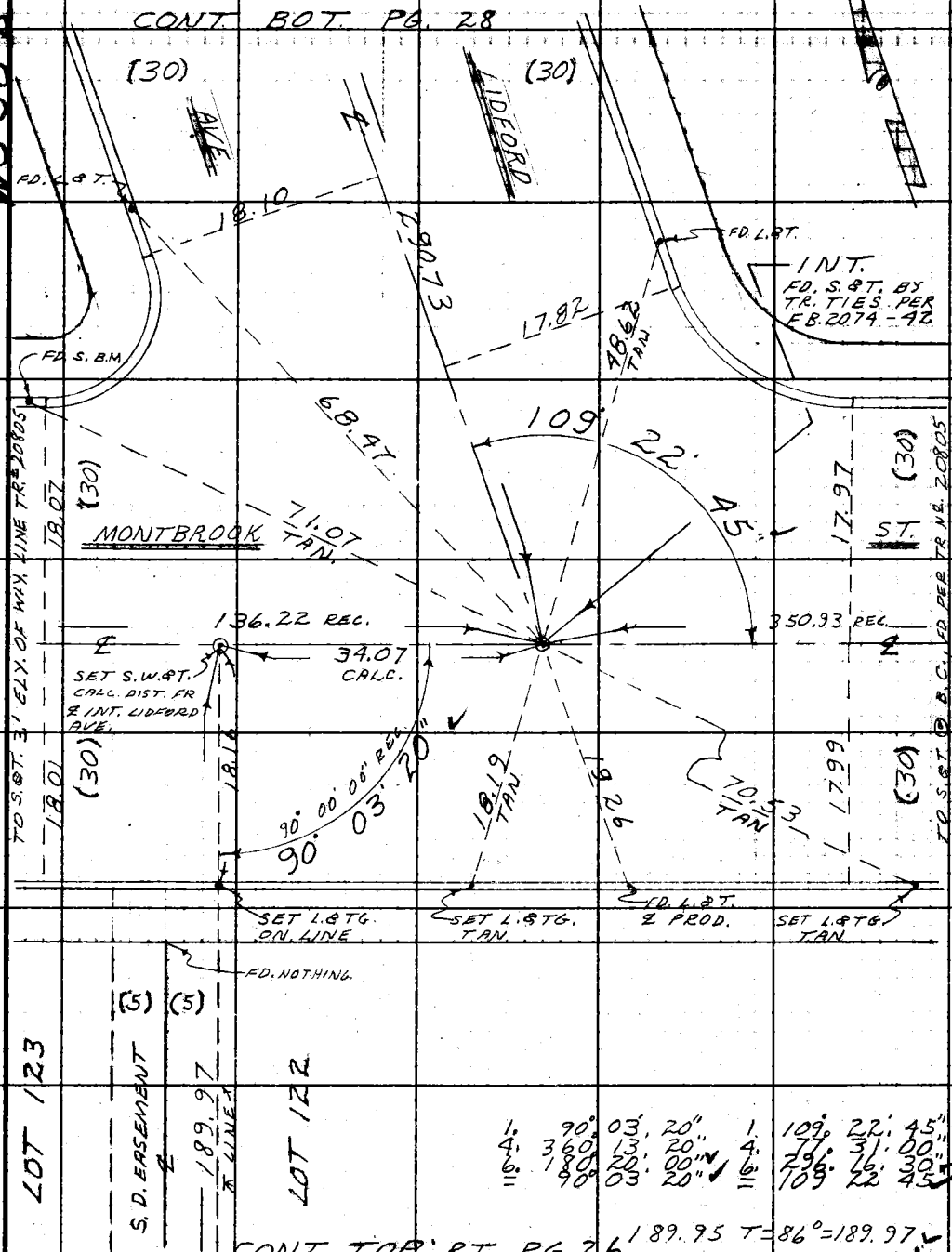

1. 90° 03' 20"
4. 360° 13' 20"
6. 180° 20' 00"
= 90° 03' 20"

1. 109° 22' 45"
4. 77° 31' 00"
6. 296° 16' 30"
= 109° 22' 45"

189.95 T=86°=189.97

CONT. TOP RT. PG. 26

Note: Any Additions or Changes on This Sheet Must be Made or Circled in Red Ink With Date and Name of Person Making Change.

Do not extend notes this side of this line.

RETURN TO
LOS ANGELES COUNTY ENGINEER
700 LOS ANGELES COUNTY ENGINEERING BLDG.

763098 CE #247—7-53

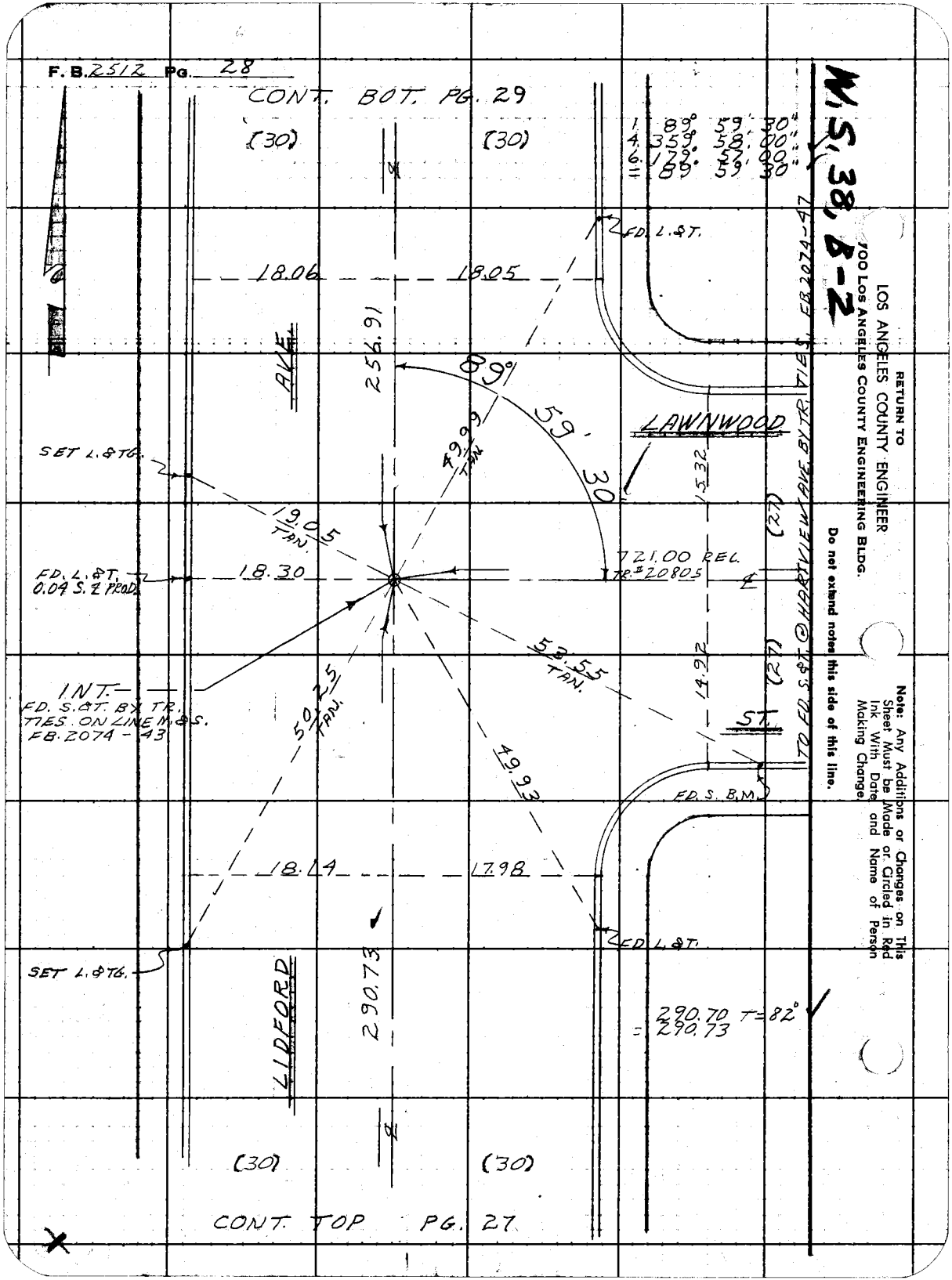
F. B. 2512 PG. 28
CONT. BOT. PG. 29
(30)
(30)
1. 89° 59' 30"
4. 359° 58' 00"
6. 179° 57' 00"
= 89° 59' 30"
W.S. 38, B-2
FD. L.&T.
18.06
18.05
256.91
AVE.
89°
59' 30"
LAWNWOOD
49.99 TAN.
SET L.&TG.
19.05 TAN.
15.32
(27)
721.00 REL.
TR. #20805
FD. L.&T. 0.04 S. & PROD.
18.30
53.55 TAN.
14.92
(27)
INT.
FD. S.&T. BY TR. TIES ON LINE M.&S. FB. 2074-43
50.25 TAN.
ST.
TO FD. S.&T. @ HARTVIEW AVE. BY TR. TIES, FB. 2074-47
49.93
FD. S. B.M.
18.14
17.98
FD. L.&T.
SET L.&TG.
LIDFORD
290.73
290.70 T=82°
= 290.73
(30)
(30)
CONT. TOP PG. 27
RETURN TO
LOS ANGELES COUNTY ENGINEER
700 LOS ANGELES COUNTY ENGINEERING BLDG.
Do not extend notes this side of this line.
Note: Any Additions or Changes on This Sheet Must be Made or Circled in Red Ink With Date and Name of Person Making Change.

Notes Ck'd by W. J. BRENNER	Survey of S. D. PROJECT No. 526	F. B. 2512 Pg. 29
Map No.	JN 625260 Tape 0171 Std 68 °F	1. 89° 59' 50"
Office Work	Surveyed by W. A. RICHARDS	4. 359° 59' 20"
Checked	Notes RICH. Date 4-10-59	6. 179° 59' 00"
Date	Indexed [illegible] C. Johnson	= 89° 59' 50"

W.S. 38, B-2

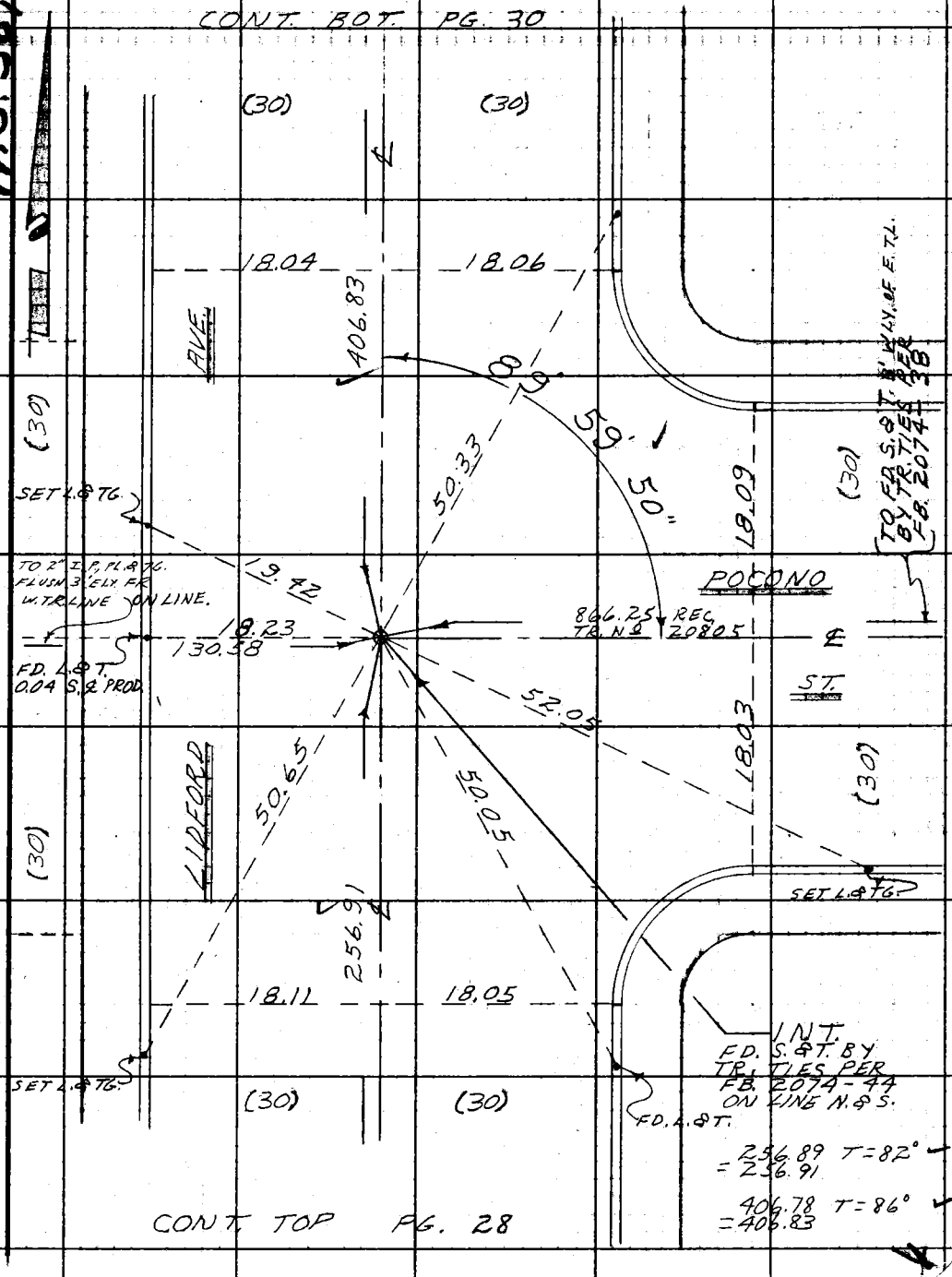

Note: Any Additions or Changes on This Sheet Must be Made or Circled in Red Ink With Date and Name of Person Making Change.

Do not extend notes this side of this line.

RETURN TO
LOS ANGELES COUNTY ENGINEER
700 LOS ANGELES COUNTY ENGINEERING BLDG.

763098 CE #247—7-53

F. B. 2512 PG. 30

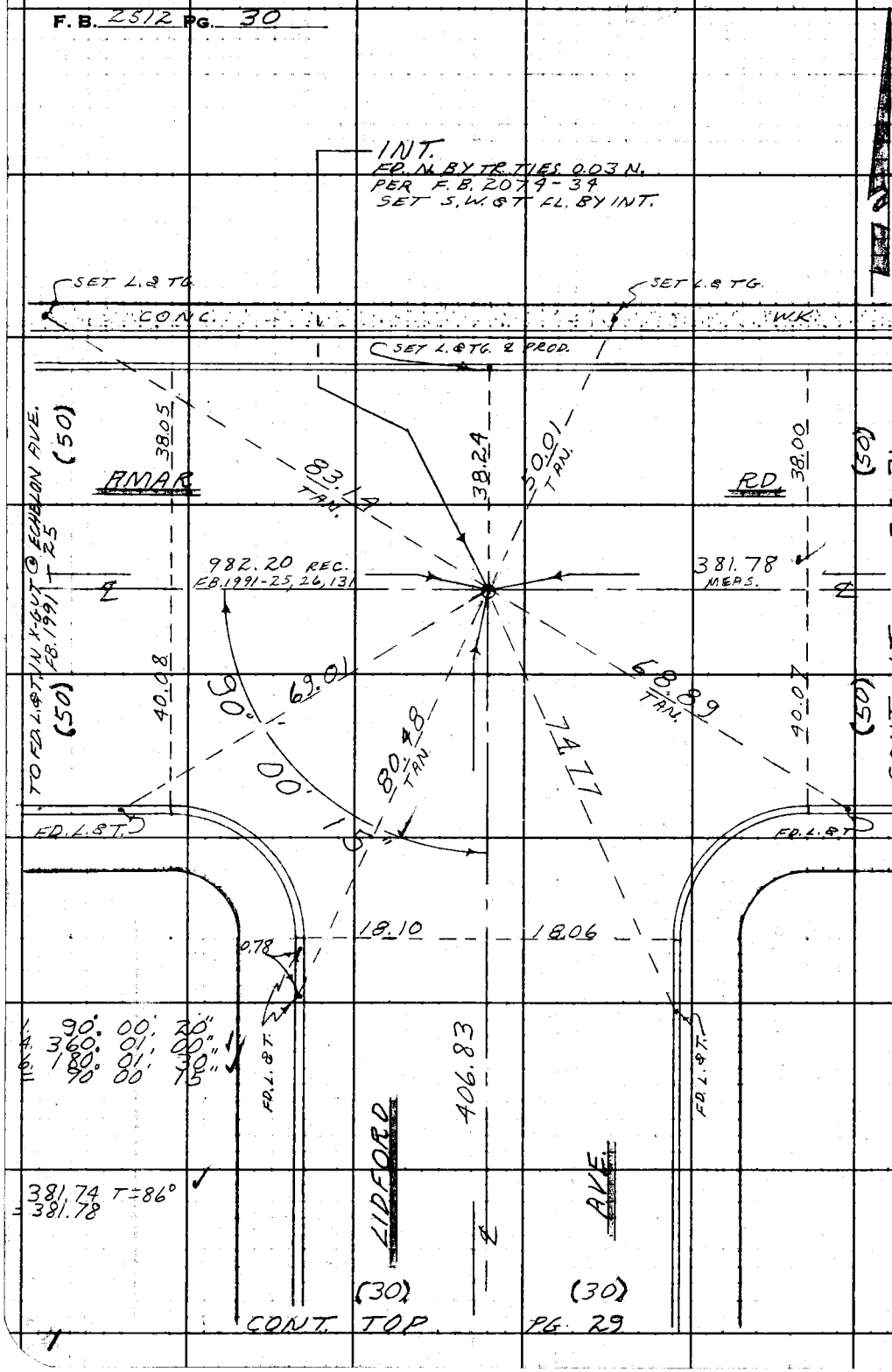

WS 38-B-1

RETURN TO
LOS ANGELES COUNTY ENGINEER
700 LOS ANGELES COUNTY ENGINEERING BLDG.

Do not extend notes this side of this line.

Note: Any Additions or Changes on This Sheet Must be Made or Circled in Red Ink With Date and Name of Person Making Change.

W.S.38, B-2

Notes Ck'd by W. J. BRENNER
Map No.
Office Work
Checked
Date

Survey of S.D. PROJECT Nº 526
IN 6252.00 Tape 0.V. Std. 68 °F
Surveyed by W.A. RICHARDS
Notes R1&H Date 9-13-59
Indexed C. Johnson

F.B. 2512 PG. 31

CONT. BOT. PG. 32

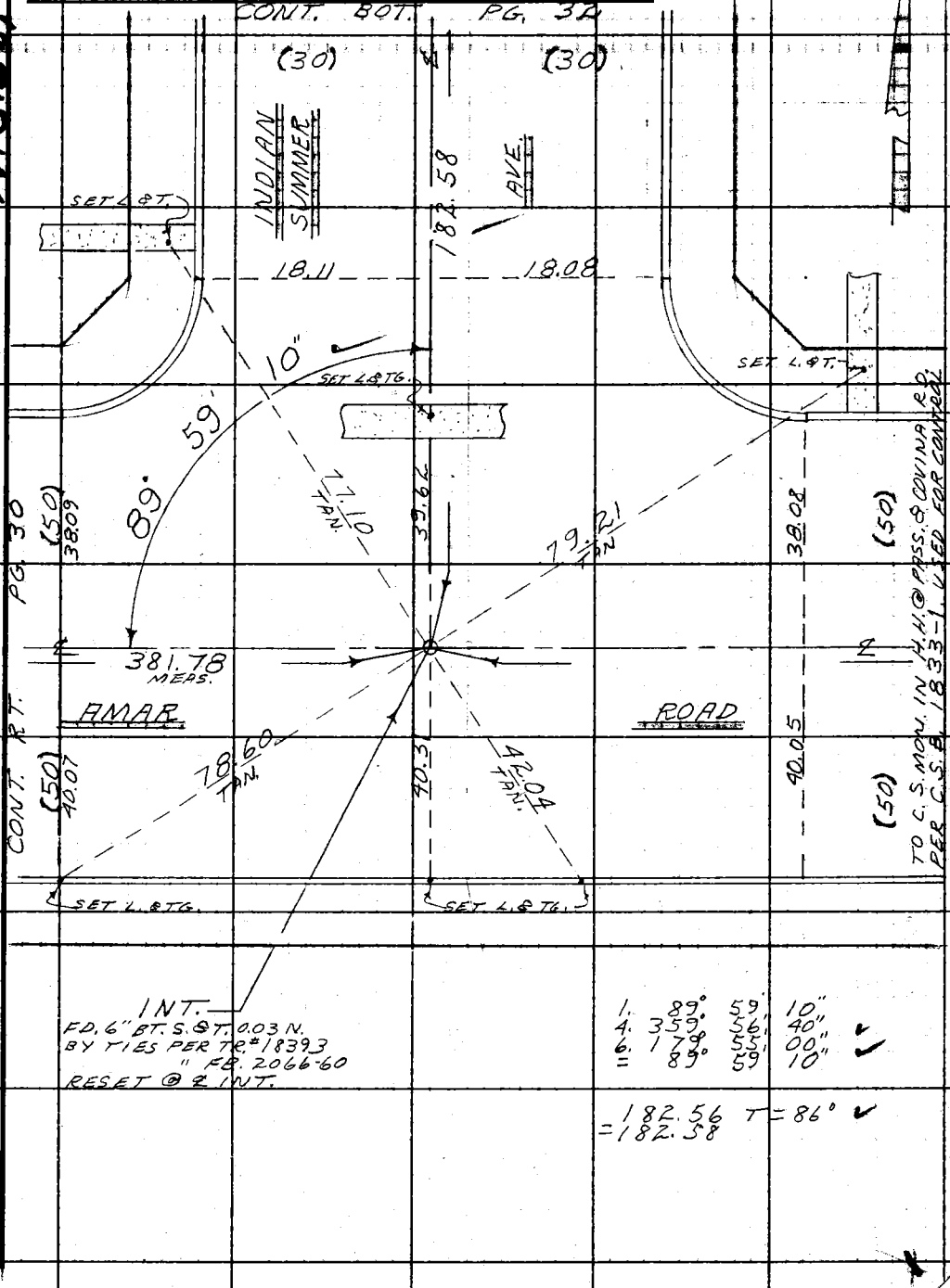

Note: Any Additions or Changes on This Sheet Must be Made or Circled in Red Ink With Date and Name of Person Making Change.

Do not extend notes this side of this line.

RETURN TO
LOS ANGELES COUNTY ENGINEER
700 LOS ANGELES COUNTY ENGINEERING BLDG.

INT.
F.D. 6" BT. S. & T. 0.03 N.
BY TIES PER TR.# 18393
" F.B. 2066-60
RESET @ ℄ INT.

1. 89° 59' 10"
4. 359° 56' 40" ✓
6. 178° 55' 00" ✓
= 89° 59' 10"

182.56 T = 86° ✓
=182.58

763095 CE #247—7-53

F. B. 2512 PG. 32

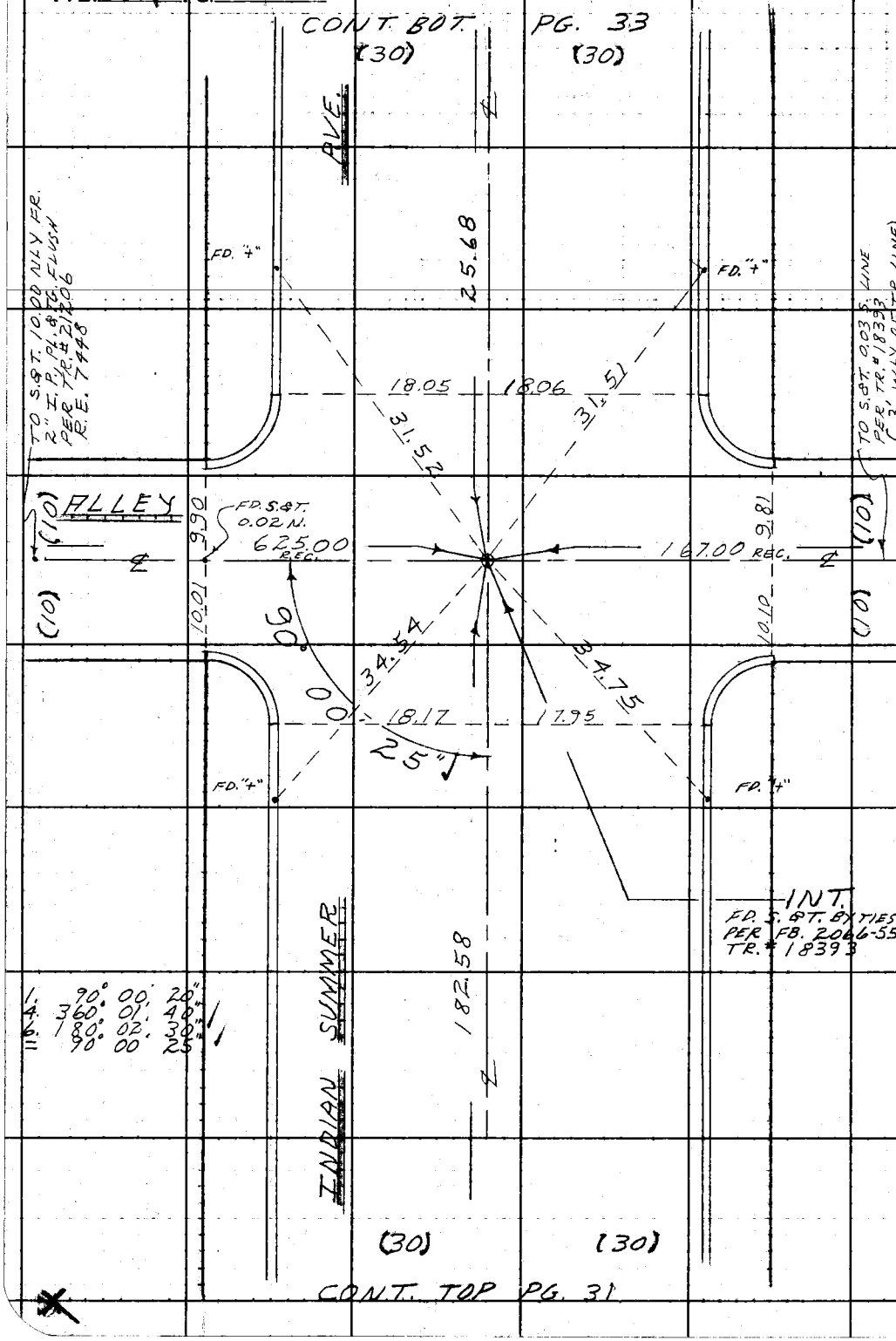

RETURN TO
LOS ANGELES COUNTY ENGINEER
700 LOS ANGELES COUNTY ENGINEERING BLDG.

Do not extend notes this side of this line.

Note: Any Additions or Changes on This Sheet Must be Made or Circled in Red Ink With Date and Name of Person Making Change.

Notes Ck'd by W. J. BRENNER	Survey of S.D. PROJECT Nº 526	F. B. 2512 PG. 33
Map No.	JN 6252.60 Tape 0171 Std. 68 °F	
Office Work	Surveyed by W. A. RICHARDS	
Checked	Notes RICH Date 4-14-59	
Date	Indexed C. Johnson	

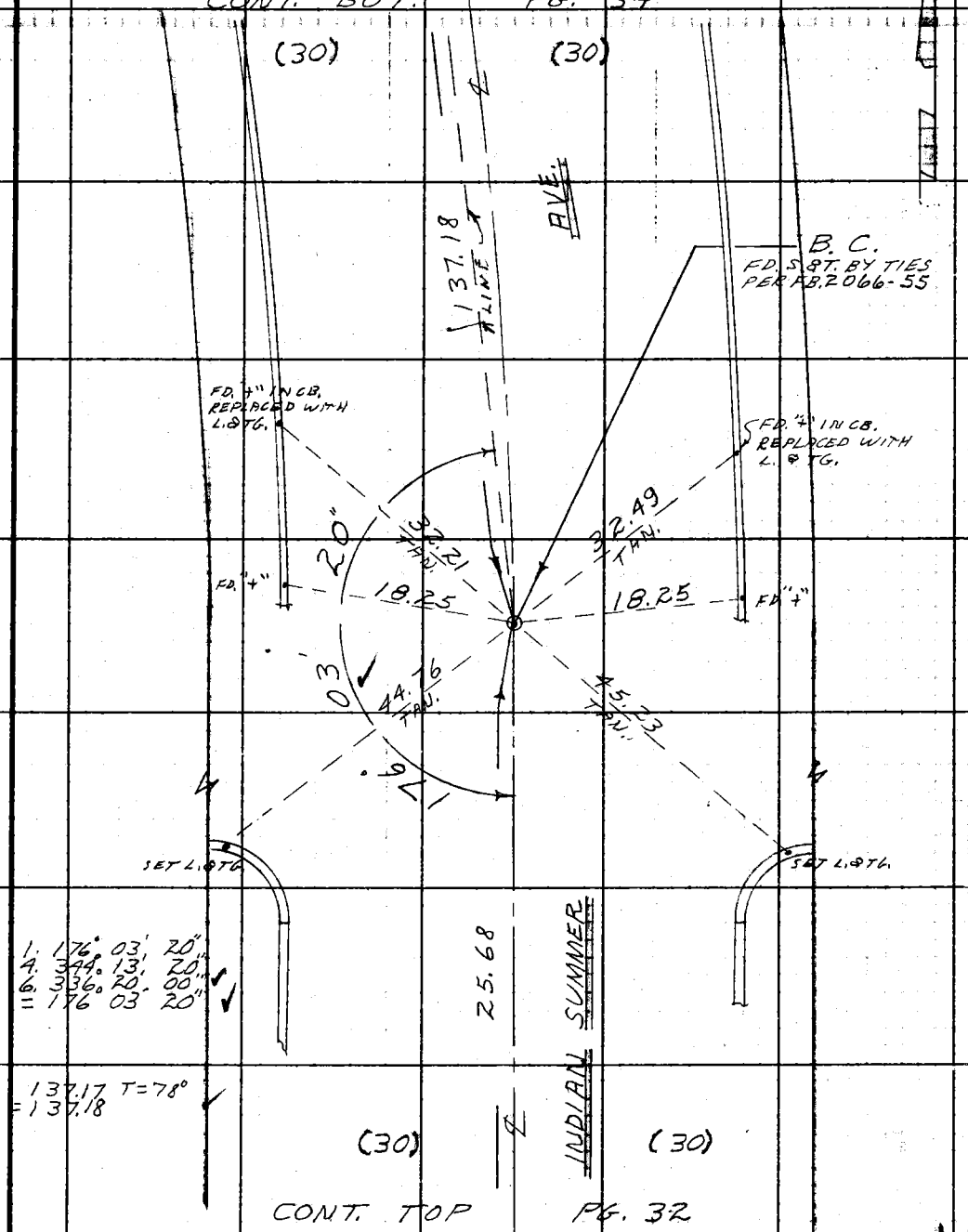

Note: Any Additions or Changes on This Sheet Must be Made or Circled in Red Ink With Date and Name of Person Making Change.

Do not extend notes this side of this line.

RETURN TO
LOS ANGELES COUNTY ENGINEER
700 LOS ANGELES COUNTY ENGINEERING BLDG.

763098 CE #247—7-53

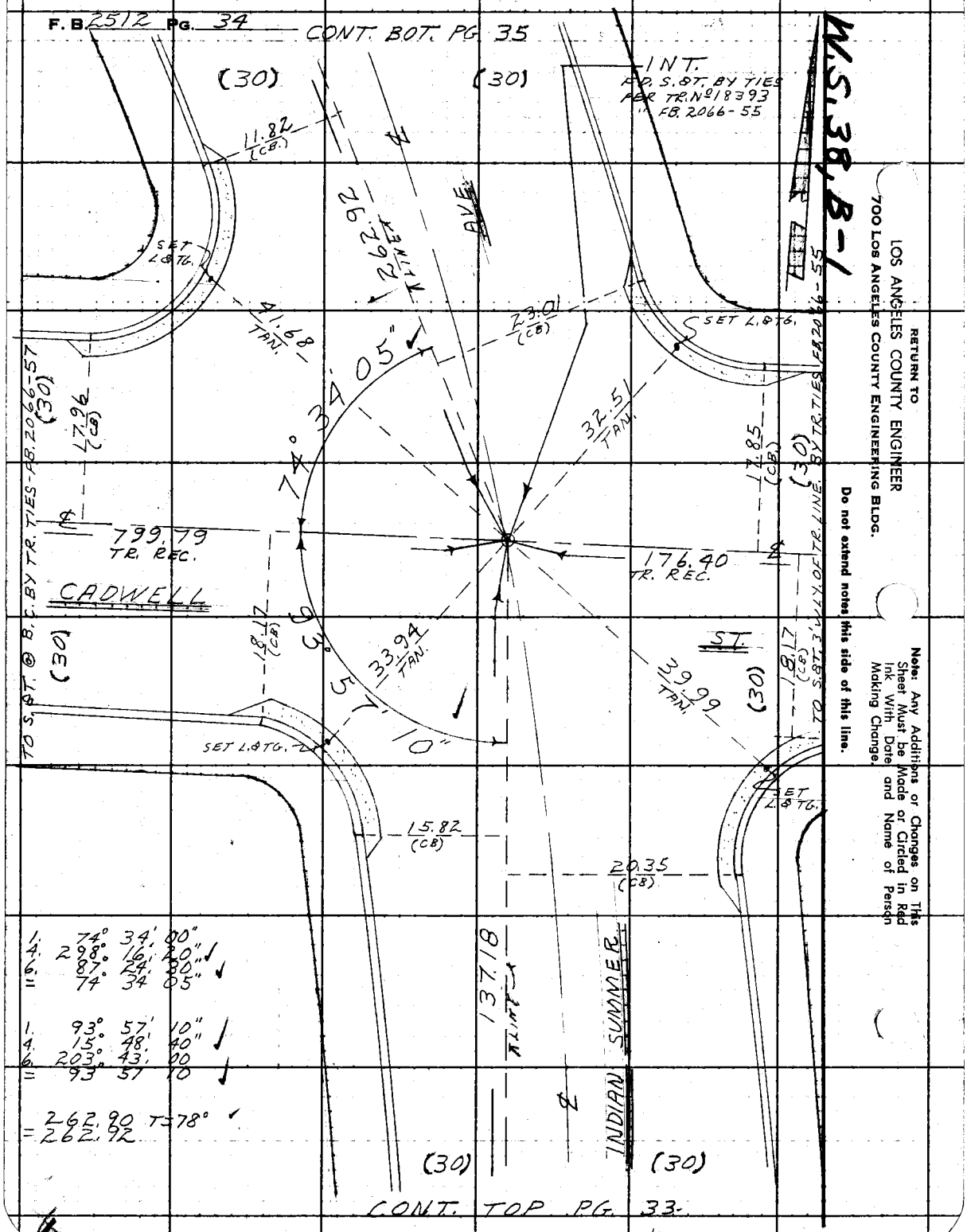

RETURN TO
LOS ANGELES COUNTY ENGINEER
700 LOS ANGELES COUNTY ENGINEERING BLDG.

Do not extend notes this side of this line.

Note: Any Additions or Changes on This Sheet Must be Made or Circled in Red Ink With Date and Name of Person Making Change.

Notes Ck'd by W. J. BRENNER	Survey of S.D. PROJECT Nº 526
Map No.	IN 6252.60 Tape 0171 Std 68 °F
Office Work	Surveyed by W. A. RICHARDS
Checked	Notes RICH. Date 4-14-59
Date	Indexed A. C. Johnson

F. B. 2512 PG. 35

CONT. BOT. PG. 36

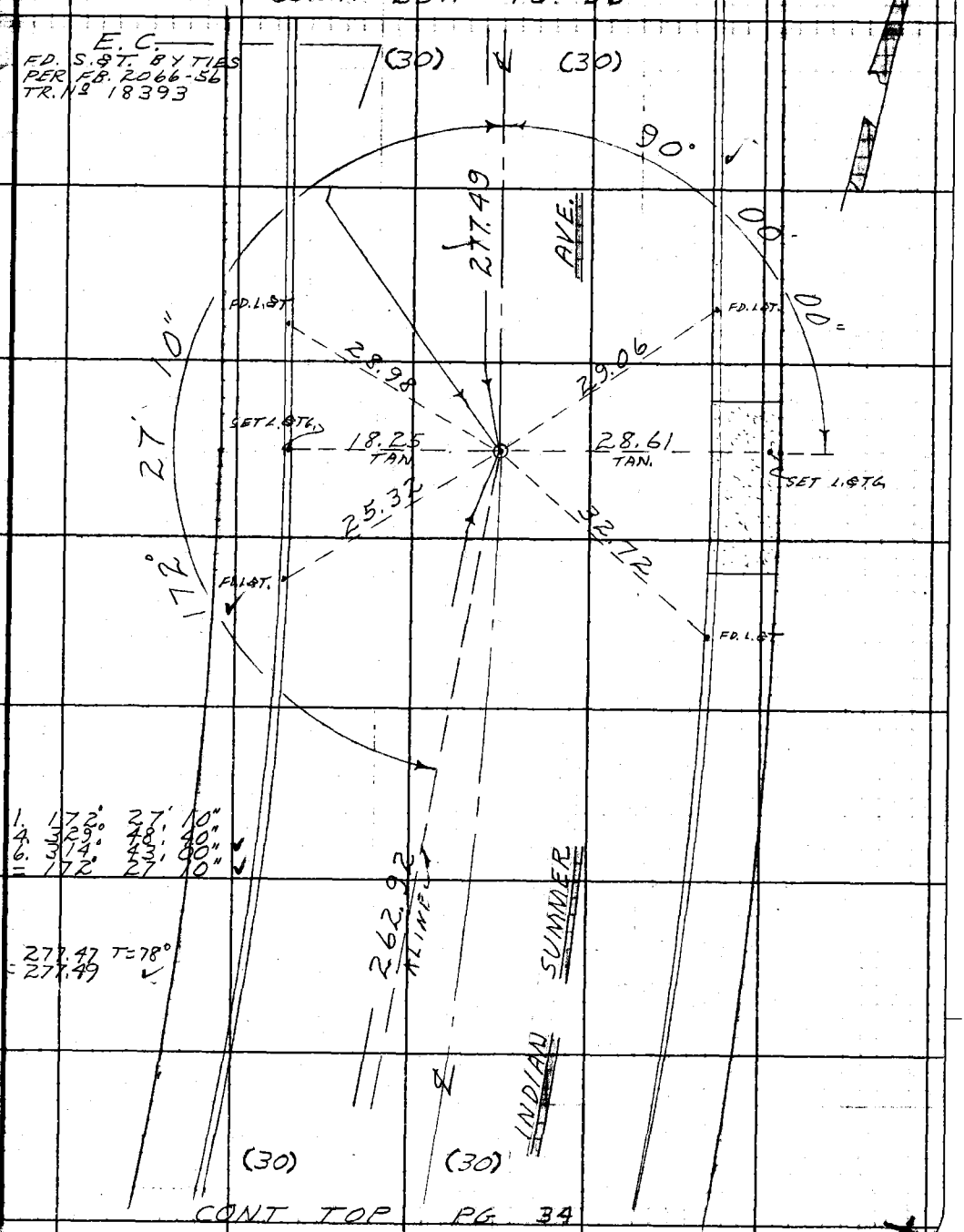

CONT TOP PG 34

Note: Any Additions or Changes on This Sheet Must be Made or Circled in Red Ink With Date and Name of Person Making Change.

Do not extend notes this side of this line.

RETURN TO
LOS ANGELES COUNTY ENGINEER
700 LOS ANGELES COUNTY ENGINEERING BLDG.

763098 CE #247—7-53

RETURN TO
LOS ANGELES COUNTY ENGINEER
700 LOS ANGELES COUNTY ENGINEERING BLDG.

Note: Any Additions or Changes on This Sheet Must be Made or Circled in Red Ink With Date and Name of Person Making Change.

Do not extend notes this side of this line.

W.S.38, B-1

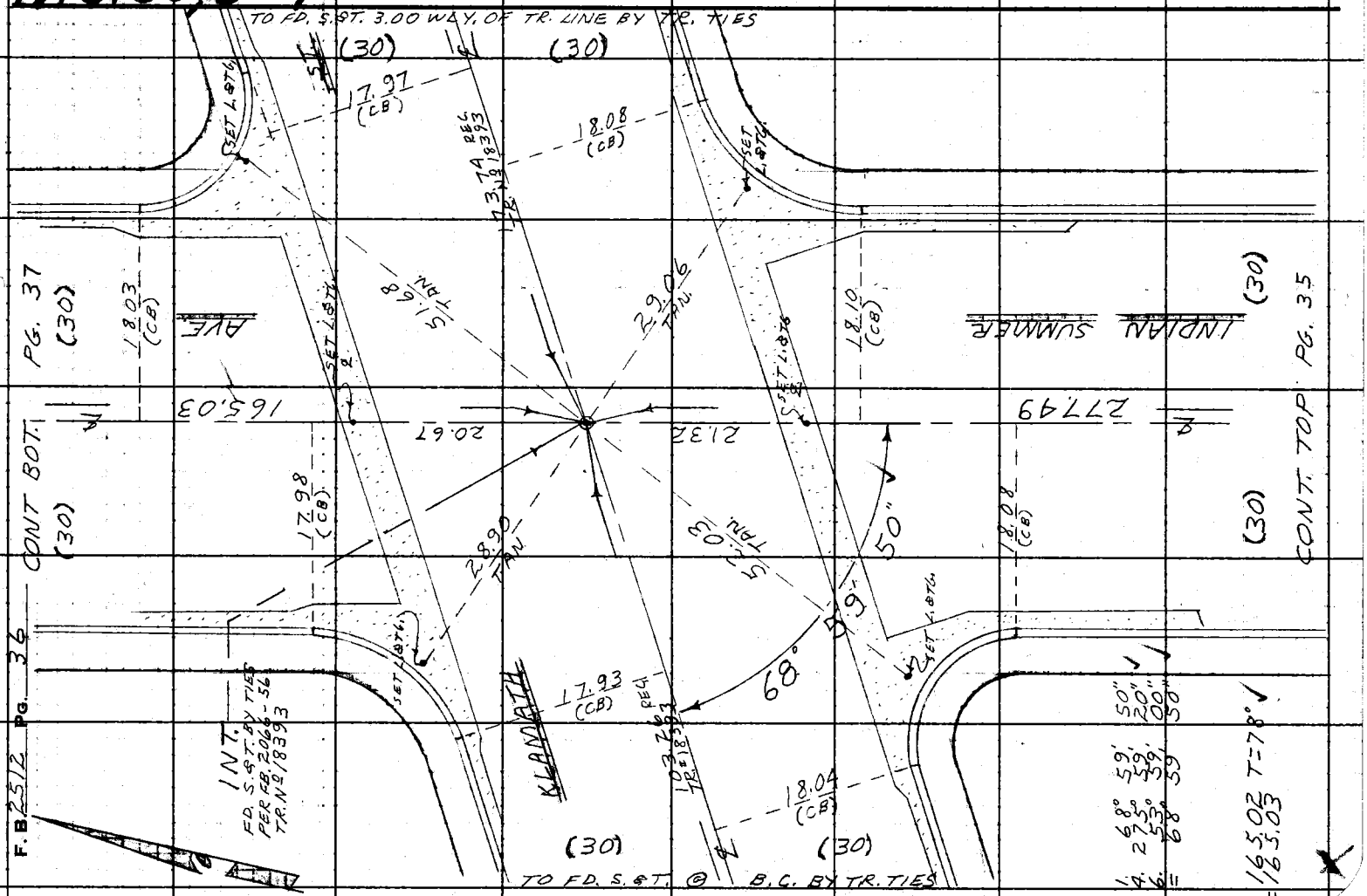

Notes Ck'd by W. J. BRENNER	Survey of S.D. PROJECT Nº 526	F. B 2512 PG. 37
Map No.	IN 625260 Tape 0171 Std 68 °F	
Office Work	Surveyed by W.A. RICHARDS	
Checked	Notes RICH Date 4-14-59	
Date	Indexed C. Johnson	

W.S. 35, B-1

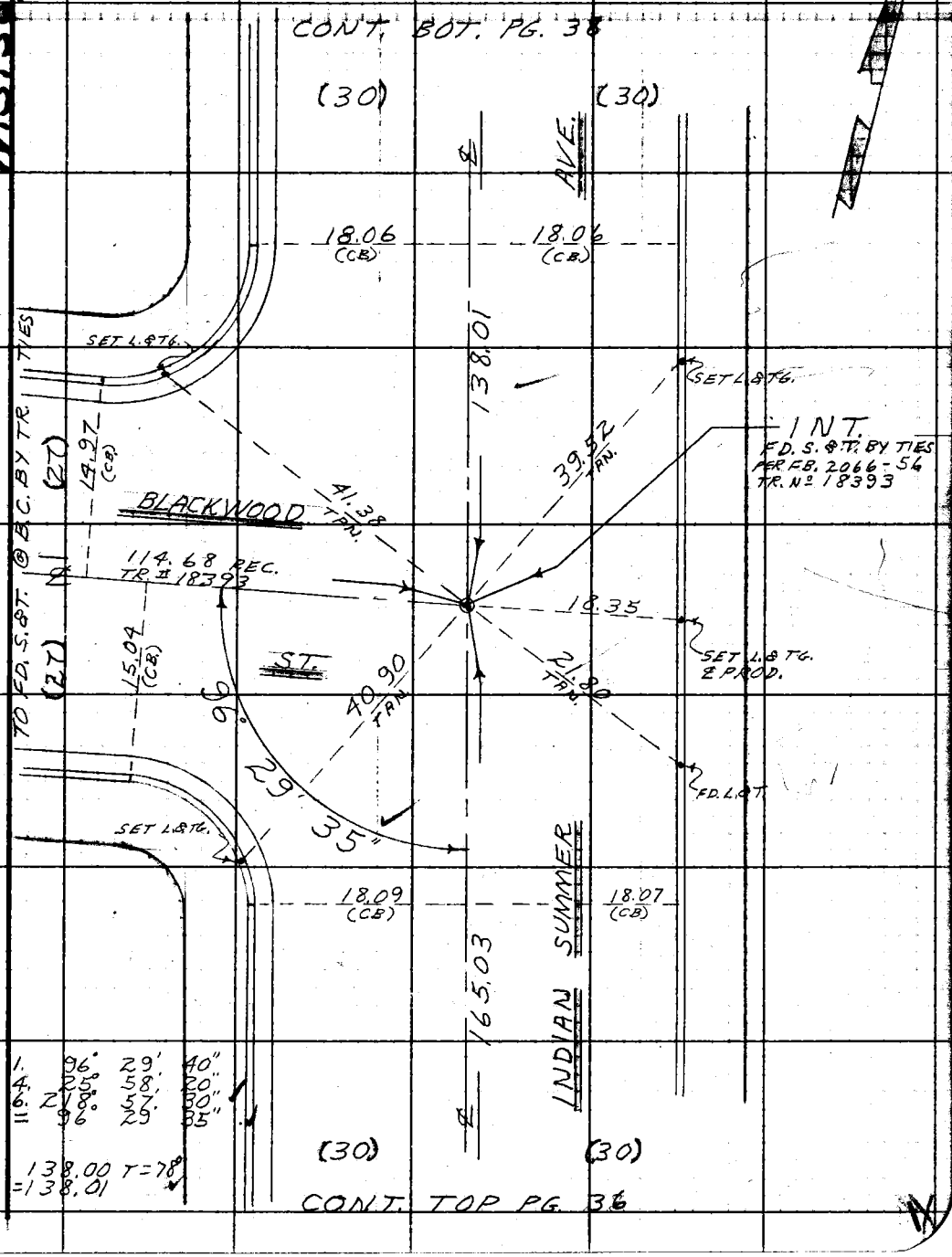

Note: Any Additions or Changes on This Sheet Must be Made or Circled In Red Ink With Date and Name of Person Making Change.

Do not extend notes this side of this line.

RETURN TO
LOS ANGELES COUNTY ENGINEER
700 LOS ANGELES COUNTY ENGINEERING BLDG.

763098 CE #247—7-53

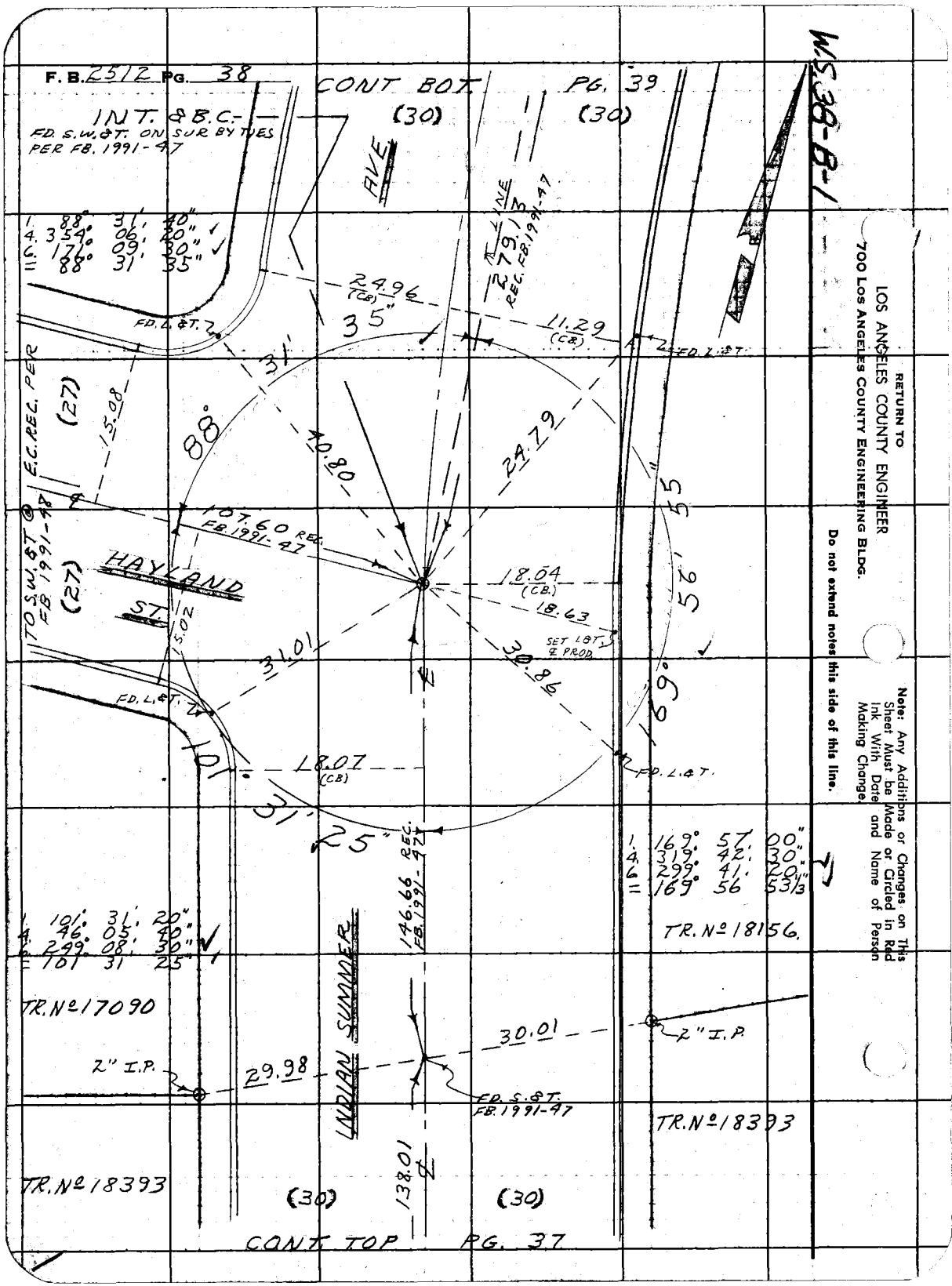
F.B. 2512 PG. 38
CONT BOT PG. 39
(30)
(30)
INT. & B.C.
FD. S.W. & T. ON SUR BY TIES PER FB. 1991-47
AVE
1. 88° 31' 40"
4. 354° 06' 20"
6. 171° 09' 30"
= 88° 31' 35"
LINE 279.13 REC. FB. 1991-47
24.96 (CB)
35"
11.29 (CB)
FD. L. & T.
31'
E.C. REC. PER
(27)
15.08
88°
40.80
24.79
107.60 REC. FB. 1991-47
HAYLAND ST.
TO S.W. & T. FB. 1991-48
(27)
15.02
18.04 (CB.)
18.63
SET L & T. & PROD.
31.01
30.86
55"
56'
169°
FD. L. & T.
101°
18.07 (CB)
31'
25"
146.66 REC. FB. 1991-47
1. 169° 57' 00"
4. 319° 42' 30"
6. 299° 41' 20"
= 169° 56' 53 1/3"
TR. No 18156.
1. 101° 31' 20"
4. 46° 05' 40"
6. 249° 08' 30"
= 101° 31' 25"
TR. No 17090
INDIAN SUMMER
30.01
2" I.P.
2" I.P.
29.98
FD. S. & T. FB. 1991-47
TR. No 18393
TR. No 18393
138.01
(30)
(30)
CONT TOP PG. 37
WS 38-B-1
RETURN TO
LOS ANGELES COUNTY ENGINEER
700 LOS ANGELES COUNTY ENGINEERING BLDG.
Do not extend notes this side of this line.
Note: Any Additions or Changes on This Sheet Must be Made or Circled in Red Ink With Date and Name of Person Making Change.

Notes Ck'd by W. J. BRENNER	Survey of S.D. PROJECT Nº 526	F. B. 2512 PG. 49
Map No.	JN 6252.60 Tape 0171 Std 68 °F	757.92 T=80°
Office Work	Surveyed by W. A. RICHARDS	=757.98
Checked	Notes RICH. Date 4-23-59	
Date	Indexed C. Johnson	

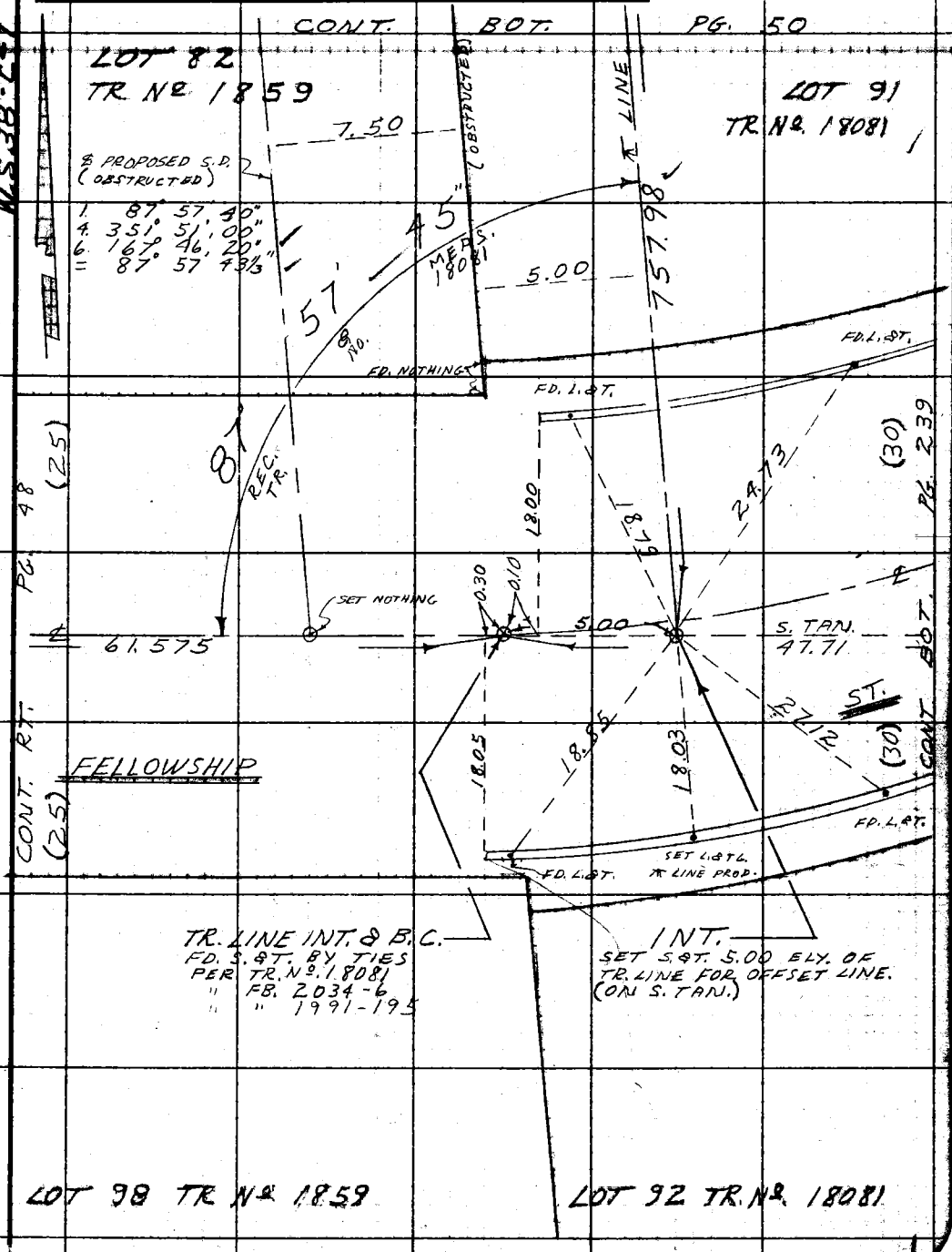

Note: Any Additions or Changes on This Sheet Must be Made or Circled in Red Ink With Date and Name of Person Making Change.

Do not extend notes this side of this line.

RETURN TO
LOS ANGELES COUNTY ENGINEER
700 LOS ANGELES COUNTY ENGINEERING BLDG.

768098 CE #247—7-53

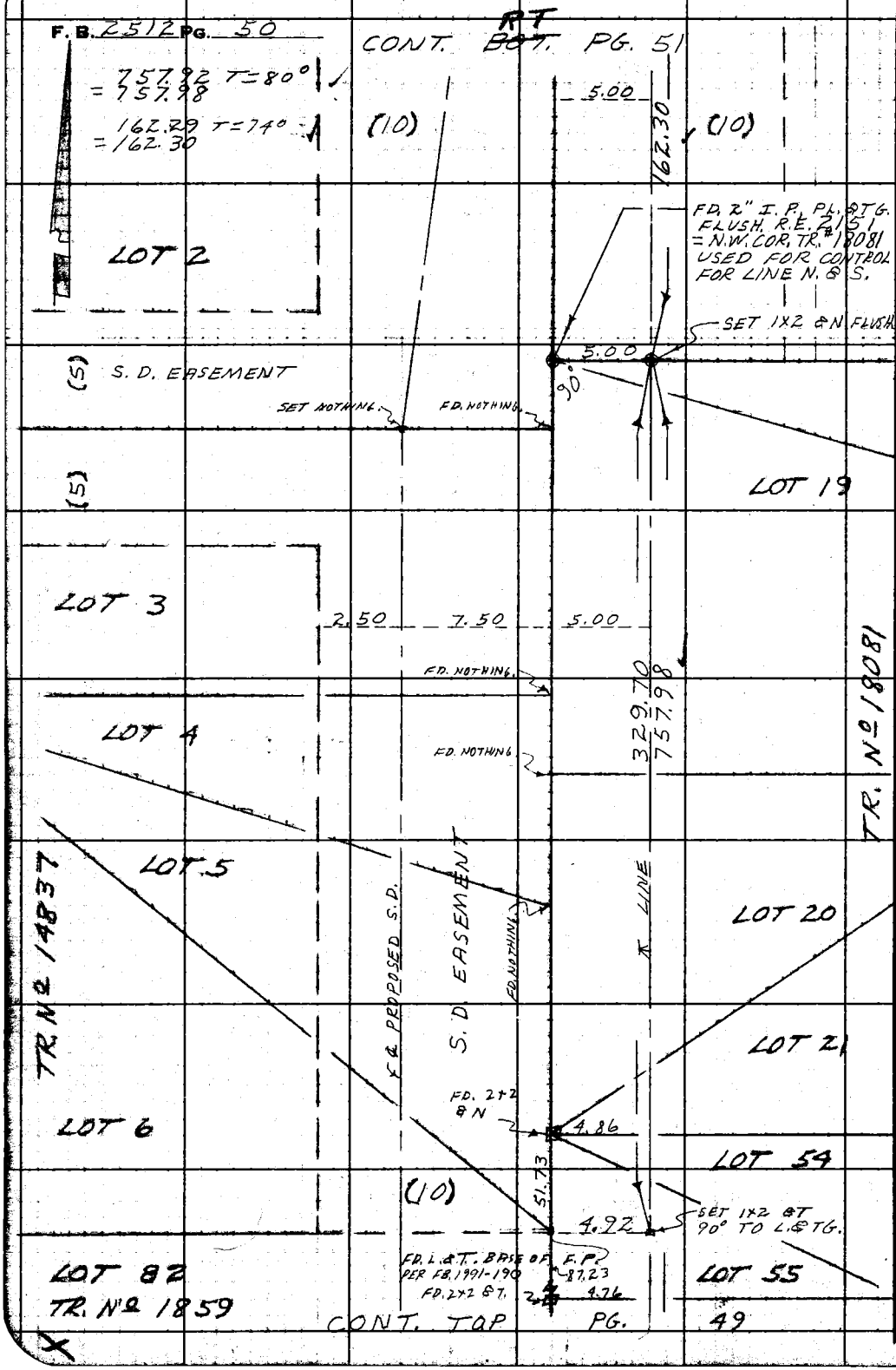

RETURN TO
LOS ANGELES COUNTY ENGINEER
700 LOS ANGELES COUNTY ENGINEERING BLDG.

Do not extend notes this side of this line.

Note: Any Additions or Changes on This Sheet Must be Made or Circled in Red Ink With Date and Name of Person Making Change.

Notes Ck'd by W. J. BRENNER	Survey of S.D. PROJECT No. 526
Map No.	JN 625260 Tape 0171 Std. 68 °F
Office Work	Surveyed by W. A. RICHARDS
Checked	Notes RICH. Date 4-27-59
Date	Indexed C. Johnson

F. B. 2512 Pg. 51

0.06 S
0.15 E

W.S. 38-C-1

Note: Any Additions or Changes on This Sheet Must be Made or Circled in Red Ink With Date and Name of Person Making Change.

Do not extend notes this side of this line.

RETURN TO
LOS ANGELES COUNTY ENGINEER
700 LOS ANGELES COUNTY ENGINEERING BLDG.

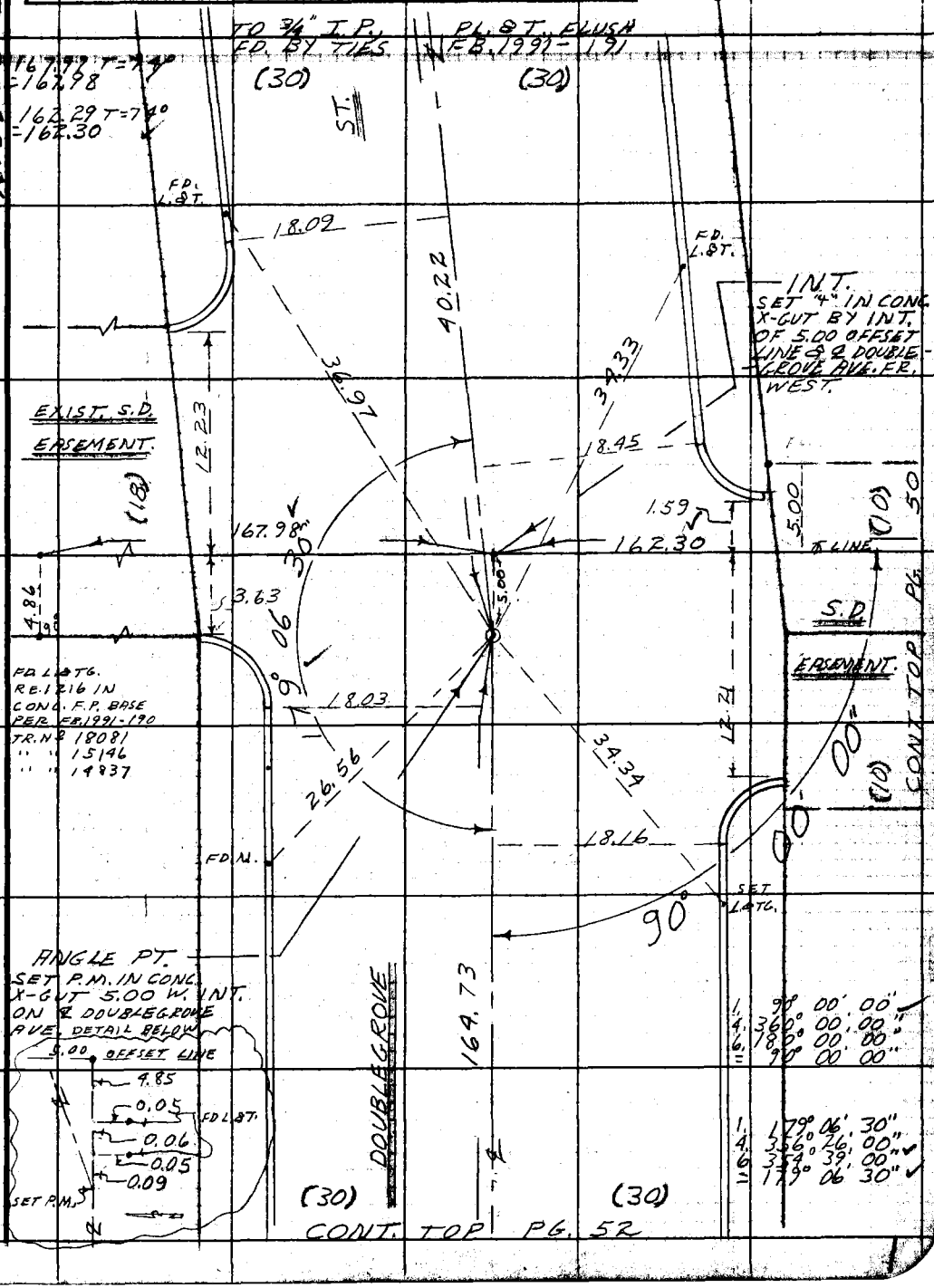

76F3095 CE #247—3-57

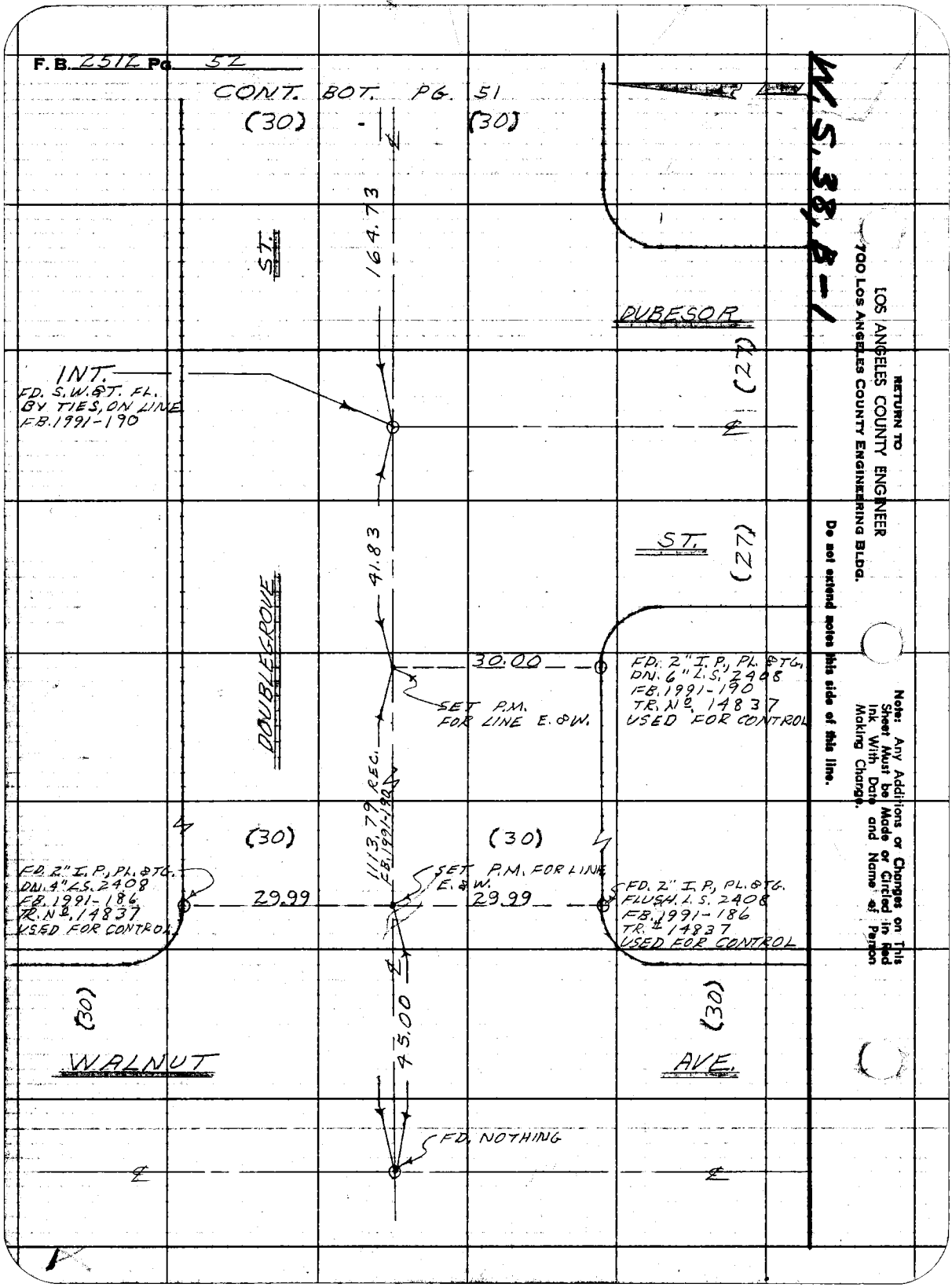
F.B. 251E Pg. 52
CONT. BOT. PG. 51
W.S. 38, B-1
(30)
(30)
ST.
164.73
DUBESOR
(27)
INT.
FD. S.W. ST. FL.
BY TIES, ON LINE
F.B. 1991-190
ST.
(27)
41.83
DOUBLEGROVE
30.00
FD. 2" I.P., PL. & TG.
DN. 6" L.S. 2408
F.B. 1991-190
TR. NO. 14837
USED FOR CONTROL
SET P.M.
FOR LINE E. & W.
111.79 REC.
F.B. 1991-192
(30)
(30)
FD. 2" I.P., PL. & TG.
DN. 4" L.S. 2408
F.B. 1991-186
TR. NO. 14837
USED FOR CONTROL
29.99
SET P.M. FOR LINE
E. & W.
29.99
FD. 2" I.P., PL. & TG.
FLUSH, L.S. 2408
F.B. 1991-186
TR. # 14837
USED FOR CONTROL
(30)
WALNUT
43.00
(30)
AVE.
FD. NOTHING
RETURN TO
LOS ANGELES COUNTY ENGINEER
700 Los Angeles County Engineering Bldg.
Do not extend notes this side of this line.
Note: Any Additions or Changes on This Sheet Must be Made or Circled in Red Ink With Date and Name of Person Making Change.

Notes Ck'd by	Survey of S.D. PROJECT "526"
Map No.	JN 6252.60 Tape Std °F
Office Work	Surveyed by RICHARDS
Checked	Notes OCHSNER Date 4-11-58
Date	Indexed 5-15-59

F. B. 2512 Pg. 65

J.N. 6252.60

INDIAN SUMMER AVE S.D.

TOPOGRAPHY

PROJECT "526"

FROM RUFATI CREEK = 1+00

TO DOUBLEGROVE ST. 65+29.01

ALL PLUS + OSSAS ARE TO CENTER OF POLES + MONUMENTS

ALL DRIVEWAYS ARE PREMIX UNLESS OTHERWISE INDICATED

ALL STREETS ARE OF ROCK + OIL UNLESS OTHERWISE INDICATED

RICHARDS
OCHSNER
HARRINGTON
BARKSON.

Notes: Any Additions or Changes on This Sheet Must Be Made of Circled in Red Ink With Date and Name of Person Making Change.

Do not extend notes this side of this line.

RETURN TO
LOS ANGELES COUNTY ENGINEER
700 Los Angeles County Engineering Bldg.

76308 CE #247—7-59

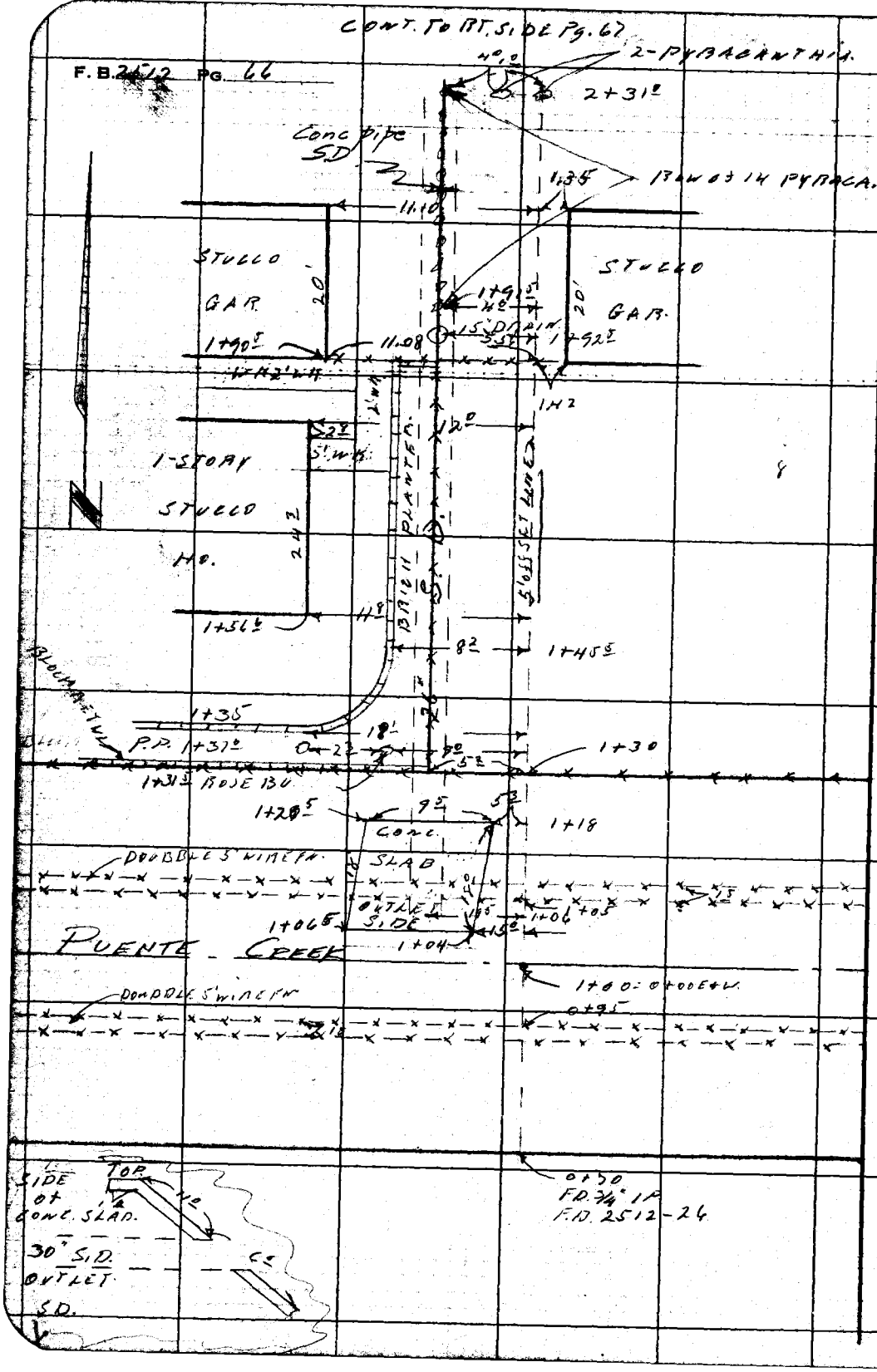

RETURN TO
LOS ANGELES COUNTY ENGINEER
700 LOS ANGELES COUNTY ENGINEERING BLDG.

Do not extend notes this side of this line.

Note: Any Additions or Changes on This Sheet Must be Made or Circled in Red Ink With Date and Name of Person Making Change.

36

Notes Ck'd by	Survey of S.D. PROJECT #526	F. B 2512 PG. 67
Map No.	JN 6252.69 Tape Std °F	
Office Work	Surveyed by [illegible]	
Checked	Notes 10 Date 4-15-57	
Date	Indexed C. Johnson	

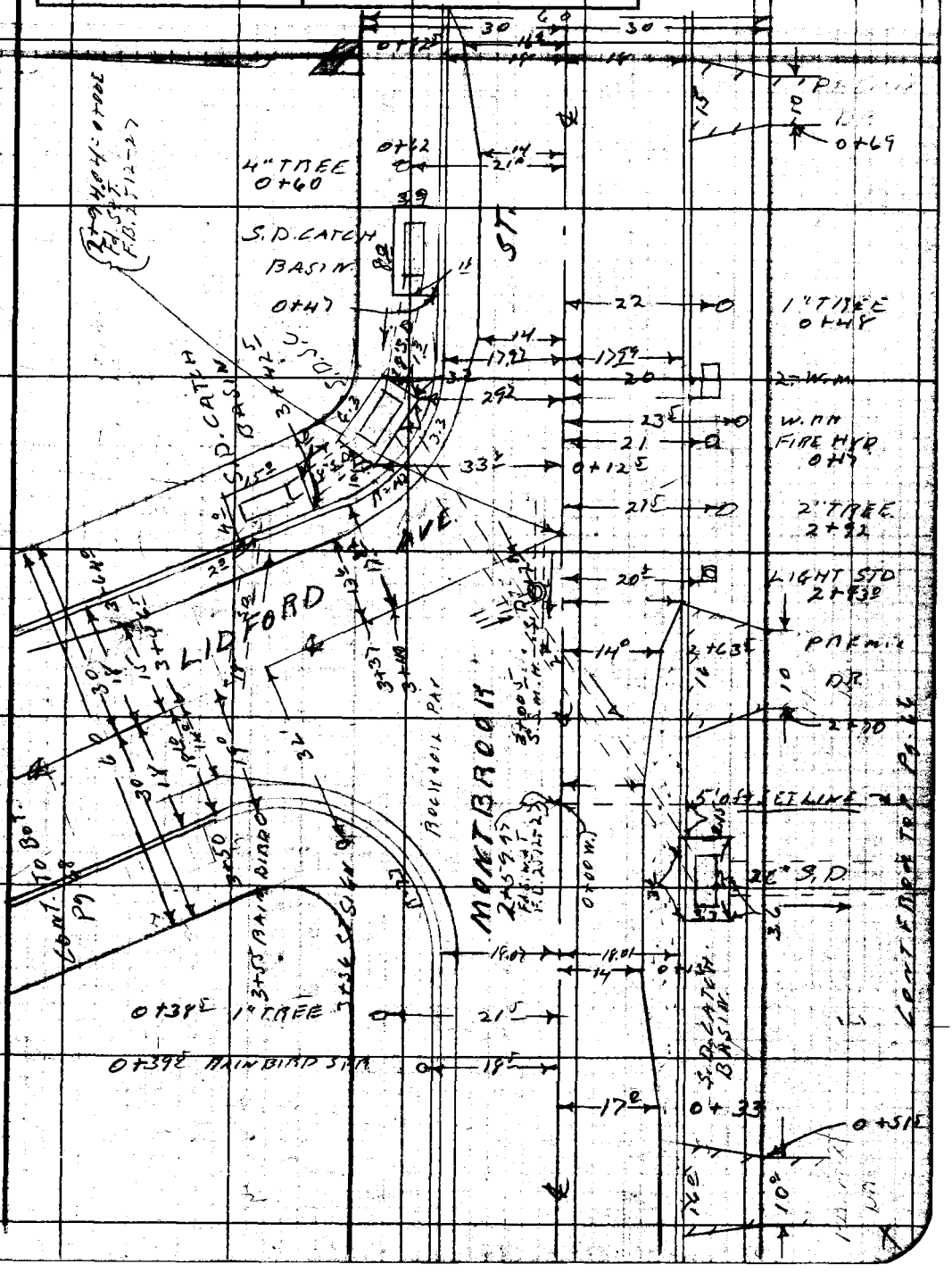

Note: Any Additions or Changes on This Sheet Must be Made or Circled in Red Ink With Date and Name of Person Making Change.

Do not extend notes this side of this line.

RETURN TO
LOS ANGELES COUNTY ENGINEER
900 LOS ANGELES COUNTY ENGINEERING BLDG.

763098 CE #347—7-58

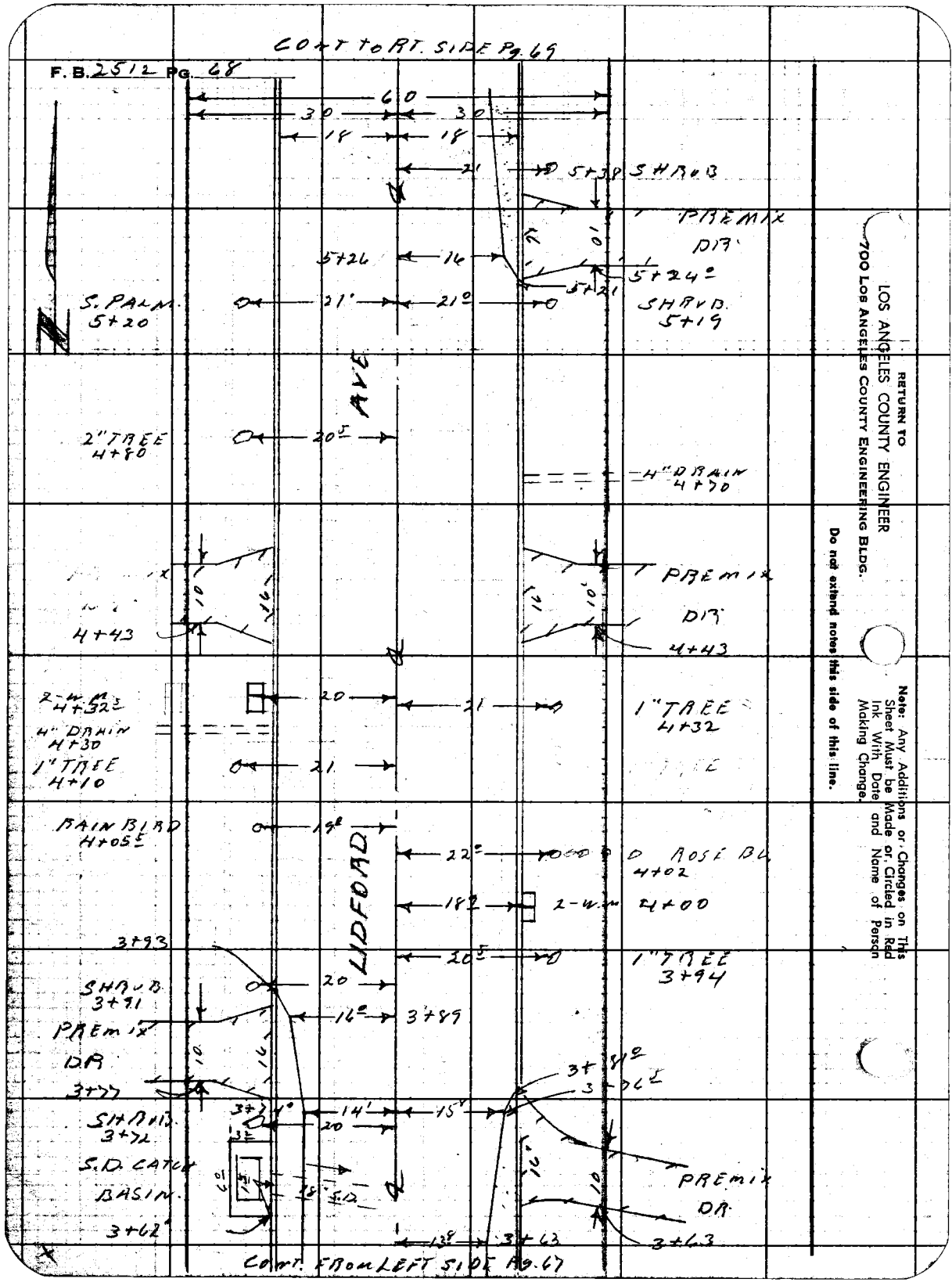

RETURN TO
LOS ANGELES COUNTY ENGINEER
700 LOS ANGELES COUNTY ENGINEERING BLDG.

Do not extend notes this side of this line.

Note: Any Additions or Changes on This Sheet Must be Made or Circled in Red Ink With Date and Name of Person Making Change.

Notes Ck'd by	Survey of SD PROJECT #526
Map No.	JN 6252 Cape Std °F
Office Work	Surveyed by R.V.H.
Checked	Notes J.O. Date 4-15-57
Date	Indexed C. Johnson

F. B. 2512 PG. 69

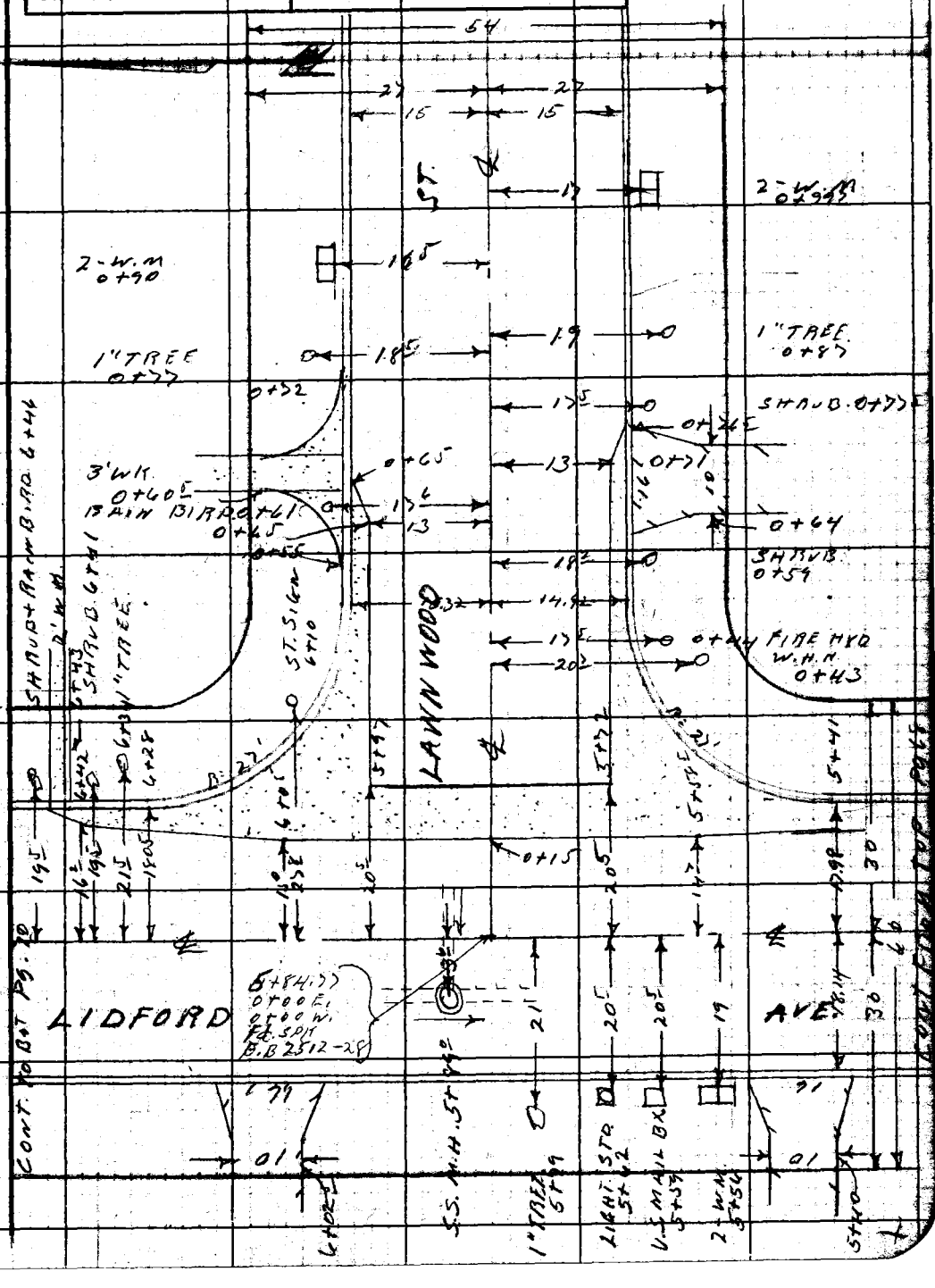

Note: Any Additions or Changes on This Sheet Must be Made or Circled in Red Ink With Date and Name of Person Making Change.

Do not extend notes this side of this line.

RETURN TO
LOS ANGELES COUNTY ENGINEER
700 LOS ANGELES COUNTY ENGINEERING BLDG.

763098 CE #247—7-55

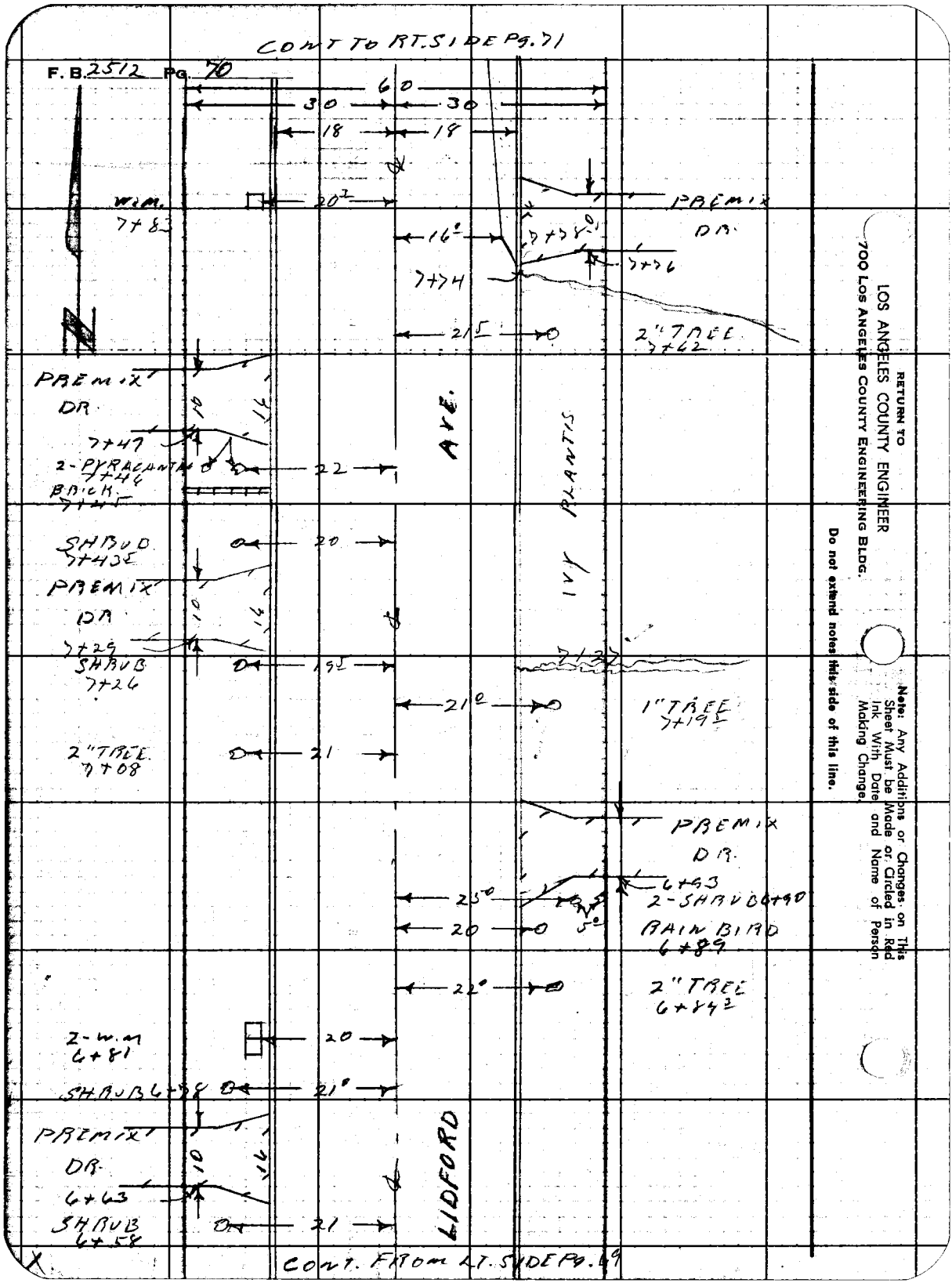
CONT TO RT. SIDE Pg. 71
F. B. 2512 Pg. 70
60
30
30
18
18
20'
W.M.
7+83
PREMIX
DR.
16'
7+38
7+26
7+74
21'
2" TREE
7+62
PREMIX
DR
7+47
10
16
2-PYRACANTHA
7+46
BRICK
7+45
22
AVE.
PLANTS
SHRUB
7+43
20
PREMIX
DR
7+29
10
16
SHRUB
7+26
19'
7+32
21'
1" TREE
7+19
2" TREE
7+08
21
PREMIX
DR.
6+93
25'
2-SHRUB 6+90
5'
20'
RAIN BIRD
6+89
22'
2" TREE
6+84
2-W.M.
6+81
20
SHRUB 6+78
21'
PREMIX
DR.
10
16
6+63
SHRUB
6+58
21
LIDFORD
CONT. FROM LT. SIDE Pg. 69
RETURN TO
LOS ANGELES COUNTY ENGINEER
700 LOS ANGELES COUNTY ENGINEERING BLDG.
Note: Any Additions or Changes on This Sheet Must be Made or Circled in Red Ink With Date and Name of Person Making Change.
Do not extend notes this side of this line.

Notes Ck'd by	Survey of S.D. PROJECT # 526	F. B. 2512 Pg. 71
Map No.	JN 6252.60 Tape Std °F	
Office Work	Surveyed by R. ICH	
Checked	Notes J.D. Date 4-15-59	
Date	Indexed A. C. Johnson	

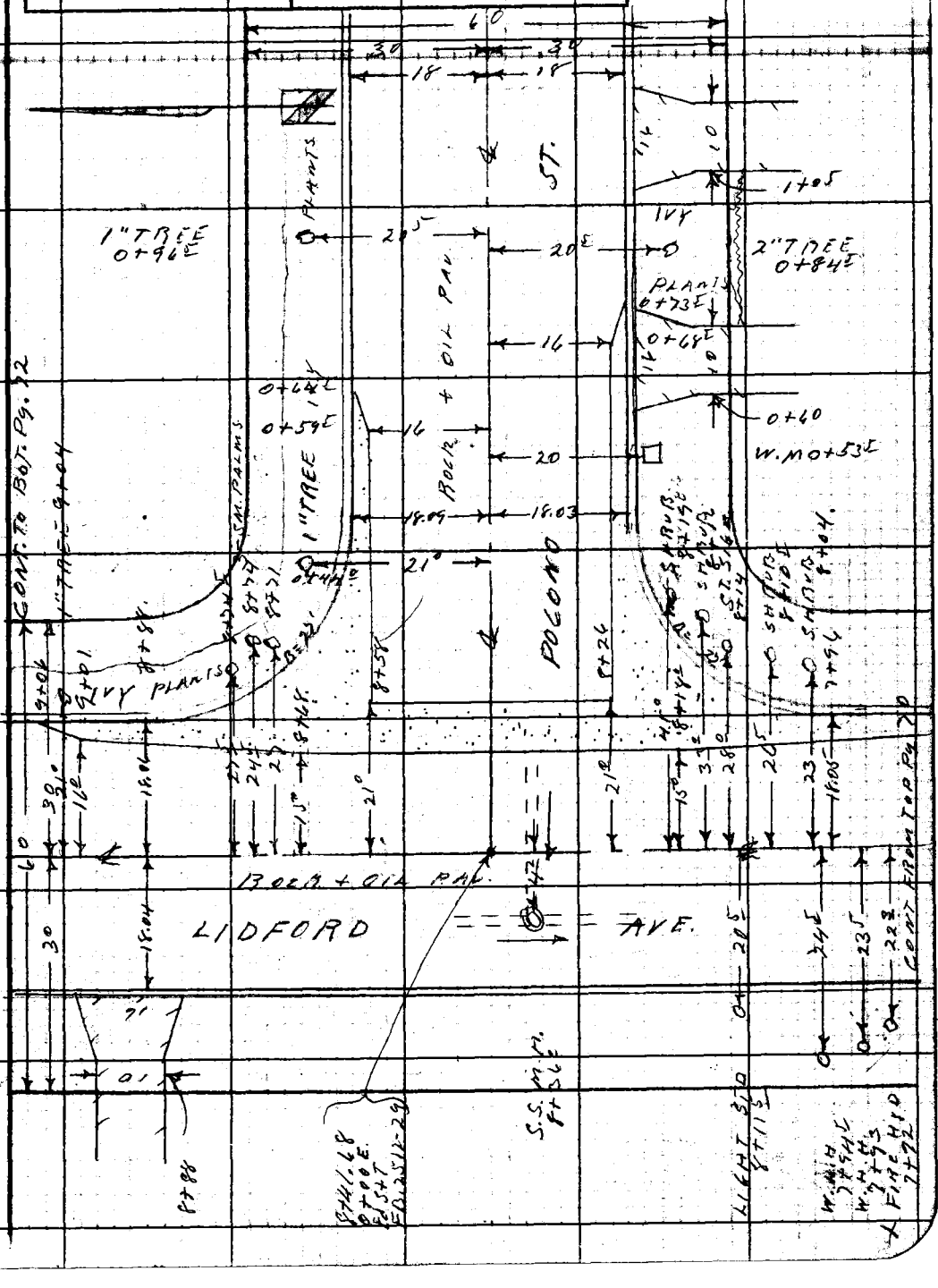

Notes: Any Additions or Changes on This Sheet Must be Made or Circled in Red Ink With Date and Name of Person Making Change.

Do not extend notes this side of this line.

RETURN TO
LOS ANGELES COUNTY ENGINEER
700 LOS ANGELES COUNTY ENGINEERING BLDG.

763098 CE #247—7-58

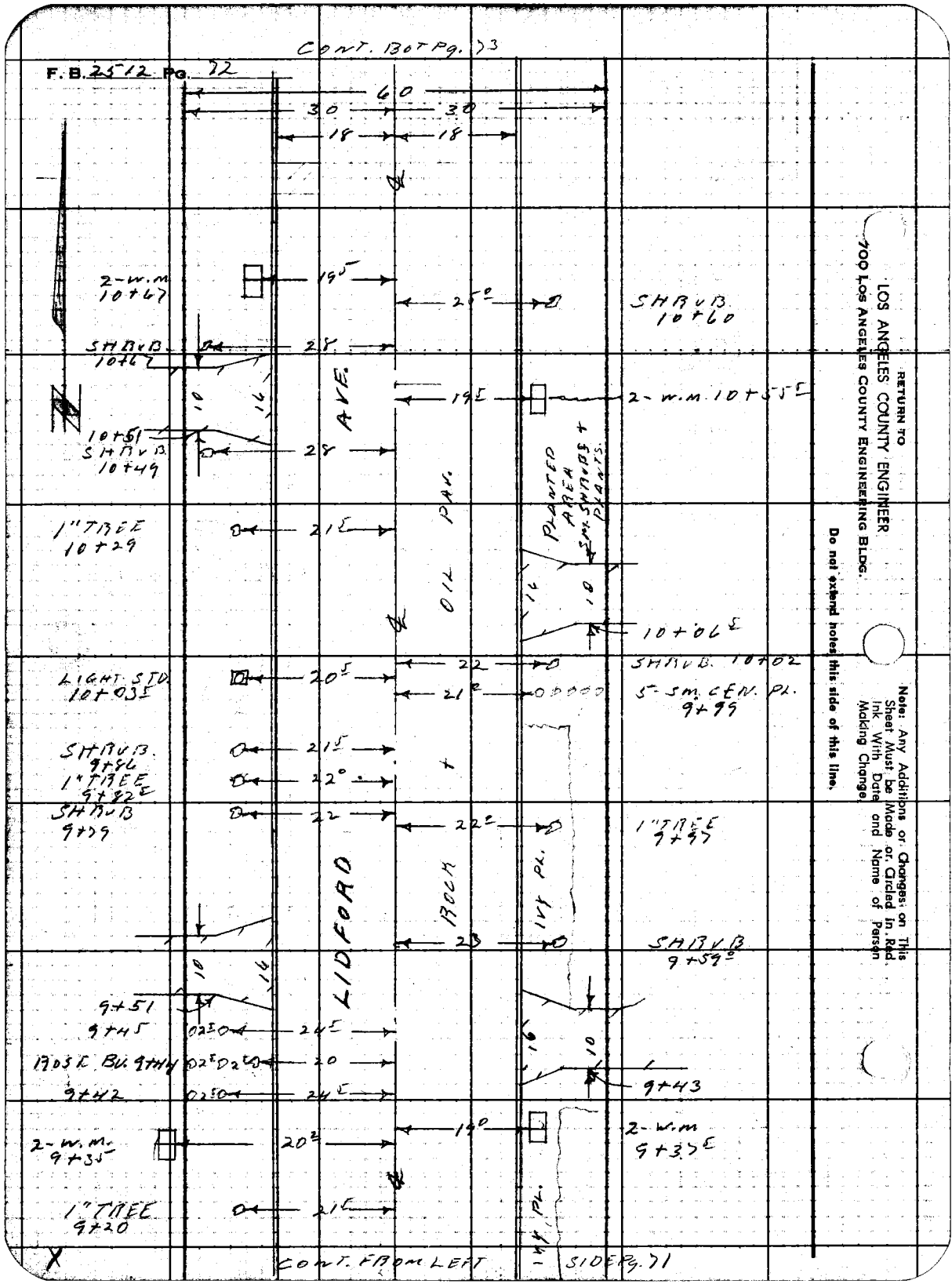

RETURN TO
LOS ANGELES COUNTY ENGINEER
700 LOS ANGELES COUNTY ENGINEERING BLDG.

Note: Any Additions or Changes on This Sheet Must be Made or Circled in Red. Ink With Date and Name of Person Making Change.

Do not extend notes this side of this line.

Notes Ck'd by	Survey of S.D. PROJECT #526
Map No.	JN 2526 Tape Std °F
Office Work	Surveyed by RICH
Checked	Notes J.O. Date 4-17-59
Date	Indexed A. C. Johnson

F. B. 2512 Pg. 73

CONT. RT SIDE Pg. 74

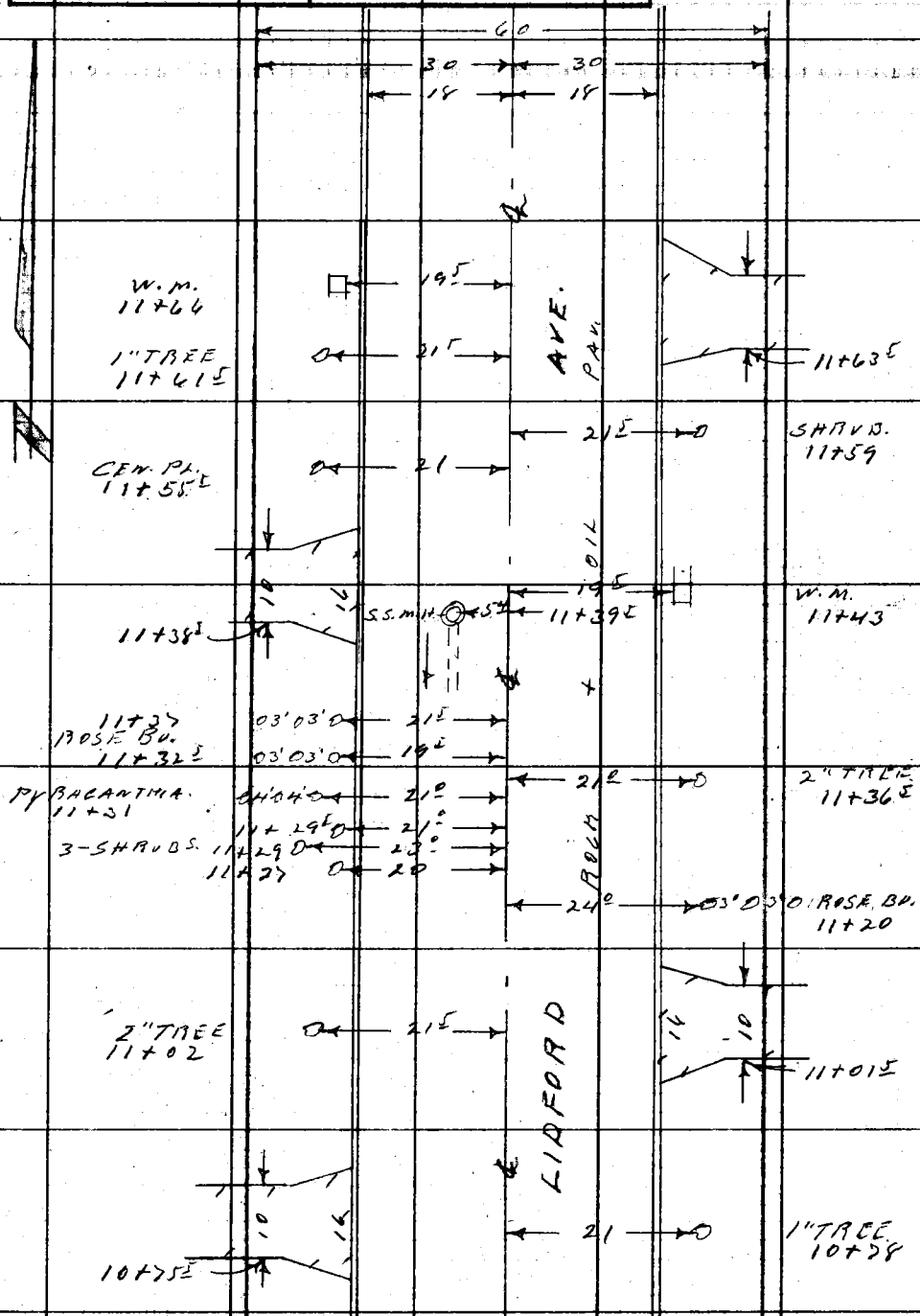

CONT FROM TOP Pg. 72

Note: Any Additions or Changes on This Sheet Must be Made or Circled in Red Ink With Date and Name of Person Making Change.

PLEASE RETURN TO
LOS ANGELES COUNTY ENGINEER
700 LOS ANGELES COUNTY ENGINEERING BLDG.

Do not extend this side of this line.

76F3095 S&E #247 1-56

PLEASE RETURN TO
LOS ANGELES COUNTY ENGINEER
700 LOS ANGELES COUNTY ENGINEERING BLDG.

Note: Any Additions or Changes on This Sheet Must be Made or Circled in Red Ink With Date and Name of Person Making Change.

Do not extend this side of this line.

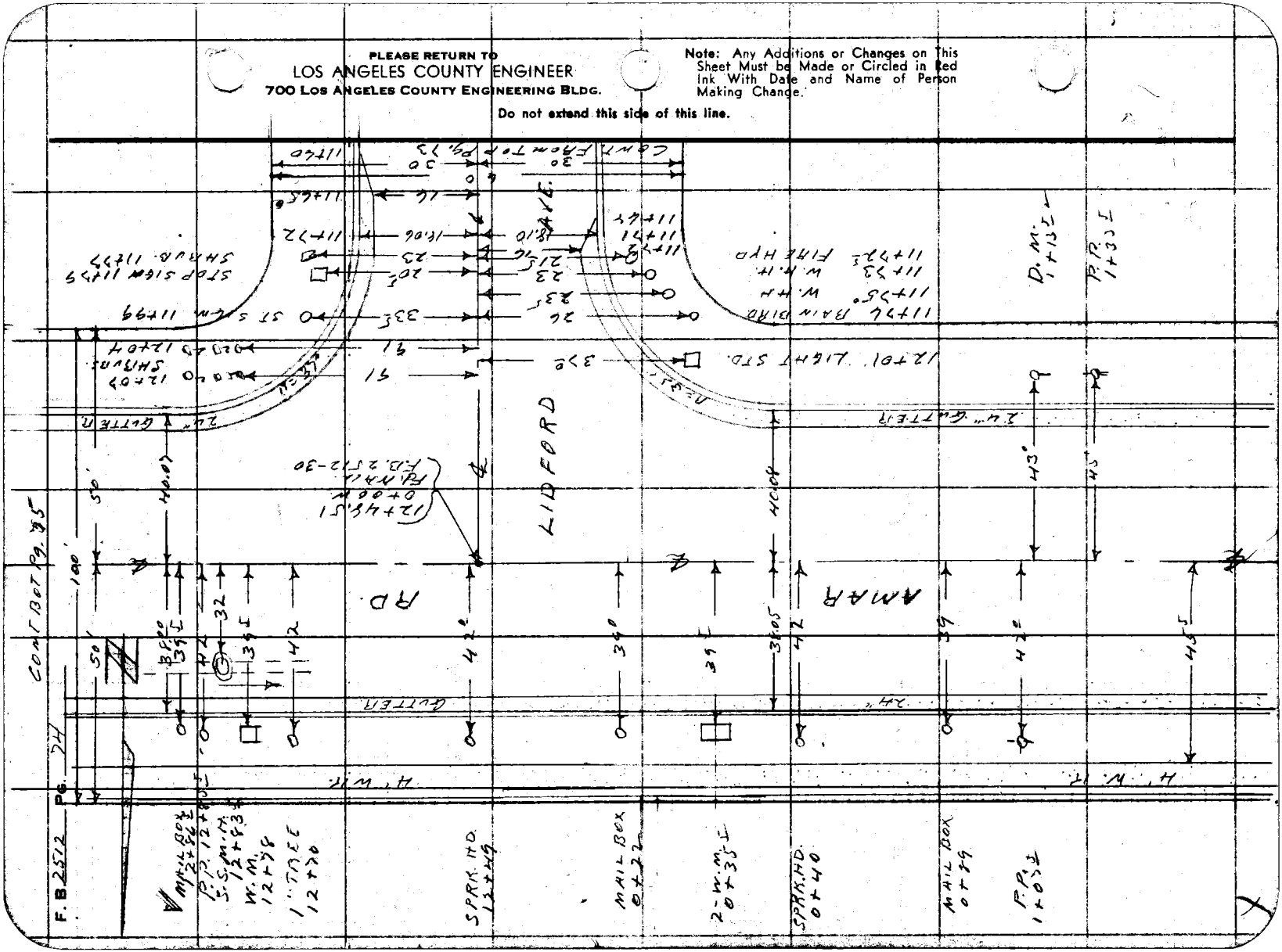

Notes Ck'd by	Survey of S.D. PROJECT #526
Map No.	IN 6252.6G Tape Std °F
Office Work	Surveyed by [illegible]
Checked	Notes J.O. Date 4-17-59
Date	Indexed C. Johnson

F. B. 2512 PG. 75

CONT. TO BOT PG. 76

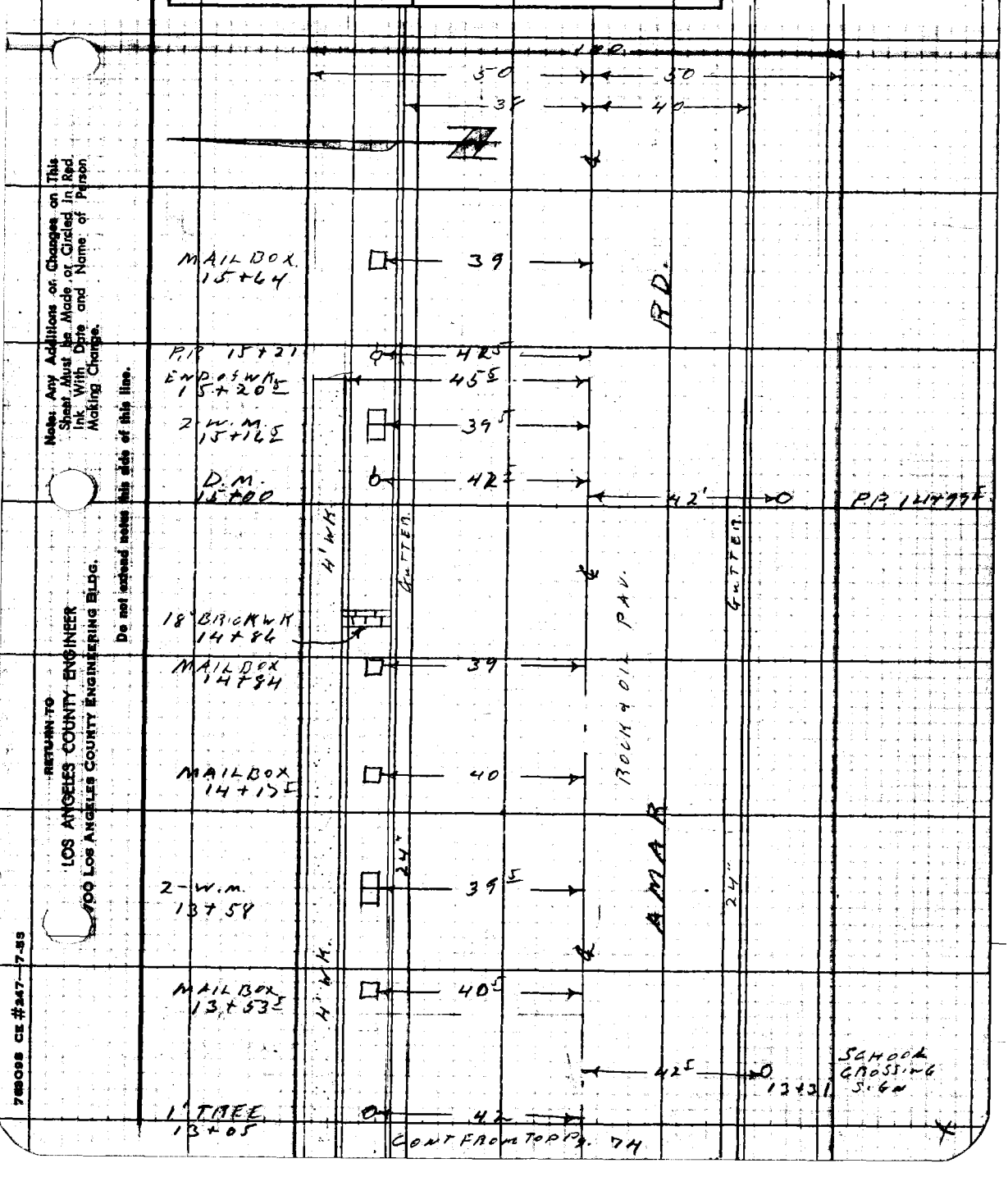

Note: Any Additions or Changes on This Sheet Must be Made or Circled in Red Ink With Date and Name of Person Making Change.

Do not extend notes this side of this line.

RETURN TO
LOS ANGELES COUNTY ENGINEER
900 LOS ANGELES COUNTY ENGINEERING BLDG.

760098 CE #247—7-53

F. B. 2512 PG. 76

CONT FROM TOP Pg. 75

RETURN TO
LOS ANGELES COUNTY ENGINEER
00 LOS ANGELES COUNTY ENGINEERING BLDG.

Do not extend notes this side of this line.

Note: Any Additions or Changes on This Sheet Must be Made or Circled in Red Ink With Date and Name of Person Making Change.

Notes Ck'd by	Survey of SD. PROJECT #526	F.B. 2512 Pg. 77
Map No.	W. O. 6252.60 Tape No. St'd °F	CONT. TO RT. SIDE Pg. 78
Office Work	Surveyed by RICH	
Checked	Notes J.O. Date 4-17-59	
Date	Indexed C. Johnson	

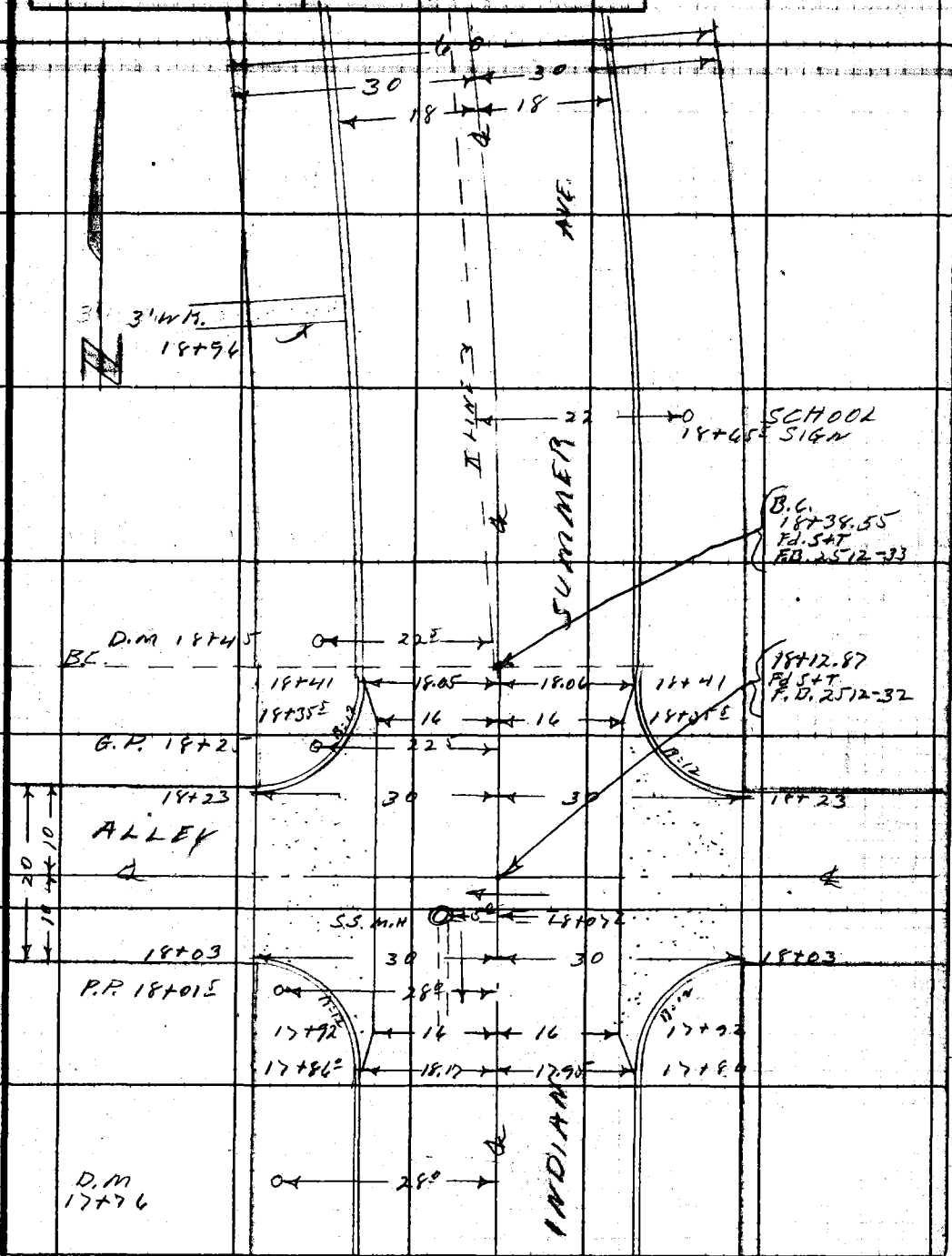

CONT. FROM RT. SIDE Pg. 76

Note: Any Additions or Changes on This Sheet Must be Made or Circled in Red Ink With Date and Name of Person Making Change.

Do not extend notes this side of this line.

RETURN TO
LOS ANGELES COUNTY SURVEYOR
726 LOS ANGELES COUNTY
ENGINEERING BLDG.

76F309S 247 2-51

RETURN TO
LOS ANGELES COUNTY SURVEYOR
725 LOS ANGELES COUNTY
ENGINEERING BLDG.

Note: Any Additions or Changes on This Sheet Must be Made or Circled in Red Ink With Date and Name of Person Making Change.

Do not extend notes this side of this line.

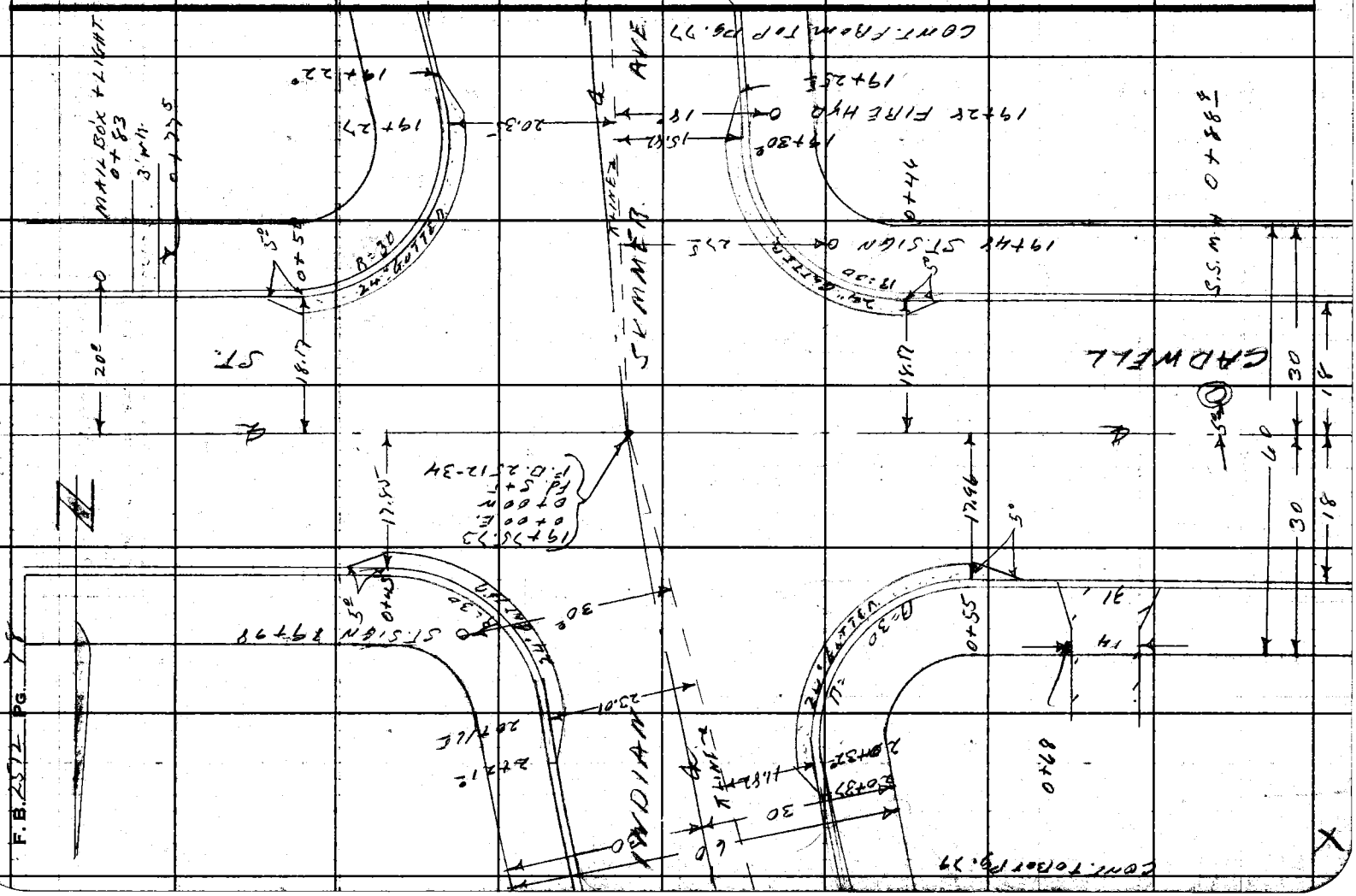

Notes Ck'd by	Survey of S.D. PROJECT #526	F.B. 2512 Pg. 79
Map No.	W. O. 6252.60 Tape No. St'd. °F	CONT. TO RIGHT SIDE Pg. 80
Office Work	Surveyed by RIGH	
Checked	Notes J.O. Date 4-17-59	
Date	Indexed C. Johnson	

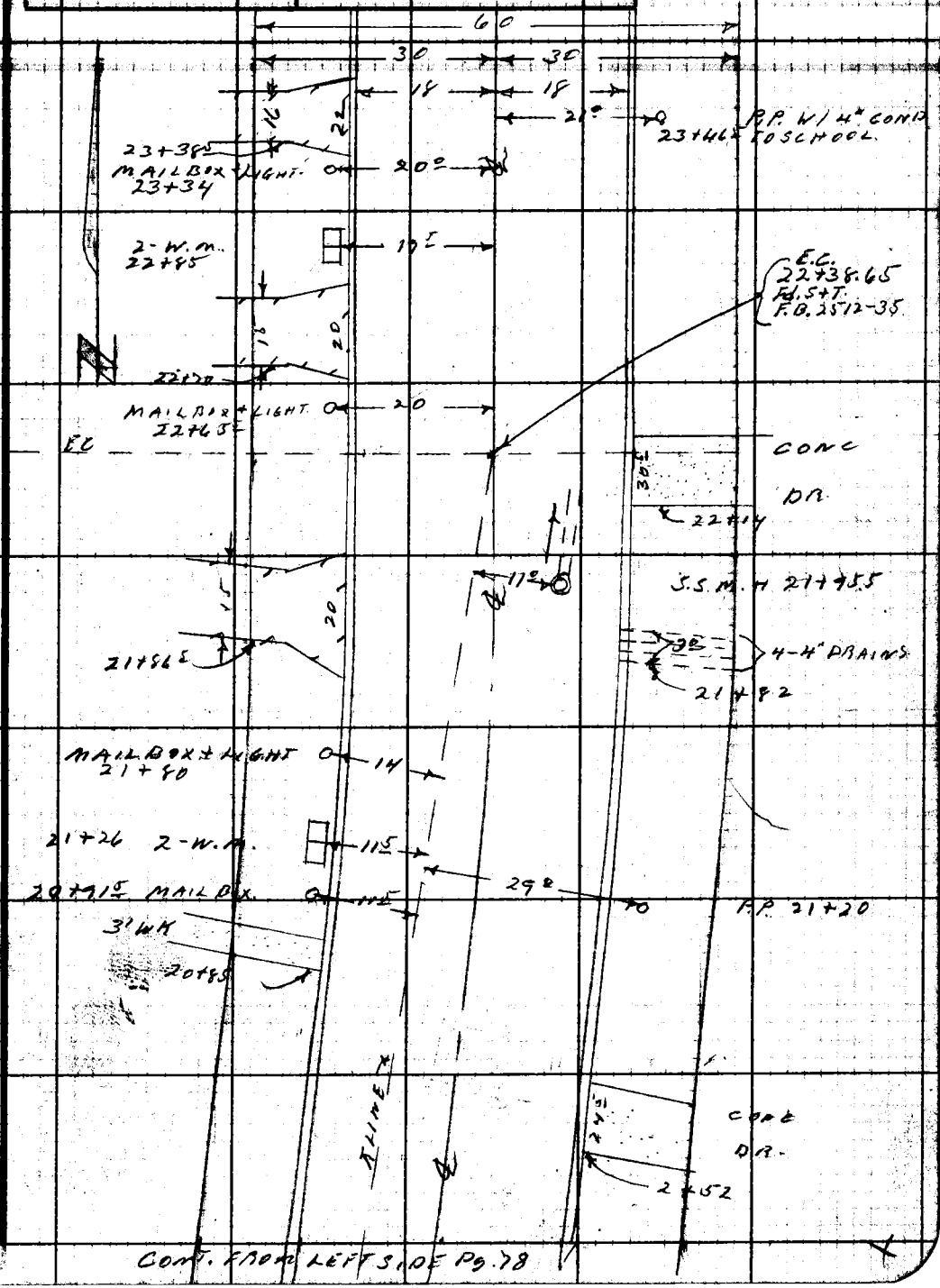

CONT. FROM LEFT SIDE Pg. 78

Note: Any Additions or Changes on This Sheet Must be Made or Circled in Red Ink With Date and Name of Person Making Change.

Do not extend notes this side of this line.

RETURN TO
LOS ANGELES COUNTY SURVEYOR
726 LOS ANGELES COUNTY
ENGINEERING BLDG.

76F3095 247 2-51

RETURN TO
LOS ANGELES COUNTY SURVEYOR
725 LOS ANGELES COUNTY
ENGINEERING BLDG.

Note: Any Additions or Changes on This Sheet Must be Made or Circled in Red Ink With Date and Name of Person Making Change.

Do not extend notes this side of this line.

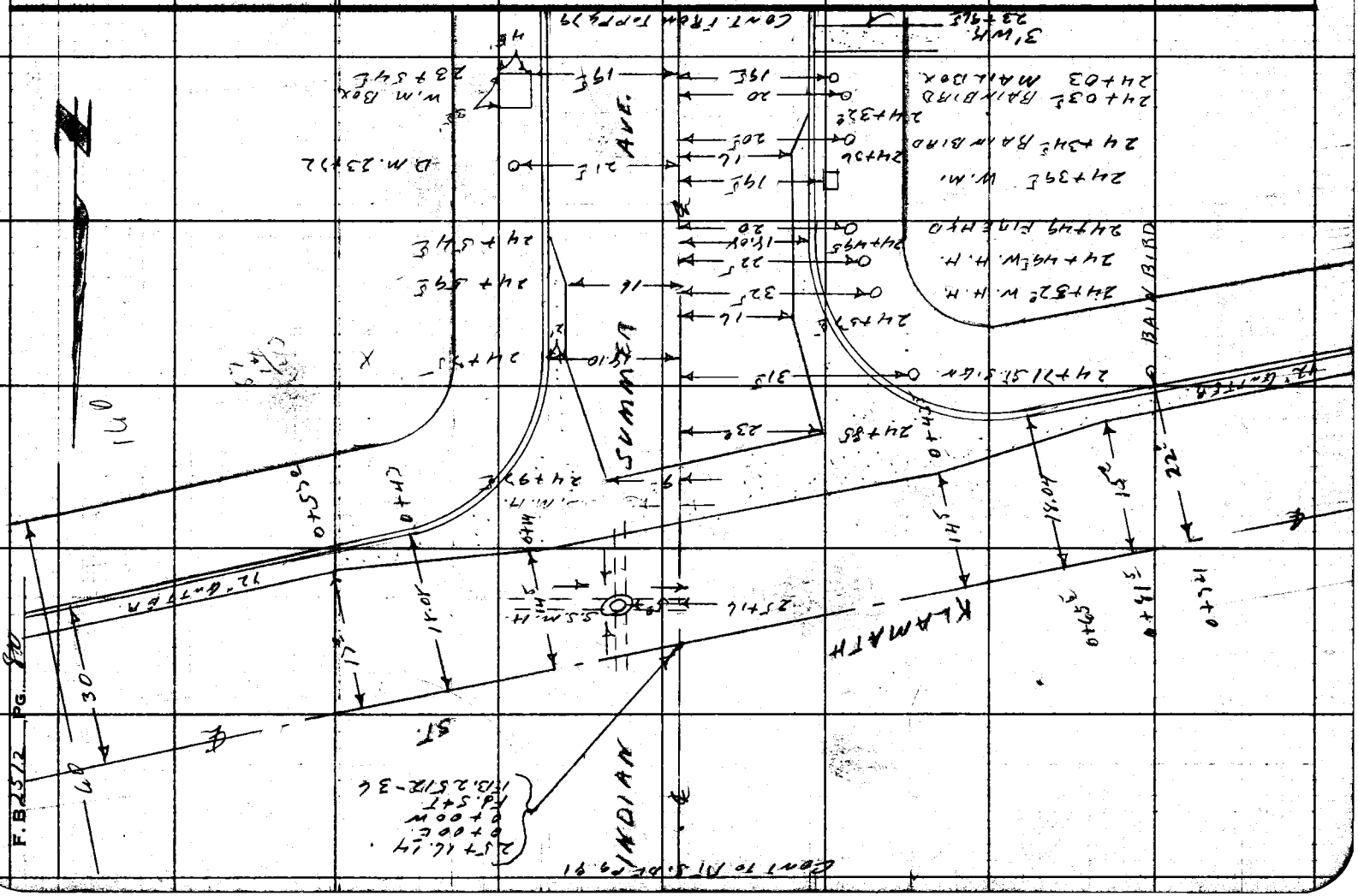

Notes Ck'd by	Survey of S.D. PROJECT #526	F. B. 2512 PG. 81
Map No.	JN 6252.60 Tape Std °F	
Office Work	Surveyed by [illegible]	
Checked	Notes J.O. Date 4-21-59	
Date	Indexed C. Johnson	

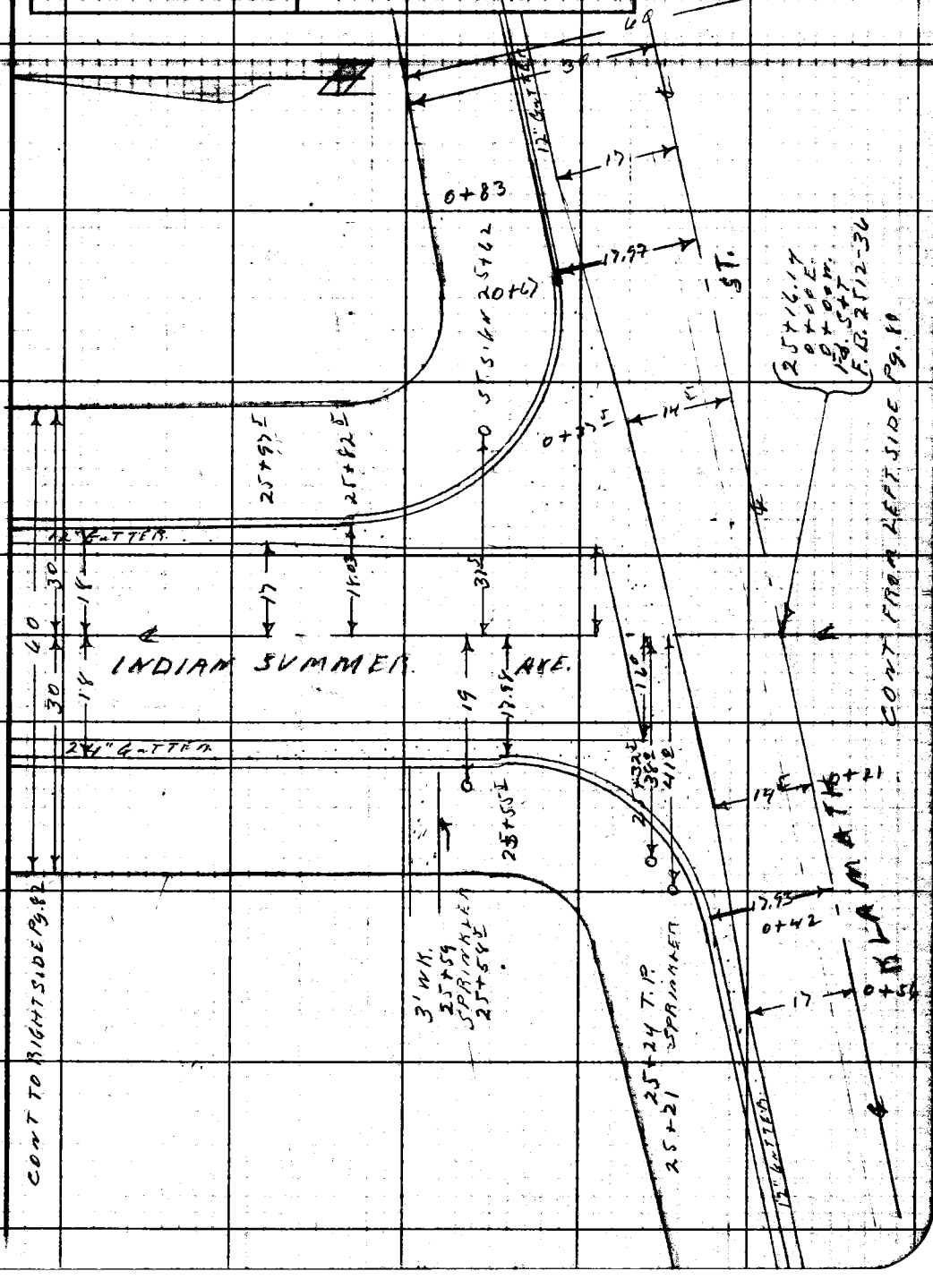

Note: Any Additions or Changes on This Sheet Must be Made or Circled in Red Ink With Date and Name of Person Making Change.

Do not extend notes this side of this line.

RETURN TO
LOS ANGELES COUNTY ENGINEER
100 LOS ANGELES COUNTY ENGINEERING BLDG.

763098 CE #247—7-58

F. B. 2512 PG. 82

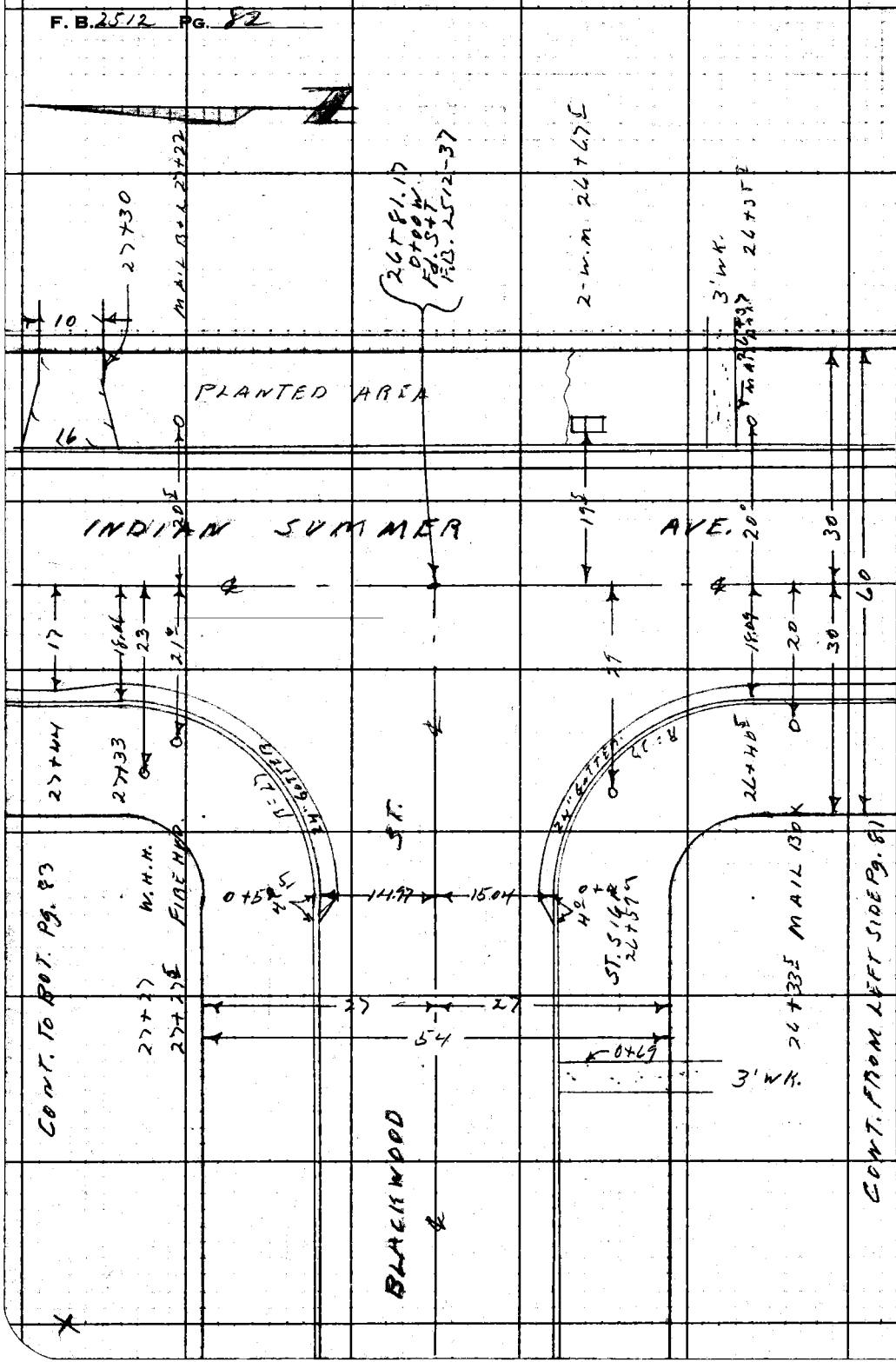

RETURN TO
LOS ANGELES COUNTY ENGINEER
700 LOS ANGELES COUNTY ENGINEERING BLDG.

Do not extend notes this side of this line.

Note: Any Additions or Changes on This Sheet Must be Made or Circled in Red Ink With Date and Name of Person Making Change.

Notes Ck'd by	Survey of S.D. PROJECT #526	F.B. 2512 Pg. 83
Map No.	JN 2252 Tape Std °F	
Office Work	Surveyed by RICH	CONT TO RIGHT SIDE Pg. 84
Checked	Notes JD Date 4-21-59	
Date	Indexed C. Johnson	

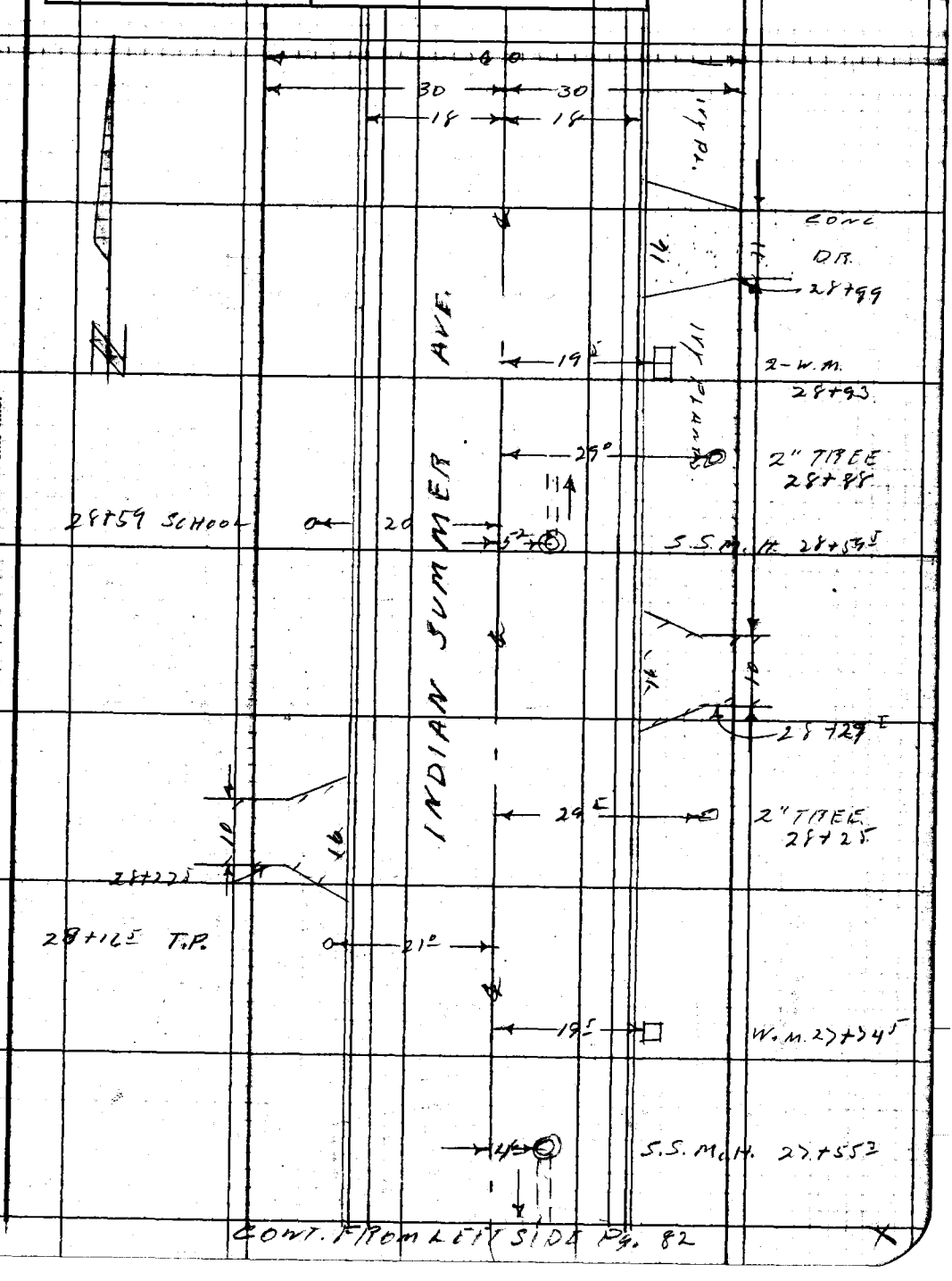

Note: Any Additions or Changes on This Sheet Must be Made or Circled in Red Ink With Date and Name of Person Making Change.

Do not extend notes this side of this line.

RETURN TO
LOS ANGELES COUNTY ENGINEER
700 LOS ANGELES COUNTY ENGINEERING BLDG.

763098 CE #247—7-59

RETURN TO
LOS ANGELES COUNTY ENGINEER
700 LOS ANGELES COUNTY ENGINEERING BLDG.

Note: Any Additions or Changes on This Sheet Must be Made or Circled in Red Ink With Date and Name of Person Making Change.

Do not extend notes this side of this line.

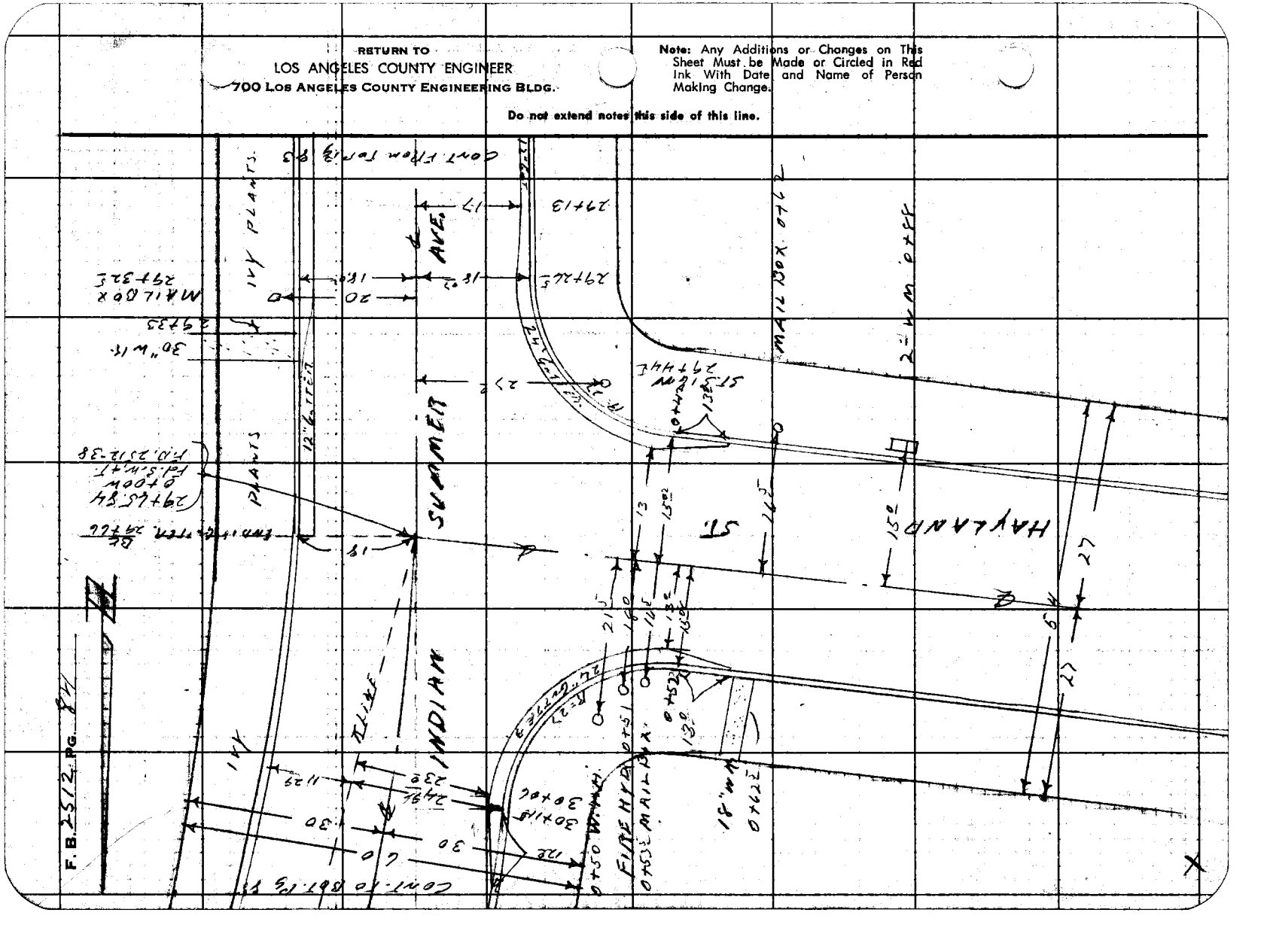

Notes Ck'd by	Survey of S.D. PROJECT #526	F. B. 2512 PG. 85
Map No.	JN 2.2.6 Tape Std. °F	
Office Work	Surveyed by RICH	CONT THAT SIDE
Checked	Notes JO Date 4-21-59	Pg 86
Date	Indexed A. C. Johnson	

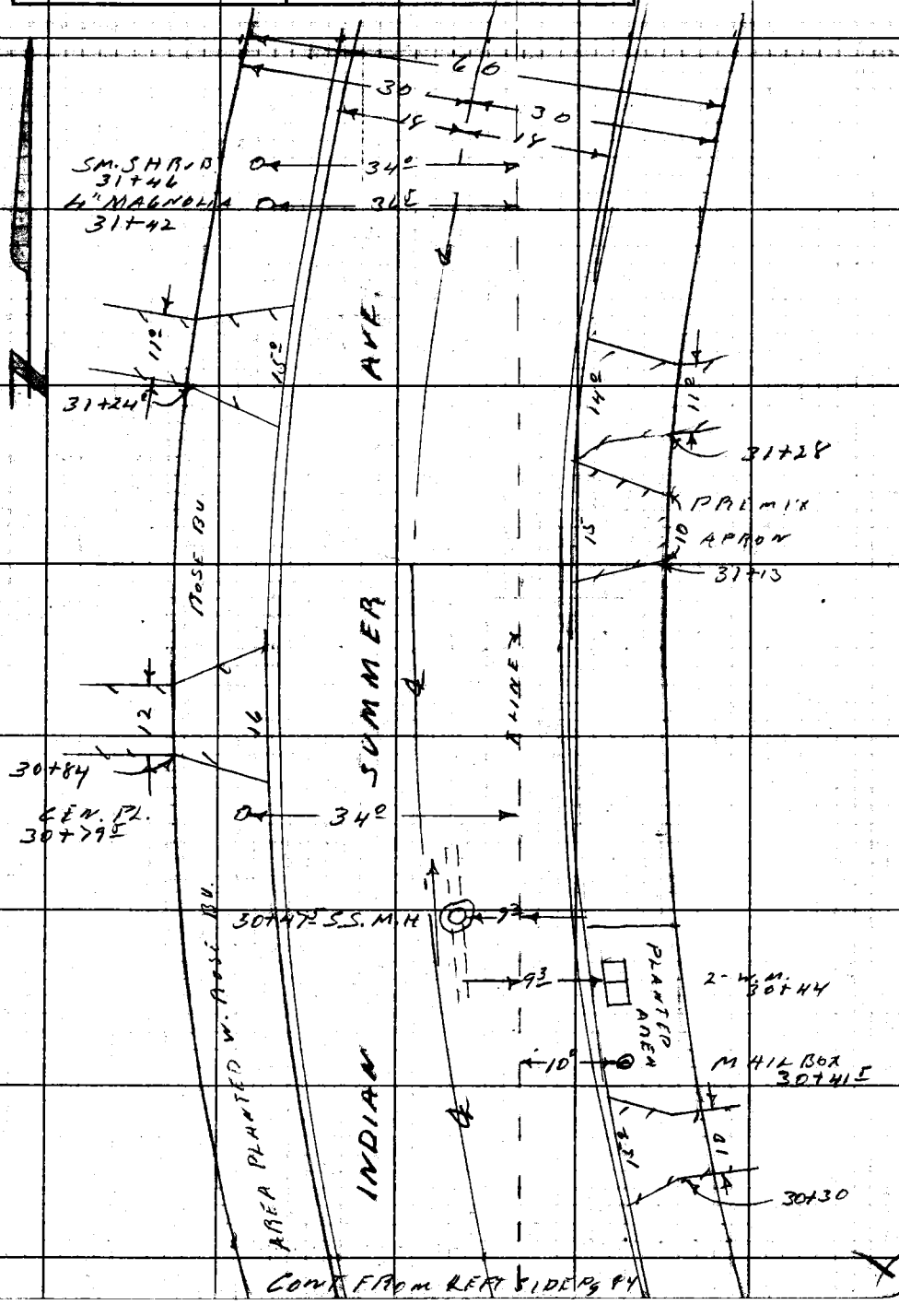

CONT FROM LEFT SIDE Pg 84

Note: Any Additions or Changes on This Sheet Must be Made or Circled in Red Ink With Date and Name of Person Making Change.

Do not extend notes this side of this line.

RETURN TO
LOS ANGELES COUNTY ENGINEER
700 LOS ANGELES COUNTY ENGINEERING BLDG.

763098 CE #247—7-58

RETURN TO
LOS ANGELES COUNTY ENGINEER
700 LOS ANGELES COUNTY ENGINEERING BLDG.

Note: Any Additions or Changes on This Sheet Must be Made or Circled in Red Ink With Date and Name of Person Making Change.

Do not extend notes this side of this line.

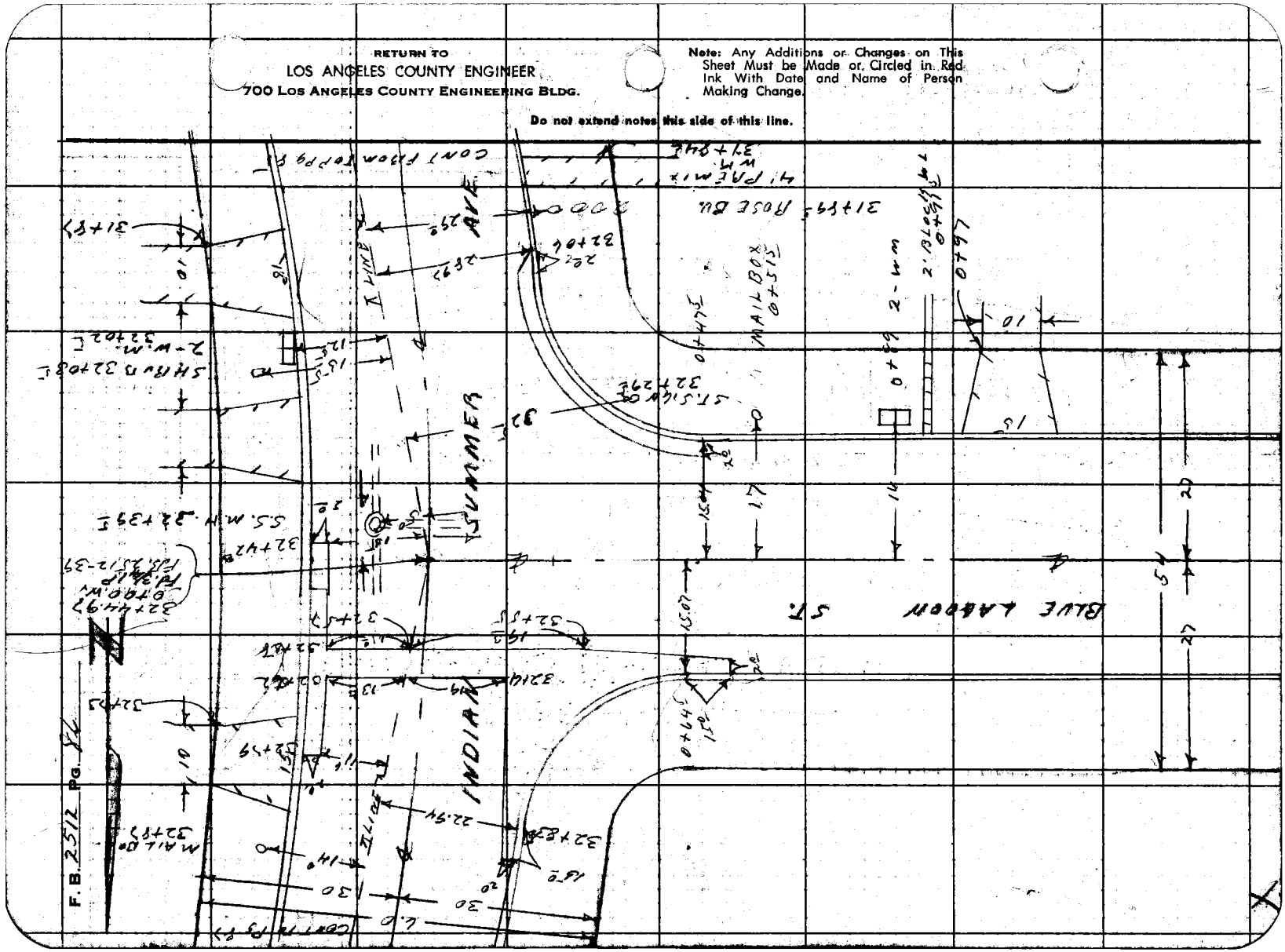

Notes Ck'd by	Survey of S.D. PROJECT #526	F. B. 2512 PG. 87
Map No.	JN 6252.60 Tape Std. °F	
Office Work	Surveyed by [illegible]	CONT. FR. RT. SIDE PG. 88
Checked	Notes J.O. Date 4-21-59	
Date	Indexed [illegible] C. Johnson	

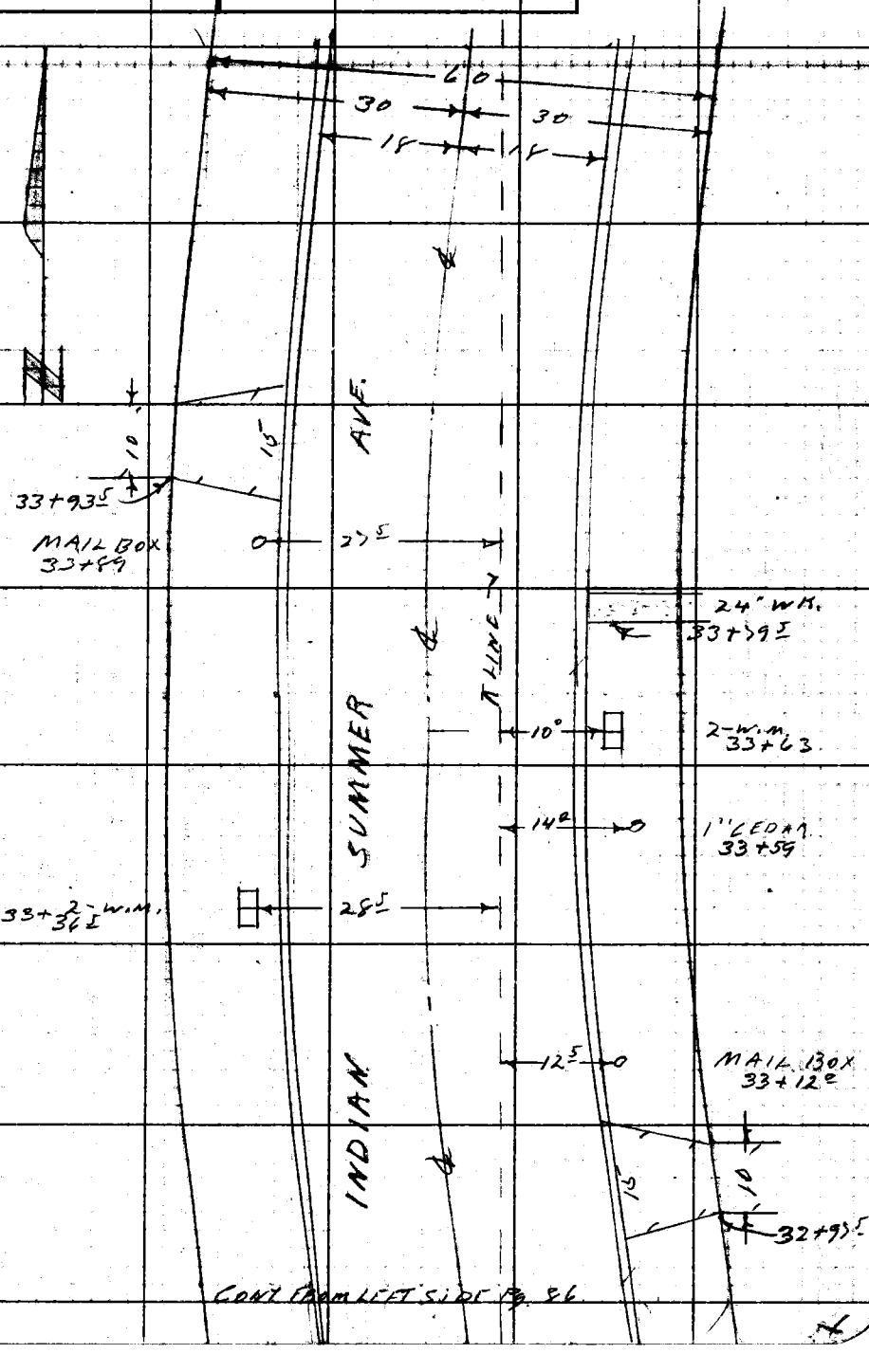

CONT FROM LEFT SIDE PG. 86

Note: Any Additions or Changes on This Sheet Must be Made or Circled in Red Ink With Date and Name of Person Making Change.

Do not extend notes this side of this line.

RETURN TO
LOS ANGELES COUNTY ENGINEER
700 LOS ANGELES COUNTY ENGINEERING BLDG.

763095 CE #247—7-53

F. B. 2512 Pg. 88

RETURN TO
LOS ANGELES COUNTY ENGINEER
100 LOS ANGELES COUNTY ENGINEERING BLDG.

Do not extend notes this side of this line.

Note: Any Additions or Changes on This Sheet Must be Made or Circled in Red Ink With Date and Name of Person Making Change

Notes Ck'd by	Survey of S.D. PROJECT # 526	F. B. 2512 PG. 89
Map No.	JN 6252.6 Tape Std °F	[illegible]
Office Work	Surveyed by RICH	Pg. 90
Checked	Notes J.O. Date 4-22-59	
Date	Indexed C. Johnson	

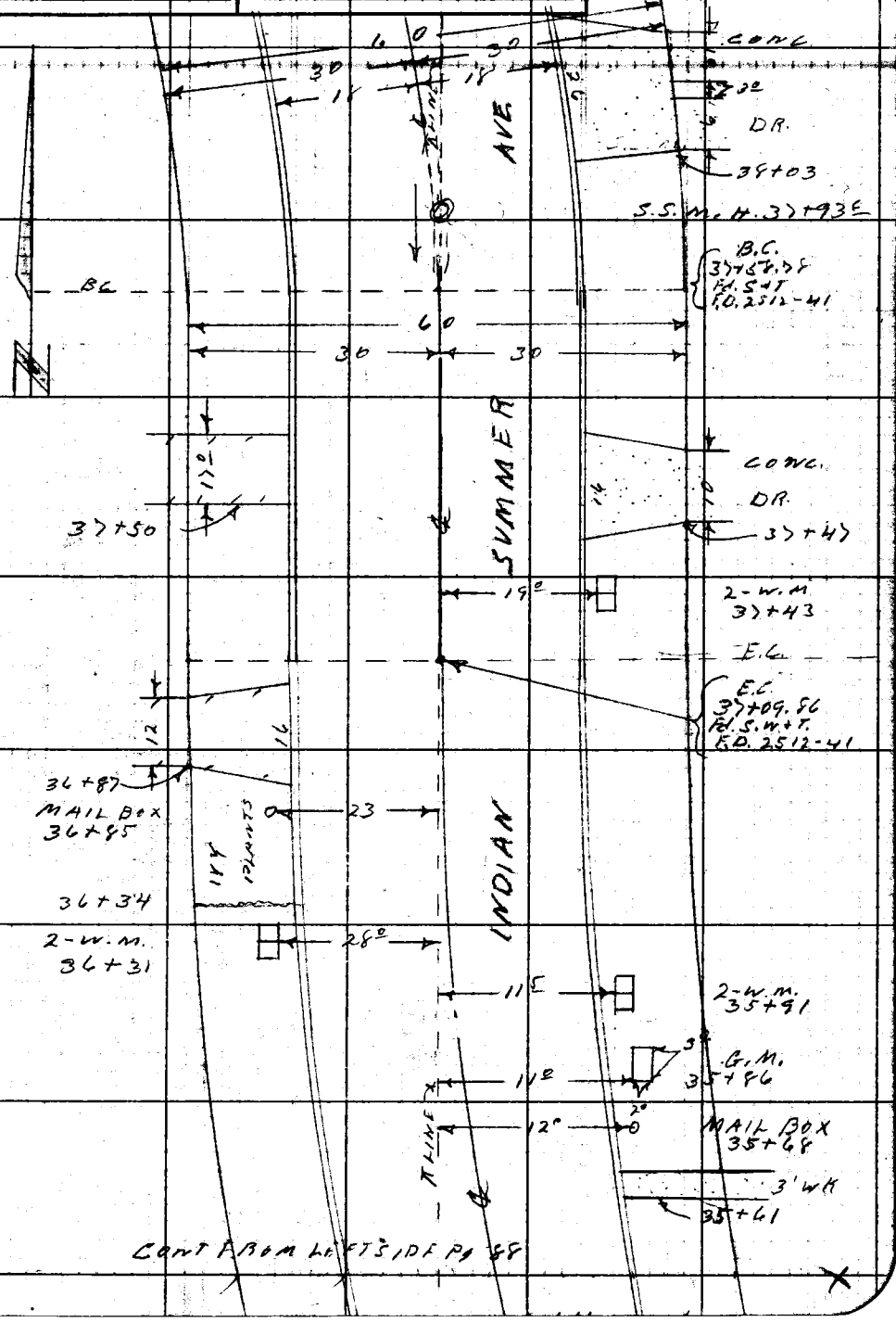

Note: Any Additions or Changes on This Sheet Must be Made or Circled in Red Ink With Date and Name of Person Making Change.

Do not extend notes this side of this line.

RETURN TO
LOS ANGELES COUNTY ENGINEER
700 LOS ANGELES COUNTY ENGINEERING BLDG.

763098 CE #247—7-53

RETURN TO
LOS ANGELES COUNTY ENGINEER
700 LOS ANGELES COUNTY ENGINEERING BLDG.

Note: Any Additions or Changes on This Sheet Must be Made or Circled in Red Ink With Date and Name of Person Making Change.

Do not extend notes this side of this line.

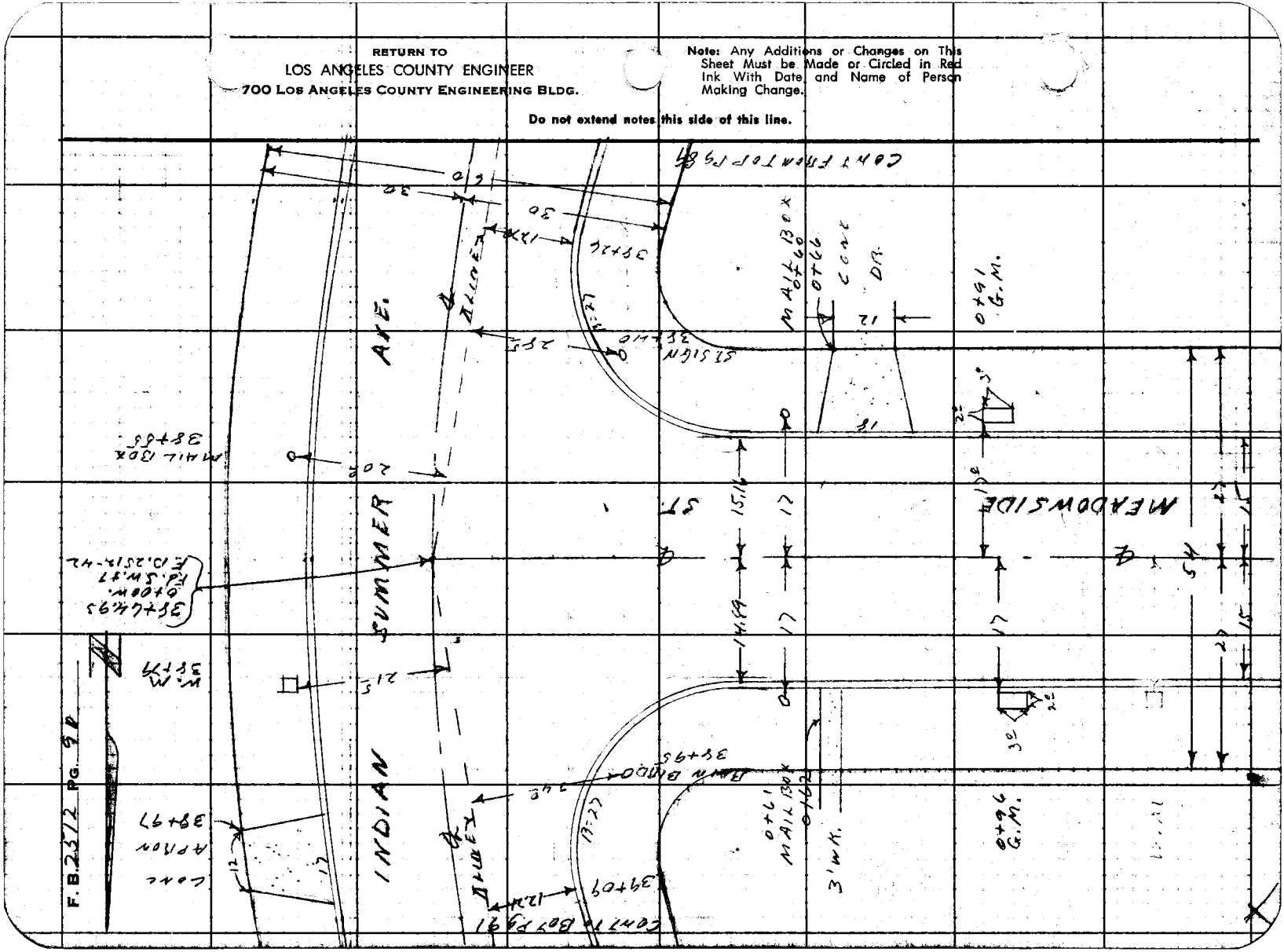

Notes Ck'd by	Survey of S.D. PROJECT #526
Map No.	JN 62-2-19 Tape Std °F
Office Work	Surveyed by [illegible]
Checked	Notes J.O. Date 4-22-59
Date	Indexed C. Johnson

F. B. 2512 PG. 91

CONT. TO DOT PG 92

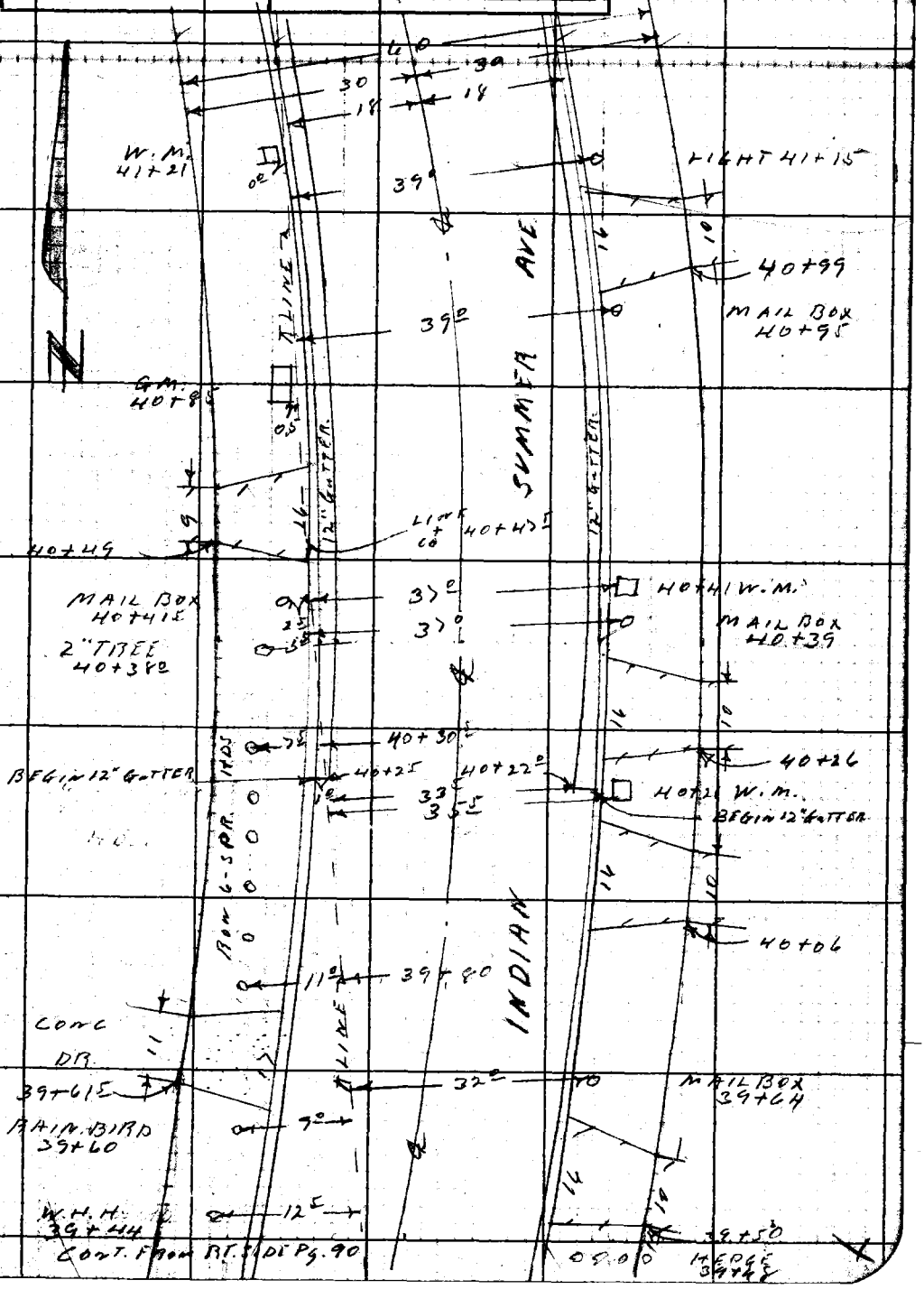

Note: Any Additions or Changes on This Sheet Must be Made or Circled in Red Ink With Date and Name of Person Making Change.

Do not extend notes this side of this line.

RETURN TO
LOS ANGELES COUNTY ENGINEER
400 LOS ANGELES COUNTY ENGINEERING BLDG.

768098 CE #247—7-53

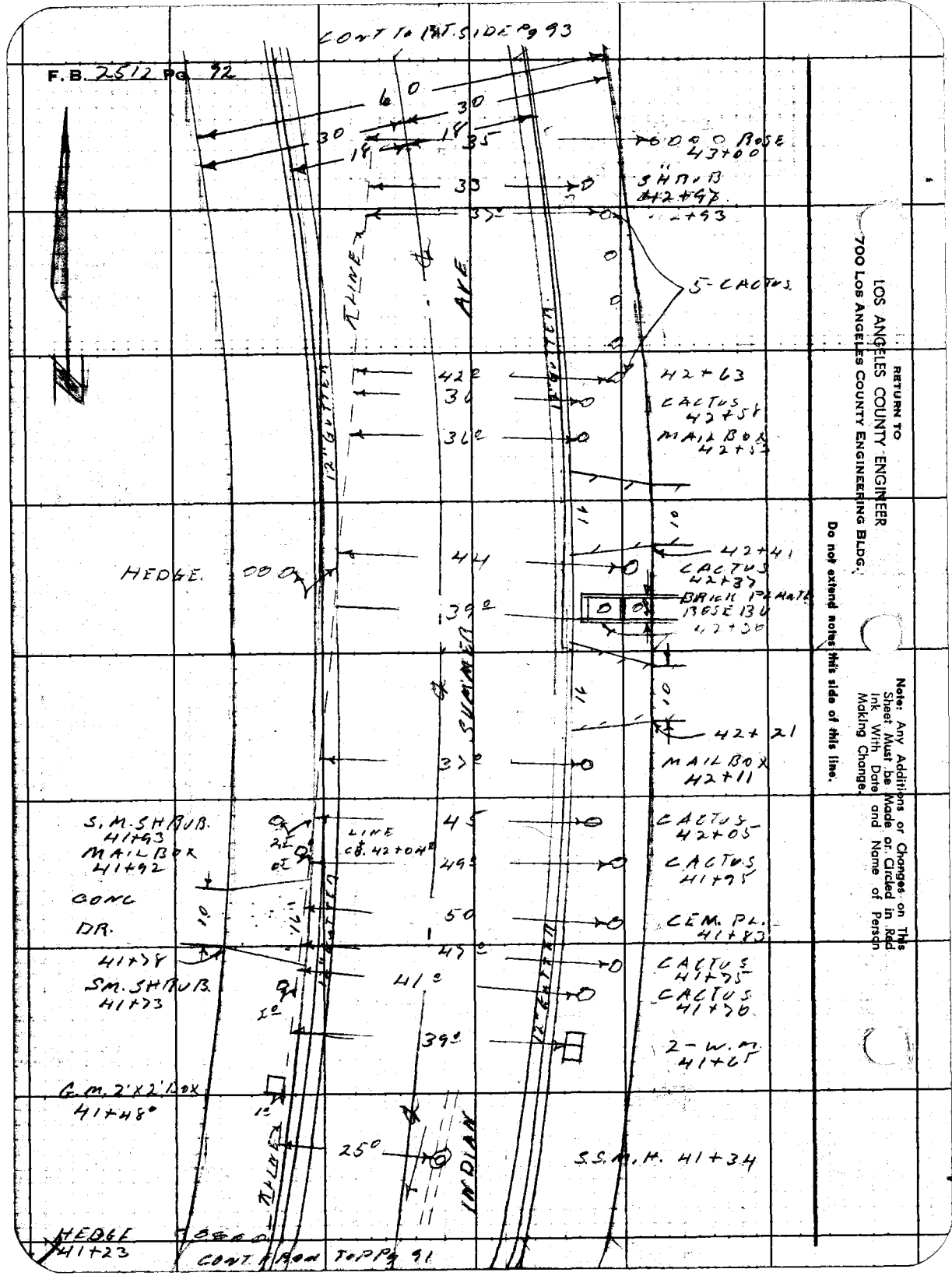

RETURN TO
LOS ANGELES COUNTY ENGINEER
700 LOS ANGELES COUNTY ENGINEERING BLDG.

Note: Any Additions or Changes on This Sheet Must be Made or Circled in Red Ink With Date and Name of Person Making Change.

Do not extend notes this side of this line.

Notes Ck'd by	Survey of S.D. PROJECT #526	F. B. 2512 PG. 93
Map No.	JN 6252.00 Tape Std °F	
Office Work	Surveyed by Rich	
Checked	Notes J.C. Date 4-22-59	
Date	Indexed A. C. Johnson	

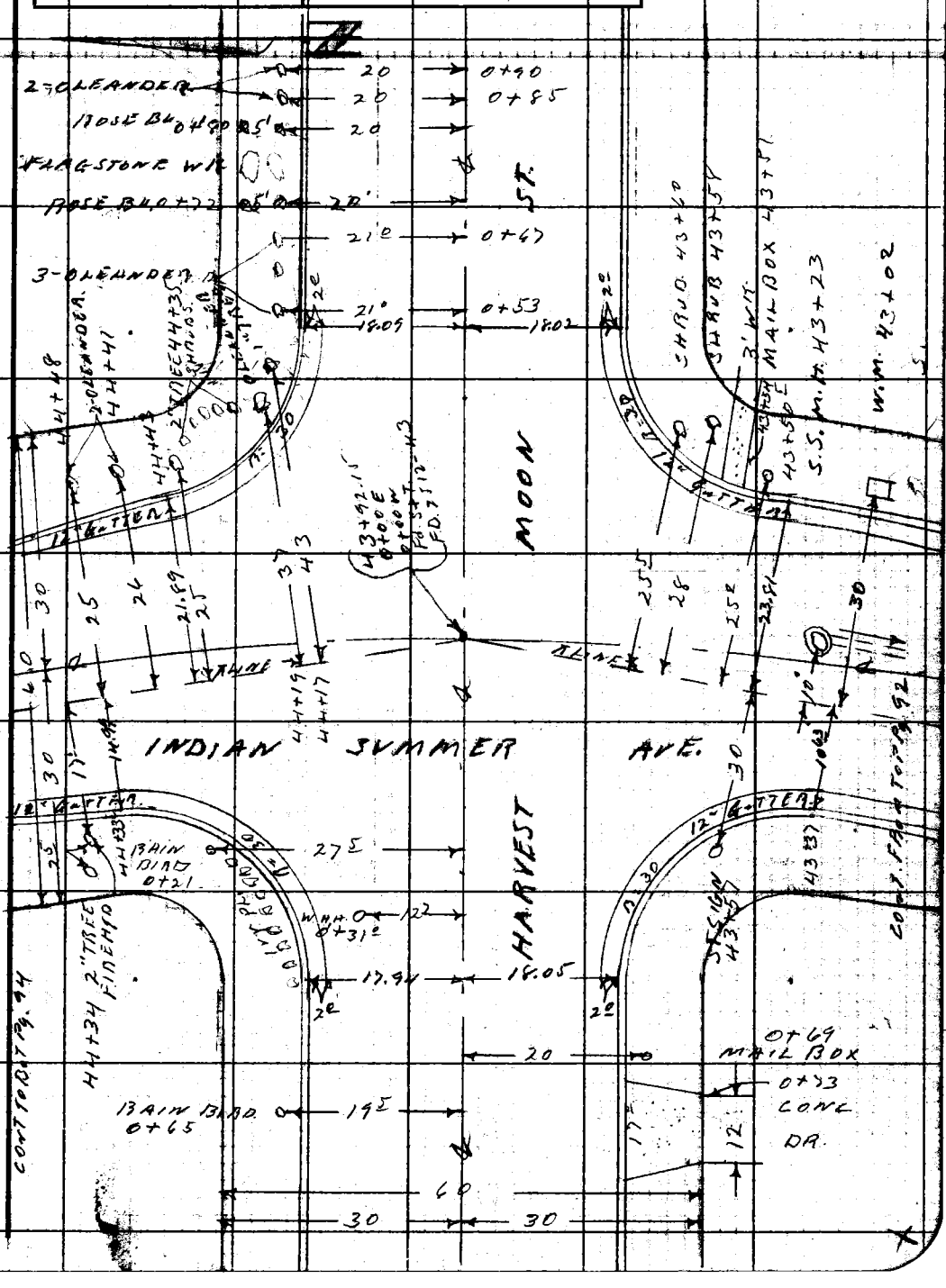

Note: Any Additions or Changes on This Sheet Must be Made or Circled in Red Ink With Date and Name of Person Making Change.

Do not extend notes this side of this line.

RETURN TO
LOS ANGELES COUNTY ENGINEER
400 LOS ANGELES COUNTY ENGINEERING BLDG.

763098 CE #247—7-58

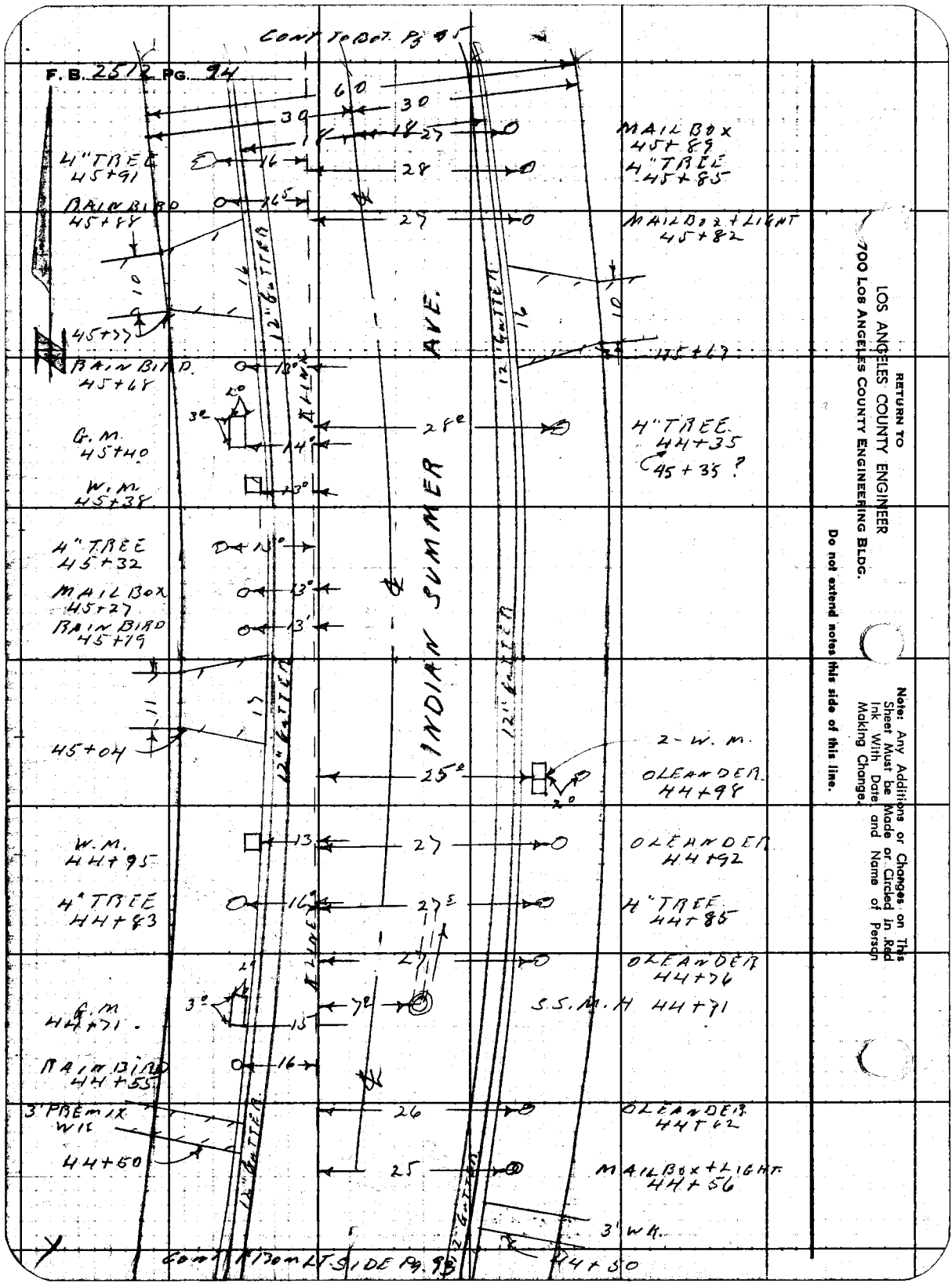

RETURN TO
LOS ANGELES COUNTY ENGINEER
700 Los Angeles County Engineering Bldg.

Note: Any Additions or Changes on This Sheet Must be Made or Circled in Red Ink With Date and Name of Person Making Change.

Do not extend notes this side of this line.

Notes Ck'd by	Survey of S.D. PROJECT # 526	F. B. 2512 PG. 95
Map No.	IN 6252.65 Tape Std °F	
Office Work	Surveyed by RICH	CONT TO RE SIDE Pg 96
Checked	Notes J.O. Date 4-22-59	
Date	Indexed A. C. Johnson	

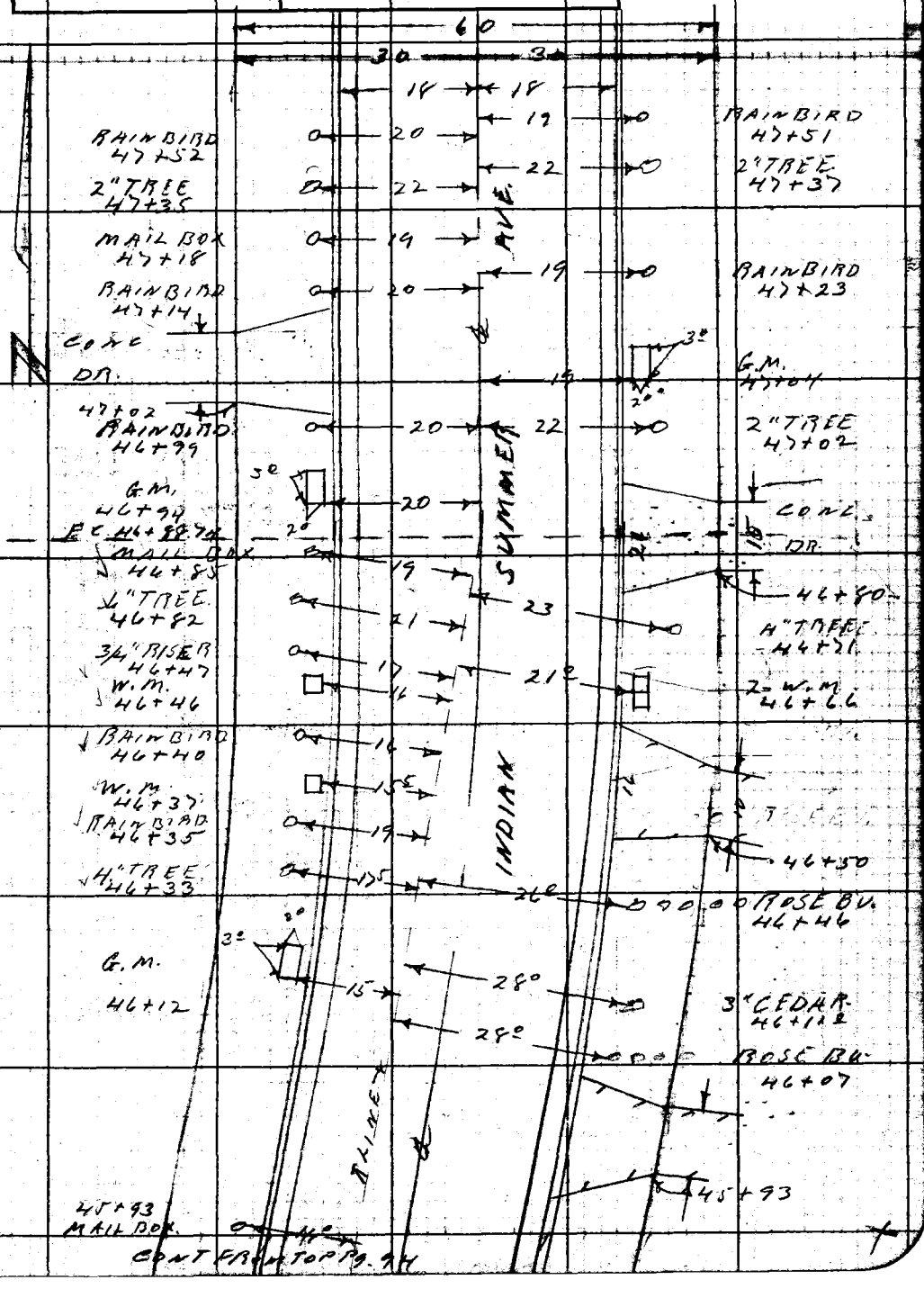

CONT FROM TOP Pg. 94

Note: Any Additions or Changes on This Sheet Must be Made or Circled in Red Ink With Date and Name of Person Making Change.

Do not extend notes this side of this line.

RETURN TO
LOS ANGELES COUNTY ENGINEER
700 LOS ANGELES COUNTY ENGINEERING BLDG.

763098 CE #247—7-59

RETURN TO
LOS ANGELES COUNTY ENGINEER
700 LOS ANGELES COUNTY ENGINEERING BLDG.

Note: Any Additions or Changes on This Sheet Must be Made or Circled in Red Ink With Date and Name of Person Making Change.

Do not extend notes this side of this line.

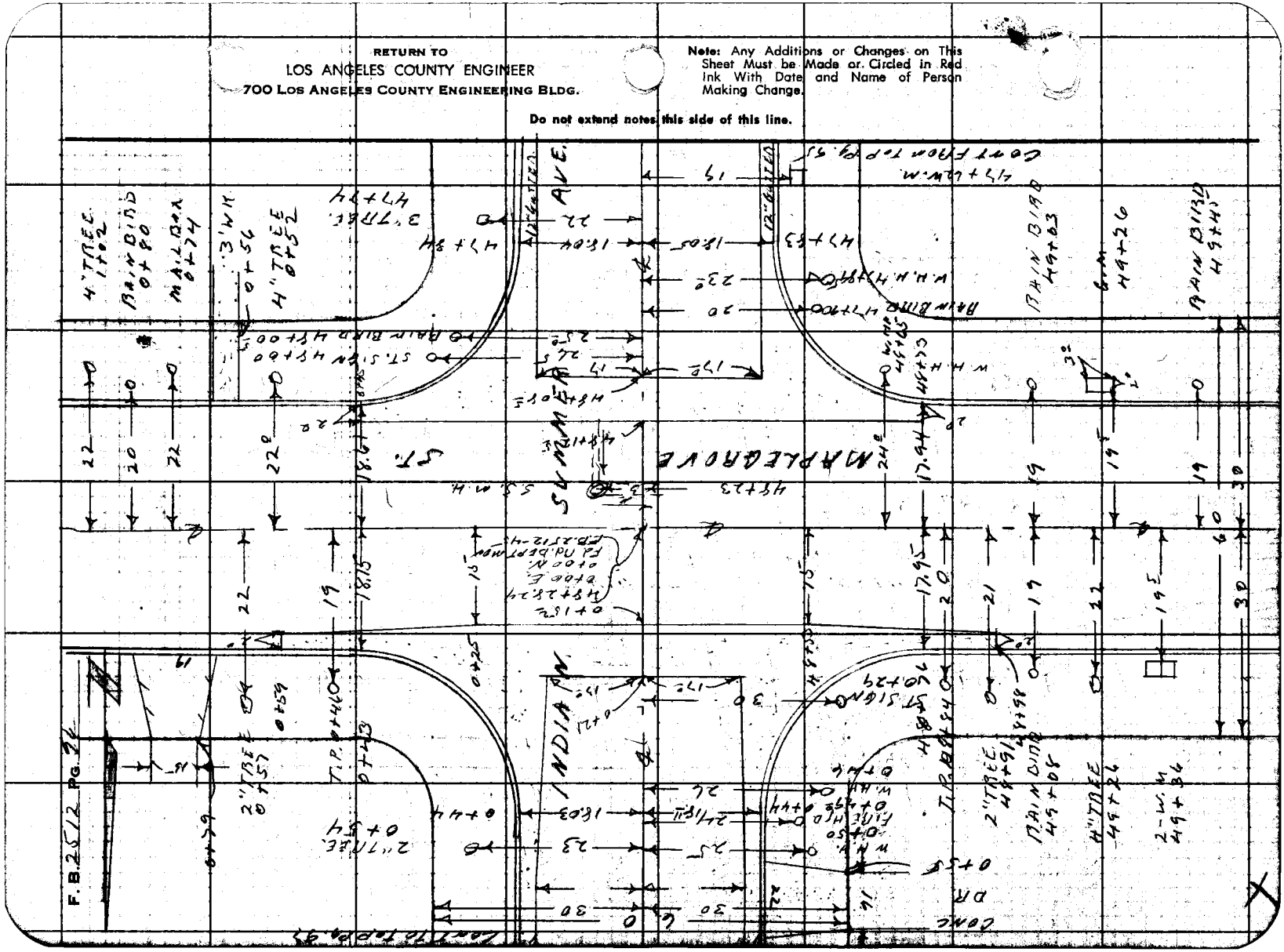

Notes Ck'd by	Survey of S. D. PROJECT #526	F. B. 2512 PG. 97
Map No.	JN 6252 Tape Std °F	
Office Work	Surveyed by [illegible]	
Checked	Notes [illegible] Date 4-23-59	
Date	Indexed C. Johnson	

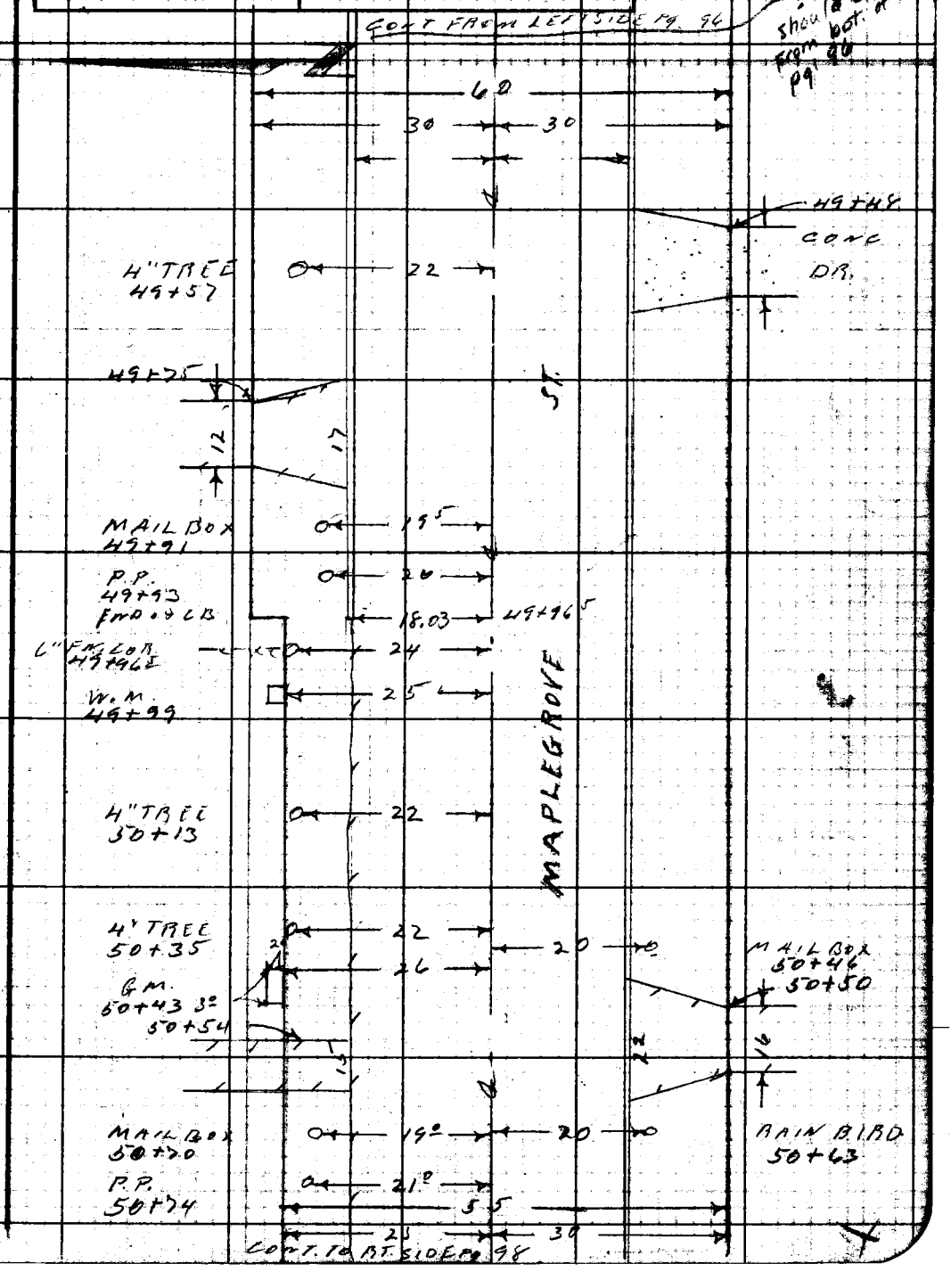

Note: Any Additions or Changes on This Sheet Must be Made or Circled in Red Ink With Date and Name of Person Making Change.

Do not extend notes this side of this line.

RETURN TO
LOS ANGELES COUNTY ENGINEER
900 LOS ANGELES COUNTY ENGINEERING BLDG.

763098 CE #247—7-53

F.B. 2512 PG. 58



RETURN TO
LOS ANGELES COUNTY ENGINEER
700 LOS ANGELES COUNTY ENGINEERING BLDG.

Do not extend notes this side of this line.

Note: Any Additions or Changes on This Sheet Must be Made or Circled in Red Ink With Date and Name of Person Making Change.

Notes Ck'd by	Survey of S.D. PROJECT #526	F. B. 2512 PG. 99
Map No.	IN 6252.60 Tape Std °F	
Office Work	Surveyed by RICH	
Checked	Notes J.O. Date 4-23-59	
Date	Indexed C. Johnson	

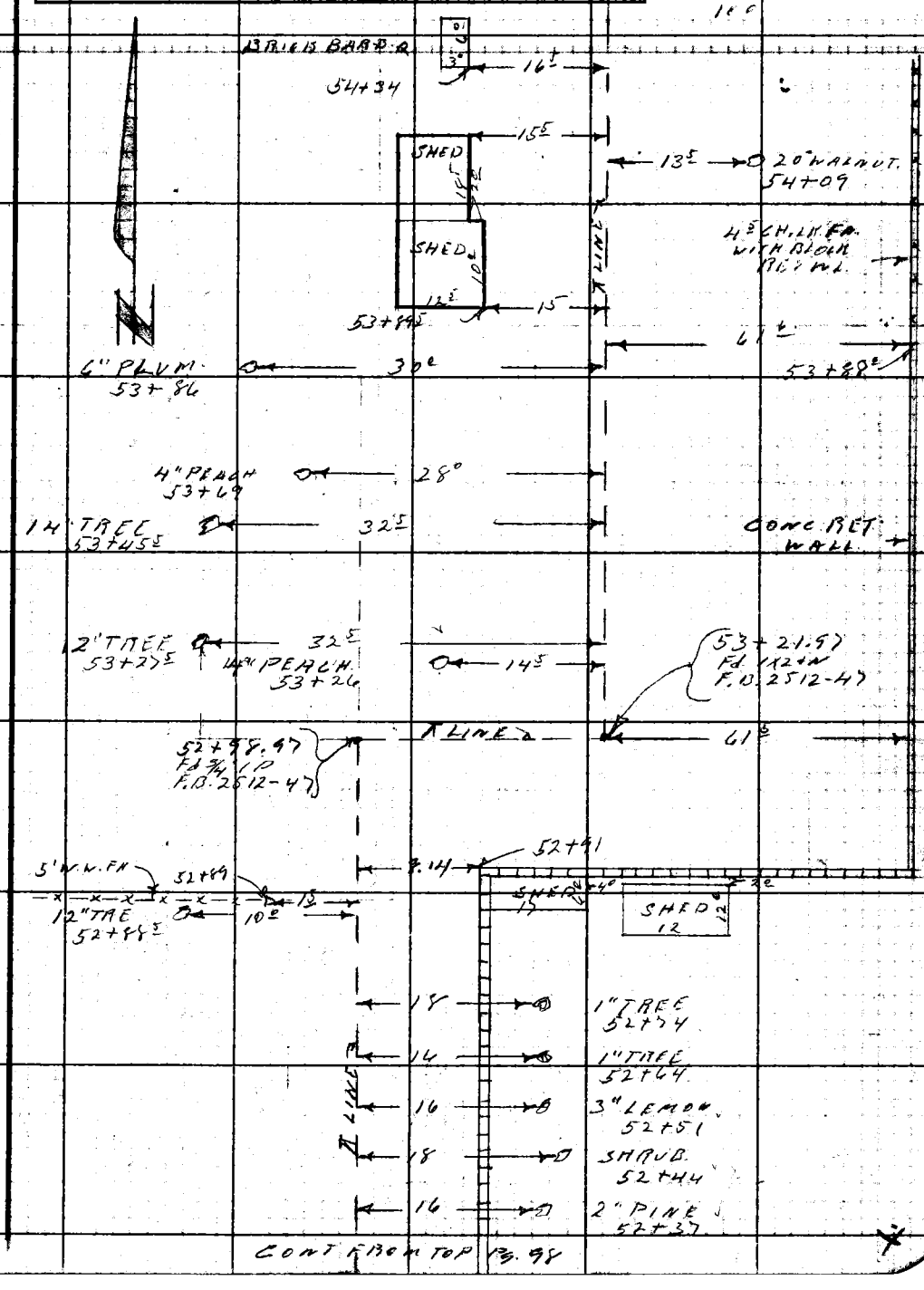

Note: Any Additions or Changes on This Sheet Must be Made or Circled In Red Ink With Date and Name of Person Making Change.

Do not extend notes this side of this line.

RETURN TO
LOS ANGELES COUNTY ENGINEER
700 LOS ANGELES COUNTY ENGINEERING BLDG.

763098 CE #247—7-53

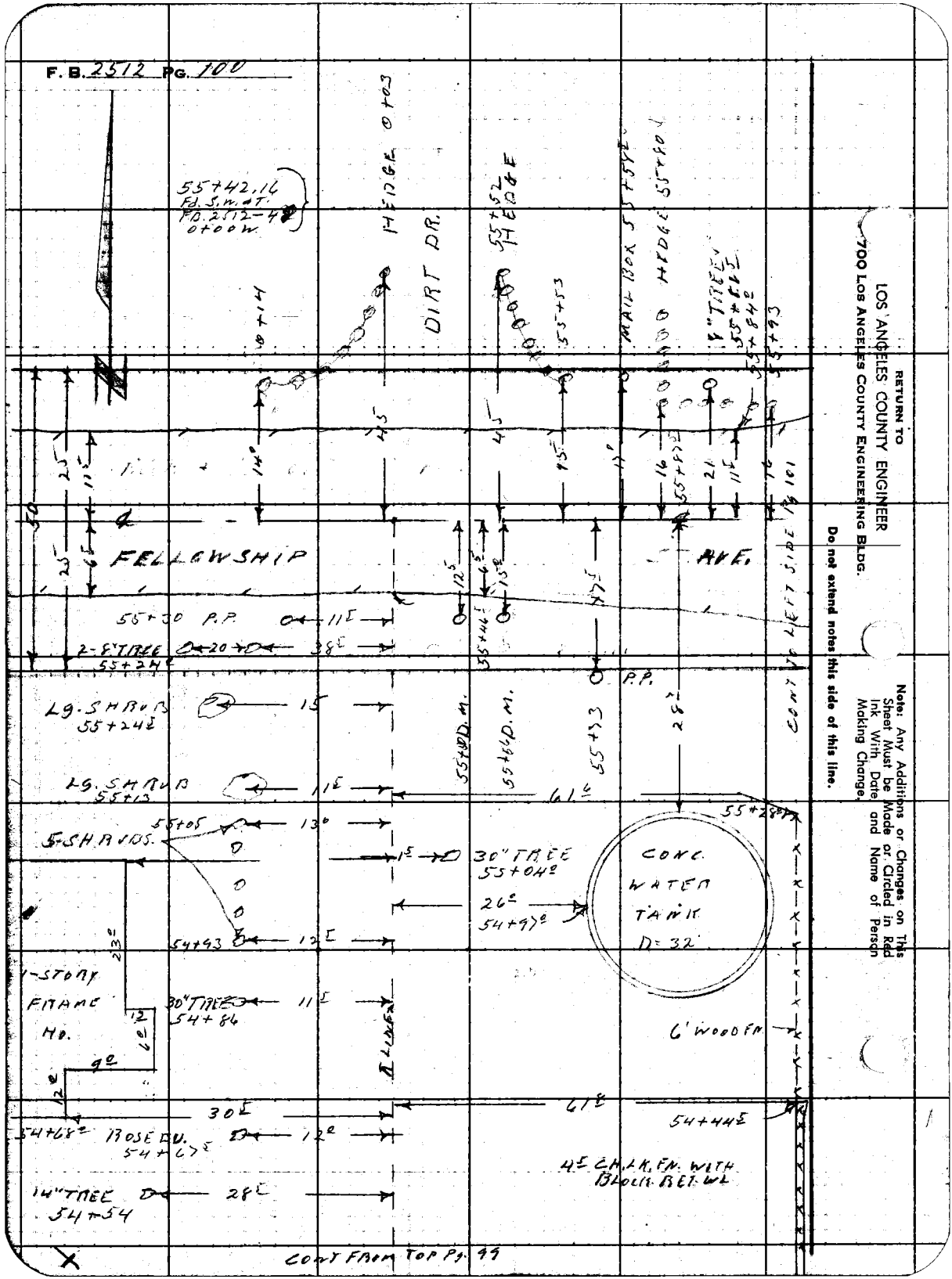

RETURN TO
LOS ANGELES COUNTY ENGINEER
700 Los Angeles County Engineering Bldg.

Note: Any Additions or Changes on This Sheet Must be Made or Circled in Red Ink With Date and Name of Person Making Change.

Do not extend notes this side of this line.

Notes Ck'd by	Survey of S.D. PROJECT #526	F. B. 2512 Pg. 101
Map No.	JN 6252.60 Tape Std °F	
Office Work	Surveyed by RICH	CONT. TO BOT Pg. 102
Checked	Notes J.O. Date 4-23-59	
Date	Indexed A. C. Johnson	

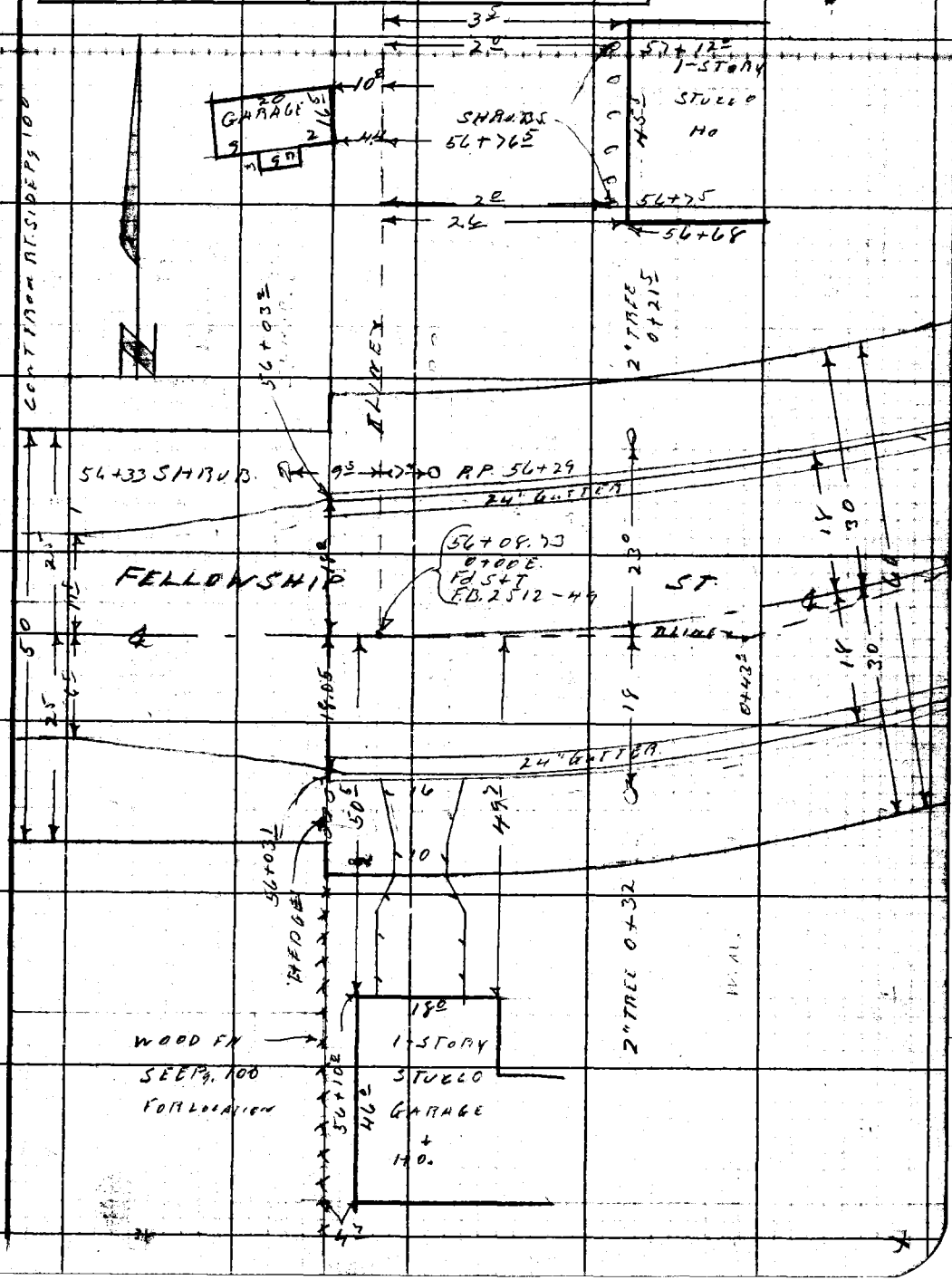

Note: Any Additions or Changes on This Sheet Must be Made or Circled in Red Ink With Date and Name of Person Making Change.

Do not extend notes this side of this line.

RETURN TO
LOS ANGELES COUNTY ENGINEER
700 LOS ANGELES COUNTY ENGINEERING BLDG.

763098 CE #247—7-55

CONT TO BOT PG. 103

F. B 2512 PG. 182

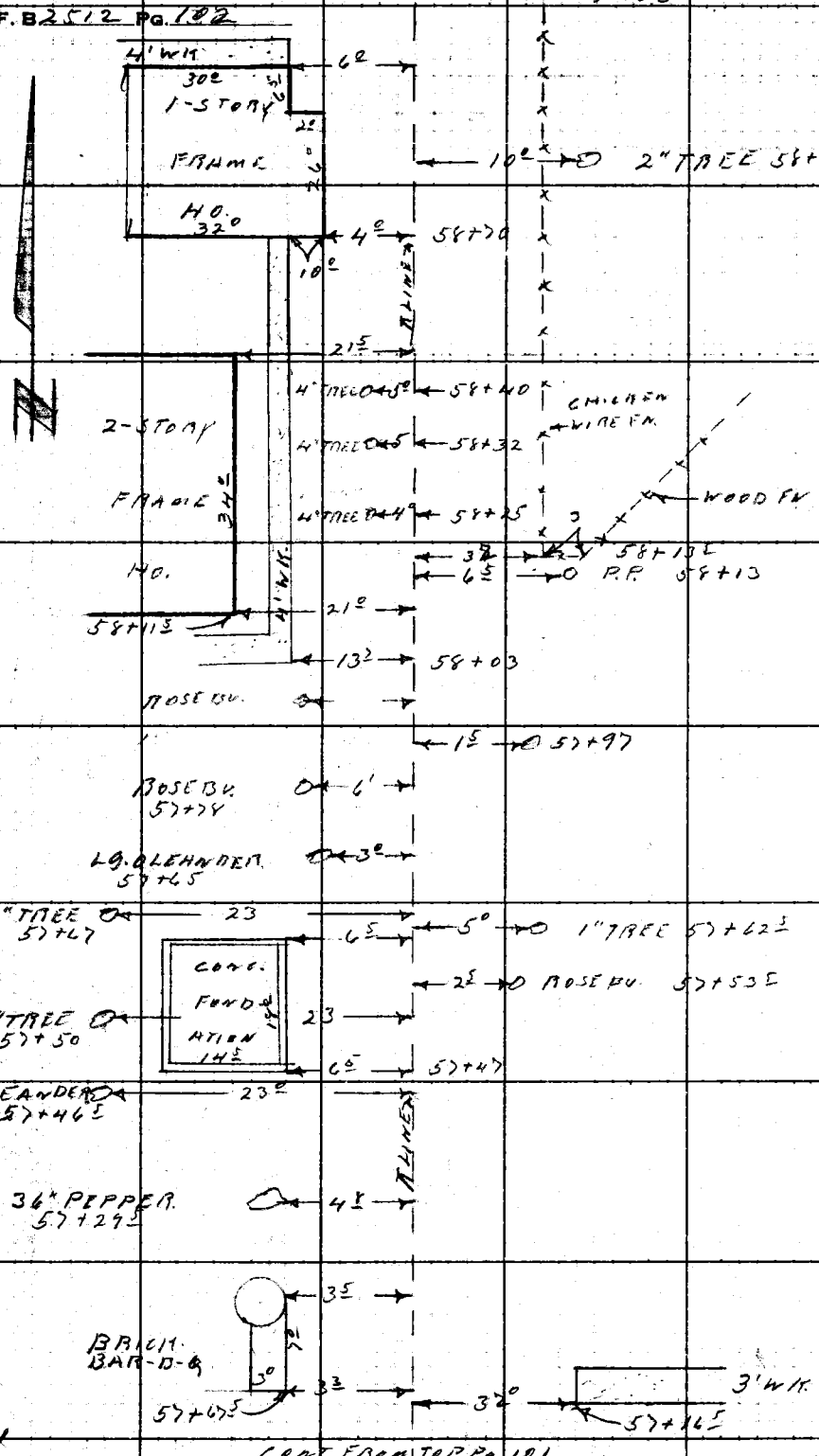

CONT FROM TOP PG. 101

RETURN TO
LOS ANGELES COUNTY ENGINEER
900 Los Angeles County Engineering Bldg.

Note: Any Additions or Changes on This Sheet Must be Made or Circled in Red Ink With Date and Name of Person Making Change.

Do not extend notes this side of this line.

Notes Ck'd by	Survey of S.D. PROJECT #526	F. B. 2512 PG. 703
Map No.	JN 62526 Tape Std. °F	
Office Work	Surveyed by [illegible]	
Checked	Notes J.O. Date 4-22-59	CONT TO BOT Pg. 104
Date	Indexed C. Johnson	

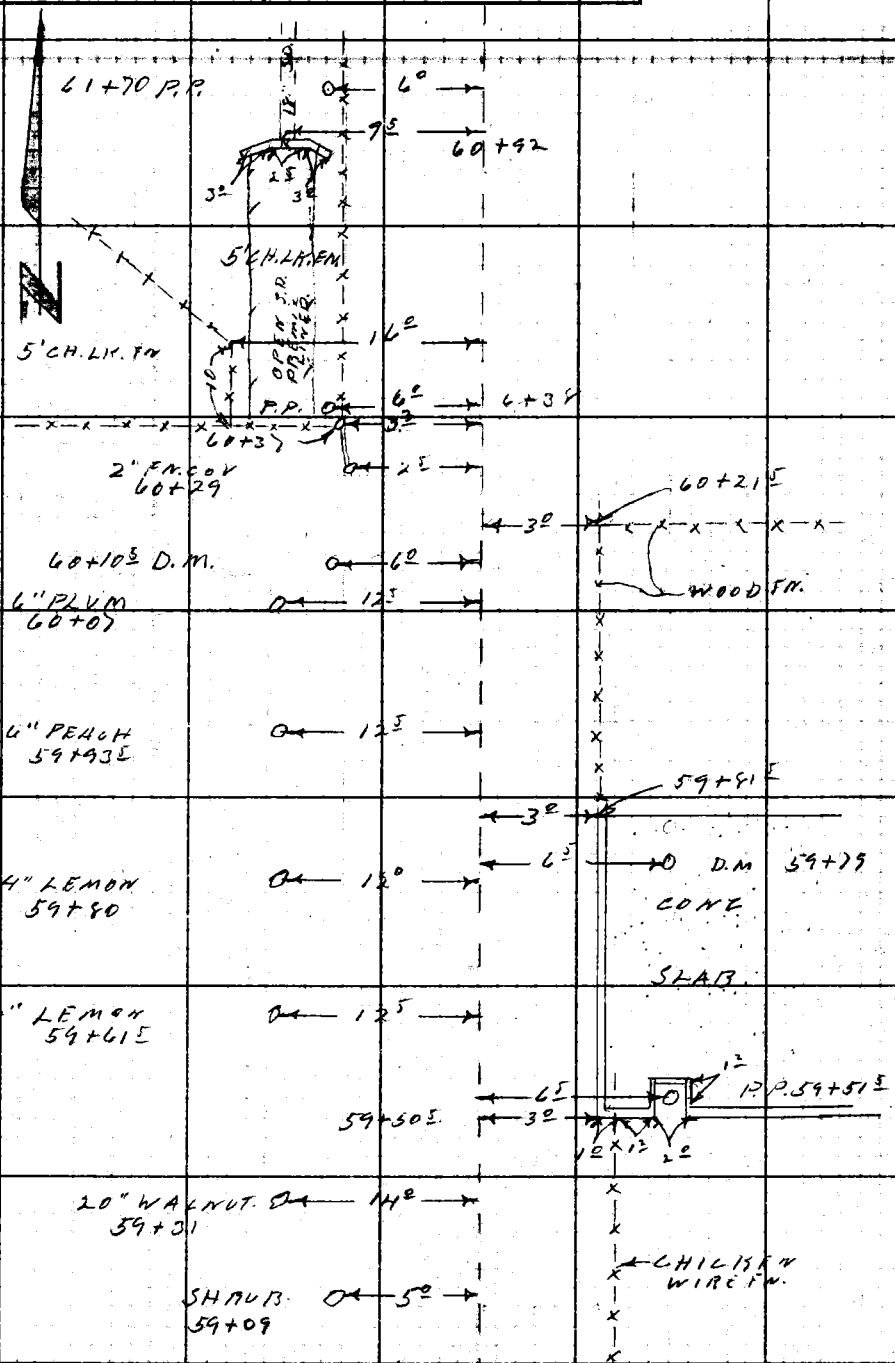

CONT FROM TOP Pg 102

Note: Any Additions or Changes on This Sheet Must be Made or Circled in Red Ink With Date and Name of Person Making Change.

Do not extend notes this side of this line.

RETURN TO
LOS ANGELES COUNTY ENGINEER
700 LOS ANGELES COUNTY ENGINEERING BLDG.

763098 CE #247—7-53

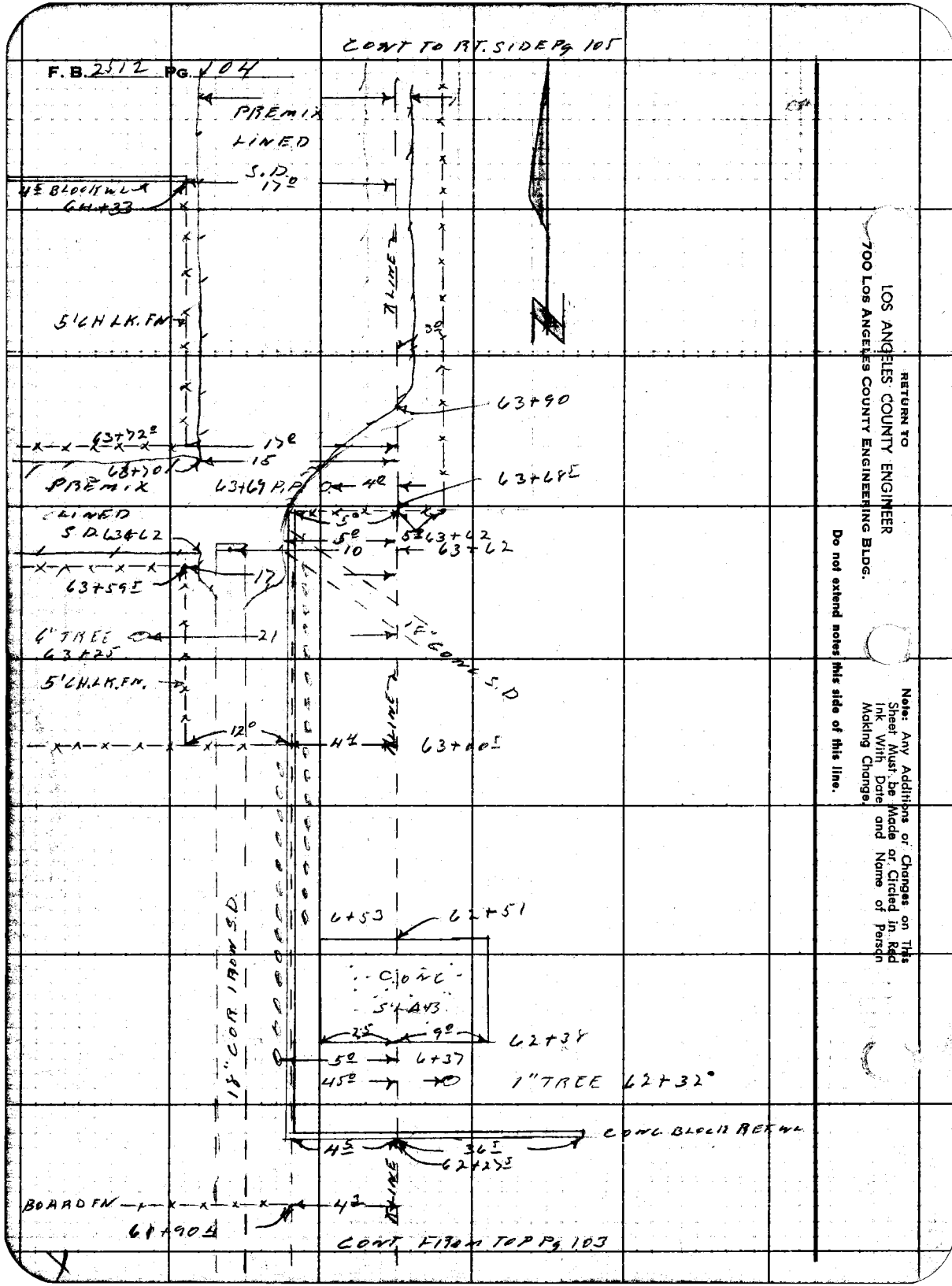

RETURN TO
LOS ANGELES COUNTY ENGINEER
700 LOS ANGELES COUNTY ENGINEERING BLDG.

Note: Any Additions or Changes on This Sheet Must be Made or Circled in Red Ink With Date and Name of Person Making Change.

Do not extend notes this side of this line.

Notes Ck'd by	Survey of S.D. PROJECT #526
Map No.	JN 6252.65 Tape Std °F
Office Work	Surveyed by [illegible]
Checked	Notes V.O. Date 4-22-59
Date	Indexed C. Johnson

F. B. 2512 PG. 105

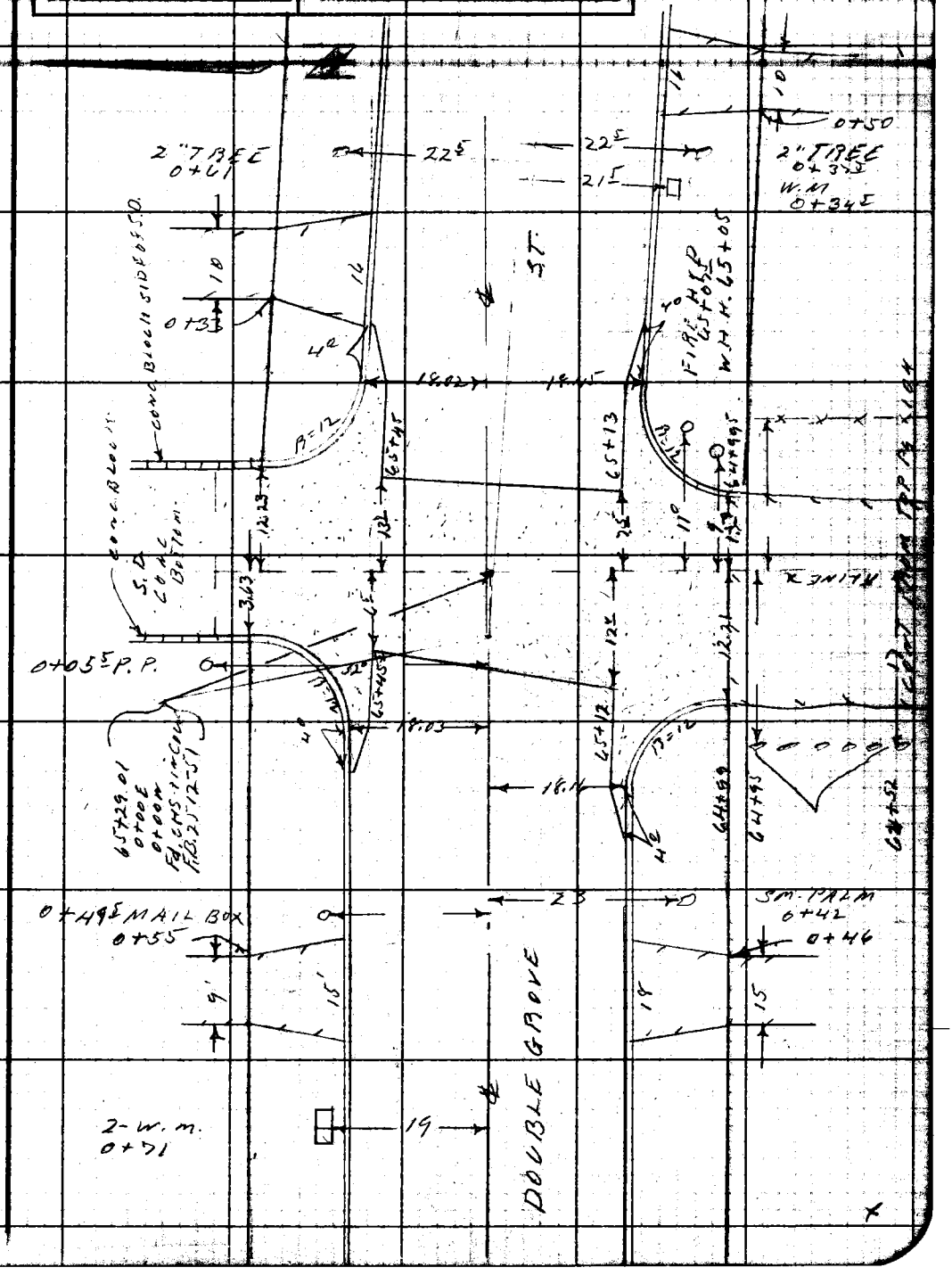

Note: Any Additions or Changes on This Sheet Must be Made or Circled in Red Ink With Date and Name of Person Making Change.

Do not extend notes this side of this line.

RETURN TO
LOS ANGELES COUNTY ENGINEER
100 Los Angeles County Engineering Bldg.

763098 CE #247—7-53

F. B. 2512 Pg. 107

Profile No. ____ X-Sec. No. ____

Notes Red. ____ Plotted ____ Job No. 6252.60 Division No. ____

Date ____ Date ____ Survey of INDIAN SUMMER AVE. S.D. PROJECT "526"

Notes Chkd. BRENNER Checked ____ Survey by RICHARDS Notes JO Date 5-59

Date ____ Date ____ Map No. ____ Inspected C. Johnson Date 5-16-60

NOTE: ANY ADDITIONS OR CHANGES ON THIS SHEET MUST BE MADE OR CIRCLED IN RED INK, WITH DATE AND NAME OF PERSON MAKING CHANGE.

Do not extend notes this side of this line.

PLEASE RETURN TO
LOS ANGELES COUNTY ENGINEER
700 LOS ANGELES COUNTY ENGINEERING BLDG.

J.N. 6252.60

INDIAN SUMMER AVE. S.D.

PROJECT "526"

CROSS-SECTIONS

FROM PUENTE CREEK 1+00
TO DOUBLE GROVE ST. 65+29.01

1+00 = INT. OF ℄ PUENTE CREEK R/W & ℄ LINE.
(IN EASEMENTS, ALL ℄ LINES ARE REFERRED TO AS "℄" FOR X-SECT.)

5-9-59
RICHARDS
OCHSNER
HARRINGTON
BAMSON

STATION	B. S.	H. I.	F. S.	ELEV.

76L-298 S & E #307—1-56

76L-298 S & E #307—1-56

PLEASE RETURN TO
LOS ANGELES COUNTY ENGINEER
700 LOS ANGELES COUNTY ENGINEERING BLDG.

NOTE: ANY ADDITIONS OR CHANGES ON THIS SHEET MUST BE MADE OR CIRCLED IN RED INK, WITH DATE AND NAME OF PERSON MAKING CHANGE.

Do not extend notes this side of this line.

STATION	B. S.	H. I.	F. S.	ELEV.	EASEMENT BET. PUENTE CREEK & MONTEBROOK ST.	
BMSD 1101	661	36106		354 45	B.M. SD 1101 ELEV.: 354.452 F.B. 2512-12	
					LIDFORD AVE & MONTBROOK ST., N.W. COV.	
					BT. SPK. IN CURB. 5' W. of W. END C.R.	
					LT. & WEST	± 5' off RT. & EAST
0+20 to N.			60	3551		℄ & S. R/W. CREEK
0+85			66	3545		℄ TOP BANK
0+95			147	346.4		℄ BOT "
1+00			147	346 4		℄ INT. DITCH
1+00 ℄ INT. = 0+00 TO EAST ALONG ℄ DITCH.						
					LT. & NORTH	℄ RT. & SOUTH
0+50 to E.			143	346.8		℄
"			143	3468		5' BOT. BANK.
"			58	3553		15' TOP "
"			56	3555		30' GD. R/W
"			143	3468	5' BOT. BANK	
"			60	3551	16' TOP "	
"			56	3555	30' R/W. GD.	
1+00			143	3468		℄ DITCH
"			143	3468		5' BOT BK.
"			59	3552		15' TOP
"			59	3552		30' R/W

F. B. 2512 Pg. 104 Job No. 62526 Division No. Notes Red. Plotted Profile
Survey of INDIAN SUMMER AVE PRO. #526 Date Date No. X-Sec.
Survey by RICH Notes J.C. Notes Chkd. Checked
Indexed C. Johnson Date Date Date No.

76L-298 S & E #307—1-56

PLEASE RETURN TO
LOS ANGELES COUNTY ENGINEER
700 LOS ANGELES COUNTY ENGINEERING BLDG.

NOTE: ANY ADDITIONS OR CHANGES ON THIS SHEET MUST BE MADE OR CIRCLED IN RED INK, WITH DATE AND NAME OF PERSON MAKING CHANGE.

Do not extend notes this side of this line.

STATION	B. S.	H. I.	F. S.	ELEV.	EASEMENT BET. PUENTE CREEK & MONTEBROOK ST.		
		361 06			LT + NORTH.	℄	RT + SOUTH
1+00			143	3468 ✓	5' BOT. BANK.		
"			60	3551 ✓	16" TOP.		
"			55	3556 ✓	30' BW.		
1+50			140	3471 ✓		℄	
"			140	3471 ✓			5' BOT. BK.
"			55	3556 ✓			15' TOP. "
"			55	3556 ✓			30' BW.
"			140	3471 ✓	5' BOT BK.		
"			47	3564 ✓	16' TOP. BK.		
"			56	3555 ✓	30' BW.		
2+00			137	3474 ✓		℄	
"			137	3474 ✓			15' BOT. BK.
"			54	3557 ✓			15' TOP. "
"			50	3561 ✓			30' BW.
"			140	3471 ✓	5' BOT. BK.		
"			55	3556 ✓	16' TOP. BK.		
"			50	3561 ✓	30' BW.		
1+00 ℄ INT: 0+00 TO WEST ALONG ℄ DITCH.							
X 01					LT. & SOUTH.	℄	RT. & NORTH

Profile No. ____ Notes Red. ____ Plotted ____ Job No. 6257 LS Division No. ____ F. B. 2512 Pg. 109
X-Sec. No. ____ Date ____ Date ____ Survey of INDIAN SUMMER AVE PRO # 626
Notes Unkd. BRENNER Checked ____ Survey by RICH Notes JC Date 5-59
No. ____ Date ____ Date ____ Map No. ____ Indexed C. Johnson Date ____

76L-298 S & E #307—1-56

PLEASE RETURN TO
LOS ANGELES COUNTY ENGINEER
700 LOS ANGELES COUNTY ENGINEERING BLDG.

NOTE: ANY ADDITIONS OR CHANGES ON THIS SHEET MUST BE MADE OR CIRCLED IN RED INK, WITH DATE AND NAME OF PERSON MAKING CHANGE.

Do not extend notes this side of this line.

STATION	B. S.	H. I.	F. S.	ELEV.	EASEMENT BET. PUENTE CREEK & MONTBROOK ST.	
		361 06			LT & SOUTH ℄	RT & NORTH.
0+50			14 9	3462 ✓	℄	
"			14 9	3462 ✓		5' BOT. BK.
"			6 3	3548 ✓		16' TOP. BK.
"			5 9	3552 ✓		30' RW.
"			14 9	3462 ✓	BOT BK. 5'	
"			5 8	3553 ✓	TOP BK. 15'	
"			5 9	3552 ✓	RW. 30'	
1+00			15 3	3458 ✓	℄	
"			15 3	3458 ✓		5' BOT BK.
"			6 9	3542 ✓		16' TOP
"			6 4	3547 ✓		30' RW.
"			15 3	3458 ✓	BOT BK 5'	
"			6 6	3545 ✓	TOP BK. 15	
"			6 4	3547 ✓	RW 30	
1+50			15 4	3457 ✓	℄	
"			15 4	3457 ✓		5' BOT BK.
"			7 0	3541 ✓		TOP "
"			6 6	3545 ✓		30' RW.
"			15 4	3957 ✓	BOT BK. 5'	
"			6 7	3544 ✓	TOP BK 15'	

F. B. 2512 Pg. 110
Job No. 6252.60 Division No. Notes Red. Plotted Profile
Survey of INDIAN SUMMER AVE. PRO. #526 Date Date No. X-Sec.
Survey by B. CH. Notes JO Notes Chkd. Checked
Index [redacted] C. Tohr[redacted] Date Date No.

76L-298 S & E #307—1-56

PLEASE RETURN TO
LOS ANGELES COUNTY ENGINEER
700 LOS ANGELES COUNTY ENGINEERING BLDG.

NOTE: ANY ADDITIONS OR CHANGES ON THIS SHEET MUST BE MADE OR CIRCLED IN RED INK, WITH DATE AND NAME OF PERSON MAKING CHANGE.

Do not extend notes this side of this line.

STATION	B. S.	H. I.	F. S.	ELEV.	EASEMENT BET. PUENTE CREEK & MONTBROOK ST.	
		361 06			LT & SOUTH	℄ RT & NORTH
1+50			6 7	354.4	RW. 30'	
2+00			15 5	345.6		℄
			15 5	345.6		5' BOT BK.
			7 2	353.9		16' TOP BK.
			7 0	354.1		30' RW.
			15 5	345.6	BOT BK. 5'	
			7 0	354.1	TOP BK. 15'	
"			7 2	353.9	RW. 30'	
					LT & WEST	℄ RT & EAST
1+05 GOING NORTH			14 7	346.4		℄ BOT. BK.
(1+04)			13 50	347.56	15' S.E. COR of CONC SLAB	
1+06			13 40	347.66	19.5' INVERT of 26" S.D.	
1+06			13 60	347.46	24.5' S.W. COR of CONC SLAB	
1+16			5 9	355.2		℄ TOP BK.
1+18			5 74	355.32	5.3' N.E. COR. CONC. HDWL.	
1+20			6 10	354.96	14.8' N.W. " "	
1+30			5 5	355.6		℄ BOT. BK.
1+31			4 4	356.7		℄ TOP "
"			4 3	356.8		15'
X "			3 9	357.2	5' ℄ S.D.	

Profile Notes Red. Plotted Job No. 6252.60 Division No. F. B. 2512 Pg. 111
No. Date Date Survey of INDIAN SUMMER AVE PBO 5-26
X-Sec. Notes Chkd. W. J. BRENNER Checked Survey by RICH Notes J.C. Date 5-59
No. Date Date Map No. Indexed C. Johnson Date

76L-298 S & E #307—1-56

PLEASE RETURN TO
LOS ANGELES COUNTY ENGINEER
700 LOS ANGELES COUNTY ENGINEERING BLDG.

NOTE: ANY ADDITIONS OR CHANGES ON THIS SHEET MUST BE MADE OR CIRCLED IN RED INK, WITH DATE AND NAME OF PERSON MAKING CHANGE.

Do not extend notes this side of this line.

F. B. 2512 Pg. 112 Job No. 6252 Division No. Profile
Survey of INDIAN SUMMER AVE PAGE 526 Notes Red Plotted
Survey by RICH Notes J.Q. Date No. X-Sec.
Indexed C. Johnson Date Notes Chkd. Checked
Date Date No.

STATION	B. S.	H. I.	F. S.	ELEV.	EASEMENT BETWEEN PUENTE CREEK & MONTEBROOK ST.		
		361 06			LT. OF WEST. ℄	RT. OF EAST.	
1+31			39	3572	25'		
1+50			42	3569		℄	
"			43	3568		15'	
"			42	3569	5' ℄ S.D.		
"			41	3570	25'		
T.P.			410	356 96.			
	251	359 47.					
2+00			32	3563		℄	
"			32	3563		1.4	
"			32	3563	5' ℄ S.D.		
"			30	3565	11.8		
2+10			31	3564		℄	
2+30			45	3550		℄	
"			46	3549		15'	
"			44	3551	5' ℄ S.D.		
"			44	3551	25'		
2+38.2			1035	349 12	INVERT of 24" S.D. (5.25)	MEAS. 5.30 ROD. 5.05 10.35	MEAS. 5.15 ROD. 5.09 10.24
2+42			1024	349 23	INVERT of 24" S.D. (4.85)		
2+42			509	354 38	C.B.	℄	
2+42			587	353 60	Gut.	℄	

76L-298 S & E #307—1-56

PLEASE RETURN TO
LOS ANGELES COUNTY ENGINEER
700 LOS ANGELES COUNTY ENGINEERING BLDG.

NOTE: ANY ADDITIONS OR CHANGES ON THIS SHEET MUST BE MADE OR CIRCLED IN RED INK, WITH DATE AND NAME OF PERSON MAKING CHANGE.

Do not extend notes this side of this line.

STATION	B. S.	H. I.	F. S.	ELEV.	MONTBROOK ST.		
		359.47			LEFT OF W.	℄	RT. OF E.
2+46			5 54	353 93	Gut out.	℄	
2+51			5 33	354 14		℄	
2+59 97			5 12	354 35		℄	INT MONTBROOK ST.
2+59 97 = 0+00 W. on Montbrook.					LT. & SOUTH	℄	RT & NORTH
0+29			5 19	354 28		℄	
"			5 25	354 22			9'
"			5 22	354 25			17' Gut out
"			5 67	353 80			18' Gut in
"			5 03	354 44			18' cb. W. E.C.B. N.W.Cor.
"			4 8	354 7			30' P.L.
0+39			5 12	354 35		℄	
"			5 17	354 30			9'
"			5 48	353 99			17' Gut out
"			5 61	353 86			18' Gut in.
"			4 99	354 48			18' cb.
"			4 6	354 9			30' P.L.
"			5 25	354 22	9'		
"			5 51	353 96	Gut out 17'		
"			5 60	353 87	Gut in 18'		
"			4 95	354 52	Cb. 18'		

X

Profile Notes Red. Plotted Job No. 6252.60 Division No.
No. Date Date Survey of INDIAN SUMMER AVE. PRO #526
X-Sec. Notes Chkd. W. J. BRENNER Checked Survey by RICH Notes JC Date 5-59
No. Date Date Map No. Indexed C. Johnson Date

F. B. 2512 Pg. 113

76L-298 S & E #307—1-56

PLEASE RETURN TO
LOS ANGELES COUNTY ENGINEER
700 LOS ANGELES COUNTY ENGINEERING BLDG.

NOTE: ANY ADDITIONS OR CHANGES ON THIS SHEET MUST BE MADE OR CIRCLED IN RED INK, WITH DATE AND NAME OF PERSON MAKING CHANGE.

Do not extend notes this side of this line.

STATION	B. S.	H. I.	F. S.	ELEV.	MONTBROOK ST. LT. or SOUTH. ℄	RT. or NORTH
		359 47				
0+39			4 4	355 1	30' PL.	
0+79			4 91	354 56	℄	
"			5 04	354 43		9'
"			5 25	354 22		17' Gut out
"			5 41	354 06		18' Gut in
"			4 77	354 70		18' Cb.
"			4 3	355 2		30' PL.
"			5 09	354 38	9'	
"			5 32	354 15	Gut. out 17	
"			5 45	354 02	Gut in 18	
"			4 81	354 66	Cb. 18	
"			4 4	355 1	P.L. 30	
1+79			4 35	355 12	℄	
"			4 45	355 02		9'
"			4 80	354 67		18' Gut
"			4 15	355 32		18' Cb
"			3 86	355 61		30' BACK of SWK.
"			4 55	354 92	9'	
"			4 95	354 52	Gut. 18'	
"			4 35	355 12	Cb 18	

F. B. 2512 Pg. 114 Job No. 6252.60 Division No. Notes Red. Plotted Profile
Survey of INDIAN SUMMER AVE PRO. #526 Date Date No. X-Sec.
Survey by Notes Notes Chkd. Checked
Index C. Johnson Date Date Date No.

76L-298 S & E #307—1-56

PLEASE RETURN TO
LOS ANGELES COUNTY ENGINEER
700 LOS ANGELES COUNTY ENGINEERING BLDG.

NOTE: ANY ADDITIONS OR CHANGES ON THIS SHEET MUST BE MADE OR CIRCLED IN RED INK, WITH DATE AND NAME OF PERSON MAKING CHANGE.

Do not extend notes this side of this line.

STATION	B. S.	H. I.	F. S.	ELEV.	MONTBROOK ST.	
		359 47			LT. OR SOUTH ℄	RT. OR NORTH
1+79			4 00	355 47	BACK OF WK. 30'	
2+94.04	℄ INT. MONTBROOK ST. & LIDFORD AVE. = 0+00 TO EAST ON ℄ MONTBROOK ST.					
East on Montbrook					LT. OR NORTH ℄	RT. OR SOUTH
0+00			5 01	354 46		℄ INT
0+12			9 15	350 32	INLET INVERT 18" S.D. 35.4	ROD. 4.80 MEAS. 4.35 9.15 / ROD. 4.83 MEAS. 4.42 9.25
0+15.5			9 25	350 22	OUTLET " 24" S.D. 31'	
0+ 18			9 13	350 34	INLET INVERT 18" S.D. 31'	ROD. 4.75 MEAS. 4.38 9.13 / ROD. 4.70 MEAS. 3.30 8.00
0+ 47			8 00	351 47	OUTLET INVERT 18" S.D. 19.6	
0+ 51			4 90	354 57		℄
"			5 07	354 40		9'
"			5 40	354 07		18' Gut.
"			4 72	354 75		18' Cb.
"			4 0	355 5		30' P.L.
"			4 98	354 49	[illegible] 9'	
"			5 21	354 26	Gut out. 14.5	
"			5 70	353 77	Gut in 18'	
"			4 75	354 72	Cb. 18'	
"			4 1	355 4	P.L. 30.	
0+ 91			4 75	354 72		℄
"			4 87	354 60		9'

Profile Notes Red. Plotted Job No. 6252.60 Division No. F.B. 2512 Pg. 115
No. Date Date Survey of INDIAN SUMMER AVE PRO# 526
X-Sec. Notes Checked J. BRENNER Survey by BICH Notes J.O. Date 5-4-[illegible]
No. Date Date Map No. Indexed C. Johnson

76L-298 S & E #307—1-56

PLEASE RETURN TO
LOS ANGELES COUNTY ENGINEER
700 LOS ANGELES COUNTY ENGINEERING BLDG.

NOTE: ANY ADDITIONS OR CHANGES ON THIS SHEET MUST BE MADE OR CIRCLED IN RED INK, WITH DATE AND NAME OF PERSON MAKING CHANGE.

Do not extend notes this side of this line.

STATION	B. S.	H. I.	F. S.	ELEV.	MONTBROOK ST.	
		359 47			LT. or NORTH ℄	RT. or SOUTH
0+91			5 19	354 28		18' Gut.
"			4 59	354 88		18' Cb.
"			4 2	35 53		30' PL.
"			4 90	354 57	9'	
"			5 25	354 22	Gut 18'	
"			4 63	354 84	Cb. 18'	
"			3 9	355 6	PL 30'	
1+29			4 54	354 93		℄ OPP. CB. B.C., N. SIDE
"			4 65	354 82		9'
"			4 94	354 53		18' Gut.
"			4 40	355 07		18' Cb
"			4 0	355 5		30' PL.
"			4 64	354 83	9'	
"			5 14	354 33	Gut 18'	
"			4 46	355 01	Cb. 18'	
"			4 1	355 4	PL 30'	
ALONG ℄ LIDFORD ST.					LT or W. ℄	RT or EAST.
3+42.5			8 91	350.56	INVERT of 18" S. D. (OUTLET)	20' { ROD - 4.91 MEAS. - 4.00 8.91
3+50			5 05	354 42		℄ OPP. C.B.
"			5 16	354 31		9'

F. B. 2512 Pg. 116 Job No. 6252.6 Division No. Notes Red. Plotted Profile
Survey of B. D. PRO. #526 Date Date No. X-Sec.
Survey by RICHARD S. Notes T. O. Notes Chkd. Checked No.
Indexed C. Johnson Date Date Date

76L-298 S & E #307—1-56

PLEASE RETURN TO
LOS ANGELES COUNTY ENGINEER
700 LOS ANGELES COUNTY ENGINEERING BLDG.

NOTE: ANY ADDITIONS OR CHANGES ON THIS SHEET MUST BE MADE OR CIRCLED IN RED INK, WITH DATE AND NAME OF PERSON MAKING CHANGE.

Do not extend notes this side of this line.

STATION	B. S.	H. I.	F. S.	ELEV.	LIDFORD	AVE.
		359 47			LT. or WEST ℄	RT. or EAST
3+50			5 39	354 08	✓	14' Gat. out.
"			5 92	353 55	✓	18' Gat. in.
"			4 96	354 51	✓	18' Cb.
"			4 2	355 3	✓	30' PL.
3+55			8 96	350 51	✓ (INLET) INVERT OF 18" S.D.	18' { ROD 4.96 MEAS. 4.00 8.96
3+65			5 04	354 43	✓	℄ opp. C.B.
"			5 12	354 35	✓ 9'	
"			5 37	354 10	✓ Gat out. 14	
"			5 88	353 59	✓ Gat in 18	
"			8 43	351 04	✓ (OUTLET) INVERT of 18" SD 18'	{ ROD 4.93 MEAS. 3.50 8.43
"			4 93	354 54	✓ Cb 18	
"			4 5	355 0	✓ PL. 30	
4+05			4 80	354 67	✓ ℄	
"			4 90	354 57	✓	9'
"			5 16	354 31	✓	18' Gat
"			4 55	354 92	✓	18 cb.
"			3 8	355 7	✓	30' PL
"			4 85	354 62	✓ 9'	
"			5 17	354 30	✓ Gat 18'	
X "			4 55	354 92	✓ Cb. 18'	

Profile Notes Red. ____ Plotted ____ Job No. 125268 Division No. ____ F. B. 2512 Pg. 117
No. ____ Date ____ Date ____ Survey of S.D. PRO. #526
X-Sec. Notes Chkd. W. PRENNER Checked ____ Survey by BICH Notes J.O. Date 5-4-59
No. ____ Date ____ Date ____ Map No. ____ Index C. Johnson

76L-298 S & E #307—1-56

PLEASE RETURN TO
LOS ANGELES COUNTY ENGINEER
700 LOS ANGELES COUNTY ENGINEERING BLDG.

NOTE: ANY ADDITIONS OR CHANGES ON THIS SHEET MUST BE MADE OR CIRCLED IN RED INK, WITH DATE AND NAME OF PERSON MAKING CHANGE.

Do not extend notes this side of this line.

STATION	B. S.	H. I.	F. S.	ELEV.	LIDFORD ST.	
		359 47			LT. or. WEST	℄ RT. or. EAST
4+05			4 1	355 4	PL.	
5+05			3 60	355 87		℄
"			3 77	355 70		9'
"			4 15	355 32		18' Gut.
"			3 50	355 97		18' Cb.
"			3 1	356 4		30' PL.
T.P.	6 20	362 02	3 65	355 82		
5+05			6 23	355 79	9	
"			6 58	355 44	18' Gut.	
"			5 96	356 06	18' Cb.	
"			5 5	356 5	30' PL.	
5+31			5 84	356 18		℄
"			5 96	356 06		9'
"			6 22	355 79		16' Gut out.
"			6 34	355 68		18' Gut in
"			5 62	356 40		18' Cb.
"			5 2	356 8		30' PL.
5+41			5 75	356 27		℄ OPP. CB. B.C., EAST SIDE
"			5 90	356 12		9
"			6 07	355 95		15 5/8 Gut out.

F. B. 2512 Pg. 118
Job No. 6282.68 Division No. Notes Red. Plotted Profile
Survey of S.D. PRO 524 Date Date No.
Survey by B.C.H. Notes J.O. Notes Chkd. Checked X-Sec.
Indexed K. C. Johnson Date Date Date No.

76L-298 S & E #307—1-56

PLEASE RETURN TO
LOS ANGELES COUNTY ENGINEER
700 LOS ANGELES COUNTY ENGINEERING BLDG.

NOTE: ANY ADDITIONS OR CHANGES ON THIS SHEET MUST BE MADE OR CIRCLED IN RED INK, WITH DATE AND NAME OF PERSON MAKING CHANGE.

Do not extend notes this side of this line.

Profile Notes Red. Plotted Job No. 2252.6 Division No.
No. Date Date Survey of S.D. PAP E 5226
X-Sec. Notes Red. BRENN Checked Survey by RICH. Notes VC Date 5-4-56
No. Date Date Map No. Index C. TABORDA

F. B. 2512 Pg. 119

STATION	B. S.	H. I.	F. B.	ELEV.	LIDFORD ST.	
		362 02			LT or WEST &	RT. or EAST.
5+41			625	355 77		18' G.T IN S. END C.R., S.E.COR.
"			557	356 45		18' Cb " "
"			52	3568		30' PL.
"			583	356 19	9'	
"			623	355 79	G.T. 18'	
"			566	356 36	Cb 18'	
"			53	3567	PL. 30'	
5+84.77		0+00E	532	356 70	& INT LIDFORD AVE + LAWN WOOD ST.	
					LT. or NORTH &	RT. or SOUTH
0+18			587	356 15	CROSS G.T. FLOW LINE &	
0+45			500	357 02		& OPP. CB. E. C. R. & L.
"			562	357 00		25
"			506	356 96		13' G.T OUT
"			526	356 76		15 G.T. E. END C.R., S.E. COR.
"			459	357 43		15' Cb " "
"			45	3575		21' PL
"			510	35692		
"			512	356 90	G.T OUT 13	25
"			530	356 72	5' CUT IN.	
"			462	357 40	1' TOP CB.	
"			42	3578	PL. 27	
B.M. SD1102 (SEE 109 120)			455	357 44	B.M. SD1102 ELEV 357.44 F.B. 2512-12	

76L-298 S & E #307—1-56

PLEASE RETURN TO
LOS ANGELES COUNTY ENGINEER
700 LOS ANGELES COUNTY ENGINEERING BLDG.

NOTE: ANY ADDITIONS OR CHANGES ON THIS SHEET MUST BE MADE OR CIRCLED IN RED INK, WITH DATE AND NAME OF PERSON MAKING CHANGE.

Do not extend notes this side of this line.

F. B. 2512 Pg. 120 Job No 6252.4 Division No Profile
Survey of S.D. Pro 852 4 No. X-Sec.
Survey by R.C. Johnson Notes Red Date Plotted Date
Indexed Notes Chkd. Checked
Date Date

STATION	B. S.	H. I.	F. S.	ELEV.	LAWNWOOD ST.	
BM SD 1102	4 15	361 59.		357 44.	BM SD 1102 ELEV. = 357.441 F.D. 2512-12	
					FIDFORD AVE & LAWNWOOD ST. S.E. COR.	
					10 FT. S. OF & CL. 5' E. OF E. END C.R.	
0+55			4 45	357 14	LT & NORTH	RT. & SOUTH
"			4 50	357 09		15
"			4 59	357 00		13 Gut out
"			4 23	356 86		11 Gut in
"			4 10	357 49		15' CB.
"			3 9	357 7		25' PL.
"			4 51	357 08	15	
"			4 40	356 99	Gut out 13'	
"			4 25	356 84	Gut 15	
"			4 10	357 99	CB. 15	
"			3 7	357 9	PL. 27	
5+95			3 86	357 73		4
"			3 96	357 63		15
"			4 16	357 43		15 Gut.
"			3 40	357 99		15' CB.
"			3 2	358 4		25' PL.
"			4 0	357 6	15'	
"			4 30	357 29	Gut 15	
"			3 66	357 93	CB. 15'	
"			3 4	358 2	PL. 27'	

X

76L-298 S & E #307—1-56

PLEASE RETURN TO
LOS ANGELES COUNTY ENGINEER
700 LOS ANGELES COUNTY ENGINEERING BLDG.

NOTE: ANY ADDITIONS OR CHANGES ON THIS SHEET MUST BE MADE OR CIRCLED IN RED INK, WITH DATE AND NAME OF PERSON MAKING CHANGE.

Do not extend notes this side of this line.

STATION	B. S.	H. I.	F. S.	ELEV.	LAWNWOOD	ST.
		361 59			LT. OF NORTH ℄	RT. OF SOUTH
1+95			2 52	359 07 ✓	℄	
"			2 60	358 99 ✓		25
"			2 86	358 73 ✓		15' Gut.
"			2 28	359 31 ✓		15' Cb.
"			2 1	359 5 ✓		27' PL.
"			2 65	358 94 ✓	25'	
"			2 93	358 66 ✓	Gut 15	
"			2 35	359 24 ✓	Cb. 15'	
"			2 0	359 6 ✓	PL. 27	
"					LT. OF WEST ℄	RT. OF EAST
6+28	(LIDFORD ST.)		4 39	357 20 ✓	℄	OPP. N. END C.R., N.E. COR.
"			4 50	357 09 ✓		9'
"			4 72	356 87 ✓		16' Gut out
"			4 90	356 69 ✓		18' Gut IN.
"			4 25	357 34 ✓		18' Cb. " "
"			3 7	357 9 ✓		30' PL.
"			4 52	357 07 ✓	9'	
"			4 87	356 72 ✓	Gut. 18	
X "			4 23	357 36 ✓	Cb 18'	
"			3 7	357 9 ✓	PL. 30	

Profile Notes Red. Plotted Job No. 62526 Division No. F. B. 2512 Pg. 121
No. Date Date Survey of S.D. PDR. #526
X-Sec. Notes Chkd. W. J. BRENNEN Checked Survey by B.C.H. Notes L.C. Date 5-4-59
No. Date Date Map No. Index C. Johnson Date

76L-298 S & E #307—1-56

PLEASE RETURN TO
LOS ANGELES COUNTY ENGINEER
700 LOS ANGELES COUNTY ENGINEERING BLDG.

NOTE: ANY ADDITIONS OR CHANGES ON THIS SHEET MUST BE MADE OR CIRCLED IN RED INK, WITH DATE AND NAME OF PERSON MAKING CHANGE.

Do not extend notes this side of this line.

STATION	B. S.	H. I.	F. S.	ELEV.	LIDFORD	ST.
		361 59			LT or WEST ℄	RT. or EAST
6+38			4 30	357 29	℄	
"			4 39	357 20		9'
"			4 60	356 99		16 Gat out.
"			4 80	356 79		18 Gat in
"			4 13	357 46		18 Cb.
"			3 6	358 0		30' PL.
6+78			3 79	357 80	℄	
"			3 94	357 65		9'
"			4 29	357 30		18' Gat
"			3 66	357 93		18' Cb
"			3 1	358 5		30' PL.
"			3 89	357 70	9'	
"			4 16	357 43	Gat 18'	
"			3 58	358 01	Cb 18'	
"			3 2	358 4	PL 30'	
7+78			2 53	359 06	℄	
"			2 64	358 95		9'
"			2 95	358 64		16.5' Gat out.
"			3 10	358 49		18' Gat in
"			2 45	359 14		18' Cb.
"			2 1	359 5		30' PL.

Y

F. B. 2512 Pg. 122 Job No. 62526 Division No. ____ Notes Red ____ Plotted ____ Profile ____
Survey of SD PBO # 526 Date ____ Date ____ No. ____
Survey by B.C.H. Notes J.O. Notes Chkd ____ Checked ____ X-Sec. ____
Indexed R. C. Johnson Date ____ Date ____ Date ____ No. ____

76L-298 S & E #307—1-56

PLEASE RETURN TO
LOS ANGELES COUNTY ENGINEER
700 LOS ANGELES COUNTY ENGINEERING BLDG.

NOTE: ANY ADDITIONS OR CHANGES ON THIS SHEET MUST BE MADE OR CIRCLED IN RED INK, WITH DATE AND NAME OF PERSON MAKING CHANGE.

Do not extend notes this side of this line.

STATION	B. S.	H. I.	F. S.	ELEV.	LIDFORD ST.	
		361 59			LT. & WEST ℄	RT. & EAST
7+78			2 62	358 97	✓ 9'	
"			3 01	358 58	✓ Gat. 18'	
"			2 42	359 17	✓ Cb 18'	
"			2 0	359 6	✓ PL. 30	
T. P.	5 55	364 93	2 21	359 38	✓	
7+86			5 74	359 19	✓ ℄	
"			5 84	359 09	✓	9'
"			6 14	358 79	✓	16 Gat. out
"			6 29	358 64	✓	18' Gat in
"			5 58	359 35	✓	18' Cb.
"			5 3	359 6	✓	30' PL.
7+94			5 61	359 32	✓ ℄	OPP. CB. B.C. @ POCONO ST.
"			5 74	359 19	✓	9'
"			5 99	358 94	✓	15' Gat out.
"			6 16	358 77	✓	18' Gat. in S.E. S.E. Cor
"			5 50	359 43	✓	18' Cb.
"			5 2	359 7	✓	30' PL.
"			5 71	359 22	✓ 9	
X "			6 06	358 87	✓ Gat. 18'	
"			5 50	359 43	✓ Cb 18'	

Profile Notes Red. Plotted Job No. 6252.66 Division No.
No. Date Date Survey of S.D. PRO 526
X-Sec. Notes Chkd. BRENNER Checked Survey by B. CH Notes J.C. Date 5-4-59
No. Date Date Map No. Indexed C. Johnson

F. B. 2512 Pg. 123

76L-298 S & E #307—1-56

PLEASE RETURN TO
LOS ANGELES COUNTY ENGINEER
700 LOS ANGELES COUNTY ENGINEERING BLDG.

NOTE: ANY ADDITIONS OR CHANGES ON THIS SHEET MUST BE MADE OR CIRCLED IN RED INK, WITH DATE AND NAME OF PERSON MAKING CHANGE.

Do not extend notes this side of this line.

STATION	B. S.	H. I.	F. S.	ELEV.	LIDFORD ST.	
		364 93			LT or W.	℄ RT or E
7+96			5 0	359 9	30' PL.	
POCONO ST.					LT or NORTH	℄ RT. or R. SOUTH
8+44.68	0+00 E		4 96	359 97	ON ℄ POCONO ST.	
0+18			5 55	359 38		℄ CROSS-GUT.
0+45			4 93	360 00		℄ OPP. CB. E.C.
"			5 14	359 79		9'
"			5 46	359 47		16' Gut out
"			5 59	359 34		18' Gut in E.E.S. E COR.
"			4 91	360 02		18' Cb. " "
"			4 8	360 1		30' PL.
"			4 85	360 08	9'	
"			4 90	360 03	Gut. out. 16	
"			5 06	359 87	E.E. N.E. Cor. CB Gut in 18	
"			4 40	360 53	" " Cb 18'	
"			3 9	361 0	PL. 30	
0+55			4 82	360 11		℄
"			5 04	359 87		9'
"			5 40	359 53		16' Gut. out
"			5 54	359 39		18' Gut in
"			4 88	360 05		18' Cb

F. B. 2512 Pg. 124 Job No. 6252.69 Division No. Notes Red. Plotted Profile
Survey of S.D. PRO 526 Date Date No.
Survey by B.C.H. Notes J.D. Notes Chkd. Checked X-Sec.
Indexed C. Johnson Date Date Date No.

76L-298 S & E #307—1-56

PLEASE RETURN TO
LOS ANGELES COUNTY ENGINEER
700 LOS ANGELES COUNTY ENGINEERING BLDG.

NOTE: ANY ADDITIONS OR CHANGES ON THIS SHEET MUST BE MADE OR CIRCLED IN RED INK, WITH DATE AND NAME OF PERSON MAKING CHANGE.

Do not extend notes this side of this line.

STATION	B. S.	H. I.	F. S.	ELEV.	POCONO ST.	
		364 93			LT or NORTH ℄	RT or SOUTH.
0+55			46	3603	✓	30' PL.
"			474	36019	✓ 9'	
"			476	36017	✓ Gut out 16	
"			495	35998	✓ Gut in 18	
"			430	36063	✓ Ch. 18'	
"			37	3612	✓ PL. 30	
0+95			452	36041	✓ ℄	
"			479	36014	✓	9'
"			520	35973	✓	18' Gut.
"			456	36037	✓	18' Ch.
"			41	3608	✓	30' PL
"			445	36048	✓ 9'	
"			456	36037	✓ Gut 18'	
"			398	36095	✓ Ch. 18"	
"			36	3613	✓ PL. 30'	
1+95			359	36134	✓ ℄	
"			390	36103	✓	9'
"			433	36060	✓	18' Gut.
X "			374	36119	✓	18' Ch.
"			31	3618	✓	30' PL

Profile Notes Red. Plotted Job No. 1252.68 Division No.
No. Date Date Survey of S.D. PBO #526
X-Sec. Notes Chkd. W. J. BRENNER Checked Survey by [illegible] Notes [illegible] Date [illegible]
No. Date Date Map No. Index [illegible] C. [illegible]

F. B. 2512 PG. 125

76L-298 S & E #307—1-56

PLEASE RETURN TO
LOS ANGELES COUNTY ENGINEER
700 Los Angeles County Engineering Bldg.

NOTE: ANY ADDITIONS OR CHANGES ON THIS SHEET MUST BE MADE OR CIRCLED IN RED INK, WITH DATE AND NAME OF PERSON MAKING CHANGE.

Do not extend notes this side of this line.

F. B. 2512 Pg. 126 Job No 62.52.46 Division No
Survey of S.D. P.R. #5246
Survey by Rick Notes Ck'd
Indexed C. Jacobs Date
Plotted Date Checked Date
Notes Red. Date Notes Chkd. Date
Profile No. X-Sec. No.

STATION	B. S.	H. I.	F. S.	ELEV.	LIDFORD ST.	
POCONO ST.		364 93			Lt of NORTH &	Rt of SOUTH
17+95			3 52	361 41	✓ 9'	
"			3 55	361 18	✓ Gut 18'	
"			3 09	361 84	✓ Cb 18'	
"			2 5	362 9	✓ Pl 30'	
LIDFORD ST.					Lt. of WEST &	Rt. of EAST
8+88			4 34	360 59	✓ &	opp. C.B. E.C., N.E. COR. 9'
"			4 46	360 97	✓	
"			4 34	360 19	✓	18' Gut out
"			4 95	359 98	✓	18' Gut in N.E. N. ECNT.
"			4 39	360 64	✓	18' Cb " " "
"			3 8	361 1	✓	30' Pl
"			4 46	360 47	✓ 9'	
"			4 86	360 07	✓ Gut 18'	
"			4 35	360 58	✓ Cb 18'	
"			4 0	3609	Pl 30	
8+98			4 24	360 69	✓ &	
"			4 35	360 58	✓	9'
"			4 65	360 28	✓	16' Gut. out
"			4 82	360 11	✓	18' Gut in
"			4 15	360 78	✓	18' Cb. X

76L-298 S & E #307—1-56

PLEASE RETURN TO
LOS ANGELES COUNTY ENGINEER
700 LOS ANGELES COUNTY ENGINEERING BLDG.

NOTE: ANY ADDITIONS OR CHANGES ON THIS SHEET MUST BE MADE OR CIRCLED IN RED INK, WITH DATE AND NAME OF PERSON MAKING CHANGE.

Do not extend notes this side of this line.

STATION	B. S.	H. I.	F. S.	ELEV.	LIDFORD ST.	
		364 93			LT. or WEST ℄	RT. or EAST.
8+98			3 6	361 3	✓	30' P.L.
9+38			3 66	361 27	✓ ℄	
"			3 85	361 08	✓	9'
"			4 16	360 77	✓	18' Gut.
"			3 60	361 33	✓	18' Cb.
"			2 9	362 0	✓	30' P.L.
"			3 85	361 08	✓ 9'	
"			4 21	360 72	✓ Gut 18'	
"			3 57	361 36	✓ Cb 18'	
"			3 2	361 7	✓ P.L.	
10+38			2 21	362 72	✓ ℄	
"			2 35	362 58	✓	9'
"			2 67	362 26	✓	18' Gut.
"			2 05	362 88	✓	18' Cb
"			1 5	363 4	✓	30' P.L.
"			2 31	362 62	✓ 9'	
"			2 65	362 28	✓ Gut 18	
"			2 02	362 91	✓ Cb. 18'	
X "		✓	1 6	363 3	✓ P.L. 30'	
T. P.	8 68	372 71	0 90	364 03	✓	

Profile Notes Red. Plotted Job No. 6252.69 Division No.
No. X-Sec. Date Date Survey of S.D. PBO # 526
Notes Wkd. BRENNER Checked Survey by RICH Notes JO Date 5-4-59
No. Date Date Map No. Indexed C. Johnson Date

F. B. 2512 Pg. 127

76L-298 S & E #307—1-56

PLEASE RETURN TO
LOS ANGELES COUNTY ENGINEER
700 LOS ANGELES COUNTY ENGINEERING BLDG.

NOTE: ANY ADDITIONS OR CHANGES ON THIS SHEET MUST BE MADE OR CIRCLED IN RED INK, WITH DATE AND NAME OF PERSON MAKING CHANGE.

Do not extend notes this side of this line.

STATION	B. S.	H. I.	F. S.	ELEV.	LIDFORD ST.	
—		372.71			LT or WEST ℄	RT or EAST
11+38			7 72	364 99	℄	
"			7 90	364 81		9'
"			8 32	364 39		18' Gut.
"			7 65	365 06		18' Cb.
"			7 0	365 7		30' Pl.
"			7 92	364 79	9'	
"			8 25	364 46	Gut 18'	
"			7 75	364 96	Cb 18'	
"			7 4	365 3	PL. 30	
11+61			7 03	365 68	℄	
"			7 06	365 65	9'	
"			7 29	365 42	Gut. 18'	
"			6 71	366 00	Cb 18'	
"			6 4	366 3	PL. 30	
11+62			7 00	365 71	℄	
"			7 06	365 65		9'
"			7 41	365 30		18' Gut.
"			6 84	365 87		18' Cb.
"			6 1	366 6		30' PL.
"						

F. B. 2512 Pg. 128
Job No. 6252.60 Division No. Notes Red Plotted Profile
Survey of S.D. PBO 526 Date Date No.
Survey by Bill Notes J.O. Notes Chkd. Checked X-Sec.
Indexed C. Johnson Date Date Date No.

76L-298 S & E #307—1-56

PLEASE RETURN TO
LOS ANGELES COUNTY ENGINEER
700 LOS ANGELES COUNTY ENGINEERING BLDG.

NOTE: ANY ADDITIONS OR CHANGES ON THIS SHEET MUST BE MADE OR CIRCLED IN RED INK, WITH DATE AND NAME OF PERSON MAKING CHANGE.

Do not extend notes this side of this line.

STATION	B. S.	H. I.	F. S.	ELEV.	LIDFORD ST.	
—		372 71			LT. or WEST	℄ RT. or EAST.
11+71			6 79	365 92		℄ opp. CB. B.C., WEST
"			6 72	365 99	9'	
"			6 86	365 85	Gut. out 14'	
"			7 02	365 69	S.E.S.W. cor. Gut in 18'	
"			6 36	366 35	" " " Cb 18	
"			6 1	366 6	PL 30	
11+72			6 75	365 96		℄ opp. CB. B.C., EAST
"			6 75	365 96		9'
"			6 85	365 86		16' Gut. out
"			7 02	365 69		18' Gut in S.E.S.E. cor. CB.
"			6 19	366 52		18' Cb " "
"			6 0	366 7		30' PL.
AMAR	RD., WEST.				LT or SOUTH	℄ RT. or NORTH
12+48 SE	0+00 W.		5 03	367 68		℄ int AMAR RD. + LIDFORD
0+55			5 47	367 24		℄ opp. CB. E.C., SOUTH
"			5 73	366 98		19'
"			6 02	366 69		36' Gut out.
"			6 20	366 51		38' Gut in
"			5 54	367 17		38" Cb.
"			5 30	367 41		40' BACK of W.K.

Profile No. X-Sec. No. Notes Red. Date Plotted Date Notes Chkd. W. J. BRENNER Checked Date Job No. 6252.69 Division No. Survey of S.D. PBO # 526 Survey by B.C.H. Notes J.C. Date 5-4-59 Map No. Indexed

F. B. 2512 Pg. 129

76L-298 S & E #307—1-56

PLEASE RETURN TO
LOS ANGELES COUNTY ENGINEER
700 LOS ANGELES COUNTY ENGINEERING BLDG.

NOTE: ANY ADDITIONS OR CHANGES ON THIS SHEET MUST BE MADE OR CIRCLED IN RED INK, WITH DATE AND NAME OF PERSON MAKING CHANGE.

Do not extend notes this side of this line.

STATION	B. S.	H. I.	F. S.	ELEV.	AMAR RD.	
		372 71			LT. or SOUTH ℄	RT or NORTH
0+55			5 62	367 09	20'	
"			5 94	366 75	Gut out 38'	
"			6 11	366 60	W. E S.W. cor. Gut in 40	
"			5 44	367 27	" Cb. 40	
"			5 0	367 7	P.L. 50	
0+85			5 56	367 15	℄	
"			5 72	366 99	20	
"			6 05	366 66	Gut out 38'	
"			6 17	366 54	Gut in 40	
"			5 55	367 16	Cb. 40	
"			5 0	367 7	P.L. 50	
1+05			5 95	366 76	℄	
"			6 15	366 56		19'
"			6.45	366 26		36' Gut. out.
"			6 60	366 11		38' Gut in
"			5 90	366 81		38' Cb.
"			5 66	367 05		50 BK WK.
"			6 11	366 60	20'	
"			6 40	366 31	Gut out 38	
"			6 56	366 15	Gut in 40	

F. B. 2512 Pg. 130
Job No. 62260
Division No.
Survey of S.D. PRO. #526
Survey by BILL
Indexed
Notes Red.
Date
Notes Chkd.
Date
Plotted
Date
Checked
Date
Profile No.
X-Sec. No.

76L-298 S & E #307—1-56

PLEASE RETURN TO
LOS ANGELES COUNTY ENGINEER
700 LOS ANGELES COUNTY ENGINEERING BLDG.

NOTE: ANY ADDITIONS OR CHANGES ON THIS SHEET MUST BE MADE OR CIRCLED IN RED INK, WITH DATE AND NAME OF PERSON MAKING CHANGE.

Do not extend notes this side of this line.

STATION	B. S.	H. I.	F. S.	ELEV.	AMAR RD.	
		372 71			LT. or SOUTH ℄	BT or NORTH
1+05			5 92	366 79 ✓	Cb 40	
"			5 4	367 3 ✓	PL 50	
2+05			7 10	365 61 ✓	℄	
"			7 30	365 41 ✓		19'
"			7 64	365 07 ✓		36' Gut out.
"			7 80	364 91 ✓		38' Gut in
"			7 15	365 56 ✓		38' Cb.
			6 91	365 80 ✓		50' BK. WK.
"			7 23	365 48 ✓	20'	
"			7 25	365 46 ✓	Gut out 38	
"			7 41	365 30 ✓	Gut in 40	
"			6 76	365 95 ✓	Cb. 40	
"			6 8	365 9 ✓	PL. 50	
AMAR RD. TO EAST.					LT or NORTH ℄	BT or SOUTH.
13+03 5			4 61	368 10 ✓		℄ opp. CB. E.C., SOUTH SIDE.
"			4 74	367 97 ✓		20'
"			5 12	367 59 ✓		38' Gut out
"			5 29	367 42 ✓		40' Gut in E.E.S.E Cor. CB.
"			4 63	368 08 ✓		40' Cb. "
"			4 5	368 2 ✓		50' PL.

Profile Notes Red. Plotted Job No. 6252.68 Division No.
No. Date Date Survey of S.D. P130 # 576
X-Sec. Notes Chkd. Checked Survey by B.L.H. Notes J.B. Date 5-4-59
No. Date Date Map No. Indexed C. Johnson

F. B. 2512 PG. 131

76L-298 S & E #307—1-56

PLEASE RETURN TO
LOS ANGELES COUNTY ENGINEER
700 LOS ANGELES COUNTY ENGINEERING BLDG.

NOTE: ANY ADDITIONS OR CHANGES ON THIS SHEET MUST BE MADE OR CIRCLED IN RED INK, WITH DATE AND NAME OF PERSON MAKING CHANGE.

Do not extend notes this side of this line.

STATION	B. S.	H. I.	F. S.	ELEV.	AMAR RD.	
		372 71			LT. or NORTH	℄ RT or SOUTH
13+03.5			4 84	367 87	19'	
"			5 38	367 33	Gut out 36'	
"			5 42	367 29	Gut in 38'	
"			4 70	368 01	Cb. 38'	
"			4 52	368 19	BK. W.K. 50	
13+13.5			4 56	368 15		℄
"			4 70	368 01		20'
"			5 01	367 70		38' Gut out.
"			5 24	367 47		40' Gut in
"			4 59	368 12		40' Cb.
"			4 4	368 3		50' P.L.
13+53.5			4 36	368 35		℄
"			4 40	368 31		20'
"			4 73	367 98		38' Gut out.
"			4 92	367 79		40' Gut in
"			4 29	368 42		40' Cb.
"			4 2	368 5		50' P.L.
"			4 51	368 20	19'	
"			4 84	367 87	Gut out 36	
"			5 04	367 67	Gut in 38.	

F. B. 2512 Pg. 132 Job No. 62526 Division No. Notes Red. Plotted Profile
Survey of S.D. PAO #526 Date Date No. X-Sec.
Survey by BICH Notes J.O. Notes Chkd. Checked
Indexed [illegible] Date Date No.

76L-298 S & E #307—1-56

PLEASE RETURN TO
LOS ANGELES COUNTY ENGINEER
700 LOS ANGELES COUNTY ENGINEERING BLDG.

NOTE: ANY ADDITIONS OR CHANGES ON THIS SHEET MUST BE MADE OR CIRCLED IN RED INK, WITH DATE AND NAME OF PERSON MAKING CHANGE.

Do not extend notes this side of this line.

STATION	B. S.	H. I.	F. S.	ELEV.	AMAR RD.
		372 71			Lt. or NORTH ℄ Rt. or SOUTH
13+53			4 35	368 36	✓ CB 38'
"			4 20	368 51	✓ BK. WH. 50'
BM SD1104		✓	5 12	367 59	✓ BM. SD1104 ELEV. = 367.589 F.B. 2512-12
	6 11	373 70			LIFFORD AVE & AMAR RD. N. SIDE.
					✓ SPIN IN N. CB 5' W of ℄ PIPED
14+53			4 47	369 23	℄
"			4 59	369 11	✓ 20'
"			4 91	368 79	✓ 38' Gut out
"			5 07	368 63	✓ 40' Gut in
"			4 42	369 28	40' CB.
"			4 2	3695	✓ 50' PL
"			4 62	369 08	✓ 19'
"			4 99	368 71	✓ Gut out 36'
"			5 14	368 54	✓ Gut in 38'
"			4 47	369 23	✓ CB 38'
"			4 27	369 43	✓ BK. WH. 50'
15+62			3 72	369 98	✓ ℄
"			3 82	369 88	✓ 19'
"			4 20	369 50	✓ Gut out 36'
X "			4 41	369 29	✓ Gut in 38'

Profile Notes Red Plotted Job No. 6455 Division No.
No. Date Survey of S.P. PRR 526
X-Sec. Notes Date Survey by Notes Date 5-5-57
No. Date Checked Map No. Indexed

F. B. 2512 Pg. 133

76L-298 S & E #307—1-56

PLEASE RETURN TO
LOS ANGELES COUNTY ENGINEER
700 LOS ANGELES COUNTY ENGINEERING BLDG.

NOTE: ANY ADDITIONS OR CHANGES ON THIS SHEET MUST BE MADE OR CIRCLED IN RED INK, WITH DATE AND NAME OF PERSON MAKING CHANGE.

Do not extend notes this side of this line.

F. B. 2512 Pg. 134 Job No 6252.66 Division No. Notes Red. Plotted Profile
Survey of S.D. 088 #524 Date Date No X-Sec.
Survey by Nich. Notes Cked. Checked Date No.
Inde C. Johnson Date Date

STATION	B. S.	H. I.	F. S.	ELEV.	AMAR RD.	
		373 70			LT. of NORTH	& RT. of SOUTH
15+62			373	369 97	✓ Cb 38'	
"			359	370 11	✓ BK. W.M. 50	
15+728			343	370 07	✓	& OPP. CB. B.C., N. SIDE
"			376	369 94	✓	20'
"			415	369 55	✓	38' Gut out.
"			432	369 38	✓	42' Gut in
"			368	370 02	✓	40' CB.
"			38	369 9	✓	50' PL.
"			376	369 94	✓ 19'	
"			413	369 57	✓ Gut out 36	
"			438	369 32	✓ W.C.N.W. Cor. Gut in 38	
"			368	370 02	✓ " " CB 38'	
"		/	353	370 17	✓ BL 50	
BM SD 1105	5 45	375 94	321	370 49	BM SD 1105 ELEV. 370. 492 F.B. 2512-12	
16+30.29 = 0+00 E.			567	370 27	✓ & INT. ARAPAHO & INDIAN SUMMER AVE.	
0+53			549	370 45	✓ LT. of NORTH.	& RT. of SOUTH
"			558	370 36	✓	20'
"			595	369 99	✓	38' Gut out
"			639	369 55	✓	40' Gut in

76L-298 S & E #307—1-56

PLEASE RETURN TO
LOS ANGELES COUNTY ENGINEER
700 LOS ANGELES COUNTY ENGINEERING BLDG.

NOTE: ANY ADDITIONS OR CHANGES ON THIS SHEET MUST BE MADE OR CIRCLED IN RED INK, WITH DATE AND NAME OF PERSON MAKING CHANGE.

Do not extend notes this side of this line.

STATION	B. S.	H. I.	F. S.	ELEV.	AMAR RD.	
		375 94			LT or NORTH ℄	RT or SOUTH.
0+53			5 52	370 42 ✓		40' Ch.
"			5 4	370 5 ✓		50' PL.
"			5 71	370 23 ✓	19'	
"			6 04	369 90 ✓	Gut out 36'	
"			6 25	369 69	E.E.N.E. cor. Gut in 36'	
"			5 60	370 34 ✓	" " Ch. 38	
"			5 0	370 9 ✓	PL. 50	
0+ 63.			5 43	370 51 ✓	℄	
"			5 72	370 22 ✓	19'	
"			6 08	369 86 ✓	Gut out 36'	
"			6 24	369 70 ✓	Gut in 38	
"			5 61	370 33 ✓	Ch 38	
"			4 4	371 5 ✓	PL. 50	
1+63			5 11	370 83 ✓	℄	
"			5 20	370 74 ✓		20'
"			5 54	370 40 ✓		38' Gut out
"			5 72	370 22 ✓		40' Gut in
"			5 08	370 86 ✓		40' Ch
"			4 9	371 0 ✓		50' PL.
X "			5 34	370 60 ✓	19'	

Profile Notes Red. Plotted Job No. 62526 Division No.
No. Date Date Survey of S.D. PBC 526
X-Sec. Notes Grid. Checked Survey by Bill Notes J.C. Date
No. Date Date Map No. Indexed C. Johnson Date

F. B. 2512 PG. 135

76L-298 S & E #307—1-56

PLEASE RETURN TO
LOS ANGELES COUNTY ENGINEER
700 LOS ANGELES COUNTY ENGINEERING BLDG.

NOTE: ANY ADDITIONS OR CHANGES ON THIS SHEET MUST BE MADE OR CIRCLED IN RED INK, WITH DATE AND NAME OF PERSON MAKING CHANGE.

Do not extend notes this side of this line.

STATION	B. S.	H. I.	F. S.	ELEV.	AMAR RD.	
		375 94			LT. & NORTH	℄ RT. & SOUTH
1+63			5 60	370 34	✓ End of Gut out 36	
			5 75	370 19	✓ End of Gut in 35	
			5 08	370 86	✓ End of Cb 35	
			3 5	372 4	✓ PL. 50	
INDIAN SUMMER AVE.						
16+70			6 34	369 60	✓ LT or WEST	℄ RT or EAST
17+05			5 57	370 37	✓	℄ CROSS GUTTER
"			5 69	370 25	✓	℄ OPP. CB. E.C.
"			5 99	369 95	✓	9'
"			6 21	369 73	✓	16' Gut out
"			5 51	370 43	✓	18' Gut in N.E.N.E. Cor
"			5 2	370 7	✓	18' Cb. " "
"			5 71	370 23	✓ 9'	30' PL.
"			5 97	369 97	✓ Gut out 16	
"			6 12	369 82	✓ N.E.N.W. Cor. Gut in 18	
"			5 48	370 46	✓ " " Cb 18'	
"			5 2	370 7	✓ PL. 30'	
17+15			5 42	370 52	✓	℄
"			5 61	370 33	✓	9'
"			5 84	370 10	✓	16' Gut out
"			6 05	369 89	✓	18' Gut in

F. B. 2512 Pg. 134 Job No. 6252.68 Division No. Notes Red. Plotted Profile
Survey of S.D. PRO # 526 Date Date No. X-Sec.
Survey by RICH Notes JO. Notes Chkd. Checked
Indexed C. Johnson Date Date Date No.

76L-298 S & E #307—1-56

PLEASE RETURN TO
LOS ANGELES COUNTY ENGINEER
700 LOS ANGELES COUNTY ENGINEERING BLDG.

NOTE: ANY ADDITIONS OR CHANGES ON THIS SHEET MUST BE MADE OR CIRCLED IN RED INK, WITH DATE AND NAME OF PERSON MAKING CHANGE.

Do not extend notes this side of this line.

STATION	B. S.	H. I.	F. S.	ELEV.	INDIAN SUMMER AVE.	
		375 94			LT. or WEST ℄	RT. or EAST
17+15			5 37	370 57 ✓		18' Ch.
"			4 9	371 0 ✓		30' PL.
"			5 62	370 32 ✓	9'	
"			5 89	370 05 ✓	Gut out 16	
"			6 06	369 88 ✓	Gut in 18'	
"			5 40	370 54 ✓	Ch 18	
"			5 1	370 8 ✓	PL 30	
17+ 55			4 76	371 18 ✓	℄	
"			4 86	371 08 ✓		9'
"			5 26	370 68 ✓		18' Gut
"			4 65	371 29 ✓		18' Ch.
"			4 4	371 5 ✓		30' PL.
"			4 96	370 98 ✓	9'	
"			5 28	370 66 ✓	Gut 18'	
"			4 65	371 29 ✓	Ch 18'	
"			4 2	371 7 ✓	PL. 30'	
T.P.	5 33	377 40	3 87	372 07 ✓		
17+82			5 76	371 64 ✓	℄	
"			5 86	371 54 ✓		9'
"			6 28	371 12 ✓		18' Gut.

Profile Notes Red. Plotted Job No. 6252-66 Division No. F. B. 2512 Pg. 137
No. Date Date Survey of S. D. Pipe #526
X-Sec. Notes Chkd. W. J. BRENNER Checked Survey by B. Cl. Notes J. C. Date 5-5-59
No. Date Date Map No. Indexed C. Tob

76L-298 S & E #307—1-56

PLEASE RETURN TO
LOS ANGELES COUNTY ENGINEER
700 LOS ANGELES COUNTY ENGINEERING BLDG.

NOTE: ANY ADDITIONS OR CHANGES ON THIS SHEET MUST BE MADE OR CIRCLED IN RED INK, WITH DATE AND NAME OF PERSON MAKING CHANGE.

Do not extend notes this side of this line.

STATION	B. S.	H. I.	F. S.	ELEV.	INDIAN SUMMER AVE.	
		372 40			LT. or WEST ℄	RT. or EAST
17+82			5 64	371 76		18' Cb
"			5 4	372 0		30' PL
"			5 93	371 47	9'	
"			6 30	371 10	Gut 18	
"			5 70	371 70	Cb 18'	
"			5 3	372 1	PL 30	
17+92			5 52	371 88	℄	
"			5 55	371 85		9'
"			5 88	371 52		16' Gut out
"			5 98	371 42		18' Gut in S.E.S.E. Cor.
"			5 41	371 99		18' Cb " "
"			5 2	372 2		30' PL
"			5 64	371 76	9'	
"			5 89	371 51	Gut out 16'	
"			6 03	371 37	S.E.S.W. COR. Gut in 18'	
"			5 41	371 99	" " Cb. 18'	
"			5 3	372 1	PL. 30	
ALLEY					LT. or NORTH ℄	RT. or SOUTH
18+12.87 = 0+00 E			5 09	372 31		℄ INT ALLEY + INDIAN SUMMER AVE
0+18			5 60	371 80		℄ CROSS GUTTER

F. B. 2512 PG. 138

Job No. 626268 Division No. Notes Red. Plotted Profile

Survey of S.D. PRO #526 Date Date No.

Survey by R.C.H. Notes J.G. Notes Chkd. Checked X-Sec.

Inspector C. Johnson Date Date Date No.

76L-298 S & E #307—1-56

PLEASE RETURN TO
LOS ANGELES COUNTY ENGINEER
700 LOS ANGELES COUNTY ENGINEERING BLDG.

NOTE: ANY ADDITIONS OR CHANGES ON THIS SHEET MUST BE MADE OR CIRCLED IN RED INK, WITH DATE AND NAME OF PERSON MAKING CHANGE.

Do not extend notes this side of this line.

STATION	B. S.	H. I.	F. S.	ELEV.	ALLEY	
		377 40			LT. or NORTH ℄	RT. or SOUTH.
0+30			4 95	372 45		℄ opp. E.C. OF CB.
"			5 00	372 40		10'
"			4 95	372 45		10' Cb. E.E. S.E. Cor.
"			4 64	372 76	10'	
"			4 55	372 85	10' E. END CB., N.E. COR.	
0+40			4 74	372 66		℄
"			4 75	372 65		10' PL
"			4 48	372 92	PL. 10'	
0+80			4 29	373 11		℄
"			4 17	373 23		10' PL.
"			4 16	373 24	PL. 10'	
1+75			3 41	373 99		℄
"			3 23	374 17		10' PL.
"			3 14	374 26	PL. 10'	
ALLEY WEST					LT. or SOUTH ℄	RT. or NORTH
18+12.82 = 0+00 W.						
0+18			5 58	371 82		℄ Cross Gut.
0+30			5 02	372 38		℄ opp CB. E.C.
"			4 76	372 64		10'
"			4 66	372 74		10' Cb. W.E. N.W. Cor.

Profile Notes Red. Plotted Job No. 6252.65 Division No.
No. Date Date Survey of S.D. PAC # 526
X-Sec. Notes Ch. W. J. BRENNER Checked Survey by B.C.H. Notes L.G. Date
No. Date Date Map No. Indexed Date

F. B. 2512 PG. 139

76L-298 S & E #307—1-56

PLEASE RETURN TO
LOS ANGELES COUNTY ENGINEER
700 LOS ANGELES COUNTY ENGINEERING BLDG.

NOTE: ANY ADDITIONS OR CHANGES ON THIS SHEET MUST BE MADE OR CIRCLED IN RED INK, WITH DATE AND NAME OF PERSON MAKING CHANGE.

Do not extend notes this side of this line.

STATION	B. S.	H. I.	F. S.	ELEV.	ALLEY, WEST.	
		377 40			LT. or SOUTH	℄ RT or NORTH
0+30			5 00	372 40	10'	
"			4 90	372 50	W.E.S.W. cor. Cb. 10'	
0+40			5 07	372 33		℄
"			4 83	372 57		10' PL
"			4 92	372 48	PL. 10'	
0+80			5 42	371 98		℄
"			5 31	372 09		10' PL.
"			5 35	372 05	PL. 10'	
1+80			6 26	371 14		℄
"			6 06	371 34		10' PL.
"			6 12	371 28	PL. 10'	
INDIAN SUMMER AVE.					LT or WEST	℄ RT or EAST
18+41 Van			4 73	372 67		℄ opp. CB. E.C.
"			4 77	372 63		9'
"			5 26	372 14		18' Gut N.E.N.E cor.
"			4 59	372 81		18' Cb " "
"			4 2	3732		30' PL.
"			4 79	372 61	9'	
"			5 16	372 24	N.E.N.W. cor Gut 18'	
"			4 55	372 85	" Cb 18'	

F. B. 2512 Pg. 140
Job No. 4252 60 Division No. Notes Red. Plotted Profile
Survey of S.D. PRO # 526 Date Date No.
Survey by R.C.H. Notes Chkd. Checked X-Sec.
Index [illegible] Date Date No.

76L-298 S & E #307—1-56

PLEASE RETURN TO
LOS ANGELES COUNTY ENGINEER
700 LOS ANGELES COUNTY ENGINEERING BLDG.

NOTE: ANY ADDITIONS OR CHANGES ON THIS SHEET MUST BE MADE OR CIRCLED IN RED INK, WITH DATE AND NAME OF PERSON MAKING CHANGE.

Do not extend notes this side of this line.

STATION	B. S.	H. I.	F. S.	ELEV.	INDIAN SUMMER AVE.	
		377 40			LT or WEST	℄ RT or EAST
18 + 41 Von			4 5	372 9 ✓	PL 30	
18 + 51			4 54	372 86 ✓		℄
"			4 59	372 81 ✓		5'
"			5 04	372 36 ✓		18' Gut.
"			4 44	372 96 ✓		18' Cb.
"			4 0	373 4 ✓		32' PL.
"			4 66	372 74 ✓	5'	
"			5 00	372 40 ✓	Gut 18'	
"			4 40	373 00 ✓	Cb 18'	
"			4 3	373 1 ✓	PL 30	
18 + 91			3 93	373 47 ✓		℄
"			3 93	373 47		3.4 CEN PAV
"			4 00	373 40 ✓		12'
"			4 50	372 90 ✓		21.4 Gut
"			3 86	373 54 ✓		21.4 Cb
"			3 5	373 9 ✓		33' PL.
"			4 38	373 02 ✓	Gut 14.6	
"			3 77	373 63 ✓	~~Cb 14.6~~	
"			3 6	373 8 ✓	PL 26.6	
X BM SD1166	4 45	379 18 ✓	2 68	374 ~~72~~ 73 ✓	BM SD1166 ELEV. = 374.727 FB. 2512-13	

Profile Notes Red. Plotted Job No. 425268 Division No.
No. Date Date Survey of S.P. PAO. #526
X-Sec. Notes Chkd. J. BRENNER Checked Survey by BICH Notes J.C. Date 5-5-59
No. Date Date Map No. Index C. Johnson

F. B. 2512 Pg. 141

76L-298 S & E #307—1-56

PLEASE RETURN TO
LOS ANGELES COUNTY ENGINEER
700 LOS ANGELES COUNTY ENGINEERING BLDG.

NOTE: ANY ADDITIONS OR CHANGES ON THIS SHEET MUST BE MADE OR CIRCLED IN RED INK, WITH DATE AND NAME OF PERSON MAKING CHANGE.

Do not extend notes this side of this line.

STATION	B. S.	H. I.	F. S.	ELEV.	INDIAN SUMMER AVE.	
		379 18			LT or WEST	℄ RT or EAST
19+17			5 19	373 99 ✓		℄
"			5 16	374 02 ✓		2'
"			5 25	373 93 ✓		11'
"			5 60	373 58 ✓		20' Gut.
"			4 96	374 22 ✓		20' Cb.
"			5 0	374 2 ✓		32' PL.
19+20			5 17	374 01 ✓		℄
"			5 45	373 73 ✓	8'	
"			5 77	373 41 ✓	Gut 16'	
"			5 14	374 04 ✓	Cb 16	
"			5 1	374 1 ✓	PL. 28	
19+27			5 07	374 11 ✓		℄ opp. CB. B.C.
"			5 08	374 10 ✓		10'
"			5 29	373 89 ✓		18" Gut out
"			5 50	373 68 ✓		20" Gut in S.E.S.E. Cor.
"			4 79	374 39 ✓		20" Cb " "
"			4 8	374 4 ✓		32' PL.
19+30			5 06	374 12 ✓		℄ opp. CB. B.C.
"			5 25	373 93 ✓	8'	
"			5 50	373 68 ✓	Gut out 14'	

F. B. 2512 Pg. 142 Job No. 6252.60 Division No. Notes Red. Plotted Profile
Survey of S.D. PBO #526 Date Date No. X-Sec.
Survey by Bick. Notes J.B. Notes Chkd. Checked No.
Indexed K. C. Johnson Date Date Date

76L-298 S & E #307—1-56

PLEASE RETURN TO
LOS ANGELES COUNTY ENGINEER
700 LOS ANGELES COUNTY ENGINEERING BLDG.

NOTE: ANY ADDITIONS OR CHANGES ON THIS SHEET MUST BE MADE OR CIRCLED IN RED INK, WITH DATE AND NAME OF PERSON MAKING CHANGE.

Do not extend notes this side of this line.

STATION	B. S.	H. I.	F. S.	ELEV.	INDIAN SUMMER AVE.	
		379 18			LT OR WEST ℄	RT or EAST
19+30			5 64	373 54	S.E.S.W. Cor. Gut in 16	
"			5 01	374 17	Cb 18'	
CADWELL ST. EAST.			4 9	374 3	PL 28'	
19+75.73 = 0+00 E.			4 64	374 54	℄ int CADWELL ST & INDIAN SUMMER AVE	
"					LT. or NORTH ℄	RT or SOUTH
0+43			4 14	375 04		℄ OPP. CB. E.C.
"			4 23	374 95	9'	
"			4 53	374 65	Gut out 16	
"			4 70	374 48	E.E.N.E. Cor. Gut in 18'	
"			4 04	375 14	" Cb. 18'	
"			3 8	375 4	PL. 30	
0+50			4 05	375 13		℄ OPP. CB. E.C.
"			4 15	375 03		9'
"			4 48	374 70		18 Gut out
"			4 68	374 50		18' Gut in E.E. S.E. Cor.
"			3 98	375 20		18' Cb " "
"			4 0	375 2		30' PL.
0+53			4 02	375 16		℄
"			4 14	375 04	9'	
"			4 55	374 63	Gut 18'	

Profile Notes Red. Plotted Job No. 6252.69 Division No.
No. Date Date Survey of S.D. PROJ 526
X-Sec. Notes Checked W. J. BRENNER Survey by RICH Notes J.O. Date 5-5-59
No. Date Date Map No. Indexed C. Job Recd. Date

F. B. 2512 PG. 143

76L-298 S & E #307—1-56

PLEASE RETURN TO
LOS ANGELES COUNTY ENGINEER
700 LOS ANGELES COUNTY ENGINEERING BLDG.

NOTE: ANY ADDITIONS OR CHANGES ON THIS SHEET MUST BE MADE OR CIRCLED IN RED INK, WITH DATE AND NAME OF PERSON MAKING CHANGE.

Do not extend notes this side of this line.

STATION	B. S.	H. I.	F. S.	ELEV.	CADWELL ST. EAST.	
		379 18			LT. or NORTH ℄	RT. or SOUTH
0+53			3 94	375 24 ✓	Cb 18	
"			3 7	375 5 ✓	PL. 30	
0+60			3 93	375 25 ✓	℄	
"			4 03	375 15 ✓		9'
"			4 49	374 69 ✓		18' Gut.
"			3 88	375 30 ✓		18' Cb
"			3 6	375 6 ✓		30' PL.
1+00			3 56	375 62 ✓	℄	
"			3 61	375 57 ✓		9'
"			4 07	375 11 ✓		18' Gut.
"			3 44	375 74 ✓		18' Cb.
"			3 3	375 9 ✓		30' PL.
"			3 62	375 56 ✓	9'	
"			4 05	375 13 ✓	Gut 18'	
"			3 45	375 73 ✓	Cb 18'	
"			3 0	376 2 ✓	PL 30	
1+78	END 18 ST.		3 04	376 14 ✓	℄	
"			3 05	376 13 ✓		9'
"			3 14	376 04 ✓		18' Gut.
"			2 70	376 48 ✓		18' Cb.

F. B. 2512 Pg. 144 Job No. 625269 Division No. Notes Red. Plotted Profile
Survey of S.D. PRO# 526 Date Date No. X-Sec.
Survey by BICH Notes J.O. Checked
Indexed [redacted] Date Date No.

76L-298 S & E #307—1-56

PLEASE RETURN TO
LOS ANGELES COUNTY ENGINEER
700 LOS ANGELES COUNTY ENGINEERING BLDG.

NOTE: ANY ADDITIONS OR CHANGES ON THIS SHEET MUST BE MADE OR CIRCLED IN RED INK, WITH DATE AND NAME OF PERSON MAKING CHANGE.

Do not extend notes this side of this line.

STATION	B. S.	H. I.	F. S.	ELEV.	CADWELL ST.	EAST.
		379 18			LT. or NORTH ℄	BT. or SOUTH
1+78			2 5	376 7		30' PL.
"			3 00	376 18	9'	
"			3 09	376 09	Gut. 18'	
"			2 65	376 53	Cb. 18'	
"						
CADWELL ST., WEST.			2 4	376 8	PL. 30	
19+75.73 = 0+00 W					LT. or SOUTH. ℄	BT. or NORTH
at — 46			5 11	374 07		℄ opp. CB. E. C.
"			5 27	373 91	9'	
"			5 56	373 62	Gut out 14	
"			5 71	373 47	W.E.S.W. cor. Gut in 18	
"			5 03	374 15	" Cb 18'	
"			5 0	374 2	PL. 30	
0+55			5 21	373 97		℄ opp. CB. E. C.
"			5 25	373 93		9'
"			5 70	373 48		16' Gut out
"			5 80	373 38		18' Gut in W.E.N.W. cor.
"			5 15	374 03		18' Cb.
"			4 9	374 3		30' PL.
~~0~~ +56			5 22	373 96		℄
"			5 40	373 78	9'	

Profile Notes Red. Plotted Job No. 6252 Division No.
No. Date Date Survey of S.D. PRO # 526
X-Sec. Notes Chkd. J. BRENNER Checked Survey by Bich Notes J.O. Date
No. Date Date Map No. Indexed C. Johnson Date

F. B. 2512 Pg. 145

76L-298 S & E #307—1-56

PLEASE RETURN TO
LOS ANGELES COUNTY ENGINEER
700 LOS ANGELES COUNTY ENGINEERING BLDG.

NOTE: ANY ADDITIONS OR CHANGES ON THIS SHEET MUST BE MADE OR CIRCLED IN RED INK, WITH DATE AND NAME OF PERSON MAKING CHANGE.

Do not extend notes this side of this line.

STATION	B. S.	H. I.	F. S.	ELEV.	CADWELL ST., WEST	
		379 18			LT. of SOUTH ℄	RT. of NORTH
0+56			5 81	373 37 ✓	Gut 18	
"			5 14	374 04 ✓	Cb. 18	
"			5 1	374 1 ✓	Pl. 30	
0+65			5 30	373 88 ✓	℄	
"			5 33	373 85 ✓		9
"			5 89	373 29 ✓		18' Gut.
"			5 25	373 93 ✓		18' Cb.
"			4 9	374 3 ✓		30' Pl.
1+05			5 73	373 45 ✓	℄	
"			5 72	373 46 ✓		9'
"			6 29	372 89 ✓		18' Gut
"			5 68	373 50 ✓		18' Cb.
"			5 3	373 9 ✓		30 Pl
"			5 94	373 24 ✓	9'	
"			6 27	372 91 ✓	Gut 18	
"			5 66	373 52 ✓	Cb 18'	
"			5 7	373 5 ✓	Pl. 30	
2+05			6 93	372 25 ✓	℄	
"			6 97	372 21 ✓		9'
"			7 48	371 70 ✓		18' Gut.

X

F. B. 2512 PG. 146
Job No. 625268 Division No. ____ Notes Red. ____ Plotted ____ Profile ____
Survey of S.D. P.B. No. 526 Date ____ No. ____
Survey by BICH Notes V.O. Notes Chkd. ____ Checked ____ X-Sec. ____
Indexed by C. Johnson Date ____ Date ____ No. ____

76L-298 S & E #307—1-56

PLEASE RETURN TO
LOS ANGELES COUNTY ENGINEER
700 LOS ANGELES COUNTY ENGINEERING BLDG.

NOTE: ANY ADDITIONS OR CHANGES ON THIS SHEET MUST BE MADE OR CIRCLED IN RED INK, WITH DATE AND NAME OF PERSON MAKING CHANGE.

Do not extend notes this side of this line.

STATION	B. S.	H. I.	F. S.	ELEV.	CADWELL ST., WEST	
		379 18			LT or SOUTH	℄ BT. or NORTH.
2+05			6 84	372 34 ✓		18' Cb.
"			6 4	372 8 ✓		30' PL.
"			7 12	372 06 ✓		
"			7 44	371 74 ✓	Gut. 18	
"			6.80	372 38 ✓	Cb 18	
"			6.6	372 6 ✓	PL 30.	
"						
"	INDIAN SUMMER AVE.				LT or WEST	℄ BT or EAST
20+16.5			4 77	374 41 ✓		℄ opp. CB. E.C.
"			4 60	374 58 ✓		11'
"			4 97	374 21 ✓		21' Gut out
"			5 15	374 03 ✓		23' Gut in N.E. N.E. Cor.
"			4 44	374 74 ✓		20' Cb.
"			4 32	374 86 ✓		35' PL.
20+26.5			4 83	374 35 ✓		℄
"			4 67	374 51 ✓		11'
"			5 11	374 07 ✓		23' Gut.
"			4 48	374 70		20' Cb.
X "			4 3	374 9 ✓		35' PL.

Profile No. ____ Notes Red. ____ Plotted ____ Job No. 6252.69 Division No. ____ F. B. 2512 Pg. 147
X-Sec. No. ____ Date ____ Date ____ Survey of S.D. PBO 526
Notes Chkd. J. BRENNING Checked ____ Survey by ____ Notes J.O. Date 5-5-59
No. ____ Date ____ Date ____ Map No. ____ Indexed C. Johnson Date ____

76L-298 S & E #307—1-56

PLEASE RETURN TO
LOS ANGELES COUNTY ENGINEER
700 LOS ANGELES COUNTY ENGINEERING BLDG.

NOTE: ANY ADDITIONS OR CHANGES ON THIS SHEET MUST BE MADE OR CIRCLED IN RED INK, WITH DATE AND NAME OF PERSON MAKING CHANGE.

Do not extend notes this side of this line.

STATION	B. S.	H. I.	F. S.	ELEV.	INDIAN SUMMER AVE.	
		374 18			LT. ℄ WEST	℄ RT. ℄ EAST
20+32			4 84	374 34 ✓		℄ OPP. CB. E.C.
"			5 02	374 16 ✓	6'	
"			5 18	374 00 ✓	Gut out. 10'	
"			5 38	373 80 ✓	N.E. N.W. Cor. Gut in 12'	
"			4 69	374 49 ✓	Cb 12'	
"			4 7	374 5 ✓	PL. 24'	
20+42			4 85	374 33 ✓		℄
"			5 03	374 15 ✓	6'	
"			5 28	373 90 ✓	Gut. 12'	
"			4 62	374 56 ✓	Cb 12'	
"			4 5	374 7 ✓	PL. 24'	
20+66			4 88	374 30 ✓		℄
"			4 73	374 45 ✓		12'
"			5 25	373 93 ✓		25' Gut
"			4 72	374 46 ✓		25' Cb.
"			4 5	374 7 ✓		37' PL.
20+82			4 92	374 26 ✓		℄
"			5 35	373 83 ✓	Gut 9.5	
"			4 73	374 45 ✓	Cb 9.5	
"			4 3	374 9 ✓	PL. 21.5	

F. B. 2512 Pg. 148
Job No. 625266 Division No. Notes Red. Plotted Profile
Survey of S.D. PBC #526 Date Date No. X-Sec.
Survey by Bich. Notes J.O. Notes Chkd. Checked
Indexed C. Johnson Date Date Date No.

76L-298 S & E #307—1-56

PLEASE RETURN TO
LOS ANGELES COUNTY ENGINEER
700 LOS ANGELES COUNTY ENGINEERING BLDG.

NOTE: ANY ADDITIONS OR CHANGES ON THIS SHEET MUST BE MADE OR CIRCLED IN RED INK, WITH DATE AND NAME OF PERSON MAKING CHANGE.

Do not extend notes this side of this line.

STATION	B. S.	H. I.	F. S.	ELEV.	INDIAN SUMMER AVE.	
T.P.		379 18	4 99	374 19	LT or WEST ℄	RT or EAST.
	4 77	378 96				
21+82			5 12	373 84	℄	
"			5 05	373 91		6'
"			5 18	373 78		15'
"			5 50	373 46		24' Got.
"			4 92	374 04		24' Cb.
"			4 0	3750		36' PL.
"			5 58	373 38	Got 12'	
"			4 93	374 03	Cb 12'	
"			4 7	3743	PL. 24'	
23+00			5 59	373 37	℄	
"			5 70	373 26		9'
"			6 06	372 90		18' Got.
"			5 45	373 51		18' Cb
"			5 2	3738		30' PL.
"			5 72	373 24	9'	
"			6 10	372 86	Got 18'	
"			5 45	373 51	Cb 18'	
X "			5 4	3736	PL. 30'	
"						

Profile Notes Red. Plotted Job No. 625268 Division No.
No. Date Date Survey of S.D. PBO #526
X-Sec. Notes Circ. J. BRENNER Checked Survey by Bich. Notes J.O. Date 5-5-59
No. Date Date Map No. Indexed C. Johnson Date

F. B. 2512 Pg. 149

76L-298 S & E #307—1-56

PLEASE RETURN TO
LOS ANGELES COUNTY ENGINEER
700 LOS ANGELES COUNTY ENGINEERING BLDG.

NOTE: ANY ADDITIONS OR CHANGES ON THIS SHEET MUST BE MADE OR CIRCLED IN RED INK, WITH DATE AND NAME OF PERSON MAKING CHANGE.

Do not extend notes this side of this line.

F. B. 25512 Pg. 150 Job No 42526 Division No
Survey of S.D. P.W. Notes Red Date Plotted Profile
Surveyed by D.L.K. Notes Chkd Date Checked No. X-Sec.
Indexed R.C. Jaramillo Date Date No.

STATION	B. S.	H. I.	F. S.	ELEV.	INDIAN SUMMER AVE.	
		338 96				
24+00			6 11	372 85 ✓	LT. & WEST	& RT. & EAST
"			6 16	372 80 ✓		9'
"			6 53	372 43 ✓		18' Gut.
"			5 89	373 09 ✓		18' Cb.
"			5 5	373 5 ✓		30' Pl.
"			6 35	372 61 ✓	9'	
"			6 69	372 27 ✓	Gut. 18'	
"			6 03	372 93 ✓	Cb. 18'	
"			5 D.	373 3 ✓	Pl. 30	
24+39			6 50	372 46 ✓		&
"			6 79	372 17 ✓	9'	
"			7 22	371 74 ✓	Gut out 16'	
"			7 39	371 57 ✓	Gut in 18'	
"			6 73	372 23 ✓	Cb. 18'	
"			6 7	372 3 ✓	Pl. 30	
24+49			6 60	372 36 ✓		& OPP. CB. B.C.
"			6 92	372 04 ✓	9'	
"			7 44	371 52 ✓	Gut out 16'	
"			7 65	371 31 ✓	S.E.S.W. cor. Gut in 18	
"			6 96	372 00 ✓	Cb. 18	

76L-298 S & E #307—1-56

PLEASE RETURN TO
LOS ANGELES COUNTY ENGINEER
700 LOS ANGELES COUNTY ENGINEERING BLDG.

NOTE: ANY ADDITIONS OR CHANGES ON THIS SHEET MUST BE MADE OR CIRCLED IN RED INK, WITH DATE AND NAME OF PERSON MAKING CHANGE.

Do not extend notes this side of this line.

STATION	B. S.	H. I.	F. S.	ELEV.	INDIAN SUMMER AVE.	
		378 96			LT or WEST	℄ RT or EAST
24+49.5			6 8	372 2	✓ PL. 30	
24+65			6 73	372 23	✓ "	℄
"			6 63	372 33	✓	9'
"			6 72	372 24	✓	16' Gut out
"			6 89	372 07	✓	18' Gut in
"			6 21	372 75	✓	18' Cb.
"			6 0	373 0	✓	30' PL.
24+75			6 85	372 11	✓	℄ OPP. CB. B.C.
"			6 76	372 20	✓	9'
"			6 74	372 22	✓	16' Gut out
"			6 89	372 07	✓	18' Gut in S.E.S.E. Cor.
"			6 22	372 74	✓	18' Cb.
"			6 2	372 8	✓	30' PL.
24+97			7 59	371 37	✓	℄ CROSS Gut
T.P.	5 86	377 83	6 99	371 97	✓ LT. or NORTH	℄ RT. or SOUTH
24+16.14	= 0+00E		5 86	371 97	✓ ℄ INT KLAMATH ST	℄ INDIAN SUMMER AVE
0+43			5 12	372 71	✓	℄ OPP. CB. E.C.
"			5 25	372 58	✓	9'
"			5 58	372 25	✓	16' Gut out
"			5 72	372 11	✓	18' Gut in E.E.S.E. Cor.

Profile Notes Red. Plotted Job No. 6252.69 Division No. F.B. 2512 Pg. 151
No. Date Date Survey of S.D. PBO. #526
X-Sec. Notes W.J. BRENNER Checked Survey by Birth Notes JC Date 5-5-59
No. Date Date Map No. Index [illegible] C. Johnson

76L-298 S & E #307—1-56

PLEASE RETURN TO
LOS ANGELES COUNTY ENGINEER
700 LOS ANGELES COUNTY ENGINEERING BLDG.

NOTE: ANY ADDITIONS OR CHANGES ON THIS SHEET MUST BE MADE OR CIRCLED IN RED INK, WITH DATE AND NAME OF PERSON MAKING CHANGE.

Do not extend notes this side of this line.

STATION	B. S.	H. I.	F. S.	ELEV.	KLAMATH ST., EAST	
		377 83			LT. or NORTH	℄ RT. or SOUTH
0+43			5 04	372 79		18' Cb. E.E.S.E. Cor.
			5 1	372 7		30' Pl.
0+53			5 00	372 83		℄
"			5 11	372 72		9'
"			5 44	372 39		17 Gat out.
"			5 57	372 26		18' Gat in
"			4 93	372 90		18' Cb.
"			4 9	372 9		30' Pl.
0+67			4 82	373 01		℄ opp. CB. E. C.
"			4 84	372 99	9	
"			5 21	372 62	Gat out 16	
"			5 40	372 43	E. E. N. E. Cor Gat in 18'	
"			4 69	373 14	" Cb 18'	
"			4 2	373 6	Pl. 30	
0+77			4 68	373 15		℄
"			4 70	373 13	9	
"			5 08	372 75	Gat out 17	
"			5 26	372 57	Gat in 18	
"			4 49	373 34	Cb. 18'	
"			4 1	373 7	Pl. 30	

X

F. B. 2512 Pg. 152
Job No. 4252.6 Division No. Notes Red. Plotted Profile
Survey of S. D. PRO # 526 Date Date No. X-Sec.
Survey by Rich. Notes J.O. Notes Chkd. Checked
Indexed C. Johnson Date Date Date No.

76L-298 S & E #307—1-56

PLEASE RETURN TO
LOS ANGELES COUNTY ENGINEER
700 LOS ANGELES COUNTY ENGINEERING BLDG.

NOTE: ANY ADDITIONS OR CHANGES ON THIS SHEET MUST BE MADE OR CIRCLED IN RED INK, WITH DATE AND NAME OF PERSON MAKING CHANGE.

Do not extend notes this side of this line.

Profile Notes Red. Plotted. Job No. 6252.46 Division No.
No. X-Sec. Date Survey of S.D. Bdy. Tract No. 522
No. Date Notes Chkd. J. BRENT Date Checked Survey by RICH Notes C. JOHNSON Date 5-5-59
No. Date Map No. Indexed Date

F. B. 2512 Pg. 153

STATION	B. S.	H. I.	F. S.	ELEV.	KLAMATH ST., EAST.	
		337 83			Lt. or NORTH ℄	Rt or SOUTH
1+17			4 14	373 69	✓	℄
"			4 30	373 53	✓	9'
"			4 53	373 30	✓	13' Gut. out.
"			4 68	373 15	✓	18 Gut in
"			4 02	373 81	✓	16 CB
"			3 9	373 9	✓	30 RL.
"			4 21	373 62	✓	9'
"			4 58	373 25	✓	Gut on 17
"			4 72	373 11	✓	Gut in 18
"			4 05	373 78	✓	CB. 18'
"			3 7	374 1	✓	PL. 30
1+60	(End of St)		3 46	374 37	✓	℄
"			3 54	374 29	✓	9'
"			3 75	374 08	✓	13' Gut. out.
"			3 86	373 97	✓	16' Gut in
"			3 17	374 66	✓	16' CB.
"			3 2	374 6	✓	30 RL.
"			3 49	374 34	✓	9.
X			3 83	374 00	✓	Gut on 17'
"			3 95	373 88	✓	Gut in 18'

76L-298 S & E #307—1-56

PLEASE RETURN TO
LOS ANGELES COUNTY ENGINEER
700 Los Angeles County Engineering Bldg.

NOTE: ANY ADDITIONS OR CHANGES ON THIS SHEET MUST BE MADE OR CIRCLED IN RED INK, WITH DATE AND NAME OF PERSON MAKING CHANGE.

Do not extend notes this side of this line.

F. B. 2512 Pg. 154 Job No 6252.40 Division No. Profile
Survey of S.D. 2170 & 526 Plotted No.
Survey by B.L.H. Notes 10 Date X-Sec.
Indexed C. Johnson Date Notes Red. Date No.
Notes Chkd. Checked Date

STATION	B. S.	H. I.	F. S.	ELEV.	KLAMATH ST. EAST.	
		377 93			LT. & NORTH.	RT. & SOUTH
17+60			3 27	374 56 ✓	CB. 18	
"			2 9	374 9 ✓	PL. 30	
"					LT or SOUTH	RT. or NORTH
25+16.41 =	0+00 WEST					
0+42			6 46	371 37 ✓		opp. CB. E. C.
"			6 61	371 22 ✓		9'
"			6 81	371 02 ✓		16' Gut. out
"			6 99	370 84 ✓		18' Gut in N.E. N.W. Cor
"			6 34	371 49 ✓		18' CL " "
"			5 8	372 0 ✓		30' PL
0+52			6 62	371 21 ✓		
"			6 69	371 14 ✓		9'
"			7 02	370 81 ✓		15' Gut out
"			7 15	370 68 ✓		18' Gut in
"			6 50	371 33 ✓		18' CL
"			5 8	372 0 ✓		30' PL
0+65			6 82	371 01 ✓		opp. CB. E. C.
"			6 89	370 94 ✓	9'	
"			7 24	370 59 ✓	Gut. out 16'	
"			7 36	370 47	W.E.S.W. Cor Gut in 18	

76L-298 S & E #307—1-56

PLEASE RETURN TO
LOS ANGELES COUNTY ENGINEER
700 LOS ANGELES COUNTY ENGINEERING BLDG.

NOTE: ANY ADDITIONS OR CHANGES ON THIS SHEET MUST BE MADE OR CIRCLED IN RED INK, WITH DATE AND NAME OF PERSON MAKING CHANGE.

Do not extend notes this side of this line.

Profile Notes Red. Plotted Job No. 4252 40 Division No.
No. X-Sec. Date Date Survey of S.D. P80 & 526
No. Date Notes Checked Survey by R.E.H. Notes V.C. Date 5-5-59
Date Map No. Index C. Job

F. B. 25712 Pg. 155

STATION	B. S.	H. I.	F. S.	ELEV.	KLAMATH ST, WEST	
		377 83			LT or SOUTH	RT or NORTH
0+65			6 67	371 16	W.E.S.W. Cir. CL 18	
"			6 4	3714	PL. 30	
0+75			6 95	370 88		
"			7 02	370 81		9'
"			7 43	370 40	Gu Ton 17	
"			7 51	370 32	Gu in 18	
"			6 81	370 98	CL 18'	
"			6 7	371 1	PL. 30	
1+15			7 57	37026		
"			7 63	370 20		9'
"			7 97	369 86		17' Gu Ton
"			8 09	369 74		18' Gu in
"			7 42	370 41		18' CL
"			6 9	370 9		30' PL.
"			7 72	370 11		9'
"			7 95	369 88		
"			8 07	369 76	Gu Ton 17'	
"			7 40	370 43	Gu in 18'	
"			7 2	370 6	CL 18'	
X "					PL. 30'	

76L-298 S & E #307—1-56

PLEASE RETURN TO
LOS ANGELES COUNTY ENGINEER
700 LOS ANGELES COUNTY ENGINEERING BLDG.

NOTE: ANY ADDITIONS OR CHANGES ON THIS SHEET MUST BE MADE OR CIRCLED IN RED INK, WITH DATE AND NAME OF PERSON MAKING CHANGE.

Do not extend notes this side of this line.

F. B. 2512 Pg. 152 Job No. 22-52-46 Division No. Profile
Survey of S.D. Pac. 526 Notes Red. Date No. X-Sec.
Survey by Birch Notes VC Notes Chkd. Date Checked Date No.
Inked C. Johnson Date

STATION	B. S.	H. I.	F. S.	ELEV.	INDIAN SUMMER AVE.	
		377 83				
25+35			6 29	371 54	✓ LT 61 WEST	RT 61 EAST.
25+55			5 60	372 23	✓	& CROSS GUT.
"			5 71	372 12	✓ 9'	OPP. CB. E.C.
"			5 93	371 90	✓	
"			6 09	371 74	✓ Gut out 16'	
"			5 42	372 91	✓ M.E.N.W. Cor Gut in 18	
"			5 1	372 7	✓ " CB. 18'	
25+45			5 36	372 97	✓ PL. 30'	
"			5 46	372 37	✓	&
"			5 65	372 18	✓ 9'	
"			5 82	372 01	✓ Gut out 16'	
"			5 15	372 68	✓ Gut in 18'	
"			4 8	373 0	✓ CB 18'	
25+82			4 74	373 09	✓ PL 30'	
"			4 78	373 05	✓	& OPP. CB. E.C.
"			5 16	372 67	✓	9'
"			5 30	372 53	✓	16' Gut out
"			4 65	373 18	✓	18' Gut in M.E.N.E. COR
"			4 3	373 5	✓	18' CB.
25+92			4 42	373 41	✓	30' PL.
"			4 47	373 36	✓	&
						9'

76L-298 S & E #307—1-56

PLEASE RETURN TO
LOS ANGELES COUNTY ENGINEER
700 LOS ANGELES COUNTY ENGINEERING BLDG.

NOTE: ANY ADDITIONS OR CHANGES ON THIS SHEET MUST BE MADE OR CIRCLED IN RED INK, WITH DATE AND NAME OF PERSON MAKING CHANGE.

Do not extend notes this side of this line.

STATION	B. S.	H. I.	F. S.	ELEV.	INDIAN SUMMER AVE.	
		377 83			LT. or WEST ℄	RT or EAST
25+92.5			4 90	372 93	✓	17' Gut out
"			5 05	372 78	✓	18' Gut in
"			4 42	373 41	✓	18' Cb
"			4 1	373 7	✓	30' PL.
T.P.	7 81	381 49	4 15	373 68	✓	
26+30.5			6 88	374 61	✓	℄
"			7 02	374 47	✓ 9'	
"			7 39	374 10	✓ Gut out 16'	
"			7 58	373 91	✓ Gut in 18'	
"			6 90	374 59	✓ Cb 18'	
"			7 0	374 [illegible]	✓ PL. 30	
26+40.5			6 62	374 87	✓	℄ OPP. C.B.
"			6 76	374 73	✓	9'
"			7 11	374 38	✓	17' Gut out
"			7 21	374 28	✓	18' Gut in
"			6 57	374 92	✓	18' Cb.
"			6 4	375 1	✓	30' PL.
"			6 76	374 73	✓ 9'	
"			7 11	374 38	✓ Gut out 16'	
X "			7 31	374 18	✓ S.E.S.W. Cor. Gut in 18'	

Profile No. X-Sec. No. Notes Red. Date Notes Checked Date Plotted Date Job No. 2512 Division No. Survey of S.D. PRC # 526 Survey by Bick Notes J.C. Date 5-5-59 Map No. Indexed C. Johnson Date F. B. 2512 Pg. 157

76L-298 S & E #307—1-56

PLEASE RETURN TO
LOS ANGELES COUNTY ENGINEER
700 LOS ANGELES COUNTY ENGINEERING BLDG.

NOTE: ANY ADDITIONS OR CHANGES ON THIS SHEET MUST BE MADE OR CIRCLED IN RED INK, WITH DATE AND NAME OF PERSON MAKING CHANGE.

Do not extend notes this side of this line.

STATION	B. S.	H. I.	F. S.	ELEV.	INDIAN SUMMER AVE	
		381 49			LT or. WEST	℄ RT or EAST.
26+40.5			6 65	374 84	Cb 15'	
"			6 7	374 8	PL. 30	
BLACKWOOD ST.					LT. or. SOUTH	℄ RT or. NORTH
26+81.17 = 0+00 WEST.			5 44	376 05	℄ INT. BLACKWOOD ST. + INDIAN	
0+45			5 18	376 31		℄ OPP. C. R
"			5 51	375 98	8'	
"			5 86	375 63	Gut out 13	
"			5 99	375 50	W. E. S. W. Cor. Gut in 15	
"			5 33	376 16	" Cb 15	
"			5 4	376 1	PL. 27	
0+52.5			5 27	376 22		℄ OPP. C. R.
"			5 21	376 28		8'
"			5 38	376 11		13 Gut out
"			5 44	376 05		15' Gut in W. E. N. W. Cor.
"			4 82	376 67		15' Cb "
"			4 5	377 0		27' PL.
0+55			5 30	376 19		℄
"			5 52	375 97	8'	
"			5 98	375 51	Gut 15	
"			5 32	376 17	Cb 15	

F. B. 2512 Pg. 158 Job No. 6252.68 Division No. Notes Red. Plotted Profile
Survey of S.D. PBo #526 Date Date No. X-Sec.
Survey by B.C.H. Notes J.D. Notes Chkd. Checked
Indexed ~~M. C. Johnson~~ Date Date No.

76L-298 S & E #307—1-56

PLEASE RETURN TO
LOS ANGELES COUNTY ENGINEER
700 LOS ANGELES COUNTY ENGINEERING BLDG.

NOTE: ANY ADDITIONS OR CHANGES ON THIS SHEET MUST BE MADE OR CIRCLED IN RED INK, WITH DATE AND NAME OF PERSON MAKING CHANGE.

Do not extend notes this side of this line.

STATION	B. S.	H. I.	F. S.	ELEV.	BLACKWOOD ST.	WEST.
		381 49			LT or SOUTH ℄	RT or NORTH
0+55			53	376 2	PL. 27	
0+62.5			539	376 10	℄	
"			537	376 12		8'
"			568	375 81		15' Gnt.
"			502	376 47		15' Cb.
"			46	376 9		27' PL.
1+ 02			611	375 38	℄	
"			620	375 29		8'
"			654	374 95		15' Gnt
"			592	375 57		15' Cb.
"			57	375 8		27' PL.
"			635	375 14	8'	
"			654	374 95	Gnt 15'	
"			598	375 51	Cb 15'	
"			59	375 6	PL. 27	
2+00			811	373 38	℄	
"			817	373 32		8'
X "			855	372 94		15' Gnt
"			792	373 57		15' Cb.
"			74	373 9		27' PL.

Profile Notes Red. Plotted Job No. 625268 Division No. F. B. 2512 Pg. 159
No. Date Date Survey of S.D. PROJ 526
X-Sec. Notes Chkd. J. BRENNER Checked Survey by BICH Notes JO Date 5-5-59
No. Date Date Map No. Indexed C. Johnson

76L-298 S & E #307—1-56

PLEASE RETURN TO
LOS ANGELES COUNTY ENGINEER
700 LOS ANGELES COUNTY ENGINEERING BLDG.

NOTE: ANY ADDITIONS OR CHANGES ON THIS SHEET MUST BE MADE OR CIRCLED IN RED INK, WITH DATE AND NAME OF PERSON MAKING CHANGE.

Do not extend notes this side of this line.

STATION	B. S.	H. I.	F. S.	ELEV.	BLACKWOOD ST.	WEST
		381 49			LT or SOUTH ℄	BT or NORTH,
2+00			8 22	373 27	✓ 8'	
"			8 55	372 94	✓ Gat 15	
"			7 93	373 56	✓ Cb 15	
"			8 0	373 5	✓ PL. 27	
INDIAN SUMMER AVE.					LT or WEST ℄	BT or EAST.
27+33			3 95	377 54	✓	℄ OPP. C.B
"			4 05	377 44	✓	9'
"			4 38	377 11	✓	17' Gat out.
"			4 49	377 00	✓	18' Gat IN
"			3 96	377 53	✓	18' Cb.
"			3 9	377 6	✓	30' PL.
"			4 01	377 48	✓ 9'	
"			4 34	377 15	✓ Gat out. 16'	
"			4 55	376 94	✓ N.E.N.W. Cor Gat IN 18'	
"			3 84	377 65	✓ " Cb. 18	
"			3 8	377 7	✓ PL. 30'	
27+43			3 73	377 76	✓	℄
"			3 85	377 64	✓ 9'	
"			4 17	377 32	✓ Gat out. 17'	
"			4 28	377 21	Gat in 18	
"			3 62	377 87	✓ Cb. 18	

X

F. B. 2512 Pg. 160
Job No. 62526 Division No. Notes Red Plotted Profile
Survey of S.D. PAO 526 Date Date No. X-Sec.
Survey by BICH. Notes JO. Notes Chkd Checked
Index C. Johnson Date Date Date No.

76L-298 S & E #307—1-56

PLEASE RETURN TO
LOS ANGELES COUNTY ENGINEER
700 LOS ANGELES COUNTY ENGINEERING BLDG.

NOTE: ANY ADDITIONS OR CHANGES ON THIS SHEET MUST BE MADE OR CIRCLED IN RED INK, WITH DATE AND NAME OF PERSON MAKING CHANGE.

Do not extend notes this side of this line.

STATION	B. S.	H. I.	F. S.	ELEV.	INDIAN SUMMER AVE.	
		381 49			LT. or WEST ℄	RT. or EAST
27+43			3 4	378 1 ✓	PL. 30	
27+83			3 19	378 30 ✓	℄	
"			3 27	378 22 ✓		9'
"			3 54	377 93 ✓		17' Gut out.
"			3 47	377 82 ✓		18' Gut in
"			3 02	378 47 ✓		18' Cb
"			3 0	378 5 ✓		30' PL.
"			3 33	378 16 ✓	9'	
"			3 61	377 88 ✓	Gut out 17'	
"			3 74	377 75 ✓	Gut in 18'	
"			3 06	378 43 ✓	Cb 18'	
"			3 0	378 5 ✓	PL. 30	
T. P.	5 30	383 72	3 07	378 42 ✓		
29+16.5			5 65	378 07	℄	
"			5 76	377 96 ✓	9'	
"			6 01	377 71 ✓	Gut out 17'	
"			6 12	377 60 ✓	Gut in 18'	
X "			5 50	378 22 ✓	Cb. 18'	
"			5 2	378 5 ✓	PL. 30	
"						

Profile Notes Red ____ Plotted ____ Job No. 62526 Division No. ____ F. B. 7512 Pg. 161
No. ____ Date ____ Date ____ Survey of S.D. PBO # 526
X-Sec. Notes Orkd. BRENN Checked ____ Survey by Bill H. Notes J.O. Date 5-5-59
No. ____ Date ____ Date ____ Map No. ____ Indexed ____ Date ____

76L-298 S & E #307—1-56

PLEASE RETURN TO
LOS ANGELES COUNTY ENGINEER
700 LOS ANGELES COUNTY ENGINEERING BLDG.

NOTE: ANY ADDITIONS OR CHANGES ON THIS SHEET MUST BE MADE OR CIRCLED IN RED INK, WITH DATE AND NAME OF PERSON MAKING CHANGE.

Do not extend notes this side of this line.

F. B. 2512 Pg. 162 Job No 2252.6 Division No. Notes Red. Plotted Profile
Survey of S.D. Pat. 52 Date Date No. X-Sec.
Survey by Duke Notes J.O Notes Chkd. Checked
Indexed C. Johnson Date Date Date No.

STATION	B. S.	H. I.	F. S.	ELEV.	INDIAN SUMMER AVE.	
		383 92			LT. & WEST	℄ RT. & EAST
297+65			5 20	378 02 ✓		℄ OPP E.B.
"			5 76	377 96 ✓		
"			6 03	377 69 ✓		15' G.T.C.I.
"			6 13	377 59 ✓		15' G.T.C.I.
"			5 51	378 21 ✓		15' C.B.
"			5 4	378 3 ✓		30' P.L.
"			5 77	377 95 ✓	5'	
"			6 01	377 71 ✓	S.E.S.W. Con. G.T.C.I. 15'	
"			6 14	377 56 ✓	" G.T.C.I. 15'	
"			5 50	378 22 ✓	C.B. 15'	
"			5 3	378 4 ✓	P.L. 30'	
				14		
BM SD 1107		/	5 60	378 72	BM SD 1107 ELEV. = 378.13 S.D. 2512-13	
	4 59	382 73			INDIAN SUMMER AVE ℄ HAYLAND ST. E. SIDE.	
					10' SPIKE N.B. 5'S.W. ℄ P.L.&D.	
HAYLAND ST.					LT. or SOUTH	℄ RT. or NORTH
297+65.84	= 0+00	WEST	4 71	378 02 ✓	℄ INT HAYLAND ST. ℄ INDIAN SUMMER AVE	
0+42			5 25	377 48 ✓		℄ OPP C.B. E.C.
"			5 32	377 41 ✓	8'	
"			5 46	377 27 ✓	G.T.C.I. 15'	
"			5 57	377 16 ✓	W.E.S.W. Con. G.T.C.I. IN 15'	

76L-298 S & E #307—1-56

PLEASE RETURN TO
LOS ANGELES COUNTY ENGINEER
700 LOS ANGELES COUNTY ENGINEERING BLDG.

NOTE: ANY ADDITIONS OR CHANGES ON THIS SHEET MUST BE MADE OR CIRCLED IN RED INK, WITH DATE AND NAME OF PERSON MAKING CHANGE.

Do not extend notes this side of this line.

STATION	B. S.	H. I.	F. S.	ELEV.	HAYLAND ST. WEST.	
		382 73			LT. or SOUTH	℄ RT. or NORTH.
0+42			4 95	377 78	W.E.S.W.Cor. Cb. 15	
"			4 7	378 0	PL. 27	
0+52			5 42	377 31		℄ OPP CB. E.C.
"			5 56	377 17		8'
"			5 80	376 93		13' Gut out
"			5 93	376 80		15' Gut in W.E.N.W.Cor
"			5 27	377 46		15' Cb " "
"			4 8	377 9		27' PL.
"			5 55	377 18	8'	
"			5 80	376 93	Gut. 15'	
"			5 22	377 51	Cb. 15'	
"			4 9	377 8	PL. 27	
0+62			5 72	377 01		℄
"			5 85	376 88		8'
"			6 09	376 64		15' Gut.
"			5 50	377 23		15' Cb.
"			5 1	377 6		27' PL.
1+02			6 69	376 04		℄
X "			6 83	375 90		8'
"			7 02	375 71		15' Gut.

Profile No. X-Sec. No. Date Notes Red. Date Plotted Date Job No. 6252 Division No. Survey of S.P. PBO 526 Notes Chkd. J. BRENN Checked Date Survey by B.C.H. Notes L.O. Date 5-6-59 Map No. Date Index C. Johnson Date

F. B. 2512 Pg. 163

76L-298 S & E #307—1-56

PLEASE RETURN TO
LOS ANGELES COUNTY ENGINEER
700 LOS ANGELES COUNTY ENGINEERING BLDG.

NOTE: ANY ADDITIONS OR CHANGES ON THIS SHEET MUST BE MADE OR CIRCLED IN RED INK, WITH DATE AND NAME OF PERSON MAKING CHANGE.

Do not extend notes this side of this line.

STATION	B. S.	H. I.	F. S.	ELEV.	HAYLAND ST. WEST.		
		382 73			LT. & SOUTH	℄	RT. & NORTH
1+02			6 46	376 27			15' Cb
"			6 0	376 7			27' PL
"			6 82	375 91	8'		
"			7 02	375 71	Gut 15		
"			6 41	376 32	Co 15		
"			6 2	376 5	PL 27		
2+02			9 14	373 59		℄	
"			9 30	373 43			8'
"			9 49	373 24			15' Gut.
"			8 95	373 78			15' Cb.
"			8 5	374 2			27' PL.
"			9 25	373 48	8'		
"			9 45	373 28	Gut 15		
"			8 91	373 82	Co 15'		
"			8 6	374 1	PL. 27		
INDIAN SUMMER AVE.					LT or WEST	℄	RT or EAST
30+11.5			5 06	377 67		℄	opp. C. R.
"			4 93	377 80	7'		
			5 04	377 69	16'		
"			5 29	377 44	Gut out 23'		
"			5 35	377 38	N.E. N.W. Tow. Gut in 25'		

X

F. B. 2512 Pg. 164 Job No. 6252.60 Division No. Notes Red. Plotted Profile
Survey of S.P. P130 #526 Date Date No. X-Sec.
Survey by Notes Notes Chkd. Checked
Indexed K. C. Johnson Date Date Date No.

76L-298 S & E #307—1-56

PLEASE RETURN TO
LOS ANGELES COUNTY ENGINEER
700 LOS ANGELES COUNTY ENGINEERING BLDG.

NOTE: ANY ADDITIONS OR CHANGES ON THIS SHEET MUST BE MADE OR CIRCLED IN RED INK, WITH DATE AND NAME OF PERSON MAKING CHANGE.

Do not extend notes this side of this line.

STATION	B. S.	H. I.	F. S.	ELEV.	INDIAN SUMMER AVE.	
		382 73			LT. or WEST	℄ BT. or EAST
30 + 11 ±			4 71	378 02	N.E.N.W. Cor. Cb. 25'	
"			4 3	378 4	PL. 37'	
30 + 21 ±			5 17	377 56		℄
"			5 39	377 34		5'
"			5 46	377 27		11' Gnt
"			4 93	377 80		11' Cb
"			4 6	378 1		23' PL.
"			5 04	377 69	7	
"			5 15	377 58	14	
"			5 40	377 33	Gnt 25	
"			4 79	377 94	Cb. 25	
"			4 4	378 3	PL. 37	
30 + 41 ±			5 59	377 14		℄
"			5 81	376 92		4 ± Gnt
"			5 19	377 54		4 ± Cb.
"			4 2	378 5		18 ± PL.
"			5 35	377 38	10'	
"			5 45	377 28	19'	
"			5 75	376 98	Gnt 27 ±	
"			5 18	377 55	Cb. 27 ±	

Profile Notes Red. Plotted Job No. 6252 Division No.
No. Date Date Survey of S.D. PBO # 526
X-Sec. Notes Checked Survey by B.C.H. Notes V.A. Date 5-6-59
No. Date Date Map No. Index
Walt BRENNER
G. Johnson
F. B. 7512 Pg. 165

76L-298 S & E #307—1-56

PLEASE RETURN TO
LOS ANGELES COUNTY ENGINEER
700 LOS ANGELES COUNTY ENGINEERING BLDG.

NOTE: ANY ADDITIONS OR CHANGES ON THIS SHEET MUST BE MADE OR CIRCLED IN RED INK, WITH DATE AND NAME OF PERSON MAKING CHANGE.

Do not extend notes this side of this line.

STATION	B. S.	H. I.	F. S.	ELEV.	INDIAN SUMMER AVE.	
		382 73			LT or WEST	℄ RT or EAST
30+61.5			4 7	378 0	PL 39.2	
31+61			6 11	376 62		℄
"			6 51	376 22		7.5 Gut
"			5 84	376 89		7.5 Cb
"			4 9	377 8		19.5 PL.
"			5 95	376 78	10'	
"			6 06	376 67	19'	
"			6 46	376 27	Gut. 28'	
"			5 86	376 87	Cb. 28'	
"			5 5	377 2	PL. 41	
BM SD1109	4 28	381 02	6 60	376 73	BM. SD1109 ELEV. = 376.740 F.B. 2512-13.	
31+96			4 53	376 49		℄ OPP. C.B.
"			4 50	376 52	11'	
"			4 55	376 47	20'	
"			4 90	376 12	Gut 29'	
"			4 28	376 74	Cb. 29'	
"			4 0	377 0	PL 41'	
32+06			4 61	376 41		℄
"			5 01	376 01		7' Gut
"			4 42	376 60		7' Cb

F. B. 2512 PG. 146
Job No. 6252.68 Division No. ____ Notes Red. ____ Plotted ____ Profile ____
Survey of S.D. P.90 524 Date ____ Date ____ No. ____
Survey by B.I.C.H. Notes J.O. Notes Chkd. ____ Checked ____ X-Sec. ____
Indexed C. Johnson Date ____ Date ____ No. ____

76L-298 S & E #307—1-56

PLEASE RETURN TO
LOS ANGELES COUNTY ENGINEER
700 LOS ANGELES COUNTY ENGINEERING BLDG.

NOTE: ANY ADDITIONS OR CHANGES ON THIS SHEET MUST BE MADE OR CIRCLED IN RED INK, WITH DATE AND NAME OF PERSON MAKING CHANGE.

Do not extend notes this side of this line.

STATION	B. S.	H. I.	F. S.	ELEV.	INDIAN SUMMER AVE.	
		381 02			Lt or WEST ℄	R or. EAST
32+06			4 0	3770		19' PL.
"			4 56	376 46	11'	
"			4 63	376 39	20'	
"			4 90	376 12	S.E.S.W. Cor. Gut 29'	
"			4 30	376 72	" " Cb 29	
"			4 1	376 9	PL 41	
"	BLUE LAGOON ST.				LT. or. SOUTH ℄	RT. or. NORTH
32	+ 44.95 = 0+00 WEST		5 20	375 82	℄ INT BLUE LAGOON ST &	INDIAN SUMMER AVE
0+45			5 57	375 45		℄ OPP. C.B
"			5 72	375 30		7'
"			5 87	375 15		13' Gut out.
"			5 92	375 10		15 Gut in W.E. N.W. Cor
"			5 24	375 78		15' Cb "
"			4 9	376 1		27' PL.
0+47			5 60	375 42		℄ OPP. C.B.
"			5 56	375 46	7'	
"			5 59	375 43	Gut out 13'	
"			5 80	375 22	W.E.S.W. Cor. Gut in 15'	
"			5 16	375 86	" " Cb. 15	
"			4 7	376 3	PL. 27	

Profile Notes Red. Plotted Job No. 6252 Division No.
No. Date Date Survey of S.D. PBR & 576
X-Sec. Notes Mkd. BRENNER Checked Survey by [illegible] Notes J.C. Date 5-6-59
No. Date Date Map No. Index C. Johnson

F. B. 2512 Pg. 767

76L-298 S & E #307—1-56

PLEASE RETURN TO
LOS ANGELES COUNTY ENGINEER
700 LOS ANGELES COUNTY ENGINEERING BLDG.

NOTE: ANY ADDITIONS OR CHANGES ON THIS SHEET MUST BE MADE OR CIRCLED IN RED INK, WITH DATE AND NAME OF PERSON MAKING CHANGE.

Do not extend notes this side of this line.

STATION	B. S.	H. I.	F. S.	ELEV.	BLUE LAGOON ST., WEST	
		381 02				
0+55			5 72	375 30	LT. & SOUTH ℄	RT. & NORTH.
"			5 85	375 17		8'
"			6 00	375 02		13' Gnt out
"			6 10	374 92		15' Gnt in
"			5 45	375 57		15' Cb
"			5 0	376 0		25' PL.
0+57			5 81	375 21	8'	
"			6 07	374 95	Gnt. 15'	
"			5 51	375 51	Cb 15'	
"			5 0	376 0	25' PL.	
0+97			6 61	374 41	℄	
"			6 66	374 36		8'
"			7 05	373 97		15' Gnt
"			6 44	374 58		15' Cb.
"			5 8	375 2		25' PL
"			6 79	374 23	8'	
"			6 95	374 07	Gnt 15'	
"			6 36	374 66	Cb-15'	
"			6 2	374 8	PL-25'	

F. B. 2512 PG. 168 Job No. 6252.63 Division No. Notes Red. Plotted Profile
Survey of S.D. PAO # 526 Date Date No. X-Sec.
Survey by Bill Notes Chkd. Checked
Indexed C. Johnson Date Date No.

76L-298 S & E #307—1-56

PLEASE RETURN TO
LOS ANGELES COUNTY ENGINEER
700 LOS ANGELES COUNTY ENGINEERING BLDG.

NOTE: ANY ADDITIONS OR CHANGES ON THIS SHEET MUST BE MADE OR CIRCLED IN RED INK, WITH DATE AND NAME OF PERSON MAKING CHANGE.

Do not extend notes this side of this line.

STATION	B. S.	H. I.	F. S.	ELEV.	BLUE LAGOON ST.	WEST
		381 02				
1+97			8 82	372 20	✓ LT. & SOUTH	℄ RT. & NORTH
"			8 95	372 07	✓	8'
"			9 18	371 84	✓	15' Gut.
"			8 56	372 46	✓	15' Ob.
"			8 3	372 7	✓	25' PL.
"			8 90	372 12	✓ 8'	
"			9 14	371 88	✓ Gut 15	
"			8 60	372 42	✓ Ob. 15'	
"			8 4	372 6	✓ PL. 27	
INDIAN SUMMER AVE.					LT or WEST	℄ RT or EAST
32+60			5 56	375 46	✓	℄ FLOW LINE CROSS GUT.
—			5 49	375 53	✓	13'
—			5 69	375 33	✓ 19'	
T.P.	6 42	382 48	4 96	376 06	✓	
32+83 I			6 53	375 95	✓	℄ OPP. E.B.
"			6 86	375 62	✓	13' Gut
"			6 25	376 23	✓	15' Ob.
"			5 8	376 7	✓	25' PL.
X "			6 49	375 99	✓ 5'	
"			6 46	376 02	✓ 14'	

Profile No. ____ Notes Red. ____ Plotted ____ Job No. 6252 68 Division No. ____ F. B. 2512 PG. 169
X-Sec. ____ Date ____ Date ____ Survey of S.D. PBO # 526
Notes Circled W. J. BRENNER Checked ____ Survey by [illegible] Notes J.O. Date 5-6-59
No. ____ Date ____ Date ____ Map No. ____ Indexed ____ Date ____

76L-298 S & E #307—1-56

PLEASE RETURN TO
LOS ANGELES COUNTY ENGINEER
700 LOS ANGELES COUNTY ENGINEERING BLDG.

NOTE: ANY ADDITIONS OR CHANGES ON THIS SHEET MUST BE MADE OR CIRCLED IN RED INK, WITH DATE AND NAME OF PERSON MAKING CHANGE.

Do not extend notes this side of this line.

STATION	B. S.	H. I.	F. S.	ELEV.	INDIAN SUMMER AVE.	
		382 48			LT or WEST ℄	RT or EAST
32+83±			6 69	375 79	✓ Gut out 21'	
"			6 90	375 58	✓ N.E. N.W. cor. Gut in 23'	
"			6 25	376 23	✓ Cb. 23	
"			6 0	376 5	✓ Pl. 35'	
32+93'			6 46	376 02	✓ ℄	
"			6 40	376 08	✓ 5'	
"			6 42	376 06	✓ 14'	
"			6 65	375 83	✓ Gut out 21'	
"			6 82	375 66	✓ Gut in 23'	
"			6 19	376 29	✓ Cb 23	
"			5 9	376 6	✓ Pl. 35'	
33+33			6 34	376 14	✓ ℄	
"			6 72	375 76	✓	10' Gut
"			6 05	376 43	✓	10' Cb.
"			5 4	377 1	✓	22' Pl
"			6 20	376 28	✓ 8'	
"			6 29	376 19	✓ 17'	
"			6 59	375 89	✓ Gut. 28'	
"			6 00	376 48	✓ Cb. 28'	
"			5 7	376 8	✓ Pl. 40'	

X

F. B. 2512 Pg. 170
Job No. 625260 Division No. Notes Red Plotted Profile
Survey of S.D. PRO # 526 Date Date No.
Survey by B.C.H. Notes J.O. Notes Chkd Checked X-Sec.
Indexed C. Johnson Date Date Date No.

76L-298 S & E #307—1-56

PLEASE RETURN TO
LOS ANGELES COUNTY ENGINEER
700 LOS ANGELES COUNTY ENGINEERING BLDG.

NOTE: ANY ADDITIONS OR CHANGES ON THIS SHEET MUST BE MADE OR CIRCLED IN RED INK, WITH DATE AND NAME OF PERSON MAKING CHANGE.

Do not extend notes this side of this line.

STATION	B. S.	H. I.	F. S.	ELEV.	INDIAN SUMMER AVE.	
		382 48			LT or WEST ℄	RT or EAST
34+21.5			5 81	376 67 ✓	℄	
"			6 14	376 34 ✓		10' Gut out
"			6 29	376 19 ✓		12' Gut in
"			5 66	376 82 ✓		12' Cb.
"			4 99	377 5 ✓		24' PL.
34+30			5 74	376 74 ✓	℄	
"			5 67	376 81 ✓	5'	
"			5 75	376 73 ✓	14'	
"					~~Gut out 21.5~~	
"			6 11	376 37 ✓	Gut in 23.5	
"			5 50	376 98 ✓	Cb 23.5	
"			5 2	377 3 ✓	PL. 35'	
34+31.5			5 73	376 75 ✓	℄	OPP. C.R.
"			6 11	376 37 ✓		10' Gut out
"			6 25	376 23 ✓		10' Gut in S.E. S.E. Cor.
"			5 60	376 88 ✓		12' Cb " "
"			4 9	377.6 ✓		24' PL.
X 34+40			5 63	376 85 ✓	℄	
"			5 56	376 92 ✓	5'	
"			5 66	376 82 ✓	14'	

Profile Notes Red. Plotted Job No. 62526 Division No.
No. Date Date Survey of SD PRO # 526
X-Sec. Notes [redacted] J. BRENNER Checked Survey by BICH Notes JC Date 5-6-59
No. Date Date Map No. Indexed [redacted] C. [redacted]

F. B. 2512 PG. 171

76L-298 S & E #307—1-56

PLEASE RETURN TO
LOS ANGELES COUNTY ENGINEER
700 LOS ANGELES COUNTY ENGINEERING BLDG.

NOTE: ANY ADDITIONS OR CHANGES ON THIS SHEET MUST BE MADE OR CIRCLED IN RED INK, WITH DATE AND NAME OF PERSON MAKING CHANGE.

Do not extend notes this side of this line.

STATION	B. S.	H. I.	F. S.	ELEV.	INDIAN SUMMER AVE.	
		382 48			LT. or WEST	℄ RT or EAST
34+40			5 90	376 58	✓ Gut out 21'	
"			6 06	376 42	✓ S.E.S.W. Cor. Gut in 23'	
"			5 41	377 07	✓ 23'	
"			5 3	377 2	✓ PL 36'	
FAIRGROVE AVE. EAST					LT. or NORTH	℄ RT. or SOUTH
34+81.38 = 0+00 EAST.			5 20	377 28	✓ ℄ INT FAIRGROVE AVE & INDIAN SUMMER AVE	
0+18			5 84	376 64	✓	℄ Cross Gut.
0+48			4 71	377 77	✓	℄ opp. C.R.
"			4 86	377 62	✓	9'
"			5 19	377 29	✓	16' Gut out
"			5 36	377 12	✓	18' Gut in E.E.S.E. Cor.
"			4 72	377 76	✓	18' Cb.
"			4 2	378 3	✓	30' PL.
"			4 75	377 73	✓ 9'	
"			5 10	377 38	✓ Gut out 16'	
"			5 24	377 24	✓ E.E.N.E. Cor Gut in 18'	
"			4 64	377 84	✓ Cb 18'	
"			4 0	378 5	✓ PL. 30	
0+58			4 35	378 13	✓	℄
"			4 53	377 95	✓	9'

F. B. 2512 Pg. 172 Job No. 62526 Division No. Notes Red. Plotted Profile
Survey of S.D. PRO # 526 Date Date No. X-Sec.
Survey by BICH Notes J.O. Checked Date No.
Indexed C. Johnson Date Notes Chkd. Date

76L-298 S & E #307—1-56

PLEASE RETURN TO
LOS ANGELES COUNTY ENGINEER
700 LOS ANGELES COUNTY ENGINEERING BLDG.

NOTE: ANY ADDITIONS OR CHANGES ON THIS SHEET MUST BE MADE OR CIRCLED IN RED INK, WITH DATE AND NAME OF PERSON MAKING CHANGE.

Do not extend notes this side of this line.

STATION	B. S.	H. I.	F. S.	ELEV.	FAIRGROVE AVE. EAST	
		382 48			LT. or NORTH ℄	RT or SOUTH
0+58			4 91	377 57	✓	16' Gut out
"			5 09	377 39	✓	18' Gut.
"			4 44	378 04	✓	18' Cb.
"			3 8	378 7	✓	30' PL.
"			4 49	377 99	✓ 9'	
"			4 83	377 65	✓ Gut out 16'	
"			4 94	377 54	✓ Gut in 18	
"			4 32	378 16	✓ Cb. 18'	
"			3 6	378 9	✓ PL. 30	
0+98			3 26	379 22	✓ ℄	
"			3 36	379 12	✓	9
"			3 83	378 65	✓	18' Gut.
"			3 22	379 26	✓	18' Cb.
"			2 8	379 7	✓	30' PL.
"			3 30	379 18	✓ 9'	
"			3 77	378 71	✓ Gut 18'	
"			3 16	379 32	✓ Cb 18'	
X "			2 4	~~379 1~~ 380 5	PL. 30	
"						

Profile Notes Red. Plotted Job No. 2252.60 Division No. F. S. 2512 Pg. 173
No. Date Date Survey of S. D. PROP 526
X-Sec. Notes Checked Survey by Rick Notes J.O. Date 5-6-59
No. Date Date Map No. Ind. Ed. G. Johnson

76L-298 S & E #307—1-56

PLEASE RETURN TO
LOS ANGELES COUNTY ENGINEER
700 LOS ANGELES COUNTY ENGINEERING BLDG.

NOTE: ANY ADDITIONS OR CHANGES ON THIS SHEET MUST BE MADE OR CIRCLED IN RED INK, WITH DATE AND NAME OF PERSON MAKING CHANGE.

Do not extend notes this side of this line.

STATION	B. S.	H. I.	F. S.	ELEV.	FAIRGROVE AVE., EAST	
		382 48			LT. or NORTH	℄ BT. or SOUTH.
1+48	(END of ST.)		1 76	380 72		℄
"			1 87	380 61		9'
"			2 35	380 13		18' Gnt.
"			1 68	380 80		18' Cb.
"			1 5	381 0		30' Pl.
"			1 91	380 57	9'	
"			2 31	380 17	Gnt 18'	
"			1 71	380 77	Cb 18'	
"			1 4	381 1	Pl 30	
FAIRGROVE AVE. WEST					LT. or SOUTH	℄ BT or NORTH.
34+81.38 =	0+00 W.					
0+44			5 82	376 66		℄ OPP. C.B.
"			5 71	376 77		9'
"			5 74	376 74		16' Gnt. Out.
"			5 95	376 53		18' Gnt in W.E.N.W. Cor.
"			5 36	377 12		18' Cb " "
"			4 9	377 6		30' Pl.
"			5 99	376 49	9'	
"			6 14	376 34	Gnt Out. 16	
"			6 29	376 19	W.E.S.W. Cor Gnt in 18	

F. B. 2512 Pg. 154 Job No. 6252 Division No. Notes Red. Plotted Profile
Survey of S.D. PBO # 526 Date Date No. X-Sec.
Survey by B.C.H. Notes J.O. Notes Chkd. Checked
Indexed C. Johnson Date Date Date No.

76L-298 S & E #307—1-56

PLEASE RETURN TO
LOS ANGELES COUNTY ENGINEER
700 LOS ANGELES COUNTY ENGINEERING BLDG.

NOTE: ANY ADDITIONS OR CHANGES ON THIS SHEET MUST BE MADE OR CIRCLED IN RED INK, WITH DATE AND NAME OF PERSON MAKING CHANGE.

Do not extend notes this side of this line.

STATION	B. S.	H. I.	F. S.	ELEV.	FAIRGROVE AVE. WEST	
		382 48			Lt or SOUTH ℄	Rt or NORTH
0+44			5 70	376 78	W.E.S.W. Cor. Cb 18'	
"			5 5	377 0	PL. 30'	
0+54			5 96	376 52	℄	
"			5 86	376 62		9'
"			6 06	376 42		18' Gnt.
"			5 55	376 93		18' Cb.
"			4 9	377 6		30' PL
"			6 24	376 24	9'	
"			6 50	375 98	Gnt 18'	
"			5 90	376 58	Cb 18'	
"			5 5	377 0	PL. 30	
0+94			6 66	375 82	℄	
"			6 62	375 86		9'
"			6 80	375 68		18' Gnt.
"			6 14	376 34		18' Cb.
"			5 8	376 7		30' Pl.
"			6 92	375 56	9'	
"			7 22	375 26	Gnt 18'	
"			6 59	375 89	Cb 18'	
"			6 1	376 4	PL 30	

Profile Notes Red. Plotted Job No. 6252.66 Division No.
No. Date Date Survey of S.D. PBO 526
X-Sec. Notes [redacted] Checked Survey by B.L.H. Notes [illegible] Date 5-6-59
No. Date Date Map No. Indexed [redacted] C. Johnson

F. B. 2512 Pg. 175

76L-298 S & E #307—1-56

PLEASE RETURN TO
LOS ANGELES COUNTY ENGINEER
700 LOS ANGELES COUNTY ENGINEERING BLDG.

NOTE: ANY ADDITIONS OR CHANGES ON THIS SHEET MUST BE MADE OR CIRCLED IN RED INK, WITH DATE AND NAME OF PERSON MAKING CHANGE.

Do not extend notes this side of this line.

F. B. 25512 Pg. 126 Job No. 62.3.6 Division No. Notes Red. Plotted. Profile
Survey of SOPAC # 524 Date. Date. No. X-Sec.
Survey by Buell Notes J.C. Notes Chkd. Checked. No.
Indexed C. Johnson Date. Date. Date.

STATION	B. S.	H. I.	F. S.	ELEV.	EPIRGROVE AVE. WEST	
		382 48			Lt or SOUTH ℄	Rt or NORTH
1+94			8 45	374 03 ✓	℄	
"			8 34	374 19 ✓		5'
"			8 65	373 83 ✓		18' Gut.
"			8 04	374 44 ✓		18' CB.
"			7.7	3748 ✓		30' PL.
"			8 69	373 79 ✓	5'	
"			9 00	373 48 ✓	Gut 15'	
"			8 39	374 09 ✓	CB 18	
"			8 2	3743 ✓	30' PL	
INDIAN SUMMER AVE.					Lt or WEST ℄	Rt or EAST
35+22			4 84	377 64 ✓	℄	OPP. CB.
"			4 76	377 72 ✓	5'	
"			4 96	377 52 ✓	14'	
"			5 10	377 38 ✓	Gut 21.5'	
"			5 24	377 22 ✓	N.E. N.W. Cor Gut 23.5'	
"			4 42	37786 ✓	" CB 22.5'	
"			4 3	3782 ✓	" PL 31'	
35+31			4 32	377 76 ✓	℄	OPP. CB. E.C.
"			4 93	377 55 ✓	6	
"			5 16	377 32 ✓	10.3 Gut ant.	

76L-298 S & E #307—1-56

PLEASE RETURN TO
LOS ANGELES COUNTY ENGINEER
700 LOS ANGELES COUNTY ENGINEERING BLDG.

NOTE: ANY ADDITIONS OR CHANGES ON THIS SHEET MUST BE MADE OR CIRCLED IN RED INK, WITH DATE AND NAME OF PERSON MAKING CHANGE.

Do not extend notes this side of this line.

STATION	B. S.	H. I.	F. S.	ELEV.	INDIAN SUMMER AVE.	
		382 48			LT or WEST	℄ RT or EAST.
35+31			5 37	377 11		12³ Gut in N.C.N.E. Ent.
"			4 73	377 75		12³ Cb. " "
"			4 1	378 4		24' PL.
35+32			4 70	377 78		℄
"			4 65	377 83	5'	
"			4 86	377 62	14'	
"			5 22	377 26	Gut 23'	
"			4 56	377 92	Cb 23'	
"			4 1	378 4	PL. 35	
35+41			4 61	377 87		℄
"			5 00	377 48		6'
"			5 20	377 28		12' Gut.
"			4 56	377 92		12' Cb.
"			4 0	378 5		24' PL.
35+81			3 92	378 56		℄
"			4 46	378 02		9' Gut.
"			3 75	378 73		9' Cb.
"			3 4	379 1		21 PL.
"			3 85	378 63	9'	
"			4 05	378 43	18'	

Profile Notes Red. Plotted Job No. 6252.6 Division No.
No. Date Date Survey of S.D. PRO #526
X-Sec. Notes Chkd. BRENNAN Checked Survey by B.C.H. Notes J.O. Date 5-6-58
No. Date Date Map No. Indexed C. Johnson

F. B. 2512 Pg. 177

76L-298 S & E #307—1-56

PLEASE RETURN TO
LOS ANGELES COUNTY ENGINEER
700 LOS ANGELES COUNTY ENGINEERING BLDG.

NOTE: ANY ADDITIONS OR CHANGES ON THIS SHEET MUST BE MADE OR CIRCLED IN RED INK, WITH DATE AND NAME OF PERSON MAKING CHANGE.

Do not extend notes this side of this line.

STATION	B. S.	H. I.	F. S.	ELEV.	INDIAN SUMMER AVE.	
		382 48			LT or WEST ℄	RT or EAST
35+81			4 43	378 05	✓ Gut 27	
"			3 83	378 65	✓ Cb. 27	
"			3 3	379 2	✓ PL. 39	
T.P.	9 41	388 41	3 48	379 00	✓	
36+81			7 59	380 82	✓ ℄	
"			7 60	380 81	✓	7'
"			7 80	380 61	✓	15' Gut
"			7 16	381 25	✓	15 Cb.
"			6 7	381 7	✓	27' PL.
"			7 60	380 81	✓ 3'	
"			7 75	380 66	✓ 12'	
"			8 22	380 19	✓ Gut 21'	
"			7 66	380 75	✓ Cb 21'	
"			7 0	381 4	✓ PL. 30	
37+50			5 86	382 55	✓ ℄	
"			5 76	382 65	✓	9'
"			5 99	382 42	✓	18' Gut.
"			5 34	383 07	✓	18' Cb
"			5 2	383 2	✓	30' PL.
"						

F. B. 2512 Pg. 178
Job No. 625268 Division No. ____ Notes Red ____ Plotted ____ Profile ____
Survey of S.D. PROJ. 526 Date ____ Date ____ No. ____
Survey by B.C.H. Notes J.O. Notes Chkd. ____ Checked ____ X-Sec. ____
Indexed A. C. Johnson Date ____ Date ____ Date ____ No. ____

76L-298 S & E #307—1-56

PLEASE RETURN TO
LOS ANGELES COUNTY ENGINEER
700 LOS ANGELES COUNTY ENGINEERING BLDG.

NOTE: ANY ADDITIONS OR CHANGES ON THIS SHEET MUST BE MADE OR CIRCLED IN RED INK, WITH DATE AND NAME OF PERSON MAKING CHANGE.

Do not extend notes this side of this line.

Profile Notes Red. Plotted Job No. 2512 Division No.
No. Date Date Survey of S.D. P.R. # 5.96
X-Sec. Notes Wash. BREN Checked Survey by Bell Notes JB Date 6-6-56
No. Date Map No. Index C. Johnson

F. B. 2512 Pg. 122

STATION	B. S.	H. I.	F. S.	ELEV.	INDIAN SUMMER AVE.	
		388 41			Mon. WEST &	BT. & EAST
35+50			6 15	382 26	✓ 9'	
"			6 52	381 89	✓ Gut 18'	
"			5 94	382 47	✓ CB 18'	
"			5 7	382 7	✓ PL 30	
38+16			4 16	384 25	✓ &	
"			4 48	383 93	✓ 9'	
"			4 86	383 55	✓ Gut. 18	
"			4 25	384 16	✓ CB 18'	
"			3 5	3849	✓ PL. 30	
38+26			3 54	384 47	✓ & OPP. C.R.	
"			3 81	38460	✓ 9'	
"			4 15	384 26	✓ 18' Gut.	
"			3 54	384 87	✓ 18' CB.	
"			3 0	3854	✓ 30' PL.	
"			4 20	384 21	✓ 9'	
"			4 56	38385	✓ S.E. SW. Cor. Gut 18'	
"			3 96	38445	✓ CB 18'	
X "			3 1	3853	✓ PL 30	
BM AZ-38		✓	3 41	385 00	BM AZ-38 ELEV. 385.002 F.B. 2512-14 INDIAN SUMMER AVE & MEADOWSIDE ST. S.W. Cor.	
	493	389 93			BT SIM IN CB. 2' W. OF W end C.B	

76L-298 S & E #307—1-56

PLEASE RETURN TO
LOS ANGELES COUNTY ENGINEER
700 LOS ANGELES COUNTY ENGINEERING BLDG.

NOTE: ANY ADDITIONS OR CHANGES ON THIS SHEET MUST BE MADE OR CIRCLED IN RED INK, WITH DATE AND NAME OF PERSON MAKING CHANGE.

Do not extend notes this side of this line.

F. B. 2512 Pg. 160 Job No. 6252.6 Division No. Profile
Survey of S.D. P.B. 530 = 52.6 Plotted
Survey by Black Notes Red Date
Notes Chkd. Date
Indexed K. C. Johnson Checked Date
No. X-Sec. No.

STATION	B. S.	H. I.	F. S.	ELEV.	MEADOWSIDE ST. WEST.	
		389 93			LT or SOUTH	℄ RT or NORTH
38+64.93 = 0+00		W.	4 63	385 30	✓ ℄ int MEADOWSIDE ST & ℄ DIAN SUMMER AVE	
0+43 ±			4 87	385 06	✓	℄ OPP. E.B.
"			4 85	385 08	✓	"
"			4 15	385 78	✓ 384.78? KCM 2-15-63	15' G.T. W.E. M.M. Cor.
"			4 22	385 21	✓	15' C.L. " "
"			4 4	385 5	✓	27' P.L.
"			5 10	384 83	✓	"
"			5 44	384 49	✓ W.E.S.M. Cor. G.T. 15'	
"			4 95	384 98	✓ " C.L. 15'	
"			4 7	385 2	✓ P.L. 27'	
0+53 ±			4 97	384 96	✓	℄
"			4 95	384 98	✓	"
"			5 30	384 63	✓	15' G.T.
"			4 82	385 11	✓	15' C.L.
"			4 6	385 3	✓	27' P.L.
"			5 17	384 76	✓	"
"			5 52	384 41	✓ G.T. 15'	
"			4 94	384 99	✓ C.L. 15'	
"			4 7	385 2	✓ P.L. 27'	

76L-298 S & E #307—1-56

PLEASE RETURN TO
LOS ANGELES COUNTY ENGINEER
700 LOS ANGELES COUNTY ENGINEERING BLDG.

NOTE: ANY ADDITIONS OR CHANGES ON THIS SHEET MUST BE MADE OR CIRCLED IN RED INK, WITH DATE AND NAME OF PERSON MAKING CHANGE.

Do not extend notes this side of this line.

STATION	B. S.	H. I.	F. S.	ELEV.	MEADOWSIDE	ST. WEST
		389 93			LT. or SOUTH ℄	RT. or NORTH.
0+93			5 47	384 46	✓ ℄	
"			5 60	384 33	✓	7'
"			5 97	383 96	✓	15' Gnt.
"			5 40	384 53	✓	15' Cb.
"			5 2	384 7	✓	27' PL.
"			5 66	384 27	✓ 5'	
"			5 95	383 98	✓ Gnt 15'	
"			5 40	384 53	✓ Cb 15'	
"			5 1	384 8	✓ PL. 27	
1+93			7 53	382 40	✓ ℄	
"			7 61	382 32	✓	7'
"			8 23	381 70	✓	15' Gnt
"			7 67	382 26	✓	15' Cb.
"			7 4	382 5	✓	27' PL.
"			7 66	382 27	✓ 5'	
"			7 86	382 07	✓ Gnt 15'	
"			7 33	382 60	✓ Cb 15'	
"			7 0	382 9	✓ PL. 27'	

Profile Notes Red ____ Plotted ____ Job No. 62526 Division No. ____ F. B. 2512 PG. 181
No. ____ Date ____ Date ____ Survey of S.D. PBO #526
X-Sec. Notes Chkd. BRENNER Checked ____ Survey by [illegible] Notes J.O. Date 5-6-58
No. ____ Date ____ Date ____ Map No. ____ Index [illegible] C. Johnson

76L-298 S & E #307—1-56

PLEASE RETURN TO
LOS ANGELES COUNTY ENGINEER
700 LOS ANGELES COUNTY ENGINEERING BLDG.

NOTE: ANY ADDITIONS OR CHANGES ON THIS SHEET MUST BE MADE OR CIRCLED IN RED INK, WITH DATE AND NAME OF PERSON MAKING CHANGE.

Do not extend notes this side of this line.

STATION	B. S.	H. I.	F. S.	ELEV.	INDIAN SUMMER AVE.	
		389 93			LT. or WEST	℄ RT. or EAST.
39+09			4 34	385 59	✓	℄ OPP. C.R
"			4 12	385 81	✓	6'
"			4 04	385 89	✓	15'
"			4 26	385 67	✓	24' Gut.
"			3 60	386 33	✓	24' Cb.
"			3 4	386 5	✓	36' PL.
"			4 55	385 38	✓ 6'	
"			4 72	385 21	✓ N.E. N.W. Cor. Gut 12'	
"			4 16	385 77	✓ " Cb 12'	
"			4 1	385 8	✓ PL. 24'	
39+19			4 31	385 62	✓	℄
"			4 49	385 44	✓ 6'	
"			4 67	385 26	✓ Gut. 12'	
"			4 06	385 87	✓ Cb 12'	
"			3 4	386 5	✓ PL. 24'	
39+59			4 15	385 78	✓	℄
"			3 75	386 18	✓	11.5
"			3 57	386 36	✓	20.5
"			3 77	386 16	✓	29.5 Gut.
"			3 24	386 69	✓	29.5 Cb.

F. B. 2512 Pg. 492
Job No. 6252.68 Division No. ____ Notes Red. ____ Plotted ____ Profile ____
Survey of S.D. PRO. #524 Date ____ Date ____ No. ____
Survey by Bick Notes J.C. Notes Chkd. ____ Checked ____ X-Sec. ____
Indexed [illegible] C. Johnson Date ____ Date ____ Date ____ No. ____

76L-298 S & E #307—1-56

PLEASE RETURN TO
LOS ANGELES COUNTY ENGINEER
700 LOS ANGELES COUNTY ENGINEERING BLDG.

NOTE: ANY ADDITIONS OR CHANGES ON THIS SHEET MUST BE MADE OR CIRCLED IN RED INK, WITH DATE AND NAME OF PERSON MAKING CHANGE.

Do not extend notes this side of this line.

STATION	B. S.	H. I.	F. S.	ELEV.	INDIAN SUMMER AVE.	
		389 93			LT or WEST	RT or EAST
39+59			2 6	387 3		41' PL.
"			4 36	385 57	Gat 6'	
"			3 71	386 22	Ch. 6'	
"			3 3	386 6	PL. 18'	
T.P.	6 26	392 16	4 03	385 90		
40+59			5 6	386 6		
"			5 58	386 58		1' Ob
"			6 22	385 94		1' Gat in
"			6 12	386 04		2' Gat out
"			5 82	386 34		10'
"			5 50	386 66		19' CTIS PAV.
"			5 40	386 76		28'
"			5 59	386 57		36' Gat out
"			5 71	386 45		37' Gat in
"			5 09	387 07		37' Ob
"			3 7	388 5		47 PL.
"			5 0	387 2	PL. 11'	
41+00			5 37	386 79		
"			5 40	386 76		1' Ob.
"			6 05	386 11		1' Gat in

Profile Notes Red ____ Plotted ____ Job No. 62526 Division No. ____ F. B. 2512 Pg. 183
No. ____ Date ____ Date ____ Survey of S.D. PRO # 526
X-Sec. Notes Chkd. BRENNER Checked ____ Survey by RICH. Notes C. Jones Date 5-7-59
No. ____ Date ____ Date ____ Map No. ____ Indexed ____ Date ____

76L-298 S & E #307—1-56

PLEASE RETURN TO
LOS ANGELES COUNTY ENGINEER
700 LOS ANGELES COUNTY ENGINEERING BLDG.

NOTE: ANY ADDITIONS OR CHANGES ON THIS SHEET MUST BE MADE OR CIRCLED IN RED INK, WITH DATE AND NAME OF PERSON MAKING CHANGE.

Do not extend notes this side of this line.

STATION	B. S.	H. I.	F. S.	ELEV.	INDIAN SUMMER AVE.	
		392 16			LT. IN WEST	℄ AT or EAST
41+00			5 97	386 19	✓	2.5 Gut out
"			5 71	386 45	✓	10.3
"			5 41	386 75	✓	19.5 CTB of Pav.
"			5 28	386 88	✓	27
"			5 48	386 68	✓	36.5 Gut out
"			5 59	386 57	✓	37.5 Gut in
"			4 98	387 18	✓	37.5 Cb.
"			3 8	388 4	✓	49.5 PL
"			4 9	387 3	✓	PL 10.3
42+00			5 10	387 06	✓	℄ Cb.
"			5 76	386 40	✓	℄ Gut in
"			5 65	386 51	✓	1' Gut out
"			5 35	386 81	✓	9'
"			5 11	387 05	✓	18' CTB. PAV.
"			4 94	387 22	✓	27'
"			5 18	386 98	✓	35' Gut out
"			5 29	386 87	✓	36' Gut in
"			4 66	387 50	✓	36' Cb.
"			3 9	388 ~~2~~3	✓	48' PL.
"			4 8	387 4	✓	PL. 12'

X

F. B. 2512 Pg. 184
Job No. 625260 Division No. Notes Red. Plotted Profile
Survey of SD PBO. #524 Date Date No.
Survey by Bixler Notes J.O. Notes Chkd. Checked X-Sec.
Indexed C. Johnson Date Date Date No.

76L-298 S & E #307—1-56

PLEASE RETURN TO
LOS ANGELES COUNTY ENGINEER
700 LOS ANGELES COUNTY ENGINEERING BLDG.

NOTE: ANY ADDITIONS OR CHANGES ON THIS SHEET MUST BE MADE OR CIRCLED IN RED INK, WITH DATE AND NAME OF PERSON MAKING CHANGE.

Do not extend notes this side of this line.

STATION	B. S.	H. I.	F. S.	ELEV.	INDIAN SUMMER AVE.	
T.P.		392 16	5 09	387 07	LT or. WEST	℄ BT or. EAST
	5 49	392 56				
43+27			5 21	387 35		℄
"			5 63	386 93	Gut out 9.5	
"			5 74	386 82	Gut in 11.5	
"			5 12	387 44	Cb 10.5	
"			4 8	387 8	PL. 22'	
43 — +37			5 02	387 54		℄ OPP. E.B.
"			5 58	386 98	Gut out 9.5	
"			5 70	386 86	S.E.S.W. cor. Gut in 10.5	
"			5 09	387 47	Cb 10.5	
"			5 0	387 6	PL. 22	
43+40.5			5 03	387 53		℄
"			4 90	387 66		6'
"			4 77	387 79		15'
"			5 09	387 47		23' Gut out
"			5 19	387 37		24' Gut in
"			4 55	388 01		24' Cb.
"			3 4	389 2		36' PL.
43+50.5			4 96	387 60		℄ OPP. E.B.
"			4 86	387 70		6'
X "			4 92	387 74		15'

Profile Notes Red. Plotted Job No. 4232.65 Division No.
No. Date Date Survey of S.D. P.B.C. 526
X-Sec. Notes Child BREN Checked Survey by Notes Date
No. Date Date Map No. Index C. Tabares

F. B. 2517 Pg. 198

76L-298 S & E #307—1-56

PLEASE RETURN TO
LOS ANGELES COUNTY ENGINEER
700 LOS ANGELES COUNTY ENGINEERING BLDG.

NOTE: ANY ADDITIONS OR CHANGES ON THIS SHEET MUST BE MADE OR CIRCLED IN RED INK, WITH DATE AND NAME OF PERSON MAKING CHANGE.

Do not extend notes this side of this line.

F. B. 2512 Pg. 186 Job No. 62526 Division No. Profile
Survey of S. 12 Pgs. 52 & 53 Plotted No. X-Sec.
Survey by Welch Notes Kd. Date No.
Indexed C. Johnson Date Notes Red Date Checked
Notes Chkd. Date Date

STATION	B. S.	H. I.	F. S.	ELEV.	INDIAN SUMMER AVE
		392 56			47 ft. WEST & RT 01. EAST
43+50			5 04	387 52 ✓	23' 6x Tot.
"			5 17	387 39 ✓	24' 6x Tot. W. S.E.S.E. COR.
"			4 49	388 07 ✓	24' Ch.
"			3 4	389 2 ✓	36' Pl.
HARVEST MOON ST. EAST				✓	41 ft. NORTH & RT 01. SOUTH
43+92.15	0+00	EAST	4 78	387 78	℄ INT HARVEST MOON ST & INDIAN SUMMER AVE
0+42			4 02	388 54 ✓	& APP. C.R.
"			4 05	388 51 ✓	9'
"			4 38	388 18 ✓	16' 6x Tot.
"			4 52	388 04 ✓	15' 6x Tot. W. E.E.S.E. COR.
"			3 85	388 71 ✓	15' Ch.
"			3 0	3896 ✓	36' Pl.
0+52			3 99	388 77 ✓	& APP. C.R.
"			3 85	388 71 ✓	9'
"			4 32	388 24 ✓	16' 6x T.
"			3 67	388 89 ✓	15' Ch.
"			2 9	389 7 ✓	30' Pl.
"			3 93	388 63 ✓	9'
"			4 21	388 35 ✓	6x Tot. 16'
"			4 31	388 25	E.E. W.E. COR. 6x Tot. 16'

76L-298 S & E #307—1-56

PLEASE RETURN TO
LOS ANGELES COUNTY ENGINEER
700 LOS ANGELES COUNTY ENGINEERING BLDG.

NOTE: ANY ADDITIONS OR CHANGES ON THIS SHEET MUST BE MADE OR CIRCLED IN RED INK, WITH DATE AND NAME OF PERSON MAKING CHANGE.

Do not extend notes this side of this line.

STATION	B. S.	H. I.	F. S.	ELEV.	HARVEST MOON ST.	EAST
		392 56			Lt. or NORTH ℄	Rt. or SOUTH.
0+52			3 65	388 91	✓ E.F.N.E. Cor. Cb. 18	
"			3 0	389 6	✓ Pl. 30	
0+62.			3 62	388 94	✓ ℄	
"			3 76	388 80	✓ 9'	
"			4 15	388 41	✓ Gut. 18'	
"			3 46	389 10	✓ Cb. 18'	
"			2 8	389 8	✓ Pl. 30	
1+02			2 97	389 59	✓ ℄	
"			3 03	389 53	✓	9'
"			3 32	389 24	✓	18' Gut
"			2 71	389 85	✓	18' Cb.
"			2 4	389 2	✓	30' Pl.
"			3 08	389 48	✓ 9'	
"			3 34	389 22	✓ Gut. 18'	
"			2 68	389 88	✓ Cb. 18'	
"			2 4	390 2	✓ Pl. 30	
1+46	(End of St.)		2 11	390 45	✓ ℄	
"			2 22	390 34	✓	9'
X "			2 63	389 93	✓	18' Gut.
"			1 86	390 70	✓	18' Cb.

Profile Notes Red ____ Plotted ____ Job No. 425 [illegible] Division No. ____ F. B. 2112 Pg. 147
No. ____ Date ____ Date ____ Survey of S.D. PBO #526
X-Sec. Notes Mkd. [illegible] Checked ____ Survey by [illegible] Notes [illegible] Date 5-7-59
No. ____ Date ____ Date ____ Map No. ____ Ind. [illegible]

76L-298 S & E #307—1-56

PLEASE RETURN TO
LOS ANGELES COUNTY ENGINEER
700 LOS ANGELES COUNTY ENGINEERING BLDG.

NOTE: ANY ADDITIONS OR CHANGES ON THIS SHEET MUST BE MADE OR CIRCLED IN RED INK, WITH DATE AND NAME OF PERSON MAKING CHANGE.

Do not extend notes this side of this line.

STATION	B. S.	H. I.	F. S.	ELEV.	HARVEST MOON ST.	EAST.
		392 56			LT. or NORTH ℄	RT or SOUTH
1+46			1 2	3914 ✓		30' PL.
"			2 20	390 36 ✓	9'	
"			2 69	389 87 ✓	Gut 18'	
"			1 58	390 68 ✓	Cb 18'	
"			1 2	3914 ✓	PL. 30	
"					LT or SOUTH ℄	RT or NORTH
43+92.15 = 0+00 WEST						
0+38			5 07	387 49 ✓		℄ OPP. C.B.
"			5 32	387 24 ✓		9'
"			5 90	386 66 ✓		16' Gut out
"			6 02	386 54 ✓		18' Gut. in W.E. U.W. Cov.
"			5 36	387 20 ✓		18' Cb. "
"			5 4	387 2 ✓		30' PL.
0+48.8			5 26	387 30 ✓		℄
"			5 50	387 06 ✓		9'
"			6 09	386 47 ✓		18' Gut.
"			5 58	386 98 ✓		18' Cb.
"			5 6	387 0 ✓		30' PL.
0+53			5 34	387 22 ✓		℄ OPP. C.B.
"			5 36	387 20 ✓	9'	

F. B. 2512 PG. 188
Job No. 1252.69
Division No.
Notes Red. Plotted Profile
Date Date No.
Survey of S.D. Pac. 5.2
Survey by B.C.H. Notes J.O. Checked X-Sec.
Indexed C. Johnson Date Date No.

76L-298 S & E #307—1-56

PLEASE RETURN TO
LOS ANGELES COUNTY ENGINEER
700 LOS ANGELES COUNTY ENGINEERING BLDG.

NOTE: ANY ADDITIONS OR CHANGES ON THIS SHEET MUST BE MADE OR CIRCLED IN RED INK, WITH DATE AND NAME OF PERSON MAKING CHANGE.

Do not extend notes this side of this line.

STATION	B. S.	H. I.	F. S.	ELEV.	HARVEST MOON ST	WEST
		392 54			LT. or SOUTH ℄	RT. or NORTH
0+53			5 83	386 73	Gut out 16	
"			5 93	386 63	W.E.S.W. Cor Gut in 18	
"			5 29	387 27	Cb 18'	
"			5 1	387 5	PL. 30	
0+63			5 54	387 02	℄	
"			5 61	386 95	9'	
"			6 01	386 55	Gut 18'	
"			5 52	387 04	Cb 18'	
"			5 3	387 3	PL. 30'	
1+03			6 64	385 92	℄	
"			6 84	385 72		9'
"			7 41	385 15		18' Gut.
"			6 92	385 64		18' Cb
"			6 6	386 0		30' PL.
"			6 80	385 76	9'	
"			7 14	385 42	Gut 18'	
"			6 70	385 86	Cb 18'	
"			6 3	386 3	PL. 30	
X2 +03			9 34	383 22	℄	
"			9 43	383 13		9'

Profile Notes Red. Plotted Job No. 62 52 46 Division No.
No. Date Date Survey of S.B. P.B. 526
X-Sec. Notes Blk. Checked Survey by Bick Notes J.C. Date 5-7-59
No. Date Date Map No. Index C. Johnson

F. B. 2512 Pg. 189

76L-298 S & E #307—1-56

PLEASE RETURN TO
LOS ANGELES COUNTY ENGINEER
700 LOS ANGELES COUNTY ENGINEERING BLDG.

NOTE: ANY ADDITIONS OR CHANGES ON THIS SHEET MUST BE MADE OR CIRCLED IN RED INK, WITH DATE AND NAME OF PERSON MAKING CHANGE.

Do not extend notes this side of this line.

F. B. 2572 Pg. 150 Job No. 62252.6 Division No. Notes Red Date Notes Chkd. Date Profile
Survey of SD 2030 # 526 Date No. X-Sec.
Survey by Rich Notes Checked
Indexed C. Johnson Date Date No.

STATION	B. S.	H. I.	F. S.	ELEV.	HARVEST MOON ST. WEST.	
		392 56			Lt. or SOUTH ℄	RT. or NORTH
2+03			9 91	382 65 ✓		18' Gut
"			9 41	383 15 ✓		14' Cb
"			9 1	383 5 ✓		30' Pl.
"			9 58	382 98 ✓	9	
"			9 96	382 60 ✓	Gut 19	
"			9 52	383 04 ✓	Cb 18'	
"			9 2	383 4 ✓	Pl. 30'	
INDIAN SUMMER AVE.					Lt. or WEST ℄	RT. or EAST
44+33			5 11	387 45 ✓		℄ APP. C.R.
"			5 34	387 22 ✓	7'	
"			5 81	386 75 ✓	Gut on 14	
"			5 91	386 65 ✓	N.W. cor Gut in 15'	
"			5 27	387 29	Cb 15' 15'	
"			5 3	387 3 ✓	Pl. 30' 27	
44+43			5 21	387 35 ✓		℄ OPP. C.R.
"			5 12	387 44 ✓		4' CTR. PAV.
"			5 07	387 49 ✓		13'
"			5 26	387 30 ✓		21' Gut on
"			5 44	387 12 ✓		21' Gut in N.E.N.E. cor
"			4 78	387 78 ✓		22' Cb " "

76L-298 S & E #307—1-56

PLEASE RETURN TO
LOS ANGELES COUNTY ENGINEER
700 LOS ANGELES COUNTY ENGINEERING BLDG.

NOTE: ANY ADDITIONS OR CHANGES ON THIS SHEET MUST BE MADE OR CIRCLED IN RED INK, WITH DATE AND NAME OF PERSON MAKING CHANGE.

Do not extend notes this side of this line.

Profile Notes Red. Plotted Job No. 2245 Division No.
No. Date Date Survey of S.D. 2326 & 52 C
X-Sec. Notes Chkd. BRENNER Checked Survey by Birch Notes W.C. Date
No. Date Date Map No. Indexed C. Johnson

F. B. 2512 Pg. 191

STATION	B. S.	H. I.	F. S.	ELEV.	INDIAN SUMMER AVE.	
		392 54			Lt. or WEST &	Rt. or EAST
44+40			3 9	3887 ✓		34' PL.
"			5 49	387 07 ✓	7'	
"			5 82	386 74 ✓	Gut on 14'	
"			5 91	386 65 ✓	Gut in 15'	
"			5 29	387 27 ✓	28 15'	
"			5 38	387 18 ✓	P.L. 27	
44+53			5 26	387 30 ✓	&	
"			5 15	387 41 ✓		4' CTR. PAV.
"			5 13	387 43 ✓		13'
"			5 43	387 13 ✓		21' Gut out -
"			5 50	387 06 ✓		22' Gut in
"			4 90	387 66 ✓		27' CL.
"			4 3	388 3 ✓		34' PL.
44+93			5 39	387 17 ✓	&	
"			5 30	387 26 ✓		5E CTR of PAV.
"			5 25	387 31 ✓		14E'
"			5 48	387 08 ✓		23E Gut out
"			5 62	386 94 ✓		24E Gut in
"			5 04	387 52 ✓		24E CL.
"			4 2	388 4 ✓		34' PL.

76L-298 S & E #307—1-56

PLEASE RETURN TO
LOS ANGELES COUNTY ENGINEER
700 LOS ANGELES COUNTY ENGINEERING BLDG.

NOTE: ANY ADDITIONS OR CHANGES ON THIS SHEET MUST BE MADE OR CIRCLED IN RED INK, WITH DATE AND NAME OF PERSON MAKING CHANGE.

Do not extend notes this side of this line.

STATION	B. S.	H. I.	F. S.	ELEV.	INDIAN SUMMER AVE.	
		392.56			LT. or WEST ℄	RT. or EAST
44+93			5 71	386 85	6'	
"			5 92	386 64	Gut out 11.5	
"			6 03	386 53	Gut in 12.5	
"			5 42	387 14	RCB 12.5	
"			5 7	386 9	PL. 24'	
T.P.	4 50	391 43	5 63	386 93		
46+00			4 50	386 93	℄	
"			4 44	386 97		5.5 CIRPAV.
"			4 45	386 98		14.5
"			4 63	386 80		16.5 Gut out
"			4 71	386 72		17' Gut in
"			4 12	387 31		17.5 CS.
"			3 6	387 8		29.5 PL.
"			5 11	386 32	Gut out 11.5	
"			5 21	386 22	Gut in 12.5	
"			4 59	386 84	CS 12.5	
"			4 7	386 7	PL. 24.5	
47+00			4 58	386 85	℄	
"			4 59	386 84		9'
"			4 78	386 65		17' Gut out.

F. B. 2512 PB. 192 Job No. 625260 Division No. Notes Red. Plotted Profile
Survey of S.D. PROJ 526 Date Date No. X-Sec.
Survey by BICH. Notes J.O. Notes Chkd. Checked
Indexed C. Johnson Date Date No.

76L-298 S & E #307—1-56

PLEASE RETURN TO
LOS ANGELES COUNTY ENGINEER
700 LOS ANGELES COUNTY ENGINEERING BLDG.

NOTE: ANY ADDITIONS OR CHANGES ON THIS SHEET MUST BE MADE OR CIRCLED IN RED INK, WITH DATE AND NAME OF PERSON MAKING CHANGE.

Do not extend notes this side of this line.

STATION	B. S.	H. I.	F. S.	ELEV.	INDIAN SUMMER AVE. LT. & WEST	℄ RT. & EAST
		391 43				
47+60			4 85	386 58	✓	18' Gut in
"			4 24	387 19	✓	18' Cb.
"			3 8	387 6	✓	30' PL.
"			4 82	386 61	✓ 9'	
"			5 33	386 10	✓ Gut out 17	
"			5 39	386 04	✓ Gut in 18	
"			4 73	386 70	✓ Cb 18	
"			4 6	386 8	✓ PL. 30	
BM AZ-72			5 60	385 ~~83~~ 84	BM AZ-72 ELEV.: 385.837 F.B. 2512-15 INDIAN SUMMER AVE + MAPLE GROVE ST S.W. COR. BT SPIT IN Cb. 5' W. of W. END. C.B.	
	5 56	391 40				
47+73			4 59	386 81	✓	℄
"			4 74	386 66	✓ 9'	
"			5 38	386 02	✓ Gut out 17'	
"			5 48	385 92	✓ Gut in 18'	
"			4 87	386 53	✓ Cb 18'	
"			5 0	386 4	✓ PL. 30'	
47+74			4 59	386 81	✓	℄
"			4 75	386 65	✓	9"
"			4 85	386 55	✓	17 Gut out
X "			4 96	386 44	✓	18' Gut in

Profile Notes Red. Plotted Job No. 625246 Division No.
No. Date Date Survey of S.D. PROJ 526
X-Sec. Notes Checked Survey by Notes J.O. Date 5-7-59
No. Date Date Map No. Indexed C. Johnson Date

F. B. 2512 Pg. 193

76L-298 S & E #307—1-56

PLEASE RETURN TO
LOS ANGELES COUNTY ENGINEER
700 LOS ANGELES COUNTY ENGINEERING BLDG.

NOTE: ANY ADDITIONS OR CHANGES ON THIS SHEET MUST BE MADE OR CIRCLED IN RED INK, WITH DATE AND NAME OF PERSON MAKING CHANGE.

Do not extend notes this side of this line.

STATION	B. S.	H. I.	F. S.	ELEV.	INDIAN SUMMER AVE.	
		391 40			LT. or WEST	℄ RT. or EAST.
47+74			4 34	387 04	✓	18' Cb
"			3 7	387 7	✓	30' PL.
47+83			4 69	386 71	✓	℄ opp. C.R.
"			4 79	386 61	✓ 9'	
"			5 37	386 03	✓ Gut out 17'	
"			5 47	385 93	✓ S.E.S.W. Cor. Gut in 18'	
"			4 84	386 56	✓ " Cb. 18'	
"			5 0	386 4	✓ PL. 30	
47+84			4 70	386 70	✓	℄ opp. C.R.
"			4 74	386 66	✓	9'
"			4 91	386 49	✓	15' Gut out.
"			5 01	386 39	✓	18' Gut in S.E.S.E. Cor.
"			4 39	387 01	✓	18' Cb. " "
"			3 9	387 5	✓	30' PL.
48+11.5			5 50	385 90	✓	℄ Cross-Gut.
48+28.29 = 0+00 NORTH			4 78	386 62	✓ LT. & WEST	℄ RT. & EAST
					℄ INT MAPLEGROVE ST & INDIAN SUMMER AVE	
0+18.2			5 34	386 06	✓	℄ Cross-Gut
0+44			4 67	386 73	✓	℄ opp. C.R.
"			4 66	386 74	✓	9'
"			4 66	386 74	✓	16' Gut out.

F. B. 2512 Pg. 194 Job No. 625240 Division No. Notes Red Plotted Profile
Survey of S.D. PRO 8526 Date Date No. X-Sec.
Survey by RICH. Notes V.O. Notes Chkd. Checked
Index C. Johnson Date Date Date No.

76L-298 S & E #307—1-56

PLEASE RETURN TO
LOS ANGELES COUNTY ENGINEER
700 LOS ANGELES COUNTY ENGINEERING BLDG.

NOTE: ANY ADDITIONS OR CHANGES ON THIS SHEET MUST BE MADE OR CIRCLED IN RED INK, WITH DATE AND NAME OF PERSON MAKING CHANGE.

Do not extend notes this side of this line.

STATION	B. S.	H. I.	F. S.	ELEV.	INDIAN SUMMER AVE.	
		391 40			LT. OR WEST ℄	RT. OR EAST
0+44			4 88	386 52		18' Gut in N.E.N.E.E.C.
"			4 19	387 21		18' Ch " "
"			3 8	387 6		30' PL.
"			4 83	386 57	9'	
"			5 08	386 32	Gut out 16'	
"			5 34	386 06	N.E.N.W. Cor. Gut in 18	
"			4 64	386 76	" Ch. 18	
"			4 4	387 0	PL. 30	
0+54			4 53	386 87	℄	
"			4 57	386 83		9'
"			4 70	386 70		17' Gut out
"			4 82	386 58		18' Gut in
"			4 16	387 24		18' Ch.
"			3 8	387 6		30' PL.
"			4 68	386 72	9'	
"			5 00	386 40	Gut out 17'	
"			5 21	386 19	Gut in 18	
X "			4 55	386 85	Ch 18'	
"			4 4	387 0	PL. 30	
0 +94			4 29	387 11	℄	

Profile Notes Red. Plotted Job No. 62526 Division No.
No. Date Date Survey of S.D. PRO # 526
X-Sec. Notes Chkd. BRENNER Checked Survey by R.C.K. Notes J.O. Date 5-7-59
No. Date Date Map No. Index No. C. Tolbert

F. B. 2512 Pg. 195

76L-298 S & E #307—1-56

PLEASE RETURN TO
LOS ANGELES COUNTY ENGINEER
700 LOS ANGELES COUNTY ENGINEERING BLDG.

NOTE: ANY ADDITIONS OR CHANGES ON THIS SHEET MUST BE MADE OR CIRCLED IN RED INK, WITH DATE AND NAME OF PERSON MAKING CHANGE.

Do not extend notes this side of this line.

STATION	B. S.	H. I.	F. S.	ELEV.	INDIAN SUMMER	AVE.
		391 40			Lt or WEST ℄	Rt or EAST
0+94			4 48	386 92 ✓		9
"			4 66	386 74 ✓		17' Gut out.
"			4 79	386 61 ✓		11' Gut in
"			4 16	387 24 ✓		18' Cb.
"			3 5	387 9 ✓		30' PL.
"			4 34	387 06 ✓	9'	
"			4 68	386 72 ✓	Gut out 17'	
"			4 79	386 61 ✓	Gut in 18	
"			4 14	387 26 ✓	Cb 18	
"			4 0	387 4 ✓	PL 30	
1+50			4 20	387 20 ✓	℄	
"			4 34	387 06 ✓		9'
"			4 56	386 84 ✓		17' Gut out
"			4 71	386 69 ✓		11' Gut in
"			4 09	387 31 ✓		18' Cb.
"			3 4	388 0 ✓		30' PL.
"			4 34	387 06 ✓	9	
"			4 57	386 83 ✓	Gut out 17	
"			4 70	386 70 ✓	Gut in 18	
"			4 08	387 32 ✓	CD. 18	
"			4 0	387 4 ✓	PL. 30	

X

F. B. 2512 Pg. 196
Survey of SD. PBO 526 Job No. 625266 Division No. Notes Red Plotted Profile
Survey by Bick Notes J.O. Date Date No. X-Sec.
Indexed C. Johnson Date Notes Chkd. Checked Date No.

76L-298 S & E #307—1-56

PLEASE RETURN TO
LOS ANGELES COUNTY ENGINEER
700 LOS ANGELES COUNTY ENGINEERING BLDG.

NOTE: ANY ADDITIONS OR CHANGES ON THIS SHEET MUST BE MADE OR CIRCLED IN RED INK, WITH DATE AND NAME OF PERSON MAKING CHANGE.

Do not extend notes this side of this line.

STATION	B. S.	H. I.	F. S.	ELEV.	MAPLEGROVE ST. EAST	
		391 40			LT. or NORTH ℄	RT or. SOUTH.
48+28.24 = 0+00 EAST					℄ INT. INDIAN SUMMER AVE, & MAPLEGROVE	
0+43			4 06	387 34	✓	℄ OPP. C.B.
"			4 17	387 23	✓ 9'	
"			4 47	386 93	✓ Gt out 16'	
"			4 66	386 74	✓ E.E.N.E. Cor. Gt in 18'	
"			4 00	387 40	✓ Cb 18'	
"			3 7	387 7	✓ PL. 30	
0+ 45			4 02	387 38	✓	℄ OPP. C.B.
"			4 28	387 12	✓	9'
"			4 69	386 71	✓	14' Gt out.
"			4 75	386 65	✓	18' Gt in E.E.S.E. Cor.
"			4 12	387 28	✓	18' Cb " "
"			3 8	387 6	✓	30' PL.
0+53			3 90	387 50	✓	℄
"			4 02	387 38	✓ 9	
"			4 38	387 02	✓ Gt out 16	
"			4 50	386 90	✓ Gt in 18	
"			3 87	387 53	✓ Cb. 18	
X "			3 5	387 9	✓ PL. 30	
0 +55						

Profile No. X-Sec. No. Date Notes Red. Date Notes Chkd. W. J. BRENNAN Date Plotted Date Checked Date Job No. 625269 Division No. Survey of S.D. PRO # 526 Survey by B.C.H. Notes J.C. Date 5-7-59 Map No. Index S. C. Johnson

F. B. 2512 Pg. 197

76L-298 S & E #307—1-56

PLEASE RETURN TO
LOS ANGELES COUNTY ENGINEER
700 LOS ANGELES COUNTY ENGINEERING BLDG.

NOTE: ANY ADDITIONS OR CHANGES ON THIS SHEET MUST BE MADE OR CIRCLED IN RED INK, WITH DATE AND NAME OF PERSON MAKING CHANGE.

Do not extend notes this side of this line.

STATION	B. S.	H. I.	F. S.	ELEV.	MAPLE GROVE ST.	EAST.
		391 40			LT. or NORTH	℄ RT. or SOUTH
0+55			3 87	387 53	✓	℄
"			4 07	387 33	✓	9'
"			4 37	387 03	✓	18' Gut
"			3 90	387 50	✓	18' Cb.
"			3 7	387 7	✓	30' PL.
0+95			3 04	388 36	✓	℄
"			3 20	388 20	✓	9'
"			3 48	387 92	✓	18' Gut
"			3 04	388 36	✓	18' Cb.
"			2 8	388 6	✓	30' PL
"			3 20	388 20	✓ 9'	
"			3 43	387 97	✓ Gut 18'	
"			2 94	388 46	✓ Cb 18'	
"			2 8	388 6	✓ PL. 30	
1+95			0 91	390 49		℄
"			1 02	390 38	✓	9'
"			1 30	390 10	✓	18' Gut
"			0 76	390 64	✓	18' Cb.
"			0 9	390 5	✓	30' PL.
"			1 05	390 35	✓ 9'	

F. B. 2512 Pg. 198
Job No. 6252.68 Division No. Notes Red. Plotted Profile
Survey of S.D. PROJ 526 Date Date No. X-Sec.
Survey by Bick Notes J.D. Notes Chkd. Checked
Indexed A. C. Johnson Date Date Date No.

76L-298 S & E #307—1-56

PLEASE RETURN TO
LOS ANGELES COUNTY ENGINEER
700 LOS ANGELES COUNTY ENGINEERING BLDG.

NOTE: ANY ADDITIONS OR CHANGES ON THIS SHEET MUST BE MADE OR CIRCLED IN RED INK, WITH DATE AND NAME OF PERSON MAKING CHANGE.

Do not extend notes this side of this line.

STATION	B. S.	H. I.	F. S.	ELEV.	MAPLEGROVE ST.	EAST
		391 40			LT or NORTH ℄	RT or SOUTH.
1+95			1 32	390 08	Gut 18'	
"			0 88	390 52	Cb 18'	
"			0 7	390 7	Pl 30	
T.P.	2 04	387 88	5 56	385 87	LT. & SOUTH ℄	RT. & NORTH
48+73	MAPLEGROVE ST. W.		2 02	385 86		℄ OPP. C.R.
"			2 16	385 72	9'	
"			2 49	385 39	Gut out 16'	
"			2 55	385 33	W.E.S.W. COR. Gut in 18'	
"			1 98	385 90	Cb 18'	
"			1 9	386 0	Pl. 30'	
48+76			2 06	385 82		℄ OPP. C.R.
"			2 10	385 78		9'
"			2 39	385 49		16' Gut out
"			2 62	385 26		18' Gut in W.E.N.W. Cor
"			1 92	385 96		18' Cb.
"			1 6	386 3		30 Pl.
48+83			2 16	385 72		℄
"			2 28	385 60	9'	
"			2 63	385 25	Gut 18	
"			2 12	385 76	Cb 18'	

Profile Notes Red ____ Plotted ____ Job No. 62526 Division No. ____ F. B. 2512 Pg. 199
No. ____ Date ____ Date ____ Survey of S.D. PBO # 526
X-Sec. Notes Checked ____ Survey by Rich Notes J.C. Date 5-7-59
No. ____ Date ____ Date ____ Map No. ____ Index ____

76L-298 S & E #307—1-56

PLEASE RETURN TO
LOS ANGELES COUNTY ENGINEER
700 LOS ANGELES COUNTY ENGINEERING BLDG.

NOTE: ANY ADDITIONS OR CHANGES ON THIS SHEET MUST BE MADE OR CIRCLED IN RED INK, WITH DATE AND NAME OF PERSON MAKING CHANGE.

Do not extend notes this side of this line.

STATION	S. S.	H. I.	F. S.	ELEV.	MAPLECROVE ST.	
		387 88			LT or SOUTH ℄	RT or NORTH
48+83			2 1	3858	PL 30'	18' Cb.
48+86			2 18	38570	℄	
"			2 25	38563		9'
"			2 56	38532		16' Gnt on T
"			2 78	38510		18' Gnt in
"			2 07	38581		78' Cb
"			1 6	3863		30' Pl.
49+26			2 90	38498	℄	
"			3 00	38488		9'
"			3 26	38462		18' Gnt
"			2 75	38513		18' Cb.
"			2 4	3855		30' Pl.
"			3 02	38486	9'	
"			3 20	38468	Gnt 18'	
"			2 75	38513	Cb 18'	
"			2 7	3852	Pl. 30'	
49+96E	(END of Cb on N. SIDE)		3 91	38397	℄	
"			4 15	38373		9'
"			4 51	38337		18' Gnt.
"			3 88	38400		18' Cb.

F. B. 2512 Pg. 200
Survey of S.D. PBO #526 Job No. 2512 Division No. Notes Red. Plotted Profile
Survey by B.L.H. Notes J.O. Date Date No. X-Sec.
Indexed C. Johnson Date Notes Chkd. Checked Date No.

76L-298 S & E #307—1-56

PLEASE RETURN TO
LOS ANGELES COUNTY ENGINEER
700 LOS ANGELES COUNTY ENGINEERING BLDG.

NOTE: ANY ADDITIONS OR CHANGES ON THIS SHEET MUST BE MADE OR CIRCLED IN RED INK, WITH DATE AND NAME OF PERSON MAKING CHANGE.

Do not extend notes this side of this line.

STATION	B. S.	H. I.	F. S.	ELEV.	MAPLEGROVE ST.	
		387 88			LT or SOUTH &	RT. & NORTH
49+91.5			30	384 88	✓	30' PL.
"			403	383 85	✓ 9'	
"			423	383 65	✓ Gut 18'	
"			379	384 09	✓ CL 18'	
"			40	3839	✓ PL 30	
50+80.49			533	382 55	✓ INT MAPLEGROVE AVE + ℄ LINE N	
"			556	382 33	✓	&
"			590	381 98	✓	16.5 EDGE OF PAV.
"			42	3837	✓	25' PL
"			537	382 51	✓ 9'	
"			557	382 31	✓ Gut 18'	
"			506	382 82	✓ CL 18'	
"			49	3830	✓ PL 30	
50+80.49	= 0+00 WEST				✓	
1+00			690	380 98	✓ LT. & SOUTH &	RT. & NORTH
"			704	380 84	✓	8'
"			732	380 56	✓	16.5 EDGE OF PAV.
"			64	3815	✓	25' PL.
X "			696	380 92	✓ 9'	
"			714	380 78	✓ Gut 18'	

Profile Notes Red. Plotted Job No. 62226 Division No.
No. X-Sec. Date Survey of S.D. P.B. 52 6
No. Date Notes Chkd. J. J. Brennan Date Survey by Brennan Notes J.C. Date 5-2-56
Date Map No. Index C. Johnson
F. B. 25512 Pg. 201

76L-298 S & E #307—1-56

PLEASE RETURN TO
LOS ANGELES COUNTY ENGINEER
700 LOS ANGELES COUNTY ENGINEERING BLDG.

NOTE: ANY ADDITIONS OR CHANGES ON THIS SHEET MUST BE MADE OR CIRCLED IN RED INK, WITH DATE AND NAME OF PERSON MAKING CHANGE.

Do not extend notes this side of this line.

STATION	B. S.	H. I.	F. S.	ELEV.	MAPLEGROVE ST.	
		387 88			LT. or SOUTH ℄	RT. or NORTH
1+00			6 77	381 11	Cb 18'	
"			6 8	381 1	PL 30'	
1+50			8 07	379 81	℄	
"			8 22	379 66		8'
"			8 59	379 29		16.5 Edge of Pav.
"			6 9	381 0		25' PL.
"			8 16	379 72	9'	
"			8 28	379 60	Gn. T. 18"	
"			7 83	380 05	Cb 18'	
"			7 8	380 1	PL. 30'	
S.D. EASEMENT					LT. or WEST ℄	RT. or EAST
50+80.69	⊼ LINE INT.		5 33	382 55	℄	
"			5 05	382 83		20'
"			5 67	382 21	20'	
50+97			5 91	381 97	℄	Edge of Pav.
"			5 55	382 33		20'
"			6 22	381 66	20'	
51+05.5			4 1	383 8	℄	
"			4 6	383 3		20'
"			5 1	382 8	20'	

F. B. 2512 Pg. 202 Job No. 625260 Division No. Notes Red. Plotted Profile
Survey of S.D. PRO. #526 Date Date No. X-Sec.
Survey by BICK Notes J.D. Notes Chkd. Checked Date No.
Index A. C. Johnson Date Date

76L-298 S & E #307—1-56

PLEASE RETURN TO
LOS ANGELES COUNTY ENGINEER
700 LOS ANGELES COUNTY ENGINEERING BLDG.

NOTE: ANY ADDITIONS OR CHANGES ON THIS SHEET MUST BE MADE OR CIRCLED IN RED INK, WITH DATE AND NAME OF PERSON MAKING CHANGE.

Do not extend notes this side of this line.

STATION	B. S.	H. I.	F. S.	ELEV.	S. D. EASEMENT	
		387 88			LT OF WEST ℄	RT OF EAST
52+00			43	3836	✓ ℄	
"			38	3841	✓	8'
"			42	3837	✓	20'
"			44	3835	✓ 20'	
52+98.97	✱ PT.		42	3837	✓ ℄	
"			40	3839	✓	8'
"			41	3838	✓	20'
"			43	3836	✓ 20'	
T. P.	5 12	389 12 ✓	3 88	384 00	✓	
53+21.97	✱ PT.		49	3842	✓ ℄	
"			49	3842	✓	12
"			54	3837	✓ 28'	
54+00			52	3839	✓ ℄	
"			51	3840	✓	12
"			50	3841	✓ 28'	
55+00			32	3859	✓ ℄	
"			32	3859	✓	12'
"			35	3856	✓ 28'	
T. P.	5 58	392 14 ✓	2 56	386 56	✓	

Profile Notes Red ____ Plotted ____ Job No. 62526 Division No. ____ F. S. 2512 Pg. 203

No. ____ Date ____ Date ____ Survey of S.D. PRO# 526

X-Sec. Notes Chkd. W. J. BRENNAN Checked ____ Survey by B.C.H. Notes ____ Date 5-7-59

No. ____ Date ____ Date ____ Map No. ____ Indexed [illegible] G. Johnson

76L-298 S & E #307—1-56

PLEASE RETURN TO
LOS ANGELES COUNTY ENGINEER
700 LOS ANGELES COUNTY ENGINEERING BLDG.

NOTE: ANY ADDITIONS OR CHANGES ON THIS SHEET MUST BE MADE OR CIRCLED IN RED INK, WITH DATE AND NAME OF PERSON MAKING CHANGE.

Do not extend notes this side of this line.

STATION	B. S.	H. I.	F. S.	ELEV.	FELLOWSHIP ST.	WEST
		392 14			LT. or SOUTH ℄	RT. or NORTH
55+42.16 = 0+00		WEST	5 59	386 55	✓	
0+00			5 92	386 22	✓	11.5 EDGE of PAV
"			6 2	385 9	✓	15' DITCH.
"			6 0	386 1	✓	25' PL.
"			6 00	386 14	✓ EDGE of PAV. 6.5	
"			7 1.	385 0	✓ DITCH. 9	
"			6 3	385 8.	✓ 13'	
"			6 4	385 7	✓ PL. 25	
1+00			7 70	384 44	✓ ℄	
"			8 30	383 89	✓	11.5 EDGE of PAV
"			8 9	383 2	✓	15 DITCH.
"			8 1	384 0	✓	25' PL.
"			7 94	384 20	✓ EDGE of PAV. 6.5	
"			8 0	384 1	✓ DITCH. 9'	
"			7 6	384 5	✓ 13'	
"			7 8	384 3	✓ PL. 25 25'	
1+50			9 39	382 75	✓ ℄	
"			9 88	382 26	✓	11.5 EDGE of PAV
"			10 3	381 8	✓	15' DITCH
"			9 9	382 2		25' PL
"			9 62	382 52	✓ EDGE of PAV. 6.5	
"			9 8	382 3	✓ DITCH 9	

F. B. 2512 Pg. 204
Job No. 6252.60 Division No.
Survey of S.D. PBO #526
Survey by Bick. Notes V.O.
Indexed A. C. Johnson Date
Profile No. X-Sec. No.
Plotted Date
Checked Date
Notes Red Date
Notes Chkd. Date

76L-298 S & E #307—1-56

PLEASE RETURN TO
LOS ANGELES COUNTY ENGINEER
700 LOS ANGELES COUNTY ENGINEERING BLDG.

NOTE: ANY ADDITIONS OR CHANGES ON THIS SHEET MUST BE MADE OR CIRCLED IN RED INK, WITH DATE AND NAME OF PERSON MAKING CHANGE.

Do not extend notes this side of this line.

STATION	B. S.	H. I.	F. S.	ELEV.	FELLOWSHIP ST WEST	
		392 14			LT. OF SOUTH ℄	RT. OF NORTH.
1+50			93	3828 ✓	13'	
"			91	3830 ✓	PL. 25	
FELLOWSHIP ST EAST					LT. OF NORTH ℄	RT. OF SOUTH
56+03			523	38691 ✓	℄	
"			527	38687 ✓		9'
"			552	38662 ✓		16' Gut out
"			572	38642 ✓		18' Gut in
"			504	38710 ✓		18' Cb.
"			49	3872 ✓		30' PL
"			538	38676 ✓	9'	
"			566	38648 ✓	Gut out 16'	
"			585	38629 ✓	Gut in 18'	
"			516	38698 ✓	Cb. 18'	
"			49	3872 ✓	PL. 30	
56+08.73 = 0+00 EAST			522	38692 ✓	LT. & NORTH ℄	RT. & SOUTH
0+50			494	38720 ✓	℄	
"			500	38714 ✓		9'
"			532	38682 ✓		16' Gut out
"			550	38664 ✓		18' Gut in
X "			479	38735 ✓		18' Cb

Profile Notes Red. Plotted Job No. 6252 Division No.
No. Date Date Survey of S.D. PROJ #526
X-Sec. Notes Chkd. BRENNE Checked Survey by Notes Date 5-7-59
No. Date Date Map No. Indexed C. Johnson

F. B. 2512 Pg. 205

76L-298 S & E #307—1-56

PLEASE RETURN TO
LOS ANGELES COUNTY ENGINEER
700 LOS ANGELES COUNTY ENGINEERING BLDG.

NOTE: ANY ADDITIONS OR CHANGES ON THIS SHEET MUST BE MADE OR CIRCLED IN RED INK, WITH DATE AND NAME OF PERSON MAKING CHANGE.

Do not extend notes this side of this line.

STATION	B. S.	H. I.	F. S.	ELEV.	FELLOWSHIP ST.	EAST
		392 14			LT of NORTH ℄	RT of SOUTH
0+50			4 6	3875		30' PL
"			5 09	38705	9'	
"			5 26	38688	Gut out 16'	
"			5 46	38668	Gut in 18	
"			4 78	38736	Cb 18	
"			4 6	3875	PL. 30'	
1+00			4 68	38746	℄	
"			4 73	38741		9
"			5 02	38712		16' Gut out
"			5 19	38695		18' Gut in
"			4 51	38763		18' Cb
"			4 5	3876		30' PL
"			4 84	38730	9'	
"			5 02	38712	Gut out 16	
"			5 20	38694	Gut in 18	
"			4 57	38757	Cb 18	
"			4 3	3878	PL. 30	
1+50			4 44	38770	℄	
"			4 58	38756		9'
"			4 86	38728		16' Gut out

F. B. 2512 PG. 206 Job No. 6252.68 Division No. Notes Red. Plotted Profile
Survey of S.D. PRO# 526 Date Date No. X-Sec.
Survey by Bick Notes J.O. Notes Chkd. Checked 3 No.
Index C. Johnson Date Date Date

76L-298 S & E #307—1-56

PLEASE RETURN TO
LOS ANGELES COUNTY ENGINEER
700 LOS ANGELES COUNTY ENGINEERING BLDG.

NOTE: ANY ADDITIONS OR CHANGES ON THIS SHEET MUST BE MADE OR CIRCLED IN RED INK, WITH DATE AND NAME OF PERSON MAKING CHANGE.

Do not extend notes this side of this line.

STATION	B. S.	H. I.	F. S.	ELEV.	FELLOWSHIP ST EAST	
		392 14			LT or NORTH ℄	RT or SOUTH
1+50			5 05	387 09	✓	18' Gut in
"			4 36	387 78	✓	18' Cb.
"			4 2	387 9	✓	30' PL.
"			4 58	387 56	✓ 9'	
"			4 88	387 26	✓ Gut out. 16'	
"			5 05	387 09	✓ Gut in 18'	
"			4 38	387 76	✓ Cb 18'	
"			4 1	388 0	✓ P.L. 30	
BM AZ 224	6 61	393 71	5 05	387 ~~09~~ 10	✓ BM AZ 224 ELEV. = 387.097 F.B. 2512-15	
					FELLOWSHIP AVE. & W. of HABTVIEW AVE (N. SIDE)	
					BT. SPK in Cb. on W. LINE of HO# 16205	
S. D. EASEMENT					LT. or WEST ℄	RT or EAST
57+00			5 3	388 4	✓ ℄	
"			5 2	388 5	✓	3'
"			5 2	388 5	✓ 3'	
"			6 0	387 7	✓ 6.5'	
"			6 9	386 8	✓ 25'	
57+20			5 3	388 4	✓	15'
~~X~~ P.	3 70	391 75	5 66	388 05	✓	

Profile Notes Red. Plotted Job No. 6252.60 Division No.
No. Date Date Survey of S. D. PAO# 526
X-Sec. Notes Checked Survey by Bick Notes J.O. Date
No. Date Date Map No. Indexed Date

F. B. 2512 PG. 207

76L-298 S & E #307—1-56

PLEASE RETURN TO
LOS ANGELES COUNTY ENGINEER
700 LOS ANGELES COUNTY ENGINEERING BLDG.

NOTE: ANY ADDITIONS OR CHANGES ON THIS SHEET MUST BE MADE OR CIRCLED IN RED INK, WITH DATE AND NAME OF PERSON MAKING CHANGE.

Do not extend notes this side of this line.

STATION	B. S.	H. I.	F. S.	ELEV.	S.D. EASEMENT	
		391 75			LT or WEST ℄	RT or EAST
58+00			3 7	3881	℄	
"			3 5	3883		3'
"			3 4	3884		15'
"			5 8	3860	BOT 4'	
"			6 0	3858	25'	
59+00			5 9	3859	℄	
"			5 2	3866		3'
"			5 3	3865		15'
"			8 2	3836	BOT 5'	
"			8 0	3838	25'	
60+00			6 2	3856	℄	
"			5 3	3865		3'
"			5 4	3864		15'
"			9 3	3825	BOT 6'	
"			9 1	3827	25'	
60+38			6 9	3849	℄	
"			7 6	3842	TOP 3'	
"			10 5	3813	BOT 6'	
"			10 6	3812	13'	
"			9 2	3826	15'	

F. B. 2512 PG. 208
Job No. 625260 Division No. Notes Red. Plotted Profile
Survey of S.D. PBO # 526 Date Date No.
Survey by BICH Notes J.B. Checked X-Sec.
Indexed A. Johnson Date Date Date No.

76L-298 S & E #307—1-56

PLEASE RETURN TO
LOS ANGELES COUNTY ENGINEER
700 LOS ANGELES COUNTY ENGINEERING BLDG.

NOTE: ANY ADDITIONS OR CHANGES ON THIS SHEET MUST BE MADE OR CIRCLED IN RED INK, WITH DATE AND NAME OF PERSON MAKING CHANGE.

Do not extend notes this side of this line.

STATION	B. S.	H. I.	F. S.	ELEV.	S.D. EASEMENT	
		391 75			LT or WEST ℄	RT or EAST
60+87			69	3849	℄	
"			80	3838	3'	
"			107	3811	6'	ROD 9.59 DIA.
"			106	3812	13'	
"			91	3827	15'	
60+92			1109	38066	INVERT of 18" S.D. 95	
61+00			68	3850	℄	
"			53	3865	2'	
"			53	3865	15	
"			81	3837	4'	
"			93	3825	6"	
"			102	3816	25'	
62+00			66	3852	℄	
"			63	3855	2	
"			62	3856	15	
"			83	3835	5	
"			96	3822	7	
"			102	3816	25	
~~T~~ P.	4 84	396 60	599	38576		

Profile Notes Red. Plotted Job No. 625268 Division No.
No. Date Date Survey of S.D. PAO # 526
X-Sec. Notes Wkd. BRENN Checked Survey by B.C.H. Notes JB Date 5-3-59
No. Date Date Map No. Indexed C. Johnson Date

F. B. 2512 Pg. 209

76L-298 S & E #307—1-56

PLEASE RETURN TO
LOS ANGELES COUNTY ENGINEER
700 LOS ANGELES COUNTY ENGINEERING BLDG.

NOTE: ANY ADDITIONS OR CHANGES ON THIS SHEET MUST BE MADE OR CIRCLED IN RED INK, WITH DATE AND NAME OF PERSON MAKING CHANGE.

Do not extend notes this side of this line.

STATION	B. S.	H. I.	F. S.	ELEV.	S. D. EASMENT	
		390 60			LT or WEST	℄ RT or EAST
62+27			5 8	3848		℄ Ground
"			4 8	3858		℄ Top of Bet Wl.
"			4 8	3858		15'
"			4 91	385 69	Top of Bet Wl. 4.5	
"			8 2	382 4	Ground 5'	
"			8 7	381 9	25'	
63+00			5 2	385 4		℄
"			5 1	385 5		15'
"			4 9	385 7	Top of Bet Wl. 4.2	
"			8 7	381 9	4.5	
"			8 9	381 7	25'	
T.P.	3 72	384 47	9 85	380 75		
63+62			5 07	379 40	Inverted 18" S.D. 5'	
63+62			5 10	379 37	Inverted 18" S.D. 10'	
63+66 = 0+00 WEST IN X-DRAIN.					LT. or SOUTH	℄ RT or NORTH
0+15'			5 30	379 17		℄
"			5 22	379 25		3'
"			3 38	381 09		4.5
"			5 25	379 22	3'	
"			3 30	381 17	4.5	

F. B. 2512 PG. 210
Job No. 6252.69 Division No. ____ Notes Red. ____ Plotted ____ Profile
Survey of S.D. PRO # 526 Date ____ Date ____ No. ____
Survey by Bill Notes J.O. Notes Chkd. ____ Checked ____ X-Sec.
Index C. Johnson Date ____ Date ____ No. ____

76L-298 S & E #307—1-56

PLEASE RETURN TO
LOS ANGELES COUNTY ENGINEER
700 LOS ANGELES COUNTY ENGINEERING BLDG.

NOTE: ANY ADDITIONS OR CHANGES ON THIS SHEET MUST BE MADE OR CIRCLED IN RED INK, WITH DATE AND NAME OF PERSON MAKING CHANGE.

Do not extend notes this side of this line.

STATION	B. S.	H. I.	F. S.	ELEV.	X-DRAIN	
		384 47			LT OF SOUTH ℄	RT OF NORTH.
0+65			5 75	378 72	✓ ℄	
"			5 73	378 74	✓	3'
"			3 90	380 57	✓	4.5
"			5 74	378 73	✓ 3'	
"			3 66	380 81	✓ 4.5'	
1+30			6 70	377 77	✓ ℄	
"			6 72	377 75	✓	3'
"			5 60	378 87	✓	4.5
"			6 72	377 75	✓ 3'	
"			4 42	380 05	✓ 4.5'	
S.D. EASEMENT					LT OF WEST ℄	RT OF EAST
63+68.5			⊕ 0 8	385 3	✓ ℄	
"			⊕ 1 0	385 5	✓	5'
"			⊕ 1 11	385 58	✓ TOP OF RET WL 5'	
"			3 7	380 8	✓ 5'	
"			5 2	379 3	✓ 7.5	
63+72'			1 2	383 3	✓ ℄	
"			0 1	384 4	✓	3'
"			5 11	379 36	✓ 8'	
"			5 15	379 32	✓ 14'	

Profile Notes Red. Plotted Job No. 625268 Division No.
No. Date Date Survey of S.D. PRO #526
X-Sec. Notes Checked Survey by Notes Date
No. Date Date Map No. Indexed C. Johnson Date

F. B. 2512 Pg. 211

76L-298 S & E #307—1-56

PLEASE RETURN TO
LOS ANGELES COUNTY ENGINEER
700 LOS ANGELES COUNTY ENGINEERING BLDG.

NOTE: ANY ADDITIONS OR CHANGES ON THIS SHEET MUST BE MADE OR CIRCLED IN RED INK, WITH DATE AND NAME OF PERSON MAKING CHANGE.

Do not extend notes this side of this line.

F. B. 3512 Pg. 212 Job No 2252.6 Division No Profile
Survey of S.D. PIPE #526 No X-Sec.
Survey by Birch Notes JB Notes Ckd. Checked
Index C. Johnson Date Date Date No

STATION	B. S.	H. I.	F. S.	ELEV.	S. D. EASEMENT	
		384 47			17 ± NWEST ℄	R 70 ± EAST
63+92			3 35	381 12 ✓	15'	
64+00			3 64	380 83 ✓	℄	
"			1 50	382 97 ✓		3±
"			1 4	383 1 ✓		4±
"			5 00	379 47 ✓	1±	
"			5 02	379 45 ✓	12±	
"			3 26	381 21 ✓	14±	
"		✓	3 1	381 4 ✓	20'	
T.P.	4 65	385 42	3 70	380 77 ✓		
64+99			5 16	379 56 ✓	℄	
"			5 82	379 60 ✓	BOT. 12.21	
"			3 34	382 08 ✓	S.E.S.W.CO. TOP C.B. 12.21	
"			3 5	381 9 ✓	24'	
"			5 84	379 58 ✓		1.59 BOT.
"			3 42	382 00 ✓		1.59 TOP C.B. S.E.SE COR.
"			3 2	382 2 ✓		14'
"					17 ± NORTH ℄	R 70 ± SOUTH
65+29.01 = 0+00 EAST			5 59	379 83 ✓	℄ INT OF S.D. + DOUBLE GHOST ST	
0+10±			5 32	380 10 ✓	℄	
0+14±			5 10	380 32 ✓	℄ OF P.C.B.	

76L-298 S & E #307—1-56

PLEASE RETURN TO
LOS ANGELES COUNTY ENGINEER
700 LOS ANGELES COUNTY ENGINEERING BLDG.

NOTE: ANY ADDITIONS OR CHANGES ON THIS SHEET MUST BE MADE OR CIRCLED IN RED INK, WITH DATE AND NAME OF PERSON MAKING CHANGE.

Do not extend notes this side of this line.

Profile Notes Red. Plotted Job No. 62-2-6 Division No.
No. X-Sec. Date Date Survey of S.D. P.R.C. 5-26
No. Notes Ch. M. J. BRENNAN Checked Survey by Notes C. Date
No. Date Date Map No. Index C. JOHNSON

F. B. 2573 Pg. 213

STATION	B. S.	H. I.	F. S.	ELEV.	DOUBLE GROVE ST.	EAST.
		385 HR			17' o. NORTH	17' o. SOUTH
0+14.5			5 05	380 37	✓	9'
"			5 20	380 22	✓	16' Gut o.f.
"			5 32	380 10	✓	18' Gut. in E.C.S.E. Cr.
"			4 09	381 33	✓	18' Cb
"			3 6	3818	✓	30' Pl.
0+24			4 73	380 69	✓	APP. C.B.
"			4 74	380 68	✓	9'
"			4 64	380 78	✓	18' Gut
"			4 00	381 42	✓	18' Cb.
"			3 5	381 9	✓	30' Pl.
"			4 77	380 65	✓	9'
"			4 94	380 48	✓	Gut on 16
"			5 04	380 38	✓ E.F. N.E. Cor.	Gut in 18'
"			3 95	381 47	✓	Cb 18
"			3 0	382 9	✓	Pl. 30
0+34			4 42	381 00	✓	
"			4 50	380 92	✓	9'
"			4 40	380 82	✓	Gut 18'
"			3 95	381 47	✓	Cb 18'
✓			3 4	382 0	✓	Pl. 30

76L-298 S & E #307—1-56

PLEASE RETURN TO
LOS ANGELES COUNTY ENGINEER
700 LOS ANGELES COUNTY ENGINEERING BLDG.

NOTE: ANY ADDITIONS OR CHANGES ON THIS SHEET MUST BE MADE OR CIRCLED IN RED INK, WITH DATE AND NAME OF PERSON MAKING CHANGE.

Do not extend notes this side of this line.

STATION	B. S.	H. I.	F. S.	ELEV.	DOUBLE GROVE ST.	EAST
		385 42			LT. of NORTH	℄ BT. of SOUTH.
0+74			3 72	381 70		℄
"			3 82	381 60		9'
"			4 21	381 21		18' Gut.
"			3 70	381 72		18' Cb.
"			3 5	381 9		30' Pl.
"			3 92	381 50	9'	
"			4 26	381 16	Gut 18'	
"			3 65	381 77	Cb 18'	
"			3 3	382 1	Pl. 30	
1+74			3 16	382 26		℄
"			3 30	382 12		9'
"			3 62	381 80		18' Gut.
"			3 10	382 32		18' Cb.
"			2 8	382 6		30' Pl.
"			3 34	382 06	9'	
"			3 44	381 78	Gut 18	
"			3 05	382 37	Cb 18'	
"			2 7	382 7	Pl. 30	

F. S. 2512 Pg. 214 Job No. 1252.66 Division No. Notes Red Plotted Profile
Survey of S.D. PBO #526 Date Date No. X-Sec.
Survey by BICH Notes J.D. Notes Chkd. Checked
Index E. C. Johnson Date Date Date No.

76L-298 S & E #307—1-56

PLEASE RETURN TO
LOS ANGELES COUNTY ENGINEER
700 LOS ANGELES COUNTY ENGINEERING BLDG.

NOTE: ANY ADDITIONS OR CHANGES ON THIS SHEET MUST BE MADE OR CIRCLED IN RED INK, WITH DATE AND NAME OF PERSON MAKING CHANGE.

Do not extend notes this side of this line.

Profile Notes Red. Plotted. Job No. 25226 Division No.
No. X-Sec. Date Survey of S.D. PRJ #526
Notes Cmtd. BRC Date Checked Survey by Notes Date 5-8-59
No. Date Map No. Index C. Tabeau

F. B. 2512 Ps. 215

STATION	B. S.	H. I.	F. S.	ELEV.	DOUBLE GROVE ST.		WEST
		385 HR			17 or. SOUTH		RT or. NORTH
65+29.01	= 0+00 WEST		5 59	37983	✓		℄ Int.
0+095			5 31	38011	✓		℄
0+165			5 09	38033	✓		℄ OPP. C.R.
"			5 08	38034	✓		9'
"			5 07	38035	✓		16' Gut. Cor.
"			5 17	38025	✓		18' Gut. in W.E.N.W. Cor
"			4 43	3810			18' Cb.
"			4 2	3812	✓		30' PL.
0+24			5 02	38040	✓		℄ OPP. C.R.
"			5 00	38042	✓	5'	
"			5 06	38036	✓	Gut. Tour 14'	
"			5 20	38022	W.E.S.W. Cor	Gut. in 19'	
"			4 54	38088	✓ "	Cb. 18'	
"			4 0	3814	✓	PL 30	
0+265			5 00	38042	✓		℄
"			5 10	38032	✓		9'
"			5 26	38016	✓		18' Gut.
"			4 65	3807.7	✓		15' Cb.
"			4 3	3811	✓		30' PL.

76L-298 S & E #307—1-56

PLEASE RETURN TO
LOS ANGELES COUNTY ENGINEER
700 LOS ANGELES COUNTY ENGINEERING BLDG.

NOTE: ANY ADDITIONS OR CHANGES ON THIS SHEET MUST BE MADE OR CIRCLED IN RED INK, WITH DATE AND NAME OF PERSON MAKING CHANGE.

Do not extend notes this side of this line.

STATION	B. S.	H. I.	F. S.	ELEV.	DOUBLEGROVE ST., WEST	
		385 42			LT. of SOUTH ℄	Bt. of NORTH
0+34			4 95	380 47 ✓	℄	
"			5 00	380 42 ✓	9'	
"			5 26	380 16 ✓	Gut. 18'	
"			4 68	380 74 ✓	Cb. 8'	
"			4 2	381 2 ✓	Pl. 30	
0+74			5 20	380 22 ✓	℄	
"			5 46	379 96 ✓		9'
"			5 73	379 69 ✓		18' Gut.
"			5 09	380 33 ✓		18' Cb.
"			4 9	380 5 ✓		30' Pl.
"			5 30	380 12 ✓	9'	
"			5 72	379 70 ✓	Gut. 18'	
"			5 05	380 37 ✓	Cb 18'	
"			4 6	380 8 ✓	Pl. 30	
1+24			5 66	379 76 ✓	℄	
"			5 86	379 56 ✓		9'
"			6 30	379 22 ✓		18' Gut.
"			5 58	379 84 ✓		18' Cb
"			5 2	380 2 ✓		30' Pl.
"			5 76	379 66 ✓	9'	

F. B. 2512 PG. 216
Job No. 6252.66 Division No. ____ Notes Red. ____ Plotted ____ Profile ____
Survey of S.D. PBC #524 Date ____ Date ____ No. ____
Survey by B.C.H. Notes J.O. Notes Chkd. ____ Checked ____ X-Sec. ____
Indexed L. C. Johnson Date ____ Date ____ Date ____ No. ____

76L-298 S & E #307—1-56

PLEASE RETURN TO
LOS ANGELES COUNTY ENGINEER
700 LOS ANGELES COUNTY ENGINEERING BLDG.

NOTE: ANY ADDITIONS OR CHANGES ON THIS SHEET MUST BE MADE OR CIRCLED IN RED INK, WITH DATE AND NAME OF PERSON MAKING CHANGE.

Do not extend notes this side of this line.

STATION	B. S.	H. I.	F. S.	ELEV.	DOUBLEGROVE ST.,	WEST.
		385 42			LT or SOUTH	℄ RT or NORTH
1+24			6 22	379 20	✓ Gut 18'	
"			5 58	379 84	✓ Cb 18'	
"			5 4	380 0	PL 20	
EXISTING OPEN S.D.					LT or WEST	℄ RT or EAST.
65+58			5 34	380 08	✓	℄ OPP. CB. E.C.
"			5 29	380 13	✓ 3.63	
"			1 84	383 58	✓ N.E. N.W. Cor. Cb 3.63	
"			2 9	382 5	✓ 4' GD.	
65+59			5 33	380 09	✓	℄ PROD.
"			5 32	380 10	✓	4'
"			5 33	380 09	✓	12.23
"			1 82	383 60	✓	12.23 Cb. N.E. N.E. Cor.
"			2 2	383 2	✓	13'
66+00			5 02	380 40	✓	℄ on ℄ of S.D.
"			4 90	380 52	✓	8'
"			0 82	384 60	✓	8' TOP of WL.
"			1 5	383 9	✓	8' GR.
"			4 84	380 58	✓ 8'	
"			0 83	384 59	✓ TOP of WL. 8'	
"			3 5	381 9	✓ GR. 8'	

Profile Notes Red. Plotted Job No. 6252.6 Division No.
No. Date Date Survey of SD PBO # 526
X-Sec. Notes Chkd. W. J. BRENNER Checked Survey by B.M. Notes JC Date 5-8-59
No. Date Date Map No. Inst. C. Johnson

F. B. 2512 Pg. 217

76L-298 S & E #307—1-56

PLEASE RETURN TO
LOS ANGELES COUNTY ENGINEER
700 LOS ANGELES COUNTY ENGINEERING BLDG.

NOTE: ANY ADDITIONS OR CHANGES ON THIS SHEET MUST BE MADE OR CIRCLED IN RED INK, WITH DATE AND NAME OF PERSON MAKING CHANGE.

Do not extend notes this side of this line.

STATION	B. S.	H. I.	F. S.	ELEV.	EXISTING OPEN DRAIN	
		385 42			LT. or NORTH	℄ RT or SOUTH
T.P.	5 57	386 51	4 48	380 94		
67+00			5 30	381 21		℄ on ℄ of S.D.
"			5 22	381 29		6.5
"			1 15	385 36		6.5 TOP of WL.
"			1 5	385 0		7' GR.
"			5 27	381 24	6.5	
"			1 23	385 28	TOP of WL. 6.5	
"			3 1	383 4	GR. 7'	
68+00			4 49	382 02		℄
"			4 36	382 15		6.5
"			0 37	386 14		6.5 TOP of WL.
"			1 2	385 3		7' GR.
"			4 38	382 13	6.5	
"			0 42	386 09	TOP of WL. 6.5	
"			2 6	383 9	GR. 7'	
T.P.	4 28	385 16	5 63	380 88		
BM AZ-219			6 07	379 09	BM. AZ-219 ELEV. = 379.098 F.B. 2512-16	
					DOUBLE GROVE ST. & DUBESOR ST. S.W. COR.	
					BT. SPK in ch. 5' W. of W. end C.R.	

F. B. 2512 Pg. 218
Job No. 625260
Division No.
Notes Red
Plotted
Profile
Survey of S.D. PRO # 526
Date
Date
No.
Survey by Bick
Notes J.O.
Notes Chkd.
Checked
X-Sec.
Indexed C. Johnson
Date
Date
No.

F. B. 2512 Pg. 219

Profile No. ____ X-Sec. No. ____ | Notes Red. ____ Date ____ Notes Chkd. W. J. BRENNER Date ____ | Plotted ____ Date ____ Checked ____ Date ____ | Job No. 62526 Division No. 10 | Survey of S. D. PROJECT Nº 526 | Survey by RICHARDS Notes RICH Date 5-8-59 | C. Johnson Date 5-18-59 | Map No. ____ Indexed ____

J.N. 6252.60

INDIAN SUMMER AVE. S. D. PROJECT Nº 526

INVERT ELEVATIONS OF EXISTING SEWER LINES FROM MONTBROOK ST. N.L.Y. TO DOUBLEGROVE ST.

FOR TOPOGRAPHY SEE P.P. 65-106

" X-SECT " " 107-218

NOTE: ELEVATIONS SHOWN ARE TO THE CENTER OF ALL STRUCTURES, UNLESS OTHERWISE NOTED.

5-8-59

RICHARDS
OCHSNER
HARRINGTON
ERIKSON

STATION	B. S.	H. I.	F. S.	ELEV.

NOTE: ANY ADDITIONS OR CHANGES ON THIS SHEET MUST BE MADE OR CIRCLED IN RED INK, WITH DATE AND NAME OF PERSON MAKING CHANGE.

Do not extend notes this side of this line.

PLEASE RETURN TO
LOS ANGELES COUNTY ENGINEER
700 Los Angeles County Engineering Bldg.

76L-298 S & E #307—1-56

76L-298 S & E #307—1-56

PLEASE RETURN TO
LOS ANGELES COUNTY ENGINEER
700 LOS ANGELES COUNTY ENGINEERING BLDG.

NOTE: ANY ADDITIONS OR CHANGES ON THIS SHEET MUST BE MADE OR CIRCLED IN RED INK, WITH DATE AND NAME OF PERSON MAKING CHANGE.

Do not extend notes this side of this line.

STATION	B. S.	H. I.	F. S.	ELEV.	LIDFORD AVE.	
B.M. S.D. 1101	549	359 94		354 45	B.M. S.D. 1101 ELEV. = 354.452 FB. 2512-12 LIDFORD AVE. & MONTBROOK ST., N.W. COR. BT. SPK. IN CB., 5' W. OF W. END C.R.	
3+00.5 J.C.	RIM.		5 45	354 49	2.8 LEFT ℄ J.C.	PER FB. 2512-67
INVERT.			15 28	344 66		ROD. 9.83 RIM 5.45 15.28
J.C. @ INT OF MONTBROOK ST. MONTBROOK ST. NORTH. - 183.4 EAST OF J.C. ABOVE & 5' N. ℄ MONTBROOK ST.						
RIM.			4 76	355 ~~23~~ 18		
INVERT			13 18	346 76	ROD. 8.42 RIM. 4.76 13.18	
J.C. 128.0 WEST. OF J.C. @ LIDFORD AVE. & 5' N. OF ℄ MONTBROOK ST.						
RIM.			5 23	354 71		
INVERT			16 78	343 16	ROD. 11.55 RIM 5.23 16.78	
B.M. S.D. 1101			5 49	354 45	B.M. S.D. 1101 SEE ABOVE DESC.	

F. B. 2512 Pg. 220
Job No. Division No. 10 Notes Red. Plotted Profile
Survey of S.D. PROJECT No 526 Date Date No.
Survey by RICHARD Notes RICH. Notes Chkd. Checked X-Sec.
Indexed C. Johnson Date Date Date No.

76L-298 S & E #307—1-56

PLEASE RETURN TO
LOS ANGELES COUNTY ENGINEER
700 LOS ANGELES COUNTY ENGINEERING BLDG.

NOTE: ANY ADDITIONS OR CHANGES ON THIS SHEET MUST BE MADE OR CIRCLED IN RED INK, WITH DATE AND NAME OF PERSON MAKING CHANGE.

Do not extend notes this side of this line.

STATION	B. S.	H. I.	F. S.	ELEV.	LIDFORD AVE. & LAWNWOOD ST.	
B.M.S.D. 1102	4 52	361 96		357 44	B.M.S.D. 1102 ELEV. = 357.441 FB. 2512-12	
					LIDFOR AVE. & LAWNWOOD ST., S.E. COR.	
					BT. SPK. IN CB. 5' E. OF E. END C.R.	
5+89.0	J.C.		-		3.6 LEFT - S.J.C. PER FB. 2512-69	
RIM			5 25	356 71		ROD. 8.25
INVERT			13 50	34 846		RIM. 5.25
						13.50
M.H. 239.7 EAST OF ABOVE J.C. & 4' N. ℄ LAWNWOOD ST.						
RIM			2 28	359 68		ROD. 8.94
INVERT.			11 22	350 74		RIM. 2.28
						11.22
B.M.S.D. 1102			4.52	357 44	B.M.S.D. 1102 SEE DESC. ABOVE.	

Profile No. X-Sec. Notes Red. Date Plotted Date Notes Chkd. W. I. BRENNER Checked Date Job No. 625260 Division No. 10 Survey of S.D. PROJECT No 526 Survey by RICHARDS Notes RICH Date 5-8-59 Map No. Indexed Date

F. B. 2512 Pg. 221

76L-298 S & E #307—1-56

PLEASE RETURN TO
LOS ANGELES COUNTY ENGINEER
700 LOS ANGELES COUNTY ENGINEERING BLDG.

NOTE: ANY ADDITIONS OR CHANGES ON THIS SHEET MUST BE MADE OR CIRCLED IN RED INK, WITH DATE AND NAME OF PERSON MAKING CHANGE.

Do not extend notes this side of this line.

STATION	B. S.	H. I.	F. S.	ELEV.	LIDFORD AVE. & POCONO ST.
B.M. 1103	4 08	364 78		360 70	B.M. S.D. 1103 ELEV. = 360.696 FB. 2512-12 LIDFORD AVE. & POCONO ST., N.E. COR. BT. SPK. IN CB. 5' N. OF N. END C.R.
8+36. J.C.					4.2 LEFT, S.J.C. PER FB. 2512-71
RIM			4 91	359 87	ROD 7.79 RIM 4.91 12.70
INVERT			12 70	352 08	
M.H. 251.7' EAST OF ABOVE J.C. & 5' S. ℄ POCONO ST. (@ PRIOR AVE)					
RIM			3 19	361 59	ROD 8.40 RIM 3.19 11.59
INVERT			11 59	353 19	
B.M. S.D. 1103			4 08	360 70	B.M. S.D. 1103 SEE DESC. ABOVE.

F. B. 2512 Pg. 222
Job No. 625260 Division No. Notes Red Plotted Profile
Survey of S.D. PROJECT No 526 Date Date No X-Sec.
Survey by RICHARDS Notes RICH. Notes Chkd Checked
Index C. Johnson Date Date Date No

76L-298 S & E #307—1-56

PLEASE RETURN TO
LOS ANGELES COUNTY ENGINEER
700 LOS ANGELES COUNTY ENGINEERING BLDG.

NOTE: ANY ADDITIONS OR CHANGES ON THIS SHEET MUST BE MADE OR CIRCLED IN RED INK, WITH DATE AND NAME OF PERSON MAKING CHANGE.

Do not extend notes this side of this line.

STATION	B. S.	H. I.	F. S.	ELEV.	LIDFORD AVE. & AMAR RD.	
B.M. S.D. 1104	5 23	372 82		367 59	B.M. S.D. 1104 ELEV. 367.589 FB. 2512-12	
					LIDFORD AVE. & AMAR RD, N. SIDE.	
					BT. SPK. IN N. CB, '5' W. OF ℄ PROD.	
11+39.5 S.M.H.		ON LIDFORD AVE.			5 ⁴ LEFT ℄ LIDFORD AVE. FB. 2512—73	
RIM			7 90	364 92		ROD. 7.71
INVERT.			15 61	357 21		RIM 7.90
						15.61
		ON AMAR RD				
M. — H. 318.5'		WEST ℄ INT. LIDFORD AVE & AMAR RD. & 32'				N. ℄ AMAR RD.
RIM			9 25	363 57		ROD 7.56
INVERT.			16 81	356 01		RIM 9.25
						16.81
12+83.5	M.H.	FB. 2512-74			32' LEFT. M.H.	ROD. 9.07
RIM.			5 28	367 54		RIM 5.28
INVERT			14 35	358 47		14.35
16+25.5	M.H.	FB. 2512-76			32.4 LEFT. @ INDIAN SUMMER AVE.	
RIM			3 01	369 81		ROD 9.65
INVERT			12 66	360 16		RIM 3.01
						12.66
X T.P.			1 320	369 62		
	7 18	376 80				

Profile Notes Red. Plotted Job No. 6252.60 Division No. 10 F. B. 2512 Pg. 223
No. Date Date Survey of S.D. PROJECT No 526
X-Sec. Notes Unkd. Checked Survey by RICHFIELDS Notes RICH Date 5-8-59
No. Date Date Map No. Indexed C. Johnson Date

76L-298 S & E #307—1-56

PLEASE RETURN TO
LOS ANGELES COUNTY ENGINEER
700 LOS ANGELES COUNTY ENGINEERING BLDG.

NOTE: ANY ADDITIONS OR CHANGES ON THIS SHEET MUST BE MADE OR CIRCLED IN RED INK, WITH DATE AND NAME OF PERSON MAKING CHANGE.

Do not extend notes this side of this line.

STATION	B. S.	H. I.	F. S.	ELEV.	INDIAN SUMMER AVE.
		376 80			
18+07.2 M.H. @ ALLEY					5° LEFT PER FB. 2512-77
RIM			463	372 17	ROD 11.20 / RIM 4.63 / 15.83
INVERT.			15 83	360 97	
B.M. S.D. 1105			631	370 49	B.M. S.D. 1105 ELEV. = 370.492 FB. 2512-12 INDIAN SUMMER AVE. & AMAR RD., N.E. COR. BT. SPK. IN CB., 5' N. OF N. END C.R.
B.M. S.D. 1107	4 39	377 15		372 76	B.M. S.D. 1107 ELEV. 372.763 FB. 2512-13 INDIAN SUMMER AVE. & KLAMATH ST., S.E. COR. BT. SPK. IN CB., 5' S. OF S. END C.R.
21+95.5 M.H.			3 34	373 81	11° RT. PER FB. 2512-79 ROD 8.01 / RIM 3.34 / 11.35
INVERT.			11 35	365 80	
25+16.0 J.C. @ KLAMATH ST.					5° RT. PER FB. 2512-80 ROD 7.93 / RIM 5.04 / 12.97
INVERT			12 97	364 18	
T.P.	3 78	377 55	3 38	373 77	
M.H. 194.4' EAST OF J.C. ABOVE, & 1.5'					S. ℄ KLAMATH ST. ROD 9.42 / RIM 1.30 / 10.72
INVERT			10 72	366 83	

F. B. 2512 Pg. 224
Job No. 62526 Division No. 10 Notes Red Plotted Profile
Survey of S.D. PROJECT No 526 Date Date No.
Survey by RICHARDS Notes RICH Notes Chkd Checked X-Sec.
Indexed C. Johnson Date Date Date No.

76L-298 S & E #307—1-56

PLEASE RETURN TO
LOS ANGELES COUNTY ENGINEER
700 LOS ANGELES COUNTY ENGINEERING BLDG.

NOTE: ANY ADDITIONS OR CHANGES ON THIS SHEET MUST BE MADE OR CIRCLED IN RED INK, WITH DATE AND NAME OF PERSON MAKING CHANGE.

Do not extend notes this side of this line.

STATION	B. S.	H. I.	F. S.	ELEV.	INDIAN SUMMER AVE.	
		377 55				KLAMATH ST
M.H. 310.8' WEST OF J.C. @ INT. OF KLAMATH ST. & INDIAN SUMMER AVE., & 6.5' S.℄						
INVERT			18 36	359 19		ROD 8.27 RIM 10.09 18.36
T. P.	659	383 28	0 86	376 69		
27+55.3 INVERT.	M.H.		13 37	369 91	4.6 RT. PER FB. 2512-83	ROD 8.15 RIM 5.22 13.37
28+59.5 INVERT	M.H.		12 53	370 75	5.2 RT. PER FB. 2512-83	ROD 7.50 RIM 5.03 12.53
30+47.5 INVERT	M.H.		13 72	369 56	9.2 LT. PER FB. 2512-85	ROD 7.92 RIM 5.80 13.72
T. P.	425	380 99	6 54	376 74	B.M. S.D. 1109 ELEV. = 376.740 FB. 2512-13	
32+39.5 INVERT	J. C. @ BLUE LAGOON ST.		13 56	367 43	5.0 RT. PER FB. 2512-86	ROD 8.55 RIM 5.01 13.56
M.H. 300.2' WEST OF J.C. ABOVE & 5' S. OF ℄ BLUE LAGOON ST.						
INVERT			18 97	362 02		ROD 7.72 RIM 11.25 18.97
T.P.	673	382 79	4 93	376 06	—	

Profile Notes Red ____ Plotted ____ Job No. 6252.60 Division No. 10 F. B. 2512 Pg. 225
No. ____ Date ____ Date ____ Survey of S.D. PROJECT No 526
X-Sec. Notes Checked ____ Survey by RICHARDS Notes RICH Date 5-8-59
No. ____ Date ____ Date ____ Map No. ____ Index [illegible] Johnson

76L-298 S & E #307—1-56

PLEASE RETURN TO
LOS ANGELES COUNTY ENGINEER
700 LOS ANGELES COUNTY ENGINEERING BLDG.

NOTE: ANY ADDITIONS OR CHANGES ON THIS SHEET MUST BE MADE OR CIRCLED IN RED INK, WITH DATE AND NAME OF PERSON MAKING CHANGE.

Do not extend notes this side of this line.

STATION	B. S.	H. I.	F. S.	ELEV.	INDIAN SUMMER AVE.	
		382 79				
34+81.0 M.H. @ FAIRGROVE AVE					6° LT. PER FB. 2512-88	ROD 8.65 RIM 5.44 14.09
INVERT			14 09	368 70		
T. P.	10 31	391 66	1 44	381 35		
37+93.6 M.H.					ON ⊼ LINE PER FB. 2512-89	ROD 8.50 RIM 7.94 16.44
INVERT.			16 44	375 22		
41+34° M.H.					25° RT. PER FB 2512-92	ROD 8.15 RIM 4.58 12.73
INVERT			12 73	378.93		
43+23° M.H.					10' RT. PER FB. 2512-93	ROD 7.82 RIM 4.09 11.91
INVERT			11 91	379.75		
T. P.	3 72	391 52	3 86	387 80		
44+71° M.H.					7° RT. PER FB. 2512-94	ROD 7.99 RIM 4.13 12.12
INVERT			12.12	379 40		
48+23° M.H. @ MAPLEGROVE ST					5° RT. PER FB. 2512-96	ROD 9.13 RIM 4.91 14.04
INVERT			14.04	377 48		
0+41° M.H. ON MAPLEGROVE ST.					5° LT. PER FB. 2512-98	ROD 7.74 RIM 9.57 17.31
INVERT			17 31	374 21		

F. B. 2512 Pg. 226 Job No. 6252.60 Division No. 10 Notes Red. Plotted Profile
Survey of S.D. PROJECT No 526 Date Date No. X-Sec.
Survey by RICHARDS Notes RICH. Notes Chkd. Checked
Indexed R. C. Johnson Date Date Date No.

76L-298 S & E #307—1-56

PLEASE RETURN TO
LOS ANGELES COUNTY ENGINEER
700 LOS ANGELES COUNTY ENGINEERING BLDG.

NOTE: ANY ADDITIONS OR CHANGES ON THIS SHEET MUST BE MADE OR CIRCLED IN RED INK, WITH DATE AND NAME OF PERSON MAKING CHANGE.

Do not extend notes this side of this line.

STATION	B. S.	H. I.	F. S.	ELEV.		
		391 52				
B.M. A.Z. 72			567	385 85	B.M. A.Z. 72 ELEV. = 385.837 FB. 2512-15 INDIAN SUMMER AVE. & MAPLEGROVE ST., S.W. COR. BT. SPK. IN CB., 5^{S} W. OF W. END C.R.	
					DOUBLEGROVE ST.	
B.M. A.Z. 219	640	385 50		379 10	B.M. A.Z. 219 ELEV. = 379.098 FB. 2512-16 DOUBLEGROVE ST. & DUBESOR ST., S.W. COR. BT. SPK. IN CB., 5° W. OF W. END C.R.	
℄ M.H., 183.8 EAST OF π LINE INT., & 10' NORTH ℄ DOUBLEGROVE ST. INVERT.			10 63	374 87		ROD. 7.34 RIM 3.29 10.63
℄ M.H., 164.7 WEST OF π LINE INT, & 5' NORTH ℄ DOUBLEGROVE ST. INVERT			13 63	371 87		ROD 7.52 RIM 6.11 13.63
T.P.	577	385 47	580	379 70	—	
B.M. A.Z. 219			637	379 10	B.M. A.Z. 219 SEE DESC. ABOVE.	

Profile Notes Red. Plotted Job No. 6252.60 Division No. 10 F. B. 2512 Pg. 227
No. Date Date Survey of S.D. PROJECT No 526
X-Sec. Notes Chkd. W. J. BRENNER Checked Survey by RICHARDS Notes RICH. Date 5-11-59
No. Date Date Map No. Indexed C. Johnson Date

76L-298 S & E #307—1-56

PLEASE RETURN TO
LOS ANGELES COUNTY ENGINEER
700 LOS ANGELES COUNTY ENGINEERING BLDG.

NOTE: ANY ADDITIONS OR CHANGES ON THIS SHEET MUST BE MADE OR CIRCLED IN RED INK, WITH DATE AND NAME OF PERSON MAKING CHANGE.

Do not extend notes this side of this line.

STATION	B. S.	H. I.	F. S.	ELEV.	FELLOWSHIP AVE.	M.H. INVERTS
B.M. A.Z. 224	264	38974		38710	B.M. A.Z. 224 ELEV. = 387.097 FB. 2512-15	
					FELLOWSHIP AVE., N. SIDE., & WEST OF HARTVIEW AVE.	
EAST ON FELLOWSHIP FR. ⊼ LINE INT.					BT. SPK. IN CB. ON W. LINE OF HO. # 16205	
0+33.2 S.S.M.H.			333	38641	4.9' LT., EAST RIM	AV. = 3.33
			333	38641	" " WEST "	3.33 ROD
			1812	37162	8" STUB INLET EAST	14.12 MEAS. 3.33 / 14.22
			1822	37152	8" OUTLET WEST	0.67 DIA. 0.67 / 18.12 / 18.22
WEST ON FELLOWSHIP FR. ⊼ LINE INT.						
2+50.3 S.S.M.H.			1170	37804	AV. = 11.72	5.2' RT., EAST RIM.
			1175	37799		" " WEST "
			2158	36816	8" INLET EAST	11.72 ROD 11.72
			2170	36804	8" OUTLET WEST.	9.19 MEAS. 9.31 / 0.67 DIA. 0.67 / 21.58 / 21.70
T.P.	332	38969	337	38637	S. & W. @ ⊼ LINE TO SOUTH	
B.M. A.Z. 224			258	38711	B.M. A.Z. 224 ELEV. = 387.097 - SEE DESC. ABOVE.	

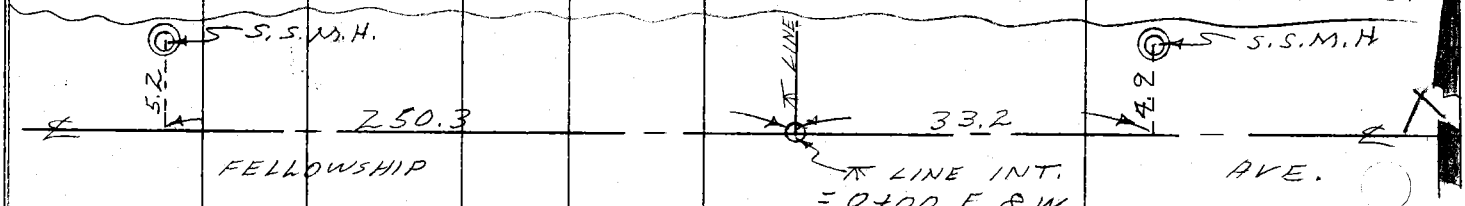

F. B. 2512 Pg. 228 Job No. 6252.60 Division No. 10 Notes Red. Plotted Profile
Survey of S.D. PROJECT NO. 526 Date Date No. X-Sec.
Survey by RICHARDS Notes RICH. Notes Chkd. Checked
Indexed C. Johnson Date Date Date No.

Profile No. ____ X-Sec. No. ____

Notes Red ____ Date ____ Notes Chkd. ____ Date ____

Plotted ____ Date ____ Checked ____ Date ____

6252.60

Job No. ____ Division No. 10

Survey of S.D. # 526

Survey by RICHARDS Notes W.P.K. Date 5-25-60

Map No. ____ Indexed ____ Date ____

F.B. 2512 Pg. 27

J. N. 6252.60

INDIAN SUMMER AVE. S.D. # 526

ELEVATION CHECK AT OUTLET OF EXISTING STORM DRAIN AT DOUBLEGROVE ST.

5-25-60

RICHARDS
BANKSON
CROWDER.

STATION	B.S.	H.I.	F.S.	ELEV.

NOTE: ANY ADDITIONS OR CHANGES ON THIS SHEET MUST BE MADE OR CIRCLED IN RED INK, WITH DATE AND NAME OF PERSON MAKING CHANGE.

Do not extend notes this side of this line.

PLEASE RETURN TO
LOS ANGELES COUNTY ENGINEER
700 Los Angeles County Engineering Bldg.

76L-296 CE 307 11-58

76L-298 CE 307 11-58

PLEASE RETURN TO
LOS ANGELES COUNTY ENGINEER
700 LOS ANGELES COUNTY ENGINEERING BLDG.

NOTE: ANY ADDITIONS OR CHANGES ON THIS SHEET MUST BE MADE OR CIRCLED IN RED INK, WITH DATE AND NAME OF PERSON MAKING CHANGE

Do not extend notes this side of this line.

STATION	B.S.	H.I.	F.S.	ELEV	NORTH ON ⊼ LINE	
B.M. A.Z. 219	623	38533		37910	B.M. A.Z. 219 ELEV. = 379.098 FB. 2512-16	
					DOUBLEGROVE ST. & DUBESOR ST., S.W. COR.	
					BT. SPK. IN CB., 5' W. OF W. END C.R.	
					LT.	℄ RT.
65+29.01			551	37982		℄ INT. DOUBLEGROVE ST.
65+58			523	38010		℄ OPP CB. E.C. LT. SIDE.
			519	38014	3.6 LT., BOT. CB.	
			173	38360	" " TOP "	
			28	3825	4' " GD.	
65+59.5						℄ OPP. CB. E.C., RT. SIDE
			523	38010		4' RT., ℄ S.D.
			521	38012		12.2 " BOT. CB.
			173	38360		" " TOP "
						13' " GD.

NOTE: FOLLOWING CROSS-SECTIONS TAKEN RT. & LT. FR. ℄ S.D.
SEE SKETCH ON PG. 222

66+00			491	38042		℄ S.D.
			480	38053		8' RT., BOT. WALL
			071	38462		8' " TOP "

F.B. 2512 PG. 230 Job No. 6252.6a Division No. 10 Notes Red Plotted Profile
Survey of S.D. # 526 Date Date No. X-Sec.
Survey by RICHARDS Notes W.A.R. Notes Chkd. Checked
Indexed Date Date No.

76L-298 CE 307 11-58

PLEASE RETURN TO
LOS ANGELES COUNTY ENGINEER
700 LOS ANGELES COUNTY ENGINEERING BLDG.

NOTE: ANY ADDITIONS OR CHANGES ON THIS SHEET MUST BE MADE OR CIRCLED IN RED INK, WITH DATE AND NAME OF PERSON MAKING CHANGE.

Do not extend notes this side of this line.

STATION	B.S.	H.I.	F.S.	ELEV.		
		385 33				
66+00			13	3840		8' RT., GD.
			473	380 60	8' LT., BOT. WALL	
			073	384 60	8' " TOP "	
					9' " GD.	
T.P.	588	386 86	435	380 98	BOT. S.D.	
67+00			563	381 23		℄ S.D.
			555	381 31		6.2 RT., BOT WALL
			148	385 38		" " TOP "
			559	381 27	6.2 LT., BOT. WALL	
			156	385 30	" " TOP "	
68+00			481	382 05		℄
			467	382 19		6' RT., BOT. WALL
			070	386 16		" TOP
			470	382 16	6' LT., BOT. WALL	
			074	386 12	" " TOP	
~~T.~~ P.	448	385 45	589	380 [illegible]	BOT. S.D.	

Profile No. ____ Notes Red ____ Plotted ____ Job No. 6252 60 Division No. 10 F.B. 2512 Pg. 231
Date ____ Date ____ Survey of S.D. #526
X-Sec. ____ Notes Chkd. ____ Checked ____ Survey by RICHARDS Notes W.A.K. Date 5-25-60
No. ____ Date ____ Date ____ Map No. ____ Indexed ____ Date ____

76L-298 CE 307 11-58

PLEASE RETURN TO
LOS ANGELES COUNTY ENGINEER
700 LOS ANGELES COUNTY ENGINEERING BLDG.

NOTE: ANY ADDITIONS OR CHANGES ON THIS SHEET MUST BE MADE OR CIRCLED IN RED INK, WITH DATE AND NAME OF PERSON MAKING CHANGE

Do not extend notes this side of this line.

STATION	B.S.	H.I.	F.S.	ELEV		
		38545				
B.M. A.Z. 219			636	37909	B.M. A.Z. 219 ELEV. = 379.098 FB. 2512-16 DOUBLE GROVE ST. & DUBESOR ST., S.W. COR. BT. SPK. IN CB., 5' W. OF W. END C.R.	

DETAIL SKETCH SHOWING STATION 66+00

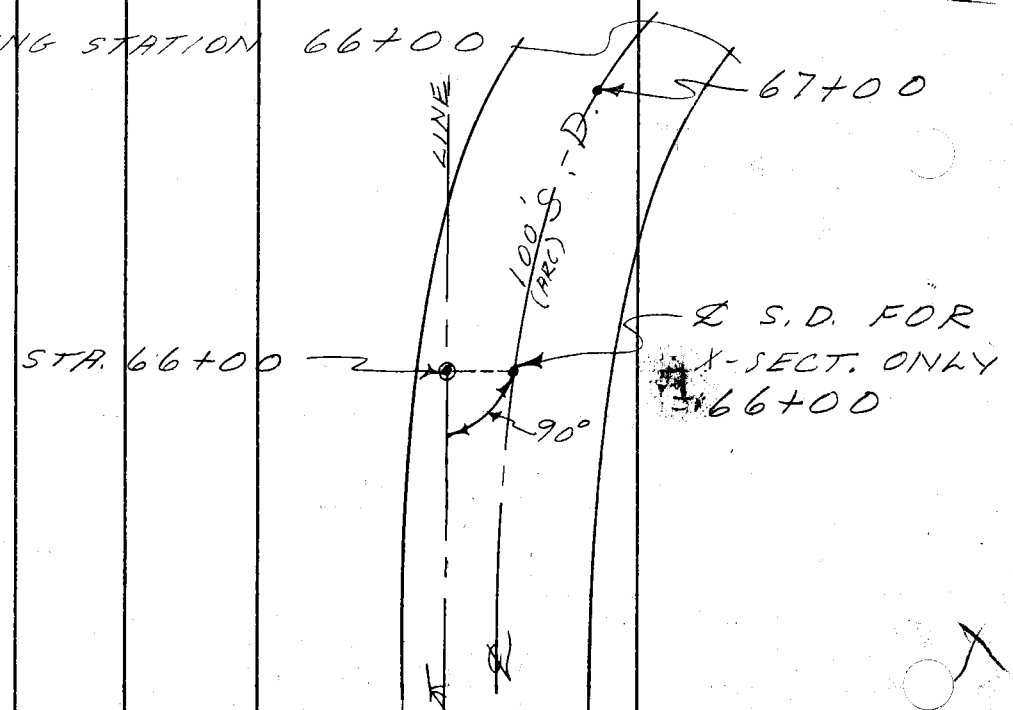

F.B. 2512 Pg. 232 Job No. 625260 Division No. 10 Notes Red. Plotted Profile
Survey of S.D. #526 Date Date No. X-Sec.
Survey by RICHARDS Notes W.A.R. Notes Chkd. Checked
Indexed Date Date Date No.

Notes Ck'd by	Survey of S.D. PROJECT Nº 526
Map No.	JN 6252.60 Tape 0/71 Std. 68 °F
Office Work	Surveyed by W. A. RICHARDS
Checked	Notes RICH. Date 5-7-59
Date	Indexed C. C. Johnson 5-18-59

F. B. 2512 Pg. 235

PRELIMINARY SURVEYS
FOR
INDIAN SUMMER AVE. STORM DRAIN
PROJECT Nº. 526
J.N. 6252.60

ALTERNATE LINE Nº 1
BETWEEN
MAPLEGROVE AVE.
AND
FELLOWSHIP ST.

5-7-59
RICHARDS
OLMSNER
HARRINGTON
BANKSON

Note: Any Additions or Changes on This Sheet Must be Made or Circled in Red Ink With Date and Name of Person Making Change.

Do not extend notes this side of this line.

RETURN TO
LOS ANGELES COUNTY ENGINEER
700 LOS ANGELES COUNTY ENGINEERING BLDG.

76F3095 CE #247—3-57

X

F.B. 2512 Pg. 236

INDEX

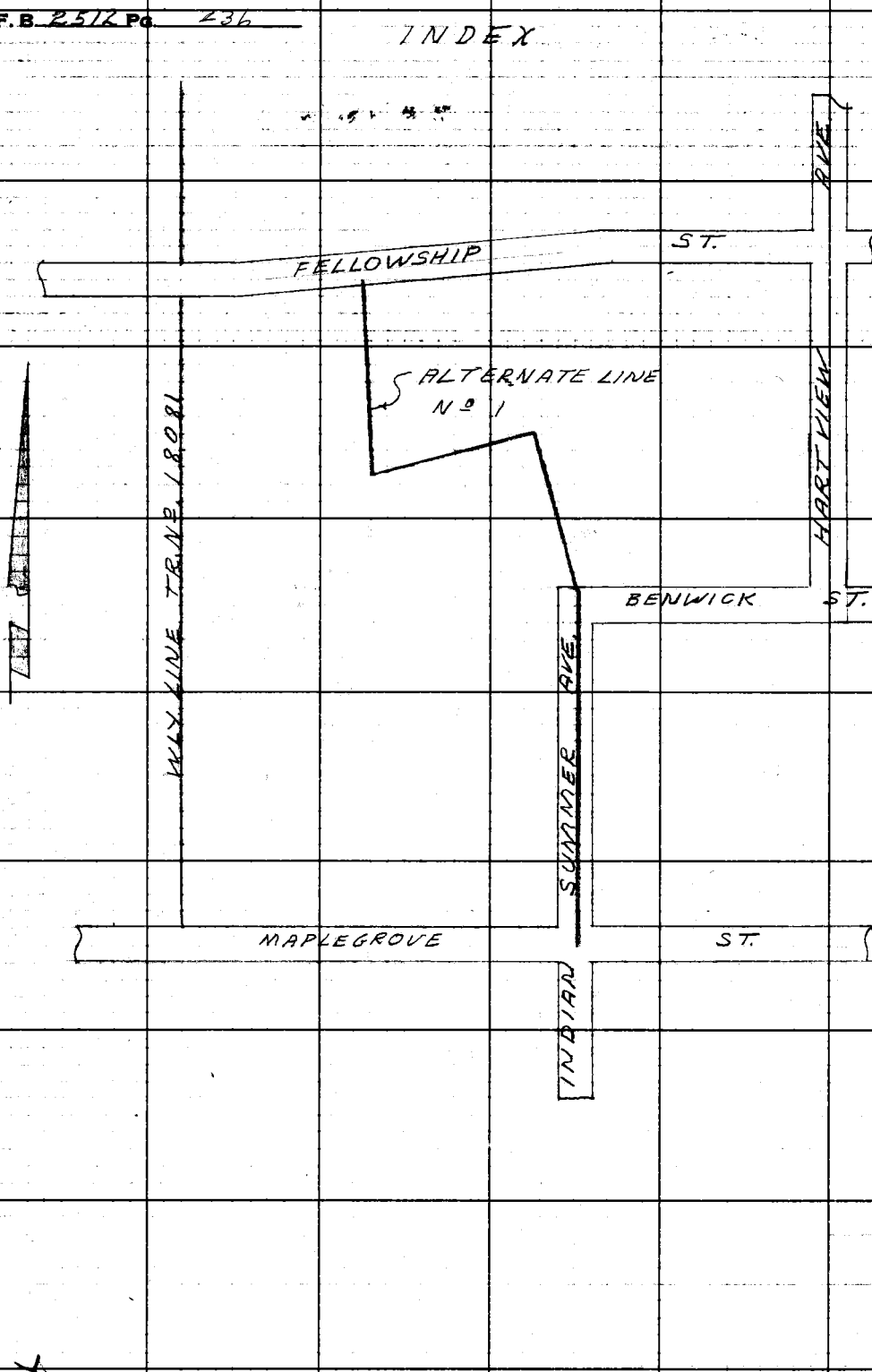

RETURN TO
LOS ANGELES COUNTY ENGINEER
700 Los Angeles County Engineering Bldg.

Note: Any Additions or Changes on This Sheet Must be Made or Circled in Red Ink With Date and Name of Person Making Change.

Do not extend notes this side of this line.

Notes Ck'd by W. J. BRENNER	Survey of S.D. PROJECT Nº 526
Map No.	JN 6252.60 Tape 0171 Std. 68 °F
Office Work	Surveyed by W. A. RICHARDS
Checked	Notes RICH. Date 5- -59
Date	Indexed A. C. Johnson

F. B. 2512 Pg. 237

WS 38-L-1

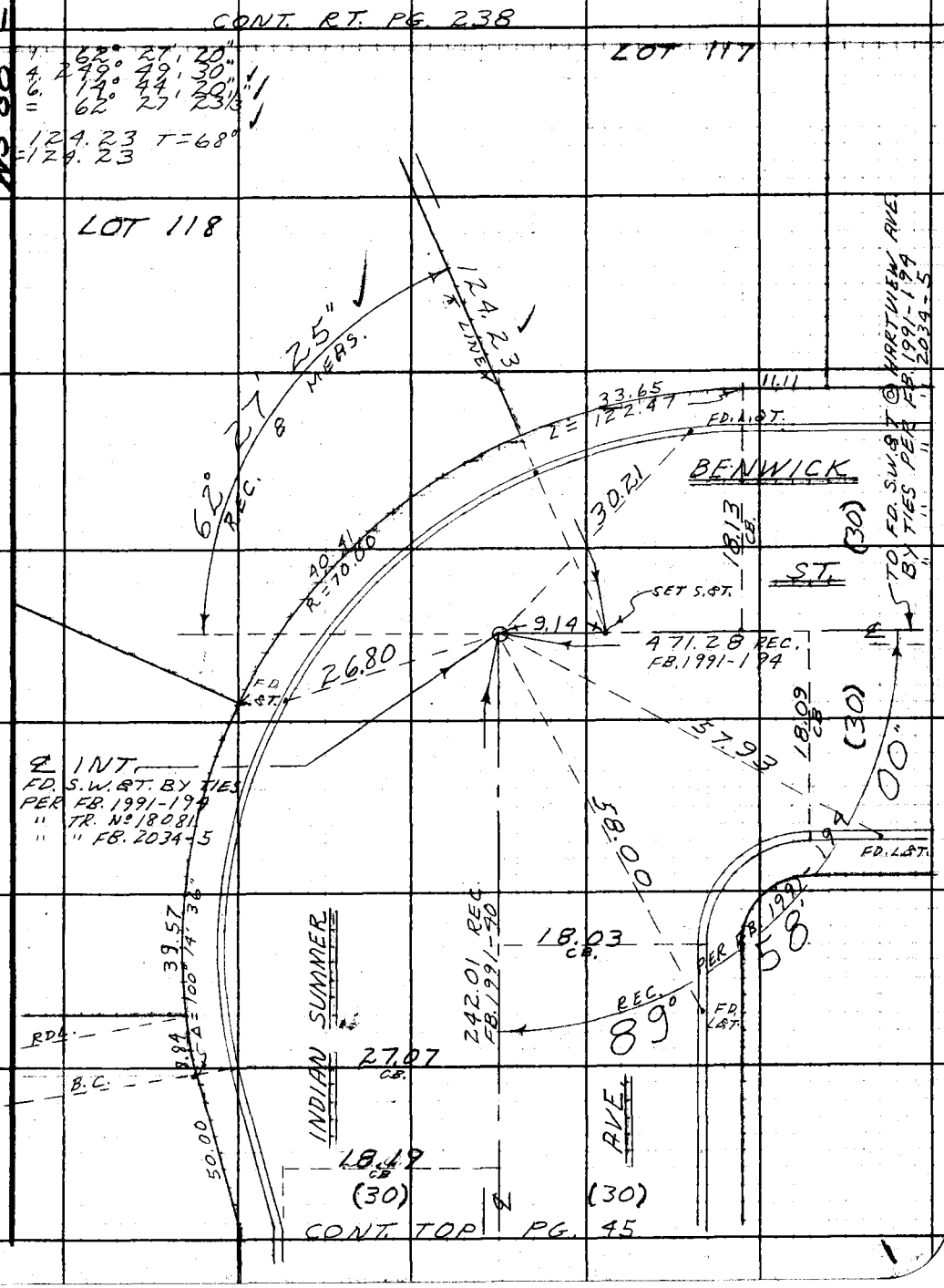

Note: Any Additions or Changes on This Sheet Must be Made or Circled in Red Ink With Date and Name of Person Making Change.

Do not extend notes this side of this line.

RETURN TO
LOS ANGELES COUNTY ENGINEER
700 LOS ANGELES COUNTY ENGINEERING BLDG.

76F309S CE #247—3-57

F.B. 2512 Pg. 238

RETURN TO
LOS ANGELES COUNTY ENGINEER
700 Los Angeles County Engineering Bldg.

Note: Any Additions or Changes on This Sheet Must be Made or Circled in Red Ink With Date and Name of Person Making Change.

Do not extend notes this side of this line.

5' CONC. BLOCK FENCE

FD. NOTHING

5' WOOD FENCE

1. 78° 24' 00" /
4. 313° 36' 00" /
6. 110° 24' 00" /
= 78° 24' 00" /

LOT 93

LOT 117

PG. 237

CONT. TOP

SET 1X2 & N.J.

124.23 ± LINE

FD. NOTHING

4.00

78° 24' 00" /

36.92 ± LINE

5' WOOD FENCE

8 MEAS.

REC. 92° 44' 30"

PG. 239
11081

CONT. RT.

118.41 ± LINE

4.00

4.00

SET 1X2 & N.J.

5' WOOD FENCE

5' WOOD FENCE

1. 92° 49' 30"
4. 10° 58' 00"
6. 176° 27' 00"
= 92° 44' 30"

FD. NOTHING

LOT 118

TR. NO.

LOT 92

5' WOOD FENCE

FD. NOTHING

CONC. BLOCK FENCE

LOT 119

Notes Ck'd by J. BRENNER	Survey of S.D. PROJECT Nº 526
Map No.	JN 625260 Tape 0171 Std. 68 °F
Office Work	Surveyed by W. A. RICHARDS
Checked	Notes RICH. Date 5- -59
Date	Indexed

F. B. 2512 Pg. 239

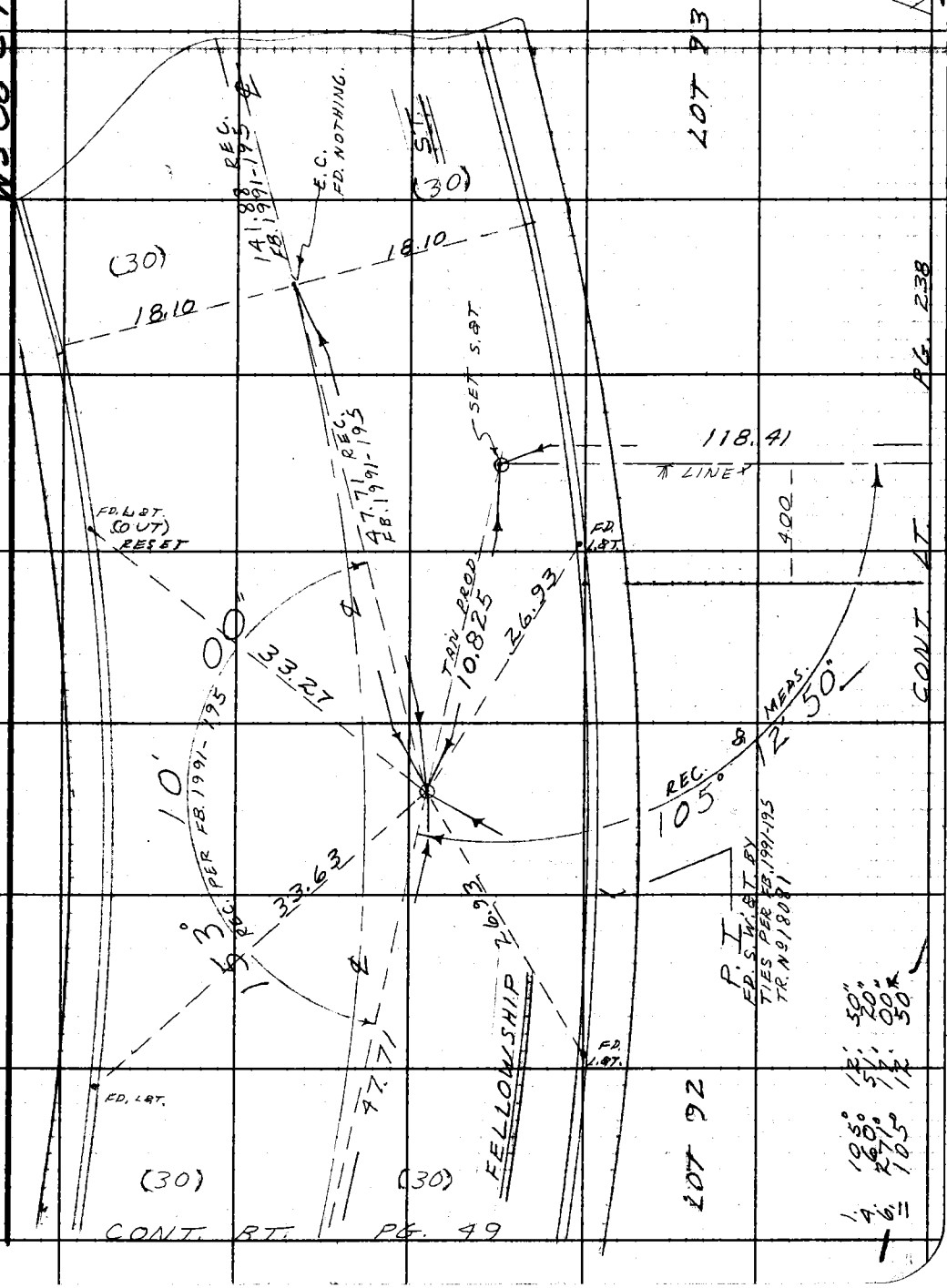

Note: Any Additions or Changes on This Sheet Must be Made or Circled in Red Ink With Date and Name of Person Making Change.

Do not extend notes this side of this line.

RETURN TO
LOS ANGELES COUNTY ENGINEER
700 LOS ANGELES COUNTY ENGINEERING BLDG.

76F309S CE #247—3-57

Notes Ck'd by	Survey of S.D. PROJECT #526
Map No.	JN 6252.60 Tape Std °F
Office Work	Surveyed by RICHARDS
Checked	Notes J.W. Date 5-11-59
Date	Indexed A. C. Johnson 5-15-59

F. B. 2512 PG. 245

J.N. 6252.60

INDIAN SUMMER AVE S.D.

TOPOGRAPHY ON

PROJECT #526

FROME MAPLEGROVE ST. 0+00

TO FELLOWSHIP AVE 5+30.71

RICHARDS
OCHSNER
HARRINGTON
BANKSON

Note: Any Additions or Changes on This Sheet Must be Made or Circled in Red Ink With Date and Name of Person Making Change.

Do not extend notes this side of this line.

RETURN TO
LOS ANGELES COUNTY ENGINEER
00 LOS ANGELES COUNTY ENGINEERING BLDG.

763095 CE #247—7-53

RETURN TO
LOS ANGELES COUNTY ENGINEER
700 LOS ANGELES COUNTY ENGINEERING BLDG.

Note: Any Additions or Changes on This Sheet Must be Made or Circled in Red Ink With Date and Name of Person Making Change.

Do not extend notes this side of this line.

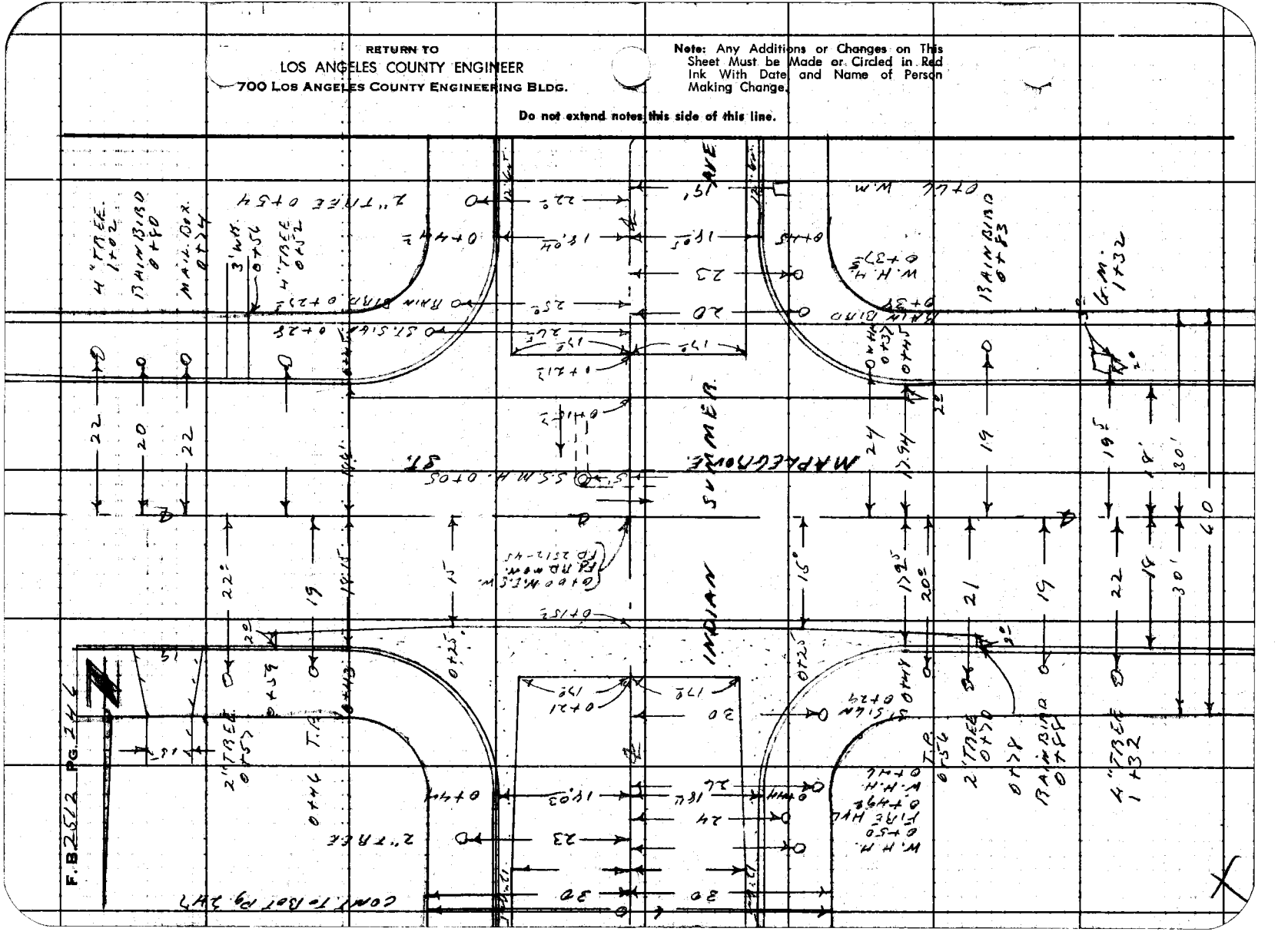

Notes Ck'd by	Survey of S.D. PRO #526	F. B. 2512 Pg. 247
Map No.	IN [illegible] Tape Std °F	
Office Work	Surveyed by RICH	
Checked	Notes J.O. Date 5-11-59	
Date	Indexed C. Johnson	

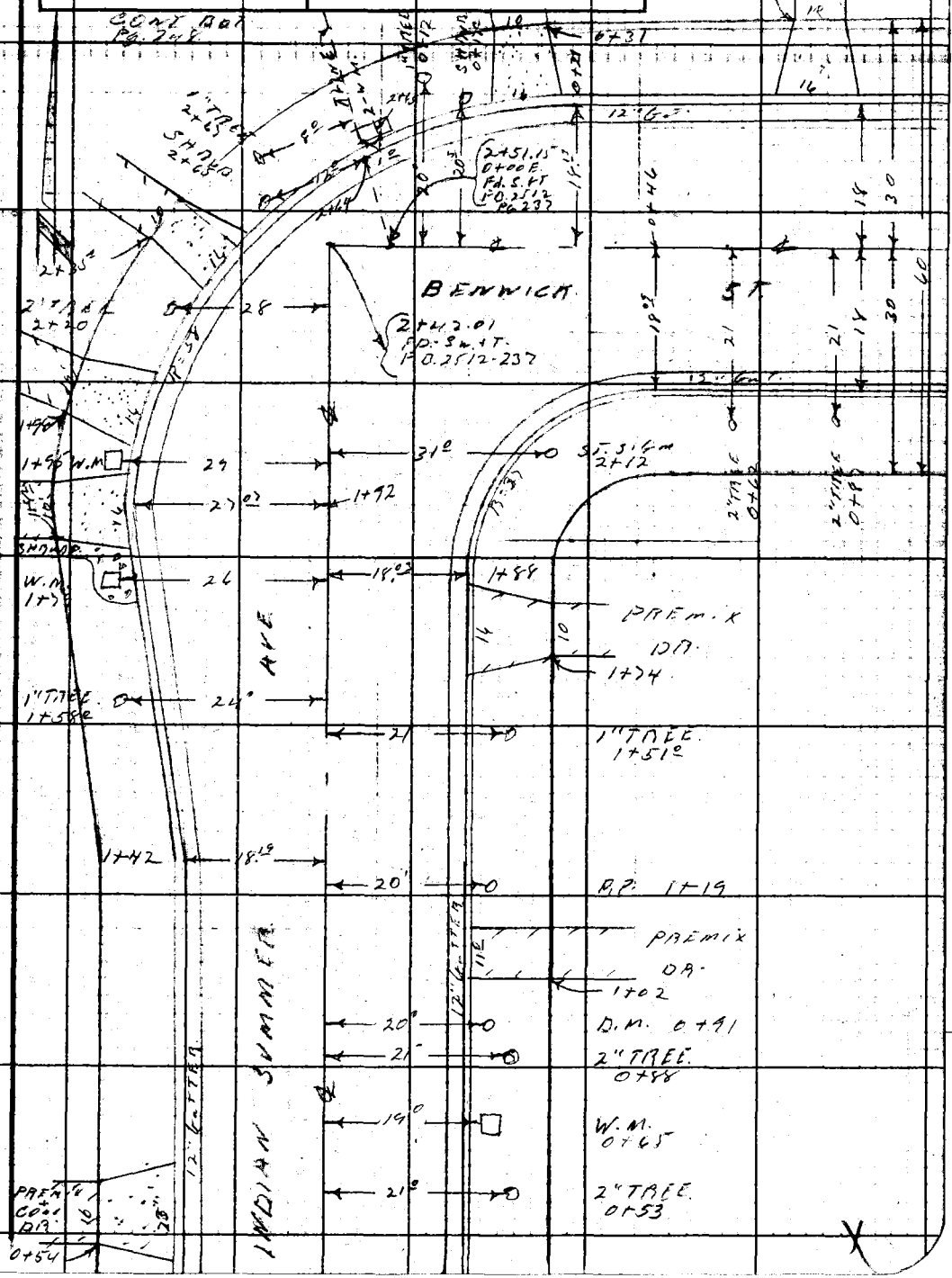

Note: Any Additions or Changes on This Sheet Must be Made or Circled In Red Ink With Date and Name of Person Making Change.

Do not extend notes this side of this line.

RETURN TO
LOS ANGELES COUNTY ENGINEER
700 LOS ANGELES COUNTY ENGINEERING BLDG.

763098 CE #247—7-59

CONT. TO BOT. PG. 246

F. B. 2512 PG. 247

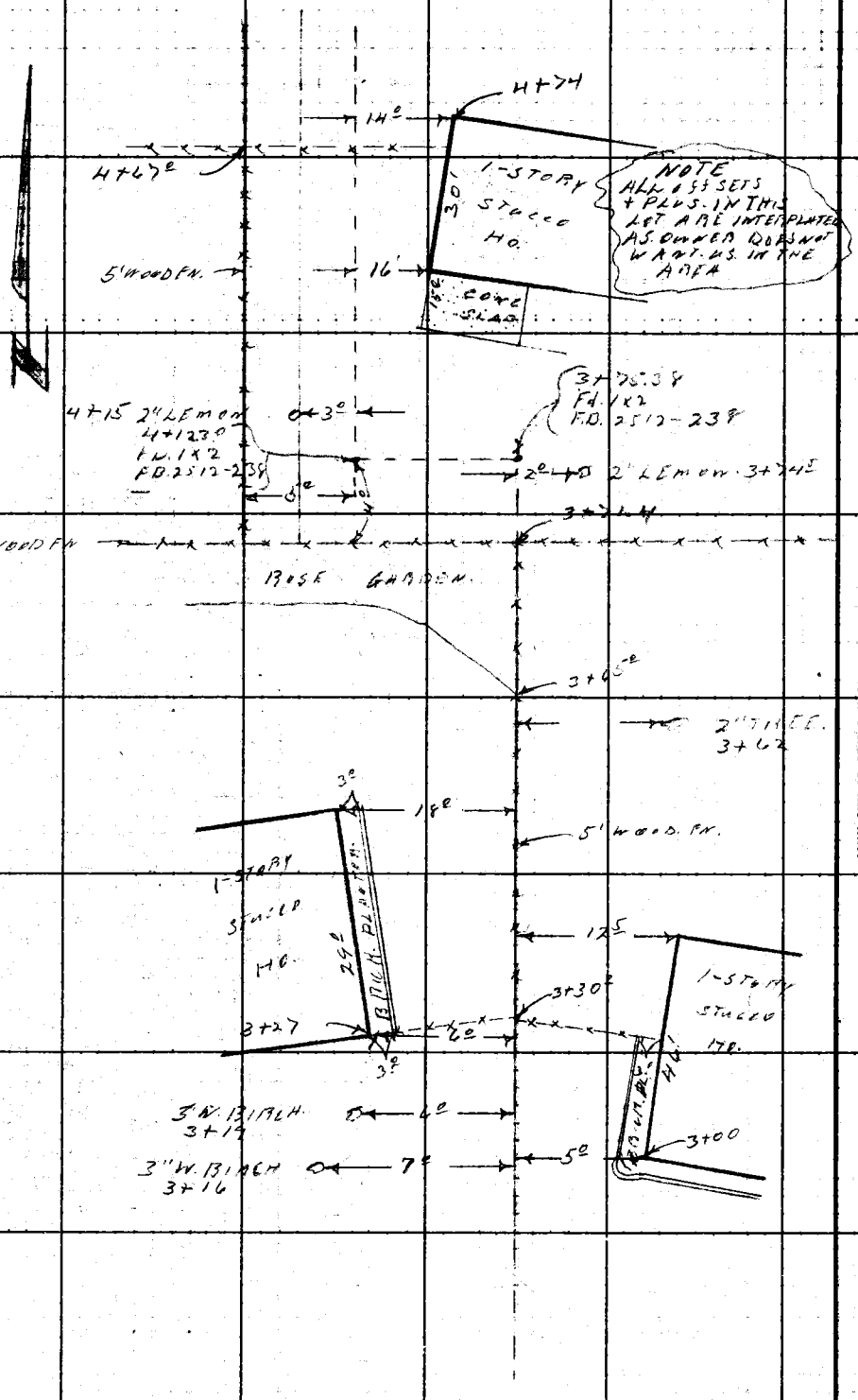

RETURN TO
LOS ANGELES COUNTY ENGINEER
700 LOS ANGELES COUNTY ENGINEERING BLDG.
Do not extend notes this side of this line.
Note: Any Additions or Changes on This Sheet Must be Made or Circled in Red Ink With Date and Name of Person Making Change.

CONT FROM TOP PG. 247

Notes Ck'd by	Survey of S.D. Pro # 52[illegible]	F. B. [illegible] Pg. 249
Map No.	JN [illegible] Tape Std °F	
Office Work	Surveyed by Blon	
Checked	Notes J.O. Date 5-12-59	
Date	Indexed C. Johnson	

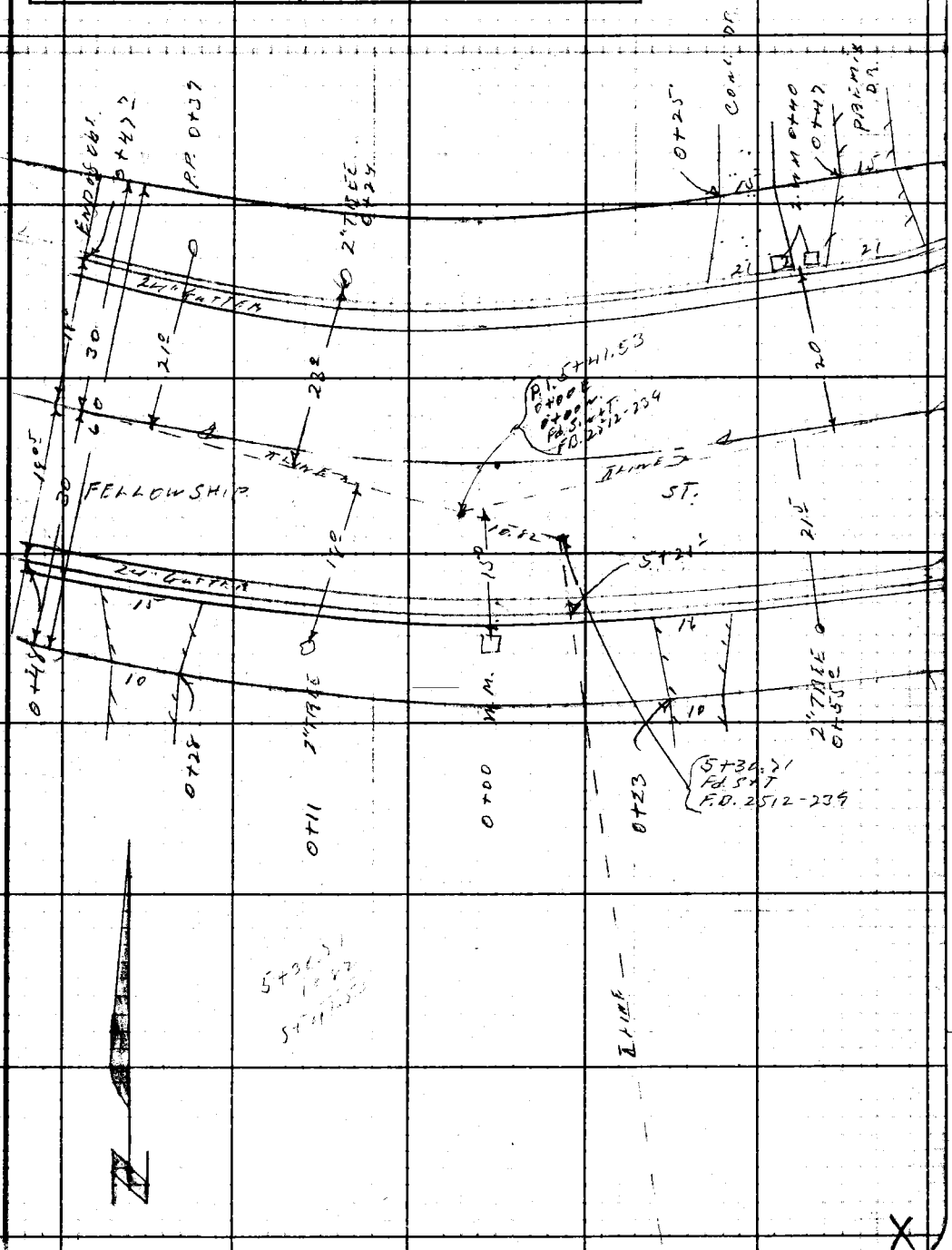

Note: Any Additions or Changes on This Sheet Must be Made or Circled in Red Ink With Date and Name of Person Making Change.

Do not extend notes this side of this line.

RETURN TO
LOS ANGELES COUNTY ENGINEER
700 LOS ANGELES COUNTY ENGINEERING BLDG.

763098 CE #247—7-53

RETURN TO
LOS ANGELES COUNTY ENGINEER
700 LOS ANGELES COUNTY ENGINEERING BLDG.

Note: Any Additions or Changes on This Sheet Must be Made or Circled in Red Ink With Date and Name of Person Making Change.

Do not extend notes this side of this line.

BLANK

F.B. 2572 Pg. 250

Profile	Notes Red.	Plotted	Job No. 6252-48	Division No.	F. B. 2512 Pg. 251
No.	Date	Date	Survey of S. D. PRO# 526		
X-Sec.	Notes Chkd.	Checked	Survey by RICH.	Notes S.O.	Date 5-12-59
No.	Date	Date	Map No.	Ind. [illegible] C. Johnson 8-15-59	

J. M. [illegible]

INDIAN SUMMER AVE. S.D.

CROSS-SECTIONS

ON

PROJECT # 526

ALTERNATE No 1

FROM MAPLEGROVE + INDIAN SUMMER AVE = 0+00

TO FELLOWSHIP ST. 5+30.71

RICHARDS.
OCHSNER.
HARRINGTON
BAMISON.

STATION	B. S.	H. I.	F. S.	ELEV.

NOTE: ANY ADDITIONS OR CHANGES ON THIS SHEET MUST BE MADE OR CIRCLED IN RED INK, WITH DATE AND NAME OF PERSON MAKING CHANGE.

PLEASE RETURN TO
LOS ANGELES COUNTY ENGINEER
700 LOS ANGELES COUNTY ENGINEERING BLDG.

Do not extend notes this side of this line.

76L-298 S & E #307—1-56

76L-298 S & E #307—1-56

PLEASE RETURN TO
LOS ANGELES COUNTY ENGINEER
700 Los Angeles County Engineering Bldg.

NOTE: ANY ADDITIONS OR CHANGES ON THIS SHEET MUST BE MADE OR CIRCLED IN RED INK, WITH DATE AND NAME OF PERSON MAKING CHANGE.

Do not extend notes this side of this line.

F. B. 2512 Pg. 352 Profile
Survey of S.D. P130 Plotted No X-Sec:
Survey by Bich Date No
Indexed C. Johnson Notes Chkd. Checked
Date Date No

Division No. Notes Red. Date
Job No 4226 Notes J.E. Date

STATION	B. S.	H. I.	F. S.	ELEV.	INDIAN SUMMER AVE., SOUTH	
BM AZ-22	5 13	390 97		385 84	BM AZ-22 ELEV. 385.84 F.B. 2512-11 INDIAN SUMMER AVE & MAPLE GROVE ST. S.W. COR. IN CONC. WALL 54.35' W. OF W. CURB OF E. CR	
					LT OF EAST	RT OF WEST
0+00 = 5+60 SOUTH			4 35	386 62	✓ INT INDIAN SUMMER AVE & MAPLE GROVE ST.	
0+16?			5 07	385 90	✓	✓ CROSS GUT.
0+44?			4 27	386 70	✓	✓
"			4 31	386 66	✓	9'
"			4 48	386 49	✓	GUTTER 15'
"			4 58	386 39	✓ S.E.S.E. COR.	GUTTER 18'
"			3 96	387 01	✓ " "	CURB 16'
"			3 5	387 5	✓	PL. 30
0+45'			4 26	386 71	✓	✓
"			4 36	386 61	✓	9'
"			4 99	386 03	✓	13' GUTTER
"			5 94	385 03	✓	11' GUTTER S.E.S.W. COR.
"			4 41	386 56	✓	18' CURB " "
"			4 6	386 4	✓	30' PL.
0+54?			4 16	386 81	✓	✓
"			4 32	386 65	✓	9'
"			4 42	386 55	✓	GUTTER 15'
"			4 53	386 44	✓	GUTTER 18'

76L-298 S & E #307—1-56

PLEASE RETURN TO
LOS ANGELES COUNTY ENGINEER
700 LOS ANGELES COUNTY ENGINEERING BLDG.

NOTE: ANY ADDITIONS OR CHANGES ON THIS SHEET MUST BE MADE OR CIRCLED IN RED INK, WITH DATE AND NAME OF PERSON MAKING CHANGE.

Do not extend notes this side of this line.

STATION	B. S.	H. I.	F. S.	ELEV.	INDIAN SUMMER AVE.	SOUTH
		390 97			LT. or EAST ℄	RT. or WEST
0+54²			3 93	387 04	Cb. 18	
"			3 3	387 7	PL. 30	
0+55'			4 16	386 81	℄	
"			4 31	386 66		9'
"			4 95	386 02		17' Gut out
"			5 05	385 92		18' Gut in
"			4 44	386 53		18' Cb.
"			4 6	386 4		30' PL.
0+95			4 20	386 77	℄	
"			4 42	386 55		9'
"			4 90	386 07		17' Gut out
"			5 00	385 97		18' Gut in
"			4 36	386 61		18 Cb.
"			4 4	386 6		30' PL.
"			4 17	386 80	9'	
"			4 36	386 61	Gut out 12	
"			4 46	386 51	Gut in 18	
"			3 85	387 12	Cb. 18	
"			2 8	388 2	PL. 30	

Profile Notes Red. Plotted Job No. 62526 Division No. F. B. 2512 Pg. 253
No. Date Date Survey of S.D. PAO # 526
X-Sec. Notes Checked J. BRENNER Survey by Rich Notes JC Date 5-12-59
No. Date Date Map No. Index C. Johnson Date

76L-298 S & E #307—1-56

PLEASE RETURN TO
LOS ANGELES COUNTY ENGINEER
700 LOS ANGELES COUNTY ENGINEERING BLDG.

NOTE: ANY ADDITIONS OR CHANGES ON THIS SHEET MUST BE MADE OR CIRCLED IN RED INK, WITH DATE AND NAME OF PERSON MAKING CHANGE.

Do not extend notes this side of this line.

STATION	B. S.	H. I.	F. S.	ELEV.	INDIAN SUMMER AVE. SOUTH	
		390 97			LT. EAST	℄ RT. WEST
1+95			4 02	386 95	✓	℄
"			4 40	386 57	✓	9'
"			4 71	386 26	✓	17' Gut out
"			4 76	386 21	✓	18' Gut in
"			4 13	386 84	✓	18' Cb.
"			4 4	386 6	✓	30' Pl.
"			4 06	386 91	✓ 9'	
"			4 26	386 71	✓ Gut out 17	
"			4 37	386 60	✓ Gut in 18	
"			3 76	387 21	✓ Cb 18'	
"			3 0	388 0	✓ Pl. 30'	
MAPLEGROVE ST.					LT. NORTH	℄ RT. SOUTH
0+00 0+00 EAST					℄ INT. MAPLEGROVE ST.	℄ INDIAN SUMMER AVE.
0+44			3 60	387 37	✓	℄ OPP. C.R.
"			3 90	387 07	✓	9'
"			4 21	386 76	✓	16' Gut out
"			4 32	386 65	✓	18' Gut in
"			3 69	387 28	✓	18' Cb
"			3 4	387 6	✓	30' Pl.
✓						

F. B. 2512 Pg. 254
Job No. 625246 Division No. ____ Notes Red. ____ Plotted ____ Profile ____
Survey of S.D. PROJ. 526 Date ____ Date ____ No. ____
Survey by RICH. Notes J.O. Notes Chkd. ____ Checked ____ X-Sec. ____
Indexed L. C. Jordan Date ____ Date ____ No. ____

76L-298 S & E #307—1-56

PLEASE RETURN TO
LOS ANGELES COUNTY ENGINEER
700 LOS ANGELES COUNTY ENGINEERING BLDG.

NOTE: ANY ADDITIONS OR CHANGES ON THIS SHEET MUST BE MADE OR CIRCLED IN RED INK, WITH DATE AND NAME OF PERSON MAKING CHANGE.

Do not extend notes this side of this line.

STATION	B. S.	H. I.	F. S.	ELEV.	MAPLEGROVE ST. EAST	
		390 97			LT OV. NORTH ℄	RT OV. SOUTH
0+44			3 70	387 27	9'	
"			4 04	386 93	Gut out 16'	
"			4 24	386 73	Gut in 18'	
"			3 57	387 40	Cb 18'	
"			3 2	387 8	PL. 30	
0+54			3 43	387 54	℄	
"			3 62	387 35		9'
"			3 90	387 07		18' Gut
"			3 42	387 55		18' Cb.
"			3 2	387 8		30' PL.
"			3 60	387 37	9'	
"			3 91	387 06	Gut out 16	
"			4 03	386 94	Gut in 18'	
"			3 40	387 57	Cb 18'	
"			3 0	388 0	PL. 30'	
0+94			2 65	388 32	℄	
"			2 81	388 16		9'
"			3 06	387 91		18' Gut
"			2 63	388 34		18' Cb
"			2 5	388 5		30' PL.

Profile Notes Red. Plotted Job No. 62 SD 6C Division No.
No. Date Date Survey of S.D. PROJ. 576
X-Sec. Notes Chkd. BRENNEN Checked Survey by [illegible] Notes J.C. Date 5-12-58
No. Date Date Map No. Index [illegible]

F. B. 2512 PG. 255

76L-298 S & E #307—1-56

PLEASE RETURN TO
LOS ANGELES COUNTY ENGINEER
700 LOS ANGELES COUNTY ENGINEERING BLDG.

NOTE: ANY ADDITIONS OR CHANGES ON THIS SHEET MUST BE MADE OR CIRCLED IN RED INK, WITH DATE AND NAME OF PERSON MAKING CHANGE.

Do not extend notes this side of this line.

STATION	B. S.	H. I.	F. S.	ELEV.	MAPLEGROVE ST.	EAST
		390 97			LT. or NORTH ℄	RT. or SOUTH
0+94			2 80	388 17	✓ 9'	
"			3 06	387 91	✓ Gat 18'	
"			2 52	388 45	✓ Cb 18'	
"			2 4	388 6	✓ PL. 30'	
1+94			0 51	390 46	✓ ℄	
"			0 66	390 31	✓	9'
"			0 87	390 10	✓	18' Gat.
"			0 33	390 64	✓	18' Cb.
"			0 5	390 5	✓	30' PL.
"			0 71	390 26	✓ 9'	
"			0 94	390 03	✓ Gat. 18'	
"			0 50	390 47	✓ Cb. 18'	
"			0 2	390 8	✓ PL. 30	
					LT. or SOUTH ℄	RT. or NORTH
0+00 =	0+00	WEST			INT. MAPLEGROVE ST. & INDIAN SUMMER AVE.	
0+45			5 12	385 85	✓ ℄	
"			5 30	385 67	✓ 9'	
"			5 62	385 35	✓ Gat out 16	
"			5 65	385 32	W.E.S.W. Cor. Gat in 18'	
"			5 05	385 92	✓ " " Cb 18	

X

F. B. 2512 Pg. 256 Job No. 625266 Division No. Notes Red. Plotted Profile
Survey of S.D. PBO #524 Date Date No. X-Sec.
Survey by B.C.H. Notes J.O. Notes Chkd. Checked
Indexed A. C. Johnson Date Date Date No.

76L-298 S & E #307—1-56

PLEASE RETURN TO
LOS ANGELES COUNTY ENGINEER
700 LOS ANGELES COUNTY ENGINEERING BLDG.

NOTE: ANY ADDITIONS OR CHANGES ON THIS SHEET MUST BE MADE OR CIRCLED IN RED INK, WITH DATE AND NAME OF PERSON MAKING CHANGE.

Do not extend notes this side of this line.

STATION	B. S.	H. I.	F. S.	ELEV.	MAPLEGROVE ST. W	
		390 97			LT or S. ℄	RT. or N.
0+45			50	386 0 ✓	PL 30	
0+48			517	385 80 ✓	℄	
			533	385 64 ✓		9'
			547	385 50 ✓		16' Gut. out
			571	385 26 ✓		18' Gut in W.E.N.W. Cor.
			501	385 96 ✓		18' Cb.
			47	386 3		30' PL.
0+ 55			527	385 70 ✓	℄	
			542	385 55 ✓	9'	
			573	385 24 ✓	Gut 18'	
			522	385 75 ✓	Cb 18'	
			51	385 9 ✓	PL 30'	
0+58			530	385 67 ✓	℄	
			536	385 61 ✓		9'
			566	385 31 ✓		16' Gut out
			590	385 07 ✓		18' Gut in
			519	385 78 ✓		18' Cb.
			47	386 3 ✓		30' PL.
0+ 98			596	385 01 ✓	℄	
			607	384 90 ✓		9'

Profile Notes Red. Plotted Job No. 625268 Division No.
No. Date Date Survey of S D PRO # 526
X-Sec. Notes W. J. BRENNER Checked Survey by BICH Notes J.O. Date 5-12-59
No. Date Date Map No. Index [illegible]

F. B. 2512 Pg. 257

76L-298 S & E #307—1-56

PLEASE RETURN TO
LOS ANGELES COUNTY ENGINEER
700 LOS ANGELES COUNTY ENGINEERING BLDG.

NOTE: ANY ADDITIONS OR CHANGES ON THIS SHEET MUST BE MADE OR CIRCLED IN RED INK, WITH DATE AND NAME OF PERSON MAKING CHANGE.

Do not extend notes this side of this line.

STATION	B. S.	H. I.	F. S.	ELEV.		MAPLEGROVE ST W	
		390 97				LT or S.	℄ BT. or N.
0+98			6 33	384 64	✓		17' Gut
			5 81	385 16	✓		18' Cb.
			5 4	385 6	✓		30' PL.
			6 10	384 87	✓	9'	
			6 30	384 67	✓	Gut 18'	
			5 85	385 12	✓	Cb 18'	
			5 7	385 3	✓	PL. 30'	
1+68 2			7 01	383 96	✓		℄
			7 22	383 75	✓		9'
			7 54	383 43	✓		18' Gut
			7 00	383 97	✓		18' Cb. (END OF 86)
			6 2	384 8	✓		30' PL.
			7 16	383 81	✓	9'	
			7 34	383 63	✓	Gut 18'	
			6 90	384 07	✓	Cb 18'	
			7 0	384 0	✓	PL. 30	
						LT. or W.	℄ BT. or E.
0+00 Going N.					✓		
0+18			4 92	386 05			℄ CROSS GUTTER

F. B. 2512 Pg. 254 Job No. 62526 Division No. Notes Red. Plotted Profile
Survey of S.D. PAD. 526 Date Date No. X-Sec.
Survey by BICK Notes V.O. Notes Chkd. Checked
Indexed C. JOHNSON Date Date Date No.

76L-298 S & E #307—1-56

PLEASE RETURN TO
LOS ANGELES COUNTY ENGINEER
700 LOS ANGELES COUNTY ENGINEERING BLDG.

NOTE: ANY ADDITIONS OR CHANGES ON THIS SHEET MUST BE MADE OR CIRCLED IN RED INK, WITH DATE AND NAME OF PERSON MAKING CHANGE.

Do not extend notes this side of this line.

STATION	B. S.	H. I.	F. S.	ELEV.	INDIAN SUMMER AVE.	
		390 97			LT of W.	℄ RT of E
0+44			4 20	386 77	✓	℄
			4 21	386 76	✓	9'
			4 23	386 74	✓	16' Gut out
			4 43	386 54	✓	18' Gut. 1W. N.E.N.E. cor.
			3 73	387 24	✓	18' Cb " "
			3 3	387 7	✓	30' Pl.
			4 37	386 60	✓ 9'	
			4 64	386 33	✓ Gut out 16	
			4 87	386 10	✓ N.E.N.W. cor Gut in 18'	
			4 21	386 76	✓ " Cb 18'	
			4 3	386 7	✓ Pl. 30'	
0+54			4 05	386 92	✓	℄
			4 14	386 83	✓	9'
			4 24	386 73	✓	17' Gut out
			4 39	386 58	✓	18' Gut in
			3 72	387 25	✓	18' Cb
			3 3	387 7	✓	30' Pl.
			4 22	386 75	✓ 9'	
			4 55	386 42	✓ Gut out 17'	
X			4 75	386 22	✓ Gut in 18'	
	DEP. 26		4 65	386 32	✓ Cb 18'	

Profile Notes Red. Plotted Job No. 2252 Division No.
No. Date Date Survey of S.D. PBO # 526
X-Sec. Notes Checked W. J. BRENNER Checked Survey by B. [illegible] Notes J.O. Date 5-12-59
No. Date Date Map No. Indexed C. Johnson Date

F. B. 2512 Pg. 259

76L-298 S & E #307—1-56

PLEASE RETURN TO
LOS ANGELES COUNTY ENGINEER
700 LOS ANGELES COUNTY ENGINEERING BLDG.

NOTE: ANY ADDITIONS OR CHANGES ON THIS SHEET MUST BE MADE OR CIRCLED IN RED INK, WITH DATE AND NAME OF PERSON MAKING CHANGE.

Do not extend notes this side of this line.

STATION	B. S.	H. I.	F. S.	ELEV.	INDIAN SUMMER AVE.	
		390 97			LT or W. ℄	RT N.E.
0+54			4 9	386 1	PL 30	
0+94			3 85	387 12	℄	
			4 00	386 97		9'
			4 22	386 75		17' Gut out
			4 36	386 61		18' Gut in
			3 73	387 24		18' Cb.
			3 3	387 7		30' PL.
			3 95	387 02	9'	
			4 24	386 73	Gut out 17'	
			4 36	386 61	Gut in 18'	
			3 71	387 26	Cb. 18'	
			3 7	387 3	PL. 30	
1+42			3 76	387 21	℄	
			3 85	387 12	9'	
			4 14	386 83	Gut out 17'	
			4 26	386 71	Gut in 18'	
			3 63	387 34	Cb. 18'	
			3 55	387 42	PL. 30	
1+78			3 64	387 33	℄	
			3 82	387 15		9'

F. B. 2512 Pg. 260
Job No. 625243 Division No. Notes Red. Plotted Profile
Survey of S D PBO #526 Date Date No.
Survey by B.C.H. Notes V.O. Notes Chkd. Checked X-Sec.
Indexed C. Johnson Date Date Date No.

76L-298 S & E #307—1-56

PLEASE RETURN TO
LOS ANGELES COUNTY ENGINEER
700 LOS ANGELES COUNTY ENGINEERING BLDG.

NOTE: ANY ADDITIONS OR CHANGES ON THIS SHEET MUST BE MADE OR CIRCLED IN RED INK, WITH DATE AND NAME OF PERSON MAKING CHANGE.

Do not extend notes this side of this line.

Profile Notes Red. Plotted Job No. 6252 Division No.
No. Date Date Survey of S.D. PROJ. 52 L
X-Sec. Notes [redacted] J. BRENN Checked Survey by BLACK Notes W.G. Date 5-12-59
No. Date Date Map No. Index [redacted] C. JOHNSON

F. B. 3512 PG. 241

STATION	B. S.	H. I.	F. S.	ELEV.	INDIAN SUMMER AVE.	
		390 97			LT. of ℄	℄ RT. of ℄
1+78			406	384 91	✓	15' G. to ℄
			419	386 78	✓	18' Gut in
	DEP. CL.		410	386 87	✓	18' CL.
			33	387 7	✓	30' PL.
1+82			360	387 37	✓	℄
			380	387 17	✓	13E
—			414	386 83	✓	Gut out 26
			429	386 68	✓	Gut in 27
			425	386 72	✓	CL. 27'
			38	387 2	✓	PL. 39'
1+88			360	387 37	✓	℄ OPP. C.R.
			377	387 20	✓	9'
			404	386 93	✓	15' Gut out
			417	386 80	✓	18' Gut in S.E.S.E. Cor
			351	387 46	✓	14' CL.
			31	387 9	✓	30' PL.
1+92			365	387 32	✓	℄ B.C.
			375	387 22	✓	
T.P.	5.42	392.73	366	387 31	✓	13E
X			583	386 90	✓	Gut out 26'
			599	386 74	✓	Gut in 23'

76L-298 S & E #307—1-56

PLEASE RETURN TO
LOS ANGELES COUNTY ENGINEER
700 LOS ANGELES COUNTY ENGINEERING BLDG.

NOTE: ANY ADDITIONS OR CHANGES ON THIS SHEET MUST BE MADE OR CIRCLED IN RED INK, WITH DATE AND NAME OF PERSON MAKING CHANGE.

Do not extend notes this side of this line.

STATION	B. S.	H. I.	F. S.	ELEV.	INDIAN SUMMER AVE
		392 73			LT. or N. ℄ RT or E.
1+92	DEP. 26		5 86	386 87	Cb 27'
			5 1	387 6	PL. 39'
2+42.01			5 42	387 31	℄ INT. INDIAN SUMMER AVE & BENWICK ST
					LT or N. ℄ RT or S.
2+51.15 : 0+00 E			5 34	387 39	
0+21			5 22	387 51	℄ OPP EL.
			5 31	387 42	9'
			5 68	387 05	Gut out 17
			5 76	386 97	Gut in 19
	DEP. 26		5 66	387 07	Cb 18'
			4 9	387 8	PL. 30
0+31			5 21	387 52	℄
			5 26	387 47	9'
			5 65	387 08	Gut out 17
			5 76	386 97	Gut in 15
	DEP. 26		5 65	387 08	Cb 19
			4 9	387 8	PL. 30
0+46			5 23	387 50	℄ OPP. L.B.
			5 30	387 43	9'
			5 55	387 18	17' Gut out

F. B. 2512 Pg. 262 Job No. 62526 Division No. Notes Red. Plotted Profile
Survey of S.D. PRO #526 Date Date No.
Survey by BLH Notes V.O. Notes Chkd. Checked X-Sec.
Index C. Johnson Date Date Date No.

76L-298 S & E #307—1-56

PLEASE RETURN TO
LOS ANGELES COUNTY ENGINEER
700 LOS ANGELES COUNTY ENGINEERING BLDG.

NOTE: ANY ADDITIONS OR CHANGES ON THIS SHEET MUST BE MADE OR CIRCLED IN RED INK, WITH DATE AND NAME OF PERSON MAKING CHANGE.

Do not extend notes this side of this line.

STATION	B. S.	H. I.	F. S.	ELEV.	BENWICK ST.	
		392 73			LT or N. 4	Bt or S.
0+46			5 64	387 07	✓	18' Gat in E.E.B.E.
			5 03	387 70	✓	18' Cb.
			4 8	387 9	✓	30' PL.
			5 30	387 43	✓	9
			5 54	387 19	✓	17 Gat out.
			5 66	387 07	✓	18' Gat in
			5 02	387 71	✓	18' Cb.
			4 7	388 0	✓	30 PL.
0+86			5 15	387 58	✓ 4	
			5 25	387 48	✓	9'
			5 46	387 27	✓	17 Gat out.
			5 59	387 14	✓	18' Gat in
			4 95	387 78	✓	18' Cb.
			4 6	388 1	✓	30' PL.
			5 29	387 44	✓ 9'	
			5 44	387 29	✓	Gat out 18
			5 57	387 16	✓	Gat in 18
			4 92	387 81	✓	Cb 18'
X			4 8	387 9	✓	PL. 30

Profile Notes Red. Plotted Job No. [illegible] Division No.
No. Date Date Survey of S. D. PBO # 526
X-Sec. Notes [illegible] BRENNER Checked Survey by [illegible] Notes [illegible] Date [illegible]
No. Date Date Map No. Index [illegible]

F. B. [illegible] PG. 263

76L-298 S & E #307—1-56

PLEASE RETURN TO
LOS ANGELES COUNTY ENGINEER
700 LOS ANGELES COUNTY ENGINEERING BLDG.

NOTE: ANY ADDITIONS OR CHANGES ON THIS SHEET MUST BE MADE OR CIRCLED IN RED INK, WITH DATE AND NAME OF PERSON MAKING CHANGE.

Do not extend notes this side of this line.

STATION	B. S.	H. I.	F. S.	ELEV.	DENNICK ST	
		392 73			Lt or N.	℄ Rt or S
1+86			4 71	388 02		℄
			4 90	387 83		9'
			5 21	387 52		17' Gut ant.
			5 33	387 40		18' Gut in
			4 69	388 04		11' Cb.
			4 1	388 6		30' Pl.
			4 86	387 87	9'	
			5 14	387 57	Gut ant 17.	
			5 26	387 47	Gut in 18'	
			4 60	388 13	Cb 18'	
			4 4	388 3	Pl. 30	
					Lt or N.	℄ Rt or S.
2+63			5 70	387 03		℄ Gut ant.
2+64			5 80	386 93		℄ Gut in
2+64			5 20	387 53		℄ Cb
2+76			4 7	388 0		℄ Pl.
			4 8	387 9		20'
			4 7	388 0	20'	
3+00			4 1	388 6		℄
			3 8	388 9		5' Cor. Hot

X

F. B. 2512 Pg. 264
Job No. 62526 Division No. ____ Notes Red. ____ Plotted ____ Profile
Survey of S. D. PRO #524 Date ____ Date ____ No. ____
Survey by B.C.H. Notes J.C. Notes Chkd. ____ Checked ____ X-Sec.
Indexed [redacted] C. Johnson Date ____ Date ____ Date ____ No. ____

76L-298 S & E #307—1-56

PLEASE RETURN TO
LOS ANGELES COUNTY ENGINEER
700 LOS ANGELES COUNTY ENGINEERING BLDG.

NOTE: ANY ADDITIONS OR CHANGES ON THIS SHEET MUST BE MADE OR CIRCLED IN RED INK, WITH DATE AND NAME OF PERSON MAKING CHANGE.

Do not extend notes this side of this line.

STATION	B. S.	H. I.	F. S.	ELEV.		
		392 53			LT or W	℄ RT or E
3+00			41	388 6	20'	
3+30			41	388 6		℄
			40	388 7	Cor. Mo. 1425 6'	
3+75			4	388 6		℄ X PT
			42	388 5		20'
			41	388 6	20'	
T. — P.	1 02	393 55	0 20	392 53		
4 +123			59	387 7		℄ X PT
4+67			54	388 2		℄
			52	388 4		20'
			52	388 4	5'	
			57	387 9	8'	
			56	388 0	20'	
5+09			60	387 6		℄ PL.
			60	387 6		20
			60	387 6	20'	
6+21			6 15	387 40		℄ [illegible]
6+21			6 82	386 73		℄ [illegible]
6+ — 23			6 65	386 90		℄ [illegible]
5+ 30.71			6 41	387 14	℄ INT of R.W. + FELLOWSHIP ST.	

Profile Notes Red. ____ Plotted ____ Job No. 1252 Division No. ____ F. B. 2512 Pg. [illegible]
No. ____ Date ____ Date ____ Survey of S. D. PBO 526
X-Sec. Notes Chkd. W. J. BRENNIN Checked ____ Survey by [illegible] Notes [illegible] Date [illegible]
No. ____ Date ____ Date ____ Map No. ____ Index [illegible]

76L-298 S & E #307—1-56

PLEASE RETURN TO
LOS ANGELES COUNTY ENGINEER
700 LOS ANGELES COUNTY ENGINEERING BLDG.

NOTE: ANY ADDITIONS OR CHANGES ON THIS SHEET MUST BE MADE OR CIRCLED IN RED INK, WITH DATE AND NAME OF PERSON MAKING CHANGE.

Do not extend notes this side of this line.

STATION	B. S.	H. I.	F. S.	ELEV.	FELLOWSHIP ST. WEST	
T.P.		393 55	6 41	387 14	LT. of SOUTH	℄ Rt. of NORTH.
	4 91	392 05				
5+41.53 = 0+00 WEST P.I.			4 94	387 11	LT. of SOUTH	℄ Rt. of NORTH.
0+37			5 12	386 93		℄
			5 27	386 78		9'
			5 43	386 62		16' Gut out
			5 60	386 45		18' Gut in
			4 91	387 14		18' Cb
			4 7	387 4		PL. 30
0+38			5 13	386 92	9	
			5 38	386 67	Gut in 16	
			5 64	386 41	Gut in 18	
	DEP. Cb.		5 55	386 50	Cb 18'	
			4 8	387 3	PL. 30	
0+47			5 14	386 91		℄ End of Cb.
			5 26	386 79		9'
			5 58	386 47		16' Gut out
			5 75	386 30		18' Gut in
			5 07	386 98		18' Cb
			4 6	387 5		30' PL.

F. B. 2512 Pg. 266
Survey of S.D. PBO #526
Survey by RICH. Notes J.O.
Indexed [illegible] Date
Job No. 6252.60 Division No.
Notes Red. Date
Notes Chkd. Date
Plotted Date
Checked Date
Profile No.
X-Sec. No.

76L-298 S & E #307—1-56

PLEASE RETURN TO
LOS ANGELES COUNTY ENGINEER
700 LOS ANGELES COUNTY ENGINEERING BLDG.

NOTE: ANY ADDITIONS OR CHANGES ON THIS SHEET MUST BE MADE OR CIRCLED IN RED INK, WITH DATE AND NAME OF PERSON MAKING CHANGE.

Do not extend notes this side of this line.

STATION	B. S.	H. I.	F. S.	ELEV.	FELLOWSHIP ST.	W. & E.
		392 05			LT. or S. ℄	RT. or N.
0+48			5 14	386 91	✓ 9'	
			5 42	386 63	✓ Gut out 16	
			5 62	386 43	✓ Gut in 18	
			4 95	387 10	✓ Cb 18'	
			4 9	387 2	✓ Pl. 30	
					LT. or NORTH ℄	RT. or SOUTH
5+ — 41.53 = 0+00 EAST					ON ℄ of FELLOWSHIP ST.	
1+ 00			4 40	387 65	✓ ℄	
			4 44	387 61	✓	9'
			4 78	387 27	✓	16' Gut out.
			4 95	387 10	✓	18 Gut in
			4 30	387 75	✓	18' cb.
			4 2	387 9	✓	30' Pl.
			4 58	387 47	✓ 9'	
			4 83	387 22	✓ Gut out 16'	
			4 98	387 07	✓ Gut in 18'	
			4 32	387 73	✓ Cb. 18'	
			4 0	388 1	✓ Pl. 30	
1/2 — +00			4 04	387 99	✓ ℄	
			4 04	388 01	✓	9'

Profile No. X-Sec. No. Date Notes Red. Date Notes Checked W. J. BRENNER Date Plotted Job No. Division No. Survey of S.D. PBC 576 Survey by Rich Notes J.C. Date Map No. Index C. Johnson

F. B. 2512 Pg. 267

76L-298 S & E #307—1-56

PLEASE RETURN TO
LOS ANGELES COUNTY ENGINEER
700 LOS ANGELES COUNTY ENGINEERING BLDG.

NOTE: ANY ADDITIONS OR CHANGES ON THIS SHEET MUST BE MADE OR CIRCLED IN RED INK, WITH DATE AND NAME OF PERSON MAKING CHANGE.

Do not extend notes this side of this line.

STATION	B. S.	H. I.	F. S.	ELEV.	FELLOWSHIP ST. EAST	
		392 05			LT. or NORTH	℄ RT. or SOUTH
2+00			4 60	387 45		18 [illegible]
			3 96	388 09		18' Cb.
			3 8	388 3		30' PL.
			4 24	387 81	9'	
			4 59	387 46	Gu 18'	
			3 91	388 14	Cs 18'	
			3 3	388 8	PL. 30'	
BMAZ-224			4 97	387 08	BMAZ-224 ELEV. = 387.097 F.B 2512-15	
					FELLOWSHIP AVE & W. of HARTVIEW AVE. N SIDE	
					BT. SPK in Cb. on W. LINE of HO# 16205	

F. B. 2512 PG. 268 Job No. 62526 Division No. ____ Notes Red. ____ Plotted ____ Profile ____
Survey of S.D. PAD #526 Date ____ Date ____ No. ____
Survey by BICH Notes J.C. Notes Chkd. ____ Checked ____ X-Sec. ____
Indexed [illegible] Date ____ Date ____ No. ____

Notes Ck'd by	Survey of INDIAN SUMMER AVE.	F. B. 2512 PG. 269
Map No.	JN 6252.60 Tape 0171 Std 68 °F	
Office Work	Surveyed by W. A. RICHARDS	
Checked	Notes RICH Date 11-19-59	
Date	Indexed C. Johnson	

NOV 28 '59

J. N. 6252.60

INDIAN SUMMER AVE. STORM DRAIN # 526
PROPOSED LINE CHANGE BETWEEN FELLOWSHIP
AVE. & THE SOUTH LINE OF TRACT NO. 14837

11-19-59
RICHARDS
OCHSNER
BANKSON
CROWDER

Note: Any Additions or Changes on this Sheet Must be Made or Circled in Red Ink With Date and Name of Person Making Change.

PLEASE RETURN TO
LOS ANGELES COUNTY ENGINEER
700 LOS ANGELES COUNTY ENGINEERING BLDG.

Do not extend this side of this line.

76F309S S&E #247 11-58

PLEASE RETURN TO
LOS ANGELES COUNTY ENGINEER
700 LOS ANGELES COUNTY ENGINEERING BLDG.

Do not extend this side of this line.

Note: Any Additions or Changes on This Sheet Must be Made or Circled in Red Ink With Date and Name of Person Making Change.

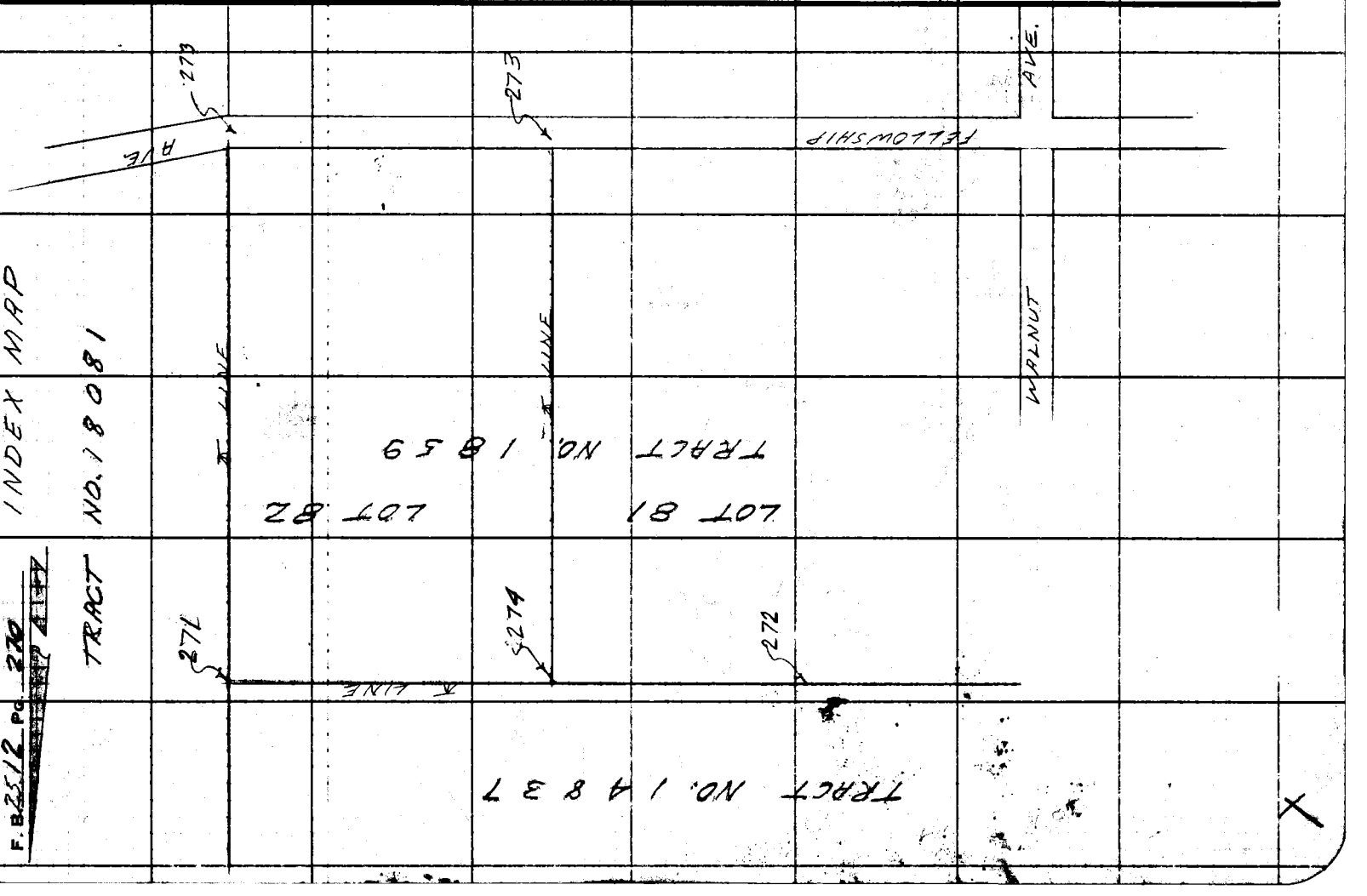

Notes Ck'd by Wm. Cook
Map No.
Office Work
Checked
Date

Survey of INDIAN SUMMER AVE.
JN 6252.20 Tape 0171 Std. 68 °F
Surveyed by W.A. RICHARDS
Notes
Indexed

F. B. 2512 PG. 271

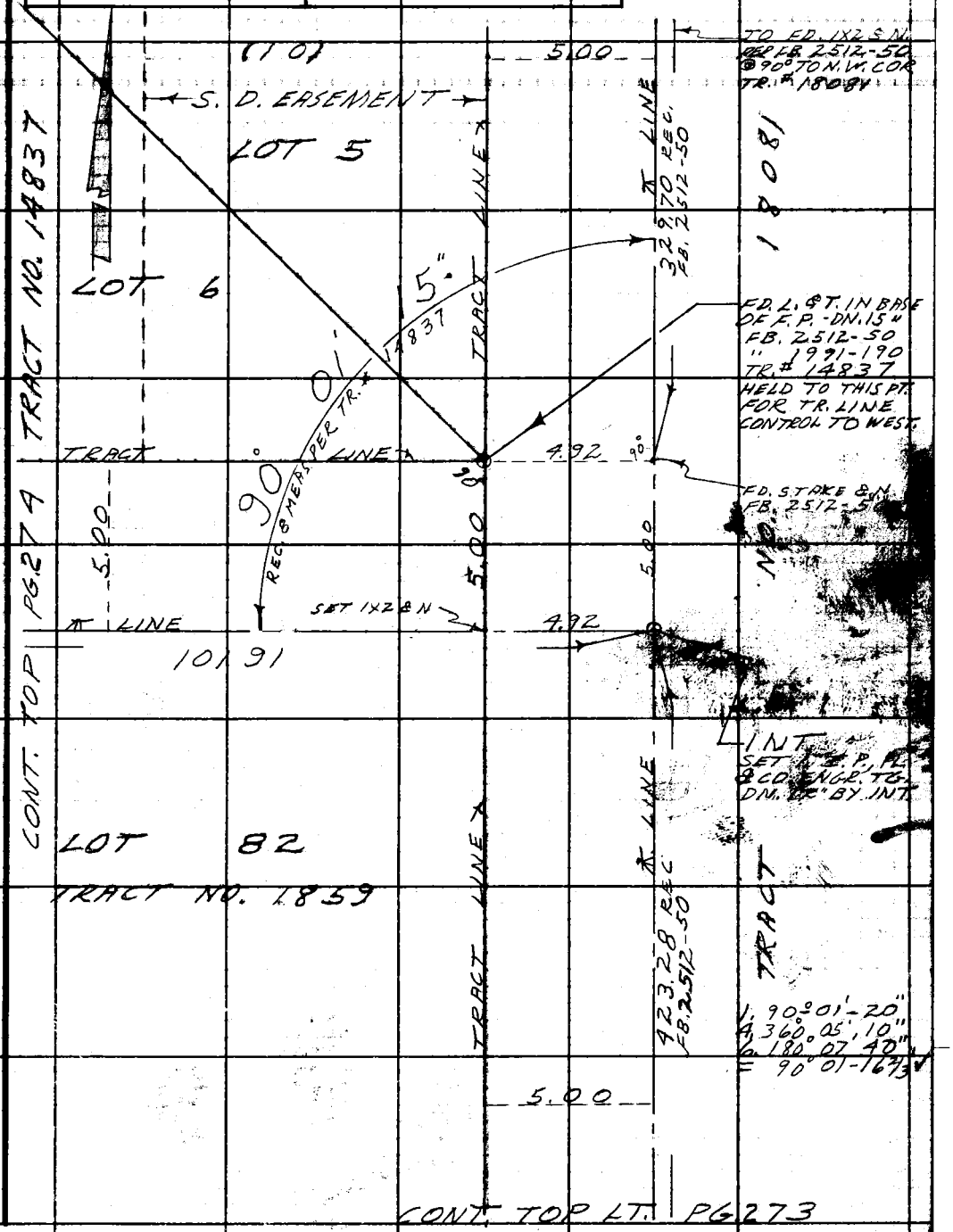

Note: Any Addition or Changes on This Sheet Must be Made or Circled in Red Ink With Date and Name of Person Making Change.

Do not extend this side of this line.

PLEASE RETURN TO
LOS ANGELES COUNTY ENGINEER
700 LOS ANGELES COUNTY ENGINEERING BLDG.

76F3095 S&E #247 11-58

F. B. 512 PG. 272

CONT. BOT. PG. 274

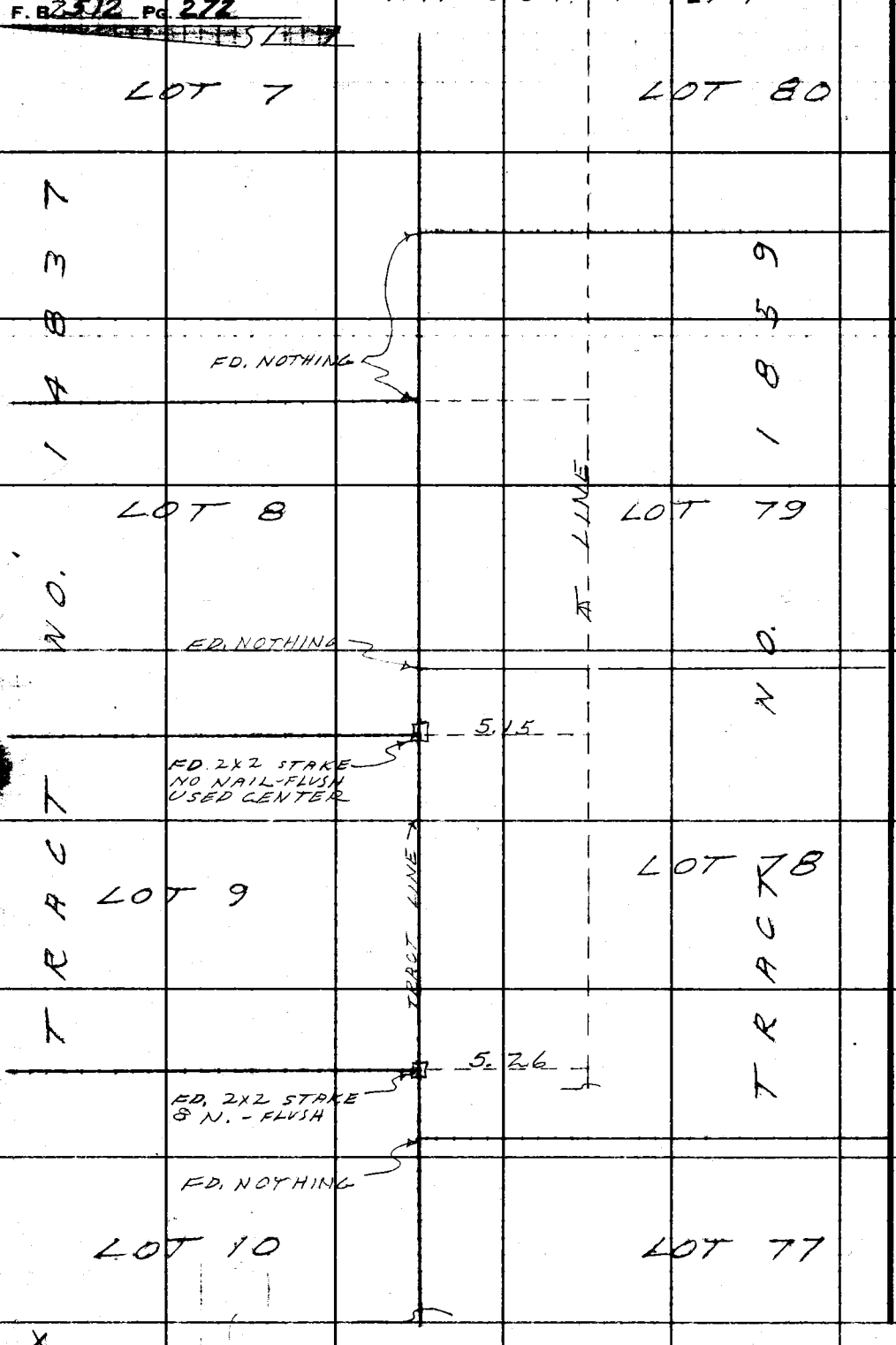

PLEASE RETURN TO
LOS ANGELES COUNTY ENGINEER
700 Los Angeles County Engineering Bldg.
Do not extend this side of this line.

Note: Any Additions or Changes on This Sheet Must be Made or Circled in Red Ink With Date and Name of Person Making Change.

Notes Ck'd by W.H. Cook	Survey of INDIAN SUMMER AVE.	F. B 2512 Pg 273
Map No.	JN 6252.60 Tape 0171 Std 68 °F	
Office Work	Surveyed by W.A. RICHARDS	
Checked	Notes RICH Date 11-9-52	NO. 18081
Date	Indexed A. C. Johnson	

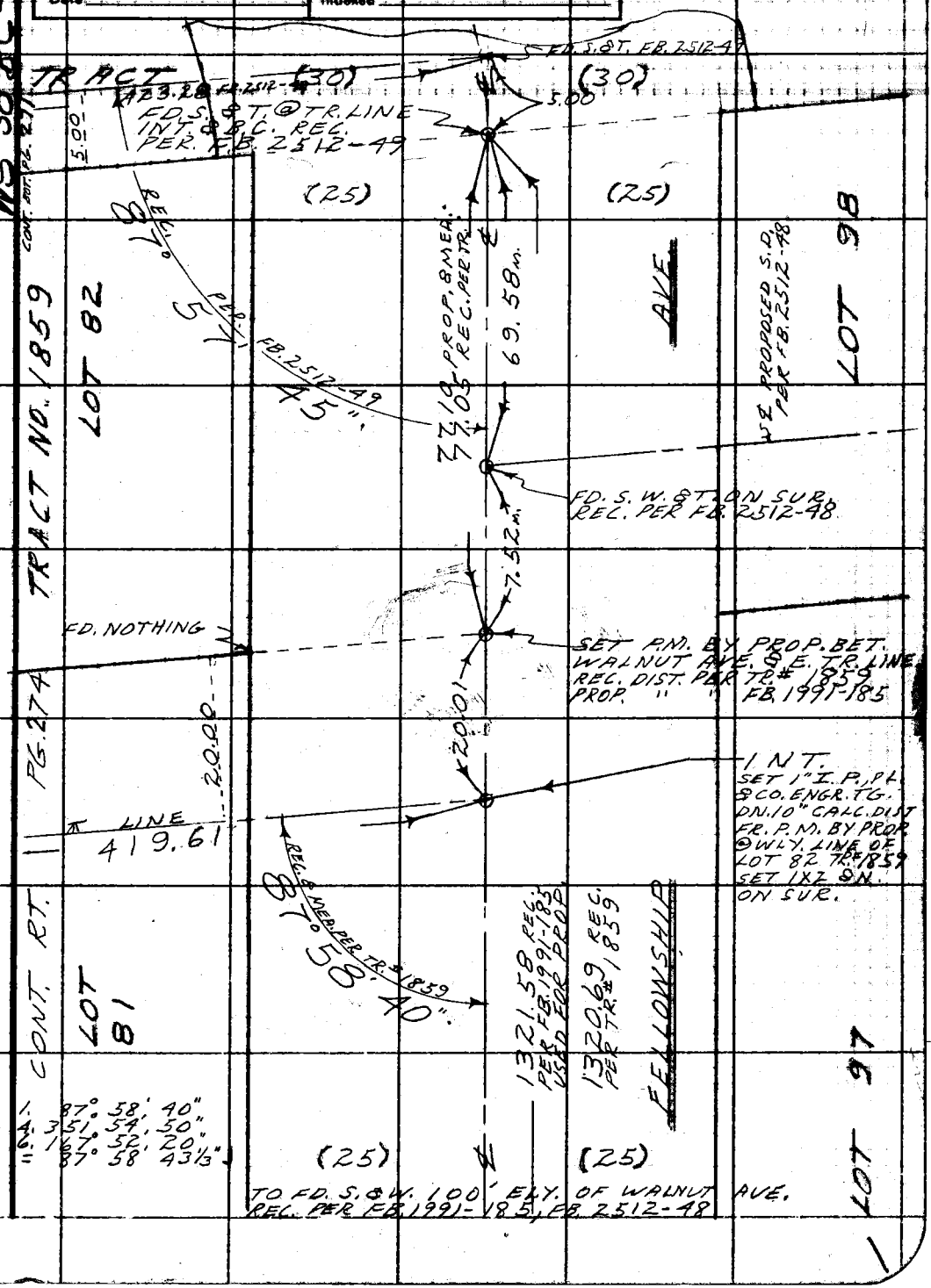

Note: Any Additions or Changes on This Sheet Must be Made or Circled in Red Ink With Date and Name of Person Making Change.

Do not extend this side of this line.

PLEASE RETURN TO
LOS ANGELES COUNTY ENGINEER
700 LOS ANGELES COUNTY ENGINEERING BLDG.

76F3095 S&E #247 11-58

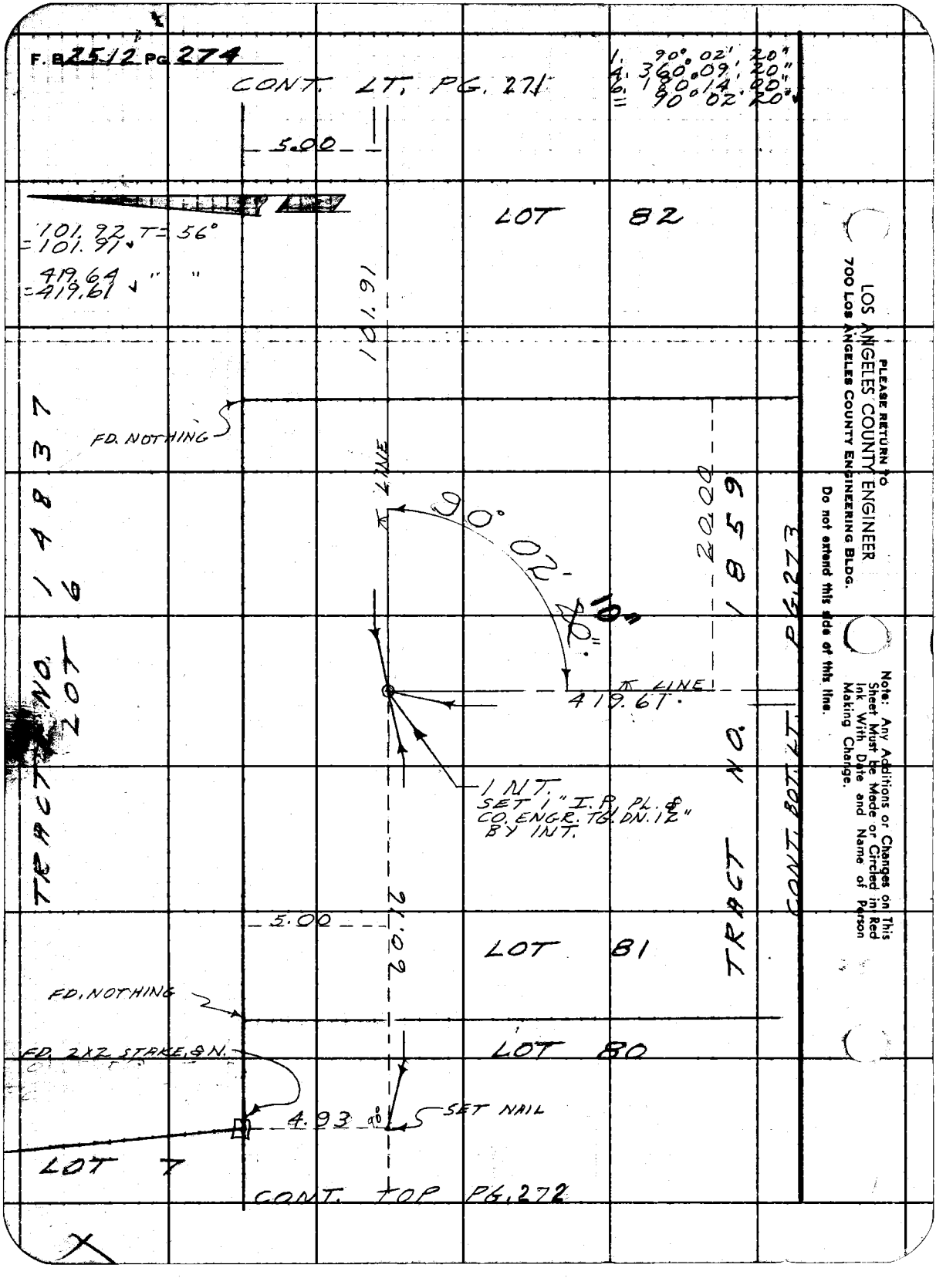
F. B. 2512 PG. 274
CONT. LT. PG. 271
1. 90° 02' 20"
4. 360° 09' 20"
6. 180° 14' 00"
= 90° 02' 20"
5.00
LOT 82
101.92 T = 56°
= 101.91
419.64 " "
= 419.61
101.91
FD. NOTHING
TRACT NO. 14837
LOT 6
LINE
90° 02' 20"
20.00
1859
TRACT NO.
CONT. BOT. LT. PG. 273
LINE
419.61
INT.
SET 1" I.P. PL. & CO. ENGR. TG. DN. 12" BY INT.
5.00
20.12
LOT 81
FD. NOTHING
FD. 2X2 STAKE, & N.
LOT 80
4.93
SET NAIL
LOT 7
CONT. TOP PG. 272
PLEASE RETURN TO
LOS ANGELES COUNTY ENGINEER
700 LOS ANGELES COUNTY ENGINEERING BLDG.
Do not extend this side of this line.
Note: Any Additions or Changes on This Sheet Must be Made or Circled in Red Ink With Date and Name of Person Making Change.

Notes Ck'd by	Survey of S.D. PROJECT #526
Map No.	JN 6252.60 Tape Std °F
Office Work	Surveyed by [illegible]
Checked	Notes [illegible] Date [illegible]
Date	Indexed A. C. Johnson NOV 22 59

F. B. 2512 [illegible] 75

J.N. 6252.60

INDIAN SUMMER AVE. S.D

PROJECT #526

TOPOGRAPHY

ON

LINE CHANGE BETWEEN LOTS. 81 + 82 TR # 1859

FROM FELLOWSHIP AVE = 1+00
TO S. TR. LINE TR # 14837 = 6+16.60

NOTE:- FELLOWSHIP AVE. HAS JUST BEEN STAKED FOR SEWERS 11-20-59

11-19-59
RICHARDS
OCHSNER
BANKSON
CRONDER

Note: Any Additions or Changes on this Sheet Must be Made or Circled in Red Ink With Date and Name of Person Making Change.

Do not extend this side of this line.

PLEASE RETURN TO
LOS ANGELES COUNTY ENGINEER
700 LOS ANGELES COUNTY ENGINEERING BLDG.

76F309S S&E #247 11-58

CONT. TO BOT. OF PG. 277

F. B. 2512 PG. 276

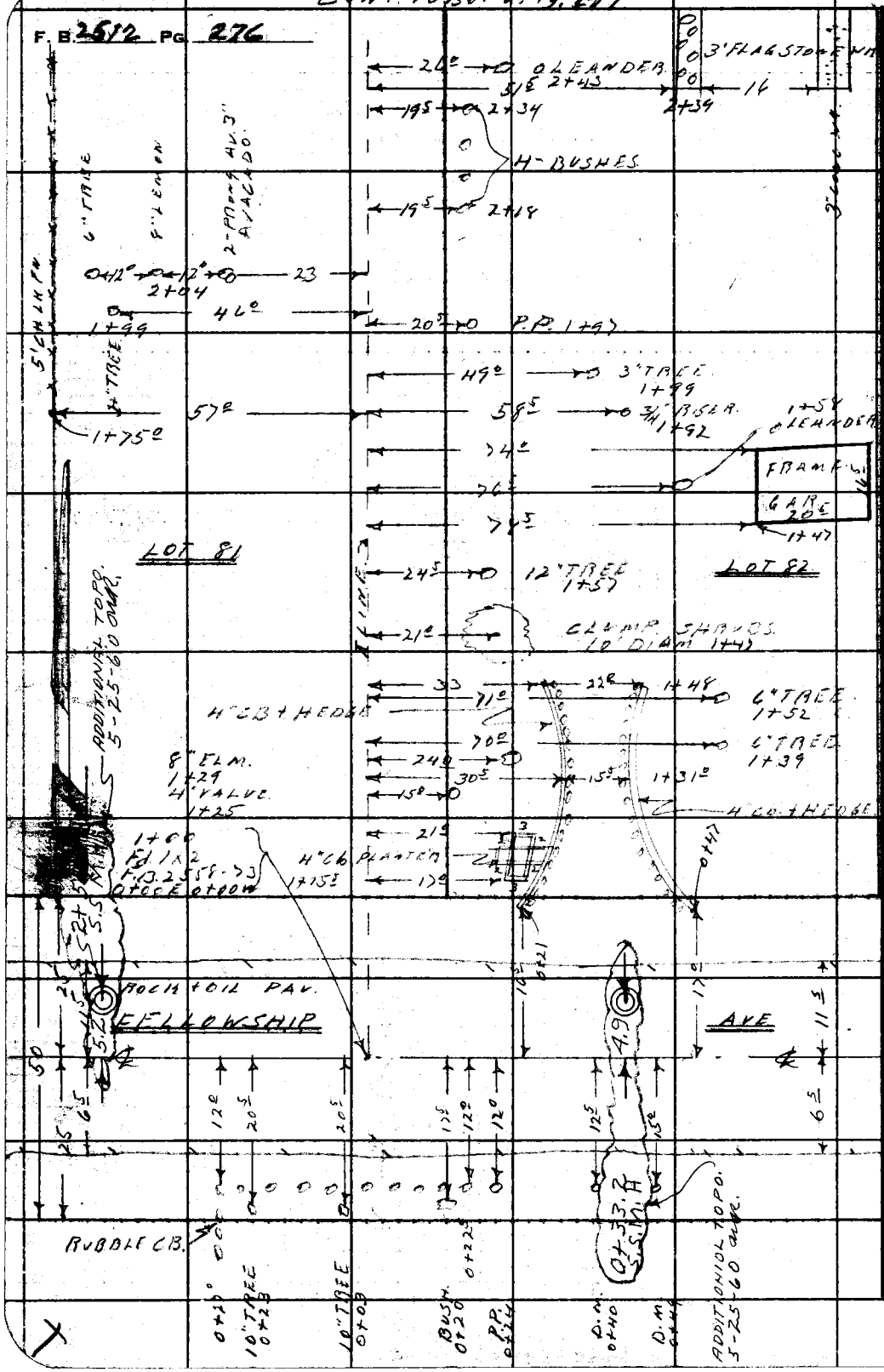

PLEASE RETURN TO
LOS ANGELES COUNTY ENGINEER
700 Los Angeles County Engineering Bldg.
Do not extend this side of this line.

Note: Any Additions or Changes on This Sheet Must be Made or Circled in Red Ink With Date and Name of Person Making Change.

Notes Ck'd by	Survey of S.D. PROJECT # 526	F. B. 2512 Pg. 277
Map No.	JN 625260 Tape Std °F	
Office Work	Surveyed by RICHARDS	
Checked	Notes [illegible] Date [illegible]	
Date	Indexed A. C. Johnson	

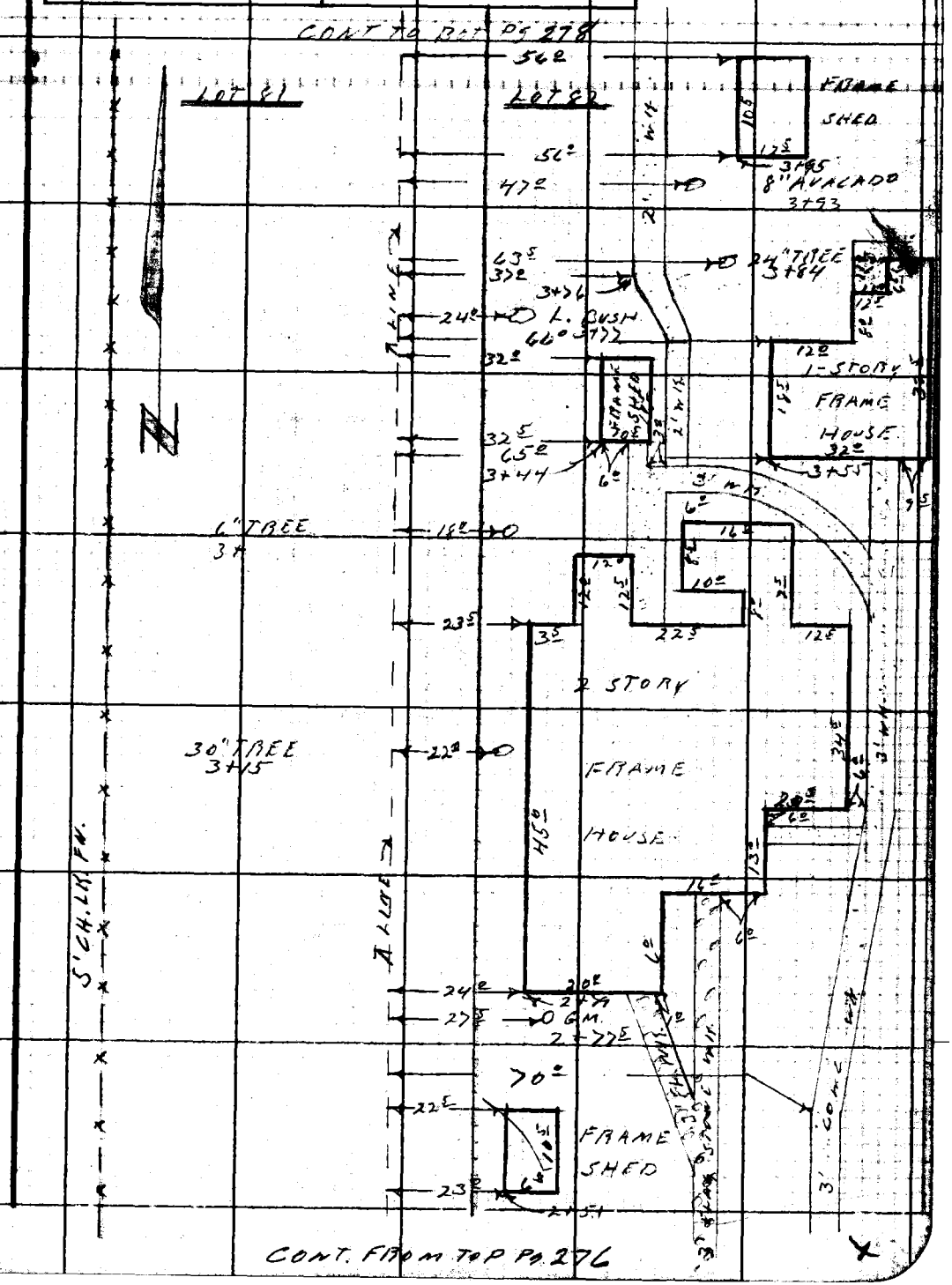

Note: Any Additions or Changes on This Sheet Must be Made or Circled in Red Ink With Date and Name of Person Making Change.

Do not extend this side of this time.

PLEASE RETURN TO
LOS ANGELES COUNTY ENGINEER
700 LOS ANGELES COUNTY ENGINEERING BLDG.

76F309S S&E #247 11-58

F.B. 2512 PG 278

CONT FROM TOP PG 277

PLEASE RETURN TO
LOS ANGELES COUNTY ENGINEER
700 LOS ANGELES COUNTY ENGINEERING BLDG.

Do not extend this side of this line.

Note: Any Additions or Changes on This Sheet Must be Made or Circled in Red Ink With Date and Name of Person Making Change.

F. B. 2512 PG. 279

Profile No. ____ Notes Red. ____ Plotted ____ Job No. 6252.60 Division No. ____

Date ____ Date ____ Survey of S.D. PROJECT # 526

X-Sec. No. ____ Notes Chkd. ____ Checked ____ Survey by RICHARDS Notes J.F. Date 11-20-59

Date ____ Date ____ Map No. ____ Index H. C. Johnson NOV 22 '59

J.N. 6252.60

INDIAN SUMMER AVE. S.D

PROJECT # 526

CROSS-SECTIONS.

ON

LINE CHANGE BETWEEN LOTS 81-+82 TR# 1859

FROM FELLOWSHIP AVE. 1+00 TO S. TR. LINE TR# 14837 6+24

RICHARDS
OCHSNER
BANKSON
CROWDER.

STATION	B. S.	H. I.	F. S.	ELEV.

NOTE: ANY ADDITIONS OR CHANGES ON THIS SHEET MUST BE MADE OR CIRCLED IN RED INK, WITH DATE AND NAME OF PERSON MAKING CHANGE.

PLEASE RETURN TO
LOS ANGELES COUNTY ENGINEER
700 LOS ANGELES COUNTY ENGINEERING BLDG.

Do not extend notes this side of this line.

76L-298 S & E #307—1-56

76L-298 S & E #307—1-56

PLEASE RETURN TO
LOS ANGELES COUNTY ENGINEER
700 LOS ANGELES COUNTY ENGINEERING BLDG.

NOTE: ANY ADDITIONS OR CHANGES ON THIS SHEET MUST BE MADE OR CIRCLED IN RED INK, WITH DATE AND NAME OF PERSON MAKING CHANGE.

Do not extend notes this side of this line.

STATION	B. S.	H. I.	F. S.	ELEV.		
BM AZ-224				387 10	BM AZ-224 ELEV. = 387.097 F.B. 2512-15	
					FELLOWSHIP AVE & WEST of HART VIEW AVE (N SIDE)	
					BT. SPK. IN CB. ON W. LINE of HO. # 16205	
					LT. of NORTH ℄	RT. of SOUTH
1+00 = 0+00 E. ON FELLOWSHIP AVE					℄ INT. TRANSIT LINE + ℄ FELLOWSHIP AVE.	
0+00				385 81	℄	
				385 28		6.5' EDGE of PAV.
				384 7		9' DITCH
				385 1		13'
				385 3		25' PL.
				385 20	Edge of PAV 11.5	
				384 6	DITCH 15'	
				384 9	PL 25'	
0+97				386 93	℄	
				386 93		9'
				386 63		16' GUT. OUT
				386 45		18' GUT IN
				387 11		18' CB
				387 2		30' PL.
				386 83	9'	
				386 52	GUT. OUT 16'	

F. B. 2512 Pg. 280
Job No. 62526 Division No. Notes Red. Plotted Profile
Survey of S.D. PROJECT #526 Date Date No. X-Sec.
Survey by RICH Notes J.O. Notes Chkd. Checked
Indexed C. Johnson Date Date Date No.

76L-298 CE 307 11-58

PLEASE RETURN TO
LOS ANGELES COUNTY ENGINEER
700 LOS ANGELES COUNTY ENGINEERING BLDG.

NOTE: ANY ADDITIONS OR CHANGES ON THIS SHEET MUST BE MADE OR CIRCLED IN RED INK, WITH DATE AND NAME OF PERSON MAKING CHANGE.

Do not extend notes this side of this line.

STATION	B.S.	H.I.	F.S.	ELEV.	S.O. LINE CHANGE	
					LT. or NORTH. ℄	RT. or SOUTH.
0+97				386 33	GUT in 18'	
				387 01	Ch. 18'	
				387 2	PL 30'	
1+00 = 0+00	Going WEST ON FELLOWSHIP AVE.				LT or SOUTH. ℄	RT. or NORTH.
1+ 00				383 22	℄	
				382 90		11.5 Edge of PAV.
				382 4		15' DITCH.
				382 7		25' PL.
				382 94	Edge of PAV 6.5	
				382 6	DITCH 9	
				383 8	13'	
				383 9	PL 25'	
1+50				381 43	℄	
				381 10		11.5 Edge of PAV.
				380 8		15' DITCH.
				381 1		25' PL.
				381 14	Edge of PAV 6.5	
				380 7	DITCH 9'	

Profile No. X-Sec. Notes Red Date Notes Chkd. Plotted Date Checked Job No. 625268 Division No. Survey of S.D. PROJECT # 526 Survey by RICH. Notes J.O. Date 11-23-59 F.B. 2512 Pg. 281

76L-298 CE 307 11-58

PLEASE RETURN TO
LOS ANGELES COUNTY ENGINEER
700 LOS ANGELES COUNTY ENGINEERING BLDG.

NOTE: ANY ADDITIONS OR CHANGES ON THIS SHEET MUST BE MADE OR CIRCLED IN RED INK, WITH DATE AND NAME OF PERSON MAKING CHANGE.

Do not extend notes this side of this line.

STATION	B.S.	H.I.	F.S.	ELEV.	S.D. LINE CHANGE	
					LT. or SOUTH	℄ BT. or N.
2+00				381 2	13'	
				381 4	PL 25'	
					LT. or W.	⊼ BT. or E.
2+00 Going NORTH on ⊼ LINE				384 1		⊼
				385 1		20'
				385 4		40'
				383 8	20'	
3+00				382 63		⊼
				382 8		20'
				383 0		24' SIDE of HO.
				382 1	20'	
4+00				381 0		⊼
				381 4		20'
				382 0		40'
				380 4	20'	
5+00				379 6		⊼
				380 1		20'
				380 6		26.5'
				379 1	20	

F.B. 2512 Pg. 282
Job No. 6252.68 Division No. ____ Notes Red ____ Plotted ____ Profile
Survey of S.D. PROJECT #526 Date ____ Date ____ No. ____
Survey by BICH Notes JB Notes Chkd. ____ Checked ____ X-Sec.
Indexed C. Johnson Date ____ Date ____ No. ____

76L-298 CE 307 11-58

PLEASE RETURN TO
LOS ANGELES COUNTY ENGINEER
700 LOS ANGELES COUNTY ENGINEERING BLDG.

NOTE: ANY ADDITIONS OR CHANGES ON THIS SHEET MUST BE MADE OR CIRCLED IN RED INK. WITH DATE AND NAME OF PERSON MAKING CHANGE.

Do not extend notes this side of this line.

STATION	B.S.	H.I.	F.S.	ELEV.	S.D. LINE CHANGE	
					LT. OF NORTH.	RT OF SOUTH.
5+19.61				3793		A PT. IN OSS SET LINES
				3795	90° TO LINE AHEAD 50'	
				3799	100'	
5+50				3804		
				3803		20'
				3807	TB LINE 5'	
				3805	50'	
				3800	100'	
6+00				3818		
				3818		20'
				3821	TB LINE 5'	
				3815	50'	
				3806	100'	
6+06				3823		
				3826	50'	
				3823	100'	
6+08				3828		
				3827	5'	
				3811	8'	
				3812	50'	

Profile No. ____ Notes Red ____ Plotted ____ Job No. 6252 C4 Division No. ____
X-Sec. ____ Date ____ Date ____ Survey of S.D. PROJECT # 526
Notes Chkd. ____ Checked ____ Survey by R.L.M. Notes J.O. Date 11-23-56
Date ____ Date ____ Map No. ____ Index C. John Date ____

F.B. 2542 Pg. 183

76L-298 CE 307 11-58

PLEASE RETURN TO
LOS ANGELES COUNTY ENGINEER
700 LOS ANGELES COUNTY ENGINEERING BLDG.

NOTE: ANY ADDITIONS OR CHANGES ON THIS SHEET MUST BE MADE OR CIRCLED IN RED INK, WITH DATE AND NAME OF PERSON MAKING CHANGE.

Do not extend notes this side of this line.

STATION	B.S.	H.I.	F.S.	ELEV.	S.D. LINE CHANGE	
					LT. OF NORTH	RT. OF SOUTH
6+15'				382 6		
				382 8	5'	
				381 3	8'	
				381 2	50'	
6+24				386 2		
				386 9	50'	
				385 7	100'	
T.P.				386 30		
BM SD 1110				383 95	B.M. SD 1110 ELEV. = 383.955 F.B. 2512 - 15	
					DALARK ST. (W. END) & W. of HARTVIEW ST.	
					BT. SPK. IN CB 1 FT. SO. CATCH BASIN @ END of TURNAROUND	

F.B. 2512 PG. 284

Job No. 62526A Division No. ____ Notes Red ____ Plotted ____ Profile ____

Survey of S.D. PROJECT #526 Date ____ Date ____ No. ____

Survey by B.L.H. Notes V.O. Notes Chkd. ____ Checked ____ X-Sec. ____

Indexed A. C. Johnson Date ____ Date ____ No. ____