DATE				
	6253.50	LAWNDALE STO[illegible] PROJECT #535.		
2-59	"	BENCH MARK LEVELS.	B.M's	5-30.
"	"	Center Line SUrvey of Line A.	C.L.	31-64.
3-59	"	Line A Topography.	Topog.	75-101.
"	"	Line A Cross Sections.	X-secs.	113-220.

Microfilmed July 85

Notes Ck'd by

Survey of

JM Topo Std °F

Notes Date

Indexed

F.B. Pg.

Notes Ck'd by	Survey of LAWNDALE S.D.	F. B. 2521 Pg. 5
Checked	Notes Date 7-59	
Date	Indexed K. C. Johnson 5-22-58	

LAWNDALE STORM DRAINS

PROJECT NO 535

JOB NO. 6253.50

B.M. LEVELS

HAWTHORNE BLVD, FROM MANHATTAN BEACH BLVD. TO 142nd ST, TO ROSECRANS, TO INGLEWOOD AVE, N. TO 137th ST, TO OCEANGATE AVE, TO 136th ST, TO ANZA AVE, TO 123rd ST, TO HINDRY AVE, BACK TO 124th ST TO INGLEWOOD AVE, TO MANHATTAN BEACH BLVD.

DREIER, G.E.
GUIZADO, A.C.
OHASHI, T.
ALWIN, C.P.

Elev. based on L.A.Co. P.L.N. [illegible]
Adj. 2-11,13 [illegible]
See AC-17 for Adj. Calc.

Indexed [illegible]

Note: Any Additions [illegible] on This Sheet Must be Made [illegible] Circled in Red Ink With Date and Name of Person Making Change.

Do not extend notes this side of this line.

RETURN TO
LOS ANGELES COUNTY ENGINEER
700 LOS ANGELES COUNTY ENGINEERING BLDG.

76F3098 CE #247—3-57

F. B. 2521 Pg. 6

B.M. INDEX SKETCH

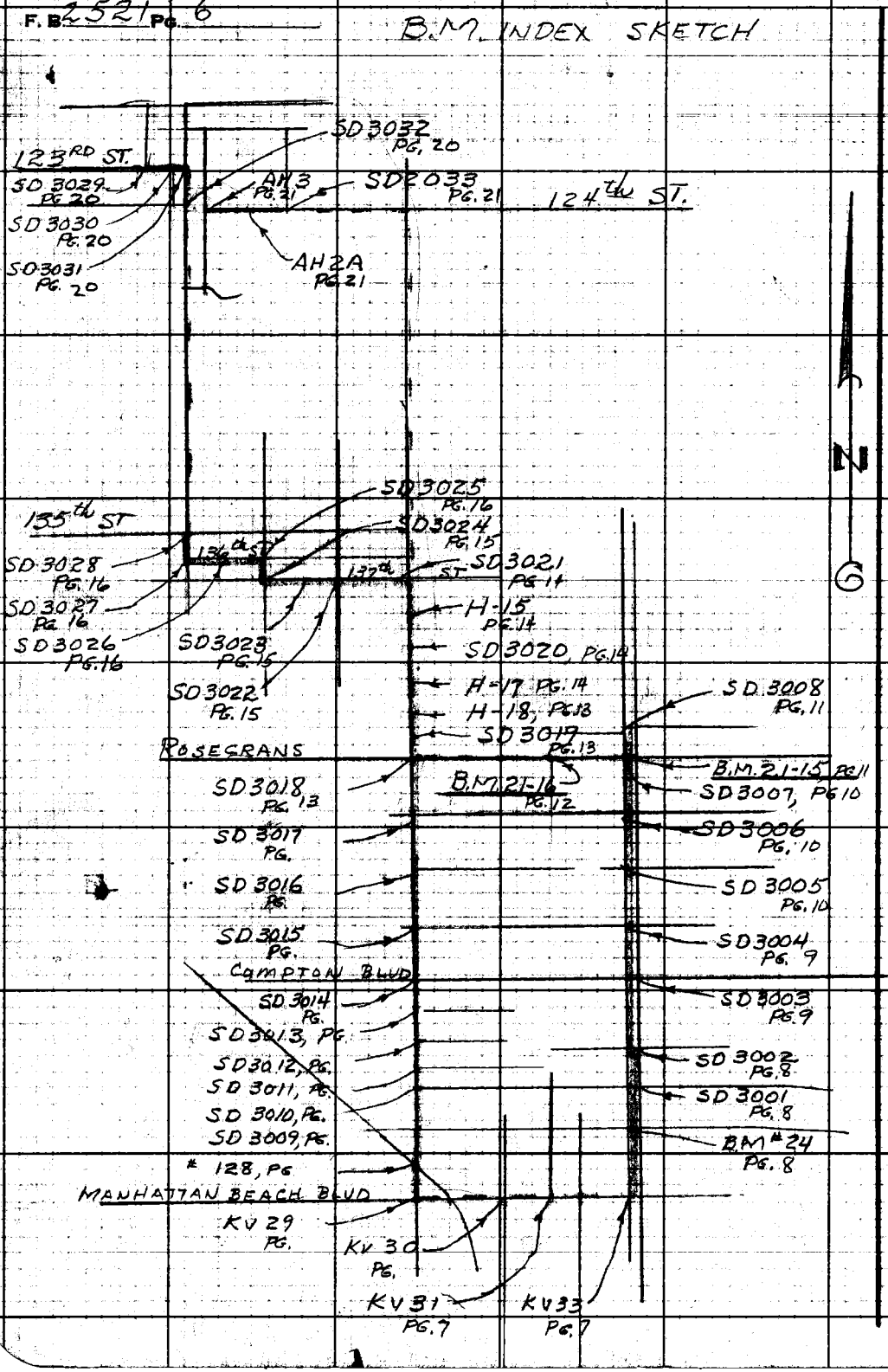

RETURN TO
LOS ANGELES COUNTY ENGINEER
700 Los Angeles County Engineering Bldg.

Do not extend notes this side of this line.

Note: Any Additions or Changes on This Sheet Must be Made or Circled in Red Ink With Date and Name of Person Making Change.

76S420 S & E-253 4-54

PLEASE RETURN TO
LOS ANGELES COUNTY SURVEYOR
725 LOS ANGELES COUNTY ENGINEERING BLDG.

NOTE: ANY ADDITIONS OR CHANGES ON THIS SHEET MUST BE MADE OR CIRCLED IN RED INK, WITH DATE AND NAME OF PERSON MAKING CHANGE.

Do not extend notes this side of this line

B.M.	1ST RUN	DIFF.	2ND RUN	3RD RUN	ADJ. ELEV.	DESCRIPTION
FD B.M. KV-31	57.307				57.307	B.M. KV-31 ELEV. 57.307 F.B. 1922-25 IN 6221.00
+ 144 ft	5.473		5.552			MANSEL AVE & MANHATTAN BEACH BLVD. S.W. COR
⊼	62780	+0.879	+0.875		+0.8770	68' W. OF INT. ON S. SIDE MANHATTAN BLVD.
- "	4.599		4.677			B. SPK & LEAD IN N.W. COR. OF CONC. SLAB IN
T.P.	58.181					FRONT OF (ANDY'S) MARKET HO. # 4534
+ 116	4.947		4.820			
⊼	63.128	-0.952	-0.952		-0.9520	
- "	5.899		5.772			
T.P	57.229					
+ 130	4.649		4.691	4.763		
⊼	61.878	-1.211	-1.216	1.215	-1.2150	
- "	5.860		5.907	5.978		
T.P.	56.018					
+ 99	4.879		4.729			
⊼	60.897	-0.659	-0.659		-0.6590	-1.9470
- 99	5.538		5.388			
FD B.M. KV-33	55.359				55.362	B.M. KV-33 ELEV 55.362 FB 1922-25 IN 6221.00
+ 125	5.278		5.160	5.099		HAWTHORNE BLVD & MANHATTEN BEACH BLVD
⊼	60.637	-0.521	-0.524	-0.522	-0.5225	S.W. COR. Lead & Nail 1' S. of S. END CR.
- "	5.779		5.684	5.621		
T.P.	54.838					
+ "	5.650		5.738			
⊼	60.488	-0.571	-0.572		-0.5715	
- "	6.221		6.310			
T.P.	54.267					
+ "	4.470		4.399			
⊼	58.737	-1.822	-1.823		-1.8225	
- "	6.292		6.222			
T.P.	52.445					

NOTES RED. _____ JOB NO. 6252.00 SURVEY OF Lawndale S.D.
DATE _____ SURVEY BY G.E. DREIER
NOTES CHKD. _____ DATE 6-6-51
NOTES BY G.E. DREIER
F.C. [illegible]

F.B. 2521 Pg. 7

765420 S & E-353 4-54

PLEASE RETURN TO
LOS ANGELES COUNTY SURVEYOR
725 LOS ANGELES COUNTY ENGINEERING BLDG.

NOTE: ANY ADDITIONS OR CHANGES ON THIS SHEET MUST BE MADE OR CIRCLED IN RED INK, WITH DATE AND NAME OF PERSON MAKING CHANGE.

Do not extend notes this side of this line

JOB NO 6253.50 SURVEY OF LAWNDALE S.D. NOTES RED.
SURVEY BY G.E. DREIER DATE
NOTES BY G.E. DREIER DATE 2-6-59 NOTES CHKD.
INDEXED C. Johnson DATE

F.B. 2521 Pg. 8

B.M.	1ST RUN	DIFF.	2ND RUN	3RD RUN	ADJ. ELEV.	DESCRIPTION
T.P.	52.445					
+ 85	4.920		4.993			
⊼	57.365	- 1.439	- 1.441		-1.4400	-4.3565
- "	6.359		6.439			
FD. B.M. 24	51.006				50.999	B.M. 24 ELEV. F.B. 2521-8 JN 6253.50
+ 125	6.100		6.012			HAWTHORNE BLVD. & 156TH ST., N.W. COR.
⊼	57.106	+ 1.157	+ 1.155		+1.1560	B. SPK IN CURB 2' AT W. OF W. END C.R.
- "	4.943		4.857			See FB 2593-16 for 1963 Adjustment
T.P.	52.163					
+ 130	6.296		6.368			
⊼	58.459	+0.617	+0.618		+0.6175	+1.7735
- "	5.679		5.750			
FD. B.M. SD3001	52.780				52.771	B.M. SD 3001
+ 125	6.074		6.124			HAWTHORNE BLVD. & 154TH ST. S.E. COR
⊼	58.854	+0.954	+0.954		+0.9540	NAIL IN LEAD 1 FT. S. OF S. END C.R.
- "	5.120		5.170			See FB 2583-16 for 1963 Adj.
T.P.	53.734					
+ 110	5.530		5.439			
⊼	59.264	+0.079	+0.076		+0.0775	+1.0315
- "	5.451		5.363			
SAT B.M. S.D. 3002	53.813				53.802	B.M. S.D. 3002, ELEV. F.B. 2521-8 JN 6253.50
+ 125	5.649		5.708			HAWTHORNE BLVD. & 153RD ST. S.E. COR
⊼	59.462	+ 1.087	+ 1.085		+1.0860	B. SPK IN CURB 6 FT. S. OF S. END C.R.
- "	4.562		4.623			
T.P.	54.900					
+ "	5.362		5.390	5.239		
⊼	60.262	+0.174	+0.178	+0.178	+0.1765	
- "	5.188		5.212	5.061		
T.P.	55.074					

CONT.

76S420 S & E-353 4-54

PLEASE RETURN TO
LOS ANGELES COUNTY SURVEYOR
725 LOS ANGELES COUNTY ENGINEERING BLDG.

NOTE: ANY ADDITIONS OR CHANGES ON THIS SHEET MUST BE MADE OR CIRCLED IN RED INK, WITH DATE AND NAME OF PERSON MAKING CHANGE.

Do not extend notes this side of this line

B.M.	1ST RUN	DIFF.	2ND RUN	3RD RUN	ADJ. ELEV.	DESCRIPTION
T.P.	55.074					CONT.
+ 125	5.830		5.875			
⊼	60.904	+ 0.729	+ 0.726		+0.7275	
− "	5.101		5.149			
T.P.	55.803					
+ 90	5.631		5.728			
⊼	61.434	+ 1.235	+ 1.238		+1.2365	+3.2265
− "	4.396		4.490			
FD. B.M. SD 3003	57.038				**57.026**	B.M. SD 3003 ELEV. F.B. 2521-9 J.N. 6253.50
+ 125	5.918		5.968			HAWTHORNE BLVD. & COMPTON BLVD., N.E. COR.
⊼	62.956	+ 1.175	+ 1.175		+1.1750	NAIL IN LEAD 0.7 FT. N. OF N. END C.R.
− "	4.743		4.793			
T.P.	58.213					
+ 125	5.638		5.670	5.570		
⊼	63.851	+ 1.806	+ 1.802	+ 1.804	+1.8040	
− "	3.832		3.868	3.766		
T.P.	60.019					
+ 85	4.410		4.490			
⊼	64.429	− 1.960	1.960		−1.9600	+1.0190
− "	6.370		6.450			
FD. B.M. SD 3004	58.059				**58.044**	B.M. SD 3004 ELEV F.B. 2521-9 J.N. 6253.50
+ 125	5.151		5.180			HAWTHORNE BLVD. & 149th ST. N.W. COR.
⊼	63.210	+ 0.891	+ 0.890		+0.8905	NAIL IN LEAD 1 FT. N. OF N. END C.R.
− "	4.260		4.290			
T.P.	58.950					
+ "	6.183		6.125			
⊼	65.133	+ 1.714	+ 1.716		+1.7150	
− "	4.469		4.409			
T.P.	60.664					

NOTES RED. JOB NO. 6253.50 SURVEY OF [illegible]
DATE SURVEY BY G.E. DREIER
NOTES CHKD. NOTES BY G.E. DREIER DATE 6-6-51

F.B. 2521 PG. 9

765420 S & E-353 4-54

PLEASE RETURN TO
LOS ANGELES COUNTY SURVEYOR
725 LOS ANGELES COUNTY ENGINEERING BLDG.

NOTE: ANY ADDITIONS OR CHANGES ON THIS SHEET MUST BE MADE OR CIRCLED IN RED INK, WITH DATE AND NAME OF PERSON MAKING CHANGE.

JOB NO 6253.50 SURVEY OF LAWNDALE S.D. NOTES RED
SURVEY BY G.E. DREIER DATE
NOTES BY G.E. DREIER DATE 2-6-59 NOTES CHKD
INDEXED C. Johnson DATE

F.B. 2521 PG. 10

Do not extend notes this side of this line

B.M.	1ST RUN	DIFF.	2ND RUN	3RD RUN	ADJ. ELEV.	DESCRIPTION
T.P.	60.664					CONT.
+ 107	6.248		6.286			
⊼	66.912	+ 0.481	+ 0.481		+0.4810	+3.0865
− 107	5.767		5.805			
FD. B.M. SD 3005	61.145				61.128	J.N. 6253.SD B.M. SD 3005 ELEV. F.B. 2521-10 HAWTHORNE BLVD. & 147th ST. N.W. COR.
+ 125	5.243		5.160	5.080		NAIL IN LEAD 2 FT N. OF N. END C.R.
⊼	66.388	- 0.557	- 0.553	0.555	-0.5550	
− "	5.800		5.713	5.635		
T.P.	60.588					
+ "	5.413		5.449			
⊼	66.001	+ 0.489	+ 0.490		+0.4895	
− "	4.924		4.959			
T.P.	61.077					
+ 45	5.416		5.452			
⊼	66.493	- 0.190	- 0.190		-0.1900	-0.2555
−	5.606		5.642			
FD. B.M. SD 3006	60.887				60.871	J.N. 6253.50 B.M. SD 3006, ELEV. F.B. 2521-10
+ 125	5.895		5.834			HAWTHORNE BLVD. & 145th ST. S.W. COR.
⊼	66.782	+0.505	+ 0.503		+0.5040	NAIL IN LEAD 1 FT. S. OF S. END C.R.
− "	5.390		5.331			
T.P.	61.392					
+ "	6.047		6.068			
⊼	67.439	+ 1.236	1.234		+1.2350	
− "	4.811		4.834			
T.P.	62.628					
+ 110	6.650		6.642			
⊼	69.278	+ 1.471	+ 1.471		+1.4710	+3.2100
− "	5.179		5.171			
FD. B.M. SD 3007	64.099				64.080	J.N. 6253.SD B.M. SD 3007 ELEV F.B. 2521-10 HAWTHORNE BLVD. & ROSECRANS AVE., E. INTER.
	CONT.					STATE HWY BRASS DISC IN CONC. FLUSH

765420 S & E-353 4-54

PLEASE RETURN TO
LOS ANGELES COUNTY SURVEYOR
725 LOS ANGELES COUNTY ENGINEERING BLDG.

NOTE: ANY ADDITIONS OR CHANGES ON THIS SHEET MUST BE MADE OR CIRCLED IN RED INK, WITH DATE AND NAME OF PERSON MAKING CHANGE.

Do not extend notes this side of this line

B.M.	1ST RUN	DIFF.	2ND RUN	3RD RUN	ADJ. ELEV.	DESCRIPTION
BM SD3007	64.099				64.080	CONT.
+ 53	5.647		5.550			
⊼	69.746	-2.012	-2.009		-2.0105	-2.0105
- "	7.659		7.559			
FD. B.M. B.M. 21-15	62.087				62.069	B.M. 21-15 (INGLEWOOD F-12) (SY 565) ELEV. 62.069
+ 60	7.178		7.044			F.B. 1391-19, J.N. 4923 (PRECISE LEVEL NET)
⊼	69.265	+2.768	+2.768		+2.7680	ROSECRANS AVE. & HAWTHORNE BLVD. (E. SIDE) ℄
-	4.410		4.276			INTER. IN A WELL PROTECTED BY A CAST IRON
T.P.	64.855					COVER, A STD. L.A. CO. TRAVERSE STA. MON.
+	4.250		4.273			STAMPED "INGLEWOOD F-12"
⊼	69.105	-1.035	-1.037		-1.0360	+1.7320
-	5.285		5.310			
SET B.M. SD3008	63.820				63.808	B.M. SD 3008 ELEV. F.B. 2521-11, J.N. 6253.50
+	5.369		5.423			HAWTHORNE BLVD. & 142nd ST., S.W. COR.
⊼	69.189	-0.325	-0.327		-0.3260	B. SPK IN CURB 6 FT. S. OF S. END C.R.
-	5.694		5.750			
T.P.	63.495					
+	5.464		5.508	5.343		
⊼	68.959	+1.912	+1.908	+1.912	+1.9105	
-	3.552		3.600	3.431		
T.P	65.407					
+	7.299		7231			
⊼	72.706	+4.935	+4.932		+4.9335	
-	2.364		2.299			
T.P.	70.342					
+	7.978		8014			
⊼	78.320	+5.151	+5.149		+5.1500	
-	2.827		2.865			
T.P	75.493					

NOTES RED. _____ JOB NO. [illegible] SURVEY OF LAWNDALE SD
DATE _____ SURVEY BY G.E. DREIER
NOTES CHKD. _____ NOTES BY G.E. DREIER DATE 2-6-57
C. Johnson

F.B. 2521 PG. 11

768420 S & E-353 4-54

PLEASE RETURN TO
LOS ANGELES COUNTY SURVEYOR
725 LOS ANGELES COUNTY ENGINEERING BLDG.

NOTE: ANY ADDITIONS OR CHANGES ON THIS SHEET MUST BE MADE OR CIRCLED IN RED INK, WITH DATE AND NAME OF PERSON MAKING CHANGE.

JOB NO 6253.50 SURVEY OF LAWNDALE SD NOTES RED. DATE
SURVEY BY G.E. DREIER
NOTES BY G.E. DREIER NOTES CHKD. DATE 2-6-59
INDEXED C. JOHNSON DATE

F.B. 2521 PG. 12

Do not extend notes this side of this line

B.M.	1ST RUN	DIFF.	2ND RUN	3RD RUN	ADJ. ELEV.	DESCRIPTION
T.P	75,493					
+ 88	5,089		5,025			
⊼	80,582	- 2,603	- 2,605		-2.6040	+9.0640
- "	7,692		7,630			21-16
Fd. BM 21-16	72,890				72.879	BM. ~~25-16~~ (INGLEWOOD F-12A) (RD. DEPT SY569)
+ 125	3,739		3,629			ELEV. 72.879 ✓ F.B. 1391-20 1953 Adj
⊼	76,629	- 2,802	- 2,801		-2.8010	ROSECRANS AVE., & MANSEL AVE., 2'S. OF ℄
- "	6,541		6,430			OF ROSECRANS & 3.5'W OF ℄ OF MANSEL AVE.)
T.P.	70,088					IN A WELL PROTECTED BY CAST IRON COVER
+ 125	5,571		5,681			MARKED "C.S. MON." A STD. L.A. CO TRAVERSE
⊼	75,659	+ 0.911	+ 0.911		+0.9110	STATION MONUMENT STAMPED "INGLEWOOD F-12A"
-	4,660		4,770			
T.P.	70,999					
+	6,491		6,372			
⊼	77,490	+ 1.213	1.212		+1.2125	
-	5,278		5,160			
T.P	72,212					
+	5,123		5,039			
⊼	77,335	- 0.578	- 0.581		-0.5795	
-	5,701		5,620			
T.P.	71,634					
+	4,600		4,543			
⊼	76,234	- 1.110	- 1.109		-1.1095	
-	5,710		5,652			
T.P.	70,524					
+	5,689		5,742			
⊼	76,213	+ 0.360	+ 0.360		+0.3600	
-	5,329		5,382			
T.P.	70,884					

76S420 S & E-353 4-54

PLEASE RETURN TO
LOS ANGELES COUNTY SURVEYOR
725 LOS ANGELES COUNTY ENGINEERING BLDG.

NOTE: ANY ADDITIONS OR CHANGES ON THIS SHEET MUST BE MADE OR CIRCLED IN RED INK, WITH DATE AND NAME OF PERSON MAKING CHANGE.

Do not extend notes this side of this line

B.M.	1ST RUN	DIFF.	2ND RUN	3RD RUN	ADJ. ELEV.	DESCRIPTION
T.P.	70,884					CONT.
+ 60'	5.350		5329			
π	76,234	+0.115	+0,117		+0.1160	-1.8905
-	5.235		5,212			
FD. BM. SD 3018	70,999				**70.992**	n. SD3018, ELEV. FB2521-13 J.N. 625350
+ 125	5.593		5457			INGLEWOOD AVE. & ROSECRANS AVE. N.E. COR.
π	76.592	+0.557	+0.559		+0.5580	NAIL IN LEAD 6° FT. W. OF N. END C.R.
- "	5.036		4898			
TP	71,556					
+ 40'	4.917		4720			
π	76.473	-0.082	-0.083		-0.0825	+0.4755
- "	4.999		4.803			
FD BM SD 3019	71.474				**71.466**	BM SD3019, ELEV FB2521-13 JN 625350
+ 125'	5.503		5.312			INGLEWOOD AVE & W 142nd ST [illegible]
π	76.977	+0.846	+0.844		+0.8450	NAIL IN LEAD 10° W OF W. END C.R.
- "	4.657		4.468			
T.P	72,320					
+ 75'	5264		5417			
π	77.584	+0.241	+0.238		+0.2395	+1.0845
- "	5.023		5.179			
FD BM H-18	72.561				**72.550**	BM H-18 ELEV FB2521-13 JN 625350
+ 35'	5 538		5.411			INGLEWOOD AVE & W 141st ST N.E. COR.
π	78 099	+0.280	+0.280		+0.2800	Bt spk in cb. 3° E OF E. END C.R.
- "	5.258		5.131			
TP	72,841					
+ 100'	5.182		4.934			
π	78.023	+0.512	+0.511		+0.5115	
-	4.670		4.422			
TP	73.353					

NOTES RED. _____ JOB NO. [illegible] SURVEY OF [illegible]
DATE _____ SURVEY BY G. E. DREIER
NOTES CHKD. _____ NOTES BY G.E.D. DATE 6-6-57

F. B. 2521 PG. 13

768420 S & E-353 4-54

PLEASE RETURN TO
LOS ANGELES COUNTY SURVEYOR
725 LOS ANGELES COUNTY ENGINEERING BLDG.

NOTE: ANY ADDITIONS OR CHANGES ON THIS SHEET MUST BE MADE OR CIRCLED IN RED INK, WITH DATE AND NAME OF PERSON MAKING CHANGE.

Do not extend notes this side of this line

JOB NO. 6253.50 SURVEY OF LAWNDALE SD NOTES RED. DATE
SURVEY BY G.E. DOEFER DATE 2-6-59
NOTES BY A. C. Johnson DATE NOTES CHKD. DATE
INDEXED DATE

F.B. 2521 PG. 14

B.M.	1ST RUN	DIFF.	2ND RUN	3RD RUN	ADJ. ELEV.	DESCRIPTION
TP	73.353					
+ 18'	5.642		5.489			
⊼	78.995	+0.112	+0.111		+0.1115	+0.9030
− "	5.550		5.378			
Fd BM H-17	73.465				73.454	BM H-17 ELEV FB 2521-14 [illegible]
+ 125'	5.238		5.015			Inglewood Ave & W 140th St S.E. COR
⊼	78.703	+0.725	+0.725		+0.7250	LET in cb 2° E of End C.R.
− "	4.513		4.290			
TP	74.190					
+ 125'	5.900		5.597			
⊼	79.890	+0.790	+0.789		+0.7895	+1.5145
− "	4.910		4.808			
SET BM SD3020	74.980				74.968	BM SD 3020 ELEV. FB 2521-14 JN 6253.50
+ 125	5.797		5.619			Inglewood Ave & W. 138th St S.E. COR
⊼	80.777	+1.014	+1.012		+1.0130	Bt. spk in cb 30° S. of S. End C.R.
− "	4.783		4.607			
TP	75.994					
+ 87'	6.304		6.231			
−	82.298	+0.611	+0.613		+0.6120	+1.6250
− "	5.693		5.618			
Fd BM H-15	76.605				76.594	BM H-15, ELEV FB 2521-14 JN 6253.50
+ 125'	5.282		5.132			Inglewood Ave & W 137th Pl. S.E. COR
⊼	81.887	−0.218	−0.219		−0.2185	Nail wld. in cb 1° E of End CR
− "	5.500		5.351			
TP	76.387					
+ 31'	6.494		6.622			
⊼	82.881	+0.444	+0.445		+0.4445	+0.2260
− "	6.050		6.177			
SET BM SD3021	76.831				76.823	BM SD3021 ELEV. FB 2521-14 JN 6253.50
						Inglewood Ave & W 137th St S.W. COR
						Bt. spk in cb 10' W. of W End CR

con't next pg

769420 S & E-353 4-54

PLEASE RETURN TO
LOS ANGELES COUNTY SURVEYOR
725 LOS ANGELES COUNTY ENGINEERING BLDG.

NOTE: ANY ADDITIONS OR CHANGES ON THIS SHEET MUST BE MADE OR CIRCLED IN RED INK, WITH DATE AND NAME OF PERSON MAKING CHANGE.

Do not extend notes this side of this line

NOTES RED _____ JOB NO _____ SURVEY OF _____
DATE _____ SURVEY BY G.E. DEEMER
NOTES CHKD. _____ NOTES BY J.C. JOHNSON DATE 2-6-57

F.B. 2521 PG. 15

B.M.	1ST RUN	DIFF.	2ND RUN	3RD RUN	ADJ. ELEV.	DESCRIPTION
BM SD 3021	76 831				76.823	CONTINUED SEE PG 14
+ 125'	7468		7539			
Π	82 299	+2.418	+2.419		+2.4185	
− "	5050		5120			
TP	79.249					
+ 125'	5.571		5432			
Π	84.820	-0.197	-0.198		-0.1975	
− "	5768		5630			
TP	79.052					
+ 150'	5301		5304			
Π	84353	-0.582	-0.584		-0.5830	+1.6380
− "	5883		5888			
SET BM SD 3022	78 470				78.459	BM SD 3022, ELEV FB 2521-15 JNW 37-39
+ 110'	5948		5.926			W. 137TH ST & SAN JUAN AVE N.E. 300
Π	84.418	-0.271	-0.271		-0.2710	Bt spk in cb 55' E. of E. END C.B.
− "	6.189		6.097			
TP	78.199					
+ 110'	6231		5756			
Π	84.430	+0.937	+0.939		+0.9380	+0.6670
− "	5294		4.817			
BM SD 3023	79.136				79.126	BM 3022 ELEV FB 2521-15 JNW 37-39
+ 110'	6782		6578			W. 137TH ST 4 mi W of SAN JUAN AVE
Π	85 843	+2.361	+ 2.379		+2.3800	Bt. spk in cb at light std. in front of No. 13139
− "	4326		4.199			
TP	81 517					
+ 110	6361		6171			
Π	87.588	+1.069	+ 1.068		+1.0685	+3.4485
− "	5307		5103			
SET BM SD 3024	82.586				82.504	BM SD 3024 ELEV FB 2521-15 JNW 37-39
						W 137TH ST & OCEANGATE AVE N.E. COR.
						Bt SPK in cb 54' E. of E. END C.B.

768420 S & E-353 4-54

PLEASE RETURN TO
LOS ANGELES COUNTY SURVEYOR
25 LOS ANGELES COUNTY ENGINEERING BLDG.

NOTE: ANY ADDITIONS OR CHANGES ON THIS SHEET MUST BE MADE OR CIRCLED IN RED INK, WITH DATE AND NAME OF PERSON MAKING CHANGE.

Do not extend notes this side of this line

B.M.	1ST RUN	DIFF.	2ND RUN	3RD RUN	ADJ. ELEV.	DESCRIPTION
BMSD3024	82.586				82.504	continued SEE pg 15
+ 128'	4.857		4654			
π	87.443	-0.654	-0.656		-0.6550	-0.6550
− "	5511		5310			
SET BMSD3025	81.932				81.920	BMSD3025 ELEV FB2521-16 JN 6253.50
+ 110'	5.792		5690			OCEAN GATE AVE & W 136th St S.E. COR
π	87.724	+0.399	+0.398		+0.3985	Bt spk in cb 5° S. of S. END C.R.
− "	5.393		5292			
T.P.	82.331					
+ 110'	4.866		4.848			
π	87.197	+0.072	+0.071		+0.0715	+0.4700
− "	4.794		4.777			
SET BMSD3026	82.403				82.390	BMSD3026 ELEV FB2521-16 JN 6253.50
+ 100'	5.933		5767			W 136th St 415± W of OCEAN GATE AVE
π	88.336	+0.630	+0.631		+0.6305	Bt spk in cb at Light std. in front of Hse #5137
− "	5.303		5.136			
TP	83.033					
+ 110	5.657		5.523			
π	88.690	+0.179	+0.176		+0.1775	+0.8080
− "	5.478		5.347			
SET BMSD3027	83.212				83.199	BMSD3027 ELEV FB2521-16 JN 6253.50
+ 125'	5.307		5.231			W. 136th St & ANZA AVE S.E. COR
π	88.519	+0.285	+0.285		+0.2850	Bt spk in cb 10' E of E END C.R.
− "	5.022		4.946			
T.P.	83.497					
+ 55'	6.499		6.332			
π	89.996	+0.392	+0.393		+0.3925	+0.6775
− 55'	6.107		5.939			
FD BMSD3028	83.889				83.876	BMSD3028 ELEV FB2521-16 JN 6253.50
				Con't next pg		ANZA AVE & W 135th St N.E. COR
						RAMSET in cb 7° E. of E. END C.R.

JOB NO. 6253.50 SURVEY OF LANNDALE SD NOTES RED
SURVEY BY G.E. DREIER DATE
NOTES BY HCG DATE 2-6-[illegible] NOTES CHKD.
INDEXED C. Johnson DATE DATE

F.B. 2521 PG. 16

76S420 S & E-353 4-54

PLEASE RETURN TO
LOS ANGELES COUNTY SURVEYOR
725 LOS ANGELES COUNTY ENGINEERING BLDG.

NOTE: ANY ADDITIONS OR CHANGES ON THIS SHEET MUST BE MADE OR CIRCLED IN RED INK, WITH DATE AND NAME OF PERSON MAKING CHANGE.

Do not extend notes this side of this line

B.M.	1ST RUN	DIFF.	2ND RUN	3RD RUN	ADJ. ELEV.	DESCRIPTION
BM [illegible]	83.88[illegible]				83.876	Con't SEE pg 16
+ 100'	4.922		4.848			
π	88.811	+0.095	+0.095		+0.0950	
− "	4.827		4.753			
TP	[illegible]					
+ 125	5.703		5.591			
π	89.687	+0.356	+0.354		+0.3550	
− "	5.347		5.237			
TP	84.340					
+ 125'	5.743		5.547			
π	90.083	+0.660	+0.660		+0.6600	
− "	5.083		4.887			
TP	85.000					
+ 125'	6.191		6.144			
π	[illegible]	+1.301	+1.301		+1.3010	
− "	4.890		4.843			
TP	86.3[illegible]					
+ 125	5.562		5.443			
π	91.863	+0.003	+0.004		+0.0035	
− "	5.559		5.439			
TP	86.3[illegible]					
+ 125	6.547		6.633			
π	92.851	+0.692	+0.690		+0.6910	
− "	5.855		5.943			
TP	86.996					
+ 125'	5.798		5.664			
π	92.794	+1.001	+0.999		+1.0000	
− "	4.797		4.665			
TP	87.997					

Con't next pg

NOTES RED. JOB NO. [illegible] SURVEY OF [illegible]
DATE SURVEY BY G.F. [illegible]
NOTES CHKD. NOTES BY [illegible] DATE [illegible]
K. C. Johnson

F. B. 2521 PG. 17

763420 S & E-353 4-54

PLEASE RETURN TO
LOS ANGELES COUNTY SURVEYOR
725 LOS ANGELES COUNTY ENGINEERING BLDG.

NOTE: ANY ADDITIONS OR CHANGES ON THIS SHEET MUST BE MADE OR CIRCLED IN RED INK, WITH DATE AND NAME OF PERSON MAKING CHANGE.

Do not extend notes this side of this line

[illegible]	1ST RUN	DIFF.	2ND RUN	3RD RUN	ADJ. ELEV.	DESCRIPTION
TP	87.997					con't.
+ 125'	5291		5.154			
π	93288	+0.040	+0.041		+0.0405	
− "	5251		5.113			
TP	88.037					
+ 125'	5.629		5487			
π	93.666	−0.187	−0.185		−0.1860	
− "	5.816		5.6[illegible]			
TP	87.8[illegible]					
+ 125'	7.412		7.337			
π	95262	+0.951	+0.950		+0.9505	
− "	6461		6.387			
TP	88.801					
+ 100'	5352		5.2[illegible]			
π	94153	−0846	−0.[illegible]		−0.8470	+4.0635
− "	6198		6.[illegible]			
Fd TBM#1	87.955				87.942	TBM#1 ELEV FB2521-18 JN6253.50
+ 125'	4892		4853			EL SEGUNDO BLVD & ANZA AVE N.E. COR
π	92847	−0.861	−0.864		−0.8625	LET in cb 2' N. OF N. END C.R.
− "	5753		5.717			
TP	87.094					
+ 125'	4.631		4.513			
π	91725	−0.250	−0.278		−0.2790	
− "	4911		4.791			
TP	86.814					
+ 125'	5.419		5380			
π	92.233	+0.256	+0.255		+0.2555	
− "	5.163		5.125			
TP	87.070					
						con't next pg

JOB NO. 6253.50 SURVEY OF LAWNDALE SD NOTES RED
SURVEY BY G.E. OCEIER DATE
NOTES BY ACG DATE 6-9-59 NOTES CHKD.
INDEXED C. Johnson DATE DATE

F.B. 2521 PG. 18

76S420 S & E-353 4-54

PLEASE RETURN TO
LOS ANGELES COUNTY SURVEYOR
725 LOS ANGELES COUNTY ENGINEERING BLDG.

NOTE: ANY ADDITIONS OR CHANGES ON THIS SHEET MUST BE MADE OR CIRCLED IN RED INK, WITH DATE AND NAME OF PERSON MAKING CHANGE.

Do not extend notes this side of this line

B.M.	1ST RUN	DIFF.	2ND RUN	3RD RUN	ADJ. ELEV.	DESCRIPTION
T.P.	87 070					Con't.
+ 125'	5 372		5.452			
π	92442	+0.270	+ 0.270		+0.2700	
− "	5 102		5.182			
TP	87340					
+ 125'	5258		5203			
π	92598	+0280	+0278		+0.2790	
− "	4 978		4925			
TP	87620					
+ 80	5188		5087			
π	92808	+0371	+0.370		+0.3705	
− "	4817		4717			
TP	[illegible]					
+ 125'	5348		5292	4.848		
π	93339	−0251	−0255	−0.253	−0.2530	
− "	5599		5.547	5.101		
TP	87.740					
+ 100'	5.173		4.829			
π	92.913	−0.257	−0.256		−0.2565	
− "	5430		5085			
TP	87483					
+ 90'	5718		5558			
π	93.201	+0.149	+0.147		+0.1480	
− "	5569		5411			
TP	87.632					
+ 125'	5.822		5.746			
π	93454	+0.580	+ 0.581		+0.5805	
− "	5242		5.165			
TP	88,212					

NOTES RED. ____ JOB NO. ____ SURVEY OF ____
DATE ____ SURVEY BY G. E. DREIER
NOTES CHKD. ____ NOTES BY [illegible] DATE [illegible]

F. B. 2521 PG. 19

768420 S & E-353 4-54

PLEASE RETURN TO
LOS ANGELES COUNTY SURVEYOR
725 LOS ANGELES COUNTY ENGINEERING BLDG.

NOTE: ANY ADDITIONS OR CHANGES ON THIS SHEET MUST BE MADE OR CIRCLED IN RED INK, WITH DATE AND NAME OF PERSON MAKING CHANGE.

Do not extend notes this side of this line

JOB NO. 6253.50 SURVEY OF LAWNDALE LD NOTES RED.
SURVEY BY G.E. DREIER DATE
NOTES BY A.C.G. DATE 2-9-59 NOTES CHKD.
INDEXED C. Johnson DATE DATE

B.M.	1ST RUN	DIFF.	2ND RUN	3RD RUN	ADJ. ELEV.	DESCRIPTION
TP	88.212					
+ 110'	5.772		5.675			
π	93.984	+0.599	+0.597		+0.5980	+0.8505
− "	5.173		5.078			
SET BMSD3029	88.811				**88.794**	BMSD3029 ELEV FB2521-20 JN6253.50
+ 110'	5.271		4.901			W 123rd St & Hindry Ave So. Side
π	94.082	−0.599	−0.599		−0.5990	Bt spk in cb 15' E of ℄ prod Hindry Ave.
− "	5.870		5.507			
TP	88.212					
+ 125	5.327		5.243			
π	93.539	−0.580	−0.580		−0.5800	−1.1790.
− "	5.907		5.823			
SET BMSD3030	87.632				**87.616**	BMSD3030 ELEV FB2521-20 JN6253.50
+ 90	5.491		5.392			W. 123rd St & Glasgow Pl No Side
π	93.123	−0.148	−0.149		−0.1485	Bt spk in cb 5° W. of ℄ Prod Glasgow Pl.
− 90	5.639		5.541			−0.1485
Fd BMSD3031	87.484				**87.467**	BMSD3031 ELEV FB2521-20 JN6253.50
+ 100'	5.147		5.017			Anza Ave & W 123rd St SW. Cor
π	92.631	+0.259	+0.259		+0.2590	Nail in Ld 2' S. of S. End Cr
− "	4.888		4.758			
TP	87.743					
+ 125'	5.181		5.035			
π	92.924	+0.256	+0.253		+0.2545	+0.5135
− "	4.925		4.782			
Fd BMSD3032	87.999				**87.981**	BMSD3032 ELEV FB2521-20 JN6253.50
+ 125'	6.771		6.573			Anza Ave & W 124th St SW. Cor
π	94.770	−2.439	−2.439		−2.4390	Ramset in MCR. (State Hwy)
− "	9.210		9.012			
TP	85.560					

Cont. next pg.

F. B2521 Pg. 20

76S420 S & E-353 4-54

PLEASE RETURN TO
LOS ANGELES COUNTY SURVEYOR
725 LOS ANGELES COUNTY ENGINEERING BLDG.

NOTE: ANY ADDITIONS OR CHANGES ON THIS SHEET MUST BE MADE OR CIRCLED IN RED INK, WITH DATE AND NAME OF PERSON MAKING CHANGE.

Do not extend notes this side of this line

B.M.	1ST RUN	DIFF.	2ND RUN	3RD RUN	ADJ. ELEV.	DESCRIPTION
[illegible]	85560					Con't.
[illegible] 50'	5513		5.367			
[illegible]	91073	+0.060	+0.060		+0.0600	-2.3790
[illegible]	5453		5.307			
Fd BM AH3	85.620				85.603	BM AH3 ELEV= FB 2521-21 JN 6253.50
+ 110'	4.835		4.688	4.587		W 124th St & TAHOE AVE N.E COR
π	[illegible]0.455	-0.716	-0.[illegible] OK	-0.716	-0.7175	Bt spk in cb 5E E of E END CR
− "	5551		5.408	5303		
TP	84.904					
+ 120'	4942		5052			
π	89846	-0.319	-0.319		-0.3190	-1.0365
− "	5261		5.373			
Fd BM AH2A	84585				84.566	BM AH2A ELEV= FB 2521-21 JN 6253.50
+ 110'	4267		4.189			W 124th St. 475'± E of TAHOE AVE N. SIDE
π	88852	-1.659	-1.659		-1.6590	Bt spk in cb in front HSE # 5103
− "	5926		5.848			
TP	[illegible]					
+ 110'	4833		4.683			
π	87759	-0.828	-0.828		-0.8280	-2.4870
− "	5661		5.511			
SET BM SD 3033	82.098				82.080	BM SD 3033 ELEV FB 2521-21 JN 6253.50
+ 125'	4772		4.690			W 124th St & FELTON AVE N.W. COR
π	86870	-0.251	-0.250		-0.2505	Bt spk in cb 15E W. of W. END CR
− "	5023		4.940			
TP	81.847					
+ 125'	5219		5.120			
π	87066	-0.492	-0.490		-0.4910	
− "	5711		5.610			
TP	81.355					

NOTES RED. JOB NO. [illegible] SURVEY OF [illegible]
DATE SURVEY BY G E DREIER
NOTES CHKD. NOTES BY [illegible] C. Johnson DATE [illegible]

F. B. 2521 PG. 91

768420 S & E-353 4-54

PLEASE RETURN TO
LOS ANGELES COUNTY SURVEYOR
725 LOS ANGELES COUNTY ENGINEERING BLDG.

NOTE: ANY ADDITIONS OR CHANGES ON THIS SHEET MUST BE MADE OR CIRCLED IN RED INK, WITH DATE AND NAME OF PERSON MAKING CHANGE.

Do not extend notes this side of this line

B.M.	1ST RUN	DIFF.	2ND RUN	3RD RUN	ADJ. ELEV.	DESCRIPTION
T.P.	81.355					
+ 125'	5.444		5273			
π	86.799	+0.020	+0.020		+0.0200	
− "	5.424		5253			
T.P.	81.375					
+ 125'	5.097		4.881			
π	86.472	−0.847	−0.850		−0.8485	−1.5700
− "	5.944		5.731			
Fd TBM #2	80.528				80.511	TBM #2 ELEV FB 2521-22 JN 6253.50 (HAWTHRONE) Broadway, 250' W. of Burl Ave. No. side Nail in Ld. in front of Hse # 4,839
+ 105	4.970		4.888			
π	85.498	−0.192	−0.192		−0.1920	−0.1920
− "	5.162		5.080			
Fd TBM #3	80.336				80.319	TBM #3 ELEV FB 2521-22 JN 6253.50 Broadway & Burl Ave (Hawthrone) N.W. cor Btspk in cb 5° W. of W end cr.
+ 138'	5.252		5.101			
π	85.588	−0.508	−0.505		−0.5065	
− "	5.760		5.606			
TP	79.828					
+ 125'	6.387		6.311			
π	86.215	+2.378	+2.381		+2.3795	
− "	4.009		3.930			
TP	82.206					
+ 125'	3.849		3.717			
π	86.055	−1.426	−1.425		−1.4255	
− "	5.275		5.142			
TP	80.780					
+ 125'	5.565		5.467			
π	86.345	+0.387	+0.386		+0.3865	
− "	5.178		5.081			
TP	81.167					

con't next pg

JOB NO. 6253.50 SURVEY OF LAWNDALE 9D NOTES RED. DATE
SURVEY BY G.E. DREIER
NOTES BY A.C.G. DATE 2-9-59 NOTES CHKD. DATE
INDEXED C. Johnson DATE

F. B. 2521 PG. 22

76S420 S & E-353 4-54

PLEASE RETURN TO
LOS ANGELES COUNTY SURVEYOR
725 LOS ANGELES COUNTY ENGINEERING BLDG.

NOTE: ANY ADDITIONS OR CHANGES ON THIS SHEET MUST BE MADE OR CIRCLED IN RED INK, WITH DATE AND NAME OF PERSON MAKING CHANGE.

Do not extend notes this side of this line

B.M.	1ST RUN	DIFF.	2ND RUN	3RD RUN	ADJ. ELEV.	DESCRIPTION
T.P.	81.167					cont
+ 125'	5.691		5562			
⊼	86.858	+0.303	+0.303		+0.3030	
− "	5388		5.259			
TP	81.470					
+ 125	5.572		5373			
⊼	87042	+0433	+0434		+0.4335	
− "	5139		4.939			
TP	81.903					
+ 130'	5.571		5458			
⊼	87474	−0.129	−0.130		−0.1295	
− "	5700		5588			
TP	81.774					
+ 125'	4606		4.699			
⊼	86380	−0471	−0.472		−0.4715	
− "	5.077		5171			
TP	81.303					
+ 125'	5269		5098			
⊼	86572	−0.413	−0414		−0.4135	
− "	5682		5512			
T.P.	80.890					
+ 125'	5.150		5022			
⊼	86.040	−0198	−0.200		−0.1990	
− "	5348		5.222			
T.P.	80.692					
+ 125	5.282		5191			
⊼	85.974	−0.269	−0268		−0.2685	
− "	5551		5.459			
T.P	80423					

NOTES RED. ____ JOB NO. ____ SURVEY OF ____
DATE ____ SURVEY BY G.E. DREIER
NOTES CHKD. ____ NOTES BY H.C.G. DATE 6-1-59
CHKD. ____ [illegible] DATE ____

F. B. 2521 PG. 23

76S420 S & E-353 4-54

PLEASE RETURN TO
LOS ANGELES COUNTY SURVEYOR
725 LOS ANGELES COUNTY ENGINEERING BLDG.

NOTE: ANY ADDITIONS OR CHANGES ON THIS SHEET MUST BE MADE OR CIRCLED IN RED INK, WITH DATE AND NAME OF PERSON MAKING CHANGE.

Do not extend notes this side of this line

B.M.	1ST RUN	DIFF.	2ND RUN	3RD RUN	ADJ. ELEV.	DESCRIPTION
TP	80.423					
+ 125'	4.637		4.505			
π	85.060	-0.562	-0.562		-0.5620	
— "	5.199		5.067			
TP	79.861					
+ 125'	4.833		4.737			
π	84.694	-0.451	-0.452		-0.4515	
— "	5.284		5.189			
TP	79.410					
+ 125'	4.808		4.658			
π	84.218	-0.887	-0.887		-0.8870	
— "	5.695		5.545			
TP	78.523					
+ 125'	5.709		5.567			
π	84.232	+0.277	+0.277		+0.2770	
— "	5.432		5.290			
TP	78.800					
+ 125'	4.826		4.760			
π	83.626	-0.651	-0.651		-0.6510	
— "	5.477		5.411			
TP	78.149					
+ 125'	4.578		4.487			
π	82.727	-0.612	-0.611		-0.6115	
— "	5.190		5.098			
TP	77.537					
+ 125'	4.928		4.887			
π	82.465	-0.570	-0.570		-0.5700	
—	5.498		5.457			
TP	76.967					

cont. next pg.

JOB NO. 6253.50 SURVEY OF LAWNDALE SD NOTES RED.
SURVEY BY G.E. DREIER DATE
NOTES BY A.C.G. DATE 2-9-59 NOTES CHKD.
INDEXED C. Johnson DATE DATE

F. B. 2521 PG. 24

76S420 S & E-353 4-54

PLEASE RETURN TO
LOS ANGELES COUNTY SURVEYOR
725 LOS ANGELES COUNTY ENGINEERING BLDG.

NOTE: ANY ADDITIONS OR CHANGES ON THIS SHEET MUST BE MADE OR CIRCLED IN RED INK, WITH DATE AND NAME OF PERSON MAKING CHANGE.

Do not extend notes this side of this line

NOTES RED _____ JOB NO. _____ SURVEY OF _____
DATE _____ SURVEY BY G.E. DREIER
NOTES CHKD. _____ NOTES BY G.E. [illegible] DATE 6-10-57

F.B. 7521 PG. 25

B.M.	1ST RUN	DIFF.	2ND RUN	3RD RUN	ADJ. ELEV.	DESCRIPTION
T.P.	76.967					CONT.
+ 125'	5046		4977			
⊼	82.013	-0.124	-0.124		-0.1240	-3.4915
— "	5170		5.101			
FD BM SD 3021	76.843				76.828	B.M. SD 3021 ELEV FB 7521-14 JN 6258-50
+ 125	4.950		4.885			INGLEWOOD AVE & W.I. 137TH ST. S.W. COR.
⊼	81.793	- 0.500	- 0498		-0.4990	BT. SPK IN CB 10' W. OF W. END C.B.
— "	5.450		5.383			
T.P.	76.343					
+ "	5.321		5370			
⊼	81.664	- 0.451	- 0.451		-0.4510	
— "	5.772		5.821			
T.P.	75.892					
+ 130	4.700		4.612			
⊼	80.592	- 1.042	- 1.044		-1.0430	
— "	5.742		5.656			
T.P.	74.850					
+	4.969		5013			
⊼	79.819	- 0.729	- 0.730		-0.7295	
—	5.698		5.743			
T.P.	74.121					
+	4.880		4810			
⊼	79.001	- 0.974	0.971		-0.9725	
—	5.854		5781			
T.P.	73.147					
+	4.981		4920			
⊼	78.128	- 0.838	- 0.838		-0.8380	
—	5.819		5.758			
T.P.	72.309					CONT.

765420 S & E-353 4-54

PLEASE RETURN TO
LOS ANGELES COUNTY SURVEYOR
725 LOS ANGELES COUNTY ENGINEERING BLDG.

NOTE: ANY ADDITIONS OR CHANGES ON THIS SHEET MUST BE MADE OR CIRCLED IN RED INK, WITH DATE AND NAME OF PERSON MAKING CHANGE.

Do not extend notes this side of this line

JOB NO 6253.50 SURVEY OF LAWNDALE S.D. NOTES RED
SURVEY BY G.E. DREIER DATE
NOTES BY G.E. DREIER DATE 2-10-59 NOTES CHKD.
INDEXED C. Johnson DATE

F.B. 2521 Pg. 26

B.M.	1ST RUN	DIFF.	2ND RUN	3RD RUN	ADJ. ELEV.	DESCRIPTION
T.P.	72.309					CONT.
+ 125	5.090		5.022			
⇈	77.399	- 1.307	- 1.207		-1.2070	~~5.9400~~
- "	6.297		6.229			
T.P.	71.102					
+ 146	5.448		5.608			
⇈	76.550	- 0.094	- 0.096		-0.0945	-5.8345
- "	5.542		5.703			
ED. B.M.SD3018	71.008				70.992	B.M. SD 3013, ELEV. F.B. 2521-18 JN6253.50
+ 125	5.258		5.173			INGLEWOOD AVE & ROSECRANS AVE, N.E. COR
⇈	76.266	- 0.933	- 0.935		-0.9340	NAIL & LEAD IN CURB 6 FT. N. OF N. END C.R.
- "	6.191		6.108			
T.P.	70.075					
+ "	4.993		5.051	4.891		
⇈	75.068	- 0.783	- 0.737	0.737	-0.7365	
- "	5.718		5.788	5.628		
T.P.	69.340					
+ "	5.118		5.150			
⇈	74.458	- 0.648	0.649		-0.6485	
-	5.766		5.799			
T.P.	68.692					
+ 90	5.105		5.243			
⇈	73.797	+ 0.595	+ 0.594		+0.5945	-1.7245
-	4.510		4.649			
B.M.SD3017	69.287				69.271	B.M. SD 3017, ELEV. F.B. 2521-26, JN6253.50
+ 130	3.851		3.757			INGLEWOOD AVE, E. SIDE, 625± FT S. OF ROSECRANS AVE;
⇈	73.138	- 3.196	- 3.194		-3.1950	L.S.T. IN N. END OF BOTTOM STEP AT S.W. COR OF
-	7.047		6.951			SCHOOL PLAY GROUND, 41 FT. E. OF ℄
T.P.	66.091					
						CONT.

76S420 S & E-353 4-54

PLEASE RETURN TO
LOS ANGELES COUNTY SURVEYOR
725 LOS ANGELES COUNTY ENGINEERING BLDG.

NOTE: ANY ADDITIONS OR CHANGES ON THIS SHEET MUST BE MADE OR CIRCLED IN RED INK, WITH DATE AND NAME OF PERSON MAKING CHANGE.

Do not extend notes this side of this line

B.M.	1ST RUN	DIFF.	2ND RUN	3RD RUN	ADJ. ELEV.	DESCRIPTION
T.P.	66.091					CONT.
+ 93	4.261		4.200			
⊼	70.352	-1.602	-1.602		-1.6020	-4.7970
- "	5.863		5.802			
SET B.M. SD 3016	64.489				64.474	B.M. SD 3016, ELEV. F.B. 2521-27, JN 6253.50
+ 88	4.651		4.698			INGLEWOOD AVE & W. 147th ST. S. E. COR
⊼	69.140	-1.251	-1.250		-1.2505	B.SPK IN CURB ~~5 FT. E. OF W. END 63.5 FT. E. OF ℄~~
- "	5.902		5.948			20 FT. E. OF E. END C.R.
T.P.	63.238					W.E. 6-22-61
+ 125	4.870		4.764			
⊼	68.108	-1.082	-1.084		-1.0830	
- "	5.952		5.848			
T.P.	62.156					
+ 110	5.066		5.119			
⊼	67.222	-0.175	-0.178		-0.1765	-2.5100
- "	5.241		5.297			
SET B.M. SD 3015	61.981				61.964	B.M. SD 3015, ELEV. F.B. 2521-27 JN 6253.50
+ 125	5.559		5.627			INGLEWOOD AVE & 149th ST., N.E. COR
⊼	67.540	-0.770	-0.771		-0.7705	B.SPK IN CURB ~~5 FT. E. OF W. END, 55 FT. E. OF ℄~~
- "	6.329		6.398			10 FT. E. OF E. END C.R.
T.P.	61.211					W.E. 6-22-61
+ "	5.312		5.193			
⊼	66.523	-0.297	-0.296		-0.2965	
- "	5.609		5.489			
T.P.	60.914					
+ 93	6.125		6.175			
⊼	67.039	+2.098	+2.097		+2.0975	~~-3.1695~~ +1.0305
- "	4.027		4.078			
SET B.M. SD 3014	63.012				62.996	B.M. SD 3014, ELEV. F.B. 2521-27 JN 6253.50
				CONT.		INGLEWOOD AVE. & COMPTON BLVD, S.E. COR., 33 FT. E. & 21 FT. S. OF ℄S B.SPK IN TOP OF BASE OF TRAFFIC SIGNAL

NOTES RED ____ JOB NO. [illegible] SURVEY OF [illegible]
DATE ____ SURVEY BY G.E. DREIER
NOTES CHKD ____ NOTES BY G.E. JOHNSON DATE 6-10-61

F.B. 2521 PG. 27

768420 S & E-353 4-54

PLEASE RETURN TO
LOS ANGELES COUNTY SURVEYOR
725 LOS ANGELES COUNTY ENGINEERING BLDG.

NOTE: ANY ADDITIONS OR CHANGES ON THIS SHEET MUST BE MADE OR CIRCLED IN RED INK, WITH DATE AND NAME OF PERSON MAKING CHANGE.

Do not extend notes this side of this line

JOB NO _____ SURVEY OF _____ NOTES RED. _____ DATE _____
SURVEY BY _____ NOTES CHKD. _____ DATE _____
NOTES BY J. C. Johnson DATE _____
INDEXED _____ DATE _____

F.B. 2521 Pg. 28

B.M.	1ST RUN	DIFF.	2ND RUN	3RD RUN	ADJ. ELEV.	DESCRIPTION
B.M. SD 3014	63.012				62.996	CONT.
+ 125	3.679		3.765			
⊼	66.691	- 2.703	- 2.704		-2.7035	
125	6.382		6.409			
T.P.	60.309					
+ 60	6.008		5.865			
⊼	66.317	+ 0.727	+ 0.725		+0.7260	-1.9775
- "	5.281		5.140			
SET						
B.M. SD 3013	61.036				60.998	B.M. SD 3013, ELEV. F.B. 2521-28 J.N 6253.SD
+ 125	4.878		4.969			INGLEWOOD AVE & 152ND ST. N. E. COR
⊼	65.914	- 2.106	- 2.109		-2.1075	B.SPK IN CURB 5 FT. E. OF W. END, 57± FT. E. OF ℄
- "	6.984		7.078			
T.P.	58.930					
+ 95	6.698		6.892	6.658		
⊼	65.628	+ 0.508	+ 0.703	+ 0.506	+0.5070	-1.6005
- "	6.190		6.349	6.152		
SET						
B.M. SD 3012	59.438				59.398	B.M. SD 3012, ELEV. F.B. 2521-28 J.N 6253.SD
+ 135	5.866		6.029			INGLEWOOD AVE & 153RD ST S.E. COR.
⊼	65.304	- 1.821	- 1.822		-1.8215	B. SPK IN CURB 5 FT. E. OF W. END, 56 FT. E. OF ℄
-	7.687		7.851			-1.8215
SET						
B.M. SD 3011	57.617				57.577	B.M. SD 3011, ELEV. F.B. 2521-28, J.N 6253.SD
+ 125	4.915		5.010			INGLEWOOD AVE & 153RD PL. N. E. COR.
⊼	62.532	- 0.446	- 0.449		-0.4475	B. SPK IN CURB, 5 FT. E. OF W. END, 46± FT. E. OF ℄
- "	5.361		5.459			
T.P.	57.171					
+ 60	4.952		4.843			
⊼	62.123	- 1.289	- 1.289		-1.2890	-1.7365
- "	6.241		6.132			
SET						
B.M. SD 3010	55.882				55.841	B.M. SD 3010, ELEV. F.B. 2521-28 J.N. 6253.SD
						INGLEWOOD AVE & 154TH ST. S.E. COR.
						B.SPK IN CURB 5 FT. E. OF W. END, 71± FT. E. OF ℄

CONT.

769420 S & E-353 4-54

PLEASE RETURN TO
LOS ANGELES COUNTY SURVEYOR
725 LOS ANGELES COUNTY ENGINEERING BLDG.

NOTE: ANY ADDITIONS OR CHANGES ON THIS SHEET MUST BE MADE OR CIRCLED IN RED INK, WITH DATE AND NAME OF PERSON MAKING CHANGE.

Do not extend notes this side of this line

NOTES RED. JOB NO.
DATE SURVEY BY G. E. DRIFER SURVEY OF
NOTES CHKD. NOTES BY G. E. D. DATE
F.B. 2521 PG. 29

B.M.	1ST RUN	DIFF.	2ND RUN	3RD RUN	ADJ. ELEV.	DESCRIPTION
B.M. SD 3010	55.882				55.841	CONT.
+ 125	6.313		6.380			
⏊	62.195	+ 1.024	+ 1.023		+1.0235	
− "	5.289		5.357			
T.P.	56.906					
+ 130	5.213		5.686			
⏊	62.119	− 0.608	− 0.607		−0.6075	+0.4160
− "	5.821		5.693			
SET B.M. SD 3009	56.298				56.257	B.M. SD 3009, ELEV. F.B. 2521-29 J.N. 62550
+ 125	5.850		5.893			INGLEWOOD AVE & 156TH ST. N.E. COR.,
⏊	62.148	+ 2.082	+ 2.081		+2.0815	B. SPK IN CURB 5 FT. E. OF W. END, 57 FT. E. OF ℄
− 1'	3.768		3.812			
T.P.	58.380					
+ 50	6.147		6.293			
⏊	64.527	+ 3.635	+ 3.634		+3.6345	+5.7160
− "	2.512		2.659			
FD B.M. "128"	62.015				61.973	B.M. "128" ELEV. 62.063 F.B. 1922-23 J.N. 62210.00
+ 115	2.310		2.161			SET BY STATE HWY. ON N.W. COR. OF INT. OF INGLEWOOD
⏊	64.325	− 3.698	− 3.698		−3.6980	BLVD. & AT & SF RR, A NAIL SET IN LEAD IN E.
− 115	6.008		5.859			EDGE OF SIGNAL BASE
T.P.	58.317					
+ 140	6.459		6.561			
⏊	64.776	+ 1.504	+ 1.501		+1.5025	−2.1955
− "	4.955		5.060			.778 re-adj.
FD. B.M. KV 29	59.821				59.778	B.M. KV 29, ELEV. 59.806 F.B. 1922-24 J.N. 62100
+ 52	4.530		4.458			AT N.E. COR. OF THE INT. OF MANHATTAN BEACH BLVD
⏊	64.351	− 1.158	− 1.155		−1.1565	& INGLEWOOD AVE. A L & NAIL IN S.W. FOR HEAD
−	5.688		5.613			CONTAINING 2 AIR VENTS FOR WATER DEPT.
T.P.	58.663					

768420 E-353 4-54

PLEASE RETURN TO
LOS ANGELES COUNTY SURVEYOR
LOS ANGELES COUNTY ENGINEERING BLDG.

NOTE: ANY ADDITIONS OR CHANGES ON THIS SHEET MUST BE MADE OR CIRCLED IN RED INK, WITH DATE AND NAME OF PERSON MAKING CHANGE.

Do not extend notes this side of this line

JOB NO 6253.50 SURVEY OF LAWNDALE SO
SURVEY BY G.E. IDREES
NOTES BY G.E.O. DATE 2-10-54
INDEXED DATE
NOTES RED. DATE
NOTES CHKD. DATE
F.B. 2521 Pg. 30

B.M.	1ST RUN	DIFF.	2ND RUN	3RD RUN	ADJ. ELEV.	DESCRIPTION
T.P.	58.663					CONT.
+ 125	5.325		5.188			
↑	63.988	-0.094	-0.093		-0.0935	
- "	5.419		5.281			
T.P.	58.569					
+ "	8.463		8.211			
↑	67.032	-0.407	-0.405		-0.4060	
- "	8.870		8.616			B.M. #127 DESTROYED
T.P.	58.162					
+ "	4.239		4.323	4.405		
↑	62.401	-1.601	-1.605	-1.603	-1.6030	
- "	5.840		5.928	6.008		
T.P.	56.561					
+ 130	4.841		4.722			
↑	61.402	+0.842	+0.840		+0.8410	-2.4180
- "	3.999		3.882			57.361 RE-ADJ. JN 6221.00
FD. B.M. KV30	57.403				57.361	B.M. KV 30 ELEV. 57.441 FB. 1922-24
+ 130	3.258		3.311			INT. OF MANHATTAN BEACH BLVD. & FIRMONA AVE.,
↑	60.561	-1.877	-1.879		-1.8780	S.W. COR., LEAD & NAIL IN CURB AT N.W. COR. OF
- "	5.135		5.190			CAFE # 4600
T.P.	55.526					
+ 130	6.080		6.214			
↑	61.606	+1.824	+1.823		+1.8235	-0.0545
- "	4.256		4.391			
FD. B.M. KV31	57.350				57.307	BM KV31 ELEV 57.307 FB 1922-25 JN 6221.00 MANHATTAN & MANHATTEN BEACH BLVD, S.W. COR. 68'N of ℄ on S. side MANHATTEN BLVD. Bf. spk & lead in N.W. cor of conc. slab in front of ANDY'S MARKET # 4534

RETURN TO
LOS ANGELES COUNTY SURVEY
726 LOS ANGELES COUNTY
ENGINEERING BLDG.

Notes: Any Additions or Changes on This Sheet Must Be Made or Circled in Red Ink With Date and Name of Person Making Change.

Do not extend notes this side of this line.

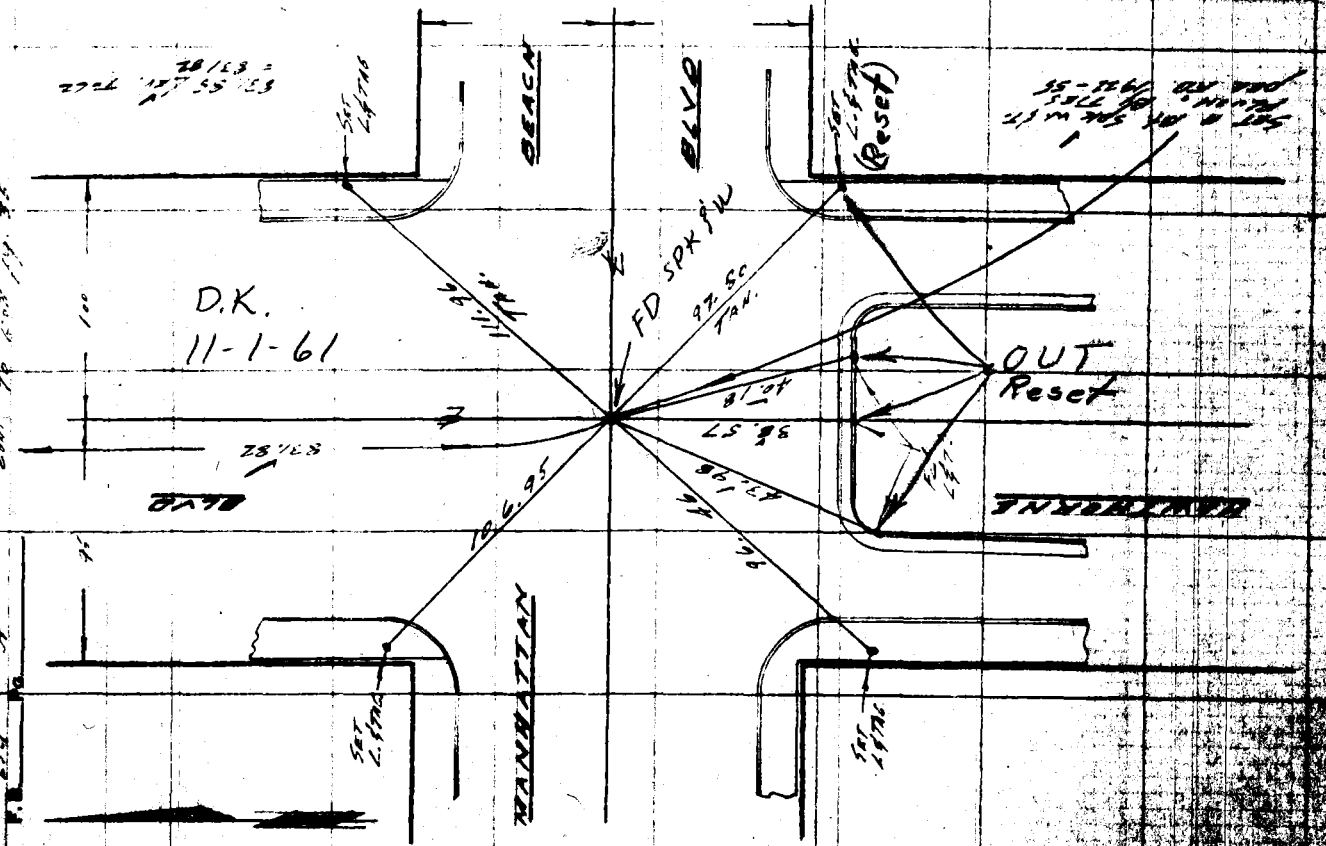

Notes Ck'd by	Survey of LAWNDALE SD.
Map No.	W. 6253.50 Tape No. 168 Std. 62 of
[illegible]	Surveyed by LIND
Checked	Notes LIND Date 3-11-59
Date	Indexed A. O. Johnson 4-6-59

F.B. 2561 Pg. 31

LAWNDALE STORM DRAINS

PROJECT NO. 535

J.N. 6253.50

CENTER-LINE SURVEY

OF

LINE "A"

3-11-59
LIND
ANDERSON
PETERSON
HILL
GOODWIN

Note: Any Additions or Changes on This Sheet Must be Made or Circled in Red Ink With Date and Name of Person Making Change.

Do not extend notes this side of this line.

RETURN TO
LOS ANGELES COUNTY SURVEYOR
726 LOS ANGELES COUNTY
ENGINEERING BLDG.

76F309S S&E #247. 8-54

RETURN TO
LOS ANGELES COUNTY SURVEYOR
726 LOS ANGELES COUNTY
ENGINEERING BLDG.

Note: Any Additions or Changes on This Sheet Must be Made or Circled in Red Ink With Date and Name of Person Making Change.

Do not extend notes this side of this line.

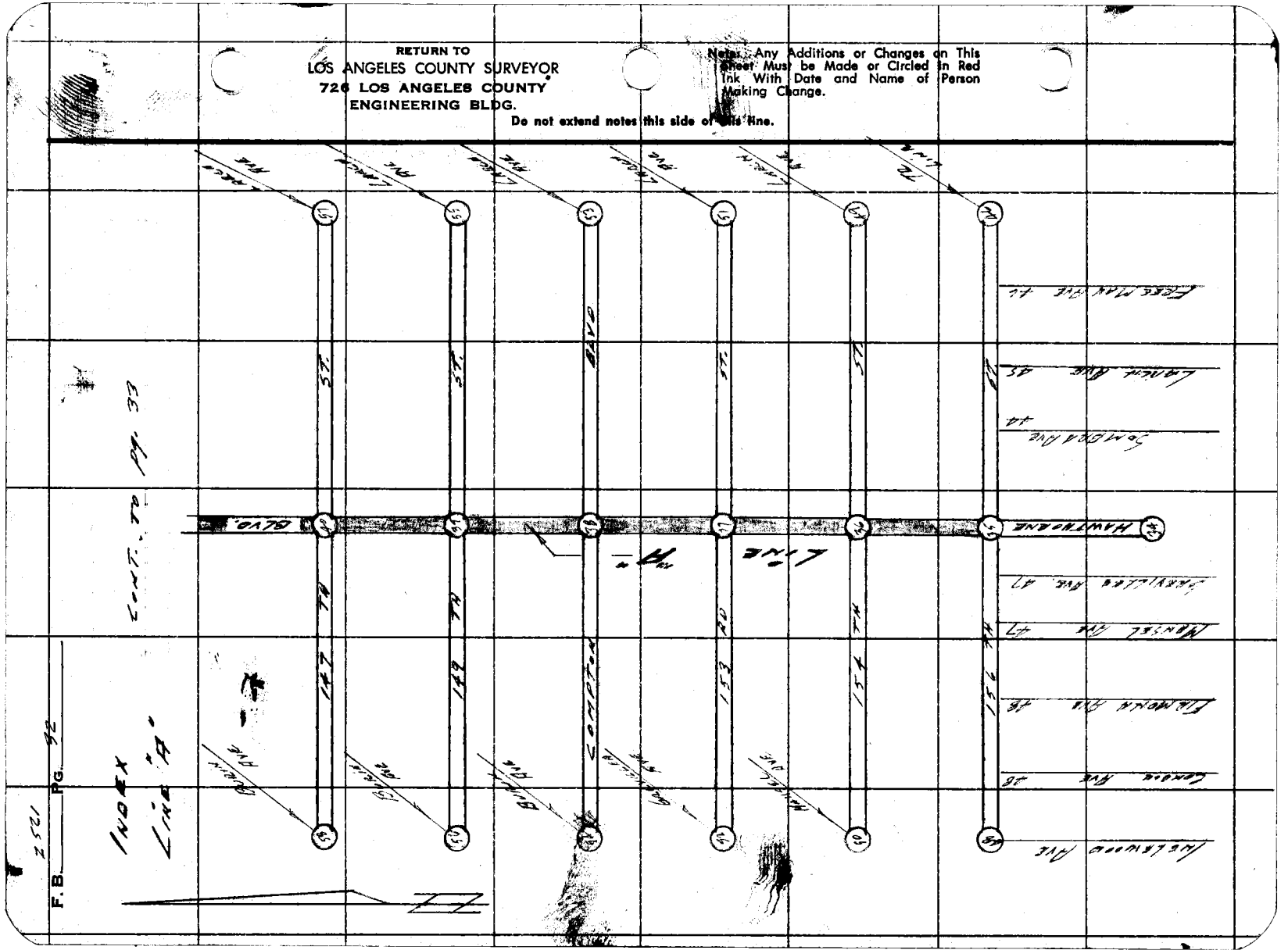

Notes Ck'd by L. Miller	Survey of Lawndale SD.
Map No.	W. O. 6253.60 Tape No. 0168 Std. 68 °F
Office Work	Surveyed by
Checked	Notes Line Date 3-10-59
Date	Indexed A. C. Johnson

F. B. [illegible]

INDEX
LINE "A"

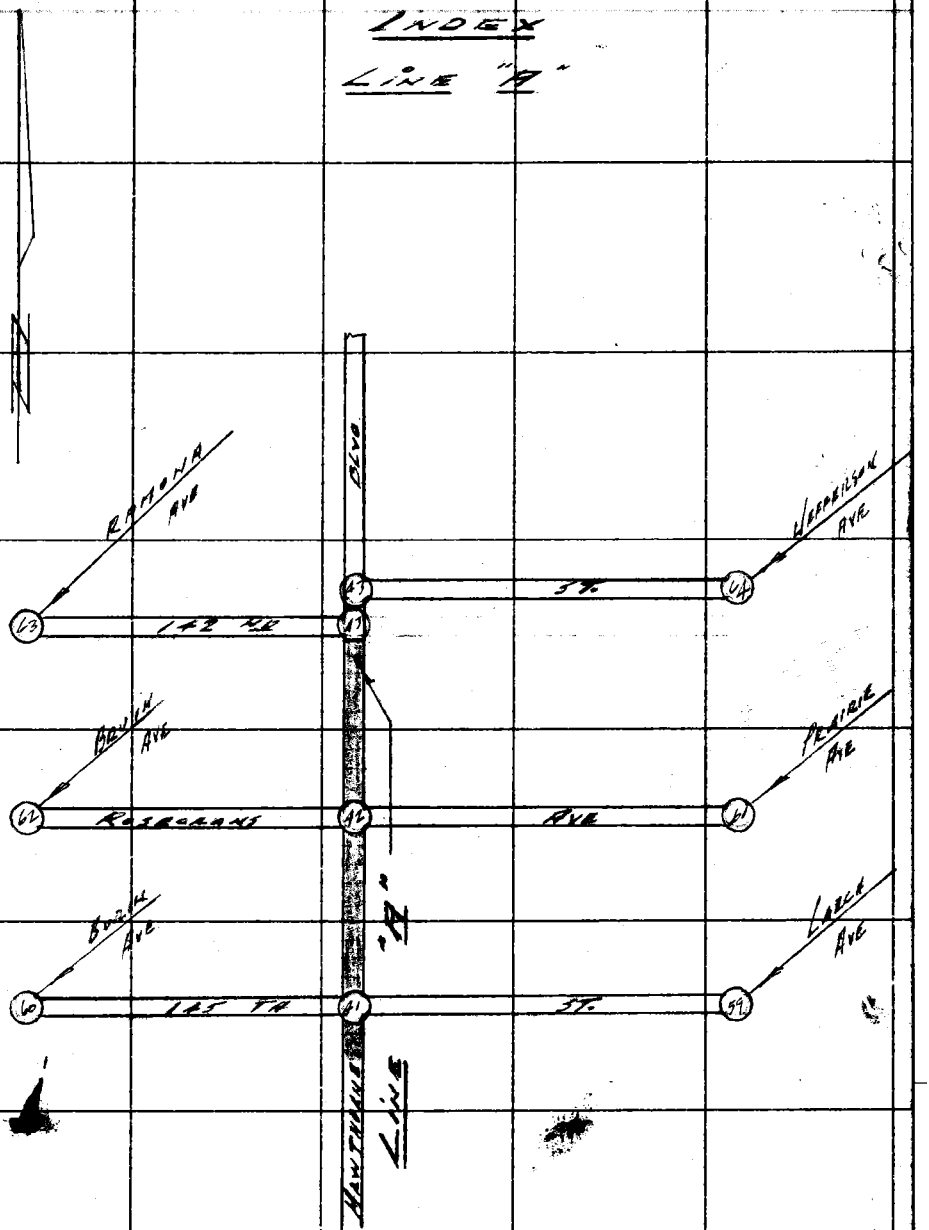

CONT. FROM TOP pg 32

Note: Any Additions or Changes on This Sheet Must be Made or Circled in Red Ink With Date and Name of Person Making Change.

Do not extend notes this side of this line.

RETURN TO
LOS ANGELES COUNTY SURVEYOR
726 LOS ANGELES COUNTY
ENGINEERING BLDG.

76F3095 S&E #247. 8-54

RETURN TO
LOS ANGELES COUNTY SURVEYOR
726 LOS ANGELES COUNTY
ENGINEERING BLDG.

Note: Any Additions or Changes on This Sheet Must be Made or Circled In Red Ink With Date and Name of Person Making Change.

Do not extend notes this side of this line.

W.S. 25 C-3

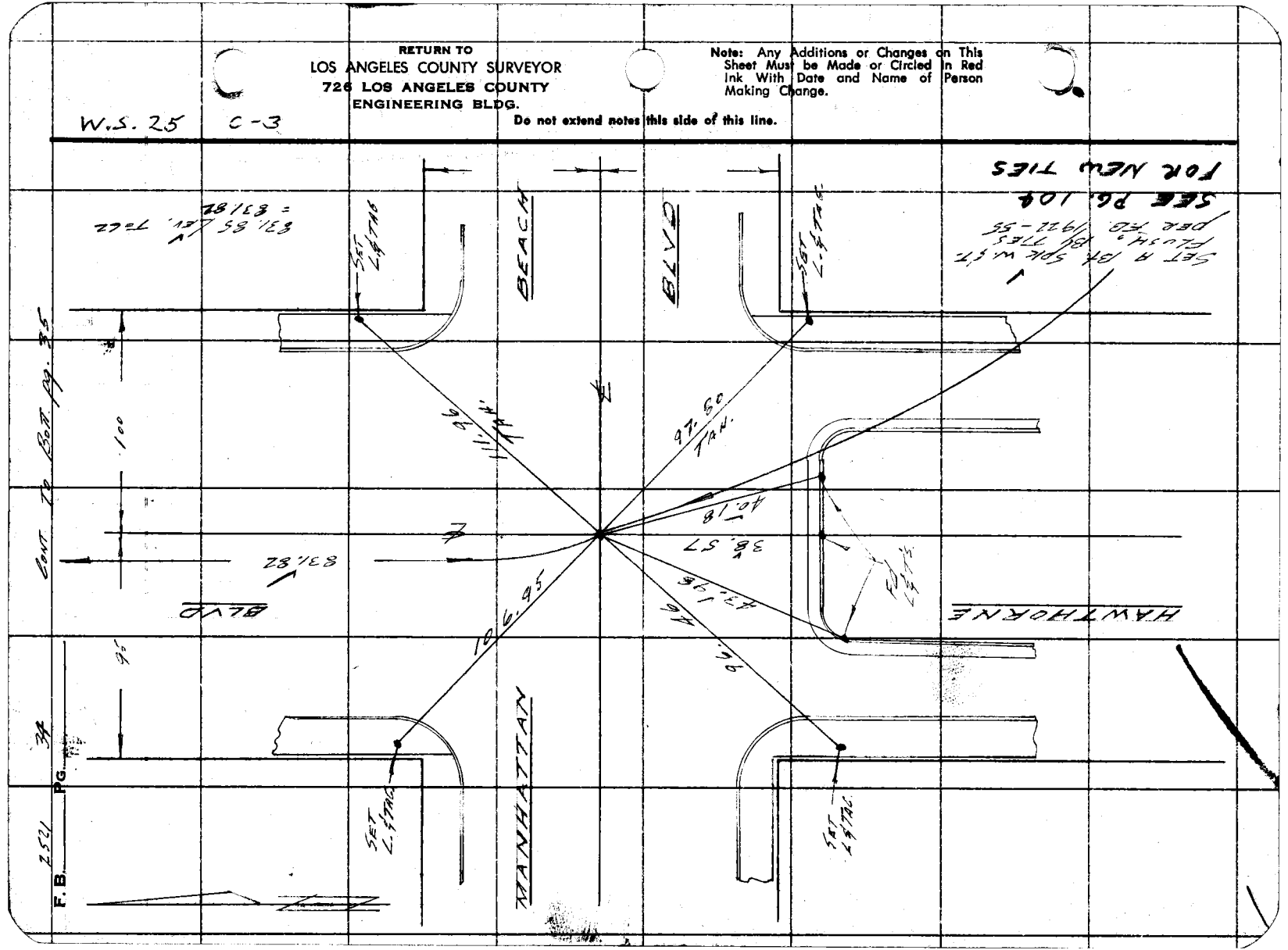

Notes Ck'd by E Miller	Survey of Lawndale SD
Map No.	W.O. 6453.50 Tape No. 0728 Std. 28 °F
Office Work	Surveyed by
Checked	Notes Line Date 3-13-59
Date	Indexed C. Johnson

F.B. 2321 Pg. 36

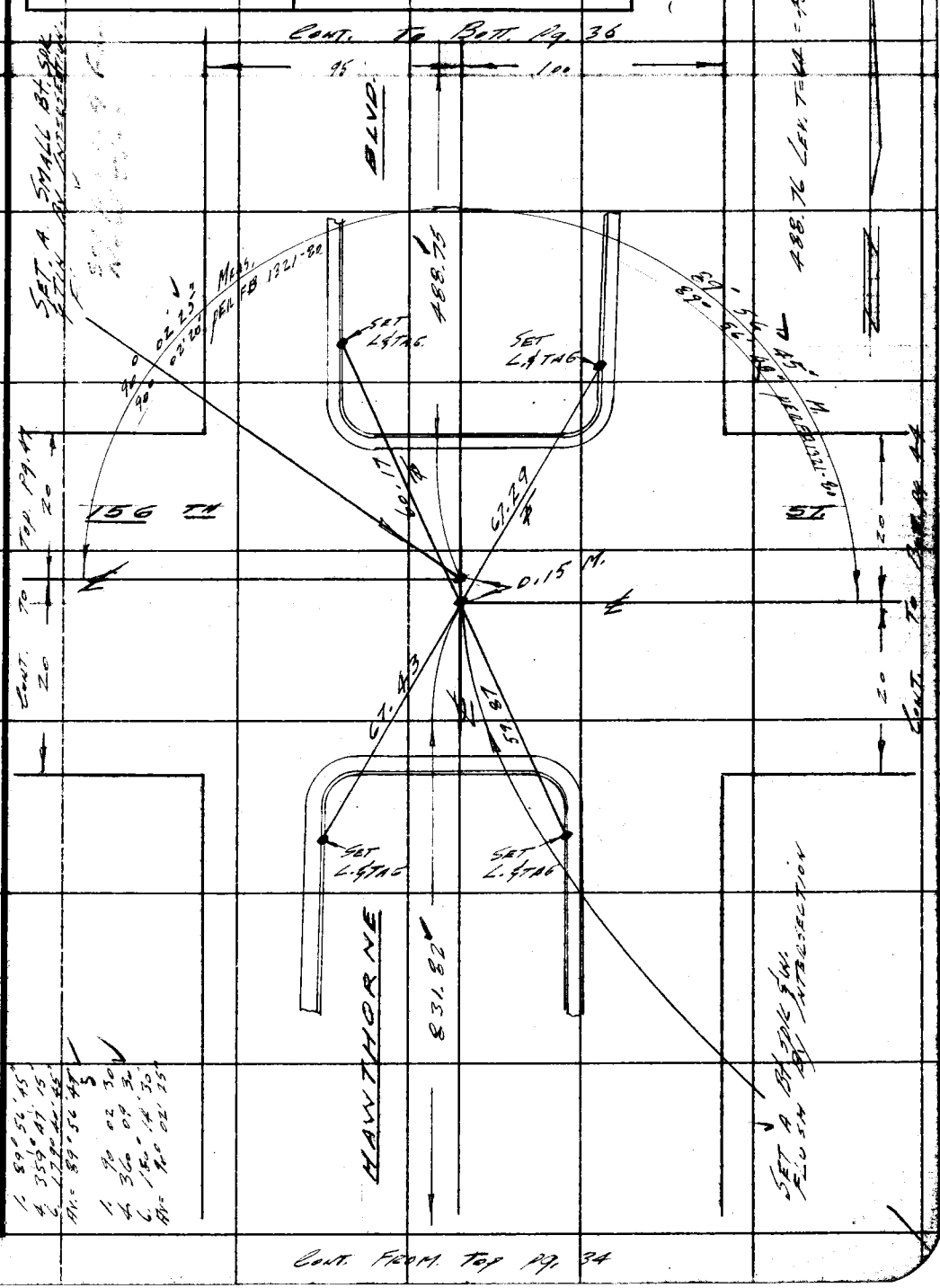

W.S. 25 C-

Note: Any Additions or Changes on This Sheet Must be Made or Circled in Red Ink With Date and Name of Person Making Change.

Do not extend notes this side of this line.

RETURN TO
LOS ANGELES COUNTY SURVEYOR
726 LOS ANGELES COUNTY
ENGINEERING BLDG.

76F3009 S&E #247. 8-54

RETURN TO
LOS ANGELES COUNTY SURVEYOR
726 LOS ANGELES COUNTY
ENGINEERING BLDG.

Note: Any Additions or Changes on This Sheet Must be Made or Circled in Red Ink With Date and Name of Person Making Change.

Do not extend notes this side of this line.

W.S 25 C-3

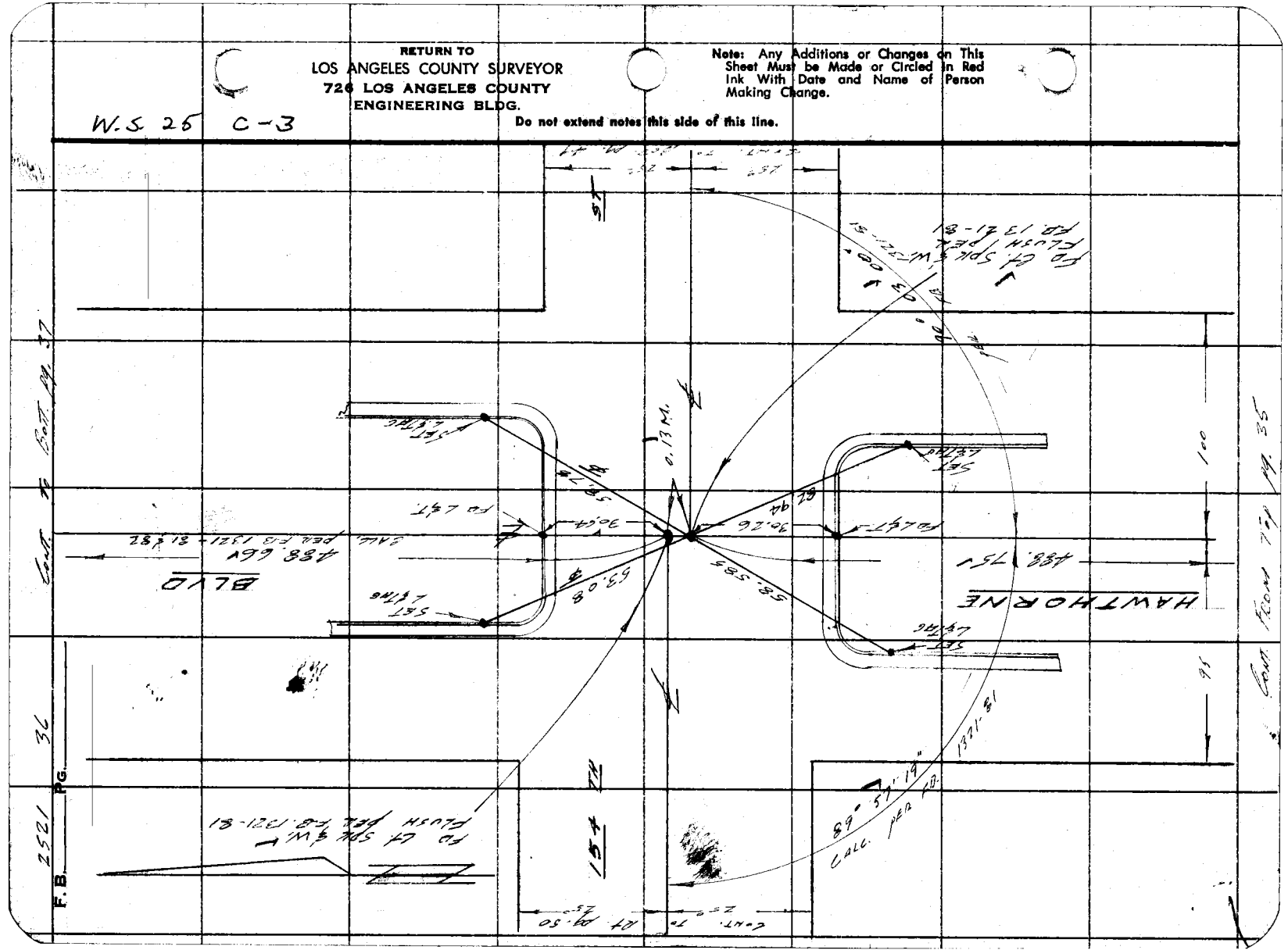

Notes Ck'd by E Miller
Map No.
Office Work
Checked
Date

Survey of
JN 6257-50 Tape 0168 Std 68 °F
Surveyed By
Notes
Date 3-17-59
Indexed L. C. Johnson

F.B. 2561 Pg. 37

Cont. to Bott. Pg. 38

Note: Any Additions or Changes on This Sheet Must be Made or Circled in Red Ink, With Date and Name of Person Making Change.

Do not extend notes this side of this line.

RETURN TO LOS ANGELES COUNTY ENGINEER
100 LOS ANGELES COUNTY ENGINEERING BLDG.

763089 CE #247 7-59

W.S. 20

Cont. from Top Pg. 36

RETURN TO
LOS ANGELES COUNTY ENGINEER
700 LOS ANGELES COUNTY ENGINEERING BLDG.

Note: Any Additions or Changes on This Sheet Must be Made or Circled in Red Ink With Date and Name of Person Making Change.

W.S 25 C-2

Do not extend notes this side of this line.

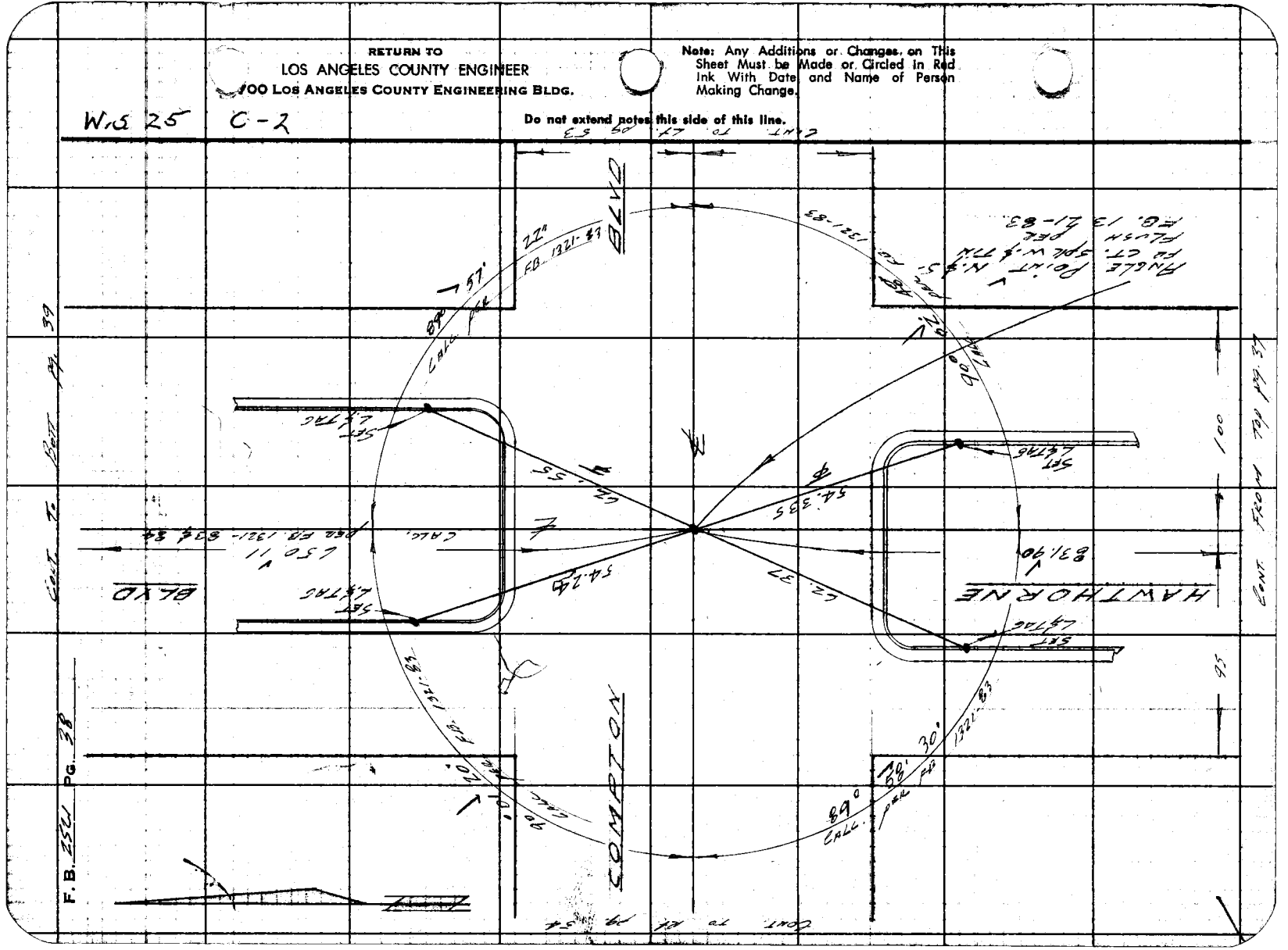

Notes Ck'd by E. Miller	Survey of Lavinoale SD	F.B. 2561 Pg. 39
Map No.	JN 6277.50 Tape 0168 Std 68 °F	
Office Work	Surveyed by [illegible]	
Checked	Notes [illegible] Date 3-17-59	
Date	Indexed C. Johnson	

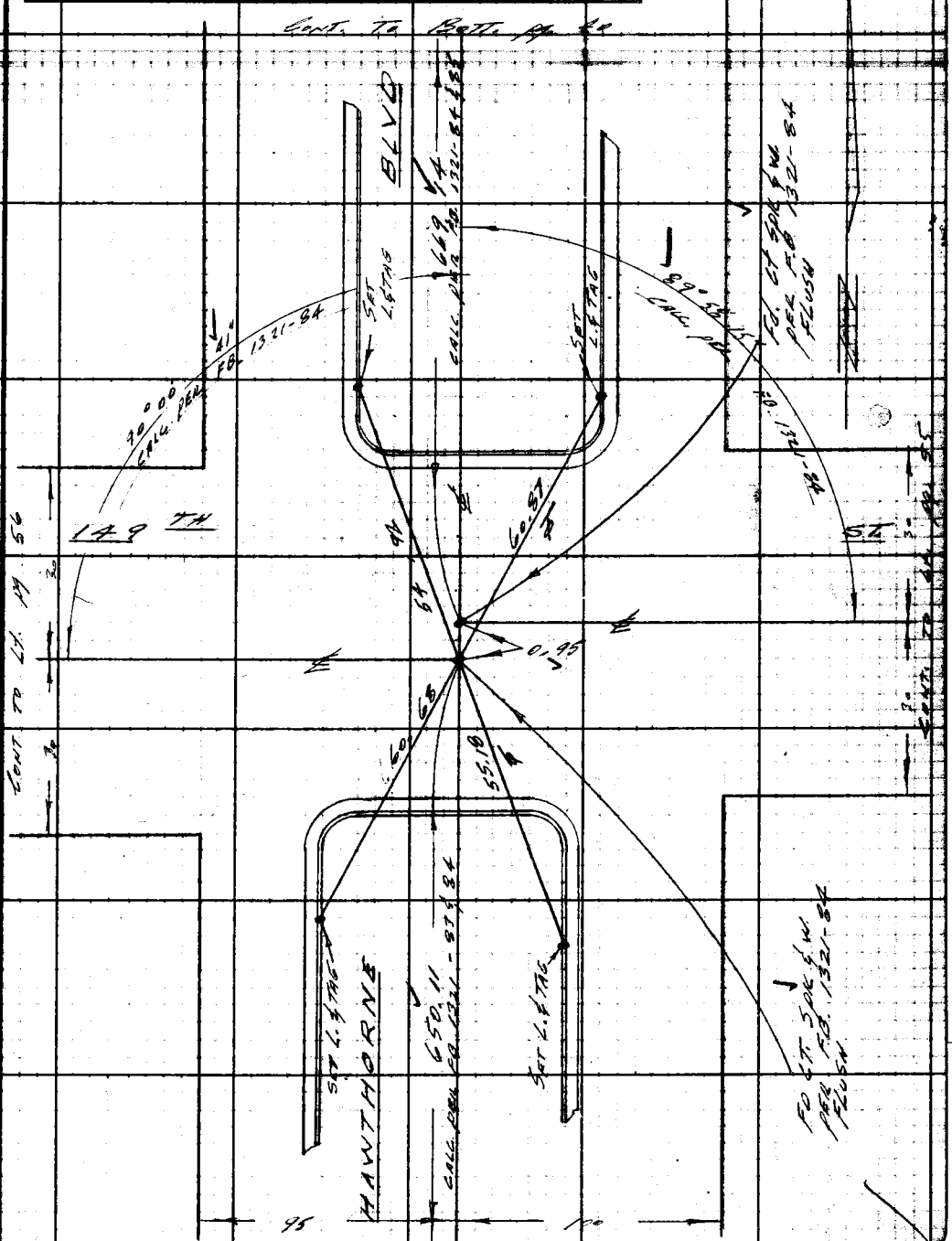

Note: Any Additions or Changes on This Sheet Must be Made or Circled in Red Ink With Date and Name of Person Making Change.

Do not extend notes this side of this line.

RETURN TO
LOS ANGELES COUNTY ENGINEER
700 LOS ANGELES COUNTY ENGINEERING BLDG.

763098 CE #247—7-53

F. B. 2521 PG. 40

W.S. 25 C-2

RETURN TO
LOS ANGELES COUNTY ENGINEER
700 LOS ANGELES COUNTY ENGINEERING BLDG.

Do not extend notes this side of this line.

Note: Any Additions or Changes on This Sheet Must be Made or Circled In Red Ink With Date and Name of Person Making Change.

Cont. to Bott. Pg. 41

Cont. From Top Pg. 39

Notes Ck'd by E Miller	Survey of [illegible]
Map No.	JN 6253.30 Tape 0163 Std 68 °F
Office Work	Surveyed by
Checked	Notes [illegible] Date 3-18-59
Date	Indexed C. Johnson

F.B. 2521 Pg. 41

C-

W.S. 25

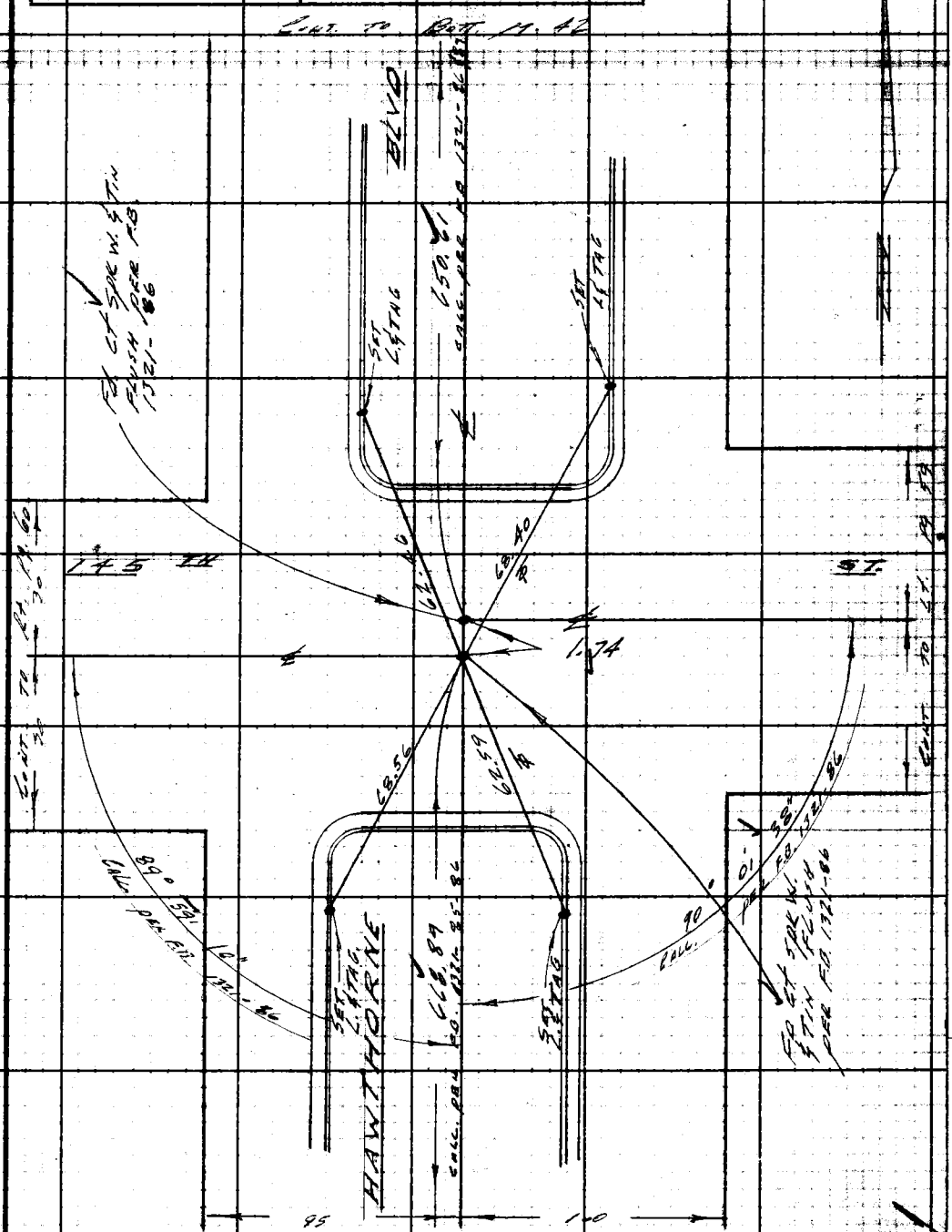

Note: Any Additions or Changes on This Sheet Must be Made or Circled in Red Ink With Your and Name of Person Making Change.

RETURN TO
LOS ANGELES COUNTY ENGINEER
700 LOS ANGELES COUNTY ENGINEERING BLDG.

Do not extend notes this side of this line.

763098 CE #247—7-55

RETURN TO
LOS ANGELES COUNTY ENGINEER
700 LOS ANGELES COUNTY ENGINEERING BLDG.

Note: Any Additions or Changes on This Sheet Must be Made or Circled in Red Ink With Date and Name of Person Making Change.

Do not extend notes this side of this line.

W.S 25 C-2

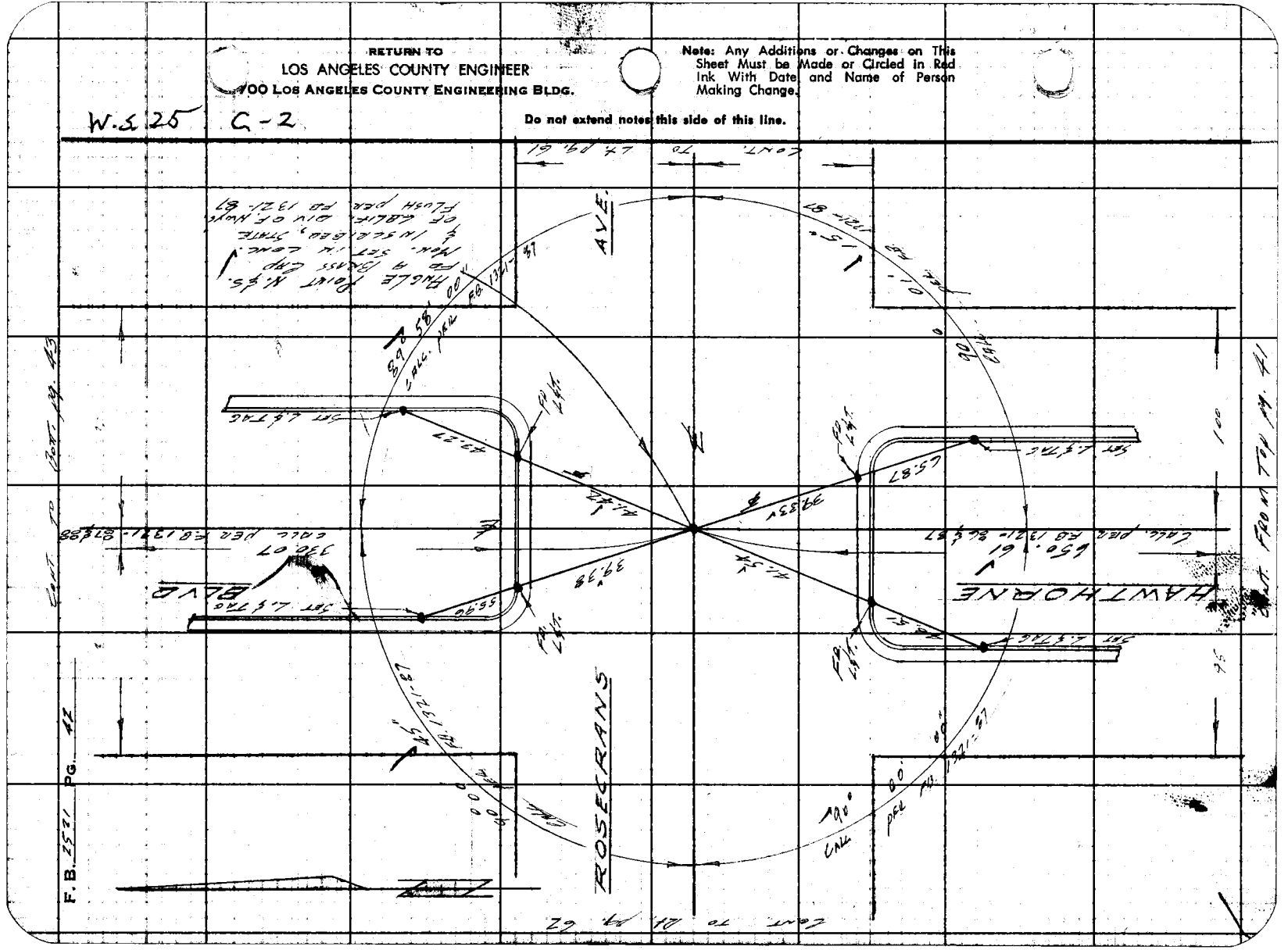

Notes Ck'd by E Miller	Survey of Lawndale Co
Map No.	IN 6253.50 Tape 0168 Std 68 °F
Office Work	Surveyed by Lino
Checked	Notes Lino Date 3-18-88
Date	Indexed C. Johnson

F.B. 2561 Pg. 43

W.S. 28

C-2

Note: Any Additions or Changes on This Sheet Must Be Made or Circled in Red Ink With Date and Name of Person Making Change.

Do not extend notes this side of this line.

RETURN TO
LOS ANGELES COUNTY ENGINEER
100 LOS ANGELES COUNTY ENGINEERING BLDG.

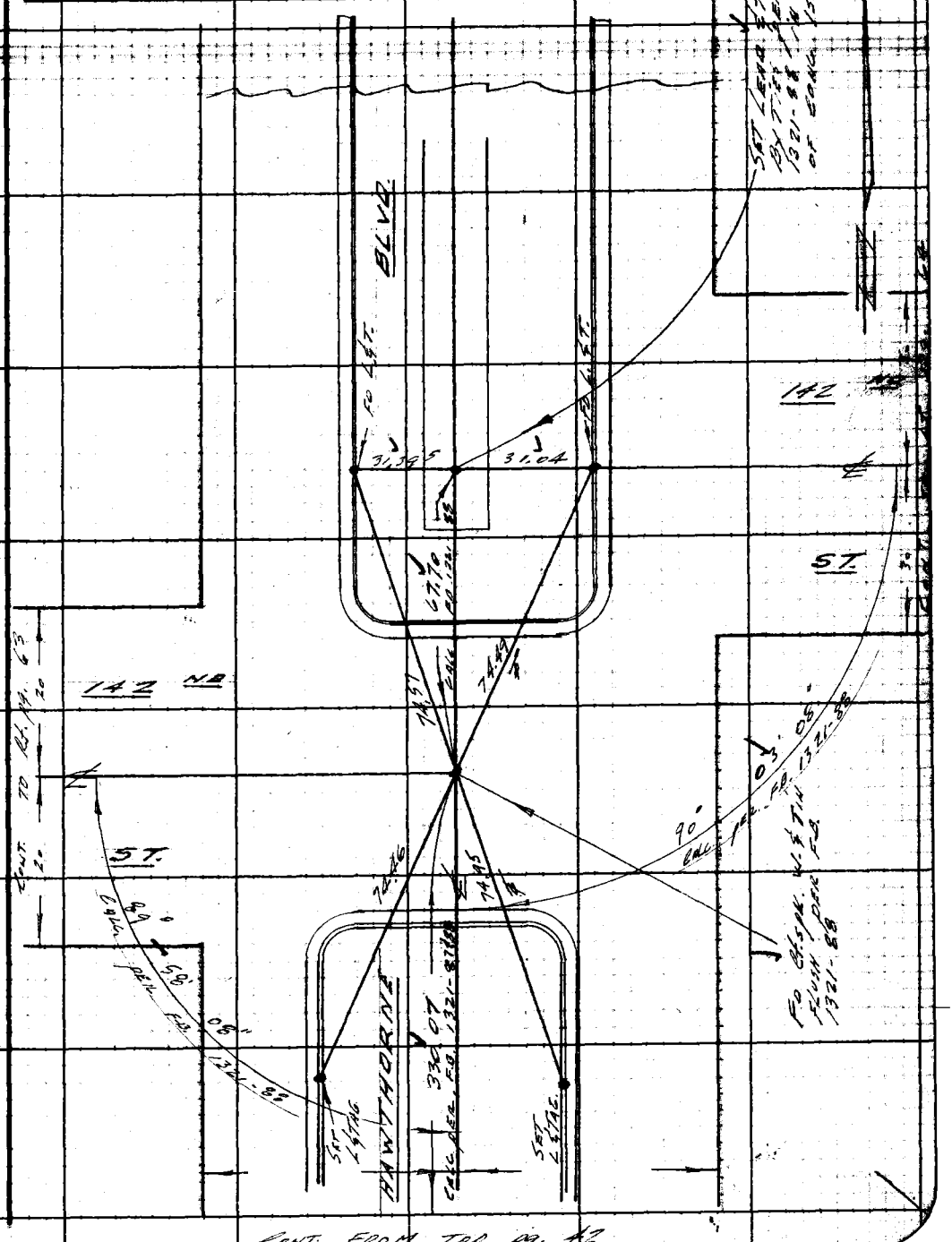

763096 CE #247—7-53

CONT. TO BOTT. PG. 45

F.B. 2521 PG. 44

RETURN TO
LOS ANGELES COUNTY ENGINEER
700 LOS ANGELES COUNTY ENGINEERING BLDG.

Do not extend notes this side of this line.

Note: Any Additions or Changes on This Sheet Must be Made or Circled in Red Ink With Date and Name of Person Making Change.

CONT. FROM RT. PG. 35

Notes Ck'd by E Miller	Survey of	F. B. 2521 Pg. 72
Map No.	JN 6253.50 Tape 0162 Std 68 °F	
Office Work	Surveyed by LIND	
Checked	Notes LIND Date 3-14-59	
Date	Indexed C. Johnson	

CONT. TO BOTT. PG. 46

W.S. 25 C-3

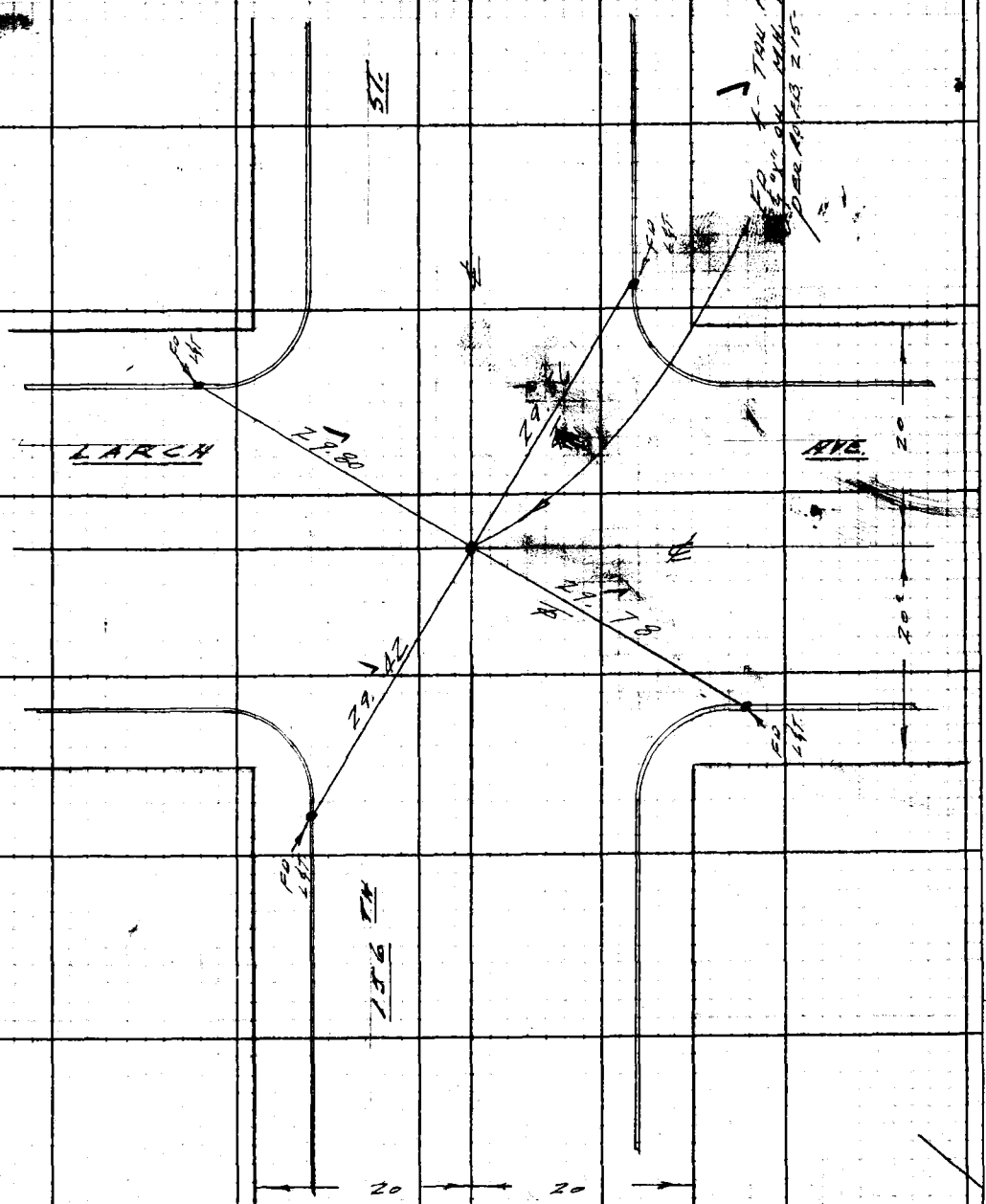

CONT. FROM TOP PG 44

Note: Any Additions or Changes on This Sheet Must Be Made or Circled in Red Ink With Date and Name of Person Making Change.

Do not extend notes this side of this line.

RETURN TO
LOS ANGELES COUNTY ENGINEER
400 LOS ANGELES COUNTY ENGINEERING BLDG.

763098 CR #247—7-53

F. B. 2521 PG. 46

W.S. 25 C-3

RETURN TO
LOS ANGELES COUNTY ENGINEER
100 LOS ANGELES COUNTY ENGINEERING BLDG.

Do not extend notes this side of this line.

Note: Any Additions or Changes on This Sheet Must be Made or Circled In Red Ink With Date and Name of Person Making Change.

Notes Ck'd by: E Miller	Survey of [illegible]	F. B. [illegible] Pg [illegible]
Map No.	JN [illegible] Tape [illegible] Std [illegible] °F	
Office Work	Surveyed by	
Checked	Notes [illegible] Date 3-19-59	
Date	Indexed A. C. Johnson	

W.S. 25 CR

CONT. TO [illegible] PG. 35

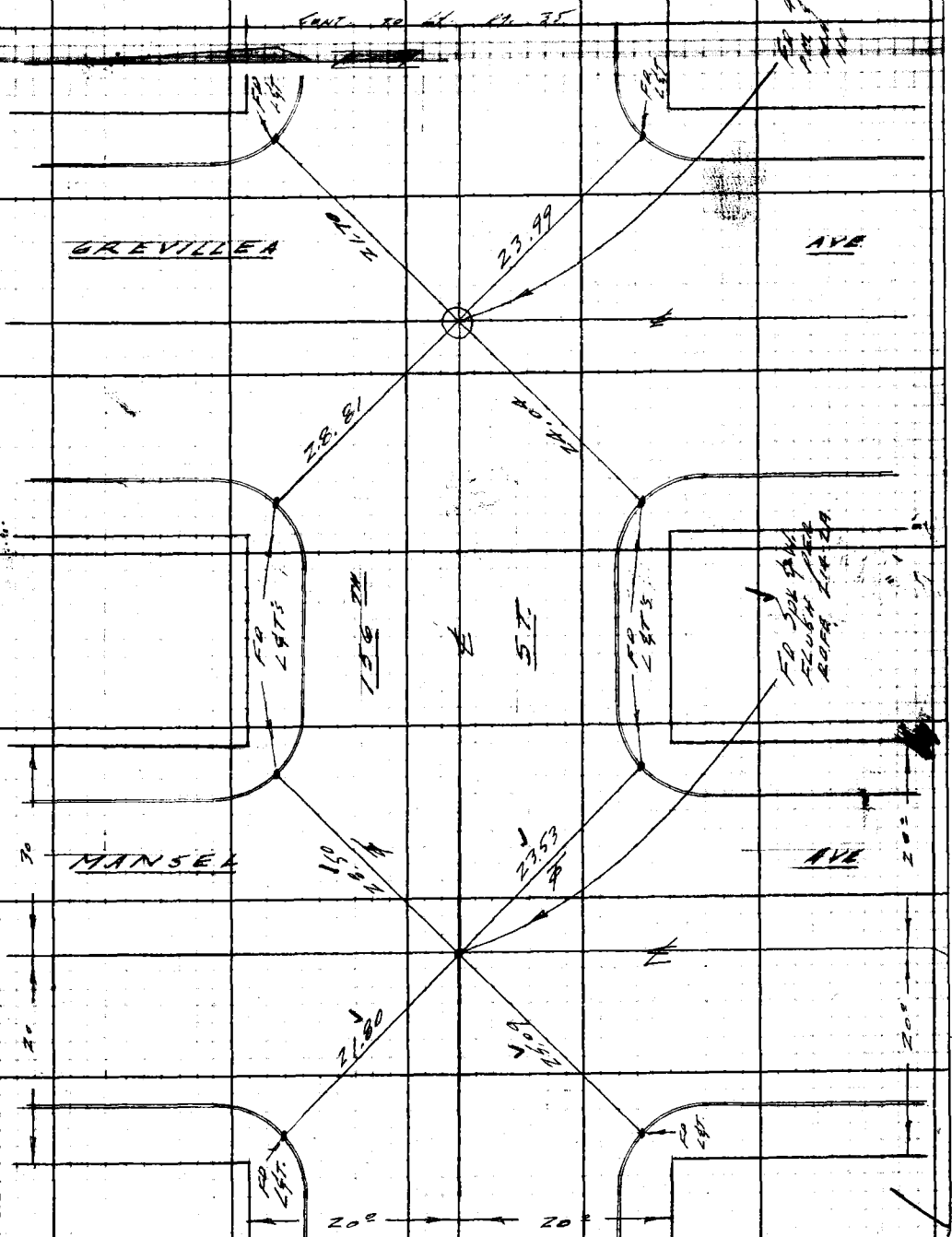

CONT. TO TOP. PG. 48

Note: Any Additions or Changes on This Sheet Must be Made or Circled in Red Ink With Date and Name of Person Making Change.

Do not extend notes this side of this line.

RETURN TO
LOS ANGELES COUNTY ENGINEER
700 LOS ANGELES COUNTY ENGINEERING BLDG.

763098 CE #247—7-53

F. B. 2521 PG. 48

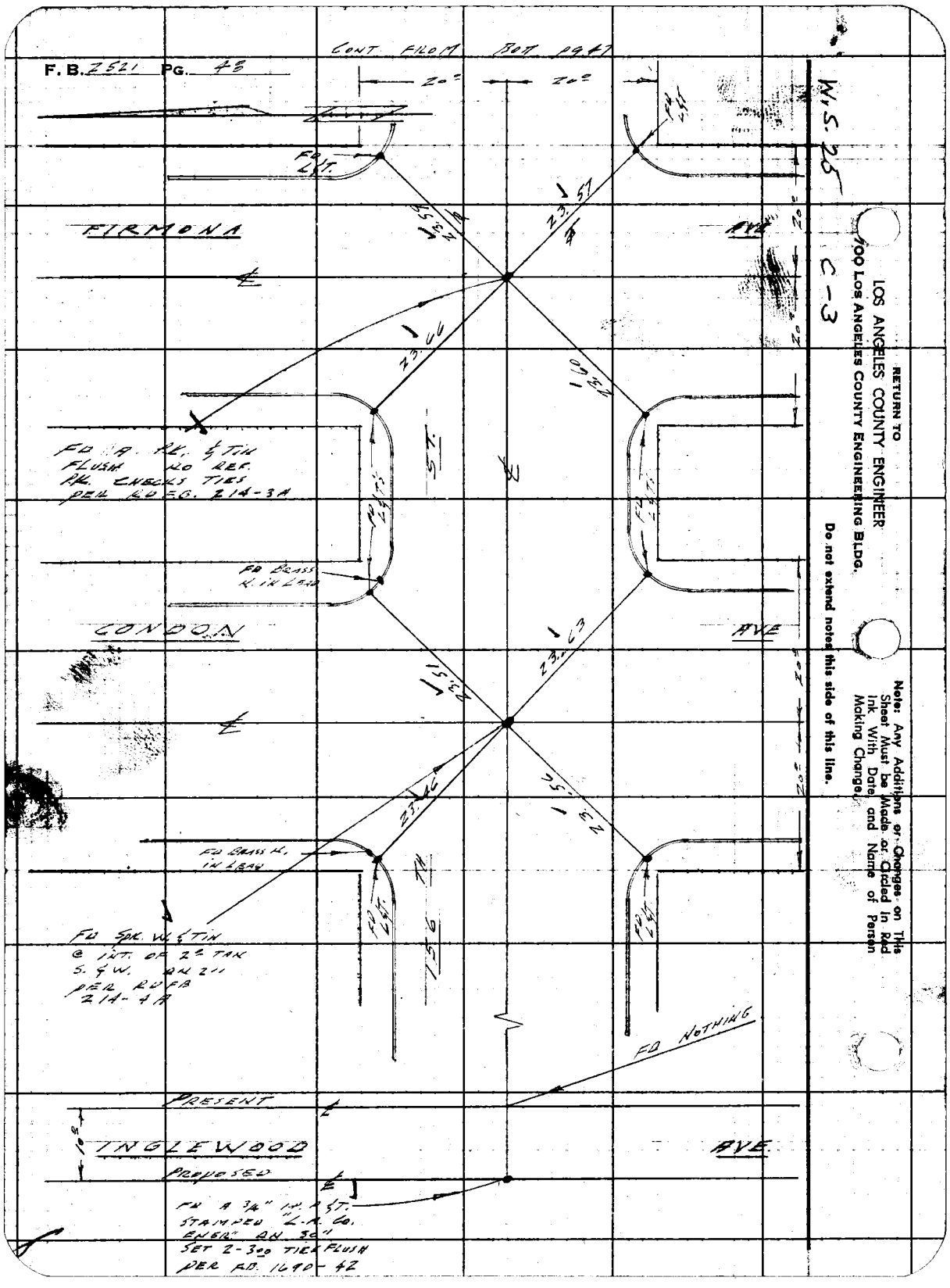

RETURN TO
LOS ANGELES COUNTY ENGINEER
1100 Los Angeles County Engineering Bldg.

Do not extend notes this side of this line.

Note: Any Additions or Changes on This Sheet Must be Made or Circled In Red Ink With Date and Name of Person Making Change.

Notes Ck'd by E Miller	Survey of [illegible]
Map No.	JN [illegible] Tape [illegible] Std [illegible] °F
Office Work	Surveyed by [illegible]
Checked	Notes [illegible] Date 3-19-59
Date	Indexed C. Johnson

F. B. [illegible] PG. [illegible]

W.S. 25 C-3

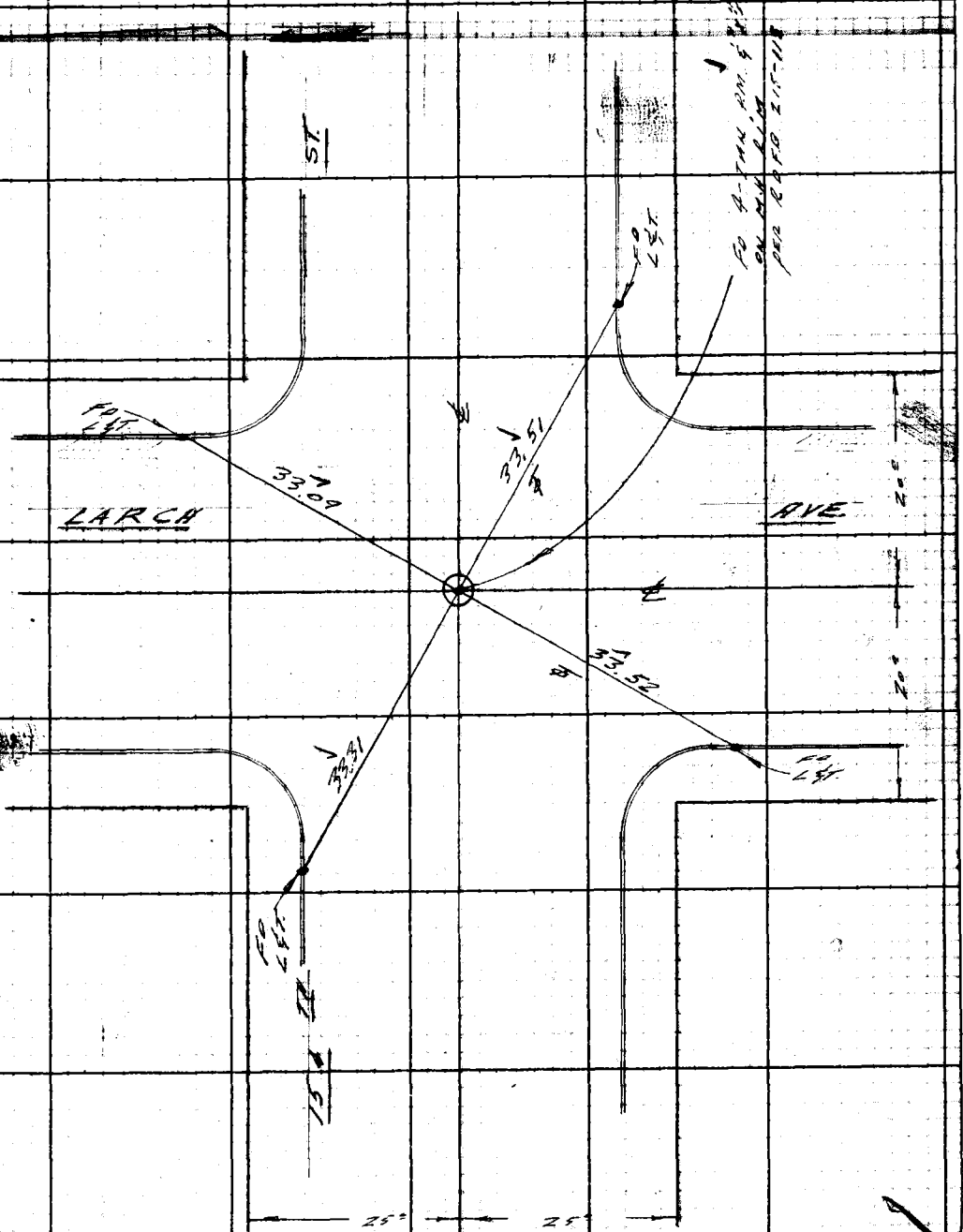

Cont. from Rt Pg 36

Note: Any Additions or Changes on This Sheet Must Be Made or Circled in Red Ink With Date and Name of Person Making Change.

Do not extend notes this side of this line.

RETURN TO
LOS ANGELES COUNTY ENGINEER
700 LOS ANGELES COUNTY ENGINEERING BLDG.

763098 CE #247—7-53

RETURN TO
LOS ANGELES COUNTY ENGINEER
700 LOS ANGELES COUNTY ENGINEERING BLDG.

Note: Any Additions or Changes on This Sheet Must be Made or Circled in Red Ink With Date and Name of Person Making Change.

W.6.25 C-3

Do not extend notes this side of this line.

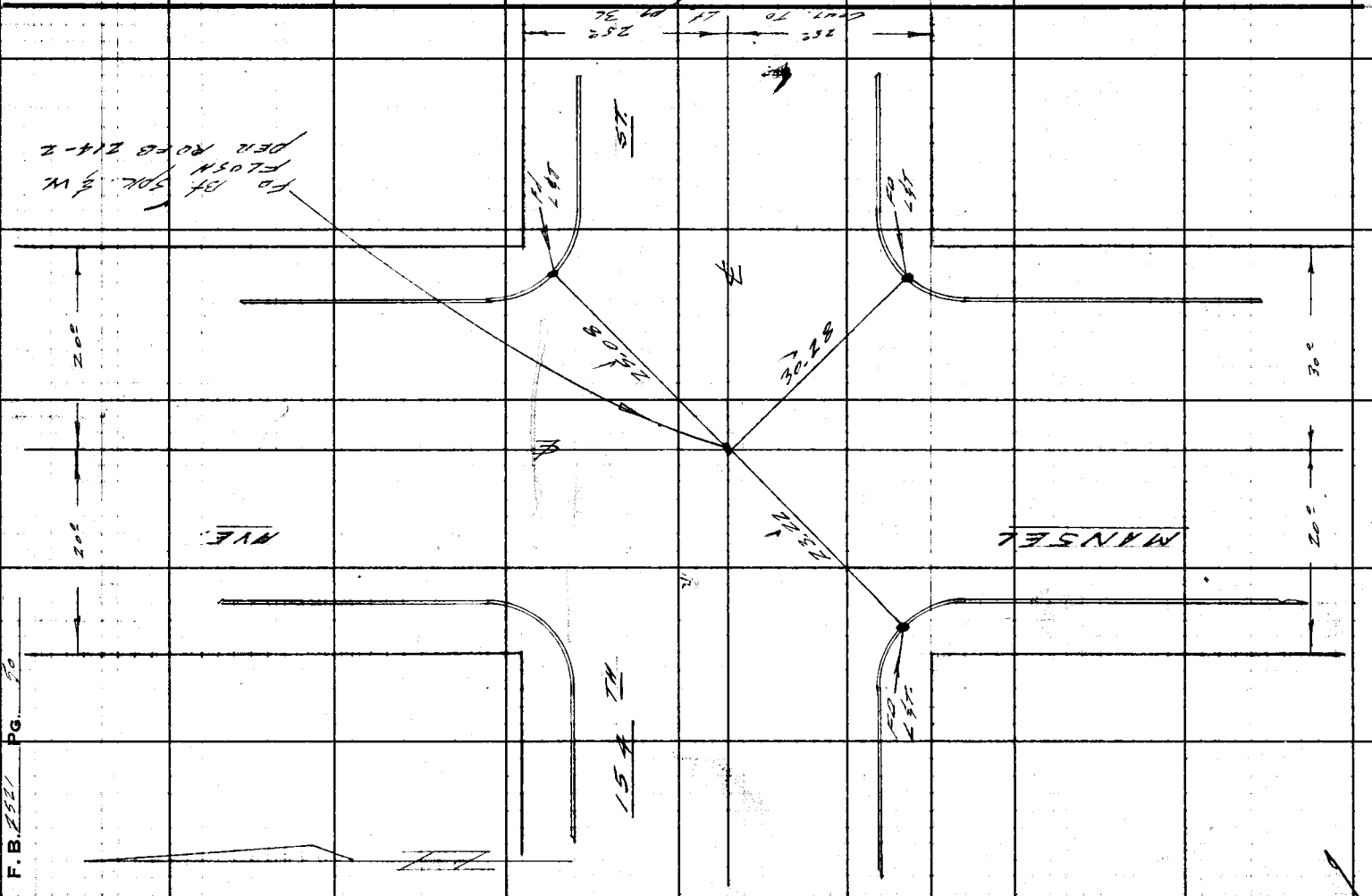

Notes Ck'd by E Miller	Survey of	F. B. 25-1 Pg. 31
Map No.	JN 6253.50 Tape 4125 Std 65 °F	
Office Work	Surveyed by	
Checked	Notes LINN Date 3-19-59	
Date	Indexed A. C. Johnson	

C-3

W.S. 25

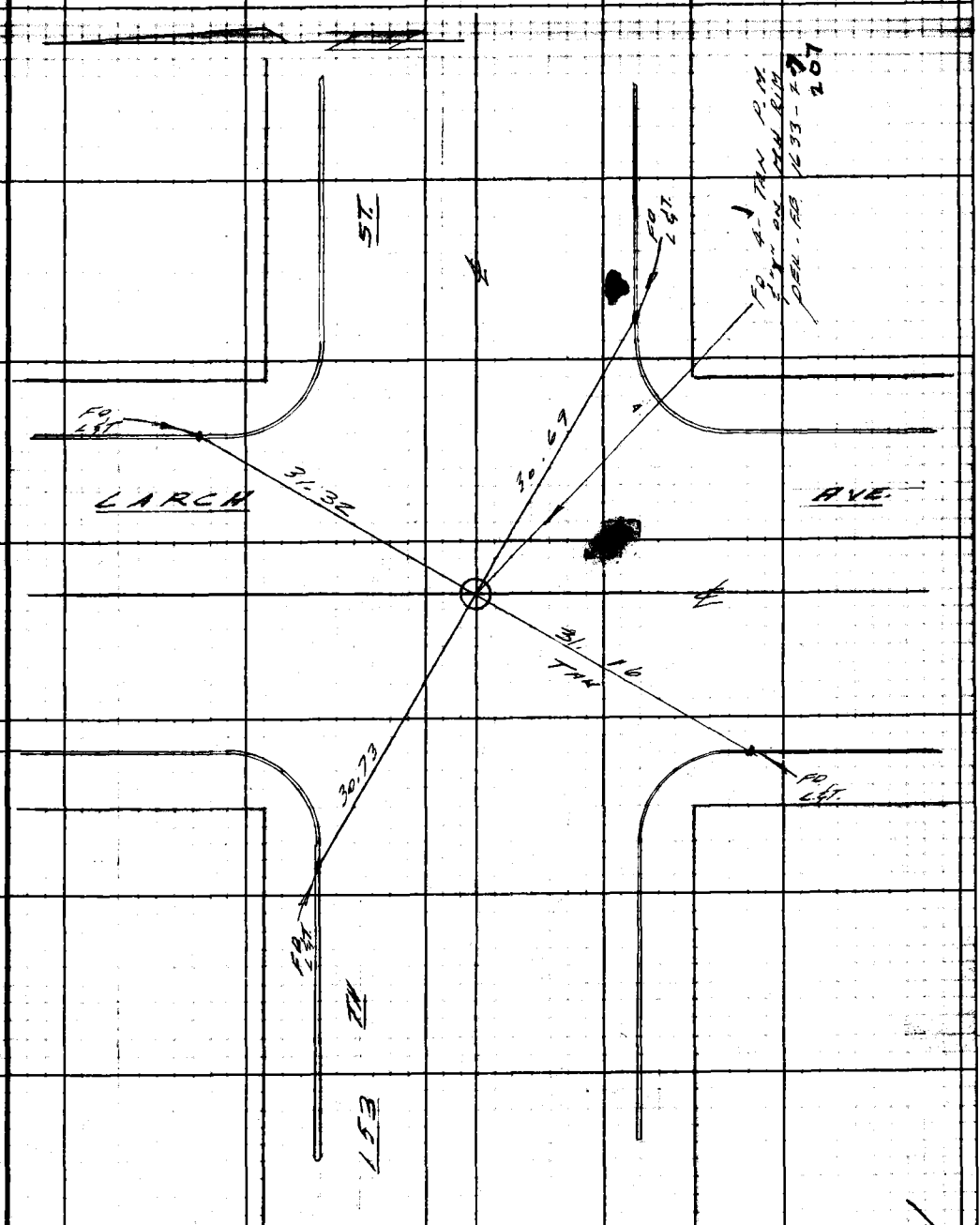

CONT. TO RT. pg. 38

Note: Any Additions or Changes on This Sheet Must be Made or Circled in Red Ink With Date and Name of Person Making Change.

Do not extend notes this side of this line.

RETURN TO
LOS ANGELES COUNTY ENGINEER
100 LOS ANGELES COUNTY ENGINEERING BLDG.

763095 CE #247—7-53

RETURN TO
LOS ANGELES COUNTY ENGINEER
700 LOS ANGELES COUNTY ENGINEERING BLDG.

Note: Any Additions or Changes on This Sheet Must be Made or Circled In Red Ink With Date and Name of Person Making Change.

W.S. 25 C-3

Do not extend notes this side of this line.

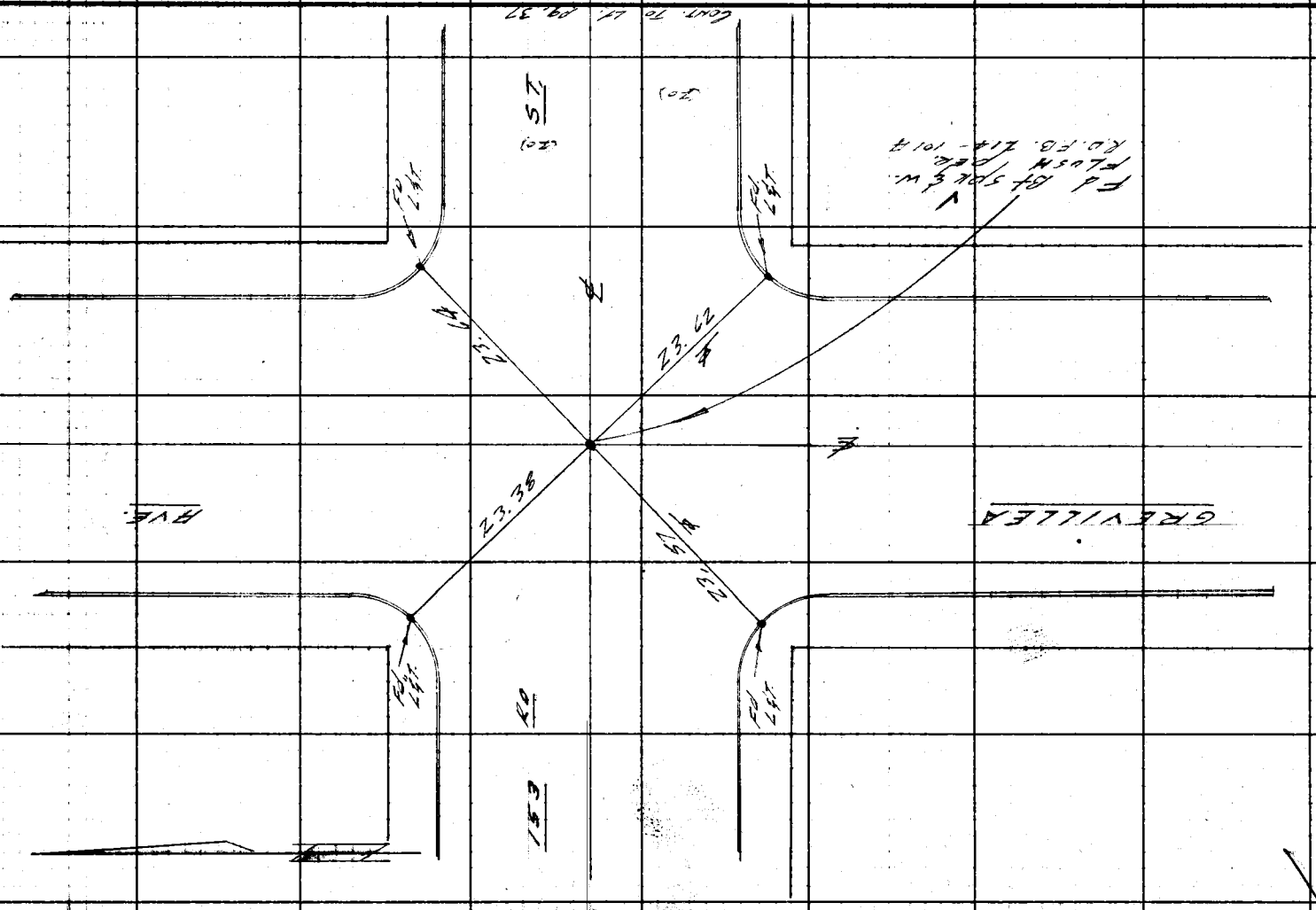

F.B. 2511 PG. 32

Notes Ck'd by E Miller	Survey of [illegible]
Map No.	IN C253,30 Tape 068 Std. CS OF
Office Work	Surveyed by [illegible]
Checked	Notes [illegible] Date 3-19-59
Date	Indexed C. Johnson

F.B. 2561 Pg. 33

W.S. 25 C-2

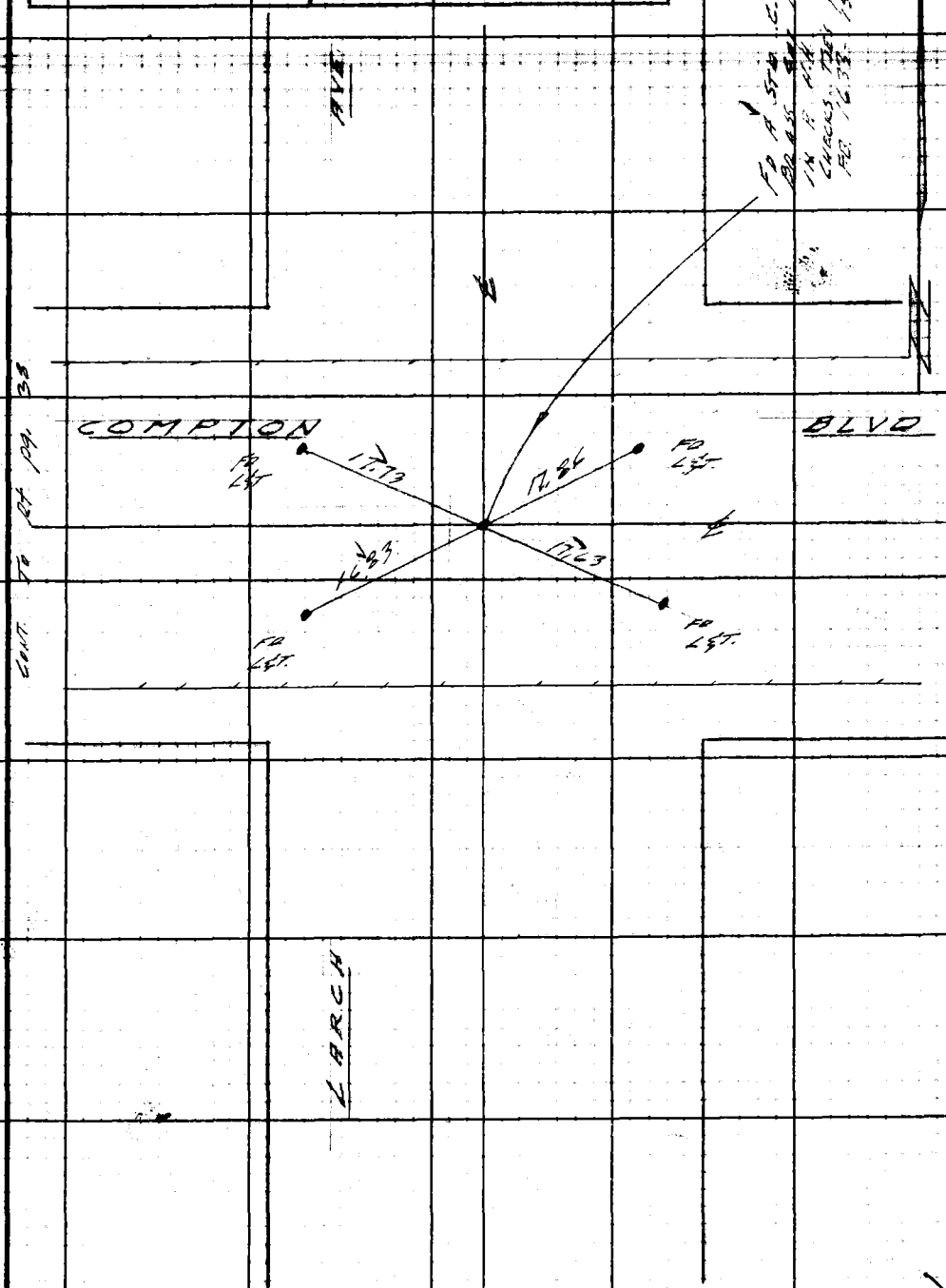

Note: Any Additions or Changes on This Sheet Must be Made or Circled in Red Ink With Date and Name of Person Making Change.

Do not extend notes this side of this line.

RETURN TO
LOS ANGELES COUNTY ENGINEER
400 LOS ANGELES COUNTY ENGINEERING BLDG.

763095 CE #247—7-53

RETURN TO
LOS ANGELES COUNTY ENGINEER
700 LOS ANGELES COUNTY ENGINEERING BLDG.

Note: Any Additions or Changes on This Sheet Must be Made or Circled in Red Ink With Date and Name of Person Making Change.

Do not extend notes this side of this line.

W.5-25 C-2

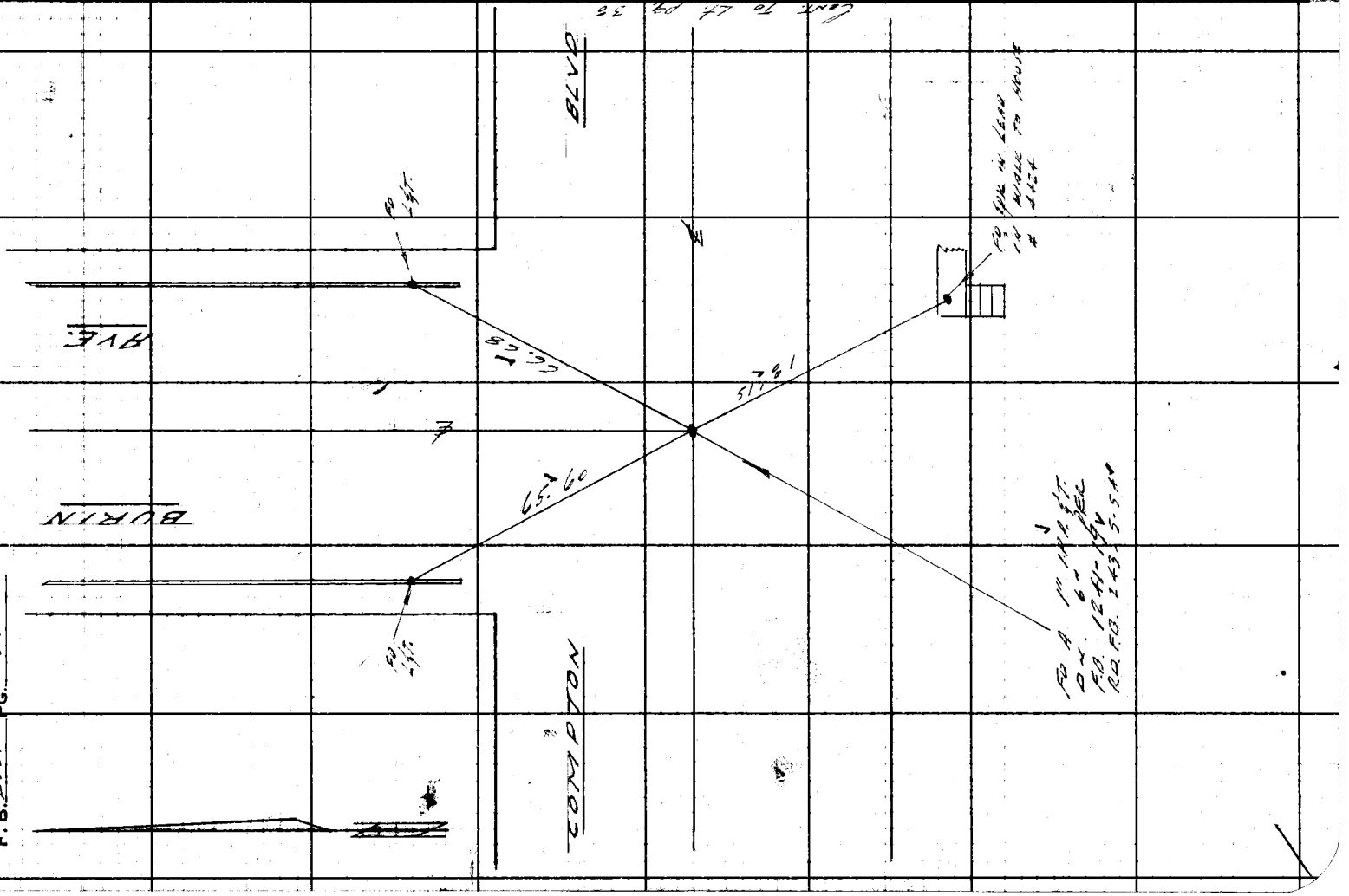

Notes Ck'd by E Miller	Survey of [illegible]
Map No.	JN [illegible] Tape [illegible] Std [illegible] °F
Office Work	Surveyed by
Checked	Notes Line Date 3-14-59
Date	Indexed C. Johnson

E. B. [illegible] Pg. [illegible]

C-2

W.S. 25

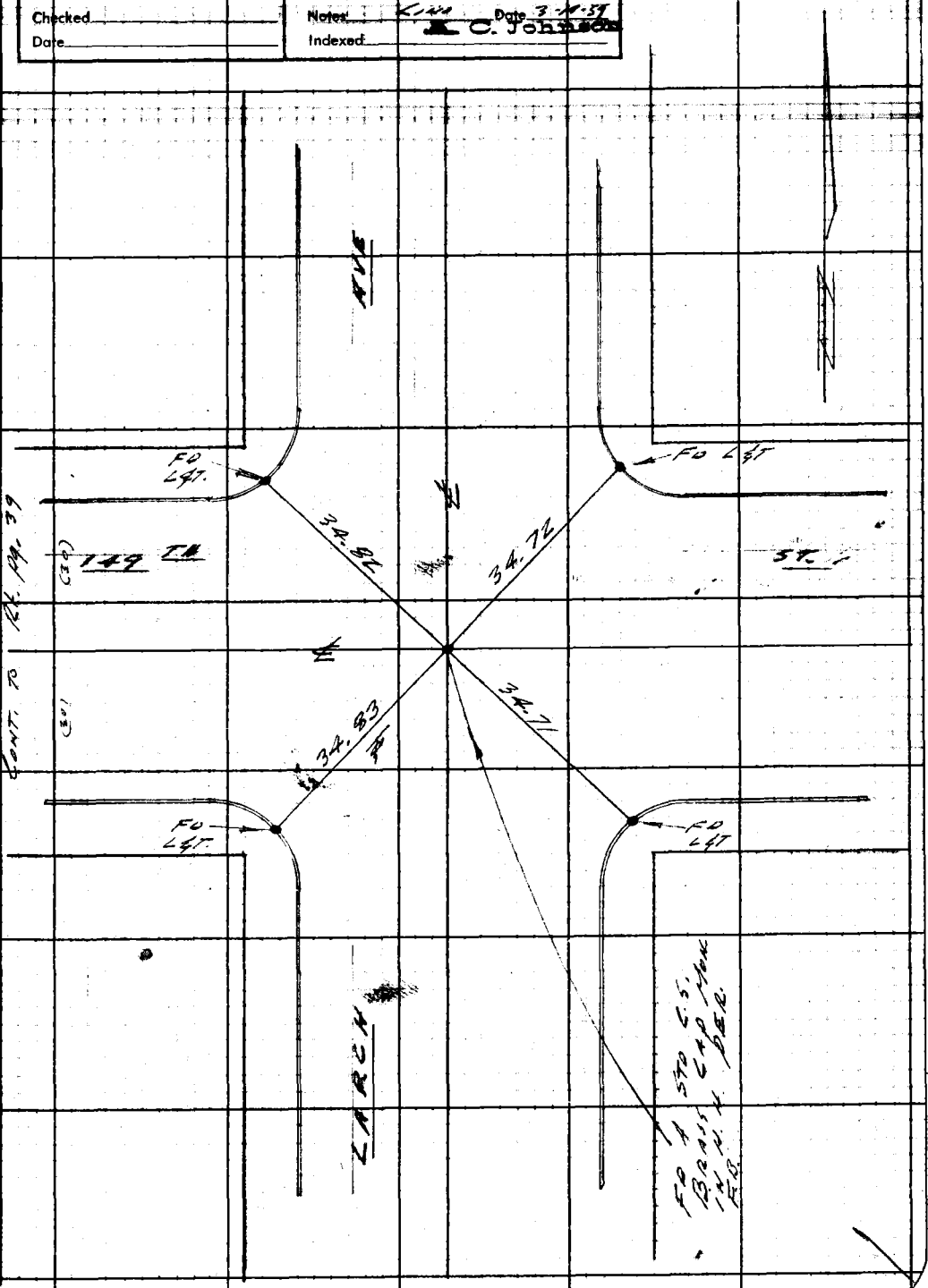

Note: Any Additions or Changes on This Sheet Must be Made or Circled in Red Ink With Date and Name of Person Making Change.

Do not extend notes this side of this line.

RETURN TO
LOS ANGELES COUNTY ENGINEER
700 LOS ANGELES COUNTY ENGINEERING BLDG.

763098 CE #247—7-53

RETURN TO
LOS ANGELES COUNTY ENGINEER
700 LOS ANGELES COUNTY ENGINEERING BLDG.

Note: Any Additions or Changes on This Sheet Must be Made or Circled in Red Ink With Date and Name of Person Making Change.

W.S. 25 C-2

Do not extend notes this side of this line.

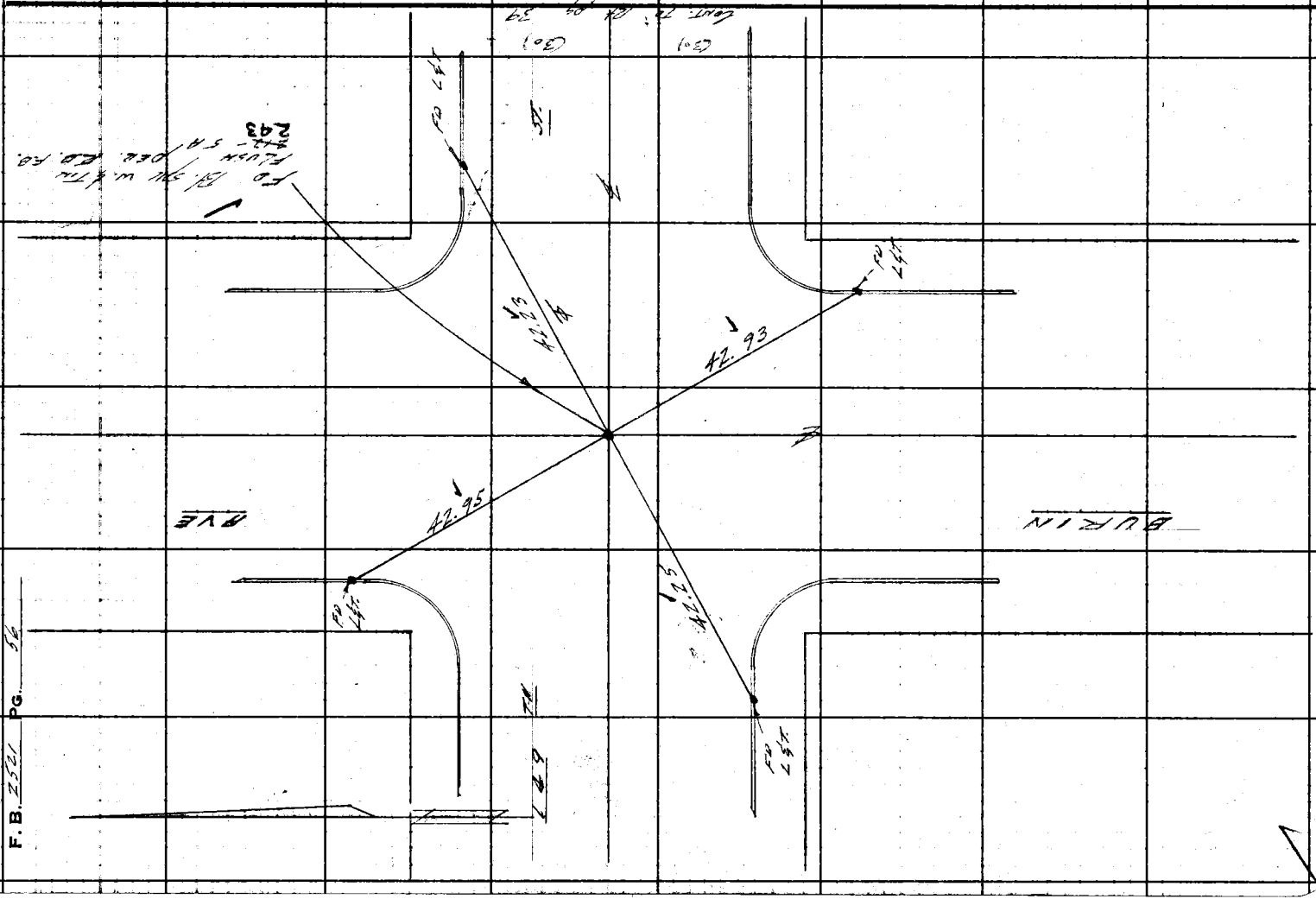

F.B. 2521 PG. 56

Notes Ck'd by E Miller	Survey of [illegible]
Map No.	JN 6257.50 Tape 0168 Std 68 °F
Office Work	Surveyed by [illegible]
Checked	Notes [illegible] Date 3-18-59
Date	Indexed C. Johnson

F. B. 2561 Pg [illegible]

C-2

W.S. 26

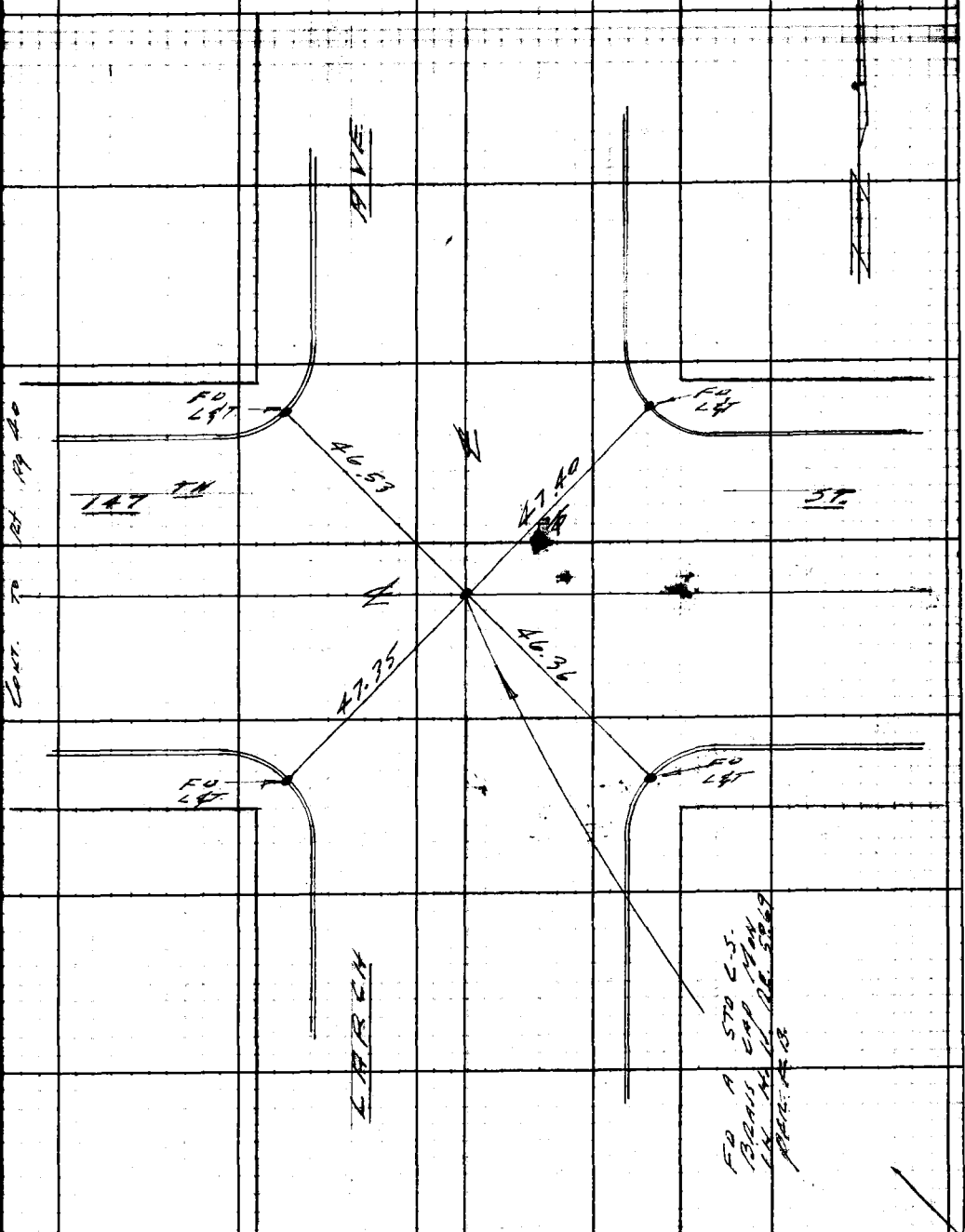

Note: Any Additions or Changes on This Sheet Must be Made or Circled in Red Ink With Date and Name of Person Making Change.

Do not extend notes this side of this line.

RETURN TO
LOS ANGELES COUNTY ENGINEER
700 LOS ANGELES COUNTY ENGINEERING BLDG.

763098 CE #247—7-53

RETURN TO
LOS ANGELES COUNTY ENGINEER
700 LOS ANGELES COUNTY ENGINEERING BLDG.

Note: Any Additions or Changes on This Sheet Must be Made or Circled in Red Ink With Date and Name of Person Making Change.

W.S. 25 C-2

Do not extend notes this side of this line.

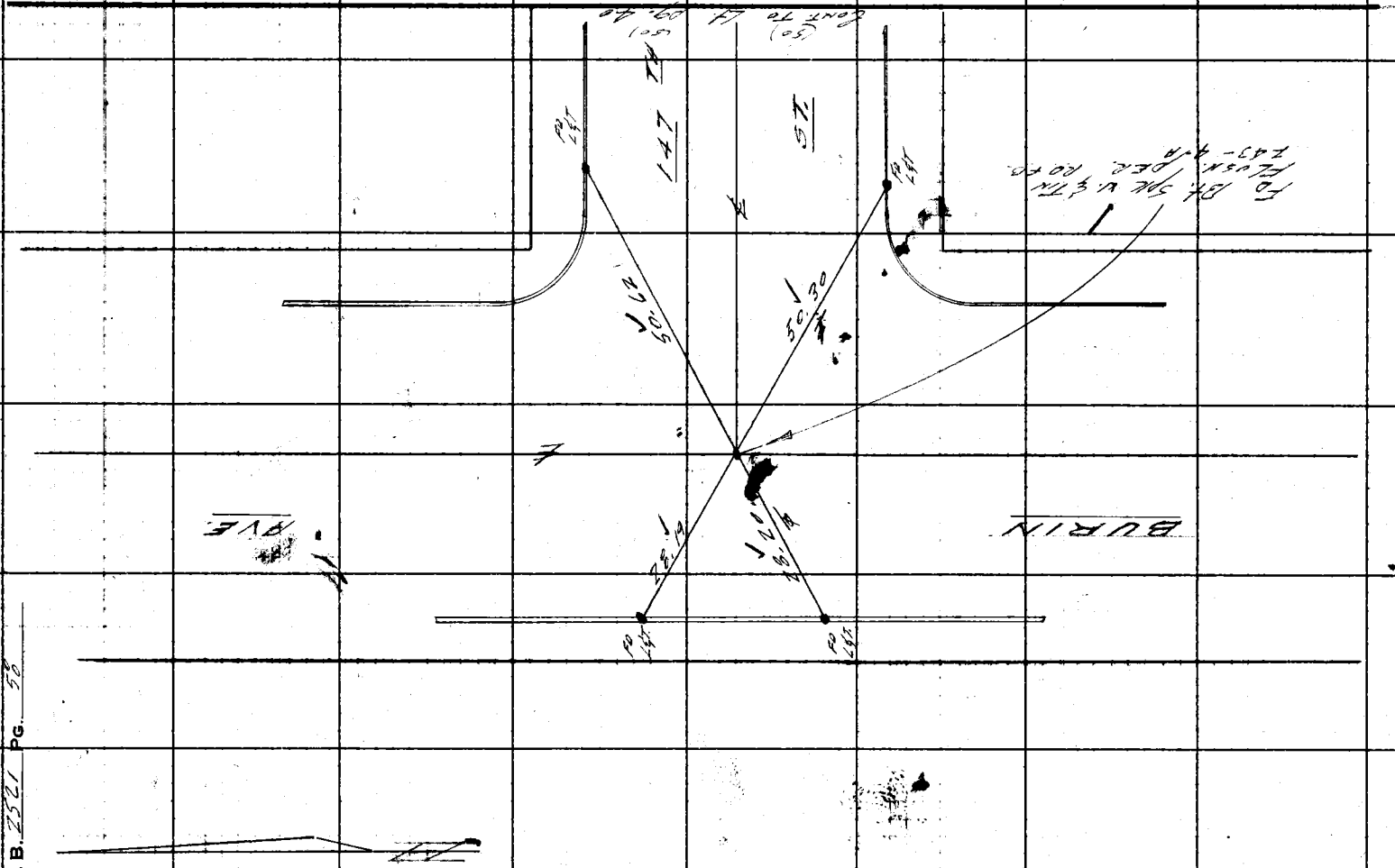

Notes Ck'd by E Miller	Survey of
Map No.	JN 6253.50 Tape 0168 Std 68 °F
Office Work	Surveyed by
Checked	Notes Lind Date 3-19-59
Date	Indexed C. Johnson

F B 2561 Pg 59

C-R

W.S. 26

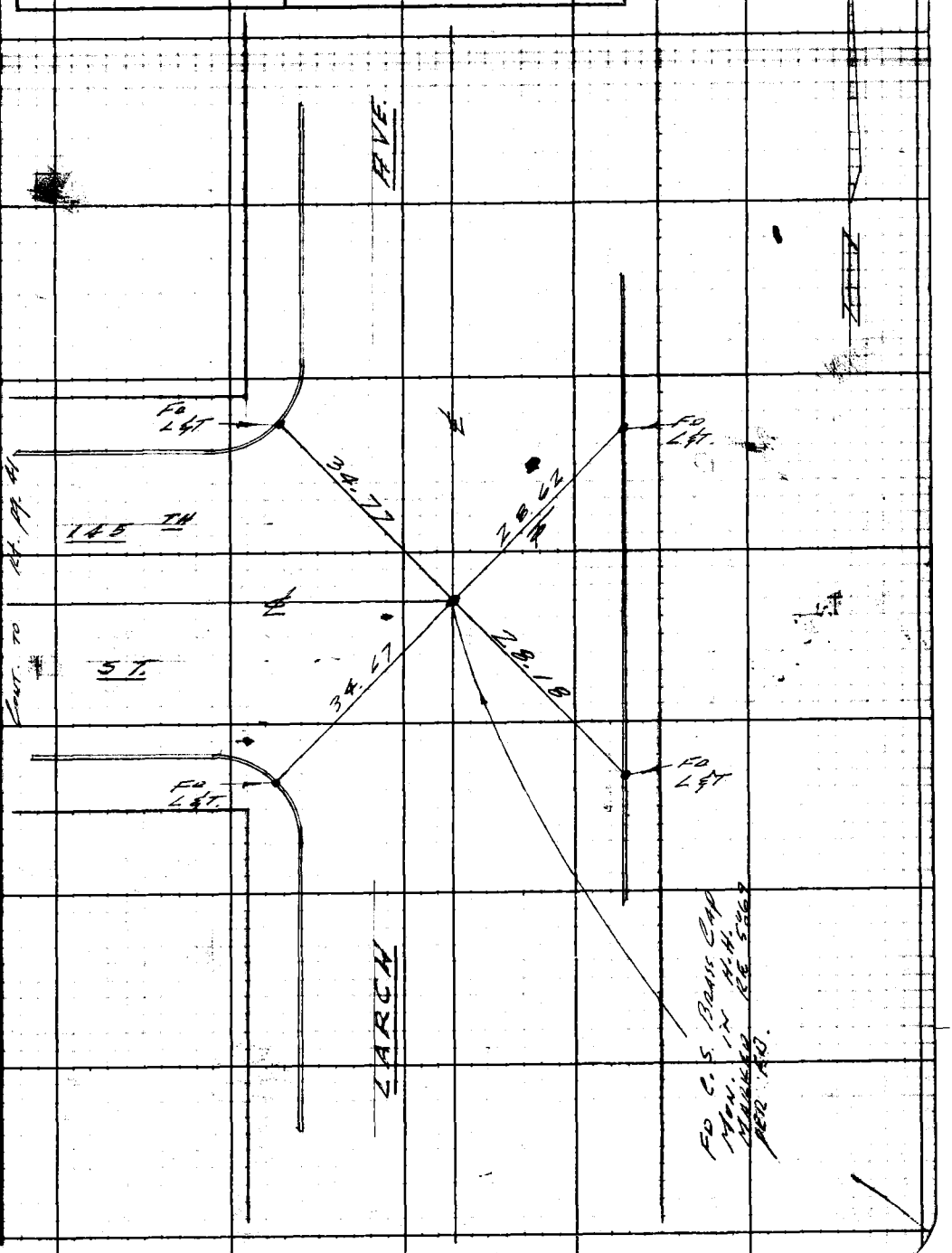

Note: Any Additions or Changes on This Sheet Must be Made or Circled in Red Ink With Date and Name of Person Making Change.

Do not extend notes this side of this line.

RETURN TO
LOS ANGELES COUNTY ENGINEER
700 LOS ANGELES COUNTY ENGINEERING BLDG.

763098 CE #247—7-53

RETURN TO
LOS ANGELES COUNTY ENGINEER
700 LOS ANGELES COUNTY ENGINEERING BLDG.

Note: Any Additions or Changes on This Sheet Must be Made or Circled in Red Ink With Date and Name of Person Making Change.

W.S. 25 C-2

Do not extend notes this side of this line.

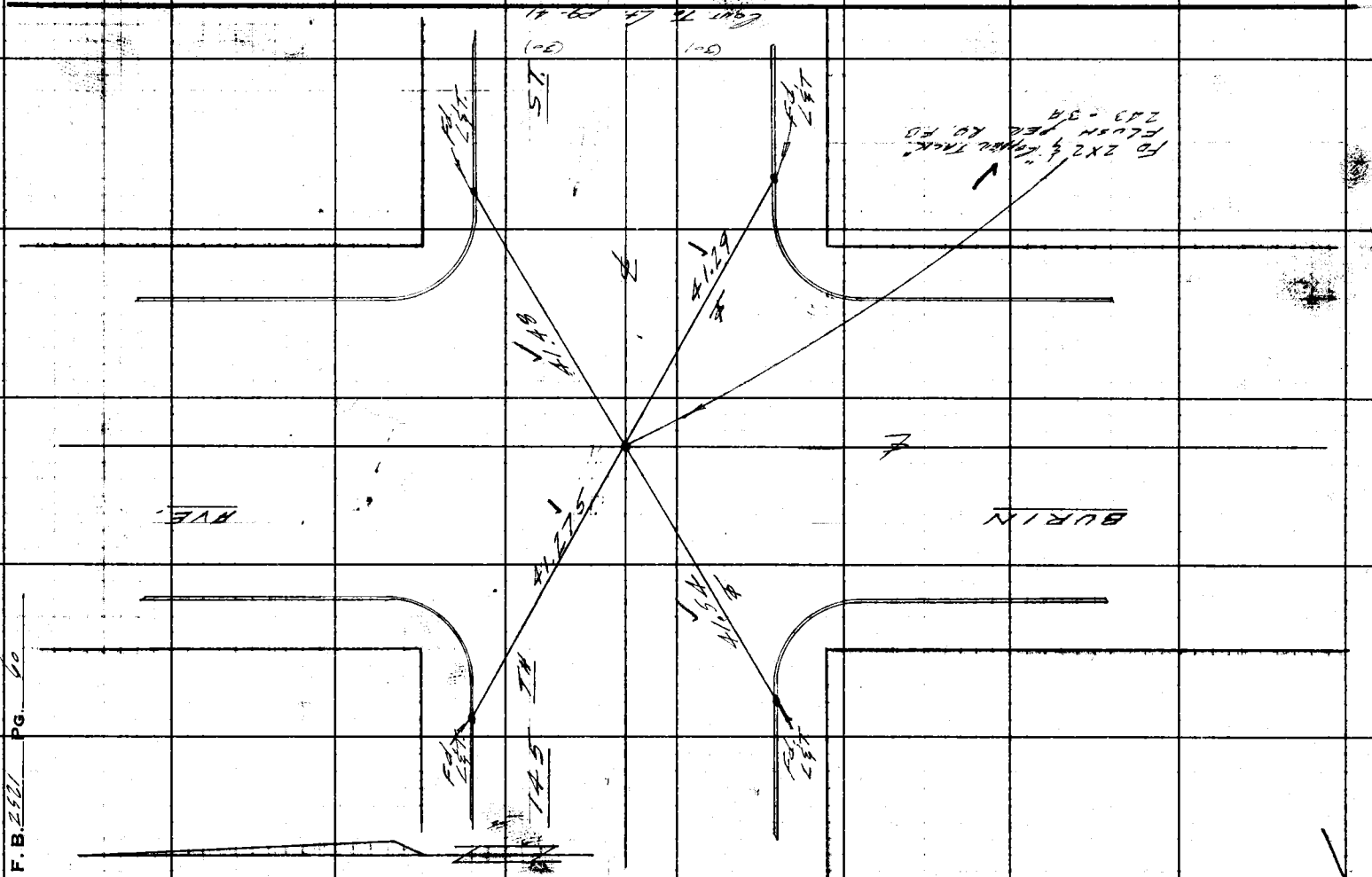

F.B. 2501 PG. 10

Notes Ck'd by E Miller	Survey of [illegible]	F. B. [illegible] Pg. [illegible]
Map No.	JN [illegible] Tape [illegible] Std [illegible] °F	
Office Work	Surveyed by [illegible]	
Checked	Notes [illegible] Date 3-12-59	
Date	Indexed A. C. Johnson	

W.S. 25 [illegible] D-2

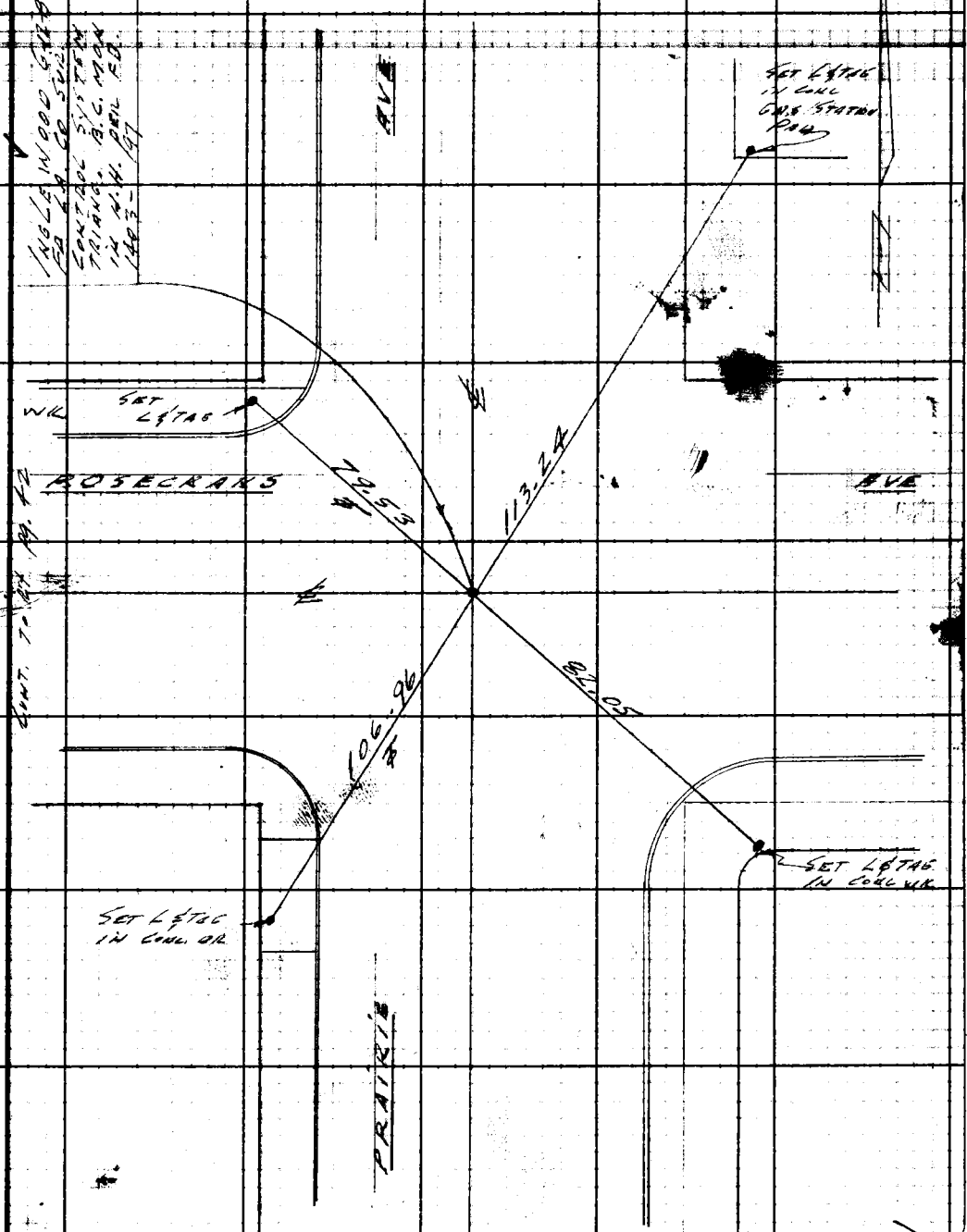

Note: Any Additions or Changes on This Sheet Must be Made or Circled in Red Ink With Date and Name of Person Making Change.

Do not extend notes this side of this line.

RETURN TO
LOS ANGELES COUNTY ENGINEER
100 LOS ANGELES COUNTY ENGINEERING BLDG.

76309S CE #247—7-53

RETURN TO
LOS ANGELES COUNTY ENGINEER
700 LOS ANGELES COUNTY ENGINEERING BLDG.

Note: Any Additions or Changes on This Sheet Must be Made or Circled in Red Ink With Date and Name of Person Making Change.

Do not extend notes this side of this line.

W.S. 26 C-2

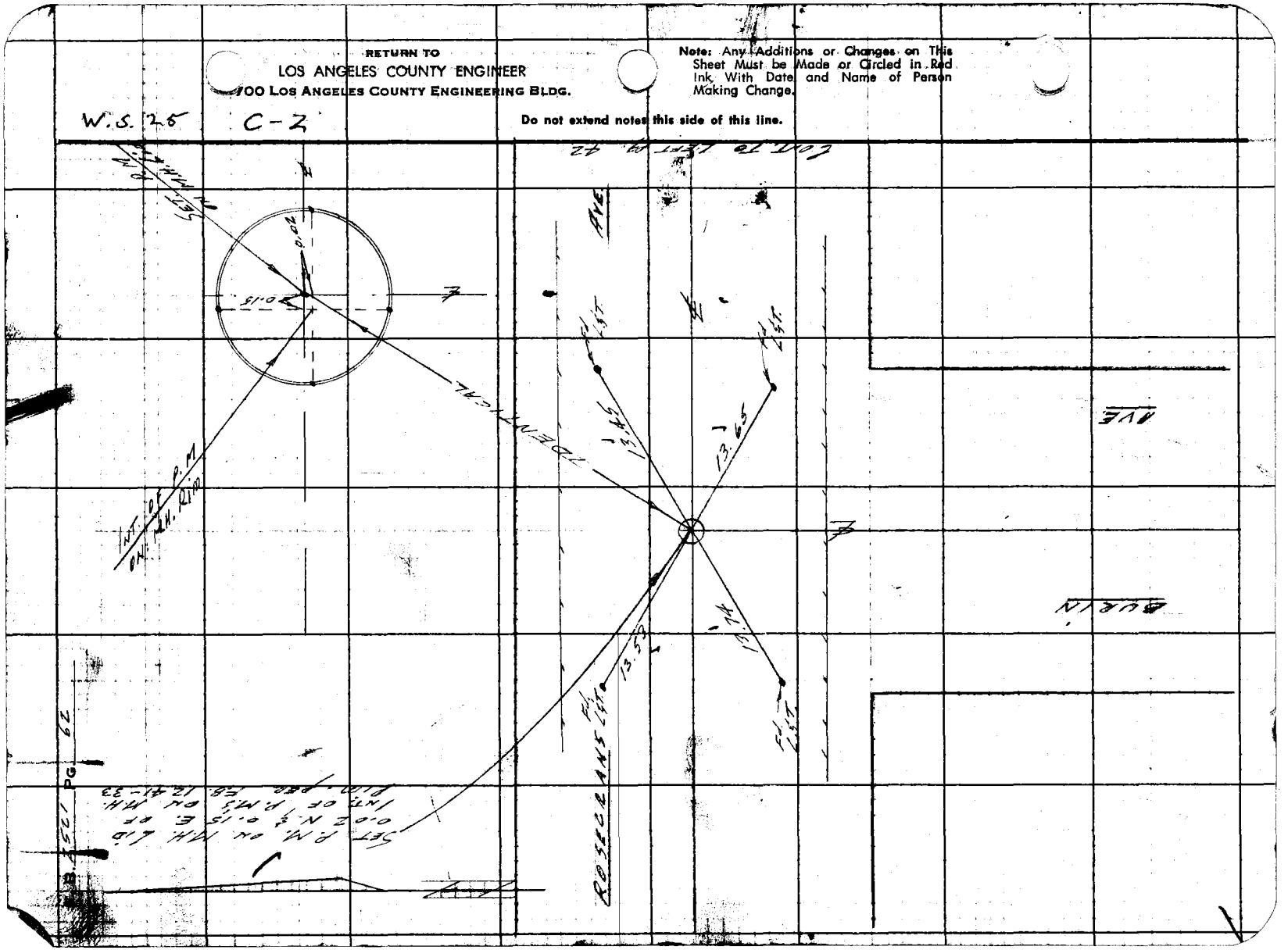

Notes Ck'd by E Miller	Survey of [illegible]
Map No.	IN [illegible] Tape 0123 Std [illegible] °F
Office Work	Surveyed by [illegible]
Checked	Notes [illegible] Date 3-18-59
Date	Indexed C. Johnson

F.B. 25[illegible] Pg. 63

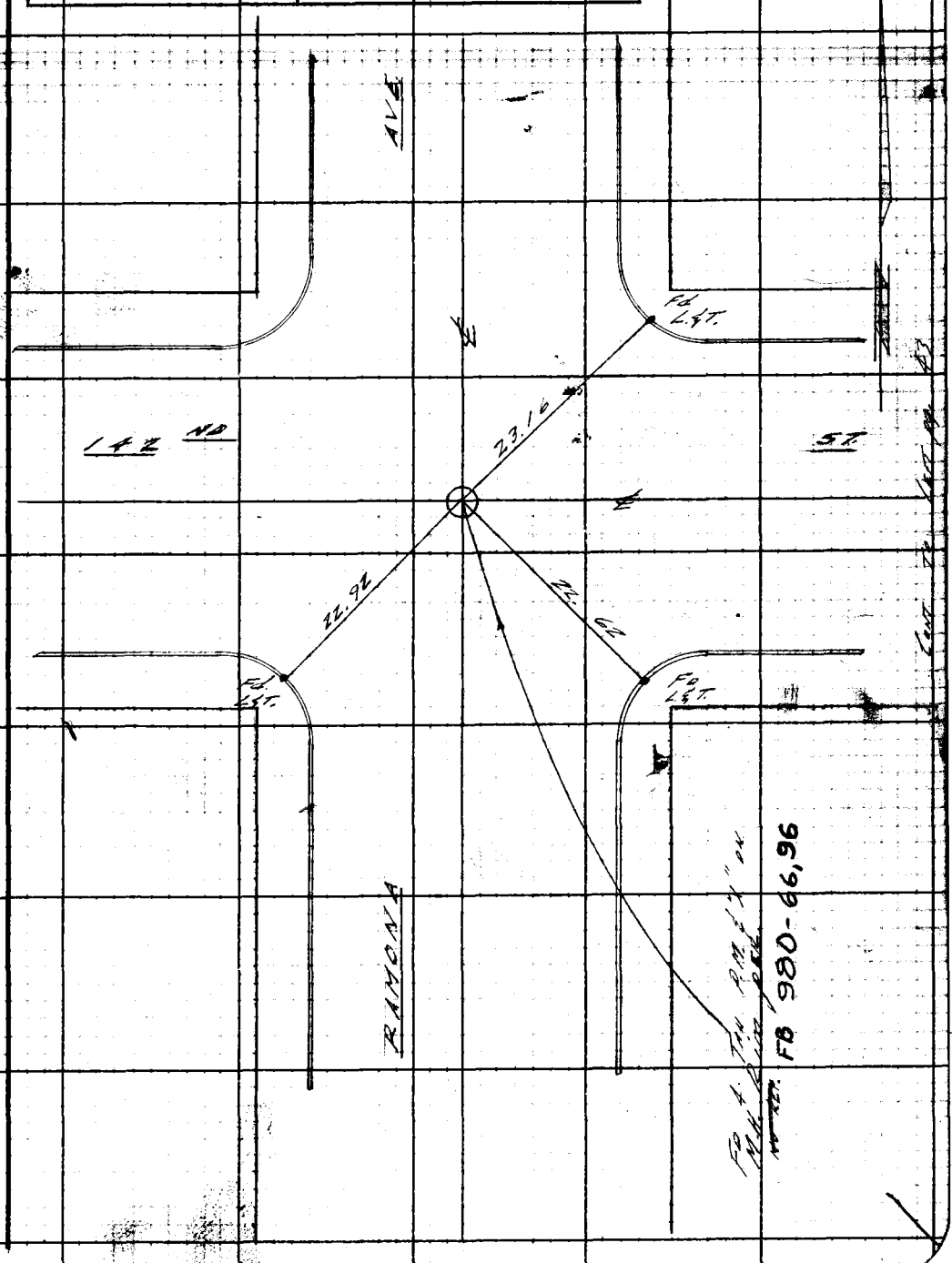

Note: Any Additions or Changes on This Sheet Must be Made or Circled in Red Ink With Date and Name of Person Making Change.

Do not extend notes this side of this line.

RETURN TO
LOS ANGELES COUNTY ENGINEER
700 LOS ANGELES COUNTY ENGINEERING BLDG.

763095 CE #247—7-53

RETURN TO
LOS ANGELES COUNTY ENGINEER
700 Los Angeles County Engineering Bldg.

Note: Any Additions or Changes on This Sheet Must be Made or Circled in Red Ink With Date and Name of Person Making Change.

Do not extend notes this side of this line.

W.S. 25 D-2

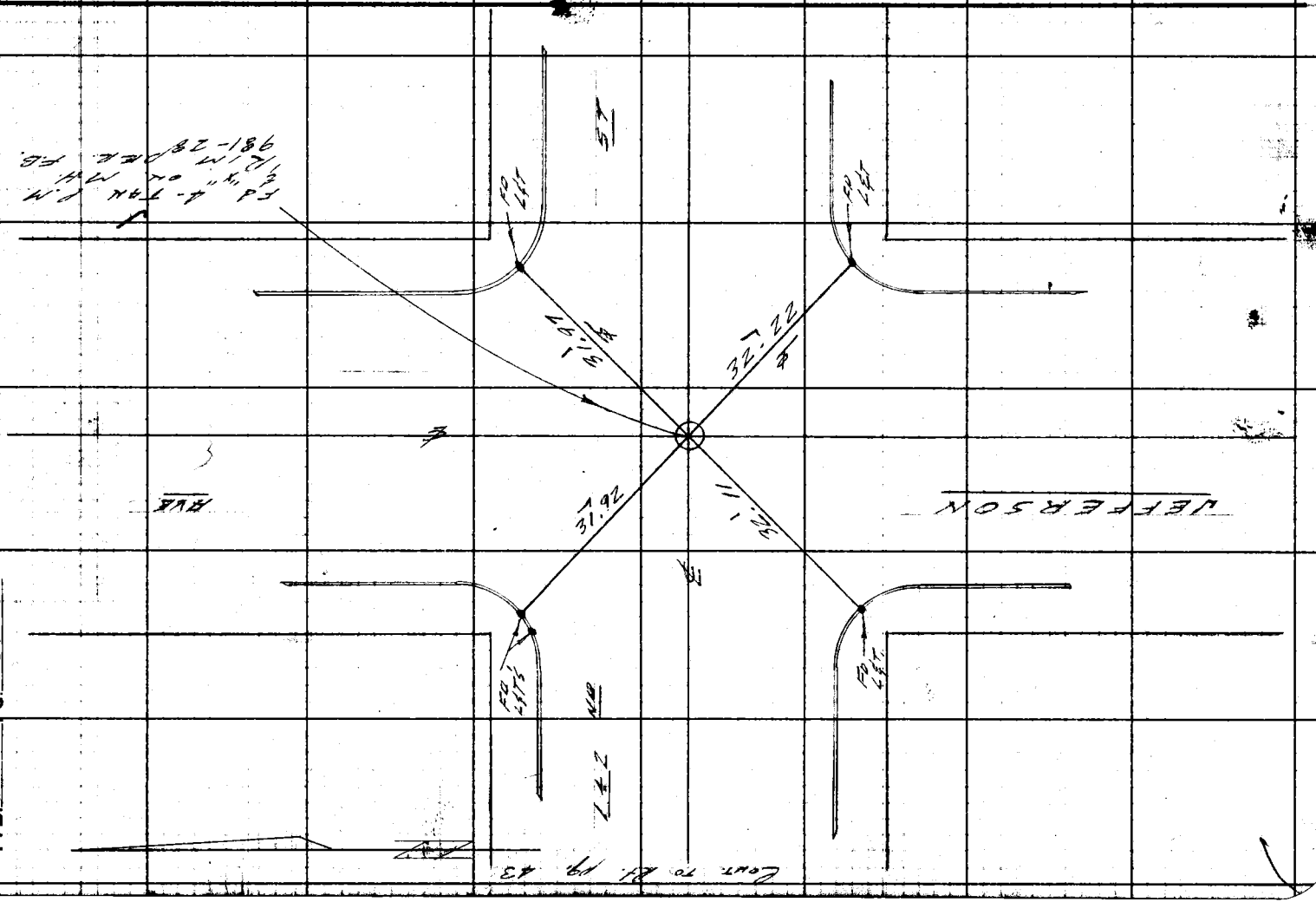

Notes Ck'd by	Survey of LAWNDALE S.D.
Map No.	W. O. 6253.50 Tape No. Sht'd.
Checked	Notes V. ANDERSON Date 3-12-59
Date	Indexed E. C. Jeanes 4-6-59

F. B. 2534 Pg. 76

LAWNDALE STORM DRAIN

PROJECT #535

J.N. 6253.50

LINE "A"

TOPOGRAPHY

3-12-59

LIND
ANDERSON
PETERSON
HILL
GOODWIN

Note: Any Additions or Changes on This Sheet Must be Made or Circled In Red Ink With Date and Name of Person Making Change.

Do not attach notes this side of this line.

RETURN TO
LOS ANGELES COUNTY SURVEYOR
726 LOS ANGELES COUNTY
ENGINEERING BLDG.

76F3095 SAE #247. 8-54

RETURN TO
LOS ANGELES COUNTY SURVEYOR
726 LOS ANGELES COUNTY
ENGINEERING BLDG.

Note: Any Additions or Changes on This Sheet Must be Made or Circled In Red Ink With Date and Name of Person Making Change.

Do not extend notes this side of this line.

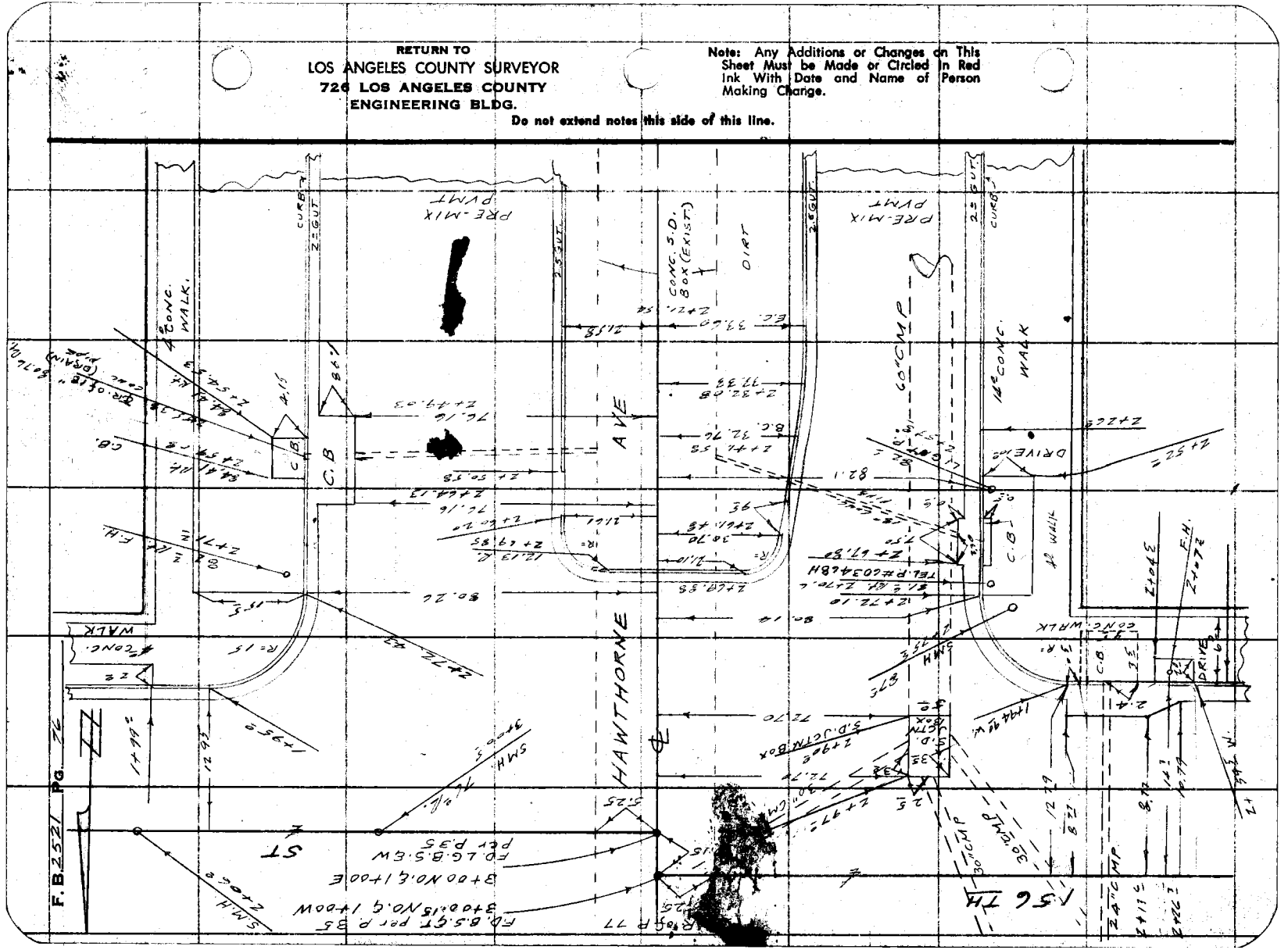

Notes Ck'd by	Survey of LAWNDALE S.D.
Map No.	W. O. 6053.50 Tape No. St'd. of
Office Work	Survey Map LIND
Checked	Notes V. ANDERSON Date 3-12-59
Date	Indexed A. C. Johnson

F.B. 25-1 Pg. 77

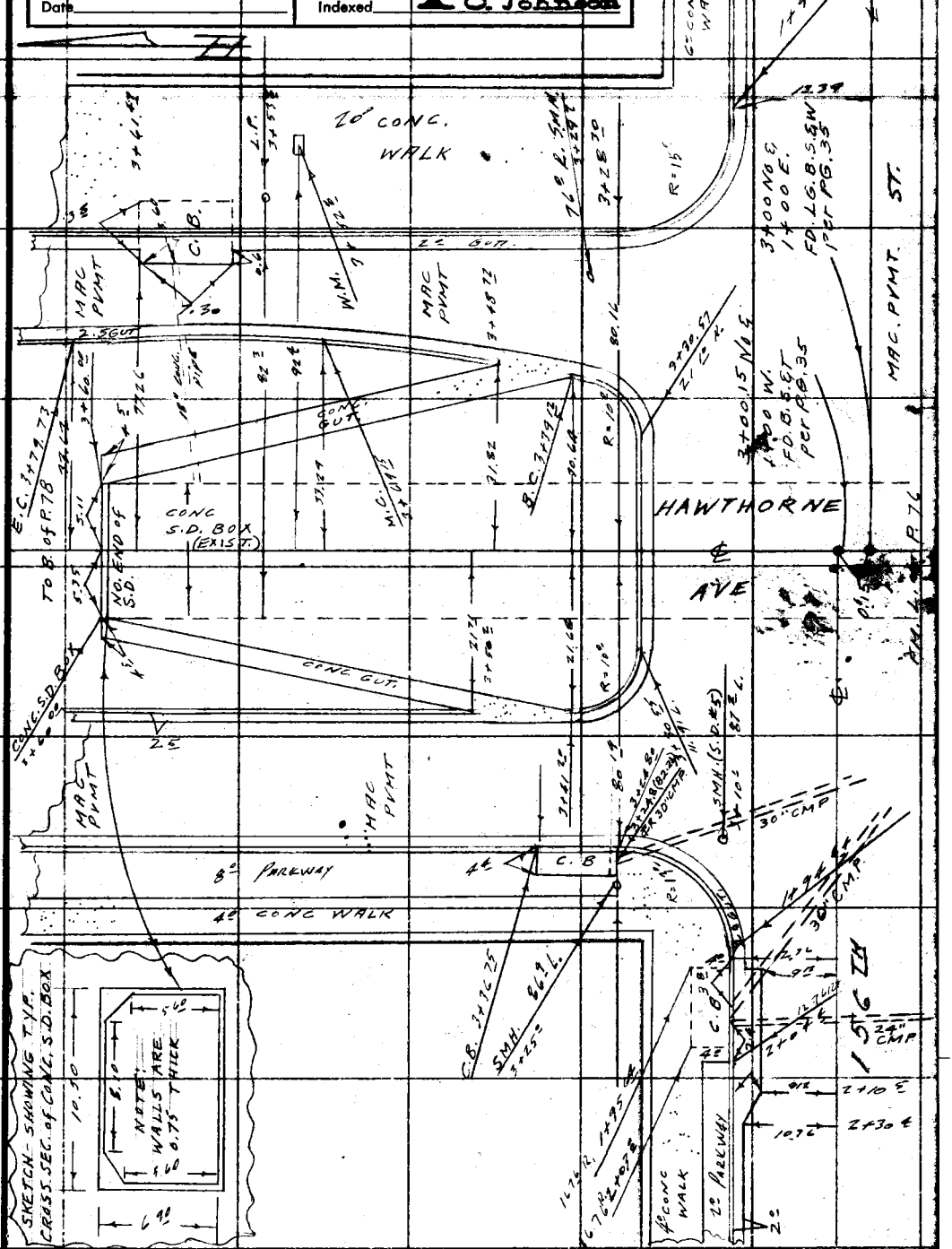

Note: Any Additions or Changes on This Sheet Must be Made or Circled in Red Ink With Date and Name of Person Making Change.

Do not extend notes this side of this line.

RETURN TO
LOS ANGELES COUNTY SURVEYOR
726 LOS ANGELES COUNTY
ENGINEERING BLDG.

76F3095 S&E #247. 8-54

RETURN TO
LOS ANGELES COUNTY SURVEYOR
726 LOS ANGELES COUNTY
ENGINEERING BLDG.

Note: Any Additions or Changes on This Sheet Must be Made or Circled In Red Ink With Date and Name of Person Making Change.

Do not extend notes this side of this line.

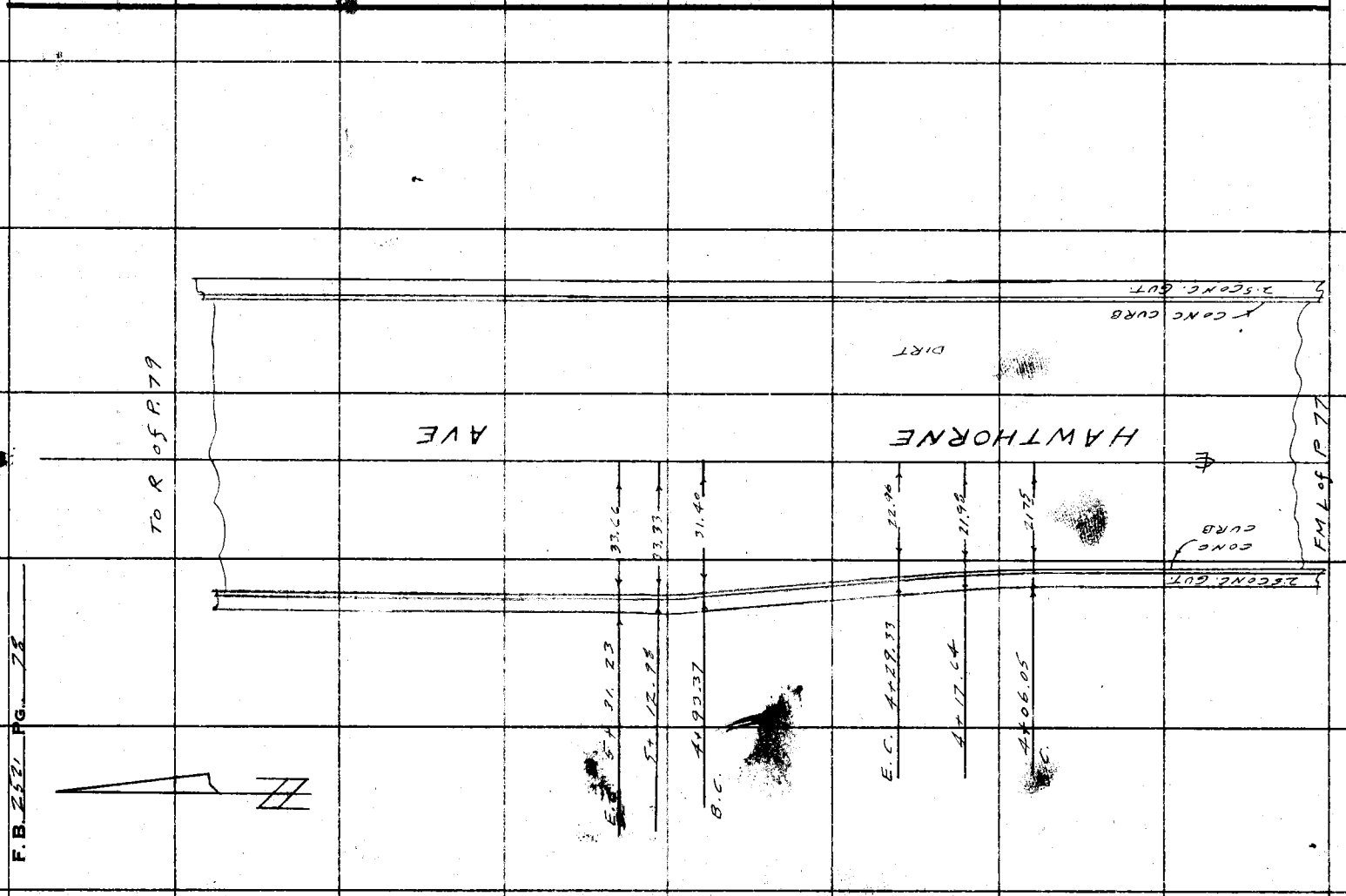

F.B. 2521 PG. 78

76F309S S&E #247. 8-54

RETURN TO
LOS ANGELES COUNTY SURVEYOR
726 LOS ANGELES COUNTY
ENGINEERING BLDG.

Note: Any Additions or Changes on This Sheet Must be Made or Circled In Red Ink With Date and Name of Person Making Change.

Do not extend notes this side of this line.

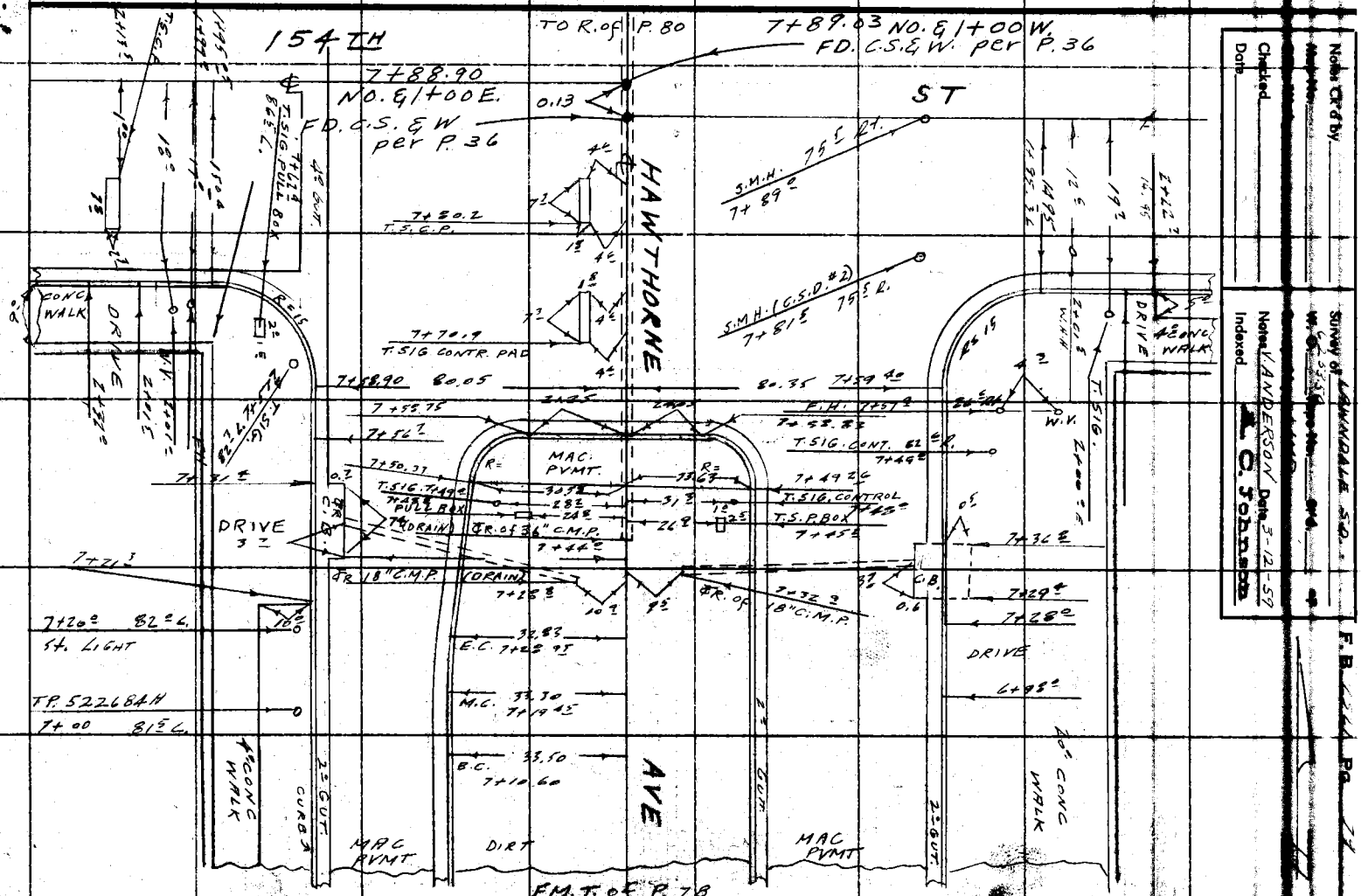

RETURN TO
LOS ANGELES COUNTY SURVEYOR
726 LOS ANGELES COUNTY
ENGINEERING BLDG.

Note: Any Additions or Changes on This Sheet Must be Made or Circled In Red Ink With Date and Name of Person Making Change.

Do not extend notes this side of this line.

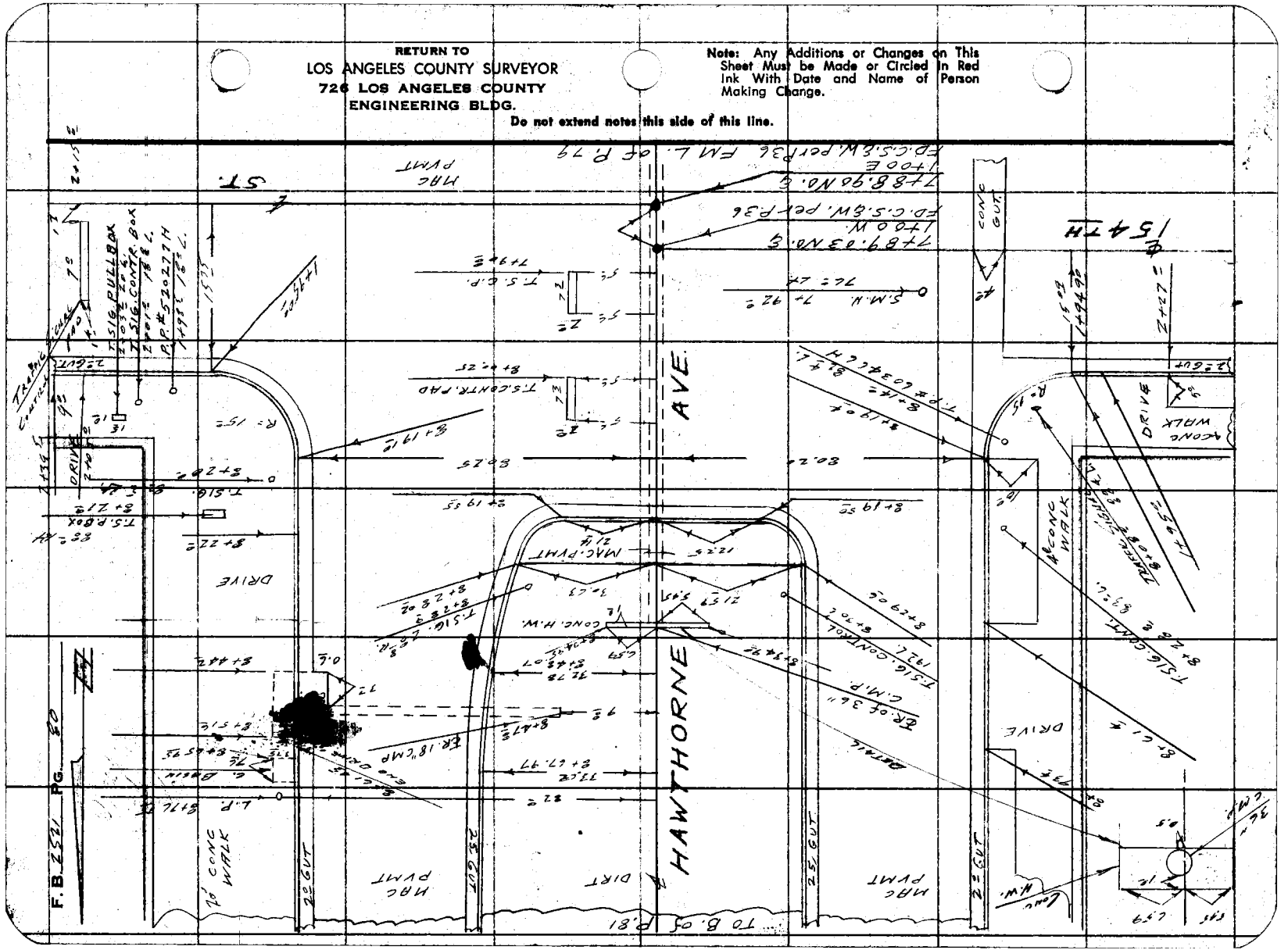

Notes Ck'd by	Survey of LAWNDALE S.D.
Map No.	W. O. 6253.59 Type No. Sh'd. of
[illegible]	Survey [illegible]
Checked	Notes V. ANDERSON Date 3-13-59
Date	Indexed A. C. Jonnson

F.B. 6521 Pg. 81

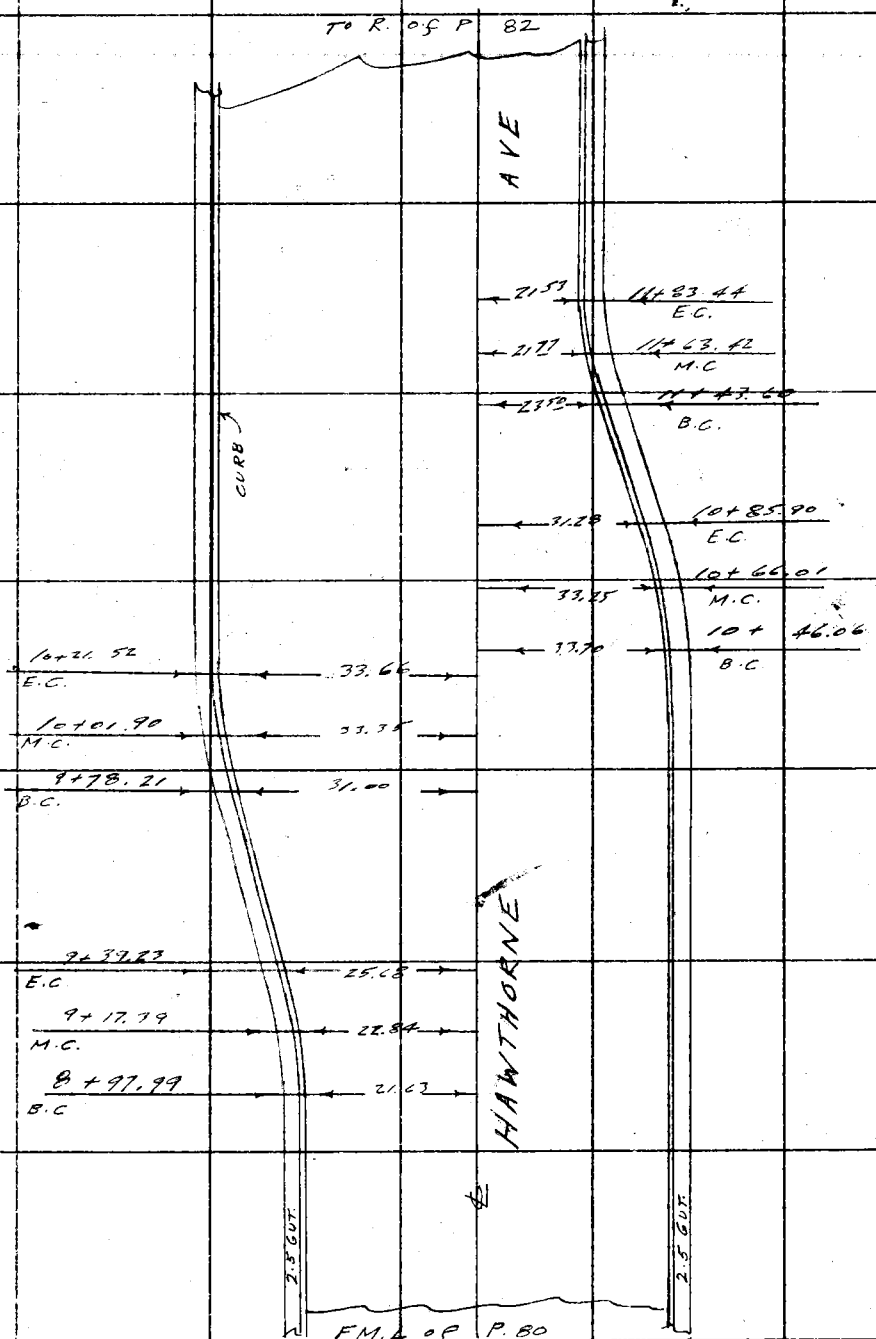

Note: Any Additions or Changes on This Sheet Must be Made or Circled in Red Ink With Date and Name of Person Making Change.

Do not extend notes this side of this line.

RETURN TO
LOS ANGELES COUNTY SURVEYOR
726 LOS ANGELES COUNTY
ENGINEERING BLDG.

76F309S S&E #247. 8-54

RETURN TO
LOS ANGELES COUNTY SURVEYOR
726 LOS ANGELES COUNTY
ENGINEERING BLDG.

Note: Any Additions or Changes on This Sheet Must be Made or Circled In Red Ink With Date and Name of Person Making Change.

Do not extend notes this side of this line.

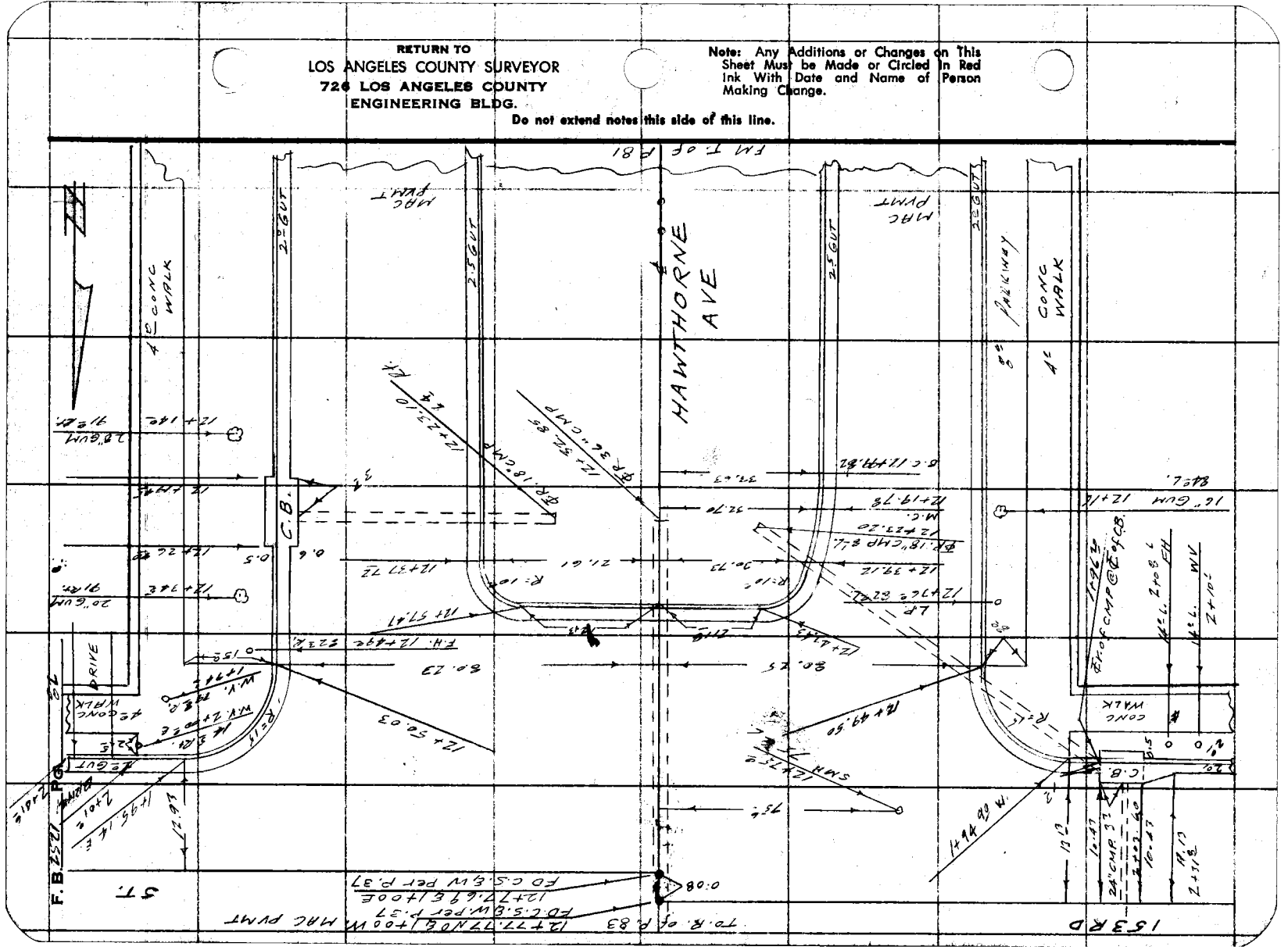

76F309S S&E #247. 8-54

RETURN TO
LOS ANGELES COUNTY SURVEYOR
726 LOS ANGELES COUNTY
ENGINEERING BLDG.

Note: Any Additions or Changes on This Sheet Must be Made or Circled in Red Ink With Date and Name of Person Making Change.

Do not extend notes this side of this line.

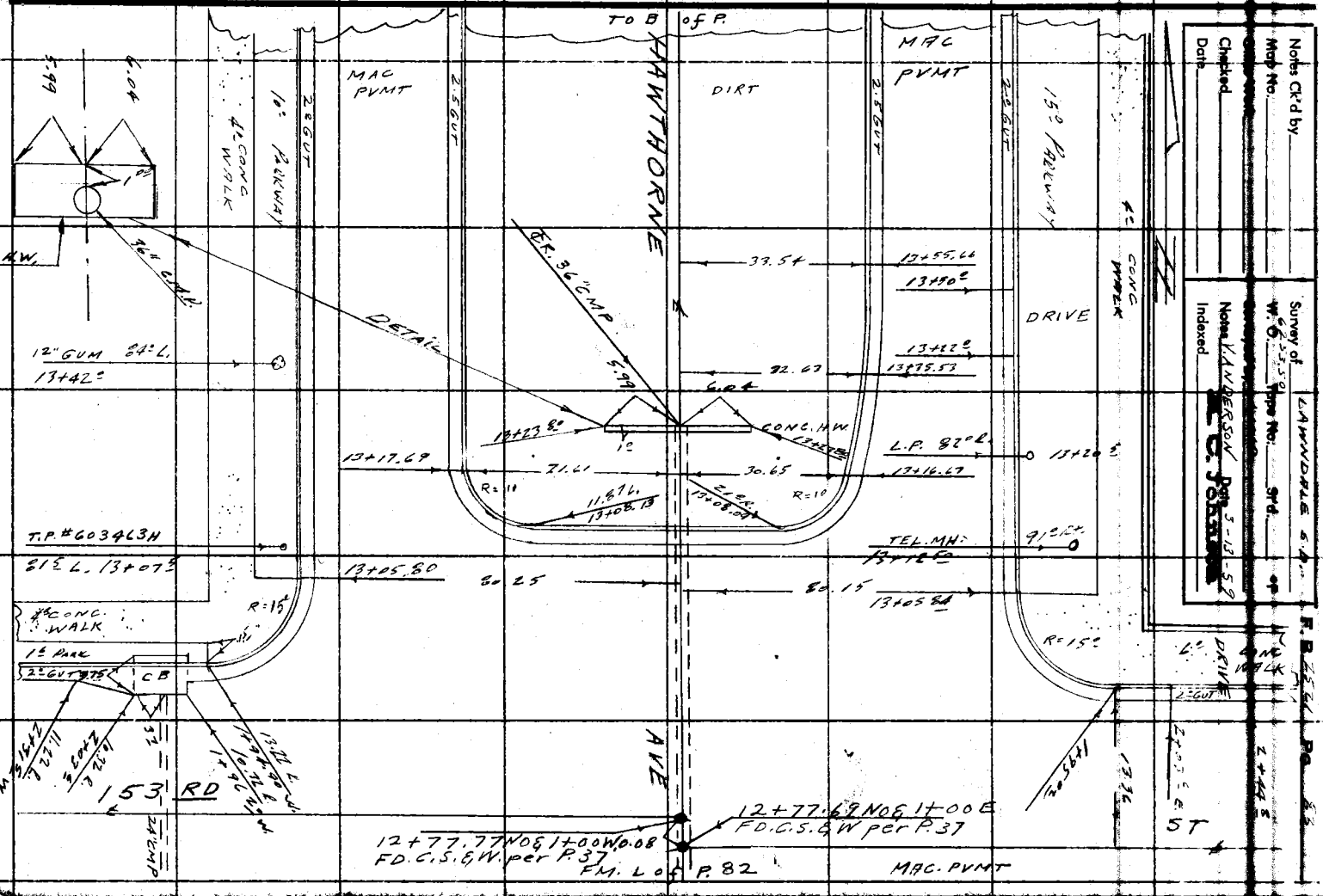

Notes Ck'd by
Map No.
Checked
Date

Survey of LAWNDALE S.D.
W.O. 62353.50 Type No. Sr'd. op
Notes V. ANDERSON Date 3-13-59
Indexed
L. C. Johnson

F.B. 25 Pg. 83

F. B. 2521 PG. 84

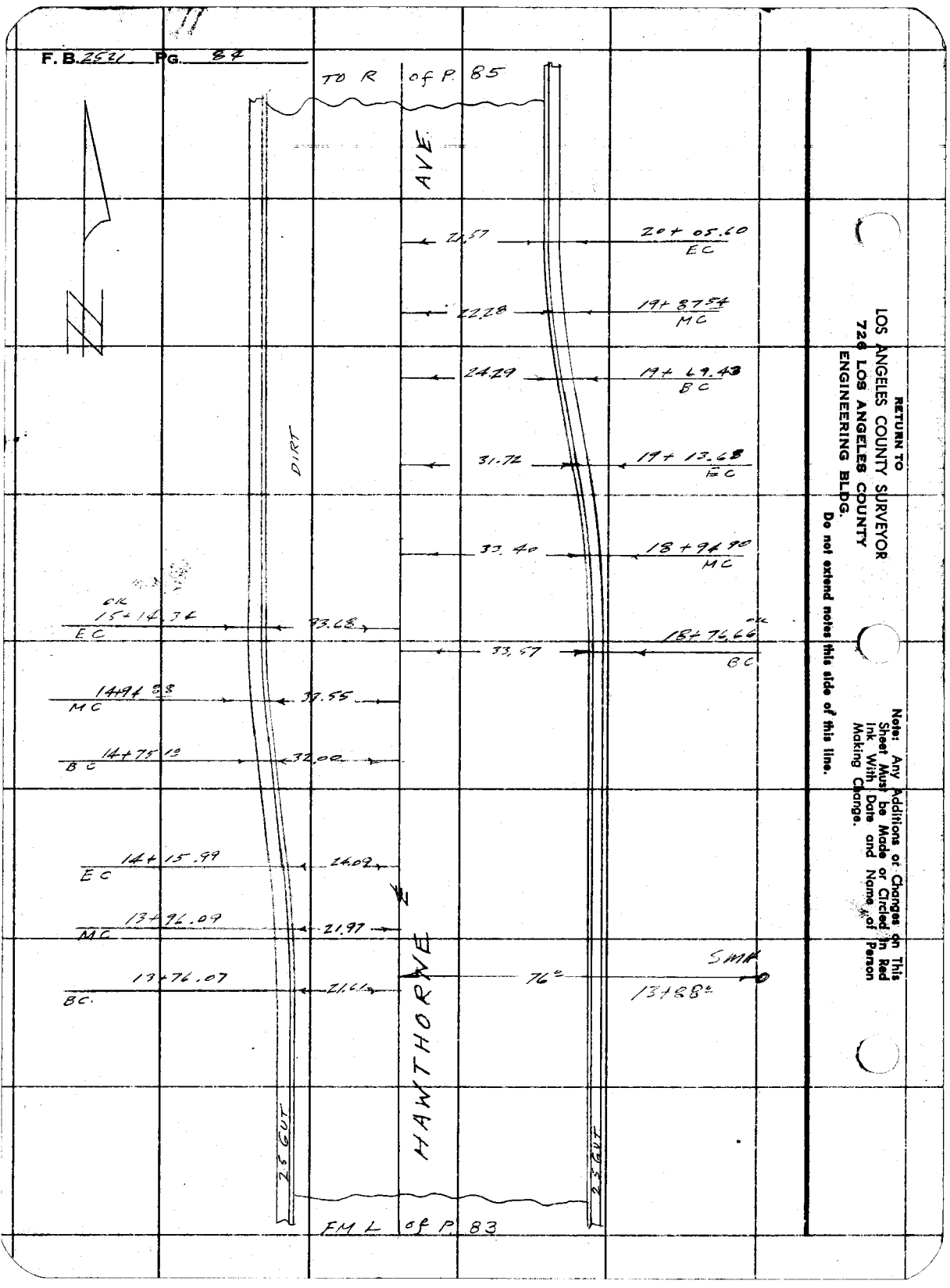

RETURN TO
LOS ANGELES COUNTY SURVEYOR
720 LOS ANGELES COUNTY
ENGINEERING BLDG.
Do not extend notes this side of this line.

Note: Any Additions or Changes on This Sheet Must be Made or Circled in Red Ink With Date and Name of Person Making Change.

76F309S S&E #247. 8-54

RETURN TO
LOS ANGELES COUNTY SURVEYOR
726 LOS ANGELES COUNTY
ENGINEERING BLDG.

Note: Any Additions or Changes on This Sheet Must be Made or Circled in Red Ink With Date and Name of Person Making Change.

Do not extend notes this side of this line.

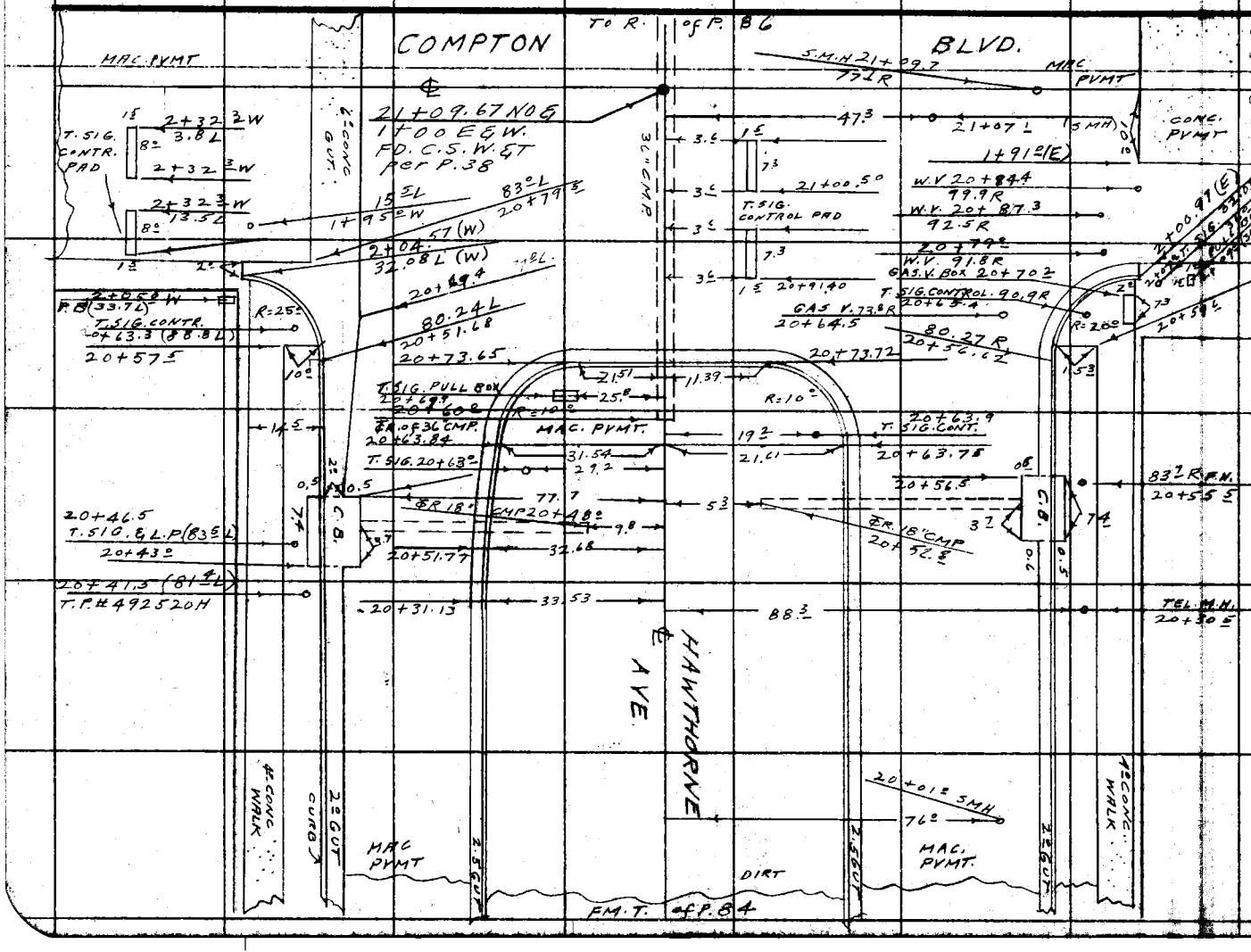

Notes Ck'd by
Map No.
Checked
Date

Survey of LAWNDALE S.D.
W.O. Map No. Grid
Notes V. ANDERSON Date 3-13-59
Indexed A. C. Johnson

E.B. 2621 Pg. 86

F.B. 254 PG. 86

RETURN TO
LOS ANGELES COUNTY SURVEYOR
726 LOS ANGELES COUNTY
ENGINEERING BLDG.

Do not extend notes this side of this line.

Note: Any Additions or Changes on This Sheet Must be Made or Circled in Red Ink With Date and Name of Person Making Change.

Notes Ck'd by	Survey of LAWNDALE S.D.
Map No.	W. O. 6233.50 Tape No. Std.
Checked	Notes ANDERSON Date 3-17-59
Date	Indexed C. Johnson

F.B. 2521 Pg. 81

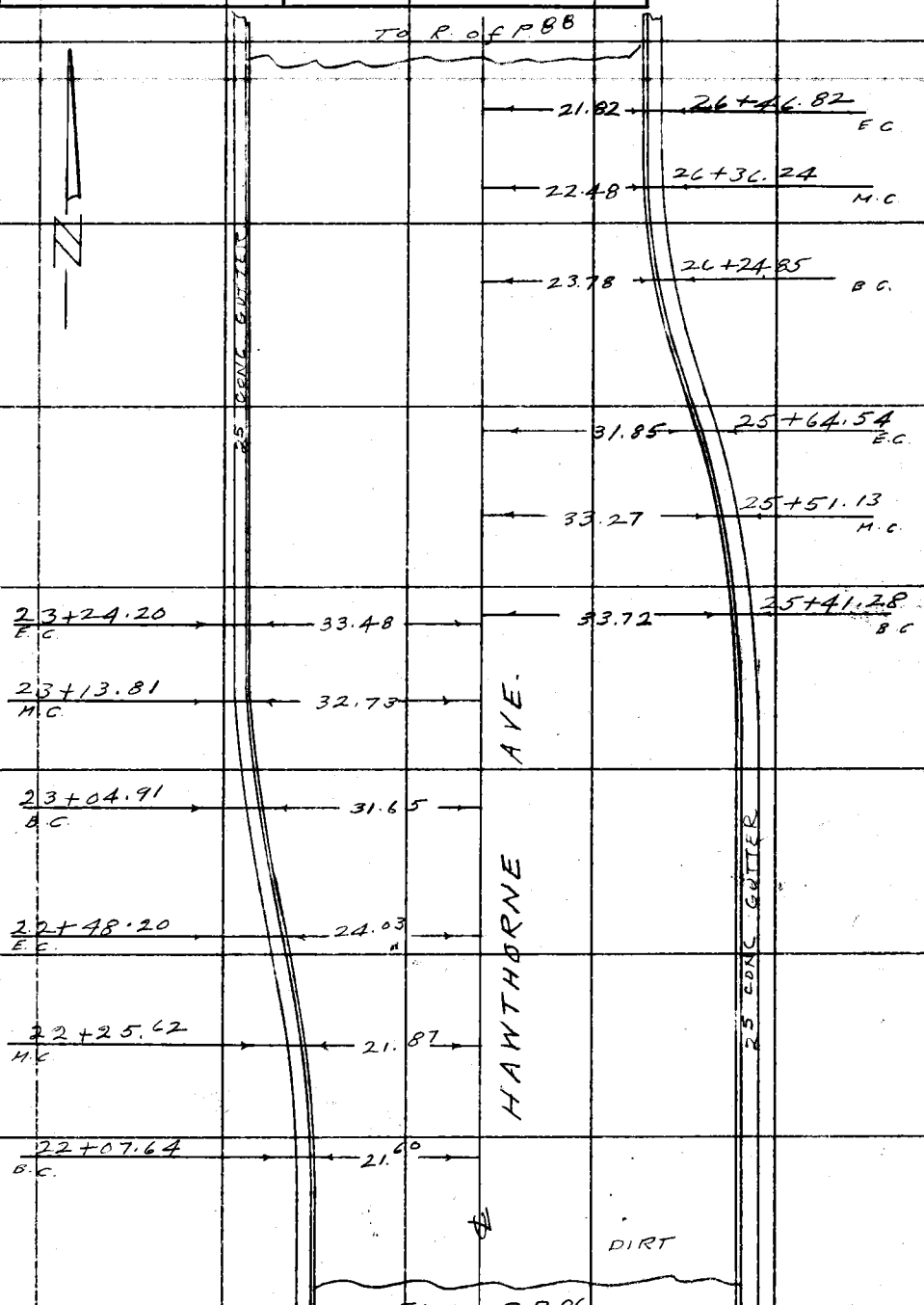

Note: Any Additions or Changes on This Sheet Must be Made or Circled in Red Ink With Date and Name of Person Making Change.

Do not extend notes this side of this line.

RETURN TO
LOS ANGELES COUNTY SURVEYOR
726 LOS ANGELES COUNTY
ENGINEERING BLDG.

76F3095 S&E #247. 8-54

RETURN TO
LOS ANGELES COUNTY SURVEYOR
726 LOS ANGELES COUNTY
ENGINEERING BLDG.

Note: Any Additions or Changes on This Sheet Must be Made or Circled in Red Ink With Date and Name of Person Making Change.

Do not extend notes this side of this line.

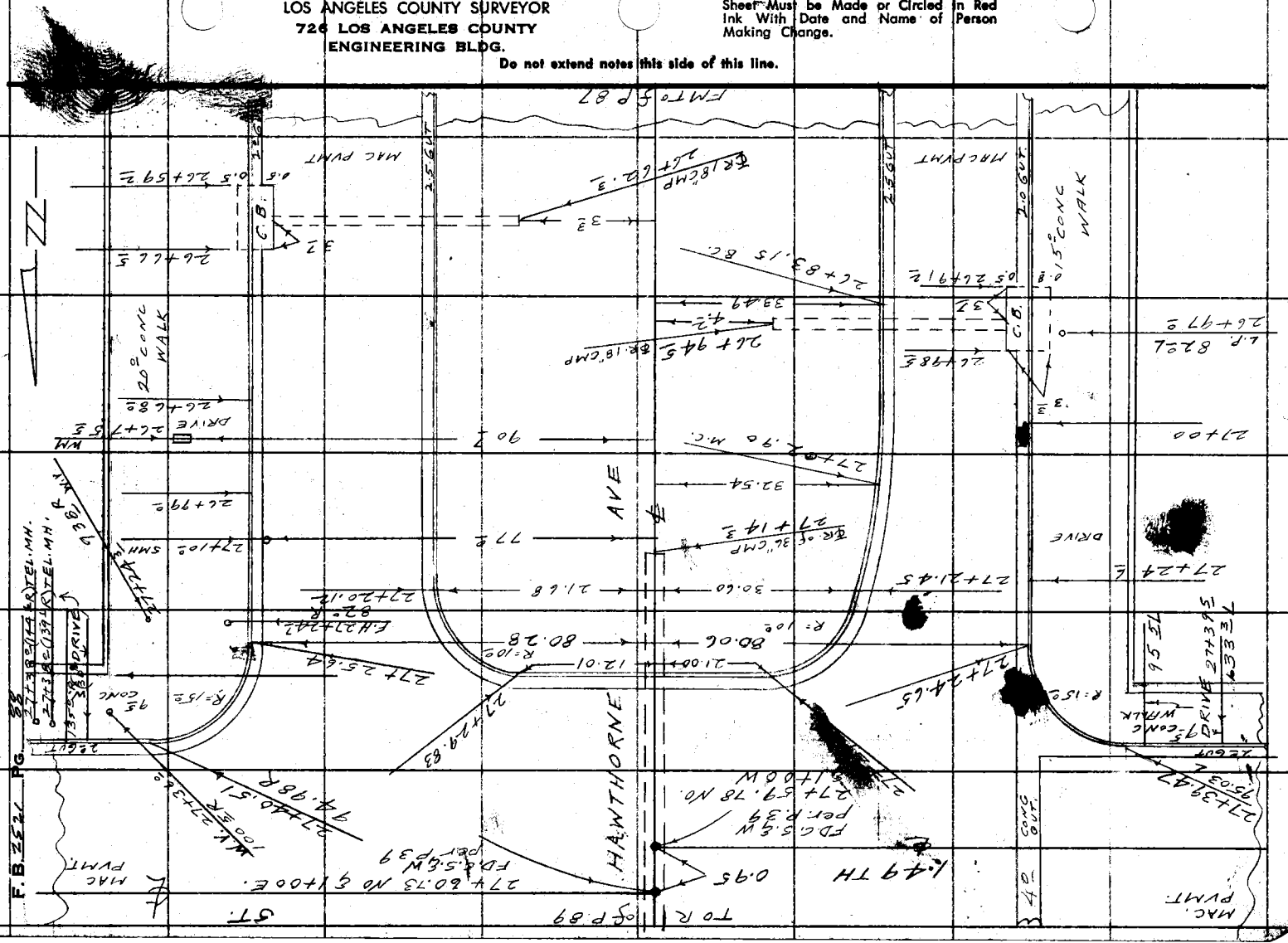

Notes Ck'd by	Survey of LAWNDALE S.D.
Map No.	W. O. 6253.50 Tape No. Sr'd.
Office Work	Surveyed by
Checked	Notes ANDERSON Date 3-17-59
Date	Indexed C. Johnson

F. B. 2261 Pg. 54

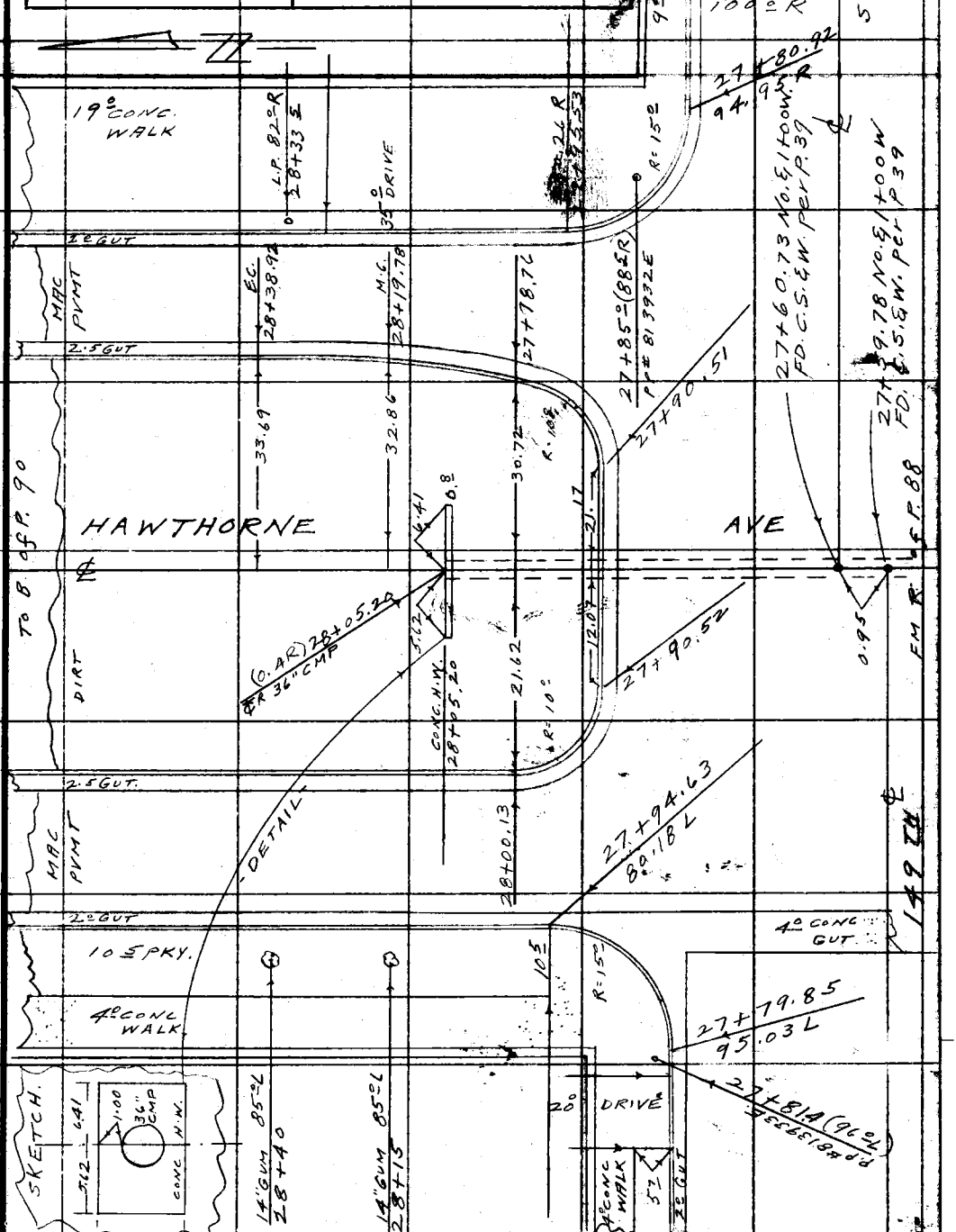

Note: Any Additions or Changes on This Sheet Must be Made or Circled in Red Ink With Date and Name of Person Making Change.

Do not extend notes this side of this line.

RETURN TO
LOS ANGELES COUNTY SURVEYOR
726 LOS ANGELES COUNTY
ENGINEERING BLDG.

76F3095 S&E #247. 8-54

F. B. 2521 PG. 90

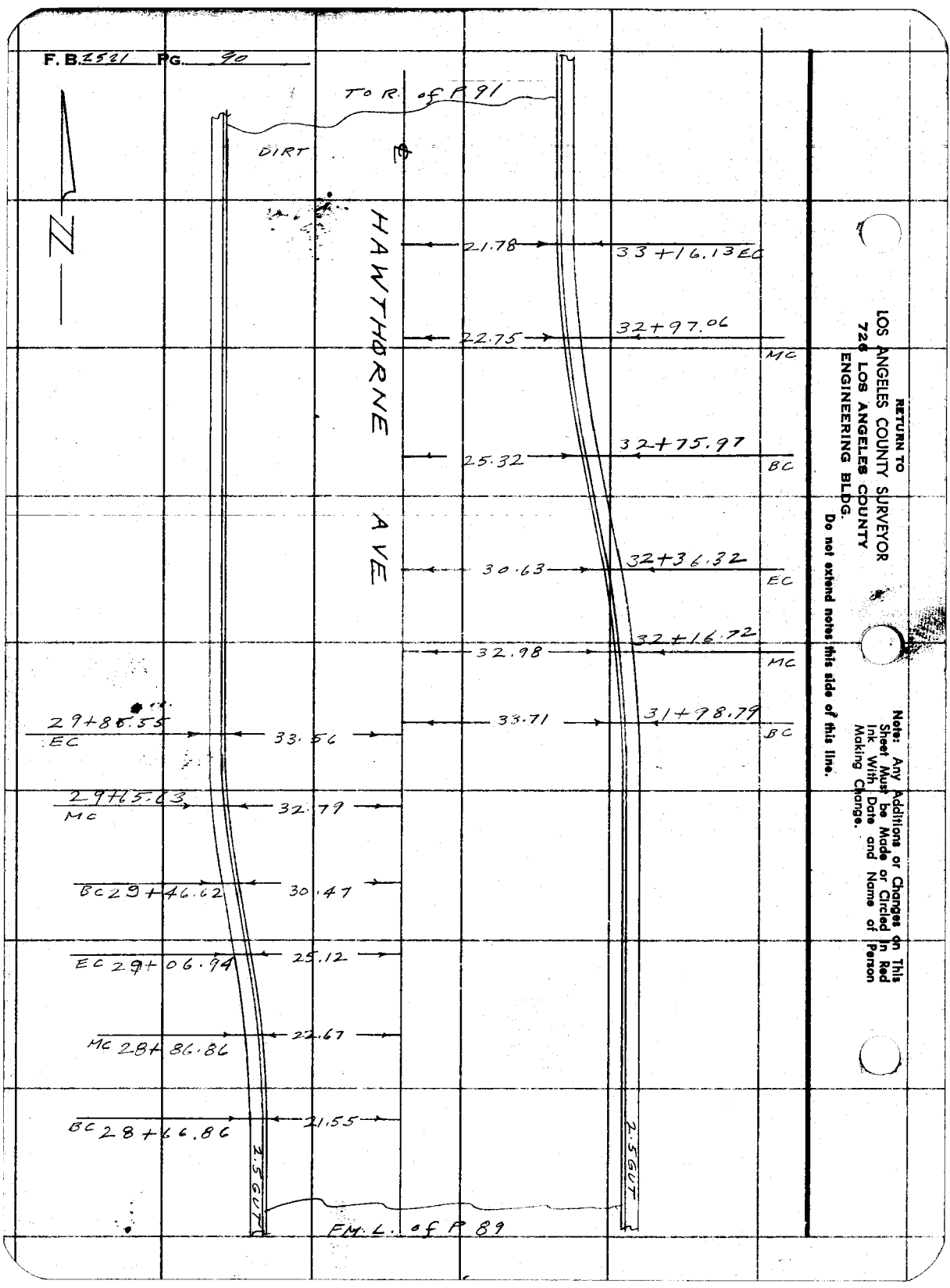

RETURN TO
LOS ANGELES COUNTY SURVEYOR
720 LOS ANGELES COUNTY
ENGINEERING BLDG.
Do not extend notes this side of this line.

Note: Any Additions or Changes on This Sheet Must be Made or Circled in Red Ink With Date and Name of Person Making Change.

76F309S S&E #247. 8-54

RETURN TO
LOS ANGELES COUNTY SURVEYOR
726 LOS ANGELES COUNTY
ENGINEERING BLDG.

Note: Any Additions or Changes on This Sheet Must be Made or Circled In Red Ink With Date and Name of Person Making Change.

Do not extend notes this side of this line.

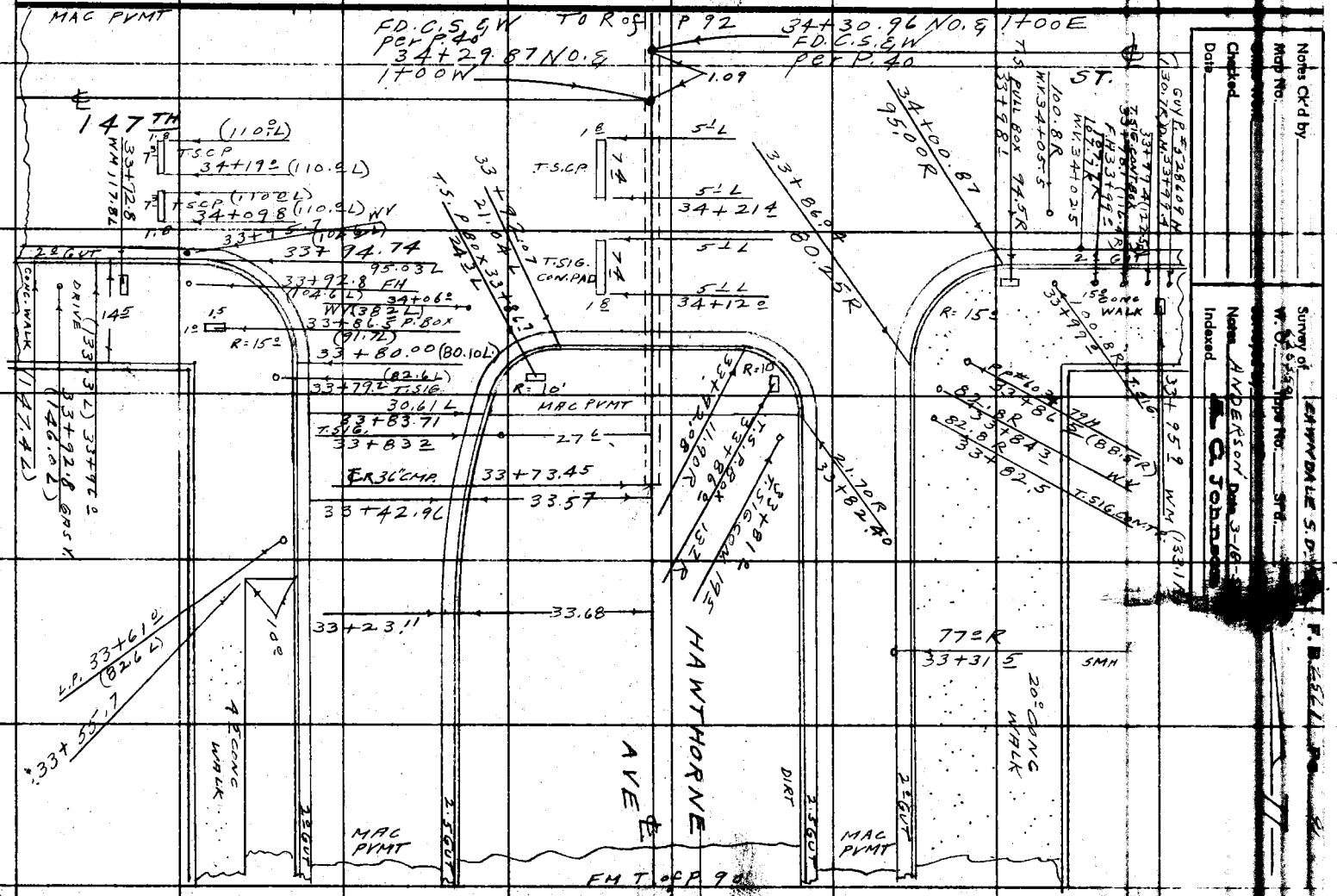

Notes Ck'd by _____
Map No. _____
Checked _____
Date _____

Survey of
W. O. 6559 Supp. No. 5746
Notes ANDERSON Date 3-16-
Indexed C. Johnson

LENNYDALE S.D.

F. B. 6611 Pg. 24

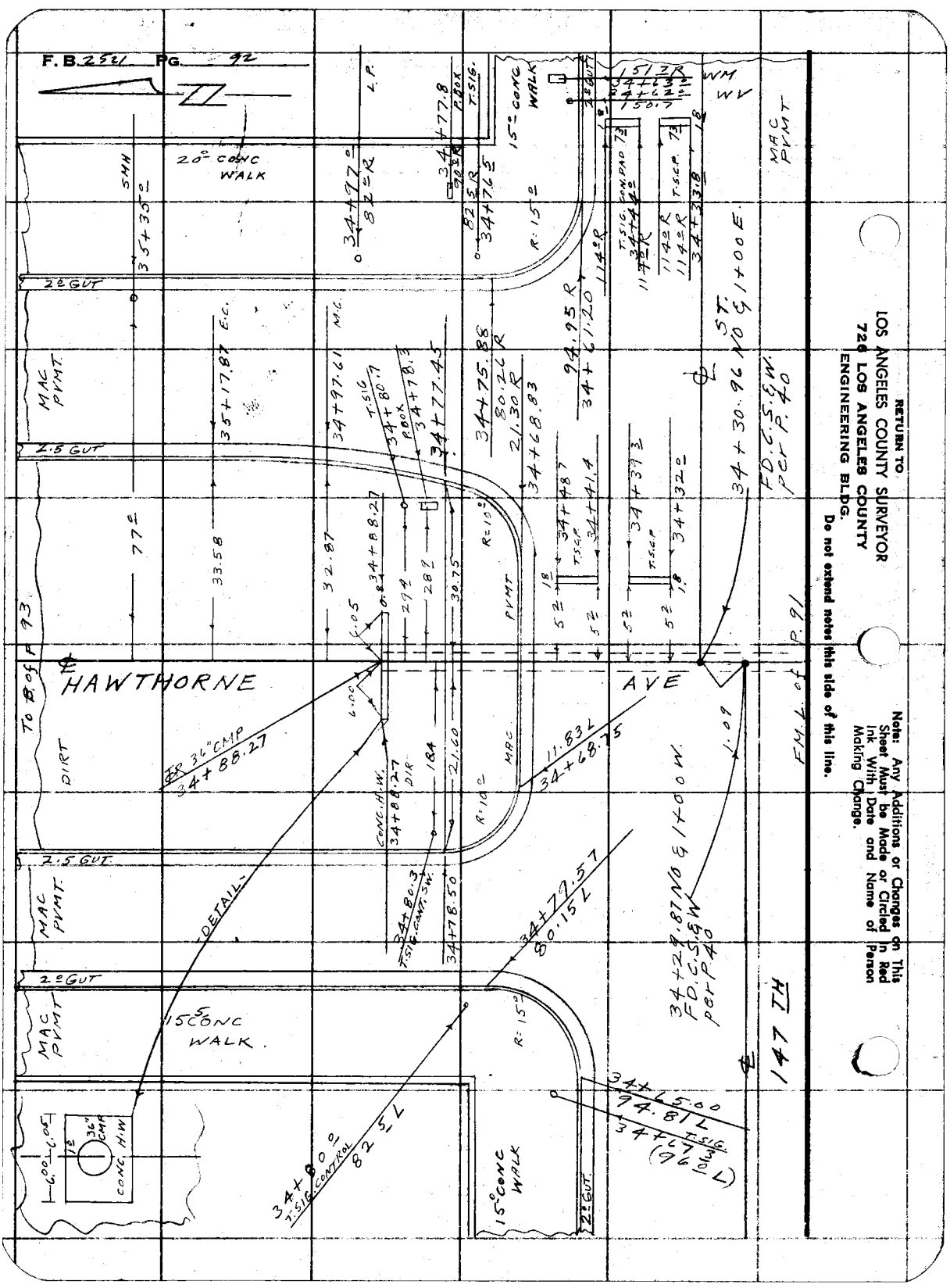

RETURN TO
LOS ANGELES COUNTY SURVEYOR
726 LOS ANGELES COUNTY
ENGINEERING BLDG.
Do not extend notes this side of this line.

Note: Any Additions or Changes on This Sheet Must be Made or Circled in Red Ink With Date and Name of Person Making Change.

Notes Ck'd by	Survey of LAWNDALE S.D.
Map No.	JN 55.5 Tape Std °F
Office Work	Surveyed by
Checked	Notes V. ANDERSON Date 3-17-59
Date	Indexed E. C. Johnson

F.B. 2561 Pg. 93



Note: Any Additions or Changes on This Sheet Must Be Made or Circled in Red Ink With Date and Name of Person Making Change.

Do not extend notes this side of this line.

RETURN TO
LOS ANGELES COUNTY ENGINEER
700 LOS ANGELES COUNTY ENGINEERING BLDG.

763093 CE #247—7-53

RETURN TO
LOS ANGELES COUNTY ENGINEER
700 LOS ANGELES COUNTY ENGINEERING BLDG.

Note: Any Additions or Changes on This Sheet Must be Made or Circled In Red Ink With Date and Name of Person Making Change.

Do not extend notes this side of this line.

F.B. 2521 PG. 94

76F3095 S&E #247. 8-54

RETURN TO
LOS ANGELES COUNTY SURVEYOR
726 LOS ANGELES COUNTY
ENGINEERING BLDG.

Note: Any Additions or Changes on This Sheet Must be Made or Circled In Red Ink With Date and Name of Person Making Change.

Do not extend notes this side of this line.

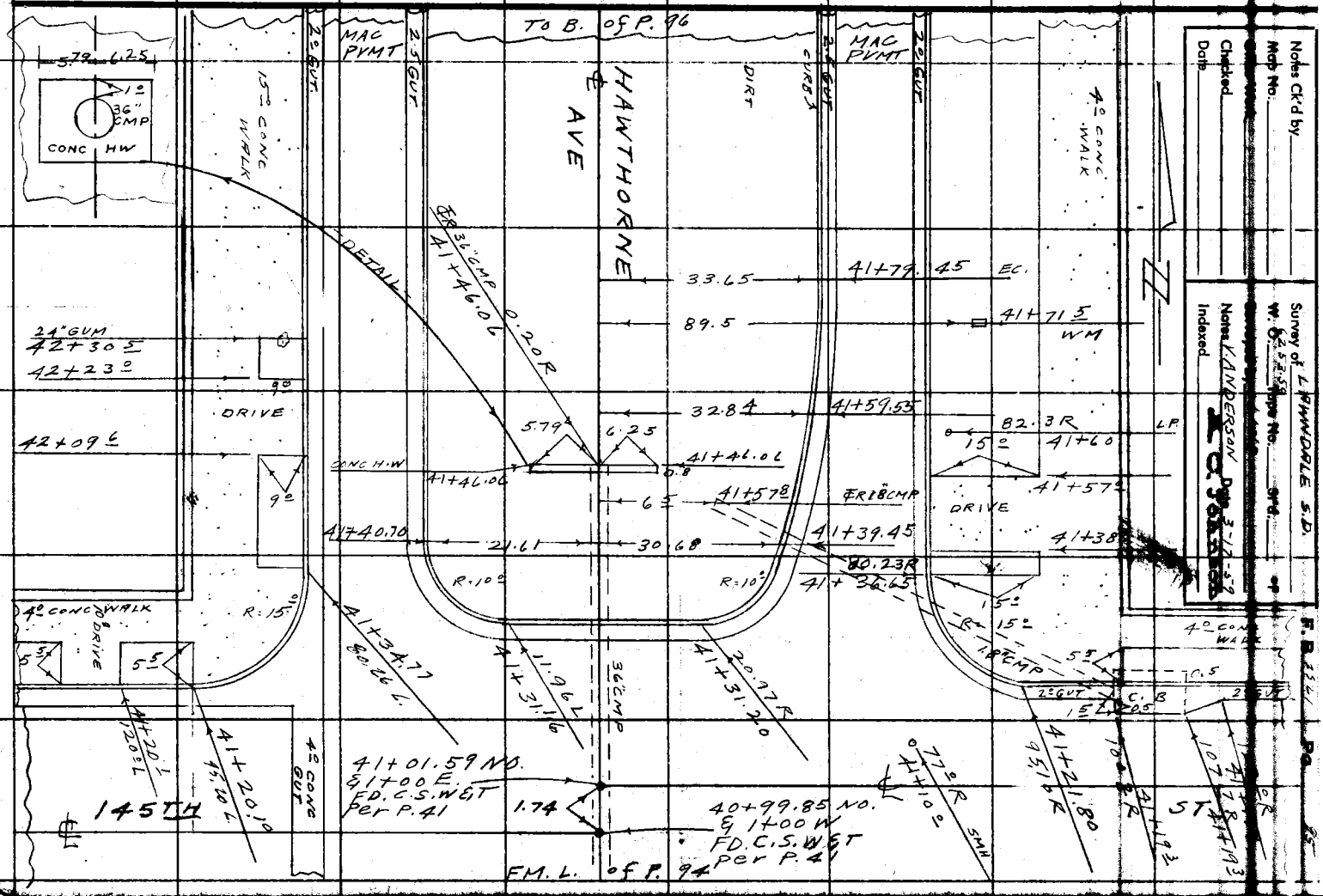

F. B. _____ PG. 46



RETURN TO
LOS ANGELES COUNTY SURVEYOR
726 LOS ANGELES COUNTY
ENGINEERING BLDG.

Do not extend notes this side of this line.

Note: Any Additions or Changes on This Sheet Must be Made or Circled in Red Ink With Date and Name of Person Making Change.

Notes Ck'd by ________ Survey of HAWTHORNE S.D.

Map No. ________ JN ________ Temp ________ Std ________ °F

Office Work ________ Surveyed by ________

Checked ________ Notes ________

Date ________ Indexed ________ C. Johnson

F.B. ________ Pg. 77

Note: Any Additions or Changes on This Sheet Must Be Made or Circled in Red Ink With Date and Name of Person Making Change.

Do not extend notes this side of this line.

RETURN TO LOS ANGELES COUNTY ENGINEER
108 LOS ANGELES COUNTY ENGINEERING BLDG.

769098 CE #247—7-55

RETURN TO
LOS ANGELES COUNTY ENGINEER
700 LOS ANGELES COUNTY ENGINEERING BLDG.

Note: Any Additions or Changes on This Sheet Must be Made or Circled in Red Ink With Date and Name of Person Making Change.

Do not extend notes this side of this line.

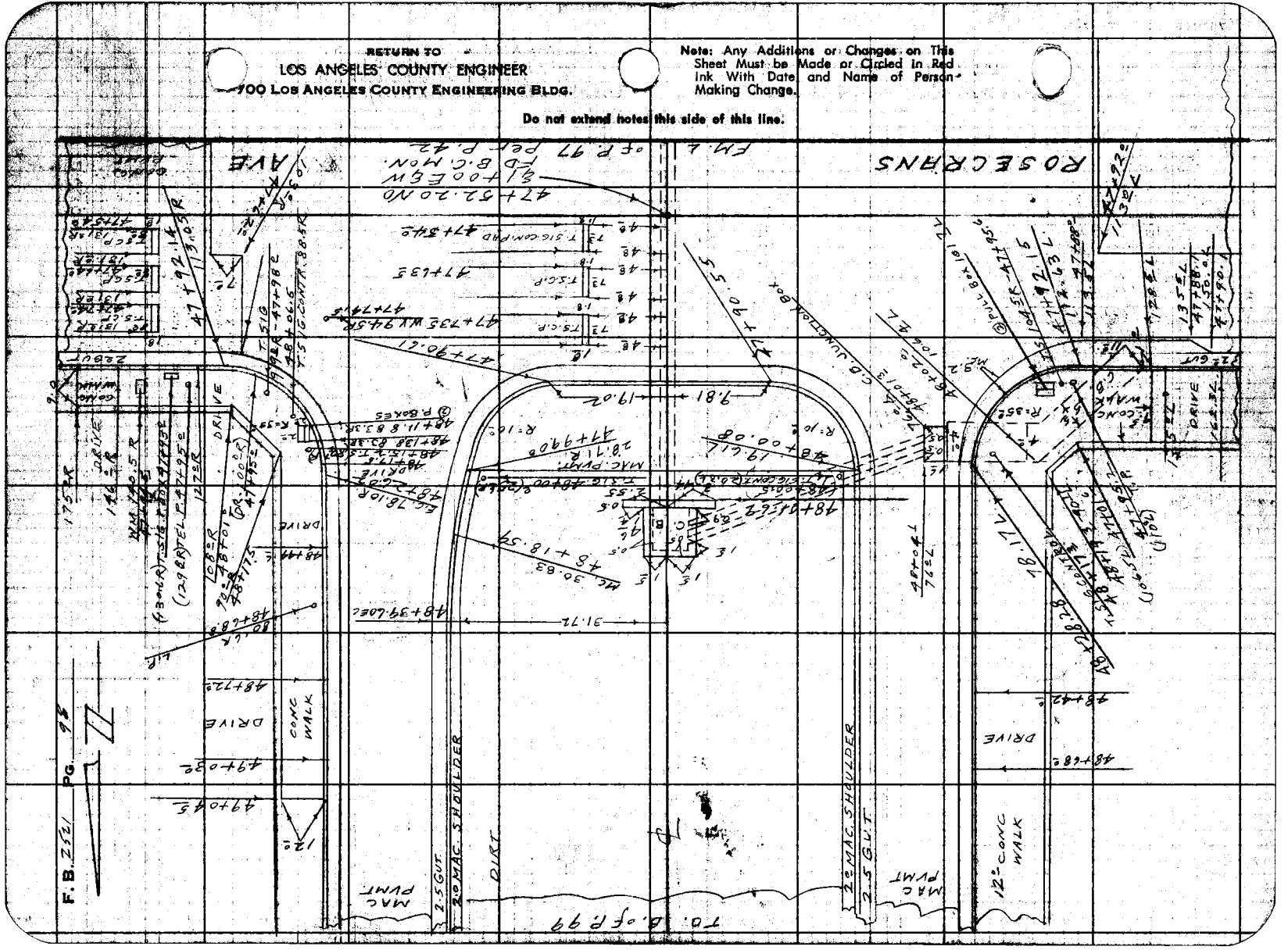

Notes Ck'd by	Survey of LAWNDALE S.D.	FB 2521 Pg. 99
Map No.	IN Tape Std °F	
Office Work	Surveyed by LIND	
Checked	Notes: V. ANDERSON Date 3-18-59	
Date	Indexed	

E. C. Johnson

Note: Any Additions or Changes on This Sheet Must Be Made or Circled in Red Ink With Date and Name of Person Making Change.

Do not extend notes this side of this line.

RETURN TO LOS ANGELES COUNTY ENGINEER

700 Los Angeles County Engineering Bldg.

763098 CE #247—7-53

F. B. 2521 PG. 100

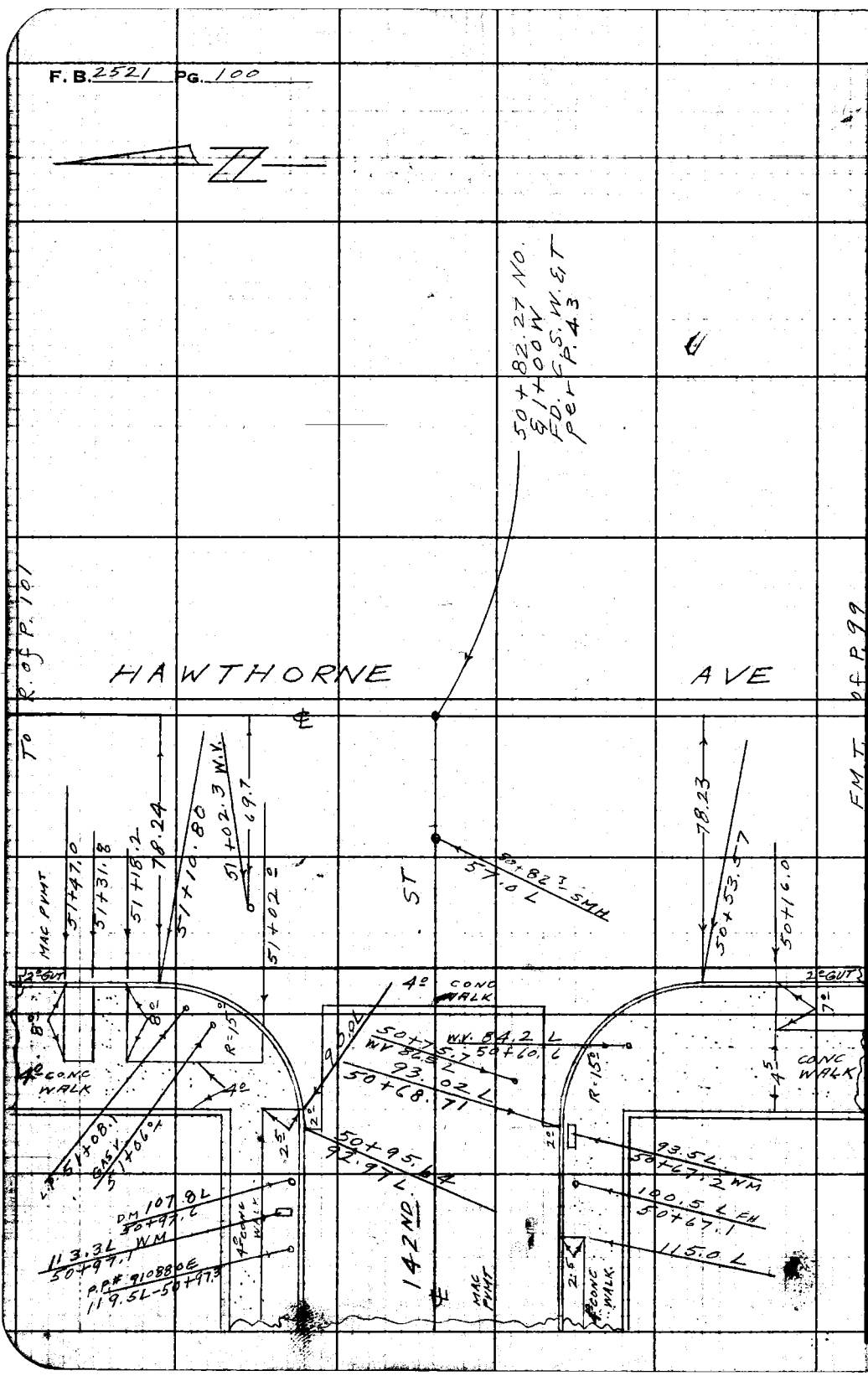

RETURN TO
LOS ANGELES COUNTY ENGINEER
700 LOS ANGELES COUNTY ENGINEERING BLDG.

Do not extend [illegible] this side of this line.

Note: Any Additions or Changes on This Sheet Must be Made or Circled in Red Ink With Date and Name of Person Making Change.

763095 CE #247—7-53

RETURN TO
LOS ANGELES COUNTY ENGINEER
700 LOS ANGELES COUNTY ENGINEERING BLDG.

Note: Any Additions or Changes on This Sheet Must be Made or Circled in Red Ink With Date and Name of Person Making Change.

Do not extend notes this side of this line.

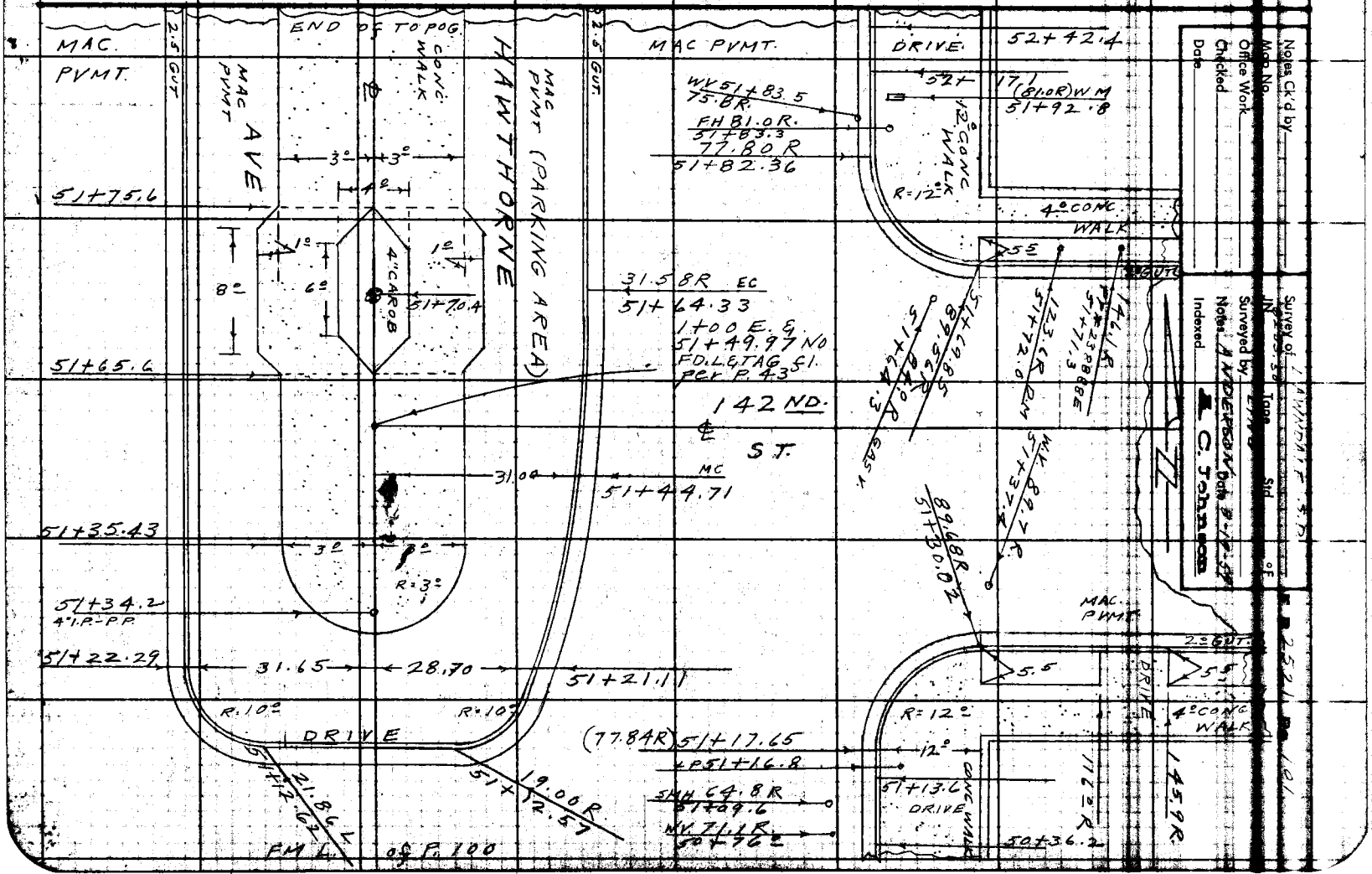

Notes Ck'd by	Survey of R SURVEY	F. B. 2521 Pg. 103
Map No.	JN 0303.00 Tape Std. °F	
Office Work	Surveyed by Manley Swann	
Checked	Notes McCall Date 8-30-62	
Date	Indexed C. J. GALLI SEP 6 '62	

J.N. 0303.00

RECOVER & RETIE

& INT.

HAWTHORNE BLVD & MANHATTAN BEACH BLVD.

Note: Any Additions or Changes on this Sheet Must be Made or Circled in Red Ink With Date and Name of Person Making Change.

Do not extend this side of this line.

PLEASE RETURN TO
LOS ANGELES COUNTY ENGINEER
403 Los Angeles County Engineering Bldg.

Manley Jr.
McCall
Swann
Manley

76F3095 CE # 310 3-61

F. B. 2521 PG. 104

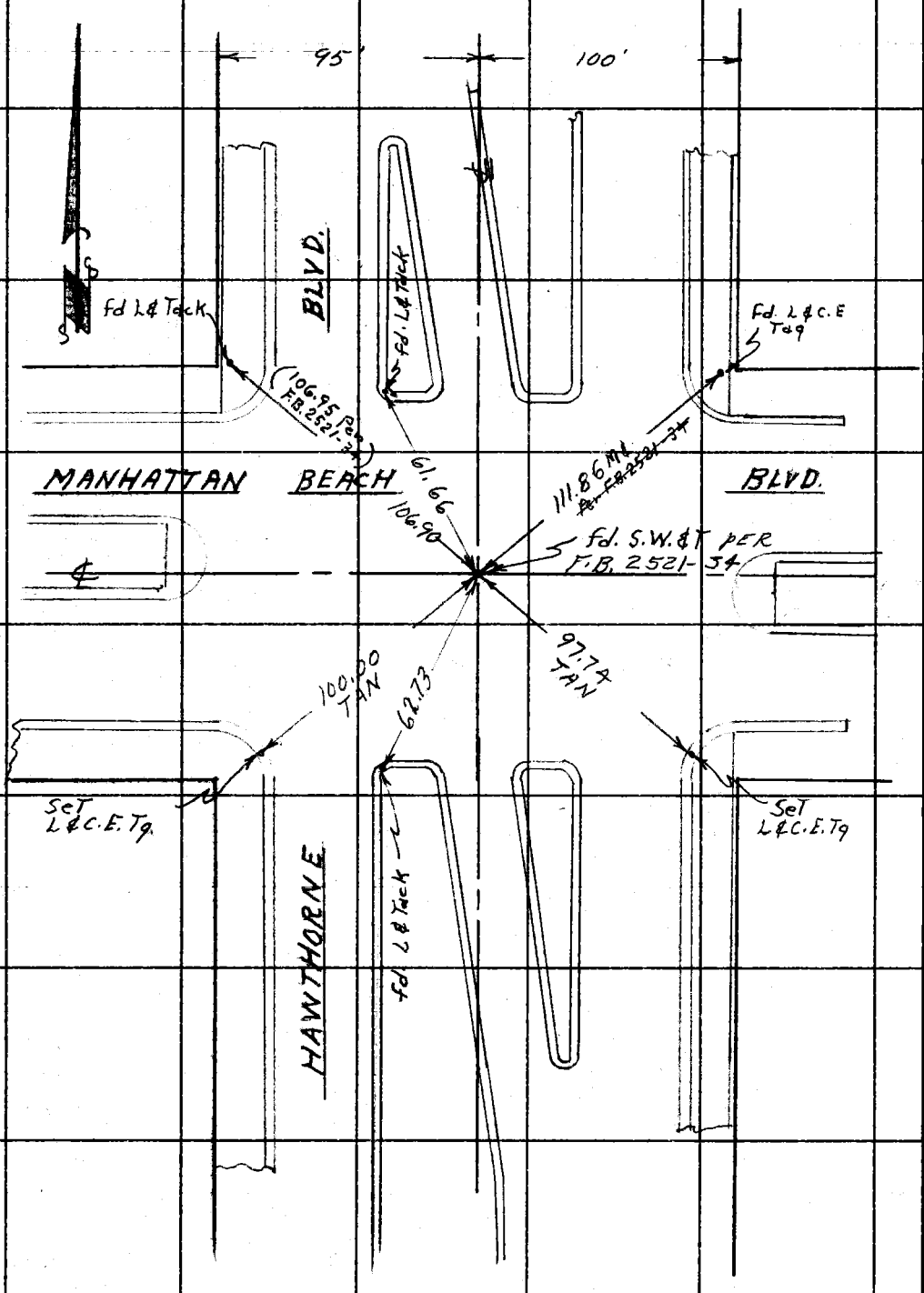

PLEASE RETURN TO
LOS ANGELES COUNTY ENGINEER
403 Los Angeles County Engineering Bldg.

Do not extend this side of this line.

Note: Any Additions or Changes on This Sheet Must be Made or Circled in Red Ink With Date and Name of Person Making Change.

Profile No. X-Sec. No.

Notes Red. Plotted Job No. 6253.50 Division No. 10 F. B. 7521 Pg. 113

Date Date Survey of LAWNDALE SD.

Notes Chkd Checked Survey by [illegible] Notes [illegible] Date 3-6-59

Date Date Map No. [illegible] Inked [illegible] Date 5-6-59

LAWNDALE STORM DRAINS

PROJECT No. 535

J.N. 6253.50

"X" - SECTIONS

LINE "A"

3-25-59
LINO
ANDERSON
PETERSON
GOODWIN
HILL

STATION	B. S.	H. I.	F. S.	ELEV.

NOTE: ANY ADDITIONS OR CHANGES ON THIS SHEET MUST BE MADE OR CIRCLED IN RED INK, WITH DATE AND NAME OF PERSON MAKING CHANGE.

Do not extend notes this side of this line.

PLEASE RETURN TO
LOS ANGELES COUNTY ENGINEER
700 Los Angeles County Engineering Bldg.

76L-298 S & E #307—1-56

76L-298 S & E #307—1-56

PLEASE RETURN TO
LOS ANGELES COUNTY ENGINEER
700 LOS ANGELES COUNTY ENGINEERING BLDG.

NOTE: ANY ADDITIONS OR CHANGES ON THIS SHEET MUST BE MADE OR CIRCLED IN RED INK, WITH DATE AND NAME OF PERSON MAKING CHANGE.

Do not extend notes this side of this line.

STATION	B. S.	H. I.	F. S.	ELEV.		
BM. -24				51.00	B.M. -24, EL = 50.999, per FB 2521-8	
3+00 N.					℄ INT. OF HAWTHORNE BLVD & 156 TH	
					ST. (EAST) = 3+00 N. & 1+00 EAST. pg-76, 77.	
1+15° N.				53 3		℄ HAWTHORNE BLVD
				53 25		30.5 R. T.C
				52 78		30.5 " FL
				52 75		32.5 " EG
				52 33		54° " CENTER E. BARREL
				51 69		78° " EG
				51 58		80° " FL
				DRIVE		80° " TC
				52 89		100° " BW.
				53 60	33.5 L. T.C.	
				53 14	33.5 " FL	
				53 08	35.5 " EG	
				52 74	54° " Ctr W. BARREL	
				52 37	78° " EG	
				51 93	80° " FL	
				52 51	80° " TC	
				52 96	94° " BW	

F. B. 2521 Pg. 114 Job No. 6753.50 Division No. 10 Notes Red. Plotted Profile
Survey of LAWNDALE SD Date Date No. X-Sec.
Survey by LIND Notes LIND Notes Chkd. Checked
Indexed Date Date No.

76L-298 S & E #307—1-56

PLEASE RETURN TO
LOS ANGELES COUNTY ENGINEER
700 LOS ANGELES COUNTY ENGINEERING BLDG.

NOTE: ANY ADDITIONS OR CHANGES ON THIS SHEET MUST BE MADE OR CIRCLED IN RED INK, WITH DATE AND NAME OF PERSON MAKING CHANGE.

Do not extend notes this side of this line.

STATION	B. S.	H. I.	F. S.	ELEV.			
2+15° N.				526			℄ HAWTHORNE BLVD
				5263			21.5 R. TC
				5215			21.5 " FL
				5212			23.5 " E.C.
				5186			54° " ctr F.
				5153			78 " EG
				5141			80° " FL
				5201			80° " T.G.
				5254			100 " B.W.
				5261	33.5 L.	T.C.	
				5211	33.5 "	FL	
				5210	35.5 "	EG	
				5186	54° "	Ctr. W. Barrel	
				5148	78° "	EG	
				5139	80° "	FL	
				5197	80° "	T.G.	
				5221	94° "	BW.	

Profile No. X-Sec. Notes Red. Date Notes Chkd. Plotted Date Checked Job No. Survey of Survey by Division No. Notes Date C. Johnson F. B. Pg. 115

76L-298 S & E #307—1-56

PLEASE RETURN TO
LOS ANGELES COUNTY ENGINEER
700 Los Angeles County Engineering Bldg.

NOTE: ANY ADDITIONS OR CHANGES ON THIS SHEET MUST BE MADE OR CIRCLED IN RED INK, WITH DATE AND NAME OF PERSON MAKING CHANGE.

F. B. [illegible] Pg. [illegible] Job No. [illegible] Division No. [illegible] Notes Red. Date No. Profile
Survey of [illegible] Date No. X-Sec.
Survey by [illegible] Notes [illegible] Notes Chkd. Checked No.
Indexed K. C. Johnson Date Date Date

Do not extend notes this side of this line.

STATION	B. S.	H. I.	F. S.	ELEV.			
2+55.38				52 5			℄ Hawthorne Blvd
				52 24			21 5 L TC
				51 75			21 5 " FL
				51 75			23 5 " EG
				51 67			54° " ℄ Barrel
				51 48			78 " EG
				51 33			60 " FL
				51 95			60° " FG
				48 98		CATCH BASIN	80° " F/L 18" Conc. pipe
				52 40			100 " BW.
2+64 5				52 04	29 5 L.	T.C.	
				51 58	29 5 "	F.L.	
				51 56	31 5 "	E.G.	
				51 49	54°.	℄ W. Barrel	
				51 21	77 "	E.G.	
				51 05	68 "	F.L.	
				51 77	80° "	T.C.	
				48 22	80° "	F.L. 15" Conc. pipe Catch Basin	
				5200	94 "	BW.	

76L-298 S & E #307—1-56

PLEASE RETURN TO
LOS ANGELES COUNTY ENGINEER
700 LOS ANGELES COUNTY ENGINEERING BLDG.

NOTE: ANY ADDITIONS OR CHANGES ON THIS SHEET MUST BE MADE OR CIRCLED IN RED INK, WITH DATE AND NAME OF PERSON MAKING CHANGE.

Do not extend notes this side of this line.

STATION	B. S.	H. I.	F. S.	ELEV.		
2+69.8				52.05	T.C.	℄ HAWTHORNE BLVD
2+69.8				51.59	F.L.	℄ "
2+71.8				51.65	E.G.	℄ "
2+75.5				51.74	87.5 L. SMH Av Rim	
				44.60	INLET S. Rim - Rod + Dia = FL BOTTOM S. 51.74 - 7.14 = 44.60	
				44.41	10" OUTLET N. 51.74 - 6.50 + 0.83 = 44.41	
2+90.0				45.78	75.0 L. F.L. STORM DRAIN ULTH. BOX	
3+00.0 N.				51.41	Av. Rim S.M.H. 76.5 Rt.	
				40.18	24" INLET W Rim 51.41 - Rod + Dia = FL - 9.23 + 2.00 = 40.18	
				41.14	10" " N. 51.41 - 9.44 + 0.83 = 41.14	
				41.14	10" " E. 51.41 - 9.44 + 0.83 = 41.14	
				40.16	24" OUTLET S. 51.41 - 9.25 + 2.00 = 40.16	
3+00.00 N.				51.35	℄ INT. OF 156TH ST. (EAST) & HAWTHORNE	
2+					BLVD = 3+00 N. + 1+00.00 EAST. pg. 76 & 77	
2+05.0 EAST				51.57		℄ 156TH ST.
				51.49		7 R. W/4
				51.38		13 " EG
				51.20		15 " FL
				51.87		15 " TC
				51.87		19 " BW

Profile No. X-Sec. Notes Red. Date Notes Chkd. Plotted Date Checked Job No. Survey of Survey by Division No. Notes Date Rev. Date Rev. Date Rev. Date

F. B. Pg. 117

76L-298 S & E #307—1-56

PLEASE RETURN TO
LOS ANGELES COUNTY ENGINEER
700 LOS ANGELES COUNTY ENGINEERING BLDG.

NOTE: ANY ADDITIONS OR CHANGES ON THIS SHEET MUST BE MADE OR CIRCLED IN RED INK, WITH DATE AND NAME OF PERSON MAKING CHANGE.

Do not extend notes this side of this line.

STATION	B. S.	H. I.	F. S.	ELEV.	156TH ST (EAST)	
2+05° East				51 45	7 L. W/4	
				51 37	13 " EG	
				51 25	15 " FL	
				51 85	15 " TL	
				52 04	19 " BW.	
2+06 E				51 57	SMH Av. Rim ℄	
					Rim	- Rod + 0.14 = FL
				41 34	TRAP Bott. ONLY E. 51.57	- 10.23 = 41.34
				41 19	10" OUTLET W. 51.57	- 9.55 + 0.83 = 41.19
2+45° E				51 44	℄	
				51 30		7 R. W/4
				51 20		13 " EG
				51 05		15 " FL
				51 66		15 " TL
				51 84		19 " BW
				51 32	7 L. W/4	
				51 20	13 " EG	
				51 04	15 " FL	
				51 70	15 " TL	
				51 86	19 " BW	

F. S. 2521 PG. 118

Job No. [illegible] Division No. 2 Notes Red. Plotted Profile

Survey of Lawndale Rd Date Date No. X-Sec.

Survey by Lino Notes Lino Notes Chkd. Checked

Indexed K. C. Johnson Date Date Date No.

76L-298 S & E #307—1-56

PLEASE RETURN TO
LOS ANGELES COUNTY ENGINEER
700 LOS ANGELES COUNTY ENGINEERING BLDG.

NOTE: ANY ADDITIONS OR CHANGES ON THIS SHEET MUST BE MADE OR CIRCLED IN RED INK, WITH DATE AND NAME OF PERSON MAKING CHANGE.

Do not extend notes this side of this line.

Profile Notes Red. Plotted Job No. Division No.
No. X-Sec. Date Date Survey of Date
Notes Chkd. Checked Survey by Date

F. B. 2521 Pg. 119

STATION	B. S.	H. I.	F. S.	ELEV.	156 TH ST.	
3+45 : EAST				5109	℄	
				5087	7 Rt.	WIK
				5067	13 "	EC
				5047	15 "	EL
				5109	15 "	TC
				5122	19 "	BW.
				5103	7 Lt.	WIK
				5093	13 "	EC
				5074	15 "	EL
				5137	15 "	TC
				5152	19 "	BW.
3+00.15 N.				5135	℄ Int. HAWTHORNE BLVD & 156TH ST	
					WEST = 3+00.15 N & 1400. WEST.	
1+98.2 W.				5094	℄ 156TH ST.	
				5062	9 Rt.	EC
				4995	12 "	EL
				5093	12 "	TC
				4678	12 "	EL. CATCH BASIN
				5114	19 "	BW

76L-298 S & E #307—1-56

PLEASE RETURN TO
LOS ANGELES COUNTY ENGINEER
700 LOS ANGELES COUNTY ENGINEERING BLDG.

NOTE: ANY ADDITIONS OR CHANGES ON THIS SHEET MUST BE MADE OR CIRCLED IN RED INK, WITH DATE AND NAME OF PERSON MAKING CHANGE.

Do not extend notes this side of this line.

STATION	B. S.	H. I.	F. S.	ELEV.	156 TH ST.				
2+00° W.				50 72	8.77 L.	EG			
				50 12	12.8 "	FL			
				51 02	12.8 "	TL			
				47 42	12.8 "	FL. CATCH BASIN			
				51 24	19.0 "	B.W.			
2+40° W.				50 92			℄		
				50 85			6°	R.	WA
				50 48			11	"	EG
				50 37			13	"	FL
				51 00			13	"	TL
				51 56			19	"	BW
				50 88	6.0 L.	WA			
				50 68	11 "	EG			
				50 50	13 "	FL			
				DRIVE	13 "	TL			
				51 35	19 "	BW			
				51 10					
3+40° W.				50 95			[illegible]°	R.	WA
				50 73			[illegible]	R.	EG
				50 55			13	"	FL
				51 20			13	"	TL
				51 61			19	"	BW

F. S. 2521 Pg. 120 Job No. 6253.50 Division No. 10 Notes Red Plotted Profile
Survey of [illegible] Date Date No.
Survey by [illegible] Notes [illegible] Notes Chkd. Checked X-Sec.
Indexed C. Johnson Date Date Date No.

76L-298 S & E #307—1-56

PLEASE RETURN TO
LOS ANGELES COUNTY ENGINEER
700 LOS ANGELES COUNTY ENGINEERING BLDG.

NOTE: ANY ADDITIONS OR CHANGES ON THIS SHEET MUST BE MADE OR CIRCLED IN RED INK, WITH DATE AND NAME OF PERSON MAKING CHANGE.

Do not extend notes this side of this line.

STATION	B. S.	H. I.	F. S.	ELEV.		
3+40° W				51 05	6 L. W.H.	
				50 79	11 " ES	
				50 65	13 " FL	
				51 27	13 " TL	
				51 47	19 " BW	
3+10° ② NORTH				50 84	87° L. of ℄ HAW.	SMH. Av. Rim
					Rim	- Rod + 219 = FL
				41 44	10" Inlet S. 50.84	- 8.57 + 0.83 = 41.44
				40 33	24" " W. 50.84	- 8.51 + 2.00 = 40.33
				41 60	9" " N. 50.84	- 8.49 + 0.75 = 41.60
				40 29	24" Outlet E 50.84	8.55 + 2.00 = 40.29
3+25° ③ N.				50 76	87° L. of ℄ HAW.	SMH Av. Rim
					Rim	- Rod + 219 = FL
				40 82	TRAP N. Bott only 50.76	- 9.94 = 40.82
				40 66	10" OUTLET S. 50.76	- 9.27 + 0.83 = 40.66
3+29° ⑤ N.				51 42	SMH Av. Rim	76° Rt. ℄ HAW.
					Rim	- Rod + 219 = FL
				41 54	TRAP. N Bott only 51.42	- 9.88 = 41.54
				41 26	10" OUTLET S. 51.42	- 9.33 + 0.83 = 41.26

Profile No. X-Sec. Date Notes Chkd. Date Checked Date Notes Date

Notes Red. Plotted Job No. Division No. F. B. Pg.

Date Date Survey of LAWNDALE SD

Survey by Notes Date

76L-298 S & E #307—1-56

PLEASE RETURN TO
LOS ANGELES COUNTY ENGINEER
700 LOS ANGELES COUNTY ENGINEERING BLDG.

NOTE: ANY ADDITIONS OR CHANGES ON THIS SHEET MUST BE MADE OR CIRCLED IN RED INK, WITH DATE AND NAME OF PERSON MAKING CHANGE.

Do not extend notes this side of this line.

STATION	B. S.	H. I.	F. S.	ELEV.		
3+28.5				51 18	EG	℄ HAWTHORNE BLVD.
3+30.5				51 16	FL	℄ " "
3+30.5				51 55	T.C.	℄ " "
				51 13	54° L. Ctr W. BARREL	
				51 05	73° L. EG	
				50 79	80° L. FL	
				51 53	90° L. T.C.	
				47 07	80° L FL. CATCH BASIN	
				51 85	93° L BW.	
3+57.2				51 34		54° R Ctr E BARREL
				51 35		77° EG
				49 11		77° FL. Catch Basin
				51 22		80° FL. GUTT
				51 96		80° T.C.
				52 38		100° BW.
3+60.0				50 59		℄ Top of Conc. Box
				43 69		℄ FL. Conc Box
				43 79		4.11 R. FL. Box
				50 61		5.11 R. Top Box
				43 75	4.35 L. FL. Box	
				50 60	5.35 L. Top. Box.	

F. B. 2521 PG. 132

Job No. 6457.50 Division No. 10 Notes Red. Plotted Profile

Survey of Lawndale Sd. Date Date No. X-Sec.

Survey by Lind Notes Blind Notes Chkd. Checked No.

Indexed A. C. Johnson Date Date Date No.

76L-298 S & E #307—1-56

PLEASE RETURN TO
LOS ANGELES COUNTY ENGINEER
700 LOS ANGELES COUNTY ENGINEERING BLDG.

NOTE: ANY ADDITIONS OR CHANGES ON THIS SHEET MUST BE MADE OR CIRCLED IN RED INK, WITH DATE AND NAME OF PERSON MAKING CHANGE.

Do not extend notes this side of this line.

STATION	B. S.	H. I.	F. S.	ELEV.	HAWTHORNE BLVD			
3+70°				47 5			℄	
				47 5			4° R.	B. DITCH
				52 1			15° "	T. DITCH
				51 85			33 2 "	T.C.
				51 39			33 2 "	FL
				51 39			35 7 "	EG
				51 36			" 54	Ctr. E. S.
				51 41			" 78	EG
				51 33			" 80	FL
				52 04			" 80	T.C.
				52 40			" 100	BW
				47 5	35 L.	B. DITCH		
				51 6	10° "	T. DITCH		
				51 57	21 8 "	T.C.		
				51 10	21 8 "	FL		
				51 12	24 3 "	EG		
				51 15	54° "	Ctr. W. BARRELL		
				51 11	78 "	EG		
				50 97	80° "	FL		
				51 56	80 2 "	T.C.		
				51 89	92° "	BW		

Profile No. X-Sec. Notes Red. Date Notes Chkd. Plotted Date Checked Job No. 6253 50 Division No. Survey of LAWNDALE S.D. Survey by LINU. Notes V.H. Date 3-25-57 F. B. 2521 Pg.

76L-298 S & E #307—1-56

PLEASE RETURN TO
LOS ANGELES COUNTY ENGINEER
700 LOS ANGELES COUNTY ENGINEERING BLDG.

NOTE: ANY ADDITIONS OR CHANGES ON THIS SHEET MUST BE MADE OR CIRCLED IN RED INK, WITH DATE AND NAME OF PERSON MAKING CHANGE.

Do not extend notes this side of this line.

STATION	B. S.	H. I.	F. S.	ELEV.	HAWTHORNE BLVD.			
4+70.0				47.8			℄	
				48.0			4.0 R.	B.B.
				52.4			15.0 "	T.B.
				52.77			33.7 "	T.C.
				52.30			33.7 "	F.L.
				52.27			36.2 "	E.G.
				52.01			54 "	Ctr. BARREL
				51.58			78 "	E.G.
				51.47			80 "	F.L.
				52.06			80 "	T.C.
				52.25			100 "	B.W.
				48.0	3.5 L.	B.B.		
				52.6	20.0 "	T.B.		
				52.52	28.3 "	T.C.		
				52.04	28.3 "	F.L.		
				51.98	30.8 "	E.G.		
				51.68	54 "	Ctr. BARREL		
				51.25	78 "	E.G.		
				51.11	80 "	F.L.		
				51.75	80 "	T.C.		
				52.08	97.0 "	B.W.		

F. B. 2521 Pg. 124 Job No. 6257.50 Division No. 10 Notes Red. Plotted Profile
Survey of LAWNDALE SD. Date Date No.
Survey by LINO Notes LINO Notes Chkd. Checked X-Sec.
Indexed K. C. Johnson Date Date Date No.

76L-298 S & E #307—1-56

PLEASE RETURN TO
LOS ANGELES COUNTY ENGINEER
700 LOS ANGELES COUNTY ENGINEERING BLDG.

NOTE: ANY ADDITIONS OR CHANGES ON THIS SHEET MUST BE MADE OR CIRCLED IN RED INK, WITH DATE AND NAME OF PERSON MAKING CHANGE.

Do not extend notes this side of this line.

STATION	B. S.	H. I.	F. S.	ELEV.	LAWTHORNE BLVD			
6+00 00				48 0			℄	
				48 0			3 0 R.	B. BANK
				53 4			22 5 "	T. BANK
				53 45			33 7 "	T-G
				52 95			36 "	[illegible]
				52 95			36 2 "	E G
				52 57			54 "	[illegible]
				51 85			78 "	[illegible]
				51 73			80 "	[illegible]
				52 30			80 "	[illegible]
				52 85			100 "	[illegible]
				48 0	3 0 L.	B. B.		
				52 9	25 0 "	T. B.		
				53 04	33 5 "	T. C.		
				52 56	33 5 "	F. L.		
				52 53	36 0 "	E. S.		
				52 07	54 "	[illegible] W. BARREL		
				51 52	78 "	E. S.		
				51 38	80 "	F. L.		
				DRIVE	80 "	T. C.		
				52 26	92 "	B.W.		

Profile No. X-Sec. Date Notes Chkd. Date Notes Red. Plotted Date Checked Job No. 6253.50 Division No. 10 Survey of LAWNDALE S.D. Survey by LIND Notes [illegible] Date 3-25-[illegible] F. B. [illegible] Pg. 195

76L-298 S & E #307—1-56

PLEASE RETURN TO
LOS ANGELES COUNTY ENGINEER
700 LOS ANGELES COUNTY ENGINEERING BLDG.

NOTE: ANY ADDITIONS OR CHANGES ON THIS SHEET MUST BE MADE OR CIRCLED IN RED INK, WITH DATE AND NAME OF PERSON MAKING CHANGE.

Do not extend notes this side of this line.

STATION	B. S.	H. I.	F. S.	ELEV.	HAWTHORNE		BLVD.	
6+93.0				48.4			℄	
				48.4			3.0 R	E.B.
				53.2			22.5	T.B.
				53.64			33.5	T.C.
				53.15			33.5	FL
				53.14			36.0	EG
				52.80			54	Ctr. E. Barrel
				52.16			78	EG
				52.06			80	FL
				52.63			80	T.C.
				53.04			100	BW
				48.4	3.0 L.	E.B.		
				53.1	25.0	T.B.		
				53.31	33.8	T.C.		
				52.80	33.8	FL		
				52.77	36.3	EG		
				52.43	54	Ctr. W. Barrel		
				51.72	78	[illegible]		
				51.57	80	[illegible]		
				52.17	80	[illegible]		
				52.60	92	BW		

F. B. 2521 Pg. 176 Job No. 6253.50 Division No. 10 Notes Red. Plotted Profile
Survey of LAWNDALE S.D. Date Date No. X-Sec.
Survey by Lind Notes Lind Notes Chkd. Checked
Indexed C. Johnson Date Date Date No.

76L-298 S & E #307—1-56

PLEASE RETURN TO
LOS ANGELES COUNTY ENGINEER
700 LOS ANGELES COUNTY ENGINEERING BLDG.

NOTE: ANY ADDITIONS OR CHANGES ON THIS SHEET MUST BE MADE OR CIRCLED IN RED INK, WITH DATE AND NAME OF PERSON MAKING CHANGE.

Do not extend notes this side of this line.

STATION	B. S.	H. I.	F. S.	ELEV.	HAWTHORNE BLVD	
7+27 2				48 8		℄
				48 8	7° L. B.B.	
				52 9	20° " T.B.	
				53 33	32° " T.C.	
				52 85	32° " F.L.	
				52 83	34 5 " E.G.	
				52 50	54° " Ctr. W. BARREL	
				51 77	77 3 L. E.G.	
				49 20	77 3 F.L. CATCH BASIN	
				51 66	80 F.L. GUT.	
				DRIVE	80 " T.C.	
				52 69	92 " B.W.	
7+28 8				49 06	10 9 L. F.L. 18" C.M.P.	
7+32 2				48 67		9 5 Rt. F.L. 18" C.M.P.
				48 8		℄ 5° R. B.B.
				53 5		25° " T.B.
				53 74		34 5 " T.C.
				53 27		34 5 " F.L.
				53 25		37° " E.G.
				52 85		54° " Ctr. BARREL
				52 20		77 4 E.G.
				49 43		77 4 F.L. CATCH BASIN
				52 08		80° " F.L. GUT.
				52 77		80° " T.C.

Profile Notes Red. Plotted Job No. 6253.50 Division No. 11 F. B. Pg. 127
No. X-Sec. Date Date Survey of LAWNDALE S.D.
Notes Chkd. Checked Survey by LIND Notes V.H. Date 2-23-56
No. Date Date Map No. Sec. C. Johnson

76L-298 S & E #307—1-56

PLEASE RETURN TO
LOS ANGELES COUNTY ENGINEER
700 LOS ANGELES COUNTY ENGINEERING BLDG.

NOTE: ANY ADDITIONS OR CHANGES ON THIS SHEET MUST BE MADE OR CIRCLED IN RED INK, WITH DATE AND NAME OF PERSON MAKING CHANGE.

Do not extend notes this side of this line.

F. B. 2521 Pg. 28 Job No. 6257.5 Division No. 6 Notes Red. Date Notes Chkd. Date Profile No. X-Sec. No.
Survey of Date
Survey by Checked Date
Indexed by C. Fleming Date

STATION	B. S.	H. I.	F. S.	ELEV.	HAWTHORNE	BLVD
7+44.2				48.87		℄ FL. 36" CMP
7+58.8				54.08		℄ T.C.
				53.56		℄ FL
				53.55		℄ EG
7+81.5				52.46	SM.H. Rv. Rim	76.2 Rt
					UNABLE TO	OPEN THIS M.H.
					COVER MARKED	C.S. 342
					LOCATED 1st MH.	EAST
7+89.2				52.48	SMH. Rv Rim	76.2 Rt.
					Rim	52.24 + 0.24 = FL
				42.44	10" Inlet E. 52.48	- 9.21 + 0.53 = 42.44
				42.53	9" " N. 52.48	- 9.15 + 0.75 = 42.53
				42.45	9" " S. 52.48	- 9.28 + 0.75 = 42.45
7+88.90				53.61	℄ INT. OF HAWTHORNE	BLVD ℄ 154th ST.
					(EAST) = 7+88.90 R.	℄ 1400 EAST. Ry. 79.80
1+30.0 EAST				52.45		℄ 154th ST.
2+05.2 E.				52.45		℄ " "
				52.34		6 " WM
				52.02		13 " EG
				51.85		15 " FC
				DRIVE		15 " TC
				52.92		25 " EM

76L-298 S & E #307—1-56

PLEASE RETURN TO
LOS ANGELES COUNTY ENGINEER
700 LOS ANGELES COUNTY ENGINEERING BLDG.

NOTE: ANY ADDITIONS OR CHANGES ON THIS SHEET MUST BE MADE OR CIRCLED IN RED INK, WITH DATE AND NAME OF PERSON MAKING CHANGE.

Do not extend notes this side of this line.

STATION	B. S.	H. I.	F. S.	ELEV.	154 TH ST. EAST					
2+05° EAST				52 41	6	L	W.H.			
				52 28	13	"	EG			
				52 14	15	"	FL			
				DRIVE	15	"	T.L.			
				53 12	25	"	B.W.			
2+45° EAST				52 42				℄		
				52 28				6	L	W.H.
				52 00				13	"	EG
				51 85				15	"	FL
				52 50				15	"	TL
				52 73				25	"	B.W.
				52 35	6	L	W.H.			
				52 29	13	"	EG			
				52 13	15	"	FL			
				52 73	15	"	T.L.			
				52 99	25	"	B.W.			

Profile No. X-Sec. Notes Red. Date Notes Chkd. Plotted Date Checked Job No. 53.50 Division No. Survey of LAWNDALE S.D. Survey by LIND Notes V.H. Date 3-25-57

F. B. Pg. 129

76L-298 S & E #307—1-56

PLEASE RETURN TO
LOS ANGELES COUNTY ENGINEER
700 LOS ANGELES COUNTY ENGINEERING BLDG.

NOTE: ANY ADDITIONS OR CHANGES ON THIS SHEET MUST BE MADE OR CIRCLED IN RED INK, WITH DATE AND NAME OF PERSON MAKING CHANGE.

Do not extend notes this side of this line.

F. B. 7521 Pg. 130 Job No. 6253.50 Division No. 10 Notes Red. Date Plotted Date Profile
Survey of LAWNDALE S. D. No. X-Sec.
Survey by LIND Notes V. ANDERSON Notes Chkd. Checked
Indexed W. C. Johnson Date Date No.

STATION	B. S.	H. I.	F. S.	ELEV.		
3+45° East				52.28		℄ 154TH ST
				52.00		C° L WH
				51.90		13 " EC
				51.74		15 " EL
				52.37		15 " TC
				52.64		25 " BW
				52.19	6 " WH	
				52.10	13 " EC	
				51.96	15 " EL	
				DRIVE	15 " TC	
				52.79	25 " BW	
7+15° EAST				51.70	SMH Rv. Rim	75 W. of ℄ 154TH ST.
					Rim	- 8.00 + 59.7 = RL
				40.67	36" INLET W. 51.70	- 8.03 + 3.00 = 40.67
				40.66	36" OUTLET E. 51.70	- 8.04 + 3.00 = 40.66

76L-298 S & E #307—1-56

PLEASE RETURN TO
LOS ANGELES COUNTY ENGINEER
700 LOS ANGELES COUNTY ENGINEERING BLDG.

NOTE: ANY ADDITIONS OR CHANGES ON THIS SHEET MUST BE MADE OR CIRCLED IN RED INK, WITH DATE AND NAME OF PERSON MAKING CHANGE.

Do not extend notes this side of this line.

STATION	B. S.	H. I.	F. S.	ELEV.		
7+89.03 W.				53 61	℄ INT. OF HAWTHORNE BLVD & 154TH ST (WEST)	
					= 7+89.03 W. & 1+00 WEST pgs. 79 & 80.	
1+54° W.				52 83		℄ 154TH ST.
1+78° W.				52 01	EG gutt	℄ " "
1+30° W.				51 87	FL "	℄ " "
1+82° W.				52 04	EG "	℄ " "
2+05° W				52 75		℄ " "
				52 71		6 R. W14
				52 52		13 " EG
				52 39		15 " FL
				DRIVE		15 " TG.
				53 20		24 5 " BW.
				52 64	6 L W14	
				52 41	13 " EG	
				52 28	15 " FL	
				DRIVE	15 " TG.	
				52 97	24 5 " BW	

Profile No. X-Sec. Date Notes Chkd. Date Plotted Checked Job No. 62 53 50 Division No. Survey of LAWNDALE S.D. Survey by [illegible] Notes [illegible] Date [illegible] J. C. Johnson

F. B. 7521 PG. 121

76L-298 S & E #307—1-56

PLEASE RETURN TO
LOS ANGELES COUNTY ENGINEER
700 LOS ANGELES COUNTY ENGINEERING BLDG.

NOTE: ANY ADDITIONS OR CHANGES ON THIS SHEET MUST BE MADE OR CIRCLED IN RED INK, WITH DATE AND NAME OF PERSON MAKING CHANGE.

Do not extend notes this side of this line.

STATION	B. S.	H. I.	F. S.	ELEV.	154 TH	(WEST)
2+45° W.				52 88		℄
				52 81		6 R. W/A
				52 60		13 " EG
				52 47		15 " FL
				53 09		15 " TL
				53 27		24.5 " BW
				52 78	6 L. W/A	
				52 65	13 " EG	
				52 49	15 " FL	
				53 12	15 " TL	
				53 31	24.5 " BW	
3+45° W.				53 48		℄
				53 35		6 R. W/A
				53 10		13 " EG
				52 96		15 " FL
				DRIVE		15 " TL
				53 84		24.5 " BW
				53 42	6 L W/A	
				53 27	13 " EG	
				53 07	15 " FL	
				53 70	15 " TL	
				53 97	24.5 " BW	

F. B. 2521 Pg. 132

Job No. 625530 Division No. 16 Notes Red Plotted Profile

Survey of LAWNDALE 52 Date Date No. X-Sec.

Survey by LIND Notes Chkd Checked

Indexed C. Johnson Date Date No.

76L-298 S & E #307—1-56

PLEASE RETURN TO
LOS ANGELES COUNTY ENGINEER
700 Los Angeles County Engineering Bldg.

NOTE: ANY ADDITIONS OR CHANGES ON THIS SHEET MUST BE MADE OR CIRCLED IN RED INK, WITH DATE AND NAME OF PERSON MAKING CHANGE.

Do not extend notes this side of this line.

STATION	B. S.	H. I.	F. S.	ELEV.			
3+98 S W.				53 66	7 E L. of ℄ 154TH ST.		SMH. Rim
						Rim	- 6.60 + 0.14 = FL
				41 95	36" Inlet W.	53 66	- 6.71 + 3.00 = 41.95
				42 02	36" Outlet E	53 66	- 6.64 + 2.00 = 42.02
						HAWTHORNE BLVD	
7+92 N.				52 17	76 L.	Av.	Rim SMH.
						Rim	- 1.00 + 0.14 =
				44 62	9" Inlet	N.	52.17 - 6.60 + 0.75 = 44.32
				44 68	8" Outlet	W	52.17 - 6.52 + 0.03 = 44.68
8+17 S N.				53 65		E.G.	℄ HAWTHORNE BLVD
8+19 S "				53 65		F.L.	℄ "
8+19 S "				54 13		T.C.	℄ "
8+29 S				54 30			℄ "
				52 63	54 L.	C/L	W. Parcel
				52 05	78 "		E.G.
				51 97	90 "		F.L.
				52 57	80 "		T.C.
				52 97	94 "		B.W.

Profile Notes Red. Plotted. Job No. Division No.
No. X-Sec. Date Date Survey of
Notes Chkd. Checked Survey by

F. B. PG. 177

76L-298 S & E #307—1-56

PLEASE RETURN TO
LOS ANGELES COUNTY ENGINEER
700 LOS ANGELES COUNTY ENGINEERING BLDG.

NOTE: ANY ADDITIONS OR CHANGES ON THIS SHEET MUST BE MADE OR CIRCLED IN RED INK, WITH DATE AND NAME OF PERSON MAKING CHANGE.

Do not extend notes this side of this line.

STATION	B. S.	H. I.	F. S.	ELEV.	HAWTHORNE	RIO
8+34.9				53 01		℄ Top. H.W.
				48 96	F.L. 36" CMP.	0.5 Rt.
8+47.0				48 90	F.L. 18" CMP.	9.8 Rt.
8+47.9				48 9		℄
				48 9		5.0 R. B.B.
				53 7		23.0 " T.B.
				53 98		32.3 " T.G.
				53 51		32.3 " FL
				53 48		34.8 " EG
				53 01		54 " Ctr BARRELL
				52 46		77.4 " EG
				49 63		77.4 F.L. CATCH BASIN
				52 31		80.0 F L GUT
				53 35		100 B W
8+69.0				48 9		℄
				48 9		5.0 R. BB
				53 7		23.0 " T.B.
				53 97		32.7 " T.G.
				53 52		32.7 " FL
				53 49		35.2 " EG
				53 08		54 " Ctr E BARRELL
				52 49		78 " EG
				50 90		78.5 F.L. CATCH BASIN

F. S. 2521 Pg. 134 Job No. 6257.50 Division No. 10 Notes Red. Plotted Profile
Survey of Lawndale SD Date Date No.
Survey by Lind Notes Checked X-Sec.
Indexed C. Johnson Date Notes Chkd. Date No.

76L-298 S & E #307—1-56

PLEASE RETURN TO
LOS ANGELES COUNTY ENGINEER
700 LOS ANGELES COUNTY ENGINEERING BLDG.

NOTE: ANY ADDITIONS OR CHANGES ON THIS SHEET MUST BE MADE OR CIRCLED IN RED INK, WITH DATE AND NAME OF PERSON MAKING CHANGE.

Do not extend notes this side of this line.

STATION	B. S.	H. I.	F. S.	ELEV.	HAWTHORNE		BLVD	
8+69°				52 37			80 R	FG
				52 94			80 "	FG
				53 49			100 "	BW
				49°	2° L	BB		
				53 7	14° "	TB		
				53 90	22 8 "	TC		
				53 41	22 8 "	FC		
				53 38	25 3 "	EG		
				52 79	54 "	Str W. BARRELL		
				52 16	78 "	FG		
				52 04	80 "	FL		
				DRIVE	80 "	TC		
				53 05	92 "	BW		
T.P.				54 07				

Profile Notes Red. Plotted Job No. 3350 Division No.
No. X-Sec. Date Date Survey of LAWNDALE CO.
Notes Chkd. Checked Survey by LINE Notes LINE Date
No. Date Date Map No. Sub. C. Johnson

F. B. 7541 Pg. 125

76L-298 S & E #307—1-56

PLEASE RETURN TO
LOS ANGELES COUNTY ENGINEER
700 LOS ANGELES COUNTY ENGINEERING BLDG.

NOTE: ANY ADDITIONS OR CHANGES ON THIS SHEET MUST BE MADE OR CIRCLED IN RED INK, WITH DATE AND NAME OF PERSON MAKING CHANGE.

Do not extend notes this side of this line.

STATION	B. S.	H. I.	F. S.	ELEV.	HAWTHORNE	BLVD
9+69.0				49 2		℄
				49 5		4.0 R. BB.
				54 1		29.5 " T.B.
				54 32		33.7 " TC
				53 83		33.7 " FL
				53 77		36.2 " EG
				53 32		54 " CTR E. BARREL
				52 77		78 " EG
				52 61		80 " FL
				DRIVE		80 " TC
				53 76		100 " BW
				49 5	4.0 L. B.B.	
				53 7	20.0 " T.B.	
				53 75	29.3 " TC	
				53 46	29.3 " FL	
				53 41	31.8 " EG	
				52 75	54 " CTR W. BARREL	
				52 36	78 " EG	
				52 23	80 " FL	
				52 82	80 " T.C.	
				52 74	92 " BW.	

F. S. 2521 Pg. 136 Job No. 6263.50 Division No. 10 Notes Red. Plotted Profile
Survey of LAWNDALE SD Date Date No. X-Sec.
Survey by [illegible] Notes [illegible] Notes Chkd. Checked
Indexed C. Johnson Date Date Date No.

76L-298 S & E #307—1-56

PLEASE RETURN TO
LOS ANGELES COUNTY ENGINEER
700 LOS ANGELES COUNTY ENGINEERING BLDG.

NOTE: ANY ADDITIONS OR CHANGES ON THIS SHEET MUST BE MADE OR CIRCLED IN RED INK, WITH DATE AND NAME OF PERSON MAKING CHANGE.

Do not extend notes this side of this line.

STATION	B. S.	H. I.	F. S.	ELEV.	HAWTHORNE		BLVD.	
11+00°				49 6			℄	
				49 8			2° R.	EG
				54 6			20°	T.B.
				54 69			29 2	T.L.
				54 16			29 2	F.L.
				54 11			31 7	EG
				53 63			54 "	[illegible]
				52 99			75 "	EG
				52 87			80 "	F.L.
				53 47			80 "	T.L.
				53 97			99 5 "	BW
		LENKER ROD		49 8	4° L.	S.B.		
				53 8	25 5 "	T.B.		
				54 08	33 6 "	T.L.		
				53 57	33 6 "	F.L.		
				53 56	36 1 "	EG		
				53 17	54 "	[illegible]		
				52 57	78 "	EG		
				52 45	80 "	FL		
				53 02	80 "	TL		
				53 19	92 "	BW		

Profile No. ___ Notes Red. ___ Plotted ___ Job No. ___ Division No. ___ F. B. 7591 Pg. 1[illegible]

Date ___ Date ___ Survey of Lawndale SD

X-Sec. Notes Chkd. ___ Checked ___ Survey by Lind Notes [illegible] Date 3-26-[illegible]

[illegible] J. C. Johnson

76L-298 S & E #307—1-56

PLEASE RETURN TO
LOS ANGELES COUNTY ENGINEER
700 LOS ANGELES COUNTY ENGINEERING BLDG.

NOTE: ANY ADDITIONS OR CHANGES ON THIS SHEET MUST BE MADE OR CIRCLED IN RED INK, WITH DATE AND NAME OF PERSON MAKING CHANGE.

Do not extend notes this side of this line.

STATION	B. S.	H. I.	F. S.	ELEV.	HAWTHORNE		BLVD	
12+00°				501			℄	
				502			2° R.	BB
				546			11.5 "	TB
				5497			21.5 "	TC
				5448			21.5 "	FL
				5447			24° "	EG
				5377			54 "	ctr E. BARREL
				5315			76 "	EG
				5303			80 "	FL
				5362			80 "	TC
				5415			90 "	BW
				502	8.5 L.	BB.		
				540	23° "	TB		
				5426	33.6	TC		
				5377	33.6	FL		
				5374	36.1	EG		
				5329	54 "	ctr W. BARREL		
				5271	78 "	EG		
				5258	80 "	FL		
				5319	80 "	TC		
				5346	92 "	BW.		

F. B. 2501 Pg. 138 Job No. 6-57-50 Division No. 10 Notes Red Plotted Profile
Survey of LAWNDALE S.D. Date Date No.
Survey by LIND Notes LIND Notes Chkd Checked X-Sec.
Indexed K. C. Johnson Date Date Date No.

76L-298 S & E #307—1-56

PLEASE RETURN TO
LOS ANGELES COUNTY ENGINEER
700 LOS ANGELES COUNTY ENGINEERING BLDG.

NOTE: ANY ADDITIONS OR CHANGES ON THIS SHEET MUST BE MADE OR CIRCLED IN RED INK, WITH DATE AND NAME OF PERSON MAKING CHANGE.

Do not extend notes this side of this line.

STATION	B. S.	H. I.	F. S.	ELEV.	HAWTHORNE	BLVD
1/2 R. 12+23.1				49.8		℄
				50.0		4.0 R. BB
				54.7		12.0 " TB
				54.96		21.5 " TC
				54.50		21.5 " FL
				54.50		24.0 " EG
				53.86		54.0 " Ctr E [illegible]
				53.25		77.4 " EF
				50.20		77.5 " FL Catch Basin
				53.09		80 " F.L GUT.
				53.77		80 " TC
				54.12		99.5 " BW
12+23.10				49.64	FL 18" [illegible]	6.4 R.
12+23.20				49.74	8.1 L FL 18" [illegible]	
12+32.8 (to back)				49.98		℄ FL 18" [illegible]
12+39.5				54.8		℄
				55.06		21.5 R. TC
				54.57		21.5 " FL
				54.55		24.0 " EG
				53.91		54 " Ctr E [illegible]
				53.29		73 " EG
				53.19		80 " FL
				53.78		80 " TC
				54.00		99.5 " BW

LENKER ROD

Profile No. X-Sec. Notes Red. Date Notes Chkd. Plotted Date Checked Job No. Survey of Survey by Notes Division No. Lawndale Date [illegible] E. C. Johnson

F. B. 7521 PG. 100

76L-298 S & E #307—1-56

PLEASE RETURN TO
LOS ANGELES COUNTY ENGINEER
700 LOS ANGELES COUNTY ENGINEERING BLDG.

NOTE: ANY ADDITIONS OR CHANGES ON THIS SHEET MUST BE MADE OR CIRCLED IN RED INK, WITH DATE AND NAME OF PERSON MAKING CHANGE.

Do not extend notes this side of this line.

STATION	B. S.	H. I.	F. S.	ELEV.	Hawthorne	[illegible]
12+39.5				54.36	30.5 ft. TC	
				53.87	30.5 " FL	
				53.85	33.0 " ES	
				53.33	54 " Lt W. Channel	
				52.76	75 " ES	
				52.65	80 " FL	
				53.22	80 " TC	
				53.49	92 " BW.	
12+41.4				55.28		℄ TC
				54.80		℄ FL
				54.80		℄ ES
12+75.0				52.98	75.6 Lt. SMH	Av Rim
					Rim	- 6.50 + DH = FL
				45.73	9" Inlet N. 52.98	- 6.50 + 0.75 = 45.73
				45.87	9" " W. 52.98	- 6.36 + 0.75 = 45.87
				45.71	9" Outlet S 52.98	- 6.52 + 0.75 = 45.71
B.M.S.D.3002				53.79	B.M. S.D. 3002 EL = 53.802 per F.B. 2521-8	

F. B. 2521 Pg. 140 Job No. 6057.50 Division No. 10 Notes Red Plotted Profile
Survey of Lawndale SD Date Date No.
Survey by Lind Notes Lind Notes Chkd. Checked X-Sec.
Indexed C. Johnson Date Date Date No.

76L-298 S & E #307—1-56

PLEASE RETURN TO
LOS ANGELES COUNTY ENGINEER
700 LOS ANGELES COUNTY ENGINEERING BLDG.

NOTE: ANY ADDITIONS OR CHANGES ON THIS SHEET MUST BE MADE OR CIRCLED IN RED INK, WITH DATE AND NAME OF PERSON MAKING CHANGE.

Do not extend notes this side of this line.

Profile Notes Red. Plotted Job No. Division No.
No. Sec. Date Date Survey of
No. Date Notes Chkd. Checked Survey by Notes Date

STATION	B. S.	H. I.	F. S.	ELEV.		
12+77.69				54.71	℄ Int. of Hawthorne Ave & 153rd St. East = 400 East pg. 82 & 83	
1+00 East				54.00	Ctr. R. Barrel	℄ 153rd St.
1+80 East				53.41		℄ " "
2+05 East				53.25		℄ " "
		LENKER ROD		53.10		7 R. W/E
				52.82		11 " E.C.
				52.71		13 " F.L.
				DRIVE		13 " T.L.
				53.61		19 " B.W.
				53.20	7 L. W/E	
				52.98	" " E.C.	
				52.82	13 " F.L.	
				53.47	13 " T.L.	
				53.81	19 " B.W.	
2+45 East				53.18		℄ 153rd St.
				53.07		7 R. W/E
				52.82		11 " E.C.
				52.72		13 " F.L.
				53.35		13 " T.L.
				53.64		19 " B.W.

F. B. 1522 Pg. 1

76L-298 S & E #307—1-56

PLEASE RETURN TO
LOS ANGELES COUNTY ENGINEER
700 LOS ANGELES COUNTY ENGINEERING BLDG.

NOTE: ANY ADDITIONS OR CHANGES ON THIS SHEET MUST BE MADE OR CIRCLED IN RED INK, WITH DATE AND NAME OF PERSON MAKING CHANGE.

Do not extend notes this side of this line.

STATION	B. S.	H. I.	F. S.	ELEV.	153 RD ST. EAST	
2+ 45° East				53 10	7 L. WA	
				52 84	11 " EG	
				52 73	13 " FL	
				53 38	13 " TL	
				53 55	19 " GW	
3+ 45° East				53 08		℄
				52 96		7 R. WA
				52 79		11 " EG
				52 57		13 " FL
				53 22		13 " TL
				53 37		19 " GW
				52 97	7 L. WA	
				52 77	11 " EG	
				52 60	13 " FL	
				DRIVE	13 " TL	
				53 42	19 " GW	
12+ 77.77 Ke				54 71	℄ INT. OF HAWTHORNE BLVD & 153 RD ST	
					(WEST) = 1+00. W.	pg's. 82 & 83.
1+54° West				53 42	ctr. W. BARREL	℄
1+80° West				52 87		℄ 153 RD St.

F. B. 7521 Pg. 142 Job No. 6257.50 Division No. 10 Notes Red Plotted Profile
Survey of Lawndale S.D. Date Date No.
Survey by Lawndale Notes Notes Chkd Checked X-Sec.
Indexed L. O. Johnson Date Date Date No.

76L-298 S & E #307—1-56

PLEASE RETURN TO
LOS ANGELES COUNTY ENGINEER
700 LOS ANGELES COUNTY ENGINEERING BLDG.

NOTE: ANY ADDITIONS OR CHANGES ON THIS SHEET MUST BE MADE OR CIRCLED IN RED INK, WITH DATE AND NAME OF PERSON MAKING CHANGE.

Do not extend notes this side of this line.

STATION	B. S.	H. I.	F. S.	ELEV.	153 RD	ST.
2+00 E WEST		LENKER ROD		53 00		℄
				52 88		6° [illegible]
				52 68		10 E [illegible]
				49 98		10 E F.L. [illegible]
				52 50		13° F.L. GUT
				53 16		13 T.C.
				53 45		19° BW.
				52 88	6 L. WA	
				52 65	10 E " ES	
				49 98	10 E " F.L. [illegible]	
				52 52	13 " FL GUT.	
				53 25	13 " T.C.	
				53 48	19° " BW	
2+40 E WEST				53 13		℄
				53 00		6 R. WA
				52 81		11 " FL
				52 64		13 " FL
				53 26		13 " FL
				53 40		19 " BW.
				53 02	6 L. WA	
				52 81	11 " ES	
				52 70	13 " FL	
				53 33	13 " FL	
				53 58	19 " BW.	

Profile No. ____ Notes Red. ____ Plotted ____ Job No. ____ Division No. ____ F. B. ____ Pg. ____
Date ____ Date ____ Survey of [illegible] Sp
X-Sec. Notes Chkd. ____ Checked ____ Survey by [illegible] Note [illegible] Date [illegible]

76L-298 S & E #307—1-56

PLEASE RETURN TO
LOS ANGELES COUNTY ENGINEER
700 LOS ANGELES COUNTY ENGINEERING BLDG.

NOTE: ANY ADDITIONS OR CHANGES ON THIS SHEET MUST BE MADE OR CIRCLED IN RED INK, WITH DATE AND NAME OF PERSON MAKING CHANGE.

Do not extend notes this side of this line.

STATION	B. S.	H. I.	F. S.	ELEV.		
3+46° West				53 27		℄ 153 RD St.
				53 16		6 R WH
				52 94		11 " EG
				52 76		13 " FL
				53 47		13 " TC
				53 54		19 " BW
				53 15	6 L WH	
				52 90	11 " EG	
				52 76	13 " FL	
				53 38	13 " TC	
				53 55	19 " BW	
13+06 L North				54 78	EG	℄ Hawthorne Blvd
13+08 L North				54 78	FL	℄ " "
				55 28	T.C.	℄ " "
13+16 L North				55 0		℄ " "
				55 04		31° R TC
				54 54		31° " FL
				54 54		33 5 " EG
				54 01		54 " Gv E. Barrel
				53 49		78 " EG
				53 36		80 " FL

F. B. 7521 Pg. 144
Job No. 6353 80 Division No. 10 Notes Red Plotted Profile
Survey of Lawndale Date Date No.
Survey by Lino Notes Checked X-Sec.
Indexed A. C. Johnson Date Notes Chkd Date No.

76L-298 S & E #307—1-56

PLEASE RETURN TO
LOS ANGELES COUNTY ENGINEER
700 LOS ANGELES COUNTY ENGINEERING BLDG.

NOTE: ANY ADDITIONS OR CHANGES ON THIS SHEET MUST BE MADE OR CIRCLED IN RED INK, WITH DATE AND NAME OF PERSON MAKING CHANGE.

Do not extend notes this side of this line.

STATION	B. S.	H. I.	F. S.	ELEV.	Hawthorne	Elev
13+[illegible] North				53 95		T.C. 89
				54 32		B.W 99
				54 62	21 6 L. TC	
				54 14	21 6 " FL	
				54 13	24 1 " EG	
				53 42	54 0 " ctr W. Barrel	
				52 83	78 " EG.	
				52 68	80 " FL.	
				53 28	80 " T.C.	
				53 72	94 " BW	
13+23 8				54 05		℄ Top [illegible]
				50 05		℄ FL. 36" [illegible]
13+56 0				50 3		℄
				50 3		5 0 R [illegible]
				54 9		25 8 " TB
				55 09		33 6 " TC
				54 61		33 6 " EG
				54 59		36 1 " FL
				54 16		54 " ctr E [illegible]
				53 59		78 " EG
				53 44		80 " FL

Profile No. X-Sec. Date Notes Chkd. Date Notes Red. Plotted Date Checked Date Job No. Survey of Survey by Division No. [illegible] Date [illegible] F. B. [illegible] PG. 145

76L-298 S & E #307—1-56

PLEASE RETURN TO
LOS ANGELES COUNTY ENGINEER
700 LOS ANGELES COUNTY ENGINEERING BLDG.

NOTE: ANY ADDITIONS OR CHANGES ON THIS SHEET MUST BE MADE OR CIRCLED IN RED INK, WITH DATE AND NAME OF PERSON MAKING CHANGE.

Do not extend notes this side of this line.

STATION	B. S.	H. I.	F. S.	ELEV.		
				54 03		80 R. TC
				54 55		99.5" BW
13+56=				50 3	3° L. BB	
				54 4	11.5 " T.B	
				54 69	21.7 " TC	
				54 16	21.7 " FL	
				54 14	24.2 " EC	
				53 40	54 " Ctr W. Bucket	
				52 88	78 " [illegible]	
				52 78	80 " [illegible]	
				53 37	80 " [illegible]	
				53 78	94 " BW	
13+88=				53 70	[illegible] Av. Rim	76° Rt.
					R.M	- Rod + Dia = FL
				44 93	9" INLET N. 53 70	- 8.02 + 0.75 = 44.93
				44 77	9" OUTLET S. 53 70	- 8.18 + 0.75 = 44.77

F. B. 2521 Pg. 126 Job No. 6257.5 Division No. 18 Notes Red Plotted Profile
Survey of Lawndale SD Date Date No.
Survey by Lind Notes Lind Notes Chkd Checked X-Sec.
Indexed L. C. Johnson Date Date Date No.

76L-298 S & E #307—1-56

PLEASE RETURN TO
LOS ANGELES COUNTY ENGINEER
700 LOS ANGELES COUNTY ENGINEERING BLDG.

NOTE: ANY ADDITIONS OR CHANGES ON THIS SHEET MUST BE MADE OR CIRCLED IN RED INK, WITH DATE AND NAME OF PERSON MAKING CHANGE.

Do not extend notes this side of this line.

STATION	B. S.	H. I.	F. S.	ELEV.	Hawthorne		Blvd	
14-56°				504			℄	
				504			5° R	[illegible]
				553			25° "	[illegible]
				5532			33 C "	TC
				5484			33 C "	FL
				5481			36 1 "	ES
				5437			[illegible]	[illegible]
				5380			78 "	[illegible]
				5369			80 "	FL
				5428			80 "	TC
				5488			90 "	BW
				504	3° "	[illegible]		
				546	21° "	[illegible]		
				5469	29 4 "	[illegible]		
				5421	29 4 "	[illegible]		
				5418	31 9 "	ES		
				5369	54 "	[illegible]		
				5307	78 "	EG		
				5293	80 "	FL		
				5353	80 "	TC		
				5393	94 "	BW		

Profile No. X-Sec. No. Date Notes Chkd. Date Plotted Date Checked Job No. Survey of Survey by Notes Division No. Hawthorne Blvd Date F. B. Pg.

76L-298 S & E #307—1-56

PLEASE RETURN TO
LOS ANGELES COUNTY ENGINEER
700 LOS ANGELES COUNTY ENGINEERING BLDG.

NOTE: ANY ADDITIONS OR CHANGES ON THIS SHEET MUST BE MADE OR CIRCLED IN RED INK, WITH DATE AND NAME OF PERSON MAKING CHANGE.

Do not extend notes this side of this line.

STATION	B. S.	H. I.	F. S.	ELEV.	Hawthorne		Blvd	
15+00				50 6			℄	
				50 6			5° R	BB
				55 4			25° "	TB
				55 41			33 6 "	TC
				54 91			33 6 "	FL
				54 86			36 1 "	EG
				50 6	3° L	BB		
				54 4	25° "	TB		
				54 68	33 7 "	TC		
				54 19	33 7 "	FL		
				54 14	36 2 "	EG		
16+00				50 7			℄	
				50 7			5° R	BB
				55 4			25° "	TB
				55 56			33 6 "	TC
				55 08			33 6 "	FL
				55 08			36 1 "	EG
				50 7	3° L	BB		
				54 8	25° "	TB		
				54 78	33 7 "	TC		
				54 29	33 7 "	FL		
				54 28	36 2 "	EG		

F. B. 2521 Pg. 148 Job No. 6253.50 Division No. 10 Notes Red Plotted Profile
Survey of LAWNDALE SD Date Date No.
Survey by LIND Notes LIND Notes Chkd Checked X-Sec.
Indexed K. C. JOHNSON Date Date Date No.

76L-298 S & E #307—1-56

PLEASE RETURN TO
LOS ANGELES COUNTY ENGINEER
700 Los Angeles County Engineering Bldg.

NOTE: ANY ADDITIONS OR CHANGES ON THIS SHEET MUST BE MADE OR CIRCLED IN RED INK, WITH DATE AND NAME OF PERSON MAKING CHANGE.

Do not extend notes this side of this line.

Profile Notes Red. Plotted Job No. Division No.
No. X-Sec. Date Date Survey of
Notes Chkd. Checked Survey by Notes Date
No. Date Date Map No.

F. B. Pg.

STATION	B. S.	H. I.	F. S.	ELEV.	Foresights		Notes
17+00				509			
				509			5° L.
				556			25° "
				5577			33 L "
				5530			33 L "
				5530			36 L "
				509	3° L	EE	
				548	25° "	TS	
				5477	33 L "	TC	
				5448	33 L "	FL	
				5448	36 L "	EG	
18+00				510			
				510			5° L
				562			25° "
				5623			33 L "
				5570			33 L "
				5574			36 L "
				510	3° L	EE	
				553	25° "	TS	
				5530	33 L "	TC	
				5482	33 L "	FL	
				5480	36 L "	EG	

76L-298 S & E #307—1-56

PLEASE RETU[redacted]

LOS ANGELES COUN[redacted] ENGINEER

700 LOS ANGELES COUNTY ENGINEERING BLDG.

NOTE: ANY ADDITIONS OR CHANGES ON THIS SHEET MUST BE MADE OR CIRCLED IN RED INK, WITH DATE AND NAME OF PERSON MAKING CHANGE.

Do not extend notes this side of this line.

STATION	B. S.	H. I.	F. S.	ELEV.	HAWTHORNE	BLVD.
19+00				512		℄
				512		2° R. BB
				568		25° " T-B.
				5682		33° " TC
				5632		33° " FL
				5628		35.5 " EG
				5586		54° Ctr E BARREL
				5519		78 " EG
				5506		80 " FL
				5566		80 " TC.
				5576		99.5 " BW
				512	5° L B.B.	
				554	23° " T-B	
				5571	33.7 " TC	
				5521	33.7 " FL	
				5517	36.2 " EG	
				5478	54 " Ctr. W. BARREL	
				5421	78 " EG	
				5410	80 " FL	
				5469	80 " T.C.	
				5514	92 " BW.	
BM.S.D.3003				5703	B.M.-S.D.3003 EL= Per F.B.2521-9	57.026

F. B. 2521 Pg. 150

Job No. 6.53.50 Division No. 10 Notes Red Plotted Profile

Survey of LAWNDALE SD Date Date No.

Survey by LIND Notes Chkd Checked X-Sec.

Indexed C. Johnson Date Date No.

76L-298 S & E #307—1-56

PLEASE RETURN TO
LOS ANGELES COUNTY ENGINEER
700 LOS ANGELES COUNTY ENGINEERING BLDG.

NOTE: ANY ADDITIONS OR CHANGES ON THIS SHEET MUST BE MADE OR CIRCLED IN RED INK, WITH DATE AND NAME OF PERSON MAKING CHANGE.

Do not extend notes this side of this line.

STATION	B. S.	H. I.	F. S.	ELEV.	Hawthorne		Blvd	
40' 2 of 00				5 4			℄	
				51 4			0 5 R.	B.B.
				57 3			13 0 "	T.B
				57 52			21 6 "	TC
				57 03			21 6 "	FL
				56 98			24 1 "	EG
				56 34			54 "	Cft E. [illegible]
				55 75			78 "	EG
				55 65			80 "	[illegible]
				DRIVE			80 "	[illegible]
				56 76			99 5 "	Bow
				51 4	5 0 L.	B.B.		
				55 9	23 0 "	T.B.		
				56 05	33 7 "	T.C.		
				55 55	33 7 "	[illegible]		
				55 52	36 2 "	EG		
				55 15	54 "	Cft. [illegible] Bar.		
				54 51	78 "	EG		
				54 39	80 "	[illegible]		
				55 00	80 "	TC.		
				55 47	94 5 "	BW.		

Profile No. ____ Notes Red. ____ Plotted ____ Job No. ____ Division No. ____ F. B. 252 Pg. 151

No. ____ Date ____ Date ____ Survey of Lowndes

X-Sec. Notes Chkd. ____ Checked ____ Survey by Lind Notes [illegible] Date [illegible]

No. ____ Date ____ Date ____ Map No. ____ [illegible]

76L-298 S & E #307—1-56

PLEASE RETURN TO
LOS ANGELES COUNTY ENGINEER
700 LOS ANGELES COUNTY ENGINEERING BLDG.

NOTE: ANY ADDITIONS OR CHANGES ON THIS SHEET MUST BE MADE OR CIRCLED IN RED INK, WITH DATE AND NAME OF PERSON MAKING CHANGE.

Do not extend notes this side of this line.

STATION	B. S.	H. I.	F. S.	ELEV.	Hawthorne	Blvd
1/2 Zo+46.2				5		℄
				5	9° L. BB	
				56 1	22° " T.B.	
				56 25	33 1 " TL	
				55 71	33 1 " FL	
				55 69	35 6 " EG	
				55 34	54° " Ctr W. BAR	
				54 68	77 5 " EG	
				52 02	85° " FL. OF CATCH BASIN	
				55 17	80° " TC.	
				55 54	94 5 " BW	
Zo+48.2				51 93	9 6 L. FL. 18" CMP	
Zo+52.8				51 79	FL 18" CMP	5 3 Rt.
1/2 R Zo+52.8				51 1		℄
				51 1		5° R. B.B.
				57 4		13° " T.B.
				57 57		21 3 " TL
				57 12		21 3 " FL
				57 10		23 8 " EG
				56 51		54 " Ctr E. BAR
				56 06		77 5 " EG

F. B. 2501 Pg. 152 Job No. 6253.60 Division No. 10 Notes Red Plotted Profile
Survey of Lawndale Sd Date Date No. X-Sec.
Survey by Lind Notes Lind Notes Chkd Checked
Indexed K. C. Johnson Date Date Date No.

76L-298 S & E #307—1-56

PLEASE RETURN TO
LOS ANGELES COUNTY ENGINEER
700 Los Angeles County Engineering Bldg.

NOTE: ANY ADDITIONS OR CHANGES ON THIS SHEET MUST BE MADE OR CIRCLED IN RED INK, WITH DATE AND NAME OF PERSON MAKING CHANGE.

Do not extend notes this side of this line.

Profile Notes Red. Plotted Job No. Division No.
No. X-Sec. Date Date Survey of
No. Date Notes Chkd. Checked Survey by Notes Date

STATION	B. S.	H. I.	F. S.	ELEV.	Hawthorne Blvd	Blvd
20+52 ℄				5283		78' R. EL. Catch B. W.
				5651		80 " "
				5702		78' " B.W.
20+60				5192	EL. 36" C.M.P.	℄
20+73				5724	TG	℄
20+73				5669	EL	℄
20+73				5687	EG	℄
21+09.67				5679	℄ Int. of Hawthorne Blvd & Compton Blvd = 21+09.67 No. & 1+00 E. & W. pg. 85 & 86	
½ Mi.						
1+54 East				5661		℄ Compton Blvd
1+80 East				5632		℄ " "
2+00 East				5612		℄ " "
				5610		10 R. EL. Catch B.W.
				5589		30 " B.W.
				5575		32 " TG
				5643	(E. End S.W. C.R.)	32 " TG
				5690		50 "

F. B. Pg.

76L-298 S & E #307—1-56

PLEASE RETURN TO
LOS ANGELES COUNTY ENGINEER
700 LOS ANGELES COUNTY ENGINEERING BLDG.

NOTE: ANY ADDITIONS OR CHANGES ON THIS SHEET MUST BE MADE OR CIRCLED IN RED INK, WITH DATE AND NAME OF PERSON MAKING CHANGE.

Do not extend notes this side of this line.

STATION	B. S.	H. I.	F. S.	ELEV.	Compass	Elev.
½ L. 2+15.28 East				56 08		℄
				56 03	10 L. Ed. Conc. pv.	
				55 89	30 L. EL	
				55 76	32 " FL	
				56 35	32 " FL (End Conc Cd & gut.)	
				56 85	40 " B.W.	
2+25° East				56 02		℄
				55 97		10 R. Ed. Conc. pv.
				55 54		32 R. FL. & Ed.
				56 8		40
				55 97	10 L. Ed. Conc. pv.	
				55 68	32 " FL & Ep.	
				56 65	40 "	
2+65° East				55 86		℄
				55 83		10 L. Ed. Conc. pv.
				55 36		32 " FL & Ep.
				56 3		40 "
				55 82	10 L. Ed. Conc. pv.	
				55 51	32 " FL & Ep.	
				56 25	40 "	

F. B. 2521 Pg. 154 Job No. 6253.60 Division No. 10 Notes Red Plotted Profile
Survey of Lawndale Sd. Date Date No. X-Sec.
Survey by Lindy Notes Chkd Checked
Indexed C. Johnson Date Date No.

76L-298 S & E #307—1-56

PLEASE RETURN TO
LOS ANGELES COUNTY ENGINEER
700 LOS ANGELES COUNTY ENGINEERING BLDG.

NOTE: ANY ADDITIONS OR CHANGES ON THIS SHEET MUST BE MADE OR CIRCLED IN RED INK, WITH DATE AND NAME OF PERSON MAKING CHANGE.

Do not extend notes this side of this line.

STATION	B. S.	H. I.	F. S.	ELEV.		
3+65° East				55 57		℄ Compton [illegible]
				55 53		10 [illegible]
				55 20		32 " [illegible]
				56 3		40 "
				55 55	10 [illegible]	
				55 34	32 " [illegible]	
				56 1	40 "	
1+54° West				55 56	Tr. W Barrel	℄ Compton [illegible]
1+ 77° "				54 99	Ed Conc Gut.	℄ "
1+ 80° "				54 89	FL. " "	℄ "
1+ 83° "				55 00	Ed	℄ " "
2+ 04 57 "				55 65		℄ " "
				55 69	16 L. W/4	
				55 29	30 " EG	
				55 15	32 " FL	(Sw. Cor. W. C.2.)
				55 80	32 " TG	
				56 2	40 "	

Profile Notes Red. ____ Plotted ____ Job No. ____ Division No. ____ F. B. 7521 PG. 1-6

No. ____ Date ____ Date ____ Survey of ____ [illegible]

X-Sec. Notes Chkd. ____ Checked ____ Survey by Linn Notes Linn Date 2-26-57

No. ____ Date ____ Date ____ Map No. ____ Indexed ____ Date ____

76L-298 S & E #307—1-56

PLEASE RETURN TO
LOS ANGELES COUNTY ENGINEER
700 LOS ANGELES COUNTY ENGINEERING BLDG.

NOTE: ANY ADDITIONS OR CHANGES ON THIS SHEET MUST BE MADE OR CIRCLED IN RED INK, WITH DATE AND NAME OF PERSON MAKING CHANGE.

Do not extend notes this side of this line.

STATION	B. S.	H. I.	F. S.	ELEV.	Compton Blvd	
Z+14 93 W.				55 83		℄
				55 60		16 L. W/4
				55 25		30 " EG
				55 12	(N.W. Cor W. CR)	32 " FL
				55 74		32 " TC
				56 2		40 "
(10) Z+25° W.				55 95		℄
				55 70		16 R. W/4
				55 25		32 " E.P. & FL
				56 4		40 "
				55 83	16 L. W/4	
				55 23	32 " E.P. & FL	
				56 3	40 "	
Z+65° W.				56 26		℄
				55 95		16 L. W/4
				55 48		32 " E.P. & FL
				56 7		40 "
				56 17	16 L. W/4	
				55 54	32 " E.P. & FL	
				56 3	40 "	

F. B. 2521 Pg. 156 Job No. 6253.50 Division No. 10 Notes Red. Plotted Profile
Survey of LAWNDALE SD Date Date No. X-Sec.
Survey by LIND Notes LIND Notes Chkd Checked
Indexed C. Jones Date Date Date No.

76L-298 S & E #307—1-56

PLEASE RETURN TO
LOS ANGELES COUNTY ENGINEER
700 LOS ANGELES COUNTY ENGINEERING BLDG.

NOTE: ANY ADDITIONS OR CHANGES ON THIS SHEET MUST BE MADE OR CIRCLED IN RED INK, WITH DATE AND NAME OF PERSON MAKING CHANGE.

Do not extend notes this side of this line.

STATION	B. S.	H. I.	F. S.	ELEV.		
3+23 W.				56 77	3° L. SMH. Av. Rim	
					Rim	- Rod + Dia. = [illegible]
				47 77	9" INLET N 56.77	- 8.25 + 0.75 = 47.77
				47 57	12" " W. 56.77	- 8.20 + 1.00 = 47.57
				47 53	12" OUTLET E. 56.77	- 8.19 + 1.00 = 47.53
3+65° W				56 95		℄
				56 64		16 R. W.H.
				55 90		32 " [illegible]
				57 0		40 "
				56 68	16 L. [illegible]	
				55 77	32 " [illegible]	
				56 0	40 "	
					HAWTHORNE BLVD	
21+07° N				56 73	S.M.H. Av. Rim	47.5 R.
					Rim	- Rod + Dia. = [illegible]
				47 06	12" INLET W. 56.73	- 8.67 + 1.00 = 47.06
				47 01	12" OUTLET E. 56.73	- 8.72 + 1.00 = 47.01

Profile Notes Red.____ Plotted____ Job No.____ Division No.____ F. B. [illegible] PG.
No.____ Date____ Date____ Survey of [illegible] 50
X-Sec. Notes Chkd.____ Checked____ Survey by [illegible] Notes [illegible] Date [illegible]
No.____ Date____ Date____ Map No.____ Date____

76L-298 S & E #307—1-56

PLEASE RETURN TO
LOS ANGELES COUNTY ENGINEER
700 LOS ANGELES COUNTY ENGINEERING BLDG.

NOTE: ANY ADDITIONS OR CHANGES ON THIS SHEET MUST BE MADE OR CIRCLED IN RED INK, WITH DATE AND NAME OF PERSON MAKING CHANGE.

Do not extend notes this side of this line.

STATION	B. S.	H. I.	F. S.	ELEV.	HAWTHORNE	BLVD
21+09.7	SEE PG 220 FOR		WRENTS.	56.32	S.M.H. AV. RIM	77.0 Rt.
21+43.7				56.88		℄ EG
21+45.7				56.71		℄ FL
"				57.25		℄ T.C.
21+54.8				56.35		℄ TOP CONC. H. WALL
"				52.28		℄ F.L. 36" C.M.P.
LOS				52.7		℄
21+86.0				52.7		5.0 R. BB.
				57.8		23.0 " TB
				58.04		33.5 " T.C.
				57.56		33.5 " FL
				57.55		36.0 " EG
				57.13		54 " CTR. E. BARREL
				56.58		78 " EG
				56.45		80 " FL
				DRIVE		80 " T.C.
				57.46		100 " BW.
				52.7	2.0 L. BB	
				56.8	11.0 " TB	
				57.00	21.8 " T.C.	
				56.49	21.8 " FL.	
				56.47	24.3 " EG	
				55.95	54 " CTR W. BAR.	
				55.28	78 " EG.	
				55.16	80 " FL.	

F. B. 2521 PG. 158 Job No. 6257.50 Division No. 10 Notes Red. Plotted Profile
Survey of LAWNDALE 30 Date Date No. X-Sec.
Survey by LND Notes LND Notes Chkd. Checked
Indexed [illegible] Date Date No.

76L-298 S & E #307—1-56

PLEASE RETURN TO
LOS ANGELES COUNTY ENGINEER
700 LOS ANGELES COUNTY ENGINEERING BLDG.

NOTE: ANY ADDITIONS OR CHANGES ON THIS SHEET MUST BE MADE OR CIRCLED IN RED INK, WITH DATE AND NAME OF PERSON MAKING CHANGE.

Do not extend notes this side of this line.

STATION	B. S.	H. I.	F. S.	ELEV.	HAWTHORNE BLVD.	
21+86°				55 78	80 L. TC	
				56 10	92 L. BW	
(40) 22+26°				52 8		℄
				52 8		4° R BB
				57 9		23° " TB
				58 18		34 1 " TC
				57 68		34 1 " FL
				57 65		36 6 " EG
		LEHNER RD		57 18		54 " Ctr. [illegible]
				56 70		78 " EG
				56 59		80 " FL
				57 22		80 " TC
				57 66		100 " BW
				52 8	2° L. BB	
				56 9	15° " TB	
				57 09	21 6 " TC	
				56 60	21 6 " FL	
				56 60	24 1 " EG	
				55 98	54 " Ctr W. BAR	
				55 42	78 " EG	
				55 40	80 " FL	
				55 93	80 " TC	
				56 28	92 " BW	

Profile No. X-Sec. No. Notes Red Date Notes Chkd. Date Plotted Date Checked Date Job No. Survey of Survey by Map No. Notes Indexed Division No. Date Date F. B. PG.

76L-298 S & E #307—1-56

PLEASE RETURN TO
LOS ANGELES COUNTY ENGINEER
700 LOS ANGELES COUNTY ENGINEERING BLDG.

NOTE: ANY ADDITIONS OR CHANGES ON THIS SHEET MUST BE MADE OR CIRCLED IN RED INK, WITH DATE AND NAME OF PERSON MAKING CHANGE.

Do not extend notes this side of this line.

STATION	B. S.	H. I.	F. S.	ELEV.	HAWTHORNE	BLVD
(100) 23+00				528		℄
				528		2° R. BB
				581		23° " TB
				5840		33 8 " TC
				5791		33 8 " FL
				5788		36 3 " EC
				5754		54 " CAT E. FAR.
				5690		73 " EC
				5675		80 " FL
				5736		80 " TC
				5768		100 " BW
				528	3° L. BB	
				5700	21° " TB	
				5724	30 8 " TC	
				5674	30 8 " TC	
				5669	33 3 " FL	
				5617	54 " CAT W. FAR.	
				5566	77 " TC	
				5556	80 " FL	
				5616	80 " TC	
				5656	92 " BW	

F. B. 7521 Pg. 160 Job No. 6257.50 Division No. 16 Notes Red Plotted Profile
Survey of Hawthorne Blvd Date Date No.
Survey by Notes Notes Chkd Checked X-Sec.
Indexed G. Johnson Date Date Date No.

76L-298 S & E #307—1-56

PLEASE RETURN TO
LOS ANGELES COUNTY ENGINEER
700 LOS ANGELES COUNTY ENGINEERING BLDG.

NOTE: ANY ADDITIONS OR CHANGES ON THIS SHEET MUST BE MADE OR CIRCLED IN RED INK, WITH DATE AND NAME OF PERSON MAKING CHANGE.

Do not extend notes this side of this line.

STATION	B. S.	H. I.	F. S.	ELEV.	HAWTHORNE	BLVD
24+00				53°		℄
				53°		2° L. LB
				58 4		24° " TB
				58 82		33 8 " TC
				58 30		33 8 " FL
				58 27		36 3 " FS
		LENKER		53°	3° L. LB	
				57 7	25° " TB	
				57 55	33 4 " TC	
				57 07	33 4 " FL	
				57 03	35 9 " FS	
				53°		℄
25+00				53°		2° L. LB
				59°		24° " TB
				59 18		33 8 " TC
				58 65		33 8 " FL
				58 65		36 3 " FS
				53°	13° " LB	
				57 8	25° " TB	
				57 92	33 4 " TC	
				57 39	33 4 " FL	
				57 37	35 9 " FS	

Profile Notes Red. Plotted Job No. Division No.
No. Date Date Survey of
X-Sec. Notes Chkd. Checked Survey by Notes Date
F. B. Pg.

F. B. 2521 Pg. 162 Job No. 6253.50 Division No. 10 Notes Red. Plotted Profile
Survey of Hawthorne Date Date No. X-Sec.
Survey by Notes Notes Chkd. Checked
Indexed Date Date No.

76[illegible]-298 S & E #307—1-56

PLEASE RETURN TO
[illegible]S ANGELES COUNTY ENGINEER
700 LOS ANGELES COUNTY ENGINEERING BLDG.

NOTE: ANY ADDITIONS OR CHANGES ON THIS SHEET MUST BE MADE OR CIRCLED IN RED INK, WITH DATE AND NAME OF PERSON MAKING CHANGE.

Do not extend notes this side of this line.

STATION	B. S.	H. I.	F. S.	ELEV.	Hawthorne	Blvd
25+75				53 4		℄
				53 4		2° R. EB
				59 5		23° T.B.
				59 54		30 L. TC
				59 00		30 L. FL
				58 98		32 L. EG
				58 53		14 Cft E. Bar
				57 88		15 EG
				57 75		60 FL
				58 35		80 TC
				58 55		100 BW
				53 4	32 L. BB	
				58 0	25° TB	
				58 21	33 L. TC	
				57 70	33 L. FL	
				57 68	35 EG	
				57 31	[illegible] Cft W. Bar	
				56 66	[illegible] EG	
				56 55	[illegible] EG	
				57 14	[illegible] TC	
				58 01	92 BW	

76L-298 S & E #307—1-56

PLEASE RETURN TO
LOS ANGELES COUNTY ENGINEER
700 LOS ANGELES COUNTY ENGINEERING BLDG.

NOTE: ANY ADDITIONS OR CHANGES ON THIS SHEET MUST BE MADE OR CIRCLED IN RED INK, WITH DATE AND NAME OF PERSON MAKING CHANGE.

Do not extend notes this side of this line.

Profile Notes Red. Plotted Job No. Division No.
No. Sec. Date Date Survey of
Notes Chkd. Checked Survey by Notes Date
Date Date

STATION	B. S.	H. I.	F. S.	ELEV.		
26+62				54 24	FL. 18" C.M.P.	3° Lt.
26+62				53 5		℄
				53 5		3° Rt. BB
				59 8		13° " TB
				59 94		21 5 " TC
				59 41		21 5 " FC
				59 39		24° " EC
				58 82		54 " CM & BA
				58 19		77 5 " EG
				55 25		78° " FL. Catch Basin
				58 00		60° " FL. Gutter
				58 67		60° " TC
				58 89		77° " BW
				53 8		℄
26+76				53 8		3° Rt. BC
				60 0		13° " TC
				60 05		21 5 " TC
				59 50		21 5 " EC
				59 48		24° " EC
				58 84		54° " CM & BA
				58 22		78° " ES

F. B. 2521 Pg. 10

76L-298 S & E #307—1-56

PLEASE RETURN TO
LOS ANGELES COUNTY ENGINEER
700 LOS ANGELES COUNTY ENGINEERING BLDG.

NOTE: ANY ADDITIONS OR CHANGES ON THIS SHEET MUST BE MADE OR CIRCLED IN RED INK, WITH DATE AND NAME OF PERSON MAKING CHANGE.

Do not extend notes this side of this line.

STATION	B. S.	H. I.	F. S.	ELEV.	[illegible]		[illegible]	
26+75				58 08			80 R.	FL.
				DRIVE			[illegible] "	[illegible]
				58 85			49 [illegible] "	[illegible]
				53 8	3° [illegible]	[illegible]		
				58 5	25° "	[illegible]		
				58 63	33 4 "	FL		
				58 17	33 4 "	FL		
				58 14	35 9 "	[illegible]		
				57 74	[illegible] "	[illegible]		
				57 05	8 "	FL		
				56 92	[illegible] "	FL		
				DRIVE	[illegible] "	[illegible]		
				58 37	[illegible] "	BW		
26+94 [illegible]				54 29	[illegible]	[illegible]	[illegible]	
26+94 [illegible]				53 4			℄	
				53 4	4° ∠	BB.		
				58 6	25° "	TB.		
				58 66	33 1 "	TC		
				58 18	33 1 "	FL		
				58 17	35 6 "	ES		
				57 86	54° "	[illegible]		

F. B. 7521 Pg. 164 Job No. 6253.50 Division No. 10 Notes Red Plotted Profile
Survey of [illegible] Date Date No. X-Sec.
Survey by [illegible] Notes Checked
Indexed A. C. Johnson Date Date Date No.

76L-298 S & E #307—1-

PLEASE RETURN TO
LOS ANGELES COUNTY ENGINEER
700 LOS ANGELES COUNTY ENGINEERING BLDG.

NOTE: ANY ADDITIONS OR CHANGES ON THIS SHEET MUST BE MADE OR CIRCLED IN RED INK, WITH DATE AND NAME OF PERSON MAKING CHANGE.

Do not extend notes this side of this line.

STATION	B. S.	H. I.	F. S.	ELEV.			
26+94				57 16	77.5 L.	EC	
				54 72	78.0 "	FL CATCH BASIN	
				56 93	80 "	FL GUTT.	
				57 64	80 "	TC	
				58 49	99.5 "	B.W.	
27+10				58 35	SMH	Av. Rim	77 Rt
						RIM	- Rod + 0.19 = FL
				49 00	9" Inlet	N. 58.35	- 8.60 + 0.75 = 49.00
				49 00	9" Outlet	S. 58.35	- 8.60 + 0.75 = 49.00
27+14.3				54 52			℄ FL 36" CMP
27 [illegible]		LEAKER ROD		53 8			0.5 R. [illegible]
				59 8			9.0 [illegible]
				60 11			21.5 [illegible]
				59 62			21.5 [illegible]
				59 59			24.0 [illegible]
				58 97			34.5 [illegible]
				58 33			78 [illegible]
				58 21			5[illegible] [illegible]
				58 83			8[illegible] [illegible]
				58 94			99.5 [illegible]
				53 8	0.5 L.	[illegible]	
				59 4	9.0 "	[illegible]	
				58 82	31.3 "	[illegible]	
				58 36	31.3 "	[illegible]	

Profile No. ____ Notes Red. ____ Plotted ____ Job No. ____ Division No. ____ F. B. [illegible] Pg. [illegible]
X-Sec. No. ____ Date ____ Date ____ Survey of [illegible] 50
Notes Chkd. ____ Checked ____ Survey by [illegible] Notes [illegible] Date [illegible]
Date ____ Date ____ Map No. ____ Indexed [illegible]

76L-298 S & E #307—1-56

PLEASE RETURN TO
LOS ANGELES COUNTY ENGINEER
700 LOS ANGELES COUNTY ENGINEERING BLDG.

NOTE: ANY ADDITIONS OR CHANGES ON THIS SHEET MUST BE MADE OR CIRCLED IN RED INK, WITH DATE AND NAME OF PERSON MAKING CHANGE.

Do not extend notes this side of this line.

STATION	B. S.	H. I.	F. S.	ELEV.	HAWTHORNE	BLVD.
27+15°				58 33	33 8 L. EG	
				57 91	[illegible] " Cft W [illegible]	
				57 24	[illegible] " [illegible]	
				57 11	[illegible] " [illegible]	
				DRIVE	80 " [illegible]	
				58 53	[illegible] " BW	
[illegible]				59 83		℄ TC.
"				59 31		℄ [illegible]
"				59 33		℄ [illegible]
27+59 78				59 35	℄ Int. of Hawthorne Blvd & 149th St.	
					W. = 27+59 78 N. & 1100 W. pg. 88 & 89	
1+54° W.				58 06		℄ 149th St.
1+80° W.				57 28		℄ " " "
2+05 W				58 25		℄ " " "
				57 93		10 R WA
				57 58		18 " EG
				57 52		20 " FL
				DRIVE		20 " TC.
				58 29		29 5 " BW
				58 08	10 L. WA	
				57 61	18 " EG.	

F. B. 2521 Pg. 166
Job No. 6253.50 Division No. 10 Notes Red Plotted Profile
Survey of LAWNDALE SD. Date Date No. X-Sec.
Survey by [illegible] Notes [illegible] Notes Chkd Checked
Indexed K. C. Johnson Date Date No.

76L-298 S & E #307—1-56

PLEASE RETURN TO
LOS ANGELES COUNTY ENGINEER
700 Los Angeles County Engineering Bldg.

NOTE: ANY ADDITIONS OR CHANGES ON THIS SHEET MUST BE MADE OR CIRCLED IN RED INK, WITH DATE AND NAME OF PERSON MAKING CHANGE.

Do not extend notes this side of this line.

STATION	B. S.	H. I.	F. S.	ELEV.
				5744
				DRIVE
				5845
				5795
				5772
				5758
				5747
				5808
				5831
				5779
				5753
				5737
				5801
				5831
				5775
				5760
				5748
				5730
				DRIVE
				5821

Profile Notes Red. Plotted Job No. Division No.
No. Date Date Survey of
Notes Chkd. Checked Survey by Notes Date

F. B. 7521 Pg. 117

76L-298 S & E #307—1-56

PLEASE RETURN TO
LOS ANGELES COUNTY ENGINEER
700 LOS ANGELES COUNTY ENGINEERING BLDG.

NOTE: ANY ADDITIONS OR CHANGES ON THIS SHEET MUST BE MADE OR CIRCLED IN RED INK, WITH DATE AND NAME OF PERSON MAKING CHANGE.

Do not extend notes this side of this line.

STATION	B. S.	H. I.	F. S.	ELEV.	149 th St.
3+45° W.				57 57	10 L. WA
				57 30	18 " EC
				57 16	20 " FL
				57 77	20 " TC
				58 00	24 E " SW
27+60.73 N.				59 35	℄ Int of Hawthorne Blvd & 149th (East) = 27+60.73 N. & 1400 E. pg. 33+89
1+54° East				59 18	℄ 149th St.
1+80° "				58 63	℄ " "

F. B. 2521 Pg. 168
Job No. 6257.50 Division No. 10 Notes Red Plotted Profile
Survey of Lawndale Sd. Date Date No.
Survey by Lind Notes Lind Notes Chkd Checked X-Sec.
Indexed C. Johnson Date Date Date No.

76L-298 S & E #307—1-56

PLEASE RETURN TO
LOS ANGELES COUNTY ENGINEER
700 LOS ANGELES COUNTY ENGINEERING BLDG.

NOTE: ANY ADDITIONS OR CHANGES ON THIS SHEET MUST BE MADE OR CIRCLED IN RED INK, WITH DATE AND NAME OF PERSON MAKING CHANGE.

Do not extend notes this side of this line.

STATION	B. S.	H. I.	F. S.	ELEV.	149			4		
2+05° EAST				5838				℄		
				5832					10	12
				5807					18	"
				5798					20	"
				DRIVE					20	"
				5878					29.5	"
				5832	10	L	WH			
				5823	18	"	ES			
				5811	20	"	FC			
				DRIVE	20	"	FC			
				5897	29.5	"	BW			
2+45° EAST				5808				℄		
				5797					10	12
				5789					18	"
				5773					20	"
				5833					20	"
				5857					29.5	"
				5805	10	L	WH			
				5792	18	"	ES			
				5780	20	"	FC			
				5837	20	"	FC			
				5856	29.5	"	DW			

Profile No. X-Sec. Date Notes Chkd. Date Notes Rec'd. Plotted Date Checked Job No. Survey of Survey by Lind Notes Chkd. Date Division No. 1053.50 F. B. Pg. 129

76L-298 S & E #307—1-56

PLEASE RETURN TO
LOS ANGELES COUNTY ENGINEER
700 LOS ANGELES COUNTY ENGINEERING BLDG.

NOTE: ANY ADDITIONS OR CHANGES ON THIS SHEET MUST BE MADE OR CIRCLED IN RED INK, WITH DATE AND NAME OF PERSON MAKING CHANGE.

Do not extend notes this side of this line.

STATION	B. S.	H. I.	F. S.	ELEV.		
3+45.0 East				5700		℄ 149 [illegible] St.
				5693		10 R [illegible]
				5683		18 " [illegible]
				5661		20 " [illegible]
				5730		20 " [illegible]
				5759		29.5 " [illegible]
				5693	10 " W.F.	
				5678	18 " SS	
				5659	20 " FL	
				5724	20 " TL	
				5745	29.5 " [illegible]	
					HAWTHORNE BLVD	
27+88.5				5943		℄ EG
27+90.5				5943		℄ FL
27+90.5				5996		℄ [illegible] TL
28+05.0				5866		℄ ON TOP CONC H.W
				6031		31.4 R TL
				5978		31.4 " FL
				5969		33.9 " EG
				5936		34 " Ctr. E. Bar.
				5871		75 " EG
				5855		80 " FL

F. B. 2521 Pg. 170 Job No. 1757.50 Division No. 10 Notes Red Plotted Profile
Survey of Lawndale Sd. Date Date No. X-Sec.
Survey by Lind Notes Lind Notes Chkd Checked
Indexed C. Johnson Date Date Date No.

76L-298 S & E #307—1-56

PLEASE RETURN TO
LOS ANGELES COUNTY ENGINEER
700 LOS ANGELES COUNTY ENGINEERING BLDG.

NOTE: ANY ADDITIONS OR CHANGES ON THIS SHEET MUST BE MADE OR CIRCLED IN RED INK, WITH DATE AND NAME OF PERSON MAKING CHANGE.

Do not extend notes this side of this line.

STATION	B. S.	H. I.	F. S.	ELEV.		
Z8+05				DRIVE		
				5958		
				5928	21	
				5876	21	
				5876	24	
				5817		
				5752		
				5739		
				5800		
				5842		
Z8+05				5468		

Profile Notes Red. Plotted Job No. Division No.
No. Date Date Survey of
Notes Chkd. Checked Survey by Notes Date
F. B. Pg.

76L-298 S & E #307—1-56

PLEASE RETURN TO
LOS ANGELES COUNTY ENGINEER
700 LOS ANGELES COUNTY ENGINEERING BLDG.

NOTE: ANY ADDITIONS OR CHANGES ON THIS SHEET MUST BE MADE OR CIRCLED IN RED INK, WITH DATE AND NAME OF PERSON MAKING CHANGE.

Do not extend notes this side of this line.

STATION	B. S.	H. I.	F. S.	ELEV.	HAWTHORNE	BLVD.
254 95				549		℄
				549		4° R. BB
				603		24° " TB
				6037		334 " TC
				5989		334 " FL
				5986		359 " EC
				5952		54 " Ch E. Bar
				5888		78 " EC
				5871		80 " FL
				5933		80 " TC
				5977		99.5 " BW.
				549	2° L. B.B	
				591	10° " T.B.	
				5939	218 " T.C.	
				5890	218 " FL	
				5890	243 " EC	
				5834	54 " Ch W. Bar	
				5763	78 " EC	
				5749	80 " FL	
				5814	80 " TC	
				5849	94 " BW.	

F. B. 2521 Pg. 172 Job No. 6253.50 Division No. 10 Notes Red Plotted Profile
Survey of Lawndale Sid Date Date No.
Survey by Lind Notes Notes Chkd Checked X-Sec.
Indexed A. O. Johnson Date Date Date No.

76L-298 S & E #307—1-56

PLEASE RETURN TO
LOS ANGELES COUNTY ENGINEER
700 LOS ANGELES COUNTY ENGINEERING BLDG.

NOTE: ANY ADDITIONS OR CHANGES ON THIS SHEET MUST BE MADE OR CIRCLED IN RED INK, WITH DATE AND NAME OF PERSON MAKING CHANGE.

Do not extend notes this side of this line.

STATION	B. S.	H. I.	F. S.	ELEV.	HAWTHORNE	EVA.
294 [illegible]				553		℄
				553		4° R BB
				606		25° " TB
				6082		338 " TC
				6030		338 " EC
				6027		363 " EC
				6000		[illegible] " Ctr. E [illegible]
		LENDER		5935		[illegible] " [illegible]
				5920		[illegible] " [illegible]
				5980		[illegible] " [illegible]
				6023		[illegible] " [illegible]
				553	3° L BB	
				596	21° " TB	
		SOD		5966	304 " TC	
				5914	304 " FC	
				5910	329 " ES	
				5872	54° " Ctr. W. [illegible]	
				5800	78 " ES	
				5794	80 " FC	
				5851	80 " TC	
				5865	94.5 " EW	

Profile Notes Red. ____ Plotted ____ Job No. ____ Division No. ____ F. B. [illegible] Pg. [illegible]

No. ____ Date ____ Date ____ Survey of HAWTHORNE SD

~~X-Sec.~~ Notes Chkd. ____ Checked ____ Survey by LIND Notes LIND Date [illegible]

No. ____ Date ____ Date ____ Map No. ____ [illegible]

F. B. 2521 PG. 174

Job No. 6253.30 Division No. 10 Notes Red ____ Plotted ____ Profile

Survey of Hawthorne Bl. Date ____ Date ____ No. ____

Survey by ____ Notes ____ Notes Chkd ____ Checked ____ X-Sec.

Indexed A. C. Johnson Date ____ Date ____ Date ____ No. ____

76L-298 S & E #307—1-56

PLEASE RETURN TO
LOS ANGELES COUNTY ENGINEER
700 LOS ANGELES COUNTY ENGINEERING BLDG.

NOTE: ANY ADDITIONS OR CHANGES ON THIS SHEET MUST BE MADE OR CIRCLED IN RED INK, WITH DATE AND NAME OF PERSON MAKING CHANGE.

Do not extend notes this side of this line.

STATION	B. S.	H. I.	F. S.	ELEV.	Hawthorne	Blvd	
30+00				553		℄	
				553		2° R	SB
				606		24° "	TB
				6109		33⁸ "	TC
				6066		33⁸ "	EG
				6063		36³ "	FL
				553	4° L	BB	
				597	25° "	TB	
				5983	33⁶ "	TC	
				5929	33⁶ "	FL	
				5922	36¹ "	EG	

76L-298 S & E #307—1-56

PLEASE RETURN TO
LOS ANGELES COUNTY ENGINEER
700 LOS ANGELES COUNTY ENGINEERING BLDG.

NOTE: ANY ADDITIONS OR CHANGES ON THIS SHEET MUST BE MADE OR CIRCLED IN RED INK, WITH DATE AND NAME OF PERSON MAKING CHANGE.

Do not extend notes this side of this line.

STATION	B. S.	H. I.	F. S.	ELEV.	HAWTHORNE		BLVD	
31+00				556				
				556			2° R.	[illegible]
				610			24° "	TB
				6164			33 8 "	TC
				6116			33 8 "	FL
				6110			36 3 "	EG
				556	4° L	BB		
		LENKER		600	25° "	TB		
				6026	33 6 "	TC		
				5976	33 6 "	FL		
				5974	36 1 "	EG		
32+00		BLVD		558				
				558			2° R.	BB
				617			24° "	TB
				6217			33 8 "	TC
				6171			33 8 "	FL
				6167			36 3 "	EG
				558	4° L	BB		
				604	25° "	TB		
				6094	33 6 "	TC		
				6047	33 6 "	FL		
				6043	36 1 "	EG		

Profile Notes Red ____ Plotted ____ Job No. ____ Division No. ____ F. B. ____ PG. ____
No. ____ Date ____ Date ____ Survey of ____
X-Sec. Notes Chkd. ____ Checked ____ Survey by [illegible] Notes [illegible] Date [illegible]
No. ____ Date ____ Date ____ Map No. ____ Indexed [illegible]

76L-298 S & E #307—1-56

PLEASE RETURN TO
LOS ANGELES COUNTY ENGINEER
700 LOS ANGELES COUNTY ENGINEERING BLDG.

NOTE: ANY ADDITIONS OR CHANGES ON THIS SHEET MUST BE MADE OR CIRCLED IN RED INK, WITH DATE AND NAME OF PERSON MAKING CHANGE.

Do not extend notes this side of this line.

STATION	B. S.	H. I.	F. S.	ELEV.	HAWTHORNE	BLVD.
Cont 32+30 °				558		℄
				558		2° R BB.
				620		21° " TB
				6236		31¹ " TC
				6188		31¹ " FL
				6184		33⁶ " EC
				6145		54 " Ctr E Bar
				6079		78 " EG
				6067		80 " FL
				6128		80 " TC
				6167		95⁵ " BW
				558	4° L BB.	
				607	25° " TB.	
				6114	33⁶ " FL.	
				6066	33⁶ " FL	
				6063	36¹ " EC	
				6033	54 " Ctr W. Bar	
				5960	78 " EC	
				5952	80 " FL	
				6011	80 " TC	
				6048	94 " SW.	

F. B. 2531 Pg. 176
Job No. 3357.50 Division No. 10 Notes Red Plotted Profile
Survey of Lawndale Sd. Date Date No.
Survey by Lind Notes Chkd Checked X-Sec.
Indexed A. C. Johnson Date Date No.

76L-298 S & E #307—1-56

PLEASE RETURN TO
LOS ANGELES COUNTY ENGINEER
700 LOS ANGELES COUNTY ENGINEERING BLDG.

NOTE: ANY ADDITIONS OR CHANGES ON THIS SHEET MUST BE MADE OR CIRCLED IN RED INK, WITH DATE AND NAME OF PERSON MAKING CHANGE.

Do not extend notes this side of this line.

STATION	B. S.	H. I.	F. S.	ELEV.	HAWTHORNE	BLVD
33+30				56°		℄
				56°		1° R. BB
				628		14° " TB
				6302		21 4 " TL
				6254		21 4 " FL
				6250		23 9 " ES
		LENKER		6189		54 " [illegible]
				6130		73 " FC
				6119		80 " FL
				6184		10 " TL
				6212		100 " [illegible]
		ROD		56°	4° L. BB	
				614	25° " TB	
				6179	33 6 " TL	
				6128	33 6 " FL	
				6126	36 1 " ES	
				6091	54 " [illegible]	
				6021	73 " ES	
				6013	80 " FL	
				6074	80 " TL	
				6108	94 " BW	

Profile No. ____ Notes Red ____ Plotted ____ Job No. [illegible] Division No. [illegible]
X-Sec. No. ____ Date ____ Date ____ Survey of [illegible] 50
Notes Chkd. ____ Checked ____ Survey by [illegible] Notes [illegible] Date [illegible]
No. ____ Date ____ Date ____ Map No. ____ Indexed [illegible]

F. B. 7571 PG. [illegible]

76L-298 S & E #307—1-56

PLEASE RETURN TO
LOS ANGELES COUNTY ENGINEER
700 LOS ANGELES COUNTY ENGINEERING BLDG.

NOTE: ANY ADDITIONS OR CHANGES ON THIS SHEET MUST BE MADE OR CIRCLED IN RED INK, WITH DATE AND NAME OF PERSON MAKING CHANGE.

Do not extend notes this side of this line.

STATION	B. S.	H. I.	F. S.	ELEV.	HAWTHORNE	BLVD
(10) 33+70				562		℄
				562		1° R. SB
				624		11° " TB
				6314		21 6 " FL
				6265		21 6 " FL
				6264		24 1 " EG
				6202		54 " Ctr E. Bar
				6151		78 " EG
				6136		80 " FL
				6200		80 " FL
				6226		100 " BW
				562	3° ℄ B.B.	
				622	21° " T.B.	
				6210	32 2 " FL	
				6162	32 2 " FL	
				6156	34 1 " EG	
				6121	54 " Ctr W. Bar	
				6048	78 " EG	
				6037	80 " FL	
				6094	80 " FL	
				6204	94 " BW	

F. B. 2521 Pg. 173 Job No. 6257.50 Division No. 10 Notes Red Plotted Profile
Survey of Lawndale Sd. Date Date No.
Survey by Lind Notes Notes Chkd Checked X-Sec.
Indexed K. C. Johnson Date Date Date No.

76L-298 S & E #307—1-56

PLEASE RETURN TO
LOS ANGELES COUNTY ENGINEER
700 LOS ANGELES COUNTY ENGINEERING BLDG.

NOTE: ANY ADDITIONS OR CHANGES ON THIS SHEET MUST BE MADE OR CIRCLED IN RED INK, WITH DATE AND NAME OF PERSON MAKING CHANGE.

Do not extend notes this side of this line.

STATION	B. S.	H. I.	F. S.	ELEV.		
33+73.45				6307		℄ HAWTHORNE BLVD
33+92 L				6300	T.C.	℄ " " "
33+94 L				6252	F.L.	℄ " "
"				6252	E.S.	℄ " "
34+29.87				6254	℄ INT. OF HAWTHORNE BLVD & 147th ST.	
					(WEST) = 34+29.87 N. & 400 WEST. pg. 91 & 92	
1+54° W.		LEHRER		6135		℄ 147th St
1+30° W.				6093		℄ "
2+05° W				6178		℄ " "
				6138		17 L WA
				6084		33 " ES
				6070		35 " FL
				6134		35 TC
				6131		50 BW
				6173	17 L WA	
				6152	33 " ES	
				6138	35 " FL	
				6195	35 " TL	
				6250	50 BW	

Profile No. X-Sec. Notes Red. Date Plotted Date Job No. Survey of Survey by LIND Notes LIND Date 2-6-58 Division No. Lo Notes Chkd. Checked Date Date

F. B. 2521 PG. 179

76L-298 S & E #307—1-56

PLEASE RETURN TO
LOS ANGELES COUNTY ENGINEER
700 LOS ANGELES COUNTY ENGINEERING BLDG.

NOTE: ANY ADDITIONS OR CHANGES ON THIS SHEET MUST BE MADE OR CIRCLED IN RED INK, WITH DATE AND NAME OF PERSON MAKING CHANGE.

Do not extend notes this side of this line.

STATION	B. S.	H. I.	F. S.	ELEV.	147					
40 2+45° W.				61 69				℄		
				61 27				17	R.	WA
				60 71				33	"	ES
				60 60				35	"	FL
				61 23				35	"	TL
				60 90				50	"	BW
				61 92	17	L.	WA			
				61 60	33	"	ES			
				61 60	35	"	FL			
				DRIVE	35	"	TL			
				62 58	50	"	BW			
100 3+45° W.				61 44				℄		
				61 16				17	R.	WA
				60 34				33	"	ES
				60 24				35	"	FL
				DRIVE				35	"	TL
				61 11				50	"	BW
				61 36	17	L.	WA			
				60 63	33	"	ES			
				60 57	35	"	FL			
				61 19	35	"	TL			
				61 70	50	"	BW			

F. B. 2521 PG. 180 Job No. 0257.50 Division No. 10 Notes Red. Plotted Profile
Survey of [illegible] Date Date No.
Survey by [illegible] Notes Checked X-Sec.
Indexed K. C. Johnson Date Notes Chkd. Date No.

76L-298 S & E #307—1-56

PLEASE RETURN TO
LOS ANGELES COUNTY ENGINEER
700 LOS ANGELES COUNTY ENGINEERING BLDG.

NOTE: ANY ADDITIONS OR CHANGES ON THIS SHEET MUST BE MADE OR CIRCLED IN RED INK, WITH DATE AND NAME OF PERSON MAKING CHANGE.

Do not extend notes this side of this line.

STATION	B. S.	H. I.	F. S.	ELEV.	147 ft	
34+30.96 No				62 54	℄ Int. of Hawthorne Blvd & 147 St. East 34+30.96 N. & [illegible]	
1+54° East				62 13		℄ 147 ft N.
1+80° E.				61 73		℄ " "
2+05 E				61 83		℄ " "
				61 73		15 ° L W/4
				61 50		28 " EG
				61 35		30 " FL
				62 00		30 " TC
				62 29		45 " B.W.
				61 76	15 L W/4	
				61 48	28 " EG	
				61 33	30 " FL	
				61 98	30 " TC	
				62 20	45 " BW	
				61 95		℄
2+45° E				61 83		15 R W/4
				61 42		28 " EG
				61 28		30 " FL
				61 92		30 " TC
				62 19		45 " B.W
				61 80	15 L W/4	
				61 42	28 " EG	
				61 26	30 " FL	
				61 91	30 " TC	
				62 33	45 " BW	
				62 05		℄
3+45° E				61 93		15° R W/4

Lenker Rod

Profile Notes Red. ____ Plotted ____ Job No. ____ Division No. ____ F. B. 7881 Pg. 16

No. ____ Date ____ Date ____ Survey of Lowndale SD

~~X-Sec.~~ Notes Chkd. ____ Checked ____ Survey by [illegible] Notes [illegible] Date 5-27-59

No. ____ Date ____ Date ____ Map No. ____ Indexed ____ Date ____

76L-298 S & E #307—1-56

PLEASE RETURN TO
[illegible]NGELES COUNTY ENGINEER
70[illegible]ELES COUNTY ENGINEERING BLDG.

NOTE: ANY ADDITIONS OR CHANGES ON THIS SHEET MUST BE MADE OR CIRCLED IN RED INK, WITH DATE AND NAME OF PERSON MAKING CHANGE.

Do not extend notes this side of this line.

STATION	B. S.	H. I.	F. S.	ELEV.		
						147 Th. ST
				6126		28 R EG
3+45°E				6113		30 " FL
				DRIVE		30 " TC
				6200		45 " BW
				6178	15 L W/4	
				6133	28 " EG	
				6117	30 " FL	
				6182	30 " TC	
				6220	45 " BW	
					HAWTHORNE	BLVD
34+66 8				6253	EG	℄
34+68 8				6252	FL	℄
"				6300	T.C.	℄
(10) 34+88 3				6044		℄ Top Conc. H.W.
				5648		℄ F.L. 18" CMP
				6307		31.9 R. TC
				6260		31.9 " FL
				6252		34.5 " EG
				6209		54 " Ctr. E Bar
				6151		78 " EG
				6138		80 " FL
				6203		80 " TC
				6215		100 " BW

F. B. 2521 Pg. 182 Job No. 625350 Division No. 10 Notes Red. Plotted Proj.
Survey of Lawndale Sd. Date Date No. X-Sec.
Survey by Lind Notes Lind Notes Chkd. Checked
Indexed C. Johnson Date Date Date No.

76L-298 S & E #307—1-56

PLEASE RETURN TO
LOS ANGELES COUNTY ENGINEER
700 LOS ANGELES COUNTY ENGINEERING BLDG.

NOTE: ANY ADDITIONS OR CHANGES ON THIS SHEET MUST BE MADE OR CIRCLED IN RED INK, WITH DATE AND NAME OF PERSON MAKING CHANGE.

Do not extend notes this side of this line.

STATION	B. S.	H. I.	F. S.	ELEV.		Hawthorne	Blvd
4158				6234	21.6 L	TC	
				6183	21.6 "	FL	
				6182	24.1 "	EG	
				6115	54 "	Ctr. W. Bar	
				6056	78 "	EG	
				6046	80 "	FL	
				6108	80 "	TC	
				6116	95 "	BW	
(40) 35T 28				564			
				564			3.0 R. BB
				628			25.0 " TB
				6293			33.7 " TC
				6248			33.7 " FL
				6246			36.2 " EG
				6211			54 " Ctr. Bar
				6147			78 " EG
				6133			80 "
				6193			80 "
				6207			100 " FL

Profile Notes Red. Plotted Job No. 6253.50 Division No. 10 F. B. 1571 Pg. 105

No. X-Sec. Date Date Survey of Lawndale SD.

No. Date Notes Chkd. Checked Survey by Lind Notes Lind Date [illegible]

76L-298 S & E #307—1-56

PLEASE RETURN TO
LOS ANGELES COUNTY ENGINEER
700 LOS ANGELES COUNTY ENGINEERING BLDG.

NOTE: ANY ADDITIONS OR CHANGES ON THIS SHEET MUST BE MADE OR CIRCLED IN RED INK, WITH DATE AND NAME OF PERSON MAKING CHANGE.

Do not extend notes this side of this line.

STATION	B. S.	H. I.	F. S.	ELEV.	HAWTHORNE	BLVD
35 28°				564	2° L BB	
				618	13° " TB	
				6226	21.6 " TL	
				6174	21.6 " FL	
				6171	24.1 " ES	
				6105	54 " CH. W. BDY	
				6048	78 " ES	
				6038	80 " FL	
				6098	80 " TL	
				6110	95 " BW	

F. B. 2521 PG. 184 Job No. 6253.50 Division No. 10 Notes Red. Plotted Profile
Survey of LAWN DALE SD. Date Date No. X-Sec.
Survey by LIND Notes LIND Notes Chkd. Checked
Indexed C. Johnson Date Date Date No.

76L-298 S & E #307—1-56

PLEASE RETURN TO
LOS ANGELES COUNTY ENGINEER
700 LOS ANGELES COUNTY ENGINEERING BLDG.

NOTE: ANY ADDITIONS OR CHANGES ON THIS SHEET MUST BE MADE OR CIRCLED IN RED INK, WITH DATE AND NAME OF PERSON MAKING CHANGE.

Do not extend notes this side of this line.

Profile No.____ Notes Red.____ Plotted____ Job No.____ Division No.____ F. B. [illegible] PG. [illegible]
Date____ Date____ Survey of [illegible]
X-Sec. No.____ Notes Chkd.____ Checked____ Survey by [illegible] Notes [illegible] Date 5-27-59
Date____ Date____ Map No.____ Indexed____ Date____

STATION	B. S.	H. I.	F. S.	ELEV.	Hawthorne	Blvd	
T.P.				62 84			
36+28			Lennox Blvd	56 9		℄	
				56 9		3⁰ R.	BB
				62 6		25⁰ "	TB
				62 91		33⁷ "	T[illegible]
				62 43		33⁷ "	FL
				62 40		36² "	EC
				62 00		54	CH W [illegible]
				61 39		78 "	EC
				61 23		[illegible] "	FL
				61 85		80 "	FL
				61 90		100 "	BW

76L-298 S & E #307—1-56

PLEASE RETURN TO
LOS ANGELES COUNTY ENGINEER
700 LOS ANGELES COUNTY ENGINEERING BLDG.

NOTE: ANY ADDITIONS OR CHANGES ON THIS SHEET MUST BE MADE OR CIRCLED IN RED INK, WITH DATE AND NAME OF PERSON MAKING CHANGE.

Do not extend notes this side of this line.

STATION	B. S.	H. I.	F. S.	ELEV.	Hawthorne		Elvd
36+38				569	4° L	BB	
				618	23° "	TB	
				6178	30 8 "	TL	
				6127	30 8 "	FL	
				6125	33 3 "	EG	
				6085	54° "	ctr. wh Bar	
				6020	78 "	EG	
				6010	80 "	FL	
				DRIVE	80 "	TL	
				6070	95 "	lowl	
37+00				572			℄
				572			3° R BB
				627			25° " TB
				6284			33 7 " TL
				6241			33 7 " FL
				6233			36 2 " EG
				572	5° L	BB	
				615	25° "	TB	
				6153	33 5 "	TL	
				6103	33 5 "	FL	
				6098	36° "	EG	

F. B. 2521 Pg. 186 Job No. 0253.50 Division No. 10 Notes Red. Plotted Profile
Survey of Lawndale Date Date No. X-Sec.
Survey by Ind Notes Ind Notes Chkd. Checked
Indexed A. C. Johnson Date Date No.

76L-298 S & E #307—1-56

PLEASE RETURN TO
LOS ANGELES COUNTY ENGINEER
700 LOS ANGELES COUNTY ENGINEERING BLDG.

NOTE: ANY ADDITIONS OR CHANGES ON THIS SHEET MUST BE MADE OR CIRCLED IN RED INK, WITH DATE AND NAME OF PERSON MAKING CHANGE.

Do not extend notes this side of this line.

Profile Notes Red. Plotted Job No. Division No.
No. X-Sec. Date Survey of
Date Notes Chkd. Checked Survey by Notes Date
No. Date Map No.

F. B. Pg.

STATION	B. S.	H. I.	F. S.	ELEV.	HAWTHORNE	BLVD
38+00				573		℄
				573		3° R. BB
				623		25° " TB
				6273		33½ " TC
				6230		33½ " FL
				6218		36½ " EG
		LEVELED		573		
				615	5° " BB	
				6144	25° " TB	
				6092	33½ " TC	
				6089	33½ " FL	
38+11				6133	36½ " EG	
				5440	SM.H. Rim 61.77	77° Rt.
39+00				5431	8" INLET S. 61.33	- 6.26 + 0.47 = 5440
				573	8" OUTLET R 61.33	- 6.75 + 0.47 = 5431
				575		℄
				615		3° R. BB
				6154		25° " TB
				6102		32½ " TC
				6097		32½ " FL
				574		34½ " EG
				625	5° " BB	
				6268	25° " TB	
				6213	33½ " TC	
				6211	33½ " FL	
					36° " EG	

76L-298 S & E #307—1-56

PLEASE RETURN TO
LOS ANGELES COUNTY ENGINEER
700 LOS ANGELES COUNTY ENGINEERING BLDG.

NOTE: ANY ADDITIONS OR CHANGES ON THIS SHEET MUST BE MADE OR CIRCLED IN RED INK, WITH DATE AND NAME OF PERSON MAKING CHANGE.

Do not extend notes this side of this line.

STATION	B. S.	H. I.	F. S.	ELEV.	HAWTHORNE		BLVD.	
(200) 1V								
39+15°				57 4			℄	
				57 4			3° R.	BB
				62 6			22° "	TB
				62 67			21 6	TC
				62 15			21 6	FL
				62 15			24 L "	EG
				61 69			54 "	Ctr E. Bar
				61 17			78 "	EG
				61 00			80 "	FL
				61 62			80 "	T.C
				62 05			100 "	BW.
				57 4	5° L.	BB		
				61 6	25° "	TB		
				61 57	33 5 "	TC		
				61 05	33 5 "	FL		
				61 03	36 5 "	EG		
				60 72	54 "	Ctr W. Bar		
				61 10	78 "	EG		
				59 97	80 "	FL		
				60 60	80 "	[illegible]		
				60 90	94 5 "	BW.		

F. B. 2521 Pg. 188 Job No. 6253.50 Division No. 10 Notes Red. Plotted Profile
Survey of Lawndale 30 Date Date No.
Survey by [illegible] Notes [illegible] Notes Chkd. Checked X-Sec.
Indexed [illegible] Date Date No.

76L-298 S & E #307—1-56

PLEASE RETURN TO
LOS ANGELES COUNTY ENGINEER
700 LOS ANGELES COUNTY ENGINEERING BLDG.

NOTE: ANY ADDITIONS OR CHANGES ON THIS SHEET MUST BE MADE OR CIRCLED IN RED INK, WITH DATE AND NAME OF PERSON MAKING CHANGE.

Do not extend notes this side of this line.

STATION	B. S.	H. I.	F. S.	ELEV.	Hawthorne		End	
40+15				575			℄	
				575			15 R.	[illegible]
				625			120 "	[illegible]
				6272			218 "	[illegible]
				6223			218 "	[illegible]
				6223			243 "	[illegible]
				6166			[illegible] "	[illegible]
				6103			15 "	[illegible]
				6087			[illegible] "	[illegible]
				6151			[illegible]	[illegible]
				6154			[illegible] "	[illegible]
				575	60	[illegible]		
				617	250	[illegible]		
				6182	335	[illegible]		
				6130	335	[illegible]		
				6130	360	[illegible]		
				6090	54	[illegible]		
				6032	18	[illegible]		
				6018	[illegible]	[illegible]		
				6082	[illegible]	[illegible]		
				6114	[illegible]	[illegible]		

Profile No. X-Sec. No. Notes Red Date Notes Chkd. Date Plotted Date Checked Date Job No. 125850 Division No. Survey of [illegible] Survey by LIND Notes VA Date 3-31-59 Map No. Index [illegible]

F. B. [illegible] PG. [illegible]

76L-298 S & E #307—1-56

PLEASE RETURN TO
LOS ANGELES COUNTY ENGINEER
700 LOS ANGELES COUNTY ENGINEERING BLDG.

NOTE: ANY ADDITIONS OR CHANGES ON THIS SHEET MUST BE MADE OR CIRCLED IN RED INK, WITH DATE AND NAME OF PERSON MAKING CHANGE.

Do not extend notes this side of this line.

STATION	B. S.	H. I.	F. S.	ELEV.	HAWTHORNE		BLVD	
(10) [illegible]				573			℄	
				573			1°	BB
				623			9°	TB
				6271			21.6	TL
				6219			21.6	EG
				6220			24.1	FL
				6157			54	Ctr. E. Bar
				6101			78	EG
				6086			80	FL
				6148			80	TL
				6191			100	BW
				573	1°	BB		
				616	14°	FL		
				6191	31.3	[illegible]		
				6142	31.3	EG		
				6138	33.8	FL		
				6088	54	Ctr. W. Bar		
				6032	78	EG		
				6021	80	FL		
				DRIVE	80	TL		
				6111	95	BW		

F. B. 2521 Pg. 190 Job No. 6253.50 Division No. 10 Notes Red. Plotted Profile
Survey of LAWNDALE S.D. Date Date No. X-Sec.
Survey by LIND Notes V. ANDERSON Notes Chkd. Checked
Indexed C. Johnson Date Date Date No.

76L-298 S & E #307—1-56

PLEASE RETURN TO
LOS ANGELES COUNTY ENGINEER
700 LOS ANGELES COUNTY ENGINEERING BLDG.

NOTE: ANY ADDITIONS OR CHANGES ON THIS SHEET MUST BE MADE OR CIRCLED IN RED INK, WITH DATE AND NAME OF PERSON MAKING CHANGE.

Do not extend notes this side of this line.

STATION	B. S.	H. I.	F. S.	ELEV.	HAWTHORNE	BLVD
40+56 2				5751		℄ FL 36" C.M.P.
40+70 4				6272		℄ T.C.
40+70 4				6220		℄ FL.
40+72 4				6220		℄ EG
40+99 85				6224	℄ [illegible]	[illegible]
					West 40+99.85 [illegible]	[illegible]
1+54 West				6094		℄ 145 th St.
1+76 W.				6050	[illegible]	℄ "
1+80 W.				6035	FL " "	℄ "
1+82 W.				6047	EJ " "	℄
101 2+05 W.				6079		℄
				6063		10 [illegible]
				6065		13 [illegible]
				6048		20 [illegible]
				6110		20 [illegible]
				6108		29.5 [illegible]
				6062	10 [illegible]	
				6053	13 [illegible]	
				6038	20 [illegible]	
				DRIVE	20 [illegible]	
				6117	29.5 [illegible]	

Profile Notes Red. Plotted Job No. Division No. 10 F. B. [illegible] PG. [illegible]
No. X-Sec. Date Date Survey of [illegible]
No. Notes Chkd. Checked Survey by LIND Notes VA Date 3-31-59
No. Date Date Map No. Indexed [redacted] Date

76L-298 S & E #307—1-56

PLEASE RETURN TO
LOS ANGELES COUNTY ENGINEER
700 LOS ANGELES COUNTY ENGINEERING BLDG.

NOTE: ANY ADDITIONS OR CHANGES ON THIS SHEET MUST BE MADE OR CIRCLED IN RED INK, WITH DATE AND NAME OF PERSON MAKING CHANGE.

Do not extend notes this side of this line.

STATION	B. S.	H. I.	F. S.	ELEV.	145TH	ST.
40' 2+45° West				6146		℄
				6121		10 R. WH
				6058		18 " EG
				6070		20 " FL
				6084		20 " TC
				6101		29.5 " BW
				6087	10 L. WH	
				6059	18 " EG	
				6049	20 " FL	
				6112	20 " TC	
				6133	29.5 " BW	
400' 3+45° West				6143		℄
				6140		10 R. WH
				6126		18 " EG
				6113		20 " FL
				6173		20 " TC
				6195		29.5 " BW
				6122	10 L. WH	
				6103	18 " EG	
				6092	20 " FL	
				6155	20 " TC	
				6176	29.5 " BW	

F. B. 2521 PG. 192 | Job No. 6253.50 | Division No. 10 | Notes Red | Plotted | Profile
Survey of LAWNDALE S.D. | Date | Date | No.
Survey by [illegible] | Notes Chkd. | Checked | X-Sec.
Indexed | Date | Date | No.

76L-298 S & E #307—1-56

PLEASE RETURN TO
LOS ANGELES COUNTY ENGINEER
700 LOS ANGELES COUNTY ENGINEERING BLDG.

NOTE: ANY ADDITIONS OR CHANGES ON THIS SHEET MUST BE MADE OR CIRCLED IN RED INK, WITH DATE AND NAME OF PERSON MAKING CHANGE.

Do not extend notes this side of this line.

STATION	B. S.	H. I.	F. S.	ELEV.	145 TH	ST
41+01.59 N				62 25	℄ INT. OF HAWTHORNE BLVD & 145 TH ST	
					(EAST) = 41+01.59 N. & 1+00 EAST [illegible]	
1+54.0 EAST				61 56	℄	
1+80.0 EAST				61 04	℄	
2+00.2 "				61 16	℄	
				61 12		10 [illegible] W [illegible]
				61 02		18 " E [illegible]
				60 89		20 " [illegible]
				61 53		20 " T [illegible]
				61 76		24.5 " [illegible]
				61 00	10 W/A	
				60 84	17.5 E. Coll. Gutt.	
				58 53	19.0 F.L. Catch Basin	
				60 65	20.0 F.L. Gutt.	
				61 31	20.0 T.C.	
				61 64	79.5 B.W.	

Profile No. ____ Notes Red ____ Plotted ____ Job No. ____ Division No. [illegible]
X-Sec. No. ____ Date ____ Date ____ Survey of LAWNDALE S.D.
Notes Chkd. ____ Checked ____ Survey by LIND Notes VA Date 3-31-59
No. ____ Date ____ Date ____ Map No. ____ Indexed ____ Date ____

F. B. 9571 PG. [illegible]

76L-298 S & E #307—1-56

PLEASE RETURN TO
LOS ANGELES COUNTY ENGINEER
700 LOS ANGELES COUNTY ENGINEERING BLDG.

NOTE: ANY ADDITIONS OR CHANGES ON THIS SHEET MUST BE MADE OR CIRCLED IN RED INK, WITH DATE AND NAME OF PERSON MAKING CHANGE.

Do not extend notes this side of this line.

STATION	B. S.	H. I.	F. S.	ELEV.	145 TH	ST.
(40) 2+40° E.				6083		℄
				6082		10 R. W/A
				6073		18 " EG
				6056		20 " FL
				6121		20 " TL
				6150		29.5 " BW
				6072	10 L. W/A	
				6051	18 " EG	
				6033	20 " FL	
				6099	20 " TL	
				6118	29.5 " BW	
3+40° E.				6019		℄
				6009		10 R. W/A
				6002		18 " EG
				5989		20 " FL
				6054		20 " TL
				6066		29.5 " BW
				6003	10 L. W/A	
				5989	18 " EG	
				5969	20 " FL	
				6035	20 " TL	
				6060	29.5 " BW	

F. B. 2521 Pg. 194 Job No. 6253.50 Division No. 10 Notes Red. Plotted Profile
Survey of LAWNDALE S.D. Date Date No.
Survey by LIND Notes V. ANDERSON Notes Chkd. Checked X-Sec.
Indexed C. Johnson Date Date No.

76L-298 S & E #307—1-56

PLEASE RETURN TO
LOS ANGELES COUNTY ENGINEER
700 LOS ANGELES COUNTY ENGINEERING BLDG.

NOTE: ANY ADDITIONS OR CHANGES ON THIS SHEET MUST BE MADE OR CIRCLED IN RED INK, WITH DATE AND NAME OF PERSON MAKING CHANGE.

Do not extend notes this side of this line.

STATION	B. S.	H. I.	F. S.	ELEV.	HAWTHORNE	BLVD
41+10 = HWY				61 01	SMH. Hv Rim	77 Rt.
					Rim	- [illegible] + [illegible] = [illegible]
				53 23	9" Inlet S 61.01	- 7.03 + 0.75 = 53.23
				53 23	9" Outlet N 61.01	- 7.03 + 0.75 = 53.[illegible]
41+29 2				62 30	E.G.	℄
41+31 2				62 30	F.L.	℄
"				62 82	T.G.	℄
41+45 2				61 6		℄
				62 55		31 4 R. TC
				62 05		31.4 " FG
				62 01		33 9 " EG
				61 62		54 " Str E [illegible]
				61 06		78 " [illegible]
				60 93		30 " [illegible]
				DRIVE		[illegible] " TC
				61 89		[illegible] " BW
				62 25	21 6 L. TC	
				61 75	21 6 " FG	
				61 75	24 1 " EG	
				61 07	74 " Str. W. Bar	
				60 54	78 " [illegible]	

Profile No. ____ Notes Red. ____ Plotted ____ Job No. [illegible] Division No. [illegible]
X-Sec. No. ____ Date ____ Date ____ Survey of [illegible]
Notes Chkd. ____ Checked ____ Survey by LIND Notes VA Date 3-31-59
Date ____ Date ____ Map No. ____ Indexed ____ Date ____

F. B. [illegible] PG. [illegible]

76L-298 S & E #307—1-56

PLEASE RETURN TO
LOS ANGELES COUNTY ENGINEER
700 Los Angeles County Engineering Bldg.

NOTE: ANY ADDITIONS OR CHANGES ON THIS SHEET MUST BE MADE OR CIRCLED IN RED INK, WITH DATE AND NAME OF PERSON MAKING CHANGE.

Do not extend notes this side of this line.

F. B. 25521 Pg. 196 Job No 62535.50 Division No. 10 Notes Red Plotted Profile
Survey of LAWNDALE S.D. Date Date No. X-Sec.
Survey by LIND Notes K. ANDERSON Notes Chkd. Checked No.
Indexed C. Johnson Date Date Date

STATION	B. S.	H. I.	F. S.	ELEV.	HAWTHORNE BLVD
41+45 P.C.				6040	60 L FL
"				6103	80 " TC
"				6109	95 " BW
41+46.05				6170	TOP CONC. H.W. E
"				5764	FL 36" CMP E
41+57 E				5756	FL 18" CMP E 5 RT.
41+85 P.C.				580	E
				580	5 R. BB
				622	25 " TB
				62.56	33 " TC
				62.05	33 " FL
				6204	36 " EC
				6178	52 " CR. W. BOX
				6115	76 " EC
				6101	80 " FL
				6160	80 " TC
				6190	99 " BW
				580	2 L BB
				622	12 " TB
				6229	21 " TC
				6181	21 " FL

76L-298 S & E #307—1-56

PLEASE RETURN TO
LOS ANGELES COUNTY ENGINEER
700 LOS ANGELES COUNTY ENGINEERING BLDG.

NOTE: ANY ADDITIONS OR CHANGES ON THIS SHEET MUST BE MADE OR CIRCLED IN RED INK, WITH DATE AND NAME OF PERSON MAKING CHANGE.

Do not extend notes this side of this line.

STATION	B. S.	H. I.	F. S.	ELEV.	HAWTHORNE		BLVD	
40 41+85.0				61 80	24.0 L.	EG		
				61 22	54 "	CTR W. BAR		
				60 63	78 "	EG		
				60 50	80 "	FL		
				61 11	80 "	TC		
				61 40	95 "	BW		
400 43+00				58 4			℄	
				58 4			5.0 R.	B.B.
				62 5			25.0 "	TB
				62 81			33.7 "	TC
				62 29			33.7 "	FC
				62 26			36.2 "	EG
				61 88			54 "	CTR. E. BAR
				61 36			78 "	EG
				61 20			80 "	FL
				61 81			80 "	TC
				62 18			94.5 "	BW
				58 4	5.0 L.	BB.		
				62 2	25.0 "	TB		
				62 30	32.2 "	TC		
				61 79	32.2 "	FC		
				61 77	34.7 "	EG		

Notes Red. ____ Plotted ____ Job No. 6253 50 Division No. ____ F. S. 2521 Pg. 147
Date ____ Date ____ Survey of LAWNDALE S.D.
Notes Chkd. ____ Checked ____ Survey by LIND Notes V.W. Date 3-31-59

#307—1-56

PLEASE RETURN TO
LOS ANGELES COUNTY ENGINEER
700 LOS ANGELES COUNTY ENGINEERING BLDG.

NOTE: ANY ADDITIONS OR CHANGES ON THIS SHEET MUST BE MADE OR CIRCLED IN RED INK, WITH DATE AND NAME OF PERSON MAKING CHANGE.

Do not extend notes this side of this line.

F. B. 2521 Pg. 198 Job No. 6253.50 Division No. 10 Notes Red Plotted
Survey of LAWNDALE S.D. Date Date
Survey by LINO Notes KANDERSON Notes Chkd. Checked
Indexed K. C. Johnson Date Date

STATION	B. S.	H. I.	F. S.	ELEV.	HAWTHORNE BLVD
43+00				6144	54 L. CH. w. BASIN
"				6084	78 " EG
"				6070	86 " FL
"				DRIVE	80 " TC
"				6134	95 " BW
44+00				585	℄
				585	5° L. BW
				628	25° " TB
				6312	33 7/8 " TC
				6263	33 7/8 " FL
				6261	36 2/8 " EG
				585	5° L.
				623	22 1/2 " TB
				6244	33 7/8 " TC
				6176	33 7/8 " FL
				6194	36 2/8 " EG
44+18.6				5823	10.4 " FL. 18" CMP. (DRAIN)
				6110	77 5/8 " EG
				5846	78 1/2 " F.L. of CATCH BASIN
				6156	80° " T.C.
45+00				589	℄
				589	5° L. BW
				632	25° " TB
				6331	33 7/8 " TC
				6283	33 7/8 " FL
				6282	36 2/8 " EG

76L-298 S & E #307—1-56

PLEASE RETURN TO
LOS ANGELES COUNTY ENGINEER
700 Los Angeles County Engineering Bldg.

NOTE: ANY ADDITIONS OR CHANGES ON THIS SHEET MUST BE MADE OR CIRCLED IN RED INK, WITH DATE AND NAME OF PERSON MAKING CHANGE.

Do not extend notes this side of this line.

Profile Notes Red. Plotted Job No. 6253.50 Division No.
No. X-Sec. Date Date Survey of LAWNDALE S.D. F. B. 2521 Pg. 149
Notes Chkd. Checked Survey by LINE Notes K.H. Date 3-28-57

STATION	B. S.	H. I.	F. S.	ELEV.	HAWTHORNE BLVD			
45+00				589	5°	L.	BB	
				628	25°	"	TB	
				6305	33 1/2	"	TC	
				6255	33 1/2	"	FL	
				6252	36 2/3	"	EG	
100 45+36 Bk				588				
				588				
				631				
				6340				
				6292				
				6290				
				6258				
				6198				
				6183				
				6241				
				6281				
				588	5°	L.	BB	
				631	25°	"	TB	
				6329	33 1/2	"	TC	
				6280	33 1/2	"	FL	
				6278	36 2/3	"	EG	
				6240	54	"	CH. IN BANK	
				6177	75	"	EG	
				6165	80	"	FL	
				6229	90	"	TC	
				6255	99	"	BY	

GLEN		
15	L.	BB
22°	"	TB
32 1/2	"	TC
32 1/2	"	FL
35 1/3		EG
54	"	CH. E BANK
75	"	EG
80	"	FL
90	"	TC
99	"	BY

76L-298 S & E #307—1-56

PLEASE RETURN TO
LOS ANGELES COUNTY ENGINEER
700 LOS ANGELES COUNTY ENGINEERING BLDG.

NOTE: ANY ADDITIONS OR CHANGES ON THIS SHEET MUST BE MADE OR CIRCLED IN RED INK, WITH DATE AND NAME OF PERSON MAKING CHANGE.

Do not extend notes this side of this line.

STATION	B. S.	H. I.	F. S.	ELEV.	HAWTHORNE	BLVD
(401) 46+36				592		℄
				592		05 R BB.
				638		140 " TB.
				6393		218 " TL.
				6339		218 " FL.
				6343		243 " EG
				6278		54 " Ctr. E. Bar
				62[illegible]8		78 " EG
				6209		90 " FL
				62[illegible]8		[illegible] " TC
				6310		995 " BW
				592	50 L. BB	
				637	220 " TB	
				6391	337 " TL	
				6338	337 FL	
				6334	362 " EG	
				6291	54 " Ctr. W. Bar	
				6233	78 " EG	
				6218	[illegible] " FL	
				6280	90 " TC	
				6305	950 " BW.	

F. B. 2521 Pg. 200 Job No. 6253.50 Division No. 10 Notes Red. Plotted Profile
Survey of LAWNDALE S.D. Date Date No.
Survey by LIND Notes V. ANDERSON Notes Chkd. Checked X-Sec.
Indexed A. C. Johnson Date Date Date No.

76L-298 S & E #307—1-56

PLEASE RETURN TO
LOS ANGELES COUNTY ENGINEER
700 LOS ANGELES COUNTY ENGINEERING BLDG.

NOTE: ANY ADDITIONS OR CHANGES ON THIS SHEET MUST BE MADE OR CIRCLED IN RED INK, WITH DATE AND NAME OF PERSON MAKING CHANGE.

Do not extend notes this side of this line.

STATION	B. S.	H. I.	F. S.	ELEV.	HAWTHORNE	BLVD
[illegible] 46+76°				597		
				597		2° R. [illegible]
				636		8° " [illegible]
				6405		21 7 " TC
				6354		21 7 " EG
				6354		24 2 " FL
				6292		54 " [illegible]
		LEANER		6237		75 " EG
				6220		80 " FL
				DRIVE		80 " TG
				6328		44 5 " BW
				597	5° L. EG	
				643	25° " TG	
				6408	33 2 " TC	
				6360	33 2 " EG	
				6353	35 7 " FL	
				6312	54 " Ctr. W. Bar	
				6258	75 " EG	
				6243	80 " FL	
				DRIVE	80 " TG	
				6332	95 " B.W.	

Profile Notes Red. ____ Plotted ____ Job No. 62 53.50 Division No. 10 F. B. 5501 Pg. 701

No. ____ Date ____ Date ____ Survey of Lawndale Sd.

~~X-Sec.~~ Notes Chkd. ____ Checked ____ Survey by Lind Notes Lind Date 4-1-57

No. ____ Date ____ Date ____ Map No. ____

76L-298 S & E #307—1-56

PLEASE RETURN TO
LOS ANGELES COUNTY ENGINEER
700 Los Angeles County Engineering Bldg.

NOTE: ANY ADDITIONS OR CHANGES ON THIS SHEET MUST BE MADE OR CIRCLED IN RED INK, WITH DATE AND NAME OF PERSON MAKING CHANGE.

Do not extend notes this side of this line.

F. B. 7521 Pg. 2nd Profile
Survey of Lawndale No. X-Sec.
Survey by Lind Notes Plotted
Indexed C. Johnson Date Notes Chkd. Checked
Job No. 6253.50 Division No. 52 Notes Red. No.
Date Date Date Date

STATION	B. S.	H. I.	F. S.	ELEV.	HAWTHORNE		C. I. VO.
46+92				62.46	S.M.H.	Av. Rim	76 Rt.
						Rim	- 2.00 + 0.14 = FL
				51.37	8" Inlet	S. 62.46	- 10.42 + 0.67 = 51.37
				51.31	8" Outlet	N 62.46	- 10.48 + 0.67 = 51.31
46+97				58.95			℄ FL 3.0' S.M.H.
47+13				64.57			℄ TC
"				64.08			℄ FL
47+15				64.06			℄ EG
47+52				62.90	S.M.H.	Av. Rim	73 Rt
						Rim	- 2.00 + 0.14 = FL
					8" Inlet	N. 62.90	- 11.19 + 0.67 = 51.04
					12" "	W 62.90	- 11.04 + 1.00 = 50.86
					9" "	S. 62.90	- 11.08 + 0.75 = 51.07
					12' Outlet	E. 62.90	- 11.08 + 1.00 = 50.82
47+52				63.57	56' L.	Av. Rim	S.M.H.
						Rim	- 2.00 + 0.14 = FL
					9" Inlet	W 63.57	- 10.22 + 0.75 = 52.60
					12' "	N. 63.57	- 11.47 + 1.00 = 51.10
					10" Outlet	E. 63.57	- 11.73 + 0.83 = 51.01

76L-298 S & E #307—1-56

PLEASE RETURN TO
LOS ANGELES COUNTY ENGINEER
700 LOS ANGELES COUNTY ENGINEERING BLDG.

NOTE: ANY ADDITIONS OR CHANGES ON THIS SHEET MUST BE MADE OR CIRCLED IN RED INK, WITH DATE AND NAME OF PERSON MAKING CHANGE.

Do not extend notes this side of this line.

STATION	B. S.	H. I.	F. S.	ELEV.	Rosecrans	Ave
1+00 E. 47+52 20				6408	℄ Int. of Hawthorne Blvd & Rosecrans	
					Ave = 47+52.20 N. & 1+00 E & W.	
1+54° East				6306		℄
1+80° East				6287		℄
2+15° East				6268		℄
				6238		20 R. WH
				6217		34 " BRK
		Lenkeir		6195		40 " FL
				DRIVE		40 TC
				6271		50 " BW
				6220	20 L. WH	
				6182	38 " BRK	
		Rod		6168	40 " FL	
				DRIVE	40 " TC	
				6258	50 " BW	
2+55° East				6247		℄
				6215		20 R. WH
				6196		34 " BRK
				6175		40 " FL
				6236		40 " TC
				6258		50 " BW

Profile Notes Red. ____ Plotted ____ Job No. 1525 FD Division No. 16 F. B. 7521 Pg. 7-3
No. ____ Date ____ Date ____ Survey of Lawndale SD.
~~X-Sec.~~ Notes Chkd. ____ Checked ____ Survey by Lowe Notes Lowe Date 4-1-57
No. ____ Date ____ Date ____ Map No. ____

76L-298 S & E #307—1-56

PLEASE RETURN TO
LOS ANGELES COUNTY ENGINEER
700 LOS ANGELES COUNTY ENGINEERING BLDG.

NOTE: ANY ADDITIONS OR CHANGES ON THIS SHEET MUST BE MADE OR CIRCLED IN RED INK, WITH DATE AND NAME OF PERSON MAKING CHANGE.

Do not extend notes this side of this line.

STATION	B. S.	H. I.	F. S.	ELEV.	Rose Grass	Ave
2+55° East				6196	20 L. [illegible]	
				6169	38 " Bulk & EG	
				6154	40 " FL	
				DRIVE	40 " [illegible]	
				6243	30 " BW	
3+55° East				6206		℄
				6182		30 R. WA
				6163		34 " Bulk & EG.
				6136		40 " FL
				6198		40 " [illegible]
				6218		30 " BW
				6204	20 L. WA	
				6146	38 " Bulk & EG.	
				6138	40 " FL	
				6195	40 " [illegible]	
				620[illegible]	[illegible] " [illegible]	
1+54° West				6357		℄
1+80° West				6320		℄

F. B. 2521 PG. 204

Job No. 6333.50 Division No. 10 Notes Red. Plotted Profile

Survey of Lawndale Sp. Date Date No. X-Sec.

Survey by Land Notes Notes Chkd. Checked

Indexed C. Johnson Date Date Date No.

76L-298 S & E #307—1-56

PLEASE RETURN TO
LOS ANGELES COUNTY ENGINEER
700 LOS ANGELES COUNTY ENGINEERING BLDG.

NOTE: ANY ADDITIONS OR CHANGES ON THIS SHEET MUST BE MADE OR CIRCLED IN RED INK, WITH DATE AND NAME OF PERSON MAKING CHANGE.

Do not extend notes this side of this line.

STATION	B. S.	H. I.	F. S.	ELEV.	Rosecrans	Ave.
2+22 E West				63 35		℄
				63 23		24 E. Conc. Pv
				62 92		36 E.G.
				62 44		40 F.L. Catch Basin
				62 45		40 F.L. Gut
				63 40		40 T.G.
				63 58		50 B.W.
				63 10	24 L. E. Conc. Pv	
				62 84	38 " E.G.	
				62 65	40 " F.L.	
				63 35	40 " T.G.	
				63 72	50 " B.W.	
				63 75		℄
2+62 W				63 47		24 R. Ed. Conc. Pv
				63 05		38 " E.G.
				62 97		40 " F.L.
				63 62		40 " T.G.
				64 0		50 " B.W.
				63 44	24 L. Ed. Conc. Pv	
				63 11	38 " E.G.	
				62 99	40 " F.L.	
				63 65	40 " T.G.	
				63 97	50 " B.W.	

Profile No. X-Sec. No. Date Notes Red. Date Notes Chkd. Date Plotted Date Checked Date Job No. Survey of Survey by Lino Map No. Division No. Notes Lino Date 4-1-54 Inspected Date

F. B. [illegible] Pg. [illegible]

76L-298 S & E #307—1-56

PLEASE RETURN TO
LOS ANGELES COUNTY ENGINEER
700 LOS ANGELES COUNTY ENGINEERING BLDG.

NOTE: ANY ADDITIONS OR CHANGES ON THIS SHEET MUST BE MADE OR CIRCLED IN RED INK, WITH DATE AND NAME OF PERSON MAKING CHANGE.

Do not extend notes this side of this line.

STATION	B. S.	H. I.	F. S.	ELEV.		
3+62 W.				64 75		℄ ROSECRANS AVE.
				64 38		24 L [illegible]
				64 06		38 " EC
				63 92		40 " FL
				DRIVE		40 " TC
				64 90		50 " BW
				64 34	24 L. ED. [illegible]	
				64 02	38 " EC	
				63 88	40 " FL	
				64 57	40 " TC	
				64 80	50 " BW	
					HAWTHORNE	BLVD
47+88 E				64 15	FE	℄
47+90 E				64 17	FL	℄
"				64 66	TC	℄
48+02 E				60 55	FL Catch Basin	℄
48+03 E				61 00	76° L. F.L. C BASIN	WCTN. BOX

F. B. 2521 PG. 706 Job No. 6053.50 Division No. 10 Notes Red. Plotted Profile
Survey of LAWNDALE SQ Date Date No. X-Sec.
Survey by LIND Notes LIND Notes Chkd. Checked
Indexed K. C. Johnson Date Date Date No.

76L-298 S & E #307—1-56

PLEASE RETURN TO
LOS ANGELES COUNTY ENGINEER
700 LOS ANGELES COUNTY ENGINEERING BLDG.

NOTE: ANY ADDITIONS OR CHANGES ON THIS SHEET MUST BE MADE OR CIRCLED IN RED INK, WITH DATE AND NAME OF PERSON MAKING CHANGE.

Do not extend notes this side of this line.

STATION	B. S.	H. I.	F. S.	ELEV.	HAWTHORNE	BLVD
48+38				632		℄
				6423		314 R. T.C.
				6368		314 " F.L.
				6366		339 " E.G.
				6337		54 " Ctr. E. Bar
				6266		76 " E.G.
				6243		78 " F.L.
				DRIVE		78 " T.C.
				6338		90 " B.W.
				6479	197 L. TC	
				6420	197 " FL	
				6422	222 " EG	
				6352	54 " Ctr. W. Bar.	
				6296	76 " EG	
				6285	78 " FL	
				6345	78 " TC	
				6383	90 " BW	

LENNER 330

Profile No. X-Sec. No. Date Notes Chkd. Date Notes Red. Date Plotted Date Job No. Survey of Survey by Map No. Division No. Date Date Date Date

F. B. 2521 Pg. 267

76L-298 S & E #307—1-56

PLEASE RETURN TO
LOS ANGELES COUNTY ENGINEER
700 LOS ANGELES COUNTY ENGINEERING BLDG.

NOTE: ANY ADDITIONS OR CHANGES ON THIS SHEET MUST BE MADE OR CIRCLED IN RED INK, WITH DATE AND NAME OF PERSON MAKING CHANGE.

Do not extend notes this side of this line.

STATION	B. S.	H. I.	F. S.	ELEV.	HAWTHORNE		BLVD	
(60) 48+78.0				63.8			℄	
				64.34			31.5 R	TC
				63.78			31.5 "	FL
				63.78			34.0 "	EC
				63.42			54 "	ctr. E. Bar
				62.68			76 "	EG
				62.52			78 "	FL
				DRIVE			78 "	TC
				63.44			90 "	BW
				64.76	20.1 R	TC		
				64.25	20.1 "	FL		
				64.27	22.6 "	EG		
				63.68	54 "	ctr. W. Bar		
				63.08	72 "	EG		
				62.74	78 "	FL		
				63.56	78 "	FL		
				64.03	90 "	BW		

F. B. 2521 PG. 208

Job No. 6057.50 Division No. 10 Notes Red. Plotted Profile

Survey of Lawndale SP Date Date No. X-Sec.

Survey by Lind Notes Lind Notes Chkd. Checked Date No.

Indexed E. C. Johnson Date

76L-298 S & E #307—1-56

PLEASE RETURN TO
LOS ANGELES COUNTY ENGINEER
700 LOS ANGELES COUNTY ENGINEERING BLDG.

NOTE: ANY ADDITIONS OR CHANGES ON THIS SHEET MUST BE MADE OR CIRCLED IN RED INK, WITH DATE AND NAME OF PERSON MAKING CHANGE.

Do not extend notes this side of this line.

STATION	B. S.	H. I.	F. S.	ELEV.	HAWTHORNE		BLVD		
49+50				6544			℄		
				6544			3.0	R.	T.Cb
				6471			3.0	R.	B.Cb
				6450			31.8	"	T.C
				6397			31.8	"	FL
				6396			34.3	"	EG
				6362			54	"	Ctr E Bar
				6289			76	"	EG
				6270			78	"	FL
				6326			78	"	TC
				6359			90	"	BW
				6544	3.0 L.	T.Cb.			
				6474	3.0 "	B.Cb.			
				6477	29.0 "	TC			
				6421	29.0 "	FL			
				6418	31.5 "	EG			
				6375	54 "	Ctr. W. Bar			
				6323	76 "	EG			
				6307	78 "	FL.			
				DRIVE	78 "	TC			
				6400	90 "	BW			

Profile No. X-Sec. No. Notes Red. Date Notes Chkd. Date Plotted Date Checked Date Job No. Survey of LIND Survey by Map No. Indexed Notes Date Division No. 1 Date 4-1-59

F. B. 2571 Pg. [illegible]

76L-298 S & E #307—1-56

PLEASE RETURN TO
LOS ANGELES COUNTY ENGINEER
700 LOS ANGELES COUNTY ENGINEERING BLDG.

NOTE: ANY ADDITIONS OR CHANGES ON THIS SHEET MUST BE MADE OR CIRCLED IN RED INK, WITH DATE AND NAME OF PERSON MAKING CHANGE.

Do not extend notes this side of this line.

STATION	B. S.	H. I.	F. S.	ELEV.	HAWTHORNE	BLVD
(40) 50+03				65 51		℄
				65 51		3° R. TCG
				64 73		3° " BCG
				64 62		31.7 " TC
				64 10		31.7 " FL
				64 09		34.2 " EG
				63 77		54 " Ctr. E BAR
				62 98		76 " EG
				62 83		78 " FL
				63 44		78 " T.C
				63 68		90 " B.W.
				65 51	3° L. TCG	
				64 82	3° " BCG	
				64 75	31.7 " TC	
				64 23	31.7 " EG	
				64 23	34.2 " FL	
				63 82	54 " Ctr. W. BAR	
				63 28	76 " EG	
				63 13	78 " FL	
				63 75	78 " TC	
				63 15	90 " BW.	

F. B. 2521 Pg. 210 Job No. 6253.50 Division No. 10 Notes Red. Plotted Profile
Survey of LAWNDALE S.D. Date Date No.
Survey by LIND Notes LIND Notes Chkd. Checked X-Sec.
Indexed C. Johnson Date Date No.

76298 S & E #307—7-55

PLEASE RETURN TO
LOS ANGELES COUNTY ENGINEER
700 LOS ANGELES COUNTY ENGINEERING BLDG.

NOTE: ANY ADDITIONS OR CHANGES ON THIS SHEET MUST BE MADE OR CIRCLED IN RED INK, WITH DATE AND NAME OF PERSON MAKING CHANGE.

Do not extend notes this side of this line.

STATION	B. S.	H. I.	F. S.	ELEV.	HAWTHORNE	BLVD
50 + 43°				6486		℄
				6477		31.8 R. TC
				6430		31.8 " FL
				6426		34.3 " EG
				6383		54 " ctr E. BAR
				6314		76 " EG
				6292		78 " FL
		LEHRER		DRIVE		78 " TC
				6379		90 " BW
				6494	28.5 L. TC	
				6442	28.5 " FL	
				6442	31.0 " EG	
		ROD		6391	54 " ctr W. BAR	
				6336	76 " EG	
				6320	78 " FL	
				6383	78 " TC	
				6408	90 " BW	

Profile No. X-Sec. No.
Notes Red. Date Notes Chkd. Date
Plotted Date Checked Date
Job No. [illegible] Survey of Survey by LIND Map No.
Division No. 10 LANINDALE Date [illegible]
F. B. 7521 Pg. 711

76298 S & E #307—7-55

PLEASE RETURN TO
LOS ANGELES COUNTY ENGINEER
700 LOS ANGELES COUNTY ENGINEERING BLDG.

NOTE: ANY ADDITIONS OR CHANGES ON THIS SHEET MUST BE MADE OR CIRCLED IN RED INK, WITH DATE AND NAME OF PERSON MAKING CHANGE.

Do not extend notes this side of this line.

STATION	B. S.	H. I.	F. S.	ELEV.		
50+52°				65 18	TC.	℄ Hawthorne Blvd
				64 67	FL	℄ " "
				64 69	EG	℄ " "
1+00 W. 50+82.27				64 75	℄ Int. of Hawthorne Blvd & 142nd St. (West) = 50+82.27 R & 1+00 W. pg. 100	
1+54° West				64 00		℄ 142nd St.
1+76° "				63 36	E. Conc. Gutt.	℄ " "
1+78° "				63 24	FL Conc. Gutt.	℄ " "
1+80° "				63 35	E. Conc. Gutt.	℄ " "
1+83° West				64 03		℄ " "
				63 95		7° R. WP
				63 72		13.5 " FL
				64 20		13.5 " TC
				64 38		20 " BW
				63 92	7° L. W/4	
				63 62	13.5 " FL	
				64 01	13.5 " TC	
				64 15	20 BW	

F. B. 2521 Pg. 212 Job No. 6253.50 Division No. 10 Notes Red. Plotted Profile
Survey of Lawndale Date Date No.
Survey by Lino Notes Lino Notes Chkd. Checked X-Sec.
Indexed A. C. Johnson Date Date Date No.

76298 S & E #307—7-55

PLEASE RETURN TO
LOS ANGELES COUNTY ENGINEER
700 LOS ANGELES COUNTY ENGINEERING BLDG.

NOTE: ANY ADDITIONS OR CHANGES ON THIS SHEET MUST BE MADE OR CIRCLED IN RED INK, WITH DATE AND NAME OF PERSON MAKING CHANGE.

Do not extend notes this side of this line.

STATION	B. S.	H. I.	F. S.	ELEV.					
				6426				E	
				6417				7	L. W/4
				6387				13	" FL
				6429				13	" TL
				6452				20	" 3W
				6420	7	L.	W/4		
				6386	13	"	FL		
				6424	13	"	TL		
				6437	20	"	3W		
3+43 W.				6467				E	
				6464				7	R W/4
				6437				13	" FL
				6483				13	" TL
				6502				20	" 3W
				6453	7	L.	W/4		
				6424	13	"	FL		
				6468	13	"	TL		
				6486	20	"	3W		

Profile Notes Red. Plotted Job No. Division No.
No. Date Survey of
X-Sec. Notes Chkd. Date Checked Survey by Notes Date
No. Date Map No.

F. B. PG.

76298 S & E #307—7-55

PLEASE RETURN TO
LOS ANGELES COUNTY ENGINEER
700 LOS ANGELES COUNTY ENGINEERING BLDG.

NOTE: ANY ADDITIONS OR CHANGES ON THIS SHEET MUST BE MADE OR CIRCLED IN RED INK, WITH DATE AND NAME OF PERSON MAKING CHANGE.

Do not extend notes this side of this line.

STATION	B. S.	H. I.	F. S.	ELEV.	HAWTHORNE	BLVD
50+82.3 H.	SEE	PG. 220	FOR LEVELS	63.90	57° L. SMH.	AV. RIM
51+08.0				64.74	℄	
				64.06		54 R. LTR. E. BAR
				63.23		76 " EG
				63.03		78 " FL
				DRIVE		78 TC
				63.90		90 " BW
51+09.6				63.84		64.8 R S.M.H. AV. RIM
	SEE	PG. 220	FOR LEVELS			
51+10.6				64.73	EG ℄	
51+12.6				64.76	FL ℄	
51+12.6				65.25	TC ℄	
51+21.0	SEE	PG 220	FOR LEVELS	65.02	℄	
				64.93	31.9 " TC	
				64.42	31.7 " FL	
				64.41	34.[illegible] EG	
				64.09	54 " LAKW BAR	
				63.44	76 " EG	
				63.28	78 " FL	
				63.90	78 " TC	
				64.48	90 " BW	

F. B. 2521 PG. 74 Job No. 6053.50 Division No. 10 Notes Red. Plotted Profile
Survey of Lawndale Ave. Date Date No.
Survey by Lind Notes Notes Chkd. Checked X-Sec.
Indexed C. Toppen Date Date Date No.

76298 S & E #307—7-55

PLEASE RETURN TO
LOS ANGELES COUNTY ENGINEER
700 LOS ANGELES COUNTY ENGINEERING BLDG.

NOTE: ANY ADDITIONS OR CHANGES ON THIS SHEET MUST BE MADE OR CIRCLED IN RED INK, WITH DATE AND NAME OF PERSON MAKING CHANGE.

Do not extend notes this side of this line.

STATION	B. S.	H. I.	F. S.	ELEV.		
1+00 E						
51+49.97				66 04	℄ INT. OF HAWTHORNE BLVD & 142 ND	
					ST. (E. = 51+49.97 & 1+00 EAST, pg. 101	
1+03.8 E				66 04	T.C.	℄ 142 ND ST
1+03 E				65 38	BC	℄ " "
1+31.2 E				65 08	TL	℄ " "
1+31.2 E				64 60	FL	℄ " "
1+33.7 E				64 55	EG	℄ " "
1+ -54 E				64 08		℄ " "
1+ 78 E				63 71		℄ " "
						"
2+00 E				63 80		℄ " "
				63 66		10 R. WA
				62 97		18 " EG
				62 77		20 " FL
				63 46		20 " TC
				63 71		29.5 " BW
				63 59	10 L. WA	
				63 18	18 " EG	
				62 98	20 " FL	
				63 64	20 " TC	
				63 92	29.5 " BW	

LENKER RD

Profile Notes Red ____ Plotted ____ Job No. ____ Division No. ____ F. B. 7591 Pg. 215
No. ____ Date ____ Date ____ Survey of ____ [illegible] S.D.
X-Sec. Notes Chkd. ____ Checked ____ Survey by LINN Notes LINN Date 4-16-57
No. ____ Date ____ Date ____ Map No. ____ [illegible]

76298 S & E #307—7-55

PLEASE RETURN TO
LOS ANGELES COUNTY ENGINEER
700 LOS ANGELES COUNTY ENGINEERING BLDG.

NOTE: ANY ADDITIONS OR CHANGES ON THIS SHEET MUST BE MADE OR CIRCLED IN RED INK, WITH DATE AND NAME OF PERSON MAKING CHANGE.

Do not extend notes this side of this line.

STATION	B. S.	H. I.	F. S.	ELEV.		
2+40° E.				6372		℄ 142 RD ST.
				6355		10 R. WA
				6288		18 " ES
				6273		20 " FL
				DRIVE		20 " TL
				6351		29.5 " BW
				6361	10 L. WA	
				6313	18 " ES	
				6290	20 " FL	
				6352	20 " TL	
				6378	29.5 " BW	
3+40° E.				6321		℄ 142 RD ST.
				6313		10 R. WA
				6235		18 " ES
				6225		20 " FL
				6284		20 " TL
				6300		29.5 " BW
				6324	10 L. WA	
				6265	18 " ES	
				6248	20 " FL	
				DRIVE	20 " TL	
				6334	29.5 " BW	

F. B. 2521 Pg 216 Job No. 6253.50 Division No. 16 Notes Red. Plotted Profile
Survey of Lawndale SD Date Date No.
Survey by Lind Notes Lind Notes Chkd. Checked X-Sec.
Indexed A. C. Johnson Date Date Date No.

76298 S & E #307—7-55

PLEASE RETURN TO
LOS ANGELES COUNTY ENGINEER
700 LOS ANGELES COUNTY ENGINEERING BLDG.

NOTE: ANY ADDITIONS OR CHANGES ON THIS SHEET MUST BE MADE OR CIRCLED IN RED INK, WITH DATE AND NAME OF PERSON MAKING CHANGE.

Do not extend notes this side of this line.

STATION	B. S.	H. I.	F. S.	ELEV.	HAWTHORNE	BLVD.	
(10) EAST 51+92° N.				66 13		℄	
				65 48		3° R	TC
				65 18		3° "	BC
				64 62		31.6 "	TC
				64 60		31.6 "	FL
				64 21		34.1 "	EG
				63 49		54 "	Ctr. E. Bar
				63 26		76 "	EG
				63 89		78 "	FL
				64 21		78 "	TC
				66 13		90 "	BW
				66 13	3° L. TC		
				65 43	3 " BC		
				65 07	31.7 " TC		
				64 52	31.7 " FL		
				64 53	34.2 " EG		
				64 11	54 " Ctr. W. Bar		
				63 53	76 " EG		
				63 41	78 " FL		
				64 03	78 " TC		
				64 [illegible]	90 " BW.		

LENKEIL ROD

Profile Notes Red. Plotted Job No. [illegible] Division No. 11 F. B. 2521 Pg. 217
No. Date Date Survey of [illegible] 5.0
X-Sec. Notes Chkd. Checked Survey by [illegible] Note [illegible] Date [illegible]
No. Date Date Map No. [illegible]

76298 S & E #307—7-55

PLEASE RETURN TO
LOS ANGELES COUNTY ENGINEER
700 LOS ANGELES COUNTY ENGINEERING BLDG.

NOTE: ANY ADDITIONS OR CHANGES ON THIS SHEET MUST BE MADE OR CIRCLED IN RED INK, WITH DATE AND NAME OF PERSON MAKING CHANGE.

Do not extend notes this side of this line.

STATION	B. S.	H. I.	F. S.	ELEV.	HAWTHORNE	BLVD
52+32				6624		℄
				6624		3° R. TC
				6558		3 " BC
				6523		31 L TC
				6471		31 L FL
				6470		34 L EG
				6435		54 Ctr E. Bar
				6365		76 EG
				6338		78 FL
				DRIVE		78 TC.
				6434		90 BW.
				6624	3° L. TC	
				6560	3° " BC	
				6513	31.7 " TC	
				6459	31.7 " EG	
				6457	34.2 " FL	
				6420	54 " Ctr. W. Bar	
				6363	76 " EG	
				6346	78 " FL.	
				6412	78 " TC	
				6455	90 " BW	

F. B. 7521 PG. 71 Job No. 6253.50 Division No. 10 Notes Red. Plotted Profile
Survey of Lawndale Date Date No.
Survey by Lind Notes Lind Notes Chkd. Checked X-Sec.
Indexed E. C. Johnson Date Date Date No.

76298 S & E #807—7-55

PLEASE RETURN TO
LOS ANGELES COUNTY ENGINEER
700 LOS ANGELES COUNTY ENGINEERING BLDG.

NOTE: ANY ADDITIONS OR CHANGES ON THIS SHEET MUST BE MADE OR CIRCLED IN RED INK, WITH DATE AND NAME OF PERSON MAKING CHANGE.

Do not extend notes this side of this line.

STATION	S. S.	H. I.	F. S.	ELEV.	HAWTHORNE		BLVD	
100 531 32°				6656			℄	
				6656			3 R	TC
				6589			3 R	BC
				6543			31.6 "	TC
				6491			31.6 "	FC
				6490			34.1 "	EG
				6454			54 "	Ctr. E. Line
				6381			76 "	EG
				6357			78 "	FC
				6422			78 "	TC
				6448			90 "	BW
				6656	3° L	TC		
				6592	3° L	BC		
				6522	31.7	TC		
				6476	31.7 "	EG		
				6474	34.2 "	FC		
				6434	54 "	Ctr. W. Line		
				6372	76 "	EG		
				6360	78 "	FC		
				6426	78 "	TC		
				6452	90 "	BW		

LENKER ROD

Profile Notes Red. Plotted Job No. Division No. F. B. Pg.
No. Date Date Survey of Hawthorne Rd
X-Sec. Notes Chkd. Checked Survey by Line Notes Line Date 4-4-58
No. Date Date Map No.

P. B. 252A Pg. 280 Job No. 6253.50 Division No. 10 Notes Red. Plotted Profile

Survey of LAWNDALE SD Date Date

Survey by LIND Notes LIND Notes Chkd. Checked

Indexed A. C. Johnson Date Date Date

					53 57	8" INLET	N.	6454	- 10.30 + 0.67 = 53.57
					53 59	8" OUTLET	S.	6454	- 10.28 + 0.67 = 53.59
						END SECTIONS			LINE A
SEE PG - 158 21+09 Z			ADDITION	INFORMATION	ON	S.M.H.			
					56 32	SMH.	AV RIM		77° RT.
							RIM		ROD + DIA = FL
					47 09	10" INLET	N.	56 32	- 8.40 + 0.57 = 47.09
					46 93	12" "	W.	56 32	- 8.39 + 1.00 = 46.93
					[illegible] 5	9" "	S.	56 32	- 8.42 + 0.75 = 47.15
SEE PG - 214 50+82 ±					47 08	12" OUTLET	E.	56 32	- 8.24 + 1.00 = 47.08
					63 90	57 L.	SMH	AV RIM	
							RIM		ROD + DIA = FL
					52 76	8" INLET	N.	63.90	- 10.47 + 0.67 = 52.76
					52 69	8" "	W.	63.90	- 10.54 + 0.67 = 52.69
SEE PG 214 51+09 ±					52 45	10" OUTLET	S.	63.90	- 10.62 + 0.83 = 52.45
					63 84	SMH	AV RIM		64° RT
							RIM		ROD + DIA = FL
					52 40	8" OUTLET	S.	63.84	- 10.77 + 0.67 = 52.40