INDEX TO F.B. 2524

DATE	J.N.	DESCRIPTION	NOTES	PAGES
6-59	6253.90	BELL GARDENS S.D. J.N.6253.90 PROJECT#539		
6-59	"	DIST.B.Ms.	levels	5-50

Microfilmed July '85

Notes Ck'd by	Survey of BELL GARDENS SD
Map No.	W. O. 6253.90 Tape No. St'd. °F
Office Work	Surveyed by G.E. DREIER
Checked	Notes G.E.D. Date 6-59
Date	Indexed [illegible]

F.B. 2524 Pg. 5

J.N. 6253.90
BELL GARDENS S.D.

PART A - COMMENCING AT RIO HONDO RIVER & FLORENCE AVE; E'LY TO GARFIELD AVE; N'LY TO TELEGRAPH ROAD; E'LY TO TUBEWAY AVE; N'LY TO SMITHWAY ST; E'LY TO LEO AVE; N'LY TO TRIUMPH ST & THROUGH EASEMENT TO FERGUSON DRIVE.

PART B - COMMENCING AT TELEGRAPH RD. & E. WASHINGTON BLVD, N'E'LY TO GARFIELD AVE; N'LY 600' TO END.

PART C - COMMENCING AT RIO HONDO RIVER & FIRESTONE BLVD; E'LY TO GARFIELD AVE; N'LY TO EASTERN AVE; ALONG EASTERN AVE TO SHULL ST; E'LY ALONG EASEMENT 200' TO END.

G.E. DREIER
A.C. GUIZADO
T. OHASHI
G.P. AIWIN
T. BICKSLER

indexed 7/17/59 Van Dyke

LOS ANGELES COUNTY SURVEYOR
[illegible] LOS ANGELES COUNTY
ENGINEERING BLDG.

F.B. 2524 Pg. 6

B.M. INDEX SKETCH

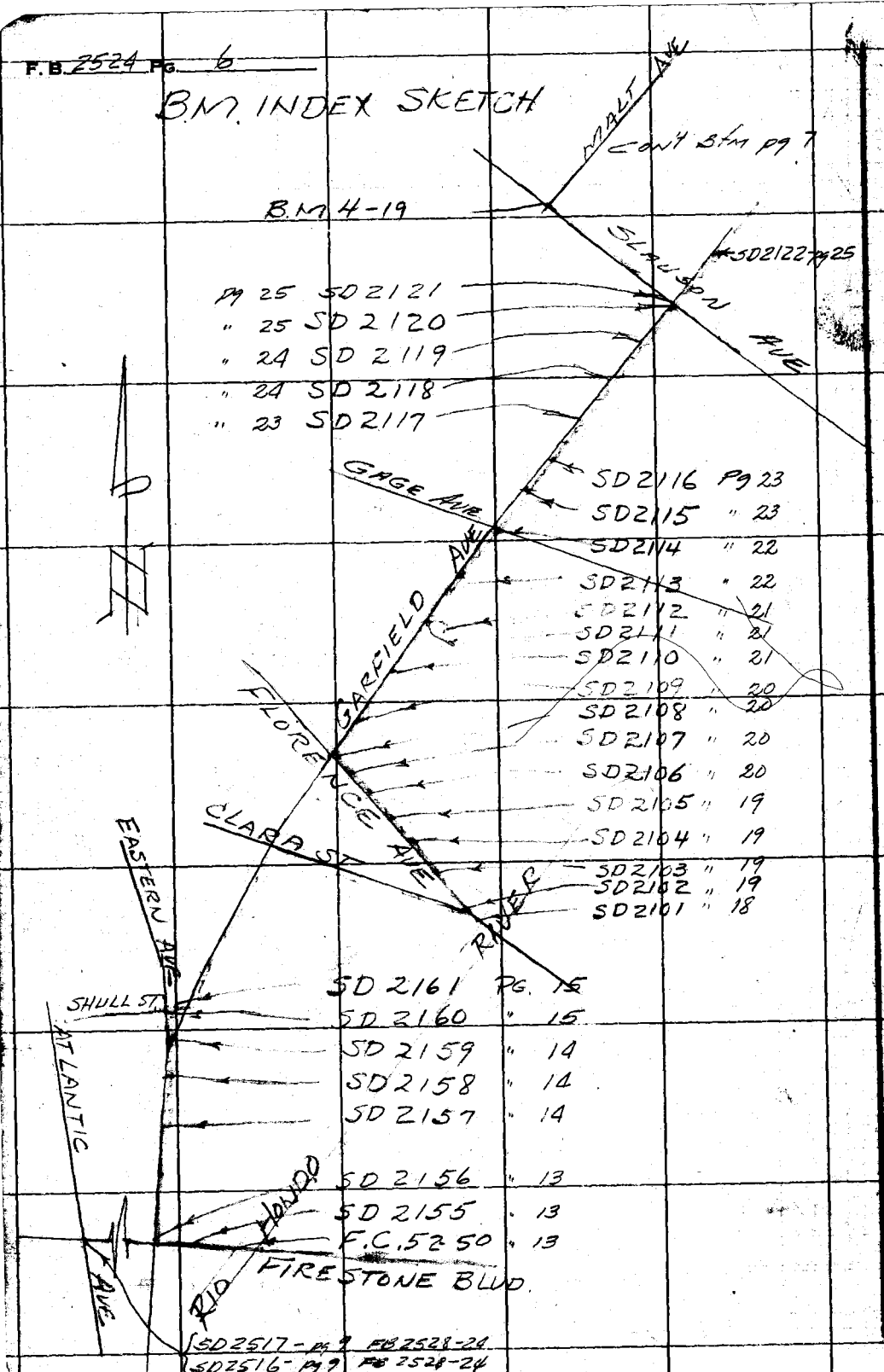

RETURN TO
LOS ANGELES COUNTY SURVEYOR
720 LOS ANGELES COUNTY
ENGINEERING BLDG.
Do not extend notes this side of this line.

Note: Any Additions or Changes on this Sheet Must be Made or Circled in Red Ink With Date and Name of Person Making Change.

Notes Ck'd by	Survey of BELL GARDENS SD
Map No.	W. 6253.90 Tape No. St'd. °F
Office Work	Surveyed by G.E. DREIER
Checked	Notes ACG Date 6/59
Date	Indexed C. Johnson

F.B. 2520 PG. 7

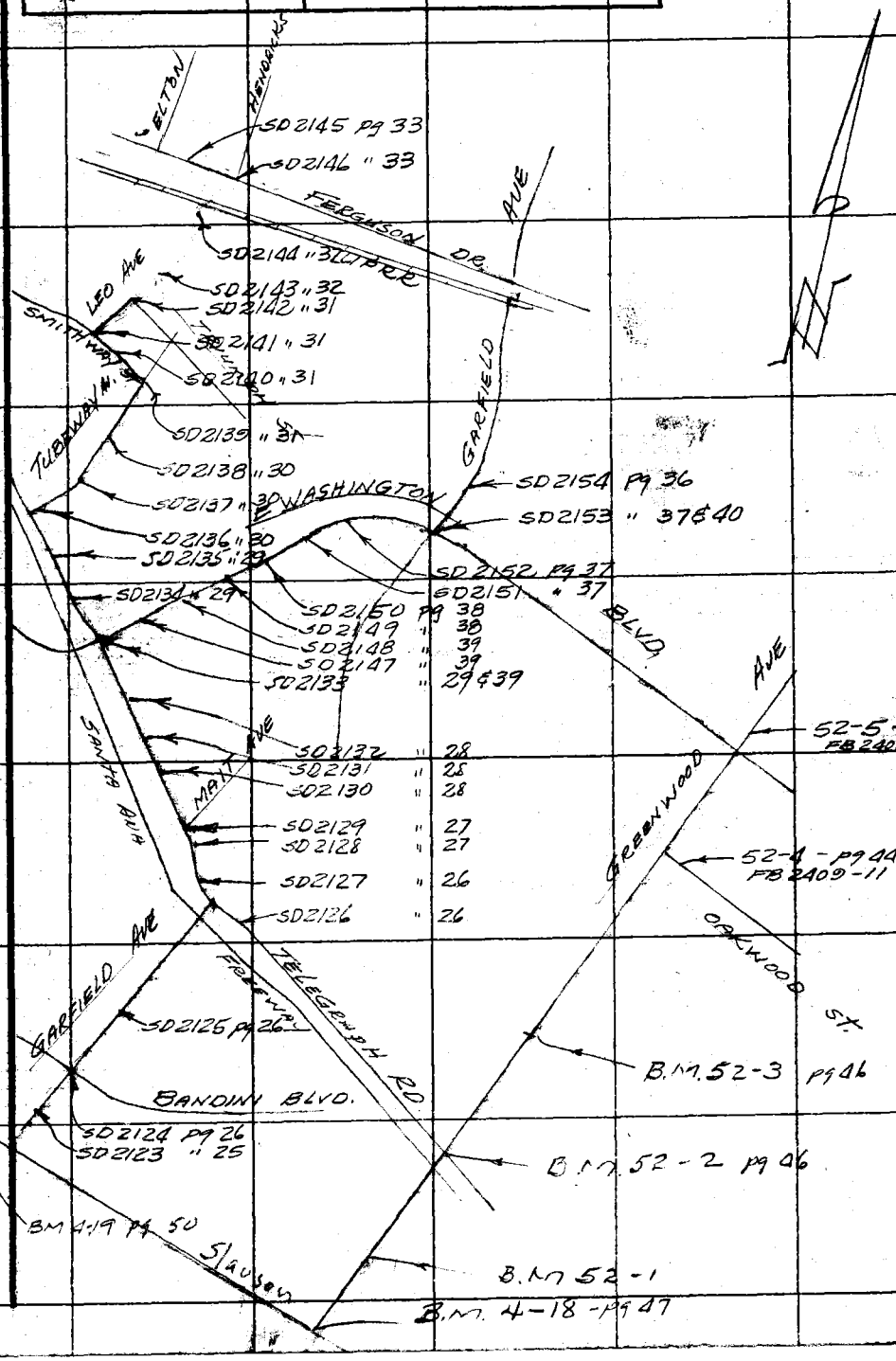

Note: Any Additions or Changes on This Sheet Must be Made or Circled in Red Ink With Date and Name of Person Making Change.

Do not extend notes this side of this line.

RETURN TO
LOS ANGELES COUNTY SURVEYOR
726 LOS ANGELES COUNTY
ENGINEERING BLDG.

76F309S S&E #247. 8-54

RETURN TO
LOS ANGELES COUNTY SURVEYOR
726 LOS ANGELES COUNTY
ENGINEERING BLDG.

Note: Any Additions or Changes on This Sheet Must be Made or Circled In Red Ink With Date and Name of Person Making Change.

Do not extend notes this side of this line.

F.B. 2529 PG. 8

765420 S & E-353 4-54

PLEASE RETURN TO
LOS ANGELES COUNTY SURVEYOR
725 LOS ANGELES COUNTY ENGINEERING BLDG.

NOTE: ANY ADDITIONS OR CHANGES ON THIS SHEET MUST BE MADE OR CIRCLED IN RED INK, WITH DATE AND NAME OF PERSON MAKING CHANGE.

Do not extend notes this side of this line

NOTES RED. JOB NO. 6753.20 SURVEY OF BELL GARDENS SD
DATE SURVEY BY C.E. DEELEY
NOTES CHKD. NOTES BY A.C.G. DATE 6/22/55
DATE INDEXED C. JOHNSON DATE
F.B. 2528 PG. 9

B.M.	1ST RUN	DIFF.	2ND RUN	3RD RUN	ADJ. ELEV.	DESCRIPTION
BM SD 2517	108.374				108.374	BM SD 2517 ELEV=108.374 FB 2528-24 JN 6254.30
+	3.977		3.892			Atlantic Ave & Firestone Blvd, N.E. cor.
⊼	112.351	-0.683	-0.681			Bf spk in cb; 6' N of N end CR
−	4.660		4573			
BM SD 2516	107.691				107.692	BM 2516 ELEV=107.692 FB 2528-24, JN 6254.30
+	5.240		5109			Atlantic Ave & Firestone Blvd S.E. cor
T	112.731	+0.775	+0.775			Bf spk in cb, 6' E. of S. end CR.
−	4.265		4.334			
TP	108.466					
+	5.239		5.128			
⊼	113.705	-0.018	-0.018			
−	5.257		5.146			
TP	108.448					
+	4.949		4.992			
⊼	113.397	-0.672	-0.671			
−	5.621		5.663			
TP	107.776					
+	5.640		5689			
⊼	113.416	+0.643	+0.646			
−	4.997		5043			
TP	108.419					
+	7.282		7136			
⊼	115.701	+1.617	+1.617			
−	5.665		5.519			
TP	110.036					
+	4.556		4.647			
⊼	114.592	-0.937	-0.936			
−	5.493		5583			
TP	109.099					

(Cont'd)

768420 S & E-353 4-54

PLEASE RETURN TO
LOS ANGELES COUNTY SURVEYOR
725 LOS ANGELES COUNTY ENGINEERING BLDG.

NOTE: ANY ADDITIONS OR CHANGES ON THIS SHEET MUST BE MADE OR CIRCLED IN RED INK, WITH DATE AND NAME OF PERSON MAKING CHANGE.

Do not extend notes this side of this line

B.M.	1ST RUN	DIFF.	2ND RUN	3RD RUN	ADJ. ELEV.	DESCRIPTION
T.P.	109.099					(CON'T)
+	4.882		4.930			
Π	113.981	-1.087	-1.089			
-	5.969		6.019			
T.P.	108.012					
+	4.859		4.948			
Π	112.871	-1.049	-1.046			
-	5.908		5.994			
T.P.	106.963					
+	5.764		5.631			
Π	112.727	+2.181	+2.180			
-	3.583		3.451			
T.P.	109.144					
+	8.933		8.968			
Π	118.077	+8.722	+8.720			
-	0.211		0.248			
T.P.	117.866					
+	8.081		7.958			
Π	125.947	-3.031	-3.031			
-	11.112		10.989			
T.P.	114.835					
+	0.288		0.400			
Π	115.123	-11.444	-11.445			
-	11.732		11.845			
T.P.	103.391					
+	0.745		0.875			
Π	104.136	-5.932	-5.932			
-	6.677		6.807			
T.P.	97.459					
						(CON'T)

JOB NO. 6253.90 SURVEY OF Bell Gardens SD NOTES RED.
SURVEY BY GE Vreier DATE
NOTES BY ACG DATE 6/22/57 NOTES CHKD.
INDEXED C. Johnson DATE DATE

F. B. 2524 PG. 10

76S420 S & E-353 4-54

PLEASE RETURN TO
LOS ANGELES COUNTY SURVEYOR
725 LOS ANGELES COUNTY ENGINEERING BLDG.

NOTE: ANY ADDITIONS OR CHANGES ON THIS SHEET MUST BE MADE OR CIRCLED IN RED INK, WITH DATE AND NAME OF PERSON MAKING CHANGE.

Do not extend notes this side of this line

B.M.	1ST RUN	DIFF.	2ND RUN	3RD RUN	ADJ. ELEV.	DESCRIPTION
T.P.	97.459					(CON'T)
+	5.189		5.240			
π	102.648	+0.228	+0.228			
−	4.961		5.012			
T.P.	97.687					
+	11.209		11.529			
π	108.896	+10.784	+10.781			
−	0.425		0.748			
T.P.	108.471					
+	11.190		11.435			
π	119.661	+10.647	+10.645			
−	0.543		0.790			
T.P.	119.118					
+	10.922		10.872			
π	130.040	+6.352	+6.351			
−	4.570		4.521			
TP	125.470					
+	5.798		5.890			
π	131.268	+1.639	+1.640			
−	4.159		4.250			
TP	[illegible]					
+	4.723		4.819			
π	131.832	−2.306	−2.308			
−	7.029		7.127			
TP	124.803					
+	1.742		1.527			
π	126.545	−9.161	−9.162			
−	10.903		10.689			
TP	115.642					
						(CON'T)

NOTES RED. JOB NO. 6253.90 SURVEY OF Bell Gardens 30
DATE SURVEY BY G.E. Dreier
NOTES CHKD. NOTES BY R.C. Johnson DATE 2/59
DATE INDEXED DATE

F. B. 2524 PG. 11

76S420 S & E-353 4-54

PLEASE RETURN TO
LOS ANGELES COUNTY SURVEYOR
725 LOS ANGELES COUNTY ENGINEERING BLDG.

NOTE: ANY ADDITIONS OR CHANGES ON THIS SHEET MUST BE MADE OR CIRCLED IN RED INK, WITH DATE AND NAME OF PERSON MAKING CHANGE.

Do not extend notes this side of this line

B.M.	1ST RUN	DIFF.	2ND RUN	3RD RUN	ADJ. ELEV.	DESCRIPTION
TP	115.642					(Con't)
+	0.757		0.887			
π	116.399	-8.473	-8.474			
−	9.230		9.361			
TP	107.169					
+	3.341		3.463			
π	110.510	-1.759	-1.757			
−	5.100		5.220			
TP	105.410					
+	4.700		4.747			
π	110.110	+0.439	+0.440			
−	4.261		4.307			
TP	105.849					
+	4.783		4.668			
π	110.632	+0.436	+0.436			
−	4.347		4.232			
TP	106.285					
+	5.162		5.279			
π	111.447	+0.092	+0.090			
−	5.070		5.189			
TP	106.377					
+	5.403		5.269			
π	111.780	+0.646	+0.646			
−	4.757		4.623			
TP	107.023					
+	5.742		5.789	5.829		
π	112.765	+2.064	+2.060	+2.062		
−	3.678		3.729	3.767		
TP	109.087					
						(Con't)

JOB NO. 625390 SURVEY OF BELL GARDENS SD NOTES RED.
SURVEY BY G.E. DREIER DATE
NOTES BY HCG DATE 6/22/59 NOTES CHKD.
INDEXED C. Johnson DATE DATE

F. B. 2524 PG. 12

76S420 S & E-353 4-54

PLEASE RETURN TO
LOS ANGELES COUNTY SURVEYOR
725 LOS ANGELES COUNTY ENGINEERING BLDG.

NOTE: ANY ADDITIONS OR CHANGES ON THIS SHEET MUST BE MADE OR CIRCLED IN RED INK, WITH DATE AND NAME OF PERSON MAKING CHANGE.

Do not extend notes this side of this line

NOTES RED. JOB NO. 6253.90 SURVEY OF Bell Gardens S.D.
DATE SURVEY BY G.E. Dreier
NOTES CHKD. NOTES BY ACG DATE 6/22/59
DATE INDEXED C. Johnson DATE

F.B. 2524 PG. 13

B.M.	1ST RUN	DIFF.	2ND RUN	3RD RUN	ADJ. ELEV.	DESCRIPTION "C"
T.P.	109.087					(Con't)
+	7.321		7.462			
⊼	116.408	+5.740	+5.740			
−	1.581		1.722			
T.P	114.827					
+	4.679		4.804			Start Part "C"
⊼	119.506	+2.106	+2.104			
−	2.573		2.700			
2" BM Fd FC52-50	116.933				116.946	BM FC 52-50
+	1.733		1.803			Firestone Blvd & Rio Hondo Bridge N.W. Cor
⊼	118.666	−6.166	−6.166			A Brass Disk in conc mk'd L.A. Co. F.C. Dist
−	7.899		7.969			BM 52-50
TP	110.767					
+	3.019		3.132			
⊼	113.786	−1.654	−1.657			
−	4.673		4.789			
3' BM SET SD 2155	109.113				109.126	BM SD 2155
+	3.022		3.101			Firestone Blvd & 460 ± E of Garfield Ave
⊼	112.135	−2.687	−2.687			Bt. spk in So. cb. of Divider strip; 10'
−	5.709		5.788			W of E. end of cb.
TP	106.426					
+	5.632		5.483			
⊼	112.058	+0.365	+0.366			
−	5.267		5.117			
3" BM SET SD 2156	106.791				106.805	BM SD 2156
+	4.649		4.775			Firestone Blvd & Garfield Ave N.W. Cor
⊼	111.440	+0.538	+0.537			Bt. spk in cb; 42° N. of N. end Cor.
−	4.111		4.238			
TP	107.329					
						(Con't)

765420 S & E-353 4-54

PLEASE RETURN TO
LOS ANGELES COUNTY SURVEYOR
725 LOS ANGELES COUNTY ENGINEERING BLDG.

NOTE: ANY ADDITIONS OR CHANGES ON THIS SHEET MUST BE MADE OR CIRCLED IN RED INK, WITH DATE AND NAME OF PERSON MAKING CHANGE.

Do not extend notes this side of this line

JOB NO. 62539.0 SURVEY OF Bell Gardens SO NOTES RED.
SURVEY BY G.E. DEELER DATE NOTES CHKD.
NOTES BY ACG DATE 6/22/55 DATE
INDEXED C. Johnson DATE

F.B. 2524 PG. 14

B.M.	1ST RUN	DIFF.	2ND RUN	3RD RUN	ADJ. ELEV.	DESCRIPTION "C"
TP	107.329					(Con't)
+	4662		4729			
⊼	111.991	+0.485	+0.457			
−	4177		4242			
SET BM SD 2157	107.814				107.830	BM SD 2157
+	4742		4822			GARFIELD AVE ± 625' N. of FIRESTONE BLVD.
⊼	112.556	+0.561	+0.559			BT. spk in W. cb in ft. of Fire Hydt.
−	4181		4263			
TP	108.375					
+	4723		4801			
⊼	113.098	+0.454	+0.456			
−	4269		4345			
TP	108.829					
+	4647		4529			
⊼	113.476	+0.330	+0.329			
−	4317		4200			
SET BM SD 2158	109.159				109.177	BM SD 2158
+	5302		5168			GARFIELD AVE & ENTRANCE to RICHFIELD OIL CORP S.W. COR.
⊼	114.461	+0.687	+0.689			BT. spk in cb; 3° S. of S. end of CB
−	4615		4479			
TP	109.846					
+	4660		4508			
⊼	114.506	−0.027	−0.025			
−	4687		4533			
SET BM SD 2159	109.819				109.841	BM SD 2159
+	4312		4480			GARFIELD AVE & EASTERN AVE
⊼	114131	−0.435	−0.432			BT. spk in W cb; 20° S. of & prod of
−	4747		4912			GARFIELD AVE
TP	109.384					
						(Con't)

76S420 S & E-353 4-54

PLEASE RETURN TO
LOS ANGELES COUNTY SURVEYOR
725 LOS ANGELES COUNTY ENGINEERING BLDG.

NOTE: ANY ADDITIONS OR CHANGES ON THIS SHEET MUST BE MADE OR CIRCLED IN RED INK, WITH DATE AND NAME OF PERSON MAKING CHANGE.

Do not extend notes this side of this line

NOTES RED. JOB NO. 625390 SURVEY OF Bell Gardens SD
DATE SURVEY BY GE DREIER
NOTES CHKD. NOTES BY ACG DATE 6/22/59
DATE INDEXED C. Johnson DATE

F.B. 2524 PG. 15

B.M.	1ST RUN	DIFF.	2ND RUN	3RD RUN	ADJ. ELEV.	DESCRIPTION "C"
TP	109.384					(CON'T)
+	4.440		4372			
⊼	113.824	-0.488	-0.487			
−	4928		4.859			
SET BM SD2160	108.896				108.922	BM SD2160
+	4587		4700			Eastern Ave & Shull St. (To W.) N.W. cor
⊼	113.483	+1.278	+1.277			Bt. spk in cb; 5° W. of W end c.b.
−	3.309		3423			
Fd BM SD2161	110.174				110.200	BM SD2161
+	5.599		5.397			Eastern Ave & Shull St. (To W.) 195°± E. on
⊼	115.773	+0.047	+0.046			℄ prod of Shull St (W.) & 5° S. of ℄
−	5552		5.351			Nail in ld in ctr of drain outlet
TP	110.221					
+	5.054		4.928			(END PART "C")
⊼	115.275	+0.473	+0.471			
−	4.581		4457			
TP	110.694					
+	5.147		5175			
⊼	115.841	+0.093	+0.092			
−	5054		5.083			
TP	110.787					
+	5.607		5520			
⊼	116.394	+0.551	+0.551			
−	5.056		4.969			
TP	111.338					
+	5.255		5182			
⊼	116.593	+0.517	+0.514			
−	4738		4.668			
TP	111.855					
						(CON'T)

76S420 S & E-353 4-54

PLEASE RETURN TO
LOS ANGELES COUNTY SURVEYOR
725 LOS ANGELES COUNTY ENGINEERING BLDG.

NOTE: ANY ADDITIONS OR CHANGES ON THIS SHEET MUST BE MADE OR CIRCLED IN RED INK, WITH DATE AND NAME OF PERSON MAKING CHANGE.

Do not extend notes this side of this line

B.M.	1ST RUN	DIFF.	2ND RUN	3RD RUN	ADJ. ELEV.	DESCRIPTION
TP	111.855					(Con't)
+	5252		5378			
π	117.107	+0.454	+0.456			
−	4798		4.922			
TP	112.309					
+	5.223		5303	5.195		
π	117.532	+0.273	+0.269	+0.272		
−	4.950		5.034	4.923		
TP	112.582					
+	5230		5323			
π	117.812	+0.271	+0.273			
−	4.959		5.050			
TP	112.853					
+	5.228		5335			
π	118.081	+0.486	+0.486			
−	4742		4849			
TP	113.339					
+	5259		5.340			
π	118.598	+0.291	+0.291			
−	4968		5.049			
TP	113.630					
+	5.321		5.167	5.251		
π	118.951	−0.305	−0.301	−0.304		
−	5.626		5.468	5.555		
TP	113.325					
+	5.962		5.188			
π	119.287	+1.004	+1.005			
−	4.958		4783			
TP	114.329					
						(Con't)

JOB NO. 6253.90 SURVEY OF BELL GARDENS SO NOTES RED
SURVEY BY G.E. DREIER DATE
NOTES BY A.C.G. DATE 6/22/59 NOTES CHKD.
INDEXED A. C. Johnson DATE DATE

F.B. 2524 PG. 16

769420 S & E-353 4-54

PLEASE RETURN TO
LOS ANGELES COUNTY SURVEYOR
725 LOS ANGELES COUNTY ENGINEERING BLDG.

NOTE: ANY ADDITIONS OR CHANGES ON THIS SHEET MUST BE MADE OR CIRCLED IN RED INK, WITH DATE AND NAME OF PERSON MAKING CHANGE.

Do not extend notes this side of this line

NOTES RED. JOB NO. 6253.90 SURVEY OF BELL GARDENS SD
DATE SURVEY BY G.E. DEERE
NOTES CHKD. NOTES BY A.C.J. DATE 6/22/55
DATE INDEXED. C. Johnson DATE

F.B. 2524 PG. 17

B.M.	1ST RUN	DIFF.	2ND RUN	3RD RUN	ADJ. ELEV.	DESCRIPTION
TP	114.329					(Cont'd)
+	5252		5380			
Π	119.581	+0514	+ 0.513			
−	4836		4.967			
TP	114.745					
+	5239		5296			
Π	119.982	+0.566	+ 0.567			
−	4673		4.729			
TP	115.309					
+	5359		5412			
Π	120.668	+0886	+ 0.884			
−	4.473		4528			
TP	116.195					Set in S.E. cor. Clara & Garfield
+	5469		5422			
Π	121.664	+0.911	+ 0.911			
−	4558		4.711			
TP	117.106					
+	5568		5629			
Π	122.674	+0.629	+0.627			
−	4939		5.002			
TP	117.735					
+	5211		5280			
Π	122.946	+0369	+ 0.371			
−	4842		4.909			
TP	118.104					
+	5289		5355			
Π	123.393	+0454	+ 0.455			
−	4835		4.900			
TP	118.558					(Cont'd)

76S420 S & E-353 4-54

PLEASE RETURN TO
LOS ANGELES COUNTY SURVEYOR
725 LOS ANGELES COUNTY ENGINEERING BLDG.

NOTE: ANY ADDITIONS OR CHANGES ON THIS SHEET MUST BE MADE OR CIRCLED IN RED INK, WITH DATE AND NAME OF PERSON MAKING CHANGE.

Do not extend notes this side of this line

JOB NO. 625390 SURVEY OF Bell Gardens SD NOTES RED. DATE
SURVEY BY G.E. Dreier DATE 6/23/59 NOTES CHKD. DATE
NOTES BY ACG DATE
INDEXED C. Johnson DATE

F. B. 2524 PG. 18

B.M.	1ST RUN	DIFF.	2ND RUN	3RD RUN	ADJ. ELEV.	DESCRIPTION "A"
TP	118.558					(Con't)
+	5.373		5261	5.374		
Π	123.931	+0.557	+0.561	+0.561		
−	4.816		4.700	4.813		
TP	119.115					
+	5.257		5340			
Π	124.372	+0.478	+0.478			
−	4.779		4.862			
TP	119.593					
+	5.271		5327			
Π	124.864	+0.323	+0.326			
−	4.948		5.001			
TP	119.916					
+	5.307		5.299			
Π	125.263	+0.460	+0.458			
−	4.887		4.841			
TP	120.376					
+	5.310		5.244			
Π	125.686	+0.196	+0.196			
−	5.114		5.048			
TP	120.572					
+	5.489		5.298			
Π	126.061	+1.467	+1.469			start Part "A"
−	4.022		3.829			
TP	122.039					
+	7.939		8.026			
Π	129.978	+6.902	+6.904			
−	1.037		1.122			
Fd BM SD2101	128.941				128.991	BM SD2101 Florence Ave & Rio Hondo Bridge #B982 Bt spk in So. abt 50° W. of W. end of Bridge.
					Con't	

76S420 S & E-353 4-54

PLEASE RETURN TO
LOS ANGELES COUNTY SURVEYOR
725 LOS ANGELES COUNTY ENGINEERING BLDG.

NOTE: ANY ADDITIONS OR CHANGES ON THIS SHEET MUST BE MADE OR CIRCLED IN RED INK, WITH DATE AND NAME OF PERSON MAKING CHANGE.

Do not extend notes this side of this line

NOTES RED. JOB NO. 6253.90 SURVEY OF BELL GARDENS S.D.
DATE SURVEY BY G.E. TREIER
NOTES CHKD. NOTES BY A.C.G. DATE 6/23/89
DATE INDEXED. J. C. Johnson DATE

F. B. 2524 PG. 19

B.M.	1ST RUN	DIFF.	2ND RUN	3RD RUN	ADJ. ELEV.	DESCRIPTION "A"
BMSD2101	128.941					BMSD2101 (Con't)
+	[illegible]		1490			
π	130.130	-6.286	-6.283			
−	7.475		7773			
SET BMSD2102	122.650				122.708	BMSD2102
+	3.969		3.902			FLORENCE AVE & SCOUT AVE SW COR
π	126.624	-1.034	-1.035			Bt. spk in cb; 5° S. of E. end CR
−	5.003		4.937			
Fd BMSD2103	121.631				121.674	BMSD2103
+	4.074		4.018			FLORENCE AVE & PRIAM DR
π	125.775	-0.878	-0.877			Nail in Ld in No cb; 19° E of ℄ prod
−	5.082		4.895			
TP	120.743					
+	4.643		4.762			
π	125.386	+0.185	+0.187			
−	4.458		4.575			
Fd BMSD2104	120.928				120.984	BMSD2104
+	5.309		5.393			FLORENCE AVE & EMIL AVE NE COR
π	126.237	+0.512	+0.511			Spk in Ld in cb; 5° E. of E end CR
−	4.797		4.882			
TP	121.440					
+	5.197		5.291			
π	126.637	-0.005	-0.008			
−	5.202		5.299			
TP	121.435					
+	4.729		4.537			
π	126.164	-0.370	-0.370			
−	5.099		4.907			
SET BMSD2105	121.065				121.121 (Con't)	BMSD2105 FLORENCE AVE & LIVE OAK ST NE COR Bt. spk in cb; 6° E. of E. end CR

765420 S & E-353 4-54

PLEASE RETURN TO
LOS ANGELES COUNTY SURVEYOR
725 LOS ANGELES COUNTY ENGINEERING BLDG.

NOTE: ANY ADDITIONS OR CHANGES ON THIS SHEET MUST BE MADE OR CIRCLED IN RED INK, WITH DATE AND NAME OF PERSON MAKING CHANGE.

JOB NO. 6258.20 SURVEY OF Bell Gardens Sq. NOTES RED
SURVEY BY G.E. Dreier DATE NOTES CHKD
NOTES BY A.C. Johnson DATE 6/23/54 DATE
INDEXED DATE

F.B. 2224 Pg. 20

Do not extend notes this side of this line

B.M.	1ST RUN	DIFF.	2ND RUN	3RD RUN	ADJ. ELEV.	DESCRIPTION "A"
BM SD 2105	121.065					BM SD 2105 (con't)
+	4.988		5.082			
π	126.053	-0.211	-0.213			
−	5.199		5.295			
TP	120.854					
+	4.259		4.351			
π	125.113	-0.314	-0.316			
−	4.573		4.667			
SET BM SD 2106	120.540				120.596	BM SD 2106
+	5.202		5.260			Florence Ave & Garfield Rd NW cor
π	125.742	-0.257	-0.257			Bf. spk in cb; 6° W of N. end cR.
−	5.459		5.517			
SET BM SD 2107	120.283				120.339	BM SD 2107
+	4.500		4.615			Florence Ave & Gonsser Ave NW cor
π	124.783	-0.232	-0.233			Bf. spk in cb; 5° W of W. end cR.
−	4.732		4.848			
SET BM SD 2108	120.051				120.107	BM SD 2108
+	5.733		5.681			Florence Ave & Garfield Ave NE cor
π	125.784	+0.959	+0.960			Bf. spk in cb; 1° N of N. end cR.
−	4.774		4.721			
TP	121.010					
+	5.157		5.226			
π	126.167	-0.079	-0.081			
−	5.236		5.307			
SET BM SD 2109	120.931				120.988	BM SD 2109
+	4.717		4.803			Garfield Ave & Florence Pl. SE cor
π	125.648	+1.080	+1.078			Bf. spk in cb; 3° S. of S. end cR.
−	3.637		3.725			
TP	122.011					
						(con't)

765420 S & E-353 4-54

PLEASE RETURN TO
LOS ANGELES COUNTY SURVEYOR
725 LOS ANGELES COUNTY ENGINEERING BLDG.

NOTE: ANY ADDITIONS OR CHANGES ON THIS SHEET MUST BE MADE OR CIRCLED IN RED INK, WITH DATE AND NAME OF PERSON MAKING CHANGE.

NOTES RED. JOB NO. 6233.20 SURVEY OF BELL GREEN 3D
DATE SURVEY BY G.E. BREESE
NOTES CHKD. NOTES BY A.C.G. DATE 6/23/55
DATE INDEXED C. Johnson DATE

Do not extend notes this side of this line

B.M.	1ST RUN	DIFF.	2ND RUN	3RD RUN	ADJ. ELEV.	DESCRIPTION "A"
TP	122.01					(CON'T)
+	5788		5832			
T	127.799	+1.491	+1.491			
-	4291		4.291			
BM SD 2110 SET	123.508				123.559	BM SD 2110
+	4837		4961	4.771		GARFIELD AVE No. of FLORENCE PL.
T	128.339	+0.202	+0.148	+0.200		Bt spk in E. CB. in ft of Tgmt 12½ ±
-	4685		4.763	4.571		80.97 65 E - apprx 5' S. of N. end of CB.
TP	123.706					
+	5249		5333			
T	128.953	+0.702	+0.705			
-	4547		4.628			
TP	124.406					
+	5443		5549			
T	129.849	+1.147	+1.147			
-	4296		4.402			
TP	125.553					
+	5422		5511			
T	130.975	+1.248	+1.249			
-	4174		4.262			
BM SD 2111 SET	126.801				126.862	BM SD 2111
+	4688		4823			GARFIELD AVE & LOVELAND ST SE COR
T	131.489	-0.177	-0.178			A. std. precast mon mkd "BM SD 2111" RE 5869'
-	4865		5001			75.3 E & 22.5 S of ℄ in ℄ (15' W of FPP #2434 RE)
BM SD 2112 SET	126.624				126.685	
+	4917		5023			BM SD 2112
T	131.541	+0.212	+0.210			LOVELAND ST & 1st ALLEY E. of GARFIELD AVE SE COR
-	4705		4.813			Bt. spk in CB, 5' E. of E. and CR
TP	126.836					
						(CON'T)

F. B. 2224 PG. 21

765420 S & E-353 4-54

PLEASE RETURN TO
LOS ANGELES COUNTY SURVEYOR
725 LOS ANGELES COUNTY ENGINEERING BLDG.

NOTE: ANY ADDITIONS OR CHANGES ON THIS SHEET MUST BE MADE OR CIRCLED IN RED INK, WITH DATE AND NAME OF PERSON MAKING CHANGE.

Do not extend notes this side of this line

JOB NO. 6253.90 SURVEY OF BELL GARDENS SD NOTES RED.
SURVEY BY G.E. DREIER DATE
NOTES BY A.C.G. DATE 6/23/59 NOTES CHKD.
INDEXED E. C. Johnson DATE DATE

F. B. 2524 PG. 22

B.M.	1ST RUN	DIFF.	2ND RUN	3RD RUN	ADJ. ELEV.	DESCRIPTION "A"
T.P.	126.836					(CON'T)
+	5125		5263	5136		+ 5189
π	131.961	+0.341	+ 0.336	+0.345		+ 0.340
−	4784		4927	4791		− 4849
T.P.	127.177					
+	5275		5360			
π	132452	+0.469	+ 0.471			
−	4806		4889			
T.P.	127.646					
+	5218		5318			
π	132.864	+0.596	+ 0.595			
−	4622		4723			
T.P.	128.242					
+	5810		5908			
π	134.052	+2.259	+ 2.257			
−	3551		3651			
SET BM SD2113	130.501				130.568	BM SD2113
+	6082		6208			GARFIELD AVE & S. of Foster Bridge Blvd SE COR
π	136.583	+2.045	+ 2.048			Bt. spk in E cb, 300° S. of S. end C.R.
−	4037		4160			
TP	132.546					
+	5.707		5814			
π	138.253	+0.975	+0.974			
−	4732		4840			
SET BM SD2114	133.521				133.591	BM SD2114
+	4747		4618			GARFIELD AVE & GAGE AVE NW COR
π	138.268	+0.800	+ 0.801			Bt. spk in cb. 40° N. of N. end C.R.
−	3947		3817			
TP	134.321					
						(CON'T)

76S420 S & E-353 4-54

PLEASE RETURN TO
LOS ANGELES COUNTY SURVEYOR
725 LOS ANGELES COUNTY ENGINEERING BLDG.

NOTE: ANY ADDITIONS OR CHANGES ON THIS SHEET MUST BE MADE OR CIRCLED IN RED INK, WITH DATE AND NAME OF PERSON MAKING CHANGE.

Do not extend notes this side of this line

NOTES RED. JOB NO. 6253.90 SURVEY OF BELL GARDENS SD
DATE SURVEY BY GE OKFIER
NOTES CHKD. NOTES BY [illegible] DATE 6/23/59
DATE INDEXED DATE

F. B. 2524 PG. 23

	B.M.	1ST RUN	DIFF.	2ND RUN	3RD RUN	ADJ. ELEV.	DESCRIPTION "A"
	TP	134.321					(CON'T)
	+	5.641		5.682			
	⊼	139.962	+0.884	+0.884			
	−	4.757		4.798			
	TP	135.205					
	+	5.500		5.578			
	⊼	140.705	+0.548	+0.549			
	−	4.952		5.029			
99	SET BM SD2115	135.753				135.825	BM SD2115
	+	5.959		6.033	5.929		GARFIELD AVE & 660' N of GAGE AVE
	⊼	141.712	+2.097	+2.105	2.107		Bt. spk in E. cb; in frt of PP#35498E
	−	3.862		3.928	3.822		
	TP	137.850					
	+	5.723		5.813			
	⊼	143.573	+1.255	+1.256			
	−	4.468		4.557			
100	SET BM SD2116	139.105				139.188	BM SD2116
	+	6.209		6.294			GARFIELD AVE & 395' S. of RANDOLPH ST.
	⊼	145.314	+2.832	+2.832			Bt. spk in E. cb; in frt of [illegible]
	−	3.377		3.462			
	TP	141.937					
	+	5.466		5.525			
	⊼	147.403	−0.053	−0.054			
	−	5.519		5.579			
101	Ed BM SD2117	141.884				141.967	BM SD2117
	+	4.788		4.647			GARFIELD AVE & RANDOLPH ST S.W. COR
	⊼	146.672	+0.380	+0.380			Nail in Ld in cb; 1° S. of S. end CR
	−	4.408		4.267			
	TP	142.264					
							(CON'T)

763420 S & E-353 4-54

PLEASE RETURN TO
LOS ANGELES COUNTY SURVEYOR
725 LOS ANGELES COUNTY ENGINEERING BLDG.

NOTE: ANY ADDITIONS OR CHANGES ON THIS SHEET MUST BE MADE OR CIRCLED IN RED INK, WITH DATE AND NAME OF PERSON MAKING CHANGE.

Do not extend notes this side of this line

JOB NO. 6353.00 SURVEY OF Bell Gardens SD NOTES RED. DATE
SURVEY BY G.E. Dreier DATE 6/23/59
NOTES BY A.C.G. DATE
INDEXED [illegible] DATE
F.B. 2524 PG. 24

B.M.	1ST RUN	DIFF.	2ND RUN	3RD RUN	ADJ. ELEV.	DESCRIPTION "A"
T.P.	142.264					(Con't)
+	5.469		5.320			
Π	147.733	+0.776	+ 0.776			
−	4.693		4.544			
TP	143.040					
+	4.904		5.00			
Π	147.944	+0.642	+ 0.640			
−	4.262		4.360			
SET BMSD2118	143.682				143.765	BMSD2118
+	4.864		4.986			Garfield Ave & 60' N of Randolph St.
Π	148.546	+0.801	+ 0.800			Bt. spk in E. cb; 26° N of PP#298181E
−	4.063		4.186			
T.P.	144.483					
+	4.992		5.123	5.049		
Π	149.475	+1.029	+1.024	+1.029		
−	3.963		4.099	4.020		
TP	145.512					
+	6.248		6.099			
Π	151.760	+0.988	+ 0.988			
−	5.260		5.111			
SET BMSD2119	146.500				146.583	BMSD2119
+	4.643		5.181			Garfield Ave & 95' N of L.H. Jct RR
Π	151.143	+0.445	+0.447			Bt spk in E. cb; in frt of Bldg #5928
−	4.198		4.734			
TP	146.945					
+	5.480		5.255			
Π	152.425	+0.712	+ 0.711			
−	4.768		4.544			
T.P.	147.657					
						(Con't)

76S420 S & E-353 4-54

PLEASE RETURN TO
LOS ANGELES COUNTY SURVEYOR
725 LOS ANGELES COUNTY ENGINEERING BLDG.

NOTE: ANY ADDITIONS OR CHANGES ON THIS SHEET MUST BE MADE OR CIRCLED IN RED INK, WITH DATE AND NAME OF PERSON MAKING CHANGE.

Do not extend notes this side of this line

NOTES RED. ____ JOB NO. 6253.90 SURVEY OF Bell Gardens SD
DATE ____ SURVEY BY G.E. Dreier
NOTES CHKD. ____ NOTES BY ACG DATE 6/23/59
DATE ____ INDEXED ____ C. Johnson DATE ____

F. B. 25.24 PG. 25

B.M.	1ST RUN	DIFF.	2ND RUN	3RD RUN	ADJ. ELEV.	DESCRIPTION "A"
TP	147.657					(con't)
+	4.487		4.909			
π	152.144	+0.451	+0.450			
−	4.036		4.459			
SET BM SD2120	148.108				148.193	BM SD2120
+	5.221		5.373			Garfield Ave & Slauson Ave SE cor
π	153.329	+0.250	+0.248			Bt spk in cb; 5° S. of S. end cb.
−	4.971		5.125			
SET BM SD2121	148.358				148.443	BM SD2121
+	5.060		5.479			Garfield Ave & Slauson Ave NW cor
π	153.418	+0.799	+0.799			Nail in ld in cb; 1° N of N end CB.
−	4.261		4.680			
T.P.	149.157					
+	5.349		5.480			
π	154.506	+1.172	+1.174			
−	4.177		4.306			
T.P.	150.329					
+	4.948		5.040			
π	155.277	−0.327	−0.328			
−	5.275		5.368			
SET BM SD2122	150.002				150.089	BM SD2122
+	5.500		5.587			Garfield Ave & 650 N of Slauson Ave
π	155.502	+0.993	+0.994			Bt spk in E. cb; in frt of Bldg #3416
−	4.507		4.593			
TP	150.995					
+	5.590		5.060	5.013		
	156.585	+0.523	+0.528	+0.526		
−	5.067		4.532	4.487		BM SD2123
SET BM SD2123	151.518				151.611	Garfield Ave & So. of Bandini Blvd
					(con't)	Bt. spk in W. cb; in frt Water Dist Bldg #3317

769420 S & E-353 4-54

PLEASE RETURN TO
LOS ANGELES COUNTY SURVEYOR
725 LOS ANGELES COUNTY ENGINEERING BLDG.

NOTE: ANY ADDITIONS OR CHANGES ON THIS SHEET MUST BE MADE OR CIRCLED IN RED INK, WITH DATE AND NAME OF PERSON MAKING CHANGE.

Do not extend notes this side of this line

JOB NO 6353.90 SURVEY OF Bell Gardens SD NOTES RED
SURVEY BY G.E. Deeter DATE
NOTES BY A.C.S. Johnson DATE 6/23/55 NOTES CHKD.
INDEXED DATE

F.B. 8524 Pg. 26

B.M.	1ST RUN	DIFF.	2ND RUN	3RD RUN	ADJ. ELEV.	DESCRIPTION "A"
BM SD 2123	151.518					BM SD 2123 (Con't)
+	5030		5121			
Δ	156.548	+0.273	+ 0.273			
−	4757		4.848			
TP	151.791					
+	5640		5.711			
Δ	157.431	+0.307	+03.06			
−	5333		5.405			
BM SET SD 2124	152.098				152.101	BM SD 2124
+	4472		4332			Garfield Ave & Banyan Blvd SE cor
Δ	156.570	−0.741	− 0.740			Bt spk in cb; 5° S. of S. end C.R.
−	5213		5.072			
TP	151.357					
+	3853		3.789	3.791		
Δ	155.210	−2.894	− 2.873	−2.891		
−	6747		6.662	6665		
BM SET SD 2125	148.463				148.560	BM SD 2125
+	4485		4588			Garfield Ave & E 26th St SE cor
Δ	152.948	−2.106	−2.106			Bt spk in cb; 5° E of E. and C.R.
−	6591		6696			
TP	146.357					
+	4240		4182			
Δ	150.597	−0.687	− 0.686			
−	4927		4.868			
BM Fd SD 2126	145.670				145.768	BM SD 2126
+	5409		5.403			Garfield Ave & Telegraph Rd
Δ	151.079	+0.906	+ 0.906			Ct spk in N. C6; 35° E. of ℄ prod
−	4503		4497			
BM Fd SD 2127	146.576				146.674	BM SD 2127
						Garfield Ave & Telegraph Rd
						(Con't) Ct spk in N. C6; 25° W. of ℄ prod.

76S420 S & E-353 4-54

PLEASE RETURN TO
LOS ANGELES COUNTY SURVEYOR
725 LOS ANGELES COUNTY ENGINEERING BLDG.

NOTE: ANY ADDITIONS OR CHANGES ON THIS SHEET MUST BE MADE OR CIRCLED IN RED INK, WITH DATE AND NAME OF PERSON MAKING CHANGE.

Do not extend notes this side of this line

NOTES RED. JOB NO. 6253.90 SURVEY OF BELL GARDENS SO
DATE SURVEY BY G.E. DREVER
NOTES CHKD. NOTES BY T.O. & A.G. DATE 6/23/59
DATE INDEXED J. C. Johnson DATE

B.M.	1ST RUN	DIFF.	2ND RUN	3RD RUN	ADJ. ELEV.	DESCRIPTION "A"
125 BMSD2127	146.576					BMSD2127 (con't)
+	8.362		8.517			
⊼	154.938	+4.805	+4.809			
−	3.557		3.708			
TP	151.381					
+	6.344		6.335			
⊼	157.625	+2.506	+2.506			
−	3.738		3.829			
T.P.	153.887					
+	8.392		8.490			
⊼	162.279	+1.872	+1.872			
−	6.520		6.618			
TP	155.759					
+	5.640		5.635			
⊼	161.399	+0.445	+0.445			
−	5.195		5.180			
126 SET BMSD2128	156.204				156.306	BM SD2128
+	4.861		4.928			TELEGRAPH Rd & E of Malt Ave
⊼	161.065	−0.718	−0.720			Bt spk in N. cb; 10°W of PP# 1152675E
−	5.579		5.648			
127 SET BMSD2129	155.486				155.588	BMSD2129
+	3.7~~2~~3		3.819	3.782		TELEGRAPH Rd & Malt Ave NW COR
⊼	159.219	−2.7~~4~~2	−2.722	−2.724		Bt spk in cb; 5° N. of N. end CR
−	6.454		6.541	6.506		
T.P.	152.765					
+	4.083		4.158			
⊼	156.848	−0.883	−0.881			
−	4.966		5.039			
T.P.	151.882					
						(con't)

F. B. 2524 PG. 27

768420 S & E-353 4-54

PLEASE RETURN TO
LOS ANGELES COUNTY SURVEYOR
725 LOS ANGELES COUNTY ENGINEERING BLDG.

NOTE: ANY ADDITIONS OR CHANGES ON THIS SHEET MUST BE MADE OR CIRCLED IN RED INK, WITH DATE AND NAME OF PERSON MAKING CHANGE.

Do not extend notes this side of this line

JOB NO. 6253.00 SURVEY OF Bell Gardens SD NOTES RED.
SURVEY BY G.E. Dreier DATE
NOTES BY T.C. Johnson DATE 6/24/59 NOTES CHKD.
INDEXED DATE DATE

F. B 2524 PG. 28

B.M.	1ST RUN	DIFF.	2ND RUN	3RD RUN	ADJ. ELEV.	DESCRIPTION "A"
T.P.	151.882					(CON'T)
+	4.905		5.018			
⊼	156.787	-0.023	-0.022			
−	4.928		5.040			
SET BM SD 2130	151.859				151.964	B.M. SD. 2130
+	4.622		4.653			TELEGRAPH RD. 595 FT N W'LY OF
⊼	156.481	-0.452	-0.454			MALT AVE. BT. SPK. IN LEAD N'LY CB.
−	5.074		5.107			IN FRONT OF FIRE HYD.
T.P.	151.407					
+	4.598		4.668			
⊼	156.005	-0.561	-0.561			
−	5.159		5.229			
SET BM SD 2131	150.846				150.951	B.M. SD. 2131
+	5.004		5.067			TELEGRAPH RD. & CARRIER AVE., N.W. COR.
⊼	155.850	-0.597	-0.596			B. SPK. IN CURB 5 FT. N.W. OF N.W. END
−	5.601		5.663			OF C.R.
T.P.	150.249					
+	5.392		5.455			
⊼	155.641	-0.053	0.054			
−	5.445		5.509			
T.P.	150.196					
+	5.131		5.194			
⊼	155.327	~~-0.241~~ 239	-0.238			
−	5.370		5.432			
SET B.M. SD 2132	149.957				150.064	B.M. SD 2132
+	5.354		5.290			TELEGRAPH RD. 630' N W'LY OF CARRIER AVE.
⊼	155.311	-0.047	-0.048			BT. SPK. IN LD. N'LY CB. IN FRT. OF
−	5.401		5.338			FIRE HYD.
T.P.	149.910					
						(CON'T)

76S420 S & E-353 4-54

PLEASE RETURN TO
LOS ANGELES COUNTY SURVEYOR
725 LOS ANGELES COUNTY ENGINEERING BLDG.

NOTE: ANY ADDITIONS OR CHANGES ON THIS SHEET MUST BE MADE OR CIRCLED IN RED INK, WITH DATE AND NAME OF PERSON MAKING CHANGE.

Do not extend notes this side of this line

NOTES RED. JOB NO. 625390 SURVEY OF Bell Gardens SD
DATE SURVEY BY G.E. Dreier
NOTES CHKD. NOTES BY T.O. DATE 6/24/59
DATE INDEXED C. Johnson DATE

F. B. 2524 PG. 29

B.M.	1ST RUN	DIFF.	2ND RUN	3RD RUN	ADJ. ELEV.	DESCRIPTION "A"
T.P	149.910					(CON'T)
+	5.233		5.073			
⊼	155.143	-1.190	-1.188			
−	6.423		6.261			
148 * BM SD. 2133 SET	148.720				148.829	B.M. SD. 2133
+	5.071		4.978	5.076		TELEGRAPH RD & WASHINGTON BLVD, N.E COR
⊼	153.791	-0.490	-0.485	-0.487		B.SPK. IN CB. 11'E OF ELY END OF CR.
−	5.561		5.463	5.563		
T.P.	148.230					
+	4.871		4.951			
⊼	153.101	-1.050	-1.052			
−	5.921		6.003			
T.P	147.180					
+	5.173		5.321			
⊼	152.353	-0.868	-0.869			
−	6.041		6.190			
148 BM SD 2134 SET	146.312				146.424	B.M. SD. 2134
+	5.002		5.100			TELEGRAPH RD 5'12' N. WLY FRM
⊼	151.314	-0.918	-0.920			WASHINGTON BLVD BT. SPK. IN LD.
−	5.920		6.020			NLY CB. IN FRT OF P.P. 64952H
T.P.	145.394					
+	4.933		5.047			
⊼	150.327	+0.246	+0.249			
−	4.681		4.798			
T.P.	145.640					
+	5.688		5.761			B.M. SD. 2135
⊼	151.328	+0.600	+0.601			TELEGRAPH RD 311'± FROM ℄ OF
−	5.088		5.160			TUBEWAY AVE BT SPK IN LD. IN SLY
BM SD. 2135 SET	146.240				146.356 (CON'T)	CB 5' W. OF CR. AT ENTRACE TO SATA ANA FWY.

768420 S & E-353 4-54

PLEASE RETURN TO
LOS ANGELES COUNTY SURVEYOR
725 LOS ANGELES COUNTY ENGINEERING BLDG.

NOTE: ANY ADDITIONS OR CHANGES ON THIS SHEET MUST BE MADE OR CIRCLED IN RED INK, WITH DATE AND NAME OF PERSON MAKING CHANGE.

Do not extend notes this side of this line

JOB NO. 6253.90 SURVEY OF Bell Gardens SD NOTES RED. DATE
SURVEY BY G.E. Dreier DATE 6/24/59 NOTES CHKD. DATE
NOTES BY T.O. DATE
INDEXED A. C. Johnson DATE

F. B2524 PG. 30

B.M.	1ST RUN	DIFF.	2ND RUN	3RD RUN	ADJ. ELEV.	DESCRIPTION "A"
B.M.SD2135	146.240					(CON'T)
+	5259		5361			
⊼	151.499	+0.676	+0.676			
−	4583		4685			
T.P.	146.916					
+	5142		5.064			
⊼	152.058	+0.508	+0.506			
−	4.634		4558			
SET. B.M.SD2136	147.424				147.540	B.M.SD 2136
+	6111		6191			TELEGRAPH RD. & TUBEWAY AVE.
⊼	153.535	+1.693	+1.693			BT. SPK. IN LD IN NLY CB 5' W OF N.W.LY
−	4418		4498			END OF CR.
T.P.	149.117					
+	4.842		4951			
⊼	153.959	+0.947	+0.948			
−	3895		4.003			
B.M.SD2137	150.064				150.181	B.M.SD.2137
+	5403		5461			TUBEWAY AVE. 655' N. OF ℄ OF
⊼	155.467	+0.785	+0.786			TELEGRAPH AVE. BT. SPK. IN LD. W. CB
−	4.618		4.675			IN FRT. OF FIRE HYD.
T.P.	150.849					
+	5.908		6069	5851		
⊼	156.757	+2.062	+2.068	+2.066		
−	3.846		4.001	3785		
B.M.SD2138	152.911				153.033	B.M.SD2138
+	5490		5576			TUBEWAY AVE. 535' S. OF ℄ SMITHWAY ST.
⊼	158.401	+1.212	+1.212			BT. SPK. IN LD. IN W. CB. 5' N. OF FIRE HYD.
−	4278		4.364			
T.P.	154.123					
						(CON'T)

769420 S & E-353 4-54

PLEASE RETURN TO
LOS ANGELES COUNTY SURVEYOR
725 LOS ANGELES COUNTY ENGINEERING BLDG.

NOTE: ANY ADDITIONS OR CHANGES ON THIS SHEET MUST BE MADE OR CIRCLED IN RED INK, WITH DATE AND NAME OF PERSON MAKING CHANGE.

Do not extend notes this side of this line

NOTES RED
DATE
NOTES CHKD
DATE
INDEXED

JOB NO 6253.70 SURVEY OF BELL GARDENS S.D.
SURVEY BY G.E. DREIER
NOTES BY T.O. DATE 6-24-54
C. Johnson DATE

F.B. 2524 PG. 31

	B.M.	1ST RUN	DIFF.	2ND RUN	3RD RUN	ADJ. ELEV.	DESCRIPTION "A"
	T.P.	154.123					5066 (CONT)
	+	5.189		5.301	5.156		+1.278
	=	159.312	+1.278	+ 1.282	+ 1.284		2.988
	−	3.911		4.019	3.871		
154	B.M.S.D.2139	155.401				155.527	B.M.S.D.2139
	+	5.201		5.301			SMITHWAY ST & TUBEWAY AVE S.W. COR.
	=	160.602	+1.034	+ 1.032			BT. SPK. IN LD. 5' N OF N END OF CR.
	−	4.167		4.269			
	T.P.	156.435					
	+	5.060		5.106			
	=	161.495	+ 0.710	+ 0.711			
	−	4.320		4.395			
156	B.M.S.D.2140	157.145				157.271	B.M.S.D.2140
	+	5.233		5.332			SMITHWAY ST. 500' N.W. OF ℄ OF
	=	162.378	+ 0.622	+ 0.622			TUBEWAY AVE. BT SPK IN LD IN N'LY
	−	4.611		4.710			C.B. IN FRT. OF BLDG No 5949
	T.P.	157.767					
	+	5.562		5.590			
	=	163.329	+1.181	+1.182			
	−	4.381		4.408			
153	B.M.S.D.2141	158.948				159.074	B.M.S.D.2141
	+	5.091		5.198			SMITHWAY ST & LEO AVE N.E. COR.
	=	164.039	- 0.166	- 0.164			BT. SPK IN LD 5' N. OF N. END OF CR.
	−	5.257		5.362			
	T.P.	158.782					
	+	5.565		5.339			
	=	164.347	+ 0.770	+ 0.769			B.M.S.D.2142
	−	4.795		4.570			LEO AVE & TRIUMPH ST.
	B.M.S.D.2142	159.552				159.678	N.E. COR. BT SPK. IN LD. 5' E OF
							E. END OF CR.
							(CONT)

768420 S & E-353 4-54

PLEASE RETURN TO
LOS ANGELES COUNTY SURVEYOR
725 LOS ANGELES COUNTY ENGINEERING BLDG.

NOTE: ANY ADDITIONS OR CHANGES ON THIS SHEET MUST BE MADE OR CIRCLED IN RED INK, WITH DATE AND NAME OF PERSON MAKING CHANGE.

Do not extend notes this side of this line

JOB NO. 6253.90 SURVEY OF BELL GARDENS S.D. NOTES RED.
SURVEY BY G.E. DREIER DATE
NOTES BY T.O. DATE 6-24-54 NOTES CHKD
INDEXED A. C. Johnson DATE DESCRIPTION "A"

F.B. 2524 Pg. 32

B.M.	1ST RUN	DIFF.	2ND RUN	3RD RUN	ADJ. ELEV.	DESCRIPTION
						(CONT'D)
BMSD2142	159.552					BMSD2142
+	7.319		7.219			
⊼	166.871	+3.057	+3.058			
−	4.262		4.161			
T.P.	162.609					
+	5.801		5.723			
⊼	168.410	+1.125	+1.126			
−	4.676		4.597			
BMSD2143	163.734				163.860	B.M. SD 2143.
+	5.968		6.093	5.967		480' FRM. ℄ OF TRIUMPH ST.
⊼	169.702	+1.447	+1.451	+1.447		ALONG THE N.ELY PROLONGATION OF W. C.B.
−	4.521		4.642	4.520		LINE OF LEONA AVE. BT. SPK. IN ℄D. IN N.W. COR.
T.P.	165.181					OF CONC. VALVE BOX.
+	5.433		5.545			
⊼	170.614	+0.796	+0.792			
−	4.627		4.751			
T.P.	165.977					
+	6.025		5.977			
⊼	172.002	+1.735	+1.734			
−	4.290		4.243			
T.P.	167.712					
+	5.612		5.533			
⊼	173.324	+0.863	+0.863			
−	4.349		4.470			
BMSD2144	168.575				168.701	B.M. SD 2144
+	7.949		8.387			STD. PRECAST C.S. MON. SET ALONG
⊼	176.524	+5.379	+5.379			SLY R/W OF UNION PACIFIC R.R. 9'W
−	2.570		3.008			OF E. EDGE AT REAR OF BLDG #6040 (FINE
T.P.	173.954					ARTS FURNITURE MFG. CO.) 4' S. FROM
						TELEGRAPH POLE

76S420 S & E-353 4-54

PLEASE RETURN TO
LOS ANGELES COUNTY SURVEYOR
725 LOS ANGELES COUNTY ENGINEERING BLDG.

NOTE: ANY ADDITIONS OR CHANGES ON THIS SHEET MUST BE MADE OR CIRCLED IN RED INK, WITH DATE AND NAME OF PERSON MAKING CHANGE.

Do not extend notes this side of this line.

NOTES RED DATE
NOTES CHKD DATE
INDEXED DATE

JOB NO 6253.90 SURVEY OF Bell Gardens S.D.
SURVEY BY G. E. Dreier DATE 6-24-54
NOTES BY [redacted] DATE
F.B. 2624 PG. 33

"A"

	B.M.	1ST RUN	DIFF.	2ND RUN	3RD RUN	ADJ. ELEV.	DESCRIPTION
	TP	173954					Ext'd)
	+	2007		1836			
	Π	175961	-2680	-2682			
	−	4687		4518			
	TP	171.274					
	+	3269		3689			
	Π	174843	-2260	-2260			
	−	5829		5949			
	TP	169014					
	+	4680		4531			
	Π	173694	-1061	-1061			
	−	5181		5422			
170	BM SET SC 2145	167.953				168.079	BM SC 2145
	+	5745		5590			Frog Iron Dge E of Hendricks Ave.
	Π	173698	+1062	+1061			Bf spk in 2" dbl in E't of 8" 6040
	−	4683		4529			
	TP	169.015					
	+	5515		5904			
	Π	174530	+1260	+1342			
	−	4175		4562			
172	BM SET SC 2146	170.355				170.481	
	+	5877		5785			Frog Iron Dge & Hendricks Ave NW cor
	Π	176232	+1346	+1342			Bf spk in c/l 6e N of N end c/w
	−	4531		4441			
	TP	171.701					Fnd Pkd "T"
	+	5597		5666			
	Π	177298	+1179	+1179			
	−	4418		4489			
	TP	172.880					

765420 S & E-353 4-54

PLEASE RETURN TO
LOS ANGELES COUNTY SURVEYOR
725 LOS ANGELES COUNTY ENGINEERING BLDG.

NOTE: ANY ADDITIONS OR CHANGES ON THIS SHEET MUST BE MADE OR CIRCLED IN RED INK, WITH DATE AND NAME OF PERSON MAKING CHANGE.

Do not extend notes this side of this line

JOB NO. 6253.50 SURVEY OF BELL GARDENS S.D. NOTES RED
SURVEY BY G.E. DREIER DATE
NOTES BY A.G.S. DATE 6-24-55 NOTES CHKD
INDEXED J. C. JOBRACK DATE DATE

F.B. 2524 PG. 34

B.M.	1ST RUN	DIFF.	2ND RUN	3RD RUN	ADJ. ELEV.	DESCRIPTION
TP	172.880					CON'T
+	5.706		5.597			
↑	178.586	+1.280	+ 1.281			
−	4.426		4.316			
TP	174.160					
+	5.859		5.688			
↑	180.019	+1.410	+ 1.409			
−	4.449		4.279			
TP	175.570					
+	5.319		5.187			
↑	180.889	+1.059	+ 1.060			
−	4.260		4.127			
TP	176.629					
+	5.838		5.969			
↑	182.467	+1.026	+ 1.032			
−	4.812		4.943			
TP	177.655					
+	5.929		6.038			
↑	183.584	+1.566	+ 1.565			
−	4.363		4.473			
TP	179.221					
+	5.537		5.651			
↑	184.758	+ 1.187	+ 1.186			
−	4.350		4.467			
TP	180.408					
+	5.631		5.721			
↑	186.039	+1.190	+1.191			
−	4.441		4.530			
TP	181.598					
						CON'T

76S420 S & E-353 4-54

PLEASE RETURN TO
LOS ANGELES COUNTY SURVEYOR
725 LOS ANGELES COUNTY ENGINEERING BLDG.

NOTE: ANY ADDITIONS OR CHANGES ON THIS SHEET MUST BE MADE OR CIRCLED IN RED INK, WITH DATE AND NAME OF PERSON MAKING CHANGE.

Do not extend notes this side of this line

B.M.	1ST RUN	DIFF.	2ND RUN	3RD RUN	ADJ. ELEV.	DESCRIPTION
TP	181.598					CON'T
+	5.610		5695			
π	187.208	+1.314	+ [illegible]			
−	4296		4382			
TP	182.912					
+	[illegible]		5710			
π	188.521	+1.186	+ 1.1[illegible]			
−	4.423		4527			
TP	184.098					
+	5.572		5.670			
π	189.670	+ 1.359	+ 1.357			
−	4213		4313			
TP	185.457					
+	4.512		4728			
π	[illegible]	− 4.378	− 4.379			
−	8.890		9.107			
TP	181.079					
+	0.913		1011			
π	181.992	− 8.827	− 8.828			
−	9740		9839			
TP	172.252					
+	1909		1732			
π	174.161	+ 1.344	− 1.346			
−	3.253		3.078			
TP	170.908					
+	8.098		8133			
π	179.006	+ 3.514	+ 3.510			
−	4584		4.623			
TP	174.422					
						(CON'T)

NOTES RED ____ JOB NO. 6253 90 SURVEY OF BELL GARDENS SD
DATE ____ SURVEY BY GE DREIER
NOTES CHKD. ____ NOTES BY AC G DATE 6/24/55
DATE ____ INDEXED [illegible] C. Jones DATE ____

F. B. 2524 PG. 35

768420 S & E-353 4-54

PLEASE RETURN TO
LOS ANGELES COUNTY SURVEYOR
725 LOS ANGELES COUNTY ENGINEERING BLDG.

NOTE: ANY ADDITIONS OR CHANGES ON THIS SHEET MUST BE MADE OR CIRCLED IN RED INK, WITH DATE AND NAME OF PERSON MAKING CHANGE.

Do not extend notes this side of this line

JOB NO. 6253.90 SURVEY OF Bell Gardens SD NOTES RED.
SURVEY BY G.E. Dreier DATE
NOTES BY A.C. Johnson DATE 6/24/59 NOTES CHKD.
INDEXED DATE DATE

F.B. 2524 PG. 36

B.M.	1ST RUN	DIFF.	2ND RUN	3RD RUN	ADJ. ELEV.	DESCRIPTION
TP	174.422					(Con't)
+	4.480		4.309			
π	178.902	-0.858	-0.859			
−	5.338		5.168			
TP	173.564					
+	4.927		5.050	4.882		
π	178.491	-0.413	-0.418	-0.417		
−	5.340		5.468	5.299		
TP	173.151					
+	4.048		4.152	3.980		
π	177.199	-1.151	-1.156	-1.150		
−	5.199		5.308	5.130		
TP	172.000					
+	4.698		4.760			
π	176.698	-0.644	-0.645			
−	5.342		5.405			
TP	171.356					
+	5.168		5.250			
π	176.524	+0.149	+0.150			
−	5.019		5.100			
TP	171.505					
+	4.440		4.517			
π	175.945	-0.723	-0.724			
−	5.163		5.241			
TP	170.782					Start Part "B"
+	4.225		4.273			
π	175.007	-0.380	-0.381			
−	4.605		4.654			
SET BM SD 2154	170.402				170.528	BM SD 2154 GARFIELD AVE & 580' N. of WASHINGTON Blvd Bt spk in E cb; 10' N of N. edge of Drwy to BM #2136

10

76S420 S & E-353 4-54

PLEASE RETURN TO
LOS ANGELES COUNTY SURVEYOR
725 LOS ANGELES COUNTY ENGINEERING BLDG.

NOTE: ANY ADDITIONS OR CHANGES ON THIS SHEET MUST BE MADE OR CIRCLED IN RED INK, WITH DATE AND NAME OF PERSON MAKING CHANGE.

Do not extend notes this side of this line

NOTES RED. DATE. SURVEY BY. R.E. Dreier NOTES BY. R.C.G. DATE 6/24/59
NOTES CHKD. DATE. INDEXED. DATE.

JOB NO. 623290 SURVEY OF Bell Gardens 50

F.B. 2524 Pg. 37

"B"

	B.M.	1ST RUN	DIFF.	2ND RUN	3RD RUN	ADJ. ELEV.	DESCRIPTION
195	BM SD 2154	170.402					BM SD 2154 (Con't)
	+	3.961		4.050			
	⊼	174.363	-0.919	-0.920			
	−	4.860		4.970			
	TP	169.483					
	+	4.347		4.541			
	⊼	173.830	-0.317	-0.317			
	−	4.664		4.861			
	TP	169.166					
	+	4.391		4.539			
	⊼	173.565	-0.181	-0.182			
	−	4.580		4.721			
142	BM SET SD 2153	168.985				169.111 *	BM SD 2153
	+	4.378		4.296			GARFIELD HUGE WASHINGTON BLVD. SE COR
	⊼	173.363	-1.361	-1.361			BT. SPK in CB 5' E of E end C.R.
	−	5.739		5.657			(Con't LINE ON Pg 40)
	T.P.	167.624		4.888			
	+	4.758	-1.582	-1.584			
	⊼	172.382		6.472			
	−	6.344					
100	B.M. SET S.D. 2152	166.041				166.167	B.M. S.D. 2152
	+	4.226		4.401			WASHINGTON BLVD 470'± WLY FROM
	⊼	170.267	-1.934	-1.937			GARFIELD AVE BT SPK IN LD. S. CB.
	−	6.160		6.336			5' E'LY OF P.P. 937205E
	TP	164.107					
	+	4.059		3.964			
	⊼	168.166	-2.370	-2.367			E.M.S.D. 2151
	−	6.429		6.331			WASHINGTON BLVD & GAYHART ST
	BM SET SD 2151	161.737				161.863	BT SPK IN LD. IN S'LY CB. 17'
						(Con't)	"E'LY OF ℄ PROD GAYHART ST.

765420 S & E-353 4-54

PLEASE RETURN TO
LOS ANGELES COUNTY SURVEYOR
725 LOS ANGELES COUNTY ENGINEERING BLDG.

NOTE: ANY ADDITIONS OR CHANGES ON THIS SHEET MUST BE MADE OR CIRCLED IN RED INK, WITH DATE AND NAME OF PERSON MAKING CHANGE.

Do not extend notes this side of this line

JOB NO. 6253.70 SURVEY OF BELL GARDENS S.D. NOTES RED. DATE
SURVEY BY G.E. DREIER DATE 6-25-59 NOTES CHKD. DATE
NOTES BY T.O. DATE
INDEXED L.C. Johnson DATE
F.B. 2524 PG. 38

B.M.	1ST RUN	DIFF.	2ND RUN	3RD RUN	ADJ. ELEV.	DESCRIPTION
SET B.M. SD2151	161.737					CONT. (B.M. SD. 2151)
+	4.071	✓	4.110			
⊼	165.808	+1.390	1.390			
−	5.461		5.530			
T.P.	160.347					
+	3.997		4.053	4.095		
⊼	164.344	+1.573	+1.577	+1.574		
−	5.570		5.630	5.669		
SET B.M. SD2150	158.774				158.900	B.M.S.D 2150
+	4.199		4.269			E. WASHINGTON BLVD 57.5' ELY FRM. ℄
⊼	162.973	+1.844	+1.844			SAYBROOK AVE BT. SPK IN LD. IN
−	6.043		6.113			S'LY CB.
T.P.	156.930					
+	4.482		4.568			
⊼	161.412	+1.231	+1.229			
−	5.713		5.791			
T.P.	155.699					
+	3.832		3.945			
⊼	159.531	-0.781	-0.781			
−	4.603		4.726			
B.M. SD2149	154.928				155.044	B.M. SD. 2149
+	4.489		4.519			E. WASHINGTON BLVD & SAYBROOK AVE
⊼	159.417	-0.571	-0.571			W. COR BT. SPK IN LD. 1' N.W. OF
−	5.060		5.117			N.W. END OF CR
T.P.	154.357					
+	4.350		4.458			
⊼	158.697	-0.576	-0.571			
−	4.926		5.035			
T.P.	153.771					

76F309S CE #247—3-57

RETURN TO
LOS ANGELES COUNTY ENGINEER
700 LOS ANGELES COUNTY ENGINEERING BLDG.

Note: Any Additions or Changes on This Sheet Must be Made or Circled in Red Ink With Date and Name of Person Making Change.

Do not extend notes this side of this line.

Notes Ck'd by
Map No.
Office Work
Checked
Date

Survey of
JN Tape Std °F
Surveyed by
Notes Date
Indexed

F. B. PG.

Change Description of BMSD 2198
Elev 153.208 FB 2524-39 to Read
Washington Blvd and Corsair Street, SE Cb,
Bt. Spk in Lead 30.0 ft NEly from ℄ Prod of
Corsair Street

R.J. Mitchell
Jan. 12, 1960

RETURN TO
LOS ANGELES COUNTY ENGINEER
LOS ANGELES COUNTY ENGINEERING BLDG.

Note: Any Additions or Changes on This Sheet Must be Made or Circled in Red Ink With Date and Name of Person Making Change.

Do not extend notes this side of this line.

F. B. _____ Pg. _____

76S420 S & E-353 4-54

PLEASE RETURN TO
LOS ANGELES COUNTY SURVEYOR
725 LOS ANGELES COUNTY ENGINEERING BLDG.

NOTE: ANY ADDITIONS OR CHANGES ON THIS SHEET MUST BE MADE OR CIRCLED IN RED INK, WITH DATE AND NAME OF PERSON MAKING CHANGE.

Do not extend notes this side of this line

NOTES RED. JOB NO. 6253.70 SURVEY OF BELL GARDENS S.D.
DATE SURVEY BY G.E. DREIER
NOTES CHKD. NOTES BY T.O. DATE 6-25-59
DATE INDEXED J.C. Johnson DATE

F.B. 2524 PG. 39

	B.M.	1ST RUN	DIFF.	2ND RUN	3RD RUN	ADJ. ELEV.	DESCRIPTION "B"
	T.P.	153.771					
	+	4.381		4.459			
	⊼	158.152	-0.689	-0.689			
	−	5.070		5.148			
110	B.M.SD.2148	153.082				153.208	B.M. SD. 2148
	+	4.581		4.318			E. WASHINGTON BLVD & CORSAIR ST.
	⊼	157.663	-0.564	-0.563			S'LY CB. BT SPK. IN LD. 40'± E'LY FROM
	−	5.145		4.881			℄ PROD OF CORSAIR ST.
	T.P.	152.518					
	+	4.493		4.589			
	⊼	157.011	-0.517	-0.518			
	−	5.010		5.107			
112	B.M.SD.2147	152.001				152.127	B.M. SD. 2147
	+	4.130		4.255			E. WASHINGTON BLVD ±710'N. E'LY FROM
	⊼	156.131	-0.998	-0.996			℄ OF TELEGRAPH RD. S. CB
	−	5.128		5.251			BT. SPK IN LD ± 72'S.W'LY FROM
	T.P.	151.003					UNION PACIFIC R.R. SPUR TRACK
	+	4.180		4.259			
	⊼	155.183	-1.792	-1.792			
	−	5.972		6.051			
	T.P.	149.211					
	+	5.061		4.898			
	⊼	154.272	-0.566	-0.504			
	−	5.567		5.402			
115	B.M.SD.2133	148.705				148.829	B.M. SD. 2133 FIELD ELEV = 148.720 PER PG 29
							TELEGRAPH RD & E. WASHINGTON BLVD.
							N.E. COR. 11'± OF E'LY END OF CR.
							BT. SPK. IN LD.
							END PART "B"

768420 S & E-353 4-54

PLEASE RETURN TO
LOS ANGELES COUNTY SURVEYOR
725 LOS ANGELES COUNTY ENGINEERING BLDG.

NOTE: ANY ADDITIONS OR CHANGES ON THIS SHEET MUST BE MADE OR CIRCLED IN RED INK, WITH DATE AND NAME OF PERSON MAKING CHANGE.

Do not extend notes this side of this line

JOB NO. 6253 90 SURVEY OF Bell Gardens SD NOTES RED
SURVEY BY GE Dreier DATE
NOTES BY HCG DATE 6/25/59 NOTES CHKD.
INDEXED A. C. Johnson DATE DATE

F. B. 2524 PG. 40

B.M.	1ST RUN	DIFF.	2ND RUN	3RD RUN	ADJ. ELEV.	DESCRIPTION
BMSD2153	168.985				169.111	BMSD2153 (Con't from middle pg 37)
+	5.575		5.669			
π	174.560	+1.177	+1.179			
−	4.398		4.490			
TP	170.162					
+	5.108		5.015			
π	175.270	+0.502	+0.504			
−	4.606		4.511			
TP	170.664					
+	5.452		5.303			
π	176.116	+0.690	+0.690			
−	4.762		4.613			
TP	171.354					
+	5.295		5.485			
π	176.649	+0.906	+0.905			
−	4.389		4.580			
TP	172.260					
+	5.354		5.435			
π	177.614	+1.334	+1.335			
−	4.020		4.100			
TP	173.594					
+	4.989		4.957			
π	178.583	+1.019	+1.018			
−	3.970		3.939			
TP	174.613					
+	5.198		5.305			
π	179.811	+1.078	+1.077			
−	4.120		4.228			
TP	175.691					

(Con't)

768420 S & E-353 4-54

PLEASE RETURN TO
LOS ANGELES COUNTY SURVEYOR
725 LOS ANGELES COUNTY ENGINEERING BLDG.

NOTE: ANY ADDITIONS OR CHANGES ON THIS SHEET MUST BE MADE OR CIRCLED IN RED INK, WITH DATE AND NAME OF PERSON MAKING CHANGE.

Do not extend notes this side of this line

B.M.	1ST RUN	DIFF.	2ND RUN	3RD RUN	ADJ. ELEV.	DESCRIPTION
TP	175.691					(Con't)
+	3.136		3.021			
π	178.827	-4.297	-4.2[illegible]			
−	7.433		7.320			
TP	171.394					
+	1.622		1.408			
π	173.016	[illegible].330	-6.331			
−	7.952		7.739			
TP	165.064					
+	6.000		6.031			
π	171.064	+3.391	+3.389			
−	2.60[illegible]		2.642			
TP	168.455					
+	7.047		6.981			
π	175.502	+4.299	+4.298			
−	2.748		2.683			
TP	172.754					
+	7.[illegible]50		7.227			
π	179.[illegible]04	+4.231	+4.234			
−	2.919		2.993			
TP	176.985					
+	6.452		6.549			
π	183.437	+2.374	+2.375			
−	4.078		4.174			
TP	179.359					
+	6.499		6.582			
π	185.858	+2.601	+2.602			
−	3.898		3.980			
TP	181.960					(Con't)

NOTES
DATE
NOTES CHKD
DATE
JOB NO. 6253.90 SURVEY OF Bell Gardens SD
SURVEY BY [illegible]
NOTES BY [illegible] DATE 6/25/59
INDEXED [illegible] C. Johnson DATE

F. B 2524 PG. 41

76S420 S & E-353 4-54

PLEASE RETURN TO
LOS ANGELES COUNTY SURVEYOR
LOS ANGELES COUNTY ENGINEERING BLDG.

NOTE: ANY ADDITIONS OR CHANGES ON THIS SHEET MUST BE MADE OR CIRCLED IN RED INK, WITH DATE AND NAME OF PERSON MAKING CHANGE.

Do not extend notes this side of this line

JOB NO. 6253.90 SURVEY OF Bell Gardens SD NOTES RED
SURVEY BY G.E. Dreier DATE
NOTES BY ACG DATE 6/25/59 NOTES CHKD.
INDEXED [illegible] C. Johnson DATE DATE

F.B. 2524 PG. 42

B.M.	1ST RUN	DIFF.	2ND RUN	3RD RUN	ADJ. ELEV.	DESCRIPTION
TP	181.960					(Con't)
+	5908		6017			
⊼	187.868	+0.670	+0.671			
−	5238		5346			
TP	182.630					
+	6135		6229			
⊼	188.765	+1.113	+1.112			
−	5022		5117			
TP	183.743					
+	5727		5831	5658		
⊼	189.470	+0.657	+0.653	+0.656		
−	5070		5178	5002		
TP	184.400					
+	6680		6813			
⊼	191.080	+2.045	+2.043			
−	4635		4770			
Fd BM 52-5	186.445				186.560	BM 52-5 ELEV = 186.560 (1958 Adj) FB2409-12
+	4515		4599	4128		GREENWOOD AVE & WASHINGTON BLVD: 4.1'
⊼	190.960	−0.772	−0.770	0.771		W. of W'ly cb & 210.5 N'ly from ℄ of
−	5287		5369	4899		WASHINGTON BLVD; A std Co. ENG BRASS CAP
TP	185.673					(WITHOUT BM BUTTON) stamped "BM 52-5
+	4600		4522	4.622		1957 RE 5869" in top of conc post flush
⊼	190.273	−1.548	−1.551	−1.547		with top of [illegible]
−	6148		6073	6169		
TP	184.125					
+	4491		4.556	4.456		4.361
⊼	188.616	−0.257	−0.257	−0.256		−0.256
−	4.748		4.813	4.712		4617
TP	183.868					
						(Con't)

76S420 S & E-353 4-54

PLEASE RETURN TO
LOS ANGELES COUNTY SURVEYOR
725 LOS ANGELES COUNTY ENGINEERING BLDG.

NOTE: ANY ADDITIONS OR CHANGES ON THIS SHEET MUST BE MADE OR CIRCLED IN RED INK, WITH DATE AND NAME OF PERSON MAKING CHANGE.

Do not extend notes this side of this line

B.M.	1ST RUN	DIFF.	2ND RUN	3RD RUN	ADJ. ELEV.	DESCRIPTION
TP	183.868					(CON'T)
+	4570		4.641	4.553		
⊼	188.438	-0.876	-0.876	-0.874		
−	5.446		5517	5.427		
TP	182.992					
+	4.863		4.973	4.872		
⊼	187.855	-0.531	-0.530	-0.531		
−	5.394		5.503	5.403		
TP	182.461					
+	4.420		4.489	4.322		
⊼	186.881	-0.822	-0.823	-0.825		
−	5.242		5.312	5.147		
TP	181.639					
+	4.658		4.716	4.583		
⊼	186.297	-1.000	-1.001	-1.001		
−	5.658		5.717	5.582		
TP	180.639					
+	4.374		4.458	4.317		
⊼	185.013	-1.255	-1.253	-1.252		
−	5.629		5.711	5.569		
TP	179.384					
+	4.623		4.699	4.641		
⊼	184.007	-0.787	-0.784	-0.787		
−	5.410		5.483	5.428		
TP	178.597					
+	4.490		4.589	4.443		
⊼	183.087	-0.929	-0.929	-0.927		
−	5.419		5.518	5.370		
TP	177.668					(CON'T)

NOTES RED ____ JOB NO. 6253.90 SURVEY OF Bell Gardens SD
DATE ____ SURVEY BY GE Dreier
NOTES CHKD. ____ NOTES BY R. C. Johnson DATE 6/25/57
DATE ____ INDEXED ____ DATE ____

F. B. ~~3408~~ 2524 PG. 43

768420 S & E-353 4-54

PLEASE RETURN TO
LOS ANGELES COUNTY SURVEYOR
725 LOS ANGELES COUNTY ENGINEERING BLDG.

NOTE: ANY ADDITIONS OR CHANGES ON THIS SHEET MUST BE MADE OR CIRCLED IN RED INK, WITH DATE AND NAME OF PERSON MAKING CHANGE.

Do not extend notes this side of this line

B.M.	1ST RUN	DIFF.	2ND RUN	3RD RUN	ADJ. ELEV.	DESCRIPTION
TP	177.668					(Con't)
+	4.729		4.813	4.689		4.763
π	182.397	-0.243	-0.247	-0.243		-0.246
−	4.972		5.060	4.932		5.009
BM 52-4	177.425					BM 52-4 ELEV = 177.540 (1958 Adj) FB 2409-11
+	4.117		4.022			Greenwood Ave & Oakwood St, NE cor;
π	181.542	-1.556	-1.559			60' E'ly of ℄ & 1' N of N'ly cb. A std
−	5.673		5.581			Co Eng Brass cap (without BM Buttons)
TP	175.869					stamped "BM 52-4 1957 RE 5869" in
+	4.672		4.510			top of conc post flush with top of cb
π	180.541	-0.852	-0.851			
−	5.524		5.361			
TP	175.017					
+	4.650		4.702	4.577		
π	179.667	-0.705	-0.710	-0.704		
−	5.355		5.412	5.281		
TP	174.312					
+	4.770		4.830			
π	179.082	-0.709	-0.709			
−	5.479		5.539			
TP	173.603					
+	4.691		4.773	4.579		
π	178.294	-0.551	-0.555	-0.551		
−	5.242		5.328	5.130		
TP	173.052					
+	4.640		4.531			
π	177.692	-0.548	-0.550			
−	5.188		5.081			
TP	172.504					
						(Con't)

F. B. 2524 PG. 44

JOB NO. 6253.90 SURVEY OF Bell Gardens SD NOTES RED.
SURVEY BY GE Dreier DATE
NOTES BY HCG DATE 6/24/55 NOTES CHKD.
INDEXED A. C. Johnson DATE DATE

76S420 S & E-353 4-54

PLEASE RETURN TO
LOS ANGELES COUNTY SURVEYOR
725 LOS ANGELES COUNTY ENGINEERING BLDG.

NOTE: ANY ADDITIONS OR CHANGES ON THIS SHEET MUST BE MADE OR CIRCLED IN RED INK, WITH DATE AND NAME OF PERSON MAKING CHANGE.

Do not extend notes this side of this line

B.M.	1ST RUN	DIFF.	2ND RUN	3RD RUN	ADJ. ELEV.	DESCRIPTION
TP	172.504					CON'T
+	5342		4457			
π	177.846	+2.295	+2.298			
−	3.047		2.159			
BM 52-3	174.799					BM 52-3 ELEV=175.007 (1958 Adj) FB2409-10
+	1.467		1.554			GREENWOOD AVE & Santa Fe RR (N. of
π	176.266	−4.338	−4.338			TELEGRAPH RD) S.W. COR., 63' W. of WEST
−	5.805		5.892			CURB, 13³ S. of S'ly RAIL of SIDE TRACK,
TP	170.461					A.P.K. ⊥K in ctr. of CHISLED SQUARE IN
+	4.751		4847			NE. COR of CONC. BASE of RR SIGNAL
π	175.2[illegible]	−0.468	−0.469			CONTROL BOX.
−	5.219		5.316			
TP	169.993					
+	4721		4648			
π	174.714	−0.695	−0.694			
−	5.416		5.342			
TP	169.298					
+	4860		4913			
π	174.158	−0.538	−0.540			
−	5398		5.453			
TP	168.760					
+	4779		4671			
π	173.539	−0.859	−0.861			
−	5638		5.532			
TP	167.901					
+	4579		4632			
π	172.480	−1.190	−1.190			
−	5769		5.822			
TP	166.71[illegible]					

NOTES RED. JOB NO. 625390 SURVEY OF BELL GARDENS SD
DATE SURVEY BY GE DREIER
NOTES CHKD. NOTES BY ACG DATE 6/26/57
DATE INDEXED C. Johnson DATE

F. B. 2524 PG. 45

76S420 S & E-353 4-54

PLEASE RETURN TO
LOS ANGELES COUNTY SURVEYOR
725 LOS ANGELES COUNTY ENGINEERING BLDG.

NOTE: ANY ADDITIONS OR CHANGES ON THIS SHEET MUST BE MADE OR CIRCLED IN RED INK, WITH DATE AND NAME OF PERSON MAKING CHANGE.

Do not extend notes this side of this line

B.M.	1ST RUN	DIFF.	2ND RUN	3RD RUN	ADJ. ELEV.	DESCRIPTION
TP	166.711					(Con't)
+	4690		4571			
π	171.401	-1.179	-1.180			
−	5.869		5.751			
TP	165.532					
+	4.379		4507			
π	169.911	-2.135	-2.133			
−	6514		6.640			
Fd BM 52-2	163.397					BM52-2 ELEV=163.510 (1958 Adj.) FB 2409-9
+	5.521		5.647			GREENWOOD AVE & TELEGRAPH RD., S'ly
π	168.918	-1.000	-1.003			SIDE, 12E SE of ℄ PROP., 81E SW OF
−	6.521		6.650			SW EDGE of CONC PVM'T, A std L.A.
TP	162.397					Co. TRIANGULATION STD. BRASS DISC STAMPED
+	4.174		4262			"BELL I-3, 1941" IN TOP OF CONC. POST
π	166.571	-1.546	-1.547			12" BELOW THE SURFACE UNDER CAST IRON
−	5.720		5.809			COVER.
TP	160.851					
+	4.460		4.335			
π	165.311	-2.141	-2.143			
−	6601		6478			
Fd BM 52-1	158.710					BM52-1 ELEV=158.817 (1958 Adj.) FB 2409-8
+	6120		6023			GREENWOOD AVE & WELLMAN ST., ℄
π	164.830	+0798	+0.797			INTER. A STD. Co. SUR. PRECAST MON.,
−	5322		5226			"RE 329" 12" deep UNDER CAST IRON
TP	159.508					COVER.
+	4522		4632			
π	164.030	-1.257	-1.257			
−	5779		5889			
Fd BM 4-18	158.251					BM4-18 ELEV=
						(FOR DESC SEE NEXT PG)
					(Con't)	

JOB NO. 6253.90 SURVEY OF BELL GARDENS SD NOTES RED.
SURVEY BY G.E. DREIER DATE
NOTES BY A.C.G. DATE 6/26/57 NOTES CHKD.
INDEXED A. C. Johnson DATE DATE

F. B. 2524 PG. 46

769420 S & E-353 4-54

PLEASE RETURN TO
LOS ANGELES COUNTY SURVEYOR
725 LOS ANGELES COUNTY ENGINEERING BLDG.

NOTE: ANY ADDITIONS OR CHANGES ON THIS SHEET MUST BE MADE OR CIRCLED IN RED INK, WITH DATE AND NAME OF PERSON MAKING CHANGE.

Do not extend notes this side of this line

B.M.	1ST RUN	DIFF.	2ND RUN	3RD RUN	ADJ. ELEV.	DESCRIPTION
						Con't
BM 4-18	158.251					BM 4-18 ELEV FB1205-23
+	6107		6.208			(SY-1569) (L.A. Co. Rd Dept) MONUMENT
T	164.358	+0.635	+0.633			IN HANDHOLE, AT THE POSSIBLE ℄ INT OF
−	5472		5575			SLAUSON AVE & GREENWOOD ST. (APPROX
TP	158.886					20' WEST OF ℄ OF GREENWOOD ST)
+	4.927		4835			
T	163.813	−0.448	−0.451			
−	5375		5286			
TP	158.438					
+	4461		4632			
T	162.899	−0.377	−0.378			
−	4838		5010			
TP	158.061					
+	4427		4537			
T	162.488	−0.291	−0.289			
−	4718		4826			
TP	157.770					
+	4895		5010	4881		
T	162.665	−0.295	−0.300	−0.299		
−	5190		5310	5180		
TP	157.475					
+	4.887		4949			
T	162.362	−0.487	−0.489			
	5375		5.438			
	156.988					
+	4833		4716			
T	161.821	−0.766	−0.766			
−	5.599		5.482			
TP	156.222					
						(Con't)

NOTES RED ____ JOB NO. 625390 SURVEY OF BELL GARDENS SD.
DATE ____ SURVEY BY G.E. DREIER
NOTES CHKD. ____ NOTES BY ACG DATE 6/26/59
DATE ____ INDEXED ____ DATE ____

F.B. 2524 PG. 47

768420 S & E-353 4-54

PLEASE RETURN TO
LOS ANGELES COUNTY SURVEYOR
725 LOS ANGELES COUNTY ENGINEERING BLDG.

NOTE: ANY ADDITIONS OR CHANGES ON THIS SHEET MUST BE MADE OR CIRCLED IN RED INK, WITH DATE AND NAME OF PERSON MAKING CHANGE.

Do not extend notes this side of this line

JOB NO. 6253.00 SURVEY OF BELL GARDENS SD NOTES RED.
SURVEY BY G.E. DREIER DATE
NOTES BY [illegible] DATE 6/26/59 NOTES CHKD.
INDEXED A. C. Johnson DATE DATE

F. B. 2524 PG. 48

B.M.	1ST RUN	DIFF.	2ND RUN	3RD RUN	ADJ. ELEV.	DESCRIPTION
TP	156.222					(Con't)
+	4.807		4.680			
⊼	161.029	-0.752	-0.752			
−	5.559		5.432			
TP	155.470					
+	4.968		4.844			
⊼	160.438	-1.331	-1.334			
−	6.299		6.178			
TP	154.139					
+	5.302		5.200			
⊼	159.441	-0.519	-0.517			
−	5.881		5.717			
TP	153.620					
+	3.861		3.734			
⊼	157.481	-1.576	-1.575			
−	5.437		5.309			
TP	152.044					
+	4.352		4.222			
⊼	156.396	-1.784	-1.781			
−	6.136		6.003			
TP	150.260					
+	4.161		4.238			
⊼	154.421	-1.486	-1.486			
−	5.647		5.724			
TP	148.774					
+	4.877		4.782	4.844		
⊼	153.651	+0.040	+0.036	+0.039		
−	4.837		4.746	4.805		
TP	148.814					

76S420 S & E-353 4-54

PLEASE RETURN TO
LOS ANGELES COUNTY SURVEYOR
725 LOS ANGELES COUNTY ENGINEERING BLDG.

NOTE: ANY ADDITIONS OR CHANGES ON THIS SHEET MUST BE MADE OR CIRCLED IN RED INK, WITH DATE AND NAME OF PERSON MAKING CHANGE.

Do not extend notes this side of this line

B.M.	1ST RUN	DIFF.	2ND RUN	3RD RUN	ADJ. ELEV.	DESCRIPTION
TP	148.814					
+	5079		4933			
⊼	153.893	+ 0.063	+ 0.063			
−	5.016		4870			
TP	148.877					
+	4.684		4597	4620		
⊼	153.561	−0.543	−0.533	−0.542		
−	5227		5130	5162		
BM Fd SD2121	148.334					BMSD2121 FIELD ELEV = 148.358 FB2524 −35
+	4.592		4.720			GARFIELD AVE & SLAUSON AVE, N.W. COR
⊼	152.926	−1.010	−1.010			NAIL IN Ld in cb. 1° N of N. END CR.
−	5.602		5730			
TP	147.324					
+	4.829		4.729			
⊼	152.153	−0.873	−0.872			
−	5.702		5.601			
TP	146.451					
+	4.911		5021			
⊼	151.362	−0.460	−0.460			
−	5.371		5.481			
TP	145991					
+	4.812		4890			
⊼	150.803	−0.666	−0.668			
−	5.478		5.558			
TP	145.325					
+	4.877		4.978			
⊼	150.202	−0.581	−0.583			
−	5458		5.561			
TP	144.744					

NOTES RED ____ JOB NO. 6253.90 SURVEY OF BELL GARDENS SD
DATE ____ SURVEY BY G.E. DREIER
NOTES CHKD. ____ NOTES BY ACG DATE 6/26/59
DATE ____ INDEXED C. Johnson DATE ____

F. B. 2524 PG. 49

768420 S & E-953 4-54

PLEASE RETURN TO
LOS ANGELES COUNTY SURVEYOR
725 LOS ANGELES COUNTY ENGINEERING BLDG.

NOTE: ANY ADDITIONS OR CHANGES ON THIS SHEET MUST BE MADE OR CIRCLED IN RED INK, WITH DATE AND NAME OF PERSON MAKING CHANGE.

Do not extend notes this side of this line

B.M.	1ST RUN	DIFF.	2ND RUN	3RD RUN	ADJ. ELEV.	DESCRIPTION
TP	144.744					
+	4.314		4361			
⊼	149.058	-1.619	-1.622			
-	5933		5.983			
BM Fd 4-19	143.125					BM 4-19 143.247 FB1205-24 Near Slauson Ave, Malt Ave., 51.8' W. of ℄ of Slauson Ave & 22.6' W. of ℄ of Malt Ave., in a well cut thru the pvmt exposed by a cast iron cover mk'd "Co. Sur. Mon." A std Co. Sur. Mon RE 329 mk'd "BM 4-19 1951" set in conc 12" below surface

JOB NO. 6253.90 SURVEY OF Bell Gardens SD NOTES RED.
SURVEY BY GE DREIER DATE
NOTES BY ACG DATE 6/26/57 NOTES CHKD.
INDEXED C. Johnson DATE DATE

F. B. 2524 PG. 50

Notes Ck'd by MILLER	Survey of BELL GARDENS S.D. "539	F. B 2529 Pg. 51
Map No.	JN 6253.90 Tape 0171 Std 68 °F	
Office Work	Surveyed by W.A. RICHARDS	
Checked	Notes P.I.C.N. Date 11-23-59	
Date	Indexed C. J. GORDON 2-25-60	

J.N. 62.53.90

PRELIMINARY SURVEYS FOR BELL GARDENS STORM DRAIN PROJECT NO. 539-"A" BEGINING AT THE INT. OF FLORENCE AVE & THE RIO HONDO FLOOD CONTROL CHANNEL & ENDING AT THE INT. OF SMITHWAY ST & LEO AVE. PER LETTER

FOR TOPOGRAPHY SEE FB. 2524 : 115 - 234
" CROSS-SECTIONS " " 2561 : 5 - 252
" " " " 2562 : 5 - 119
" BENCH LEVELS " " 2524 : 5 - 56

LINE "A"

11-23-59
RICHARDS
OEHSNER
BANKSON
CROWDER
MARTINEZ, R

Note: Any Additions or Changes on This Sheet Must be Made or Circled in Red Ink With Date and Name of Person Making Change.

Do not extend this side of this line.

PLEASE RETURN TO
LOS ANGELES COUNTY ENGINEER
700 LOS ANGELES COUNTY ENGINEERING BLDG.

76F3095 SSE #247 11-58

F. B. 2529 PG. 52

INDEX MAP

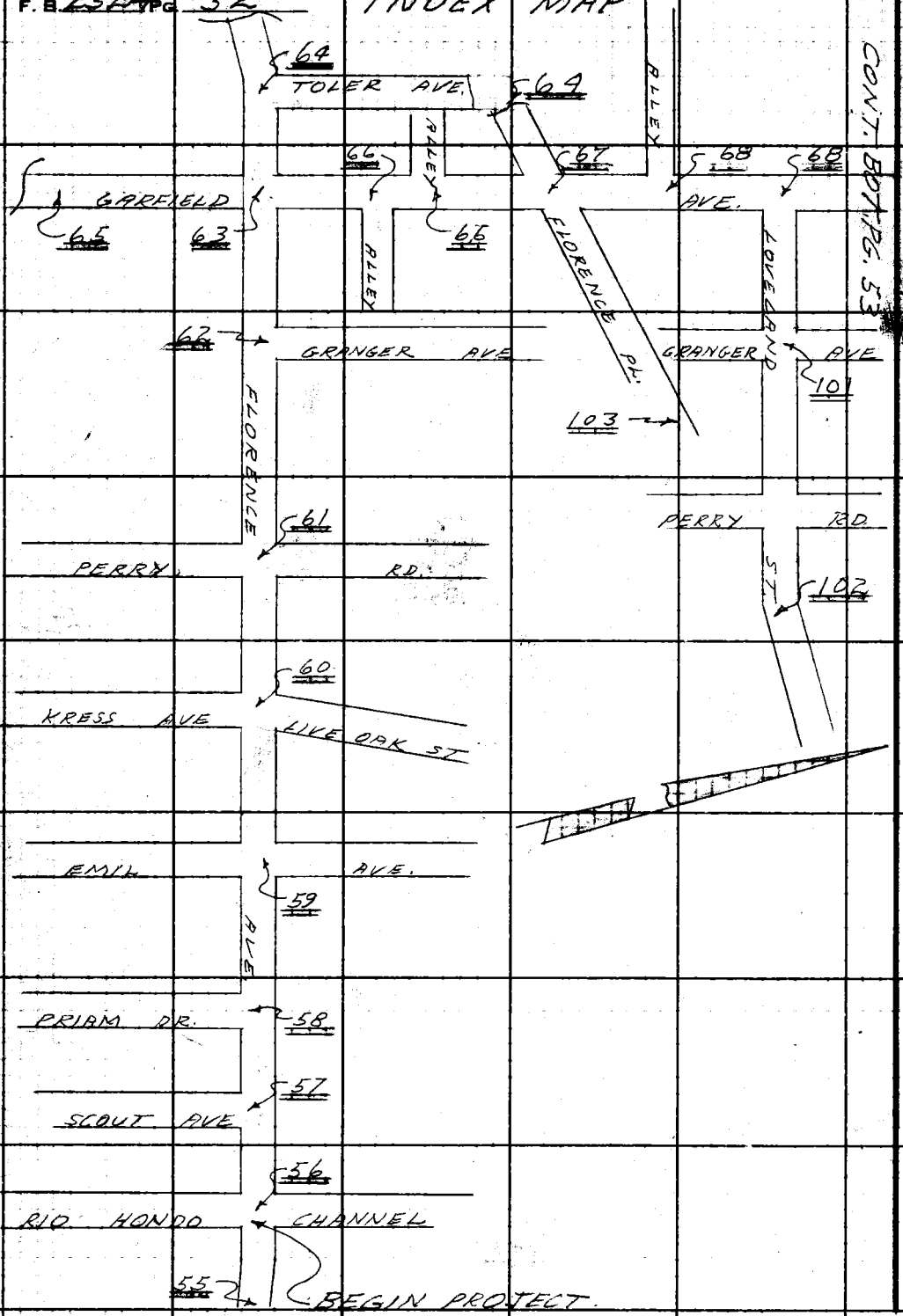

LOS ANGELES COUNTY ENGINEER
700 LOS ANGELES COUNTY ENGINEERING BLDG.

PLEASE RETURN TO

Do not extend this side of this line.

Note: Any Additions or Changes on This Sheet Must Be Made or Circled in Red Ink With Date and Name of Person Making Change.

Notes Ck'd by Miller
Map No.
Office Work
Checked
Date

Survey of BELL GARDENS S.D. # 539-A
JN 625390 Tape 0171 Std 68 °F
Surveyed by W.A. RICHARDS
Notes RICH. Date 12-59
Indexed A. C. Johnson

F. B. 752A PG. 53

INDEX MAP

CONT. FR. PG. 52

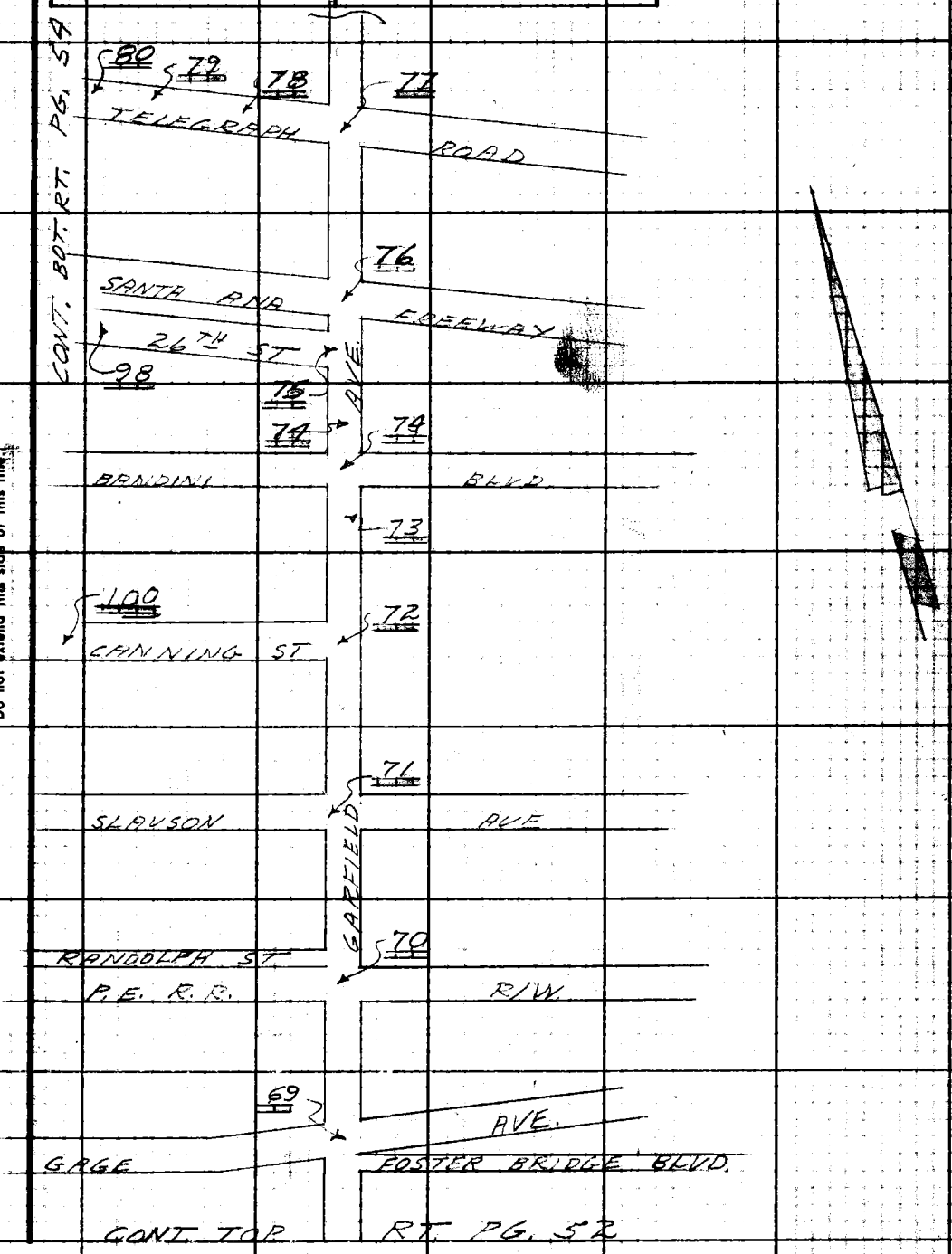

Notes Only Additions or Changes on this Sheet Must be Made or Circled in Red Ink With Date and Name of Person Making Change.

Do not extend this side of this line.

PLEASE RETURN TO
LOS ANGELES COUNTY ENGINEER
700 LOS ANGELES COUNTY ENGINEERING BLDG.

76F309S S&E #247 11-58

F. B. 2524 Pg. 54

INDEX MAP

CONT. FR. PG. 53

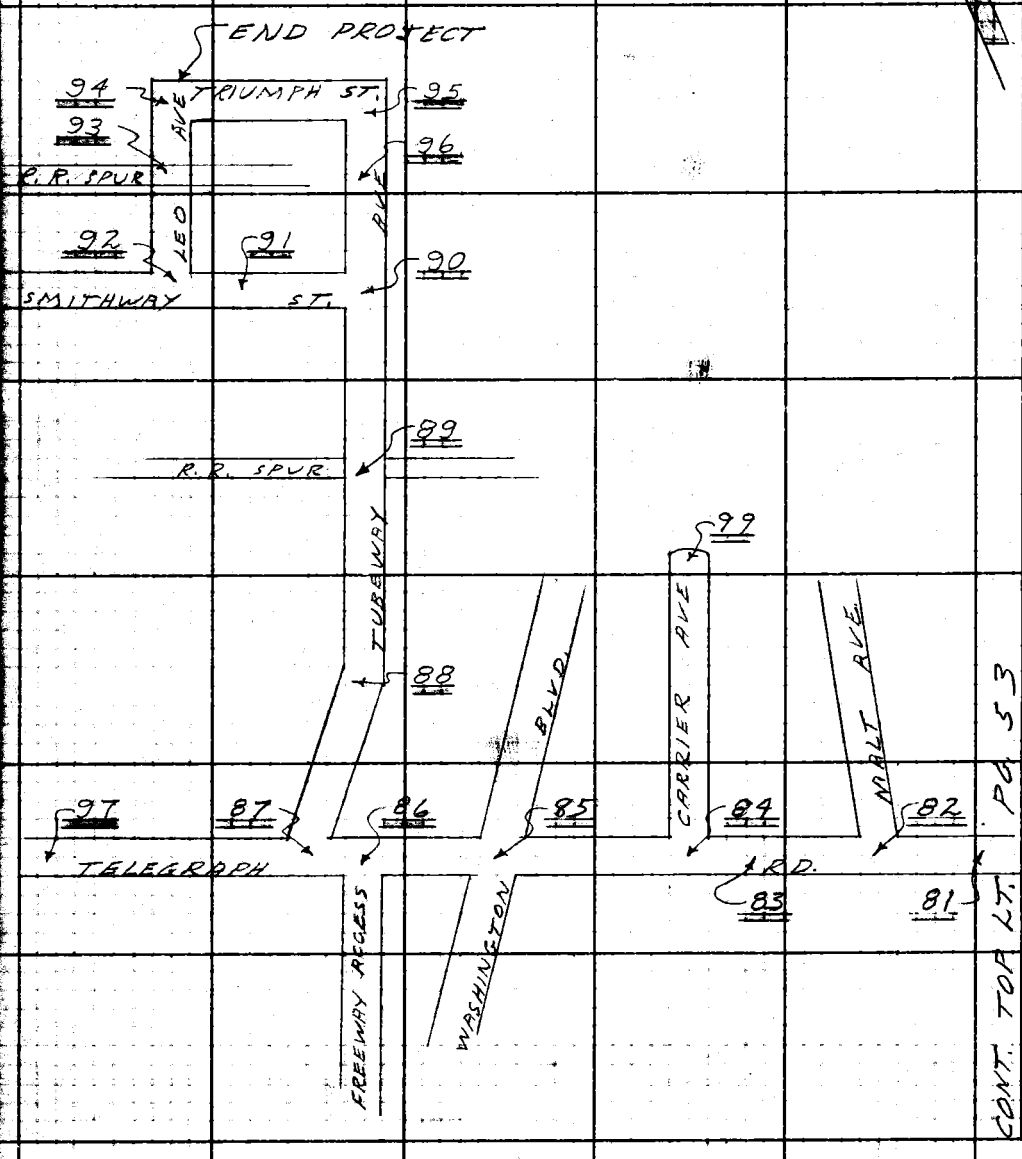

PLEASE RETURN TO
LOS ANGELES COUNTY ENGINEER
700 Los Angeles County Engineering Bldg.

Do not extend this side of this line.

Note: Any Additions or Changes on This Sheet Must be Made or Circled in Red Ink With Date and Name of Person Making Change.

Notes Ck'd by Miller	Survey of BELL GARDENS S.D. # 539
Map No.	JN 625390 Tape 0171 Std 62 °F
Office Work	Surveyed by W. A. RICHARDS
Checked	Notes RICH Date 11-59
Date	Indexed

F. B. 2524 PG. 55

W.S. 36-B-6

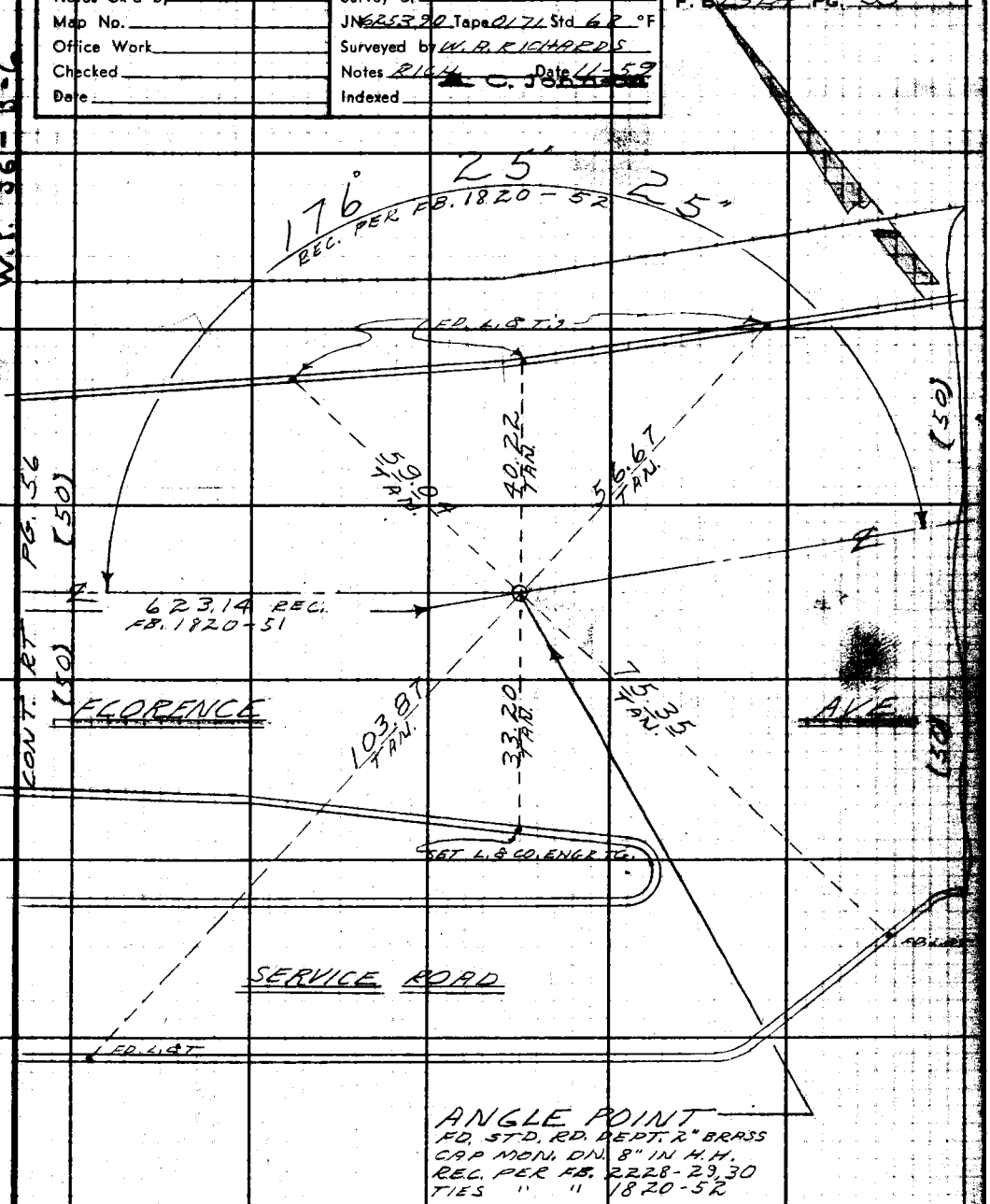

Note: Any Additions or Changes on This Sheet Must be Made or Circled in Red Ink With Date and Name of Person Making Change.

Do not extend this side of this line.

PLEASE RETURN TO
LOS ANGELES COUNTY ENGINEER
700 LOS ANGELES COUNTY ENGINEERING BLDG.

76F309S S&E #247 11-58

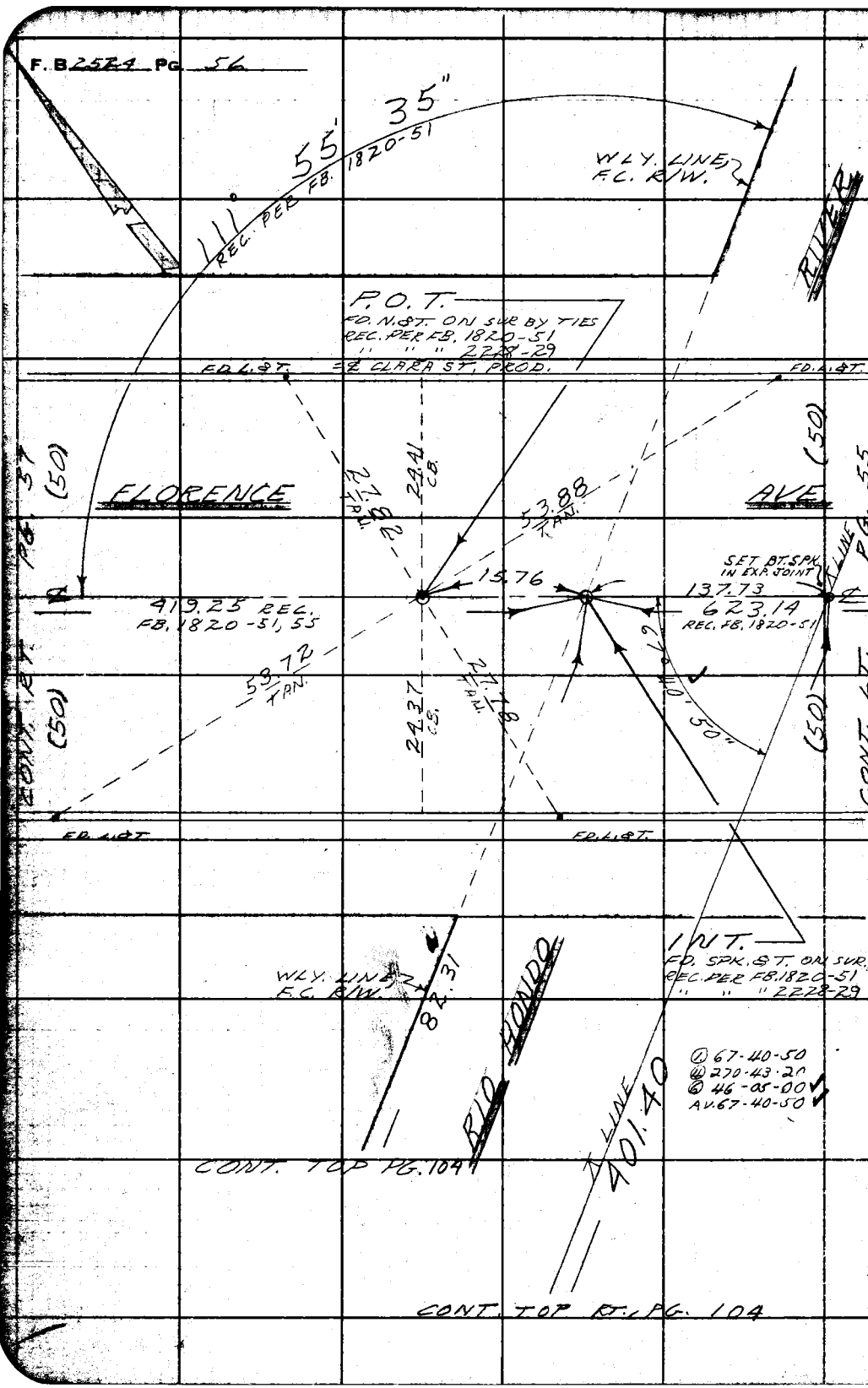

PLEASE RETURN TO
LOS ANGELES COUNTY ENGINEER
700 LOS ANGELES COUNTY ENGINEERING BLDG.
Do not extend this side of this line.
Note: Any Additions or Changes on This Sheet Must be Made or Circled in Red Ink With Date and Name of Person Making Change.

Notes Ck'd by Miller
Map No.
Office Work
Checked
Date

Survey of DELL GARDENS S.D. 5539
JN 6253.90 Tape 0171 Std 68 °F
Surveyed by W. A. RICHARDS
Notes RICH. Date 11-59
Indexed A. C. Johnson

F. B. 2524 PG. 57

W.S. 36-B-6

Note: Any Additions or Changes on This Sheet Must be Made or Circled in Red Ink With Date and Name of Person Making Change.

Do not extend this side of this line.

PLEASE RETURN TO
LOS ANGELES COUNTY ENGINEER
700 LOS ANGELES COUNTY ENGINEERING BLDG.

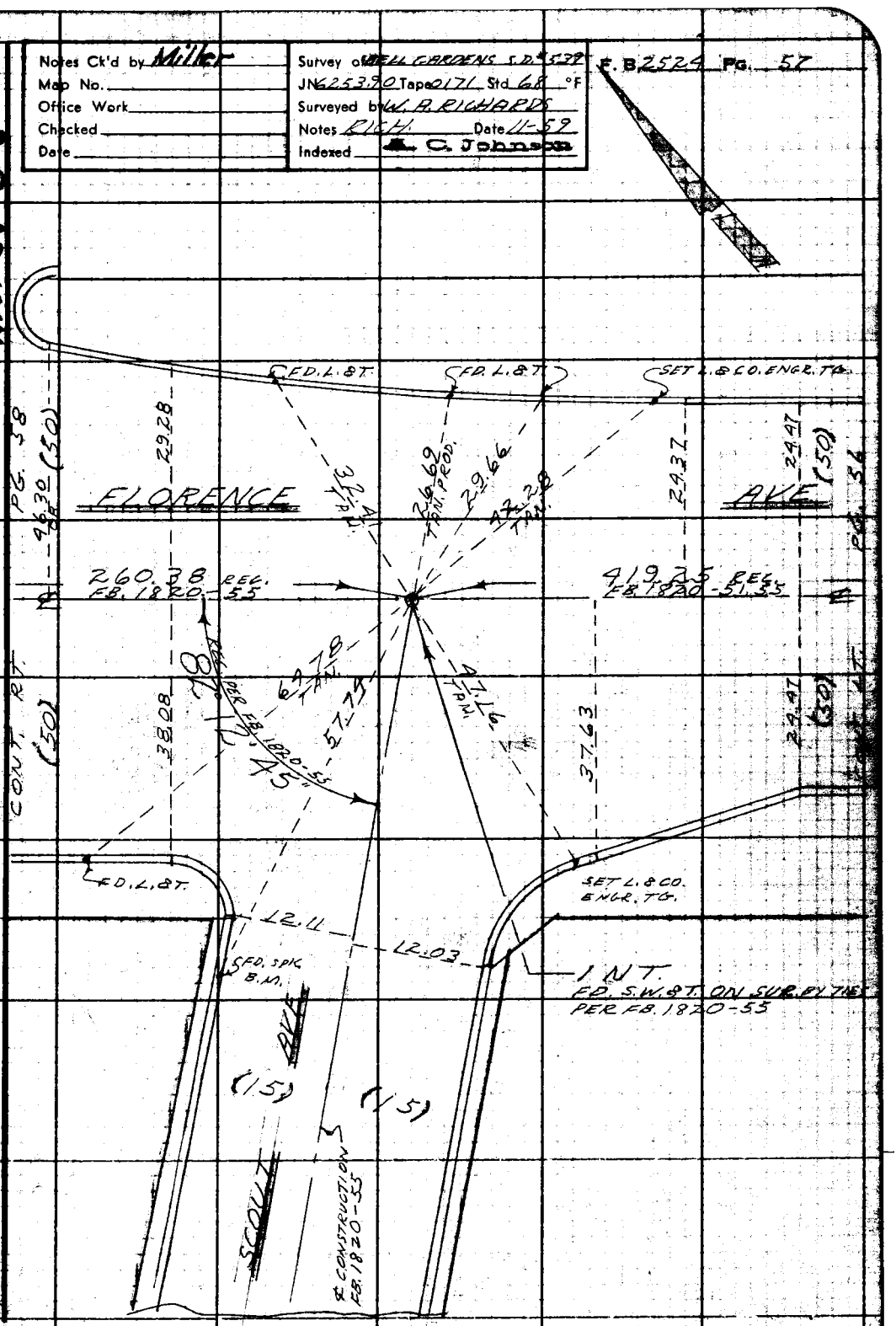

F. B. 2524 PG. 58

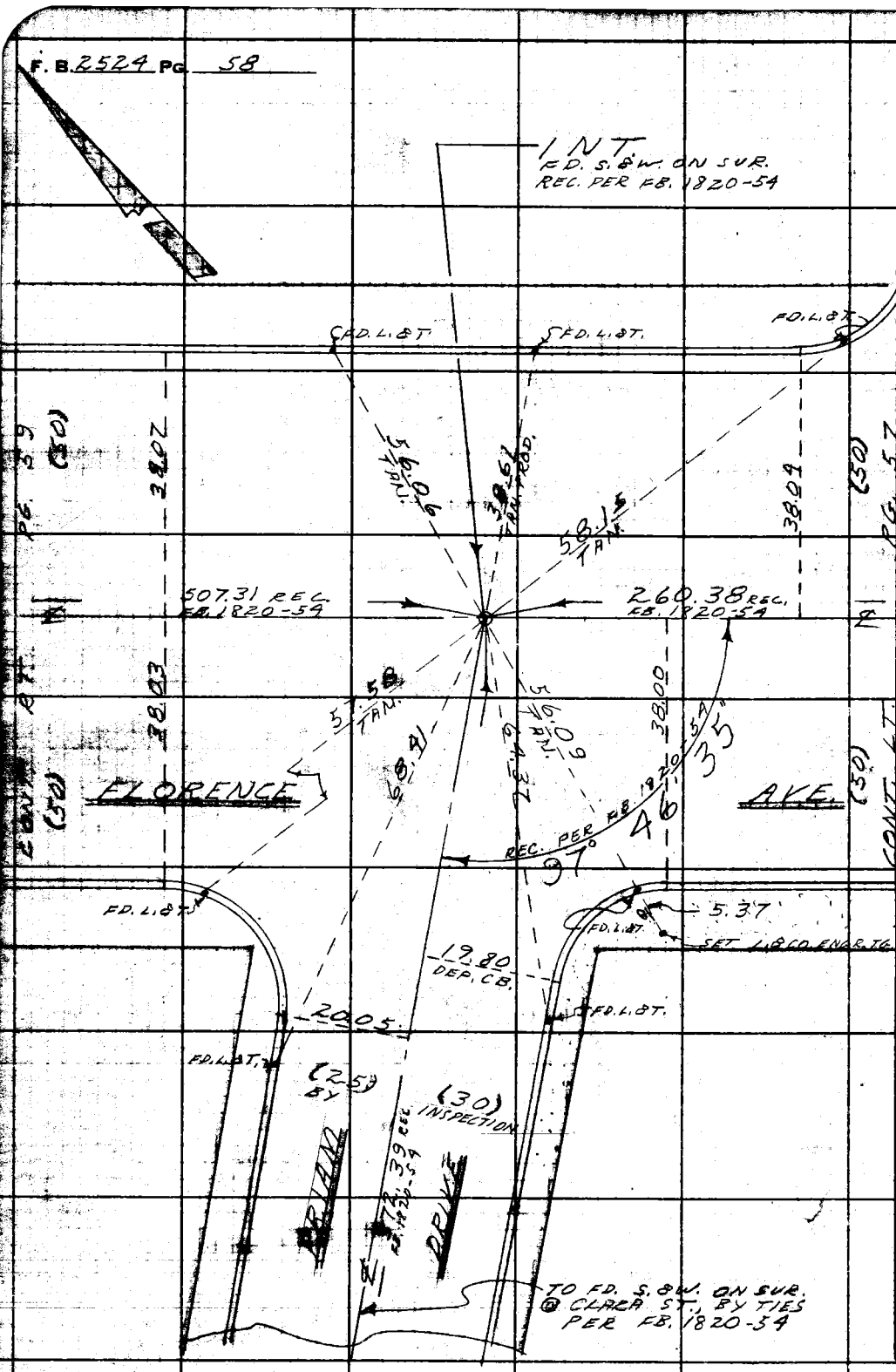

W.S. 36-B-9

PLEASE RETURN TO
LOS ANGELES COUNTY ENGINEER
700 LOS ANGELES COUNTY ENGINEERING BLDG.

Do not extend this side of this line.

Note: Any Additions or Changes on This Sheet Must be Made or Circled in Red Ink With Date and Name of Person Making Change.

Notes Ck'd by Millet	Survey of BELL GARDENS S.D. #539-A
Map No.	JN 625390 Tape 0171 Std 68 °F
Office Work	Surveyed by W. A. RICHARDS
Checked	Notes RICH. Date 11-59
Date	Indexed A. C. Johnson

F. B. 2514 Pg. 59

1.	176°	34' 00"
4.	346°	15' 40"
6.	339°	23' 30"
=	176°	33' 55"

W.S. 56-B-6

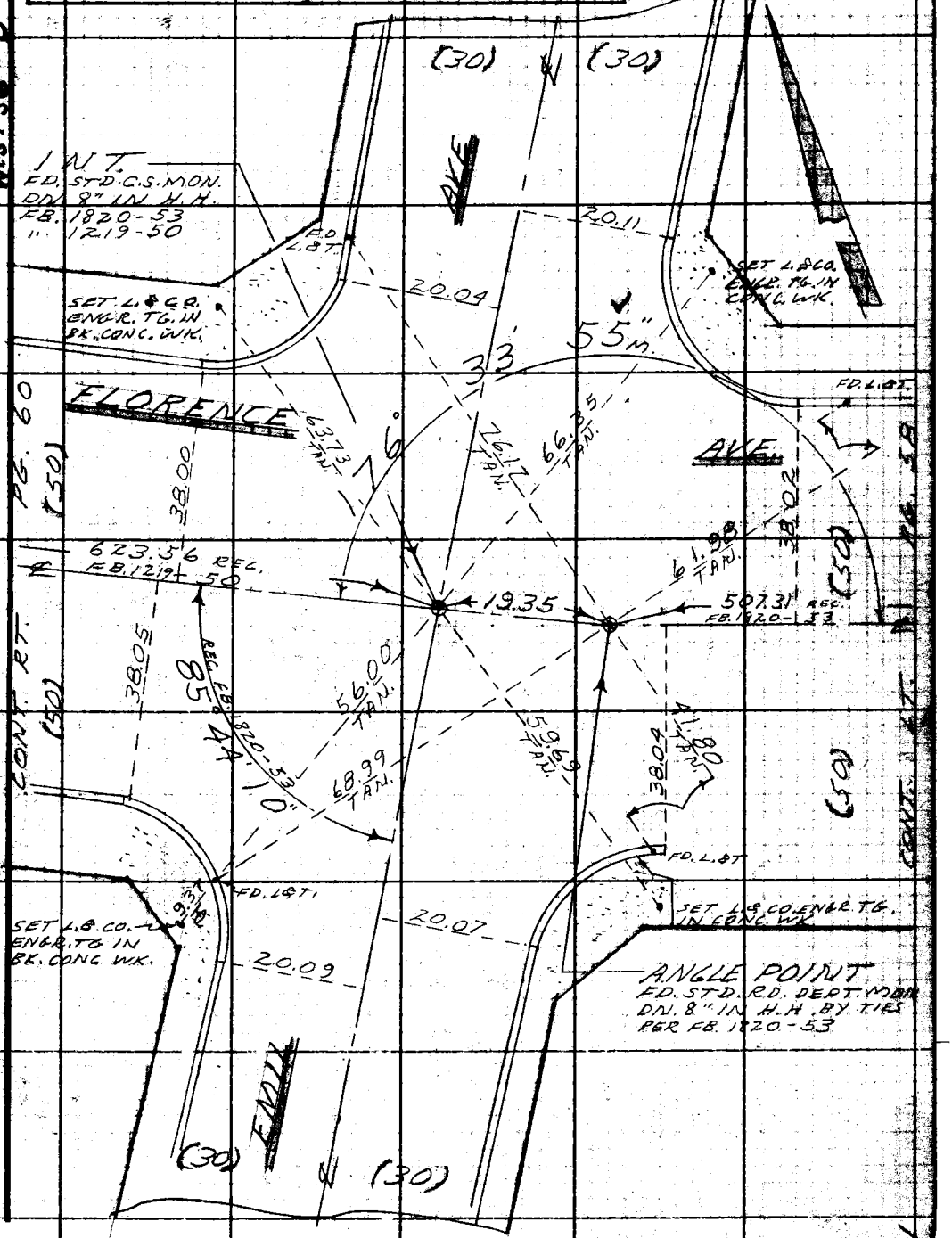

Note: Any Additions or Changes on this Sheet Must be Made or Circled in Red Ink With Date and Name of Person Making Change.

Do not extend this side of this line.

PLEASE RETURN TO
LOS ANGELES COUNTY ENGINEER
700 LOS ANGELES COUNTY ENGINEERING BLDG.

76F3098 S&E #247 11-58

F. B 2524 PG 60

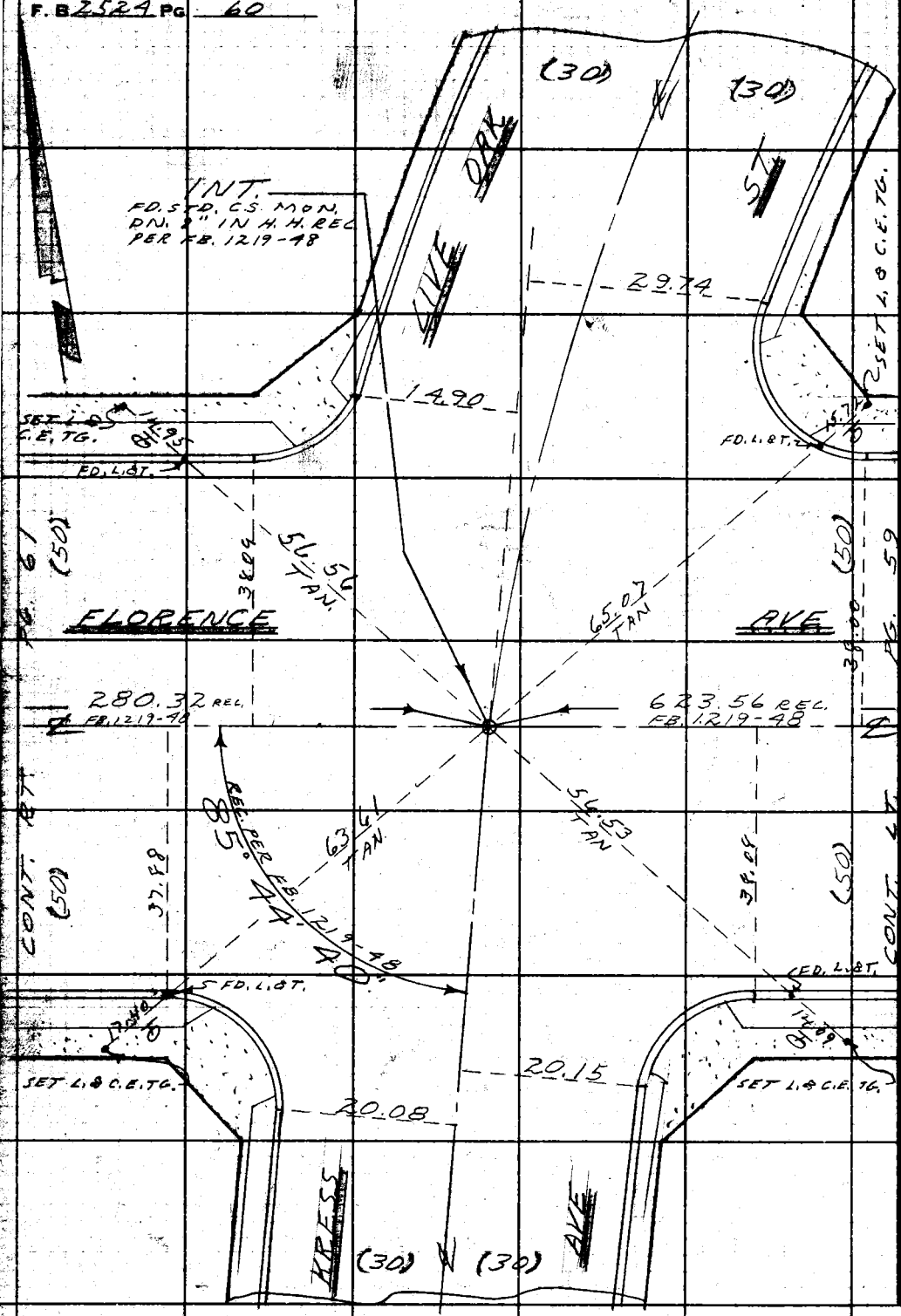

PLEASE RETURN TO
LOS ANGELES COUNTY ENGINEER
700 LOS ANGELES COUNTY ENGINEERING BLDG.

Do not extend this side of this line.

Note: Any Additions or Changes on This Sheet Must be Made or Circled in Red Ink With Date and Name of Person Making Change.

Notes Ck'd by Miller	Survey of BELL GARDENS S.D. 539-A
Map No.	JN 6253.90 Tape Std °F
Office Work	Surveyed by RICHARDS
Checked	Notes JO Date 11-30-59
Date	Indexed C. Johnson

F. B. 2529 PG. 61

W.S. 36-B-6

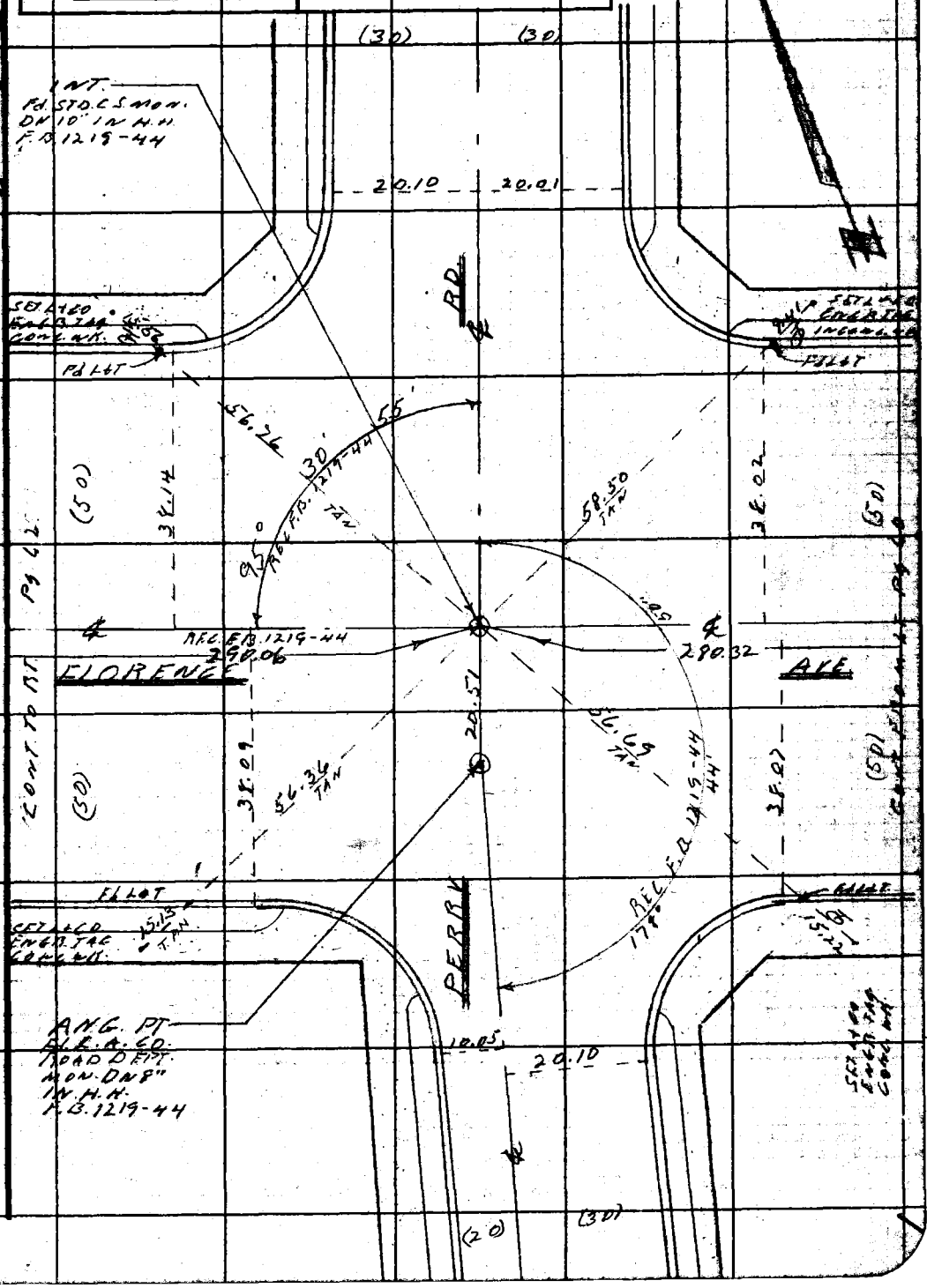

Note: Any Additions or Changes on This Sheet Must be Made or Circled in Red Ink With Date and Name of Person Making Change.

Do not extend this side of this line.

PLEASE RETURN TO
LOS ANGELES COUNTY ENGINEER
700 LOS ANGELES COUNTY ENGINEERING BLDG.

76F309S S&E 1247 11-58

F. B. 2564 Pg. 62

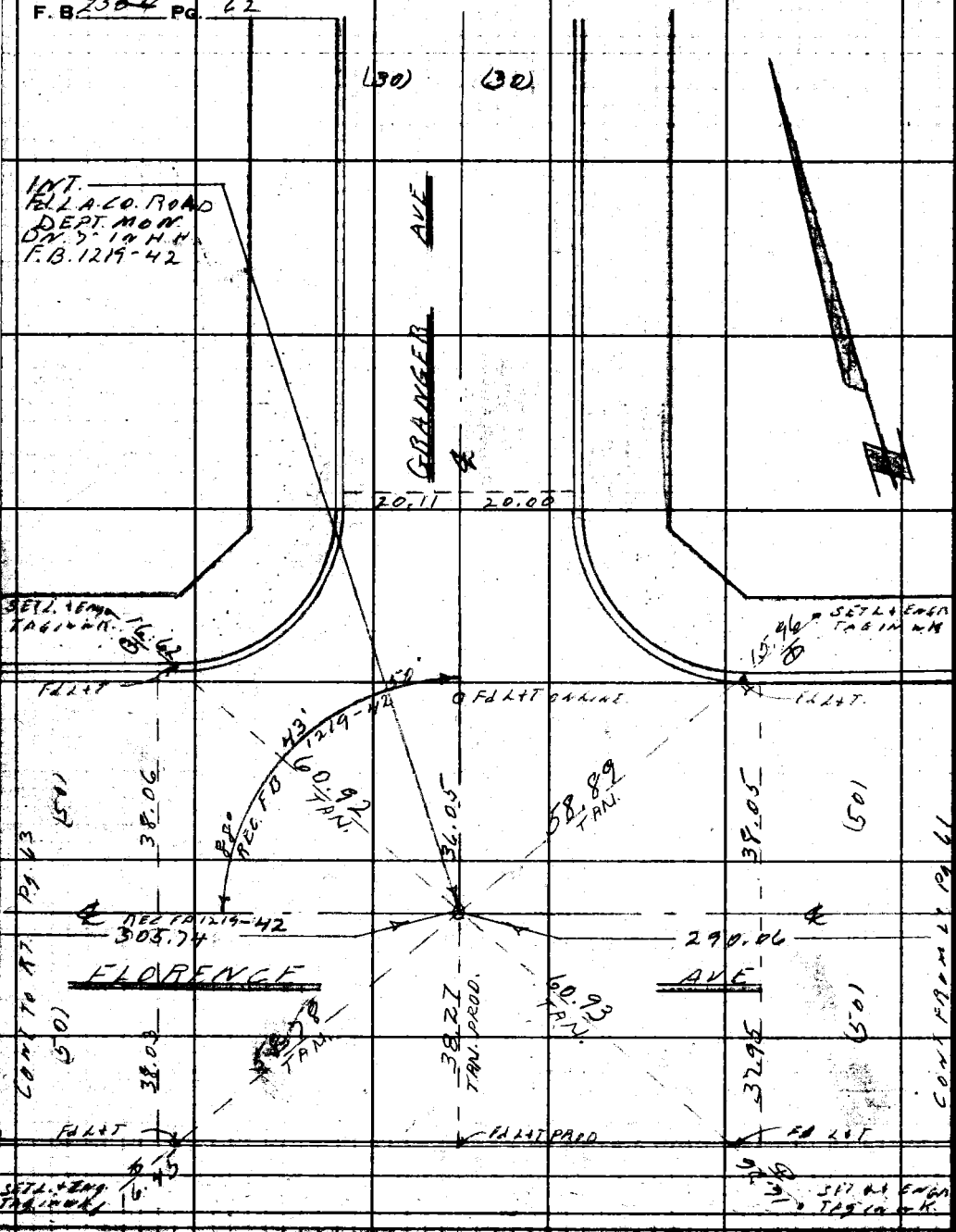

W.S. 36-B-6

PLEASE RETURN TO
LOS ANGELES COUNTY ENGINEER
700 LOS ANGELES COUNTY ENGINEERING BLDG.

Do not extend this side of this line.

Note: Any Additions or Changes on This Sheet Must be Made or Circled in Red Ink With Date and Name of Person Making Change.

74

Notes Ck'd by Miller	Survey of BELL GARDENS S.D. #539-A
Map No.	JN 6253.90 Tape 0171 Std 68 °F
Office Work	Surveyed by W.A. RICHARDS
Checked	Notes RICH Date 12-59
Date	Indexed A. C. Johnson

F. B. 2554 Pg. 63

1.	103°	30'	00"
4.	54°	00'	20"
6.	261°	00'	30" ✓
=	103°	30'	05" ✓

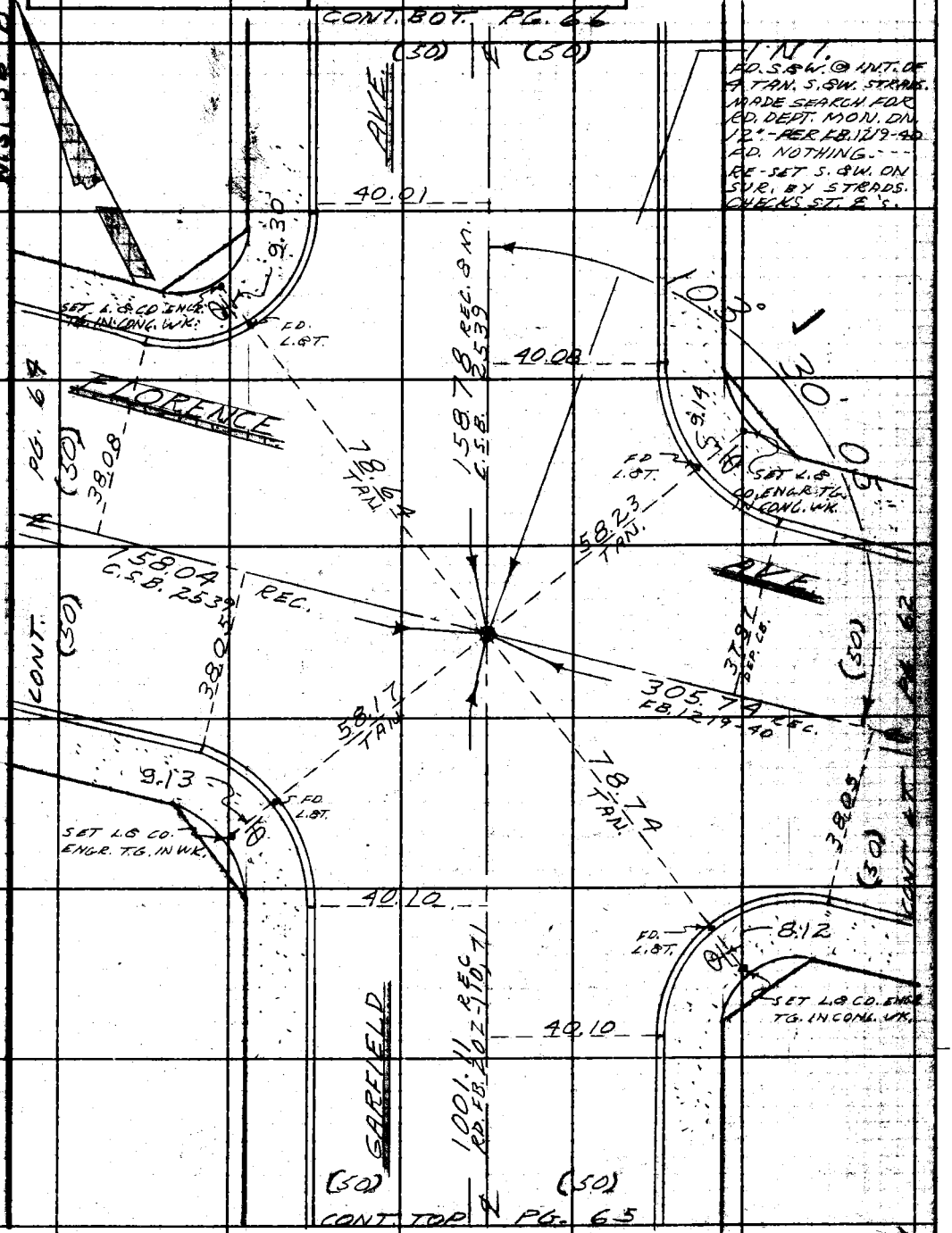

I.N.T.
FD. S.&W. @ INT. OF 4 TAN. S.&W. STRADS. MADE SEARCH FOR RD. DEPT. MON. ON 12"-PER FB. 1219-40 FD. NOTHING.--- RE-SET S.&W. ON SUR. BY STRADS. CHECKS ST. & 's.

Note: Any Additions or Changes on This Sheet Must be Made or Circled in Red Ink With Date and Name of Person Making Change.

PLEASE RETURN TO
LOS ANGELES COUNTY ENGINEER
700 LOS ANGELES COUNTY ENGINEERING BLDG.
Do not extend this side of this line.

76F3095 S&E #247 11-58

PLEASE RETURN TO
LOS ANGELES COUNTY ENGINEER
700 LOS ANGELES COUNTY ENGINEERING BLDG.

Note: Any Additions or Changes on This Sheet Must be Made or Circled in Red Ink With Date and Name of Person Making Change.

Do not extend this side of this line.

W.S. 36 - B-6



Notes Ck'd by Miller	Survey of BELL GARDENS S.D. #539-A
Map No.	JN 625390 Tape 0171 Std 68 °F
Office Work	Surveyed by W. A. RICHARDS
Checked	Notes RICH. Date 12-59
Date	Indexed A. C. Johnson

F. B. 2529 PG. 65

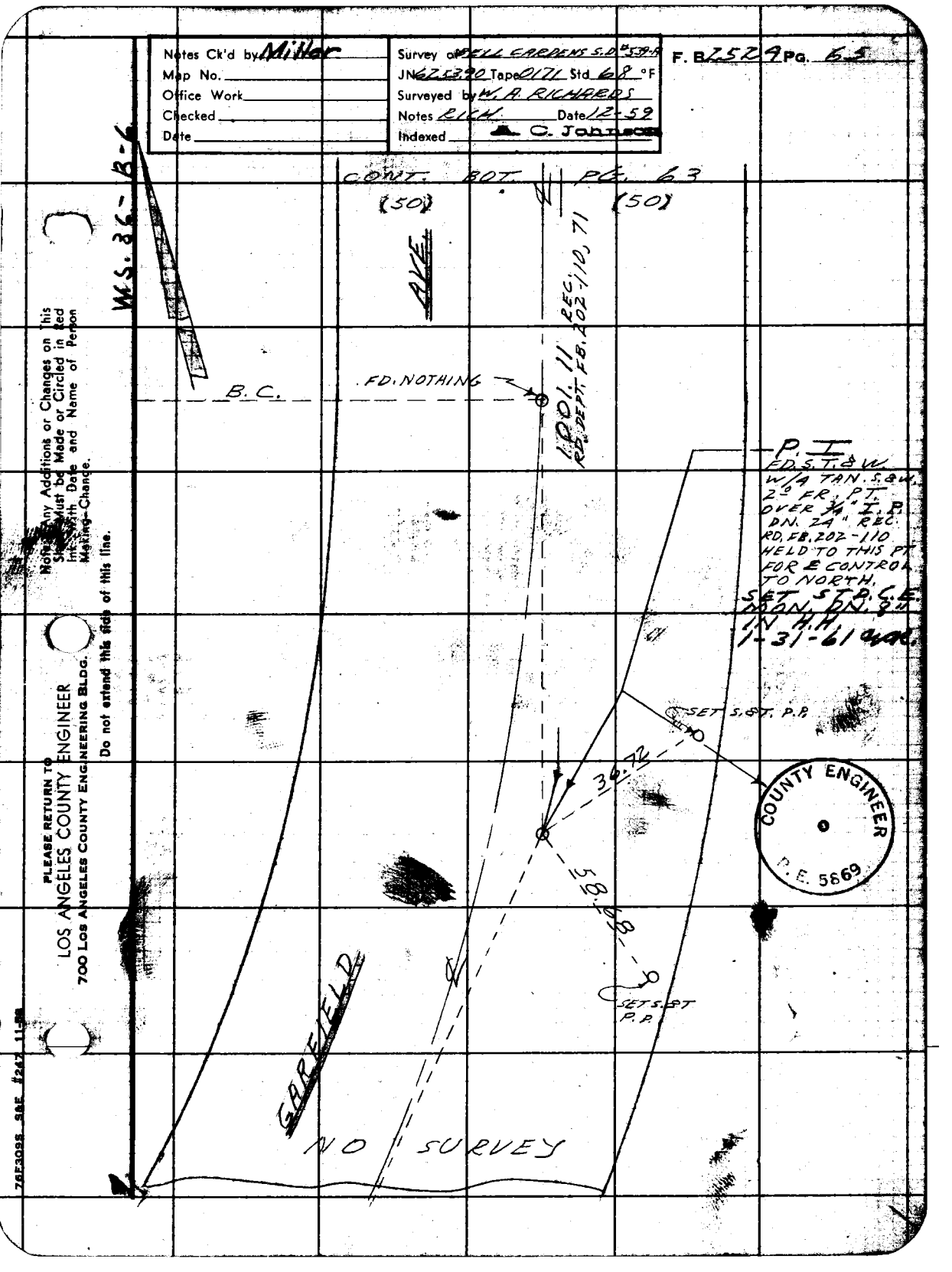

Note: Any Additions or Changes on This Sheet Must be Made or Circled in Red Ink With Date and Name of Person Making Change.

PLEASE RETURN TO
LOS ANGELES COUNTY ENGINEER
700 LOS ANGELES COUNTY ENGINEERING BLDG.
Do not extend this side of this line.

76F309S S&E #247 11-58

PLEASE RETURN TO:
LOS ANGELES COUNTY ENGINEER
700 LOS ANGELES COUNTY ENGINEERING BLDG.
Do not extend this side of this line.

Note: Any Additions or Changes on This Sheet Must be Made or Circled in Red Ink With Date and Name of Person Making Change.

Notes Ck'd by Miller	Survey of BELL GARDENS S.D. #539-A
Map No.	JN 625390 Tape 0171 Std 68 °F
Office Work	Surveyed by W.A. RICHARDS
Checked	Notes RICH. Date 12-59
Date	Indexed C. Johnson

F. B. 2524 PG. 67

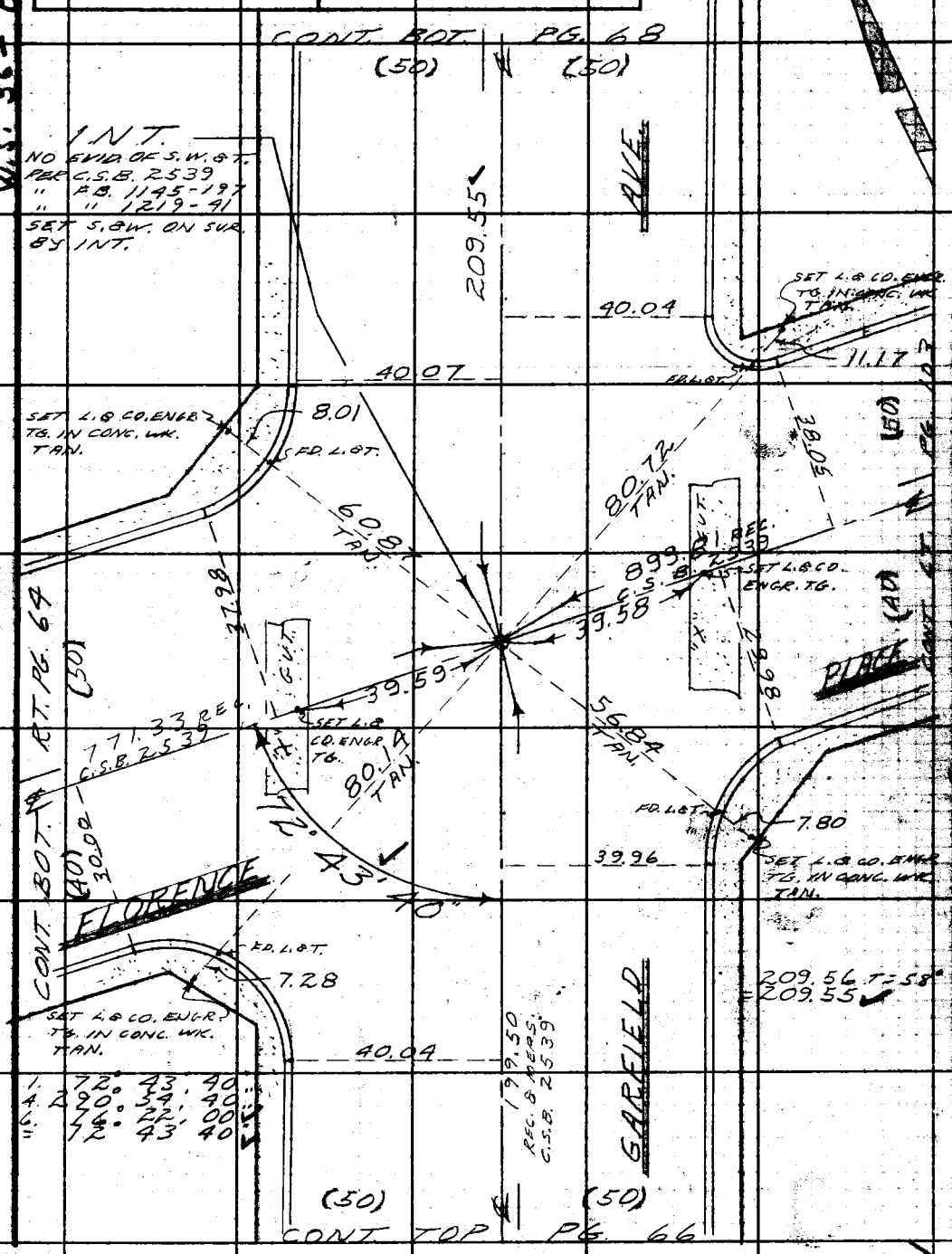

Note: Any Additions or Changes on this Sheet Must be Made or Circled in Red Ink With Date and Name of Person Making Change.

PLEASE RETURN TO
LOS ANGELES COUNTY ENGINEER
700 LOS ANGELES COUNTY ENGINEERING BLDG.
Do not extend this side of this line.

76F309S S&E #247 11-58

F. B. 2524 PG. 68

CONT. BOT. PG. 69

W.O. 36-B-5

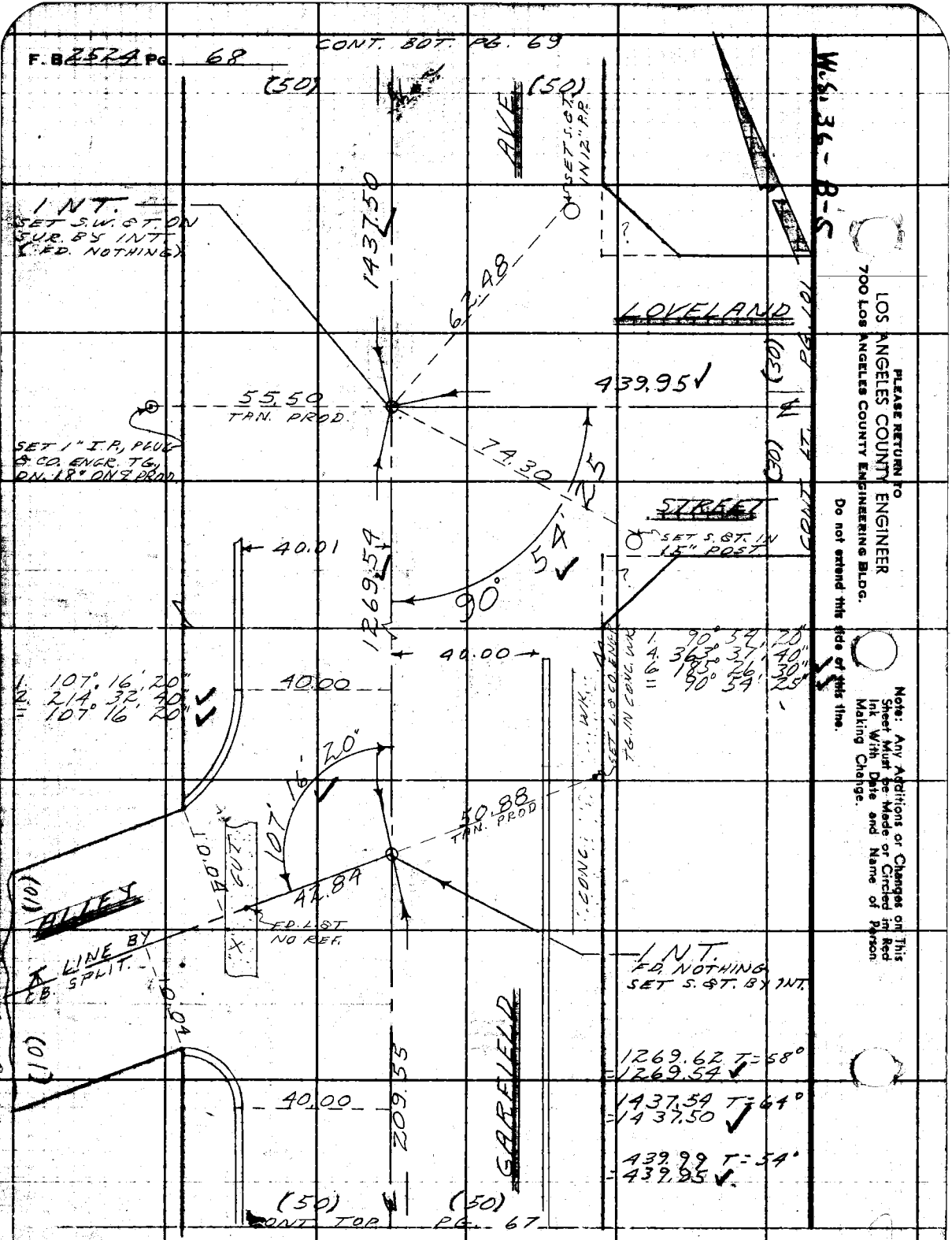

CONT. TOP PG. 67

PLEASE RETURN TO
LOS ANGELES COUNTY ENGINEER
700 Los Angeles County Engineering Bldg.
Do not extend this date of this time.

Note: Any Additions or Changes on This Sheet Must be Made or Circled in Red Ink With Date and Name of Person Making Change.

Notes Ck'd by Miller	Survey of BELL GARDENS S.D. # 539-A	F. B. 2524 Pg. 69
Map No.	JN 6253.90 Tape 0171 Std 68 °F	
Office Work	Surveyed by W. A. RICHARDS	
Checked	Notes RICH. Date 12-59	
Date	Indexed A. C. Johnson	

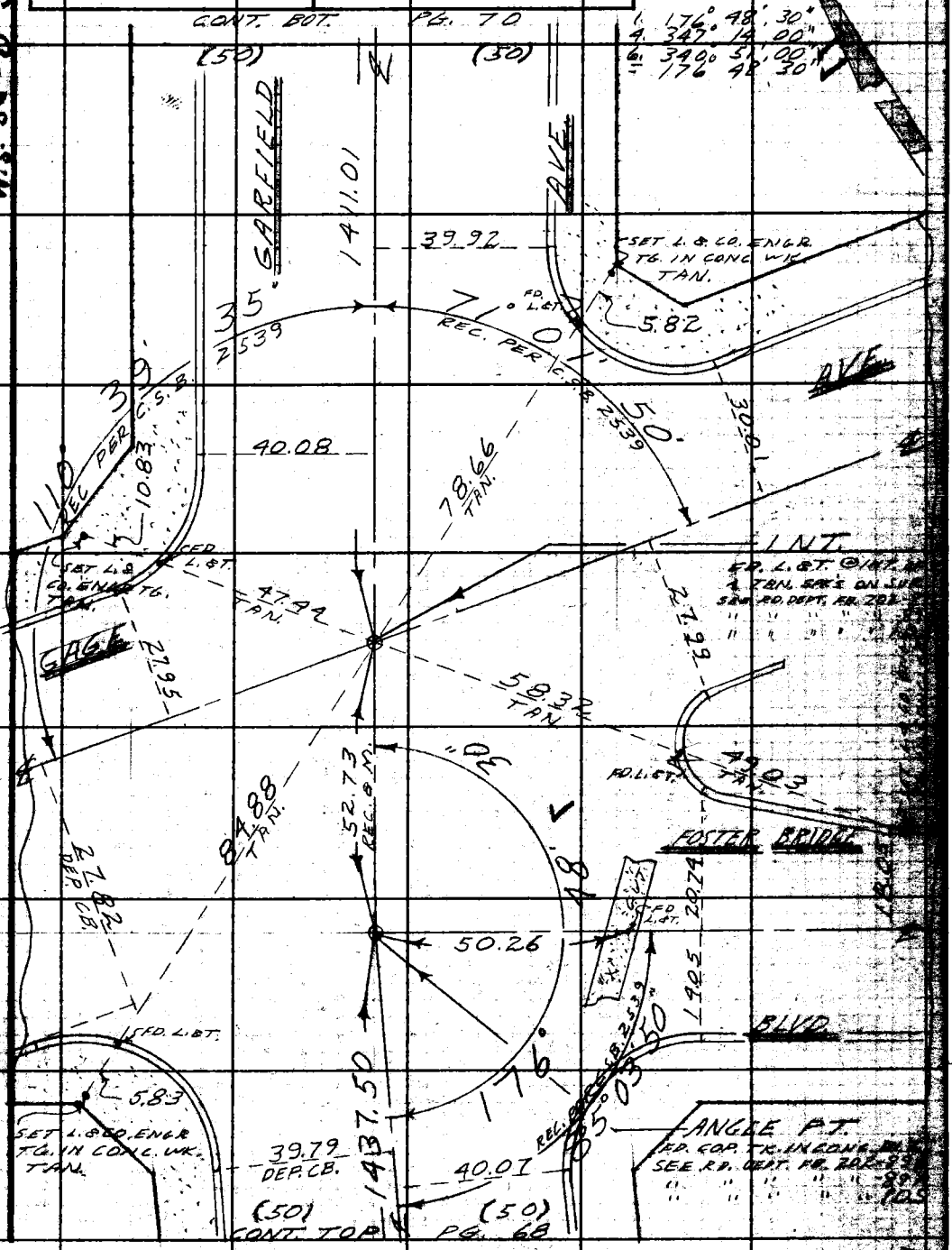

Note: Any Additions or Changes on this Sheet Must be Made or Circled in Red Ink With Date and Name of Person Making Change.

Do not extend this side of this line.

PLEASE RETURN TO
LOS ANGELES COUNTY ENGINEER
700 LOS ANGELES COUNTY ENGINEERING BLDG.

79F3098 S&E #247 11-58

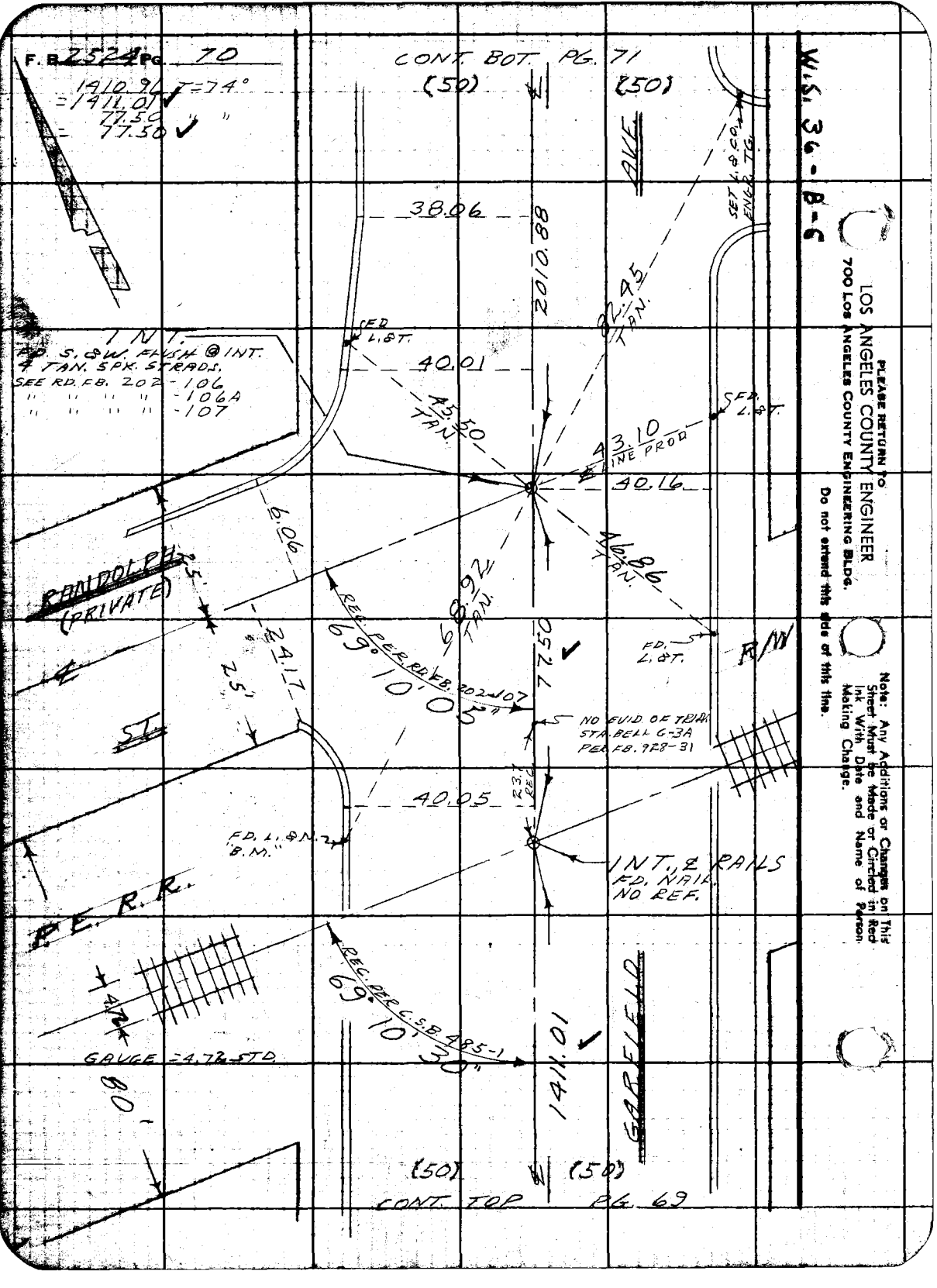
F.B. 2524 PG. 70
1410.96 T=74°
=1411.01
77.50
= 77.50
CONT. BOT. PG. 71
(50)
(50)
AVE.
W.S. 36-B-6
38.06
2010.88
SET L.&CO. ENGR. TG.
82.45 TAN.
FD. L.&T.
INT.
FD. S.&W. FLUSH @ INT.
4 TAN. SPK. STRADS.
SEE RD. FB. 202-106
" " " " -106A
" " " " -107
40.01
45.50 TAN.
43.10 LINE PROD
FD. L.&T.
40.16
6.06
46.86 TAN.
RANDOLPH (PRIVATE)
25'
68.92 TAN.
REC. PER RD. FB. 202-107
69° 10' 05"
77.50
FD. L.&T.
R/W
24.17
25'
NO EVID. OF TRIAL STA. BELL G-3A PER FB. 928-31
40.05
23.7 REC.
FD. L.&N. "B.M."
INT. & RAILS
FD. NAIL. NO REF.
P.E.R.R.
REC. PER C.S.B. 485-1
69° 10' 30"
1411.01
GARFIELD
4.72
GAUGE = 4.72 STD.
80'
(50)
(50)
CONT. TOP PG. 69
PLEASE RETURN TO
LOS ANGELES COUNTY ENGINEER
700 LOS ANGELES COUNTY ENGINEERING BLDG.
Do not extend this side of this line.
Note: Any Additions or Changes on This Sheet Must be Made or Circled in Red Ink With Date and Name of Person Making Change.

Notes Ck'd by Miller	Survey of BELL GARDENS S.D. #58-A
Map No.	JN 625390 Tape 0171 Std. 68 °F
Office Work	Surveyed by W. A. RICHARDS
Checked	Notes RICH Date 12-59
Date	Indexed A. C. Johnson

F. B. 2524 Pg. 71

W.S. 36-B-5

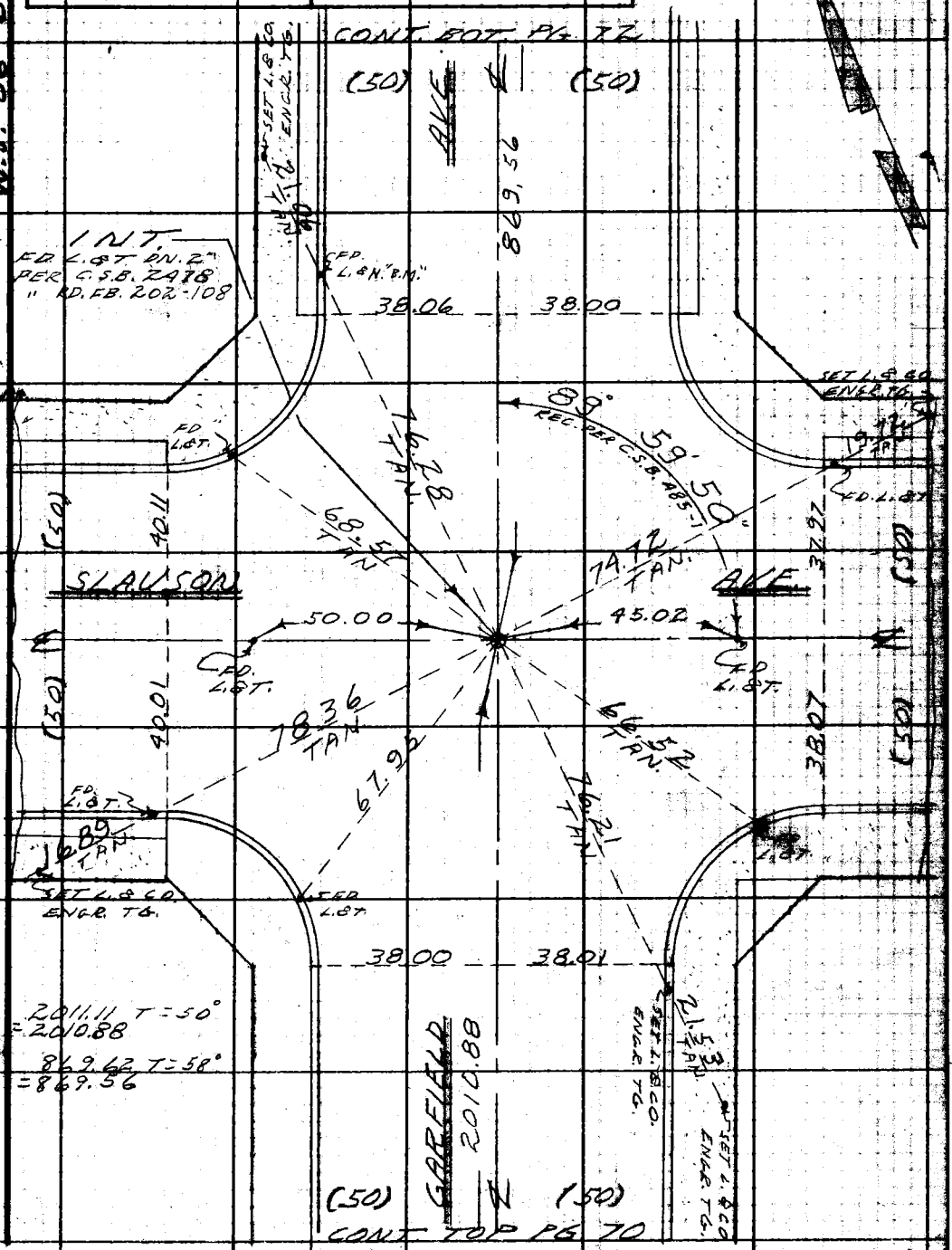

Note: Any Additions or Changes on this Sheet Must be Made or Circled in Red Ink With Date and Name of Person Making Change.

Do not extend this date of this line.

PLEASE RETURN TO
LOS ANGELES COUNTY ENGINEER
700 LOS ANGELES COUNTY ENGINEERING BLDG.

76F3098 S&E #247 11-58

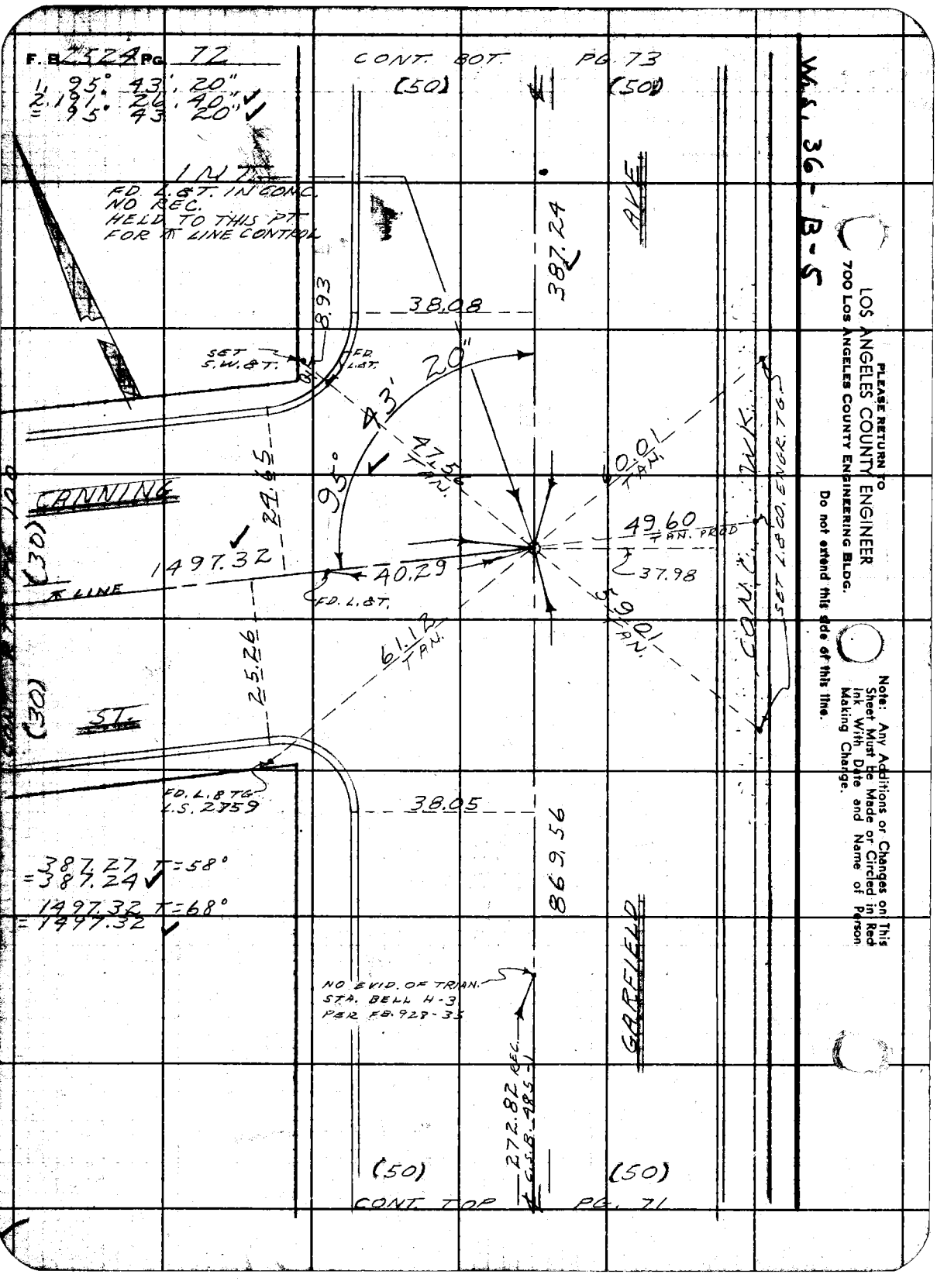
F.B. 2524 PG. 72
1. 95° 43' 20"
2. 191° 26' 40" ✓
= 95° 43' 20" ✓
CONT. BOT. PG. 73
(50)
(50)
W.S. 36-B-5
INT.
FD. L.&T. IN CONC.
NO REC.
HELD TO THIS PT.
FOR ⊼ LINE CONTROL
387.24
AVE
38.08
8.93
SET S.W.&T.
FD. L.&T.
20"
43'
95°
47.56 TAN.
60.01 TAN.
24.65
CANNING
(30)
1497.32
40.29
49.60 TAN. PROD
37.98
⊼ LINE
FD. L.&T.
59.01 TAN.
61.12 TAN.
25.26
(30)
ST.
CONC. WK.
SET L.&CO. ENGR. TG.
FD. L.&TG.
L.S. 2759
38.05
869.56
387.27 T=58°
=387.24 ✓
1497.32 T=68°
=1497.32 ✓
NO EVID. OF TRIAN.
STA. BELL H-3
PER FB. 928-35
GARFIELD
272.82 REC.
C.S.B. 485-1
(50)
(50)
CONT. TOP PG. 71
PLEASE RETURN TO
LOS ANGELES COUNTY ENGINEER
700 LOS ANGELES COUNTY ENGINEERING BLDG.
Do not extend this side of this line.
Note: Any Additions or Changes on This Sheet Must be Made or Circled in Red Ink With Date and Name of Person Making Change.

Notes Ck'd by Miller	Survey of BELL GARDENS S.D. #339A
Map No.	JN 625390 Tape 0171 Std. 68 °F
Office Work	Surveyed by W. A. RICHARDS
Checked	Notes RICH. Date 12-59
Date	Indexed A. C. Johnson

F. B. 2529 Pg. 73

W.S. 36-B-5

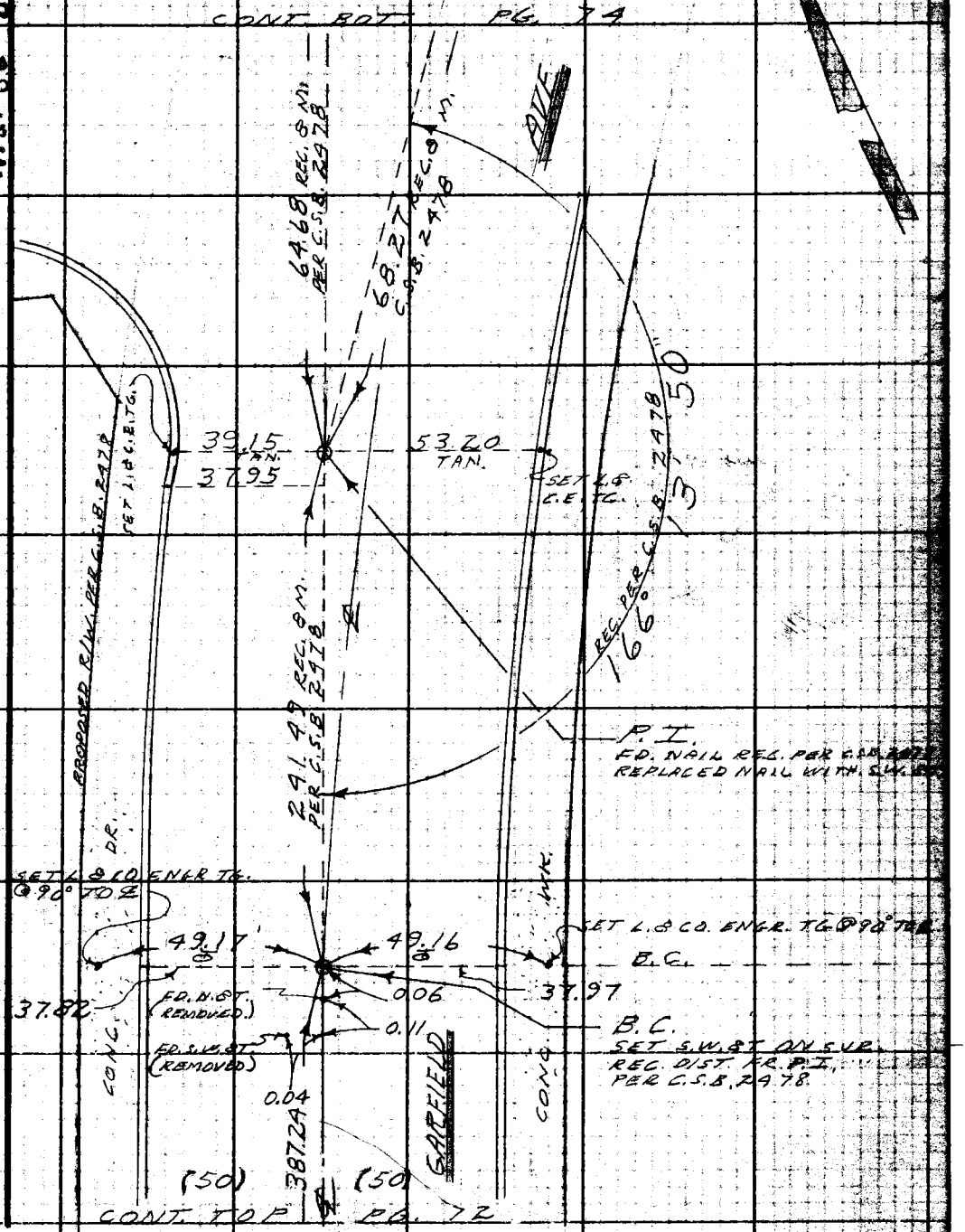

Note: Any Additions or Changes on This Sheet Must be Made or Circled in Red Ink With Data and Name of Person Making Change.

PLEASE RETURN TO
LOS ANGELES COUNTY ENGINEER
700 LOS ANGELES COUNTY ENGINEERING BLDG.
Do not extend this side of this line.

78F3098 S&E #247 11-58

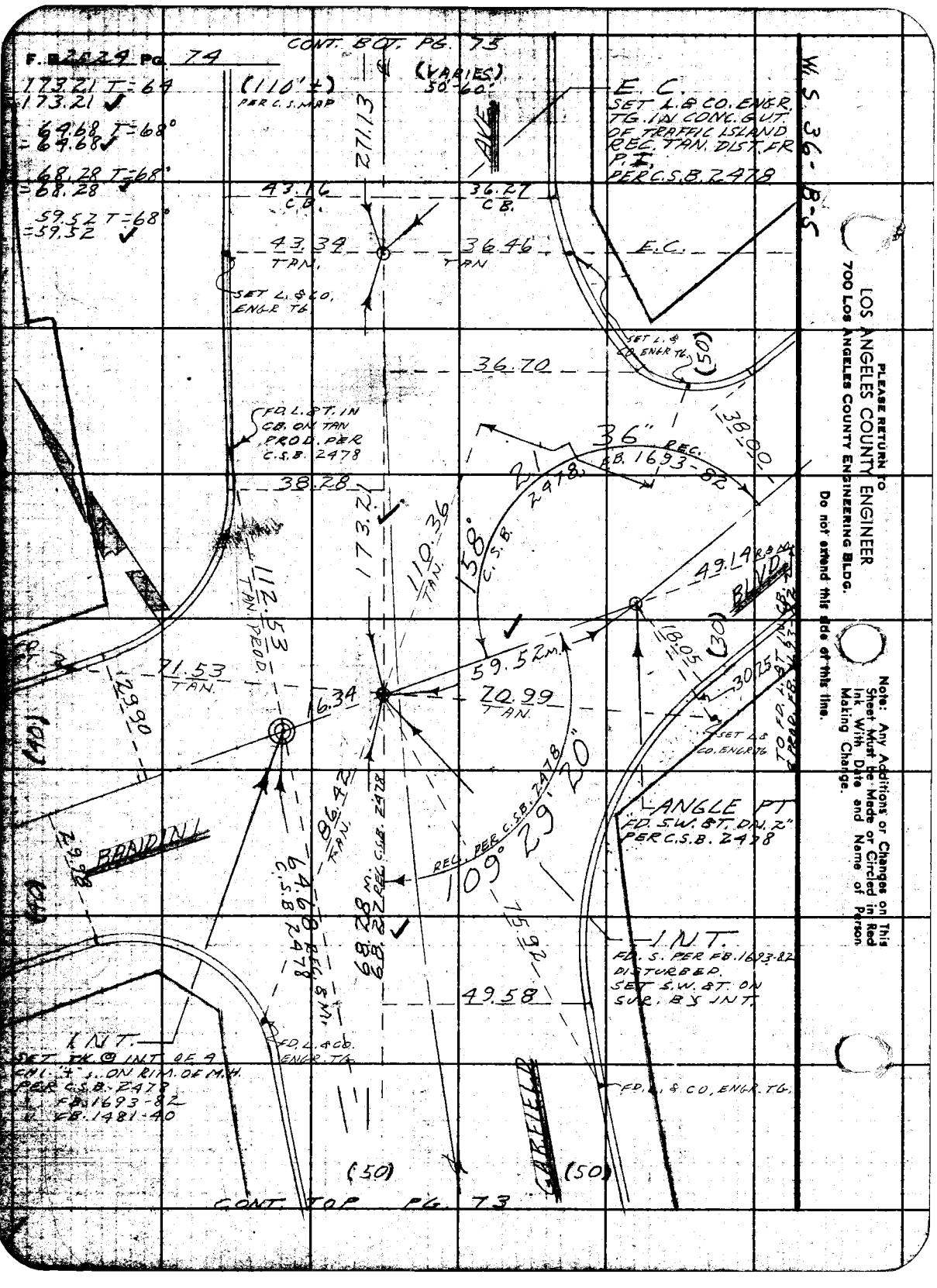

PLEASE RETURN TO
LOS ANGELES COUNTY ENGINEER
700 LOS ANGELES COUNTY ENGINEERING BLDG.

Do not extend this side of this line.

Note: Any Additions or Changes on This Sheet Must be Made or Circled in Red Ink With Date and Name of Person Making Change.

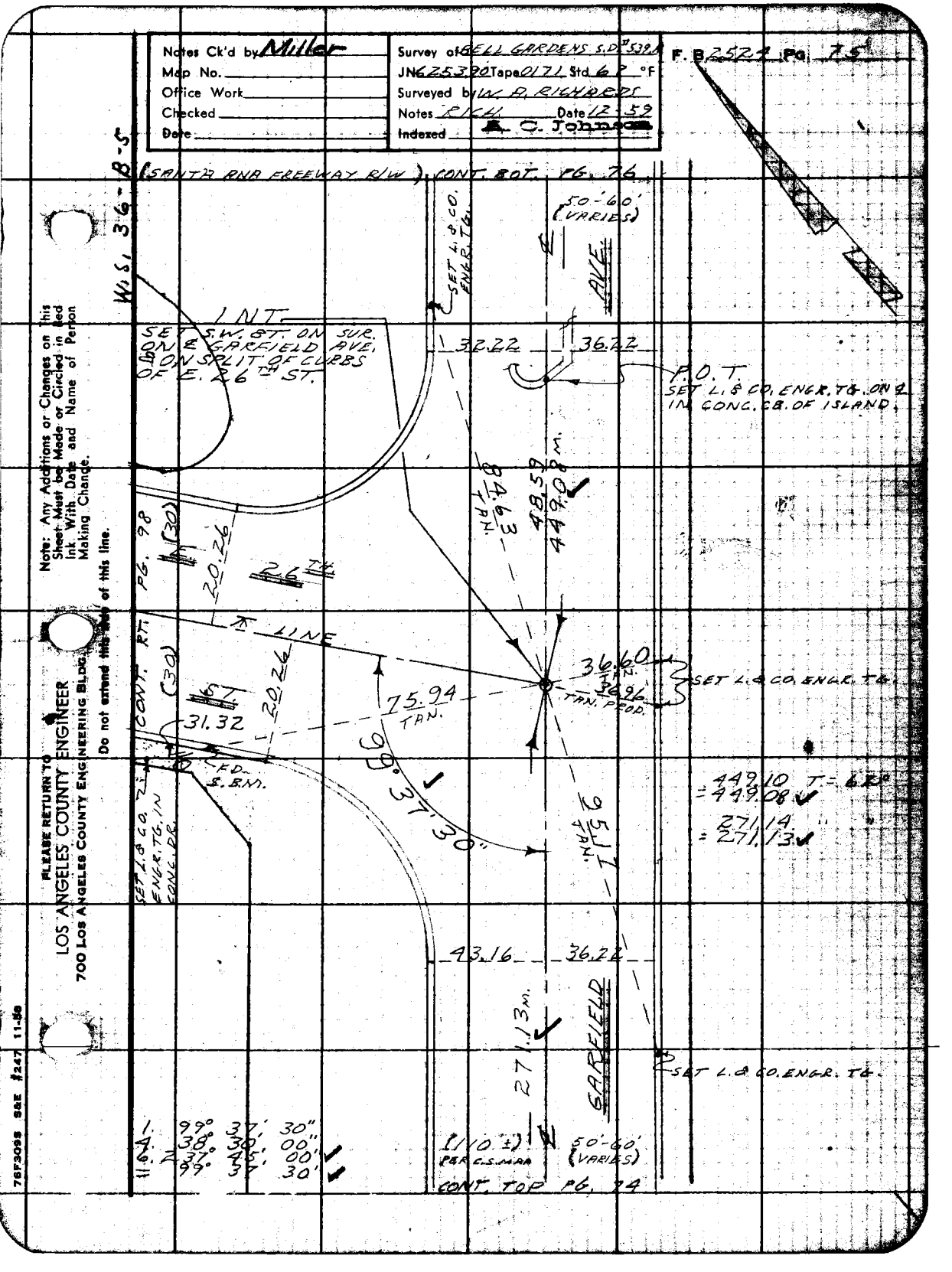

Notes Ck'd by Miller
Map No.
Office Work
Checked
Date
Survey of BELL GARDENS S.D. #539.A
JN 625390 Tape 0171 Std 62 °F
Surveyed by W. A. RICHARDS
Notes RICH. Date 12-59
Indexed A. C. Johnson
F. B. 2524 PG. 75
(SANTA ANA FREEWAY R/W) CONT. BOT. PG. 76
W.S. 36-B-5
50'-60' (VARIES)
SET L. & CO. ENGR. TG.
AVE.
INT.
SET S.W. ST. ON SUR. ON ℄ GARFIELD AVE. & ON SPLIT OF CURBS OF E. 26TH ST.
32.22
36.22
P.O.T.
SET L. & CO. ENGR. TG. ON ℄ IN CONC. CB. OF ISLAND.
84.63 TAN.
48.59
449.08 m.
PG. 98
(30)
20.26
26TH
LINE
CONT. RT.
(30)
ST.
20.26
31.32
75.94 TAN.
36.60 TAN.
36.96 TAN. PROD.
SET L. & CO. ENGR. TG.
99° 37' 30"
FD. S.B.M.
SET L. & CO. ENGR. TG. IN CONC. DR.
95.11 TAN.
449.10 T = 62°
= 449.08
271.14
= 271.13
43.16
36.22
271.13 m.
GARFIELD
SET L. & CO. ENGR. TG.
1. 99° 37' 30"
4. 38° 30' 00"
6. 237° 45' 00"
= 99° 37' 30"
(110 ±) PER C.S. MAP
50'-60' (VARIES)
CONT. TOP PG. 74
Note: Any Additions or Changes on this Sheet Must be Made or Circled in Red Ink With Date and Name of Person Making Change.
Do not extend this side of this line.
PLEASE RETURN TO
LOS ANGELES COUNTY ENGINEER
700 LOS ANGELES COUNTY ENGINEERING BLDG.
76F309S S&E #247 11-58

F. B. 2529 Pg. 76

CONT. BOT. PG. 77

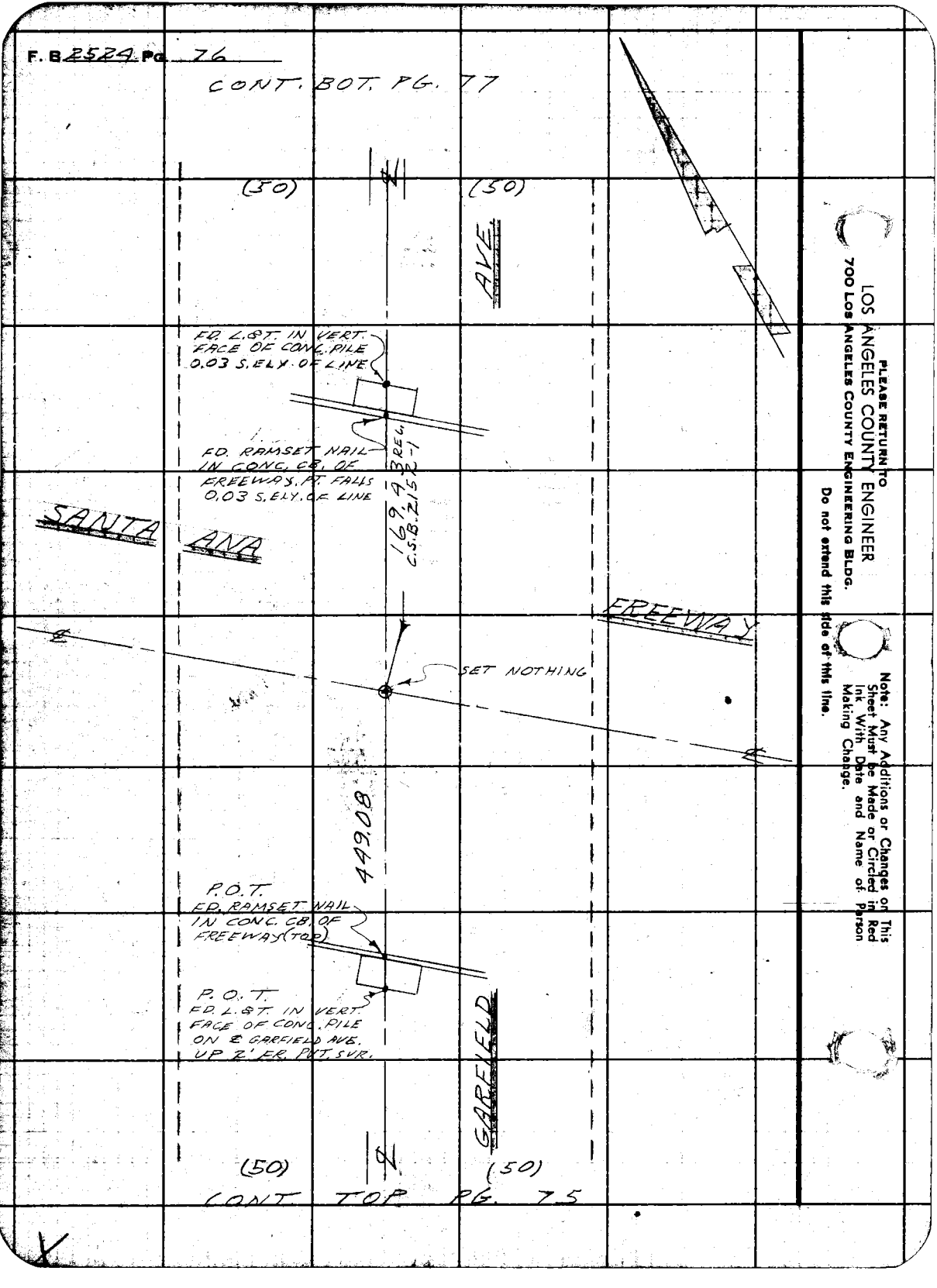

CONT TOP PG. 75

PLEASE RETURN TO
LOS ANGELES COUNTY ENGINEER
700 Los Angeles County Engineering Bldg.
Do not extend this side of this line.

Note: Any Additions or Changes on This Sheet Must be Made or Circled in Red Ink With Date and Name of Person Making Change.

Notes Ck'd by Miller	Survey of BELL GN
Map No.	JN 625390 Tap 0171 Std 68 °F
Office Work	Surveyed by W. A. RICHARDS
Checked	Notes RICH Date 12-59
Date	Indexed A. C. Johnson

F. B. 2524 Pg. 77

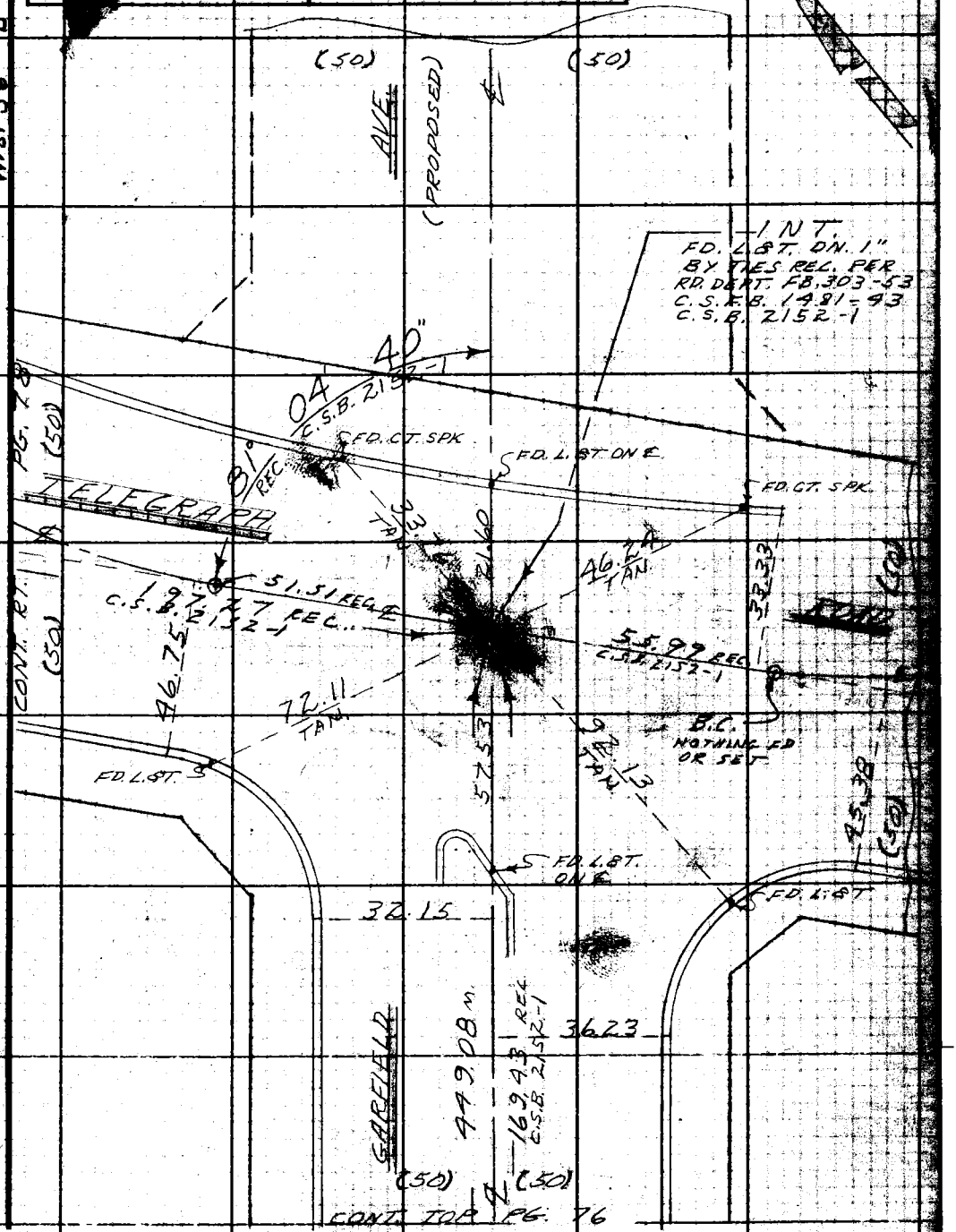

Note: Any Additions or Changes on this Sheet Must be Made or Circled in Red Ink With Date and Name of Person Making Change.

Do not extend this side of this line.

PLEASE RETURN TO
LOS ANGELES COUNTY ENGINEER
700 LOS ANGELES COUNTY ENGINEERING BLDG.

76F3098 S&E #247 11-58

PLEASE RETURN TO
LOS ANGELES COUNTY ENGINEER
700 LOS ANGELES COUNTY ENGINEERING BLDG.

Do not extend this side of this line.

Note: Any Additions or Changes on This Sheet Must be Made or Circled in Red Ink With Date and Name of Person Making Change.

W.S. 36 - [illegible] 4

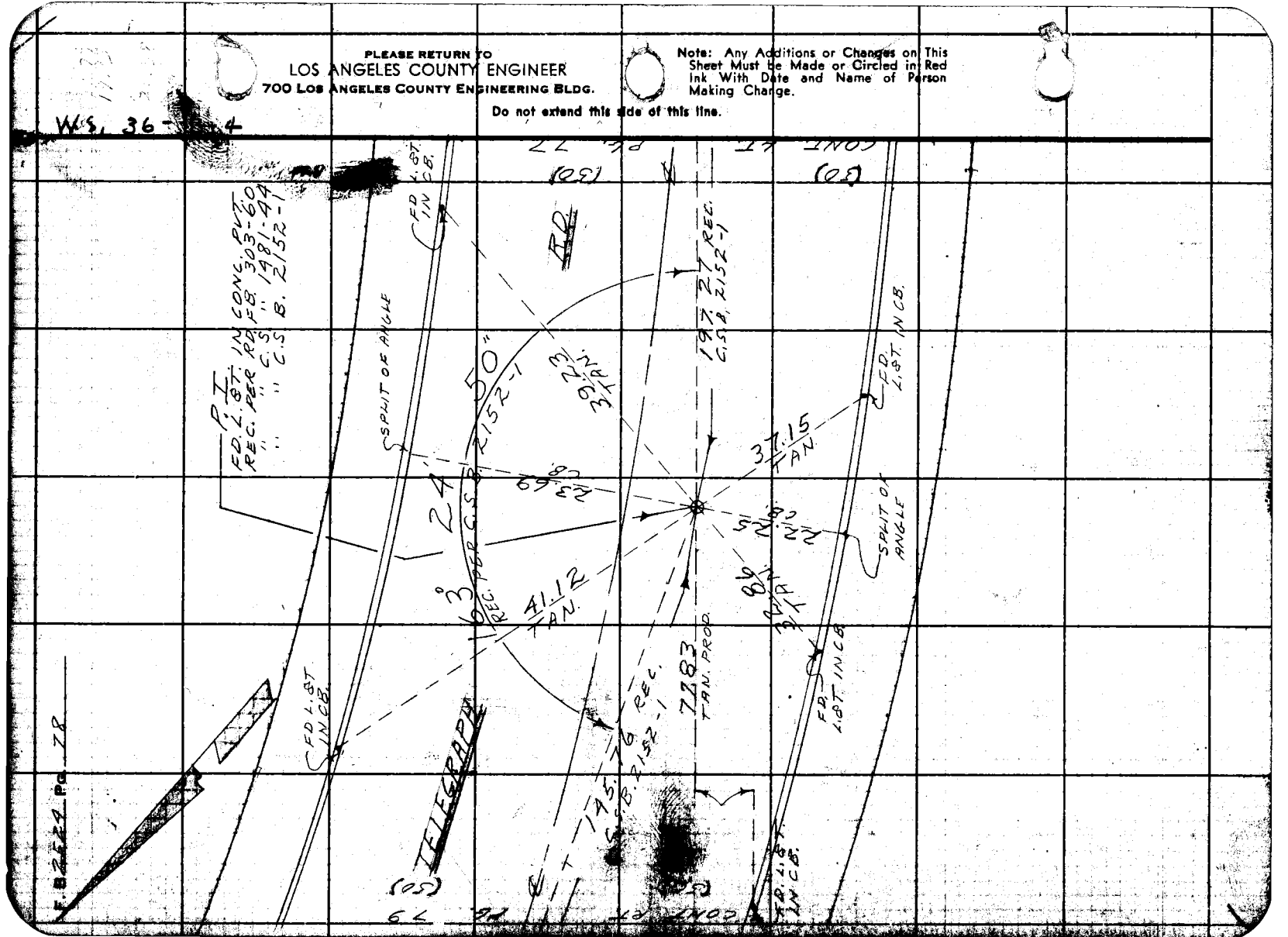

Notes Ck'd by Miller	Survey of BELL GARDENS S.D. #539
Map No.	JN 625390 Tape 0171 Std 68 °F
Office Work	Surveyed by W. A. RICHARDS
Checked	Notes RICH. Date 12-59
Date	Indexed A. C. Johnson

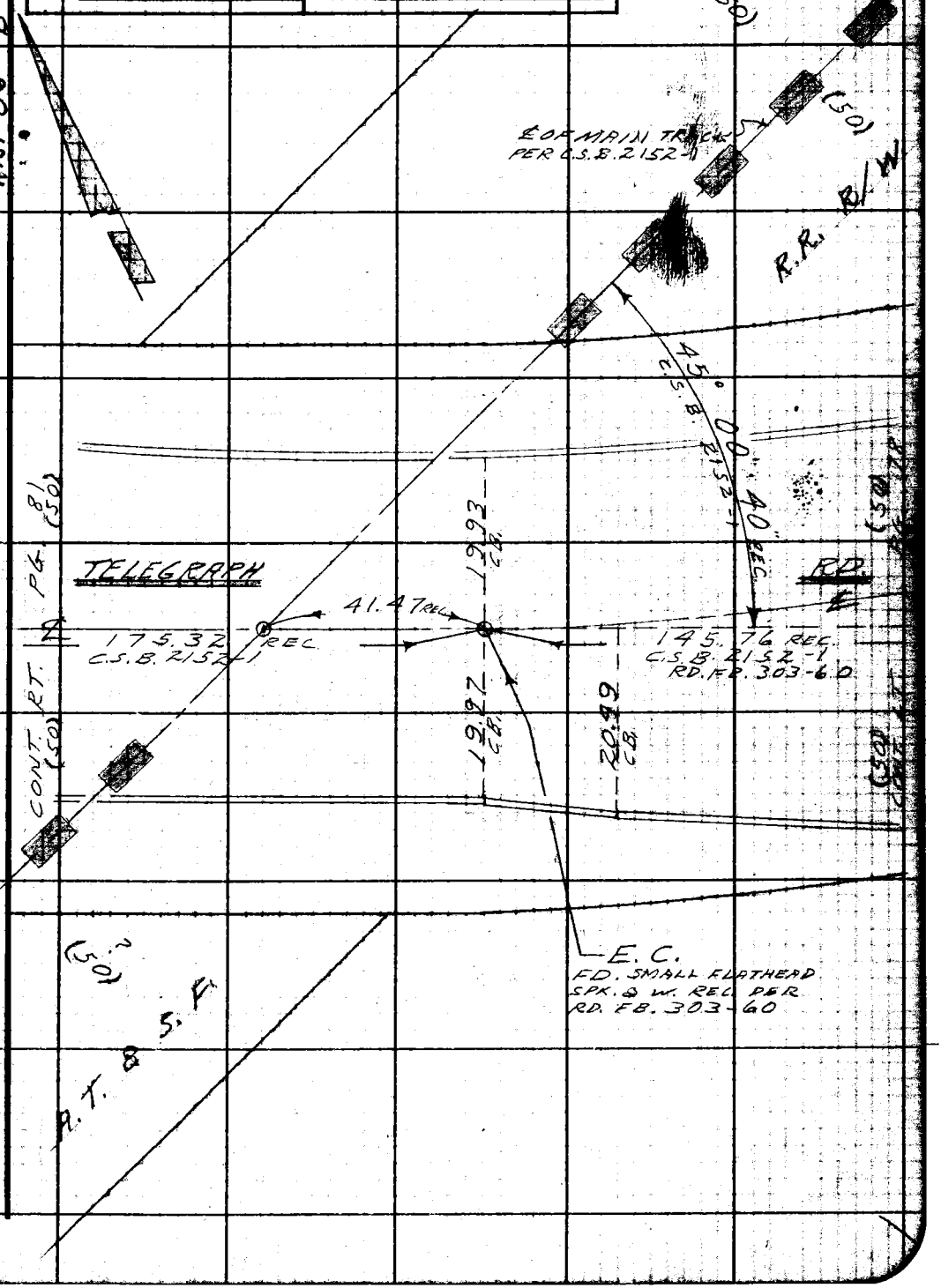

Note: Any Additions or Changes on This Sheet Must be Made or Circled in Red Ink With Date and Name of Person Making Change.

Do not extend this side of this line.

PLEASE RETURN TO
LOS ANGELES COUNTY ENGINEER
700 LOS ANGELES COUNTY ENGINEERING BLDG.

76F3095 S&E #247 11-58

PLEASE RETURN TO
LOS ANGELES COUNTY ENGINEER
700 LOS ANGELES COUNTY ENGINEERING BLDG.

Note: Any Additions or Changes on This Sheet Must Be Made or Circled in Red Ink With Date and Name of Person Making Change.

Do not extend this side of this line.

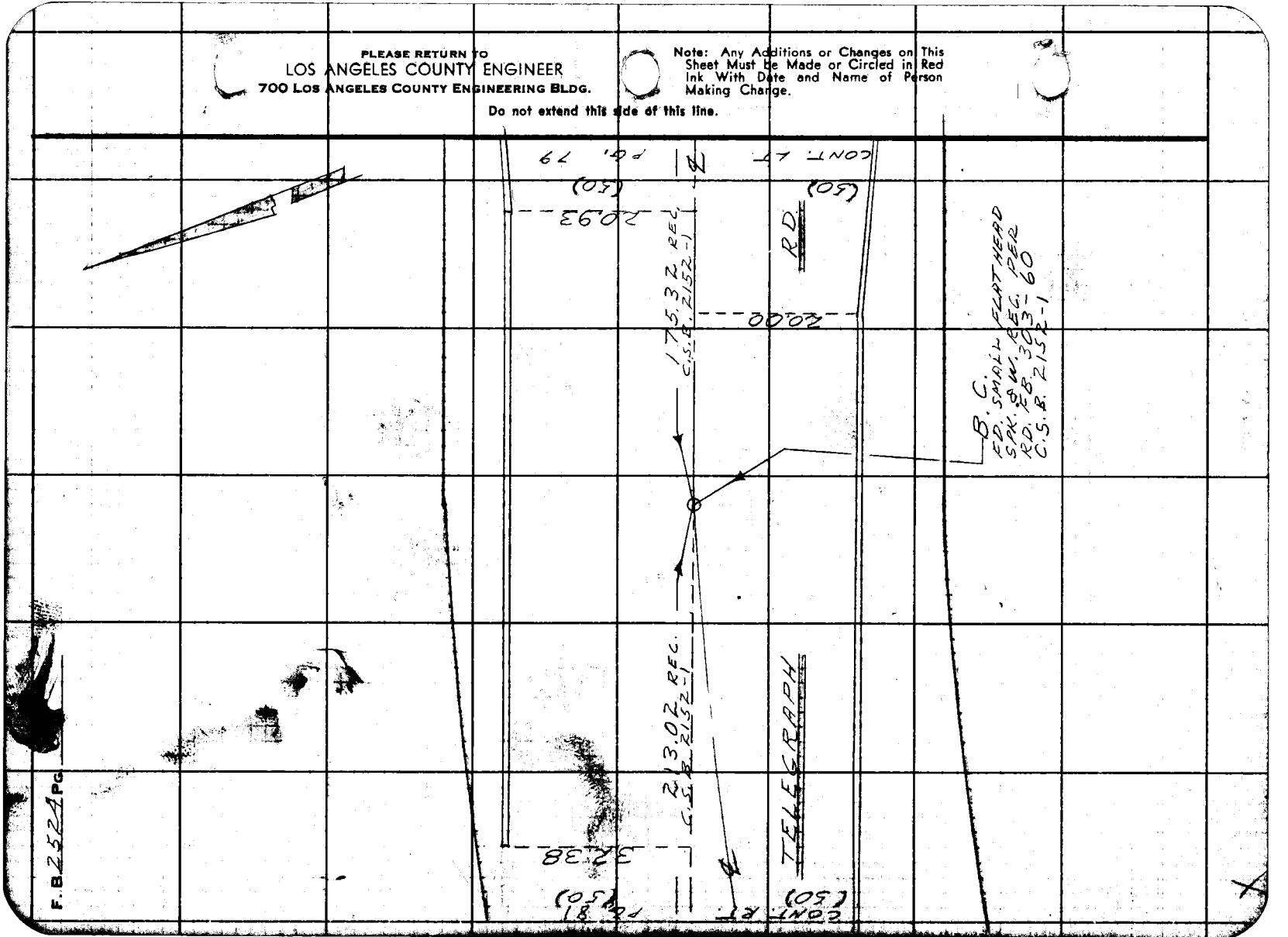

F.B. 2524 Pg.

Notes Ck'd by Miller	Survey of BELL GARDENS S.D. 539-A
Map No.	JN 62 53 90 Tape 0171 Std 68 °F
Office Work	Surveyed by W.A. RICHARDS
Checked	Notes RICH. Date 12-59
Date	Indexed C. Johnson

F. B 2524 PG. 81

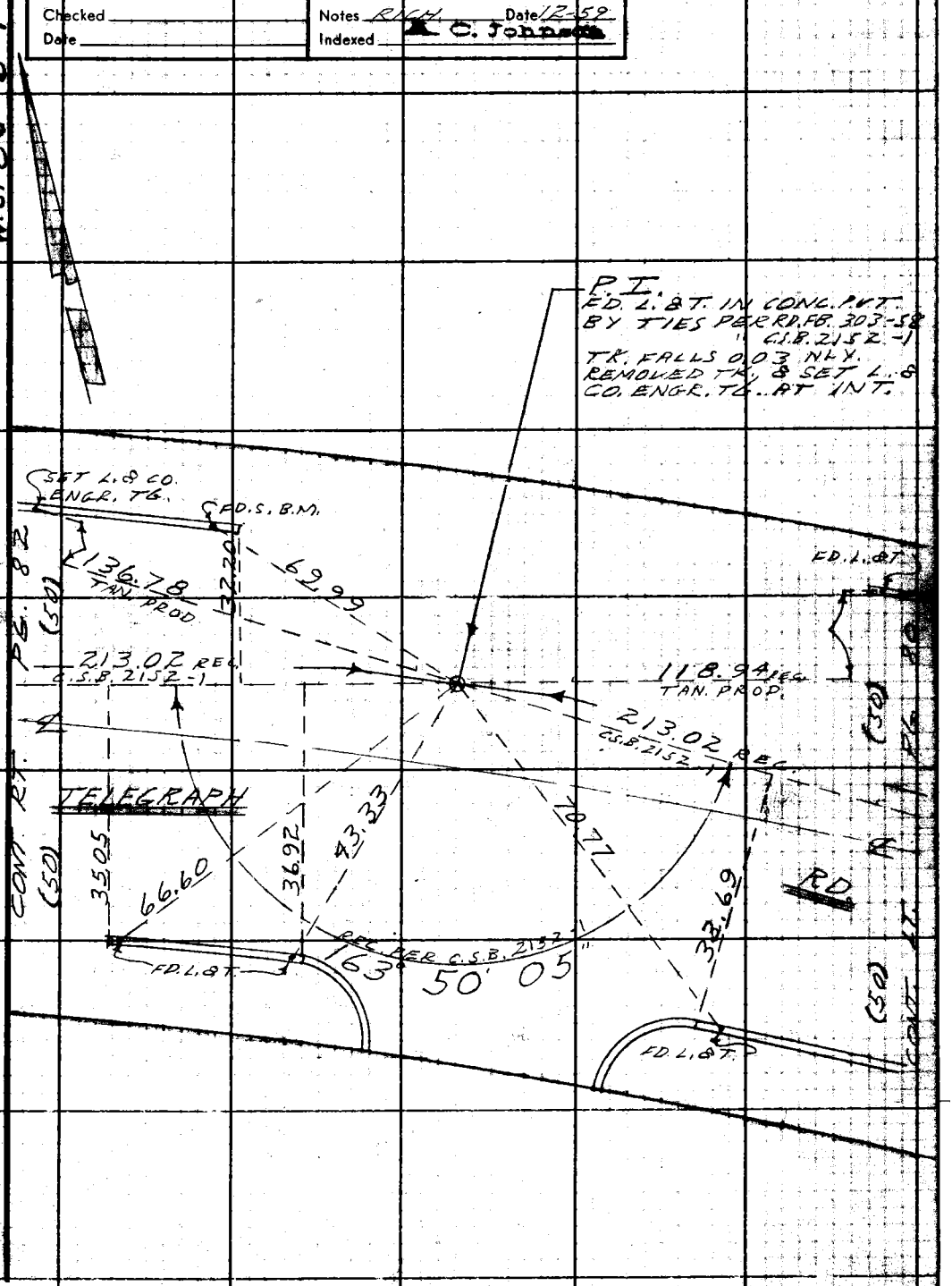

Note: Any Additions or Changes on This Sheet Must be Made or Circled in Red Ink With Date and Name of Person Making Change.

PLEASE RETURN TO
LOS ANGELES COUNTY ENGINEER
700 LOS ANGELES COUNTY ENGINEERING BLDG.
Do not extend this side of this line.

76F3095 S&E #247 11-58

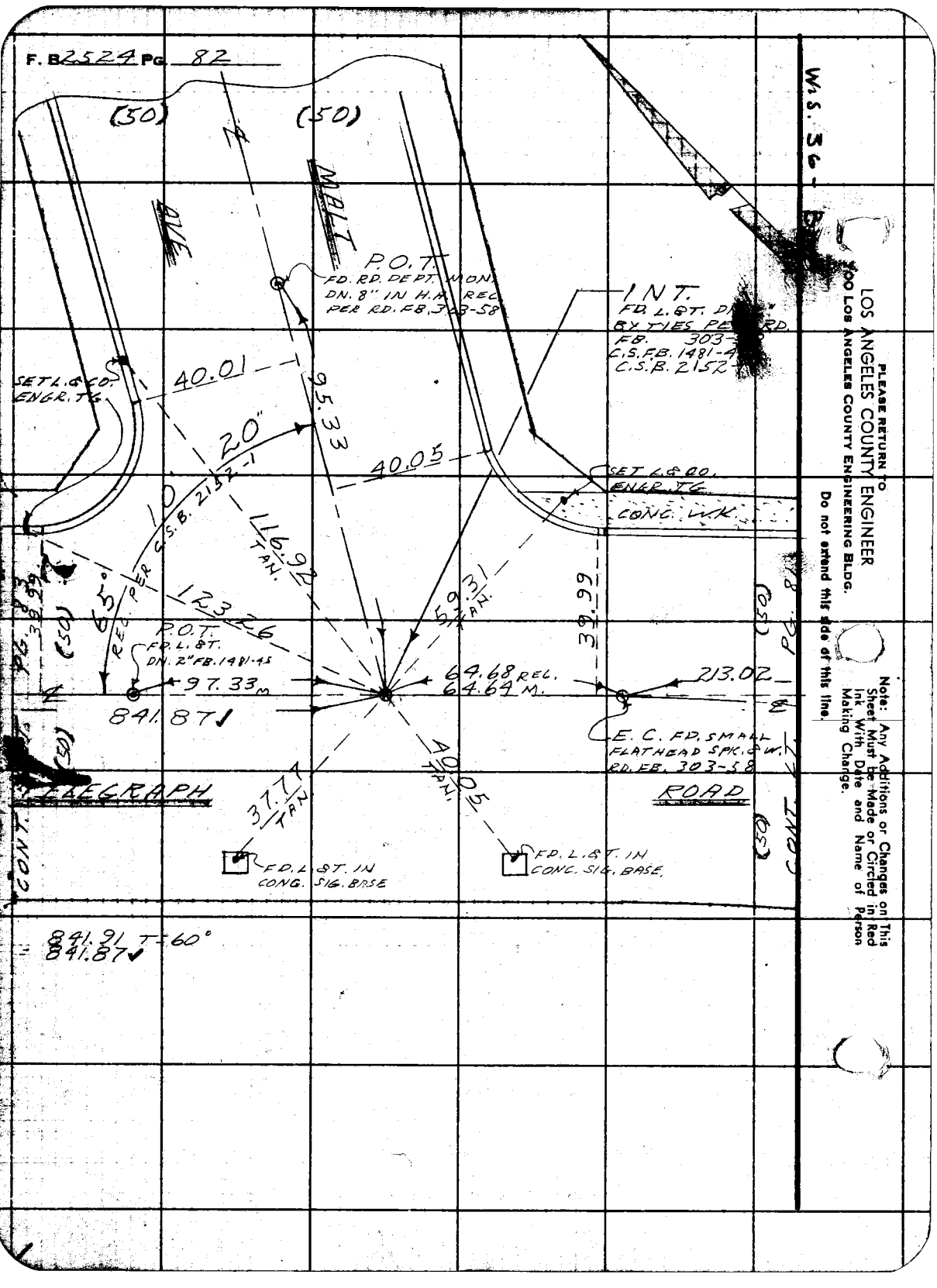
F. B 2524 PG. 82
(50)
(50)
AVE
MALT
P.O.T.
FD. RD. DEPT. MON.
DN. 8" IN H.A. REC.
PER RD. FB. 303-58
INT.
FD. L. & T. DN.
BY TIES PER RD.
FB. 303-
C.S.FB. 1481-4
C.S.B. 2152
SET L. & CO.
ENGR. TG.
40.01
95.33
20"
40.05
10
C.S.B. 2152-1
116.92
TAN.
SET L. & CO.
ENGR. TG.
CONC. W.K.
65°
REC. PER
123.26
59.31
TAN.
39.99
P.O.T.
FD. L. & T.
DN. 2" FB. 1481-45
97.33 M
64.68 REC.
64.64 M.
213.02
841.87
E. C. FD. SMALL
FLATHEAD SPK. & W.
RD. FB. 303-58
40.05
TAN.
37.77
TAN.
ELEGRAPH
ROAD
FD. L. & T. IN
CONC. SIG. BASE
FD. L. & T. IN
CONC. SIG. BASE
CONT.
CONT.
841.91 T=60°
841.87
W.S. 36-
PLEASE RETURN TO
LOS ANGELES COUNTY ENGINEER
900 LOS ANGELES COUNTY ENGINEERING BLDG.
Do not extend this side of this line.
Note: Any Additions or Changes on This Sheet Must be Made or Circled in Red Ink With Date and Name of Person Making Change.

Notes Ck'd by Miller	Survey of BELL GARDENS S.D. # 539-A
Map No.	JN 6253.90 Tape 0171 Std 68 °F
Office Work	Surveyed by W.A. RICHARDS
Checked	Notes RICH. Date 12-59
Date	Indexed A. C. Johnson

F. B. 2524 Pg. 83

W.S. 36-B-4

1. 179° 43' 00"
4. 358° 51' 40"
6. 358° 17' 30" ✓
= 179° 42' 35" ✓

164.99 T = 60°
= 164.98 ✓

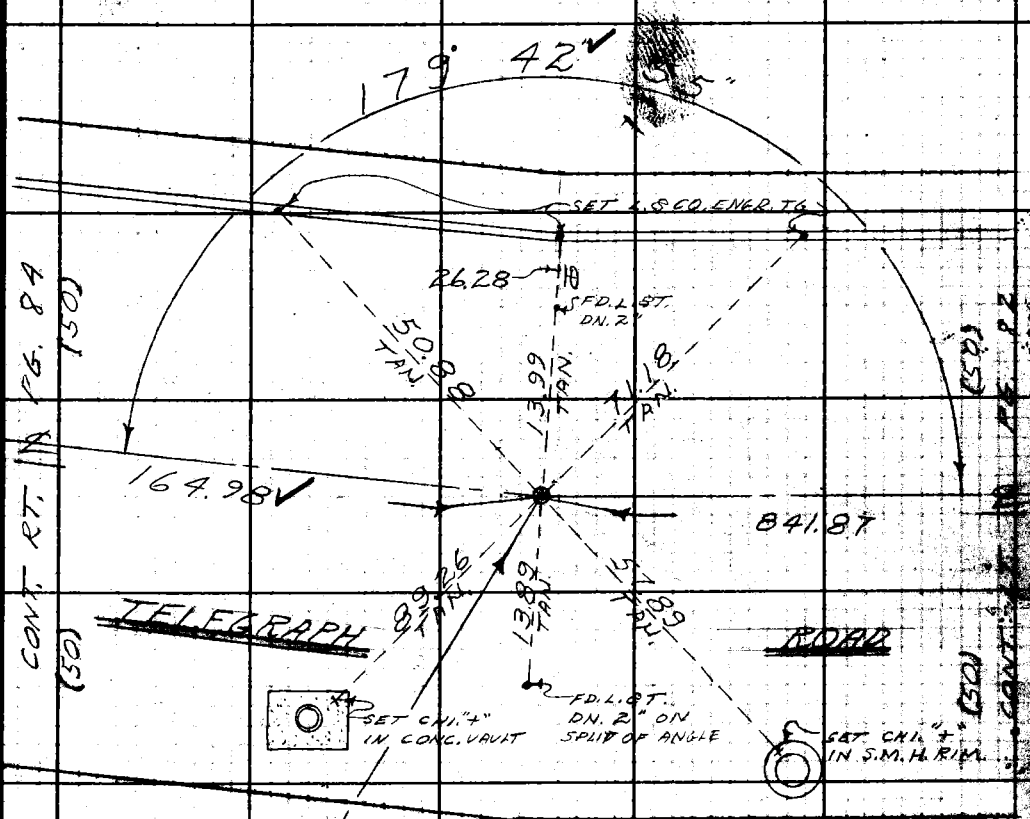

ANGLE PT.
FD. L.&T. DN. 2"
WITH 4-2' TAN.
SPK. & W. TIES
REC. PER F.B. 1481-17
" " RD. F.B. ? ?

Note: Any Additions or Changes on this Sheet Must be Made or Circled in Red Ink With Date and Name of Person Making Change.

Do not extend this line of this line.

PLEASE RETURN TO
LOS ANGELES COUNTY ENGINEER
700 LOS ANGELES COUNTY ENGINEERING BLDG.

76F309S S&E #247 11-58

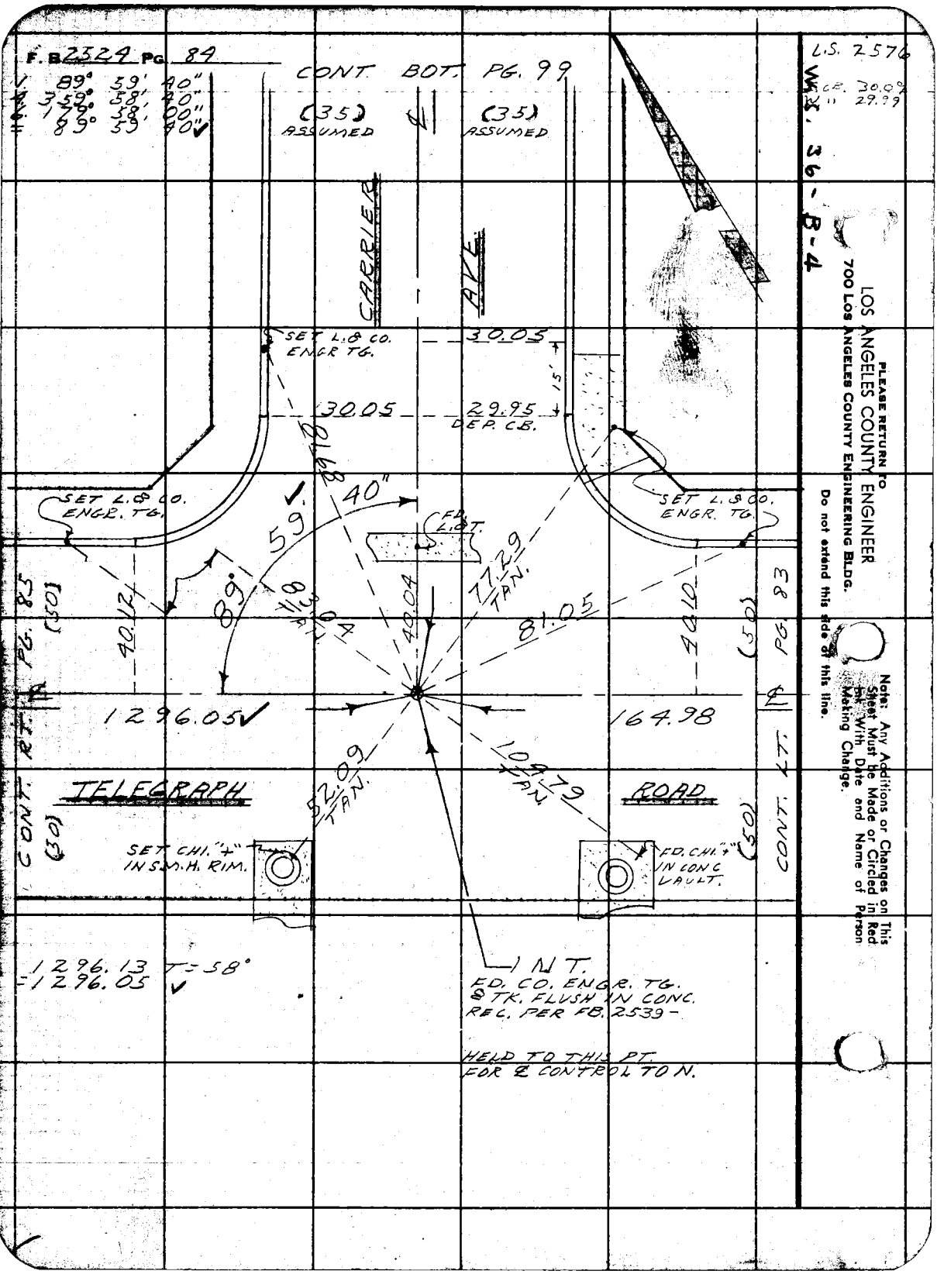
F. B. 2524 PG. 84
CONT. BOT. PG. 99
L.S. 2576
CR. 30.0
" 29.99
W.S. 36-B-4
89° 59' 40"
359° 58' 40"
179° 58' 00"
89° 59' 40"
(35) ASSUMED
(35) ASSUMED
CARRIER AVE.
SET L.& CO. ENGR TG.
30.05
15'
30.05
29.95 DEP. CB.
81.68
40"
59
FD. L.&T.
SET L.& CO. ENGR. TG.
SET L.& CO. ENGR. TG.
77.29 TAN.
83.04 TAN.
40.04
81.05
40.12
40.10
89°
(50)
(50)
PG. 85
PG. 83
CONT. RT.
CONT. LT.
1296.05
164.98
TELEGRAPH ROAD
52.09 TAN.
104.79 TAN.
(50)
(50)
SET CHI. "+" IN S.M.H. RIM.
FD. CHI. "+" IN CONC VAULT.
1296.13 T=58°
=1296.05
INT.
FD. CO. ENGR. TG. & TK. FLUSH IN CONC. REC. PER FB. 2539-
HELD TO THIS PT. FOR ℄ CONTROL TO N.
PLEASE RETURN TO
LOS ANGELES COUNTY ENGINEER
700 LOS ANGELES COUNTY ENGINEERING BLDG.
Do not extend this side of this line.
Note: Any Additions or Changes on This Sheet Must be Made or Circled in Red Ink With Date and Name of Person Making Change.

Notes Ck'd by Miller	Survey of BELL GARDENS S.D. #539-7 F. B. 2524 Pg. 85
Map No.	JN 625390 Tap 0171 Std 68 °F
Office Work	Surveyed by W. A. RICHARDS
Checked	Notes RICH. Date 12-59
Date	Indexed C. Johnson

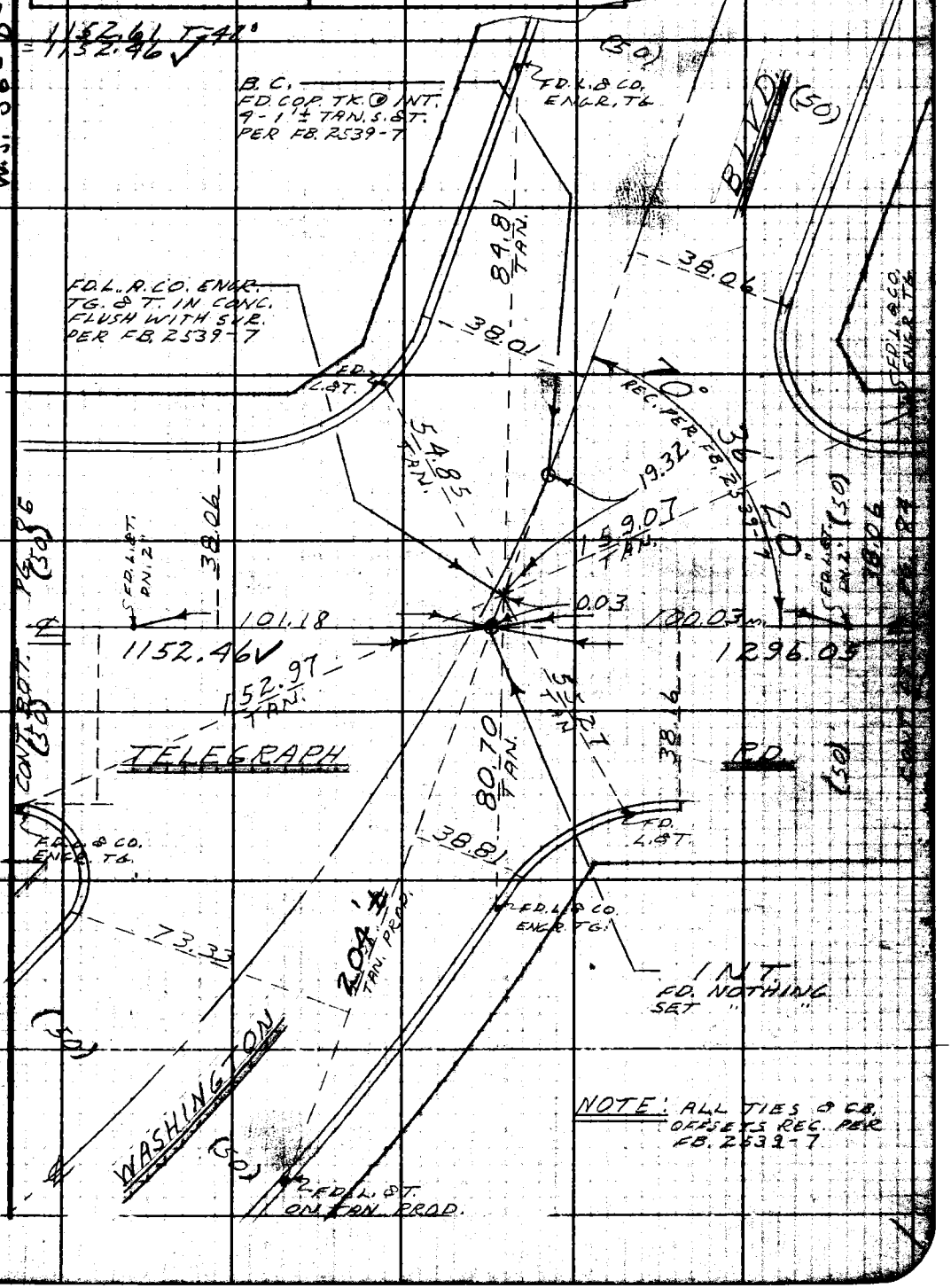

Note: Any Additions or Changes on this Sheet Must be Made or Circled in Red Ink With Date and Name of Person Making Change.

Do not extend this side of this line.

PLEASE RETURN TO
LOS ANGELES COUNTY ENGINEER
700 LOS ANGELES COUNTY ENGINEERING BLDG.

76F309S S&E #247 11-58

PLEASE RETURN TO
LOS ANGELES COUNTY ENGINEER
700 LOS ANGELES COUNTY ENGINEERING BLDG.

Note: Any Additions or Changes on This Sheet Must Be Made or Circled in Red Ink With Date and Name of Person Making Change.

Do not extend this side of this line.

W.S. 36-B-4

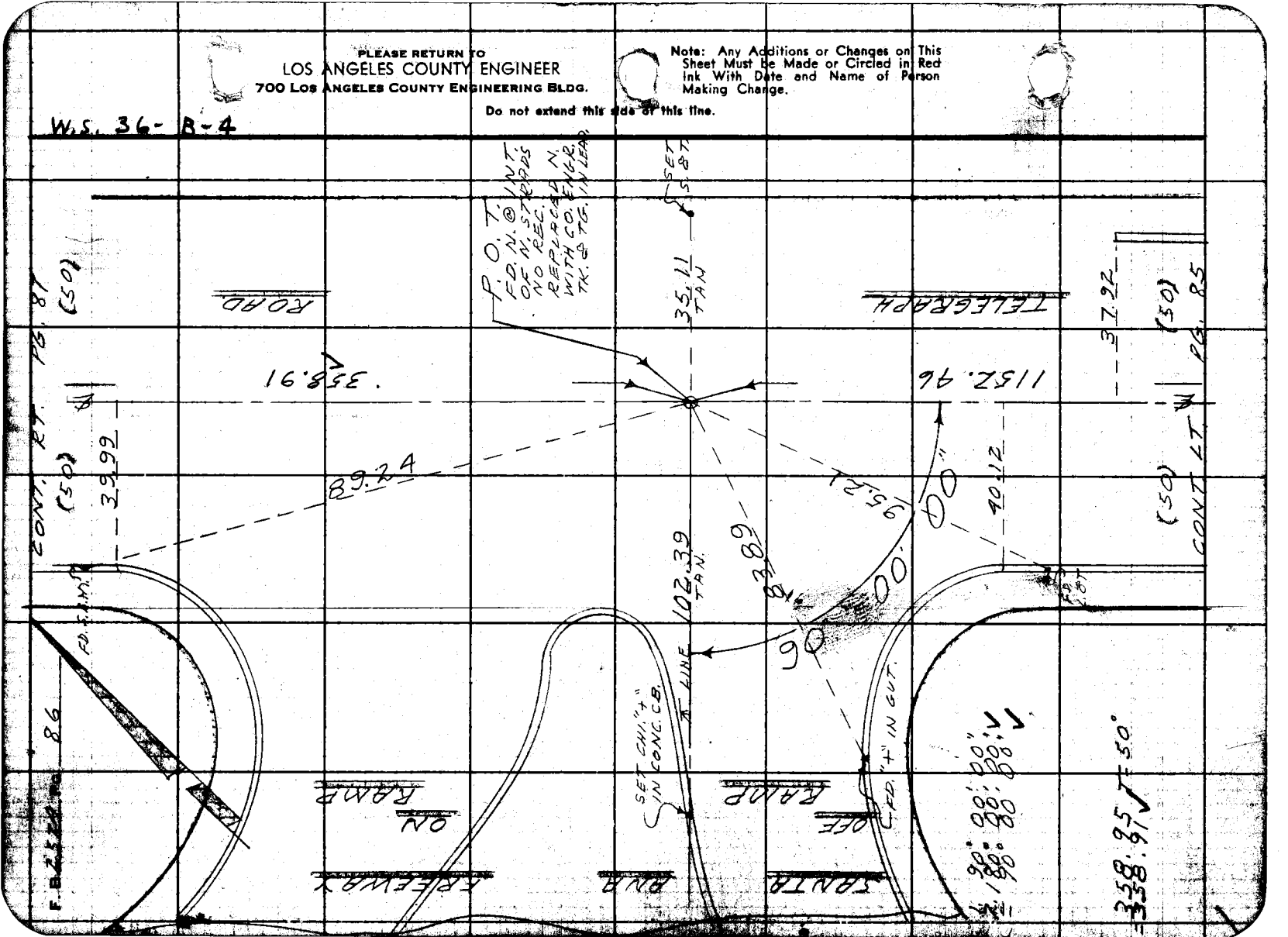

Notes Ck'd by Miller	Survey of BELL GARDENS S.D. #539-1
Map No.	JN 625390 Tape 0171 Std. 68 °F
Office Work	Surveyed by W.A. RICHARDS
Checked	Notes RICH. Date 12-59
Date	Indexed C. Johnson

F.B. 2524 Pg. 87

W.S. 36 - B-4

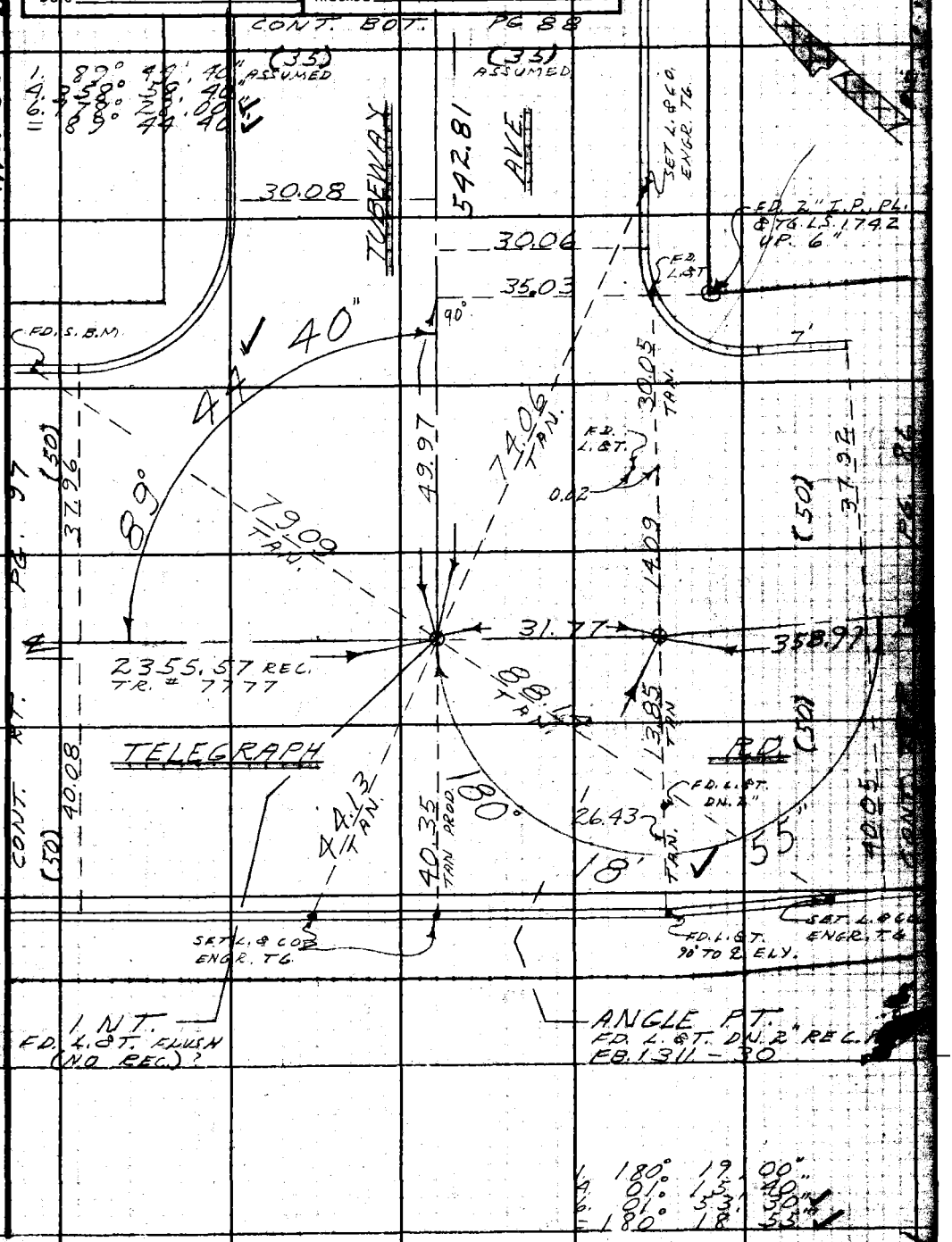

Note: Any Additions or Changes on This Sheet Must be Made or Circled in Red Ink With Date and Name of Person Making Change.

Do not extend this side of this line.

PLEASE RETURN TO
LOS ANGELES COUNTY ENGINEER
700 LOS ANGELES COUNTY ENGINEERING BLDG.

76F309S S&E #247 11-58

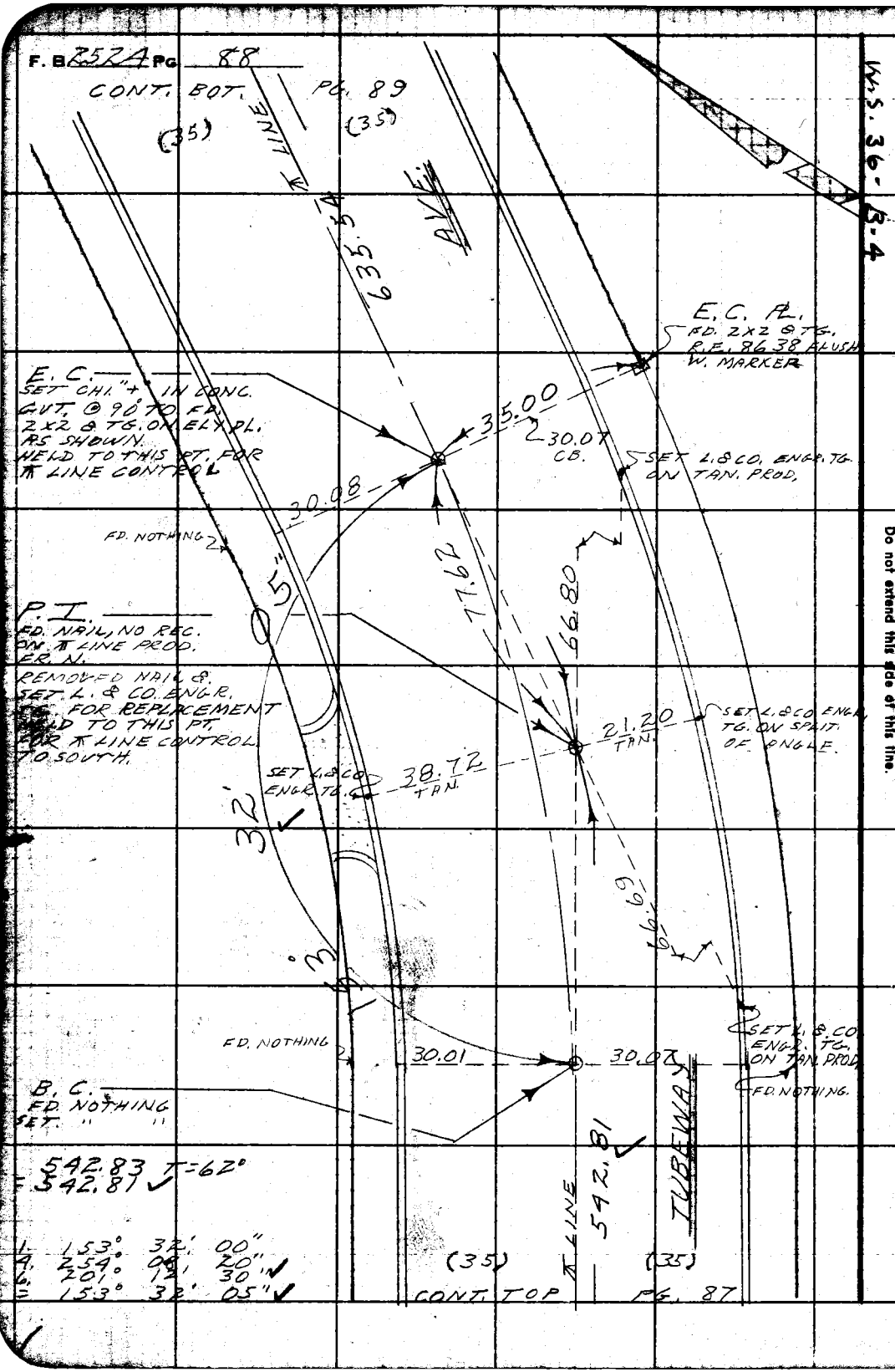

PLEASE RETURN TO
LOS ANGELES COUNTY ENGINEER
700 LOS ANGELES COUNTY ENGINEERING BLDG.
Do not extend this side of this line.

Note: Any Additions or Changes on This Sheet Must be Made or Circled in Red Ink With Date and Name of Person Making Change.

Notes Ck'd by Miller	Survey of BELL GARDENS S.D. #539-A
Map No.	JN 6253.90 Tape 0171 Std 68 °F
Office Work	Surveyed by W. A. RICHARDS
Checked	Notes RICH. Date 12-59
Date	Indexed C. Johnson

F. B. 2524 PG. 89
1. 89° 59' 10"
2. 179° 58' 20"
= 89° 59' 10"

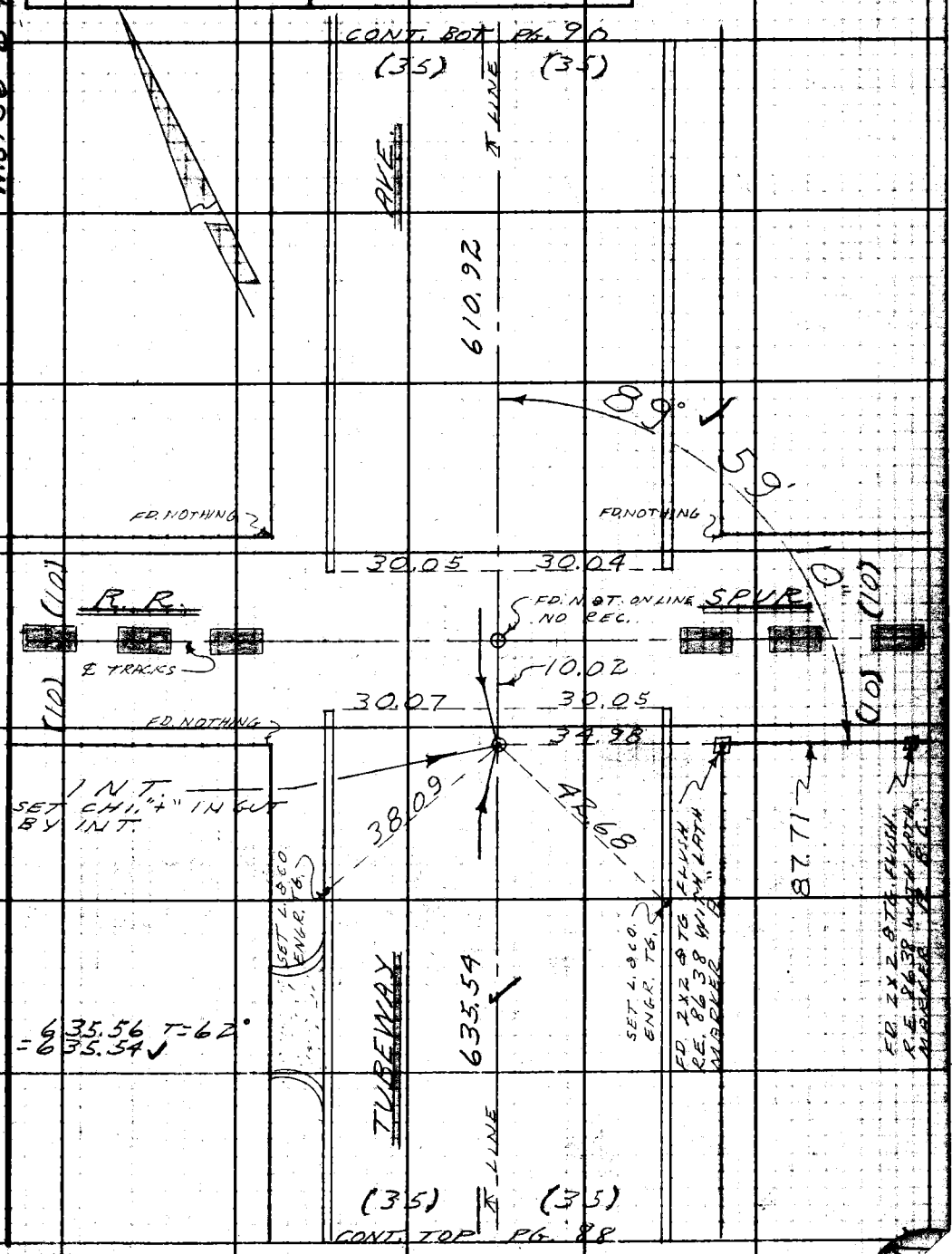

Note: Any Additions or Changes on this Sheet Must be Made or Circled in Red Ink With Date and Name of Person Making Change.

Do not extend this side of this line.

PLEASE RETURN TO
LOS ANGELES COUNTY ENGINEER
700 LOS ANGELES COUNTY ENGINEERING BLDG.

76F3095 S&E #247 11-58

PLEASE RETURN TO
LOS ANGELES COUNTY ENGINEER
700 LOS ANGELES COUNTY ENGINEERING BLDG.

Note: Any Additions or Changes on This Sheet Must Be Made or Circled in Red Ink With Date and Name of Person Making Change.

Do not extend this side of this line.

W.S. 36- B-4

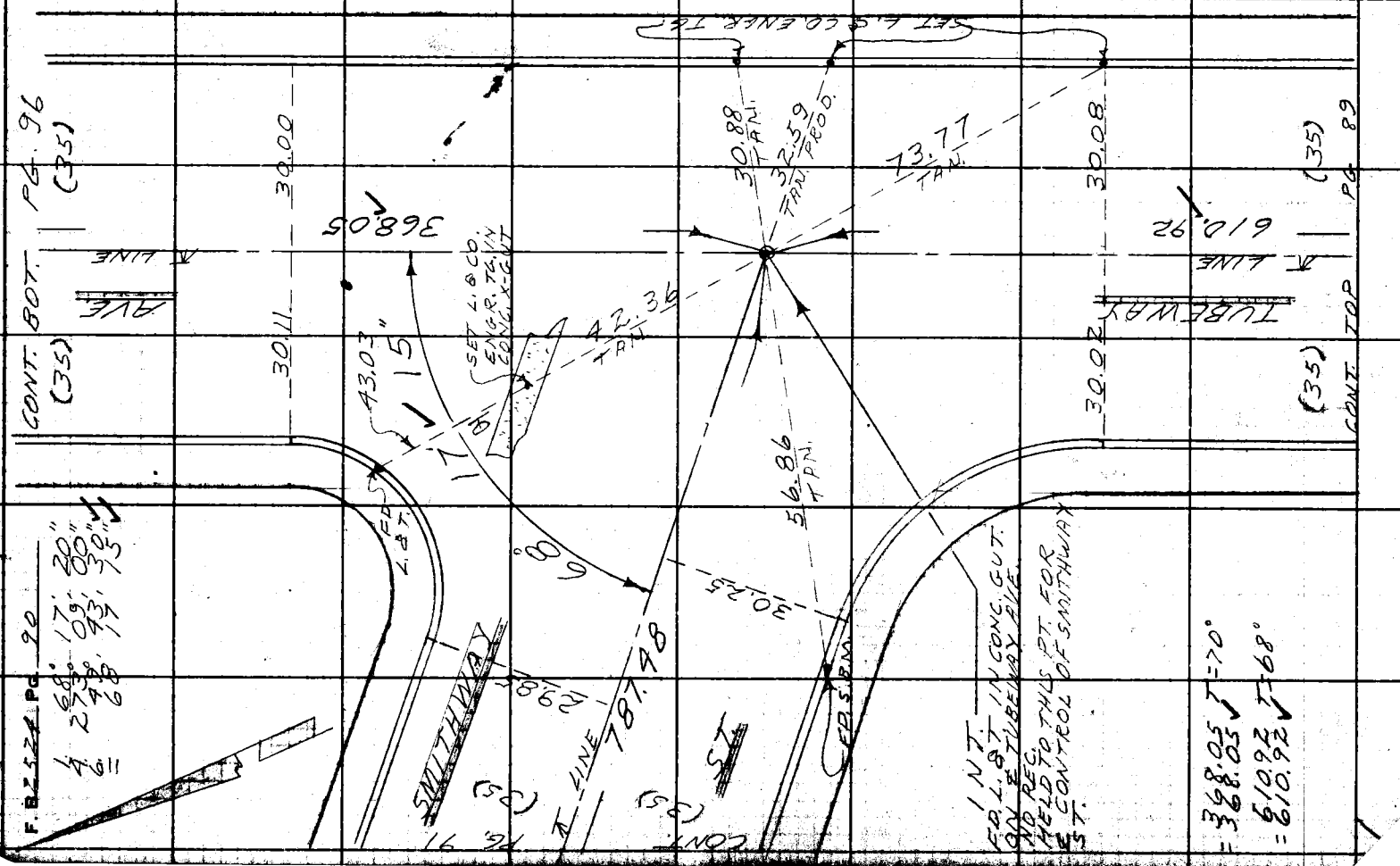

Notes Ck'd by Miller	Survey of BELL GARDENS S.A. #539-A
Map No.	JN 625390 Tape 0171 Std. 68 °F
Office Work	Surveyed by W. A. RICHARDS
Checked	Notes RICH. Date 12-59
Date	Indexed C. Johnson

F. B. 2524 Pg. 91

W.S. 36-A-4

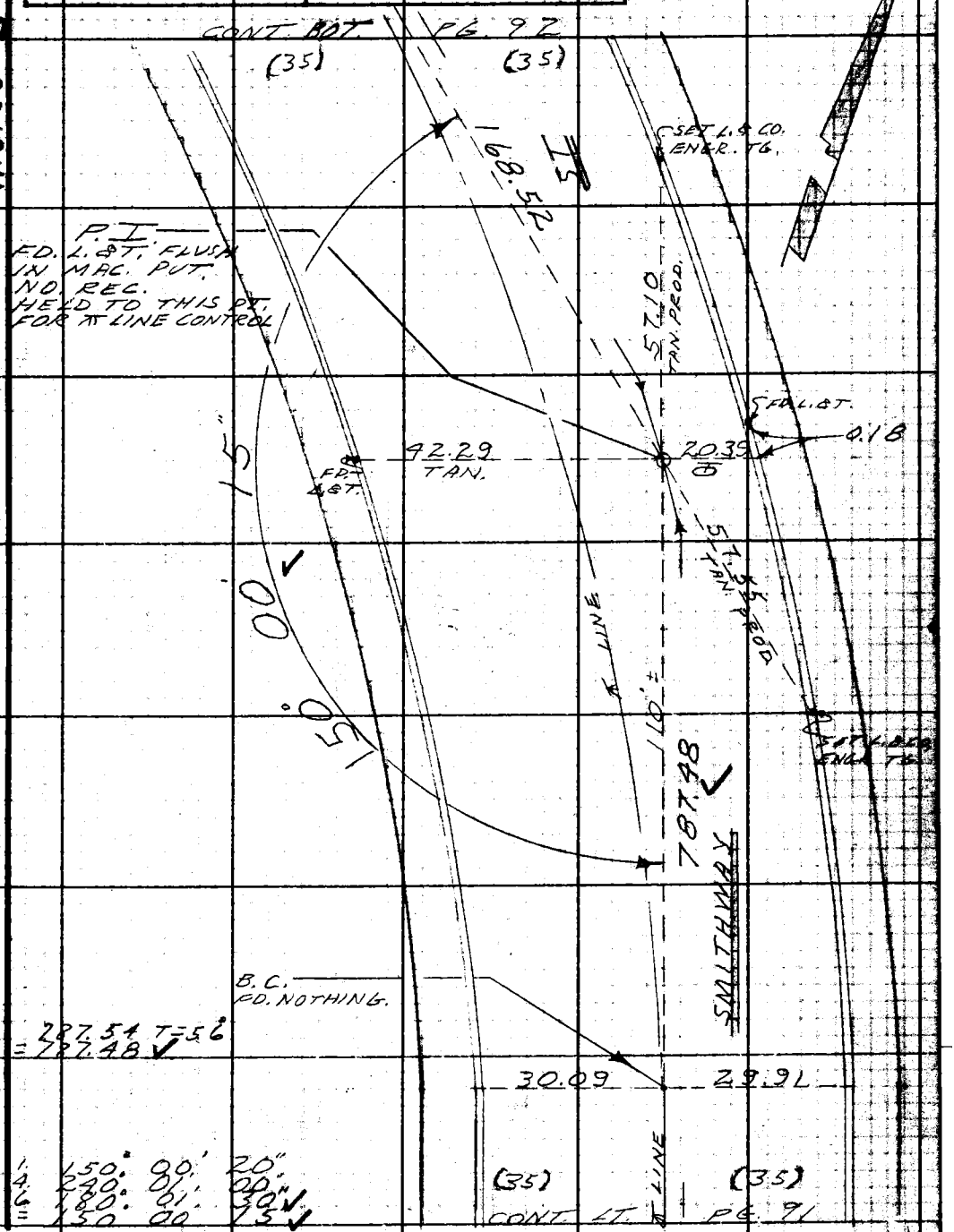

Note: Any Additions or Changes on this Sheet Must be Made or Circled in Red Ink With Date and Name of Person Making Change.

PLEASE RETURN TO
LOS ANGELES COUNTY ENGINEER
700 LOS ANGELES COUNTY ENGINEERING BLDG.
Do not extend this side of this line.

76F3098 S&E #247 11-58

PLEASE RETURN TO
LOS ANGELES COUNTY ENGINEER
700 LOS ANGELES COUNTY ENGINEERING BLDG.

Note: Any Additions or Changes on This Sheet Must be Made or Circled in Red Ink With Date and Name of Person Making Change.

Do not extend this side of this line.

W.S. 36 - B - 4

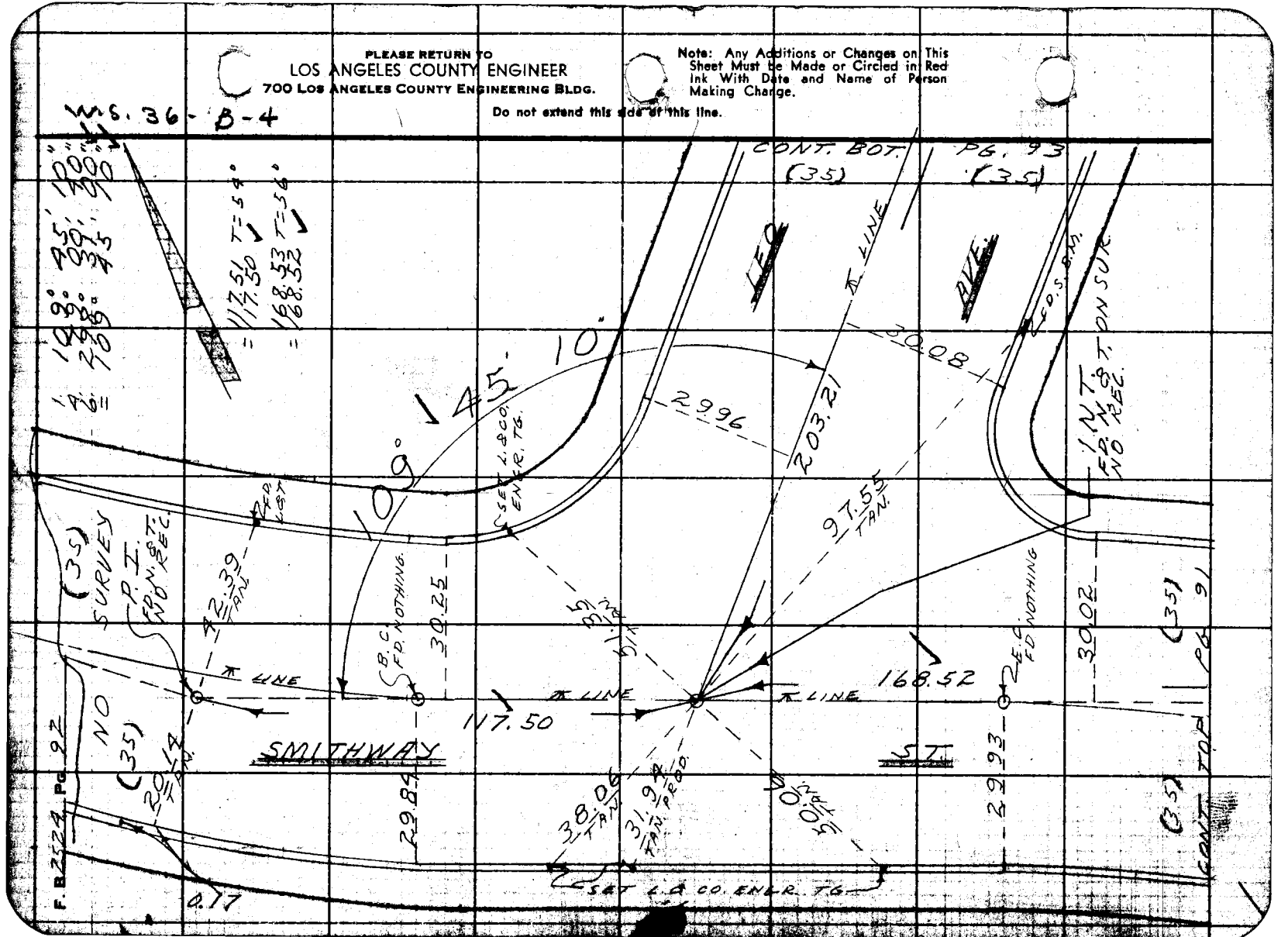

Notes Ck'd by Miller
Map No.
Office Work
Checked
Date

Survey of BELL GARDENS S.D. 5337-4
JN 62539 Tape 0171 Std 68 °F
Surveyed by W. A. RICHARDS
Notes RICK C. Johnson Date 12-58
Indexed

F. B. 2524 Pg. 93

CONT. BOT. PG. 94

L 200° 14' 20"
= 200° 28' 40" ✓
= 200° 14' 20" ✓

(35) (35)

AVE.

233.24

INT. FD. CHI. "+" IN CUT. NO REC.

20° ✓
14
100°

FD. L. & TG. L.S. 2878

FD. L. & TG. L.S. 2304

30.44 TAN.

30.88 TAN.

30.07

30.03

186.9

2 TRACKS

TRACKS

FD. N.

SPUR

30.17

29.92

SIDING

203.21

203.23 T=54°
= 203.21 ✓

LEO

(35) (35)

CONT. RT. PG. 92

PLEASE RETURN TO
LOS ANGELES COUNTY ENGINEER
700 Los Angeles County Engineering Bldg.

Note: Any Additions or Changes on This Sheet Must be Made or Circled in Red Ink With Date and Name of Person Making Change.

Do not extend this side of this line.

78F3098 SAF #247 11-58

F. B. 2524 PG. 94

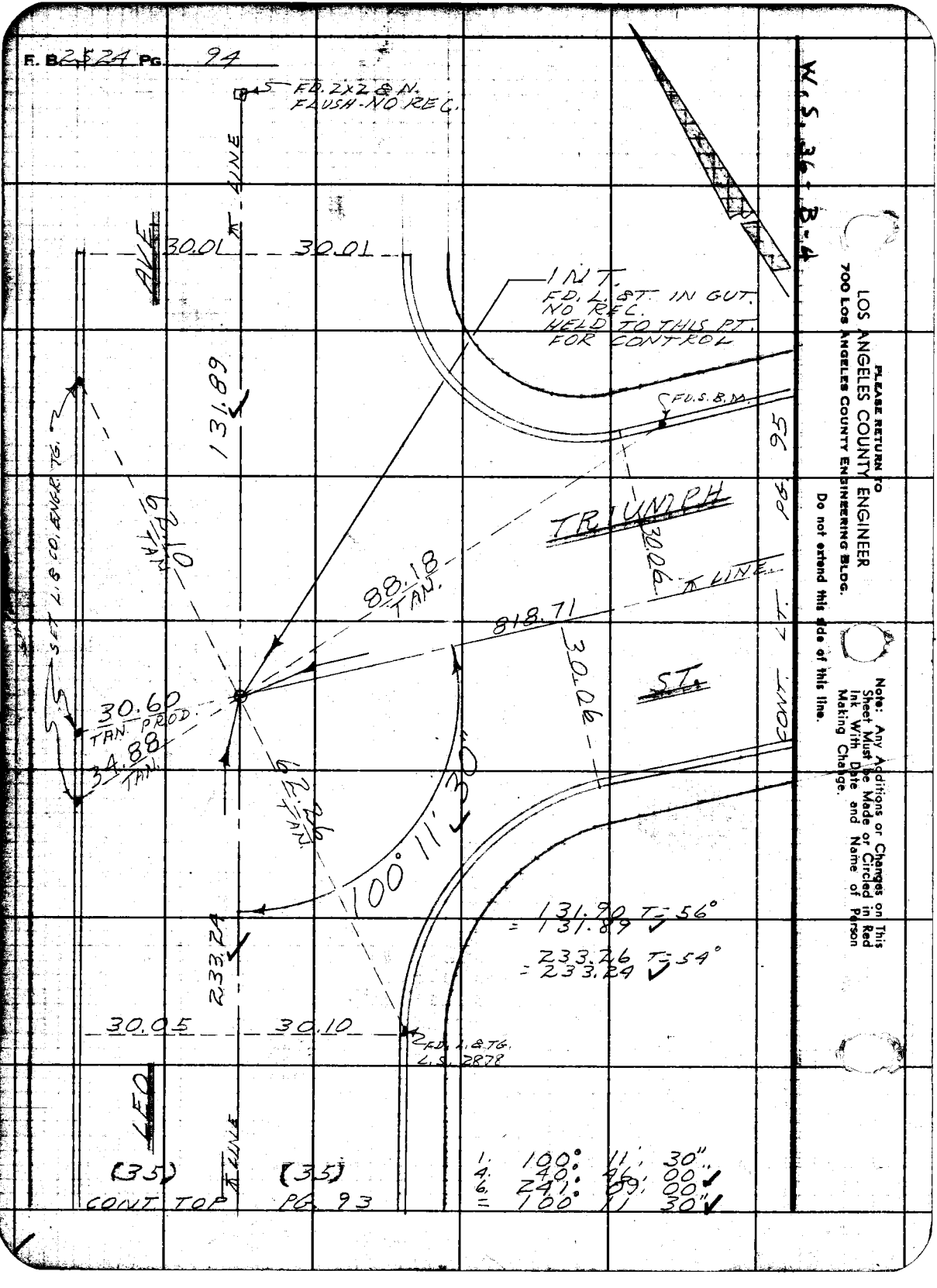

PLEASE RETURN TO
LOS ANGELES COUNTY ENGINEER
700 Los Angeles County Engineering Bldg.

Do not extend this side of this line.

Note: Any Additions or Changes on This Sheet Must be Made or Circled in Red Ink With Date and Name of Person Making Change.

Notes Ck'd by Miller	Survey of BELL GARDENS S.D. #539A
Map No.	JN 625390 Tape 0171 Std 62 °F
Office Work	Surveyed by W. A. RICHARDS
Checked	Notes RICH Date 12-59
Date	Indexed A. C. Johnson

F. B. 252A PG. 95

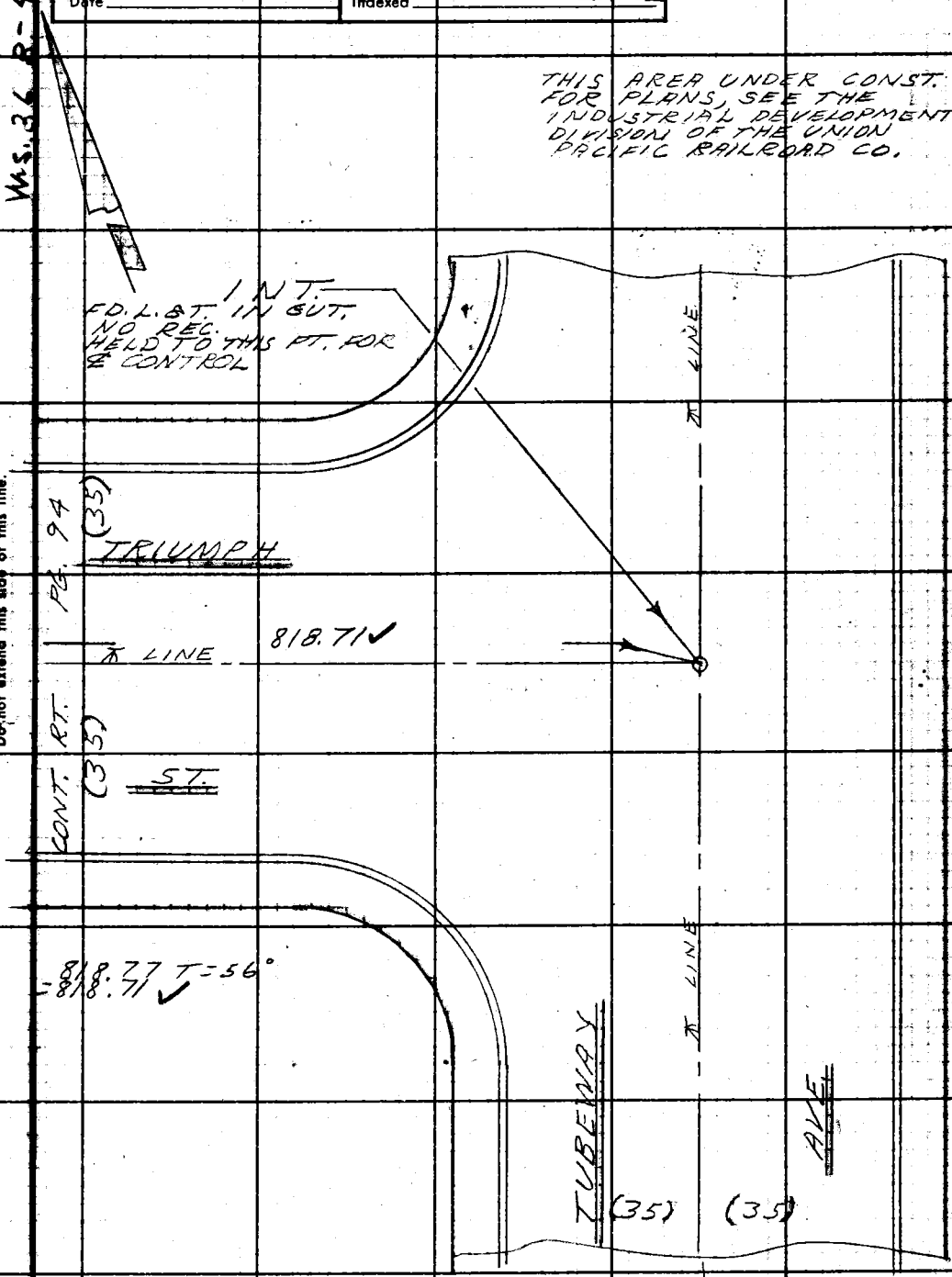

Note: Any Additions or Changes on This Sheet Must be Made or Circled in Red Ink With Date and Name of Person Making Change.

Do not extend this side of this line.

PLEASE RETURN TO
LOS ANGELES COUNTY ENGINEER
700 LOS ANGELES COUNTY ENGINEERING BLDG.

76F3098 S&E #247 11-58

F. B. 2524 Pg. 96

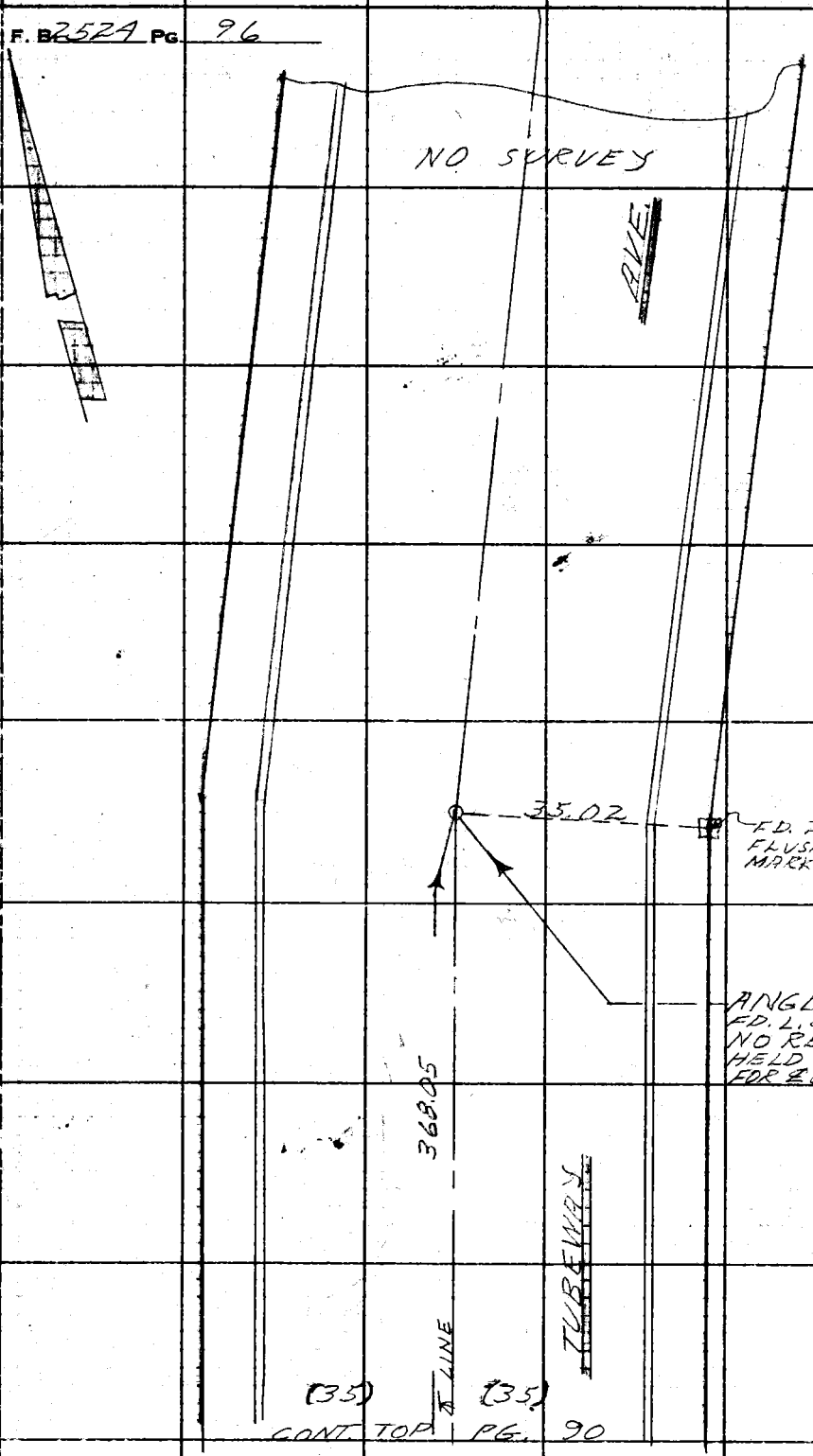

PLEASE RETURN TO
LOS ANGELES COUNTY ENGINEER
700 Los Angeles County Engineering Bldg.

Do not extend this side of this line.

Note: Any Additions or Changes on This Sheet Must be Made or Circled in Red Ink With Date and Name of Person Making Change.

Notes Ck'd by Miller	Survey of BELL GARDENS S.D. #539-A	F. B. 2524 PG. 97
Map No.	JN 625390 Tape 0171 Std 68 °F	
Office Work	Surveyed by W. A. RICHARDS	
Checked	Notes RICH. Date 12-59	
Date	Indexed A. C. Johnson	

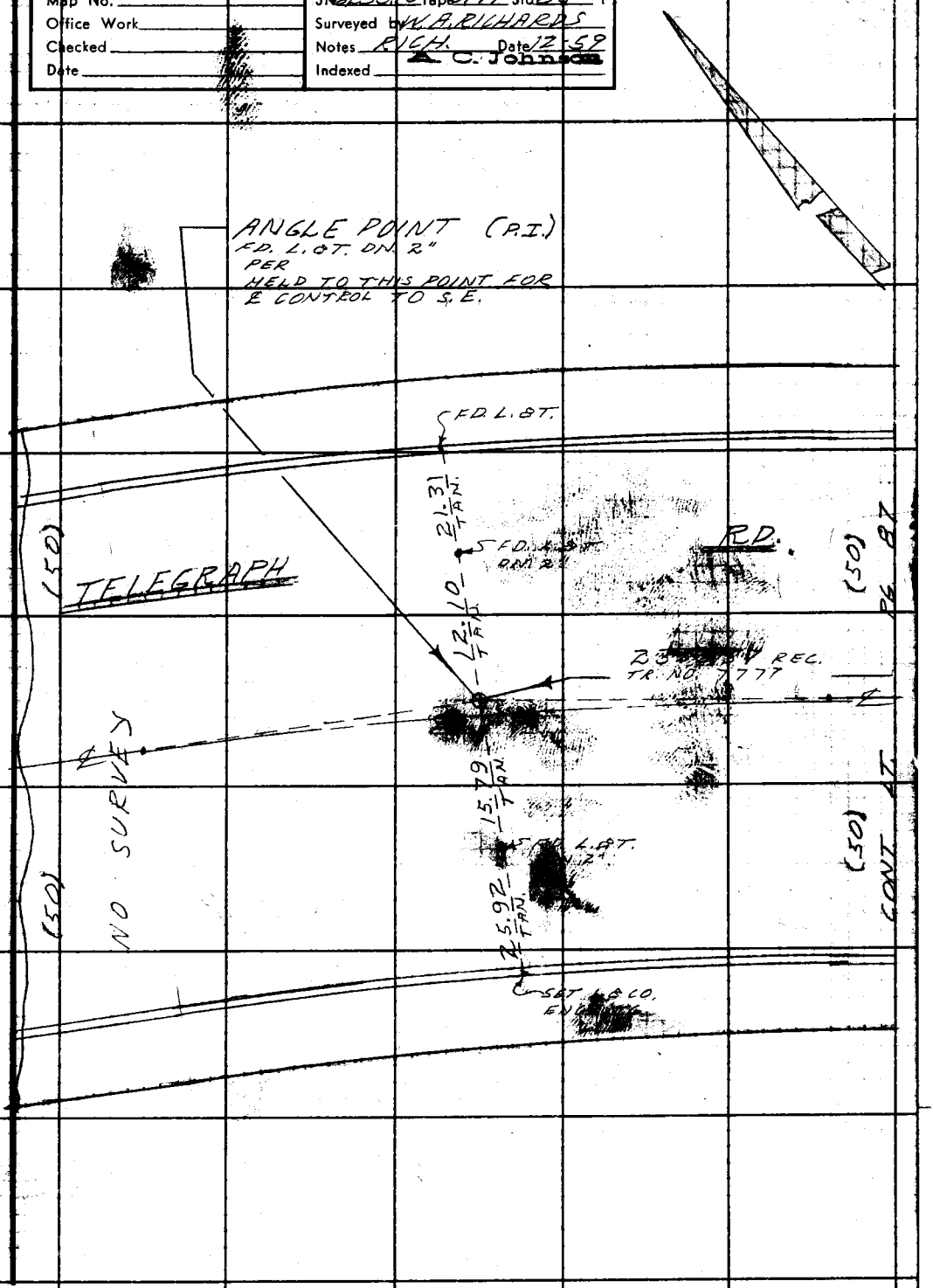

Note: Any Additional Changes on This Sheet Must be Made or Circled in Red Ink With Date and Name of Person Making Change.

PLEASE RETURN TO
LOS ANGELES COUNTY ENGINEER
700 LOS ANGELES COUNTY ENGINEERING BLDG.
Do not extend this side of this line.

76F309S S&E #247 11-58

F. B. 252A PG. 98

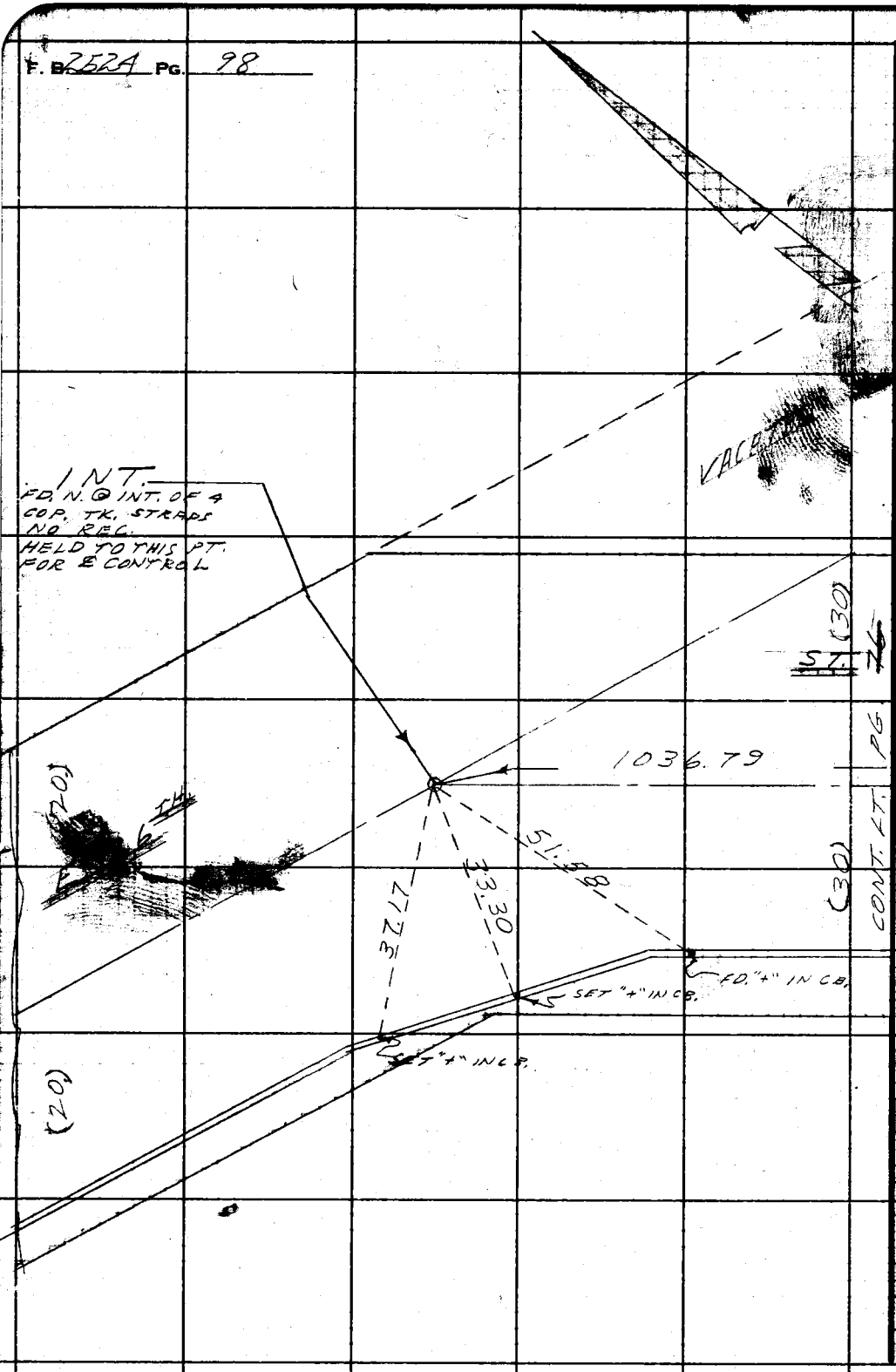

W.S. 36-B-4

PLEASE RETURN TO
LOS ANGELES COUNTY ENGINEER
700 LOS ANGELES COUNTY ENGINEERING BLDG.

Do not extend this side of this line.

Note: Any Additions or Changes on This Sheet Must be Made or Circled in Red Ink With Date and Name of Person Making Change.

Notes Ck'd by Miller
Map No.
Office Work
Checked
Date

Survey of BELL GARDENS S.D. 539-B
JN 625390 Tape 0171 Std 62 °F
Surveyed by W. B. RICHARDS
Notes EACH. Date 12-59
Indexed A. C. Johnson

F. B. 2529 Pg. 99

W.S. 36-B-4

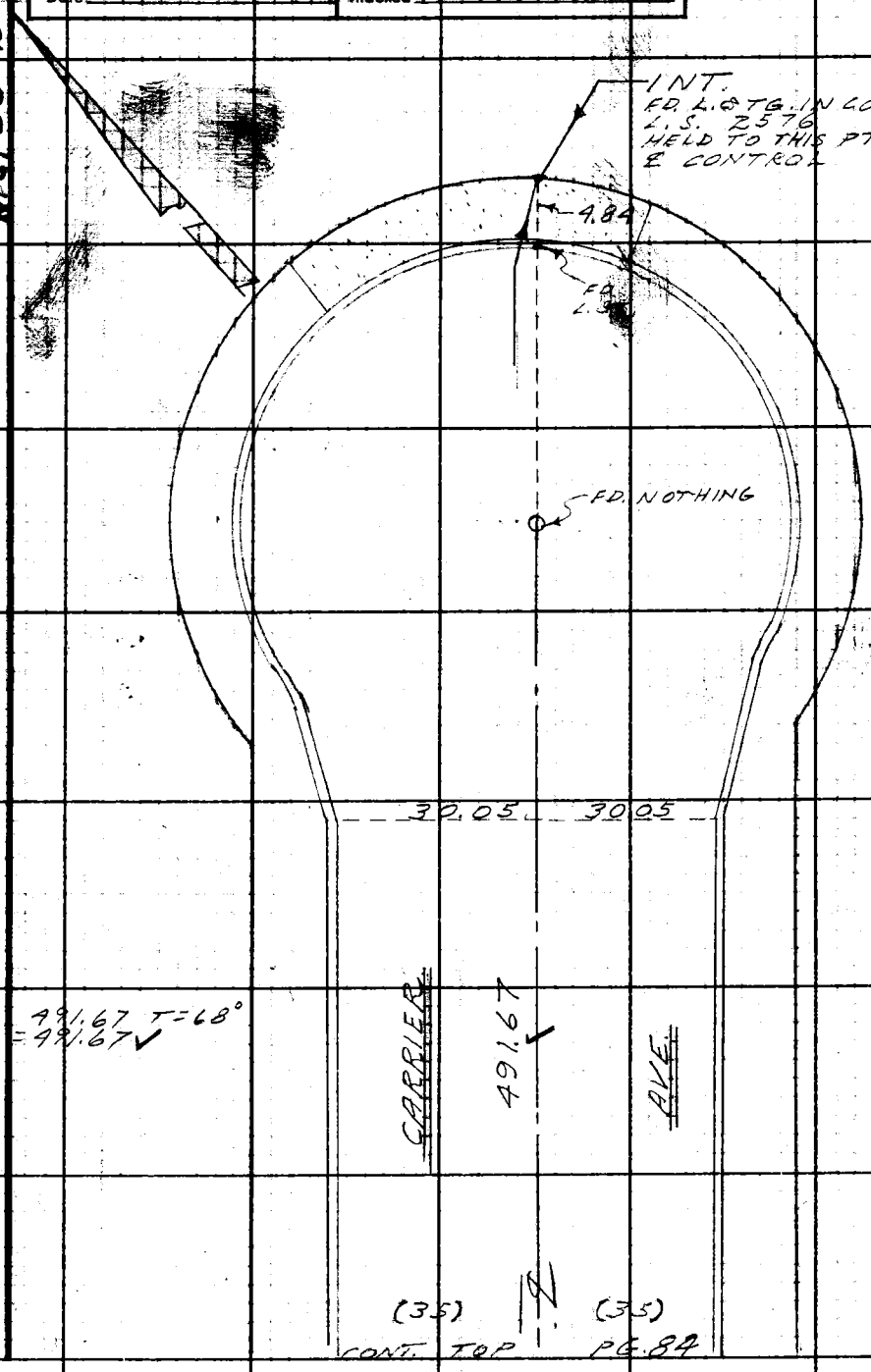

49.67 T=68°
=49.67

Note: Any Additions or Changes on this Sheet Must be Made or Circled in Red Ink With Date and Name of Person Making Change.

Do not extend this side of this line.

PLEASE RETURN TO
LOS ANGELES COUNTY ENGINEER
700 LOS ANGELES COUNTY ENGINEERING BLDG.

76F3098 SAE #247 11-58

PLEASE RETURN TO
LOS ANGELES COUNTY ENGINEER
700 LOS ANGELES COUNTY ENGINEERING BLDG.

Note: Any Additions or Changes on This Sheet Must be Made or Circled in Red Ink With Date and Name of Person Making Change.

Do not extend this side of this line.

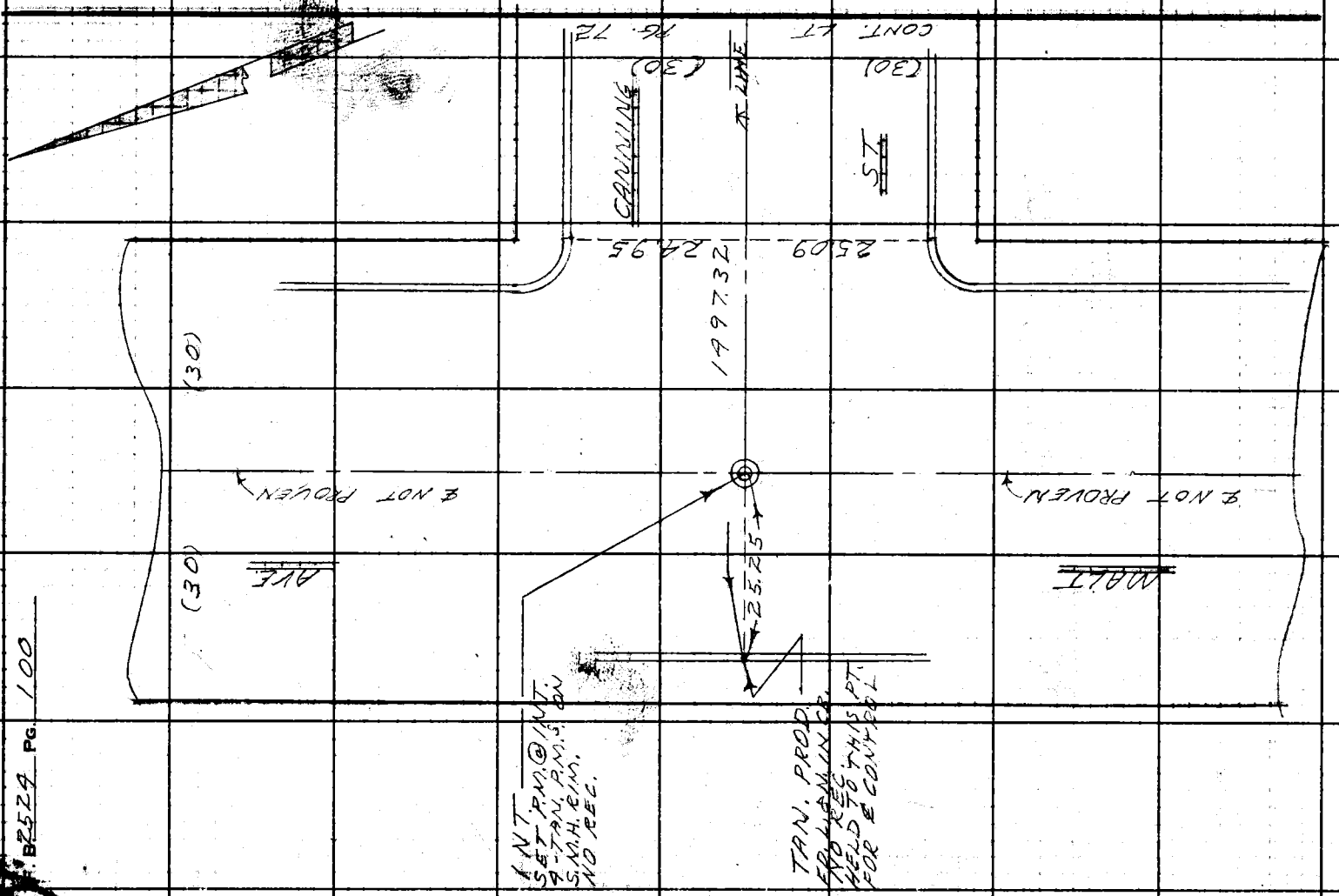

B2529 PG. 100

Notes Ck'd by Miller	Survey of BELL GARDENS S.D. # 539	F. B. 2529 PG. 101
Map No.	JN 625390 Tape 0171 Std 68 °F	
Office Work	Surveyed by W. A. RICHARDS	
Checked	Notes RICH. Date 12-59	
Date	Indexed A. C. Johnson	

W.S. 36-B-5

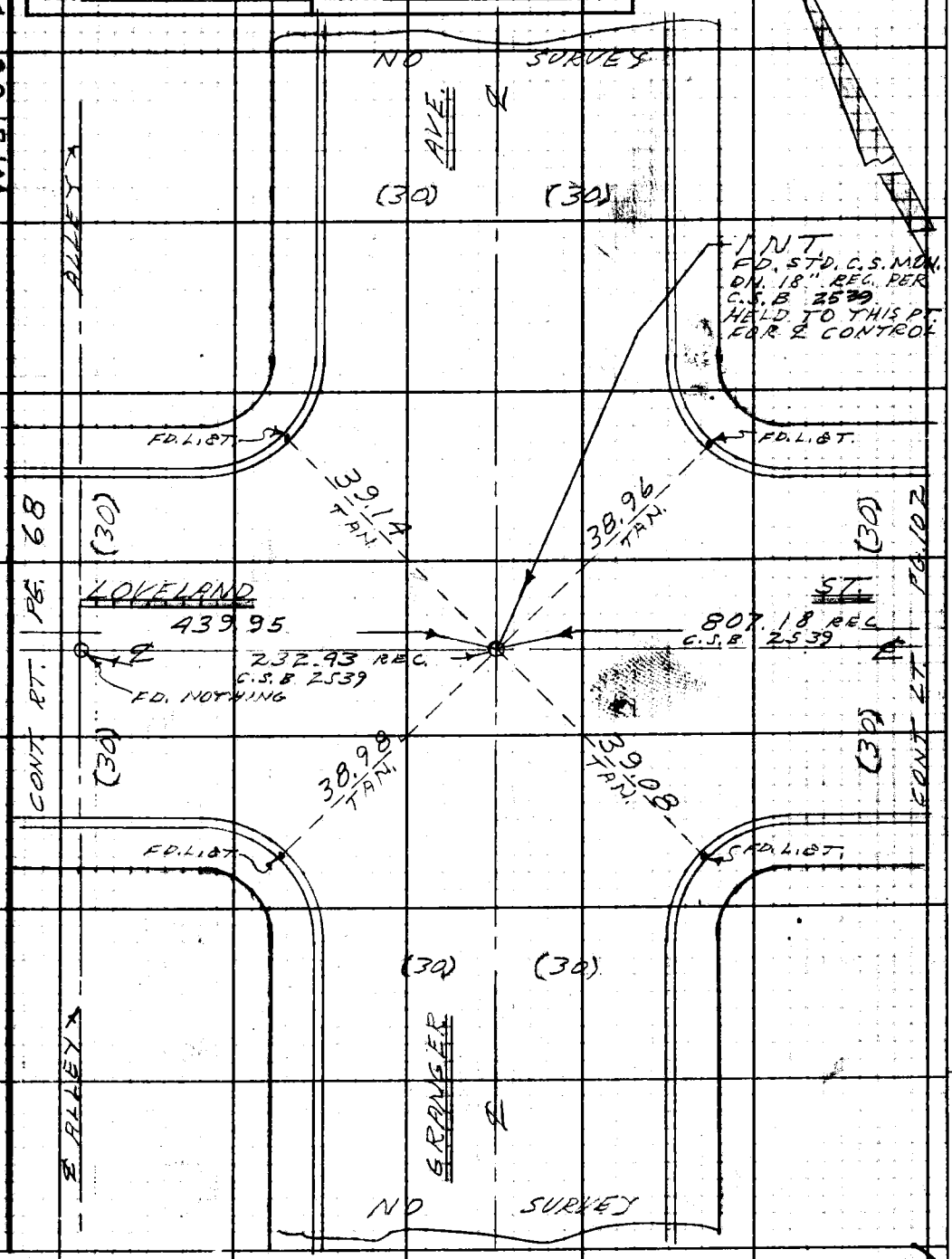

Note: Any Additions or Changes on this Sheet Must be Made or Circled in Red Ink With Date and Name of Person Making Change.

Do not extend this side of this line.

PLEASE RETURN TO
LOS ANGELES COUNTY ENGINEER
700 LOS ANGELES COUNTY ENGINEERING BLDG.

76F309S S&E #247 11-58

PLEASE RETURN TO
LOS ANGELES COUNTY ENGINEER
700 LOS ANGELES COUNTY ENGINEERING BLDG.

Note: Any Additions or Changes on This Sheet Must Be Made or Circled in Red Ink With Date and Name of Person Making Change.

Do not extend this side of this line.

W.S. 36-B-5

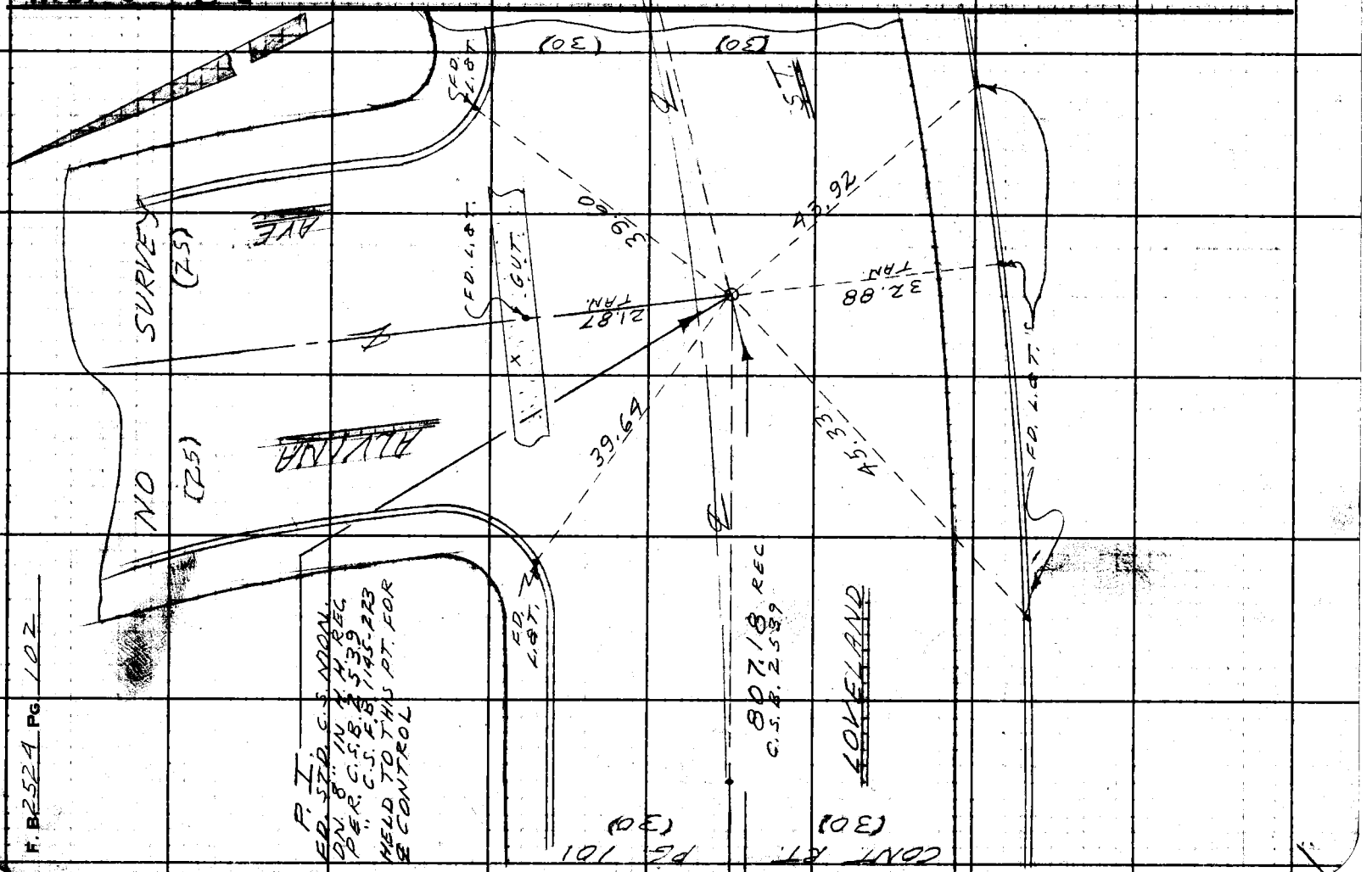

F. B2524 PG 102

Notes Ck'd by Miller
Map No.
Office Work
Checked
Date

Survey of BELL GARDENS S.D. #539 A
JN 625390 Tape 0171 Std 68 °F
Surveyed by W. A. RICHARDS
Notes RICH. Date 1-6
Indexed A. C. John

F. B 2524 PG. 103

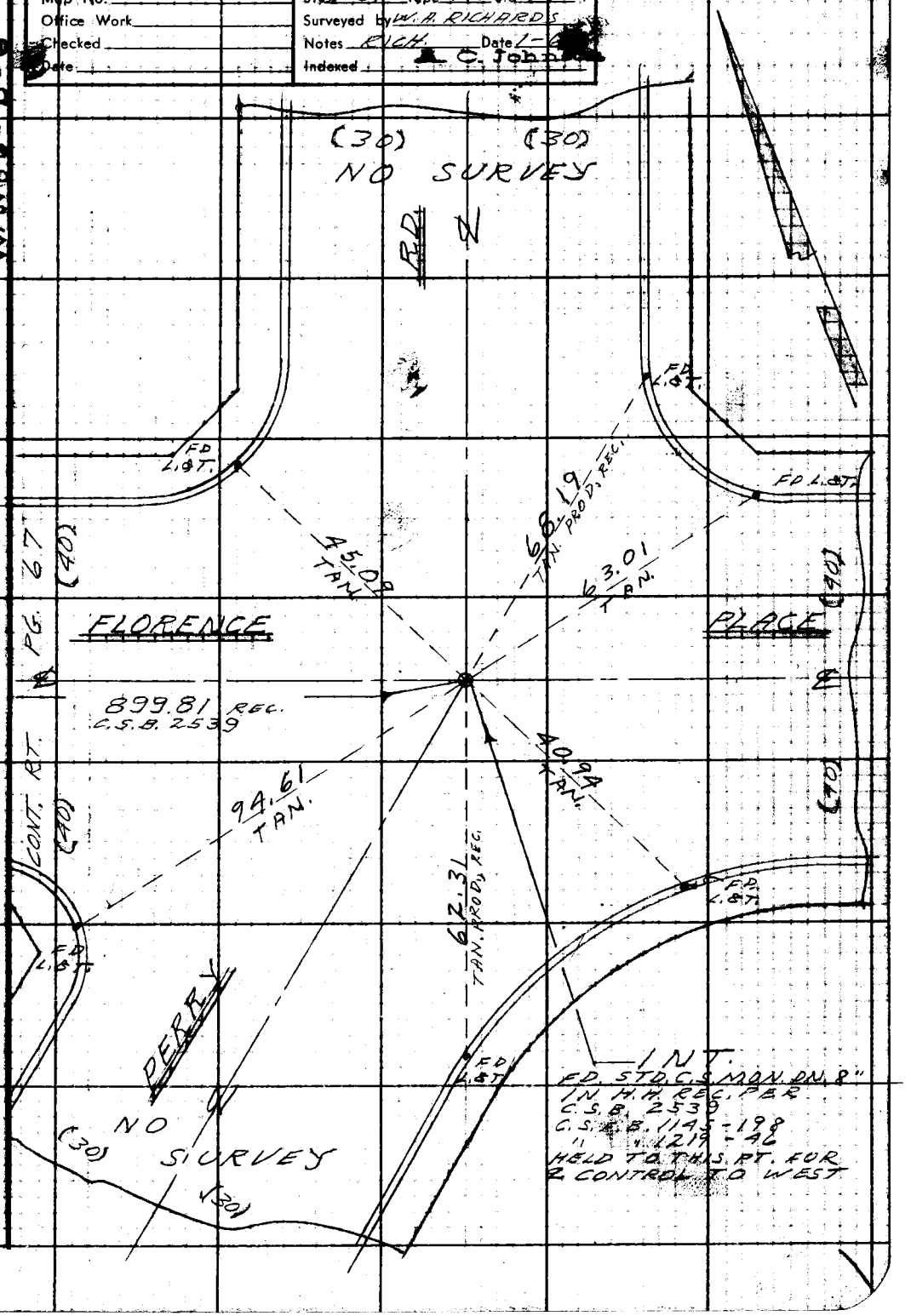

Note: Any Additions or Changes on This Sheet Must be Made or Circled in Red Ink With Date and Name of Person Making Change.

Do not extend this side of this line.

PLEASE RETURN TO
LOS ANGELES COUNTY ENGINEER
700 LOS ANGELES COUNTY ENGINEERING BLDG.

76F309S S&E #247 11-58

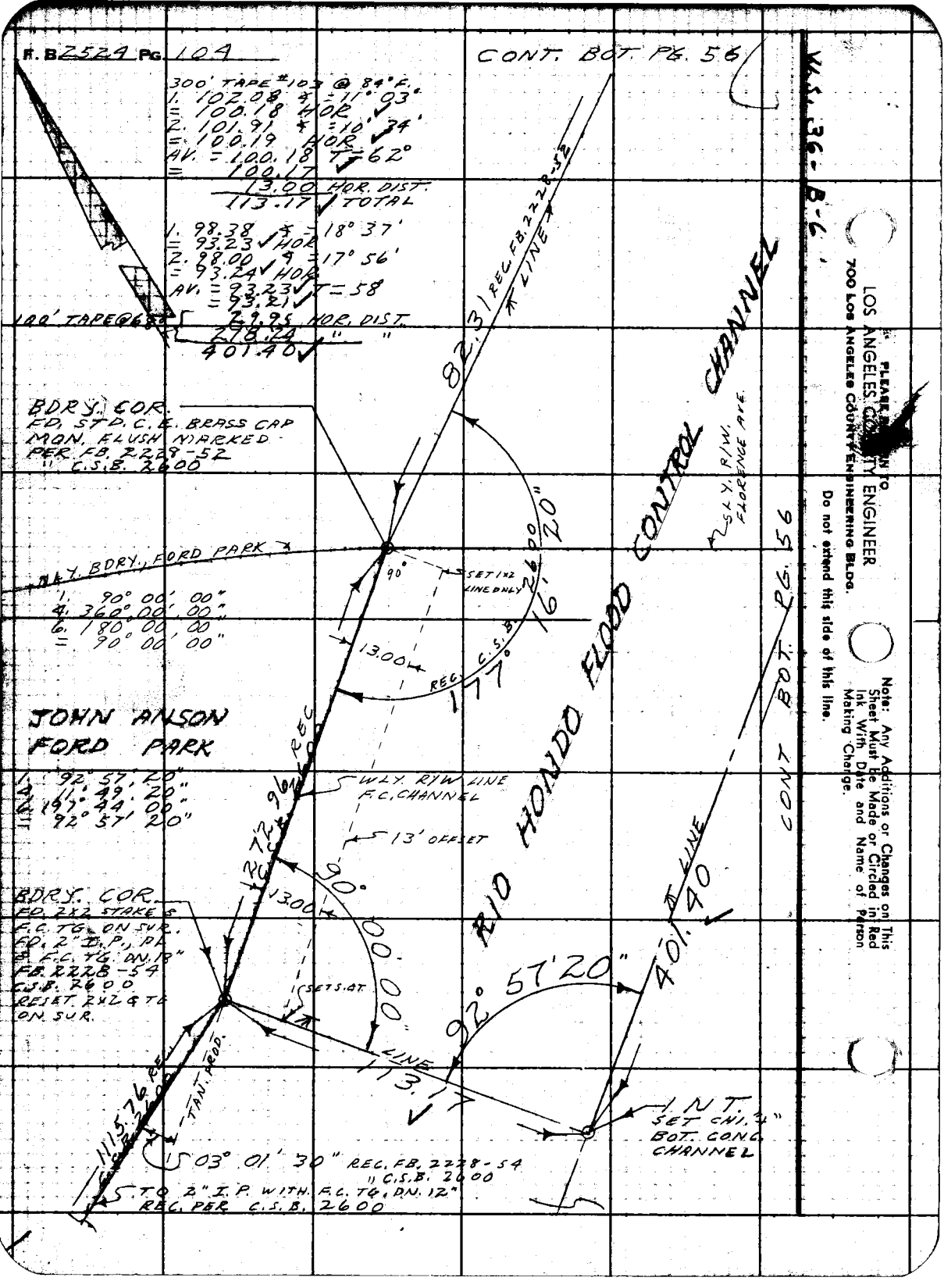

F. B 2524 PG. 104
CONT. BOT. PG. 56
300' TAPE #103 @ 84°F.
1. 102.08 ∡ = 11° 03'
= 100.18 HOR
2. 101.91 ∡ = 10° 34'
= 100.19 HOR
AV. = 100.18 T = 62°
= 100.17
13.00 HOR. DIST.
113.17 TOTAL
1. 98.38 ∡ = 18° 37'
= 93.23 HOR
2. 98.00 ∡ = 17° 56'
= 93.24 HOR
AV. = 93.23 T = 58
= 93.21
100' TAPE @ 68°
29.95 HOR. DIST.
278.24 " "
401.40
BDRY. COR.
FD. STD. C.E. BRASS CAP
MON. FLUSH MARKED
PER FB. 2228-52
" C.S.B. 2600
WLY. BDRY., FORD PARK
1. 90° 00' 00"
4. 360° 00' 00"
6. 180° 00' 00"
= 90° 00' 00"
JOHN ANSON
FORD PARK
1. 92° 57' 20"
4. 11° 49' 20"
6. 197° 44' 00"
= 92° 57' 20"
BDRY. COR.
FD. 2X2 STAKE &
F.C. TG. ON SUR.
FD. 2" I.P., PL
& F.C. TG. DN. 18"
FB. 2228-54
C.S.B. 2600
RESET 2X2 & TG
ON SUR.
82.31 REC. FB. 2228-52
LINE
SLY. R/W. FLORENCE AVE.
RIO HONDO FLOOD CONTROL CHANNEL
90°
SET 1X2 LINE ONLY
13.00
REC. C.S.B. 2600
177° 16' 20"
CONT BOT. PG. 56
WLY. R/W LINE F.C. CHANNEL
13' OFFSET
1272.96 REC
90° 00' 00"
13.00
SET S.A.T.
LINE
113.17
92° 57' 20"
401.40
LINE
INT.
SET CHI. 4"
BOT. CONC.
CHANNEL
1115.76 REC.
TAN. PROD.
03° 01' 30" REC. FB. 2228-54
" C.S.B. 2600
TO 2" I.P. WITH F.C. TG. DN. 12"
REC. PER C.S.B. 2600
W.S. 36-B-6
PLEASE RETURN TO
LOS ANGELES COUNTY ENGINEER
700 LOS ANGELES COUNTY ENGINEERING BLDG.
Do not extend this side of this line.
Note: Any Additions or Changes on This Sheet Must Be Made or Circled in Red Ink With Date and Name of Person Making Change.

Notes Ck'd by	Survey of BELL GARDENS S.D. #539	F. B. 2524 PG. 115
Map No.	JN 6253-90 Tape Std 68 °F	
Office Work	Surveyed by L. L. BROWN	
Checked	Notes L. L. BROWN Date 12-1-59	
Date	Indexed A. C. Johnson 2-25-60	

BELL GARDENS

STORM DRAIN

NO. 539

LINE A

J.N. 6253.90

TOPOGRAPHY

PARTY

BROWN, L.L.

HARRINGTON, P.

WEST, J.

GRAY, W.

Note: Any Additions or Changes on This Sheet Must be Made or Circled In Red Ink With Date and Name of Person Making Change.

Do not extend notes this side of this line.

RETURN TO
LOS ANGELES COUNTY ENGINEER
700 LOS ANGELES COUNTY ENGINEERING BLDG.

768098 CE #247—7-55

F.B. 2524 PG. 116

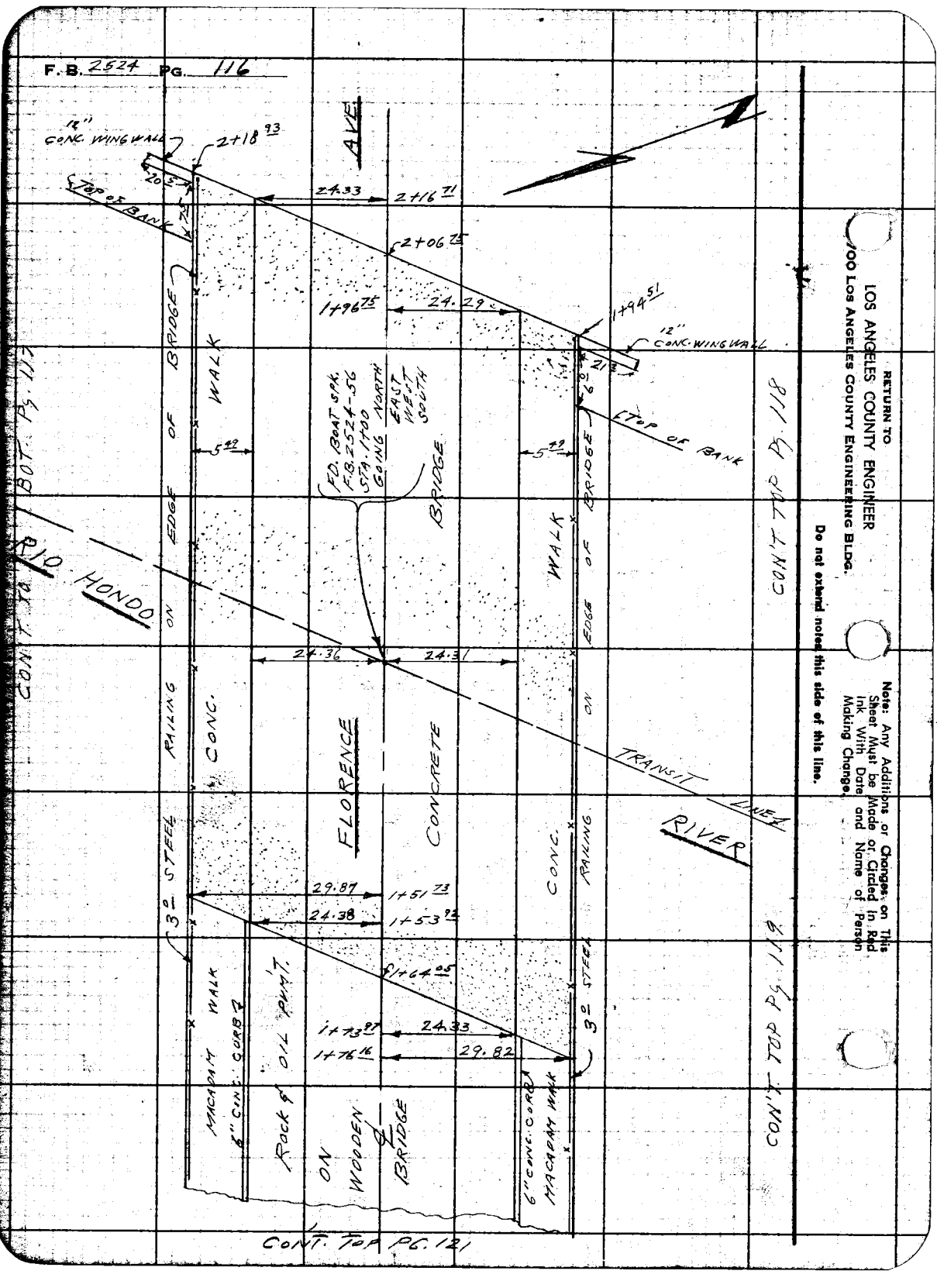

RETURN TO
LOS ANGELES COUNTY ENGINEER
1100 LOS ANGELES COUNTY ENGINEERING BLDG.

Do not extend notes this side of this line.

Note: Any Additions or Changes on This Sheet Must be Made or Circled in Red Ink With Date and Name of Person Making Change.

Notes Ck'd by	Survey of BELL GARDENS S.D. # 539
Map No.	JN 6253.90 Tape Std 68 °F
Office Work	Surveyed by L.L. BROWN
Checked	Notes L.L. BROWN Date 12-1-59
Date	Indexed A. C. Johnson

F.B. 2524 PG. 117

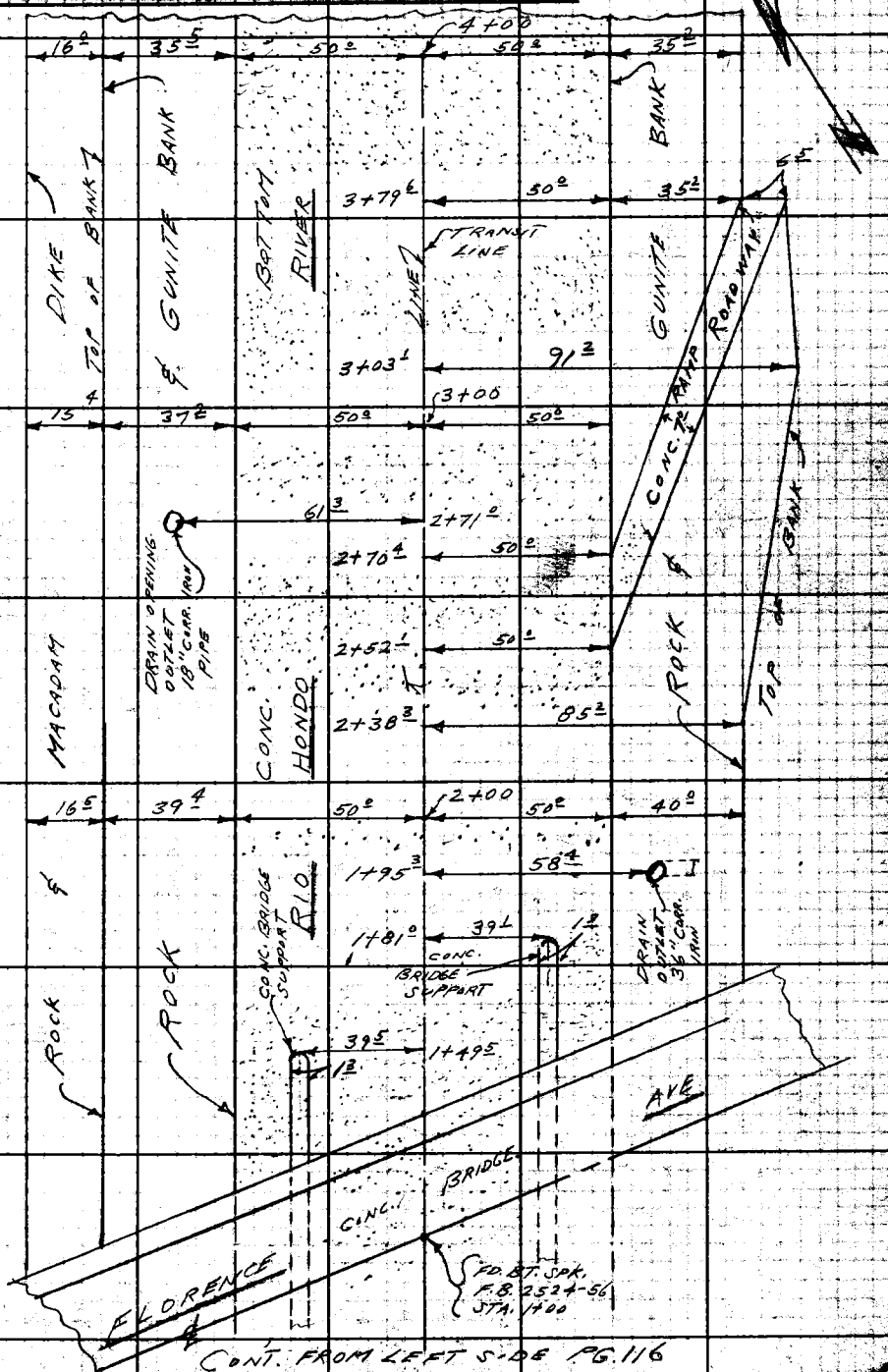

CONT. FROM LEFT SIDE PG. 116

Note: Any Additions or Changes on This Sheet Must be Made or Circled in Red Ink With Date and Name of Person Making Change.

Do not extend notes this side of this line.

RETURN TO
LOS ANGELES COUNTY ENGINEER
100 LOS ANGELES COUNTY ENGINEERING BLDG.

763098 CE #247—7-53

CONT. FROM RIGHT SIDE PG. 116

F.B. 2524 PG. 118



RETURN TO
LOS ANGELES COUNTY ENGINEER
900 LOS ANGELES COUNTY ENGINEERING BLDG.

Note: Any Additions or Changes on This Sheet Must be Made or Circled in Red Ink With Date and Name of Person Making Change.

Do not extend notes this side of this line.

Notes Ck'd by	Survey of BELL GARDENS S.D. #539
Map No.	JN 6253.90 Tape Std 68 °F
Office Work	Surveyed by L.L. BROWN
Checked	Notes L.L. BROWN Date 12-1-59
Date	Indexed

C. Johnson

F. B. 2524 Pg. 117

Note: Any Additions or Changes on This Sheet Must be Made or Circled in Red Ink With Date and Name of Person Making Change.

Do not extend notes this side of this line.

RETURN TO LOS ANGELES COUNTY ENGINEER 700 LOS ANGELES COUNTY ENGINEERING BLDG.

76F3095 CE #247—3-57

RETURN TO
LOS ANGELES COUNTY ENGINEER
700 LOS ANGELES COUNTY ENGINEERING BLDG.

Note: Any Additions or Changes on This Sheet Must be Made or Circled in Red Ink With Date and Name of Person Making Change.

Do not extend notes this side of this line.

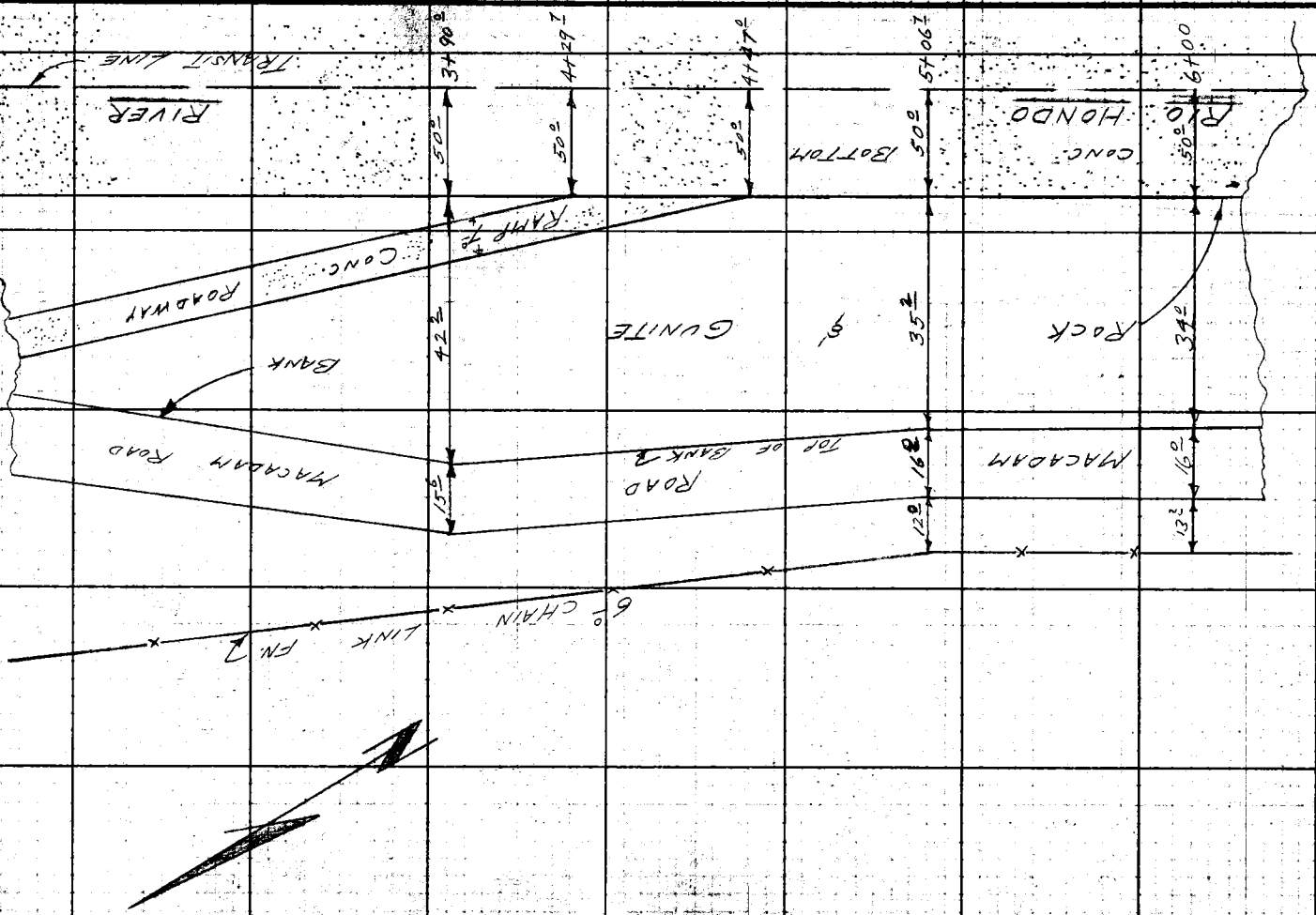

F.B. 3524 PG. 120

Notes Ck'd by	Survey of BELL GARDENS S.O. # 539
Map No.	JN 6253.90 Tape Std 68 °F
Office Work	Surveyed by L.L. BROWN
Checked	Notes L.L. BROWN Date 12-1-59
Date	Indexed A. C. Johnson

F. B. Pg. 121

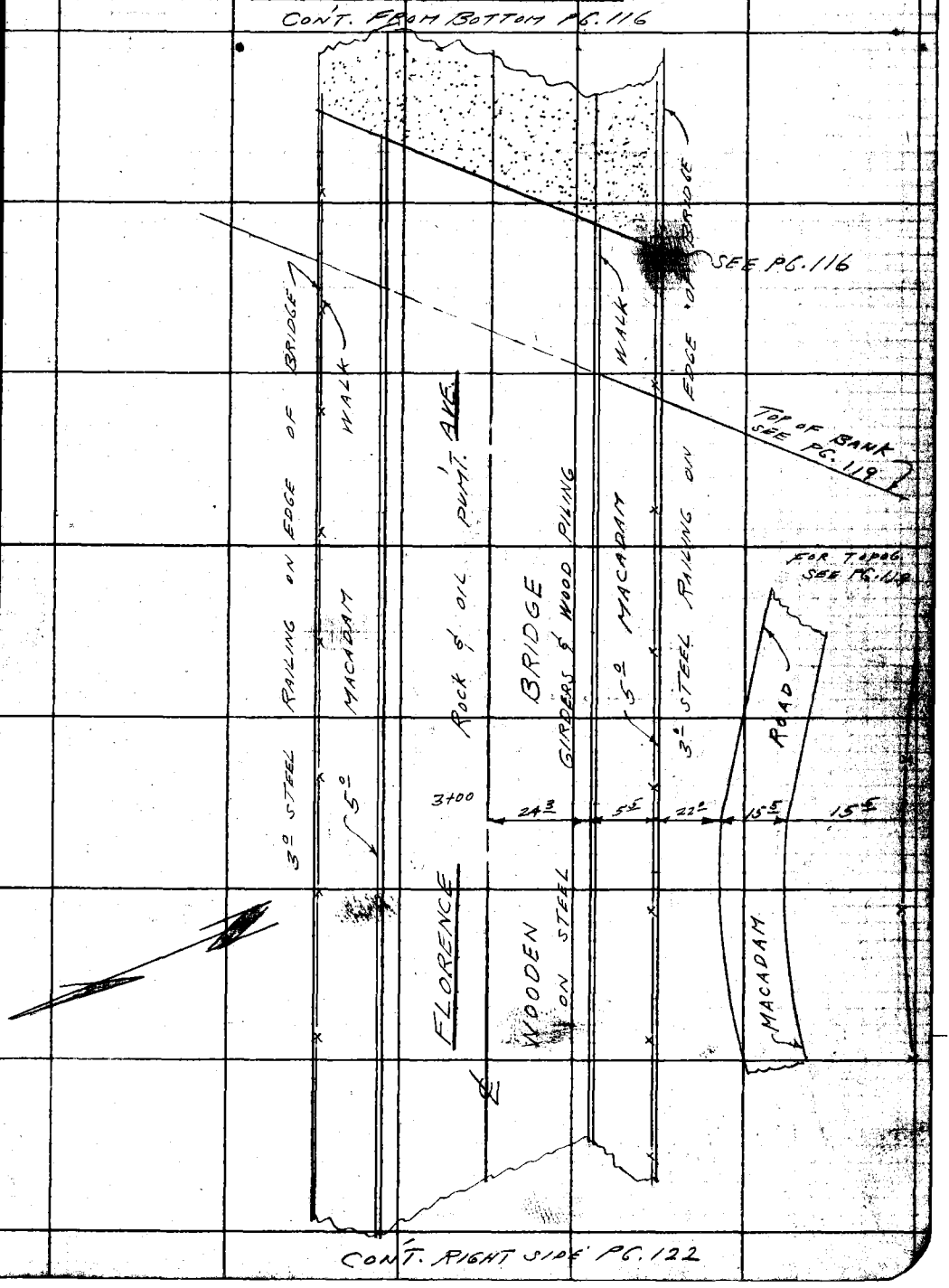

Note: Any Additions or Changes on this Sheet Must be Made or Circled in Red Ink With Date and Name of Person Making Change.

PLEASE RETURN TO
LOS ANGELES COUNTY ENGINEER
700 LOS ANGELES COUNTY ENGINEERING BLDG.
Do not extend this side of this line.

76F3098 S&E #247 1-56

F. B. _____ Pg. 122

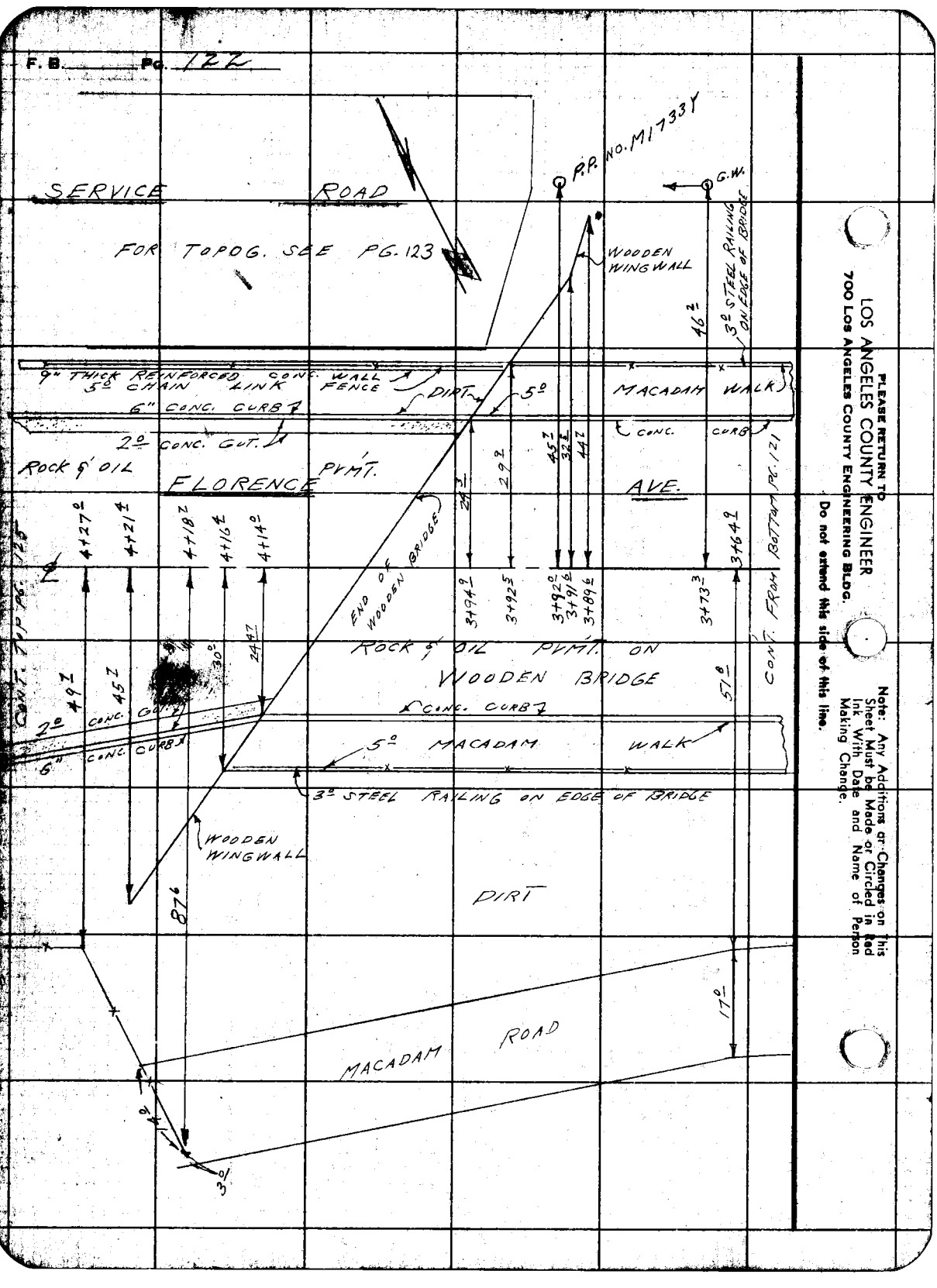

PLEASE RETURN TO
LOS ANGELES COUNTY ENGINEER
700 Los Angeles County Engineering Bldg.

Do not extend this side of this line.

Note: Any Additions or Changes on this Sheet Must be Made or Circled in Red Ink With Date and Name of Person Making Change.

Notes Ck'd by	Survey of BELL GARDENS S.D. #539
Map No.	JN 6253.90 Tape Std 68 °F
Office Work	Surveyed by L.L. BROWN
Checked	Notes L.L. BROWN Date 12-3-39
Date	Indexed A. C. Johnson

F. B. 2524 Pg. 123

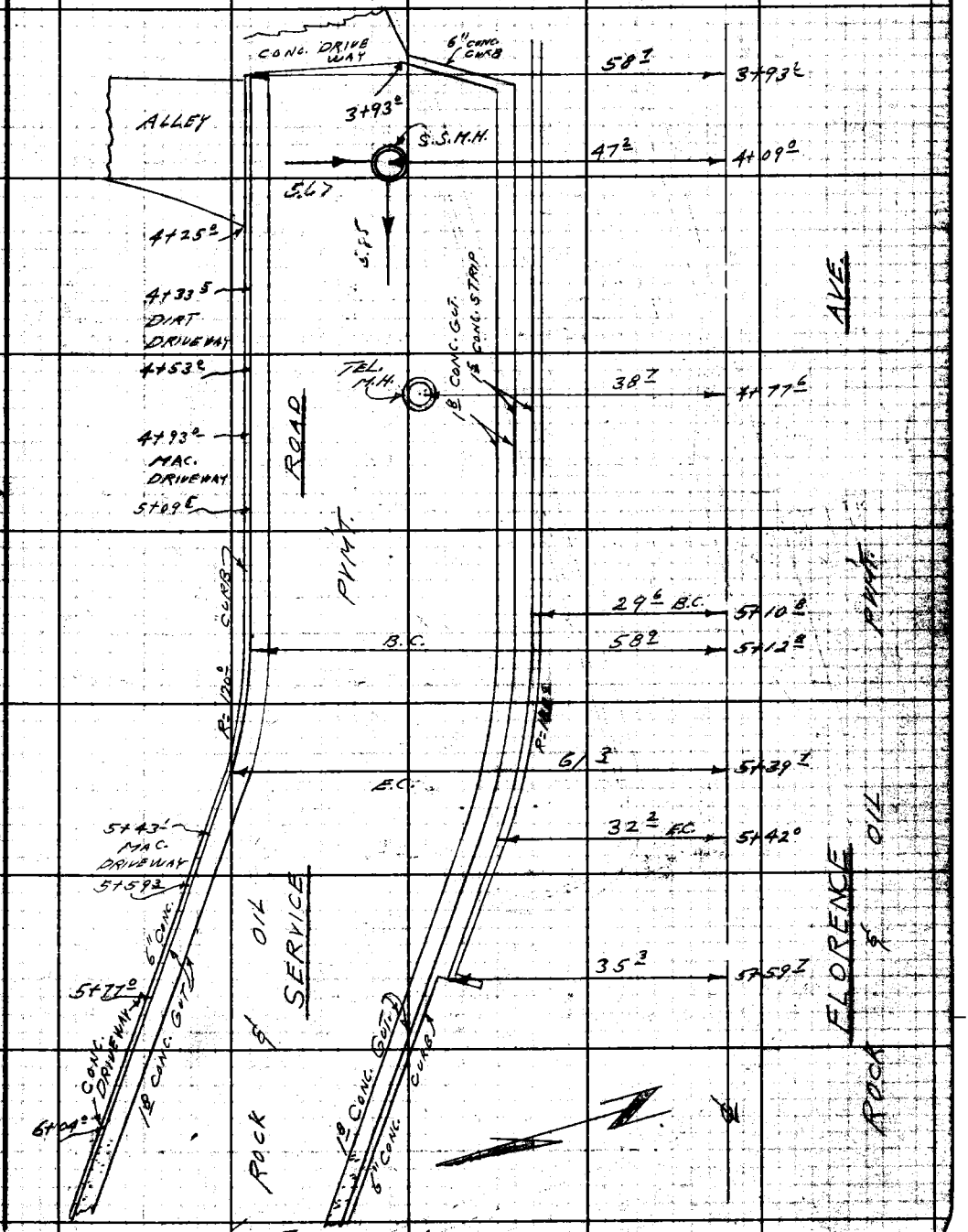

CONT. TOP PG. 124

Note: Any Additions or Changes on This Sheet Must be Made or Circled in Red Ink With Date and Name of Person Making Change.

Do not extend notes this side of this line.

RETURN TO
LOS ANGELES COUNTY ENGINEER
400 LOS ANGELES COUNTY ENGINEERING BLDG.

768093 CE #247—7-58

CONT. FROM BOTTOM PG. 123

F. B. 2524 PG. 124

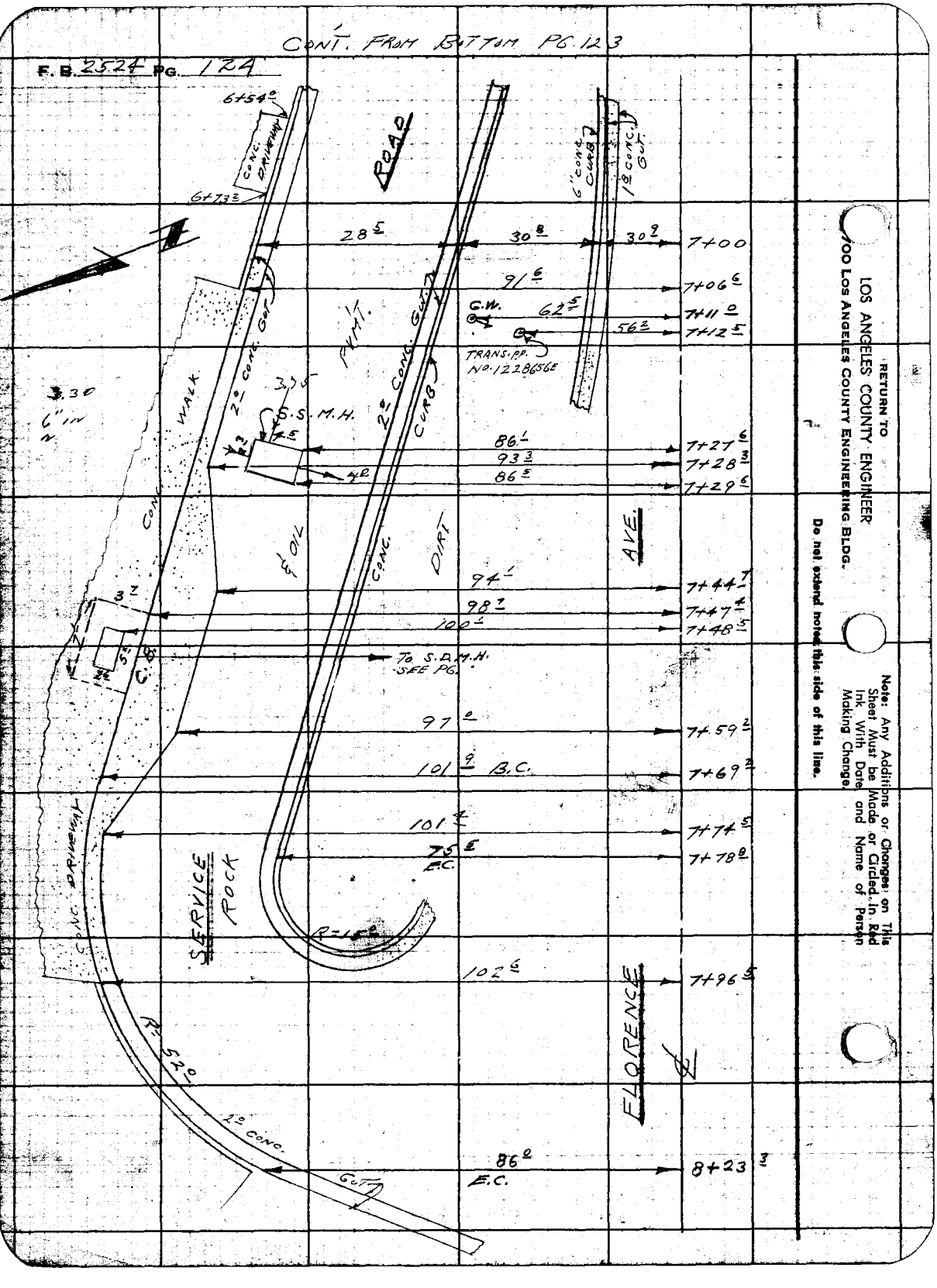

RETURN TO
LOS ANGELES COUNTY ENGINEER
700 LOS ANGELES COUNTY ENGINEERING BLDG.

Note: Any Additions or Changes on This Sheet Must be Made or Circled in Red Ink With Date and Name of Person Making Change.

Do not extend notes this side of this line.

Notes Ck'd by	Survey of BELL GARDENS S.D. 539	F. B. Pg. 125
Map No.	JN 6253.90 Tape Std 68 °F	
Office Work	Surveyed by L.L. BROWN	
Checked	Notes L.L. BROWN Date 12-2-59	
Date	Indexed A. C. Johnson	

CONT. FROM LEFT SIDE PG. 122

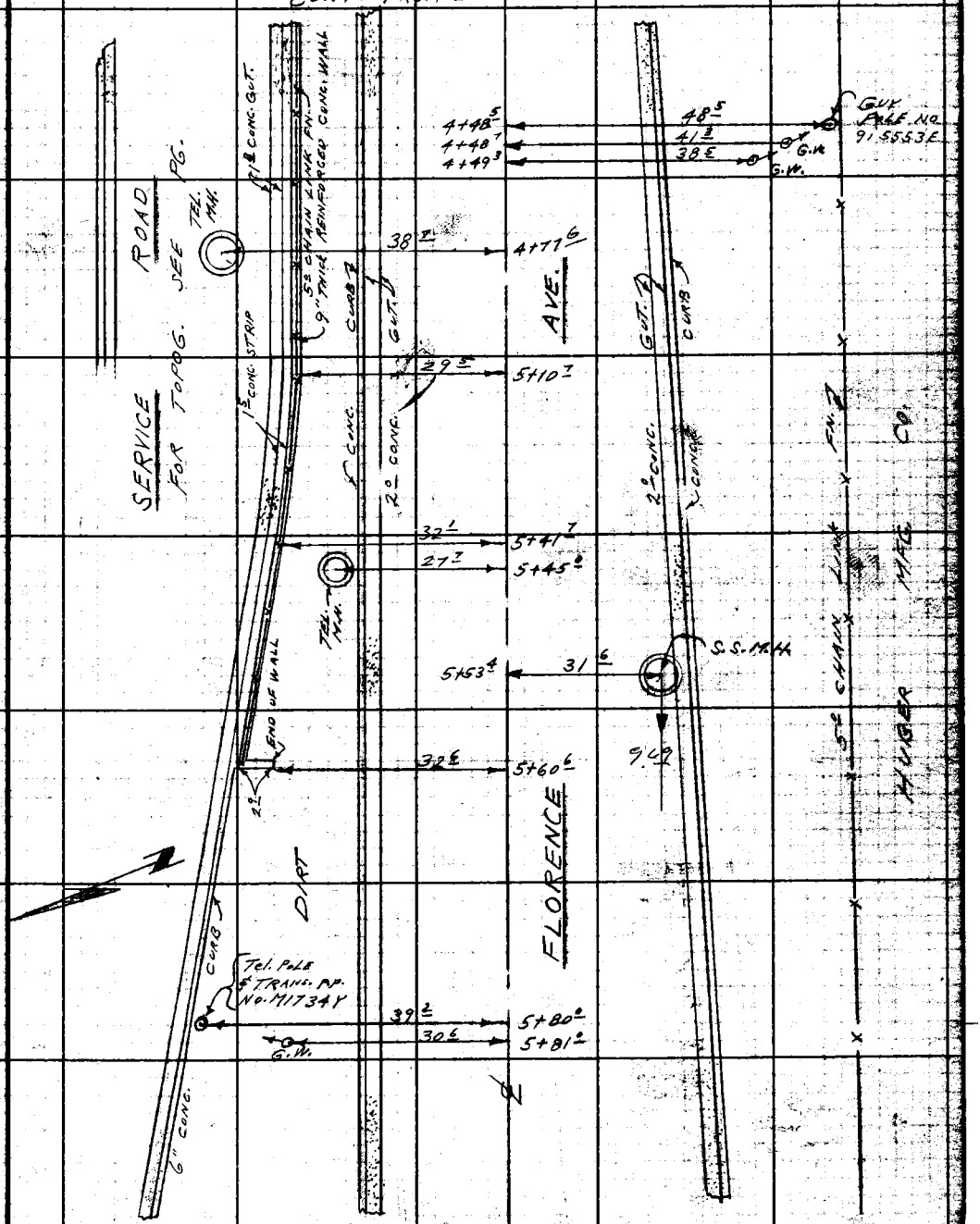

CONT. RIGHT SIDE PG. 126

Note: Any Additions or Changes on This Sheet Must be Made or Circled in Red Ink With Date and Name of Person Making Change.

Do not extend notes this side of this line.

RETURN TO
LOS ANGELES COUNTY ENGINEER
700 LOS ANGELES COUNTY ENGINEERING BLDG.

763098 CE #247—7-55

RETURN TO
LOS ANGELES COUNTY ENGINEER
900 LOS ANGELES COUNTY ENGINEERING BLDG.

Note: Any Additions or Changes on This Sheet Must be Made or Circled In Red Ink With Date and Name of Person Making Change.

Do not extend notes this side of this line.

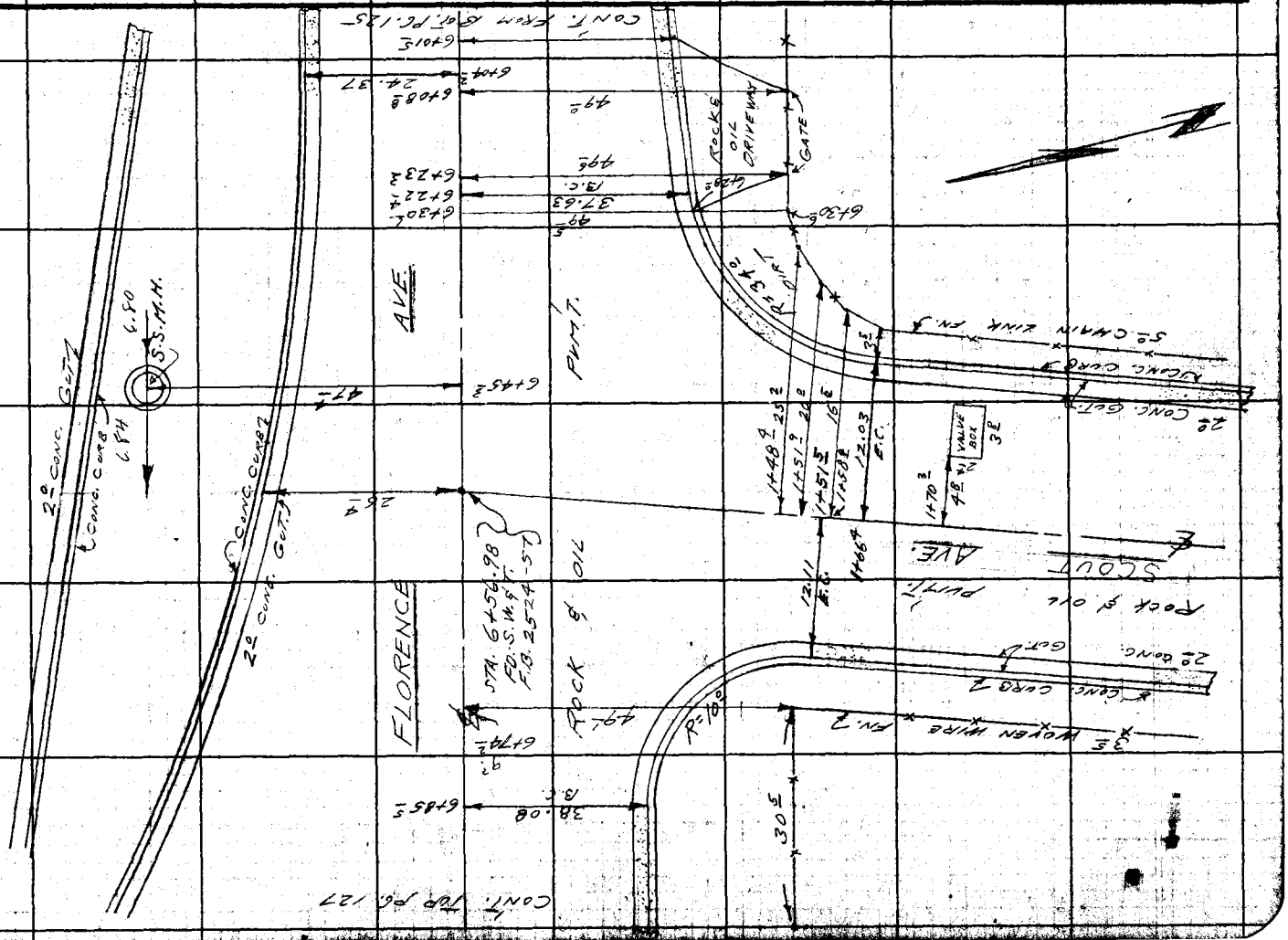

Notes Ck'd by	Survey of BELL GARDENS S.D. #539
Map No.	JN 6253.90 Tape Std °F
Office Work	Surveyed by L.L. BROWN
Checked	Notes P. HARRINGTON Date 12-2-59
Date	Indexed C. Johnson

F. B. 2524 Pg. 127

CON'T FROM LT. Pg. 126

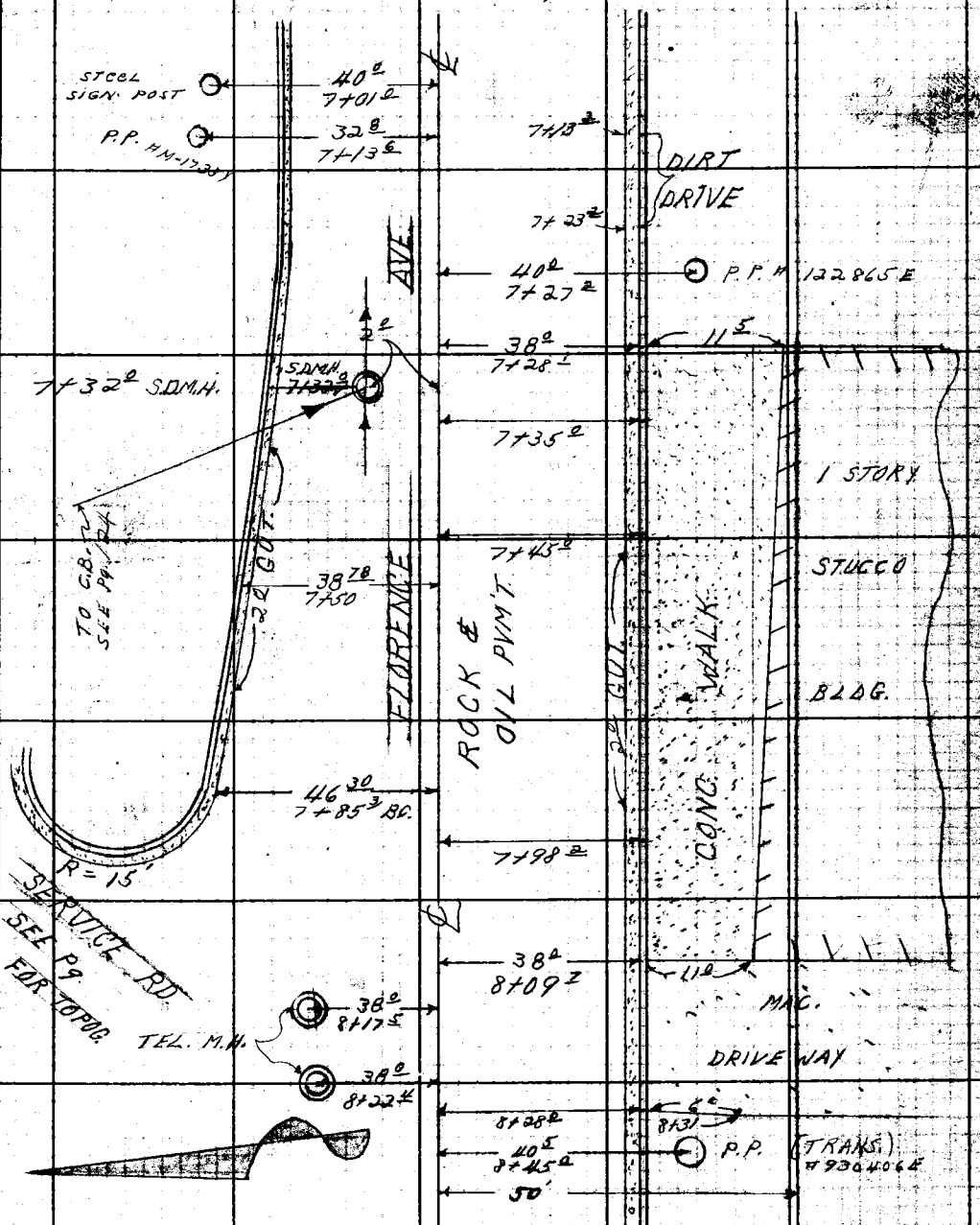

CON'T TOP Pg. 128

Note: Any Additions or Changes on This Sheet Must be Made or Circled in Red Ink With Date and Name of Person Making Change.

Do not extend notes this side of this line.

RETURN TO
LOS ANGELES COUNTY ENGINEER
700 LOS ANGELES COUNTY ENGINEERING BLDG.

763098 CE #247—7-58

F.B. 2524 PG. 128

CON'T FROM BOT. PG. 127

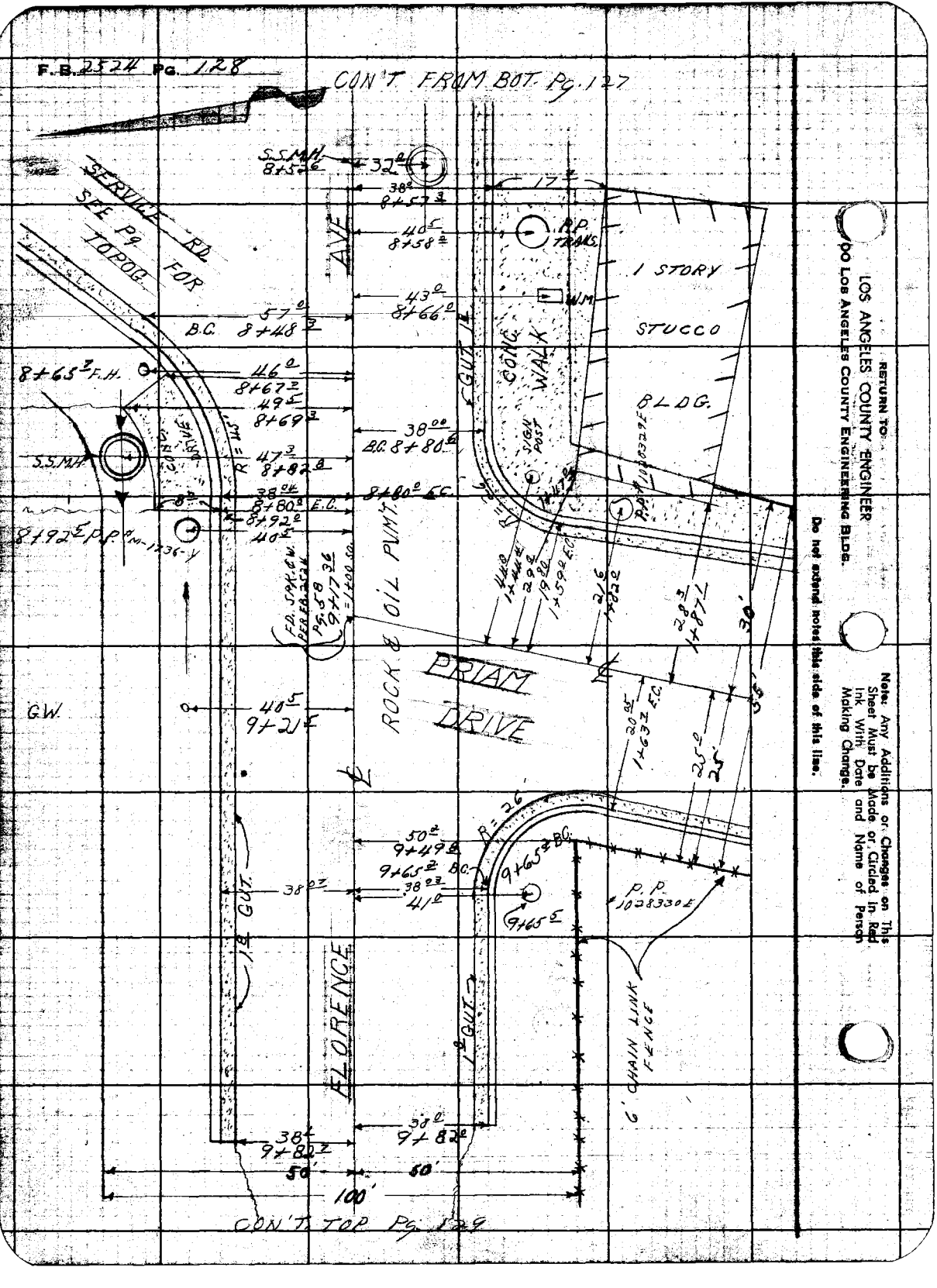

RETURN TO
LOS ANGELES COUNTY ENGINEER
90 LOS ANGELES COUNTY ENGINEERING BLDG.

Note: Any Additions or Changes on This Sheet Must be Made or Circled in Red Ink With Date and Name of Person Making Change.

Do not extend notes this side of this line.

Notes Ck'd by	Survey of BELL GARDENS SD. #539
Map No.	JN 6253.90 Tape Std °F
Office Work	Surveyed by L.L. BROWN
Checked	Notes P. HARRINGTON Date 12-7-59
Date	Indexed A. C. Johnson

F. B. 2524 PG. 129

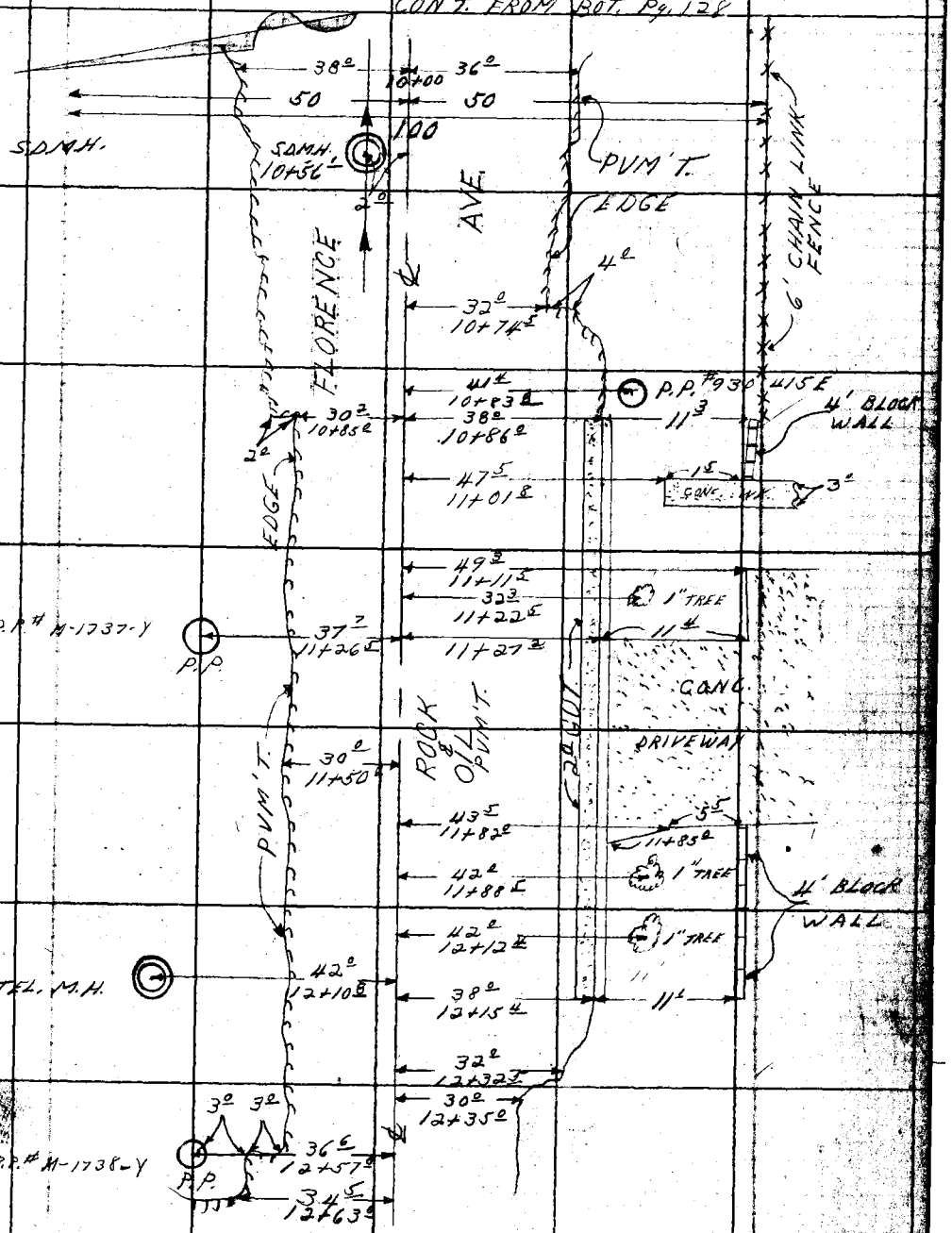

Note: Any Additions or Changes on This Sheet Must be Made or Circled in Red Ink With Date and Name of Person Making Change.

PLEASE RETURN TO
LOS ANGELES COUNTY ENGINEER
700 LOS ANGELES COUNTY ENGINEERING BLDG.
Do not extend this side of this line.

76F3098 S&E #247 1-56

F. B. 2524 PG. 130

CONT FROM BOT. PG 129

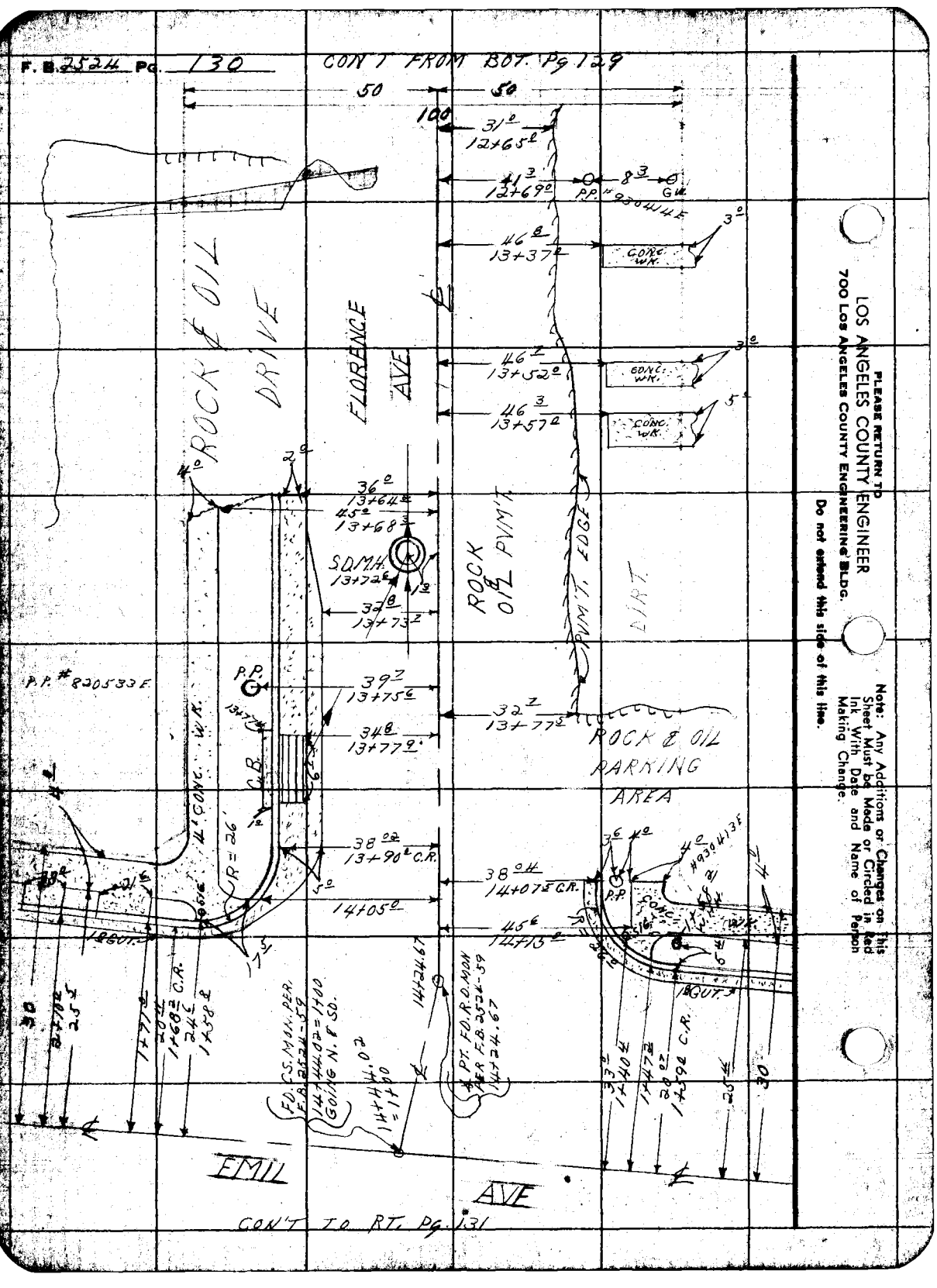

PLEASE RETURN TO
LOS ANGELES COUNTY ENGINEER
700 Los Angeles County Engineering Bldg.

Do not extend this side of this line.

Note: Any Additions or Changes on This Sheet Must be Made or Circled in Red Ink With Date and Name of Person Making Change.

Notes Ck'd by	Survey of BELL GARDENS S.D. #539
Map No.	JN 625390 Tape Std. °F
Office Work	Surveyed by L.L. BROWN
Checked	Notes R HARRINGTON Date 12-4-59
Date	Indexed C. Johnson

F.B. 2524 Pg. 131

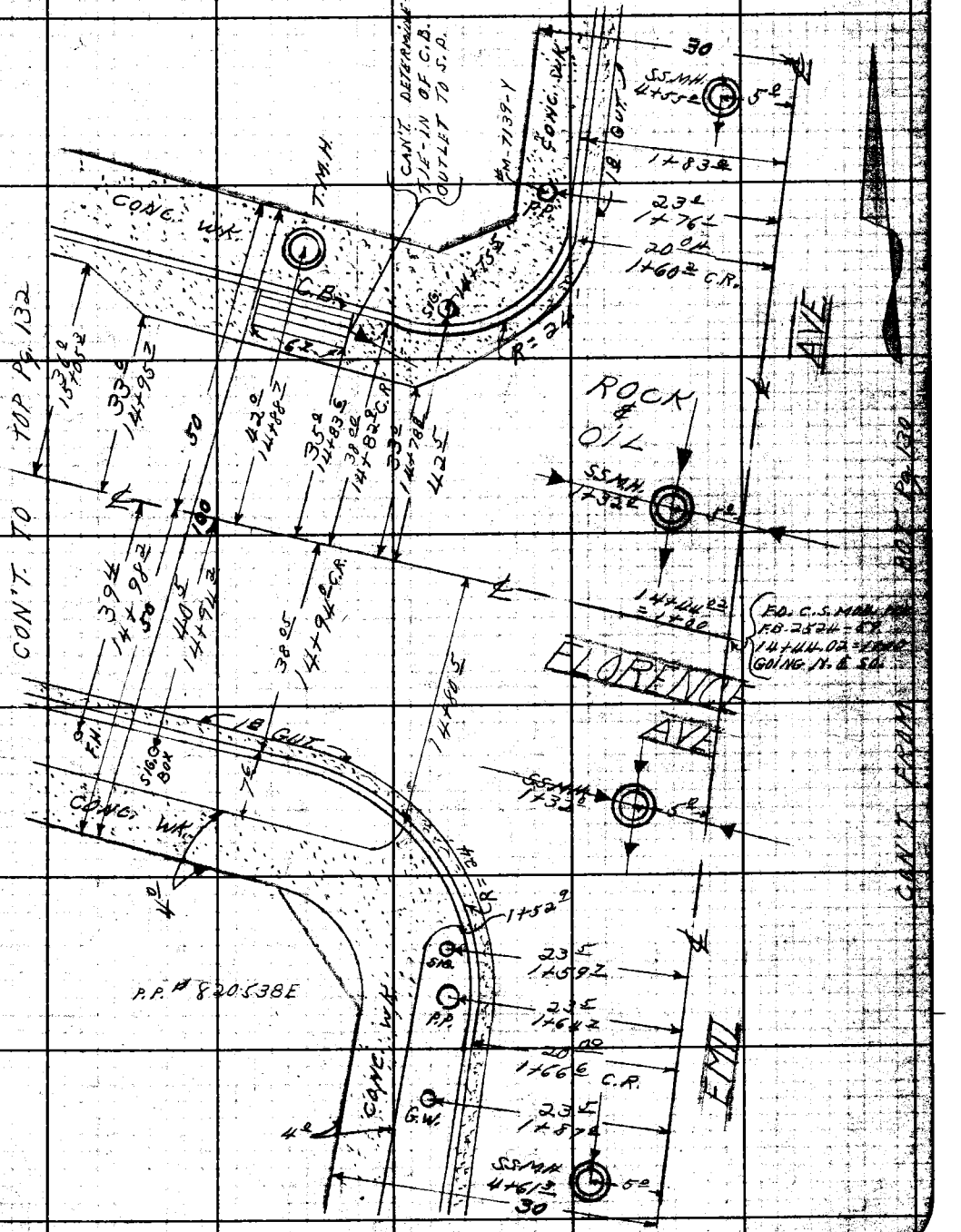

Note: Any Additions or Changes on This Sheet Must be Made or Circled in Red Ink With Date and Name of Person Making Change.

Do not extend notes this side of this line.

RETURN TO
LOS ANGELES COUNTY ENGINEER
100 LOS ANGELES COUNTY ENGINEERING BLDG.

768093 CE #247—7-59

F.B. 2524 PG. 132 CON'T. FROM LT. Pg. 131

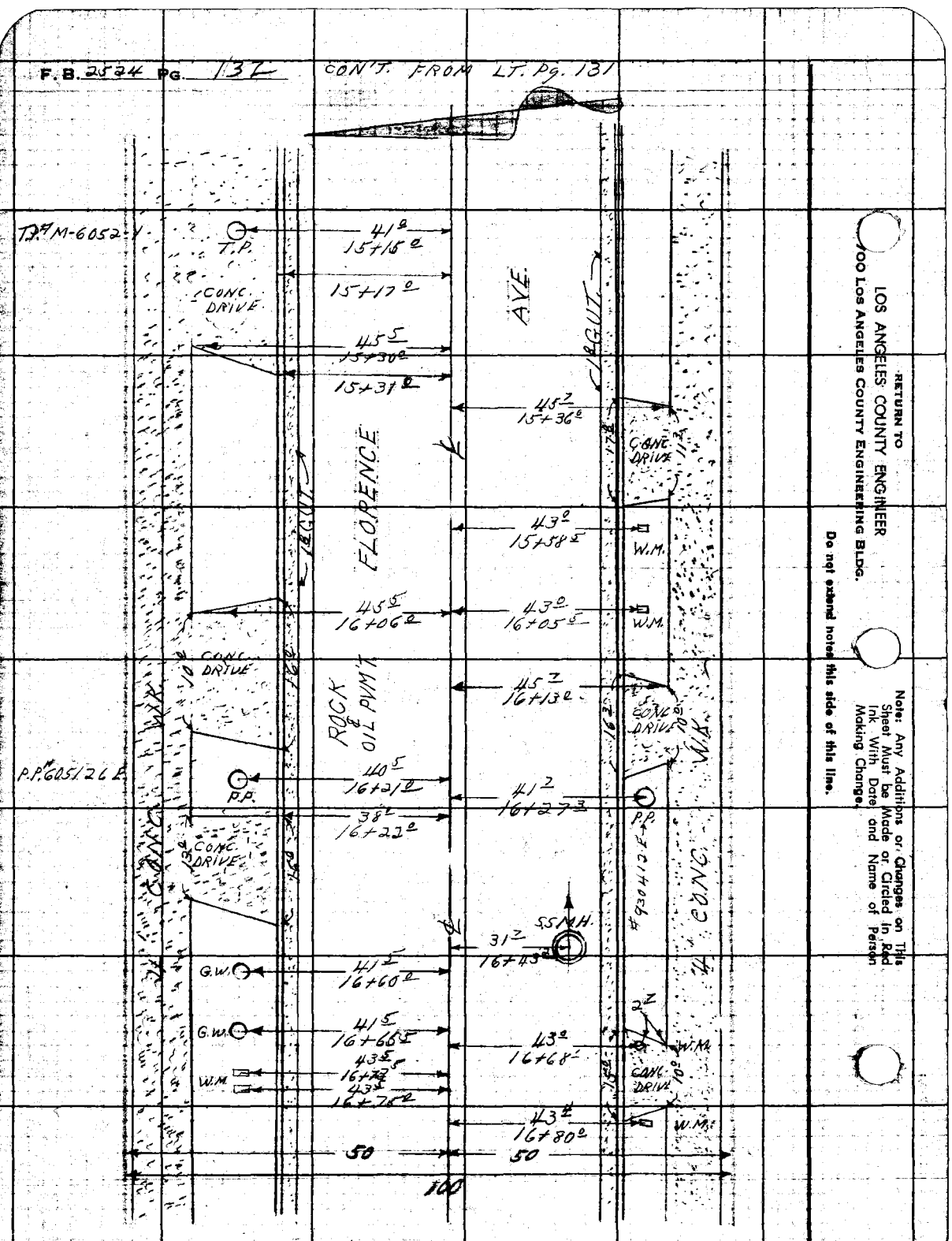

CON'T TO TOP Pg. 133

RETURN TO
LOS ANGELES COUNTY ENGINEER
900 Los Angeles County Engineering Bldg.

Note: Any Additions or Changes on This Sheet Must be Made or Circled in Red Ink With Date and Name of Person Making Change.

Do not extend notes this side of this line.

Notes Ck'd by	Survey of BELL GARDENS SD. # 539	F. B. 2524 PG. 133
Map No.	JN 625390 Tape Std °F	
Office Work	Surveyed by LL. BROWN	
Checked	Notes P. HARRINGTON Date 12-4-59	
Date	Indexed A. C. Johnson	

CON'T FROM BOT. Pg. 132

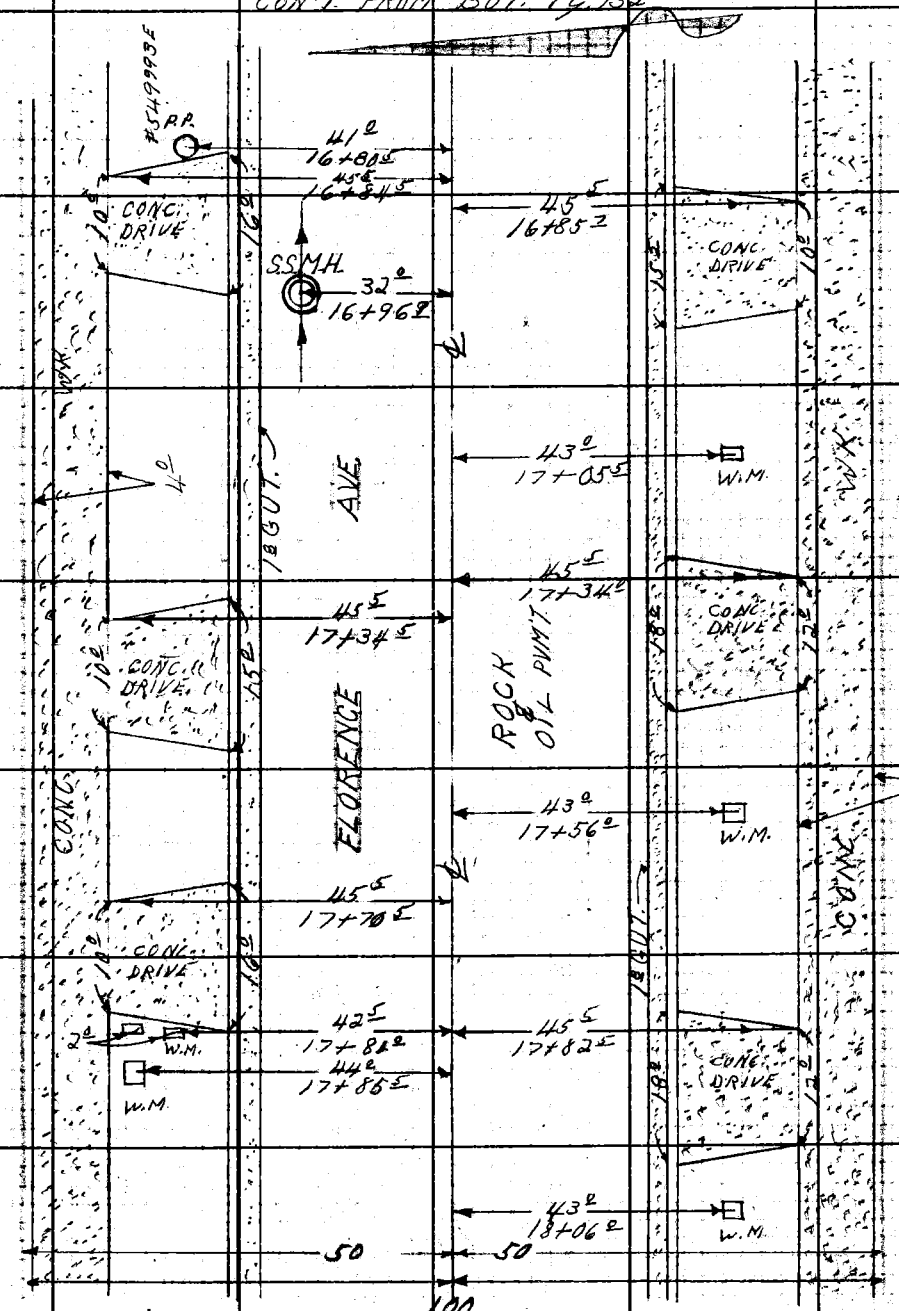

CON'T. TO TOP Pg. 134

RETURN TO
LOS ANGELES COUNTY ENGINEER
900 LOS ANGELES COUNTY ENGINEERING BLDG.

Note: Any Additions or Changes on This Sheet Must be Made or Circled in Red Ink With Date and Name of Person Making Change.

Do not extend notes this side of this line.

76SOPS CE #247—7-55

F.B. 2524 PG. 134

CON'T. FROM BOT. Pg. 133

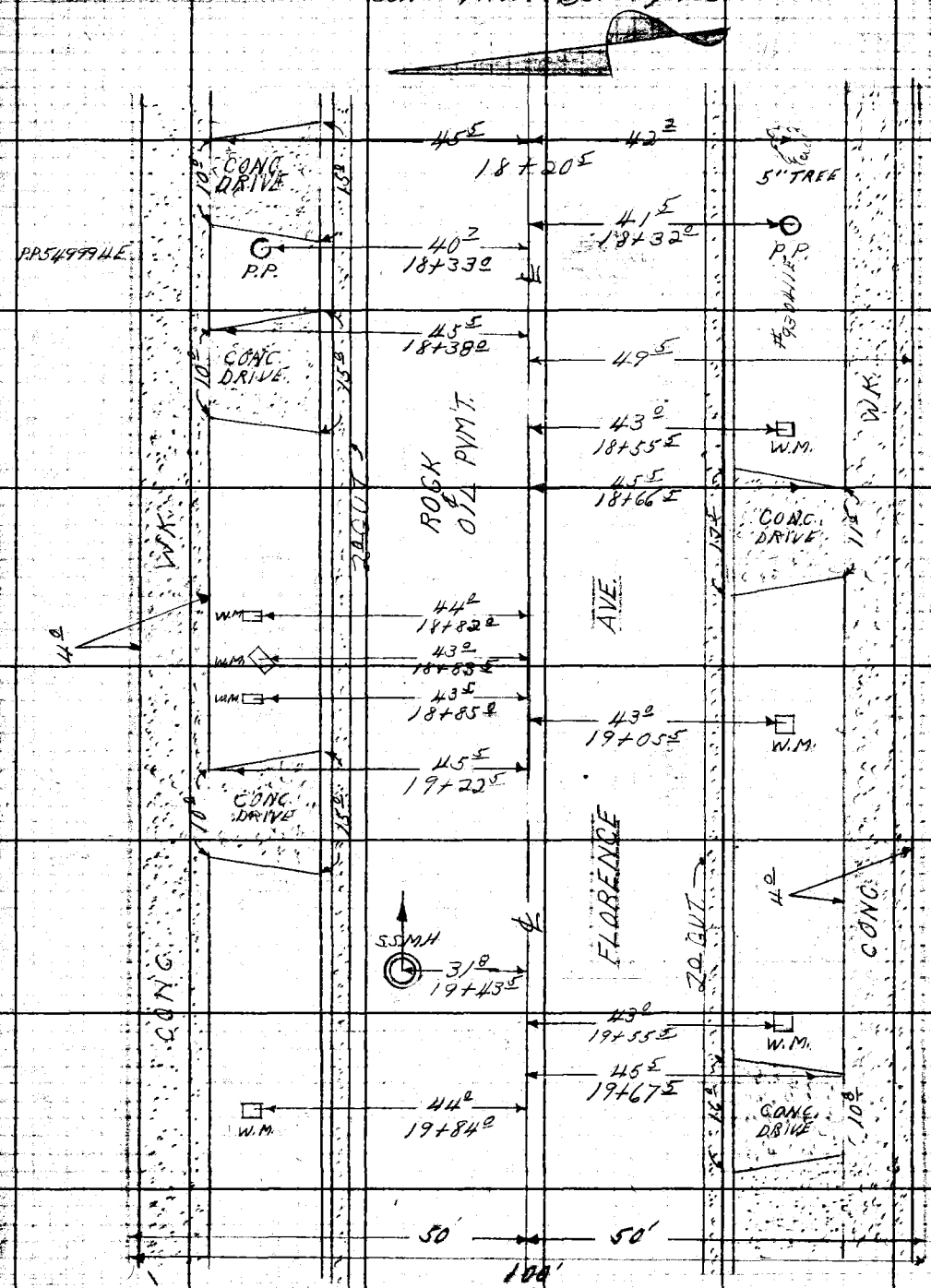

CON'T. TO TOP Pg. 136

CON'T. TO TOP Pg. 135

RETURN TO
LOS ANGELES COUNTY ENGINEER
100 LOS ANGELES COUNTY ENGINEERING BLDG.

Do not extend notes this side of this line.

Note: Any Additions or Changes on This Sheet Must be Made or Circled in Red Ink With Date and Name of Person Making Change.

Notes Ck'd by	Survey of BELL GARDENS S.D. #539
Map No.	JN 6253.90 Tape Std 68 °F
Office Work	Surveyed by L.L. BROWN
Checked	Notes L.L. BROWN Date 12-8-59
Date	Indexed A. C. Johnson

F. B. 2524 PG. 135

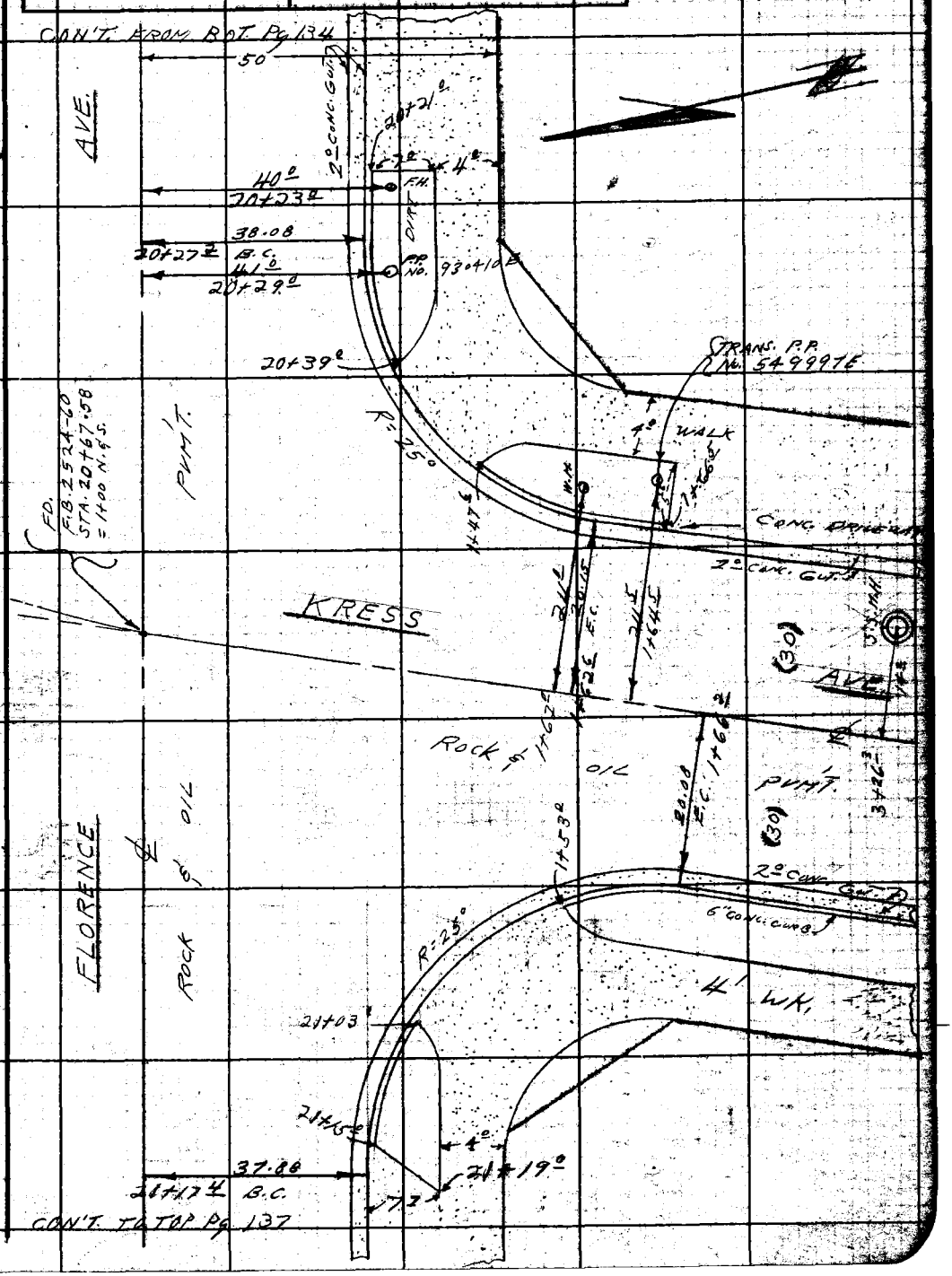

Note: Any Additions or Changes on This Sheet Must be Made or Circled in Red Ink With Date and Name of Person Making Change.

Do not extend notes this side of this line.

RETURN TO
LOS ANGELES COUNTY ENGINEER
700 LOS ANGELES COUNTY ENGINEERING BLDG.

CE #247—7-58

RETURN TO
LOS ANGELES COUNTY ENGINEER
700 LOS ANGELES COUNTY ENGINEERING BLDG.

Note: Any Additions or Changes on This Sheet Must be Made or Circled In Red Ink With Date and Name of Person Making Change.

Do not extend notes this side of this line.

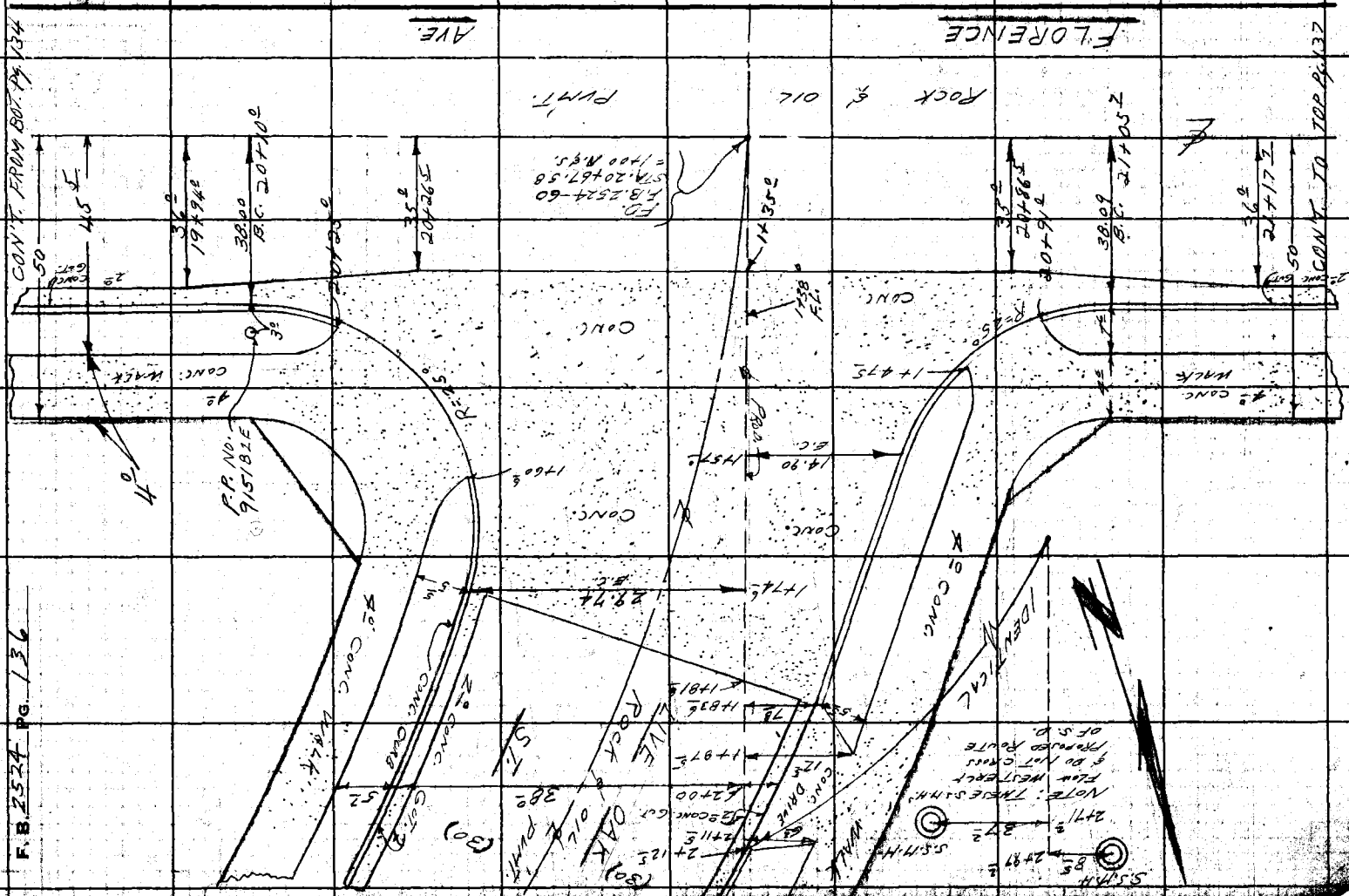

Notes Ck'd by	Survey of BELL GARDENS S.D. #539-A
Map No.	JN 6253.90 Tape Std °F
Office Work	Surveyed by L.L. BROWN
Checked	Notes P. HARRINGTON Date 12-8-59
Date	Indexed A. C. Johnson

F. B. 2524 PG. 137

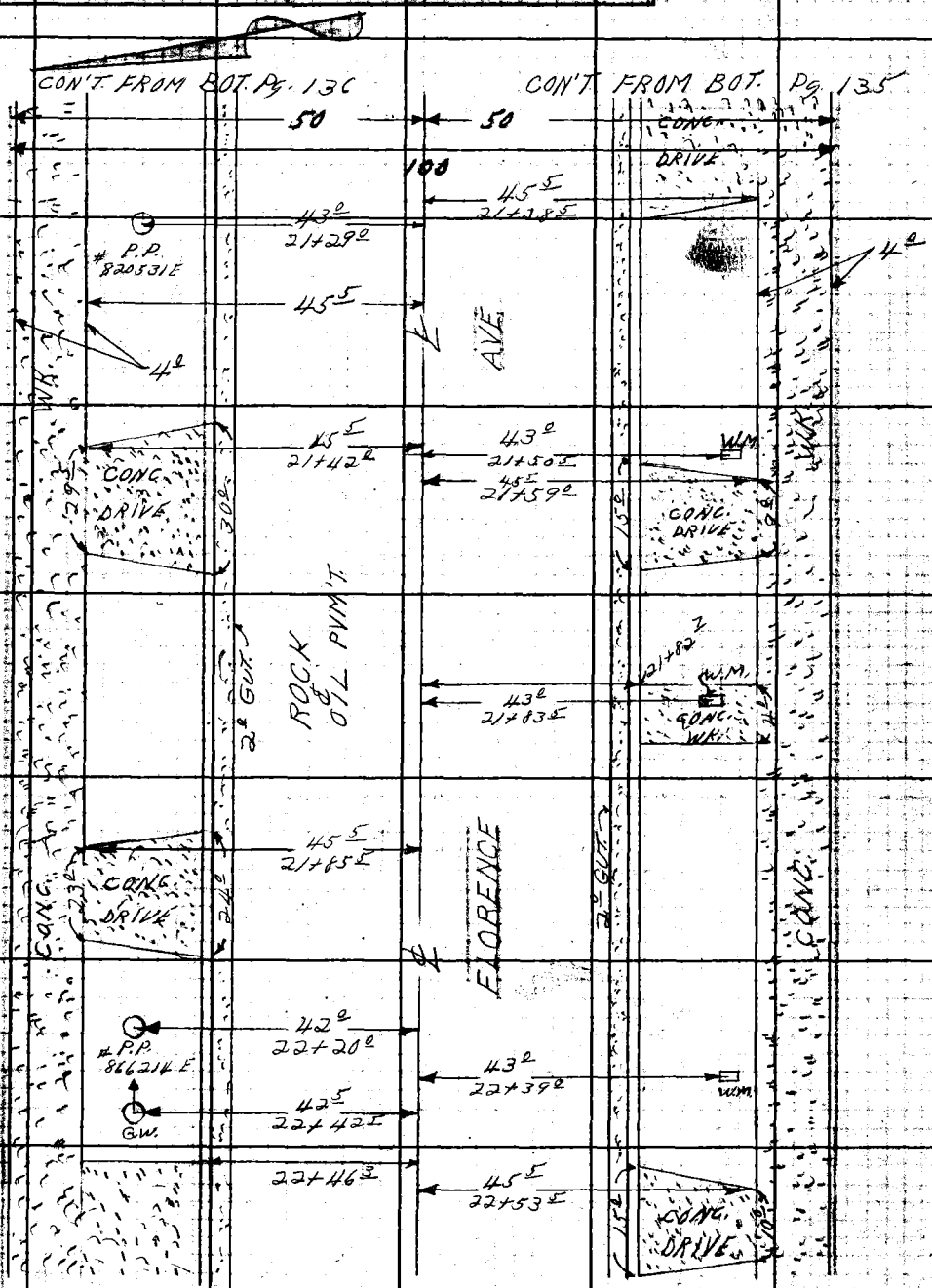

CON'T TO RT. Pg. 138

Note: Any Additions or Changes on This Sheet Must be Made or Circled in Red Ink With Date and Name of Person Making Change.

Do not extend notes this side of this line.

RETURN TO
LOS ANGELES COUNTY ENGINEER
900 LOS ANGELES COUNTY ENGINEERING BLDG.

763098 CE #247—7-59

RETURN TO:
LOS ANGELES COUNTY ENGINEER
700 LOS ANGELES COUNTY ENGINEERING BLDG.

Do not extend notes this side of this line.

Note: Any Additions or Changes on This Sheet Must be Made or Circled In Red Ink With Date and Name of Person Making Change.

Notes Ck'd by	Survey of BELL GARDENS SD #539-A
Map No.	JN 6253.90 Tape Std °F
Office Work	Surveyed by L.L. BROWN
Checked	Notes P. HARRINGTON Date 12-9-59
Date	Indexed A. C. Johnson

F. B. 2524 Pg. 139

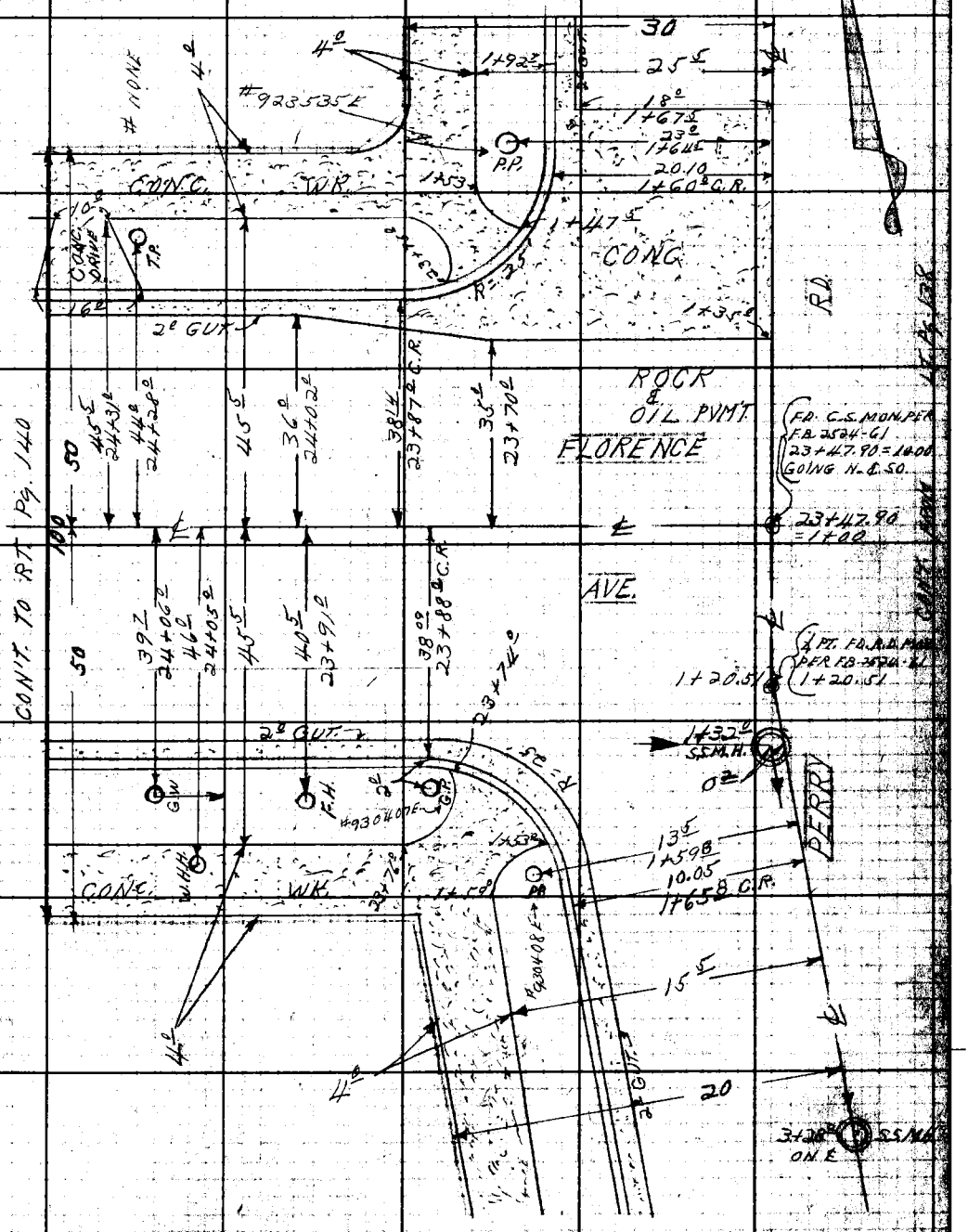

Note: Any Additions or Changes on This Sheet Must be Made or Circled in Red Ink With Date and Name of Person Making Change.

Do not extend notes this side of this line.

RETURN TO
LOS ANGELES COUNTY ENGINEER
700 LOS ANGELES COUNTY ENGINEERING BLDG.

76F3093 CE #247—3-57

RETURN TO
LOS ANGELES COUNTY ENGINEER
700 LOS ANGELES COUNTY ENGINEERING BLDG.

Note: Any Additions or Changes on This Sheet Must be Made or Circled in Red Ink With Date and Name of Person Making Change.

Do not extend notes this side of this line.

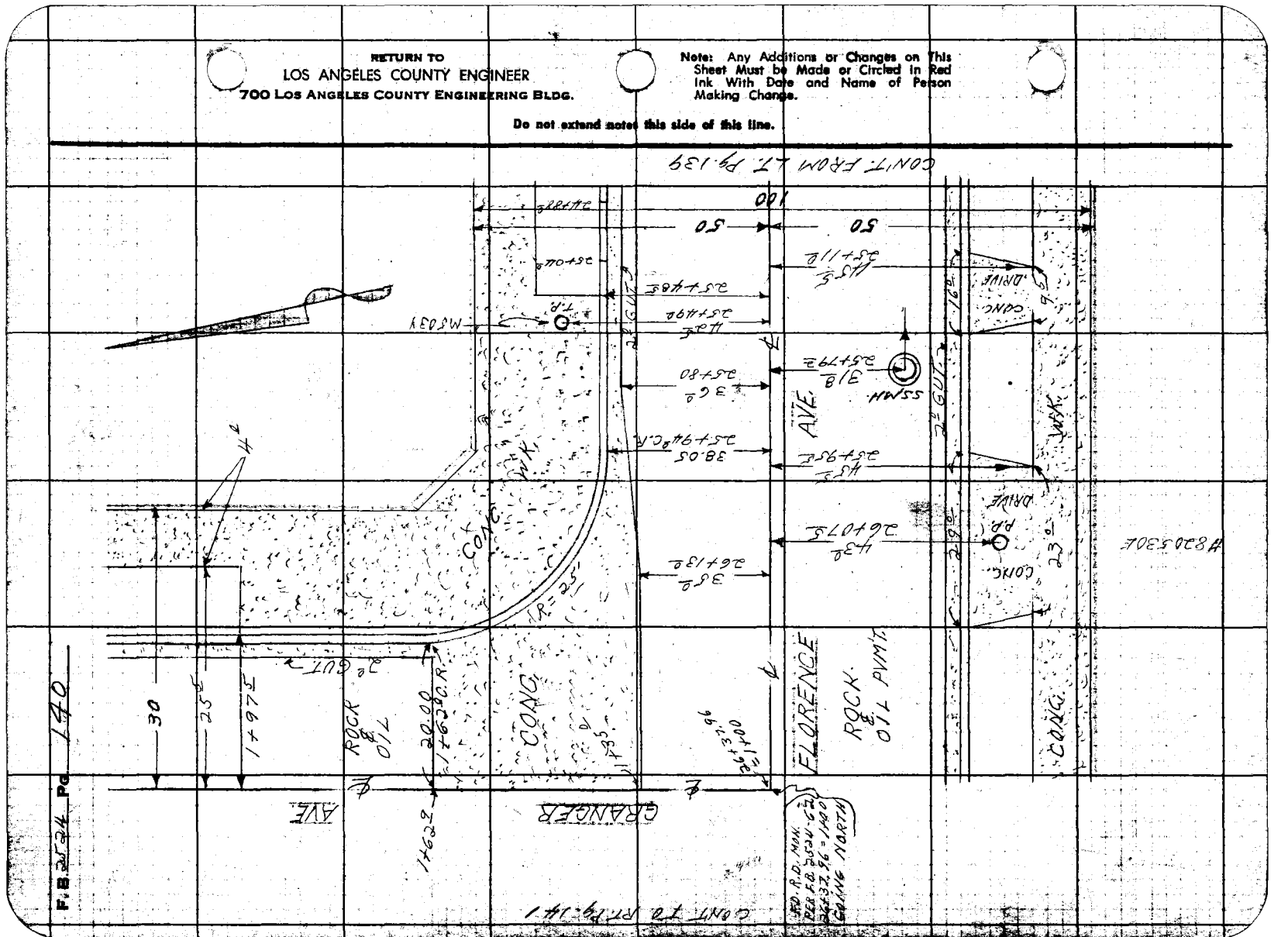

Notes Ck'd by	Survey of BELL GARDENS S.D. #539-A
Map No.	JN 6253.90 Tape Std. °F
Office Work	Surveyed by L.L. BROWN
Checked	Notes P. HARRINGTON Date 12-10-59
Date	Indexed A. C. Johnson

F.B. 2524 Pg. 141

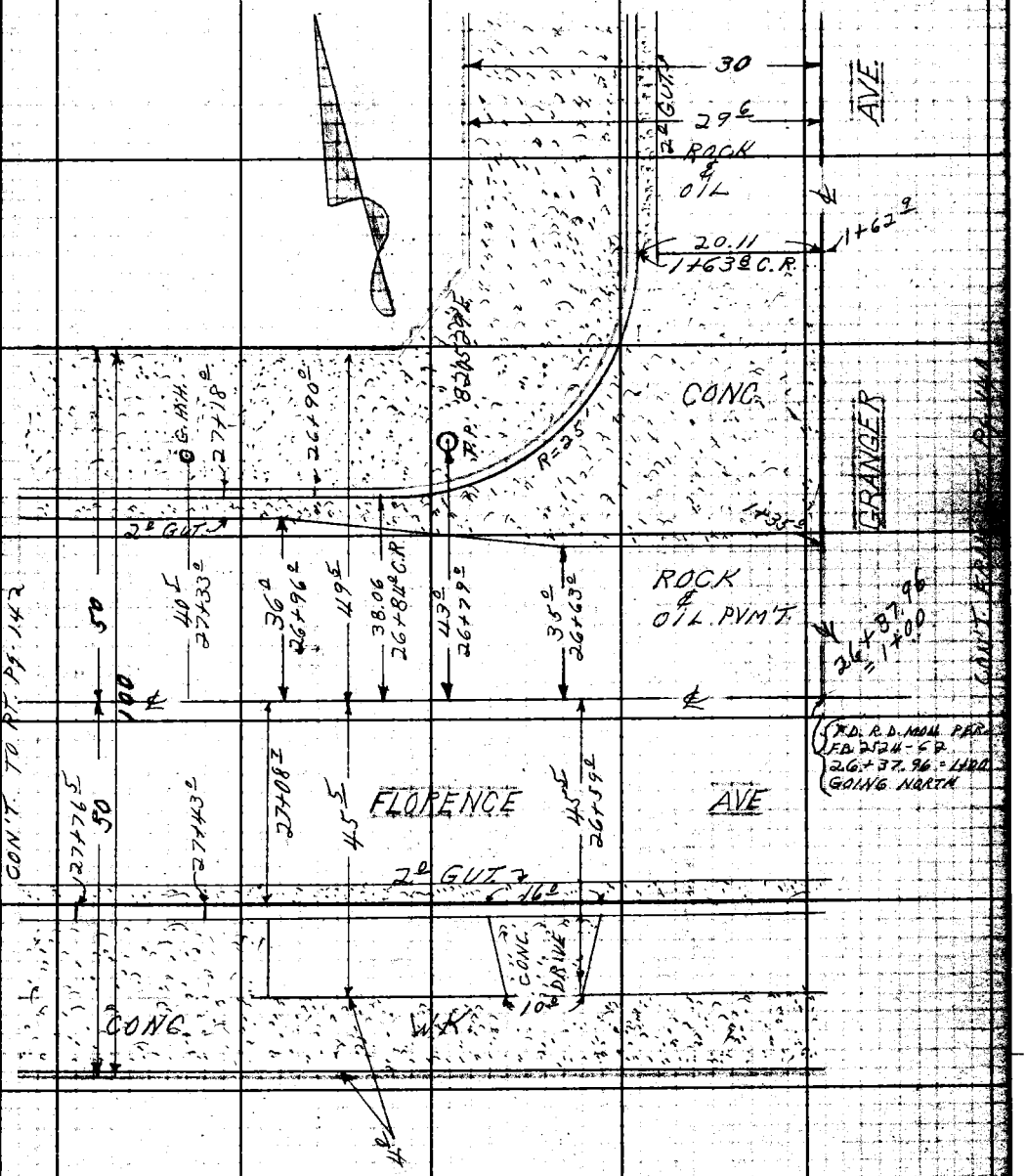

Note: Any Additions or Changes on This Sheet Must be Made or Circled in Red Ink With Date and Name of Person Making Change.

Do not extend notes this side of this line.

RETURN TO
LOS ANGELES COUNTY ENGINEER
1100 LOS ANGELES COUNTY ENGINEERING BLDG.

768098 CE #247—7-59

RETURN TO
LOS ANGELES COUNTY ENGINEER
100 LOS ANGELES COUNTY ENGINEERING BLDG.

Note: Any Additions or Changes on This Sheet Must be Made or Circled In Red Ink With Date and Name of Person Making Change.

Do not extend notes this side of this line.

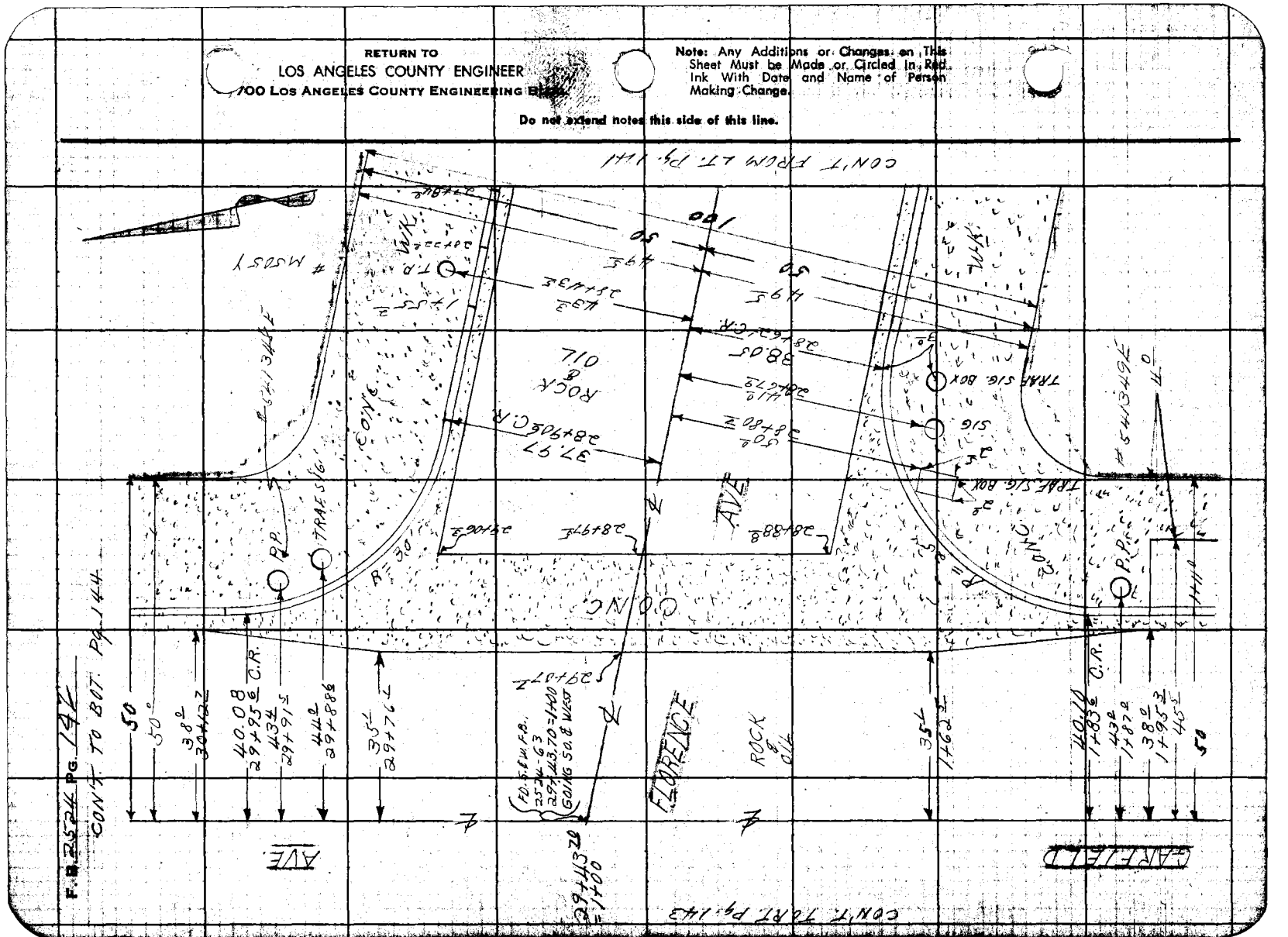

Notes Ck'd by
Map No.
Office Work
Checked
Date

Survey of BELL GARDENS S.D. 639-A
JN 625390 Tape Std °F
Surveyed by L.L. BROWN
Notes C. HARRINGTON Date 12-11-59
Indexed ~~K. C. Johnson~~

F. B. 2524 Pg. 143

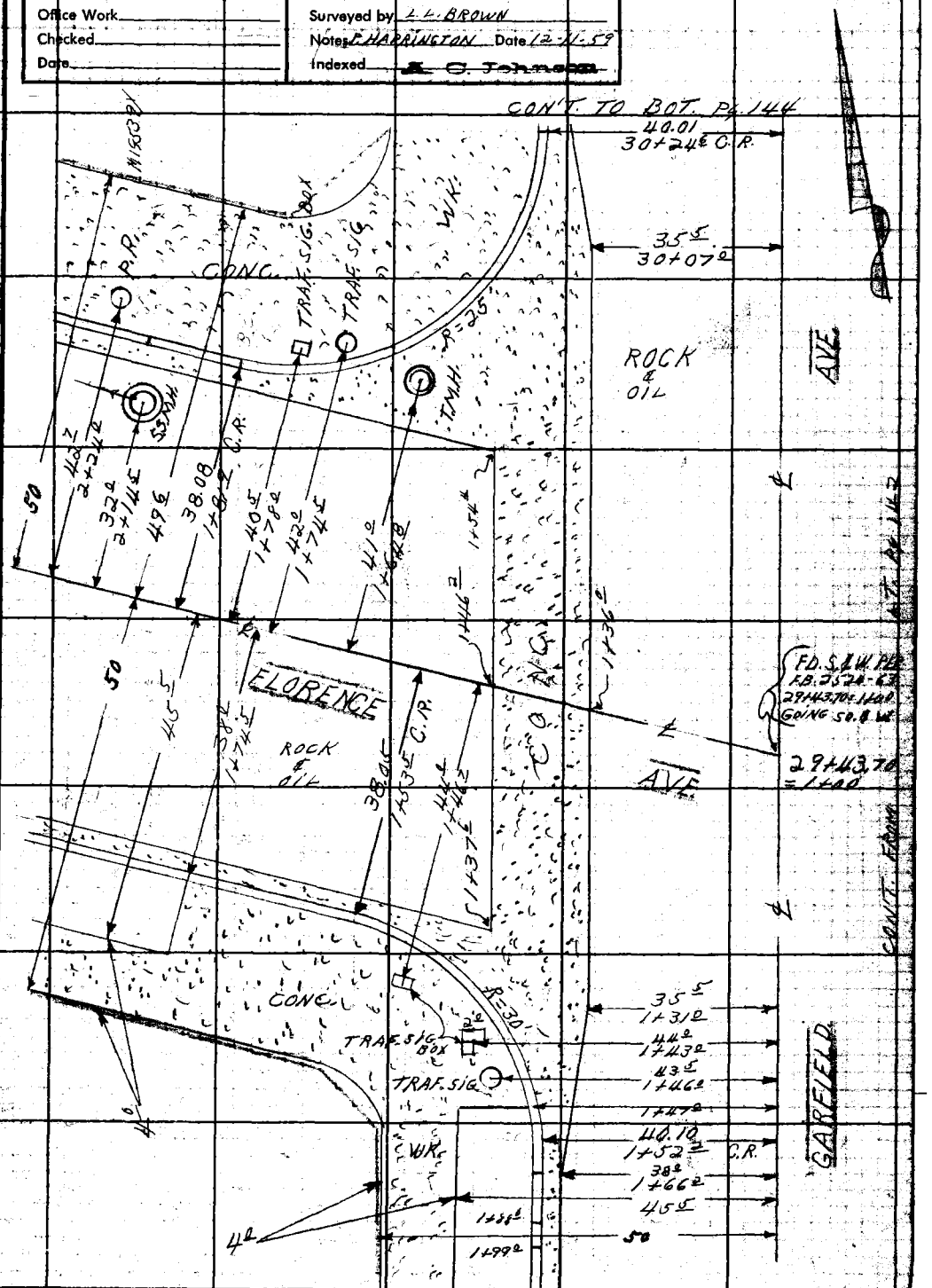

RETURN TO
LOS ANGELES COUNTY ENGINEER
1100 LOS ANGELES COUNTY ENGINEERING BLDG.

Note: Any Additions or Changes on This Sheet Must be Made or Circled in Red Ink With Date and Name of Person Making Change.

Do not extend notes this side of this line.

763096 CE #247—7-53

F.B. 2524 PG. 144

CON'T. TO PT. PG. 145

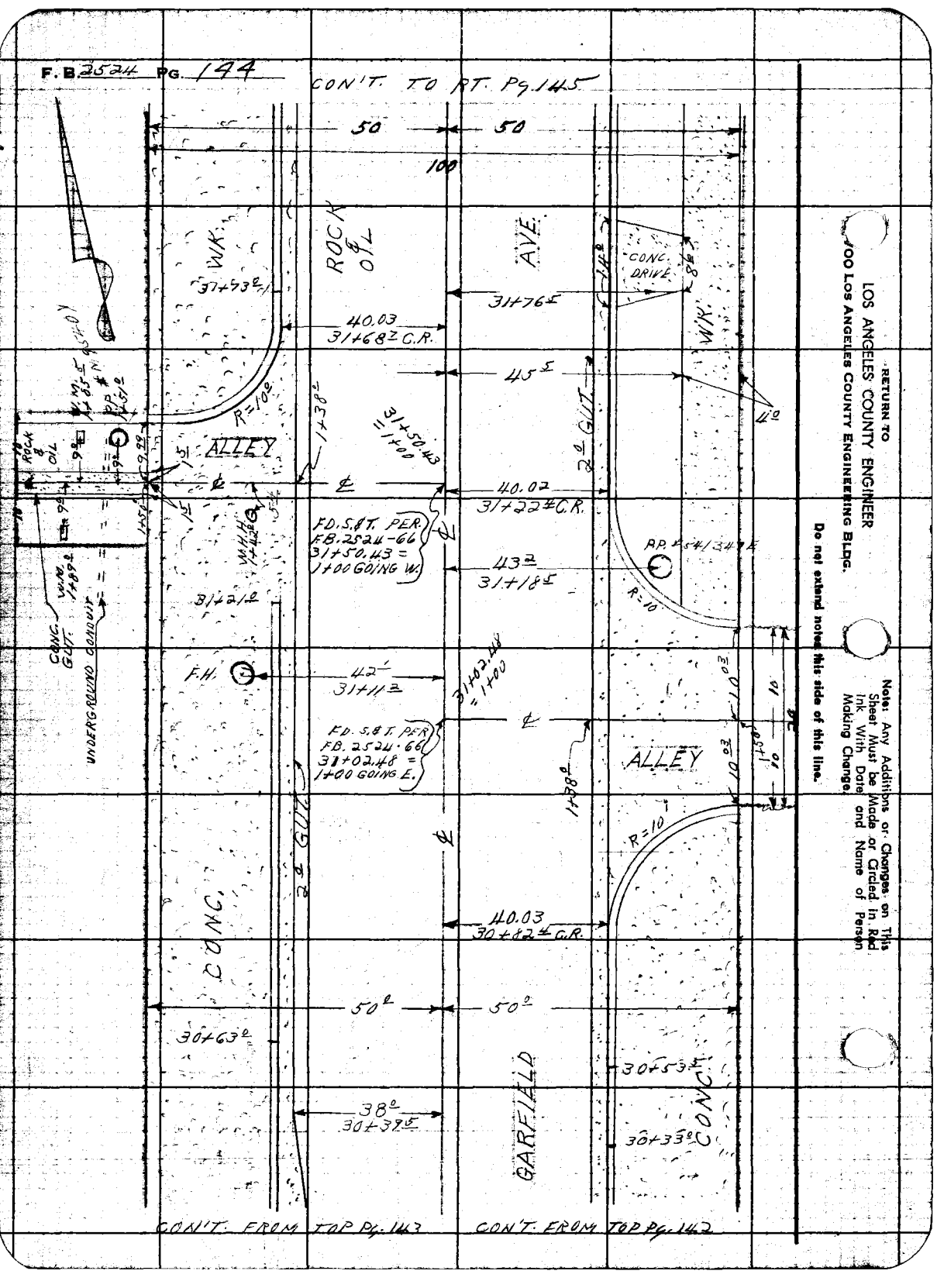

CON'T. FROM TOP PG. 143

CON'T. FROM TOP PG. 142

RETURN TO
LOS ANGELES COUNTY ENGINEER
900 Los Angeles County Engineering Bldg.

Do not extend notes this side of this line.

Note: Any Additions or Changes on This Sheet Must be Made or Circled in Red Ink With Date and Name of Person Making Change.

Notes Ck'd by	Survey of BELL GARDENS S.D. #539
Map No.	IN 6253.90 Tape Std 68 °F
Office Work	Surveyed by L. L. BROWN
Checked	Notes L. L. BROWN Date 12-11-59
Date	Indexed A. C. Johnson

F. B. 2524 PG. 145

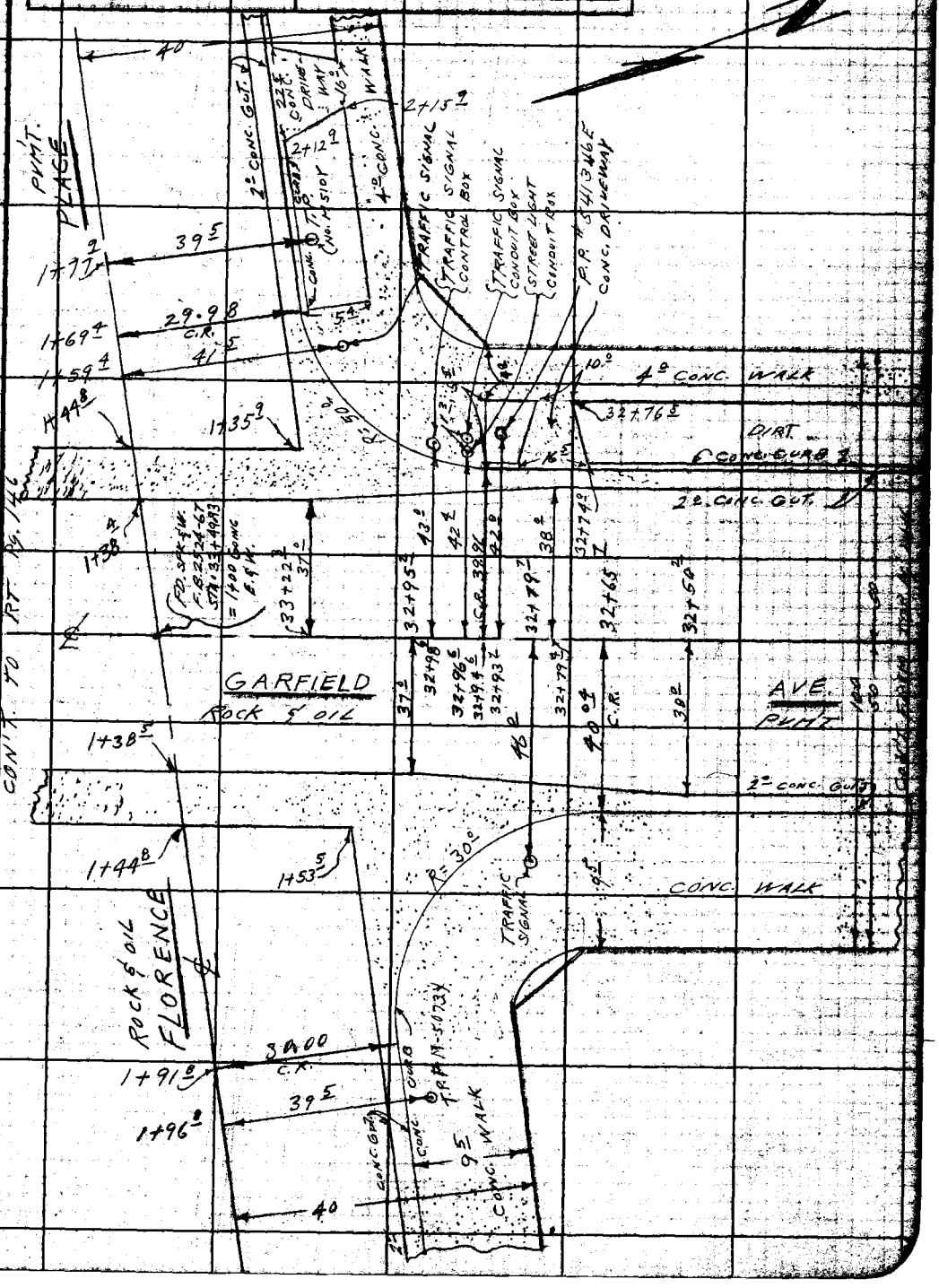

Note: Any Additions or Changes on This Sheet Must be Made or Circled in Red Ink With Date and Name of Person Making Change.

Do not extend notes this side of this line.

RETURN TO
LOS ANGELES COUNTY ENGINEER
1700 LOS ANGELES COUNTY ENGINEERING BLDG.

708098 CE #247—7-55

RETURN TO
LOS ANGELES COUNTY ENGINEER
100 LOS ANGELES COUNTY ENGINEERING BLDG.

Note: Any Additions or Changes on This Sheet Must be Made or Circled in Red Ink With Date and Name of Person Making Change.

Do not extend notes this side of this line.

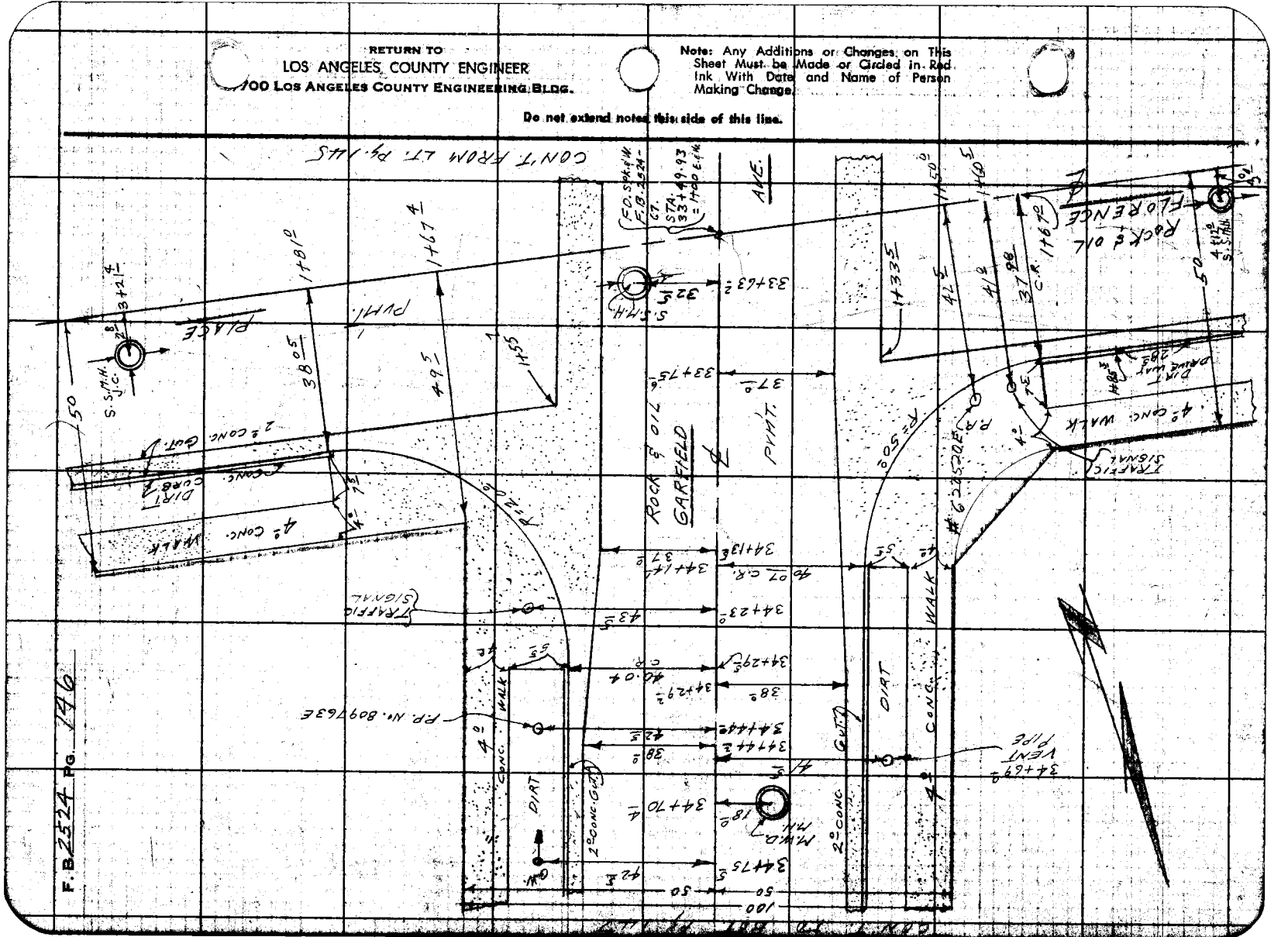

Notes Ck'd by	Survey of BELL GARDENS S.D. #539
Map No.	JN 6233.90 Tape Std 68 °F
Office Work	Surveyed by L. L. BROWN
Checked	Notes L. L. BROWN Date 12-11-59
Date	Indexed

F. B. 2524 Pg. 147

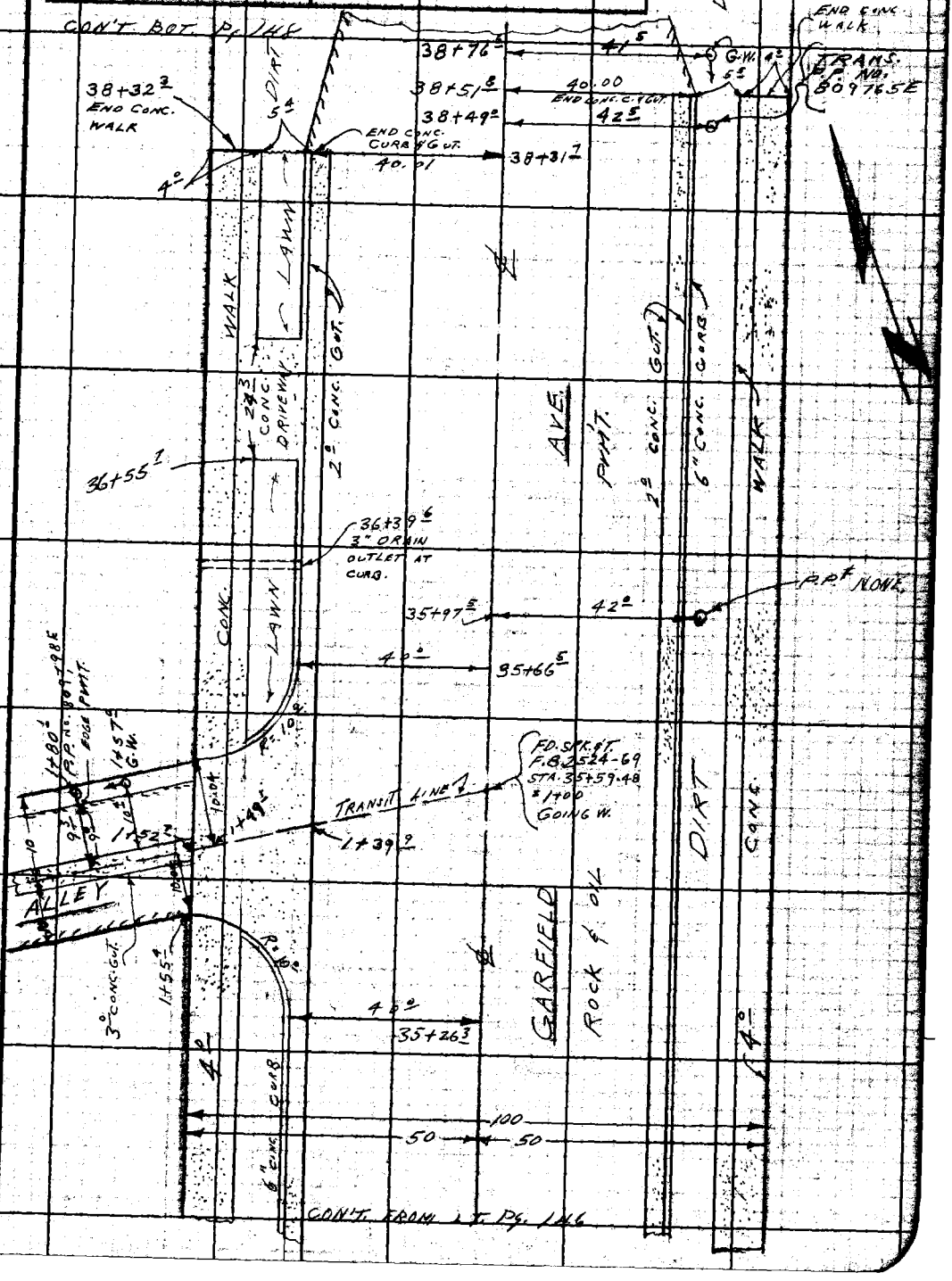

Note: Any Additions or Changes on This Sheet Must be Made or Circled in Red Ink With Date and Name of Person Making Change.

Do not extend notes this side of this line.

RETURN TO
LOS ANGELES COUNTY ENGINEER
1100 LOS ANGELES COUNTY ENGINEERING BLDG.

76809 CE #247—7-53

RETURN TO
LOS ANGELES COUNTY ENGINEER
700 LOS ANGELES COUNTY ENGINEERING BLDG.

Note: Any Additions or Changes on This Sheet Must be Made or Circled in Red Ink With Date and Name of Person Making Change.

Do not extend notes this side of this line.

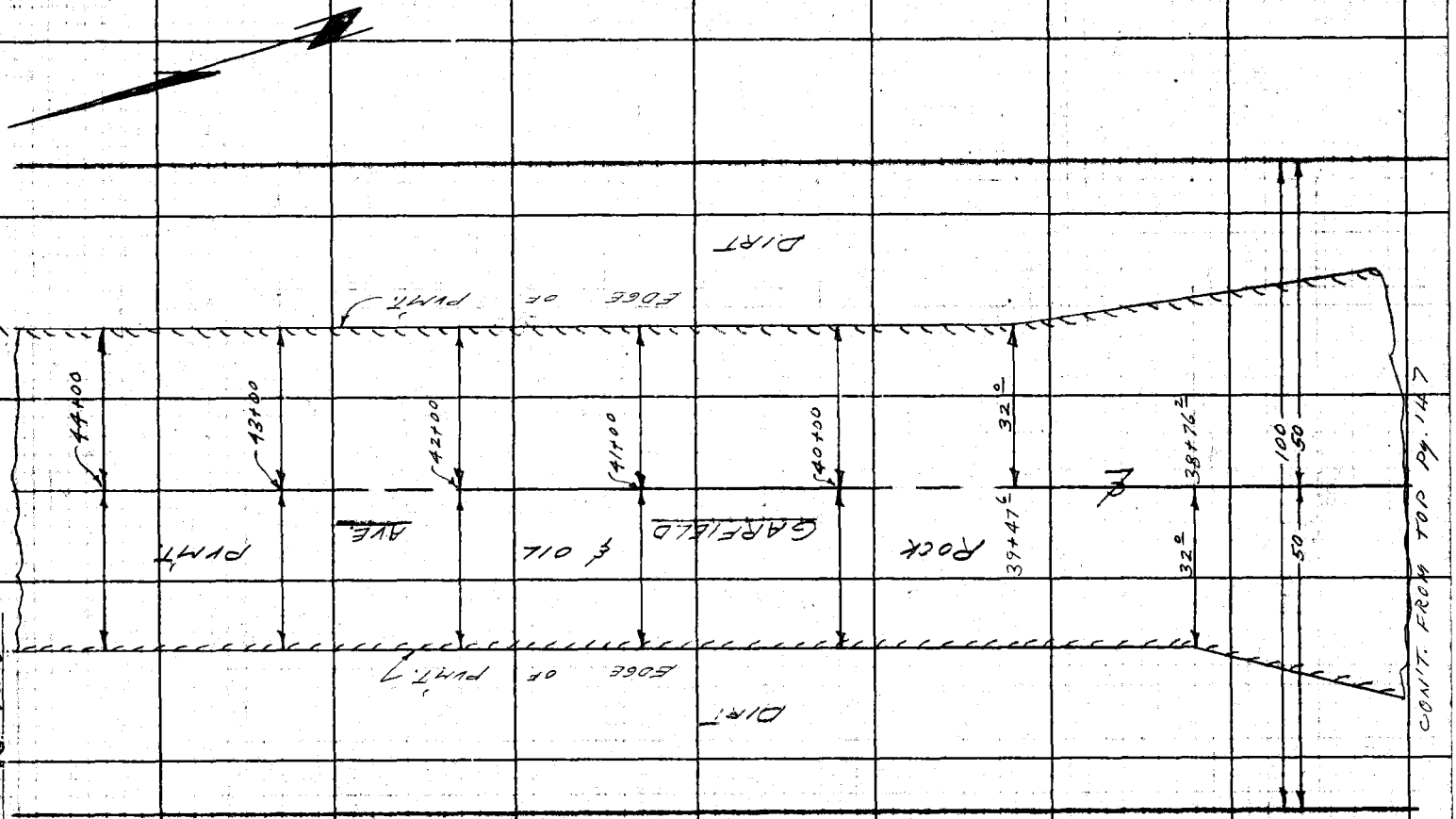

F.B. 2324 PG. 18

Notes Ck'd by	Survey of BELL GARDENS S.D. #539	F.B. 2524 PG. 149
Map No.	JN 6253.90 Tape Std 68 °F	
Office Work	Surveyed by L.L. BROWN	
Checked	Notes L.L. BROWN Date 12-14-59	
Date	Indexed A. C. Johnson	

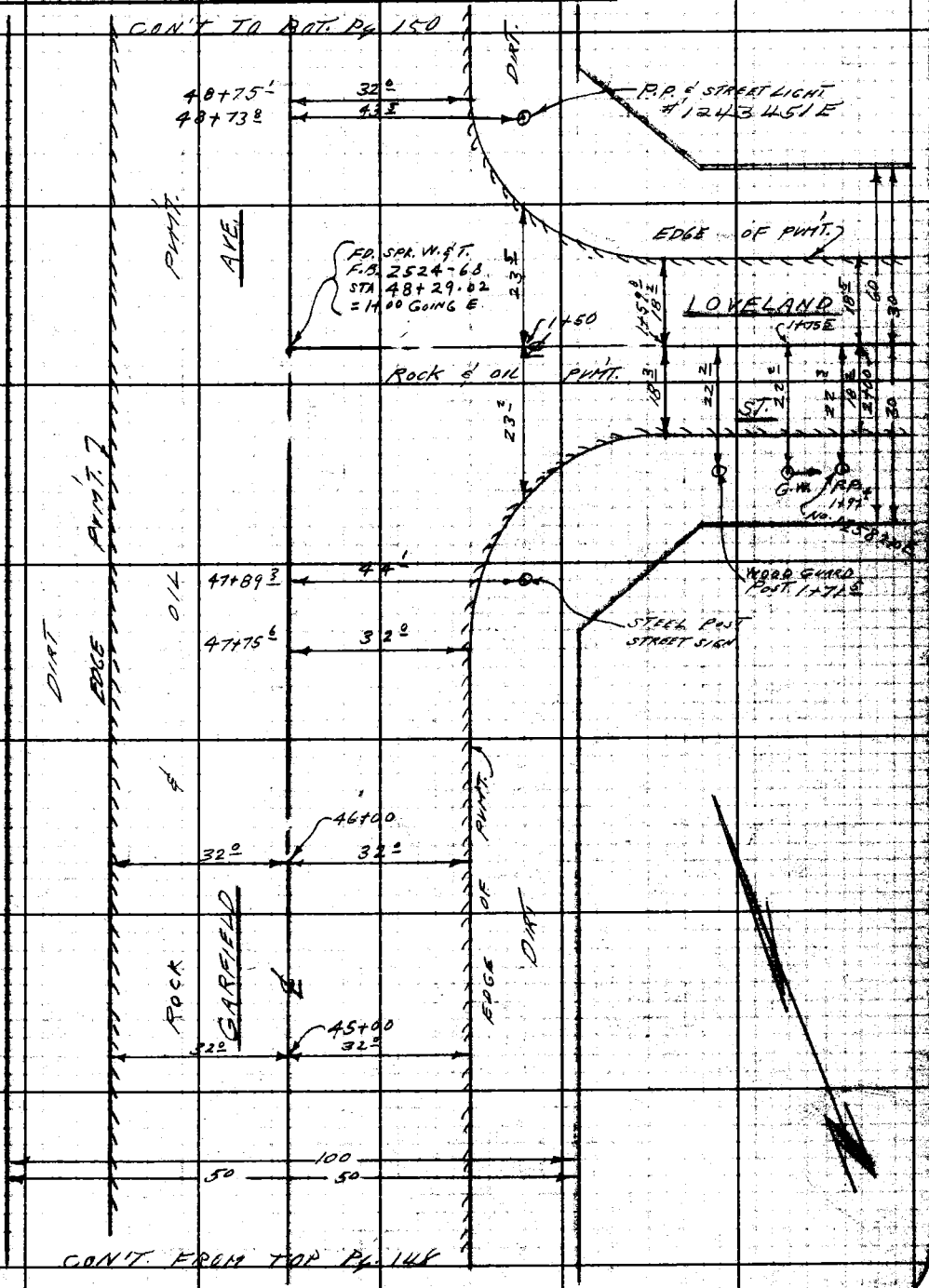

Note: Any Additions or Changes on This Sheet Must be Made or Circled in Red Ink With Date and Name of Person Making Change.

Do not extend notes this side of this line.

RETURN TO
LOS ANGELES COUNTY ENGINEER
100 LOS ANGELES COUNTY ENGINEERING BLDG.

763095 CE #247—7-53

F. B. 2524 Pg. 150

CONT. BOT. Pg. 151

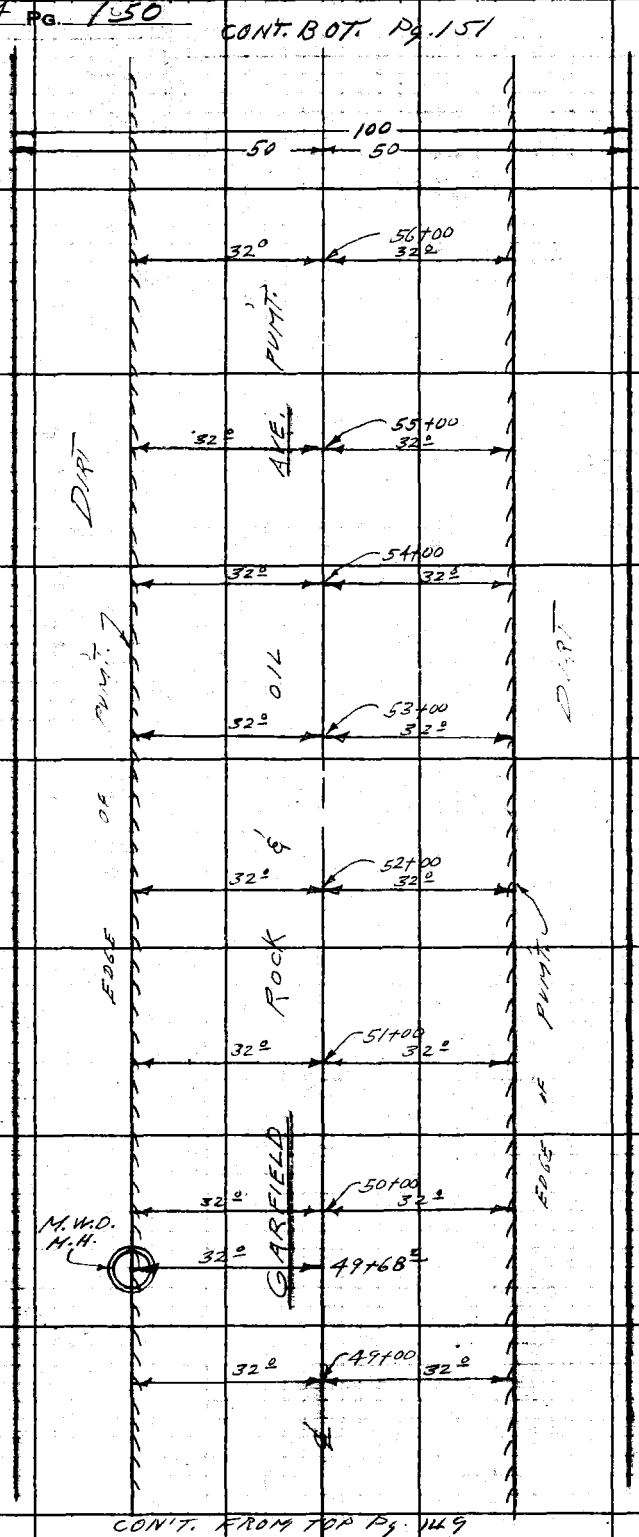

CON'T. FROM TOP Pg. 149

RETURN TO
LOS ANGELES COUNTY ENGINEER
900 Los Angeles County Engineering Bldg.

Note: Any Additions or Changes on This Sheet Must be Made or Circled in Red Ink With Date and Name of Person Making Change.

Do not extend notes this side of this line.

Notes Ck'd by	Survey of BELL GARDENS S.D. #539
Map No.	JN 6253.90 Tape Std 68 °F
Office Work	Surveyed by L.L. BROWN
Checked	Notes L.L. BROWN Date 12-14-59
Date	Indexed C. Johnson

F. B. 2524 Pg. 151

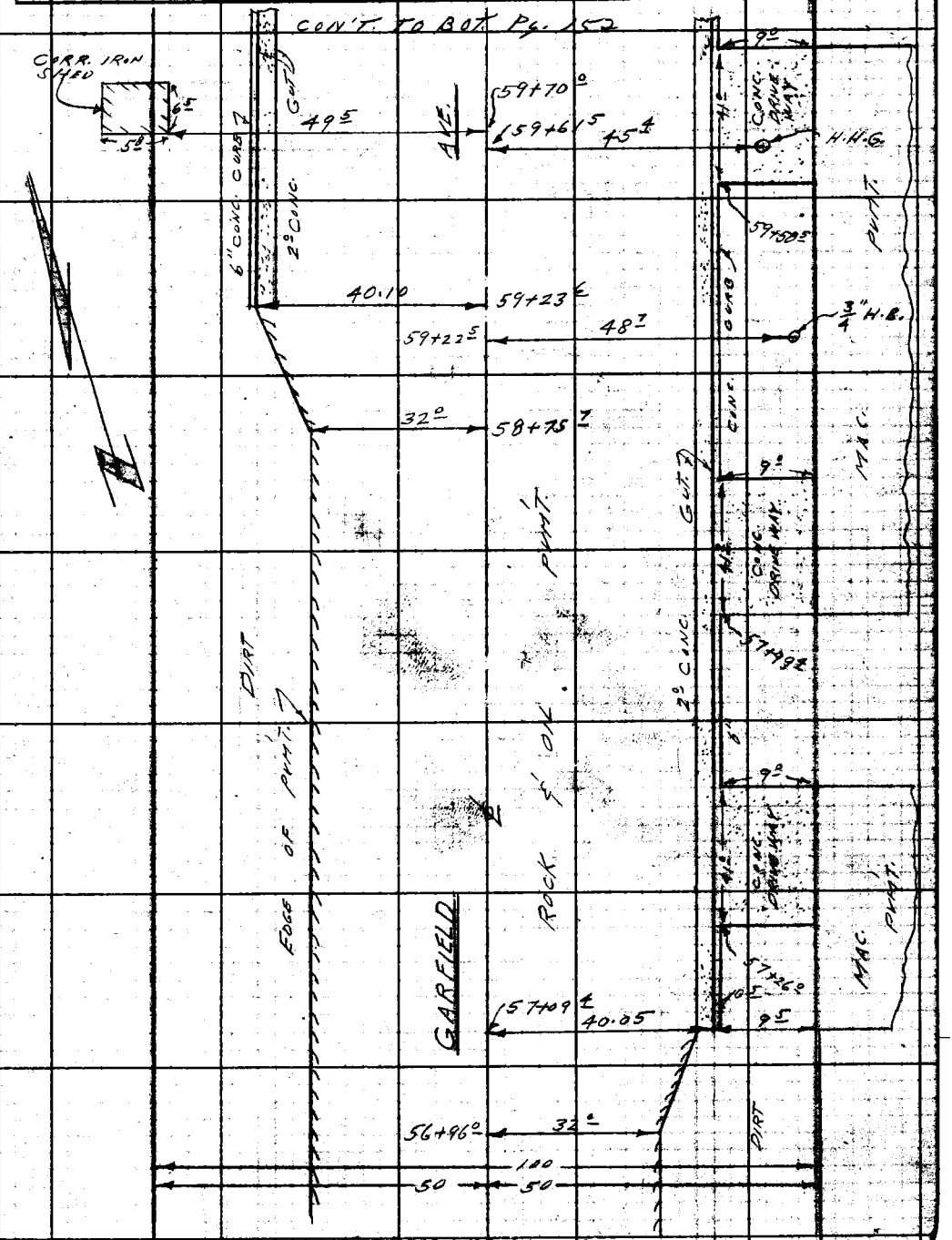

Note: Any Additions or Changes on This Sheet Must Be Made or Ruled in Red Ink With Date and Name of Person Making Change.

Do not extend notes this side of this line.

RETURN TO
LOS ANGELES COUNTY ENGINEER
900 LOS ANGELES COUNTY ENGINEERING BLDG.

76SCDS CE #247—7-58

RETURN TO
LOS ANGELES COUNTY ENGINEER
700 LOS ANGELES COUNTY ENGINEERING BLDG.

Note: Any Additions or Changes on This Sheet Must be Made or Circled In Red Ink With Date and Name of Person Making Change.

Do not extend notes this side of this line.

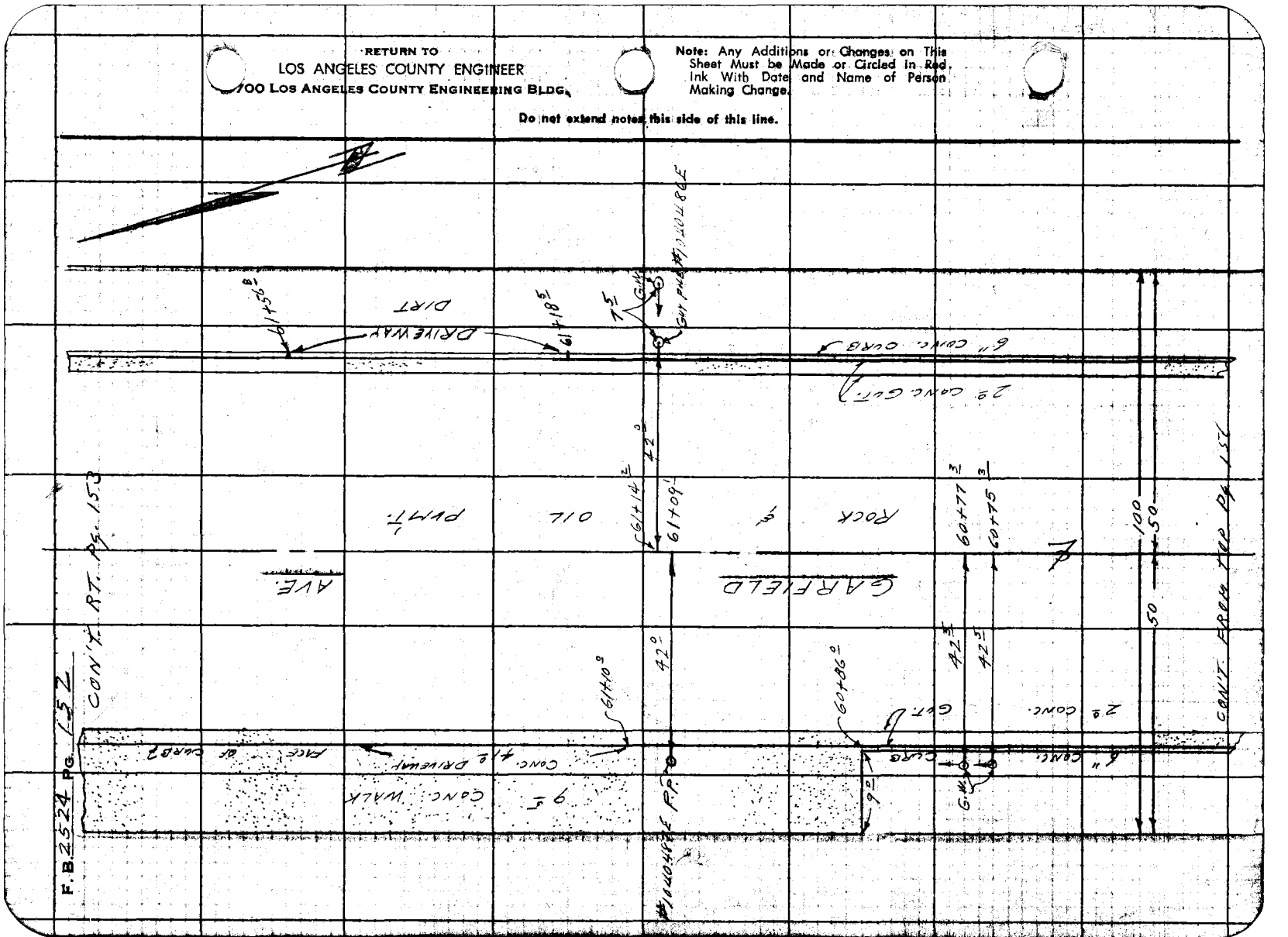

Notes Ck'd by	Survey of BELL GARDENS SD #539-A
Map No.	JN 253.90 Tape Std. °F
Office Work	Surveyed by L.L. BROWN
Checked	Notes P. HARRINGTON Date 12-14-59
Date	Indexed C. Johnson

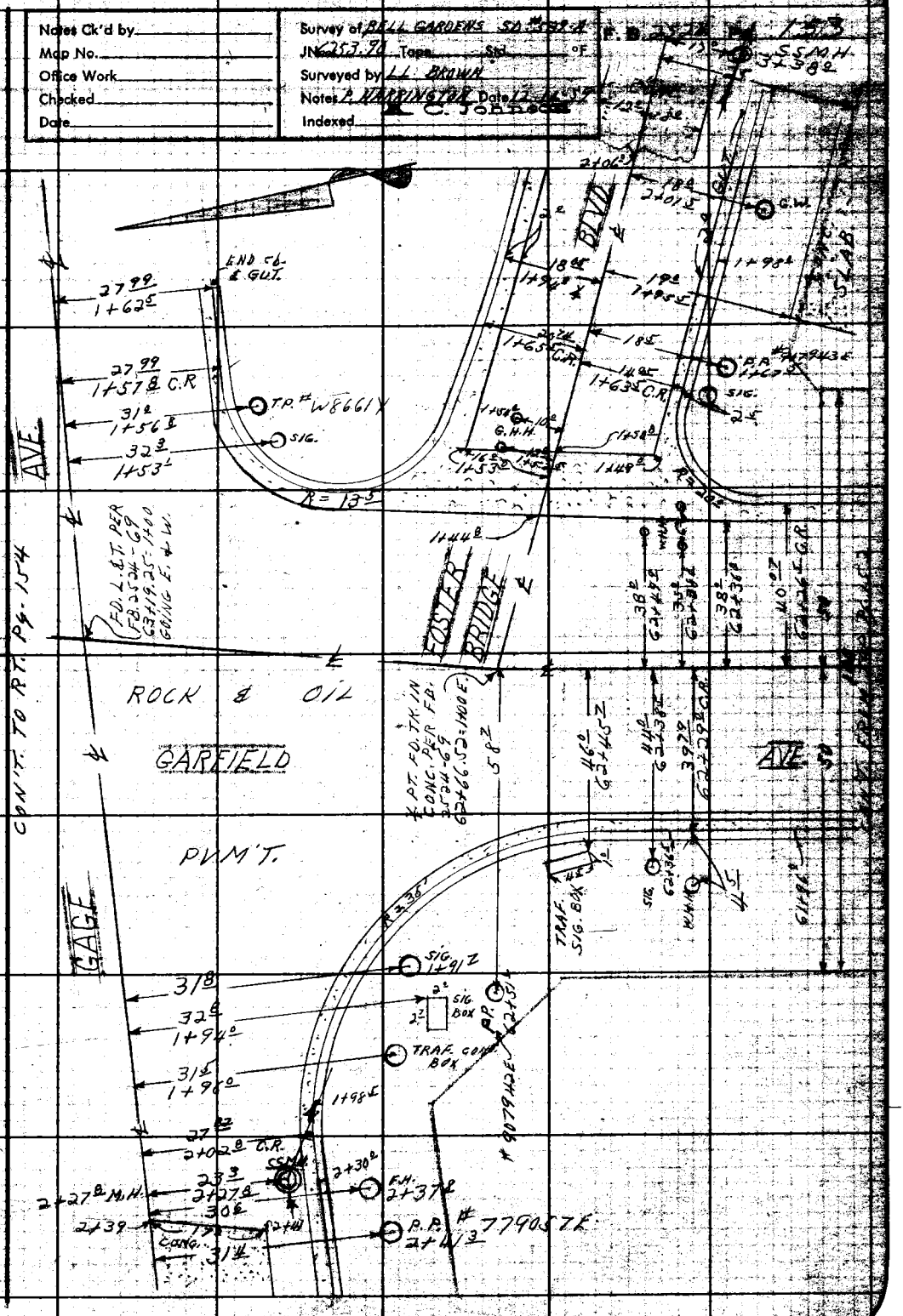

Note: Any Additions or Changes on This Sheet Must be Made or Circled in Red Ink With Date and Name of Person Making Change.

Do not extend notes this side of this line.

RETURN TO
LOS ANGELES COUNTY ENGINEER
700 LOS ANGELES COUNTY ENGINEERING BLDG.

708098 CE #247—7-55

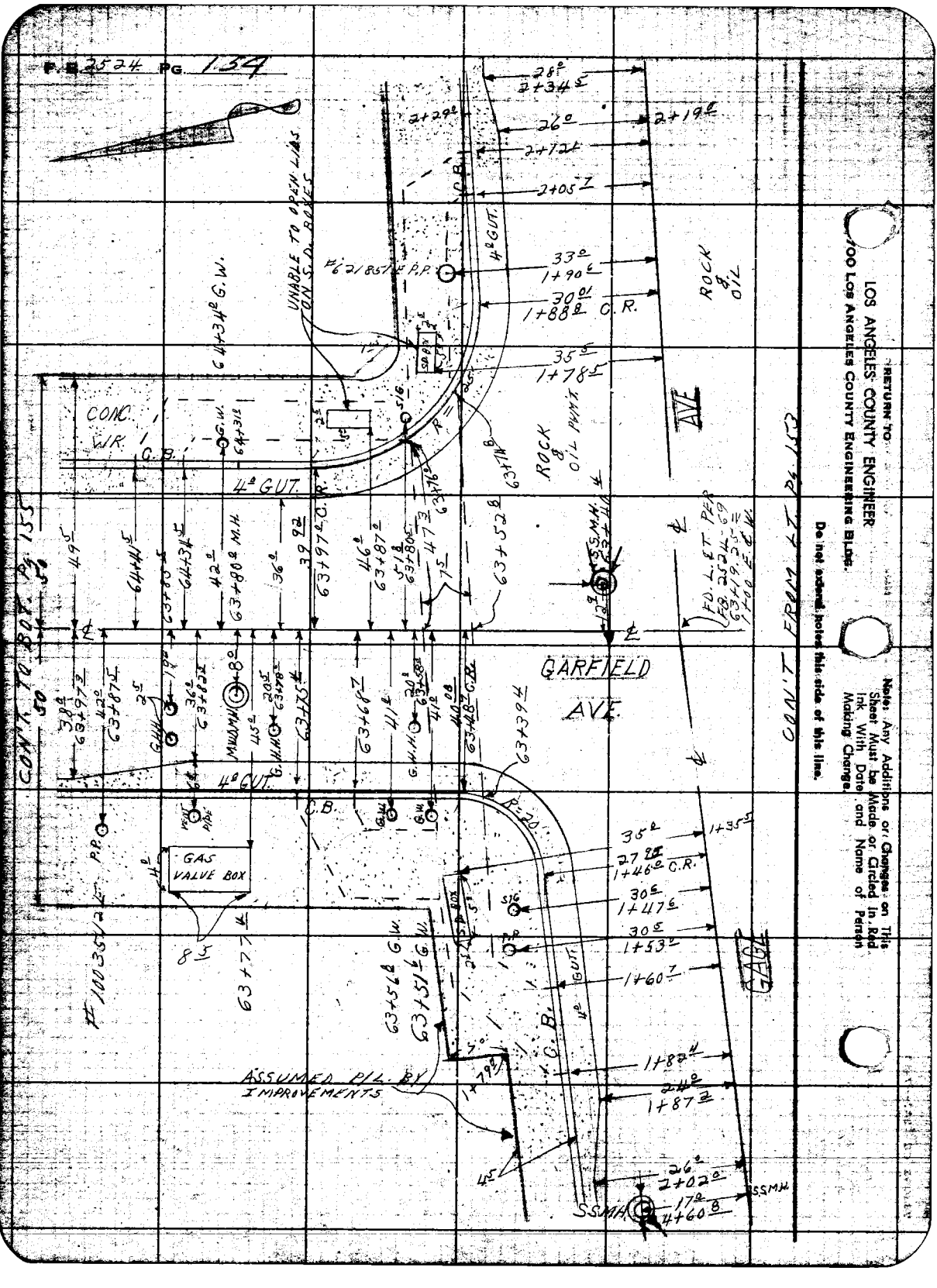

F.B. 2524 PG. 154
RETURN TO
LOS ANGELES COUNTY ENGINEER
100 LOS ANGELES COUNTY ENGINEERING BLDG.
Do not extend notes this side of this line.
Note: Any Additions or Changes on This Sheet Must be Made or Circled in Red Ink With Date and Name of Person Making Change.
UNABLE TO OPEN LIDS ON S.D. BOXES
CONC. W.R.
C.B.
4" GUT.
ROCK & OIL
ROCK & OIL PVMT.
AVE
GARFIELD AVE.
GAS VALVE BOX
ASSUMED P/L BY IMPROVEMENTS
CON'T TO BOT. PG. 155
CON'T FROM LT. PG. 153
GAGE

Notes Ck'd by	Survey of BELL GARDENS SD 539-A
Map No.	JN 6253.90 Tape Std. °F
Office Work	Surveyed by L.L. BROWN
Checked	Notes P. HARRINGTON Date 12-14-59
Date	Indexed K. C. Johnson

F. B. 2524 Pg. 155

CON'T. TO BOT. Pg. 156

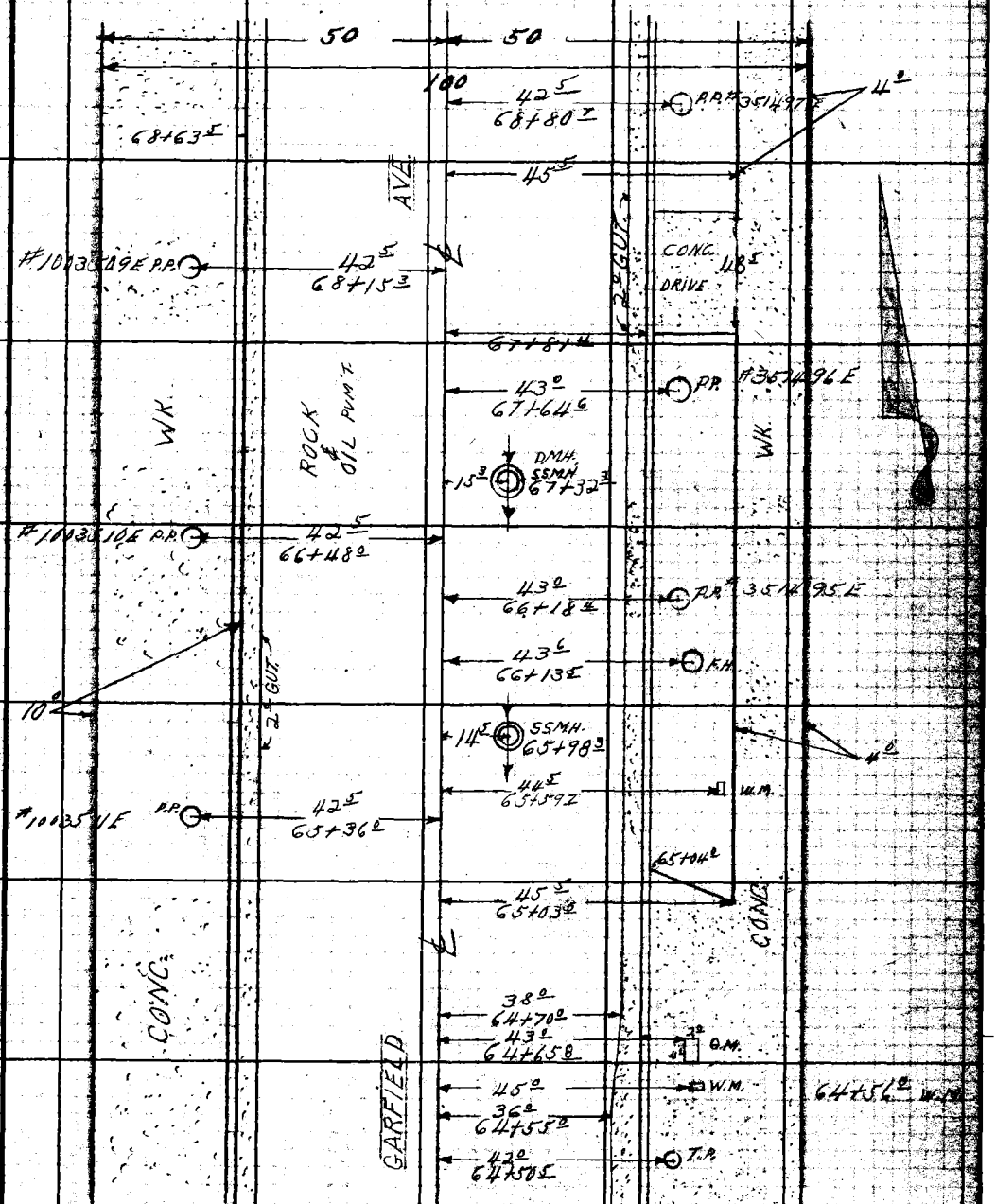

CON'T. FROM LT. Pg. 154

Note: Any Additions or Changes on This Sheet Must be Made or Circled in Red Ink With Date and Name of Person Making Change.

Do not extend notes this side of this line.

RETURN TO
LOS ANGELES COUNTY ENGINEER
100 LOS ANGELES COUNTY ENGINEERING BLDG.

765086 CE #247—7-53

F.B. 2534 PG. 156

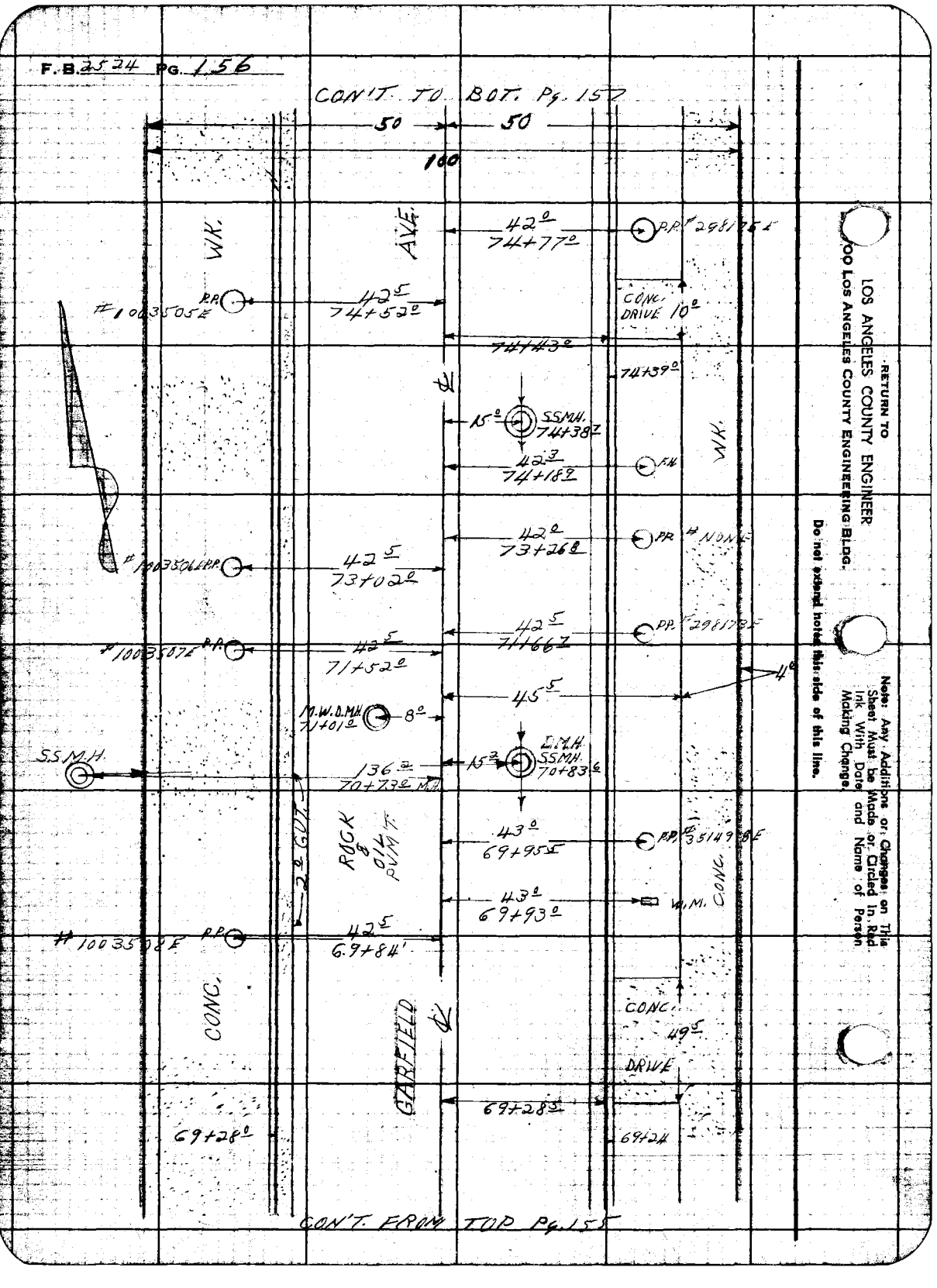

RETURN TO
LOS ANGELES COUNTY ENGINEER
900 LOS ANGELES COUNTY ENGINEERING BLDG.

Note: Any Additions or Changes on This Sheet Must be Made or Circled in Red Ink With Date and Name of Person Making Change.

Do not extend notes this side of this line.

Notes Ck'd by	Survey of BELL GARDENS S.D. #539-A
Map No.	JN 6253.90 Tape Std °F
Office Work	Surveyed by L. L. BROWN
Checked	Notes P. HARRINGTON Date 12-16-59
Date	Indexed C. Johnson

F. B. 2524 PG. 157

CON'T. BOTTOM PG. 158

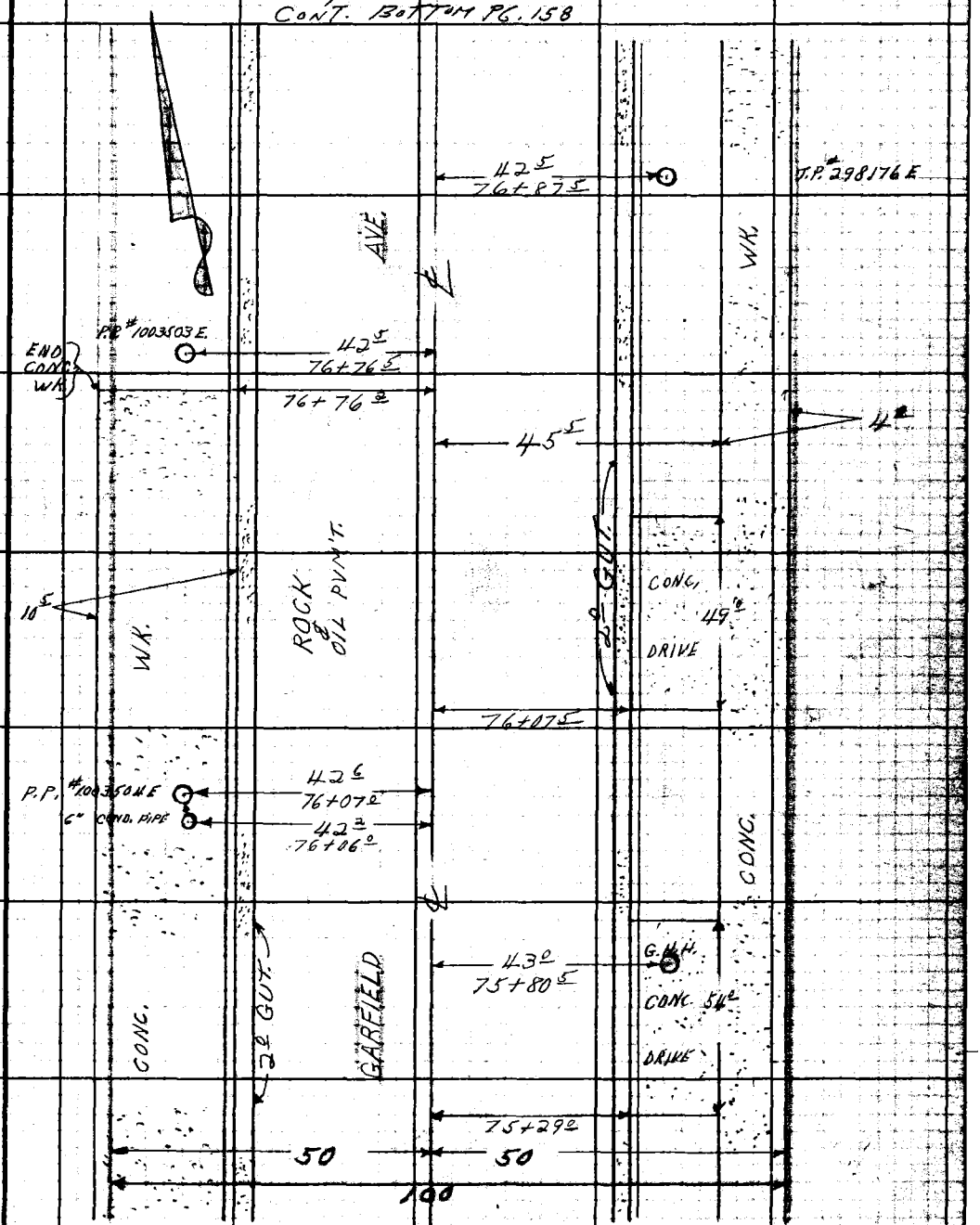

CON'T. FROM TOP PG. 156

Note: Any Additions or Changes on This Sheet Must be Made or Circled in Red Ink With Date and Name of Person Making Change.

Do not extend notes this side of this line.

RETURN TO
LOS ANGELES COUNTY ENGINEER
100 LOS ANGELES COUNTY ENGINEERING BLDG.

763098 CE #247—7-58

CONT. RIGHT SIDE PG. 159

F. B. 2524 PG. 138

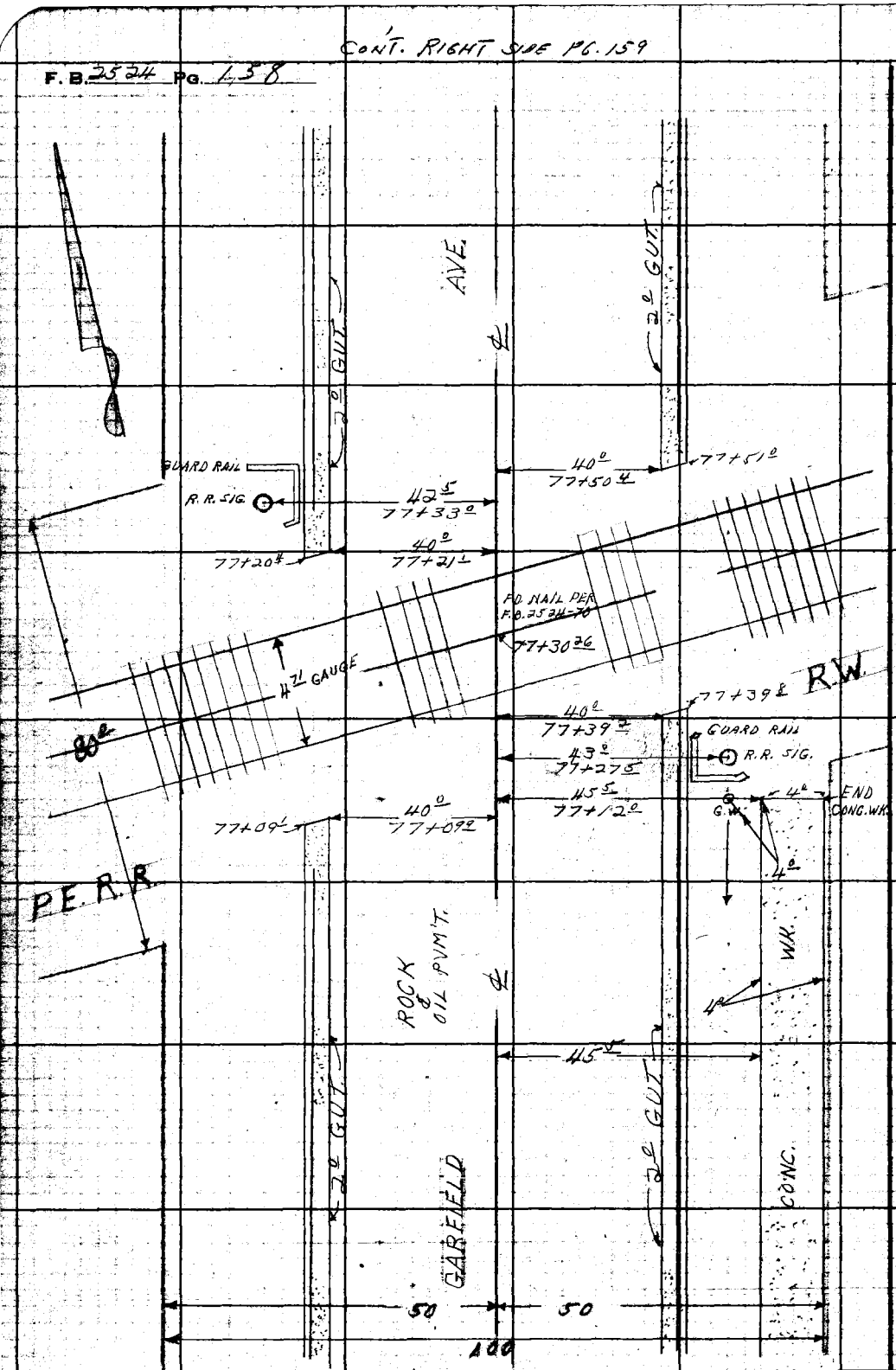

RETURN TO
LOS ANGELES COUNTY ENGINEER
900 LOS ANGELES COUNTY ENGINEERING BLDG.

Note: Any Additions or Changes on This Sheet Must be Made or Circled in Red Ink With Date and Name of Person Making Change.

Do not extend noted this side of this line.

CONT. FROM TOP PG. 157

Notes Ck'd by
Map No.
Office Work
Checked
Date

Survey of BELL GARDENS S.D. 53
JN 6253-90 Tape Std °F
Surveyed by L.L. BROWN
Notes L.L. BROWN Date 12-16-37
Indexed C. Johnson

F.B. 2321 Pg. 159

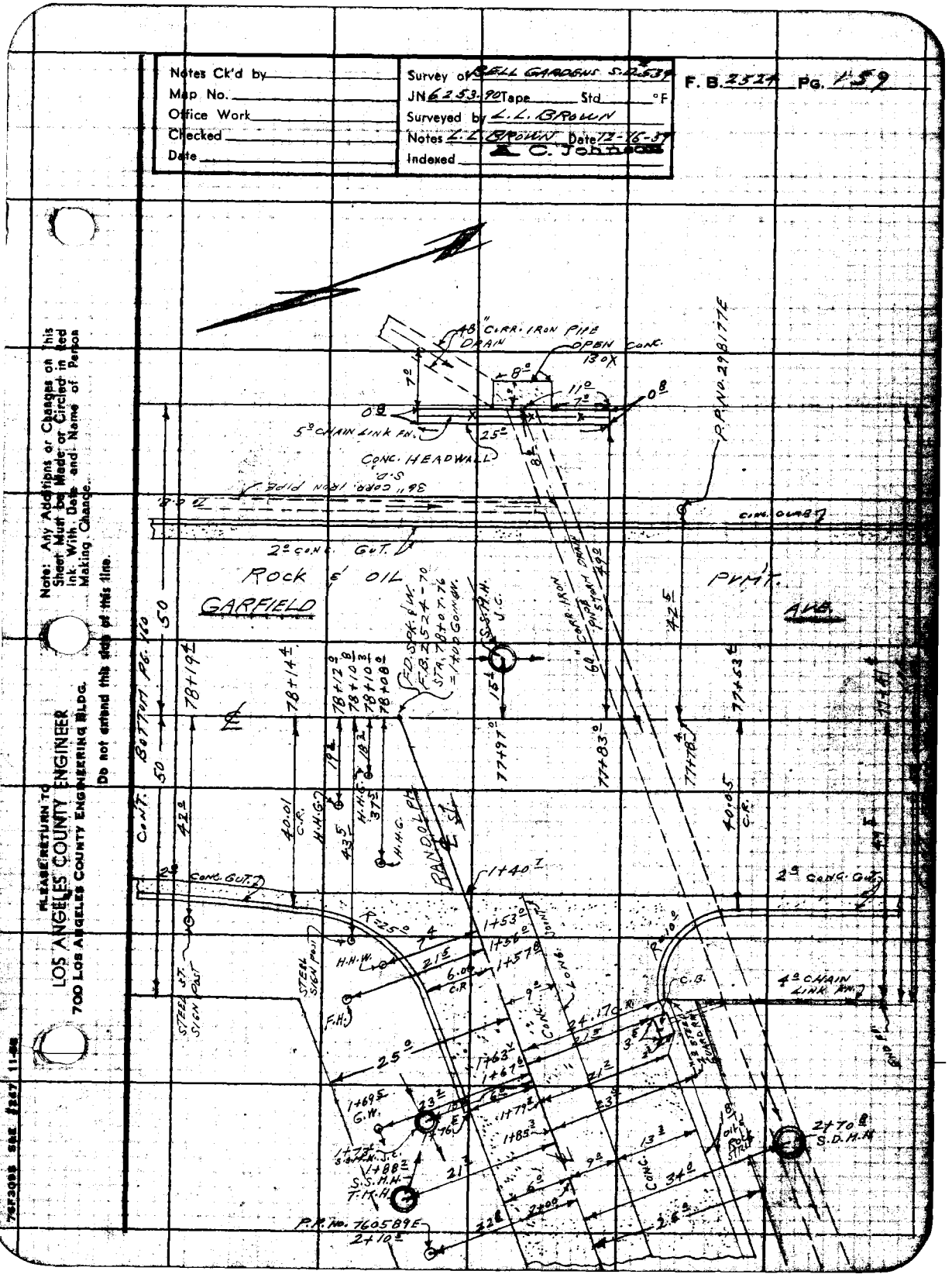

CONT. BOTTOM PG. 161

F.B. 2524 Pg. 160

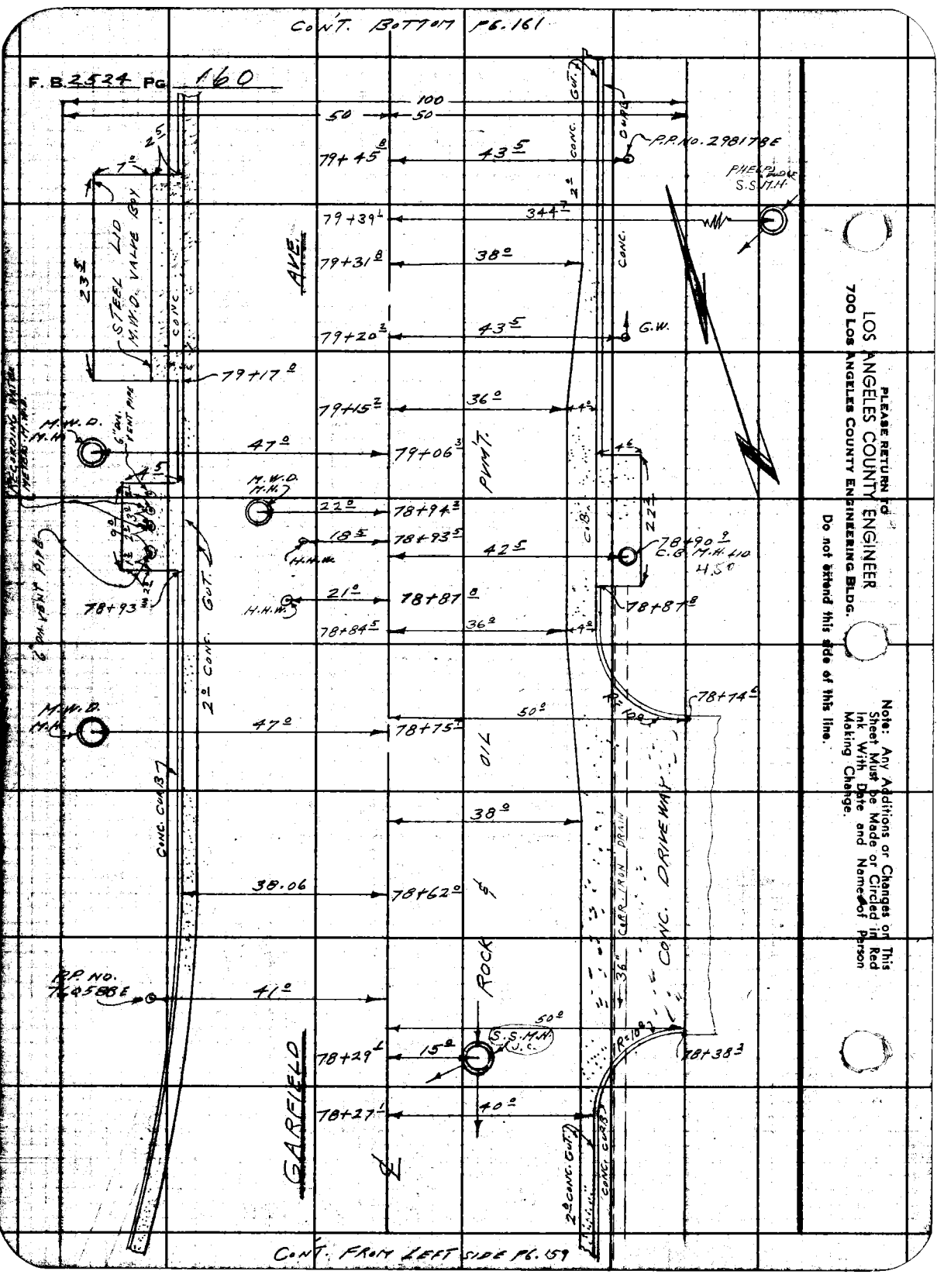

CONT. FROM LEFT SIDE PG. 159

PLEASE RETURN TO
LOS ANGELES COUNTY ENGINEER
700 Los Angeles County Engineering Bldg.
Do not detach this side of this line.

Note: Any Additions or Changes on This Sheet Must be Made or Circled in Red Ink With Date and Name of Person Making Change.

Notes Ck'd by	Survey of BELL GARDENS S.D. #539A
Map No.	JN 6253.90 Tape Std °F
Office Work	Surveyed by L.L. BROWN
Checked	Notes P. HARRINGTON Date 12-16-59
Date	Indexed A. C. Johnson

F. B. 2524 Pg. 161

CONT. BOTTOM PG. 162

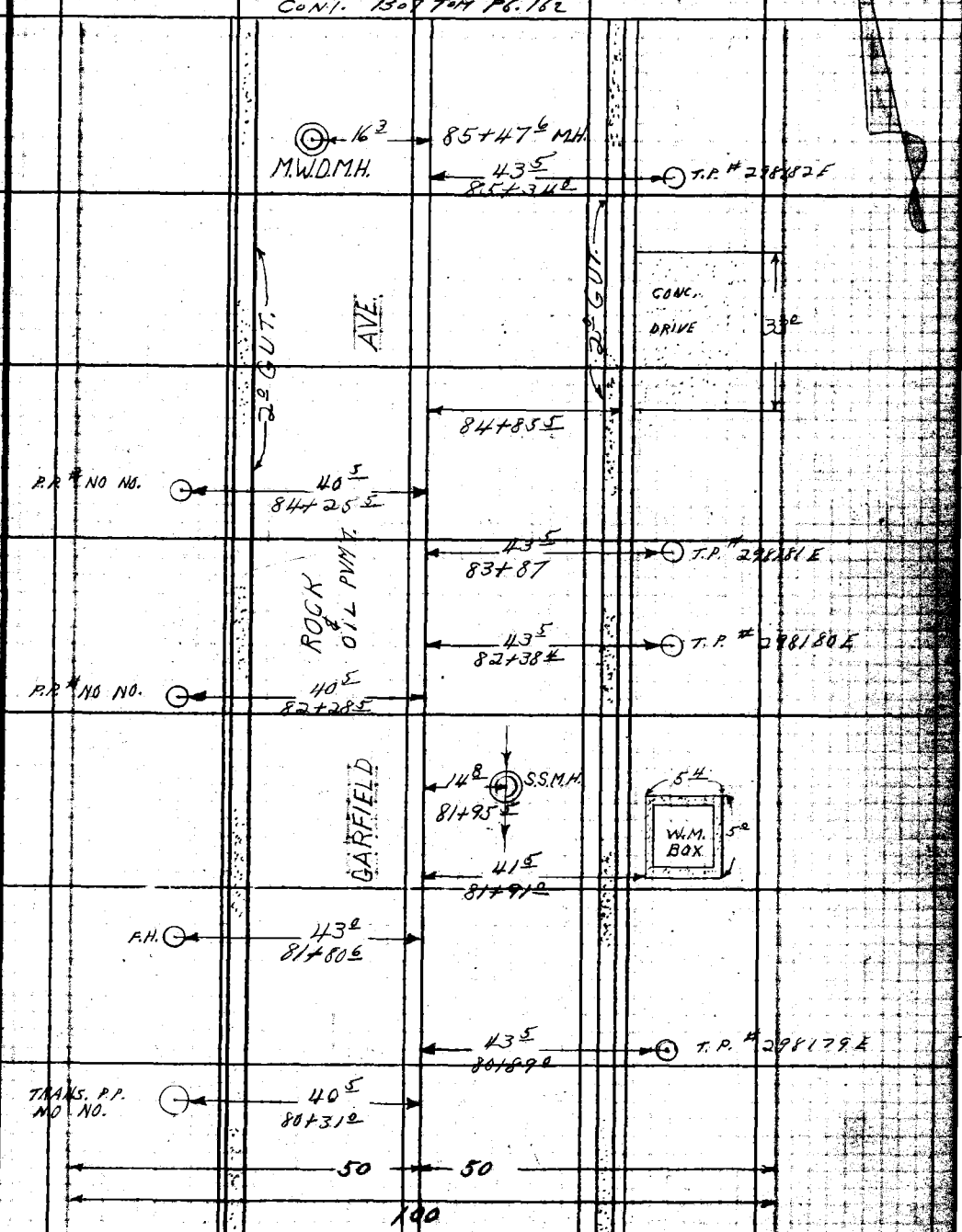

CONT. FROM TOP PG. 160

PLEASE RETURN TO
LOS ANGELES COUNTY ENGINEER
700 LOS ANGELES COUNTY ENGINEERING BLDG.
Do not extend this map at this time.
Note: Any Additions or Changes on this Sheet Must be Made or Circled in Red Ink With Date and Name of Person Making Change.

F. B. 2524 PG 162

CONT. BOTTOM PG. 163

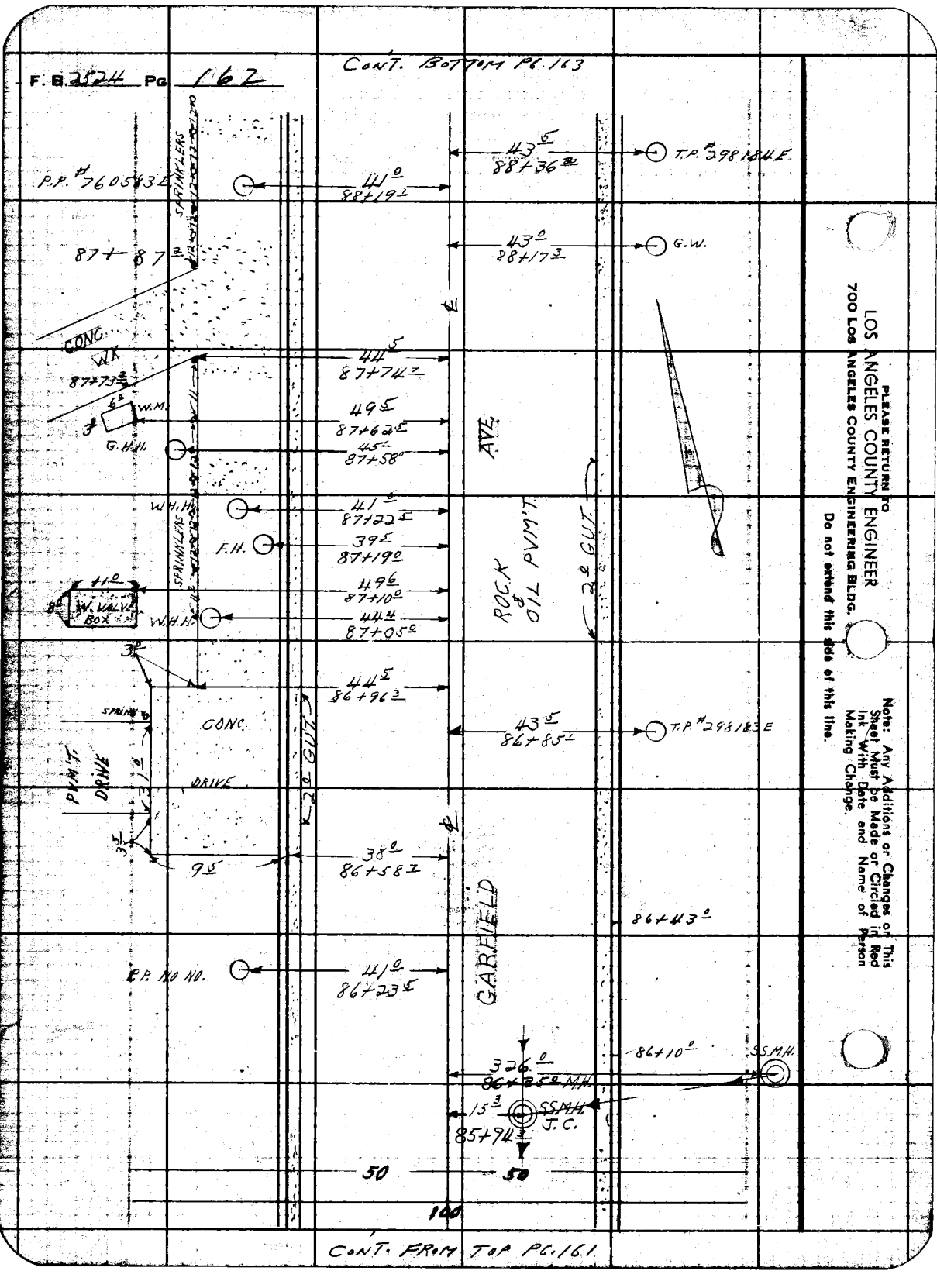

CONT. FROM TOP PG. 161

LOS ANGELES COUNTY ENGINEER
700 Los Angeles County Engineering Bldg.

PLEASE RETURN TO

Do not extend this date of this line.

Note: Any Additions or Changes on This Sheet Must be Made or Circled in Red Ink With Date and Name of Person Making Change.

Notes Ck'd by	Survey of BELL GARDENS S.D. #539-A
Map No.	JN 6253.90 Tape ____ Std ____ °F
Office Work	Surveyed by L.L. BROWN
Checked	Notes P. HARRINGTON Date 12-16-59
Date	Indexed A. C. Johnson

F. B. 2524 Pg. 163

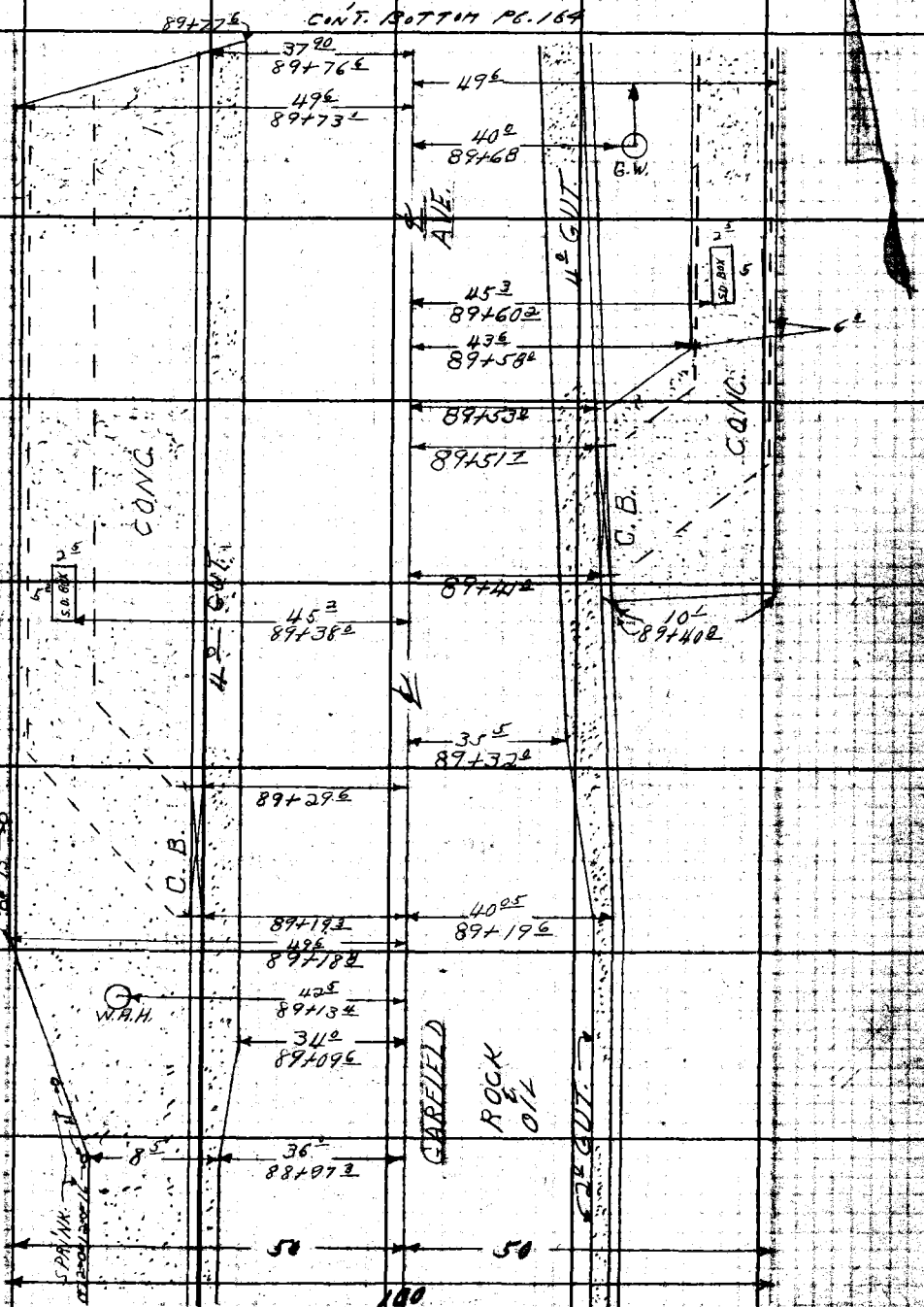

CONT. FROM TOP PG. 162

Note: Any Additions or Changes on this Sheet Must be Made or Circled in Red Ink With Date and Name of Person Making Change.

Do not extend this map of this line.

PLEASE RETURN TO
LOS ANGELES COUNTY ENGINEER
700 LOS ANGELES COUNTY ENGINEERING BLDG.

F. B. 2524 PG 164

CONT. BOTTOM PG. 165

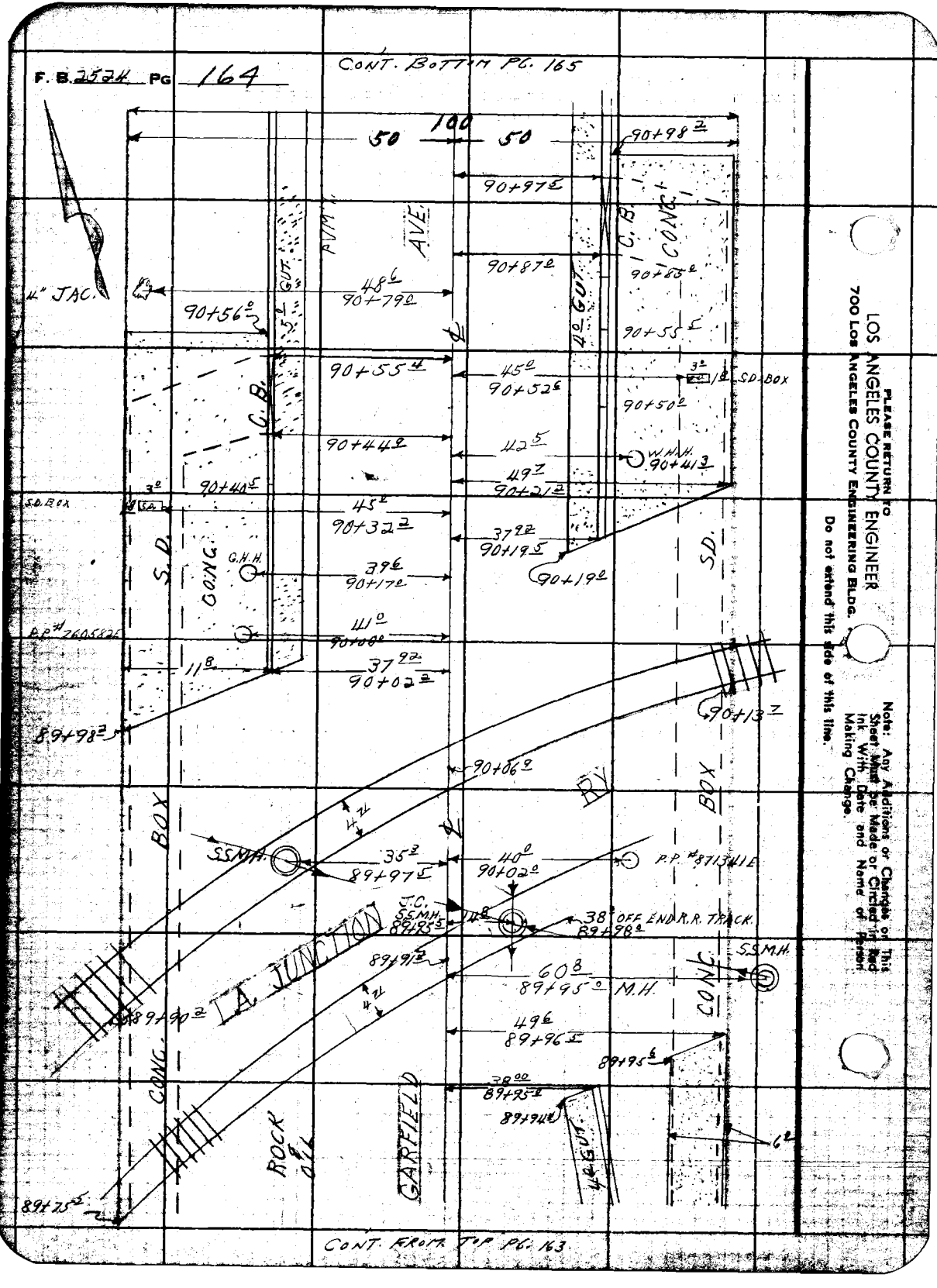

PLEASE RETURN TO
LOS ANGELES COUNTY ENGINEER
700 LOS ANGELES COUNTY ENGINEERING BLDG.

Do not extend this side of this line.

Note: Any Additions or Changes of This Sheet Must be Made or Circled in Red Ink With Date and Name of Person Making Change.

CONT. FROM TOP PG. 163

Notes Ck'd by	Survey of BELL GARDENS S.D. #439-A
Map No.	JN 6253.90 Tape Std °F
Office Work	Surveyed by L.L. BROWN
Checked	Notes P. HARRINGTON Date 12-18-59
Date	Indexed A. C. Johnson

F. B. 2524 Pg. 165

CONT. BOTTOM PG. 166

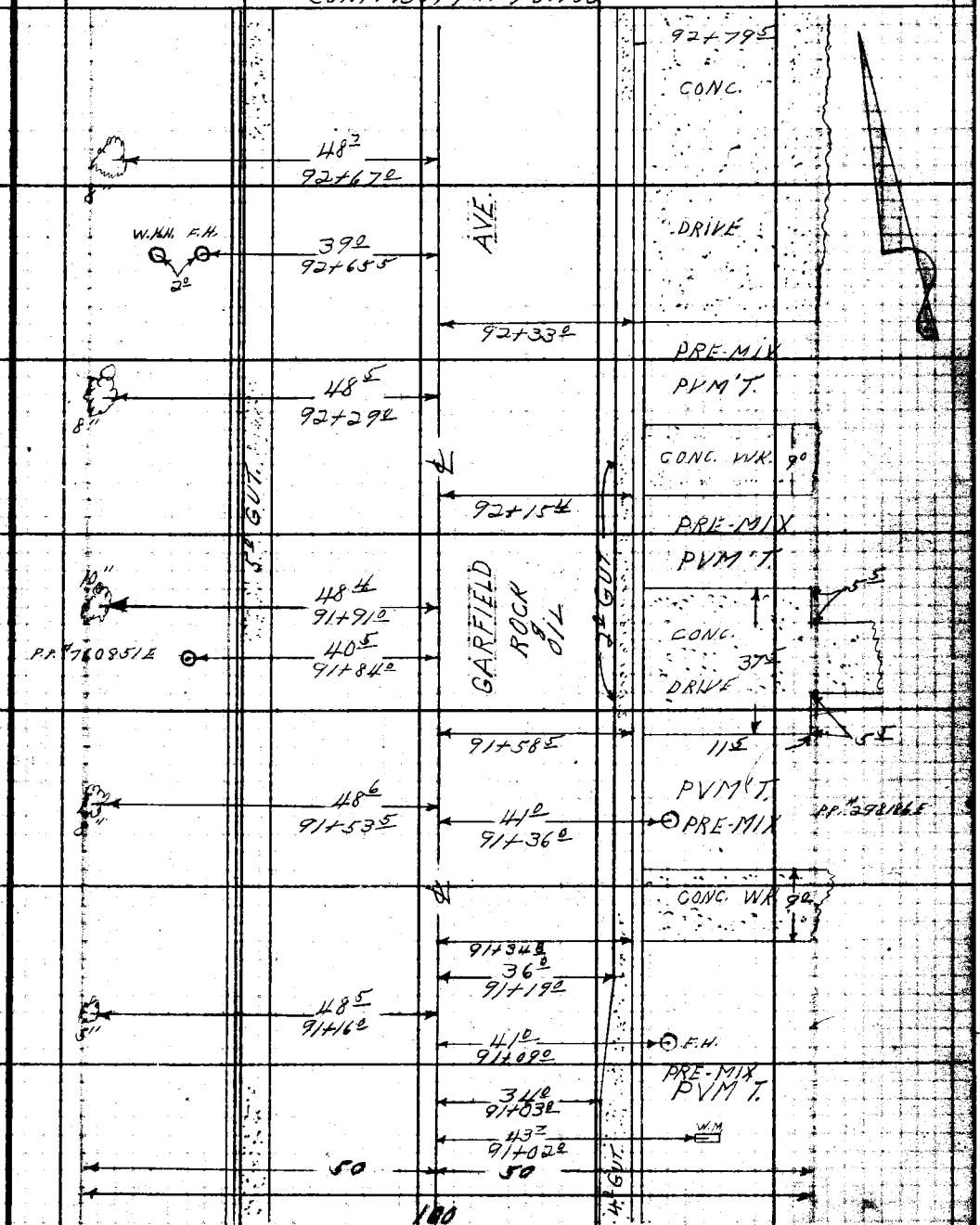

CONT. FROM TOP PG. 164

PLEASE RETURN TO
LOS ANGELES COUNTY ENGINEER
700 LOS ANGELES COUNTY ENGINEERING BLDG.
Do not extend this map at this line.
Note: Any Additions or Changes on this Sheet Must be Made or Circled in Red Ink With Date and Name of Person Making Change.

CONT. BOTTOM PG. 167

F. B. 2524 PG 166

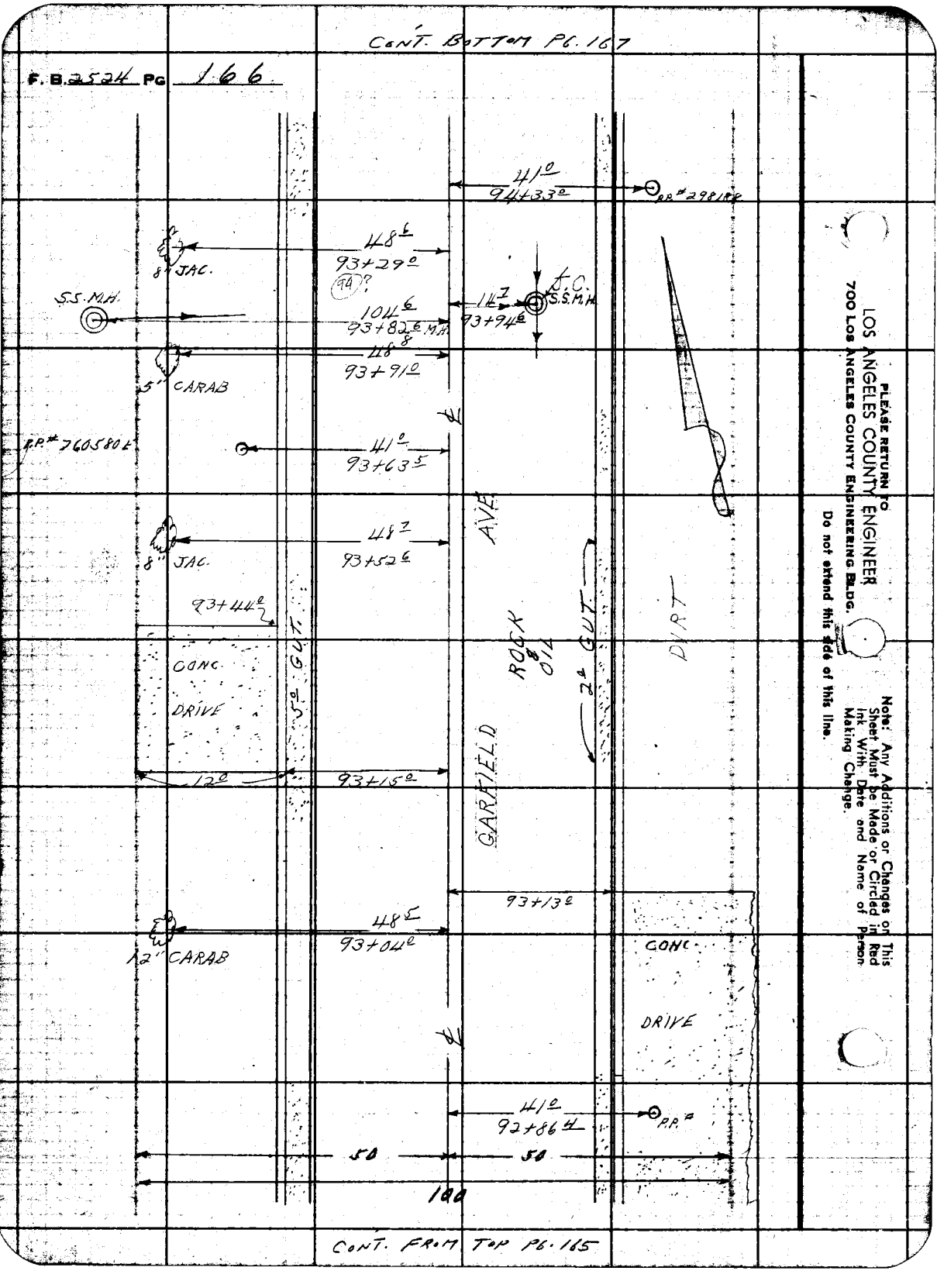

PLEASE RETURN TO
LOS ANGELES COUNTY ENGINEER
700 LOS ANGELES COUNTY ENGINEERING BLDG.

Do not extend this side of this line.

Note: Any Additions or Changes on This Sheet Must be Made or Circled in Red Ink With Date and Name of Person Making Change.

CONT. FROM TOP PG. 165

Notes Ck'd by	Survey of BELL GARDENS SD 7539
Map No.	JN 625390 Tape Std °F
Office Work	Surveyed by L. L. BROWN
Checked	Notes P. HARRINGTON Date 12-18-59
Date	Indexed A. C. Jonnson

F. B. 2524 PG. 167

CONT. BOTTOM PG. 168

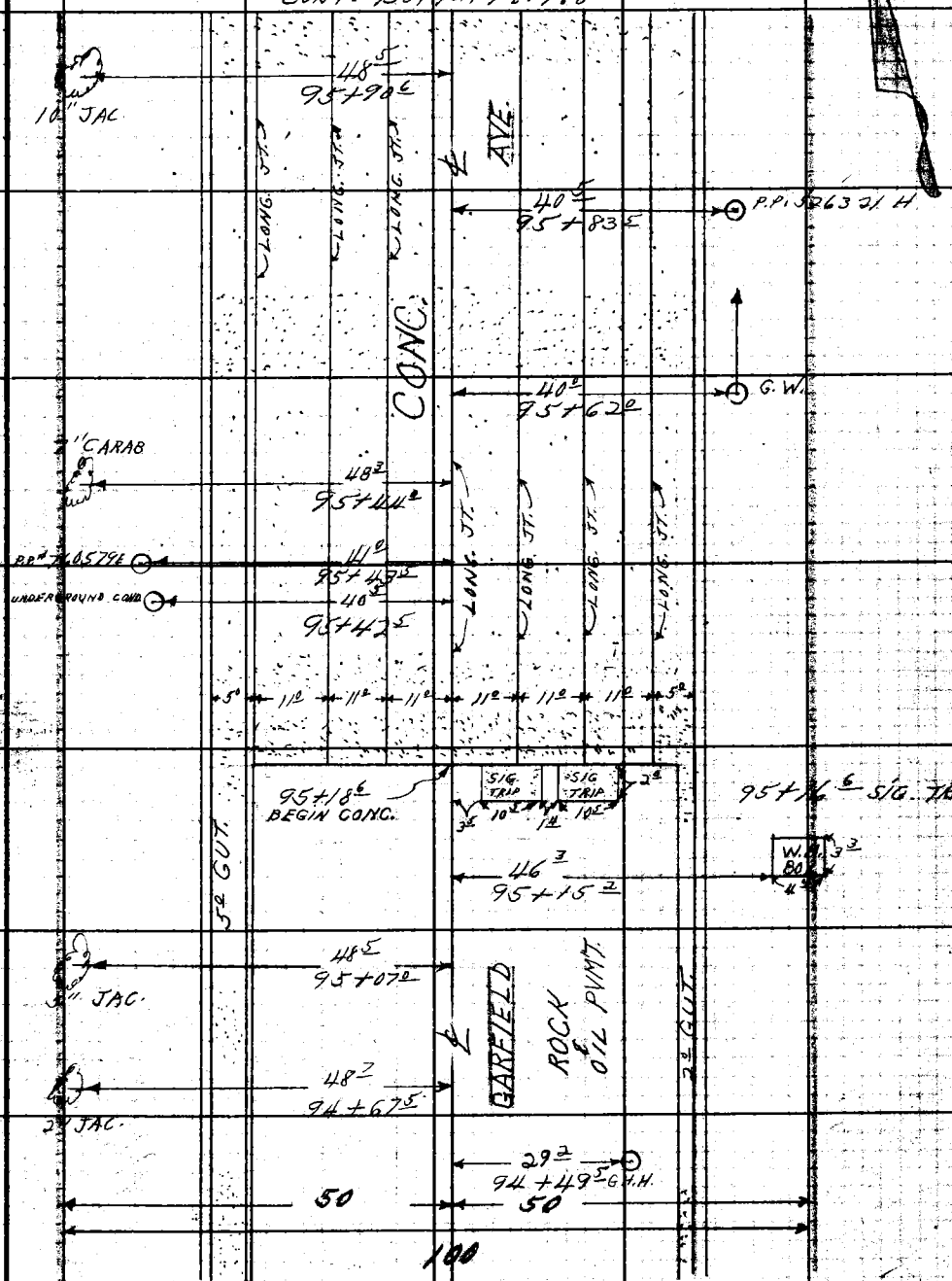

CONT. FROM TOP PG. 166

Note: Any Additions or Changes on This Sheet Must be Made or Graded In Red Ink With Date and Name of Person Making Change.

Do not extend notes this side of this line.

RETURN TO:
LOS ANGELES COUNTY ENGINEER
DO LOS ANGELES COUNTY ENGINEERING BLDG.

768098 CE #247—7-55

CONT. RIGHT SIDE PG. 171 CONT. RIGHT SIDE PG. 169

F.B. 2524 PG. 168

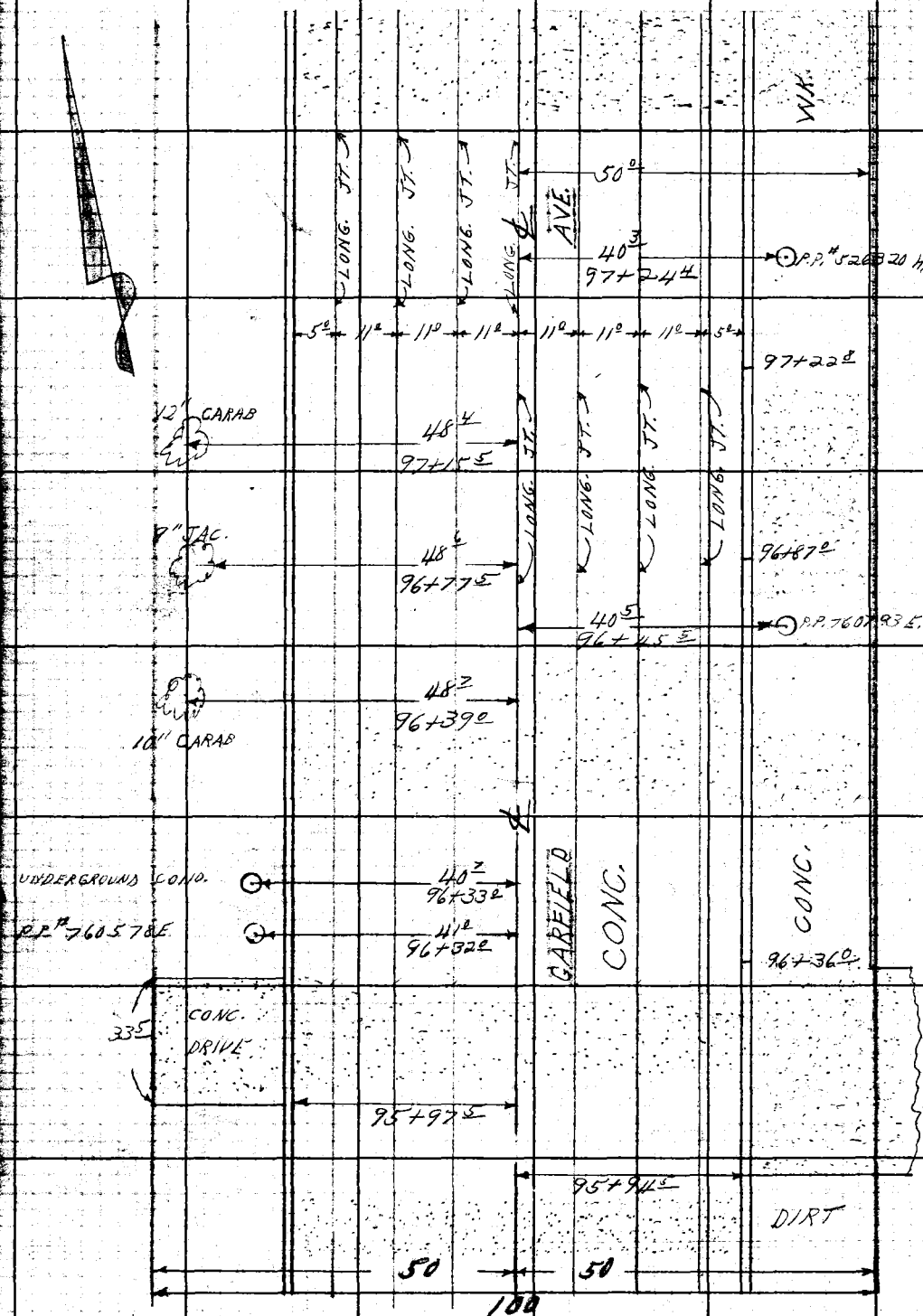

RETURN TO
LOS ANGELES COUNTY ENGINEER
100 LOS ANGELES COUNTY ENGINEERING BLDG.

Do not extend notes this side of this line.

Note: Any Additions or Changes on This Sheet Must be Made or Circled in Red Ink With Date and Name of Person Making Change.

CONT. FROM TOP PG. 167

Notes Ck'd by	Survey of BELL GARDENS S.D. # 539
Map No.	JN 6253.90 Tape Std °F
Office Work	Surveyed by L.L. BROWN
Checked	Notes L.L. BROWN Date 12-21-59
Date	Indexed C. Johnson

F. B. 2524 Pg. 169

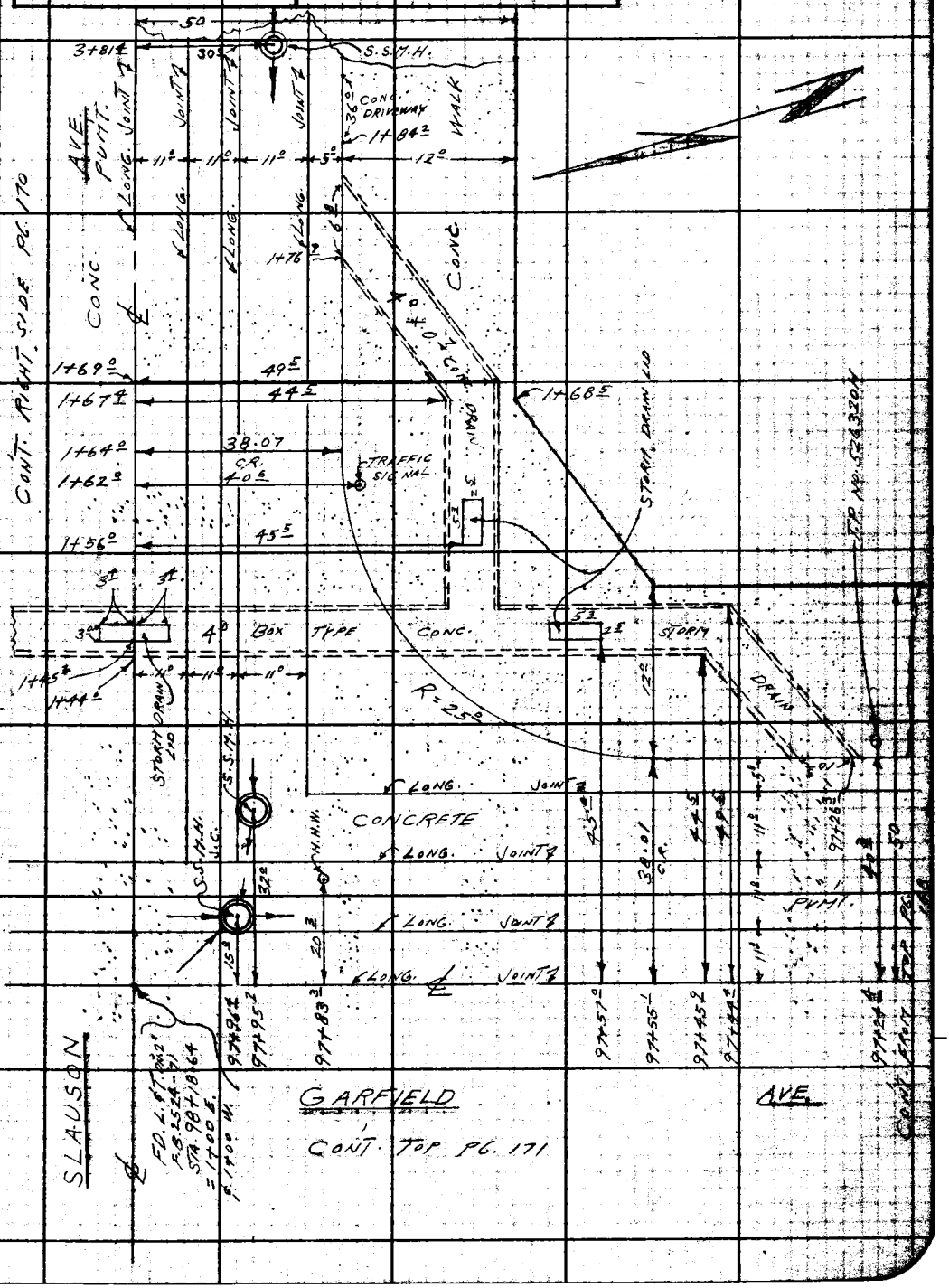

Note: Any Additions or Changes on this Sheet Must be Made or Circled in Red Ink With Date and Name of Person Making Change.

Do not extend this side of this line.

PLEASE RETURN TO
LOS ANGELES COUNTY ENGINEER
700 LOS ANGELES COUNTY ENGINEERING BLDG.

76F3088 S&E #247 11-58

PLEASE RETURN TO
LOS ANGELES COUNTY ENGINEER
700 LOS ANGELES COUNTY ENGINEERING BLDG.

Note: Any Additions or Changes on This Sheet Must be Made or Circled in Red Ink With Date and Name of Person Making Change.

Do not extend this side of this line.

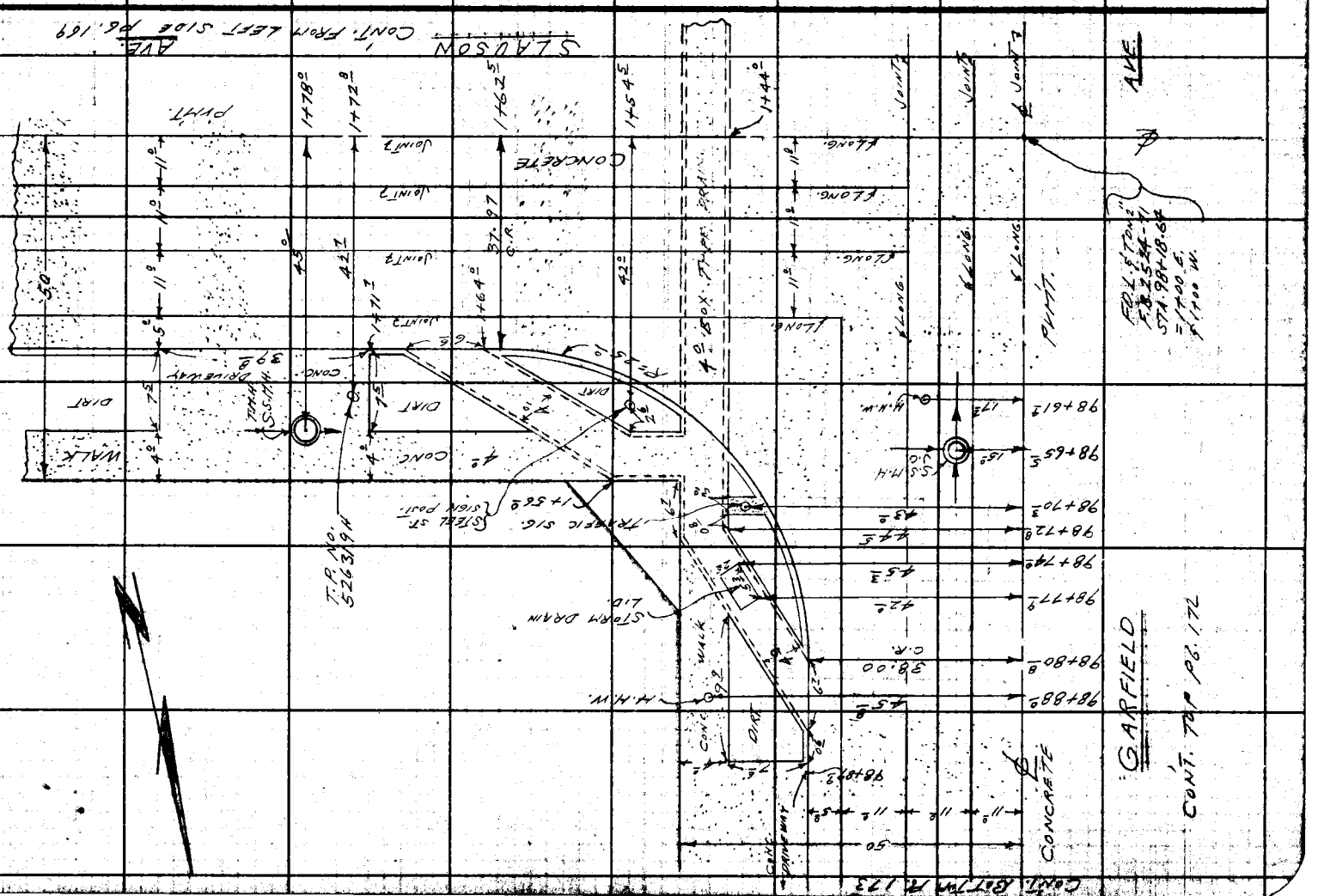

Notes Ck'd by
Map No.
Office Work
Checked
Date

Survey of BELL GARDENS S.D. No. 639-A
JN 6253.10 Tape Std °F
Surveyed by L.L. BROWN
Notes L.L. BROWN Date 12-21-59
Indexed C. Johnson

F. B. 2524 Pg. 171

CONT. FROM BOTTOM PG. 169

GARFIELD AVE.

FD. L.&T. DN. 2"
F.B. 2524-7
STA. 984/8.64
= 1700 E.
& 1400 W.

CONCRETE

PVMT.

CONT. RIGHT SIDE 112

SLAUSON

CONCRETE

PAVEMENT

Note: Any Additions or Changes on this Sheet Must be Made or Circled in Red Ink With Date and Name of Person Making Change.
Do not extend this side of this line.

PLEASE RETURN TO
LOS ANGELES COUNTY ENGINEER
700 Los Angeles County Engineering Bldg.

76F3095 SAE #247 11-58

F.B. 2524 PG 172

PLEASE RETURN TO
LOS ANGELES COUNTY ENGINEER
700 LOS ANGELES COUNTY ENGINEERING BLDG.

Do not extend this side of this line.

Note: Any Additions or Changes on This Sheet Must be Made or Circled in Red Ink With Date and Name of Person Making Change.

CONT. BOTTOM P6.174

Notes Ck'd by
Map No.
Office Work
Checked
Date

Survey of BELL GARDENS S.D. #539
JN Tape Std °F
Surveyed by L.L. BROWN
Notes L.L. BROWN Date VI-2-59
Indexed C. Johnson

F. B. 2524 Pg. 173



Note: Any Additions or Changes on this Sheet Must Be Made in Red Ink With Date and Name of Person Making Change.

PLEASE RETURN TO
LOS ANGELES COUNTY ENGINEER
700 Los Angeles County Engineering Bldg.

Do not extend this line at this time.

CONT. FROM LEFT SIDE P6.172

CONT. FROM LEFT SIDE P6.170

CONT. BOTTOM PG. 175

F.B. 2524 PG. 174

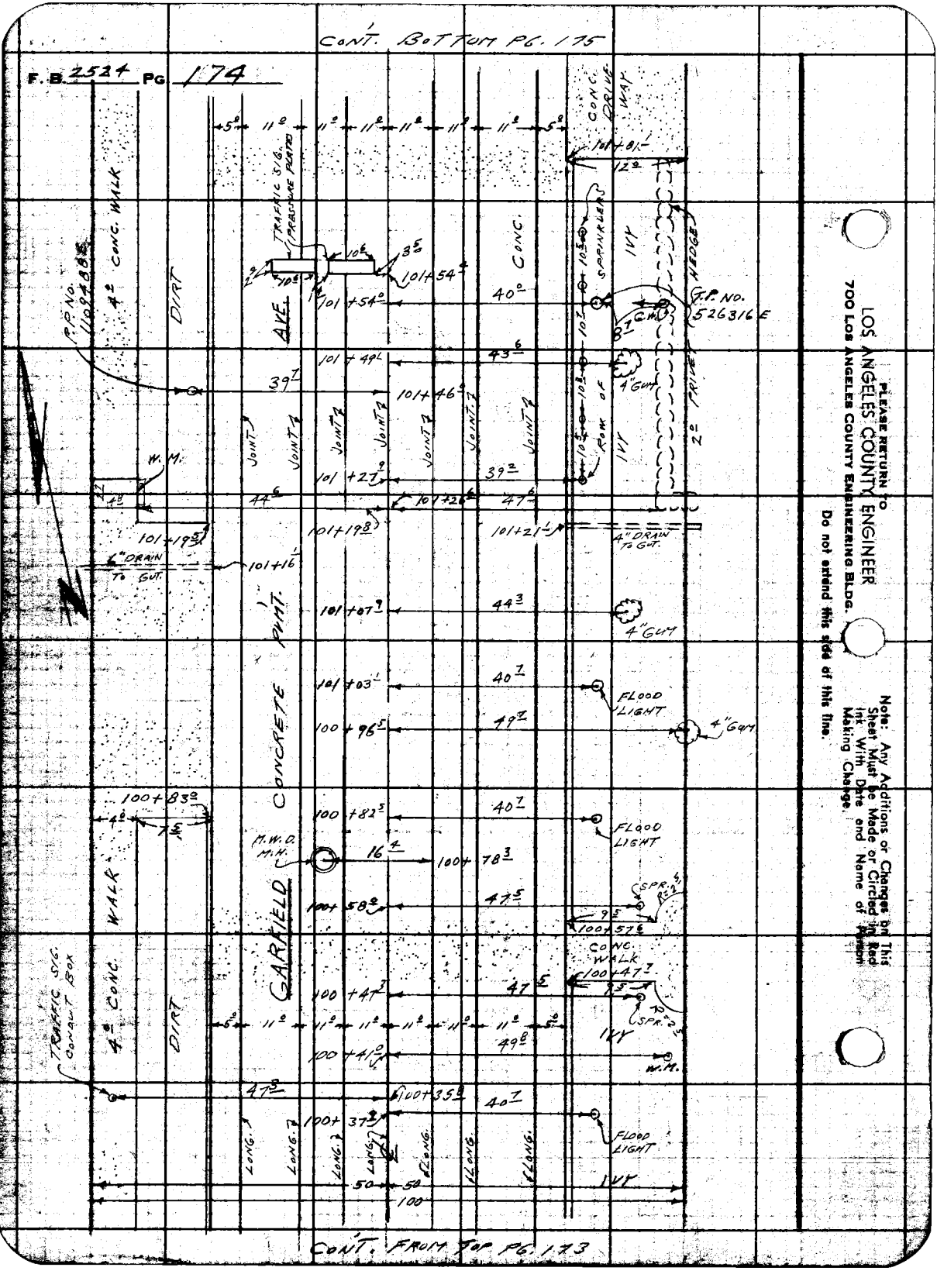

Please Return To
LOS ANGELES COUNTY ENGINEER
700 Los Angeles County Engineering Bldg.
Do not extend this side of this file.

Note: Any Additions or Changes on This Sheet Must be Made or Circled in Red Ink With Date and Name of Person Making Change.

CONT. FROM TOP PG. 173

CONT. BOTTOM PG. 1-76

Notes Ck'd by	Survey of BELL GARDENS S.D. # 539-A	F. B. 2524 PG. 175
Map No.	JN 6253.90 Tape Std °F	
Office Work	Surveyed by L. L. BROWN	
Checked	Notes L. L. BROWN Date 12-21-59	
Date	Indexed C. Johnson	

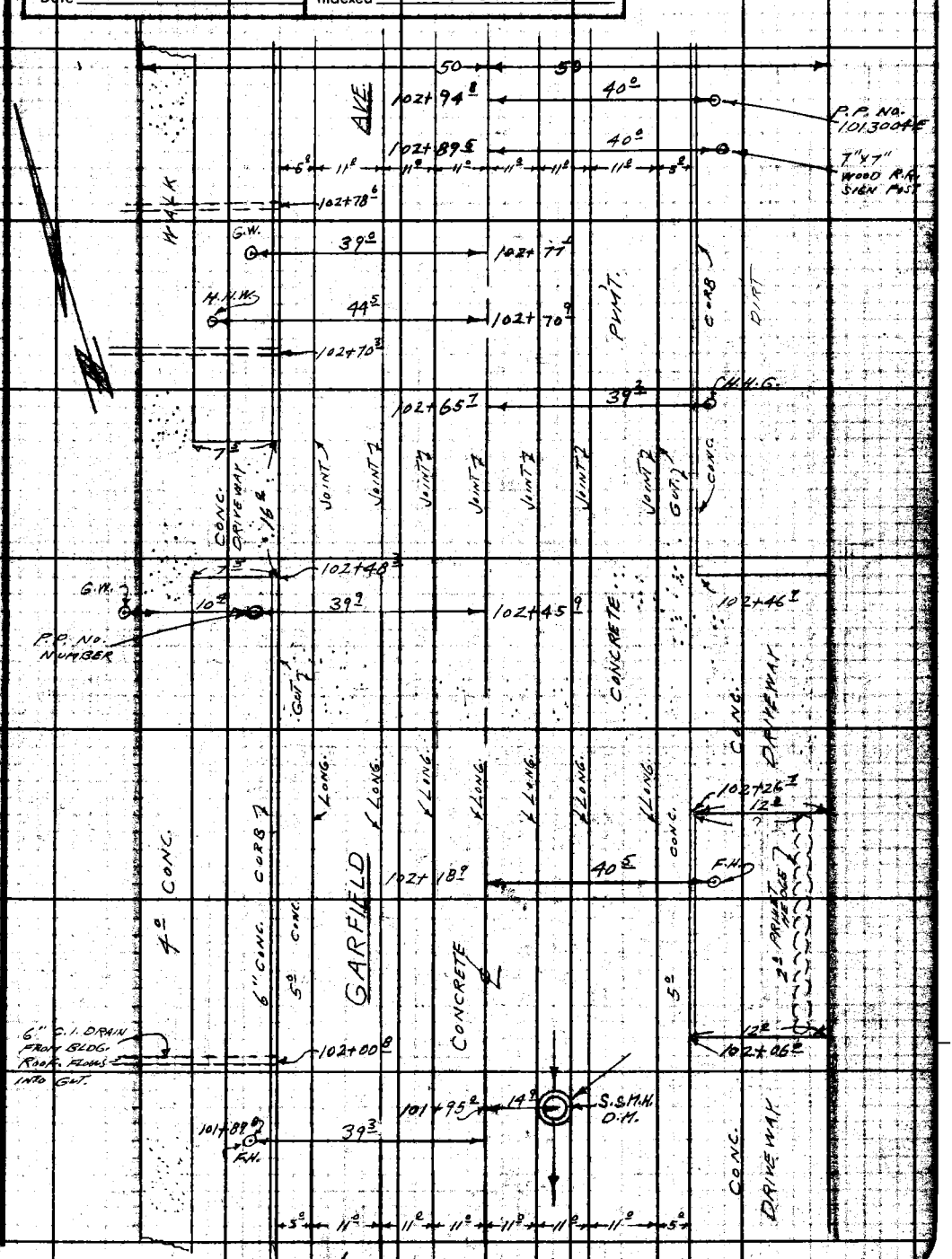

CONT. FROM TOP PG. 174

Note: Any Additions or Changes on This Sheet Must be Made or Circled in Red Ink With Date and Name of Person Making Change.

Do not extend this [illegible] of this line.

PLEASE RETURN TO
LOS ANGELES COUNTY ENGINEER
700 LOS ANGELES COUNTY ENGINEERING BLDG.

76F3095 S&E #247 11-58

F. B. 2524 PG. 176

CONT. BOTTOM PG. 177



PLEASE RETURN TO
LOS ANGELES COUNTY ENGINEER
700 LOS ANGELES COUNTY ENGINEERING BLDG.

Do not extend this date of this line.

Note: Any Additions or Changes on This Sheet Must be Made or Circled in Red Ink With Date and Name of Person Making Change.

CONT. RIGHT SIDE PG. 178

Notes Ck'd by
Map No.
Office Work
Checked
Date

Survey of BELL GARDENS S.D. #5
JN 6253.90 Tape Std °F
Surveyed by L.L. BROWN
Notes L.L. BROWN Date 12-21-59
Indexed C. Johnson

F. B. 2524 Pg. 177

Note: Any Additions or Changes on This Sheet Must be Made or Circled in Red Ink With Date and Name of Person Making Change.

Do not extend this line beyond this line.

PLEASE RETURN TO
LOS ANGELES COUNTY ENGINEER
700 LOS ANGELES COUNTY ENGINEERING BLDG.

76F3095 SSE #247 11-58

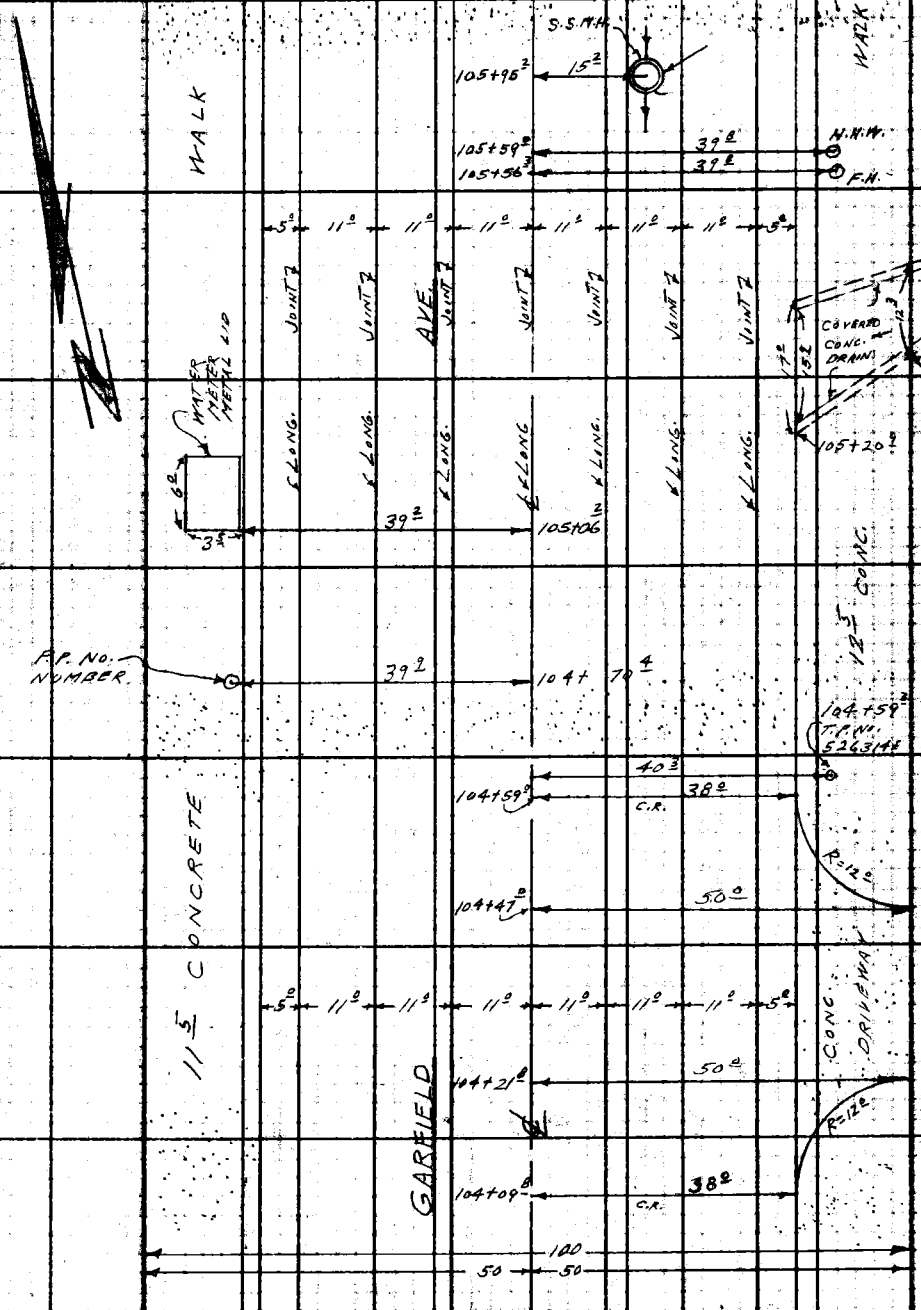

CONT. FROM TOP PG. 176

F. B. 2524 PG 178

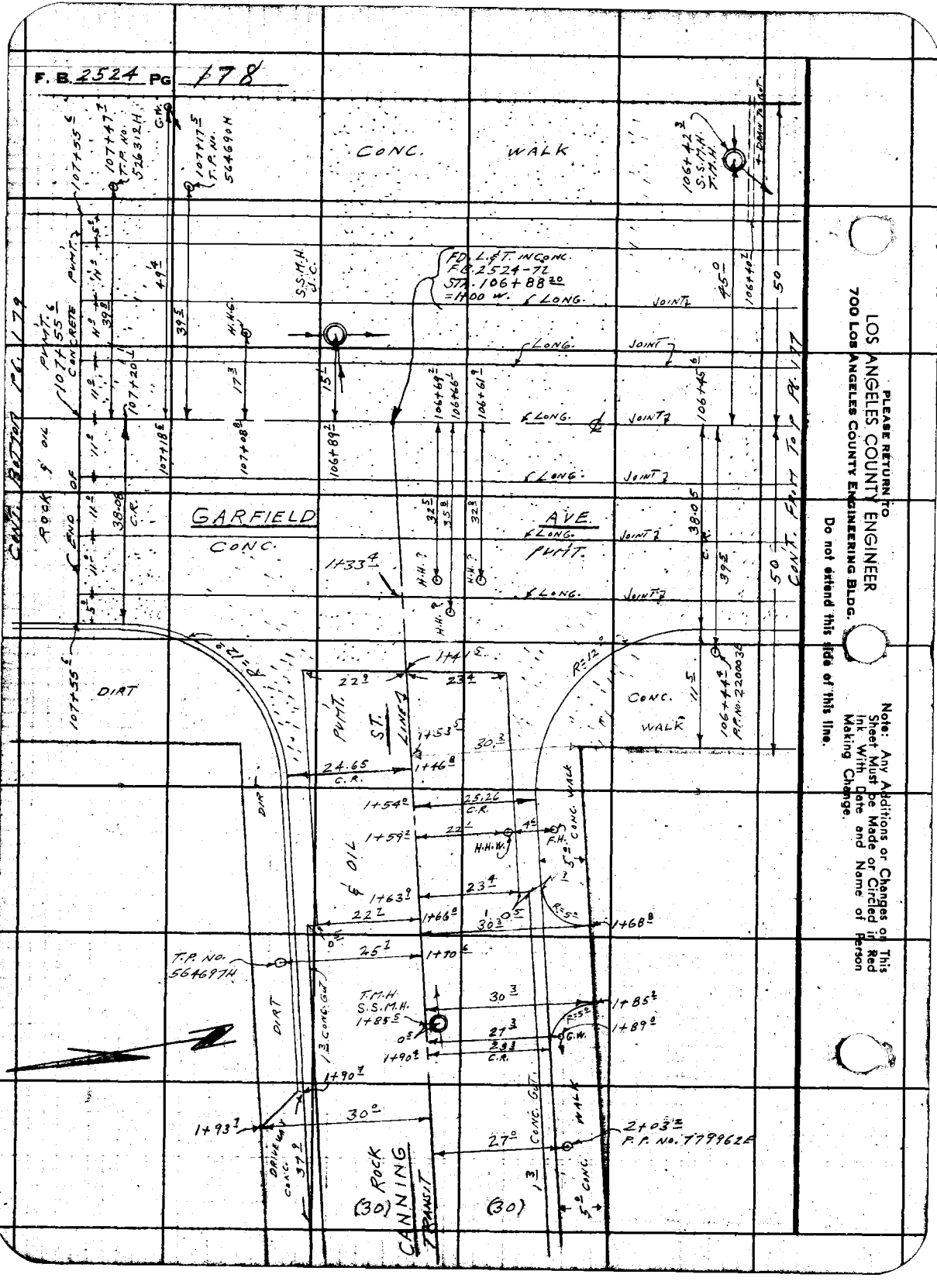

PLEASE RETURN TO
LOS ANGELES COUNTY ENGINEER
700 Los Angeles County Engineering Bldg.

Do not detach this side of this line.

Note: Any Additions or Changes on This Sheet Must be Made or Circled in Red Ink With Date and Name of Person Making Change.

Notes Ck'd by	Survey of BELL GARDENS S.D. #539-A
Map No.	JN 6253.90 Tape Std °F
Office Work	Surveyed by L.L. BROWN
Checked	Notes P. HARRINGTON Date 12-21-59
Date	Indexed A. C. Johnson

F.B. 2524 Pg. 179

CONT. BOTTOM PG. 180

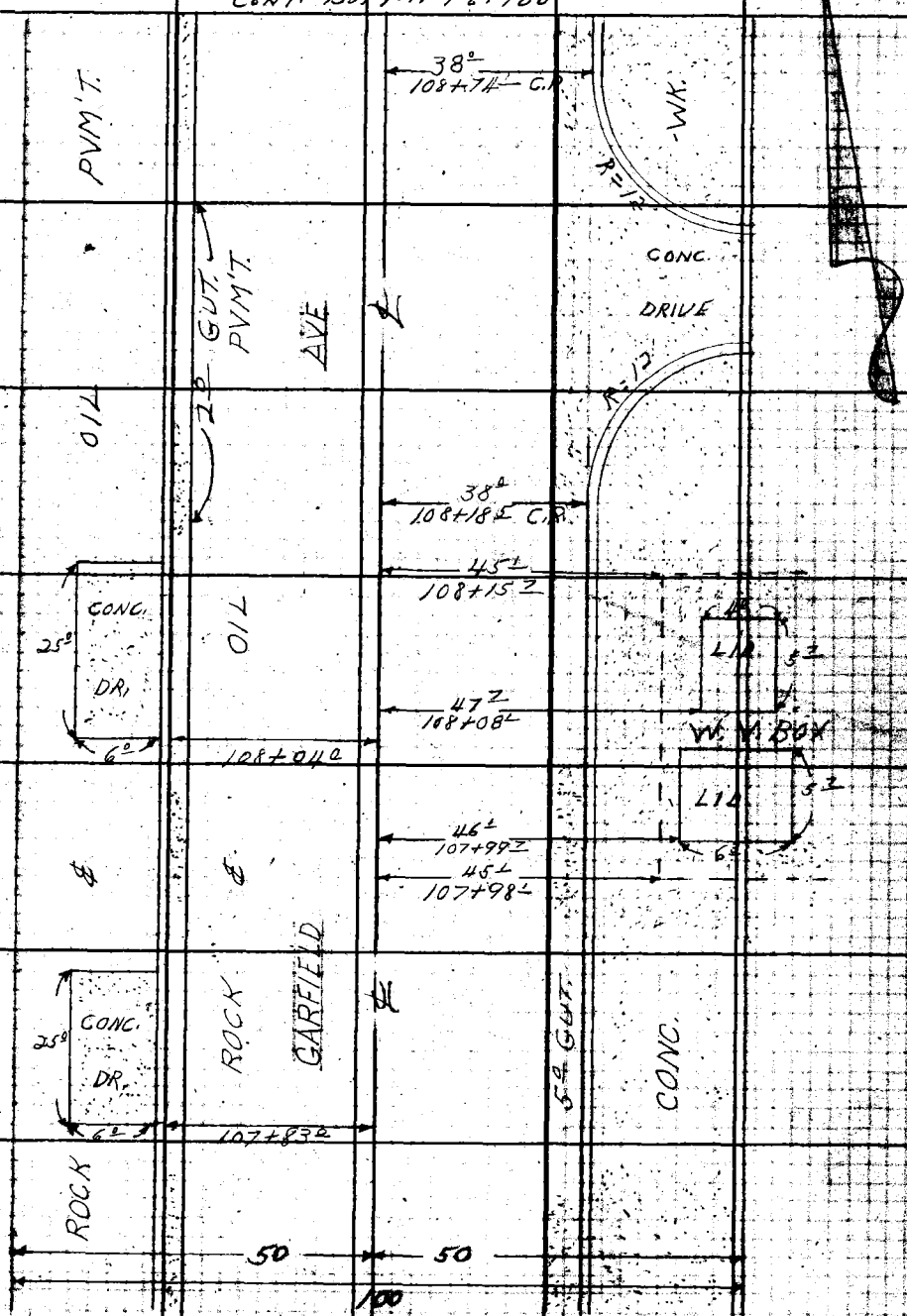

CONT. FROM LEFT SIDE PG. 178

PLEASE RETURN TO
LOS ANGELES COUNTY ENGINEER
700 LOS ANGELES COUNTY ENGINEERING BLDG.
Do not extend this sheet at this line.
Note: Any Additions or Changes on This Sheet Must be Made or Circled in Red Ink With Date and Name of Person Making Change.

F. B. 2524 PG 180

CONT. BOTTOM PG. 181

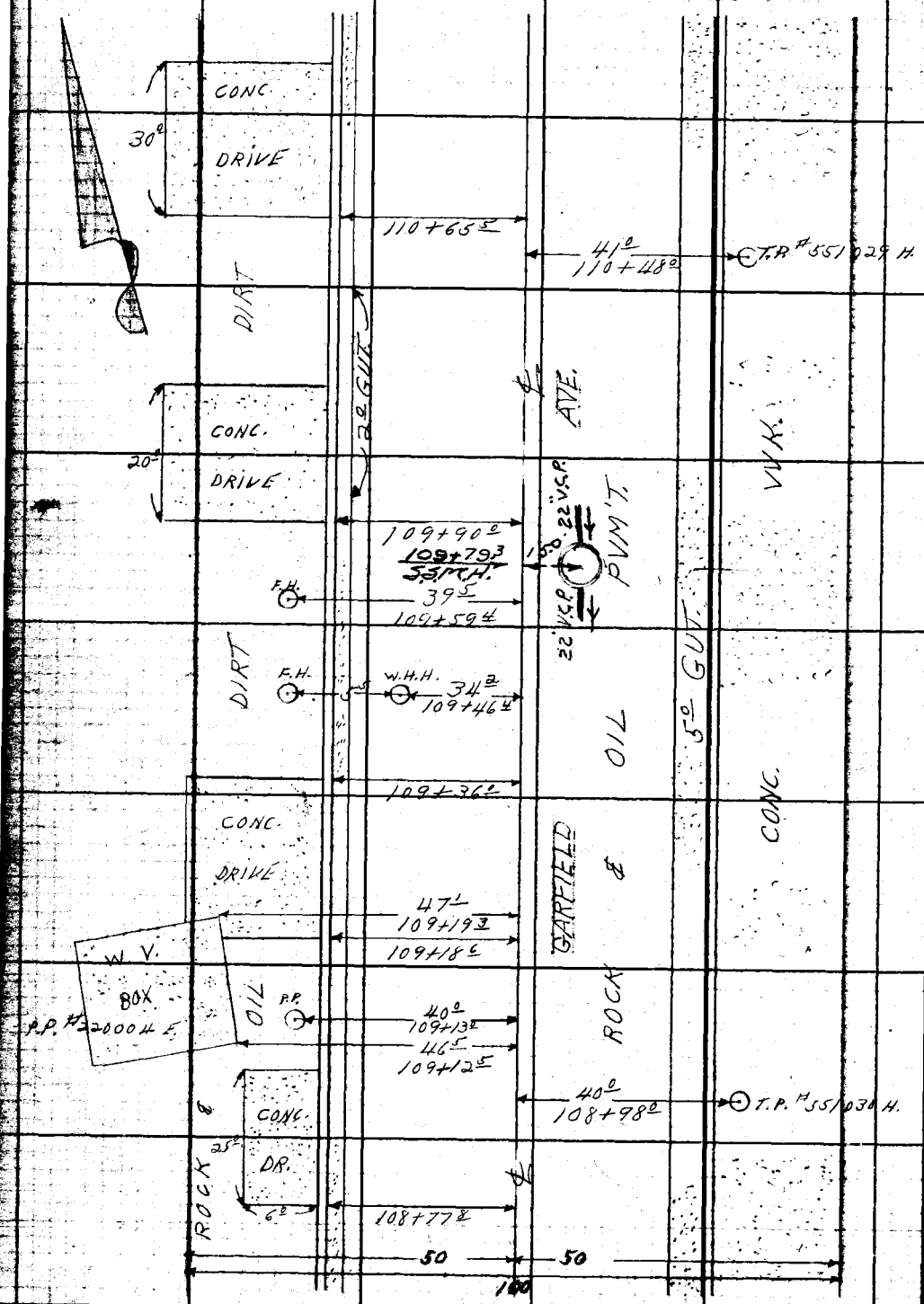

CONT. FROM TOP PG. 179

PLEASE RETURN TO
LOS ANGELES COUNTY ENGINEER
700 LOS ANGELES COUNTY ENGINEERING BLDG.

Do not extend this side of this line.

Note: Any Additions or Changes on This Sheet Must be Made or Circled in Red Ink With Date and Name of Person Making Change.

Notes Ck'd by	Survey of BELL GARDENS S.O. #539-A
Map No.	JN 6253.90 Tape Std °F
Office Work	Surveyed by L.L. BROWN
Checked	Notes L.L. BROWN Date 12-22-59
Date	Indexed A. C. Johnson

F. B. 2524 PG. 181

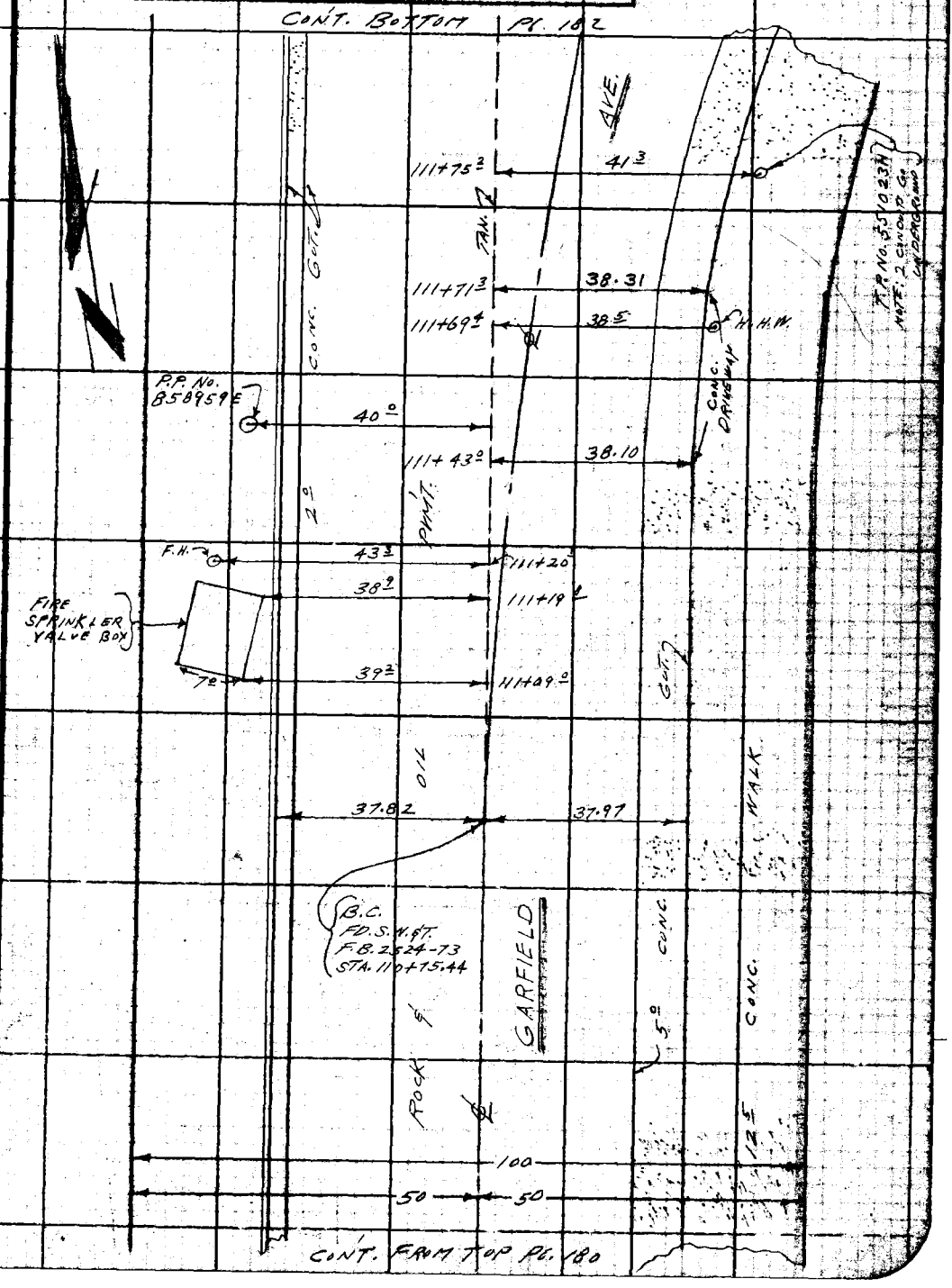

Note: Any Additions or Changes on this Sheet Must be Made or Circled in Red Ink With Date and Name of Person Making Change.

Do not extend this side of this line.

PLEASE RETURN TO
LOS ANGELES COUNTY ENGINEER
700 LOS ANGELES COUNTY ENGINEERING BLDG.

76F3098 S&E #247 11-58

CONT. RIGHT SIDE PG. 185

CONT. BOTTOM PG. 183

F. B. 2524 PG. 182

CONT. FROM TOP PG. 181

PLEASE RETURN TO
LOS ANGELES COUNTY ENGINEER
700 LOS ANGELES COUNTY ENGINEERING BLDG.

Do not extend this side of this line.

Note: Any Additions or Changes on This Sheet Must be Made or Circled in Red Ink With Date and Name of Person Making Change.

Notes Ck'd by	Survey of BELL GARDENS S.D. #539-A
Map No.	JN 6253-90 Tape Std °F
Office Work	Surveyed by L. L. BROWN
Checked	Notes L. L. BROWN Date 12-23-59
Date	Indexed A. C. Johnson

F. B. 2524 PG. 183

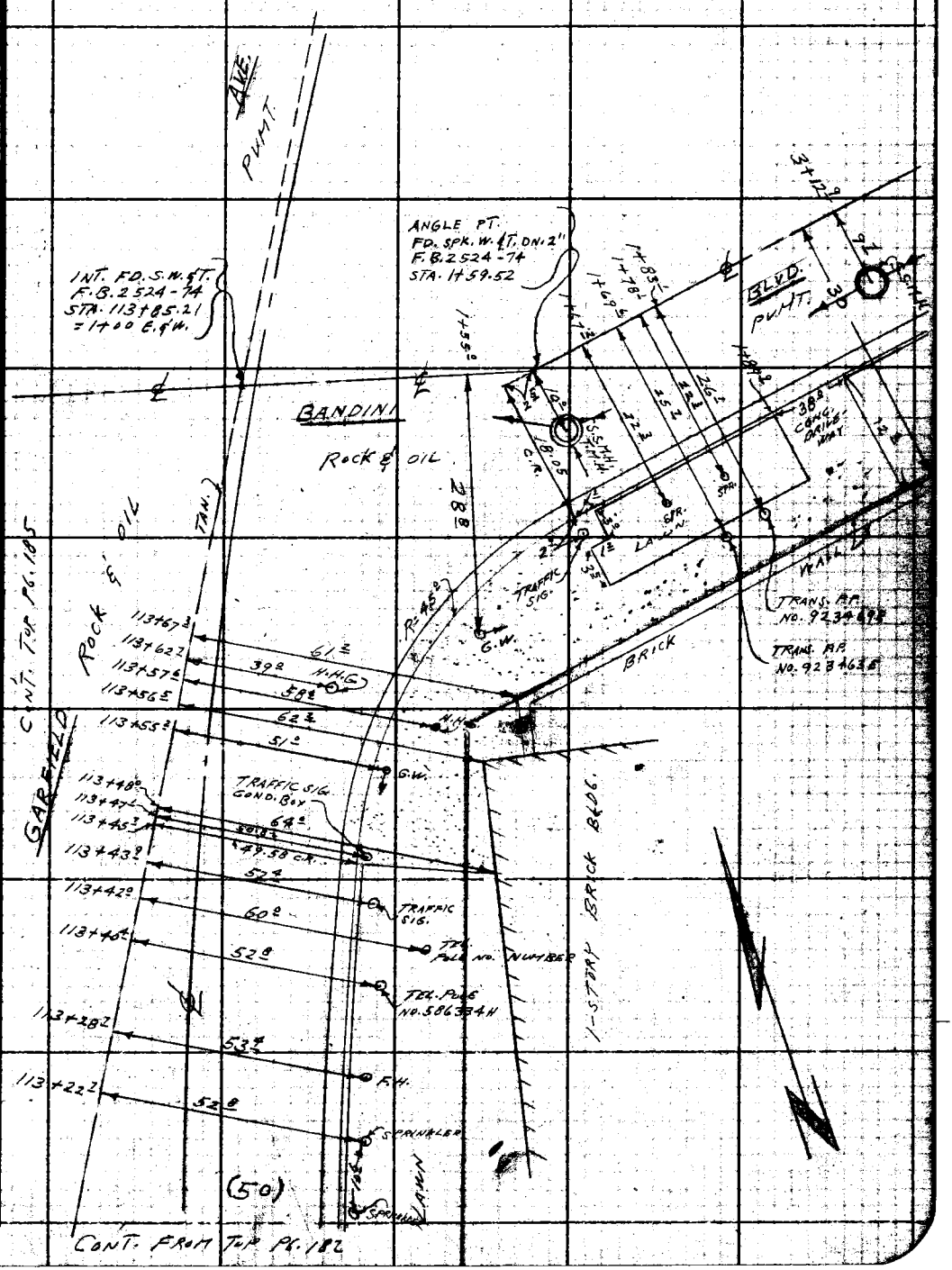

Note: Any Additions or Changes on this Sheet Must be Made or Circled in Red Ink With Date and Name of Person Making Change.

Do not extend this side of this line.

PLEASE RETURN TO
LOS ANGELES COUNTY ENGINEER
700 LOS ANGELES COUNTY ENGINEERING BLDG.

78F3098 S&E #247 11-58

F.B. 2524 PG. 184

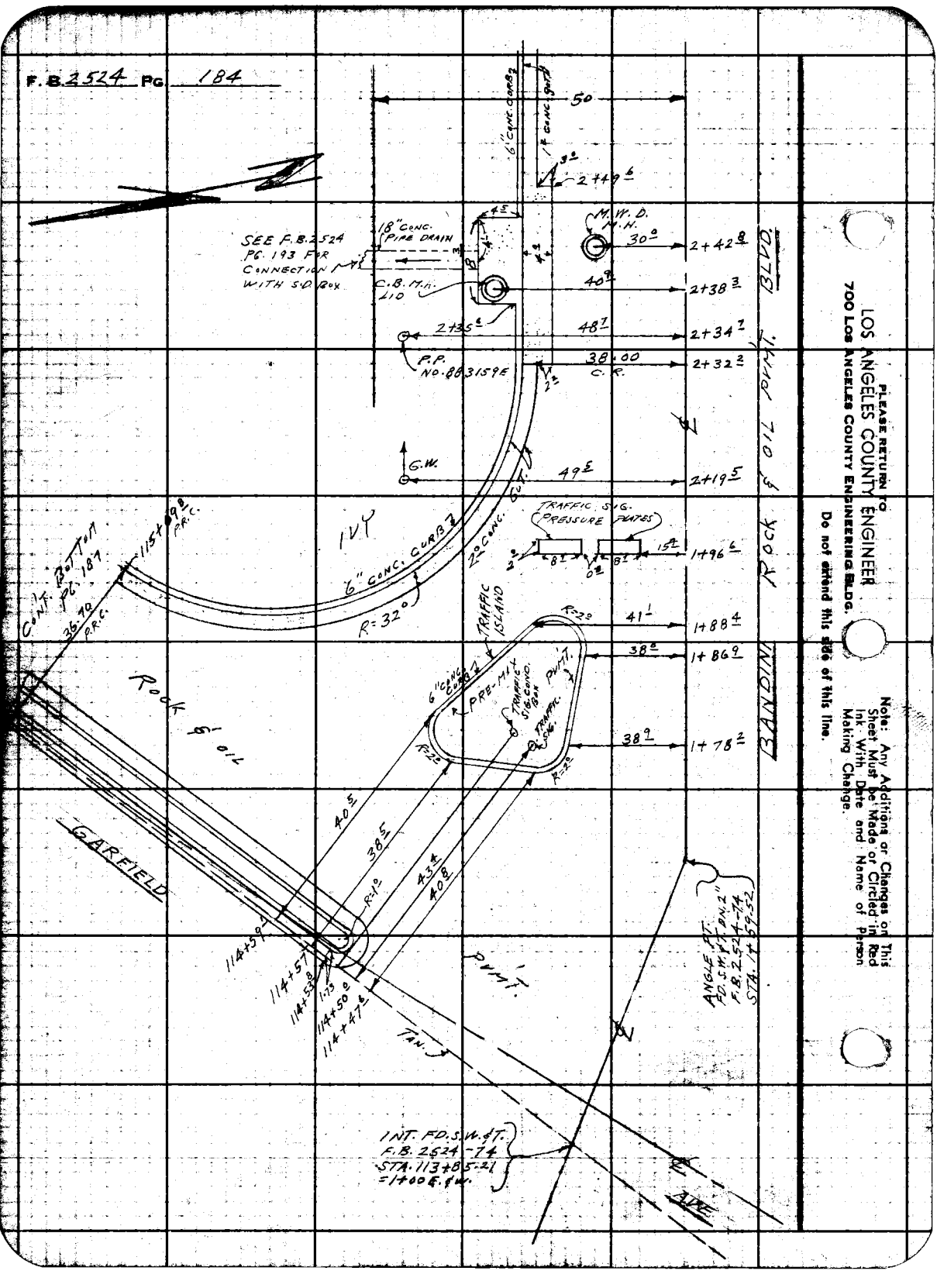

PLEASE RETURN TO
LOS ANGELES COUNTY ENGINEER
700 Los Angeles County Engineering Bldg.

Do not extend this side of this line.

Note: Any Additions or Changes on This Sheet Must be Made or Circled in Red Ink With Date and Name of Person Making Change.

Notes Ck'd by	Survey of BELL GARDENS S.G. # 539-A
Map No.	JN 6253.90 Tape Std °F
Office Work	Surveyed by L. L. BROWN
Checked	Notes L. L. BROWN Date 12-22-59
Date	Indexed A. C. Johnson

F. B. 2524 PG. 185

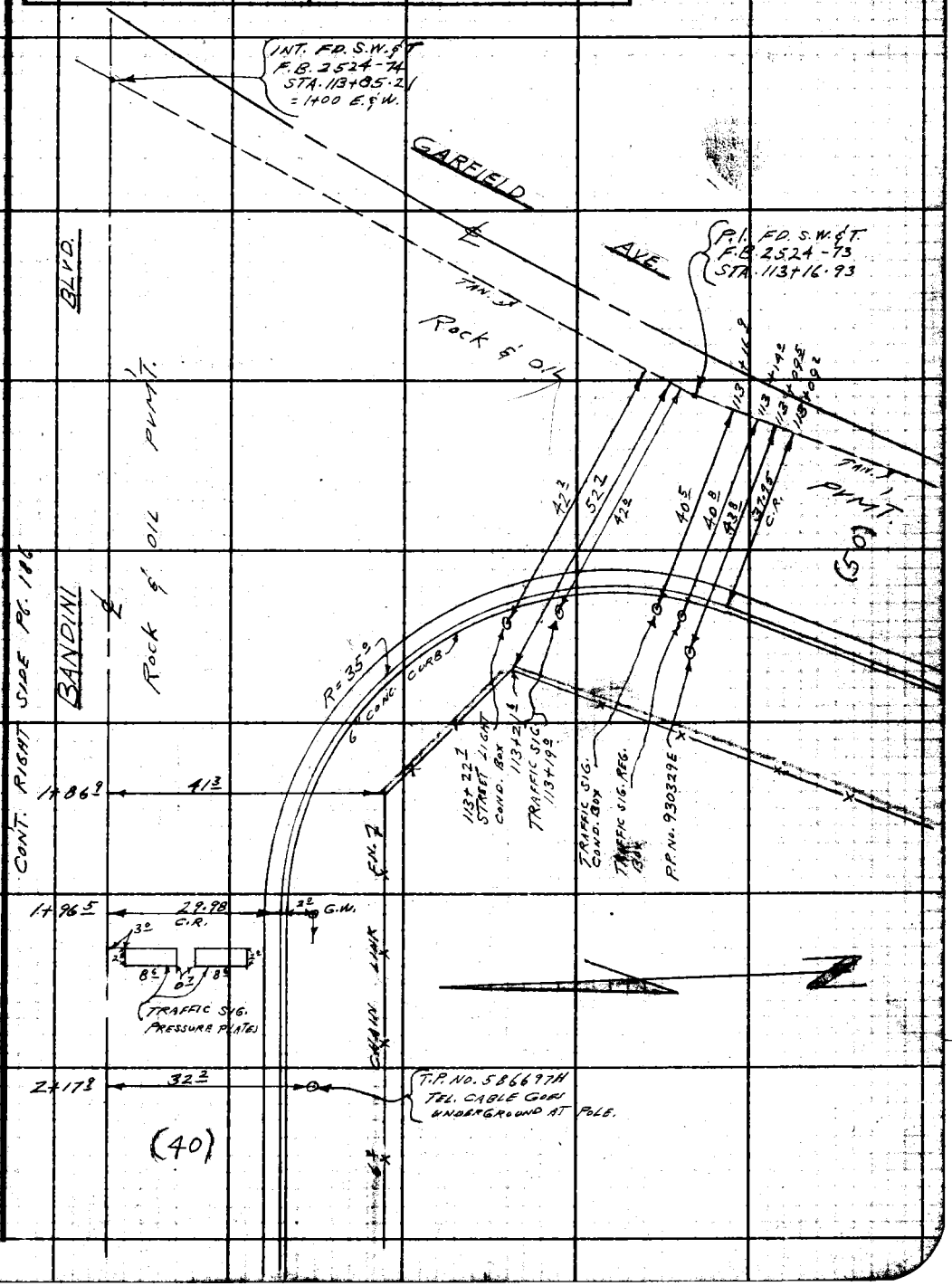

Note: Any Additions or Changes on This Sheet Must be Made or Circled in Red Ink With Date and Name of Person Making Change.

Do not extend this side of this line.

PLEASE RETURN TO
LOS ANGELES COUNTY ENGINEER
700 LOS ANGELES COUNTY ENGINEERING BLDG.

76F3098 SAE #247 11-58

PLEASE RETURN TO
LOS ANGELES COUNTY ENGINEER
700 LOS ANGELES COUNTY ENGINEERING BLDG.

Note: Any Additions or Changes on This Sheet Must be Made or Circled in Red Ink With Date and Name of Person Making Change.

Do not extend this side of this line.

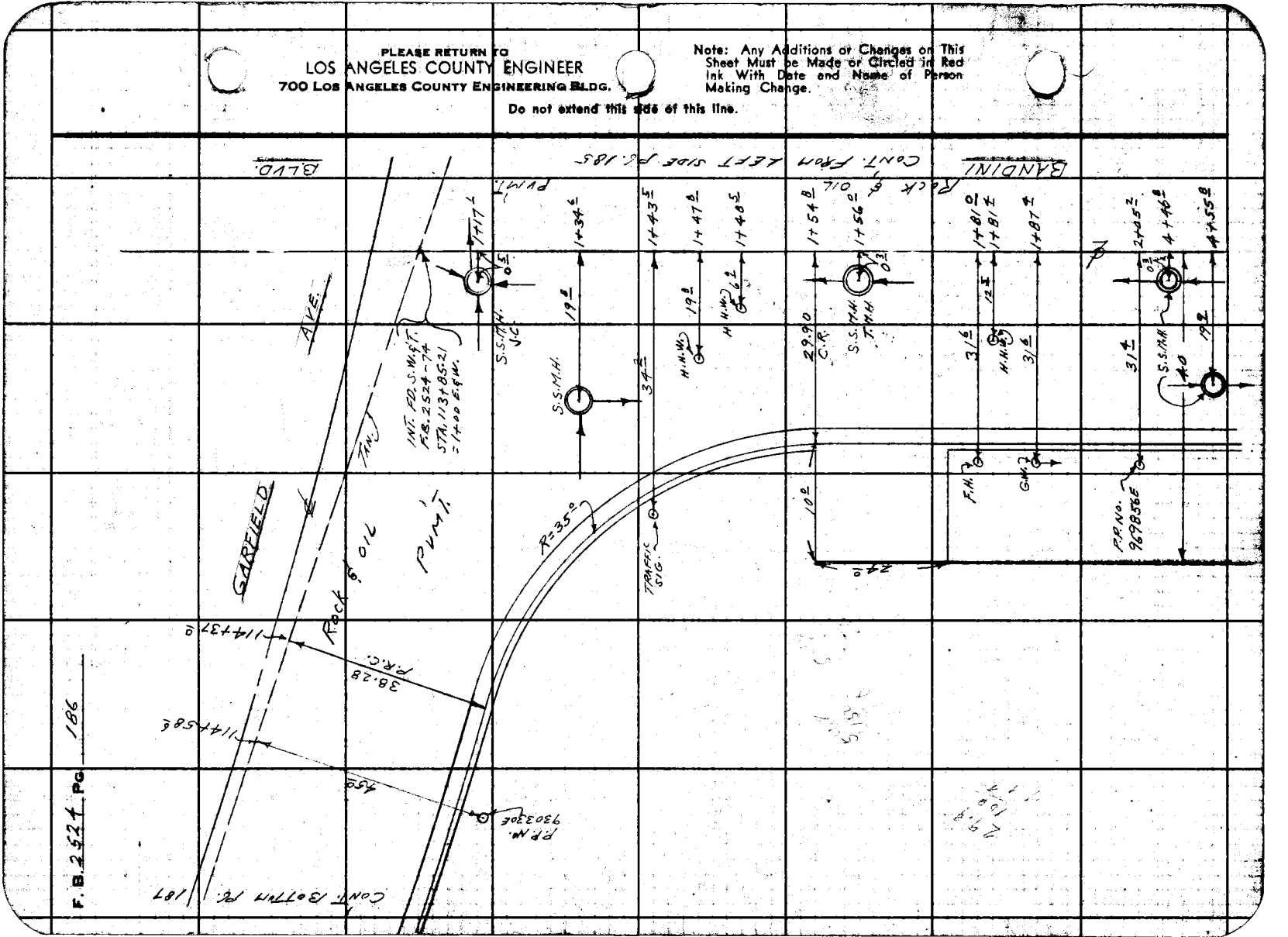

F.B. 2524 Pg 186

Notes Ck'd by	Survey of BELL GARDENS-S.D. 529-A
Map No.	JN 6253.90 Tape Std °F
Office Work	Surveyed by L. L. BROWN
Checked	Notes J. C. RIKE Date 12-31-59
Date	Indexed A. C. Johnson

F. B. 2524 Pg. 187



PLEASE RETURN TO
LOS ANGELES COUNTY ENGINEER
700 Los Angeles County Engineering Bldg.
Do not extend this map or this file.
Note: Any Additions or Changes on this Sheet Must be Made or Circled in Red Ink With Date and Name of Person Making Change.

F. B. 2524 Pg. 188

CONT. LEFT SIDE PG. 189



CONT. FROM TOP PG. 187

PLEASE RETURN TO
LOS ANGELES COUNTY ENGINEER
700 LOS ANGELES COUNTY ENGINEERING BLDG.

Do not extend this area off this line.

Note: Any Additions or Changes on This Sheet Must be Made or Circled in Red Ink With Date and Name of Person Making Change.

Notes Ck'd by	Survey of BELL GARDENS-S.D. 529-A	F. B. 2524 Pg. 189
Map No.	JN 6253.90 Tape Std °F	
Office Work	Surveyed by L. L. BROWN	
Checked	Notes J. C. RIKE Date 12-31-59	
Date	Indexed A. C. Johnson	

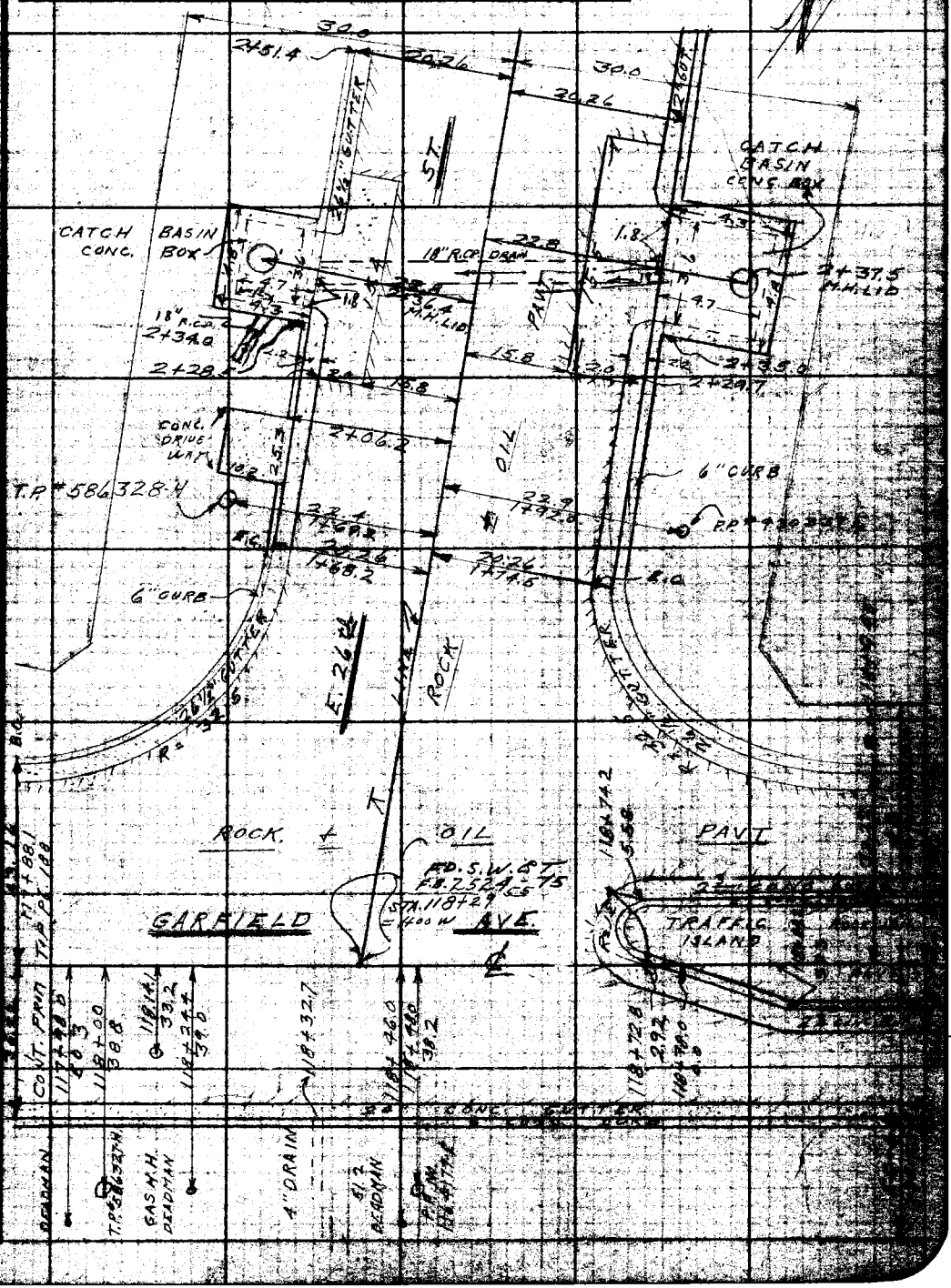

Note: Any Additions or Changes on this Sheet Must be Made or Checked in and Ink With Date and Name of Person Making Change.

Do not extend this sheet at this line.

PLEASE RETURN TO
LOS ANGELES COUNTY ENGINEER
700 Los Angeles County Engineering Bldg.

PLEASE RETURN TO
LOS ANGELES COUNTY ENGINEER
700 LOS ANGELES COUNTY ENGINEERING BLDG.

Note: Any Additions or Changes on This Sheet Must be Made or Circled in Red Ink With Date and Name of Person Making Change.

Do not extend this side of this line.



76F3098 SAE #247 11-86

PLEASE RETURN TO
LOS ANGELES COUNTY ENGINEER
700 LOS ANGELES COUNTY ENGINEERING BLDG.

Note: Any Additions or Changes on This Sheet Must be Made or Circled in Red Ink With Date and Name of Person Making Change.

Do not extend this work beyond this line.

CONT. RIGHT SIDE PG 192

Notes Ck'd by
Map No.
Office Work
Checked
Date

Survey of CELL GARAGE S.P. 5221-A
JN 62533, 20 Tape Std. °F
Surveyed by L.L. Brown
Notes L.L. Brown Date 12-29-87
Indexed

F.B. 2524 PG. 191

SANTA ANA FREEWAY

CELL GARAGE

CONC. BRIDGE

CONC. PILLARS

CONC. PILLAR

CONC. PILLAR

CONC. WALL

CONC. CURB

CONC. GUTT.

ROCK & OIL MAST.

TRAFFIC ISLAND

DIRT

18" R.C.P. DRAIN

C.B.

C.B.M.H.

TRAFFIC SIGNAL PRESSURE PLATES

121+76 ℄
121+74 ℄ C.B.M.H.
121+72
121+66 ℄
121+63 ℄
121+56 ℄
121+49 ℄
121+21 ℄
120+91 ℄
120+68 ℄
120+62 ℄
120+55 ℄
120+45 ℄
120+43 ℄
120+42 ℄
120+39 ℄ C.B.M.H.
120+37 ℄ C.B.M.H.
120+36 ℄
120+13 ℄
120+18 ℄
121+71 ℄
121+70 ℄
121+68 ℄ C.B.M.H.
121+65 ℄
0 ℄

35°
39°
39 7
39 8
40 4
37 9
37 2
5 8
3 8
3 5
2 3
1 12
1 11
1 10
1 9
1 8
1 7
1 6
1 5
1 4
1 3
1 2
1 1
1 0
2 0
2 1
2 2
2 3
2 4
2 5
2 6
2 7
2 8
2 9
2 10
2 11
2 12
2 13
2 14
2 15
2 16
2 17
2 18
2 19
2 20
2 21
2 22
2 23
2 24
2 25
2 26
2 27
2 28
2 29
2 30
2 31
2 32
2 33
2 34
2 35
2 36
2 37
2 38
2 39
2 40
2 41
2 42
2 43
2 44
2 45
2 46
2 47
2 48
2 49
2 50
2 51
2 52
2 53
2 54
2 55
2 56
2 57
2 58
2 59
2 60
2 61
2 62
2 63
2 64
2 65
2 66
2 67
2 68
2 69
2 70
2 71
2 72
2 73
2 74
2 75
2 76
2 77
2 78
2 79
2 80
2 81
2 82
2 83
2 84
2 85
2 86
2 87
2 88
2 89
2 90
2 91
2 92
2 93
2 94
2 95
2 96
2 97
2 98
2 99
2 100
2 101
2 102
2 103
2 104
2 105
2 106
2 107
2 108
2 109
2 110
2 111
2 112
2 113
2 114
2 115
2 116
2 117
2 118
2 119
2 120
2 121
2 122
2 123
2 124
2 125
2 126
2 127
2 128
2 129
2 130
2 131
2 132
2 133
2 134
2 135
2 136
2 137
2 138
2 139
2 140
2 141
2 142
2 143
2 144
2 145
2 146
2 147
2 148
2 149
2 150
2 151
2 152
2 153
2 154
2 155
2 156
2 157
2 158
2 159
2 160
2 161
2 162
2 163
2 164
2 165
2 166
2 167
2 168
2 169
2 170
2 171
2 172
2 173
2 174
2 175
2 176
2 177
2 178
2 179
2 180
2 181
2 182
2 183
2 184
2 185
2 186
2 187
2 188
2 189
2 190
2 191
2 192
2 193
2 194
2 195
2 196
2 197
2 198
2 199
2 200
2 201
2 202
2 203
2 204
2 205
2 206
2 207
2 208
2 209
2 210
2 211
2 212
2 213
2 214
2 215
2 216
2 217
2 218
2 219
2 220
2 221
2 222
2 223
2 224
2 225
2 226
2 227
2 228
2 229
2 230
2 231
2 232
2 233
2 234
2 235
2 236
2 237
2 238
2 239
2 240
2 241
2 242
2 243
2 244
2 245
2 246
2 247
2 248
2 249
2 250
2 251
2 252
2 253
2 254
2 255
2 256
2 257
2 258
2 259
2 260
2 261
2 262
2 263
2 264
2 265
2 266
2 267
2 268
2 269
2 270
2 271
2 272
2 273
2 274
2 275
2 276
2 277
2 278
2 279
2 280
2 281
2 282
2 283
2 284
2 285
2 286
2 287
2 288
2 289
2 290
2 291
2 292
2 293
2 294
2 295
2 296
2 297
2 298
2 299
2 300
2 301
2 302
2 303
2 304
2 305
2 306
2 307
2 308
2 309
2 310
2 311
2 312
2 313
2 314
2 315
2 316
2 317
2 318
2 319
2 320
2 321
2 322
2 323
2 324
2 325
2 326
2 327
2 328
2 329
2 330
2 331
2 332
2 333
2 334
2 335
2 336
2 337
2 338
2 339
2 340
2 341
2 342
2 343
2 344
2 345
2 346
2 347
2 348
2 349
2 350
2 351
2 352
2 353
2 354
2 355
2 356
2 357
2 358
2 359
2 360
2 361
2 362
2 363
2 364
2 365
2 366
2 367
2 368
2 369
2 370
2 371
2 372
2 373
2 374
2 375
2 376
2 377
2 378
2 379
2 380
2 381
2 382
2 383
2 384
2 385
2 386
2 387
2 388
2 389
2 390
2 391
2 392
2 393
2 394
2 395
2 396
2 397
2 398
2 399
2 400
2 401
2 402
2 403
2 404
2 405
2 406
2 407
2 408
2 409
2 410
2 411
2 412
2 413
2 414
2 415
2 416
2 417
2 418
2 419
2 420
2 421
2 422
2 423
2 424
2 425
2 426
2 427
2 428
2 429
2 430
2 431
2 432
2 433
2 434
2 435
2 436
2 437
2 438
2 439
2 440
2 441
2 442
2 443
2 444
2 445
2 446
2 447
2 448
2 449
2 450
2 451
2 452
2 453
2 454
2 455
2 456
2 457
2 458
2 459
2 460
2 461
2 462
2 463
2 464
2 465
2 466
2 467
2 468
2 469
2 470
2 471
2 472
2 473
2 474
2 475
2 476
2 477
2 478
2 479
2 480
2 481
2 482
2 483
2 484
2 485
2 486
2 487
2 488
2 489
2 490
2 491
2 492
2 493
2 494
2 495
2 496
2 497
2 498
2 499
2 500
2 501
2 502
2 503
2 504
2 505
2 506
2 507
2 508
2 509
2 510
2 511
2 512
2 513
2 514
2 515
2 516
2 517
2 518
2 519
2 520
2 521
2 522
2 523
2 524
2 525
2 526
2 527
2 528
2 529
2 530
2 531
2 532
2 533
2 534
2 535
2 536
2 537
2 538
2 539
2 540
2 541
2 542
2 543
2 544
2 545
2 546
2 547
2 548
2 549
2 550
2 551
2 552
2 553
2 554
2 555
2 556
2 557
2 558
2 559
2 560
2 561
2 562
2 563
2 564
2 565
2 566
2 567
2 568
2 569
2 570
2 571
2 572
2 573
2 574
2 575
2 576
2 577
2 578
2 579
2 580
2 581
2 582
2 583
2 584
2 585
2 586
2 587
2 588
2 589
2 590
2 591
2 592
2 593
2 594
2 595
2 596
2 597
2 598
2 599
2 600
2 601
2 602
2 603
2 604
2 605
2 606
2 607
2 608
2 609
2 610
2 611
2 612
2 613
2 614
2 615
2 616
2 617
2 618
2 619
2 620
2 621
2 622
2 623
2 624
2 625
2 626
2 627
2 628
2 629
2 630
2 631
2 632
2 633
2 634
2 635
2 636
2 637
2 638
2 639
2 640
2 641
2 642
2 643
2 644
2 645
2 646
2 647
2 648
2 649
2 650
2 651
2 652
2 653
2 654
2 655
2 656
2 657
2 658
2 659
2 660
2 661
2 662
2 663
2 664
2 665
2 666
2 667
2 668
2 669
2 670
2 671
2 672
2 673
2 674
2 675
2 676
2 677
2 678
2 679
2 680
2 681
2 682
2 683
2 684
2 685
2 686
2 687
2 688
2 689
2 690
2 691
2 692
2 693
2 694
2 695
2 696
2 697
2 698
2 699
2 700
2 701
2 702
2 703
2 704
2 705
2 706
2 707
2 708
2 709
2 710
2 711
2 712
2 713
2 714
2 715
2 716
2 717
2 718
2 719
2 720
2 721
2 722
2 723
2 724
2 725
2 726
2 727
2 728
2 729
2 730
2 731
2 732
2 733
2 734
2 735
2 736
2 737
2 738
2 739
2 740
2 741
2 742
2 743
2 744
2 745
2 746
2 747
2 748
2 749
2 750
2 751
2 752
2 753
2 754
2 755
2 756
2 757
2 758
2 759
2 760
2 761
2 762
2 763
2 764
2 765
2 766
2 767
2 768
2 769
2 770
2 771
2 772
2 773
2 774
2 775
2 776
2 777
2 778
2 779
2 780
2 781
2 782
2 783
2 784
2 785
2 786
2 787
2 788
2 789
2 790
2 791
2 792
2 793
2 794
2 795
2 796
2 797
2 798
2 799
2 800
2 801
2 802
2 803
2 804
2 805
2 806
2 807
2 808
2 809
2 810
2 811
2 812
2 813
2 814
2 815
2 816
2 817
2 818
2 819
2 820
2 821
2 822
2 823
2 824
2 825
2 826
2 827
2 828
2 829
2 830
2 831
2 832
2 833
2 834
2 835
2 836
2 837
2 838
2 839
2 840
2 841
2 842
2 843
2 844
2 845
2 846
2 847
2 848
2 849
2 850
2 851
2 852
2 853
2 854
2 855
2 856
2 857
2 858
2 859
2 860
2 861
2 862
2 863
2 864
2 865
2 866
2 867
2 868
2 869
2 870
2 871
2 872
2 873
2 874
2 875
2 876
2 877
2 878
2 879
2 880
2 881
2 882
2 883
2 884
2 885
2 886
2 887
2 888
2 889
2 890
2 891
2 892
2 893
2 894
2 895
2 896
2 897
2 898
2 899
2 900
2 901
2 902
2 903
2 904
2 905
2 906
2 907
2 908
2 909
2 910
2 911
2 912
2 913
2 914
2 915
2 916
2 917
2 918
2 919
2 920
2 921
2 922
2 923
2 924
2 925
2 926
2 927
2 928
2 929
2 930
2 931
2 932
2 933
2 934
2 935
2 936
2 937
2 938
2 939
2 940
2 941
2 942
2 943
2 944
2 945
2 946
2 947
2 948
2 949
2 950
2 951
2 952
2 953
2 954
2 955
2 956
2 957
2 958
2 959
2 960
2 961
2 962
2 963
2 964
2 965
2 966
2 967
2 968
2 969
2 970
2 971
2 972
2 973
2 974
2 975
2 976
2 977
2 978
2 979
2 980
2 981
2 982
2 983
2 984
2 985
2 986
2 987
2 988
2 989
2 990
2 991
2 992
2 993
2 994
2 995
2 996
2 997
2 998
2 999
2 1000

F. B. 2524 PG. 192

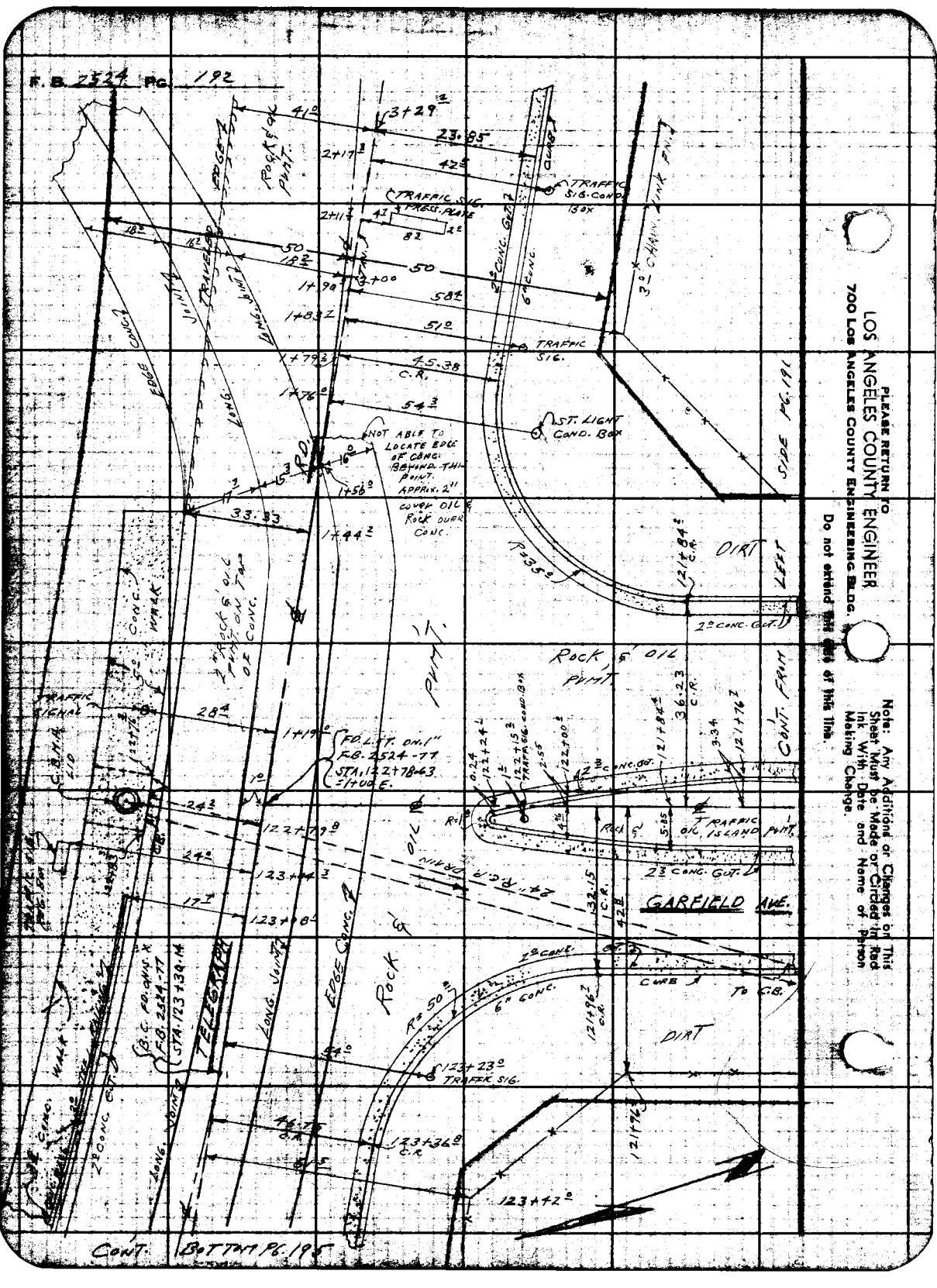

Notes Ck'd by	Survey of BELL GARDENS S.D. #539-A	F. B. 2524 Pg. 193
Map No.	JN 6253.90 Tape Std °F	
Office Work	Surveyed by L.L. BROWN	
Checked	Notes L.L. BROWN Date 1-26-60	
Date	Indexed A. C. Johnson	

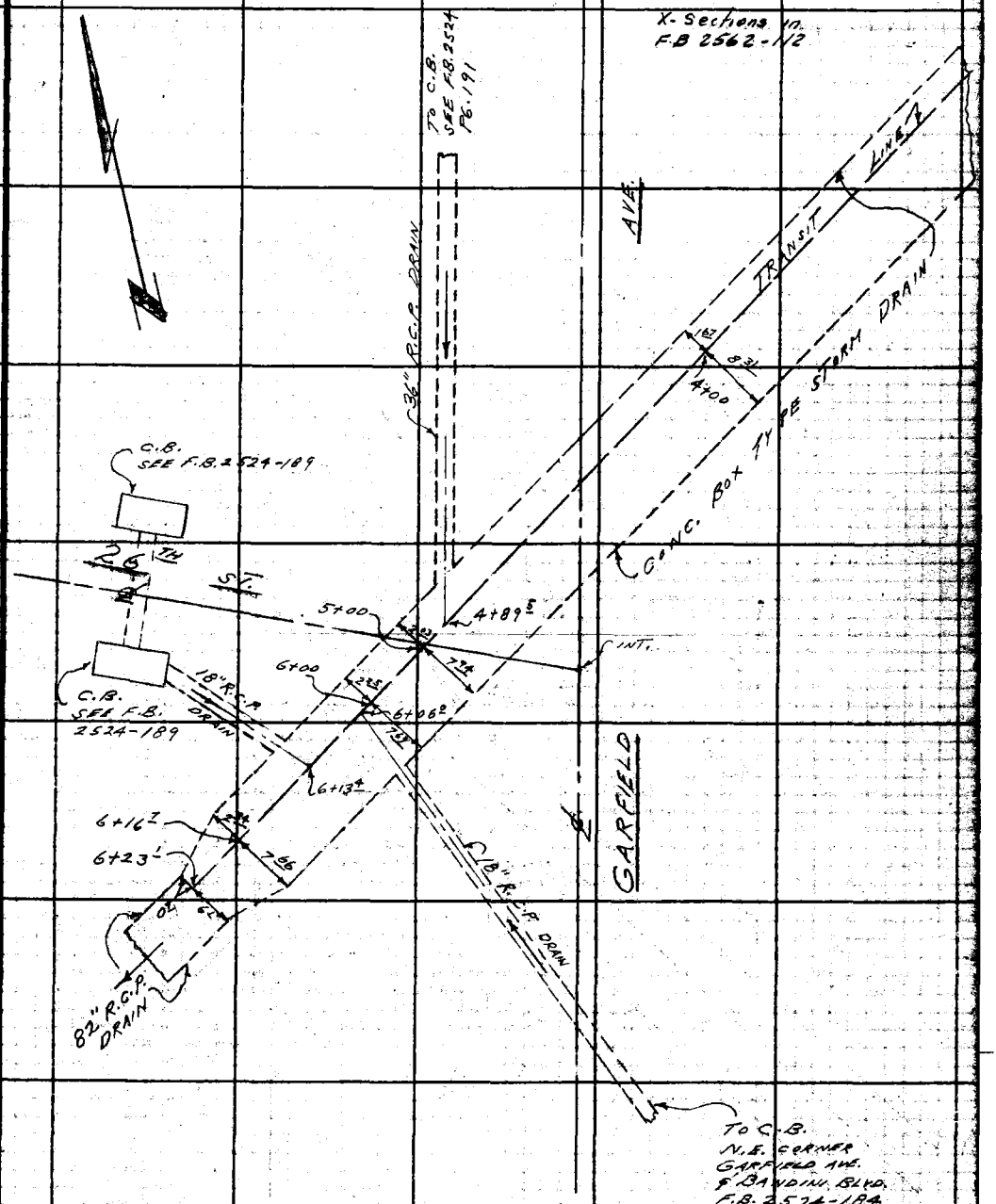

Note: Any Additions or Changes on This Sheet Must be Made or Circled in Red Ink With Date and Name of Person Making Change.

Do not extend this side of this line.

PLEASE RETURN TO
LOS ANGELES COUNTY ENGINEER
700 LOS ANGELES COUNTY ENGINEERING BLDG.

76F309S S&E #247 11-58

F. B. 2524 Pg. 194

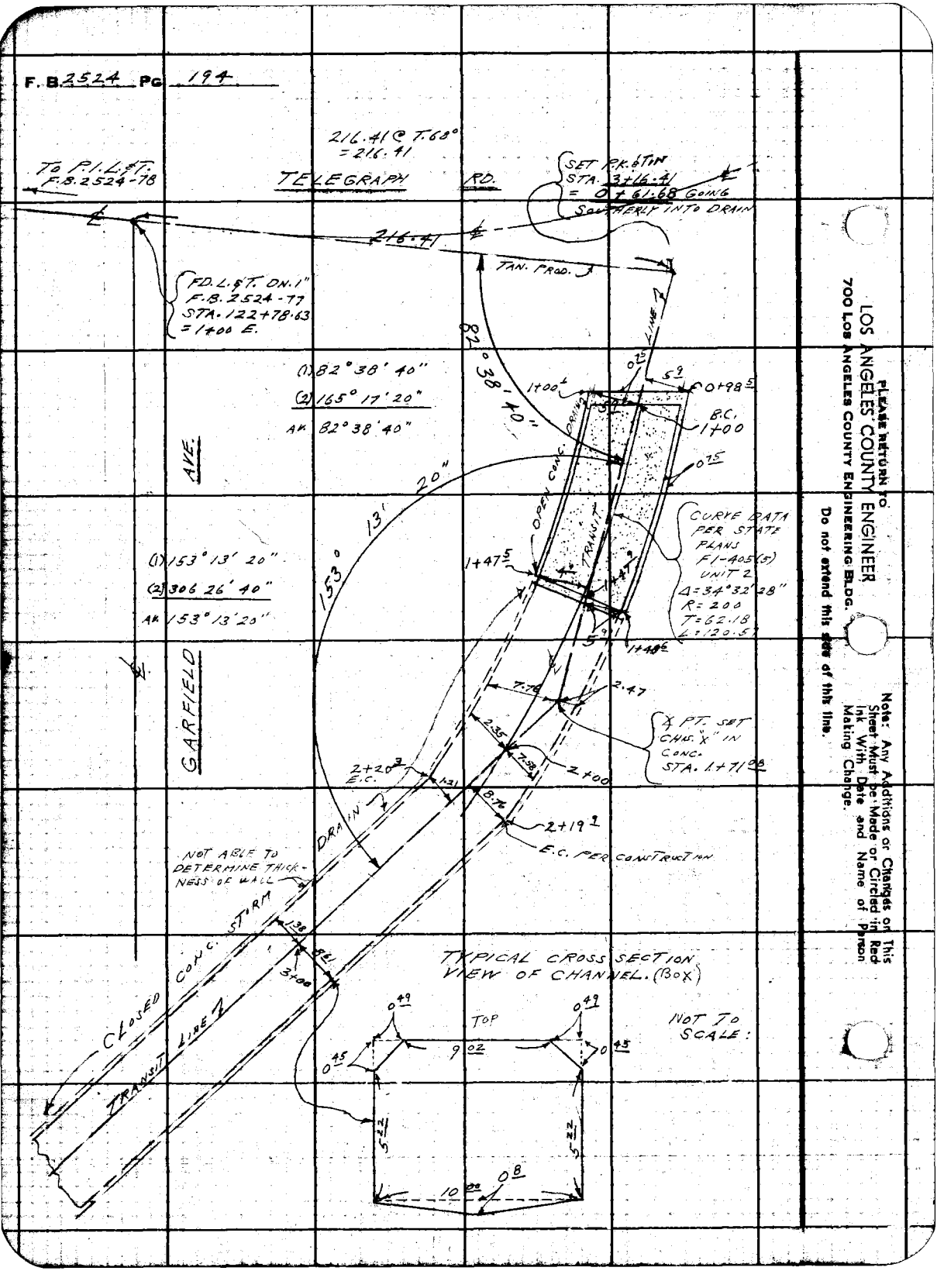

PLEASE RETURN TO
LOS ANGELES COUNTY ENGINEER
700 Los Angeles County Engineering Bldg.

Do not extend this data of this line.

Note: Any Additions or Changes on This Sheet Must be Made or Circled in Red Ink With Date and Name of Person Making Change.

CONT. BOTTOM PG. 196

Notes Ck'd by	Survey of BELL GARDENS S.D. #589-A
Map No.	JN 6253.90 Tape Std. °F
Office Work	Surveyed by L.L. BROWN
Checked	Notes L.L. BROWN Date 12-29-59
Date	Indexed A. C. Johnson

F. B. 2524 PG. 195

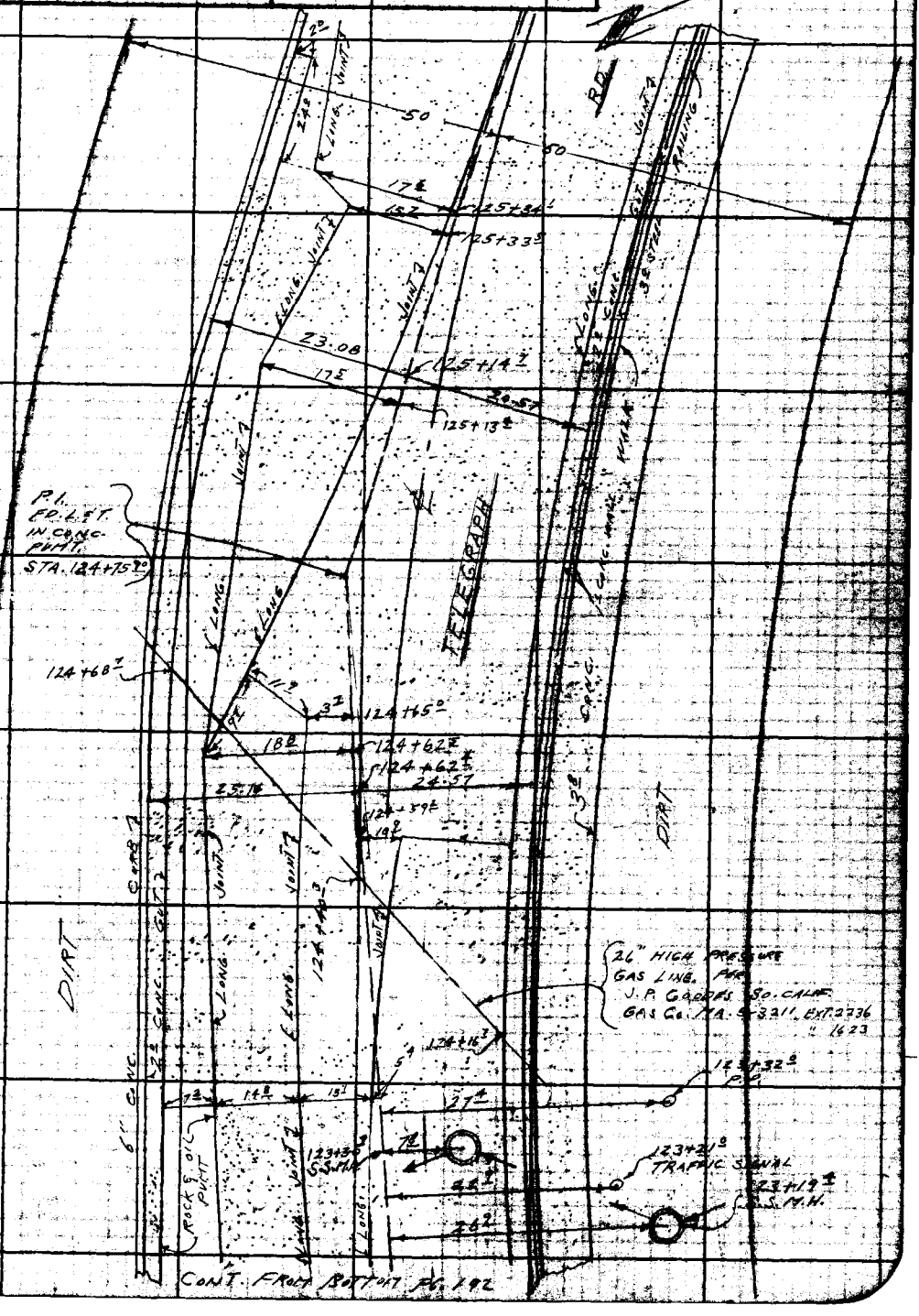

CONT. FROM BOTTOM PG. 192

Note: Any Additions or Changes on This Sheet Must be Made or Circled in Red Ink With Date and Name of Person Making Change.

Do not extend this sheet at this line.

PLEASE RETURN TO
LOS ANGELES COUNTY ENGINEER
700 LOS ANGELES COUNTY ENGINEERING BLDG.

78F3098 S&E 1247 11-58

CONT. BOTTOM PG. 197

F.B. 2524 PG. 196

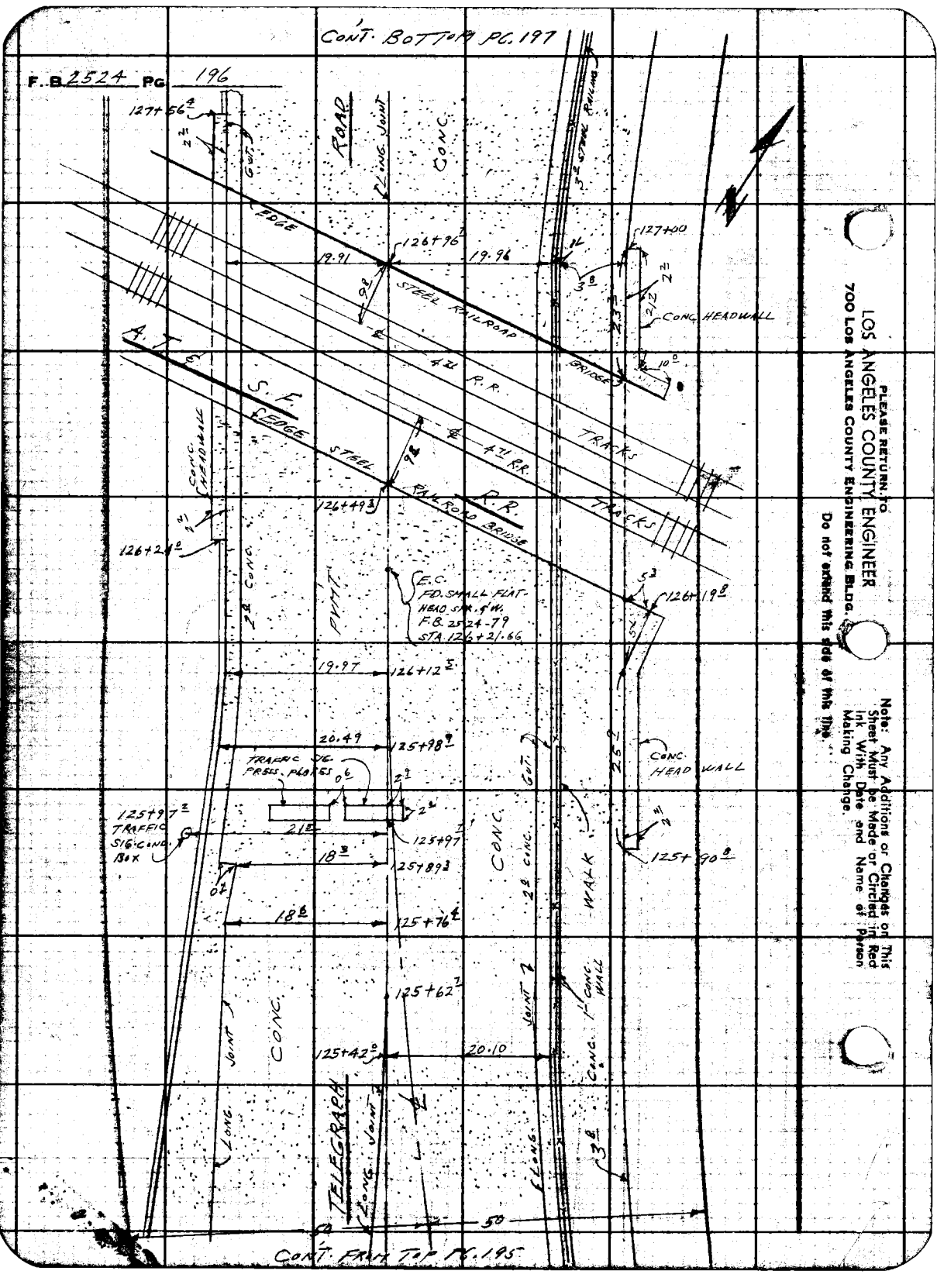

LOS ANGELES COUNTY ENGINEER
700 Los Angeles County Engineering Bldg.

PLEASE RETURN TO

Do not extend this date of this type.

Note: Any Additions or Changes on This Sheet Must be Made or Circled in Red Ink With Date and Name of Person Making Change.

Notes Ck'd by	Survey of BELL GARDENS S.D. #539-A
Map No.	JN 6253.90 Tape Std. °F
Office Work	Surveyed by L. L. BROWN
Checked	Notes L. L. BROWN Date 1-14-60
Date	Indexed C. Johnson

F. B. 2524 PG. 197

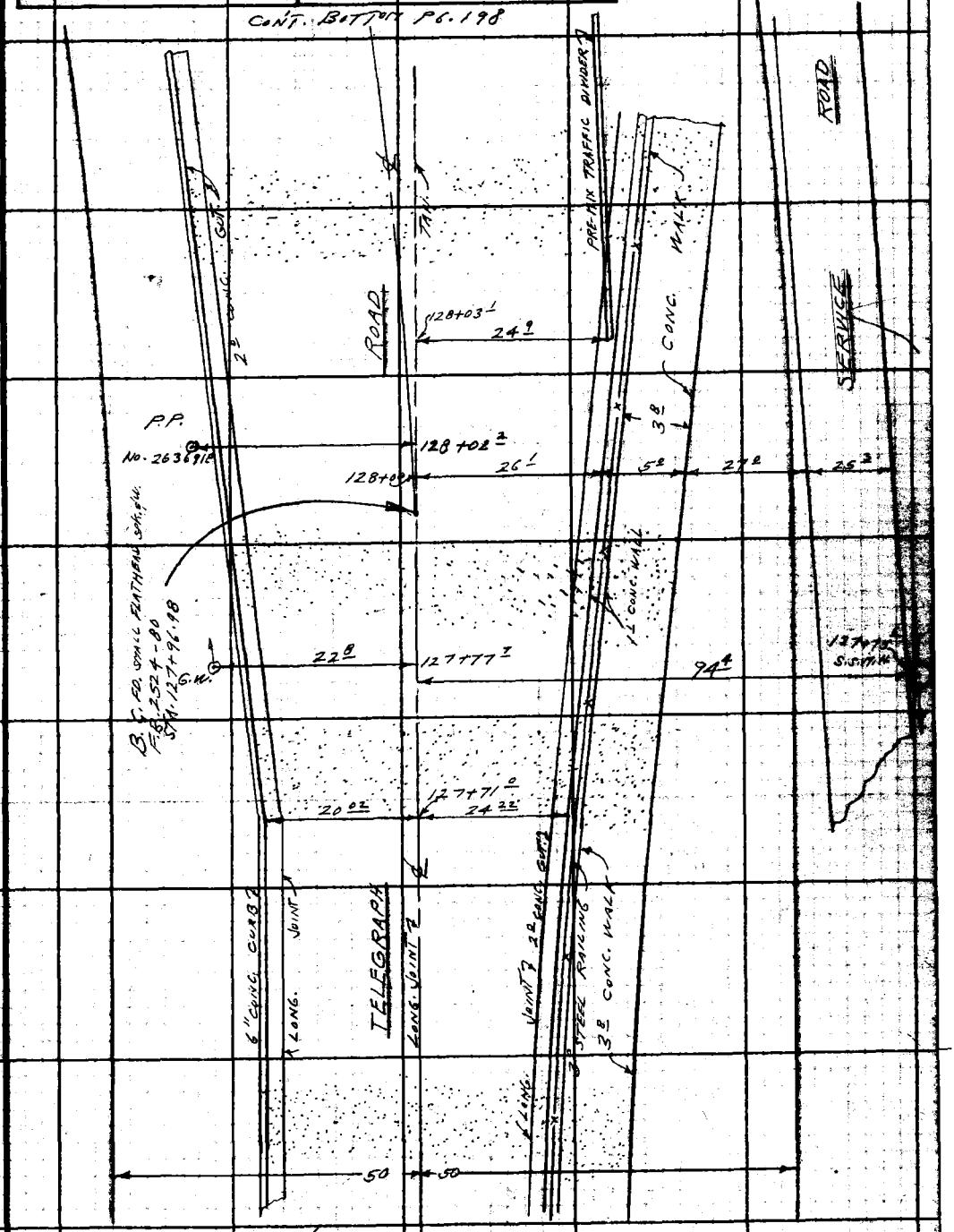

Note: Any Additions or Changes on this Sheet Must be Made or Circled in Red Ink With Date and Name of Person Making Change.

Do not extend this date of this line.

PLEASE RETURN TO
LOS ANGELES COUNTY ENGINEER
700 LOS ANGELES COUNTY ENGINEERING BLDG.

78F3098 S&E #2 1-58

PLEASE RETURN TO
LOS ANGELES COUNTY ENGINEER
700 LOS ANGELES COUNTY ENGINEERING BLDG.

Note: Any Additions or Changes on This Sheet Must be Made or Circled in Red Ink With Date and Name of Person Making Change.

Do not extend this side of this line.

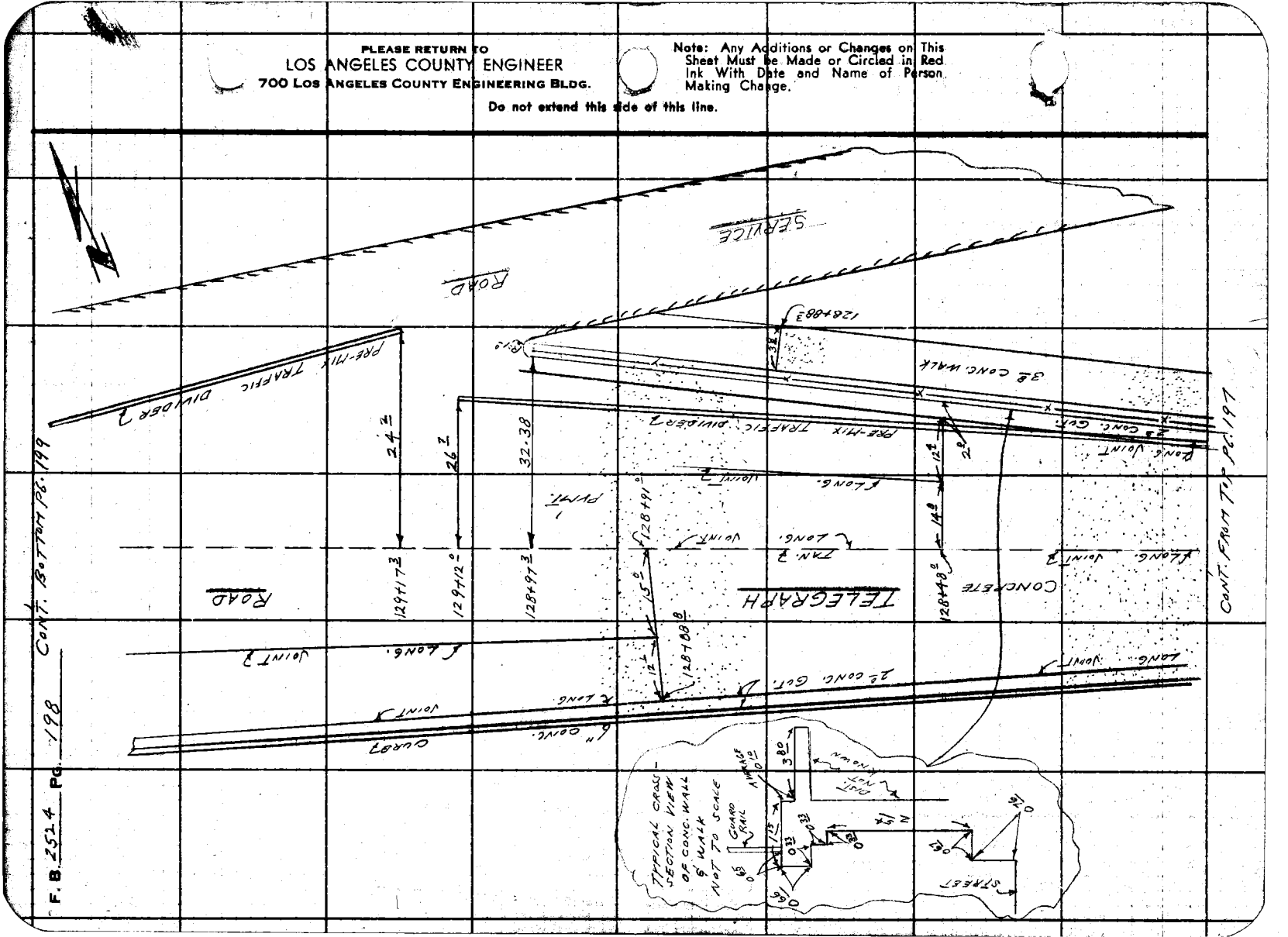

Notes Ck'd by	Survey of BELL GARDENS S.D. #539-A
Map No.	JN 6253-90 Tape Std °F
Office Work	Surveyed by L. L. BROWN
Checked	Notes L. L. BROWN Date 1-14-60
Date	Indexed A. C. Johnson

F. B. 2524 PG. 199

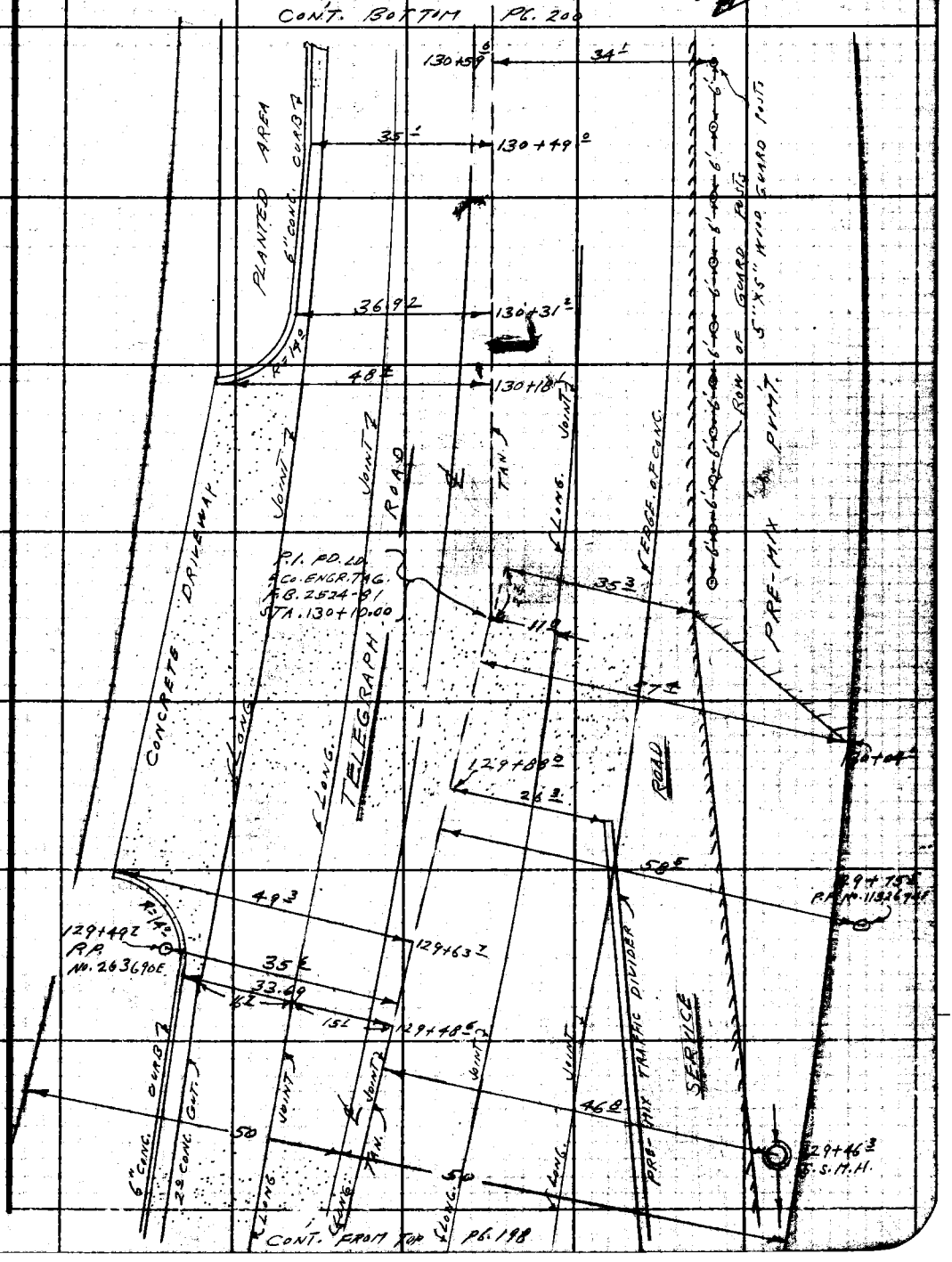

Note: Any Additions or Changes on This Sheet Must be Made or Circled in Red Ink With Date and Name of Person Making Change.

PLEASE RETURN TO
LOS ANGELES COUNTY ENGINEER
700 Los Angeles County Engineering Bldg.

Do not extend this side of this line.

76F3098 S&E 1247 11-58

CONT. RIGHT SIDE PG. 201

F. B. 2524 PG. 200

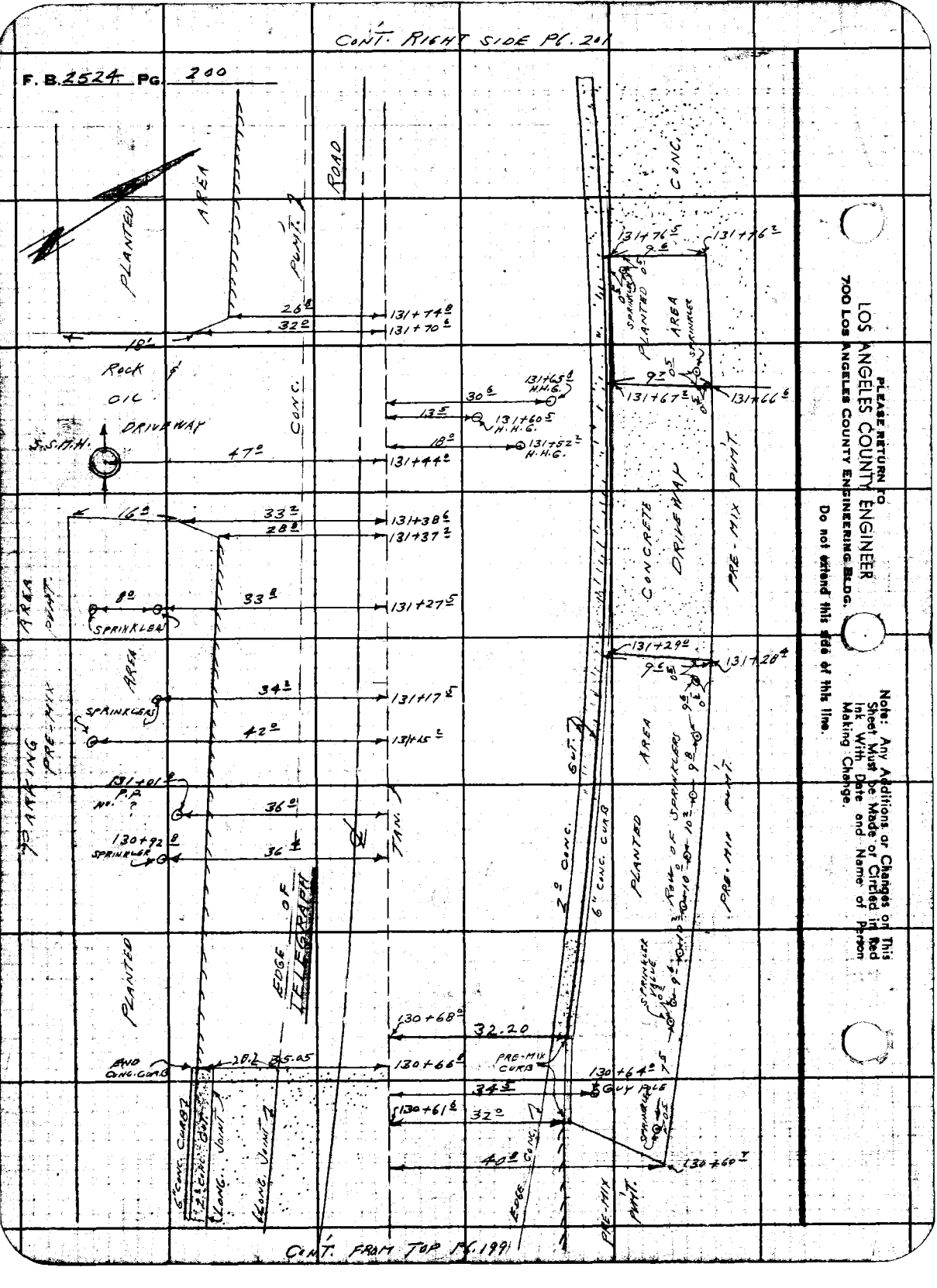

CONT. FROM TOP PG. 199

PLEASE RETURN TO
LOS ANGELES COUNTY ENGINEER
700 Los Angeles County Engineering Bldg.

Do not extend this area of this line.

Note: Any Additions or Changes on This Sheet Must be Made or Circled in Red Ink With Date and Name of Person Making Change.

Notes Ck'd by	Survey of BELL GARDENS S.D. #539A
Map No.	JN 6253.90 Tape Std °F
Office Work	Surveyed by L.L. BROWN
Checked	Notes L.L. BROWN Date 1-4-60
Date	Indexed C. Johnson

F. B. 2524 PG. 201

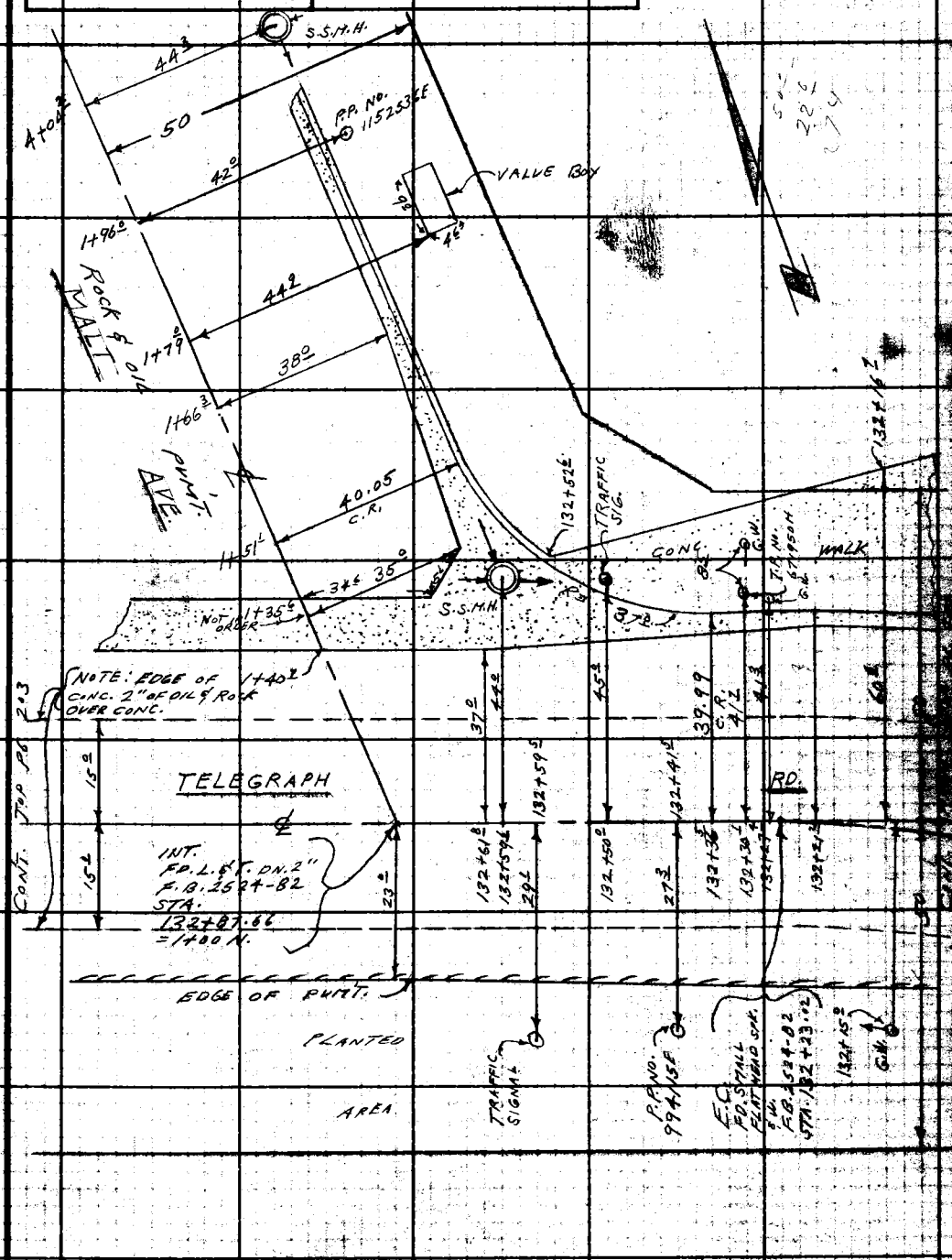

Note: Any Additions or Changes on This Sheet Must be Made or Circled in Red Ink With Date and Name of Person Making Change.

Do not extend this side of this line.

PLEASE RETURN TO
LOS ANGELES COUNTY ENGINEER
700 LOS ANGELES COUNTY ENGINEERING BLDG.

76F3095 S&E #247 11-58

PLEASE RETURN TO
LOS ANGELES COUNTY ENGINEER
700 LOS ANGELES COUNTY ENGINEERING BLDG.

Note: Any Additions or Changes on This Sheet Must be Made or Circled in Red Ink With Date and Name of Person Making Change.

Do not extend this side of this line.

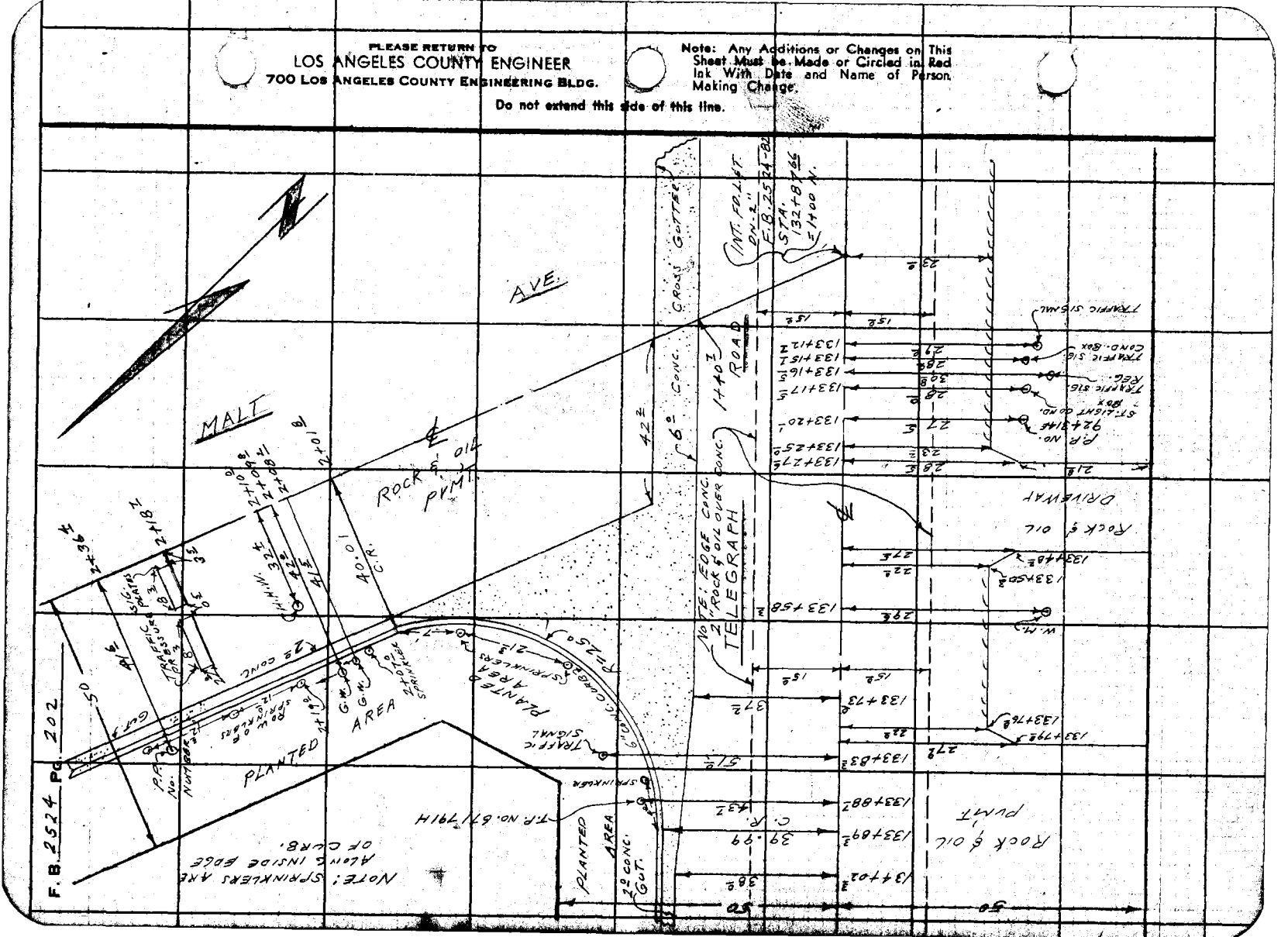

Notes Ck'd by	Survey of BELL GARDENS SD #539A
Map No.	JN 6253.90 Tape Std °F
Office Work	Surveyed by L. L. BROWN
Checked	Notes P. HARRINGTON Date 1-4-60
Date	Indexed A. C. Johnson

F. B. 2524 Pg. 203

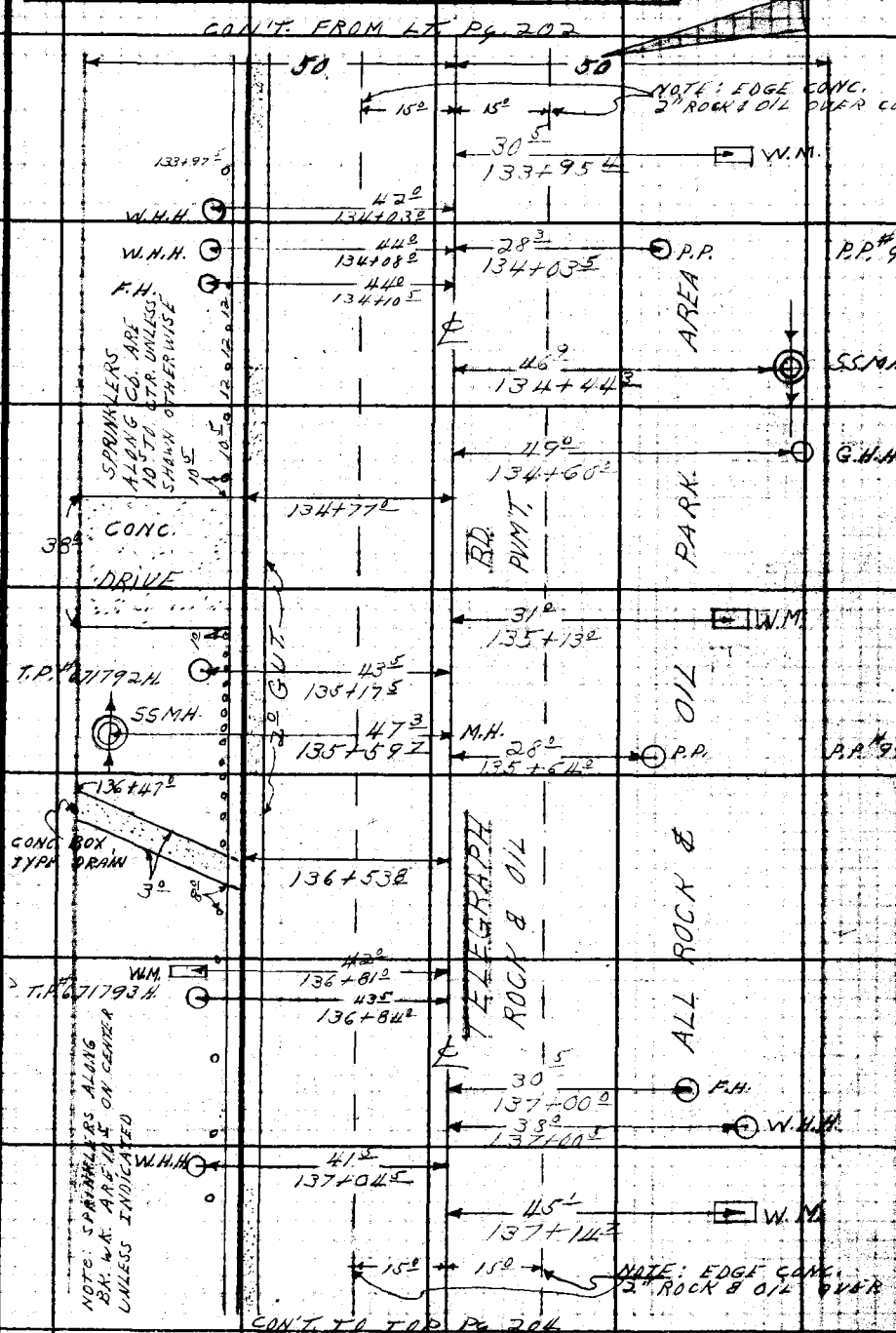

Note: Any Additions or Changes on this Sheet Must be Made or Circled in Red Ink With Date and Name of Person Making Change.

Do not extend this line of this line.

PLEASE RETURN TO
LOS ANGELES COUNTY ENGINEER
700 LOS ANGELES COUNTY ENGINEERING BLDG.

F. B. 2524 Pg. 204

CON'T. FROM BOT. Pg. 203

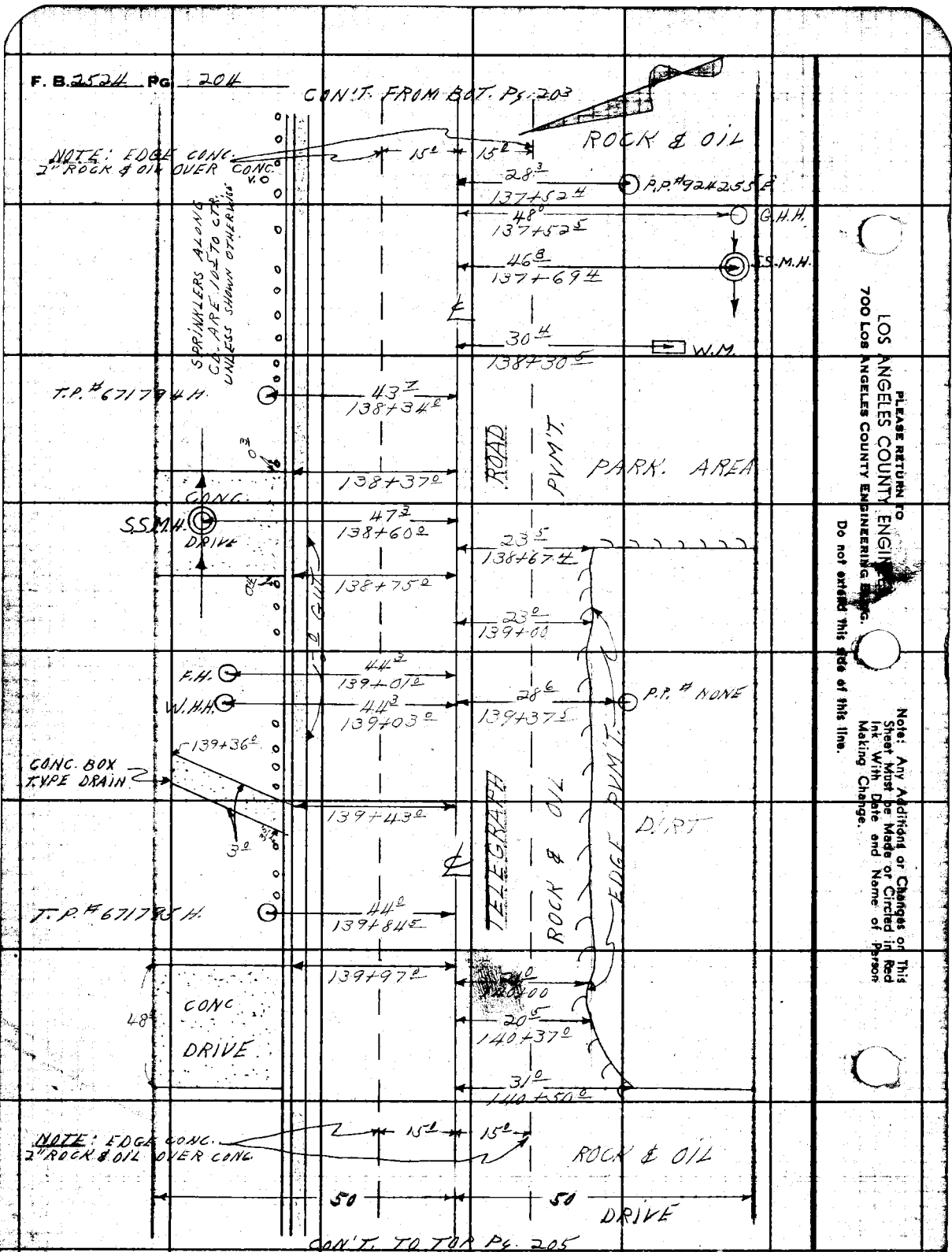

CON'T. TO TOP Pg. 205

PLEASE RETURN TO
LOS ANGELES COUNTY ENGINEER
700 Los Angeles County Engineering Bldg.

Do not extend this date of this line.

Note: Any Additions or Changes on This Sheet Must be Made or Circled in Red Ink With Date and Name of Person Making Change.

Notes Ck'd by	Survey of BELL GARDENS S.D. #539	F. B. 2524 Pg. 205
Map No.	JN 6253.90 Tape Std °F	
Office Work	Surveyed by L. L. BROWN	
Checked	Notes P. HARRINGTON Date 1-4-60	
Date	Indexed A. C. Johnson	



Note: Any Additions or Changes on this Sheet Must be Made or Circled in Red Ink With Date and Name of Person Making Change.

Do not extend this side of this line.

PLEASE RETURN TO
LOS ANGELES COUNTY ENGINEER
700 LOS ANGELES COUNTY ENGINEERING BLDG.

F. B. 2524 PG 206

CON'T FROM BOT. Pg. 205

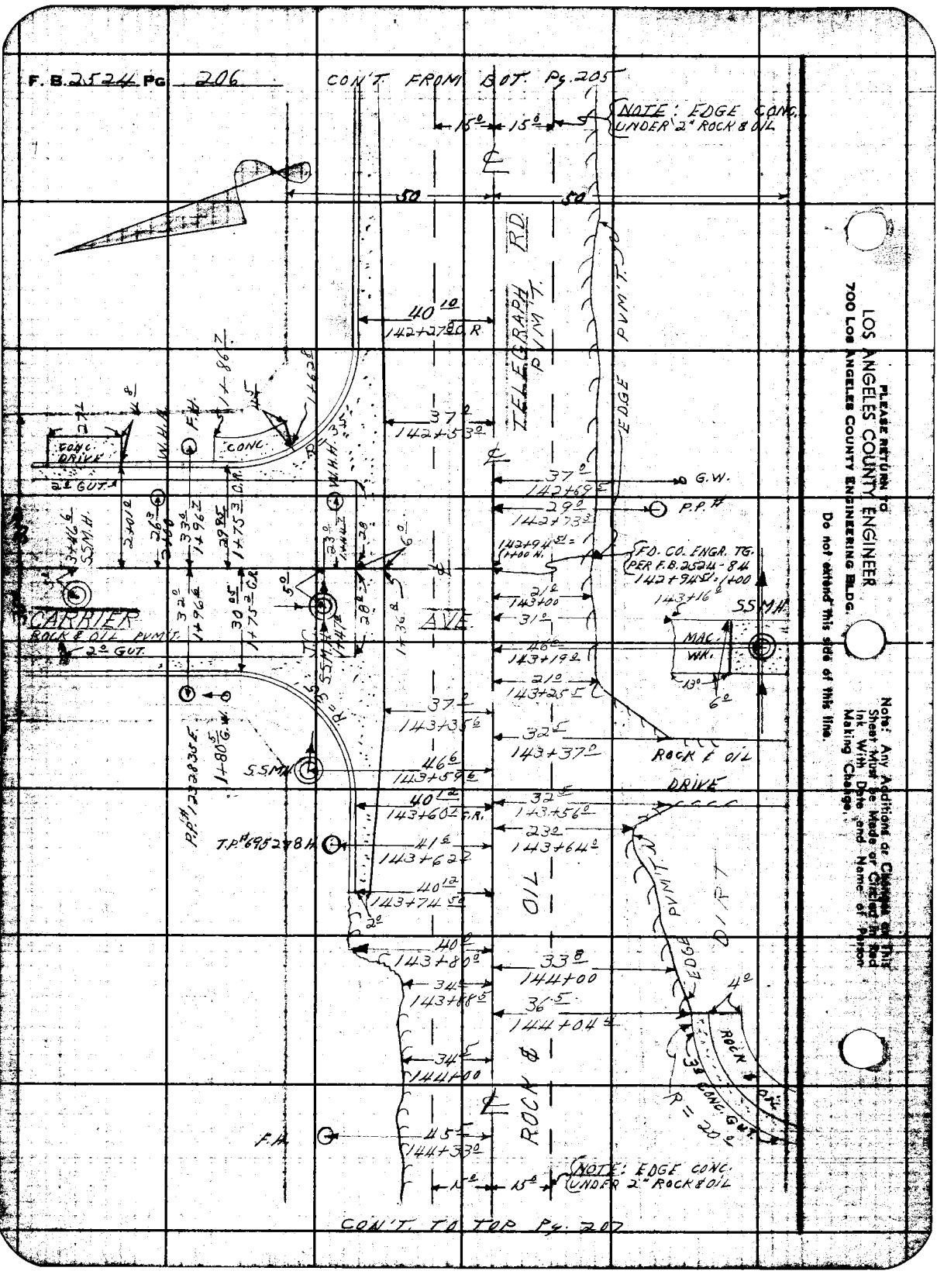

CON'T. TO TOP Pg. 207

LOS ANGELES COUNTY ENGINEER
700 Los Angeles County Engineering Bldg.

PLEASE RETURN TO

Do not detach this side of this line.

Note: Any Additions or Changes on This Sheet Must be Made or Circled in Red Ink With Date and Name of Person Making Change.

Notes Ck'd by	Survey of BELL GARDENS S.D. #539-A
Map No.	JN 6253.90 Tape Std °F
Office Work	Surveyed by L.L. BROWN
Checked	Notes P. HARRINGTON Date 1-4-60
Date	Indexed A. C. Johnson

F. B. 2524 PG. 207

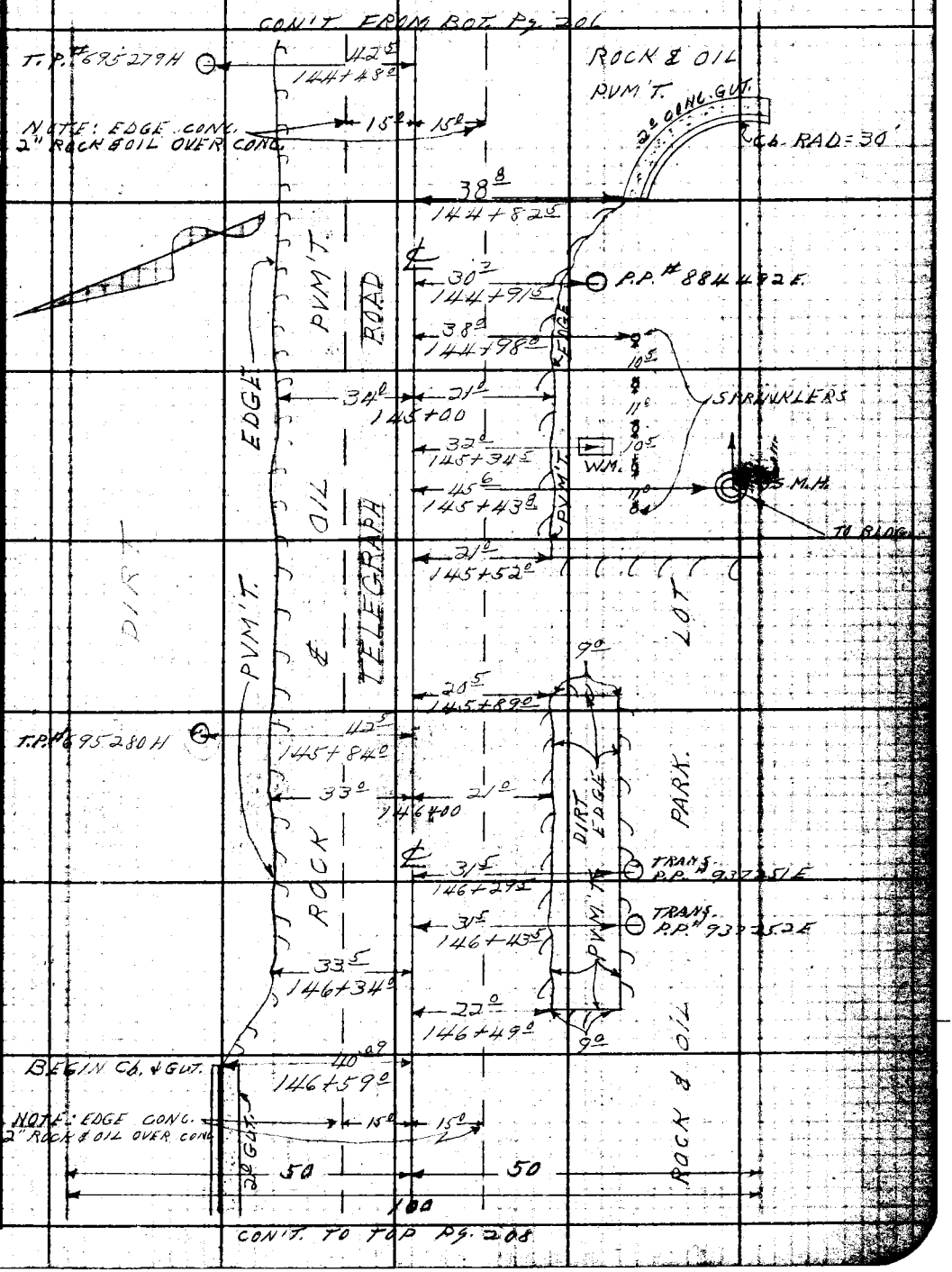

Note: Any Additions or Changes on this Sheet Must be Made or Circled in Red Ink With Date and Name of Person Making Change.

Do not extend this side of this line.

PLEASE RETURN TO
LOS ANGELES COUNTY ENGINEER
700 Los Angeles County Engineering Bldg.

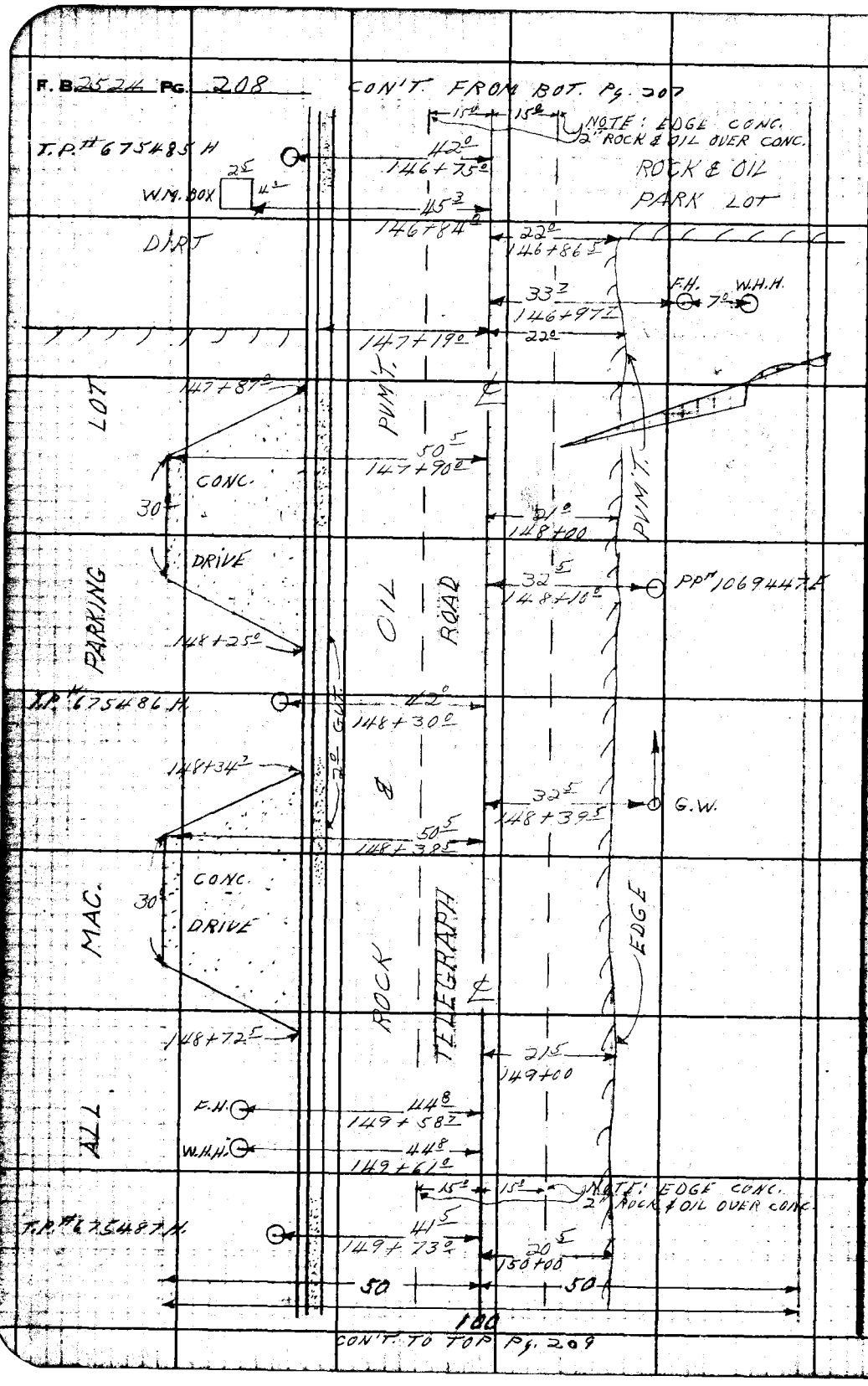

PLEASE RETURN TO
LOS ANGELES COUNTY ENGINEER
700 LOS ANGELES COUNTY ENGINEERING BLDG.

Do not extend this side of this line.

Note: Any Additions or Changes on This Sheet Must be Made or Circled in Red Ink With Date and Name of Person Making Change.

Notes Ck'd by	Survey of BELLGARDENS SD. #539-A
Map No.	JN 6253.90 Tape Std °F
Office Work	Surveyed by L.L. BROWN
Checked	Notes P. HARRINGTON Date 1-4-60
Date	Indexed A. C. Johnson

F. B. 2524 Pg. 209

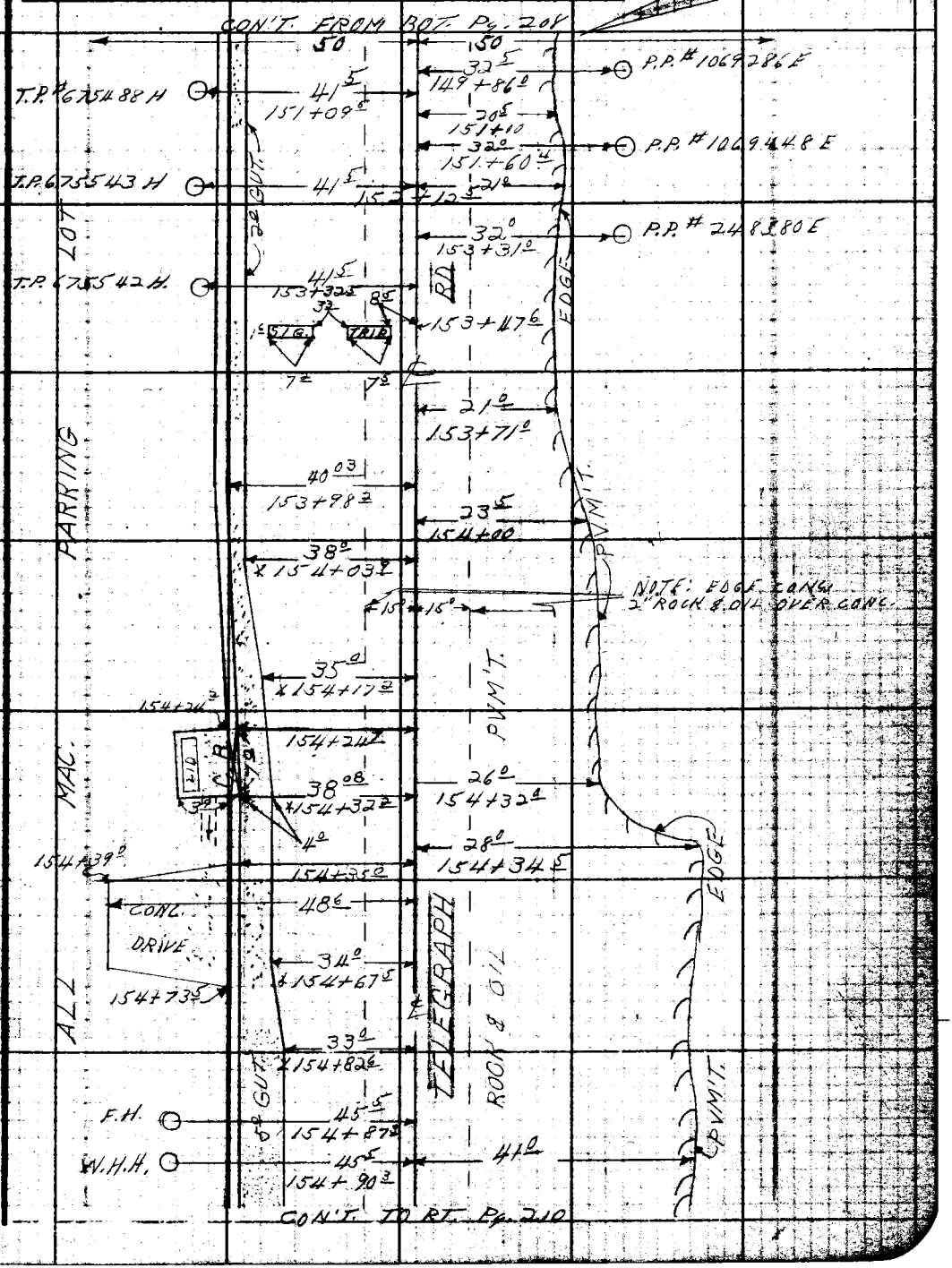

Note: Any Additions or Changes on this Sheet Must be Made or Circled in Red Ink With Date and Name of Person Making Change.

Do not extend this date of this line.

PLEASE RETURN TO
LOS ANGELES COUNTY ENGINEER
700 Los Angeles County Engineering Bldg.

CONT. TO FB. 2539-30 FOR LINE "B"

F. B. 2524 PG. 210

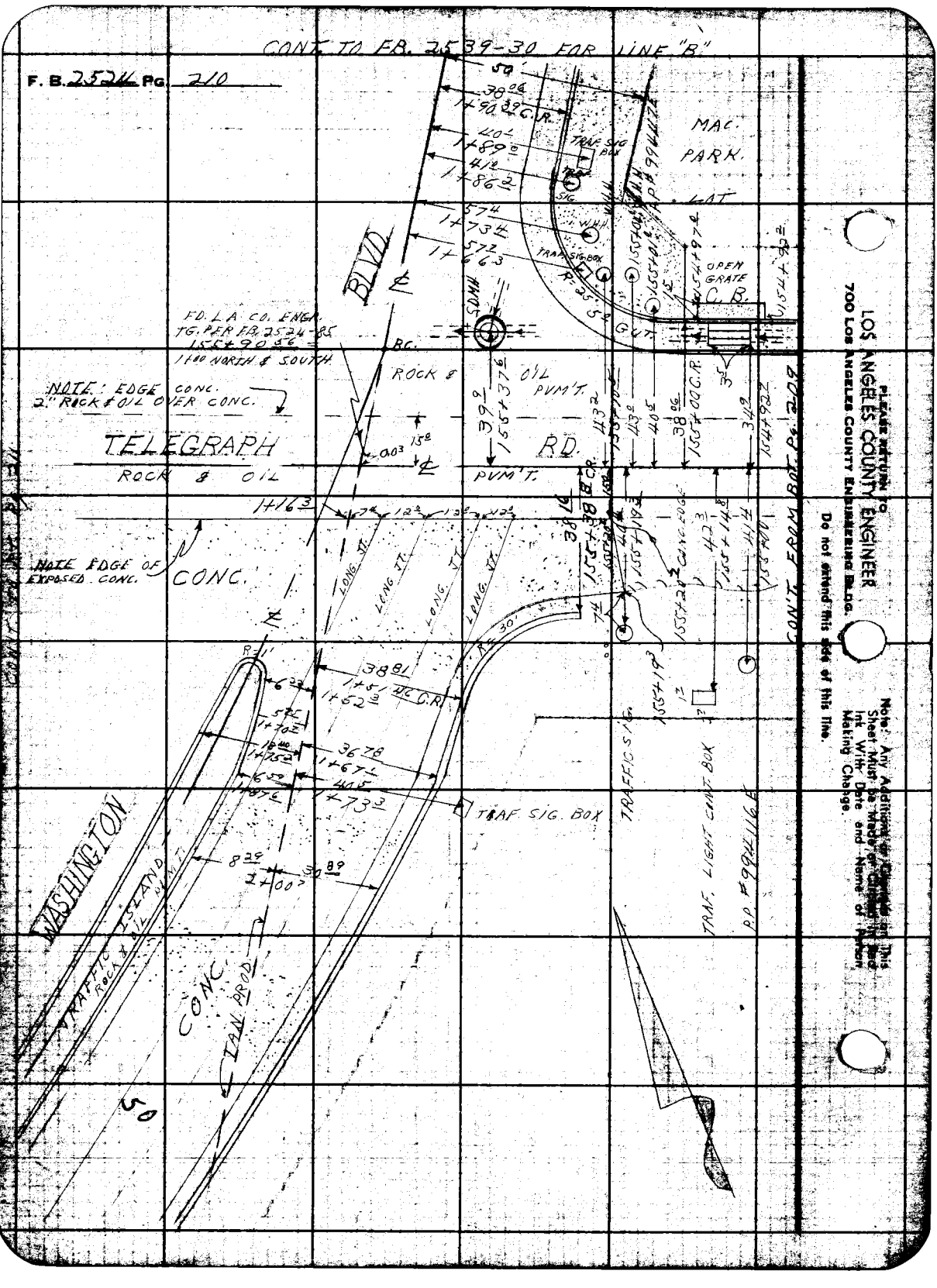

LOS ANGELES COUNTY ENGINEER
700 Los Angeles County Engineering Bldg.

PLEASE RETURN TO

Do not detach this side of this Tab.

Note: Any Additions or Changes on This Sheet Must Be Made or Changed in Red Ink With Date and Name of Person Making Change.

Notes Ck'd by ______
Map No. ______
Office Work ______
Checked ______
Date ______

Survey of BELL GARDENS SD. 539-A
JN 6253.90 Tape ______ Std ______ °F
Surveyed by L.L. BROWN
Notes P. HARRINGTON Date ______ E. C. Johnson
Indexed ______

F. B. 2524 Pg. 211

CONT. TO F.B. 2539-80, FOR LINE "B."

Note: Any Additions or Changes on this Sheet Must be Made or Circled in Red Ink With Date and Name of Person Making Change.

LOS ANGELES COUNTY ENGINEER
700 Los Angeles County Engineering Bldg.

Do not extend this sheet off this line.

F. B. 2524 Pg 212

CON'T. FROM LT. Pg. 211

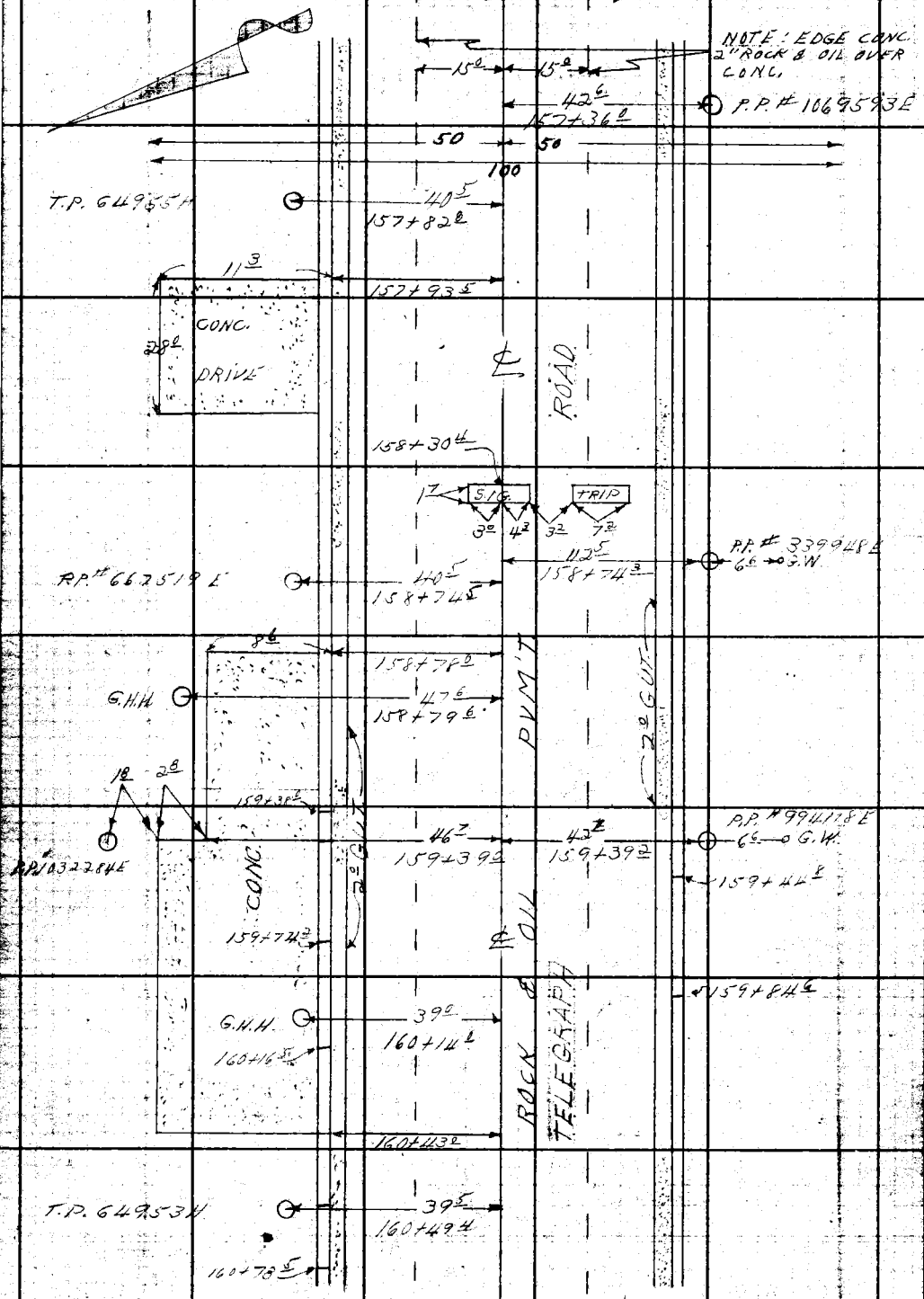

CON'T. TO TOP Pg. 213

PLEASE RETURN TO
LOS ANGELES COUNTY ENGINEER
700 LOS ANGELES COUNTY ENGINEERING BLDG.

Do not extend this side of this line.

Note: Any Additions or Changes on This Sheet Must be Made or Circled in Red Ink With Date and Name of Person Making Change.

Notes Ck'd by	Survey of BELL GARDENS S.D. #5394	F. B. 2524 Pg. 213
Map No.	JN 6253.90 Tape Std °F	
Office Work	Surveyed by L.L. BROWN	
Checked	Notes P. HARRINGTON Date 1-12-60	
Date	Indexed A. C. Johnson	

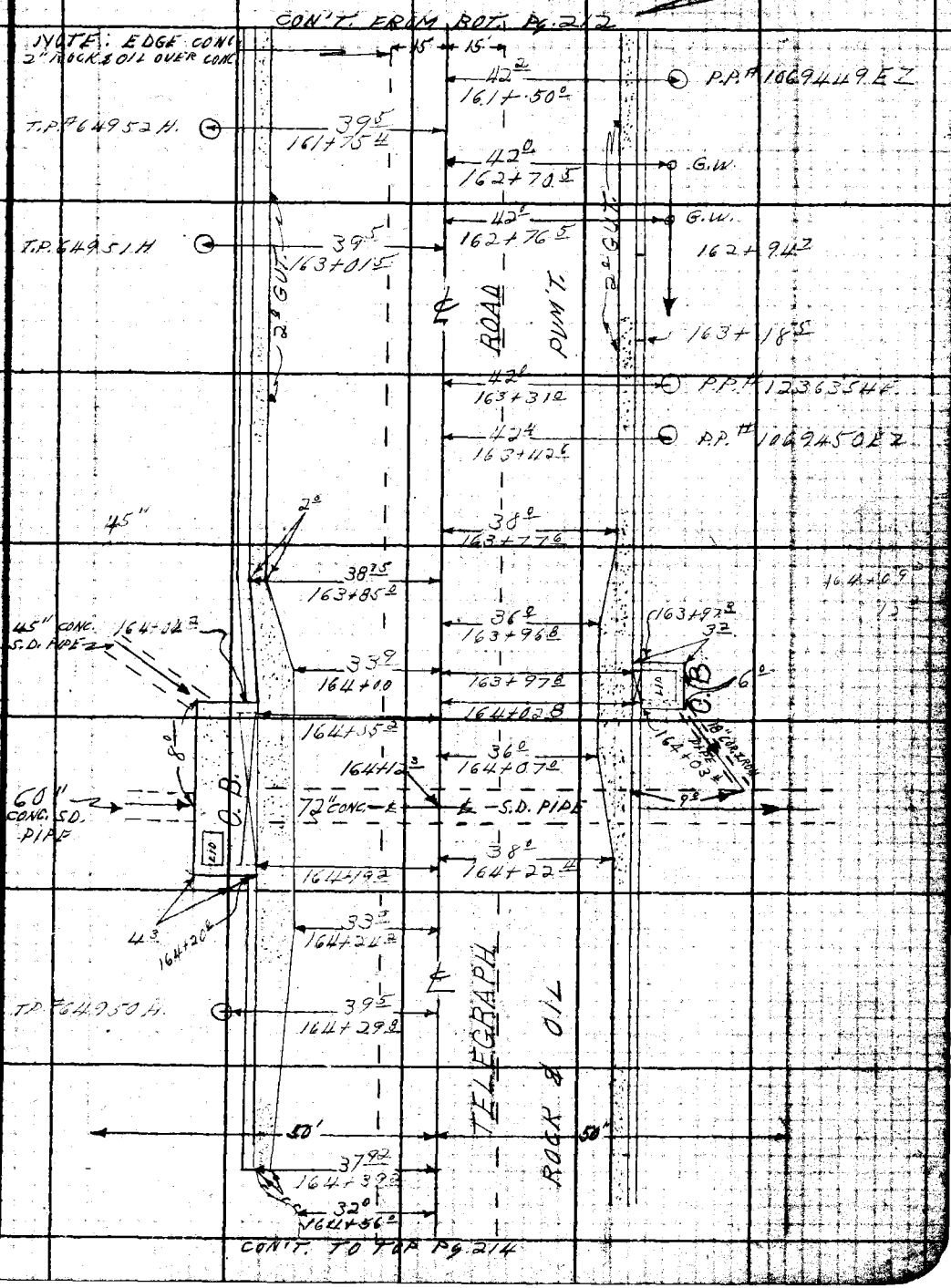

Note: Any Additions or Changes on this Sheet Must be Made or Circled in Red Ink With Date and Name of Person Making Change.

PLEASE RETURN TO
LOS ANGELES COUNTY ENGINEER
700 LOS ANGELES COUNTY ENGINEERING BLDG.
Do not extend this side of this line.

PLEASE RETURN TO
LOS ANGELES COUNTY ENGINEER
700 LOS ANGELES COUNTY ENGINEERING BLDG.

Note: Any Additions or Changes on This Sheet Must be Made or Circled in Red Ink With Date and Name of Person Making Change.

Do not extend this side of this line.

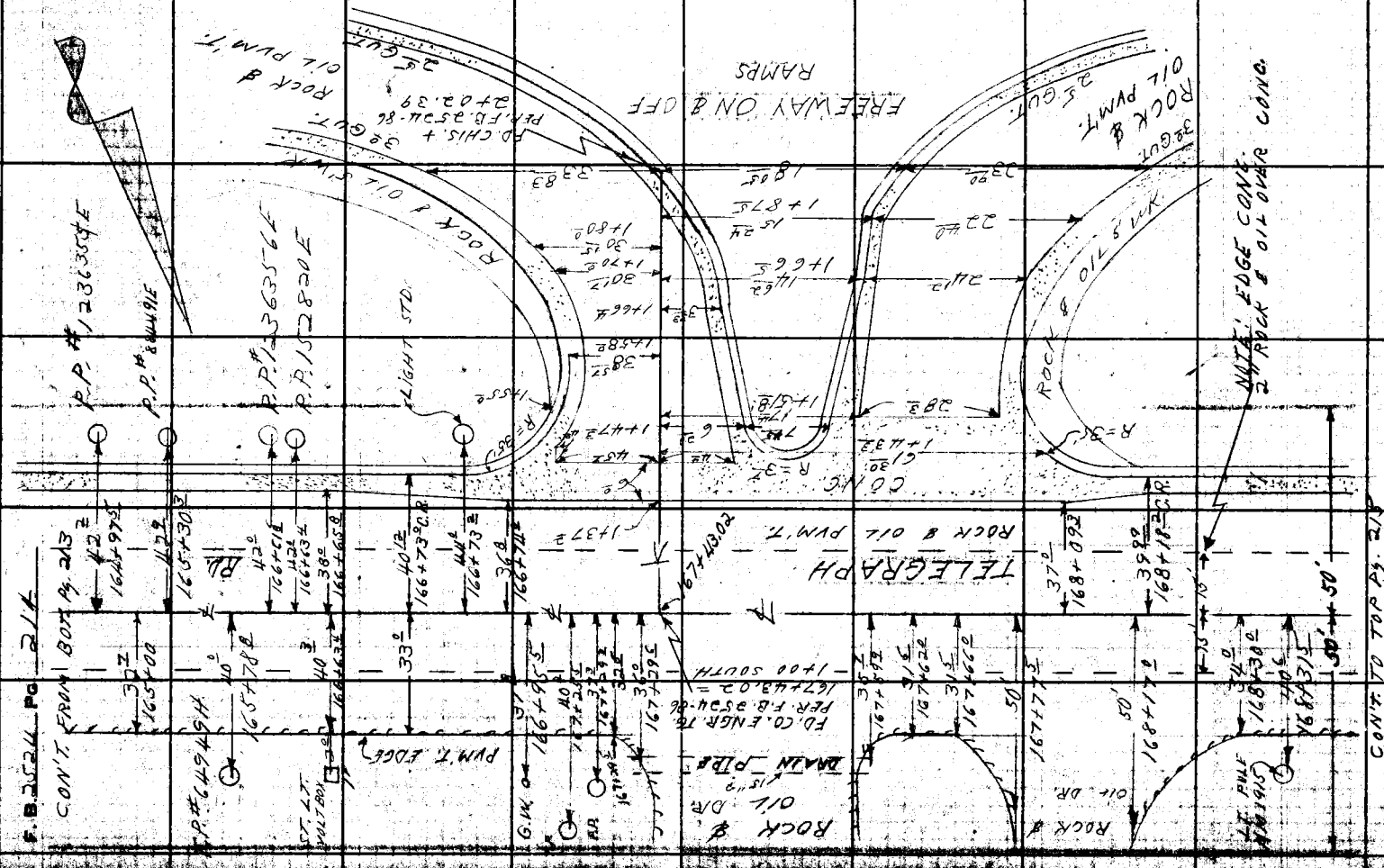

Notes Ck'd by	Survey of BELLGARDENS S.D. #539	F. B. 2524 PG. 215
Map No.	JN 6253.90 Tape Std °F	
Office Work	Surveyed by L.L. BROWN	
Checked	Notes P. HARRINGTON Date 1-15-60	
Date	Indexed A. C. Johnson	

CON'T. FROM BOT. Pg. 214



CON'T. TO TOP Pg. 216

Note: Any Additions or Changes on this Sheet Must be Made or Circled in Red Ink With Date and Name of Person Making Change.

Do not extend this side of this line.

PLEASE RETURN TO
LOS ANGELES COUNTY ENGINEER
700 LOS ANGELES COUNTY ENGINEERING BLDG.

76F3095 S&E #247 11-58

F. B. 2524 Pg. 216

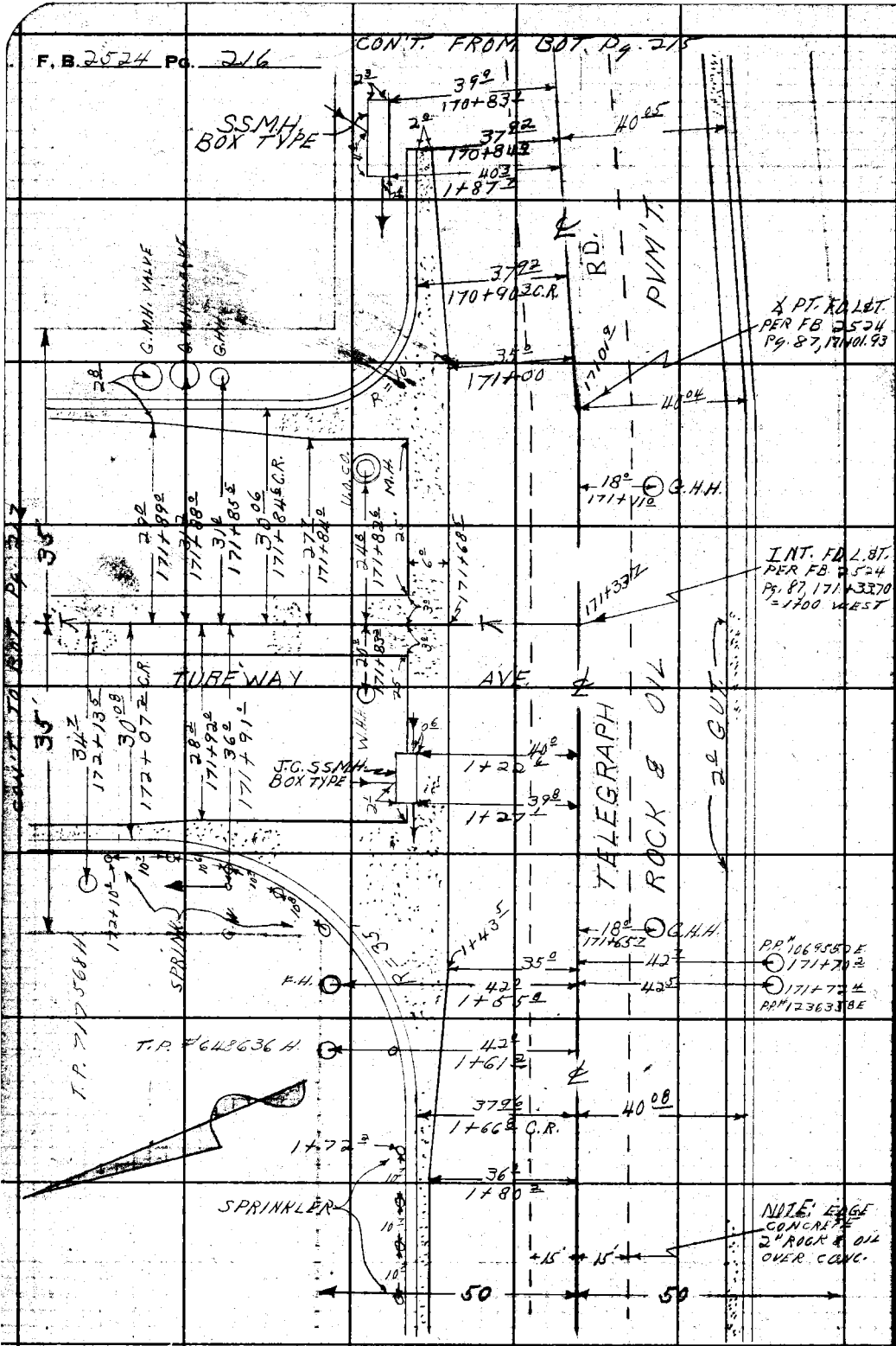

PLEASE RETURN TO
LOS ANGELES COUNTY ENGINEER
700 LOS ANGELES COUNTY ENGINEERING BLDG.

Do not extend this side of this line.

Note: Any Additions or Changes on This Sheet Must be Made or Circled in Red Ink With Date and Name of Person Making Change.

Notes Ck'd by
Map No.
Office Work
Checked
Date

Survey of BELLGARDENS SD #539
JN 6253-30 Tape Std °F
Surveyed by L.L. BROWN
Notes P. HARRINGTON Date 1-18-60
Indexed C. Johnson

F. B. 2524 Pg. 217

CONT. TO BOT. Pg. 218

R=4'
175+41.6
35°
CONC.
35°
R=4'
175+05.2
F.A.
9°
W.H.H.
23'
174+83.3
R=4'
174+74.4
35°
CONC.
35°
R=4'
174+37.0
Face
174+13.5
S.S.M.H. BOX TYPE
23'
174+09.7
23'
174+05.4
1' GUTT.
R=4'
172+58.0
35'
CONC.
35°
R=4'
172+31.0
35'
35'

PVMT.
AVE
OIL
TUBEWAY
&
ROCK

CON'T. FROM LT. Pg. 216

Note: Any Additions or Changes on this Sheet Must be Made or Circled in Red. Ink With Date and Name of Person Making Change.

Do not extend this side of this line.

PLEASE RETURN TO
LOS ANGELES COUNTY ENGINEER
700 Los Angeles County Engineering Bldg.

78F3055 SEE [illegible]

F. B. 2524 PG. 248

CON'T. BOT. PG. 217

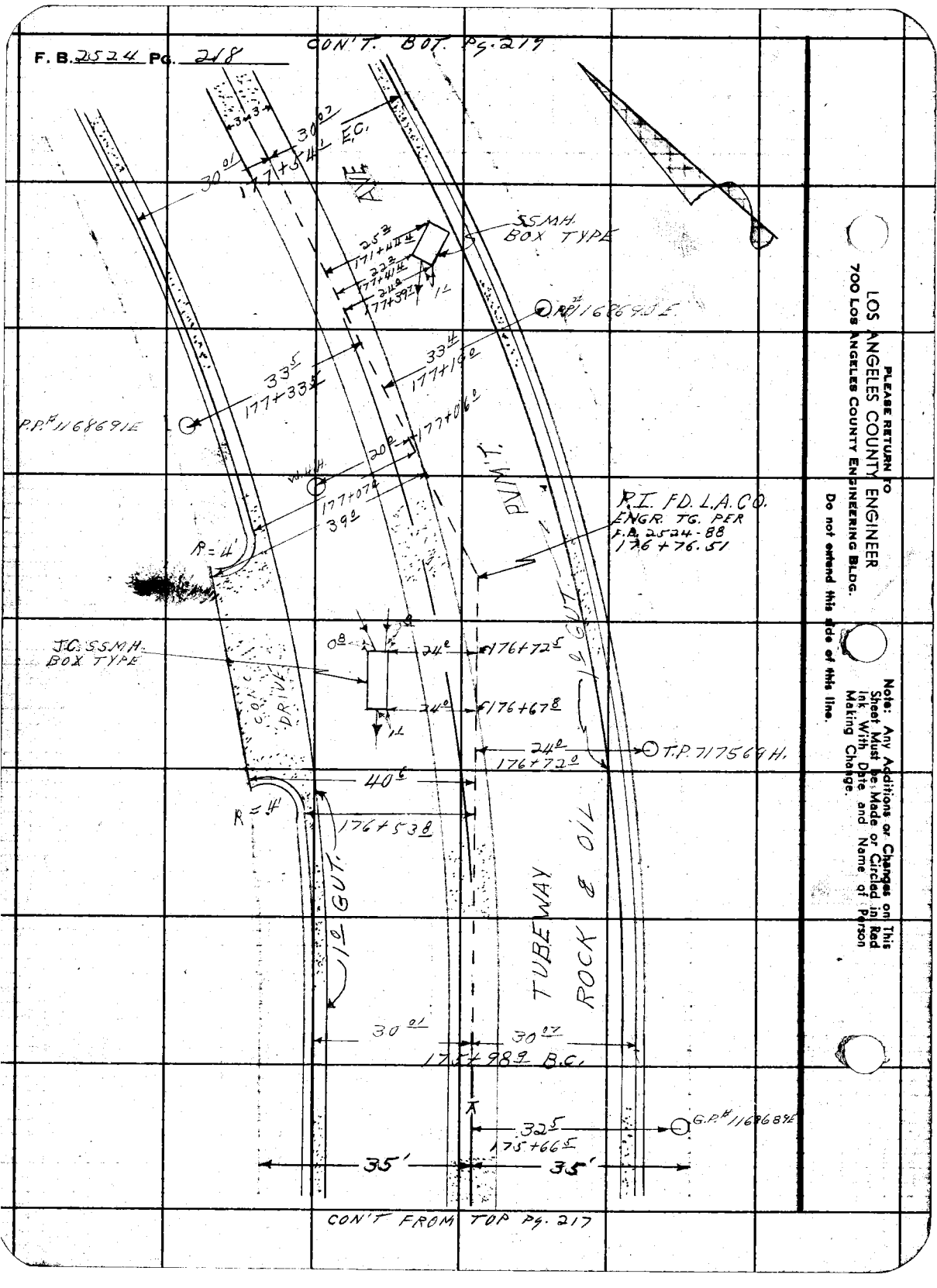

CON'T FROM TOP PG. 217

PLEASE RETURN TO
LOS ANGELES COUNTY ENGINEER
700 LOS ANGELES COUNTY ENGINEERING BLDG.

Do not extend this side of this line.

Note: Any Additions or Changes on This Sheet Must be Made or Circled in Red Ink With Date and Name of Person Making Change.

Notes Ck'd by	Survey of BELL GARDENS S.D. #539-A
Map No.	JN 6253.90 Tape Std °F
Office Work	Surveyed by L.L. BROWN
Checked	Notes P. HARRINGTON Date 1-18-60
Date	Indexed A. C. Johnson

F. B. 2524 PG. 219

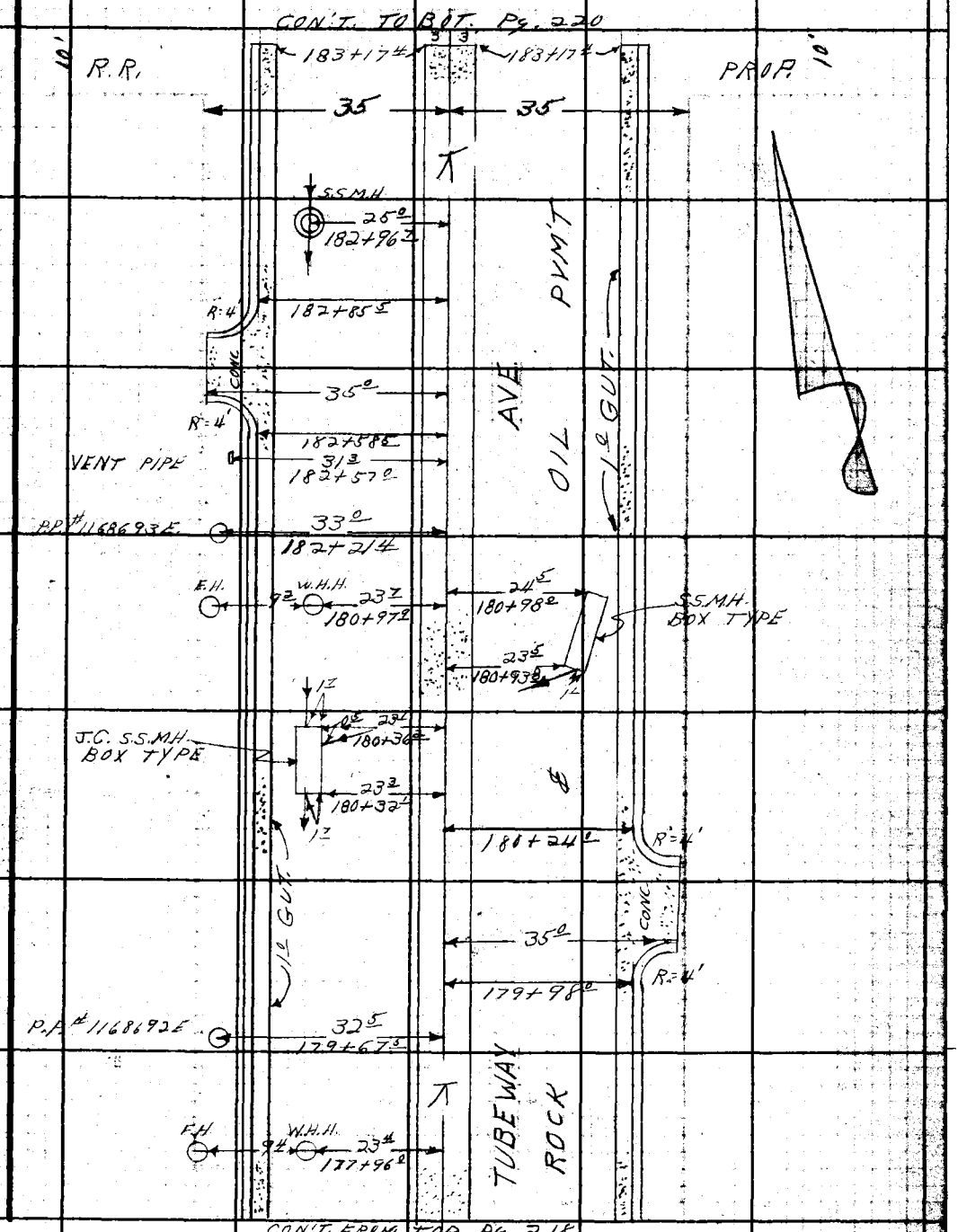

Note: Any Additions or Changes on this Sheet Must be Made or Circled in Red Ink With Date and Name of Person Making Change.

Do not extend this side of this line.

PLEASE RETURN TO
LOS ANGELES COUNTY ENGINEER
700 LOS ANGELES COUNTY ENGINEERING BLDG.

76P309S S&E #247 11-58

F. B. 2524 Pg. 220 CON'T. TO BOT. Pg 221

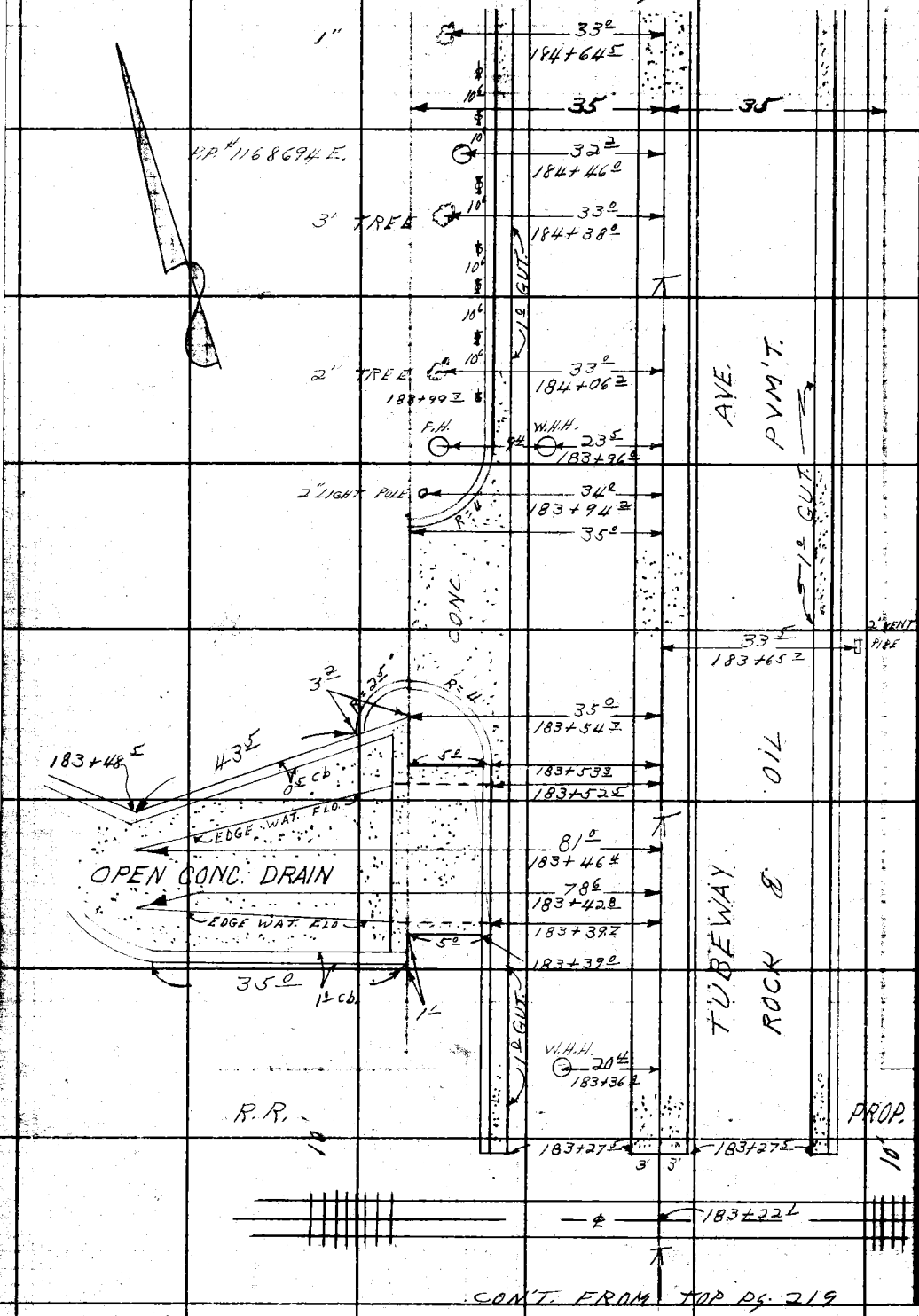

CON'T. FROM TOP Pg. 219

PLEASE RETURN TO
LOS ANGELES COUNTY ENGINEER
700 LOS ANGELES COUNTY ENGINEERING BLDG.

Do not extend this side of this line.

Note: Any Additions or Changes on This Sheet Must be Made or Circled in Red Ink With Date and Name of Person Making Change.

Notes Ck'd by
Map No.
Office Work
Checked
Date

Survey of BELL GARDENS SD #5394
JN 6253.90 Tape Std °F
Surveyed by L.L. BROWN
Notes P. HARRINGTON Date 1-20-60
Indexed A. C. Johnson

F. B. 2524 Pg. 21

CON'T. BOT. Pg. 222

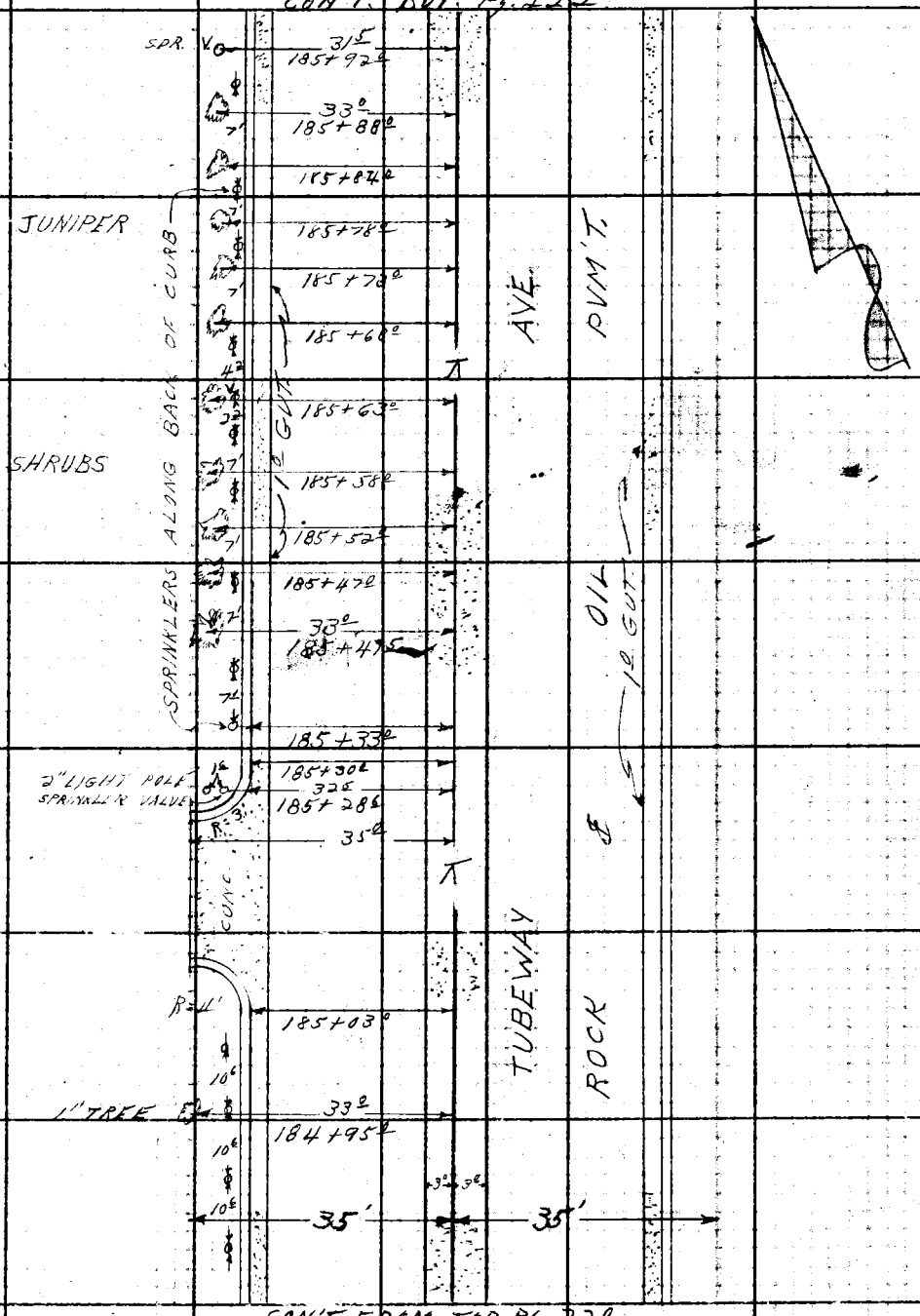

CON'T FROM TOP Pg. 220

Note: Any Additions or Changes on This Sheet Must Be Made or Circled in Red Ink With Date and Name of Person Making Change.

Do not extend this [illegible] of this line.

PLEASE RETURN TO
LOS ANGELES COUNTY ENGINEER
700 LOS ANGELES COUNTY ENGINEERING BLDG.

7073008 SPE #247 11-66

F. B. 2524 PG 222

CON'T. TO BOT. Pg. 223

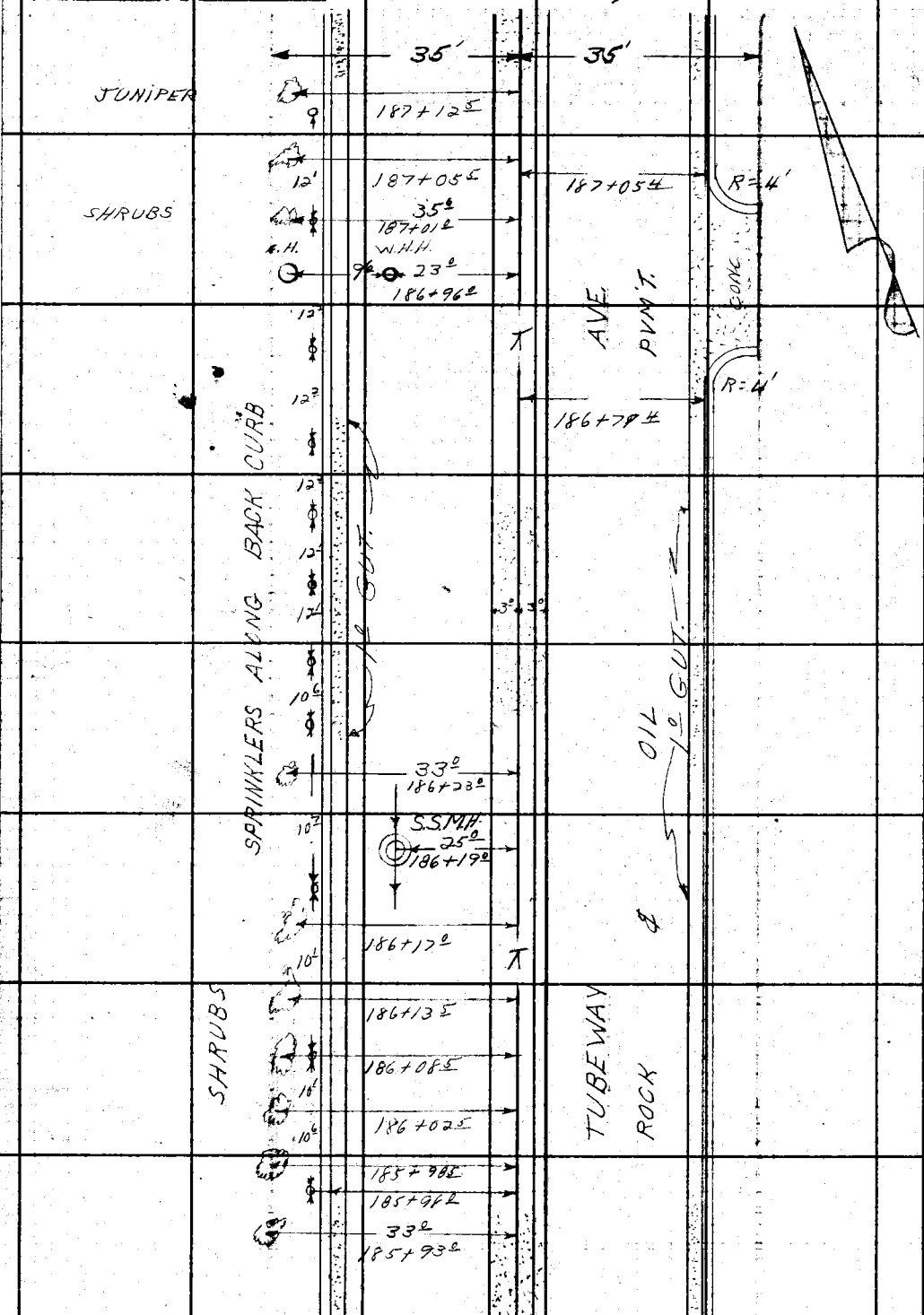

CON'T. FROM TOP Pg. 221

PLEASE RETURN TO
LOS ANGELES COUNTY ENGINE[illegible]
700 LOS ANGELES COUNTY ENGINEERING [illegible]G.
Do not extend this side of this line.
Note: Any Additions or Changes on This Sheet Must be Made or Circled in Red Ink With Date and Name of Person Making Change.

Notes Ck'd by	Survey of BELLGARDENS S.D. #539-A	F. B. 2524 Pg. 223
Map No.	JN 6253.90 Tape Std °F	
Office Work	Surveyed by L. L. BROWN	
Checked	Notes P. HARRINGTON Date 1-20-60	
Date	Indexed A. C. Johnson	

CON'T TO BOT. Pg. 224

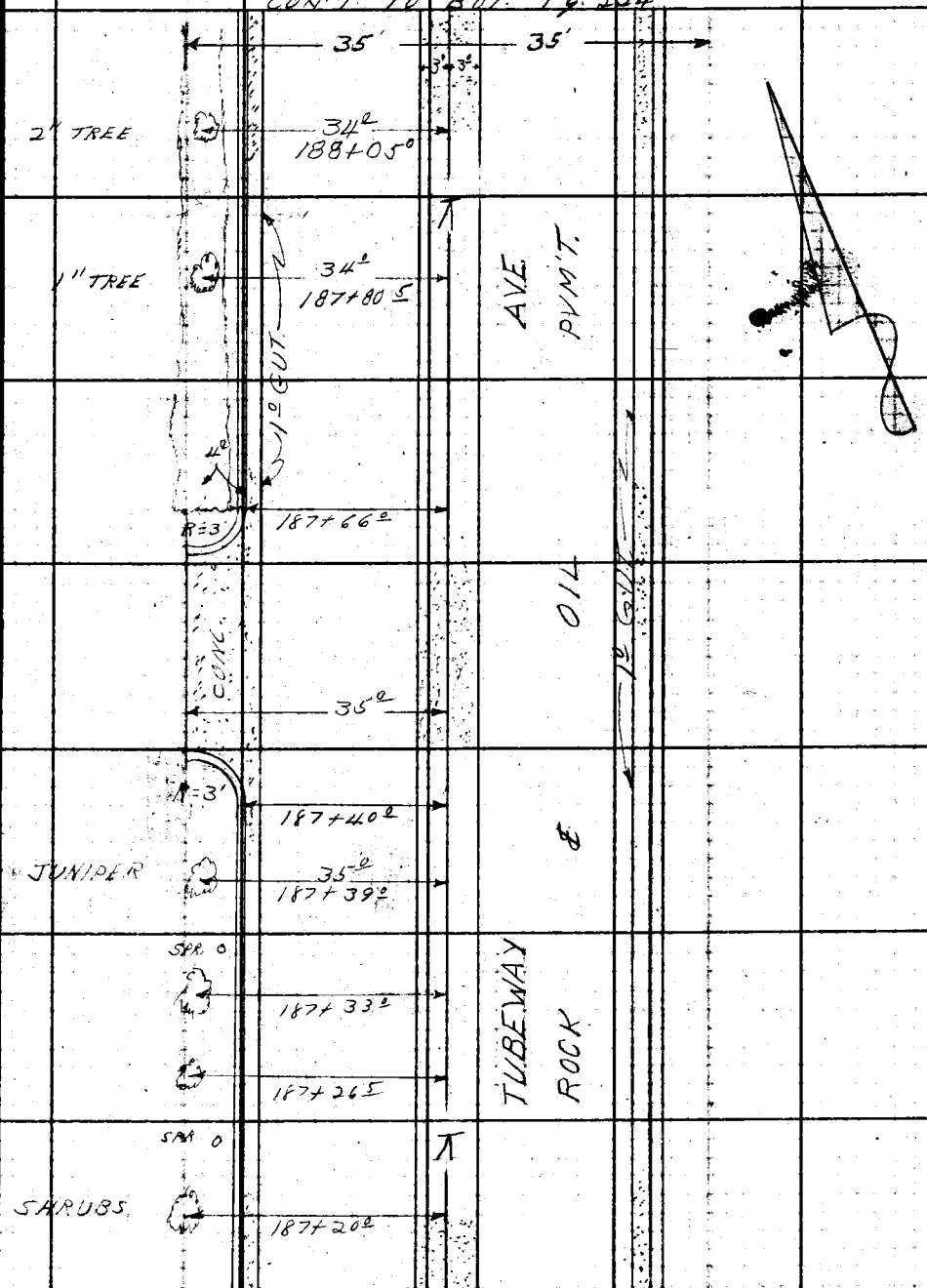

CON'T. FROM TOP Pg. 222

Note: Any Additions or Changes on This Sheet Must be Made or Circled in Red Ink With Date and Name of Person Making Change.

PLEASE RETURN TO
LOS ANGELES COUNTY ENGINEER
700 LOS ANGELES COUNTY ENGINEERING BLDG.

Do not extend this state of this line.

76F3098 S&E #247 11-58

F. B. 2524 PG 224

CON'T. TO BOT. Pg. 225

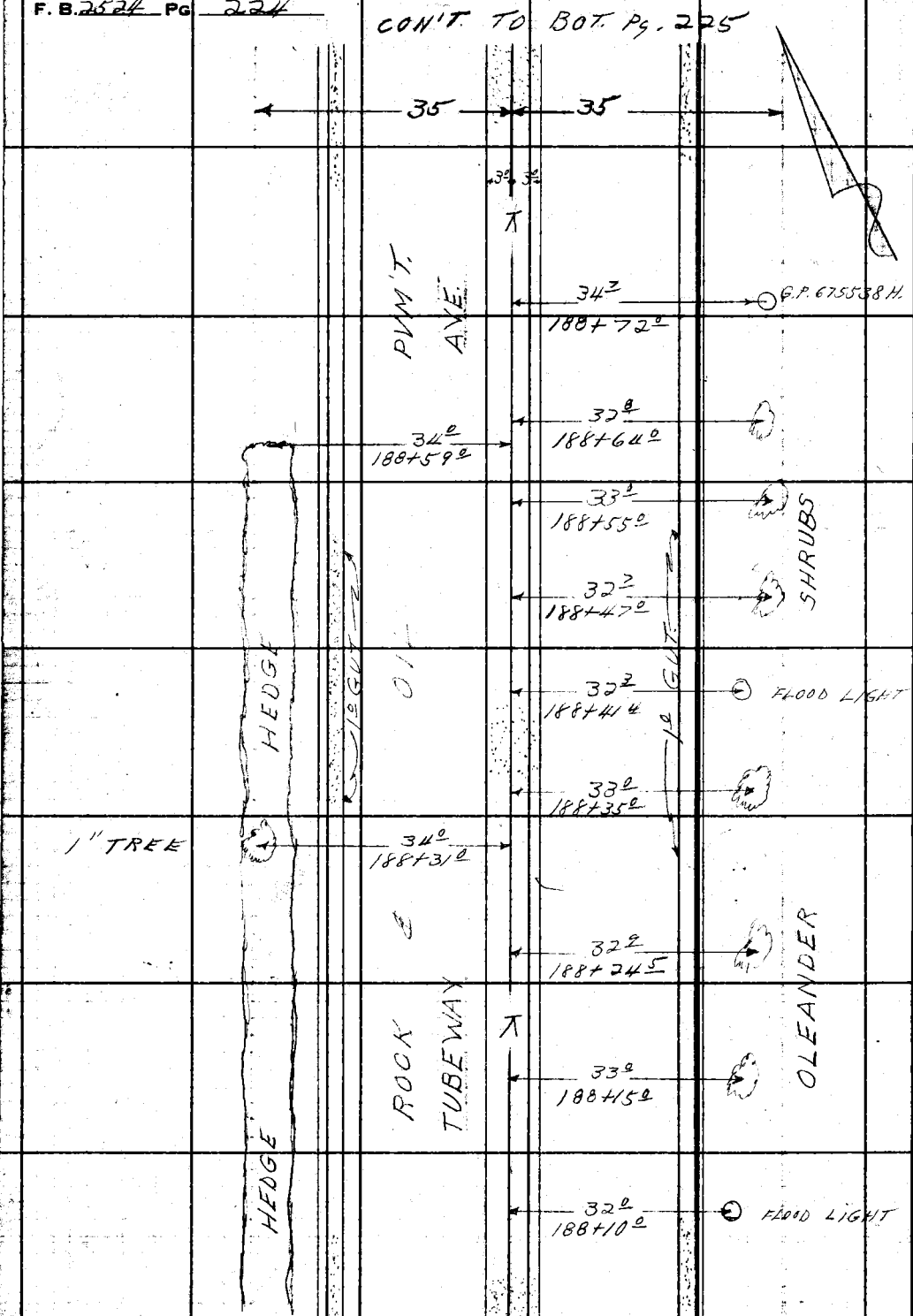

CON'T. FROM TOP Pg. 223

PLEASE RETURN TO
LOS ANGELES COUNTY ENGINEER
700 LOS ANGELES COUNTY ENGINEERING BLDG.
Do not extend this side of this line.
Note: Any Additions or Changes on This Sheet Must be Made or Circled in Red Ink With Date and Name of Person Making Change.

Notes Ck'd by	Survey of BELL GARDENS S.D. 52PM
Map No.	JN 6253.90 Tape Std °F
Office Work	Surveyed by L. L. BROWN
Checked	Notes L. L. BROWN Date 1-21-60
Date	Indexed K. C. Johnson

F. B. 2524 PG. 225

Note: Any Additions or Changes on this Sheet Must Be Made or Circled in Red Ink With Date and Name of Person Making Change.

Do not extend this line past this title.

LOS ANGELES COUNTY ENGINEER
ADMINISTRATION BLDG.
500 Los Angeles County Engineering Bldg.

CONT. BOTTOM PG. 226

CONT. FROM TOP PG. 224

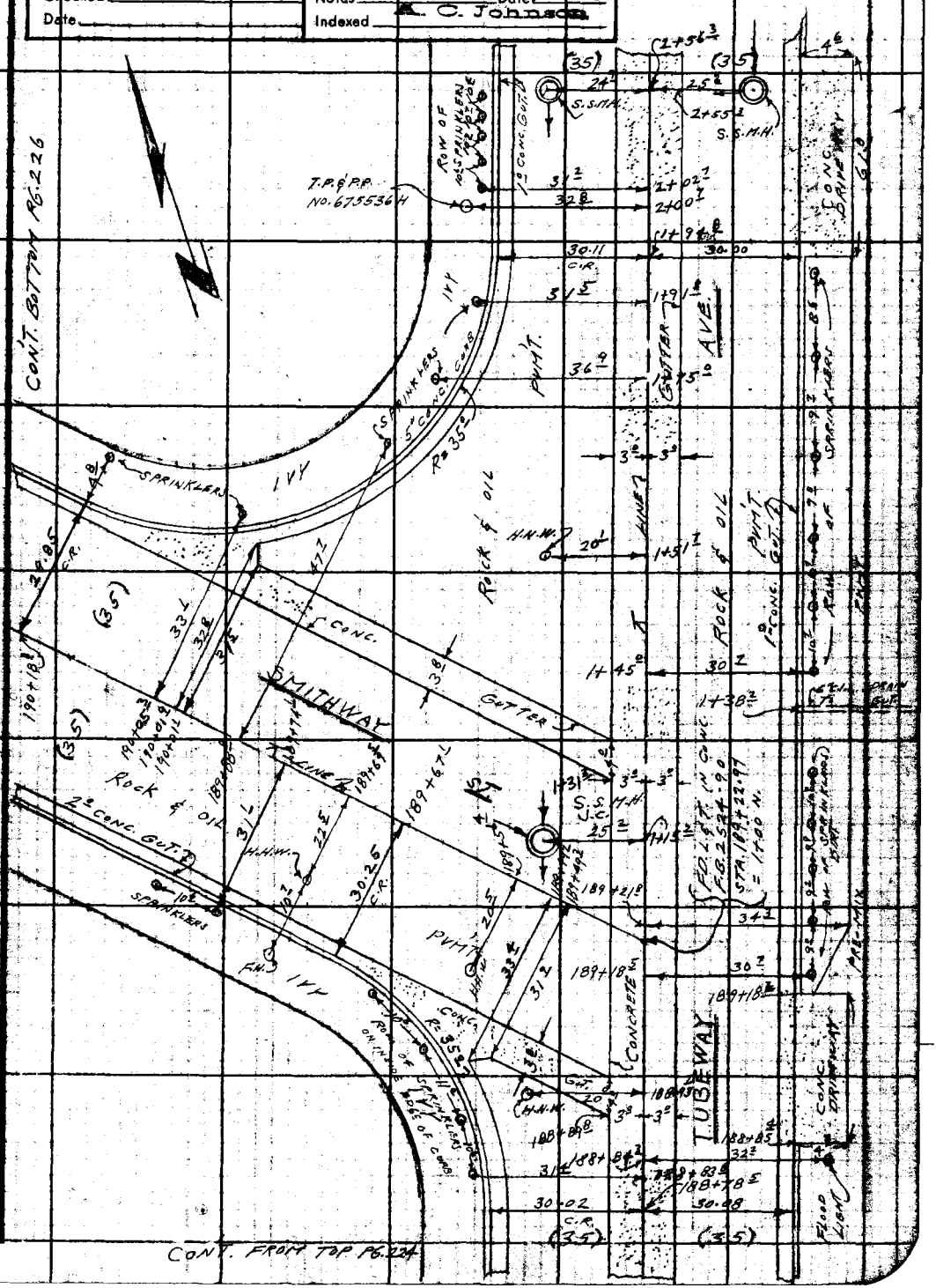

CONT. BOTTOM PG. 227

F. B. 2524 PG 226

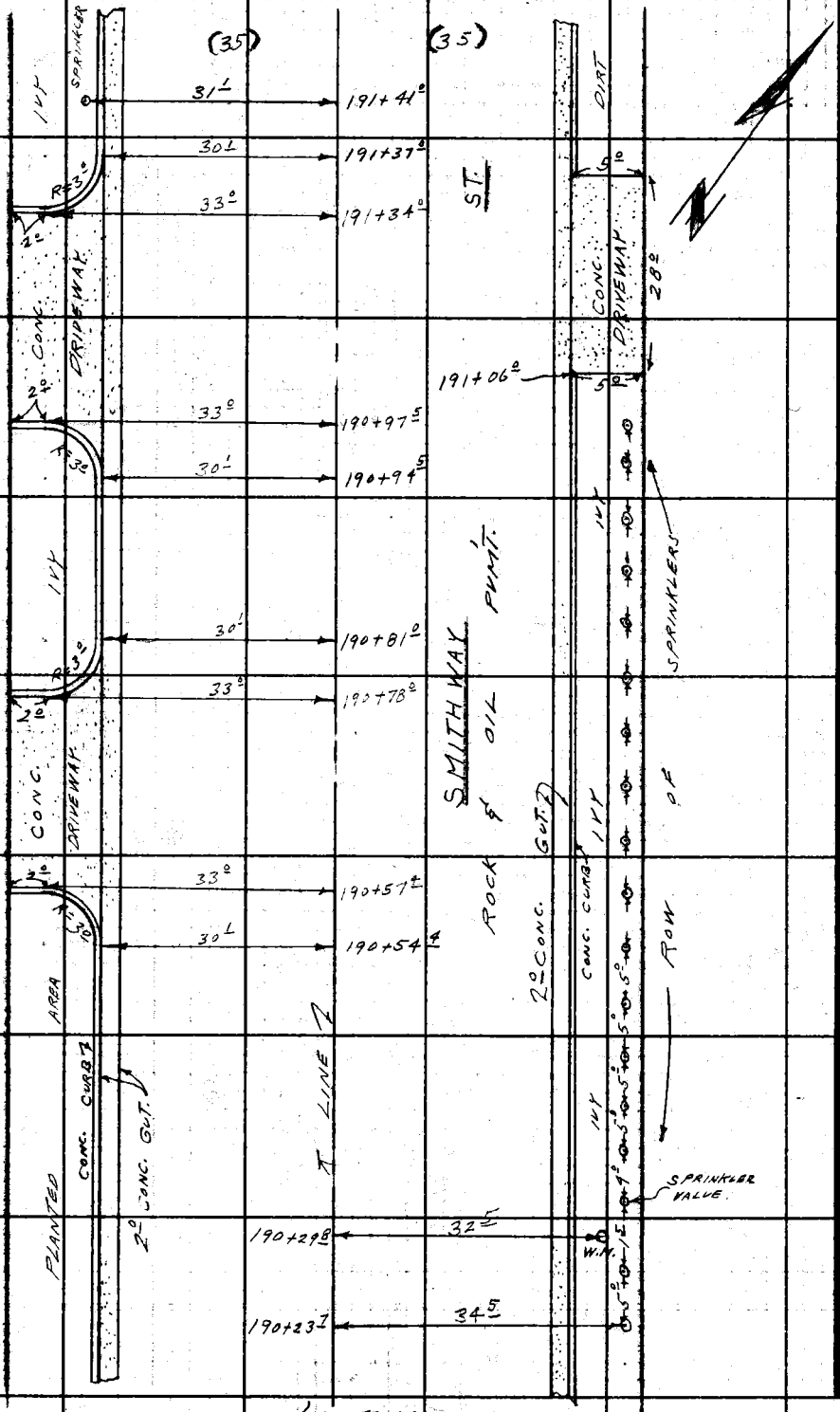

CONT. FROM LEFT PG. 225

PLEASE RETURN TO
LOS ANGELES COUNTY ENGINEER
700 Los Angeles County Engineering Bldg.

Do not extend this side of this line.

Note: Any Additions or Changes on This Sheet Must be Made or Circled in Red Ink With Date and Name of Person Making Change.

CONT. BOTTOM PG. 228

Notes Ck'd by	Survey of BELL GARDENS S.D.	F. B. 2524 PG. 227
Map No.	JN 6253.90 Tape Std °F	
Office Work	Surveyed by L. L. BROWN	
Checked	Notes L. L. BROWN Date 1-21-60	
Date	Indexed A. C. Johnson	

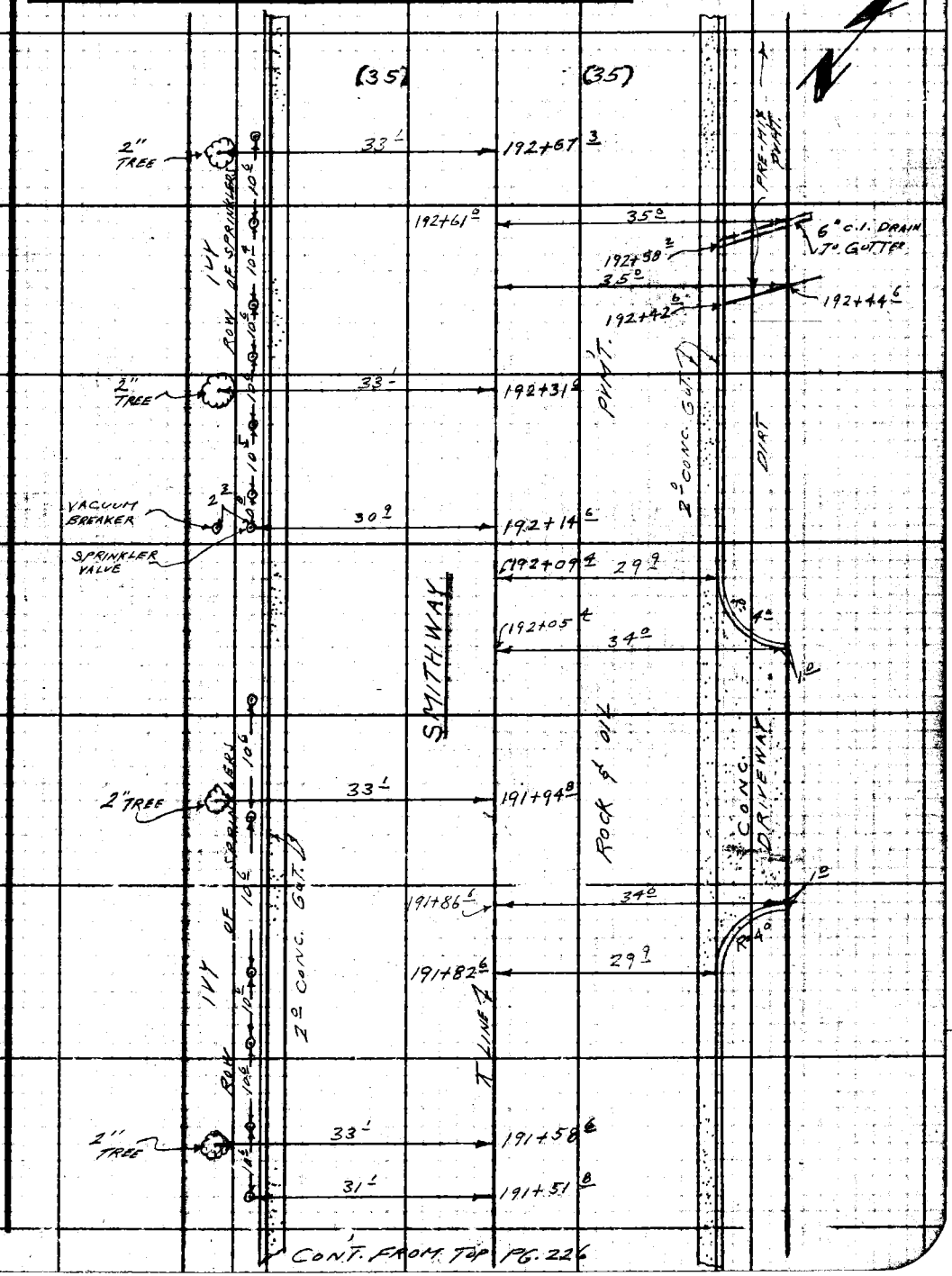

CONT. FROM TOP PG. 226

Note: Any Additions or Changes on This Sheet Must be Made or Circled in Red Ink With Date and Name of Person Making Change.

Do not extend this side of this line.

PLEASE RETURN TO
LOS ANGELES COUNTY ENGINEER
700 LOS ANGELES COUNTY ENGINEERING BLDG.

76F309S S&E #247 11-58

CONT. BOTTOM PG. 229

F. B. 2524 PG 228

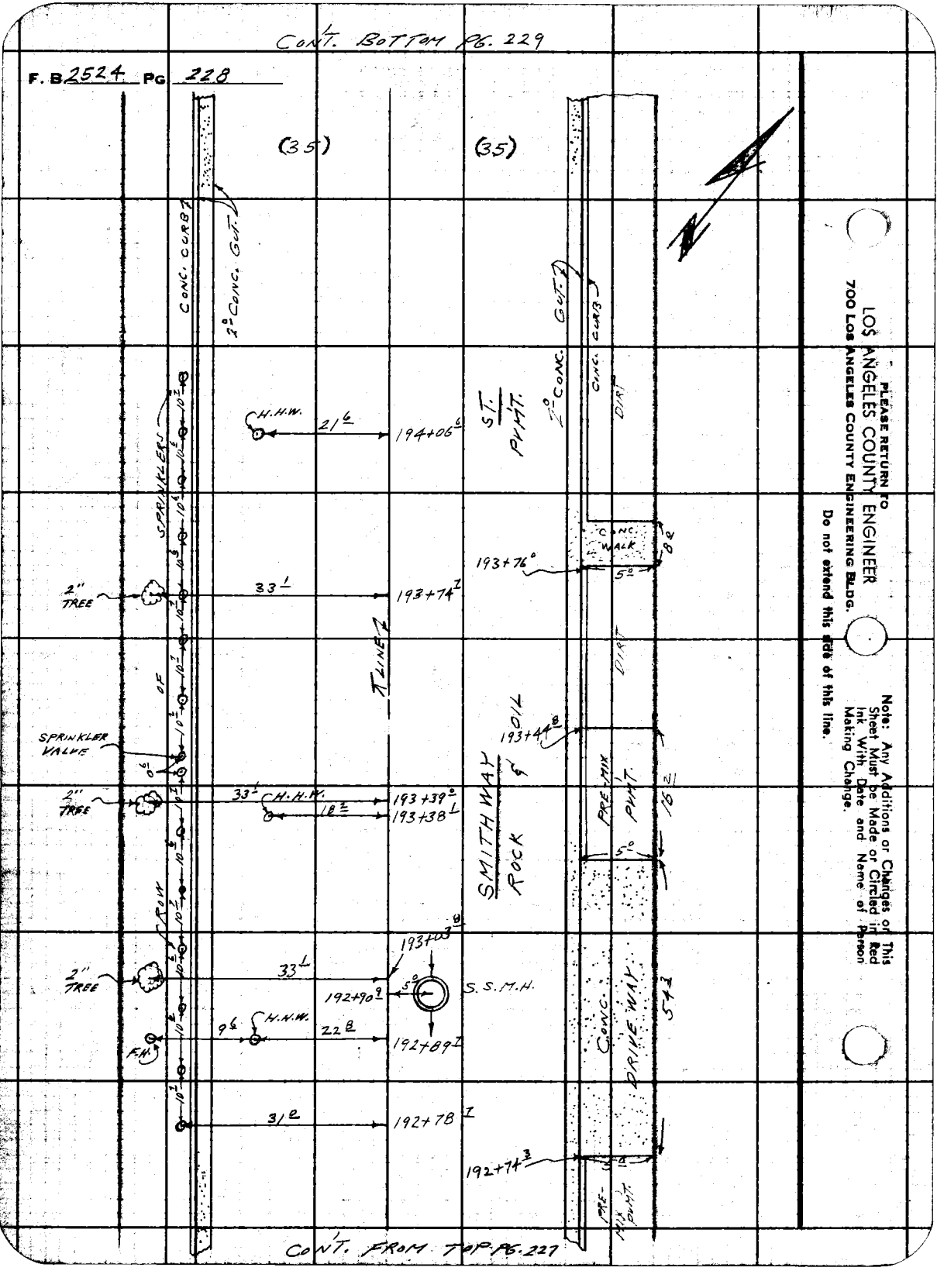

CONT. FROM TOP PG. 227

PLEASE RETURN TO
LOS ANGELES COUNTY ENGINEER
700 LOS ANGELES COUNTY ENGINEERING BLDG.

Do not extend this date of this line.

Note: Any Additions or Changes on This Sheet Must be Made or Circled in Red Ink With Date and Name of Person Making Change.

CONT. BOTTOM PG. 230

Notes Ck'd by	Survey of BELL GARDENS S.D. #534A
Map No.	JN 6253.90 Tape Std °F
Office Work	Surveyed by L.L. BROWN
Checked	Notes L.L. BROWN Date 1-22-60
Date	Indexed A. C. Johnson

F. B. 2524 PG. 229

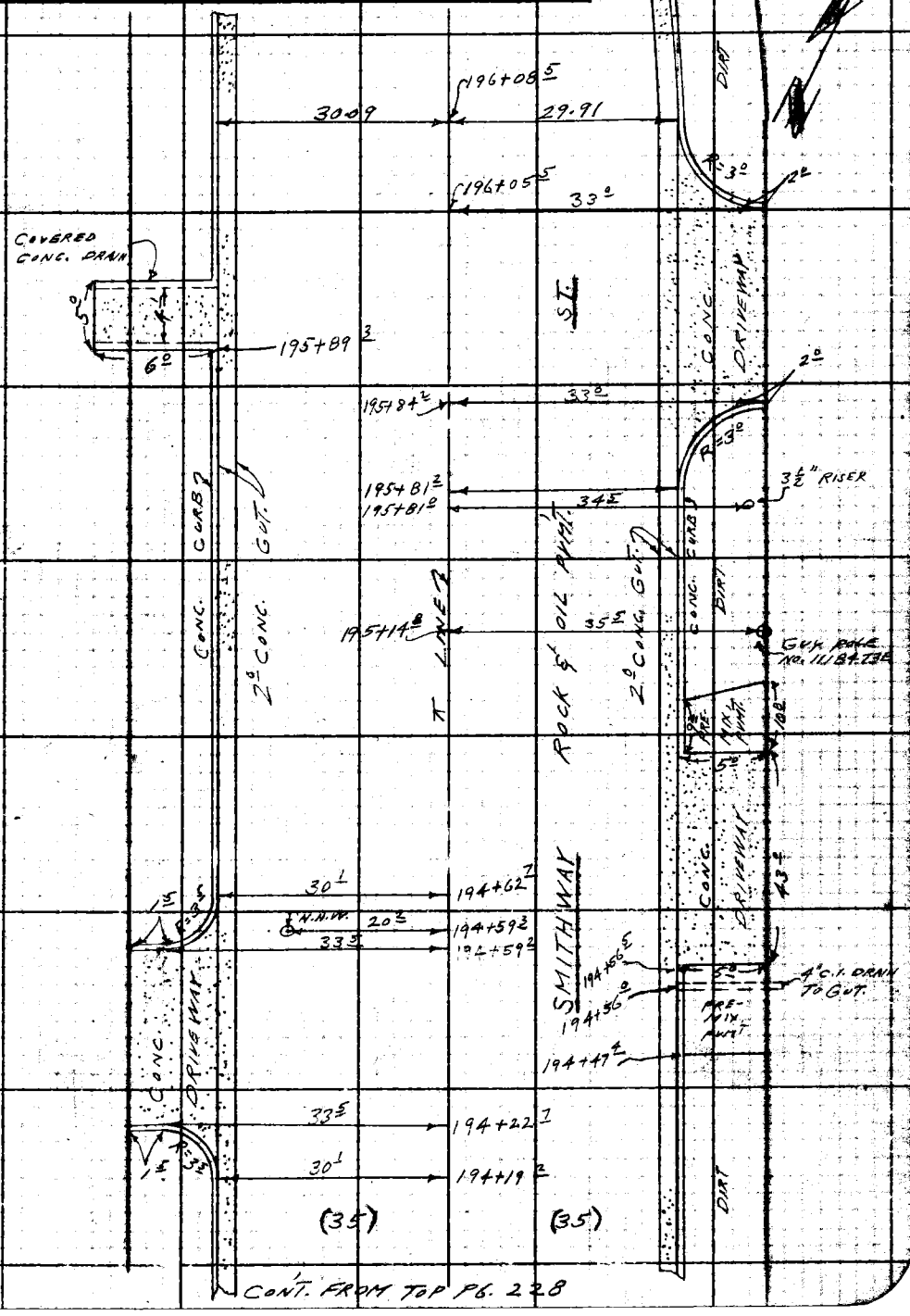

CONT. FROM TOP PG. 228

Note: Any Additions or Changes on this Sheet Must be Made or Circled in Red Ink With Date and Name of Person Making Change.

Do not extend this line of this line.

PLEASE RETURN TO
LOS ANGELES COUNTY ENGINEER
700 LOS ANGELES COUNTY ENGINEERING BLDG.

76F3098 S&E #247 11-58

CONT. BOTTOM PG. 231

F. B. 2524 PG 230

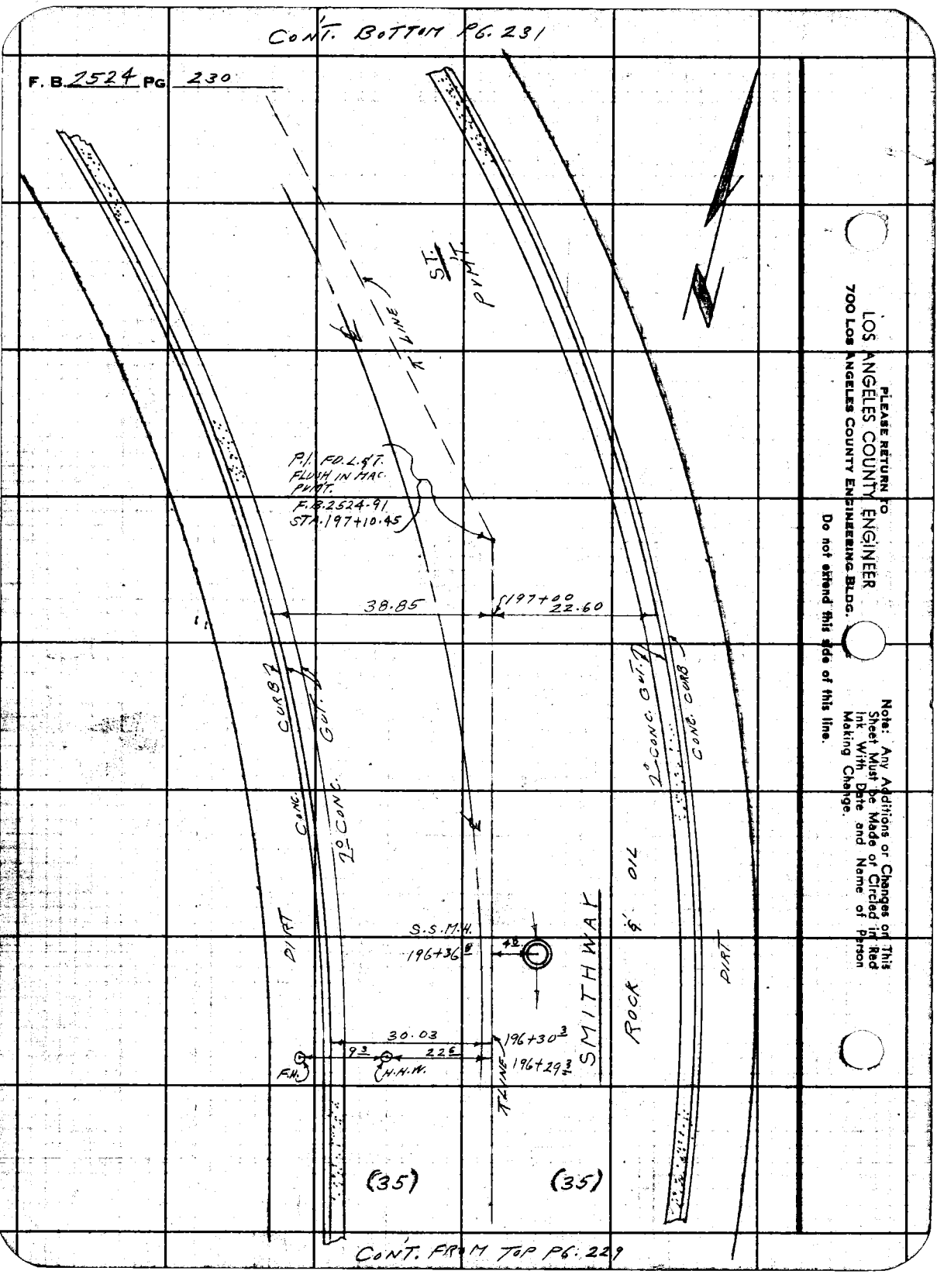

CONT. FROM TOP PG. 229

PLEASE RETURN TO
LOS ANGELES COUNTY ENGINEER
700 Los Angeles County Engineering Bldg.

Do not attend this side of this line.

Note: Any Additions or Changes on This Sheet Must be Made or Circled in Red Ink With Date and Name of Person Making Change.

Notes Ck'd by	Survey of BELL GARDENS S.D. #539A	F. B. 2524 PG. 231
Map No.	JN 6253.90 Tape Std °F	
Office Work	Surveyed by L.L. BROWN	
Checked	Notes L.L. BROWN Date 1-21-60	
Date	Indexed A. C. Johnson	

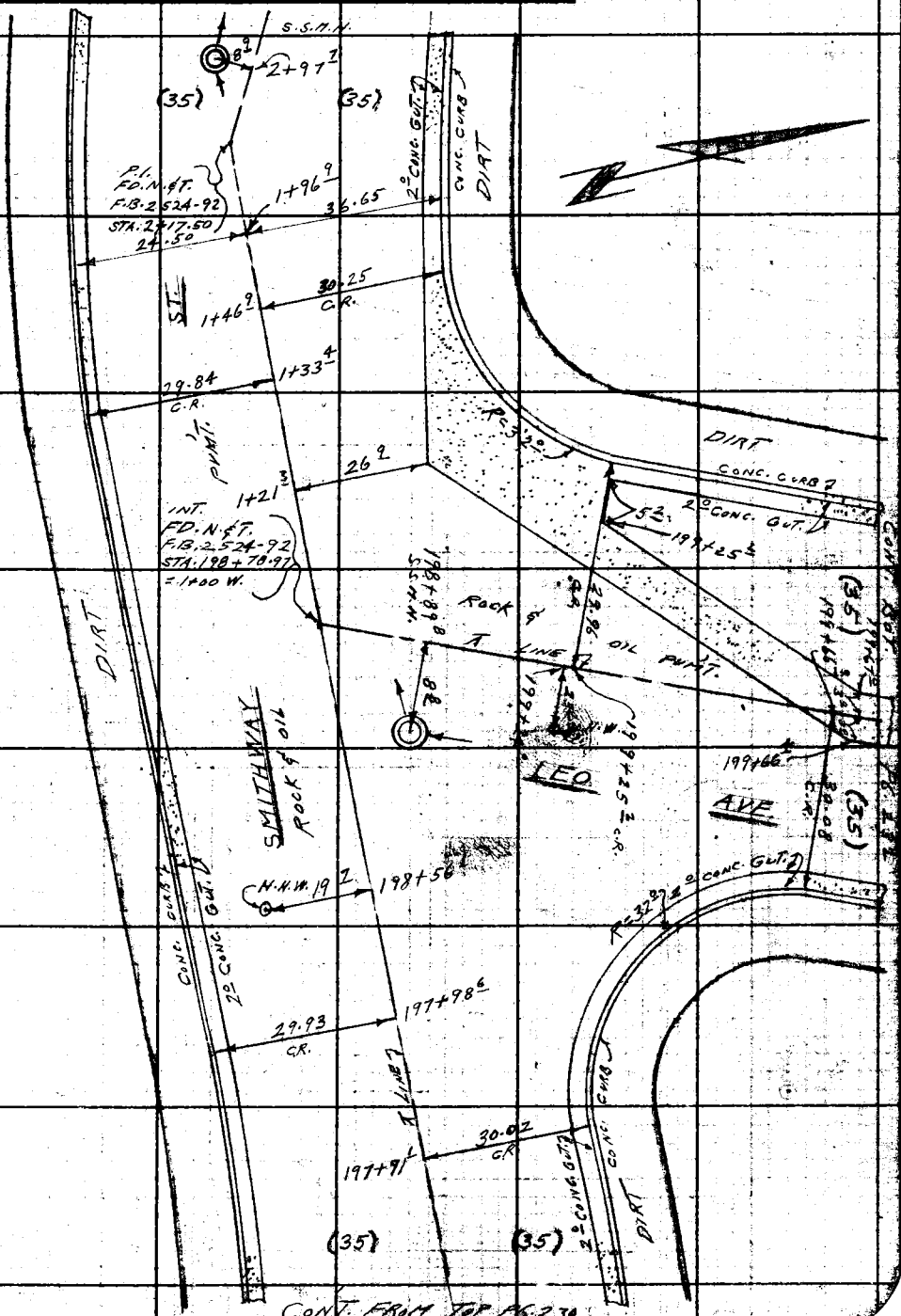

CONT. FROM TOP PG. 230

Note: Any Additions or Changes on This Sheet Must be Made or Circled in Red Ink With Date and Name of Person Making Change.

PLEASE RETURN TO
LOS ANGELES COUNTY ENGINEER
700 LOS ANGELES COUNTY ENGINEERING BLDG.

Do not extend this scale at this line.

78F3098 SAE 1247 11-60

CONT. BOTTOM PG. 233

F. B. 2524 PG 232

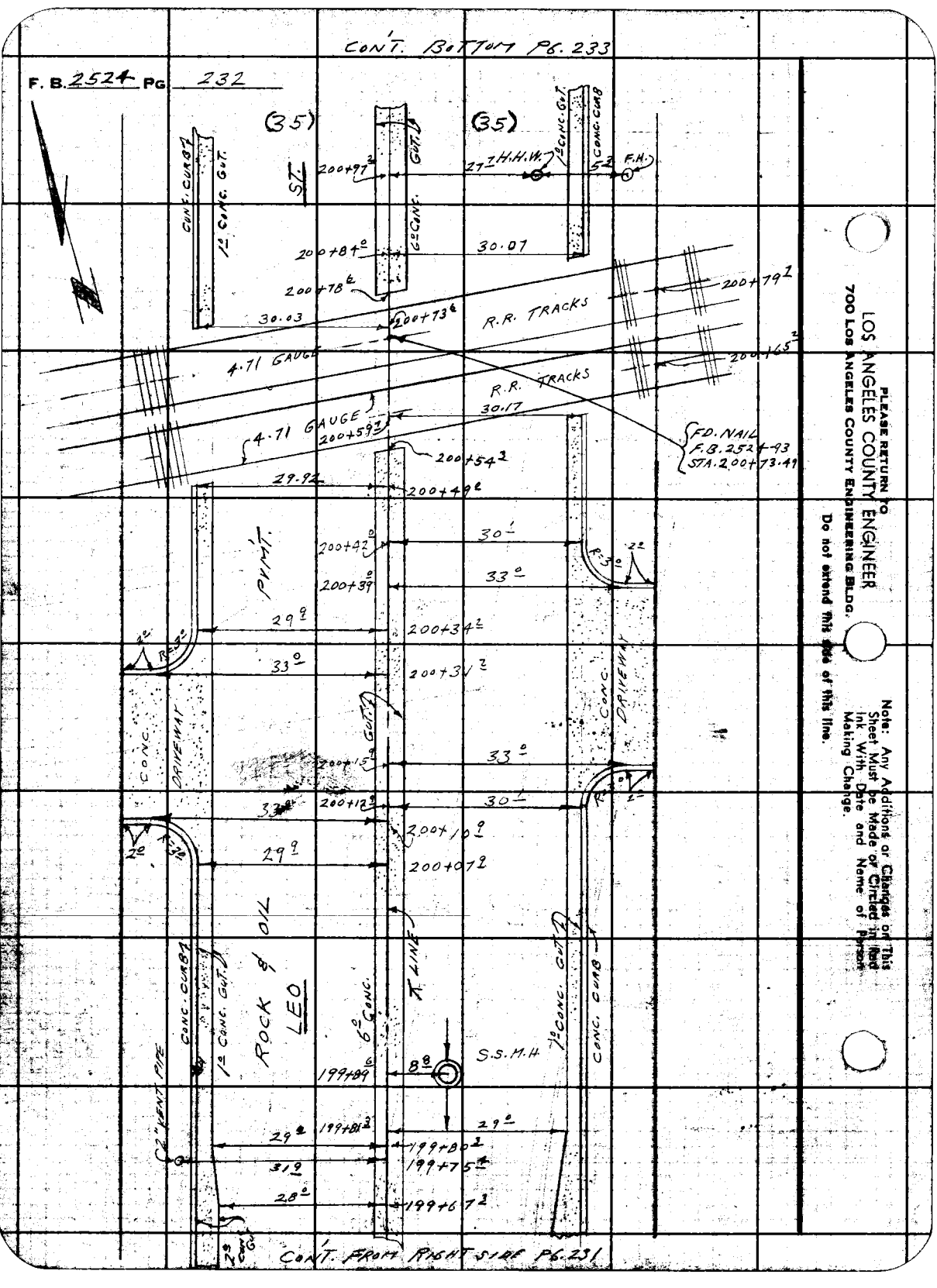

CONT. FROM RIGHT SIDE PG. 231

LOS ANGELES COUNTY ENGINEER
700 Los Angeles County Engineering Bldg.

PLEASE RETURN TO

Do not attend this side of this line.

Note: Any Additions or Changes on This Sheet Must be Made or Circled in Red Ink With Date and Name of Person Making Change.

Notes Ck'd by	Survey of BELL GARDENS S.D. #539-A	F. B. 2524 PG. 233
Map No.	JN 6253.90 Tape Std °F	
Office Work	Surveyed by L.L. BROWN	
Checked	Notes L.L. BROWN Date 1-21-60	
Date	Indexed	



Note: Any Additions or Changes on this Sheet Must be Made or Circled in Red Ink With Date and Name of Person Making Change.

PLEASE RETURN TO
LOS ANGELES COUNTY ENGINEER
700 LOS ANGELES COUNTY ENGINEERING BLDG.
Do not extend this side of this line.

76F3098 S&E

F. B. 2524 PG. 234

CONT. FROM TOP PG. 233

PLEASE RETURN TO
LOS ANGELES COUNTY ENGINEER
700 LOS ANGELES COUNTY ENGINEERING BLDG.

Do not extend this side of this line.

Note: Any Additions or Changes on This Sheet Must be Made or Circled in Red Ink With Date and Name of Person Making Change.

768098 CE #247—7-53

RETURN TO
LOS ANGELES COUNTY ENGINEER
700 LOS ANGELES COUNTY ENGINEERING BLDG.

Note: Any Additions or Changes on This Sheet Must be Made or Circled in Red Ink With Date and Name of Person Making Change.

Do not extend notes this side of this line.

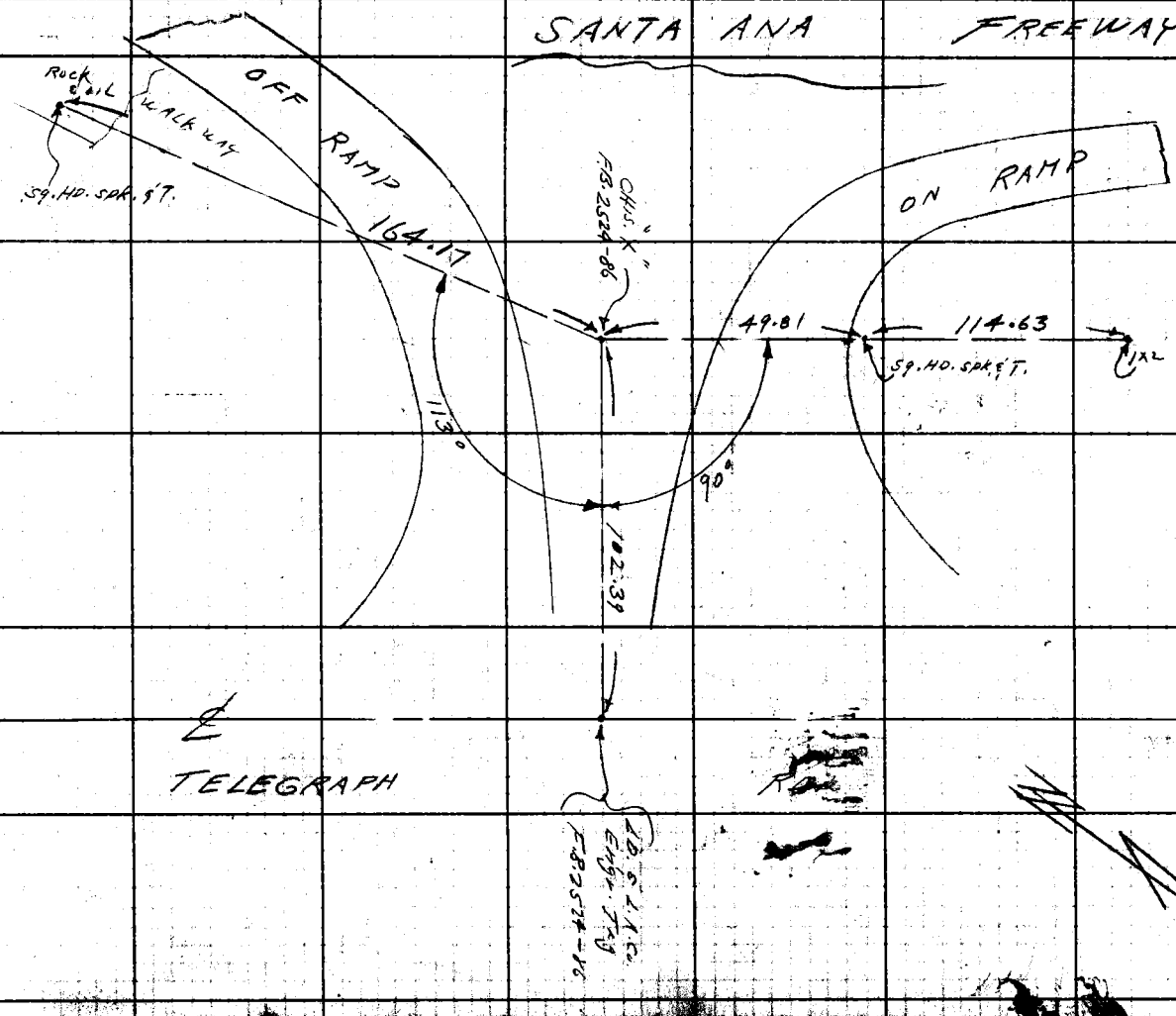

Notes Ck'd by
Mdp No.
Office Work
Checked
Date

Survey of
JN Tape Std
Surveyed by
Notes Date
Indexed

F. B 2524 PG. 235

RETURN TO
LOS ANGELES COUNTY ENGINEER
700 LOS ANGELES COUNTY ENGINEERING BLDG.

Note: Any Additions or Changes on This Sheet Must be Made or Circled in Red Ink With Date and Name of Person Making Change.

Do not extend notes this side of this line.

F. B. _____ PG. _____

Notes Ck'd by	Survey of BELL GARDENS S.D. #539-A
Map No.	JN 6253.90 Tape 0171 Std. 68 °F
Office Work	Surveyed by W.A.R. RICHARDS
Checked	Notes W.A.R. Date 6-28-60
Date	Indexed H. E. Ott 6 60

F. B. 2524 Pg. 237

J.N. 6253.90

BELL GARDENS STORM DRAIN SURVEYS

PROJECT NO. 539 LINE "A"

LOCATION OF BUILDINGS ALONG THE SOUTH SIDE OF FLORENCE AVE, BETWEEN SCOUT AVE., AND THE RIO HONDO

6-28-60

RICHARDS
OCHSNER
BANKSON
NUNEZ
CROWDER

Note: Any Additions or Changes on this Sheet Must Be Made or Circled in Red Ink With Date and Name of Person Making Change.

Do not extend this side of this line.

PLEASE RETURN TO
LOS ANGELES COUNTY ENGINEER
700 Los Angeles County Engineering Bldg.

76F3098 SAE #241 11-58

F. B. 2524 PG. 238

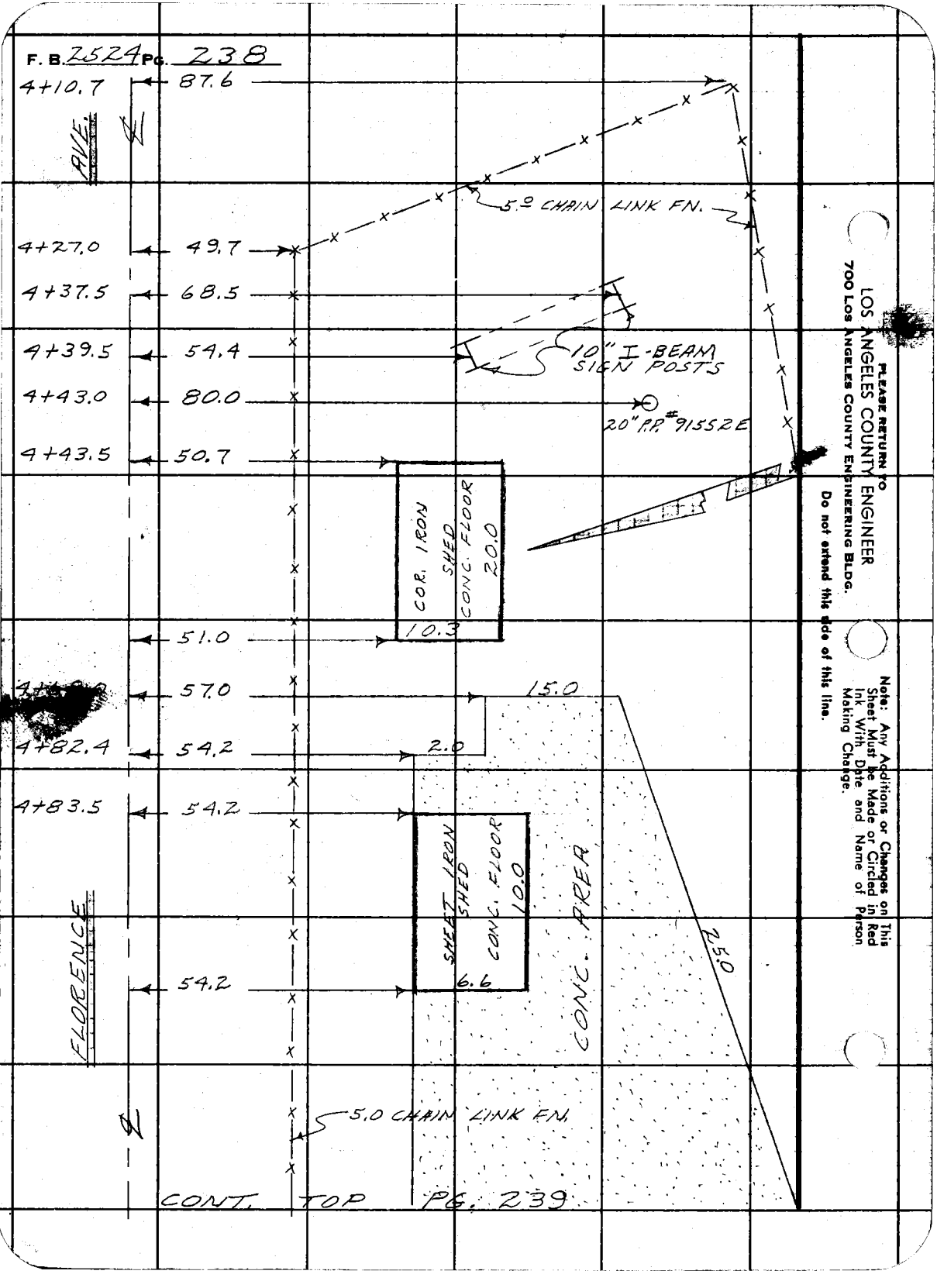

PLEASE RETURN TO
LOS ANGELES COUNTY ENGINEER
700 Los Angeles County Engineering Bldg.
Do not extend this side of this line.

Note: Any Additions or Changes on This Sheet Must be Made or Circled in Red Ink With Date and Name of Person Making Change.

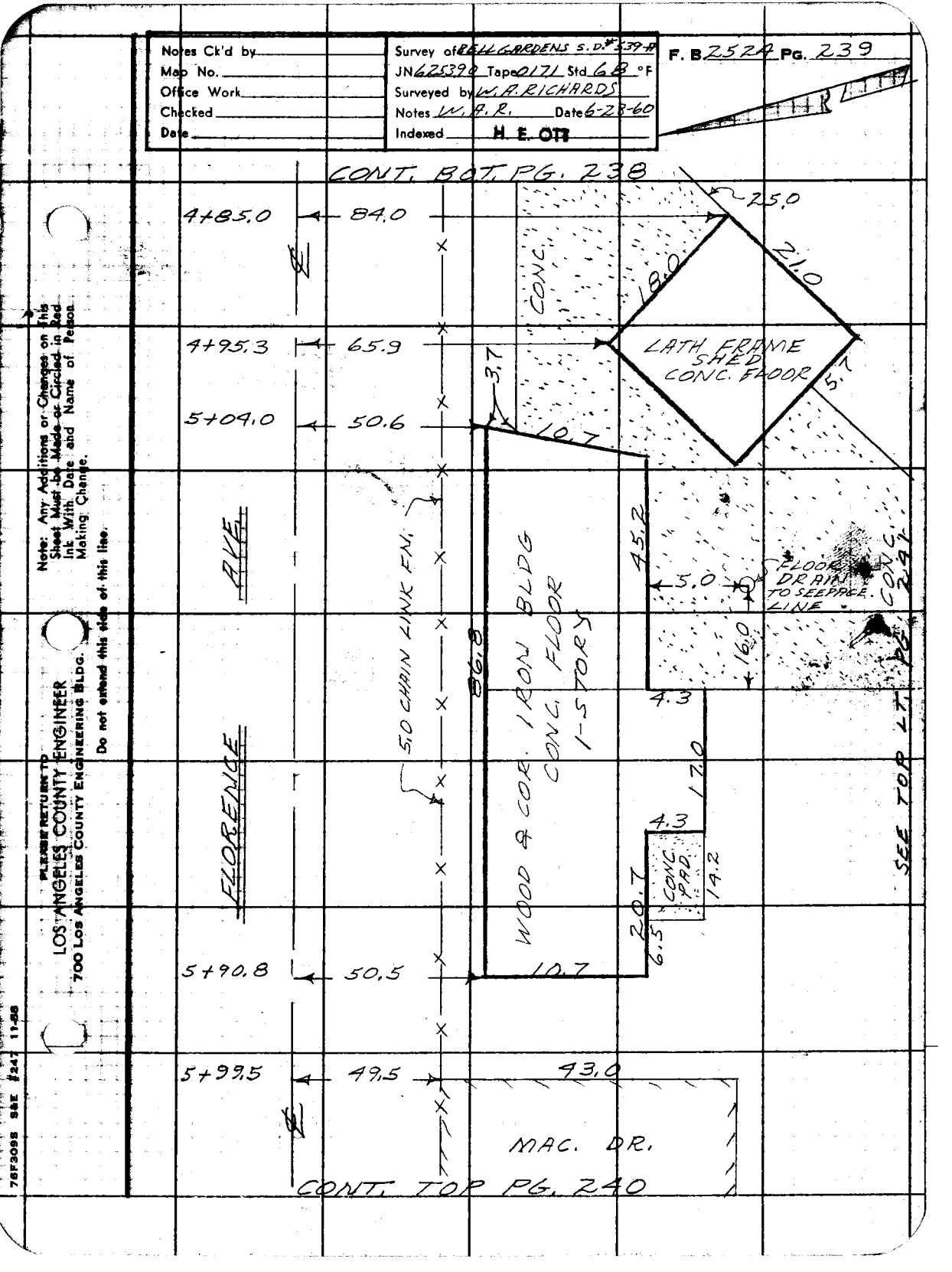
Notes Ck'd by
Map No.
Office Work
Checked
Date
Survey of BELL GARDENS S.D. #539-M
JN 625398 Tape 0171 Std. 68 °F
Surveyed by W.A.R. RICHARDS
Notes W.A.R. Date 6-28-60
Indexed H.E. OTT
F. B. 2524 Pg. 239
CONT. BOT. PG. 238
4+85.0
84.0
25.0
21.0
18.0
CONC.
4+95.3
65.9
LATH FRAME SHED CONC. FLOOR
3.7
5.7
5+09.0
50.6
10.7
45.2
5.0
FLOOR DRAIN TO SEEPAGE LINE
CONC.
16.0
4.3
17.0
4.3
CONC. PAD
14.2
20.7
6.5
10.7
50 CHAIN LINK FN.
WOOD & COR. IRON BLDG CONC. FLOOR 1-STORY
868
AVE
FLORENCE
SEE TOP LT. PG. 240
5+90.8
50.5
5+99.5
49.5
93.0
MAC. DR.
CONT. TOP PG. 240
Note: Any Additions or Changes on This Sheet Must be Made or Circled in Red Ink With Date and Name of Person Making Change.
Do not extend this side of this line.
PLEASE RETURN TO
LOS ANGELES COUNTY ENGINEER
700 Los Angeles County Engineering Bldg.
76F3095 SSE #247 11-58

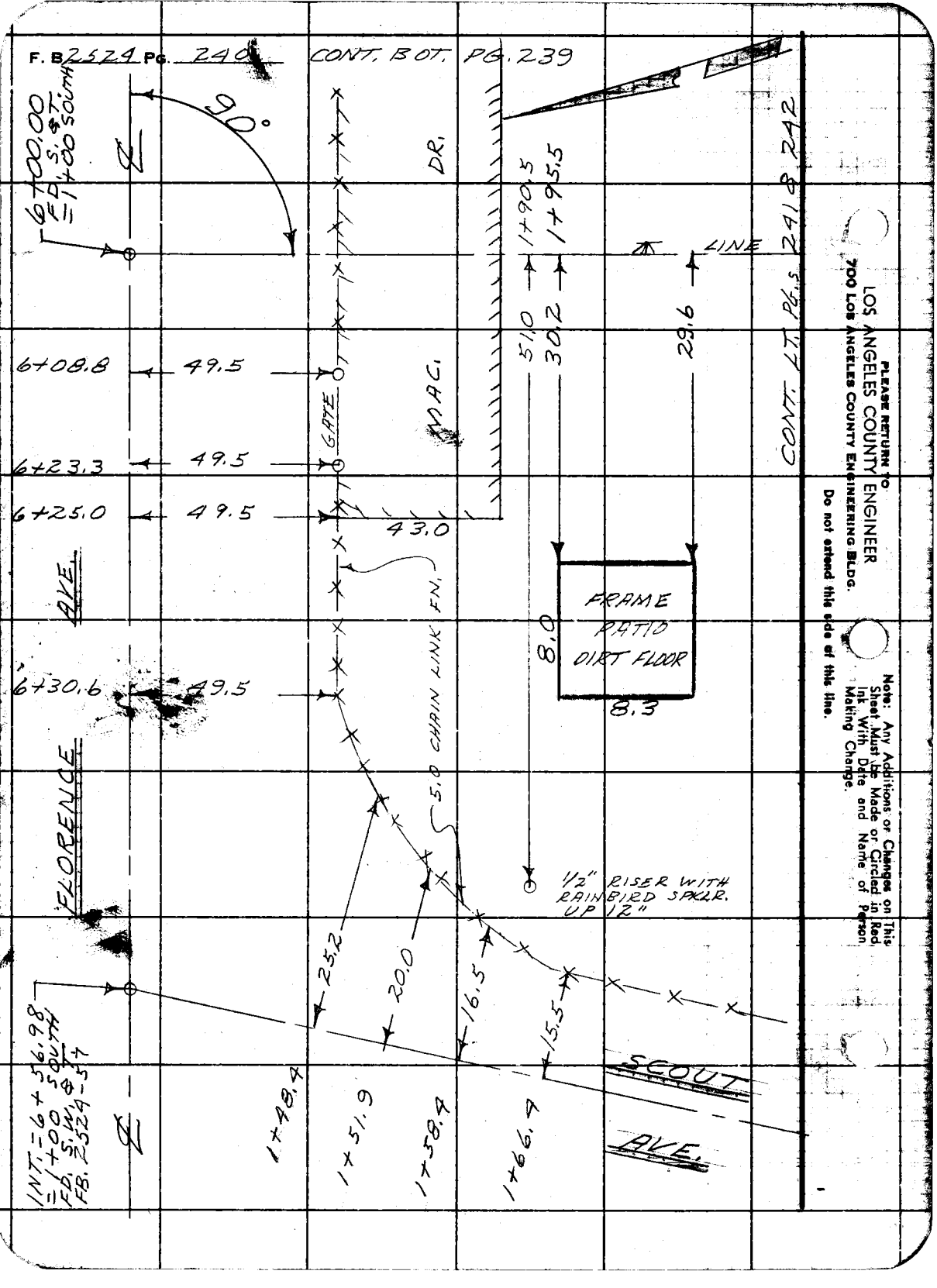
F. B 2524 PG. 240
CONT. BOT. PG. 239
6+00.00
FD. S. & T.
= 1+00 SOUTH
90°
DR.
1+90.5
1+95.5
LINE
CONT. LT. PG.s 241 & 242
51.0
30.2
29.6
6+08.8
49.5
GATE
MAC.
6+23.3
49.5
6+25.0
49.5
43.0
AVE.
FRAME
PATIO
DIRT FLOOR
8.0
8.3
6+30.6
49.5
5.0 CHAIN LINK FN.
FLORENCE
1/2" RISER WITH
RAINBIRD SPKLR.
UP 12"
25.2
20.0
16.5
15.5
SCOUT
AVE.
INT. = 6+56.98
= 1+00 SOUTH
FD. S.W. & T.
FB. 2524-57
1+48.4
1+51.9
1+58.4
1+66.4
PLEASE RETURN TO
LOS ANGELES COUNTY ENGINEER
700 LOS ANGELES COUNTY ENGINEERING BLDG.
Do not extend this side of this line.
Note: Any Additions or Changes on This Sheet Must be Made or Circled in Red Ink With Date and Name of Person Making Change.

Notes Ck'd by
Map No.
Office Work
Checked

Survey of BELL GARDENS S.D. #539 A
JN 6253.90 Tape 0171 Std 68 °F
Surveyed by W.A. RICHARDS
Notes W.A.R. Date 6-29-60
Indexed H. E. OTT

F. B 2524 PG. 241

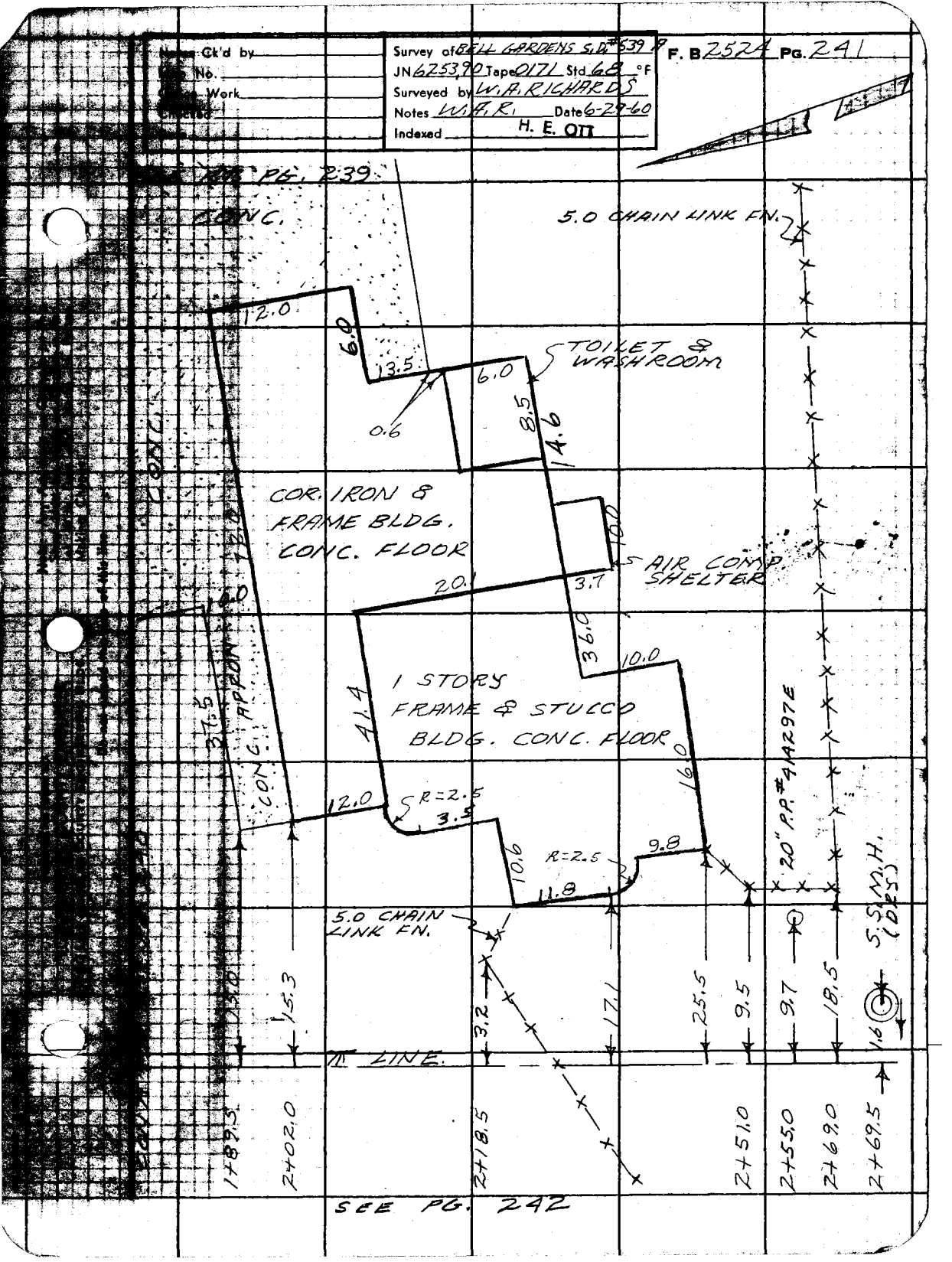

SEE PG. 242


CONT. RT. PG. 240
F.B. 2324 PG. 242
℄ LINE
SCOUT
51.0
1+90.5
1/2" RISER WITH RAINBIRD SPKLR. UP 12"
55.6
2+21.0
GAS METER
47.0
2+23.0
5.0
CHAIN LINK FN.
SEE PG. 241
2+18.5
3.2
59.8
2+38.0
4'-5" 40 WOVEN WIRE FN.