Notes Ck'd by	Survey of SOUTH TORRANCE S.D.
Item No.	JN 6254.00 Tape Std. of
Office Work	Surveyed by G.E. DREIER
Checked	Notes G.E.D. Date 6-59
Date	Indexed A. C. Johnson 6-11-59

F.B. 2525 PG. 5

SOUTH TORRANCE STORM DRAIN B.M.'S

JOB NO 6254.00

FROM 248th ST. TO PACIFIC COAST HWY. VIA PENNSYLVANIA AVE, 250th ST. CRENSHAW BLVD. & ATKINSON AVE.

FROM DOMINGUEZ CHANNEL TO 226th PL. VIA CARSON ST, VALON BLVD., 223RD ST. AND MAIN ST.

DREIER, G.E.
GUIZADO A.C.
OHASHI T.
ALWIN G.P.
SULLIVAN J.M.
BICKSLER, T

Microfilmed Nov. '85

F.B. 2525 Pg. 6

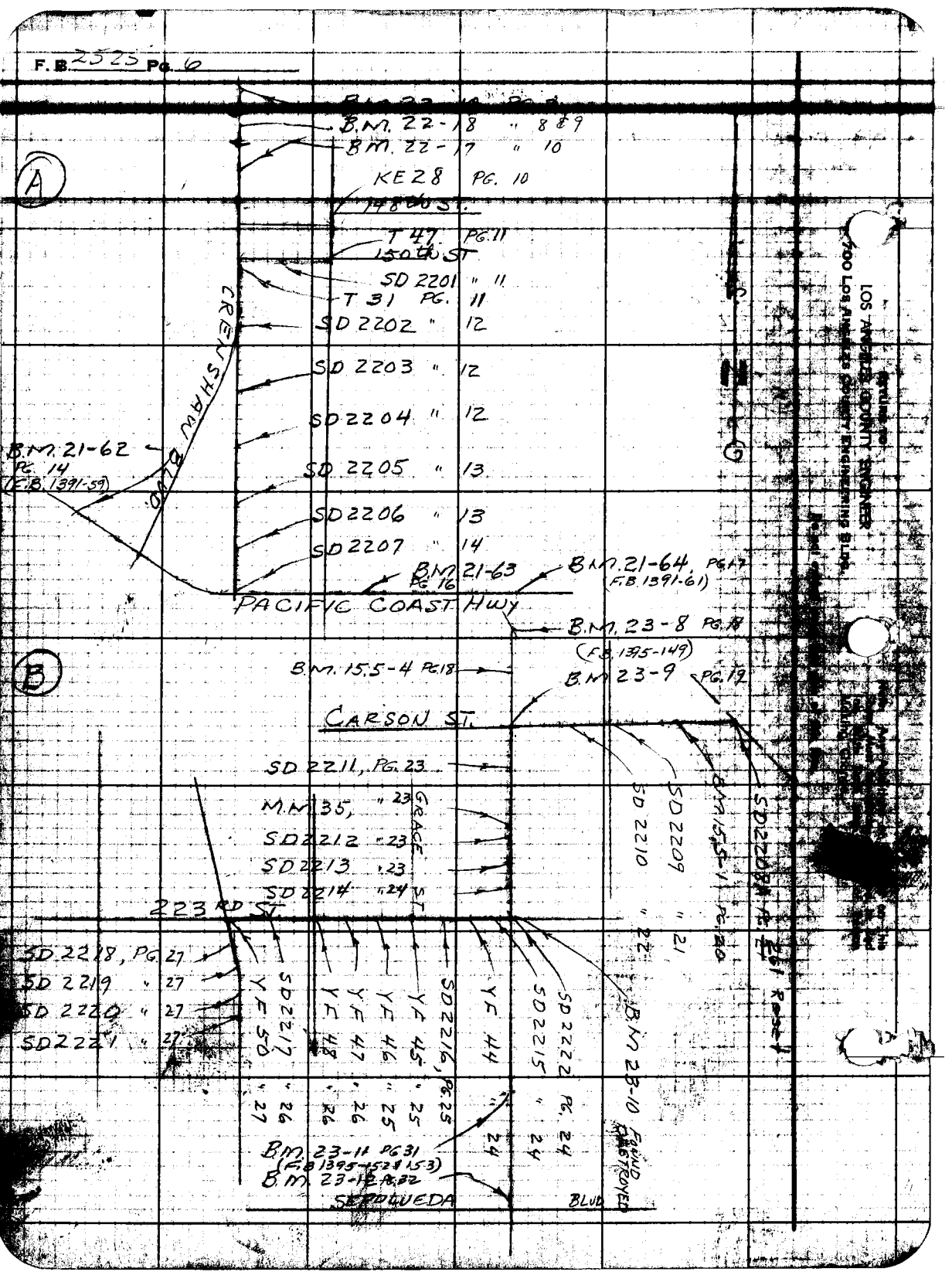

A
B
B.M. 22-18 " 8 & 9
B.M. 22-17 " 10
KE28 PG. 10
148th ST.
T 47 PG. 11
150th ST
SD 2201 " 11
T 31 PG. 11
SD 2202 " 12
SD 2203 " 12
SD 2204 " 12
SD 2205 " 13
SD 2206 " 13
SD 2207 " 14
CRENSHAW BLVD.
B.M. 21-62 PG. 14 (F.B. 1391-59)
B.M. 21-63 PG. 16
B.M. 21-64, PG. 17 (F.B. 1391-61)
PACIFIC COAST HWY
B.M. 23-8 PG. 18 (F.B. 1395-149)
B.M. 15.5-4 PG. 18
B.M. 23-9 PG. 19
CARSON ST.
SD 2211, PG. 23
M.M. 35, " 23
SD 2212 " 23
SD 2213 " 23
SD 2214 " 24
GRACE ST
223RD ST
SD 2218, PG. 27
SD 2219 " 27
SD 2220 " 27
SD 2221 " 27
SD 2217 " 26
YF 50 " 27
YF 48 " 26
YF 47 " 26
YF 46 " 25
YF 45 " 25
SD 2216, PG. 25
YF 44 " 24
SD 2215 " 24
SD 2222 PG. 24
B.M. 23-10 FOUND DESTROYED
SD 2210 " 22
SD 2209 " 21
B.M. 15.5-11 PG. 20
SD 2208 PG. 21
B.M. 23-11 PG. 31 (F.B. 1395-152 & 153)
B.M. 23-12 PG. 32
SEPULVEDA BLVD

76S420 S & E-353 4-54

PLEASE RETURN TO
LOS ANGELES COUNTY SURVEYOR
725 LOS ANGELES COUNTY ENGINEERING BLDG.

NOTE: ANY ADDITIONS OR CHANGES ON THIS SHEET MUST BE MADE OR CIRCLED IN RED INK, WITH DATE AND NAME OF PERSON MAKING CHANGE.

Do not extend notes this side of this line

B.M.	1ST RUN	DIFF.	2ND RUN	3RD RUN	ADJ. ELEV.	DESCRIPTION
B.M. 22-19	72.867				72.867	B.M. 22-19 ELEV. 72.867' 1956 ADJ. B 1395-116
+	5.048		5.163			CRENSHAW BLVD. & 235th ST. & INTER,
⊼	77.915	-0.397	-0.398			STD BRASS CAP MON. STAMPED "L.A. CO.
-	5.445		5.561			RD DEPT. 1950" 7 INCHES DEEP UNDER
T.P.	72.470					CAST IRON COVER.
+	4.828		4.897			
⊼	77.298	-0.628	-0.630			
-	5.456		5.527			
T.P.	71.842					
+	5.851		5.975			
⊼	77.693	+1.350	+1.351			
-	4.501		4.624			
T.P.	73.192					
+	5.582		5.509			
⊼	78.774	+1.319	+1.319			
-	4.263		4.190			
T.P.	74.511					
+	5.559		5.652			
⊼	80.070	+1.377	+1.375			
-	4.182		4.277			
T.P.	75.888					
+	5.958		5.989	6.068		
⊼	81.846	+1.374	+1.477	+1.475		
-	4.484		4.512	4.593		
T.P.	77.362					
+	5.675		5.740			
⊼	83.037	+1.173	+1.171			
-	4.502		4.569			
T.P.	78.535					

CONT.

NOTES RED. _____ JOB NO. _____ SURVEY OF _____ ST

DATE _____ SURVEY BY _____

NOTES CHKD. _____ NOTES BY _____ DATE _____

F.B. 2525 PG. 7

F. B. 2525 PG. 8

NO. 8254.00 SURVEY OF SOUTH TORRANCE S.D. NOTES RED.

SURVEY BY G.E. DREIER DATE

NOTES BY G.E.D. DATE 6-5-59 NOTES CHKD HJA

INDEXED C. Johnson DATE DATE 6-15-59

768420 S & E-353 4-54

PLEASE RETURN TO
LOS ANGELES COUNTY SURVEYOR
725 LOS ANGELES COUNTY ENGINEERING BLDG.

NOTE: ANY ADDITIONS OR CHANGES ON THIS SHEET MUST BE MADE OR CIRCLED IN RED INK, WITH DATE AND NAME OF PERSON MAKING CHANGE.

Do not extend notes this side of this line

B.M.	1ST RUN	DIFF.	2ND RUN	3RD RUN	ADJ. ELEV.	DESCRIPTION
T.P.	78.535					CONT.
+	5.737		5891			
⊼	84.272	+0.952	+0.949			
−	4.785		4.942			
T.P	79.487					
+	4.568		4.659			
⊼	84.055	−0.911	−0.913			
−	5.479		5.572			
T.P.	78.576					
+	4.592		4.678			
⊼	83.168	−1.470	−1.471			
−	6.062		6.149		77.063	
B.M. 22-18	77.106					B.M. 22-18 ELEV 77.063 1956 ADJ., F.B. 1395-115 CRENSHAW BLVD. & LOMITA BLVD., ℄ INTER., (N'LY OF TWO MON.) A STD. C.S. MON. STAMPED ANG. PT., 9 INCHES DEEP UNDER CAST IRON COVER.

76S420 S & E-353 4-54

PLEASE RETURN TO
LOS ANGELES COUNTY SURVEYOR
725 LOS ANGELES COUNTY ENGINEERING BLDG.

NOTE: ANY ADDITIONS OR CHANGES ON THIS SHEET MUST BE MADE OR CIRCLED IN RED INK, WITH DATE AND NAME OF PERSON MAKING CHANGE.

Do not extend notes this side of this line

B.M.	1ST RUN	DIFF.	2ND RUN	3RD RUN	ADJ. ELEV.	DESCRIPTION
B.M. 22-18	77.063				77.063	B.M. 22-18, ELEV. 77.063, 1956 ADJ., F.B. 1395-115
+	5361		5490			CRENSHAW BLVD. & LOMITA BLVD., 2
⊼	82424	+0.158	+0.156			INTER. (N'LY OF TWO MON.) A ST. D. G.S.
−	5.203		5.334			MON. STAMPED ANG. PT., 9 INCHES
T.P.	77.221					DEEP UNDER CAST IRON COVER
+	4.898		4.972			
⊼	82.119	−0.233	−0.236			
−	5.131		5.208			
T.P.	76.988					
+	4.988		5.086			
⊼	81.976	−0.118	−0.117			
−	5.106		5.203			
T.P.	76.870					
+	4.900		5.010			
⊼	81.770	−0.342	−0.341			
−	5.242		5.351			
T.P.	76.528					
+	5.048		5.150			
⊼	81.576	+0.116	+0.113			
−	4.932		5.037			
T.P.	76.644					
+	5.318		5.431			
⊼	81.962	+0.258	+0.258			
−	5.060		5.173			
T.P.	76.902					
+	5.490		5.606			
⊼	82.392	+0.559	+0.560			
−	4.931		5.046			
T.P.	77.461					

CONT.

NOTES RED. _____ JOB NO. 67540 SURVEY OF [illegible]
DATE _____ SURVEY BY G.E. DREIER
NOTES CHKD. HJA NOTES BY G.E.D. DATE 6-4-59
DATE [illegible] INDEXED [illegible]

F.B. 2525 PG. 9

768420 S & E-353 4-54

PLEASE RETURN TO
LOS ANGELES COUNTY SURVEYOR
725 LOS ANGELES COUNTY ENGINEERING BLDG.

NOTE: ANY ADDITIONS OR CHANGES ON THIS SHEET MUST BE MADE OR CIRCLED IN RED INK, WITH DATE AND NAME OF PERSON MAKING CHANGE.

Do not extend notes this side of this line

JOB NO. 6254.00 SURVEY OF SOUTH TORRANCE SD NOTES RED.
SURVEY BY G.E. DREIER DATE
NOTES BY G.E.D. DATE 6-4-59 NOTES CHKD. HJA
INDEXED C. Johnson DATE DATE 6-15-59

B.M.	1ST RUN	DIFF.	2ND RUN	3RD RUN	ADJ. ELEV.	DESCRIPTION
T.P.	77.461					CONT.
+	6.142	/	6.170	5.891		
⊼	83.603	+0.769	+0.763	+0.764	/	
−	5.373		5.407	5.127		
B.M. 22-17	78.230				78.188	B.M. 22-17 ELEV. 78.188, 1956 ADJ., F.B. 1395-114
+	6.049	/	5.791			CRENSHAW BLVD., 370 FT. S. OF 247th ST.
⊼	84.279	−2.826	−2.824	/		℄ P.I., RD. DEPT. MON UNDER CAST
−	8.875		8.615			IRON COVER
T.P.	75.404					
+	4.859	/	4.943			
⊼	80.263	−0.782	−0.784	/		
−	5.641		5.727			
T.P.	74.622					
+	4.918	/	4.842			
⊼	79.540	−0.954	−0.956	/		
−	5.872		5.798			
T.P.	73.668					
+	5.220	/	5.098			
⊼	78.888	+0.248	+0.246	/		
−	4.972		4.852			
T.P.	73.916					
+	5.854	/	5.940			
⊼	79.770	+1.257	+1.259	/		
−	4.597		4.681			
FD B.M. KE 28	75.173				75.129	B.M. KE 28
+	6.416	/	6.422			248th ST. & PENNSYLVANIA AVE. S.E. COR.
⊼	81.589	+2.149	+2.149	/		CUT SPK IN CURB 2 FT. E. OF E. END C.R.
−	4.267		4.273			
T.P.	77.322					
						CONT.

F.B. 2525 PG. 10

765420 S & E-353 4-54

PLEASE RETURN TO
LOS ANGELES COUNTY SURVEYOR
725 LOS ANGELES COUNTY ENGINEERING BLDG.

NOTE: ANY ADDITIONS OR CHANGES ON THIS SHEET MUST BE MADE OR CIRCLED IN RED INK, WITH DATE AND NAME OF PERSON MAKING CHANGE.

Do not extend notes this side of this line

NOTES RED. JOB NO. SURVEY OF
DATE SURVEY BY
NOTES CHKD NOTES BY DATE

F.B. 2525 PG. 11

B.M.	1ST RUN	DIFF.	2ND RUN	3RD RUN	ADJ. ELEV.	DESCRIPTION
T.P.	77.322					CONT,
+	6.919	/	6.733			
↑	84.241	+3.265	+3.264	/		
-	3.654		3.469			
FD B.M. T 47	80.587				80.542	B.M T 47
+	5.784	/	5.857			PENNSYLVANIA AVE & 250TH ST, N.W. COR,
↑	86.371	+0.775	+0.795	/		B. SPK IN N.E COR OF WALK TO Ho # 2499
-	5.009		5.082			
T.P.	81.362					
+	5.673	/	5.742			
↑	87.035	+0.886	+0.887	/		
-	4.787		4.855			
SET B.M SD2201	82.248				82.202	B.M. SD2201
+	5.510	/	5.605			250TH ST. 368 FT. W. OF PENNSYLVANIA AVE
↑	87.758	+0.413	+0.412	/		B. SPK IN CURB NEAR P/L AT E SIDE
-	5.097		5.193			OF DR. TO Ho # 2435
T.P.	82.661					
+	6.044	/	5.961			
↑	88.705	+1.117	+1.117	/		
-	4.927		4.850			
FD B.M. T 31	83.778				83.731	B.M. T 31
+	6.458	/	6.233			250TH ST & CRENSHAW BLVD, E. SIDE,
↑	90.236	+2.290	+2.291	/		CHISELED SQUARE IN N.W RIM OF
-	4.168		3.942			SEWER M.H. IN FRONT OF Ho # 2477
T.P	86.068					
+	6.764	/	6.913			
↑	92.832	+3.426	+3.427	/		
-	3.338		3.486			
	89.494					
						CONT.

765420 S & E-353 4-54

PLEASE RETURN TO
LOS ANGELES COUNTY SURVEYOR
725 LOS ANGELES COUNTY ENGINEERING BLDG.

NOTE: ANY ADDITIONS OR CHANGES ON THIS SHEET MUST BE MADE OR CIRCLED IN RED INK, WITH DATE AND NAME OF PERSON MAKING CHANGE.

Do not extend notes this side of this line

JOB NO 6254.00 SURVEY OF SOUTH TORRANCE S.D. NOTES RED DATE
SURVEY BY S.E. DREIER DATE 6-4-59 NOTES CHKD. H.J.A. DATE 6-15-59
NOTES BY S.E.D. DATE
INDEXED C. Johnson DATE

F.B. 2525 Pg. 12

B.M.	1ST RUN	DIFF.	2ND RUN	3RD RUN	ADJ. ELEV.	DESCRIPTION
	89.494					CONT.
	5.832	1	5.983			
	95.326	+0.338	+0.338			
	5.494		5.645			
FD BM. SD2202	89.832				89.784	BM SD 2202
+	7.298	1	7.427			257 ST ST. & CRENSHAW BLVD, E. SIDE,
↑	97.130	+3.596	+3.598			L & T. IN CONC. 0.3 FT. W. OF W. RIM OF
-	3.702		3.829			SEWER M.H. IN FRONT OF HO. #2477
T.P	93.428					
+	6.809		6.730			
↑	100.237	+3.256	+3.255			
-	3.553		3.475			
T.P.	96.684					
+	6.025	1	6.104			
↑	102.709	+0.143	+0.143			
-	5.882		5.961			
FD B.M. SD2203	96.827				96.780	B.M. SD 2203
+	7.268	1	7.417			253RD ST., E. OF CRENSHAW BLVD.
↑	104.095	+3.514	+3.514			L & T IN CONC. 0.3' W. OF W RIM OF
-	3.754		3.903			SEWER M.H IN FRONT OF HO. # 2477
T.P.	100.341					
+	6.867		6.982			
↑	107.208	+2.636	+2.635			
-	4.231		4.347			
SET B.M. SD2204	102.977				102.930	B.M. SD 2204
+	6.149	1	6.212			254TH ST. ABOUT 800 FT. W. OF PENNSYLVANIA AVE.
↑	109.126	+2.001	+1.998			B. SPK IN CONC. 0.3 FT. N. OF N. RIM OF
-	4.148		4.214			SEWER M.H IN FRONT OF HO # 2474
T.P.	104.978					
						CONT.

76S420 S & E-353 4-54

PLEASE RETURN TO
LOS ANGELES COUNTY SURVEYOR
725 LOS ANGELES COUNTY ENGINEERING BLDG.

NOTE: ANY ADDITIONS OR CHANGES ON THIS SHEET MUST BE MADE OR CIRCLED IN RED INK, WITH DATE AND NAME OF PERSON MAKING CHANGE.

Do not extend notes this side of this line

NOTES RED. JOB NO. SURVEY OF
DATE SURVEY BY
NOTES CHKD. NOTES BY DATE

F.B. PG. 13

B.M.	1ST RUN	DIFF.	2ND RUN	3RD RUN	ADJ. ELEV.	DESCRIPTION
T.P.	104.978					CONT.
+	5.207	/	5.711			
↑	110.585	+1.446	+1.446			
−	4.161		4.267			
T.P.	106.424					
+	6.521	/	6.421			
↑	112.945	+1.563	+1.564			
−	4.858		4.857			
FD. B.M. SD 2205	107.957				107.938	B.M. SD 2205
+	6.478	/	6.332			255TH ST. ABOUT 800 FT. W. OF PENNSYLVANIA AVE.
↑	114.465	+2.501	+2.502			COPPER NAIL IN N.W. RIM OF SEWER M.H.
−	3.977		3.830			IN FRONT OF NO. # 2477
T.P.	110.488					
+	8.181	/	8.268			
↑	118.669	+4.682	+4.685			
−	3.499		3.583			
T.P.	115.170					
+	5.939	/	5783			
↑	121.109	+0.972	+0.972			
−	4.967		4.811			
SET B.M. SD 2206	116.142				116.095	B.M. SD 2206
+	4.973	/	5.132			256TH ST. ABOUT 800 FT. W. OF PENNSYLVANIA AVE.
↑	121.115	-0.141	-0.143			B.S.P.K. IN CONC. 0.4' N. OF N. RIM OF SEWER
−	5.114		5.275			M.H. IN FRONT OF NO. # 2476
T.P.	116.001					
+	8.330	/	8.421			
↑	124.331	+6.860	+6.859			
−	1.470		1.562			
T.P.	122.861					

768420 S & E-353 4-54

PLEASE RETURN TO
LOS ANGELES COUNTY SURVEYOR
725 LOS ANGELES COUNTY ENGINEERING BLDG.

NOTE: ANY ADDITIONS OR CHANGES ON THIS SHEET MUST BE MADE OR CIRCLED IN RED INK, WITH DATE AND NAME OF PERSON MAKING CHANGE.

Do not extend notes this side of this line

JOB NO 625400 SURVEY OF SOUTH TORRANCE S.D NOTES RED
SURVEY BY G.E. DREIER DATE
NOTES BY G.E.D. DATE 6-4-54 NOTES CHKD. HJA
INDEXED C. JOHNSON DATE DATE 6-15-54

F.B. 2525 PG. 14

B.M.	1ST RUN	DIFF.	2ND RUN	3RD RUN	ADJ. ELEV.	DESCRIPTION
T.P.	122.861					CONT.
+	6.527	/	6.650			
⊼	129.388	+4.914	+4.915	/		
−	1.613		1.735			
SET B.M. SD 2207	127.775				127.727	B.M. SD 2207
+	3.468	/	3.578	/		PACIFIC COAST HWY & HILLWORTH AVE
⊼	131.243	-0.310	-0.312			N. SIDE, B. SPK. IN CURB 15 FT. E.
−	3.778		3890			OF ℄ PROJ.
T.P.	127.465					
+	7.115	/	7.240			
⊼	134.580	+3.726	+3.727	/		
−	3.389		3.513			
T.P.	131.191					
+	7.217	/	7.320	/		
⊼	138.408	+3.158	+3.156			
−	4.059		4.164			
T.P.	134.349					
+	6.075	/	6.158			
⊼	140.424	+1.041	+1.042	/		
−	5.034		5.116			
B.M. 21-62	135.390				135.376	B.M. 21-62, ELEV 135.376' 1956 ADJ. FB 1391-60
+	5.104	/	5195			USC&GS B.M. H-615 US 3654
⊼	140.494	-1.043	-1.043	/		PACIFIC COAST HWY & ABANDONED ROAD
−	6.147		6.238			LEADING to LOMITA FLIGHT STRIP, 2.4' NE
T.P.	134.347					OF A FENCE POST, & 4.2' S OF A WHITE
+	4.052	/	3.976			WITNESS POST, SET IN THE TOP OF A CONCRETE
⊼	138.399	-3.157	-3.157	/		POST. A STD. DISK, STAMPED "K-705 1945"
−	7.209		7.133			
T.P.	131.190					

Loop

76S420 S & E-353 4-54

PLEASE RETURN TO
LOS ANGELES COUNTY SURVEYOR
725 LOS ANGELES COUNTY ENGINEERING BLDG.

NOTE: ANY ADDITIONS OR CHANGES ON THIS SHEET MUST BE MADE OR CIRCLED IN RED INK, WITH DATE AND NAME OF PERSON MAKING CHANGE.

Do not extend notes this side of this line

B.M.	1ST RUN	DIFF.	2ND RUN	3RD RUN	ADJ. ELEV.	DESCRIPTION
T.P.	131.190					
+	3.402		3.521	3.451		
⊼	134.592	-3.728	-3.724	-3.727		
−	7.130		7.245	7.178		
T.P.	127.462					
+	3.820		3.294			
⊼	131.282	+0.313	+0.312			
−	3.507		3.582			
T.P.	127.775					
+	6.711		6.809			
⊼	134.486	+2.432	+2.431			
−	4.279		4.378			
T.P.	130.207					
+	6.491		6.580			
⊼	136.698	+2.322	+2.323			
−	4.169		4.257			
T.P.	132.529					
+	6.560		6.638			
⊼	139.089	+2.301	2.300			
−	4.259		4.338			
T.P.	134.830					
+	6.583		6.708	6.777		
⊼	141.413	+1.912	+1.916	1.914		
−	4.671		4.792	4.863		
T.P.	136.742					
+	6.078		6.199			
⊼	142.820	+1.861	+1.863			
−	4.217		4.336			
B.M. 21-63	138.603				138.556	BM 21-63 ELEV. 138.556 (1956 adj) FB 1391-30 FOR DESC. SEE NEXT PAGE.

Loop

NOTES RED. ____ JOB NO. [illegible] SURVEY OF [illegible]
DATE ____ SURVEY BY G.E. DREIER
NOTES CHKD. AJA NOTES BY G.E.D. DATE 6-4-59
DATE [illegible] INDEXED [illegible] DATE

F.B. 2525 PG. 1

76S420 S & E-353 4-54

PLEASE RETURN TO
LOS ANGELES COUNTY SURVEYOR
725 LOS ANGELES COUNTY ENGINEERING BLDG.

NOTE: ANY ADDITIONS OR CHANGES ON THIS SHEET MUST BE MADE OR CIRCLED IN RED INK, WITH DATE AND NAME OF PERSON MAKING CHANGE.

Do not extend notes this side of this line

B.M.	1ST RUN	DIFF.	2ND RUN	3RD RUN	ADJ. ELEV.	DESCRIPTION
B.M. 21-63	138.603				138.556	CONT. B.M. 21-63 ELEV = 138.556' (1956 Adj) FB 1391.60
+	2.790	/	2.739			USC & GS BM E-767 US 3820
⊼	141.393	-3.973	-3.975	/		Pacific Coast Hwy & Cypress St. 370' W
−	6.763		6.714			of ℄ of Cypress St., in the W. end of
T.P.	134.630					a concrete headwall to culvert # 0238481.00.
+	3.344	/	3.242			A std disk, stamped "E-767 1945"
⊼	137.974	-3.970	-3.971	/		
−	7.314		7.213			
T.P.	130.660					
+	3.223	/	3.336	/		
⊼	133.893	-3.107	-3.106			
−	6.340		6.442			
T.P.	127.553					
+	3.691	/	3.781			
⊼	131.244	-3.040	-3.042	/		
−	6.731		6.823			
T.P.	124.513					
+	3.770	/	3.917	/		
⊼	128.283	-3.340	-3.341			
−	7.110		7.258			
T.P.	121.173					
+	5.007	/	5.178			
⊼	126.180	-0.943	-0.943	/		
−	5.950		6.121			
T.P.	120.230					
+	4.138	/	4.231			
⊼	124.368	-2.045	-2.047	/		
−	6.183		6.278			
T.P.	118.185					
						CONT.

JOB NO. 6254.00 SURVEY OF SOUTH TORRANCE S.D. NOTES RED.
SURVEY BY G.E. DREIER DATE
NOTES BY G.E.D. DATE 6-5-59 NOTES CHKD. HJA
INDEXED C. Johnson DATE DATE 6-15-59

F.B. 2525 PG. 16

76S420 S & E-353 4-54

PLEASE RETURN TO
LOS ANGELES COUNTY SURVEYOR
725 LOS ANGELES COUNTY ENGINEERING BLDG.

NOTE: ANY ADDITIONS OR CHANGES ON THIS SHEET MUST BE MADE OR CIRCLED IN RED INK, WITH DATE AND NAME OF PERSON MAKING CHANGE.

Do not extend notes this side of this line

B.M.	1ST RUN	DIFF.	2ND RUN	3RD RUN	ADJ. ELEV.	DESCRIPTION (A)
T.P	118.185					
+	4.769	/	4.791			
⊼	122.894	-0.746	-0.749	/		
−	5.455		5.540			
T.P	117.439					
+	5.089	/	5.178			
⊼	122.528	-0.702	-0.703	/		
−	5.791		5.881			
T.P	116.737					
+	4.752	/	4.872			
⊼	121.489	-1.001	-1.001	/		
−	5.753		5.873			
T.P.	115.736					
+	3.371	/	3.245			
⊼	118.107	+0.892	+0.894	/		
−	2.479		2.351			
B.M. 21-64	116.628				116.590	B.M. 21-64 ELEV. 116.590 1956 ADJ. (FB 13[illegible]-61) USC&GS B.M. S-[illegible] 1952 US 2701 PACIFIC COAST HWY & ESHELMAN AVE, 200' W. of THE C/L of ESHELMAN ON THE N SIDE of THE HWY, at THE W. [illegible] of THE TWO-STORY BRICK LOMITA OD. FELLOWS BLDG, in THE S. FACE of THE WALL 2.6' E. of THE S.W. COR., [illegible] above THE SIDEWALK, SET VERTICALLY. A STD. DISK stamped, "S-99 1952"
						END of PART "A"

NOTES RED. ____ JOB NO. ____ SURVEY OF ____
DATE ____ SURVEY BY [illegible]
NOTES CHKD. [illegible] NOTES BY [illegible] DATE 6-5-59
DATE [illegible] INDEXED [illegible] DATE

F.B. 2525 PG. 17

763420 S & E-353 4-54

PLEASE RETURN TO
LOS ANGELES COUNTY SURVEYOR
725 LOS ANGELES COUNTY ENGINEERING BLDG.

NOTE: ADDITIONS OR CHANGES ON THIS SHEET MUST BE MADE OR CIRCLED IN RED INK, WITH DATE AND NAME OF PERSON MAKING CHANGE.

JOB NO. 623400 SURVEY OF South Torrance S.D. NOTES RED. DATE
SURVEY BY G.E. Dreier NOTES CHKD. HJA
NOTES BY G.E.D. DATE 6-8-59 DATE 6-15-59
INDEXED C. Johnson DATE

F.B. 2525 PG. 18

Do not extend notes this side of this line

B.M.	1ST RUN	DIFF.	2ND RUN	3RD RUN	ADJ. ELEV.	DESCRIPTION (B)
B.M. 23-8	10.011				10.011	B.M. 23-8, ELEV. 10.011, 1953 ADJ., F.B. 1395-149
+	6.051		6.156			AVALON BLVD. AT ANGLE POINT 0.5 M. N.
↑	16.062	+1.159	+1.191			OF CANYON ST; 17 FT. S. OF ANGLE POINT
-	4.862		4.965			1 FT E. OF E. EDGE OF CONC. PAVEMENT
T.P.	11.200					30.8 FT. S. OF S. END OF CONC. HEADWALL
+	5.323		5.404			IN A WELL PROTECTED BY A CAST
↑	16.523	+0.391	+0.371			IRON COVER, A STD. C.S. MON. STAMPED
-	4.952		5.033			B.M. 23-8 1952 E.G.?
T.P.	11.571					
+	4.817		4.910			
↑	16.388	-0.201	-0.199			
-	5.018		5.109			
T.P.	11.370					
+	5.571		5.683			
↑	16.941	+1.213	+1.212			
-	4.358		4.421			
T.P.	12.583					
+	6.086		6.158			
↑	18.669	+1.313	+1.312			
-	4.773		4.846			
T.P.	13.896					
+	5.920		5.439			
↑	19.816	+1.601	+1.601			
-	4.319		3.838			
F.P.						
B.M. 15.5-4	15.497				15.487	B.M. 15.5-4
+	4.918		5.015			AVALON BLVD. & 213TH ST. S.W. COR.
↑	20.415	+0.189	+0.187			STD. C.S. B.M. MON. 2 FT. W. OF FIRE HYD.
-	4.729		4.828			
T.P.	15.686					

CONT.

765420 S & E-353 4-54

PLEASE RETURN TO
LOS ANGELES COUNTY SURVEYOR
725 LOS ANGELES COUNTY ENGINEERING BLDG.

NOTE: ANY ADDITIONS OR CHANGES ON THIS SHEET MUST BE MADE OR CIRCLED IN RED INK, WITH DATE AND NAME OF PERSON MAKING CHANGE.

Do not extend notes this side of this line

NOTES RED. JOB NO. SURVEY OF
DATE SURVEY BY NOTES CHKD. NOTES BY DATE

F.B. 2525 PG. 19

B.M.	1ST RUN	DIFF.	2ND RUN	3RD RUN	ADJ. ELEV.	DESCRIPTION (B)
T.P.	15.686					CONT.
+	6.623	/	6.727	6.802		
⊼	22.309	+2.056	+2.063	-2.063	/	
-	4.567		4.664	4.739		
T.P.	17.742					
+	5.523	/	5.599			
⊼	23.265	+0.512	+0.810	/		
-	4.711		4.789			
T.P.	18.554					
+	5.581	/	5.648			
⊼	24.135	+0.638	+0.691			
-	4.893		4.957			
T.P.	19.242					
+	5.449	/	5.378			
⊼	24.691	+0.407	+0.404	/		
-	5.942		4.974			
T.P.	19.649			/		
+	5.516	/	5.633			
⊼	25.166	-0.478	-0.479	/		
-	5.995		6.112			
B.M. 23-9	19.171				19.157	B.M. 23-9 ELEV. 19.157, 1953 ADJ., F.B. 3[illegible]-153
+	4.988	/	5.064			AVALON BLVD. & CARSON ST., N.E. COR.,
⊼	24.159	-0.986	-0.980	/		16 FT. E. AND 78 FT. N. OF ℄ INTER.,
-	5.974		6.053			SET IN A WELL PROTECTED BY A CAST IRON
T.P.	18.185					COVER, A STD. C.S.M.O.J. STAMPED
+	4.964	/	5.041			B.M. 23-9 1952 R.E. 63'
⊼	23.149	-0.336	-0.336	/		
-	5.200		5.377			
T.P.	17.849					CON'T

765420 S & E-353 4-54

PLEASE RETURN TO
LOS ANGELES COUNTY SURVEYOR
725 LOS ANGELES COUNTY ENGINEERING BLDG.

NOTE: ANY ADDITIONS OR CHANGES IN THIS SHEET MUST BE MADE OR CIRCLED IN RED INK, WITH DATE AND NAME OF PERSON MAKING CHANGE.

Do not extend notes this side of this line

JOB NO 6254 SURVEY OF SOUTH TORRANCE SD NOTES RED. DATE
SURVEY BY S.E.D. DATE
NOTES BY S.E.D. DATE 6-8-59 NOTES CHKD. HJA
INDEXED C. Johnson DATE DATE 8-15-59

F.B. 2525 PG. 20

B.M.	1ST RUN	DIFF.	2ND RUN	3RD RUN	ADJ. ELEV.	DESCRIPTION (P)
T.P.	17.849					CONT
+	5.050		5.100			
⋔	22.899	+1.017	+1.016	✓		
−	4.033		4.084			
T.P.	18.866	✓				
+	3.797		3.893			
⋔	22.663	-1.565	-1.565	✓		
−	5.362		5.458			
T.P.	17.301					
+	4.842	✓	4.780			
⋔	22.143	-0.348	-0.347	✓		
−	5.190		5.127			
T.P.	16.953					
+	4.671	✓	4.782			
⋔	21.624	+0.814	+0.813	✓		
−	3.857		3.969			
T.P.	17.767					
+	4.847	✓	4.676			
⋔	22.614	-1.525	-1.526	✓		
−	6.372		6.202			
T.P.	16.242					
+	5.285	✓	5.374			
⋔	21.527	-0.732	-0.732			
−	6.017		6.102			
B.M. 15.5-1	15.510				15.498	B.M. 15.5-1
+	4.728	✓	4.829			CARSON ST. 475' E. OF BONITA ST. N. SIDE
⋔	20.238	-0.334	-0.334	✓		STD. C.S.B.M. MON. NEAR ELY LINE
−	5.062		5.163			OF LOT TO HO. # 941, 2 FT N. OF FND #
T.P.	15.176					1065619E
						(CONT)

76S420 S & E-353 4-54

PLEASE RETURN TO
LOS ANGELES COUNTY SURVEYOR
725 LOS ANGELES COUNTY ENGINEERING BLDG.

NOTE: ANY ADDITIONS OR CHANGES ON THIS SHEET MUST BE MADE OR CIRCLED IN RED INK, WITH DATE AND NAME OF PERSON MAKING CHANGE.

Do not extend notes this side of this line

B.M.	1ST RUN	DIFF.	2ND RUN	3RD RUN	ADJ. ELEV.	DESCRIPTION (B)
T.P.	15.176					CON
+	4.770	/	4.862			
⊼	19.946	-0.029	-0.031			
-	4.799		4.893			
T.P.	15.147					
+	5.154	/	5.096			
⊼	20.301	+1.045	+1.046			
-	4.109		4.050			
FD. ~~B.M. SD2208~~	~~16.192~~				~~16.179~~	~~B.M. SD 2208~~ Destroyed
+	3.655	/	3.552			~~CARSON ST. & EDGAR ST. S.W. COR.~~
⊼	19.847	-1.045	-1.046			~~L.F.T. IN TOP OF N. END OF 1ST CONC.~~
-	4.700		4.598			~~SUPPORT UNDER 3 FT WATER~~
T.P.	15.147					~~42.5 S. & 30' W. OF ℄'S~~
+	4.966	/	5.042			
⊼	20.113	+0.028	+0.031			Reset 2208 A (see Pg 261)
-	4.958		5.011			
T.P.	15.175					
+	5.113	/	5.205			
⊼	20.288	+0.335	+0.336			
-	4.778		4.869			
T.P.	15.510					
+	6.072	/	5.993			
⊼	21.582	+0.731	+0.731			
-	5.341		5.262			
T.P.	16.241					
+	6.342	/	6.230			
⊼	22.583	+1.525	+1.528			
-	4.817		4.702		17.756	B.M. SD 2209
FD. B.M. SD2208 9	17.766				CON	CARSON ST. & BONITA ST. S.E. COR. L.F.T. IN N.W. COR. CONC. SLAB 80 FT. S. AND 24.5 E. OF ℄'S

NOTES RED. ____ JOB NO. ____ SURVEY OF ____
DATE ____ SURVEY BY ____
NOTES CHKD. ____ NOTES BY ____ DATE 6-8-59

F.B. 2525 PG. 21

768420 S & E-353 4-54

PLEASE RETURN TO
LOS ANGELES COUNTY SURVEYOR
725 LOS ANGELES COUNTY ENGINEERING BLDG.

NOTE: ANY ADDITIONS OR CHANGES ON THIS SHEET MUST BE MADE OR CIRCLED IN RED INK, WITH DATE AND NAME OF PERSON MAKING CHANGE.

Do not extend notes this side of this line

JOB NO. 6254.00 SURVEY OF SOUTH TORRANCE S.D. NOTES RED. DATE
SURVEY BY S.E. DREIER
NOTES BY E.B. DATE 6-8-59 NOTES CHKD. H.J.A.
INDEXED DATE 6-15-59
F.B. 2525 Pg. 22

B.M.	1ST RUN	DIFF.	2ND RUN	3RD RUN	ADJ. ELEV.	DESCRIPTION (5)
B.M. SD 2209	17.766				17.756	CONT.
+	3.830		3.889	3.771		
↑	21.596	-0.813	-0.819	-0.819		
−	4.643		4.708	4.590		
T.P.	16.953					
+	4.939		5.066			
↑	21.892	+0.346	+0.346			
−	4.583		4.720			
T.P.	17.299					
+	5.413		5.465			
↑	22.712	+1.562	+1.564			
−	2.851		3.901			
SET B.M. SD 2210	18.861				18.852	B.M. SD 2210 CARSON ST. ± 655 FT. E. OF AVALON BLVD. STD PRECAST B.M. MON. 29 FT. S. OF ℄, 25 FT. S. AND 1 FT. E. OF A FIRE HYDRANT IN FRONT TRAILER PARK
+	4.004		3.933	4.034		
↑	22.865	-1.006	-1.017	-1.016		
−	5.020		4.950	5.050		
T.P.	17.845					
+	5.169		5.280			
↑	23.014	+0.336	+0.333			
−	4.833		4.947			
T.P.	18.181					
+	5.721		5.771			
↑	23.902	+1.645	+1.643			
−	4.076		4.128			
T.P.	19.826					
+	5.490		5.629			
↑	25.316	+0.588	+0.587			
−	4.902		5.052			
T.P.	20.414					(CONT'D)

76S420 S & E-353 4-54

PLEASE RETURN TO
LOS ANGELES COUNTY SURVEYOR
725 LOS ANGELES COUNTY ENGINEERING BLDG.

NOTE: ANY ADDITIONS OR CHANGES ON THIS SHEET MUST BE MADE OR CIRCLED IN RED INK, WITH DATE AND NAME OF PERSON MAKING CHANGE.

Do not extend notes this side of this line

B.M.	1ST RUN	DIFF.	2ND RUN	3RD RUN	ADJ. ELEV.	DESCRIPTION
TP	20.414					(con't)
+	5485	/	5641			
π	25899	+0.4[illegible]	+0.450	/		
−	5030		5191			
TP	20.866					
+	5553	/	5501			
π	26[illegible]	+0.571	+0.573	/		
−	4982		4928			
BM SET SD 2211	21.437				21.430	BM SD 2211
+	5.082	/	5.1[illegible]			Avalon Blvd & 580' S. of Carson St
π	26519	+0.164	+0.1[illegible]	/		Bt. spk in walk at SE cor of Hse #21809
−	4918		4.980			
TP	[illegible]					
+	6.2[illegible]1	/	6421	/ 6.186		
π	27.862	+2.158	+2.153	+2.156	/	
−	4103		4.268	4.030		
TP	23.759					
+	6713	/	6552			
π	30.472	+2.329	+2329	/		
−	4.384		4.223			
BM Fd MM35	26.088				26.083	BM MM35
+	5.780	/	5.842			Avalon Blvd & E 220th St W. [illegible] of Bou.
π	3[illegible]	+0.934	+0.933	/		ct. spk in conc; 13' W. & 43' N. of Z int.
−	4[illegible]		4.909			
BM SET SD 2212	27.022				27.018	BM SD 2212
+	5.082	/	5.199			Avalon Blvd & E. 220th St SW cor,
π	32.1[illegible]	+0.504	+0.506	/		Bt spk in west cb; 135° S. of CE 220th St
−	4.578		4.693			
BM SET SD 2213	27.526				27.524	BM SD 2213
						Avalon Blvd & E 221st St N.W. cor
					(con't)	Bt. spk in cb; 5° N. of N. end [illegible]

NOTES RED. ____ JOB NO. ____ SURVEY OF ____
DATE ____ SURVEY BY ____
NOTES CHKD. HJA NOTES BY K.C. JOHNSON DATE ____

F. B. [illegible] PG. 23

768420 S & E-353 4-54

PLEASE RETURN TO
LOS ANGELES COUNTY SURVEYOR
725 LOS ANGELES COUNTY ENGINEERING BLDG.

NOTE: ANY ADDITIONS OR CHANGES ON THIS SHEET MUST BE MADE OR CIRCLED IN RED INK, WITH DATE AND NAME OF PERSON MAKING CHANGE.

Do not extend notes this side of this line

JOB NO. 6254.00 SURVEY OF So. TORRANCE SD NOTES RED.
SURVEY BY G.E. DREIER DATE
NOTES BY ACG DATE 6/9/59 NOTES CHKD AJA
INDEXED R. C. Johnson DATE DATE 6-15-59

F. B. 2525 PG. 24

B.M.	1ST RUN	DIFF.	2ND RUN	3RD RUN	ADJ. ELEV.	DESCRIPTION (5)
BM SD2213	27.526				27.524	BM SD 2213 (con't)
+	5.491	/	5.627			
π	33.017	+0.300	+0.299	/		
−	5.191		5.328			
TP	27.826					
+	5.697	/	5.483			
π	33.523	+0.439	+0.440	/		
−	5.258		5.043			
SET BM SD2214	28.265				28.266	BM SD 2214
+	5.637	/	5.730			Avalon Blvd. & E. 222nd St, S.E. Cor,
π	33.902	+0.258	+0.259	/		Bt. spk in cb; 5° S of S. end CR
−	5.379		5.471			
TP	28.523					
+	5.573	/	5.727			
π	34.096	+0.559	+0.560	/		
−	5.014		5.167			
SET BM SD2222	29.082				29.086	BM SD 2222
+	5.627	/	5.419			Avalon Blvd & E 223rd St, NW cor,
π	34.709	+0.981	+0.980	/		Bt. spk in cb; 39° N of N. end CR.
−	4.646		4.439			
SET BM SD2215	30.063				30.066	BM SD 2215
+	4.961	/	5.090			E. 223rd St & MARINE AVE. N. SIDE
π	35.024	+0.329	+0.329	/		Bt. spk in N. cb; 5° E. of ℄ prod.
−	4.632		4.761			
Fd BM YF44	30.392				30.396	BM YF 44
+	6.158	/	6.290			E. 223rd St & ANCHOR AVE, SW cor,
π	36.550	+1.000	+0.999			Bt. spk in cb; 5° E. of E. end CR.
−	5.158		5.291			
TP	31.392					
						(con't)

768420 S & E-353 4-54

PLEASE RETURN TO
LOS ANGELES COUNTY SURVEYOR
725 LOS ANGELES COUNTY ENGINEERING BLDG.

NOTE: ANY ADDITIONS OR CHANGES ON THIS SHEET MUST BE MADE OR CIRCLED IN RED INK, WITH DATE AND NAME OF PERSON MAKING CHANGE.

Do not extend notes this side of this line

NOTES RED. JOB NO. SURVEY OF
DATE SURVEY BY
NOTES CHKD NOTES BY DATE
F.B.

B.M.	1ST RUN	DIFF.	2ND RUN	3RD RUN	ADJ. ELEV.	DESCRIPTION (2)
TP	31.342					(CON'T)
+	5.592	/	5.702			
⊼	36.984	+0.065	+0.065	/		
−	5.527		5.637			
BM SET 2216	31.457				31.463	BM 2216
+	5.687	/	5.802			E 223° S 6325' E. of GRASS
⊼	37.144	−0.021	−0.021	/		Bt spk in ch. cc; W frt of 12" 528
−	5.708		5.825			
TP	31.436					
+	5.249	/	5.362			
⊼	36.685	+0.503	+0.503	/		
−	4.746		4.850			
BM YF45	31.939				31.945	BM YF45
+	4.993	/	5.099			E 223° S 6300' E M.S. M.M.
⊼	36.932	+0.562	+0.562	/		NAIL in LEAD in cb; 8' N. of W. end
−	4.429		4.537			
TP	32.503					
+	5.600	/	5.712			
⊼	38.103	+0.266	+0.266	/		
−	5.398		5.446			
TP	32.705					
+	5.529	/	5.608			
⊼	38.298	+0.192	+0.194	/		
−	5.337		5.414			
BM YF46	32.961				32.972	BM YF46
+	5.598	/	5.673			E 223° S 6660' W. of GRASS pile
⊼	38.563	+0.350	+0.250	/		3' sp. in N end of DIVIDER strip in
−	5.348		5.423			frt of [illegible]0
TP	33.215					
						(CON'T)

768420 S & E-353 4-54

PLEASE RETURN TO
LOS ANGELES COUNTY SURVEYOR
725 LOS ANGELES COUNTY ENGINEERING BLDG.

NOTE: ANY ADDITIONS OR CHANGES ON THIS SHEET MUST BE MADE OR CIRCLED IN RED INK, WITH DATE AND NAME OF PERSON MAKING CHANGE.

Do not extend notes this side of this line

JOB NO. 625400 SURVEY OF So. TORRANCE SD NOTES RED.
SURVEY BY G.E. DREIER DATE
NOTES BY ACG DATE 6/9/59 CHKD. HJA
INDEXED [illegible] DATE 6-5-59

F.B. 2525 PG. 26

B.M.	1ST RUN	DIFF.	2ND RUN	3RD RUN	ADJ. ELEV.	DESCRIPTION (13)
TP	33.215					(con't)
+	4.713	/	4.789			
π	37.928	-0.222	-0.221	/		
−	4.935		5.010			
BM Fd YF47	32.993				33.001	BM YF47
+	6.152	/	6.227			E. 223rd St & Catskill Ave S.E. COR
π	39.145	+0.915	+0.917	/		Nail in Lead in cb; 3° S. of S end CR.
−	5.237		5.210			
TP	33.908					
+	5.634	/	5.750			
π	39.542	+0.190	+0.171	/		
−	5.464		5.579			
BM Fd YF48	34.078				34.089	BM YF48
+	5.658	/	5.686			E. 223rd St & Dolores St, S.E. COR,
π	39.736	+0.047	+0.046	/		Bt. spk in cb, 5° S. of S. end CR.
−	5.611		5.640			
TP	34.125					
+	5.602	/	5.749			
π	39.727	+0.286	+0.287	/		
−	5.316		5.462			
TP	34.411					
+	5.398	/	5.333			
π	39.809	-0.590	-0.593	/		
−	5.988		5.926			
SET BM SD 2217	33.821				33.832	BM SD 2217
+	6.918	/	6.793			E. 223rd & 525° E. of Main St
π	40.739	+1.295	+1.295	/		Bt. spk in ctr of Drwy to Hse #151
−	5.623		5.498			71' N. of ℄ of E. 223rd St.
TP	35.116					
						(con't)

76S420 S & E-353 4-54

PLEASE RETURN TO
LOS ANGELES COUNTY SURVEYOR
725 LOS ANGELES COUNTY ENGINEERING BLDG.

NOTE: ANY ADDITIONS OR CHANGES ON THIS SHEET MUST BE MADE OR CIRCLED IN RED INK, WITH DATE AND NAME OF PERSON MAKING CHANGE.

Do not extend notes this side of this line

B.M.	1ST RUN	DIFF.	2ND RUN	3RD RUN	ADJ. ELEV.	DESCRIPTION (B)
TP	35.116					(Con't)
+	5.622	/	5.411			
⊼	40.738	+0.325	+0.327	/		
−	5.297		5.084			
TP	35.441					
+	5.838	/	5.632			
⊼	41.279	+0.400	+0.400	/		
−	5.[illegible]		5.232			
BM Ed YF50	35.841				35.856	BM YF50
+	4.903	/	4.802			E 223rd St & Main St SW cor
⊼	40.744	−0.016	−0.015	/		Bt spk in W. cb; 85° S. of ℄ E 223rd St
−	4.919		4.817			
TP	35.825					
+	5.058	/	5.120			
⊼	40.883	+0.563	+0.562	/		
−	4.495		4.558			
SET BM SD2218	36.388				36.403	BM SD2218
+	5.743	/	5.578			Main St & 224th Pl NW cor
⊼	42.131	+0.570	+0.570	/		Bt spk in cb; 5° W. of W. end CR
−	5.173		5.008			
SET BM SD2219	36.958				36.974	BM SD2219
+	5.435	/	5.257			Main St & 225th St NW cor
⊼	42.393	+0.394	+0.397	/		Bt spk in cb; 5° W. of W. end CR
−	5.041		4.860			
SET BM SD2220	37.352				37.371	BM SD2220
+	5.683	/	5.531			Main St & 226th St N.W. cor
⊼	43.035	+0.530	+0.530	/		Bt. spk in cb; 5° W. of W. end CR
−	5.153		5.001			
SET BM SD2221	37.882				37.902 (Con't)	BM SD2221 Main St & 226th Pl N.W. cor Bt. spk in cb; 5° W. of W. end CR

NOTES RED. ____ JOB NO. ____ SURVEY OF ____
DATE ____ SURVEY BY GF [illegible]
NOTES CHKD. [illegible] NOTES BY [illegible] DATE 6/9/55
DATE [illegible] INDEXED ____ DATE ____

F. B. [illegible] PG. [illegible]

JOB NO. 625400 SURVEY OF So. TORRANCE SD NOTES RED.
SURVEY BY GE. DREIER DATE
NOTES BY ACG DATE 6/9/59 NOTES CHKD. HJA
INDEXED C. Johnson DATE DATE 6-15-59

F. B. 2525 PG. 28

768420 S & E-353 4-54

PLEASE RETURN TO
LOS ANGELES COUNTY SURVEYOR
725 LOS ANGELES COUNTY ENGINEERING BLDG.

NOTE: ANY ADDITIONS OR CHANGES ON THIS SHEET MUST BE MADE OR CIRCLED IN RED INK, WITH DATE AND NAME OF PERSON MAKING CHANGE.

Do not extend notes this side of this line

B.M.	1ST RUN	DIFF.	2ND RUN	3RD RUN	ADJ. ELEV.	DESCRIPTION
BM SD2221	37882				37.902	BM SD 2221 (con't)
+	4258		4093	4250		
π	42.140	-1292	-1,296	-1294		
−	5550		5.389	5544		
TP	36,590					
+	5.850		5.719			
π	42.440	+0381	+0.379			
−	5469		5.340			
T.P	36.971					
+	5.496		5.638			
π	42.467	+0.509	+0.508			
−	4.987		5130			
T.P	37480					
+	6.499		6.400			
π	43.979	+0.425	+0.425			
=	6.074		5.975			
TP	37.905					
+	5.270		5387			
π	43.175	-0.991	-0.990			
−	6261		6377			
TP	36,914					
+	5.412		5.309			
π	42.326	+0.443	+0.445			
−	4.969		4.864			
TP	37.357					
+	5688		5578			
π	43.045	+0.255	+0.252			
−	5433		5.326			
TP	37.612					
						(con't)

765420 S & E-353 4-54

PLEASE RETURN TO
LOS ANGELES COUNTY SURVEYOR
725 LOS ANGELES COUNTY ENGINEERING BLDG.

NOTE: ANY ADDITIONS OR CHANGES ON THIS SHEET MUST BE MADE OR CIRCLED IN RED INK, WITH DATE AND NAME OF PERSON MAKING CHANGE.

Do not extend notes this side of this line

NOTES RED. JOB NO. SURVEY OF
DATE SURVEY BY
NOTES CHKD. NOTES BY
DATE INDEXED DATE

F.B. PG. 39

B.M.	1ST RUN	DIFF.	2ND RUN	3RD RUN	ADJ. ELEV.	DESCRIPTION
TP	37.612					(Con't)
+	5376	/	5.171			
A	42.988	+1.059	+1.053			
-	4322		4.118			
TP	38666					
+	7201	/	6.994			
A	45.867	+1.152	+1.952			
-	5249		5.042			
TP	40.618					
+	6379	/	6.241			
A	46.997	+1.176	+1.174			
-	5203		5.067			
TP	41.794					
+	5.737	/	5.649	5.813		
A	47.531	+0.165	+0.161	+0.162		
-	5572		5.488	5.651		
TP	41.959					
+	5.130	/	4.989			
A	47.089	-0.801	-0.801			
-	5.931		5.790			
TP	41.158					
+	5.324	/	5.141			
A	46.482	-0.458	-0.460			
-	5782		5.601			
TP	40.700					
+	5.155	/	5.047			
A	45.805	-0.552	-0.550			
-	5.707		5.597			
TP	40.148					
						(Con't)

76S420 S & E-353 4-54

PLEASE RETURN TO
LOS ANGELES COUNTY SURVEYOR
725 LOS ANGELES COUNTY ENGINEERING BLDG.

NOTE: ANY ADDITIONS OR CHANGES ON THIS SHEET MUST BE MADE OR CIRCLED IN RED INK, WITH DATE AND NAME OF PERSON MAKING CHANGE.

Do not extend notes this side of this line

B.M.	1ST RUN	DIFF.	2ND RUN	3RD RUN	ADJ. ELEV.	DESCRIPTION
TP	40.148					(CON'T)
+	4.637		4.522			
T	44.785	-0.561	-0.560			
-	5.198		5.082			
TP	39.587					
+	4.552		4.407			
T	44.139	-0.459	-0.456			
-	5.011		4.863			
TP	39.128					
+	5.108		5.248			
T	44.236	-0.5[illegible]	-0.509			
-	5.617		5.757			
TP	38.619					
+	5.053		4.921			
T	43.672	-0.574	-0.572			
-	5.627		5.493			
TP	38.045					
+	5.317		5.116			
T	43.362	-0.574	-0.574			
-	5.891		5.690			
TP	37.471					
+	5.250	1.064	5.147			
T	42.721	-1.064	-1.064			
-	6.314		6.211			
TP	36.407					
+	5.902		5.690			
T	42.309	-0.596	-0.597			
-	6.498		6.287			
BM F.B. 23.11	35.811				35.846	BM 23-11 ELEV = 35.846 (1953 Adj) FB 1395-152 SEE NEXT PAGE FOR DESC.

JOB NO. 6254.00 SURVEY OF So. TORRANCE SD NOTES RED.
SURVEY BY G.E. DREIER DATE
NOTES BY ACG DATE 6/9/59 NOTES CHKD. HJA
INDEXED C. J. [illegible] DATE DATE 6-15-59

F. B. 2525 PG. 30

768420 S & E-353 4-54

PLEASE RETURN TO
LOS ANGELES COUNTY SURVEYOR
725 LOS ANGELES COUNTY ENGINEERING BLDG.

NOTE: ANY ADDITIONS OR CHANGES ON THIS SHEET MUST BE MADE OR CIRCLED IN RED INK, WITH DATE AND NAME OF PERSON MAKING CHANGE.

Do not extend notes this side of this line

B.M.	1ST RUN	DIFF.	2ND RUN	3RD RUN	ADJ. ELEV.	DESCRIPTION
BM 23-11	35.811				35.846	(CON'T) BM 23-11 ELEV = 35.846 (1953 ADJ),
+	6.521		6.210	6210		FB 395-152; AVALON BLVD & BAYPORT
T	42.332	+1.382	+1.382	+1.382		ST., 399 W & 79.6 S. OF THE ℄ INT.,
−	5.134		4.982	4828		IN A WELL PROTECTED BY A CAST IRON
TP	37.198					COVER MK'D "COUNTY SURVEYS
+	5.591		5.393			MONUMENT" A STD C.S. MONI. STAMPED
T	42.716	+0.312	+0.312			"BM 23-11 1952 CE&S."
−	5.279		5.080			
TP	37.505					
+	5.732		5.514			
T	43.237	+0.090	+0.091			
−	5.642		5.423			
TP	37.595					
+	5.317		5.163			
T	42.912	+0.074	+0.072			
−	5.243		5.091			
TP	37.669					
+	5.403		5.160			
T	43.072	+0.025	+0.028			
−	5.378		5.132			
TP	37.694					
+	5.477		5.289			
T	43.171	+0.259	+0.257			
−	5.218		5.032			
TP	37.953					
+	5.642		5.459			
T	43.595	+0.231	+0.229			
−	5.411		5.230			
T.P.	38.184					

(CON'T)

NOTES RED _____ JOB NO. _____ SURVEY OF _____
DATE _____ SURVEY BY _____
NOTES CHKD. HJA NOTES BY _____ DATE _____
DATE _____ INDEXED _____ DATE _____

F. B. _____ PG. 31

76S420 S & E-353 4-54

PLEASE RETURN TO
LOS ANGELES COUNTY SURVEYOR
725 LOS ANGELES COUNTY ENGINEERING BLDG.

NOTE: ANY ADDITIONS OR CHANGES ON THIS SHEET MUST BE MADE OR CIRCLED IN RED INK, WITH DATE AND NAME OF PERSON MAKING CHANGE.

Do not extend notes this side of this line

B.M.	1ST RUN	DIFF.	2ND RUN	3RD RUN	ADJ. ELEV.	DESCRIPTION
T.P.	38.184					[illegible]
+	5.222		5.243			
π	43.406	-0.259	-0.259			
−	5.481		5.602			
TP	37.925					
+	5.179		4.933			
π	43.104	-0.463	-0.462			
−	5.642		[illegible]			
TP	37.462					
+	5.073		[illegible]			
π	[illegible]	+0.[illegible]	+0.106			
−	4.[illegible]		4.7[illegible]			
BM 23-12	37.568				37.649	BM 23-12 ELEV = [illegible] (1[illegible]) FB1395-153 (CITY OF L.A. 37-H) AVALON BLVD & SEPULVEDA BLVD, 36'E & 88'N. of ℄ INT. A BRASS DISK SET FLUSH WITH SURFACE IN CONCRETE STAMPED "CITY OF LOS ANGELES DEPT. OF PUBLIC WORKS BUREAU OF ENGINEERING SURVEY DIVISION NO. 37-H ELEVATION ABOVE SEA LEVEL 38.34 FEET"

"END"

JOB NO. 6254.00 SURVEY OF So. TORRANCE SD NOTES RED.
SURVEY BY G.E. DREIER DATE
NOTES BY A.C.G. DATE 6/9/59 NOTES CHKD. AJA
INDEXED C. Tabasco DATE DATE 6-15-59

F.B. 2525 PG. 32

Notes Ck'd by Miller	Survey of [illegible]	F. B. [illegible] PG. [illegible]
Map No.	JN 6254.00 Tape 0171 Std 19 °F	
Office Work	Surveyed by Richards & Lind	
Checked	Notes Date	
Date	Indexed A. C. Johnson 3-5-60	

JN. 6254.00

SOUTH TORRANCE

STORM DRAIN

PROJECT # 540

LINE "B"

SURVEY OF STREET CENTERLINES

ALONG PROPOSED ROUTE OF LINE "B"

2-60	3-60
RICHARDS	LIND
OCHSNER	WILKS
BANKSON	TUXFORD
CROWDER	MASUDA

Note: Any Additions or Changes on this Sheet Must be Made or Circled in Red Ink With Date and Name of Person Making Change.

PLEASE RETURN TO
LOS ANGELES COUNTY ENGINEER
700 LOS ANGELES COUNTY ENGINEERING BLDG.
Do not extend this side of this line.

76F309S S&E #247 11-58

F. B. 2525 Pg. 34

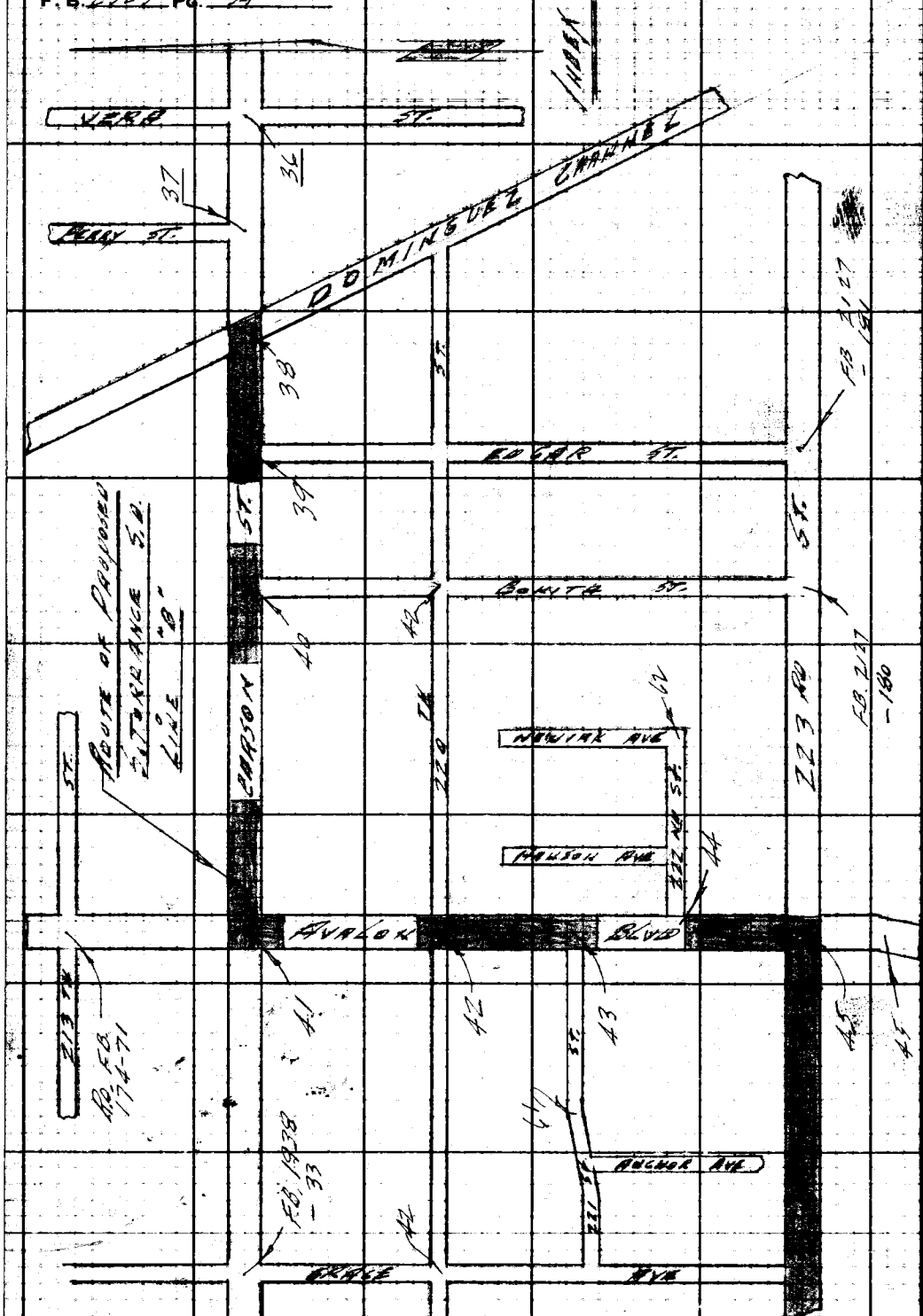

PLEASE RETURN TO:
LOS ANGELES COUNTY ENGINEER
700 Los Angeles County Engineering Bldg.

Do not extend this side of this line.

Note: Any Additions or Changes on This Sheet Must be Made or Circled in Red Ink With Date and Name of Person Making Change.

Cont on Top pg 35

Notes Ck'd by Miller	Survey of	F. B. [illegible] PG. [illegible]
Map No.	JN 6254 Tape #171 Std 69 °F	
Office Work	Surveyed by Richards & Lind	Cont. on Bot. Pg 34
Checked	Notes Date	
Date	Indexed [illegible]	



Note: Any Additions or Changes on this Sheet Must be Made or Circled in Red Ink With Date and Name of Person Making Change.

Do not extend this side of this line.

PLEASE RETURN TO
LOS ANGELES COUNTY ENGINEER
700 Los Angeles County Engineering Bldg.

76F3095 S&E #247 11-88

PLEASE RETURN TO
LOS ANGELES COUNTY ENGINEER
700 LOS ANGELES COUNTY ENGINEERING BLDG.

Note: Any Additions or Changes On This Sheet Must Be Made or Circled in Red Ink With Date and Name of Person Making Change.

Do not extend this side of this line.

W.S. 28 - D-1

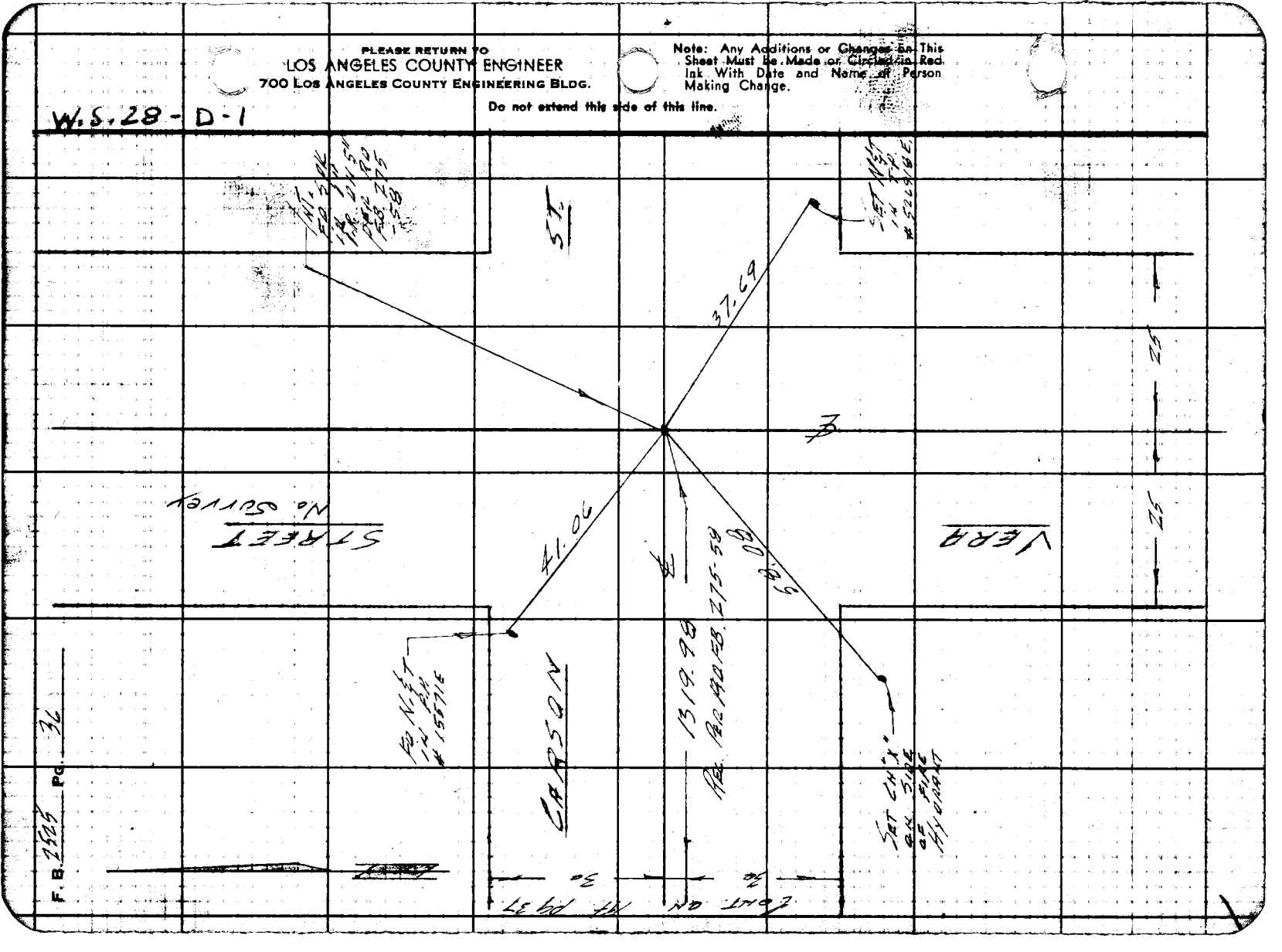

Notes Ck'd by Miller	Survey of S. TORRANCE S.D. # 540-E	F. B. 2525 PG. 37
Map No.	IN 625400 Tape 0171 Std 67 °F	
Office Work	Surveyed by W. A. RICHARDS	
Checked	Notes [illegible] Date [illegible]	
Date	Indexed A. C. Johnson	

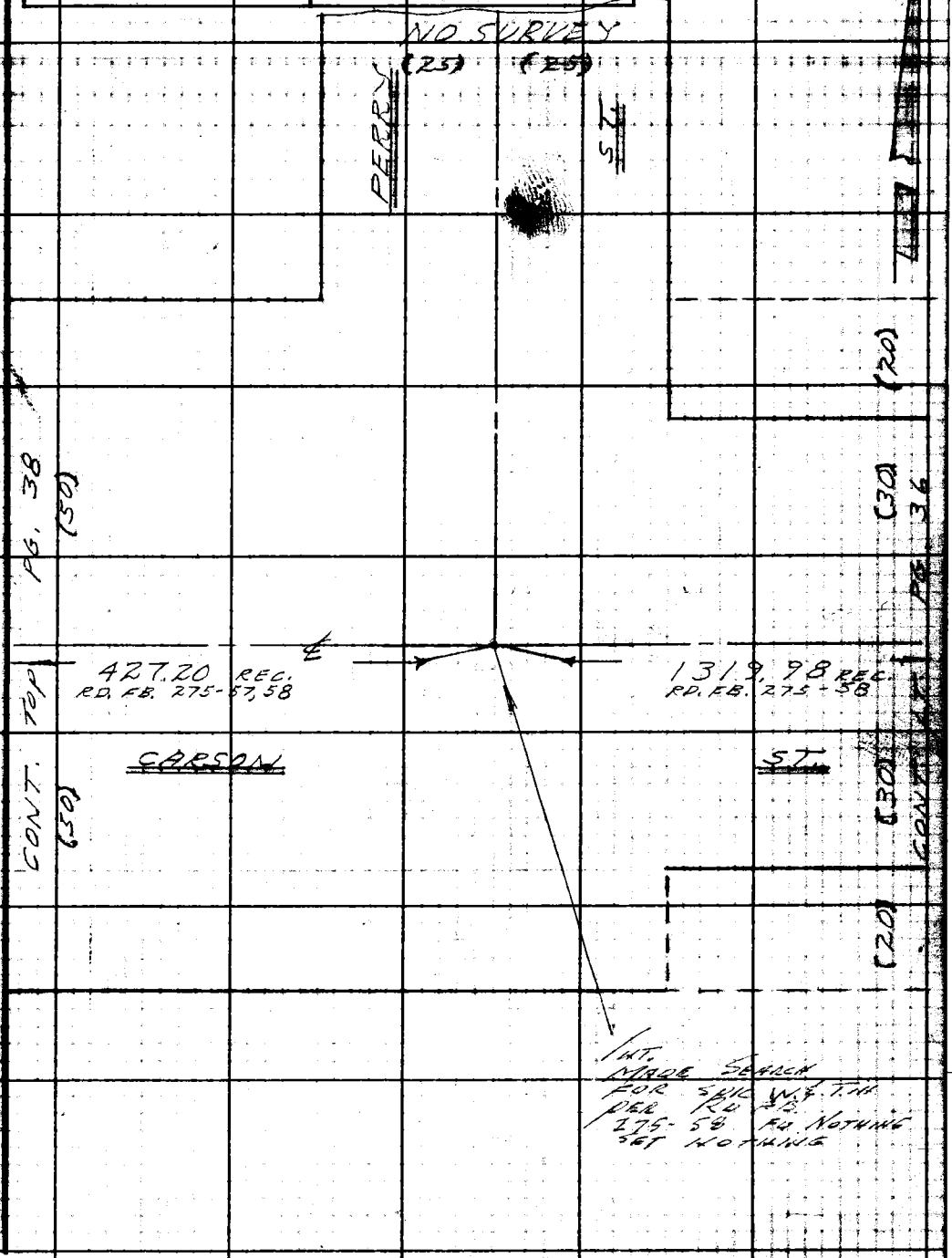

Note: Any Additions or Changes on This Sheet Must be Made or Circled in Red Ink With Date and Name of Person Making Change.

Do not extend this side of this line.

PLEASE RETURN TO
LOS ANGELES COUNTY ENGINEER
700 LOS ANGELES COUNTY ENGINEERING BLDG.

76F309S S&E #247 11-58

F. B. 2525 PG. 38

CONT. LT. PG. 37

CONT. RT. PG. 39

PLEASE RETURN TO
LOS ANGELES COUNTY ENGINEER
700 LOS ANGELES COUNTY ENGINEERING BLDG.

Do not extend this side of this line.

Note: All Additions or Changes on This Sheet Must be Made or Circled in Red Ink With Date and Name of Person Making Change.

Notes Ck'd by Miller	Survey of STORRANCE S.D. #540-B	F. B 25[illegible] Pg. 39
Map No.	JN 625400 Tape 0171 Std 68 °F	
Office Work	Surveyed by W. A. RICHARDS	
Checked	Notes	
Date	Indexed A. C. Johnson	

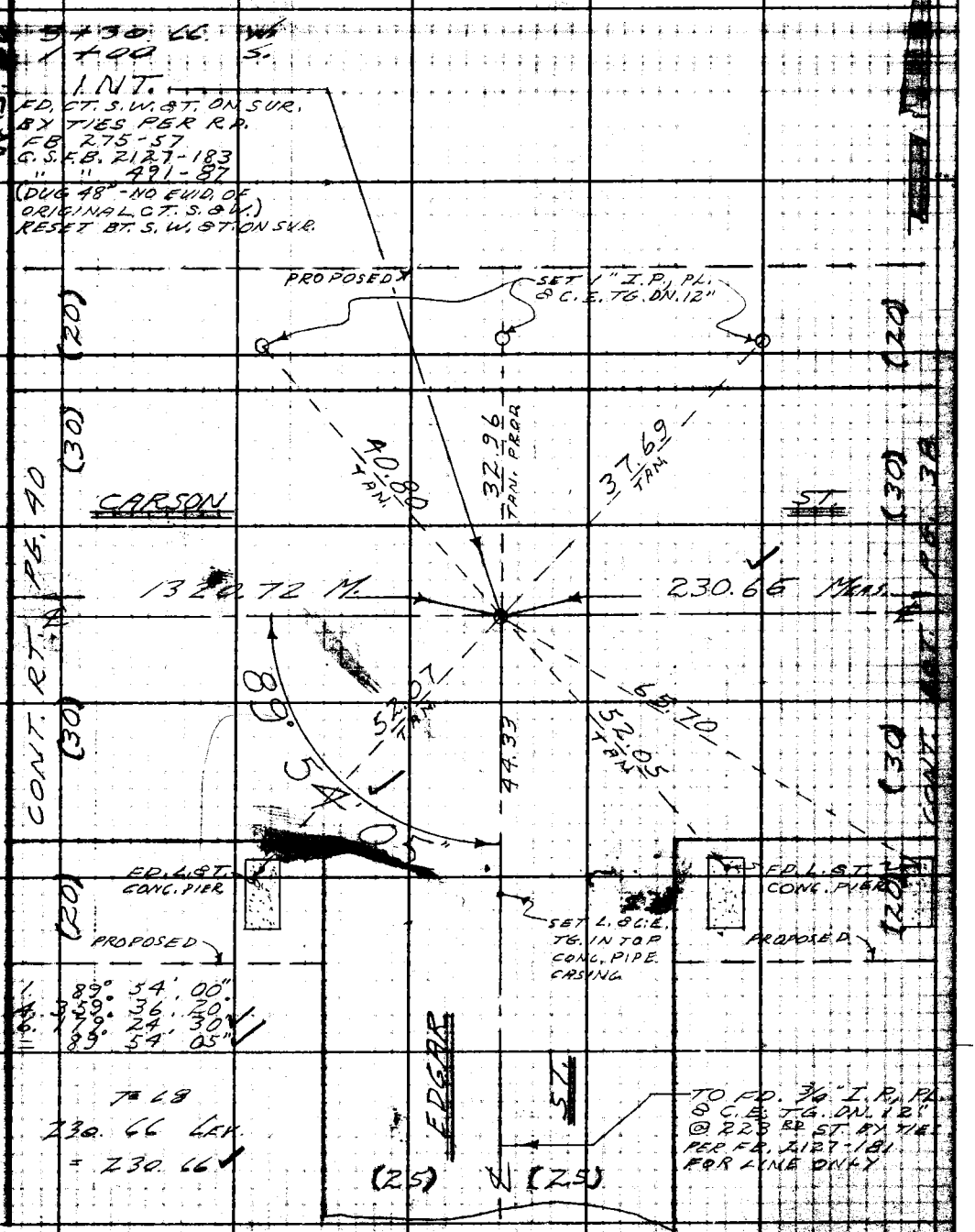

Note: Any Additions or Changes on This Sheet Must be Made or Circled in Red Ink With Date and Name of Person Making Change.

Do not extend this side of this line.

PLEASE RETURN TO
LOS ANGELES COUNTY ENGINEER
700 LOS ANGELES COUNTY ENGINEERING BLDG.

76F3008 S&E #247 11-58

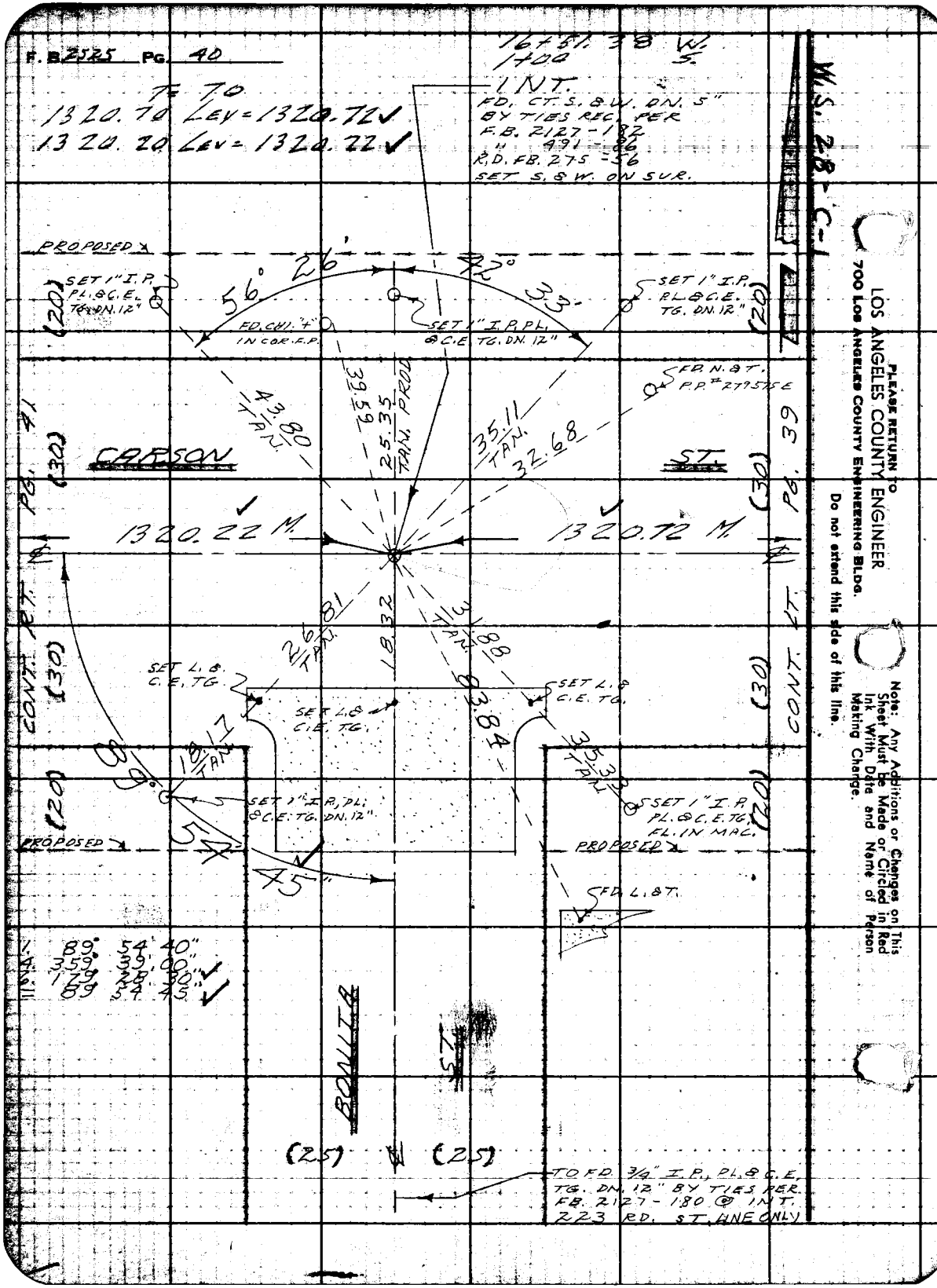
F.B. 2525 PG. 40
16+51.38 W.
1+00 S.
INT.
FD. CT. S. & W. DN. 5"
BY TIES REC. PER
F.B. 2127-182
" 491-86
R.D. FB. 275-56
SET S. & W. ON SUR.
W.S. 28-C-1
T= 70
1320.70 LEV = 1320.72
1320.20 LEV = 1320.22
PROPOSED
SET 1" I.P. PL. & C.E. TG. DN. 12"
FD. CHI. "+" IN COR. F.P.
SET 1" I.P. PL. & C.E. TG. DN. 12"
FD. N. & T. P.P. # 279575 E
56° 26'
42° 33'
43.80 TAN.
39.59
25.35 TAN. PROD.
35.11 TAN.
32.68
CARSON ST.
1320.22 M.
1320.72 M.
CONT. RT. PG. 41
CONT. LT. PG. 39
26.81 TAN.
18.32
31.88 TAN.
83.84
SET L. & C.E. TG.
SET L. & C.E. TG.
SET L. & C.E. TG.
18.17 TAN.
35.33 TAN.
89° 54' 45"
SET 1" I.P. PL. & C.E. TG. DN. 12"
SET 1" I.P. PL. & C.E. TG. FL. IN MAC.
PROPOSED
PROPOSED
FD. L. & T.
1. 89° 54' 40"
4. 359° 39' 00"
6. 179° 28' 30"
= 89° 54' 45"
BONITA ST.
(25)
(25)
TO FD. 3/4" I.P., PL. & C.E. TG. DN. 12" BY TIES PER FB. 2127-180 @ INT. 223 RD. ST. LINE ONLY
PLEASE RETURN TO
LOS ANGELES COUNTY ENGINEER
700 LOS ANGELES COUNTY ENGINEERING BLDG.
Do not extend this side of this line.
Note: Any Additions or Changes on This Sheet Must Be Made or Circled in Red Ink With Date and Name of Person Making Change.

Notes Ck'd by Miller	Survey of S. TORRANCE S.D. #540-13	F. B. 2525 PG. 41
Map No.	JN 625400 Tape 0171 Std 68 °F	1. 89° 56' 20"
Office Work	Surveyed by W. A. RICHARDS	4. 359° 18' 00"
Checked	Notes [illegible] C. Johnson	6. 179° 27' 20"
Date	Indexed	= 89° 56' 15"

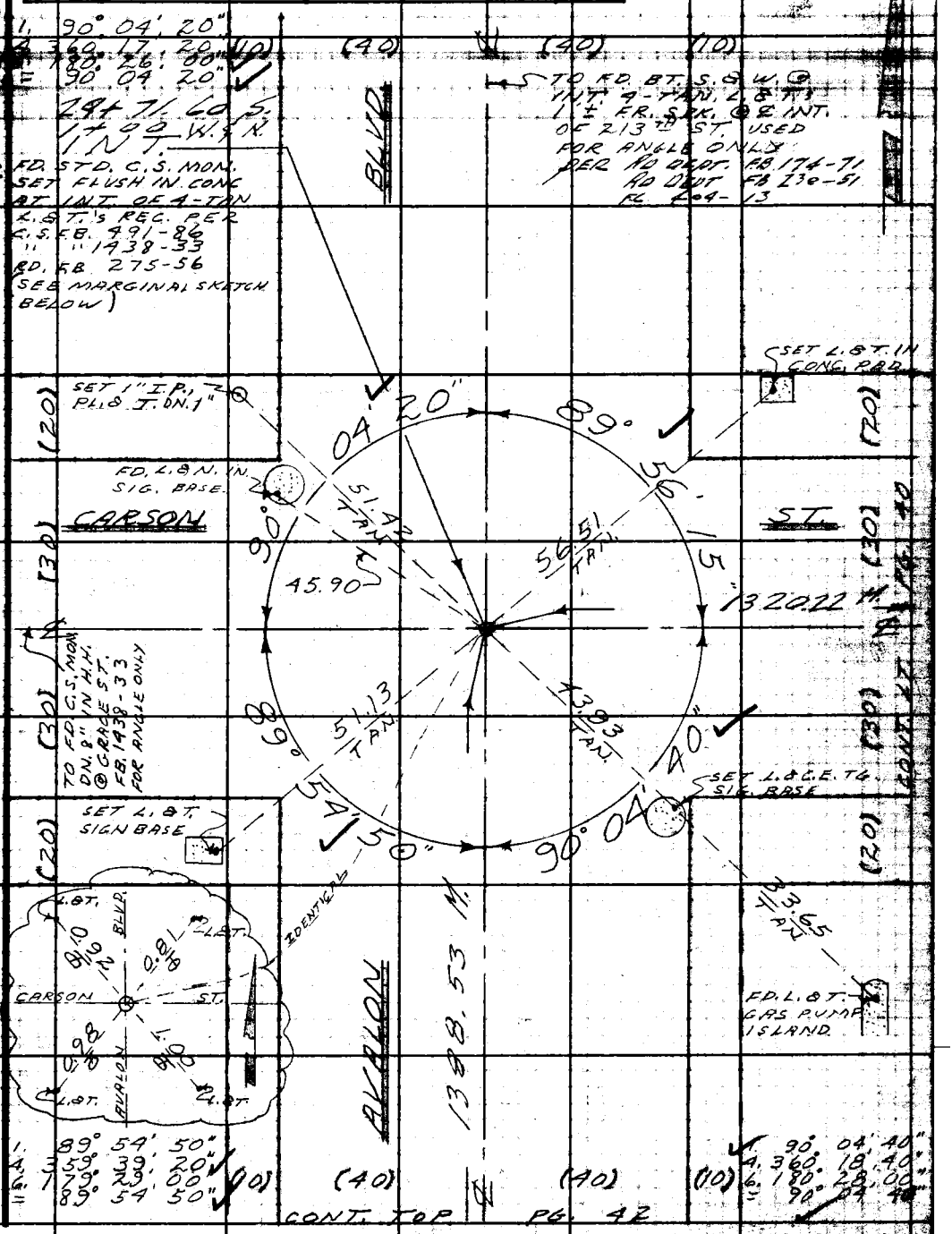

Note: Any Additions or Changes on This Sheet Must be Made or Circled in Red Ink With Date and Name of Person Making Change.

PLEASE RETURN TO
LOS ANGELES COUNTY ENGINEER
700 LOS ANGELES COUNTY ENGINEERING BLDG.

Do not extend this side of this line.

F. B 2525 PG 42

PLEASE RETURN TO
LOS ANGELES COUNTY ENGINEER
700 LOS ANGELES COUNTY ENGINEERING BLDG.
Do not extend this side of this line.

Note: Any Additions or Changes on This Sheet Must be Made or Circled in Red Ink With Date and Name of Person Making Change.

Notes Ck'd by Miller	Survey of S. TORRANCE S.D. #540-B
Map No.	JN 625410 Tape 0171 Std 68 °F
Office Work	Surveyed by W. B. RICHARDS
Checked	Notes RICH Date
Date	Indexed A. C. Johnson

F. B 2525 PG. 43

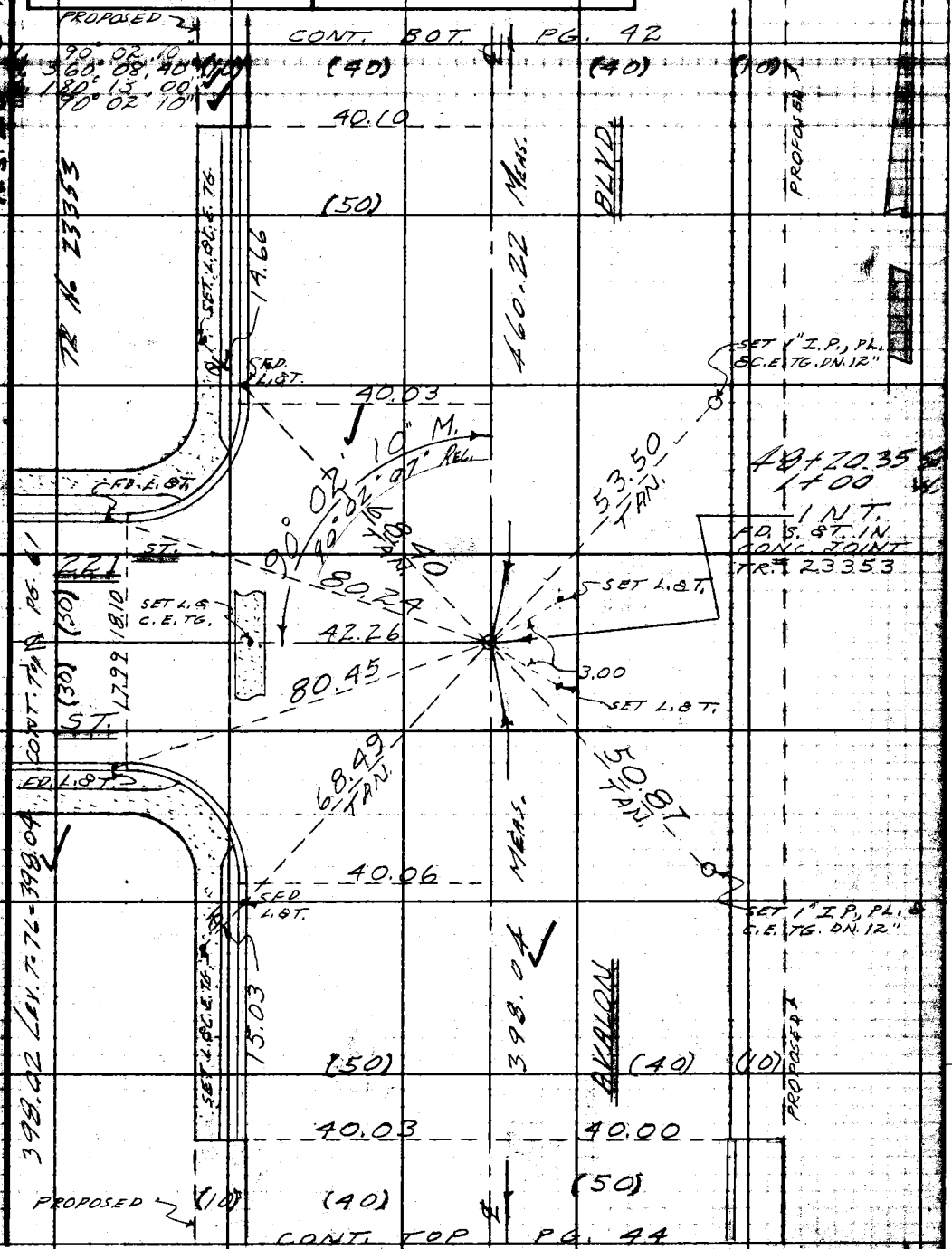

Note: Any Additions or Changes on this Sheet Must be Made or Circled in Red Ink With Date and Name of Person Making Change.

Do not extend this side of this line.

PLEASE RETURN TO
LOS ANGELES COUNTY ENGINEER
700 LOS ANGELES COUNTY ENGINEERING BLDG.

76F3095 S&E #247 11-58

PLEASE RETURN TO
LOS ANGELES COUNTY ENGINEER
700 LOS ANGELES COUNTY ENGINEERING BLDG.

Note: Any Additions or Changes on This Sheet Must be Made or Circled in Red Ink With Date and Name of Person Making Change.

Do not extend this side of this line.

W.S. 28-C-1

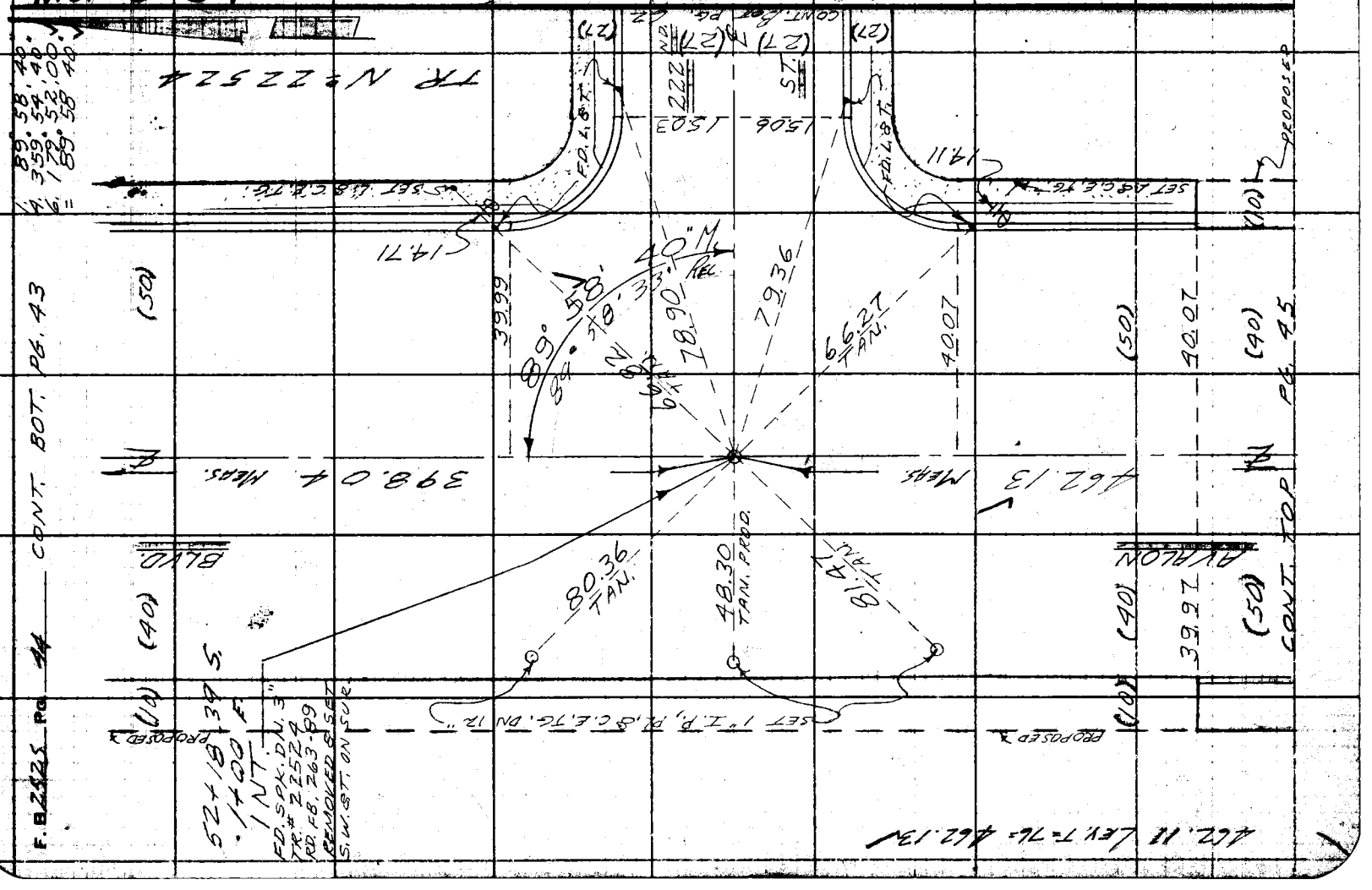

Notes Ck'd by
Map No.
Office Work
Checked
Date

Survey of TORRANCE S.D. #540-B
JN 273400 Tape 0171 Std 6 9 °F
Surveyed by W. R. RICHARD
Notes Date
Indexed C. Johnson

F. B. 2515 Pg. 45

1.	89°	59'	00"
4.	359°	58'	00"
7.	179°	59'	00"
11.	89°	59'	00"

CONT. BOT. P6. 44

(50) (40) (10)

W. S. 28-C-7

1. 90° 01' 00"
4. 180° 02' 10"
7. 180° 06' 30"
11. 90° 01' 05"

514.00 S.
700.00 E.
INT.

FD. STD. C.S. B.R.C.&P.
MON. FL. IN CONC. P.T.
EB. 507-16
" 12127-179
C.S.B. 793-1
FD. 3/4" O.D. 2.5. @ INT.
4-TON L.B.T.'s
FD. P.M. 0.08 S.,
HELD TO ORIGINAL
"4" FOR P.T.

Note: Any Additions or Changes on this Sheet Must be Made or Circled in Red Ink With Date and Name of Person Making Change.

Do not extend this title of this line.

PLEASE RETURN TO
LOS ANGELES COUNTY ENGINEER
700 LOS ANGELES COUNTY ENGINEERING BLDG.

SET L.B.C.E. TG.

40.00

N 42.13 W

BLVD.

89° 59' 00"

FD. L. & C.E. TG. CONC. SIG. BASE

90° 01' 05"

83.28 R/A PT.

9.28

ST.

(50) 40.05 P6. 46

223 RD.

SET L.B.C.E. TG.

43.14

30.36

0.02

0.06

30.16 CONT. PT.

30 R/A PT.

90° 00' 15"

FD. L.B.T. IN CONC. SIG. BASE.

(50) 40.16

89° 58' 40"

SET L.B.C.E. TG.

40.15

AKARON

1.	89°	58'	40"
4.	359°	58'	40"
7.	179°	58'	00"
11.	89°	58'	40"

1.	90°	01'	20"
4.	360°	05'	00"
7.	180°	07'	30"
11.	90°	01'	15"

TO FD L.B.T. P.M. & C.L.E.TG.@ BOUNDARY LINE EB. 2515-180

TO FD L.B.T. R.L. REC. ARB C5 #8500

(50) (40) (10)

78F3095 SAE #247 11-68

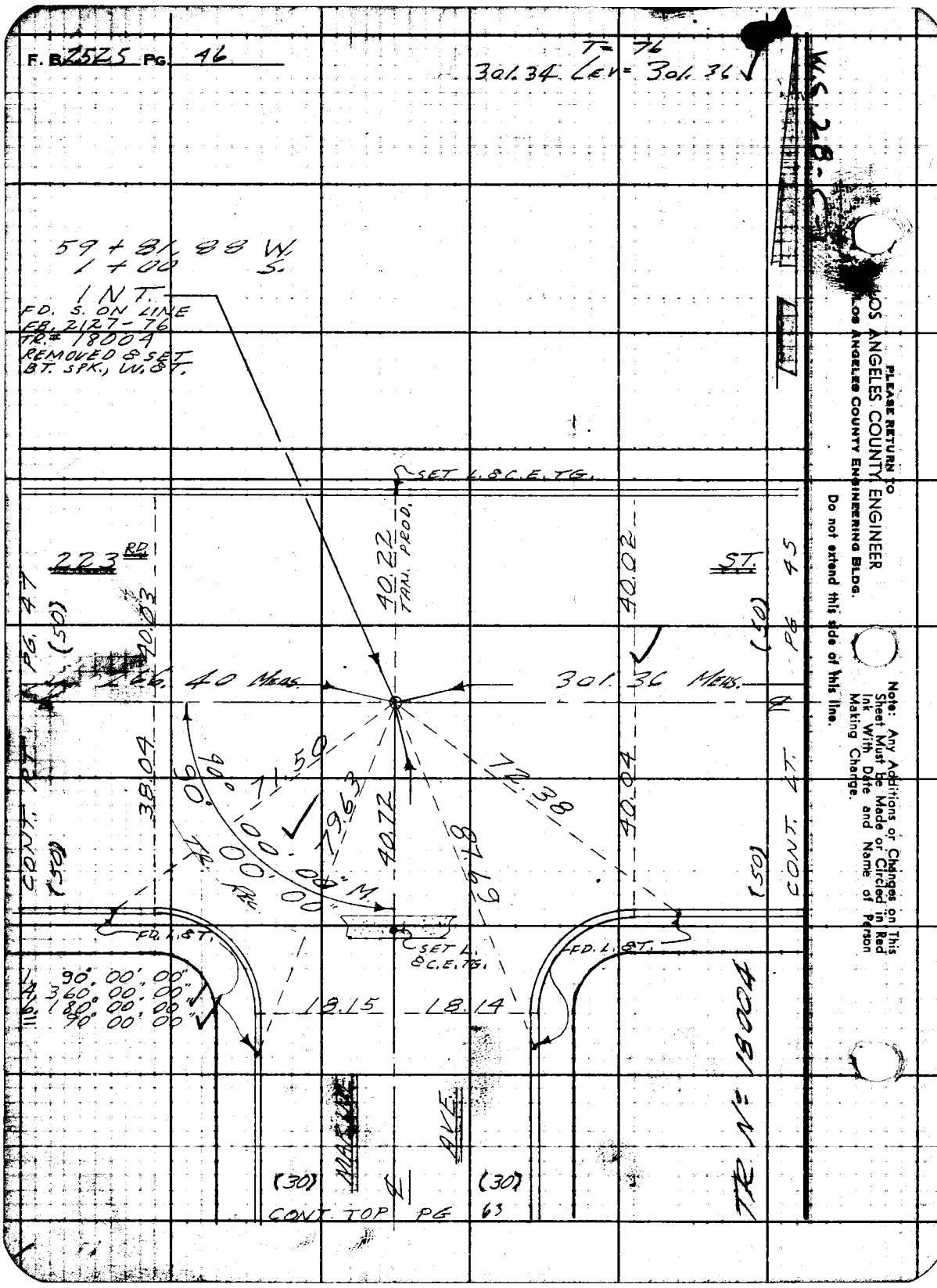
F. B. 2525 PG. 46
T= 76
301.34 LEV= 301.36
W.S. 28-
59 + 81.88 W.
1 + 00 S.
INT.
FD. S. ON LINE
FB. 2127-76
TR.# 18004
REMOVED & SET
BT. SPK., W. & T.
SET L. & C.E. TG.
223RD
ST.
40.22
TAN. PROD.
40.02
40.03
(50)
PG. 47
PG. 45
266.40 MEAS.
301.36 MEAS.
38.04
40.72
40.04
71.50
72.38
79.63
87.69
90° 00' 00" M.
90° 00' 00"
TR. PR.
CONT. RT.
CONT. LT.
FD. L. & T.
SET L. & C.E. TG.
1. 90° 00' 00"
4. 360° 00' 00"
6. 180° 00' 00"
= 90° 00' 00"
18.15
18.14
MARINE
AVE.
(30)
CONT. TOP PG 63
TR No 18004
PLEASE RETURN TO
LOS ANGELES COUNTY ENGINEER
LOS ANGELES COUNTY ENGINEERING BLDG.
Do not extend this side of this line.
Note: Any Additions or Changes on This Sheet Must be Made or Circled in Red Ink With Date and Name of Person Making Change.

Notes Ck'd by Muller	Survey of	F. B. Pg. 47
Map No.	JN 625900 Tape 0171 Std 68 °F	
Office W	Surveyed by W. A. RICHARDS	
Checked	Notes	Date
Date	Indexed C. Johnson	

Note: Any Additions or Changes on This Sheet Must be Made or Circled in Red Ink With Date and Name of Person Making Change.

Do not extend this side of this line.

PLEASE RETURN TO
LOS ANGELES COUNTY ENGINEER
700 LOS ANGELES COUNTY ENGINEERING BLDG.

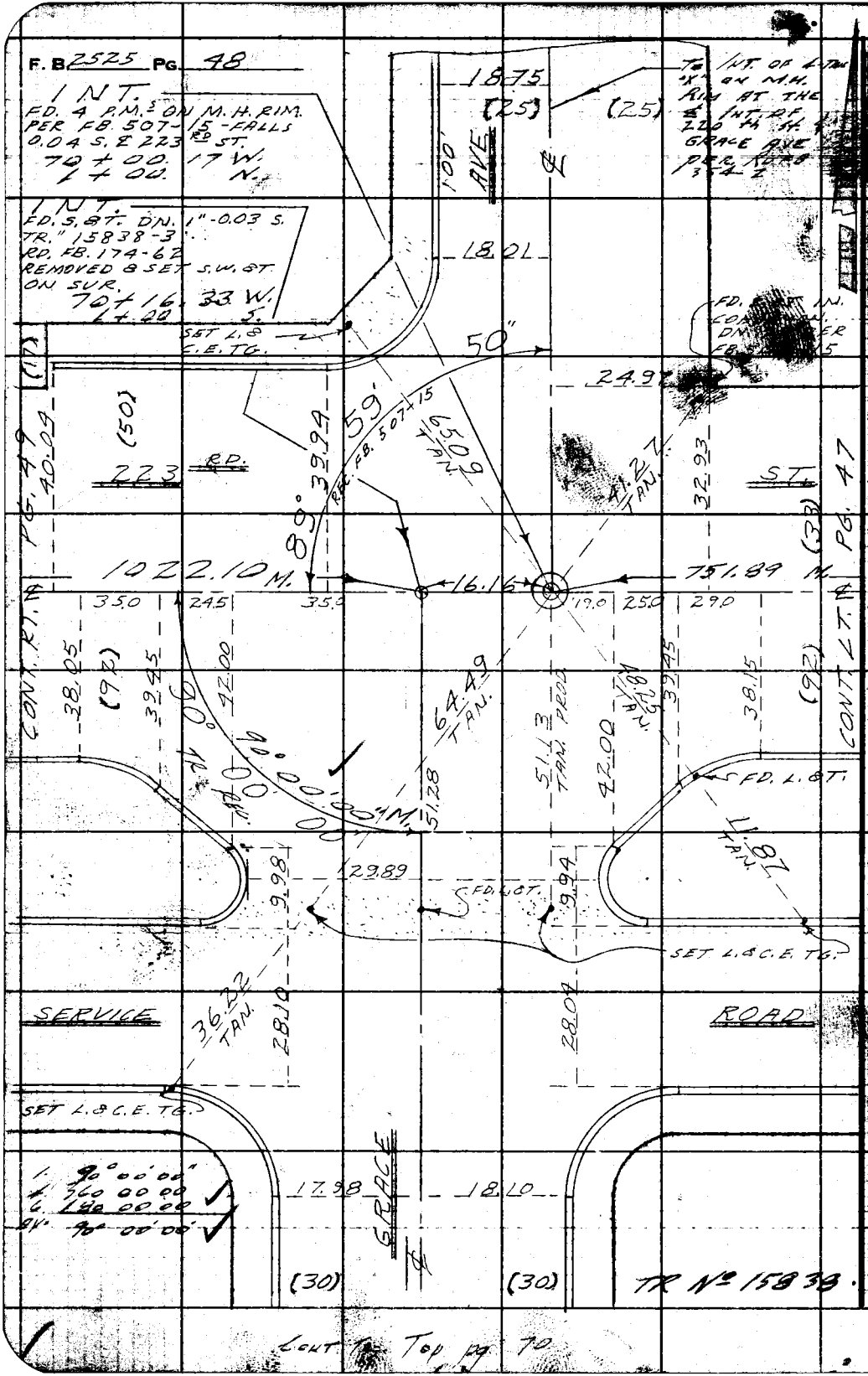

PLEASE RETURN TO
LOS ANGELES COUNTY ENGINEER
700 LOS ANGELES COUNTY ENGINEERING BLDG.

Do not extend this side of this line.

Note: Any Additions or Changes on This Sheet Must be Made or Circled in Red Ink With Date and Name of Person Making Change.

Notes Ck'd by Miller	Survey of [illegible]	F. B. 25[illegible] PG. 49
Map No.	JN 6259[illegible] Tape 017 Std 68 °F	
Office Work	Surveyed by W. A. RICHARDS	
Checked	Notes [illegible] Date [illegible]	
Date	Indexed A. C. John[illegible]	

L 360 00 00
L 180 00 00
Av = 90° 00' 00" Meas

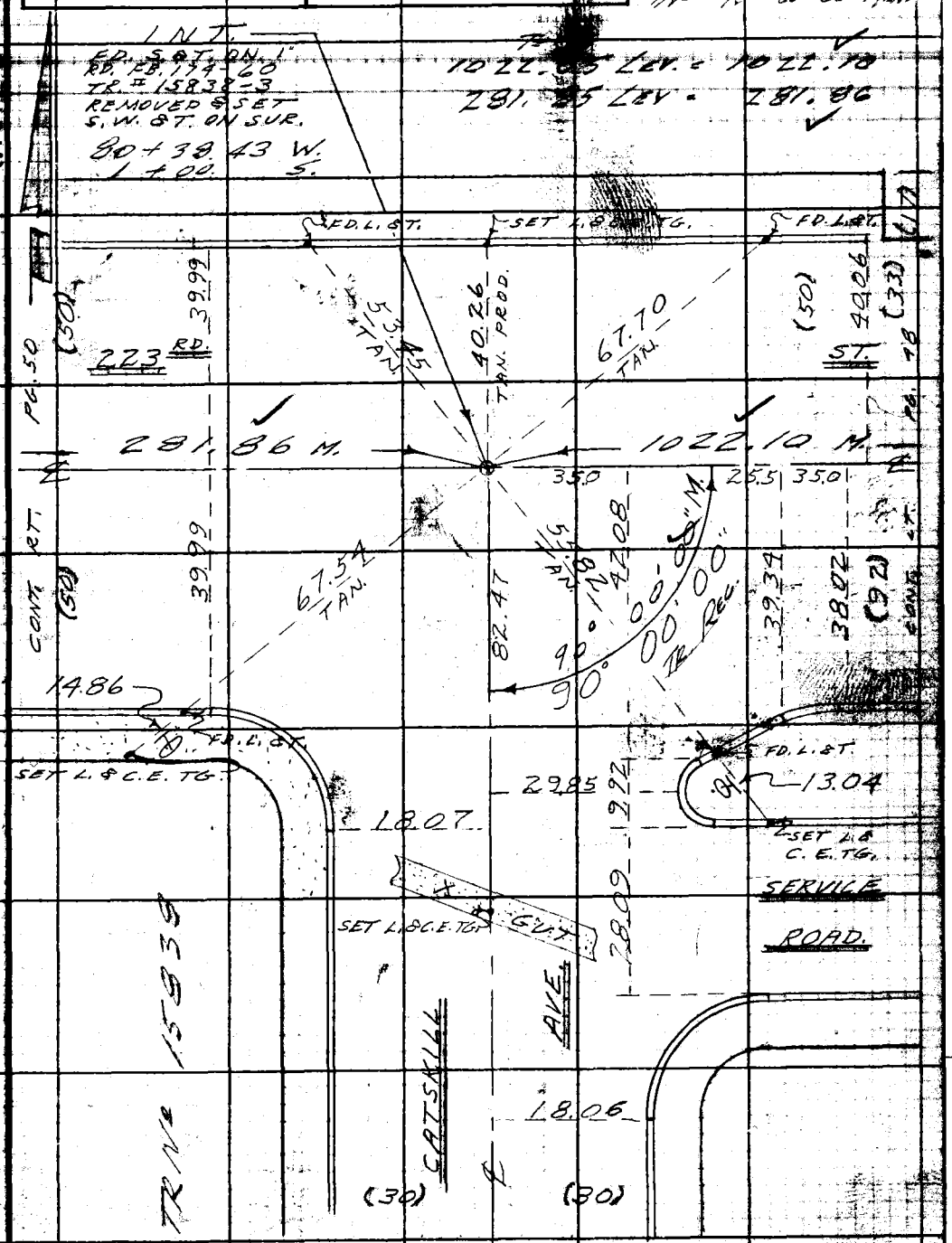

CONT. ON TOP PG. 60

Note: Any Additions or Changes on This Sheet Must be Made or Circled in Red Ink With Date and Name of Person Making Change.

PLEASE RETURN TO
LOS ANGELES COUNTY ENGINEER
700 LOS ANGELES COUNTY ENGINEERING BLDG.
Do not extend this side of this line.

76F3098 S&E 1247 11-[illegible]

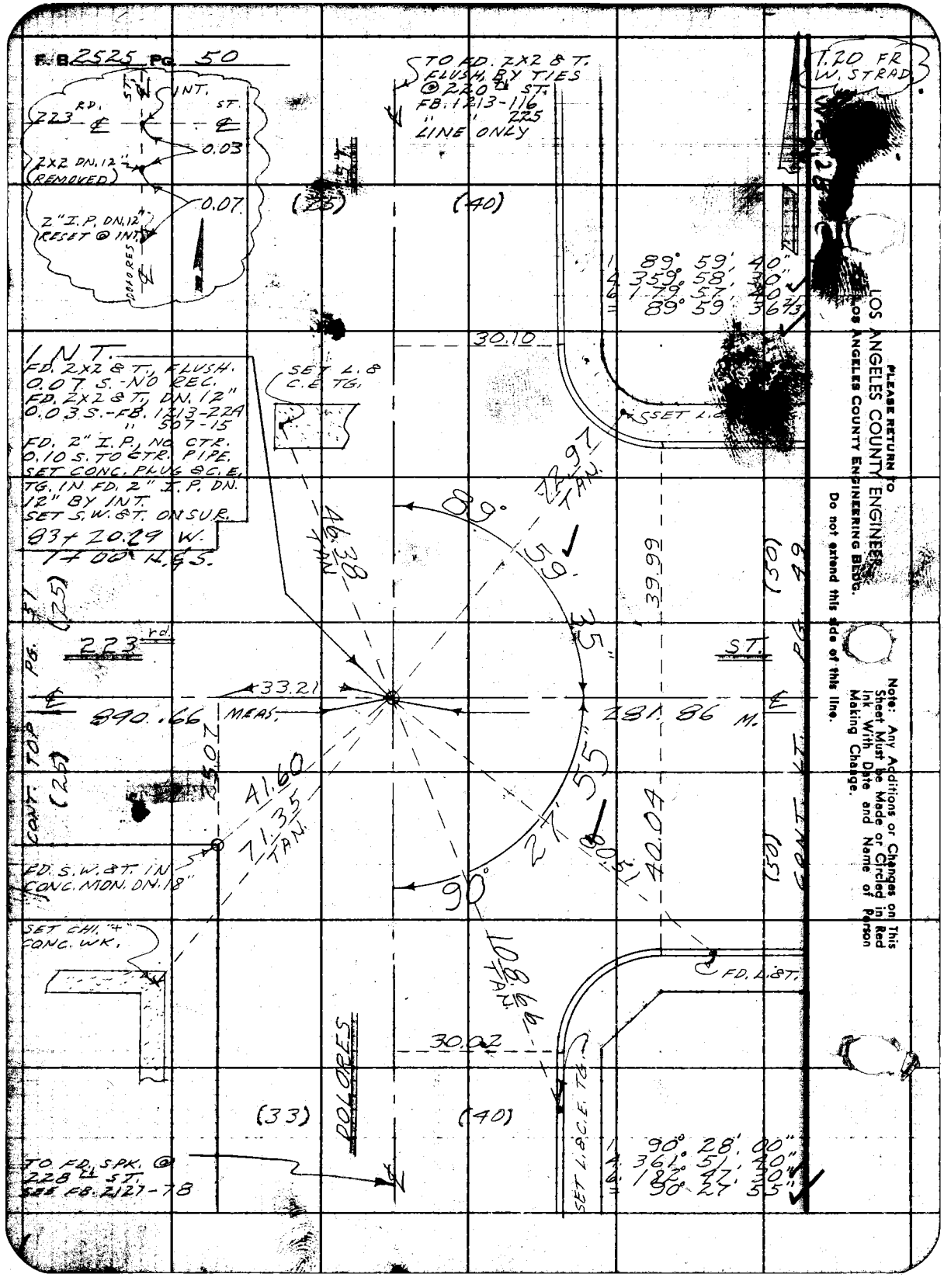
F.B. 2525 PG. 50
INT.
223 RD. ℄
ST. ℄
0.03
2X2 DN. 12" (REMOVED)
0.07
2" I.P. DN. 12" RESET @ INT.
DOLORES
TO FD. 2X2 & T. FLUSH. BY TIES @ 220 ST. FB. 1213-116 " " 225 LINE ONLY
T. 20 FR W. STRAD
(25)
(40)
1 89° 59' 40"
4 359° 58' 30"
6 179° 57' 40"
= 89° 59' 36 2/3
30.10
INT.
FD. 2X2 & T. FLUSH. 0.07 S. - NO REC.
FD. 2X2 & T. DN. 12" 0.03 S. - FB. 1213-22A " 507-15
FD. 2" I.P. NO CTR. 0.10 S. TO CTR. PIPE.
SET CONC. PLUG & C.E. TG. IN FD. 2" I.P. DN. 12" BY INT.
SET S.W. & T. ON SUR.
83+20.29 W.
1400 H.G.S.
SET L. & C.E. TG.
SET L. &
72.97 TAN.
89°
59'
35"
46.38 TAN.
39.99
(50)
(25)
223rd.
ST.
PG. 49
33.21
890.66 MEAS.
281.86 M.
CONT. TOP
(25)
25.07
41.60
71.35 TAN.
27'
55"
80.51
40.04
(50)
CONT. KT.
FD. S.W. & T. IN CONC. MON. DN. 18"
90°
SET CHI. "+" CONC. WK.
108.66 TAN.
FD. L. & T.
30.02
DOLORES
(33)
(40)
SET L. & C.E. TG.
TO FD. SPK. @ 228 ST. SEE FB. 2127-78
1 90° 28' 00"
4 361° 51' 40"
6 182° 47' 30"
= 90° 27' 55"
PLEASE RETURN TO
LOS ANGELES COUNTY ENGINEER
LOS ANGELES COUNTY ENGINEERING BLDG.
Do not extend this side of this line.
Note: Any Additions or Changes on This Sheet Must be Made or Circled in Red Ink With Date and Name of Person Making Change.



Notes Ck'd by Miller
Map No.
Office Work
Checked
Date
Survey of
Tape
Std 68 °F
Surveyed by W. A. RICHARDS
Notes
Date
Indexed
C. Johnson
F. B.
PG. 51
PER C.S.B. 793-1
A. = 08° 30' 50"
R. = 1000'
L. = 148.60
T. = 74.43
PROPOSED
CONT. LT.
PG. 50
(25)
(25)
(25)
(25)
PROPOSED
B.C.
1. 171° 29' 20"
4. 325° 57' 40"
6. 308° 56' 30"
= 171° 29' 25"
P.I.
NO EVID. OF S.W. & T.
PER RD. FB. 290-99
OUT BY CONST.
SET S.W. & T. ON SUR
REC. DIST. FR. & MAIN
ST. PER C.S.B. 793-1
92+10.95 W.
FD. N. & T. P.P.
74.43
890.66 MEAS.
T=68
890.66 LEV= 890.66
SET S. & T. TREE
25" MEAS.
32.33
SET 1" I.P., PL.
& C.E. TG. DN. 12"
SPLIT OF ℄
27.77 TAN.
47.30 M.
47.23 REC.
TAN.
51.50
FD. 3/4" I.P.
PL. & T. DN.
ON SPLIT OF
RD. FB. 290-99
SET S. & T.
P.P.
SET S. & T.
P.P.
74.43
237.23 M.
226.90 REC. & M. C.S.B. 793-1
T=68
237.23 LEV= 237.23
E.C.
SET S.W. & T.
REC. DIST
FROM P.I. PER
CSB 793-1
(50)
(50)
CONT. RT.
PG. 52
OLD ℄
W.S.
Note: Any Additions or Changes on This Sheet Must be Made or Circled in Red Ink With Date and Name of Person Making Change.
Do not extend this side of this line.
PLEASE RETURN TO
LOS ANGELES COUNTY ENGINEER
700 LOS ANGELES COUNTY ENGINEERING BLDG.

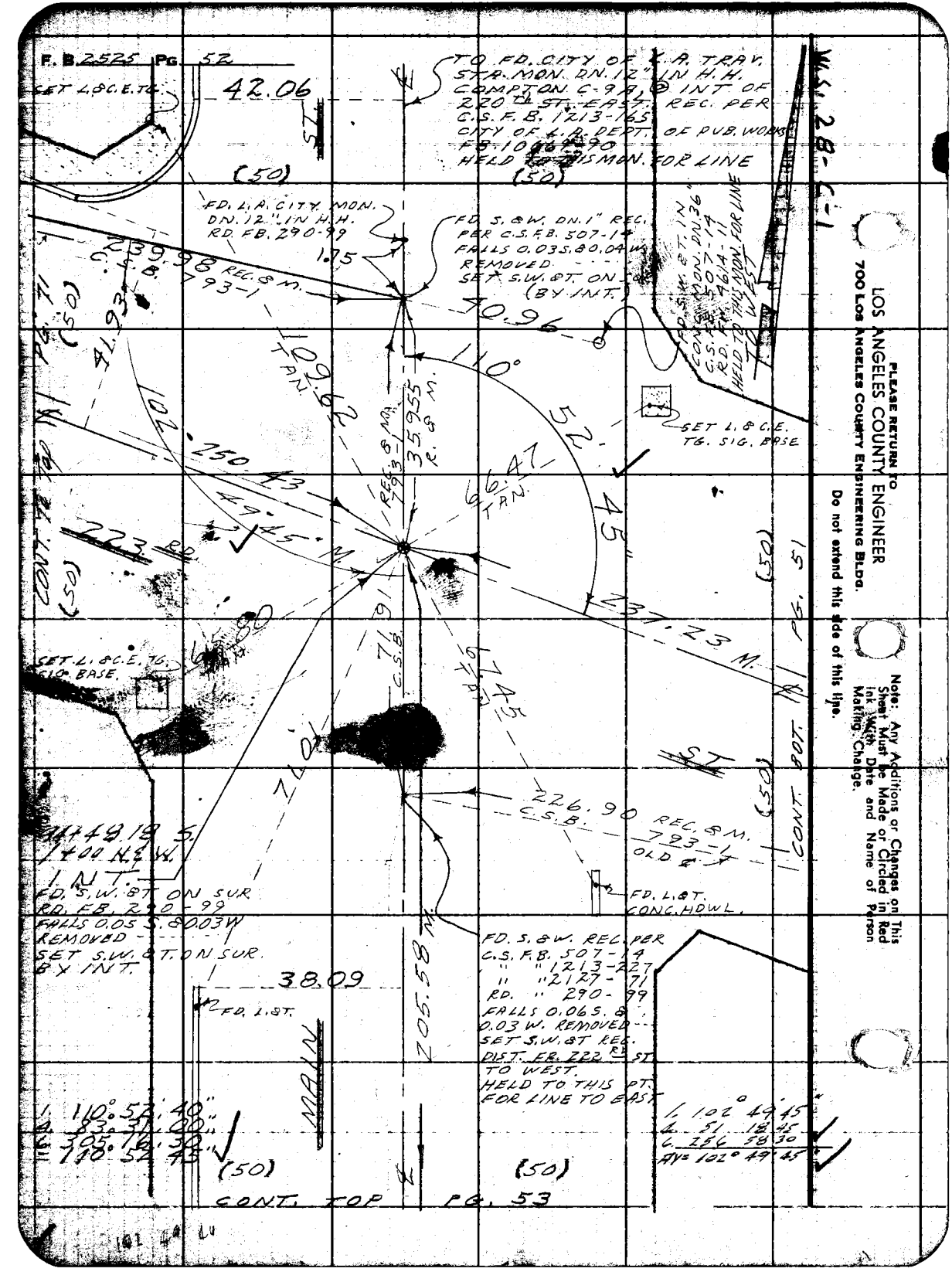
F. B. 2525 PG. 52
SET L.&C.E. TG.
42.06
(50)
ST
TO FD. CITY OF L.A. TRAV. STA. MON. DN. 12" IN H.H. COMPTON C-979, @ INT OF 220th ST. EAST. REC. PER C.S.F.B. 1213-165 CITY OF L.A. DEPT. OF PUB. WORKS F.S. 1096-90 HELD TO THIS MON. FOR LINE
(50)
FD. L.A.CITY MON. DN. 12" IN H.H. RD. FB. 290-99
FD. S. & W. DN. 1" REC. PER C.S.F.B. 507-14 FALLS 0.03 S, 0.04 W. REMOVED - - - SET S.W. & T. ON (BY INT.)
1.75
C.S.F.B. 1213-165 REC. & M.
793-1
40.96
110°
52'
45"
109.62 TAN.
R. & M. 35955
SET L. & C.E. TG. SIG. BASE
47.1
61.6 TAN.
(50)
51.51
223.80
49.45' M.
(50)
SET L. & C.E. TG. SIG. BASE
91.71 C.S.B.
61.45 TAN.
781.04
N 31° 23' M.
100.00 CONT.
226.90 C.S.B. REC. & M. 793-1 OLD
FD. L. & T. CONC. HDWL.
N 49.19 S. 700 N.E.W. INT.
FD. S.W. & T. ON SUR. RD. FB. 290-99 FALLS 0.05 S. 0.03 W. REMOVED - - - SET S.W. & T. ON SUR. BY INT.
38.09
FD. L. & T.
MAIN
705.58 M.
FD. S. & W. REC. PER C.S.F.B. 507-14 " " 1213-227 " " 2127-71 RD. " 290-99 FALLS 0.06 S. & 0.03 W. REMOVED - - - SET S.W. & T. REC. DIST. FR. 222 RD. ST. TO WEST. HELD TO THIS PT. FOR LINE TO EAST
Δ 110° 52' 48"
Δ 83° 37' 00"
Δ 305° 16' 30"
Δ 110° 52' 48"
(50)
(50)
CONT. TOP PG. 53
Δ 102° 49' 45"
Δ 51 18 45
Δ 256 58 30
Δ= 102° 49' 45"
W.O. 28-C-1
LOS ANGELES COUNTY ENGINEER
700 Los Angeles County Engineering Bldg.
PLEASE RETURN TO
Do not extend this side of this line.
Note: Any Additions or Changes on This Sheet Must be Made or Circled in Red Ink With Date and Name of Person Making Change.

Notes Ck'd by Miller

Survey of [illegible]

F. B. [illegible] PG. [illegible]

Office Work

Checked

Date

Surveyed by Lind

Notes Lind Date 4-10-6

Indexed M. C. Johnson

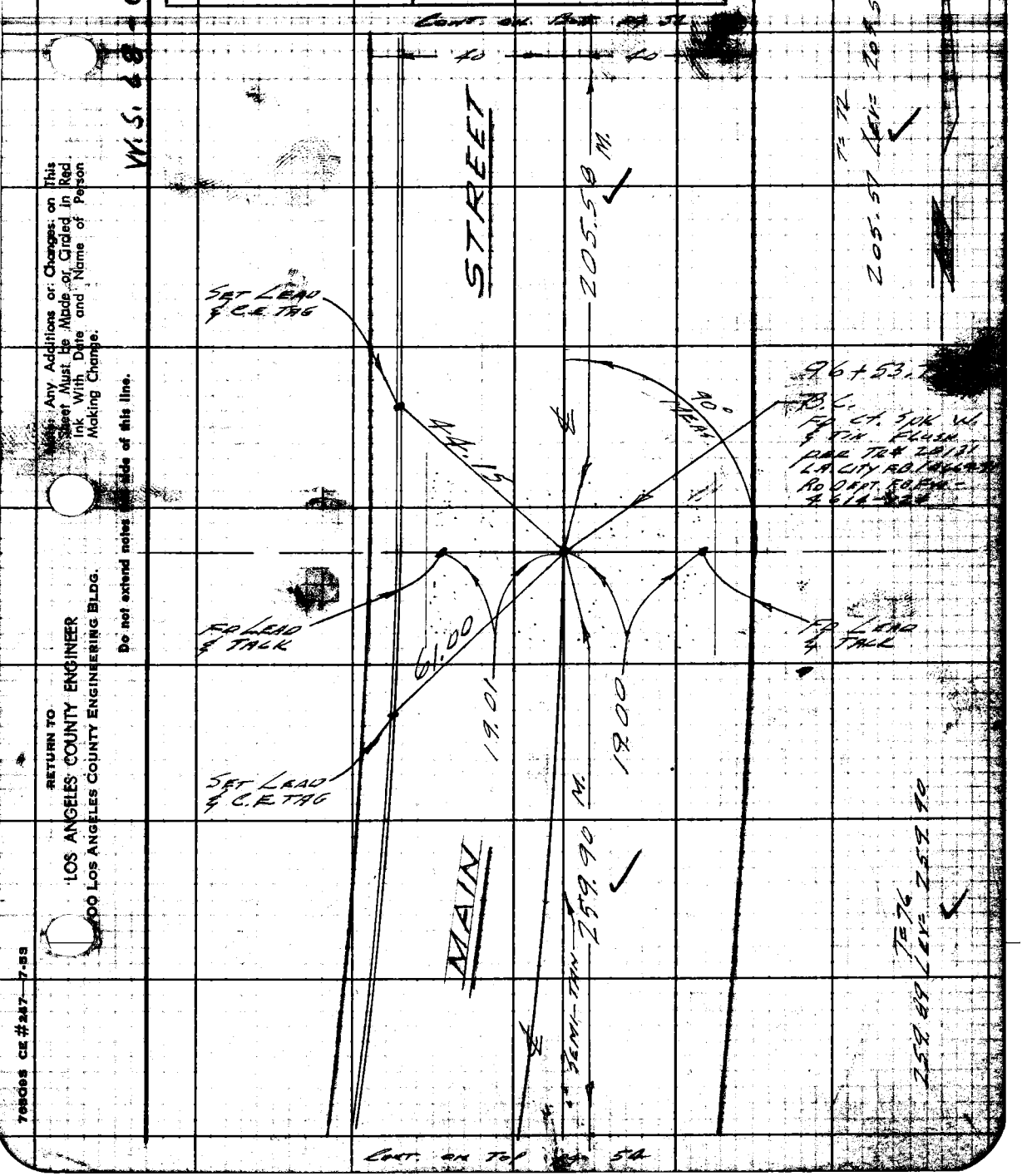

Note: Any Additions or Changes on This Sheet Must be Made or Circled in Red Ink With Date and Name of Person Making Change.

Do not extend notes [illegible] side of this line.

RETURN TO
LOS ANGELES COUNTY ENGINEER
[illegible]00 LOS ANGELES COUNTY ENGINEERING BLDG.

765095 CE #247—7-53

F.B. 2525 Pg. 54

Cont. to Bott. Pg. 53
1. 169 37 00"
4. 318 28 00
6. 297 42 00
Avg 169°37'00"
40°
40°
T=74
128.60 = 128.61
L
Semi-Tan
M.
Meas.
159.90
69°37'00"
Set Lead & C.E. Tag
76.55
99+13.66 So.
P.I.
Fd City of L.A. Trav. Sta. Marked Compton C-40 A Brass Disk Set In Conc. in a M.H. Per L.A. City F.B. 10669 -91
See Detail for L&T Stragglers
41.94
50.09
38.92
Set 1" I.P. & C.E. Tag on ...
62.80
52.77
Set Lead & C.E. Tag
Semi Tan
Fd L&T
P.I.
2.20
2.04
1.90
2.08
Fd L&T
Semi-Tan
128.61
Set Lead & C.E.Tg.
Semi Tan
Cont on Lt. Pg 55
W.S. 28-C-1
RETURN TO
LOS ANGELES COUNTY ENGINEER
700 LOS ANGELES COUNTY ENGINEERING BLDG.
Do not extend notes this side of this line.
Note: Any Additions or Changes on This Sheet Must be Made or Circled In Red Ink With Date and Name of Person Making Change.

Notes Ck'd by Miller	Survey of S. TORRANCE SW	F. B. 2525 Pg. 55
Map No.	JN [illegible] Tape [illegible] Std [illegible] F	
Checked	Notes LINO Date 4-2-60	
Date	Indexed [illegible] C. Johnson	

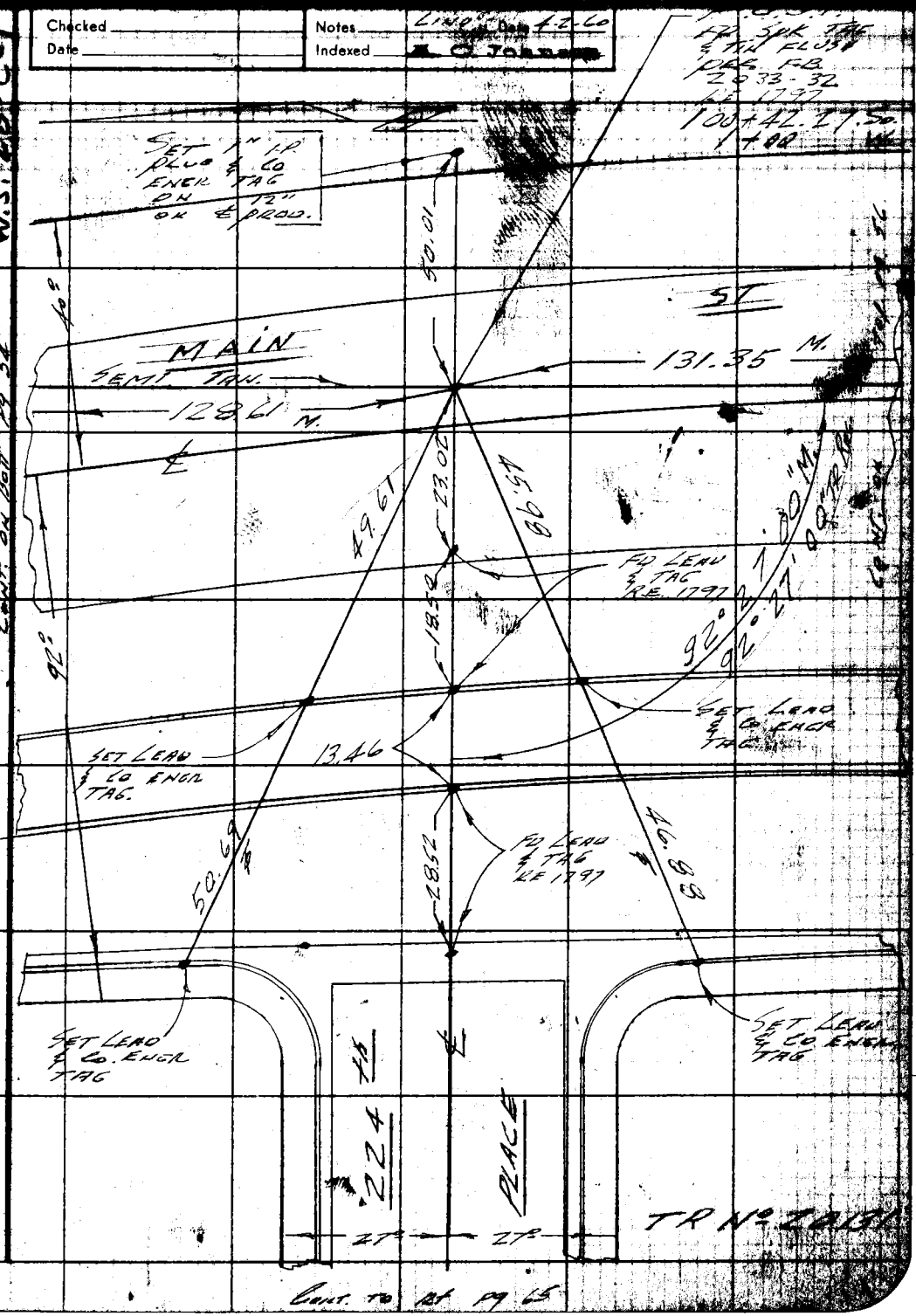

Note: Any Additions or Changes on This Sheet Must be Made or Circled in Red Ink With Date and Name of Person Making Change.

Do not extend this side of this line.

PLEASE RETURN TO
LOS ANGELES COUNTY ENGINEER
700 LOS ANGELES COUNTY ENGINEERING BLDG.

78F3095 S&E #247 1-56

PLEASE RETURN TO
LOS ANGELES COUNTY ENGINEER
700 LOS ANGELES COUNTY ENGINEERING BLDG.

Note: Any Additions or Changes on This Sheet Must be Made or Circled in Red Ink With Date and Name of Person Making Change.

Do not extend this side of this line.

W.S. 28 - C-2

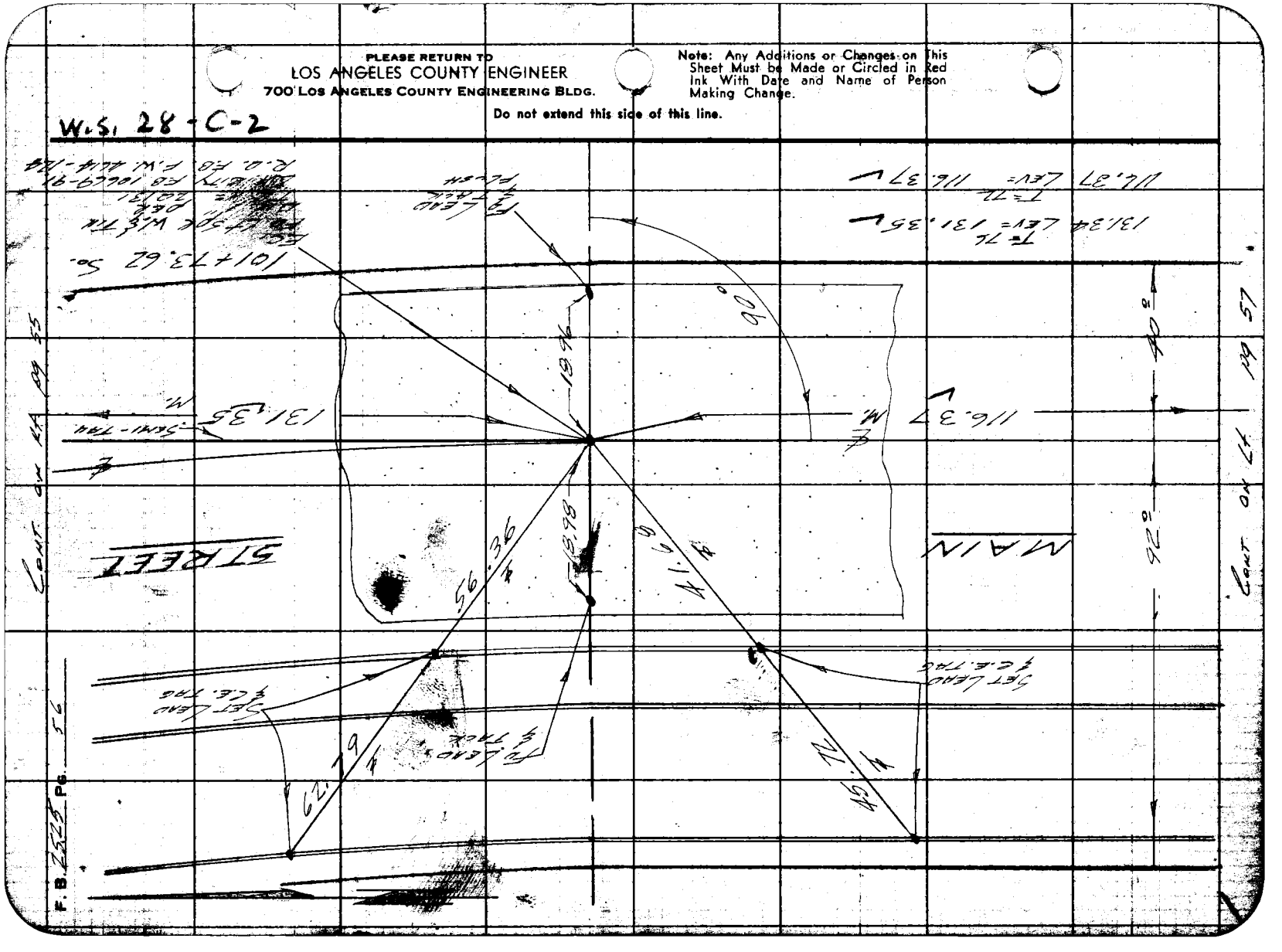

Notes Ck'd by Miller	Survey of S. TORRANCE SD #3
Map No.	JN 6254.00 Tape 0191 Std 68 °F
Office Work	Surveyed by
Checked	Notes LIND Date 4-7-60
Date	Indexed A. C. Johnson

F.B. 2525 Pg. 57

W.S. 28 - C-2

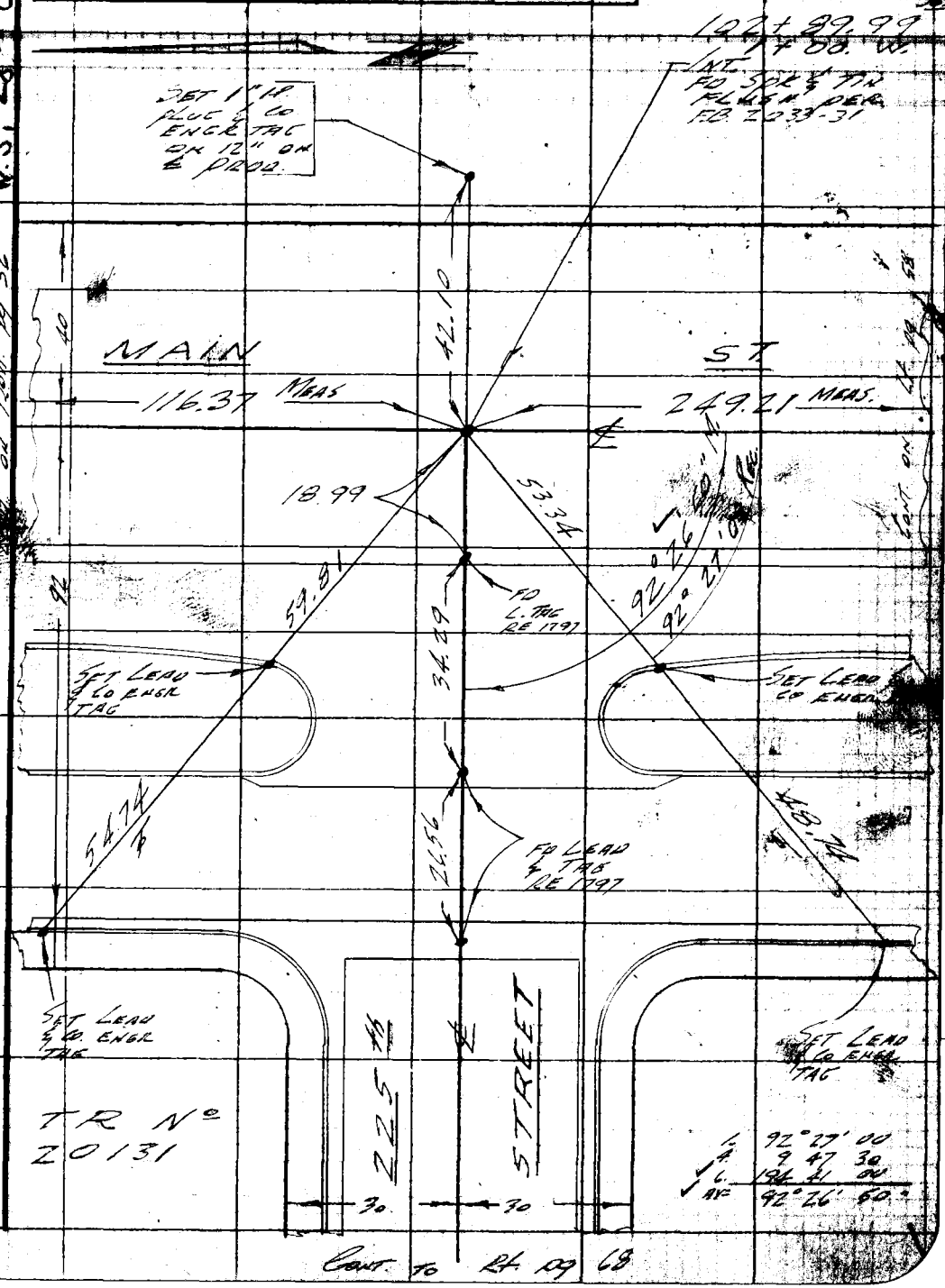

Note: Any Additions or Changes on this Sheet Must be Made or Circled in Red Ink With Date and Name of Person Making Change.

Do not extend this side of this line.

PLEASE RETURN TO
LOS ANGELES COUNTY ENGINEER
700 LOS ANGELES COUNTY ENGINEERING BLDG.

76F3098 S&E #247 1-56

F. B. 2525 Pg. 58

CONT. ON RT. PG 57

CONT. ON LT. PG 59

CONT. ON RT. PG 67

PLEASE RETURN TO
LOS ANGELES COUNTY ENGINEER
700 Los Angeles County Engineering Bldg.
Do not extend this side of this line.
Note: Any Additions or Changes on This Sheet Must be Made or Circled in Red Ink With Date and Name of Person Making Change.

Ck'd by Miller	Survey of S. TURRANCE SW	F. B. 2525 Pg. 57
No.	Tape OMT Std 68 °F	
Checked	Notes LIND Date 45-6	
Date	Indexed A. C. Johnson	

107+86.99 So.
1+00 W.

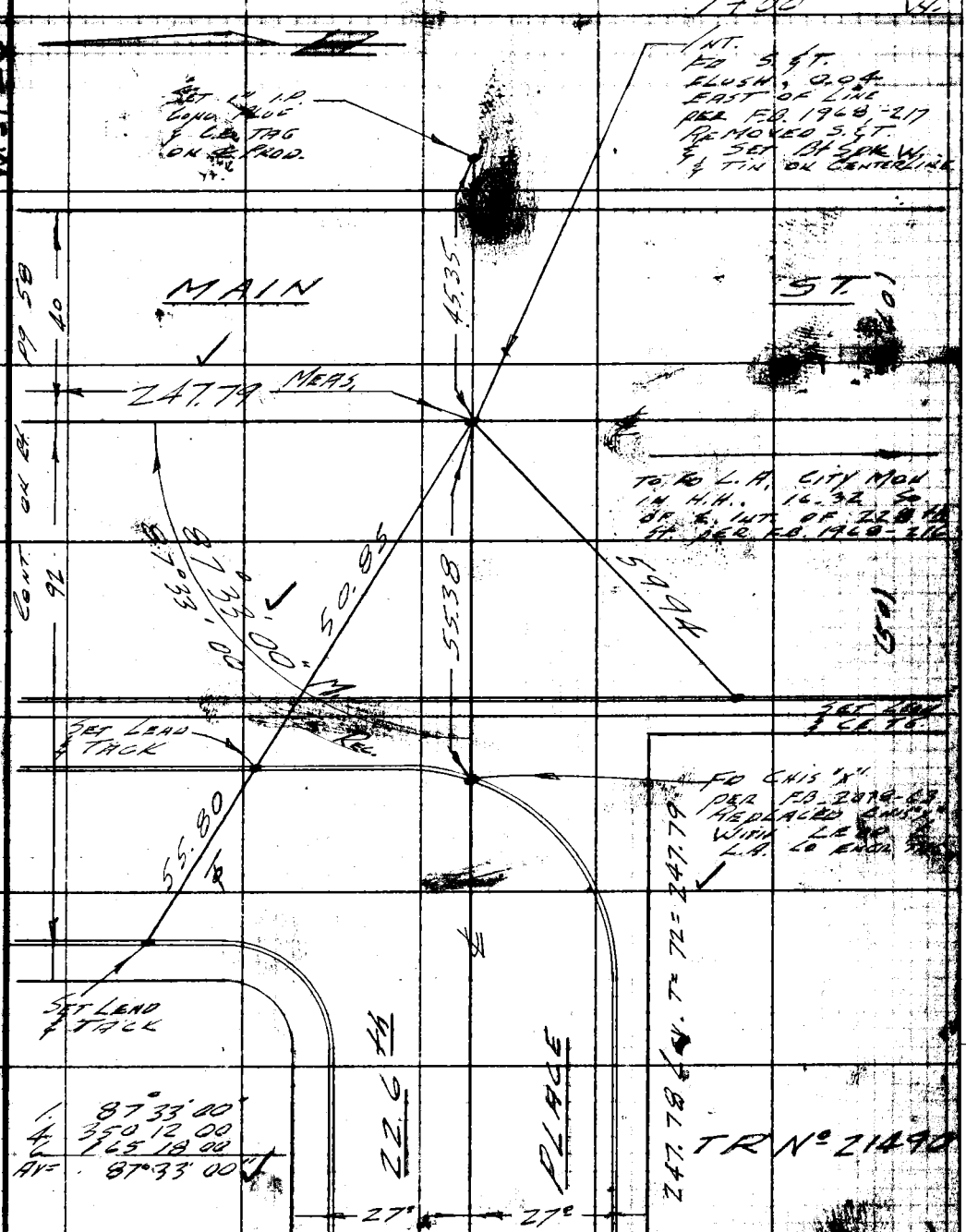

CONT. ON Lt. pg. 69

Note: Any Additions or Changes on This Sheet Must be Made or Circled in Red Ink With Date and Name of Person Making Change.

Do not extend this side of this line.

PLEASE RETURN TO
LOS ANGELES COUNTY ENGINEER
700 LOS ANGELES COUNTY ENGINEERING BLDG.

76F3095 3RE #247 1-56

PLEASE RETURN TO
LOS ANGELES COUNTY ENGINEER
500 LOS ANGELES COUNTY ENGINEERING BLDG.

Note: Any Additions or Changes on This Sheet Must be Made or Circled in Red Ink With Date and Name of Person Making Change.

Do not extend this side of this line.

W. S. 28-C-2

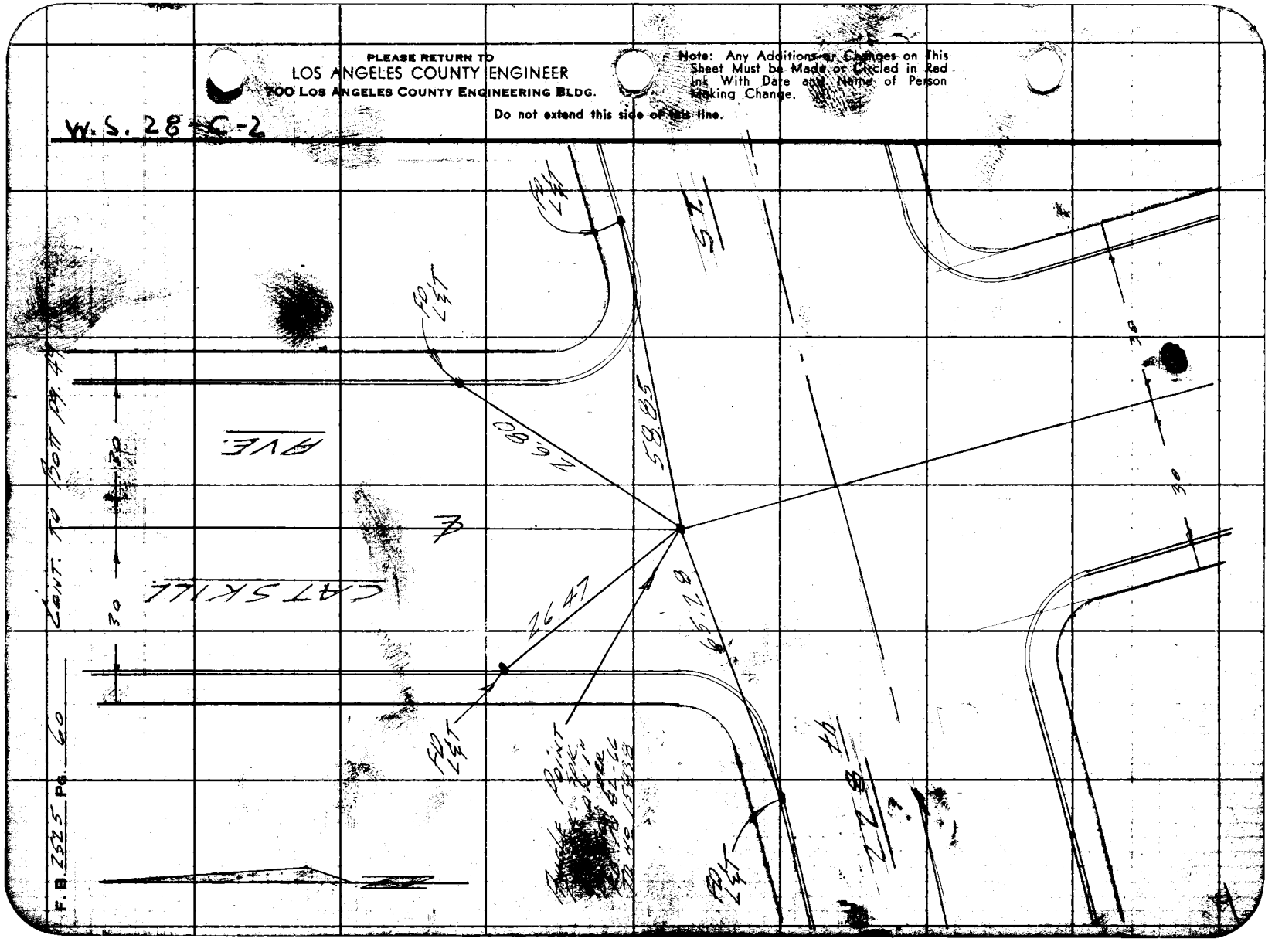

768098 CE #247—7-55

RETURN TO
LOS ANGELES COUNTY ENGINEER
900 LOS ANGELES COUNTY ENGINEERING BLDG.

Note: Any Additions or Changes on This Sheet Must be Made or Circled in Red Ink With Date and Name of Person Making Change.

Do not extend notes this side of this line.

W.S. 28-C-1

Office Work
Checked
Date

Surveyed by
Notes
Indexed

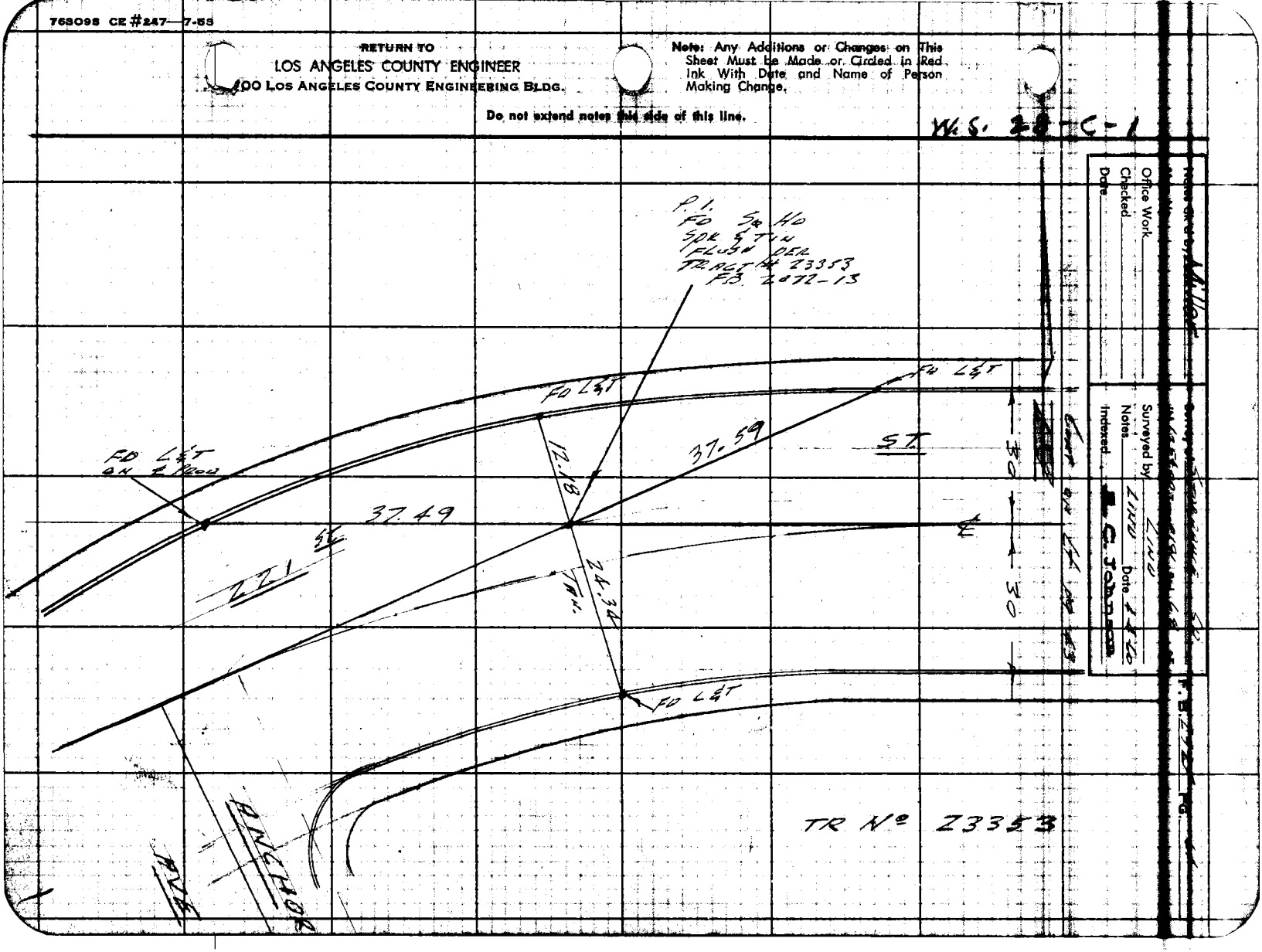

RETURN TO
LOS ANGELES COUNTY ENGINEER
700 LOS ANGELES COUNTY ENGINEERING BLDG.

Note: Any Additions or Changes on This Sheet Must be Made or Circled in Red Ink With Date and Name of Person Making Change.

Do not extend notes this side of this line.

W.S. 28 - C-1

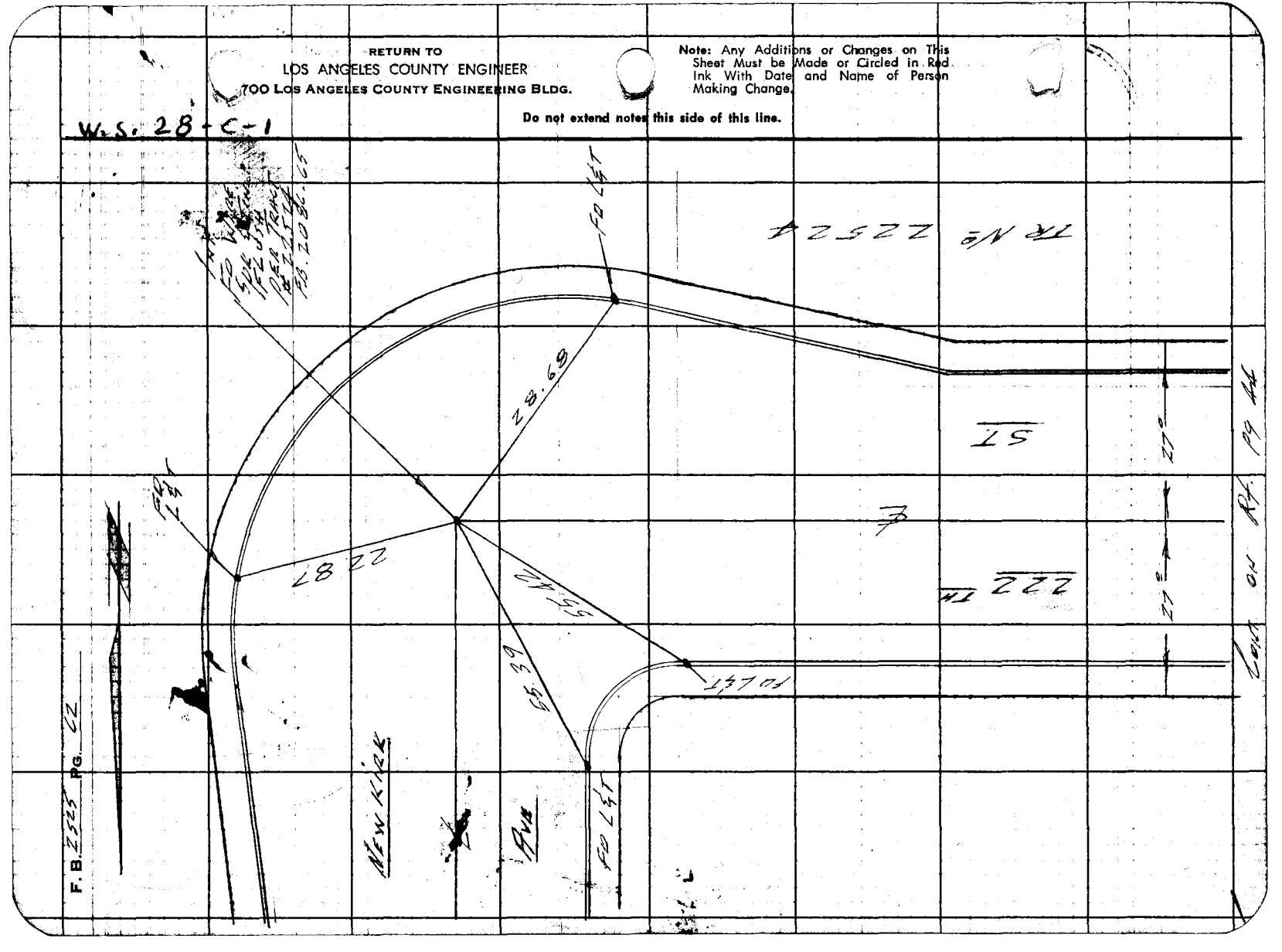

Notes Ck'd by: Miller	Survey of: Torrance Sh "B"	F. B. 2727 PG. 63
Office Work	Surveyed by: Lind	
Checked	Notes: Lind Date: 4-5-60	
Date	Indexed: A. C. Johnson	

W.S. 28-C-1

Cont. on Bott. pg 46

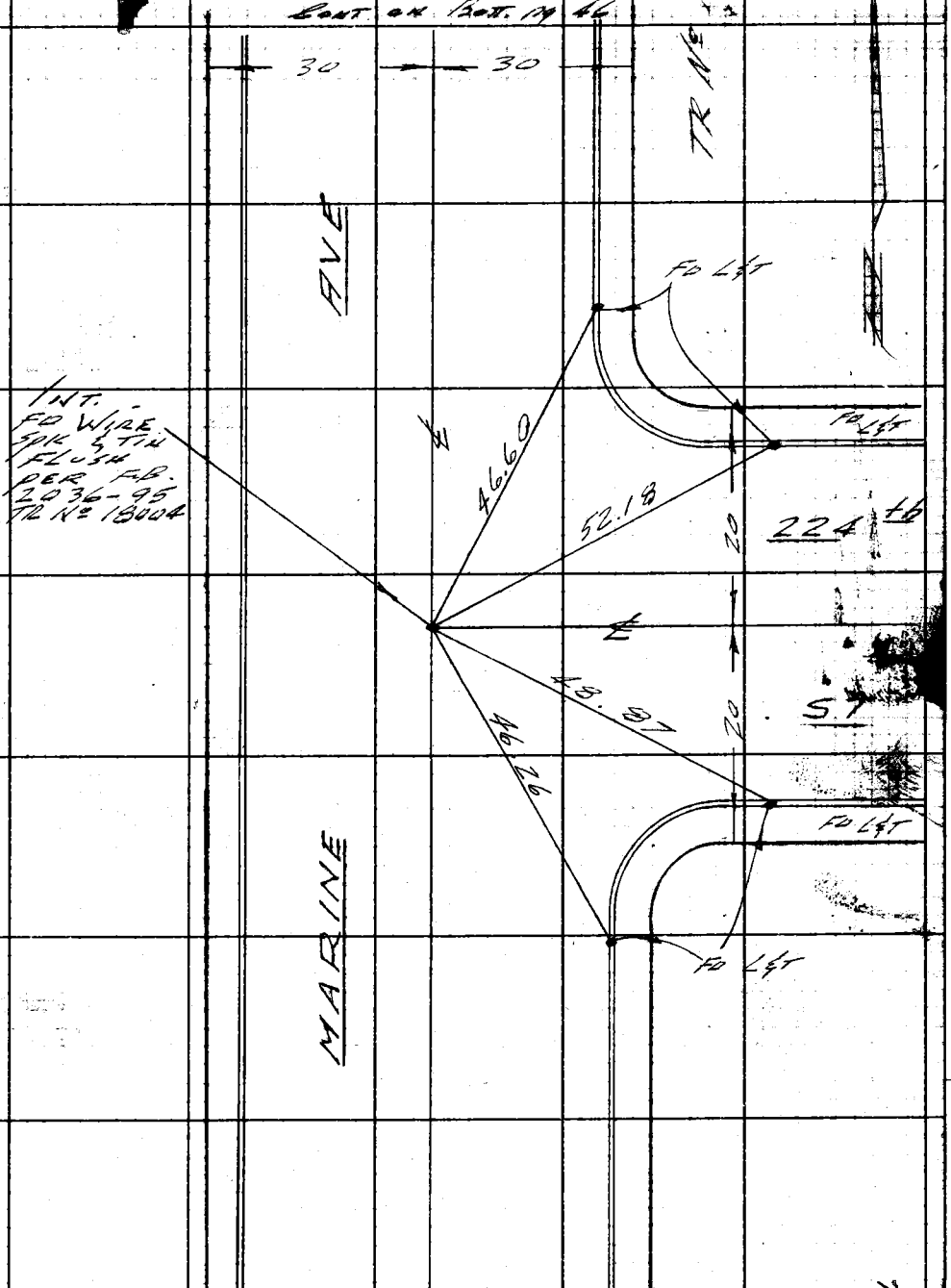

Cont. on Top pg 66

Note: Any Additions or Changes on this Sheet Must be Made or Circled in Red Ink With Date and Name of Person Making Change.

Do not extend notes this side of this line.

RETURN TO
LOS ANGELES COUNTY ENGINEER
1100 Los Angeles County Engineering Bldg.

763098 CE #247—7-53

RETURN TO
LOS ANGELES COUNTY ENGINEER
700 LOS ANGELES COUNTY ENGINEERING BLDG.

Note: Any Additions or Changes on This Sheet Must be Made or Circled in Red Ink With Date and Name of Person Making Change.

Do not extend notes this side of this line.

W.S. 26

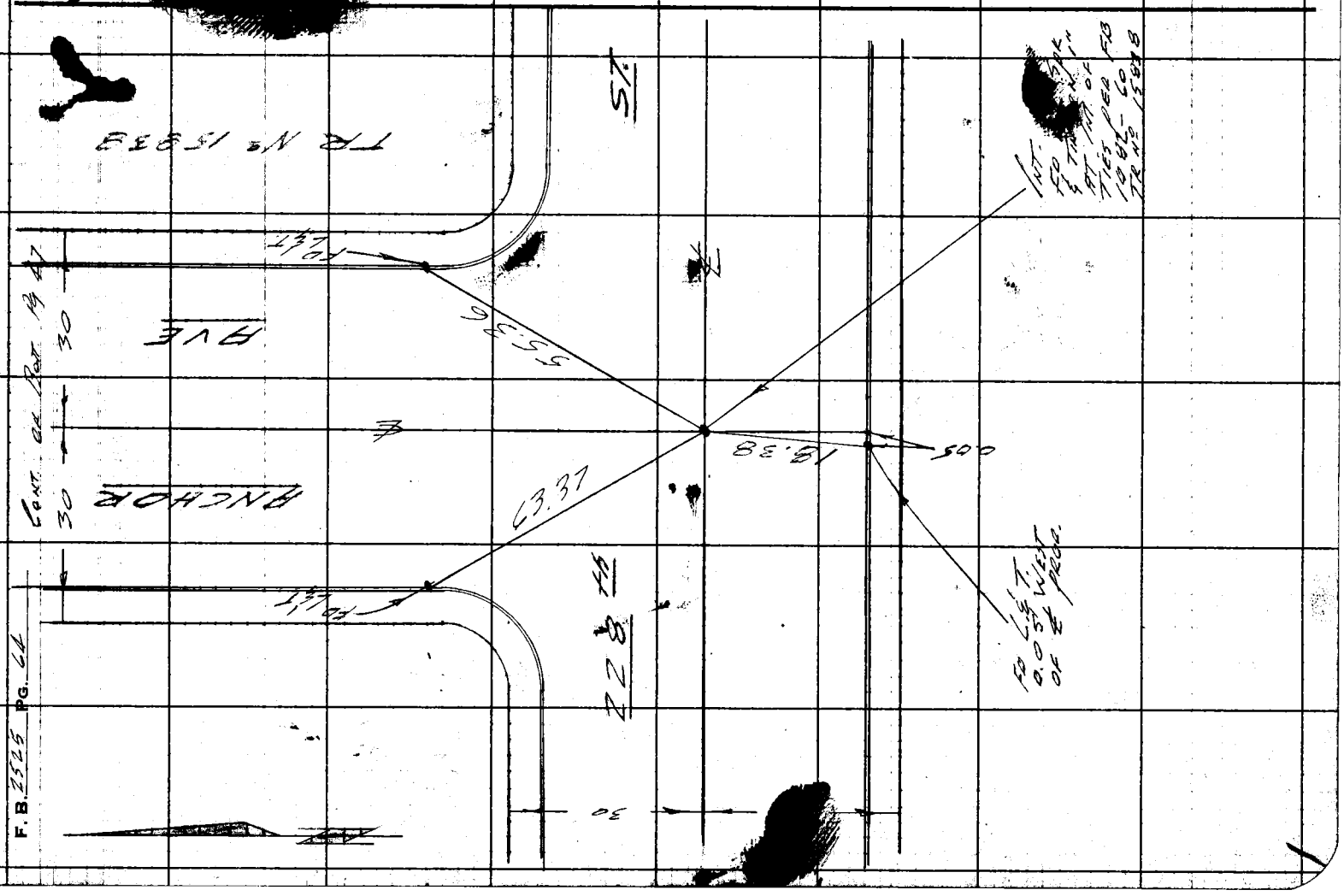

Notes [illegible] Miller	Survey of [illegible]
Map [illegible]	JN [illegible] Tap [illegible] Std [illegible] °F
Office [illegible]	Surveyed by
Checked	Notes LIND Date 6-6-60
Date	Indexed [illegible] C. Johnson

W.S. 28-8-2

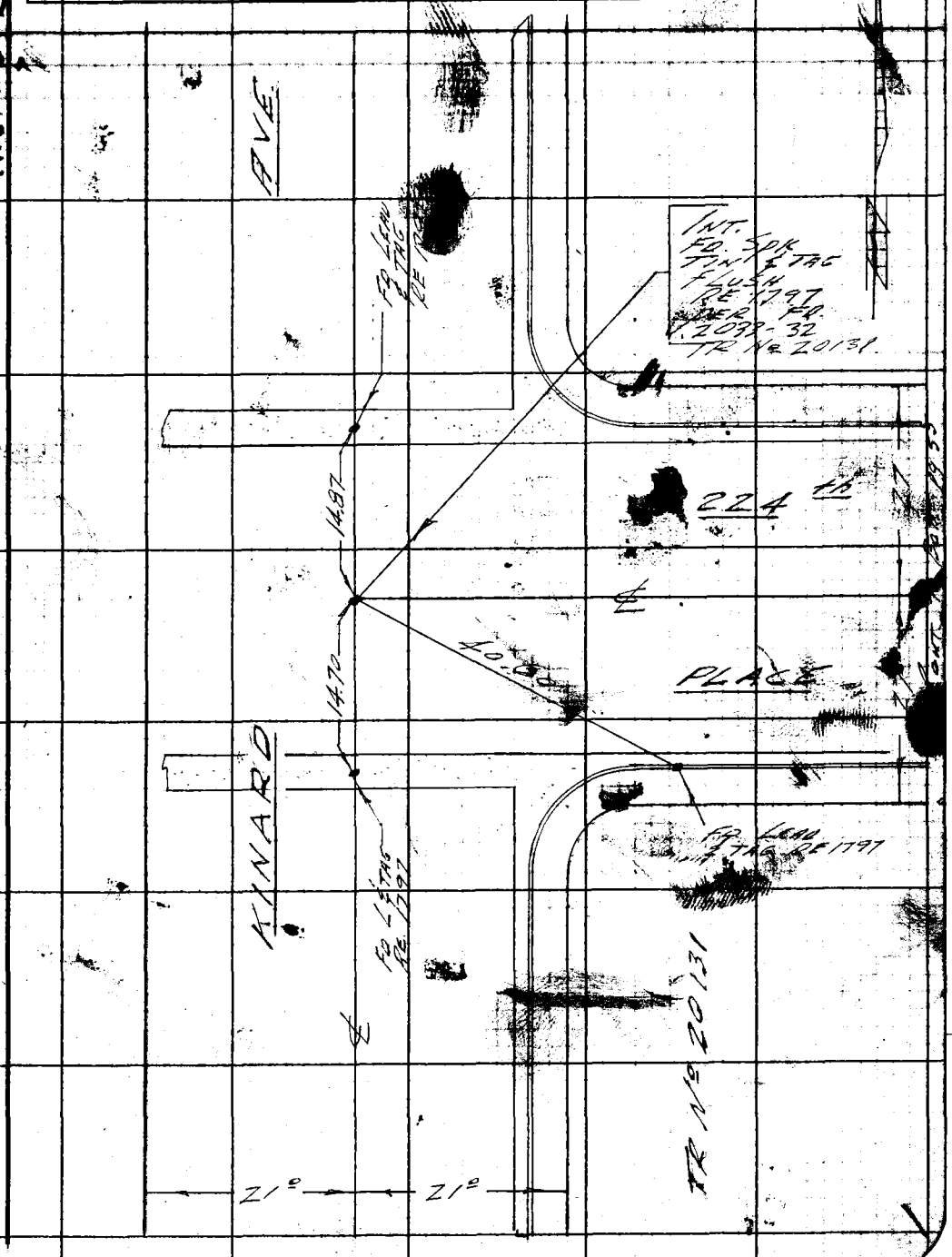

Note: Any Additions or Changes on This Sheet Must be Made or Circled in Red Ink With Date and Name of Person Making Change.

Do not extend notes this side of this line.

RETURN TO
LOS ANGELES COUNTY ENGINEER
100 LOS ANGELES COUNTY ENGINEERING BLDG.

763098 CE #247—7-53

RETURN TO
LOS ANGELES COUNTY ENGINEER
700 LOS ANGELES COUNTY ENGINEERING BLDG.

Note: Any Additions or Changes on This Sheet Must Be Made or Circled in Red Ink and Name of Person Making Same

Do not extend notes this side of this line

W.S. 28-C-2



Notes Ch'd by Miller	Survey of S. TORRANCE SA. 2526 PG. 67
Map No.	IN 6266.00 Tape 2191 Std 68
Office Work	Surveyed by LIND
Checked	Notes LIND Date 4-7
Date	Indexed K. C. Johnson

W.S. 28-B-2

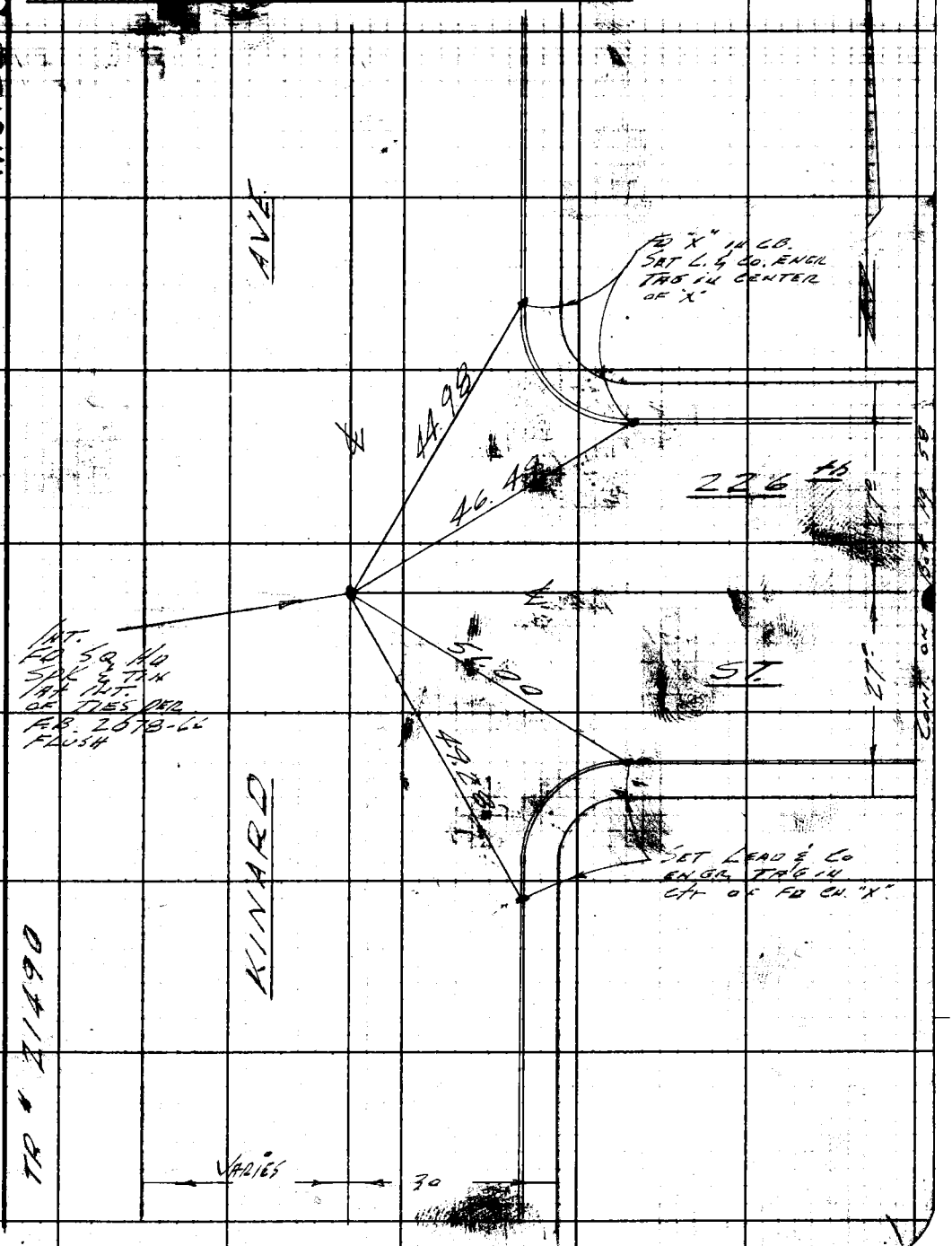

Note: Any Additions or Changes on This Sheet Must be Made or Circled in Red Ink With Date and Name of Person Making Change.

Do not extend notes this side of this line.

RETURN TO
LOS ANGELES COUNTY ENGINEER
100 LOS ANGELES COUNTY ENGINEERING BLDG.

763095 CE #247—7-59

RETURN TO
LOS ANGELES COUNTY ENGINEER
700 LOS ANGELES COUNTY ENGINEERING BLDG.

Note: Any Additions or Changes on This Sheet Must be Made or Circled In Red Ink With Date and Name of Person Making Change.

Do not extend notes this side of this line.

W.S. 28 - B-2

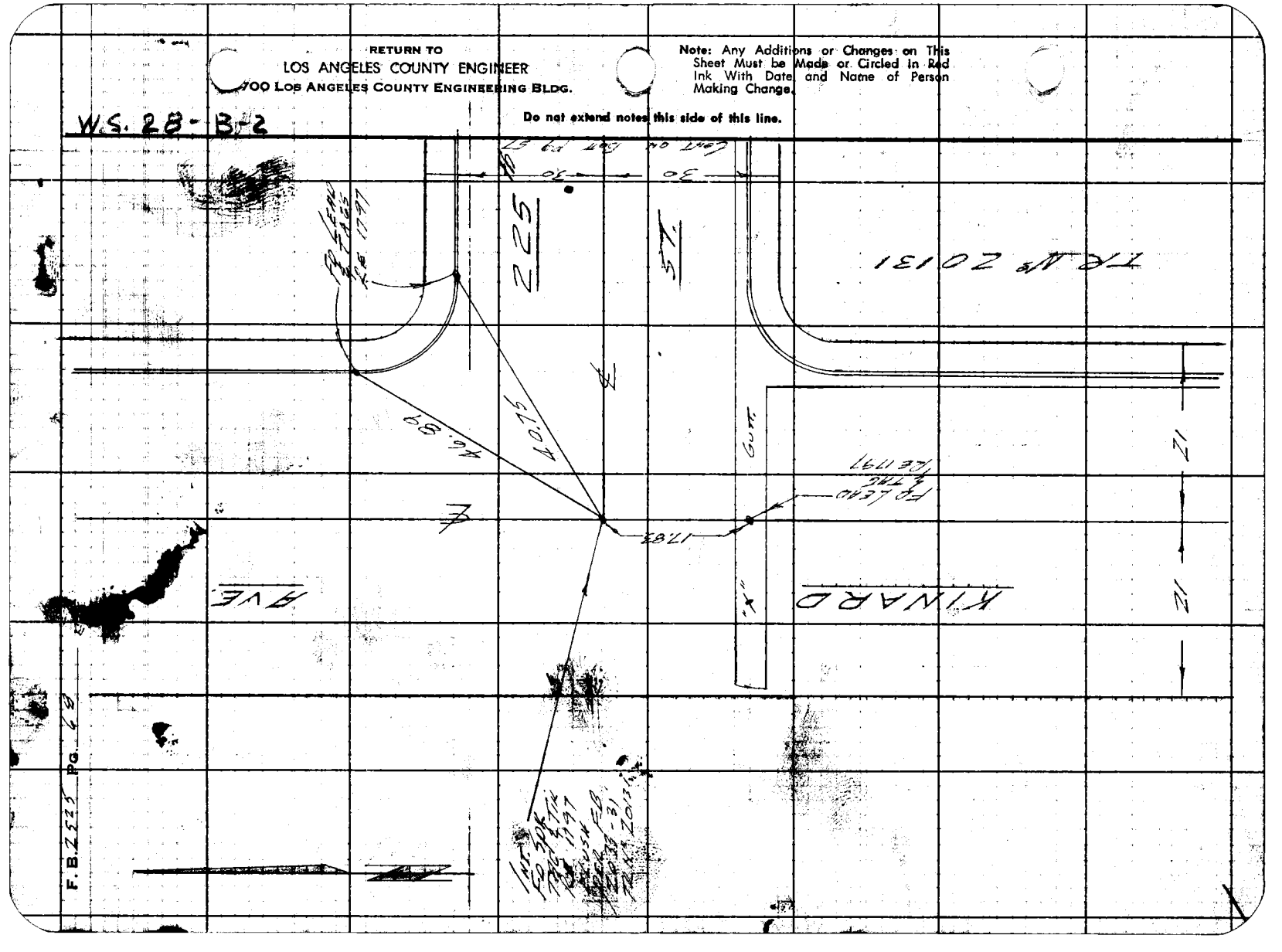

763098 CE #247—7-53

RETURN TO
LOS ANGELES COUNTY ENGINEER
700 LOS ANGELES COUNTY ENGINEERING BLDG.

Note: Any Additions or Changes on This Sheet Must Be Made or Circled In Red Ink With Date and Name of Person Making Change.

Do not extend notes this side of this line.

W.S. 28 - B-2

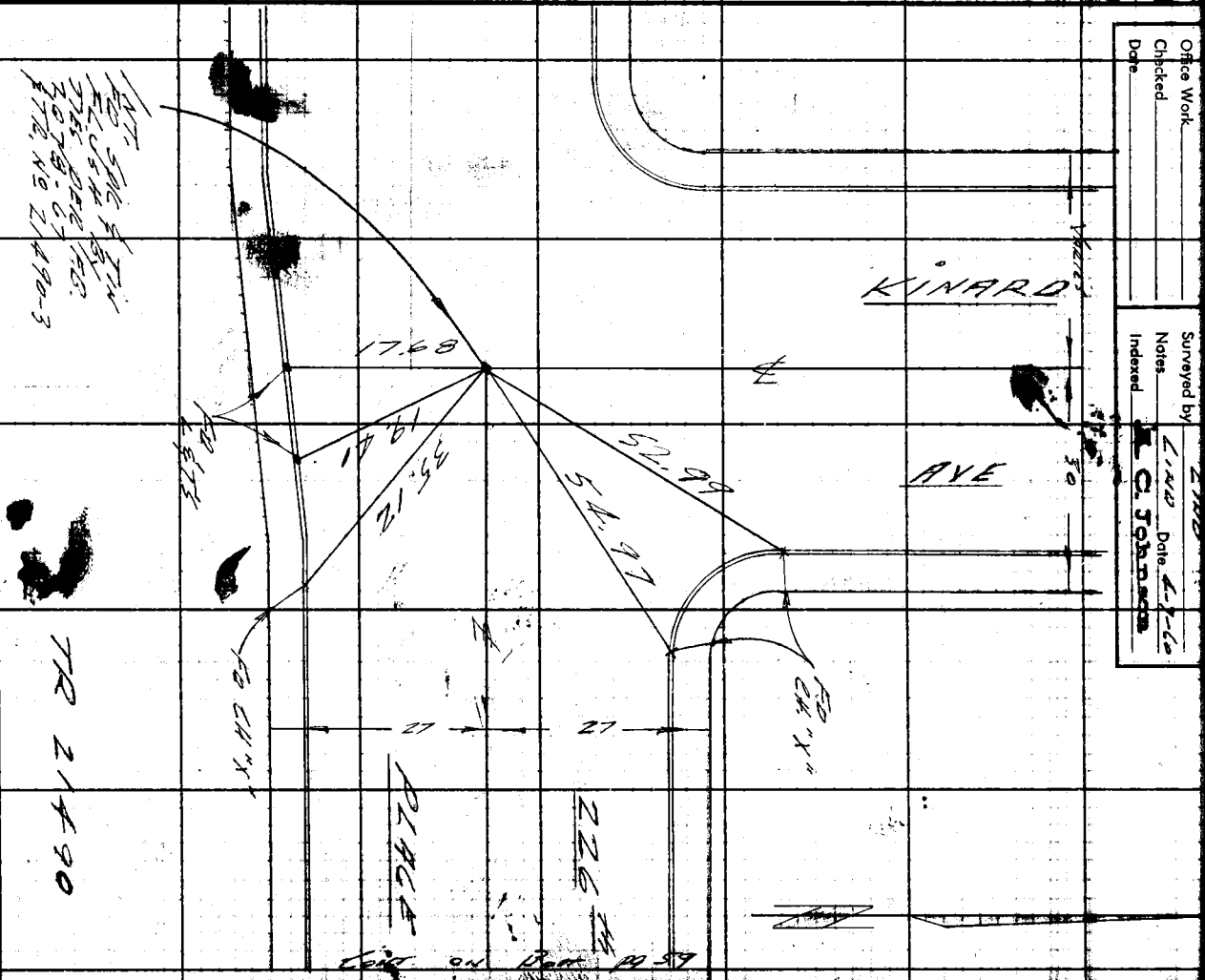

Office Work
Checked
Date

Surveyed by
Notes
Indexed

Date 4-7-60
C. Johnson

RETURN TO
LOS ANGELES COUNTY ENGINEER
700 LOS ANGELES COUNTY ENGINEERING BLDG.

Note: Any Additions or Changes on This Sheet Must be Made or Circled in Red Ink With Date and Name of Person Making Change.

Do not extend notes this side of this line.

W.S. 28-C-2

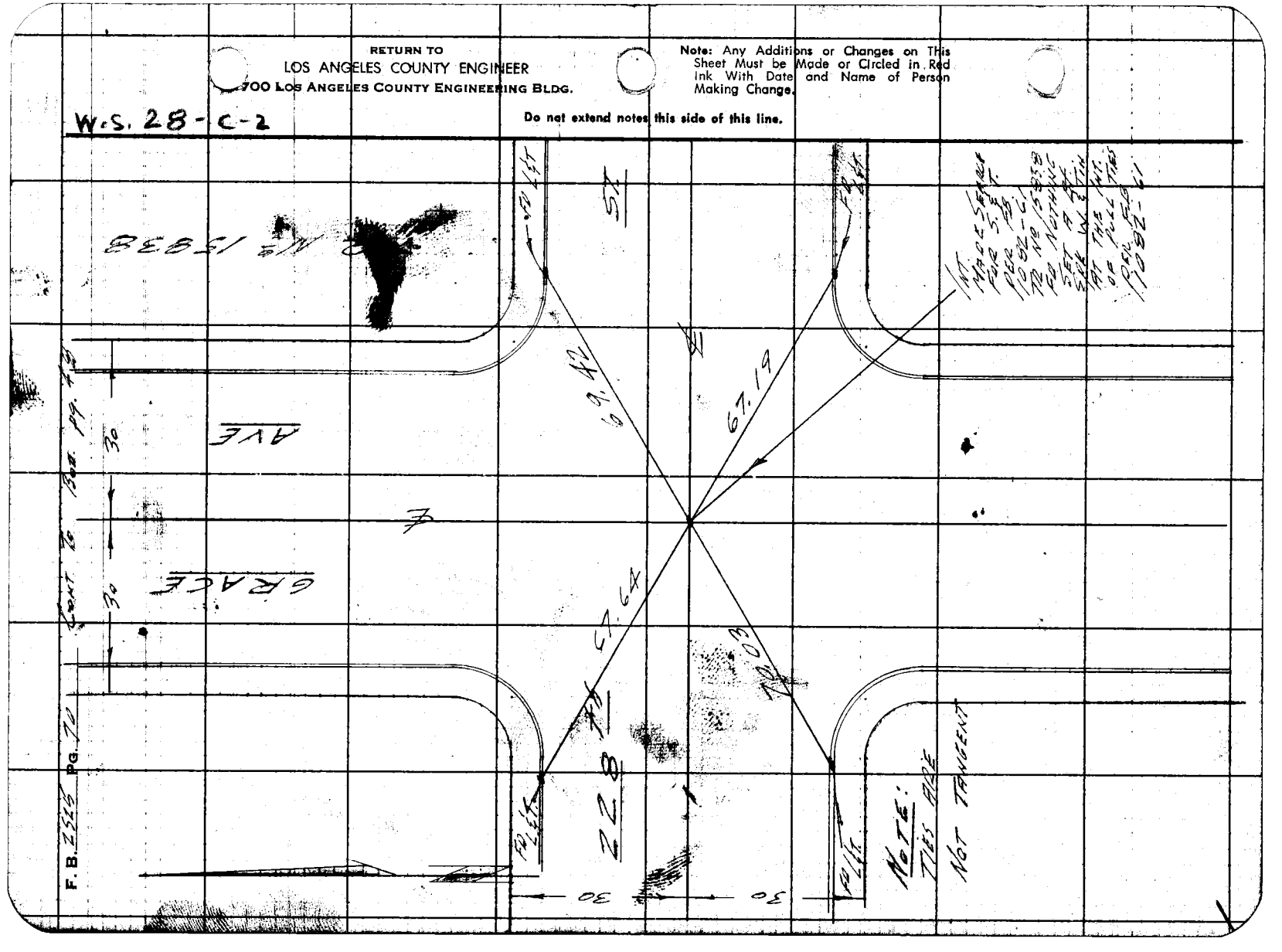

763098 CE #247—7-53

RETURN TO
LOS ANGELES COUNTY ENGINEER
700 LOS ANGELES COUNTY ENGINEERING BLDG.

Any Additions or Changes on This Must be Made or Circled in Red Ink With Date and Name of Person Making Change.

Do not extend notes this side of this line.

W.S. 28-C-1

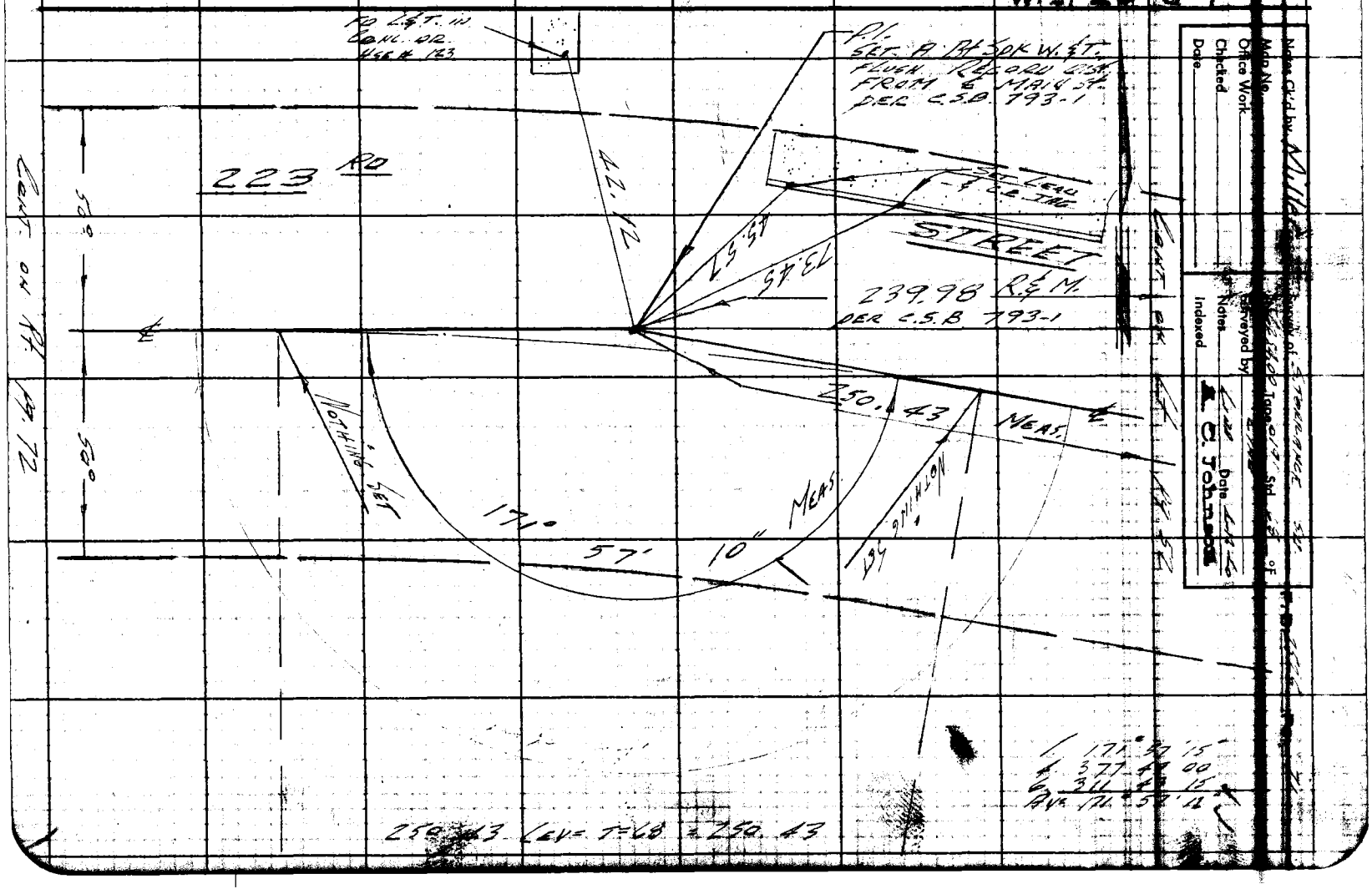

Notes Ck'd by Miller
Map No.
Office Work
Checked
Date
Surveyed by
Notes
Indexed
Date
Survey of STORRANCE SW
Tape
Std
of

RETURN TO
LOS ANGELES COUNTY ENGINEER
700 LOS ANGELES COUNTY ENGINEERING BLDG.

Note: Any Additions or Changes on This Sheet Must be Made or Citated in Red Ink With Date and Name of Person Making Change.

Do not extend notes this side of this line.

W.S. 28 - B-1

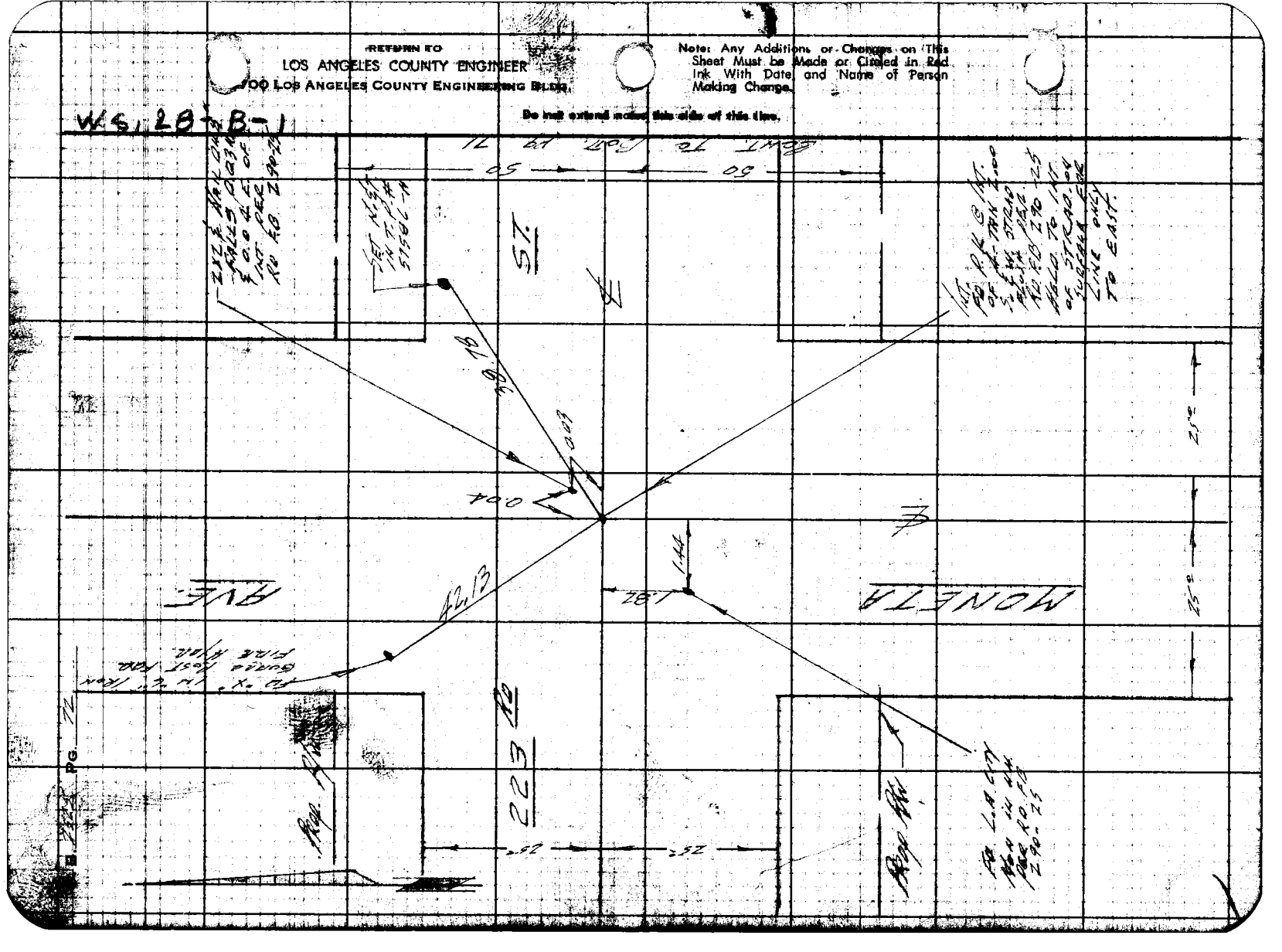

Notes Ck'd by	Survey of PROJECT #540 (B)	F. B. 2520 PG. 12
Map No.	JN 6254.00 Tape Std. °F	
Office Work	Surveyed by RICHARDS	
Checked	Notes Date	
Date	Indexed K. C. Johnson 5-16-60	

J. N. 6254.00

TOPOGRAPHY

ON.

SOUTH TORRANCE STORM DRAIN

PROJECT #540 LINED

FROM DOMINGUEZ CHANNEL + CARSON ST. 1+00
TO 226TH + S. MAIN ST.

3-60
RICHARDS
OCHSNER
BANKSON
CROWDER

4-60
LIHU
WILKS
ELLER
TUXFORD
MASUDAD

Note: Any Additions or Changes on This Sheet Must be Made or Circled in Red Ink With Date and Name of Person Making Change.

PLEASE RETURN TO
LOS ANGELES COUNTY ENGINEER
700 LOS ANGELES COUNTY ENGINEERING BLDG.
Do not extend this date of this line.

76F3068 S&E #247 11-58

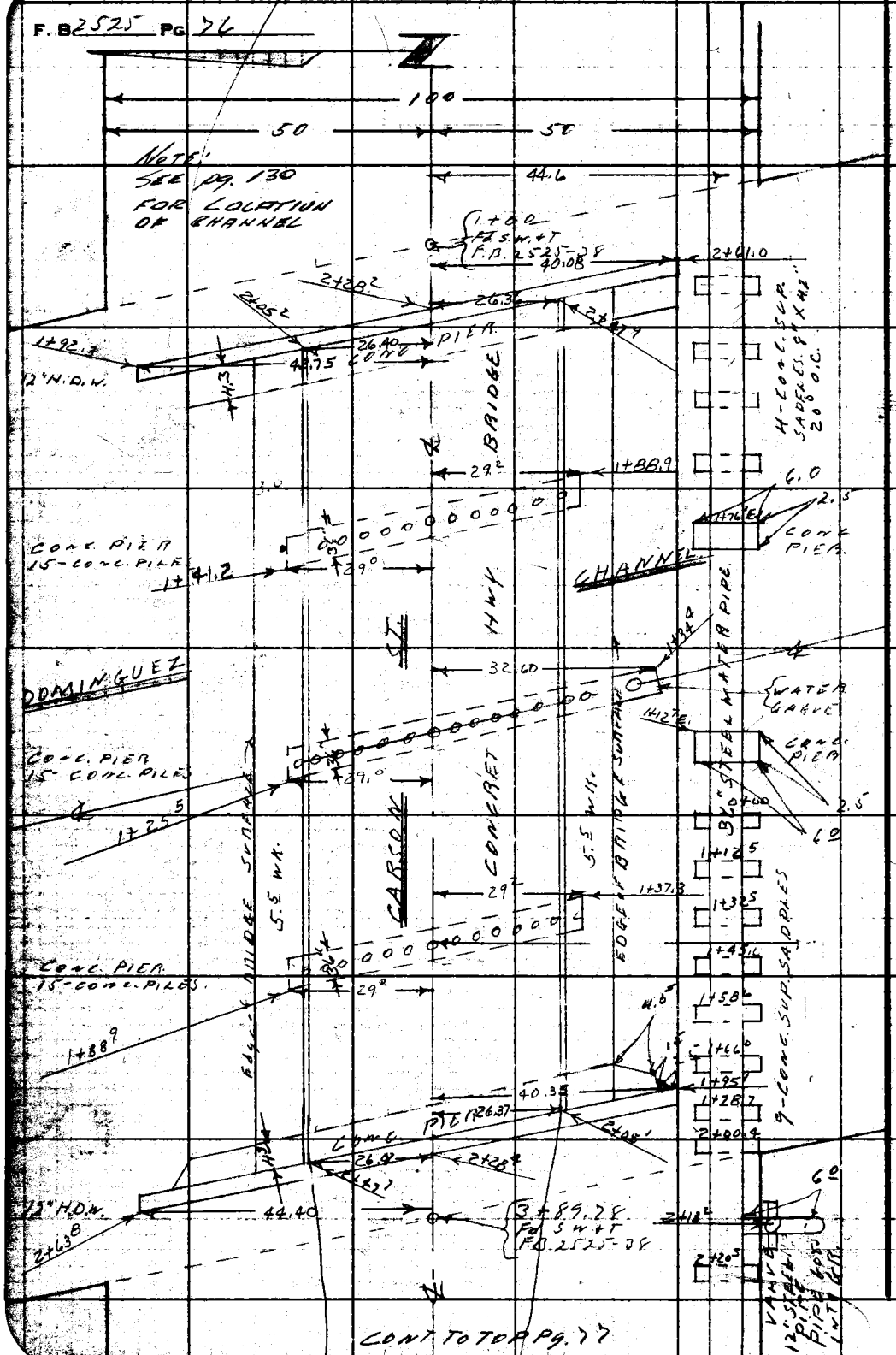

PLEASE RETURN TO
LOS ANGELES COUNTY ENGINEER
700 Los Angeles County Engineering Bldg.

Do not extend this side of this line.

Note: Any Additions or Changes on This Sheet Must Be Made or Circled in Red Ink With Date and Name of Person Making Change.

Notes Ck'd by	Survey of PROJECT 5 HP B	F. B. 2525 PG. 77
Map No.	JN 6354.00 Tape Std °F	
Office Work	Surveyed by BICHARDS	
Checked	Notes Date	
Date	Indexed A. C. Johnson	

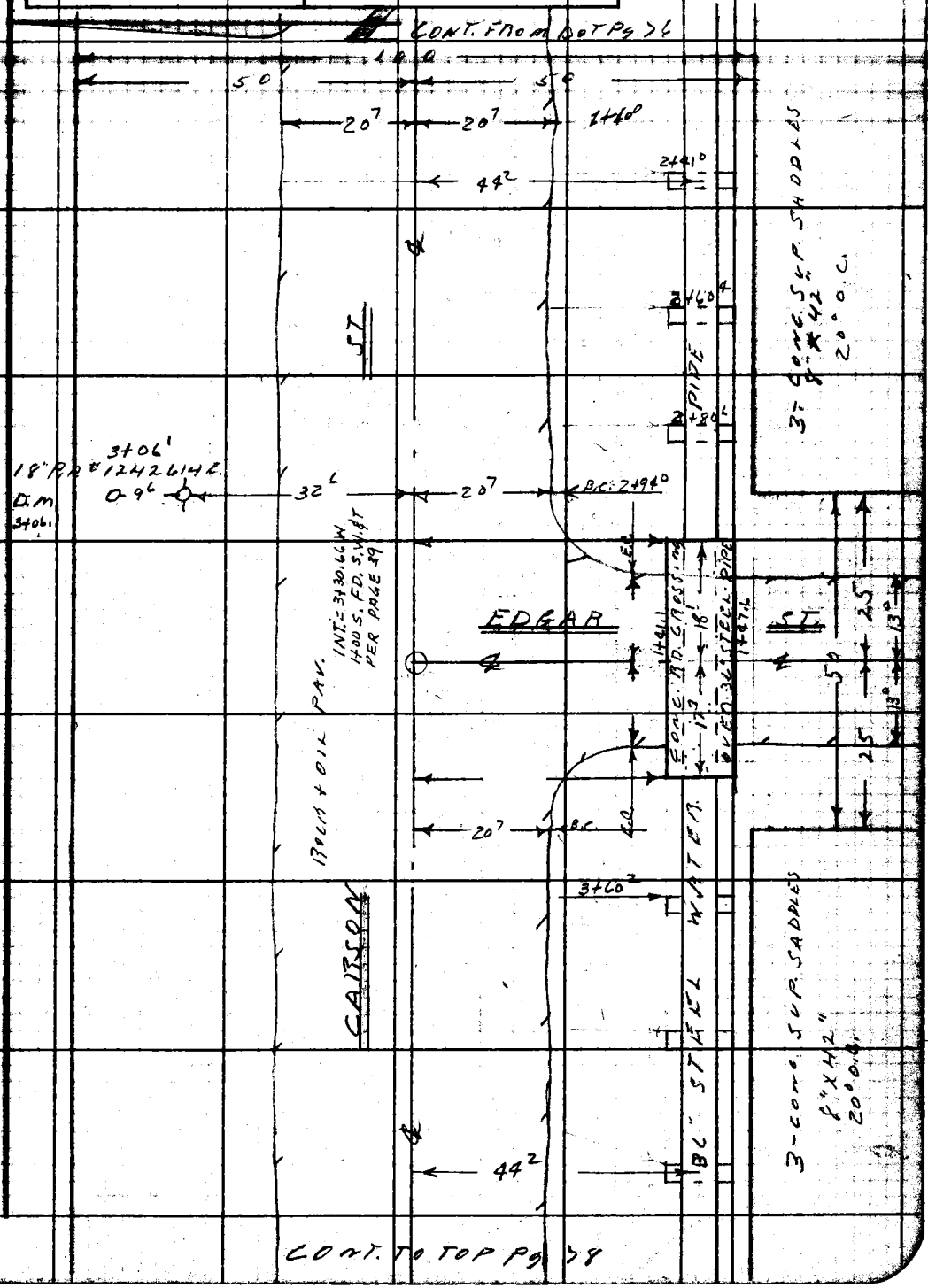

Note: Any Additions or Changes on this Sheet Must be Made or Circled in Red Ink With Date and Name of Person Making Change.

Do not extend this side of this line.

PLEASE RETURN TO
LOS ANGELES COUNTY ENGINEER
700 LOS ANGELES COUNTY ENGINEERING BLDG.

76F3098 S&E 1247 11-58

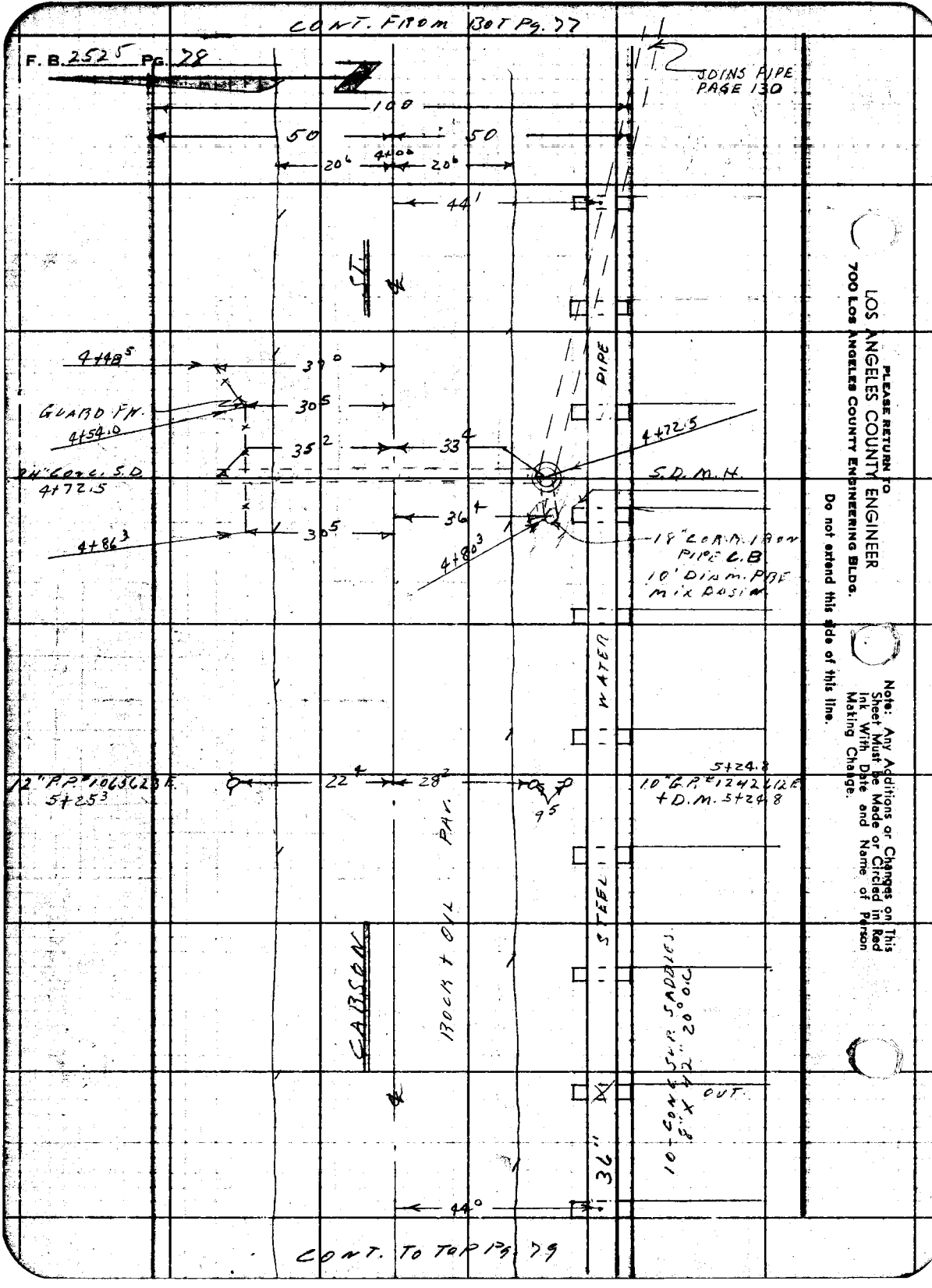
CONT. FROM BOT Pg. 77
F. B. 2525 Pg. 78
JOINS PIPE PAGE 130
100
50
50
20⁶
4+00
20⁶
44'
ST.
4+48⁵
37⁰
GUARD FN.
4+54.0
30⁵
35²
33⁴
4+72.5
24" CONC. S.D.
4+72.5
S.D.M.H.
36⁴
4+86³
30⁵
4+80³
18" CORR. IRON PIPE C.B.
10' DIAM. PBE MIX BASIN
PIPE
WATER
12" P.P. #1065623 E.
5+25³
22⁴
28²
9⁵
5+24.8
10" G.P. #1242612 E
+D.M. 5+24.8
PAV.
BOCK + OIL
STEEL
CARSON
10-CONC. SUP. SADDLES
8" X 42" 20° O.C.
OUT
36"
44°
CONT. TO TOP Pg. 79
PLEASE RETURN TO
LOS ANGELES COUNTY ENGINEER
700 LOS ANGELES COUNTY ENGINEERING BLDG.
Do not extend this side of this line.
Note: Any Additions or Changes on This Sheet Must be Made or Circled in Red Ink With Date and Name of Person Making Change.

Notes Ck'd by	Survey of [illegible]	F. B. [illegible] PG. 79
Map No.	JN 6254.00 Tape Std °F	
Office Work	Surveyed by RICHARDS	
Checked	Notes [illegible] Date [illegible]	
Date	Indexed C. Johnson	

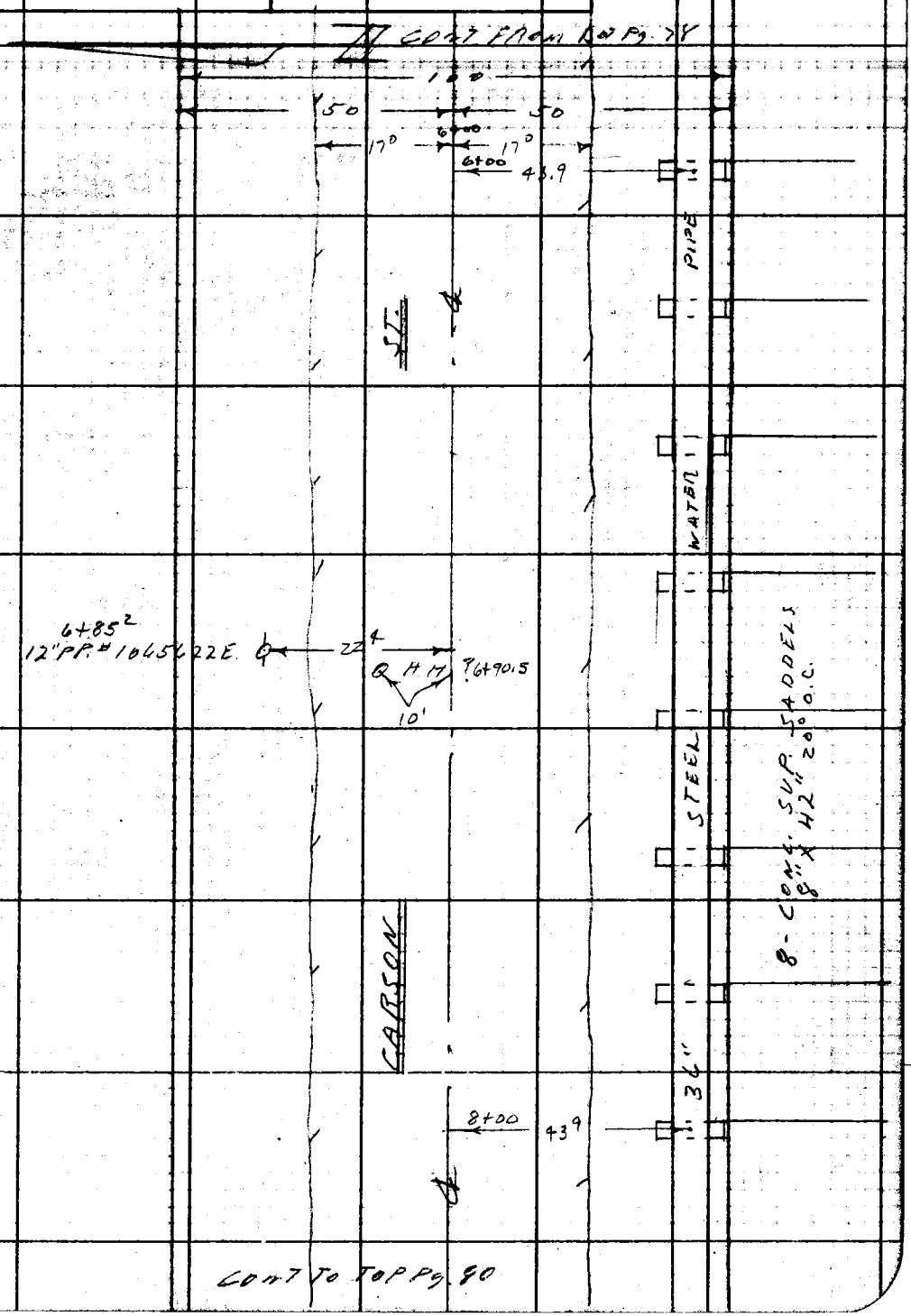

Note: Any Additions or Changes on this Sheet Must be Made or Circled in Red Ink With Date and Name of Person Making Change.

PLEASE RETURN TO
LOS ANGELES COUNTY ENGINEER
700 LOS ANGELES COUNTY ENGINEERING BLDG.
Do not extend this side of this line.

76F309S S&E #247 11-58

F. B. 2525 Pg. 80

Cont From Bor Pg. 79



Cont To Top Pg. 81

PLEASE RETURN TO
LOS ANGELES COUNTY ENGINEER
700 LOS ANGELES COUNTY ENGINEERING BLDG.
Do not extend this side of this line.
Note: Any Additions or Changes on This Sheet Must be Made or Circled in Red Ink With Date and Name of Person Making Change.

Notes Ck'd by	Survey of [illegible]	F. B. [illegible] PG. [illegible]
Map No.	JN 6254.[illegible] Tape Std °F	
Office Work	Surveyed by RICHARDS	
Checked	Notes [illegible] Date [illegible]	
Date	Indexed A. C. Johnson	

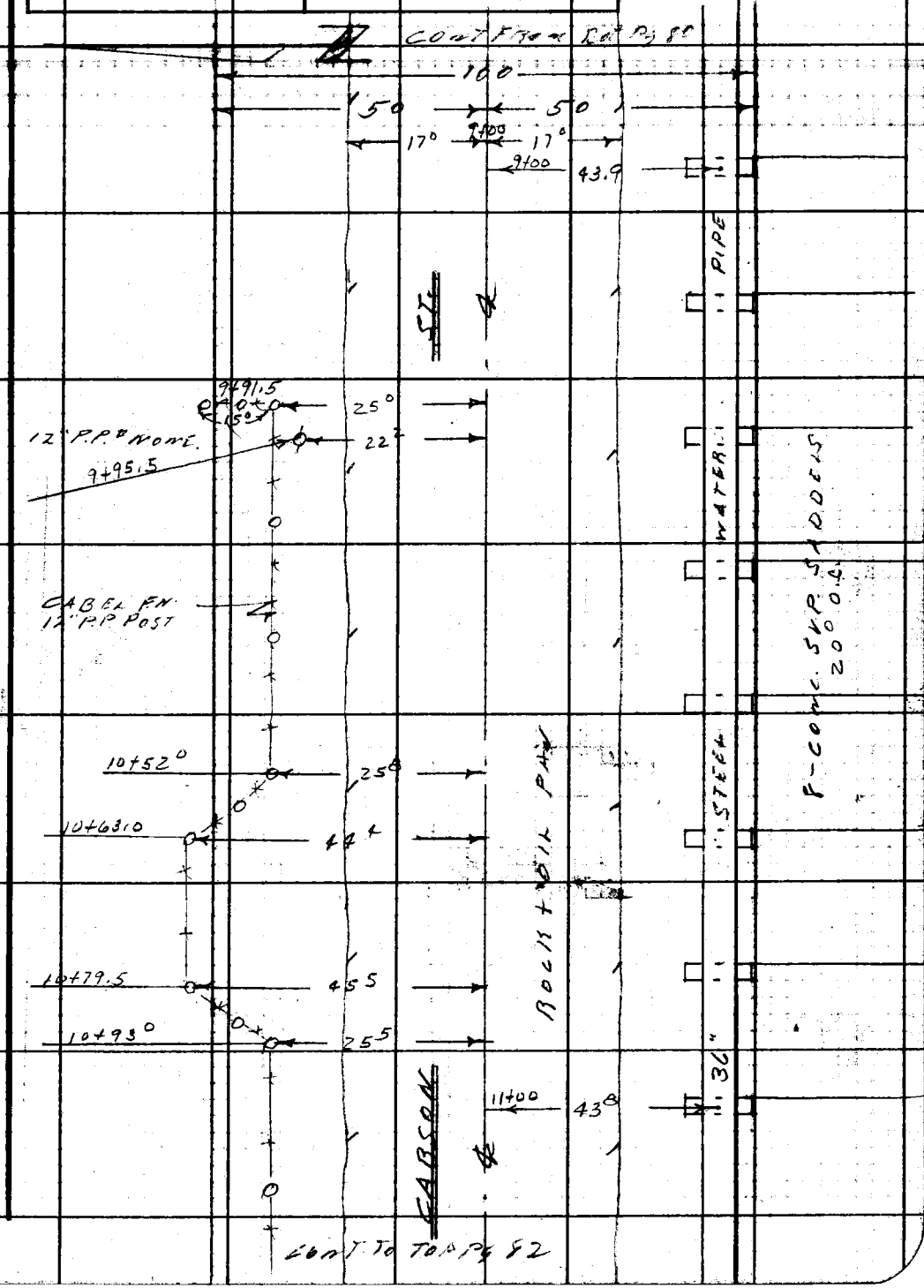

Note: Any Additions or Changes on This Sheet Must be Made or Circled in Red Ink With Date and Name of Person Making Change.

Do not extend this side of this line.

PLEASE RETURN TO
LOS ANGELES COUNTY ENGINEER
700 LOS ANGELES COUNTY ENGINEERING BLDG.

76F309S S&E #247 11-58

F. B. 2525 Pg. 82

CONT FROM PT PG 81



PLEASE RETURN TO
LOS ANGELES COUNTY ENGINEER
700 Los Angeles County Engineering Bldg.
Do not extend this side of this line.

Note: Any Additions or Changes on This Sheet Must Be Made or Circled in Red Ink With Date and Name of Person Making Change.

CONT TO TOP PG 83

Notes Ck'd by	Survey of [illegible]	F. B. [illegible] PG. 83
Map. No.	JN 254.00 Tape Std °F	
Office Work	Surveyed by RICHARDS	
Checked	Notes [illegible] Date	
Date	Indexed C. Johnson	

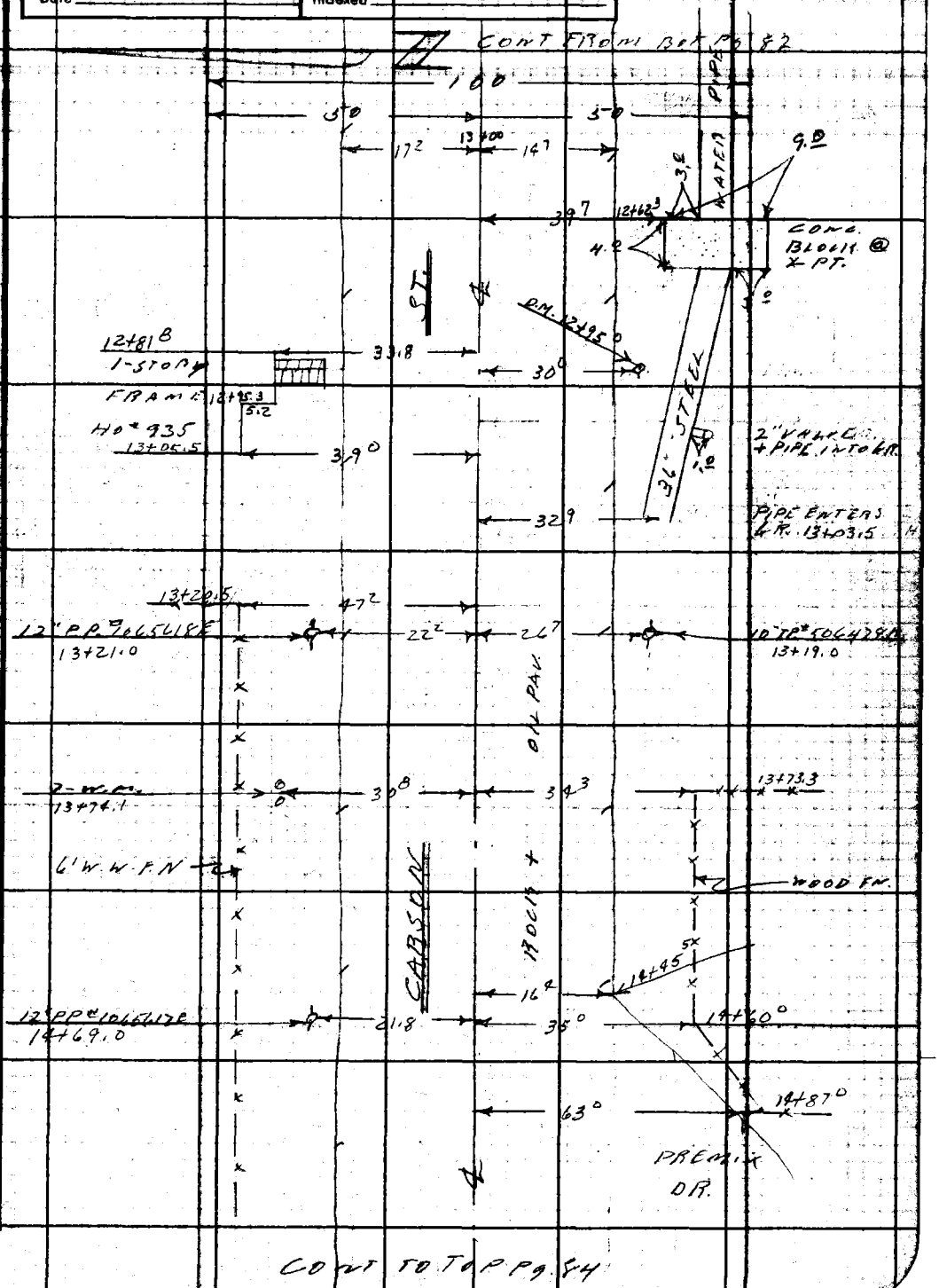

CONT TO TOP PG. 84

Note: Any Additions or Changes on This Sheet Must be Made or Circled in Red Ink With Date and Name of Person Making Change.

Do not extend this side of this line.

PLEASE RETURN TO
LOS ANGELES COUNTY ENGINEER
700 LOS ANGELES COUNTY ENGINEERING BLDG.

76F3098 S&E #247 11-58

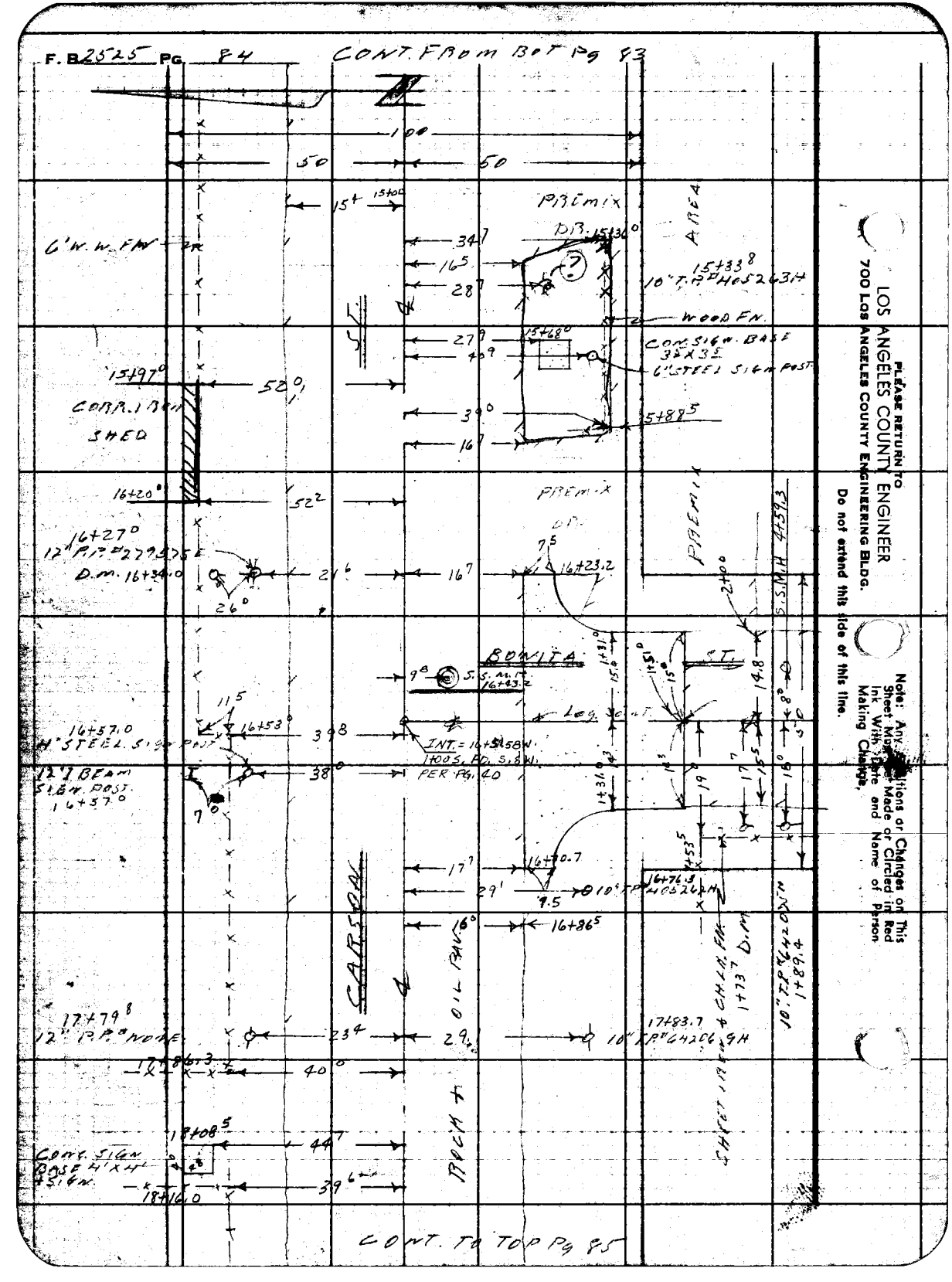

LOS ANGELES COUNTY ENGINEER
700 Los Angeles County Engineering Bldg.

PLEASE RETURN TO

Do not extend this tide of this line.

Note: Any Additions or Changes on This Sheet Must Be Made or Circled in Red Ink With Date and Name of Person Making Change.

Notes Ck'd by	Survey of	F. B. 2525 Pg. 85
Map No.	JN 625409 Tape Std. °F	
Office Work	Surveyed by BICHARDS	
Checked	Notes Date	
Date	Indexed C. Johnson	

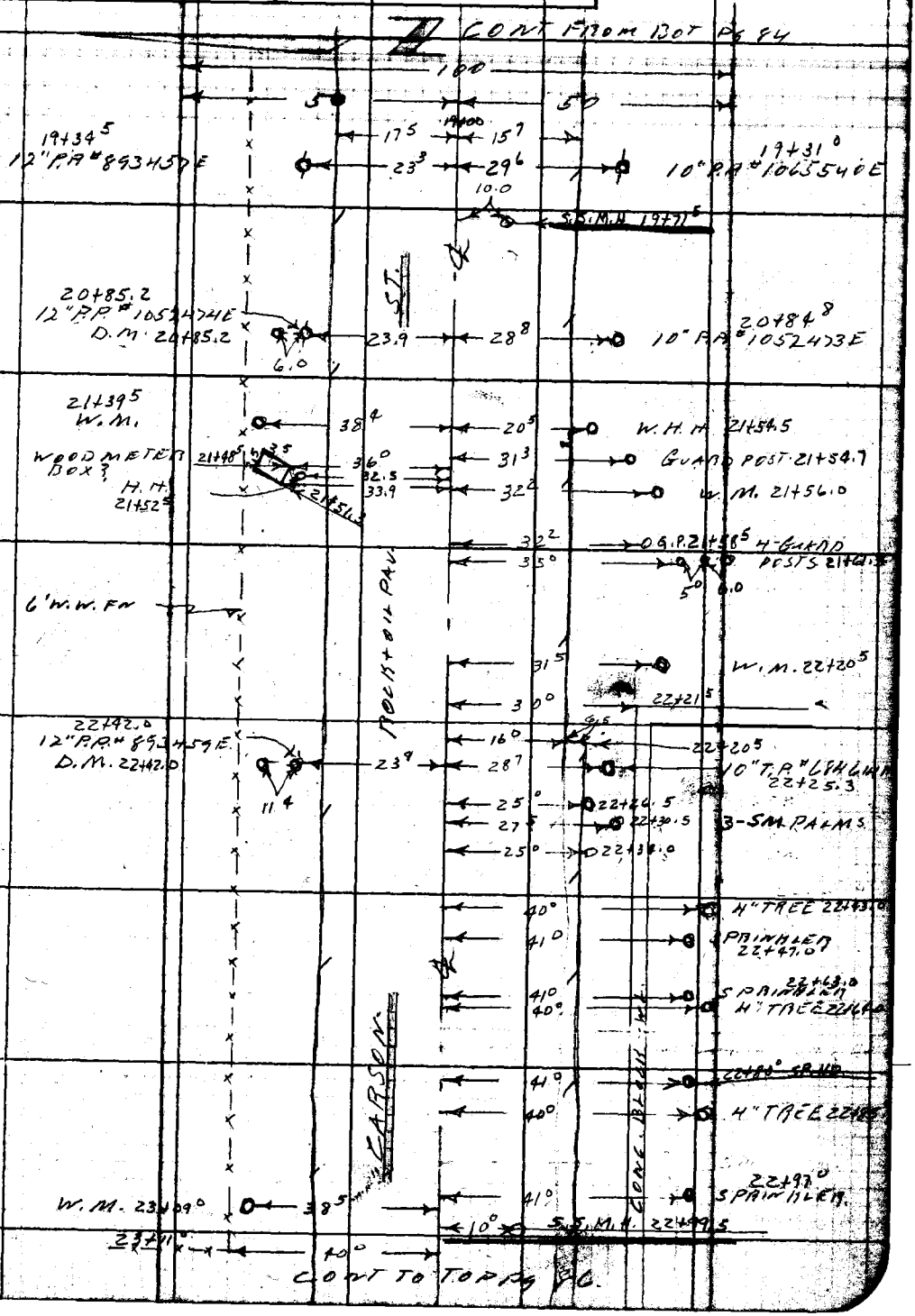

Note: Any Additions or Changes on this Sheet Must be Made or Circled in Red Ink With Date and Name of Person Making Change.

Do not extend this side of this line.

PLEASE RETURN TO
LOS ANGELES COUNTY ENGINEER
700 LOS ANGELES COUNTY ENGINEERING BLDG.

78F3098 36E 1247 11-68

F. B. 2525 Pg. 86

CONT. FROM BOT. PG 85

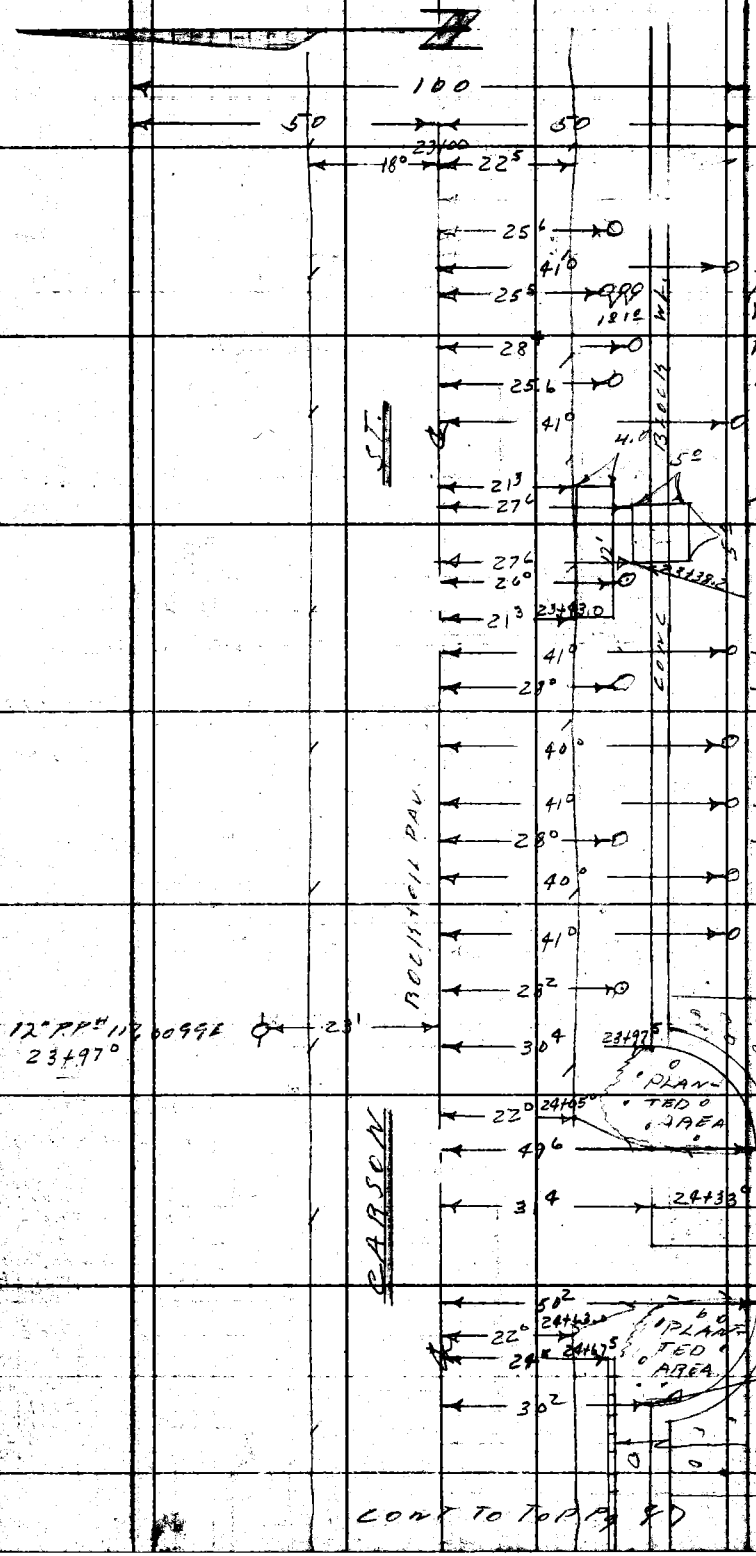

CONT TO TOP PG 87

PLEASE RETURN TO
LOS ANGELES COUNTY ENGINEER
700 Los Angeles County Engineering Bldg.

Do not extend this side of this line.

Note: Any Additions or Changes on This Sheet Must be Made or Circled in Red Ink With Date and Name of Person Making Change.

Notes Ck'd by	Survey of	F. B. [illegible] Pg. [illegible]
Map No.	JN 6254.00 Tape Std °F	
Office Work	Surveyed by RICHARDS	
Checked	Notes Date	
Date	Indexed [illegible]	

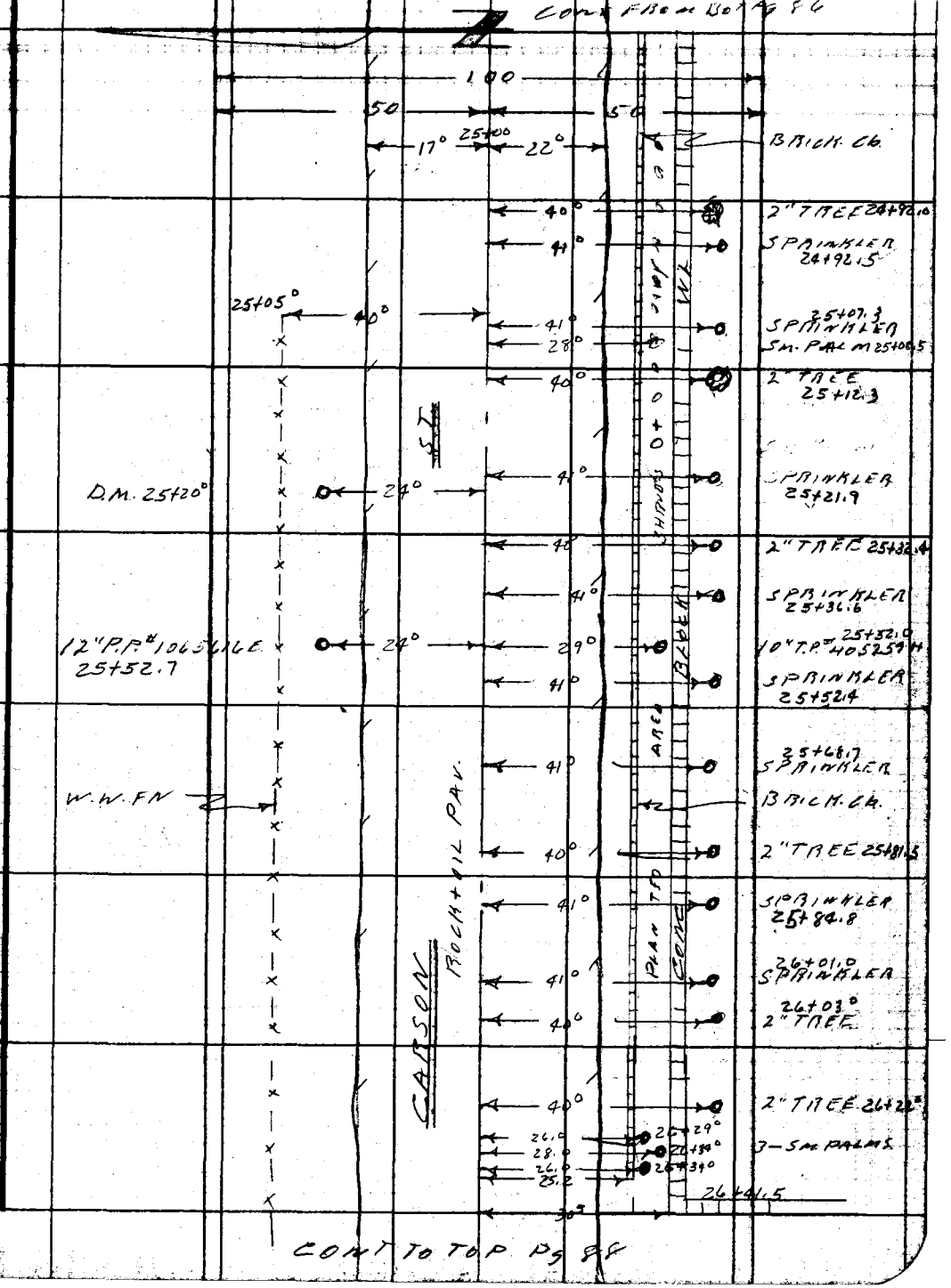

Note: Any Additions or Changes on This Sheet Must be Made or Circled in Red Ink With Date and Name of Person Making Change.

Do not extend this side of this line.

PLEASE RETURN TO
LOS ANGELES COUNTY ENGINEER
700 LOS ANGELES COUNTY ENGINEERING BLDG.

76F3098 S&E #247 11-69

F. B. 2525 Pg. 88

CONT. FROM BOT Pg 87

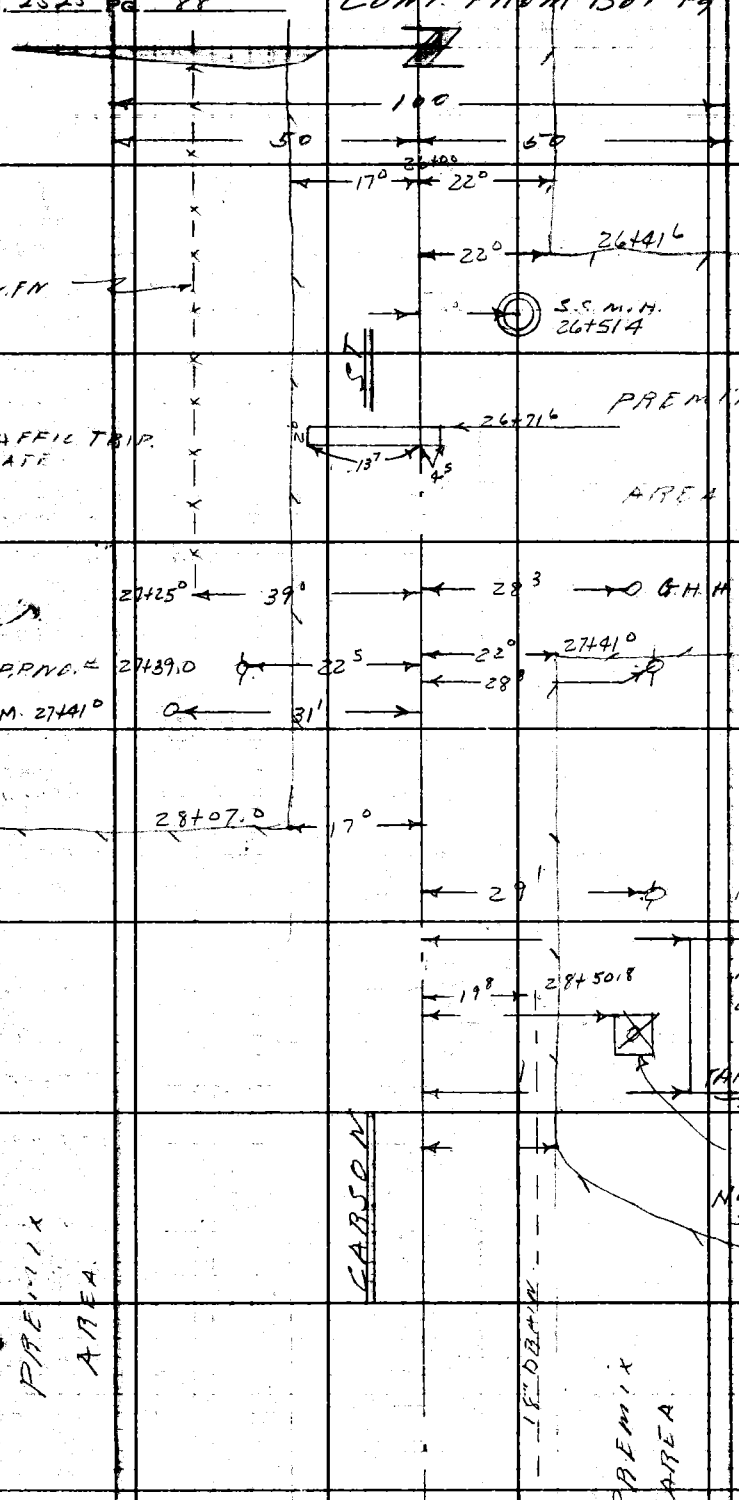

CONT. TO RT. SIDE Pg. 89

PLEASE RETURN TO
LOS ANGELES COUNTY ENGINEER
700 Los Angeles County Engineering Bldg.
Do not extend this side of this line.

Note: Any Additions or Changes on This Sheet Must be Made or Circled in Red Ink With Date and Name of Person Making Change.

Notes Ck'd by	Survey of [illegible]	F. B. 2525 Pg. 87
Map No.	JN6254.[illegible] Tape Std °F	
Office Work	Surveyed by BIG HARDS	
Checked	Notes [illegible] Date [illegible]	
Date	Indexed C. Johnson	

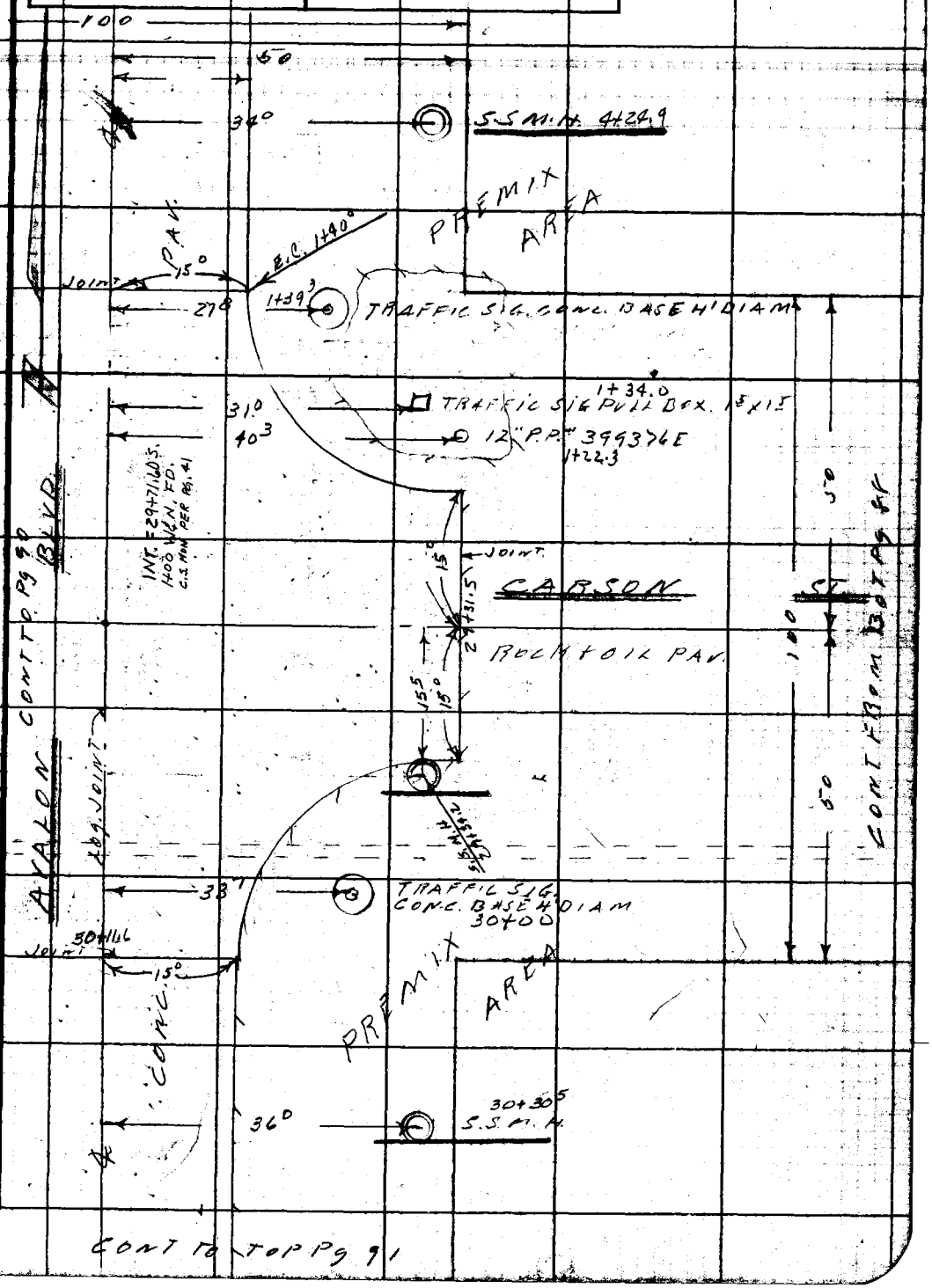

CONT TO TOP PG 91

Note: Any Additions or Changes on this Sheet Must be Made or Circled in Red Ink With Date and Name of Person Making Change.

PLEASE RETURN TO
LOS ANGELES COUNTY ENGINEER
700 LOS ANGELES COUNTY ENGINEERING BLDG.
Do not extend this side of this line.

76F3098 S&E #247 11-58

PLEASE RETURN TO
LOS ANGELES COUNTY ENGINEER
700 LOS ANGELES COUNTY ENGINEERING BLDG.

Do not extend this side of this line.

Note: Any Additions or Changes on This Sheet Must be Made or Circled in Red Ink With Date and Name of Person Making Change.

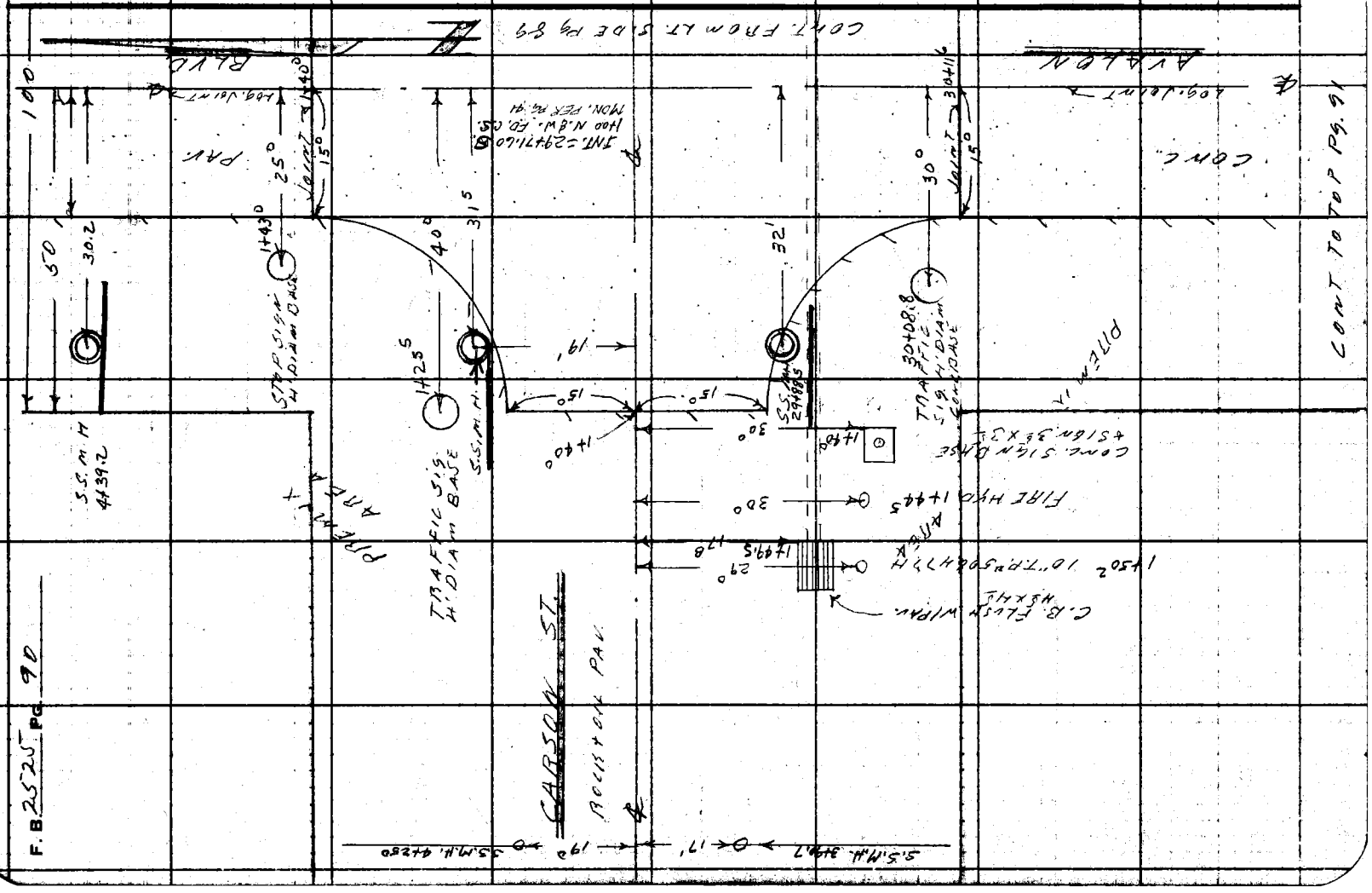

Notes Ck'd by	Survey of [illegible]	F. B. [illegible] PG. [illegible]
Map No.	JN 254.00 Tape Std °F	
Office Work	Surveyed by RICHARDS	
Checked	Notes Date	
Date	Indexed A. C. Johnson	

CONT. FROM BOT. Pg. 89 & 90

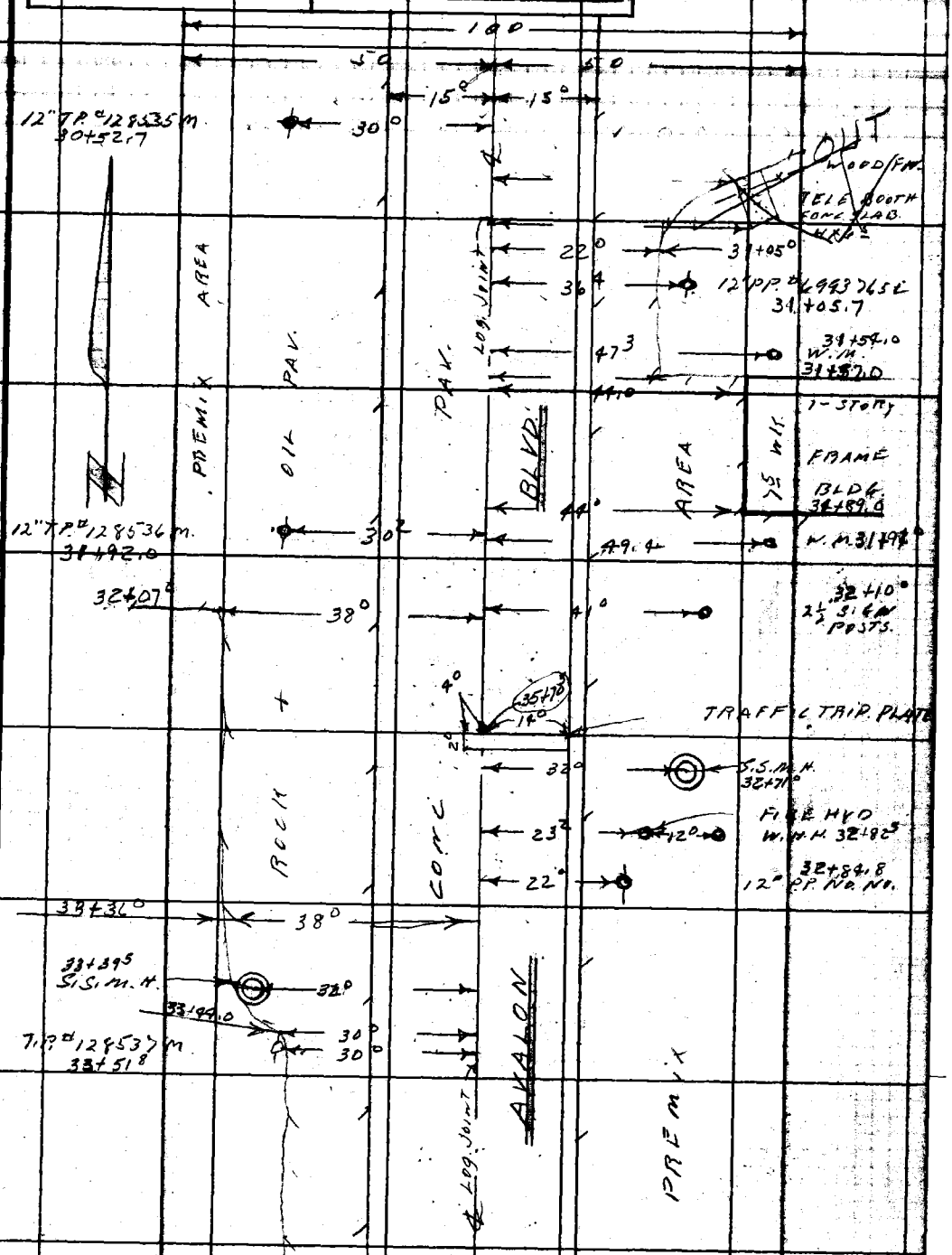

CONT. TO TOP Pg. 92

Note: Any Additions or Changes on This Sheet Must be Made or Circled in Red Ink With Date and Name of Person Making Change.

PLEASE RETURN TO
LOS ANGELES COUNTY ENGINEER
700 LOS ANGELES COUNTY ENGINEERING BLDG.
Do not extend this side of this line.

76F309S S&E #247 11-88

CONT. FROM BOT PG 91

F. B 2525 PG 92

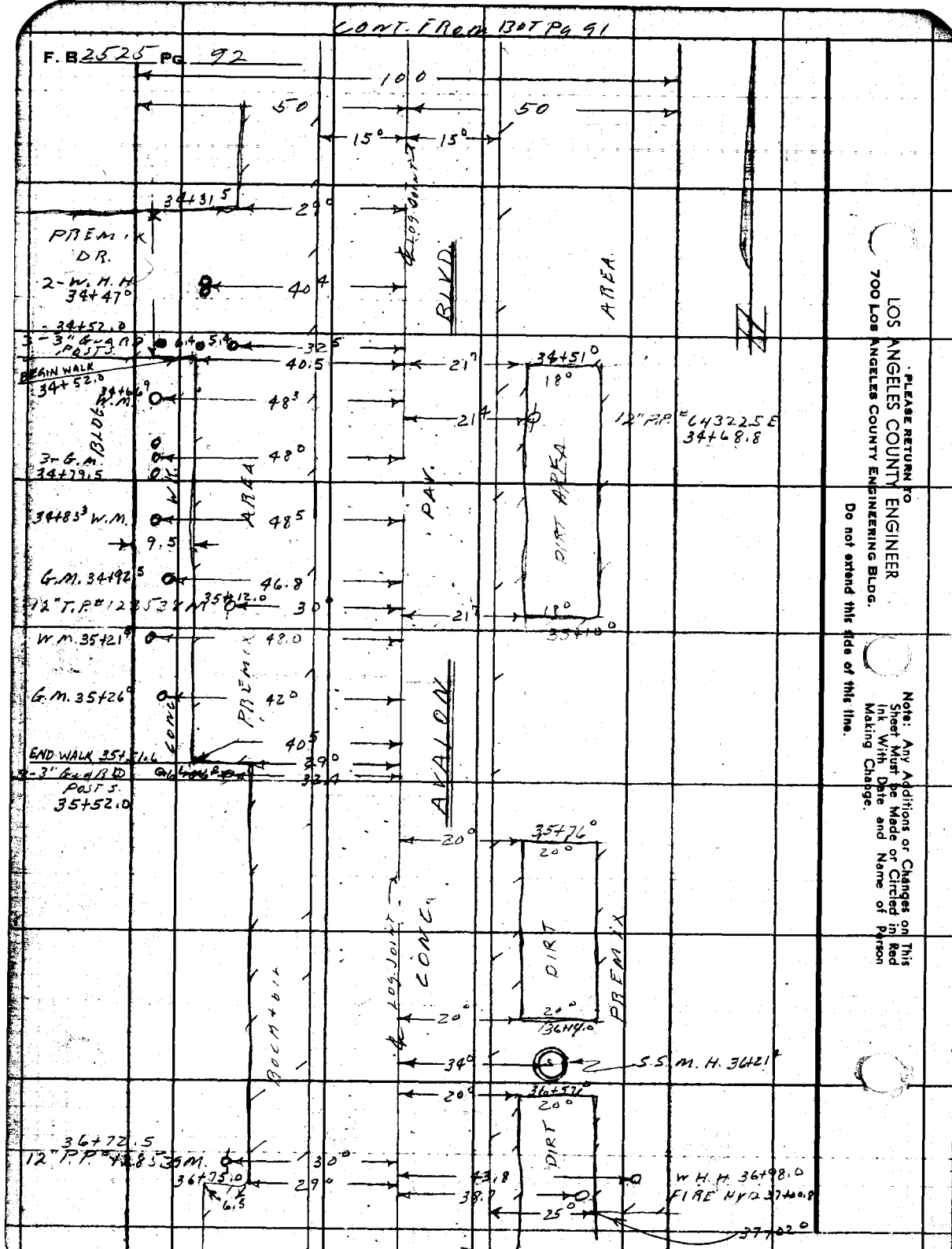

Notes Ck'd by	Survey of [illegible]	F. B. 2525 Pg. 93
Map No.	JN 6254.90 Tape Std °F	CONT. FROM
Office Work	Surveyed by RICHARDS	BOT Pg 92
Checked	Notes [illegible] Date 3-[illegible]	
Date	Indexed C. Johnson	

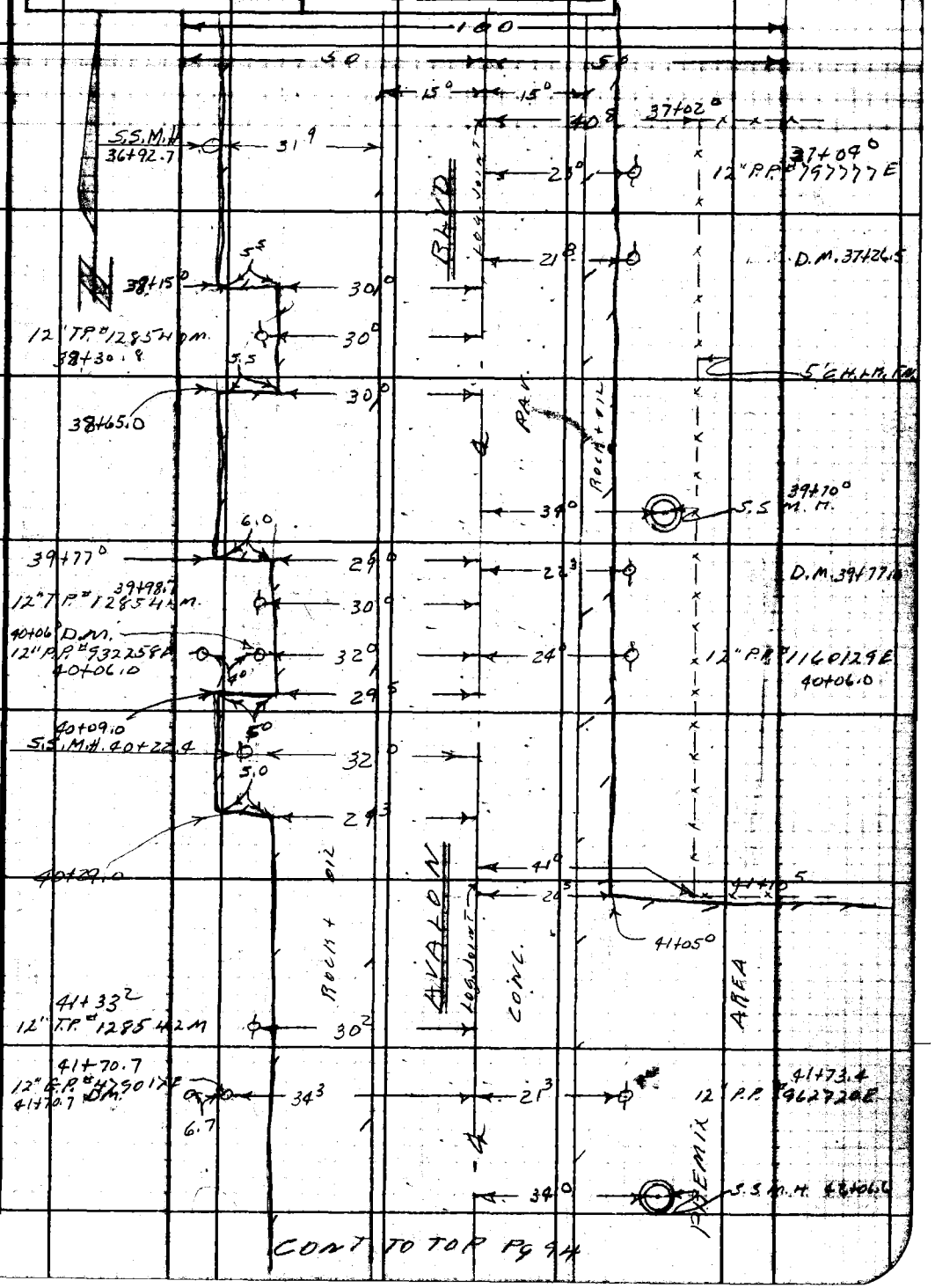

CONT TO TOP Pg 94

Note: Any Additions or Changes on this Sheet Must be Made or Circled in Red Ink With Date and Name of Person Making Change.

Do not extend this side of this line.

PLEASE RETURN TO
LOS ANGELES COUNTY ENGINEER
700 LOS ANGELES COUNTY ENGINEERING BLDG.

76F3095 S&E #247 11-88

F.B. 2525 PG 94

CONT. FROM BOT PG 93

CONT. TO TOP PG. 95

PLEASE RETURN TO
LOS ANGELES COUNTY ENGINEER
700 LOS ANGELES COUNTY ENGINEERING BLDG.

Do not extend this side of this line.

Note: Any Additions or Changes on This Sheet Must Be Made or Circled in Red Ink With Date and Name of Person Making Change.

Notes Ck'd by	Survey of SO. TORRANCE S.D.
Map No.	JN 6254.00 Tape Std °F
Office Work	Surveyed by [illegible]
Checked	Notes WILKS Date 3-31-60
Date	Indexed A. C. Johnson

F.B. 2525 Pg. 95

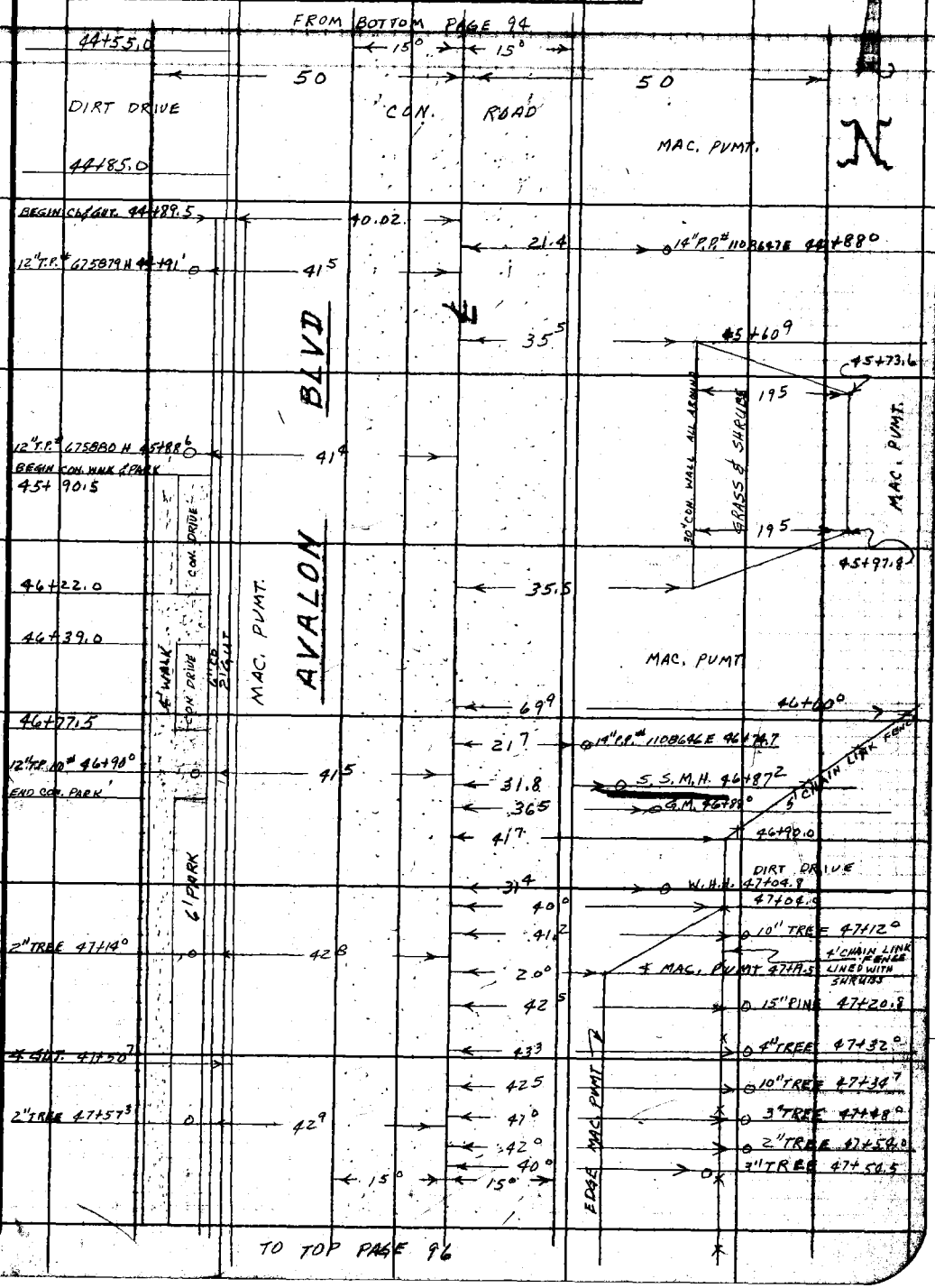

Note: Any Additions or Changes on This Sheet Must be Made or Circled in Red Ink With Date and Name of Person Making Change.

Do not extend notes this side of this line.

RETURN TO
LOS ANGELES COUNTY ENGINEER
700 LOS ANGELES COUNTY ENGINEERING BLDG.

RETURN TO
LOS ANGELES COUNTY ENGINEER
700 LOS ANGELES COUNTY ENGINEERING BLDG.

Note: Any Additions or Changes on This Sheet Must be Made or Circled in Red Ink With Date and Name of Person Making Change.

Do not extend notes this side of this line.

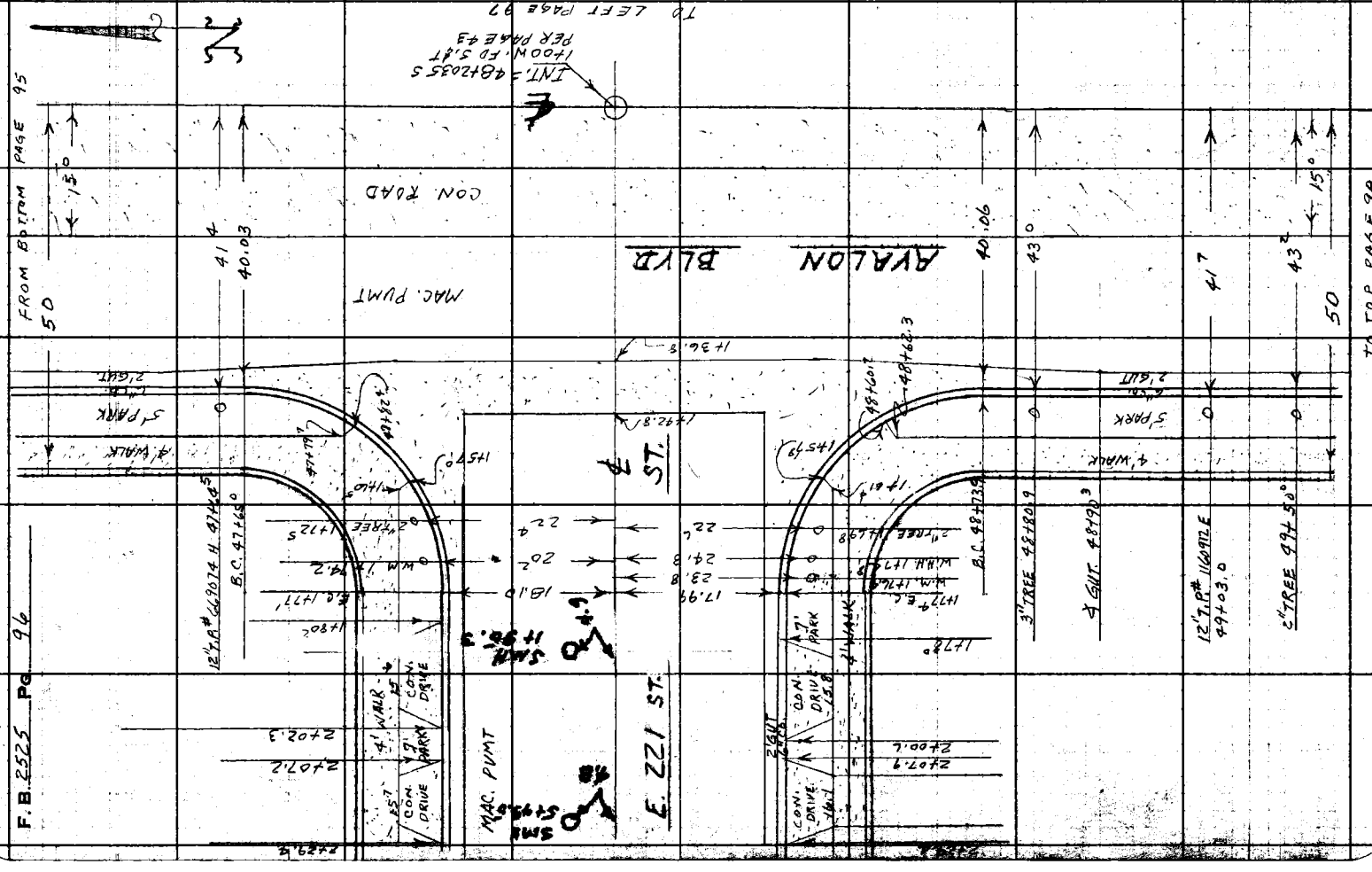

Notes Ck'd by	Survey of SO. TORRANCE S.D.
Map No.	JN 6254.00 Tape Std °F
Office Work	Surveyed by
Checked	Notes WILKS Date 3-31-60
Date	Indexed C. Johnson

F.B. 2525 Pg. 97

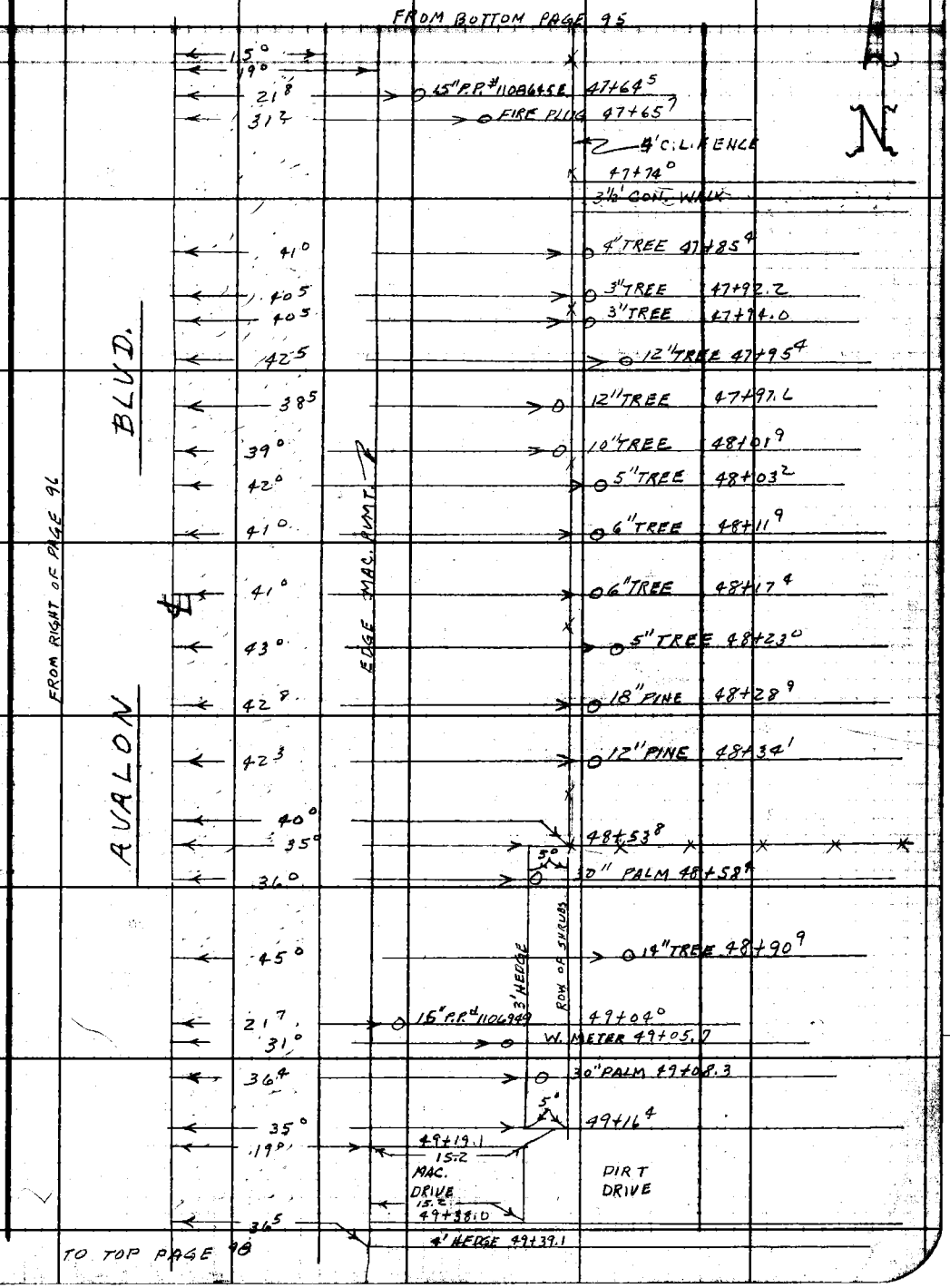

Note: Any Additions or Changes on This Sheet Must be Made or Circled in Red Ink With Date and Name of Person Making Change.

Do not extend notes this side of this line.

RETURN TO
LOS ANGELES COUNTY ENGINEER
700 LOS ANGELES COUNTY ENGINEERING BLDG.

76F3098 CE #247 3-57

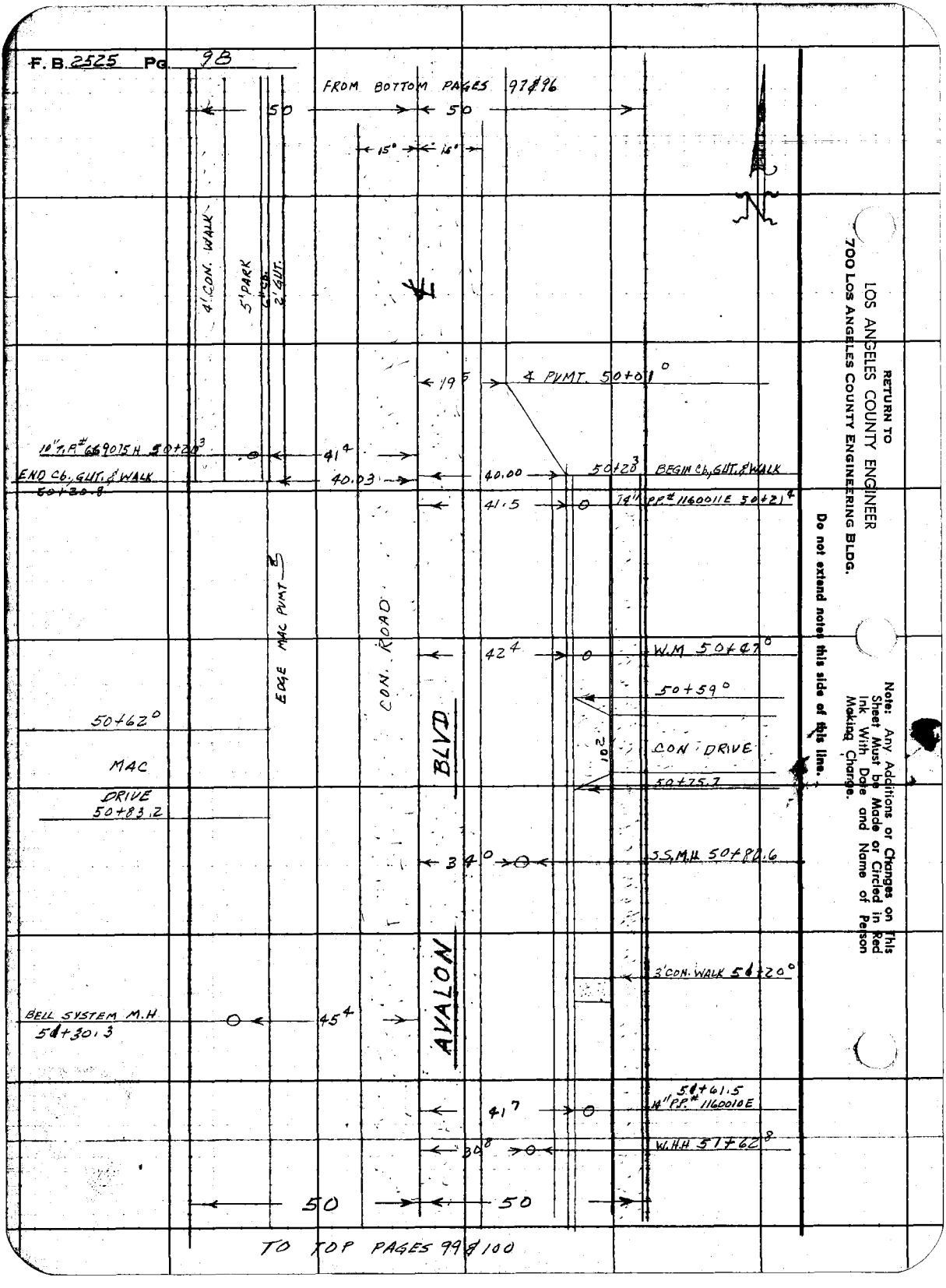
F. B. 2525 Pg. 98
FROM BOTTOM PAGES 97 & 96
50
50
15'
15'
4' CON. WALK
5' PARK
6" C&G
2' GUT.
19.5
℄ PVMT. 50+01.0
10" T. P.# 669015 H 50+20.3
END C&G, GUT. & WALK 50+20.8
41.4
40.93
40.00
50+20.3 BEGIN C&G, GUT. & WALK
41.5
0
14" P.P.# 1160011E 50+21.4
EDGE MAC PVMT
CON. ROAD
42.4
0
W.M 50+47.0
50+59.0
50+62.0
MAC
DRIVE 50+83.2
BLVD
10.2
CON. DRIVE
50+75.7
34.0
0
S.S.M.H 50+80.6
3' CON. WALK 51+20.0
AVALON
BELL SYSTEM M.H 50+30.3
45.4
50+61.5
14" P.P.# 1160010E
41.7
0
30.0
0
W.H.H 51+62.8
50
50
TO TOP PAGES 99 & 100
RETURN TO
LOS ANGELES COUNTY ENGINEER
700 Los Angeles County Engineering Bldg.
Do not extend notes this side of this line.
Note: Any Additions or Changes on This Sheet Must be Made or Circled in Red Ink With Date and Name of Person Making Change.

Notes Ch'd by	Survey of SO. TORRANCE S.D.
Map No.	IN 6256.00 Tape Std °F
Office Work	Surveyed by LIND
Checked	Notes WILKS Date 4-1-60
Date	Indexed C. Johnson

F. B. 2525 PG. 99

Note: Any Additions or Changes on This Sheet Must be Made or, Circled in Red Ink With Date and Name of Person Making Change.

Do not extend notes this side of this line.

RETURN TO
LOS ANGELES COUNTY ENGINEER
100 Los Angeles County Engineering Bldg.

763098 CE #247—7-55

F. B. 2525 PG. 100

FROM BOTTOM PAGE 98

50

10" T.P. # 669221 N 51+83.5

0

42°

EDGE MAC. PVMT.

MAC. PVMT.

CON. ROAD

52+64°

MAC. DRIVE 52+82°

12" T.P. # 669222 N 53+99.4

0

42°

BEGIN CON. PARK & WALK & CON DRIVE 53+50.1

39.97

53+73.0

DRIVEWAY

BLVD.

53+98.4

DRIVEWAY

54+25°

AVALON

54+51°

DRIVEWAY

54+78°

12" T.P. # 669223 54+99.6

0

41.8

54+99.5

DRIVEWAY

55+38°

50°

TO TOP PAGE 102

FROM LEFT PAGE 99

RETURN TO
LOS ANGELES COUNTY ENGINEER
700 LOS ANGELES COUNTY ENGINEERING BLDG.

Do not extend notes this side of this line.

Note: Any Additions or Changes on This Sheet Must be Made or Circled in Red Ink With Date and Name of Person Making Changes.

Notes Ch'd by	Survey of SO. TORRANCE S.D.
Map No.	IN 6254.00 Tape Std. °F
Office Work	Surveyed by LIND
Checked	Notes WILKS Date 4-1-60
Date	Indexed C. Johnson

F.B. 2525 Pg. 141

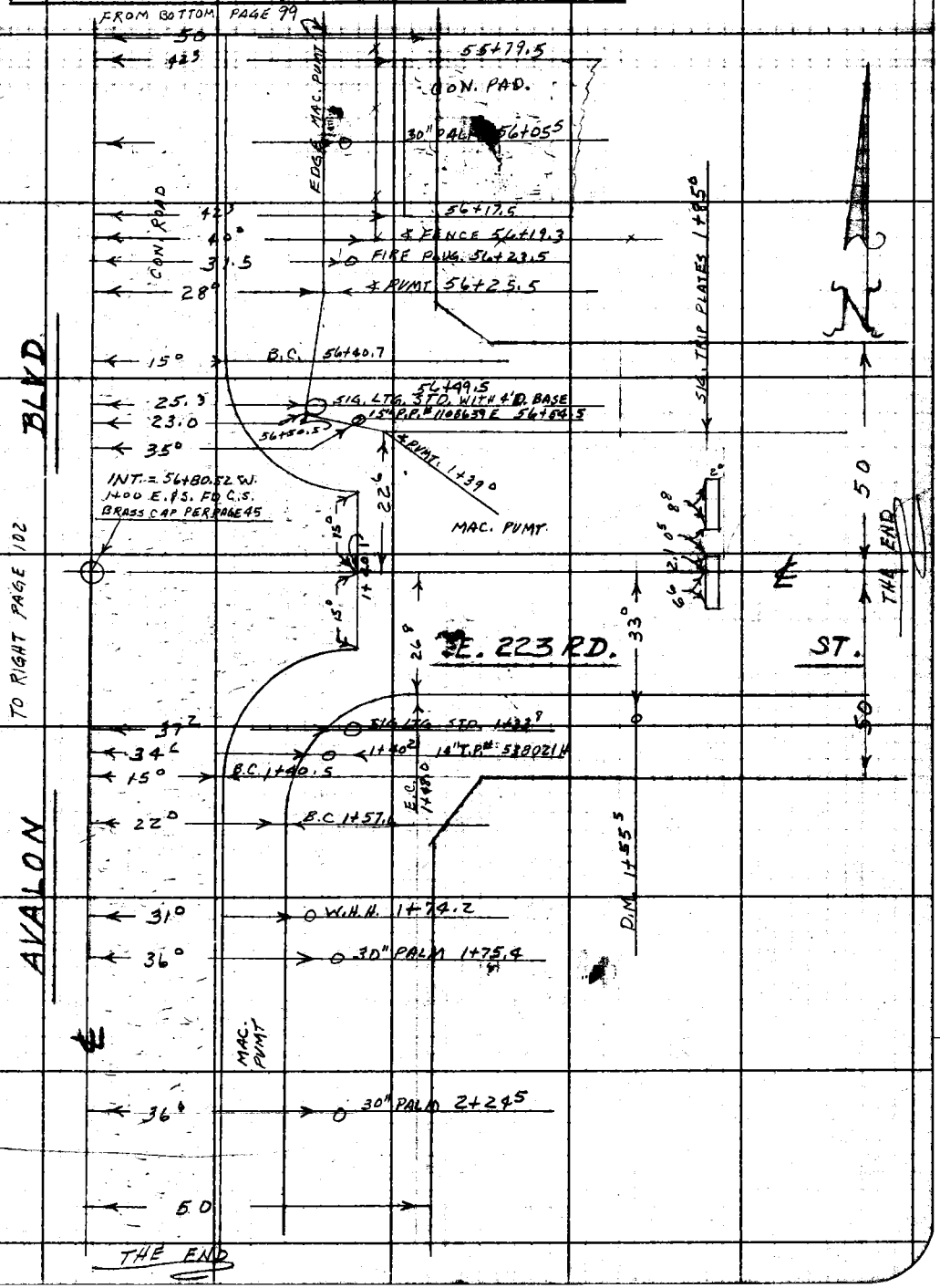

Note: Any Additions or Changes on This Sheet Must be Made or Circled in Red Ink With Date and Name of Person Making Change.

Do not extend notes this side of this line.

RETURN TO
LOS ANGELES COUNTY ENGINEER
100 LOS ANGELES COUNTY ENGINEERING BLDG.

763098 CE #247—7-53

F.B. 2525 Pg. 102

RETURN TO
LOS ANGELES COUNTY ENGINEER
700 LOS ANGELES COUNTY ENGINEERING BLDG.

Do not extend notes this side of this line.

Note: Any Additions or Changes on This Sheet Must be Made or Circled in Red Ink With Date and Name of Person Making Change.

Notes Ck'd by	Survey of SO. TORRANCE S.D.
Map No.	JN 6254.00 Tape Std °F
Office Work	Surveyed by LYND
Checked	Notes WILKS Date 4-5-60
Date	Indexed

F.B. 2525 Pg. 103

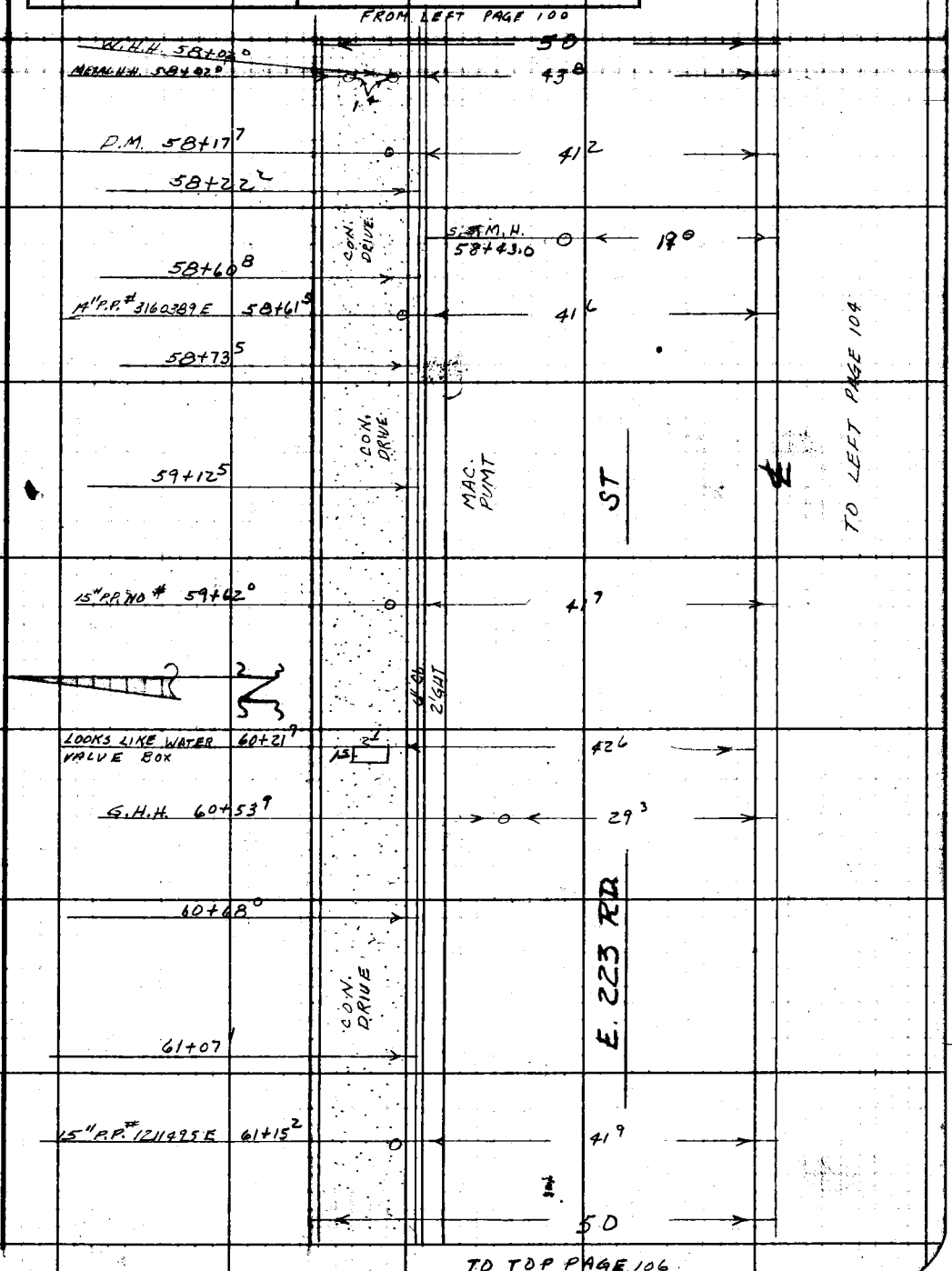

Note: Any Additions or Changes on This Sheet Must be Made or Circled in Red Ink With Date and Name of Person Making Change.

Do not extend notes this side of this line.

RETURN TO
LOS ANGELES COUNTY ENGINEER
900 LOS ANGELES COUNTY ENGINEERING BLDG.

763098 CE #247—7-59

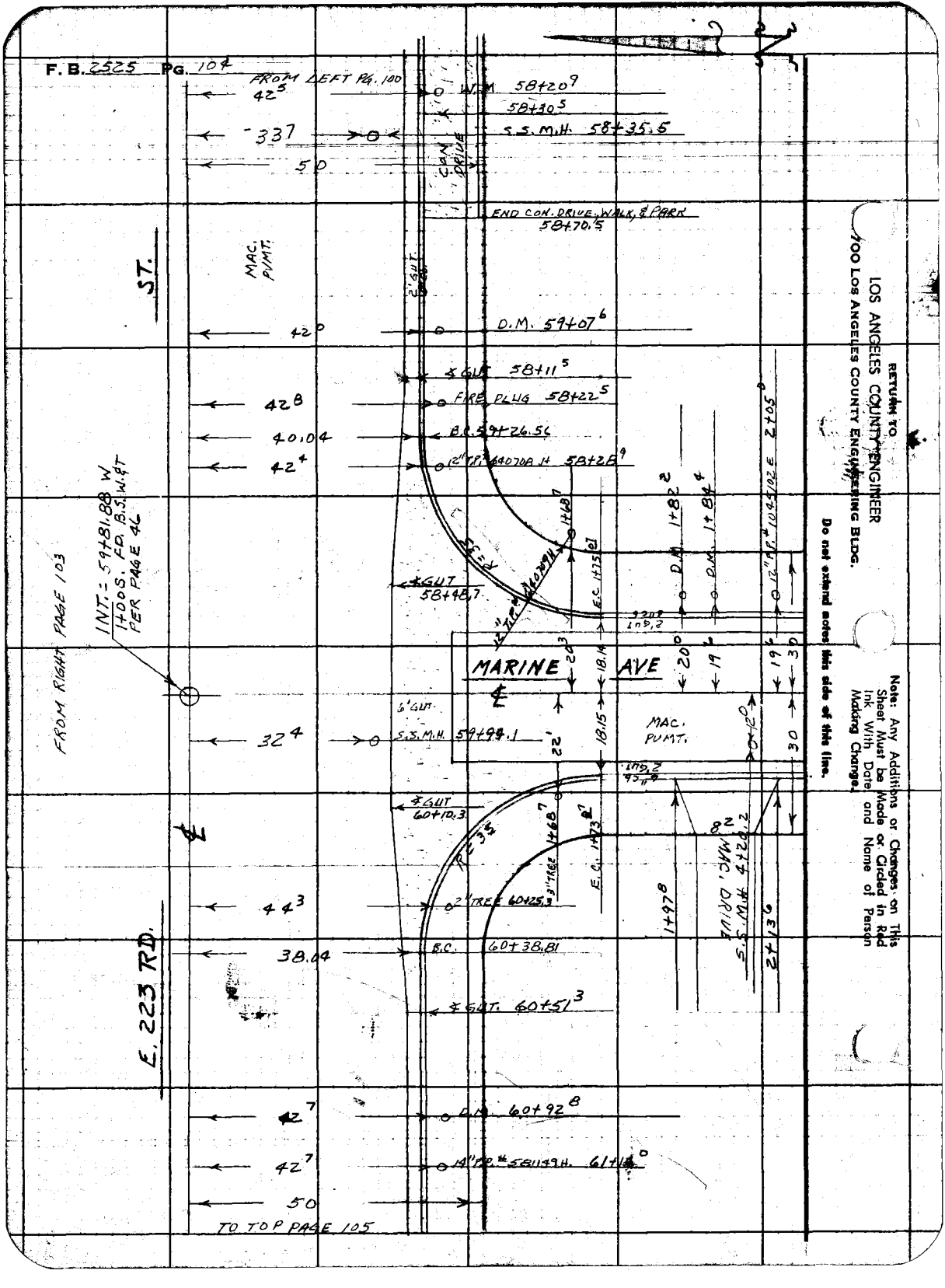
F. B. 2525 PG. 104
FROM LEFT PG. 100
42^5
W.M. 58+20^9
58+30^5
33^7
S.S.M.H. 58+35.5
50
CON. DRIVE
END CON. DRIVE, WALK, & PARK 58+70.5
ST.
MAC. PVMT.
2' GUT.
42^0
D.M. 59+07^6
℄ GUT 58+11^5
42^8
FIRE PLUG 58+22^5
40.04
B.C. 59+26.56
42^4
12" T.P. #64070B.H. 58+28^9
1+68^7
D.M. 1+82^2
D.M. 1+84^4
12" P.P. #1045102 E 2+05^0
R=35
℄ GUT 58+48.7
E.C. 1+75.07
2' GUT
FROM RIGHT PAGE 103
INT. = 59+81.88 W
1+00 S. FD. B.S. W. & T
PER PAGE 46
MARINE AVE
20^3
18.14
20^0
19^6
19^6
30
6' GUT.
32^4
S.S.M.H. 59+94.1
22'
18.15
MAC. PVMT.
0+12^0
30
℄ GUT 60+10.3
R=35
3" TREE 1+68^7
E.C. 1+73^8
8^2
MAC. DRIVE
S.S.M.H. 4+20.2
1+97^8
2+13^6
44^3
2" TREE 60+25.3
38.04
B.C. 60+38.81
℄ GUT. 60+51^3
E. 223 RD.
42^7
D.M. 60+92^8
42^7
14" P.P. #581149H. 61+14^0
50
TO TOP PAGE 105
RETURN TO
LOS ANGELES COUNTY ENGINEER
700 LOS ANGELES COUNTY ENGINEERING BLDG.
Do not extend notes this side of this line.
Note: Any Additions or Changes on This Sheet Must be Made or Circled in Red Ink With Date and Name of Person Making Change.

Notes Ck'd by:
Map No.
Office Work
Checked
Date

Survey of: SO. TORRANCE, S.D.
IN 6284.00 Page Sht. 25
Surveyed by LIND
Notes WILKS Date 6-5-60
Indexed

F.B. 2575 PG. 105

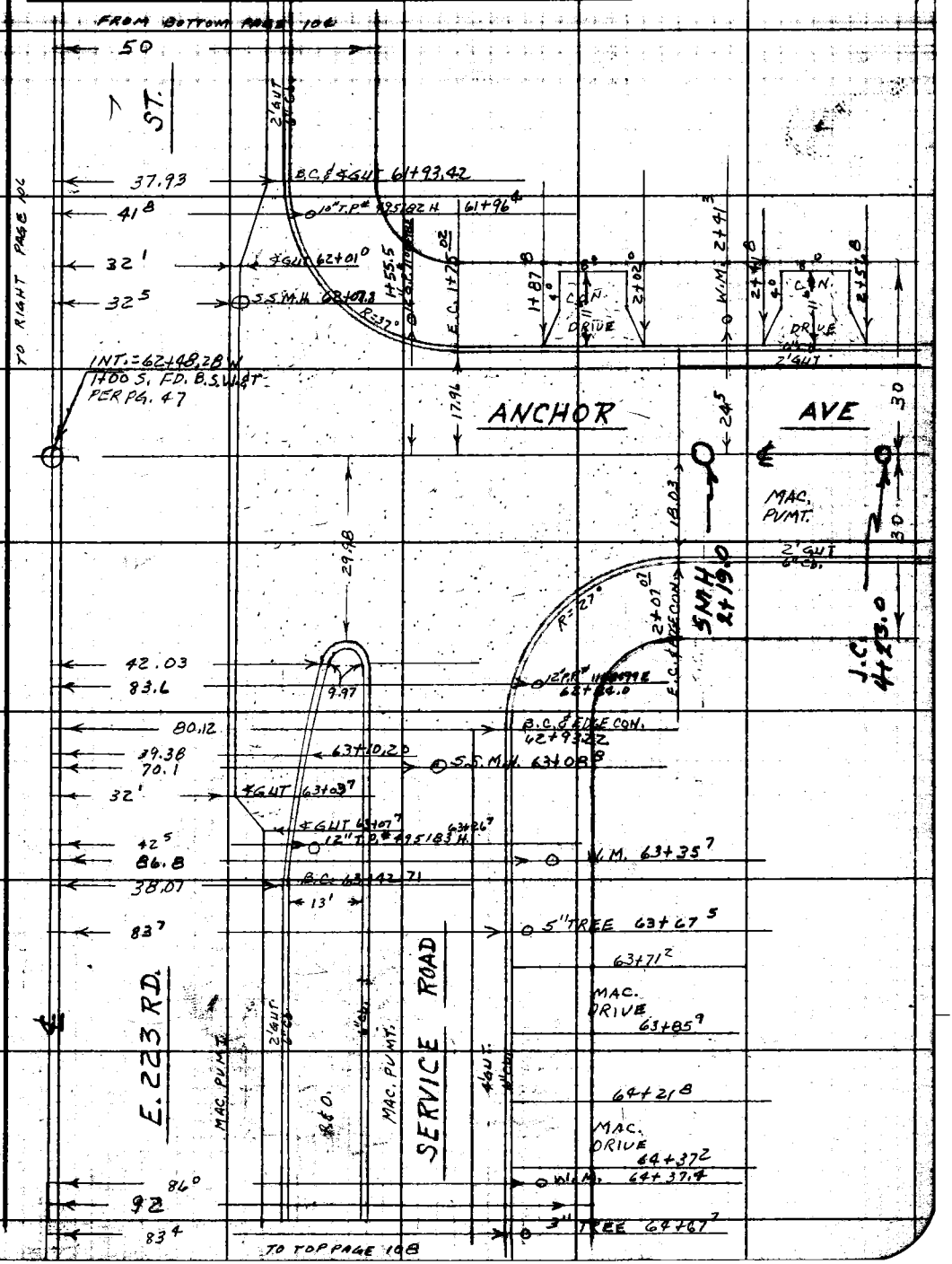

Note: Any Additions or Changes on This Sheet Must be Made or Circled in Red Ink With Date and Name of Person Making Change.

Do not extend notes this side of this line.

RETURN TO
LOS ANGELES COUNTY ENGINEER
1100 LOS ANGELES COUNTY ENGINEERING BLDG.

763098 CE #247—7-53

F. B. 2525 PG. 106

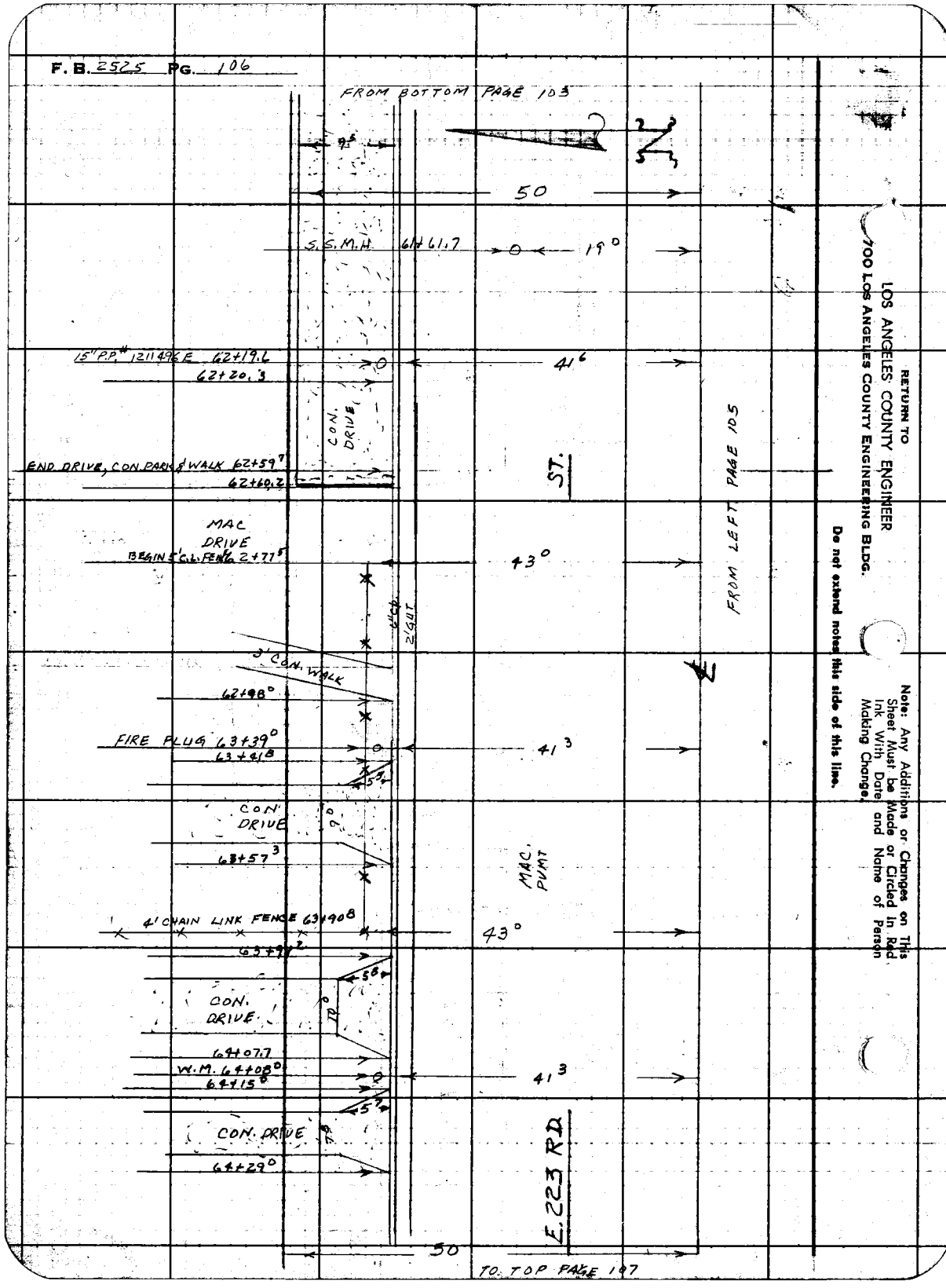

RETURN TO
LOS ANGELES COUNTY ENGINEER
700 LOS ANGELES COUNTY ENGINEERING BLDG.

Do not extend notes this side of this line.

Note: Any Additions or Changes on This Sheet Must be Made or Circled In Red Ink With Date and Name of Person Making Change.

Notes Ck'd by	Survey of SO. TORRANCE S.D.
Map No.	JN 6254.00 Tape Std °F
Office Work	Surveyed by LIND
Checked	Notes WILKS Date 4-5-60
Date	Indexed C. Johnson

F.B. 2525 Pg. 147

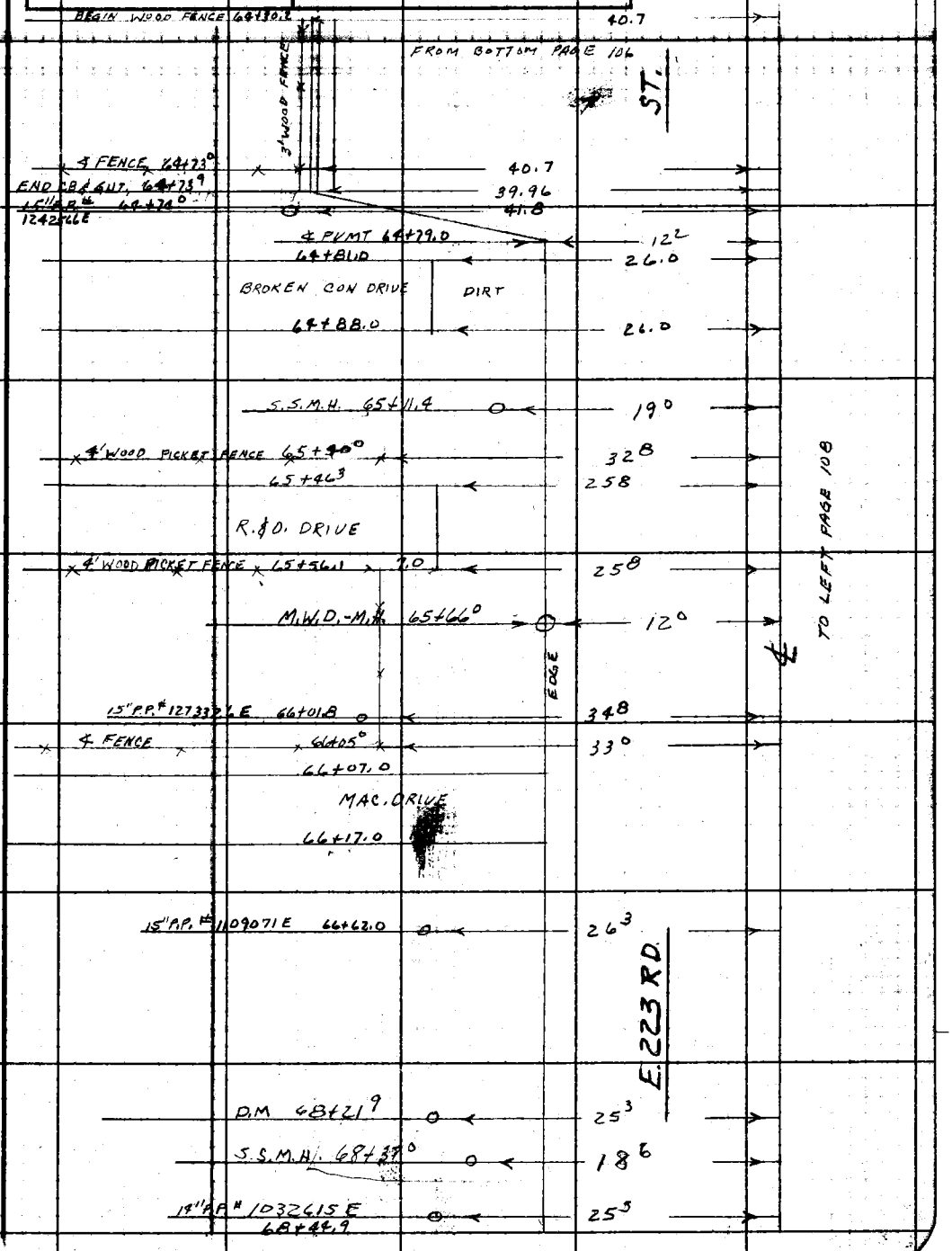

Note: Any Additions or Changes on This Sheet Must be Made or Circled in Red Ink With Date and Name of Person Making Change.

Do not extend notes this side of this line.

RETURN TO
LOS ANGELES COUNTY ENGINEER
1100 LOS ANGELES COUNTY ENGINEERING BLDG.

763098 CE #247—7-53

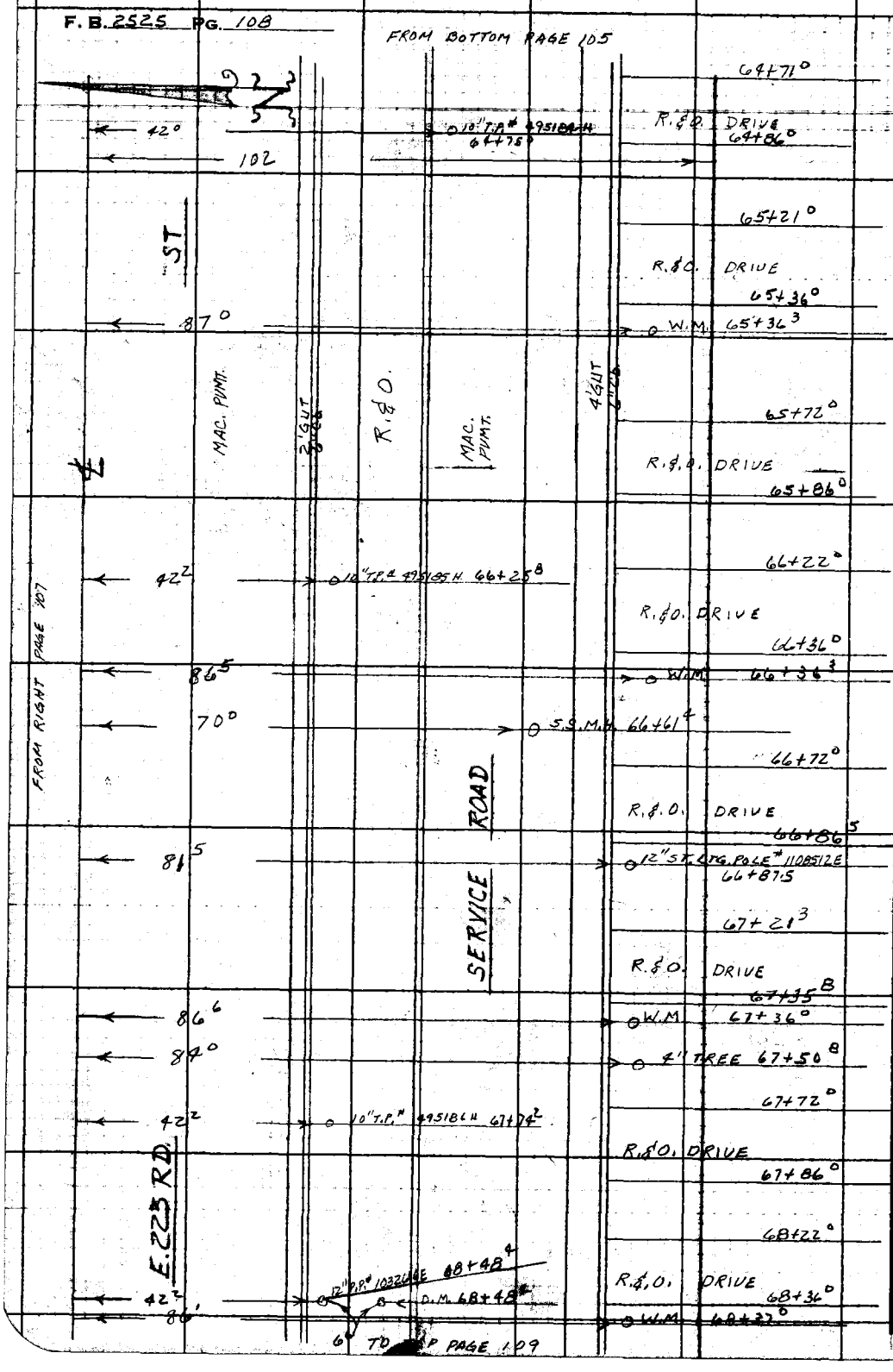

RETURN TO
LOS ANGELES COUNTY ENGINEER
100 LOS ANGELES COUNTY ENGINEERING BLDG.

Do not extend notes this side of this line.

Note: Any Additions or Changes on This Sheet Must be Made or Circled in Red Ink With Date and Name of Person Making Change.

Notes Ch'd by	Survey of SO. TORRANCE S.D.
Map No.	IN 6254.00 Tape Std. °F
Office Work	Surveyed by C.R. LINO
Checked	Notes WILKS Date 4-6-60
Date	Indexed A. C. Johnson

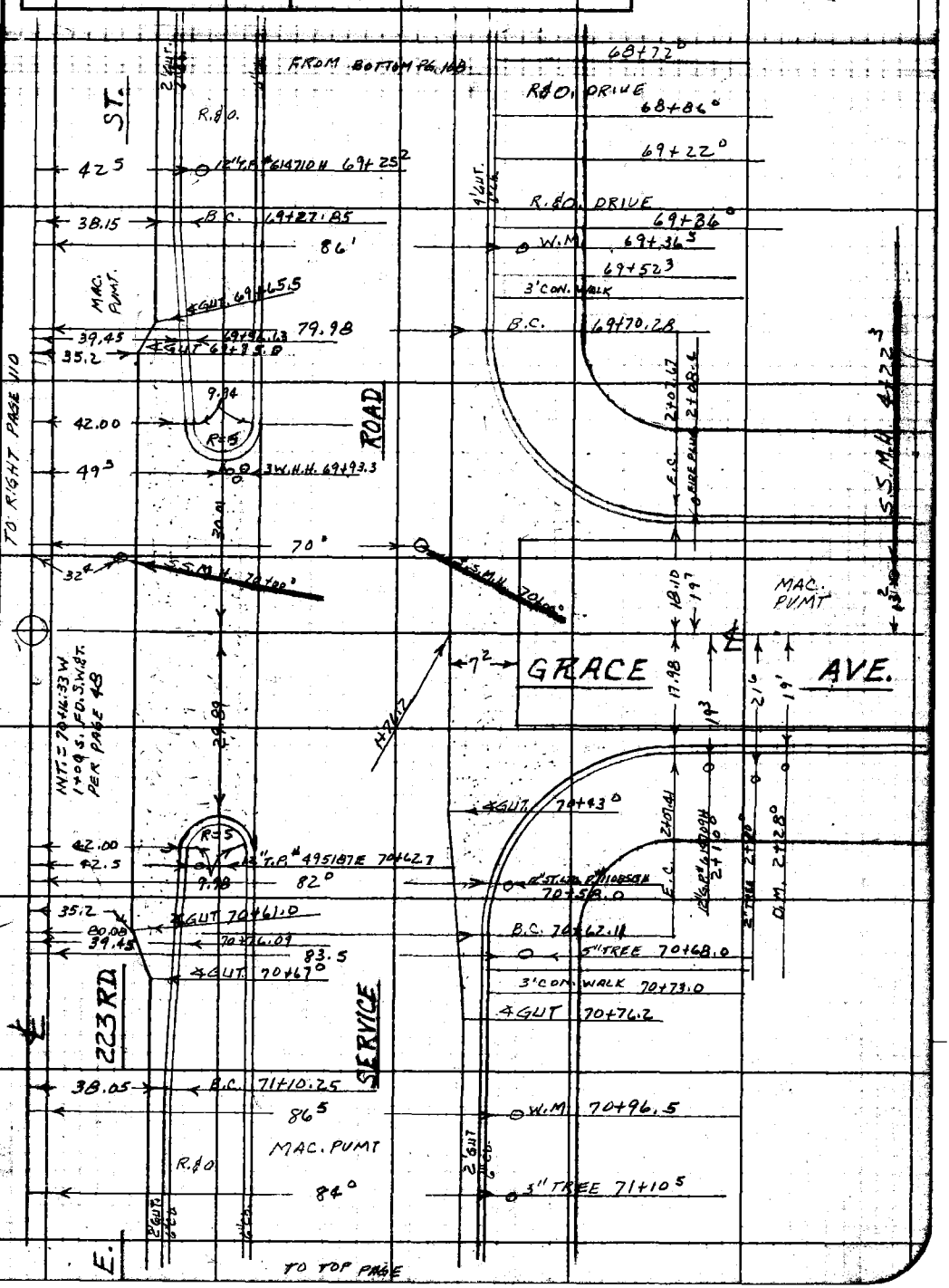

Note: Any Additions or Changes on This Sheet Must be Made or Circled in Red Ink With Date and Name of Person Making Change.

Do not extend notes this side of this line.

RETURN TO
LOS ANGELES COUNTY ENGINEER
400 LOS ANGELES COUNTY ENGINEERING BLDG.

763098 CE #247—7-59

RETURN TO
LOS ANGELES COUNTY ENGINEER
700 LOS ANGELES COUNTY ENGINEERING BLDG.

Note: Any Additions or Changes on This Sheet Must be Made or Circled in Red Ink With Date and Name of Person Making Change.

Do not extend notes this side of this line.

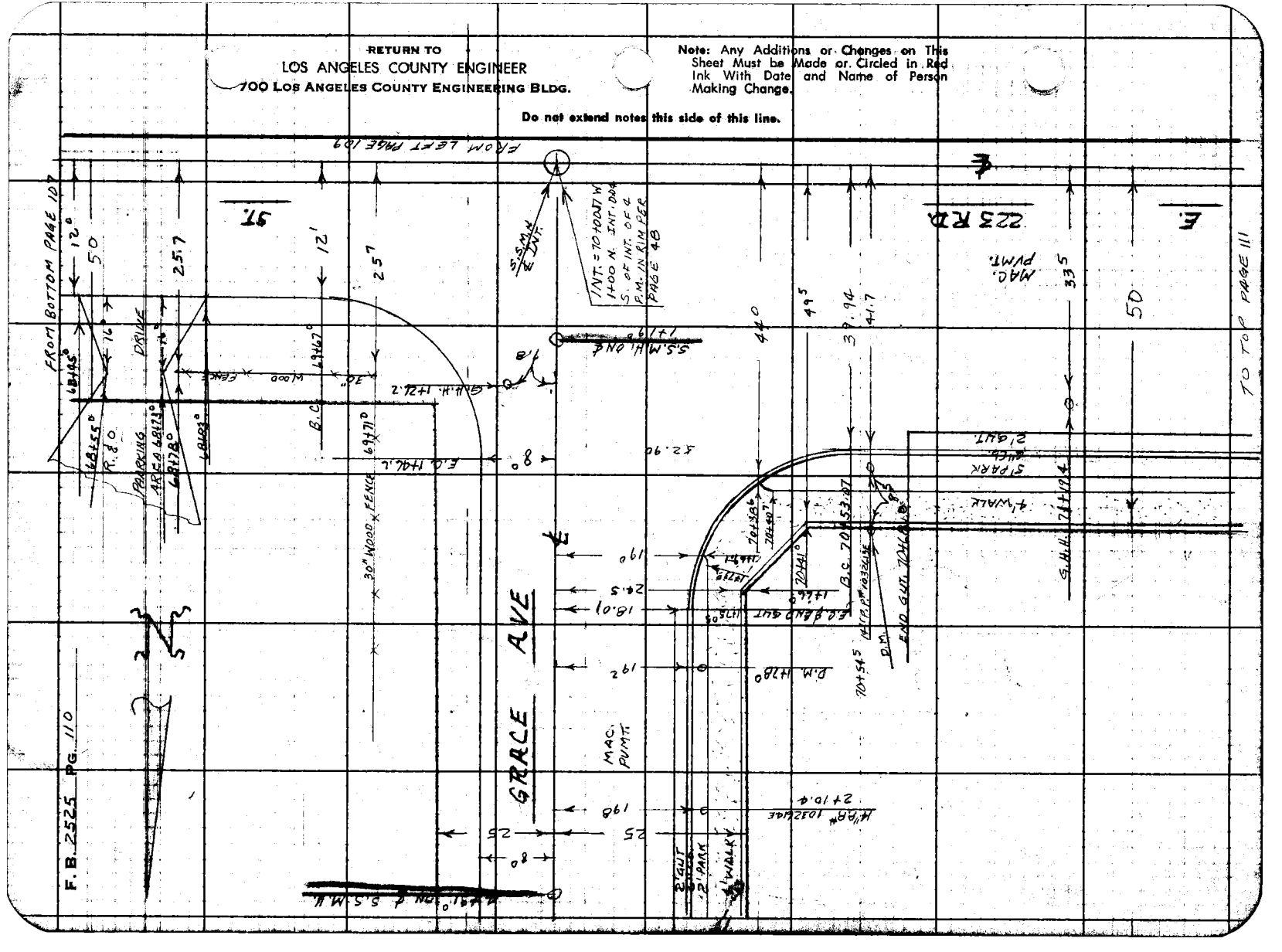

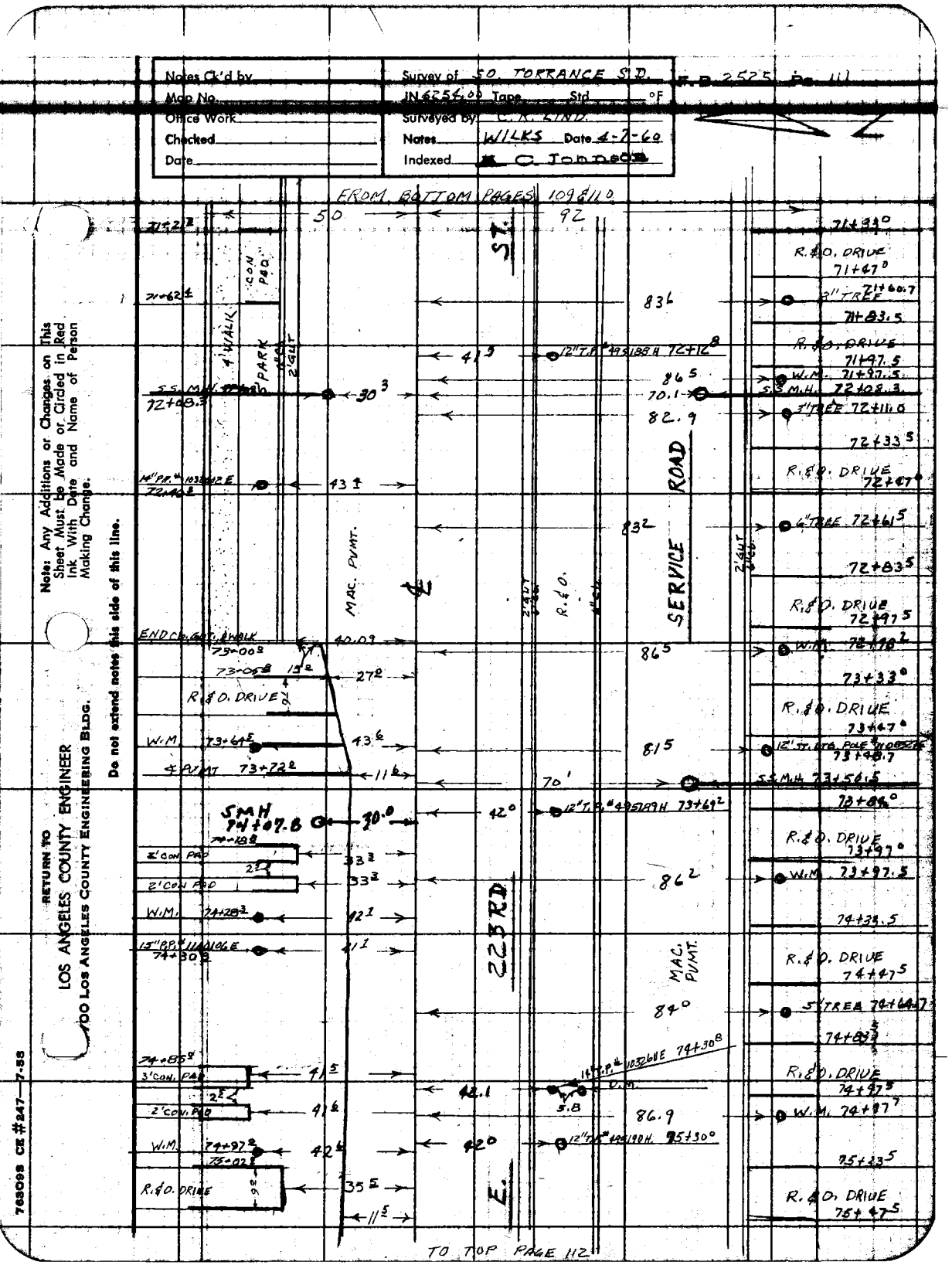

Note: Any Additions or Changes on This Sheet Must be Made or Circled in Red Ink With Date and Name of Person Making Change.

Do not extend notes this side of this line.

RETURN TO
LOS ANGELES COUNTY ENGINEER
100 Los Angeles County Engineering Bldg.

763098 CE #247 7-58


F.B. 2525 PG. 112
FROM BOTTOM PAGE 111
50
92
11.5
W.M. 75+78.8
43.3
M.W.D.M.H. 75+87.7
14.6
76+22.2
3'CON. WALK
24.5
S.S.M.H. 76+30.0
29.5
W.M. 76+41.5
43.3
D.M. 76+59.5
48.2
END CB & GUT
76+60.5
11.5
40.6
W.M. 76+61.0
46.1
18" P.P.# 1160105E
76+61.0
42.2
W.H.H. 76+67.5
32.5
W.H.H. 76+72.5
44.1
86.2
83.5
81.0
41.7
10" T.P.# 495191H 76+85.2
70.0
84.7
S.S.M.H.
2' GUT
SERVICE ROAD
E. 223 RD. ST.
86.7
MAC. PVMT.
R.&O.
MAC. PVMT.
41.5
10" T.P.# 495192H 77+55.2
86.8
41.1
75+83.5
R.&O. DRIVE
75+97.5
W.M. 75+98.3
3" TREE 76+16.2
76+33.5
R.&O. DRIVE
76+47.5
12" LTG P.# 1085286
76+48.5
76+83.5
R.&O. DRIVE
76+97.5
76+97.0
W.M. 77+00.5
77+33.5
R.&O. DRIVE
77+47.5
77+83.5
R.&O. DRIVE
77+97.5
W.M. 77+97.7
77+33.0
R.&O. DRIVE
77+47.5
77+83.5
R.&O. DRIVE
77+97.2
W.M. 77+97.5
77+33.0
R.&O. DRIVE
77+87.0
TO TOP PAGES 113 & 114
RETURN TO
LOS ANGELES COUNTY ENGINEER
500 LOS ANGELES COUNTY ENGINEERING BLDG.
Do not extend notes this side of this line.
Note: Any Additions or Changes on This Sheet Must be Made or Circled in Red Ink With Date and Name of Person Making Change.

Notes Ck'd by	Survey of SO. TORRANCE S.D.
Map No.	IN 6254.00 Tape Std. °F
Office Work	Surveyed by C.R. LIND
Checked	Notes WILKS Date 4-7-60
Date	Indexed C. Johnson

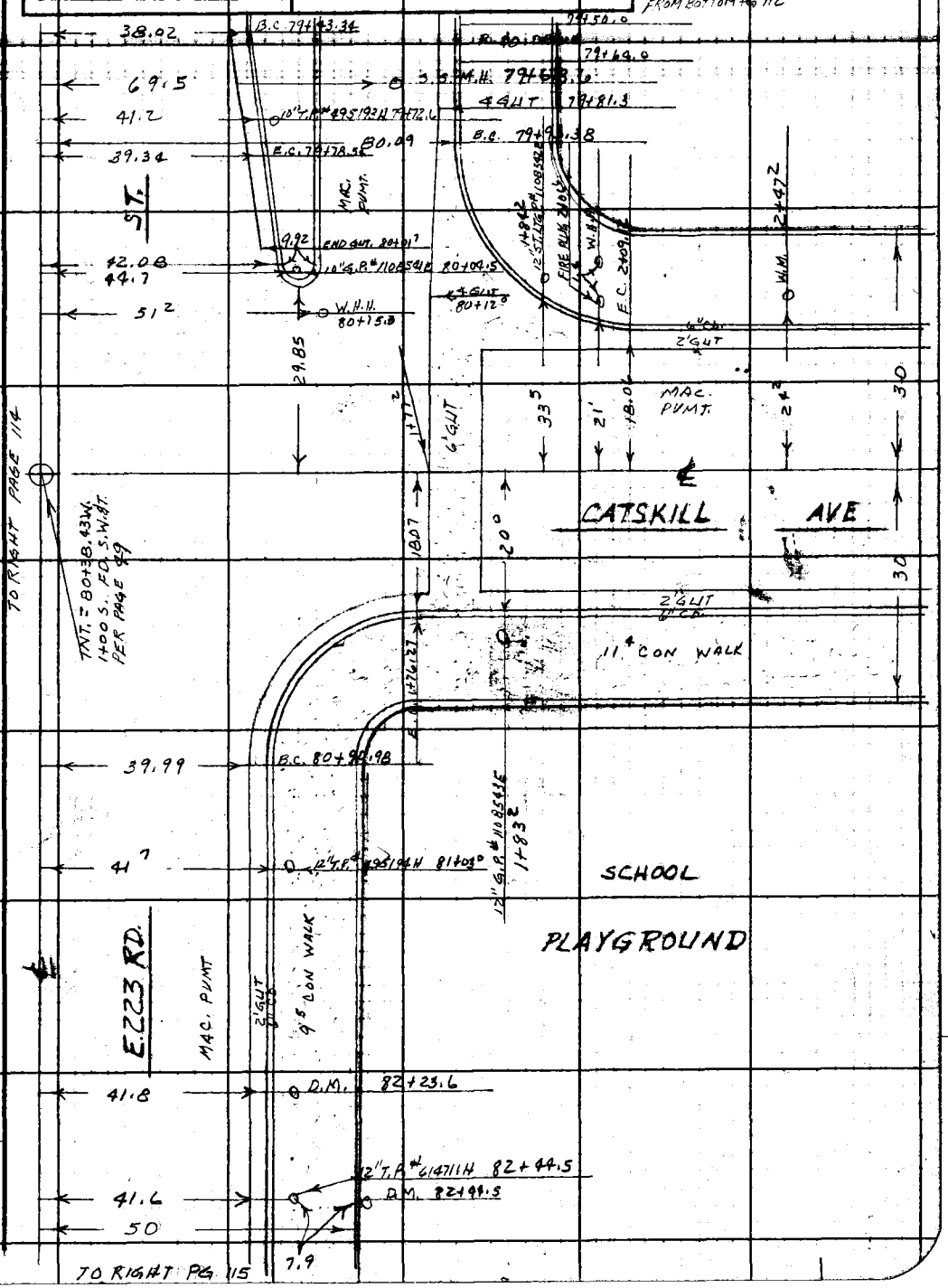

Note: Any Additions or Changes on This Sheet Must be Made or Circled in Red Ink With Date and Name of Person Making Change.

Do not extend notes this side of this line.

RETURN TO
LOS ANGELES COUNTY ENGINEER
100 LOS ANGELES COUNTY ENGINEERING BLDG.

763098 CE #247—7-53

F.B. 2525 PG. 114

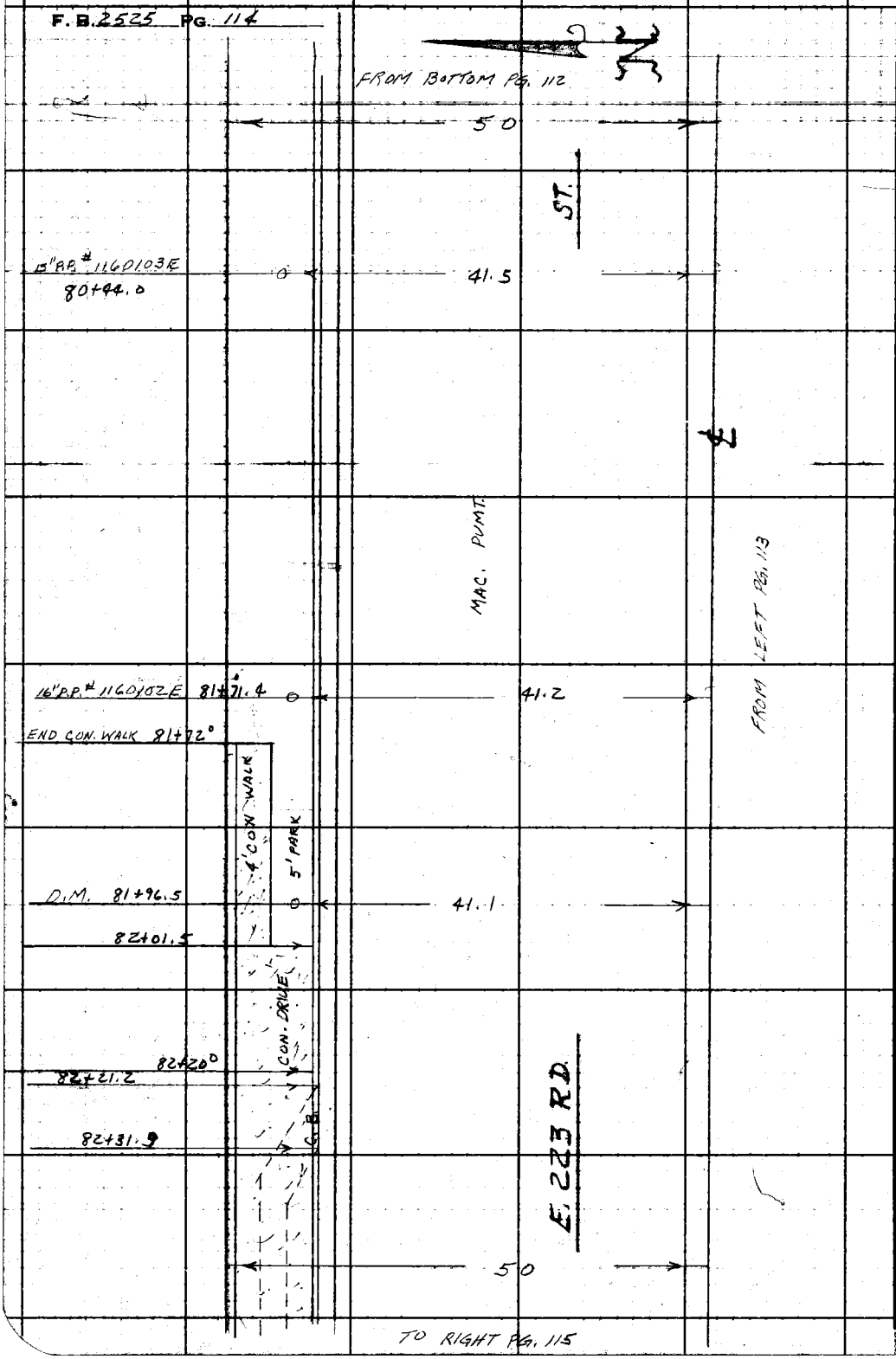

RETURN TO
LOS ANGELES COUNTY ENGINEER
100 LOS ANGELES COUNTY ENGINEERING BLDG.

Do not extend notes this side of this line.

Note: Any Additions or Changes on This Sheet Must be Made or Circled in Red Ink With Date and Name of Person Making Change.

Notes Ck'd by	Survey of SO. TORRANCE S.D. F.B. 2525 Pg. 115
Map No.	IN6251.00 Tape Std °F
Office Work	Surveyed by E.K.L./H.D.
Checked	Notes WILKS Date 4-8-60
Date	Indexed R. C. Johnson

RETURN TO
LOS ANGELES COUNTY ENGINEER
100 Los Angeles County Engineering Bldg.

Note: Any Additions or Changes on This Sheet Must Be Made or Circled in Red Ink With Date and Name of Person Making Change.

Do not extend notes this side of this line.

768098 CE #247—7-59

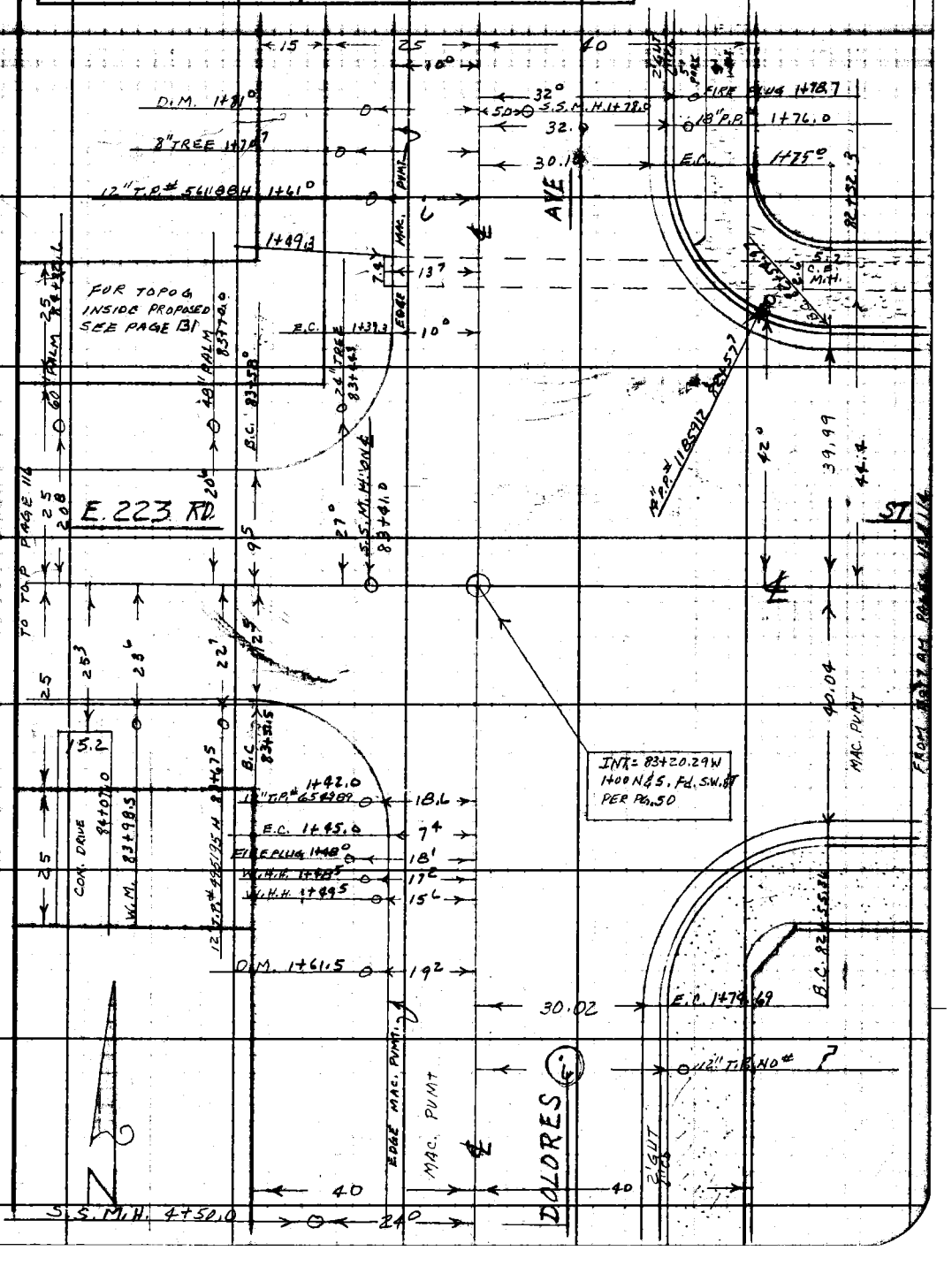

F. B. 2525 PG. 116

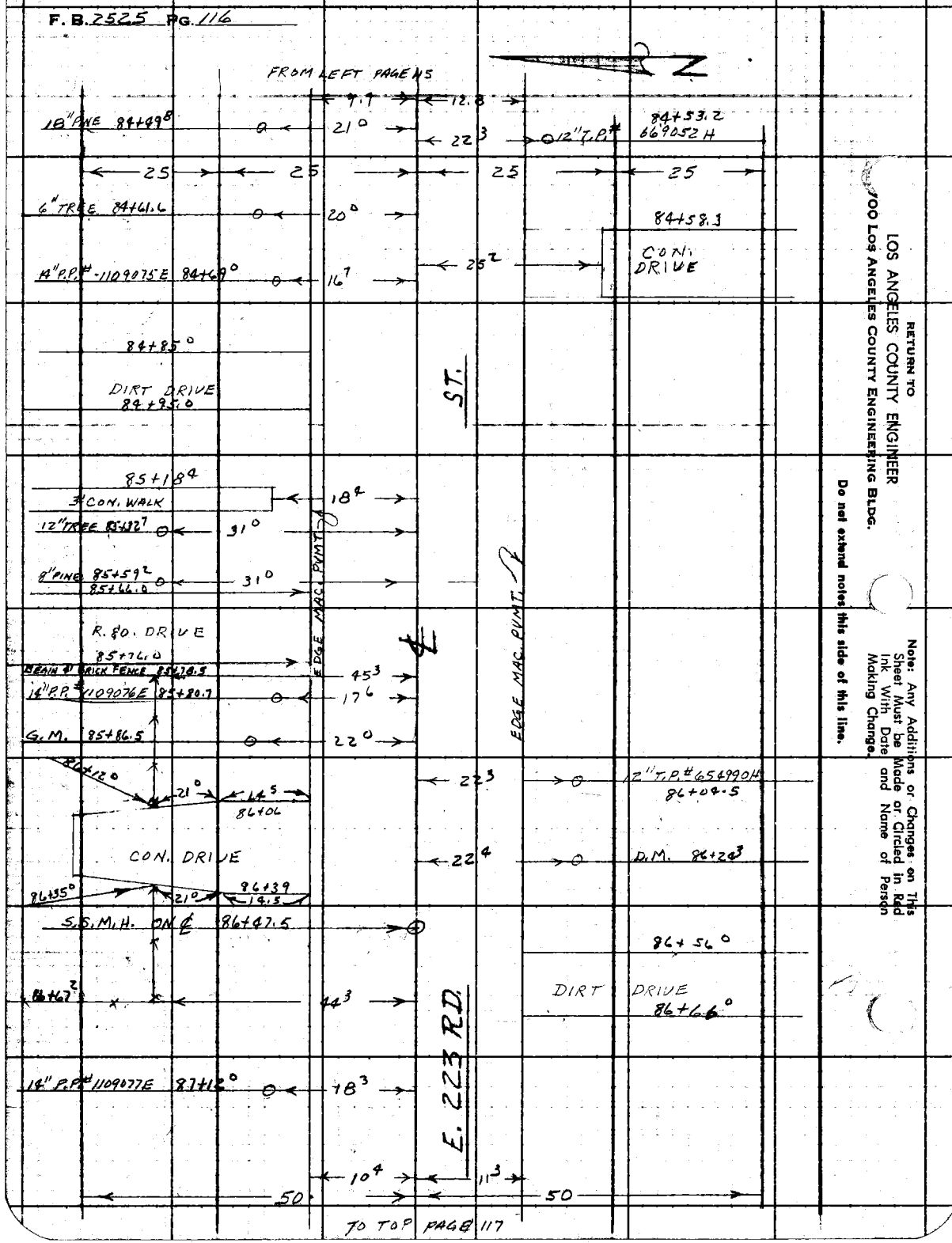

TO TOP PAGE 117

RETURN TO
LOS ANGELES COUNTY ENGINEER
700 LOS ANGELES COUNTY ENGINEERING BLDG.

Do not extend notes this side of this line.

Note: Any Additions or Changes on This Sheet Must be Made or Circled in Red Ink With Date and Name of Person Making Change.

Notes Ck'd by	Survey of SO. TORRANCE S.D.
Map No.	IN 625600 Tape Std. °F
Office Work	Surveyed by C.K. LIND
Checked	Notes WILKS Date 4-8-60
Date	Indexed C. Johnson

2526

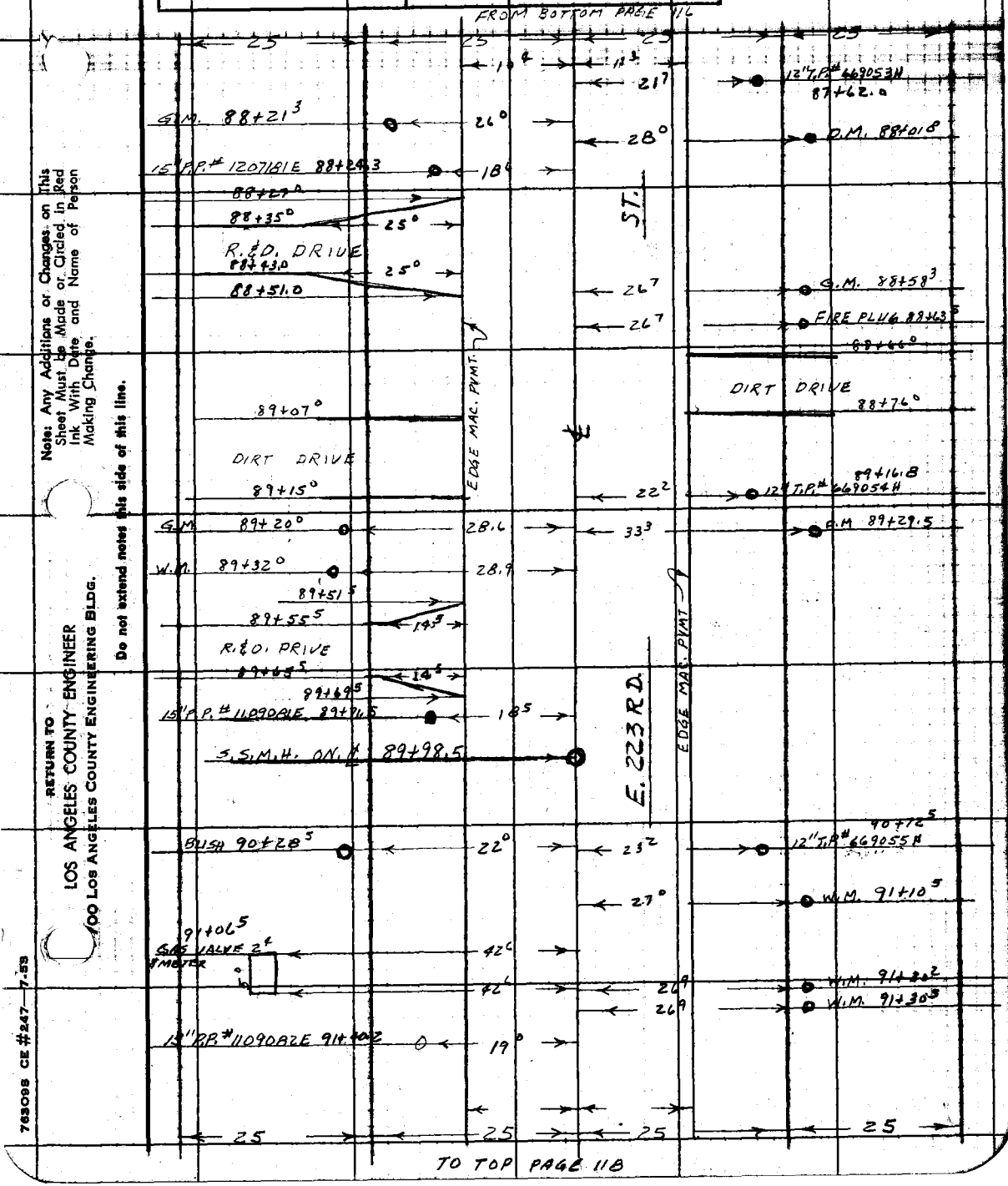

Note: Any Additions or Changes on This Sheet Must be Made or Circled in Red Ink With Date and Name of Person Making Change.

Do not extend notes this side of this line.

RETURN TO
LOS ANGELES COUNTY ENGINEER
100 LOS ANGELES COUNTY ENGINEERING BLDG.

763098 CE #247—7-53

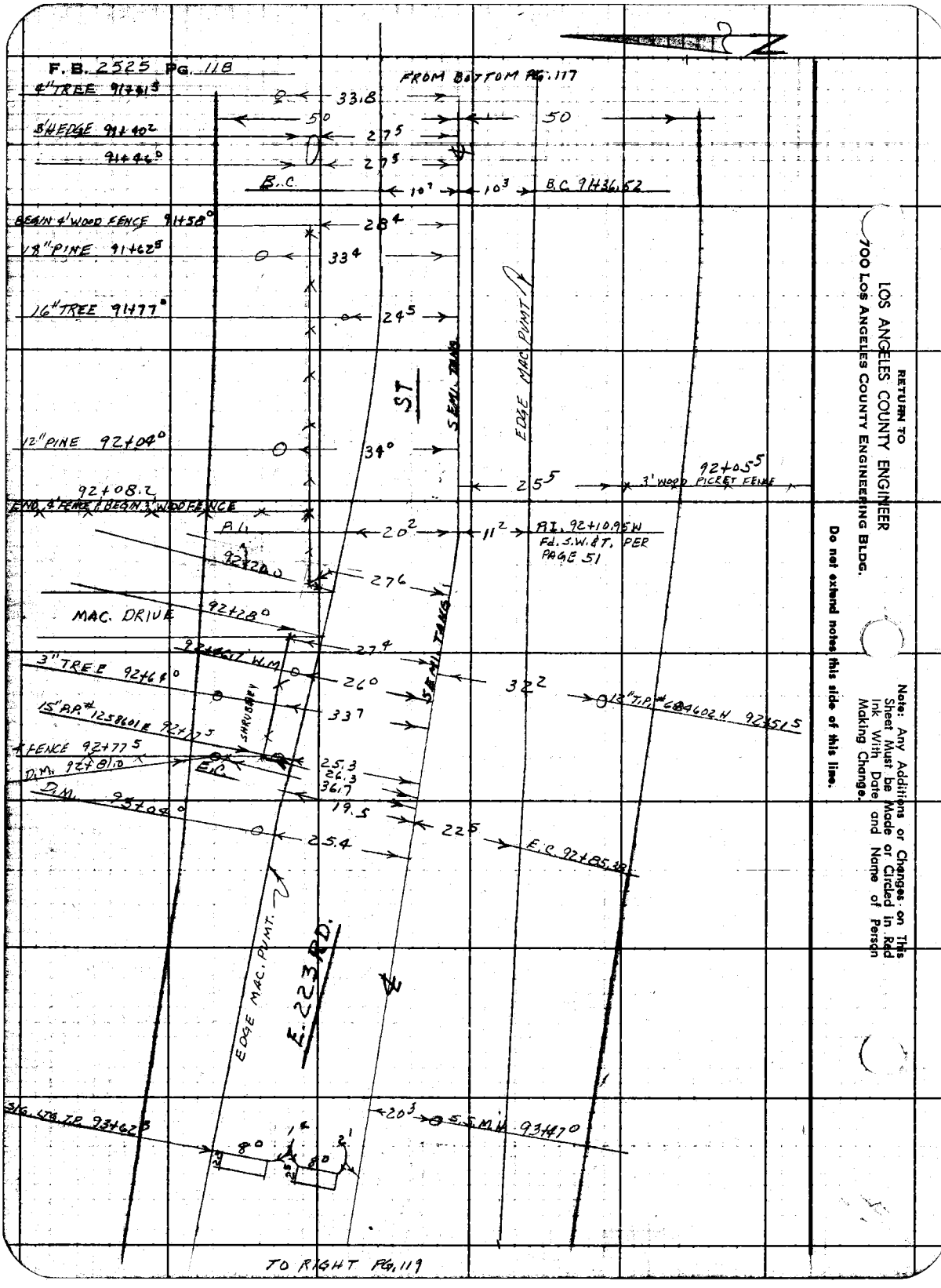

RETURN TO
LOS ANGELES COUNTY ENGINEER
700 LOS ANGELES COUNTY ENGINEERING BLDG.

Do not extend notes this side of this line.

Note: Any Additions or Changes on This Sheet Must be Made or Circled in Red Ink With Date and Name of Person Making Change.

Notes Ck'd by	Survey of SO. TORRANCE S.D.
Map No.	IN 6254.00 Tape Std. °F
Office Work	Surveyed by C.R. ZIND
Checked	Notes WILKS Date 4-8-60
Date	Indexed K. C. Johnson

F.B. 3535 Pg. 114

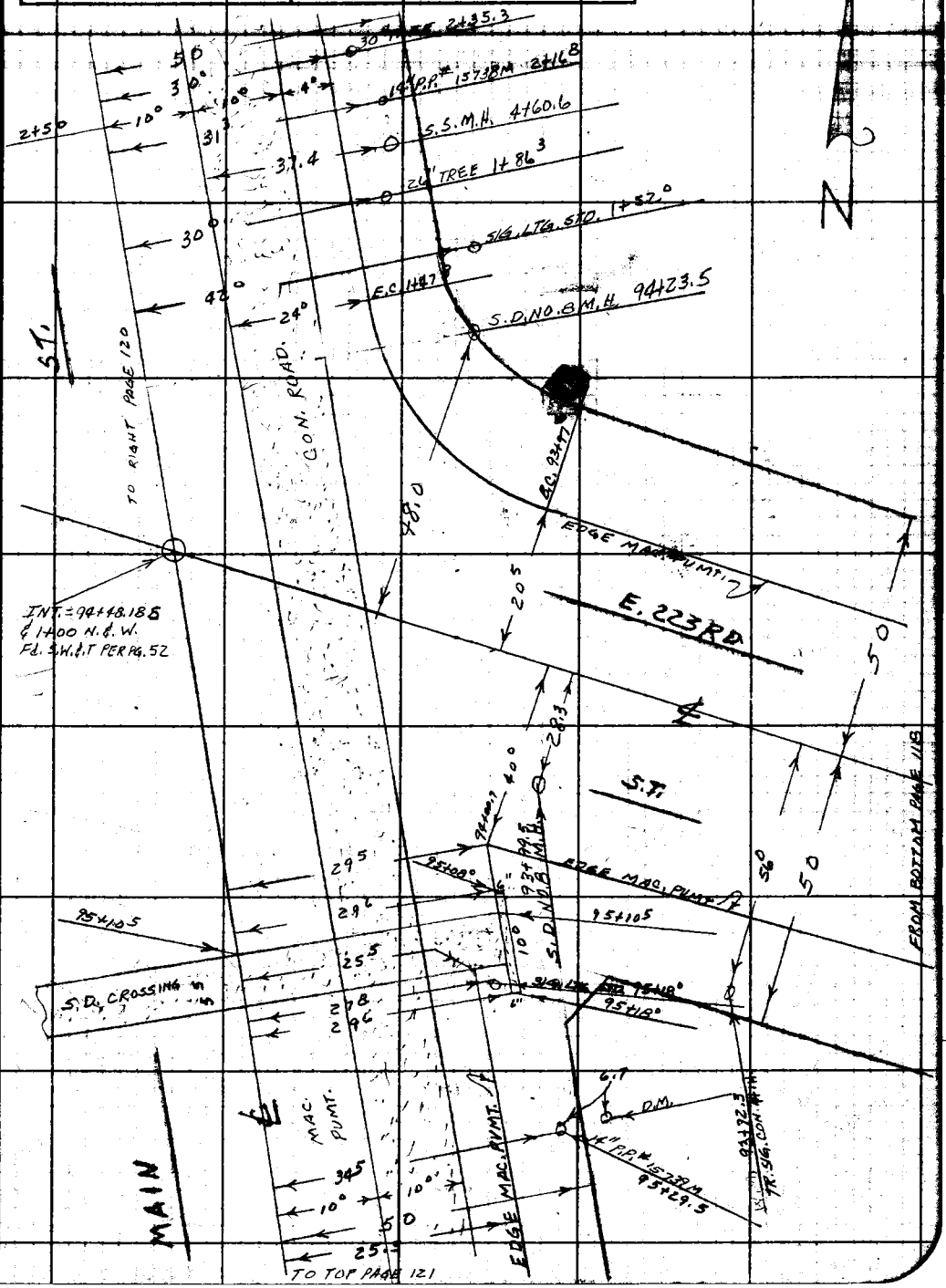

Note: Any Additions or Changes on This Sheet Must be Made or Circled in Red Ink With Date and Name of Person Making Change.

Do not extend notes this side of this line.

RETURN TO
LOS ANGELES COUNTY ENGINEER
700 LOS ANGELES COUNTY ENGINEERING BLDG.

763098 CE #247—7-59

F. B. 2525 PG. 120

RETURN TO
LOS ANGELES COUNTY ENGINEER
700 LOS ANGELES COUNTY ENGINEERING BLDG.

Do not extend notes this side of this line.

Note: Any Additions or Changes on This Sheet Must be Made or Circled in Red Ink With Date and Name of Person Making Change.

Notes Ck'd by	Survey of SO. TORRANCE S.D.
Map No.	IN 6254.00 Tape Std. °F
Office Work	Surveyed by C.R. LIND
Checked	Notes WILKS Date 4-14-60
Date	Indexed

F.B. 2525 Pg. 121

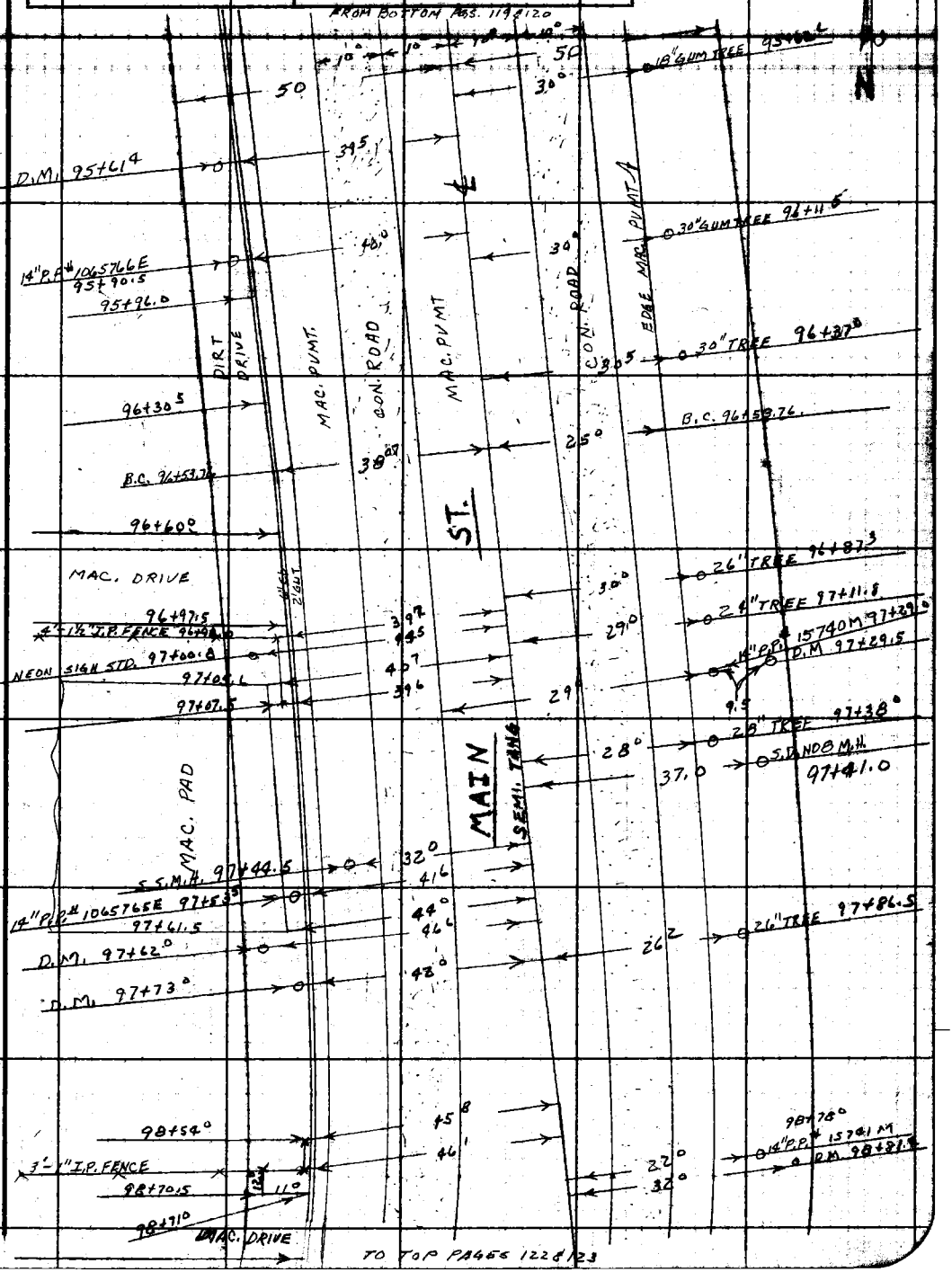

Note: Any Additions or Changes on This Sheet Must be Made or Circled in Red Ink With Date and Name of Person Making Change.

Do not extend notes this side of this line.

RETURN TO
LOS ANGELES COUNTY ENGINEER
700 LOS ANGELES COUNTY ENGINEERING BLDG.

763098 CE #247—7-53

F. B. 2525 PG. 122

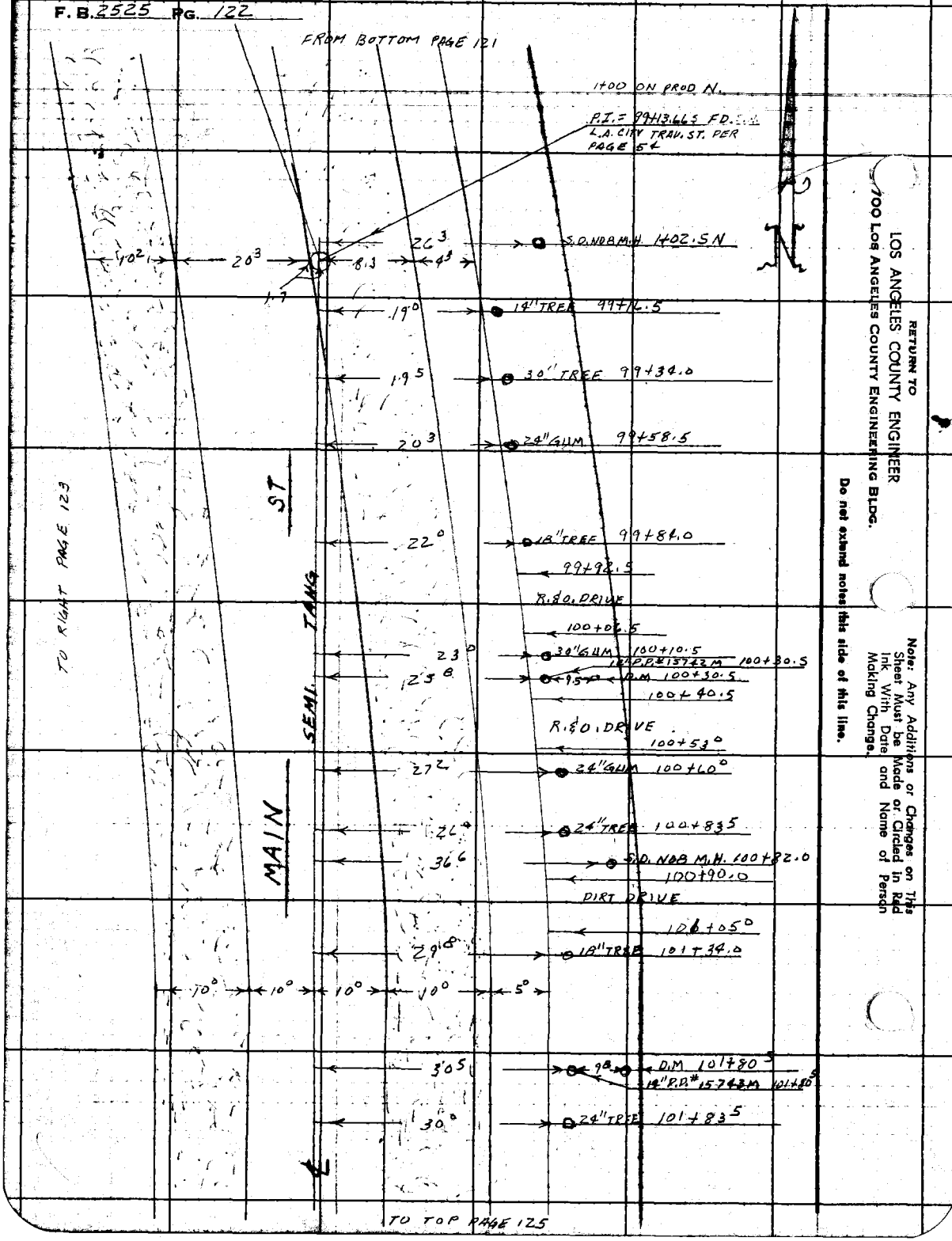

RETURN TO
LOS ANGELES COUNTY ENGINEER
700 Los Angeles County Engineering Bldg.

Do not extend notes this side of this line.

Note: Any Additions or Changes on This Sheet Must be Made or Circled in Red Ink With Date and Name of Person Making Change.

Notes Ck'd by	Survey of SO. TORRANCE S.D.
Map No.	JN 6254.00 Tape Std °F
Office Work	Surveyed by C.K. LIND
Checked	Notes WILKS Date 4-15-60
Date	Indexed A. C. Johnson

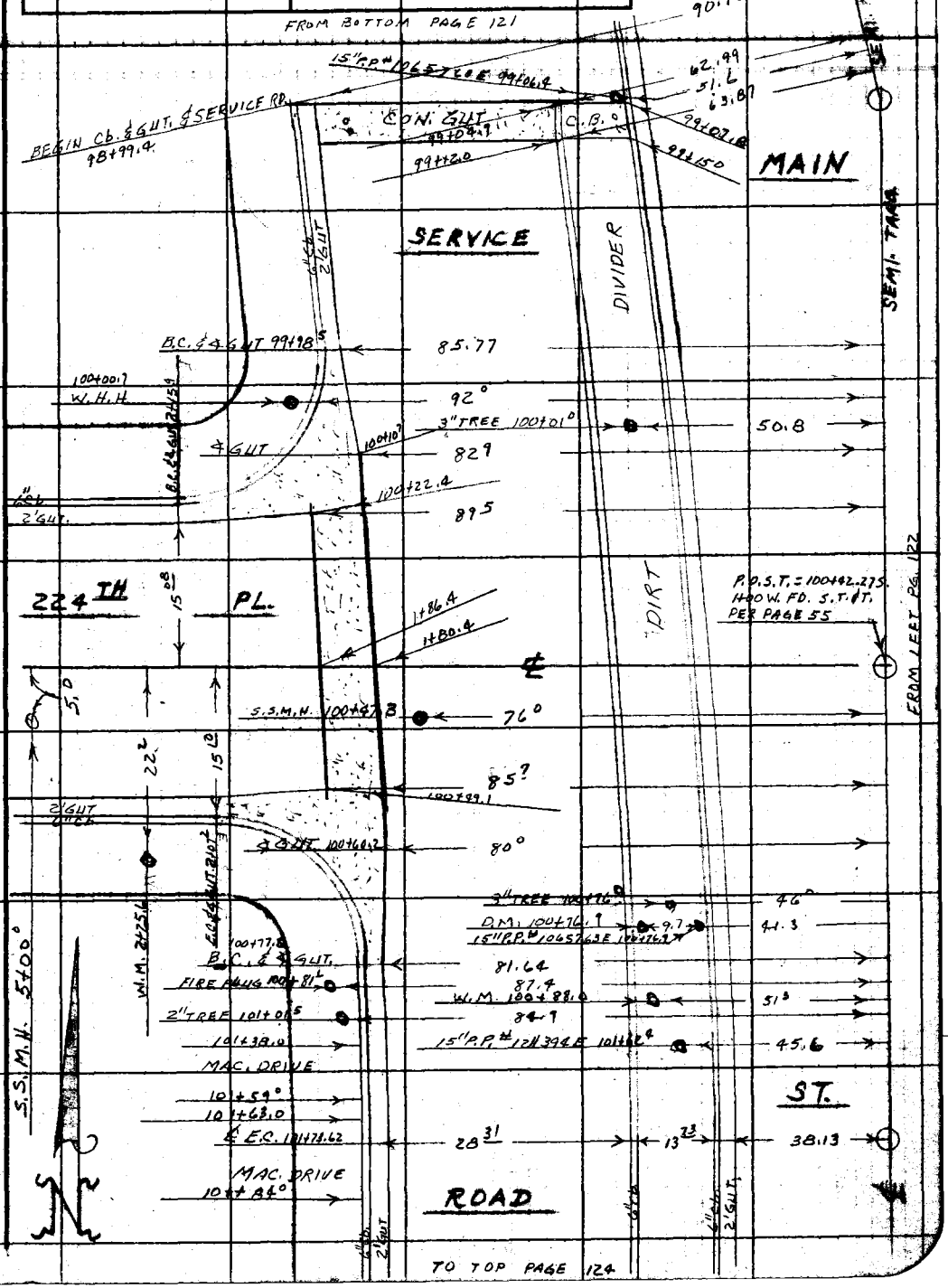

Note: Any Additions or Changes on This Sheet Must be Made or Circled in Red Ink With Date and Name of Person Making Change.

Do not extend notes this side of this line.

RETURN TO
LOS ANGELES COUNTY ENGINEER
100 LOS ANGELES COUNTY ENGINEERING BLDG.

763098 CE #247—7-53

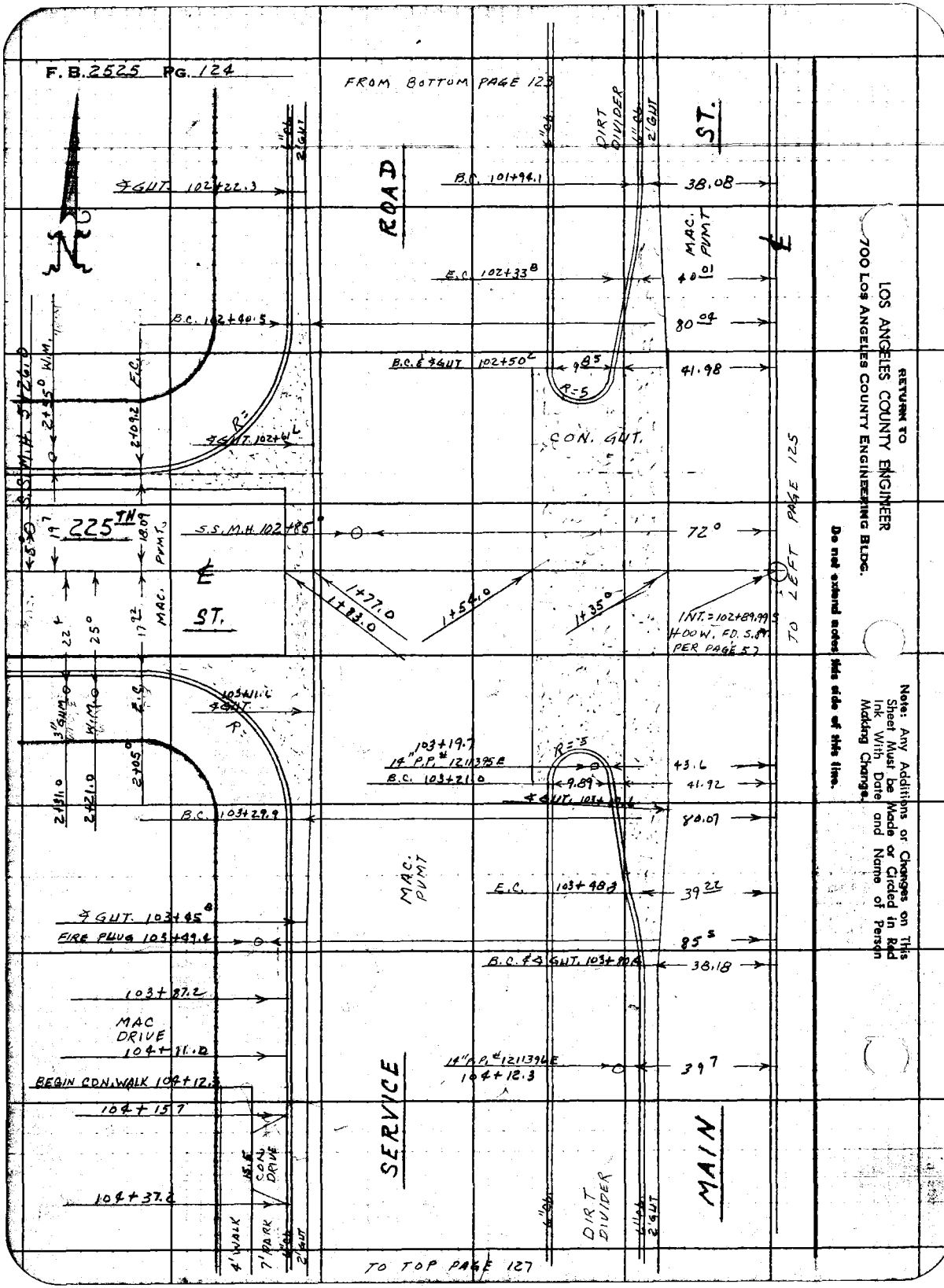

RETURN TO
LOS ANGELES COUNTY ENGINEER
700 LOS ANGELES COUNTY ENGINEERING BLDG.

Do not extend notes this side of this line.

Note: Any Additions or Changes on This Sheet Must be Made or Circled in Red Ink With Date and Name of Person Making Change.

Notes Ck'd by	Survey of SO. TORRANCE S.D.
Map No.	IN 6254.00 Tape Std. °F
Office Work	Surveyed by C.R. LIND
Checked	Notes WILKS Date 4-15-60
Date	Indexed C. Johnson

F.B. 2525 Pg. 125

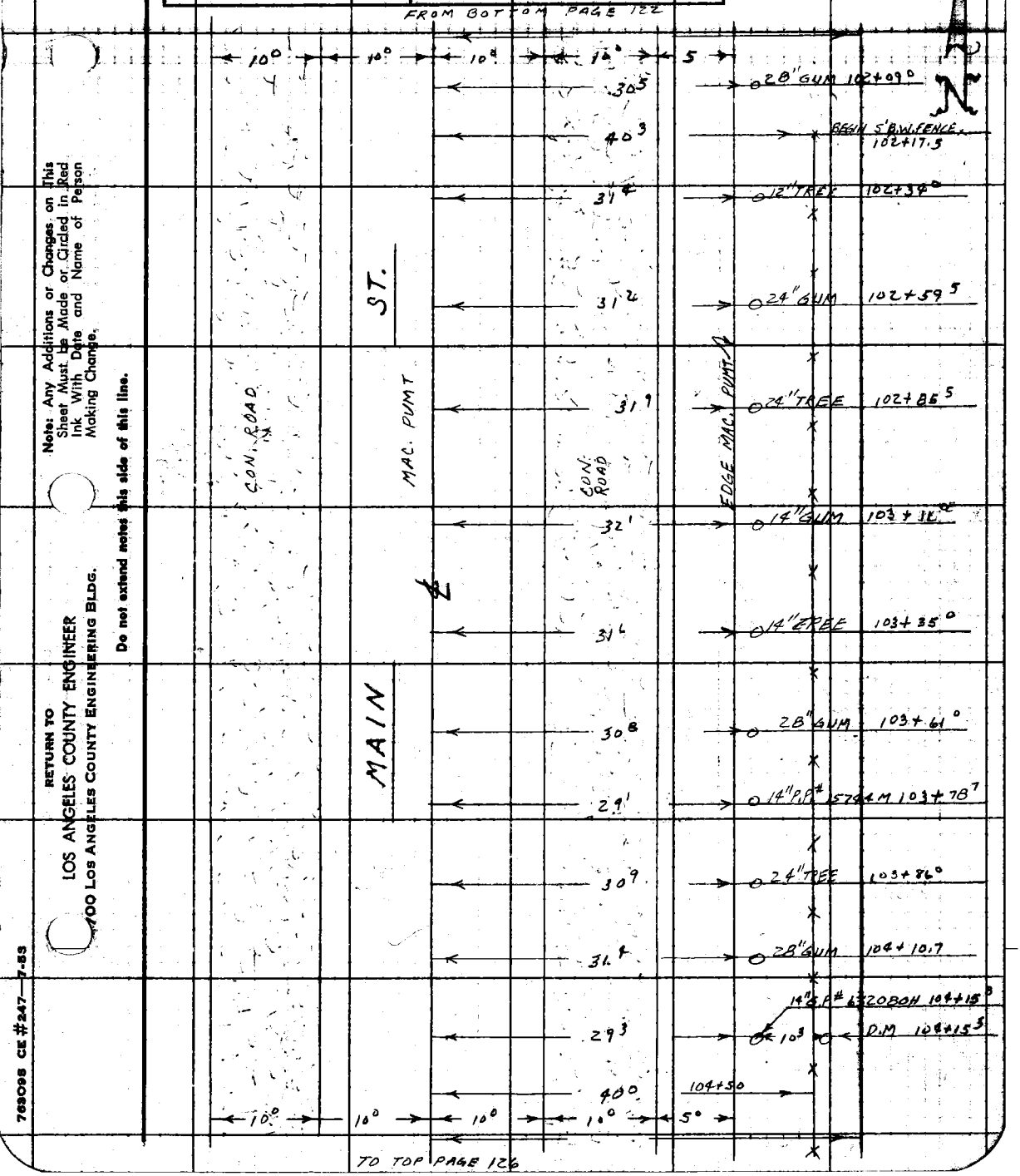

Note: Any Additions or Changes on This Sheet Must be Made or Circled in Red Ink With Date and Name of Person Making Change.

Do not extend notes this side of this line.

RETURN TO
LOS ANGELES COUNTY ENGINEER
1100 LOS ANGELES COUNTY ENGINEERING BLDG.

763098 CE #247—7-53

F.B. 2525 PG. 126

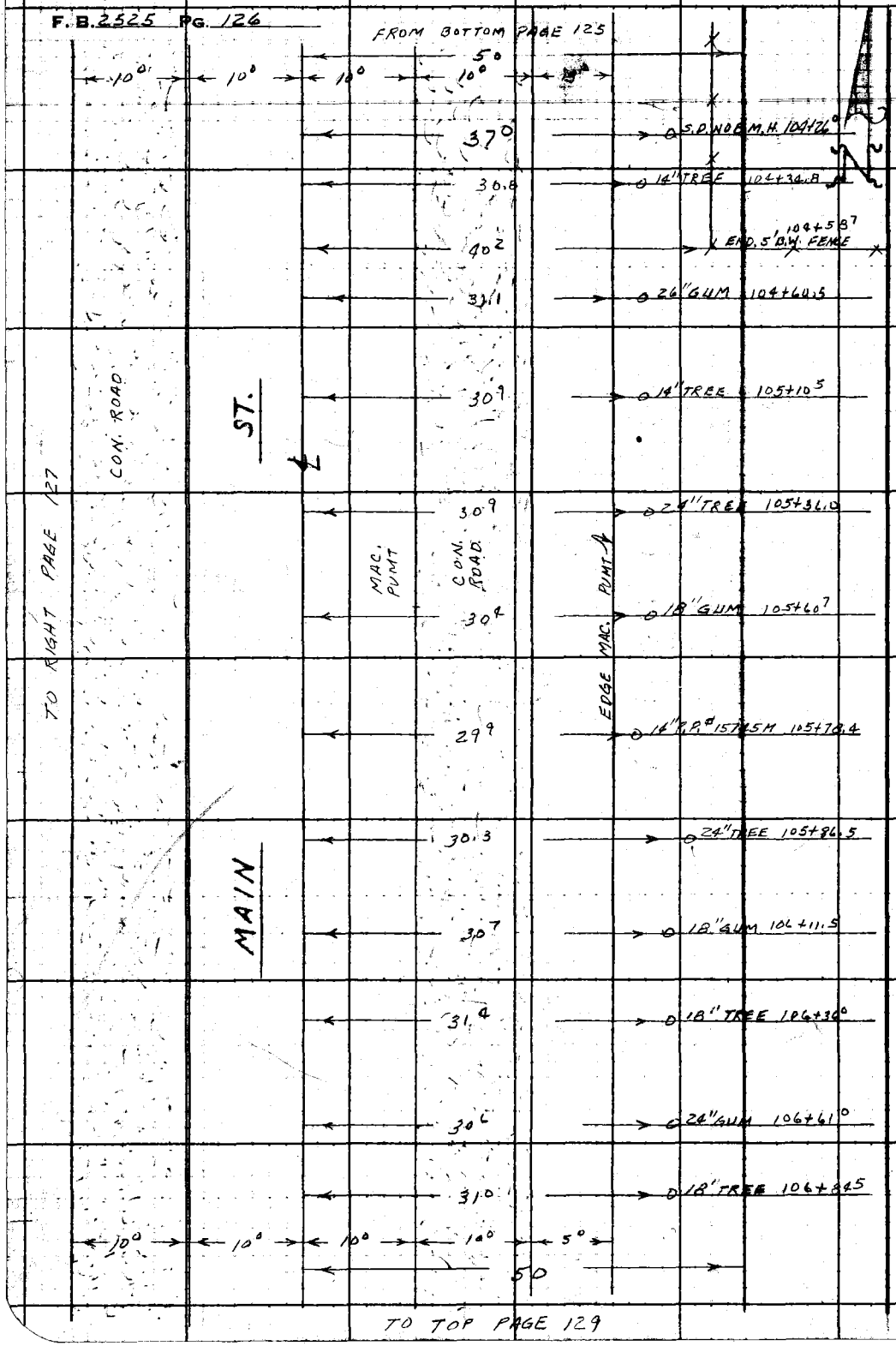

RETURN TO
LOS ANGELES COUNTY ENGINEER
700 Los Angeles County Engineering Bldg.

Do not extend notes this side of this line.

Note: Any Additions or Changes on This Sheet Must be Made or Circled in Red Ink With Date and Name of Person Making Change.

Notes Ch'd by	Survey of SO. TORRANCE S.D.	P.B. 2525 PG. 127
Map No.	IN 6254.00 Tape Std.	
Office Work	Surveyed by C.R. LIND	
Checked	Notes WILKS Date 4-19-60	
Date	Indexed A. C. Johnson	

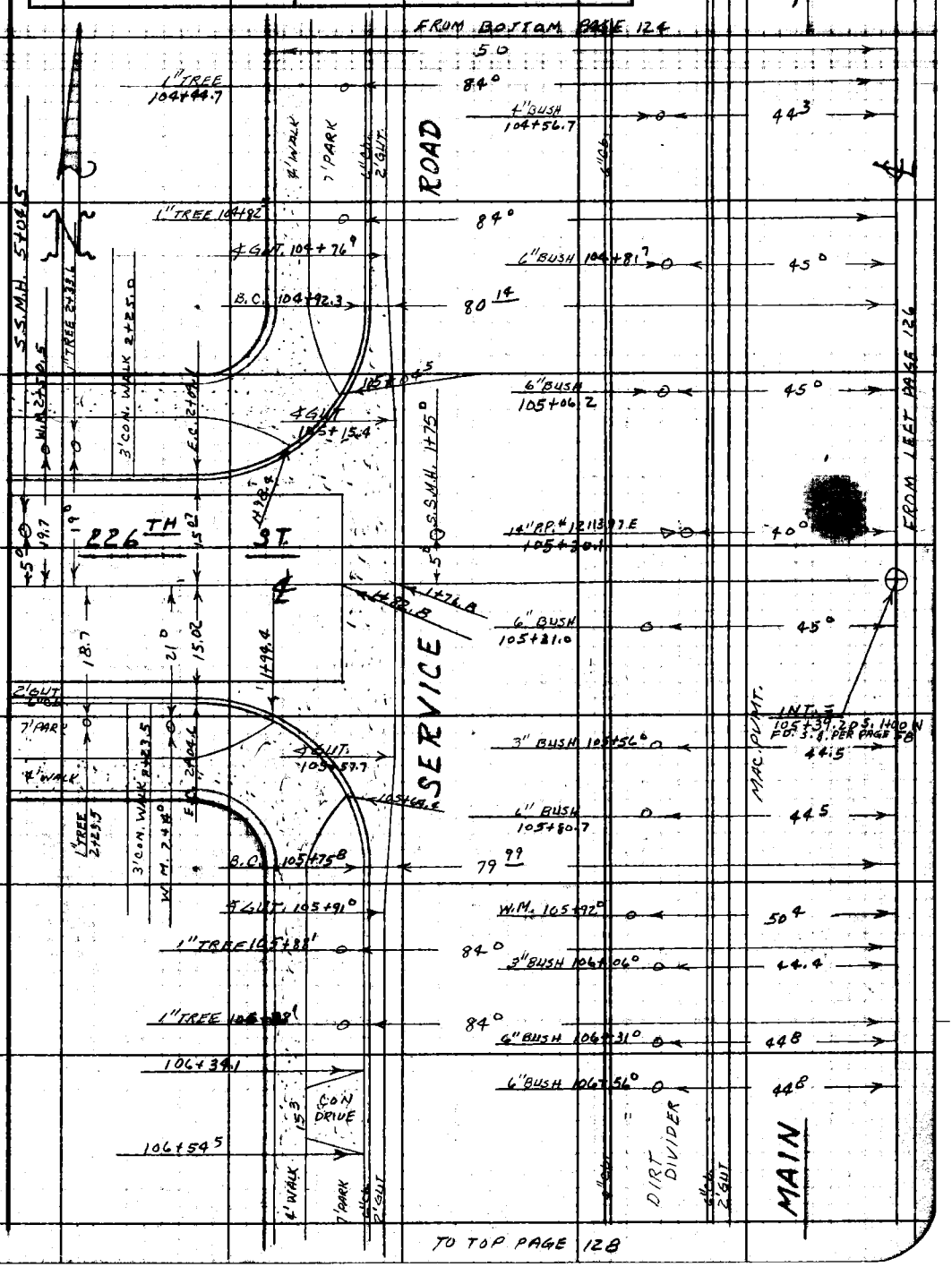

Note: Any Additions or Changes on This Sheet Must be Made or Circled in Red Ink With Date and Name of Person Making Change.

Do not extend notes this side of this line.

RETURN TO
LOS ANGELES COUNTY ENGINEER
100 LOS ANGELES COUNTY ENGINEERING BLDG.

763098 CE #247—7-58

RETURN TO
LOS ANGELES COUNTY ENGINEER
700 LOS ANGELES COUNTY ENGINEERING BLDG.

Note: Any Additions or Changes on This Sheet Must be Made or Circled in Red Ink With Date and Name of Person Making Change.

Do not extend notes this side of this line.

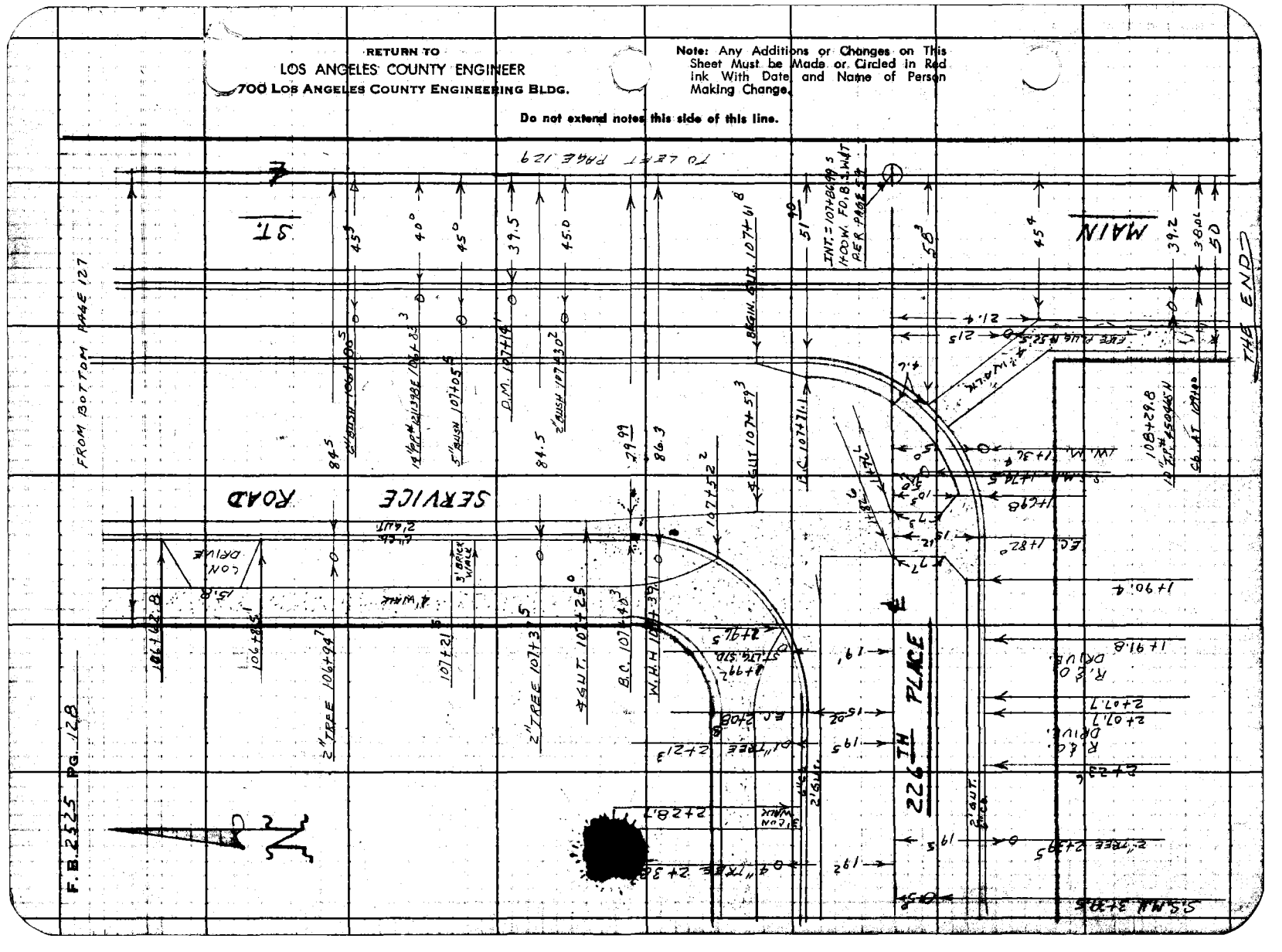

Notes Ck'd by	Survey of SO. TORRANCE S.D.	F.B. 2525 PG. 129
Map No.	JN 6254.00 Tape Std °F	
Office Work	Surveyed by	
Checked	Notes WILKS & LINO Date 4-20-60	
Date	Indexed A. C. Johnson	



Note: Any Additions or Changes on This Sheet Must be Made or Circled in Red Ink With Date and Name of Person Making Change.

Do not extend notes this side of this line.

RETURN TO
LOS ANGELES COUNTY ENGINEER
700 LOS ANGELES COUNTY ENGINEERING BLDG.

76F309S CE #247—3-57

RETURN TO
LOS ANGELES COUNTY ENGINEER
700 LOS ANGELES COUNTY ENGINEERING BLDG.

Note: Any Additions or Changes on This Sheet Must be Made or Circled in Red Ink With Date and Name of Person Making Change.

Do not extend notes this side of this line.

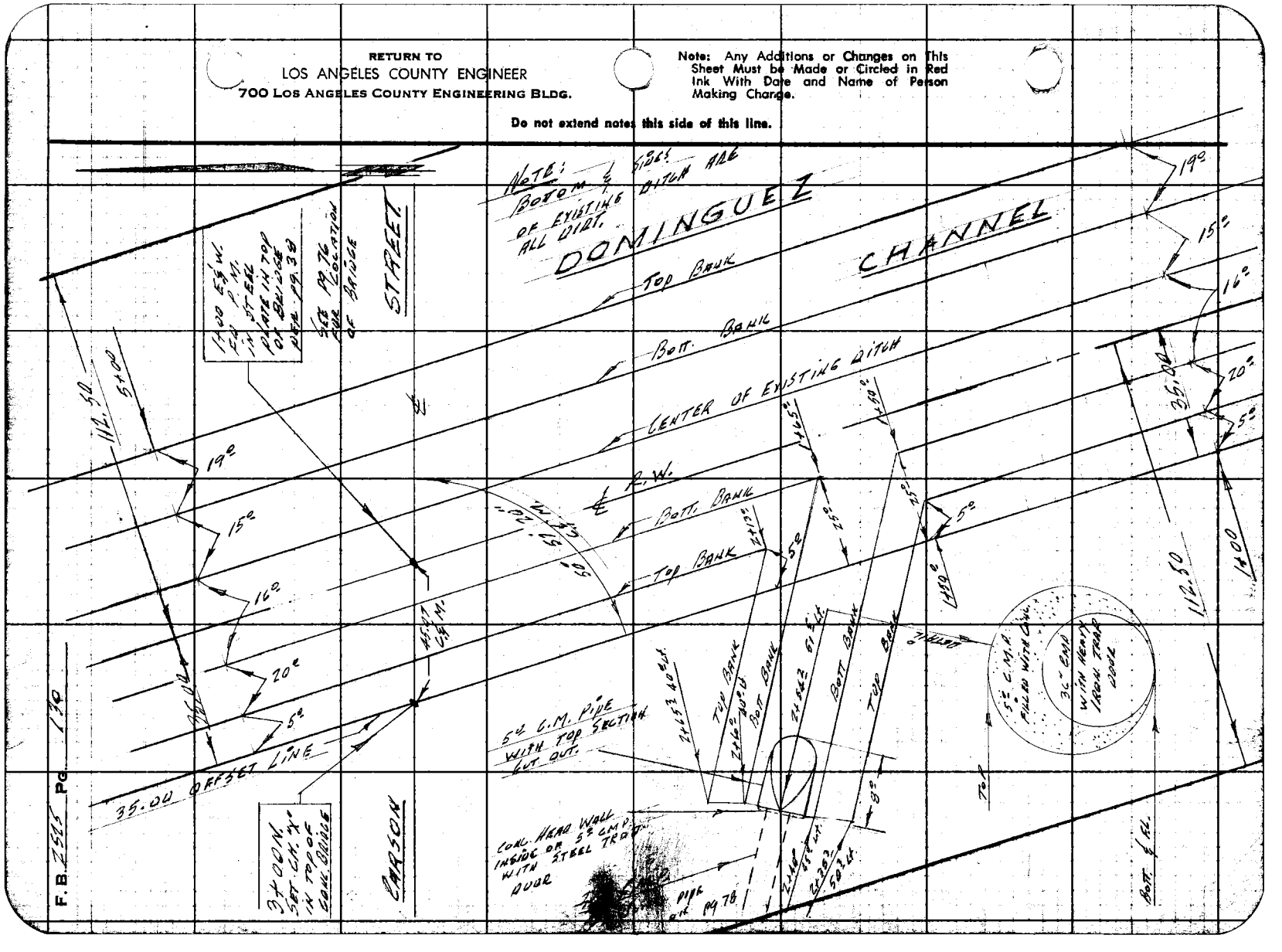

Notes Ck'd by	Survey of S.O. TORRANCE S.D.
Map No.	IN 6254.00 Tape Std °F
Office Work	Surveyed by C.K. LIND
Checked	Notes WILKS Date 4-8-60
Date	Indexed C. Johnson

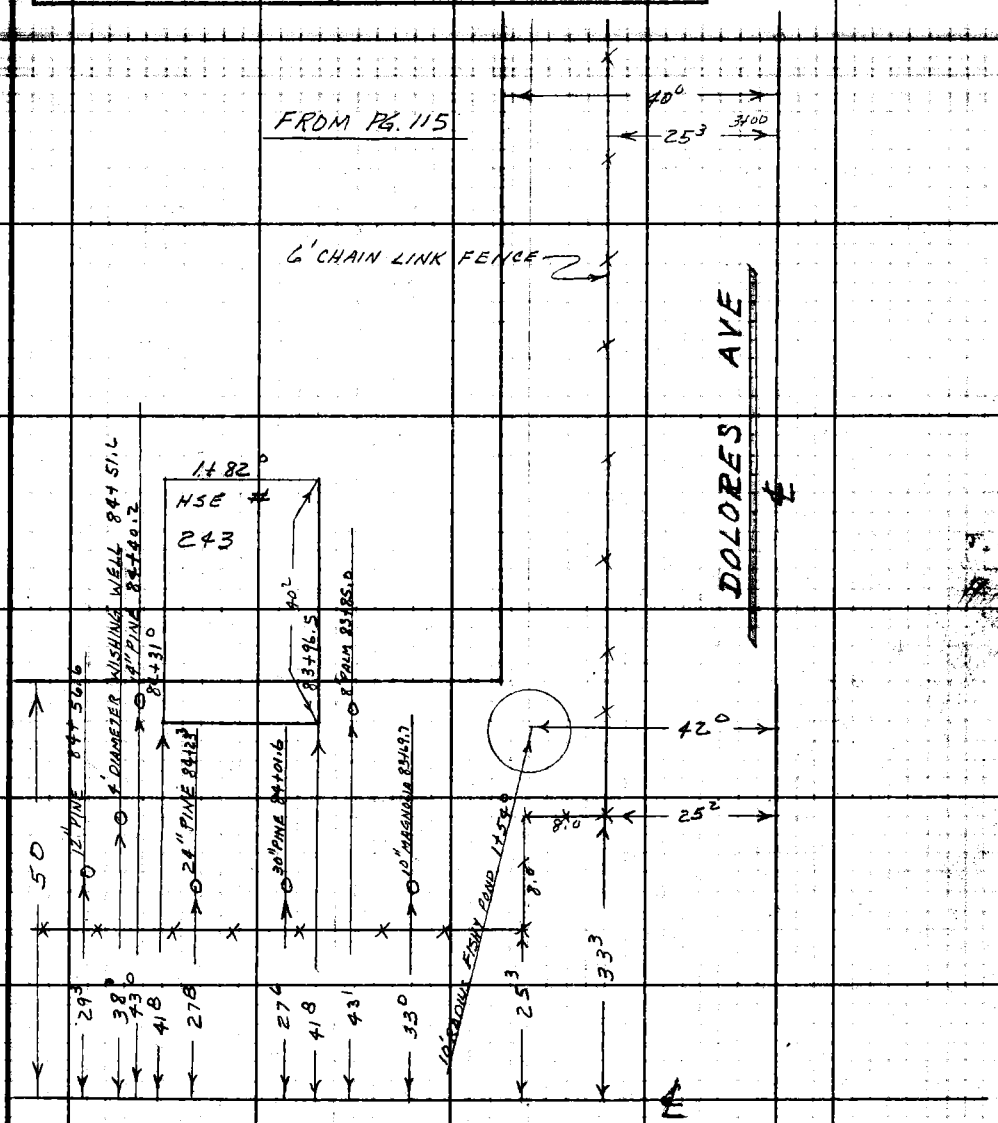

INT. = 83+20.29 W.
1+00 N.S. Fd. S.W.B.T.
PER PG. 50

Note: Any Additions or Changes on This Sheet Must be Made or Circled in Red Ink With Date and Name of Person Making Change.

Do not extend notes this side of this line.

RETURN TO
LOS ANGELES COUNTY ENGINEER
700 LOS ANGELES COUNTY ENGINEERING BLDG.

763098 CE #247—7-53

Profile	Notes Red	Plotted	Job No. [illegible]	Division No. 12	F. B. [illegible]	Pg. 175
No.	Date	Date	Survey of S. TORRANCE SD.			
X-Sec.	Notes Chkd.	Checked	Survey by LIND	Notes LIND	Date 4-[illegible]	
No.	Date	Date	Map No.			

U.N. 6254.00

SOUTH TORRANCE

STORM DRAIN

PROJECT # 540

"X" SECTIONS

ALONG

LINE "B"

ELEV.	April 1960
F. B.	LIND
H. I.	WILKS ELLER
B. S.	TUXFORD MASUDA
STATION	

NOTE: ANY ADDITIONS OR CHANGES ON THIS SHEET MUST BE MADE OR CIRCLED IN RED INK, WITH DATE AND NAME OF PERSON MAKING CHANGE.

PLEASE RETURN TO
LOS ANGELES COUNTY ENGINEER
700 LOS ANGELES COUNTY ENGINEERING BLDG.

Do not extend notes this side of this line.

76L-298 S & E #307—1-56

76L-298 S & E #307—1-56

PLEASE RETURN TO
LOS ANGELES COUNTY ENGINEER
700 LOS ANGELES COUNTY ENGINEERING BLDG.

NOTE: ANY ADDITIONS OR CHANGES ON THIS SHEET MUST BE MADE OR CIRCLED IN RED INK, WITH DATE AND NAME OF PERSON MAKING CHANGE.

Do not extend notes this side of this line.

STATION	B. S.	H. I.	F. S.	ELEV.	NORTH ALONG 35° OFFSET LINE
BM SO 2208	6 33	22 51		16 18	BM SO 2208, El= 16.179, PER pg. 21
T.P.	6 54	20 31	8 74	13 77	
					THE INT. OF ℄ OF CARSON. ST & THE 35.00 OFFSET LINE = 3+00 N. ALONG 35.00 OFFSET LINE. PER PAGE 130
0+50° N			46	15 7	35° OFFSET LINE
			47	15 6	5° R. T.B.
			127	7 6	18° " BRK
			160	4 3	25° " B.B.
			163	4 0	41° " Ctr DITCH
			160	4 3	56° " B.B.
			29	17 4	75° " T.B.
			46	15 7	147.5 " PL
			58	14 5	77.5 L. PL

F. B. 2525 Pg. 136 Job No. 6254.00 Division No. 10 Notes Red. Plotted Profile
Survey of S. TORRANCE SD Date Date No.
Survey by LIND Notes LIND Notes Chkd. Checked X-Sec.
Indexed C. Johnson Date Date Date No.

76L-298 S & E #307—1-56

PLEASE RETURN TO
LOS ANGELES COUNTY ENGINEER
700 Los Angeles County Engineering Bldg.

NOTE: ANY ADDITIONS OR CHANGES ON THIS SHEET MUST BE MADE OR CIRCLED IN RED INK, WITH DATE AND NAME OF PERSON MAKING CHANGE.

Do not extend notes this side of this line.

STATION	B. S.	H. I.	F. S.	ELEV.	North Along 35° Offset Line	
		Zo 31				
1+00 N.			46	15 7	35° OFFSET LINE	
			47	15 6	5° R. TA	
			13 0	7 3	15° " BA	
			16 5	3 8	25° " BB	
			16 4	3 7	41° " CA OFFSET	
			16 3	4 0	56° " BB	
			17	19 4	75° " TB	
			22	19 1	115° " RL	
			59	14 4	79° L. RL	
1+50 N			50	15 3	35° OFFSET LINE	
			52	15 1	5° R. TA	
			14 4	3 9	25° " EB	
			17 6	2 7	41° " CA OFFSET	
			17 6	2 7	56° " EB	
			20	19 3	75° " TB	
			22	18 1	115° "	
			65	13 8	77° L. RL.	

Profile Notes Red. Plotted Job No. Division No.
No. F.S. Date Date Survey of
Notes Chkd. Checked Survey by Notes Date

F. S. PG.

76L-298 S & E #307—1-56

PLEASE RETURN TO
LOS ANGELES COUNTY ENGINEER
700 LOS ANGELES COUNTY ENGINEERING BLDG.

NOTE: ANY ADDITIONS OR CHANGES ON THIS SHEET MUST BE MADE OR CIRCLED IN RED INK, WITH DATE AND NAME OF PERSON MAKING CHANGE.

Do not extend notes this side of this line.

F. B. 7525 Pg. 139 Job No 62540 Division No 10 Profile
Survey of E. TO Co. LINE Notes Red. Plotted No X-Sec.
Survey by [illegible] Date Date Date No.
Indexed C. Johnson Notes Notes Chkd. Checked
Date Date Date

STATION	B. S.	H. I.	F. S.	ELEV.	NORTH ALONG 35° OFFSET LINE		
		20 31					
1+60°			4 6	15 7	T.B.	35° OFFSET LINE	
1+65°			17 0	3 5	B.B.		15° Rt.
1+85°			17 8	2 5	B.B.	35° OFFSET LINE	
1+94°			17 9	2 5	B.B.	"	" "
2+00			11 7	8 6	B.M.	"	" "
"			8 1	12 2	B.C.		9° Rt.
"			16°	4 3	B.C.		25° R.
"			17 1	3 2	Ctr Ditch		41° R
"			17 4	2 9	B.B.		56° "
"			98	10 5	T.B.		75° "
2+13°			5 1.	15 2	T.B.	35° OFFSET LINE	
"			5 5	14 3	T.B.		5° Rt
2+35 3			6 3	14 0	50 3	T.B.	
2+40°			16 3	4 0	45°	B.B.	
2+54 2			16 8	3 5	51 5	F.L. of 36" pipe @ Ctr.	
2+60°			16 3	4 0	40°	B.B.	
2+65 3			71	13 2	40°	T.B.	
T.P.	2 71	15 72	7 30	13 04			
T.P.	11 11	20 63	6 20	9 52			

76L-298 S & E #307—1-56

PLEASE RETURN TO
LOS ANGELES COUNTY ENGINEER
700 LOS ANGELES COUNTY ENGINEERING BLDG.

NOTE: ANY ADDITIONS OR CHANGES ON THIS SHEET MUST BE MADE OR CIRCLED IN RED INK, WITH DATE AND NAME OF PERSON MAKING CHANGE.

Do not extend notes this side of this line.

STATION	B. S.	H. I.	F. S.	ELEV.	N. ALONG 35° OFFSET LINE		
		20 63					
3+50 "			36	17 0	35° OFFSET LINE		
			35	17 1		5° R.	T.B.
			168	3 8		25° "	B.B.
			176	3 0		41° "	Ctr. ditch
			175	3 1		56° "	B.B.
			50	15 6		75° "	T.B.
			60	14 6		147.5 "	P/L
4 +00"			35	17 1	35° OFFSET LINE		
			37	16 9		5° R.	T.B.
			160	4 6		25° "	B.B.
			167	3 9		41° "	Ctr. ditch
			165	4 1		56° "	B.B.
			42	16 4		75° "	T.B.
			62	14 4		147.5 "	P/L
			56	15 0	77.5 Lt. PL		

Profile Notes Red. Plotted Job No. 65400 Division No. 10 F. B. 7676 PG. 129
No. Date Date Survey of [illegible]
X-56C. Notes Chkd. Checked Survey by [illegible] Notes [illegible] Date 4-20-62

76L-298 S & E #307—1-56

PLEASE RETURN TO
LOS ANGELES COUNTY ENGINEER
700 LOS ANGELES COUNTY ENGINEERING BLDG.

NOTE: ANY ADDITIONS OR CHANGES ON THIS SHEET MUST BE MADE OR CIRCLED IN RED INK, WITH DATE AND NAME OF PERSON MAKING CHANGE.

Do not extend notes this side of this line.

STATION	B. S.	H. I.	F. S.	ELEV.	N ALONG 35° OFFSET LINE
		20 63			
4+50			38	16 8	35° OFFSET LINE
			38	16 8	5° R. T.B.
			154	52	25° " B.B.
			160	46	41° " Ctr Ditch
			170	36	56° " B.B.
			38	16 8	75° " T.B.
			61	14 5	147.5 " PL
			53	15 3	77.5 L. PL.
BM SD 2208			445	16 18	BM SD 2208, EL=16.179, pg 21,

F. B. 1325 Pg. 140 Job No. 6254.00 Division No. 18 Notes Red Plotted Profile
Survey of 2 OCEANGE 20 Date Date No. X-Sec.
Survey by LINO Notes LINO Notes Chkd Checked
Indexed C. Johnson Date Date Date No.

76L-298 S & E #307—1-56

PLEASE RETURN TO
LOS ANGELES COUNTY ENGINEER
700 LOS ANGELES COUNTY ENGINEERING BLDG.

NOTE: ANY ADDITIONS OR CHANGES ON THIS SHEET MUST BE MADE OR CIRCLED IN RED INK, WITH DATE AND NAME OF PERSON MAKING CHANGE.

Do not extend notes this side of this line.

STATION	B. S.	H. I.	F. S.	ELEV.	CARSON ST	
BM SO2208				16 18	BM SO. 2208, EL= 16.179, PER PG 21	
					THE ℄ INT. OF THE DOMINGUEZ CHANNEL R/W AND CARSON ST. = 1400 E. & W. GOING ALONG ℄ OF CARSON ST. PER PG. 38	
1400 EAST				21 26		℄ TOP CONC. BRIDGE
				21 16		13° R W/A
				21 00		26.5 " FL
				22 16		26.5 " T.C.
				22 15		32° " BW
				21 21	13° L. W/A	
				21 17	26.5 " FL	
				22 06	26.5 " TC	
				22 15	32° " BW	

Profile Notes Red. Plotted Job No. Division No.
No. Date Date Survey of
X-Sec. Notes Chkd. Checked Survey by Notes Date
No. Date Map No.

F. B. PG. 121

76L-298 S & E #307—1-56

PLEASE RETURN TO
LOS ANGELES COUNTY ENGINEER
700 LOS ANGELES COUNTY ENGINEERING BLDG.

NOTE: ANY ADDITIONS OR CHANGES ON THIS SHEET MUST BE MADE OR CIRCLED IN RED INK, WITH DATE AND NAME OF PERSON MAKING CHANGE.

Do not extend notes this side of this line.

STATION	B. S.	H. I.	F. S.	ELEV.	CARSON	ST
2+00 EAST				2078		℄
				2068		13° R. W/4
				2058		26.5 " FL
				2154		26.5 " TC
				2068	13° L. W/4	32° " BW
				2059	26.5 " FL	
				2151	26.5 " TC	
				2161	32° " BW	
2+283 EAST				2043	E. EDGE CON. BRIDGE	℄
3+00 EAST				1930		℄
				1925		14° R. W/4
				1889		26.5 " EC
				1880		28.5 " FL
				1989		28.5 " TC.
				1922	15° L W/4	
				1965	29.5 " EC	
				1880	31.5 " FL	
				1947	31.5 " TC.	
				19[illegible]	40°	

F. S. 7525 Pg. 142 Job No. 6254.00 Division No. 10 Notes Red Plotted Profile
Survey of S. TORRANCE SD Date Date No.
Survey by LINO Notes LINO Notes Chkd Checked X-Sec.
Indexed C. Johnson Date Date Date No.

76L-298 S & E #307—1-56

PLEASE RETURN TO
LOS ANGELES COUNTY ENGINEER
700 LOS ANGELES COUNTY ENGINEERING BLDG.

NOTE: ANY ADDITIONS OR CHANGES ON THIS SHEET MUST BE MADE OR CIRCLED IN RED INK, WITH DATE AND NAME OF PERSON MAKING CHANGE.

Do not extend notes this side of this line.

STATION	B. S.	H. I.	F. S.	ELEV.	CARSON	STREET
2+00 WEST				20 72		℄
				20 64		13° L. W/H
				20 55		26.5 " FL
				21 55		26.5 " TL
				21 65		32° " BW
				20 64	13° L. W/H	
				20 53	26.5 " FL	
				21 54	26.5 " TL	
				21 62	32° " BW	
2+05°				20 41	26.5 L. FL W.	END CONC. BRIDGE
				21 42	26.5 " T.C. "	" " "
2+47°				20 96	26.5 R FL. W.	END CONC. BRIDGE
				19 87	26.5 " T.C. "	" " "

ENKER ROD

Profile No. X-Sec. No. Date Notes Chkd. Date Notes Red. Plotted Date Checked Date Job No. Survey of Survey by Map No. Division No. Notes Date

F. B. 7596 PG. 143

76L-298 S & E #307—1-56

PLEASE RETURN TO
LOS ANGELES COUNTY ENGINEER
700 LOS ANGELES COUNTY ENGINEERING BLDG.

NOTE: ANY ADDITIONS OR CHANGES ON THIS SHEET MUST BE MADE OR CIRCLED IN RED INK, WITH DATE AND NAME OF PERSON MAKING CHANGE.

Do not extend notes this side of this line.

STATION	B. S.	H. I.	F. S.	ELEV.	W. on Carson St	
3+05°				18 90		℄ Carson St
				18 35		11° R. W/A
				18 80		21.5 " E.P.
				19 0		41.5 " Brk Top
				15 5		50° " Bott Brk
				18 91	11° L. W/A	
				18 64	21° L. Edge Pvmt	
				18 37	37° L. Brk	
				18 21	44.5 L. Top 36" Water Line	
3+30.66		Lehker 800		18 42	The ℄ Int. of Carson St & Edgar St. = 3+30.66 W. & 1400. South per Ag. 39 & 77	
0+50.0 S.				15 4	Bott. Brk	℄ Prod Edgar St.
0+58.5 S.				18 2	T. Brk	" " " "
0+78.5 S.				18 14	Edge Pvmt.	" " " "
1+20.5 S.				18 12	Edge Pvmt.	℄ Edgar St.
1+28.0 S.				17 95	F.L.	℄ " "
1+44.0 S.				18 94	Brk	℄ " "

F. B. 2525 Pg. 144 Job No. 623400 Division No. 10 Notes Red. Plotted Profile
Survey of S. Tourtree 20 Date Date No. X-Sec.
Survey by Lind Notes Lind Notes Chkd. Checked
Indexed C. Johnson Date Date Date No.

76L-298 S & E #307—1-56

PLEASE RETURN TO
LOS ANGELES COUNTY ENGINEER
700 LOS ANGELES COUNTY ENGINEERING BLDG.

NOTE: ANY ADDITIONS OR CHANGES ON THIS SHEET MUST BE MADE OR CIRCLED IN RED INK, WITH DATE AND NAME OF PERSON MAKING CHANGE.

Do not extend notes this side of this line.

STATION	B. S.	H. I.	F. S.	ELEV.	EQ GAR	ST.
1+50° S.				18 93		℄
				18 91		13° R. E.P.
				18 8		16° " T. Brk
				15 9		25° " B. Brk & Pl
				18 78	12° L. E.P.	
				17 6	28° " T. Brk	
				15 2	35° " B. Brk	
				14 4	50 "	
				13 4	100 "	
1+90° S.				17 21		℄
				16 71		13° E.P.
				16 3		21° T.B.
				15 2		25° B.B.
				16 60	13° L. E.P.	
				15 3	25° " Pl.	
				14 4	50° "	
				13 7	100° "	

LEHNER AVE

Profile Notes Red. ____ Plotted ____ Job No. ____ Division No. ____ F. B. 725 PG. 145
No. ____ Date ____ Date ____ Survey of ____
X-Sec. Notes Chkd. ____ Checked ____ Survey by ____ Notes ____ Date ____
No. ____ Date ____ Date ____ Map No. ____ Indexed ____ Date ____

76L-298 S & E #307—1-56

PLEASE RETURN TO
LOS ANGELES COUNTY ENGINEER
700 LOS ANGELES COUNTY ENGINEERING BLDG.

NOTE: ANY ADDITIONS OR CHANGES ON THIS SHEET MUST BE MADE OR CIRCLED IN RED INK, WITH DATE AND NAME OF PERSON MAKING CHANGE.

Do not extend notes this side of this line.

STATION	B. S.	H. I.	F. S.	ELEV.		
2+90° S.				15 61		℄ FOGAR ST
				15 52		12° R. E.P.
				15 0		18° " BRK
				15 0		25° " PL
				15 26	12° L. E.P.	
				14 9	25° " PL.	
				13 4	29° " BRK	
				13 1	50° "	
				13 2	100° "	
3+56° West				17 84		℄ CARSON ST.
				17 74		11° R. W/4
				17 51		21° " E.P.
				17 7		44° " T. BRK
				15 1		52° " B.B.
				17 76	13° L. W/4	
				17 37	27° " BRK	
				18 3	40° "	
				18 4	45° " TOP OF 36" WATER LINE	
				15 3	45° " B.B.	

LENHEIT NOD

F. B. 2525 Pg. 146 Job No. 6254 00 Division No. 10 Notes Red. Plotted Profile
Survey of S. TORRANCE SD Date Date No.
Survey by LIND Notes LIND Notes Chkd. Checked X-Sec.
Indexed C. Johnson Date Date Date No.

76L-298 S & E #307—1-56

PLEASE RETURN TO
LOS ANGELES COUNTY ENGINEER
700 LOS ANGELES COUNTY ENGINEERING BLDG.

NOTE: ANY ADDITIONS OR CHANGES ON THIS SHEET MUST BE MADE OR CIRCLED IN RED INK, WITH DATE AND NAME OF PERSON MAKING CHANGE.

Do not extend notes this side of this line.

STATION	B. S.	H. I.	F. S.	ELEV.	CARSON	STREET
3+96°				16 85	℄	
				16 70		11° R. W/4
				16 42		21° " E.P.
				16 7		45° " T. BRK
				14 6		50° " B. BRK
		LEXTER		16 77	11° L. W/4	
				16 49	21° " E.P.	
				16 7	41° " E. BANK	
				13 5	45° " Top 36" WATER PIPE	
				15 2	50 "	
4+71.5		400		14 96	COUNTY DRAIN M.H.	33° Lt. AXER RIM
				7 08	RIM - MEAS = FL 14.96 - 7.88 = 7.08	
4+72.5				9 34		35.3 Rt FL 24" CMP
4+79.5				13 59	18" C.M.P.	36.5 Top Rim
				7 50	FL. BOTT OF	DROP INLET
					RIM 13 59	
					MEAS 6.09	
					FL. 7.50	

Profile Notes Red. Plotted Job No. Division No.
No. Date Date Survey of TOWN UNDE
X-Sec. Notes Chkd. Checked Survey by Notes Date
No. Date Date Map No. Indexed

F. B. PG. 147

76L-298 S & E #307—1-56

PLEASE RETURN TO
LOS ANGELES COUNTY ENGINEER
700 LOS ANGELES COUNTY ENGINEERING BLDG.

NOTE: ANY ADDITIONS OR CHANGES ON THIS SHEET MUST BE MADE OR CIRCLED IN RED INK, WITH DATE AND NAME OF PERSON MAKING CHANGE.

Do not extend notes this side of this line.

STATION	B. S.	H. I.	F. S.	ELEV.	CARSON	STREET
5+00				15 26		℄ CARSON ST.
				15 14		9° Rt. W/4
				14 84		18° Rt. E.P.
				14 5		30° Rt.
				14 2		50° Rt.
				15 17	9° L. W/4	
				14 84	18° " E.P.	
				14 3	23° " FL	
				15 7	33° " BRK	
				15 1	50° "	
6+00				15 46		℄
				15 28		9° R. W/4
				14 90		18° " E.P.
				14 5		30° "
				14 2		50° "
				15 36	9° " W/4	
				15 02	18° " EP	
				15 6	23° " FL	
				15 4	33° " BRK	
				14 8	50°	

LENKER ROD

F. B. 7525 Pg. 148 Job No. 6254.80 Division No. 10 Notes Red. Plotted Profile
Survey of S. TOLLENCE 3-4 Date Date No. X-Sec.
Survey by LIND Notes LIND Notes Chkd. Checked
Indexed C. Johnson Date Date No.

76L-298 S & E #307—1-56

PLEASE RETURN TO
LOS ANGELES COUNTY ENGINEER
700 LOS ANGELES COUNTY ENGINEERING BLDG.

NOTE: ANY ADDITIONS OR CHANGES ON THIS SHEET MUST BE MADE OR CIRCLED IN RED INK, WITH DATE AND NAME OF PERSON MAKING CHANGE.

Do not extend notes this side of this line.

STATION	B. S.	H. I.	F. S.	ELEV.	CARSON	STREET
7+00				15 56		℄
				15 33		9° R. W/4
				14 94		18° " E.P.
				15 0		30° " BC
				13 4		50° "
		LENTER		15 32	9° L. W/4	
				15 00	18° " E.P.	
				14 4	23° " FL	
				15 2	33° "	
				14 4	50° "	
T.P.				15 55		
8+00		400		15 67		℄
				15 43		9° R. W/4
				14 98		18° " E.P.
				15 0		30° "
				13 0		50° "
				15 47	9° L. W/4	
				15 03	18° " E.P.	
				14 7	23° " FL	
				15 7	27° " BRK	
				14 0	50° "	

Profile Notes Red. ____ Plotted ____ Job No. ____ Division No. ____ F. B. ____ PG. 149

No. ____ Date ____ Date ____ Survey of ____

X-Sec. Notes Chkd. ____ Checked ____ Survey by ____ Notes ____ Date ____

No. ____ Date ____ Map No. ____

76L-298 S & E #307—1-56

PLEASE RETURN TO
LOS ANGELES COUNTY ENGINEER
700 LOS ANGELES COUNTY ENGINEERING BLDG.

NOTE: ANY ADDITIONS OR CHANGES ON THIS SHEET MUST BE MADE OR CIRCLED IN RED INK, WITH DATE AND NAME OF PERSON MAKING CHANGE.

Do not extend notes this side of this line.

STATION	B. S.	H. I.	F. S.	ELEV.	CARSON		ST.	
9+00				15.70			℄	
				15.55			9°	W/4
				15.[illegible]			18°	EP
				4.5			30°	BRK
				12.8			50°	
				15.40	9°	W/4		
				15.02	18°	E.P.		
				14.7	23°	FL		
				15.7	27°	BRK		
				13.[illegible]	50°			
10+00				15.30			℄	
				15.25			9°	W/4
				[illegible]			18°	EP
				[illegible]			30°	BRK
				12.3			50°	
				15.54	9°	W/4		
				15.[illegible]	18°	EP		
				14.8	23°	FL		
				[illegible]	27°	BRK		
				13.4	50°			

LEHNER ROD

F. B. 2525 Pg. 150 Job No. 6254.00 Division No. 00 Notes Red. Plotted Profile
Survey of S. TORRANCE Date Date No. X-Sec.
Survey by LIND Notes LIND Notes Chkd. Checked
Index C. Johnson Date Date Date No.

76L-298 S & E #307—1-56

PLEASE RETURN TO
LOS ANGELES COUNTY ENGINEER
700 LOS ANGELES COUNTY ENGINEERING BLDG.

NOTE: ANY ADDITIONS OR CHANGES ON THIS SHEET MUST BE MADE OR CIRCLED IN RED INK, WITH DATE AND NAME OF PERSON MAKING CHANGE.

Do not extend notes this side of this line.

STATION	B. S.	H. I.	F. S.	ELEV.	CARSON	STREET
11+00				16 21		℄
				16 [illegible]		9° R. W/4
				[illegible]		18° " E.P.
				[illegible]		30° " BRK
				[illegible]		50° "
		LENTER		16 10	9° L. W/4	
				15 70	18° " E.P.	
				15 2	23° " FL	
				16 2	27° " BRK	
				18 34	41° " TOP 32'	WATER LINE
				13 8	50° "	
T.P.				16 23		
12+00				16 33		℄
				16 24		9° R. W/4
				15 80		18° " E.P.
				15 7		30° " BRK
				15 7		50° "
				16 23	9° L. W/4	
				15 91	18° " E.P.	
				15 2	23° " FL	
				16 4	27° " BRK	

Profile Notes Red. ____ Plotted ____ Job No. ____ Division No. ____ F. B. ____ PG. 151

No. ____ Date ____ Date ____ Survey of ____

X-Sec. Notes Chkd. ____ Checked ____ Survey by ____ Notes C. [illegible]

No. ____ Date ____ Date ____ Map No. ____ Inspector ____ Date ____

76L-298 S & E #307—1-56

PLEASE RETURN TO
LOS ANGELES COUNTY ENGINEER
700 LOS ANGELES COUNTY ENGINEERING BLDG.

NOTE: ANY ADDITIONS OR CHANGES ON THIS SHEET MUST BE MADE OR CIRCLED IN RED INK, WITH DATE AND NAME OF PERSON MAKING CHANGE.

13+02 33

Do not extend notes this side of this line.

STATION	B. S.	H. I.	F. S.	ELEV.	CARTON ST.	
12+00				15 1	50° L.	
12+68.4				18 83	43° L.	Top 36" WATER LINE
13+00				16 29		℄
				16 35		9° R. W/4
				16 [illegible]		18° " EP
				16 [illegible]		40° "
				16 39	9° Lt. W/4	
				16 20	18° " EP	
				16 5	23° " [illegible]	
				16 [illegible]	27° " [illegible]	
				16 5	50° "	
13+02				16 25	33° "	Top 36" WATER LINE
						PIPE GOES UNDER GROUND AT THIS POINT

LEMILLER AVE

F. B. 2525 Pg. 152 Job No. 62500 Division No. 10 Notes Red. Plotted Profile
Survey of S. TORRANCE Date Date No. X-Sec.
Survey by [illegible] Notes [illegible] Notes Chkd. Checked
Indexed C. Johnson Date Date Date No.

76L-298 S & E #307—1-56

PLEASE RETURN TO
LOS ANGELES COUNTY ENGINEER
700 LOS ANGELES COUNTY ENGINEERING BLDG.

NOTE: ANY ADDITIONS OR CHANGES ON THIS SHEET MUST BE MADE OR CIRCLED IN RED INK, WITH DATE AND NAME OF PERSON MAKING CHANGE.

Do not extend notes this side of this line.

STATION	B. S.	H. I.	F. S.	ELEV.	CAR SOIL	STREET
14+00				1664		℄
				1650		9° R. W/4
				1625		18° " E.P.
				156		40° " PL
				1656	9° L. W/4	
				1636	18° " E.P.	
				156	24° " FL	
				165	40° " PL	
15+00				1634		℄
				1629		9° R. W/4
				1630		18° " E.P.
				160		40° " PL
				1628	9° L. W/4	
				1656	18° " E.P.	
				159	24° " FL	
				165	40° " PL	
T.P.				1636		

LEHNER ROD

Profile Notes Red. Plotted Job No. Division No. F. B. Pg. 153
No. Date Date Survey of
X-Sec. Notes Chkd. Checked Survey by Notes Date
No. Date Date Map No.

76L-298 S & E #307—1-56

PLEASE RETURN TO
LOS ANGELES COUNTY ENGINEER
700 LOS ANGELES COUNTY ENGINEERING BLDG.

NOTE: ANY ADDITIONS OR CHANGES ON THIS SHEET MUST BE MADE OR CIRCLED IN RED INK, WITH DATE AND NAME OF PERSON MAKING CHANGE.

Do not extend notes this side of this line.

STATION	B. S.	H. I.	F. S.	ELEV.	CARSON	STREET
15+86°				16 25		℄
				16 24		9° Rt. W/4
				16 27		18° " EP
				16 2		40° "
				16 35	9° Lt W/4	
				16 57	18° " EP	
				15 90	24° " FL	
				17 0	40° "	
16+26°				16 96		℄
				16 76		9° Rt. W/4
				16 42		18° " EP
				16 1		40° "
				16 90	9° Lt W/4	
				16 66	18° " EP	
				16 15	24° " FL	
				16 9	40° "	

F. B. 2525 Pg. 154 Job No. 6254.00 Division No. 10 Notes Red. Plotted Profile
Survey of Torrance Sd. Date Date No. X-Sec.
Survey by Lino Notes Lino Notes Chkd. Checked
Indexed C. Johnson Date Date Date No.

76L-298 S & E #307—1-56

PLEASE RETURN TO
LOS ANGELES COUNTY ENGINEER
700 LOS ANGELES COUNTY ENGINEERING BLDG.

NOTE: ANY ADDITIONS OR CHANGES ON THIS SHEET MUST BE MADE OR CIRCLED IN RED INK, WITH DATE AND NAME OF PERSON MAKING CHANGE.

Do not extend notes this side of this line.

STATION	B. S.	H. I.	F. S.	ELEV.	CARSON STREET		
16+43.2				16.84	9.8 L.° S.M.H. AVER RIM		
				6.24	12" INLET SOUTH		
				6.57	8" STUB EAST		
				6.24	12" OUTLET WEST		
					RIM 16.84	16.84	16.84
					MEAS 9.60	9.60	9.60
		LEVEL			T. PIPE 7.24	7.24	7.24
					DIA 1.00	0.67	1.00
					INVERT 6.24	6.57	6.24
16+51.38					THE ℄ INT. OF CARSON ST. &		
					BONITA ST. = 16+51.38 W. &		
		ROD			1+00 SOUTH PER PG. 40 & 84		
0+60°				15.9		℄	PROD BONITA
0+82°				16.53		℄	" "
0+91°				16.85		℄	" "
1+00°				16.95		℄	BONITA
1+09				16.86	W/4	℄	"
1+17.3				16.44	ED. CONC. GUTT.	℄	"
1+21.4				16.24	F.L. GUTT.	℄	"

Profile Notes Red. Plotted Job No. Division No.
No. Date Date Survey of
X-Sec. Notes Chkd. Checked Survey by Notes Date
No. Date Date Map No.
F. B. Pg. 155

76L-298 S & E #307—1-56

PLEASE RETURN TO
LOS ANGELES COUNTY ENGINEER
700 LOS ANGELES COUNTY ENGINEERING BLDG.

NOTE: ANY ADDITIONS OR CHANGES ON THIS SHEET MUST BE MADE OR CIRCLED IN RED INK, WITH DATE AND NAME OF PERSON MAKING CHANGE.

Do not extend notes this side of this line.

STATION	B. S.	H. I.	F. S.	ELEV.	BONITA	STREET
1+51° S.				16 83	END CONC PV. ℄	
				16 53		15° R. FL
				17 2		17° " T. BERM
				17 2		25° " PL.
				16 51	15° L. FL	
				16 93	17° L. BRK	
				16 98	25° L.	
2+00				17 16	℄	
				16 75		15° R. E.P.
				17 25		17° " BRK
				17 3		25° " PL
				16 83	15° L. E.P.	
				17 59	17° " BRK	
				17 8	25° " PL	
3+00				17 20	℄	
				17 09		15° R. E.P.
				17 5		17° " BRK
				17 5		25° " PL.
				17 15	15° L. E.P.	
				17 95	17° " BRK	
				17 9	25° " PL	

F. B. 2525 PG. 156
Job No. 6254.00 Division No. 10
Survey of STORRANCE SD
Survey by LINN Notes LINN
Indexed C. Johnson Date
Notes Red. Date
Notes Chkd. Date
Plotted Date
Checked Date
Profile No.
X-Sec. No.

76L-298 S & E #307—1-56

PLEASE RETURN TO
LOS ANGELES COUNTY ENGINEER
700 LOS ANGELES COUNTY ENGINEERING BLDG.

NOTE: ANY ADDITIONS OR CHANGES ON THIS SHEET MUST BE MADE OR CIRCLED IN RED INK, WITH DATE AND NAME OF PERSON MAKING CHANGE.

Do not extend notes this side of this line.

STATION	B. S.	H. I.	F. S.	ELEV.			
					BONITA		ST.
4+59 3				17 65	8° Lt.	SMA	AVER. RIM
				6 65	12" INLET	SOUTH	
				6 64	12" OUTLET	NORTH	
					RIM	17.65	17.65
					MEAS	10.00	10.01
		LEK HER			T. PIPE	7.65	7.64
					DIA	1.00	1.00
					INVERT	6.65	6.64
					CARSON		STREET
16+76		1400		17 05		℄	
				16 81			9° R. W/L
				16 39			18° " E.P.
				15 9			40° " PL
				16 93	9° L.	W/L	
				16 77	18° "	E.P.	
				17 3	50 "		

Profile No. X-Sec. Notes Red. Date Notes Chkd. Plotted Date Checked Job No. 125400 Survey of Survey by Notes Date Division No. F. B. PG. 157

76L-298 S & E #307—1-56

PLEASE RETURN TO
LOS ANGELES COUNTY ENGINEER
700 LOS ANGELES COUNTY ENGINEERING BLDG.

NOTE: ANY ADDITIONS OR CHANGES ON THIS SHEET MUST BE MADE OR CIRCLED IN RED INK, WITH DATE AND NAME OF PERSON MAKING CHANGE.

Do not extend notes this side of this line.

STATION	B. S.	H. I.	F. S.	ELEV.	CARSON	STREET
17+16°				17 25		℄
				16 93		9° Rt. W/4
				16 47		18° " E.P.
				15 8		40° " PL
				16 94	9° Lt W/4	
				16 55	18° " E.P.	
				16 3	50°	
18+00				17 21		℄
				16 94		9° W/4
				16 55		18° E.P.
				15 7		40° PL
				17 10	9 Lt. W/4	
				16 88	18 " E.P.	
				16 8	50 "	
19+00				17 34		℄
				17 17		9° W/4
				16 71		18° E.P.
				16 0		40 PL
				17 26	9° W/4	
				16 90	18° E.P.	
				17 1	50°	
TD				17 21		

LENKER ROD

F. B. 7575 Pg. 158
Job No. 6254.00 Division No. 26
Survey of Stormwater Ind. Notes Red Plotted Date No. Profile
Survey by Lind Notes Chkd Checked Date No. X-Sec.
Indexed C. Johnson Date Date No.

76L-298 S & E #307—1-56

PLEASE RETURN TO
LOS ANGELES COUNTY ENGINEER
700 LOS ANGELES COUNTY ENGINEERING BLDG.

NOTE: ANY ADDITIONS OR CHANGES ON THIS SHEET MUST BE MADE OR CIRCLED IN RED INK, WITH DATE AND NAME OF PERSON MAKING CHANGE.

Do not extend notes this side of this line.

STATION	B. S.	H. I.	F. S.	ELEV.	CARSON STREET
19+71		N. Rim 17.38		17.34	10° Lt. S.M.H.³ Ave. Rim
		S. Rim 17.30		17.32	12" Inlet East
				5.92	
				4.88	
				5.86	12" Outlet West
				4.82	
BM SD 2209		Elev. 17.756			
F.B. 2525 - 21					
F.E. Brooks		2 May 1962			
					12" Inlet E. / 12" outlet W
					Rim 17.34 / 17.34
					Rim 17.32 / 17.32
					Meas 10.42 / 10.48
					~~11.44~~ / ~~11.50~~
					T. Pipe 6.92 / 6.86
					~~5.88~~ / ~~5.82~~
					Dia 1.00 / 1.00
					Invert 5.92 / 5.86
					~~4.88~~ / ~~4.82~~
20+00				17.47	℄
				17.26	9° R.
				16.8	18° "
				16.6	40° "
				17.38	9° Lt. W/H
				17.10	18° " E.P.
				16.5	24° " EL
				18.4	50° "
BM SD 2209					BM SD 2209, EL = 17.756

Profile Notes Red. Plotted Job No. Division No. F. B. Pg. 159
No. Date Date Survey of
X-Sec. Notes Chkd. Checked Survey by Notes Date
No. Date Date Map No. Indexed Date

76L-298 S & E #307—1-56

PLEASE RETURN TO
LOS ANGELES COUNTY ENGINEER
700 LOS ANGELES COUNTY ENGINEERING BLDG.

NOTE: ANY ADDITIONS OR CHANGES ON THIS SHEET MUST BE MADE OR CIRCLED IN RED INK, WITH DATE AND NAME OF PERSON MAKING CHANGE.

Do not extend notes this side of this line.

STATION	B. S.	H. I.	F. S.	ELEV.	CARSON	STREET
21+00				17.62		℄
				17.37		9° R. W/4
				17.64		18° " E.P.
				16.6		22° " FL
				17.3		40° "
				17.49	9° Lt. W/4	
				17.27	18° " E.P.	
				16.7	24° " FL	
				17.9	50° "	
22+00				17.71		℄
				[illegible]		9° R. W/4
				[illegible]		18° " E.P.
				[illegible]		22° " FL
				[illegible]		40° " FL
				[illegible]	9° Lt. W/4	
				17.48	18° " E.P.	
				17.0	24° " FL	
				18.1	50° "	

LENKER ADD

F. B. 2525 Pg. 160 Job No. 6254.00 Division No. 10 Notes Red. Plotted Profile
Survey of S. TORRANCE SD Date Date No. X-Sec.
Survey by LINO Notes LINO Notes Chkd. Checked
Indexed C. Johnson Date Date Date No.

76L-298 S & E #307—1-56

PLEASE RETURN TO
LOS ANGELES COUNTY ENGINEER
700 LOS ANGELES COUNTY ENGINEERING BLDG.

NOTE: ANY ADDITIONS OR CHANGES ON THIS SHEET MUST BE MADE OR CIRCLED IN RED INK, WITH DATE AND NAME OF PERSON MAKING CHANGE.

Do not extend notes this side of this line.

STATION	B. S.	H. I.	F. S.	ELEV.	LARSON	STREET
22+99				17 37	10 L. 5 M H 4	AVER RIM
				5 43	12" INLET EAST	
				5 37	12" OUTLET WEST	
					RIM 17.87	17.87
					MEAS 11.44	11.50
					T. PIPE 6.43	6.37
					DIA 1.00	1.00
					INVERT 5.43	5.37
23+00				17 96		℄
				17 7		9° R. W/L
				17 57		18° " E.L.
				17 2		22° " F.L.
				18 0		40° "
				17 88	9° L. W/L	
				17 58	18° " E.L.	
				17 1	24° " F.L.	
				18 3	40° "	

Profile Notes Red. Plotted Job No. Division No.
No. Date Date Survey of
X-Sec. Notes Chkd. Checked Survey by Notes Date
No. Date Date Map No. Indexed Date

F. B. Pg. 121

76L-298 S & E #307—1-56

PLEASE RETURN TO
LOS ANGELES COUNTY ENGINEER
700 LOS ANGELES COUNTY ENGINEERING BLDG.

NOTE: ANY ADDITIONS OR CHANGES ON THIS SHEET MUST BE MADE OR CIRCLED IN RED INK, WITH DATE AND NAME OF PERSON MAKING CHANGE.

F. B. 1525 Pg. 162 Job No. 623400 Division No. 10 Notes Red Plotted Profile
Survey of Torrance Date Date No.
Survey by Field Notes Notes Chkd. Checked X-Sec.
Indexed C. Johnson Date Date Date No.

Do not extend notes this side of this line.

STATION	B. S.	H. I.	F. S.	ELEV.	CARSON	STREET
24+00				19 13		℄
				17 90		9° R. W/4
				17 52		15° " E.P
				1 7		12° " FL
				17 0		40° "
				15 93	9° ℄ W/4	
				1773	19° " E.P.	
				17 3	24° " FL	
		1 32		19 0	40° "	
25+00				19 33		℄
				19 06		9° R. W/4
				17 73		18° " E.P
		LEVELED		17 2		22° " FL.
				16 7		40° "
				19 4	9° ℄ W/4	
				17 74	19° " E.P	
				17 35	24° " FL	
				16 -	40° "	

76L-298 S & E #307—1-56

PLEASE RETURN TO
LOS ANGELES COUNTY ENGINEER
700 LOS ANGELES COUNTY ENGINEERING BLDG.

NOTE: ANY ADDITIONS OR CHANGES ON THIS SHEET MUST BE MADE OR CIRCLED IN RED INK, WITH DATE AND NAME OF PERSON MAKING CHANGE.

Do not extend notes this side of this line.

STATION	B. S.	H. I.	F. S.	ELEV.	[illegible]	[illegible]
26+00				18.37		℄
				18.20		9° Rt. W/4
				17.29		18° " E/
				17.3		[illegible]° " FL
				16.4		20° "
				18.20	9° Lt. W/4	
				17.97	18° " E6	
				17.58	24° " E2	
				18.5	40° "	
T.P. 26+51.4				17.96	16° Lt. S.M.H.5 AVER RIM	
				4.95	12" INLET EAST	
				4.85	12" OUTLET WEST	
					RIM 17.96	17.96
					MEAS 12.01	12.11
					T.P. PIPE 5.95	5.85
					DIA 1.00	1.00
					INVERT 4.95	4.85

LEAKED FROM

Profile Notes Red. Plotted Job No. Division No. F. B. PG. 163
No. Date Date Survey of
X-Sec. Notes Chkd. Checked Survey by Notes Date
No. Date Date Map No. Indexed Date

76L-298 S & E #307—1-56

PLEASE RETURN TO
LOS ANGELES COUNTY ENGINEER
700 LOS ANGELES COUNTY ENGINEERING BLDG.

NOTE: ANY ADDITIONS OR CHANGES ON THIS SHEET MUST BE MADE OR CIRCLED IN RED INK, WITH DATE AND NAME OF PERSON MAKING CHANGE.

Do not extend notes this side of this line.

STATION	B. S.	H. I.	F. S.	ELEV.	CARSON	STREET
27+00				18 42		℄
				18 29		9° R. W/4
				17 95		18° " E.P.
				17 0		22° " FL
				17 1		40° "
				18 56	9° L. W/4	
				18 09	18° " E.P.	
				17 69	24° " FL	
				18 47	40° "	
28+00				18 70		℄
				18 53		9° R. W/4
				18 25		18° " EP
				17 [illegible]		22° " FL
				18 [illegible]		40° "
				18 [illegible]	9° L. W/4	
				18 24	18° " EP	
				17 90	22° " FL	
				19 2	[illegible] "	

LENKER ROD

F. B. 2925 Pg. 164 Job No. 6254.00 Division No. 10 Notes Red Plotted Profile
Survey of S. TORRANCE SD Date Date No. X-Sec.
Survey by LWD Notes LWD Notes Chkd Checked
Indexed C. Johnson Date Date Date No.

76L-298 S & E #307—1-56

PLEASE RETURN TO
LOS ANGELES COUNTY ENGINEER
700 LOS ANGELES COUNTY ENGINEERING BLDG.

NOTE: ANY ADDITIONS OR CHANGES ON THIS SHEET MUST BE MADE OR CIRCLED IN RED INK, WITH DATE AND NAME OF PERSON MAKING CHANGE.

Do not extend notes this side of this line.

STATION	B. S.	H. I.	F. S.	ELEV.	CARSON	STREET
28+82				19 33		℄
				19 26		9° R W/4
				19 09		18° " E.P.
				18 79		22° " F.L.
				19 [illegible]		40° "
		LENAER		19 30	9° L W/4	
				19 09	18° " E.P.	
				18 92	24° " F.L.	
				19 3	40° "	
29+22°				19 [illegible]		℄
				19 [illegible]		9° R W/4
				19 [illegible]		18° " E.P.
				19 31		22° " F.L.
				19 24		40° "
				19 [illegible]	9° L W/4	
				19 47	18° " E.P.	
				19 37	24° " F.L.	
				19 7	40° "	

Profile Notes Red. Plotted Job No. Division No.
No. Date Date Survey of [illegible]
X-Sec. Notes Chkd. Checked Survey by [illegible] Notes [illegible] Date [illegible]
No. Date Date Map No. Indexed Date

F. B. [illegible] PG. 165

76L-298 S & E #307—1-56

PLEASE RETURN TO
LOS ANGELES COUNTY ENGINEER
700 LOS ANGELES COUNTY ENGINEERING BLDG.

29.72

NOTE: ANY ADDITIONS OR CHANGES ON THIS SHEET MUST BE MADE OR CIRCLED IN RED INK, WITH DATE AND NAME OF PERSON MAKING CHANGE.

Do not extend notes this side of this line.

STATION	B. S.	H. I.	F. S.	ELEV.			
29+34.2				19.62	15.5 Lt. SMH 4 AVER DIM		
				4.66	12" INLET EAST		
					8" INLET SOUTH		
					15" OUTLET NORTH		
					RIM	19.62	19.62	19.62
					MEAS	13.96	13.85	13.96
					T. PIPE	5.66	5.77	5.66
					DIA	1.00	0.67	1.25
					INVERT	4.66	5.10	4.41

LENHEIT RD

F. B. 2375 Pg. 166
Job No. 6241.00 Division No. 10 Notes Red Plotted Profile
Survey of S. TO ORANGE Date Date No. X-Sec.
Survey by ~~C. O. Jon~~ Notes Chkd Checked
Indexed Date Date No.

76L-298 S & E #307—1-56

PLEASE RETURN TO
LOS ANGELES COUNTY ENGINEER
700 LOS ANGELES COUNTY ENGINEERING BLDG.

NOTE: ANY ADDITIONS OR CHANGES ON THIS SHEET MUST BE MADE OR CIRCLED IN RED INK, WITH DATE AND NAME OF PERSON MAKING CHANGE.

Do not extend notes this side of this line.

STATION	B. S.	H. I.	F. S.	ELEV.		
29+71.60				20 06	THE ℄ INT. OF CARSON ST. & AVALON BLVD = 29+71.60 FROM EAST & TO THE SOUTH. & 1400 NORTH & WEST PER 41 & 89 & 90	
BM 23-9				19.16	BM 23-9, EL = 19.157, PER PG 19 AVALON BLVD	
1+ 21° NORTH				19 87	℄	F.L.
1+ 50 "				20 04	℄	CONC PV
				19 95		15° R. E. CONC PV
				19 78		21° R.
				20 00		50° R.
				19 94	15° L. E. CONC PV	
				19 62	21° " F.L.	
				20 91	50° "	

Profile Notes Red. Plotted Job No. Division No.
No. Date Date Survey of
X-Sec. Notes Chkd Checked Survey by Notes Date
No. Date Date Map No. Indexed Date

F. B. Pg. 117

76L-298 S & E #307—1-56

PLEASE RETURN TO
LOS ANGELES COUNTY ENGINEER
700 LOS ANGELES COUNTY ENGINEERING BLDG.

NOTE: ANY ADDITIONS OR CHANGES ON THIS SHEET MUST BE MADE OR CIRCLED IN RED INK, WITH DATE AND NAME OF PERSON MAKING CHANGE.

Do not extend notes this side of this line.

STATION	B. S.	H. I.	F. S.	ELEV.	Avalon	Blvd
1+90° N				20 01	℄	
				19 96		15° R. E. Conc. Pv.
				19 39		21° " FL
				20 45		50° "
				19 37	15° L. Ed Conc Pv.	
				19 69	21° " FL	
				21 04	50° "	
2+90° N				19 30	℄	
				19 71		15° R. E Conc Pv
				19 50		21° " FL
				20 1		50° "
				19 71	15° L. E. Conc Pv	
				19 45	21° " FL	
				19 [illegible]	50° "	

LENKER ROD

F. B. 7525 Pg. 118
Job No. 624400 Division No. 10
Survey of [illegible] Notes Red Plotted Profile
Survey by LND Notes Date Date No. X-Sec.
Indexed C. Johnson Notes Chkd Checked No.
Date Date Date

76L-298 S & E #307—1-56

PLEASE RETURN TO
LOS ANGELES COUNTY ENGINEER
700 LOS ANGELES COUNTY ENGINEERING BLDG.

NOTE: ANY ADDITIONS OR CHANGES ON THIS SHEET MUST BE MADE OR CIRCLED IN RED INK, WITH DATE AND NAME OF PERSON MAKING CHANGE.

Do not extend notes this side of this line.

STATION	B. S.	H. I.	F. S.	ELEV.	AVALON	BLVD
4+24.9		N. Rim = 20.03 S. Rim = 20.05		20 04 20 44 4 15 4 55 4 08 4 44	SMH AVER RIM 15" INLET SOUTH 15" OUTLET NORTH	34° Rt. 15" Inlet S. 15" outlet N
B.M. 23-9 Elev. = 19.157 F.B. 2525 - 19 F.E. Brooks 2 May 1962					RIM 20.04 / 20.44 MEAS 14.64 / 14.64 T. PIPE 5.40 / 5.80 DIA 1.25 / 1.25 INVERT 4.15 / 4.55	20.04 / 20.44 14.71 / 14.75 5.33 / 5.69 1.25 / 1.25 4.08 / 4.44
4+39.2				20 03 10 02 10 00	30° L. S.M.H. 8" INLET S. 8" OUTLET N.	AVER RIM
					RIM 20.03 MEAS 9.34 T. PIPE 10.69 DIA 0.67 INVERT 10.02	20.03 9.36 10.67 0.67 10.00

LENNER ROC

Profile Notes Red. Plotted Job No. Division No.
No. Date Date Survey of
X-Sec. Notes Chkd. Checked Survey by Notes Date
No. Date Date Map No. Indexed Date

F. B. Pg. 169

76L-298 S & E #307—1-56

PLEASE RETURN TO
LOS ANGELES COUNTY ENGINEER
700 LOS ANGELES COUNTY ENGINEERING BLDG.

NOTE: ANY ADDITIONS OR CHANGES ON THIS SHEET MUST BE MADE OR CIRCLED IN RED INK, WITH DATE AND NAME OF PERSON MAKING CHANGE.

Do not extend notes this side of this line.

STATION	B. S.	H. I.	F. S.	ELEV.	CARSON		STREET	
1+31.5 WEST				19 95	SMH 9 AVER RIM		19.5 RT	
				11 61	8" INLET SOUTH			
				11 83	8" INLET WEST			
				11 58	8" OUTLET NORTH			
					RIM	19.95	19 95	19.95
					MEAS	7.67	7.45	7.70
					T. PIPE	12.28	12.50	12.25
					DIA	0.67	0.67	0.67
					INVERT	11.61	11 83	11.58
1+32.1 WEST				20 06	16.9 Lt. S.M.H. (10) AVER RIM			
				11 67	8" INLET SOUTH			
				11 96	8" INLET WEST			
				11 66	8" OUTLET NORTH			
					RIM	20.06	20.06	20.06
					MEAS	7.72	7.43	7.73
					T. PIPE	12.34	12.63	12.33
					DIA	0.67	0.67	0.67
					INVERT	11.67	11.96	11.66

LENNER ROD

F. B. 7525 Pg. 170 Job No. 6254.00 Division No. 10 Notes Red Plotted Profile
Survey of TORRANCE S.D. Date Date No. X-Sec.
Survey by LIND Notes LIND Notes Chkd Checked
Indexed C. Johnson Date Date Date No.

76L-298 S & E #307—1-56

PLEASE RETURN TO
LOS ANGELES COUNTY ENGINEER
700 LOS ANGELES COUNTY ENGINEERING BLDG.

NOTE: ANY ADDITIONS OR CHANGES ON THIS SHEET MUST BE MADE OR CIRCLED IN RED INK, WITH DATE AND NAME OF PERSON MAKING CHANGE.

Do not extend notes this side of this line.

STATION	B. S.	H. I.	F. S.	ELEV.	CARROLL	STREET
1+50° WEST				20 43		℄
				20 28		9° R° W/4
				20 16		15° R° E.P.
				19 95		21° R FL
				19 50		50° R
				20 34	9° L. W/4	
				20 24	15° L E.P.	
				18 05	20° L. FL. 13°	F.M.R.
				19 64	21° L FL	
				20 59	56° L	
1+90°				20 70		℄
				20 59		9° L W/4
				20 40		15° R E.P.
				20 07		21° L FL
				20 96		50° R
				20 55	9° L. W/4	
				20 37	15° L. E.P.	
				19 77	21° L FL	
				20 89	50° L.	

Profile Notes Red. Plotted Job No. Division No.
No. X-Sec. Date Date Checked Survey of
No. Date Notes Chkd Date Checked Survey by Notes Date
Date Map No. Indexed Date

F. B. Pg. 171

76L-298 S & E #307—1-56

PLEASE RETURN TO
LOS ANGELES COUNTY ENGINEER
700 LOS ANGELES COUNTY ENGINEERING BLDG.

NOTE: ANY ADDITIONS OR CHANGES ON THIS SHEET MUST BE MADE OR CIRCLED IN RED INK, WITH DATE AND NAME OF PERSON MAKING CHANGE.

Do not extend notes this side of this line.

STATION	B. S.	H. I.	F. S.	ELEV.	CARSON	STREET
2+90				20 53		℄
				20 72		8° R W/4
				20 57		15° R EG
				20 10		21° R FL
				21 03		50° R
				20 73	8° L. W/4	
				20 53	15° L EG	
				21 07	22° L FL	
				21 01	50° L	
3+90 ±		LENHEA ROD		20 54	17 L Lt. S.M.H.	AVER RIM
				13 07	8" STUB. WEST	
				12 93	8" OUTLET EAST	
					RIM 20.54	20.54
					MEAS 6.80	6.94
					T. PIPE 13.74	13.60
					DIA 0.67	0.67
					INVERT. 13.07	12.93

F. B. 2525 Pg. 172 Job No. 6254.00 Division No. 10 Notes Red Plotted Profile
Survey of Sn. Tolerance Sw. Date Date No. X-Sec.
Survey by Lim Notes Lind Notes Chkd Checked
Indexed A. C. Johnson Date Date Date No.

76L-298 S & E #307—1-56

PLEASE RETURN TO
LOS ANGELES COUNTY ENGINEER
700 LOS ANGELES COUNTY ENGINEERING BLDG.

NOTE: ANY ADDITIONS OR CHANGES ON THIS SHEET MUST BE MADE OR CIRCLED IN RED INK, WITH DATE AND NAME OF PERSON MAKING CHANGE.

Do not extend notes this side of this line.

STATION	B. S.	H. I.	F. S.	ELEV.	W. on CARSON		STREET
4+25° WEST				20 26	S.M.H. AVER 12 Rim		19° Rt
				12 44	8" INLET WEST		
				12 48	8" OUTLET EAST		
		LENKER			Rim	20.26	20.26
					MEAS	7.15	7.11
					TOP PIPE	13.11	13.15
					DIA	0.67	0.67
					INVERT	12.44	12.48
		ADD					

Profile Notes Red. Plotted Job No. Division No. NEED RIM ELEV. F. B. 7[illegible] Pg. 173

No. Date Date Survey of [illegible]

X-Sec. Notes Chkd. Checked Survey by Notes Date

No. Date Date Map No. Index Date

76L-298 S & E #307—1-56

PLEASE RETURN TO
LOS ANGELES COUNTY ENGINEER
700 LOS ANGELES COUNTY ENGINEERING BLDG.

NOTE: ANY ADDITIONS OR CHANGES ON THIS SHEET MUST BE MADE OR CIRCLED IN RED INK, WITH DATE AND NAME OF PERSON MAKING CHANGE.

Do not extend notes this side of this line.

STATION	B. S.	H. I.	F. S.	ELEV.	AVALON	BLVD
29+92°				19 88	℄	FL.
30+22°				20 27	℄	
				20 16		15° R. E. Conc. Pv.
				19 83		22° R. FL
				20 34		50° R.
				20 24	15° L. E. Conc. Pv.	
				20 07	20° L.	
				20 6	50° L.	
30+30.5				20 59	36° L. S.M.H. 13	AVER RIM
				8 51	8" TRAP INLET SOUTH	
				8 52	8" OUTLET NORTH	TRAP INLET
					RIM 20.59	BOTT TROUGH ONLY
					MEAS 11.40	RIM 20.59
					T. PIPE 9.19	MEAS 12.08
					DIA 0.67	INVERT 8.51
					INVERT 8.52	

LENNER FOR

F. B. 1525 PG. 174 Job No. 6054.00 Division No. 10 Notes Red Plotted Profile
Survey of Torrance Sch Date Date No. X-Sec.
Survey by Lind Notes Lind Notes Chkd Checked
Index C. Johnson Date Date Date No.

76L-298 S & E #307—1-56

PLEASE RETURN TO
LOS ANGELES COUNTY ENGINEER
700 LOS ANGELES COUNTY ENGINEERING BLDG.

NOTE: ANY ADDITIONS OR CHANGES ON THIS SHEET MUST BE MADE OR CIRCLED IN RED INK, WITH DATE AND NAME OF PERSON MAKING CHANGE.

Do not extend notes this side of this line.

STATION	B. S.	H. I.	F. S.	ELEV.	Avalon	Blvd
30+62°				20 35		℄
				20 27		15° R. E. Conc. Pv.
			20 87 → DELOW	20 97		22° R. FL
				21 00		50° R.
				20 27	15° L. E. Conc. Pv.	
				20 10	20° L. F.L.	
				20 74	50° L.	
31+00				20 41		℄
				20 36		15° R. E. Conc. Pv.
				19 95		22° R. FL
				20 90		50° R.
				20 32	15° L. E. Conc. Pv.	
				20 15	20° " F.L.	
				20 61	50° "	
32+00				20 57		℄
				20 50		15° R.
				20 15		22° "
				20 70		50° "
				20 51	15 L.	
				20 31	20 "	
				20 78	50 "	

Profile Notes Red. Plotted Job No. Division No.
No. Date Date Survey of
X-Sec. Notes Chkd. Checked Survey by Notes Date
F. B. Pg. 175

76L-298 S & E #307—1-56

PLEASE RETURN TO
LOS ANGELES COUNTY ENGINEER
700 LOS ANGELES COUNTY ENGINEERING BLDG.

NOTE: ANY ADDITIONS OR CHANGES ON THIS SHEET MUST BE MADE OR CIRCLED IN RED INK, WITH DATE AND NAME OF PERSON MAKING CHANGE.

Do not extend notes this side of this line.

STATION	B. S.	H. I.	F. S.	ELEV.	AVALON	BLVD
TP				20 55	STA 32	
32+71°				20 88	32° Lt. 5 M H^ce AVER RIM	
				9 79	8" INLET SOUTH	
				9 76	8" OUTLET NORTH	
					RIM 20.88	20.88
					MEAS 10.42	10.45
					T.PIPE 10.46	10.43
		ROD			DIA 0.67	0.67
					INVERT 9.79	9.76
33+00				20 73	℄	
				20 73		15° R E. CONC PV
		LEATHER		20 [illegible]		22° R FL
				20 8		50° R
				20 49	15° L. E. CONC PV	
				20 45	20° L. FL	
				21 41	50° L.	

F. B. 7525 Pg. 176 Job No. 6234.00 Division No. 10 Notes Red Plotted Profile
Survey of 2" TORRANCE [illegible] Date Date No. X-Sec.
Survey by [illegible] Notes Chkd Checked
Indexed E. C. Jones Date Date Date No.

76L-298 S & E #307—1-56

PLEASE RETURN TO
LOS ANGELES COUNTY ENGINEER
700 LOS ANGELES COUNTY ENGINEERING BLDG.

NOTE: ANY ADDITIONS OR CHANGES ON THIS SHEET MUST BE MADE OR CIRCLED IN RED INK, WITH DATE AND NAME OF PERSON MAKING CHANGE.

Do not extend notes this side of this line.

STATION	B. S.	H. I.	F. S.	ELEV.			
33+395				20 97	SMH. AVER RIM		32° Rt.
				13 03	8" INLET	SOUTH	
				13 01	8" OUTLET	NORTH	
					RIM	20.97	20.97
					MEAS	7.27	7.29
					T. PIPE	13.70	13.68
					DIA	0.67	0.67
					INVERT	13.03	13.01
34+00		LENKER ROD		20 99		℄	
				20 96			15° R. E. Conc. Pv.
				20 26			22° R. "
				21 4			50° R.
				20 81	15° L. E. Conc. Pv.		
				20 51	20° L. "		
				21 81	50° L.		

Profile Notes Red. Plotted Job No. Division No.
No. Date Date Survey of
X-Sec. Notes Chkd. Checked Survey by Notes Date
No. Date Date Map No.

F. B. PG. 177

76L-298 S & E #307—1-56

PLEASE RETURN TO
LOS ANGELES COUNTY ENGINEER
700 LOS ANGELES COUNTY ENGINEERING BLDG.

NOTE: ANY ADDITIONS OR CHANGES ON THIS SHEET MUST BE MADE OR CIRCLED IN RED INK, WITH DATE AND NAME OF PERSON MAKING CHANGE.

36+21 +

Do not extend notes this side of this line.

STATION	B. S.	H. I.	F. S.	ELEV.	AVALON	BLVD
35+00				21 03		℄
				20 99		15° R E. CONC. PV.
				20 65		22° " FL.
				21 38		50° "
				21 01	15° L. E. CONC. PV	
				20 73	22° "	
				21 72	50° "	
36+00				21 27		℄
				21 09		15° R. E. CONC.
				20 83		22° " FL
				21 30		24° " T. BERM
				22 2		50° "
				21 9	15° L. E CONC. PV.	
				20 88	22° " FL.	
				21 90	50° "	
TP.				21 52		

LENNEA ROD

F. B. 2585 PG. 178 Job No. 6254.00 Division No. 10 Notes Red Plotted Profile
Survey of S. TORRENCE RD Date Date No.
Survey by [illegible] Notes Checked X-Sec.
Indexed C. Johnson Date Date No.

76L-298 S & E #307—1-56

PLEASE RETURN TO
LOS ANGELES COUNTY ENGINEER
700 LOS ANGELES COUNTY ENGINEERING BLDG.

NOTE: ANY ADDITIONS OR CHANGES ON THIS SHEET MUST BE MADE OR CIRCLED IN RED INK, WITH DATE AND NAME OF PERSON MAKING CHANGE.

Do not extend notes this side of this line.

Profile Notes Red. Plotted Job No. Division No.
No. X-Sec. Date Date Survey of
Notes Chkd. Checked Survey by
No. Date Date Map No.

F. B. PG. 179

STATION	B. S.	H. I.	F. S.	ELEV.		AVALON	BLVD
36+21 ±				21 50	34° Lt.	S.M.H. (U)	AVE. RIM
				11 33	8"	INLET SOUTH	
				11 23	8"	OUTLET NORTH	
					RIM	21.50	21.50
					MEAS	9.50	9.60
					T. PIPE	12.00	11.90
					DIA	0.67	0.67
					INVERT	11.33	11.23
		LEINER RD					
36+22 ±				21 38	S.M.H. (U)	AVE RIM	31° RT.
				14 20	8"	INLET SOUTH	
				14 26	8"	OUTLET NORTH	
					RIM	21.38	21.38
					MEAS	6.43	6.45
					T. PIPE	14.95	14.93
					DIA	0.67	0.67
					INVERT	14.29	14.26

76L-298 S & E #307—1-56

PLEASE RETURN TO
LOS ANGELES COUNTY ENGINEER
700 LOS ANGELES COUNTY ENGINEERING BLDG.

NOTE: ANY ADDITIONS OR CHANGES ON THIS SHEET MUST BE MADE OR CIRCLED IN RED INK, WITH DATE AND NAME OF PERSON MAKING CHANGE.

Do not extend notes this side of this line.

STATION	B. S.	H. I.	F. S.	ELEV.	AVALON	BLVD
37+00				21 46		℄
				21 35		15° R. E. CONC. PV
				21 0		22° " FL.
				21 6		24° " [illegible]
				21 8		50° "
				21 33	15° L. E. CONC. PV	
				21 0	20° " FL	
				21 4	50° "	
38+00				21 74		℄
				21 [illegible]		15° R. E. CONC. PV
				21 43		22° " FL.
				22 0		24° "
				22 0		50° "
				21 58	15° L. E. CONC. PV	
				21 4	20° L. FL	
				22 0	50° L.	

LENKEA ROD

F. S. 2525 PG. 180 Job No. 6254.00 Division No. 10 Notes Red ____ Plotted ____ Profile ____
Survey of STOMRANGE [illegible] Date ____ Date ____ No. ____
Survey by [illegible] Notes Chkd ____ Checked ____ X-Sec. ____
Indexed [illegible] Date ____ Date ____ Date ____ No. ____

76L-298 S & E #307—1-56

PLEASE RETURN TO
LOS ANGELES COUNTY ENGINEER
700 LOS ANGELES COUNTY ENGINEERING BLDG.

NOTE: ANY ADDITIONS OR CHANGES ON THIS SHEET MUST BE MADE OR CIRCLED IN RED INK, WITH DATE AND NAME OF PERSON MAKING CHANGE.

Do not extend notes this side of this line.

STATION	B. S.	H. I.	F. S.	ELEV.	AVALON	BLVD
39+00				22 53		℄
				22 [illegible]		15° R. E. CONC. [illegible]
				22 09		22° " [illegible]
				22 0[illegible]		50° "
				22 44	15° L ED CONC. [illegible]	
				21 6	20° L [illegible]	
				22 6	50° L	
39 ±70		LENKER ROD		22 94	34° Lt. SMH	AVER [illegible]
				12 86	8" INLET SOUTH	
				12 79	8" OUTLET NORTH	
					RIM 22.94	22.94
					MEAS 9.41	9.48
					T-PIPE 13.53	13.46
					DIA 0.67	0.67
					INVERT 12.86	12.79

Profile Notes Red. Plotted Job No. Division No.
No. Date Date Survey of [illegible]
X-Sec. Notes Chkd. Checked Survey by Notes Date
No. Date Date Map No. Index [illegible]

F. B. [illegible] PG. 141

76L-298 S & E #307—1-56

PLEASE RETURN TO
LOS ANGELES COUNTY ENGINEER
700 LOS ANGELES COUNTY ENGINEERING BLDG.

NOTE: ANY ADDITIONS OR CHANGES ON THIS SHEET MUST BE MADE OR CIRCLED IN RED INK, WITH DATE AND NAME OF PERSON MAKING CHANGE.

Do not extend notes this side of this line.

STATION	B. S.	H. I.	F. S.	ELEV.	AVALON BLVD		
40+00				23 45	℄		
				23 27		15° R. ED. CONC. PV.	
				23 17		22° " FL.	
				23 4		50° "	
				23 41	15° L. ED. CONC. PV.		
				23 1	20° " FL		
				23 4	50° "		
T.P.		ADD		23 45	STA 40+00 [illegible] RED HEAD		
40+22 4				23 49	S. M. H. AVER RIM 18	32° Rt.	
				15 53	8" INLET SOUTH		
		LENKER		15 56	8" INLET WEST		
				15 46	8" OUTLET NORTH		
					RIM 23.49	23.49	23.49
					MEAS 7.29	7.26	7.36
					T.PIPE 16.20	16.23	16.13
					DIA 0.67	0.67	0.67
					INVERT. 15.53	15.56	15.46

F. B. 2525 PG. 182 Job No. 6234.00 Division No. 10 Notes Red Plotted Profile
Survey of S. TO [illegible] Date Date No. X-Sec.
Survey by [illegible] Notes Notes Chkd Checked
Indexed K. C. Johnson Date Date Date No.

76L-298 S & E #307—1-56

PLEASE RETURN TO
LOS ANGELES COUNTY ENGINEER
700 LOS ANGELES COUNTY ENGINEERING BLDG.

NOTE: ANY ADDITIONS OR CHANGES ON THIS SHEET MUST BE MADE OR CIRCLED IN RED INK, WITH DATE AND NAME OF PERSON MAKING CHANGE.

Do not extend notes this side of this line.

STATION	B. S.	H. I.	F. S.	ELEV.	AVALON	BLVD
41+00				24 24		℄
				24 18		15° Rt. Ed Conc pv
				23 96		29° " FL
				24 52		31° " T. Berm
				24 39		50° "
				24 25	15° L Ed. Conc. pv.	
				23 68	32° L. FL	
				24 8	50° L.	
42+00				25 06		℄
				25 09		15° R E Conc. pv.
				24 75		29° " FL
				25 11		31° " T. Berm
				25 2		50° "
				25 01	15° L E. Conc pv.	
				24 74	32° L. FL	
				25 91	50° L.	

LENNER ROD

Profile Notes Red. ____ Plotted ____ Job No. ____ Division No. ____ F. B. [illegible] PG. 195

No. ____ Date ____ Date ____ Survey of ____

X-Sec. Notes Chkd. ____ Checked ____ Survey by ____ Notes ____ Date ____

No. ____ Date ____ Date ____ Map No. ____ Indexed ____ Date ____

76L-298 S & E #307—1-56

PLEASE RETURN TO
LOS ANGELES COUNTY ENGINEER
700 LOS ANGELES COUNTY ENGINEERING BLDG.

NOTE: ANY ADDITIONS OR CHANGES ON THIS SHEET MUST BE MADE OR CIRCLED IN RED INK, WITH DATE AND NAME OF PERSON MAKING CHANGE.

Do not extend notes this side of this line.

STATION	B. S.	H. I.	F. S.	ELEV.	AVALON	BLVD
42+06				25 03	34° Lt. S.M.H. 19	AVER RIM
				15 07	8" OUTLET NORTH	"ONLY"
					RIM 25.03	
					MEAS 9.29	
					T. PIPE 15.74	
					DIA 0.67	
					INVERT 15.07	
42+45		LENKER ROD		25 37	S.M.H. 20 AVER RIM	31° Rt
				17 47	8" OUTLET	SOUTH
					RIM 25.37	
					MEAS 7.23	
					T. PIPE 18.14	
					DIA 0.67	
					INVERT 17.47	

F. S. 2525 PG. 184 Job No. 6254.00 Division No. 10 Notes Red. Plotted Profile
Survey of S. TORRANCE SW Date Date No. X-Sec.
Survey by [illegible] Notes Notes Chkd Checked
Indexed A. C. Johnson Date Date Date No.

76L-298 S & E #307—1-56

PLEASE RETURN TO
LOS ANGELES COUNTY ENGINEER
700 LOS ANGELES COUNTY ENGINEERING BLDG.

NOTE: ANY ADDITIONS OR CHANGES ON THIS SHEET MUST BE MADE OR CIRCLED IN RED INK, WITH DATE AND NAME OF PERSON MAKING CHANGE.

Do not extend notes this side of this line.

STATION	B. S.	H. I.	F. S.	ELEV.	AVALON	BLVD
42 - 95°				25 95		℄
				25 85		15° R. E. CONC. PL
				25 52		21° " FL
				25 95		31° " BOIL
				26 2		50 "
		LENKER ROD		25 89	15° L. E. CONC. PL	
				25 54	32° " FL	
				25 97	50° "	
43 + 35				26 20		℄
				25 96		20° R. E. CONC. PL
				25 78		28° " FL
				25 84		37° " B. BERM
				26 37		38° " T. BERM
				26 4		50° "
				25 98	20° L. E. CONC. PL	
				25 93	30° " FL	
				25 98	50° "	

Profile Notes Red. ____ Plotted ____ Job No. ____ Division No. ____ F. B. 2525 Pg. 145
No. ____ Date ____ Date ____ Survey of ____
X-Sec. Notes Chkd. ____ Checked ____ Survey by ____ Notes ____ Date ____
No. ____ Date ____ Date ____ Map No. ____ Index ____ Date ____

76L-298 S & E #307—1-56

PLEASE RETURN TO
LOS ANGELES COUNTY ENGINEER
700 LOS ANGELES COUNTY ENGINEERING BLDG.

NOTE: ANY ADDITIONS OR CHANGES ON THIS SHEET MUST BE MADE OR CIRCLED IN RED INK, WITH DATE AND NAME OF PERSON MAKING CHANGE.

Do not extend notes this side of this line.

STATION	B. S.	H. I.	F. S.	ELEV.	220 th	STREET
43+60.13				26 34	THE ℄ INT. OF AVALON BLVD	
					& 220 th St = 43+60.13 So.	
					& 1+00 E. & W. PER PG.	
					42, 94.	
1+33° W.				25 97		℄ FL. GUTT
1+43° W.				26 02		℄ E. CONC GUTT.
1+50° W				26 33		℄
				25 99		18 E PL B. BERM
				26 57		19° " T. "
				26 4		25° PL.
				26 17	12° L FL	
				26 8	13° L. BRK	
				26 9	25° L.	
1+90° W				26 70		℄
				26 20		11° R. E P
				26 25		17° R. FL.
				26 63		25° R. PL
				26 35	9° L. EP	
				25 9	14° L. FL	
				26 7	25° L. PL	

LENNER ROD

F. B. 7525 PG. 186 Job No. 6254.00 Division No. 10 Notes Red Plotted Profile
Survey of S. TORRANCE SD Date Date No. X-Sec.
Survey by LIND Notes LIND Notes Chkd. Checked
Indexed K. C. Johnson Date Date Date No.

76L-298 S & E #307—1-56

PLEASE RETURN TO
LOS ANGELES COUNTY ENGINEER
700 LOS ANGELES COUNTY ENGINEERING BLDG.

NOTE: ANY ADDITIONS OR CHANGES ON THIS SHEET MUST BE MADE OR CIRCLED IN RED INK, WITH DATE AND NAME OF PERSON MAKING CHANGE.

Do not extend notes this side of this line.

STATION	B. S.	H. I.	F. S.	ELEV.	220 ft		H.	WEST
2+10 ℄				26 86	S.M.H. (21)	℄		AVER RIM
				19 14	8" INLET	EAST		
				19 03	8" OUTLET	WEST		
					RIM	26.86	26.86	
					MEAS	7.05	7.16	
		LENKER ROD			T. PIPE	19.81	19.70	
					DIA	0.67	0.67	
					INVERT	19.14	19.03	
2+90°				27 20		℄		
				26 81			11° R	E.P.
				26 63			17° R	EL
				27 0			25° R	PL
				26 85	9° L	E.P.		
				26 13	14° L	EL		
				26 9	25° L	PL		

Profile Notes Red. ____ Plotted ____ Job No. ____ Division No. ____ F. B. 7[illegible] PG. 187

No. ____ Date ____ Date ____ Survey of ____

X-Sec. Notes Chkd. ____ Checked ____ Survey by ____ Notes ____ Date ____

No. ____ Date ____ Date ____ Map No. ____ Indexed ____ Date ____

76L-298 S & E #307—1-56

PLEASE RETURN TO
LOS ANGELES COUNTY ENGINEER
700 LOS ANGELES COUNTY ENGINEERING BLDG.

NOTE: ANY ADDITIONS OR CHANGES ON THIS SHEET MUST BE MADE OR CIRCLED IN RED INK, WITH DATE AND NAME OF PERSON MAKING CHANGE.

Do not extend notes this side of this line.

STATION	B. S.	H. I.	F. S.	ELEV.	220 ½ St. EAST			
1+31.7 EAST				25.96	S-MH		℄	AVER. RIM
				19.58	8"	INLET	SOUTH	
				19.71	8"	STUB	NORTH	
				19.47	8"	OUTLET	WEST	
					RIM	25.96	25.96	25.96
					MEAS	5.71	5.58	5.82
					T. PIPE	20.25	20.38	20.14
					DIA	0.67	0.67	0.67
					INVERT	19.58	19.71	19.47
1+40.3 EAST				26.12	E. CONC. PV.		℄	
1+50°				26.30			℄	
				26.13				11° R. EP
				25.85				15° R. FL
				26.2				16° R. BRK
				26.2				25° R. PL
				26.06	11° L. E.P.			
				25.92	16° L. FL			
				26.09	25° L. PL			

LENKER ROD

F. B. 2525 PG. 188 Job No. 6254.00 Division No. 10 Notes Red Plotted Profile
Survey of S. TORRANCE SD Date Date No.
Survey by LIND Notes LIND Notes Chkd. Checked X-Sec.
Indexed R. C. Johnson Date Date Date No.

76L-298 S & E #307—1-56

PLEASE RETURN TO
LOS ANGELES COUNTY ENGINEER
700 LOS ANGELES COUNTY ENGINEERING BLDG.

NOTE: ANY ADDITIONS OR CHANGES ON THIS SHEET MUST BE MADE OR CIRCLED IN RED INK, WITH DATE AND NAME OF PERSON MAKING CHANGE.

Do not extend notes this side of this line.

STATION	B. S.	H. I.	F. S.	ELEV.	220 th STREET EAST	
1+90°				2620		℄
				2582		11° R EP
				2551		16° " FL
				259		17° " BRK
				259		25° " PL
				2572	13° L EP	
				2560	15.5 L FL	
				2590	25° L PL	
2+90°				2595		℄
				2582		11° R EP
				2533		16° " FL
				258		17° " BRK
				258		25° " PL
				2551	13° L EP	
				2546	15.5 L FL	
				2588	25° L PL	

LENKER ROD

Profile Notes Red. Plotted Job No. Division No. F. B. PG. 189
No. Date Date Survey of
X-Sec. Notes Chkd. Checked Survey by Notes Job Date
No. Date Date Map No. Indexed Date

76L-298 S & E #307—1-56

PLEASE RETURN TO
LOS ANGELES COUNTY ENGINEER
700 LOS ANGELES COUNTY ENGINEERING BLDG.

NOTE: ANY ADDITIONS OR CHANGES ON THIS SHEET MUST BE MADE OR CIRCLED IN RED INK, WITH DATE AND NAME OF PERSON MAKING CHANGE.

Do not extend notes this side of this line.

STATION	B. S.	H. I.	F. S.	ELEV.	AVALON	BLVD
43+85				26 50		℄
				26 24		20³ R. E. CONC PV
				26 10		40° R. FL
				27 0		42⁵ R. BRK
				26 31	19³ L. E. CONC PV	
				25 99	30³ " FL	
				26 4	50° "	
44+25°		LENKER ROD		26 68		℄
				26 [illegible]		15° E. CONC. PV
				25 99		39⁵ FL.
				27 0		41³ BRK
				27 0		50°
				26 49	15° L. E. CONC. PV	
				26 24	21° " FL.	
				26 54	50° "	

F. S. 7525 Pg. 190
Job No. 25400 Division No. 10 Notes Red Plotted Profile
Survey of S. TORRANCE LIND Date Date No.
Survey by L. C. Johnson Notes Checked X-Sec.
Indexed Date Date Date No.

76L-298 S & E #307—1-56

PLEASE RETURN TO
LOS ANGELES COUNTY ENGINEER
700 LOS ANGELES COUNTY ENGINEERING BLDG.

NOTE: ANY ADDITIONS OR CHANGES ON THIS SHEET MUST BE MADE OR CIRCLED IN RED INK, WITH DATE AND NAME OF PERSON MAKING CHANGE.

Do not extend notes this side of this line.

STATION	B. S.	H. I.	F. S.	ELEV.	AVALON	BLVD
44+88 ?				2689		℄
				2684		15° R. E Conc. Pv
				2647	Beg. Conc	38° " E G
				2655	C.B. & Gutt.	40° " FL
				2700	on Right	40° " TC
				2737		50° "
		LENKER ADD		2672	15° L. E Conc Pv.	
				2682	21° " FL	
				2688	50° "	
46+00				2712		℄
				2710		15° R. E Conc. Pv
				2662		38° " EG
				2644		40° " FL
				2716		40° " TC
				2736		50° "
				2705	15° L. E. Conc. Pv	
				2690	21° " FL.	
				2713	50° "	

Profile No. ___ Notes Red. ___ Plotted ___ Job No. 25400 Division No. ___ F. B. 2525 Pg. 191
Date ___ Date ___ Survey of ___
Notes Chkd. ___ Checked ___ Survey by ___ Notes ___ Date ___

76L-298 S & E #307—1-56

PLEASE RETURN TO
LOS ANGELES COUNTY ENGINEER
700 LOS ANGELES COUNTY ENGINEERING BLDG.

NOTE: ANY ADDITIONS OR CHANGES ON THIS SHEET MUST BE MADE OR CIRCLED IN RED INK, WITH DATE AND NAME OF PERSON MAKING CHANGE.

Do not extend notes this side of this line.

STATION	B. S.	H. I.	F. S.	ELEV.	AVALON	BLVD
46+87 B				27 83	318 Lf S.M.H. 23	AVER RIM
				20 45	8" INLET SOUTH	
				20 42	8" OUTLET NORTH	
					RIM 27 88	27 88
					MEAS 6 76	6.79
					T. PIPE 21. 12	21.09
					DIA 0. 67	0.67
					INVERT 20 45	20.42
BM SD 2213		LENNER ROD		27 52	BM SD 2213 EL = 27.524 pg. 23	
47+14				27 37	℄	
				27 29		15° R. E. COLL. A
				26 83		39° " EJ
				26 11		40° " FL
				27 40		40° " TL
				27 69		49.5 " BW
				27 37	15° L. E. COLL. GUA	
				26 83	21° " FL	
				27 55	50° "	

F. S. 2525 Pg. 192
Job No. 6254.00 Division No. 10 Notes Red. Plotted Profile
Survey of S. TORRANCE SD Date Date No.
Survey by LIND Notes LIND Notes Chkd. Checked X-Sec.
Indexed C. Johnson Date Date Date No.

76L-298 S & E #307—1-56

PLEASE RETURN TO
LOS ANGELES COUNTY ENGINEER
700 LOS ANGELES COUNTY ENGINEERING BLDG.

NOTE: ANY ADDITIONS OR CHANGES ON THIS SHEET MUST BE MADE OR CIRCLED IN RED INK, WITH DATE AND NAME OF PERSON MAKING CHANGE.

Do not extend notes this side of this line.

STATION	B. S.	H. I.	F. S.	ELEV.	Avalon	Blvd
47+54°				2755		℄
				2743		15° R. E Conc. [illegible]
				2699		38° " EG
				2682		40° " FL
				2748		40° " TC
				2770		49° " BW
				2744	15° L. E Conc. [illegible]	
				2717	2[illegible]° " FL	
				277	50° "	
48+20 35				2774	The ℄ Int. of Avalon Blvd & 221 St. H. = 48+20.35 [illegible] & 1+00 W. per pg 43, 96	
0+50° W.				277		℄ Prod
0+79° W.				273		℄ " FL
0+85° W				2753		℄ " E Conc. [illegible]
1+15° W				2760		℄ " "
1+37° W				2725		℄ E. Conc Gut
1+40° W				2719		℄ FL Conc Gut
1+43° W				2724		℄ E. Con. Gut

Profile Notes Red. Plotted Job No. [illegible] Division No. [illegible] F. B. [illegible] Pg. 193

No. Date Date Survey of

Notes Chkd. Checked Survey by [illegible] C. Johnson

76L-298 S & E #307—1-56

PLEASE RETURN TO
LOS ANGELES COUNTY ENGINEER
700 LOS ANGELES COUNTY ENGINEERING BLDG.

NOTE: ANY ADDITIONS OR CHANGES ON THIS SHEET MUST BE MADE OR CIRCLED IN RED INK, WITH DATE AND NAME OF PERSON MAKING CHANGE.

Do not extend notes this side of this line.

STATION	B. S.	H. I.	F. S.	ELEV.	221 St St.	WEST
1+87° W.				2769		℄
				2751		9° R. W/4
				2733		16° " EG
				2716		18° " FL
				2783		18° " TC
				2776		29.5 " BW
				2750	9° L. W/4	
				2737	16° " EG	
				2717	18° " FL	
				2734	18° " TC	
				2810	29.5 " BW	
2+27° W.				2778		℄
				2761		9° R. W/4
				2741		16° " EG
				2722		18° " FL
				2797		18° " TC
				2810		29.5 " BW
				2767	9 L. W/4	
				2740	16 " EG	
				2723	18 " FL	
				2790	18 " TC	
				2824	29.5 " BW	

LEMKER FROD

F. B. 2525 Pg. 194
Job No. 6254.00 Division No. 10 Notes Red Plotted Profile
Survey of St. Florence Sta. Date Date No.
Survey by Lind Notes Lind Notes Chkd Checked X-Sec.
Indexed K. C. Johnson Date Date Date No.

76L-298 S & E #307—1-56

PLEASE RETURN TO
LOS ANGELES COUNTY ENGINEER
700 LOS ANGELES COUNTY ENGINEERING BLDG.

NOTE: ANY ADDITIONS OR CHANGES ON THIS SHEET MUST BE MADE OR CIRCLED IN RED INK, WITH DATE AND NAME OF PERSON MAKING CHANGE.

Do not extend notes this side of this line.

STATION	B. S.	H. I.	F. S.	ELEV.	W. on 221 St.
3+27.9 W.				27.80	℄
				27.70	9° R. W/4
				27.48	16° " EG
				27.30	18° " FL
				27.94	18° " TC
				28.30	29.5 " BW
				27.63	9° — W/4
				27.51	16° " EG
				27.37	18° " FL
BM S.D. 2213 Elev. 27.524				28.00	18° " TC
F.B. 2525-23					
F.E. Brooks 2 May 1962				28.15	29.5 " BW.
1+95.3	SMH	E. Rim 27.68 W. Rim 27.68		27.69	4.9 Rt. SMH
					No inlet — 8" outlet W.
	Invert 8" outlet W			28.39	Rod 27.69 meas 6.65 Top pipe 28.04 dia .67 invert 28.37
5+49.5	SMH	E. Rim 28.82 W. Rim 28.83		28.82	4.8 Rt. SMH
					8" Inlet E — 8" outlet W
					Rod 28.82 — 28.82 meas 7.89 — 7.88 Top pipe 28.23 — 28.24 dia .67 — .67 Invert 19.56 — 19.59
	Invert 8" Inlet E			19.56	
	" " Outlet W			19.59	

LEHRER ROAD

Profile No. X-Sec. Notes Red. Date Plotted Date Job No. 675400 Division No. 10 Survey of Notes Chkd. Date Checked Date Survey by Notes Date Date Mag. No. Inst. C. Johnson

F. B. 7525 Pg. 195

76L-298 S & E #307—1-56

PLEASE RETURN TO
LOS ANGELES COUNTY ENGINEER
700 LOS ANGELES COUNTY ENGINEERING BLDG.

NOTE: ANY ADDITIONS OR CHANGES ON THIS SHEET MUST BE MADE OR CIRCLED IN RED INK, WITH DATE AND NAME OF PERSON MAKING CHANGE.

Do not extend notes this side of this line.

STATION	B. S.	H. I.	F. S.	ELEV.	S. on Avalon Blvd	
48+87°				27 85	℄	
				27 73		15° R. E. Conc. Pv
				27 40		38° " EC
				27 26		40° " FL
				27 92		40° " TC
				28 08		49.5 " BW.
				27 86	15° L. E. Conc. Pv.	
				27 54	22° " FL	
				28 0	50° "	
49+27				27 95	℄	
				27 89		15° R E Conc. Pv
				27 55		38° " EC
				27 38		40° " FL
				28 02		40° " TC
				28 10		49.5 " BW
				27 92	15° L. E. Conc. Pv	
				27 61	22° " FL	
				28 26	50° "	

LEAVER ROD

F. B. 2525 Pg. 196 Job No. 6254.00 Division No. 10 Notes Red Plotted Profile
Survey of S. Torrance SD Date Date No.
Survey by Lind Notes Lind Notes Chkd Checked X-Sec.
Indexed R. C. Johnson Date Date Date No.

76L-298 S & E #307—1-56

PLEASE RETURN TO
LOS ANGELES COUNTY ENGINEER
700 LOS ANGELES COUNTY ENGINEERING BLDG.

NOTE: ANY ADDITIONS OR CHANGES ON THIS SHEET MUST BE MADE OR CIRCLED IN RED INK, WITH DATE AND NAME OF PERSON MAKING CHANGE.

Do not extend notes this side of this line.

STATION	B. S.	H. I.	F. S.	ELEV.	D. on Avalon Blvd	
50+19°				28 17		℄
				28 10	15° L. E. Conc. pv	
				27 77	38° " EC	
				27 57	40° " FL	Bet Conc CB
				28 22	40° " TC	& Gutt.
				28 40	49.5 " BW	
50+21.5		Lenker Pow		28 18		℄
				29 15		15° R. E. Conc.
				27 68	End	38° " EC
				27 51	Conc. CB	40° " FL
				28 15	& Gutt.	40° " TC
				28 50		49.5 " BW

Profile No. ~~X-Sec.~~ Notes Red. Date Notes Chkd. Plotted Date Checked Job No. Survey of Survey by Notes Division No. Date F. B. 2525 Pg. 197

76L-296 S & E #307—1-56

PLEASE RETURN TO
LOS ANGELES COUNTY ENGINEER
700 LOS ANGELES COUNTY ENGINEERING BLDG.

NOTE: ANY ADDITIONS OR CHANGES ON THIS SHEET MUST BE MADE OR CIRCLED IN RED INK, WITH DATE AND NAME OF PERSON MAKING CHANGE.

Do not extend notes this side of this line.

STATION	B. S.	H. I.	F. S.	ELEV.	S. on Avalon	Blvd
50+80.6				27.74	S. M. H. Aver Rim	34° Lt.
				19.97	8" Inlet North	
				19.80	8" Outlet South	
					Rim 27.74	27.74
					Meas 7.10	7.27
					T. Pipe 20.64	20.47
					Dia 0.67	0.67
					Invert 19.97	19.80
T.P.		Lenke Rod		28.55	Sta 5 [illegible]	

F. B. 2525 Pg. 198
Job No. 6254.00 Division No. 10 Notes Red. Plotted Profile
Survey of S. Torrance Sd. Date Date No.
Survey by Lino Notes Lino Notes Chkd. Checked X-Sec.
Indexed C. Johnson Date Date Date No.

76L-298 S & E #307—1-56

PLEASE RETURN TO
LOS ANGELES COUNTY ENGINEER
700 LOS ANGELES COUNTY ENGINEERING BLDG.

NOTE: ANY ADDITIONS OR CHANGES ON THIS SHEET MUST BE MADE OR CIRCLED IN RED INK, WITH DATE AND NAME OF PERSON MAKING CHANGE.

Do not extend notes this side of this line.

STATION	B. S.	H. I.	F. S.	ELEV.	S on Avalon Blvd					
51+16°				28 55				℄		
				28 20				20°	R.	W/4
				27 70				40°	"	FL
				28 11				41°	"	T. BEAM
				28 7				50°	"	
		LENKER		28 19	20°	L.	W/4			
				27 68	39°	"	EG			
				27 60	40°	"	FL			
				28 29	40°	"	TL			
				28 50	49.5	"	BW.			
51+56				28 58				℄		
				28 12				20°	R.	W/4
		HOO		27 76				40°	"	FL
				28 40				41°	"	T. BEAM
				28 7				50°	"	
				28 15	20°	L.	W/4			
				27 66	38°	"	EG			
				27 57	40°	"	FL			
				28 24	40°	"	TL			
				28 49	49.5	"	BW.			

Profile Notes Red. ____ Plotted ____ Job No. ____ Division No. ____ F. B. 7705 PG. 199

No. ____ Date ____ Date ____ Survey of ____

X-Sec. Notes Chkd. ____ Checked ____ Survey by ____ Notes ____ Date ____

No. ____ Date ____ Date ____ Map No. ____

76L-298 S & E #307—1-56

PLEASE RETURN TO
LOS ANGELES COUNTY ENGINEER
700 LOS ANGELES COUNTY ENGINEERING BLDG.

NOTE: ANY ADDITIONS OR CHANGES ON THIS SHEET MUST BE MADE OR CIRCLED IN RED INK, WITH DATE AND NAME OF PERSON MAKING CHANGE.

Do not extend notes this side of this line.

STATION	B. S.	H. I.	F. S.	ELEV.	EAST ON 222ND ST.		
52+18.39				28.25	THE ℄ INT. OF AVALON BLVD		
					& 222ND ST. = 52+18.39 S.		
					& 1+00 EAST PER PG. 44 & 99		
0+50				28.7	℄ PROD		
0+59				28.02	℄ "		
0+60				27.95	℄ "		
0+80				28.16	℄ "		
1+20				28.21	℄		
1+34.0				28.00	S. MH. 25 AVER RIM 9° RT.		
				19.33	8" STUB SOUTH		
				19.29	8" INLET NORTH		
				19.13	8" OUTLET EAST		
					RIM	28.00	28.00	28.00
					MEAS	8.00	8.04	8.20
					T. OF PIPE	20.00	19.96	19.80
					DIA	0.67	0.67	0.67
					INVERT	19.33	19.29	19.13

LENKER ROD

F. B. 2525 PG. 200 Job No. 6254.00 Division No. 10 Notes Red Plotted Profile
Survey of S. TORRANCE SD Date Date No.
Survey by [illegible] Notes LIND Notes Chkd Checked X-Sec.
Indexed K. C. Johnson Date Date Date No.

76L-298 S & E #307—1-56

PLEASE RETURN TO
LOS ANGELES COUNTY ENGINEER
700 LOS ANGELES COUNTY ENGINEERING BLDG.

NOTE: ANY ADDITIONS OR CHANGES ON THIS SHEET MUST BE MADE OR CIRCLED IN RED INK, WITH DATE AND NAME OF PERSON MAKING CHANGE.

Do not extend notes this side of this line.

STATION	B. S.	H. I.	F. S.	ELEV.	EAST ON 222ND ST.	
1+36°				2733		℄
				2719		7° R. W14
				2702		13° " E6
				2682		15° " F2
				2755		15° " T6
				2779		26.5 " B4
		LENNER		2715	7° L. W14	
				2700	13° " E5	
				2682	15° " F2	
				2759	15° " T6	
				2784	26.5 " S4	
2+26				2695		℄
		ROD		2669		7° R.
				2647		13° "
				2635		15° " SAME
				2699		15° "
				2729		26.5 "
				2665	7° L.	
				2642	13° " SAME	
				2629	15° "	
				2691	15° "	
				2737	26.5 "	

Profile Notes Red. Plotted Job No. 2100 Division No.
No. X-56c. Date Date Survey of [illegible]
Notes Chkd. Checked Survey by [illegible] Notes [illegible] Date [illegible]
No. Date Date Map No.

F. B. [illegible] PG. 701

76L-298 S & E #307—1-56

PLEASE RETURN TO
LOS ANGELES COUNTY ENGINEER
700 LOS ANGELES COUNTY ENGINEERING BLDG.

NOTE: ANY ADDITIONS OR CHANGES ON THIS SHEET MUST BE MADE OR CIRCLED IN RED INK, WITH DATE AND NAME OF PERSON MAKING CHANGE.

Do not extend notes this side of this line.

STATION	B. S.	H. I.	F. S.	ELEV.	EAST ON	222ND ST.
3+00				26.55	℄	
				26.34		7° R. W/A
				26.13		13° " EG
				25.96		15° " FC
				26.59		15° " TC.
				26.94		26.5 " BW
		LENKER ROW		26.37	7° L. W/A	
				26.16	13° " EG	
				26.03	15° " FC	
				26.66	15° " TC	
				26.95	26.5 " BW	
3+65.9				26.07	5 M.H. 26 AVER RIM	8.5 Rt
				18.63	8" INLET NORTH	
				18.60	8" INLET WEST	
				18.57	8" OUTLET EAST	

RIM	26.07	26.07	26.07
MEAS	6.77	6.80	6.83
T. PIPE	19.30	19.27	19.24
DIA	0.67	0.67	0.67
INVERT	18.63	18.60	18.57

F. B. 2525 PG. 202 Job No. 1241.00 Division No. 10 Notes Red. Plotted Profile
Survey of S. TORRANCE SQ. Date Date No. X-Sec.
Survey by LIND Notes LIND Notes Chkd Checked
Indexed A. C. Johnson Date Date Date No.

76L-298 S & E #307—1-56

PLEASE RETURN TO
LOS ANGELES COUNTY ENGINEER
700 LOS ANGELES COUNTY ENGINEERING BLDG.

NOTE: ANY ADDITIONS OR CHANGES ON THIS SHEET MUST BE MADE OR CIRCLED IN RED INK, WITH DATE AND NAME OF PERSON MAKING CHANGE.

Do not extend notes this side of this line.

STATION	B. S.	H. I.	F. S.	ELEV.	South on Avalon Blvd	
52+78°				2875		℄
				2835		20° R. W/4
				2800		40° " FL
				2874		41° " T. Beam
				2838		50° "
				2821	20° L W/4	
				2773	38° " EG	
				2761	40° " FL	
				2825	40° " TC	
				2858	41.5 " BW	
53+51°				2875		℄
				2842		20° R. W/4
				2825	Begin	38 " EG
				2810	CB & Gutt	40 " FL
				2877		40 " TC
				2900		49.5 BW
				2831	20° L W/4	
				2784	38° " EG	End
				2766	40° " FL	CB & Gutt.
				2831	40° " TC	
				2857	49.5 " BW	

Lenker Rod

Profile Notes Red. Plotted Job No. 835400 Division No. 16 F. B. 2525 Pg. 203
No. Date Date Survey of
X-Sec. Notes Chkd. Checked Survey by Notes Date

76L-298 S & E #307—1-56

PLEASE RETURN TO
LOS ANGELES COUNTY ENGINEER
700 LOS ANGELES COUNTY ENGINEERING BLDG.

NOTE: ANY ADDITIONS OR CHANGES ON THIS SHEET MUST BE MADE OR CIRCLED IN RED INK, WITH DATE AND NAME OF PERSON MAKING CHANGE.

Do not extend notes this side of this line.

STATION	B. S.	H. I.	F. S.	ELEV.	S. on Avalon Blvd	
54+55				28 07		℄
				28 60		20° R. W/4
				28 40		38° " EG
				28 19		40° " FL
				28 35		40° " TC
				29 17		49.5 " BW
				28 51	26° L FL & EP	
				28 31	30° " BEC	
				28 3	50° "	
55+55				28 95		℄
				28 80		20° R W/4
				28 55		38° " EG
				28 40		40° " FL
				29 04		40° " TC
				29 35		49.5 " BW
				28 48	26° L FL & EP	
				28 9	30° " BEC	
				28 7	50° "	
T.P.				28 94	Sta 54+00 ℄	
BM SQ 2222				29 09	BM SQ 2222, El = 29.086, pg 24	

Lenker Rd

F. S. 2525 Pg. 704 Job No. 6254.00 Division No. 10 Notes Red. Plotted Profile
Survey of [illegible] Date Date No. X-Sec.
Survey by [illegible] Notes Chkd. Checked
Indexed A. C. Johnson Date Date No.

76L-298 S & E #307—1-56

PLEASE RETURN TO
LOS ANGELES COUNTY ENGINEER
700 LOS ANGELES COUNTY ENGINEERING BLDG.

NOTE: ANY ADDITIONS OR CHANGES ON THIS SHEET MUST BE MADE OR CIRCLED IN RED INK, WITH DATE AND NAME OF PERSON MAKING CHANGE.

Do not extend notes this side of this line.

STATION	B. S.	H. I.	F. S.	ELEV.	S. ON AVALON BLVD	
55+95°				28 99		℄
				28 72		20° L WH
				28 61		38° " EC
				28 48		46° " FL
				28 56		46° " TL DRIVE
				29 21		49.5 " BW
		LENKER ROD		28 56	26° L. ED & EL	
				28 91	30° " [illegible]	
				28 9	50° "	
56+56°				28 91		℄
56+80.52				29 02	THE ℄ INT. OF AVALON BLVD & 223RD ST = 56+80.52 FROM N. & TO THE WEST ℄ 1400 E. & S. PER PG. 45, 119 & 120	

Profile Notes Red. Plotted Job No. 654400 Division No. 6 F. B. 7575 Pg. 705
No. X-Sec. Date Date Survey of
Notes Chkd. Checked Survey by [illegible] Notes [illegible] C. Johnson

76L-298 S & E #307—1-56

PLEASE RETURN TO
LOS ANGELES COUNTY ENGINEER
700 LOS ANGELES COUNTY ENGINEERING BLDG.

NOTE: ANY ADDITIONS OR CHANGES ON THIS SHEET MUST BE MADE OR CIRCLED IN RED INK, WITH DATE AND NAME OF PERSON MAKING CHANGE.

Do not extend notes this side of this line.

STATION	B. S.	H. I.	F. S.	ELEV.	EAST ON	223 RD ST
1+30 EAST				28 64		℄
1+40 "				28 90		℄
1+50 "				29 20		℄
				28 87		13° R W/4
				28 53		27° R EP.
				29 8		30 R BRK
				29 3		50 R
				29 02	12° L W/4	
				28 31	23° " FL.	
				29 12	28° " EP.	
				29 20	50° "	
1+90 EAST				29 22		℄
				28 75		13° R W/2
				28 54		27° " EP.
				29 2		30° " BRK
				29 2		50° "
				28 98	12° L W/4	
				28 30	23° " FL	
				28 80	28° " EP.	
				28 9	50° "	

LENKER ROD

F. S. 2525 Pg. 206
Job No. 1254.00 Division No. 10 Notes Red Plotted Profile
Survey of 2 TO ARRANGE 2 D. Date Date No. X-Sec.
Survey by [illegible] Notes [illegible] Notes Chkd Checked
Indexed R. C. Johnson Date Date Date No.

76L-298 S & E #307—1-56

PLEASE RETURN TO
LOS ANGELES COUNTY ENGINEER
700 LOS ANGELES COUNTY ENGINEERING BLDG.

NOTE: ANY ADDITIONS OR CHANGES ON THIS SHEET MUST BE MADE OR CIRCLED IN RED INK, WITH DATE AND NAME OF PERSON MAKING CHANGE.

Do not extend notes this side of this line.

STATION	B. S.	H. I.	F. S.	ELEV.	E ON 223	RW St
2+90 EAST				2916		℄
				2882		13° R. W.L.
				2852		27° " F.L.
				293		30° " B.L.
				294		50° "
				2873	12° L. W.L.	
				2817	23° " F.L.	
				2856	28° " E.P.	
				283	40° "	

LENKER ROW

Profile Notes Red. Plotted Job No. Division No. F. B. Pg. 207

No. X-56c. Date Date Survey of

Notes Chkd. Checked Survey by Notes Date

76L-298 S & E #307—1-56

PLEASE RETURN TO
LOS ANGELES COUNTY ENGINEER
700 LOS ANGELES COUNTY ENGINEERING BLDG.

NOTE: ANY ADDITIONS OR CHANGES ON THIS SHEET MUST BE MADE OR CIRCLED IN RED INK, WITH DATE AND NAME OF PERSON MAKING CHANGE.

Do not extend notes this side of this line.

STATION	B. S.	H. I.	F. S.	ELEV.	SOUTH ON	AVALON BLVD
1+84° SOUTH				29 42		℄
				29 36		15° R. E. CONC. PV
				29 08		38° " EG
				28 87		40° " FL
				28 99		40° " TC. DRIVE
				29 65		49.5 " BW
				29 20	15° L. E CONC. PV.	
				28 51	23° " FL	
				29 3	31° " BRK	
				29 3	50°	
2+24° SOUTH				29 59		℄
				29 50		15° R. E CON. PV
				29 12		38° " EG
				28 92		40° " FL
				29 61		40° " TC
				29 81		49.5 " BW
				29 47	15° L. E. CONC PV	
				28 80	23° " FL	
				29 4	31° " BRK	
				29 4	50 "	

LENKEA ROD

F. S. 2475 Pg. 208 Job No. 625400 Division No. 10 Notes Red Plotted Profile
Survey of S. TORRANCE SD Date Date No. X-Sec.
Survey by LIND Notes LIND Notes Chkd Checked
Indexed R. C. Johnson Date Date Date No.

76L-298 S & E #307—1-56

PLEASE RETURN TO
LOS ANGELES COUNTY ENGINEER
700 LOS ANGELES COUNTY ENGINEERING BLDG.

NOTE: ANY ADDITIONS OR CHANGES ON THIS SHEET MUST BE MADE OR CIRCLED IN RED INK, WITH DATE AND NAME OF PERSON MAKING CHANGE.

Do not extend notes this side of this line.

STATION	B. S.	H. I.	F. S.	ELEV.	SOUTH OF AVALON BLVD	
3+24 SOUTH				30 03		℄
				29 84		15° R. E Conc. Pv
				29 38		38° " EG
				29 26		40° " FL
				29 90		40° " TC
				30 0		49.5 " BW
		LENKER		29 82	15° L. E. Conc. Pv	
				29 32	23° " FL	
				29 7	31° " BRK	
				30 6	50 "	
		RBC				

Profile No. X-Sec. No. Date Notes Red. Date Notes Chkd. Date Plotted Date Checked Date Job No. Survey of Survey by Notes Division No. Date Date F. B. Pg.

76L-298 S & E #307—1-56

PLEASE RETURN TO
LOS ANGELES COUNTY ENGINEER
700 LOS ANGELES COUNTY ENGINEERING BLDG.

NOTE: ANY ADDITIONS OR CHANGES ON THIS SHEET MUST BE MADE OR CIRCLED IN RED INK, WITH DATE AND NAME OF PERSON MAKING CHANGE.

Do not extend notes this side of this line.

STATION	B. S.	H. I.	F. S.	ELEV.	WEST ON 223 RD ST	
57+17.2				28.86	E. Conc. Gutt	℄
57+21.0				28.00	FL. " "	℄
57+24.0				28.85	E. " "	℄
57+64.0				29.70		℄
				29.36		20° W/4
				29.18		38° EG
				29.05		40° FL
				29.12		40° TC
				29.88		49.5 BW
				29.28	20° W/4	
				29.01	38° EG	
				28.85	40° FL	
				28.93	40° TC	
				29.64	49.5 BW	
58+35.5				29.26	33.7 L. SM H 27	AVER RIM
					8" OUTLET WEST	DEAD END
					RIM 29.26	
					MEAS 4.40	
					T. PIPE 24.86	
					DIA 0.67	
					INVERT 24.19	

LENKER ROD

F. B. 7525 Pg. 710 Job No. C254.00 Division No. 10 Notes Red Plotted Profile
Survey of S. TORRANCE SD. Date Date No. X-Sec.
Survey by LIND Notes LIND Notes Chkd Checked
Indexed K. C. Johnson Date Date Date No.

76L-298 S & E #307—1-56

PLEASE RETURN TO
LOS ANGELES COUNTY ENGINEER
700 LOS ANGELES COUNTY ENGINEERING BLDG.

NOTE: ANY ADDITIONS OR CHANGES ON THIS SHEET MUST BE MADE OR CIRCLED IN RED INK, WITH DATE AND NAME OF PERSON MAKING CHANGE.

Do not extend notes this side of this line.

STATION	B. S.	H. I.	F. S.	ELEV.	WEST ON 223 RD ST	
58+04				29 71		℄
				29 45		20° R. W H
				29 22		38° " E S
				29 06		40° " E L
				29 72		40° " T C
				29 95		49.5 " S W
		LEXTER ROD		29 38	20° L W H	
				29 15	38° " E S	
				29 00	40° " E L	
				29 70	40° " T C	
				30 00	49.5 " S W	
58+43.0				29 46	S M H 28 HVER AIM 19° Rt.	
					8" OUTLET WEST	
					AIM 29 46	
					MEAS 5.70	
					T. PIPE 23.76	
					DIA 0.67	
					INVERT 23.09	
TD				29 94	T.D. STA 59+00 ℄	

Profile Notes Red. ____ Plotted ____ Job No. ____ Division No. ____ F. B. ____ Pg. 7/11

No. ____ Date ____ Date ____ Survey of ____

X-Sec. Notes Chkd. ____ Checked ____ Survey by ____ Notes ____ Date ____

No. ____ Date ____ Date ____ Map No. ____ Indexed ____ Date ____

76L-298 S & E #307—1-56

PLEASE RETURN TO
LOS ANGELES COUNTY ENGINEER
700 LOS ANGELES COUNTY ENGINEERING BLDG.

NOTE: ANY ADDITIONS OR CHANGES ON THIS SHEET MUST BE MADE OR CIRCLED IN RED INK, WITH DATE AND NAME OF PERSON MAKING CHANGE.

Do not extend notes this side of this line.

STATION	B. S.	H. I.	F. S.	ELEV.	W. on 223 RD St.	
58+76°				29 88		℄
				29 52		20° R. W/4
				29 32		38° " EG
				29 [illegible]		40° " FL
				29 21	DRIVE	40° " TC
				29 99		49.5 " BW
				29 61	20° L. W/4	
				29 19	38° " EG	
				29 00	40° " FL	
				29 67	40° " TC	
				30 1	50° "	
59+16°				29 93		℄
				29 57		20° R. W/4
				29 48		38° " EG
				29 28		40° " FL
				29 94		40° " TC
				30 16		49.5 " BW
				29 72	20° L. W/4	
				29 26	38° " EG	
				29 07	40° " FL	
				29 74	40° " TC	
					50° " BW	
				30 1		

LENNER ROD

F. B. 2525 Pg. 212 Job No. 6254.00 Division No. 10 Notes Red. Plotted Profile
Survey of South Torrance Date Date No. X-Sec.
Survey by C. J. Jon Notes Notes Chkd. Checked
Indexed Date Date No.

76L-298 S & E #307—1-56

PLEASE RETURN TO
LOS ANGELES COUNTY ENGINEER
700 LOS ANGELES COUNTY ENGINEERING BLDG.

NOTE: ANY ADDITIONS OR CHANGES ON THIS SHEET MUST BE MADE OR CIRCLED IN RED INK, WITH DATE AND NAME OF PERSON MAKING CHANGE.

Do not extend notes this side of this line.

STATION	B. S.	H. I.	F. S.	ELEV.	SOUTH OR MARINE		
59+81.88				30 07	THE ℄ INT. OF 223RD ST. &		
					MARINE AVE = 59 + 81.88 W. &		
					1+00 SOUTH PER PG. 46 & 104		
0+50° South				30 38	B. W	℄ MARINE AVE PROJ	
0+60°				30 65	T.C.	℄ " "	
0+60°				29 35	F.L.	℄ " " "	
0+62°				29 54	E.G.	℄ " " "	
0+ — 80°				29 89	W/4	℄ " " "	
1+ 20°				29 86	W/4	℄ MARINE AVE	
1+32 ℄				29 60	SMH (29) AVE. RIM	12 ± Rt.	
				23 85	8" INLET E.		
				23 92	8" INLET S.		
				23 78	8" OUTLET W		
					RIM 29.60	29.60	29.60
					MEAS 5.08	5.01	5.15
					T. PIPE 24.52	24.59	24.45
					DIA 0.67	0.67	0.67
					INVERT 23.85	23.92	23.78

LENKER ROD

Profile Notes Red. Plotted Job No. Division No.
No. Date Date Survey of
X-Sec. Notes Chkd. Checked Survey by Notes Date
No. Date Date Map No.

F. B. 7125 PG. 213

76L-298 S & E #307—1-56

PLEASE RETURN TO
LOS ANGELES COUNTY ENGINEER
700 LOS ANGELES COUNTY ENGINEERING BLDG.

NOTE: ANY ADDITIONS OR CHANGES ON THIS SHEET MUST BE MADE OR CIRCLED IN RED INK, WITH DATE AND NAME OF PERSON MAKING CHANGE.

Do not extend notes this side of this line.

STATION	B. S.	H. I.	F. S.	ELEV.	SOUTH OR MARINE	
1+37°				29 50		℄ E. Coll. Gun.
1+40°				29 43		℄ E. " "
1+43°				29 50		℄ E. " "
1+85°				29 90		℄ 9° R. W/A
				29 77		
				29 51		16° " EG
				29 29		18° " FL
				29 95		18° " TC
				30 4		30° " PL
				29 79	9° L. W/A	
				29 52	16° " EG	
				29 37	18° " FL	
				30 07	18° " TC	
				30 3	30° " PL	
2+25				29 97		℄
				29 35		9° R. W/A
				29 24		16° " EG
				29 41		18° " FL
				30 36		18° " TC
				30 0		30° " PL

LENTER ROD

F. B. 2525 Pg. 214 Job No. 6254.00 Division No. 10 Notes Red. Plotted Profile
Survey of S. TORRANCE CO. Date Date No. X-Sec.
Survey by LINO Notes LINO Notes Chkd. Checked
Indexed C. Johnson Date Date Date No.

76L-296 S & E #307—1-56

PLEASE R[illegible]N TO
LOS ANGELES COUNTY ENGINEER
700 LOS ANGELES COUNTY ENGINEERING BLDG.

NOTE: ANY ADDITIONS OR CHANGES ON THIS SHEET MUST BE MADE OR CIRCLED IN RED INK, WITH DATE AND NAME OF PERSON MAKING CHANGE.

Do not extend notes this side of this line.

Profile Notes Red. Plotted Job No. Division No.
No. X-Sec. Date Date Survey of
Notes Chkd. Checked Survey by
No. Date Date Notes Date
F. B. PG.

STATION	S. S.	H. I.	F. S.	ELEV.	SOUTH [illegible]	MARINE
2+25				29 91	9° L. W/F	
				29 58	16° " EC	
				29 39	19° " FC	
				30 02	13° " TC	
				30 2	3° " EC.	
3+25°				30 11		
				29 96		9° L. W/F
				29 77		16° " EC
				29 60		19° " FC
				30 22		13° " TC
				30 6		3° " EC
				29 99	9° L. W/F	
				29 73	16° " EC	
				29 60	19° " FC	
				29 69	13° " TC	CURVE
				30 4	3° " EC	

76L-298 S & E #307—1-56

PLEASE RETURN TO
LOS ANGELES COUNTY ENGINEER
700 LOS ANGELES COUNTY ENGINEERING BLDG.

NOTE: ANY [illegible]TIONS OR CHANGES ON THIS SHE[illegible] MUST BE MADE OR CIRCLED IN RED INK, WITH DATE AND NAME OF PERSON MAKING CHANGE.

Do not extend notes this side of this line.

STATION	B. S.	H. I.	F. S.	ELEV.	SOUTH OF	MARINE	
4+20 ±				30 00	SM.H. (30) AVER RIM	12° Rt.	
				24 55	8" INLET S		
				24 65	8" INLET E		
				24 61	8" OUTLET N		
					RIM 30.00	30.00	30.00
					MEAS 4.78	4.68	4.72
					T.P. 25.22	25.32	25 28
					WIH 0.67	0.67	0.67
					INVERT 24.55	24 65	24.61

Lenker Add

F. B. 2525 Pg. 216 Job No. 6254.00 Division No. 10 Notes Red. Plotted Profile
Survey of Tornance Date Date No. X-Sec.
Survey by Lind Notes Lind Notes Chkd. Checked
Indexed C. Johnson Date Date Date No.

76L-298 S & E #307—1-56

PLEASE R[illegible]N TO
LOS ANGELES COUNTY ENGINEER
700 LOS ANGELES COUNTY ENGINEERING BLDG.

NOTE: ANY ADDITIONS OR CHANGES ON THIS SHEET MUST BE MADE OR CIRCLED IN RED INK, WITH DATE AND NAME OF PERSON MAKING CHANGE.

Do not extend notes this side of this line.

STATION	B. S.	H. I.	F. S.	ELEV.	WEST ON	223 RD
60+ 49°				30 34		℄
				29 97		20° R. W/F
				29 64		38° " EG
				29 43		40° " FL
				30 10		40° " FL
				30 40		50° " BW
		LENNER		29 98	19° L. W/F	
				29 56	36° " EG	
				29 37	38° " FL	
				30 07	38° " FL	
				30 5	50 " FL	
60+ 39°				30 38		℄
				30 04		20° R. W/F
				29 63		38° " EG
				29 44		40° " FL
				29 55	DRIVE	40° " FL
				30 37		50° " BW
				30 09	19° L. W/F	
				29 65	36° " EG	
				29 51	38° " FL	
				30 19	38° " FL	
				30 7	50° " FL	

Profile Notes Red. Plotted Job No. Division No.
No. Date Date Survey of
X-Sec. Notes Chkd. Checked Survey by Notes Date
No. Date Date Map No. Indexed Date

F. B. Pg. 7 17

76L-298 S & E #307—1-56

PLEASE RETURN TO
LOS ANGELES COUNTY ENGINEER
700 LOS ANGELES COUNTY ENGINEERING BLDG.

NOTE: ANY [illegible]TIONS OR CHANGES ON THIS SHE[illegible] MUST BE MADE OR CIRCLED IN RED INK, WITH DATE AND NAME OF PERSON MAKING CHANGE.

Do not extend notes this side of this line.

STATION	B. S.	H. I.	F. S.	ELEV.	W. on 223 RD St.	
61+43°				30 44	℄	
				30 07		20° R. W/A
				29 71		38° " EG
				29 54		40° " FL
				30 22		40° " TC
				30 50		50° " BW
				30 12	19° L. W/A	
				29 79	36° " EG	
				29 60	38° " FL	
				30 30	38° " TC	
				30 88	50° PL	
61+61 I				30 20	S.M.H. Oil Aver Rim	19° Rt.
				22 27	8" INLET E.	
				22 26	8" OUTLET W.	
					RIM 30.20	30.20
					MEAS 7.26	7.27
					T.P. 22.94	22.93
					DIA 0.67	0.67
					INVERT 22.27	22.26

LEHKER HOD

F. B. 2525 PG. 218 Job No. 6254.00 Division No. 10 Notes Red. Plotted Profile
Survey of [illegible] Date Date No. X-Sec.
Survey by LINO Notes LINO Notes Chkd. Checked
Indexed A. C. Johnson Date Date No.

76L-298 S & E #307—1-56

PLEASE R[illegible]N TO
LOS ANGELES COUNTY ENGINEER
700 LOS ANGELES COUNTY ENGINEERING BLDG.

NOTE: ANY ADDITIONS OR CHANGES ON THIS SHEET MUST BE MADE OR CIRCLED IN RED INK, WITH DATE AND NAME OF PERSON MAKING CHANGE.

Do not extend notes this side of this line.

STATION	B. S.	H. I.	F. S.	ELEV.	W. CH. 223	RD. ST.
61+83.0				30 64	℄	
				30 22		20° R. W/H
				29 74		38° " EG
				29 59		40° " FL
				30 55		40° " TL
				30 55		50° " PL
		LENNER ROD		30 35	14° L. W/H	
				29 83	36° " EG	
				29 69	38° " FL	
				30 35	38° " TL	
				30 6	50° " PL	
62+07.8				29 90	32.5 Lt. SMH. (32)	AVER RIM
				23 41	8" INLET E.	
				23 40	8" OUTLET S.W.	
					RIM 29.90	29.90
					MEAS 5.82	5.83
					T.P. 24.08	24.07
					DIA 0.67	0.67
					INVERT 23.41	23.40

Profile Notes Red. Plotted Job No. Division No.
No. Date Date Survey of
X-Sec. Notes Chkd. Checked Survey by Notes Date
No. Date Date Map No. Index C. JOB Date

F. B. [illegible] PG. 719

76L-298 S & E #307—1-56

PLEASE RETURN TO
LOS ANGELES COUNTY ENGINEER
700 LOS ANGELES COUNTY ENGINEERING BLDG.

NOTE: ANY [illegible]TIONS OR CHANGES ON THIS SHE[illegible] MUST BE MADE OR CIRCLED IN RED INK, WITH DATE AND NAME OF PERSON MAKING CHANGE.

Do not extend notes this side of this line.

STATION	B. S.	H. I.	F. S.	ELEV.	S. ON ANCHOR AVE	
62[illegible] 28				30 75	THE ℄ INT. OF 225 [illegible] St. &	
					ANCHOR AVE = 62+48.28 W.	
					& 1400 SOUTH PER [illegible] 47 & 100	
0+50° SOUTH				30 63	B. W.	℄ ANCHOR AVE PROD
0+60°				29 84	T.C. DRIVE	℄ " " "
0+60°				29 74	F.L.	℄ " " "
0+62°				29 93	E.S.	℄ " " "
0+80°				30 32	W/4	℄ " " "
1+19°				30 54	W/4	℄ ANCHOR AVE
1+32°				29 96	E. CONC. GUTT.	℄
1+38°				29 [illegible]	F.L. " "	℄
1+60°				30 20	CROWN " "	℄
1+80°				30 00	F.L. " "	℄
1+85°				30 19 30 04	19° ∠ W/4	℄
				30 07	16° ∠ EV	
				29 96	18° " FL	
				29 58	18° " TL	
				30 06	30 " PL	
2+07°				30 64	E. CONC GUTT.	℄

F. B. 1525 PG. 220
Job No. 6254.00 Division No. 10 Notes Red. Plotted Profile
Survey of S. TORRANCE SO Date Date No.
Survey by LINO Notes LINO Notes Chkd. Checked X-Sec.
Indexed K. C. Johnson Date Date No.

76L-298 S & E #307—56

PLEASE RETURN TO
LOS ANGELES COUNTY ENGINEER
700 LOS ANGELES COUNTY ENGINEERING BLDG.

NOTE: ANY ADDITIONS OR CHANGES ON THIS SHEET MUST BE MADE OR CIRCLED IN RED INK, WITH DATE AND NAME OF PERSON MAKING CHANGE.

Do not extend notes this side of this line.

STATION	B. S.	H. I.	F. S.	ELEV.	S. ON ANCHOR AVE		
2+17°				30 79		℄	
				30 70		9° R.	W.H.
				30 36		16° "	E.S.
				30 25		18° "	F.L.
				30 89		18° "	F.L.
				31 0		30° "	R.L.
				30 66	9° " W.H.		
				30 13	16° " E.S.		
				29 99	18° " F.L.		
				30 62	18° " T.L.		
				30 9	30° " P.L.		
2+57°				30 76		℄	
				30 73		9° R.	W.H.
				30 45		16° "	E.S.
				30 28		18° "	F.L.
				30 40	DRIVE	18° "	F.L.
				31 2		30° "	P.L.
				30 50	9° " W.H.		
				30 19	16° " E.S.		
				30 05	18° " F.L.		
				30 68	18° " T.L. DRIVE		
				30 9	30° " P.L.		

Profile Notes Red. Plotted Job No. Division No. F. B. Pg. 271

No. Date Date Survey of Notes Date

No. Y. Sec. Notes Chkd. Checked Survey by Notes Date

No. Date Date Map No. Indexed Date

76L-298 S & E #307—1-56

PLEASE RETURN TO
LOS ANGELES COUNTY ENGINEER
700 LOS ANGELES COUNTY ENGINEERING BLDG.

NOTE: ANY ADDITIONS OR CHANGES ON THIS SHEET MUST BE MADE OR CIRCLED IN RED INK, WITH DATE AND NAME OF PERSON MAKING CHANGE.

Do not extend notes this side of this line.

STATION	B. S.	H. I.	F. S.	ELEV.	S. on [illegible] AVE		
3+57.0				30 97		℄	
				30 93		9° R.	W14
				30 63		16° "	EC
				30 46		18° "	FL
				31 09		18° "	TC
				31 3		30° "	PL
BM YF 44 Elev 30.396 F.B. 2625-24 FE Brooks 2 May 1962				30 83	9° L. W14		
				30 51	16° " EC		
				30 38	18° " FL		
				31 04	18° " TC		
				31 8	30° " PL		
2+19.0 SMH.		N. Rim 30.83 S. Rim 30.81		30 82	SMH on ℄		
					no Inlet	8" Outlet S	
	Invert 8" Outlet S			23 87	Rim	30.82	
					Meas.	6.28	
					Top pipe	24.54	
					dia	67	
					invert	23.87	
4+23 J.C.		N. Rim 31.20 S. Rim 31.22		31 21	J.C. on ℄		
					8" Inlet N	8" Inlet S	8" Outlet W
	Invert 8" Inlet N			23 49	Rim	31.21	31.21	31.21
					meas	7.05	7.04	7.14
	" " " S			23 50	Top pipe	24.16	24.17	24.07
					dia	67	67	67
	" " Outlet W			23 40	invert	23.49	23.50	23.40

F. B. 1925 Pg. 222
Job No. 6254.00 Division No. 10 Notes Red. Plotted Profile
Survey of S. TORRANCE SD. Date Date No.
Survey by LIND Notes Notes Chkd. Checked X-Sec.
Indexed C. Johnson Date Date No.

76L-298 S & E #307—R 56

PLEASE RETURN TO
LOS ANGELES COUNTY ENGINEER
700 LOS ANGELES COUNTY ENGINEERING BLDG.

NOTE: ANY ADDITIONS OR CHANGES ON THIS SHEET MUST BE MADE OR CIRCLED IN RED INK, WITH DATE AND NAME OF PERSON MAKING CHANGE.

Do not extend notes this side of this line.

STATION	B. S.	H. I.	F. S.	ELEV.	WEST ON 223 RD St.				
63+03°				30 83			℄		
				30 38			20°	R.	W/4
				29 92			38°	"	EG
				29 74			40°	"	FL
				30 37			40°	"	TC
				30 8			50°	"	
				30 66	19°	W/4			
				30 15	32°	EG			
				30 03	40°	FL			
				30 53	40°	TC			
				31 13	51°	TC			
				30 64	51°	BC			
				30 66	63.5	ctr SERVICE RD			
				30 56	76°	EG			
				30 27	80°	FL			
				30 93	80°	TC			
				31 1	92°	RL			

LENKER ROAD

Profile Notes Red. Plotted Job No. Division No. F. B. PG. 223

No. Date Date Survey of

No. Date Date Map No. Indexed Date

76L-298 S & E #307—1-56

PLEASE RETURN TO
LOS ANGELES COUNTY ENGINEER
700 LOS ANGELES COUNTY ENGINEERING BLDG.

NOTE: ANY ADDITIONS OR CHANGES ON THIS SHEET MUST BE MADE OR CIRCLED IN RED INK, WITH DATE AND NAME OF PERSON MAKING CHANGE.

Do not extend notes this side of this line.

STATION	B. S.	H. I.	F. S.	ELEV.	W. on 223 RD	St.
63+03.8				30.65	70' Lt. SMH. (37)	AVER RIM
				22.96	8" INLET N.E.	
				22.81	8" OUTLET W.	
					RIM 30.65	30.65
					MEAS 7.02	7.17
					T.P. 23.63	23.48
					DIA 0.67	0.67
					INVERT 22.96	22.81

LENKER ROD

F. B. 525 Pg. 224 Job No. 6540.00 Division No. 10 Notes Red. Plotted Profile
Survey of S. TO ARRANCE S.D. Date Date No. X-Sec.
Survey by LWR Notes LWR Notes Chkd. Checked No.
Indexed R. C. Johnson Date Date Date

76L-298 S & E #307—1-56

PLEASE RETURN TO
LOS ANGELES COUNTY ENGINEER
700 LOS ANGELES COUNTY ENGINEERING BLDG.

NOTE: ANY ADDITIONS OR CHANGES ON THIS SHEET MUST BE MADE OR CIRCLED IN RED INK, WITH DATE AND NAME OF PERSON MAKING CHANGE.

Do not extend notes this side of this line.

STATION	B. S.	H. I.	F. S.	ELEV.	W.	OK	223 RD St.
63+43°				31 03			℄
				30 49			20° R WH
				29 99			38° " NS
				29 80			40° " FL
				30 47			40° " TC
				30 8			50° "
				30 70	19° L	WH	
				30 14	36° "	NS	
				30 01	38° "	FL	
				30 63	38° "	TC	
				31 28	51° "	[illegible]	
				30 79	51° "	BC	
				30 76	63.5 "	[illegible] SERVICE RD	
				30 64	76° "	[illegible]	
				30 36	80° "	[illegible]	
				31 01	80° "	TC	
				31 2	96° "	PL	

LENNEA RD

Profile Notes Red. Plotted Job No. Division No. F. B. PG.
No. Date Date Survey of
X-Sec. Notes Chkd. Checked Surveyed Notes Date
No. Date Date Map No. Indexed C. Johnson Date

76L-298 S & E #307—1-56

PLEASE RETURN TO
LOS ANGELES COUNTY ENGINEER
700 LOS ANGELES COUNTY ENGINEERING BLDG.

NOTE: ANY ADDITIONS OR CHANGES ON THIS SHEET MUST BE MADE OR CIRCLED IN RED INK, WITH DATE AND NAME OF PERSON MAKING CHANGE.

Do not extend notes this side of this line.

STATION	B. S.	H. I.	F. S.	ELEV.	W. ON 223 RD	St.
64+74°				31 15		℄
				30 55		20° R. W/4
				30 13	END CB & CUTT.	38° " EG
				30 01	ON N. SIDE	40° " FL
				30 65	OF 223 RD	40° " TL
				30 7		50° "
				30 99	19° L. W/4	
				30 31	36° " EG	
				30 21	38° " FL	
				30 93	38° " TL	
				31 45	51° " TL	
				30 99	51° " B.C.	
					67.5 " Ctr. SERVICE RD	
				30 79	76° " EG	
				30 43	80° " FL	
				31 12	80° " TL	
				31 4	92	
TH				30 84		

SENKER ROD

F. B. 7525 Pg. 226 Job No. 6254.00 Division No. 10 Notes Red. Plotted Profile
Survey of S. TORRANCE S.D. Date Date No.
Survey by LIND Notes LIND Notes Chkd. Checked X-Sec.
Indexed R. C. Johnson Date Date No.

76L-298 S & E #307—1-56

PLEASE RETURN TO
LOS ANGELES COUNTY ENGINEER
700 LOS ANGELES COUNTY ENGINEERING BLDG.

NOTE: ANY ADDITIONS OR CHANGES ON THIS SHEET MUST BE MADE OR CIRCLED IN RED INK, WITH DATE AND NAME OF PERSON MAKING CHANGE.

Do not extend notes this side of this line.

STATION	B. S.	H. I.	F. S.	ELEV.	W. ON 223	RD St.
65+ 11 ±				31 05	(34) S.M.H. AVER RIM	19° Rt.
				21 54	8" INLET E.	
				21 49	8" INLET W.	
					RIM 31.05	31.05
					MEAS 8.84	8.89
					T.P. 22.21	22.16
					DIA 0.67	0.67
					INVERT 21.54	21.49

LENKER ROD

Profile No. ~~X-Sec.~~ Notes Red. Date Plotted Date Job No. 1451 08 Division No. 1 Survey of TORRANCE Survey by [illegible] Notes [illegible] Date [illegible] Notes Chkd. Date Checked Date [illegible] Date [illegible] Tobacco

F. B. 2535 Pg. 227

76L-298 S & E #307—1-56

PLEASE RETURN TO
LOS ANGELES COUNTY ENGINEER
700 LOS ANGELES COUNTY ENGINEERING BLDG.

NOTE: ANY ADDITIONS OR CHANGES ON THIS SHEET MUST BE MADE OR CIRCLED IN RED INK, WITH DATE AND NAME OF PERSON MAKING CHANGE.

Do not extend notes this side of this line.

STATION	B. S.	H. I.	F. S.	ELEV.	W. OF 225 RD. STREET			
66+00				31 30				℄
				30 99				12° R E.D.
				30 7				15° " FL
				31 2				50° "
				30 [illegible]	19°	L	WH	
		LENKER ROD		30 61	36°	"	EC	
				30 41	39°	"	FL	
				31 10	39°	"	TC	
				31 69	51°	"	TC	
				31 22	51°	"	BC	
				31 06	63°	"	Ctr	SERVICE RD
				30 89	76°	"	EC	
				30 63	90°	"	TC	
				31 30	9°	"	TC	
				31 4	92°	"	PL	

F. B. 7525 Pg. 728 Job No. 6254.00 Division No. 10 Notes Red. Plotted Profile
Survey of S. TORRANCE SD Date Date No. X-Sec.
Survey by LWD Notes LWD Notes Chkd. Checked
Indexed A. C. Johnson Date Date Date No.

76L-298 S & E #307—1-56

PLEASE RETURN TO
LOS ANGELES COUNTY ENGINEER
700 LOS ANGELES COUNTY ENGINEERING BLDG.

NOTE: ANY ADDITIONS OR CHANGES ON THIS SHEET MUST BE MADE OR CIRCLED IN RED INK, WITH DATE AND NAME OF PERSON MAKING CHANGE.

Do not extend notes this side of this line.

STATION	B. S.	H. I.	F. S.	ELEV.	W. ON 223RD ST.	
66+65				31.04	70° Lt. SMH. 35	AVER RIM
				21.73	8" INLET E.	
				21.71	8" OUTLET W.	
					RIM 31.04	31.04
					MEAS 8.64	8.66
					T.P. 22.40	22.38
					DIA 0.67	0.67
					INVERT 21.73	21.71

SENNER ROD

Profile Notes Red. Plotted Job No. 254.00 Division No. 1 F. B. 2525 Pg. 729
No. Date Date Survey of
Notes Chkd. Checked Survey by Notes Date
C. Johnson

76L-298 S & E #307—1-56

PLEASE RETURN TO
LOS ANGELES COUNTY ENGINEER
700 LOS ANGELES COUNTY ENGINEERING BLDG.

NOTE: ANY ADDITIONS OR CHANGES ON THIS SHEET MUST BE MADE OR CIRCLED IN RED INK, WITH DATE AND NAME OF PERSON MAKING CHANGE.

Do not extend notes this side of this line.

STATION	B. S.	H. I.	F. S.	ELEV.	W. on 223 RD ST.	
67+00		LENKER ROAD		31 36		℄
				31 06		12° R. E.P.
				30 [illegible]		15° " FL
				31 0		50° "
				31 06	19° L. W/A	
				30 18	36° " ES	
				30 [illegible]	39° " FL	
				31 27	38° " T.C.	
				31 [illegible]	51° " TC	
				31 [illegible]	51° " BC	
				31 17	63° " c/r Service Rd	
				31 [illegible]	16° " ES	
				30 [illegible]	60° " FL	
				31 [illegible]	80° " TC	
				31 7	92° " PL	
68+00				31 66		℄
				31 33		12° R. E.P.
				31 0		15° " FL
				31 2		50 "
				31 38	19° L. W/A	
				31 06	36° " ES	

F. B. 7525 Pg. 730
Job No. 6254.00 Division No. 10 Notes Red. Plotted Profile
Survey of S. TORRANCE RD. Date Date No. X-Sec.
Survey by LINO Notes LINO Notes Chkd. Checked No.
Indexed C. Johnson Date Date Date

76L-298 S & E #307—1-56

PLEASE RETURN TO
LOS ANGELES COUNTY ENGINEER
700 LOS ANGELES COUNTY ENGINEERING BLDG.

NOTE: ANY ADDITIONS OR CHANGES ON THIS SHEET MUST BE MADE OR CIRCLED IN RED INK, WITH DATE AND NAME OF PERSON MAKING CHANGE.

Do not extend notes this side of this line.

STATION	B. S.	H. I.	F. S.	ELEV.	W. ON 223 RD ST.	
68+00				30 97	38° L. FC	
				31 58	38° " TC	
				31 95	51° " TC	
				31 44	51° " BC	
				31 32	63° " 4" SERVICE AD	
				31 14	76° " EG	
				30 91	80° " FC	
				31 58	80° " TC	
				31 7	92° " [illegible]	
68+37°				31 30	SMH. 36 AVER RIM 18 RT OUTSIDE	
				21 38	TRAP M.H. E. TOP OF PIPE	
				20 73	8" OUTLET W.	
					RIM 31.30	RIM 31.30
					MEAS 9.92	MEAS 9.90
					T.P. 21.38	T.P. 21.40
						DIA 0.67
						INVERT 20.73

LENKEAD ROD

Profile Notes Red. Plotted Job No. 1454 00 Division No. 10 F.B. 7525 Pg. 731
No. Date Date Survey of
Notes Chkd. Checked Survey by Notes Date

76L-298 S & E #307—1-56

PLEASE RETURN TO
LOS ANGELES COUNTY ENGINEER
700 LOS ANGELES COUNTY ENGINEERING BLDG.

NOTE: ANY ADDITIONS OR CHANGES ON THIS SHEET MUST BE MADE OR CIRCLED IN RED INK, WITH DATE AND NAME OF PERSON MAKING CHANGE.

Do not extend notes this side of this line.

STATION	B. S.	H. I.	F. S.	ELEV.	W. on 223 RD	STREET
69+20°				31 18		℄
				31 19		12° R. EP
				31 2		15° " FL
				31 5		50° "
				31 54	19° L. WH	
				31 22	36° " EG	
				31 12	38° " FL	
				31 73	38° " FL	
				32 00	51° " FL	
				31 54	51° " BC	
				31 43	63.5 " [illegible]	
				31 22	76° " EG	
				31 06	80° " FL	
				31 70	80° " FL	
				31 8	92° " FL.	

LENKER ROD

F. B. [illegible] Pg. 232 Job No. 6264.00 Division No. 10 Notes Red. Plotted Profile
Survey of S. TORRANCE 30 Date Date No. X-Sec.
Survey by LINN Notes LIBW Notes Chkd. Checked No.
Indexed K. C. Johnson Date Date Date

76L-298 S & E #307—1-56

PLEASE RETURN TO
LOS ANGELES COUNTY ENGINEER
700 LOS ANGELES COUNTY ENGINEERING BLDG.

NOTE: ANY ADDITIONS OR CHANGES ON THIS SHEET MUST BE MADE OR CIRCLED IN RED INK, WITH DATE AND NAME OF PERSON MAKING CHANGE.

Do not extend notes this side of this line.

STATION	B. S.	H. I.	F. S.	ELEV.	W. ON 223 RD STREET	
69+60				31 83		
				31 43		12° R EC
				309		15° " EL
				314		50° "
				31 60	14° L. N/A	
				31 14	36° " EC	
				31 11	39 " EL	
				31 71	39 " TC	
				31 95	51 " TC	
				31 49	51° " EC	
				31 52	63 " CTY SERVICE, TC	
				31 28	74° " EC	
				31 03	90° " EL	
				31 65	80° " TC	
				31 8	92° " EL.	
				31 3		
T.P.				31 97		

Profile Notes Rec. Plotted Job No. Division No.
No. Date Date Survey of
Notes Chkd. Checked Survey by Notes Date

F. B. Pg. 277

76L-298 S & E #307—1-56

PLEASE RETURN TO
LOS ANGELES COUNTY ENGINEER
700 LOS ANGELES COUNTY ENGINEERING BLDG.

NOTE: ANY ADDITIONS OR CHANGES ON THIS SHEET MUST BE MADE OR CIRCLED IN RED INK, WITH DATE AND NAME OF PERSON MAKING CHANGE.

Do not extend notes this side of this line.

F. B. 7515 Pg. 734 Job No. 63540 Division No. 10 Notes Red Plotted Profile
Survey of S. Fk. Eaton Wash Date 5-10 No. X-Sec.
Survey by Linn Notes Notes Chkd. Checked No.
Indexed K. C. Johnson Date Date Date

STATION	B. S.	H. I.	F. S.	ELEV.	W. OK 223	RW ST.
70+00 ℄				31 82	37 SMH AVE. Rim ℄	
				20 21	8" INLET E	
		F.E. Brooks		20 18	10" INLET S	
		2 May 1962		~~20 02~~	~~12"~~ INLET S	
				20 19	8" INLET W.	
				20 04	10" OUTLET N.	
				~~19 87~~	~~12"~~ OUTLET N.	
					Rim 31.82 / 31.82	31.82 / 31.82
					MEAS 10.94 / 10.91	10.97 / 10.95
					F.P. 20.99 / 21.01	20.85 / 20.87
					DIA 0.67 / 0.83 / 1.00	0.67 / 1.00
					INVERT 20.21 / 20.18 / 20.01	20.18 / 20.04
						19.87
70+00 ℄				31 38	32 ℄ ℄. SM H 36 AVE Rim	
				20 47	8" INLET EAST	
				20 28	10" " SOUTH	
				~~20 11~~	~~12"~~ " SOUTH	
				20 45	8" " WEST	
		F.E. Brooks		20 25	10"	
		2 May 1962		~~20 08~~	~~12"~~ OUTLET NORTH	
					RIM 31.38 / 31.38	31.38 / 31.38
					MEAS 10.24 / 10.27	10.26 / 10.30
					T.P. PC 21.14 / 21.11	21.12 / 21.08
					DIA 0.67 / 1.00 / .83	0.67 / 1.00 / .83
					INVERT 20.47 / 20.28 / 20.11	20.45 / 20.25 / 20.08

76L-298 S & E #307—1-56

PLEASE RETURN TO
LOS ANGELES COUNTY ENGINEER
700 LOS ANGELES COUNTY ENGINEERING BLDG.

NOTE: ANY ADDITIONS OR CHANGES ON THIS SHEET MUST BE MADE OR CIRCLED IN RED INK, WITH DATE AND NAME OF PERSON MAKING CHANGE.

Do not extend notes this side of this line.

STATION	B. S.	H. I.	F. S.	ELEV.				
70+00 ±				31 31	70° ∠ SMA		AVER. RIM	
		F.E. Brooks 2 May 1962		20 58	8" INLET EAST			
				20 41	10"			
				~~20 24~~	~~12~~" " SOUTH			
				20 61	8" " WEST			
				20 39	10"			
				~~20 22~~	~~12~~" OUTLET NORTH			
					RIM 31.31	31.31	31.31	31.31
					MEAS 10.06	10.07	10.03	10.09
					T.P. 21.25	21.24	21.28	21.22
					DIA 0.67	.83 1.00	0.67	.83 1.00
					INVERT 20.58	20.41 20.24	20.61	20.39 20.22
70+00 ±				31 92	THE ℄ INT. OF 223RD ST & GRACE			
					AVE, (NORTH) = 78+00 ± W. & 1+00 N			
1+19°				31 40	SMH, AVER. RIM ℄ FOR INVERT SEE			
1+40°				30 93	F.L. ℄ GRACE AVE			
1+50°				31 42	BRK ℄ " "			
1+85°				31 60	℄			
				31 21			8° R. EP	
				31 1			12° R. FL	
				31 6			25°	
				31 49	9° L. W/H			
				31 40	16° " 1 EG			

LEVEL ROD

Profile Notes Red. Plotted Job No. Division No. F. B. Pg. 235
No. Date Date Survey of
Notes Chkd. Checked Survey by Notes Date

76L-298 S & E #307—1-56

PLEASE RETURN TO
LOS ANGELES COUNTY ENGINEER
700 LOS ANGELES COUNTY ENGINEERING BLDG.

NOTE: ANY ADDITIONS OR CHANGES ON THIS SHEET MUST BE MADE OR CIRCLED IN RED INK, WITH DATE AND NAME OF PERSON MAKING CHANGE.

Do not extend notes this side of this line.

STATION	B. S.	H. I.	F. S.	ELEV.	N.	EN	GRACK AVE
1+85°				31 24	19°	FL	
				31 90	19°	TC	
				31 20	25°	BW	
2+25				31 57			℄
				31 23			8° R. EP
				31 0			12° " FL
				31 7			25° " PL
				31 41	9°	L. WH	
				31 24	16°	" EG	
				31 09	18°	" FL	
				31 76	18°	" TC	
				31 93	25°	" BW	
3+25				31 44			℄
				31 25			8° R. EP
				31 0			12° " FL
				31 9			25° " PL
				31 23	9°	L. WH	
				31 00	16°	" EG	
				30 84	18°	" FL	
				31 52	18°	" TC	
				31 71	25°	" BW	

LENNER ROD

F. B. 2525 Pg. 236
Job No. 6254.00 Division No. 10
Survey of S. TORRANCE SD
Survey by LINO Notes LINO
Indexed K. C. Johnson Date
Notes Red. Date
Notes Chkd. Date
Plotted Date
Checked Date
Profile No.
X-Sec. No.

76L-298 S & E #307—1-56

PLEASE RETURN TO
LOS ANGELES COUNTY ENGINEER
700 LOS ANGELES COUNTY ENGINEERING BLDG.

NOTE: ANY ADDITIONS OR CHANGES ON THIS SHEET MUST BE MADE OR CIRCLED IN RED INK, WITH DATE AND NAME OF PERSON MAKING CHANGE.

Do not extend notes this side of this line.

STATION	B. S.	H. I.	F. S.	ELEV.	N. ON GRACE AVE		
4+31.0				31 15	S. M. H 801	℄	AVER RIM
				18 79	10" INLET S		
				19 11	8" INLET W.		
				18 72	10" OUTLET N.		
					RIM 31.15	31.15	31.15
					MEAS 11.53	11.37	11.60
					T. P. 19.62	19.78	19.55
					DIA 0.83	0.67	0.83
					INVERT 18.79	19.11	18.72
70+16.33				71 96	THE ℄ INT. OF GRACE AVE (SOUTH AND 223 RD ST. = 70+16.33 WEST AND 1+00 SOUTH PER pg's 48 & 107		
1+35.2				71 35		℄	E. CONC. GUT.
1+38.0				71 20		℄	FL. " "
1+51.0				71 56		℄	E. " " "
1+63.5				71 53		℄	
1+76.3				71 36		℄	E. CONC. GUT.
1+80.0				71 26		℄	FL. " "
1+83.4				71 35		℄	E. CONC. GUT.

LENAE ROD

Profile No. ___ Notes Red. ___ Date ___ Plotted ___ Date ___ Job No. ___ Division No. ___ F. B. 7575 PG. 237
Notes Chkd. ___ Checked ___ Survey of ___ Survey by ___ Notes ___ Date ___

76L-298 S & E #307—1-56

PLEASE RETURN TO
LOS ANGELES COUNTY ENGINEER
700 LOS ANGELES COUNTY ENGINEERING BLDG.

NOTE: ANY ADDITIONS OR CHANGES ON THIS SHEET MUST BE MADE OR CIRCLED IN RED INK, WITH DATE AND NAME OF PERSON MAKING CHANGE.

Do not extend notes this side of this line.

STATION	B. S.	H. I.	F. S.	ELEV.	S. OK GRACE	AVE
Z+17.00				71 87		℄
				71 76		9° R. W/4
				71 55		16° " EC
				71 34		18° " FL
				72 03		18° " TC
				72 2		30° " PL
				71 73	9° L. W/4	
				71 33	16° " EC	
				71 09	18° " FL	
				71 72	18° " TC	
				72 2	30° " PL	
Z+57.00				71 91		℄
				71 73		9° W/4
				71 56		16° E.G.
				71 36		18° F.L.
				71 47		18° T.C.
				72 2		30° P.L.
				71 77	9° L. W/4	
				71 28	16° " EC	
				71 13	18° " FL	
				71 21	18° " TC	
				72 0	30° " PL	

LENKER 400

F. B. 7525 Pg. 738 Job No. 6254.00 Division No. 10 Notes Red. Plotted Profile
Survey of S. TOMBRANCE S.D. Date Date No.
Survey by LMD Notes LMD Notes Chkd. Checked X-Sec.
Indexed C. Johnson Date Date Date No.

76L-298 S & E #307—1-56

PLEASE RETURN TO
LOS ANGELES COUNTY ENGINEER
700 LOS ANGELES COUNTY ENGINEERING BLDG.

NOTE: ANY ADDITIONS OR CHANGES ON THIS SHEET MUST BE MADE OR CIRCLED IN RED INK, WITH DATE AND NAME OF PERSON MAKING CHANGE.

Do not extend notes this side of this line.

STATION	B. S.	H. I.	F. S.	ELEV.	ON GRACE AVE				
3+57°				31 95				℄	
				31 91				9° R.	W/4
				31 64				16° "	EG
				31 49				18° "	FL
				32 13				18° "	TC
				32 4				30° "	PL
		LENKER ROD		31 75	9° L.	W/4			
				31 40	16° "	EG			
				31 24	18° "	FL			
				31 87	18° "	TC			
				32 10	30° "	PL			
4+22 3				31 65	13½ Lf.	SMH (42)		AVER.	Rim
				21 53	8" INLET	EAST			
				21 36	8" INLET	SOUTH			
	F.E. Brooks 2 May 1962			21 42	8" "	WEST			
				21 ~~06~~ 10	~~12"~~ OUTLET	NORTH			
				~~21 09~~					
					Rim	31.65	31.65	31.65	31.65
					MEDS	9.45	9.62	9.56	9.56
					TP	22.20	22.03	22.09	22.09
					DIA	0.67	0.67	0.67	1.00 83
					INVERT	21.53	21.36	21.42	21.36 21.09

Profile Notes Red. Plotted Job No. [illegible] Division No. 10 F. B. 7725 Pg. 774
No. Date Date Survey of
Notes Chkd. Checked Survey by Notes Date

F. B. 2525 PG. 240 Job No. 6254.00 Division No. 10 Notes Red. Plotted Profile

Survey of S. TORRANCE S.D. Date Date No.

Survey by LIND Notes LIND Notes Chkd. Checked X-Sec.

Indexed A. C. Johnson Date Date Date No.

76L-298 S & E #307—1-56

PLEASE RETURN TO
LOS ANGELES COUNTY ENGINEER
700 LOS ANGELES COUNTY ENGINEERING BLDG.

NOTE: ANY ADDITIONS OR CHANGES ON THIS SHEET MUST BE MADE OR CIRCLED IN RED INK, WITH DATE AND NAME OF PERSON MAKING CHANGE.

Do not extend notes this side of this line.

LENKER RD

STATION	B. S.	H. I.	F. S.	ELEV.	W. on [illegible] ST.	
70+65				32 07		℄
				31 71		70° R. W/A
				31 31		38° " E.G.
				31 16		40° " F.L.
				31 79		40° " T.C.
				32 01		50° " B.W.
				31 79	19° L. W/A	
				31 62	36° " ES	
				31 51	41° " FL	
				32 11	41° " TC	
				32 30	52 " TC	
				31 82	52 " BC	
				31 75	65° " Lt. Service Rd	
				31 49	79° " EG	
				31 32	80° " FL	
				31 96	86 " TC	
				32 4	92° " BL	

76L-298 S & E #307—1-56

PLEASE RETURN TO
LOS ANGELES COUNTY ENGINEER
700 LOS ANGELES COUNTY ENGINEERING BLDG.

NOTE: ANY ADDITIONS OR CHANGES ON THIS SHEET MUST BE MADE OR CIRCLED IN RED INK, WITH DATE AND NAME OF PERSON MAKING CHANGE.

Do not extend notes this side of this line.

STATION	B. S.	H. I.	F. S.	ELEV.	W. ON 223RD STREET	
71+05				32 20		℄
				31 71		20° R. W14
				31 32		38° " EG
				31 14		40° " FL
				31 83		40° " TC
				32 05		50° " B.W. PL
				31 83	19° L. W14	
				31 66	36° " EG	
				31 56	38° " FL	
				32 22	38° " TC	
				32 35	52° " TC	
				31 86	52° " BC	
				31 80	65° " Ctr SERVICE ROAD	
				31 51	78° " EG.	
				31 34	80° " FL	
				31 99	80° " TC	
				32 3.	92° " PL	
72+00				32 31		℄
				31 82		20° R. W14
				31 45		38° " EG
				31 23		40° " FL

LEHKER ROAD

Profile Notes Red. Plotted Job No. [illegible] Division No. [illegible] F. B. [illegible] PG. 741
No. Date Date Survey of [illegible]
Notes Chkd. Checked Survey by [illegible] Notes [illegible] Date [illegible]
[illegible] J. C. Johnson

76L-298 S & E #307—1-56

PLEASE RETURN TO
LOS ANGELES COUNTY ENGINEER
700 LOS ANGELES COUNTY ENGINEERING BLDG.

NOTE: ANY ADDITIONS OR CHANGES ON THIS SHEET MUST BE MADE OR CIRCLED IN RED INK, WITH DATE AND NAME OF PERSON MAKING CHANGE.

Do not extend notes this side of this line.

STATION	B. S.	H. I.	F. S.	ELEV.	W. ON 223 RD ST.		
72+00				31 90			40° TC
				32 13			50° B.W. PL
				31 99	19° L.	W/A	
				31 85	36° "	EC	
				31 75	38° "	FL	
				32 36	38° "	TC	
				32 45	52° "	TC	
				31 93	52° "	BC	
				31 85	65° "	Ctr Service Rd	
				31 61	78° "	EC	
				31 47	80° "	FL	
				32 13	80° "	TC	
				32 2	92° "	PL	
72+08 3				31 80	70' Lt.	SM.H. (43)	AVER RIM
				21 91	8" INLET	N.	
				21 92	8" "	W.	
				21 94	8" OUTLET	E.	

RIM	31.80	31.80	31.80
MEAS	9.22	9.21	9.22
T.P	22.58	22.59	22.58
DIA	0.67	0.67	0.67
INVERT	21.91	21.92	21.91

LENKER ROD

F. B. 2525 PG. 242 Job No. 1254.00 Division No. 10 Notes Red. Plotted Profile
Survey of W. TORRANCE SD. Date Date No.
Survey by LIND Notes LIND Notes Chkd. Checked X-Sec.
Indexed C. Johnson Date Date Date No.

76L-298 S & E #307—1-56

PLEASE RETURN TO
LOS ANGELES COUNTY ENGINEER
700 LOS ANGELES COUNTY ENGINEERING BLDG.

NOTE: ANY ADDITIONS OR CHANGES ON THIS SHEET MUST BE MADE OR CIRCLED IN RED INK, WITH DATE AND NAME OF PERSON MAKING CHANGE.

Do not extend notes this side of this line.

STATION	B. S.	H. I.	F. S.	ELEV.	W. ON 223	RD STREET
72+08 3				31 64	SMH (44) AVER RIM	30 3 RT.
				22 36	8" INVERT W.	
				22 11	8" OUTLET S.	
					RIM 31.64	31.64
					MEAS 8.61	8.86
					T.P 23.03	22.78
					DIA 0.67	0.67
					INVERT 22 36	22 11
73+00				32 39		℄
				31 95	END CONC	20° R. W/4
				31 70	CB & GUT	38° " EG
				31 50	ON NORTH SIDE	40° " FL
				32 18		40° " TC
				32 34		50° " B.W.
				32 14	19° W/4	
				32 00	36° E.G.	
				31 86	38° F.L.	
				32 48	38° T.C.	
				32 58	52° T.C.	
				32 16	52° B.C.	
				32 00	65° CTR. SERVICE RD.	

LENKER ROD

Profile Notes Red. Plotted Job No. Division No. F. B. Pg. 743
No. Date Date Survey of
Notes Chkd. Checked Survey by Notes Date

76L-298 S & E #307—1-56

PLEASE RETURN TO
LOS ANGELES COUNTY ENGINEER
700 LOS ANGELES COUNTY ENGINEERING BLDG.

NOTE: ANY ADDITIONS OR CHANGES ON THIS SHEET MUST BE MADE OR CIRCLED IN RED INK, WITH DATE AND NAME OF PERSON MAKING CHANGE.

Do not extend notes this side of this line.

STATION	B. S.	H. I.	F. S.	ELEV.	W. ON 223 RD STREET		
73+00				31 73	78° L.	EG	
				31 55	80° "	FL	
				32 19	80° "	TL	
				32 5	72° "	PL	
73+50.5				31 85	70' Lt.	SMH 451	AVER RIM
				22 66	8"	INLET W.	
				22 65	8"	OUTLET E.	
					RIM	31 85	31.85
					MEAS	8.52	8.53
					T.P.	23.33	23.32
BM YF 46 Elev. 32.972					DIA	0.67	0.67
F.B. 2525 - 25					INVERT	22.66	22.65
FE Brooks 3 May 1962							
74+07.8	S.M.H.	E Rim	32.32	32 32	30.0' Rt.	S.M.H.	
		W Rim	32.32			8" Inlet W	8" Outlet E.
	Invert 8" Inlet W			23 25	Rod	32.32	32.32
	" " Outlet E			23 10	meas	8.40	8.55
					Top pipe	23.92	23.77
					dia	.67	.67
					invert	23.25	23.10

F. B. 7525 Pg. 244 Job No. 6254.00 Division No. 10 Notes Red. Plotted Profile
Survey of S. TOWNSHIP 50 Date Date No. X-Sec.
Survey by LMO Notes LMO Notes Chkd. Checked
Indexed A. C. Johnson Date Date No.

76L-298 S & E #207—1-58

PLEASE RETURN TO
LOS ANGELES COUNTY ENGINEER
700 LOS ANGELES COUNTY ENGINEERING BLDG.

NOTE: ANY ADDITIONS OR CHANGES ON THIS SHEET MUST BE MADE OR CIRCLED IN RED INK, WITH DATE AND NAME OF PERSON MAKING CHANGE.

Do not extend notes this side of this line.

STATION	B. S.	H. I.	F. S.	ELEV.	W. OF 223 RD STREET
74+00				32 74	℄
				32 21	12° R. EP
				31 6	20° " FL
				32 4	50° " PL
				32 43	19° L. W 14
				32 20	36° " EG
				32 05	38° " FL
				32 68	38° " TC
				32 60	52° " TC
				32 18	52° " PC
				32 16	65° " CH. SERVICE ROAD
				31 86	78° " EG
				31 70	80° " FL
				32 35	80° " TC
				32 3	92° " PL
75+00				32 82	℄
				32 36	12° R. EP
				31 9	20° " FL
				32 7	50° " PL
				32 55	19° L. W 14
				32 31	36° " EG

Profile Notes Red. Plotted Job No. Division No.
No. Date Survey of
Notes Chkd. Date Checked Survey by Notes Error Date

F. B. Pg. 745

76L-298 S & E #307—1-56

PLEASE RETURN TO
LOS ANGELES COUNTY ENGINEER
700 LOS ANGELES COUNTY ENGINEERING BLDG.

NOTE: ANY ADDITIONS OR CHANGES ON THIS SHEET MUST BE MADE OR CIRCLED IN RED INK, WITH DATE AND NAME OF PERSON MAKING CHANGE.

Do not extend notes this side of this line.

STATION	B. S.	H. I.	F. S.	ELEV.	W. ON 223 RD STREET	
75+00				32 13	38° L FL	
				32 78	38° " TC	
				32 74	52° " TC	
				32 25	52° " BC	
				32 20	65° " CFR SERVICE ROAD	
				31 90	78° " EG	
				31 76	80° " FL	
				32 38	80° " TC	
				32 5	92° " PL	
(OK) 76+30°				32 29	S.M.H. (46) AVER RIM	29.5 Rt.
				23 60	8" INLET W.	
				23 46	8" OUTLET E.	
					RIM 32.29	32.29
					MEAS 8.02	8.16
					T.P. 24.27	24.13
					DIA 0.67	0.67
					INVERT 23.60	23.46

LENKER ROAD

F. B. 2525 Pg. 246 Job No. 6254.00 Division No. 10 Notes Red. Plotted Profile
Survey of S. TORRANCE SD Date Date No.
Survey by LIND Notes LIND Notes Chkd. Checked X-Sec.
Indexed A. C. Johnson Date Date Date No.

76L-298 S & E #307—1-56

PLEASE RETURN TO
LOS ANGELES COUNTY ENGINEER
700 LOS ANGELES COUNTY ENGINEERING BLDG.

NOTE: ANY ADDITIONS OR CHANGES ON THIS SHEET MUST BE MADE OR CIRCLED IN RED INK, WITH DATE AND NAME OF PERSON MAKING CHANGE.

Do not extend notes this side of this line.

STATION	B. S.	H. I.	F. S.	ELEV.	W. ON 223	RD STREET.
76+00				33 03		℄
				32 54		12 R. EP.
				32 2		20 " FL
				33 0		50 " PL
				32 77	19° L. W/14	
				32 44	36° " EG	
				32 29	38° " FL	
				32 94	38° " TC	
				32 82	52° " TC	
				32 36	52° " BC	
				32 26	65° " CH SERVICE ROAD	
				31 99	78° " EG	
				31 86	80° " FL	
				32 50	80° " TC	
				33 0	92° " PL	
76+60 5				33 22		℄
				32 80		20° R. W/14
				32 44	BEG CB & GUTT.	38° " EG
				32 24		40° " FL
				32 89		40° " TC
				33 1		50° " PL

LENKER AVE

Profile Notes Red. Plotted Job No. Division No.
No. Date Date Survey of
X-Sec. Notes Chkd. Checked Survey by Notes Date
F. B. 7576 Pg. 747

76L-298 S & E #307—1-56

PLEASE RETURN TO
LOS ANGELES COUNTY ENGINEER
700 LOS ANGELES COUNTY ENGINEERING BLDG.

NOTE: ANY ADDITIONS OR CHANGES ON THIS SHEET MUST BE MADE OR CIRCLED IN RED INK, WITH DATE AND NAME OF PERSON MAKING CHANGE.

Do not extend notes this side of this line.

STATION	B. S.	H. I.	F. S.	ELEV.	W. ON 223 RD STREET	
76+97°				32 33	70° Lt. SMH.	AVER RIM
				24 38	8" INLET WEST	
				24 34	8" OUTLET EAST	
					RIM 32 33	32 33
					MEAS 7 28	7.32
					T.P. 25.05	25.01
					DIA 0.67	0.67
					INVERT 24.38	24.34
77+00		LENKER AVE		33 29		℄
				32 92		20° R. W/4
				32 55		38° " EG
				32 35		40° " FL
				33 02		40° " TC
				33 2		50° " PL
				32 90	19° W/4	
				32 52	36° E.G.	
				32 37	38° F.L.	
				33 02	38° T.C.	
				32 93	52° T.C.	
				32 45	52° B.C.	

F. B. 7525 Pg. 714 Job No. 6254.00 Division No. 10 Notes Red. Plotted Profile
Survey of S. TORRANCE LTD Date Date No. X-Sec.
Survey by [illegible] Notes LIND Notes Chkd. Checked
Indexed Date Date Date No.

76L-298 S & E #307—1-56

PLEASE RETURN TO
LOS ANGELES COUNTY ENGINEER
700 LOS ANGELES COUNTY ENGINEERING BLDG.

NOTE: ANY ADDITIONS OR CHANGES ON THIS SHEET MUST BE MADE OR CIRCLED IN RED INK, WITH DATE AND NAME OF PERSON MAKING CHANGE.

Do not extend notes this side of this line.

STATION	B. S.	H. I.	F. S.	ELEV.	W. OK	223 RD ST.
77+00				32 38	65° L, ctr SERVICE ROAD	
				32 08	78° " EG	
				31 95	80° " FL	
				32 59	80° " TC	
				33 0	92° " PL	
78+00		LENKEA ROD		33 40		℄
				33 06		20° R. W/4
				32 70		38° " EG
				32 51		40° " FL
				33 16		40° " TC
				33 2		50° " PL
				33 01	19° L, W/4	
				32 69	36° " EG	
				32 53	38° " FL	
				33 19	38° " TC	
				33 05	52° " TC	
				32 57	52° " B.C.	
				32 42	65° " ctr SERVICE RD	
				32 23	78° " EG	
				32 09	80° " FL	
				32 72	80° " TC	
				33 3	92° " PL	

Profile Notes Red. Plotted Job No. 4554.00 Division No. 10 F. B. 7525 PG. 249
No. Date Date Survey of
X-SEC. Notes Chkd. Checked Survey by Notes Date

76L-298 S & E #307—1-56

PLEASE RETURN TO
LOS ANGELES COUNTY ENGINEER
700 LOS ANGELES COUNTY ENGINEERING BLDG.

NOTE: ANY ADDITIONS OR CHANGES ON THIS SHEET MUST BE MADE OR CIRCLED IN RED INK, WITH DATE AND NAME OF PERSON MAKING CHANGE.

3.4

Do not extend notes this side of this line.

STATION	B. S.	H. I.	F. S.	ELEV.	W. ON 223 RD STREET	
79+00				33 59		℄
				33 36		20° R. W 14
				32 96		38° " EC
				33 75		40° " FL
				33 42		40° " TC
				33 4		50° "
		LENKER ROD		33 21	19° L. W 14	
				32 82	36° " EC	
				32 64	38° " FL	
				33 22	38° " TC	
				33 12	52° " TC	
				32 61	52° " BC	
				32 54	65° " Ctr SERVICE ROAD	
				32 31	78° " EC	
				32 18	80° " FL	
				32 85	80° " TC	
				33 3	92° " PL.	
					CONT. ON PG	255

F. B. 7525 PG. 750 Job No. 625400 Division No. 10 Notes Red. Plotted Profile
Survey of S. TORRANCE S.D. Date Date No. X-Sec.
Survey by LIKO Notes Notes Chkd. Checked
Indexed C. Johnson Date Date Date No.

Profile No. ____ Notes Red. ____ Plotted ____ Job No. 6254.00 Division No. 10 F. B. 2525 Pg. 251

Date ____ Date ____ Survey of S. TORRANCE SD

Notes Chkd. ____ Checked ____ Survey By [illegible] Notes [illegible] Date [illegible]

NOTE: ANY ADDITIONS OR CHANGES ON THIS SHEET MUST BE MADE OR CIRCLED IN RED INK, WITH DATE AND NAME OF PERSON MAKING CHANGE.

PLEASE RETURN TO
LOS ANGELES COUNTY ENGINEER
700 LOS ANGELES COUNTY ENGINEERING BLDG.

Do not extend notes this side of this line.

	J.N. 6254.00 S. TORRANCE S.D.
	PROJECT # 540 LINE "B" PROFILE OF CARSON ST. FROM DOMINGUEZ CHANNEL
ELEV.	TO 500' WEST OF CHANNEL ALONG ℄ OF CARSON ST.
F. S.	4-14-60
H. I.	LIND WILKS
B. S.	ELLER TUXFORD
STATION	MASUDA

76L-298 S & E #307—1-56

76L-298 S & E #307—1-56

PLEASE RETURN TO
LOS ANGELES COUNTY ENGINEER
700 LOS ANGELES COUNTY ENGINEERING BLDG.

NOTE: ANY ADDITIONS OR CHANGES ON THIS SHEET MUST BE MADE OR CIRCLED IN RED INK, WITH DATE AND NAME OF PERSON MAKING CHANGE.

Do not extend notes this side of this line.

STATION	B. S.	H. I.	F. S.	ELEV.	CARSON ST.
BM SD 2208	7 53	23 71		16 18	BM SD 2208, EL= 16.179, PER PG 21
	2 95	14 89	11 77	11 94	
					THE ℄ INT. OF DOMINGUEZ CHANNEL R/W. & CARSON ST. = 1+00 GOING WEST ALONG ℄ OF CARSON ST. PER PG 38
0+64°	W.		9 4	5 5	℄ CARSON & BOTT OF EXIST. CHANNEL EAST EDGE.
0+89°	W.		10 7	4 2	℄ CARSON & CENTER OF EXISTING CHANNEL BOTT.
1+11°	W.		9 3	5 6	℄ CARSON & BOTT OF EXIST. CHANNEL WEST EDGE
1+30°	W.		4 3	10 6	TOP BANK W. EDGE ℄ CARSON
TP	10 59	22 53	2 95	11 94	
BM SD 2208			6 34	16 19	BM SD 2208 EL= 16.179, PG 21

F. B. 2525 PG. 252 Job No. 6254.00 Division No. 10 Notes Red Plotted Profile
Survey of S. TORRANCE SD. Date Date No. X-Sec.
Survey by LIND Notes LIND Notes Chkd Checked
Indexed C. JOHNSON Date Date Date No.

76L-298 S & E #307—1-56

PLEASE RETURN TO
LOS ANGELES COUNTY ENGINEER
700 LOS ANGELES COUNTY ENGINEERING BLDG.

NOTE: ANY ADDITIONS OR CHANGES ON THIS SHEET MUST BE MADE OR CIRCLED IN RED INK, WITH DATE AND NAME OF PERSON MAKING CHANGE.

Do not extend notes this side of this line.

STATION	B. S.	H. I.	F. S.	ELEV.	CARSON ST
BM SD 2208	753	23 71		16 18	BM S.D. 2208 EL=16.179 PER FB. 2525-21
					THE ℄ INT. OF DOMINGUEZ CHANNEL & CARSON ST. = 1+00 GOING WEST ALONG ℄ OF CARSON ST. PER pg. 38
1+00 W.			2 44	21 27	CONC. ℄ TOP OF BRIDGE
2+00 "			3 01	20 70	CONC ℄ " " "
2+28 ± "			3 31	20 40	W. EDGE CONC BRIDGE ℄ " " "
3+00 "			4 56	19 15	℄ ASPHALT PVMT
4+00 "			6 89	16 82	℄ " "
5+00 "			8 45	15 26	℄ " "
6+00 "			8 25	15 46	℄ " "
BM SD 2208			753	16 18	BM SD 2208 EL=16.179 PER FB. 2525-21

Profile No. ____ Notes Red. ____ Plotted ____ Job No. 1254.00 Division No. 10 F. B. 7575 Pg. 753
Date ____ Date ____ Survey of [illegible]
Notes Chkd. ____ Checked ____ Survey by [illegible] Notes [illegible] Date [illegible]
[illegible] C. Johnson

76L-298 S & E #307—1-56

PLEASE RETURN TO
LOS ANGELES COUNTY ENGINEER
700 LOS ANGELES COUNTY ENGINEERING BLDG.

NOTE: ANY ADDITIONS OR CHANGES ON THIS SHEET MUST BE MADE OR CIRCLED IN RED INK, WITH DATE AND NAME OF PERSON MAKING CHANGE.

Do not extend notes this side of this line. CONT. FROM pg. 250

STATION	B. S.	H. I.	F. S.	ELEV.	W. ON 223 RD STREET		
79+ 43°				33 64		℄	
				33 37		20° R.	W/A
				33 01		38° "	EG
				32 84		46° "	FL
				33 51		40° "	TC
				34 0		50° "	
				33 28	19° L.	W/A	
				32 87	36° "	EG	
				32 73	38° "	FL	
				33 35	38° "	TC	
				33 20	52° "	TC	
				32 70	52° "	BC	
				32 65	65° "	ctr SERVICE RD	
				32 41	78° "	EG	
				32 30	86° "	FL	
				32 35	86° "	TC	
				33 2	92° "	PL	

Profile Notes Red. Plotted Job No. [illegible] Division No. [illegible] F. B. 7525 PG. 255
No. Date Date Survey of [illegible]
X-58c. Notes Chkd. Checked Survey by [illegible] Notes [illegible] Date [illegible]

76L-298 S & E #307—1-56

PLEASE RETURN TO
LOS ANGELES COUNTY ENGINEER
700 LOS ANGELES COUNTY ENGINEERING BLDG.

NOTE: ANY ADDITIONS OR CHANGES ON THIS SHEET MUST BE MADE OR CIRCLED IN RED INK, WITH DATE AND NAME OF PERSON MAKING CHANGE.

Do not extend notes this side of this line.

STATION	B. S.	H. I.	F. S.	ELEV.	W. ON 223 RD ST.	
79+68.6				32.51	69.5 Lt. SMH. 48	AVER RIM
				25.50	8" STUB W.	
				25.34	8" OUTLET E.	
					RIM 32.51	32.51
					MEAS 6.34	6.50
					T.pipe 26.17	26.01
					WIA 0.67	0.67
					INVERT 25.50	25.34

LENKER 1900

F. B. 7575 Pg. 256 Job No. 6254.00 Division No. 10 Notes Red. Plotted Profile
Survey of S. TORRANCE [illegible] Date Date No. X-Sec.
Survey by LIND Notes LIND Notes Chkd. Checked
Indexed R. C. Johnson Date Date Date No.

76L-298 S & E #307—1-56

PLEASE RETURN TO
LOS ANGELES COUNTY ENGINEER
700 LOS ANGELES COUNTY ENGINEERING BLDG.

NOTE: ANY ADDITIONS OR CHANGES ON THIS SHEET MUST BE MADE OR CIRCLED IN RED INK, WITH DATE AND NAME OF PERSON MAKING CHANGE.

Do not extend notes this side of this line.

STATION	B. S.	H. I.	F. S.	ELEV.	W. on 223	RD STREET
(10) 79+83 =				33 81		℄
				33 54		20° R. W14
				33 16		38° " EG
				33 01		40° " FL
				33 67		40° " TC
				33 7		50° "
				33 40	19° L. W14	
				32 88	36° " EG	
				32 79	38° " FL	
				33 45	38° " TC	
				33 28	52° " TC	
				32 81	52° " BC	
				32 65	65° " ctr SERVICE RD	
				32 50	78° " EG	
				32 34	80° " FL	
				32 99	80° " TC	
				33 4	92° " PL	

LEVEL 400

Profile Notes Red. ____ Plotted ____ Job No. 1054.00 Division No. 60 F. B. 2575 PG. 257
No. ____ Date ____ Date ____ Survey of ____
X-Sec. Notes Chkd. ____ Checked ____ Survey by ____ Notes ____ Date ____
No. ____ Date ____ Date ____ Map No. ____

76L-298 S & E #307—1-56

PLEASE RETURN TO
LOS ANGELES COUNTY ENGINEER
700 LOS ANGELES COUNTY ENGINEERING BLDG.

NOTE: ANY ADDITIONS OR CHANGES ON THIS SHEET MUST BE MADE OR CIRCLED IN RED INK, WITH DATE AND NAME OF PERSON MAKING CHANGE.

Do not extend notes this side of this line.

STATION	B. S.	H. I.	F. S.	ELEV.	S. ON CATSKILL AVE
80+38.43				33 91	THE ℄ INT. OF 223 RD STREET AND CATSKILL AVE = 80+38.43 W & 1+00 SOUTH PER PG. 49 & 113
0+50° SOUTH				33 8	℄ CATSKILL AVE PROD
0+60°				33 75	℄ T.C. " " "
0+60°				33 08	℄ F.L. " " "
0+62°				33 31	℄ E.G. " " "
0+80°				33 56	℄ W/4 " " "
1+40°				33 12	℄ CATSKILL AVE
1+77²				32 61	E. CONC. GUTT ℄ " "
1+80²				32 54	F.L. " " ℄
1+83²				32 61	E. CONC. GUTT. ℄
1+86 2 (10) R				32 81	℄
				32 76	9° R. W/4
				32 73	16° " EG
				32 57	18° " FL
				33 24	18° " TC
				33 54	30 " B.W. PL

CROSS SECTIONS CONT. IN F.B. 2564 PG'S 5-64

LENNER AVE

F. B. 2525 Pg. 758 Job No. 6254.00 Division No. 10 Notes Red. Plotted Profile
Survey of S. TORRANCE RD Date Date No. X-Sec.
Survey by LIND Notes Chkd. Checked
Indexed C. Johnson Date Date No.

F. B. 2525 PG. 259

NOTES RED. _____ JOB NO. 62544 SURVEY OF SOUTH TORRANCE

DATE _____ SURVEY BY A.N. HELLSTROM

NOTES CHKD. _____ NOTES BY O.C. RIKE DATE 1-27-61

DATE _____ INDEXED _____ DATE _____

NOTE: ANY ADDITIONS OR CHANGES ON THIS SHEET MUST BE MADE OR CIRCLED IN RED INK, WITH DATE AND NAME OF PERSON MAKING CHANGE.

Do not extend notes this side of this line

PLEASE RETURN TO
LOS ANGELES COUNTY SURVEYOR
725 LOS ANGELES COUNTY ENGINEERING BLDG.

765420 353 3-51

B.M.	1ST RUN	DIFF.	2ND RUN	3RD RUN	ADJ. ELEV.	DESCRIPTION
						PROJECT - #640
						J.N. 6254.00
						SOUTH TORRANCE (ADDITIONAL WORK)
						BENCH LEVELS
						IN
						VICINITY OF AVALON BLVD., CARSON ST., BONITA AVE.,
						EDGAR AVE. AND FLOOD CONTROL CHANNEL.
					NOTE - (ESTABLISHED - B.M. 2208-A IN PLACE OF B.M. 2208 TAKEN OUT BY CONSTRUCTION.)	
				HELLSTROM		
				RIKE		
				SPRIGGS.		

PROJECT-540

JOB NO. 6234.00 SURVEY OF SOUTH TORRANCE NOTES RED. DATE

SURVEY BY A.N.H. DATE 1-27-61 NOTES CHKD. DATE

NOTES BY T.S.R. DATE NOTES CHKD. DATE

INDEXED H.E.O.N. DATE

F.B. 2525 Pg. 260

769420 353 3-51

PLEASE RETURN TO
LOS ANGELES COUNTY SURVEYOR
725 LOS ANGELES COUNTY ENGINEERING BLDG.

NOTE: ANY ADDITIONS OR CHANGES ON THIS SHEET MUST BE MADE OR CIRCLED IN RED INK, WITH DATE AND NAME OF PERSON MAKING CHANGE.

Do not extend notes this side of this line

PROJECT-540 S. TORRANCE

B.M.	1ST RUN	DIFF.	2ND RUN	3RD RUN	ADJ. ELEV.	DESCRIPTION
(Fd.) B.M.SD-2210	18.852 ✓				18.852	B.M.SD-2210 ELEV. = 18.852 (ADJ.) F.B. 2525-22 CARSON ST., 655'± E. OF AVALON BLVD., STD. PRECAST B.M. MON., 29' S. OF ℄ 2.5 S.+1'E. OF FIRE HYDRANT, IN FRONT OF TRAILER PARK.
+	3.308		3.439			
⊼	22.160 ✓	1.694	-1.694			
-	5.002		5.133			
T.P.-1	17.158 ✓					
+	4.111		3.899			
⊼	21.269 ✓	0.596	+0.596			
-	3.515		3.303			
(Fd.) B.M.SD-2209	17.754 ✓				17.756	FB2525-21 B.M.SD-2209 ELEV. = 17.756 (ADJ.) CARSON ST. + BONITA ST., S.E. COR. L & T.IN N.W. COR. CONC. SLAB, 80'S. + 24' E. OF ℄ S.
+	3.623		3.398			
⊼	21.377 ✓	1.925	-1.924	-1.924		
-	5.548		5.322			
T.P.-2	15.829 ✓					
+	4.351		4.175			
⊼	20.180 ✓	0.385	-0.386	-.385		
-	4.736		4.561			
B.M. 15.5-1	15.444 ✓				15.447	B.M. 15.5-1 ELEV. = 15.498 (ADJ.) F.B. 2525-20 CARSON ST., 475'± E. OF BONITA AVE., (N. SIDE) STD. C.S. B.M. MON. NEAR E'LY. LINE OF LOT TO HA. #94, 2' N. OF R.P. # 1065619 E.
+	4.318		4.048			
⊼	19.762 ✓	2.155	-2.157	-2.157		
-	6.473		6.205			
T.B.M	13.289 ✓					T.B.M. ELEV. = 13.30 - E'LY. TOWER LINE, TOWER # 1363, 800'± W. OF EDGAR ST., + 50'± N. OF ℄ CARSON ST., NAIL IN LEAD, IN S.E. COR., CONC. BASE OF TOWER LEG
+	6.462		6.303			
⊼	19.751 ✓	1.541	+1.542	+1.541		
-	4.921		4.761			
T.P.-3	14.830 ✓					
+	4.408		4.075			
⊼	19.238 ✓	0.587	+0.585	+.586		
-	3.821	✓	3.490			
T.P.-4	15.417					SEE PAGE - 261 FOR T.P.-4.

765420 353 3-51

PLEASE RETURN TO
LOS ANGELES COUNTY SURVEYOR
725 LOS ANGELES COUNTY ENGINEERING BLDG.

NOTE: ANY ADDITIONS OR CHANGES ON THIS SHEET MUST BE MADE OR CIRCLED IN RED INK, WITH DATE AND NAME OF PERSON MAKING CHANGE.

Do not extend notes this side of this line

B.M.	1ST RUN	DIFF.	2ND RUN	3RD RUN	ADJ. ELEV.	DESCRIPTION
T.P.-4	15.417 ✓					PROJECT-540 S. TORRANCE
+	6.703		6.547			
π	22.120 ✓	+6.037	+6.039	+.6037		NOTE-(ELEV. 21.48 PAINTED ON TOP OF CURB)
-	0.666		0.508			
(SET) B.M.-2208-A	21.454 ✓				21.454	B.M.-2208-A - ELEV.= CARSON ST. (S. SIDE) W. END OF BRIDGE, P.K. IN S. CURB, 80' ± E. OF ℄ EDGAR ST. +25' S. OF ℄ CARSON ST.
+	0.775		0.589			
π	22.229 ✓	-0.587	-0.589	-.589		
-	1.362		1.178			
(FD.) T.B.M.	20.867 ✓					T.B.M. ELEV.= CARSON ST. (N. SIDE) W. END OF BRIDGE, P.K. IN N. CURB, 80' ± E. OF ℄ EDGAR ST., + 25' N. OF ℄ CARSON ST.
+	0.500		0.259			
π	21.367 ✓	+3.401	-3.401	-3.401		
-	3.901		3.660			
T.P.-5	17.466 ✓					
+	0.970		0.845			
π	18.436 ✓	+3.879	-3.880	-3.880		
-	4.849		4.725			
T.P.-6	13.587 ✓					
+	4.229		4.064			
π	17.816 ✓	0.673	-0.676	-.675		
-	4.902		4.740			
T.P.-7	12.914 ✓					
+	4.460		4.232			
π	17.374 ✓	+0.580	+0.580	+.580		
-	3.880		3.652			
T.P.-8	13.494 ✓					
+	4.035		3.878	3.731		
π	17.529 ✓	0.526	-0.534	-0.533		
-	4.561		4.412	4.264		
P.B.M.-#42	12.968 ✓				12.955	P.B.M.-#42 - SEE PAGE 262 FOR DESCRIP.

NOTES RED. _____ JOB NO. 625400 SURVEY OF SOUTH TORRANCE PROJECT-540
DATE _____ SURVEY BY A.W.H.
NOTES CHKD. _____ NOTES BY J.C.R. DATE 1-27-61
DATE _____ INDEXED H. E. ORT DATE _____

F. B. 2525 PG. 26

F.B. 2026 PG. 262

JOB NO. ______ SURVEY OF ______ NOTES RED. ______

SURVEY BY A. N. H. DATE ______

NOTES BY ______ DATE ______

⊼	17.499 ✓	4.219	4.216		BRIDGE, W. SIDE OF CHANNEL, N.E. COR., 2nd
-	0.312		0.476		STEEL TOWER N OF CARSON ST., L.H.T. IN
T.P.-9	17.187 ✓				TOWER #1020, 100'± W OF W. LEVEE.
+	5.163		4.988		
⊼	22.350 ✓	-4.198	-4.201		
-	9.361		9.189		
T.P.-10	12.989 ✓				
+	4.530		4.295		
⊼	17.519 ✓	+2.471	+2.473		
-	2.059		1.822		
B.M. 151	15.460 ✓			15.447	B.M.-15.5-1- ELEV = 15.498 (ADJ.)
					CARSON ST., 475'± E. OF BONITA ST. (N. SIDE)
					STD. C.S. B.M. MON., NEAR E'LY LINE OF LOT
					TO HO. #941, 2' N. OF P.P. #1065619 E.