LINCOLN VILLAGE STORM DRAIN J.N.62,4.10

3-59	6254.10	Bench Mark Levels.	B.M's	5-20
4-59	"	Center Line Survey - Line "A"	C.L.	21-50
"	"	Topography - Line "A"	Topog.	57-82
5-59	"	Cross Sections - Line "A"	X-secs.	91-164
1660	"	Inverts of Sewer M.H. At 223rd St. & Alameda	Elevs.	165-166
5-59	"	Invert Elevations in Sewer M.H's on Line "A"	Elevs.	169-176
5-59	"	Center Line Survey - Line "B"	C.L.	177-190
"	"	Topography - Line "B"	Topog.	195-216
"	"	Cross Sections - Line "B"	X-secs.	217-268
5-59	"	Invert Elevations in Sewer M.H's on Line "B"	Elevs.	269-279

Microfilmed Aug '85

BY

OF

TR. No.

F. B.

Pg.

Notes Ck'd by C. R. GOSS	Survey of LINCOLN VILLAGE SD
Map No.	JN 6254.10 Tape Std. °F
Office Work	Surveyed by
Checked	Notes Date 3-24-59
Date	Indexed R. C. Johnson

F.B. 2526 Pg. 5

LINCOLN VILLAGE STORM DRAIN B.M.S

JOB NO 6254.10

(A) ALAMEDA ST FROM DOMINGUEZ CHANNEL TO DOMINGUEZ ST.

(B) FROM ALAMEDA ST, ON CARSON ST, HARBOR VIEW AVE, AND MONROE ST TO PROSPECT AVE.

(C) DOMINGUEZ ST. FROM ALAMEDA ST. TO SANTA FE AVE.

DREIER G.E.
GUIZADO, A.C.
OHASHI, T.
ALWIN G.P.

Indexed: 7-7-59

Note: Any Additions or Changes on This Sheet Must be Made or Circled in Red Ink With Date and Name of Person Making Change.

Do not extend notes this side of this line.

RETURN TO
LOS ANGELES COUNTY ENGINEER
700 LOS ANGELES COUNTY ENGINEERING BLDG.

76F2093 CE #247—3-57

F. B. 2526 PG. 6

B.M. INDEX SKETCH

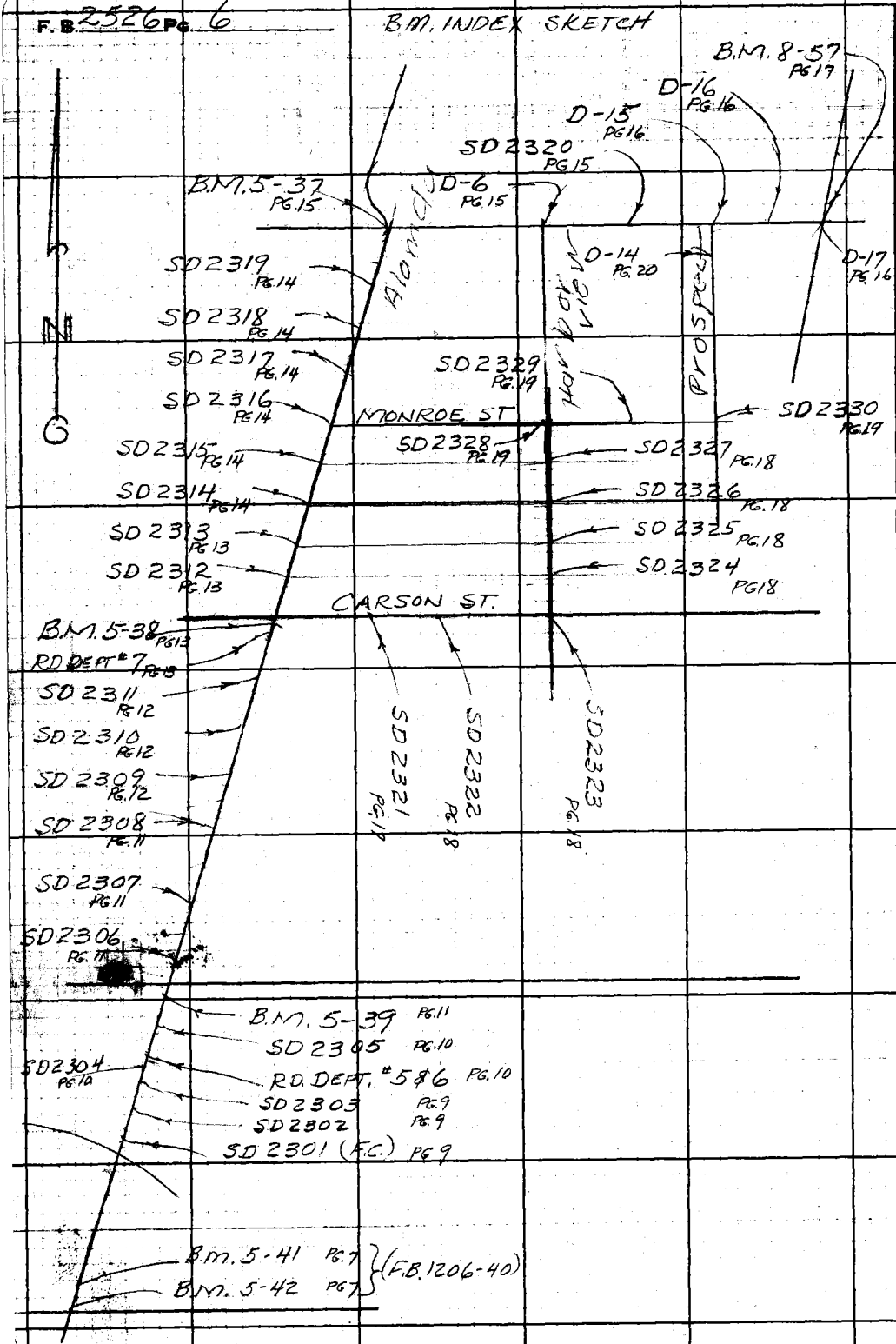

RETURN TO
LOS ANGELES COUNTY ENGINEER
700 LOS ANGELES COUNTY ENGINEERING BLDG.

Do not extend notes this side of this line.

Note: Any Additions or Changes on This Sheet Must be Made or Circled in Red Ink With Date and Name of Person Making Change.

769420 S & E-353 9-55

PLEASE RETURN TO
LOS ANGELES COUNTY ENGINEER
700 LOS ANGELES COUNTY ENGINEERING BLDG.

NOTE: ANY ADDITIONS OR CHANGES ON THIS SHEET MUST BE MADE OR CIRCLED IN RED INK, WITH DATE AND NAME OF PERSON MAKING CHANGE.

Do not extend notes this side of this line

B.M.	1ST RUN	DIFF.	2ND RUN	3RD RUN	ADJ. ELEV.	DESCRIPTION
B.M. 5-42	19.167				18.897	B.M. 5-42 (U.S. 4099) (F.C. 111-8A) ELEV. 19.167 1952 ADJ.
					1956-57	F.B. R06-40
					adj. elev.	NEAR ALAMEDA ST. & SEPULVEDA 73.2 FT. N. OF THE
						℄ OF SEPULVEDA BLVD. 2.4' W. OF W. CURB OF
						ALAMEDA ST. AND 1½" HIGHER THAN THE CURB,
+	2.501		2.589			A L.A.CO. F.C. DISC STAMPED B.M. 111-3A
⊼	21.668	-2.531	-2.531			SET IN THE TOP OF A CONC. POST.
−	5.032		5.120			
B.M. 5-41	16.636				16.361	B.M. 5-41 ELEV. 16.627 1952 ADJ. F.B. 1206-40
+	4.419		4.469		1956-57	ALAMEDA ST. & SEPULVEDA BLVD., 281± FT. N.
⊼	21.055	+0.121	+0.121		adj. elev.	OF ℄ IN THE W. CURB A STD. LA. Co. RD. DISC.
−	4.298		4.348			
T.P	16.757					
+	5.022		5.077			
⊼	21.779	+0.394	+0.396			
−	4.628		4.681			
T.P	17.151					
+	4.994		5.051			
⊼	22.145	+0.152	+0.152			
−	4.842		4.899			
T.P.	17.303					
+	4.940		4.998			
⊼	22.243	+0.514	+0.513			
−	4.426		4.485			
T.P	17.817					
+	5.131		5.168			
⊼	22.948	+0.515	+0.516			
−	4.616		4.652			
T.P	18.332					

NOTES RED _____ DATE _____ JOB NO. 62-2410 SURVEY OF LINCOLN HEIGHTS SD

SURVEY BY C.P. COSS

F.B. 2526 PG. 7

768420 S & E-353 9-55

PLEASE RETURN TO
LOS ANGELES COUNTY ENGINEER
700 LOS ANGELES COUNTY ENGINEERING BLDG.

NOTE: ANY ADDITIONS OR CHANGES ON THIS SHEET MUST BE MADE OR CIRCLED IN RED INK, WITH DATE AND NAME OF PERSON MAKING CHANGE.

Do not extend notes this side of this line

JOB NO. 6254.10 SURVEY OF LINCOLN VILLAGE S.D. NOTES RED. DATE
SURVEY BY G.E. DREIER NOTES CHKD. C. R. GOSS
NOTES BY G.E.D. DATE 3-31-59
INDEXED C. Johnson DATE

F.B. 2526 PG. 8

(A)

B.M.	1ST RUN	DIFF.	2ND RUN	3RD RUN	ADJ. ELEV.	DESCRIPTION
T.P	18.332					
+ 125	5.012		4.904			
⊼	23.344	+ 0.192	+ 0.193			
−	4.820		4.711			
T.P.	18.524					
+	5.076		5.137			
⊼	23.600	+ 0.436	+ 0.435			
−	4.640		4.702			
T.P	18.960					
+	4.931		5.001			
⊼	23.891	− 0.034	− 0.036			
−	4.965		5.037			
T.P	18.926					
+	4.995		5.043			
⊼	23.921	− 0.456	− 0.457			
−	5.451		5.500			
T.P	18.470					
+	5.158		5.299			
⊼	23.628	+ 0.196	+ 0.195			
−	4.962		5.104			
T.P.	18.666					
+ 45	5.160		5.290			
⊼	23.826	− 0.007	− 0.006			
−	5.167		5.296			
FD. B.M. 5-40	18.659				18.380	B.M. 5-40 (L-768 1945) LEAN W. DAMAGED USED E. EDGE OF DISC FOR ELEV
+	5.031		5.134			
⊼	23.690	− 0.162	− 0.163			
−	5.193		5.297			
FD. B.M. SD 2301	18.497				18.217	SEE NEXT PAGE

CONT.

768420 S & E-353 9-55

PLEASE RETURN TO
LOS ANGELES COUNTY ENGINEER
700 LOS ANGELES COUNTY ENGINEERING BLDG.

NOTE: ANY ADDITIONS OR CHANGES ON THIS SHEET MUST BE MADE OR CIRCLED IN RED INK, WITH DATE AND NAME OF PERSON MAKING CHANGE.

Do not extend notes this side of this line

NOTES RED _____ DATE _____ NOTED CHG. BY _____ DATE _____

JOB NO 6254.10 SURVEY OF LINCOLN VILLAGE S.D.
SURVEY BY J.E. LUKELIEK
INDEXED BY C. R. GOSS
CHECKED BY C. Johnson DATE 3-31-59

F.B. 2526 PG. 9

B.M.	1ST RUN	DIFF.	2ND RUN	3RD RUN	ADJ. ELEV.	DESCRIPTION (A)
B.M. SD 2301	18.497				18.217	B.M. SD 2301 ELEV. F.B. 2526-9 JN 6254.10
+	5.298		5.381			ALAMEDA ST. W. SIDE 175 FT. N. OF CENTER
⊼	23.795	+0.903	+0.902			OF DOMINGUEZ CHANNEL
−	4.395		4.479			FLOOD CONTROL BRASS DISC (NO No.) IN CURB
T.P.	19.400					AT S.E. COR CATCH BASIN (PAINTED "B.M
+	5.342		5.413			18 365")
⊼	24.742	+0.710	+0.710			
−	4.632		4.703			
T.P.	20.110					
+ 90	4.876		4.960			
⊼	24.986	+0.145	+0.145			
−	4.731		4.815			
SET B.M. SD 2302	20.255				19.973	B.M. SD 2302 ELEV. F.B. 2526-9 JN 6254.10
+	5.370		5.097			ALAMEDA ST W. SIDE 775 FT. N. OF DOMINGUEZ CHANNEL
⊼	25.625	+0.438	+0.436			B.SPK IN W. CURB
−	4.932		4.661			
T.P.	20.693					
+	5.118		5.210			
⊼	25.811	+0.454	+0.452			
−	4.664		4.758			
T.P.	21.147					
+ 50	5.055		5.068			
⊼	26.202	+0.127	+0.127			
−	4.929		4.941			
SET B.M. SD 2303	21.273				20.987	B.M. SD 2303 ELEV. F.B. 2526-9 JN 6254.10
+	4.955		5.044			ALAMEDA ST 1375 FT. N. OF CTR. OF DOMINGUEZ CHANEL
⊼	26.228	+0.372	+0.372			B.SPK IN W. CURB
−	4.583		4.672			
T.P.	21.645					

765420 P E-353 9-55

PLEASE RETURN TO
LOS ANGELES COUNTY ENGINEER
700 LOS ANGELES COUNTY ENGINEERING BLDG.

NOTE: ANY ADDITIONS OR CHANGES ON THIS SHEET MUST BE MADE OR CIRCLED IN RED INK, WITH DATE AND NAME OF PERSON MAKING CHANGE.

Do not extend notes this side of this line

JOB NO. 6254.10 SURVEY OF LINCOLN VILLAGE SP. NOTES RED. DATE
SURVEY BY G.E. DREIER NOTES CHK. G. R. GOSS
NOTES BY G.E.D. DATE 3-31-59
INDEXED A. C. Johnson DATE

F.B. 2526 Pg. 10

B.M.	1ST RUN	DIFF.	2ND RUN	3RD RUN	ADJ. ELEV.	DESCRIPTION (A)
T.P	21.645					
+	4.942		5.001			
⊼	26.587	+ 0.294	+ 0.293			
−	4.648		4.708			
T.P	21.939					
+ 50	4.760		4.864			
⊼	26.699	+ 0.182	+ 0.182			
−	4.578		4.682			
SET B.M. SD2304	22.121				21.833	B.M. SD 2304 ELEV. F.B. 2526-10 JN 6254.10 ALAMEDA ST. 1975 FT. N. OF DOMINGUEZ CHANNEL B. SPK IN W. CURB
+ 135	5.175		5.279			
⊼	27.296	− 0.131	− 0.128			
−	5.306		5.407			
FD B.M. 5	21.990				21.703	B.M. #5 (L.A. CO. RD) ALAMEDA ST 1145 FT. S. OF 223RD ST RD. DEPT BRASS DISC 3 FT. W. OF W. CURB 6" BELOW TOP OF CURB (CURB PAINTED)
+ 40	5.502		5.580			
⊼	27.492	− 0.157	− 0.157			
−	5.659		5.737			
FD B.M. 6	21.833				21.545	B.M. #6 (LA. CO. RD) ALAMEDA ST 1070 FT. S. OF 223rd ST. RD DEPT BRASS DISC 3 FT W. OF W. CURB BY PIPE RAILING AROUND PIPE LINE M.H. (LEANS NORTH, CURB PAINTED)
+	6.310		6.339			
⊼	28.143	+ 1.189	+ 1.190			
−	5.121		5.149			
T.P.	23.022					
+	4.778		4.847			
⊼	27.800	+ 0.137	+ 0.138			
−	4.641		4.709			
SET B.M. SD2305	23.159				22.872	B.M. SD 2305 ELEV F.B. 2526-10, J.N. 6254.10 ALAMEDA ST 570 S. OF 223rd ST B. SPK IN W. CURB OPPOSITE N. END OF LAMB TRANSPORTATION CO. No# 22422
+	4.907		4.982			
⊼	28.066	+ 0.316	+ 0.313			
−	4.591		4.669			
T.P.	23.475					

76S420 S & E-353 9-55

PLEASE RETURN TO
LOS ANGELES COUNTY ENGINEER
700 LOS ANGELES COUNTY ENGINEERING BLDG.

NOTE: ANY ADDITIONS OR CHANGES ON THIS SHEET MUST BE MADE OR CIRCLED IN RED INK, WITH DATE AND NAME OF PERSON MAKING CHANGE.

Do not extend notes this side of this line

B.M.	1ST RUN	DIFF.	2ND RUN	3RD RUN	ADJ. ELEV.	DESCRIPTION (A)
T.P	23.475					cont
+	4.881		4.976			
⊼	28.356	+0.187	+0.186			
−	4.694		4.790			
FD BM 5-39	23.662				23.371 1956-57 adj. elev.	B.M. 5-39 (U.S. 3746 R 615 1941) ELEV 23.543 1952 ADJ. F.B 1206-38 223RD. ST. & ALAMEDA ST. 140' S. OF ℄ OF 223RD. ST. IN TOP S.W. COR. OF CONC. WELL OF SO. CALIF. GAS. CO. MANHOLE. A STD. DISC. STAMPED "R-615 1941."
+ 100'	5.526		5.689			
⊼	29.188	+0.264	+0.262			
− "	5.262		5.427			
FD BM. SD 2306	23.926				23.634	B.M. SD 2306 ELEV = FB 2526-11 JN 6254.10 ALAMEDA ST. & 223rd ST. N.W. COR. CUT SPK IN LEAD IN CURB ABOUT 40 FT. N. OF ℄ INTERSECTION
+	5.331		5.441			
⊼	29.257	+0.372	+0.369			
−	4.959		5.072			
Fd BM SD 2307	24.298				24.003	BM SD 2307 ELEV = FB 2526-11 JN 6254.10 ALAMEDA ST & 275' N. OF 223rd ST. W. cb. ct spk IN LEAD IN CURB
+ 125'	5.262		5.096			
⊼	29.560	+0.240	+0.240			
− "	5.022		4.856			
TP	24.538					
+ 75'	5.101		5.202			
⊼	29.639	+0.124	+0.124			
− "	4.977		5.078			
Fd BM SD 2308	24.662				24.366	BM SD 2308 ELEV. F.B. 2526-9 JN 6254.10 ALAMEDA ST & 675' N. OF 223rd ST. W. SIDE [illegible] IN LEAD IN CURB
+	5.318		5.412			
⊼	29.980	+0.260	+0.261			
−	5.058		5.151			
T.P.	24.922					
						cont

NOTES RED. ____ JOB NO. [illegible] SURVEY OF [illegible]
DATE ____ SURVEY BY [illegible]
NOTES CHK. C. R. GOSS [illegible]
DATE ____ INDEXED [illegible] C. Johnson [illegible]

F.B. 2526 PG. 11

76S420 S & E-353 9-55

PLEASE RETURN TO
LOS ANGELES COUNTY ENGINEER
700 LOS ANGELES COUNTY ENGINEERING BLDG.

NOTE: ANY ADDITIONS OR CHANGES ON THIS SHEET MUST BE MADE OR CIRCLED IN RED INK, WITH DATE AND NAME OF PERSON MAKING CHANGE.

Do not extend notes this side of this line

JOB NO. 6254.10 SURVEY OF Lincoln Village SD NOTES RED.
SURVEY BY G.E. DREIER DATE
NOTES BY A.C.G. DATE 3/31/57 NOTES CHK'D C. R. GOSS
INDEXED C. Johnson DATE DATE

F.B. 2526 PG. 12

B.M.	1ST RUN	DIFF.	2ND RUN	3RD RUN	ADJ. ELEV.	DESCRIPTION (A)
TP	24.922					Con't
+ 125	5.229		5.363			
π	30.151	+ 0.366	+ 0.365			
− "	4.863		4.998			
Fd BMSD2309	25.288				24.991	BMSD2309 ELEV FB2526-12 JN 6254.10
+ 125	5.442		5.518			ALAMEDA ST & 1183 N. OF 223rd ST
π	30.730	+ 0.395	+ 0.396			ct spk. in LEAD in WEST CURB
− "	5.047		5.122			
TP	25.683					
+ 125	5.438		5.483			
π	31.121	+ 0.206	+ 0.203			
− "	5.232		5.280			
Fd BMSD 2310	25.889				25.590	BMSD2310 ELEV FB2526-12 JN 6254.10
+ 125	5.397		5.332			ALAMEDA ST & 1653 N OF 223rd ST.
π	31.286	+ 0.318	+ 0.319			NAIL in LEAD in WEST CURB
− "	5.079		5.013			
TP	26.207					
+	5.389		5.452			
π	31.596	+ 0.176	+ 0.174			
−	5.213		5.278			
TP	26.383					
+	5.228		5.300			
π	31.611	+ 0.081	+ 0.081			
−	5.147		5.219			
Fd BMSD2311	26.464				26.162	BMSD2311 ELEV FB2526-12 JN 6254.10
+ 125	5.338		5.402			ALAMEDA ST & 528 S. OF ~~DOMINGUEZ~~ Carson ST ST
π	31.802	+ 0.520	+ 0.520			NAIL in LEAD in CURB — WEST SIDE
− "	4.818		4.882			
TP	26.984					
						Con't

76S420 S & E-353 9-55

PLEASE RETURN TO
LOS ANGELES COUNTY ENGINEER
700 LOS ANGELES COUNTY ENGINEERING BLDG.

NOTE: ANY ADDITIONS OR CHANGES ON THIS SHEET MUST BE MADE OR CIRCLED IN RED INK, WITH DATE AND NAME OF PERSON MAKING CHANGE.

Do not extend notes this side of this line

B.M.	1ST RUN	DIFF.	2ND RUN	3RD RUN	ADJ. ELEV.	DESCRIPTION (A)
TP	26.984					cont
+ 35	5522		5592			
π	32506	-0.365	-0.366			
—	5887		5.958			
Fd BM #7	26.619				26.316	BM #7 (L.A. Co. Rd Dept) Elev = Alameda St. & 212' S. of Dominguez St. Rd Dept Brass Cap Disc. 5° W. of W. curb 6" below top of curb (curb painted)
+ 115	4768		5.627			
π	31.387	+4.768	4.769			
— "	[illegible]		0858			
Fd BM5-38	31.387				31.083 1956-57 adj. elev	BM5-38 ELEV 31.220 (1952 adj) FB1206-37 (U.S. 2867 D-167) (USC&GS) Near the int of Carson St & Alameda St. in the Dominguez Water Co. pumping plant in the center of the first column S. of the center door on the W. side & 2' above the water table, a std. tablet set vertically by USC&GS
+ 145	1453		1627			
π	32840	-4.049	-4.050			
— "	5502		5.677			
TP	27.338					
+ 50	5.198		5.288			
π	32536	+0.110	+0.110			
— "	5088		5.178			
Fd BMSD2312	27.448				27.147	BMSD2312 ELEV: FB2526-13 JN 6254 Alameda St & Washington St W. side Nail in lead in curb on ℄ prod.
+ 140	5.199		5363			
π	32647	+0.249	+0.250			
— "	4.950		5.113			
Fd BMSD2313	27.697				27.399	BMSD2313 ELEV FB2526-13 JN 6254 Alameda St. & Adam St. West curb. Nail in lead in curb on ℄ prod.
						cont

NOTES RED ____ JOB NO. [illegible] SURVEY OF [illegible]
DATE ____ SURVEY BY [illegible]
NOTES SUB C. R. GOSS NOTES BY [illegible] C. JOHNSON DATE 3/21/[illegible]
DATE ____ INDEXED ____ DATE ____

F. B. 2526 PG. 13

768420 S & E-353 9-55

PLEASE RETURN TO
LOS ANGELES COUNTY ENGINEER
700 LOS ANGELES COUNTY ENGINEERING BLDG.

NOTE: ANY ADDITIONS OR CHANGES ON THIS SHEET MUST BE MADE OR CIRCLED IN RED INK, WITH DATE AND NAME OF PERSON MAKING CHANGE.

Do not extend notes this side of this line

JOB NO. 6254.10 SURVEY OF Lincoln Village SD NOTES RED.
SURVEY BY G.E. DREIER DATE
NOTES BY A.C.G. DATE 3-31-59 NOTES CHKD. C.R. GOSS
INDEXED C. Johnson DATE DATE

F.B. 2526 PG. 14

B.M.	1ST RUN	DIFF.	2ND RUN	3RD RUN	ADJ. ELEV.	DESCRIPTION (A)
BMSD2313	27.697				27.399	cont
+ 142	5279		5362			
⊼	32976	+0.299	+0298			
− "	4980		5.064			
Fd BMSD2314	27.996				27.699	BMSD2314 ELEV FB2526-14 JN 6254.10
+ 145'	5453		5[illegible]			Alameda St & ℄ prod of Jefferson St.
⊼	33.449	+0.567	+0.5[illegible]			Nail in Lead in West curb
− "	4886		4783			
Fd BMSD2315	28.563				28.269	BMSD2315 ELEV FB2526-14 JN 6254.10
+ 143'	5338		5419			Alameda St & ℄ prod of Madison St.
⊼	33901	+0.530	+0.530			Nail in Lead in West curb
− "	4808		4.889			
Fd BMSD2316	29.093				28.801	BMSD2316 ELEV FB2526-14 JN 6254.10
+ 142	4819		4917			Alameda St & ℄ prod of Monroe St.
⊼	33912	+0271	+0.272			Nail in Lead in West curb.
− "	4548		4.645			
Fd BMSD2317	29.364				29.075	BMSD2317 ELEV FB2526 JN 6254.10
+ 142	4.747		4888			Alameda St & ℄ prod. of Jackson St.
⊼	34.111	+0336	+0.337			Nail in Lead in West curb
−	4411		4.551			
Fd BMSD2318	29.700				29.413	BMSD2318 ELEV FB2526-14 JN 6254.10
+ 140	5.003		5123			Alameda St & ℄ prod of Van Buren St.
⊼	34.703	+0.616	+0.616			Nail in Lead in West curb
−	4.387		4.507			
Fd BMSD2319	30.316				30.031	BMSD2319 ELEV FB2526-14 JN 6254.10
+ 125	4.768		4.818			Alameda St & ℄ prod of Harrison St.
⊼	35.084	+0.569	+0.567			L & T in West curb
−	4.199		4.251			
T.P.	30885					

CONT.

769420 S & E-353 9-55

PLEASE RETURN TO
LOS ANGELES COUNTY ENGINEER
700 LOS ANGELES COUNTY ENGINEERING BLDG.

NOTE: ANY ADDITIONS OR CHANGES ON THIS SHEET MUST BE MADE OR CIRCLED IN RED INK, WITH DATE AND NAME OF PERSON MAKING CHANGE.

Do not extend notes this side of this line

B.M.	1ST RUN	DIFF.	2ND RUN	3RD RUN	ADJ. ELEV.	DESCRIPTION (END (A) BEGIN (C))
T.P.	30.885					CONT.
+ 110	5.191		5.111			
⊼	36.076	-3.337	-3.337			(END PART (A) BEGIN PART (C))
-	8.528		8.448			
B.M. 5-37	27.548				27.266	B.M. 5-37 (U.S. 4097 R 768 1945) ELEV 27.482 (1952 adj)
+ 125	10.900		10.973		1956-57	FB 1206-36 NEAR DOMINGUEZ & PLANCHA ST.
⊼	38.448	+4.781	+4.780		adj. elev.	ABOUT 168' S. OF THE DOMINGUEZ ST. CROSSING
-	6.119		6.193			& 21' S. OF A FROG AT A CULVERT IN THE TOP
T.P.	32.329					OF THE NE WING WALL, 1.2' SW OF THE NE
+ 125	4.929		4.673			END & 17.5' E OF THE CENTER LINE OF THE
⊼	37.258	-0.572	-0.573			TRACK, A std. disc. stamped "R768 1945"
-	5.501		5.246			
T.P.	31.757					
+ 75	5.230		5.285			
⊼	36.987	-0.381	-0.384			
-	5.611		5.669			
FD B.M. D-6	31.376				31.087	B.M. D-6 ELEV = FB 2526-15 JN 6254.10
- 125	5.631		5.702			DOMINGUEZ ST. & HARBOR VIEW AVE AVE
⊼	37.007	+0.426	+0.425			S.E. COR., B.SPK IN CURB 6' S. OF S. END C.R
-	5.205		5.277			
T.P.	31.802					
+	5.438		5.528			
⊼	37.240	+0.053	+0.055			
-	5.385		5.473			
SET BM SD2320	31.855				31.564	B.M. SD 2320 ELEV FB 2526-15 JN 6254.10
+	5.610		5.399			DOMINGUEZ ST. ±525 FT. E. OF HARBOR VIEW AVE
⊼	37.465	+0.297	+0.297			B.SPK IN S. CURB IN FRONT OF HO. ± 2636
-	5.313		5.102			
T.P.	32.152					

CONT.

NOTES RED _____ DATE _____ NOTE CHANGE BY G. P. COX DATE _____

JOB NO. 6254.10 SURVEY OF LINCOLN VILLAGE ST. SURVEY BY G.E. DREIER DATE 4-1-59 INSPECTED BY E. C. Johnson DATE _____

F.B. 2526 PG. 15

768-20 S & E-353 9-55

PLEASE RETURN TO
LOS ANGELES COUNTY ENGINEER
700 LOS ANGELES COUNTY ENGINEERING BLDG.

NOTE: ANY ADDITIONS OR CHANGES ON THIS SHEET MUST BE MADE OR CIRCLED IN RED INK, WITH DATE AND NAME OF PERSON MAKING CHANGE.

Do not extend notes this side of this line

JOB NO. 6254.10 SURVEY OF LINCOLN
SURVEY BY G.E. DREIER
NOTES BY G.E.D. DATE 4-1-59
INDEXED DATE
NOTES RED. DATE
NOTES CHKD. G. R. GOSS DATE

F.B. 2526 PG. 16

B.M.	1ST RUN	DIFF.	2ND RUN	3RD RUN	ADJ. ELEV.	DESCRIPTION
T.P	32.152					CONT.
+ 135	4.739		4.803			
⅄	36.891	- 0.268	-0.269			
−	5.007		5.072			
FD B.M. D15	31.884				31.590	B.M. D-15 ELEV FB2526-16 JN 6254.10
+ 125	5.632		5.768			DOMINGUEZ ST. & PROSPECT AVE. S.E. COR.
⅄	37.516	+ 0.511	+0.511			B.SPK IN CURB 5 FT. S. OF S. END C.R
−	5.121		5.257			
T.P	32.395					
+ 90	5.538		5599			
⅄	37.933	- 0.033	-0.034			
−	5.571		5.633			
FD B.M. D-16	32.362				32.064	B.M. D-16 ELEV FB2526-16 JN 6254.10
+ 125	5.322		5264			DOMINGUEZ ST AT ST. LIGHT ± 450 FT
⅄	37.684	+ 0.582	+0.582			E. OF PROSPECT AVE. B. SPK IN S.
−	4.740		4.682			CURB IN FRONT OF HO. # 2730
T.P	32.944					
+ 125	5.572		5.651			
⅄	38.516	+0.240	+0.240			
−	5.332		5.411			
T.P	33.184					
+	5.508		5.622			
⅄	38.692	+0.225	+0.224			
−	5.283		5.398			
FD. B.M.	33.409				33.106	B.M. D-17 ELEV FB2526-16 JN 6254.10
+	4.710		4.795			DOMINGUEZ ST. & SANTE FE AVE., S.W. COR.,
⅄	38.119	-1.330	-1.331			B.SPK IN CURB 4 FT. S. OF S. END C.R.
−	6.040		6.126			
FD B.M. 8-57	32.079				31.774 1956-57 ADJ. ELEV.	B.M. 8-57
						CONT. ON NEXT PAGE

76S420 S & E-353 9-55

PLEASE RETURN TO
LOS ANGELES COUNTY ENGINEER
700 LOS ANGELES COUNTY ENGINEERING BLDG.

NOTE: ANY ADDITIONS OR CHANGES ON THIS SHEET MUST BE MADE OR CIRCLED IN RED INK, WITH DATE AND NAME OF PERSON MAKING CHANGE.

Do not extend notes this side of this line

B.M.	1ST RUN	DIFF.	2ND RUN	3RD RUN	ADJ. ELEV.	DESCRIPTION
					31.774 1956-57 adj. elev	B.M. 8-57 ELEV 31.907 (1952 Adj) FB 1209-17 At Santa Fe Ave & Dominguez St. 14.4' S. of the centerline of Dominguez St & 72' W. of the centerline intersection of Dominguez St & Santa Fe Ave., in a well cut thru the pavement & protected by a cast iron cover marked, "County Surveyor Monument," a std County Surveyor Monument stamped "BM 8-57 RE 63" & set in concrete 10" below the surface.
		(END	PART (C)	)		
		BEGIN	PART (B)			
B.M. 5-38	31.387				31.083 1956-57 adj. elev	B.M. 5-38 ELEV. 31.387 UNADJ. F.B. 2526-13 (U.S. 2867 S-167) (USC&GS) Near the intersection of Carson St & Alameda St. in the Dominguez Water Co. pumping plant in the center of the first column S. of the center door on the W. side & 2' above the water table, a std. tablet set vertically by USC&GS
+ 40	0.090		0.147			
⊼	31.477	-4.381	-4.381			
-	4.471		4.528			
T.P.	27.006					
+ 115	5.560		5.643			
⊼	32.566	-0.348	-0.348			
-	5.908		5.991			
T.P.	26.658					
+ 80	6.040		5.957			
⊼	32.698	+0.926	+0.927			
-	5.114		5.030			
FD B.M. SD 2321	27.584				27.282	B.M. SD 2321 ELEV FB 2526-17 JN 6254.10 CARSON ST. ± 435 E. OF ALAMEDA ST. NAIL IN LEAD IN CURB IN FRONT OF M. 2535
+ 65	5.329		5.276			
⊼	32.913	+0.058	+0.057			
-	5.271		5.219			
T.P.	27.642					

NOTES RED. ____ JOB NO. 6254.10 SURVEY OF LINCOLN VILLAGE
DATE ____ SURVEY BY G. E. DREIER
NOTES ON C. R. GOSS NOTED BY C. R. GOSS DATE 4-1-59
DATE ____ INDEXED ____ C. Johnson

F.B. 2526 PG. 17

768420 S & E-353 9-55

PLEASE RETURN TO
LOS ANGELES COUNTY ENGINEER
700 LOS ANGELES COUNTY ENGINEERING BLDG.

NOTE: ANY ADDITIONS OR CHANGES ON THIS SHEET MUST BE MADE OR CIRCLED IN RED INK, WITH DATE AND NAME OF PERSON MAKING CHANGE.

Do not extend notes this side of this line

JOB NO. 6254.10 SURVEY OF LINCOLN VILLA
SURVEY BY G.E. DREIER
NOTES BY G.E.D. DATE 4-1-59
INDEXED C. Johnson DATE
NOTES RED. DATE
NOTES CHKD. C. R. GOSS DATE

F.B. 2526 PG. 18

B.M.	1ST RUN	DIFF.	2ND RUN	3RD RUN	ADJ. ELEV.	DESCRIPTION
T.P.	27.642					CONT
+ 125	5.605		5.693			
⊼	33.247	- 0.243	- 0.244			
−	5.848		5.937			
FD B.M. SD2322	27.399				27.097	B.M. SD2322 ELEV. F.B. 2526-18, J.N. 6254.10
+	5.779		5.726			CARSON ST. & BATAAN AVE S.E. COR.
⊼	33.178	+0.278	+0.276			NAIL & LEAD AT E. END C.R.
−	5.501		5.450			
T.P.	27.677					
+ 90	5.541		5.609			
⊼	23.218	+ 0.121	+0.121			
−	5.420		5.488			
SET B.M. SD2323	27.798				27.496	B.M. SD2323 ELEV. F.B. 2526-18, J.N. 6254.10
+ 135	5.768		5.921			CARSON ST. & HARBOR VIEW AVE. S. SIDE
⊼	33.566	+0.504	+0.503			B.SPK IN CURB 28 FT. W. OF ℄. PROD.
−	5.264		5.418			
SET B.M. SD2324	28.302				28.000	B.M. SD2324 ELEV FB 2526-18 JN 6254.10
+ 135	5.490		5.603			HARBOR VIEW AVE. & WASHINGTON ST. S.E. COR
⊼	33.792	+0.116	+0.114			B.SPK IN CURB 5 FT. S. OF S. END C.R.
−	5.374		5.489			
SET B.M. SD2325	28.418				28.116	B.M. SD2325 ELEV FB 2526-18 JN 6254.10
+ 135	5.510		5.567			HARBOR VIEW AVE & ADAMS ST., S.E. COR.,
⊼	33.928	+0.328	+0.329			B. SPK IN CURB 5 FT. S. OF S. END C.R.
−	5.182		5.238			
SET B.M. SD2326	28.746				28.444	B.M. SD2326 ELEV FB 2526-18 JN 6254.10
+ 135	4.879		4.949			HARBOR VIEW AVE & JEFFERSON ST. S.E. COR
⊼	33.625	+ 0.077	+0.077			B.SPK IN CURB 5 FT. S. OF S. END C.R
−	4.802		4.872			
SET B.M. SD2327	28.823				28.522	B.M. SD2327 ELEV FB 2526-18 JN 6254.10
						HARBOR VIEW AVE & MADISON ST. S.E. COR.
						B.SPK IN CURB 5 FT. S. OF S. END C.R

CONT.

76S420 S & E-353 9-55

PLEASE RETURN TO
LOS ANGELES COUNTY ENGINEER
700 LOS ANGELES COUNTY ENGINEERING BLDG.

NOTE: ANY ADDITIONS OR CHANGES ON THIS SHEET MUST BE MADE OR CIRCLED IN RED INK, WITH DATE AND NAME OF PERSON MAKING CHANGE.

Do not extend notes this side of this line

B.M.	1ST RUN	DIFF.	2ND RUN	3RD RUN	ADJ. ELEV.	DESCRIPTION (B)
B.M. SD 2327	28.823				28.522	CONT
+ 165	5.135		5281	5512		
⊼	33.958	+0.247	+0.242	+0.241		
−	4.888		5.039	5.271		
SET B.M. SD 2328	29.070				28.765	B.M. SD 2328 ELEV. F.B. 2526-19, J.N. 6254.10
+ 125	5.398		5.469	5.339		HARBOR VIEW AVE. & MONROE ST., N.W. COR,
⊼	34.468	+0.485	+0.480	+0.484		B. SPK IN CURB 5 FT N. OF N END C.R.
−	4.913		4.989	4.855		
T.P.	29.555					
+	5.111		5.014			
⊼	34.666	−0.438	−0.438			
−	5.549		5.452			
SET B.M. SD 2329	29.117				28.812	B.M. SD 2329 ELEV. F.B. 2526-19, J.N. 6254.10
+ 125	5.540		5.617			MONROE ST. 454± FT. E. OF HARBOR VIEW AVE
⊼	34.657	+0.382	+0.384			B. SPK IN CURB BY LIGHT POST # 106 IN
−	5.158		5.233			FRONT OF HOUSE # 2635
T.P.	29.499					
+	5.377		5.183			
⊼	34.876	+0.168	+0.165			
−	5.209		5.018			
SET B.M. SD 2330	29.667				29.362	B.M. SD 2330 ELEV F.B. 2526-19, J.N. 6254.10
+	5.571		5462			MONROE ST. & PROSPECT AVE., S.W. COR.
⊼	35.238	+0.560	+0.560			B. SPK IN CURB 5 W. OF W. END C.R
−	5.011		4.902			
T.P.	30.227					
+	5.624		5.689			
⊼	35.851	+0.172	+0.170			
−	5.452		5.519			
T.P.	30.399					

NOTES RED. JOB NO. 6254.10 SURVEY OF Lincoln Village SD
DATE SURVEY BY G.E. DREER
NOTES CHK. C. R. GOSS NOTED BY C.E.D. DATE 4-1-59
DATE INDEXED C. JOHNSON DATE

F.B. 2526 PG. 19

768420 S & E-353 9-55

PLEASE RETURN TO
LOS ANGELES COUNTY ENGINEER
700 LOS ANGELES COUNTY ENGINEERING BLDG.

NOTE: ANY ADDITIONS OR CHANGES ON THIS SHEET MUST BE MADE OR CIRCLED IN RED INK, WITH DATE AND NAME OF PERSON MAKING CHANGE.

Do not extend notes this side of this line

JOB NO. 6254.10 SURVEY OF LINCOLN VILLAGE S.D. NOTES RED.
SURVEY BY G.E. DREIER DATE
NOTES BY G.E.D. DATE 4-1-59 NOTES CHK'D. G. R. GOSS
INDEXED K.C. Johnson DATE

F.B. 2526 PG. 20

B.M.	1ST RUN	DIFF.	2ND RUN	3RD RUN	ADJ. ELEV.	DESCRIPTION
T.P.	30.399					
+ 125	5.524		5.608			
↑	35.923	+0.273	+0.271			
-	5.251		5.337			
T.P.	30.672					
+ 125	5.553		5.633			
↑	36.225	+0.148	+0.150			
-	5.405		5.483			
T.P.	30.820					
+ 70	5.538		5.447			
↑	36.358	-0.047	-0.048			
-	5.585		5.495			
FD. B.M. D-14	30.773				30.468	B.M. D-14 ELEV. FB2526-20 JN 6254.10 PROSPECT AVE. & TYLER ST, N.E. COR; B.SPK IN CURB 55 FT. N. OF N. END C.R
+	5.430		5.547			
↑	36.203	+1.121	+1.121			
-	4.309		4.420			
FD. B.M. D-15	31.894				31.590 adj. elev. lines 5, pg 16.	B.M. D-15 ELEV. 31.884 UNADJ. F.B. 2526-16 DOMINGUEZ ST. & PROSPECT AVE. S.E. COR, B.SPK IN CURB 5 FT. S. OF S. END C.R

Notes Ck'd by S. H. MILLER	Survey of Lincoln Village SD
Map No.	IN 6254 [illegible]
Office Work	Surveyed by M. A. Van Deren
Checked	Notes Van Date 4-59
Date	Indexed [illegible] 6-22-59

F.B. 2326 PG. 21

J.N. 6254.10

CENTER LINE SURVEY OF

LINE-"A"

LINCOLN VILLAGE STORM DRAIN

PROJECT No 541

4-59
Van Deren
Le Gault
Bazen
Turrill
Siemann

"Note" on East side of Alameda st. from 4+75 To Carson st. Maps in pouch show it to be 25' wide check to see if it is wider.

Note: Any Additions or Changes on This Sheet Must be Made or Circled in Red. Ink With Date and Name of Person Making Change.

Do not extend notes this side of this line.

RETURN TO
LOS ANGELES COUNTY ENGINEER
1000 LOS ANGELES COUNTY ENGINEERING BLDG.

763098 CE #247—7-53

F.B. 2526 PG. 22

INDEX

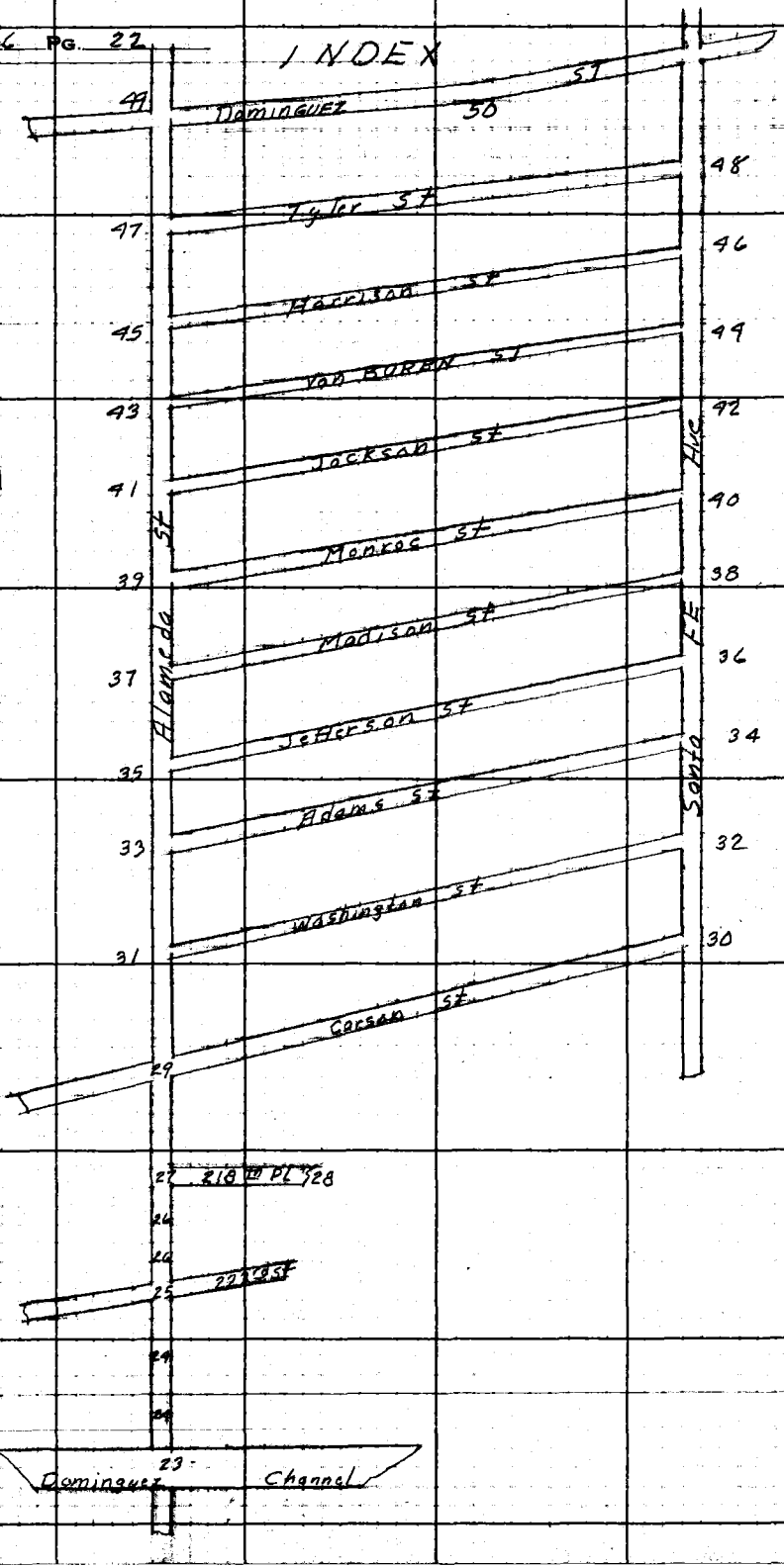

RETURN TO
LOS ANGELES COUNTY ENGINEER
700 LOS ANGELES COUNTY ENGINEERING BLDG.

Do not extend notes this side of this line.

Note: Any Additions or Changes on This Sheet Must be Made or Circled in Red Ink With Date and Name of Person Making Change.

Notes Ck'd by: B. H. MILLER
Map No.
Office Work
Checked
Date

Survey of: Lincoln Village
Surveyed by: M. A. Van Deren
Notes: Van
Date: 4-59
Indexed: C. Johnson

F. B. 2526 PG. 23
18 00 pg 20

A-25 A-3

W.S. 30

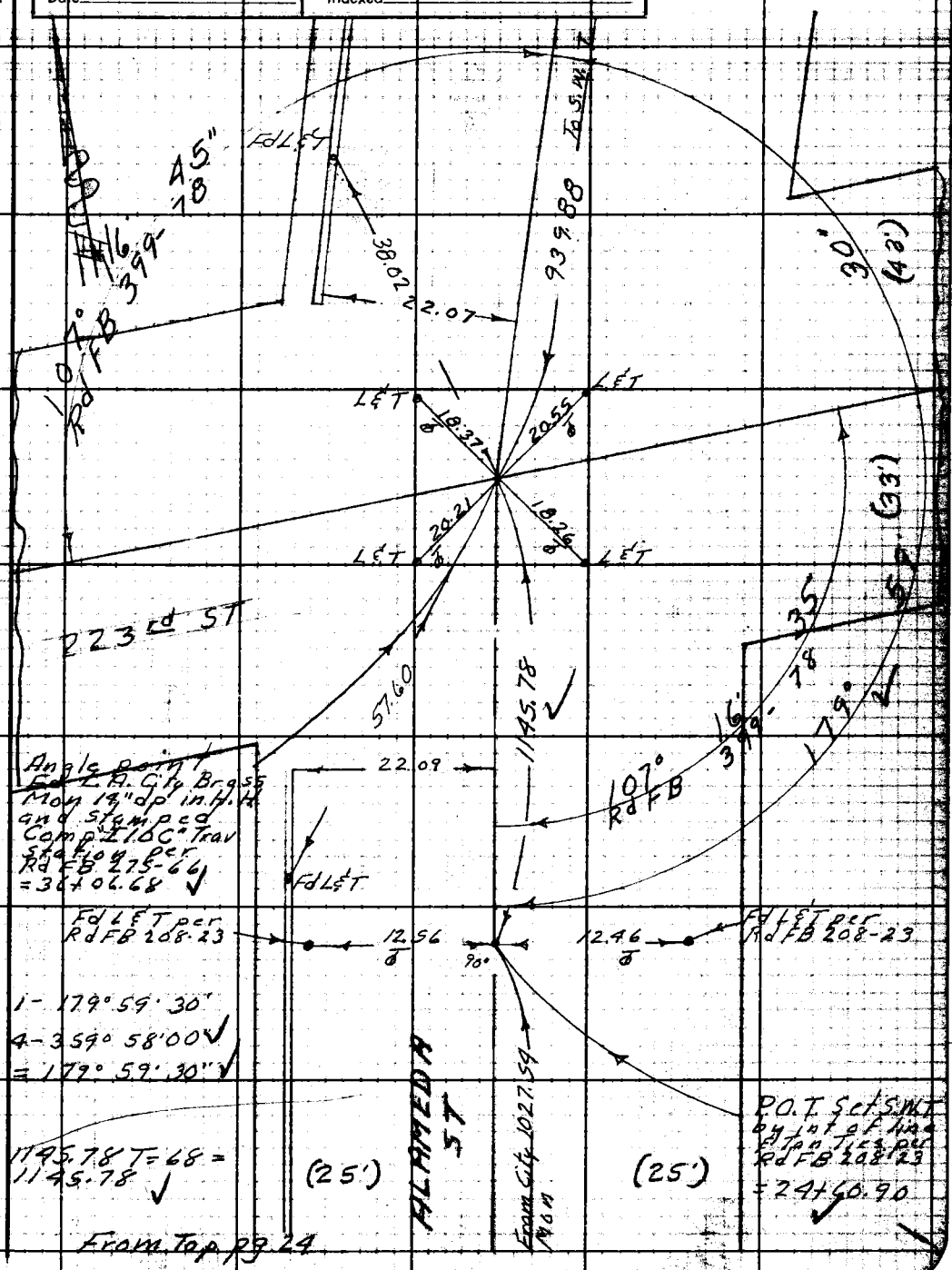

From Top pg 24

Note: Any Additions or Changes on This Sheet Must be Made or Circled in Red Ink With Date and Name of Person Making Change.

Do not extend notes this side of this line.

RETURN TO
LOS ANGELES COUNTY ENGINEER
LOS ANGELES COUNTY ENGINEERING BLDG.

763093 CE #247—7-5

F.B. 2526 PG. 26

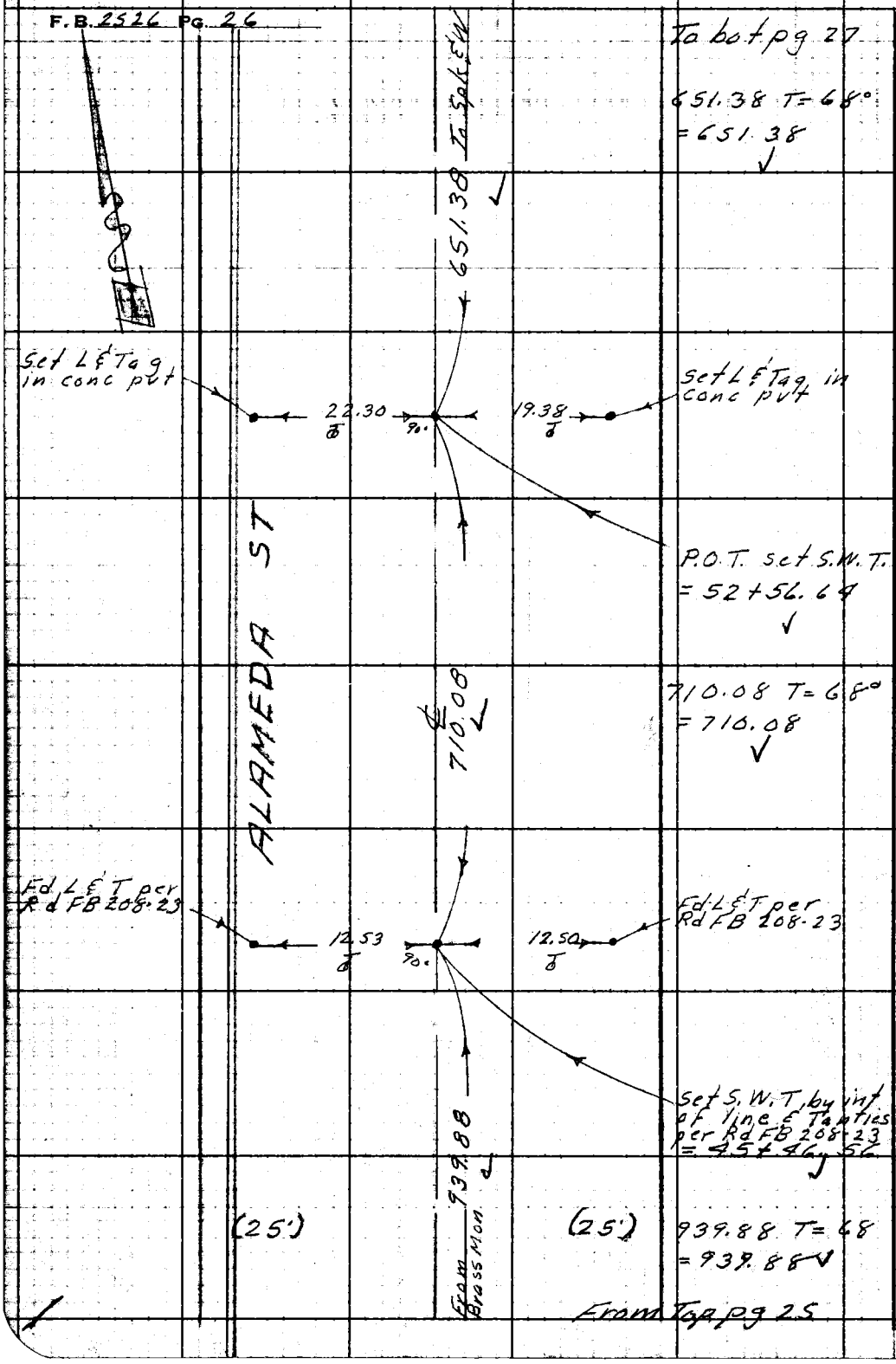

W.S. 30

A-2

RETURN TO
LOS ANGELES COUNTY ENGINEER
LOS ANGELES COUNTY ENGINEERING BLDG.

Do not extend notes this side of this line.

Note: Any Additions or Changes on This Sheet Must be Made or Circled in Red Ink With Date and Name of Person Making Change.

Notes Ck'd by S. H. MILLER	Survey of Lincoln Village 3D F.B. 2526 Pg. 22
Map No.	JN 6254.10 Tape 0160 Std 68 °F
Office Work	Surveyed by M. H. Van Derth
Checked	Notes Van Date 4-59
Date	Indexed A. C. Johnson

To bot pg 24

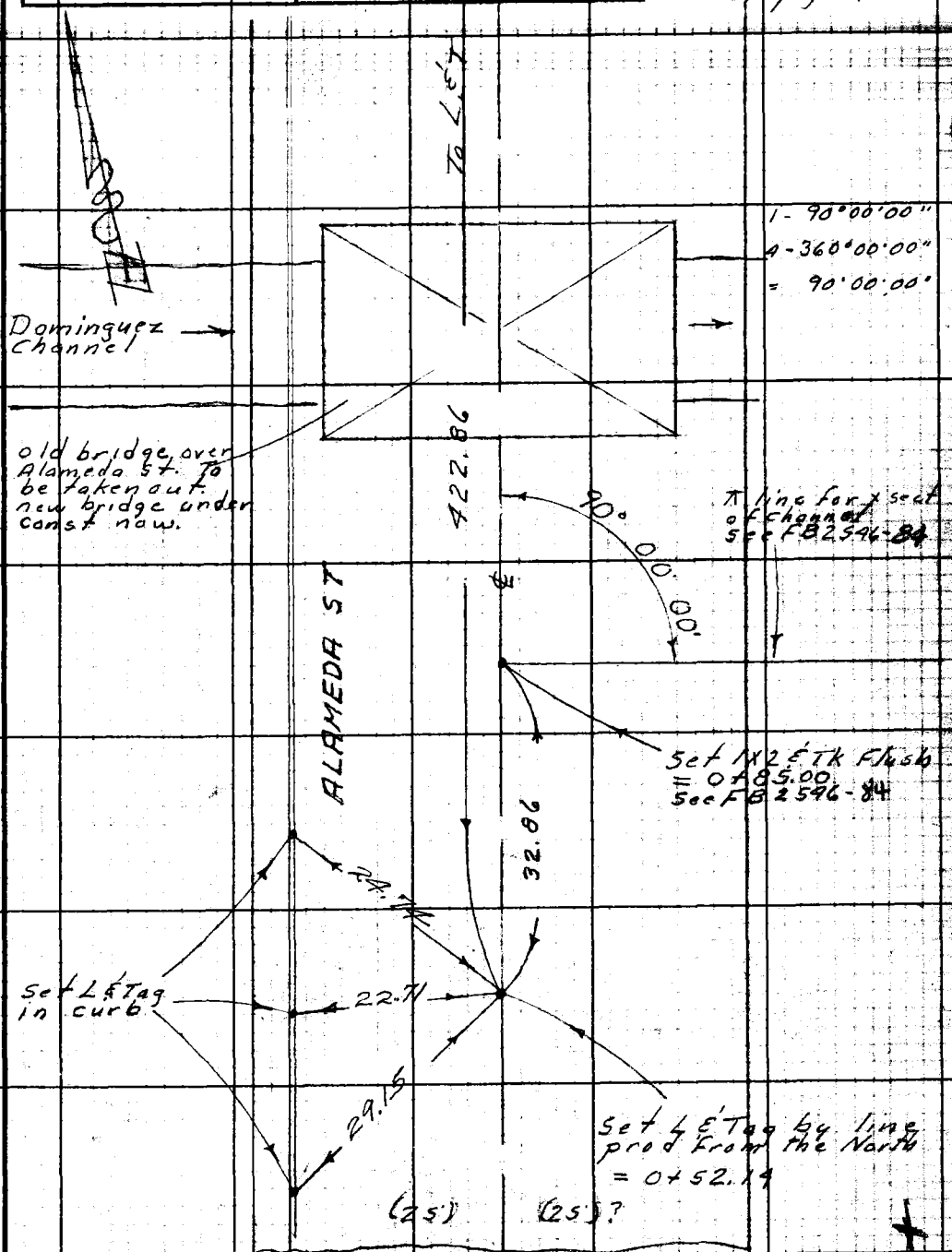

Note: Any Additions or Changes on This Sheet Must be Made or Circled in Red Ink With Date and Name of Person Making Change.

Do not extend notes this side of this line.

RETURN TO
LOS ANGELES COUNTY ENGINEER
100 LOS ANGELES COUNTY ENGINEERING BLDG.

763098 CE #247—7-59

F.B. 2526 PG. 24

To bot pg 25

W.S. A-3

1027.54 T=68 = 1027.54 ✓

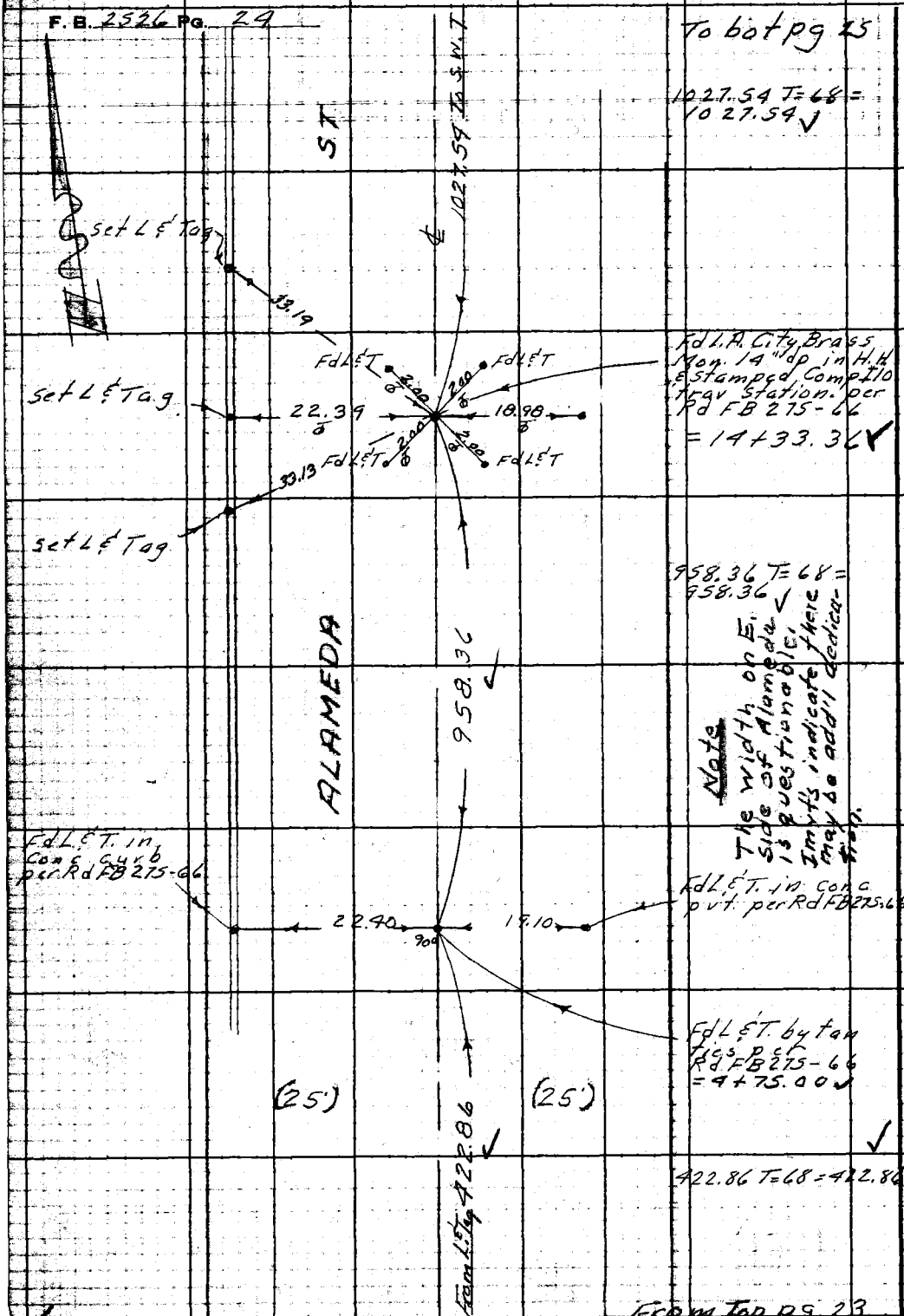

Fd L.A. City Brass Mon. 14" dp in H.H. & stamped Comp I10 trav station. per Rd FB 275-66 = 14+33.36 ✓

958.36 T=68 = 958.36 ✓

Note
The width on E. side of Alameda is questionable. Imvt's indicate there may be add'l dedication.

422.86 T=68 = 422.86 ✓

From Top pg 23

RETURN TO
LOS ANGELES COUNTY ENGINEER
700 LOS ANGELES COUNTY ENGINEERING BLDG.

Do not extend notes this side of this line.

Note: Any Additions or Changes on This Sheet Must be Made or Circled in Red Ink With Date and Name of Person Making Change.

Notes Cr'd by S. H. MILLER
Map No.
Office Work
Checked
Date

Survey of Lincoln Village SD
IN C258 10 Tape 0160 SW 68 RF
Surveyed by M. A. Van Deren
Notes Van Date 4-59
Indexed C. Johnson

F. B. 2926 PG. 27

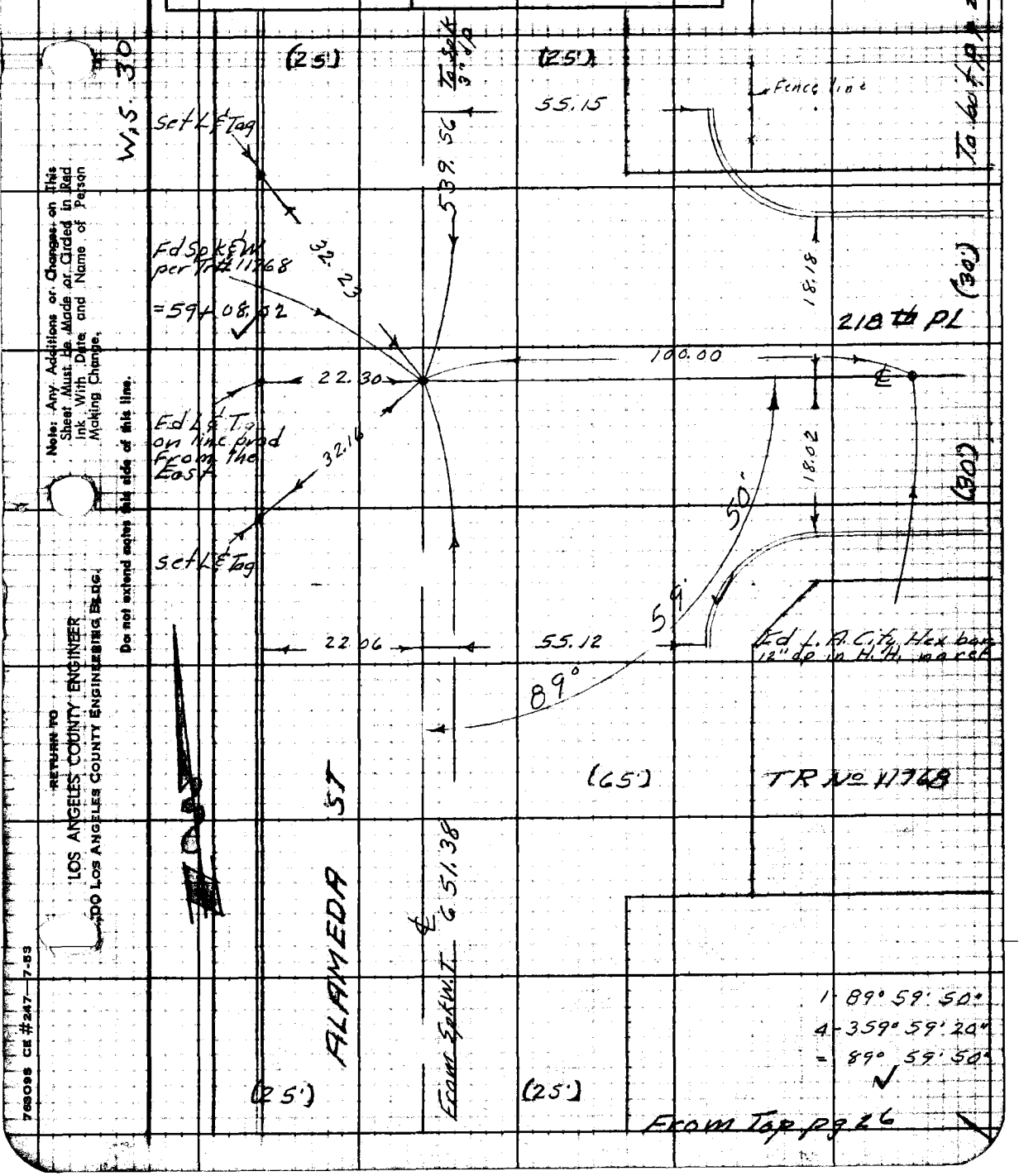

Note: Any Additions or Changes on This Sheet Must Be Made or Circled in Red Ink With Date and Name of Person Making Change.

Do not extend notes this side of this line.

RETURN TO
LOS ANGELES COUNTY ENGINEER
DO LOS ANGELES COUNTY ENGINEERING BLDG.

763098 CE #247—7-53

F. B. 252 PG. 28

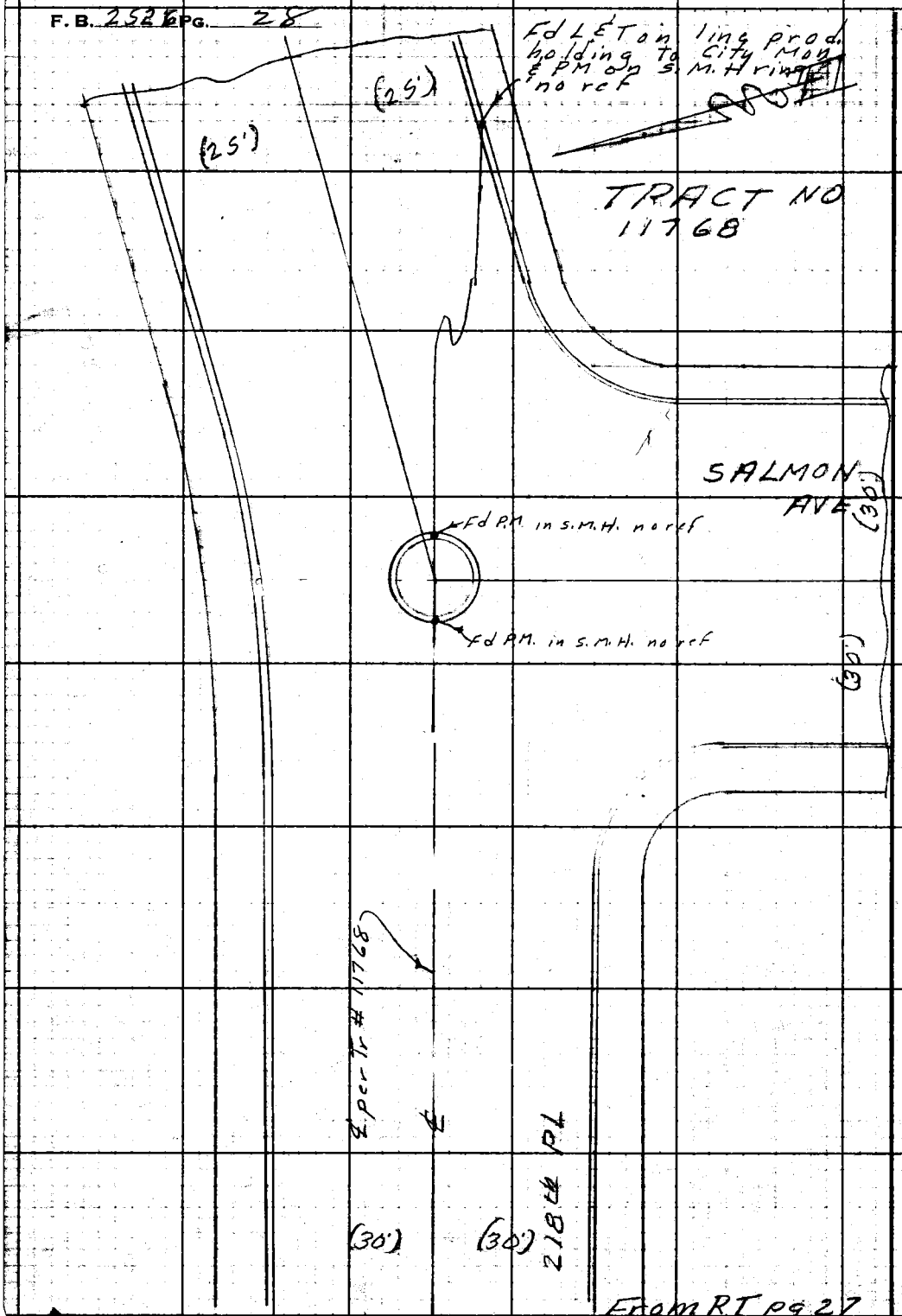

RETURN TO
LOS ANGELES COUNTY ENGINEER
900 LOS ANGELES COUNTY ENGINEERING BLDG.

Do not extend notes this side of this line.

Note: Any Additions or Changes on This Sheet Must be Made or Circled in Red Ink With Date and Name of Person Making Change.

Notes Ck'd by R. H. MILLER	Survey of Lincoln Village SD	F.B. 2526 Pg. 29
Map No.	IN 6254.10 Tape 0160 Std. 68 °F	
Office Work	Surveyed by M.H. Van Deren	
Checked	Notes Van Date 4-59	
Date	Indexed A. C. Johnson	

To bot pg 31

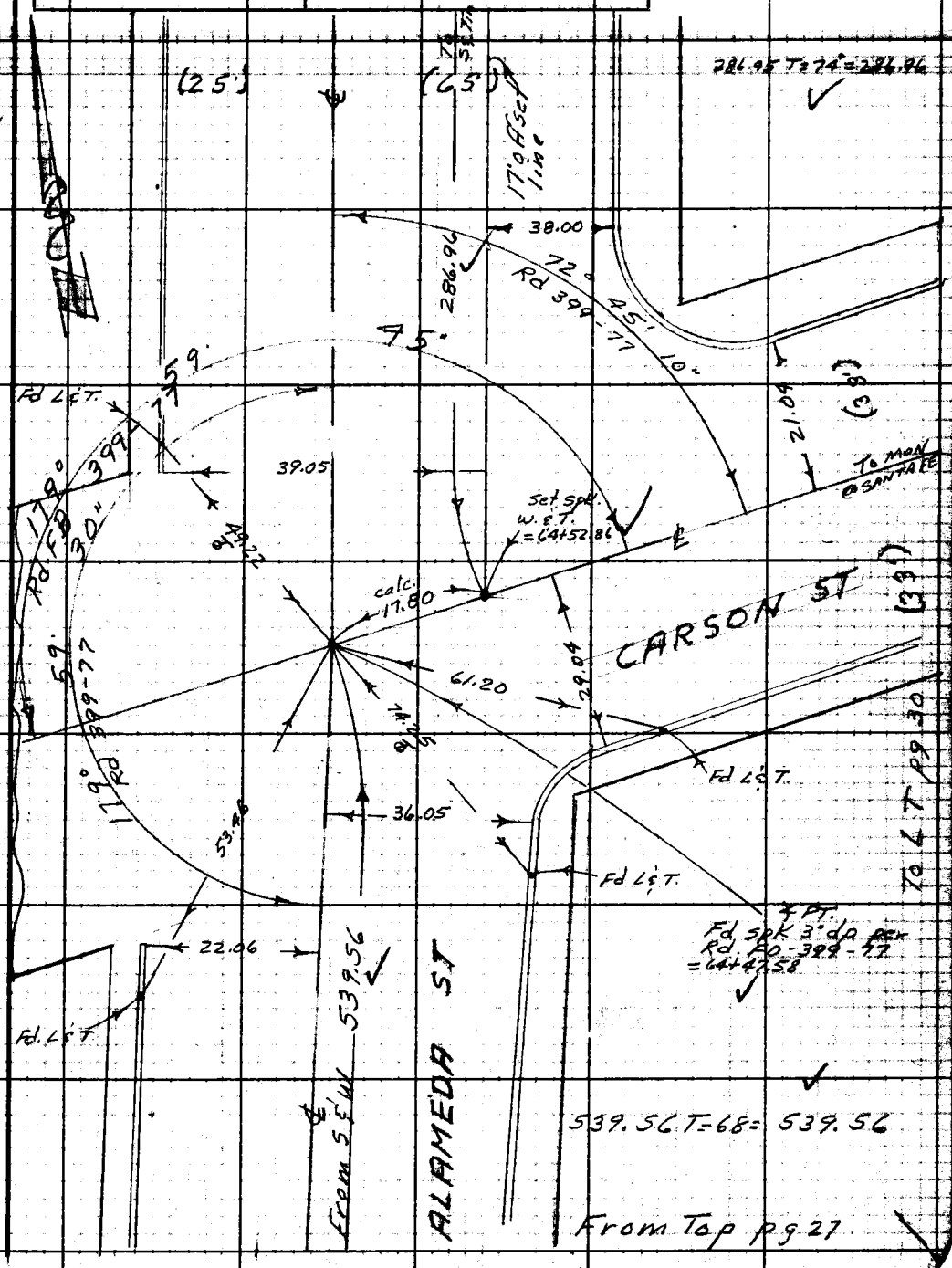

Note: Any Additions or Changes on This Sheet Must be Made or Circled in Red Ink With Date and Name of Person Making Change.

Do not extend notes this side of this line.

RETURN TO
LOS ANGELES COUNTY ENGINEER
100 LOS ANGELES COUNTY ENGINEERING BLDG.

763098 CE #247—7-59

F. B. 2526 PG. 30

W.S. 30 B-2

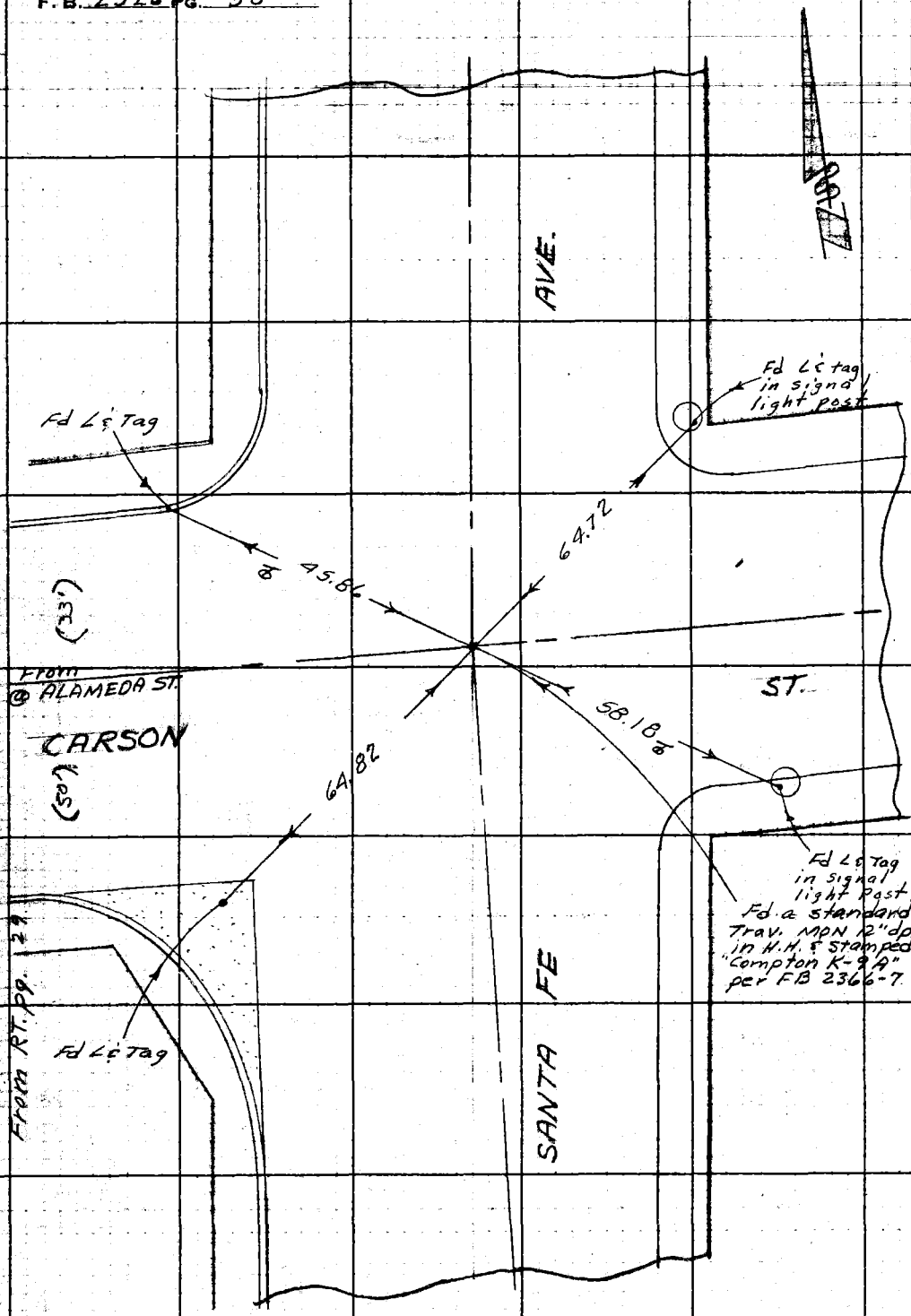

RETURN TO
LOS ANGELES COUNTY ENGINEER
700 LOS ANGELES COUNTY ENGINEERING BLDG.

Do not extend notes this side of this line.

Note: Any Additions or Changes on This Sheet Must be Made or Circled in Red Ink With Date and Name of Person Making Change.

Notes Ck'd by S. H. MILLER	Survey of LINCOLN Village S.D.
Map No.	IN 6254.10 Tape 0.160 Std. 68 °F
Office Work	Surveyed by Van Deren
Checked	Notes BAZEN Date 4-59
Date	Indexed S. C. Johnson

F.B. 2536 Pg. 31

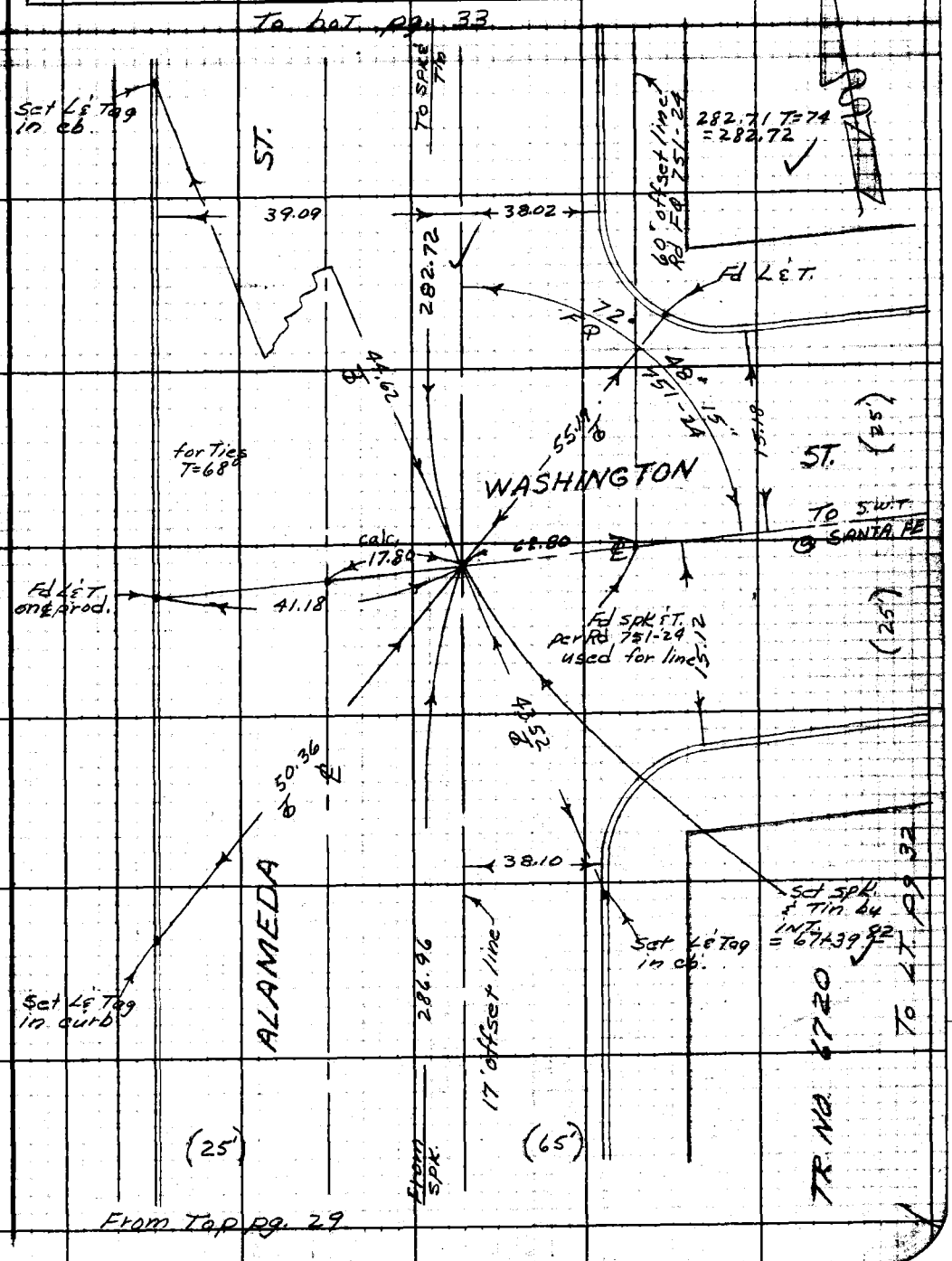

Note: Any Additions or Changes on This Sheet Must be Made or Circled in Red Ink With Date and Name of Person Making Change.

Do not extend notes this side of this line.

RETURN TO
LOS ANGELES COUNTY ENGINEER
2400 LOS ANGELES COUNTY ENGINEERING BLDG.

768099 CE #247—7-55

RETURN TO
LOS ANGELES COUNTY ENGINEER
700 LOS ANGELES COUNTY ENGINEERING BLDG.

Note: Any Additions or Changes on This Sheet Must be Made or Circled in Red Ink With Date and Name of Person Making Change.

W.S. 30 B-2

Do not extend notes this side of this line.

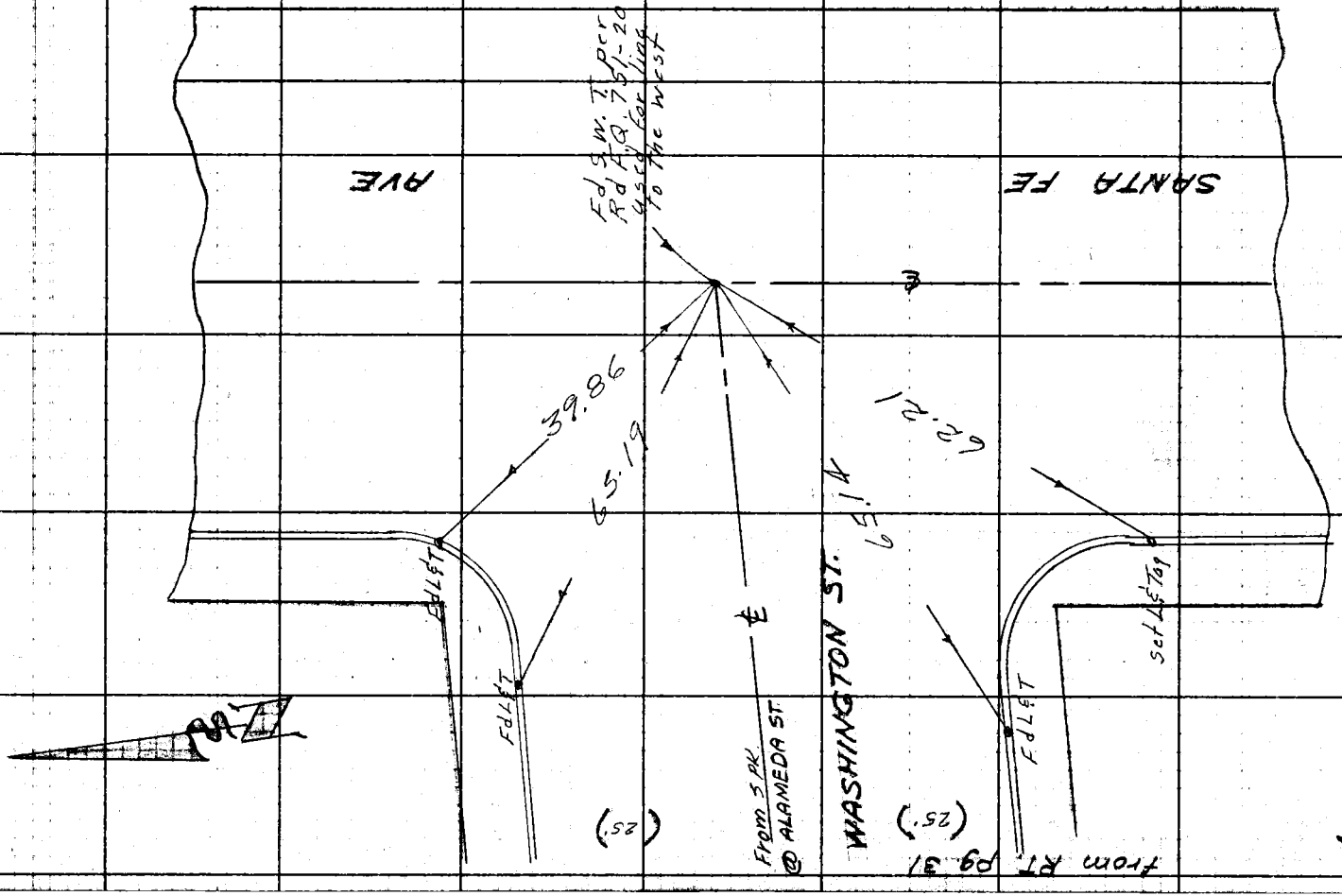

F.B. 2526 PG. 32

Notes Ck'd by S. H. MILLER	Survey of LINCOLN Village S.D. F.B. 2526 Pg. 33
Map No.	IN 6254.16 Tape 0.160 Std. 68 °F
Office Work	Surveyed by M. Van Deren
Checked	Notes J. Buxon Date 4-59
Date	Indexed C. Johnson

A-2

W.S. 30

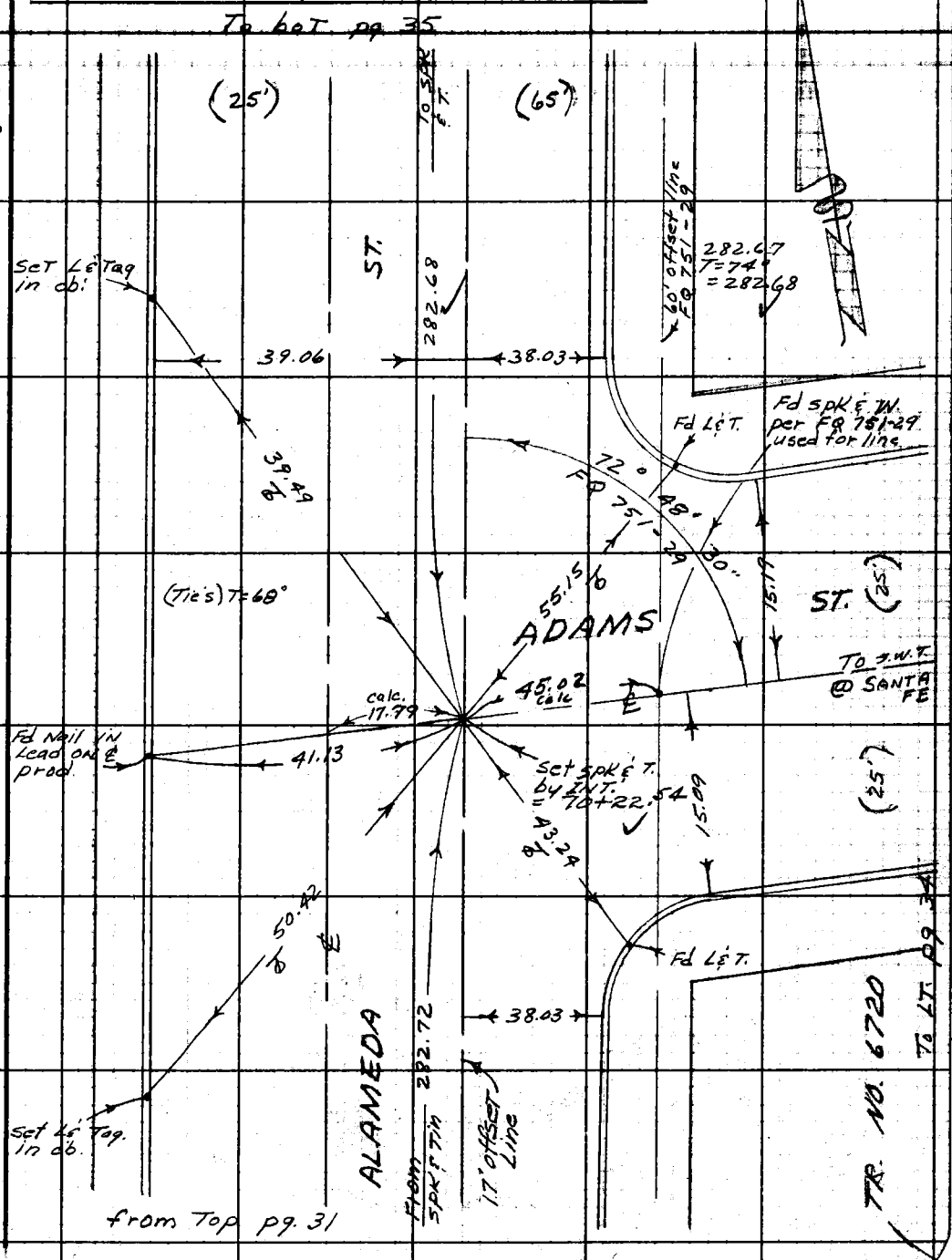

Note: Any Additions or Changes on This Sheet Must be Made or Circled in Red Ink With Date and Name of Person Making Change.

Do not extend notes this side of this line.

RETURN TO
LOS ANGELES COUNTY ENGINEER
100 LOS ANGELES COUNTY ENGINEERING BLDG.

763093 CE #247—7-53

RETURN TO
LOS ANGELES COUNTY ENGINEER
700 LOS ANGELES COUNTY ENGINEERING BLDG.

Note: Any Additions or Changes on This Sheet Must be Made or Circled in Red Ink With Date and Name of Person Making Change.

W.S. 30 B-2

Do not extend notes this side of this line.

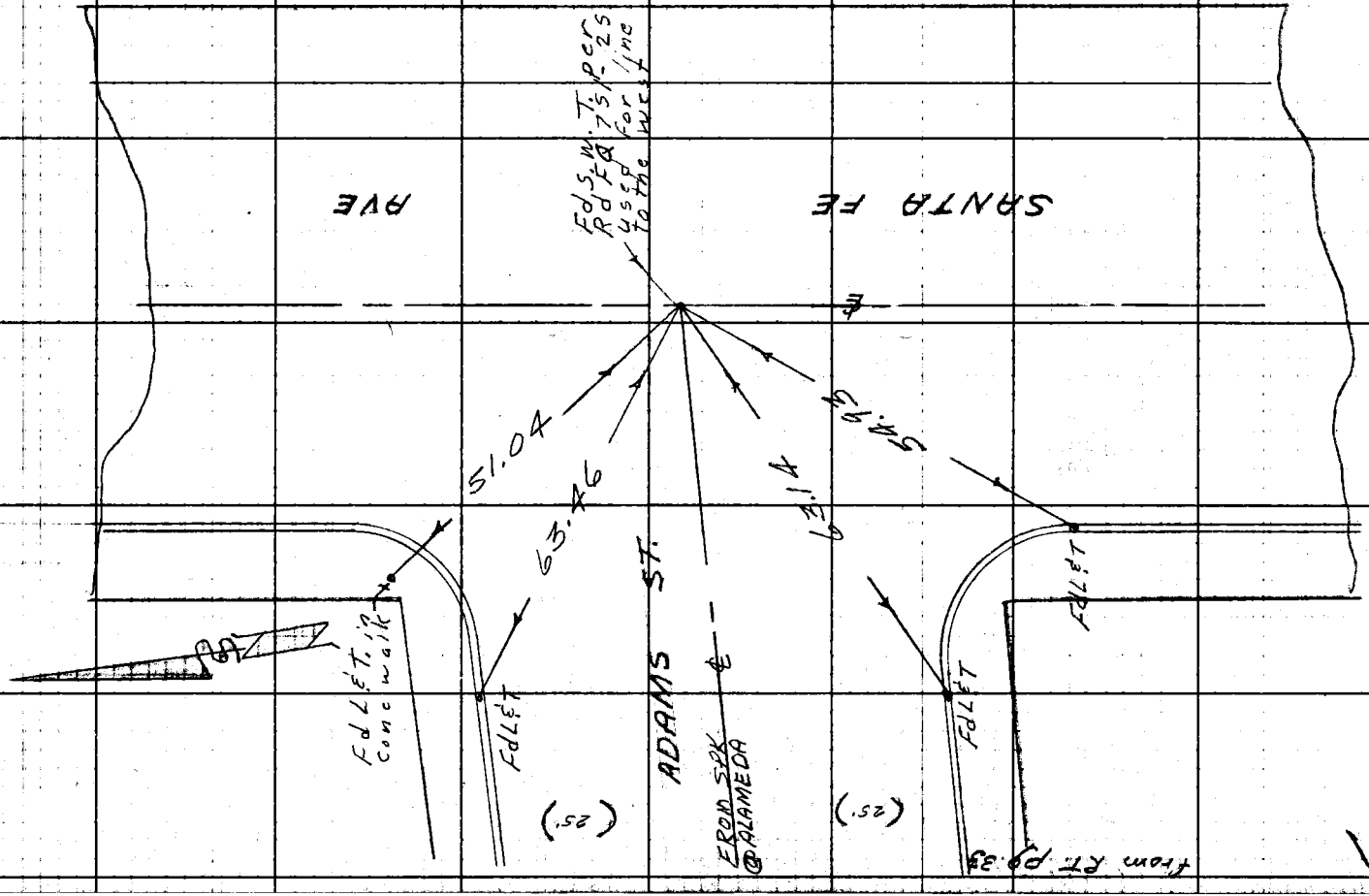

F.B. 2526 PG. 34

Notes Ch'd by S. H. MILLER
Map No.
Office Work
Checked
Date

Survey of LINCOLN VILLAGE S.D.
W6258.10 Tape 0.160 SW 68 OF
Surveyed by VAN DEREN
Notes BAZEN Date 4-59
Indexed C. Johnson

F.B. 2586 PG. 35

A-2

W.S. 30

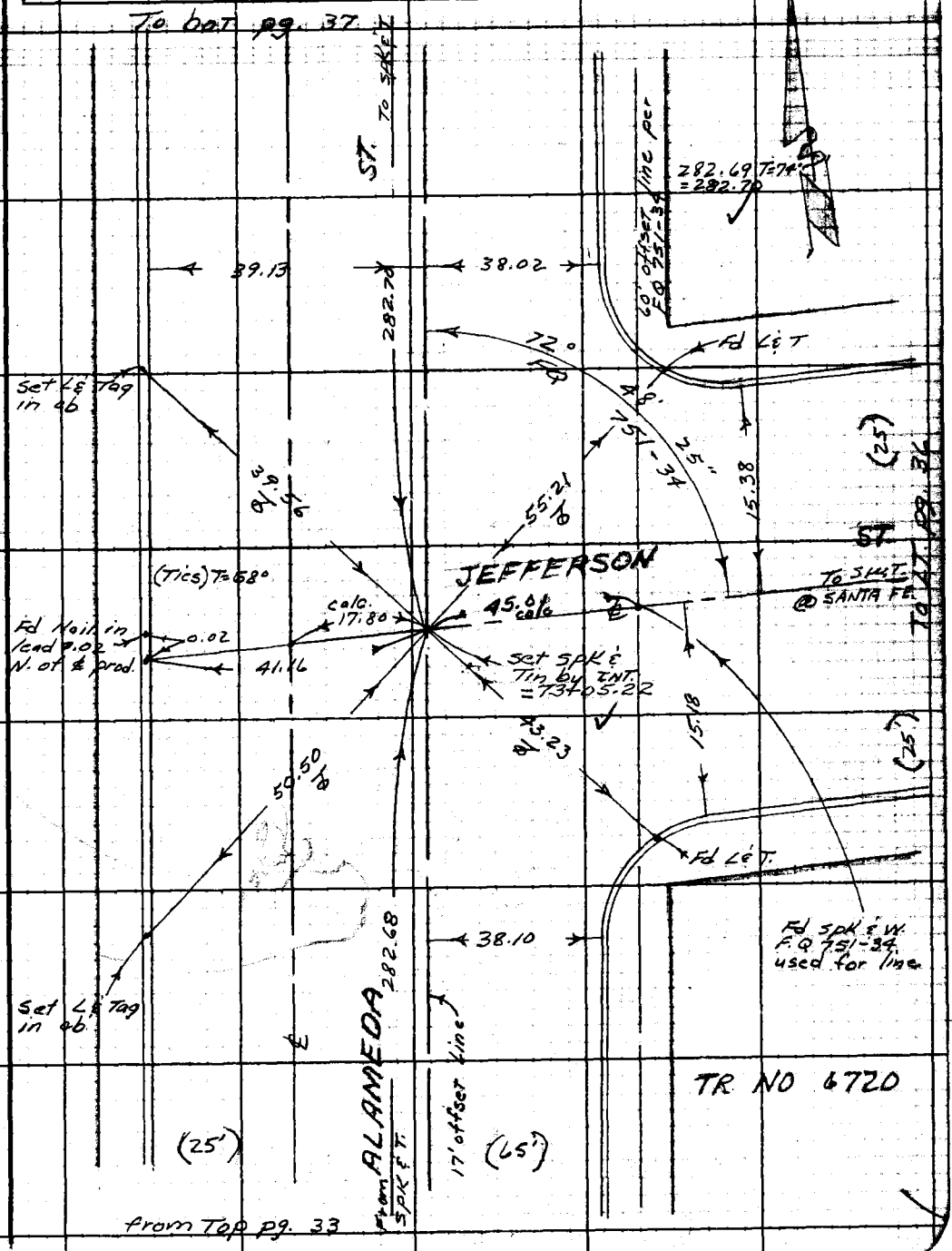

Note: Any Additions or Changes on This Sheet Must be Made or Circled in Red Ink With Date and Name of Person Making Change.

Do not extend notes this side of this line.

RETURN TO
LOS ANGELES COUNTY ENGINEER
100 LOS ANGELES COUNTY ENGINEERING BLDG.

768098 CE #247—7-59

RETURN TO
LOS ANGELES COUNTY ENGINEER
700 LOS ANGELES COUNTY ENGINEERING BLDG.

Note: Any Additions or Changes on This Sheet Must be Made or Circled in Red Ink With Date and Name of Person Making Change.

Do not extend notes this side of this line.

W.S. 30-B-2

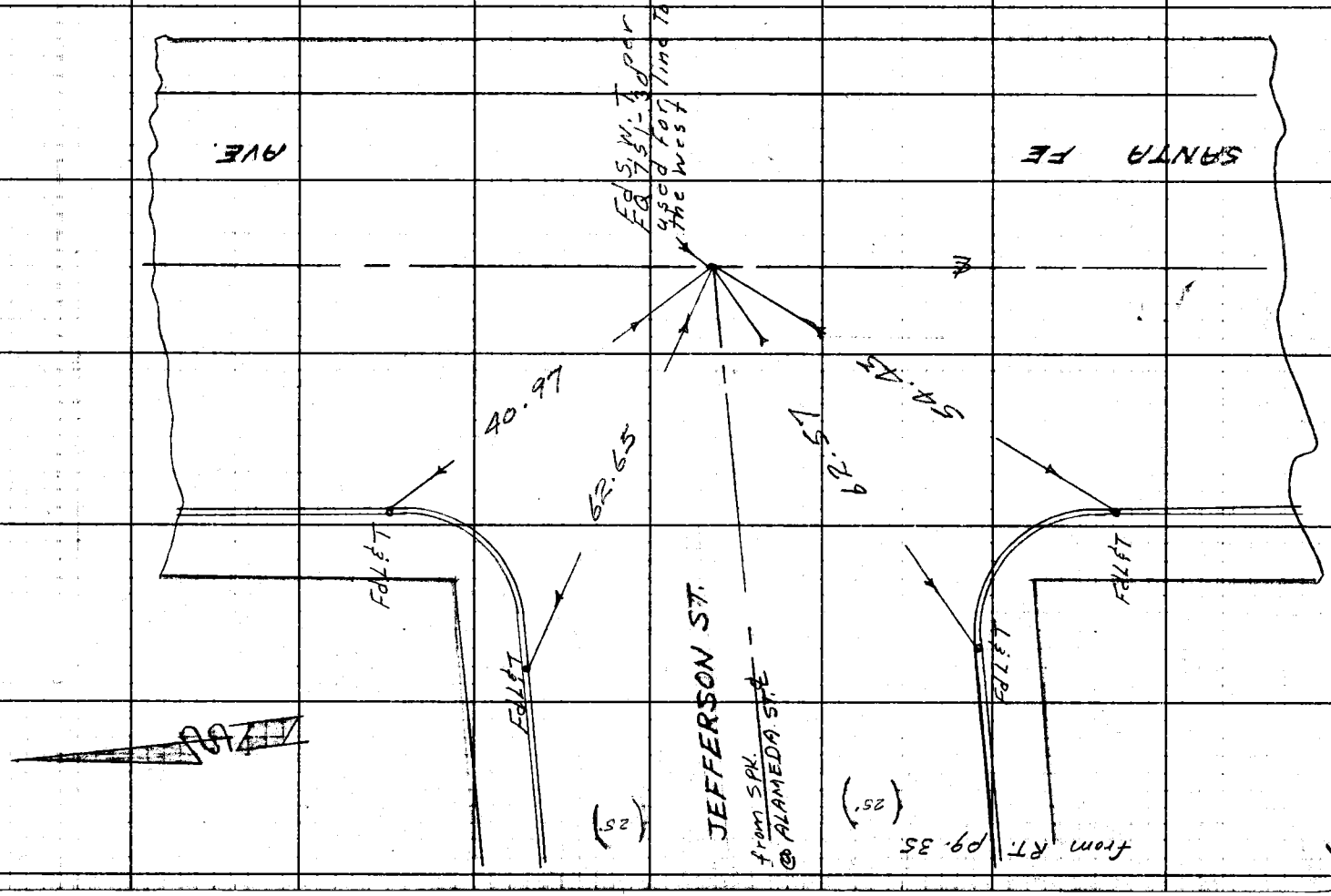

F.B. 2526 PG. 36

Notes Ck'd by [illegible] | Survey of Lincoln Village S.D. | F.B. 2526 PG. 37

Map No. | IN 6209-18 Tract 6160 SH 68 | PF

Office Work

Checked

Date

Surveyed by VAN DEREN

Notes BAZEN Date 4-59

Indexed [illegible] C. Johnson

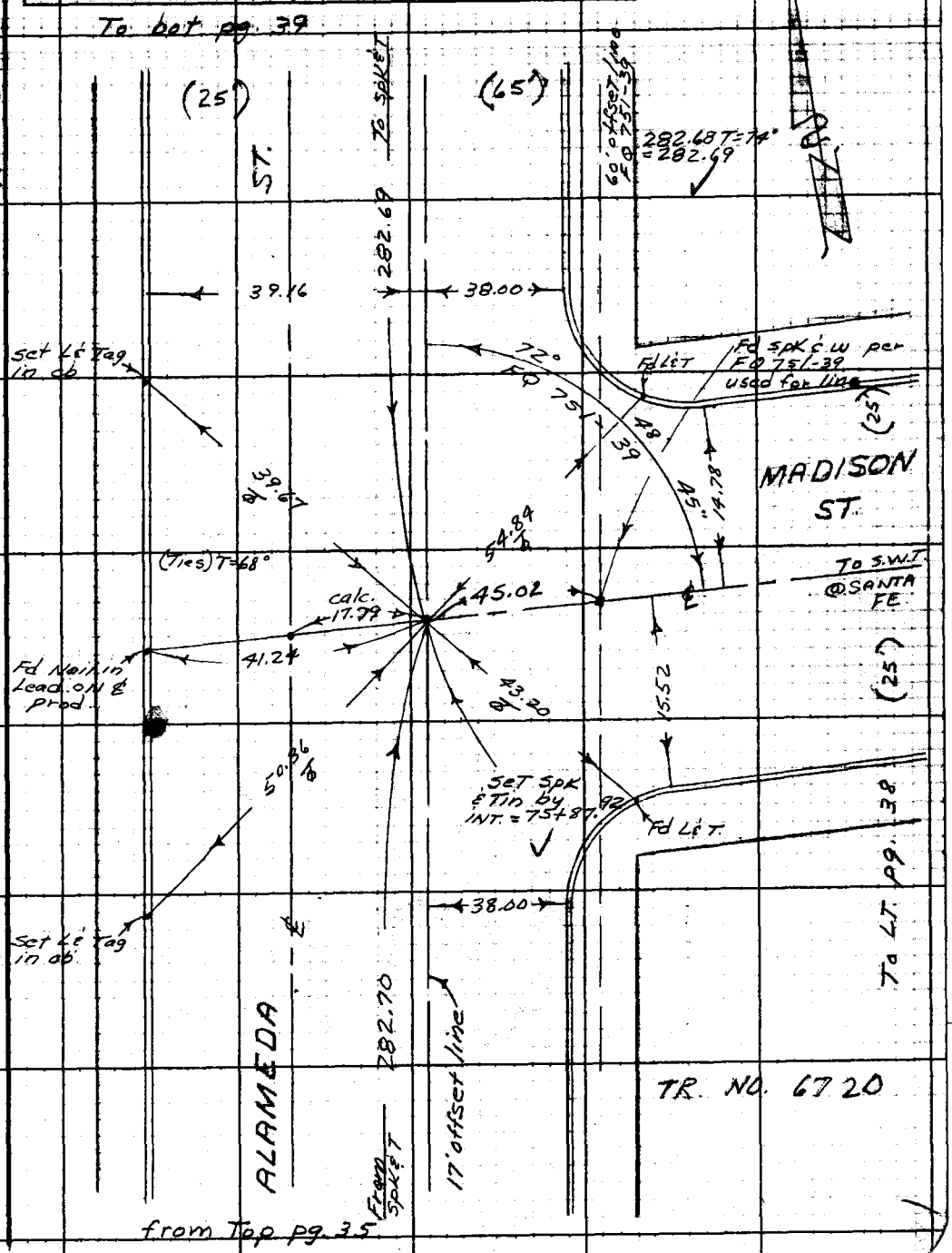

Note: Any Additions or Changes on This Sheet Must be Made or Circled in Red Ink With Date and Name of Person Making Change.

Do not extend notes this side of this line.

RETURN TO
LOS ANGELES COUNTY ENGINEER
200 LOS ANGELES COUNTY ENGINEERING BLDG.

76309S CE #247—7-59

RETURN TO
LOS ANGELES COUNTY ENGINEER
700 LOS ANGELES COUNTY ENGINEERING BLDG.

Note: Any Additions or Changes on This Sheet Must be Made or Circled in Red Ink With Date and Name of Person Making Change.

Do not extend notes this side of this line.

W.S. 30 - B - 2

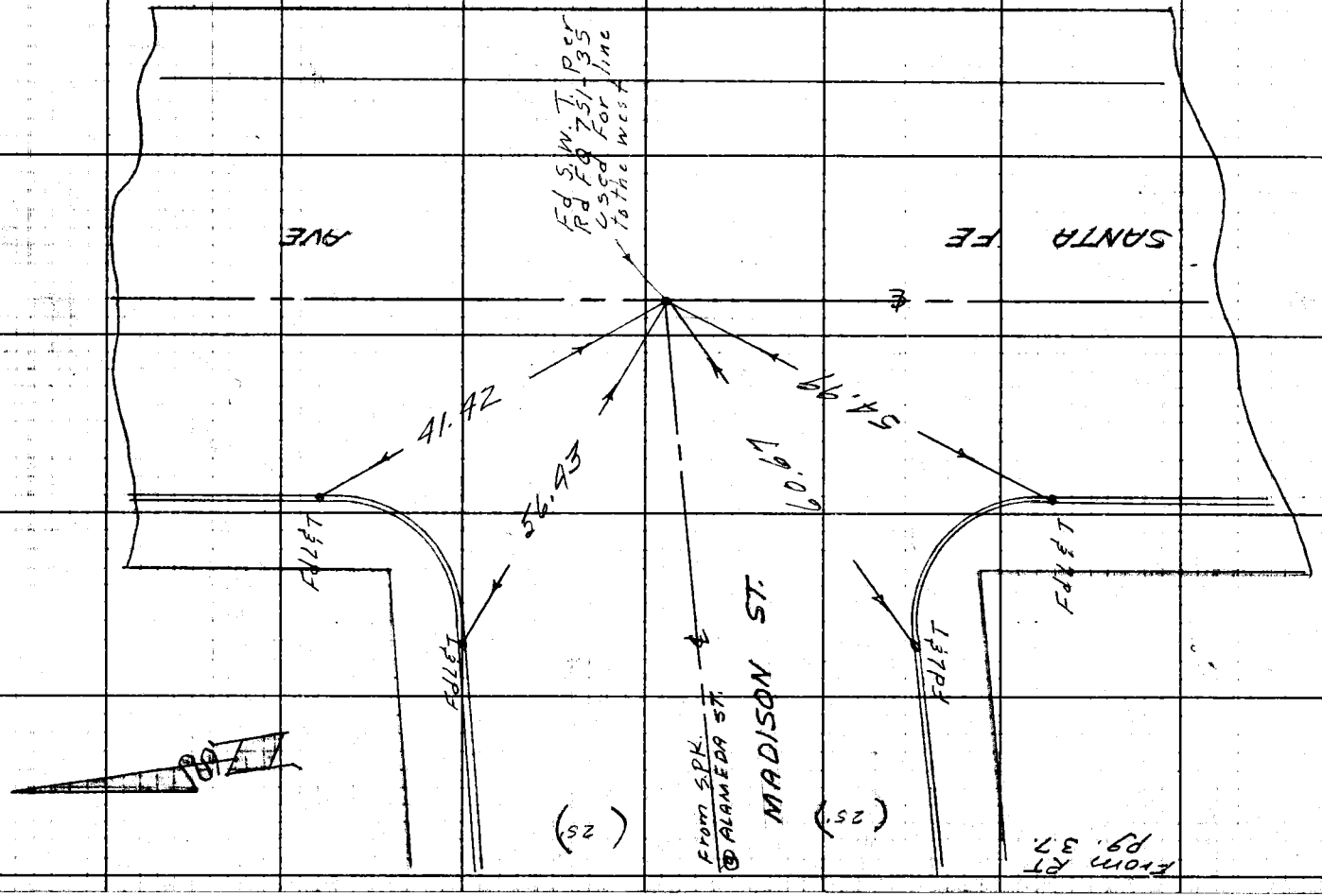

F.B. 2526 PG. 38

Notes Ck'd By [redacted] H. MILLER
Map No.
Office Work
Checked
Date

Survey of [redacted] Village [redacted]
[redacted]
Surveyed by Van Deren
Notes BAZEN Date 4-59
Indexed [redacted] C. John[redacted]

F.B. 2526 PG. 37

TR. NO. 7644

W.S. 30-A-2

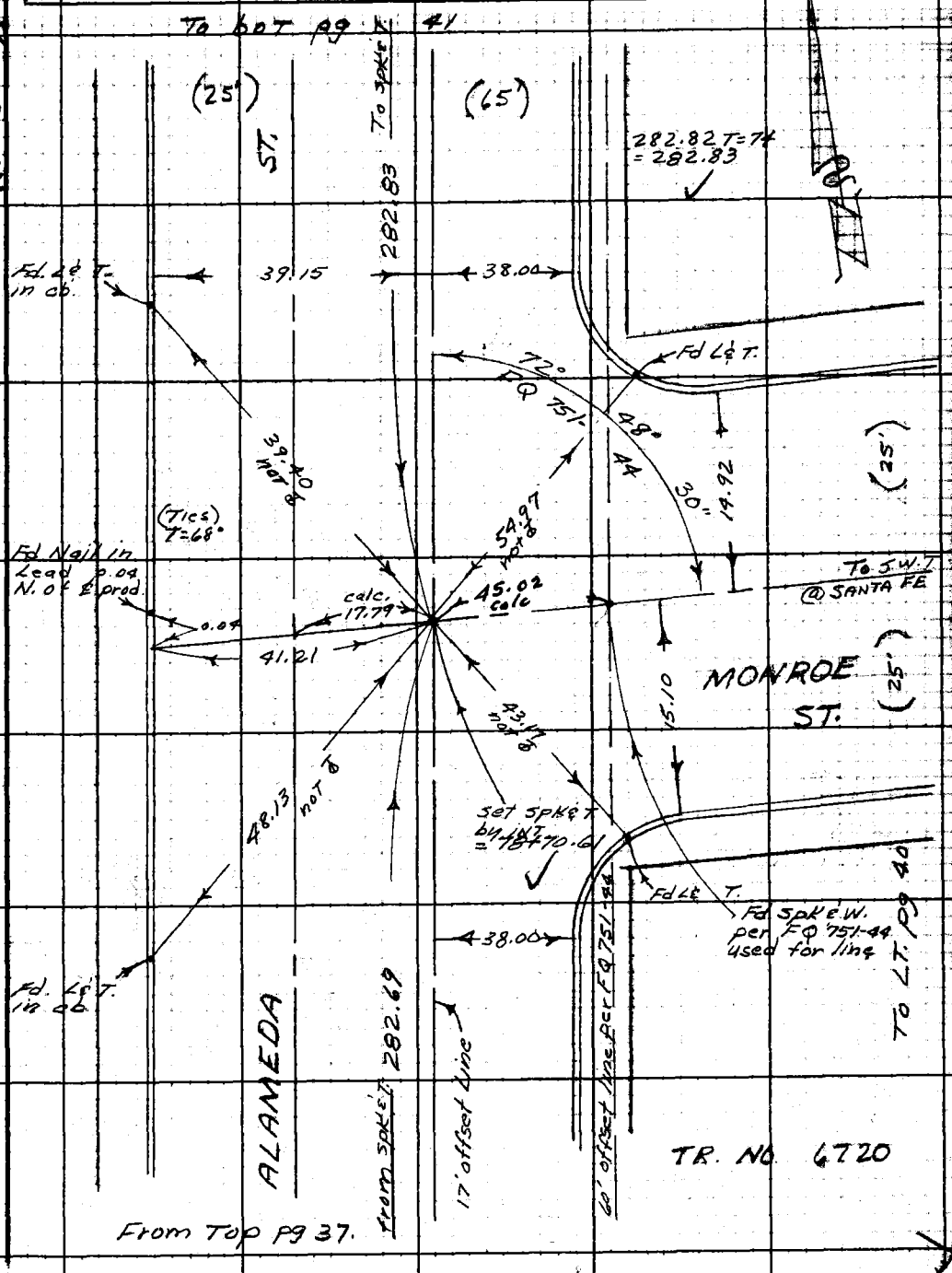

Note: Any Additions or Changes on This Sheet Must be Made or Circled in Red Ink With Date and Name of Person Making Change.

Do not extend notes this side of this line.

RETURN TO
LOS ANGELES COUNTY ENGINEER
700 LOS ANGELES COUNTY ENGINEERING BLDG.

763098 CE #247—7-53

F. B. 2526 PG. 40

W.S. 30-B-2

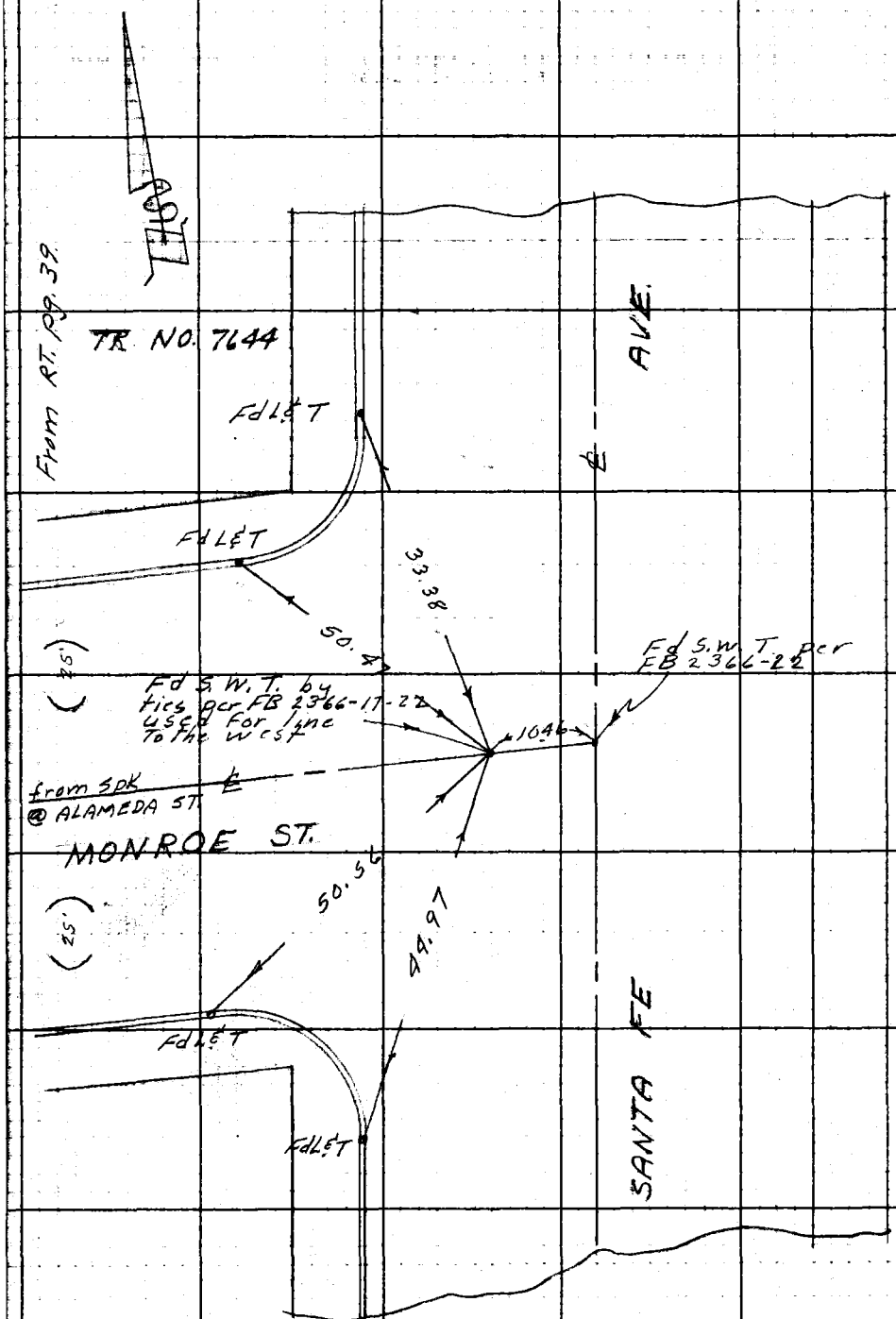

RETURN TO
LOS ANGELES COUNTY ENGINEER
700 LOS ANGELES COUNTY ENGINEERING BLDG.

Do not extend notes this side of this line.

Note: Any Additions or Changes on This Sheet Must be Made or Circled in Red Ink With Date and Name of Person Making Change.

Notes Ck'd by [redacted] H. MILLER | Survey of [redacted] | F. B. 2520 Pg. 41

Office Work
Checked
Date

Surveyed by Van Deren
Notes BAZEN Date 4-59
Indexed [redacted] C. Johns[redacted]

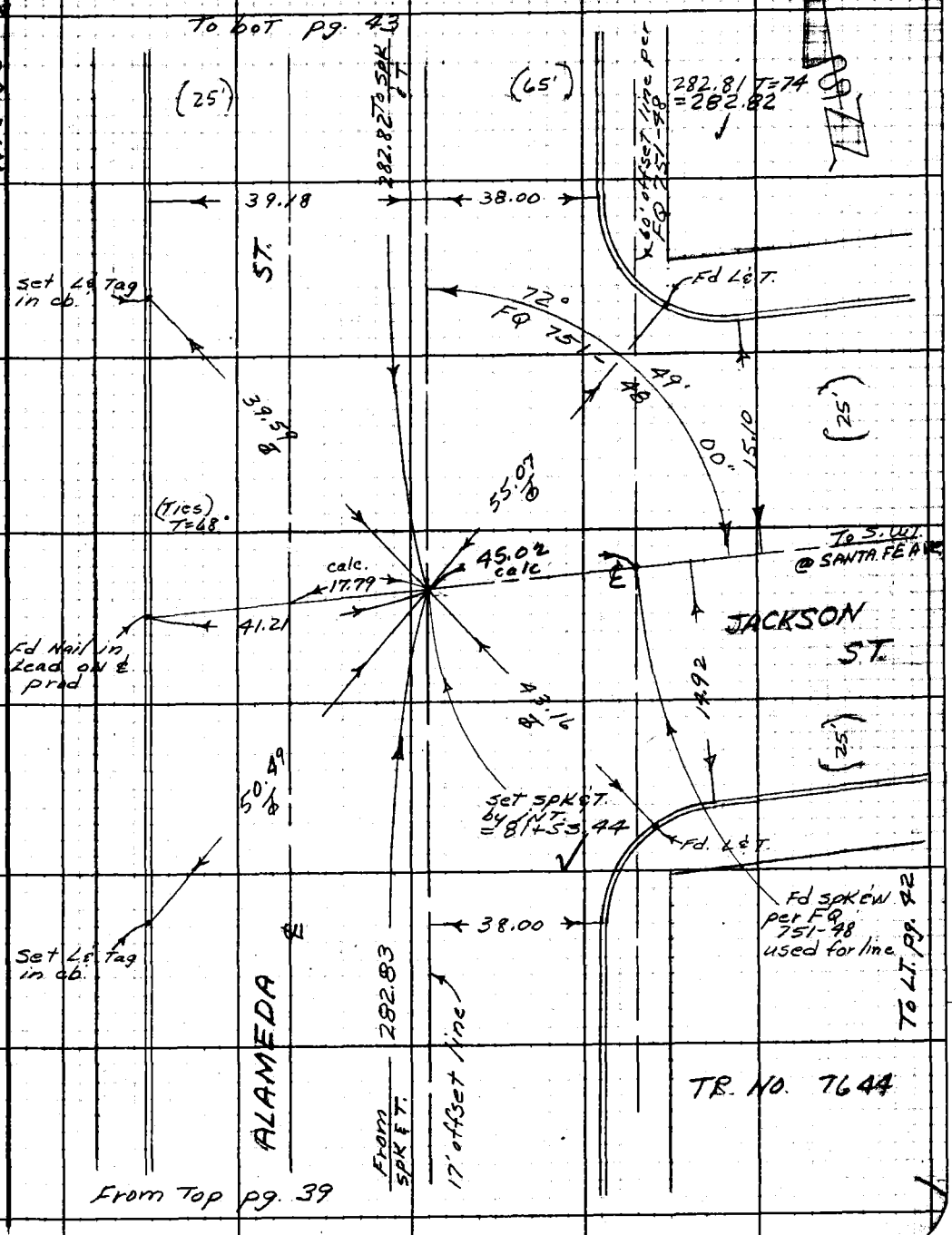

Note: Any Additions or Changes on This Sheet Must be Made or Circled in Red Ink With Date and Name of Person Making Change.

Do not extend notes this side of this line.

RETURN TO
LOS ANGELES COUNTY ENGINEER
100 LOS ANGELES COUNTY ENGINEERING BLDG.

763098 CE #247—7-59

RETURN TO
LOS ANGELES COUNTY ENGINEER
700 LOS ANGELES COUNTY ENGINEERING BLDG.

Note: Any Additions or Changes on This Sheet Must be Made or Circled in Red Ink With Date and Name of Person Making Change.

Do not extend notes this side of this line.

W.S. 30-B-2

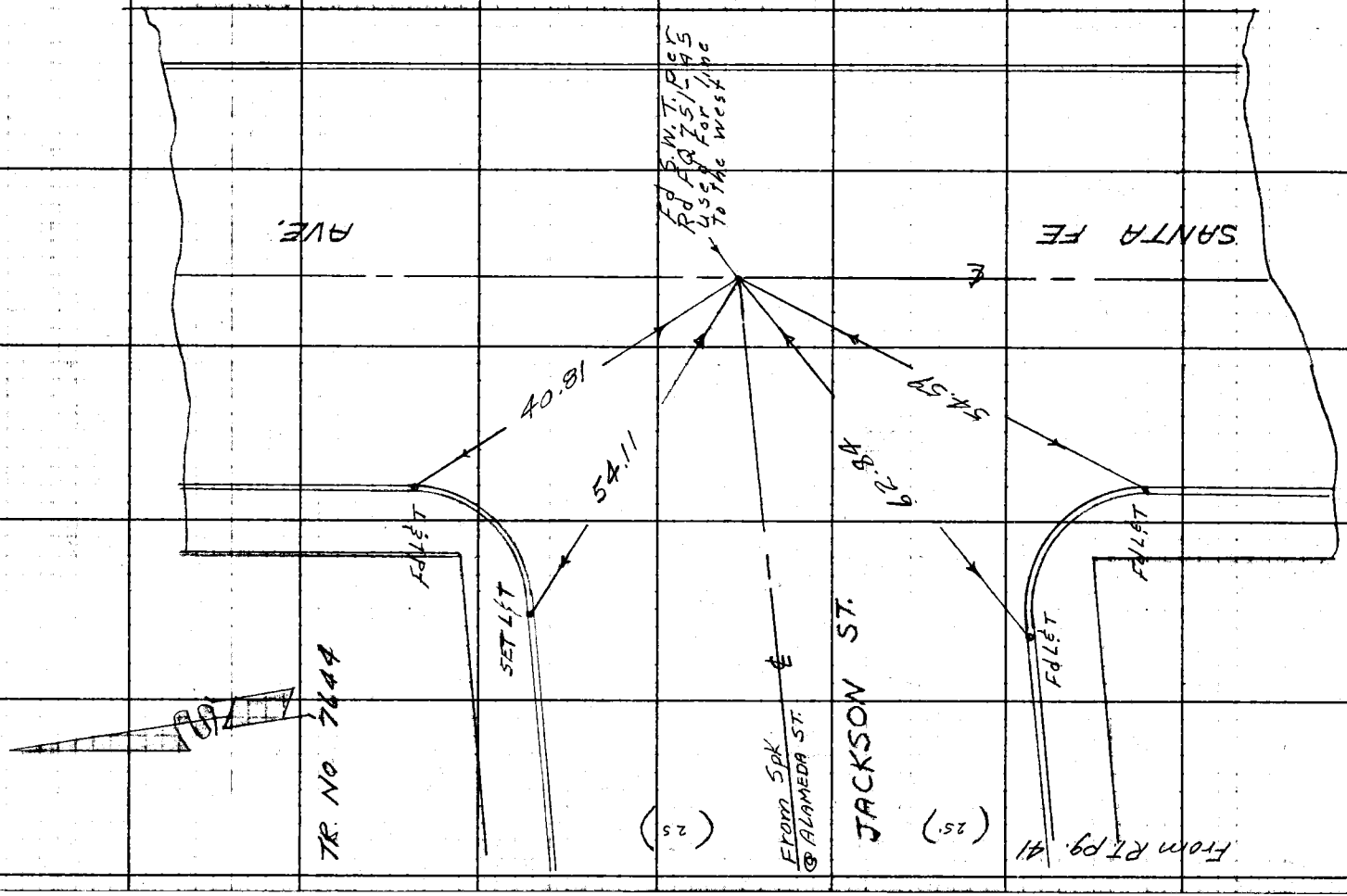

F.B. 2526 PG. 42

Notes Ck'd by H. MILLER | Survey of Lincoln Village S.D. | F. B. 2526 Pg. 43

Office Work | Surveyed by Van Deren
Checked | Notes BAZEN Date 4-59
Date | Indexed C. Johnson

W.S. 30-A-2

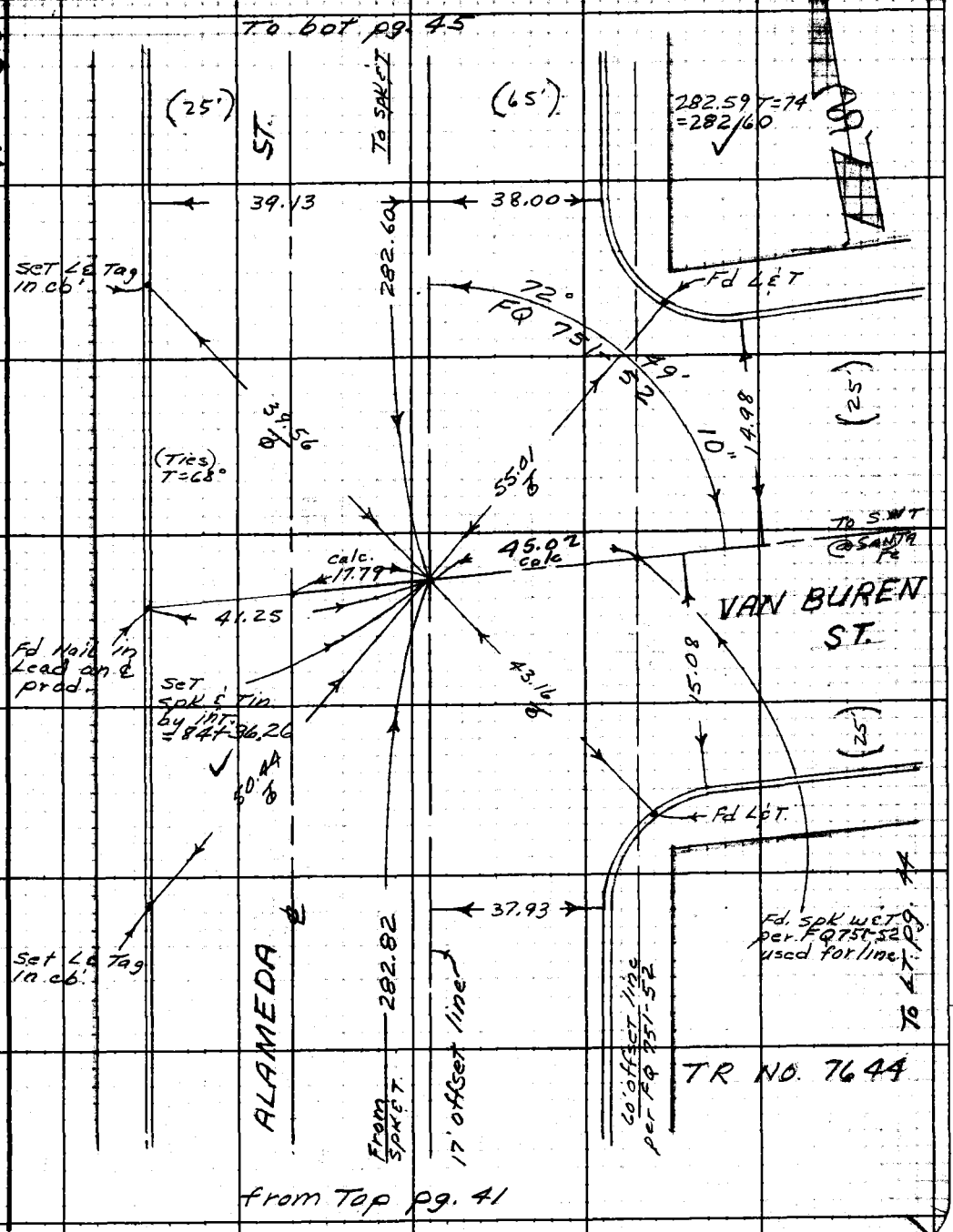

Note: Any Additions or Changes on This Sheet Must be Made or Circled in Red Ink With Date and Name of Person Making Change.

Do not extend notes this side of this line.

RETURN TO
LOS ANGELES COUNTY ENGINEER
100 LOS ANGELES COUNTY ENGINEERING BLDG.

768095 CE #247—7-53

RETURN TO
LOS ANGELES COUNTY ENGINEER
700 LOS ANGELES COUNTY ENGINEERING BLDG.

Note: Any Additions or Changes on This Sheet Must be Made or Circled in Red Ink With Date and Name of Person Making Change.

Do not extend notes this side of this line.

W. S. 30-B-2

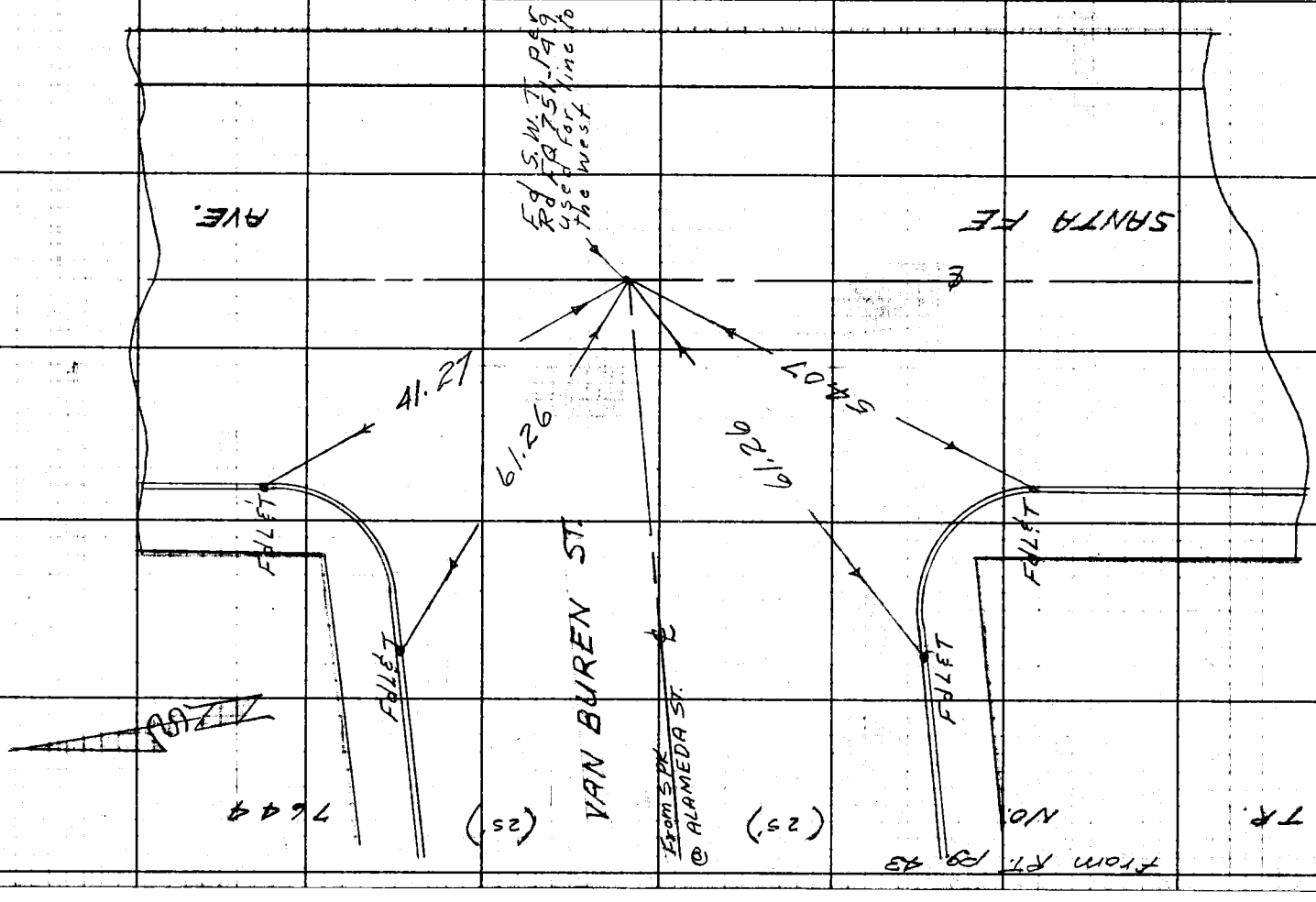

F.B. 2526 PG. 44

Notes Ck'd by [redacted] H. MILLER | Survey of Lincoln Village S.D. | F. B. 2526 Pg. 45

Office Work
Checked
Date

Surveyed by Van Deren
Notes BAZEN Date 4-59
Indexed [redacted] C. Johnson

W.S. 30-A-2

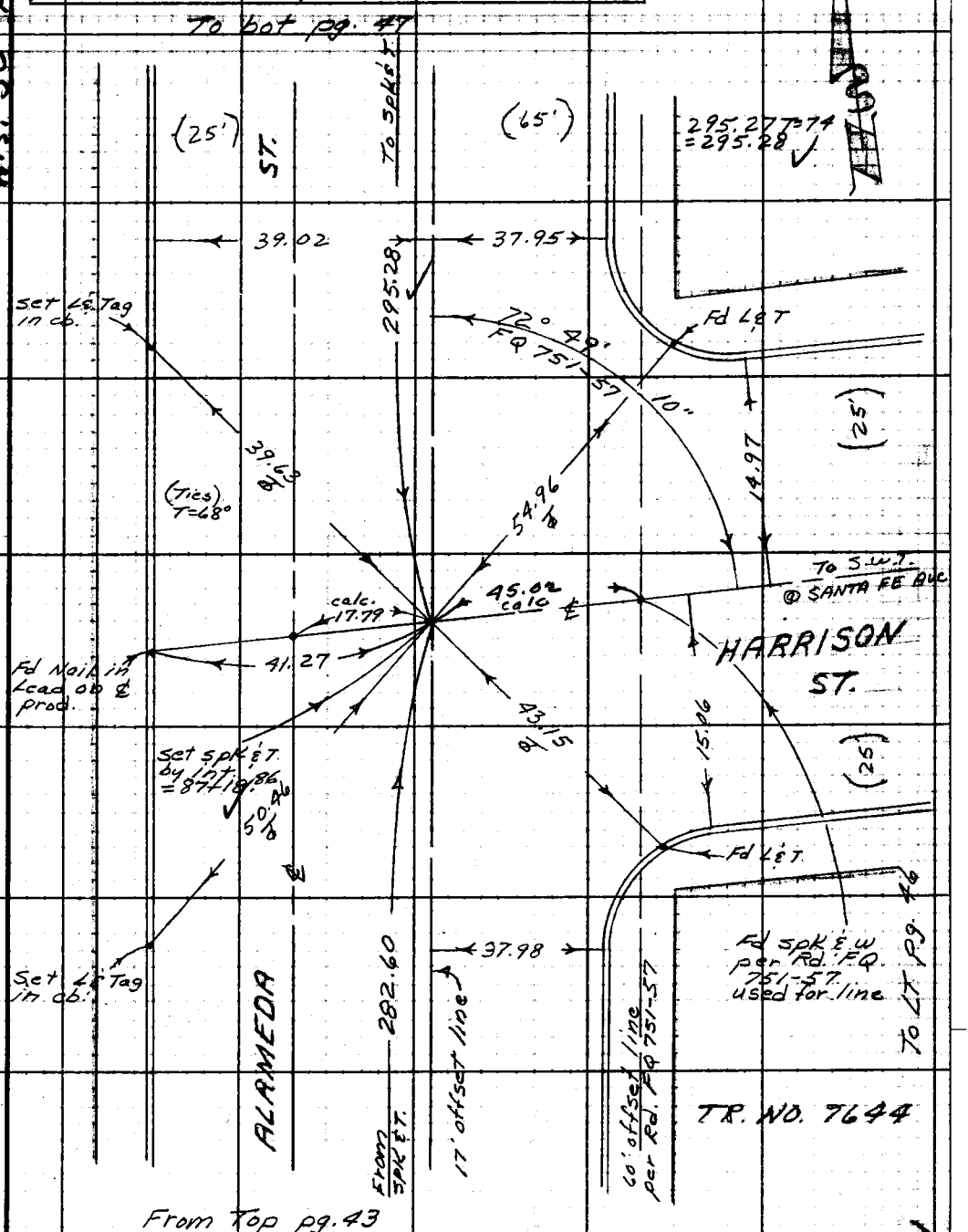

Note: Any Additions or Changes on This Sheet Must be Made or Circled in Red Ink With Date and Name of Person Making Change.

Do not extend notes this side of this line.

RETURN TO
LOS ANGELES COUNTY ENGINEER
100 LOS ANGELES COUNTY ENGINEERING BLDG.

763098 CE #247—7-58

RETURN TO
LOS ANGELES COUNTY ENGINEER
700 LOS ANGELES COUNTY ENGINEERING BLDG.

Note: Any Additions or Changes on This Sheet Must be Made or Circled in Red Ink With Date and Name of Person Making Change.

Do not extend notes this side of this line.

W.S. 30-B-2

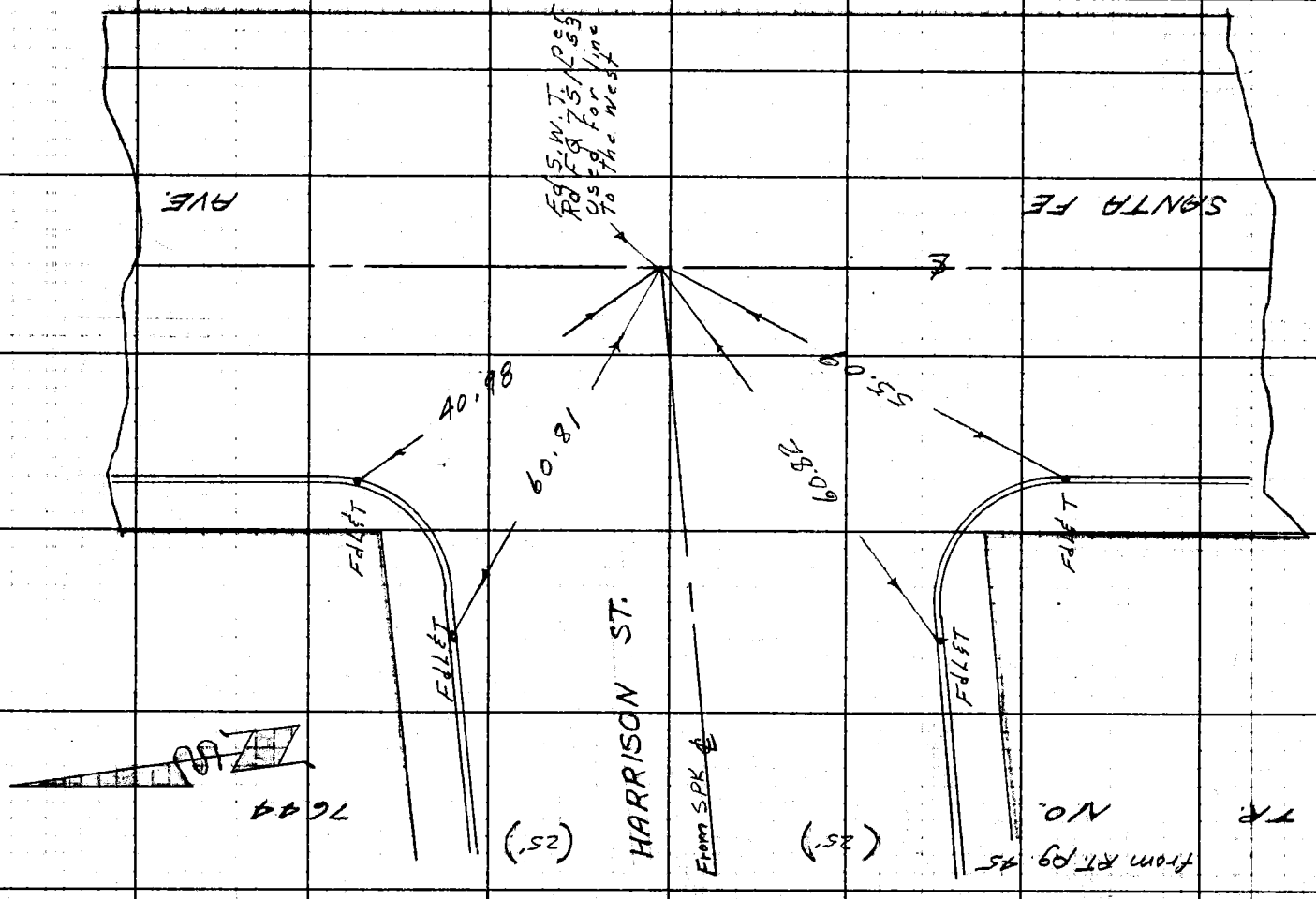

Notes Ck'd by S. H. MILLER | Survey of Lincoln Village [illegible] | F. B. 2526 Pg. 47

Office Work | Surveyed by Van Deren

Checked | Notes BAZEN Date 4-59

Date | Indexed C. Johnson

W.S. 30-A-2

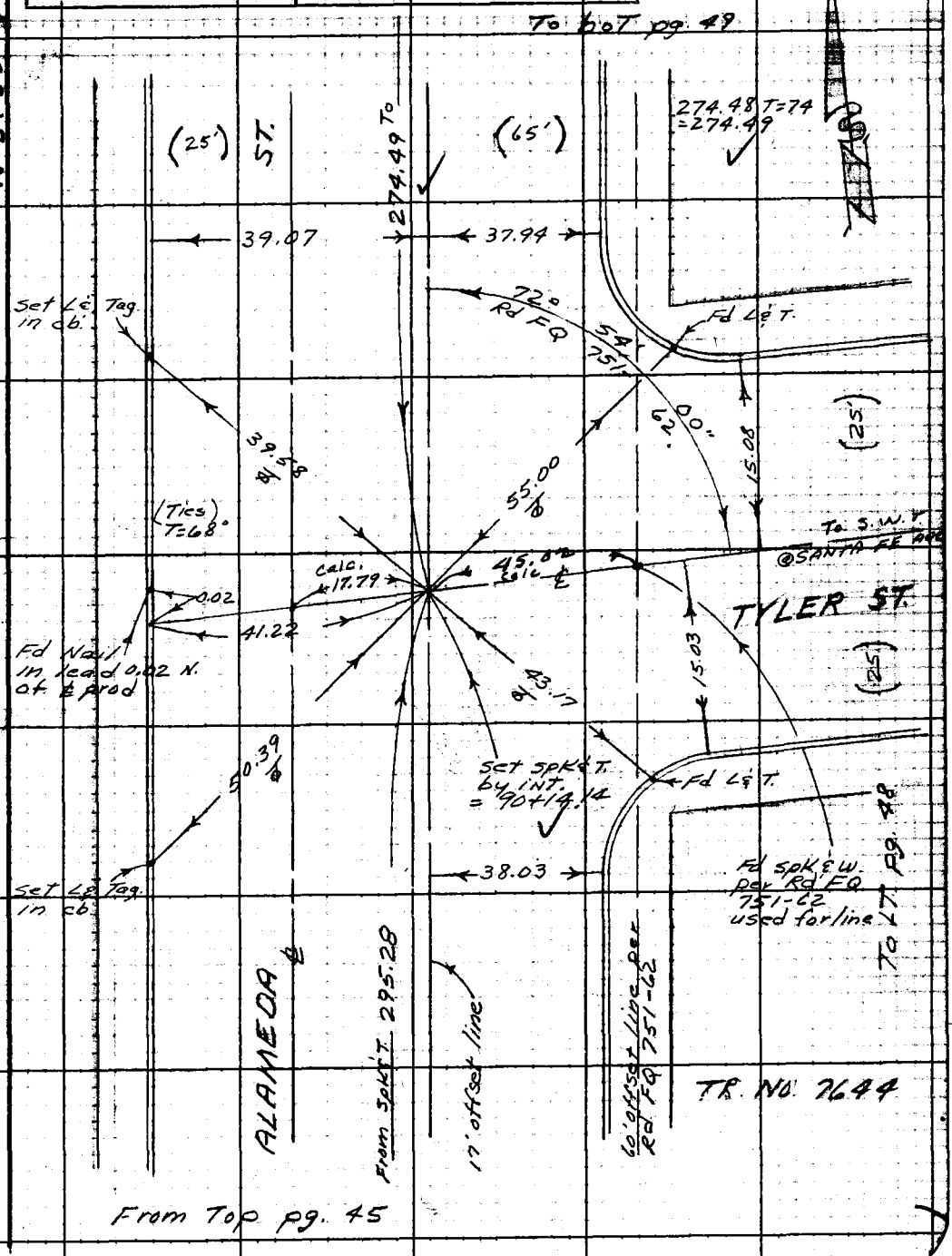

Note: Any Additions or Changes on This Sheet Must be Made or Circled in Red Ink With Date and Name of Person Making Change.

Do not extend notes this side of this line.

RETURN TO
LOS ANGELES COUNTY ENGINEER
100 LOS ANGELES COUNTY ENGINEERING BLDG.

76309S CE #247 7-53

RETURN TO
LOS ANGELES COUNTY ENGINEER
700 LOS ANGELES COUNTY ENGINEERING BLDG.

Note: Any Additions or Changes on This Sheet Must be Made or Circled in Red Ink With Date and Name of Person Making Change.

Do not extend notes this side of this line.

W.S. 30 - B - 2

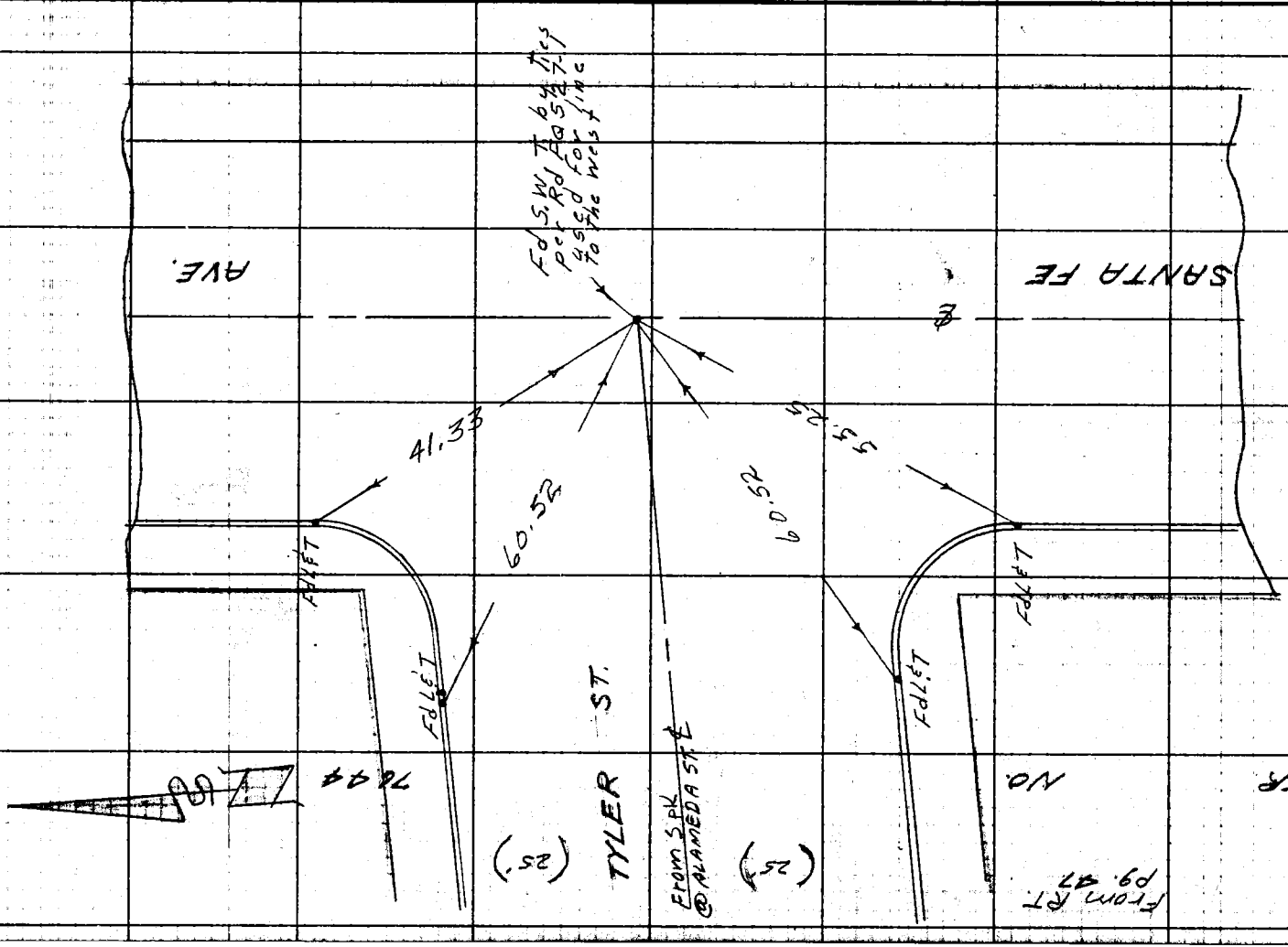

F.B. 2526 Pg. 48

Notes Ck'd by S. H. MILLER	Survey of Lincoln Village S.D. F.B. 2526 Pg. 49
Map No.	JN 6254.10 Tape 0.160 Std. 68 °F
Office Work	Surveyed by Van Deren
Checked	Notes BAZEN Date 4-59
Date	Indexed [illegible]

W.S. 30-A-2

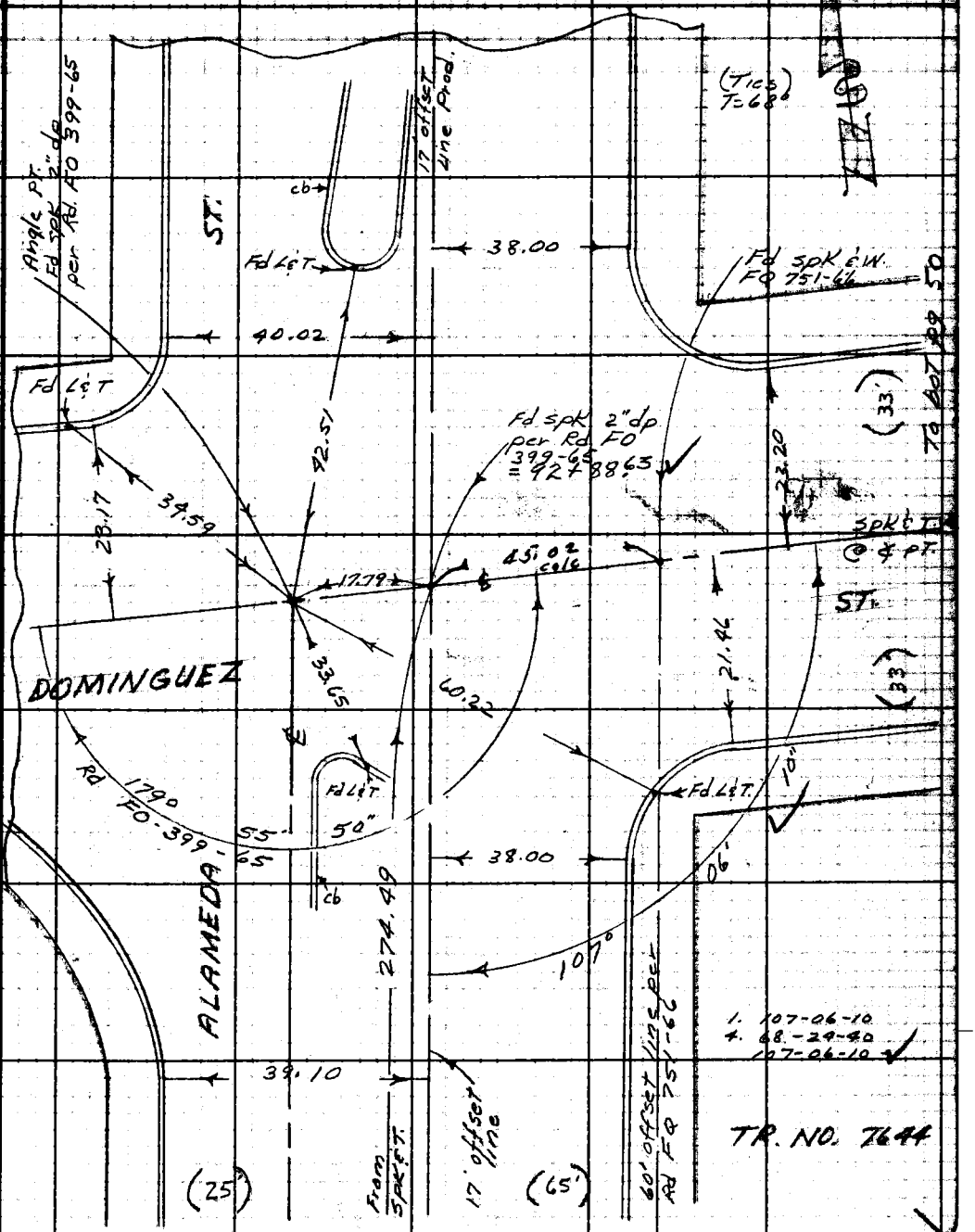

Note: Any Additions or Changes on This Sheet Must Be Made or Circled in Red Ink With Date and Name of Person Making Change.

Do not extend notes this side of this line.

RETURN TO
LOS ANGELES COUNTY ENGINEER
100 LOS ANGELES COUNTY ENGINEERING BLDG.

763095 CE #247—7-59

F.B. 2526 PG. 50



From RT. pg. 49

W.S. 30-B-2

RETURN TO
LOS ANGELES COUNTY ENGINEER
900 LOS ANGELES COUNTY ENGINEERING BLDG.

Do not extend notes this side of this line.

Note: Any Additions or Changes on This Sheet Must be Made or Circled in Red Ink With Date and Name of Person Making Change.

Notes Ck'd by	Survey of Lincoln Village SD F. B. 2526 Pg. 57
Map No.	W. O. 6254.10 Tape No. 0760 Sp'd. 68 °F
Checked	Notes BAZEN Date 4-59
Date	Indexed A. C. Johnson 5-22-59

J.N. 6254.10

TOPOGRAPHY SURVEY

OF

LINCOLN VILLAGE STORMDRAIN

LINE "A"

'Note' all Metro Water M.H. on Alameda st are locked

NOTE: For cross sections from pg 58 thru 60 see FB-2546-85 thru 91

NOTE: For cross sections beyond P/L from 4+75 To 55+00 See FB-2546-91 thru 100

4-59
Van Deren
Le Coult
BAZEN
Turrill
Siemann

Note: Any Additions or Changes on This Sheet Must be Made or Circled in Red Ink With Date and Name of Person Making Change.

Do not extend notes this side of this line.

RETURN TO
LOS ANGELES COUNTY SURVEYOR
726 LOS ANGELES COUNTY
ENGINEERING BLDG.

76F3095 S&E #247. 8-54

F.B. 2326 PG. 58

Section Views of New bridge butments & piers. (Looking from South to North)

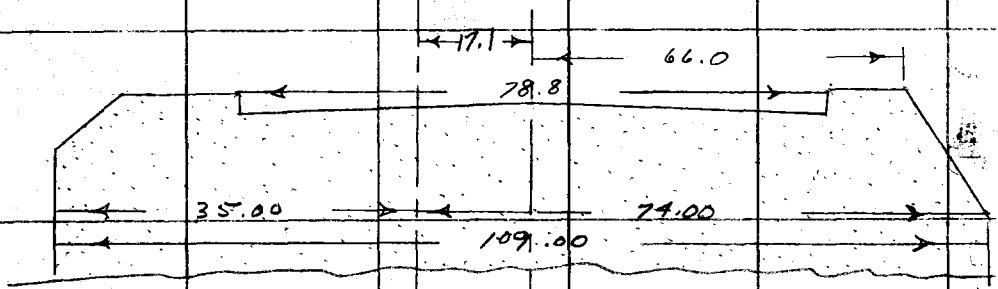

Section of bridge butments #① & ④ per pg 59 & 60 respectively.

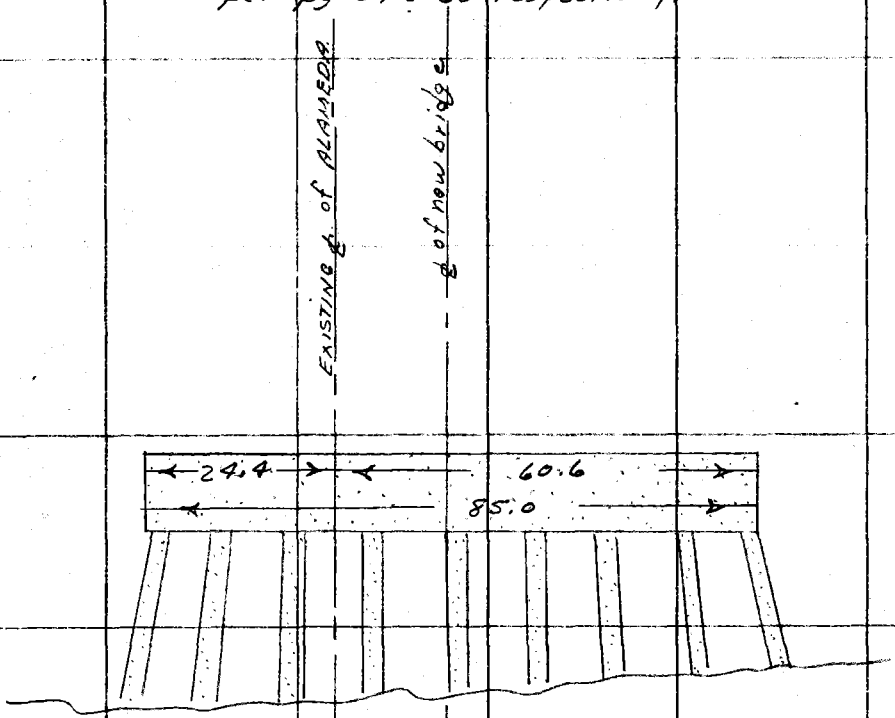

Section View of bridge piers #② & ③ per pg 59.

RETURN TO
LOS ANGELES COUNTY SURVEYOR
726 LOS ANGELES COUNTY
ENGINEERING BLDG.

Do not extend notes this side of this line.

Note: Any Additions or Changes on This Sheet Must be Made or Circled in Red Ink With Date and Name of Person Making Change.

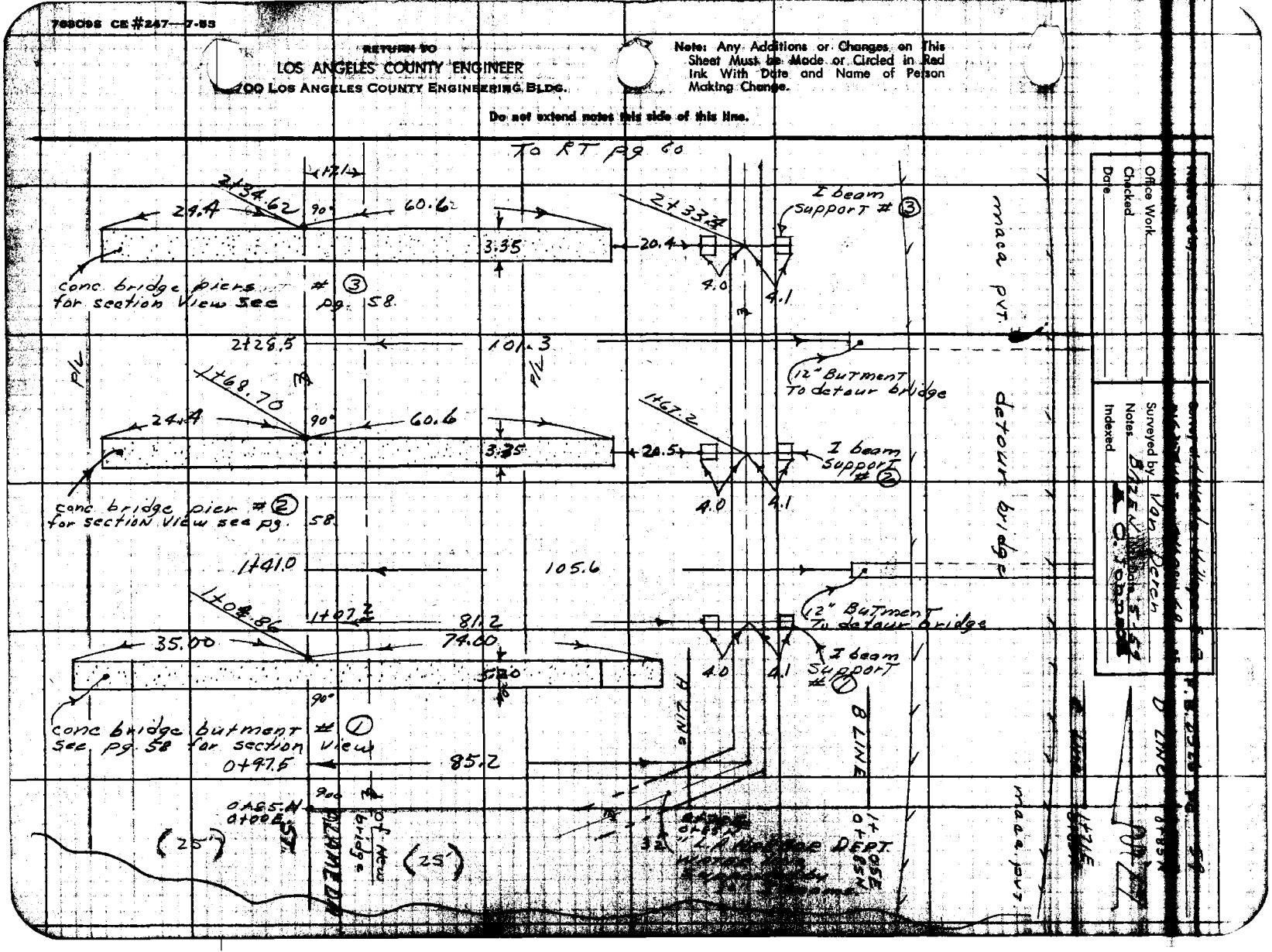

768C9S CE #247—7-53
RETURN TO
LOS ANGELES COUNTY ENGINEER
700 LOS ANGELES COUNTY ENGINEERING BLDG.
Note: Any Additions or Changes on This Sheet Must be Made or Circled in Red Ink With Date and Name of Person Making Change.
Do not extend notes this side of this line.
To RT pg 60
2+34.62
24.4
90°
60.6
3.35
20.4
2+33.4
I beam support # 3
4.0
4.1
conc. bridge piers # 3 for section View see pg. 58.
2+28.5
101.3
12" Butment To detour bridge
1+68.70
24.4
90°
60.6
3.35
20.5
1+67.2
I beam support # 2
4.0
4.1
conc bridge pier # 2 for section View see pg. 58
1+41.0
105.6
12" Butment To detour bridge
1+04.86
1+07.2
81.2
35.00
74.00
5.20
4.0
4.1
I beam support # 1
conc bridge butment # 1 see pg. 58 for section view
0+97.5
85.2
A LINE
B LINE
D LINE
maca pvt.
detour bridge
maca pvt
(25')
(25')
ALAMEDA ST.
of New bridge
"L.A. Harbor Dept.
Office Work
Checked
Date
Surveyed by Van Deren
Notes BAZEN
Indexed C. Johnson

F.B. 2E26 Pg. 60

RETURN TO
LOS ANGELES COUNTY ENGINEER
700 LOS ANGELES COUNTY ENGINEERING BLDG.

Do not extend notes this side of this line.

Note: Any Additions or Changes on This Sheet Must Be Made or Circled In Red Ink With Date and Name of Person Making Change.

Notes Ck'd by	Survey of LINCOLN Village S.D.
Map No.	W. O. 6266 Tape No. 0160 Sta. 68
Checked	Notes BAZEN Date 4-59
Date	Indexed A. C. Johnson

F. B. 2526 PG. 61

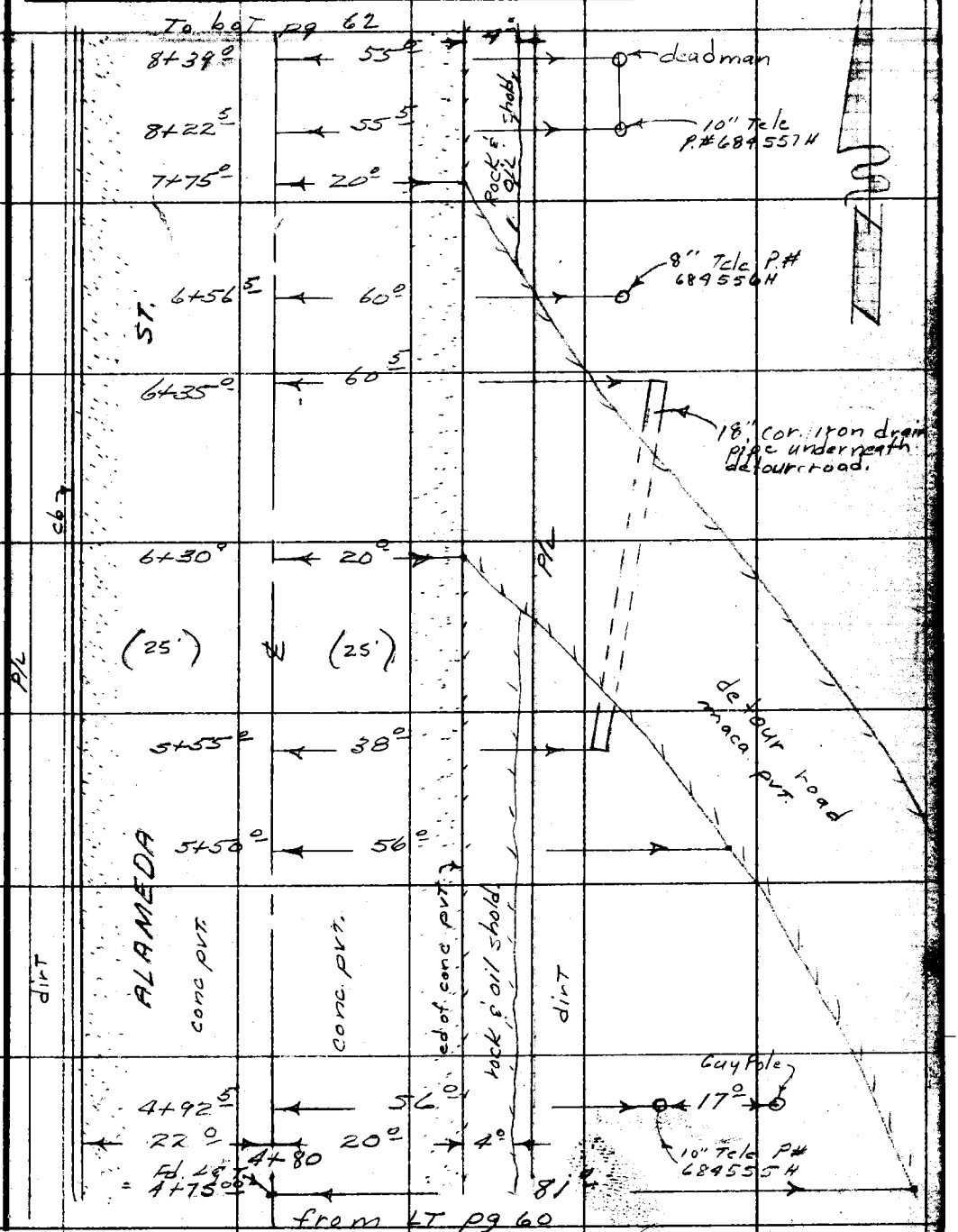

Note: Any Additions or Changes on This Sheet Must be Made or Circled in Red Ink With Date and Name of Person Making Change.

Do not extend notes this side of this line.

RETURN TO
LOS ANGELES COUNTY SURVEYOR
726 LOS ANGELES COUNTY
ENGINEERING BLDG.

76F309S S&E #24

F.B. 2526 PG. 62 To bot pg 63

17+69.3 — 38.0

(25') (25')

maca drive To dump.

17+21.4 — 39.0

17+15 — 29.0 — 2-16" Iron drainpipe

17+10.0 — 24.5 — 12" Tele. pole # gone

16+50 — 24.5 — 8" Tele. pole # 428858 H

L.A. City brass MON on 14" in H.H. Per FB-2526-24.

14+33.36

14+00 — 24.5 — 8" Tele pole # 428857 H

High Pressure Gas P/L

Valve Box

Gas H.H.

23.5 — 13+70.0

13+68.0 — 24.0

3-12" Iron Drain Pipes under drive

25.3 — 13+57.1 — 35.0

maca drive To Public Dump

ST.

ALAMEDA

conc pvt.

conc pvt.

oil shold.

dirt

P/L

C62

13+14.3 — 34.0

12+98 — 24.0

11+48.0 — 24.5 — 10" Tele Pole # 428856 H

dirt

Rock ℄

dirt

8+96.5 — 24.5 — 10" Tele. Pole # 602701 H

8+75.0 — 24.5 — deadman

22.0 — 20.0 — 4.0

from Top pg 61

RETURN TO
LOS ANGELES COUNTY SURVEYOR
72d LOS ANGELES COUNTY
ENGINEERING BLDG.
Do not extend notes this side of this line.

Note: Any Additions or Changes on This Sheet Must be Made or Circled in Red Ink With Date and Name of Person Making Change.

Notes Ck'd by	Survey of Lincoln Village S.D.
Map No.	W. O. 6264.10 Tape No. Sp'd. 88 °F
Checked	Notes BAZEN Date 4-59
Date	Indexed A. C. Johnson

F. B. 2526 Pg. 63

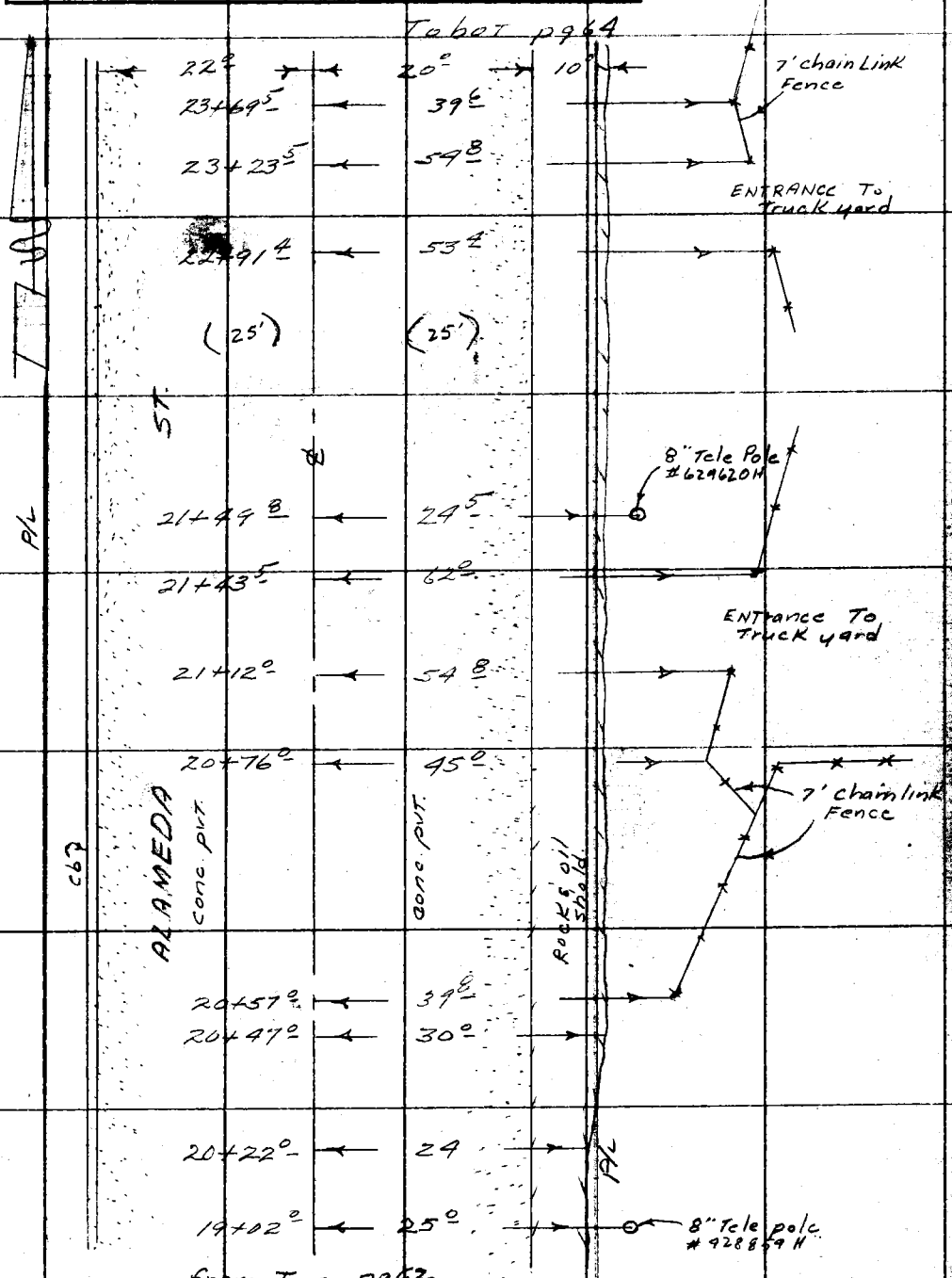

Note: Any Additions or Changes on This Sheet Must be Made or Circled in Red Ink With Date and Name of Person Making Change.

Do not extend notes this side of this line.

RETURN TO
LOS ANGELES COUNTY SURVEYOR
726 LOS ANGELES COUNTY
ENGINEERING BLDG.

76F3095 S&E #247. 8-54

F.B. 2526 PG. 64

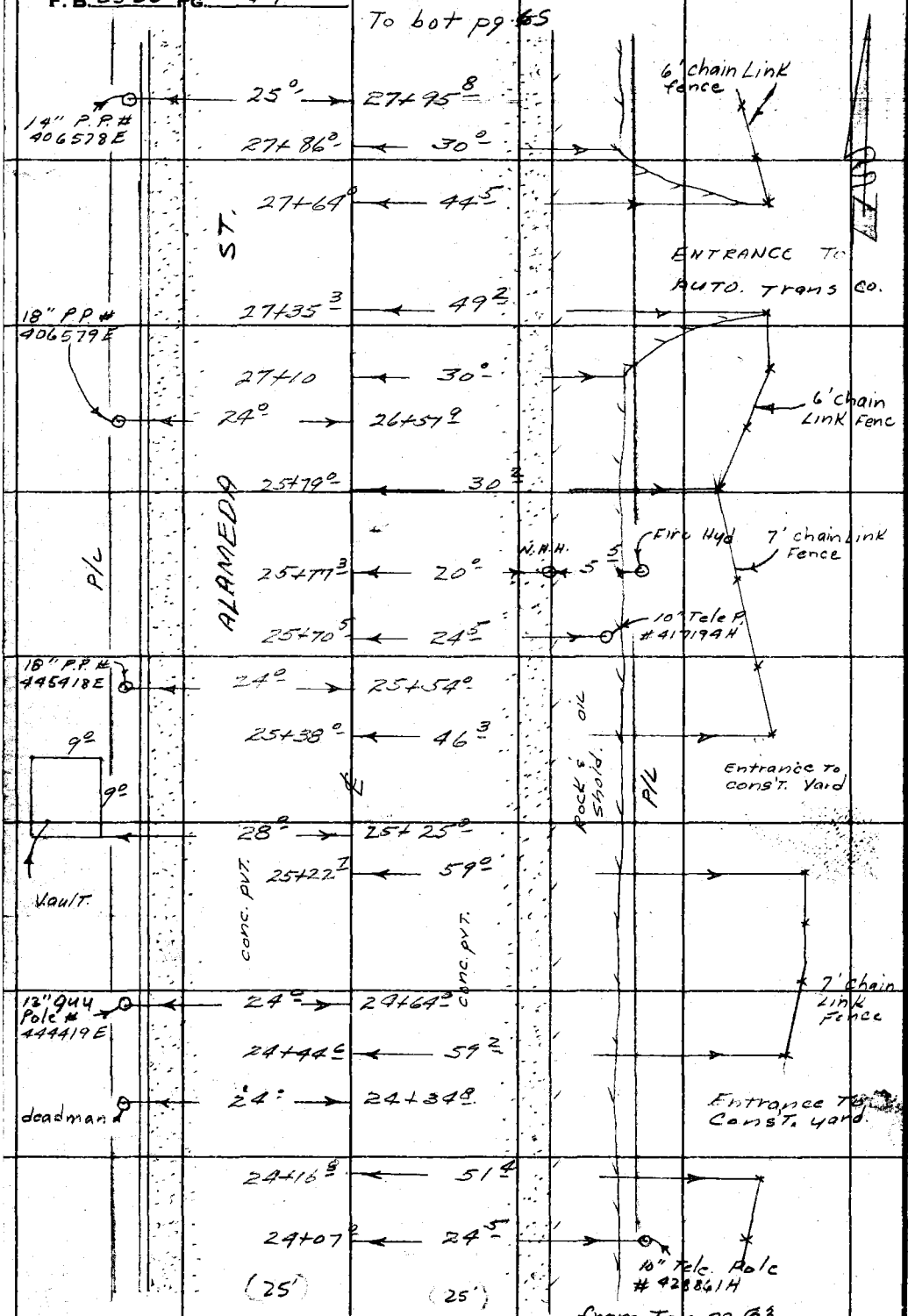

RETURN TO
LOS ANGELES COUNTY SURVEYOR
726 LOS ANGELES COUNTY
ENGINEERING BLDG.

Do not extend notes this side of this line.

Note: Any Additions or Changes on This Sheet Must be Made or Circled in Red Ink With Date and Name of Person Making Change.

Notes Ck'd by	Survey of Lincoln Village S.D.
Map No.	W. O. Tape No. 0-78 Sr'd. 67 °F
Office Work	Surveyed by
Checked	Notes BAZEN Date 4-59
Date	Indexed L. C. Johnson

F. B. 2526 PG. 69

To bnt pg66

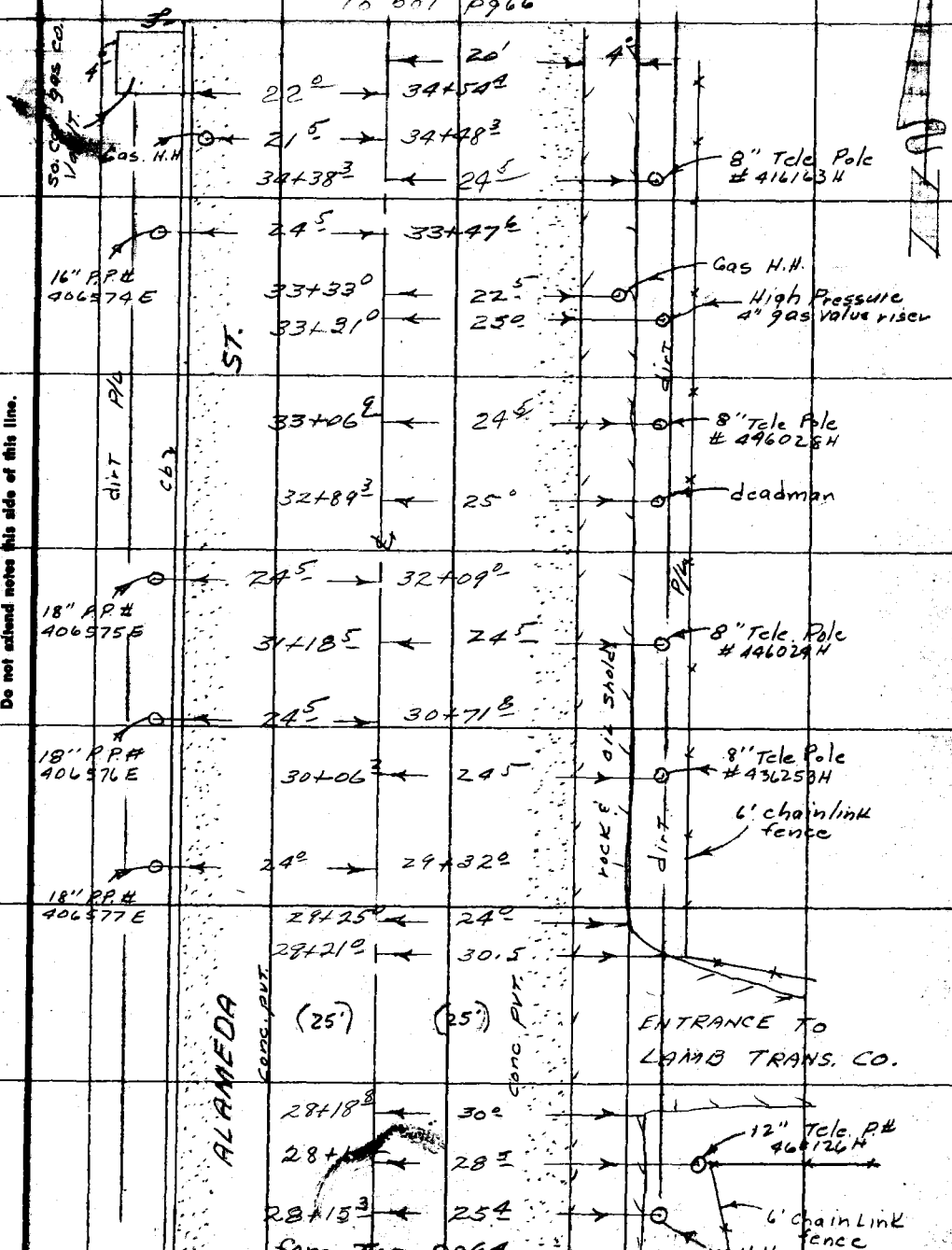

Note: Any Additions or Changes on This Sheet Must be Made or Circled in Red Ink With Date and Name of Person Making Change.

Do not extend notes this side of this line.

RETURN TO
LOS ANGELES COUNTY SURVEYOR
726 LOS ANGELES COUNTY
ENGINEERING BLDG.

76F309S S&E #247. 8-54


F.B. 2526 PG. 66
To bot. p967
Traffic sig. 4' conc. base
24" Trans P. #279298E
deadman
14" P.P.# Conc
Traffic sig
Railroad wigwag
GAS H.H.'S
36+06.68
E. 223rd
maca. PVT.
ST.
(25')
(25')
maca. PVT.
10" Tele. P.# gone
deadman
Traffic sig. with 4' conc. base
16" Tele. conduit P. #476652H
12" Tele. Pole # 637313H
Traffic Auto. Trip
Traffic sig. Cont. box
10" iron gaurd post
Traffic sig. with a 4' conc. base
6" vent pipe
Metro. electric graph watermeter
Metro. Water Co. M.H.
W.H.H
L.A. Harbor Water Dept. Manhole & Vault
ALAMEDA
conc. PVT.
18" P.P. # 406573 E
6' chain Link fence
GAS H.H.
6" vent pipe To gas vault
rock & oil
from Top p965
RETURN TO
LOS ANGELES COUNTY SURVEYOR
726 LOS ANGELES COUNTY
ENGINEERING BLDG.
Do not extend notes this side of this line.
Note: Any Additions or Changes on This Sheet Must be Made or Circled in Red Ink With Date and Name of Person Making Change.

Office Work
Checked
Date

Surveyed by Van Deren
Notes
Date
Indexed

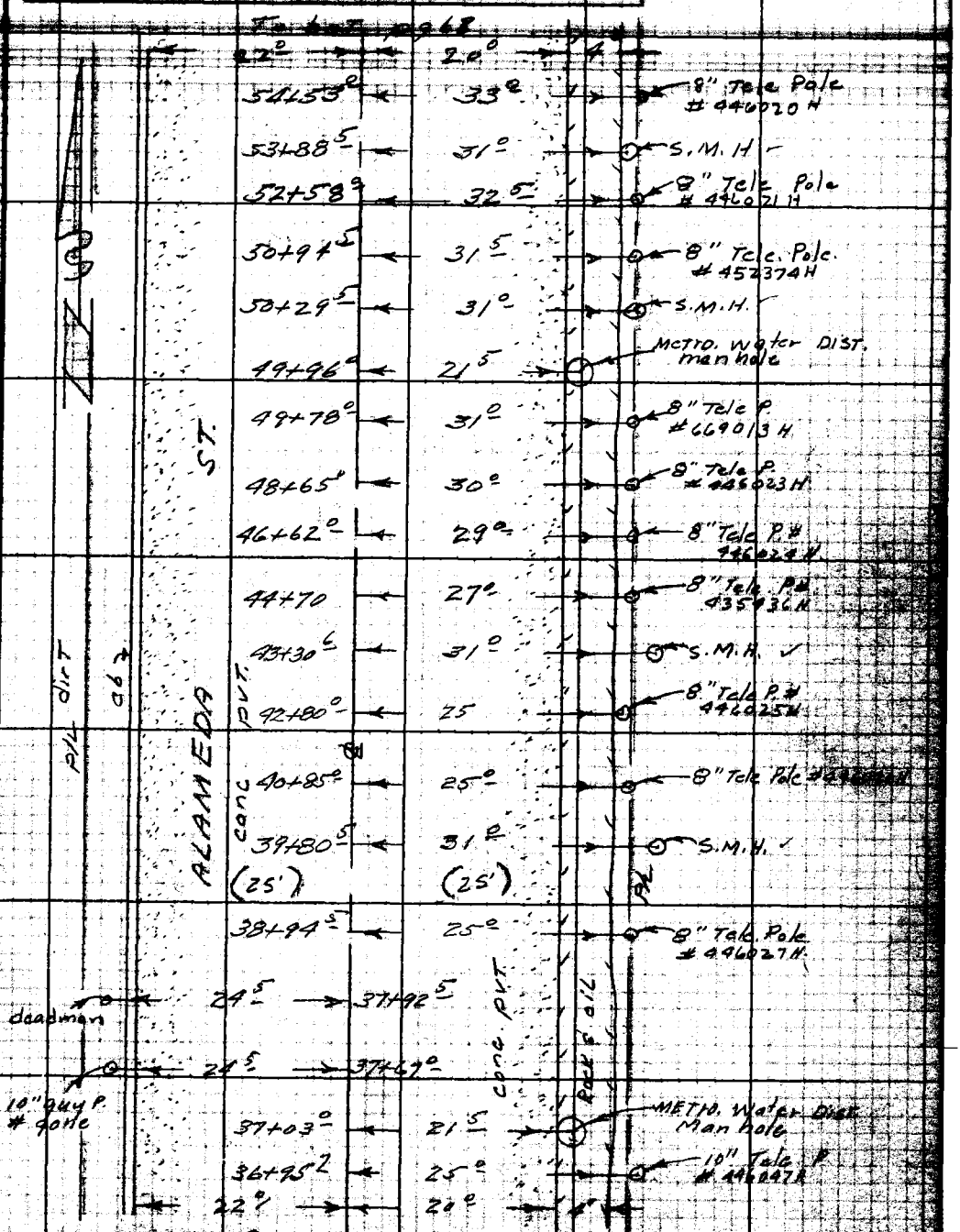

From Top p966

Note: Any Additions or Changes on This Sheet Must be Made or Circled in Red Ink With Date and Name of Person Making Change.

Do not extend notes this side of this line.

RETURN TO
LOS ANGELES COUNTY ENGINEER
700 Los Angeles County Engineering Bldg.

768098 CE #247—7-53

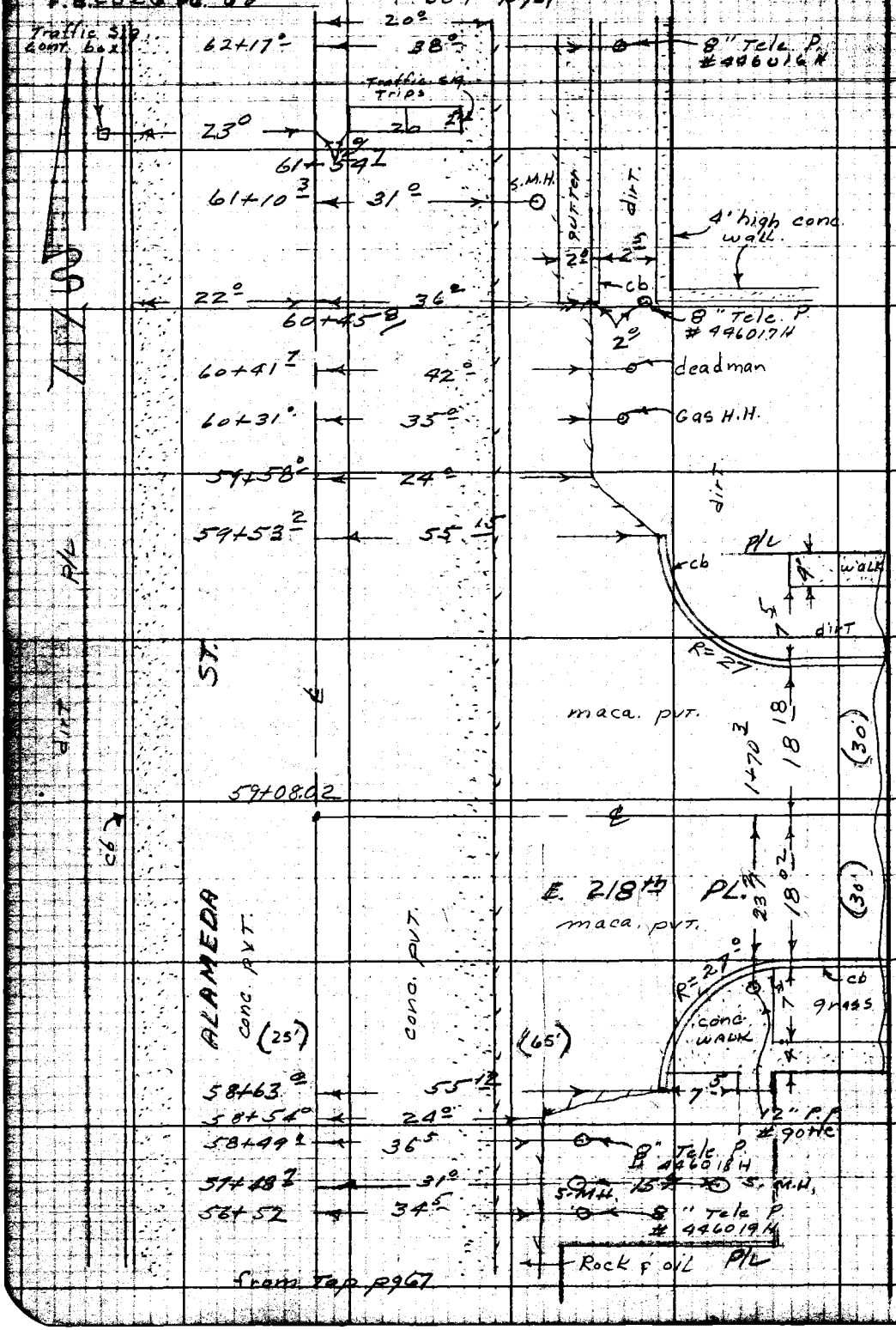

RETURN TO
LOS ANGELES COUNTY ENGINEER
900 LOS ANGELES COUNTY ENGINEERING BLDG.

Do not extend notes this side of this line.

Note: Any Additions or Changes on This Sheet Must be Made or Circled In Red Ink With Date and Name of Person Making Change.

Notes Ck'd by	Survey of LINCOLN Village S.D.	F. B. 2526 PG. 69
Map No.	JN 259.10 Tape 0.160 Std 68 °F	
Checked	Notes BAZEN Date 4-59	
Date	Indexed [illegible]	

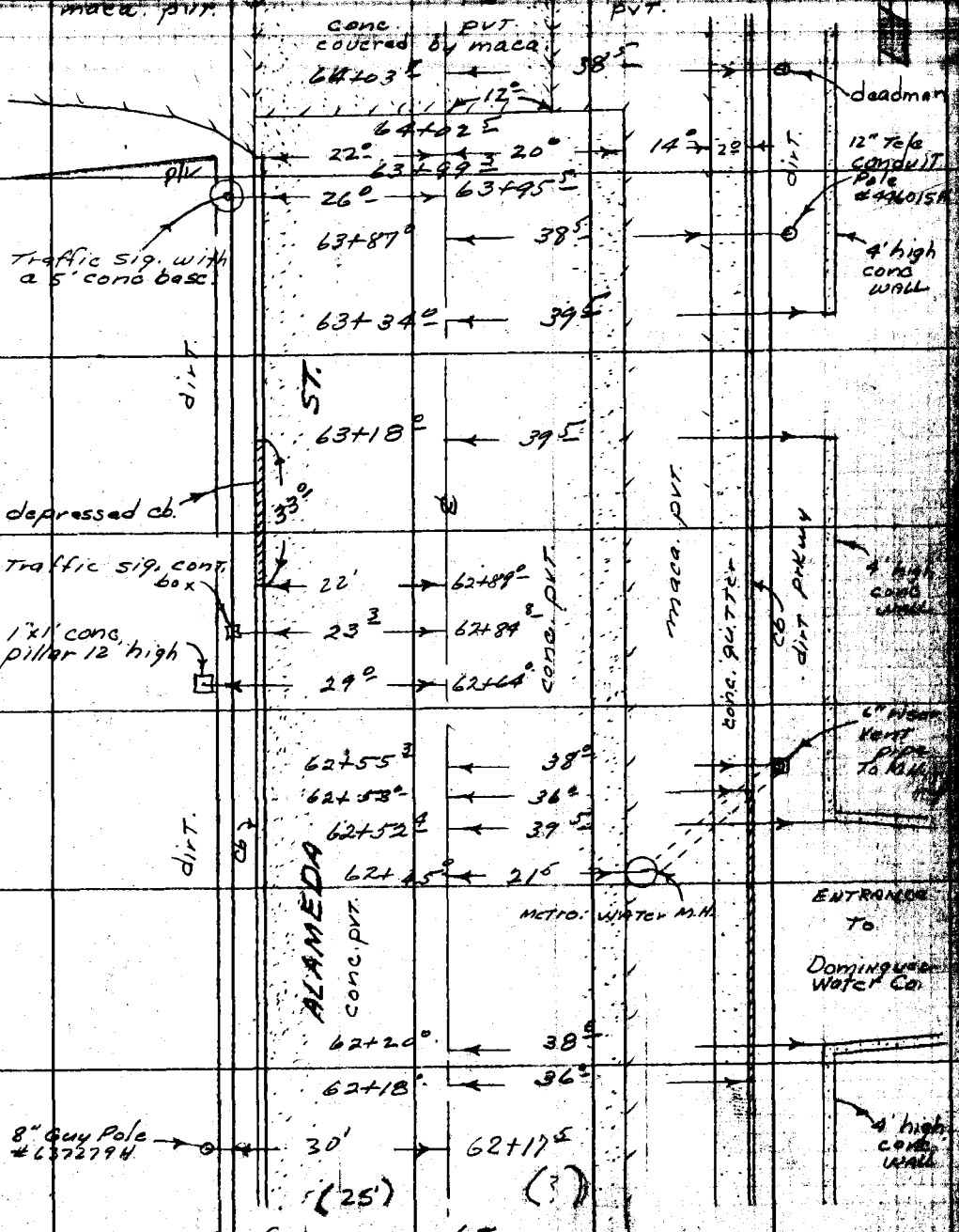

Note: Any Additions or Changes on this Sheet Must be Made or Circled in Red Ink With Date and Name of Person Making Change.

PLEASE RETURN TO
LOS ANGELES COUNTY ENGINEER
700 Los Angeles County Engineering Bldg.

Do not extend this side of this line.

76F3095 S&E #247 1-56

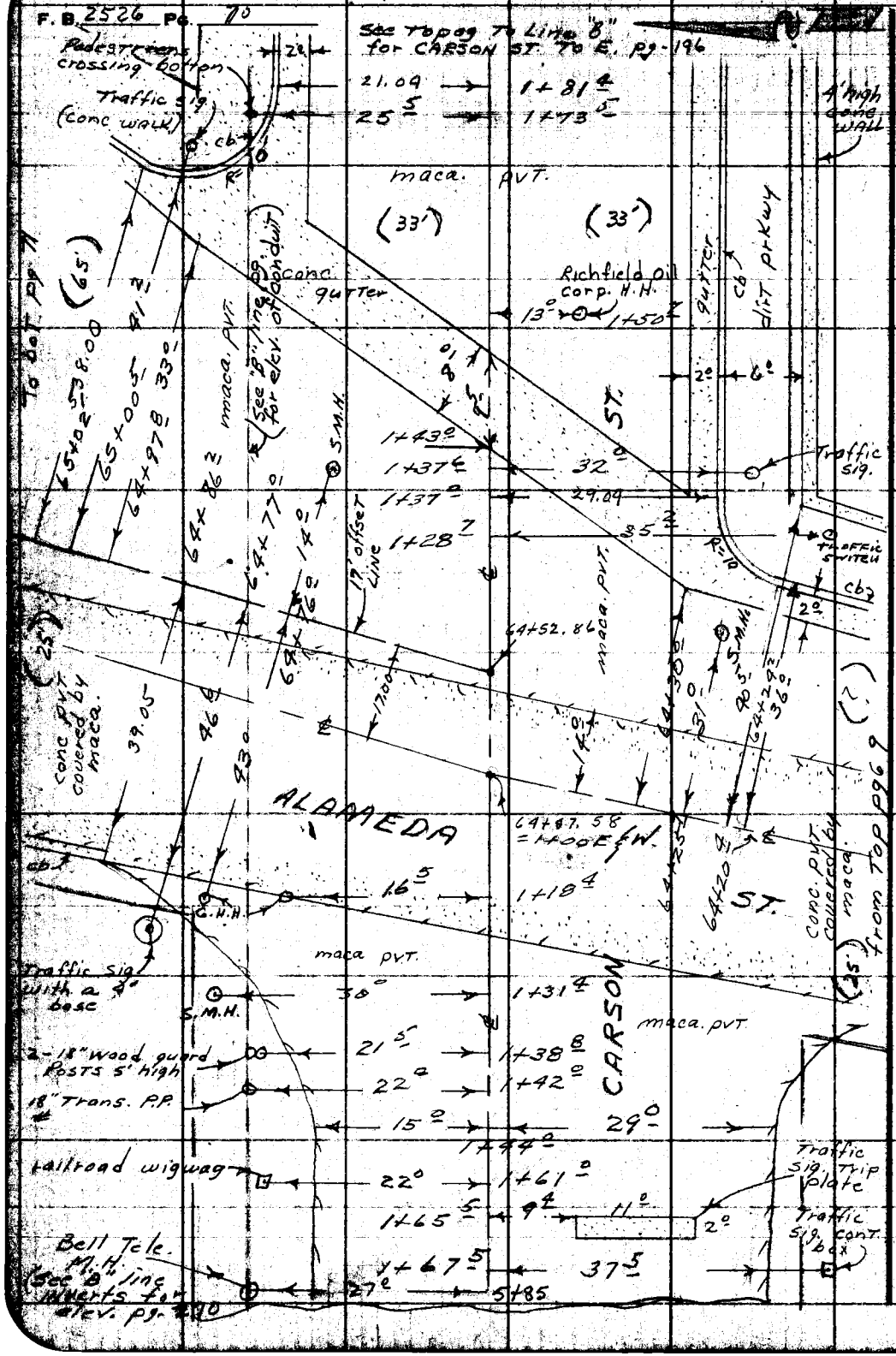

PLEASE RETURN TO
LOS ANGELES COUNTY ENGINEER
700 LOS ANGELES COUNTY ENGINEERING BLDG.
Do not extend this side of this line.
Note: Any Additions or Changes on This Sheet Must be Made or Circled in Red Ink With Date and Name of Person Making Change.

Notes Ck'd by	Survey of Lincoln Village S.D.	F.B. 2576 Pg. 74
Map No.	JN 6254.18 Tape 0.160 Std 68 °F	
Checked	Notes BAZEN Date 4-59	
Date	Indexed C. Johnson	

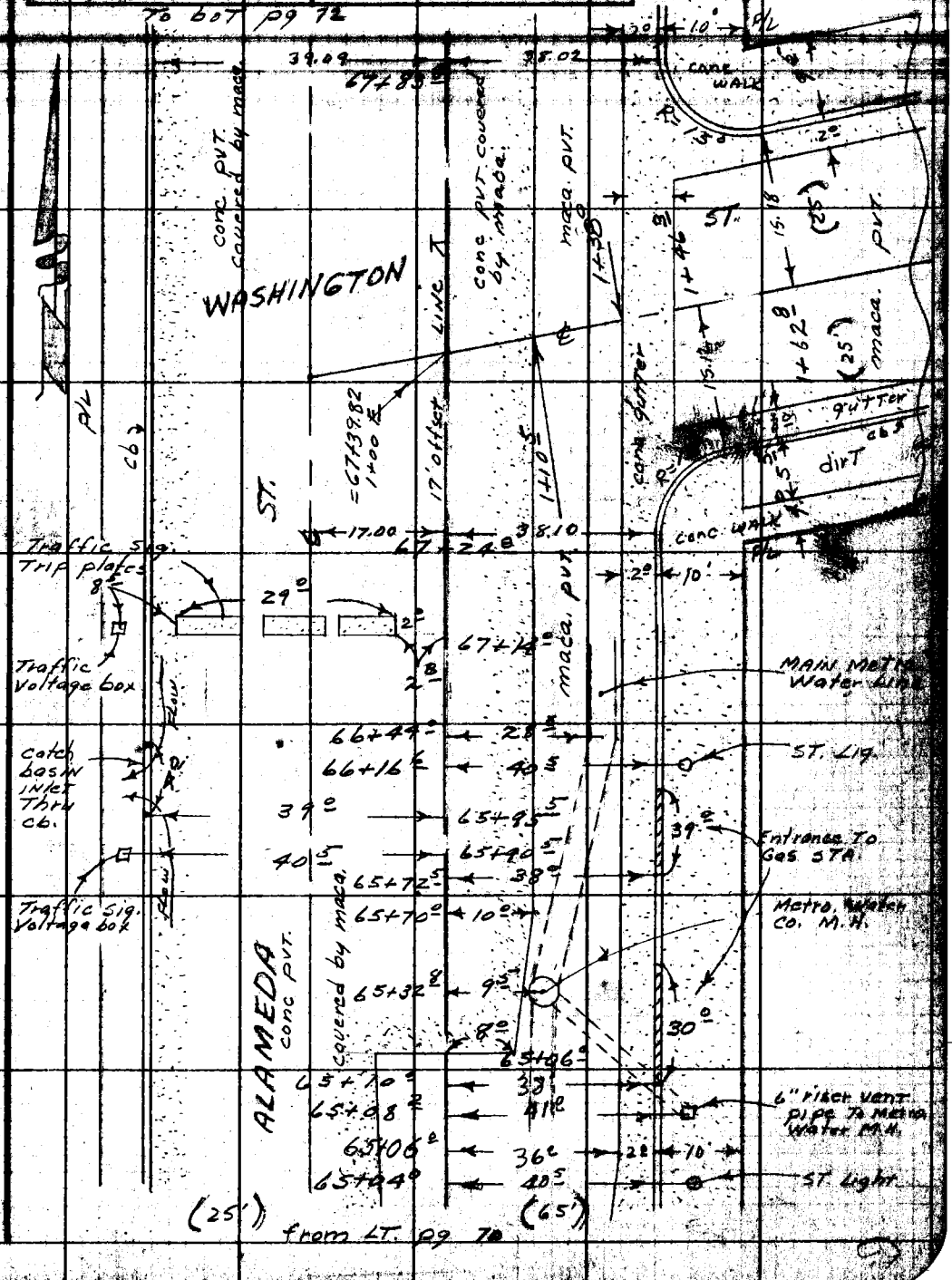

Note: Any Additions or Changes on This Sheet Must be Made or Circled in Red Ink With Date and Name of Person Making Change.

Do not extend this side of this line.

PLEASE RETURN TO
LOS ANGELES COUNTY ENGINEER
700 Los Angeles County Engineering Bldg.

70F3098 S&E 1-56

F. B. 2526 PG. 72

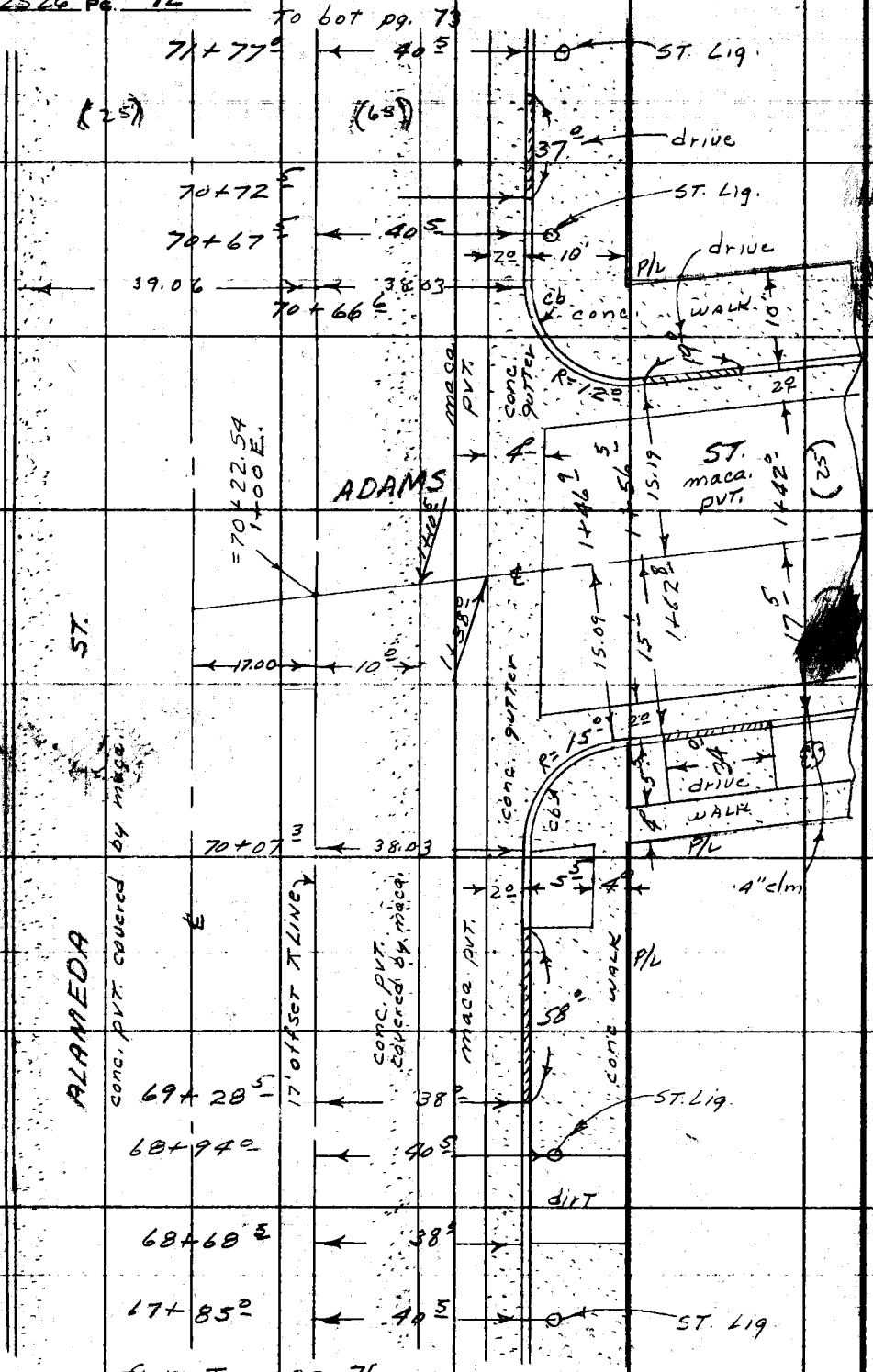

PLEASE RETURN TO
LOS ANGELES COUNTY ENGINEER
700 Los Angeles County Engineering Bldg.
Do not extend this side of this line.

Note: Any Additions or Changes on This Sheet Must be Made or Circled in Red Ink With Date and Name of Person Making Change.

Notes Ck'd By	Survey of LINCOLN Village S.D.
Map No.	W. O. [illegible] Tape No. 0.160 St'd. 62 °F
Office Work	Surveyed by [illegible]
Checked	Notes BAZEN Date 4-59
Date	Indexed C. Johnson

F. B. 2526 Pg. 73

To bot Pg 74

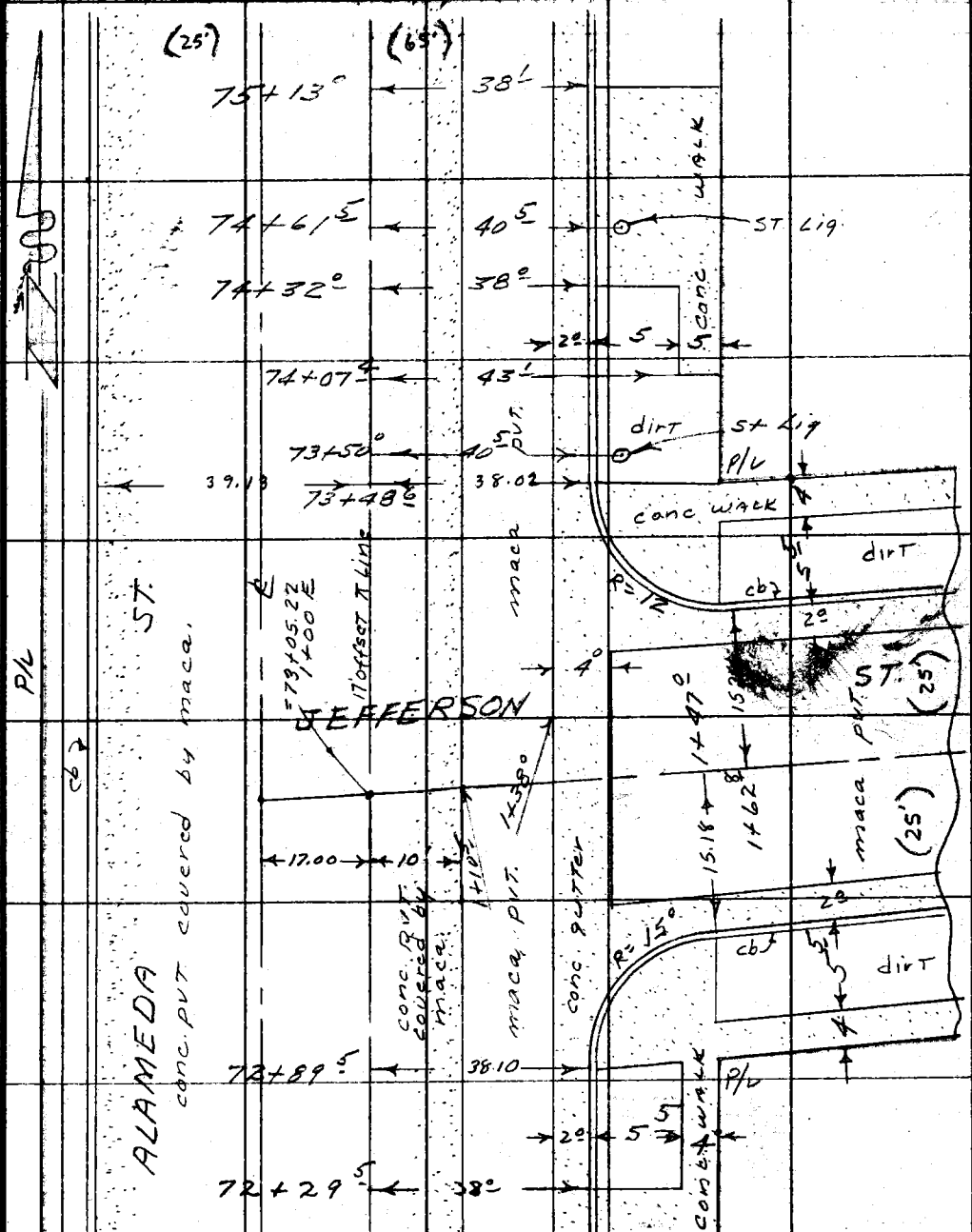

From Top Pg 72

Note: Any Additions or Changes on This Sheet Must be Made or Circled in Red Ink With Date and Name of Person Making Change.

Do not extend notes this side of this line.

RETURN TO
LOS ANGELES COUNTY SURVEYOR
726 LOS ANGELES COUNTY
ENGINEERING BLDG.

76F3098 S&E #247. 6-54

F.B. 2526 PG. 74

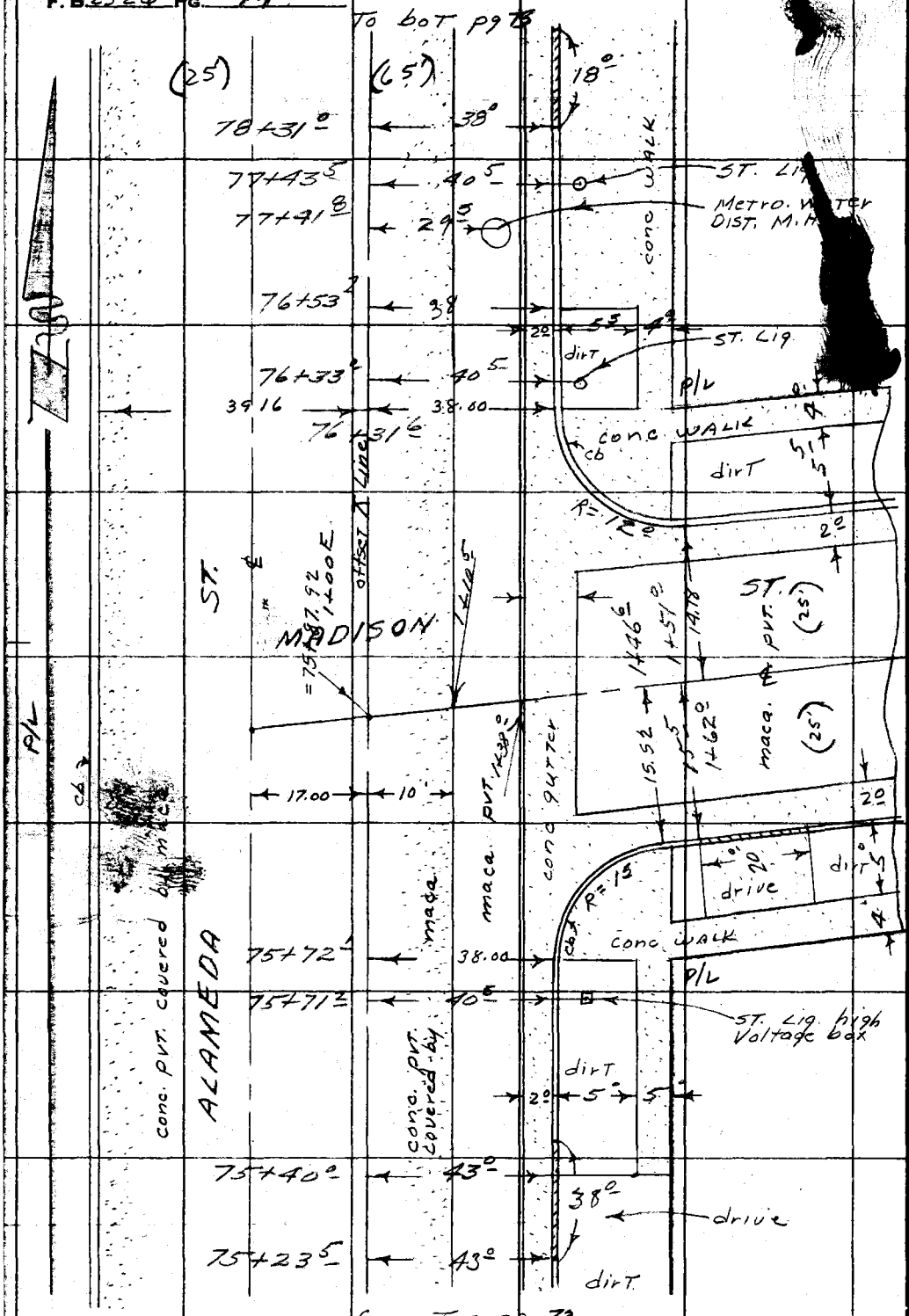

RETURN TO
LOS ANGELES COUNTY SURVEYOR
726 LOS ANGELES COUNTY
ENGINEERING BLDG.

Do not extend notes this side of this line.

Note: Any Additions or Changes on This Sheet Must be Made or Circled in Red Ink With Date and Name of Person Making Change.

Notes Ck'd by	Survey of Lincoln Village S.D.	F. B. 2526 Pg. 75
Map No.	W. O. 4160 Tape No. 4160 St'd. 68 °F	
Office Work	Surveyed by [illegible]	
Checked	Notes BAZEN Date 4-59	
Date	Indexed [illegible] C. Johnson	

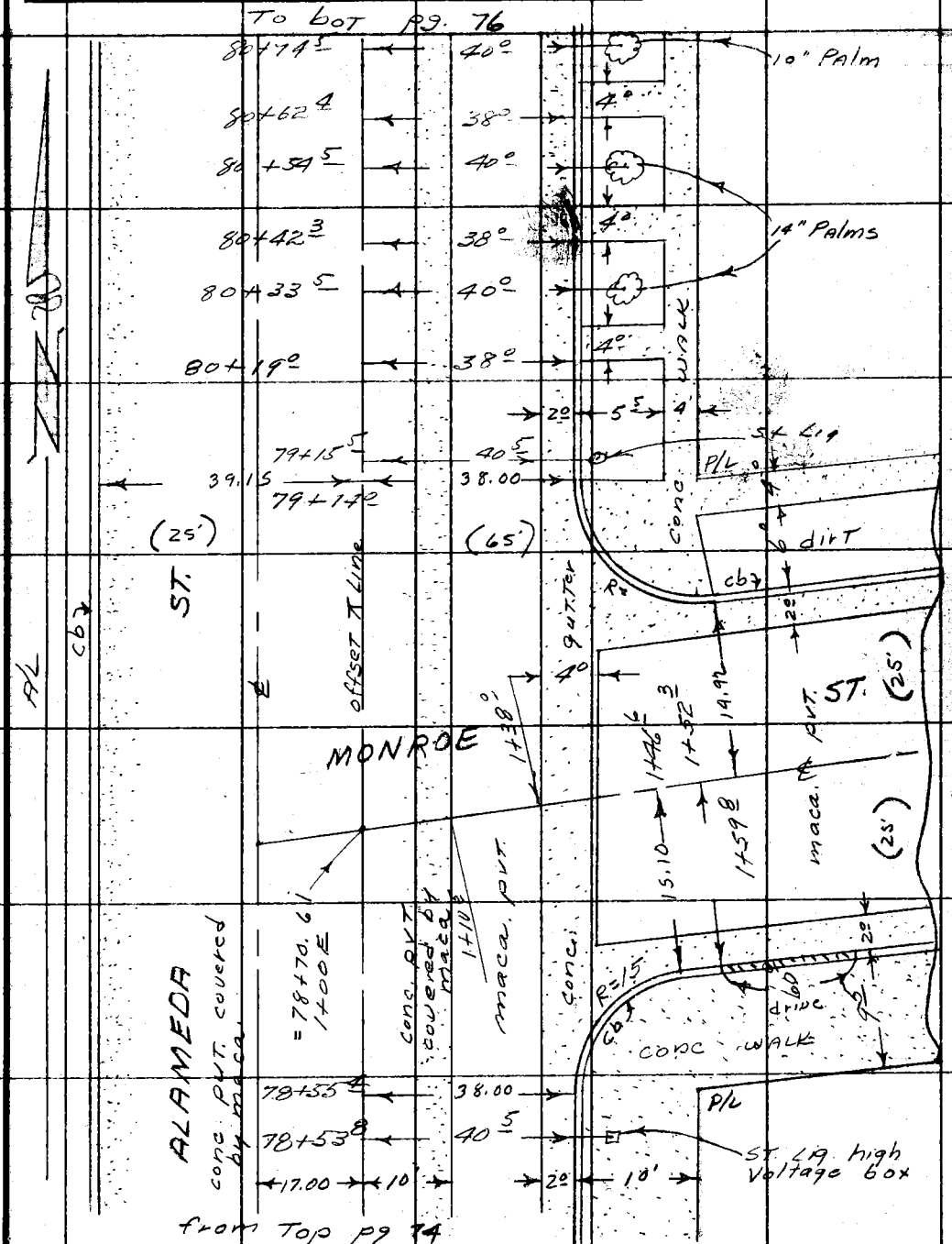

Note: Any Additions or Changes on This Sheet Must be Made or Circled in Red Ink With Date and Name of Person Making Change.

Do not extend notes this side of this line.

RETURN TO
LOS ANGELES COUNTY SURVEYOR
726 LOS ANGELES COUNTY
ENGINEERING BLDG.

76F309S S&E #247. 8-54

F. B. 2526 PG. 76

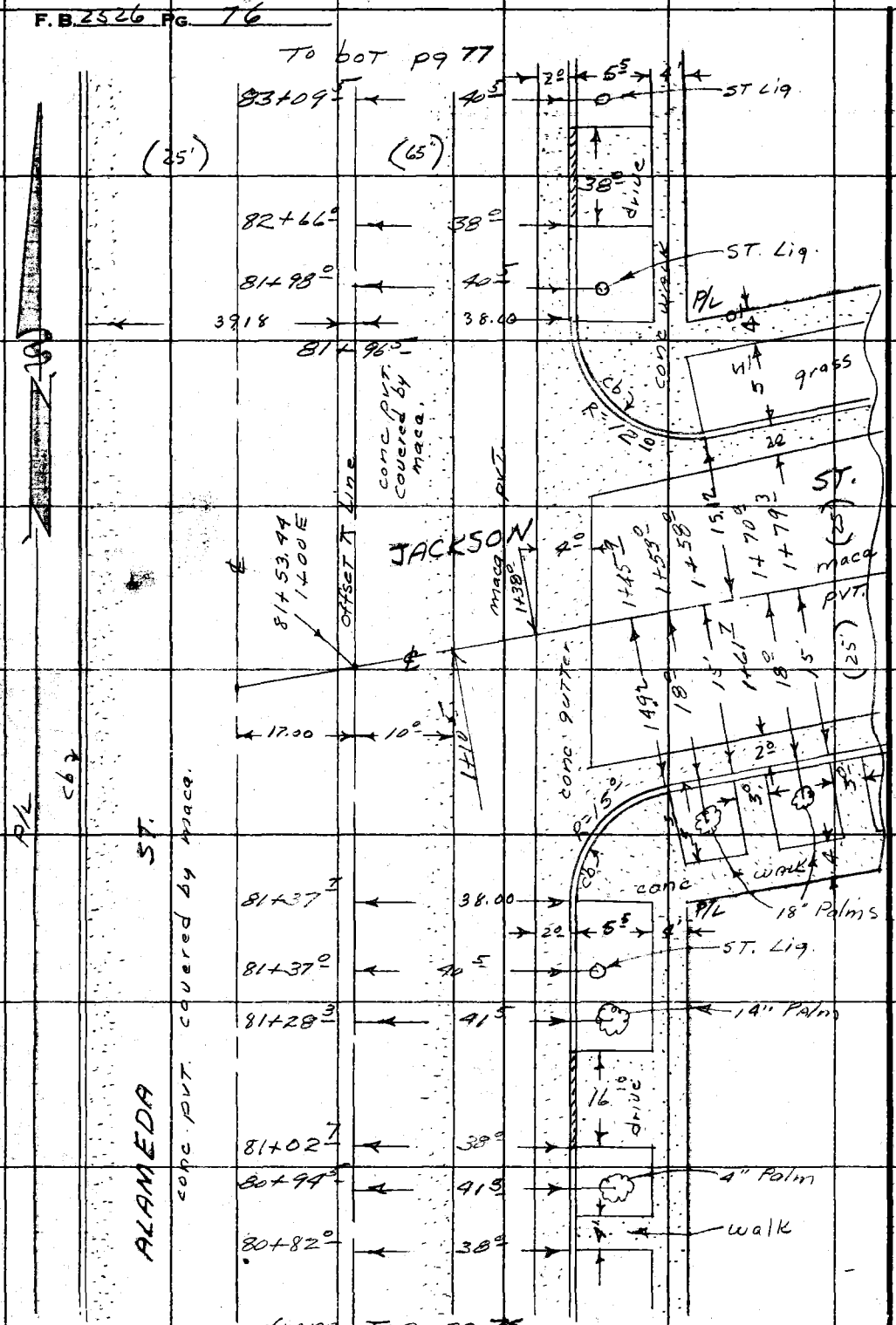

RETURN TO
LOS ANGELES COUNTY SURVEYOR
726 LOS ANGELES COUNTY
ENGINEERING BLDG.

Do not extend notes this side of this line.

Note: Any Additions or Changes on This Sheet Must be Made or Circled in Red Ink With Date and Name of Person Making Change.

Notes Ck'd by	Survey of LINCOLN VILLAGE S.D.	F.B. 2526 Pg. 77
Map No.	W.O. 6254.70 Tape No. 0.160 St'd. 68	of
Office Work	Surveyed by VAN DEREN	
Checked	Notes BAZEN Date 7-59	
Date	Indexed J. C. Johnson	

To bot pg 78

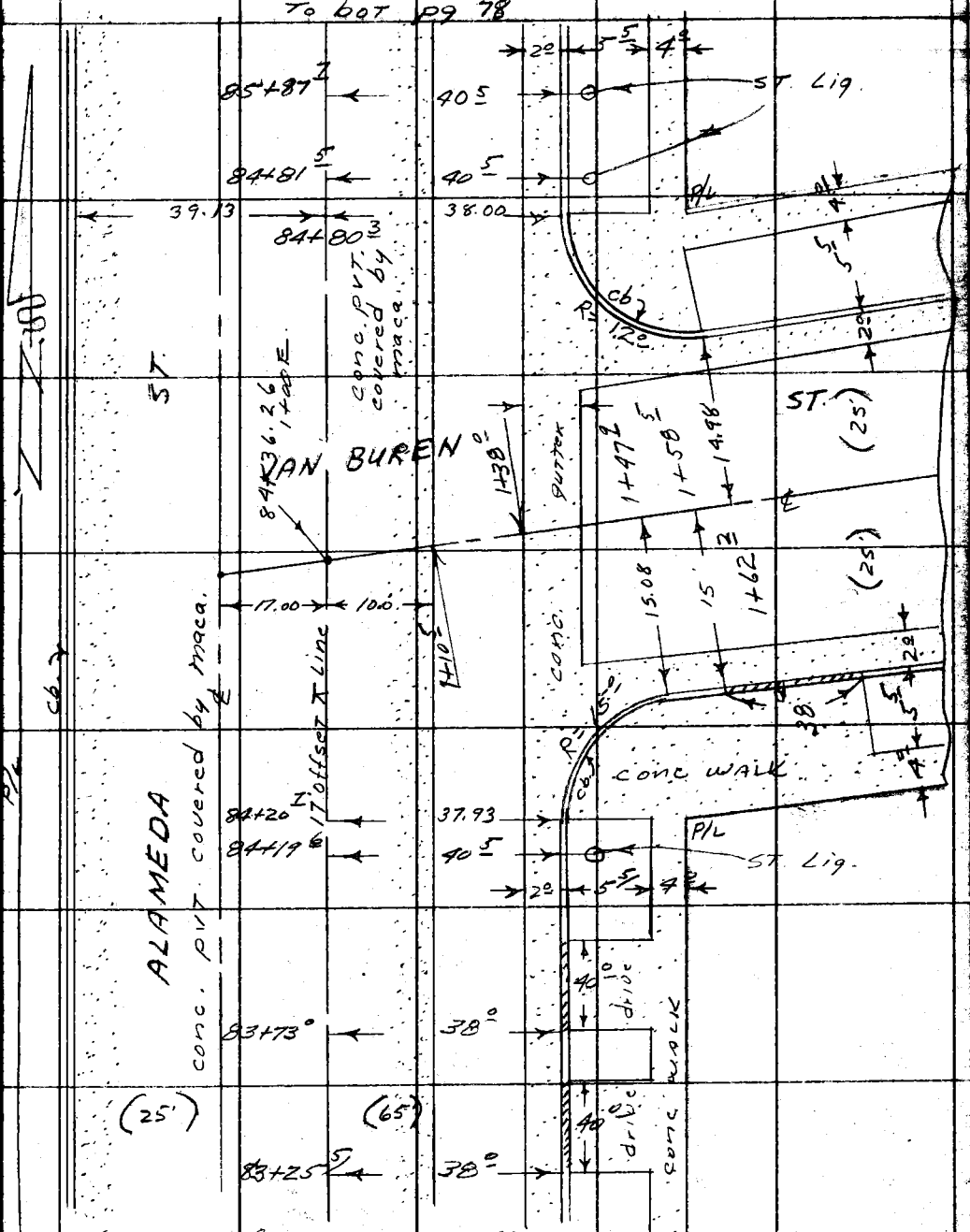

from Top pg 76

Note: Any Additions or Changes on This Sheet Must be Made or Circled in Red Ink With Date and Name of Person Making Change.

Do not extend notes this side of this line.

RETURN TO
LOS ANGELES COUNTY SURVEYOR
726 LOS ANGELES COUNTY
ENGINEERING BLDG.

76F3095 S&E #247. 8-54

F.B. 2526 PG. 78

To BOT pg 79

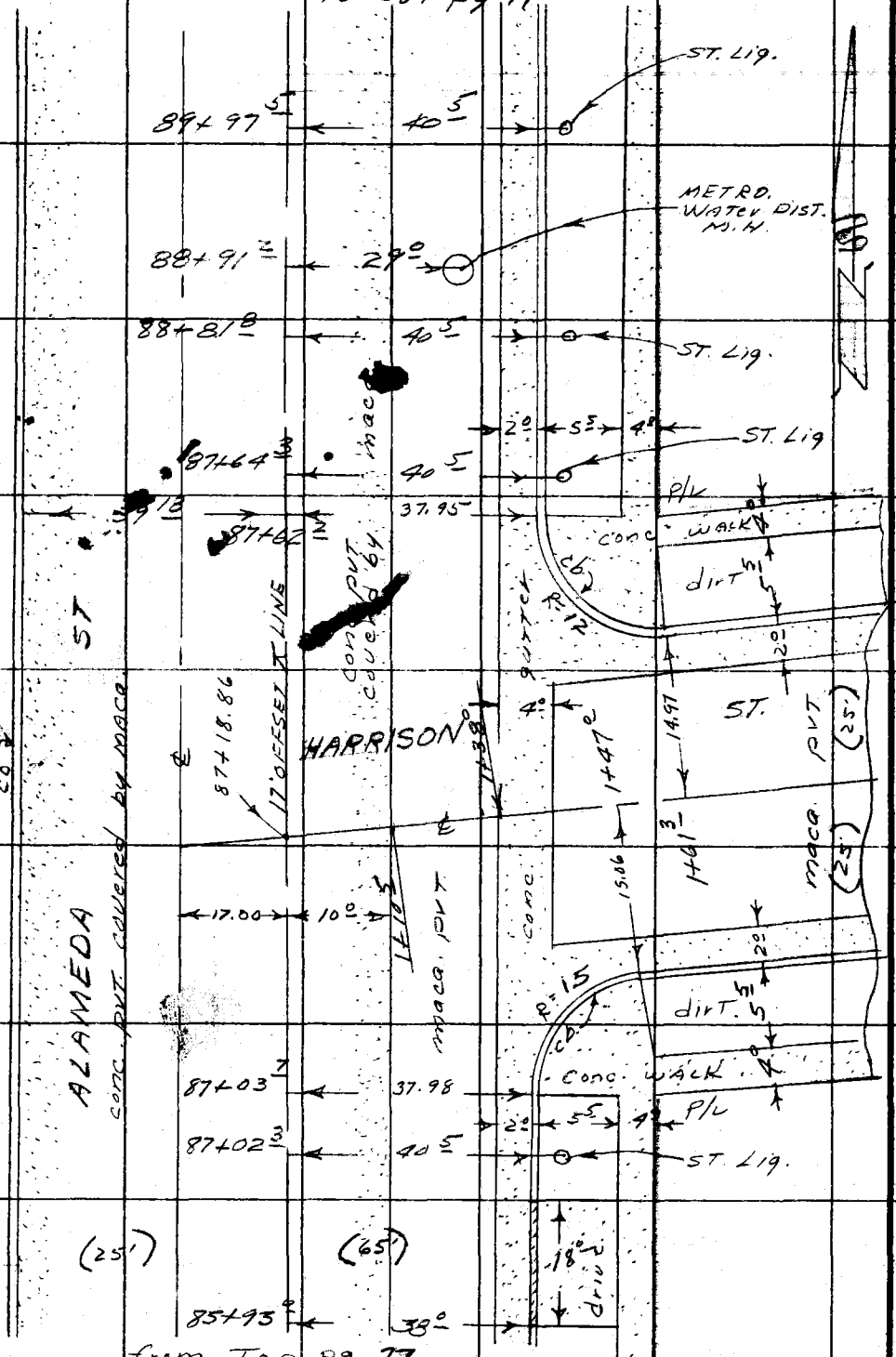

RETURN TO
LOS ANGELES COUNTY SURVEYOR
726 LOS ANGELES COUNTY
ENGINEERING BLDG.

Do not extend notes this side of this line.

Note: Any Additions or Changes on This Sheet Must be Made or Circled in Red Ink With Date and Name of Person Making Change.

Notes Ck'd by	Survey of Lincoln Village S.D.	F.B. 2520 Pg. 79
Map No.	W.O. 6254.18 Tape No. 9160 Std. 68 °F	
Office Work	Surveyed by Van Deren	
Checked	Notes BAZEN Date	
Date	Indexed A. C. Johnson	

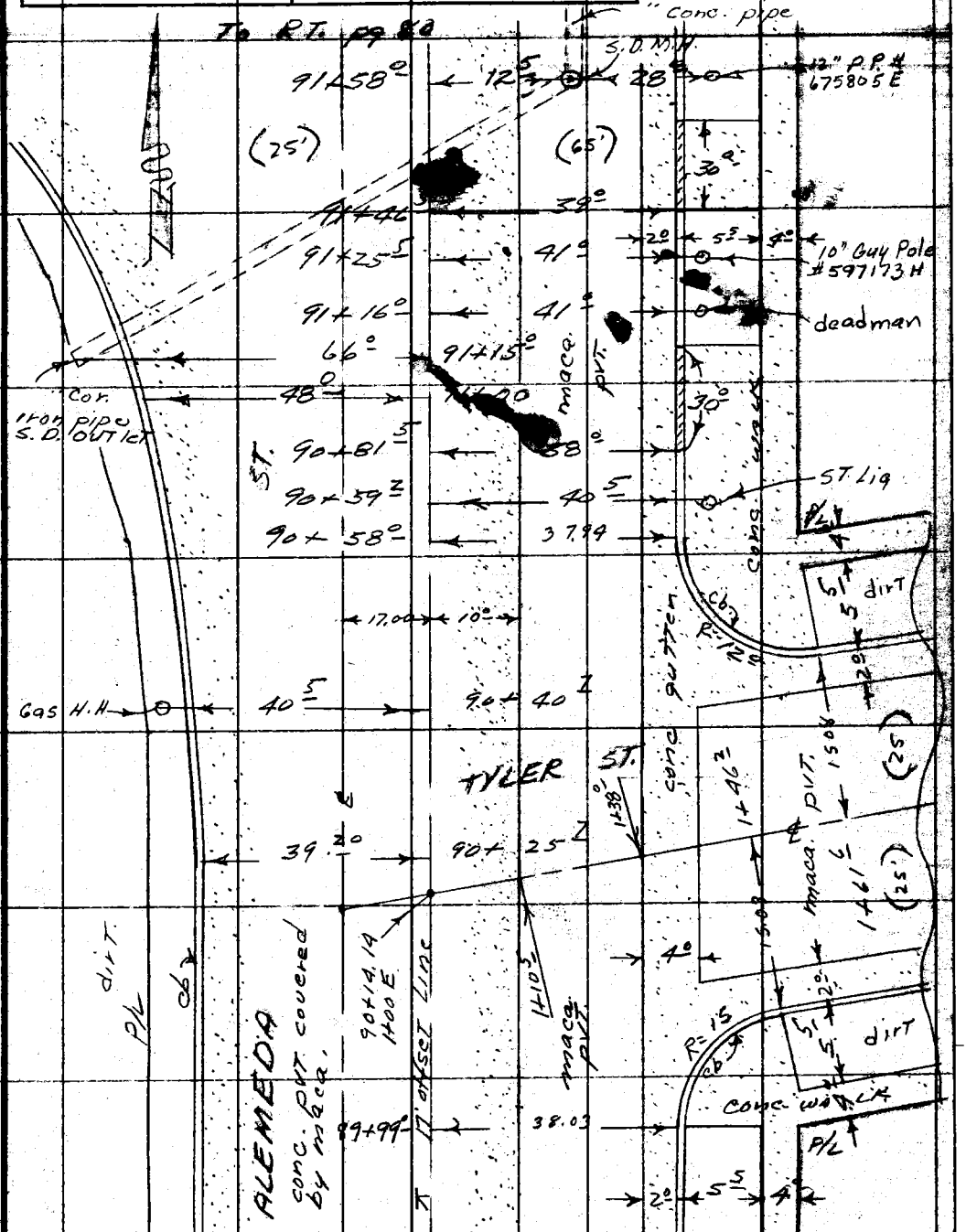

Note: Any Additions or Changes on This Sheet Must be Made or Circled in Red Ink With Date and Name of Person Making Change.

Do not extend notes this side of this line.

RETURN TO
LOS ANGELES COUNTY SURVEYOR
726 LOS ANGELES COUNTY
ENGINEERING BLDG.

76F3095 S&E #247. 8-54

F.B. 2526 Pg. 80

RETURN TO
LOS ANGELES COUNTY SURVEYOR
726 LOS ANGELES COUNTY
ENGINEERING BLDG.

Do not extend notes this side of this line.

Notes: Any Additions or Changes on This Sheet Must be Made or Circled in Red Ink With Date and Name of Person Making Change.

Notes Ck'd by	Survey of Lincoln Village S.D.	F. B. 2526 Pg. 81
Map No.	W. O. 8254.76 Tape No. 0.760 St'd. 68 °F	
Office Work	Surveyed by [illegible]	
Checked	Notes BAZEN Date 4-53	
Date	Indexed C. Johnson	

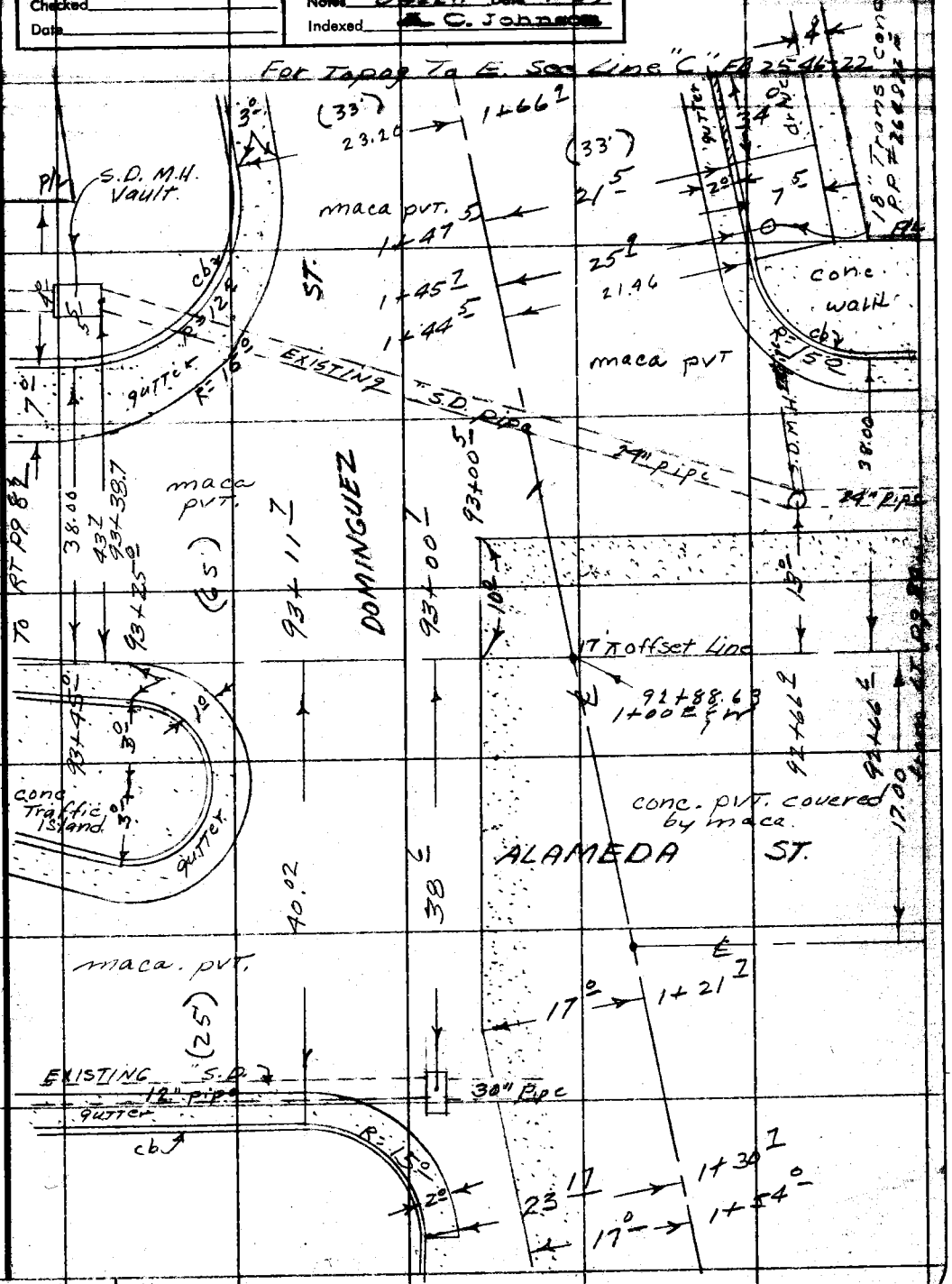

Note: Any Additions or Changes on This Sheet Must be Made or Circled in Red Ink With Date and Name of Person Making Change.

Do not extend notes this side of this line.

RETURN TO
LOS ANGELES COUNTY SURVEYOR
726 LOS ANGELES COUNTY
ENGINEERING BLDG.

76F3098 S&E #247. 6-54

F.B. 2526 Pg. 82

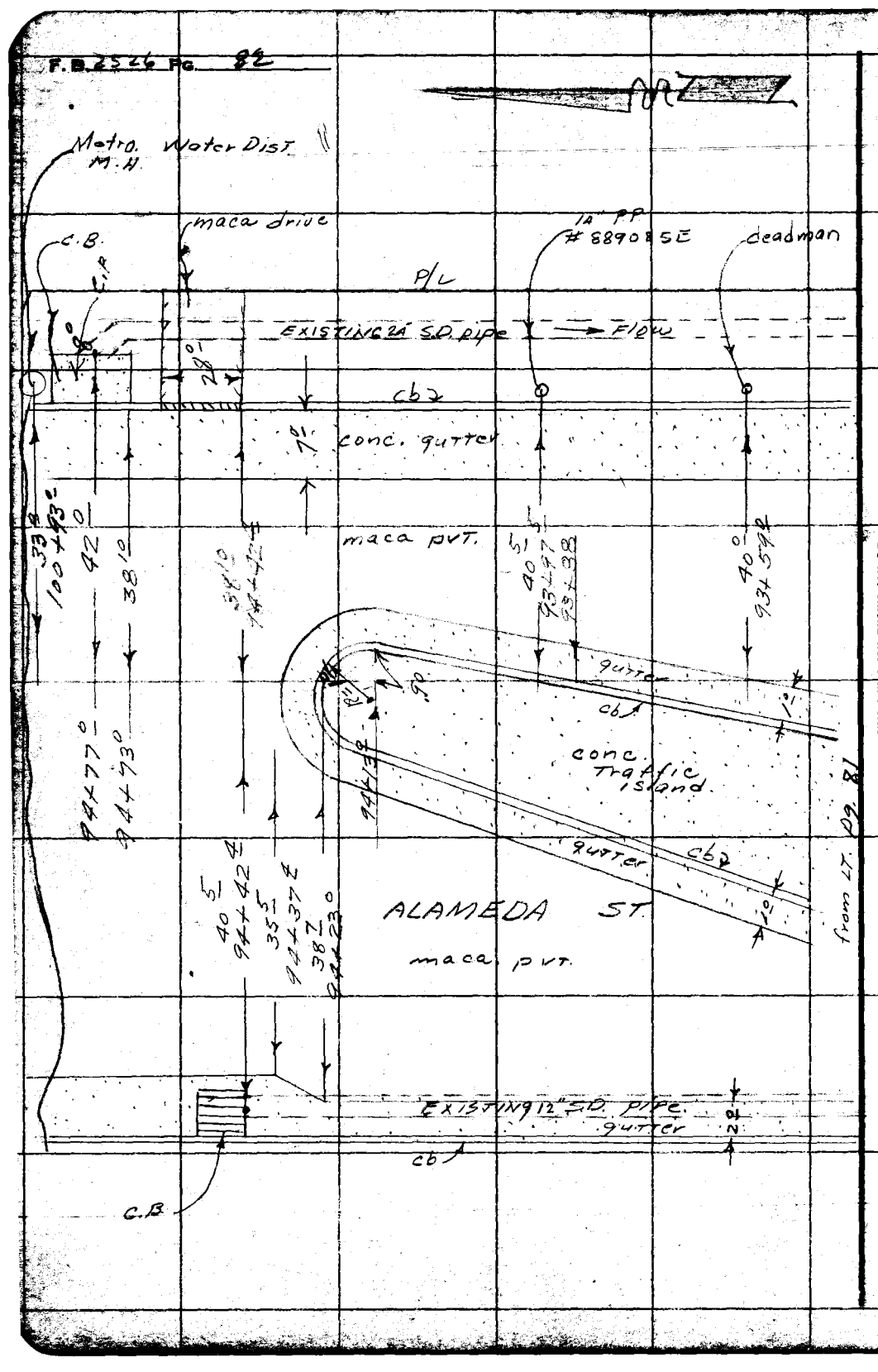

RETURN TO
LOS ANGELES COUNTY SURVEYOR
726 LOS ANGELES COUNTY
ENGINEERING BLDG.
Do not extend notes this side of this line.

Note: Any Additions or Changes on This Sheet Must be Made or Circled in Red Ink With Date and Name of Person Making Change.

Profile Notes Red. Plotted Job No. 6254 10 Division No. 10 F. B. 2526 Pg. 77

No. Date Date Survey of Lincoln Village S.D.

X-Sec. Notes Chkd. Miller Checked Survey by Van Deren Notes O.L. Date 5-59

No. Date Date Map No.

J.N. 6254.10

X SECTIONS

ON

LINE "A"

LINCOLN VILLAGE STORM DRAIN

PROJECT No 541

5-59

VAN DEREN

Le GAULT

BAZCN

FULLILL

SIEMAN

"Note" on Alameda St East side From station

0+85 To 56+00 See FB 2546-85

For additional cross sections

STATION B.S. H.I. F.S. ELEV.

NOTE: ANY ADDITIONS OR CHANGES ON THIS SHEET MUST BE MADE OR CIRCLED IN RED INK, WITH DATE AND NAME OF PERSON MAKING CHANGE.

PLEASE RETURN TO
LOS ANGELES COUNTY ENGINEER
700 LOS ANGELES COUNTY ENGINEERING BLDG.

Do not extend notes this side of this line.

76L-298 S & E #307-1-56

76L-298 S & E #307—1-56

PLEASE RETURN TO
LOS ANGELES COUNTY ENGINEER
700 LOS ANGELES COUNTY ENGINEERING BLDG.

NOTE: ANY ADDITIONS OR CHANGES ON THIS SHEET MUST BE MADE OR CIRCLED IN RED INK, WITH DATE AND NAME OF PERSON MAKING CHANGE.

Do not extend notes this side of this line.

STATION	B. S.	H. I.	F. S.	ELEV.	Left & West	℄ Right & East
SD 2301	592	2414 ✓		18.22	BM. S.D. 2301 ELEV 18.217 FB 2526-9 ALAMADA St. W. Side 175' N. of CENTER OF DOMINGUEZ CHANNEL. Flood Control BLASS DIS (No No.) IN Cb. At S.E. COR CATCH BASIN (PAINTED BM) 18365	
4+75.00			583	18 31 ✓		℄
			601	18 13 ✓		10 Put
			628	17 86 ✓		20 Edge Put
			63	17 8 ✓		25 P/L
			582	18 32 ✓	11 Put	
			590	18 24 ✓	17 BLK	
			615	17 99 ✓	22 Cut	
			557	18 57 ✓	" top CB	
			54	18 7 ✓	25 P/L	
6+00			535	18 79 ✓		℄
			548	18 66 ✓		10 Put
			577	18 37 ✓		20 Edge Put
			58	18 3 ✓		25 P/L
			535	18 79 ✓	11 Put	
			544	18 70 ✓	17 BLK	
			573	18 41 ✓	22 Cut	
			510	19 04 ✓	" top CB	
			50	19 1 ✓	25 PL	

F. S. 2526 Pg. 92 Job No. 6254 10 Division No. 10 Notes Red. Plotted Profile
Survey of LINCOLN VILLAGE S.D. Date Date No. X-Sec.
Survey by VANDEREN Notes Le Gault Notes Chkd Miller Checked
Indexed K. C. Johnson Date May 1959 Date No.

76L-298 S & E #30 -56

PLEASE RETURN TO
LOS ANGELES COUNTY ENGINEER
700 LOS ANGELES COUNTY ENGINEERING BLDG.

NOTE: ANY ADDITIONS OR CHANGES ON THIS SHEET MUST BE MADE OR CIRCLED IN RED INK, WITH DATE AND NAME OF PERSON MAKING CHANGE.

Do not extend notes this side of this line.

STATION	B. S.	H. I.	F. S.	ELEV.	Left & West ℄	Right & East
7+00		2414 ✓	504	1910 ✓		℄
			519	1895 ✓		10 Put
			552	1862 ✓		20 Edge Lane
			56	185 ✓		25 P/L
			502	1912 ✓	11 Put	
			509	1905 ✓	17 Blk	
			536	1878 ✓	22 Gut	
			472	1942 ✓	11 top CB	
			48	193 ✓	25 P/L	
8+00			463	1946 ✓		℄
			481	1933 ✓		10 Put
			519	1895 ✓		20 Edge Lane
			55	186 ✓		25 P/L
			471	1943 ✓	11 Put	
			480	1934 ✓	17 Blk	
			510	1904 ✓	22 Gut	
			448	1966 ✓	11 top CB	
			45	196 ✓	25 P/L	
9+00			453	1961 ✓		℄
			466	1948 ✓		10 Put
			497	1917 ✓		20 Edge Lane

Profile Notes Red. ____ Plotted ____ Job No. 6254-10 Division No. 10 F. B. 2546 Pg. 93

No. ____ Date ____ Date ____ Survey of Lincoln Village S.D.

X-Sec. Notes Chkd Miller Checked ____ Survey by Vanderen Notes D.L. Date 5-57

No. ____ Date Mayfield Date ____ Map No. ____ Indexed ____ Date ____

76L-29^ S & E #307—1-56

PLEASE RETURN TO
LOS ANGELES COUNTY ENGINEER
700 LOS ANGELES COUNTY ENGINEERING BLDG.

NOTE: ANY ADDITIONS OR CHANGES ON THIS SHEET MUST BE MADE OR CIRCLED IN RED INK, WITH DATE AND NAME OF PERSON MAKING CHANGE.

Do not extend notes this side of this line.

STATION	B. S.	H. I.	F. S.	ELEV.	Left & West	℄ Right & East
9+00		24 14	51	19 0 ✓		25 P/L
			455	19 59 ✓	11 P[illegible]	
			465	19 49 ✓	17 Bk	
			498	19 16 ✓	20 Cut	
			433	19 81 ✓	" top CB	
			45	19 6 ✓	25 P/L	
T.P	551	25 33 ✓	432	19 82 ✓	T.P.	
10+00			558	19 75 ✓		℄
			511	20 22 ✓		10 Pvt
			602	19 31 ✓		20 Edge Conc
			64	18 9 ✓		25 P/L
			561	19 72 ✓	11 Pvt	
			571	19 62 ✓	17 Bk	
			601	19 32 ✓	22 Cut	
			533	20 00 ✓	" top CB	
			55	19 8 ✓	25 P/L	
11+00			537	19 96 ✓		℄
			555	19 78 ✓		10 Pvt
			582	19 51 ✓		20 Edge Conc
			62	19 1 ✓		25 P/L
			544	19 89 ✓	11 Pvt	

F. S. 2526 Pg. 94
Job No. 6254 10 Division No. 10 Notes Red Plotted Profile
Survey of Lincoln Village S.D. Date Date No. X-Sec.
Survey by Vanderen Notes Le Gault Notes Chkd Miller Checked
Indexed C. Johnson Date Date May 1959 Date No.

76L298 307 8-53

PLEASE RETURN TO
LOS ANGELES COUNTY SURVEYOR
726 LOS ANGELES COUNTY ENGINEERING BLDG.

NOTE: ANY ADDITIONS OR CHANGES ON THIS SHEET MUST BE MADE OR CIRCLED IN RED INK, WITH DATE AND NAME OF PERSON MAKING CHANGE.

Do not extend notes this side of this line.

STATION	B. S.	H. I.	F. S.	ELEV.	Left & West	℄ Right & East
11+00		25 33 ✓	554	19 79 ✓	17 Blk	
			578	19 55 ✓	22 Cut	
			513	20 20 ✓	11 top CB	
			53	20 0 ✓	25 P/L	
12+00			526	20 07 ✓		℄
			543	29 90 ✓		10 Put
			567	19 66 ✓		20 Edge Cone
			61	19 2 ✓		25 P/L
			530	20 03 ✓	11 Put	
			540	19 93 ✓	17 Blk	
			565	19 68 ✓	22 Cut	
			501	20 32 ✓	11 top CB	
			51	20 2 ✓	25 P/L	
13+00			508	20 25 ✓		℄
			523	20 10 ✓		10 Put
			550	19 83 ✓		20 Edge Cone
			58	19 5 ✓		25 P/L
			514	20 19 ✓	11 Put	
			524	20 09 ✓	17 Blk	
			543	19 90 ✓	22 Cut	
			480	20 53 ✓	11 top CB	

Profile No. X-Sec. Notes Red. Date Plotted Date Job No. 6204 10 Division No. 10 Survey of LINCOLN VILLAGE S.D. F.B. 2526 Pg. 95

76L298 307 8-53

PLEASE RETURN TO
LOS ANGELES COUNTY SURVEYOR
726 LOS ANGELES COUNTY ENGINEERING BLDG.

NOTE: ANY ADDITIONS OR CHANGES ON THIS SHEET MUST BE MADE OR CIRCLED IN RED INK, WITH DATE AND NAME OF PERSON MAKING CHANGE.

Do not extend notes this side of this line.

F. B. 2526 Pg. 96 Job 2254 Division No. 10
Survey of LINDERO VILLAGE S.D.
Survey by VANDER LEE & CAULT Notes
Indexed C. Johnson Date
Profile No. X-Sec. No.
Plotted Date
Notes Red. Date
Notes Chkd. Miller Date May 1959
Checked Date

STATION	B. S.	H. I.	F. S.	ELEV.	Left ℄ West	℄	Right ℄ East
13+00		25.85 ✓	5.50	20.3 ✓	25 P/L		
14+00			4.88	20.45 ✓		℄	
			5.05	20.28 ✓			10 Put
			4.82	20.91 ✓			20 Edge Conc
			5.2	20.1 ✓			25 P/L
			5.30	20.33 ✓	11 Put		
			5.06	20.27 ✓	17 Blk		
			5.30	20.23 ✓	22 Gut		
			4.69	20.64 ✓	11 top cb		
			4.9	20.4 ✓	25 P/L		
15+00			4.66	20.67 ✓		℄	
			4.82	20.51 ✓			10 Put
			5.15	20.18 ✓			20 Edge PAV.
			5.2	20.1 ✓			25 P/L
			4.83	20.50 ✓	11 Put		
			5.13	20.20 ✓	22 Gut		
			4.47	20.76 ✓	11 Top cb		
			4.9	20.6 ✓	25 P/L		
16+00			4.58	20.75 ✓		℄	
			4.70	20.63 ✓			10 Put
			4.97	20.36 ✓			20 Eg. Conc

76L298 307 8-53

PLEASE RETURN TO
LOS ANGELES COUNTY SURVEYOR
726 LOS ANGELES COUNTY ENGINEERING BLDG.

NOTE: ANY ADDITIONS OR CHANGES ON THIS SHEET MUST BE MADE OR CIRCLED IN RED INK, WITH DATE AND NAME OF PERSON MAKING CHANGE.

Do not extend notes this side of this line.

STATION	B. S.	H. I.	F. S.	ELEV.	Left & west	Right & East
16+00		25 33 ✓	4 9	20 4 ✓		25 P/L
			4 75	20 58 ✓	11 PAV.	
			5 00	20 33 ✓	22 Gut	
			4 33	21 00 ✓	" Top cb	
			4 6	20 7 ✓	25 P/L	
T. P	507	26 06 ✓	4 34	20 99 ✓	T. P	
17+00			508	20 98 ✓		℄
			520	20 86 ✓		10 Put
			558	20 48 ✓		20 Edge Cone
			54	20 66 ✓		25 P/L
			522	20 84 ✓	11 Put	
			560	20 46 ✓	22 Gut	
			492	21 14 ✓	" top CB	
			53	20 76 ✓	25 P/L	
18+00			500	21 06 ✓		℄
			513	20 93 ✓		10 Put
			544	20 62 ✓		20 Edge Cone
			55	20 6 ✓		25 P/L
			513	20 93 ✓	11 Put	
			545	20 61 ✓	22 Gut	
			480	21 26 ✓	" top CB	

Profile Notes Red. Plotted Job No. 10-10 Division No. 10 F. B. 2596 Pg. 97
No. Date Date Survey of Lincoln Village S.D.
X-Sec. Notes Chkd. Miller Checked Survey By Hardcrew Notes Date 5-6-4

76L298 307 8-53

PLEASE RETURN TO
LOS ANGELES COUNTY SURVEYOR
726 LOS ANGELES COUNTY ENGINEERING BLDG.

NOTE: ANY ADDITIONS OR CHANGES ON THIS SHEET MUST BE MADE OR CIRCLED IN RED INK, WITH DATE AND NAME OF PERSON MAKING CHANGE.

Do not extend notes this side of this line.

STATION	B. S.	H. I.	F. S.	ELEV.	Left & West	℄ Right & East
18+00		26 06	51	21 0	25 P/L	
19+00			491	21 15		℄
			503	21 03		10 Put
			536	20 70		20 Edge Cone
			50	21 1		25 P/L
			506	21 00	11 Put	
			531	20 75	22 Cut	
			4[illegible]	21 41	" top CB	
			47	21 4	25 P/L	
20+00			477	21 29		℄
			483	21 23		10 Put
			525	20 83		20 Edge Cone
			53	20 8		25 P/L
			494	21 12	11 Put	
			517	20 89	22 Cut	
			452	21 54	" top CB	
			50	21 1	25 P/L	
21+00			471	21 35		℄
			479	21 27		10 Put
			500	21 06		20 Edge Cone
			54	21 7		25 P/L

F. B. 2526 Pg. 98
Job No. 6254 10 Division No. 10
Survey of LINCOLN VILLAGE S.D.
Survey by VANDEREN Notes LC GAULT
Indexed [illegible] C. Johnson Date
Notes Red. Date Plotted Date
Notes Chkd Miller Date May 1959 Checked Date
Profile No. X-Sec. No.

76L298 307 8-53

PLEASE RETURN TO
LOS ANGELES COUNTY SURVEYOR
726 LOS ANGELES COUNTY ENGINEERING BLDG.

NOTE: ANY ADDITIONS OR CHANGES ON THIS SHEET MUST BE MADE OR CIRCLED IN RED INK, WITH DATE AND NAME OF PERSON MAKING CHANGE.

Do not extend notes this side of this line.

STATION	B. S.	H. I.	F. S.	ELEV.	Left & West	℄	Right & East
21+00		26 06	492	21 14	11 Pot		
			503	21 03	22 Cut		
			439	21 67	" top CB		
			47	21 4	25 P/L		
22+00			444	21 62		℄	
			450	21 56			10 Pot
			484	21 22			20 Edge Cone
			49	21 2			25 P/L
			461	21 45	11 Pot		
			485	21 21	22 Edge Cone		
			419	21 87	" top CB		
			45	21 6	25 P/L		
23+00			423	21 83		℄	
			433	21 73			10 Pot
			468	21 38			20 Edge Cone
			50	21 1			25 P/L
			439	21 67	11 Pot		
			466	21 40	22 Edge Cone		
			398	22 08	" top CB		
			43	21 8	25 P/L		

Profile No. X-Sec. Notes Red. Date Plotted Date Job No. 6254 10 Division No. 10 Survey of Lincoln Village S.D. Notes Chkd. Date Checked Survey By Date Date May 1969

F. B. 2576 Pg. 99

76L298 307 8-53

PLEASE RETURN TO
LOS ANGELES COUNTY SURVEYOR
726 LOS ANGELES COUNTY ENGINEERING BLDG.

NOTE: ANY ADDITIONS OR CHANGES ON THIS SHEET MUST BE MADE OR CIRCLED IN RED INK, WITH DATE AND NAME OF PERSON MAKING CHANGE.

Do not extend notes this side of this line.

F. B. 2526 Pg. 100 | Job No. 6254 10 | Division No. 10 | Notes Red. | Plotted | Profile No.
Survey of LINCOLN VILLAGE S.D. | Date | Date | X-Sec. No.
Survey by LANDREN | Notes LeBault | Notes Chkd. Miller | Checked
Indexed C. Johnson | Date | Date May 1959 | Date | No.

STATION	B. S.	H. I.	F. S.	ELEV.	Left of West	℄	Right of East
		26 06					
T.P.	519	27 02	423	21 83	T.P.		
24+00			509	21 93		℄	
			520	21 82			10 Put
			544	21 58			20 Edge Cove
			56	21 4			25 P/L
			520	21 82	11 Put		
			547	21 55	22 Cut		
			479	22 23	11 top EB		
			50	22 0	25 P/L		
25+00			477	22 25		℄	
			490	22 12			10 Put
			520	21 82			20 Edge Cove
			59	21 1			25 P/L
			495	22 07	11 Put		
			519	21 83	22 Cut		
			455	22 47	11 top EB		
			50	22 0	25 P/L		
26+00			456	22 46		℄	
			468	22 34			10 Put
			501	22 01			20 Edge Cove

76L298 307 8-53

PLEASE RETURN TO
LOS ANGELES COUNTY SURVEYOR
726 LOS ANGELES COUNTY ENGINEERING BLDG.

NOTE: ANY ADDITIONS OR CHANGES ON THIS SHEET MUST BE MADE OR CIRCLED IN RED INK, WITH DATE AND NAME OF PERSON MAKING CHANGE.

Do not extend notes this side of this line.

STATION	B. S.	H. I.	F. S.	ELEV.	Left & West	℄ Right & East
26+00		2702 ✓	52	21 8 ✓		25 P/L
			479	22 23 ✓	11 Pu't	
			502	22 00 ✓	22 Cut	
			435	22 67 ✓	" top CB	
			47	22 3 ✓	25 P/L.	
27+00			448	22 54 ✓		℄
			460	22 42 ✓		10 Pu't
			486	22 16 ✓		20 Edge Conc
			52	21 8 ✓		25 P/L
			464	22 38 ✓	11 Pu't	
			491	22 11 ✓	22 Cut	
			427	22 75 ✓	" top CB	
			45	22 5 ✓	25 P/L.	
28+00			450	22 52 ✓		℄
			461	22 41 ✓		10 Pu't
			490	22 12 ✓		20 Edge Conc
			52	21 8 ✓		25 P/L
			466	22 36 ✓	11 Pu't	
			491	22 11 ✓	22 Cut	
			424	22 78 ✓	" top CB	
			43	22 7 ✓	25 P/L.	

Profile Notes Red. ____ Plotted ____ Job No. 6554 10 Division No. 10 F. B. 2526 PG. 101
No. ____ Date ____ Date ____ Survey of Lincoln Village S.D.
X Sec. ____ Notes Chk'd ____ Survey by Vandeleen Nun. Pub. Div. 5-59
No. ____ Date May 1959 Map No. ____ Index ____ C. Tot. ____

76L298 307 8-53

PLEASE RETURN TO
LOS ANGELES COUNTY SURVEYOR
726 LOS ANGELES COUNTY ENGINEERING BLDG.

NOTE: ANY ADDITIONS OR CHANGES ON THIS SHEET MUST BE MADE OR CIRCLED IN RED INK, WITH DATE AND NAME OF PERSON MAKING CHANGE.

Do not extend notes this side of this line.

STATION	B. S.	H. I.	F. S.	ELEV.	Left & West	℄	Right & East
29+00		27 02	446	22 56 ✓		℄	
			454	22 48 ✓			10 Put
			485	22 17 ✓			20 Edge Cone
			51	21 9 ✓			25 P/L
			467	22 35 ✓	11 Put		
			488	22 14 ✓	22 Cut		
			422	22 80 ✓	11 top CB		
			43	22 7 ✓	25 P/L		
30+00			445	22 57 ✓		℄	
			457	22 45 ✓			10 Put
			478	22 24 ✓			20 Edge Cone
			48	22 2 ✓			25 P/L
			460	22 42 ✓	11 Put		
			480	22 22 ✓	22 Cut		
			414	22 88 ✓	11 top CB		
			43	22 7 ✓	25 P/L		
31+00			428	22 74 ✓		℄	
			441	22 61 ✓			10 Put
			466	22 36 ✓			20 Edge Cone
			49	22 1 ✓			25 P/L
			445	22 57 ✓	11 Put		

F. B. 2526 PG. 102 Job No. 6254 10 Division No. 10 Notes Red. Plotted Profile
Survey of LINCOLN VILLAGE S.D. Date Date No. X-Sec.
Survey by VANDEREN Notes LE GAULT Notes Chkd. Miller Checked
Indexed G. Johnson Date Date May 1959 Date No.

76L298 307 8-53

PLEASE RETURN TO
LOS ANGELES COUNTY SURVEYOR
726 LOS ANGELES COUNTY ENGINEERING BLDG.

NOTE: ANY ADDITIONS OR CHANGES ON THIS SHEET MUST BE MADE OR CIRCLED IN RED INK, WITH DATE AND NAME OF PERSON MAKING CHANGE.

Do not extend notes this side of this line.

STATION	B. S.	H. I.	F. S.	ELEV.	Left & West	& Right & East
31+00		27 02	468	22 34 ✓	22 Cut	
			401	23 01 ✓	11 top CB	
			41	22 9 ✓	25 P/L	
t.P.	447	27 43 ✓	406	22 96 ✓	t.P.	
32+00			455	22 88 ✓		℄
			465	22 78 ✓		10 Put
			498	22 45 ✓		20 Edge Cone
			53	22 1 ✓		25 P/L
			471	22 72 ✓	11 Put	
			498	22 45 ✓	22 Cut	
			430	23 13 ✓	11 top CB	
			44	23 0 ✓	25 P/L	
33+00			446	22 97 ✓		℄
			458	22 85 ✓		10 Put
			489	22 54 ✓		20 Edge Cone
			52	22 2 ✓		25 P/L
			462	22 81 ✓	11 Put	
			482	22 61 ✓	22 Cut	
			416	23 27 ✓	11 top CB	
			44	23 0 ✓	25 P/L	

Profile No. ____ Notes Red. ____ Plotted ____ Job No. 6254 10 Division No. 10 F. B. 2526 Pg. 183
Date ____ Date ____ Survey of Lincoln Village S.D.
Notes Chkd. Miller Checked ____ Survey by Henderson Note ____ Date 5-59

76L298 307 8-53

PLEASE RETURN TO
LOS ANGELES COUNTY SURVEYOR
726 LOS ANGELES COUNTY ENGINEERING BLDG.

NOTE: ANY ADDITIONS OR CHANGES ON THIS SHEET MUST BE MADE OR CIRCLED IN RED INK, WITH DATE AND NAME OF PERSON MAKING CHANGE.

Do not extend notes this side of this line.

STATION	B. S.	H. I.	F. S.	ELEV.	Left & West ℄	Right & East
		2743 ✓				
34+00			436	23 07 ✓		℄
			448	22 95 ✓		10 Put
			473	22 70 ✓		20 Edge Cone
			49	22 5 ✓		25 P/L
			452	22 91 ✓	11 Put	
			473	22 70 ✓	22 Cut	
			408	23 35 ✓	11 top CB	
			43	23 1 ✓	25 P/L	
35+00			427	23 16 ✓		℄
			436	23 07 ✓		10 Put
			461	22 82 ✓		20 Edge Cone
			48	22 6 ✓		25 P/L
			444	22 99 ✓	11 Put	
			460	22 83 ✓	22 Cut	
			394	23 49 ✓	11 top CB	
			40	23 4 ✓	25 P/L	
35+12 5			[illegible]	22 79 ✓	21° East. on top of L.A. Harbor Dept Manhole Vault, Sealed & Locked	

F. B. 2526 Pg. 184
Job No. 6254 10 Division No. 10 Notes Red. Plotted
Survey of Lincoln Village S.D. Date Date No.
Survey by Vanderen Notes Le Gault Notes Chkd Miller Checked X-Sec.
Inde[illegible] C. Johnson Date Date May 1959 Date No.
Profile

76L298 307 8-53

PLEASE RETURN TO
LOS ANGELES COUNTY SURVEYOR
726 LOS ANGELES COUNTY ENGINEERING BLDG.

NOTE: ANY ADDITIONS OR CHANGES ON THIS SHEET MUST BE MADE OR CIRCLED IN RED INK, WITH DATE AND NAME OF PERSON MAKING CHANGE.

Do not extend notes this side of this line.

STATION	B. S.	H. I.	F. S.	ELEV.	Left & West	℄	Right & East
35+28 4		27 43 ✓	459	22 94 ✓	22 7 East. on top of Metro Water Co M.H. Sealed & Locked.		
35+34 4			415	23 28 ✓		℄	
			426	23 17 ✓			10 Put
			450	22 93 ✓			20 Edge Conc
			47	22 7 ✓			25 P/L
			435	23 08 ✓	11 Put		
			452	22 91 ✓	22 Cut		
			391	23 52 ✓	" top CB		
			42	23 2 ✓	25 P/L		
36+06 68			410	23 33 ✓	℄ Int 223RD St & ALAMEDA St		
SD2306	4 39	28 02 ✓	3 80	23 63 ✓	SD 2306 FB-2526 Pg-11 Elev=23.63		
Going East on 223 Rd St					Left & North	℄	Right & South
1+00			4 69	23.33 ✓		℄	
1+10			4 78	23 24 ✓		℄	PAV.
1+20			5 09	22 93 ✓		℄	Edge Conc.
1+50			4 99	23 03 ✓		℄	
			5 95	22 07 ✓			5° Crown
			5 16	22 86 ✓			10 5 PAV.
			5 38	22 64 ✓			21° Edge PAV.

Profile Notes Red. Plotted Job No. 6254 10 Division No. 12 F. B. 2526 Pg. 105
No. Date Date Survey of LINCOLN VILLAGE S.10
K-Sec. Notes Card Checked Survey by [illegible] C. Job Rec'd

76L298 307 8-53

PLEASE RETURN TO
LOS ANGELES COUNTY SURVEYOR
726 LOS ANGELES COUNTY ENGINEERING BLDG.

NOTE: ANY ADDITIONS OR CHANGES ON THIS SHEET MUST BE MADE OR CIRCLED IN RED INK, WITH DATE AND NAME OF PERSON MAKING CHANGE.

Do not extend notes this side of this line.

STATION	B. S.	H. I.	F. S.	ELEV.	Left & North	Right & South
1+50		28.02	5 0	23 0		33° P/L
1+72			4 93	23 09		℄
			5 23	22 79	5° PAV.	
			5 35	22 67	10° Edge PAV.	
			5 55	22 47	14 FL. Line	
			4 9	23 1	16 TOP. brk	
			5 2	22 8	43° P/L	
1+90			4 98	23 04		℄
			4 90	23 12		5° crown
			5 02	23 00		10° PAV.
			5 22	22 80		21° Edge PAV.
			4 8	23 2		33° P/L
			5 07	22 95	5° PAV.	
			5 41	22 61	10° Edge PAV.	
			5 48	22 54	14 FL Line	
			5 1	22 9	16 TOP. brk	
			5 3	22 7	43° P/L	
2+90			4 86	23 16		℄
			4 70	23 32		5° crown
			4 82	23 20		10° PAV.
			5 19	22 83		21° Edge PAV.
			5 0	23 0		33° P/L.
			4 91	23 11	5° PAV.	
			5 18	22 84	10° Edge PAV.	
			5 20	22 82	14° FL. Line	

Profile
Plotted No.
Date
X-Sec.
Checked No.
Date
Notes Red.
Date
Notes Chkd Miller
Date May 1959
Division No. 10
Job No. 6257 10
Survey of LINCOLN VILLAGE S.D.
Survey by VANDEREN
Notes LeGault
Indexed C. Johnson
Date
Pg. 106
2526

76L298 307 8-53

PLEASE RETURN TO
LOS ANGELES COUNTY SURVEYOR
726 LOS ANGELES COUNTY ENGINEERING BLDG.

NOTE: ANY ADDITIONS OR CHANGES ON THIS SHEET MUST BE MADE OR CIRCLED IN RED INK, WITH DATE AND NAME OF PERSON MAKING CHANGE.

Do not extend notes this side of this line.

STATION	B. S.	H. I.	F. S.	ELEV.	Left & North	℄	Right & South
2+90		28 02 ✓	4 7	23 3 ✓	16° Top brk.		
			5 0	23 0 ✓	43° P/L		
Going west on 223rd st					Left & South	℄	Right & North
1+11.5			4 90	23 12 ✓		℄	Pav.
1+23.8			5 09	22 93 ✓		℄	Edge conc.
1+40			3 93	24 09 ✓		℄	
			3 88	24 14 ✓			6.5 PAV.
			3 78	24 24 ✓			13° Edge PAV.
			3 4	24 6 ✓			20°
			3 5	24 5 ✓			43° P/L
1+53			3 13	24 89 ✓		℄	
			3 13	24 89 ✓	5 crown		
			3 47	24 55 ✓	12.5 PAV.		
			3 93	24 09 ✓	25 Edge PAV.		
			4 2	23 8 ✓	33 P/L.		
1+65			1 95	26 07 ✓		℄	Top brk.
2+00			1 95	26 07 ✓		℄	
3+00			1 71	26 31 ✓		℄	
Going North on Alameda St					Left & West	℄	Right & East
36+44.3			4 63	23 39 ✓		℄	
			4 78	23 24 ✓	11 PAV.		
			5 04	22 98 ✓	22 Gut		
			4 40	23 62 ✓	" TOP Cb		

Profile No. X-Sec. Notes Red. Date Plotted Date Job No. Division No. Survey of Survey by Notes Date F. B. Pg.

76L298 307 8-53

PLEASE RETURN TO
LOS ANGELES COUNTY SURVEYOR
726 LOS ANGELES COUNTY ENGINEERING BLDG.

NOTE: ANY ADDITIONS OR CHANGES ON THIS SHEET MUST BE MADE OR CIRCLED IN RED INK, WITH DATE AND NAME OF PERSON MAKING CHANGE.

Do not extend notes this side of this line.

STATION	B. S.	H. I.	F. S.	ELEV.	Left & West	℄ Right & East
36+44.3		28.02	4.5	23.5 ✓	25.0 P/L	
36+65.0			4.57	23.45 ✓		℄
			4.73	23.29 ✓		10 PAV.
			4.94	23.08 ✓		20 Edge conc.
			5.0	23.02 ✓		25 P/L.
36+84.3			4.55	23.47 ✓		℄
			4.69	23.33 ✓		10 PAV.
			4.88	23.14 ✓		20 Edge conc.
			5.0	23.0 ✓		25 P/L
			4.71	23.31 ✓	11 PAV.	
			4.96	23.06 ✓	22 Gut	
			4.31	23.71 ✓	11 Top cb	
			4.3	23.7 ✓	25 P/L	
37+03			4.85	23.17 ✓	21.5 East on top of metro Water dist. M.H. Top Sealed & Locked	
37+84.3			4.34	23.68 ✓		℄
			4.52	23.50 ✓		10 PAV.
			4.71	23.31 ✓		20 Edge Conc.
			4.9	23.1 ✓		25 P/L.
			4.53	23.47 ✓	11 PAV	
			4.78	23.24 ✓	22 Gut	

F. B. 2526 Pg. 188 Job No. 6254.10 Division No. 10 Notes Red. Plotted Profile
Survey of LINCOLN Village S.D. Date Date No.
Survey by VANDEREN Notes DeBault Notes Chkd. Miller Checked X-Sec.
Indexed K. C. Johnson Date May 1959 Date No.

76L298 307 8-53

PLEASE RETURN TO
LOS ANGELES COUNTY SURVEYOR
726 LOS ANGELES COUNTY ENGINEERING BLDG.

NOTE: ANY ADDITIONS OR CHANGES ON THIS SHEET MUST BE MADE OR CIRCLED IN RED INK, WITH DATE AND NAME OF PERSON MAKING CHANGE.

Do not extend notes this side of this line.

STATION	B. S.	H. I.	F. S.	ELEV.	Left & West	℄ Right & East
37+84 3/		28 02	4 13	23 89 ✓	22 Top cb.	
			4 3	23 7 ✓	25 P/L.	
39+00			4 28	23 74 ✓		℄
			4 47	23 55 ✓		10 PAV.
			4 64	23 38 ✓		20 Edge conc.
			4 8	23 2 ✓		25 P/L
			4 43	23 59 ✓	11 PAV.	
			4 65	23 37 ✓	22 Gut	
			4 00	24 02 ✓	" Top cb	
			4 3	23 7 ✓	25 P/L	
T.P	5 28	29 02 ✓	4 28	23 74 ✓	T.P.	
40+00			5 19	23 83 ✓		℄
			5 35	23 67 ✓		10 PAV.
			5 62	23 40 ✓		20 Edge conc.
			5 5	23 5 ✓		25 P/L
			5 92	23 60 ✓	11 PAV.	
			5 58	23 44 ✓	22 Gut	
			4 93	24 09 ✓	" Top cb	
			5 2	23 8 ✓	25 P/L	
41+00			5 04	23 98 ✓		℄
			5 18	23 84 ✓		10 PAV.

Profile No. ____ Notes Red. ____ Plotted ____ Job No. 63-410 Division No. 10 F. B. 2556 Pg. 109
Date ____ Date ____ Survey of LINCOLN VILLAGE S.D.
Notes Chkd. Hilton Checked ____ Survey by Lawrence Notes by C. Johnson Date 5-5-53

76L298 307 8-53

PLEASE RETURN TO
LOS ANGELES COUNTY SURVEYOR
726 LOS ANGELES COUNTY ENGINEERING BLDG.

NOTE: ANY ADDITIONS OR CHANGES ON THIS SHEET MUST BE MADE OR CIRCLED IN RED INK, WITH DATE AND NAME OF PERSON MAKING CHANGE.

Do not extend notes this side of this line.

STATION	B. S.	H. I.	F. S.	ELEV.	Left & West	℄ Right & East
41+00		29 02	5 48	23 54		20 Edge conc.
			5 6	23 4		25 P/L
			5 24	23 78	11 PAV	
			5 49	23 53	22 Gut	
			4 84	24 18	" Top cb.	
			5 2	23 8	25 P/L	
42+00			4 99	24 03		℄
			5 16	23 86		10 PAV.
			5 42	23 60		20 Edge Conc.
			5 6	23 4		25 P/L
			5 18	23 84	11 PAV.	
			5 38	23 64	22 Gut	
			4 7[illegible]	24 29	" Top cb	
			5 0[illegible]	24 0	25 P/L	
SD 2308	5 00	29 37	4 63	24 37	S.D. 2308 Fb 2526	Pg. 11 Elev. = 24.366
43+00			5 44	23 93		℄
			5 64	23 73		10 PAV.
			5 74	[illegible]3 63		20 Edge conc.
			5 9[illegible]	[illegible]5		25 P/L
			5 4[illegible]	23 96	11 Pav.	
			5 [illegible]	23 75	22 Gut	

F. S. 2526 Pg. 710 Job No. 6254 10 Division No. 10 Notes Red. Plotted Profile
Survey of Lincoln Village S.D. Date Date No.
Survey by Vanderen Notes Le Gault Notes Chkd Miller Checked X-Sec.
Indexed C. Johnson Date Date May 1959 Date No.

76L298 307 8-53

PLEASE RETURN TO
LOS ANGELES COUNTY SURVEYOR
726 LOS ANGELES COUNTY ENGINEERING BLDG.

NOTE: ANY ADDITIONS OR CHANGES ON THIS SHEET MUST BE MADE OR CIRCLED IN RED INK, WITH DATE AND NAME OF PERSON MAKING CHANGE.

Do not extend notes this side of this line.

STATION	B. S.	H. I.	F. S.	ELEV.	Left & West	℄	Right & East
43+00		29 37 ✓	4 97	24 40 ✓	22 Top cb.		
			5 3	24 1 ✓	25 P/L		
44+00			5 08	24 29 ✓		℄	
			5 29	24 08 ✓			10 PAV.
			5 56	23 81 ✓			20 Edge Conc.
			5 8	[illegible] 6 ✓			25 P/L
			5 30	24 07 ✓	11 PAV.		
			5 97	23 40 ✓	22 Gut		
			4 85	24 52 ✓	11 Top cb		
			5 1	24 3 ✓	25 P/L		
45+00			5 01	24 36 ✓		℄	
			5 [illegible]1	24 16 ✓			10 PAV.
			5 51	23 86 ✓			20 Edge conc.
			5 7	23 7 ✓			25 P/L
			5 23	24 14 ✓	11 PAV.		
			5 43	23 94 ✓	22 Gut		
			4 80	24 57 ✓	11 Top cb.		
			5 1	24 3 ✓	25 P/L		
46+00			4 94	24 43 ✓		℄	
			5 17	24 20 ✓			10 PAV.
			5 44	23 93 ✓			20 Edge Conc.

Profile No. ____ Notes Red. ____ Plotted ____ Job No. 1051 10 Division No. 13 F. B. 2526 Pg. 111
X-Sec. ____ Date ____ Date ____ Survey of [illegible] Village S.D.
Notes Ch. [illegible] Checked ____ Survey by [illegible] Date [illegible]

76L298 307 8-53

PLEASE RETURN TO
LOS ANGELES COUNTY SURVEYOR
726 LOS ANGELES COUNTY ENGINEERING BLDG.

NOTE: ANY ADDITIONS OR CHANGES ON THIS SHEET MUST BE MADE OR CIRCLED IN RED INK, WITH DATE AND NAME OF PERSON MAKING CHANGE.

Do not extend notes this side of this line.

STATION	B. S.	H. I.	F. S.	ELEV.	Left & West	℄ Right & East
46+00		29 37	5 6	23 8		25 P/L
			5 17	24 20	11 PAV.	
			5 31	24 06	22 Gut	
			4 64	24 73	" Top cb	
			5 0	24 4	25 P/L	
47+00			4 81	24 56		℄
			5 01	24 36		10 PAV
			5 31	24 06		20 Edge conc.
			5 5	23 9		25 P/L
			4 98	24 39	11 PAV.	
			5 18	24 19	22 Gut	
			4 55	24 82	" Top cb	
			4 6	24 8	25 P/L	
48+00			4 65	24 72		℄
			4 86	24 51		10 PAV.
			5 11	24 26		20 Edge conc.
			5 4	24 0		25 P/L
			4 84	24 53	11 Pav.	
			5 02	24 35	22 Gut	
			4 36	25 01	" Top cb	
			4 6	24 8	25 P/L	

F. B. 2526 Pg. 1 Job No. 6254 10 Division No. 10 Notes Red. Plotted
Survey of Lincoln Village S.D. Date Date No.
Survey by Vanderen Notes Le Gault Notes Chkd. Miller Checked X-Sec.
Indexed L. C. Johnson Date May 1959 Date No.
Profile

76L298 307 8-53

PLEASE RETURN TO
LOS ANGELES COUNTY SURVEYOR
726 LOS ANGELES COUNTY ENGINEERING BLDG.

NOTE: ANY ADDITIONS OR CHANGES ON THIS SHEET MUST BE MADE OR CIRCLED IN RED INK, WITH DATE AND NAME OF PERSON MAKING CHANGE.

Do not extend notes this side of this line.

STATION	B. S.	H. I.	F. S.	ELEV.	Left & West	℄	Right & East
49+00		29 37 ✓	4 47	24 90 ✓		℄	
			4 63	24 74 ✓			10 PAV.
			4 93	24 44 ✓			20 Edge Conc
			5 1	24 3 ✓			25 P/L
			4 62	24 75 ✓	11 PAV.		
			4 84	24 53 ✓	22 Gut		
			4 22	25 15 ✓	" Top cb		
			4 5	24 9 ✓	25 P/L		
T.P	5 25	30 32 ✓	4 30	25 07 ✓	T.P		
49+96°			5 68	24 64 ✓	21⁵ East on top of metro waterdist. M.H. Top sealed & Locked		
50+00			5 24	25 08 ✓		℄	
			5 47	24 85 ✓			10 Pav.
			5 70	24 62 ✓			20 Edge Conc.
			5 7	24 6 ✓			25 P/L
			5 47	24 85 ✓	11 Pav.		
			5 75	24 57 ✓	22 Gut		
			5 06	25 26 ✓	" Top cb.		
			5 1	25 2 ✓	25 P/L		
51+00			5 13	25 19 ✓		℄	
			5 34	24 98 ✓			10 PAV.

Profile No. ____ Notes Red. ____ Plotted ____ Job No. 1254 10 Division No. 1 F. B. 7531 Pg. 713
Date ____ Date ____ Survey of Lincoln Village S.D.
Notes Chkd. H. Millenkerd Survey by [illegible] Notes [illegible] Date [illegible]

76L298 307 8-53

PLEASE RETURN TO
LOS ANGELES COUNTY SURVEYOR
726 LOS ANGELES COUNTY ENGINEERING BLDG.

NOTE: ANY ADDITIONS OR CHANGES ON THIS SHEET MUST BE MADE OR CIRCLED IN RED INK, WITH DATE AND NAME OF PERSON MAKING CHANGE.

Do not extend notes this side of this line.

STATION	B. S.	H. I.	F. S.	ELEV.	Left & West	Right & East
51+00		30 32	5 58	24 74		20 Edge conc
			5 8	24 5		25 P/L
			5 30	25 02	11 PAV.	
			5 57	24 75	22 Gut	
			4 94	25 38	" Top cb	
			5 0	25 3	25 P/L	
52+00			5 00	25 32		℄
			5 16	25 16		10 PAV.
			5 35	24 97		20 Edge conc.
			5 4	24 9		25 P/L
			5 15	25 17	11 PAV.	
			5 44	24 88	22 Gut	
			4 88	25 44	" Top cb	
			4 7	25 6	25 P/L	
53+00			4 85	25 47		℄
			5 03	25 29		10 PAV.
			5 25	25 07		20 Edge conc.
			5 5	24 3		25 P/L
			5 06	25 26	11 PAV.	
			5 31	25 01	22 Gut	
			4 68	25 64	" Top cb	

F. B. 2526 Pg. 114 Job No. 6254 10 Division No. 10 Notes Red. Plotted Profile
Survey of LINCOLN VILLAGE S.D. Date Date No.
Survey by VANDEREN Notes LeGAULT Notes Chkd. S. H. MILLER Checked X-Sec.
Indexed C. Johnson Date Date Date No.

76L298 307 8-53

PLEASE RETURN TO
LOS ANGELES COUNTY SURVEYOR
726 LOS ANGELES COUNTY ENGINEERING BLDG.

NOTE: ANY ADDITIONS OR CHANGES ON THIS SHEET MUST BE MADE OR CIRCLED IN RED INK, WITH DATE AND NAME OF PERSON MAKING CHANGE.

Do not extend notes this side of this line.

STATION	B. S.	H. I.	F. S.	ELEV.	Left & West	℄	Right & East
53+00		30 32	4 6	25 7	25 P/L		
54+00			4 90	25 42		℄	
			5 01	25 31			10 PAV.
			5 26	25 06			20 Edge conc.
			5 3	25 0			25 P/L
			5 06	25 26	11 PAV.		
			5 28	25 04	22 Gut		
			4 61	25 71	" Top cb.		
			4 6	25 7	25 P/L		
55+00			4 83	25 49		℄	
			4 98	25 34			10 PAV.
			5 23	25 09			20 Edge conc.
			5 3	25 0			25 P/L
			4 96	25 36	11 PAV.		
			5 13	25 19	22 Gut		
			4 50	25 82	" Top cb		
			4 7	25 6	25 P/L		
T.P.	5 47	31 10	4 69	25 63	T.P.		
56+00			5 50	25 60		℄	
			5 63	25 47			10 PAV.
			5 88	25 22			20 Edge conc.

Profile
Notes Red. ____ Plotted ____ Job No. 1274 10 Division No. 11
No. ____ Date ____ Date ____ Survey of Hawthorn Village S.D.
Notes Chkd. H. MILLER Checked ____ Survey by ____ Date ____
F. B. 2526 Pg. 175

76L298 307 8-53

PLEASE RETURN TO
LOS ANGELES COUNTY SURVEYOR
726 LOS ANGELES COUNTY ENGINEERING BLDG.

NOTE: ANY ADDITIONS OR CHANGES ON THIS SHEET MUST BE MADE OR CIRCLED IN RED INK, WITH DATE AND NAME OF PERSON MAKING CHANGE.

Do not extend notes this side of this line.

STATION	B. S.	H. I.	F. S.	ELEV.	Left & West	℄ Right & East
56+00		31 10 ✓	6 1	25 00 ✓		25 Top bank
			6 8	24 3 ✓		30 bottom bank
			5 1	26 0 ✓		38 Top. "
			5 4	25 7 ✓		65 P/L
			5 62	25 48 ✓	11 PAV.	
			5 80	25 30 ✓	22 Gut	
			5 13	25 97 ✓	" Top cb.	
			5 3	25 8 ✓	25 P/L	
57+00			5 29	25 81 ✓		℄
			5 45	25 65 ✓		10 PAV.
			5 65	25 45 ✓		20 Edge Conc
			5 7	25 4 ✓		25 Top bank
			6 7	24 4 ✓		30 bottom "
			5 3	25 8 ✓		38 Top. "
			5 3	25 8 ✓		65 P/L
			5 53	25 57 ✓	11 PAV.	
			5 76	25 34 ✓	22 Gut	
			5 11	25 [illegible] ✓	" Top cb.	
			5 4	25 [illegible] ✓	25 P/L	
58+53			5 19	25 [illegible] ✓		℄
			5 35	25 75 ✓		10 PAV.

F. B. 2526 Pg. 146 Job No. 62541 Division No. 10 Notes Red. Plotted Profile
Survey of LINCOLN VILLAGE S.D. Date Date No.
Survey by VANDEREN Notes LE GAULT Notes Chk. H. MILLER Checked X-Sec.
Index C. Johnson Date Date Date No.

76L298 307 8-53

PLEASE RETURN TO
LOS ANGELES COUNTY SURVEYOR
726 LOS ANGELES COUNTY ENGINEERING BLDG.

NOTE: ANY ADDITIONS OR CHANGES ON THIS SHEET MUST BE MADE OR CIRCLED IN RED INK, WITH DATE AND NAME OF PERSON MAKING CHANGE.

Do not extend notes this side of this line.

STATION	B. S.	H. I.	F. S.	ELEV.	Left & West	℄ Right & East
58+53		31 10 ✓	5 74	25 36 ✓		20 Edge conc
			6 0	25 1 ✓		25 Top bank
			6 4	24 7 ✓		30 bottom "
			5 6	25 5 ✓		38 Top "
			5 1	26 0 ✓		65 P/L
			5 38	25 72 ✓	11 PAV.	
			5 60	25 5 ✓	22 Gut	
			4 98	26 12 ✓	" Top cb.	
			5 1	26 0 ✓	25 P/L	
58+63			5 17	25 93 ✓		℄
			5 33	26 77 ✓		55' Gut
			4 92	26 18 ✓		" Top cb.
			4 68	26 42 ✓		65 bk. wk.
59+08.02			5 21	25 89 ✓	℄ int Alameda St. & 218th PL.	
Going East on 218th PL.					Left & North	℄ Right & South
1+00			5 21	25 89 ✓		℄
1+20			5 66	25 44 ✓		℄ Edge conc.
1+30			5 98	25 12 ✓		℄ FL. Line
1+80			4 96	26 14 ✓		℄ brk.
1+92			4 87	26 23 ✓		℄
			5 04	26 06 ✓		9' PAV.

Profile No. X-Sec. Notes Red. Date Plotted Date Job No. 60-1-10 Division No. 10 Survey of Lincoln Village S.D. Notes Chkd. S. H. Miller Checked Survey by [illegible] Notes [illegible] Date [illegible]

F. B. 9 of 6 Pg. 147

76L298 307 8-53

PLEASE RETURN TO
LOS ANGELES COUNTY SURVEYOR
726 LOS ANGELES COUNTY ENGINEERING BLDG.

NOTE: ANY ADDITIONS OR CHANGES ON THIS SHEET MUST BE MADE OR CIRCLED IN RED INK, WITH DATE AND NAME OF PERSON MAKING CHANGE.

Do not extend notes this side of this line.

F. B. 2526 Pg. 48 Job No. 6254 10 Division No. 10
Survey of LINCOLN VILLAGE S.D.
Survey by VANDEREN Notes LE GAULT
Indexed C. Johnson Date
Profile No. X-Sec. No.
Plotted Date
Notes Red. Date
Notes Ch. S. H. MILLER Checked Date

STATION	B. S.	H. I.	F. S.	ELEV.	Left ℄ North	℄	Right ℄ South
1+92		31 10	5 44	25 66			18 Gut
			4 92	26 18			" Top cb
			4 73	26 37			30 P/L
			5 06	26 04	9 PAV		
			5 35	25 75	18 Gut		
			4 84	26 26	" Top cb		
			4 64	26 46	50 P/L		
3+00			5 27	25 83		℄	
Going North on Alameda St.					Left ℄ West	℄	Right ℄ East
59+53.3			5 10	26 00		℄	
			5 09	26 01			59 Gut
			4 85	26 25			" Top cb
59+63.2			5 13	25 97		℄	
			5 26	25 84			10 PAV
			5 57	25 53			20 Edge conc.
			5 78	25 32			25 P/L
			5 92	25 18			36 FL Line
			5 69	25 41			37 Top brk
			5 33	25 77	11 PAV		
			5 52	25 58	22 Gut		
			4 88	26 22	" Top cb		

76L298 307 8-53

PLEASE RETURN TO
LOS ANGELES COUNTY SURVEYOR
726 LOS ANGELES COUNTY ENGINEERING BLDG.

NOTE: ANY ADDITIONS OR CHANGES ON THIS SHEET MUST BE MADE OR CIRCLED IN RED INK, WITH DATE AND NAME OF PERSON MAKING CHANGE.

Do not extend notes this side of this line.

STATION	B. S.	H. I.	F. S.	ELEV.	Left & West	℄	Right & East
59+63 3		31 10 ✓	4 9	26 2 ✓	25 P/L		
60+45 8			4 98	26 12 ✓		℄	
			5 53	25 57 ✓			34' Gut out
			5 71	25 39 ✓			36' " in
			5 04	26 06 ✓			" Top cb.
60+55 8			4 95	26 15 ✓		℄	
			5 05	26 05 ✓			10 PAV.
			5 26	25 84 ✓			20 Edge conc
			5 39	25 71 ✓			28 Pav.
			5 47	25 63 ✓			34 Gut out
			5 66	25 44 ✓			36 " in
			5 01	26 09 ✓			" Top cb
			5 1	26 0 ✓			38 Rt
			3 5	27 6 ✓			40 Rt
			5 11	25 99 ✓	11 PAV.		
			5 36	25 74 ✓	22 Gut		
			4 71	26 39 ✓	" Top cb		
			4 8	26 3 ✓	25 P/L		
60+95 8			4 86	26 24 ✓		℄	
			5 00	26 10 ✓			10 PAV.
			5 17	25 93 ✓			20 Edge conc.
			4 36	26 74 ✓			28 PAV.

Profile Notes Red. ____ Plotted ____ Job No. [illegible] Division No. ____ F. B. [illegible] Pg. 119
No. ____ Date ____ Date ____ Survey of [illegible] Village Street
X-Sec. Notes Chkd. [illegible] Checked ____ Survey by [illegible] Notes [illegible] Date [illegible]

76L298 307 8-53

PLEASE RETURN TO
LOS ANGELES COUNTY SURVEYOR
726 LOS ANGELES COUNTY ENGINEERING BLDG.

NOTE: ANY ADDITIONS OR CHANGES ON THIS SHEET MUST BE MADE OR CIRCLED IN RED INK, WITH DATE AND NAME OF PERSON MAKING CHANGE.

Do not extend notes this side of this line.

STATION	B. S.	H. I.	F. S.	ELEV.	Left & West	℄	Right & East
60+95.8		31 10	5 46	25 64			34 Gut out
			5 63	25 47			36 " in
			4 97	26 13			" Top cb
			5 1	26 0			38' rt
			3 0	28 1			40 rt
			5 05	26 05	11 PAV.		
			5 29	25 81	22 Gut		
			4 63	26 47	" Top cb		
			4 7	26 [illegible]	25 P/L.		
61+95.8			4 67	26 43		℄	
			4 85	26 25			10 PAV
			5 03	26 07			20 Edge conc
			5 17	25 93			28 PAV.
			5 29	25 81			34 Gut out
			5 47	25 63			36 " in
			4 82	26 28			" Top cb.
			4 8	26 3			38' rt
			3 2	27 9			40 rt
			4 84	26 26	11 PAV		
			5 04	26 06	22 Gut		
			4 36	26 74	" Top cb		
			4 3	26 8	25 P/L		
T.P	5 86	32 29	4 67	26 43	T.P		

F. B. 2526 Pg. 120
Job No. 6254 10 Division No. 10 Notes Red. Plotted
Survey of LINCOLN VILLAGE S.D. Date Date No.
Survey by VANDEREN Notes Checked E. H. MILLER Checked X-Sec.
Indexed C. Johnson Date Date Date No.
Profile

76L298 307 8-53

PLEASE RETURN TO
LOS ANGELES COUNTY SURVEYOR
726 LOS ANGELES COUNTY ENGINEERING BLDG.

NOTE: ANY ADDITIONS OR CHANGES ON THIS SHEET MUST BE MADE OR CIRCLED IN RED INK, WITH DATE AND NAME OF PERSON MAKING CHANGE.

Do not extend notes this side of this line.

STATION	B. S.	H. I.	F. S.	ELEV.	Left & West	℄ Right & East
62+95		32 29	6 19	26 10	21⁵ East on top of metro water dist. M.H. Top Sealed & Locked	
63+00			5 73	26 56		℄
			5 80	26 49		10 PAV
			6 10	26 19		20 Edge conc
			6 25	26 04		28 PAV.
			6 36	25 93		34 Gut out
			6 54	25 75		36 " in
			5 87	26 42		" Top cb
			6 9	25 4		40
			6 85	25 44	11 PAV	
			5 94	26 35	22 Gut	
			5 32	26 97	" Top cb.	
			5 1	27 2	25 P/L	
63+89³			5 50	26 79		℄
			5 61	26 68	11 PAV	
			5 63	26 66	22 Gut	
			5 08	26 21	" Top cb.	
			4 4	27 8	25 P/L	
64+10⁴			5 50	26 79		℄
			5 54	26 75		10 PAV.

Profile No. ____ Notes Red. ____ Plotted ____ Job No. 62 [illegible] 10 Division No. 10 F. B. [illegible] Pg. 141

Date ____ Date ____ Survey of [illegible] Village S.D.

X-Sec. Notes Chkd. [illegible] Checked ____ Survey by [illegible] Notes [illegible] Date [illegible]

76L298 307 8-53

PLEASE RETURN TO
LOS ANGELES COUNTY SURVEYOR
726 LOS ANGELES COUNTY ENGINEERING BLDG.

NOTE: ANY ADDITIONS OR CHANGES ON THIS SHEET MUST BE MADE OR CIRCLED IN RED INK, WITH DATE AND NAME OF PERSON MAKING CHANGE.

Do not extend notes this side of this line.

F.B. 2526 Pg. 12 Job No. 62254-10 Division No. 10 Profile No. X-Sec. No.

Survey of Lincoln Village 30 Plotted Date Notes Red. Date

Survey by Van Deren Notes Le Gault Notes Chk. Date

Indexed L. C. Johnson Date 5-59 Checked H. MILLER Date

STATION	B. S.	H. I.	F. S.	ELEV.	Left ℄ West	Right ℄ East
64+10.9		32 29	5 80	26 49		20 PAV
			5 97	26 32		28 PAV
			6 12	26 17		34 Gut out
			6 38	25 91		36 " in
			6 72	25 57		" Top Cb
			5 6	26 7		40
64+47.58			5 32	26 97	℄ int Alameda St ℄ Carson St.	
BM. 5-38	077	31 85	1 21	31 08	BM. 5-38 Elev. 31.083 FB 2526 Pg. 13 US 2867 D-167 USC & G.S. NEAR THE INT CARSON ST & ALAMEDA ST. IN DOMINGUEZ WATER PUMPING PLANT IN CENTER OF 1st COL. SOUTH OF CENTER DOOR ON W. SIDE 2' ABOVE WATER TABLE	
Going West on CARSON ST					LEFT ℄ SOUTH	℄ RIGHT ℄ NORTH
1+00			4 83	26 97	℄ INT ALAMEDA ST ℄ CARSON ST.	
1+11			4 80	27 05	℄	
1+22			4 60	27 25	℄	
1+54.0			3 01	28 84	℄	
			2 96	28 89		7 PAV't
			2 95	28 90		15 Edge PAV't
			2 6	29 2		33 PIL

76L-298 S & E #307—1-56

PLEASE RETURN TO
LOS ANGELES COUNTY ENGINEER
700 LOS ANGELES COUNTY ENGINEERING BLDG.

NOTE: ANY ADDITIONS OR CHANGES ON THIS SHEET MUST BE MADE OR CIRCLED IN RED INK, WITH DATE AND NAME OF PERSON MAKING CHANGE.

Do not extend notes this side of this line.

STATION	B. S.	H. I.	F. S.	ELEV.	Left & South	℄	Right & North
1+54.0		31 85	313	28 72	14.5 Pavt		
			332	28 53	29° Edge Pavt		
			33	28 6	33 P/L		
1+79.0			224	29 61		℄	
3+00			200	29 85		℄	

Notice

Note — Going East on Carson St, see B Line FB-2526 Pg. 218

Going North on Alameda St

STATION	B. S.	H. I.	F. S.	ELEV.	Left & West		Right & East
64+52.86			515	26 70			Int Carson & Alameda
64+86.2			507	26 78			
			501	26 84	39° Gut		
			480	27 05	" top CB.		
64+96.2			503	26 82			
			488	27 97	17 ℄		
			490	26 95	30 Edg Cone		
			503	26 82	39 Gut		
			479	27 06	" top CB.		
			46	27 3	42 P/L.		
65+12			496	26 89			
			525	26 60			19 Pavt
			555	26 30			36 Gut out
			576	26 09			38 Gut in

Notice
12' off Set Line East
Line

Profile Notes Red. Plotted Job No. Division No.
No. Date Date Survey of Lincoln Village Sd
X-Sec. Notes Chkd. H. Mill Checked Survey by Vanderen Notes D.L. Date
No. Date Date

F. B. 2576 Pg. 123

76L-298 S & E #307—1-56

PLEASE RETURN TO
LOS ANGELES COUNTY ENGINEER
700 LOS ANGELES COUNTY ENGINEERING BLDG.

NOTE: ANY ADDITIONS OR CHANGES ON THIS SHEET MUST BE MADE OR CIRCLED IN RED INK, WITH DATE AND NAME OF PERSON MAKING CHANGE.

Do not extend notes this side of this line.

STATION	B. S.	H. I.	F. S.	ELEV.	Left & West	Right & East
65+12		31 85	510	26 75		38 top CB
			485	27 00		48 P/L.
65+32 8			516	26 69	19 5 Rt top of Metro	M.H. Locked & Sealed.
65+36 2			493	26 92		
			524	26 61		19 Paut
			552	26 33		36 Cut out
			574	26 11		38 " in
			505	26 80		" top CB
			480	27 05		48 P/L
			484	27 01	17 ℄	
			502	26 83	30 Edge Cone	
			526	26 59	39 Cut	
			476	27 09	" top CB	
			49	26 9	42 P/L	
66+36 2			482	27 03		
			516	26 69		19 Paut
			550	26 35		36 Cut out
			564	26 21		38 " in
			500	26 85		" top CB
			478	27 07		48 P/L.
			467	27 18	17 ℄	

Line 17' offset East

F. B. 2526 Pg. 124 Job No. 6254 10 Division No. 10 Notes Red Plotted Profile
Survey of Lincoln Village S.D. Date Date No. X-Sec.
Survey by Vanderen Notes Le Gault Notes Chkd. H. Mill Checked
Indexed C. Johnson Date 5-59 Date Date No.

76L-298 S & E #307—1-56

PLEASE RETURN TO
LOS ANGELES COUNTY ENGINEER
700 LOS ANGELES COUNTY ENGINEERING BLDG.

NOTE: ANY ADDITIONS OR CHANGES ON THIS SHEET MUST BE MADE OR CIRCLED IN RED INK, WITH DATE AND NAME OF PERSON MAKING CHANGE.

Do not extend notes this side of this line.

STATION	B. S.	H. I.	F. S.	ELEV.	Left & West	⊼	Right & East
66+36 2		3185 ✓	499	26 86 ✓	30 Edge Cone		
			545	26 40 ✓	39 Cut		
			482	27 03 ✓	" top CB		
			52	26 6 ✓	42 P/L		
67+14 8			473	27 12 ✓		⊼	
			510	26 75 ✓			19 Pavt
			540	26 45 ✓			36 Cut out
			557	26 28 ✓			38 " IN
			492	26 93 ✓			" top CB
			472	27 13 ✓			48 P/L
			459	27 26 ✓	17 ℄		
			498	26 87 ✓	30 Edge Cone		
			534	26 51 ✓	39 Cut		
			472	27 13 ✓	" top CB		
			47	27 1 ✓	42 P/L.		
67+39 82	= 1+00 E		473	27 12 ✓	⊼ Int. Alameda St & Washington St		
T.P.	487	3200 ✓	472	27 13 ✓	T.P.		
Going East on Washington St					Left & North	℄	Right & South
1+19 0			521	26 79 ✓		℄	
1+33			564	26 36 ✓		℄	Edg Cone
1+40			568	26 32 ✓		℄	Flow Line

17' OFFSET EAST ⊼ LINE

Profile No. X-Sec. Notes Red. Date Notes Chkd. G. H. Millard Plotted Date Checked Job No. 10 Division No. Survey of Survey by Notes Date F. B. 2576 Pg. 125

76L-298 S & E #307—1-56

PLEASE RETURN TO
LOS ANGELES COUNTY ENGINEER
700 LOS ANGELES COUNTY ENGINEERING BLDG.

NOTE: ANY ADDITIONS OR CHANGES ON THIS SHEET MUST BE MADE OR CIRCLED IN RED INK, WITH DATE AND NAME OF PERSON MAKING CHANGE.

Do not extend notes this side of this line.

STATION		H. I.	F. S.	ELEV.	Left & North	℄ Right & South
1+[illegible]		3200 ✓	562	26 38 ✓		℄ Edge Cond
1+56 3			525	26 75 ✓		℄
			532	26 68 ✓		7.5 Pavt
			547	26 53 ✓		13 Cut out
			555	26 45 ✓		15 " IN
			493	27 07 ✓		" top CB
			475	27 25 ✓		25 P/L
1+72 8			507	26 93 ✓		℄
			520	26 80 ✓	7.5 Pavt	
			536	26 64 ✓	13 Cut out	
			552	26 48 ✓	15 " IN	
			484	27 16 ✓	" top CB	
			465	27 35 ✓	25 P/L	
1+96 3			497	27 03 ✓		℄
			512	26 [illegible] ✓		7.5 Pavt
			536	26 [illegible] ✓		13 Cut out
			548	26 52 ✓		15 " IN
			493	27 07 ✓		" top CB
			482	27 18 ✓		25 P/L
			507	26 [illegible] ✓	7.5 Pavt	
			537	26 63 ✓	13 Cut out	

F. B. 2526 Pg. 126 Job No. 6254 10 Division No. 10 Notes Red. Plotted Profile
Survey of Lincoln Village S.D. Date Date No.
Survey by Vanderen Notes Le Gault Notes Chkd. H. Mill Checked X-Sec.
Index C. Johnson Date Date Date No.

76L-298 S & E #307—1-56

PLEASE RETURN TO
LOS ANGELES COUNTY ENGINEER
700 LOS ANGELES COUNTY ENGINEERING BLDG.

NOTE: ANY ADDITIONS OR CHANGES ON THIS SHEET MUST BE MADE OR CIRCLED IN RED INK, WITH DATE AND NAME OF PERSON MAKING CHANGE.

Do not extend notes this side of this line.

STATION	B. S.	H. I.	F. S.	ELEV.	Left & North	℄	Right & South
1+96 3		3200 ✓	547	26 53 ✓	15 Cut in		
			486	27 14 ✓	11 top CB		
			471	27 29 ✓	25 P/L		
2+96 3			500	27 00 ✓		℄	
			512	26 88 ✓			7 5 Pavt
			527	26 73 ✓			13 Cut out
			539	26 61 ✓			15 " in
			476	27 24 ✓			11 top CB
			472	27 28 ✓			25 P/L
			505	26 95 ✓	7 5 Pavt		
			520	26 80 ✓	13 Cut out		
			536	26 64 ✓	15 " in		
			486	27 14 ✓	11 top CB		
			487	27 13 ✓	25 P/L		
Going North on Alameda St.					Left & West	⊼	Right & East
67+93 3			479	27 21 ✓		⊼	
			520	26 80 ✓			19 Pavt
			550	26 50 ✓		⊼ Line 17' offset East	36 Cut out
			564	26 36 ✓			38 " in
			496	27 04 ✓			11 top CB
			475	27 25 ✓			48 P/L

Profile No. X-Sec. Notes Red. Date Plotted Date Job No. 6221/10 Division No. 18 Survey of Lincoln Village S.D. Notes Chkd. S. H. M. Checked Survey by Vanderen Notes D.L. Date 5-59 F. B. 2526 Pg. 107

76L-298 S & E #307—1-56

PLEASE RETURN TO
LOS ANGELES COUNTY ENGINEER
700 LOS ANGELES COUNTY ENGINEERING BLDG.

NOTE: ANY ADDITIONS OR CHANGES ON THIS SHEET MUST BE MADE OR CIRCLED IN RED INK, WITH DATE AND NAME OF PERSON MAKING CHANGE.

Do not extend notes this side of this line.

STATION	B. S.	H. I.	F. S.	ELEV.	Left & West	Right & East
67+93 8		32 00	471	27 29	17' ℄	
			509	26 91	30 Edge Conc	
			545	26 55	39 Cut	
			481	27 19	" top CB	
			52	26 8	42 P/L	
68+33 8			477	27 23		
			506	26 94		19 Part
			546	26 54		36 Cut out
			564	26 36		38 " in
			495	27 05		" top CB
			480	27 20		48 P/L
			465	27 35	17 ℄	
			500	27 00	30 Edge Conc	
			542	26 58	39 Cut	
			477	27 23	" top CB	
			52	26 80	42 P/L	
69+33 8			465	27 37		
			498	27 02		19 Part
			535	26 65		36 Cut out
			548	26 52		38 " in
			483	27 17		" top CB

Line 17' offset Line

F. B. 2526 Pg. 128 Job No. 6254 10 Division No. 10 Notes Red. Plotted Profile
Survey of Lincoln Village SD Date Date No.
Survey by Van Deren Notes Le Gault Notes Chkd. S. H. Miller Checked X-Sec.
Indexed C. Johnson Date Date Date No.

76L-298 S & E #307—1-56

PLEASE RETURN TO
LOS ANGELES COUNTY ENGINEER
700 LOS ANGELES COUNTY ENGINEERING BLDG.

NOTE: ANY ADDITIONS OR CHANGES ON THIS SHEET MUST BE MADE OR CIRCLED IN RED INK, WITH DATE AND NAME OF PERSON MAKING CHANGE.

Do not extend notes this side of this line.

STATION	B. S.	H. I.	F. S.	ELEV.	Left & West	⊼ Right & East
69+33 8		3200 ✓	462	2738 ✓		48 P/L
			454	2746 ✓	17 ℄	
			497	2703 ✓	30 Edge Cone	
			535	2665 ✓	39 Gut	
			468	2732 ✓	" top CB	
			49	271 ✓	42 P/L	
69+97 3			457	2743 ✓		
			492	2708 ✓		19 Pavt
			526	2674 ✓		36 Gut out
			541	2659 ✓		38 " in
			476	2724 ✓		" top CB
			455	2745 ✓		48 P/L
			455	2745 ✓	17 ℄	
			495	2705 ✓	30 Edge Cone	
			530	2670 ✓	39 Gut	
			464	2736 ✓	" top CB	
			49	271 ✓	42 P/L	
70+22 54 =	1+00	EAST	455	2745 ✓	⊼ Line Int of Alameda St & Jefferson St	
t.P.	491	3231 ✓	460	2740 ✓	t.P.	

⊼ Line 17' offset East.

Profile Notes Red. Plotted Job No. Division No.
No. Date Date Survey of
X-Sec. Notes Chkd. S. H. Miller Checked Survey by Notes D.L. Date
No. Date Date Map No.

F. B. PG. 129

76L-298 S & E #307—1-56

PLEASE RETURN TO
LOS ANGELES COUNTY ENGINEER
700 LOS ANGELES COUNTY ENGINEERING BLDG.

NOTE: ANY ADDITIONS OR CHANGES ON THIS SHEET MUST BE MADE OR CIRCLED IN RED INK, WITH DATE AND NAME OF PERSON MAKING CHANGE.

Do not extend notes this side of this line.

STATION	B. S.	H. I.	F. S.	ELEV.	Left & North	℄ Right & South
1+00		32 31 ✓	434	27 47 ✓	⊼ Int Alameda St.	& Adams St.
1+19			519	27 12 ✓		℄
1+38			561	26 70 ✓		℄ Edge Cone
1+40			567	26 64 ✓		℄ Flow Line
1+42			562	26 69 ✓		℄ Edge Cone
1+57.0			499	27 32 ✓		℄
			514	27 17 ✓		7.5 Pavt
			536	26 95 ✓		13 Cut out
			551	26 80 ✓		15 " in
			494	27 37 ✓		" top CB
			474	27 57 ✓		25 P/L
1+72.3			492	27 39 ✓		℄
			500	27 31 ✓	7.5 Pavt	
			516	27 15 ✓	13 Cut out	
			528	27 03 ✓	15 " in	
			482	27 49 ✓	" top CB	
			462	27 69 ✓	25 P/L	
1+97.0			496	27 35 ✓		℄
			512	27 19 ✓		7.5 Pavt
			531	27 00 ✓		13 Cut out
			544	26 87 ✓		15 " in

F. B. 2526 Pg. 130 Job No. 6254 Division No. 10 Notes Red Plotted Profile
Survey of Lincoln Village S.D. Date Date No.
Survey by Vandeven Notes Lic Gault Notes Chkd S. H. Miller Checked X-Sec.
Index C. Johnson Date Date Date No.

76L-298 S & E #307—1-56

PLEASE RETURN TO
LOS ANGELES COUNTY ENGINEER
700 LOS ANGELES COUNTY ENGINEERING BLDG.

NOTE: ANY ADDITIONS OR CHANGES ON THIS SHEET MUST BE MADE OR CIRCLED IN RED INK, WITH DATE AND NAME OF PERSON MAKING CHANGE.

Do not extend notes this side of this line.

STATION	B. S.	H. I.	F. S.	ELEV.	Left & North	℄	Right & South
1+97.2		32.31 ✓	485	27.46 ✓			15 top CB
			469	27.62 ✓			25 P/L
			495	27.36 ✓	7.5 Pavt		
			514	27.17 ✓	13 Cut out		
			527	27.04 ✓	15 " IN		
			489	27.42 ✓	" top CB		
			467	27.64 ✓	25 P/L		
2+97.2			492	27.39 ✓		℄	
			502	27.29 ✓			7.5 Pavt
			521	27.10 ✓			13 Cut out
			532	26.99 ✓			15 " IN
			480	27.51 ✓			" top CB
			455	27.76 ✓			25 P/L
			495	27.36 ✓	7.5 Pavt		
			504	27.27 ✓	13 Cut out		
			519	27.12 ✓	15 " IN		
			476	27.55 ✓	" top CB		
			454	27.77 ✓	25 P/L		
Going 70+76.6	NORTH ON ALAMEDA St.				Left & West	℄	Right & East
			478	27.53 ✓			
			514	27.17 ✓		17' OFF	19 Pavt

Profile Notes Red. Plotted Job No. [illegible] Division No. 10 F. B. 2576 Pg. 131
No. Date Date Survey of Lincoln Village S.D.
X-Sec. Notes Chkd. S. H. Miller Checked Survey by Landeen Notes D.L. Date 3-57
No. Date Date Map No. Indexed Date

76L-298 S & E #307—1-56

PLEASE RETURN TO
LOS ANGELES COUNTY ENGINEER
700 LOS ANGELES COUNTY ENGINEERING BLDG.

NOTE: ANY ADDITIONS OR CHANGES ON THIS SHEET MUST BE MADE OR CIRCLED IN RED INK, WITH DATE AND NAME OF PERSON MAKING CHANGE.

Do not extend notes this side of this line.

STATION	B. S.	H. I.	F. S.	ELEV.	Left & West	Right & East
70+76 6		32 31 ✓	547	26 84 ✓		36 Cut out
			563	26 68 ✓		38 " in
			496	27 35 ✓		" top CB
			472	27 59 ✓		48 P/L
			476	27 55 ✓	17 ℄	
			519	27 12 ✓	30 Edge Conc	
			554	26 77 ✓	39 Cut	
			489	27 42 ✓	" top CB	
			51	27 2 ✓	42 P/L	
71+16 6			475	27 56 ✓		
			514	27 17 ✓		19 Pavt
			541	26 90 ✓		36 Cut out
			561	26 70 ✓		38 " in
			491	27 40 ✓		" top CB
			468	27 63 ✓		48 P/L
			476	27 55 ✓	17 ℄	
			517	27 14 ✓	30 Edge Conc	
			553	26 78 ✓	39 Cut	
			489	27 43 ✓	" top CB	
			51	27 2 ✓	42 P/L	
72+16 6			464	27 67 ✓		

Line 17' offset

F. B. 2526 Pg. 132 Job No. 6254 10 Division No. 10 Notes Red Plotted Profile
Survey of Lincoln Village Storm D. Date Date No. X-Sec.
Survey by Vanderen Notes Lc Gault Notes Chkd. S. H. Miller Checked
Indexed C. Johnson Date Date Date No.

76L-298 S & E #307—1-56

PLEASE RETURN TO
LOS ANGELES COUNTY ENGINEER
700 LOS ANGELES COUNTY ENGINEERING BLDG.

NOTE: ANY ADDITIONS OR CHANGES ON THIS SHEET MUST BE MADE OR CIRCLED IN RED INK, WITH DATE AND NAME OF PERSON MAKING CHANGE.

Do not extend notes this side of this line.

STATION	B. S.	H. I.	F. S.	ELEV.	Left & West	Right & East
72+16.6		2231 ✓	500	2731 ✓		19 Pavt
			532	2699 ✓		36 Cut out
			549	2682 ✓		38 " in
			486	2745 ✓		" top CB
			464	2767 ✓		48 P/L
			464	2767 ✓	17 ℄	
			538	2723 ✓	30 Edge Conc	
			541	2690 ✓	39 Cut	
			481	2750 ✓	" top CB	
			50	273 ✓	42 P/L	
72+79.5			[illegible]	2774 ✓		
			498	2733 ✓		19 Pavt
			[illegible]	2709 ✓		36 Cut out
			540	2691 ✓		38 " in
			476	2755 ✓		" top CB
			[illegible]	2767 ✓		48 P/L
			[illegible]	2774 ✓	17 ℄	
			[illegible]	2737 ✓	30 Edge Conc	
			532	2699 ✓	39 Cut	
			468	2763 ✓	" top CB	
			50	273 ✓	42 P/L	

Line 17' offset line

Profile No. ____ Notes Red. ____ Plotted ____ Job No. ____ Division No. 10 F. B. [illegible] Pg. [illegible]

X-Sec. No. ____ Date ____ Date ____ Survey of Lincoln Village S.D.

Notes Chkd S. H. Millard Checked ____ Survey by Vanderen Notes D.L. Date 5-57

No. ____ Date ____ Date ____ Map No. ____ Indexed [illegible]

76L-298 S & E #307—1-56

PLEASE RETURN TO
LOS ANGELES COUNTY ENGINEER
700 LOS ANGELES COUNTY ENGINEERING BLDG.

NOTE: ANY ADDITIONS OR CHANGES ON THIS SHEET MUST BE MADE OR CIRCLED IN RED INK, WITH DATE AND NAME OF PERSON MAKING CHANGE.

Do not extend notes this side of this line.

STATION	B. S.	H. I.	F. S.	ELEV.	Left & West	⊼ Right & East
73+05.22		32.31 ✓	452	27.79	⊼ Int Alameda St & Jefferson St	
T. P.	498	32.68 ✓	461	27.70 ✓	T. P.	
Going East on Jefferson St					Left & North	℄ Right & South
1+19.0			527	27.41 ✓		℄
1+38.0			569	26.99 ✓		℄ Edge Cone
1+40.0			573	26.95 ✓		℄ Flow Line
1+42.0			570	26.98 ✓		℄ Edge Cone
1+57.0			530	27.38 ✓		℄
			542	27.26 ✓		7.5 Pavt
			552	27.16 ✓		13 Cut out
			566	27.02 ✓		15 " in
			504	27.64 ✓		" top CB
			488	27.80 ✓		25 P/L
1+72.8			504	27.64 ✓		℄
			515	27.53 ✓	7.5 Pavt	
			537	27.31 ✓	13 Cut out	
			554	27.14 ✓	15 " in	
			485	27.83 ✓	" top CB	
			480	27.88 ✓	25 P/L.	
1+97.0			503	27.65 ✓		℄
			526	27.42 ✓		7.5 Pavt

F. B. 2526 Pg. 134 Job No. 6254.10 Division No. 10 Notes Red Plotted Profile
Survey of Lincoln Village S.D. Date Date No. X-Sec.
Survey by Vanderen Notes Le Gault Notes Chkd G. H. Miller Checked
Index C. Johnson Date Date Date No.

76L-298 S & E #307—1-56

PLEASE RETURN TO
LOS ANGELES COUNTY ENGINEER
700 LOS ANGELES COUNTY ENGINEERING BLDG.

NOTE: ANY ADDITIONS OR CHANGES ON THIS SHEET MUST BE MADE OR CIRCLED IN RED INK, WITH DATE AND NAME OF PERSON MAKING CHANGE.

Do not extend notes this side of this line.

STATION	B. S.	H. I.	F. S.	ELEV.	LEFT & NORTH	℄ RIGHT & SOUTH
1+97.0		32 68 ✓	547	27 21 ✓		13 Cut out
			555	27 13 ✓		15 " IN
			495	27 73 ✓		" top CB
			481	27 87 ✓		25 P/L
			511	27 57 ✓	7.5 Pavt	
			534	27 34 ✓	13 Cut out	
			548	27 20 ✓	15 " IN	
			485	27 83 ✓	" top CB	
			479	27 89 ✓	25 P/L	
2+97.0			503	27 65 ✓		℄
			516	27 52 ✓		7.5 Pavt
			534	27 34 ✓		13 Cut out
			547	27 21 ✓		15 " IN
			485	27 83 ✓		" top CB
			466	28 02 ✓		25 P/L
			510	27 58 ✓	7.5 Pavt	
			530	27 38 ✓	13 Cut out	
			539	27 29 ✓	15 " IN	
			468	28 00 ✓	" top CB	
			460	28 08 ✓	25 P/L	

Profile No. X-Sec. No. Date Notes Red. Date Plotted Date Job No. Survey of Lincoln Village S.D. Division No. 2 Survey by Vandeven Notes D.L. Date 5-57 Map No. Indexed Date

F. B. 2526 PG. 12

76L-298 S & E #307—1-56

PLEASE RETURN TO
LOS ANGELES COUNTY ENGINEER
700 LOS ANGELES COUNTY ENGINEERING BLDG.

NOTE: ANY ADDITIONS OR CHANGES ON THIS SHEET MUST BE MADE OR CIRCLED IN RED INK, WITH DATE AND NAME OF PERSON MAKING CHANGE.

Do not extend notes this side of this line.

STATION	B. S.	H. I.	F. S.	ELEV.	Left & West	Right & East
Going North on Alameda St.						
73+58 ℄		32 68 ✓	478	27 90 ✓		
			520	27 48 ✓		19 Pavt
			558	27 10 ✓		36 Int out
			566	27 02 ✓		38 " in
			502	27 66 ✓		" top CB
			52	27 5 ✓		48 P/L
			471	27 97 ✓	17' ℄	
			511	27 57 ✓	30 Edge Conc	
			555	27 13 ✓	39 Int	
			488	27 80 ✓	" top CB	
			52	27 5 ✓	42 P/L	
73+98 ℄			423	28 45 ✓		
			510	27 58 ✓		19 Pavt
			546	27 22 ✓		36 Int out
			562	27 06 ✓		38 " in
			496	27 72 ✓		" top CB
			51	27 6 ✓		48 P/L
			466	28 02 ✓	17 ℄	
			502	27 66 ✓	30 Edge Conc	
			544	27 24 ✓	39 Int	

Line 17' off set East

F. B. 2526 Pg. 136 Job No. 6254 10 Division No. 11 Notes Red. Plotted Profile
Survey of Lincoln Village S.D. Date Date No. X-Sec.
Survey by Vanderen Notes Lic Gault Notes Chkd. S. H. Miller Checked
Indexed C. Johnson Date Date Date No.

76L-298 S & E #307—1-56

PLEASE RETURN TO
LOS ANGELES COUNTY ENGINEER
700 LOS ANGELES COUNTY ENGINEERING BLDG.

NOTE: ANY ADDITIONS OR CHANGES ON THIS SHEET MUST BE MADE OR CIRCLED IN RED INK, WITH DATE AND NAME OF PERSON MAKING CHANGE.

Do not extend notes this side of this line.

STATION	B. S.	H. I.	F. S.	ELEV.	Left & West	Right & East
73+98.6		32.68	480	27.88	39 top CB	
			51	27.6	42 PIL	
74+98.6			452	28.16		
			493	27.75		19 Pavt
			425	28.43		36 Cut out
			542	27.26		38 " "
			476	27.92		" top CB
			451	28.17		48 PIL
			446	28.22	17 ℄	
			474	27.94	30 Edge Cons	
			524	27.44	39 Cut	
			453	28.10	" top CB	
			49	27.8	42 PIL	
T.P.	5.35	33.62	441	28.27	T.P.	
75+62			541	28.21		
			574	27.88		19 Pavt
			606	27.56		36 Cut out
			618	27.44		38 " "
			553	28.09		" top CB
			530	28.32		48 PIL
			531	28.31	17 ℄	

LINE 17' OFF SET EAST

Profile Notes Red. Plotted Job No. 6284 Division No. 12 F. B. Pg. 137

No. Date Date Survey of Lincoln Village S.D.

X-Sec. Notes Chkd. S. H. MILLER Checked Survey by VANDEREN Notes D.L. Date 5-57

No. Date Date Map No. Indexed Date

76L-298 S & E #307—1-56

PLEASE RETURN TO
LOS ANGELES COUNTY ENGINEER
700 LOS ANGELES COUNTY ENGINEERING BLDG.

NOTE: ANY ADDITIONS OR CHANGES ON THIS SHEET MUST BE MADE OR CIRCLED IN RED INK, WITH DATE AND NAME OF PERSON MAKING CHANGE.

Do not extend notes this side of this line.

STATION	B. S.	H. I.	F. S.	ELEV.	Left & West	↑ Right & East
75+62.1		33.62	557	28.05	30 Edge Cone	
			608	27.54	39 Cut	
			545	28.17	" top CB	
			58	27.8	42 PIL	
75+87.92	= 1+00 East		536	28.26	↑ Line Int Alameda St & Madison St	
Going East on Madison St.					Left & North	℄ Right & South
1+19			566	27.96		℄
1+38			608	27.54		℄ Edge Cone
1+40			615	27.47		℄ Flow Line
1+42			607	27.55		℄ Edge Cone
1+61.0			547	28.15		℄
			558	28.04		7.5
			586	27.76		13 Cut out
			591	27.71		15 " in
			529	28.33		" top CB
			512	28.50		
			534	28.28		25 PIL
1+72.0			560	28.02	7.5 Part	℄
			572	27.90	13 Cut out	
			518	28.44	15 " in	
			491	28.71	" top CB	

↑ Line 17' off set

F. B. 2576 Pg. 138 Job No. 6254.10 Division No. 10 Notes Red Plotted Profile
Survey of Lincoln Village S.D. Date Date No. X-Sec.
Survey by Vandeven Notes L.C. Gault Notes Chkd. S. H. Miller Checked
Indexed C. Johnson Date Date No.

76L-298 S & E #307—1-56

PLEASE RETURN TO
LOS ANGELES COUNTY ENGINEER
700 LOS ANGELES COUNTY ENGINEERING BLDG.

NOTE: ANY ADDITIONS OR CHANGES ON THIS SHEET MUST BE MADE OR CIRCLED IN RED INK, WITH DATE AND NAME OF PERSON MAKING CHANGE.

Do not extend notes this side of this line.

STATION	B. S.	H. I.	F. S.	ELEV.	Left & North	℄ Right & South
1+72.0		33.62 ✓			25 P/L	
2+01.0			507	28.55 ✓		℄
			536	28.26 ✓		7.5 Pavt
			566	27.96 ✓		13 Cut out
			579	27.83 ✓		15 " in
			531	28.31 ✓		" top CB
			516	28.46 ✓		25 P/L
			521	28.41 ✓	7.5 Pavt	
			561	28.01 ✓	13 Cut out	
			572	27.90 ✓	15 " in	
			519	28.43 ✓	" top CB	
			504	28.58 ✓	25 P/L	
3+01.0			499	28.63 ✓		℄
			518	28.44 ✓		7.5 Pavt
			562	28.00 ✓		13 Cut out
			573	27.89 ✓		15 " in
			535	28.27 ✓		" top CB
			520	28.42 ✓		25 P/L
			522	28.40 ✓	7.5 Pavt	
			512	28.50 ✓	13 Cut out	
			522	28.40 ✓	15 " in	

Profile Notes Red. Plotted Job No. Division No. 10 F. B. 1776 Pg. 13
No. Date Date Survey of Lincoln Village S.O.
X-Sec. Notes Chkd. S. H. MILLER Checked Survey by Vanderen Notes D.L. Date 5-5-57
No. Date Date Map No. Indexed Date

76L-298 S & E #307—1-56

PLEASE RETURN TO
LOS ANGELES COUNTY ENGINEER
700 LOS ANGELES COUNTY ENGINEERING BLDG.

NOTE: ANY ADDITIONS OR CHANGES ON THIS SHEET MUST BE MADE OR CIRCLED IN RED INK, WITH DATE AND NAME OF PERSON MAKING CHANGE.

Do not extend notes this side of this line.

STATION	B. S.	H. I.	F. S.	ELEV.	LEFT & NORTH ℄	RIGHT & SOUTH
3+01.0		3362	489	28 73	15 top CB	
			502	28 60	25 P/L	
GOING NORTH ON ALAMEDA ST					LEFT & WEST	RIGHT & EAST
76+41.6			520	28 42		
			558	28 04		19 PAV'T
			592	27 70		36 Cut out
			604	27 58		38 " IN
			539	28 23		" top CB
			511	28 51		48 P/L
			516	28 46	17 ℄	
			548	28 14	30 Edge Cone	
			592	27 70	39 Cut	
			527	28 35	" top CB	
			57	28 9	42 P/L	
76+81.6			512	28 50		
			553	28 09		19 PAV'T
			582	27 80		36 Cut out
			600	27 62		38 " IN
			533	28 29		" top CB
			508	28 54		48 P/L
			504	28 58	17 ℄	

LINE 17' OFF SET LINE

F. B. 2526 Pg. 140 Job No. 6254 10 Division No. 10 Notes Red Plotted Profile
Survey of LINCOLN Village S.D. Date Date No. X-Sec.
Survey by VANDEVEN Notes L. C. GAULT Notes Chkd. S. H. MILLER Checked
Indexed C. Johnson Date Date No.

76L-298 S & E #307—1-56

PLEASE RETURN TO
LOS ANGELES COUNTY ENGINEER
700 LOS ANGELES COUNTY ENGINEERING BLDG.

NOTE: ANY ADDITIONS OR CHANGES ON THIS SHEET MUST BE MADE OR CIRCLED IN RED INK, WITH DATE AND NAME OF PERSON MAKING CHANGE.

Do not extend notes this side of this line.

STATION	B. S.	H. I.	F. S.	ELEV.	Left & West	Right & East
76+81.6		33.62	533	28.29	30 Edge Cone	
			582	27.80	39 Cut	
			518	28.44	" top CB	
			54	28.2	42 P/L	
77+41.3			549	28.13	29.5 Rt top of Metro Water M.H. Locked [illegible]	
77+81.6			496	28.66		
			534	28.28		19 Pavt
			566	27.96		36 Cut out
			586	27.76		38 " in
			520	28.42		" top CB
			499	28.63		48 P/L
			487	28.75	17 ℄	
			517	28.45	30 Edge Cone	
			558	28.04	39 Cut	
			594	27.68	" top CB	
			54	28.2	42 P/L	
78+45.4			491	28.71		
			[illegible]	28.33		19 Pavt
			561	28.01		36 Cut out
			577	27.85		38 " in
			509	28.53		" top CB

Line 17' off set East

Profile No. X-Sec. Notes Red. Date Plotted Date Notes Chkd. B. H. Mitchell Checked Job No. [illegible] Division No. 10 Survey of Lincoln Village S.D. Survey by Vanderen Notes D.L. Date 5-5-59 F. B. 2576 Pg. 141

76L-298 S & E #307—1-56

PLEASE RETURN TO
LOS ANGELES COUNTY ENGINEER
700 LOS ANGELES COUNTY ENGINEERING BLDG.

NOTE: ANY ADDITIONS OR CHANGES ON THIS SHEET MUST BE MADE OR CIRCLED IN RED INK, WITH DATE AND NAME OF PERSON MAKING CHANGE.

Do not extend notes this side of this line.

STATION	B. S.	H. I.	F. S.	ELEV.	Left & West	Right & East
78+45 4		3362 ✓	498	28 64 ✓		48 P/L
			482	28 80 ✓	17 ℄	
			514	28 48 ✓	30 Edge Conc	
			550	28 12 ✓	39 Cut	
			486	28 76 ✓	" top CB	
			54	28 2 ✓	42 P/L	
78+70 6	1+00 East		486	28 76 ✓	⊼ Line Int ALAMEDA St & MONROE St	
T.P.	417	32 97 ✓	482	28 80 ✓	T.P.	
Going East on Monroe St					Left & North	℄ Right & South
1+19			458	28 39 ✓		℄
1+38			503	28 94 ✓		℄ Edge Conc
1+40			506	28 91 ✓		℄ Flow Line
1+42			447	28 00 ✓		℄ Edge Conc
1+56 6			452	28 43 ✓		℄
			456	28 41 ✓		7.5 Part
			473	28 24 ✓		13 Cut out
			484	28 13 ✓		15 " in
			427	28 70 ✓		" top CB
			407	28 90 ✓		25 P/L
1+62 3			410	28 87 ✓		℄

Line 17 offset E.

F. S. 2526 Pg. 142 Job No. 6254 10 Division No. 10 Notes Red. Plotted Profile
Survey of Lincoln Village S.D. Date Date No.
Survey by Vandcren Notes Le Gault Notes Chkd. S. H. Miller Checked X-Sec.
Indexed C. Johnson Date Date Date No.

76L-298 S & E #307—1-56

PLEASE RETURN TO
LOS ANGELES COUNTY ENGINEER
700 LOS ANGELES COUNTY ENGINEERING BLDG.

NOTE: ANY ADDITIONS OR CHANGES ON THIS SHEET MUST BE MADE OR CIRCLED IN RED INK, WITH DATE AND NAME OF PERSON MAKING CHANGE.

Do not extend notes this side of this line.

STATION	B. S.	H. I.	F. S.	ELEV.	Left & North	℄	Right & South
1+62 3		3297 ✓	442	28 55 ✓	7.5 Pavt		
			471	28 26 ✓	13 Cut out		
			484	28 13 ✓	15 " "		
			425	28 74 ✓	" top CB		
			410	28 87 ✓	25 P/L		
1+96 6			402	28 95 ✓		℄	
			433	28 64 ✓			7.5 Pavt
			462	28 35 ✓			13 Cut out
			477	28 20 ✓			15 " "
			416	28 81 ✓			" top CB
			426	28 71 ✓			25 P/L
			432	28 65 ✓	7.5 Pavt		
			465	28 32 ✓	13 Cut out		
			[illegible]	28 18 ✓	15 " "		
			429	28 68 ✓	" top CB		
			419	28 78 ✓	25 P/L		
2+96 6			405	28 92 ✓		℄	
			420	28 77 ✓			7.5 Pavt
			455	28 42 ✓			13 Cut out
			472	28 25 ✓			15 " "
			427	28 70 ✓			" top CB

Profile No. X-Sec.
Notes Red. Date
Plotted Date
Job No. 6[illegible]
Division No. [illegible]
Survey of Lincoln Village S.P.
Notes Chkd. S. H. Mills Checked
Survey by VANDEREN Notes D.L. Date 5-[illegible]
F. B. 2576 Pg. 142

76L-298 S & E #307—1-56

PLEASE RETURN TO
LOS ANGELES COUNTY ENGINEER
700 LOS ANGELES COUNTY ENGINEERING BLDG.

NOTE: ANY ADDITIONS OR CHANGES ON THIS SHEET MUST BE MADE OR CIRCLED IN RED INK, WITH DATE AND NAME OF PERSON MAKING CHANGE.

Do not extend notes this side of this line.

STATION	B. S.	H. I.	F. S.	ELEV.	Left & North	Right & South
2+96.6		3297	417	28 80		25 P/L
			424	28 73	7.5 Part	
			433	28 44	13 Cut out	
			470	28 27	15 " in	
			421	28 76	" top CB	
			402	28 95	25 P/L	
Going North on Alameda St					Left & West	Right & East
79+24.0			415	28 82		
			458	28 39		19 Part
			488	28 09		36 Cut out
			502	27 95		38 " in
			437	28 60		" top CB
			412	28 85		43 P/L
			412	28 85	17 ℄	
			442	28 55	30 Edge curb	
			480	28 17	39 Cut	
			415	28 82	" top CB	
			48	28 1	42 P/L	
79+64.0			412	28 85		
			449	28 48		19 Part
			485	28 12		36 Cut out

Line 17' offset East

F. 2526 Pg. 144

Job No. 6254.10 Division No. 10 Notes Red. Plotted Profile

Survey of Lincoln Village S.D. Date Date No.

Survey by Vanderen Notes Le Gault Notes Chkd. S. H. Miller Checked X-Sec.

Indexed C. Johnson Date Date Date No.

76L-298 S & E #307—1-56

PLEASE RETURN TO
LOS ANGELES COUNTY ENGINEER
700 LOS ANGELES COUNTY ENGINEERING BLDG.

NOTE: ANY ADDITIONS OR CHANGES ON THIS SHEET MUST BE MADE OR CIRCLED IN RED INK, WITH DATE AND NAME OF PERSON MAKING CHANGE.

Do not extend notes this side of this line.

STATION	B. S.	H. I.	F. S.	ELEV.	Left & West	Right & East
79+64		32 97	500	27 97		33 Gut in
			434	28 63		" top CB
			420	28 77		48 PIL
			409	28 88	17 ℄	
			440	28 57	30 Edge Cone	
			[illegible]	28 20	39 Gut	
			413	28 84	" top CB	
			49	28 0	42 PIL	
80+64			402	28 95		
			445	28 52		19 Pavt
			475	28 24		36 Tot out
			487	28 10		38 " in
			420	28 77		" top CB
			401	28 96		48 PIL
			399	28 98	17 ℄	
			423	28 69	30 Edge Cone	
			463	28 29	39 Gut	
			402	28 95	" top CB	
			48	28.2	42 PIL	
81 ± 27 T.P.	525	34 28	394	29 03 T.P.		
			526	29 02		
			562	28 66		19 Pavt

Profile No. X-Sec. Notes Red. Date Plotted Date Notes Chkd. S. H. Miller Checked Job No. 2054/10 Division No. 10 Survey of Lincoln Village S.D. Survey by V. Sundeen Notes P.L. Date 5-59

F. B. 2526 Pg. 14

76L-298 S & E #307—1-56

PLEASE RETURN TO
LOS ANGELES COUNTY ENGINEER
700 LOS ANGELES COUNTY ENGINEERING BLDG.

NOTE: ANY ADDITIONS OR CHANGES ON THIS SHEET MUST BE MADE OR CIRCLED IN RED INK, WITH DATE AND NAME OF PERSON MAKING CHANGE.

Do not extend notes this side of this line.

STATION	B. S.	H. I.	F. S.	ELEV.	Left & West	℄ Right & East
81+27 2		34 29 ✓	589	28 39 ✓		36 Cut out
			601	28 27 ✓		38 " "
			540	28 88 ✓		" top CB
			520	29 08 ✓		48 P/L
			518	29 10 ✓	17 ℄	
			547	28 81 ✓	30 Edge Conc	
			485	29 43 ✓	39 Cut	
			521	29 07 ✓	" top CB	
			59	28 4 ✓	42 P/L	
81+53 44		400 EAST	520	29 08 ✓	℄ LINE INT ALAMEDA ST & JACKSON ST	
Going EAST ON JACKSON ST.					Left & North	℄ Right & South
1+19			560	28 [illegible] ✓		℄
1+38			597	28 31 ✓		℄ Edge Conc
1+40			604	28 24 ✓		℄ Flow Line
1+42			599	28 29 ✓		℄ Edge Conc
1+55 9			567	28 61 ✓		℄
			576	28 52 ✓		7 5 Pout
			583	28 45 ✓		13 Cut out
			594	28 34 ✓		15 " "
			530	28 98 ✓		" top CB

℄ LINE 17 OFF SET E.

F. B. 2526 Pg. 146 Job No. 6254 10 Division No. 10 Notes Red Plotted Profile
Survey of LINCOLN VILLAGE SD Date Date No.
Survey by VANDEREN Notes LeGAULT Notes Chkd S. H. MILLER Checked X-Sec.
Indexed A. C. Johnson Date Date Date No.

76L-298 S & E #307—1-56

PLEASE RETURN TO
LOS ANGELES COUNTY ENGINEER
700 LOS ANGELES COUNTY ENGINEERING BLDG.

NOTE: ANY ADDITIONS OR CHANGES ON THIS SHEET MUST BE MADE OR CIRCLED IN RED INK, WITH DATE AND NAME OF PERSON MAKING CHANGE.

Do not extend notes this side of this line.

STATION	B. S.	H. I.	F. S.	ELEV.	Left & North	℄	Right & South
1+55.9		3423	514	29 14			25 PIL
1+71.7			541	28 87		℄	
			556	28 72	7.5 Pavt		
			576	28 52	13 Cut out		
			594	28 34	15 " in		
			527	29 01	" top CB		
			504	29 24	25 PIL		
1+95.9			537	28 89		℄	
			555	28 73			7.5 Pavt
			573	28 55			13 Cut out
			589	28 39			15 " in
			526	29 02			" top CB
			518	29 10			25 PIL
			550	28 78	7.5 Pavt		
			573	28 55	13 Cut out		
			592	28 36	15 " in		
			523	29 05	" top CB		
			505	29 23	25 PIL		
2+95.9			[illegible]	28 88		℄	
			[illegible]	28 79			7.5 Pavt
			563	28 65			13 Cut out
			580	28 48			15 " in

Profile Notes Red. ____ Plotted ____ Job No. [illegible] Division No. [illegible]
No. ____ Date ____ Date ____ Survey of Lindsay Village S.D.
X-Sec. Notes Chkd. S. H. MILLER Checked ____ Survey by Vanderpool Notes D.L. Date 5-57
No. ____ Date ____ Date ____ Map No. ____ Indexed ____ Date ____

F. B. [illegible] Pg. [illegible]

76L-298 S & E #307—1-56

PLEASE RETURN TO
LOS ANGELES COUNTY ENGINEER
700 LOS ANGELES COUNTY ENGINEERING BLDG.

NOTE: ANY ADDITIONS OR CHANGES ON THIS SHEET MUST BE MADE OR CIRCLED IN RED INK, WITH DATE AND NAME OF PERSON MAKING CHANGE.

Do not extend notes this side of this line.

STATION	B. S.	H. I.	F. S.	ELEV.	Left & North	℄	Right & South
2+95 9		[illegible]	[illegible]	29 02			15 top CB
			509	29 19			25 PIL
			5[illegible]	28 84	7 5 Pavt		
			560	28 68	13 Cut out		
			57[illegible]	28 47	15 " "		
			513	29 15	" top CB		
			500	29 [illegible]	25 PIL		
Going North on Alameda St					Left & West		Right & East
81+86 5			514	29 14			
			551	28 77			19 Pavt
			585	28 43			36 Cut out
			602	28 26			39 " "
			536	28 92			" top CB
			505	29 20			48 PIL
			508	29 20	17 ℄		
			544	28 84	30 Edge Conc		
			530	28 48	39 Cut		
			515	29 13	" top CB		
			6.2	28 1	42 PIL		
82+26 5			512	29 16			
			547	28 81			19 Pavt

Line 17 offset East

F. S. 2526 Pg. 148 Job No. 6254 10 Division No. 10 Notes Red. Plotted Profile
Survey of Lincoln Village S.D. Date Date No. X-Sec.
Survey by Vanderen Notes Le Gault Notes Chkd. S. H. Miller Checked
Indexed C. Johnson Date Date Date No.

76L-298 S & E #307—1-56

PLEASE RETURN TO
LOS ANGELES COUNTY ENGINEER
700 LOS ANGELES COUNTY ENGINEERING BLDG.

NOTE: ANY ADDITIONS OR CHANGES ON THIS SHEET MUST BE MADE OR CIRCLED IN RED INK, WITH DATE AND NAME OF PERSON MAKING CHANGE.

Do not extend notes this side of this line.

STATION	B. S.	H. I.	F. S.	ELEV.	Left & West	Right & East
82+25 5		34 28	580	28 43		36 Cut out
			601	28 27		33 " "
			536	28 92		" top CB
			576	29 12		48 P/L
			502	29 26	17 ℄	
			525	28 93	30 Edge Cone	
			573	28 55	39 Cut	
			509	29 19	" top CB	
			59	28 4	42 P/L	
83+26 5			501	29 27		
			525	28 86		19 Pavt
			574	28 54		36 Cut out
			590	28 38		38 " "
			525	29 05		" top CB
			506	29 22		48 P/L
			496	29 32	17 ℄	
			521	29 07	30 Edge Cone	
			563	28 65	39 Cut	
			499	29 29	" top CB	
			55	28 8	42 PL	
T.P. 518		34 60	486	29 42	T.P.	

Line 17 Offset East

Profile Notes Red. Plotted Job No. Division No.
No. Date Date Survey of Lincoln Village S.D.
X-Sec. Notes Chkd. B. H. Miller Checked Survey by Vanderen Notes Date 5-57
No. Date Date Map No. Indexed

F. B. 2576 Pg. 140

76L-298 S & E #307—1-56

PLEASE RETURN TO
LOS ANGELES COUNTY ENGINEER
700 LOS ANGELES COUNTY ENGINEERING BLDG.

NOTE: ANY ADDITIONS OR CHANGES ON THIS SHEET MUST BE MADE OR CIRCLED IN RED INK, WITH DATE AND NAME OF PERSON MAKING CHANGE.

Do not extend notes this side of this line.

STATION	B. S.	H. I.	F. S.	ELEV.	Left & West	Right & East
84+20 3		3460	527	29 33		
			569	28 91		19 Part
			598	28 62		36 Cut out
			612	28 48		38 " in
			554	29 06		" top CB
			515	29 45		48 P/L
			520	29 40	17 ℄	
			548	29 12	30 Edge Cone	
			587	29 73	39 Cut	
			524	29 36	" top CB.	
			52	29 0	42 P/L	
84+36 26	1400 East		520	29 40	Line Int Alameda St & Van Buren	
t.P.	528	3469	519	29 41	t.P.	
Going East on Van Buren St					Left & North	℄ Right & South
1+19			567	29 02		℄
1+33			606	28 63		℄ Edge Cone
1+40			614	28 55		℄ Flow Line
1+42			606	28 63		℄ Edge Cone
1+57 2			572	28 97		℄
			575	28 94		7.5 Part

F. B. 2526 Pg. 150 Job No. 6254 10 Division No. 10 Notes Red Plotted Profile
Survey of Lincoln Village SD Date Date No. X-Sec.
Survey by Vanderen Notes Le Gault Notes Chkd S. H. Miller Checked
Index L. C. Johnson Date Date No.

76L-298 S & E #307—1-56

PLEASE RETURN TO
LOS ANGELES COUNTY ENGINEER
700 LOS ANGELES COUNTY ENGINEERING BLDG.

NOTE: ANY ADDITIONS OR CHANGES ON THIS SHEET MUST BE MADE OR CIRCLED IN RED INK, WITH DATE AND NAME OF PERSON MAKING CHANGE.

Do not extend notes this side of this line.

STATION	B. S.	H. I.	F. S.	ELEV.	Left & North	℄	Right & South
1+57.9		3469 ✓	585	2884 ✓			13 Cut out
			594	2875 ✓			15 " in
			541	2928 ✓			" top CB
			520	2949 ✓			25 P/L
1+72.2			551	2913 ✓		℄	
			555	2914 ✓	7.5 Pav't		
			571	2893 ✓	13 Cut out		
			588	2881 ✓	15 " in		
			523	2946 ✓	" top CB		
			510	2959 ✓	25 P/L.		
1+97.9			534	2935 ✓		℄	
			552	2917 ✓			7.5 Pav't
			569	2900 ✓			13 Cut out
			584	2885 ✓			15 " in
			541	2928 ✓			" top CB
			521	2948 ✓			25 P/L
			542	2927 ✓	7.5 Pav't		
			567	2902 ✓	13 Cut out		
			580	2889 ✓	15 " in		
			522	2947 ✓	" top CB		
			507	2962 ✓	25 P/L.		

Profile No. ____ Date ____ Notes Red. ____ Plotted ____ Job No. ____ Division No. ____ F. B. ____ Pg. ____

X-Sec. No. ____ Date ____ Notes Chkd. E. H. MILLER Checked ____ Date ____ Survey of Lincoln Village S.L. Survey by Vanderen Notes P.L. Date 5-59

No. ____ Date ____ Date ____ Map No. ____ Indexed ____ Date ____

76L-298 S & E #307—1-56

PLEASE RETURN TO
LOS ANGELES COUNTY ENGINEER
700 LOS ANGELES COUNTY ENGINEERING BLDG.

NOTE: ANY ADDITIONS OR CHANGES ON THIS SHEET MUST BE MADE OR CIRCLED IN RED INK, WITH DATE AND NAME OF PERSON MAKING CHANGE.

Do not extend notes this side of this line.

STATION	B. S.	H. I.	F. S.	ELEV.	Left & North	℄	Right & South
2+97.9		3469 ✓	523	2946 ✓		℄	
			537	2932 ✓			7.5 Pav't
			556	2913 ✓			13 Cut out
			571	2898 ✓			15 " IN
			522	2947 ✓			" top CB
			505	2964 ✓			25 P/L
			531	2938 ✓	7.5 Pav't		
			554	2915 ✓	13 Cut out		
			573	2896 ✓	15 " IN		
			515	2954 ✓	" top CB		
			495	2974 ✓	25 P/L		
Going North on Alameda St					Left & West		Right & East
84+70.3			516	2953 ✓			
			554	2915 ✓			19' Pav't
			588	2881 ✓			36 Cut out
			602	2867 ✓			38 " IN
			536	2933 ✓			" top CB
			513	2956 ✓			48 P/L
			509	2960 ✓	17 ℄		
			547	2922 ✓	30 Edge Pav't		
			587	2882 ✓	39 Cut		
			525	2944 ✓	" top CB.		

Line 17' off set East

F. B. 2526 Pg. 152 Job No. 6254 Division No. 10 Notes Red. Plotted Profile
Survey of Lincoln Village S.D. Date Date No. X-Sec.
Survey by Vanderen Notes Le Gault Notes Chkd. S. H. MILLER Checked
Indexed C. Johnson Date Date No.

76L-298 S & E #307—1-56

PLEASE RETURN TO
LOS ANGELES COUNTY ENGINEER
700 LOS ANGELES COUNTY ENGINEERING BLDG.

NOTE: ANY ADDITIONS OR CHANGES ON THIS SHEET MUST BE MADE OR CIRCLED IN RED INK, WITH DATE AND NAME OF PERSON MAKING CHANGE.

Do not extend notes this side of this line.

STATION	B. S.	H. I.	F. S.	ELEV.	Left & West	Right & East
84+70 3		3469 ✓	57	29 0 ✓	42 P/L	
85+10 3			508	29 61 ✓		
			552	29 17 ✓		19 Pav't
			579	28 [illegible] ✓		36 Cut out
			592	28 77 ✓		38 " in
			528	29 41 ✓		" top CB
			507	29 62 ✓		48 P/L
			504	29 65 ✓	17 ℄	
			539	29 30 ✓	30 Edge Cone	
			578	28 91 ✓	39 Cut	
			514	29 55 ✓	" top CB	
			55	29 2 ✓	42 P/L	
86+10 3			483	29 86 ✓		
			524	29 [illegible] ✓		19 Pav't
			552	29 17 ✓		36 Cut out
			574	28 95 ✓		38 " in
			510	29 59 ✓		" top CB
			484	29 85 ✓		48 P/L
			480	29 89 ✓	17 ℄	
			508	29 61 ✓	30 Edge Cone	
			550	29 19 ✓	39 Cut	

℄ Line 17' offset East

Profile Notes Red. Plotted Job No. Division No.
No. Date Date Survey of [illegible] Village S.D.
X-Sec. Notes Chkd. H. MILLER Checked Survey by VANDEIEN Notes [illegible] Date [illegible]
No. Date Date Map No. Indexed Date

F. B. [illegible] Pg. 10

76L-298 S & E #307—1-56

PLEASE RETURN TO
LOS ANGELES COUNTY ENGINEER
700 LOS ANGELES COUNTY ENGINEERING BLDG.

NOTE: ANY ADDITIONS OR CHANGES ON THIS SHEET MUST BE MADE OR CIRCLED IN RED INK, WITH DATE AND NAME OF PERSON MAKING CHANGE.

Do not extend notes this side of this line.

STATION	B. S.	H. I.	F. S.	ELEV.	Left & West	⊼ Right & East
86+10 3		3469 ✓	485	[illegible] ✓	39 top CB	
			50	[illegible] 7 ✓	42 P/L	
86+93 7			470	29 [illegible] ✓		⊼
			508	29 61 ✓		19 Pav't
			542	29 27 ✓		36 Cut out
			556	29 13 ✓		38 " in
			488	29 81 ✓		" top CB
			464	30 05 ✓		48 P/L
			460	30 09 ✓	17 ℄	
			492	29 77 ✓	30 Edge Cone	
			527	29 42 ✓	39 Cut	
			465	30 04 ✓	" top CB	
			49	29 8 ✓	42 P/L.	
87+18 86	1+00 East		464	30 05 ✓	⊼ Line Int Alameda St & Harrison St	
T.P.	538	3542 ✓	465	30 04 ✓	T.P.	
Going East on Harrison St					Left & North	℄ Right & South
1+19			576	29 66 ✓		℄ Pav't
1+38			616	29 26 ✓		℄ Edge Cone
1+40			621	29 21 ✓		℄ Flow Line
1+42			612	29 30 ✓		℄ Edge Cone

⊼ Line 17' offset East

F. S. 2526 Pg. 154 Job No 6254 10 Division No 10 Notes Red Plotted Profile
Survey of Lincoln Village S.D. Date Date No. X-Sec.
Survey by Vanderen Notes Le Gault Notes Chkd. S. H. Miller Checked
Indexed C. Johnson Date Date Date No.

76L-298 S & E #307—1-56

PLEASE RETURN TO
LOS ANGELES COUNTY ENGINEER
700 LOS ANGELES COUNTY ENGINEERING BLDG.

NOTE: ANY ADDITIONS OR CHANGES ON THIS SHEET MUST BE MADE OR CIRCLED IN RED INK, WITH DATE AND NAME OF PERSON MAKING CHANGE.

Do not extend notes this side of this line.

STATION	B. S.	H. I.	F. S.	ELEV.	Left & North	℄	Right & South
1+57.0		3542 ✓	582	29 60 ✓		℄	
			591	29 51 ✓			7.5 Pavt
			599	29 43 ✓			13 Cut out
			607	29 35 ✓			15 " in
			547	29 95 ✓			" top CB
			530	30 12 ✓			25 P/L
1+71.3			562	29 80 ✓		℄	
			567	29 75 ✓	7.5 Pavt		
			587	29 55 ✓	13 Cut out		
			602	29 40 ✓	15 " in		
			542	30 00 ✓	" top CB		
			527	30 15 ✓	25 P/L		
1+97.0			559	29 83 ✓		℄	
			572	29 70 ✓			7.5 Pavt
			586	29 56 ✓			13 Cut out
			599	29 43 ✓			15 " in
			548	29 94 ✓			" top CB
			533	30 09 ✓			25 P/L
			565	29 77 ✓	7.5 Pavt		
			588	29 54 ✓	13 Cut out		
			603	29 39 ✓	15 " in		
			543	29 99 ✓	" top CB		

Profile No. ____ Notes Red. ____ Plotted ____ Job No. ____ Division No. ____ F. B. ____ Pg. ____

Date ____ Date ____ Survey of [illegible] Hillier S.D.

Notes Chkd. F. H. MILLER Checked ____ Survey by [illegible] Notes D.L. Date 5-57

No. ____ Date ____ Date ____ Map No. ____ Indexed C. [illegible] Date ____

76L-298 S & E #307—1-56

PLEASE RETURN TO
LOS ANGELES COUNTY ENGINEER
700 LOS ANGELES COUNTY ENGINEERING BLDG.

NOTE: ANY ADDITIONS OR CHANGES ON THIS SHEET MUST BE MADE OR CIRCLED IN RED INK, WITH DATE AND NAME OF PERSON MAKING CHANGE.

Do not extend notes this side of this line.

STATION	B. S.	H. I.	F. S.	ELEV.	Left & North	℄	Right & South
1+97°		35 42	527	30 15	25 P/L		
2+97°			555	29 87		℄	
			560	29 82			7.5 Pav't
			579	29 [illegible]			13 Cut out
			590	29 [illegible]			15 " in
			550	29 92			" top CB
			533	30 09			25 P/L
			558	29 [illegible]	7.5 Pav't		
			578	29 [illegible]	13 Cut out		
			590	29 [illegible]	15 " in		
			546	29 [illegible]	" top CB		
			532	30 [illegible]	25 P/L		
Going North on Alameda St					Left & West	⊼	Right & East
87+72°			522	30 [illegible]		⊼	
			556	29 [illegible]			19' Pav't
			592	29 [illegible]			36 Cut out
			608	29 [illegible]			38 " in
			542	30 [illegible]			" top CB
			518	30 [illegible]			48 P/L
			511	30 31	17 ℄		
			544	29 98	30 Edge Cone		

⊼ Line 17' offset East

F. B. 2526 Pg. 156 Job No. 6254 Division No. 10 Notes Red. Plotted Profile
Survey of Lincoln Village 5.0 Date Date No. X-Sec.
Survey by Vanderen Notes Le Gault Notes Chkd. E. H. MILLER Checked
Index R. C. Johnson Date Date Date No.

76L-298 S & E #307—1-56

PLEASE RETURN TO
LOS ANGELES COUNTY ENGINEER
700 LOS ANGELES COUNTY ENGINEERING BLDG.

NOTE: ANY ADDITIONS OR CHANGES ON THIS SHEET MUST BE MADE OR CIRCLED IN RED INK, WITH DATE AND NAME OF PERSON MAKING CHANGE.

Do not extend notes this side of this line.

STATION	B. S.	H. I.	F. S.	ELEV.	Left & West	Right & East
87+72 2		3542 ✓	588	29 54 ✓	39 Cut	
			524	30 18 ✓	" top CB	
			55	29 9 ✓	42 P/L	
88+12 2			510	30 32 ✓		
			544	29 98 ✓		19 Pavt
			582	29 60 ✓		36 Cut out
			598	29 44 ✓		38 " IN
			531	30 11 ✓		" top CB
			511	30 31 ✓		48 P/L
			497	30 45 ✓	17 ℄	
			535	30 07 ✓	30 Edge Cone	
			576	29 66 ✓	39 Cut	
			510	30 32 ✓	" top CB	
			58	29 [illegible] ✓	42 P/L	
88+91 2			546	29 96 ✓	29° Rt top Metro Water M.H. Locked & Sealed.	
89+12 2			488	30 54 ✓		
			525	30 17 ✓		19 Pavt
			558	29 84 ✓		36 Cut out
			572	29 70 ✓		38 " IN
			507	30 35 ✓		" top CB
			486	30 56 ✓		48 P/L

LINE 17' OFFSET EAST

Profile No. Y.S.C. Date Notes Red. Plotted Job No. Division No. F. B. PG.

Notes Chkd S. H. MILLER Date Checked Survey of Vanderen Notes D.L. Date 5-59

No. Date Date Map No. Indexed C. J. [illegible] Date

76L-298 S & E #307—1-56

PLEASE RETURN TO
LOS ANGELES COUNTY ENGINEER
700 LOS ANGELES COUNTY ENGINEERING BLDG.

NOTE: ANY ADDITIONS OR CHANGES ON THIS SHEET MUST BE MADE OR CIRCLED IN RED INK, WITH DATE AND NAME OF PERSON MAKING CHANGE.

Do not extend notes this side of this line.

STATION	B. S.	H. I.	F. S.	ELEV.	Left & West	⊼ Right & East
89+12.2		3542	479	3063 ✓	17 ℄	
			511	3031 ✓	30 Edge Cone	
			552	2991 ✓	39 Cut	
			489	3053 ✓	" top CB	
			51	303 ✓	42 P/L	
89+89.0			464	3078 ✓		⊼
			500	3042 ✓		19 Paut
			537	3005 ✓		36 Cut out
			550	2992 ✓		38 " in
			481	3061 ✓		" top CB
			462	3080 ✓		48 P/L
			457	3085 ✓	17 ℄	
			480	3062 ✓	30 Edge Cone	
			533	3009 ✓	39 Cut	
			468	3072 ✓	" top CB	
			48	30[illegible] ✓	42 P/L	
90+14.14	1+00 East		462	3080 ✓	⊼ Line Int Alameda St & Tyler St	
T.P.	439	3517 ✓	464	3078 ✓	T.P.	
Going East on Tyler St					Left & North	℄ Right & South
1+19			466	3051 ✓		℄ Paut
1+38.0			509	3008 ✓		℄ Edge Cone

⊼ Line 17' offset East

F. B. 2526 Pg. 158
Job No. 6254.10 Division No. 10 Notes Red. Plotted Profile
Survey of Lincoln Village S.D. Date Date No. X-Sec.
Survey by Vandeven Notes Le Gault Notes Chkd. S. H. Miller Checked
Index C. Johnson Date Date No.

76L-298 S & E #307—1-56

PLEASE RETURN TO
LOS ANGELES COUNTY ENGINEER
700 LOS ANGELES COUNTY ENGINEERING BLDG.

NOTE: ANY ADDITIONS OR CHANGES ON THIS SHEET MUST BE MADE OR CIRCLED IN RED INK, WITH DATE AND NAME OF PERSON MAKING CHANGE.

Do not extend notes this side of this line.

STATION	B. S.	H. I.	F. S.	ELEV.	Left of South	℄ Right of South
1+40			515	30 02		℄ Flow line
1+42		3517	507	30 10		℄ Edge conc
1+56			482	30 35		℄
			490	30 27		7.5 Pavt
			498	30 19		13 Cut out
			512	30 05		15 " "
			445	30 72		" top CB
			436	30 81		25 P/L
1+72			460	30 57		℄
			470	30 47	7.5 Pavt	
			480	30 37	13 Cut out	
			491	30 26	15 " "	
			435	30 82	" top CB	
			428	30 89	25 P/L	
1+96			465	30 52		℄
			468	30 49		7.5 Pavt
			481	30 36		13 Cut out
			495	30 22		15 " "
			453	30 64		" top CB
			446	30 71		25 P/L
			464	30 53	7.5 Pavt	
			475	30 42	13 Cut out	

Profile No. ____ Date ____ Notes Red. ____ Plotted ____ Job No. ____ Division No. ____ F. B. ____ Pg. ____

No. ____ Date ____ Date ____ Survey of ____ Date ____

No. ____ Date ____ Date ____ Map No. ____ Indexed ____ Date ____

76L-298 S & E #307—1-56

PLEASE RETURN TO
LOS ANGELES COUNTY ENGINEER
700 LOS ANGELES COUNTY ENGINEERING BLDG.

NOTE: ANY ADDITIONS OR CHANGES ON THIS SHEET MUST BE MADE OR CIRCLED IN RED INK, WITH DATE AND NAME OF PERSON MAKING CHANGE.

Do not extend notes this side of this line.

STATION	B. S.	H. I.	F. S.	ELEV.	Left & North	℄	Right & South
1+96.3		35 17 ✓	490	30 27 ✓	15 Cut in		
			445	30 72 ✓	" top CB		
			431	30 86 ✓	25 P/L		
2+96.3			465	30 52 ✓		℄	
			489	30 28 ✓			7.5 Pavt
			490	30 27 ✓			13 Cut out
			457	30 60 ✓			15 " in
			443	30 74 ✓			" top CB
			475	30 42 ✓	7.5 Pavt		
			491	30 26 ✓	13 Cut out		
			505	30 12 ✓	15 " in		
			446	30 71 ✓	" top CB		
			430	30 87 ✓	25 P/L		
Going North on Alameda St.					Left & West	⊼	Right & East
90+68			415	31 02 ✓		⊼	
			457	30 60 ✓			19 Pavt
			486	30 31 ✓			36 Cut out
			502	30 15 ✓			38 " in
			436	30 81 ✓			" top CB
			414	31 03 ✓			48 P/L
			404	31 13 ✓	17 ℄	⊼ Line 17 offset East	

F. B. 2526 PG. 160 Job No. 6254 10 Division No. 10 Notes Red Plotted Profile
Survey of Lincoln Village S.D. Date Date No.
Survey by Vanderen Notes Le Gault Notes Chkd. S. H. MILLER Checked X-Sec.
Indexed E. C. Johnson Date Date Date No.

76L-298 S & E #307—1-56

PLEASE RETURN TO
LOS ANGELES COUNTY ENGINEER
700 LOS ANGELES COUNTY ENGINEERING BLDG.

NOTE: ANY ADDITIONS OR CHANGES ON THIS SHEET MUST BE MADE OR CIRCLED IN RED INK, WITH DATE AND NAME OF PERSON MAKING CHANGE.

Do not extend notes this side of this line.

STATION	B. S.	H. I.	F. S.	ELEV.	Left & West	⊼ Right & East
90+68°		3517 ✓	429	3088 ✓	31 Edge Cone	
			481	3036 ✓	40 Cut out	
			508	3009 ✓	42 " IN	
			448	3069 ✓	" top CB	
			47	305 ✓	45' Lt.	
91+08			402	3115 ✓		⊼
			440	3077 ✓		19 Pavt
			471	3046 ✓		36 Cut out
			492	3025 ✓		38 " IN
			421	3096 ✓		" top CB
			395	3122 ✓		48 P/L
			397	3120 ✓	17 ℄	
			433	3084 ✓	30 Edge Cone	
			495	3022 ✓	46 Cut out	
			512	3005 ✓	48 " IN	
			448	3069 ✓	" top CB	
			53	299 ✓	51' Lt.	
91+15			1248	2269 ✓	66' Lt Flow Line 24" Cor. Pipe S.D. out Let	
92+08			305	3212 ✓		⊼
			386	3131 ✓		19 Pavt
			418	3099 ✓		36 Cut out
			435	3082 ✓		38 " IN
			367	3150 ✓		" top CB

⊼ Line 17' offset East.

Profile Notes Red. ____ Plotted ____ Job No. ____ Division No. ____ F. B. ____ Pg. ____

No. ____ Date ____ Date ____ Survey of [illegible] Village S.D. Date 5-59

No. ____ Date ____ Date ____ Map No. ____ Index [illegible] C. Job [illegible]

76L-298 S & E #307—1-56

PLEASE RETURN TO
LOS ANGELES COUNTY ENGINEER
700 LOS ANGELES COUNTY ENGINEERING BLDG.

NOTE: ANY ADDITIONS OR CHANGES ON THIS SHEET MUST BE MADE OR CIRCLED IN RED INK, WITH DATE AND NAME OF PERSON MAKING CHANGE.

Do not extend notes this side of this line.

STATION	B. S.	H. I.	F. S.	ELEV.	Left & West	Right & East
92+08		35 17 ✓	355	31 62 ✓		48
			280	32 37 ✓	17 ℄	
			295	32 22 ✓	40 Pavt	
			300	32 17 ✓	78 Cutout	
			306	32 11 ✓	80 " IN	
			292	32 35 ✓	" top CB	
			33	31 9 ✓	83' Lt	
92+56 6			294	32 23 ✓		℄
			349	31 68 ✓		19 Pavt
			382	31 35 ✓		36 Cutout
			396	31 21 ✓		38 " IN
			327	31 90 ✓		" top CB
			309	32 08 ✓		48 P/L
92+88 63			392	31 25 ✓	⊼ Line Int. Alameda	St & Dominguez St
t.P	252	35 31 ✓	238	32 79 ✓	t.P.	
93+00 7			7 44	27.87 ✓	38 6 Lt Flow Line	⊼ of S.D. opening
93+21 7			321	32 10 ✓		⊼
			329	32 02 ✓	20 Pavt	
			332	31 99 ✓	38 Cutout	

⊼ Line 17' off set East

F. B. 2526 Pg. 162 Job No. 6254 10 Division No. 10 Notes Red. Plotted Profile
Survey of Lincoln Village S.D. Date Date No.
Survey by Vanderen Notes Le Gault Notes Chkd. S. H. Miller Checked X-Sec.
Indexed C. Johnson Date Date Date No.

76L298 S & E #307 9-54

PLEASE RETURN TO
LOS ANGELES COUNTY SURVEYOR
726 LOS ANGELES COUNTY ENGINEERING BLDG.

NOTE: ANY ADDITIONS OR CHANGES ON THIS SHEET MUST BE MADE OR CIRCLED IN RED INK, WITH DATE AND NAME OF PERSON MAKING CHANGE.

Do not extend notes this side of this line.

STATION	B. S.	H. I.	F. S.	ELEV.	Left & West	Right & East
93+21 1		3531	352	3179	40 Cut in	
			285	3246	" top CB	
			291	3240	43' Lt	
93+41 2			1062	[illegible]	43 1 Rt Flowline of S.D. M.H. VAULT	
93+55			354	3177		
			371	3160		15 Pavt
			381	3150		31 Cutout
			403	3123		38 " in
			344	3187		" top CB
			345	3186		48 P/L
94+44 4			466	3065		
			488	3043	20 Pavt	
			542	2989	35 5 Cutout	
			588	2943	40 " in	
			496	3035	" top CB	
			751	2780	" Flowline Catch Basin	
94+77			489	3042		
			515	3016		15
			556	2975		31 Cutout
			611	2920		38 " in

Profile Notes Red. ____ Plotted ____ Job No. [illegible] Division No. [illegible] F. B. [illegible] Pg. [illegible]

No. ____ Date ____ Date ____ Survey of [illegible] S.D.

No. ____ Date ____ Date ____ Map No. ____ Indexed ____ Date ____

76L298 S & E #307 9-54

PLEASE RETURN TO
LOS ANGELES COUNTY SURVEYOR
726 LOS ANGELES COUNTY ENGINEERING BLDG.

NOTE: ANY ADDITIONS OR CHANGES ON THIS SHEET MUST BE MADE OR CIRCLED IN RED INK, WITH DATE AND NAME OF PERSON MAKING CHANGE.

Do not extend notes this side of this line.

F. B. 2526 Pg. 164 | Job No. 6254-10 | Division No. 10 | Notes Red. | Plotted | Profile No.
Survey of LINCOLN VILLAGE S.D. | Date | X-Sec. No.
Survey by VAN GREEN | Notes | Notes Chkd. | Date | Checked C. H. MILLER | Date
Indexed | Date | Date | No.

STATION	B. S.	H. I.	F. S.	ELEV.	Left of West	℄	Right of East
94+77°		3534	516	3015			38 top CB
			1011	2523			" FLOW LINE IN BASIN
100+93°			445	3089	33' Rt top Metro Water	℄ LINE	M.H. Locked & Sealed
Going West on Dominguez St					Left of South	℄	Right of North
1+00			307	3224			
1+40 Z			278	3253		℄	
			279	3252			11.5 Pavt
			291	3240			23 Curb
			270	3261			" top CB
			28	325			25' Rt
			276	3255	15' Pavt Lt		
			278	3253	30' Pavt Lt		
2+00			287	3244		℄	
3+00	NOTICE		170	3361		℄	
For Going East on Dominguez St See LINE "C" FB 2546 Pg.							
BM-5-37			804	2727	BM.-5-37 (U.S. 4097 R768-1945) Elev 27.266 F.B. 1206-36 Near Dominguez & Alameda St About 168' S of the Dominguez St. Crossing & 2' S of a Flag Pt & Culvert in the Top of the Wing Wall. 1.2' S.W. of the N.E. End & 175' East of the E of the Track. Std disc stamped R768-1945.		

Profile No.	Notes Red Date	Plotted Date	Job No. 62540	Division No.	F.B.	Pg. 115
X-Sec. No.	Notes Chkd. Date	Checked Date	Survey of Lincoln Village S.D.			
			Survey by Lino	Notes Lino	Date 1-25-60	
			Map No.	Indexed	Date	

STATION	B.S.	H.I.	F.S.	ELEV.	
					U.N. 6254.10 LINCOLN VILLAGE S.D. PROJECT No 541
					INVERTS OF S.M.H. AT 223 RO ST & ALAMADA
				1-25-60 LINO	
			WILKS HILL		
		MCKNIGHT MASUDA			

NOTE: ANY ADDITIONS OR CHANGES ON THIS SHEET MUST BE MADE OR CIRCLED IN RED INK, WITH DATE AND NAME OF PERSON MAKING CHANGE.

Do not extend notes this side of this line.

PLEASE RETURN TO
LOS ANGELES COUNTY ENGINEER
700 Los Angeles County Engineering Bldg.

76L-296 CE 307 11-58

76L-298 CE 307 11-58

PLEASE RETURN TO
LOS ANGELES COUNTY ENGINEER
700 LOS ANGELES COUNTY ENGINEERING BLDG.

NOTE: ANY ADDITIONS OR CHANGES ON THIS SHEET MUST BE MADE OR CIRCLED IN RED INK, WITH DATE AND NAME OF PERSON MAKING CHANGE.

Do not extend notes this side of this line.

STATION	B.S.	H.I.	F.S.	ELEV.	ALAMEDA	STREET
BM SD 2306	4 17	27 80		23 634	BM 2306 EL= 23.634	PER F.B. 2526 - 11
35+84.1 NORTH			5 17	22 63	AVE. RIM S.M.H.	57 8 Rt. OF ℄ ALAMEDA
			20.68	7 12	10" INLET SOUTH	5.17 ROD; 14.70 MEAS; 0.83 DIA; 20.70
			20.70	7 10	10" OUTLET NORTHWLY	5.17 ROD; 14.68 MEAS; 0.83 DIA; 20.68
BM SD 2306			4 17	23 63	BM 2306 EL= 23.634	PER F.B. 2526 - 11

F.B. 2526 Pg. 166

Job No. 6254.10 Division No. 10 Notes Red Plotted Profile

Survey of Lincoln Village S.D. Date Date No. X-Sec.

Survey by Lino Notes Lino Notes Chkd. Checked No.

Indexed Date Date Date

Profile	Notes Red.	Plotted	Job No. 6254.10	Division No. 10	F. B. 2526	Pg. 169
No.	Date	Date	Survey of Lincoln Village SD			
[redacted]	Notes [redacted]	[redacted]	[redacted]	5-59		
No.	Date	Date	Map No.	Indexed C. John	Date 5-22-59	

J.N. 6254.10

invert elevations in S. M. H.
on line A

LINCOLNVILLAGE SD

5-59
Van Deren
Le Gault
Bazen
Turrill
Siemann

STATION	B. S.	H. I.	F. S.	ELEV.

NOTE: ANY ADDITIONS OR CHANGES ON THIS SHEET MUST BE MADE OR CIRCLED IN RED INK, WITH DATE AND NAME OF PERSON MAKING CHANGE.

PLEASE RETURN TO
LOS ANGELES COUNTY SURVEYOR
726 LOS ANGELES COUNTY ENGINEERING BLDG.

Do not extend notes this side of this line.

76L298 S & E #307 9-54

76L298 S & E #307 9-54

PLEASE RETURN TO
LOS ANGELES COUNTY SURVEYOR
726 LOS ANGELES COUNTY ENGINEERING BLDG.

NOTE: ANY ADDITIONS OR CHANGES ON THIS SHEET MUST BE MADE OR CIRCLED IN RED INK, WITH DATE AND NAME OF PERSON MAKING CHANGE.

Do not extend notes this side of this line.

STATION	B. S.	H. I.	F. S.	ELEV.		
2306	6 39	30.02 ✓		23.63 ✓	SD 2306 Elev = 23.634 FB 2526-11 Alameda st & 223rd st N.W. Cor Cut spk in curb. 40± N. ℄ int	
S. J. C.	31' E ℄ Alameda st			at 36+21.5		
					Rod 7.13 chain 15.04 Diam 1.00	Rod 7.13 chain 15.11
12" inlet E.			23 17	6.85 ✓	23.17 Diam 1.84	Rod 7.13 chain 15.08
22" inlet N.			24 08	5.94 ✓	24.08 Diam 0.84	Rod 7.13 chain 15.10
10" H.C. S.E.			23 05	6.97 ✓		23.05 Diam 2.00
24" outlet W.			24.23	5.79 ✓		24.23
"Note" See pg 166 For invert elevations on S.M.H. at 35+84 L						1-26-60 Van
S. M. H.	11°	N. ℄ 223rd st		& 433'	E. ℄ int of Alameda st	
					Rod 6.84 chain 14.24 Diam 1.00	Rod 6.84 chain 14.28
12" inlet E.			22 08	7.94 ✓	22.08 Diam 1.00	
12' outlet W.			22 12	7.90 ✓		22.12

F. B. 2526 Pg. 170 Job No. 6254.10 Division No. 10 Notes Red. Plotted Profile
Survey of Lincoln Village SD Date 5-59 Date No.
Survey by Van Deren Notes ✓ Notes Chkd. E. H. MILLER Checked X-Sec.
Indexed C. Johnson Date Date Date No.

76L298 S & E #307 9-5/

PLEASE RETURN TO
LOS ANGELES COUNTY SURVEYOR
726 LOS ANGELES COUNTY ENGINEERING BLDG.

NOTE: ANY ADDITIONS OR CHANGES ON THIS SHEET MUST BE MADE OR CIRCLED IN RED INK, WITH DATE AND NAME OF PERSON MAKING CHANGE.

Do not extend notes this side of this line.

STATION	B. S.	H. I.	F. S.	ELEV.			
		30.02 ✓					
S. J. C.		10° N. ℄ 223rd st & 537' W. ℄ int Alameda st					
					Rod 8.41 chain 14.80 Diam 2.00	Rod 8.41 chain 14.82 Diam 2.00	Rod 8.41 chain 8.46 Diam 0.67
24" inlet E.			25.21	4.81 ✓	25.21		
24" outlet W.			25.23	4.79 ✓		25.23	
8" inlet S.			17.54	12.48 ✓			17.54
T.P.	4.75	28.69 ✓	6.08	23.94 ✓	T. P.		
S. M. H. 31' E ℄ Alameda st at 39+80.5							
					Rod 5.02 chain 15.73 Diam 1.84		
22" inlet N.			22.59	6.10 ✓	22.59	Rod 5.02 chain 15.79 Diam 1.84	
22" outlet S.			22.65	6.04 ✓		22.65	
S. M. H. 31' E ℄ Alameda st. at 43+30.6							
					Rod 4.70 chain 15.82 Diam 1.84	Rod 4.70 chain 15.82 Diam 1.84	
22" inlet N.			22.36	6.33 ✓	22.36		
22" outlet S.			22.36	6.33 ✓		22.36	

Profile Notes Red. ____ Plotted ____ Job No. ____ Division No. 10 F. B. 2 Pg.

No. ____ Date ____ Date ____ Survey of [illegible] Date 5-59

No. ____ Date ____ Date ____ Map No. ____ Indexed ____ Date ____

76L298 S & E #307 9-54

PLEASE RETURN TO
LOS ANGELES COUNTY SURVEYOR
726 LOS ANGELES COUNTY ENGINEERING BLDG.

NOTE: ANY ADDITIONS OR CHANGES ON THIS SHEET MUST BE MADE OR CIRCLED IN RED INK, WITH DATE AND NAME OF PERSON MAKING CHANGE.

Do not extend notes this side of this line.

STATION	B. S.	H. I.	F. S.	ELEV.			
		28 69 ✓					
T. P.	5 18	29.78 ✓	4 09	24.60 ✓	T. P.		
S. M. H. 31° E ℄ Alameda St. at 50+29.5							
					Rod 4.19 chain 16.57 Diam 1.84		
22" inlet N.			22.60	7.18 ✓	22.60	Rod 4.19 chain 16.61 Diam 1.84	
22" outlet S.			22.64	7.14 ✓		22.64	
T. P.	5.03	30.62 ✓	4.19	25 59 ✓	T. P.		
S. M. H. 31' E. ℄ Alameda St. at 53+88.5							
					Rod 5.16 chain 16.18 ok van Diam 1.84		
22" inlet N.			23 18	7.44 ✓	23.18	Rod 5.16 chain 16.08 ok van Diam 1.84	
22" outlet S.			23 08	7.54 ✓		23.08	
S. J. C. 31° E ℄ Alameda St. at 57+48.7							
					Rod 5.23 chain 15.67 Diam 1.84		
22" inlet N.			22.74	7.88 ✓	22.74	Rod 5.23 chain 15.40 Diam 1.00	
12" inlet E.			21 63	8.99 ✓		21.63	Rod 5.23 chain 15.73 Diam 1.84
22" outlet S.			22.80	7.82 ✓			22.80

F. B. 2526 Pg. 172 Job No. 6254.10 Division No. 10 Notes Red. Plotted Profile
Survey of Lincoln Village SD Date 5-59 Date No.
Survey by Van Deren Notes Var Notes Chkd. S. H. MILLER Checked X-Sec.
Indexed R. C. Johnson Date Date Date No.

76L298 S & E #307 9-54

PLEASE RETURN TO
LOS ANGELES COUNTY SURVEYOR
726 LOS ANGELES COUNTY ENGINEERING BLDG.

NOTE: ANY ADDITIONS OR CHANGES ON THIS SHEET MUST BE MADE OR CIRCLED IN RED INK, WITH DATE AND NAME OF PERSON MAKING CHANGE.

Do not extend notes this side of this line.

STATION	B. S.	H. I.	F. S.	ELEV.			
		30 62 ✓					
S. M.H.		46° E. ℄ Alameda st. at 57+48.7					
					Rod 5.60 Chain 15.02 Diam 1.00		
12" outlet W			21.62	9.00 ✓	21.62		
Note: could not get elev on inlet E. due to trap in M.H.							
T.P.	5 20	31.41 ✓	4.41	26.21 ✓	T.P.		
S. M.H.		31° E. ℄ Alameda st. at 61+10.3					
					Rod 5.59 Chain 15.77 Diam 1.84	Rod 5.59 Chain 15.77 Diam 1.84	
22" inlet N.			23 20	8.21 ✓	23.20		
22" outlet S.			23 20	8.21 ✓			23.20
S. J. C.		31' E. ℄ Alameda st. at 64+25.9					
					Rod 5.11 Chain 16.06 Diam 1.84	Rod 5 11 Chain 16.01 Diam 1.84	
22" inlet N.			23 01	8.40 ✓	23.01		Rod 5.11 Chain 15.91 Diam 0.67
22" outlet S.			22 96	8.45 ✓		22.96	
8" H.C. East			21 69	9.72 ✓			21.69

Profile Notes Red. ____ Plotted ____ Job No. ____ Division No. 16 F. B. ____ Pg. ____

No. ____ Date ____ No. ____ Date ____ No. ____ Date ____ Map No. ____ Index ____ Date ____

76L298 S & E #307 9-54

PLEASE RETURN TO
LOS ANGELES COUNTY SURVEYOR
726 LOS ANGELES COUNTY ENGINEERING BLDG.

NOTE: ANY ADDITIONS OR CHANGES ON THIS SHEET MUST BE MADE OR CIRCLED IN RED INK, WITH DATE AND NAME OF PERSON MAKING CHANGE.

Do not extend notes this side of this line.

STATION	B. S.	H. I.	F. S.	ELEV.				
		31.41 ✓						
D. J. C.	14°	E. ℄ Alameda St. at 64+76°						
					Rod 4.83 chain 16.20 Diam 1.84	Rod 4.83 chain 16.24 Diam 1.84		
22" inlet E.			22.87	8.54 ✓	22.87			
22" outlet S.			22.91	8.50 ✓		22.91	Rod 4.83 chain 7.14 Diam 0.67	Rod 4.83 chain 16.15 Diam 0.67
8" inlet W.			12.64	18.77 ✓			12.64	
8" Drop inlet W.			21.65	9.70 ✓				21.65
"Note" For MH on Carson St E. of Alameda St See line "B"								
S. M. H. 30° N. ℄ Carson St. & 31.4 W. ℄ int Alameda St								
					Rod 2.89 chain 5.46 Diam 0.67	Rod 2.89 chain 7.05 Diam 0.67		
8" inlet W.			9.02	22.39 ✓	9.02			
8" outlet E.			10.61	20.80 ✓		10.61		
23 1/2			4.26	27.15 ✓	BM. S D. 23 1/2 Elev = 27.147 FB 2526-13 Alameda St & Washington St. (W. side) nail in lead in curb on ℄ prod.			

F. B. 2526 Pg. 174 Job No. 6254.10 Division No. 10 Notes Red. Plotted Profile
Survey of Lincoln Village SD Date 5-59 Date No.
Survey by Van Deren Notes V Notes Chkd. S. H. Miller Checked X-Sec.
Indexed C. Johnson Date Date No.

Profile Notes Red. Plotted Job No. 6254.10 Division No. 10 F. B. 2526 Pg. 175

No. Date Date Survey of Lincoln Village SD

[redacted] Notes [redacted] Survey by Van Deren Notes Van Date 5-59

No. Date Date Map No. Indexed [redacted]

J. N. 6254.10

invert elevations in S.D.M.H.
on line 'A'

Lincoln Village SD

5-59
Van Deren
Legault
Bazen
Turrill
Siemann

STATION	B. S.	H. I.	F. S.	ELEV.

NOTE: ANY ADDITIONS OR CHANGES ON THIS SHEET MUST BE MADE OR CIRCLED IN RED INK, WITH DATE AND NAME OF PERSON MAKING CHANGE.

PLEASE RETURN TO
LOS ANGELES COUNTY SURVEYOR
726 LOS ANGELES COUNTY ENGINEERING BLDG.

Do not extend notes this side of this line.

76L298 S & E #307 9-54

76L298 S & E #307 9-54

PLEASE RETURN TO
LOS ANGELES COUNTY SURVEYOR
726 LOS ANGELES COUNTY ENGINEERING BLDG.

NOTE: ANY ADDITIONS OR CHANGES ON THIS SHEET MUST BE MADE OR CIRCLED IN RED INK, WITH DATE AND NAME OF PERSON MAKING CHANGE.

Do not extend notes this side of this line.

STATION	B. S.	H. I.	F. S.	ELEV.		
2319	6.00	36.03 ✓		30.03 ✓	SD 2319 Elev = 30.031 FB 2526-14 Alameda st & ℄ prod of Harrison st prod L & T. in W. curb. of Alameda st.	
S. D. M. H. 12.5 E. of 17' offset line. at 91+58.0						
					Rod 4.67 Chain 5.49 Diam 2.00 12.16	Rod 4.67 chain 5.37 Diam 2.00 12.04
24" inlet N			12.16	23.87 ✓		
24" outlet SW			12.04	23.99 ✓		
S. D. M. H. 13e E. of 17' offset line at 92+66.9						
					Rod 4.05 chain 5.60 Diam 2.00 11.65	Rod 4.05 chain 5.62 Diam 2.00 11.67
24" inlet N.			11.65	24.38 ✓		
24" inlet E.			11.67	24.36 ✓		
24" outlet S.			11.61	24.42 ✓		
T.P.	4.09	35.93 ✓	4.19	31.84 ✓	T. P.	
SD 2319			5.90	30.03 ✓	SD 2319 Elev = 30.031 FB 2526-14 Alameda st & ℄ prod of Harrison st L & T in W. curb of Alameda st	

Profile
No.
X-Sec.
No.
Plotted
Date
Checked
Date
Notes Red
Date 5-59
Notes Chkd. H. M.
Date
Division No. 10
Job No. 6259.10
Survey of Lincoln Village SD
Survey by Van Deven
Notes Van
Index C. Johnson
Date
F. B. 2526 Pg. 176

Notes Ck'd by Miller
Map No.
Office Work
Checked
Date

Survey of Lincoln Village SD
Surveyed by M. A. Van Deren
Notes Van Date 5-59
Indexed C. Johnson 5-28-59

F. B. 2526 Pg. 110

J.N. 6254.10

CENTER LINE SURVEY

LINE-B

LINCOLN VILLAGE STORM DRAIN

PROJECT Nº 541

5-59
Van Deren
LeGault
Bazen
Turrill
Siemann

Note: Any Additions or Changes on This Sheet Must Be Made or Circled in Red Ink With Date and Name of Person Making Change.

Do not extend notes this side of this line.

RETURN TO
LOS ANGELES COUNTY ENGINEER
900 LOS ANGELES COUNTY ENGINEERING BLDG.

763098 CE #247 7-53

F. B. 2526 PG. 178

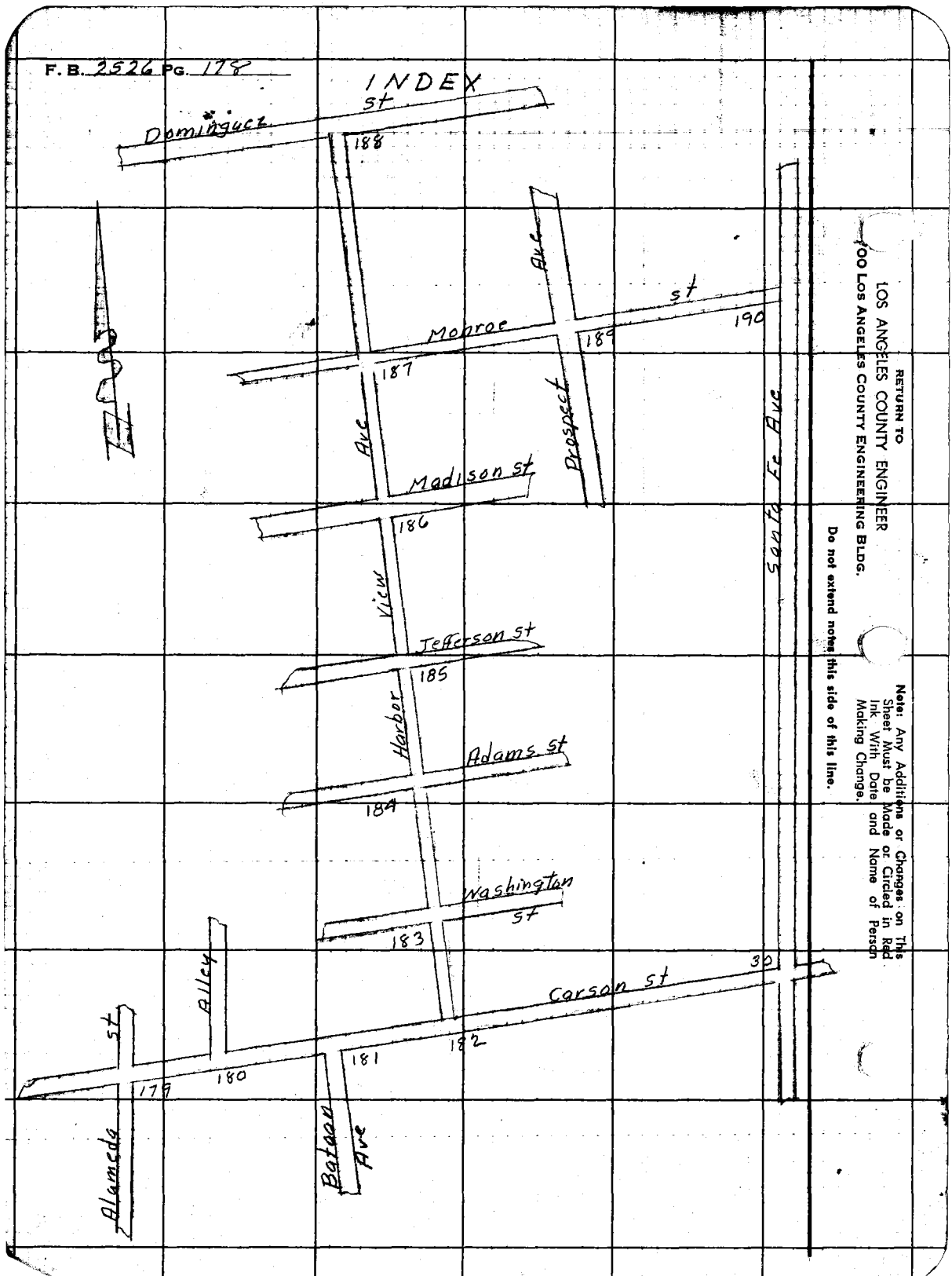

RETURN TO
LOS ANGELES COUNTY ENGINEER
700 LOS ANGELES COUNTY ENGINEERING BLDG.

Do not extend notes this side of this line.

Note: Any Additions or Changes on This Sheet Must be Made or Circled in Red Ink With Date and Name of Person Making Change.

Notes Ck'd by Miller
Map No.
Office Work
Checked
Date

Survey of Lincoln Village SD
Surveyed by M.A. Van Deron
Notes Van Date 5-59
Indexed A. C. Johnson

F.B. 2526 Pg. 179

To bot pg 180

W.S. 30-A-2

angle point Fd
spk. 3" dp per
FB 2526-29
= 1+00 To East ✓

149.15 T = 68 = 149.15 ✓

Note: Any Additions or Changes on This Sheet Must be Made or Circled in Red Ink With Date and Name of Person Making Change.

Do not extend notes this side of this line.

RETURN TO
LOS ANGELES COUNTY ENGINEER
700 LOS ANGELES COUNTY ENGINEERING BLDG.

763095 CE #247—7-59

F. B. 2526 PG. 180

To bot pg 181

W.S. 30 - A-2

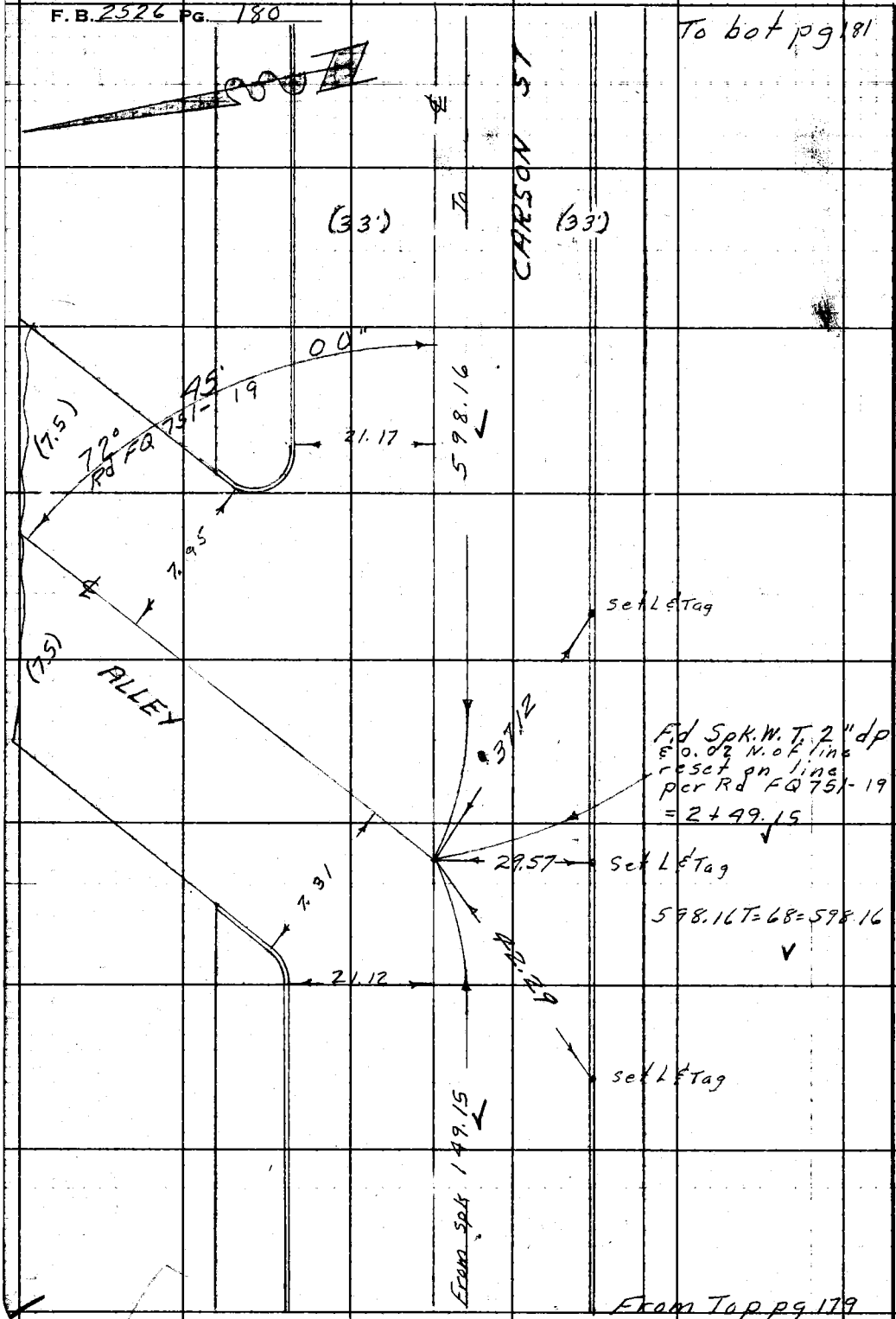

From Top pg 179

RETURN TO
LOS ANGELES COUNTY ENGINEER
00 LOS ANGELES COUNTY ENGINEERING BLDG.

Do not extend notes this side of this line.

Note: Any Additions or Changes on This Sheet Must Be Made or Circled in Red Ink With Date and Name of Person Making Change.

Notes Ck'd by Miller	Survey of Lincoln Village SD
Map No.	
Office Work	Surveyed by M.A. Van Deren
Checked	Notes Van Date 5-59
Date	Indexed A. C. Johnson

F.B. 2526 Pg. 181

To bot pg 182

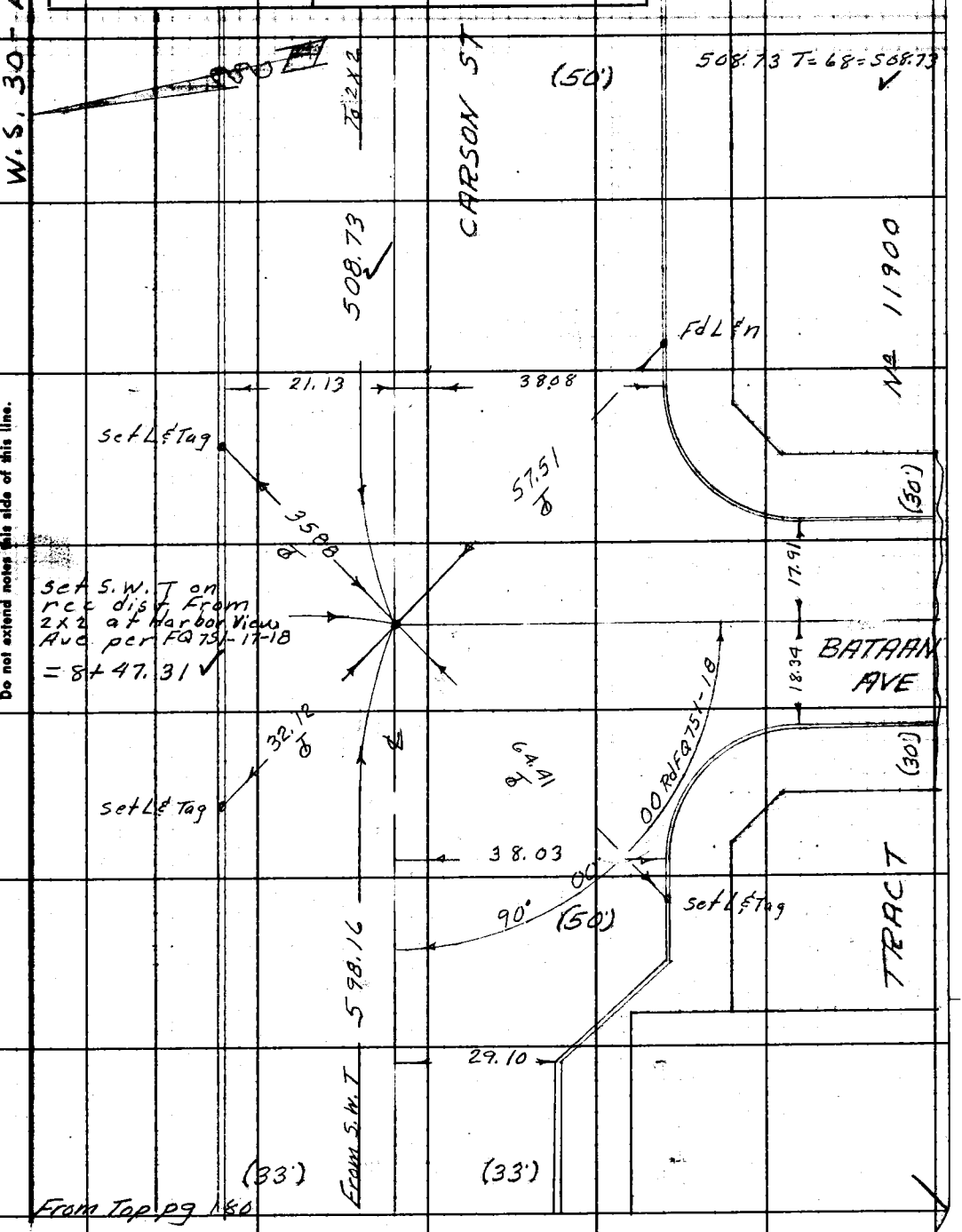

Note: Any Additions or Changes on This Sheet Must be Made or Circled in Red Ink With Date and Name of Person Making Change.

Do not extend notes this side of this line.

RETURN TO
LOS ANGELES COUNTY ENGINEER
700 LOS ANGELES COUNTY ENGINEERING BLDG.

763098 CE #247—7-53

F.B. 2526 PG. 182

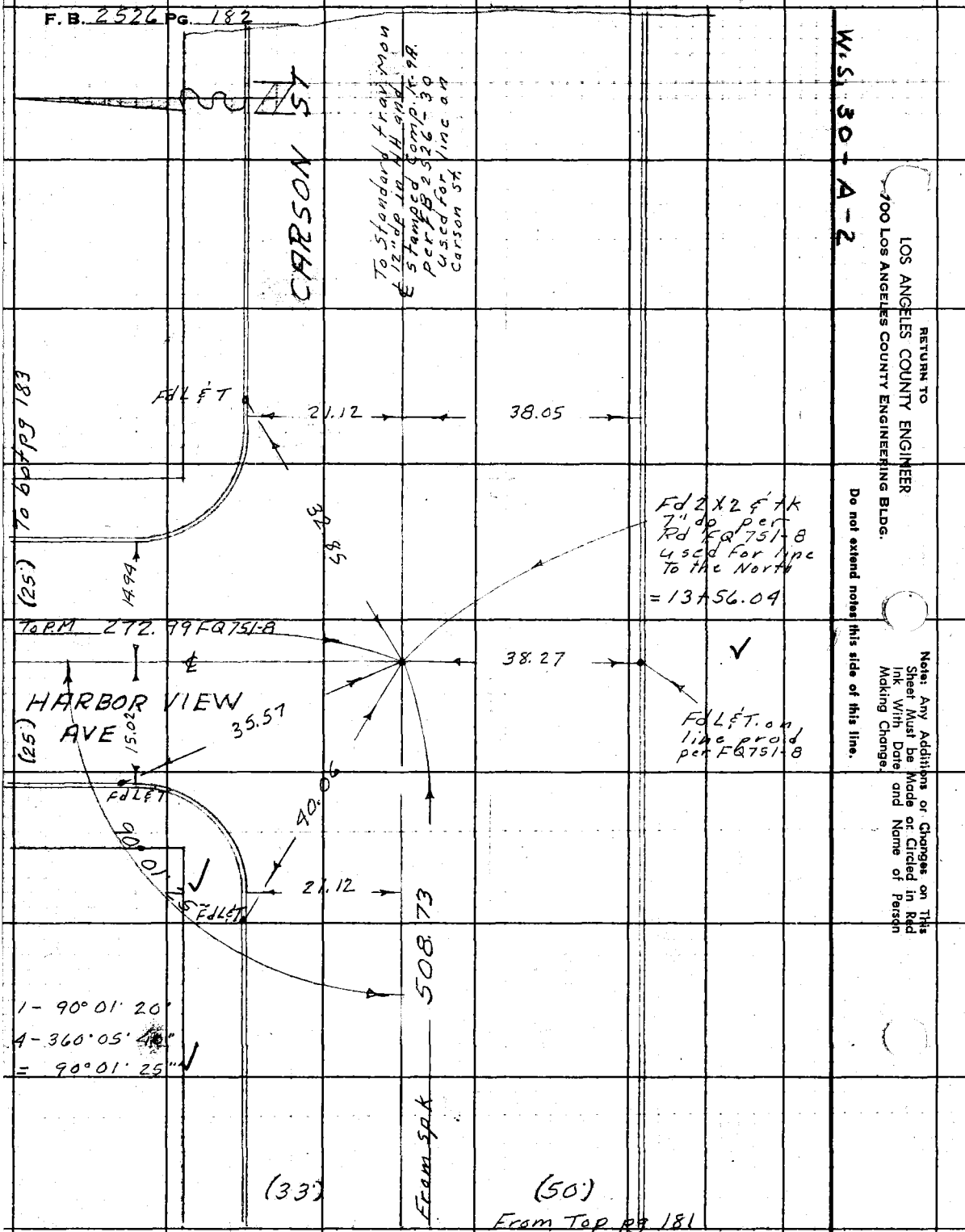

RETURN TO
LOS ANGELES COUNTY ENGINEER
700 LOS ANGELES COUNTY ENGINEERING BLDG.

W.S. 30-A-2

Do not extend notes this side of this line.

Note: Any Additions or Changes on This Sheet Must be Made or Circled in Red Ink With Date and Name of Person Making Change.

Notes Ck'd by Miller	Survey of Lincoln Village SD	F.B. 2526 Pg. 183
Map No.	JN[illegible] Tape [illegible] Sta. [illegible]	
Office Work	Surveyed by M.A. Van Derry	
Checked	Notes Van Date 5-59	
Date	Indexed A. C. Johnson	

To bot pg 184

W.S. 30-A-2

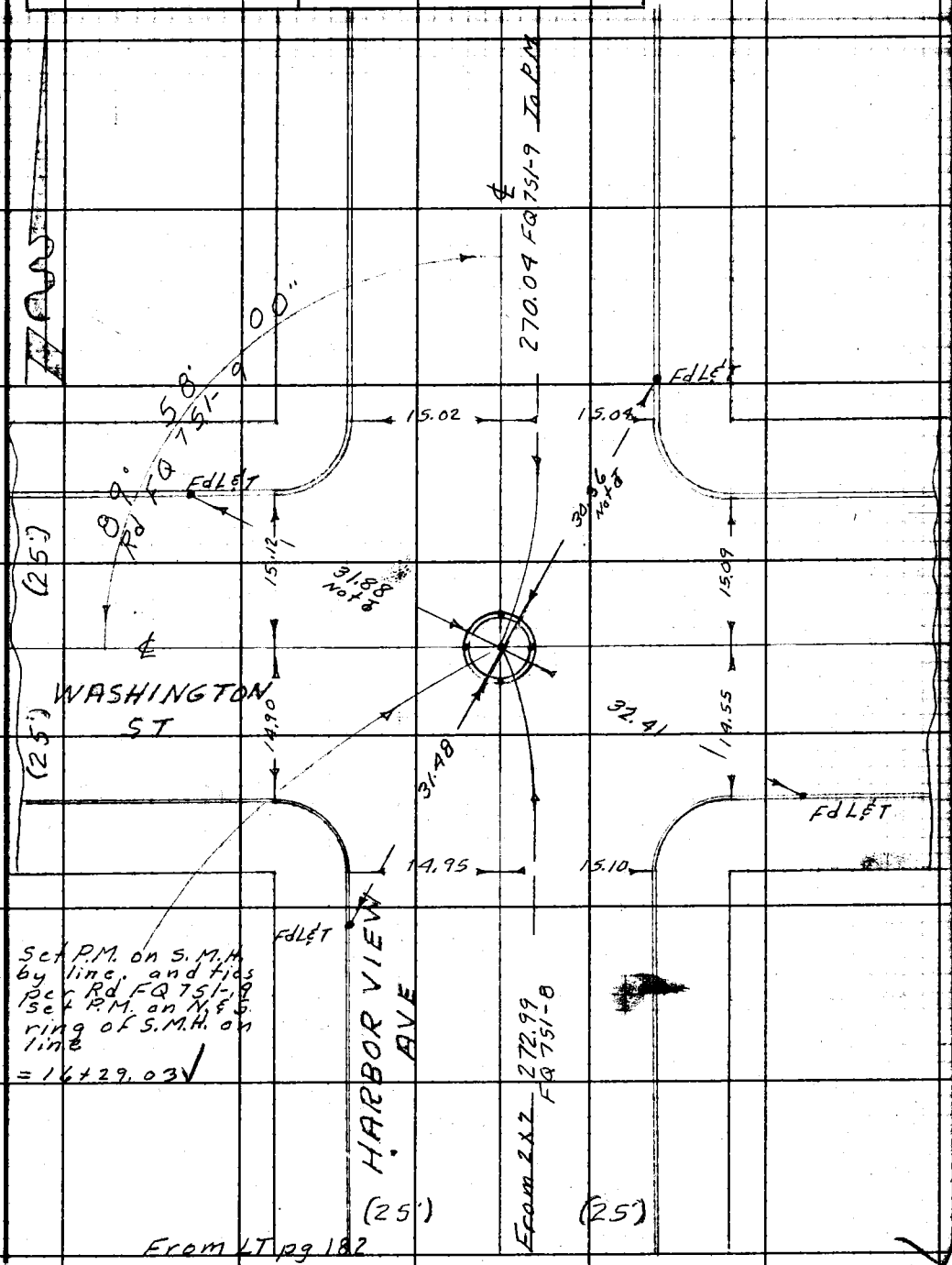

From LT pg 182

Note: Any Additions or Changes on This Sheet Must be Made or Circled in Red Ink With Date and Name of Person Making Change.

Do not extend notes this side of this line.

RETURN TO
LOS ANGELES COUNTY ENGINEER
700 LOS ANGELES COUNTY ENGINEERING BLDG.

763098 CE #247—7-53

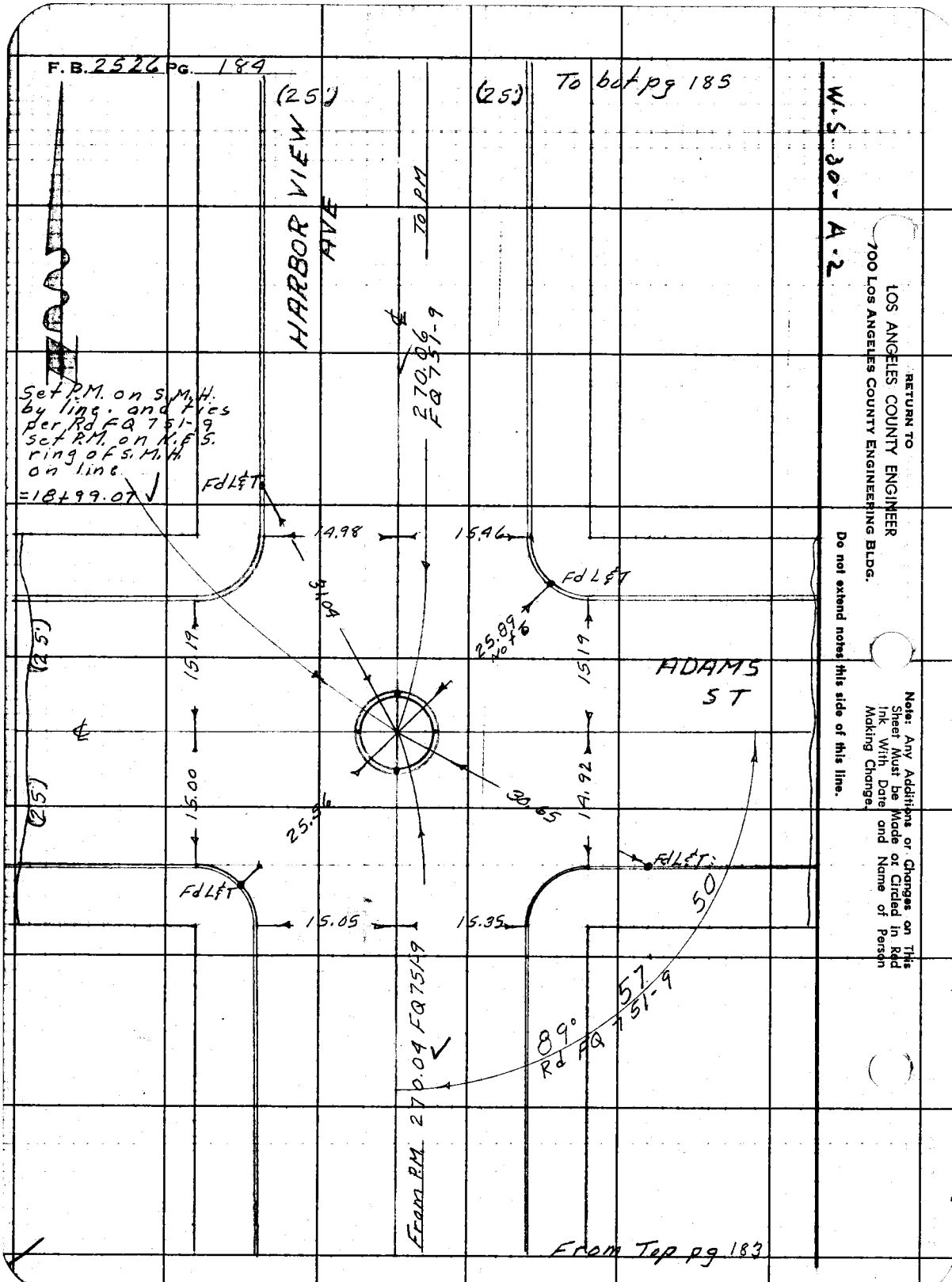
F.B. 2526 PG. 184
(25')
(25')
To bot pg 185
W.S. 30 A.2
HARBOR VIEW AVE
To PM
270.06 FQ 751-9
Set P.M. on S.M.H. by line. and ties per Rd FQ 751-9 set P.M. on N.E.S. ring of S.M.H. on line =18+99.07
Fd L&T
14.98
15.46
Fd L&T
31.04
25.89 not 6
15.19
15.19
ADAMS ST
(25')
(25')
15.00
14.92
30.65
25.56
Fd L&T
Fd L&T
15.05
15.35
50
57
89°
Rd FQ 751-9
From PM 270.04 FQ 751-9
From Top pg 183
RETURN TO
LOS ANGELES COUNTY ENGINEER
700 LOS ANGELES COUNTY ENGINEERING BLDG.
Do not extend notes this side of this line.
Note: Any Additions or Changes on This Sheet Must be Made or Circled in Red Ink With Date and Name of Person Making Change.

763099 CE #247—7-53

RETURN TO
LOS ANGELES COUNTY ENGINEER
700 LOS ANGELES COUNTY ENGINEERING BLDG.

Note: Any Additions or Changes on This Sheet Must be Made or Circled in Red Ink With Date and Name of Person Making Change.

Do not extend notes this side of this line.

W.S. 3D-A-2

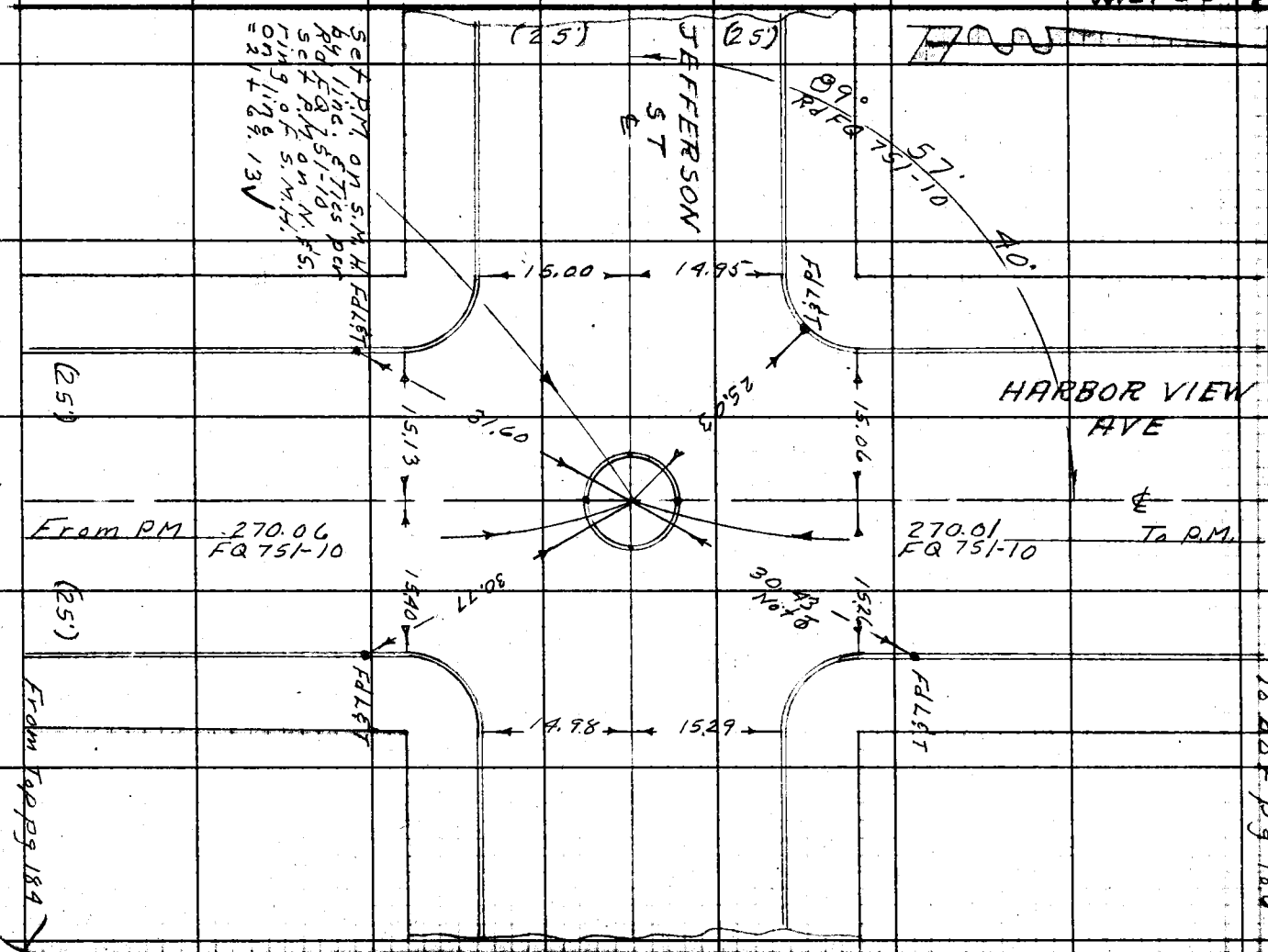

Notes Ck'd by
Map No.
Office Work
Checked
Date

Survey of Lincoln Village 3D
F.B. 252 & Pg. 185

Surveyed by M. A. Van Deusen
Notes Van Date 5-55
Indexed C. Johnson

F.B. 2526 PG. 186

To bot pg 187

W.S. 70 - A-2

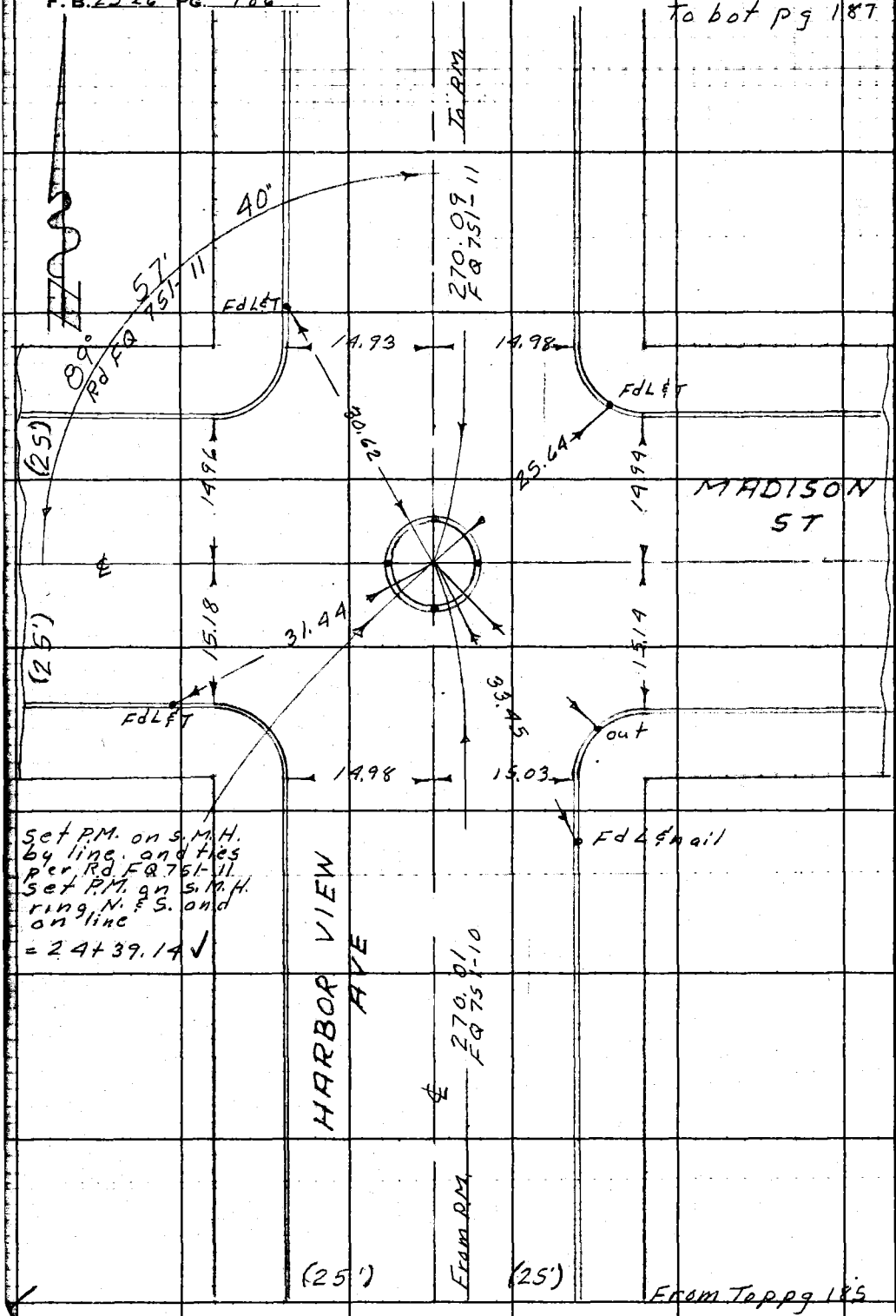

RETURN TO
LOS ANGELES COUNTY ENGINEER
700 LOS ANGELES COUNTY ENGINEERING BLDG.

Do not extend notes this side of this line.

Note: Any Additions or Changes on This Sheet Must be Made or Circled in Red Ink With Date and Name of Person Making Change.

Notes Ck'd by Miller
Map No.
Office Work
Checked
Date

Survey of Lincoln Village SD
IN 6254.10 Tape 0160 Std. 68 °F
Surveyed by M. A. Van Deren
Notes Van C. [illegible] Date 5-59
Indexed

F.B. 2526 Pg. 187

To bot pg 188

W.S. 30-A-2

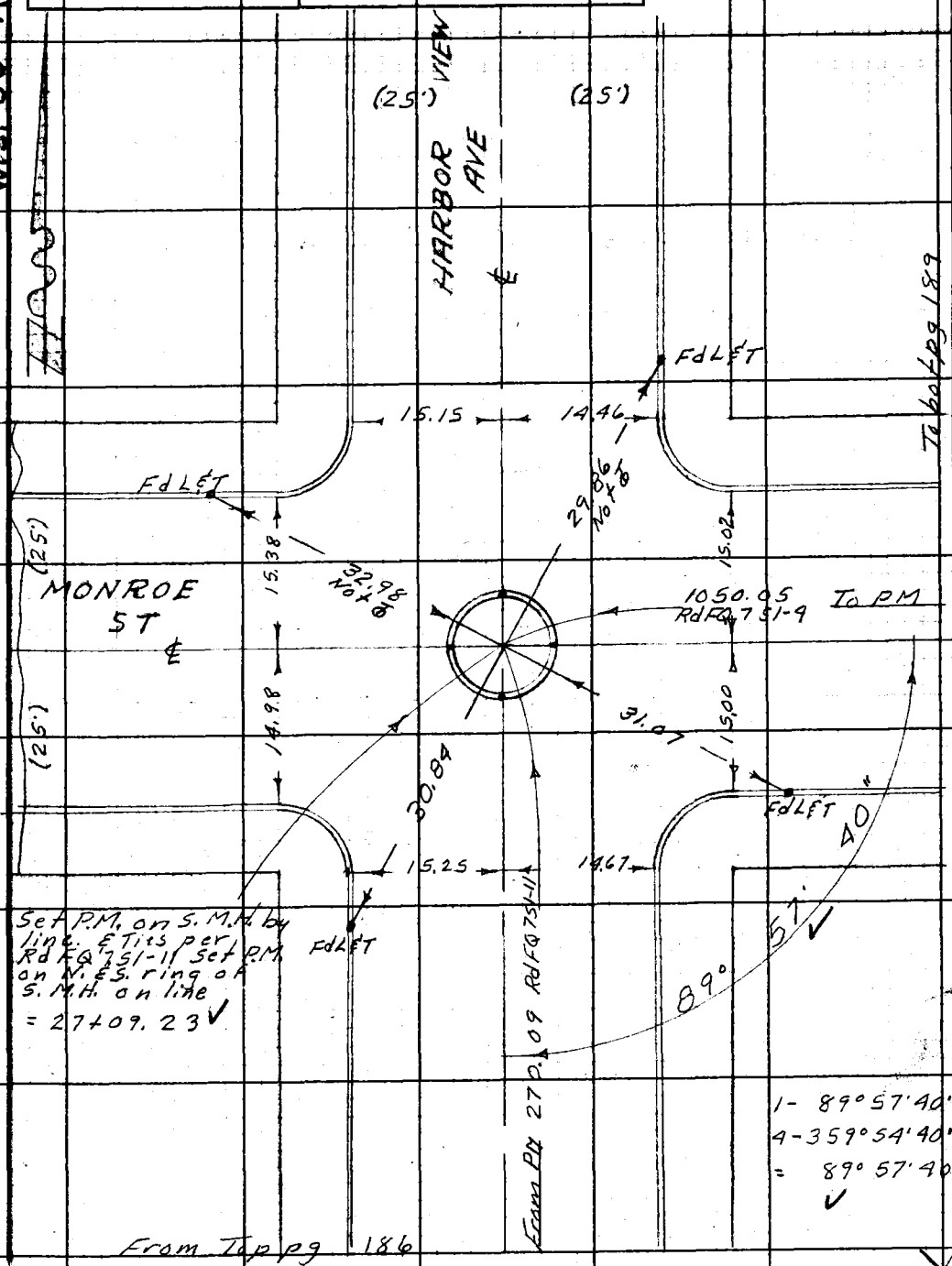

Note: Any Additions or Changes on This Sheet Must be Made or Circled in Red Ink With Date and Name of Person Making Change.

Do not extend notes this side of this line.

RETURN TO
LOS ANGELES COUNTY ENGINEER
700 LOS ANGELES COUNTY ENGINEERING BLDG.

763098 CE #247—7-53

F. B. 2526 PG. 188

W.S. 30-A-2

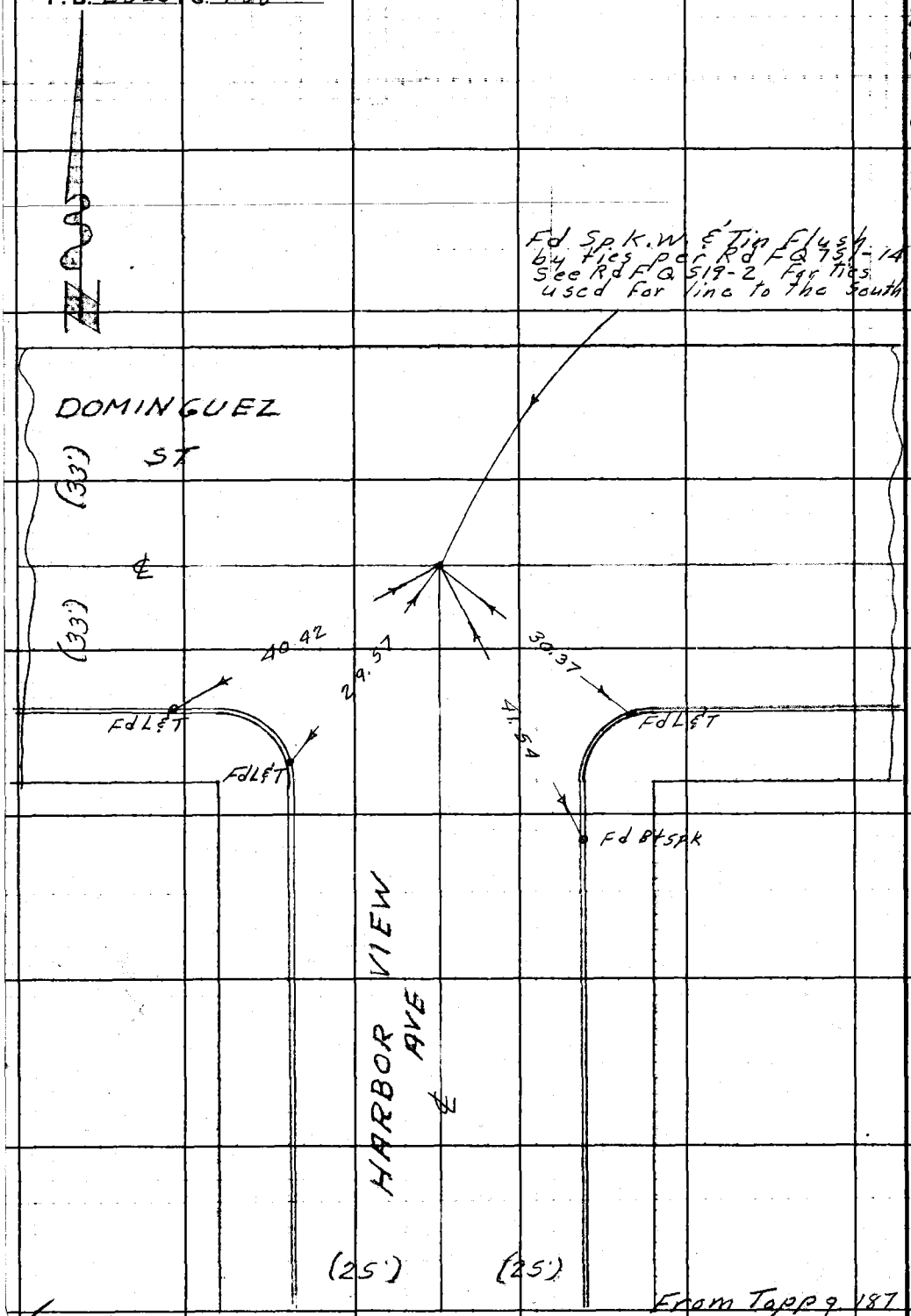

From Tapp 9. 187

RETURN TO
LOS ANGELES COUNTY ENGINEER
100 LOS ANGELES COUNTY ENGINEERING BLDG.

Do not extend notes this side of this line.

Note: Any Additions or Changes on This Sheet Must be Made or Circled in Red Ink With Date and Name of Person Making Change.

Notes Ck'd by Miller
Map No.
Office Work
Checked
Date

Survey of Lincoln Village SD
IN 6254.10 Tape 0160 Sht 68 of
Surveyed by M. A. Van Deren
Notes Van Date 5-59
Indexed A. C. Johnson

F. B. 2526 PG. 187

To bot pg 190

W.S. 30-B-2

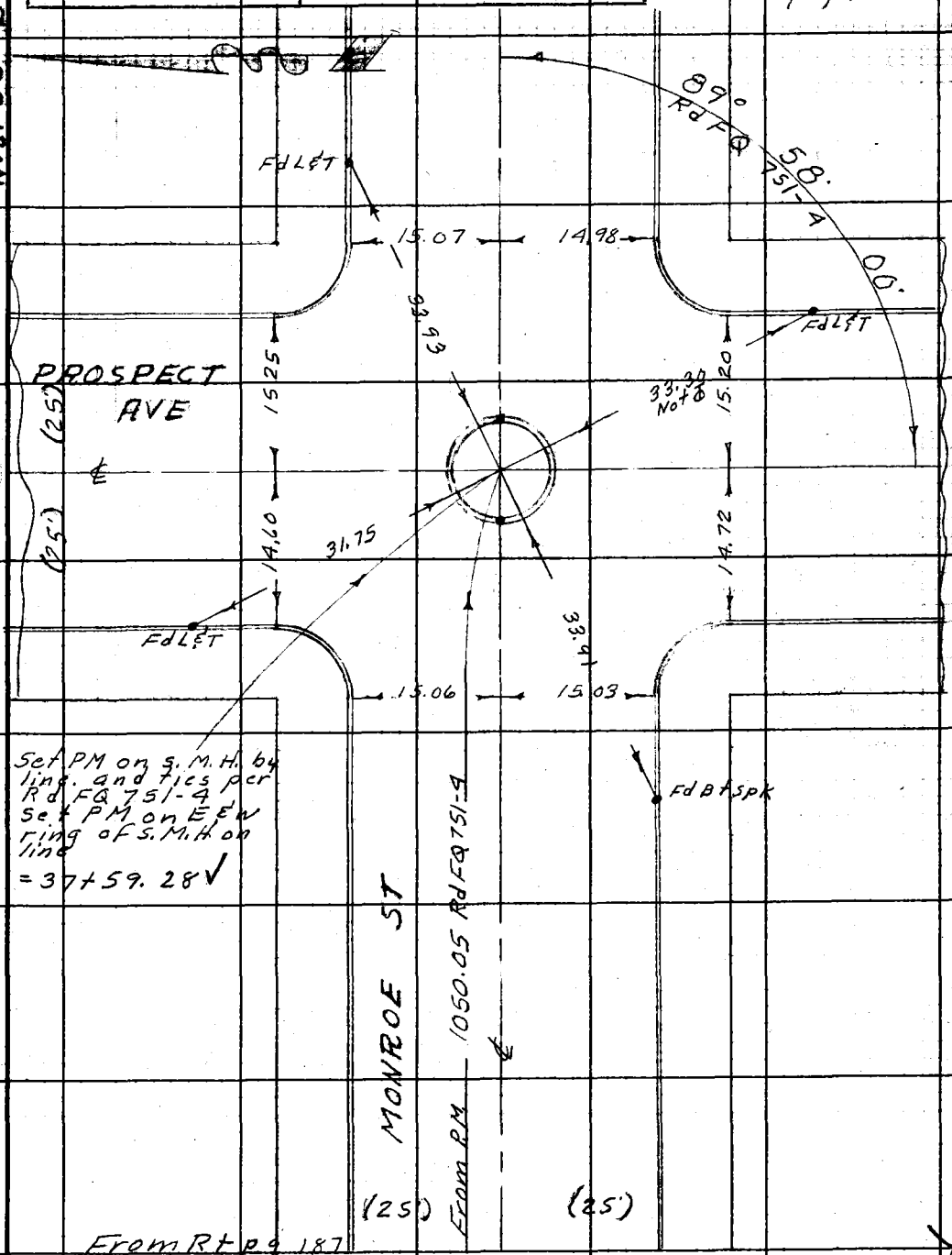

Note: Any Additions or Changes on This Sheet Must be Made or Circled in Red Ink With Date and Name of Person Making Change.

Do not extend notes this side of this line.

RETURN TO
LOS ANGELES COUNTY ENGINEER
700 LOS ANGELES COUNTY ENGINEERING BLDG.

763095 CE #247—7-53

F.B. 2526 PG. 190

W.S. 30-B-2

RETURN TO
LOS ANGELES COUNTY ENGINEER
100 LOS ANGELES COUNTY ENGINEERING BLDG.

Do not extend notes this side of this line.

Note: Any Additions or Changes on This Sheet Must be Made or Circled in Red Ink With Date and Name of Person Making Change.

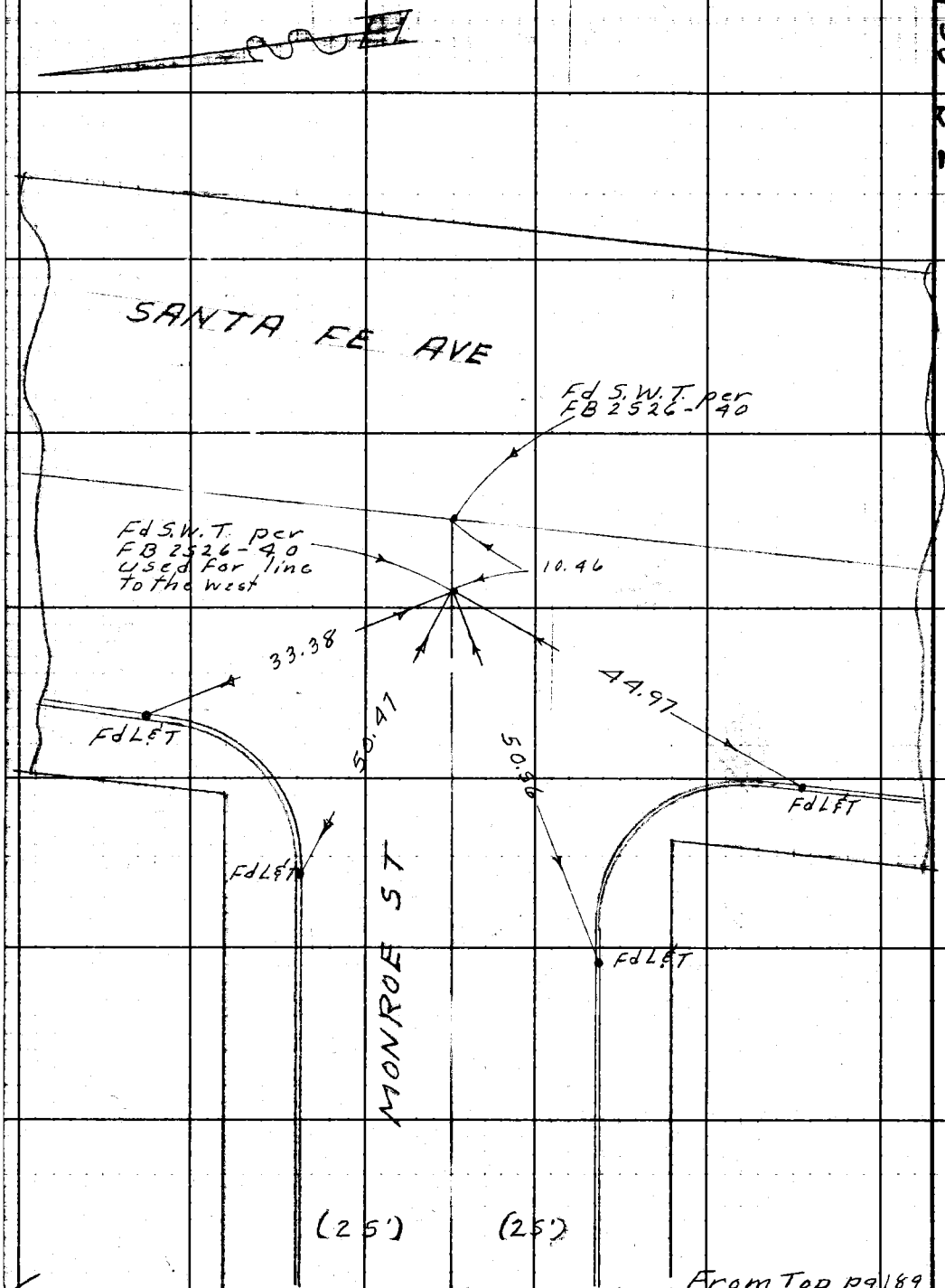

From Top pg 189

Notes Ch'd by	Survey of LINCOLN Village S.D.
Map No.	IN 6254.10 Tape 2.160 Std. 6.8 °F
Office Work	Surveyed by Van Deren
Checked	Notes BAZEN Date 4-59
Date	Indexed A. C. Johnson 5-22-59

F.B. 2526 Pg. 196

J.N. 6254.10

TOPOGRAPHY SURVEY

OF

LINCOLN VILLAGE STORMDRAIN

LINE "B"

4-59
Van Deren
LeGault
BAZEN
Turrill
Siemann

Note: Any Additions or Changes on This Sheet Must be Made or Circled In Red Ink With Date and Name of Person Making Change.

Do not extend notes this side of this line.

RETURN TO
LOS ANGELES COUNTY ENGINEER
1100 LOS ANGELES COUNTY ENGINEERING BLDG.

763098 CE #247—7-53

F.B. 2526 PG. 196

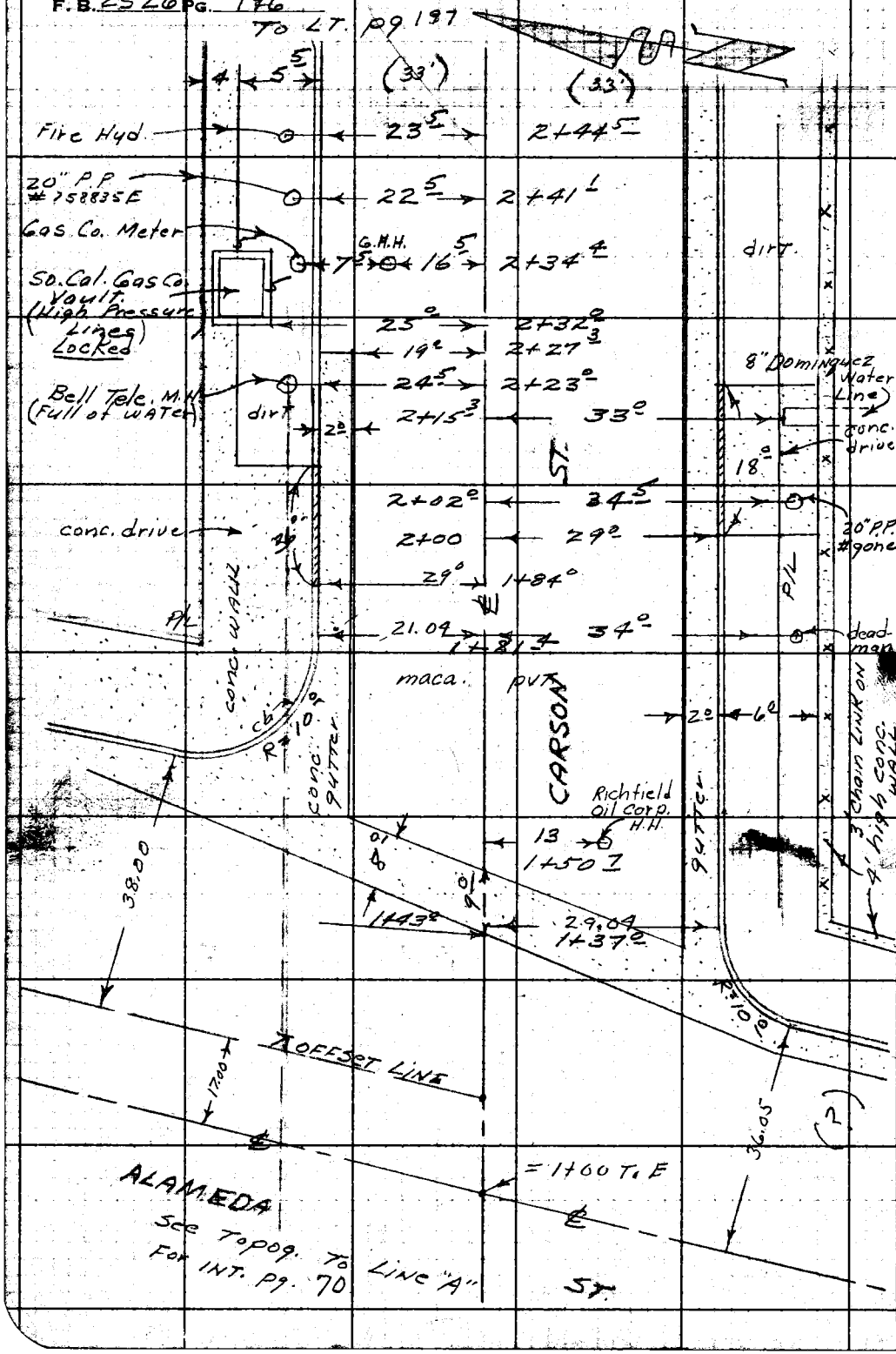

RETURN TO
LOS ANGELES COUNTY ENGINEER
900 LOS ANGELES COUNTY ENGINEERING BLDG.

Do not extend notes this side of this line.

Note: Any Additions or Changes on This Sheet must be Made or Circled in Red Ink With Date and Name of Person Making Change.

Office Work	Surveyed by Van Deren
Checked	Notes BAZEN Date 4-59
Date	Indexed A. C. Johnson

F.B. 2526 Pg. 177

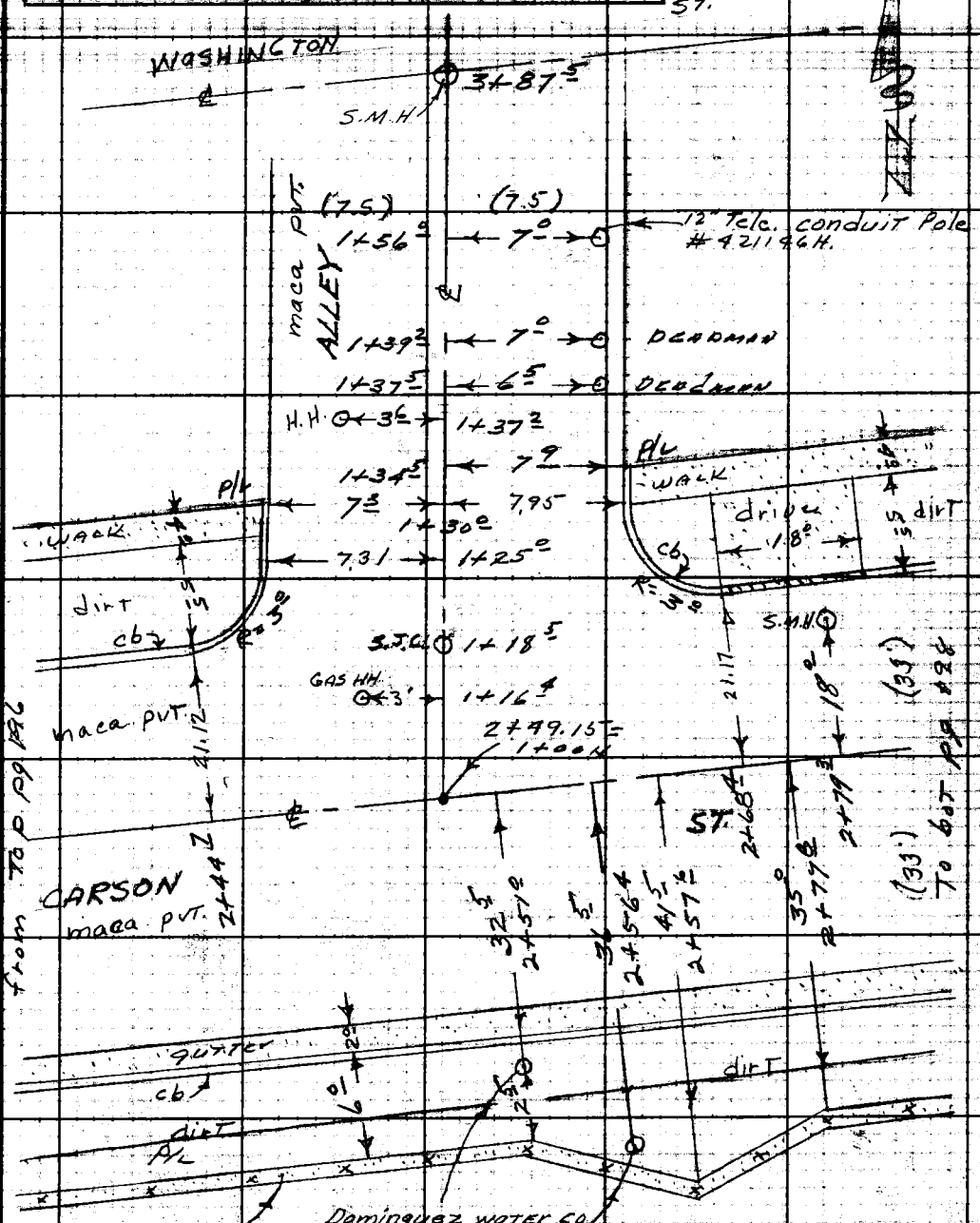

Note: Any Additions or Changes on This Sheet Must be Made or Circled in Red Ink With Date and Name of Person Making Change.

Do not extend notes this side of this line.

RETURN TO
LOS ANGELES COUNTY ENGINEER
900 LOS ANGELES COUNTY ENGINEERING BLDG.

763098 CE #247—7-53

F.B. 2526 Pg. 198

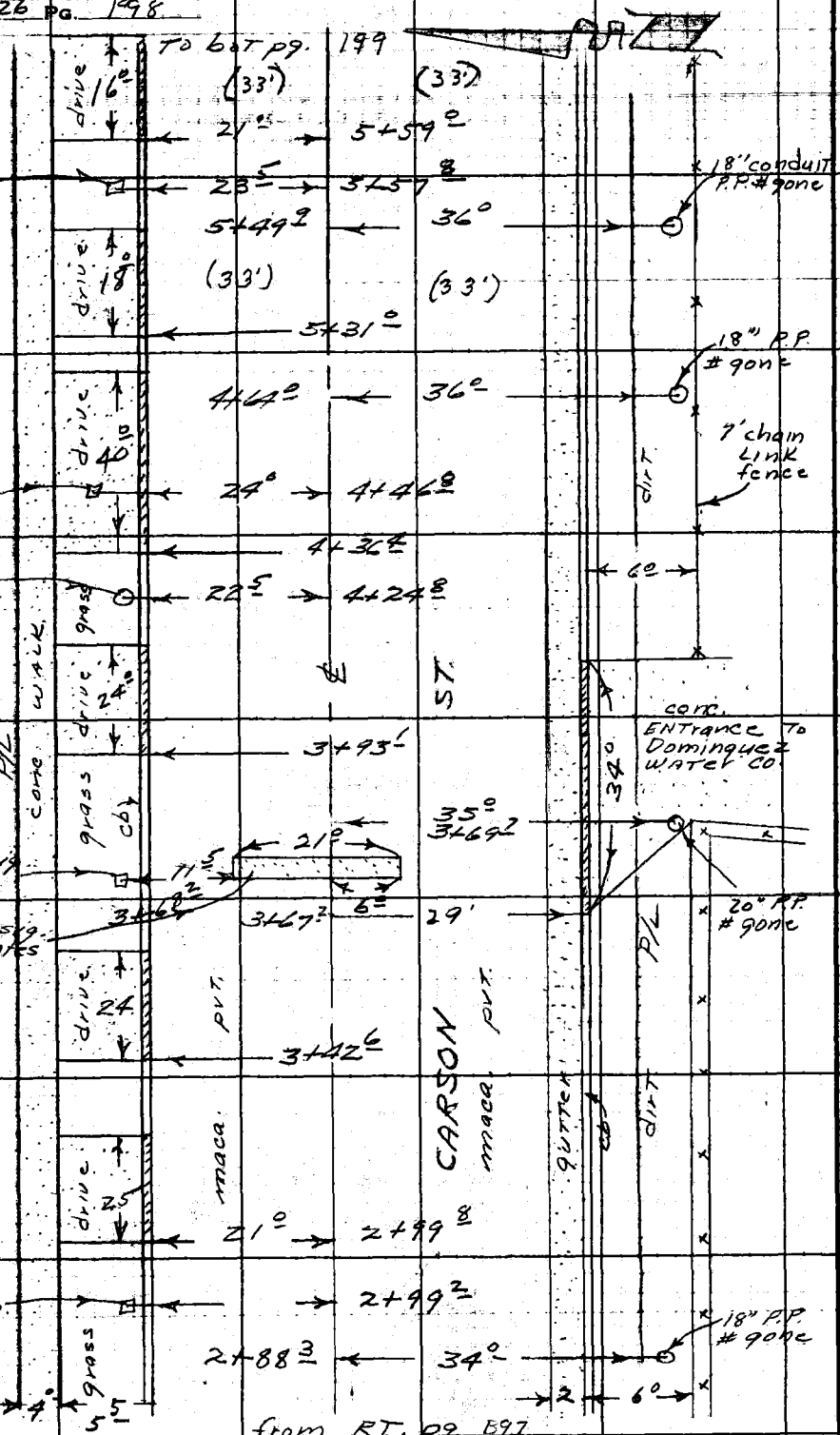

from RT. pg. 197

RETURN TO
LOS ANGELES COUNTY ENGINEER
900 LOS ANGELES COUNTY ENGINEERING BLDG.

Do not extend notes this side of this line.

Note: Any Additions or Changes on This Sheet Must be Made or Circled in Red Ink With Date and Name of Person Making Change.

Notes Ck'd by
Map No.
Office Work
Checked
Date

Survey of Lynwood Village S.D.
[illegible]
Surveyed by Van Deren
Notes BAZEN Date 4-59
Indexed C. Johnson

F.B. 2520 PG. 199

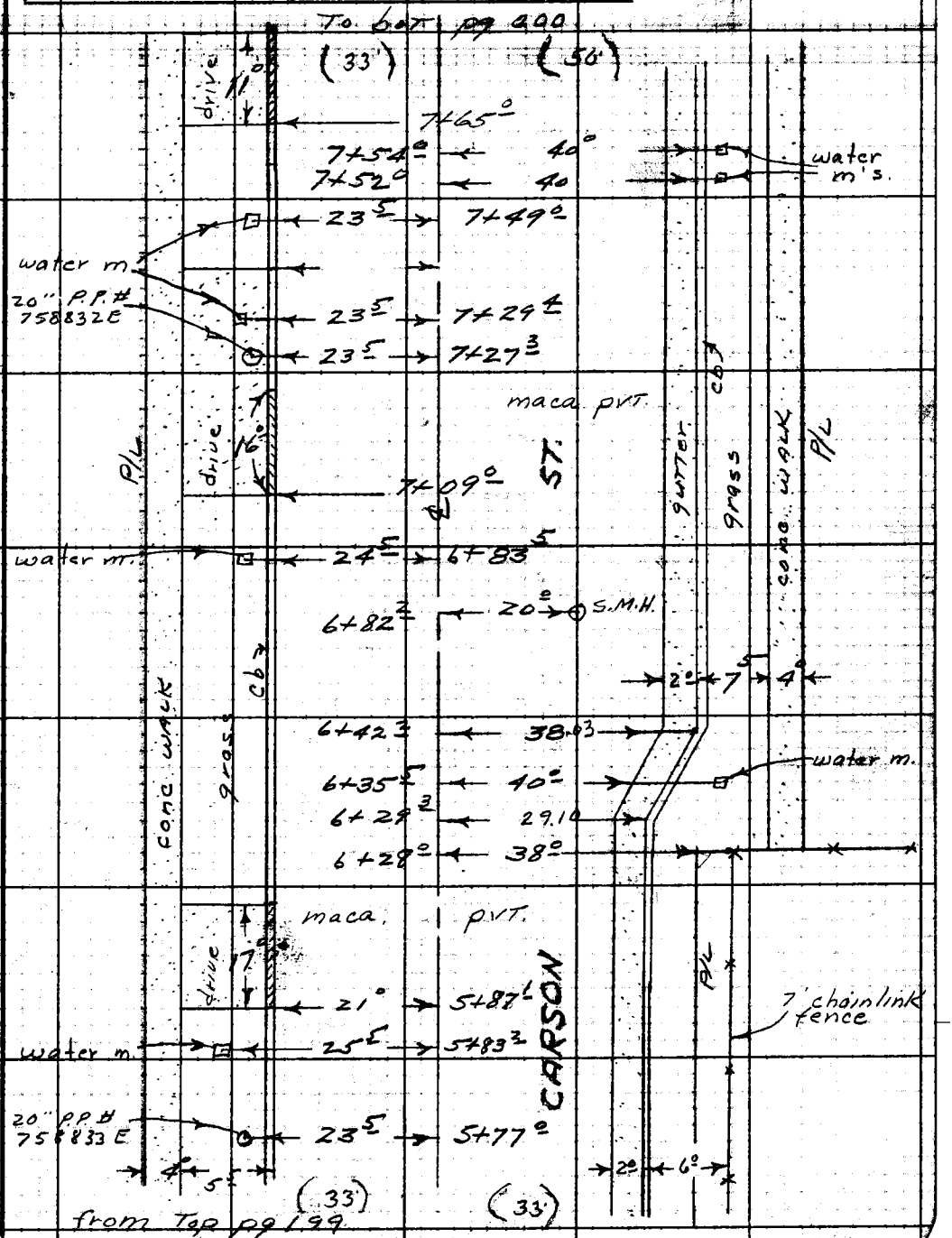

Note: Any Additions or Changes on This Sheet Must be Made or Circled in Red Ink With Date and Name of Person Making Change.

Do not extend notes this side of this line.

RETURN TO
LOS ANGELES COUNTY ENGINEER
100 LOS ANGELES COUNTY ENGINEERING BLDG.

763098 CE #247—7-53

F.B. 2526 PG. 200

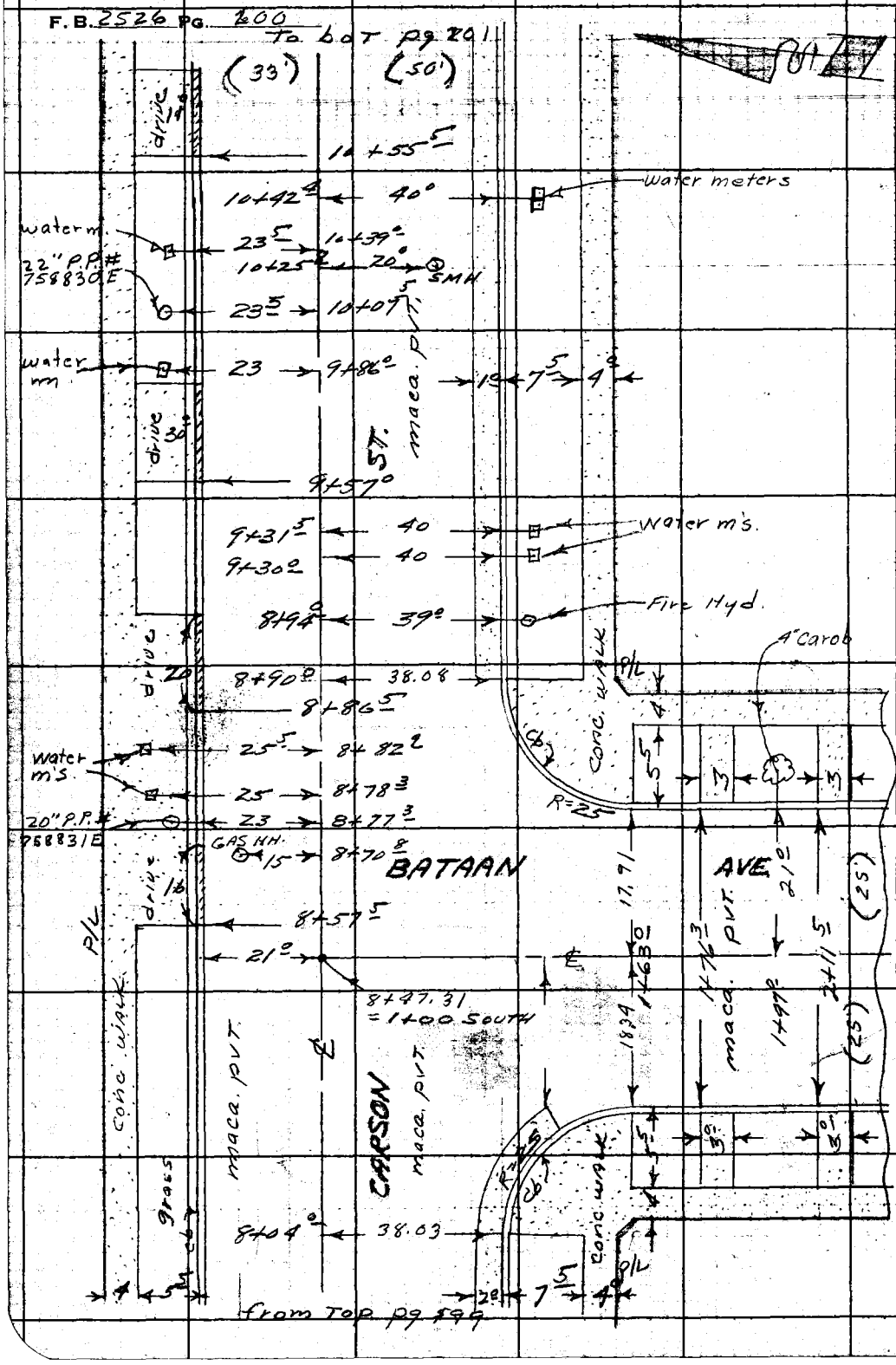

RETURN TO
LOS ANGELES COUNTY ENGINEER
900 LOS ANGELES COUNTY ENGINEERING BLDG.

Do not extend notes this side of this line.

Note: Any Additions or Changes on This Sheet Must be Made or Circled in Red Ink With Date and Name of Person Making Change.

Notes Ch'd by	Survey Kinsley Village S.D.
Map No.	W6254.10 Tom 0.160 SW 68
Office Work	Surveyed by Van Deren
Checked	Notes BAZEN Date 9-59
Date	Indexed A. C. Johnson

F.B. 2526 PG. 231

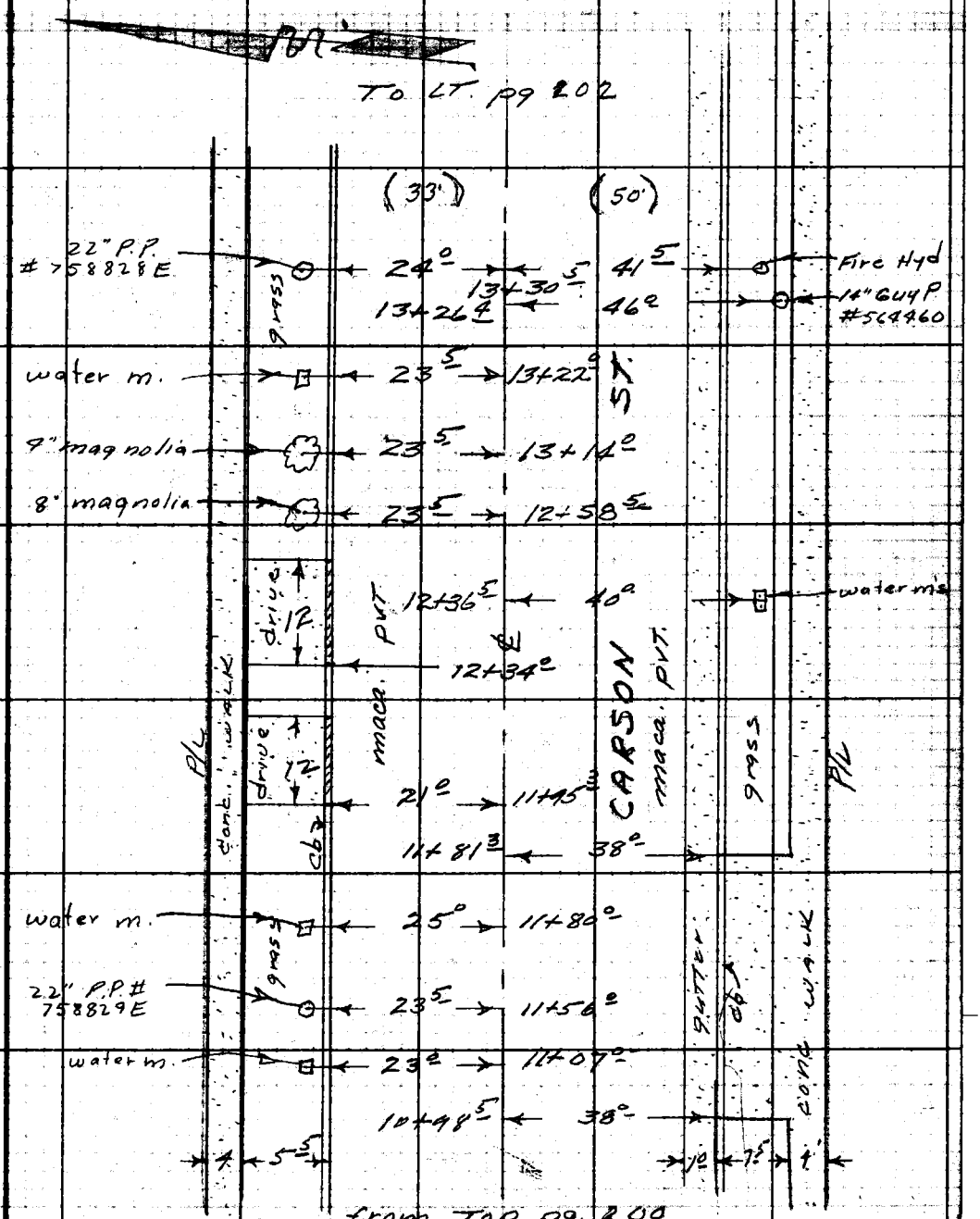

Note: Any Additions or Changes on This Sheet Must be Made or Circled in Red Ink With Date and Name of Person Making Change.

Do not extend notes this side of this line.

RETURN TO
LOS ANGELES COUNTY ENGINEER
100 LOS ANGELES COUNTY ENGINEERING BLDG.

763098 CE #247—7-53

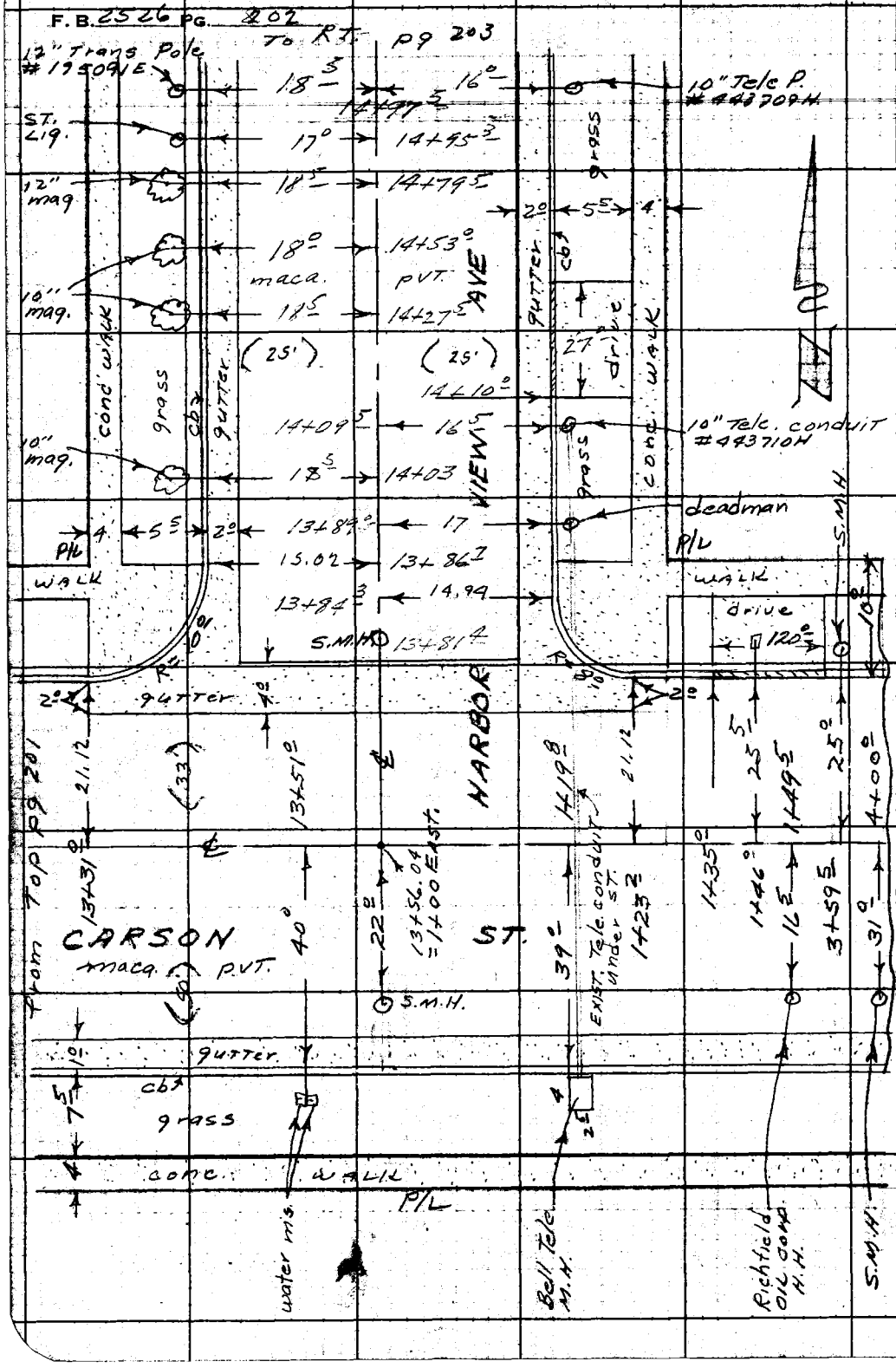

RETURN TO
LOS ANGELES COUNTY ENGINEER
100 LOS ANGELES COUNTY ENGINEERING BLDG.

Do not extend notes this side of this line.

Note: Any Additions or Changes on This Sheet Must be Made or Circled in Red Ink With Date and Name of Person Making Change.

Lincoln Village S.D.

F.B. 2526 PG. 2[illegible]

Office Work
Checked
Date

Surveyed by Van Deren
Notes BAZEN Date 4-57
Indexed C. Johnson

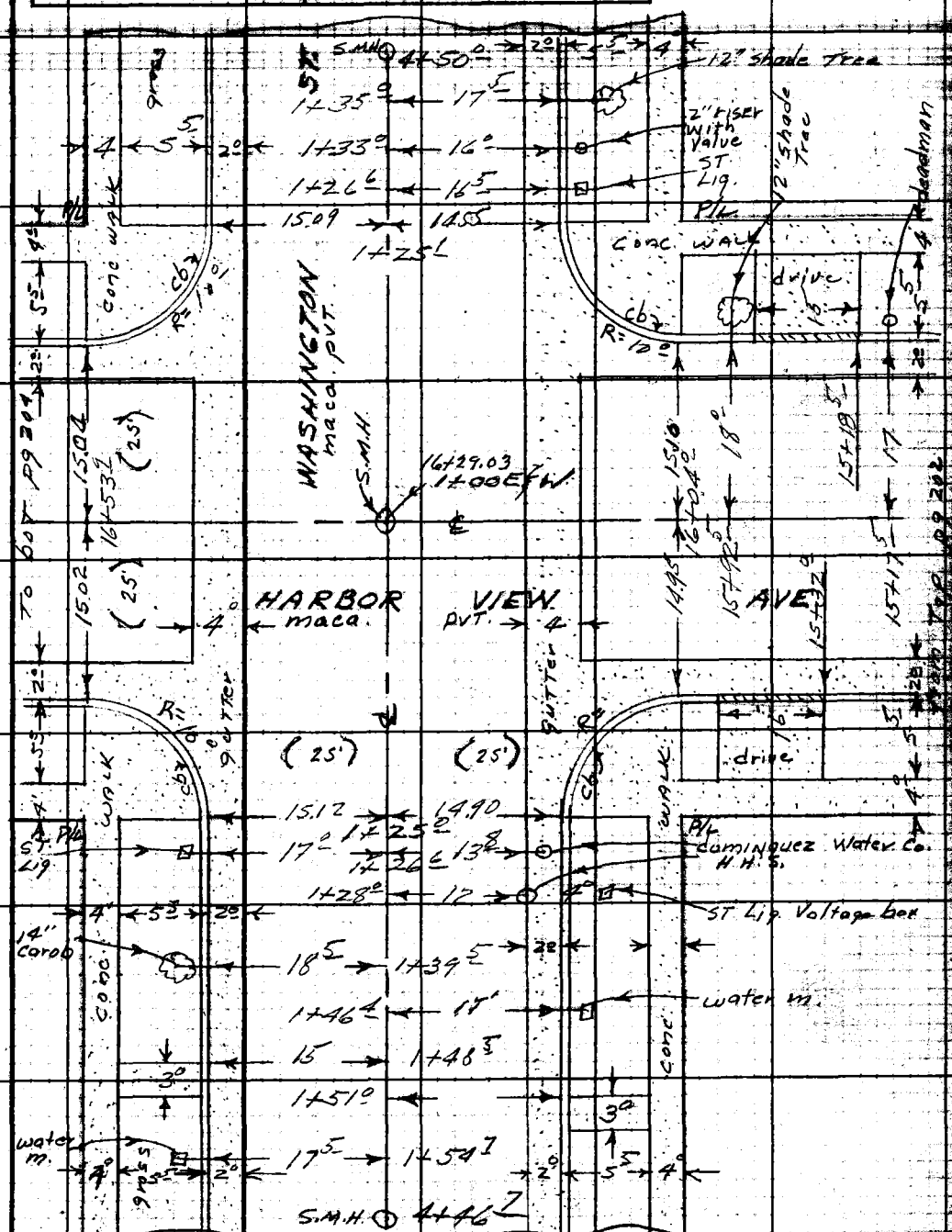

Note: Any Additions or Changes on This Sheet Must be Made or Circled in Red Ink With Date and Name of Person Making Change.

Do not extend notes this side of this line.

RETURN TO
LOS ANGELES COUNTY ENGINEER
700 LOS ANGELES COUNTY ENGINEERING BLDG.

763098 CE #247—7-53

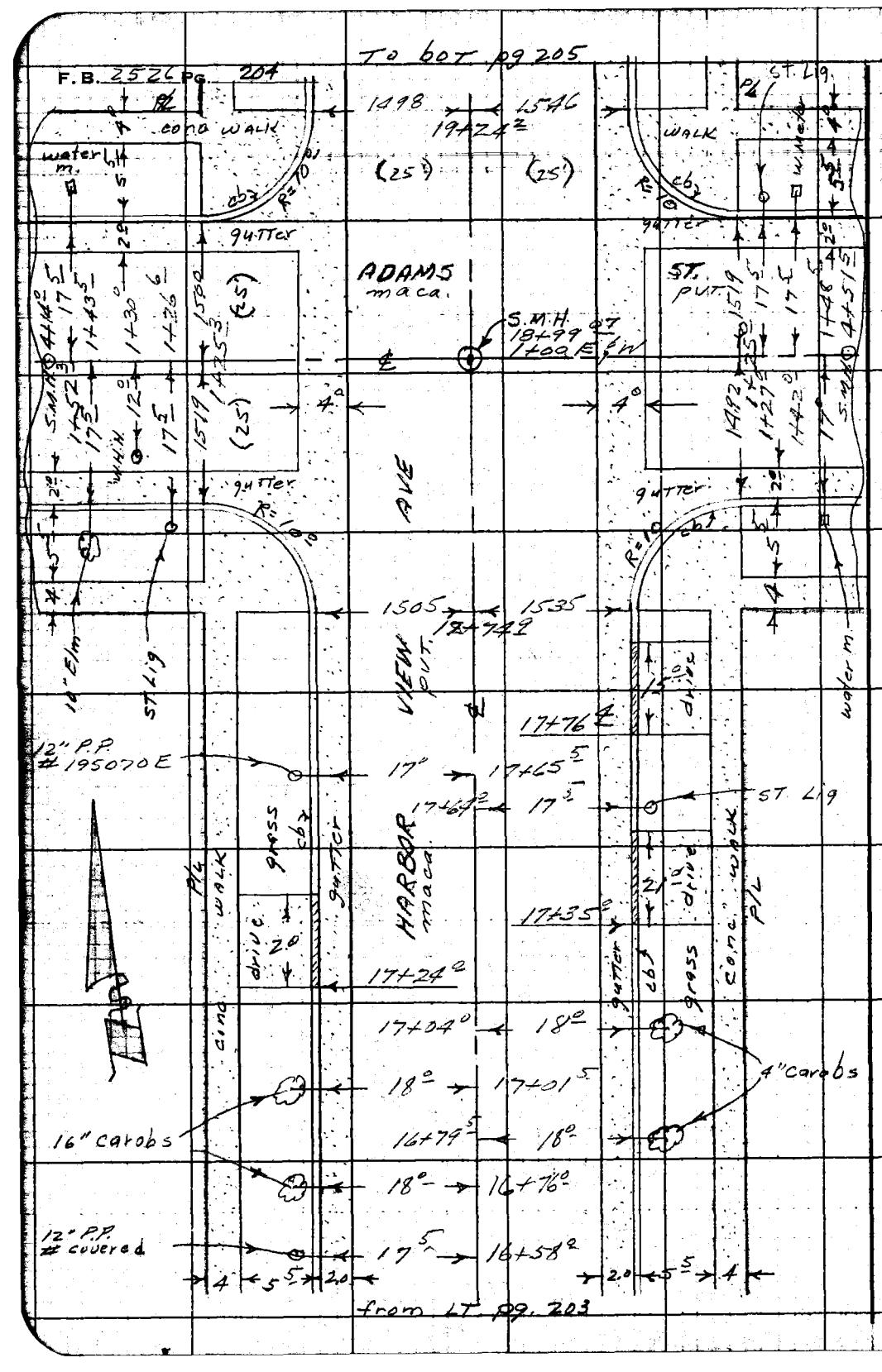

RETURN TO
LOS ANGELES COUNTY ENGINEER
100 LOS ANGELES COUNTY ENGINEERING BLDG.

Do not extend notes this side of this line.

Note: Any Additions or Changes on This Sheet Must be Made or Circled in Red Ink With Date and Name of Person Making Change.

Notes Ck'd by	Survey of Lincoln Village S.D.
Map No.	W 6254.10 Topo A 160 Sht 68
Office Work	Surveyed by Van Deren
Checked	Notes BAZEN Date 5-57
Date	Indexed A. C. Johnson

F. B. 2526 PG. 205

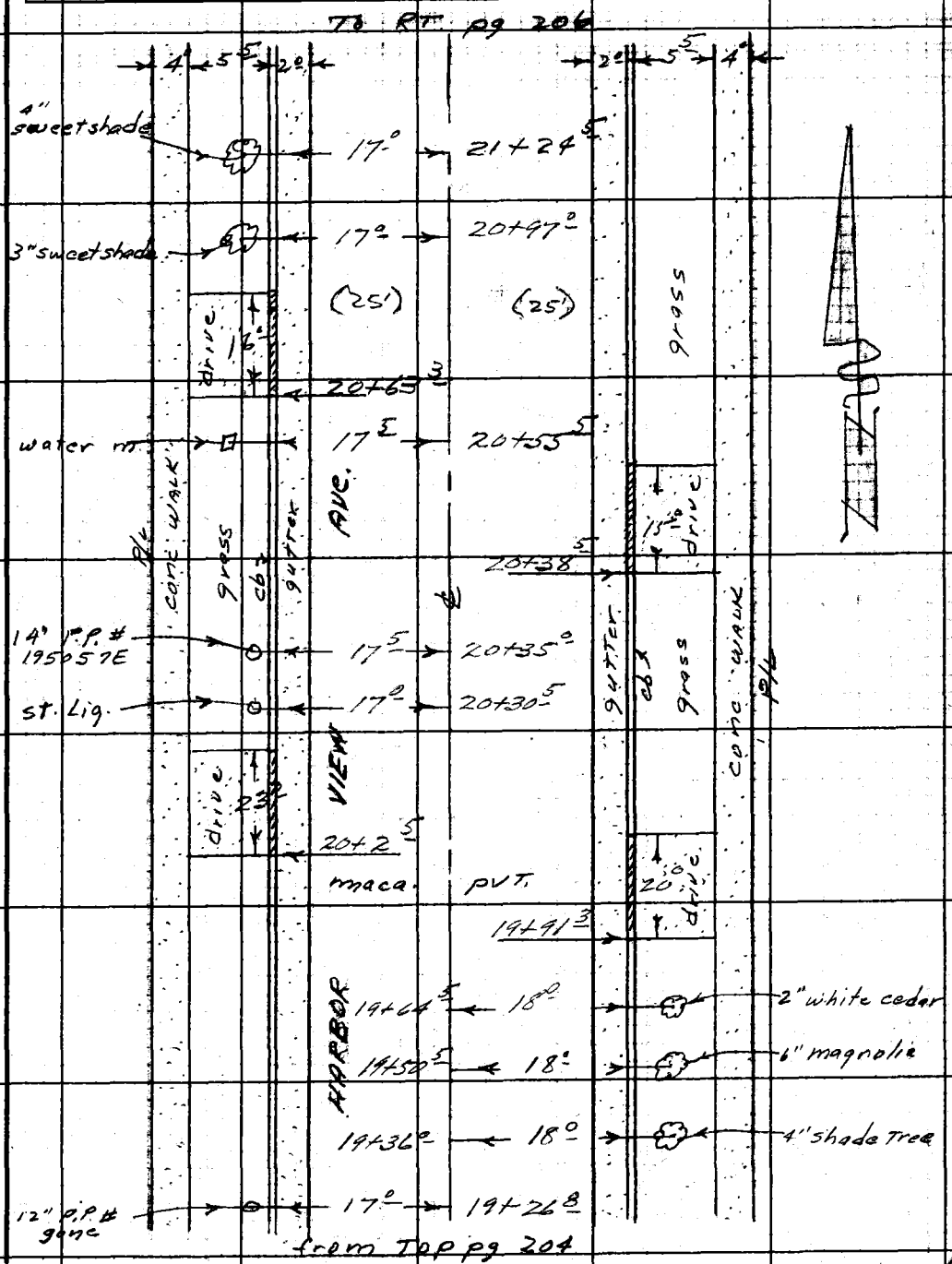

Note: Any Additions or Changes on This Sheet Must be Made or Circled in Red Ink With Date and Name of Person Making Change.

Do not extend notes this side of this line.

RETURN TO
LOS ANGELES COUNTY ENGINEER
900 LOS ANGELES COUNTY ENGINEERING BLDG.

763098 CE #247—7-53

F.B. 2526 PG. 206

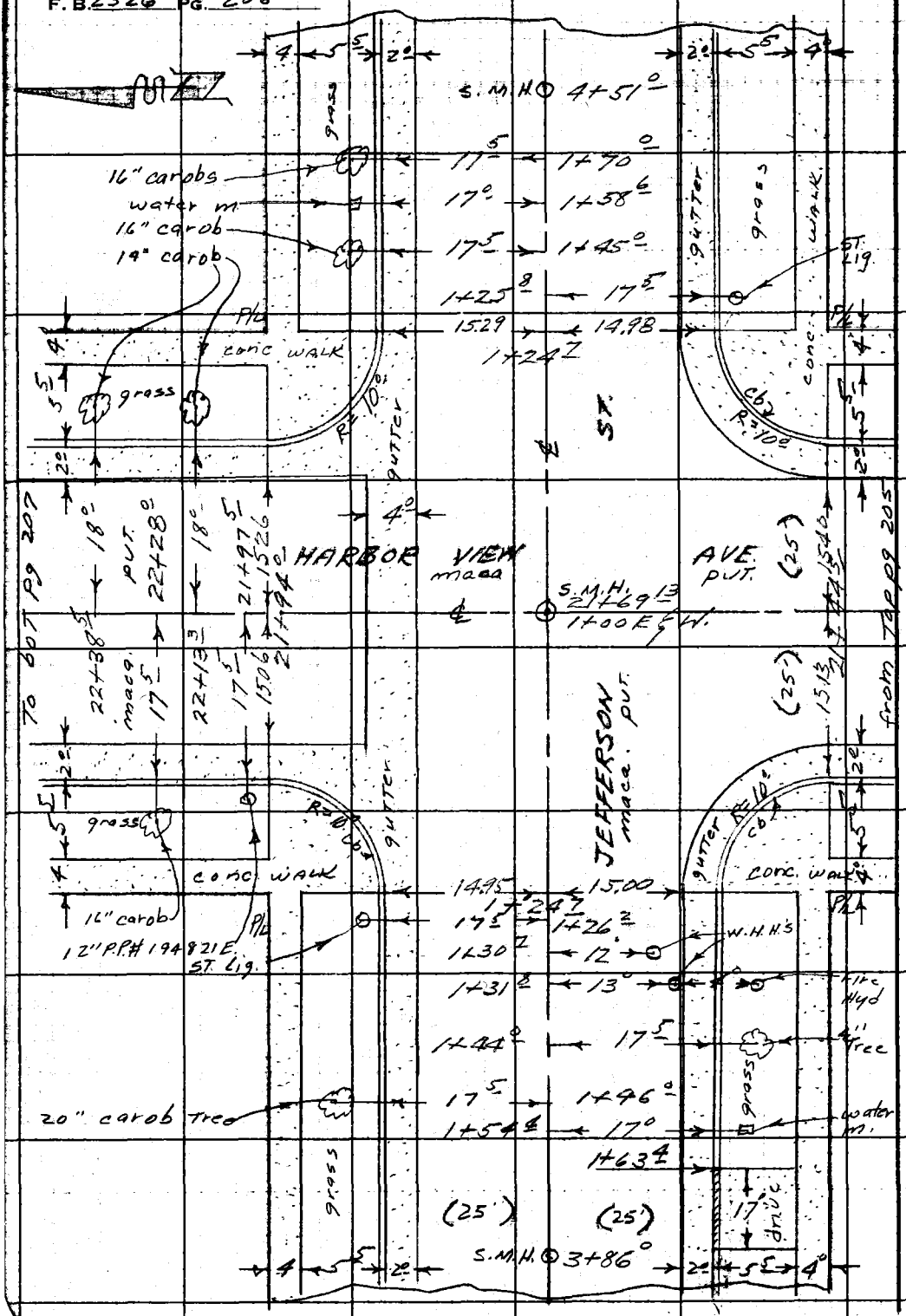

RETURN TO
LOS ANGELES COUNTY ENGINEER
700 LOS ANGELES COUNTY ENGINEERING BLDG.

Do not extend notes this side of this line.

Note: Any Additions or Changes on This Sheet Must be Made or Circled in Red Ink With Date and Name of Person Making Change.

Notes Ck'd by
Map No.
Office Work
Checked
Date

Survey of Lincoln Village SD
IN 6254.16 Tape 0.16 Std 68 °F
Surveyed by Van Deren
Notes BAZEN Date 5-59
Indexed A. C. Johnson

F.B. 2526 Pg. 207

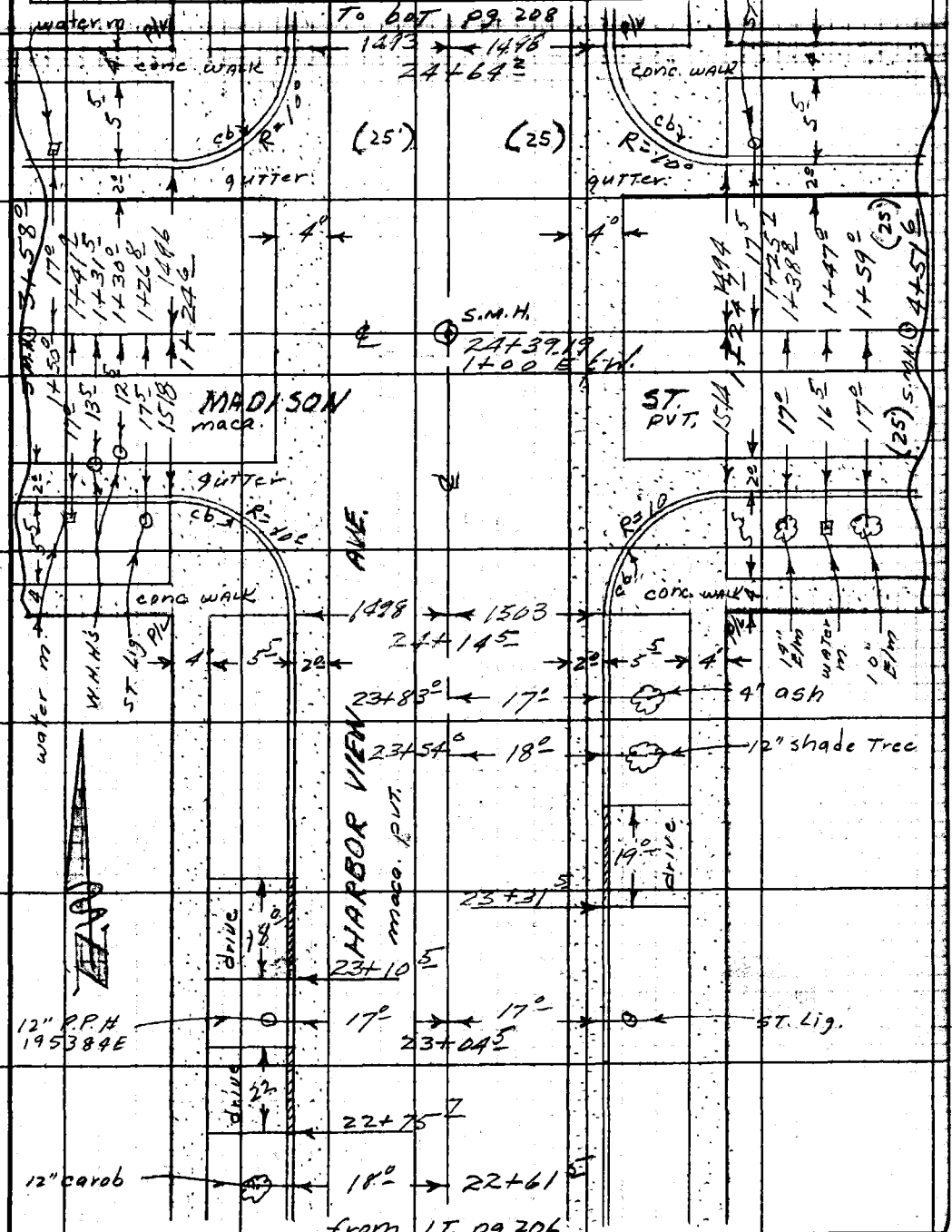

Note: Any Additions or Changes on This Sheet Must be Made or Circled in Red Ink With Date and Name of Person Making Change.

Do not extend notes this side of this line.

RETURN TO
LOS ANGELES COUNTY ENGINEER
700 LOS ANGELES COUNTY ENGINEERING BLDG.

76309S CE #247—7-53

F. B. 2526 PG. 208

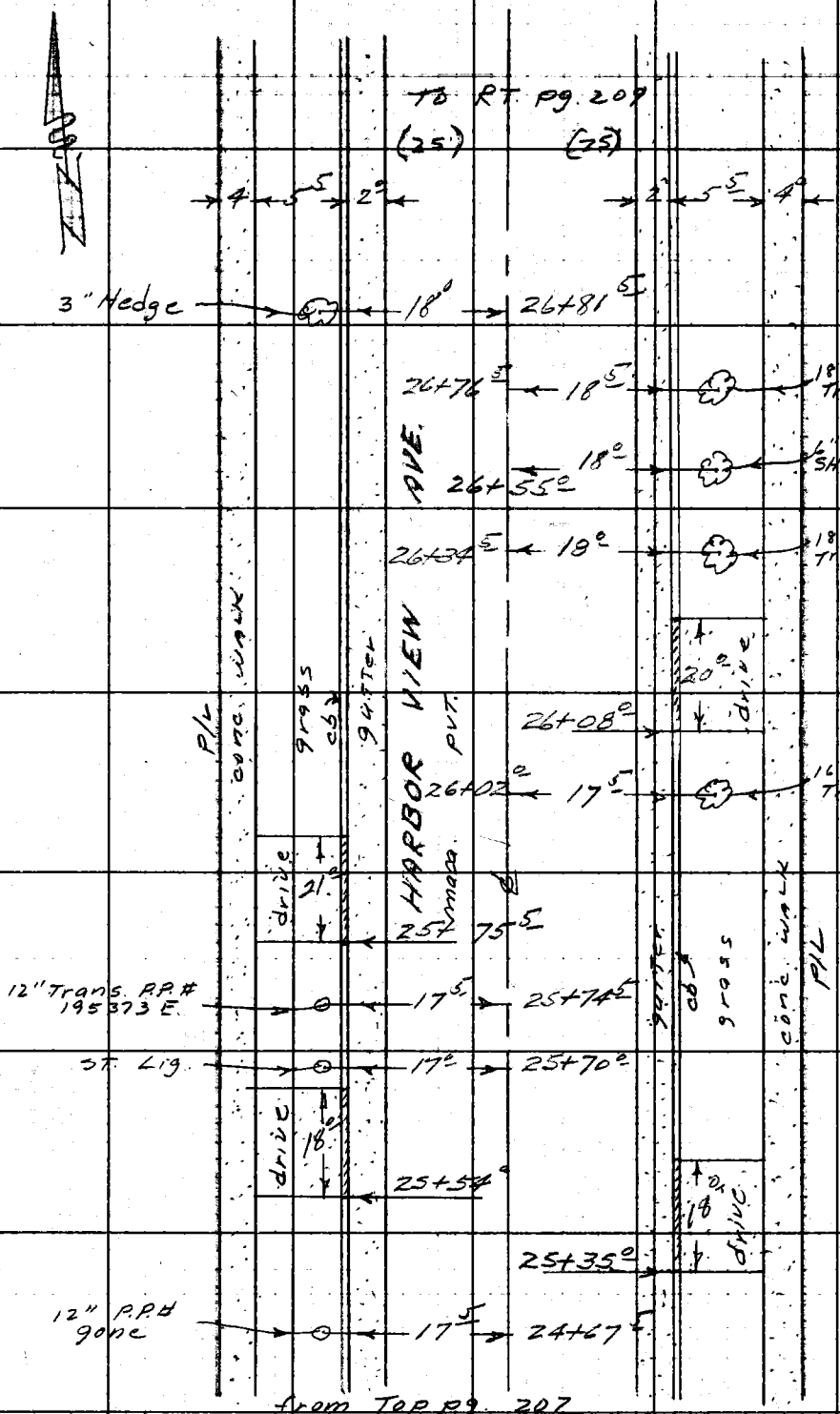

RETURN TO
LOS ANGELES COUNTY ENGINEER
700 Los Angeles County Engineering Bldg.

Do not extend notes this side of this line.

Note: Any Additions or Changes on This Sheet Must be Made or Circled In Red Ink With Date and Name of Person Making Change.

Notes Ck'd by	Survey of Lincoln Village S.D.	F.B. 2526 PG. 209
Map No.	IN 1254.10 Tape 0.16 ASH 68	
Office Work	Surveyed by Van Deren	
Checked	Notes BAZEN Date 5-59	
Date	Indexed A. C. Johnson	

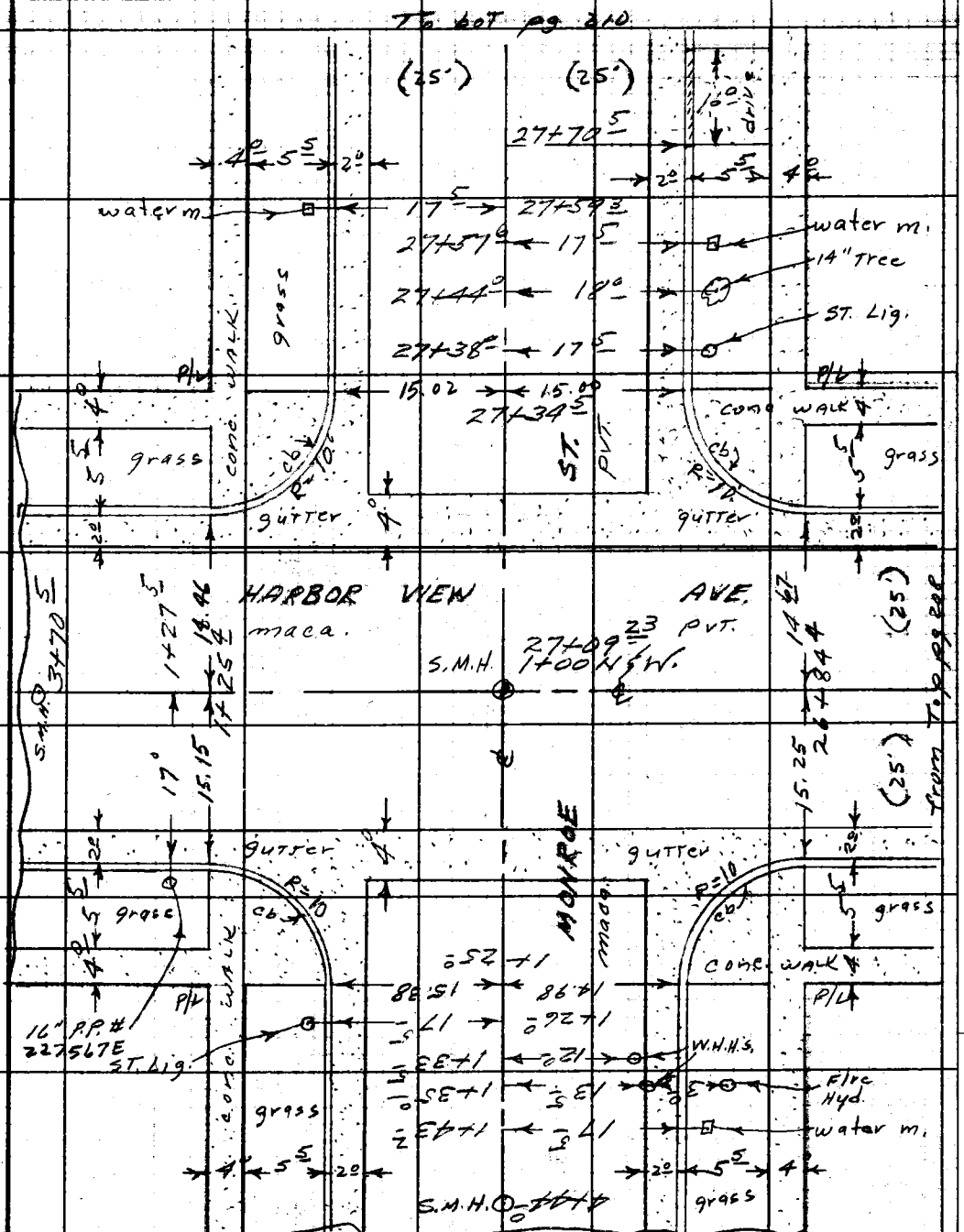

Note: Any Additions or Changes on This Sheet Must be Made or Circled in Red Ink With Date and Name of Person Making Change.

Do not extend notes this side of this line.

RETURN TO
LOS ANGELES COUNTY ENGINEER
100 LOS ANGELES COUNTY ENGINEERING BLDG.

76309S CE #247—7-53

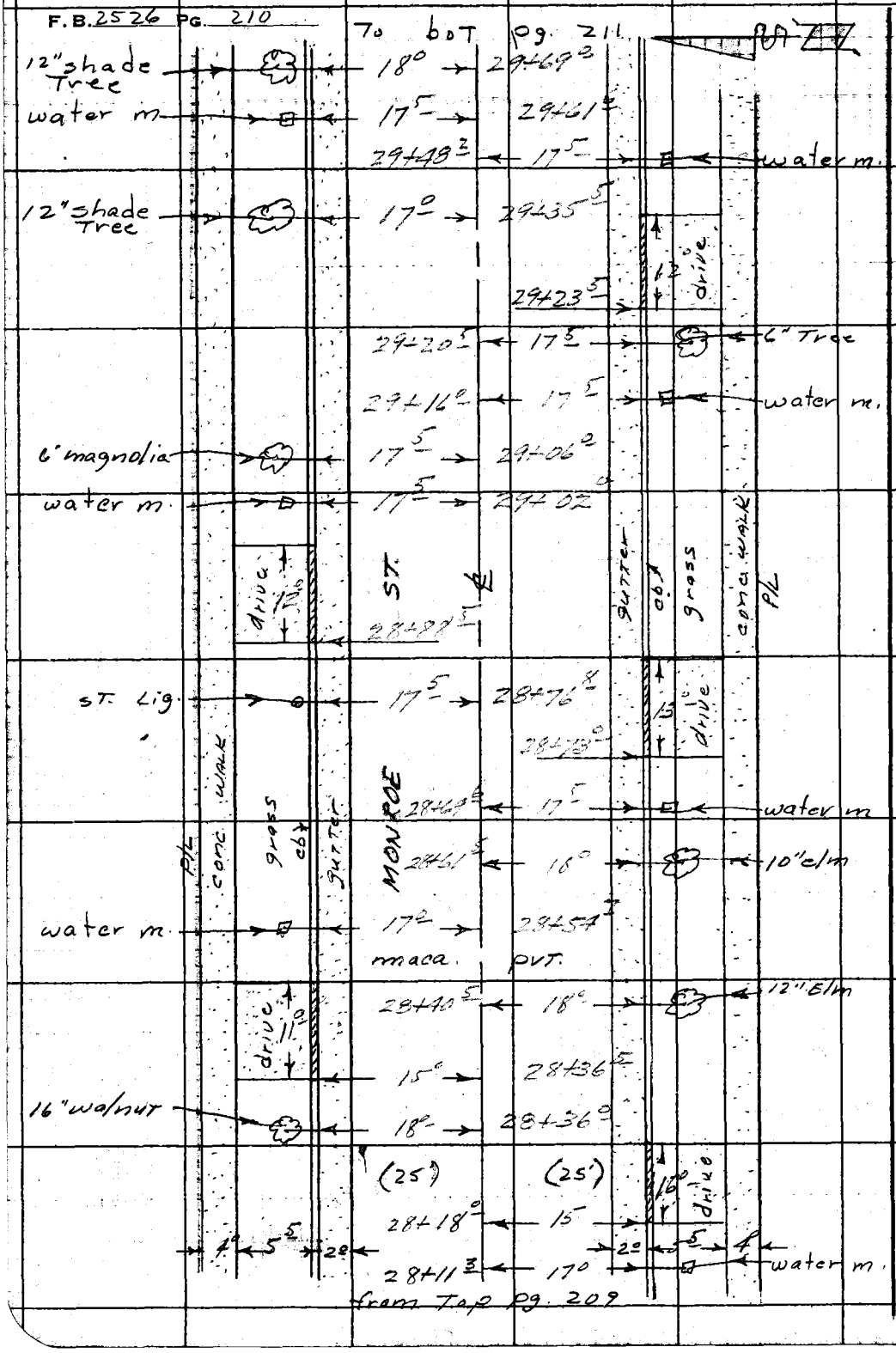

RETURN TO
LOS ANGELES COUNTY ENGINEER
700 LOS ANGELES COUNTY ENGINEERING BLDG.

Note: Any Additions or Changes on This Sheet Must be Made or Circled in Red Ink With Date and Name of Person Making Change.

Do not extend notes this side of this line.

Notes Ch'd by	Survey of Lincoln Village S.D.
Map No.	IN 6259.10 Tape 0.140 Std. 68 °F
Office Work	Surveyed by Van Deren
Checked	Notes BAZEN Date 5-59
Date	Indexed A. C. Johnson

F.B. 2526 PG. 211

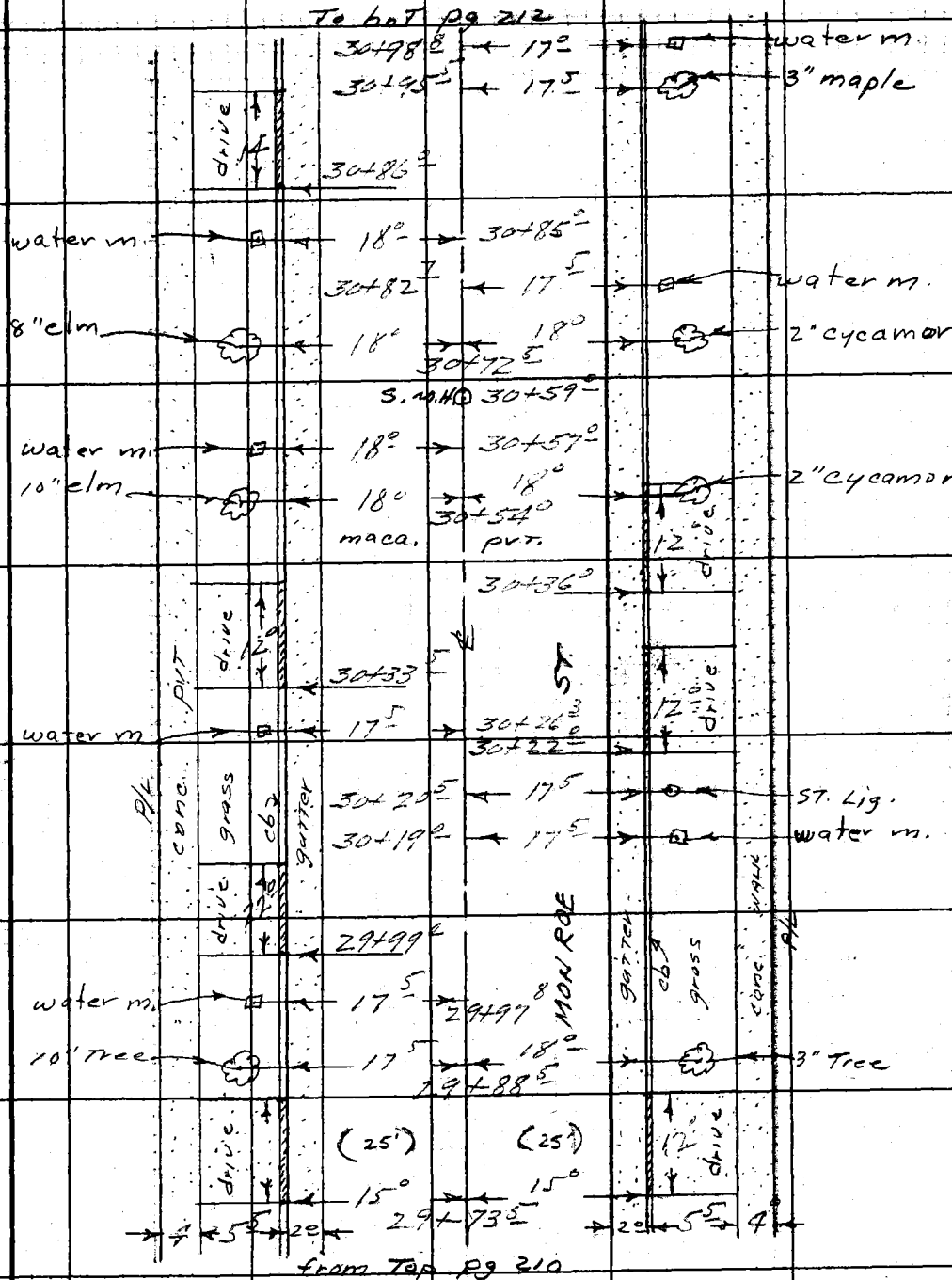

Note: Any Additions or Changes on This Sheet Must be Made or Circled in Red Ink With Date and Name of Person Making Change.

Do not extend notes this side of this line.

RETURN TO
LOS ANGELES COUNTY ENGINEER
100 LOS ANGELES COUNTY ENGINEERING BLDG.

763095 CE #247—7-53

F. B. 2526 PG. 212

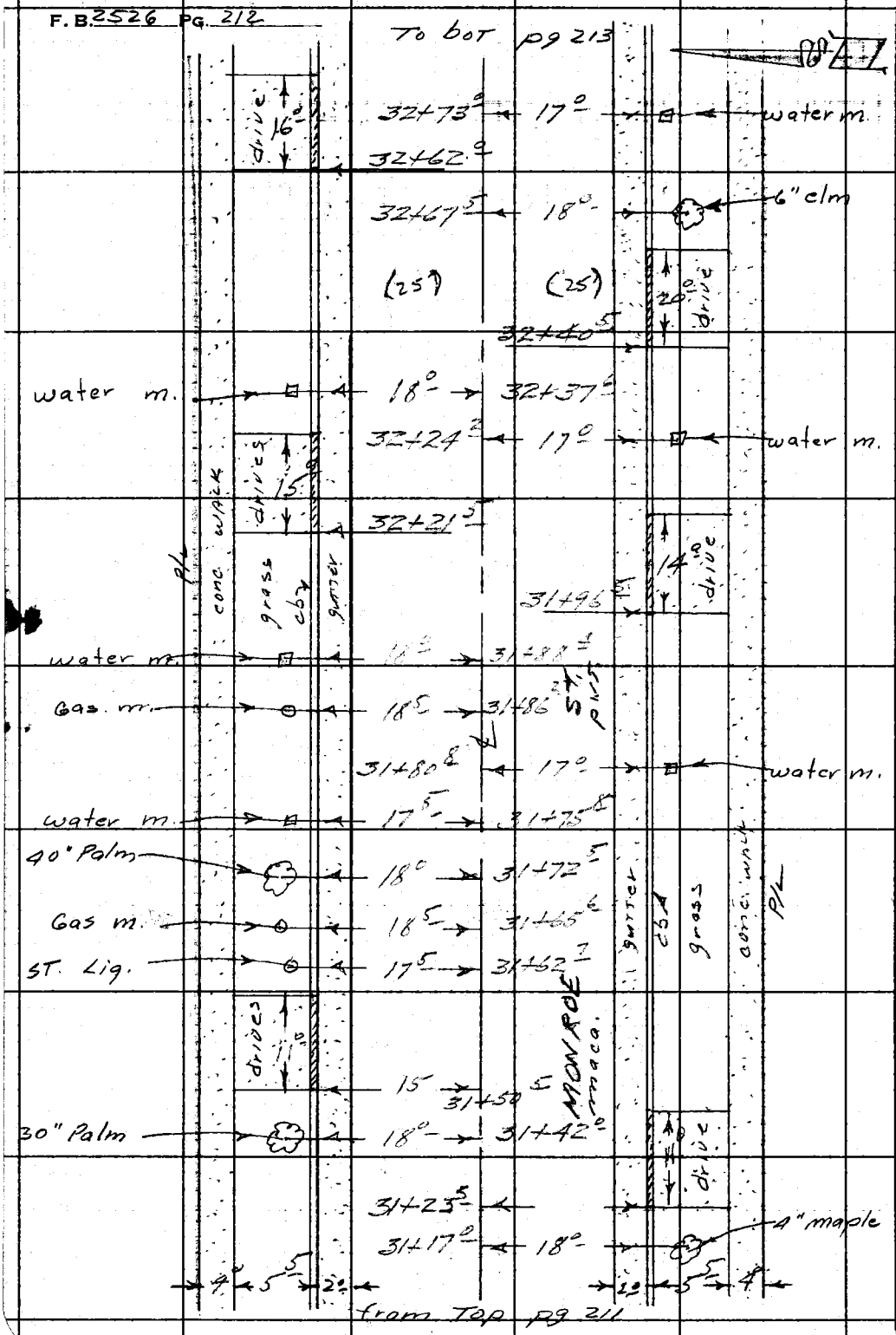

RETURN TO
LOS ANGELES COUNTY ENGINEER
100 LOS ANGELES COUNTY ENGINEERING BLDG.

Do not extend notes this side of this line.

Note: Any Additions or Changes on This Sheet Must be Made or Circled in Red Ink With Date and Name of Person Making Change.

Notes Ck'd by	Survey of Lincoln Village S.D.	F.B. 2526 PG. 213
Map No.	IN 6254-10 Tape M160 SH 68	
Office Work	Surveyed by Van Deren	
Checked	Notes BAZEN Date 5-59	
Date	Indexed C. Johnson	

To bot pg 214



from Top pg 212

Note: Any Additions or Changes on This Sheet Must be Made or Circled in Red Ink With Date and Name of Person Making Change.

Do not extend notes this side of this line.

RETURN TO
LOS ANGELES COUNTY ENGINEER
400 LOS ANGELES COUNTY ENGINEERING BLDG.

763095 CE #247—7-55

F.B. 2526 PG. 214

To bot pg 215

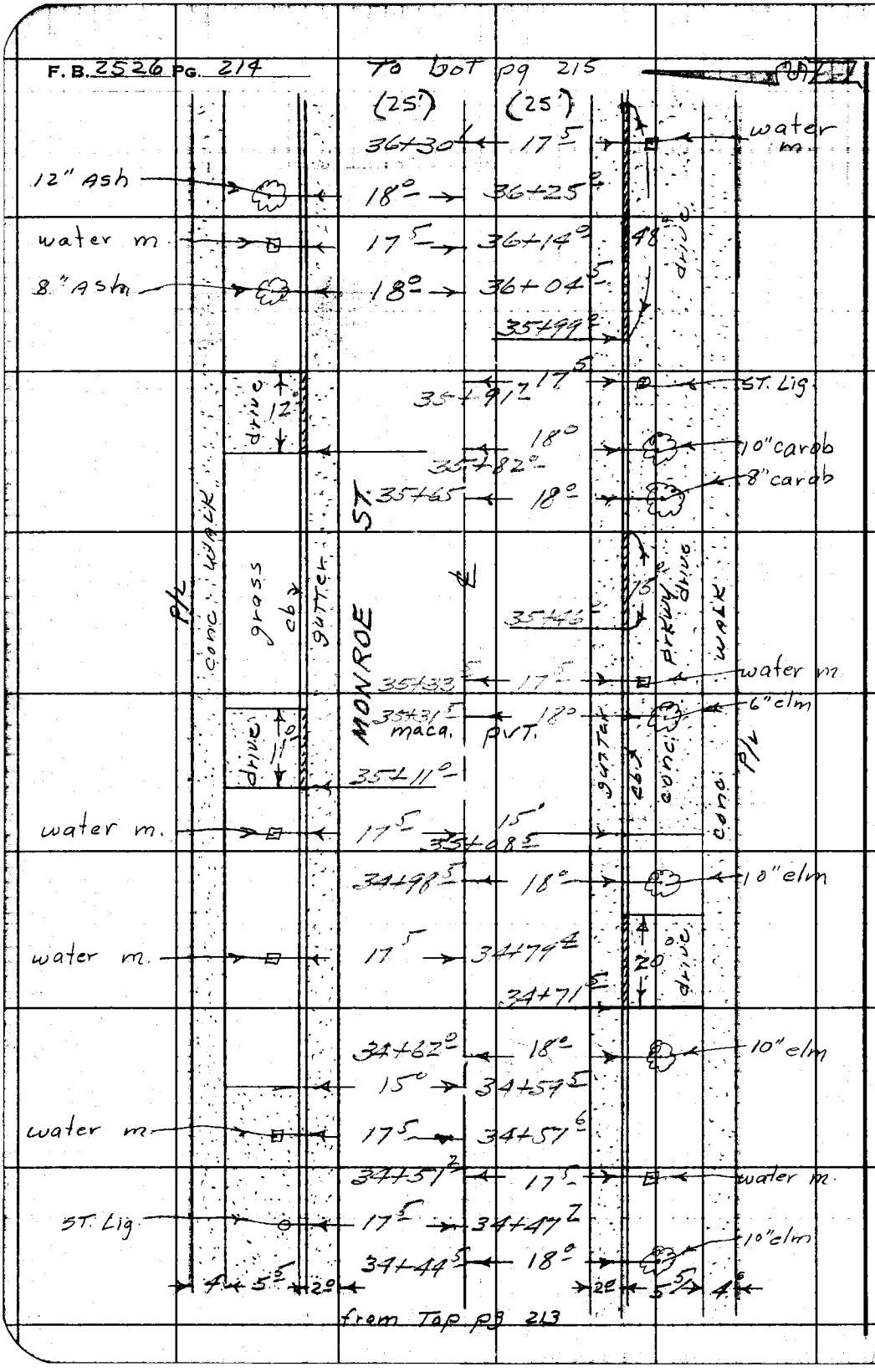

RETURN TO
LOS ANGELES COUNTY ENGINEER
100 LOS ANGELES COUNTY ENGINEERING BLDG.

Do not extend notes this side of this line.

Note: Any Additions or Changes on This Sheet Must be Made or Circled in Red Ink With Date and Name of Person Making Change.

Notes Ch'd by	Survey of Lincoln Village S.D.
Map No.	IN 6254.10 Tape 0160 Std 68
Office Work	Surveyed by Van Deren
Checked	Notes BAZEN Date 5-57
Date	Indexed A. C. Johnson

F.B. 2326 PG. 213

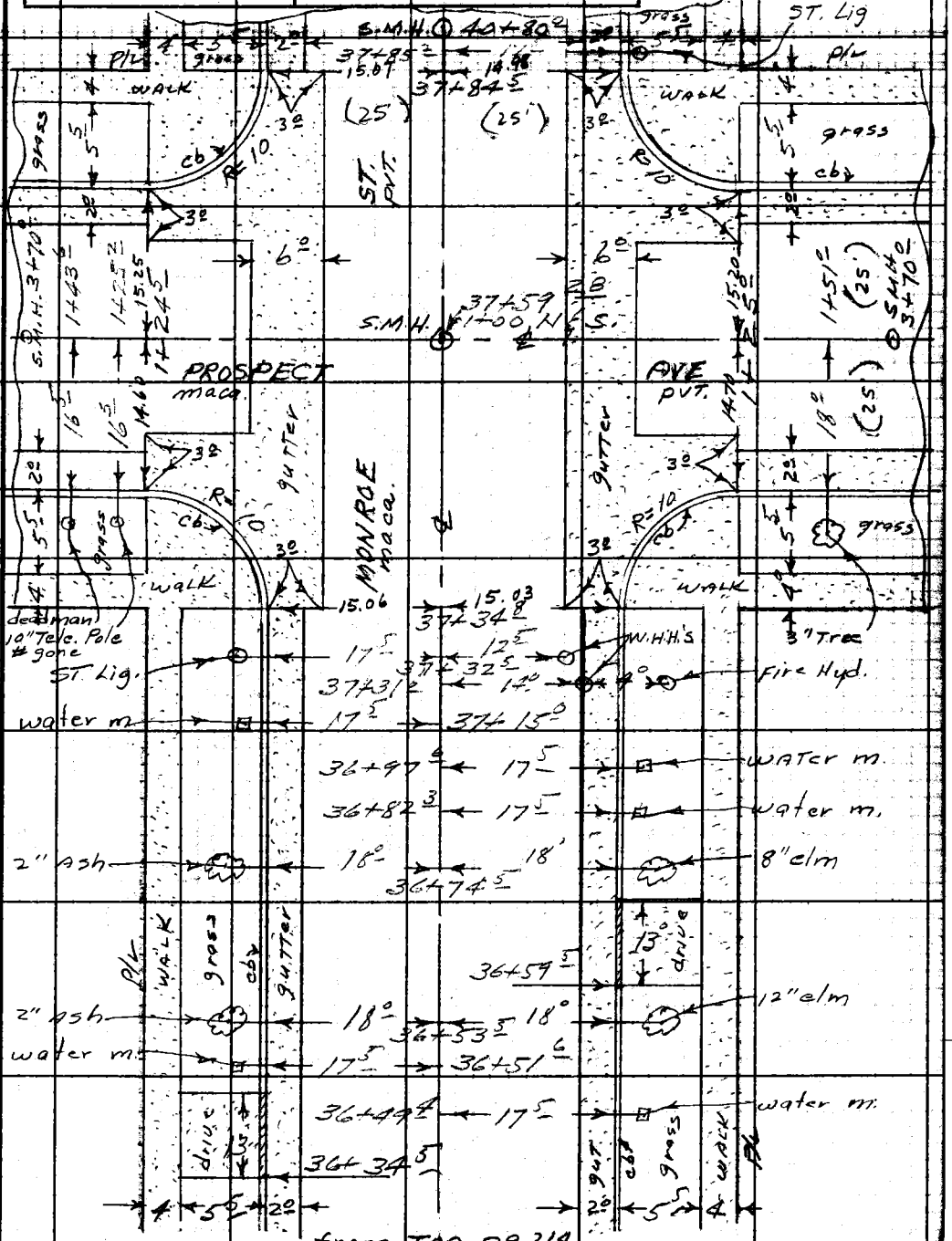

Note: Any Additions or Changes on This Sheet Must be Made or Circled in Red Ink With Date and Name of Person Making Change.

Do not extend notes this side of this line.

RETURN TO
LOS ANGELES COUNTY ENGINEER
100 LOS ANGELES COUNTY ENGINEERING BLDG.

763098 CE #247—7-53

Profile No. _____ Notes Red. _____ Plotted _____ Job No. 6254.10 Division No. _____ F. B. _____ Pg. _____

X-Sec. _____ Date _____ Date _____ Survey of Lincoln Village SD

Notes Chkd. [redacted] Checked _____ Survey by Van Deren Notes Van Date 5-59

J.N. 6254.10

CROSSSECTIONS ON LINE "B"

LINCOLN VILLAGE SD

5-59
Van Deren
Le Gault
Bazen
Turrill
Siemann

STATION	B. S.	H. I.	F. S.	ELEV.

NOTE: ANY ADDITIONS OR CHANGES ON THIS SHEET MUST BE MADE OR CIRCLED IN RED INK, WITH DATE AND NAME OF PERSON MAKING CHANGE.

PLEASE RETURN TO
LOS ANGELES COUNTY SURVEYOR
726 LOS ANGELES COUNTY ENGINEERING BLDG.

Do not extend notes this side of this line.

6-53

76L298 307 8-53

PLEASE RETURN TO
LOS ANGELES COUNTY SURVEYOR
726 LOS ANGELES COUNTY ENGINEERING BLDG.

NOTE: ANY ADDITIONS OR CHANGES ON THIS SHEET MUST BE MADE OR CIRCLED IN RED INK, WITH DATE AND NAME OF PERSON MAKING CHANGE.

Do not extend notes this side of this line.

STATION	B. S.	H. I.	F. S.	ELEV.	Left ℄ North	℄ Right ℄ South
SD 2312	499	3214		27.15	SD-2312 Elev = 27.147	FB 2526-13
					Alameda st & Washington st. (W. side)	
					nail in lead in curb, on ℄ prod of	
					Washington st from the East.	
NOTICE → See Line "A" for X SECTIONS ON ALAMEDA st.						
1+00			513	2701	℄ Int LARSON st ℄	ALAMEDA st.
1+43°			584	2630		℄ Edge Conc
1+47°			590	2624		℄
			580	2634		9° ℄ Pavt
			579	2635		14° Pavt
			588	2626		27 Gutter
			609	2605		29 " in
			546	2668		" top CB
			53	268		33 P/L
1+47°			591	2623		℄ Flow Line
1+52			583	2631		℄ Edge Conc.
1+83			512	2702		℄
			522	2692		9° ℄ Pavt
			546	2668		19 Pavt
			582	2632		27 Gutter
			595	2619		29 " in
			533	2681		" top CB

F. B. 2526 Pg. 218 | Job No. 6254.10 | Division No. 10 | Notes Red. | Plotted | Profile
Survey of Lincoln Village SD | Date 5-59 | No. | X-Sec.
Survey by Van Deren | Notes Don | Notes Chkd. S. H. Miller | Date | No.
Index C. Johnson | Date | Date

76L298 307 8-53

PLEASE RETURN TO
LOS ANGELES COUNTY SURVEYOR
726 LOS ANGELES COUNTY ENGINEERING BLDG.

NOTE: ANY ADDITIONS OR CHANGES ON THIS SHEET MUST BE MADE OR CIRCLED IN RED INK, WITH DATE AND NAME OF PERSON MAKING CHANGE.

Do not extend notes this side of this line.

STATION	B. S.	H. I.	F. S.	ELEV.	LEFT & NORTH	℄ RIGHT & SOUTH
1+83.0		3214 ✓	52	26 9 ✓		33 P/L
1+91.4			509	27 05 ✓		℄
			528	26 86 ✓	10.5 Part	
			574	26 40 ✓	19 Cut out	
			584	26 30 ✓	21 " in	
			512	27 02 ✓	" top CB	
			494	27 20 ✓	31 BR of WALK	
2+27			502	27 12 ✓		℄
			582	26 32 ✓	19 Cut out	
			596	26 18 ✓	21 " in	End of gutter
			533	26 81 ✓	" top CB	
2+34.7			503	27 11 ✓		℄
			508	27 06 ✓		9.0 ℄ Part
			532	26 82 ✓		19 Part
			584	26 30 ✓		27 Cut out
			598	26 16 ✓		29 " in
			534	26 80 ✓		" top CB
			49	27 2 ✓		33 P/L
			520	26 94 ✓	10.5 Part	
			587	26 27 ✓	21 Cut	
			536	26 78 ✓	" top CB	

Profile No. X-586. Notes Red. Date Plotted Date Job No. Division No. Survey of Survey by Notes Date F. B. 9501 PG. 719

76L298 307 8-53

PLEASE RETURN TO
LOS ANGELES COUNTY SURVEYOR
726 LOS ANGELES COUNTY ENGINEERING BLDG.

NOTE: ANY ADDITIONS OR CHANGES ON THIS SHEET MUST BE MADE OR CIRCLED IN RED INK, WITH DATE AND NAME OF PERSON MAKING CHANGE.

Do not extend notes this side of this line.

STATION	B. S.	H. I.	F. S.	ELEV.	Left ℄ North	℄ Right ℄ South
2+34.7		3214	510	27 04	31 BC of WALLS	
2+49.5	=1+00 NORTH		501	27 15	℄ INT Carson St ℄	ALLEY
Going NORTH		ON THE	ALLEY		Left ℄ West	℄ Right ℄ EAST
1+21			566	26 43		℄ FLOW LINE
1+25			517	26 97		℄
1+35			510	27 04		℄
			512	27 02	7.5 Edge Pavt ℄ PIL	
1+40			504	27 10		℄
			506	27 08		7.5 Edge Pavt ℄ PIL
1+75			514	27 00		℄
			505	27 09		7.5 Edge Pavt ℄ PIL
			504	27 10	7.5 Edge Pavt ℄ PIL	
2+75			489	27 25		℄
			500	27 14		7.5 Edge Pavt ℄ PIL
			508	27 06	7.5 Edge Pavt ℄ PIL	
Going EAST ON CARSON ST.					Left ℄ North	℄ Right ℄ South
2+78.4			492	27 22		℄
			497	27 17		9.0 ℄ Pavt
			521	26 93		19 Pavt
			570	26 44		27 Cutout

F. B. 2526 Pg. 220
Survey of Lincoln Village 50
Survey by Van Deren
Index C. J. Gin
Job No. 6254.10 Division No.
Notes 300
Notes Red. Date
Notes Chkd. Date
Plotted Date
Checked Date
Profile No.
X-Sec. No.
S. H. MILLER

76L298 307 8-53

PLEASE RETURN TO
LOS ANGELES COUNTY SURVEYOR
726 LOS ANGELES COUNTY ENGINEERING BLDG.

NOTE: ANY ADDITIONS OR CHANGES ON THIS SHEET MUST BE MADE OR CIRCLED IN RED INK, WITH DATE AND NAME OF PERSON MAKING CHANGE.

Do not extend notes this side of this line.

STATION	B. S.	H. I.	F. S.	ELEV.	Left of North ℄	Right of South
2+78 4		32 14 ✓	587	26 27 ✓		29 Cut in
			525	26 89 ✓		" top CB
			50	27 1 ✓		33 P/L
			511	27 03 ✓	10 5 Pavt	
			569	26 45 ✓	21 Cut out	
			526	26 88 ✓	" top CB	
			502	27 12 ✓	31 Bk of Walk	
3+18 4			482	27 32 ✓	℄	
			488	27 26 ✓		9 0 ℄ Pavt
			513	27 01 ✓		19 Pavt
			570	26 44 ✓		27 Cut out
			579	26 35 ✓		29 " in
			517	26 97 ✓		" top CB
			49	27 2 ✓		33 P/L
			509	27 05 ✓	10 5 Pavt	
			562	26 52 ✓	21 Cut in	
			517	26 97 ✓	" top CB	
			513	27 01 ✓	31 Bk of Walk	
4+18 4			482	27 32 ✓	℄	
			494	27 20 ✓		9 0 ℄ Pavt
			511	27 03 ✓		19 Pavt

Profile No. Y Seg
Notes Red. Date
Plotted Date
Job No. 6254.10
Division No. 10
Survey of Lincoln Village Sd
F. B. 2571 Pg. 231
Note Chk S. H. MILLER
C. Johns

761.298 807 8-53

PLEASE RETURN TO
LOS ANGELES COUNTY SURVEYOR
726 LOS ANGELES COUNTY ENGINEERING BLDG.

NOTE: ANY ADDITIONS OR CHANGES ON THIS SHEET MUST BE MADE OR CIRCLED IN RED INK, WITH DATE AND NAME OF PERSON MAKING CHANGE.

Do not extend notes this side of this line.

STATION	B. S.	H. I.	F. S.	ELEV.	Left & North	℄ Right & South
4+18.4		32 14	562	26 [illegible]		27 Cut out
			576	26 38		29 " IN
			512	27 02		" top CB
			48	27 3		33 P/L
			496	27 18	10.5 Paint	
			550	26 64	21 Cut out	
			495	27 21	" top CB	
			481	27 33	31 Bk of Walk	
T.P.	548	32 74	488	27 [illegible]	T.P.	
5+00			531	27 43		℄
			541	27 33		9.2 ℄ Paint
			566	27 08		19 Paint
			612	26 60		27 Cut out
			628	26 46		29 " IN
			566	27 08		" top CB
			56	27 1		33 P/L
			545	27 29	10.5 Paint	
			600	26 74	21 Cut	
			550	27 24	" top CB	
			538	27 36	31 Bk of Walk	
6+29.0			598	26 76		27 Cut out
			610	26 64		29 " IN

F. B. 2526 Pg. 222 Job No. 6254.10 Division No. 10 Notes Red. Plotted Profile
Survey of Lincoln Village SD Date 5-59 Date No.
Survey by VanDeren Notes Don Notes Chkd S. H. MILLER Checked X-Sec.
Indexed C. Johnson Date Date Date No.

76L298 307 8-53

PLEASE RETURN TO
LOS ANGELES COUNTY SURVEYOR
726 LOS ANGELES COUNTY ENGINEERING BLDG.

NOTE: ANY ADDITIONS OR CHANGES ON THIS SHEET MUST BE MADE OR CIRCLED IN RED INK, WITH DATE AND NAME OF PERSON MAKING CHANGE.

Do not extend notes this side of this line.

STATION	B. S.	H. I.	F. S.	ELEV.	LEFT & NORTH	℄ RIGHT & SOUTH
6+29.0		3274	546	2728		29 top CB.
			55	272		33 PIL.
6+42.2			515	2759		℄
			516	2758		9.0 ℄ Pavt
			540	2734		24 Pavt
			593	2681		36 Cut out
			609	2665		38 " IN
			542	2732		" top CB.
			519	2755		50 PIL.
			531	2743	10.5 Pavt	
			590	2684	21 Cut	
			536	2738	" top CB	
			524	2750	31 BK of WALK	
			550	2724		
7+00			513	2764		℄
			517	2757		9.0 ℄ Pavt
			536	2738		24 Pavt
			591	2683		36 Cut out
			604	2670		38 " IN
			537	2737		" top CB
			515	2759		50 PIL

Profile No. X Sec. Notes Red. Date Plotted Date Job No. 6254.10 Division No. 10 Survey of Lincoln Village SD

F. B. 2541 Pg. 223

76L298 307 8-53

PLEASE RETURN TO
LOS ANGELES COUNTY SURVEYOR
726 LOS ANGELES COUNTY ENGINEERING BLDG.

NOTE: ANY ADDITIONS OR CHANGES ON THIS SHEET MUST BE MADE OR CIRCLED IN RED INK, WITH DATE AND NAME OF PERSON MAKING CHANGE.

Do not extend notes this side of this line.

STATION	B. S.	H. I.	F. S.	ELEV.	Left of North & Right of South	
7+00		3274	526	2748	10.5 Pavt	
			581	2693	21 Cut	
			530	2744	" top CB	
			515	2759	31 BK of Walk	
7+94.0			508	2766		℄
			512	2762		9.0 ± Pavt
			530	2744		24 Pavt
			579	2695		36 Cut out
			597	2677		38 " IN
			532	2742		" top CB
			504	2770		50 P/L
			520	2754	10.5 Pavt	
			577	2697	21 Cut	
			526	2748	" top CB.	
			500	2774	31 BK of Walk	
8+47.31	=1+00 South		500	2774	℄ Int Carson St & Battaan Ave	
SD2322	518	3228	564	2710	3M SD 2322 Elev 27497 FB2526-18	
					Carson St & Battaan Ave S.E. Cor	
					N & L in East Cnd CR.	

F. B. 2526 PG. 224 Job No. 6254.10 Division No. 10 Notes Red. Plotted Profile
Survey of Lincoln Village SD Date 5-59 Date No.
Survey by Van Deren Notes Don Notes Chkd. S. H. Mitchell Checked X-Sec.
Indexed C. Johnson Date Date Date No.

76L298 307 8-53

PLEASE RETURN TO
LOS ANGELES COUNTY SURVEYOR
726 LOS ANGELES COUNTY ENGINEERING BLDG.

NOTE: ANY ADDITIONS OR CHANGES ON THIS SHEET MUST BE MADE OR CIRCLED IN RED INK, WITH DATE AND NAME OF PERSON MAKING CHANGE.

Do not extend notes this side of this line.

STATION	B. S.	H. I.	F. S.	ELEV.	Left & East	℄	Right & West
		32.28					
Going South on Battaan Ave.							
1+00			554	26 74	℄ Int. Battaan Ave & Carson St.		
1+38			507	27 21		℄	
1+73			514	27 14		℄	
			535	26 93			9' Pavt
			578	26 50			18 Cut
			535	26 93			11 top CB
			509	27 19			25 P/L
			533	26 95	9' Pavt		
			582	26 46	18 Cut		
			536	26 92	11 top CB		
			516	27 12	25 P/L		
3+00			550	26 78		℄	
Going East on Carson St					Left & North	℄	Right & South
9+00			450	27 78		℄	
			457	27 71			9' ℄ Pavt
			484	27 44			24 Pavt
			567	26 61			36 Cut out
			579	26 49			38 " in
			519	27 09			11 top CB
			492	27 36			50 P/L

Profile No. ___ Notes Red. ___ Plotted ___ Job No. 6254.10 Division No. 11 F. B. [illegible] Pg. [illegible]
Date ___ Date ___ Survey of Lincoln Village SD
Notes Chkd. [illegible] Survey by [illegible] Date [illegible]

76L298 307 8-53

PLEASE RETURN TO
LOS ANGELES COUNTY SURVEYOR
726 LOS ANGELES COUNTY ENGINEERING BLDG.

NOTE: ANY ADDITIONS OR CHANGES ON THIS SHEET MUST BE MADE OR CIRCLED IN RED INK, WITH DATE AND NAME OF PERSON MAKING CHANGE.

Do not extend notes this side of this line.

STATION	B. S.	H. I.	F. S.	ELEV.	Left & Middle	Right & South
9+00		3223	464	2764	10 5 Pavt	
			528	2700	21 Cut	
			479	2749	11 top CB	
			460	2763	31 Bk of Walk	
9+40			445	2785		℄
			455	2773		9 ℄ Pavt
			482	2746		24 Pavt
			569	2659		36 Cut out
			576	2652		38 " IN
			516	2712		11 top CB
			492	2736		50 [illegible]
			465	2763	10 5 Pavt	
			529	2699	21 Cut	
			479	2749	11 top CB	
			453	2770	36 Bk Walk	
10+40			441	2787		℄
			449	2779		9 ℄ Pavt
			472	2756		24 Pavt
			561	2667		36 Cut out
			568	2660		38 " IN
			506	2722		11 top CB

F. B. 2526 Pg. 226 Job No. 6254.10 Division No. 10 Notes Red. Plotted Profile
Survey of Lincoln Village SD Date 6-59 Date No.
Survey by Van Deren Notes Don Notes Chkd. S. H. Miller Checked X-Sec.
Index C. Johnson Date Date Date No.

76L298 307 8-53

PLEASE RETURN TO
LOS ANGELES COUNTY SURVEYOR
726 LOS ANGELES COUNTY ENGINEERING BLDG.

NOTE: ANY ADDITIONS OR CHANGES ON THIS SHEET MUST BE MADE OR CIRCLED IN RED INK, WITH DATE AND NAME OF PERSON MAKING CHANGE.

Do not extend notes this side of this line.

STATION	B. S.	H. I.	F. S.	ELEV.	Left & North ℄	Right & South
10+40		3228	482	2746		50 P/L
			454	2774	10.5 Pavt	
			529	2699	21 Cut	
			470	2758	" top CB	
			450	2778	31 Bk of Walk	
T.P.	565	3312	481	2747	T.P.	
11+00			517	2795		℄
			523	2789		9.0 ℄ Pavt
			548	2764		24 Pavt
			634	2678		36 Cut out
			647	2665		38 " in
			586	2726		" top CB
			558	2754		50 P/L
			531	2781	10.5 Pavt	
			591	2721	21 Cut	
			545	2767	" top CB	
			532	2780	31 Bk of Walk	
12+00			510	2802		℄
			517	2795		9.0 ℄ Pavt
			547	2765		24 Pavt
			622	2690		36 Cut out

Profile No. Y.S.S. Notes Red. Date Notes Chkd. S. H. MILLER Plotted Date Checked Job No. 6754.10 Division No. 11 Survey of Lincoln Village SD Survey by [illegible] Date [illegible] Mgr. [illegible] C. Johnson F. B. [illegible] Pg. 229

76L298 307 8-53

PLEASE RETURN TO
LOS ANGELES COUNTY SURVEYOR
726 LOS ANGELES COUNTY ENGINEERING BLDG.

NOTE: ANY ADDITIONS OR CHANGES ON THIS SHEET MUST BE MADE OR CIRCLED IN RED INK, WITH DATE AND NAME OF PERSON MAKING CHANGE.

Do not extend notes this side of this line.

STATION	B. S.	H. I.	F. S.	ELEV.	Left & South	℄	Right & South
12+00		33 12	631	26 81			38 Cut in
			573	27 39			" top CB
			546	27 66			50 PIL
			523	27 89	10.5 Pavt		
			58[illegible]	27 26	21 Cut out		
			538	27 74	" top CB		
			518	27 94	31 Bk of Walk		
13+21.0			500	28 12		℄	
			509	28 03			9.0 ℄ Pavt
			534	27 78			24 Pavt
			614	26 98			36 Cut out
			624	26 88			38 " in
			563	27 49			" top CB
			538	27 74			50 PIL
			520	27 92	10.5 Pavt		
			598	27 14	21 Cut out		
			532	27 80	" top CB		
			506	28 06	31 Bk of Walk		
13+31			498	28 14		℄	
			600	27 12	19 Cut out		

F. B. 2526 PG. 228 Job No. 6254.10 Division No. 10 Notes Red. Plotted Profile
Survey of Lincoln Village SD Date Date No.
Survey by VanDeren Notes Don Notes Chkd. S. H. Miller Checked X-Sec.
Indexed C. Johnson Date Date Date No.

76L298 307 8-53

PLEASE RETURN TO
LOS ANGELES COUNTY SURVEYOR
726 LOS ANGELES COUNTY ENGINEERING BLDG.

NOTE: ANY ADDITIONS OR CHANGES ON THIS SHEET MUST BE MADE OR CIRCLED IN RED INK, WITH DATE AND NAME OF PERSON MAKING CHANGE.

Do not extend notes this side of this line.

STATION	B. S.	H. I.	F. S.	ELEV.	Left & North & Right & South
13+31		3312	605	27 07	21 Cut in
			533	27 79	" top CB
13+56.04	=1+00 East		495	28 17	℄ Int Carson St & Harbor View Ave
					Left & North & Right & South
Going East on Carson St					
1+00			495	28 17	℄ Int Carson St & Harbor View Ave
1+23.2			492	28 20	℄
			592	27 20	19 Cut out
			597	27 15	21 " in
			525	27 87	" top CB
1+33.2			492	28 20	℄
			500	28 12	92 ℄ Pavt
			524	27 88	24 Pavt
			605	27 07	36 Cut out
			612	27 00	38 " in
			553	27 59	" top CB
			528	27 84	50 P/L
			510	28 02	10 ℄ Pavt
			582	27 30	21 Cut
			533	27 79	" top CB
			511	28 01	31 Bk of Walk

Profile No. X-Sec. Notes Red. Date Notes Chkd. S. H. Plotted Date Checked Job No. 6254.10 Division No. 10 Survey of Lincoln Village SW Survey by [illegible] Date [illegible] F. B. [illegible] Pg. 229

76L298 307 8-53

PLEASE RETURN TO
LOS ANGELES COUNTY SURVEYOR
726 LOS ANGELES COUNTY ENGINEERING BLDG.

NOTE: ANY ADDITIONS OR CHANGES ON THIS SHEET MUST BE MADE OR CIRCLED IN RED INK, WITH DATE AND NAME OF PERSON MAKING CHANGE.

Do not extend notes this side of this line.

STATION	B. S.	H. I.	F. S.	ELEV.	Left of North	℄ Right of South
1+73 2		33 12 ✓	485	28 27 ✓		℄
			492	28 20 ✓		9° ℄ Pavt
			520	27 92 ✓		24 Pavt
			602	27 10 ✓		36 Cutout
			612	27 00 ✓		38 " in
			549	27 63 ✓		" top CB
			523	27 92 ✓		50 P/L.
			502	28 10 ✓	10.5 Pavt	
			565	27 47 ✓	21 Cut	
			557	27 53 ✓	" top CB (Depressed CB)	
			498	28 14 ✓	31 BK of WALK	
2+73 2			477	28 35 ✓		℄
			491	28 31 ✓		9° ℄ Pavt
			510	28 02 ✓		24 Pavt
			592	27 20 ✓		36 Cutout
			596	27 16 ✓		38 " in
			532	27 80 ✓		" top CB
			508	28 04 ✓		50 P/L
			494	28 18 ✓	10.5 Pavt	
			548	27 64 ✓	21 Cut	
			518	27 94 ✓	" top CB (depressed CB)	

F. B. 2526 PG. 230 Job No. 6254.10 Division No. 10 Notes Red. Plotted Profile
Survey of Lincoln Village SD Date 5-55 Date No.
Survey by VanDeren Notes Don Notes Chk. H. MILLER Checked X-Sec.
Indexed C. Johnson Date Date Date No.

76L298 307 8-53

PLEASE RETURN TO
LOS ANGELES COUNTY SURVEYOR
726 LOS ANGELES COUNTY ENGINEERING BLDG.

NOTE: ANY ADDITIONS OR CHANGES ON THIS SHEET MUST BE MADE OR CIRCLED IN RED INK, WITH DATE AND NAME OF PERSON MAKING CHANGE.

Do not extend notes this side of this line.

STATION	B. S.	H. I.	F. S.	ELEV.	Left & North	℄	Right & South
2+73.2		33.12	486	28.26	31 BK of WALK		
Going North on Harbor View Ave					Left & West	℄	Right & East
13+56.04			495	28.17	℄ Int Harbor View Ave & Carson St		
13+75.0			596	27.16		℄	Edge Cone
13+77.0			599	27.13		℄	Flow Line
13+79.0			594	27.18		℄	Edge Cone
13+94.3			525	27.87		℄	
			539	27.73			7.5 Pact
			579	27.33			13 Cutout
			590	27.22			15 " "
			530	27.82			" top CB
			504	28.08			25 PIL
13+96.1			523	27.89		℄	
			538	27.74	7.5 Pact		
			572	27.40	13 Cutout		
			584	27.28	15 " "		
			527	27.85	" top CB		
			505	28.07	25 PIL		
14+34.3			517	27.95		℄	
			531	27.81			7.5 Pact

Profile No. ____ Notes Red. ____ Plotted ____ Job No. 6254.10 Division No. 10 F. B. 7526 Pg. 231

Date ____ Date ____ Survey of Lincoln Village SD

Notes Chkd. S. H. Miller Checked ____ Survey by [illegible] Date 5-54

76L298 307 8-53

PLEASE RETURN TO
LOS ANGELES COUNTY SURVEYOR
726 LOS ANGELES COUNTY ENGINEERING BLDG.

NOTE: ANY ADDITIONS OR CHANGES ON THIS SHEET MUST BE MADE OR CIRCLED IN RED INK, WITH DATE AND NAME OF PERSON MAKING CHANGE.

Do not extend notes this side of this line.

STATION	B. S.	H. I.	F. S.	ELEV.	Left & West	Right & East
14+34 2		33 12 ✓	569	27 43 ✓		13 Cut out
			581	27 31 ✓		15 " in
			537	27 75 ✓		11 top CB
			498	28 14 ✓		25 P/L
			525	27 87 ✓	7.5 Pavt	
			566	27 46 ✓	13 Cut out	
			580	27 52 ✓	15 " in	
			520	27 92 ✓	11 top CB	
			505	28 07 ✓	25 P/L.	
15+34 2			512	28 00 ✓		℄
			522	27 90 ✓		7.5 Pavt
			561	27 51 ✓		13 Cut out
			569	27 43 ✓		15 " in
			510	28 02 ✓		11 top CB
			492	28 20 ✓		25 P/L
			524	27 88 ✓	7.5 Pavt	
			555	27 57 ✓	13 Cut out	
			574	27 38 ✓	15 " in	
			512	28 00 ✓	11 top CB	
			502	28 10 ✓	25 P/L	

F. B. 2526 PG. 232 Job No. 6254.10 Division No. 10 Notes Red. Plotted Date 5-59 Date No. Profile
Survey of Lincoln Village SD Notes Chkd. S. H. MILLER Checked Date No. X-Sec.
Survey by Van Deren Notes Dan Date
Index L. C. Johnson Date

76L298 307 8-53

PLEASE RETURN TO
LOS ANGELES COUNTY SURVEYOR
726 LOS ANGELES COUNTY ENGINEERING BLDG.

NOTE: ANY ADDITIONS OR CHANGES ON THIS SHEET MUST BE MADE OR CIRCLED IN RED INK, WITH DATE AND NAME OF PERSON MAKING CHANGE.

Do not extend notes this side of this line.

STATION	B. S.	H. I.	F. S.	ELEV.	Left & West	℄ Right & East
15+94°		33 12	516	27 96		℄
			524	27 88		7.5 Pavt
			552	27 60		13 Cut out
			565	27 47		15 " in
			510	28 02		" top CB
			498	28 14		25 P/L
			525	27 87	7.5	
			550	27 62	13 Cut out	
			567	27 45	15 " in	
			514	27 98	" top CB	
			492	28 20	25 P/L	
16+12°			541	27 71		℄ Edge Cone
16+14°			548	27 64		℄ Flow Line
16+16			542	27 70		℄ Edge Cone
16+29 03	= 1400 E & W.		536	27 76	℄ Int. Harbor View Ave & Washington St	
T. P.	528	33 29	511	28 01	T. P.	
Going East on Washington St					Left & North	℄ Right & South
1+25			531	27 98		℄
			546	27 83		7.5 Pavt
			566	27 63		13 Cut out
			576	27 53		15 " in

Profile No. ____ Notes Red. ____ Date ____ Plotted ____ Date ____ Job No. 6254.10 Division No. 10 F. B. 2521 Pg. 233

Survey of Lincoln Village SW

Survey by Lambert Date 5-59

Notes Chkd. H. Mill Checked ____ Date ____

76L298 307 8-53

PLEASE RETURN TO
LOS ANGELES COUNTY SURVEYOR
726 LOS ANGELES COUNTY ENGINEERING BLDG.

NOTE: ANY ADDITIONS OR CHANGES ON THIS SHEET MUST BE MADE OR CIRCLED IN RED INK, WITH DATE AND NAME OF PERSON MAKING CHANGE.

Do not extend notes this side of this line.

STATION	B. S.	H. I.	F. S.	ELEV.	Left & North	Right & South
1+35		33 29	533	27 96		15 top CB
			515	28 14		25 PIL
			542	27 87	7.5 Pavt	
			569	27 60	13 Cut out	
			581	27 48	15 " IN	
			524	28 05	" top CB	
			493	28 36	25 PIL	
1+75			512	28 17		℄
			537	27 92		7.5 Pavt
			562	27 67		13 Cut out
			573	27 56		15 " IN
			543	27 86		" top CB
			506	28 23		25 PIL
			520	28 09	7.5 Pavt	
			563	27 66	13 Cut out	
			574	27 55	15 " IN	
			516	28 13	" top CB	
			491	28 38	25 PIL.	
2+75			515	28 14		℄
			522	28 07		7.5 Pavt
			556	27 73		13 Cut out

F. B. 2526 Pg. 234 Job No. 6254.10 Division No. 10 Notes Red. Plotted Profile
Survey of Lincoln Village SD Date 5-59 Date No.
Survey by Van Deren Notes Don Notes Chkd. S. H. MILLER Checked X-Sec.
Indexed C. Johnson Date Date Date No.

76L298 307 8-53

PLEASE RETURN TO
LOS ANGELES COUNTY SURVEYOR
726 LOS ANGELES COUNTY ENGINEERING BLDG.

NOTE: ANY ADDITIONS OR CHANGES ON THIS SHEET MUST BE MADE OR CIRCLED IN RED INK, WITH DATE AND NAME OF PERSON MAKING CHANGE.

Do not extend notes this side of this line.

STATION	B. S.	H. I.	F. S.	ELEV.	Left & North	℄	Right & South
2+65 L		3329	569	2760			15 Cut in
			522	2807			" top CB
			512	2817			25 P/L
			529	2800	7.5 Pavt		
			551	2778	13 Cut out		
			567	2762	15 " in		
			517	2812	" top CB		
			500	2829	25 P/L		
Going West on Washington St					Left & South	℄	Right & North
1+35 °			559	2770		℄	
			562	2767			7.5 Pavt
			571	2758			13 Cut out
			576	2753			15 " in
			518	2811			" top CB
			509	2820			25 P/L
			558	2771	7.5 Pavt		
			571	2758	13 Cut out		
			587	2742	15 " in		
			529	2800	" top CB		
3+00			508	2821	25 P/L		
			581	2748		℄	

Profile No. ____ Notes Red. ____ Plotted ____ Job No. 6254.10 Division No. 13 F. B. 2576 Pg. 35

Date ____ Date ____ Survey of Lincoln Village SD

Notes Chkd. S. H. Mill Checked ____ Survey by Van Deren Notes Don Date 5-59

76L298 307 8-53

PLEASE RETURN TO
LOS ANGELES COUNTY SURVEYOR
726 LOS ANGELES COUNTY ENGINEERING BLDG.

NOTE: ANY ADDITIONS OR CHANGES ON THIS SHEET MUST BE MADE OR CIRCLED IN RED INK, WITH DATE AND NAME OF PERSON MAKING CHANGE.

Do not extend notes this side of this line.

STATION	B. S.	H. I.	F. S.	ELEV.	Left & West	Right & East
Going North on Harbor View Ave		3329				
16+42			561	27 63		℄ Edge Cone
16+44			568	27 61		℄ Flow Line
16+46			560	27 [illegible]		℄ Edge Cone
16+63			539	27 [illegible]		℄
			545	27 84		7.5 Pavt
			570	27 59		13 Cut out
			584	27 45		15 " in
			533	27 [illegible]		11 top CB
			502	28 27		25 PIL
			544	27 85	7.5 Pavt	
			570	27 59	13 Cut out	
			581	27 49	15 " in	
			521	28 01	11 top CB	
			504	28 25	25 PIL	
17+03			530	27 99		℄
			538	27 91		7.5 Pavt
			561	27 [illegible]		13 Cut out
			575	27 [illegible]		15 " in
			525	28 04		11 top CB
			508	28 21		25 PIL

F. B. 2526 Pg. 236 Job No. 6254.10 Division No. 10 Notes Red. Plotted Profile
Survey of Lincoln Village SD Date 5-59 Date No.
Survey by Van Deren Notes Don Notes Chkd. S. H. MILLER Checked X-Sec.
Index C. Johnson Date Date Date No.

76L298 307 8-53

PLEASE RETURN TO
LOS ANGELES COUNTY SURVEYOR
726 LOS ANGELES COUNTY ENGINEERING BLDG.

NOTE: ANY ADDITIONS OR CHANGES ON THIS SHEET MUST BE MADE OR CIRCLED IN RED INK, WITH DATE AND NAME OF PERSON MAKING CHANGE.

Do not extend notes this side of this line.

STATION	B. S.	H. I.	F. S.	ELEV.	Left & West	℄ Right & East
17+03 ℄		33 29 ✓	537	27 92 ✓	7.5 Pavt	
			566	27 63 ✓	13 Cut out	
			577	27 55 ✓	15 " in	
			517	28 12 ✓	" top CB	
			499	28 30 ✓	25 PIL	
18+03 ℄			512	28 17 ✓		℄
			520	28 09 ✓		7.5 Pavt
			559	27 70 ✓		13 Cut out
			574	27 55 ✓		15 " in
			531	27 93 ✓		" top CB
			511	28 15 ✓		25 PIL
			529	28 00 ✓	7.5 Pavt	
			560	27 69 ✓	13 Cut out	
			571	27 58 ✓	15 " in	
			520	28 09 ✓	" top CB	
			500	28 29 ✓	25 PIL	
18+64 ℄			512	28 17 ✓		℄
			528	28 01 ✓		7.5 Pavt
			554	27 75 ✓		13 Cut out
			567	27 62 ✓		15 " in
			519	28 10 ✓		" top CB

Profile Notes Red. ____ Plotted ____ Job No. 6254.10 Division No. 10 F. B. 2521 Pg. 237

No. ____ Date ____ Date ____ Survey of [illegible]

Y Seq. Notes Chkd. S. H. MILLER Checked ____ Survey by [illegible] Notes [illegible] Date [illegible]

No. ____ Date ____ Date ____ Map No. ____ Lt. H. C. Johnson

76L298 307 8-53

PLEASE RETURN TO
LOS ANGELES COUNTY SURVEYOR
726 LOS ANGELES COUNTY ENGINEERING BLDG.

NOTE: ANY ADDITIONS OR CHANGES ON THIS SHEET MUST BE MADE OR CIRCLED IN RED INK, WITH DATE AND NAME OF PERSON MAKING CHANGE.

Do not extend notes this side of this line.

STATION	B. S.	H. I.	F. S.	ELEV.	Left & West	Right & East
18+64.0		33 29	492	28 37		25 P/L
			524	28 05	7.5 Pavt	
			553	[illegible]	13 Cut out	
			570	[illegible]	15 " IN	
			526	[illegible]	" top CB	
			570	[illegible]	25 P/L	
18+99.07	=1+00 E & W.		539	[illegible]	℄ Int. Harbor View Ave & ADAMS St	
T.P.	545	33 57	517	28 12	T.P.	
Going East on ADAMS St					Left & North	℄ Right & South
1+13			591	27 66		℄ Edge Cone
1+15			595	[illegible]		℄ Flow Line
1+17			591	[illegible]		℄ Edge Cone
1+35.0			[illegible]	[illegible]		℄
			[illegible]	[illegible]		7.5 Pavt
			580	[illegible]		13 Cut out
			[illegible]	[illegible]		15 " IN
			[illegible]	28 12		" top CB
			[illegible]	28 34		25 P/L
			570	27 87	7.5 Pavt	
			582	[illegible]	13 Cut out	
			595	27 62	15 " IN	

F. B. 2526 PG. 238 Job No. 6254.10 Division No. 10 Notes Red. Plotted No. Profile
Survey of Lincoln Village SD Date 5-59 Date X-Sec.
Survey by Van Deren Notes Dan Notes Chk'd S. H. MILLER Checked
Indexed C. Johnson Date Date No.

.76L298 307 8-53

PLEASE RETURN TO
LOS ANGELES COUNTY SURVEYOR
726 LOS ANGELES COUNTY ENGINEERING BLDG.

NOTE: ANY ADDITIONS OR CHANGES ON THIS SHEET MUST BE MADE OR CIRCLED IN RED INK, WITH DATE AND NAME OF PERSON MAKING CHANGE.

Do not extend notes this side of this line.

STATION	B. S.	H. I.	F. S.	ELEV.	Left & North	℄ Right & South
1+35°		33.57	547	28 10	15 top CB	
			520	28 37	25 PIL	
1+75°			535	28 22		℄
			550	28 07		7.5 PAVT
			571	27 86		13 Cut out
			586	27 71		15 " IN
			546	28 11		" top CB
			530	28 27		25 PIL
			544	28 15	7.5 PAVT	
			572	27 85	13 Cut out	
			577	27 [illegible]	15 " IN	
			544	28 15	" top CB	
			514	28 [illegible]	25 PIL	
2+75°			539	28 18		℄
			550	28 07		7.5 PAVT
			564	27 [illegible]		13 Cut out
			581	27 76		15 " IN
			555	28 02		" top CB
			531	28 [illegible]		25 PIL
			551	28 06	7.5 PAVT	
			562	27 95	13 Cut out	

Profile No. X-5 Notes Red. Date Plotted Date Job No. 6254.10 Division No. 10 F. B. 2526 Pg. 739

Notes Card S. H. MILLER Checked Survey of [illegible] Survey by [illegible] Date [illegible]

76L298 307 8-53

PLEASE RETURN TO
LOS ANGELES COUNTY SURVEYOR
726 LOS ANGELES COUNTY ENGINEERING BLDG.

NOTE: ANY ADDITIONS OR CHANGES ON THIS SHEET MUST BE MADE OR CIRCLED IN RED INK, WITH DATE AND NAME OF PERSON MAKING CHANGE.

Do not extend notes this side of this line.

STATION	B. S.	H. I.	F. S.	ELEV.	Left & North	℄ Right & South
2+75°		3357 ✓	578	27 79 ✓	15 Gut in	
			552	28 05 ✓	" top CB	
			577	28 40 ✓	25 PIL	
Going West on ADAMS St.					Left & South	℄ Right & North
1+13°			584	27 [illegible] ✓		℄ Edge Cone
1+15°			596	27 61 ✓		℄ Flow Line
1+17°			579	27 [illegible] ✓		℄ Edge Cone
1+25°			[illegible]	28 [illegible] ✓		℄
			559	27 [illegible] ✓		7.5 Pavt
			574	27 85 ✓		13 Gut out
			587	27 10 ✓		15 " in
			535	28 [illegible] ✓		" top CB
			511	28 46 ✓		25 PIL
			562	27 [illegible] ✓	7.5 Pavt	
			578	27 [illegible] ✓	13 Gut out	
			589	27 68 ✓	15 " in	
			556	28 01 ✓	" top CB	
			544	28 13 ✓	25 PIL	
3+00			582	27 75 ✓		

F. B. 2526 Pg. 240 Job No. 6254.10 Division No. 10 Notes Red. Plotted No. Profile
Survey of Lincoln Village SD Date 5-59 Date No. X-Sec.
Survey by Van Deren Notes Dan Notes Chkd. S. H. Miller Checked
Indexed C. Johnson Date Date Date No.

76L298 307 8-53

PLEASE RETURN TO
LOS ANGELES COUNTY SURVEYOR
726 LOS ANGELES COUNTY ENGINEERING BLDG.

NOTE: ANY ADDITIONS OR CHANGES ON THIS SHEET MUST BE MADE OR CIRCLED IN RED INK, WITH DATE AND NAME OF PERSON MAKING CHANGE.

Do not extend notes this side of this line.

STATION	B. S.	H. I.	F. S.	ELEV.	Left & West	Right & East
		3357				
Going	Norton	Harbor	View	Ave		
19+34			547	28 10		
			557	27 00		7.5 Pavt
			580	27 77		13 Cut out
			595	27 62		15 " in
			557	28 00		11 top CB
			524	[illegible]		25 PIL
			558	[illegible]	7.5 Pavt	
			586	[illegible]	13 Cutout	
			592	[illegible]	15 " in	
			544	[illegible]	11 top CB	
			509	[illegible]	25 PIL	
19+74			531	28 26		
			540	28 17		7.5 Pavt
			576	27 81		13 Cut out
			586	27 71		15 " in
			545	28 12		11 top CB
			527	28 30		25 PIL
			541	28 16	7.5 Pavt	
			574	27 83	13 Cutout	
			586	27 71	15 " in	

Profile No. ____ Notes Red. ____ Plotted ____ Job No. 6254.10 Division No. 10 F. B. 2526 Pg. 241

X Sec. No. ____ Date ____ Date ____ Survey of Lincoln Village Inc.

Notes Chk. S. H. MILLER Survey by Van Deren Notes Dept. Date 5-59

Map No. ____ Date ____ Date ____ Map No. ____ Index ____ Tab Return ____

76L298 307 8-53

PLEASE RETURN TO
LOS ANGELES COUNTY SURVEYOR
726 LOS ANGELES COUNTY ENGINEERING BLDG.

NOTE: ANY ADDITIONS OR CHANGES ON THIS SHEET MUST BE MADE OR CIRCLED IN RED INK, WITH DATE AND NAME OF PERSON MAKING CHANGE.

Do not extend notes this side of this line.

STATION	B. S.	H. I.	F. S.	ELEV.	Left of West	℄	Right of East
19+74.2		3357	530	28.27	15 top CB		
			502	28.55	25 P/L		
20+74.2			571	28.46		℄	
			532	28.25			7.5 Pavt
			569	27.88			13 Cut out
			585	27.72			15 " in
			530	28.27			11 top CB
			524	28.53			25 P/L
			577	28.40	7.5 Pavt		
			560	27.89	13 Cut out		
			581	27.72	15 " in		
			516	28.41	11 top CB		
			493	28.[illegible]	25 P/L		
21+34.5			524	28.53		℄	
			536	28.21			7.5 Pavt
			562	27.92			13 Cut out
			577	27.[illegible]			15 " in
			576	28.41			11 top CB
			490	28.67			25 P/L
			531	28.26	7.5 Pavt		
			565	27.92	13 Cut out		

F. B. 2526 PG. 242 Job No. 6254.10 Division No. 10 Notes Red. Plotted Profile
Survey of Lincoln Village SD Date 5-59 Date No. X-Sec.
Survey by Van Deren Notes Chkd. S. H. Mitchell
Indexed C. Johnson Date Date No.

76L298 307 8-53

PLEASE RETURN TO
LOS ANGELES COUNTY SURVEYOR
726 LOS ANGELES COUNTY ENGINEERING BLDG.

NOTE: ANY ADDITIONS OR CHANGES ON THIS SHEET MUST BE MADE OR CIRCLED IN RED INK, WITH DATE AND NAME OF PERSON MAKING CHANGE.

Do not extend notes this side of this line.

STATION	B. S.	H. I.	F. S.	ELEV.	Left & West	℄	Right & East
21+34.5		3357	577	27 80	15 Cut out		
			503	28 54	" top CB		
			475	28 82	25 P/L		
21+69.8	1400 E&W.		550	28 07	℄ Int [illegible] Ave & Jefferson St		
T.P.	545	3389	513	28 44	T.P.		
Going East on Jefferson St.					Left & North	℄	Right & South
1+15			585	28 04		℄	
1+34.7			575	28 14		℄	
			576	28 13			7.5 Pavt
			593	27 91			13 Cut out
			601	27 88			15 " "
			546	28 43			" top CB
			519	28 70			25 P/L
			581	28 08	7.5 Pavt		
			610	27 79	13 Cut out		
			609	27 80	15 " "		
			561	28 28	" top CB		
			528	28 61	25 P/L		
1+74.5			552	28 37		℄	
			564	28 25			7.5 Pavt
			590	27 99			13 Cut out

Profile No. ____ Notes Red. ____ Plotted ____ Job No. 6254.10 Division No. 10 F. B. 7576 Pg. 748

Date ____ Date ____ Survey of Lincoln Village SU

Notes Chkd. S. H. Miller Checked ____ Survey by [illegible] C. Johnson

76L298 307 8-53

PLEASE RETURN TO
LOS ANGELES COUNTY SURVEYOR
726 LOS ANGELES COUNTY ENGINEERING BLDG.

NOTE: ANY ADDITIONS OR CHANGES ON THIS SHEET MUST BE MADE OR CIRCLED IN RED INK, WITH DATE AND NAME OF PERSON MAKING CHANGE.

Do not extend notes this side of this line.

STATION	B. S.	H. I.	F. S.	ELEV.	[illegible] Notes	℄ [illegible]
1+74±		33 89 ✓	600	27 89 ✓		15 Cut in
			540	28 49 ✓		" top CB
			522	28 67 ✓		25 PIL
			565	28 24 ✓	7.5 Part	
			590	27 99 ✓	13 Cut out	
			602	27 87 ✓	15 " in	
			552	28 37 ✓	" top CB	
			529	28 61 ✓	25 PIL	
2+74±			5[illegible]	28 [illegible]4 ✓		℄
			5[illegible]	28 [illegible] ✓		7.5 Part
			5[illegible]	[illegible] ✓		13 Cut out
			540	27 99 ✓		15 " in
			531	28 55 ✓		" top CB
			513	28 71 ✓		25 PIL
			557	28 32 ✓	7.5 Part	
			576	28 13 ✓	13 Cut out	
			591	27 98 ✓	15 " in	
			538	28 51 ✓	" top CB	
			519	28 70 ✓	25 PIL	

F. B. 2526 Pg. 244
Job No. 6254.10 Division No. 10 Notes Red. Plotted
Survey of Lincoln Village 5D Date 5-59 Date
Survey by Kenderson Notes Don Notes Chkd. S. H. Mikler Checked
Indexed Date Date Date No. Sec. No.

76L298 307 8-53

PLEASE RETURN TO
LOS ANGELES COUNTY SURVEYOR
726 LOS ANGELES COUNTY ENGINEERING BLDG.

NOTE: ANY ADDITIONS OR CHANGES ON THIS SHEET MUST BE MADE OR CIRCLED IN RED INK, WITH DATE AND NAME OF PERSON MAKING CHANGE.

Do not extend notes this side of this line.

STATION	B. S.	H. I.	F. S.	ELEV.	Left of South	℄	Right of North
Going West on Jefferson St.		33.89					
1+15			577	28 12		℄	
1+34			575	28 14		℄	
			586	28 03			7.5 PAVT
			601	27 88			13 Gut out
			615	27 74			15 " IN
			572	28 17			" top CB
			533	28 56			25 PIL
			577	28 12	7.5 PAVT		
			600	27 89	13 Gut out		
			610	27 79	15 " IN		
			531	28 58	" top CB.		
			509	28 80	25 PIL		
3+00			601	27 88			
Going North on Harbor View Ave					Left of West	℄	Right of East
21+82			586	28 03		℄	Edge Cone
21+84			594	27 95		℄	Flow Line
21+86			587	28 02		℄	Edge Cone
22+39			561	28 28		℄	
			564	28 25			7.5 PAVT
			590	27 99			13 Gut out
			605	27 84			15 " IN

Profile No. ____ Notes Red. ____ Plotted ____ Job No. 6954.10 Division No. 10 F. B. 2576 Pg. 295

Date ____ Date ____ Survey of Lincoln Village SW

Notes Checked H. Mill Checked ____ Survey by [illegible] Date ____

76L298 307 8-53

PLEASE RETURN TO
LOS ANGELES COUNTY SURVEYOR
726 LOS ANGELES COUNTY ENGINEERING BLDG.

NOTE: ANY ADDITIONS OR CHANGES ON THIS SHEET MUST BE MADE OR CIRCLED IN RED INK, WITH DATE AND NAME OF PERSON MAKING CHANGE.

Do not extend notes this side of this line.

STATION	B. S.	H. I.	F. S.	ELEV.	Left of West	Right of East
[illegible]		3384	558	28 31 ✓		15 top CB
			[illegible]	28 63 ✓		25 PIL
			565	28 24 ✓	7.5 Pavt	
			[illegible]	27 93 ✓	13 Gutout	
			[illegible]	27 79 ✓	15 " IN	
			[illegible]	28 44 ✓	11 top CB	
			[illegible]	28 65 ✓	25 PIL	
22+[illegible]			[illegible]	28 41 ✓		
			554	28 30 ✓		7.5 Pavt
			[illegible]	27 97 ✓		13 Gutout
			[illegible]	27 83 ✓		15 " IN
			564	28 25 ✓		11 top CB
			[illegible]	28 65 ✓		25 PIL
			[illegible]	28 29 ✓	7.5 Pavt	
			[illegible]	28 01 ✓	13 Gutout	
			[illegible]	27 85 ✓	15 " IN	
			[illegible]	28 49 ✓	11 top CB	
			[illegible]	28 64 ✓	25 PIL	
23+44			543	28 46 ✓		
			[illegible]	28 37 ✓		7.5 Pavt
			582	28 07 ✓		13 Gutout

F. B. 2526 Pg. 446 Job No. 6254.10 Division No. 10 Notes Red. Plotted Profile
Survey of Lincoln Village SD Date 5-59 Date No.
Survey by VanDeren Notes Don Notes Chkd S. H. Miller Checked X-Sec.
Indexed C. Johnson Date Date Date No.

76L298 307 8-53

PLEASE RETURN TO
LOS ANGELES COUNTY SURVEYOR
726 LOS ANGELES COUNTY ENGINEERING BLDG.

NOTE: ANY ADDITIONS OR CHANGES ON THIS SHEET MUST BE MADE OR CIRCLED IN RED INK, WITH DATE AND NAME OF PERSON MAKING CHANGE.

Do not extend notes this side of this line.

STATION	B. S.	H. I.	F. S.	ELEV.	Left & West	℄ Right & East
23+[illegible]		33 89 ✓	5[illegible]	27 93 ✓		15 Gut in
			5[illegible]	28 47 ✓		" top CB
			531	28 58 ✓		25 P/L
			5[illegible]	28 40 ✓	7.5 Pavt	
			580	28 09 ✓	13 Gut out	
			5[illegible]	27 95 ✓	15 " in	
			5[illegible]0	28 49 ✓	" top CB	
			510	28 79 ✓	25 P/L	
24+[illegible]			548	28 41 ✓		℄
			556	28 33 ✓		7.5 Pavt
			5[illegible]	28 16 ✓		13 Gut out
			588	28 01 ✓		15 " in
			531	28 52 ✓		" top CB
			513	28 71 ✓		25 P/L
			548	28 41 ✓	7.5 Pavt	
			575	28 14 ✓	13 Gut out	
			5[illegible]	28 01 ✓	15 " in	
			5[illegible]	28 50 ✓	" top CB	
			51[illegible]	28 72 ✓	25 P/L	
24 +39.19			564	28 25 ✓	℄ Int Harbor View & Madison St	

Profile No. ____ Notes Red. ____ Plotted ____ Job No. 6254.10 Division No. 10 F. B. 2526 Pg. 447

Date ____ Date ____ Survey of Lincoln Village SD

Notes Chkd. S. H. Mill Checked ____ Survey by [illegible] Notes [illegible] Date [illegible]

[illegible] C. Tobacco

76L298 307 8-53

PLEASE RETURN TO
LOS ANGELES COUNTY SURVEYOR
726 LOS ANGELES COUNTY ENGINEERING BLDG.

NOTE: ANY ADDITIONS OR CHANGES ON THIS SHEET MUST BE MADE OR CIRCLED IN RED INK, WITH DATE AND NAME OF PERSON MAKING CHANGE.

Do not extend notes this side of this line.

STATION	B. S.	H. I. 33 89	F. S.	ELEV.	LT. & North	& RT. & South
T.P.	471	3324	536	28 53	T.P.	
24+39.19=1400 E & W GOING E. ON MADISON			499	28 25	℄ JNT of Harbor View & Madison	
1+13			519	28 05		℄ ed of gut
1+15			521	28 03		℄ F/L " "
1+17			518	28 06		℄ ed " "
1+34 I			481	28 43		℄
			490	28 34		7.5 PVT
			502	28 22		13' gut out
			516	28 08		15' " in
			470	28 54		15 Top cb
			457	28 67		25' bk wlk
			487	28 37	7.5 PVT	
			506	28 19	13' gut out	
			524	28 00	15' " in	
			474	28 50	25' Top cb	
			446	28 78	25' bk wlk	
1+74 I			462	28 62		℄
			482	28 42		7.5 PVT
			500	28 24		13' gut out
			514	28 10		15' " in
			466	28 58		15' Top cb

F. B. 2526 Pg. 148 Job No. 6254.10 Division No. 10 Notes Red. Plotted Profile
Survey of Lincoln Village SD Date 5-59 Date No. X-Sec.
Survey by VanDeren Notes Don Notes Chkd. S. H. Miller Checked
Indexed K. C. Johnson Date Date Date No.

76L298 307 8-53

PLEASE RETURN TO
LOS ANGELES COUNTY SURVEYOR
726 LOS ANGELES COUNTY ENGINEERING BLDG.

NOTE: ANY ADDITIONS OR CHANGES ON THIS SHEET MUST BE MADE OR CIRCLED IN RED INK, WITH DATE AND NAME OF PERSON MAKING CHANGE.

Do not extend notes this side of this line.

STATION	B. S.	H. I.	F. S.	ELEV.	LT. & North	℄ RT. & South
1+74 7		33 24	440	28 84		25 bk wlk
			473	28 51	7.5 pvt	
			499	28 25	13' gut out	
			515	28 09	15' " in	
			471	28 53	15' Top cb	
			453	28 71	25' bk wlk	
2+84 7			448	28 76		℄
			459	28 65		7.5 pvt
			490	28 34		13' gut out
			503	28 21		15' " in
			462	28 62		15' Top cb
			441	28 83		25' bk wlk
			460	28 64	7.5 pvt	
			490	28 34	13' gut out	
			502	28 22	15' " in	
			463	28 61	15' Top cb.	
			457	28 67	25' bk wlk	
going W. on ℄ of Madison					LT. & South	℄ RT. & North
1+13			518	28 06		℄ ed of gut
1+15			523	28 01		℄ F/L " "
1+17			518	28 06		℄ ed of "

Profile
No. ____ Notes Red. ____ Plotted ____ Job No. 6954.10 Division No. 10 F. B. 2576 Pg. 509
Date ____ Date ____ Survey of Lincoln Village
X-Sec. Notes Chkd. S. H. Mill Checked ____ Survey by [illegible] Note Book Date [illegible]

76L298 307 8-53

PLEASE RETURN TO
LOS ANGELES COUNTY SURVEYOR
726 LOS ANGELES COUNTY ENGINEERING BLDG.

NOTE: ANY ADDITIONS OR CHANGES ON THIS SHEET MUST BE MADE OR CIRCLED IN RED INK, WITH DATE AND NAME OF PERSON MAKING CHANGE.

Do not extend notes this side of this line.

STATION	B. S.	H. I.	F. S.	ELEV.	LT. & South	℄ RT. & North
1+34.6		33.24	470	28.54		℄
			477	28.47		7.5 PVT
			503	28.21		13' GUT OUT
			514	28.10		15' " IN
			473	28.51		15' Top cb
			447	28.77		25' bk wlk
			478	28.46	7.5 PVT	
			505	28.19	13' GUT OUT	
			518	28.06	15' " IN	
			476	28.48	15' Top cb	
			447	28.77	25' bk wlk	
1+74.6			449	28.75		℄
			465	28.59		7.5 PVT
			499	28.25		13' GUT OUT
			513	28.11		15' " IN
			474	28.50		15' Top cb
			451	28.73		25' bk wlk
			466	28.58	7.5 PVT	
			498	28.26	13' GUT OUT	

F. B. 2526 Pg. 250 Job No. 6254.10 Division No. 10 Notes Red. Plotted Date 5-59 Date X-Sec. No.
Survey of Lincoln Village SD Notes Chkd. H. MILLER Checked Date No.
Survey by Van Deren Notes Don Date
Indexed C. Johnson Date

76L298 307 8-53

PLEASE RETURN TO
LOS ANGELES COUNTY SURVEYOR
726 LOS ANGELES COUNTY ENGINEERING BLDG.

NOTE: ANY ADDITIONS OR CHANGES ON THIS SHEET MUST BE MADE OR CIRCLED IN RED INK, WITH DATE AND NAME OF PERSON MAKING CHANGE.

Do not extend notes this side of this line.

STATION	B. S.	H. I.	F. S.	ELEV.	Left & South	℄	Right & North
1+74.6		3324	511	28 13	15 Cut IN		
			473	28 51	" top CB		
			447	28 77	25 P/L		
2+74.6			468	28 56		℄	
			493	28 31			7.5 Pavt
			506	28 18			13 Cutout
			481	28 43			15 " IN
			456	28 63			25 P/L
			456	28 68	7.5 Pavt		
			470	28 54	13 Cutout		
			495	28 29	15 " IN		
			507	28 17	" top CB		
			474	28 50	25 P/L		
Going North on Harbor View Ave					Left & West	℄	Right & East
24+74.2			467	28 57		℄	
			478	28 46			7.5 Pavt
			506	28 18			13 Cutout
			518	28 06			15 " IN
			480	28 44			" top CB
			445	28 79			25 P/L
			476	28 48	7.5 Pavt		

Profile No. ____ Notes Red. ____ Plotted ____ Job No. 10 - 10 Division No. 10 F. B. 2576 Pg. 351
Date ____ Date ____ Survey of ____
Notes Chkd. & H. Mitchell Checked ____ Survey by ____ Notes ____ Date ____

76L298 307 8-53

PLEASE RETURN TO
LOS ANGELES COUNTY SURVEYOR
726 LOS ANGELES COUNTY ENGINEERING BLDG.

NOTE: ANY ADDITIONS OR CHANGES ON THIS SHEET MUST BE MADE OR CIRCLED IN RED INK, WITH DATE AND NAME OF PERSON MAKING CHANGE.

Do not extend notes this side of this line.

STATION	B. S.	H. I.	F. S.	ELEV.	Left & West	& Right & East
24+74 2		3324 ✓	506	28 13 ✓	13 Cut out	
			521	28 03 ✓	15 " in	
			466	28 53 ✓	" top CB	
			442	28 82 ✓	25 PIL	
25+14 2			460	28 64 ✓		&
			466	28 53 ✓		7 5 Part
			499	28 25 ✓		13 Cut out
			573	28 11 ✓		15 " in
			472	28 52 ✓		" top CB
			442	28 82 ✓		25 PIL
			473	28 51 ✓	7 5 Part	
			499	28 25 ✓	13 Cut out	
			515	28 09 ✓	15 " in	
			464	28 60 ✓	" top CB	
			452	28 72 ✓	25 PIL	
26+14 2			439	28 85 ✓		&
			458	28 66 ✓		7 5 Part
			490	28 34 ✓		13 Cut out
			503	28 21 ✓		15 " in
			458	28 66 ✓		" top CB
			447	28 77 ✓		25 PIL

F. B. 2526 Pg. 152
Job No. 6254 10 Division No. Notes Red. Plotted Profile
Survey of Lincoln Village SD Date Date No.
Survey by Vanderen Notes Don Notes Chkd. S. H. Milford Checked X-Sec.
Indexed C. Johnson Date Date Date No.

76L298 307 8-53

PLEASE RETURN TO
LOS ANGELES COUNTY SURVEYOR
726 LOS ANGELES COUNTY ENGINEERING BLDG.

NOTE: ANY ADDITIONS OR CHANGES ON THIS SHEET MUST BE MADE OR CIRCLED IN RED INK, WITH DATE AND NAME OF PERSON MAKING CHANGE.

Do not extend notes this side of this line.

STATION	B. S.	H. I.	F. S.	ELEV.	Left ℄ West	℄ Right ℄ East
26+14 2		3324 ✓	450	28 74 ✓	7.5 Pavt	
			487	28 37 ✓	13 Cut out	
			506	28 18 ✓	15 " IN	
			463	28 61 ✓	" top CB	
			444	28 80 ✓	25 P/L	
26+74 4			453	28 66 ✓		℄
			469	28 55 ✓		7.5 Pavt
			494	28 30 ✓		13 Cut out
			513	28 11 ✓		15 " IN
			488	28 36 ✓		" top CB
			479	28 45 ✓		25 P/L
			468	28 56 ✓	7.5 Pavt	
			492	28 32 ✓	13 Cut out	
			506	28 18 ✓	15 " IN	
			472	28 52 ✓	" top CB	
			448	28 76 ✓	25 P/L	
27+09.23 = 1+00 North ℄ West			474	28 50 ✓	℄ Int Harbor View Ave ℄ Monroe St	
T.P.	518	3394 ✓	448	28 76 ✓	T.P.	
Going North on Harbor View Ave					Lt ℄ West	℄ Rt ℄ East
1+35 4			505	28 89 ✓		℄
			521	28 73 ✓		7.5 Pavt

Profile Notes Red. ____ Plotted ____ Job No. 6254.10 Division No. ____ F. B. 2506 Pg. 3353

No. ____ Date ____ Date ____ Survey of [illegible]

X-Sec. Notes Chkd. S. H. Millchecked ____ Survey by [illegible] Notes [illegible] Date [illegible]

76L298 307 8-53

PLEASE RETURN TO
LOS ANGELES COUNTY SURVEYOR
726 LOS ANGELES COUNTY ENGINEERING BLDG.

NOTE: ANY ADDITIONS OR CHANGES ON THIS SHEET MUST BE MADE OR CIRCLED IN RED INK, WITH DATE AND NAME OF PERSON MAKING CHANGE.

Do not extend notes this side of this line.

STATION	B. S.	H. I.	F. S.	ELEV.	Left & West	℄	Right & East
1+35 4		3394 ✓	555	28 39 ✓			13 Cut out
			569	28 25 ✓			15 " in
			514	28 80 ✓			11 top CB
			496	28 98 ✓			25 PIL
			515	28 79 ✓	7.5 pavt		
			565	28 31 ✓	13 Cut out		
			569	28 25 ✓	15 " in		
			516	28 18 ✓	11 top CB		
			497	28 87 ✓	25 PIL		
1+75 4			500	28 [illegible] ✓		℄	
			513	28 81 ✓			7.5 pavt
			549	28 45 ✓			13 Cut out
			564	28 30 ✓			15 " in
			513	28 81 ✓			11 top CB
			499	28 95 ✓			25 PIL
			516	28 78 ✓	7.5 pavt		
			548	28 46 ✓	13 Cut out		
			563	28 31 ✓	15 " in		
			509	28 85 ✓	11 top CB		
			494	29 00 ✓	25 PIL		
2+75 4			487	29 07 ✓		℄	

F. B. 2526 Pg. 254 Job No. 6254.10 Division No. 10 Notes Red. Plotted Profile
Survey of Lincoln Village SD Date 5-59 Date No. X-Sec.
Survey by Van Deren Notes Don Notes Chkd. S. H. MILLER Checked
Indexed K. C. Johnson Date Date No.

76L298 307 8-53

PLEASE RETURN TO
LOS ANGELES COUNTY SURVEYOR
726 LOS ANGELES COUNTY ENGINEERING BLDG.

NOTE: ANY ADDITIONS OR CHANGES ON THIS SHEET MUST BE MADE OR CIRCLED IN RED INK, WITH DATE AND NAME OF PERSON MAKING CHANGE.

Do not extend notes this side of this line.

STATION	B. S.	H. I.	F. S.	ELEV.	Left & West	℄	Right & East
2+75.4		3394 ✓	500	2894 ✓			7.5 Pavt
			536	2858 ✓			13 Gut out
			548	2846 ✓			15 " in
			492	2902 ✓			" top CB
			487	2907 ✓			25 P/L
			508	2886 ✓	7.5 Pavt		
			535	2859 ✓	13 Gut out		
			552	2842 ✓	15 " in		
			493	2901 ✓	" top CB		
			475	2919 ✓	25 P/L		
Going West on Monroe St					Left & South	℄	Right & North
1+13.0			572	2822 ✓		℄	Edge Conc
1+15.0			575	2819 ✓		℄	Flow Line
1+17.1			570	2824 ✓		℄	Edge Conc
1+35.0			525	2869 ✓		℄	
			534	2860 ✓			7.5 Pavt
			554	2840 ✓			13 Gut out
			569	2825 ✓			15 " in
			530	2864 ✓			" top CB
			506	2888 ✓			25 P/L
			529	2865 ✓	7.5 Pavt		

Profile No. ____ Notes Red. ____ Plotted ____ Job No. 6254.10 Division No. 10 F. B. 2526 Pg. 2[illegible]

X-Sec. ____ Date ____ Date ____ Survey of Lincoln Village SD

Notes Chkd. S. H. Mitchell Checked ____ Survey by Van Buren Notes Don Date 5-[illegible]

76L298 307 8-53

PLEASE RETURN TO
LOS ANGELES COUNTY SURVEYOR
726 LOS ANGELES COUNTY ENGINEERING BLDG.

NOTE: ANY ADDITIONS OR CHANGES ON THIS SHEET MUST BE MADE OR CIRCLED IN RED INK, WITH DATE AND NAME OF PERSON MAKING CHANGE.

Do not extend notes this side of this line.

STATION	B. S.	H. I.	F. S.	ELEV.	Left of South	℄	Right of North
1+35°		3394 ✓	560	28 34 ✓	13 Cut out		
			576	28 18 ✓	15 " in		
			538	28 56 ✓	" top CB		
			522	28 72 ✓	25 PIL		
2+75°			505	28 89 ✓		℄	
			521	28 73 ✓			7.5 Part
			549	28 45 ✓			13 Cut out
			566	28 28 ✓			15 " in
			531	28 63 ✓			" top CB
			518	28 76 ✓			25 PIL
			518	28 76 ✓	7.5 Part		
			547	28 47 ✓	13 Cut out		
			565	28 29 ✓	15 " in		
			533	28 61 ✓	" top CB		
			510	28 84 ✓	25 PIL		
3+75°			492	29 02 ✓		℄	
			509	28 85 ✓			7.5 Part
			539	28 55 ✓			13 Cut out
			552	28 42 ✓			15 " in
			522	28 72 ✓			" top CB
			505	28 89 ✓			25 PIL

F. B. 2526 Pg. 456 Job No. 6254.10 Division No. 10 Notes Red. Plotted Profile
Survey of Lincoln Village SD Date 5-59 Date No.
Survey by VanDeren Notes Don Notes Chkd. S. H. MILLER Checked X-Sec.
Index C. Johnson Date Date Date No.

TEL 209 307 8-58

PLEASE RETURN TO
LOS ANGELES COUNTY SURVEYOR
726 LOS ANGELES COUNTY ENGINEERING BLDG.

NOTE: ANY ADDITIONS OR CHANGES ON THIS SHEET MUST BE MADE OR CIRCLED IN RED INK, WITH DATE AND NAME OF PERSON MAKING CHANGE.

Do not extend notes this side of this line.

STATION	B. S.	H. I.	F. S.	ELEV.	LEFT & SOUTH ℄ RIGHT & NORTH
3+75.0		3394 ✓	510	2884 ✓	7.5 PAV't
			538	2856 ✓	13 Cut out
			553	2841 ✓	15 " in
			517	2877 ✓	" top CB
			509	2885 ✓	25 P/L
GOING EAST ON MONROE ST					LEFT & NORTH ℄ RIGHT & SOUTH
26+96.0			570	2824 ✓	℄ Edge Conc
26+98.0			575	2819 ✓	℄ Flow Line
27+00.0			570	2824 ✓	℄ Edge Conc
27+44.5			536	2858 ✓	℄
			542	2852 ✓	7.5 PAV't
			559	2835 ✓	13 Cut out
			572	2822 ✓	15 " in
			543	2851 ✓	" top CB
			529	2865 ✓	25 P/L
			540	2854 ✓	7.5 PAV't
			555	2839 ✓	13 Cut out
			568	2826 ✓	15 " in
			533	2861 ✓	" top CB
			507	2887 ✓	25 P/L

Profile No. _____ Notes Red. _____ Date _____ Plotted _____ Date _____ Job No. 2354 Division No. 10 Survey of LINCOLN VILLAGE S.D.

76L298 307 8-53

PLEASE RETURN TO
LOS ANGELES COUNTY SURVEYOR
726 LOS ANGELES COUNTY ENGINEERING BLDG.

NOTE: ANY ADDITIONS OR CHANGES ON THIS SHEET MUST BE MADE OR CIRCLED IN RED INK, WITH DATE AND NAME OF PERSON MAKING CHANGE.

Do not extend notes this side of this line.

STATION	B. S.	H. I.	F. S.	ELEV.	Left & North	℄	Right & South
27+84.5		3394	523	28 71		℄	
			532	28 62			7.5 PAV't
			549	28 45			13 Gut out
			564	28 30			15 " IN
			526	28 68			" top CB
			502	28 92			25 PIL
			534	28 60	7.5 PAV't		
			550	28 44	13 Gut out		
			562	28 32	15 " IN		
			536	28 58	" top CB		
			515	28 79	25 PIL		
28+84.5			503	28 91		℄	
			512	28 82			7.5 PAV't
			544	28 50			13 Gut out
			554	28 40			15 " IN
			510	28 84			" top CB
			498	28 96			25 PIL
			511	28 83	7.5 PAV't		
			540	28 54	13 Gut out		
			553	28 41	15 " IN		
			502	28 92	" top CB		

Survey of LINCOLN VILLAGE S.P. Division No. 10 Notes Red. Plotted No. Profile
Survey by VAN DELEN Notes DGN Date Date X-Sec.
Indexed C. Johnson Notes Chkd S. H. MILLER Checked No.
Date Date Date

PLEASE RETURN TO
LOS ANGELES COUNTY SURVEYOR
726 LOS ANGELES COUNTY ENGINEERING BLDG.

NOTE: ANY ADDITIONS OR CHANGES ON THIS SHEET MUST BE MADE OR CIRCLED IN RED INK, WITH DATE AND NAME OF PERSON MAKING CHANGE.

Do not extend notes this side of this line.

STATION	B. S.	H. I.	F. S.	ELEV.	Left & North	℄	Right & South
28+84.5		3394 ✓	484	2910 ✓	25 PIL		
T.P.	490	3390 ✓	494	2900 ✓	T.P.		
30+00			487	2903 ✓		℄	
			499	2891 ✓			7.5 Pavt
			531	2859 ✓			13 Cut out
			543	2847 ✓			15 " in
			497	2893 ✓			" top CB
			482	2908 ✓			25 PIL
			497	2893 ✓	7.5 Pavt		
			527	2863 ✓	13 Cut out		
			543	2847 ✓	15 " in		
			496	2894 ✓	" top CB		
			470	2920 ✓	25 PIL		
31+00			490	2900 ✓		℄	
			497	2893 ✓			7.5 Pavt
			520	2870 ✓			13 Cut out
			535	2855 ✓			15 " in
			502	2888 ✓			" top CB
			477	2913 ✓			25 PIL
			500	2890 ✓	7.5 Pavt		
			521	2869 ✓	13 Cut out.		

Profile No. ____ Notes Red. ____ Plotted ____ Job No. 6254 Division No. 10 | 2526 | 27
Date ____ Date ____ Survey of LINCOLN VILLAGE S.D.

76L298 307 8-53

PLEASE RETURN TO
LOS ANGELES COUNTY SURVEYOR
726 LOS ANGELES COUNTY ENGINEERING BLDG.

NOTE: ANY ADDITIONS OR CHANGES ON THIS SHEET MUST BE MADE OR CIRCLED IN RED INK, WITH DATE AND NAME OF PERSON MAKING CHANGE.

Do not extend notes this side of this line.

STATION	B. S.	H. I.	F. S.	ELEV.	LEFT & NORTH	℄	RIGHT & SOUTH
31+00		3390	534	28 56	15 Cut IN		
			498	28 92	11 top CB		
			481	28 09	25 P/L		
32+00			489	29 01		℄	
			499	28 91			7.5 PAVT
			514	28 76			13 Cut out
			530	28 60			15 " IN
			497	28 93			11 top CB
			469	28 21			25 P/L
			498	28 92	7.5 PAVT		
			514	28 76	13 Cut out		
			529	28 61	15 " IN		
			505	28 85	11 top CB		
			482	29 08	25 P/L		
T.P.	503	3403	490	29 00	T.P.		
33+00			500	29 03		℄	
			505	28 98			7.5 PAVT
			521	28 82			13 Cut out
			535	28 68			15 " IN
			502	29 01			11 top CB
			483	29 20			25 P/L

Profile No. X-Sec. No.
Plotted Date
Notes Red. Date
Notes Chkd. S. H. MILLER Date
Notes Date
Division No. 10
Job No. 6254 10
Survey of Lincoln Village S.D.
Survey by Vanderen Notes Don
Indexed C. Johnson Date

Form 307 8-53

PLEASE RETURN TO
LOS ANGELES COUNTY SURVEYOR
726 LOS ANGELES COUNTY ENGINEERING BLDG.

NOTE: ANY ADDITIONS OR CHANGES ON THIS SHEET MUST BE MADE OR CIRCLED IN RED INK, WITH DATE AND NAME OF PERSON MAKING CHANGE.

Do not extend notes this side of this line.

STATION	B. S.	H. I.	F. S.	ELEV.	Left & North	℄	Right & South
33+00		3403	1504	2899 ✓	7.5 Pav't		
			515	2888 ✓	13 Gut out		
			533	2870 ✓	15 " in		
			497	2906 ✓	" top CB		
			474	2929 ✓	25 PIL		
34+00			477	2926 ✓		℄	
			484	2919 ✓			7.5 Pav't
			510	2893 ✓			13 Gut out
			522	2881 ✓			15 " in
			486	2917 ✓			" top CB
			464	2939 ✓			25 PIL
			485	2918 ✓	7.5 Pav't		
			506	2897 ✓	13 Gut out		
			521	2882 ✓	15 " in		
			480	2923 ✓	" top CB		
			461	2942 ✓	25 PIL		
35+00			469	2934 ✓		℄	
			485	2918 ✓			7.5 Pav't
			506	2897 ✓			13 Gut out
			518	2885 ✓			15 " in
			482	2921 ✓			" top CB

Profile No. ____ Notes Red. ____ Plotted ____ Job No. 6254 Division No. 10 Survey of Lincoln Villages S-10 Date ____ Date ____ 2526 261

76L298 307 8-53

PLEASE RETURN TO
LOS ANGELES COUNTY SURVEYOR
726 LOS ANGELES COUNTY ENGINEERING BLDG.

NOTE: ANY ADDITIONS OR CHANGES ON THIS SHEET MUST BE MADE OR CIRCLED IN RED INK, WITH DATE AND NAME OF PERSON MAKING CHANGE.

Do not extend notes this side of this line.

STATION	B. S.	H. I.	F. S.	ELEV.	LEFT & NORTH ℄	RIGHT & SOUTH
35+00		34.03 ✓	467	29.36 ✓		25 P/L
			474	29.29 ✓	7.5 PAVT	
			502	29.01 ✓	13 Cut out	
			518	28.85 ✓	15 " IN	
			480	29.23 ✓	" top CB.	
			459	29.44 ✓	25 P/L	
T.P.	515	34.31 ✓	487	29.16 ✓	T.P.	
36+00			499	29.32 ✓		℄
			510	29.21 ✓		7.5 PAVT
			527	29.04 ✓		13 Cut out
			539	28.92 ✓		15 " IN
			517	29.14 ✓		" top CB
			480	29.51 ✓		25 P/L
			502	29.29 ✓	7.5 PAVT	
			535	28.96 ✓	13 Cut out	
			538	28.93 ✓	15 " IN	
			517	29.14 ✓	" top CB	
			492	28.39 ✓	25 P/L	
T.P.	521	34.45 ✓	507	29.24 ✓	T.P.	
37+24.8			495	29.50 ✓		℄
			501	29.44 ✓		7.5 PAVT

Survey of Lincoln Village 5-0 Survey by VANDERS Indexed C. Johnson
Job No. 6254 Division No. 10 Notes Red. Date Plotted Date No. X-Sec.
Notes Chkd. S. H. MILLER Date Date No.

PLEASE RETURN TO
LOS ANGELES COUNTY SURVEYOR
726 LOS ANGELES COUNTY ENGINEERING BLDG.

NOTE: ANY ADDITIONS OR CHANGES ON THIS SHEET MUST BE MADE OR CIRCLED IN RED INK, WITH DATE AND NAME OF PERSON MAKING CHANGE.

Do not extend notes this side of this line.

STATION	B. S.	H. I.	F. S.	ELEV.	LEFT & NORTH	℄	RIGHT & SOUTH
37+24 8		34 45 ✓	512	29 33 ✓			7 5 PAVT
			535	29 10 ✓			13 Cut out
			549	28 96 ✓			15 " IN
			508	29 37 ✓			" top CB
			485	29 60 ✓			25 P/L
			529	29 16 ✓	13 Cut out		
			546	28 99 ✓	15 " IN		
			512	29 33 ✓	" top CB		
			494	29 51 ✓	25 P/L		
37+59 28 = 1+00		NORTH & SOUTH	505	29 40 ✓	℄ INT MONROE ST & PROSPECT AVE		
37+94 5			501	29 44 ✓		℄	
			504	29 41 ✓			7 5 PAVT
			526	29 19 ✓			13 Cut out
			540	29 05 ✓			15 " IN
			507	29 38 ✓			" top CB
			480	29 65 ✓			25 P/L
			508	29 37 ✓	7 5 PAVT		
			528	29 17 ✓	13 Cut out		
			542	29 03 ✓	15 " IN		
			506	29 39 ✓	" top CB		
			480	29 65 ✓	25 P/L		

Profile No. Notes Red. Date Plotted Date Job No. 5254 Division No. 10 Survey of Lincoln Village S.D.

76L295 307 8-53

PLEASE RETURN TO
LOS ANGELES COUNTY SURVEYOR
726 LOS ANGELES COUNTY ENGINEERING BLDG.

NOTE: ANY ADDITIONS OR CHANGES ON THIS SHEET MUST BE MADE OR CIRCLED IN RED INK, WITH DATE AND NAME OF PERSON MAKING CHANGE.

Do not extend notes this side of this line.

STATION	B. S.	H. I.	F. S.	ELEV.	LEFT & NORTH	℄	RIGHT & SOUTH
38+34.5		3445	497	2948		℄	
			512	2933			7.5 Pavt
			523	2922			13 Cut out
			537	2908			15 " in
			501	2944			" top CB.
			481	2964			25 PIL
			504	2941	7.5 Pavt		
			519	2926	13 Cut out		
			531	2914	15 " in		
			498	2947	" top CB		
			480	2965	25 PIL		
39+34.5			486	2959		℄	
			498	2947			7.5 Pavt
			513	2932			13 Cut out
			528	2917			15 " in
			492	2953			" top CB
			484	2961			25 PIL
			494	2951	7.5 Pavt		
			511	2934	13 Cut out		
			527	2918	15 " in		
			480	2965	" top CB		

Survey of Lincoln Village S.D. Division No. 10 Notes Red. Date Plotted Date No. X-Sec.
Survey by Vanderen Notes Don Date Notes Chkd. S. H. Miller Checked
Indexed C. Johnson Date Date No.
Profile

701.208 307 8-53

PLEASE RETURN TO
LOS ANGELES COUNTY SURVEYOR
726 LOS ANGELES COUNTY ENGINEERING BLDG.

NOTE: ANY ADDITIONS OR CHANGES ON THIS SHEET MUST BE MADE OR CIRCLED IN RED INK, WITH DATE AND NAME OF PERSON MAKING CHANGE.

Do not extend notes this side of this line.

STATION	S. S.	H. I.	F. S.	ELEV.	LEFT & NORTH	℄	RIGHT & SOUTH
39+34.5		34 45 ✓	457	29 94 ✓	25 PIL		
GOING NORTH ON PROSPECT AVE					LEFT & WEST	℄	RIGHT & EAST
1+12			522	29 23 ✓		℄	Edge Conc
1+15			525	29 20 ✓		℄	Flow Line
1+18			520	29 25 ✓		℄	Edge Conc
1+34.5			510	29 35 ✓		℄	
			515	29 30 ✓			7.5 Pavt
			525	29 20 ✓			13 Cut out
			541	29 04 ✓			15 " in
			501	29 44 ✓			" top CB
			481	29 64 ✓			25 PIL
			505	29 40 ✓	7.5 Pavt		
			525	29 20 ✓	13 Cut out		
			541	29 04 ✓	15 " in		
			516	29 29 ✓	" top CB		
			490	29 55 ✓	25 PIL		
1+44.5			493	29 52 ✓		℄	
			502	29 43 ✓			7.5 Pavt
			524	29 21 ✓			13 Cut out
			538	29 07 ✓			15 " in
			503	29 42 ✓			" top CB

Profile
Notes Red. ____ Plotted ____ Job No. 12+17 Division No. 16
Date ____ Date ____ Survey of Lincoln Village SD

76L298 307 8-53

PLEASE RETURN TO
LOS ANGELES COUNTY SURVEYOR
726 LOS ANGELES COUNTY ENGINEERING BLDG.

NOTE: ANY ADDITIONS OR CHANGES ON THIS SHEET MUST BE MADE OR CIRCLED IN RED INK, WITH DATE AND NAME OF PERSON MAKING CHANGE.

Do not extend notes this side of this line.

STATION	B. S.	H. I.	F. S.	ELEV.	Left & West	℄ Right & East
1+44.5		3445	479	29 66		25 PIL
			494	29 51	7.5 Pavt	
			515	29 30	13 Cut out	
			534	29 11	15 " in	
			498	29 47	" top CB	
			474	29 71	25 PIL	
2+44.5			481	29 64		℄
			493	29 52		7.5 Pavt
			512	29 33		13 Cut out
			527	29 18		15 " in
			482	29 63		" top CB
			464	29 81		25 PIL
			495	29 50	7.5 Pavt	
			512	29 33	13 Cut out	
			526	29 19	15 " in	
			475	29 70	" top CB	
			455	29 90	25 PIL	
Going South on Prospect Ave					Left & East	℄ Right & West
1+12			520	29 25		℄ Edge Cone
1+15			525	29 20		℄ Flow Line
1+18			520	29 25		℄ Edge Cone

Survey of Lincoln Village S.D. Division No. 60 Notes Bk. Plotted Profile
Survey by Van Deren Notes Don Date Date No. X-Sec.
Index C. Johnson Date Notes Chkd. E. H. Miller Checked Date No.

76L298 307 8-53

PLEASE RETURN TO
LOS ANGELES COUNTY SURVEYOR
726 LOS ANGELES COUNTY ENGINEERING BLDG.

NOTE: ANY ADDITIONS OR CHANGES ON THIS SHEET MUST BE MADE OR CIRCLED IN RED INK, WITH DATE AND NAME OF PERSON MAKING CHANGE.

Do not extend notes this side of this line.

STATION	B. S.	H. I.	F. S.	ELEV.	Left & East	℄	Right & West
1+35°		3445 ✓	492	2953 ✓		℄	
			503	2942 ✓			7.5 Pavt
			519	2926 ✓			13 Cut out
			536	2909 ✓			15 " "
			505	2940 ✓			" top CB
			482	2963 ✓			25 PIL
			496	2949 ✓	7.5 Pavt		
			524	2921 ✓	13 Cut out		
			539	2906 ✓	15 " in		
			511	2934 ✓	" top CB		
			480	2965 ✓	25 PIL		
1+75°			490	2955 ✓		℄	
			496	2949 ✓			7.5 Pavt
			520	2925 ✓			13 Cut out
			534	2911 ✓			15 " in
			510	2935 ✓			" top CB
			495	2950 ✓			25 PIL
			501	2944 ✓	7.5 Pavt		
			523	2922 ✓	13 Cut out		
			538	2907 ✓	15 " in		
			512	2933 ✓	" top CB		

Profile Notes Red. _____ Plotted _____ Job No. 6329 Division No. 15 Lincoln Village SD

PLEASE RETURN TO
LOS ANGELES COUNTY SURVEYOR
726 LOS ANGELES COUNTY ENGINEERING BLDG.

NOTE: ANY ADDITIONS OR CHANGES ON THIS SHEET MUST BE MADE OR CIRCLED IN RED INK, WITH DATE AND NAME OF PERSON MAKING CHANGE.

Do not extend notes this side of this line.

STATION	S. B.	H. I.	F. S.	ELEV.	Left ℄ East	℄	Right ℄ West
1+75°		3445	486	29 59	25 P/L		
2+75°			503	29 42		℄	
			509	29 36			75 Pavt
			528	29 17			13 Tie out
			546	28 99			15 " IN
			518	29 27			" top CB
			496	29 47			25 P/L
			509	29 36	75 Pavt		
			530	29 15	13 Tie out		
			539	29 06	15 " IN		
			512	29 33	" top CB		
			490	29 55	25 P/L		
SD-2330			509	29 36	SD2330 ELEV-29.362 FB-2526-19		
					MONROE ST & PROSPECT AVE S.W. COR		
					Bt. Spk IN CURB 5' W. of W. end ℄ R.		

Profile No. Notes Red. Plotted Job No. 6254.10 Division No. 10 2526 269

Date Date Survey of Lincoln Village SD

J.N. 6254.10

invert elevations in S.M.H.
on Line "B"

LINCOLN VILLAGE SD

5-59
Van Doren
Le Gault
Bazen
Turrill
Siemann

STATION	B.B.	H.I.	F.S.	ELEV.

NOTE: ANY ADDITIONS OR CHANGES ON THIS SHEET MUST BE MADE OR CIRCLED IN RED INK, WITH DATE AND NAME OF PERSON MAKING CHANGE.

PLEASE RETURN TO
LOS ANGELES COUNTY SURVEYOR
726 LOS ANGELES COUNTY ENGINEERING BLDG.

Do not extend notes this side of this line.

76L288 307 6-53

76L296 307 8-53

PLEASE RETURN TO
LOS ANGELES COUNTY SURVEYOR
726 LOS ANGELES COUNTY ENGINEERING BLDG.

NOTE: ANY ADDITIONS OR CHANGES ON THIS SHEET MUST BE MADE OR CIRCLED IN RED INK, WITH DATE AND NAME OF PERSON MAKING CHANGE.

Do not extend notes this side of this line.

STATION	S. S.	H. I.	F. S.	ELEV.	
S D 2312	6 67	33 82 ✓		27 15 ✓	S.D. 2312 Elev = 27.147 FB 2526-13 Alameda St & Washington St (W. side) nail in lead in curb on ℄ prod of Washington St from the East
Bell Tele. M.H. 485' W. of ℄ ALAMEDA & 27' N. of ℄ CARSON ST. (For Topog. see "A" line pg. 70)					
bot of Vault			14 66	19 16 ✓	
Top of 3" conduit line			11 09	22 73 ✓	
T.P.	5 19	32 03 ✓	6 98	26 84 ✓ T.P.	
Bell Tele. M.H. 245' N. of ℄ Carson ST & 123' E. of ℄ ALAMEDA ST. (going E. on Carson)					
bot of Vault			13 16	18 87 ✓	
Top of 3" conduit line			10 05	21 98 ✓	
S.J.C. 185' N. of ℄ CARSON & ON ℄ of Alley @ 1+185					
8" inlet E			22 26	9 77 ✓	
20" inlet N.			23 44	8 59 ✓	
22" outlet W.			23 36	8 67 ✓	

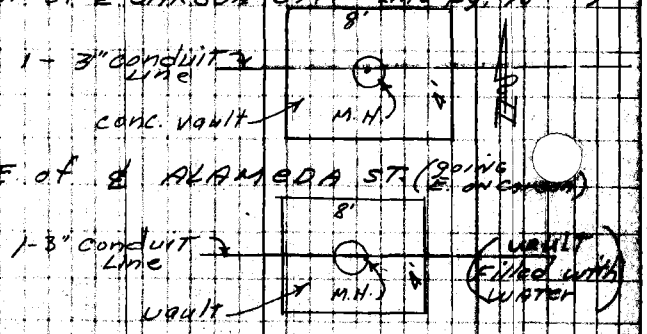

Rod 5.31
chain 16.28
Diam 0.67
22.26

Rod 5.31
chain 16.46
Diam 1.87
23.44

Rod 5.31
chain 16.21
Diam 1.84
23.36

Survey of Alameda Village SD
Surveyed by Steven Notes D.L.
Indexed by G. Johnson Date
Job No. 62594A
Division No. 10
Notes Red
Date 5-59
Notes Chkd. S. H. MILLER
Date
Plotted
Date
Checked
Date
Profile
No.
X-Sec.
No.

76L298 307 8-53

PLEASE RETURN TO
LOS ANGELES COUNTY SURVEYOR
725 Los Angeles County Engineering Bldg.

NOTE: ANY ADDITIONS OR CHANGES ON THIS SHEET MUST BE MADE OR CIRCLED IN RED INK, WITH DATE AND NAME OF PERSON MAKING CHANGE.

Do not extend notes this side of this line.

STATION	B. S.	H. I.	F. S.	ELEV.			
S.J.C. ℄ INT. of ALLEY & WASHINGTON @ 3+87.5 N. of CARSON ST.		32 03 ✓					
					Rod 5.00 chain 16.37 Diam 1.67 23.04	Rod 5.00 chain 16.34 Diam 1.67 23.03	Rod 5.00 chain 16.08 Diam 1.00 22.08
20" outlet S.			23 04	8 99 ✓			
20" inlet N.			23 03	9 00 ✓			
12" inlet E.			22 08	9 95 ✓			
S.M.H. 18' N. of ℄ CARSON ST. @ 2+79.3							
					Rod 5.34 chain 8.58 Diam 0.67 14.59		
8" outet W.			14 59	17 44 ✓			
NOTE: could not get inlet E. due to trap (to H.C.)							
T.P.	5 59	32 77 ✓	4 85	27 18 ✓ T.P.			
S.M.H. 20' S. of ℄ CARSON ST. @ 6+82.2							
					Rod 5.39 chain 6.25 Diam 0.67 12.31		
8" outet E.			12 31	20 46 ✓			
NOTE. Stub to W. cemented closed.							

Profile No. Notes Red. Date Plotted Date Job No. 6234.10 Division No. 10 Survey of Lincoln Village SD

2526 271

7[redacted] 8-53

PLEASE RETURN TO
LOS ANGELES COUNTY SURVEYOR
726 LOS ANGELES COUNTY ENGINEERING BLDG.

NOTE: ANY ADDITIONS OR CHANGES ON THIS SHEET MUST BE MADE OR CIRCLED IN RED INK, WITH DATE AND NAME OF PERSON MAKING CHANGE.

Do not extend notes this side of this line.

Profile No. 10 Notes Red. Date 5-59 Plotted Date
Cross Sec. No. 6.0 Notes Chkd. S. H. MILLER Date
Scale Horz. 1" = 20' Vert. 1" = 2' Date
Indexed by C. Jones Date

STATION	B. S.	H. I. 32.77	F. S.	ELEV.			
S.M.H. 20' S. of ℄ CARSON ST @ 10+25 ℄							
				Rod 5.15 chain 7.99 Diam 0.67 13.79	Rod 5.15 chain 7.99 Diam 0.67 13.87		
8" INLET N.			1379	1898 ✓			
8" outlet E.			1381	1896 ✓			
T.P.	548	3309 ✓	516	2761 ✓ T.P.			
S.J.C. 22' S. of ℄ CARSON ST. @ 13+56							
				Rod 5.28 chain 13.62 Diam 0.67 19.57	Rod 5.28 chain 13.81 Diam 1.00 20.09	Rod 5.28 chain 13.56 Diam 0.67 19.51	
8" INLET S.			1957	1382 ✓			
12" outlet N.			2009	1360 ✓			
1" drop inlet W			1951	1358 ✓			
				Rod 5.28 chain 9.27 Diam 0.67 15.22	Rod 5.28 chain 10.63 Diam 0.67 15.58	Rod 5.28 chain 13.33 Diam 0.67 19.28	
8" INLET W.			1522	1783 ✓			
8" INLET E.			1558	1751			
8" drop inlet E.			1928	1381 ✓			

Bell Tele. Vault 39' S. of ℄ Carson & 19.8' E. of Harbor View. 1+19.8

4" conduit To N.		826	2483 ✓	Note These conduits Travel
4" conduit To W.		797	2512 ✓	under ST To Tele. conduit Pole
4" conduit To E.		881	2478 ✓	2637 ROW

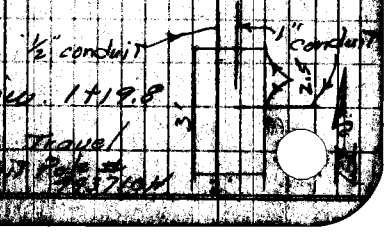

76L295 307 8-53

PLEASE RETURN TO
LOS ANGELES COUNTY SURVEYOR
726 LOS ANGELES COUNTY ENGINEERING BLDG.

NOTE: ANY ADDITIONS OR CHANGES ON THIS SHEET MUST BE MADE OR CIRCLED IN RED INK, WITH DATE AND NAME OF PERSON MAKING CHANGE.

Do not extend notes this side of this line.

STATION	B. S.	H. I.	F. S.	ELEV.		
S.M.H. 25' N. of ℄ CARSON ST. & 259.5' E. of ℄ HARBOR VIEW AVE.		33.09				
					Rod 4.78 chain 7.04 Diam 0.67 12.49	Rod 4.78 chain 7.19 Diam 0.67 12.64
8" INLET E.			12.49	20.60 ✓		
8" outlet W.			12.64	20.45 ✓		
S.M.H. 31.0' S. of ℄ CARSON & 300' E. of ℄ HARBOR VIEW						
					Rod 5.35 chain 8.55 Diam 0.67 14.57	Rod 5.35 chain 8.58 Diam 0.67 14.60
" inlet E.			14.57	18.52 ✓		
" outlet W.			14.60	18.49 ✓		
S.J.C. ON ℄ HARBOR VIEW @ 13+81.4						
					Rod 5.69 chain 6.83 Diam 0.67 13.19	Rod 5.69 chain 12.69 Diam 0.67 19.03
8" inlet E.			13.19	19.90 ✓		
8" drop inlet E.			19.03	14.06 ✓		
8" inlet W. To H.C.			19.12	13.97 ✓		
12" inlet S.			20.15	12.94 ✓		
12" outlet N.			20.21	12.88 ✓		
T.P. 4.75		32.91	4.93	28.16 T.P.		

Rod 5.69
chain 12.76
Diam 0.67
19.12

Rod 5.69
chain 13.46
Diam 1.00
20.15

Rod 5.69
chain 13.52
Diam 1.00
20.21

Profile No. Notes Red. Date Plotted Date Job No. 6254.10 Division No. 10 Survey of Lincoln Village SD

P. 2526 273

76L298 307 8-53

PLEASE RETURN TO
LOS ANGELES COUNTY SURVEYOR
726 LOS ANGELES COUNTY ENGINEERING BLDG.

NOTE: ANY ADDITIONS OR CHANGES ON THIS SHEET MUST BE MADE OR CIRCLED IN RED INK, WITH DATE AND NAME OF PERSON MAKING CHANGE.

Do not extend notes this side of this line.

Profile No. ____ Plotted ____ Date ____ Checked ____ Date ____
X-Sec. No. ____ Notes Red ____ Date 5-55 Notes Chkd. ____ Date ____
Tab No. 10 Revision No. ____ Notes ____ Date ____
Survey of Lakewood Village S.D.
Survey by Van Dorn Notes D.L.
Indexed C. Johnson

STATION	B. S.	H. I.	F. S.	ELEV.			
		32.91 ✓					
S.J.C. @ ℄ INT. of Harbor View & Washington ST. 16+29 ds							
					Rod 5.16 chain 14.30 Diam 1.00 20.46	Rod 5.16 chain 14.64 Diam 1.00 20.80	
12" Inlet S.			20.46	12.45 ✓			Rod 5.16 chain 14.64 Diam 1.00 20.80
12" Inlet E			20.80	12.11 ✓			
12" outlet W.			20.80	12.11 ✓			
S.M.H. ON ℄ Washington ST. 346.7 W. of HARBOR VIEW AVE.							
					Rod 5.40 chain 15.12 Diam 1.00 21.52	Rod 5.40 chain 15.13 Diam 1.00 21.53	
12" Inlet E			21.52	11.39 ✓			
12" Outlet W.			21.53	11.38 ✓			
S.M.H. ON ℄ Washington ST. 350 E. of ℄ Harbor View Ave.							
					Rod 4.53 chain 14.52 Diam 1.00 20.05	Rod 4.53 chain 14.56 Diam 1.00 20.09	
12" Inlet			20.05	12.86 ✓			
12" outlet W.			20.09	12.82 ✓			
T.P.	4.87	32.99 ✓	4.79	28.12 ✓ T.P.			

761.298 307 8-53

PLEASE RETURN TO
LOS ANGELES COUNTY SURVEYOR
726 LOS ANGELES COUNTY ENGINEERING BLDG.

NOTE: ANY ADDITIONS OR CHANGES ON THIS SHEET MUST BE MADE OR CIRCLED IN RED INK, WITH DATE AND NAME OF PERSON MAKING CHANGE.

Do not extend notes this side of this line.

STATION	B. S.	H. I.	F. S.	ELEV.		
S.M.H. ℄ INT. of Harbor VIEW AVE & ADAMS ST. 18+99.02		32.99 ✓				
					Rod 5.08 chain 8.54 Diam 0.67 14.29	Rod 5.08 chain 8.54 Diam 0.67 14.29
8" INlet E.			14 29	18 70 ✓		
8" outlet W.			14 29	18 70 ✓		
S.M.H. ON ℄ of ADAMS ST. 351.5' E. of HARBOR VIEW AVE.						
					Rod 4.47 chain 8.01 Diam 0.67 13.15	Rod 4.47 chain 8.02 Diam 0.67 13.16
8" INlet E.			13 15	19 84 ✓		
8" outlet W.			13 16	19 83 ✓		
S.M.H. ℄ ADAMS ST. 314' W of Harbor View Ave						
					Rod 5.12 chain 9.45 Diam 0.67 15.24	Rod 5.12 chain 9.48 Diam 0.67 15.27
8" INlet E.			15 24	17 75 ✓		
8" outlet W.			15 27	17 72 ✓		
T.P.	479	33 10 ✓	4 68	28 31 ✓ T.P.		

Profile No. ____ Notes Red. ____ Plotted ____ Job No. 62540 Division No. 10 P.B. 2526 Pg 273

Date ____ Date ____ Survey of Lincoln Village S.D.

76L298 307 8-53

PLEASE RETURN TO
LOS ANGELES COUNTY SURVEYOR
726 LOS ANGELES COUNTY ENGINEERING BLDG.

NOTE: ANY ADDITIONS OR CHANGES ON THIS SHEET MUST BE MADE OR CIRCLED IN RED INK, WITH DATE AND NAME OF PERSON MAKING CHANGE.

Do not extend notes this side of this line.

STATION	B. S.	H. I.	F. S.	ELEV.		
S.M.H. ℄ INT. of HARBOR VIEW & Jefferson ST. 21+69 13		33 10				
					Rod 5.05 chain 8.23 Diam 0.67 13.95	Rod 5.05 chain 8.25 Diam 0.67 13.97
8" inlet E.			13 95	19 15		
8" outlet W.			13 97	19 13		
S.M.H. ON ℄ Jefferson ST. 286.0' W. of HARBOR VIEW AVE.						
					Rod 5.07 chain 9.03 Diam. 0.67 14.77	Rod 5.07 chain 9.05 Diam 0.67 14.79
8" inlet E.			14 77	18 33		
8" outlet W.			14 79	18 31		
S.M.H. ON ℄ Jefferson ST 351' E. of HARBOR VIEW.						
					Rod 4.25 chain 7.90 Diam 0.67 12.82	Rod 4.25 chain 7.92 Diam 0.67 12.84
8" inlet E.			12 82	20 28		
8" outlet W.			12 84	20 26		
T.P. 4 76		33 30	4 56	28 54 T.P.		

Survey of Lincoln Village S.D. Job No. 625410 Division No. 10 Notes Red. Date 5-59 Plotted Date No. X-Sec.
Survey by Van Daren Notes BAZEN Notes Chkd. S. H. MILLER Checked Date No.
Indexed C. Johnson Date

Profile | Notes Red. | Plotted | Job No. 6254.10 | Division No. 10 | F.B. 2526 PG. 27?

No. | Date | Date | Survey of Lincoln Village S.D.

Notes Chk'd. | Checked | Survey by [illegible]

76L298 307 6-53

PLEASE RETURN TO
LOS ANGELES COUNTY SURVEYOR
726 LOS ANGELES COUNTY ENGINEERING BLDG.

NOTE: ANY ADDITIONS OR CHANGES ON THIS SHEET MUST BE MADE OR CIRCLED IN RED INK, WITH DATE AND NAME OF PERSON MAKING CHANGE.

Do not extend notes this side of this line.

STATION	B.S.	H.I.	F.S.	ELEV.		
		33 30 ✓				
S.M.H. ℄ INT. of HARBOR VIEW AVE. & MADISON ST. 24+39.19						
					Rod 5.02 chain 10.55 Diam 0.67	Rod 5.02 chain 10.56 Diam 0.67
8" inlet E.			16 24	17 06 ✓	16.24	
8" outlet W.			16 25	17 05 ✓		16.25
S.M.H. ℄ of Madison ST. 258' W. of HARBOR VIEW.						
					Rod 4.51 chain 10.85 Diam 0.67	Rod 4.51 chain 10.86 Diam 0.67
8" inlet E.			16 03	17 27 ✓	16.03	
8" outlet W.			16 04	17 26 ✓		16.04
S.M.H. ℄ of MADISON ST. 351.6' E of HARBOR VIEW AVE.						
					Rod 4.26 chain 9.24 Diam 0.67	Rod 4.26 chain 9.25 Diam 0.67
8" inlet E.			14 17	19 13 ✓	14.17	
8" outlet W			14 18	19 12 ✓		14.18
T.P.	5 06	33 62	✓4 74	28 56	T.P.	

76L[illegible] 307 8-53

PLEASE RETURN TO
LOS ANGELES COUNTY SURVEYOR
726 LOS ANGELES COUNTY ENGINEERING BLDG.

NOTE: ANY ADDITIONS OR CHANGES ON THIS SHEET MUST BE MADE OR CIRCLED IN RED INK, WITH DATE AND NAME OF PERSON MAKING CHANGE.

Do not extend notes this side of this line.

STATION	B. S.	H. I.	F. S.	ELEV.		
S.M.H. ℄ INT. of HARBOR VIEW AVE. & MONROE ST.		33 62				
					Rod 5.10 chain 9.36 Diam 0.67 15.13	Rod 5.10 chain 9.37 Diam 0.67 15.14
8" inlet E.			15 13	18 49		
8" outlet W.			15 14	18 48		
S.M.H. ℄ MONROE ST. 344' W. of ℄ HARBOR VIEW AVE.						
					Rod 4.60 chain 11.00 Diam 0.67 16.27	Rod 4.60 chain 11.01 Diam 0.67 16.28
8" inlet E.			16 27	17 35		
8" outlet W.			16 28	17 34		
S.M.H. ON ℄ MONROE ST @ 30+59 ±						
					Rod 4.67 chain 8.70 Diam 0.67 14.04	Rod 4.67 chain 8.73 Diam 0.67 14.07
8" inlet E.			14 04	19 58		
8" outlet W.			14 07	19 55		
T.P. 5 26		34 26	4 62	29 00		

Survey of Lincoln Village S.D. Division No. 10 Notes Red Date 5-59 Plotted Date No. Profile
Survey by Van Deren Notes BAZEN Notes Chkd. H. MILLER Checked Date X-Sec.
Indexed A. Johnson Date Date No.

PLEASE RETURN TO
LOS ANGELES COUNTY SURVEYOR
[illegible] LOS ANGELES COUNTY ENGINEERING BLDG.

NOTE: ANY ADDITIONS OR CHANGES ON THIS SHEET MUST BE MADE OR CIRCLED IN RED INK, WITH DATE AND NAME OF PERSON MAKING CHANGE.

Do not extend notes this side of this line.

STATION	B. S.	H. I.	F. B.	ELEV.		
S.M.H. ℄ of Monroe ST. @ 34+09.0		3426				
					[redacted]	
					Rod 7.86	Rod 4.98
					chain 0.67	chain 7.87
					Diam 13.51	Diam 0.67
						13.52
8" inlet E.			1351	2075		
8" outlet W.			1352	2074		
F.M.H. ℄ INT. of Monroe ST. & Prospect Ave. @ 37+59.28						
					Rod 4.86	Rod 4.86
					chain 7.85	chain 7.85
					Diam 0.67	Diam 0.67
					13.38	13.38
(Flushers E & W)						
8" outlet E.			1338	2088		
8" outlet W.			1338	2088		
S.M.H. on ℄ Monroe ST. @ 40+80.0						
					Rod 4.36	Rod 4.36
					chain 8.53	chain 8.54
					Diam 0.67	Diam 0.67
					13.56	13.57
8" inlet W.			1356	2070		
8" outlet E.			1357	2069		
BM SD-2330			489	2937	SD 2330 Elev = 29.362 Per FB-2526-19	
					Monroe ST & Prospect Ave. S/W cor.	
					Bt spk. in curb 5' W. of W end C.R.	

Name Rod _____ Printed _____ Job No. 6-25-[illegible] Division No. [illegible]
No. _____ Date _____ Date _____ Survey of Lincoln Village S.D.
Notes Chkd S. H. MILLER Checked _____ Survey by Van Deren Notes BAZEN Date 5-59
No. _____ Date _____ Date _____ Map No. _____ Indexed C. John [illegible]