DATE					
		[illegible] J.N.6254.20			
2-59	6254.20	Bench Mark Levels	B.M's	5-21	
"	"	Topography	Topog.	23-84	
3-59	"	Cross Sections (Cont'd) in F.B.2541-5)	X-secs.	85-250	

[illegible]Y OF

[illegible]Y BY

F. B. _____ Pg. _____

TR. No. _____

Notes Ck'd by	Survey of COOKACRE ST. S.D	F.B. 2527 Pg. 5
Map No.	JN 6254.20 Tape Std °F	
Checked	Notes Date 2-59	
Date	Indexed [illegible] C. Johnson	

COOKACRE AVE STORM DRAIN

PROJECT NO 542

B.M. LEVELS, JOB NO 6254.20

FROM LONG BEACH BLVD TO OLANDA ST. VIA ELIZABETH ST, HARRIS AVE, OLIVE ST, WHITE AVE, COMPTON BLVD AND COOKACRE ST.

DREIER, G.E.
GUIZADO, A.C.
OHASHI, T.
ALWIN, G.E.

Elev. based on L.A. Co. Engr. P.L.N. 1952 Adj.
See AC-16 for Adj. Calc.
Adj 2-6-59 [illegible].

Note: Any Additions or Changes on This Sheet Must be Made or Circled in Red Ink With Date and Name of Person Making Change.

Do not extend notes this side of this line.

RETURN TO
LOS ANGELES COUNTY ENGINEER
700 LOS ANGELES COUNTY ENGINEERING BLDG.

76F3098 CE #247—3-57

F. B. 2527 PG. 6

B.M. INDEX SKETCH

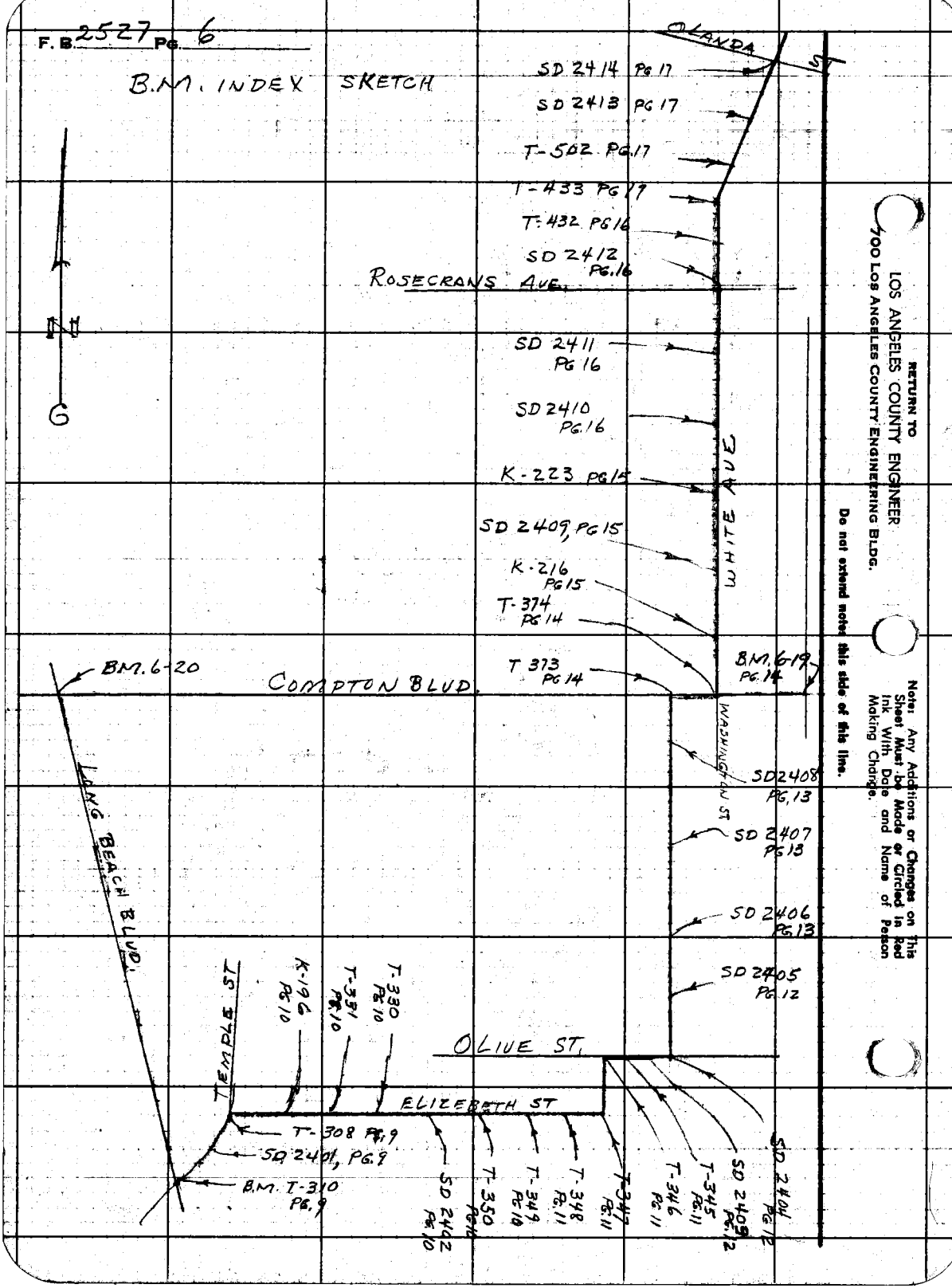

RETURN TO
LOS ANGELES COUNTY ENGINEER
700 LOS ANGELES COUNTY ENGINEERING BLDG.

Do not extend notes this side of this line.

Note: Any Additions or Changes on This Sheet Must be Made or Circled in Red Ink With Date and Name of Person Making Change.

76S420 S & E-353 4-54

PLEASE RETURN TO
LOS ANGELES COUNTY SURVEYOR
725 LOS ANGELES COUNTY ENGINEERING BLDG.

NOTE: ANY ADDITIONS OR CHANGES ON THIS SHEET MUST BE MADE OR CIRCLED IN RED INK, WITH DATE AND NAME OF PERSON MAKING CHANGE.

Do not extend notes this side of this line

B.M.	1ST RUN	DIFF.	2ND RUN	3RD RUN	ADJ. ELEV.	DESCRIPTION
FD BM 6-20	67.635				67.635	BM6-20 ELEV. = 67.635 (1958 Adj) JN 635420
+ 125'	5.062		5.093			(Compton L-1 Aux #1) FB 2434- ; 1207-21
π	72.697	-0.436	-0.434		-0.4350	In the City of Compton near the intersection
− "	5.498		5.527			of Long Beach & Compton Blvds., 4.9' E of
T.P	[illegible]					the E. cb. of Long Beach Blvd. & 16.2' N
+ 125'	4.960		5.016			from the N. cb line of Compton Blvd.
π	72.159	-0.370	-0.372		-0.3710	produced W'ly, a sld. 4" brass tablet in-
− "	5.330		5.388			scribed, "L.A. County Survey Control
TP	66.829					system REFERENCE MARK Compton L-1
+ 125'	4.971		4.998			Aux #1 CE 5255. Set by Compton City
π	71.806	-0.314	-0.314		-0.3140	ENGINEER 1936," set in concrete flush
− "	5.285		5.312			with the surface.
TP	66.515					
+ 125	5.061		5.105			
π	71.576	-0.338	-0.336		-0.3370	
− "	5.399		5.441			
T.P.	66.177					
+ 125	5.065		5.111			
π	71.242	-0.148	-0.149		-0.1485	
− "	5.213		5.260			
TP	66.029					
+ 125'	4.972		4.990			
π	71.001	-1.047	-1.048		-1.0475	
− "	6.019		6.038			
TP	64.982					
+ 125'	5.551		5.588			
π	70.533	+0.250	+0.249		+0.2495	
− "	5.301		5.339			
TP	65.232					

NOTES RED. ____ JOB NO. 635420 SURVEY OF Cooking Aux SD
DATE ____ SURVEY BY [illegible]
NOTES CHKD. ____ NOTES BY [illegible] DATE 2-3-59

F.B. 2527 PG. 7

766420 S & E-353 4-54

PLEASE RETURN TO
LOS ANGELES COUNTY SURVEYOR
725 LOS ANGELES COUNTY ENGINEERING BLDG.

NOTE: ANY ADDITIONS OR CHANGES ON THIS SHEET MUST BE MADE OR CIRCLED IN RED INK, WITH DATE AND NAME OF PERSON MAKING CHANGE.

Do not extend notes this side of this line

JOB NO. 6254.20 SURVEY OF Cookacre Ave S.D. NOTES RED
SURVEY BY G.E. Doeller DATE
NOTES BY R.C.G. DATE 2-3-59 NOTES CHKD.
INDEXED C. Johnson DATE

F.B. 2527 Pg. 8

B.M.	1ST RUN	DIFF.	2ND RUN	3RD RUN	ADJ. ELEV.	DESCRIPTION
T.P.	65.232					
+125'	5159		5.191			
π	70.391	-0.271	-0271		-0.2710	
— "	5.430		5.462			
TP	64.961					
+125'	4842		4.901			
π	69.803	-0.311	-0311		-0.3110	
— "	5153		5212			
TP	64.650					
+125	5211		5.268			
π	69.861	-0.308	-0.307		-0.3075	
— "	5519		5.575			
T.P.	64.342					
+125'	5.210		5.262			
π	69.552	-0.411	-0.411		-0.4110	
— "	5.621		5673			
T.P.	63.931					
+ 88'	4.789		4.847			
π	68.720	-1.087	-1.085		-1.0860	
— "	5.876		5.932			
TP	62.844					
+ 125'	5.514		5.590			
π	68.358	+0.074	+0.072		+0.0730	
— "	5440		5.518			
TP	62.918					
+ 125'	5.310		5.363			
π	68.228	-0.283	-0.286		-0.2845	
— "	5.593		5.649			
T.P.	62.635					

76S420 S & E-353 4-54

PLEASE RETURN TO
LOS ANGELES COUNTY SURVEYOR
725 LOS ANGELES COUNTY ENGINEERING BLDG.

NOTE: ANY ADDITIONS OR CHANGES ON THIS SHEET MUST BE MADE OR CIRCLED IN RED INK, WITH DATE AND NAME OF PERSON MAKING CHANGE.

Do not extend notes this side of this line

B.M.	1ST RUN	DIFF.	2ND RUN	3RD RUN	ADJ. ELEV.	DESCRIPTION
T.P	62.635					
+ 60'	5.007		5.062			
π	67.642	-0.482	-0.481		-0.4815	-5.4830
— "	5.489		5.543			
Fd BM T-310	62.153			62.36[illegible]	62.150	BM T-310 ELEV FB2527-9 JN 6254.20
+ 135'	5.271		5.312			LONG BEACH BLVD & TEMPLE ST N.W. COR
π	67.424	-0.067	-0.066		-0.0665	Bt spk in cb 32° N OF N END OF [illegible]
— "	5.338		5.378			-0.0665
SET BM SD 2401	62.086				62.084	BM SD 2401 ELEV. FB2527-9 JN 6254.20
+ 88'	5.563		5.511			TEMPLE ST & JOSEPHINE CT N.E. COR
π	67.649	+0.185	+0.188		+0.1865	Bt. spk in cb 30° N. OF N. END CR
— "	5.378		5.323			+0.1865
Fd BM T-308	62.271				62.270	BM T-308 ELEV. FB2527-9 JN 6254.20
+ 125'	4.899		4.943			ELIZABETH ST & TEMPLE ST. SW COR
π	67.170	+0.227	+0.224		+0.2255	Bt spk in cb 6° S. OF S. END CR
— "	4.672		4.719			
T.P.	62.498					
+ 62'	4.998		5.039			
π	67.496	0.000	0.000		0.0000	+0.2255
— "	4.998		5.039			
Fd BM K-196	62.498				62.496	BM K-196 ELEV. FB2527-9 JN 6254.20
						ELIZABETH ST BETWEEN TEMPLE ST & ESSEY AVE
						N. SIDE, 270° ± W. OF ℄ OF ESSEY AVE
						Bt spk in cb 5° W. OF W. end of
+ 102'	4.910		4.969			DRWY to HSE # 3627
π	67.408	+0.061	+0.061		+0.0610	+0.0610
—	4.849		4.908			
Fd BM T-331	62.559				62.556	BM T-331 ELEV FB2527-9 JN 6254.20
						ELIZABETH ST & ESSEY AVE N.W. COR
						Bt. spk in cb. 25° W. OF W END CR

NOTES RED. JOB NO. [illegible] SURVEY OF [illegible]
DATE SURVEY BY G.E. DREIER
NOTES CHKD. NOTES BY ACG DATE 2-9-59

F. B. 2527 PG. 9

768420 S & E-353 4-54

PLEASE RETURN TO
LOS ANGELES COUNTY SURVEYOR
725 LOS ANGELES COUNTY ENGINEERING BLDG.

NOTE: ANY ADDITIONS OR CHANGES ON THIS SHEET MUST BE MADE OR CIRCLED IN RED INK, WITH DATE AND NAME OF PERSON MAKING CHANGE.

Do not extend notes this side of this line

JOB NO. 6254.20 SURVEY OF Cookacre Ave SD NOTES RED
SURVEY BY G.E. DREIER DATE
NOTES BY ACG DATE 2-3-59 NOTES CHKD.
INDEXED C. Johnson DATE

F. B. 2527 Pg. 10

B.M.	1ST RUN	DIFF.	2ND RUN	3RD RUN	ADJ. ELEV.	DESCRIPTION
BM T-331	62.559				62.556	
+125'	5.007		5.062			
Π	67.566	+0.287	+0.284		+0.2855	
— "	4.720		4.778			
TP	62.846					
+35'	5.269		5.311			
Π	68.115	-0.140	-0.139		-0.1395	+0.1460
— "	5.409		5.450			
Fd BM T-330	62.706				62.702	BM T-330 ELEV FB 2527-10 JN 6254.20
+125'	5.050		5.103			ELIZABETH ST & BEADFIELD AVE N.W. COR
Π	67.756	-0.378	-0.378		-0.3780	Bt spk in cb 6° W. OF W END C.R.
— "	5.428		5.481			
TP	62.328					
+80'	5.759		5.791			
Π	68.087	+0.773	+0.772		+0.7725	+0.3945
— "	4.986		5.019			
FB BM SD2402	63.101				63.096	BM SD2402 ELEV FB 2527-10 JN 6254.20
+103'	4.972		5.029			ELIZABETH ST & PANNES AVE N.E COR
Π	68.073	+0.256	+0.258		+0.2570	Bt spk in cb 0° E. OF E end C.R.
— "	4.716		4.771			+0.2570
Fd. BM T-350	63.357				63.353	BM T-350 ELEV FB 2527-10 JN 6254.20
+125'	5.274		5.298			ELIZABETH ST & MURIEL AVE N.W. COR
Π	68.631	-0.039	-0.039		-0.0390	Bt spk in cb 15° W. OF W. end C.R.
— "	5.313		5.337			
TP	63.318					
+	5.511		5.559			
Π	68.829	+0.526	+0.526		+0.5260	+0.4870
—	4.985		5.033			
Fd BM T-349	63.844				63.840	BM T-349 ELEV. FB 2527-10 JN 6254.20
						ELIZABETH ST & CARESS AVE N.W. COR
						Bt spk in cb 16' IN. OF W END C.R.

76S420 S & E-353 4-54

PLEASE RETURN TO
LOS ANGELES COUNTY SURVEYOR
725 LOS ANGELES COUNTY ENGINEERING BLDG.

NOTE: ANY ADDITIONS OR CHANGES ON THIS SHEET MUST BE MADE OR CIRCLED IN RED INK, WITH DATE AND NAME OF PERSON MAKING CHANGE.

Do not extend notes this side of this line

B.M.	1ST RUN	DIFF.	2ND RUN	3RD RUN	ADJ. ELEV.	DESCRIPTION
BM T-349	63.844				63.840	
+ 137'	5414		5434			
Π	69.258	+ 0.311	+ 0.311		+0.3110	+0.3110
− "	5103		5123			
Fd BM T-348	64.155				64.151	BM T-348 ELEV FB2527-11 JN6254.20
+ 147'	4181		4205			ELIZABETH ST & THOMSON AVE N.W. COR
Π	68.336	− 1.176	− 1.176		−1.1760	Bt. spk in cb 15' W. OF W. END CB.
− "	5357		5381			−1.1760
Fd BM T-347	62.979				62.974	BM T-347 ELEV FB2527-11 JN6254.20
+ 125'	5118		5148			ELIZABETH ST & HARRIS AVE N.W. COR
Π	68097	+0.237	+0.238		+0.2375	Bt. spk in cb 6' W OF W. END CB.
− "	4881		4910			
T.P.	63.216					
+ 27'	5002		4911			
Π	68 218	+ 0.391	+0.391		+0.3910	+0.6285
− "	4611		4520			
Fd BM T-346	63.607				63.603	BM T-346 ELEV FB2527-11, JN6254.20
+ 125'	4.973		4.880			E OLIVE ST & HARRIS AVE S.W. COR
Π	68.580	+ 0.448	+0.449		+0.4485	Bt. spk in cb 10' W. OF W. END CB.
− "	4525		4.431			
TP	64.055					Note: OLIVE ST chgd. to ALONDRA BLVD.
+ 35'	4.874		4750			
Π	68 929	+ 0.021	+ 0.021		+0.0210	+0.4695
− "	4.853		4.729			
Fd BM T-345	64.076				64.072	BM T-345 ELEV FB2527-11, JN6254.20
+ 125'	5021		5.090			E OLIVE ST. & BUTLER AVE SO. SIDE
Π	69.097	− 0.092	− 0.092		−0.0920	Bt. spk in cb 3' W. OF ℄ prod (BUTLER AVE)
− "	5.113		5.182			
T.P.	63.984					

NOTES RED. _____ JOB NO. 6254.20 SURVEY OF Construction Line CO
DATE _____ SURVEY BY G.E. DEELER
NOTES CHKD. _____ NOTES BY _____ DATE 8-2-54

F.B. 2527 PG. 11

76S420 S & E-353 4-54

PLEASE RETURN TO
LOS ANGELES COUNTY SURVEYOR
725 LOS ANGELES COUNTY ENGINEERING BLDG.

NOTE: ANY ADDITIONS OR CHANGES ON THIS SHEET MUST BE MADE OR CIRCLED IN RED INK, WITH DATE AND NAME OF PERSON MAKING CHANGE.

Do not extend notes this side of this line

B.M.	1ST RUN	DIFF.	2ND RUN	3RD RUN	ADJ. ELEV.	DESCRIPTION
T.P.	63.984					
+105'	5970		5.881	5.790		
⊼	69.954	+0.327	+0.323	+0.327	+0.3255	+0.2355
— "	5.643		5.558	5.463		
SET BM SD2403	64.311				**64.307**	BM SD2403 ELEV FB2527-12 JN 6254.20
+125'	4.439		4401	4.532		E OLIVE ST & STONEACRE ST S.W. COR
⊼	68.750	-0344	-0.348	-0.346	-0.3460	Bt spk in cb 22' W. OF W. END C.B.
— "	4.783		4.749	4.878		-0.3460
SET BM SD-2404	63.967				**63.961**	BM SD 2404 ELEV FB2527-12 JN 6254.20
+125'	5300		5.191			E. OLIVE ST & WHITE AVE NE COR
⊼	69.267	-0.112	-0.113		-0.1125	Bt. spk in cb 5° E. OF E. END C.R.
— "	5412		5.304			
TP	63.855					
+125'	5.503		5.440			
⊼	69.358	+0842	+0.841		+0.8415	
— "	4.661		4.599			
TP	64.697					
+38'	4.778		4.741			
⊼	69.475	+0.063	+0.062		+0.0625	+0.7915
— "	4.715		4.679			
SET BM SD2405	64.760				**64.752**	BM SD2405 ELEV FB2527-12 JN 6254.20
+	5.010		4.935			WHITE AVE & LINSLEY ST S.E. COR
⊼	69.770	+0.405	+0.405		+0.4050	Bt. spk in cb, 40° S. OF S. 2nd C.R.
—	4.605		4.530			
T.P.	65.165					
+	5.003		4.940			
⊼	70.168	+0.314	+0.317		+0.3155	
—	4.689		4.623			
T.P.	65.479					

Note: Olive St. chgd. to Alondra Blvd.

JOB NO. 625420 SURVEY OF COOKACRE AVE SD NOTES RED
SURVEY BY GE DREIER DATE
NOTES BY R.C.G. DATE 2-3-59 NOTES CHKD.
INDEXED DATE

F. B. 2527 PG. 12

76S420 S & E-353 4-54

PLEASE RETURN TO
LOS ANGELES COUNTY SURVEYOR
725 LOS ANGELES COUNTY ENGINEERING BLDG.

NOTE: ANY ADDITIONS OR CHANGES ON THIS SHEET MUST BE MADE OR CIRCLED IN RED INK, WITH DATE AND NAME OF PERSON MAKING CHANGE.

Do not extend notes this side of this line

B.M.	1ST RUN	DIFF.	2ND RUN	3RD RUN	ADJ. ELEV.	DESCRIPTION
T.P	65.479					
+ 95'	4.970		4.882			
Π	70.449	+0.208	+0.206		+0.2070	+0.9275
− "	4.762		4.676			
SET BM SD2406	65.687				**65.680**	BM SD2406 ELEV FB 2527-13, JN 6254.20
+ 125'	5.111		5.058			WHITE AVE & MYRRH ST S-W COR
Π	70.798	+0.440	+0.439		+0.4395	Bt spk in cb 6' S. of F S. end CRB.
− "	4.671		4.619			
TP	66.127					
+ 125'	5.110		4.982			
Π	71.237	−0.318	−0.319		−0.3185	
− "	5.428		5.301			
TP	65.809					
+ 65'	5.575		5.679			
Π	71.384	−0.663	+0.662		+0.6625	+0.7835
− "	4.912		5.017			
SET BM SD2407	66.472				**66.463**	BM SD2407 ELEV FB 2527-13, JN 6254.20
+ 125	5.449		5.541			WHITE AVE & 80' S. of ℄ ROSE ST. E SIDE
Π	71.921	+0.571	+0.568		+0.5695	Bt spk in cb 17' S. of end of Cb HSE 5208
− "	4.878		4.973			
T.P	67.043					
+ 125	5.547		5.410			
Π	72.590	+0.037	+0.038		+0.0375	+0.6070
− "	5.510		5.372			
SET BM SD2408	67.080				**67.070**	B.M. SD 2408, ELEV. FB 2527-13, SD 6254.20
+ 80	5.090		4.989			WHITE AVE, 280 FT. S. of ℄ of COMPTON BLVD.
Π	72.170	−0.092	−0.092		−0.0920	B. SPK IN E. CURB, 9 FT. S. of N. END, IN
− 80	5.182		5.081			FRONT OF HOUSE No 15124
T.P.	66.988					

NOTES RED _____ JOB NO _____ SURVEY OF _____
DATE _____ SURVEY BY G. E. White
NOTES CHKD _____ NOTES BY _____ DATE _____
DATE _____ INDEXED _____ DATE _____

F.B. 2527 PG. 13

768420 S & E-353 4-54

PLEASE RETURN TO
LOS ANGELES COUNTY SURVEYOR
725 LOS ANGELES COUNTY ENGINEERING BLDG.

NOTE: ANY ADDITIONS OR CHANGES ON THIS SHEET MUST BE MADE OR CIRCLED IN RED INK, WITH DATE AND NAME OF PERSON MAKING CHANGE.

Do not extend notes this side of this line

B.M.	1ST RUN	DIFF.	2ND RUN	3RD RUN	ADJ. ELEV.	DESCRIPTION
T.P.	66.988					
+ 80	5.751		5.709			
⊼	72.739	+0.161	+0.161		+0.1610	+0.0690
− 80	5.590		5.548			
F.D. B.M. T-373	67.149				67.138	B.M. T-373, ELEV. F.B. 2527-14 SD 6254.20
+ 125	5.453		5.336			WHITE AVE & COMPTON BLVD. N. SIDE,
⊼	72.602	−0.415	−0.415		−0.4150	B.SPK IN N. CB., 10' E. OF ℄ PROD OF WHITE AVE
− 125	5.868		5.751			
T.P.	66.734					
+ 70	4.631		4.529			
⊼	71.365	−0.360	−0.361		−0.3605	−0.7755
− 70	4.991		4.890			
F.D. B.M. T-374	66.374				66.363	B.M. T-374 ELEV. F.B. 2527-14 SD 6254.20
+	5.313		5.219			COMPTON BLVD. & WASHINGTON AVE, S.E. COR
⊼	71.687	−0.113	−0.112		−0.1125	B.SPK IN CURB 12 FT. E. OF E. END C.R.
−	5.426		5.331			−0.1125
F.D. B.M. 6-19	66.261				66.250	B.M. 6-19 (M.W.D. 56 W) ELEV. = 66.250 (1958 ADJ)
	CONT.					FB 1207-23 In Compton, Atlantic
"	66.250					Blvd & Compton Blvd. at S.W. cor, 78'
+ 110	5.410		5534			SW of the ℄ int. of Atlantic & Compton
⊼	71.660	+0.112	+0.114		+0.1130	Blvd's & 31.3' S. of ℄ of Compton Blvd
− 110	5298		5420			13.3' W of the cb return in the S.W. cor
T.P.	66.362					of the int., a std. brass disk set level
+ 125	5.149		5.188			with the cb
⊼	71.511	+0.544	+0.544		+0.5440	
− "	4.605		4.644			
T.P.	66.906					
						CONT.

JOB NO. 6254.20 SURVEY OF COOKACRE S.D. NOTES RED
SURVEY BY G.E. DREIER DATE
NOTES BY G.E. DREIER DATE 2-4-59 NOTES CHKD.
INDEXED C. Johnson DATE DATE

F.B. 2527 PG. 14

76S420 S & E-353 4-54

PLEASE RETURN TO
LOS ANGELES COUNTY SURVEYOR
725 LOS ANGELES COUNTY ENGINEERING BLDG.

NOTE: ANY ADDITIONS OR CHANGES ON THIS SHEET MUST BE MADE OR CIRCLED IN RED INK, WITH DATE AND NAME OF PERSON MAKING CHANGE.

Do not extend notes this side of this line

B.M.	1ST RUN	DIFF.	2ND RUN	3RD RUN	ADJ. ELEV.	DESCRIPTION
T.P.	66.906					CONT.
+ 8	5.566		5.627			
↑	72.472	+0.202	+0.202		+0.2020	+0.8590
− "	5.364		5.425			
FD B.M. K-216	67.108				**67.108**	B.M. K-216 ELEV. SD 625420 F.B. 2527-15
+ 125	5.730		5.622			COOKACRE ST. & SAN LUIS ST. S.E. COR.
↑	72.838	+0.472	+0.471		+0.4715	B. SPK IN CURB 8½ FT. E. OF E. END C.R.
− "	5.258		5.151			
T.P.	67.580					
+ "	5.513		5.462	5.357		
↑	73.093	+0.297	+0.293	0.296	+0.2955	+0.7670
− "	5.216		5.169	5.061		
SET B.M. SD 2409	67.877				**67.874**	B.M. SD 2409 ELEV. F.B. 2527-15, SD 625420
+ 125	5.668		5.112			COOKACRE ST. BETWEEN SAN LUIS ST. & SAN VINCENTE ST.
↑	73.545	+0.549	+0.547		+0.5480	B. SPK IN E. CURB IN FRONT OF #14814
− "	5.119		5.165			
T.P.	68.426					
+ 93	4.865		4.786			
↑	73.291	+0.154	0.154		+0.1540	+0.7020
− "	4.711		4.632			
FD B.M. K-223	68.580				**68.577**	B.M. K-223 ELEV. F.B. 2527-15, SD 625420
+ 125	5.321		5.370			COOKACRE ST. & SAN VINCENTE ST. N.E. COR.
↑	73.901	+0.427	+0.428		+0.4275	B. SPK IN CURB 8 FT. E. OF E. END C.R.
− "	4.897		4.942			
T.P.	69.004					
+ 125	4.998		4.935			
↑	74.002	+0.188	+0.186		+0.1865	
− "	4.810		4.750			
T.P.	69.192					
						CONT.

NOTES RED. JOB NO.
DATE SURVEY OF
SURVEY BY
NOTES CHKD. NOTES BY DATE

F.B. 2527 PG. 15

763420 S & E-353 4-54

PLEASE RETURN TO
LOS ANGELES COUNTY SURVEYOR
725 LOS ANGELES COUNTY ENGINEERING BLDG.

NOTE: ANY ADDITIONS OR CHANGES ON THIS SHEET MUST BE MADE OR CIRCLED IN RED INK, WITH DATE AND NAME OF PERSON MAKING CHANGE.

Do not extend notes this side of this line

JOB NO 6254.20 SURVEY OF COOKACRE ST S.D NOTES RED. DATE
SURVEY BY G.E. DREIER NOTES CHKD. DATE
NOTES BY G.E. DREIER DATE 2-4-59
INDEXED O. Johnson DATE

F.B. 2527 PG. 16

B.M.	1ST RUN	DIFF.	2ND RUN	3RD RUN	ADJ. ELEV.	DESCRIPTION
T.P.	69.192					CONT.
+ 45	4.874		4.820			
⇑	74.066	- 0.017	- 0.018		-0.0175	+0.5965
- "	4.891		4.838			
SET B.M. SD 2410	69.175				69.172	B.M. SD 2410 ELEV. F.B. 2527-16, SD 6254.20
+ 125	5.061		5.097			COOKACRE ST, BETWEEN SAN VINCENTE ST & SAUNDERS ST.
⇑	74.236	+ 0.362	+ 0.362		+0.3620	B.SPK IN E. CURB IN FRONT OF HOUSE # 14520
- "	4.699		4.735			
T.P.	69.537					
+ "	4.980		4.857	4.783		
⇑	74.517	+ 0.271	+ 0.275	+ 0.273	+0.2730	
- "	4.709		4.582	4.510		
T.P.	69.808					
+ 42	4.996		4.907			
⇑	74.804	+ 0.064	0.065		+0.0645	+0.6995
- "	4.932		4.842			
SET B.M. SD 2411	69.872				69.872	B.M. SD 2411, ELEV. F.B. 2527-16 SD 6254.20
+ 113 FT	5.027		5.075			COOKACRE ST & SAUNDERS ST, E. SIDE
⇑	74.899	+ 0.167	+ 0.166		+0.1665	B.SPK IN E. CURB 5 FT. N. OF ℄ PROD
-	4.860		4.909			+0.1665
F.D. BM SD 2412	70.039				70.039	B.M. SD 2412, ELEV. F.B. 2527-16 SD 6254.20
+ 150	6.185		6.242			COOKACRE ST & CORSEGANS AVE, S.E. COR.
⇑	76.224	+ 1.143	+ 1.143		+1.1430	W. IN LEAD 56 FT. S. OF S END CURB RETURN
- 150	5.042		5.099			
T.P.	71.182					
+ 66'	5.605		5.500			
⇑	76.787	+ 0.115	+ 0.117		+0.1160	+1.2590
- "	5.490		5.383			
F.D. B.M. T-432	71.297				71.296	B.M. T 432 COOKACRE ST & PALMERSTONE ST, E. SIDE, B.SPK. IN CURB 3 FT. N. OF ℄ PROD.
	CONT.					

76S420 S & E-353 4-54

PLEASE RETURN TO
LOS ANGELES COUNTY SURVEYOR,
725 LOS ANGELES COUNTY ENGINEERING BLDG.

NOTE: ANY ADDITIONS OR CHANGES ON THIS SHEET MUST BE MADE OR CIRCLED IN RED INK, WITH DATE AND NAME OF PERSON MAKING CHANGE.

Do not extend notes this side of this line

B.M.	1ST RUN	DIFF.	2ND RUN	3RD RUN	ADJ. ELEV.	DESCRIPTION
B.M. T-432	71.297				71.296	CONT.
+ 135	5.608		5.450			
⊼	76.905	+0.437	+0.437		+0.4370	+0.4370
− "	5.171		5.013			
FD. B.M. K-433	71.734				71.733	B.M. K-433 ELEV. F.B. 2527-17 SD 6254.20
+ 125	5.370		5.245			COOKACRE ST & QUEENSDALE ST, S.W. COR.
⊼	77.104	+0.541	+0.538		+0.5395	B.SPK IN CURB 10 FT. W. OF W. END C.R.
− "	4.829		4.707			
T.P.	72.275					
+ 60	4.929		4.794			
⊼	77.204	+0.055	+0.053		+0.0540	+0.5935
− "	4.874		4.741			
FD B.M. T-502	72.330				72.323	B.M. T-502 ELEV F.B. 2527-17 SD 6254.20
+ 125	5.519		5.439			COOKACRE ST. & McMILLAN ST. S.E. COR.
⊼	77.849	+0.120	+0.121		+0.1205	B.SPK IN CURB 12 FT. S. OF S. END C.R.
− "	5.399		5.318			
T.P.	72.450					
+ 90	5.550		5.478	5.511		
⊼	78.000	+0.593	+0.589	+0.591	+0.5910	+0.7115
− 90	4.957		4.889	4.920		
FD. B.M. SD 2413	73.043				70.037	B.M. SD 2413 ELEV. F.B. 2527-17 SD 6254.20
+ 125	5.181		4.916			COOKACRE ST, E. SIDE, BETWEEN McMILLAN ST & OLANDO ST
⊼	78.224	+0.380	+0.379		+0.3795	NAIL IN LEAD 9 FT N. OF S. END OF CURB OPPOSITE
− 125	4.801		4.537			N. LINE OF LOT OF HOUSE # 12639
T.P.	73.423					
+ 95	5.501		5.399			
⊼	78.924	+0.869	+0.869		+0.8690	+1.2485
− "	4.632		4.530			
FD. B.M. SD 2414	74.292				74.286	B.M. SD 2414 ELEV F.B. 2527-17 SD 6254.20 COOKACRE ST & OLANDA ST, N.W. COR, B.SPK IN CURB 2 FT. N. OF N. END C.R. CONT.

NOTES RED. JOB NO. SURVEY OF
DATE SURVEY BY G.E. DREIER
NOTES CHKD. NOTES BY G.E.D. DATE 2-4-57

F.B. 2527 PG. 17

76S420 S & E-353 4-54

PLEASE RETURN TO
LOS ANGELES COUNTY SURVEYOR
725 LOS ANGELES COUNTY ENGINEERING BLDG.

NOTE: ANY ADDITIONS OR CHANGES ON THIS SHEET MUST BE MADE OR CIRCLED IN RED INK, WITH DATE AND NAME OF PERSON MAKING CHANGE.

Do not extend notes this side of this line

JOB NO. 6254.20 SURVEY OF COOKACRE ST. S.D.
SURVEY BY G.E. DREIER
NOTES BY G.E.D. DATE 2-4-59
INDEXED C. Johnson DATE
NOTES RED. DATE
NOTES CHKD. DATE
F.B. 2527 PG. 18

B.M.	1ST RUN	DIFF.	2ND RUN	3RD RUN	ADJ. ELEV.	DESCRIPTION
BM. SD 2414	74.292					CONT.
+ 95	4.477		4.520			
⊼	78.769	-0.871	-0.870		-0.8705	
- "	5.348		5.396			
T.P.	73.421					
+ 125	4.743		4.681			
⊼	78.164	-0.379	-0.380		-0.3795	
- "	5.122		5.061			
T.P.	73.042					
+ 90	4.938		4.861			
⊼	77.980	-0.592	-0.591		-0.5915	
- "	5.530		5.452			
T.P.	72.450					
+ 125	5.373		5.302			
⊼	77.823	-0.124	-0.121		-0.1225	-1.9640
- "	5.497		5.423			
T.P.	72.326				72.323	B.M. T-432
+ 60	4.790		4.635			
⊼	77.116	-0.052	-0.055		-0.0535	
- "	4.842		4.690			
T.P.	72.274					
+ 125	4.498		4.534			
⊼	76.772	-0.538	-0.538		-0.5380	
- "	5.036		5.072			
T.P.	71.736					
+ 140	4.948		4.887			
⊼	76.684	-0.435	-0.435		-0.4350	-1.0265
- "	5.383		5.322			
T.P.	71.301				71.296	B.M. T-432 CONT.

76S420 S & E-353 4-54

PLEASE RETURN TO
LOS ANGELES COUNTY SURVEYOR
725 LOS ANGELES COUNTY ENGINEERING BLDG.

NOTE: ANY ADDITIONS OR CHANGES ON THIS SHEET MUST BE MADE OR CIRCLED IN RED INK, WITH DATE AND NAME OF PERSON MAKING CHANGE.

Do not extend notes this side of this line

B.M.	1ST RUN	DIFF.	2ND RUN	3RD RUN	ADJ. ELEV.	DESCRIPTION
T.P.	71.301				71.296	T-432
+ 66	5.446		5.384	5.286		
⊼	76.747	-0.115	-0.[illegible]66	-0.114	-0.1145	
− "	5.561		5.450	5.400		
T.P.	71.186					
+ 150	5.056		4.981			
⊼	76.242	-1.145	-1.141		-1.1430	-1.2575
− "	6.201		6.122			
T.P.	70.041				70.037	B.M. SD 2412
+ 113	4.941		4.861			
⊼	74.982	-0.168	-0.168		-0.1680	
− "	5.109		5.029			
T.P.	69.873					
+ 42	4.910		4.865			
⊼	74.783	-0.062	-0.063		-0.0625	
− "	4.972		4.928			
T.P.	69.811					
+ 125	4.676		4.638			
⊼	74.487	-0.272	-0.273		-0.2725	
− "	4.948		4.911			
T.P.	69.539					
+ "	4.755		4.711			
⊼	74.294	-0.362	-0.363		-0.3625	-0.8655
− "	5.117		5.074			
T.P.	69.177				69.172	B.M. SD 2410
+ 175	4.810		4.832	4.888		
⊼	73.987	-0.171	-0.[illegible]6	-0.173	-0.1720	
− "	4.981		5.008	5.061		
T.P.	69.006					

NOTES RED. _____ JOB NO. [illegible] SURVEY OF [illegible]
DATE _____ SURVEY BY G.E. DREIER
NOTES CHKD. _____ NOTES BY C.E.D. DATE 2-4-59
DATE _____ INDEXED _____

F.B. 2527 PG. 19

765420 B & E-353 4-54

PLEASE RETURN TO
LOS ANGELES COUNTY SURVEYOR
725 LOS ANGELES COUNTY ENGINEERING BLDG.

NOTE: ANY ADDITIONS OR CHANGES ON THIS SHEET MUST BE MADE OR CIRCLED IN RED INK, WITH DATE AND NAME OF PERSON MAKING CHANGE.

Do not extend notes this side of this line

JOB NO. 6254.20 SURVEY OF Cockacre St. SD
SURVEY BY G.E. Dreier
NOTES BY G.E.D. DATE 2-4-59
INDEXED C. Johnson DATE
NOTES RED DATE
NOTES CHKD. DATE

F.B. 2527 PG. 20

B.M.	1ST RUN	DIFF.	2ND RUN	3RD RUN	ADJ. ELEV.	DESCRIPTION
T.P.	69.006					CONT.
+ 125	5.038		4.911			
⊼	74.044	-0.421	-0.421		-0.4210	-0.5930
- 125	5.459		5.332			
T.P.	68.585				68.577	B.M. K 223
+ 93	4.718		4.666			
⊼	73.303	-0.154	-0.155		-0.1545	
- "	4.872		4.821			
T.P.	68.431					
+ 125	5.180		5.190			
⊼	73.611	-0.545	-0.545		-0.5450	
- "	5.725		5.735			
T.P.	67.886					
+ "	5.253		5.237			
⊼	73.139	-0.302	-0.302		-0.3020	
- "	5.555		5.539			
T.P.	67.584					
+ "	5.229		5.139			
⊼	72.813	-0.465	-0.466		-0.4655	-1.4670
- "	5.694		5.605			
T.P.	67.119				67.108	B.M. K 216
+ 47	5.411		5.350			
⊼	72.530	-0.208	0.206		-0.2070	
- "	5.619		5.556			
T.P.	66.911					
+ 125	4.563		4.624			
⊼	71.474	-0.538	-0.539		-0.5385	
-	5.101		5.163			
T.P.	66.373					

76S420 S & E-353 4-54

PLEASE RETURN TO
LOS ANGELES COUNTY SURVEYOR
725 LOS ANGELES COUNTY ENGINEERING BLDG.

NOTE: ANY ADDITIONS OR CHANGES ON THIS SHEET MUST BE MADE OR CIRCLED IN RED INK, WITH DATE AND NAME OF PERSON MAKING CHANGE.

Do not extend notes this side of this line

B.M.	1ST RUN	DIFF.	2ND RUN	3RD RUN	ADJ. ELEV.	DESCRIPTION
T.P.	66.373					
+ 117	5.470		5.400			
⊼	71.843	-0.113	-0.112		-0.1125	-0.8580
-	5.583		5.512			
B.M. 6-19	66.260				66.250	B.M. 6-19 ELEV 66.250 (1958 Adj) (M.W.L. 56 W) FB 1207-23 - In Compton, Atlantic Blvd. & Compton Blvd. at S.W. Cor. 78' S.W. of The ℄ int of Atlantic & Compton Blvds 31.3' S. of The ℄ of Compton Blvd & 13.3' W of cb return in The S.W. Cor. of The int., a std brass disk set level with cb.

NOTES RED. ____ JOB NO. ____ SURVEY OF ____
DATE ____ SURVEY BY G.F. [illegible]
NOTES CHKD. ____ NOTES BY G.F. [illegible] DATE 2-4-59
DATE ____ INDEXED ____ DATE ____

F. B. 2527 PG. 21

Notes Ck'd by	Survey of COOKACRE AVE. F.B. 2527 Pg. 23
Map No.	JN 6254.20 Tape 0141 Std. 68 °F
Office Work	Surveyed by [illegible]
Checked	Notes W. D. B. Date 2-59
Date	Indexed C. Johnson

Note: Any Additions or Changes on This Sheet Must be Made or Circled in Red Ink With Date and Name of Person Making Change.

Do not extend notes this side of this line.

RETURN TO
LOS ANGELES COUNTY ENGINEER
700 LOS ANGELES COUNTY ENGINEERING BLDG.

COOKACRE AVE. STORM DRAIN

PROJECT NO. 542
J.N. 6254.20

W. D. BAY
R. D. SMITH
J. B. CROWDER
T. M. McKNIGHT
D. L. WILKS

℄ SURVEY - F.B. 1170
PGS. 5-36 & 151-168

TOPOGRAPHY - F.B. 2527
pgs. 25 - 84

X-SECT. - F.B. 2527
85-250
F.B. 2541, 5-122

B.M. LEVELS - F.B. 2527
pgs. 5-22

FROM LONG BEACH BLVD. TO OLANDA ST.
ON
TEMPLE ST.
ELIZABETH ST.
HARRIS AVE.
OLIVE ST.
WHITE AVE.
COMPTON BLVD.
AND
COOKACRE ST.

76F3088 GE #247 8-57

RETURN TO
LOS ANGELES COUNTY ENGINEER
900 LOS ANGELES COUNTY ENGINEERING BLDG.

Note: Any Additions or Changes on This Sheet Must be Made or Circled in Red Ink With Date and Name of Person Making Change.

Do not extend notes this side of this line.

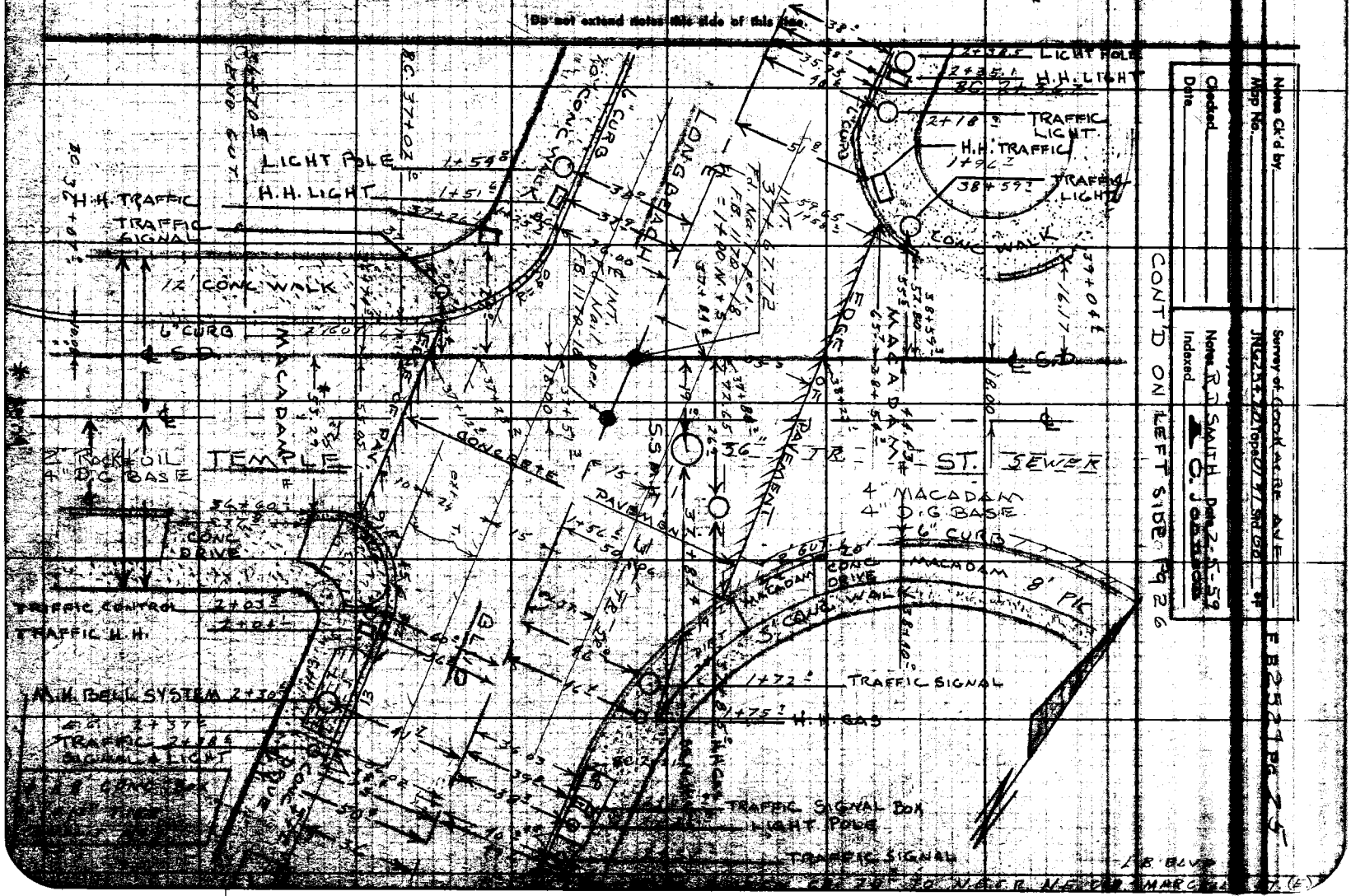

F.B 2527 Pg 26

CONT ON BOTTOM Pg 27

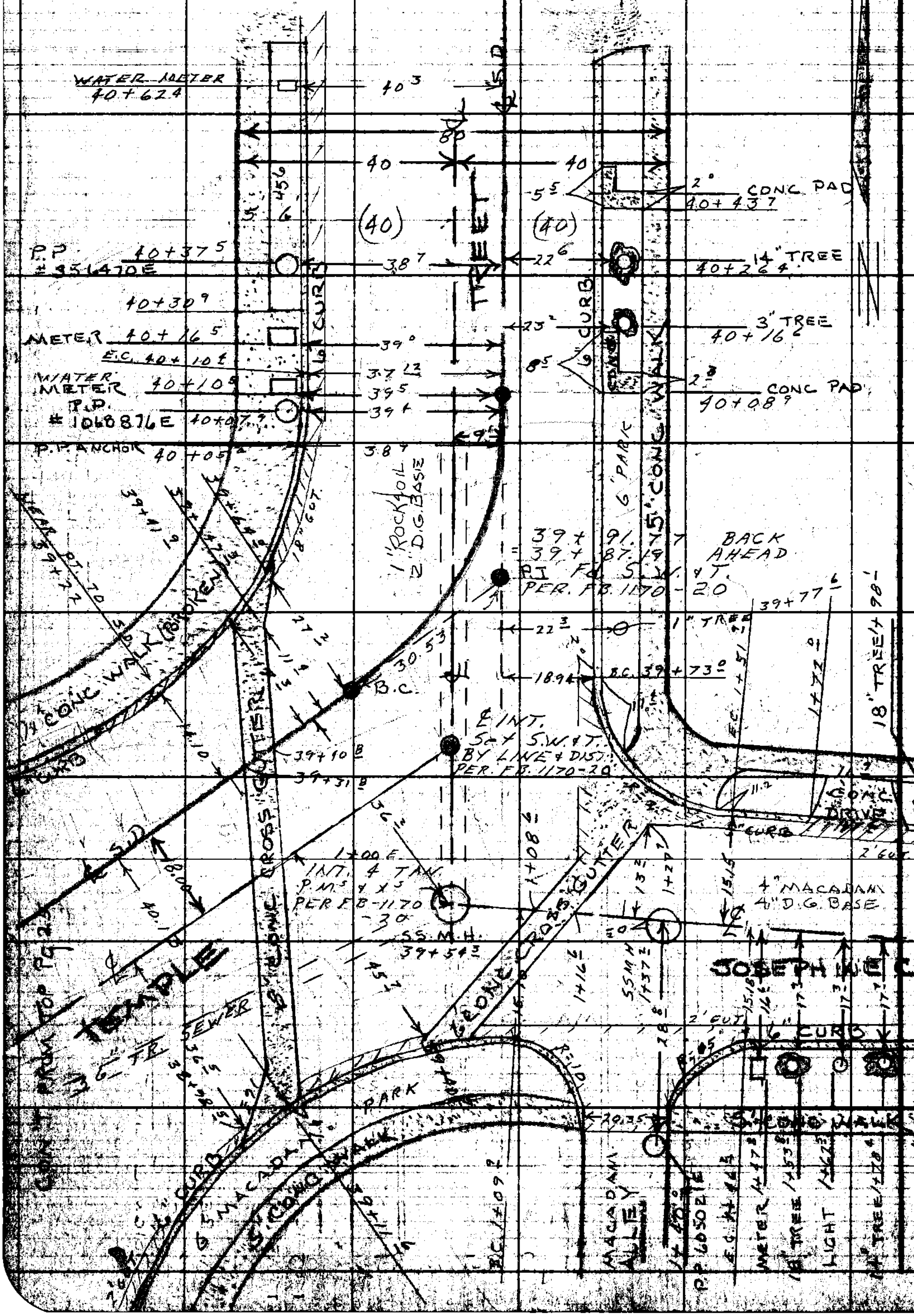

RETURN TO
LOS ANGELES COUNTY ENGINEER
700 LOS ANGELES COUNTY ENGINEERING BLDG.
Do not extend notes this side of this line.
Note: Any Additions or Changes on This Sheet Must be Made or Circled in Red Ink With Date and Name of Person Making Change.

Notes Ck'd by	Survey of COOKACRE AVE
Map No.	JN 625920 Tape 3741 Std 68 °F
Office Work	Surveyed by
Checked	Notes R. D. SMITH Date 2-8-59
Date	Indexed C. Johnson

FB 2527 Pg 27

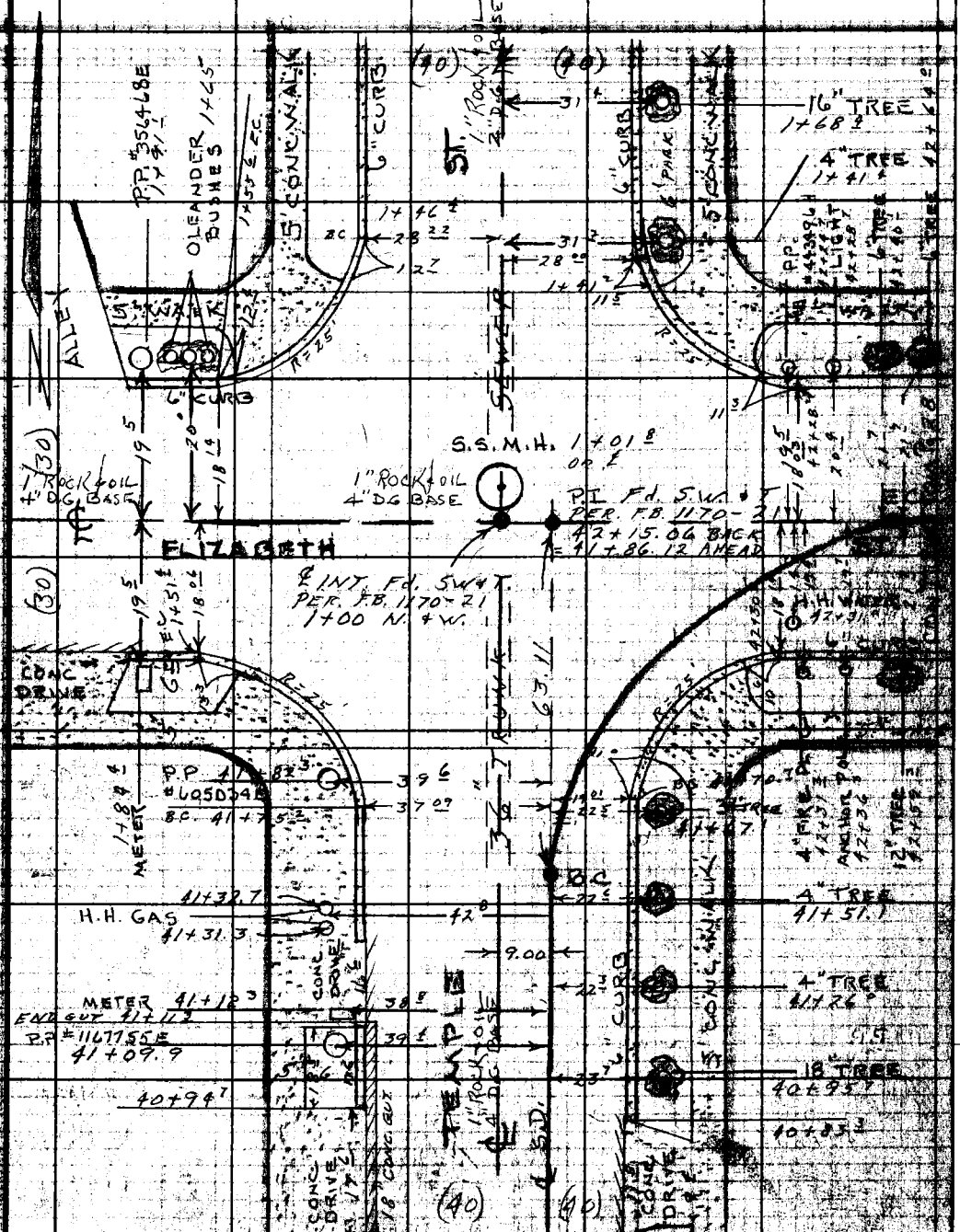

Notes: Any Additions or Changes on This Sheet Must be Made or Circled in Red Ink With Date and Name of Person Making Change.

Do not extend notes this side of this line.

RETURN TO
LOS ANGELES COUNTY ENGINEER
700 LOS ANGELES COUNTY ENGINEERING BLDG.

F.B. 2527 Pg. 28

CONTINUED BOTTOM Pg 29



CONTINUED FROM RIGHT SIDE Pg 27

RETURN TO
LOS ANGELES COUNTY ENGINEER
700 LOS ANGELES COUNTY ENGINEERING BLDG.

Do not extend notes this side of this line.

Note: Any Additions or Changes on This Sheet Must be Made or Circled in Red Ink With Date and Name of Person Making Change.

Notes Ck'd by	Survey of COOKACRE AVE
Map No.	JN 6254.20 Tape 0141 Std 68 °F
Checked	Notes R.D. SMITH Date 2-9-59
Date	Indexed C. Johnson

F.B. 2527 Pg. 29

CONTINUED BOTTOM Pg. 30

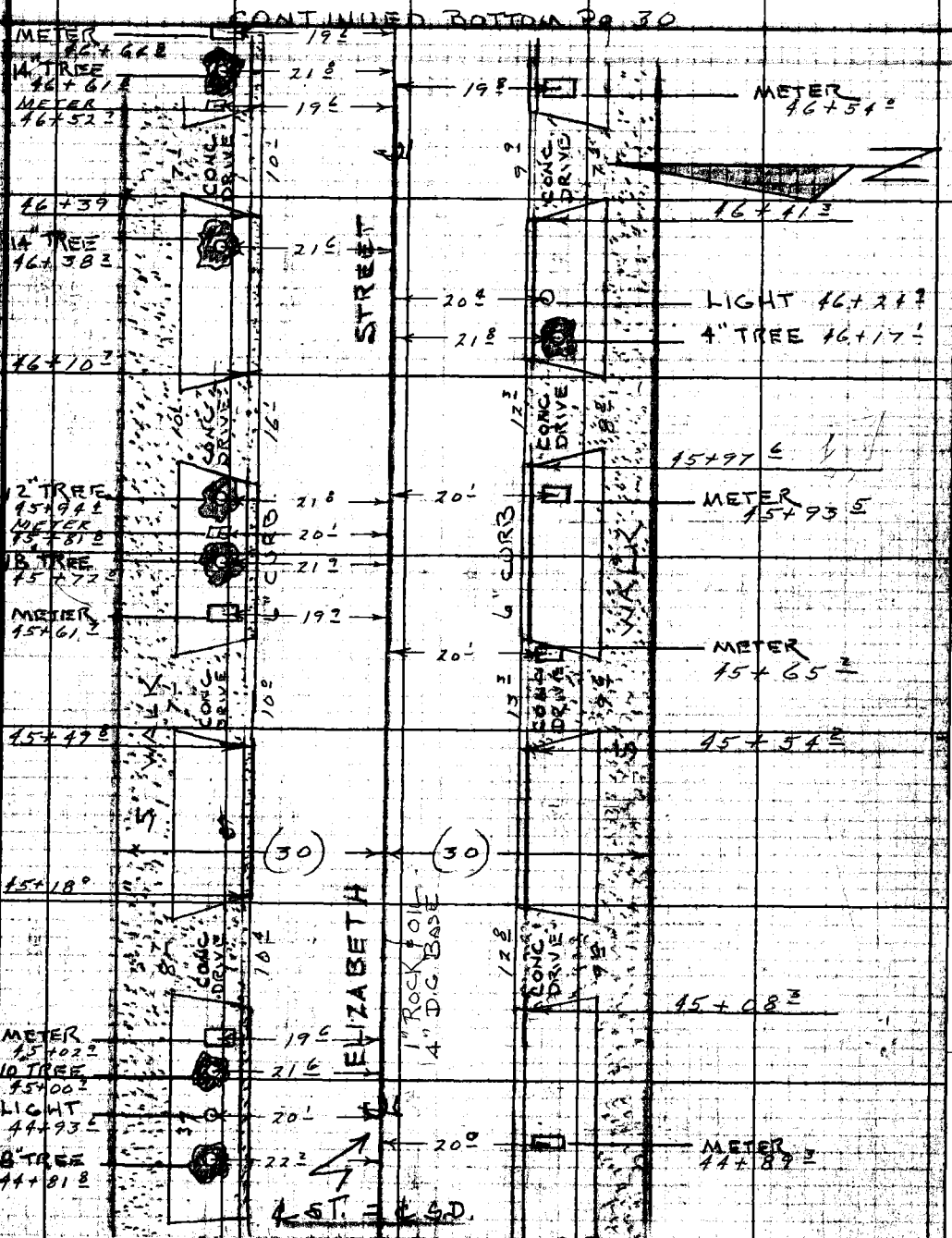

CONTINUED FROM TOP Pg. 28

Note: Any Additions or Changes on This Sheet Must be Made or Circled in Red Ink With Date and Name of Person Making Change.

Do not extend notes this side of this line.

RETURN TO
LOS ANGELES COUNTY ENGINEER
700 LOS ANGELES COUNTY ENGINEERING BLDG.

76F3095 CE #247 3-57

F.B. 2527 Pg. 30

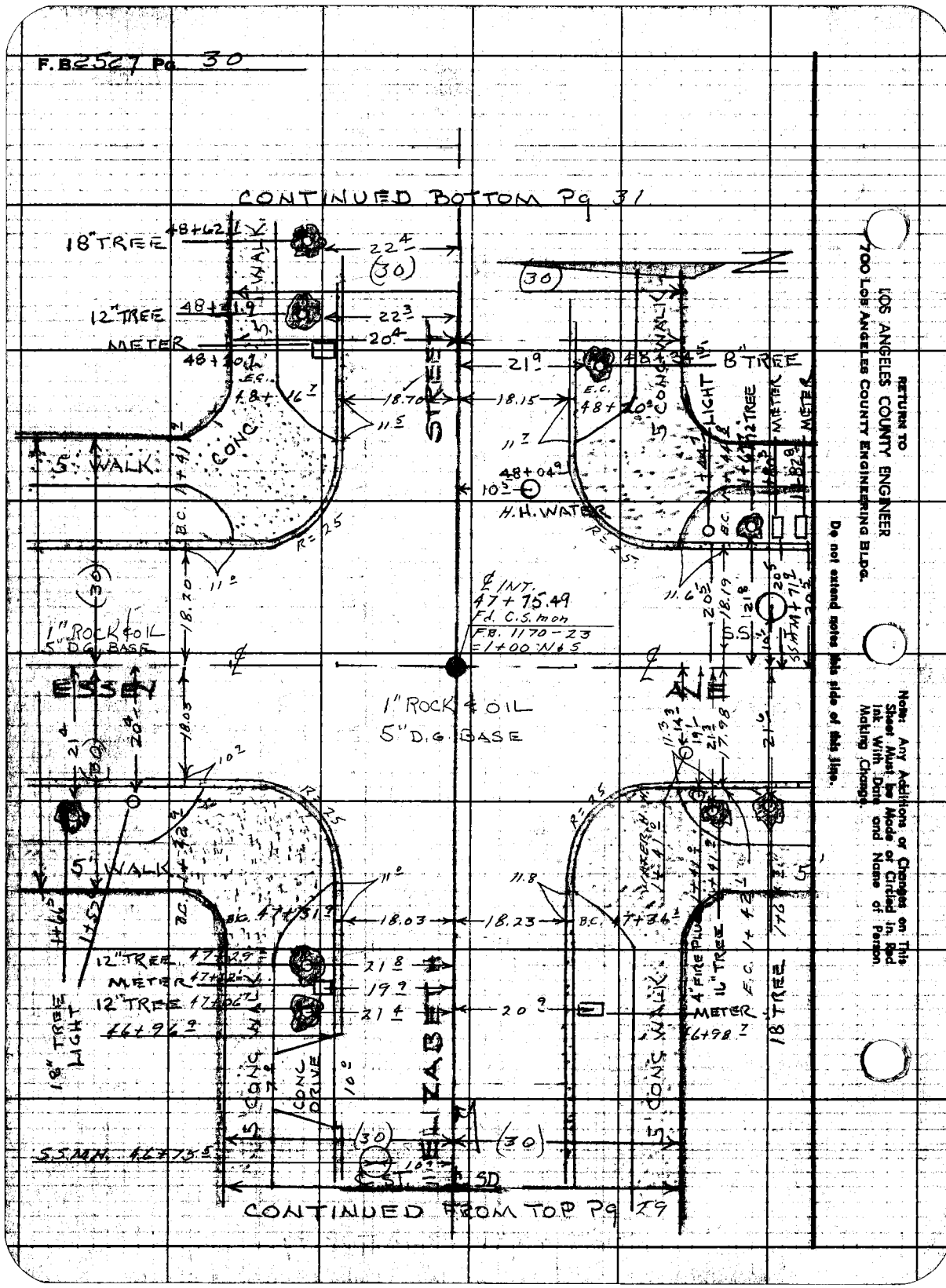

RETURN TO
LOS ANGELES COUNTY ENGINEER
700 LOS ANGELES COUNTY ENGINEERING BLDG.

Do not extend notes this side of this line.

Note: Any Additions or Changes on This Sheet Must be Made or Circled in Red Ink With Date and Name of Person Making Change.

Notes Ck'd by	Survey of COOKACRE AVE
Map No.	JN 6234.20 Tape 0141 Std 68 °F
Checked	Notes R.D. SMITH Date 2-9-59
Date	Indexed C. Johnson

FB 2527 Pg 31

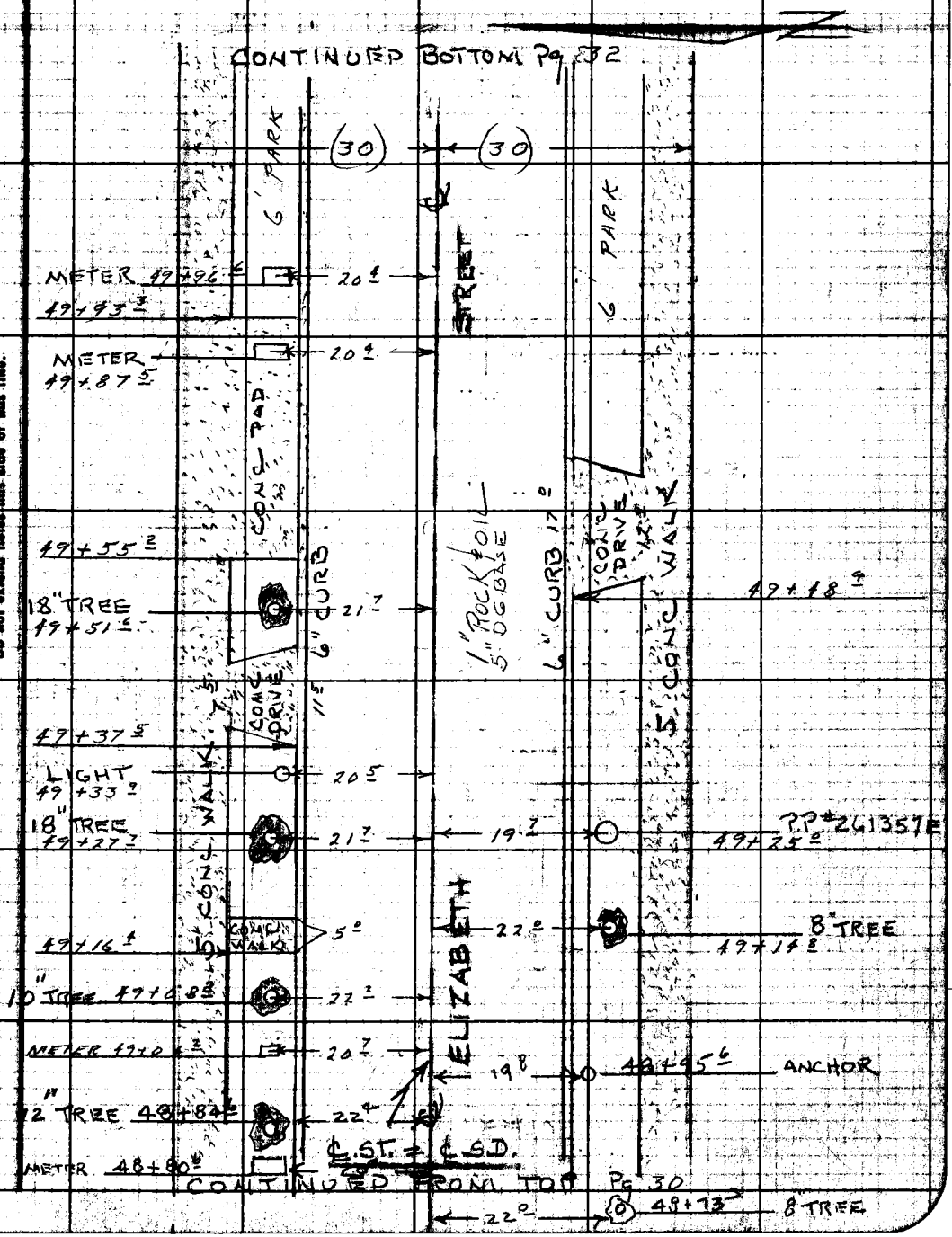

Note: Any Additions or Changes on This Sheet Must be Made or Circled in Red Ink With Date and Name of Person Making Change.

Do not extend notes this side of this line.

RETURN TO
LOS ANGELES COUNTY ENGINEER
700 LOS ANGELES COUNTY ENGINEERING BLDG.

76F3098 CE #247—3-57

F.B. 2527 Pg. 32

CONTINUED BOTTOM Pg 33

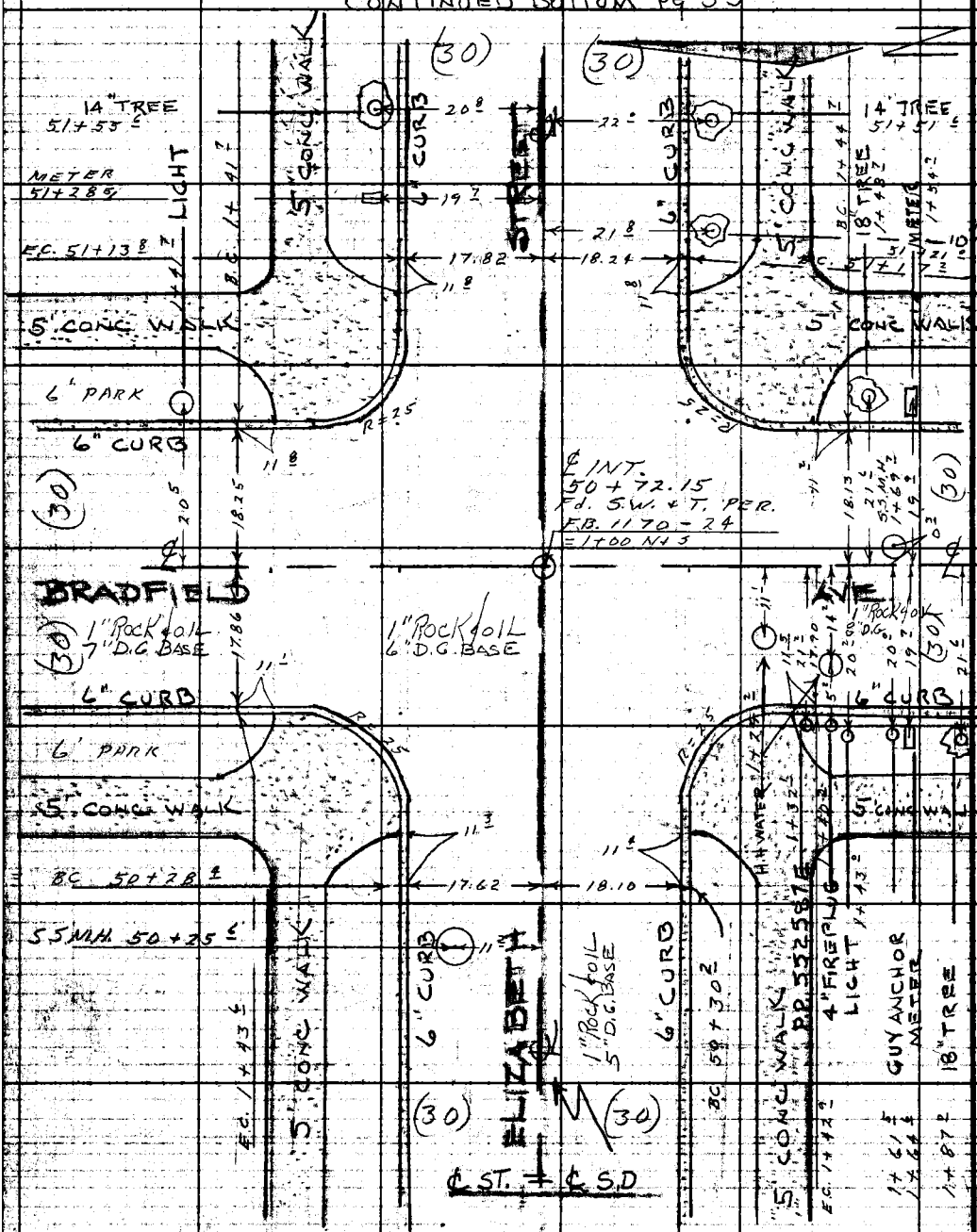

CONTINUED FROM TOP Pg 31

RETURN TO
LOS ANGELES COUNTY ENGINEER
700 LOS ANGELES COUNTY ENGINEERING BLDG.

Do not extend notes this side of this line.

Notes: Any Additions or Changes on This Sheet Must be Made or Circled in Red Ink With Date and Name of Person Making Change.

Notes Ck'd by	Survey of COOKACRE AVE
Map No.	JN 625420 Tape 0141 Std 68 °F
Checked	Notes R D SMITH Date 2-10-59
Date	Indexed C. JOHNSON

E B2527 Pg 33

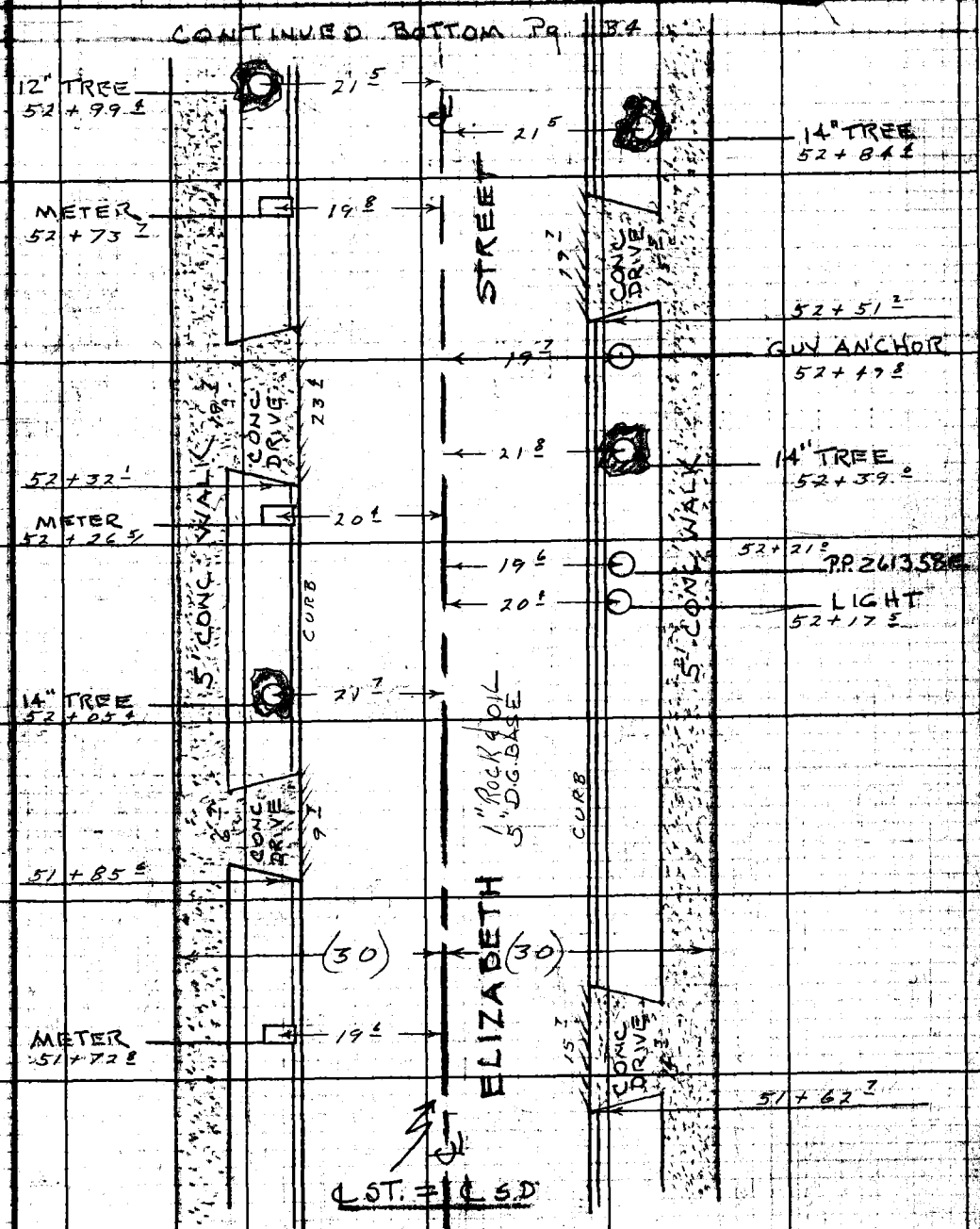

CONTINUED FROM TOP Pg 32

Note: Any Additions or Changes on This Sheet Must be Made or Circled in Red Ink With Date and Name of Person Making Change.

Do not extend notes this side of this line.

RETURN TO
LOS ANGELES COUNTY ENGINEER
700 LOS ANGELES COUNTY ENGINEERING BLDG.

76F3098 CE #247 3-57

F.B. 2527 Pg. 34

CONTINUED BOTTOM PG 35

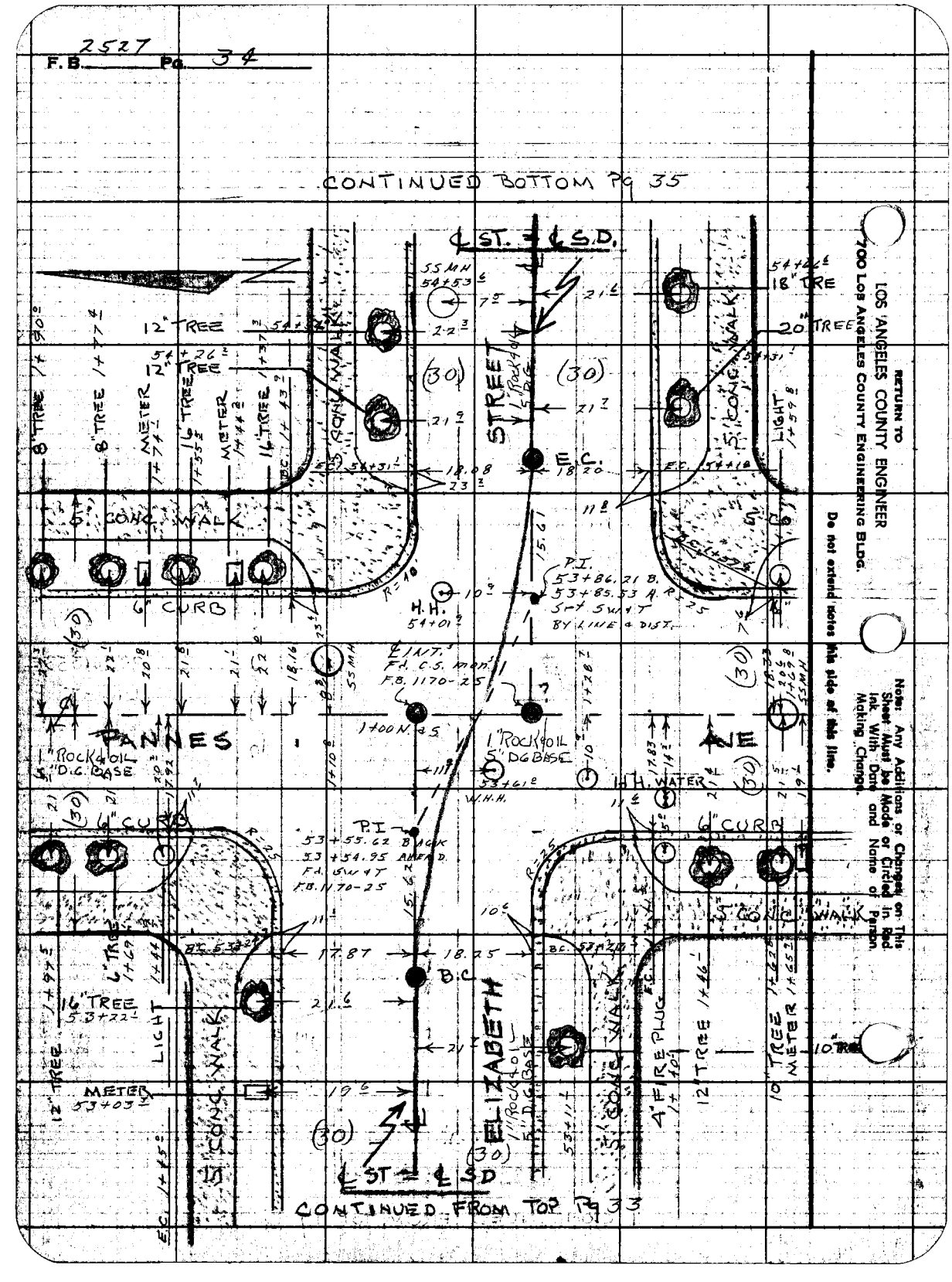

RETURN TO
LOS ANGELES COUNTY ENGINEER
1700 LOS ANGELES COUNTY ENGINEERING BLDG.

Do not extend notes this side of this line.

Note: Any Additions or Changes on This Sheet Must be Made or Circled in Red Ink With Date and Name of Person Making Change.

Notes Ck'd by	Survey of COOKACRE AVE	F.B. 2527 PG. 35
Map No.	JN 6234.40 Tape 0141 Std 68 °F	
Checked	Notes R.D. SMITH Date 2-10-59	
Date	Indexed C. Johnson	

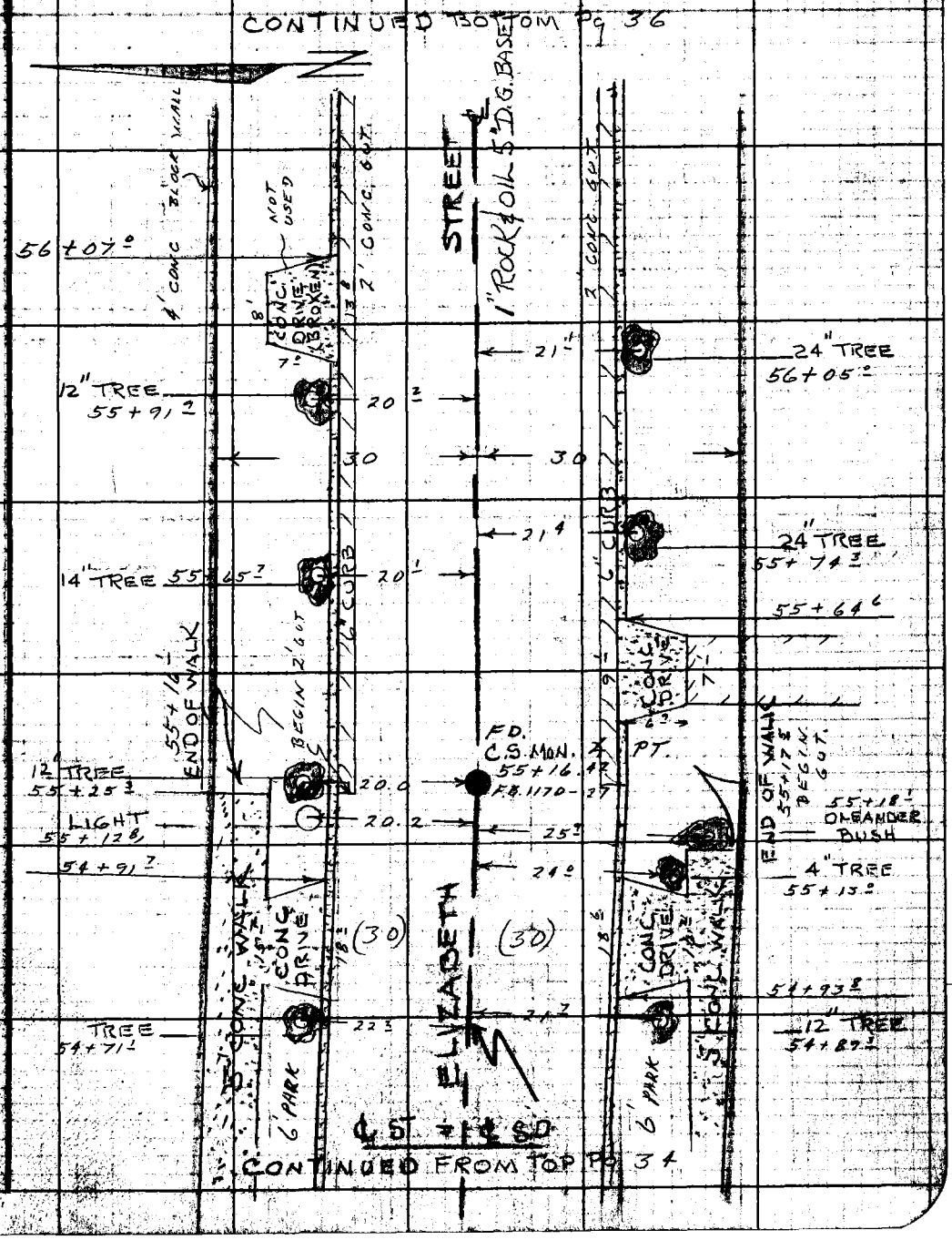

Note: Any Additions or Changes on This Sheet Must be Made or Circled in Red Ink With Date and Name of Person Making Change.

Do not extend notes this side of this line.

RETURN TO LOS ANGELES COUNTY ENGINEER 900 LOS ANGELES COUNTY ENGINEERING BLDG.

76F8098 CE #247—3-57

F.B. 2527 Pg. 36

CONTINUED BOTTOM Pg 37

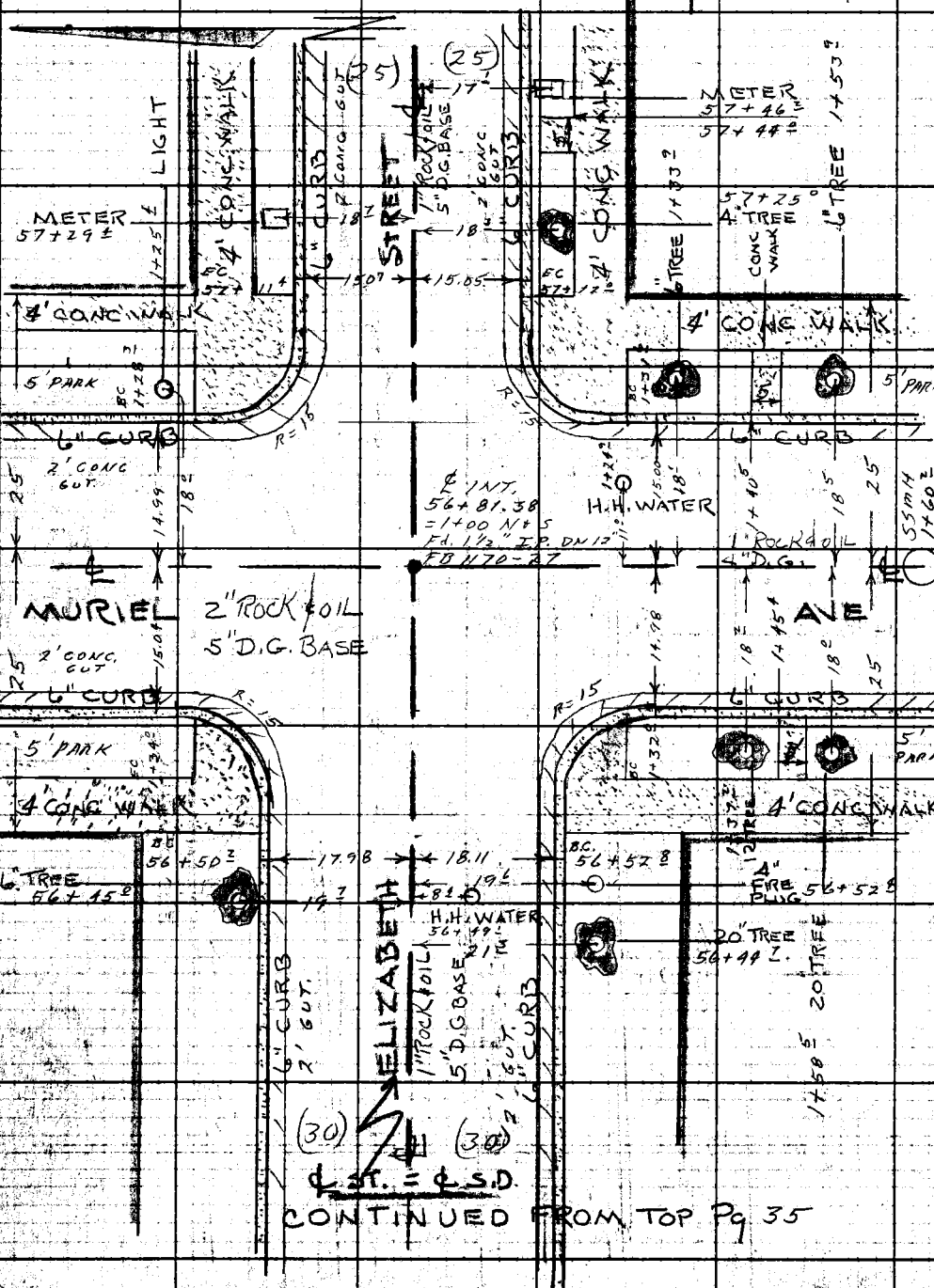

CONTINUED FROM TOP Pg 35

RETURN TO
LOS ANGELES COUNTY ENGINEER
1100 LOS ANGELES COUNTY ENGINEERING BLDG.

Do not extend notes this side of this line.

Note: Any Additions or Changes on This Sheet Must be Made or Circled in Red Ink With Date and Name of Person Making Change.

Notes Ck'd by	Survey of COOKACRE AVE
Map No.	JN 6254.20 Tape 0141 Std 68 °F
Office Work	Surveyed by [illegible]
Checked	Notes R. D. SMITH Date 2-10-59
Date	Indexed C. Johnson

E 82527 Pg 37

CONTINUED BOTTOM Pg 38

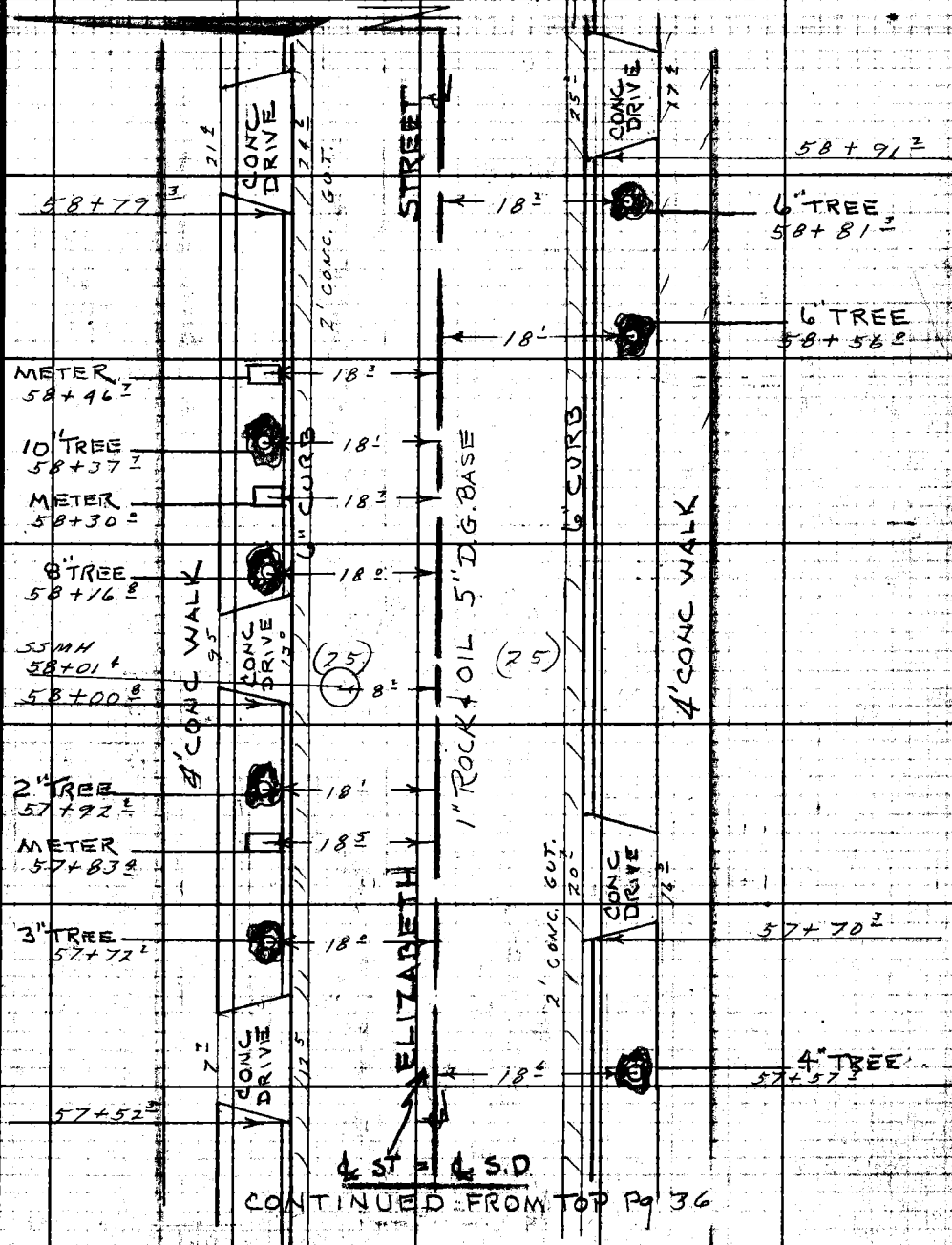

CONTINUED FROM TOP Pg 36

Note: Any Additions or Changes on This Sheet Must be Made or Circled in Red Ink With Date and Name of Person Making Change.

Do not extend notes this side of this line.

RETURN TO
LOS ANGELES COUNTY ENGINEER
700 LOS ANGELES COUNTY ENGINEERING BLDG.

76F309S CE #247—3-57

F.B. 2527 Pg. 38

CONTINUED BOTTOM Pg 39

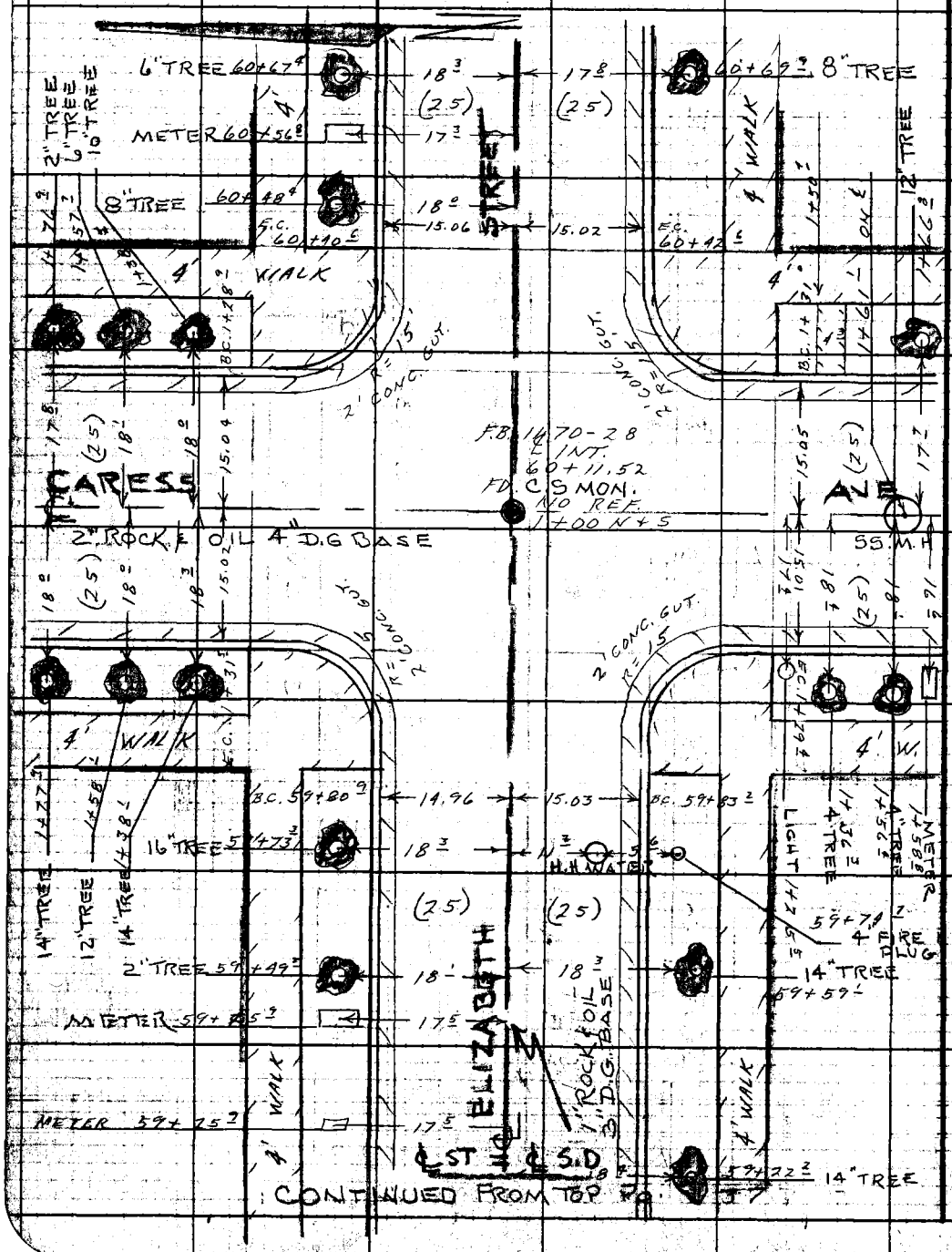

RETURN TO
LOS ANGELES COUNTY ENGINEER
700 LOS ANGELES COUNTY ENGINEERING BLDG.

Do not extend notes this side of this line.

Note: Any Additions or Changes on This Sheet Must be Made or Circled in Red Ink With Date and Name of Person Making Change.

Notes Ck'd by	Survey of COOKACRE AVE
Map No.	JN 6254.20 Tape 0141 Std 68 °F
Office Work	Surveyed by [illegible]
Checked	Notes R D SMITH Date 2-11-59
Date	Indexed [illegible] C. Johnson

F 82577 Pg 59

CONTINUED BOTTOM Pg 40

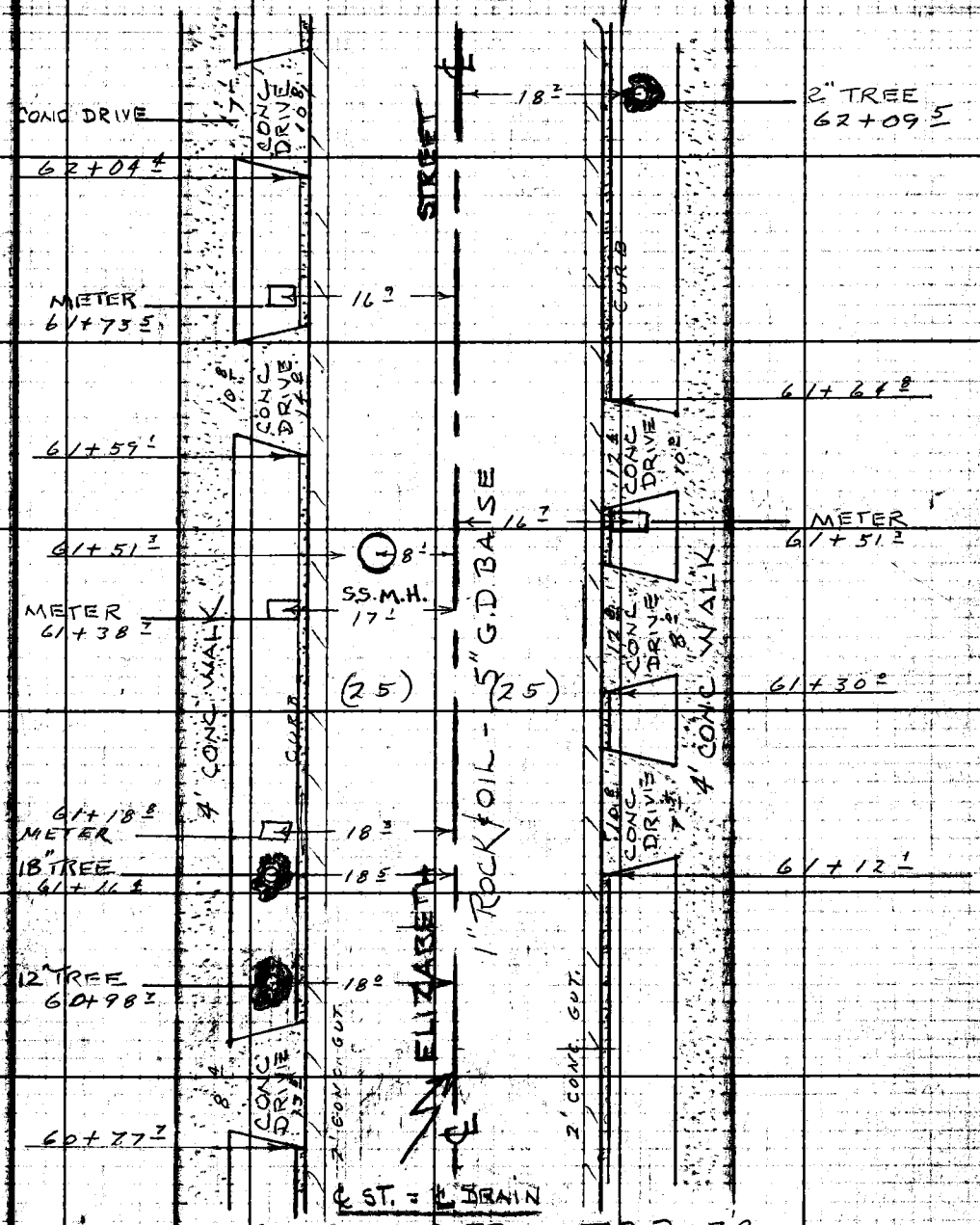

CONTINUED FROM TOP Pg 38

Note: Any Additions or Changes on This Sheet Must be Made or Circled in Red Ink With Date and Name of Person Making Change.

Do not extend notes this side of this line.

RETURN TO
LOS ANGELES COUNTY ENGINEER
700 LOS ANGELES COUNTY ENGINEERING BLDG.

76F3099 CE #247 3-57

F. B2527 Pg. 40

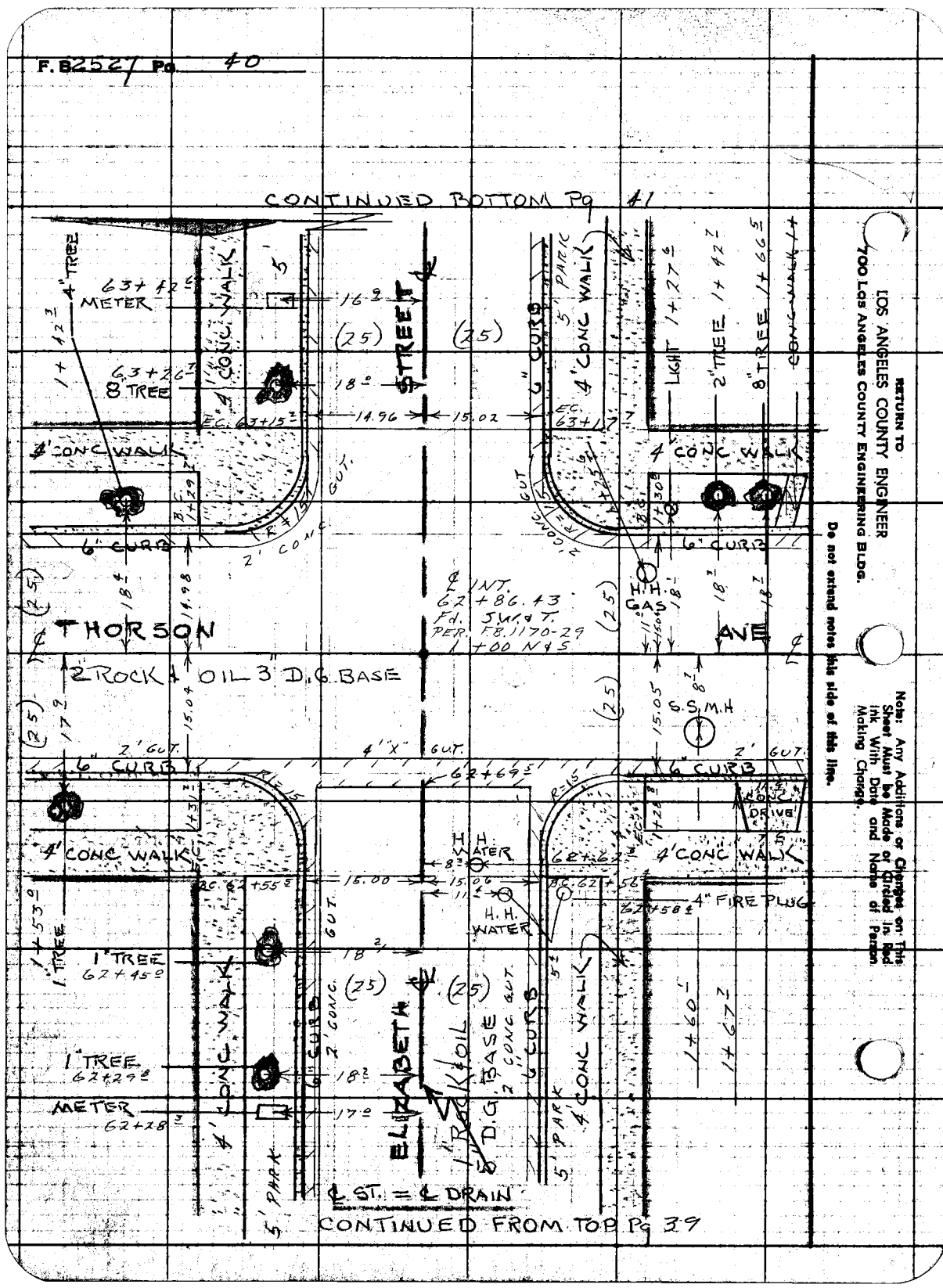

RETURN TO
LOS ANGELES COUNTY ENGINEER
700 LOS ANGELES COUNTY ENGINEERING BLDG.

Do not extend notes this side of this line.

Note: Any Additions or Changes on This Sheet Must be Made or Circled in Red Ink With Date and Name of Person Making Change.

Notes Ck'd by	Survey of COOKACRE AVE
Map No.	JN 6254.20 Tape 0141 Std 68 °F
Office Work	Surveyed by
Checked	Notes R.D. SMITH Date 2-11-59
Date	Indexed

E B 2527 Pg 41

CONTINUED BOTTOM Pg 42

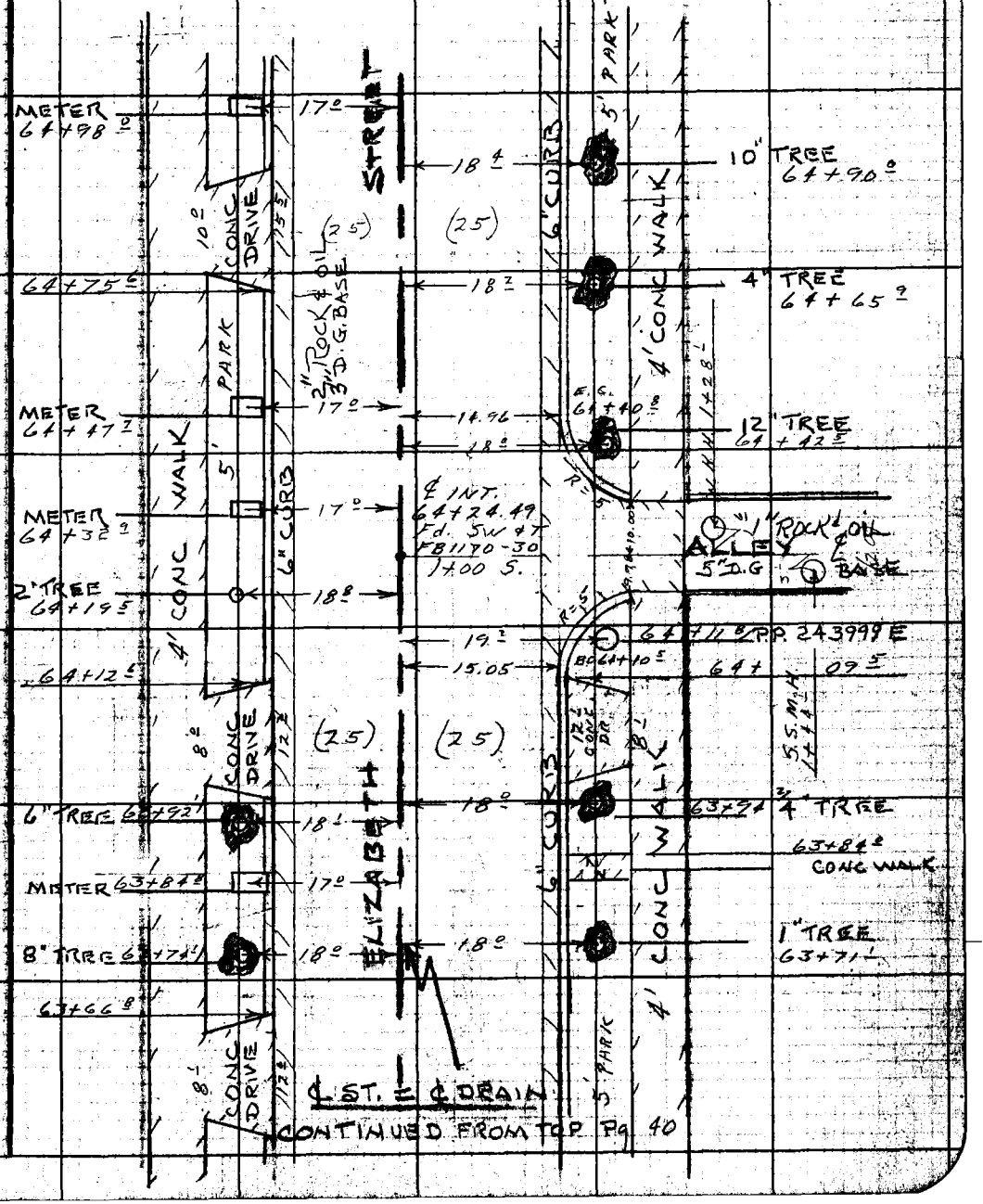

CONTINUED FROM TOP Pg 40

Note: Any Additions or Changes on This Sheet Must be Made or Circled in Red Ink With Date and Name of Person Making Change.

Do not extend notes this side of this line.

RETURN TO
LOS ANGELES COUNTY ENGINEER
700 LOS ANGELES COUNTY ENGINEERING BLDG.

76F3093 CE #247 3-57

F.B. 2527 Pg. 42

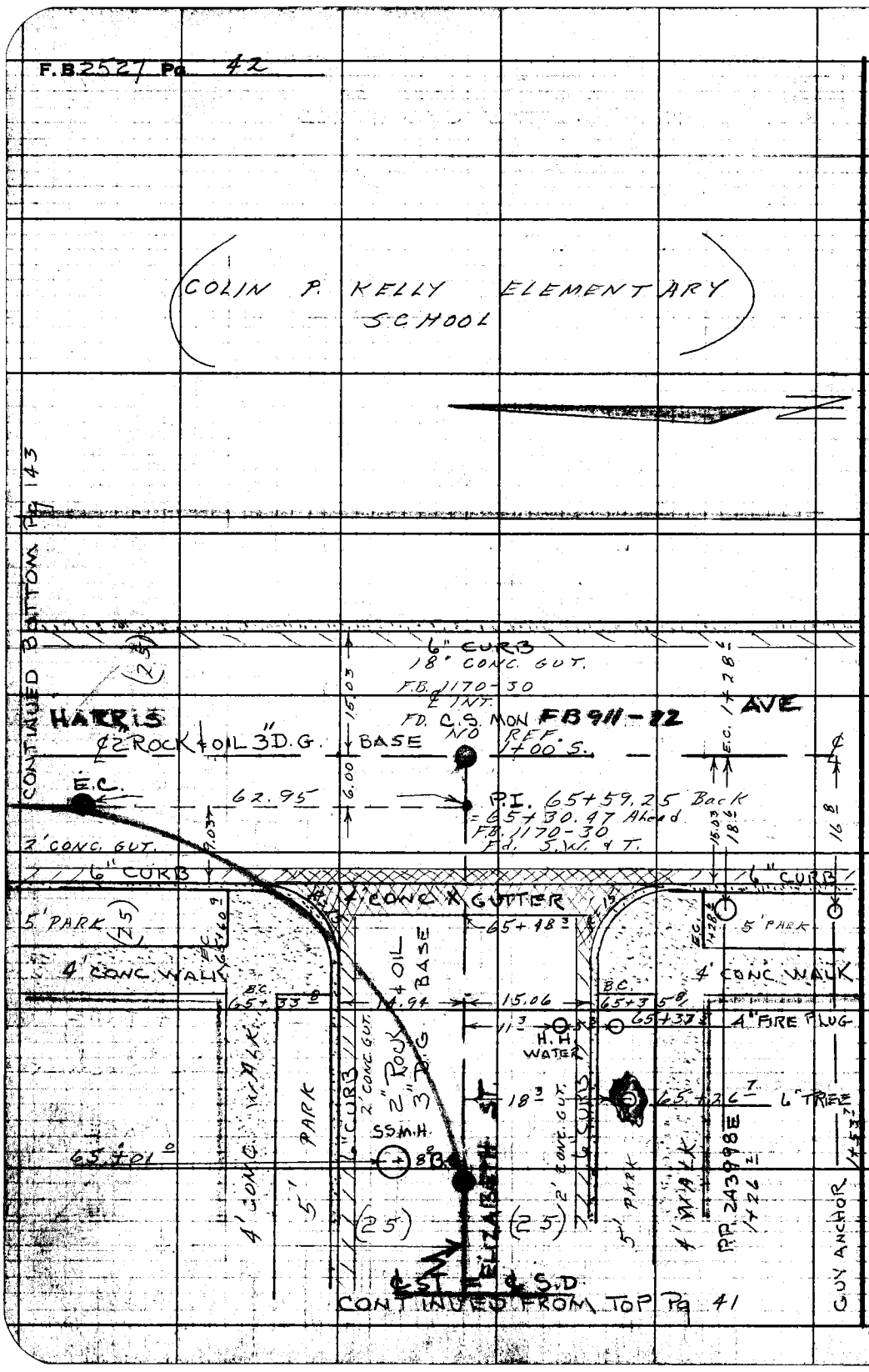

RETURN TO
LOS ANGELES COUNTY ENGINEER
700 LOS ANGELES COUNTY ENGINEERING BLDG.

Do not extend notes this side of this line.

Note: Any Additions or Changes on This Sheet Must be Made or Circled in Red Ink With Date and Name of Person Making Change.

Notes Ck'd by	Survey of COOKACRE AV. S.D.
Map No.	JN 6254.20 Tape 0141 Std 68 °F
Office Work	Surveyed by
Checked	Notes W. D. B. Date 2-59
Date	Indexed

F.B. 2527 Pg. 83

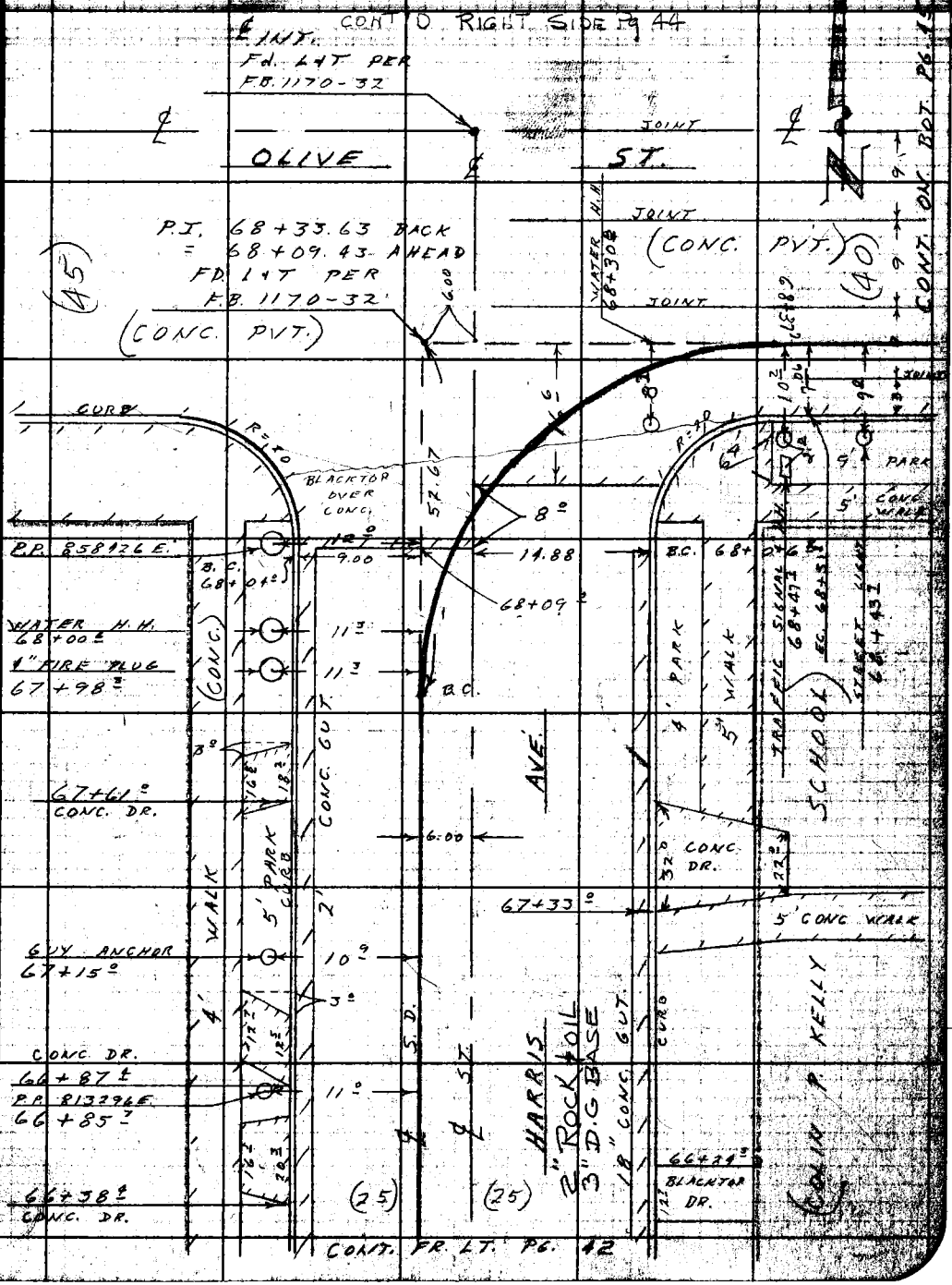

Note: Any Additions or Changes on This Sheet Must be Made or Circled in Red Ink With Date and Name of Person Making Change.

Do not extend notes this side of this line.

RETURN TO
LOS ANGELES COUNTY ENGINEER
700 LOS ANGELES COUNTY ENGINEERING BLDG.

76F8095 CE #247 3-57

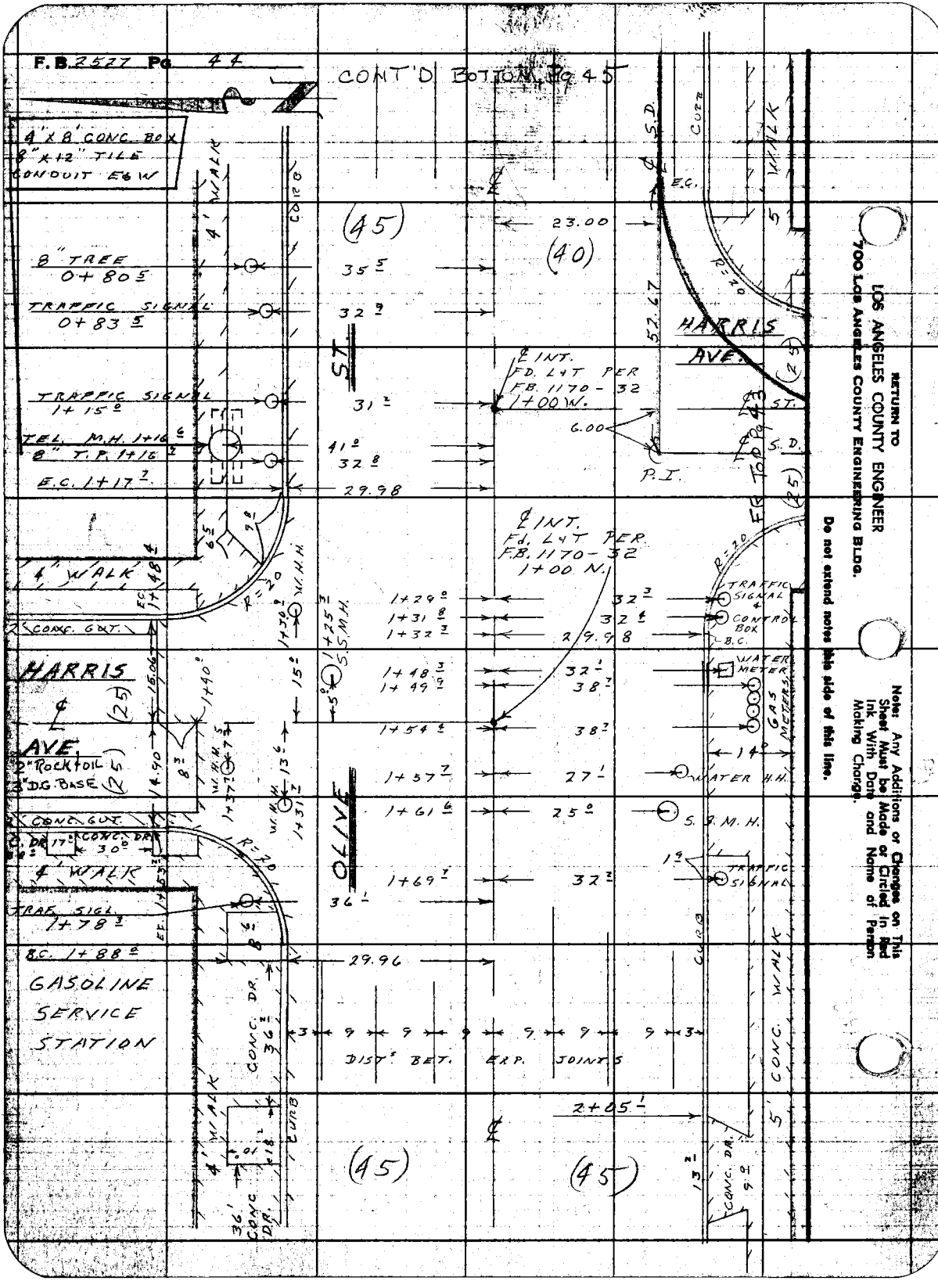
F.B. 2527 Pg. 44
CONT'D BOTTOM Pg 45
4' x 8' CONC. BOX
8" x 12" TILE
CONDUIT E&W
4' WALK
CURB
(45)
23.00
(40)
8" TREE
0+80.5
35.5
TRAFFIC SIGNAL
0+83.5
32.9
ST.
℄ INT.
FD. L&T PER
F.B. 1170-32
1+00 W.
TRAFFIC SIGNAL
1+15.0
31.2
TEL. M.H. 1+16.6
8" T.P. 1+16.9
41.0
32.8
E.C. 1+17.7
29.98
6.00
P.I.
HARRIS
AVE.
(25)
ST.
S.D.
℄ INT.
Fd. L&T PER
F.B. 1170-32
1+00 N.
4' WALK
CONC. GUT.
HARRIS
AVE.
2" ROCK TOIL
3" D.G. BASE
(25)
1+29.0
1+31.8
1+32.3
32.3
32.4
29.98
TRAFFIC SIGNAL
CONTROL BOX
B.C.
1+48.3
1+49.9
32.1
38.7
WATER METER
GAS METERS
1+54.4
38.7
14.0
1+57.7
27.1
WATER H.H.
1+61.6
25.0
S.S.M.H.
OLIVE
CONC. GUT.
CONC. DR.
30.0
4' WALK
1+69.7
32.2
TRAFFIC SIGNAL
TRAF. SIGL.
1+78.3
36.1
B.C. 1+88.0
29.96
GASOLINE
SERVICE
STATION
CONC. DR.
36.2
DIST. BET. EXP. JOINTS
CURB
CONC. WALK
2+05.1
(45)
(45)
CONC. DR.
36' CONC. DR.
CURB
CONC. DR.
9.0
5' CONC. WALK
RETURN TO
LOS ANGELES COUNTY ENGINEER
700 LOS ANGELES COUNTY ENGINEERING BLDG.
Do not extend notes this side of this line.
Note: Any Additions or Changes on This Sheet Must be Made or Circled in Red Ink With Date and Name of Person Making Change.

Notes Ck'd by	Survey of COOK ACRE AVE
Map No.	JNC 234.20 Tape 0141 Std 50 °F
Checked	Notes R.D. Smith Date 2-13-59
Date	Indexed C. Johnson

F.B. 2527 Pg. 45

70+95.73
Fd. L.T.
PER F.B. 1170-33

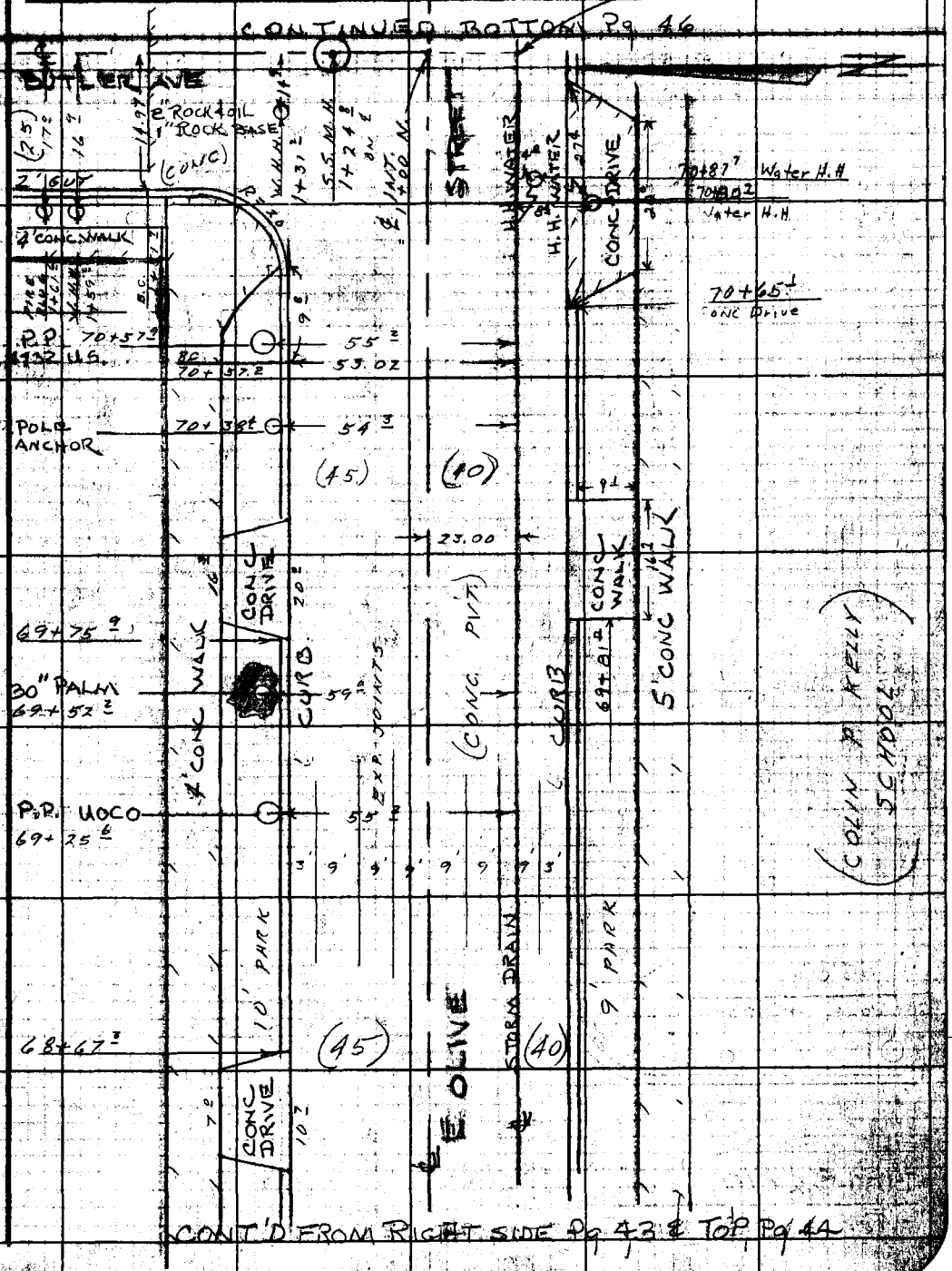

Note: Any Additions or Changes on This Sheet Must be Made or Circled in Red Ink With Date and Name of Person Making Change.

Do not extend notes this side of this line.

RETURN TO
LOS ANGELES COUNTY ENGINEER
700 Los Angeles County Engineering Bldg.

76F3093 CE #247—3-57

F.B. 2527 Pg. 46
END OF 8" C.B.
74+24.2
TO BOT.
SSMH
74+19.5
36.2
Fd. NAIL
NO REF
73+62.2
CONC WALK
BOX
3.3
73+33.7
BELL SYSTEM M.H.
4' X 8' CONC. BOX
8" X 12" TILE COND. E & W
4" X 8" " " N & S.
49.2
P. POLE 464844H 73+17.2
WITH UNDERGROUND
CONDUIT S. SIDE.
55.7
CONC WALK
72+78.6
3.7
(R) 186-01-50
= 93°-00'-55"
MACADAM DRIVE
CONC
72+37.3
TRANSFORMER POLE
NO NUMBER
P. POLE 71+82.4
55.5
POLE ANCHOR
71+37.0
CONC WALK
(CONC.)
E.C.
71+17.6
53.0'0
4' CONC WALK
GUY POLE 456113H 71+14.5
55.0
5' PARK
CONC.
GUT.
R=10
H.H. WATER
BUTLER AVE
E. OLIVE
STORM DRAIN
STREET
53.03
F.B.
7.03
74+26.8
BC 1+49.2
1' GUT. 6" CURB
(30)
18.04
TRANSIT LINE ON
CURB SPLIT
CASTLEGATE AVE
3" ROCK OIL
5" P.G. BASE
1+44
GUT.
6" CURB
93°00'55"
73+21.3 LIGHT
CONC
METER
9.3
73+04.3
7.04
B.C.
73+04.0
29.0
73+12.0
STUCCO
STORES
CONC
24.4
72+34
(50)?
21.0
CONC DRIVE
6.0
72+09.8
23.00
CURB
(31)
(PUMP)
CURB
(CONC.)
(40)
9' PARK
CONC WALK
P.P. HAS 2 4" I.P. CONDUIT GOING INTO GROUND ON S. SIDE
POLE ANCHOR
P.P. 243992 E.
TRANSFORMER
H.H. WATER
WATER METER
M.H.
71+00
15.0
9.1
8.0
INT.
70+95
73
45
2 ROCK OIL
1 ROCK BASE CONTINUED FROM TOP PG.

RETURN TO
LOS ANGELES COUNTY ENGINEER
700 LOS ANGELES COUNTY ENGINEERING BLDG.

Do not extend notes this side of this line.

Note: Any Additions or Changes on This Sheet Must be Made or Circled in Red Ink With Date and Name of Person Making Change.

58 7 4 7 5

Notes Ck'd by	Survey of COOKACRE AVE
Map No.	JN 254-20 Tape 0141 Std 68 °F
Office Work	Surveyed by
Checked	Notes R.D. SMITH Date 2-13-59
Date	Indexed C. Johnson

F.B. 2527 Pg. 47

CONTINUED BOTTOM Pg. 48

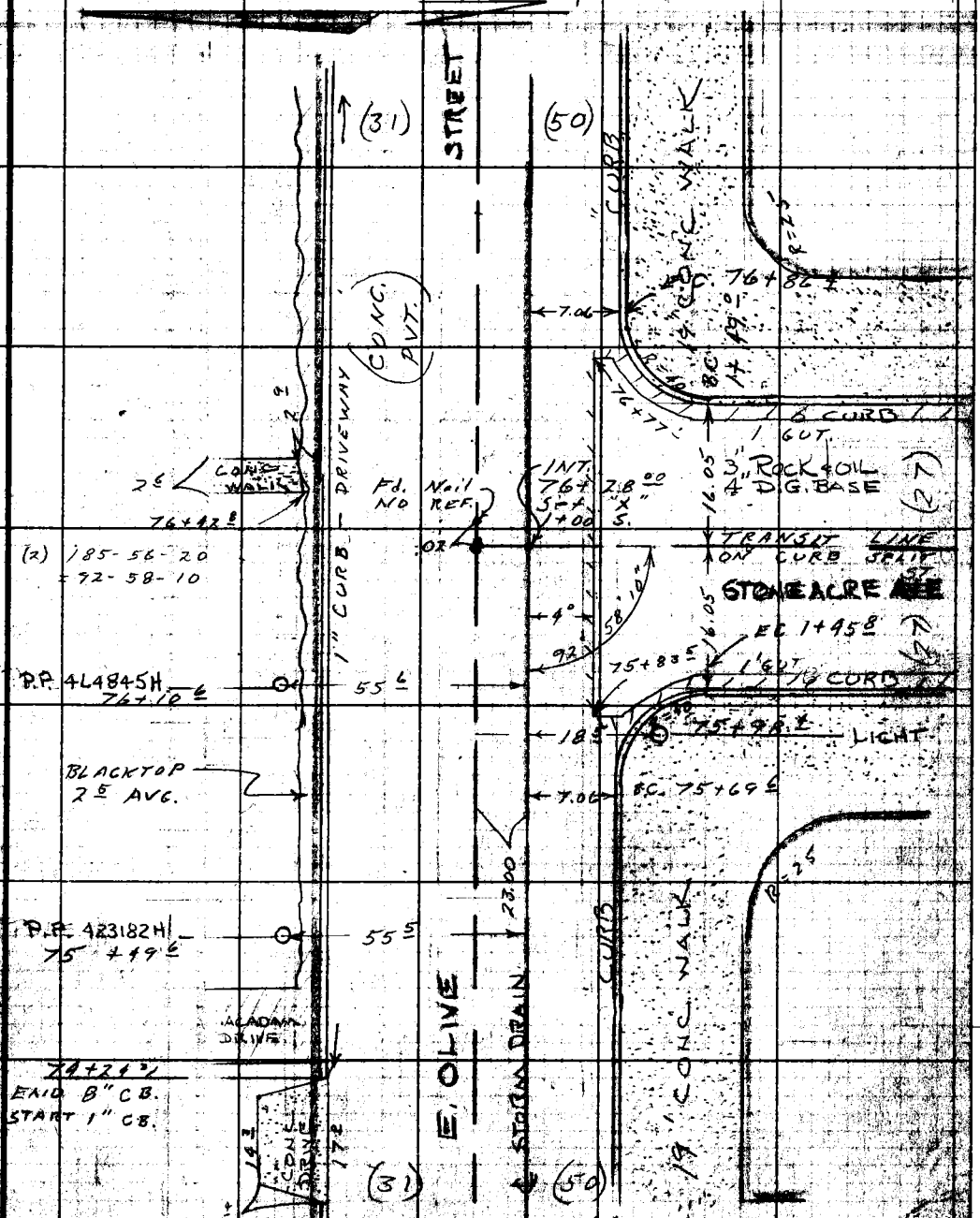

CONTINUED FROM TOP Pg 46

Note: Any Additions or Changes on This Sheet Must be Made or Circled in Red Ink With Date and Name of Person Making Change.

Do not extend notes this side of this line.

RETURN TO
LOS ANGELES COUNTY ENGINEER
700 LOS ANGELES COUNTY ENGINEERING BLDG.

76F3095 CE #247 3-52

F. B. 2527 Pg. 48

RETURN TO
LOS ANGELES COUNTY ENGINEER
700 Los Angeles County Engineering Bldg.

Do not extend notes this side of this line.

Note: Any Additions or Changes on This Sheet Must be Made or Circled in Red Ink With Date and Name of Person Making Change.

Notes Ck'd by	Survey of COOK ACRE AVE
Map No.	JN 6254.20 Tape 0141 Std 68 °F
Checked	Notes R.D. SMITH Date 2-13-59
Date	Indexed C. Johnson

F.B2527 PG. 49

CONTINUED BOTTOM PG. 50

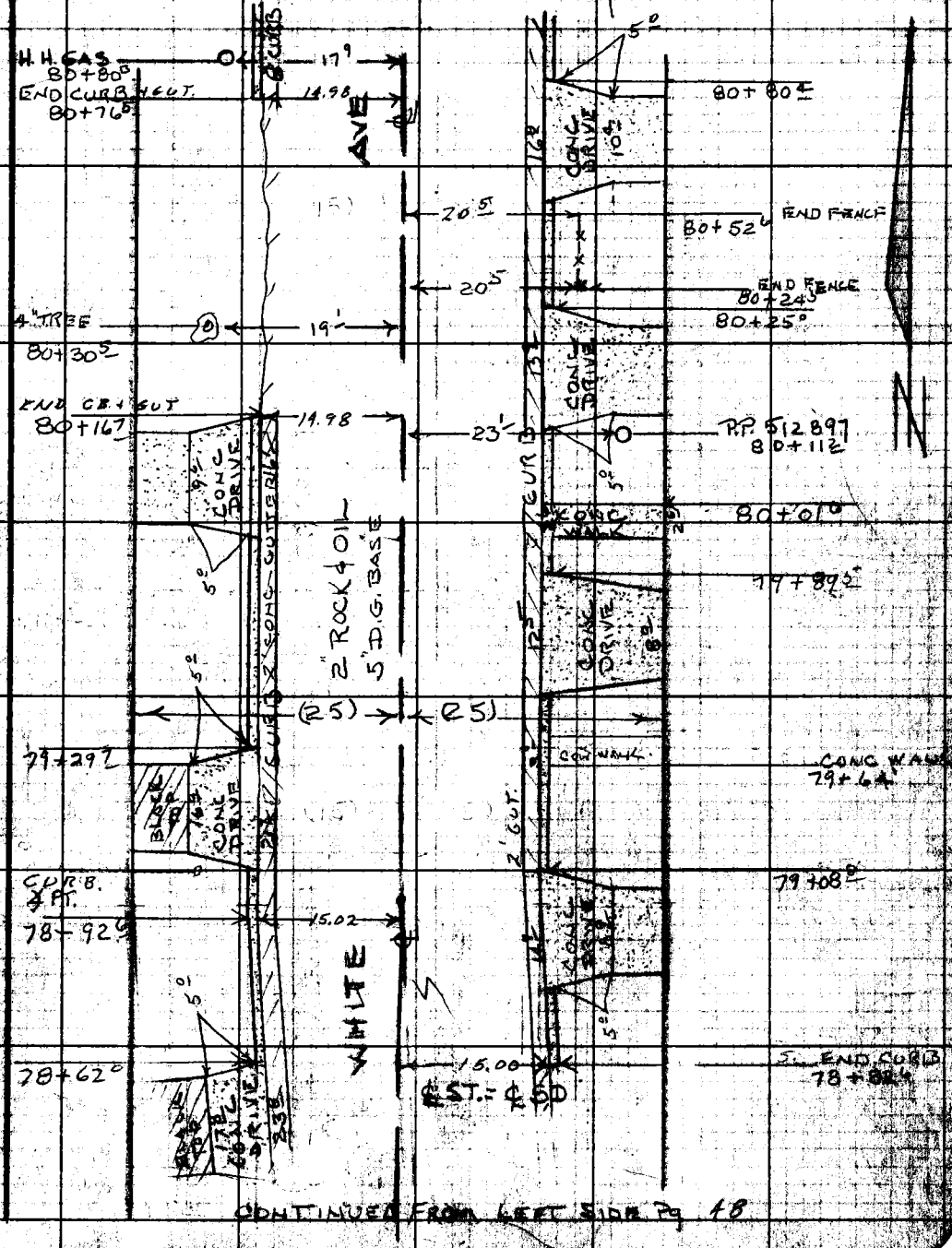

CONTINUED FROM LEFT SIDE PG. 48

Note: Any Additions or Changes on This Sheet Must be Made or Circled in Red Ink With Date and Name of Person Making Change.

Do not extend above this side of this line.

RETURN TO
LOS ANGELES COUNTY ENGINEER
700 Los Angeles County Engineering Bldg.

F. B 25271 Pg 50

CONTINUED BOTTOM Pg 51

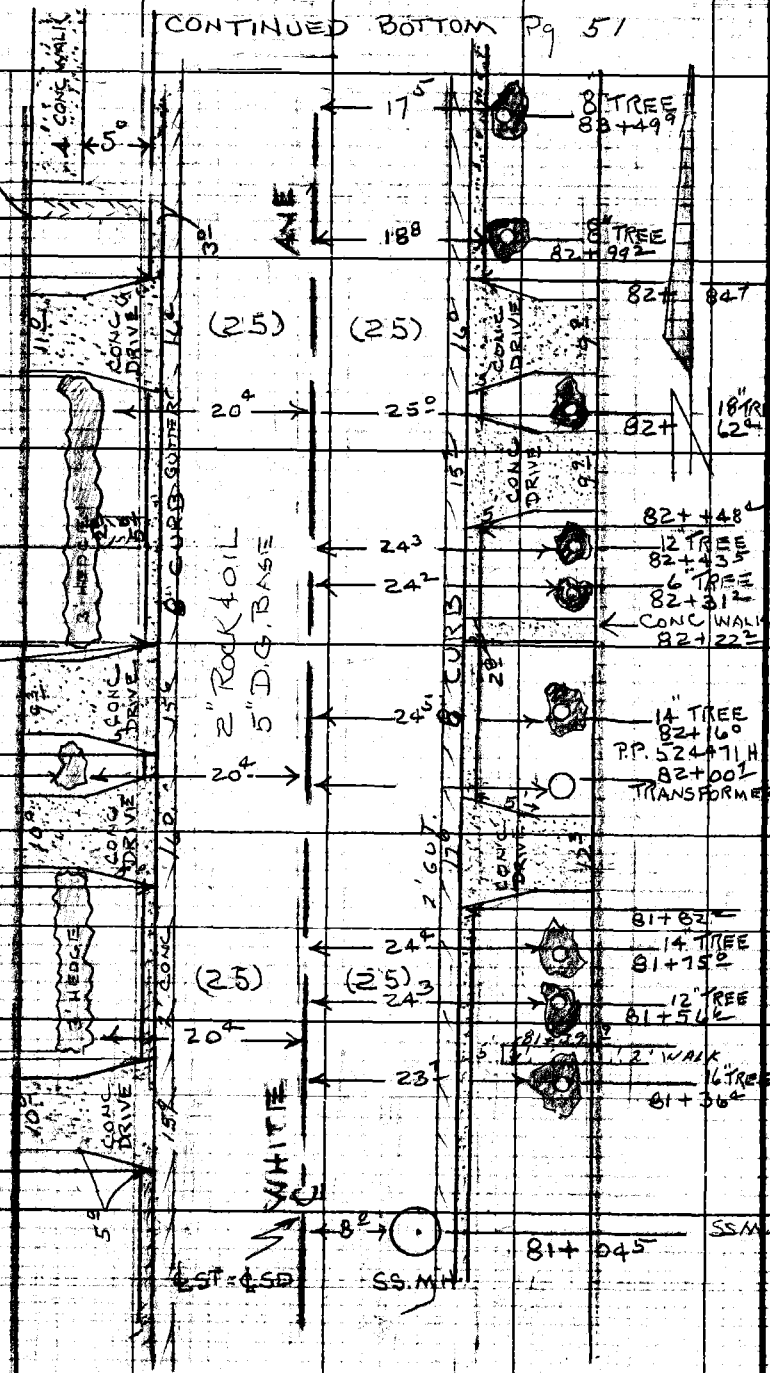

CONTINUED FROM TOP Pg 49

RETURN TO
LOS ANGELES COUNTY ENGINEER
700 LOS ANGELES COUNTY ENGINEERING BLDG.

Do not extend notes this side of this line.

Note: Any Additions or Changes on This Sheet Must be Made or Circled in Red Ink With Date and Name of Person Making Change.

Notes Ck'd by	Survey of COOK ACRE AVE
Map No.	JN 6254.20 Tape 0141 Std 68 °F
Checked	Notes R.D. SMITH Date 2-13-59
Date	Indexed C. Johnson

F.B. 2527 PG. 51

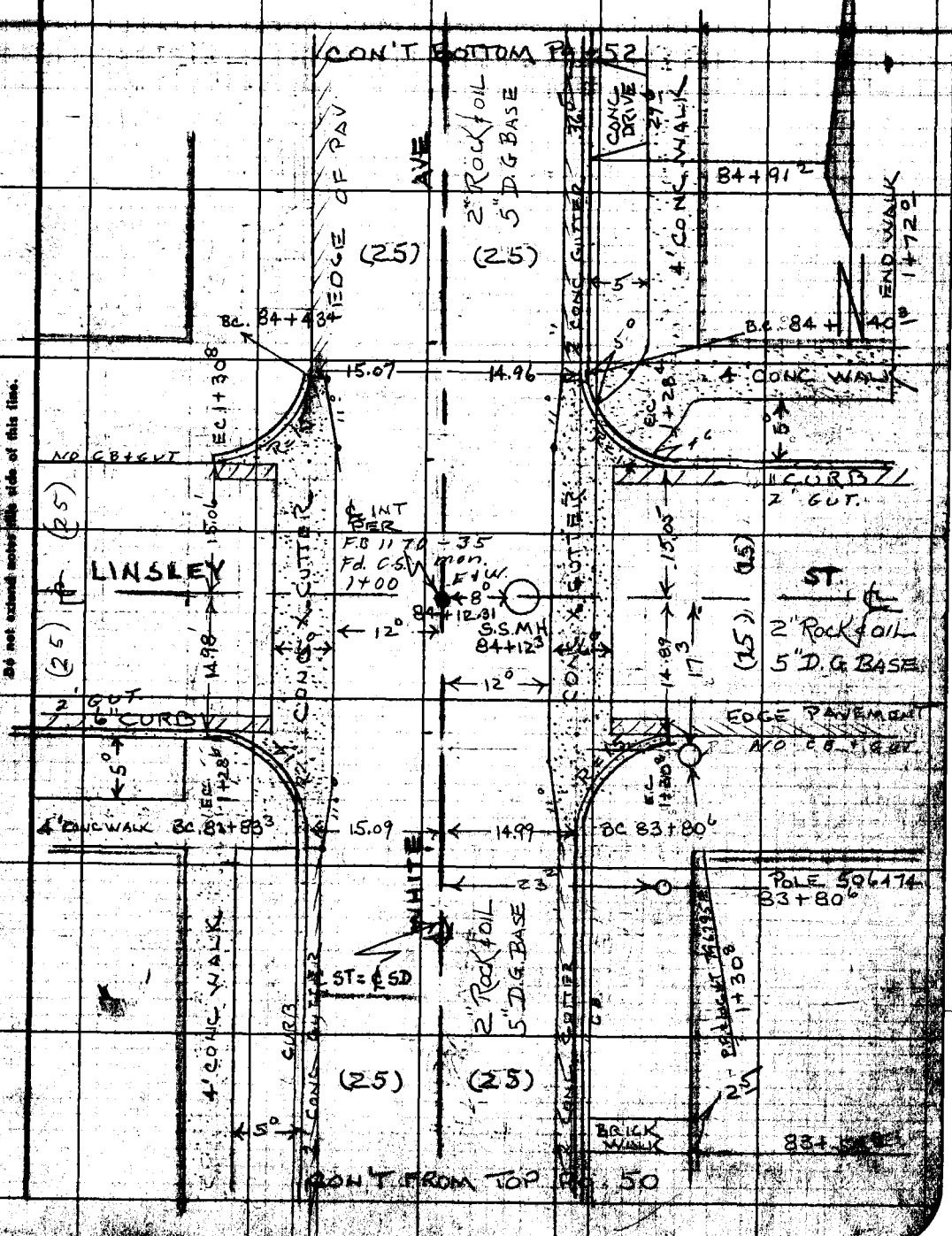

Make Any Additions or Changes on This Sheet Must be Made or Circled in Red Ink With Date and Name of Person Making Change.

Do not extend notes this side of this line.

RETURN TO
LOS ANGELES COUNTY ENGINEER
700 Los Angeles County Engineering Bldg.

F.B. 2527 Pg. 52

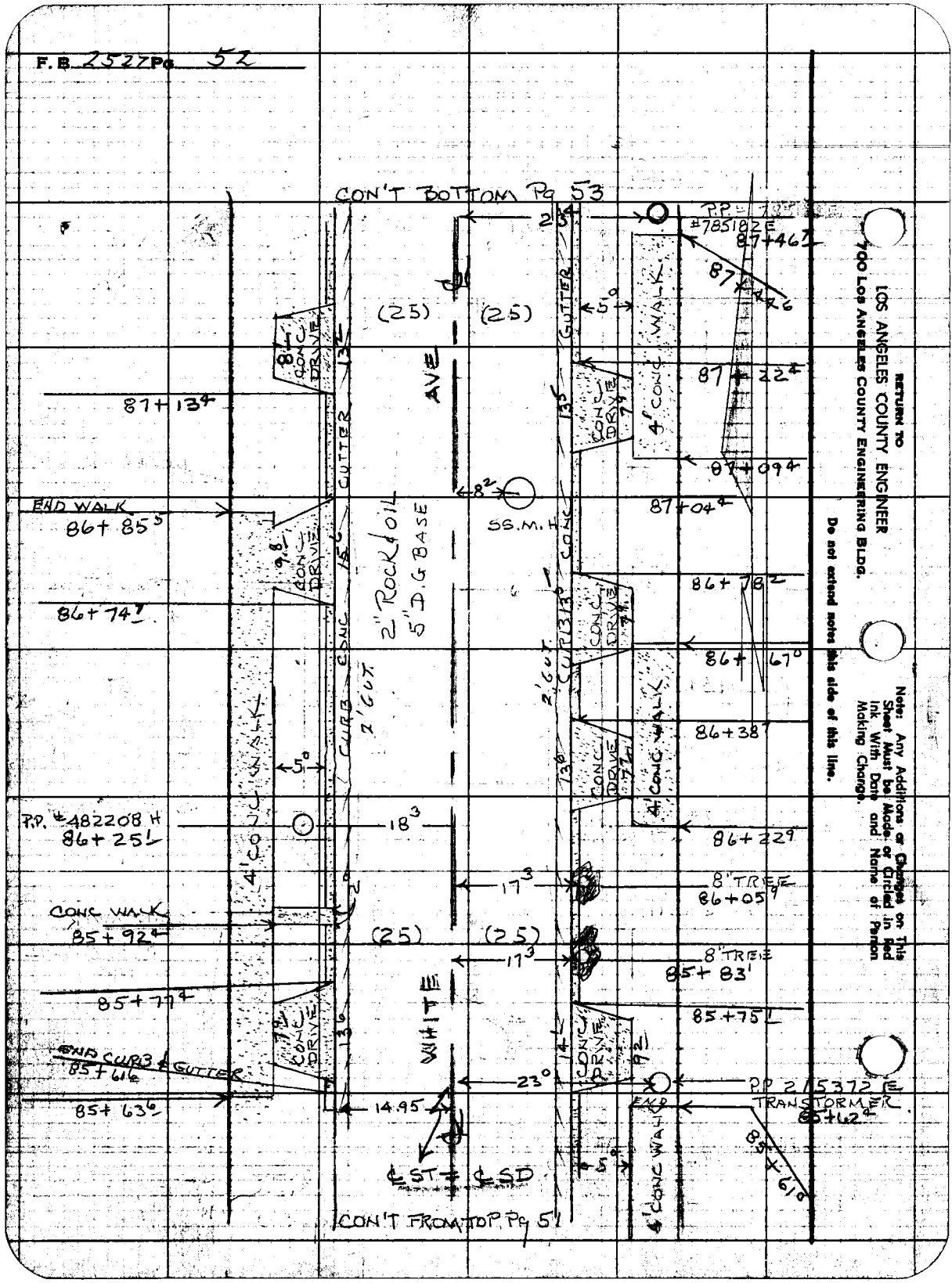

RETURN TO
LOS ANGELES COUNTY ENGINEER
700 LOS ANGELES COUNTY ENGINEERING BLDG.

Do not extend notes this side of this line.

Note: Any Additions or Changes on This Sheet Must be Made or Circled in Red Ink With Date and Name of Person Making Change.

Notes Ck'd by	Survey of COOKACRE AVE
Map No.	JNC254.20 Tape 0141 Std 60 °F
Checked	Notes R D SMITH Date 2-17-59
Date	Indexed C. Johnson

F.B. 2527 Pg 53

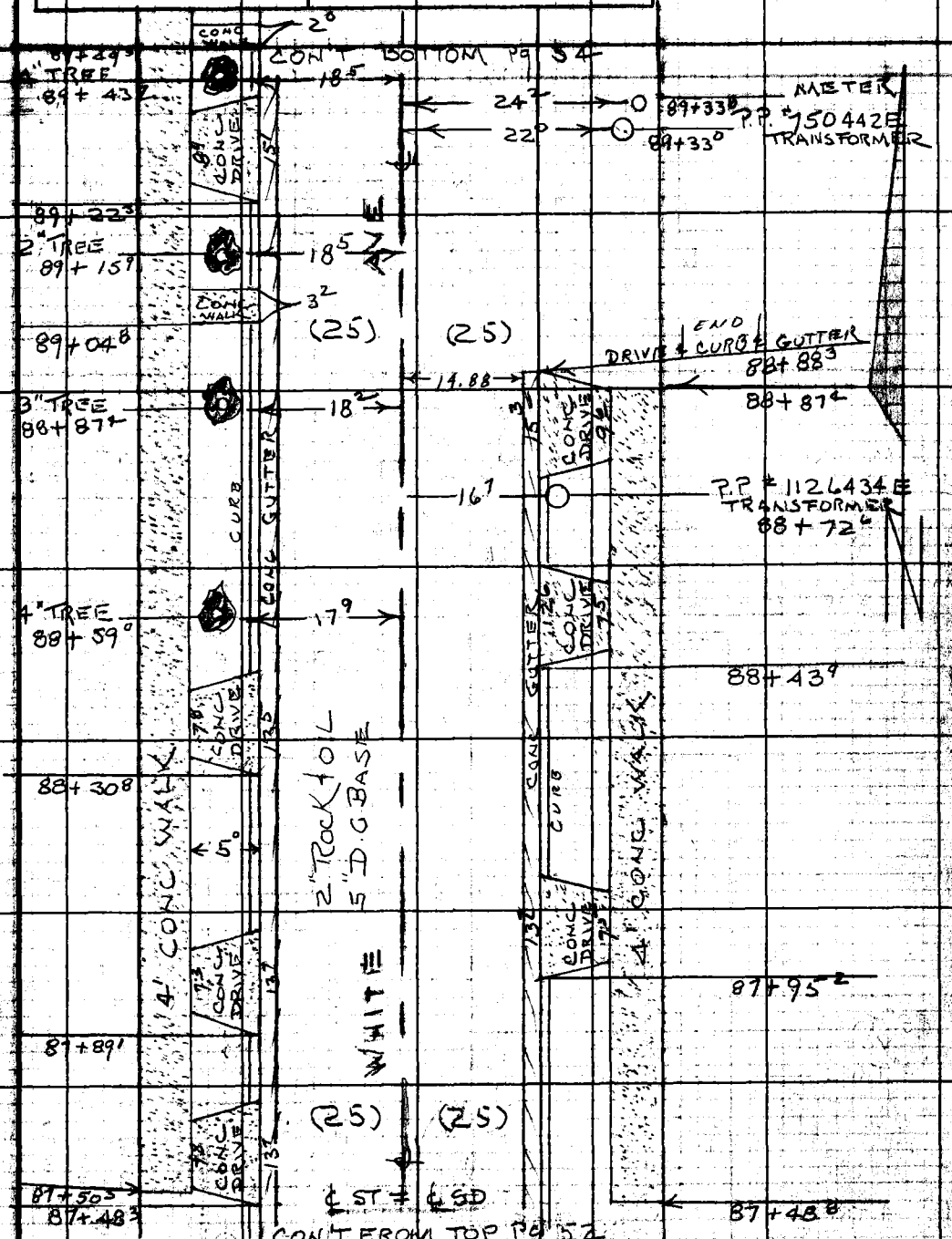

Note: Any Additions or Changes on This Sheet Must be Made or Circled in Red Ink With Date and Name of Person Making Change.

Do not extend notes this side of this line.

RETURN TO
LOS ANGELES COUNTY ENGINEER
700 LOS ANGELES COUNTY ENGINEERING BLDG.

76F3095 CE #247—3-57

F.B. 2527 Pg. 54

CON'T BOTTOM Pg 55

19.8 — 2" TREE 92+14.0

DIRT DRIVE 9.0 — DIRT DRIVE 9.4 — 1+93.3

℄ ST = ℄ SD

19.7 — 2" TREE 91+75.3

1+82.5 — EDGE OF PAV — 2" ROCK OIL 5" D.G. BASE — EDGE OF PAV

20.6 — 8" TREE 91+31.2

E.C. 19.4 — 91+16.2

91+16.2 — 13.5 (25) — 13.5 (25) — 91+15.7

P.I. 90+94.73 BACK = 90+94.63 AHEAD FD. SW&T F.B. 1170-36

8" TREE 91+37.8 — 8" TREE 91+37.0 — 8" TREE 91+37.8 — BRICK

EDGE OF PAV. — E.C. — 8.33 — EDGE OF PAV

℄ INT. FD. C.S. MON. F.B. 1170-36. 1+00 W. — 8.25 — ℄ INT SET NAIL 1+00 E

55 NW 1+04.5

NWRRH — 3" ROCK OIL 4" D.G. — 8.19 — 4.62 — 3" ROCK OIL 4" D.G. BASE — ST

P.I. 90+77.96 BACK = 90+77.86 AHEAD FD. SW&T F.B. 1170-36

EDGE OF PAV. — 8.40 — EDGE OF PAV

B.C. — 1+28 — 16.9 — 90+66.9 — METER — 29' — P.P. #3338 90+63.0

B.C. 90+57 — 5.3 — B.C.

15.04 — 15.4 — 90+58

E.O.D. GUTTER — EC 1+29.1 — LANDSCAPE — CONC. DRIVE — CURB GUTTER — 2" ROCK OIL 5" D.G. BASE — WHITE — EDGE OF PAV

7.9 — SS.M.H. — 20.5 — 90+09.0

8" TREE 90+06.7 — 17.7 — 23.3 — METER 89+90.7

8" TREE 89+58.2 — 18.0 — 20.5 — 89+79.4

22.5 — 4" FIRE PLUG 89+77.9

89+65.0 — 4" TREE 89+52.9 — ℄ ST. = ℄ S.D. — 22.8 — POLE ANCHOR 89+67.5

CON'T FROM TOP Pg 53 — 89+55.0

RETURN TO
LOS ANGELES COUNTY ENGINEER
700 LOS ANGELES COUNTY ENGINEERING BLDG.

Do not extend notes this side of this line.

Note: Any Additions or Changes to This Sheet Must be Made at Cost of Ink With Date and Name of Person Making Change.

Notes Ck'd by	Survey of COOKACRE AVE
Map No.	JN 625 T.40 Tape 0141 Std 68 °F
Checked	Notes R.D. SMITH Date 2-17-59
Date	Indexed C. Johnson

F.B. 2527 Pg. 55

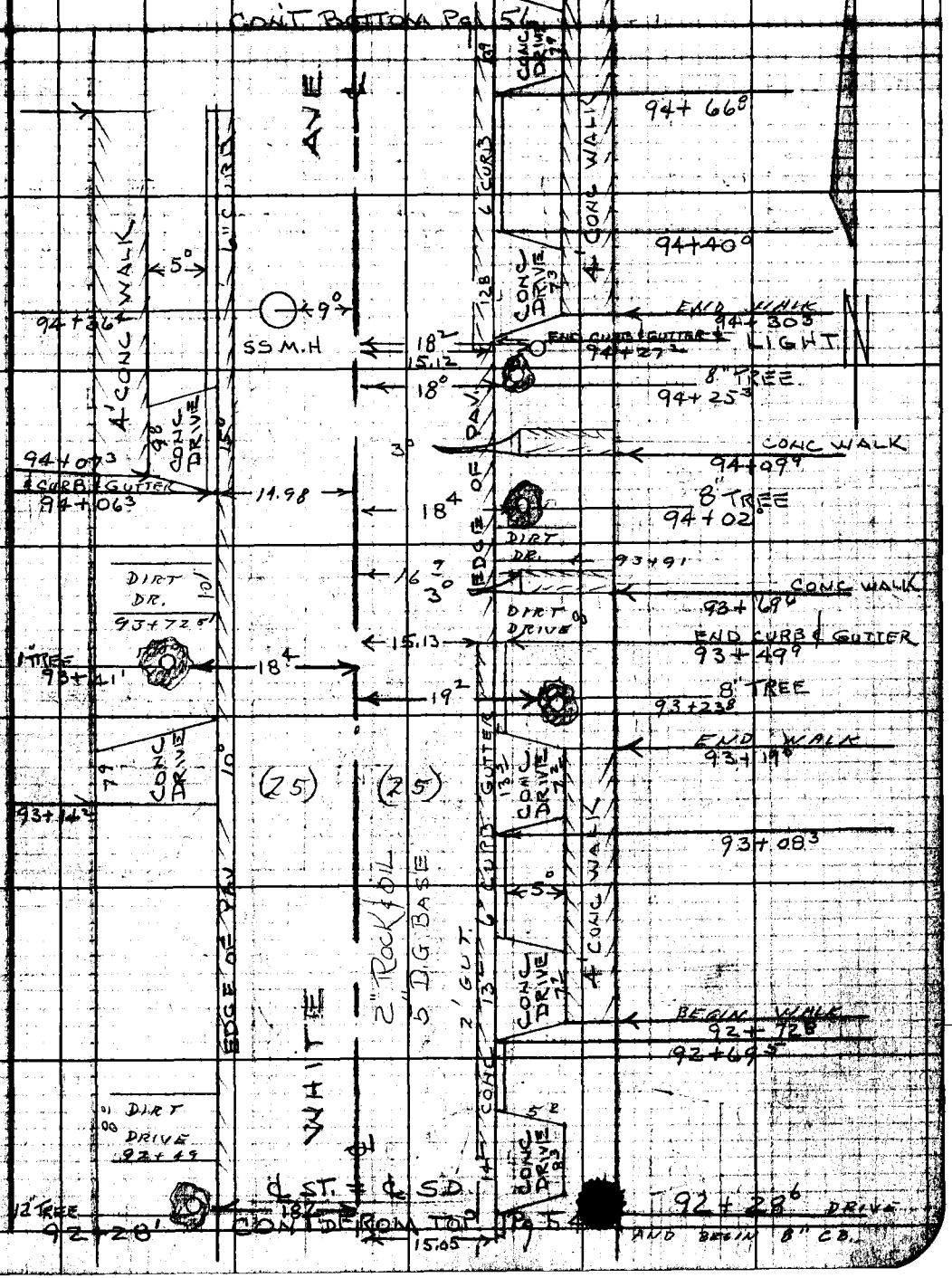

Note: Any Additions or Changes on This Sheet Must be Made or Circled in Red Ink With Date and Name of Person Making Change.

Do not extend notes this side of this line.

RETURN TO
LOS ANGELES COUNTY ENGINEER
700 LOS ANGELES COUNTY ENGINEERING BLDG.

76F3098 CE #247-3-57

F.B. 2521 Pg. 56

CON'T BOTTOM Pg 57

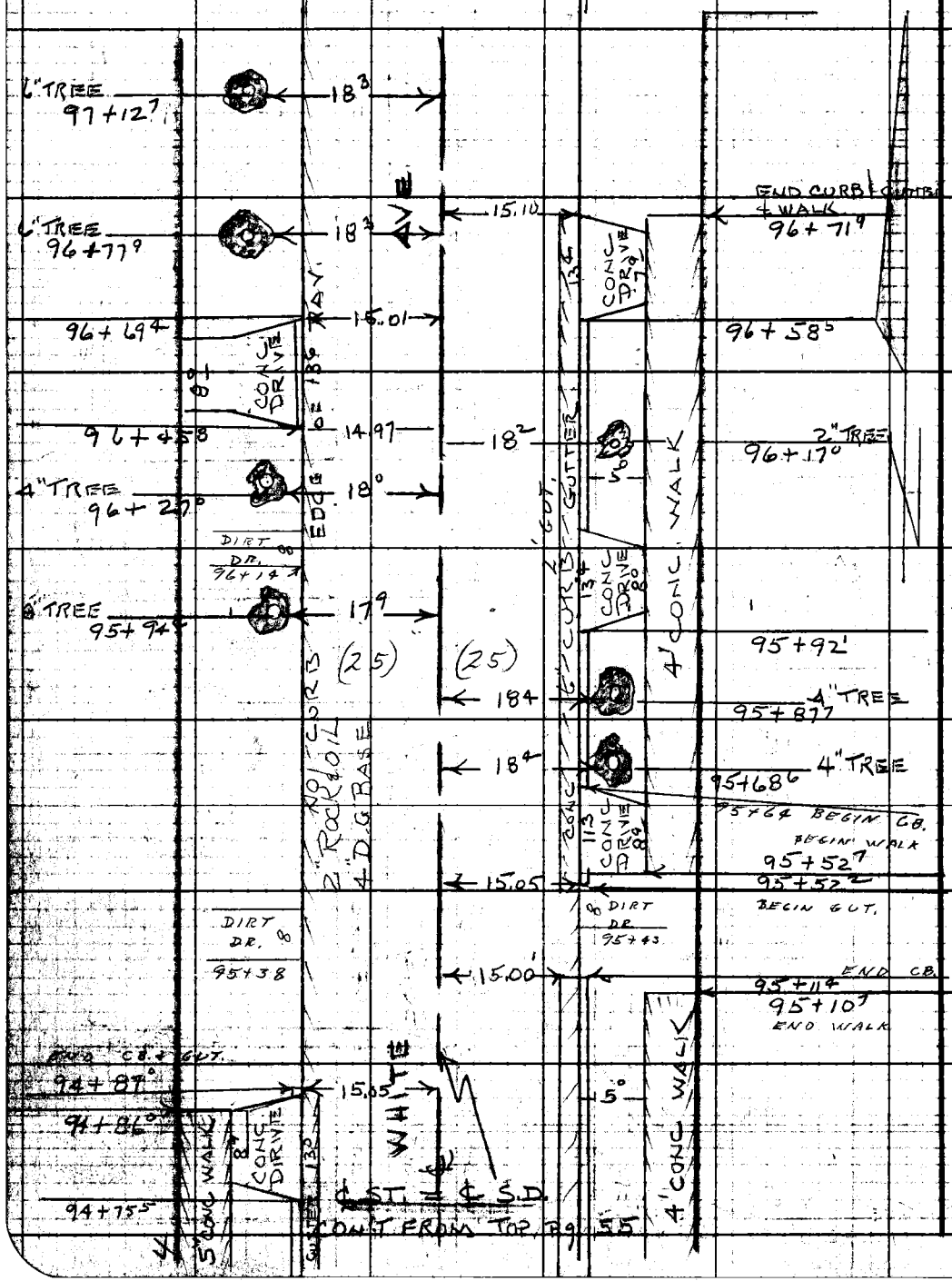

Notes Ck'd by	Survey of COOKACRE AVE
Map No.	JN 6254.20 Tape 0141 Std 68 °F
Checked	Notes R.D. SMITH Date 2-17-59
Date	Indexed C. Johnson

F.B. 2527 Pg. 57

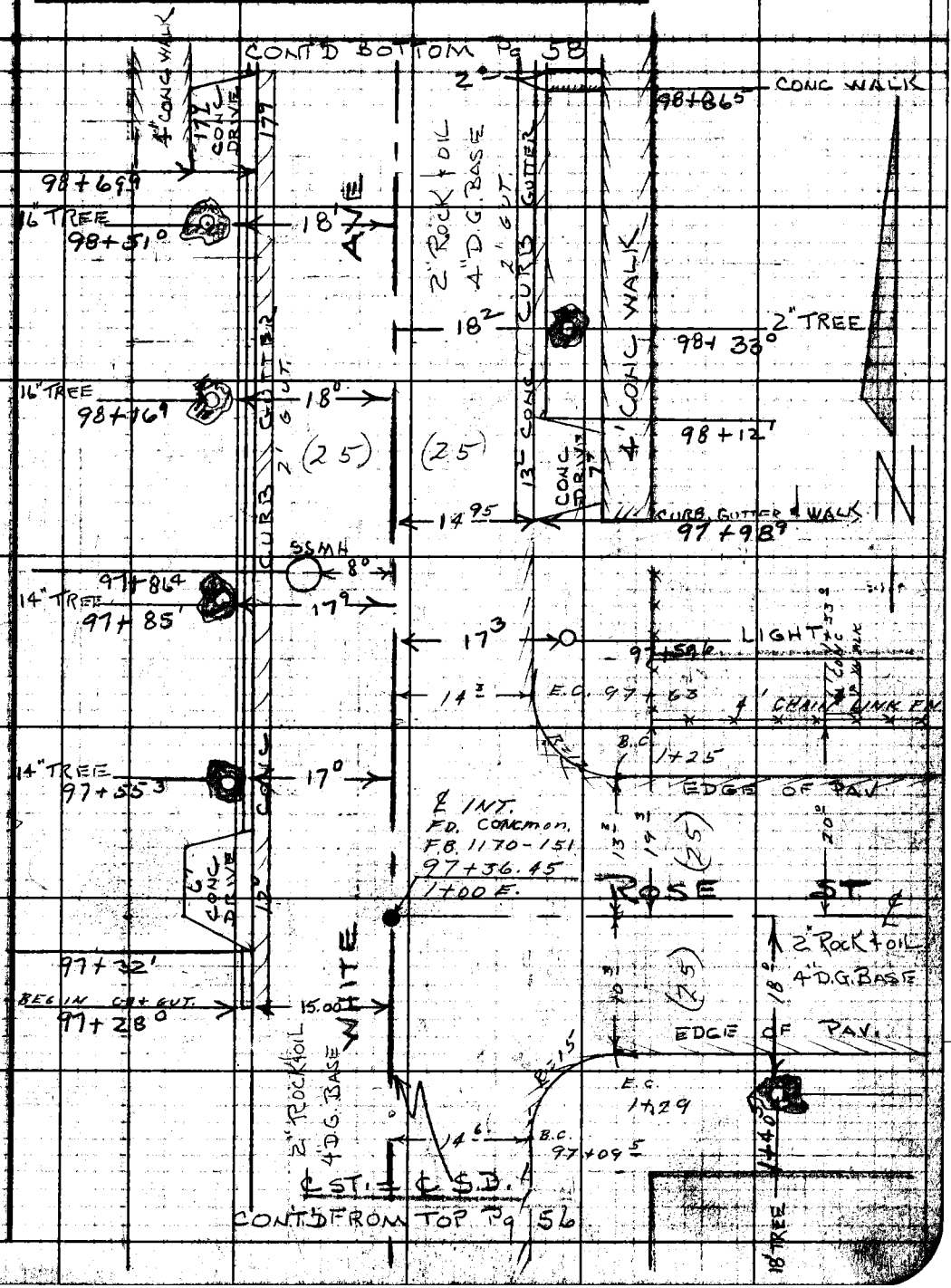

Note: Any Additions or Changes on This Sheet Must be Made or Circled in Red Ink With Date and Name of Person Making Change.

Do not extend notes this side of this line.

RETURN TO
LOS ANGELES COUNTY ENGINEER
700 LOS ANGELES COUNTY ENGINEERING BLDG.

76F3098 CE #247 3-57

F. B 2527 Pg 58

CONTINUED BOTTOM Pg 59

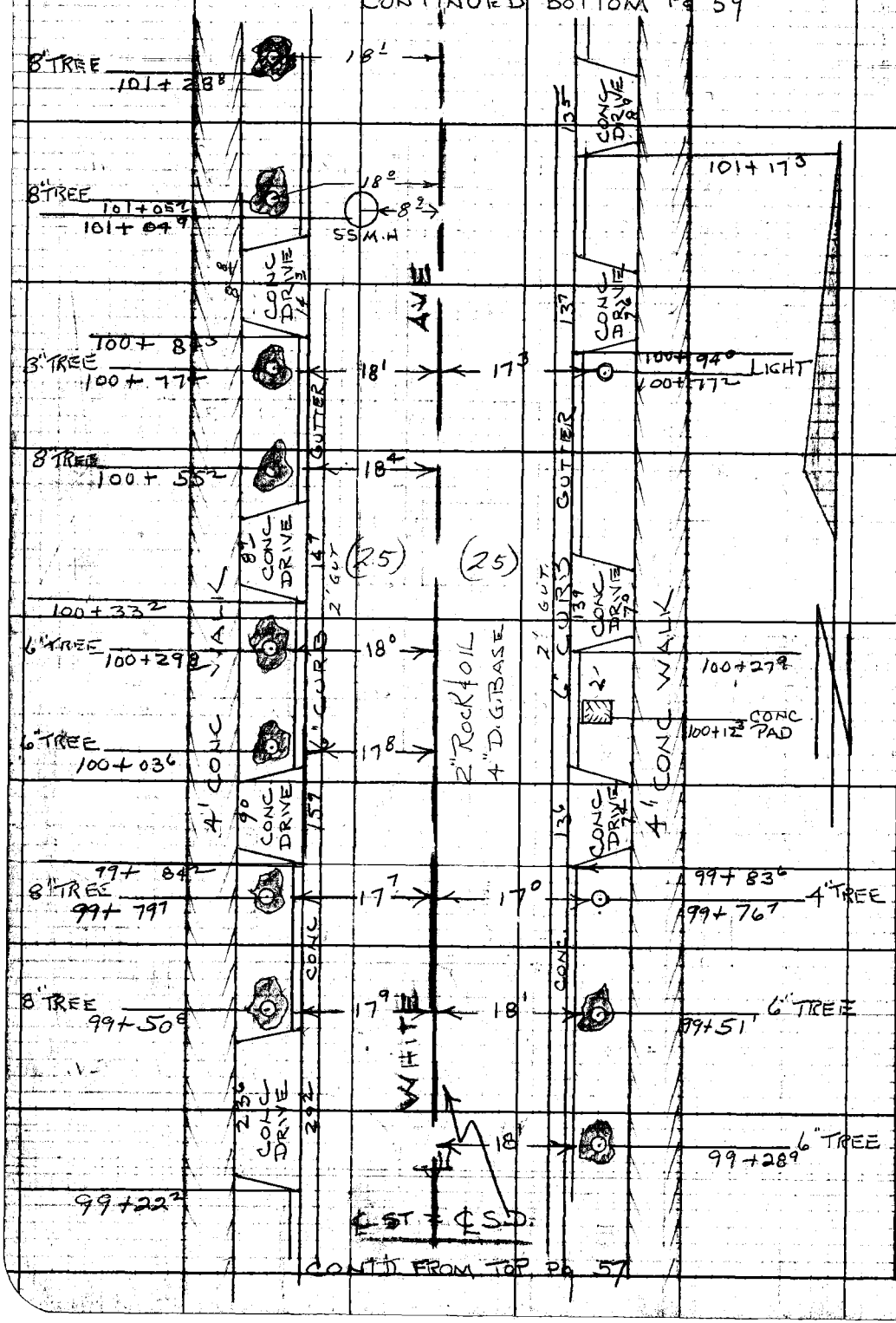

CONT'D FROM TOP Pg 57

RETURN TO
LOS ANGELES COUNTY ENGINEER
700 LOS ANGELES COUNTY ENGINEERING BLDG.

Note: Any Additions or Changes on This Sheet Must be Made or Circled in Red Ink With Date and Name of Person Making Change.

Do not extend notes this side of this line.

Notes Ck'd by	Survey of COOK ACRE AVE
Map No.	JN 6254 20 Tape 0141 Std 68 °F
Checked	Notes R D SMITH Date 2-18-59
Date	Indexed C. Johnson

F B 2527 Pg 59

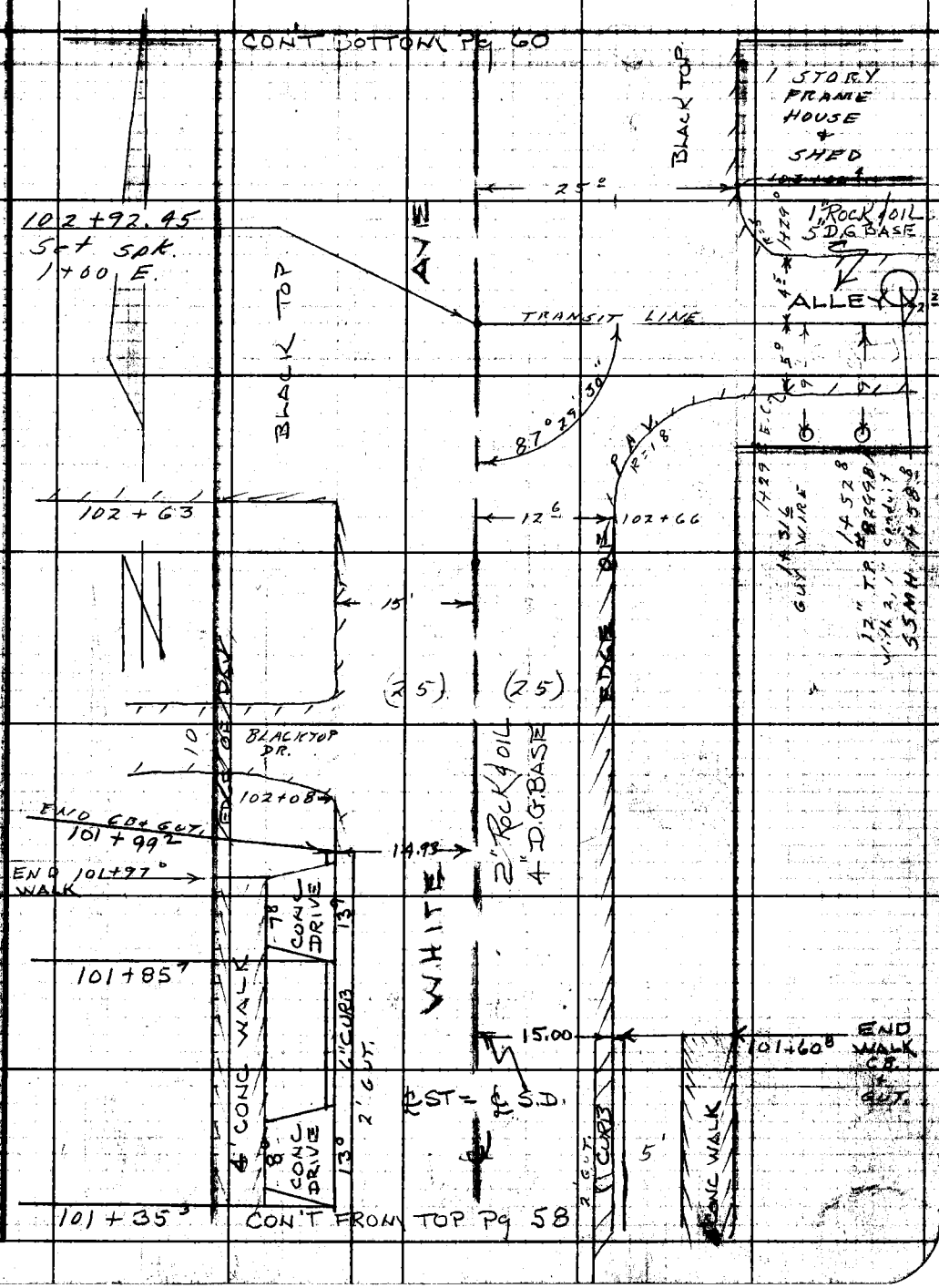

Note: Any Additions or Changes on This Sheet Must be Made or Circled in Red Ink With Date and Name of Person Making Change.

Do not extend notes this side of this line.

RETURN TO
LOS ANGELES COUNTY ENGINEER
700 LOS ANGELES COUNTY ENGINEERING BLDG.

76F309S CE #247—3-57

F.B. 2527 Pg. 60

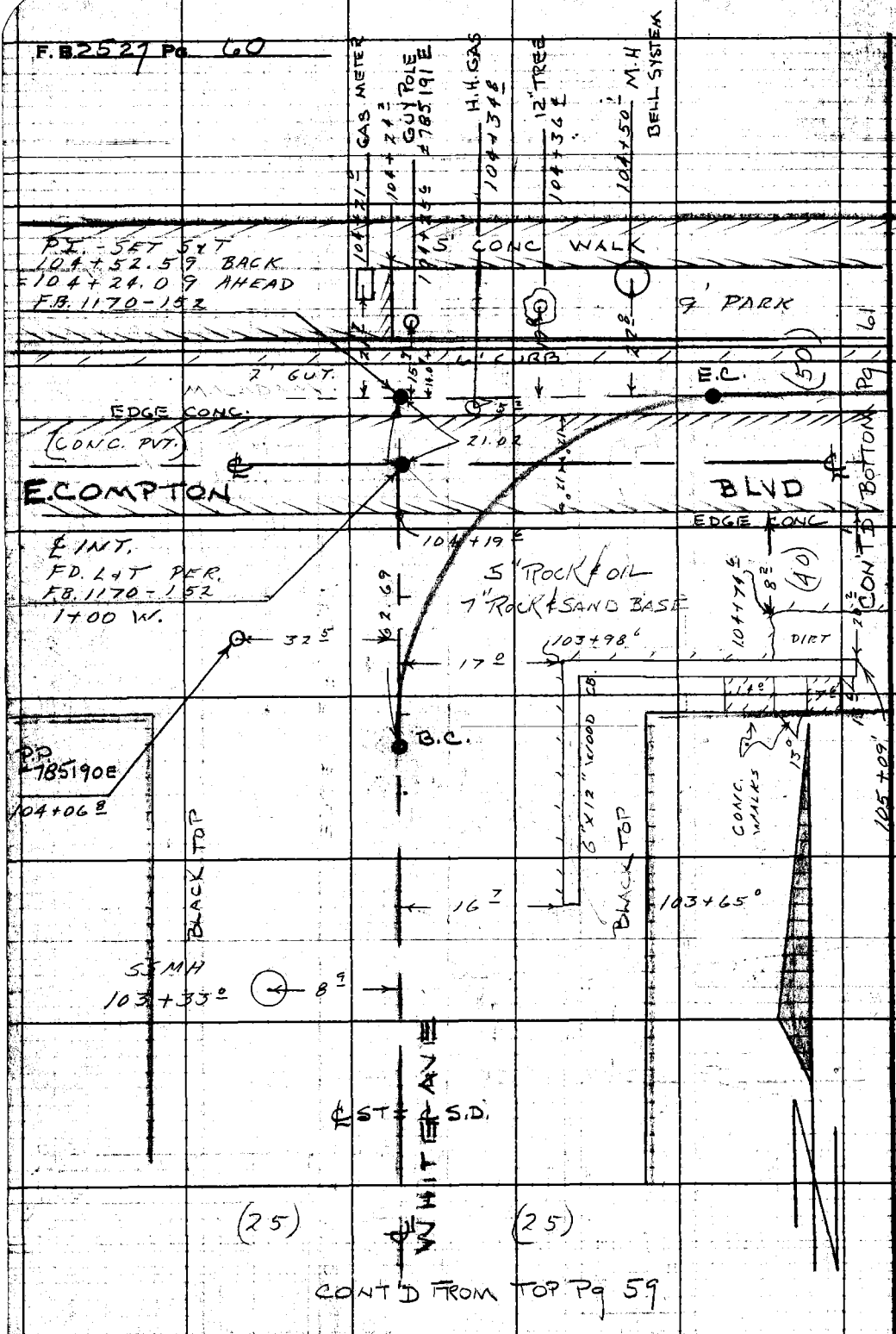

RETURN TO
LOS ANGELES COUNTY ENGINEER
700 LOS ANGELES COUNTY ENGINEERING BLDG.

Do not extend notes this side of this line.

Note: Any Additions or Changes on This Sheet Must be Made or Circled in Red Ink With Date and Name of Person Making Change.

Notes Ck'd by	Survey of COOKACRE AVE
Map No.	JN 6254.20 Tape 0141 Std 68 °F
Checked	Notes R D SMITH Date 2-18-59
Date	Indexed C. Johnson

F B2527 Pg 61

CONT'D BOTTOM Pg 62

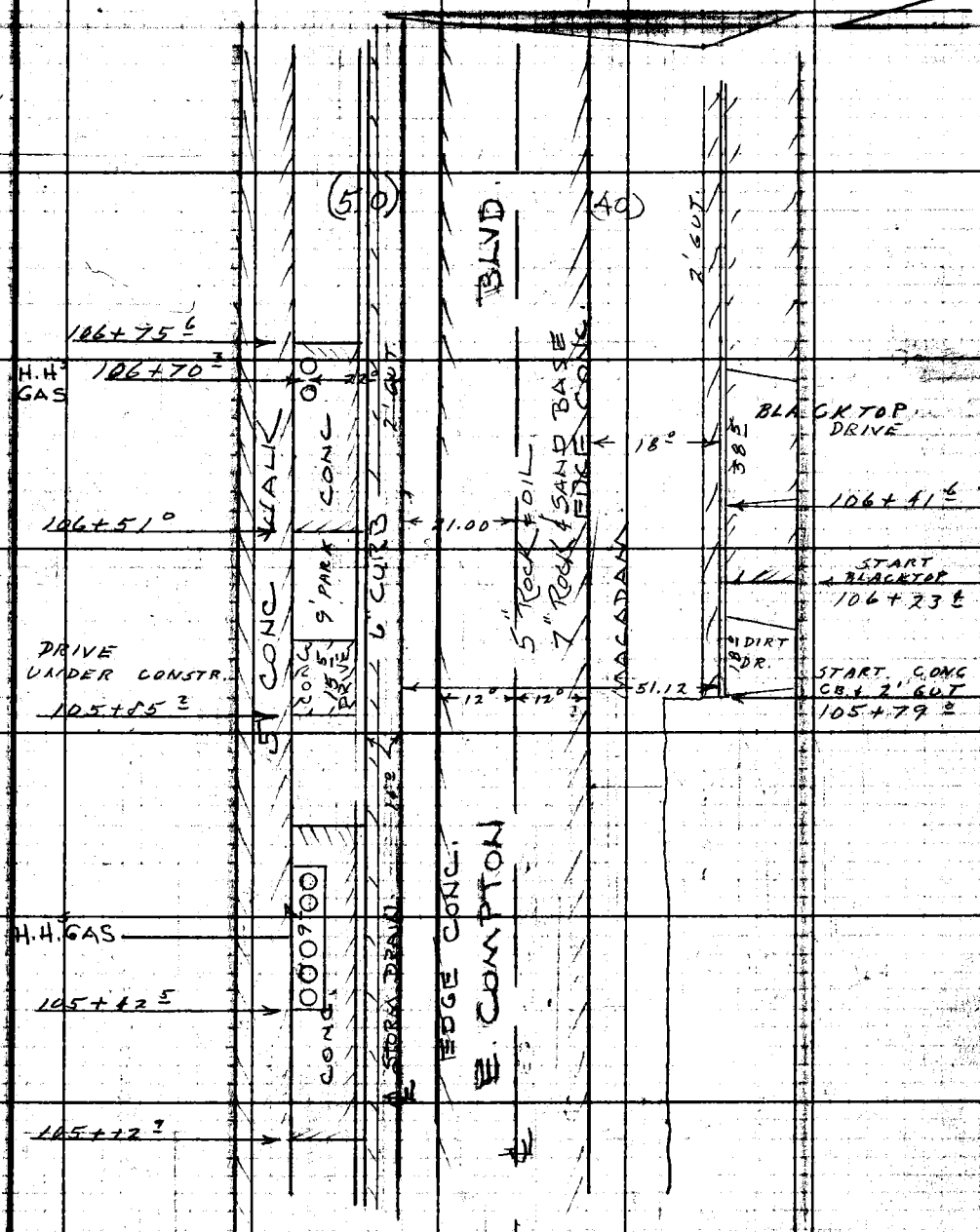

CONTINUED FROM RIGHT SIDE Pg 60

Note: Any Additions or Changes on This Sheet Must be Made or Circled in Red Ink With Date and Name of Person Making Change.

Do not extend notes this side of this line.

RETURN TO
LOS ANGELES COUNTY ENGINEER
LOS ANGELES COUNTY ENGINEERING BLDG.

76F8095 CE #247 3-57

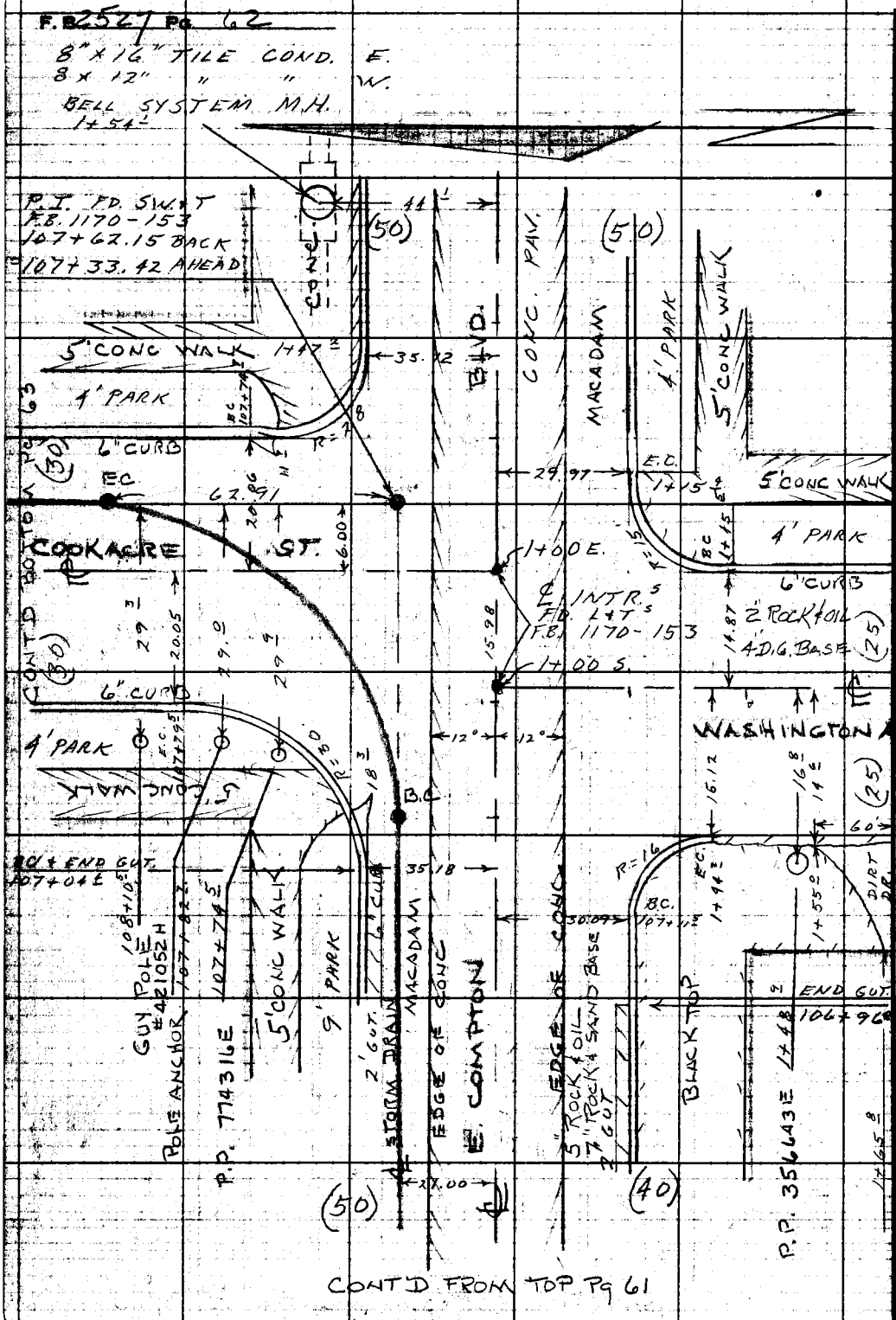

RETURN TO
LOS ANGELES COUNTY ENGINEER
700 LOS ANGELES COUNTY ENGINEERING BLDG.

Do not extend notes this side of this line.

Note: Any Additions or Changes on This Sheet Must be Made or Circled in Red Ink With Date and Name of Person Making Change.

Notes Ck'd by	Survey of COOK ACRE AVE
Map No.	JN 6254.20 Tape 0141 Std 68 °F
Office Work	Surveyed by W. O. BAY
Checked	Notes R.D. SMITH Date 2-18-59
Date	Indexed [illegible] C. Johnson

F.B. 2577 Pg. 63

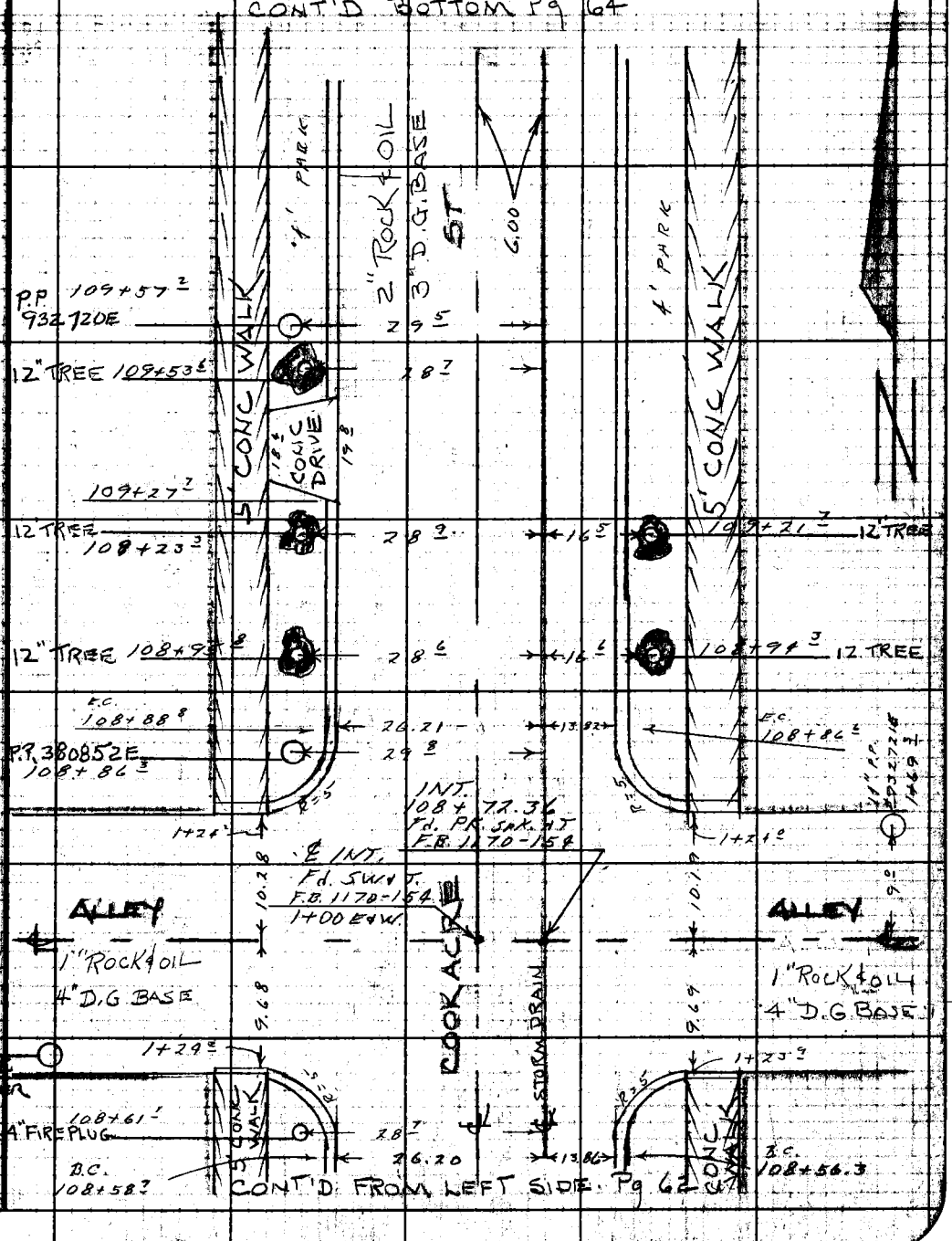

Note: Any Additions or Changes on This Sheet Must be Made or Circled in Red Ink With Date and Name of Person Making Change.

Do not extend notes this side of this line.

RETURN TO
LOS ANGELES COUNTY ENGINEER
700 LOS ANGELES COUNTY ENGINEERING BLDG.

76F8095 CE #247 3-57

F. B2527 Pg. 64

CONT'D BOTTOM Pg. 65

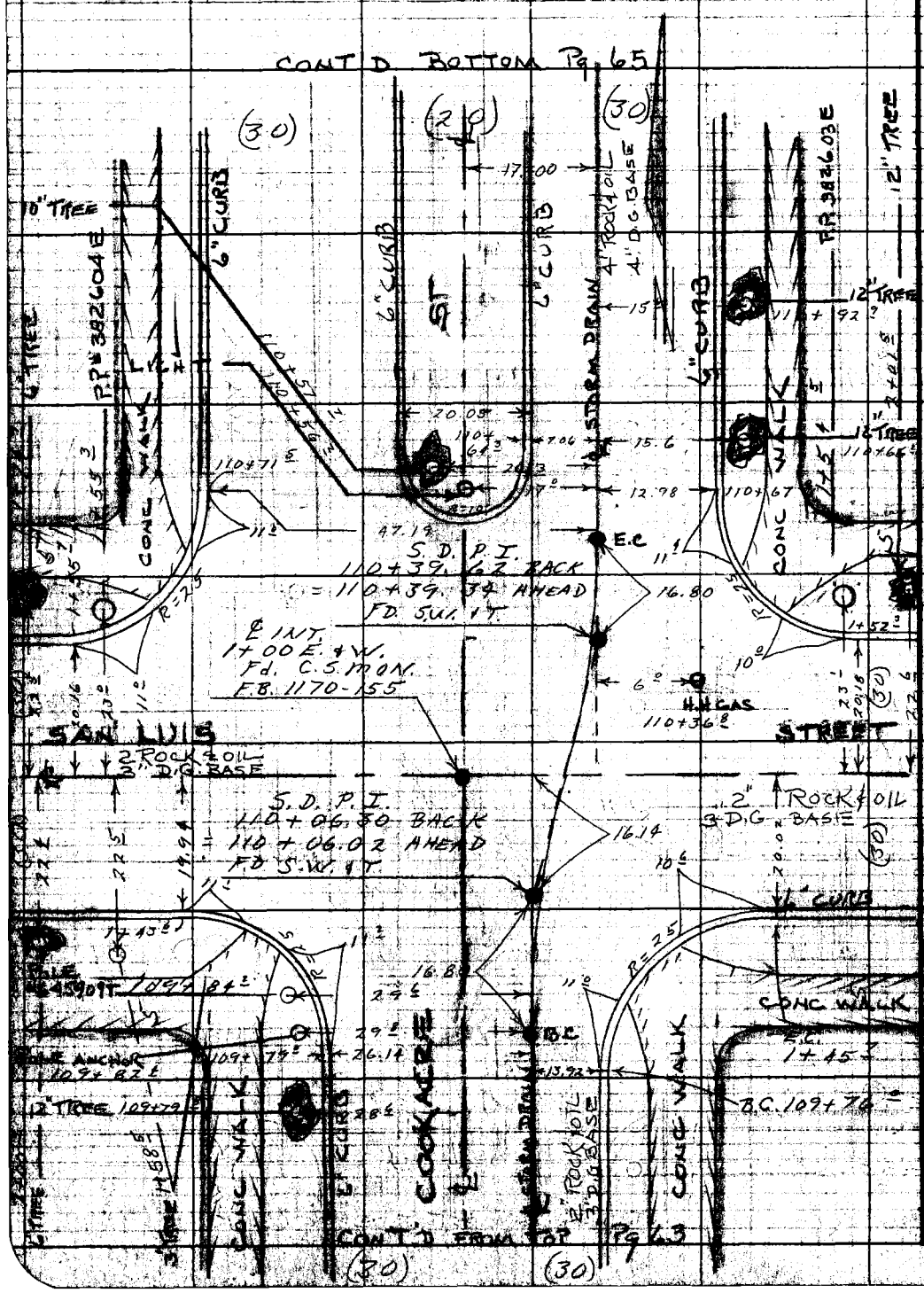

RETURN TO
LOS ANGELES COUNTY ENGINEER
700 Los Angeles County Engineering Bldg.

Do not unload notes this side of this line.

Note: Any Additions or Changes on This Sheet Must be Made or Circled in Ink With Date and Name of Person Making Change.

Notes Ck'd by	Survey of COOKACRE AVE
Map No.	JN 254.20 Tape 0141 Std 68 °F
Office Work	Surveyed by
Checked	Notes R D SMITH Date 2-19-59
Date	Indexed C. Johnson

E B 2527 Pg 65

CONT'D BOTTOM Pg 66

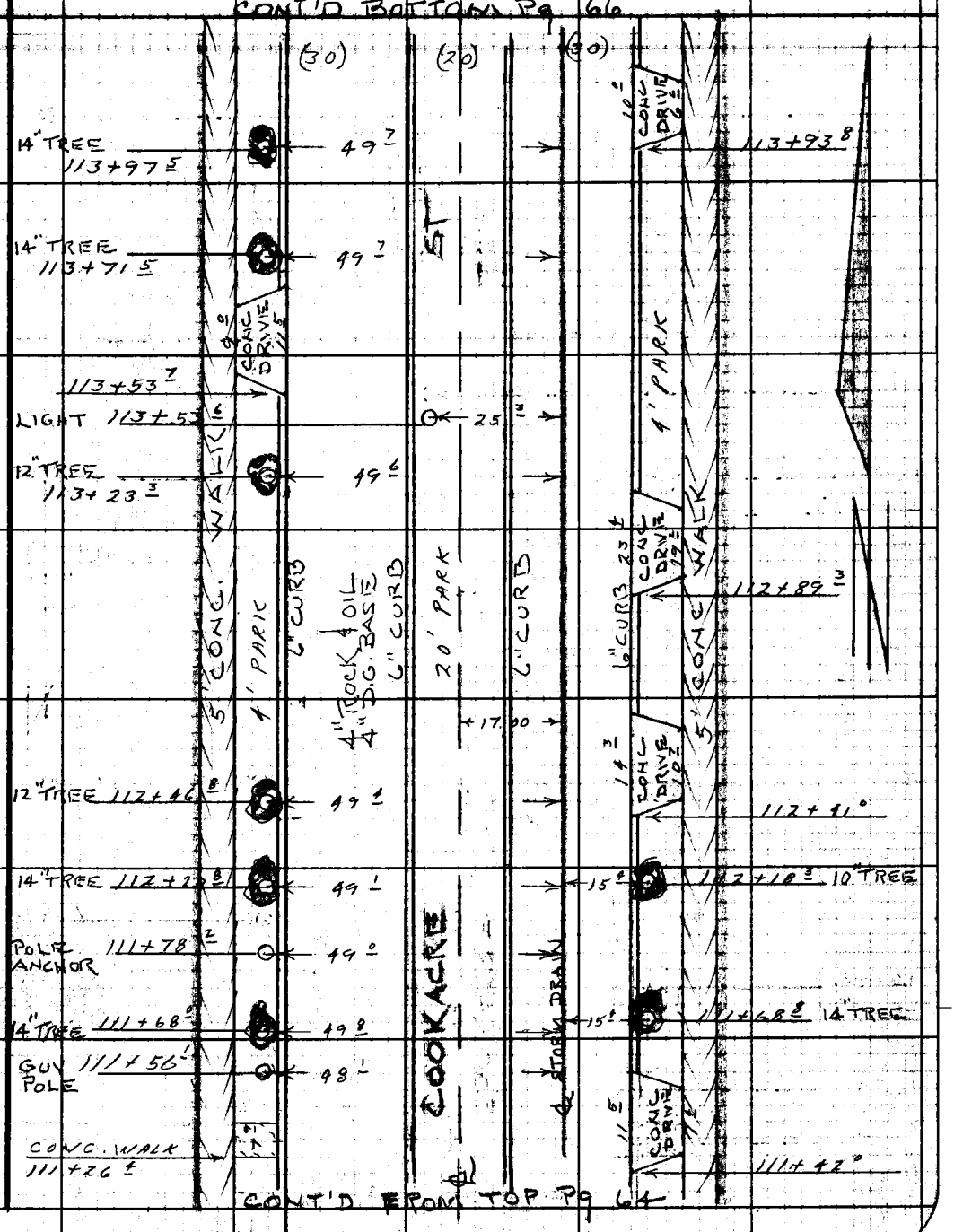

CONT'D FROM TOP Pg 64

Note: Any Additions or Changes on This Sheet Must be Made or Circled in Red Ink With Date and Name of Person Making Change.

Do not extend notes this side of this line.

RETURN TO
LOS ANGELES COUNTY ENGINEER
700 LOS ANGELES COUNTY ENGINEERING BLDG.

76F3095 CE #247—3-57

F. B. 2527 Pg. 66

CONT'D BOTTOM Pg 67

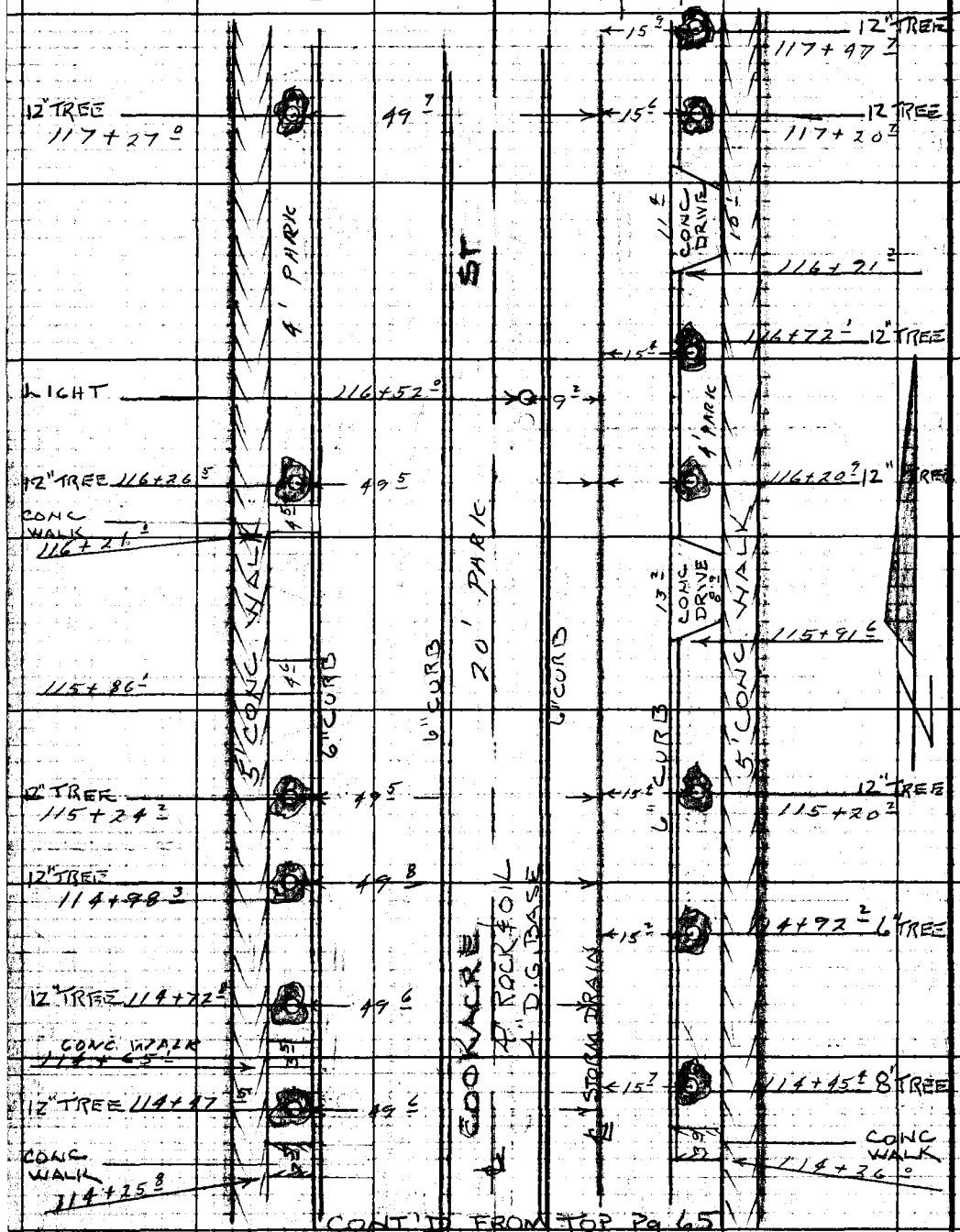

RETURN TO
LOS ANGELES COUNTY ENGINEER
700 Los Angeles County Engineering Bldg.

Do not extend notes this side of this line.

Note: Any Additions or Changes on This Sheet Must be Made or Circled in Red Ink With Date and Name of Person Making Change.

Notes Ck'd by _____ Survey of COOKACRE AV. S.D. F.B. 2527 PG. 67
Map No. _____ JN 6254.2 Tape 0141 Std 60 °F
Checked _____ Notes W. D. B. Date 2-59
Date _____ Indexed _____

TO BOT. PG. 68

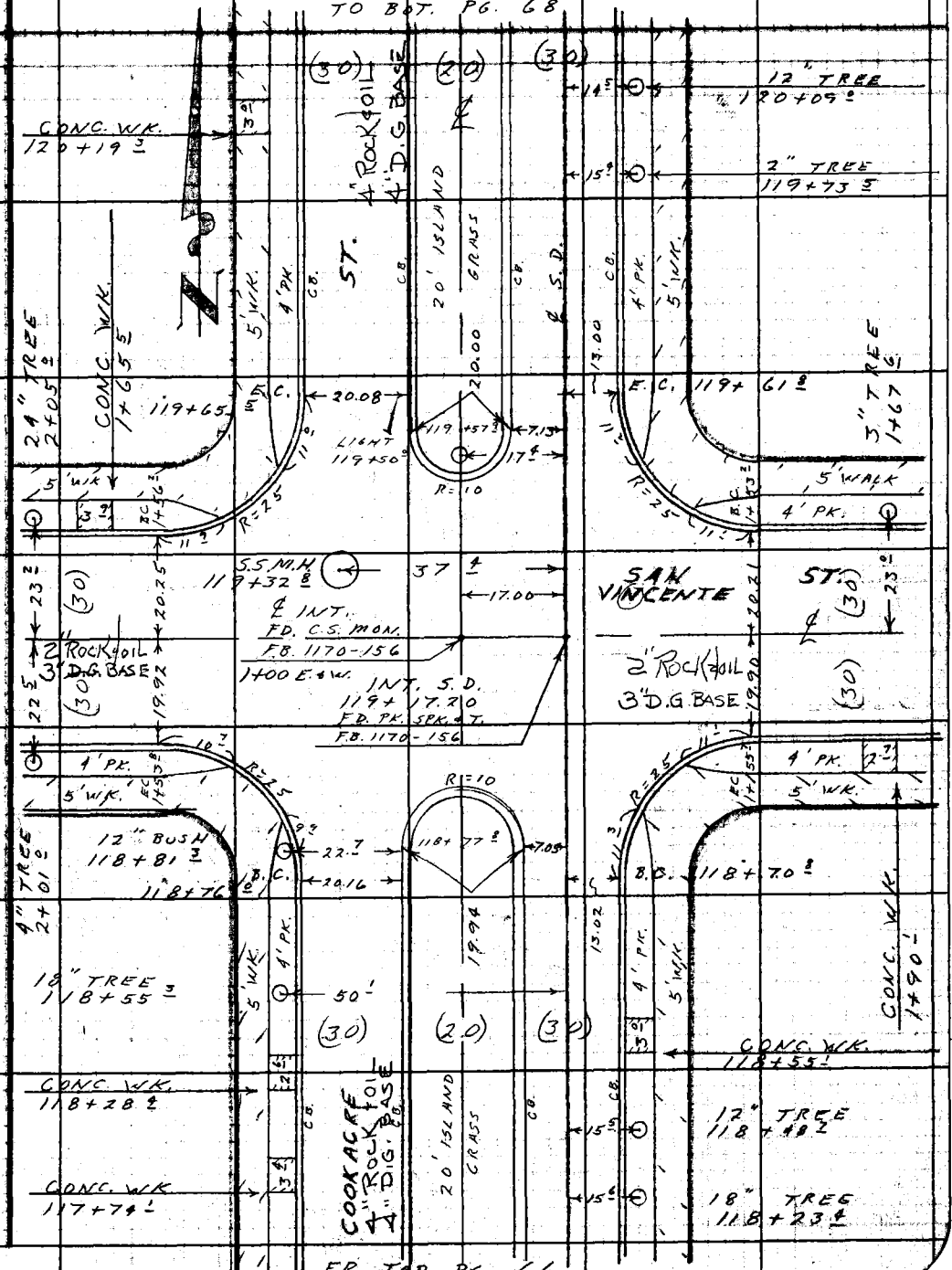

FR. TOP PG. 66

Note: Any Additions or Changes on This Sheet Must be Made or Circled in Red Ink With Date and Name of Person Making Change.

Do not extend notes this side of this line.

RETURN TO
LOS ANGELES COUNTY ENGINEER
700 Los Angeles County Engineering Bldg.

76F3095 CE #247 3-57

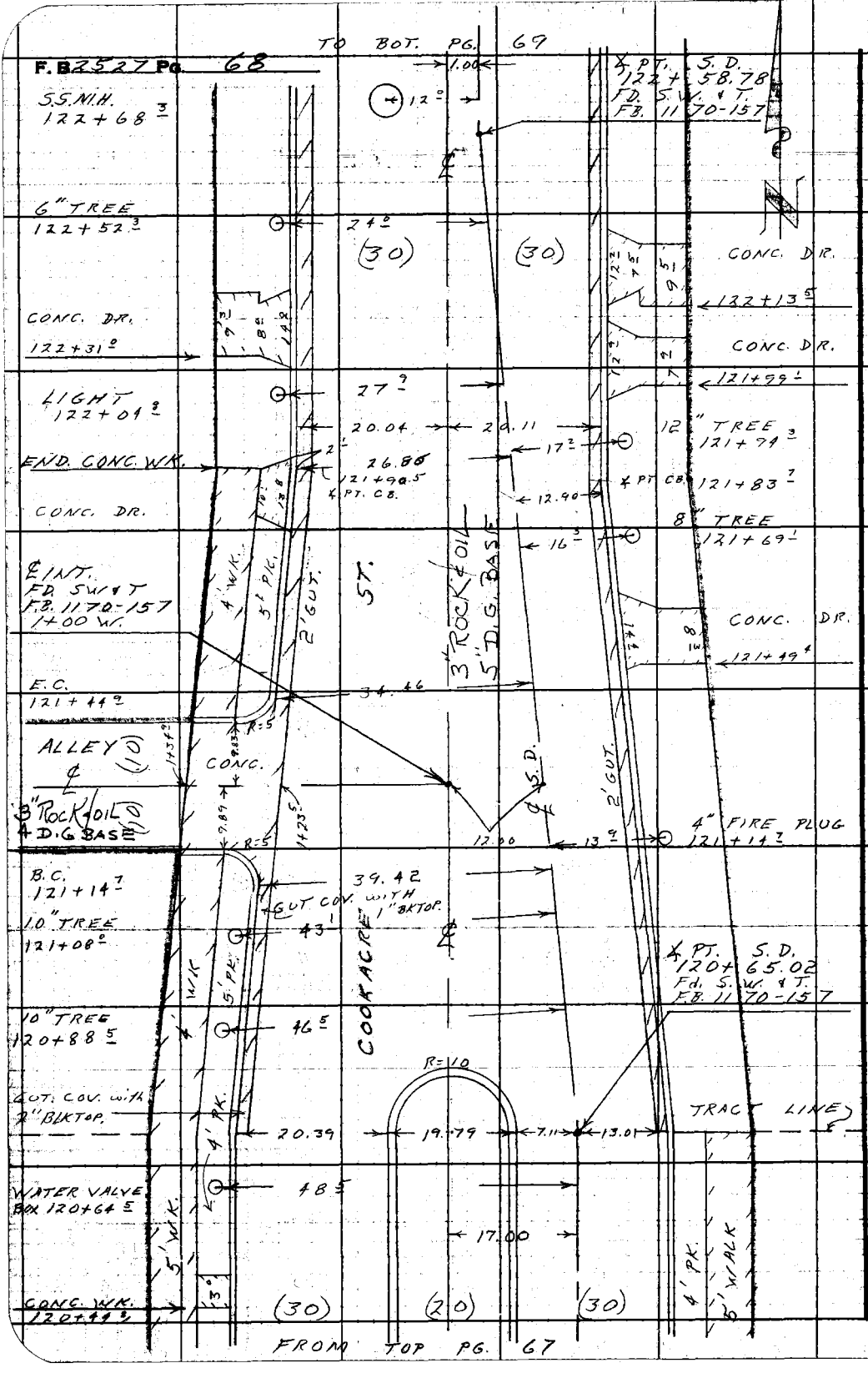

RETURN TO
LOS ANGELES COUNTY ENGINEER
700 LOS ANGELES COUNTY ENGINEERING BLDG.

Do not extend notes this side of this line.

Note: Any Additions or Changes on This Sheet Must Be Made or Circled in Red Ink With Date and Name of Person Making Change.

Notes Ck'd by	Survey of COOKACRE AVE
Map No.	JN 6254.20 Tape 0141 Std 68 °F
Office Work	Surveyed by
Checked	Notes R.D. SMITH Date 2-20-59
Date	Indexed C. Johnson

E B2527 Pg 69

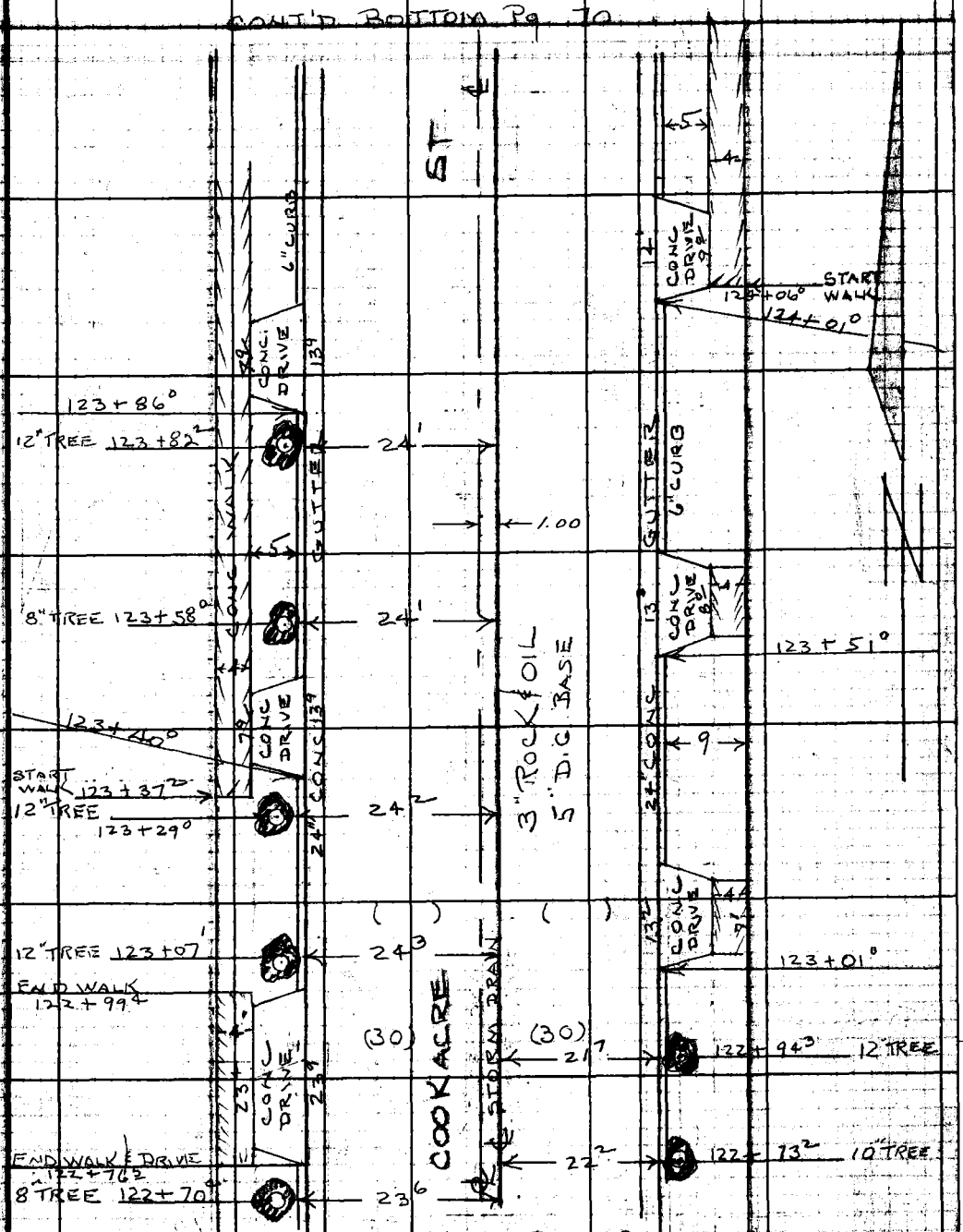

Note: Any Additions or Changes on This Sheet Must be Made or Circled in Red Ink With Date and Name of Person Making Change.

Do not extend notes this side of this line.

RETURN TO
LOS ANGELES COUNTY ENGINEER
700 LOS ANGELES COUNTY ENGINEERING BLDG.

76F3098 CE #247 3-57

F. B. 2527 Pg. 70

CONT'D BOTTOM Pg 71

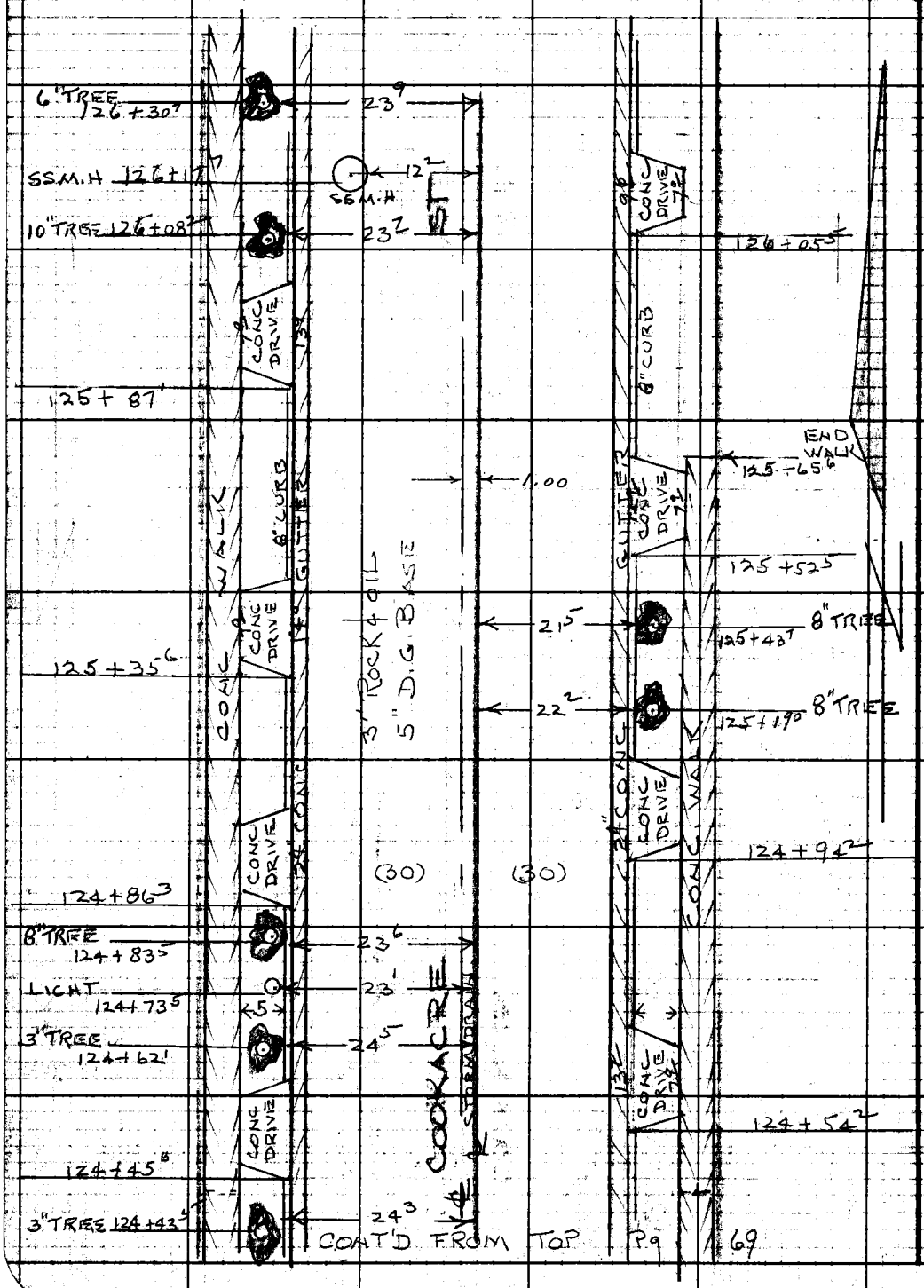

CONT'D FROM TOP Pg 69

RETURN TO
LOS ANGELES COUNTY ENGINEER
700 LOS ANGELES COUNTY ENGINEERING BLDG.

Do not extend notes this side of this line.

Note: Any Additions or Changes on This Sheet Must be Made or Circled in Red Ink With Date and Name of Person Making Change.

Notes Ck'd by	Survey of COOKACRE AVE FB 2527 Pg 71
Map No.	JN 6634.20 Tape 0141 Std 68 °F
Checked	Notes R.D. SMITH Date 2-20-59
Date	Indexed C. Johnson

CONT'D BOTTOM Pg 72

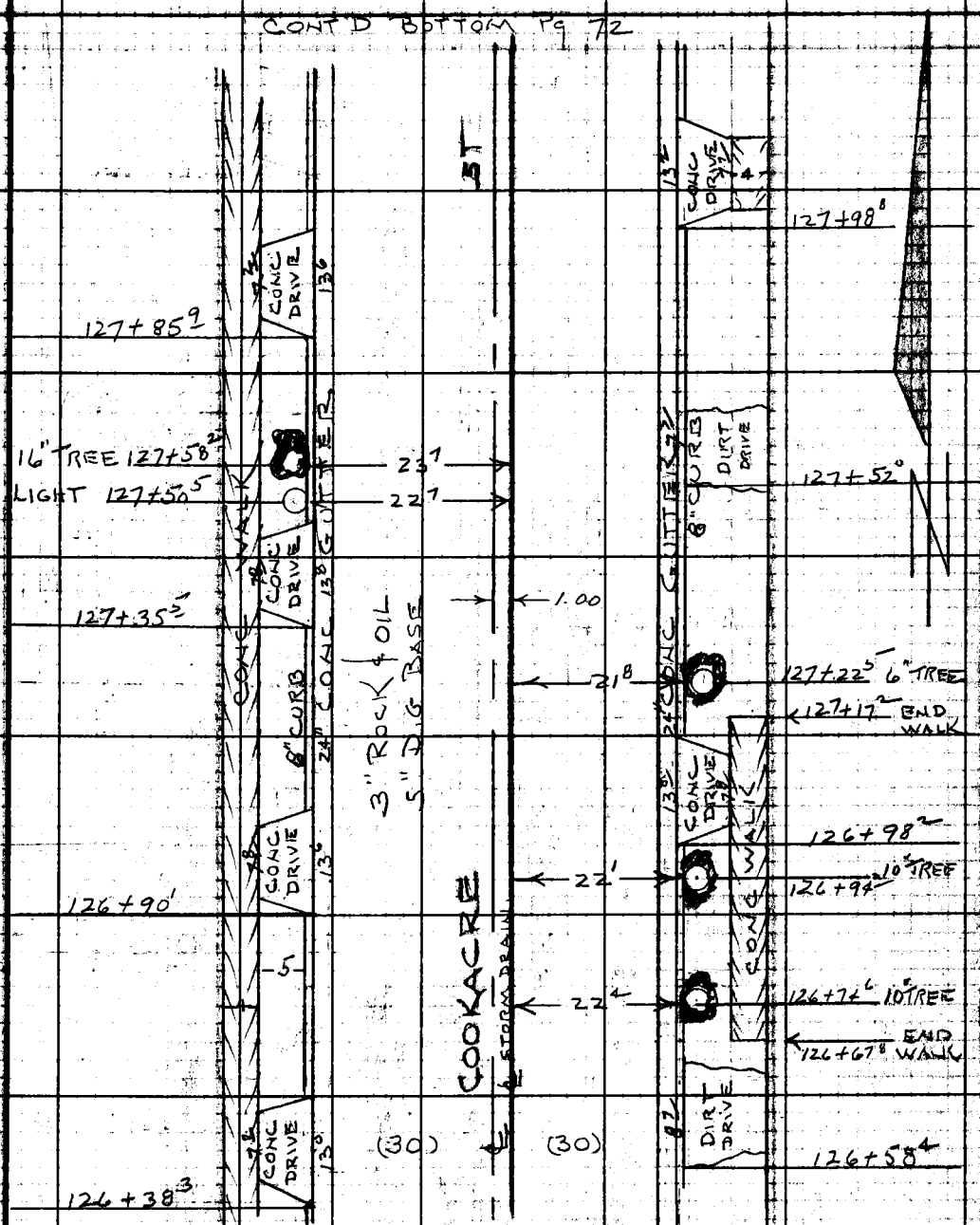

CONT'D FROM TOP Pg 70

Note: Any Additions or Changes on This Sheet Must be Made or Circled in Red Ink With Date and Name of Person Making Change.

Do not extend notes this side of this line.

RETURN TO
LOS ANGELES COUNTY ENGINEER
700 LOS ANGELES COUNTY ENGINEERING BLDG.

76F8095 CE #247—3-57

F.B. 2527 Pg. 72

CONT'D BOTTOM Pg 73

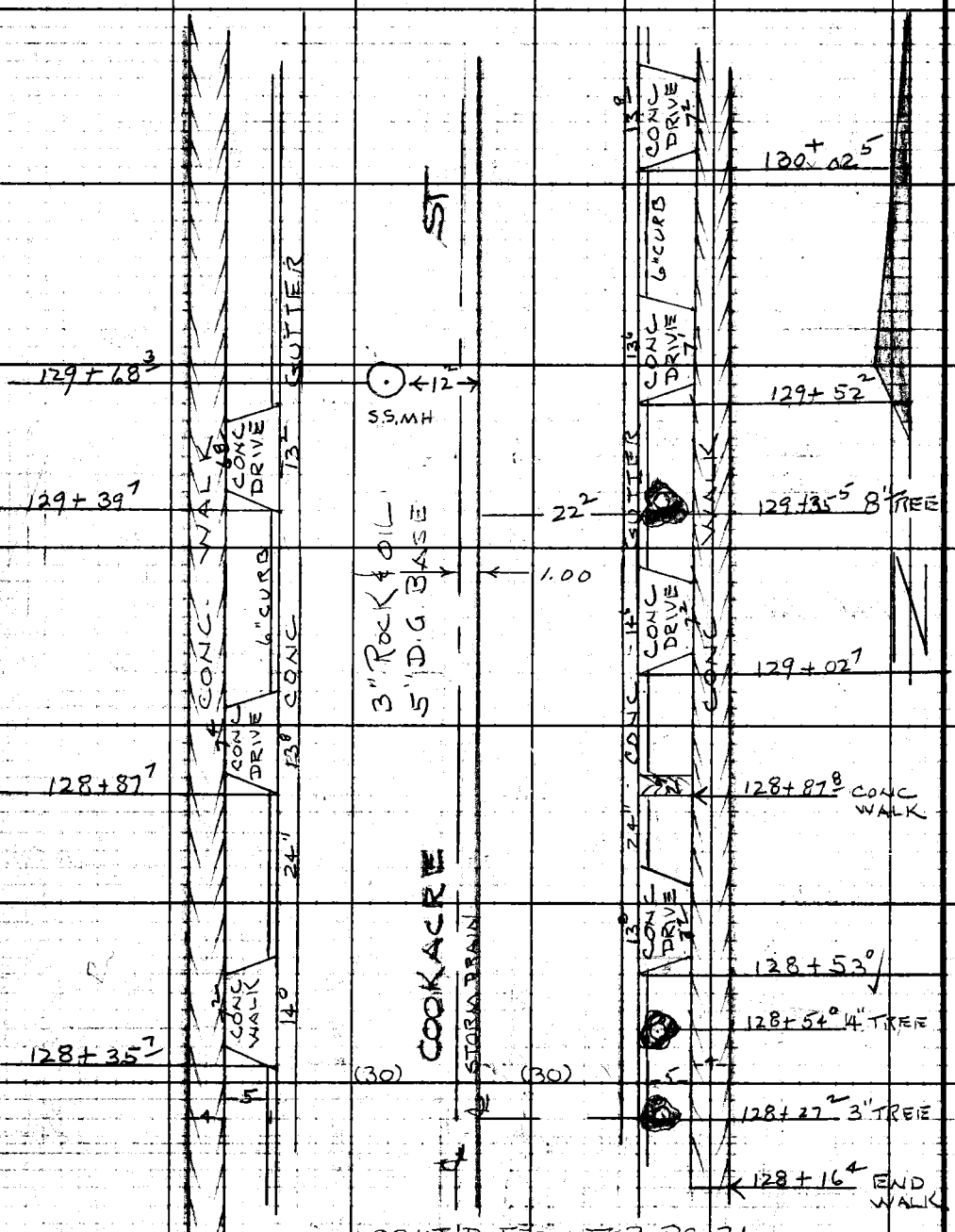

CONT'D FROM TOP Pg 71

RETURN TO
LOS ANGELES COUNTY ENGINEER
700 LOS ANGELES COUNTY ENGINEERING BLDG.

Do not extend notes this side of this line.

Note: Any Additions or Changes on This Sheet Must be Made or Circled in Red Ink With Date and Name of Person Making Change.

Notes Ck'd by	Survey of COOKACRE AVE
Map No.	JN 6254.20 Tape 014 Std 68 °F
Office Work	Surveyed by
Checked	Notes R.D. Smith Date 2-25-59
Date	Indexed C. Johnson

F.B. 2527 Pg. 73

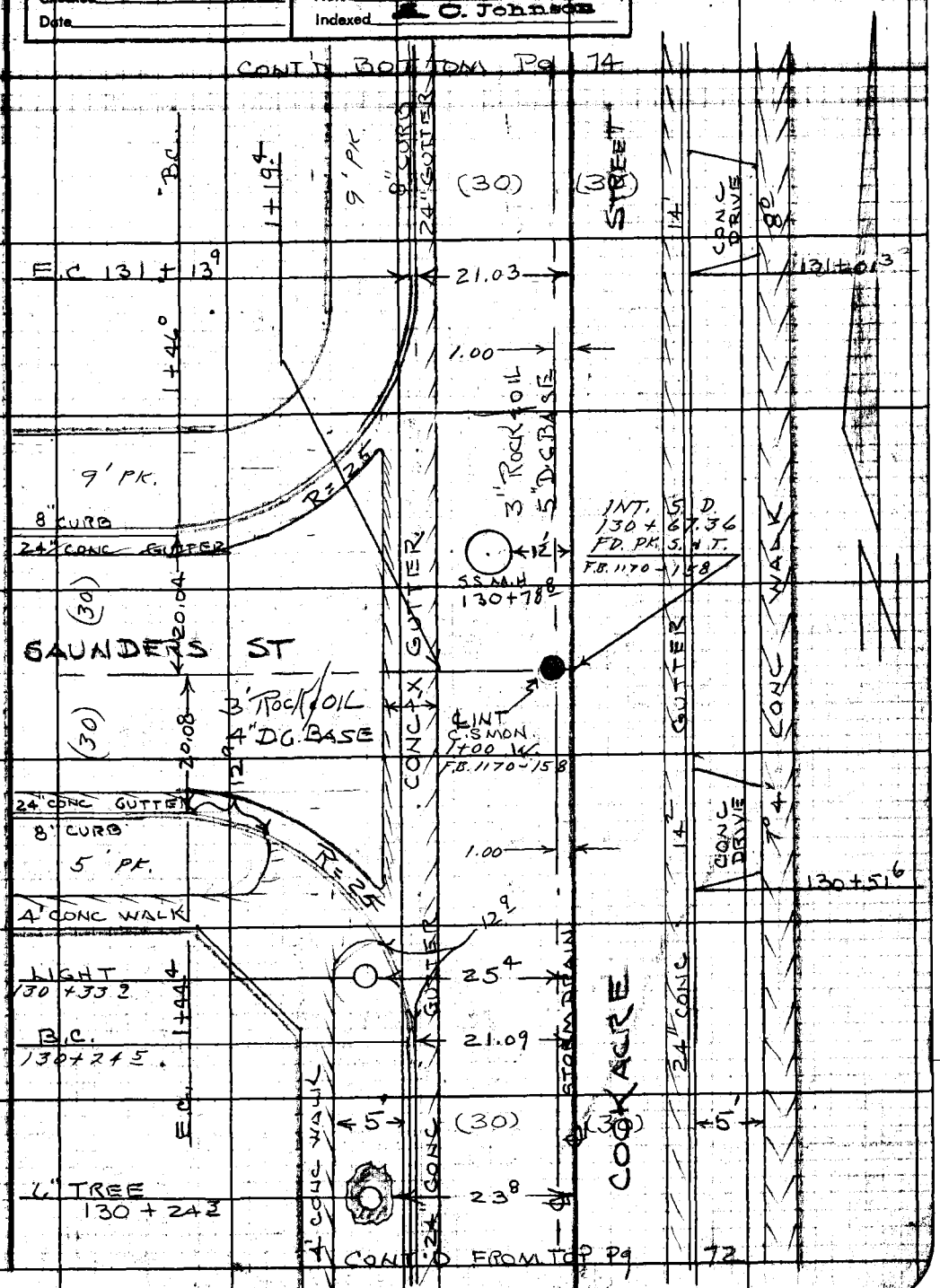

Note: Any Additions or Changes on This Sheet Must be Made or Circled in Red Ink With Date and Name of Person Making Change.

Do not extend notes this side of this line.

RETURN TO
LOS ANGELES COUNTY ENGINEER
700 LOS ANGELES COUNTY ENGINEERING BLDG.

76F309S CE #247—3-57

CONT'D RIGHT Pg 75

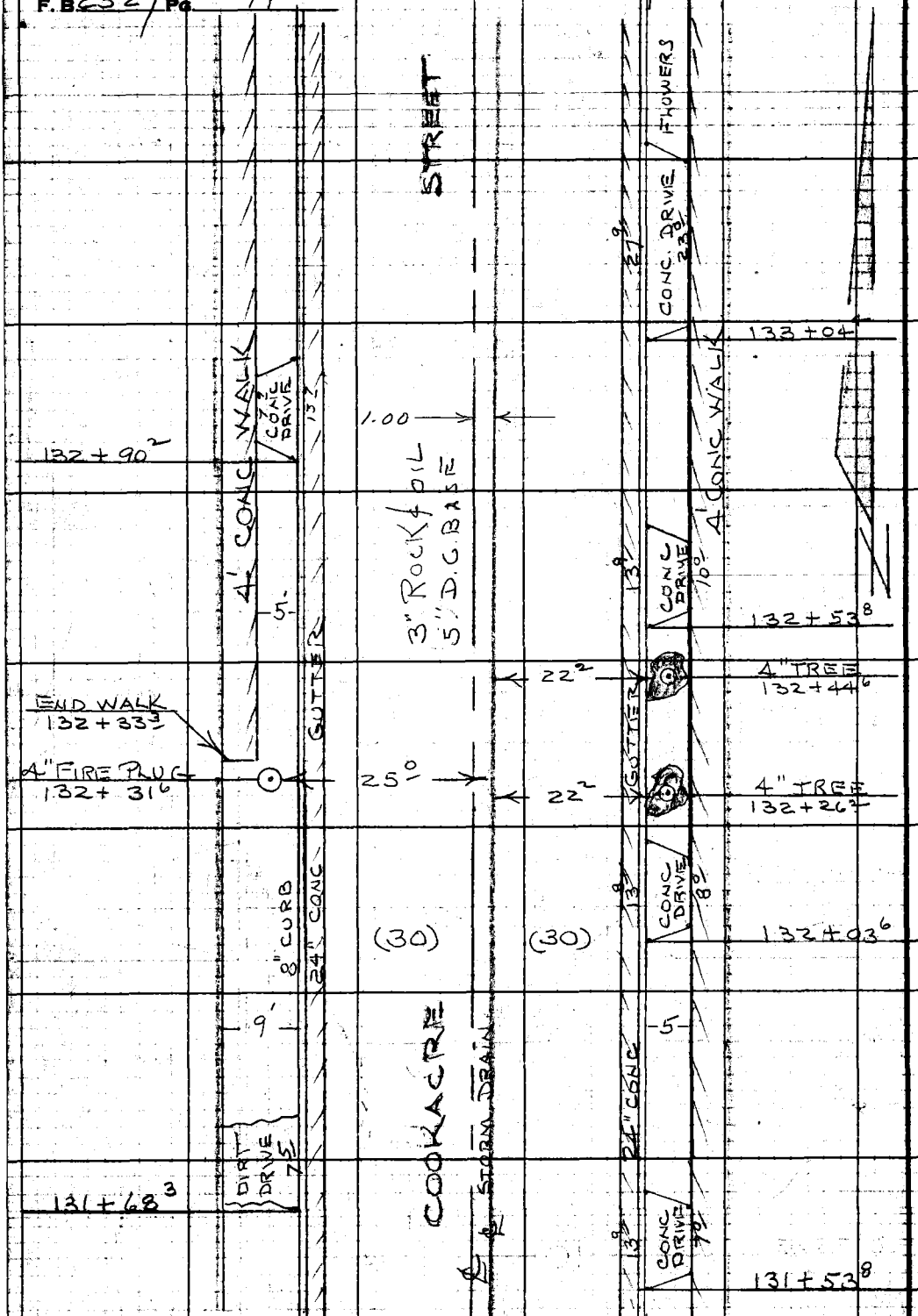

RETURN TO
LOS ANGELES COUNTY ENGINEER
700 LOS ANGELES COUNTY ENGINEERING BLDG.

Do not extend notes this side of this line.

Note: Any Additions or Changes on This Sheet Must be Made or Circled in Red Ink With Date and Name of Person Making Change.

CONT'D FROM TOP Pg 73

Notes Ck'd by	Survey of COOKACRE AV. S.D.
Map No.	JN 6254.20 Tape 0144 Std 68 °F
Checked	Notes W. D. B. Date 3-59
Date	Indexed C. Johnson

F.B. 2527 PG. 75

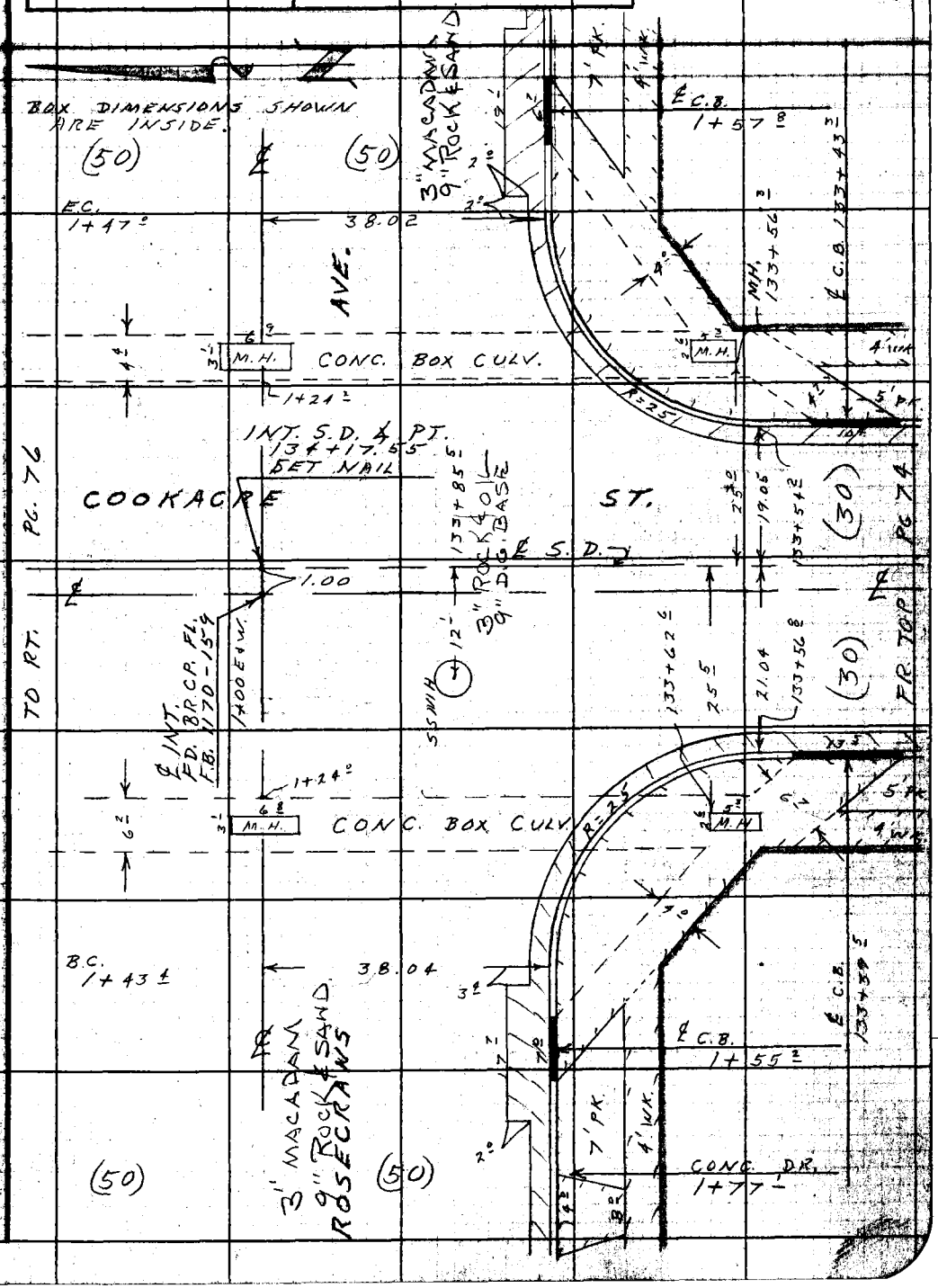

Note: Any Additions or Changes on This Sheet Must be Made or Circled in Red Ink With Date and Name of Person Making Change.

Do not extend notes this side of this line.

RETURN TO
LOS ANGELES COUNTY ENGINEER
700 LOS ANGELES COUNTY ENGINEERING BLDG.

76FB098 CE #247—8-57

F.B. 2527 Pg. 76

RETURN TO
LOS ANGELES COUNTY ENGINEER
700 Los Angeles County Engineering Bldg.

Do not extend notes this side of this line.

Note: Any Additions or Changes on This Sheet Must be Made or Circled in Red Ink With Date and Name of Person Making Change.

Notes Ck'd by	Survey of COOKACRE AVE
Map No.	JN 6254 III Tape 0141 Std 60 °F
Checked	Notes R D SMITH Date 2-25-59
Date	Indexed C. Johnson

F.B. 2527 PG. 77

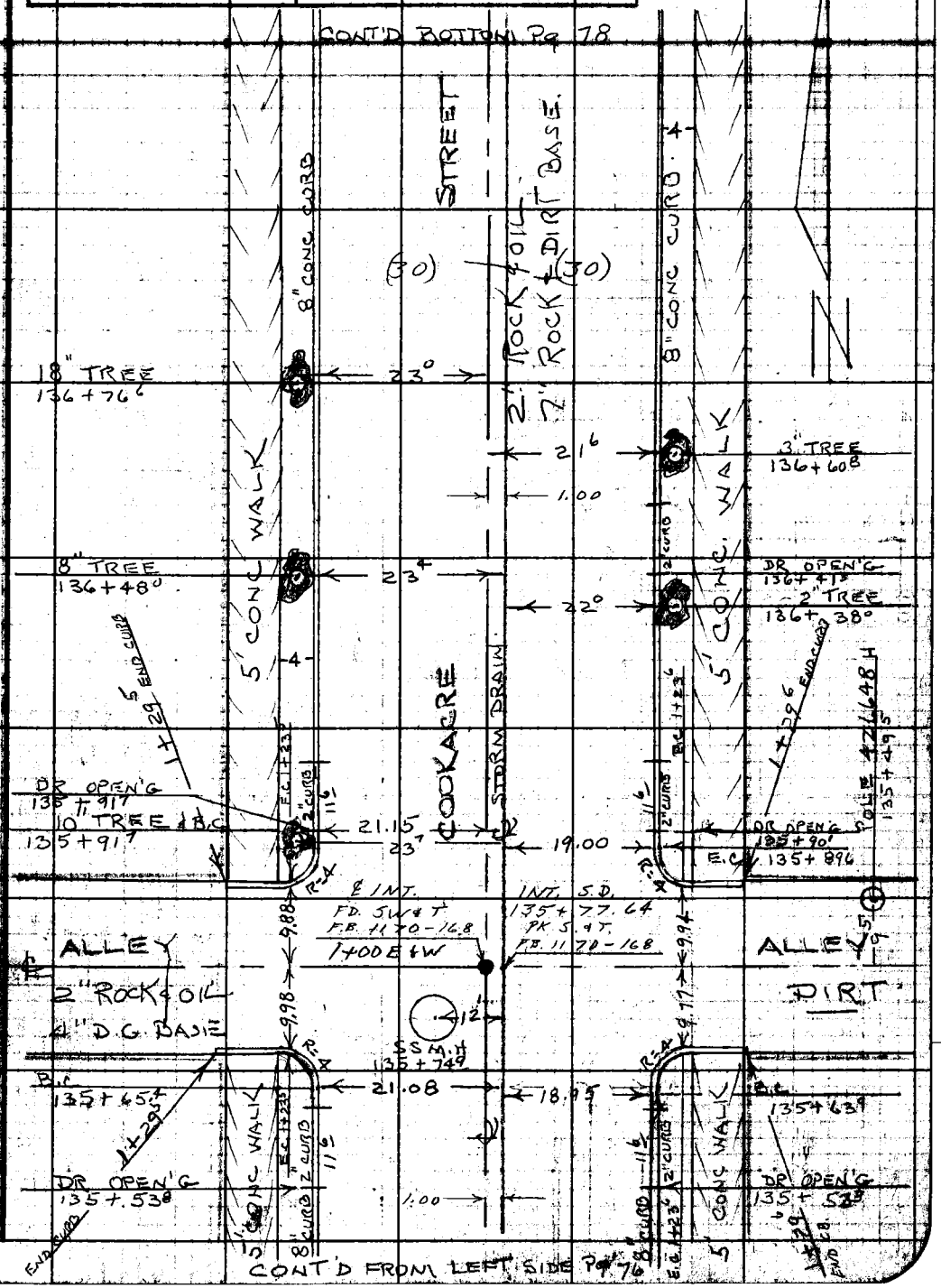

Note: Any Additions or Changes on This Sheet Must be Made or Circled in Red Ink With Date and Name of Person Making Change.

Do not extend notes this side of this line.

RETURN TO
LOS ANGELES COUNTY ENGINEER
700 LOS ANGELES COUNTY ENGINEERING BLDG.

76F3095 CE #247—3-57

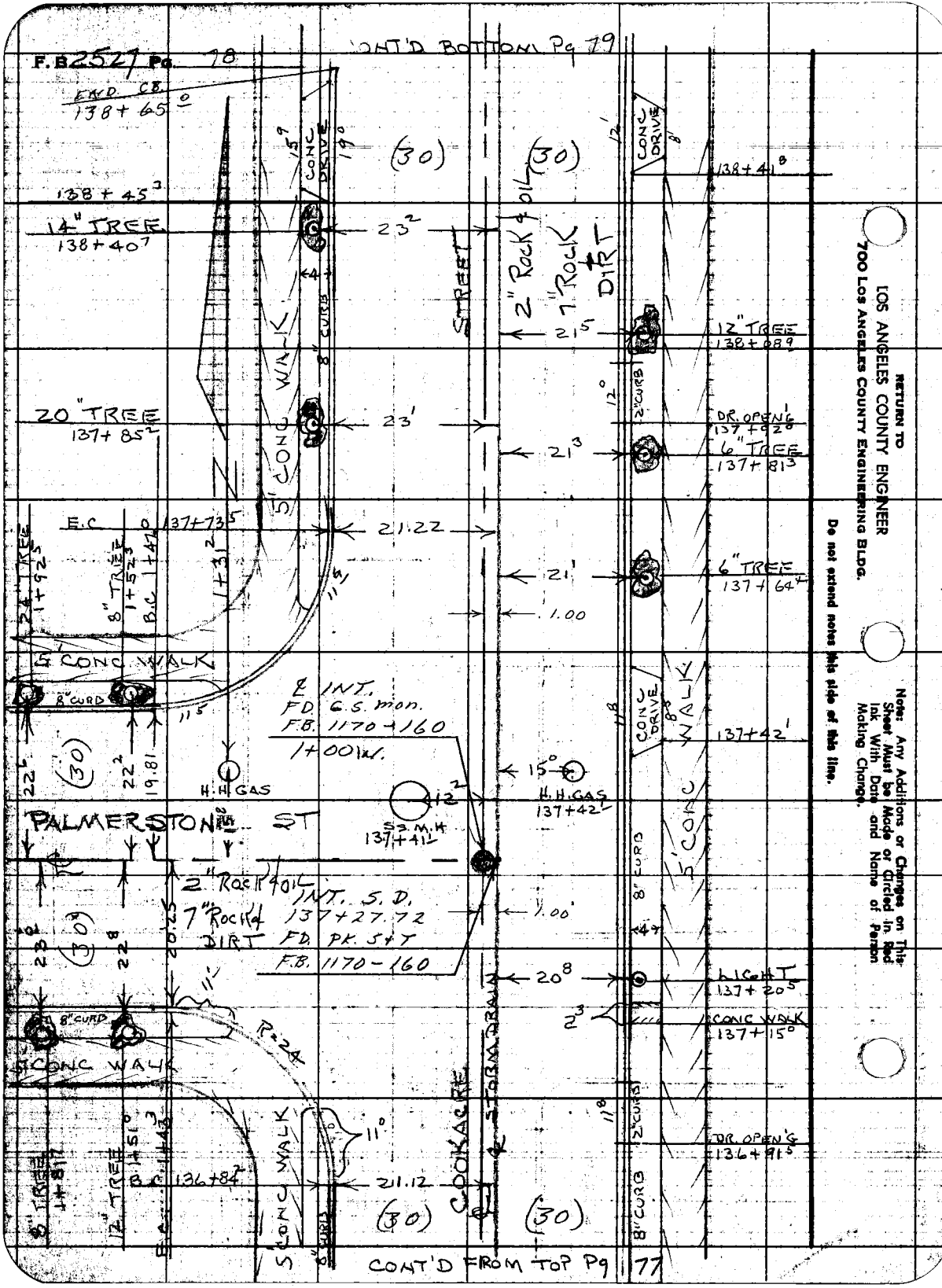

RETURN TO
LOS ANGELES COUNTY ENGINEER
700 Los Angeles County Engineering Bldg.

Do not extend notes this side of this line.

Note: Any Additions or Changes on This Sheet Must be Made or Circled in Red Ink With Date and Name of Person Making Change.

Notes Ck'd by	Survey of COOKACRE AVE
Map No.	JN 625420 Tape 0141 Std 68 °F
Checked	Notes RD SMITH Date 2-26-59
Date	Indexed C. Johnson

FB 2527 Pg 79



Note: Any Additions or Changes on This Sheet Must be Made or Circled in Red Ink With Date and Name of Person Making Change.

Do not extend notes this side of this line.

RETURN TO
LOS ANGELES COUNTY ENGINEER
700 Los Angeles County Engineering Bldg.

76F3088 CE #247 8-57

F.B. 2527 Pg. 80

CONT'D BOTTOM Pg 81

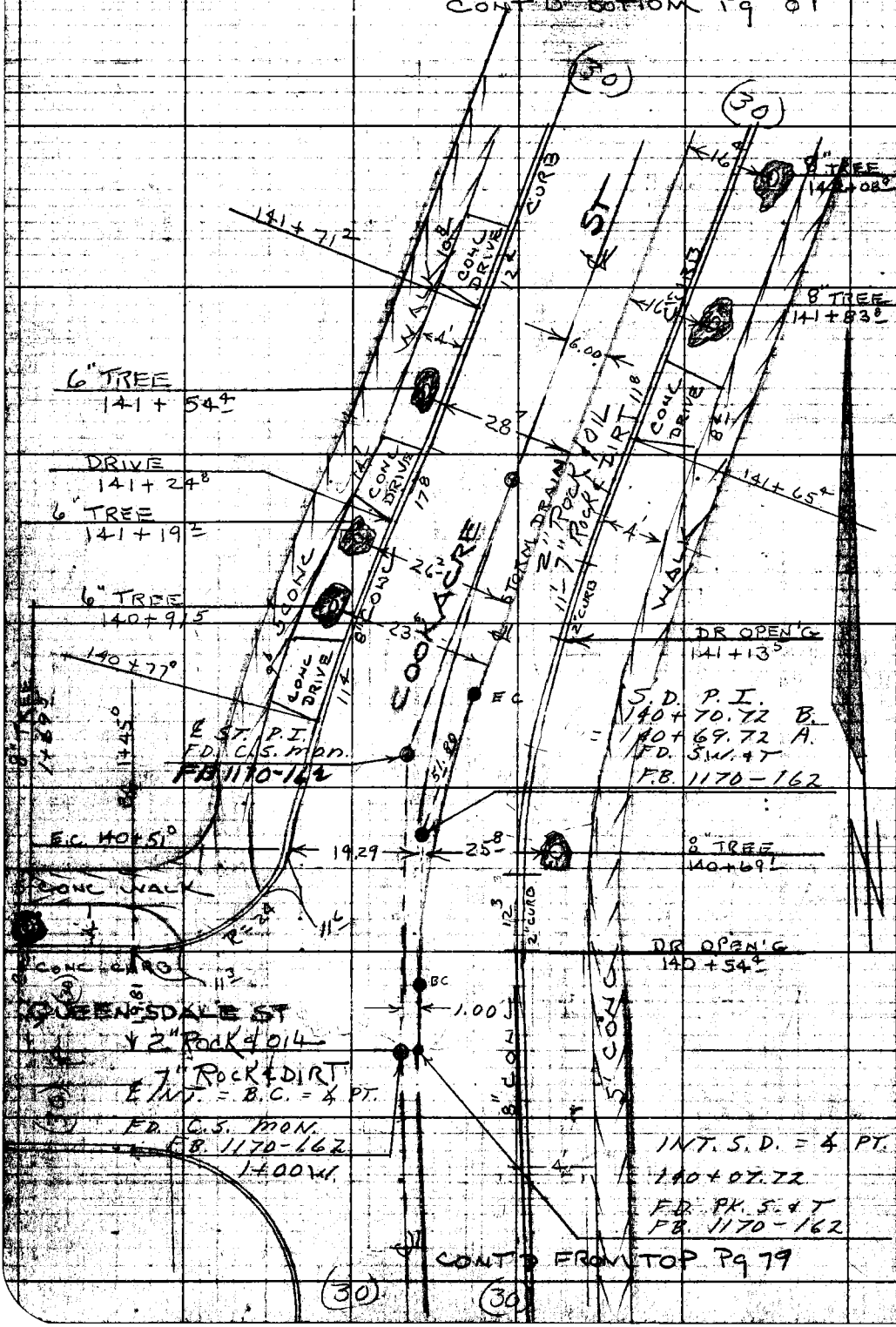

CONT'D FROM TOP Pg 79

RETURN TO
LOS ANGELES COUNTY ENGINEER
700 LOS ANGELES COUNTY ENGINEERING BLDG.
Do not extend notes this side of this line.
Note: Any Additions or Changes on This Sheet Must be Made or Circled in Red Ink With Date and Name of Person Making Change.

Notes Ck'd by	Survey of COOKACRE AVE
Map No.	JN 62549 Tape 0141 Std 68 °F
Office Work	Surveyed by
Checked	Notes R.D. Smith Date 3-2-59
Date	Indexed E.C. Johnson

FB 2527 Pg 81

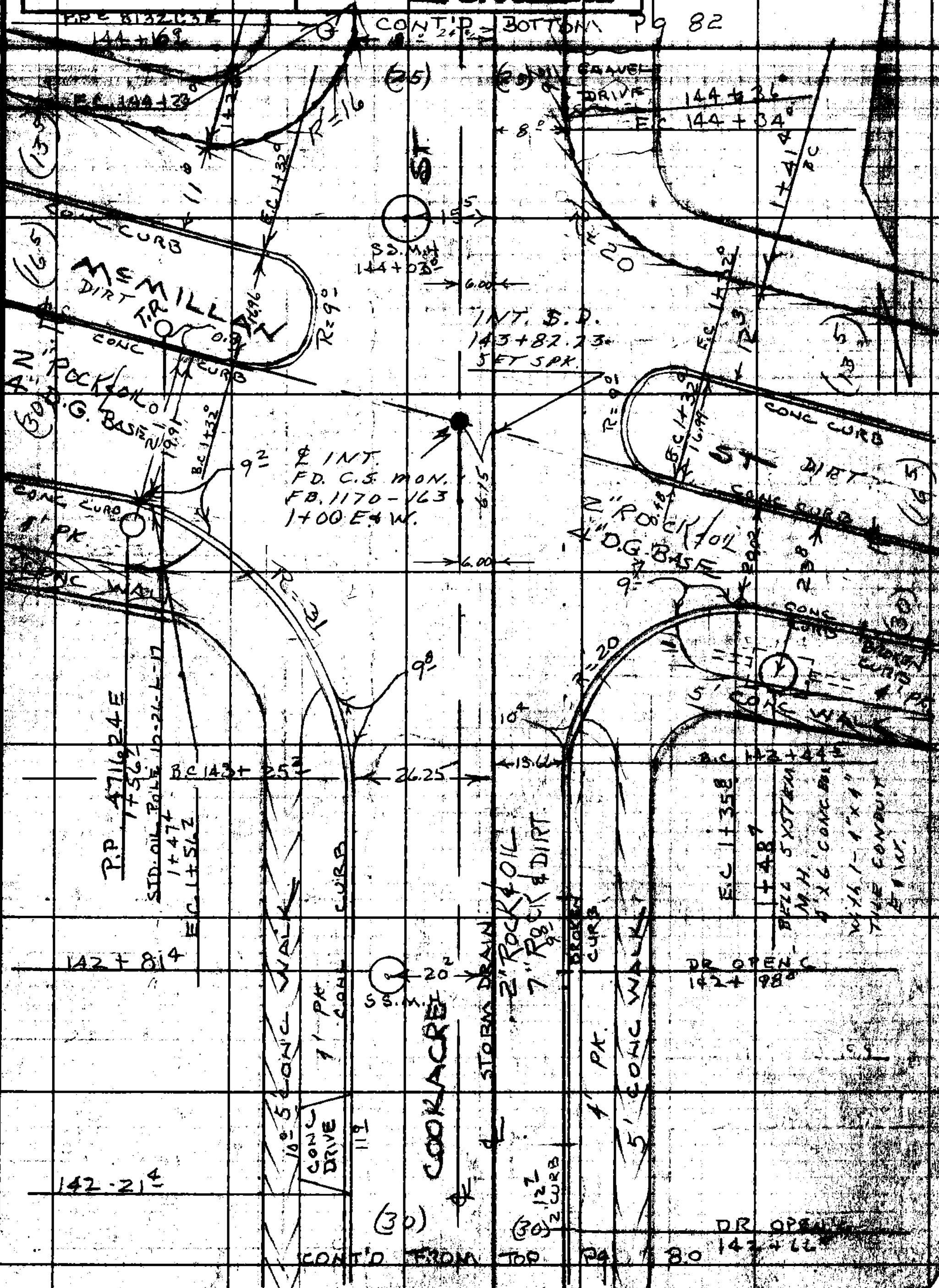

Note: Any Additions or Changes on This Sheet Must Be Made or Circled in Red Ink With Date and Name of Person Making Change.

Do not write on reverse side of this line.

RETURN TO LOS ANGELES COUNTY ENGINEER 700 LOS ANGELES COUNTY ENGINEERING BLDG.

F.B. 2527 Pg. 82

CONT'D BOTTOM Pg 83

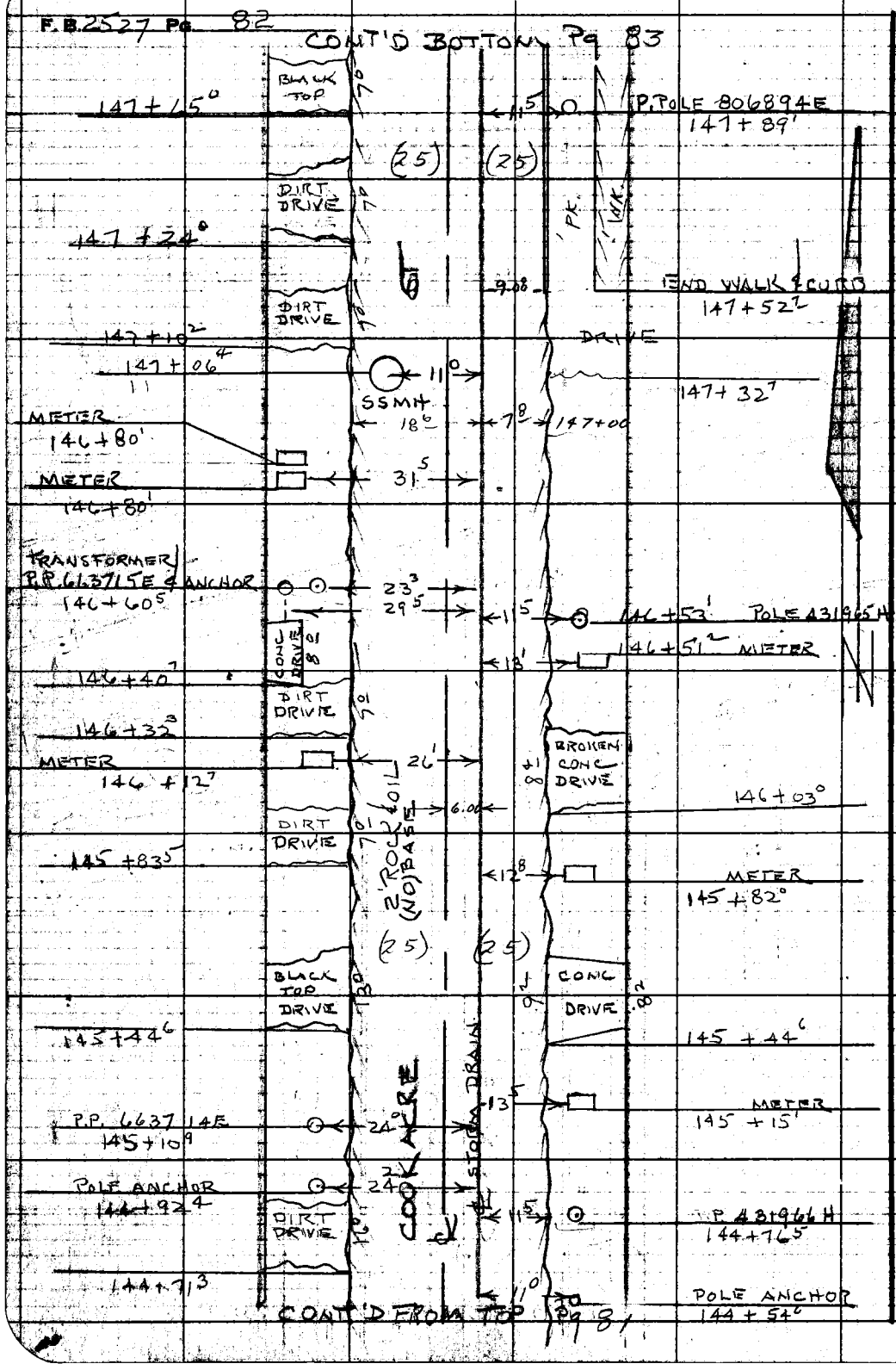

CONT'D FROM TOP Pg 81

RETURN TO
LOS ANGELES COUNTY ENGINEER
700 LOS ANGELES COUNTY ENGINEERING BLDG.

Do not extend notes this side of this line.

Note: Any Additions or Changes on This Sheet Must be Made or Circled in Red Ink With Date and Name of Person Making Change.

Notes Ck'd by	Survey of COOKACRE AVE
Map No.	JN 6254.10 Tape 014 Std 60 °F
Office Work	Surveyed by
Checked	Notes R D Smith Date 3-1-59
Date	Indexed C. Johnson

F.B. 2527 Pg 83

CONT'D BOTTOM Pg 84

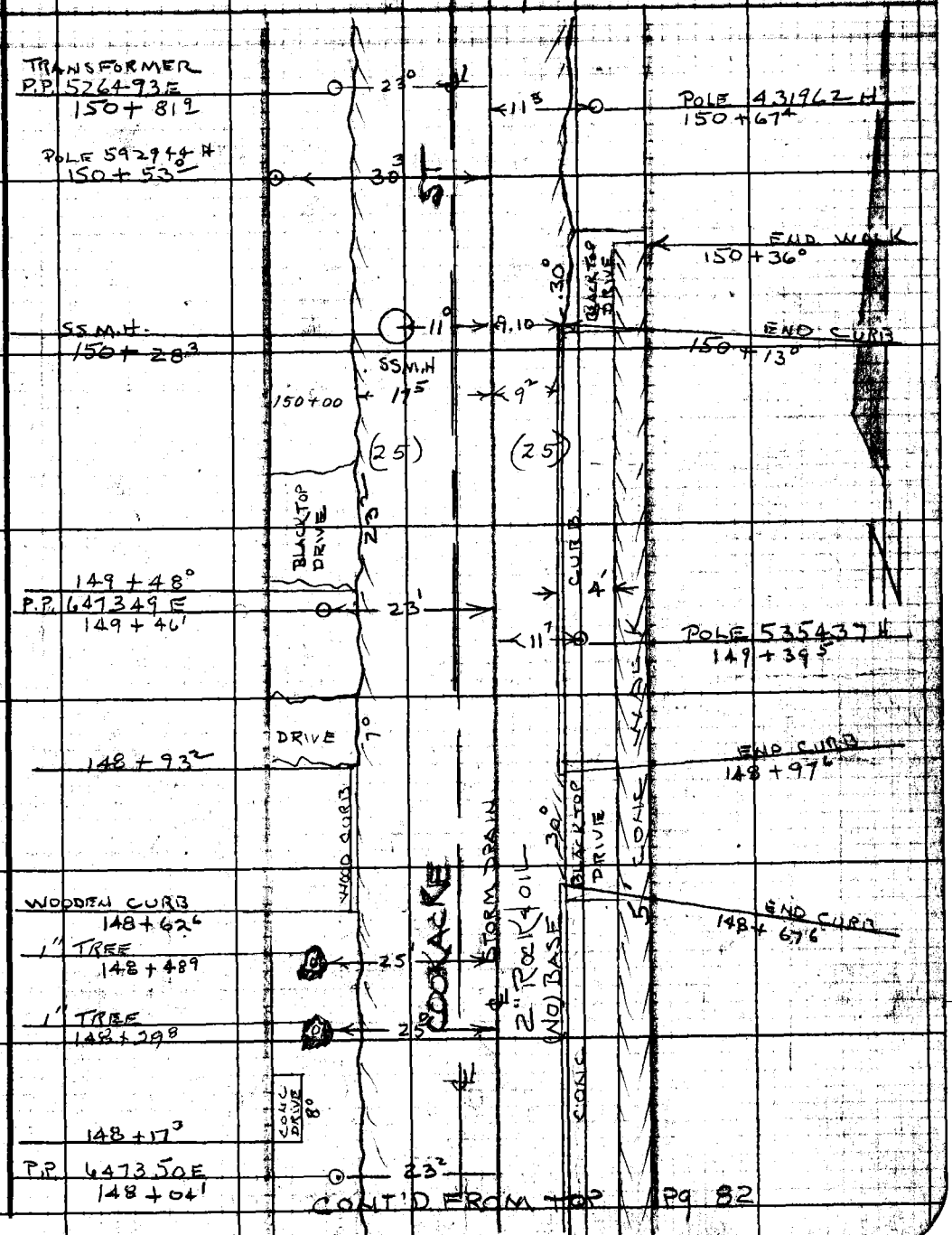

CONT'D FROM TOP Pg 82

Note: Any Additions or Changes on This Sheet Must be Made or Circled in Red Ink With Date and Name of Person Making Change.

Do not extend notes this side of this line.

RETURN TO
LOS ANGELES COUNTY ENGINEER
700 LOS ANGELES COUNTY ENGINEERING BLDG.

76F309S CE #247—3-57

F.B. 2527 Pg. 84

RETURN TO
LOS ANGELES COUNTY ENGINEER
700 LOS ANGELES COUNTY ENGINEERING BLDG.

Do not extend notes this side of this line.

Note: Any Additions or Changes on This Sheet Must be Made or Circled in Red Ink With Date and Name of Person Making Change.

F. B. 2527 PG. 83

Profile No. Notes Red. Plotted Job No. 6254.20 Division No.
Date Date Survey of COOKACRE AVE. S.D.
X-Sec. Notes Chkd. Checked Survey by W. D. BAY Notes Date

COOKACRE AVE. STORM DRAIN

PROJECT No. 542

J. N. 6254.20

"X" SECT.'s TO PG. 250

W. D. BAY
R. D. SMITH
J. B. CROWDER
T. M. MCKNIGHT
D. L. WILKS

℄ SURVEY F.B. 1170
5-36 & 151-168

TOPOG. F.B. 2527, 25-84

B.M. LEVELS - F.B. 2527, 5-22

NOTE: A "LENKER", SELF-COMPUTING "TAPE ROD" WAS USED ON THESE LEVELS.

"X" SECT'S CONT. IN F.B. 2541, 5-122

ELEV.
F. S.
H. I.
B. B.
STATION

NOTE: ANY ADDITIONS OR CHANGES ON THIS SHEET MUST BE MADE OR CIRCLED IN RED INK, WITH DATE AND NAME OF PERSON MAKING CHANGE.

Do not extend notes this side of this line.

PLEASE RETURN TO
LOS ANGELES COUNTY ENGINEER
700 LOS ANGELES COUNTY ENGINEERING BLDG.

76L-298 S & E #307—1-56

76L-298 S & E #307—1-56

PLEASE RETURN TO
LOS ANGELES COUNTY ENGINEER
700 LOS ANGELES COUNTY ENGINEERING BLDG.

NOTE: ANY ADDITIONS OR CHANGES ON THIS SHEET MUST BE MADE OR CIRCLED IN RED INK, WITH DATE AND NAME OF PERSON MAKING CHANGE.

Do not extend notes this side of this line.

STATION	B. S.	H. I.	F. S.	ELEV.	TEMPLE	ST.
					BM. T-310 ELEV. 62.150	FB. 2527-9
BM. T-310				62 15	LONG BEACH BLVD. & TEMPLE ST. N.W. COR. BT. SPK. IN CB. 32° N. OF N. END. C.R.	
					LT. (N).	RT. (S)
36+60 1				62 05	℄	
"				61 89		17 5 RT. PVT. W/4
"				61 60		35 3 RT. GUT.
"				61 86		35 3 RT. TOP Cb.
"				62 20		47' RT. P/L.
36+70 4		LENKER	ROD	62 01	℄	
"				61 95	14° LT. W/4	
"				61 85	18° LT. ℄ S.D.	
"				61 77	26' LT. EDGE GUT.	
"				61 77	28' LT. GUT. F.L.	
"				62 09	28' LT T. Cb.	
"				62 35	40' LT. P/L	
36+92 0				61 85	℄	
"				61 90	14° LT. W/4	
"				61 87	18° LT. ℄ S.D.	
"				61 80	26' LT. EDGE GUT.	
"				61 79	28' LT Gut. F.L.	
"				62 28	" " T.C.	

2527 Pg. 86 Job No. 6254.20 Division No. Notes Red. Plotted Profile
Survey of COOK ACRE AV. S.D. Date Date No. X-Sec.
Survey by W. D. BAY Notes Notes Chkd. Checked
Index [illegible] Date 3-5-59 Date No.

76L-298 S & E #307—1-56

PLEASE RETURN TO
LOS ANGELES COUNTY ENGINEER
700 LOS ANGELES COUNTY ENGINEERING BLDG.

NOTE: ANY ADDITIONS OR CHANGES ON THIS SHEET MUST BE MADE OR CIRCLED IN RED INK, WITH DATE AND NAME OF PERSON MAKING CHANGE.

Do not extend notes this side of this line.

STATION	B. S.	H. I.	F. S.	ELEV.	LT. (N) TEMPLE	ST. RT. (S)
36+92 °				62 54	40 LT. P/L	
37+12 4				61 66	18' LT. ℄ S.D. EDGE CONC. PVT.	
37+23 2				61 57	" " " EXP. JT. BRK.	
37+29				61 34	" " " BRK. "X" GUT.	
37+51 3				61 85	" " " EXP. JT. BRK.	
37+67 72				62 02	" " " INT. ℄ L.B. BLVD.	
	RIGHT OR SOUTH ON LONG BEACH BLVD.				LT. (E)	RT. (W)
1+00				62 02		℄ INT S.D. & L.B. BLVD.
1+20 5				61 96		℄ INT.
"		LENKER ROD		61 82		15' RT. EX. JT. BRK.
"				61 32		35 5 RT. "X" GUT.
"				61 59		40 5 RT. EX. JT. BRK
"				61 67		50 5 RT. EDGE CONC.
"				61 79	15' LT. EX. JT. BK.	
"				61 40	37' LT. "X" GUT.	
"				61 42	50' LT. EDGE CONC.	
2+31 0	T.P.			61 79		℄ L.B. BLVD.
"				61 58	15' LT. EX. JT. BRK.	
"				61 42	33' LT. GUT. EDGE	

Profile Notes Red. _____ Plotted _____ Job No. 6754.20 Division No. _____
No. X-Sec. Date _____ Date _____ Survey of COOK ACRE AV. S.D.
No. _____ Notes Chkd. _____ Checked _____ Survey by W.D. BIT Notes W.D.B. Date 5-9-57
Date _____ Map No. _____ Inst. _____ C. JORDAN
F.B. 75559 PG. 81

76L-298 S & E #307—1-56

PLEASE RETURN TO
LOS ANGELES COUNTY ENGINEER
700 LOS ANGELES COUNTY ENGINEERING BLDG.

NOTE: ANY ADDITIONS OR CHANGES ON THIS SHEET MUST BE MADE OR CIRCLED IN RED INK, WITH DATE AND NAME OF PERSON MAKING CHANGE.

Do not extend notes this side of this line. LT. (E) RT. (W)

STATION	B. S.	H. I.	F. S.	ELEV.	LONG BEACH	BLVD. (S)
				61 15	36' LT. GUT	
2+31 0				61 62	36' LT. T.C.	
"				61 96	50' LT. P/L BK. WK.	
2+30 6	BELL	SYS. M.	H.	61 79		℄ L.B. BLVD.
"				61 85		41 7 RT N. Rim Bell Sys. M.H.
"				61 86		" " S. Rim "
"					FLOOR ELEV. CONC. BOX MH.	
"					INVERT ELEV. 12" X 12" TILE COND. N&S.	
					RIM ELEV = 61.85	
					Depth meas. = 7.68	
"				54 17	= FLOOR EL. = 54.17	
					RIM. ELEV. = 61.85	
					Depth meas = 5.00	
"				56 85	= Invert EL. = 56.85 = 12" X 12" Tile CONDUIT N&S.	
2+45 2				61 76		℄ L.B. BLVD.
				61 67		15' RT. EX. JT. BRK.
				61 33		33' RT. " "
				61 10		36' RT. GUT.
				61 67		" " T.C.
				61 80		50 RT. P/L BK. WK.

LENKER ROD

F. B. 2527 Pg. 88 Job No. 6254.20 Division No. Notes Red. Plotted Profile
Survey of COOKACRE AV. S.D. Date Date No. X-Sec.
Survey by W.D. BAY Notes W.D.B. Notes Chkd. Checked
Indexed C. Johnson Date Date Date No.

76L-298 S & E #307—1-56

PLEASE RETURN TO
LOS ANGELES COUNTY ENGINEER
700 LOS ANGELES COUNTY ENGINEERING BLDG.

NOTE: ANY ADDITIONS OR CHANGES ON THIS SHEET MUST BE MADE OR CIRCLED IN RED INK, WITH DATE AND NAME OF PERSON MAKING CHANGE.

Do not extend notes this side of this line. LT. (E) RT. (W)

STATION	B. S.	H. I.	F. S.	ELEV.	LONG BEACH	BLVD. (S)
2+67 4				61 73		℄ L.B. BLVD.
"				61 53	15' LT. EX. JT.	BRK.
"				61 20	33' LT. "	"
"				61 15	36' LT. GUT.	N.E.C.R. NE COR.
"						L.B. BLVD. + MARCELLE ST.
"				61 67	36' LT. T.C.	" "
"				62 00	50' LT. P/L	BK. WK.
2+ 95 3	S.S.M.H.			61 70		℄ L.B. BLVD.
"				61 46	21 2 LT. N. RIM.	S.S.M.H.
				61 46	" S. "	"
					ELEV. N. RIM =	61.46
					meas. =	12.52
					EL. Top pipe =	48.94
					DIA =	3.00
"				45 94	Invert 36" inlet. N.	45.94
					36" INLET NORTH	
					EL. S. RIM =	61.46
					meas. =	12.54
					EL. Top pipe =	48.92
					DIA =	3.00
"				45 92	INVERT ELEV. 36" outlet S.	45.92

LENKER ROD

Profile Notes Red. Plotted Job No. 6251.20 Division No.
No. Date Date Survey of COOKACRE AV. S.D.
X-36. Notes Chkd. Checked Survey by W.D. BAY Notes W.D.B. Date 5-5-59
F.B. 2527 Pg. 89

76L-298 S & E #307—1-56

PLEASE RETURN TO
LOS ANGELES COUNTY ENGINEER
700 LOS ANGELES COUNTY ENGINEERING BLDG.

NOTE: ANY ADDITIONS OR CHANGES ON THIS SHEET MUST BE MADE OR CIRCLED IN RED INK, WITH DATE AND NAME OF PERSON MAKING CHANGE.

Do not extend notes this side of this line. LT. (E) RT. (W)

F. B. 2527 Pg. 90 Job No. 6254.20 Division No. Notes Red. Plotted Profile
Survey of COOKACRE AV. S.D. Date Date No. X-Sec.
Survey by BAY Notes BAY Notes Chkd. Checked
Index C. Johnson Date Date No.

STATION	B. S.	H. I.	F. S.	ELEV.	LONG BEACH	BLVD. (5)
						L B. BLVD.
2+97 2				61 68		℄ INT. & MARCELLE ST.
"				61 58		15' RT. EX. JT. BRK.
"				61 31		33' RT. "
"				61 07		36' RT. GUT.
"				61 68		" " T.C.
"				61 94		50' RT. P/L BK. WK.
4+00				61 50		℄ L.B. BLVD.
"				61 37		15' RT. EX. JT. BRK.
"				61 18		33' " "
"				60 92		36' RT. GUT.
"				61 51		" " T.C.
"				61 81		50' RT. P/L BK. WK.
"				61 28	15' LT. EX. JT. BRK.	
"				61 05	34' LT. "	
"				60 82	36' LT. GUT.	
"				61 18	" T.C.	
"				61 80	50' LT. P/L	BK. WK.
T.P.				61 57		

LENKERROD

76L-298 S & E #307—1-56

PLEASE RETURN TO
LOS ANGELES COUNTY ENGINEER
700 LOS ANGELES COUNTY ENGINEERING BLDG.

NOTE: ANY ADDITIONS OR CHANGES ON THIS SHEET MUST BE MADE OR CIRCLED IN RED INK, WITH DATE AND NAME OF PERSON MAKING CHANGE.

Do not extend notes this side of this line.

STATION	B. S.	H. I.	F. S.	ELEV.	LT. (W)	RT. (E)
(LT) NORTH FROM TEMPLE ST. ON LONG BEACH BLVD.						
1+00				62 02		℄ INT. L.B. BLVD. & S.D.
1+35 7				62 02		℄ L.B. BLVD.
"				61 96	15' LT. EX. JT. BRK.	
"				61 44	33' LT. "	"
"				61 38	36' LT. GUT.	
"				62 09	" " T.C.	
"				62 32	45' LT. BK. WK.	
1+75 7		LENKER ROD		62 11		℄ L.B. BLVD.
				62 01	15' LT. EX. JT. BRK.	
				61 70	33' LT. "	"
				61 50	36. LT. GUT.	
				62 18	" T.C.	
				62 35	45 LT. BK. WK.	
2+96 7				62 29		℄ L.B. BLVD.
				62 12		15' RT. EX. JT. BRK.
				61 78		33' RT. "
				61 66		36' RT. GUT.
				62 30		" " T.C
				62 55		50' RT. BK. WK.

Profile Notes Red. _____ Plotted _____ Job No. 6271.70 Division No. _____
No. _____ Date _____ Date _____ Survey of COOK ACRE AV. S.D.
Notes Chkd. _____ Checked _____ Survey by _____ Notes _____ Date _____

F. B. 7527 PG. 91

76L-298 S & E #307—1-56

PLEASE RETURN TO
LOS ANGELES COUNTY ENGINEER
700 LOS ANGELES COUNTY ENGINEERING BLDG.

NOTE: ANY ADDITIONS OR CHANGES ON THIS SHEET MUST BE MADE OR CIRCLED IN RED INK, WITH DATE AND NAME OF PERSON MAKING CHANGE.

Do not extend notes this side of this line.

F.B. 7527 Pg. 92 | Job No. 6254.20 | Division No. | Notes Red. | Plotted | Profile No.
Survey of COOKACRE AV. S.D. | Date | Date | X-Sec. No.
Survey by BAY | Notes BAY | Notes Chkd. | Checked | Date
Indexed | Date | Date

STATION	B. S.	H. I.	F. S.	ELEV.	LT. (W) LONG BEACH	RT. (E) BLVD. (N)
2+86 1				62.34		℄ L.B. BLVD.
"				62.20		15' RT. EX. JT. BRK.
"				61.98		33' RT. "
"				61.70		36' RT. GUT.
"				62.25		" " T.C.
"				62.59		50' RT. BK. WK.
"				62.25	15' LT. EX. JT. BRK.	
"				61.90	33' LT. " "	
"				61.68	36' LT. GUT.	
"				62.40	" " T.C.	
"				62.63	50' LT. P/L	
3+84	55 M.H.			62.55		℄ L.B. BLVD.
"				62.43		15' RT. EX. JT. BRK.
"				62.41		21' RT. N. Rim 55 MH
"				62.42		" " S. " "
					EL. N. Rim MH.	62.41
					MEAS.	12.75
					EL. Top pipe	49.66
					DIA.	0.67
				48.99	INVERT EL. 8" INLET N.	48.99

LENKER ROD

76L-298 S & E #307—1-56

PLEASE RETURN TO
LOS ANGELES COUNTY ENGINEER
700 LOS ANGELES COUNTY ENGINEERING BLDG.

NOTE: ANY ADDITIONS OR CHANGES ON THIS SHEET MUST BE MADE OR CIRCLED IN RED INK, WITH DATE AND NAME OF PERSON MAKING CHANGE.

Do not extend notes this side of this line. LT. (W) RT. (E)

STATION	B. S.	H. I.	F. S.	ELEV.	LONG BEACH	BLVD (N)
3+84	S.S.M.H.				EL.	S. RIM M.H. 62.42
						MEAS. 12.76
					EL. Top pipe	49.66
						DIA. 0.67
"				48 99	INVERT EL. "	OUTLET S. 48.99
				62 20		33' RT. ex. JT.
				61 91		36. RT. GUT.
				62 36		36 RT T.C.
				62 76		50 RT. P/L BK. wk.
				62 42	15' LT. ex. JT.	
				62 04	33' LT. "	
				61 80	36. LT. GUT	
				62 52	36 LT. T.C.	
				62 80	50' LT. P/L BK. wk.	
					CONTINUE EAST ON TEMPLE ST.	
					LT. (N)	RT. (S)
37+82.4	S.S.M.H.			61 88	18' LT.	℄ S.D.
				61 83		19° RT. N. Rim. SSMH
				61 80		" E. " "

LENKER ROD

Profile No. X-Sec. Notes Red. Date Notes Chkd. Plotted Date Checked Job No. 6251.20 Division No. Survey of COOK ACRE AV. S.D. Survey by BAY Notes BAY Date 3-5-68 F. B. 2527 Pg. 93

76L-298 S & E #307—1-56

PLEASE RETURN TO
LOS ANGELES COUNTY ENGINEER
700 LOS ANGELES COUNTY ENGINEERING BLDG.

NOTE: ANY ADDITIONS OR CHANGES ON THIS SHEET MUST BE MADE OR CIRCLED IN RED INK, WITH DATE AND NAME OF PERSON MAKING CHANGE.

Do not extend notes this side of this line.

F. B. 2527 Pg. 94 | Job No. 6259.20 | Division No. | Notes Red. | Plotted | Profile
Survey of COOK ACRE AV. SD. | Date | No. | X-Sec.
Surveyed by BAY | Notes BAY | Notes Chkd. | Checked | Date | No.
Indexed E. C. Johnson | Date | Date | Date

STATION	B. S.	H. I.	F. S.	ELEV.	LT. (N) TEMPLE ST. RT. (S)
37+82±	S.	S. m. H.		61.82	19° RT. S rim SSMH
					El. N. Rim 61.83
					meas 13.11
					El Top pipe 48.72
					DIA 0.67
11		LENKER ROD		48.05	INVERT EL. 8" inlet N. 48.05
					El. E. Rim 61.80
					meas. 12.62
					El. Top pipe 49.18
					DIA 3.00
11				46.18	INVERT EL. 36" inlet E. 46.18
					El. S. Rim 61.82
					meas. 12.70
					El. Top pipe 49.12
					DIA. 3.00
11				46.12	INVERT EL. 36" OUTLET S. 46.12

76L-298 S & E #307—1-56

PLEASE RETURN TO
LOS ANGELES COUNTY ENGINEER
700 LOS ANGELES COUNTY ENGINEERING BLDG.

NOTE: ANY ADDITIONS OR CHANGES ON THIS SHEET MUST BE MADE OR CIRCLED IN RED INK, WITH DATE AND NAME OF PERSON MAKING CHANGE.

Do not extend notes this side of this line.

STATION	B. S.	H. I.	F. S.	ELEV.	LT. (N) TEMPLE	ST. RT. (S)
37+84 4				61 88	18' LT.	℄ S.D. ex. JT.
38+00				61 63	"	℄ S.D. "X" GUT
38+08				61 47	"	
38+23 1				61 57	"	℄ S.D. EDGE CONC.
38+40				62 23		℄ TEMPLE ST.
"				62 06		13 2 RT W/4
"				61 46		24 4 RT. EDGE GUT.
"				61 37		26 4 RT. GUT. F.L.
"				61 66		" " T.C.
"				61 94		40' RT. P/L BK. WK
38+59 3				62 40		℄ TEMPLE ST.
"				62 36	18' LT. ℄ S.D.	
"				62 32	35' LT. PVT. W/4	
"				61 73	70 8 LT. GUT.	
"				62 13	" " T.C.	
"						
39+00				62 22		℄ TEMPLE ST
				61 97		10' RT. PVT.
				61 51		19' RT. EDGE GUT.
				61 39		21' RT. GUT. FL.

LENKER ROD

Profile Notes Red. Plotted Job No. 6754.70 Division No.
No. Date Date Survey of COOK ACRE AV. S.D.
X-Sec. Notes Chkd. Checked Survey by BAY Notes BAY Date 3-5-57
No. Date Date Map No. C. Johnson

F. B. 7527 PG. 95

76L-298 S & E #307—1-56

PLEASE RETURN TO
LOS ANGELES COUNTY ENGINEER
700 LOS ANGELES COUNTY ENGINEERING BLDG.

NOTE: ANY ADDITIONS OR CHANGES ON THIS SHEET MUST BE MADE OR CIRCLED IN RED INK, WITH DATE AND NAME OF PERSON MAKING CHANGE.

Do not extend notes this side of this line.

STATION	B. S.	H. I.	F. S.	ELEV.	LT. (N) TEMPLE	ST. RT. (S)
39+00				61 64		21' RT. T.C.
				61 91		35 RT. P/L BK. WK.
				62 29	8' LT. pvt. crown	
				62 27	18' LT. ℄ SD.	
				61 83	35' LT. GUT.	
				62 12	35' LT. T.C.	
				62 11	47' LT. P/L BK. WK.	
39+11 6		LENKER ROD		62 13		℄ TEMPLE ST.
"				61 38		22' RT. INT. "X" GUT + S. GUT
"				61 74		" " T.C.
39+31 8				61 79	18' LT. ℄ S.D.	EDGE "X" GUT
39+36 3				61 54	" "	" "X" GUT F.L.
39+40 8				61 87	" "	" EDGE "X" GUT
39+47 3				62 13		℄ TEMPLE ST.
				62 04	18' LT. ℄ S.D.	
				61 62	37' LT. INT.	"X" GUT & N.W. GUT.
				62 18	" "	T.C.
39+54 3	SSMH			62 14		℄ TEMPLE ST.
				61 87		18² RT
						= N. RIM SSMH

F. B. 2527 PG. 96 Job No. 6254.20 Division No. Notes Red. Plotted Profile
Survey of COOK ACRE AV. S.D. Date Date No. X-Sec.
Survey by BAY Notes BAY Notes Chkd. Checked
Indexed C. Johnson Date Date Date No.

76L-298 S & E #307—1-56

PLEASE RETURN TO
LOS ANGELES COUNTY ENGINEER
700 LOS ANGELES COUNTY ENGINEERING BLDG.

NOTE: ANY ADDITIONS OR CHANGES ON THIS SHEET MUST BE MADE OR CIRCLED IN RED INK, WITH DATE AND NAME OF PERSON MAKING CHANGE.

Do not extend notes this side of this line.

STATION	B. S.	H. I.	F. S.	ELEV.	LT. (N) TEMPLE	ST.	RT. (S)
39+54 3				61 84		18 2 RT E. RIM	55 mH
"				61 85		" W. RIM	55 mH
						ELEV. E RIM	61.84
						meas.	12.96
						EL. Top pipe	48.88
						DIA.	0.67
"				48 21	INVERT EL. 8" Drop inlet E		48.21
		LENKER ROD					
						ELEV. N. RIM	61.87
						meas.	12.48
						EL. Top pipe	49.39
						DIA	3.00
"				46 39	INVERT EL. 36" inlet N.		46.39
						EL. W. RIM	61.85
						meas	12.45
						EL. Top pipe	49.40
						DIA	3.00
"				46 40	INVERT EL. 36" OUTLET W.		46.40

Profile No. X-Sec. Notes Red. Date Notes Chkd. Plotted Date Checked Job No. 6254.20 Division No. Survey of COOKACRE AV. S.D. Survey by BAY Notes BAY Date 3-6-68 C. Johnson

F. B. 2527 Pg. 97

76L-298 S & E #307—1-56

PLEASE RETURN TO
LOS ANGELES COUNTY ENGINEER
700 LOS ANGELES COUNTY ENGINEERING BLDG.

NOTE: ANY ADDITIONS OR CHANGES ON THIS SHEET MUST BE MADE OR CIRCLED IN RED INK, WITH DATE AND NAME OF PERSON MAKING CHANGE.

Do not extend notes this side of this line.

STATION	B. S.	H. I.	F. S.	ELEV.	LT. (N) TEMPLE	ST. RT. (S)
39+91 77	BACK.	(T.P.)		62 09	18' LT.	℄ S.D. P.I.
			EAST	ON.	JOSEPHINE	COURT
					LT. (N)	RT. (S)
						TEMPLE ST. N.
1+00				61 90		℄ INT. JOSE. CT. E.
"				61 44		16 6 RT. INT. "X" GUT S. "
"						
"				61 77		" " T.C.
"				62 00		29' RT. P/L BK. WK.
1+08 6		LENKER ROD		61 72		℄ JOS. CT. EDGE GUT.
1+12 6				61 65		℄ "X" GUT. F.L.
1+16 6				61 68		℄ EDGE GUT.
1+30				61 97		℄ INT. JOS. CT. & Alley S.
"				61 90		7 5 RT. PVT. W/F
				61 74		13' RT. EDGE GUT.
				61 51		15' " GUT. FL.
				61 88		25' RT. P/L EDGE CONC.
				61 99	S.E. C.R.	SW COR. alley
				62 19	S.E. C.R.	SE. COR. alley

F. B. 7527 Pg. 98 Job No 6259.20 Division No. Notes Red. Plotted Profile
Survey of COOKACRE AV. S.D. Date Notes Chkd. Date No. X-Sec.
Survey by BAY Notes BAY Checked
Indexed C. Johnson Date Date Date No.

76L-298 S & E #307—1-56

PLEASE RETURN TO
LOS ANGELES COUNTY ENGINEER
700 LOS ANGELES COUNTY ENGINEERING BLDG.

NOTE: ANY ADDITIONS OR CHANGES ON THIS SHEET MUST BE MADE OR CIRCLED IN RED INK, WITH DATE AND NAME OF PERSON MAKING CHANGE.

Do not extend notes this side of this line. LT. (N) RT. (S)

STATION	B. S.	H. I.	F. S.	ELEV.	JOSEPHINE	COURT
1+37 2	SS.M.H. (TRAP)			62 07		0 2 RT. E. Rim SSMH
"	M.H. COVER			62 07		" W. Rim "
	OFFSET 1' W.					
					NOTE: SEE CONSTRUCTION PLANS FOR ELEV. 8" TRAP INLET EAST.	
"						
						EL. W. Rim 62.07
						meas 12.28
						EL. Top pipe 49.79
						DIA. 0.67
"				49 12	INVERT EL. 8" OUTLET W.	49.12
1+56 2				62 15		℄ JOSEPHINE CT.
				62 06		7 5 RT. W/4
				61 76		13' RT. EDGE GUT.
				61 57		15 RT. GUT. F.L.
				62 05		" T.C.
				62 17		25 RT. P/L BK. wk.

LENKER ROD

Profile Notes Red. Plotted Job No. 6254.20 Division No.
No. X-Sec. Date Date Survey of COOK ACRE AV. S.D.
Notes Chkd. Checked Survey by BAY Notes BAY Date 5-5-59
No. Date Date Map No.

F. B. 2527 PG. 99

76L-298 S & E #307—1-56

PLEASE RETURN TO
LOS ANGELES COUNTY ENGINEER
700 LOS ANGELES COUNTY ENGINEERING BLDG.

NOTE: ANY ADDITIONS OR CHANGES ON THIS SHEET MUST BE MADE OR CIRCLED IN RED INK, WITH DATE AND NAME OF PERSON MAKING CHANGE.

Do not extend notes this side of this line. LT. (N) RT. (S)

STATION	B. S.	H. I.	F. S.	ELEV.	JOSEPHINE	COURT
1+61 9				62 16		℄ JOSEPHINE CT.
				62 07	7 5 LT. W/4	
				61 71	13' LT. EDGE. GUT.	
				61 57	15' LT. GUT. F.L.	
				62 08	" T.C.	
				62 28	25 LT. P/L BK. WK.	
2+00		LENKER ROD		62 18		℄ JOSEPHINE CT.
				62 09		7 5 RT. W/4
				61 80		13' RT. EDGE GUT.
				61 60		15' RT. GUT. F.L.
				61 95		15' RT. T.C.
				62 04		25' RT. P/L BK. WK.
				62 14	7 5 LT. W/4	
				61 75	13 LT. EDGE GUT.	
				61 65	15 LT. GUT. F.L.	
				62 11	15 LT. T.C.	
				62 26	25 LT. P/L BK. WK.	
2+49 0	SSMH.			62 30		℄ JOSE. CT. N. RIM SSMH
				62 28		E. " "
				62 31		W. " "

F. B. 2527 Pg. 100 Job No. 6254.20 Division No. Notes Red. Plotted Profile
Survey of COOKACRE AV. S.D. Date Date No. X-Sec.
Survey by BAY Notes BAY Notes Chkd. Checked
Indexed A. C. Johnson Date Date Date No.

76L-298 S & E #307—1-56

PLEASE RETURN TO
LOS ANGELES COUNTY ENGINEER
700 LOS ANGELES COUNTY ENGINEERING BLDG.

NOTE: ANY ADDITIONS OR CHANGES ON THIS SHEET MUST BE MADE OR CIRCLED IN RED INK, WITH DATE AND NAME OF PERSON MAKING CHANGE.

Do not extend notes this side of this line. LT. (N) RT. (S)

STATION	B. S.	H. I.	F. S.	ELEV.	JOSEPHINE	COURT
2+49 0	SS MH. OFFSET DROP J.C.				EL. N. RIM	62.30
	M.H. TOP OFFSET 1' W.				meas.	12.00
					EL. Top pipe	50.30
					DIA.	0.67
"				49 63	INVERT EL. 8" inlet N.	49.63
					EL. E. RIM	62.28
					meas.	12.06
					EL. Top pipe	50.22
					DIA.	0.67
"				49 55	INVERT EL. 8" inlet E.	49.55
					EL. E. RIM 62.28	
					meas 6.56	
					55.72	EL. W. RIM 62.31
					DIA. .67	meas. 12.09
					55.05	
		INVERT EL. 8" Drop inlet E.		55 05	EL. Top pipe	50.22
					DIA.	0.67
"				49 55	INVERT EL. 8" OUTLET W.	49.55

LENKER ROD

Profile Notes Red. Plotted Job No. 1764.20 Division No.
No. Date Date Survey of COOK ACRE AV. S.D.
X-Sec. Notes Chkd. Checked Survey by BAY Notes BAY Date 3-5-59
No. Date Date Map No. Indexed Date

F. B. 7527 PG. 101

76L-298 S & E #307—1-56

PLEASE RETURN TO
LOS ANGELES COUNTY ENGINEER
700 LOS ANGELES COUNTY ENGINEERING BLDG.

NOTE: ANY ADDITIONS OR CHANGES ON THIS SHEET MUST BE MADE OR CIRCLED IN RED INK, WITH DATE AND NAME OF PERSON MAKING CHANGE.

Do not extend notes this side of this line. LT. (N) RT. (S)

STATION	B. S.	H. I.	F. S.	ELEV.	JOSEPHINE	CT.
3+00				62 42		℄ JOSEPHINE CT.
				62 30		7⁵ RT. W/4
				61 90		13' RT. EDGE GUT
				61 71		15' RT. GUT. F.L.
				62 05		15' RT. T.C.
				62 19		25 RT P/L BK. WK.
				62 32	7⁵ LT. W/4	
				61 82	13' LT. EDGE GUT	
				61 70	15' LT. GUT. F.L.	
				62 14	15' LT. T.C.	
				62 36	25' LT. P/L BK. WK.	
	CONTINUE N. on Temple ST.					
					LT. (W)	RT. (E)
39+83°	AHEAD			62 15		℄ TEMPLE ST.
				62 05		9' RT. ℄ S.D.
				61 99		14' RT. W/4
				61 59		28' RT. GUT.
				62 12		28 RT. T.C.
				62 30		40' RT. P/L BK. WK.

LENKER ROD

F. B. 2527 Pg. 102 Job No 6254.20 Division No. Notes Red. Plotted Profile
Survey of COOKACRE AV. S.D. Date Date No. X-Sec.
Survey by BAY Notes BAY Notes Chkd. Checked
Indexed Date Date No.

76L-298 S & E #307—1-56

PLEASE RETURN TO
LOS ANGELES COUNTY ENGINEER
700 LOS ANGELES COUNTY ENGINEERING BLDG.

NOTE: ANY ADDITIONS OR CHANGES ON THIS SHEET MUST BE MADE OR CIRCLED IN RED INK, WITH DATE AND NAME OF PERSON MAKING CHANGE.

Do not extend notes this side of this line.

STATION	B. S.	H. I.	F. S.	ELEV.	TEMPLE ST. LT. (W)	TEMPLE ST. RT. (E)
40+20 4				62 28		℄ TEMPLE ST.
				62 22	14' LT. W/4	
				61 70	26' LT. EDGE GUT.	
				61 63	28' LT. GUT. F.L.	
				62 15	" " T.C.	
				62 32	40' LT. P/L BK. WK.	
40+60 4				62 32		℄ TEMPLE ST.
				62 34		9' RT. ℄ S.D.
				62 21		14' RT. W/4
				61 58		28' RT. GUT.
				62 10		" " T.C.
				62 26		40' " P/L BK. WK.
				62 13	14' LT. W/4	
				61 74	26' LT. EDGE GUT.	
				61 63	28' LT. GUT. F.L.	
				62 20	" " T.C.	
41+00				62 28	40' LT. P/L BK. WK.	℄ S.D.
				62 30		
41+11 3	END. GUT. LT. SIDE.			62 30		℄ TEMPLE ST.
				62 29		9° RT. ℄ S.D.
				62 24		14' RT. W/4

LENKER ROD

Profile Notes Red. Plotted Job No. 6754.20 Division No.
No. Date Date Survey of COOK ACRE AV. S.D.
X-Sec. Notes Chkd. Checked Survey by BAY Notes BAY Date 3-5-59
No. Date Date Map No. Index L. C. Johnson

F. B. 7527 PG. 103

76L-298 S & E #307—1-56

PLEASE RETURN TO
LOS ANGELES COUNTY ENGINEER
700 LOS ANGELES COUNTY ENGINEERING BLDG.

NOTE: ANY ADDITIONS OR CHANGES ON THIS SHEET MUST BE MADE OR CIRCLED IN RED ink, WITH DATE AND NAME OF PERSON MAKING CHANGE.

Do not extend notes this side of this line.

F. B. 2527 Pg. 104 | Job No. 6254.20 | Division No. | Notes Red. | Plotted | Profile No.
Survey of COOKACRE AV. S.P. | Date | Date | X-Sec. No.
Survey by BAY | Notes BAY | Notes Chkd. | Checked
Indexed C. Johnson | Date | Date | Date | No.

STATION	S. S.	H. I.	F. S.	ELEV.	LT. (X) TEMPLE	ST. RT. (E)
41+11 3				61 67		28' RT. GUT.
				62 18		" " T.C.
				62 37		40' " P/L BK. WK.
				62 20	14' LT. W/4	
				61 77	26' LT. EDGE GUT.	
				61 68	28' LT. GUT. FL.	
				62 19	" " T.C.	
				62 30	40' LT. P/L BK. WK.	
41+60 7		LENICER ROD		62 34		℄ TEMPLE ST.
				62 30		9° RT. ℄ S.D.
				62 19		14' RT. W/4
				61 71		28' RT. GUT.
				62 26		" " T.C.
				62 45		40' RT. P/L
41+65 2				62 33		℄ TEMPLE ST.
				62 29	14' LT. W/4	
				61 73	28' LT. GUT.	
				62 25	" T.C.	
				62 46	40' LT. P/L BK. WK.	
42+15 06	BACK			62 44		℄ INT. TEMPLE ST. ELIZABETH ST.

76L-298 S & E #307—1-56

PLEASE RETURN TO
LOS ANGELES COUNTY ENGINEER
700 LOS ANGELES COUNTY ENGINEERING BLDG.

NOTE: ANY ADDITIONS OR CHANGES ON THIS SHEET MUST BE MADE OR CIRCLED IN RED INK, WITH DATE AND NAME OF PERSON MAKING CHANGE.

Do not extend notes this side of this line. LT. (S) RT. (N)

WESTON ELIZABETH ST.

BM. T-308 EL. 62.270 F.B. 2527-9

STATION	B. S.	H. I.	F. S.	ELEV.	LT. (S)	RT. (N)
BM. T-308	(T.P.)			62 27	ELIZABETH ST. & TEMPLE ST. S.W. COR.	
					BT. SPK. in cb. 6° S. of S.E. C.R.	
1+00				62 44		℄ INT. ELIZ. & Temple
1+14				62 27		℄ ELIZ.
1+23				61 81		" "X" CUT
1+51				62 52		" BRK
1+61 4	(W)			62 60		℄ ELIZ. ST.
				62 43	9' LT. W/L	
				61 99	18' LT. CUT.	
				62 41	" " T.C.	
				62 53	30 LT. P/L BK. WK.	
1+65 6		LENKER ROD		62 56		℄ ELIZ. ST.
				62 39		9' RT. W/L
				62 03		18' RT. CUT.
				62 53		" " T.C.
				62 73		30' RT. P/L BK. WK.
1+95				62 59		℄ ELIZABETH ST.
				62 44		9' RT. W/L
				62 06		18' RT. CUT.
				62 54		" " T.C.
				62 66		30 RT. P/L BK. WK.

Profile Notes Red. Plotted Job No. 6771.30 Division No.
No. X-Sec. Date Date Date Survey of COOTAUCKE Survey by BAY Notes BAY Date AV. 5-3-57
No. Notes Chkd. Date Checked Date Map No. Index Date
F. B. 2527 Pg. 105

76L-298 S & E #307—1-56

PLEASE RETURN TO
LOS ANGELES COUNTY ENGINEER
700 LOS ANGELES COUNTY ENGINEERING BLDG.

NOTE: ANY ADDITIONS OR CHANGES ON THIS SHEET MUST BE MADE OR CIRCLED IN RED INK, WITH DATE AND NAME OF PERSON MAKING CHANGE.

Do not extend notes this side of this line. LT. (S) RT. (N)

STATION	B. S.	H. I.	F. S.	ELEV.	ELIZABETH	ST. (W) of Temple
1+95				62 45	9' LT. W/4	
				62 09	18' LT. GUT.	
				62 46	" " T.C.	
				62 55	30 LT. P/L BK. WK.	
2+65				62 56		℄ ELIZABETH ST.
				62 49		9' RT. W/4
				62 17		18' RT. GUT.
				62 60		" " T.C.
				62 32		30' RT. P/L BK. WK.
				62 50	9' LT. W/4	
				62 13	18' LT. GUT.	
				62 55	" " T.C.	
				62 81	30 LT. P/L BK. WK.	

LENKER ROD

LT. (W) RT. (E)

NORTH FROM ELIZABETH ST. ON. TEMPLE ST.

1+01 8	S.S. M.H. TRUNK			62 37		N Rim 33 MH
				62 37		S " "
1+51 4	EL. S. Rim 62.37			62 51	EL. N. Rim 62.37	℄ Temple
	meas. 12.65			62 39	meas 12.62	14' RT. W/4
	49.72				49.75	
	DIA 3.00			61 80	DIA 3.00	28' RT. GUT.
	INV. EL. 36" 46.72			62 29	INV. EL. 36" 46.75	" T.C.
	OUTLET S.			62 45	inlet N	40' RT. P/L

F. B. 2527 Pg. 106 Job No. 6254.20 Division No. Notes Red Plotted Profile
Survey of COOKACRE AV. S.D. Date Date No. X-Sec.
Survey by BAY Notes BAY Notes Chkd. Checked
Indexed C. Johnson Date Date No.

76L-298 S & E #307—1-56

PLEASE RETURN TO
LOS ANGELES COUNTY ENGINEER
700 LOS ANGELES COUNTY ENGINEERING BLDG.

NOTE: ANY ADDITIONS OR CHANGES ON THIS SHEET MUST BE MADE OR CIRCLED IN RED INK, WITH DATE AND NAME OF PERSON MAKING CHANGE.

Do not extend notes this side of this line.

RT. (E)

STATION	B. S.	H. I.	F. S.	ELEV.	LT. (W)	TEMPLE	ST. N. of ELIZ.
1+56 ±				62 35		14' LT. w/4	
				61 80		28' LT. GUT.	
				62 39		" T.C.	
				62 52		40' LT. P/L BK. wk.	
1+96 ±				62 57			℄ Temple St.
				62 47			14' RT. w/4
				61 88			28' RT. GUT.
				62 40			" " T.C.
				62 57			40' RT. P/L BK. wk.
				62 44		14' LT. w/4	
				61 91		28' LT. GUT.	
				62 43		" T.C.	
				62 56		40' LT. P/L BK. wk.	
2+96 ±				62 80			℄ Temple St.
				62 70			14' RT. w/4
				61 87			28' RT. GUT.
				62 49			" T.C.
				62 71			40' RT P/L BK. wk.
				62 71		14' LT. w/4	
				61 99		28' LT. GUT.	
				62 50		" T.C.	

LENKER ROD

Profile No. X-Sec. No. Notes Red. Date Notes Chkd. Date Plotted Date Checked Date Job No. 1254.20 Division No. Survey of COUNACRE AV. S.D. Survey by BAY Notes BAY Date 3-3-59 Map No.

F. B. 2527 PG. 107

76L-298 S & E #307—1-56

PLEASE RETURN TO
LOS ANGELES COUNTY ENGINEER
700 LOS ANGELES COUNTY ENGINEERING BLDG.

NOTE: ANY ADDITIONS OR CHANGES ON THIS SHEET MUST BE MADE OR CIRCLED IN RED INK, WITH DATE AND NAME OF PERSON MAKING CHANGE.

Do not extend notes this side of this line.

F. B. 2527 Pg. 108 | Job No. 6254.20 | Division No. AV. S. D. | Notes Red. | Plotted | Profile No.
Survey of COOKACRE BAY | Date | Date | X-Sec. No.
Survey by BAY | Notes | Notes Chkd. | Checked | Date | No.
Index R. C. Johnson | Date | Date

STATION	B. S.	H. I.	F. S.	ELEV.	TEMPLE ST. N. of ELIZABETH	
2+96 4				6271	40' LT. P/L BK. WK.	
CONTINUE E. on					ELIZABETH ST.	
					LT. (N)	RT. (S)
42+00				6219	BRK.	℄ ST. & S.D. Semi. Tan.
42+05				6181		℄ "X" GUT.
42+17				6241		℄ BRK.
42+38 2				6262		℄ ST. & S.D.
		LENKER ROD		6244	9' LT. W/4	
				6177	18' LT. GUT.	
				6237	" T.C.	
				6249	30' LT. P/L BK. WK.	
42+40 5				6262		℄ ST. & S.D.
				6231		9' RT. W/4
				6178		18' RT. GUT.
				6229		" T.C.
				6246		30' RT. P/L BK. WK.
43+00				6262		℄ ST. & S.D.
				6232		9' RT. W/4
				6177		18' RT. GUT.
				6234		" T.C.

76L-298 S & E #307—1-56

PLEASE RETURN TO
LOS ANGELES COUNTY ENGINEER
700 LOS ANGELES COUNTY ENGINEERING BLDG.

NOTE: ANY ADDITIONS OR CHANGES ON THIS SHEET MUST BE MADE OR CIRCLED IN RED INK, WITH DATE AND NAME OF PERSON MAKING CHANGE.

Do not extend notes this side of this line. LT. (N) RT. (S)

STATION	B. S.	H. I.	F. S.	ELEV.	ELIZABETH	ST.
43+00				62 49		30' RT. P/L BK WK.
				62 45	9' LT. W/4	
				61 84	18' LT. GUT.	
				62 38	" T.C.	
	(T.P.)			62 48	30' LT. P/L BK. WK.	
43+26.7	S.S.M.H. DROP (OFFSET)			62 61		℄ ELIZ. ST.
	TOP OFFSET 1' S.			62 33	10° LT. SSMH.	N. RIM
				62 36	" "	E. RIM
				62 44	" "	S. RIM
					EL. N. RIM	62.33
					meas	11.18
					EL. TOP pipe	51.15
					DIA.	0.67
11		LENKER ROD		50 48	INVERT ELEV. 8" inlet N.	50.48
	EL. N. RIM 62.33				EL. E. RIM	62.36
	meas 5.35				meas	11.15
	56.98				EL. Top pipe	51.21
	DIA. 0.67				DIA.	0.67
	8" Drop inlet N. 56.31					
11				50 54	INVERT ELEV. 8" inlet E.	50.54

Profile Notes Red. Plotted Job No. 6254.20 Division No.
No. Date Date Survey of COOK ACRE AV. S.D.
X-Sec. Notes Chkd. Checked Survey by BAY Notes BAY Date 3-5-59
No. Date Date Map No. Indexed Date

F. B. 2577 PG. 109

76L-298 S & E #307—1-56

PLEASE RETURN TO
LOS ANGELES COUNTY ENGINEER
700 LOS ANGELES COUNTY ENGINEERING BLDG.

NOTE: ANY ADDITIONS OR CHANGES ON THIS SHEET MUST BE MADE OR CIRCLED IN RED INK, WITH DATE AND NAME OF PERSON MAKING CHANGE.

Do not extend notes this side of this line. LT. (N) RT. (S)

STATION	B. S.	H. I.	F. S.	ELEV.	ELIZABETH	ST.
43+26 7	SSMH.				EL. S. RIM	62.44
					meas	11.33
					EL. Top pipe	51.11
					DIA.	0.67
10				50 44	INVERT EL. 8" OUTLET S.	50.44
43+27 17				62 62		ELIZ. ST. & ALLEY ℄ INT. E. of Temple
				62 36		9' RT. W/4
				61 88		18' RT. GUT.
				62 29		30' RT. P/L BRK.
				62 38		100' RT. PVT.
				62 39	9' LT. W/4	
				61 84	18 LT. GUT.	
				62 21	30' LT. P/L BRK.	
				62 63	100' LT. PVT.	1° W. ℄ Alley
	SSMH. DEAD END			62 73	144' LT. DEAD END	SSMH. - S. Rim
	TOP OFFSET 1' S.				EL. S. RIM	62.73
					meas.	5.17
					EL. Top pipe	57.56
					DIA.	0.67
11				56 89	INVERT EL. 8" OUTLET S.	56.89

LENKER ROD

F. B. 2527 Pg. 110 Job No. 6254.20 Division No. Notes Red. Plotted Profile
Survey of GOOKACRE AV. S.D. Date Date No. X-Sec.
Survey by BAY Notes BAY Notes Chkd. Checked
Indexed C. Johnson Date Date No.

76L-298 S & E #307—1-56

PLEASE RETURN TO
LOS ANGELES COUNTY ENGINEER
700 LOS ANGELES COUNTY ENGINEERING BLDG.

NOTE: ANY ADDITIONS OR CHANGES ON THIS SHEET MUST BE MADE OR CIRCLED IN RED INK, WITH DATE AND NAME OF PERSON MAKING CHANGE.

Do not extend notes this side of this line. LT. (N) RT. (S)

STATION	B. S.	H. I.	F. S.	ELEV.	ELIZABETH	ST. (E)
44+00	T.P.			6277		℄ ST. & S.D.
				6243		9' RT. W/4
				6189		18' RT. GUT.
				6245		" T.C.
				6262		30' RT. P/L BK. W.K.
				6252	9' LT. W/4	
				6188	18' LT. GUT.	
				6243	" T.C.	
				6255	30' LT. P/L BK. W.K.	
45+00		LENKER ROD		6280		℄ ST. & S.D.
				6257		9' RT. W/4
				6198		18' RT. GUT.
				6246		" T.C.
				6257		30' RT. P/L
				6249	9' LT. W/4	
				6193	18' LT. GUT.	
				6248	" T.C.	
				6263	30' LT. P/L	

Profile Notes Red. Plotted Job No. 6251.20 Division No.
No. Date Date Survey of COOK ACRE AV. S.D.
X-Sec. Notes Chkd. Checked Survey by BAY Notes BAY Date 3-6-59
No. Date Date Map No. Index

F. B. 7527 PG. 111

76L-298 S & E #307—1-56

PLEASE RETURN TO
LOS ANGELES COUNTY ENGINEER
700 LOS ANGELES COUNTY ENGINEERING BLDG.

NOTE: ANY ADDITIONS OR CHANGES ON THIS SHEET MUST BE MADE OR CIRCLED IN RED INK, WITH DATE AND NAME OF PERSON MAKING CHANGE.

Do not extend notes this side of this line. ELIZABETH ST.

STATION	B. S.	H. I.	F. S.	ELEV.	LT. (N)	℄ RT. (S)
45+81 9				6265		℄ ST. & S.D.
				6246		9' RT. w/f
				6185		18' RT. GUT.
				6241		" T.C.
				6250		30' RT. P/L
		LENKER ROD		6242	9' LT. w/f	
				6201	18' LT. GUT.	
				6260	" T.C.	
				6283	30' LT. P/L	
46+00	TP			6264		℄ ST. & S.D.
46+75 5	S.S.M.H. DROP OFFSET			6275		℄ ST. & S.D.
"	TOP OFFSET 1' W.			6244	10 9 LT. W. RIM	SSMH
"				6246	" E. "	"
	EL. E. RIM 62.46					EL. E. RIM 62.46
	meas. 8.68					meas 10.35
	53.78					EL. Top pipe 52.11
	DIA 0.67					DIA. 0.67
"	EL. 8" DROP INLET E.	53.11		51.44	INVERT EL. 8" inlet E.	51.44

F. B. 2527 Pg. 112 Job No. 6254.20 Division No. Notes Red. Plotted Profile
Survey of COOKACRE AV. S.D. Date Date No. X-Sec.
Survey by BAY Notes BAY Notes Chkd. Checked
Indexed C. Johnson Date Date No.

76L-298 S & E #307—1-56

PLEASE RETURN TO
LOS ANGELES COUNTY ENGINEER
700 LOS ANGELES COUNTY ENGINEERING BLDG.

NOTE: ANY ADDITIONS OR CHANGES ON THIS SHEET MUST BE MADE OR CIRCLED IN RED INK, WITH DATE AND NAME OF PERSON MAKING CHANGE.

Do not extend notes this side of this line. 2

STATION	B. S.	H. I.	F. S.	ELEV.	LT. (N) ELIZABETH	℄ ST. RT. (S)
46+75 5	S.S.	M. H.				EL. W. RIM 62.44
						meas 10.36
						EL. Top Pipe 52.08
						DIA. 0.67
"				51.41	INVERT. EL. 8" OUTLET W.	51.41
46+81 9				62.75		℄ ST. & S.D.
				62.61		9' RT. W/4
		LENKER ROD		61.94		18' RT. GUT.
				62.49		" T.C.
				62.65		30' RT. P/L
				62.49	9' LT. W/4	
				61.97	18' LT. GUT	
				62.57	" T.C.	
				62.76	30' LT. P/L	
47+00				62.78		℄ ST. & S.D.
47+21 9				62.77		℄ ST. & S.D.
				62.54	9' LT. W/4	
				62.08	18' LT. GUT.	
				62.58	" T.C.	
				62.80	30' LT. P/L	

Profile No. X-Sec. No. Notes Red. Date Notes Chkd. Date Plotted Date Checked Date Job No. 6254.20 Survey of Survey by BAY Notes BAY Division No. COOK ACRE AV. S.D. Date 3-8-57 Map No. F. B. 2527 Pg. 113

76L-298 S & E #307—1-56

PLEASE RETURN TO
LOS ANGELES COUNTY ENGINEER
700 LOS ANGELES COUNTY ENGINEERING BLDG.

NOTE: ANY ADDITIONS OR CHANGES ON THIS SHEET MUST BE MADE OR CIRCLED IN RED INK, WITH DATE AND NAME OF PERSON MAKING CHANGE.

Do not extend notes this side of this line.

F. B. 2527 PG. 114 | Job No. 6254.20 | Division No. | Notes Red. | Plotted | Profile
Survey of COOK ACRE AV. S.D. | Date | Date | No.
Survey by BAY | Notes | Notes Chkd. | Checked | X-Sec.
Indexed C. Johnson | Date | Date | Date | No.

STATION	B. S.	H. I.	F. S.	ELEV.	LT. (N) ELIZABETH	ST. RT. (S)
47+24 1				62 77		℄ ST. & S.D.
				62 59		9' RT. W/4
				61 98		18' RT. GUT.
				62 51		" T.C.
				62 70		30' RT. P/L
47+75 19		LENKER ROD		62 89		℄ INT. ST. & S.D.
						ELIZ. ST. & ESSAY AV.
BM. T-331	(T.P.)			62 55	BM. T-331 EL. 62.556 F.B. 2527-9 ELIZABETH ST. & ESSAY AVE. N.W. COR. BT. SPK. in cb. 25° W. of W. E. C. R.	
		RIGHT (S) ON			ESSAY	AVE
					LT. (E) ℄	RT. (W)
1+00				62 89		℄ INT. ELIZABETH ST. ESSAY AVE.
				62 85		9' RT. W/4
				62 85		18' RT. GUT. Line
				62 82		30' RT. P/L
				62 74	9' LT. W/4	
				62 66	18' LT. GUT. Line	
				62 67	30' LT. P/L	

76L-298 S & E #307—1-56

PLEASE RETURN TO
LOS ANGELES COUNTY ENGINEER
700 LOS ANGELES COUNTY ENGINEERING BLDG.

NOTE: ANY ADDITIONS OR CHANGES ON THIS SHEET MUST BE MADE OR CIRCLED IN RED INK, WITH DATE AND NAME OF PERSON MAKING CHANGE.

Do not extend notes this side of this line.

STATION	S. S.	H. I.	F. S.	ELEV.	LT. (E)	ESSAY	AVE (S)	RT. (W)
1+52 1				6256			℄ ST.	
				6237			9' RT.	W/4
				6198			18' RT.	GUT.
				6260			"	T.C.
				6271			30' RT.	P/L
1+54 8				6255			℄ ST.	
		LENKER ROD		6241		9' LT. W/4		
				6199		18' LT. GUT.		
				6257		" T.C.		
				6281		30' LT. P/L		
1+71 9	S.S.M.H.			6263			℄ ST.	
"	TOP OFFSET 1' SOUTH			6238		10' LT. S. RIM	SSMH	(DEAD END)
							EL. S. RIM	62.38
							meas.	4.81
							EL. Top Pipe	57.57
							DIA	0.67
"				5690	INVERT EL. 8" OUTLET S.			56.90

Profile No. X-Sec. No. Notes Red. Date Notes Chkd. Date Plotted Date Checked Date Job No. 6254.20 Division No. Survey of COOK ACRE AV. S.D. Survey by BAY Notes BAY Date 3-6-59 Map No. Date

F. B. 7527 PG. 115

76L-295 S & E #307—1-56

PLEASE RETURN TO
LOS ANGELES COUNTY ENGINEER
700 LOS ANGELES COUNTY ENGINEERING BLDG.

NOTE: ANY ADDITIONS OR CHANGES ON THIS SHEET MUST BE MADE OR CIRCLED IN RED INK, WITH DATE AND NAME OF PERSON MAKING CHANGE.

Do not extend notes this side of this line.

F. B. 25227 Pg. 116 | Job No. 6264.20 | Division No. | Notes Red | Plotted | Profile
Survey of COOKACRE AV. S.D. | Date | Date | No.
Survey by BAY | Notes BAY | Notes Chkd | Checked | X-Sec.
Index [redacted] C. Johnson | Date | Date | Date | No.

STATION	B. S.	H. I.	F. S.	ELEV.	LT. (E) ESSAY	AVE. (S) RT. (W)
1+94 8				6266		℄ ST.
				6254		9' RT. W/4
				6197		18' RT. GUT.
				6250		" T.C.
				6270		30' RT. P/L
				6234	9' LT. W/4	
				6209	18' LT. GUT.	
				6254	" T.C.	
				6276	30' LT. P/L	
2+94 8	LEMKER ROD			6249		℄ ST.
				6236		9' RT. W/4
				6186		18' RT. GUT.
				6237		" T.C.
				6261		30' RT. P/L
				6236	9' LT. W/4	
				6189	18' LT. GUT.	
				6245	" T.C.	
				6266	30' LT. P/L	

76L-298 S & E #307—1-56

PLEASE RETURN TO
LOS ANGELES COUNTY ENGINEER
700 LOS ANGELES COUNTY ENGINEERING BLDG.

NOTE: ANY ADDITIONS OR CHANGES ON THIS SHEET MUST BE MADE OR CIRCLED IN RED INK, WITH DATE AND NAME OF PERSON MAKING CHANGE.

Do not extend notes this side of this line.

STATION	B. S.	H. I.	F. S.	ELEV.	LT. (W) ESSAY	AVE (N) RT. (E)
1+00				62 89		℄ INT. ESSAY AVE ELIZ. ST.
1+51 9				62 80		℄ ST.
				62 53		9' RT. W/4
				62 00		18' RT. GUT.
				62 58		" T. C.
				62 78		30' RT. P/L
1+52 9				62 80		℄ ST.
				62 60	9' LT. W/4	
				62 15	18' LT. GUT.	
				62 61	" T. C.	
				62 69	30' LT. P/L	
1+92 9				62 77		℄ ST.
				62 52		9' RT. W/4
				61 99		18' RT. GUT.
				62 59		" T. C.
				62 80		30' RT. P/L
				62 44	9' LT. W/4	
				62 04	18' LT. GUT.	
				62 57	" T. C.	
				62 70	30' LT. P/L	

LENKER ROD

Profile Notes Red. ____ Plotted ____ Job No. 6254.20 Division No. ____ F. B. 2527 Pg. 117
No. ____ Date ____ Date ____ Survey of COOK ACRE AV. S.D.
X-Sec. Notes Chkd. ____ Checked ____ Survey by BAY Notes BAY Date 3-6-57
No. ____ Date ____ Date ____ Map No. ____ Indexed ____ Date ____

76L-298 S & E #307—1-56

PLEASE RETURN TO
LOS ANGELES COUNTY ENGINEER
700 LOS ANGELES COUNTY ENGINEERING BLDG.

NOTE: ANY ADDITIONS OR CHANGES ON THIS SHEET MUST BE MADE OR CIRCLED IN RED INK, WITH DATE AND NAME OF PERSON MAKING CHANGE.

Do not extend notes this side of this line.

F. B. 2527 Pg. 118 | Job No 6254.20 | Division No S.P. | Notes Red | Plotted | Profile
Survey of COOKACRE AV. | Notes | Date | Date | No.
Survey by BAY | Notes Chkd | Checked | X-Sec.
Indexed C. Johnson | Date | Date | No.

STATION	B. S.	H. I.	F. S.	ELEV.	LT. (W) ESSAY	AVE (N) RT. (E)
2+92 9				6282		℄ ST.
				6255		9' RT. w/4
				6267		18' RT. GUT.
				6264		" T.C.
				6276		30' RT. P/L
		LENKER ROD		6259	9' LT. w/4	
				6270	18' LT. GUT.	
				6270	" T.C.	
				6287	30' LT. P/L	
		CONT.		EAST on	LT. (N) ELIZABETH	ST. RT. (S)
17+75 99				6289		℄ int.
				6272		9' RT. w/4
				6258		18' RT. GUT. Line
				6263		30' RT. P/L
				6277	9' LT. w/4	
				6226	18' LT. ch. Line	
				6214	25' LT. BRK.	
				6227	30' LT. P/L	
				6215	40' LT. BRK.	

76L-298 S & E #307—1-56

PLEASE RETURN TO
LOS ANGELES COUNTY ENGINEER
700 LOS ANGELES COUNTY ENGINEERING BLDG.

NOTE: ANY ADDITIONS OR CHANGES ON THIS SHEET MUST BE MADE OR CIRCLED IN RED INK, WITH DATE AND NAME OF PERSON MAKING CHANGE.

Do not extend notes this side of this line.

STATION	B. S.	H. I.	F. S.	ELEV.	LT. (N) ELIZABETH	ST. RT. (S)
48+00				6265		℄ ST. & S.D.
48+26.7				6285		℄ ST. & S.D.
				6257	9' LT. W/4	
				6205	18' LT. GUT.	
				6260	" T.C.	
				6283	30' LT. P/L	
48+30.0				6285		℄ ST. & S.D.
				6259		9' RT. W/4
				6211		18' RT. GUT.
				6265		" T.C.
				6281		30' RT. P/L
48+70.0				6291		℄ ST. & S.D.
				6261		9' RT. W/4
				6210		18' RT. GUT.
				6267		" T.C.
				6291		30' RT. P/L
				6267	9' LT. W/4	
				6223	18' LT. GUT.	
				6275	" T.C.	
				6299	30' LT. P/L	

LENKER ROD

Profile Notes Red. Plotted Job No. 1259.20 Division No. F. B. 7537 Pg. 119
No. Date Date Survey of COOKACRE AV. S.D.
X-Sec. Notes Chkd. Checked Survey by BAY Notes BAY Date 3-6-59
No. Date Date Map No. Indexed Date

76L-298 S & E #307—1-56

PLEASE RETURN TO
LOS ANGELES COUNTY ENGINEER
700 LOS ANGELES COUNTY ENGINEERING BLDG.

NOTE: ANY ADDITIONS OR CHANGES ON THIS SHEET MUST BE MADE OR CIRCLED IN RED INK, WITH DATE AND NAME OF PERSON MAKING CHANGE.

Do not extend notes this side of this line.

STATION	B. S.	H. I.	F. S.	ELEV.	LT. (N) ELIZABETH	ST. RT. (S)
49+00	T.P.			6302		℄ ST. & S.D.
49+78 4				6295		℄ ST. & S.D.
				6271		9' RT. W/L
				6218		18' RT. GUT.
				6279		" T.C.
				6301		30' RT. P/L
				6278	9' LT. W/L	
				6222	18' LT. GUT.	
				6277	" T.C.	
				6301	30' LT. P/L	
50+00		LENKER ROD		6294		℄ ST. & S.D.
50+18 4				6294		℄ ST. & S.D.
				6265	9' LT. W/L	
				6215	18' LT. GUT.	
				6269	" T.C.	
				6303	30' LT. P/L	
50+20 2				6293		℄ ST. & S.D.
				6267		9' RT. W/L
				6221		18' RT. GUT
				6274		" T.C.
				6299		30' RT. P/L

F. B. 2527 PG. 120 Job No. 6254.20 Division No. Notes Red Plotted Profile
Survey of COOKACRE AV. S.D. Date Date No. X-Sec.
Survey by BAY Notes BAY Notes Chkd Checked
Indexed K. C. Johnson Date Date No.

76L-298 S & E #307—1-56

PLEASE RETURN TO
LOS ANGELES COUNTY ENGINEER
700 LOS ANGELES COUNTY ENGINEERING BLDG.

NOTE: ANY ADDITIONS OR CHANGES ON THIS SHEET MUST BE MADE OR CIRCLED IN RED INK, WITH DATE AND NAME OF PERSON MAKING CHANGE.

Do not extend notes this side of this line.

STATION	B. S.	H. I.	F. S.	ELEV.	LT. (N) ELIZABETH ST. RT. (S)	
50 + 25 6	S.S. M.H.			6292	℄ ST. + S. D.	
"	TOP OFFSET 1' W.			6260	11 2 LT. W. RIM SS MH	
"				6259	" E. RIM SS MH	
					EL. E. RIM	62.59
					meas	7.91
					EL. TOP pipe	54.68
					DIA.	0.67
"	LENKER ROD			54 01	INVERT EL. 8" inlet E.	54 01
					EL. W. RIM	62.60
					meas.	7.84
					EL. Top Pipe	54 76
					DIA.	0.67
"				54 09	INVERT EL. 8" OUTLET W.	54.09

Profile Notes Red. Plotted Job No. 6259.20 Division No.
No. Date Date Survey of COOK ACRE AV. S.D.
X-Sec. Notes Chkd. Checked Survey by BAY Notes BAY Date 5-6-59
No. Date Date Map No. Indexed Date

F. B. 2547 Pg. 171

76L-298 S & E #307—1-56

PLEASE RETURN TO
LOS ANGELES COUNTY ENGINEER
700 LOS ANGELES COUNTY ENGINEERING BLDG.

NOTE: ANY ADDITIONS OR CHANGES ON THIS SHEET MUST BE MADE OR CIRCLED IN RED INK, WITH DATE AND NAME OF PERSON MAKING CHANGE.

Do not extend notes this side of this line.

STATION	B. S.	H. I.	F. S.	ELEV.	LT. (N) ELIZABETH	ST. RT. (S)
50+72 15				62 97		ELIZ. ST. & ℄ INT. & S.D. BRADFIELD AVE.
				62 82		9' RT. w/4
				62 71		18' RT. Cb. Line
				62 67		30' RT. P/L
		LENKER ROD		62 83	9' LT. w/4 BRK.	
				62 41	18' LT. Gut. Line BRK.	
				63 03	30' LT. P/L BRK.	
BM. T-330				62 71	BM T-330 EL. 62.702 F.B. 2527-10 ELIZABETH ST. & BRADFIELD AVE. N.W. COR. BT. SPK. Cb. 6° W.W.E.C.R.	
		RIGHT or (S)		ON	LT. (E) BRADFIELD	AVE. RT. (W)
1+00				62 97		ELIZABETH ST. ℄ int. & BRADFIELD
				62 97		9' RT. w/4
				62 90		18' RT. Cb. Line
				62 85		30' RT. P/L
				62 79	9' LT. w/4	
				62 66	18' LT. Cb. Line	
				62 73	30' LT. P/L	
1+52 9				62 82		℄ ST.
				62 56		9' RT. w/4
				62 09		18' RT. GUT.
				62 64		" T. C.

F. B. 2527 Pg. 122 Job No. 6254.20 Division No. Notes Red Plotted Profile
Survey of COOK ACRE AV. S.D. Date Date No. X-Sec.
Survey by BAY Notes BAY Notes Chkd Checked
Indexed C. Johnson Date Date No.

76L-298 S & E #307—1-56

PLEASE RETURN TO
LOS ANGELES COUNTY ENGINEER
700 LOS ANGELES COUNTY ENGINEERING BLDG.

NOTE: ANY ADDITIONS OR CHANGES ON THIS SHEET MUST BE MADE OR CIRCLED IN RED INK, WITH DATE AND NAME OF PERSON MAKING CHANGE.

Do not extend notes this side of this line.

STATION	B. S.	H. I.	F. S.	ELEV.	LT. (E) BRADFIELD	AVE. (S) RT. (W)
1+52 9				6299		30' RT. P/L.
1+54 7				6282		℄ ST.
				6262	9' LT. W/4	
				6213	18' LT. GUT.	
				6268	" T.C.	
				6288	30' LT. P/L	
1+69 7	S.S.M.H.			6280		℄ ST.
"	TOP OFFSET 1' SO.			6280	0 3 LT. S. RIM	S.S.M.H. (DEAD END)
					EL. S RIM	62.80
					meas	4.78
					EL. Top pipe	58.02
					DIA.	0.67
"				5735	INVERT EL. 8" OUTLET S.	57.35
1+94 7				6284		℄ ST.
				6261		9' RT. W/4
				6224		18' RT. GUT.
				6270		" T.C.
				6291		30' RT. P/L
				6259	9' LT. W/4	
				6203	18' LT. GUT.	
				6260	" T.C.	

LENKER ROD

Profile Notes Red. Plotted Job No. 6254.20 Division No.
No. Date Date Survey of COOKACHE AV. S.D.
X-Sec. Notes Chkd. Checked Survey by BAY Notes BAY Date 3-6-57
No. Date Date Map No. Indexed Date

F. B. 2527 PG. 173

76L-298 S & E #307—1-56

PLEASE RETURN TO
LOS ANGELES COUNTY ENGINEER
700 LOS ANGELES COUNTY ENGINEERING BLDG.

NOTE: ANY ADDITIONS OR CHANGES ON THIS SHEET MUST BE MADE OR CIRCLED IN RED INK, WITH DATE AND NAME OF PERSON MAKING CHANGE.

Do not extend notes this side of this line.

STATION	B. S.	H. I.	F. S.	ELEV.	LT. (E) BRADFIELD	AVE. (S) RT. (W)
1+94 7				62 91	30' LT. P/L	
2+94 7				62 66		℄ ST.
				62 45		9' RT. W/4
				61 92		18' RT. GUT.
				62 39		" T. C.
				62 71		30' RT. P/L
				62 43	9' LT. W/4	
				61 87	18' LT. GUT.	
				62 50	" T. C.	
				62 75	30' LT. P/L	
					NORTH ON LT. (W.) BRADFIELD	AVE. RT. (E)
1+00				62 97		℄ INT. ELIZABETH ST.
1+51 7				63 12		℄ ST.
				62 77		9' RT. W/4
				62 23		18' RT. GUT.
				62 79		" T. C.
				63 04		30' RT. P/L
1+53 6				63 14		℄ ST.
				62 84	9' LT. W/4	
				62 35	18' LT. GUT.	

LENKER ROD

F. B. 2527 Pg. 124 Job No. 6254.20 Division No. Notes Red Plotted Profile
Survey of COOKACRE ST S.D. Date Date No. X-Sec.
Survey by BAY Notes Notes Chkd Checked
Indexed Date Date No.

76L-298 S & E #307—1-56

PLEASE RETURN TO
LOS ANGELES COUNTY ENGINEER
700 LOS ANGELES COUNTY ENGINEERING BLDG.

NOTE: ANY ADDITIONS OR CHANGES ON THIS SHEET MUST BE MADE OR CIRCLED IN RED INK, WITH DATE AND NAME OF PERSON MAKING CHANGE.

Do not extend notes this side of this line.

STATION	B. S.	H. I.	F. S.	ELEV.	LT. (W) BRADFIELD	AVE. (N) RT. (E)
1+53 6				6280	18' LT. T.C.	
"				6319	30' LT. P/L	
1+93 6				6320		℄ ST.
				6287		9' RT. W/4
				6223		18' RT. GUT.
				6281		" T.C.
				6305		30' RT. P/L
				6289	9' LT. W/4	
				6255	18' LT. GUT.	
				6292	" T.C.	
				6330	30' LT. P/L	
2+93 6				6316		℄ ST.
				6305		9' RT. W/4
				6252		18' RT. GUT.
				6305		" T.C.
				6321		30' RT. P/L
				6299	9' LT. W/4	
				6254	18' LT. GUT.	
				6310	" T.C.	
				6334	30' LT. P/L	

LENKER ROD

Profile Notes Red. Plotted Job No. 6254.20 Division No. F. B. 7527 PG. 175
No. Date Date Survey of COOKACRE AV. S.D.
X-Sec. Notes Chkd. Checked Survey by BAY Notes BAY Date 3-6-57
No. Date Date Map No. Indexed Date

76L-298 S & E #307—1-56

PLEASE RETURN TO
LOS ANGELES COUNTY ENGINEER
700 LOS ANGELES COUNTY ENGINEERING BLDG.

NOTE: ANY ADDITIONS OR CHANGES ON THIS SHEET MUST BE MADE OR CIRCLED IN RED INK, WITH DATE AND NAME OF PERSON MAKING CHANGE.

Do not extend notes this side of this line.

STATION	B. S.	H. I.	F. S.	ELEV.	LT. (N) ELIZABETH	ST. (E) RT. (S)
50+72 15				6297		℄ ST. INT. S.D.
51+00				6270		℄ ST. S.D.
51+23 8				6284		℄ ST. & S.D.
				6260	9' LT. W/4	
				6204	18' LT. GUT.	
				6270	" T.C.	
				6297	30' LT. P/L	
51+27 2				6285		℄ ST. & S.D.
				6266		9' RT. W/4
				6209		18' RT. GUT.
				6263		" T.C.
				6280		30 RT. P/L
51+67 2				6293		℄ ST. & S.D.
				6273		9' RT. W/4
				6207		18' RT. GUT.
				6267		" T.C.
				6286		30' RT. P/L
				6276	9' LT. W/4	
				6221	18' LT. GUT	
				6281	" T.C.	
				6301	30' LT. P/L	

LENKER ROD

F. B. 2527 PG. 126 Job No. 6254.20 Division No. Notes Red. Plotted Profile
Survey of COOKACRE AV. S.D. Date Date No. X-Sec.
Survey by BAY Notes BAY Notes Chkd. Checked
Indexed C. Johnson Date Date No.

76L-298 S & E #307—1-56

PLEASE RETURN TO
LOS ANGELES COUNTY ENGINEER
700 LOS ANGELES COUNTY ENGINEERING BLDG.

NOTE: ANY ADDITIONS OR CHANGES ON THIS SHEET MUST BE MADE OR CIRCLED IN RED INK, WITH DATE AND NAME OF PERSON MAKING CHANGE.

Do not extend notes this side of this line.

STATION	B. S.	H. I.	F. S.	ELEV.	LT. (N) ELIZABETH	ST. (E) RT. (S)
52+00	T.P.			6308		℄ ST. & S.D.
				6272		9' RT. W/4
				6208		18' RT. GUT.
				6267		" T.C.
				6293		30' RT. P/L
				6281	9' LT. W/4	
				6235	18' LT. GUT.	
				6290	" T.C.	
				6307	30' LT. P/L	
52+74.9		LENKER ROD		6307		℄ ST. & S.D.
				6287		9' RT. W/4
				6237		18' RT. GUT.
				6291		" T.C.
				6303		30' RT. P/L
				6277	9' LT. W/4	
				6225	18' LT. GUT.	
				6288	" T.C.	
				6308	30' LT. P/L	

Profile No. ___ Notes Red. ___ Plotted ___ Job No. ___ Division No. ___ F. B. [illegible] PG. [illegible]
X-Sec. No. ___ Date ___ Date ___ Survey of COOK ACRE AV. S.D.
Notes Chkd. ___ Date ___ Checked ___ Date ___ Survey by BAY Notes BAY Date 3-6-57
Map No. ___ Date ___ Indexed ___ Date ___

76L-298 S & E #307—1-56

PLEASE RETURN TO
LOS ANGELES COUNTY ENGINEER
700 LOS ANGELES COUNTY ENGINEERING BLDG.

NOTE: ANY ADDITIONS OR CHANGES ON THIS SHEET MUST BE MADE OR CIRCLED IN RED INK, WITH DATE AND NAME OF PERSON MAKING CHANGE.

Do not extend notes this side of this line.

STATION	B. S.	H. I.	F. S.	ELEV.	LT. (N) ELIZABETH	ST. (E) RT. (S)
53+00				6307		℄ ST. & S.D.
53+14.9				6304		℄ ST. & S.D.
				6281	9' LT. w/4	
				6229	18' LT. GUT.	
				6285	" T.C.	
				6307	30' LT. P/L	
53+17.7		LENKER ROD		6304		℄ ST. & S.D.
				6294		9' RT. w/4
				6240		18' RT. GUT.
				6295		" T.C.
				6308		30' RT. P/L
53+68.87	BACK			6313		℄ INT. PANNES AVE. & ELIZABETH ST. (W) = 1+00 N & S
				6314		5' RT. PVT. CROWN
				6310		9 RT. w/4 (W)
				6305		15' RT. ℄ ELIZ. (E)
				6304		18' RT Cb. Line (W)
				6300		21' RT. w/4 (E)
				6299		33' RT. Cb. L.T. (E)
				6298		45' RT. P/L (E)

F. B. 2527 PG. 128 Job No. 6254.20 Division No. Notes Red Plotted Profile
Survey of COOKACRE AV. S.D. Date Date No. X-Sec.
Survey by BAY Notes BAY Notes Chkd. Checked
Indexed C. Johnson Date Date No.

76L-298 S & E #307—1-56

PLEASE RETURN TO
LOS ANGELES COUNTY ENGINEER
700 LOS ANGELES COUNTY ENGINEERING BLDG.

NOTE: ANY ADDITIONS OR CHANGES ON THIS SHEET MUST BE MADE OR CIRCLED IN RED INK, WITH DATE AND NAME OF PERSON MAKING CHANGE.

Do not extend notes this side of this line.

STATION	B. S.	H. I.	F. S.	ELEV.	LT. (N) ELIZABETH	ST. RT. (S)
53+68.87				6278	9' LT. w/4 (W)	
				6266	15' LT. P/L (E)	
				6263	18' LT. Cb. Line (W)	
				6246	30' LT. P/L (W)	
				6313	70' LT. pvt. Blk.	
BM SD 2402	LENKER ROD			6310	BM. S.D. 2402 F.B. 2527-10 EL. 63.096 ELIZABETH ST. & PANNES AVE. N.E. COR. BT. SPK. IN CB. 0.5 E. of E. END C.R.	
		RIGHT	(S)	ON	LT. (E) PANNES	AVE. RT (W)
				6313		
1+00						℄ INT. PANNES AVE. & ELIZABETH ST. (W)
				6311		9' RT. w/4
				6307		18' RT. cb. line
				6304		30' RT. P/L
1+15				6309		℄ INT. PANNES AVE. & ELIZ. ST. (E.)
				6305	9' LT. w/4	
				6296	18' LT. cb. Line	
				6305	30' LT. P/L	

Profile Notes Red. Plotted Job No. Division No. F. B. Pg.
No. Date Date Survey of COOK ACRE AV. S.D.
X-Sec. Notes Chkd. Checked Survey by BAY Notes BAY Date 3-6-57
No. Date Date Map No. Indexed Date

76L-298 S & E #307—1-56

PLEASE RETURN TO
LOS ANGELES COUNTY ENGINEER
700 LOS ANGELES COUNTY ENGINEERING BLDG.

NOTE: ANY ADDITIONS OR CHANGES ON THIS SHEET MUST BE MADE OR CIRCLED IN RED INK, WITH DATE AND NAME OF PERSON MAKING CHANGE.

Do not extend notes this side of this line.

STATION	B. S.	H. I.	F. S.	ELEV.	LT. (E) PANNES	AVE. (S) RT. (W)
1+51 5				63 01		℄ ST.
				62 78		9' RT. W/4
				62 37		18' RT. GUT.
				62 90		" T.C.
				63 01		30' RT. P/L
1+69 6		LENKER ROD		63 01		℄ ST.
				62 82	9' LT. W/4	
				62 33	18' LT. GUT.	
				62 90	" T.C.	
				63 12	30' LT. P/L	
1+69 8	S.S.M.H.	(DEAD END)		63 01		℄ ST. & SS MH
"	TOP	OFFSET	1' S.	63 00		S. Rim SS MH
						EL. S. Rim 63.00
						meas. 5.18
						EL. Top Pipe 57 82
						DIA. 0.67
"				57 15	INVERT ELEV. 8" OUTLET S.	57.15

F. B. 2527 Pg. 130 Job No. 6254.20 Division No. Notes Red Plotted Profile
Survey of COOKACRE AV. S.D. Date Date No. X-Sec.
Surveyed BAY Notes Notes Chkd Checked
Indexed Date Date No.

76L-298 S & E #307—1-56

PLEASE RETURN TO
LOS ANGELES COUNTY ENGINEER
700 LOS ANGELES COUNTY ENGINEERING BLDG.

NOTE: ANY ADDITIONS OR CHANGES ON THIS SHEET MUST BE MADE OR CIRCLED IN RED INK, WITH DATE AND NAME OF PERSON MAKING CHANGE.

Do not extend notes this side of this line.

STATION	B. S.	H. I.	F. S.	ELEV.	LT. (E) PANNES	AVE (S) RT. (W)
2+09 6				6302		℄ ST.
				6293		9' RT. W/4
				6231		18' RT. GUT.
				6283		" T.C.
				6303		30' RT. P/L
				6282	9' LT. W/4	
				6231	18' LT. GUT.	
				6284	" T.C.	
				6304	30' LT. P/L	
3+09 6		LENKER ROD		6293		℄ ST.
				6268		9 RT. W/4
				6232		18' RT. GUT.
				6276		" T.C.
				6295		30 RT. P/L
				6277	9' LT. W/4	
				6217	18' LT. GUT.	
				6276	" T.C.	
				6298	30' LT. P/L	

Profile Notes Red. Plotted Job No. 6754.20 Division No. F. B. 7527 Pg. 131
No. X-38c. Date Date Survey of COOKACRE AV. S.D.
Notes Chkd. Checked Survey by DAY Notes DAY Date 3-6-59

76L-298 S & E #307—1-56

PLEASE RETURN TO
LOS ANGELES COUNTY ENGINEER
700 LOS ANGELES COUNTY ENGINEERING BLDG.

NOTE: ANY ADDITIONS OR CHANGES ON THIS SHEET MUST BE MADE OR CIRCLED IN RED INK, WITH DATE AND NAME OF PERSON MAKING CHANGE.

Do not extend notes this side of this line.

STATION	B. S.	H. I.	F. S.	ELEV.	LT (W)	PANNES	AVE. (N)	RT. (E)
1+00				6313			℄ INT. ELIZ. ST. (W)	
1+10 8	SS M.H. DROP			6271			℄ ST.	
	TOP OFFSET 1' W.			6273			8 8 RT. N RIM SSMH	
				6274			" E. " "	
				6274			" W. " "	
						EL. N. RIM	6273	
						meas	6.93	
						EL. Top pipe	5580	
						DIA.	0.67	
				5543	INVERT EL. 8" INLET N.		5543	
						EL. E. RIM	6274	
						meas.	6.76	
						EL. Top pipe	5598	
						DIA	0.67	
	EL. N. RIM 6273			5531	INVERT EL. 8" INLET E.		55.31	
	meas 5.06					EL. W. RIM	6274	
	EL. Top Pipe 5767					meas	7.08	
	DIA. 0.67					EL. Top Pipe	5566	
	INVERT EL. 8" DROP inlet N. 5700					DIA.	0.67	
				5499	INVERT EL. 8" OUTLET W.		5499	

LEMKER ROD

F. B. 2527 Pg. 132 Job No. 6254.20 Division No. Notes Red. Plotted Profile
Survey of COOKACRE AV. S.D. Date Date No. X-Sec.
Survey by BAY Notes BAY Notes Chkd. Checked
Indexed C. Johnson Date Date Date No.

76L-298 S & E #307—1-56

PLEASE RETURN TO
LOS ANGELES COUNTY ENGINEER
700 LOS ANGELES COUNTY ENGINEERING BLDG.

NOTE: ANY ADDITIONS OR CHANGES ON THIS SHEET MUST BE MADE OR CIRCLED IN RED INK, WITH DATE AND NAME OF PERSON MAKING CHANGE.

Do not extend notes this side of this line.

STATION	B. S.	H. I.	F. S.	ELEV.	LT. (W) PANNES	AVE. (N) RT. (E)
1+53 9				6269		℄ ST.
				6267		9' RT. W/4
				6249		18' RT. GUT.
				6302		" T.C.
				6341		30' RT. P/L
1+54 9				6272		℄ ST.
				6262	9' LT. W/4	
				6243	18' LT. GUT.	
				6304	" T.C.	
				6324	30' LT. P/L	
1+94 9				6305		℄ ST.
				6279		9' RT. W/4
				6254		18' RT. GUT.
				6299		" T.C.
				6319		30' RT. P/L
				6281	9' LT. W/4	
				6242	18' LT. GUT.	
				6304	" T.C.	
				6318	30' LT. P/L	

LENKER ROD

Profile Notes Red. Plotted Job No. 6254.20 Division No. F. B. 2527 Pg. 133
No. Date Date Survey of COOK ACRE AV S.D.
X-Sec. Notes Chkd. Checked Survey by BAY Notes BAY Date 3-6-69
C. Johnson

76L-298 S & E #307—1-56

PLEASE RETURN TO
LOS ANGELES COUNTY ENGINEER
700 LOS ANGELES COUNTY ENGINEERING BLDG.

NOTE: ANY ADDITIONS OR CHANGES ON THIS SHEET MUST BE MADE OR CIRCLED IN RED INK, WITH DATE AND NAME OF PERSON MAKING CHANGE.

Do not extend notes this side of this line.

STATION	B. S.	H. I.	F. S.	ELEV.	LT. (W) PANNES	AVE (N) RT. (E)
2+41	SSMH (DEAD END)			6305		℄ ST.
"	TOP OFFSET 1' S.			6284		9 9 RT. S. Rim SSMH
						EL. S. Rim 6284
						meas. 4.86
						EL. Top Pipe 5798
						DIA. 0.67
"				5731	INVERT EL. 8" OUTLET S.	57.31
2+94 9				6299		℄ ST.
				6283		9' RT. W/4
				6263		18 RT. GUT
				6317		" T.C.
				6334		30' RT. P/L
				6277	9' LT. W/4	
				6260	18' LT. GUT.	
				6312	" T.C.	
				6329	30' LT. P/L	

LENKER ROD

F. B. 2527 PG. 134 Job No. 6254.20 Division No. Notes Red. Plotted Profile
Survey of COOKACRE AV. S.D. Date Date No. X-Sec.
Survey by BAY Notes Notes Chkd. Checked
Indexed C. Johnson Date Date Date No.

76L-298 S & E #307—1-56

PLEASE RETURN TO
LOS ANGELES COUNTY ENGINEER
700 LOS ANGELES COUNTY ENGINEERING BLDG.

NOTE: ANY ADDITIONS OR CHANGES ON THIS SHEET MUST BE MADE OR CIRCLED IN RED INK, WITH DATE AND NAME OF PERSON MAKING CHANGE.

Do not extend notes this side of this line.

STATION	B. S.	H. I.	F. S.	ELEV.	LT. (N) ELIZABETH	ST. (E) RT. (S)
53+72 25	AHEAD			6309		℄ INT. PANNES AV.
54+00				6307		℄ ST. & S.D.
				6325		℄ ST & SD.
54+28 1				6300		9' RT W/4.
				6243		18' RT. GUT.
				6295		" T.C.
				6309		30' RT. P/L
54+41 1		LENKER ROD		6326		℄ ST. & S.D.
				6305	9' LT. W/4	
				6260	18' LT. GUT.	
				6311	" T.C.	
				6344	30' LT. P/L	
54+53 6	SSMH.			6327		℄ ST. & S.D.
"				6316	7 5' LT. E. RIM SSMH	
"				6316	" W. " "	
						EL. E. RIM 6316
						meas. 6.68
						EL. Top Pipe 5648
						DIA. 0.67
"				5581	INVERT EL. 8" INLET E.	5581

Profile Notes Red. Plotted Job No. 6254.20 Division No.
No. Date Date Survey of COOKEGRE AV. S.D.
X-Sec. Notes Chkd. Checked Survey by BAY Notes BAY Date 3-6-59
F. B. 7527 Pg. 135

76L-298 S & E #307—1-56

PLEASE RETURN TO
LOS ANGELES COUNTY ENGINEER
700 LOS ANGELES COUNTY ENGINEERING BLDG.

NOTE: ANY ADDITIONS OR CHANGES ON THIS SHEET MUST BE MADE OR CIRCLED IN RED INK, WITH DATE AND NAME OF PERSON MAKING CHANGE.

Do not extend notes this side of this line.

STATION	B. S.	H. I.	F. S.	ELEV.	LT. (N) ELIZABETH	ST. (E)	RT. (S)
54+53 6	SSMH					EL. W. RIM	6316
						meas	6.75
						EL. TOP Pipe	5641
						DIA.	0.67
"				5574	INVERT EL. 8" OUTLET W.		5574
54+68 1	LENKER ROD			6327		℄ ST. & S.D.	
				6307		9' RT. w/4	
				6264		18' RT. GUT.	
				6314		" T.C.	
				6324		30' RT. P/L	
				6313	9' LT. w/4		
				6261	18' LT. GUT.		
				6310	" T.C.		
				6238	30' LT. P/L		
55+00	T.P.			6310		℄ ST. & S.D.	
55+16 42				6320	∡ PT. BEGIN 24" GUT.	" "	
				6317		9' RT. w/4	
				6280		16' RT. EDGE GUT.	
				6268		18' RT. GUT. F.L.	
				6326		" T.C.	

F. B. 2527 Pg. 136 Job No. 6254.20 Division No. Notes Red. Plotted Profile
Survey of COOKACRE AV. S.D. Date Date No. X-Sec.
Survey by BAY Notes BAY Notes Chkd. Checked
Indexed C. Johnson Date Date Date No.

76L-298 S & E #307—1-56

PLEASE RETURN TO
LOS ANGELES COUNTY ENGINEER
700 LOS ANGELES COUNTY ENGINEERING BLDG.

NOTE: ANY ADDITIONS OR CHANGES ON THIS SHEET MUST BE MADE OR CIRCLED IN RED INK, WITH DATE AND NAME OF PERSON MAKING CHANGE.

Do not extend notes this side of this line.

STATION	B. S.	H. I.	F. S.	ELEV.	LT. (N) ELIZABETH	ST. RT. (S)
55+16 42				6357		30' RT. P/L END WALK
				6300	9' LT. W/4	
				6262	16' LT. EDGE GUT.	
				6248	18' LT. GUT. F.L.	
				6301	" T. C.	
				6323	30' LT. P/L END WALK	
56+00				6319		℄ ST. & S.D.
				6318		9' RT. W/4
				6282		16' RT. EDGE GUT.
		LENKER ROD		6267		18' RT. GUT. F.L.
				6328		" T. C.
				633		30' RT. P/L
				6316	9' LT. W/4	
				6284	16' LT. EDGE GUT.	
				6265	18' LT. GUT. F.L.	
				6321	" T. C.	
				633	30' LT. P/L	
56+40 2				6325		℄ ST. & S.D.
				6320	9' LT. W/4	
				6304	16' LT. EDGE GUT.	
				6287	18' LT. GUT. F.L.	

Profile No. ___ Notes Red. ___ Plotted ___ Job No. 6254.20 Division No. ___ F. B. 2527 Pg. 137
Date ___ Date ___ Survey of COOK ACRE AVE. S.D.
Notes Chkd. ___ Checked ___ Survey by BAY Notes BAY Date 3-58
C. Johnson

76L-298 S & E #307—1-56

PLEASE RETURN TO
LOS ANGELES COUNTY ENGINEER
700 LOS ANGELES COUNTY ENGINEERING BLDG.

NOTE: ANY ADDITIONS OR CHANGES ON THIS SHEET MUST BE MADE OR CIRCLED IN RED INK, WITH DATE AND NAME OF PERSON MAKING CHANGE.

Do not extend notes this side of this line.

F. B. 2527 Pg. 138 | Job No. 6254.20 | Division No. | Notes Red. | Plotted | Profile No.
Survey of COOK ACRE | AVE. S.D. | Date | Date | X-Sec. No.
Surveyed by BAY | BAY | Notes Chkd. | Checked
Notes | Date | Date | Date | No.
Indexed

STATION	B. S.	H. I.	F. S.	ELEV.	LT.(N) ELIZABETH	ST. RT. (S)
56+40 2				6334	18' LT. T.C.	
"				632	30' LT. P/L	
56+42 8				6322		℄ ST. & S.D.
				6316		9' RT. W/℄
				6304		16' RT. EDGE GUT.
				6289		18' RT. GUT. F.L.
				6345		" T.C.
				636		30' RT. P/L
56+50				6306		℄ ST. & S.D. INT.
56+65				6287		" " " "X" GUT.
56+81 38				6309		℄ INT. ELIZABETH & Muriel
				6307		9' RT. W/℄
				6307		18' RT. cb. Line
				6310		30' RT. P/L
				6311	9' LT. W/℄	
				6313	18' LT. cb. Line	
				6319	30' LT. P/L	
BM. T-350	(H.P)			6335	BM. T-350 EL. 63.353 F.B. 2527-10	
					ELIZABETH ST. & MURIEL AVE. N.W. COR.	
					BT. SPK. IN CB. 15° W. of W.E. C.R.	

LENKER ROD

76L-298 S & E #307—1-56

PLEASE RETURN TO
LOS ANGELES COUNTY ENGINEER
700 LOS ANGELES COUNTY ENGINEERING BLDG.

NOTE: ANY ADDITIONS OR CHANGES ON THIS SHEET MUST BE MADE OR CIRCLED IN RED INK, WITH DATE AND NAME OF PERSON MAKING CHANGE.

Do not extend notes this side of this line.

STATION	B. S.	H. I.	F. S.	ELEV.	LT. (E)	RT. (W)
					SOUTH ON MURIEL AVE.	
1+00				63 09		℄ INT. & MURIEL AVE. ELIZABETH ST.
1+42.0 (S)				63 14		℄ ST.
				63 09		7.5 RT. W/F
				62 92		13' RT. EDGE GUT.
				62 73		15' RT. GUT. F.L.
				63 18		" T. C.
				63 33		25' RT. P/L
				63 14	7.5 LT. W/F	
				62 95	13' LT. GUT. EDGE	
				62 79	15' LT. " F.L.	
				63 23	" T. C.	
				63 39	25' LT. P/L	
1+60.2	S.S.M.H.	(DEAD END)		63 23		℄
				63 25	0.2 LT. S. RIM SSMH	
					EL. S. RIM	63.25
					meas	5.05
					EL. TOP PIPE	58 20
					DIA.	0.67
				57 53	INVERT EL. 8" OUTLET S.	57.53

LENKER ROD

Profile No. X-Sec. Notes Red. Date Notes Chkd. Plotted Date Checked Job No. 6254.20 Division No. Survey of COCKACRE AVE. S.D. Survey by BAY Notes BAY Date 3-58 F. B. 2527 Pg. 139

76L-298 S & E #307—1-56

PLEASE RETURN TO
LOS ANGELES COUNTY ENGINEER
700 LOS ANGELES COUNTY ENGINEERING BLDG.

NOTE: ANY ADDITIONS OR CHANGES ON THIS SHEET MUST BE MADE OR CIRCLED IN RED INK, WITH DATE AND NAME OF PERSON MAKING CHANGE.

Do not extend notes this side of this line.

STATION	B. S.	H. I.	F. S.	ELEV.	SOUTH ON MURIEL AVE.	
1+82° (S)				6333		℄ ST.
				6317		7.5 RT. W/4
				6292		13' RT. EDGE GUT.
				6273		15' RT. GUT. F.L.
				6316		" T.C.
				6330		25' RT. P/L
		LENKER ROD		6319	7.5 LT. W/4	
				6300	13' LT. EDGE GUT.	
				6279	15' LT. GUT. F.L.	
				6319	" T.C.	
				6335	25' LT. P/L	
2+82° (S)				6309		℄ ST.
				6302		7.5 RT. W/4
				6276		13' RT. EDGE GUT.
				6258		15' RT. GUT. F.L.
				6303		" T.C.
				6320		25' LT. P/L
				6306	7.5 LT. W/4	
				6285	13' LT. EDGE GUT.	

F. B. 2527 Pg. 140 Job No. 6254.20 Division No. Notes Red. Plotted Profile
Survey of COOKACRE AVE. S.D. Date Date No. X-Sec.
Survey by BAY Notes BAY Notes Chkd. Checked No.
Indexed C. Johnson Date Date Date

76L-298 S & E #307—1-56

PLEASE RETURN TO
LOS ANGELES COUNTY ENGINEER
700 LOS ANGELES COUNTY ENGINEERING BLDG.

NOTE: ANY ADDITIONS OR CHANGES ON THIS SHEET MUST BE MADE OR CIRCLED IN RED INK, WITH DATE AND NAME OF PERSON MAKING CHANGE.

Do not extend notes this side of this line.

STATION	B. S.	H. I.	F. S.	ELEV.	SOUTH ON MURIEL AVE.
2+82.0 (S)				6266	15' LT. GUT. F.L.
				6308	" T.C.
				6316	25' LT. P/L
					NORTH ON MURIEL AVE.
1+00 (N)				6309	℄ ELIZABETH ST. INT. & MURIEL AVE.
1+38.3 (N)				6328	℄ ST.
				6327	7.5 RT. W/4
				6306	13' RT. EDGE GUT.
				6291	15' RT. GUT. F.L.
				6334	" T.C.
				6352	25' RT. P/L
1+44.0 (N)				6332	℄ ST.
				6323	7.5 LT. W/4
				6300	13' LT. EDGE GUT.
				6286	15' LT. GUT. F.L.
				6326	" T.C.
				6342	25' LT. P/L

LENKER ROD

Profile Notes Red. Plotted Job No. 6254.20 Division No.
No. Date Date Survey of COOKACRE AVE. S.D.
X-Sec. Notes Chkd. Checked Survey by BAY Notes BAY Date 3-59
No. Date Date Map No. [illegible] Johnson

F. B. 2527 Pg. 141

76L-296 S & E #307—1-56

PLEASE RETURN TO
LOS ANGELES COUNTY ENGINEER
700 LOS ANGELES COUNTY ENGINEERING BLDG.

NOTE: ANY ADDITIONS OR CHANGES ON THIS SHEET MUST BE MADE OR CIRCLED IN RED INK, WITH DATE AND NAME OF PERSON MAKING CHANGE.

Do not extend notes this side of this line.

F. B. 2527 Pg. 142 | Job No. 6259.20 | Division No. | Notes Red | Plotted | Profile No.
Survey of COOK ACRE AVE. S.D. | Date | Date | X-Sec. No.
Survey by BAX | Notes | Notes Chkd | Checked
Index C. Johnson | Date | Date | Date | No.

STATION	B. S.	H. I.	F. S.	ELEV.	NORTH ON MURIEL AVE.	
1+84° (N)				6340		℄ ST.
				6336		7⁵ RT. w/4
				6310		13' RT. EDGE GUT.
				6293		15' RT. GUT. F.L.
				6336		" T.C.
				6356		25' RT. P/L
		LENKER ROD		6333	7⁵ LT. w/4	
				6310	13' LT. EDGE GUT.	
				6288	15' LT. GUT. F.L.	
				6331	" T. C.	
				6341	25' LT. P/L	
2+84° (N)				6346		℄ ST.
				6339		7⁵ RT. w/4
				6319		13' RT. EDGE GUT.
				6303		15' RT. GUT. F.L.
				6337		" T. C.
				6361		25' RT. P/L
				6346	7⁵ LT. w/4	
				6318	13' LT. GUT. EDGE.	

76L-298 S & E #307—1-56

PLEASE RETURN TO
LOS ANGELES COUNTY ENGINEER
700 LOS ANGELES COUNTY ENGINEERING BLDG.

NOTE: ANY ADDITIONS OR CHANGES ON THIS SHEET MUST BE MADE OR CIRCLED IN RED INK, WITH DATE AND NAME OF PERSON MAKING CHANGE.

Do not extend notes this side of this line.

STATION	B. S.	H. I.	F. S.	ELEV.	NORTH ON MURIEL AVE.	
2+84.0 (N)				6302	15' LT. GUT.	F.L.
				6342	" T.C.	
				6358	25' LT. P/L	
					CONT. EAST ON ELIZABETH ST.	
56+81.38 (E)				6309		℄ INT. ELIZ. ST. & Muriel Ave.
56+96		LENKER ROD		6293		℄ ST. & S.D. E. Cb. line
57+00				6299		" "
57+12				6316		" " B.L.K.
57+22.0				6333		" "
				6324		7.5 RT. W/L
				6322		13' RT. EDGE GUT.
				6307		15' RT. GUT. F.L.
				6348		" T.C.
				6363		25' RT. P/L
				6327	7.5 LT. W/L	
				6322	13' LT. EDGE GUT.	
				6307	15' LT. GUT.	F.L.

Profile Notes Red. ____ Plotted ____ Job No. 6754.20 Division No. ____ F. B. 7527 PG. 143
No. ____ Date ____ Date ____ Survey of COOK ACRE AVE. S.D.
X-Sec. Notes Chkd. ____ Checked ____ Survey by BAY Notes BAY Date 5-57
No. ____ Date ____ Date ____ Map No. ____ Indexed ____ Date ____

76L-298 S & E #307—1-56

PLEASE RETURN TO
LOS ANGELES COUNTY ENGINEER
700 LOS ANGELES COUNTY ENGINEERING BLDG.

NOTE: ANY ADDITIONS OR CHANGES ON THIS SHEET MUST BE MADE OR CIRCLED IN RED INK, WITH DATE AND NAME OF PERSON MAKING CHANGE.

Do not extend notes this side of this line.

STATION	B. S.	H. I.	F. S.	ELEV.	EAST ON ELIZABETH ST.	
57+22 0				6349	15' LT. T.C.	
"				6366	25' LT. P/L	
57+62 0				6354		℄ ST. & S.D.
				6343		7 5 RT. W/L
				6333		13' RT. GUT. EDGE
				6315		15' RT. GUT. F.L.
				6358		" T.C.
				6369		25 RT. P/L
				6346	7 5 LT. W/L	
				6331	13' LT. EDGE GUT.	
				6314	15' LT. GUT. F.L.	
				6351	" T.C.	
				6366	25' LT. P/L	
58+00				6359		℄ ST. & S.D.
58+01 4	SSMH.			6359	8 2 LT.	SSMH
				6349	" E RIM	"
				6351	" W "	"

LENKER ROD

F. B. 2527 Pg. 144 6254.20
Job No. Division No. Notes Red Plotted Profile
Survey of COOKACRE AVE. S.D. Date Date No.
Survey by BAY Notes BAY Notes Chkd. Checked X-Sec.
Inspector C. Johnson Date Date Date No.

76L-298 S & E #307—1-56

PLEASE RETURN TO
LOS ANGELES COUNTY ENGINEER
700 LOS ANGELES COUNTY ENGINEERING BLDG.

NOTE: ANY ADDITIONS OR CHANGES ON THIS SHEET MUST BE MADE OR CIRCLED IN RED INK, WITH DATE AND NAME OF PERSON MAKING CHANGE.

Do not extend notes this side of this line.

STATION	B. S.	H. I.	F. S.	ELEV.	EAST ON ELIZABETH ST.	
58+01 4	SS MH				EL. E. RIM	63.49
					MEAS.	6.23
					EL. TOP PIPE	57 26
					DIA.	0.67
				56 59	INVERT EL. 8" inlet E.	56.59
		LEAKER ROD				
					EL. W. RIM	63 51
					meas	6.23
					EL. Top Pipe	57 28
					DIA.	0.67
				56 61	INVERT EL. 8" OUTLET W.	56 61

Profile Notes Red. Plotted Job No. 6254.70 Division No. F. B. 7577 PG. 145
No. Date Date Survey of COOK ACRE AVE S.D.
X-Sec. Notes Chkd. Checked Survey by DAY Notes DAY Date 3-59
No. Date Date Map No.

76L-298 S & E #307—1-56

PLEASE RETURN TO
LOS ANGELES COUNTY ENGINEER
700 LOS ANGELES COUNTY ENGINEERING BLDG.

NOTE: ANY ADDITIONS OR CHANGES ON THIS SHEET MUST BE MADE OR CIRCLED IN RED INK, WITH DATE AND NAME OF PERSON MAKING CHANGE.

Do not extend notes this side of this line.

F. B. 2527 Pg. 146 Tab No. 6254.20 Division No. Notes Red Plotted Profile
Survey of COOKACRE AVE. S.D. Date Date No. X-Sec.
Survey by RAY Notes RAY Notes Chkd Checked
Index C. Johnson Date Date Date No.

STATION	B. S.	H. I.	F. S.	ELEV.	EAST ON ELIZABETH ST.
58+50				6357	℄ ST. & S.D.
				6350	7.5 RT. W/A
				6338	13' RT. EDGE GUT.
				6319	15' RT. GUT. F.L.
				6361	" T.C.
				6379	25' RT. P/L
		LENKER ROD		6355	7.5 LT. W/A
				6338	13' LT. EDGE GUT.
				6318	15' LT. GUT. F.L.
				6362	" T.C.
				6380	25' RT PL
59+00				6360	℄ ST. & S.D.
59+30				6366	℄ ST. & S.D.
				6363	7.5 LT. W/A
				6348	13' LT. EDGE GUT.
				6329	15' LT. GUT. F.L.
				6370	" T.C.
				6357	25' LT. P/L
				6363	7.5 RT. W/A
				6349	13' RT. EDGE GUT

76L-298 S & E #307—1-56

PLEASE RETURN TO
LOS ANGELES COUNTY ENGINEER
700 LOS ANGELES COUNTY ENGINEERING BLDG.

NOTE: ANY ADDITIONS OR CHANGES ON THIS SHEET MUST BE MADE OR CIRCLED IN RED INK, WITH DATE AND NAME OF PERSON MAKING CHANGE.

Do not extend notes this side of this line.

STATION	B. S.	H. I.	F. S.	ELEV.	EAST ON ELIZABETH ST.
59+30 9				6330	15' RT. GUT. F.L.
"				6370	" T.C.
				6388	25' RT P/L
59+70 9				6362	℄ ST. & S.D.
				6355	7.5 LT. w/f
				6355	13' LT. EDGE GUT.
				6342	15' LT. GUT. F.L.
				6384	" T.C.
				6401	25' LT. P/L
59+73 2				6360	℄ ST. & S.D.
				6359	7.5 RT. w/f
				6352	13' RT. EDGE GUT.
				6337	15' RT. GUT. F.L.
				6379	" T.C.
				6394	25' RT. P/L
59+85				6349	℄ ST. & S.D. BRK.
59+96				6335	" " X GUT.
60+00				6338	" "
60+11 52				6352	℄ INT. ELIZ. ST. & CARESS AVE.

LENKER ROD

Profile Notes Red. ____ Plotted ____ Job No. ____ Division No. ____ F. B. 25211 Pg. 147
No. ____ Date ____ Date ____ Survey of COOK ACRE AVE. S.D.
X-Sec. Notes Chkd. ____ Checked ____ Survey by BAY Notes BAY Date 3-59
No. ____ Date ____ Date ____ Map No. ____ Indexed ____ Date ____

76L-298 S & E #307—1-56

PLEASE RETURN TO
LOS ANGELES COUNTY ENGINEER
700 LOS ANGELES COUNTY ENGINEERING BLDG.

NOTE: ANY ADDITIONS OR CHANGES ON THIS SHEET MUST BE MADE OR CIRCLED IN RED INK, WITH DATE AND NAME OF PERSON MAKING CHANGE.

Do not extend notes this side of this line.

STATION	B. S.	H. I.	F. S.	ELEV.	ELIZABETH	ST.
60+11 52				6355		7 5 RT. W/4
				6355		15' RT. S. Cb. Line
				6357		25' RT. S. P/L
				6355	7 5 LT. W/4	
				6360	15' LT. N. Cb. Line	
				6365	25' LT. N. P/L	
BM. T-349		LENKER ROD		6384	BM. T-349 EL. 63.840 F.B. 2527-10	
					ELIZABETH ST. + CARESS AVE. N.W. COR.	
					BT. SPK. in Cb. 16° W. of W. end C.R.	
					SOUTH ON CARESS AVE.	
1+00 (S)				6352		℄ INT. ELIZABETH ST. + CARESS AVE.
1+39 4 (S)				6365		℄ ST.
				6355		7 5 RT. W/4
				6337		13' RT. EDGE GUT.
				6322		15' RT. GUT. F.L.
				6364		" T.C.
				6384		25' RT. P/L
1+41 0 (S)				6366		℄ ST.
"				6364	7 5 LT. W/4	

F. B. 2527 Pg. 148 Job No. 6254.20 Division No. Notes Red Plotted Profile
Survey of COOKACRE AVE. S.P. Date Date No. X-Sec.
Survey by BAY Notes Notes Chkd. Checked
Index C. Johnson Date Date Date No.

76L-298 S & E #307—1-56

PLEASE RETURN TO
LOS ANGELES COUNTY ENGINEER
700 LOS ANGELES COUNTY ENGINEERING BLDG.

NOTE: ANY ADDITIONS OR CHANGES ON THIS SHEET MUST BE MADE OR CIRCLED IN RED INK, WITH DATE AND NAME OF PERSON MAKING CHANGE.

Do not extend notes this side of this line.

STATION	B. S.	H. I.	F. S.	ELEV.	SOUTH ON CARESS AVE.
1+41.0	(S)			6345	13' LT. EDGE GUT.
				6326	15' LT. GUT. F.L.
				6369	" T.C.
				6394	25' LT. P/L
1+61.1	SSM.H. (DEAD END)			6376	S. RIM. SSMH
					EL. S. RIM 6376
					meas 5.00
					EL. Top pipe 5876
					DIA. 0.67
				5809	INVERT EL. 8" OUTLET S. 58.09
1+81.0				6371	℄ ST.
				6358	7.5 RT. W/4
				6330	13' RT. EDGE GUT
				6313	15' RT. GUT. F.L.
				6358	" T.C.
				6373	25' RT. P/L
				6369	7.5 LT. W/4
				6339	13' LT. EDGE GUT.

LENKER ROD

Profile Notes Red. Plotted Job No. 6784.20 Division No.
No. Date Date Survey of COOK ACRE AVE. S.D.
X-Sec. Notes Chkd. Checked Survey by BAY Notes BAY Date 3-59
No. Date Date Map No. Indexed Date

F. B. 7[illegible] Pg. 149

76L-298 S & E #307—1-56

PLEASE RETURN TO
LOS ANGELES COUNTY ENGINEER
700 LOS ANGELES COUNTY ENGINEERING BLDG.

NOTE: ANY ADDITIONS OR CHANGES ON THIS SHEET MUST BE MADE OR CIRCLED IN RED INK, WITH DATE AND NAME OF PERSON MAKING CHANGE.

Do not extend notes this side of this line.

F. B. 7527 Pg. 150 | Job No. 6254.20 | Division No. | Notes Red | Plotted | Profile
Survey of COOK ACRE AVE. S.D. | Date | Date | No.
Survey by BAY | Notes BAY | Notes Chkd | Checked | X-Sec.
Index G. Johnson | Date | Date | Date | No.

STATION	B. S.	H. I.	F. S.	ELEV.	SOUTH ON CARESS AVE.	
1+81 °	(S)			6321	15' LT. GUT.	F.L.
				6364	" T.C.	
				6336	25' LT. P/L	
2+81 °	(S)			6348		℄ ST.
				6342		7.5 RT. W/A
				6315		13' RT. EDGE GUT.
				6298		15' RT. GUT. F.L.
				6339		" T.C.
				6359		25' RT. P/L
				6324	7.5 LT. W/A	
				6310	13' LT. EDGE GUT.	
				6297	15' LT. GUT. F.L.	
				6338	" T.C.	
				6361	25' LT. P/L	
					NORTH ON CARESS AVE.	
1400 (N)				6352		℄ INT. ELIZ. ST. & CARESS AVE.

LENKER ROD

76L-298 S & E #307—1-56

PLEASE RETURN TO
LOS ANGELES COUNTY ENGINEER
700 LOS ANGELES COUNTY ENGINEERING BLDG.

NOTE: ANY ADDITIONS OR CHANGES ON THIS SHEET MUST BE MADE OR CIRCLED IN RED INK, WITH DATE AND NAME OF PERSON MAKING CHANGE.

Do not extend notes this side of this line.

STATION	B. S.	H. I.	F. S.	ELEV.	NORTH ON CARESS AVE
1+38 9	(N)			6374	℄ ST.
				6374	7 5 RT. W/4
				6355	13' RT. EDGE GUT.
				6337	15' RT. GUT. F.L.
				6383	" T.C.
				6399	25' RT. P/L
1+41 5	(N)			6376	℄ ST.
				6371	7 5 LT. W/4
				6351	13' LT. EDGE GUT.
		LENKER ROD		6340	15' LT. GUT. F.L.
				6382	" T.C.
				6396	25' LT. P/L
1+81 5	(N)			6386	℄ ST.
				6382	7 5 RT. W/4
				6361	13' RT. EDGE GUT.
				6341	15' RT. GUT. F.L.
				6385	" T.C.
				6403	25' RT. P/L
				6383	7 5 LT. W/4
				6362	13' LT. EDGE GUT.

Profile No. ____ Date ____ Notes Red. ____ Plotted ____ Date ____ Job No. 6[illegible] Division No. ____ F. B. [illegible] Pg. 151

X-Sec. No. ____ Date ____ Notes Chkd. ____ Date ____ Checked ____ Date ____ Survey of COOK ACRE AVE. S.D. Survey by BAY Notes BAY Date 3-[illegible]-59 Map No. ____ Indexed ____ Date ____

76L-298 S & E #307—1-56

PLEASE RETURN TO
LOS ANGELES COUNTY ENGINEER
700 LOS ANGELES COUNTY ENGINEERING BLDG.

NOTE: ANY ADDITIONS OR CHANGES ON THIS SHEET MUST BE MADE OR CIRCLED IN RED INK, WITH DATE AND NAME OF PERSON MAKING CHANGE.

Do not extend notes this side of this line.

F. B. 2527 Pg. 152 | Tab No. 6254.20 | Division No. | Notes Red | Plotted | Profile
Survey of COOKACRE AVE. S.D. | Date | Date | No.
Survey by BAY | Notes BAY | Notes Chkd | Checked | X-Sec.
Indexed C. Johnson | Date | Date | Date | No.

STATION	B. S.	H. I.	F. S.	ELEV.	NORTH ON CARESS AVE.
1+81 5	(N)			6345	15' LT. GUT. F.L.
				6392	" T.C.
				6405	25' LT. P/L
2+81 5				6406	℄ ST.
				6394	7 5 RT. W/A
				6372	13' RT. EDGE GUT.
				6354	15' RT. GUT. F.L.
				6376	" T.C.
				6403	25' RT. P/L
		LENKER ROD		6402	7 5 LT. W/A
				6395	13' LT. EDGE GUT.
				6367	15' LT. GUT. F.L.
				6394	" T.C.
				6408	25' LT. P/L
					CONT. EAST ON ELIZABETH ST.
60+26 5	(E)			6339	℄ ST. & S.D. "X" GUT.
60+50 6	(E)			6379	℄ ST. & S.D. BRK.

76L-298 S & E #307—1-56

PLEASE RETURN TO
LOS ANGELES COUNTY ENGINEER
700 LOS ANGELES COUNTY ENGINEERING BLDG.

NOTE: ANY ADDITIONS OR CHANGES ON THIS SHEET MUST BE MADE OR CIRCLED IN RED INK, WITH DATE AND NAME OF PERSON MAKING CHANGE.

Do not extend notes this side of this line.

STATION	B. S.	H. I.	F. S.	ELEV.	EAST ON ELIZABETH ST.
60+50 6				6372	7.5 LT. W/4
				6364	13' LT. EDGE GUT.
				6353	15' LT. GUT. F.L.
				6393	" T.C.
				6410	25' LT. P/L
60+52 6		LENKER ROD		6382	℄ ST. & S.D.
				6377	7.5 RT. W/4
				6371	13' RT. EDGE GUT
				6353	15' RT. GUT. F.L.
				6395	" T.C.
				6411	25' RT. P/L
60+92 6				6395	℄ ST. & S.D.
				6392	7.5 RT. W/4
				6365	13' RT. EDGE GUT.
				6350	15' RT. GUT. F.L.
				6393	" T.C.
				6418	25' RT. P/L
				6390	7.5 LT. W/4
				6373	13' LT. EDGE GUT.

Profile Notes Red. Plotted Job No. 6284 20 Division No.
No. Date Date Survey of COOK ACRE AVE. S.D.
X-Sec. Notes Chkd. Checked Survey by BAY Notes BAY Date 3-59
No. Date Date Map No. Index [redacted] Date

F. B. 2897 Pg. 167

76L-298 S & E #307—1-56

PLEASE RETURN TO
LOS ANGELES COUNTY ENGINEER
700 LOS ANGELES COUNTY ENGINEERING BLDG.

NOTE: ANY ADDITIONS OR CHANGES ON THIS SHEET MUST BE MADE OR CIRCLED IN RED INK, WITH DATE AND NAME OF PERSON MAKING CHANGE.

Do not extend notes this side of this line.

STATION	B. S.	H. I.	F. S.	ELEV.	EAST ON ELIZABETH ST.
60+92 6				63 56	15' LT. GUT. F.L.
				63 99	" T.C.
				64 17	25' LT. P/L
61+00				6395	℄ ST. & S.D.
61+51 3	SSMH.			64 01	℄ ST. & S.D.
				63 92	8' LT. E. RIM SSMH
				63 90	" W. RIM SSMH
					EL. E. RIM 63 92
					meas 5.80
					58 12
					EL. Top Pipe
					DIA. 0.67
				57 45	INVERT EL. 8" inlet E. 57 45

LENKER ROD

F. B. 2527 Pg. 154 Job No. 6254.20 Division No. Notes Red. Plotted Profile
Survey of COOK ACRE AVE. S.D. Date Date No. X-Sec.
Survey by BAY Notes BAY Notes Chkd. Checked
Indexed A. C. Johnson Date Date No.

76L-298 S & E #307—1-56

PLEASE RETURN TO
LOS ANGELES COUNTY ENGINEER
700 LOS ANGELES COUNTY ENGINEERING BLDG.

NOTE: ANY ADDITIONS OR CHANGES ON THIS SHEET MUST BE MADE OR CIRCLED IN RED INK, WITH DATE AND NAME OF PERSON MAKING CHANGE.

Do not extend notes this side of this line.

STATION	B. S.	H. I.	F. S.	ELEV.	EAST ON ELIZABETH ST.	
61+51 3	SSMH				EL. W. RIM	6390
					MEAS.	5.80
					EL. TOP PIPE	5810
					DIA.	0.67
				5743	INVERT EL. 8" OUTLET W.	57.43
61+60		LENKER ROD		6405		℄ ST. & S.D.
				6391		7.5 RT. W/4
				6380		13' RT. EDGE GUT.
				6364		15' RT. GUT. F.L.
				6399		" T.C.
				6418		25' RT. P/L
				6396	7.5 LT. W/4	
				6380	13' LT. EDGE GUT.	
				6365	15' LT. GUT. F.L.	
				6407	" T.C.	
				6423	25' LT. P/L	
62+00				6408		℄ ST. & S.D.

Profile Notes Red. Plotted Job No. Division No. F. B. Pg. 15
No. Date Date Survey of COCKACHE AVE. S.D.
X-Sec. Notes Chkd. Checked Survey by BAY Notes BAY Date 3-59
No. Date Date Map No. Indexed Date

76L-298 S & E #307—1-56

PLEASE RETURN TO
LOS ANGELES COUNTY ENGINEER
700 LOS ANGELES COUNTY ENGINEERING BLDG.

NOTE: ~~ANY ADDITIONS OR~~ CHANGES ON THIS SHEET MUST BE MADE OR CIRCLED IN RED INK, WITH DATE AND NAME OF PERSON MAKING CHANGE.

Do not extend notes this side of this line.

F. B. 7527 Pg. 156 | Tab No. 6259.20 | Division No. | Notes Red. | Plotted | Profile
Survey of COOKACRE AVE. S.D. | Date | Date | No.
Survey by BAY | Notes BAY | Notes Chkd. | Checked | X-Sec.
Indexed C. Johnson | Date | Date | Date | No.

STATION	S. S.	H. I.	F. S.	ELEV.	EAST ON ELIZABETH ST.	
62+05 5				6409		℄ ST. & S.D.
				6400		7 5 RT. W/4
				6381		13' RT. EDGE GUT.
				6368		15' RT. GUT. F.L.
				6404		" T.C.
				6425		25' RT. P/L
				6405	7 5 LT. W/4	
		LENKER ROD		6382	13' LT. EDGE GUT.	
				6369	15' LT. GUT. F.L.	
				6414	" T.C.	
				6431	25' LT. P/L	
62+45 5				6394		℄ ST. & S.D.
				6395	7 5 LT. W/4	
				6382	13' LT. EDGE GUT.	
				6372	15' LT. GUT. F.L.	
				6416	" T.C.	
				6431	25' LT. P/L	
62+46 4				6393		℄ ST. & S.D.
				6388		7 5 RT. W/4
				6389		13' RT. EDGE GUT.

76L-298 S & E #307—1-56

PLEASE RETURN TO
LOS ANGELES COUNTY ENGINEER
700 LOS ANGELES COUNTY ENGINEERING BLDG.

NOTE: ANY ADDITIONS OR CHANGES ON THIS SHEET MUST BE MADE OR CIRCLED IN RED INK, WITH DATE AND NAME OF PERSON MAKING CHANGE.

Do not extend notes this side of this line.

STATION	B. S.	H. I.	F. S.	ELEV.	EAST ON ELIZABETH ST.
62+46 4				6374	15' RT. GUT. F.L.
				6418	" T.C.
				6428	25' RT. P/L
62+55				6381	℄ ST. & S.D. BRK.
62+69 5				6356	℄ " EDGE CONC. "X" GUT
+71 5				6343	℄ " "X" GUT. F.L.
+73 5				6349	℄ " EDGE GUT.
62+86 43		LENKER ROD		6368	℄ INT. THORSON AVE.
				6373	15' RT. cb. Line
				6376	25 RT. P/L
				6371	15' LT. Cb. Line
				6373	25' LT. P/L
BM. T-348				6416	BM. T-348 EL. 64.151 F.B. 2527-11 ELIZABETH ST. & THORSON AVE. N.W. COR. BT. SPK. in Cb. 15° W. of W. End. C.R.
					SOUTH ON THORSON AVE.
1+00 (5)				6368	ELIZABETH ST. ℄ INT. & THORSON AVE.
+38 8				6379	℄ ST.
				6369	7.5 RT. W/℄
				6352	13' RT. EDGE GUT.

Profile Notes Red. Plotted Job No. 62 FA. 73 Division No.
No. Date Date Survey of COOK ACRE AVE. S.D.
X-Sec. Notes Chkd. Checked Survey by BAY Notes BAY Date 3-57
No. Date Date Map No. Indexed Date
F. B. 7527 Pg. 157

76L-298 S & E #307—1-56

PLEASE RETURN TO
LOS ANGELES COUNTY ENGINEER
700 LOS ANGELES COUNTY ENGINEERING BLDG.

NOTE: ANY ADDITIONS OR CHANGES ON THIS SHEET MUST BE MADE OR CIRCLED IN RED INK, WITH DATE AND NAME OF PERSON MAKING CHANGE.

Do not extend notes this side of this line.

STATION	B. S.	H. I.	F. S.	ELEV.	SOUTH ON THORSON AVE.	
1+38 8				6389		15' RT. GUT. F.L.
				6382		" T.C.
				6409		25' RT. P/L
1+40 8				6378		℄ ST.
				6370	7.5 LT. W/L	
				6357	13' LT. EDGE GUT.	
				6339	15' LT. GUT. F.L.	
				6383	" T.C.	
				6394	25' LT. P/L	
1+60 1	SSMH (DEAD END)			6377		℄ ST.
				6370		8.7 RT. S. RIM M.H.
					EL. S. RIM	6370
					meas	4.81
					EL. Top Pipe	5889
					DIA.	0.67
				5822	INVERT EL. 8" OUTLET S.	5822

F. B. 2527 Pg. 158 Job No. 6254.20 Division No. Notes Red. Plotted Profile
Survey of COOK ACRE AVE. S.D. Date Date No. X-Sec.
Survey by BAY Notes BAY Notes Chkd. Checked
Indexed C. Johnson Date Date Date No.

76L-298 S & E #307—1-56

PLEASE RETURN TO
LOS ANGELES COUNTY ENGINEER
700 LOS ANGELES COUNTY ENGINEERING BLDG.

NOTE: ANY ADDITIONS OR CHANGES ON THIS SHEET MUST BE MADE OR CIRCLED IN RED INK, WITH DATE AND NAME OF PERSON MAKING CHANGE.

Do not extend notes this side of this line.

STATION	B. S.	H. I.	F. S.	ELEV.	SOUTH ON THORSON AVE.	
1+80 8	(S)			6374		℄ ST.
				6370		7.5 RT. W/4
				6354		13' RT. EDGE GUT.
				6338		15' RT. GUT. F.L.
				6376		" T.C.
				6390		25' RT. P/L
				6369	7.5 LT. W/4	
				6353	13' LT. EDGE GUT.	
				6331	15' LT. GUT. F.L.	
				6372	" T.C.	
				6389	25' LT. P/L	
2+80 8				6358		℄ ST.
				6350		7.5 RT. W/4
				6327		13' RT. EDGE GUT.
				6309		15' RT. GUT. F.L.
				6349		" T.C.
				6371		25' RT. P/L
				6349	7.5 LT. W/4	
				6325	13' LT. EDGE GUT.	
				6306	15' LT. GUT. F.L.	

LENKER ROD

Profile Notes Red. ____ Plotted ____ Job No. ____ Division No. ____ F. B. [illegible] PG. 159
No. ____ Date ____ Date ____ Survey of COOK ACRE AVE. S.D.
X-Sec. Notes Chkd. ____ Checked ____ Survey by BAY Notes BAY Date 3-[illegible]-59
No. ____ Date ____ Date ____ Map No. ____ Ind[illegible]

76L-298 S & E #307—1-56

PLEASE RETURN TO
LOS ANGELES COUNTY ENGINEER
700 LOS ANGELES COUNTY ENGINEERING BLDG.

NOTE: ANY ADDITIONS OR CHANGES ON THIS SHEET MUST BE MADE OR CIRCLED IN RED INK, WITH DATE AND NAME OF PERSON MAKING CHANGE.

Do not extend notes this side of this line.

F. B. 7527 Pg. 160 | Job No. 6254.20 | Division No. | Notes Red | Plotted | Profile
Survey of COOK ACRE AVE. S.D. | Date | Date | No.
Survey by BAY | Notes | Notes Clkd. | Checked | X-Sec.
Index | Date | Date | Date | No.

STATION	B. S.	H. I.	F. S.	ELEV.	SOUTH ON THORSON AVE.	
2+80 8				6355	15' LT. T.C.	
"				6379	25' LT. P/L	
					NORTH ON THORSON AVE.	
				6368		
1+00 (N)						℄ INT. ELIZABETH ST. & THORSON AVE.
1+39 7		LENKER ROD		6376		℄ ST.
				6362		7.5 RT. W/A
				6335		13' RT. EDGE GUT.
				6318		15' RT. GUT. F.L.
				6364		" T.C.
				6393		25' RT. P/L
1+41 2				6376		℄ ST.
				6374	7.5 LT. W/A	
				6356	13' LT. EDGE GUT.	
				6346	15' LT. GUT F.L.	
				6392	" T.C.	
				6412	25' LT. P/L	

76L-298 S & E #307—1-56

PLEASE RETURN TO
LOS ANGELES COUNTY ENGINEER
700 LOS ANGELES COUNTY ENGINEERING BLDG.

NOTE: ANY ADDITIONS OR CHANGES ON THIS SHEET MUST BE MADE OR CIRCLED IN RED INK, WITH DATE AND NAME OF PERSON MAKING CHANGE.

Do not extend notes this side of this line.

STATION	B. S.	H. I.	F. S.	ELEV.	NORTH ON THORSON AVE.
1+81 2 (N)				6383	℄ ST.
				6362	7 5 RT. W/4
				6340	13' RT. EDGE GUT.
				6325	15' RT. GUT. F.L.
				6364	" T. C.
				6385	25' RT. P/L
		LENKER ROD		6384	7 5 LT. W/4
				6371	13' LT. EDGE GUT.
				6358	15' LT. GUT. F.L.
				6398	" T. C.
				6416	25' LT. P/L
2+81 2				6401	℄ ST.
				6381	7 5 RT. W/4
				6370	13' RT. EDGE GUT.
				6350	15' RT. GUT. F.L.
				6396	" T. C.
				6415	25' RT. P/L
				6403	7 5 LT. W/4
				6390	13' LT. EDGE GUT.
				6377	15' LT. GUT. F.L.

Profile No. ____ Notes Red. ____ Plotted ____ Job No. ____ Division No. ____ F. B. ____ PG. 121

X-Sec. No. ____ Date ____ Date ____ Survey of COOK ACRE AVE. S.D.

Notes Chkd. ____ Checked ____ Survey by BAY Notes BAY Date 3-59

No. ____ Date ____ Date ____ Map No. ____ Indexed C. Johnson

76L-298 S & E #307—1-56

PLEASE RETURN TO
LOS ANGELES COUNTY ENGINEER
700 LOS ANGELES COUNTY ENGINEERING BLDG.

NOTE: ANY ADDITIONS OR CHANGES ON THIS SHEET MUST BE MADE OR CIRCLED IN RED INK, WITH DATE AND NAME OF PERSON MAKING CHANGE.

Do not extend notes this side of this line.

STATION	B. S.	H. I.	F. S.	ELEV.	NORTH ON THORSON AVE.	
2+81 2	(N)			6413	15' LT. T.C.	
"				6430	25' LT. P/L	
					CONT. EAST ON	ELIZABETH ST.
63+00				6364		℄ ST. & S. D.
63+01 5				6362		" " E. Cb. Line
63+25 2		LENKER ROD		6343		℄ ST. & S.D.
				6340	7 5 LT. W/L	
				6321	13' LT. EDGE GUT.	
				6305	15' LT. GUT. F.L.	
				6351	" T.C.	
				6369	25' LT. P/L	
63+27 7				6344		℄ ST. & S.D.
				6340		7 5 RT. W/L
				6318		13' RT. EDGE GUT.
				6306		15' RT. GUT. F.L.
				6342		" T.C.
				6370		25' RT. P/L

F. B. 2527 Pg. 162 Job No. 6254.20 Division No. Notes Red Plotted Profile
Survey of COOKACRE AVE. S.D. Date Date No. X-Sec.
Survey by BAY Notes BAY Notes Chkd Checked
Indexed C. Johnson Date Date Date No.

76L-298 S & E #307—1-56

PLEASE RETURN TO
LOS ANGELES COUNTY ENGINEER
700 LOS ANGELES COUNTY ENGINEERING BLDG.

NOTE: ANY ADDITIONS OR CHANGES ON THIS SHEET MUST BE MADE OR CIRCLED IN RED INK, WITH DATE AND NAME OF PERSON MAKING CHANGE.

Do not extend notes this side of this line.

STATION	B. S.	H. I.	F. S.	ELEV.	EAST ON ELIZABETH ST.
63+67 7				6332	℄ ST. & S. D.
				6325	7 5 RT. W/4
				6306	13' RT. EDGE GUT.
				6291	15' RT. GUT. F.L.
				6329	" T.C.
				6349	25' RT. P/L
				6327	7 5 LT. W/4
				6307	13' LT. EDGE GUT.
				6294	15' LT. GUT. F.L.
				6337	" T.C.
				6351	25' LT. P/L
64+00				6324	℄ ST. & S. D.
64+24 49				6313	℄ INT. ELIZ. ST. & ALLEY W. of HARRIS
				6309	7 5 RT. W/4
				6291	13' RT. EDGE GUT.
				6273	15' RT. GUT. F.L.
				6317	25' RT. P/L EDGE CONC.
				6322	W. END. C.R. S.W. COR
				6334	S. " " " "

LENKER ROD

Profile Notes Red. Plotted Job No. Division No. F. B. PG.
No. Date Date Survey of COOK ACRE AVE. S.D.
X-Sec. Notes Chkd Checked Survey by BAY Notes BAY Date 3-5-57
No. Date Date Map No. Indexed Date

76L-298 S & E #307—1-56

PLEASE RETURN TO
LOS ANGELES COUNTY ENGINEER
700 LOS ANGELES COUNTY ENGINEERING BLDG.

NOTE: ANY ADDITIONS OR CHANGES ON THIS SHEET MUST BE MADE OR CIRCLED IN RED INK, WITH DATE AND NAME OF PERSON MAKING CHANGE.

Do not extend notes this side of this line.

F. B. 2527 Pg. 64 | Job No. 6254.20 | Division No. | Notes Red | Plotted | Profile
Survey of COOK ACRE AVE. S.D. | Date | Date | No.
Survey by BAY BAY | Notes | Notes Ckkd | Checked | X-Sec.
Index C. Johnson | Date | Date | Date | No.

STATION	B. S.	H. I.	F. S.	ELEV.	EAST ON ELIZABETH ST.
64+24 19				6330	S. END. C.R. S.E. COR.
				6314	E. " " " "
	55 M.H. (DEAD END) IN ALLEY			6327	44' RT. S. RIM M.H.
					EL. S. Rim 6327
					meas 1.81
					EL. Top Pipe 5846
					DIA. 0.67
				57.79	INVERT. EL. 8" OUTLET S. 57.79
	LEMKER ROD			6342	100' RT. PVT. & Alley
				6309	7.5 LT. W/L
				6293	13' LT. EDGE GUT.
				6275	15' LT. GUT. F.L.
				6317	" T.C.
				6335	25' LT. P/L
64+83 8				6296	℄ ST. & S.D.
				6285	7.5 RT. W/L
				6273	13' RT. EDGE GUT.

76L-298 S & E #307—1-56

PLEASE RETURN TO
LOS ANGELES COUNTY ENGINEER
700 LOS ANGELES COUNTY ENGINEERING BLDG.

NOTE: ANY ADDITIONS OR CHANGES ON THIS SHEET MUST BE MADE OR CIRCLED IN RED INK, WITH DATE AND NAME OF PERSON MAKING CHANGE.

Do not extend notes this side of this line.

STATION	B. S.	H. I.	F. S.	ELEV.	EAST ON ELIZABETH ST.	
64+83 8				6259		15' RT. GUT. F.L.
				6300		" T.C.
				6320		25' RT. P/L
				6290	7 5 LT. W/4	
				6271	13' LT. EDGE GUT.	
				6255	15' LT. GUT. F.L.	
				6302	" T.C.	
				6323	25' LT. P/L	
65+00				6295		℄ ST. & S.D.
65+01 0	SSMH	(DEAD END)		6284	8 0 LT. W. RIM SSMH	
					EL. W. RIM	6284
					meas	3.95
					EL. TOP Pipe	58 89
					DIA.	0.67
				58 22	INVERT EL. 8" OUTLET W.	58.22

LENKER ROD

Profile Notes Red. Plotted Job No. Division No. F. B. PG.
No. Date Date Survey of COOK ACRES AVE. S.D.
X-Sec. Notes Chkd Checked Survey by BAY Notes BAY Date 3-39
No. Date Date Map No. Indexed Date

76L-298 S & E #307—1-56

PLEASE RETURN TO
LOS ANGELES COUNTY ENGINEER
700 LOS ANGELES COUNTY ENGINEERING BLDG.

NOTE: ANY ADDITIONS OR CHANGES ON THIS SHEET MUST BE MADE OR CHECKED IN RED INK, WITH DATE AND NAME OF PERSON MAKING CHANGE.

Do not extend notes this side of this line.

F.B. 2527 Pg. 166 — Job No. 6254.20 — Division No. S.D. — Notes Red. — Plotted — Profile No.
Survey of COOKACRE AVE — Date — X-Sec. No.
Survey by BAY — Notes — Notes Chkd. — Checked
Index C. Johnson — Date — Date — Date — No.

STATION	B. B.	H. I.	F. S.	ELEV.	EAST ON ELIZABETH ST.
65+23 8				6284	℄ ST. BRK.
				6277	7° LT. W/4
				6271	13° LT. EDGE GUT.
				6256	15' LT. GUT. F.L.
				6300	" T.C.
				6322	25' LT. P/L
65+25 8		LENKER ROD		6281	℄ ST.
				6276	7° RT. W/4
				6263	13' RT. EDGE GUT
				6253	15' RT. GUT. F.L.
				6297	" T.C.
				6315	25' RT. P/L
65+48 3				6252	℄ ST. W. EDGE CONC. "X" GUT.
+50 3				6248	℄ F.L. " "
+52 3				6251	℄ E. EDGE " "
65+59 25	BACK	(S.D. P.I.)			℄ ST. ELIZABETH ST.
65+65 25	"			6288	℄ INT. & HARRIS AVE.
BM. T-347				6297	BM T-347 EL. 62.974 FB. 2527-11
					ELIZABETH ST. + HARRIS AVE. N.W. COR.
					BT. SPK. IN C.B. 6° W. of W. END. C.R.

76L-298 S & E #307—1-56

PLEASE RETURN TO
LOS ANGELES COUNTY ENGINEER
700 LOS ANGELES COUNTY ENGINEERING BLDG.

NOTE: ANY ADDITIONS OR CHANGES ON THIS SHEET MUST BE MADE OR CIRCLED IN RED INK, WITH DATE AND NAME OF PERSON MAKING CHANGE.

Do not extend notes this side of this line.

STATION	B. S.	H. I.	F. S.	ELEV.	SOUTH ON HARRIS AVE.
				6288	
1+00 (S)					℄ INT. ELIZABETH ST. HARRIS AVE.
				6272	7.5 LT. W/4
				6226	13.5 LT. EDGE GUT.
				6216	15' LT. GUT. F.L.
				6281	" T.C.
				631	19' LT. BRK.
		LENKER ROD		640	25' LT. P/L
				645	30' LT. BRK.
1+38.6 (S)				6282	℄ ST.
				6271	7.5 RT. W/4
				6252	13' RT. EDGE GUT.
				6239	15' RT. GUT. F.L.
				6282	" T.C.
				6298	25' RT. P/L
				6267	7.5 LT. W/4
				6225	13.5 LT. EDGE GUT.
				6211	15' LT. GUT. F.L.
				6273	" T.C.
				628	19' LT. BRK.

Profile No. ___ Notes Red. ___ Plotted ___ Job No. ___ Division No. ___ F. B. ___ Pg. ___
X-Sec. No. ___ Date ___ Date ___ Survey of COOK ACRE AVE. S.D.
Notes Chkd. ___ Checked ___ Survey by BAY Notes BAY Date 3-5-59
No. ___ Date ___ Date ___ Map No. ___ Indexed ___ Date ___

76L-298 S & E #307—1-56

PLEASE RETURN TO
LOS ANGELES COUNTY ENGINEER
700 LOS ANGELES COUNTY ENGINEERING BLDG.

NOTE: ANY ADDITIONS OR CHANGES ON THIS SHEET MUST BE MADE OR CIRCLED IN RED INK, WITH DATE AND NAME OF PERSON MAKING CHANGE.

Do not extend notes this side of this line.

F. B. 2527 Pg. 168 | Job No. 6254.20 | Division No. | Notes Red | Plotted | Profile
Survey of COOKACRE AVE. S. D. Date | Date | No.
Survey by BAY Notes BAY Notes Chkd | Checked | X-Sec.
Index C. Johnson Date | Date | No.

STATION	B. S.	H. I.	F. S.	ELEV.	SOUTH ON HARRIS AVE.	
1+38 6				636	25' LT. P/L	
				644	35' LT. BRK.	
1+78 6				6278		℄ ST.
				6278		7.5 RT. W/A
				6256		13' RT. EDGE GUT.
				6232		15' RT. GUT. F.L.
				6279		" T.C.
				6295		25' RT. P/L
				6263	7.5 LT. W/A	
				6217	13.5 LT. EDGE GUT.	
				6208	15' LT. GUT. F.L.	
				6272	" T.C.	
				628	25 LT. P/L	
2+78 6				6281		℄ ST.
				6264		7.5 RT. W/A
				6246		13' RT. EDGE GUT.
				6229		15' RT. GUT. F.L.
				6272		" T.C.
				6281		25' RT. P/L

LENKER ROD

76L-298 S & E #307—1-56

PLEASE RETURN TO
LOS ANGELES COUNTY ENGINEER
700 LOS ANGELES COUNTY ENGINEERING BLDG.

NOTE: ANY ADDITIONS OR CHANGES ON THIS SHEET MUST BE MADE OR CIRCLED IN RED INK, WITH DATE AND NAME OF PERSON MAKING CHANGE.

Do not extend notes this side of this line.

STATION	B. S.	H. I.	F. S.	ELEV.	SOUTH ON HARRIS AVE.	
2+78 6				6260	7 5 LT. W/4	
				6199	13 5 LT. EDGE GUT.	
				6194	15' LT. GUT. F.L.	
				6257	" T.C.	
				635	25 LT. P/L	
					NORTH ON HARRIS AVE.	
65 +30 47	AHEAD			6288		℄ INT. ELIZABETH ST. & HARRIS AVE
65 + 45				6287		℄ ST. opp. N. ch. line
65 + 55				6289		℄ ST. N. P/L
65+70 9				6290		℄ ST.
				6271		7 5 RT. W/4
				6237		13 5 RT. EDGE GUT.
				6224		15' RT. GUT. F.L.
				6287		" T.C.
				639		25' RT. P/L
				6287	6' LT. ℄ S.D.	
				6284	7 5 LT. W/4	

LENKER ROD

Profile Notes Red. Plotted Job No. 125470 Division No. F. B. 2527 Pg. 120
No. Date Date Survey of COOK HOME AVE. S.D.
X-Sec. Notes Chkd Checked Survey by BAY Notes BAY Date 3-5-59
No. Date Date Map No. Indexed Date

76L-298 S & E #307—1-56

PLEASE RETURN TO
LOS ANGELES COUNTY ENGINEER
700 LOS ANGELES COUNTY ENGINEERING BLDG.

NOTE: ANY ADDITIONS OR CHANGES ON THIS SHEET MUST BE MADE OR CIRCLED IN RED INK, WITH DATE AND NAME OF PERSON MAKING CHANGE.

Do not extend notes this side of this line.

STATION	B. S.	H. I.	F. S.	ELEV.	NORTH ON	HARRIS AVE.
65+70				6262	13' LT. EDGE GUT.	
				6252	15' LT. GUT. F.L.	
				6295	" T.C.	
				6312	25' LT. P/L	
66+00				6298		℄ ST.
"				6289	6' LT. ℄ S.D.	
66+10		LEMKER ROD		6303		℄ ST.
				6275		7.5 RT. W/L
				6239		13.5 RT. EDGE GUT.
				6229		15' RT. GUT. F.L.
				6294		" T.C.
				634		25 RT. P/L
				6295	6.0 LT. ℄ S.D.	
				6290	7.5 LT. W/L	
				6268	13' LT. EDGE GUT.	
				6250	15' LT. GUT. F.L.	
				6294	" T.C.	
				6316	25' LT. P/L	

F. B. 2527 Pg. 170 | Job No. 6259.20 | Division No. | Notes Red | Plotted | Profile
Survey of COOKACRE AVE. S.D. | Date | Date | No.
Survey by BAY | Notes | Notes Chkd | Checked | X-Sec.
Indexed C. Johnson | Date | Date | Date | No.

76L-298 S & E #307—1-56

PLEASE RETURN TO
LOS ANGELES COUNTY ENGINEER
700 LOS ANGELES COUNTY ENGINEERING BLDG.

NOTE: ANY ADDITIONS OR CHANGES ON THIS SHEET MUST BE MADE OR CIRCLED IN RED INK, WITH DATE AND NAME OF PERSON MAKING CHANGE.

Do not extend notes this side of this line.

STATION	B. S.	H. I.	F. S.	ELEV.	NORTH ON	HARRIS AVE.
67+00				6309		℄ ST.
				6291		7⁵ RT. w/4
				6259		13⁵ RT. EDGE GUT.
				6249		15' RT. GUT. F.L.
				6311		" T.C.
				640		25' RT. P/L
				6299	6° LT. ℄ S.D.	
				6296	7⁵ LT. w/4	
				6281	13' LT. EDGE GUT.	
				6262	15' LT. GUT. F.L.	
				6307	" T.C.	
				6328	25' LT. P/L	
67+54.°				6317		℄ ST.
				6312	6° LT. ℄ S.D.	
				6310	7⁵ LT. w/4	
				6288	13' LT. EDGE GUT.	
				6271	15' LT. GUT. F.L.	
				6314	" T.C.	
				6329	25' LT. P/L	

LENKER ROD

Profile No. X-Sec. No. Date Notes Chkd. Date Notes Red. Plotted Date Checked Date Job No. Survey of Survey by BAY Map No. Division No. Notes BAY Date Indexed C. Johnson Date

F. B. Pg.

76L-298 S & E #307—1-56

PLEASE RETURN TO
LOS ANGELES COUNTY ENGINEER
700 LOS ANGELES COUNTY ENGINEERING BLDG.

NOTE: ANY ADDITIONS OR CHANGES ON THIS SHEET MUST BE MADE OR CIRCLED IN RED INK, WITH DATE AND NAME OF PERSON MAKING CHANGE.

Do not extend notes this side of this line.

F. B. 2527 Pg. 172 | Job No. 6254.20 | Division No. | Notes Red | Plotted | Profile
Survey of COOKACRE AVE. S.D. | Date | Date | No.
Surveyed by BAY | Notes | Notes Chkd | Checked | X-Sec.
Indexed | Date | Date | Date | No.

STATION	B. S.	H. I.	F. S.	ELEV.	NORTH ON	HARRIS AVE.
67+65 0				6310		℄ ST.
				6294		7.5 RT. W/L
				6268		13.5 RT. EDGE GUT.
				6258		15' RT. GUT. F.L.
				6321		" T.C.
				6344		25' RT. P/L
67+94 0		LENKER ROD		6314		℄ ST.
				6317	6° LT.	℄ S.D.
				6314	7.5 LT.	W/L
				6294	13° LT.	EDGE GUT.
				6272	15' LT.	GUT. F.L.
				6314	"	T.C.
				6340	25' LT.	P/L
67+96 8				6315		℄ ST.
				6295		7.5 RT. W/L
				6276		13.5 RT. EDGE GUT.
				6268		15' RT. GUT. F.L.
				6332		" T.C.
				6355		25' RT. P/L

76L-298 S & E #307—1-56

PLEASE RETURN TO
LOS ANGELES COUNTY ENGINEER
700 LOS ANGELES COUNTY ENGINEERING BLDG.

NOTE: ANY ADDITIONS OR CHANGES ON THIS SHEET MUST BE MADE OR CIRCLED IN RED INK, WITH DATE AND NAME OF PERSON MAKING CHANGE.

Do not extend notes this side of this line.

STATION	B. S.	H. I.	F. S.	ELEV.	NORTH ON	HARRIS AVE.
68+00				6318		℄ ST.
68+09°				6301		℄ ST BLACKTOP
"				6294		" " CONC. BEGIN W. SIDE
68+17°				6288		℄ ST. BLACKTOP
"				6278		℄ ST. BEGIN CONC. E. SIDE
68 +26 6		LEWKER ROD		6278		℄ ST. "X" GUT.
68+38 6				6307		℄ ST. EX. JT.
+47 6				6318		" " HARRIS AVE.
68+56 6				6333		℄ INT. OLIVE ST.
				6364		15' RT. E. CB. PROD
				6379		25' RT. E. P/L
				6387		35' RT. BRK.
				6305	15' LT. W. cb.	Prod
				6291	25' LT. W. P/L	
BM. T-346				6360	BM T-346 EL. 63.603 F.B. 25.27 - 11 OLIVE ST. & HARRIS AVE. S.W. COR BT. SPK. IN CB. 10 5 W. of W. END C.R.	

Profile Notes Red. Plotted Job No. Division No.
No. Date Date Survey of COOK ACRE AVE. S.D.
X-Sec. Notes Chkd Checked Survey by BAY Notes BAY Date
No. Date Date Map No. Indexed Date
F. B. PG.

76L-298 S & E #307—1-56

PLEASE RETURN TO
LOS ANGELES COUNTY ENGINEER
700 LOS ANGELES COUNTY ENGINEERING BLDG.

NOTE: ANY ADDITIONS OR CHANGES ON THIS SHEET MUST BE MADE OR CIRCLED IN RED INK, WITH DATE AND NAME OF PERSON MAKING CHANGE.

Do not extend notes this side of this line.

F. B. 2527 Pg. 174 | Job No. 6254.20 | Division No. | Notes Red | Plotted | Profile
Survey of COOK ACRE AVE. S.D. | Date | Date | No.
Survey by BAY | Notes BAY | Notes Chkd | Checked | X-Sec.
Indexed C. Johnson | Date | Date | Date | No.

STATION	B. S.	H. I.	F. S.	ELEV.	WEST ON	OLIVE ST.
				6335		
1+00 (u/)						℄ OLIVE ST. & INT. HARRIS AVE. (S)
1+07 7		LENKER ROD		6319		℄ OLIVE ST.
				6319		9' RT. EX. JT.
				6319		18' RT. "
				6313		30' RT. GUT.
				6378		" T.C.
				6413		45' RT. P/L
1+16 6	BELL SYSTEM		M.H.	6305		℄ ST.
				6312		30' RT. GUT.
				6378		" T.C.
				6399		41° RT. E. RIM M.H.
				6397		" " W. " "
					EL. E. RIM	6399
					meas.	7.97
				5602	FLOOR EL. 1'x8' CONC. BOX.	5602

76L-298 S & E #307—1-56

PLEASE RETURN TO
LOS ANGELES COUNTY ENGINEER
700 LOS ANGELES COUNTY ENGINEERING BLDG.

NOTE: ANY ADDITIONS OR CHANGES ON THIS SHEET MUST BE MADE OR CIRCLED IN RED INK, WITH DATE AND NAME OF PERSON MAKING CHANGE.

Do not extend notes this side of this line.

STATION	B. S.	H. I.	F. S.	ELEV.	WEST ON	OLIVE ST.
1+16 6	BELL	SYS. M.H.			EL. E. RIM	6397
					meas.	6.42
				5755	INVERT EL. 8"x12"	5755
					TILE COND. E & W	
1+32 3				6289		℄ OLIVE ST.
				6292		9' RT. EX. JT.
				6296		18' RT. "
				6299		30' RT. GUT. line
				6284	9' LT. EX. JT.	
				6290	18' LT. "	BLACKTOP OVER CONC
				6275	" "	CONC.
				6288	30' LT. GUT.	CONC.
				6351	" T.C.	W.E. C.R. S.W. COR.
				6365	45' LT.	P/L
1+42 3				6294		℄ OLIVE ST.
				6293	9' LT. EX. JT.	
				6297	18' LT. " "	CONC
				6294	30' LT. GUT.	
				6357	" T.C.	

LENKER ROD

Profile No. ____ Notes Red. ____ Plotted ____ Job No. ____ Division No. ____ F. B. ____ Pg. ____
X-Sec. No. ____ Date ____ Date ____ Survey of ____ Date ____
Notes Chkd. ____ Checked ____ Survey by BAY Notes BAY Date ____
No. ____ Date ____ Date ____ Map No. ____ Indexed ____ Date ____

76L-298 S & E #307—1-56

PLEASE RETURN TO
LOS ANGELES COUNTY ENGINEER
700 LOS ANGELES COUNTY ENGINEERING BLDG.

NOTE: ANY ADDITIONS OR CHANGES ON THIS SHEET MUST BE MADE OR CIRCLED IN RED INK, WITH DATE AND NAME OF PERSON MAKING CHANGE.

Do not extend notes this side of this line.

F. B. 2527 Pg. 176 | Job No. 6254.20 | Division No. | Notes Red | Plotted | Profile
Survey of COOK ACRE AVE. S.D. | Date | Date | No.
Survey by | Notes | Notes Chkd | Checked | X-Sec.
Index [redacted] C. Johnson | Date | Date | Date | No.

STATION	B. S.	H. I.	F. S.	ELEV.	WEST ON OLIVE ST.	
1+42 3	(W)			6373	45' LT. P/L	
1+50 28				6308		℄ INT. OLIVE ST. & HARRIS AVE. (N)
1+61 6				6344		℄ OLIVE ST.
				6331		9' RT. EX. JT.
				6322		18' RT. " "
				6295		30' RT. N. GUT. LINE
				6305		40' RT. EDGE CONC.
				6338	9' LT. EX. JT.	
				6328	18' LT. " "	
	55MH (DEAD END)			6316	25° LT. W. RIM 55MH	
					EL. W. RIM	6316
					meas	4.99
					EL. Top pipe	5917
					DIA.	0.67
				5850	INVERT EL. 8" OUTLET W.	5850
				6308	30' LT. GUT.	
				6367	" T.C.	
				6390	45' LT. P/L	

LENKER ROD

76L-298 S & E #307—1-56

PLEASE RETURN TO
LOS ANGELES COUNTY ENGINEER
700 LOS ANGELES COUNTY ENGINEERING BLDG.

NOTE: ANY ADDITIONS OR CHANGES ON THIS SHEET MUST BE MADE OR CIRCLED IN RED INK, WITH DATE AND NAME OF PERSON MAKING CHANGE.

Do not extend notes this side of this line.

STATION	B. S.	H. I.	F. S.	ELEV.	WEST ON	OLIVE ST.
1+88.0	(W)			6402		℄ OLIVE ST. BRK.
				6391		9' RT. EX. JT.
				6368		18' " " "
				6333		27' " " " GUT
				6309		30' RT. GUT. F
				6379	W.E.C.R. N.W. COR	" T.C.
				6412		45' RT. P/L
		LENKER ROD		6396	9' LT. EX. JT.	
				6370	18' LT. " "	
				6343	27' " " " GUT	
				6317	30' LT. GUT. FL	
				6378	" T.C.	
				6402	45' LT. P/L	
2+24.2				6414		℄
				6405		9' RT. EX JT.
				6385		18' RT. " "
				6359		27' " " "
				6332		30' RT. GUT.
				6403		" T.C.
				6424		45' RT. P/L

Profile Notes Red. Plotted Job No. Division No.
No. Date Date Survey of COOK ACRE AVE. S.D.
X-Sec. Notes Chkd. Checked Survey by BAY Notes BAY Date 3-59
No. Date Date Map No. Indexed Date

F. B. [illegible] PG. 177

76L-298 S & E #307—1-36

PLEASE RETURN TO
LOS ANGELES COUNTY ENGINEER
700 LOS ANGELES COUNTY ENGINEERING BLDG.

NOTE: ANY ADDITIONS OR CHANGES ON THIS SHEET MUST BE MADE OR CIRCLED IN RED INK, WITH DATE AND NAME OF PERSON MAKING CHANGE.

Do not extend notes this side of this line.

F.B. 2527 Pg. 178 | Job No. 6254.20 | Division No. S.D. | Notes Red | Plotted | Profile
Survey of COOK ACRE AVE. | Date | Date | No.
Survey by BAY | Notes BAY | Notes Chkd | Checked | X-Sec.
Indexed [redacted] | Date | Date | Date | No.

STATION	B. S.	H. I.	F. S.	ELEV.	WEST ON OLIVE ST.	
2+42 4	(11)			6423		℄ OLIVE ST.
				6416		9' RT. EX. JT.
				6393		18' RT. " "
				6363		27' RT. " "
				6340		30' RT. GUT.
				6405		" T. C.
				6432		45' RT. P/L
2+78 5		LENKER ROD		6438		℄ OLIVE ST.
				6431		9' RT. EX. JT.
				6409		18' RT. " "
				6381		27' RT. " "
				6357		30' RT. GUT.
				6423		" " T.C.
				6456		45' RT. P/L
				6422	9' LT. EX. JT.	
				6402	18' LT. " "	
				6372	27' LT. " "	
				6352	30' LT. GUT.	
				6416	" T.C.	
				6444	45' LT. P/L	

76L-298 S & E #307—1-56

PLEASE RETURN TO
LOS ANGELES COUNTY ENGINEER
700 LOS ANGELES COUNTY ENGINEERING BLDG.

NOTE: ANY ADDITIONS OR CHANGES ON THIS SHEET MUST BE MADE OR CIRCLED IN RED INK, WITH DATE AND NAME OF PERSON MAKING CHANGE.

Do not extend notes this side of this line.

STATION	B. S.	H. I.	F. S.	ELEV.	NORTH ON HARRIS AVE (N)
1+00 (N)				6308	℄ INT. OLIVE ST. & HARRIS AVE (N.)
1+09				6304	℄ HARRIS AVE (N) EX. JT.
1+18				6303	℄ " "
1+25 3	SS MH			6293	5° RT. N. RIM M.H.
				6292	" E. " "
					EL. N. RIM 6293
					meas. 4.64
					EL. TOP pipe 5829
					DIA. 0.67
				5762	INVERT EL. 8" INLET N. 57.62
					EL. E. RIM 6292
					meas 4.82
					EL. TOP pipe 5810
					DIA. 0.67
				5743	INVERT EL. 8" OUTLET E. 57.43

LENKER ROD

Profile Notes Red. Plotted Job No. Division No. F. B. 2577 Pg. 179
No. Date Date Survey of COOKACRE AVE. S.D.
X-Sec. Notes Chkd Checked Survey by BAY Notes BAY Date 3-59
No. Date Date Map No. Index H. C. Johnson

76L-298 S & E #307—1-56

PLEASE RETURN TO
LOS ANGELES COUNTY ENGINEER
700 LOS ANGELES COUNTY ENGINEERING BLDG.

NOTE: ANY ADDITIONS OR CHANGES ON THIS SHEET MUST BE MADE OR CIRCLED IN RED INK, WITH DATE AND NAME OF PERSON MAKING CHANGE.

Do not extend notes this side of this line.

F. B. 2527 PG. 180 | Job No. 6759.20 | Division No. | Notes Red | Plotted | Profile No.
Survey of COOK ACRE AVE. S.D. | Date | Date | X-Sec. No.
Survey by BAY | Notes | Notes Chkd | Checked
Indexed [redacted] Date | Date | Date | No.

STATION	B. S.	H. I.	F. S.	ELEV.	NORTH ON	HARRIS AVE.
1+30 (N)				6294		℄ HARRIS AVE. "X" GUT
1+40 °				6311		℄ ST. END CONC. W.
1+48				6328		℄ ST. " " E.
1+53 ²				6341		℄ ST.
				6334	7⁵ LT. W/L	
		LENKER ROD		6328	13' LT. EDGE	GUT.
				6323	15' LT. GUT.	F.L.
				6388	" T.C.	N.E.C.R. N.W. COR.
				6408	25' LT. P/L	
1+58 ⁴				6349		℄ ST.
				6356		7⁵ RT. W/L
				6335		13' RT. EDGE GUT.
				6317		15' RT. GUT. F.L.
				6364		" T.C.
				6387		25' RT. P/L

76L-298 S & E #307—1-56

PLEASE RETURN TO
LOS ANGELES COUNTY ENGINEER
700 LOS ANGELES COUNTY ENGINEERING BLDG.

NOTE: ANY ADDITIONS OR CHANGES ON THIS SHEET MUST BE MADE OR CIRCLED IN RED INK, WITH DATE AND NAME OF PERSON MAKING CHANGE.

Do not extend notes this side of this line.

STATION	B. S.	H. I.	F. S.	ELEV.	NORTH ON HARRIS ST.
1+83²	(N)			6367	℄ ST.
				6353	7⁵ LT. W/4
				6336	13' LT. EDGE GUT.
				6325	15' LT. GUT. F.L.
				6393	" T.C.
				6417	25' LT. P/L
2+00	(N)	LEMKER ROD		6368	℄ ST.
				6364	7⁵ RT. W/4
				6346	13' RT. EDGE GUT.
				6329	15' RT. GUT. F.L.
				6377	" T.C.
				6399	25' RT. P/L
				6359	7⁵ LT. W/4
				6346	13' LT. EDGE GUT.
				6329	15' LT. GUT. F.L.
				6394	" T.C.
				6421	25' LT. P/L
3+00	(N)			6394	℄ ST.
				6402	7⁵ RT. W/4

Profile No. ____ Notes Red. ____ Plotted ____ Job No. 6254.20 Division No. ____
Date ____ Date ____ Survey of COOK ACRE AVE. S.D.
Notes Chkd. ____ Checked ____ Survey by BAY Notes BAY Date 3-[illegible]

F. B. 2527 Pg. 181

76L-298 S & E #307—1-56

PLEASE RETURN TO
LOS ANGELES COUNTY ENGINEER
700 LOS ANGELES COUNTY ENGINEERING BLDG.

NOTE: ANY ADDITIONS OR CHANGES ON THIS SHEET MUST BE MADE OR CIRCLED IN RED INK, WITH DATE AND NAME OF PERSON MAKING CHANGE.

Do not extend notes this side of this line.

F. B. 2527 Pg. 182 | Job No. 6254.20 | Division No. | Notes Red. | Plotted | Profile No.
Survey of COOKACRE | AVE. S.D. | Date | Date | X-Sec. No.
Survey by BAY | Notes BAY | Notes Chkd. | Checked | Indexed | Date | Date | Date | No.

STATION	B. S.	H. I.	F. S.	ELEV.	NORTH ON	HARRIS ST.
3+00	(N)			6382		13' RT. EDGE GUT.
				6365		15' RT. GUT. F/L
				6410		" T.C.
				6428		25' RT. P/L
				6383	7.5 LT. W/L	
				6367	13' LT. EDGE GUT.	
				6355	15' LT. GUT. F.L.	
				6418	" T.C.	
				6440	25' LT. P/L	
		LENKER ROD				
					CONT. EAST ON	OLIVE ST.
68+15 ±				6335		℄ OLIVE ST. & INT. HARRIS AVE. (S)
68+38				6377		℄ OLIVE ST.
				6376	9' LT. EX. DT.	
				6357	18' LT. " "	
				6313	30' LT. GUT.	
				6377	" T.C.	
				6417	45' LT. P/L	

76L-298 S & E #307—1-56

PLEASE RETURN TO
LOS ANGELES COUNTY ENGINEER
700 LOS ANGELES COUNTY ENGINEERING BLDG.

NOTE: ANY ADDITIONS OR CHANGES ON THIS SHEET MUST BE MADE OR CIRCLED IN RED INK, WITH DATE AND NAME OF PERSON MAKING CHANGE.

Do not extend notes this side of this line.

STATION	B. S.	H. I.	F. S.	ELEV.	EAST ON	OLIVE ST.
68+51 9				6388		℄ OLIVE ST. BRK.
				6375		9' RT. EX. JT.
				6343		18' RT. " "
				6326		23' RT. ℄ S.D.
				6306		27' RT. EX. JT.
				6290	E. END. C.R. S.E. COR.	30' RT. GUT.
				6358	" "	" T.C.
				6377		90' RT. P/L
		LEMAKER ROD		6388	9' LT. EX. JT.	
				6375	18' LT. " "	
				6345	27' LT. " "	
				6323	30' LT. GUT.	
				6383	" T.C.	
				6414	45' LT. P/L	
68+61 9				6395		℄ OLIVE ST.
				6377		9' RT. EX. JT.
				6349		18' RT. " "
				6331		23' RT. ℄ S.D.
				6311		27' RT. EX JT.
				6294		30' RT. GUT.

Profile Notes Red. ____ Plotted ____ Job No. 6254.20 Division No. ____
No. ____ Date ____ Date ____ Survey of COOK AVE.
Notes Chkd. ____ Checked ____ Survey by ____

F. B. 7577 Pg. 183

76L-298 S & E #307—1-56

PLEASE RETURN TO
LOS ANGELES COUNTY ENGINEER
700 LOS ANGELES COUNTY ENGINEERING BLDG.

NOTE: ANY ADDITIONS OR CHANGES ON THIS SHEET MUST BE MADE OR CIRCLED IN RED INK, WITH DATE AND NAME OF PERSON MAKING CHANGE.

Do not extend notes this side of this line.

F. B. 2527 Pg. 184 | Job No 6254.20 | Division No. | Notes Red. | Plotted | Profile
Survey of COOKACRE AVE. S.D. | Date | No.
Survey by BAX | Notes BAX | Notes Chkd. | Checked | X-Sec.
Indexed C. Johnson | Date | Date | Date | No.

STATION	B. S.	H. I.	F. S.	ELEV.	EAST ON	OLIVE ST.
68+61 9				6358		30' RT. T.C.
				6379		45' RT. P/L
69+00				6413		℄ OLIVE ST.
				6397		9' RT. EX. JT.
				6371		18' RT. "
				6355		23' RT. ℄ S.D.
				6336		27' RT. EX. JT.
				[illegible]		30' RT. GUT.
				6390		" T.C.
				6400		40' RT. P/L
				6408	9' LT. EX. JT.	
				6391	18' LT. "	
				6362	27' LT. "	
				6336	30' LT. GUT.	
				6403	" T.C.	
				6428	45' LT. P/L	
70+00				6424		℄ OLIVE ST.
				6414		9' RT EX. JT.
				6389		18' RT. "

LENKER RD

76L-298 S & E #307—1-56

PLEASE RETURN TO
LOS ANGELES COUNTY ENGINEER
700 LOS ANGELES COUNTY ENGINEERING BLDG.

NOTE: ANY ADDITIONS OR CHANGES ON THIS SHEET MUST BE MADE OR CIRCLED IN RED INK, WITH DATE AND NAME OF PERSON MAKING CHANGE.

Do not extend notes this side of this line.

STATION	B. S.	H. I.	F. S.	ELEV.	EAST ON	OLIVE ST.
70+00				6372		23' RT. ℄ S.D.
				6352		27' RT. EX. JT.
				6327		30' RT. GUT.
				6397		" T.C.
				6420		10' RT. P/L
				6418	9' LT. EX. JT.	
				6404	18' LT. "	
				6380	27' LT. "	
				6360	30' LT. GUT.	
				6425	" T.C.	
				6450	45' LT. P/L	
70+47 2				6430		℄ OLIVE ST.
				6422	9' LT. EX. JT.	
				6405	18' LT. "	
				6380	27' LT. "	
				6358	30' LT. GUT.	
				6425	" T.C.	
				6461	45' LT. P/L	

LENKER ROD

Profile No. X-Sec.
Notes Red. Date
Notes Chkd. Date
Plotted Date
Checked
Job No. 6754.20
Division No.
Survey of COOKACRE AVE. S.D.
Survey by BAY Notes BAY Date 3-69
F. S. 2527 Pg. 185

76L-298 S & E #307—1-56

PLEASE RETURN TO
LOS ANGELES COUNTY ENGINEER
700 LOS ANGELES COUNTY ENGINEERING BLDG.

NOTE: ANY ADDITIONS OR CHANGES ON THIS SHEET MUST BE MADE OR CIRCLED IN RED INK, WITH DATE AND NAME OF PERSON MAKING CHANGE.

Do not extend notes this side of this line.

F. B. 2527 Pg. 186 | Job No. 6254.20 | Division No. S. D. | Notes Red | Plotted | Profile
Survey of COOKACRE AVE | Date | Date | No.
Survey by BAY | Notes BAY | Notes Chkd | Checked | X-Sec.
Index [redacted] | Date | Date | Date | No.

STATION	B. S.	H. I.	F. S.	ELEV.	EAST ON	OLIVE ST.
70+95 73				64 35		BUTLER AVE ℄ INT. PROD. ℄ S.D.
BM. T-345				64 07	BM. T-345 EL. 64.072 OLIVE ST. ℄ BUTLER AVE. BT. SPK. IN C.B. 3' W.	FB. 2527 — 11 S. SIDE ℄ PROD. (BUTLER AVE.)
		LEVELER ROD			NORTH ON BUTLER AVE.	
1+00 (N)				64 35		OLIVE ST. ℄ INT. BUTLER AVE. (N)
				64 37		25' RT. P/L Line
				64 33	25' LT. P/L Line	
1+09				64 31		℄ BUTLER AV. EX. JT.
1+18				64 03		" "
1+24 8	55MH			63 83	S. Rim 55MH	
				63 77	W. " "	
				63 70	N. " "	
				63 77	E. " "	

76L-298 S & E #307—1-56

PLEASE RETURN TO
LOS ANGELES COUNTY ENGINEER
700 LOS ANGELES COUNTY ENGINEERING BLDG.

NOTE: ANY ADDITIONS OR CHANGES ON THIS SHEET MUST BE MADE OR CIRCLED IN RED INK, WITH DATE AND NAME OF PERSON MAKING CHANGE.

Do not extend notes this side of this line.

STATION	B. S.	H. I.	F. S.	ELEV.	NORTH ON BUTLER AVE.
1+24 8	(N)	SSMH			EL. S. RIM 6383
					meas 6.28
					EL. Top Pipe 5755
					DIA. 0.67
				5688	INVERT EL. 8" INLET S. 56.88
					NOTE: THIS INLET COMES FROM SCHOOL, S. Side OLIVE ST. SEE SEWER PLANS FOR PIPE GRADE.
					EL. W. RIM 6377
					meas 6.51
					EL. Top Pipe 5726
					DIA. 0.67
				5659	INVERT EL. 8" INLET W. 56.59
					EL. N. RIM 6370
					meas 6.28
					EL. Top Pipe 5742
					DIA. 0.67
				5675	INVERT EL. 8" INLET N. 5675

LENKER ROD

Profile No. X-Sec. No. Notes Red. Date Notes Chkd. Date Plotted Date Checked Date Job No. 6754.20 Division No. Survey of COOKACRE AVE S.D. Survey by BAY Notes BAY Date 3-57 Map No. Date

F. B. 7497 PG. 187

76L-298 S & E #307—1-56

PLEASE RETURN TO
LOS ANGELES COUNTY ENGINEER
700 LOS ANGELES COUNTY ENGINEERING BLDG.

NOTE: ANY ADDITIONS OR CHANGES ON THIS SHEET MUST BE MADE OR CIRCLED IN RED INK, WITH DATE AND NAME OF PERSON MAKING CHANGE.

Do not extend notes this side of this line.

F. B. 2527 Pg. 188 | Job No. 6754.20 | Division No. | Notes Red | Plotted | Profile
Survey of COOK ACRE AVE. S. D. | Date | Date | No.
Survey by BAY | Notes | Notes Chkd. | Checked | X-Sec.
Indexed C. Johnson | Date | Date | Date | No.

STATION	B. S.	H. I.	F. S.	ELEV.	NORTH ON	BUTLER AVE.
1+24 ℄ (N) 55 MH					EL. E.	RIM 6377
					MEAS	6.54
					EL. TOP PIPE	5723
					DIA.	0.67
				5656	INVERT EL. 8" OUTLETE.	56.56
1+30				6364		℄ BUTLER AVE "X" GUT.
1+51		LENKER ROD		6417		℄ ST. END CONC.
				6409		7.5 RT. W/F
				6390		13' RT. EDGE GUT.
				6383		15' RT. GUT. F.L.
				6438		" T.C.
				6458		25' RT. P/L
				6409	7.5 LT. W/F	
				6387	13' LT. EDGE GUT.	
				6363	15' LT. GUT. F.L.	
				6418	" T.C.	N.E.C.R. N.W. COR.
				6453	25' LT. P/L	

76L-298 S & E #307—1-56

PLEASE RETURN TO
LOS ANGELES COUNTY ENGINEER
700 LOS ANGELES COUNTY ENGINEERING BLDG.

NOTE: ANY ADDITIONS OR CHANGES, ON THIS SHEET MUST BE MADE OR CIRCLED IN RED INK, WITH DATE AND NAME OF PERSON MAKING CHANGE.

Do not extend notes this side of this line.

STATION	B. S.	H. I.	F. S.	ELEV.	NORTH ON	BUTLER AVE.
1+61 (N)				6441		℄ BUTLER AVE.
				6420	7⁵ LT. W/4	
				6394	13' LT. EDGE GUT.	
				6369	15' LT. GUT. F.L.	
				6420	" T.C.	
				6448	25' LT. P/L	
2+00 (N)		LENKER ROD		6463		℄ BUTLER AVE.
				6441		7⁵ RT. W/4
				6401		13' RT. EDGE GUT.
				6391		15' RT. GUT. F.L.
				6440		" T.C.
				6458		25' RT. P/L
				6442	7⁵ LT. W/4	
				6402	13' LT. EDGE GUT.	
				6376	15' LT. GUT. F.L.	
				6425	" T.C.	
				6444	25' LT. P/L	
2+33°	END CB. & GUT. E.			6454		℄ BUTLER AVE.
	SIDE BUTLER AVE.			6437		7⁵ RT. W/4
				6407		13' RT. EDGE GUT

Profile Notes Red. ____ Plotted ____ Job No. 6254.20 Division No. ____ F. B. 7527 Pg. 189

No. ____ Date ____ Date ____ Survey of COOK ACRE AVE. S.D.

X-Sec. Notes Chkd. ____ Checked ____ Survey by BAY Notes BAY Date 3-4-37

No. ____ Date ____ Date ____ Map No. ____ Index ____

76L-298 S & E #307—1-56

PLEASE RETURN TO
LOS ANGELES COUNTY ENGINEER
700 LOS ANGELES COUNTY ENGINEERING BLDG.

NOTE: ANY ADDITIONS OR CHANGES ON THIS SHEET MUST BE MADE OR CIRCLED IN RED INK, WITH DATE AND NAME OF PERSON MAKING CHANGE.

Do not extend notes this side of this line.

STATION	B. S.	H. I.	F. S.	ELEV.	NORTH ON	BUTLER AVE
2+33°	(N)			6394		15' RT. GUT. F.L.
				6434		" T.C.
				6460		25' RT. P/L
3+00				6444		℄ BUTLER AVE.
				6438	7.5 LT. W/L	
				6402	13' LT. EDGE	GUT.
				6386	15' LT. GUT.	F.L.
				6432	" T.C.	
				6446	25' LT. P/L	
					CONT. EAST ON	OLIVE ST.
71+00				6436		℄ OLIVE ST.
				6423		9' RT. EX. JT.
				6401		18' RT. "
				6382		23' RT. ℄ S.D.
				6366		27' RT. EX. JT.
				6339		30' RT. GUT.
				6407		" T.C.
				6425		40' RT P/L

LENKER ROD

F. B. 2527 Pg. 190 Job No. 6254.20 Division No. Notes Red Plotted Profile
Survey of COOKACRE AVE. S.D. Date Date No. X-Sec.
Survey by BAY Notes BAY Notes Chkd Checked
Indexed C. Johnson Date Date Date No.

76L-298 S & E #307—1-56

PLEASE RETURN TO
LOS ANGELES COUNTY ENGINEER
700 LOS ANGELES COUNTY ENGINEERING BLDG.

NOTE: ANY ADDITIONS OR CHANGES ON THIS SHEET MUST BE MADE OR CIRCLED IN RED INK, WITH DATE AND NAME OF PERSON MAKING CHANGE.

Do not extend notes this side of this line.

STATION	B. S.	H. I.	F. S.	ELEV.	EAST ON OLIVE ST.	
71+27 6				6436		℄ OLIVE ST.
				6431	9' LT. EX. JT.	
				6411	18' " "	
				6384	27' " "	
				6362	30' LT. GUT.	
				6431	" T.C.	
				642	31' LT. P/L	
71+ 67 6		LEVKER ROD		6443		℄ OLIVE ST.
				6437	9' LT. EX. JT.	
				6419	18' " "	
				6392	27' " "	
				6368	30' " GUT.	
				6438	" T.C.	
				644	31' " P/L	
72+00				6451		℄ OLIVE ST.
				6443		9' RT. EX. JT.
				6421		18' RT. "
				6402		23' RT. ℄ S.D.
				6385		27' RT. EX. JT.

Profile Notes Red. Plotted Job No. 6254.20 Division No.
No. Date Date Survey of COCKACRE AVE. S.D.
X-SEC. Notes Chkd. Checked Survey by BAY Notes BAY Date 3-58
Johnson

F. B. 2527 PG. 191

76L-298 S & E #307—1-56

PLEASE RETURN TO
LOS ANGELES COUNTY ENGINEER
700 LOS ANGELES COUNTY ENGINEERING BLDG.

NOTE: ANY ADDITIONS OR CHANGES ON THIS SHEET MUST BE MADE OR CIRCLED IN RED INK, WITH DATE AND NAME OF PERSON MAKING CHANGE.

Do not extend notes this side of this line.

F. B. 2527 Pg. 192 Job No. 6254.20 Division No. Notes Red. Plotted Profile
Survey of COOKACRE AVE. S.D. Date Date No. X-Sec.
Survey by BAY Notes BAY Notes Chkd. Checked
Index C. Johnson Date Date Date No.

STATION	B. S.	H. I.	F. S.	ELEV.	EAST ON	OLIVE ST.
72+00				6361		30' RT. GUT.
				6426		" T.C.
				6451		40' RT. P/L
				6443	9' LT. EX. JT.	
				6422	18' " "	
				6395	27' " "	
				6372	30' " GUT.	
				6439	" T.C.	
				643.	31' LT. P/L	
72+59 ±		LENKER ROD		6458		℄ OLIVE ST.
				6448		9' RT. EX. JT.
				6428		18' RT. "
				6414		23' RT. ℄ S.D.
				6399		27' RT. EX. JT.
				6375		30' RT. GUT.
				6438		" T.C.
				6467		45' RT. P/L
72+94 ±				6468		℄ OLIVE ST.
				6458		9' RT. EX. JT.
				6440		18' " "

76L-298 S & E #307—1-56

PLEASE RETURN TO
LOS ANGELES COUNTY ENGINEER
700 LOS ANGELES COUNTY ENGINEERING BLDG.

NOTE: ANY ADDITIONS OR CHANGES ON THIS SHEET MUST BE MADE OR CIRCLED IN RED INK, WITH DATE AND NAME OF PERSON MAKING CHANGE.

Do not extend notes this side of this line.

STATION	B. S.	H. I.	F. S.	ELEV.	EAST ON	OLIVE ST.
72+94.0				64 25		23' RT. ℄ S.D.
				64 12		27' RT. EX. JT.
				63 84		30' RT. GUT.
				64 49		" T.C.
				64 74		45' RT. P/L
73+00	LENKER ROD			64 68		℄ OLIVE ST.
				64 60	9' LT. EX. JT.	
				64 39	18' LT. "	
				64 08	27' LT. "	
				63 85	30' LT. GUT.	
				64 51	" T.C.	
				64 6	31' LT. P/L	
73+33.7	BELL	SYS. M.H.		64 75		℄ OLIVE ST.
				64 16	26.2 LT. W.	RIM M.H.
				64 18	" E.	" "
					EL. W.	RIM 64 16
					meas	6.66
				57 50	FLOOR EL. 4x8' CONC. BOX	57 50

Profile Notes Red. Plotted Job No. 6254.20 Division No. F. B. 2[illegible] Pg. 193
No. Date Date Survey of COOK ACRE AVE. S.D.
X-Sec. Notes Chkd. Checked Survey by BAY Notes BAY Date 3-[illegible]-57
No. Date Date Map No. Indexed Date

76L-298 S & E #307—1-56

PLEASE RETURN TO
LOS ANGELES COUNTY ENGINEER
700 LOS ANGELES COUNTY ENGINEERING BLDG.

NOTE: ANY ADDITIONS OR CHANGES ON THIS SHEET MUST BE MADE OR CIRCLED IN RED INK, WITH DATE AND NAME OF PERSON MAKING CHANGE.

Do not extend notes this side of this line.

STATION	B. S.	H. I.	F. S.	ELEV.	EAST ON	OLIVE ST.
73+33 7	BELL SYS M.H.				EL. W. RIM	64 16
					meas	4.60
				59 56	INVERT EL. 8x12" TILE COND. E+W	59 56
					EL. W. RIM	64 16
					meas	2.85
				61 31	INVERT. EL. 4x8" Tile COND. Nly.	61.31
		LENKER ROD				
					EL. E. RIM	64 18
					meas	2.60
				61 58	INVERT EL. 4"x8" Tile COND. Sly.	61.58
73+62 2				64 78		
73+62 2				64 37	23' RT. ℄ S.D.	INT. WITH CASTLEGATE AV. (S) Transit Line
					SOUTH ON	CASTLEGATE AVE.
0+77				64 78		INT. ℄ OLIVE ST. & TRANSIT Line S. on CASTLEGATE
				64 75		30' RT. P/L
				64 74	30' LT. P/L	

F. B. 2527 Pg. 194 Job No. 6254.20 Division No. Notes Red. Plotted Profile
Survey of COOKACRE AVE. S.D. Date Date No. X-Sec.
Survey by BAY Notes BAY Notes Chkd Checked
Indexed [illegible] Date Date No.

76L-298 S & E #307—1-56

PLEASE RETURN TO
LOS ANGELES COUNTY ENGINEER
700 LOS ANGELES COUNTY ENGINEERING BLDG.

NOTE: ANY ADDITIONS OR CHANGES ON THIS SHEET MUST BE MADE OR CIRCLED IN RED INK, WITH DATE AND NAME OF PERSON MAKING CHANGE.

Do not extend notes this side of this line.

STATION	B. S.	H. I.	F. S.	ELEV.	SOUTH ON	CASTLEGATE AVE.
0+86				6472		℄ Tr. Line ex. JT.
0+95				6452		" "
1+00				6437		" ℄ S.D.
1+04				6425		" ex. JT.
1+07				6394		" "X" GUT. EDGE CONC.
1+54.0				6410		℄ Tr. Line
				6404		9' RT. W/L
				6369		17' RT. EDGE GUT.
				6350		18 RT. GUT. F.L.
				6410		" T.C.
				6434		30' RT. P/L
1+59.9				6410		℄ Tr. Line
				6400	9' LT. W/L	
				6368	17' LT. EDGE GUT.	
				6349	18' LT. GUT. F.L.	
				6411	" T.C.	
				6435	30' LT. P/L	
2+00				6411		℄ Tr. Line
				6396		9' RT. W/L
				6361		17' RT. EDGE GUT.
				6348		18' RT. GUT. F.L.

LENKER ROD

Profile Notes Red. Plotted Job No. Division No. F. B. Pg. 19
No. Date Date Survey of COOK ACRE AVE. S.D.
X-Sec. Notes Chkd Checked Survey by BAY Notes BAY Date 3-12-59
No. Date Date Map No. Indexed Date

76L-298 S & E #307—1-56

PLEASE RETURN TO
LOS ANGELES COUNTY ENGINEER
700 LOS ANGELES COUNTY ENGINEERING BLDG.

NOTE: ANY ADDITIONS OR CHANGES ON THIS SHEET MUST BE MADE OR CIRCLED IN RED INK, WITH DATE AND NAME OF PERSON MAKING CHANGE.

Do not extend notes this side of this line.

STATION	B. S.	H. I.	F. S.	ELEV.	SOUTH ON	CASTLEGATE AVE.
2+00 (S)				6406		18' RT. T.C.
				6431		30' RT. P/L
				6396	9' LT. W/L	
				6366	17' LT. EDGE GUT.	
				6347	18' LT. GUT. F.L.	
				6407	" T.C.	
				6430	30' LT. P/L	
3+00		LENKER ROD		6388		℄ Tl. Line
				6379		9' RT. W/L
				6338		17' RT. EDGE GUT.
				6322		18' RT. GUT. F.L.
				6385		" T.C.
				6413		30' RT. P/L
				6371	9' LT. W/L	
				6343	17' LT. EDGE GUT.	
				6328	18' LT. GUT. F.L.	
				6389	" T.C.	
				6415	30' LT. P/L	

F. S. 2527 Pg. 196 Job No. 6250.20 Division No. Notes Red. Plotted Profile
Survey of COOK ACRE AVE. S. D. Date Date No. X-Sec.
Survey by BAY Notes BAY Notes Chkd. Checked No.
Indexed [illegible] Date Date Date

76L-298 S & E #307—1-56

PLEASE RETURN TO
LOS ANGELES COUNTY ENGINEER
700 LOS ANGELES COUNTY ENGINEERING BLDG.

NOTE: ANY ADDITIONS OR CHANGES ON THIS SHEET MUST BE MADE OR CIRCLED IN RED INK, WITH DATE AND NAME OF PERSON MAKING CHANGE.

Do not extend notes this side of this line.

STATION	B. S.	H. I.	F. S.	ELEV.	CONT. EAST ON OLIVE ST.	
74+00				6471	℄ OLIVE ST	
				6464	9' LT. EX. JT.	
				6442	18' LT. "	
				6409	27' LT. "	
				6383	30' LT. GUT.	
				6451	30' LT T.C.	
				645	31' LT P/L	
74+19.0	55 MH.			6455	13.6 LT. W. RIM 55 MH	
				6453	" N. " "	
				6455	" E. " "	
					EL. W. RIM	6455
					meas.	8.26
						56.29
					EL. Top Pipe	
					DIA.	0.67
				5562	INVERT. EL. 8" INLET W.	55.62
					EL. N. RIM	6453
					meas	8.06
						56.47
					EL. Top Pipe	
					DIA.	0.67
				5580	INVERT. EL. 8" INLET N.	55.80

LENKER ROD

Profile Notes Red. Plotted Job No. 6254.20 Division No.
No. Date Date Survey of COOK ACRE AVE. S.D.
X-Sec. Notes Chkd. Checked Survey by BAY Notes BAY Date 3-12-59
No. Date Date Map No. Indexed Date

F. B. 2527 Pg. 104

76L-298 S & E #307—1-56

PLEASE RETURN TO
LOS ANGELES COUNTY ENGINEER
700 LOS ANGELES COUNTY ENGINEERING BLDG.

NOTE: ANY ADDITIONS OR CHANGES ON THIS SHEET MUST BE MADE OR CIRCLED IN RED INK, WITH DATE AND NAME OF PERSON MAKING CHANGE.

Do not extend notes this side of this line.

STATION	B. S.	H. I.	F. S.	ELEV.	EAST ON OLIVE ST.	
74+19.0	SSMH				EL. E. RIM	64 55
					MEAS	8.32
					EL. TOP Pipe	56.23
					DIA.	0.67
				55 56	INVERT EL. 8" OUTLET E.	55.56
74+24.2	END 8" CB. N. SIDE			64 67		℄ OLIVE ST.
	START 1" " "			64 56	9' LT. EX. JT.	
				64 43	18' LT. "	
				64 07	27' LT. "	
				64 83	30' LT. GUT	
				64 47	" Top 8" cb.	
				63 92	" Top 1" cb.	
				64 3	31' LT. P/L	
74+36.8				64 64		℄ OLIVE ST.
				64 57		9' RT. EX. JT.
				64 35		18' RT. "
				64 20		23' RT. ℄ S.D.
				64 07		27' RT. EX. JT.
				63 81		30' RT. GUT.

LENKER ROD

F. B. 2527 Pg. 198 Job No. 6254.20 Division No. Notes Red. Plotted Profile
Survey of COOKACRE AVE. S.D. Date Date No. X-Sec.
Survey by BAY Notes BAY Notes Chkd. Checked
Indexed [illegible] Date Date No.

76L-298 S & E #307—1-56

PLEASE RETURN TO
LOS ANGELES COUNTY ENGINEER
700 LOS ANGELES COUNTY ENGINEERING BLDG.

NOTE: ANY ADDITIONS OR CHANGES, ON THIS SHEET MUST BE MADE OR CIRCLED IN RED INK, WITH DATE AND NAME OF PERSON MAKING CHANGE.

Do not extend notes this side of this line.

STATION	B. S.	H. I.	F. S.	ELEV.	EAST ON	OLIVE ST.
74+36.8				64 45		30' RT. T.C.
				64 76		50' RT. P/L
75+00				64 53		℄ OLIVE ST.
				64 46		9' RT. EX. JT.
				64 25		18' RT. "
				64 10		23' RT. ℄ S.D.
				63 96		27' RT. EX. JT.
				63 72		30' RT. GUT.
				64 38		" T.C.
				64 70		50' RT. P/L
				64 45	9' LT. EX. JT.	
				64 31	18' LT. "	
				63 94	27' LT. "	
				63 69	30' LT. GUT.	
				63 77	" T.C.	
				638	31' LT. P/L	
				645	37' LT. BRK.	
75+59.6				64 44		℄ OLIVE ST.
				64 39		9' RT. EX. JT.
				64 19		18' RT. "

LENKER ROD

Profile Notes Red. Plotted Job No. 6258.20 Division No.
No. Date Date Survey of COOK ACRE AVE. S.D.
X-Sec. Notes Chkd. Checked Survey by BAY Notes BAY Date 3-12-59
No. Date Date Map No. Indexed Date

F. B. 2527 Pg. 199

76L-298 S & E #307—1-56

PLEASE RETURN TO
LOS ANGELES COUNTY ENGINEER
700 LOS ANGELES COUNTY ENGINEERING BLDG.

NOTE: ANY ADDITIONS OR CHANGES ON THIS SHEET MUST BE MADE OR CIRCLED IN RED INK, WITH DATE AND NAME OF PERSON MAKING CHANGE.

Do not extend notes this side of this line.

STATION	B. S.	H. I.	F. S.	ELEV.	EAST ON	OLIVE ST.
75+59 6				6402		23' RT. ℄ S.D.
				6389		27' RT. EX. JT.
				6361		30' RT. GUT.
				6427		" T.C.
				6463		50' RT. P/L
76+00				6438		℄ OLIVE ST.
				6428	9' LT. EX. JT.	
				6413	18' LT. "	
				6381	27' LT. "	
				6355	30' LT. GUT.	
				6363	" T.C.	
				637	31' LT. P/L	
				641	37' LT. BRK.	
76+28 00				6431		℄ S.D. INT. STONE ACRE ST.
BM. SD 2403				6431	BM. S.D. 2403 EL. 64.307 F.B. 2527-12 OLIVE ST. & STONEACRE ST. S.W. COR. BT. SPK. IN CB. 22' W. of W. end C.R.	

LENKER ROD

F. B. 2527 Pg. 200 Job No. 6254.20 Division No. Notes Red Plotted Profile
Survey of COOK ACRE AVE. S.D. Date Date No. X-Sec.
Survey by BAY Notes BAY Notes Chkd Checked No.
Indexed [illegible] Date Date Date

76L-298 S & E #307—1-56

PLEASE RETURN TO
LOS ANGELES COUNTY ENGINEER
700 LOS ANGELES COUNTY ENGINEERING BLDG.

NOTE: ANY ADDITIONS OR CHANGES ON THIS SHEET MUST BE MADE OR CIRCLED IN RED INK, WITH DATE AND NAME OF PERSON MAKING CHANGE.

Do not extend notes this side of this line.

STATION	B. S.	H. I.	F. S.	ELEV.	SOUTH ON	STONEACRE ST.
0+77				6431		OLIVE ST. & ℄ INT. Transit Line
				6438		27' RT. P/L
				6422	27' LT. P/L	
0+86				6422		℄ Tr. Line ex. JT.
0+95				6396		" "
1+00				6382		℄ Int. S.D. & Tr. Line
1+04				6368		℄ Tr. Line EDGE CONC.
1+55.8		LENKER ROD		6352		℄ Tr. Line
				6347		8' RT. W/L
				6319		15' RT. EDGE GUT.
				6306		16' RT. GUT. F.L.
				6371		" T.C.
				6402		27' RT. P/L
1+59.0				6352		℄ Tr. Line
				6337	8' LT. W/L	
				6284	15' LT. EDGE	GUT.
				6276	16' LT. GUT.	F.L.
				6336	" T.C.	
				6363	27' LT. P/L	

Profile Notes Red. Plotted Job No. Division No.
No. Date Date Survey of COOKACRE AVE. S.R.
X-Sec. Notes Chkd Checked Survey by BAY Notes BAY Date 3-12-59
No. Date Date Map No. Indexed C. Jones Date

F. B. 2527 PG. 201

76L-298 S & E #307—1-56

PLEASE RETURN TO
LOS ANGELES COUNTY ENGINEER
700 LOS ANGELES COUNTY ENGINEERING BLDG.

NOTE: ANY ADDITIONS OR CHANGES ON THIS SHEET MUST BE MADE OR CIRCLED IN RED INK, WITH DATE AND NAME OF PERSON MAKING CHANGE.

Do not extend notes this side of this line.

STATION	B. S.	H. I.	F. S.	ELEV.	SOUTH ON	STONEACRE ST.
2+00	(5)			6338		℄ Tr. Line
				6335		8' RT. W/4
				6306		15' RT. EDGE GUT.
				6294		16' RT. GUT. F.L.
				6360		" T.C.
				6383		27' RT. P/L
				6327	8' LT. W/4	
				6281	15' LT. EDGE GUT.	
				6269	16' LT. GUT. F.L.	
				6331	" T.C.	
				6358	27' LT. P/L	
3+00				6312		℄ Tr. Line
				6297		8' RT. W/4
				6270		15' RT. EDGE GUT.
				6255		16' RT. GUT. F.L.
				6319		" T.C.
				6347		27' RT. P/L
				6305	8' LT. W/4	
				6260	15' LT. EDGE GUT.	
				6248	16' LT. GUT. F.L.	
				6315	" T.C.	

LENKER ROD

F. B. 2527 Pg. 202 Job No. 6254.20 Division No. Notes Red. Plotted Profile
Survey of COOKACRE AVE. S. D. Date Date No.
Survey by BAY Notes BAY Notes Chkd Checked X-Sec.
Indexed K. C. Johnson Date Date Date No.

76L-298 S & E #307—1-56

PLEASE RETURN TO
LOS ANGELES COUNTY ENGINEER
700 LOS ANGELES COUNTY ENGINEERING BLDG.

NOTE: ANY ADDITIONS OR CHANGES ON THIS SHEET MUST BE MADE OR CIRCLED IN RED INK, WITH DATE AND NAME OF PERSON MAKING CHANGE.

Do not extend notes this side of this line.

STATION	B. S.	H. I.	F. S.	ELEV.	SOUTH ON STONEACRE ST.	
3+00 (S)				6345	27' LT. P/L	
					CONT. EAST ON OLIVE ST.	
76+86 4				6418		℄ OLIVE ST.
				6356		27' RT. EX. JT. EDGE GUT
				6302	E. end C.R. S.E. COR.	30' RT. GUT.
				6367	" " "	" T.C.
77+00				6415		℄ OLIVE ST.
"				6372	23' RT.	℄ S.D.
77+10				6413		℄ OLIVE ST. BRK.
				6407		9' RT. EX. JT.
				6381		18' RT. "
				6370		23' RT. ℄ S.D.
				6354		27' RT. EX. JT.
				6304		30' RT. GUT.
				6366		" T.C.
				6413		50' RT. P/L

LENKER ROD

Profile No. Date Notes Red. Date Plotted Date Job No. 6254.20 Division No. Survey of Cookacre Ave. S.D. Bay Notes Bay Date 3-12-59 Date C. Johnson Date Map No. Date Index

F. B. 2527 PG. 203

76L-298 S & E #307—1-56

PLEASE RETURN TO
LOS ANGELES COUNTY ENGINEER
700 LOS ANGELES COUNTY ENGINEERING BLDG.

NOTE: ANY ADDITIONS OR CHANGES ON THIS SHEET MUST BE MADE OR CIRCLED IN RED INK, WITH DATE AND NAME OF PERSON MAKING CHANGE.

Do not extend notes this side of this line.

STATION	B. S.	H. I.	F. S.	ELEV.	EAST ON OLIVE ST.
77+10				6399	9' LT. EX. JT.
				6386	18' LT. "
				6352	27' LT. "
				6330	30' LT. GUT.
				6338	" T.C.
				634	31' LT. P/L
				642	37' LT. BRK.
77+20.0	W. and C.R. N.W. COR.			6402	℄ OLIVE ST.
				6350	27' LT. EDGE GUT.
				6304	30' LT. GUT. F.L.
				6367	" T. C.
77+56.95	BACK			6321	BRK. ℄ INT. OLIVE ST. White Ave.
				6318	9' RT. EX. JT.
				6319	18' RT. "
				6317	23' RT. ℄ S.D. (P.I.)
				6330	27' RT. EX. JT.
				6311	30' RT. GUT.
				6376	" T.C.
				6436	50' RT. P/L

LENKER ROD

F. B. 2527 PG. 204 Job No. 6254.20 Division No. Notes Red. Plotted Profile
Survey of COOKACRE AVE S.D. Date Date No. X-Sec.
Survey by BAY Notes BAY Notes Chkd. Checked
Indexed K. C. Johnson Date Date No.

76L-298 S & E #307—1-56

PLEASE RETURN TO
LOS ANGELES COUNTY ENGINEER
700 LOS ANGELES COUNTY ENGINEERING BLDG.

NOTE: ANY ADDITIONS OR CHANGES ON THIS SHEET MUST BE MADE OR CIRCLED IN RED INK, WITH DATE AND NAME OF PERSON MAKING CHANGE.

Do not extend notes this side of this line.

STATION	S. S.	H. I.	F. S.	ELEV.	EAST ON OLIVE ST.
77+56 95	Back			6320	9' LT. EX. JT.
				6319	18' LT. "
				6319	30' LT. N. GUT. Line
				6366	52' LT. EDGE CONC.
77+80 9	E. end C.R. N.E. cor.			6367	℄ OLIVE ST.
				6336	27' LT. EDGE GUT.
				6323	30' LT. GUT. F.L.
				6393	" T. C.
78+01		LENKER ROD		6409	℄ OLIVE ST. BRK.
				6403	9' RT. EX. JT.
				6380	18' RT. "
				6351	27' RT. "
				6330	30' RT. GUT.
				6393	" T.C.
				6436	50' RT. P/L
				6403	9' LT. EX. JT.
				6377	18' LT. "
				6350	27' LT. "
				6329	30' LT. GUT.

Profile No. Y-56 Notes Red. Date Plotted Date Job No. Survey of Cockacre Ave. Division No. Survey by BAY Notes BAY Date 3-39 Date Date Date Map No. Indexed Date

F. B. 2527 Pg. 205

76L-298 S & E #307—1-56

PLEASE RETURN TO
LOS ANGELES COUNTY ENGINEER
700 LOS ANGELES COUNTY ENGINEERING BLDG.

NOTE: ANY ADDITIONS OR CHANGES ON THIS SHEET MUST BE MADE OR CIRCLED IN RED INK, WITH DATE AND NAME OF PERSON MAKING CHANGE.

Do not extend notes this side of this line.

STATION	B. S.	H. I.	F. S.	ELEV.	EAST ON OLIVE ST.	
78+01				6394	30' LT. T.C.	
				6387	31' LT. P/L	
B.M. S.D. 2404				6396	BM SD 2404 ELEV. 63.961 F.B. 2527-12 J.N. 6254.20 E. OLIVE ST. & WHITE AVE. N.E. COR. DT. SPK. IN CO 5 S E. OF E END C.R.	
78+47	W. end C.R. SW. COR OLIVE & WHITE (S)			6421		℄ OLIVE ST
				6411		9' RT. ex. JT.
				6389		18' RT. "
				6360		27' RT. "
				6334		30' RT. GUT.
				6402		" T.C.
				6432		50' RT. P/L
				6412	9' LT. ex. JT.	
				6387	18' LT. "	
				6353	27' LT. "	
				6330	30' LT. GUT.	
				6400	" T.C.	
				640	31' LT. P/L	
79+38	E. end C.R. S.E. COR OLIVE & WHITE (S.			6434		℄ OLIVE St
				6426		9' RT. ex. JT.
				6403		18' RT. "
				6374		27' RT. "

LENKER ROD

F. B. 2527 PG. 206
Job No. 6254.20 Division No. Notes Red. Plotted Profile
Survey of COOKACRE AVE S.D. Date Date No. X-Sec.
Survey by BAY Notes BAY Notes Chkd. Checked
Indexed L. C. Johnson Date Date No.

76L-298 S & E #307—1-56

PLEASE RETURN TO
LOS ANGELES COUNTY ENGINEER
700 LOS ANGELES COUNTY ENGINEERING BLDG.

NOTE: ANY ADDITIONS OR CHANGES ON THIS SHEET MUST BE MADE OR CIRCLED IN RED INK, WITH DATE AND NAME OF PERSON MAKING CHANGE.

Do not extend notes this side of this line.

STATION	B. S.	H. I.	F. S.	ELEV.	EAST ON OLIVE ST.	
79+38	(E) E. end C.R. S.E. Cor.			6349		30' RT. GUT.
	OLIVE & WHITE (S)			6419		" T.C.
				6458		50 RT. P/L
				6425	9' LT. ex. JT.	
				6397	18' LT. "	
				6369	27' LT. "	
				6347	30' LT. GUT.	
				6414	" T.C.	
				641	31' LT. P/L	
					NORTH ON WHITE AVE.	
77+54 7	(N)	SSMH		6313	W. RIM SSMH	
				6313	N. " "	
				6315	E. " "	
					EL. W. RIM	6313
					meas	7.77
					EL. Top Pipe	5536
					DIA.	0.67
				5469	INVERT EL. 8" inlet W.	5469

LENKER ROD

Profile Notes Red. Plotted Job No. 6254.20 Division No.
No. Date Date Survey of Coonsets Ave S.D.
No. Date Date Map No. Index Date
F. B. 3577 Pg. 907

76L-298 S & E #307—1-56

PLEASE RETURN TO
LOS ANGELES COUNTY ENGINEER
700 LOS ANGELES COUNTY ENGINEERING BLDG.

NOTE: ANY ADDITIONS OR CHANGES ON THIS SHEET MUST BE MADE OR CIRCLED IN RED INK, WITH DATE AND NAME OF PERSON MAKING CHANGE.

Do not extend notes this side of this line.

STATION	B. S.	H. I.	F. S.	ELEV.	NORTH ON WHITE AVE.	
77+54.7	(N) 55 MH				EL. N. RIM	63.13
					meas	7.52
					EL. Top Pipe	55.61
					DIA.	0.67
				54.94	INVERT EL. 8" inlet N.	54.94
		LENKER ROD				
					EL. E. RIM	63.15
					meas	7.77
					EL. Top Pipe	55.38
					DIA.	0.67
				54.71	INVERT EL. 8" OUTLET E.	54.71
77+80.7 =	N. end	C.R. N.E. COR.		63.35		℄ White Ave
				63.22		8.5 RT. W/L
				63.21		16.8 RT. GUT.
				63.76		" T.C.
				63.90		25' RT. P/L
77+93.0 =	END	CONC. PVT.		63.64		℄ ST.
=	N. END.	CB. E. side		63.57		8.5 RT. W/L
=	N. end	C.R. N.W. COR.		63.28		16.8 RT. GUT.
				63.79		" T.C.

F. B. 2527 Pg. 208 Job No. 6254.20 Division No. Notes Red. Plotted Profile
Survey of COOKACRE AVE. S.D. Date Date No. X-Sec.
Survey by BAY Notes BAY Notes Chkd. Checked
Indexed C. Johnson Date Date No.

76L-298 S & E #307—1-56

PLEASE RETURN TO
LOS ANGELES COUNTY ENGINEER
700 LOS ANGELES COUNTY ENGINEERING BLDG.

NOTE: ANY ADDITIONS OR CHANGES ON THIS SHEET MUST BE MADE OR CIRCLED IN RED INK, WITH DATE AND NAME OF PERSON MAKING CHANGE.

Do not extend notes this side of this line.

STATION	B. S.	H. I.	F. S.	ELEV.	NORTH ON	WHITE AVE.
77+93.2 (N)				6369		25' RT. P/L
		LENKER ROD		6352	6.5 LT. W/P	
				6331	11.3 LT. EDGE GUT.	
				6320	13.3 LT. GUT. F.L.	
				6365	" T.C.	
				642	25' LT. P/L	
77+99.1	SS MH.			6377		℄ ST. & S.D.
				6367		8.4 RT. N. RIM MH
				6363		" S. " "
					EL. N. RIM	6367
					meas.	7.05
						56.62
					EL. Top Pipe	
					" DIA.	0.67
				55.95	INVERT EL. 8" inlet N.	55.95
					EL. S. RIM	6363
					meas	8.06
						55.57
					EL. Top Pipe	
					DIA.	0.67
				54.90	INVERT EL. 8" OUTLET S.	54.90

Profile No. Y.S.C. Notes Red. Date Plotted Date Job No. 6254 Division No. Survey of Cockatoo Ave. Bay Dr. 3-59 Map No. Index No. C. Johnson Date

F. B. Pg. 209

76L-298 S & E #307—1-56

PLEASE RETURN TO
LOS ANGELES COUNTY ENGINEER
700 LOS ANGELES COUNTY ENGINEERING BLDG.

NOTE: ANY ADDITIONS OR CHANGES ON THIS SHEET MUST BE MADE OR CIRCLED IN RED INK, WITH DATE AND NAME OF PERSON MAKING CHANGE.

Do not extend notes this side of this line.

STATION	B. S.	H. I.	F. S.	ELEV.	NORTH ON	WHITE AVE.
78+00	(N)			6380		℄ ST. & S.D.
78+03.0				6369		℄ ST. & S.D.
				6357	7' LT. w/4	
				6333	12' LT. EDGE	GUT.
				6323	14 LT GUT.	F.L.
				6374	" T.C.	
				643	25' LT. P/L	
78+43.0		LENKER ROD		6395		℄ ST. & S.D.
				6384		8' RT. w/4
				6335		16' RT. GUT.
				6367		25' RT P/L
				6383	7' LT. w/4	
				6348	12' LT. EDGE GUT.	
				6334	14' LT. GUT. F.L.	
				6398	" T.C.	
				644.	25' LT. P/L	
78+82.6	S. END E. CL. & GUT.			6401		℄ ST. & S.D.
				6389		7.5 RT. w/4
				6370		13' RT. EDGE GUT.

F. B. 2527 Pg. 210 Job No. 6254.20 Division No. Notes Red. Plotted Profile
Survey of COOKACRE AVE. S.D. Date Date No.
Survey by BAY Notes BAY Notes Chkd. Checked X-Sec.
Indexed C. Johnson Date Date No.

76L-298 S & E #307—1-56

PLEASE RETURN TO
LOS ANGELES COUNTY ENGINEER
700 LOS ANGELES COUNTY ENGINEERING BLDG.

NOTE: ANY ADDITIONS OR CHANGES ON THIS SHEET MUST BE MADE OR CIRCLED IN RED INK, WITH DATE AND NAME OF PERSON MAKING CHANGE.

Do not extend notes this side of this line.

STATION	B. S.	H. I.	F. S.	ELEV.	NORTH ON	WHITE AVE.
78+82 6				6358		15' RT. GUT. F.L.
				6421		" T.C.
				640		25' RT. P/L
78+92 6	∡ PT.	W. Cb.		6405		℄ ST. & S.D.
				6389	7.5 LT. W/4	
				6354	13' LT. EDGE GUT.	
				6340	15' LT. GUT. F.L.	
				6404	" T.C.	
				645	25 LT. P/L	
79+00		LENKER ROD		6411		℄ ST. & S.D.
80+00				6424		℄ ST. & S.D.
				6416		7.5 RT. W/4
				6381		13' RT. EDGE GUT.
				6370		15' RT. GUT. F.L.
				6431		" T.C.
				43		25' RT. P/L
				6416	7.5 LT. W/4	
				6376	13' LT. EDGE GUT.	

Profile Notes Red. Plotted Job No. 6754.00 Division No.
No. Date Date Survey of Cooksey Ave. S.D.
[redacted] Bay Van Bay Date 3-
No. Date Date Map No. Indexed C. Jones Date

F. B. 2599 Pg. 211

76L-298 S & E #307—1-56

PLEASE RETURN TO
LOS ANGELES COUNTY ENGINEER
700 LOS ANGELES COUNTY ENGINEERING BLDG.

NOTE: ANY ADDITIONS OR CHANGES ON THIS SHEET MUST BE MADE OR CIRCLED IN RED INK, WITH DATE AND NAME OF PERSON MAKING CHANGE.

Do not extend notes this side of this line.

STATION	B. S.	H. I.	F. S.	ELEV.	NORTH ON WHITE AVE.
80+00	T.P.			6360	15' LT. GUT. F.L.
				6425	" T.C.
				44	25' LT. P/L
80+16 7	N. end	cb. & Gut.	W. side	6426	℄ ST & S.D.
				6415	7 5 LT. W/4
				6384	13' LT. EDGE GUT.
				6365	15' LT. GUT. F.L.
				6428	" T.C.
				649	25' LT. P/L
80+76 5	S. end	cb. & Gut.	W. side	6438	℄ ST. & S.D.
				6425	7 5 LT. W/4
				6383	13' LT. EDGE GUT.
				6374	15' LT. GUT. F.L.
				6436	" T.C.
				651	25' LT. P/L
81+00				6444	℄ ST. & S.D.
				6420	7 5 RT. W/4
				6399	13' RT. EDGE GUT.

LENKER ROD

F. B. 2527 PG. 212 Job No. 6254.20 Division No. Notes Red. Plotted Profile
Survey of COOKACRE AVE. S.D. Date Date No. X-Sec.
Survey by BAY Notes BAY Notes Chkd. Checked
Index L. C. Johnson Date Date No.

76L-298 S & E #307—1-56

PLEASE RETURN TO
LOS ANGELES COUNTY ENGINEER
700 LOS ANGELES COUNTY ENGINEERING BLDG.

NOTE: ANY ADDITIONS OR CHANGES ON THIS SHEET MUST BE MADE OR CIRCLED IN RED INK, WITH DATE AND NAME OF PERSON MAKING CHANGE.

Do not extend notes this side of this line.

STATION	B. S.	H. I.	F. S.	ELEV.	NORTH ON	WHITE AVE.
81+00				6385		15' RT. GUT. F.L.
				6448		" T. C.
				643		25' RT. P/L
81+04.5	55 MH			6426		8° RT. N. RIM M.H.
				6424		" S. " "
					EL. N. RIM	6426
					meas	6.70
					EL. TOP PIPE	57.56
					DIA.	0.67
				56.89	INVERT EL. 8" inlet N.	56.89
					EL. S. RIM	6424
					meas	6.70
					EL. Top Pipe	57.54
					DIA.	0.67
				56.87	INVERT EL. 8" OUTLET S.	56.87

LENKER ROD

Profile Notes Red. Plotted Job No. Division No.
No. Date Date Survey of Concrete Ave. S.D.
No. Date Date Map No. Indexed C. Johnson Date

F. B. PG.

76L-298 S & E #307—1-56

PLEASE RETURN TO
LOS ANGELES COUNTY ENGINEER
700 LOS ANGELES COUNTY ENGINEERING BLDG.

NOTE: ANY ADDITIONS OR CHANGES ON THIS SHEET MUST BE MADE OR CIRCLED IN RED INK, WITH DATE AND NAME OF PERSON MAKING CHANGE.

Do not extend notes this side of this line.

F. B. 2527 Pg. 214 | Job No. 6254.20 | Division No. | Notes Red | Plotted | Profile
Survey of COOKACRE AVE. S.D. | Date | Date | No.
Survey by BAY | Notes BAY | Notes Chkd | Checked | X-Sec.
Indexed L. C. JOHNSON | Date | Date | Date | No.

STATION	B. S.	H. I.	F. S.	ELEV.	NORTH ON	WHITE AVE.
82+00				6453		℄ ST. & S.D.
				6414		7⁵ RT. W/4
				6409		13' RT. EDGE GUT.
				6399		15' RT. GUT. F.L.
				6457		" T.C.
				6414		25' RT. P/L
				6475	7⁵ LT. W/4	
				6402	13' LT. EDGE GUT.	
				6390	15' LT. GUT. F.L.	
				6454	" T.C.	
				654	25' LT. P/L	
83+00	T.P.	LENKER ROD				
				6469		℄
				6448		7⁵ RT. W/4
				6411		13' RT. EDGE GUT.
				6400		15' RT. GUT. F.L.
				6464		" T.C.
				648		25' RT. P/L
				6465	7⁵ LT. W/4	
				6424	13' LT. EDGE GUT.	
				6409	15' LT. GUT. F.L.	

76L-298 S & E #307—1-56

PLEASE RETURN TO
LOS ANGELES COUNTY ENGINEER
700 LOS ANGELES COUNTY ENGINEERING BLDG.

NOTE: ANY ADDITIONS OR CHANGES ON THIS SHEET MUST BE MADE OR CIRCLED IN RED INK, WITH DATE AND NAME OF PERSON MAKING CHANGE.

Do not extend notes this side of this line.

STATION	B. S.	H. I.	F. S.	ELEV.	NORTH ON	WHITE AVE.
83+00				6470	15' LT. T.C.	
"				656	25' LT. P/L	
83+30 6				6469		℄ ST. & S.D.
				6454		7 5 RT. W/4
				6417		13' RT. EDGE GUT
				6406		15' RT. GUT. F.L.
				6470		" T.C.
				648		25' RT. P/L
				6459	7 5 LT. W/4	
				6433	13' LT. EDGE GUT.	
				6413	15' LT. GUT. F.L.	
				6475	" T.C.	
				6492	25' LT. P/L	
83+70 6				6476		℄ ST. & S.D.
				6462		7 5 RT. W/4
				6429		13' RT. EDGE GUT.
				6418		15' RT. GUT. F.L.
				6482		" T.C.
				648		25' RT. P/L

LENKER ROD

Profile No. ___ Date ___ Notes Red. ___ Plotted ___ Job No. ___ Division No. ___ F. B. [illegible] Pg. 215

Survey of COOKACRE AVE S.D.

Checked ___ Sample BAY Notes BAY Date 3-59

Date ___ Map No. ___ Indexed ___ Date ___

76L-298 S & E #307—1-56

PLEASE RETURN TO
LOS ANGELES COUNTY ENGINEER
700 LOS ANGELES COUNTY ENGINEERING BLDG.

NOTE: ANY ADDITIONS OR CHANGES ON THIS SHEET MUST BE MADE OR CIRCLED IN RED INK, WITH DATE AND NAME OF PERSON MAKING CHANGE.

Do not extend notes this side of this line.

STATION	B. S.	H. I.	F. S.	ELEV.	NORTH ON	WHITE AVE.
83+73 3				6471		℄ ST. & S.D.
				6466	7 5 LT. w/4	
				6439	13' LT. EDGE GUT.	
				6421	15' LT. GUT. F.L.	
				6485	" T.C.	
				6501	25' LT. P/L	
84+00	LENKER ROD			6470		℄ ST. & S.D.
BM. S.D. 2405				6475	BM. S.D. 2405 EL. 64.752	F.B. 2527 – 12
					WHITE AVE. & LINSLEY ST. S.E. COR.	
					BT. SPK. IN cb. 40° S. of S. end. C.R.	
84+12 31				6471		℄ INT. WHITE AVE. & LINSLEY ST.
				6466		7 5 RT. w/4
"	55 MH			6466		8° RT. W. RIM M.H.
				6463		" N. " "
				6460		" E. " "
				6463		" S. " "

F. B. 2527 Pg. 216 | Job No. 6254.20 | Division No. | Notes Red. | Plotted | Profile
Survey of COOKACRE AVE. S.D. | Date | Date | No.
Survey by BAY | Notes BAY | Notes Ckd. | Checked | X-Sec.
Indexed C. Johnson | Date | Date | Date | No.

76L-298 S & E #307—1-56

PLEASE RETURN TO
LOS ANGELES COUNTY ENGINEER
700 LOS ANGELES COUNTY ENGINEERING BLDG.

NOTE: ANY ADDITIONS OR CHANGES ON THIS SHEET MUST BE MADE OR CIRCLED IN RED INK, WITH DATE AND NAME OF PERSON MAKING CHANGE.

Do not extend notes this side of this line.

STATION	B. S.	H. I.	F. S.	ELEV.	NORTH ON WHITE AVE.	
84+12 31	55 MH				EL. W. RIM	64 66
					meas.	5.61
					EL. Top Pipe	59 05
					DIA.	0.67
				58 38	INVERT EL. 8" inlet W.	58 38
					EL. N. RIM	64 63
					meas	6.30
					EL. Top Pipe	58 33
					DIA.	0.67
				57 66	INVERT EL. 8" inlet N.	57.66
					EL. E. RIM	64 60
					meas	5.56
					EL. Top Pipe	59 04
					DIA.	0.67
				58 37	INVERT EL. 8" inlet E.	58.37

NOTE: This inlet E. goes 130' ± E. to DEAD end with no M.H. See sewer plans for grade.

LENKER RD.

Profile Notes Red. ____ Plotted ____ Job No. 6254.30 Division No. ____
No. ____ Date ____ Date ____ Survey of CONCRETE AVE. S.D.
Notes Chk'd. ____ Checked ____ Survey by ____ Note ____ Date ____

F. B. 2527 Pg. 217

76L-298 S & E #307—1-56

PLEASE RETURN TO
LOS ANGELES COUNTY ENGINEER
700 LOS ANGELES COUNTY ENGINEERING BLDG.

NOTE: ANY ADDITIONS OR CHANGES ON THIS SHEET MUST BE MADE OR CIRCLED IN RED INK, WITH DATE AND NAME OF PERSON MAKING CHANGE.

Do not extend notes this side of this line.

F. B. 2527 Pg. 218 | Job No. 6254.20 | Division No. | Notes Red. | Plotted | Profile
Survey of COMACRE AVE S.D. | Date | Date | No.
Survey by BAY | Notes BAY | Notes Chkd. | Checked | X-Sec.
Indexed | Date | Date | Date | No.

STATION	B. S.	H. I.	F. S.	ELEV.	WHITE AVE @ LINSLEY ST.
84+12 31	55 DIA				EL. S. RIM 6463
					MEAS 6.30
					EL. TOP PIPE 58.33
					DIA. 0.67
				5766	INVERT EL. 8" OUTLET S. 5766
				6440	12' RT. EDGE GUT.
				6435	* NOTE: X GUT HAS TWO (2 INCH DEEP CHANNELS) 15' RT. "X" GUT. F.L.
				6439	18' RT. EDGE GUT.
				6484	33 RT. BRK.
				6465	7.5 LT. W/L
				6445	12' LT. EDGE GUT. * NOTE: X GUT HAS TWO (2 INCH DEEP CHANNELS)
				6443	15' LT. "X" GUT. F.L.
				6448	18' LT. EDGE GUT.
					EAST ON LINSLEY ST.
				6471	
1+00 (E)					℄ WHITE AVE. INT. ℄ LINSLEY ST.
1+30 8	E. end	C.R.	S.E. COR.	6486	℄ ST.
				6477	7.5 RT. W/L

LENKER ROD

76L-298 S & E #307—1-56

PLEASE RETURN TO
LOS ANGELES COUNTY ENGINEER
700 LOS ANGELES COUNTY ENGINEERING BLDG.

NOTE: ANY ADDITIONS OR CHANGES ON THIS SHEET MUST BE MADE OR CIRCLED IN RED INK, WITH DATE AND NAME OF PERSON MAKING CHANGE.

Do not extend notes this side of this line.

STATION	B. S.	H. I.	F. S.	ELEV.	EAST ON	LINSLEY ST.
1+30 8				6447		13' RT. EDGE GUT.
				6431		15' RT. GUT. F.L.
				6507		" T.C.
				48		25' RT. P/L
				6491		℄ ST.
1+38 4				6480	7.5 LT. W/℄	
				6444	13' LT. EDGE	GUT.
				6430	15' LT. GUT.	F.L.
				6500	" T.C.	
				6521	25' LT. P/L	
1+78 4				6491		℄ ST.
				6485		7.5 RT. W/℄
				6445		15' RT. GUT. BRK
				6489		" BRK.
				651		25' RT. P/L
				6483	7.5 LT. W/℄	
				6455	13' LT. EDGE	GUT.
				6441	15' LT. GUT.	F.L.
				6507	" T.C.	
				649	25' LT. P/L	

LENKER ROD

Profile No. X-Sec.
Notes Red. Date Notes Chkd.
Plotted Date Checked
Job No. 5254.20 Division No.
Survey of Coonacre Ave. S.W.
Survey by BAY Notes BAY Date 3-13-67
F. B. 2527 Pg. 219

76L-298 S & E #307—1-56

PLEASE RETURN TO
LOS ANGELES COUNTY ENGINEER
700 LOS ANGELES COUNTY ENGINEERING BLDG.

NOTE: ANY ADDITIONS OR CHANGES ON THIS SHEET MUST BE MADE OR CIRCLED IN RED INK, WITH DATE AND NAME OF PERSON MAKING CHANGE.

Do not extend notes this side of this line.

STATION	B. S.	H. I.	F. S.	ELEV.	EAST ON	LINSLEY ST.
2+47	(E) BEGIN CB. & GUT.			6504		℄ ST.
TO E. ON S. side Linsley.				6490		7⁵ RT.
				6463		13' RT. EDGE GUT.
				6452		15' RT. GUT. F.L.
				6511		" T.C.
				651		25' RT. P/L
				6488	7⁵ LT. W/℄	
				[illegible]	13' LT. EDGE GUT.	
				6452	15' LT. GUT. F.L.	
				6513	" T.C.	
				653	25' LT. P/L	
					WEST ON	LINSLEY ST.
1+00 (W)				6471		℄ WHITE AVE. INT. & LINSLEY ST.
1+30 8 = W. end C.R. N.W. COR.				6473		℄ ST.
				6466		7⁵ RT. W/℄
				6459		13' RT. EDGE GUT.
				6446		15' RT. GUT. F.L.
				6511		" T.C.

LENKER ROD

F. B. 2527 Pg. 220 Job No. 6254.20 Division No. Notes Red Plotted Profile
Survey of COOKACRE AVE. S.D. Date Date No. X-Sec.
Survey by BAY Notes BAY Notes Chkd Checked
Indexed K. C. Johnson Date Date Date No.

76L-298 S & E #307—1-56

PLEASE RETURN TO
LOS ANGELES COUNTY ENGINEER
700 LOS ANGELES COUNTY ENGINEERING BLDG.

NOTE: ANY ADDITIONS OR CHANGES ON THIS SHEET MUST BE MADE OR CIRCLED IN RED INK, WITH DATE AND NAME OF PERSON MAKING CHANGE.

Do not extend notes this side of this line.

STATION	B. S.	H. I.	F. S.	ELEV.	WEST ON LINSLEY ST
1+30 8	(W)			660	25' RT. P/L
1+38 6				6475	℄ ST.
				6472	7.5 LT. W/4
				6455	13' LT. EDGE GUT.
				6437	15' LT. GUT. F.L.
				6485	" T.C.
				6504	25' LT. P/L
1+74		LENKER ROD		6493	℄ ST.
				6483	7.5 RT. W/4
				6455	13' RT. EDGE PVT.
				6436	15' RT. GUT.
				660	19' RT. BRK.
				660	25' RT. P/L
1+81 3	BEGIN CB., GUT., & WK.			6493	℄ ST.
N. SIDE LINSLEY ST.				6487	7.5 RT. W/4
				6465	13' RT. EDGE GUT.
				6450	15' RT. GUT. F.L.
				6504	" T.C.

Profile Notes Red. Plotted Job No. 6254.20 Division No. F. B. 2527 Pg. 221
No. X-SEC. Date Date Survey of COOKACRE AVE. S.D.
Notes Chkd. Checked Survey by BAY Notes BAY Date 9-13-54

76L-298 S & E #307—1-56

PLEASE RETURN TO
LOS ANGELES COUNTY ENGINEER
700 LOS ANGELES COUNTY ENGINEERING BLDG.

NOTE: ANY ADDITIONS OR CHANGES ON THIS SHEET MUST BE MADE OR CIRCLED IN RED INK, WITH DATE AND NAME OF PERSON MAKING CHANGE.

Do not extend notes this side of this line.

STATION	B. S.	H. I.	F. S.	ELEV.	WEST ON	LINSLEY ST.
1+81 3	(W)			6542		25' RT. P/L
				6481	7.5 LT. W/4	
				6439	13' LT. EDGE GUT.	
				6444	15' LT. GUT. F.L.	
				6493	" T.C.	
				6510	25' LT. P/L	
2+80				6510		℄ ST.
				6505		7.5 RT. W/4
				6477		13' RT. EDGE GUT.
				6463		15' RT. GUT. F.L.
				6515		" T.C.
				6533		25' RT. P/L
				6497	7.5 LT. W/4	
				6471	13' LT. EDGE GUT.	
				6460	15' LT. GUT. F.L.	
				6508	" T.C.	
				659	25' LT. P/L	

LENKER ROD

F. B. 2527 PG. 222 Job No. 6254.20 Division No. Notes Red. Plotted Profile
Survey of COOKACRE AVE. S.D. Date Date No. X-Sec.
Survey by BAY Notes BAY Notes Chkd. Checked No.
Indexed K. C. Johnson Date Date Date

76L-298 S & E #307—1-56

PLEASE RETURN TO
LOS ANGELES COUNTY ENGINEER
700 LOS ANGELES COUNTY ENGINEERING BLDG.

NOTE: ANY ADDITIONS OR CHANGES ON THIS SHEET MUST BE MADE OR CIRCLED IN RED INK, WITH DATE AND NAME OF PERSON MAKING CHANGE.

Do not extend notes this side of this line.

STATION	B. S.	H. I.	F. S.	ELEV.	CONT. NORTH	ON WHITE AVE.
84+43 4	(N) N. end. C.R.		N.W. COR.	6491		℄ ST. & S.D.
				6473	7 5 LT. W/4	
				6449	13' LT. EDGE GUT.	
				6434	15' LT. GUT.	F.L.
				6502	" T.C.	
				660	25' LT. P/L	
84+50 3		LENKER ROD		6491		℄ ST. & S.D.
				6471		7 5 RT. W/4
				6436		13' RT. EDGE G.T.
				6427		15' RT. GUT. F.L.
				6[illegible]9		" T.C.
				6508		25' RT. P/L
84+90 3				6498		℄ ST. & S.D.
				6472		7 5 RT. W/4
				6445		13' RT. EDGE GUT.
				6434		15' RT. GUT. F.L.
				6495		" T.C.
				6509		25' RT. P/L
				6486	7 5 LT. W/4	

Profile Notes Red. Plotted Job No. 6254 29 Division No.
No. Date Date Survey of Soonacre Ave. S.D.
X-Sec. Notes Chkd. Checked Survey by BAY Notes BAY Date 5-13-59
No. Date Date Map No.

F. B. 2527 Pg. 223

76L-298 S & E #307—1-56

PLEASE RETURN TO
LOS ANGELES COUNTY ENGINEER
700 LOS ANGELES COUNTY ENGINEERING BLDG.

NOTE: ANY ADDITIONS OR CHANGES ON THIS SHEET MUST BE MADE OR CIRCLED IN RED INK, WITH DATE AND NAME OF PERSON MAKING CHANGE.

Do not extend notes this side of this line.

STATION	B. S.	H. I.	F. S.	ELEV.	NORTH ON	WHITE AVE.
84+90 3				6456	13' LT. EDGE.	PVT. GUT.
				6459	19' LT. BRK.	
				6[illegible]	25' LT. P/L	
85+00	T.P.			6501		℄ ST. & S.D.
85+61 0	BEGIN	CB. & GUT.		6500		℄ ST. & S.D.
W. SIDE WHITE		AVE.		649	7 5 LT. W/4	
				6458	13' LT. EDGE	GUT.
		LENKER ROD		6445	15' LT. GUT.	F.L.
				6509	" T.C.	
				6532	25' LT. P/L	BK. WK. @ +63 6
86+00				6507		℄ ST. & S.D.
				6488		7 5 RT. W/4
				6458		13' RT. EDGE GUT.
				6447		15' RT. GUT. F.L.
				6511		" T.C.
				6485		25' RT. P/L
				6493	7 5 LT. W/4	
				6450	13' LT. EDGE GUT.	

F. B. 2527 Pg. 224 Job No. 6254.20 Division No. Notes Red Plotted Profile
Survey of COOKACRE AVE. S.D. Date Date No. X-Sec.
Survey by BAY Notes BAY Notes Chkd Checked
Indexed C. Johnson Date Date No.

76L-298 S & E #307—1-56

PLEASE RETURN TO
LOS ANGELES COUNTY ENGINEER
700 LOS ANGELES COUNTY ENGINEERING BLDG.

NOTE: ANY ADDITIONS OR CHANGES ON THIS SHEET MUST BE MADE OR CIRCLED IN RED INK, WITH DATE AND NAME OF PERSON MAKING CHANGE.

Do not extend notes this side of this line.

STATION	B. S.	H. I.	F. S.	ELEV.	NORTH ON	WHITE AVE.
86+00				6510	15' LT. GUT.	F.L.
				6527	" T.C.	
					25' LT. P/L	
87+00				6524		℄ ST. & S.D.
				6501		7⁵ RT. W/L
				6473		13' RT. EDGE GUT
				6460		15' RT. GUT. F.L.
				6204		" T.C.
				652		25' RT. P/L
				6515	7⁵ LT. W/L	
				6474	13' LT. EDGE GUT.	
				6454	15' LT. GUT. F.L.	
				6521	" T.C.	
				661	25' LT. P/L	
87+04⁴	SSMH.			6502		8² RT. N. RIM M.H.
				6499		" S. RIM "

LENKER ROD

Profile Notes Red. Plotted Job No. 6254.20 Division No.
No. Date Date Survey of Cookacre Ave. S.D.
X-Sec. Notes Chkd. Checked Survey by SAY Notes SAY Date 3-13-57
C. Johnson

F. B. 2527 Pg. 225

76L-298 S & E #307—1-56

PLEASE RETURN TO
LOS ANGELES COUNTY ENGINEER
700 LOS ANGELES COUNTY ENGINEERING BLDG.

NOTE: ANY ADDITIONS OR CHANGES ON THIS SHEET MUST BE MADE OR CIRCLED IN RED INK, WITH DATE AND NAME OF PERSON MAKING CHANGE.

Do not extend notes this side of this line.

F. B. 2527 Pg. 226 | Job No. 6254.20 | Division No. | Notes Red | Plotted | Profile No.
Survey of CONNACRE AVE. S.D. | Date | Date | X-Sec. No.
Survey by BAY | Notes BAY | Notes Chkd | Checked
Indexed R. C. Johnson | Date | Date | Date | No.

STATION	B. S.	H. I.	F. S.	ELEV.	NORTH ON WHITE AVE.
87+04 ℄	55 DH				EL. N. RIM 65.02
					meas 5.97
					EL. Top Pipe 59.05
					DIA. 0.67
				58.33	INVERT EL. 8" inlet N. 58.38
					EL. S. RIM 64.99
					meas. 5.98
					EL. Top Pipe 59.01
					DIA. 0.67
				58.34	INVERT EL. 8" OUTLET S. 58.34
88+00	TP	LENKER ROD			
				65.37	℄ ST. & S.D.
				65.15	7.5 RT. W/P
				64.91	13' RT. EDGE GUT.
				64.76	15' RT. GUT. F.L.
				65.39	T.C.
				65.57	25' RT. P/L
				65.27	7.5 LT. W/P
				64.89	13' LT. EDGE GUT.
				64.70	15' LT. GUT. F.L.

76L-298 S & E #307—1-56

PLEASE RETURN TO
LOS ANGELES COUNTY ENGINEER
700 LOS ANGELES COUNTY ENGINEERING BLDG.

NOTE: ANY ADDITIONS OR CHANGES ON THIS SHEET MUST BE MADE OR CIRCLED IN RED INK, WITH DATE AND NAME OF PERSON MAKING CHANGE.

Do not extend notes this side of this line.

STATION	B. S.	H. I.	F. S.	ELEV.	NORTH ON	WHITE AVE.
88+00				6533	15' LT. T.C.	
				6549	25' LT. P/L	
88+88 3	N. end cb. & GUT.			6547		℄ ST. & S.D.
E. side WHITE AVE.				6531		7.5 RT. W/A
				6495		13' RT. EDGE GUT.
				6482		15' RT. GUT. F.L.
				6549		" T.C.
				655		25' RT. P/L
89+00				6550		℄ ST. & S.D.
				6530		7.5 RT. W/A
				6479		15' RT. GUT. EDGE PVT.
				652		" BRK.
				654		25' RT. P/L
				6537	7.5 LT. W/A	
				6512	13' LT. EDGE GUT.	
	*GUT. HAS APPARENT			6508	*15' LT. GUT. F.L.	
	GRADE BREAK @ THIS PT.			6546	" T.C.	
				6569	25' LT. P/L	

LENKER ROD

Profile Notes Red. _____ Plotted _____ Job No. _____ Division No. _____
No. _____ Date _____ Date _____ Survey of _____
Notes Chkd. _____ Checked _____ Survey by _____ Date _____

F. B. 2527 Pg. 227

76L-298 S & E #307—1-56

PLEASE RETURN TO
LOS ANGELES COUNTY ENGINEER
700 LOS ANGELES COUNTY ENGINEERING BLDG.

NOTE: ANY ADDITIONS OR CHANGES ON THIS SHEET MUST BE MADE OR CIRCLED IN RED INK, WITH DATE AND NAME OF PERSON MAKING CHANGE.

Do not extend notes this side of this line.

F. B. 2527 Pg. 228 | Job No. 6254.20 | Division No. S.D. | Notes Red | Plotted | Profile
Survey of COOKACRE AVE. | Notes Blue BAY | Date | Date | No.
Survey by BAY | Notes Child | Checked | X-Sec.
Indexed C. Johnson | Date | Date | No.

STATION	B. S.	H. I.	F. S.	ELEV.	NORTH ON	WHITE AVE.
90+00				6555		5 ST. & S.D.
				6556		7.5 RT. W/A
				6508		15' RT. GUT. EDGE PVT.
				660		20' RT. BRK.
				660		25' RT. P/L
		LEMKER ROD		6555	7.5 LT. W/A	
				6511	13' LT. EDGE	GUT.
				6493	15' LT. GUT.	F.L.
				6557	"	T. C.
				6571	25' LT. P/L	
90+09 ±	55 MH	(DEAD	END)	6559		7.9 RT. S. RIM MH.
					EL. S. RIM	6559
					MEAS	5.82
					EL. Top Pipe	5977
					DIA.	0.67
				5910	INVERT EL. 8" OUTLET S.	59.10

76L-298 S & E #307—1-56

PLEASE RETURN TO
LOS ANGELES COUNTY ENGINEER
700 LOS ANGELES COUNTY ENGINEERING BLDG.

NOTE: ANY ADDITIONS OR CHANGES ON THIS SHEET MUST BE MADE OR CIRCLED IN RED INK, WITH DATE AND NAME OF PERSON MAKING CHANGE.

Do not extend notes this side of this line.

STATION	B. S.	H. I.	F. S.	ELEV.	NORTH ON	WHITE AVE.
90+47.5				6549		℄ ST. & S.D.
				6539	7.5 LT. W/4	
				6514	13' LT. EDGE GUT.	
				6499	15' LT. GUT. F.L.	
				6563	" T.C.	
				6571	25' LT. P/L	
90 ±57.5	END GUT.			6540		℄ ST. & S.D.
W. SIDE	WHITE AVE.			6535		7.5 RT. W/4
				6507		15' RT. EDGE PVT. GUT.
				657		20' RT. BRK.
				658		25' RT. P/L COR.
				6532	7.5 LT. W/4	
				6514	13' LT. EDGE GUT.	
				6504	15' LT. GUT. F.L.	
				6566	" T.C.	
				6578	25' LT. P/L	
B.M. SD 2406				6568	BM. SD. 2406 EL. 65.680 F.B. 2527-13 WHITE AVE. & MYRRH ST. S.W. COR. BT. SPK. in cb. 6° S of S. end. C.R. WHITE AVE.	
90+86.2	BACK			6533		℄ INT. MYRRH ST.
				6538		7.5 RT. W/4
				6512		18' RT. GUT.

LENKER ROD

Profile No. ____ Notes Red. ____ Plotted ____ Job No. 6 ____ Division No. ____ F.B. 2527 Pg. 229
Date ____ Date ____ Survey of COONACTH AVE. S.D.
Notes Chkd. ____ Checked ____ Survey by ____ Notes ____ Date ____

76L-298 S & E #307—1-56

PLEASE RETURN TO
LOS ANGELES COUNTY ENGINEER
700 LOS ANGELES COUNTY ENGINEERING BLDG.

NOTE: ANY ADDITIONS OR CHANGES ON THIS SHEET MUST BE MADE OR CIRCLED IN RED INK, WITH DATE AND NAME OF PERSON MAKING CHANGE.

Do not extend notes this side of this line.

STATION	B. S.	H. I.	F. S.	ELEV.	NORTH ON	WHITE AVE
90+86 2	BACK	℄ INT.		65 35		25' RT. P/L (S)
				65 40		29 6 RT. P/L (N)
				65 21	7 5 LT. W/4	
				65 14	13' LT. GUT.	
				65 28	20 4 LT. P/L (N.)	
				65 37	25' LT. P/L (S)	
					EAST ON	MYRRH ST.
1+00 (E)		LENKER ROD		65 37		MYRRH ST. ℄ INT. & WHITE AVE. (N)
1+20 4				65 29		℄ ST.
				65 28		5' RT. W/4
				65 14		10' RT. EDGE PVT. GUT.
						25' RT. P/L COR.
1+25				65 38		℄ ST.
				65 36	5' LT. W/4	
				65 28	10' LT. EDGE PVT. GUT.	
				655	15' LT. BLK.	
				658	18' LT. BLK.	
				63	25' LT. P/L	

F. B. 2527 Pg. 230 Job No. 625420 Division No. Notes Red Plotted Profile
Survey of COOKACRE AVE. S.D. Date Date No. X-Sec.
Survey by BAY Notes BAY Notes Chkd Checked
Indexed K. C. Johnson Date Date No.

76L-298 S & E #307—1-56

PLEASE RETURN TO
LOS ANGELES COUNTY ENGINEER
700 LOS ANGELES COUNTY ENGINEERING BLDG.

NOTE: ANY ADDITIONS OR CHANGES ON THIS SHEET MUST BE MADE OR CIRCLED IN RED INK, WITH DATE AND NAME OF PERSON MAKING CHANGE.

Do not extend notes this side of this line.

STATION	B. S.	H. I.	F. S.	ELEV.	EAST ON	MYRRH ST.
2+14	(E) W.	end cb. &	GUT.	6584		℄ ST.
S. Side MYRRH		ST.		6576		7.5 RT. W/4
				6531		13' RT. EDGE GUT.
				6515		15' RT. GUT. F.L.
				6583		" T.C.
				660		25' RT. P/L
				6579	5' LT. W/4	
				6554	10' LT. EDGE.	PVT.
				655	12' LT. GUT.	
				660	25' LT. P/L	
3+00	(E)	LENKER ROD		6575		℄ ST.
				6565		7.5 RT. W/4
				6523		13' RT. EDGE GUT.
				6508		15' RT. GUT. F.L.
				6575		" T.C.
				655		25' RT. P/L
				6576	5' LT. W/4	
				6555	10' LT. EDGE	PVT.
				661	15' LT. GUT.	
				663	25' LT. P/L	

Profile Notes Red. Plotted Job No. 6254.30 Division No.
No. Date Date Survey of COONAGEE AVE S.D.
X-Sec. Notes Chkd. Checked Survey by SAY Notes SAY Date 3-59
No. Date Date Map No.

F. B. 2527 PG. 231

76L-298 S & E #307—1-56

PLEASE RETURN TO
LOS ANGELES COUNTY ENGINEER
700 LOS ANGELES COUNTY ENGINEERING BLDG.

NOTE: ANY ADDITIONS OR CHANGES ON THIS SHEET MUST BE MADE OR CIRCLED IN RED INK, WITH DATE AND NAME OF PERSON MAKING CHANGE.

Do not extend notes this side of this line.

STATION	B. S.	H. I.	F. S.	ELEV.	EAST ON MYRRH ST.
S.S.M.H.	151' E. ℄ WHITE			65 69	W. RIM S.S.M.H.
AVE. (N) & 18° N. ℄ MYRRH ST.					
					EL. W. RIM 65 69
					meas 6.35
					59 34
					EL. TOP Pipe
					DIA. 0.67
				58 67	INVERT EL. 8" INLET W. 58 67
		LENKER ROD			
					WEST ON MYRRH ST.
1+00(W)				65 33	MYRRH ST. & ℄ INT. WHITE AVE. (S.)
1+04.6	SSMH			65 27	5' RT. W. RIM MH.
				65 31	" N. " "
				65 29	" E. " "
					EL. W. RIM 65 27
					meas 5.46
					59 81
					EL. Top Pipe
					DIA. 0.67
				59 14	INVERT EL. 8" INLET W. 59.14

F. B. 2527 Pg. 232 Job No. 6254.20 Division No. Notes Red. Plotted Profile
Survey of COOKACRE AVE S.D. Date Date No. X-Sec.
Survey by BAY Notes BAY Notes Chkd. Checked
Indexed A. C. Johnson Date Date Date No.

76L-298 S & E #307—1-56

PLEASE RETURN TO
LOS ANGELES COUNTY ENGINEER
700 LOS ANGELES COUNTY ENGINEERING BLDG.

NOTE: ANY ADDITIONS OR CHANGES ON THIS SHEET MUST BE MADE OR CIRCLED IN RED INK, WITH DATE AND NAME OF PERSON MAKING CHANGE.

Do not extend notes this side of this line.

STATION	B. S.	H. I.	F. S.	ELEV.	WEST ON MYRRH ST.	
1+04 6 (W.)	SS MH				EL. N. RIM	65 31
					meas.	5.54
						59 77
					EL. Top Pipe	
					DIA.	0.67
						59.10
				59 10	INVERT EL. 8" INLET N.	
					EL. E. RIM	65 29
					meas	5.70
						59.59
					EL. Top Pipe	
					DIA.	0.67
						58.92
				58.92	INVERT EL. 8" OUTLET E.	
1+20 4 (W)				65 28	℄ ST.	
				65 16	5' RT. W/4	
				65 12	10' RT. EDGE PVT.	
				648	11' RT. GUT.	
				639	20' RT. BRK.	
				664	25' RT. P/L COR.	
1+29 0	= W. end C.R. S.W. COR.			65 45	℄ ST.	
				65 40	6' LT. W/4	
				65 17	12' LT. EDGE PVT. GUT.	

LENKER ROD

Profile Notes Red. Plotted Job No. Division No.
No. Date Date Survey of COOKACRE AVE. S.D.
X-Sec. Notes Chkd. Checked Survey by EAV Notes
No. Date Date Map No. Indexed

F. B. 2527 PG. 233

76L-298 S & E #307—1-56

PLEASE RETURN TO
LOS ANGELES COUNTY ENGINEER
700 LOS ANGELES COUNTY ENGINEERING BLDG.

NOTE: ANY ADDITIONS OR CHANGES ON THIS SHEET MUST BE MADE OR CIRCLED IN RED INK, WITH DATE AND NAME OF PERSON MAKING CHANGE.

Do not extend notes this side of this line.

F. B. 2527 Pg. 234 | Job No. 6254.20 | Division No. | Notes Red | Plotted | Profile
Survey of COOKACRE AVE. S.D. | Date | Date | No.
Survey by BAY | Notes | Notes Chkd. | Checked | X-Sec.
Indexed C. Johnson | Date | Date | Date | No.

STATION	B. S.	H. I.	F. S.	ELEV.	WEST ON	MYRRH ST.
1+29 ±	(W)			6575	15' LT. T.C.	
"				662	25' LT. P/L	
2+00	(W)			6591		℄ ST.
				6580		5' RT. W/4
				6557		GUT. 10' RT. EDGE PVT.
				657		15' RT. BRK.
				668		25' RT. P/L
				6587	5' LT. W/4	
				6557	10' LT. EDGE PVT.	
				655	11' LT. GUT.	
				657	20' LT. BRK.	
				665	25' LT. P/L	BRK.
3+00				6600		℄ ST.
				6590		5' RT. W/4
				6565		GUT. 10' RT. EDGE PVT.
				663		25' RT. P/L
				6592	5' LT. W/4	
				6567	10' LT. EDGE PVT. GUT.	
				665	25' LT. P/L	

LENKER ROD

76L-298 S & E #307—1-56

PLEASE RETURN TO
LOS ANGELES COUNTY ENGINEER
700 LOS ANGELES COUNTY ENGINEERING BLDG.

NOTE: ANY ADDITIONS OR CHANGES ON THIS SHEET MUST BE MADE OR CIRCLED IN RED INK, WITH DATE AND NAME OF PERSON MAKING CHANGE.

Do not extend notes this side of this line.

STATION	B. S.	H. I.	F. S.	ELEV.	NORTH ON	WHITE AVE.
90+86 4	(N)			6537		WHITE AVE (N) ℄ INT. & MYRRH ST.
91+00				6547		℄ ST. & S.D.
91+11 4				6569		℄ ST. & S.D.
				6554		6' RT. W/4
				6523		13.5 RT. EDGE PVT. GUT.
				657		18' RT. BRK.
				664		25' RT. P/L COR.
				6549	6' LT. W/4	
				6503	13.5 LT. EDGE PVT. GUT.	
				663	18' LT. BRK.	
				665	25' LT. P/L COR.	
92+00				6586		℄ ST. & S.D.
				6577		7' RT. W/4
				6530		GUT. 14' RT. EDGE PVT.
				665		18' RT. BRK.
				666		25' RT. P/L
				6575	7' LT. W/4	
				6521	14' LT. EDGE PVT. GUT.	

LENKER ROD

Profile Notes Red. Plotted Job No. 6254.20 Division No.
No. Date Date Survey of COOKACRE AVE. S.D.
X-Sec. Notes Chkd. Checked Survey by BAK Notes BAK Date 3-
No. Date Date Map No. Indexed Date

F. B. 2527 Pg. 235

76L-298 S & E #307—1-56

PLEASE RETURN TO
LOS ANGELES COUNTY ENGINEER
700 LOS ANGELES COUNTY ENGINEERING BLDG.

NOTE: ANY ADDITIONS OR CHANGES ON THIS SHEET MUST BE MADE OR CIRCLED IN RED INK, WITH DATE AND NAME OF PERSON MAKING CHANGE.

Do not extend notes this side of this line.

STATION	B. S.	H. I.	F. S.	ELEV.	NORTH ON	WHITE AVE.
92+00	(N)			666	18' LT. BRK.	
				667	25' LT. P/L	
92+28.6	S. and	Cb. 9 604.		6595		℄ ST. & S.D.
E. Side	WHITE	AVE.		6581		7.5 RT. W/L
				6539		13' RT. EDGE GUT.
				6528		15' RT. GUT. F.L.
				6585		" T.C.
				666		25' RT. P/L
93+00	TP			6614		℄ ST. & S.D.
				6599		7.5 RT. W/L
				6552		13' RT. EDGE GUT.
				6541		15' RT. GUT. F.L.
				6606		" T.C.
				6621		25' RT. P/L
				6591	7' LT. W/L	
				6540	14' LT. EDGE	PVT. GUT.
				668	18' LT. BRK.	
				670	25' LT. P/L	

LENKER ROD

F. B. 2527 Pg. 236 | Job No. 6254.20 | Division No. | Notes Red | Plotted | Profile
Survey of COOKACRE AVE. S.D. | Date | Date | No.
Survey by BAY | Notes BAY | Notes Chkd | Checked | X-Sec.
Indexed C. Johnson | Date | Date | Date | No.

76L-298 S & E #307—1-56

PLEASE RETURN TO
LOS ANGELES COUNTY ENGINEER
700 LOS ANGELES COUNTY ENGINEERING BLDG.

NOTE: ANY ADDITIONS OR CHANGES ON THIS SHEET MUST BE MADE OR CIRCLED IN RED INK, WITH DATE AND NAME OF PERSON MAKING CHANGE.

Do not extend notes this side of this line.

STATION	B. S.	H. I.	F. S.	ELEV.	NORTH ON WHITE AVE.
93+49.9	N. end	Cb. & Gut.		6616	℄ ST. & S.D.
	E. side	White Ave.		6600	7.5 RT. W/4
				6567	13' RT. EDGE GUT.
				6545	15' RT. GUT. F.L.
				6605	" T.C.
				667	25' RT. P/L
94 ± 00		LENKER ROD		6619	℄ ST. & S.D.
				6603	7' RT W/4
				6568	14' RT. EDGE PVT. GUT.
				667	16' RT. BRK.
				668	25' RT. P/L
				6599	7' LT. W/4
				6557	14' LT. EDGE PVT. GUT.
				664	18' LT. BRK.
				669	25' LT. P/L
94+06.3	S. end	Cb. & Gut.		6618	℄ ST. & S.D.
	W. side	White Ave.		6601	7.5 LT. W/4
				6567	13' LT. EDGE GUT.
				6579	15' LT. GUT. F.L.

Profile No. X-Sec. No. Date Notes Chkd Date Notes Red. Date Plotted Date Job No. Survey of Survey by BAV Notes BAV Date 3-59 Division No. Map No. Indexed Date

F. B. 2527 Pg. 237

76L-298 S & E #307—1-56

PLEASE RETURN TO
LOS ANGELES COUNTY ENGINEER
700 LOS ANGELES COUNTY ENGINEERING BLDG.

NOTE: ANY ADDITIONS OR CHANGES ON THIS SHEET MUST BE MADE OR CIRCLED IN RED INK, WITH DATE AND NAME OF PERSON MAKING CHANGE.

Do not extend notes this side of this line.

STATION	B. S.	H. I.	F. S.	ELEV.	NORTH ON	WHITE AVE.
94+06 3				635	15' LT. T.C.	
				68	25' LT. P/L	BK. WK.
94+36 4	55 MH			6619		℄ ST. & S.D.
				6596	9° LT. N. RIM	M.H.
				6599	" S. "	"
					EL. N. RIM	6596
					meas	5.40
					EL. Top Pipe	60.56
					DIA.	0.67
				59 89	INVERT EL. 8" INLET N.	59.89
					EL. S. RIM	6599
					meas.	5.44
					EL. Top Pipe	60 55
					DIA	0.67
				59 88	INVERT EL. 8" OUTLET S.	59.88

LENKER ROD

F. B. 2527 Pg. 238 | Job No. 6254.20 | Division No. | Notes Red. | Plotted | Profile
Survey of COOKACRE AVE. S.D. | Date | Date | No.
Survey by BAY | Notes BAY | Notes Chkd | Checked | X-Sec.
Indexed [redacted] | Date | Date | Date | No.

76L-298 S & E #307—1-56

PLEASE RETURN TO
LOS ANGELES COUNTY ENGINEER
700 LOS ANGELES COUNTY ENGINEERING BLDG.

NOTE: ANY ADDITIONS OR CHANGES ON THIS SHEET MUST BE MADE OR CIRCLED IN RED INK, WITH DATE AND NAME OF PERSON MAKING CHANGE.

Do not extend notes this side of this line.

STATION	B. S.	H. I.	F. S.	ELEV.	NORTH ON WHITE AVE.	
94+27 ±	S. end Cb. & Gut.			6620	NOTE: THIS SHOULD	℄ ST. & S.D.
	E. side WHITE AVE.			6606	HAVE COME BEFORE M.H	7.5 RT w/℄
				6571		13' RT. EDGE GUT.
				6556		15' RT. GUT. F.L.
				6618		" T.C.
				6646		25' RT. P/L BK. WK
94+87 ±	N. end Cb. & Gut.			6625		℄ ST. & S.D.
	W. side WHITE AVE.			6614	7.5 LT. w/℄	
				6591	13' LT. EDGE	GUT.
				6565	13' LT. GUT.	F.L.
				6628	" T.C.	
				6644	25' LT. P/L	BK. WK.
95+00	LENKER ROD			6628		℄ ST. & S.D.
				6619	7.5 LT. w/℄	
				6575	15' LT. EDGE	GUT.
				668	17' LT.	BK.
				671	25' LT. P/L	

Profile Notes Red. Plotted Job No. Division No.
X-Sec. Date Date Survey of
No. Notes Chkd. Checked Survey by Notes Date
Date Date Map No. Indexed Date

F. B. 2527 Pg. 239

76L-298 S & E #307—1-56

PLEASE RETURN TO
LOS ANGELES COUNTY ENGINEER
700 LOS ANGELES COUNTY ENGINEERING BLDG.

NOTE: ANY ADDITIONS OR CHANGES ON THIS SHEET MUST BE MADE OR CIRCLED IN RED INK, WITH DATE AND NAME OF PERSON MAKING CHANGE.

Do not extend notes this side of this line.

STATION	B. S.	H. I.	F. S.	ELEV.	NORTH ON	WHITE AVE.
95+11 4	N. end cb. + GUT.			6628		℄ ST. & S.D.
	E. Side WHITE AVE.			6613		7.5 RT. W/4
				6585		13' RT. EDGE GUT.
				6570		15' RT. GUT. F.L.
				6631		" T.C.
				6649		25' RT. P/L BK. WK.
95+40		LENKER ROD		6629		℄ ST. & S.D.
				6605		7.5 RT. W/4
				6570		15' RT. EDGE PVT. GUT.
				665		18' RT. BRK.
				669		25' RT. P/L
95+64	S. end cb.			6633		℄ ST. & S.D.
	E. Side WHITE AVE.			6613		7.5 RT. W/4
				6659		13' RT. EDGE GUT.
				6569		15' RT. GUT. F.L.
				6632		" T.C.
				6651		25' RT. P/L

F. B. 2527 Pg. 240 Job No. 6254.20 Division No. Notes Red. Plotted Profile
Survey of COOKACRE AVE. S.D. Date Date No. X-Sec.
Survey by BAY Notes BAY Notes Chkd. Checked
Indexed A. C. Johnson Date Date No.

76L-298 S & E #307—1-56

PLEASE RETURN TO
LOS ANGELES COUNTY ENGINEER
700 LOS ANGELES COUNTY ENGINEERING BLDG.

NOTE: ANY ADDITIONS OR CHANGES ON THIS SHEET MUST BE MADE OR CIRCLED IN RED INK, WITH DATE AND NAME OF PERSON MAKING CHANGE.

Do not extend notes this side of this line.

STATION	B. S.	H. I.	F. S.	ELEV.	NORTH ON	WHITE AVE.
96+00				6638		℄ ST. & S.D.
				6623		7⁵ RT. W/4
				6593		13' RT. EDGE GUT.
				6577		15' RT. GUT. F.L.
				6637		" T.C.
				6655		25' RT. P/L
				6625	7⁵ LT. W/4	
				6594	15' LT. EDGE	PVT. GUT.
				670	18' LT. BRK.	
				669	25' LT. P/L	
96+71.9	N. end	Cb. & GUT.		6650		℄ ST. & S.D.
	E. side	WHITE	AVE.	6637		7⁵ RT. W/4
				6601		13' RT. EDGE GUT.
				6586		15' RT. GUT. F.L.
				6652		" T.C.
				6668		25' RT. P/L BK. WK.
97+00				6656		℄ ST. & S.D.
				6642	7⁵ LT. W/4	
				6600	15' LT. EDGE	PVT. GUT.

LENKER ROD

Profile Notes Red. Plotted Job No. Division No.
No. Date Date Survey of Coon[illegible] Ave. [illegible]
X-Sec. Notes Chkd. Checked Survey by [illegible] Notes [illegible] Date 3-16-59
No. Date Date Map No. Index [illegible]

F. B. [illegible] Pg. 241

76L-298 S & E #307—1-56

PLEASE RETURN TO
LOS ANGELES COUNTY ENGINEER
700 LOS ANGELES COUNTY ENGINEERING BLDG.

NOTE: ANY ADDITIONS OR CHANGES ON THIS SHEET MUST BE MADE OR CIRCLED IN RED INK, WITH DATE AND NAME OF PERSON MAKING CHANGE.

Do not extend notes this side of this line.

STATION	B. S.	H. I.	F. S.	ELEV.	NORTH ON	WHITE AVE.
97+00				672	17' LT. BRK.	
"				672	25' LT. P/L	
97+11 4		LENKER ROD		6657		℄ ST. & S.D.
				6647		7 5 RT. W/4
				6627		15' RT. EDGE GUT. PVT.
				671		20' RT. BRK.
				671		25' RT. P/L COR.
97+28 0	S. end. cb. & GUT.			6661		℄ ST. & S.D.
	W. side WHITE AVE.			6646	7 5 LT. W/4	
				6616	13' LT. EDGE GUT.	
				6601	15' LT. GUT. F.L.	
				6663	" T.C.	
				672	25' LT. P/L	
97+36 45				6660		℄ INT. WHITE AVE. & ROSE ST.
				6664		7 5 RT. W/4
				6656		15' RT.
				6654		25' RT. P/L

F. B. 2527 Pg. 242 Job No. 6254.20 Division No. Notes Red Plotted Profile
Survey of COOKACRE AVE. S.D. Date Date No. X-Sec.
Survey by BAV Notes BAV Notes Chkd Checked
Indexed C. C. Johnson Date Date Date No.

76L-298 S & E #307—1-56

PLEASE RETURN TO
LOS ANGELES COUNTY ENGINEER
700 LOS ANGELES COUNTY ENGINEERING BLDG.

NOTE: ANY ADDITIONS OR CHANGES ON THIS SHEET MUST BE MADE OR CIRCLED IN RED INK, WITH DATE AND NAME OF PERSON MAKING CHANGE.

Do not extend notes this side of this line.

STATION	B. S.	H. I.	F. S.	ELEV.		
BM. SD 2407				6646	BM. S.D. 2407 EL. 66.463 FB. 2527-13 WHITE AVE., 80' S. of ℄ ROSE ST. E. SIDE BT. SPK. IN CB. 17' S. of END CB. HSE. #15308	
					EAST ON ROSE ST.	
1+00 (E.)				6660		℄ INT. WHITE AVE. ROSE ST.
1+-25		LEWKER ROD		6654		℄ ST.
				6655		5' RT. W/4
				6630		10' RT. EDGE PVT.
				6623		15' RT. GUT.
				669		18' RT. BRK.
				671		25' RT. P/L COR.
				6647	6.5 LT. W/4	
				6610	13' LT. EDGE PVT. GUT.	
				673	19' LT. BRK.	
				674	25' LT. P/L COR.	
1+75				6642		℄ ST.
				6635		5' RT. W/4
				6623		10' RT. EDGE PVT.

Profile Notes Red. Plotted Job No. Division No. F.B. Pg.
No. Date Date Survey of
X-Sec. Notes Chkd Checked Survey by Notes Date
No. Date Date Map No. Indexed K. C. Johnson

76L-298 S & E #307—1-56

PLEASE RETURN TO
LOS ANGELES COUNTY ENGINEER
700 LOS ANGELES COUNTY ENGINEERING BLDG.

NOTE: ANY ADDITIONS OR CHANGES ON THIS SHEET MUST BE MADE OR CIRCLED IN RED INK, WITH DATE AND NAME OF PERSON MAKING CHANGE.

Do not extend notes this side of this line.

STATION	B. S.	H. I.	F. S.	ELEV.	EAST ON	ROSE ST.
1+75 (E)				6599		15' RT. GUT.
				670		20' RT. BRK.
				670		25' RT. P/L
				6625	7' LT. W/4	
				6592	14' LT. EDGE	PVT. GUT.
				670	19' LT. BRK.	
				675	25' LT. P/L	
2+72	W. end	cb. & GUT.		6636		℄ ST. & S.D.
	N. side	ROSE ST.		6635		5' RT. W/4
				6616		10' RT. EDGE PVT.
				6614		15' RT. GUT.
				670		20' RT. BRK.
				670		25' RT. P/L
				6612	7.5 LT. W/4	
				6577	13' LT. EDGE GUT.	
				6565	15' LT. GUT. F.L.	
				6629	" T.C.	
				666	25' LT. P/L	

LENKER ROD

F. B. 257 Pg. 244 Job No. 6254.20 Division No. Notes Red. Plotted Profile
Survey of COOKACRE AVE. S.D. Date Date No. X-Sec.
Survey by BAV Notes BAV Notes Chkd. Checked
Indexed R. C. Johnson Date Date No.

76L-298 S & E #307—1-56

PLEASE RETURN TO
LOS ANGELES COUNTY ENGINEER
700 LOS ANGELES COUNTY ENGINEERING BLDG.

NOTE: ANY ADDITIONS OR CHANGES ON THIS SHEET MUST BE MADE OR CIRCLED IN RED INK, WITH DATE AND NAME OF PERSON MAKING CHANGE.

Do not extend notes this side of this line.

STATION	B. S.	H. I.	F. S.	ELEV.	CONT. NORTH ON WHITE AVE.
97+61 5				6668	℄ ST. & S.D.
				6658	7' RT. W/4
				6615	14' RT. EDGE PVT. GUT
				673	18' RT. BRK.
				676	25' RT. P/L COR.
97+86 4	SSMH.			6671	℄ ST. & S.D.
				6650	8° LT. N. RIM SSMH
				6652	" S. " "
					EL. N. RIM 6650
					meas 5.17
					61.33
					EL. TOP Pipe
					DIA. 0.67
				6066	INVERT EL. 8" INLET N. 6066
					EL. S. RIM 6652
					meas. 5.17
					6135
					EL. Top Pipe
					DIA. 0.67
				6068	INVERT EL. 8" OUTLET S. 60.68

LENKER ROD

Profile Notes Red. Plotted Job No. 4257.30 Division No.
No. Date Date Survey of COOKACRE AVE S.D.
X-Sec. Notes Chkd. Checked Survey by BAY Notes BAY Date 3-16-59
No. Date Date Map No. Indexed Date

F. B. 2527 PG. 245

76L-298 S & E #307—1-56

PLEASE RETURN TO
LOS ANGELES COUNTY ENGINEER
700 LOS ANGELES COUNTY ENGINEERING BLDG.

NOTE: ANY ADDITIONS OR CHANGES ON THIS SHEET MUST BE MADE OR CIRCLED IN RED INK, WITH DATE AND NAME OF PERSON MAKING CHANGE.

Do not extend notes this side of this line.

STATION	B. S.	H. I.	F. S.	ELEV.	NORTH ON	WHITE AVE.
97+98 9	S. end CB. & GUT.			6671		℄ ST. & S.D.
	E. side WHITE AVE.			6655		7⁵ RT. W/℄
				6615		13' RT. EDGE GUT.
				6605		15' RT. GUT. F.L.
				6673		" T.C.
				6689		25' RT. P/L
98+00		LENKER ROD		6671		℄ ST. & S.D.
				6650	7⁵ LT. W/℄	
				6618	13' LT. EDGE GUT.	
				6608	15' LT. GUT. F.L.	
				6672	" T.C.	
				671	25' LT. P/L	
99+00				6675		℄ ST. & S.D.
				6657		7⁵ RT. W/℄
				6624		13' RT. EDGE GUT.
				6613		15' RT. GUT. F.L.
				6675		" T.C.
				6690		25' RT. P/L
				6657	7⁵ LT. W/℄	

F. B. 2527 Pg. 246 Job No. 6254.20 Division No. Notes Red Plotted Profile
Survey of COOKACRE AVE. S.D. Date Date No. X-Sec.
Survey by BAY Notes BAY Notes Chkd Checked
Indexed K. C. Johnson Date Date No.

76L-298 S & E #307—1-56

PLEASE RETURN TO
LOS ANGELES COUNTY ENGINEER
700 LOS ANGELES COUNTY ENGINEERING BLDG.

NOTE: ANY ADDITIONS OR CHANGES ON THIS SHEET MUST BE MADE OR CIRCLED IN RED INK, WITH DATE AND NAME OF PERSON MAKING CHANGE.

Do not extend notes this side of this line.

STATION	B. S.	H. I.	F. S.	ELEV.	NORTH ON WHITE AVE.
99+00				6630	13' LT. EDGE GUT.
				6620	15' LT. GUT. F.L.
				6680	" T. C.
				6699	25' LT. P/L
100+00				6686	℄ ST. & S.D.
				6676	7.5 RT. W/℄
				6657	13' RT. EDGE GUT.
				6641	15' RT. GUT. F.L.
				6707	" T. C.
				6724	25' RT. P/L
				6671	7.5 LT. W/℄
				6637	13' LT. EDGE GUT.
				6620	15' LT. GUT. F.L.
				6688	" T. C.
				6703	25' LT. P/L
101+00				6699	℄ ST. & S.D.
				6684	7.5 RT. W/℄
				6653	13' RT. EDGE GUT.
				6639	15' RT. GUT. F.L.

LENKER ROD

Profile Notes Red. ____ Plotted ____ Job No. 6254.20 Division No. ____ F. B. 2527 Pg. 247

No. ____ Date ____ Date ____ Survey of COOKACRE AVE S.D.

X-Sec. Notes Chkd ____ Checked ____ Survey by BAY Notes BAY Date 3-16-39

No. ____ Date ____ Date ____ Map No. ____ Indexed ____ Date ____

76L-298 S & E #307—1-56

PLEASE RETURN TO
LOS ANGELES COUNTY ENGINEER
700 LOS ANGELES COUNTY ENGINEERING BLDG.

NOTE: ANY ADDITIONS OR CHANGES ON THIS SHEET MUST BE MADE OR CIRCLED IN RED INK, WITH DATE AND NAME OF PERSON MAKING CHANGE.

Do not extend notes this side of this line.

STATION	B. S.	H. I.	F. S.	ELEV.	NORTH ON	WHITE AVE.
101+00				6702		15' RT. T.C.
				6731		25' RT. P/L
				6687	7.5 LT. W/4	
				6643	13' LT. EDGE GUT.	
				6630	15' LT. GUT. F.L.	
				6697	" T.C.	
				6714	25' LT. P/L	
101+04.9	SSMH.			6675	8.9 LT. N. RIM	SSMH
				6678	" S. RIM	"
					EL. N. RIM	6675
					meas.	4.65
						6210
					EL. Top Pipe	
					DIA.	0.67
				6143	INVERT EL. 8" INLET N.	6143
					EL. S. RIM	6678
					meas.	4.65
						6213
					EL. Top Pipe	
					DIA.	0.67
				6146	INVERT EL. 8" OUTLET S.	6146

LENKER ROD

F. B. 2527 PG. 248 Job No. 6254.28 Division No. Notes Red Plotted Profile
Survey of COOKACRE AVE. S.D. Date Date No. X-Sec.
Survey by BAY Notes BAY Notes Chkd Checked
Indexed L. C. Johnson Date Date Date No.

76L-298 S & E #307—1-56

PLEASE RETURN TO
LOS ANGELES COUNTY ENGINEER
700 LOS ANGELES COUNTY ENGINEERING BLDG.

NOTE: ANY ADDITIONS OR CHANGES ON THIS SHEET MUST BE MADE OR CIRCLED IN RED INK, WITH DATE AND NAME OF PERSON MAKING CHANGE.

Do not extend notes this side of this line.

STATION	B. S.	H. I.	F. S.	ELEV.	NORTH ON	WHITE AVE.
101+60.8	N. end	CB & GUT.		6701		℄ ST. & S.D.
	E. side	WHITE AVE.		6691		7.5 RT. W/4
				6656		13' RT. EDGE GUT.
				6638		15' RT. GUT. F.L.
				6702		" T.C.
				6719		25' RT. P/L
101+99.2	N. end.	CB. & GUT.		6704		℄ ST.
	W. side	WHITE AVE.		6687	7.5 LT. W/4	
				6654	13' LT. EDGE	GUT.
				6635	15' LT. GUT.	F.L.
				6701	" T.C.	
				6724	25' LT. P/L	BK. WK.
102+00				6703		℄ ST. & S.D.
				6690		7.5 RT. W/4
				6667		15' RT. EDGE GUT. PVT.
				673		18' RT. BRK.
				673		25' RT. P/L

LENKER ROD

Profile Notes Red. Plotted Job No. 6254.20 Division No. F.S. 2527 Pg. 249
No. Date Date Survey of COOKACRE AVE S.D.
X-Sec. Notes Chkd. Checked Survey by BAV Notes BAV Date 3-16-59
No. Date Date Map No. Index C. Johnson

AVE.

				6701		7^5 RT. w/l
				6684		15' RT. EDGE GUT. PVT.
				673		25' RT. P/L COR.
102+92 45				6714		℄ INT. WHITE AVE. & Transit Line in alley S. of Compton Blvd.
				6690	7^5 LT. w/l	
				6673	15' LT. GUT. Line	
				6721	25' LT. P/L	

"X" SECT.s CONT. IN. F.B. 2541 PG.s 5-122

F. B. 2527 Pg. 250 Job No. 6254.20 Division No. Nr. Plotted Profile

Indexed A. C. Johnson Date Date Date