Notes Ck'd by	Survey of E. ALADENA S.D	F.B. 2529 Pg. 5
Map No.	IN 6254.40 Tape Std. of	
Office Work	Surveyed by G.E. DREIER	
Checked	Notes Date 4-25-59	
Date	Indexed [illegible]	

E. ALTADENA STORM DRAIN B.M.S

JOB NO 6254.40

FROM N.& E. OF ALTADENA DR. AND NEW YORK TO MENDOCINO LANE VIA EASEMENT, ALTADENA DR., GLEN CANYON RD., AND MIDLOTHIAN DR.

FROM CHANNEL E. OF HOLLISTON AVE TO CONCHA ST. VIA PALM ST., EASEMENT, POPPYFIELD DR, AND SANTA ANITA AVE.

LAKE AVE, FROM POPPYFIELD DR. TO LOMA ALTA DR.

ADDITIONAL B.M.S IN AREA IN F.B. 1930

DREIER, G.E.
GUIZADO, A.C.
OHASHI, T.
ALDUIN, G.P.
SULLIVAN, J.W.

Microfilmed Nov. '85

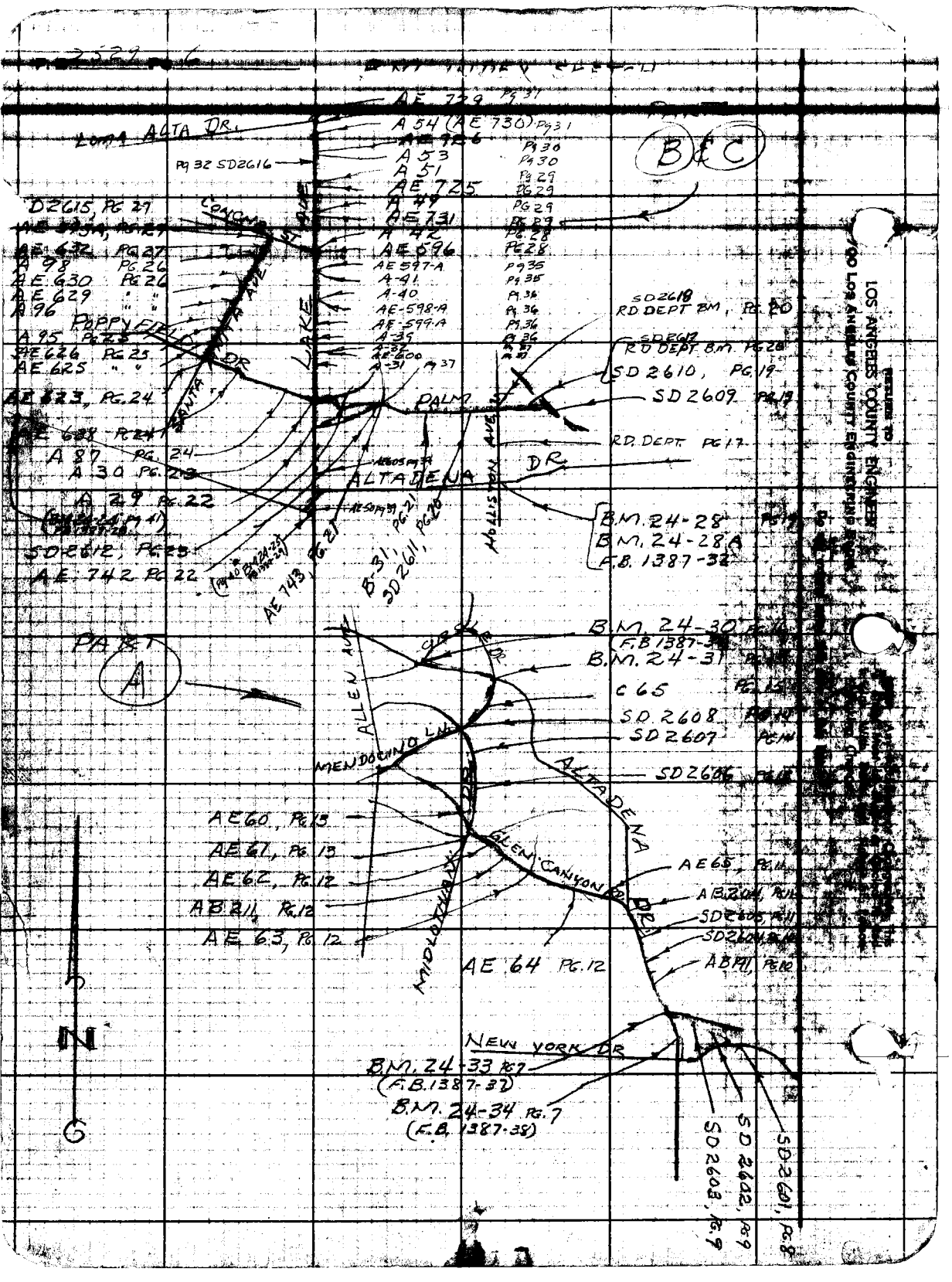

AE 729 Pg 31
LOMA ALTA DR.
A 54 (AE 730) Pg 31
A 53 Pg 30
A 51 Pg 30
AE 725 Pg 29
A 49 Pg 29
AE 731 Pg 29
A 42 Pg 28
AE 596 Pg 28
AE 597-A Pg 35
A-41 Pg 35
A-40 Pg 36
AE-598-A Pg 36
AE-599-A Pg 36
A-39 Pg 36
A-32
AE-600
A-31 Pg 37
Pg 32 SD2616
B & C
D2615, PG 27
AE 632 PG 27
A 98 PG 26
AE 630 PG 26
AE 629
A 96
POPPY FIELD DR
A 95 PG 25
AE 626 PG 25
AE 625
AE 623, PG. 24
A 87 PG. 24
A 30 PG. 23
A 29 PG. 22
SD2612, PG 23
AE 742 PG 22
SANTA ANITA AVE
LAKE AVE
PALM ST
ALTADENA DR
HOLLISTON AVE
SD2618 RD DEPT BM, PG. 20
SD2617 RD DEPT B.M. PG 20
SD 2610, PG. 19
SD 2609 PG 19
RD. DEPT. PG 17
B.M. 24-28
B.M. 24-28A
F.B. 1387-32
AE 743, PG 21
B-31, PG 21
SD 2611, PG 20
PART A
B.M. 24-30
(F.B 1387-3
B.M. 24-31
C 65
SD 2608
SD 2607
SD 2606
ALLEN AVE
MENDOCINO LN
ALTADENA DR
GLEN CANYON RD
MIDLOTHIAN DR
AE 60, PG 13
AE 61, PG 13
AE 62, PG 12
AB 211, PG 12
AE 63, PG 12
AE 64 PG. 12
AE 65, PG 11
AB 204, PG 11
SD 2605, PG 11
SD 2604, PG 10
AB 191, PG 10
NEW YORK DR
B.M. 24-33 PG 7
(F.B. 1387-37)
B.M. 24-34 PG. 7
(F.B. 1387-38)
SD 2603, PG 9
SD 2602, PG 9
SD 2601, PG 8
N
LOS ANGELES COUNTY ENGINEER

765420 S & E-353 4-54

PLEASE RETURN TO
LOS ANGELES COUNTY SURVEYOR
725 LOS ANGELES COUNTY ENGINEERING BLDG.

NOTE: ANY ADDITIONS OR CHANGES ON THIS SHEET MUST BE MADE OR CIRCLED IN RED INK, WITH DATE AND NAME OF PERSON MAKING CHANGE.

Do not extend notes this side of this line

NOTES RED _____ JOB NO _____ SURVEY OF _____
DATE _____ SURVEY BY _____
NOTES CHKD _____ NOTES BY _____ DATE _____
DATE _____

F.B. 3529 PG. 7

B.M.	1ST RUN	DIFF.	2ND RUN	3RD RUN	ADJ. ELEV.	DESCRIPTION (4)
BM 24-33	1005.967				1005.967	B.M. 24-33 ELEV 1005.967 (USCEGS Z-172 (USED) FB 1387-37 (1952 adj) NEAR THE INTERSECTION OF ~~FOOTHILL~~ ALTADENA DR & VERANDA AT THE NE cor. of a LARGE conc CULVERT, 28' E of ℄ of ~~FOOTHILL~~ ALTADENA DR OR ~~BLVD~~ & 10' N'ly from ℄ of VERANDA AVE, 1' So. of No. END of E. HEADWALL, HEADWALL HAS A 2" IRON PIPE RAILING ON TOP of it A std disk stamped "Z-172 1934" set in conc.
+ 125	1.341		1.436			
⋀	1007.308	-9.103	- 9.103	✓		
− "	10.444		10.541			
TP	996.864					
+ 85	2.871		2.154			
⋀	999.735	-5.966	- 5.905	✓		
− "	8.777		8.859			
BM 20-34	990.958				990.956	BM 24-34 ELEV = 990.956 (1952 adj) RB 13x 7-37 ON FOOTHILL BLVD, at ℄ angle pt. between VERANDA AVE & NEW YORK AVE A well cut through the pvm't & protected by a cast iron cover mkd "County Surveyor Monument" A std. C.S. mon. mkd "RE 63" set in conc 9" below surface.
+ 125	1.766		1.670			
⋀	992.724	-7.546	-7.549	✓		
− "	9.312		9.221			
TP	983.412					
+ 70	2.267		2.179			
⋀	985.679	-6.846	-6.846	✓		
− "	9.111		9.025			
TP	976.568					
+ 65	0.684		0.750			
⋀	977.252	-9.607	-9.609	✓		
− "	10.291		10.359			
TP	966.961					
+ 60	0.374		0.301			
⋀	967.335	-9.983	-9.983	✓		
− "	10.357		10.284			
TP	956.978					

Cont.

768420 S & E-353 4-54

PLEASE RETURN TO
LOS ANGELES COUNTY SURVEYOR
725 LOS ANGELES COUNTY ENGINEERING BLDG.

NOTE: ANY ADDITIONS OR CHANGES ON THIS SHEET MUST BE MADE OR CIRCLED IN RED INK, WITH DATE AND NAME OF PERSON MAKING CHANGE.

Do not extend notes this side of this line

JOB NO. 625440 SURVEY OF EAST ALTADENA SD NOTES RED
SURVEY BY G.E. DREIER DATE
NOTES BY ACG DATE 4-29-59 NOTES CHKD HJA
INDEXED C. Johnson DATE DATE 5-14-59

B.M.	1ST RUN	DIFF.	2ND RUN	3RD RUN	ADJ. ELEV.	DESCRIPTION (A)
TP	956.978					con't
+ 60	0.920	✓	1.008			
π	957.898	-8.202	-8.202	✓		
−	9.122		9.210			
TP	948.776					
+ 60	1.030	✓	1.153			
π	949.806	-8.505	-8.506	✓		
−	9.535		9.659			
TP	940.271					
+ 60	0.753	✓	0.800			
π	941.024	-9.449	-9.449	✓		
− "	10.202		10.249			
TP	930.822					
+ 80	0.933	✓	0.567			
π	931.755	-7.798	-7.795	✓		
− "	8.731		8.362			
FB BM502601	923.024				923.015	BM502601 ELEV FB2529-8 JN 625440
+ 80	8.218	✓	8.249	✓		NEW YORK AVE E. OF ALTADENA DR.
π	931.242	+7.796	+7.798			N. SIDE, NAIL IN LEAD IN E. WINGWALL
− "	0.422		0.451			OF CULVERT BETWEEN EATON CANYON
TP	930.820					STABLES (Ho. # 2675) AND ELDORADO INN.
+ 60	11.895	✓	11.727			(Ho. # 2727)
π	942.715	+11.136	+11.136	✓		
− "	0.759		0.591			
TP	941.956					
+ 100	5.209	✓	5.083			
π	947.165	+2.476	+2.475	✓		
−	2.733		2.608			
TP	944.432					
						con't

F. B 2529 PG. 8

769420 S & E-353 4-54

PLEASE RETURN TO
LOS ANGELES COUNTY SURVEYOR
725 LOS ANGELES COUNTY ENGINEERING BLDG.

NOTE: ANY ADDITIONS OR CHANGES ON THIS SHEET MUST BE MADE OR CIRCLED IN RED INK, WITH DATE AND NAME OF PERSON MAKING CHANGE.

Do not extend notes this side of this line

NOTES RED. JOB NO.
DATE SURVEY OF
NOTES CHKD. NOTES BY. DATE
DATE

F.B. Pg.

(A)

B.M.	1ST RUN	DIFF.	2ND RUN	3RD RUN	ADJ. ELEV.	DESCRIPTION
TP	949.232					Con't)
+ 125	7.130	✓	7539			
⊼	951.562	+3.851	+3852	✓		
− "	3.279		3687			
BM SD 2602	948.283				948.274	BM SD 2602 ELEV F.B. 2529-9 J.N. 625440
+ 120	5.002	✓	4668	4798		320 ± FT. E. AND 260 ± FT. N. OF
⊼	953.285	-0.708	-0.703	-0.703	✓	INTER. OF ALTADENA DR. & NEW YORK
− "	5.710		5.371	5.501		AVE., AT WEST END OF STABLES TO
TP	947.575					REAR OF HO. # 2675
+ 65	10.350	✓	10.361			B. SPR. IN HEAD OF 48" CONC. CULVERT
⊼	957.925	+8.937	+8.938	✓		
−	1.413		1.443			
TP	956.512					
+	11.229	✓	11.357			
⊼	967.741	+10.794	+10.796	✓		
−	0.435		0561			
BM SD 2603	967.306				967.302	B.M. SD 2603 ELEV. F.B. 2529-9, J.N. 625440
+ 15	7.431	✓	7819			190 ± E AND 55 FT S. OF INTER. OF
⊼	974.737	+6.211	+6.211	✓		ALADENA DR AND VERANDA AVE., AT TOE
− "	1.220		1608			OF STEEP SLOPE, ON S. SIDE OF WASH
TP	973.517	✓				26 FT. N. 27 IN. OAK TREE, A STD. RND.
+ 20	10.953		10.921			CAST BM. MON. WITH WHITE PIPE MARKER
⊼	984.570	+9.220	+9.222	✓		
− "	1.733		1.705			
TP	982.737					
+ 18	11.262	✓	11.301			
⊼	993.999	+4.431	+4.431	✓		
− "	6.831		6910			
TP	987.168					Con't

765420 S & E-353 4-54

PLEASE RETURN TO
LOS ANGELES COUNTY SURVEYOR
725 LOS ANGELES COUNTY ENGINEERING BLDG.

NOTE: ANY ADDITIONS OR CHANGES ON THIS SHEET MUST BE MADE OR CIRCLED IN RED INK, WITH DATE AND NAME OF PERSON MAKING CHANGE.

JOB NO. 62544.40 SURVEY OF E. ALTADENA SD NOTES RED
SURVEY BY G. E. DREIER DATE
NOTES BY A.C.G. & G.I.E.D. DATE 4-28 & 29-59 NOTES CHKD H.J.A.
INDEXED C. Johnson DATE DATE 5-14-59

F.B. 2529 PG. 10

Do not extend notes this side of this line

B.M.	1ST RUN	DIFF.	2ND RUN	3RD RUN	ADJ. ELEV.	DESCRIPTION (A)
TP	987.168					(cont'd)
+	11.705		11.834			
⊼	998.873	+9.811	+9.810			
−	1.894		2.024			
TP	996.979					
+	9.710		9.565			
⊼	1006.689	+8.995	+8.996			
−	0.715		0.571			
BM FD 24-33	1005.974				1005.967	BM 24-33 ELEV = 1005.967 (1952 adj) FB 1387-37
"	1005.967					FOR DESC SEE pg 7
+	8.844		8.722			
⊼	1014.811	+7.735	+7.735			
−	1.109		0.987			
T.P.	1013.702					
+ 100	11.761		11.848			
⊼	1025.463	+10.974	+10.975			
−	0.787		0.873			
T.P.	1024.676					
+ 80	7.985		7.878			
⊼	1032.661	+4.027	+4.028			
−	3.958		3.850			
FD. B.M. AB191	1028.703				1028.707	B.M. AB191
+ 120	11.857		11.787	11.911		ALTADENA DR & BRENDO ST. S.W. COR,
⊼	1040.560	+10.542	+10.538	+10.539		LARGE B. SAK IN CURB 6± FT. W. OF W. END C.R.
−	1.315		1.249	1.372		
FD B.M. SD 2604	1039.245				1039.246	B.M. SD 2604 (S'LY END)
+ 125	10.035		9.929	9.859		ALTADENA DR. & CANYON CLOSE RD. 40 FT
⊼	1049.280	+8.094	+8.101	+8.092		NLY FROM ℄ INTER., A CUT SAK IN
−	1.941		1.828	1.767		CONC. 10 INCHES DEEP IN HAND HOLE,
T.P.	1047.339				(cont'd)	WITH 8" CAST IRON COVER LETTERED "B.M.

768420 S & E-353 4-54

PLEASE RETURN TO
LOS ANGELES COUNTY SURVEYOR
725 LOS ANGELES COUNTY ENGINEERING BLDG.

NOTE: ANY ADDITIONS OR CHANGES ON THIS SHEET MUST BE MADE OR CIRCLED IN RED INK, WITH DATE AND NAME OF PERSON MAKING CHANGE.

Do not extend notes this side of this line

B.M.	1ST RUN	DIFF.	2ND RUN	3RD RUN	ADJ. ELEV.	DESCRIPTION (A)
T.P	1047.339					CONT
+ 70	8.252		8128			
⊼	1055591	+4.292	+4.293			
−	3.960		3.835			
SET BM SD2605	1051.631				1051.633	B.M. SD 2605 (S. END) RD.
+	10.781		10.749			ALTADENA DR., 400 FT. N. OF CANYON CLOSE
⊼	1062412	+10.253	+10.251			B. SPK IN E. CURB IN FRONT OF HO. # 1940
−	0.528		0.498			
T.P.	1061.884					
+	11.660		11.559			
⊼	1073.544	+10.590	+10.592			
−	1.070		0.967			
T.P.	1072.474					
+ 10	5.072		4.956			
⊼	1077.546	+1.381	+1.381			
−	3.691		3.575			
FD B.M. AB 204	1073.855				1073.861	B.M. AB 204
+ 125	10.296		10.158			GLEN CANYON RD. & HARDING AVE. N.W. COR.
⊼	1084151	+9.826	+9.823			B. SPK IN CURB 1.5 FT. W. OF W. END C.R.
−	0.470		0.335			
T.P.	1083.681					
+ 85	7.825		7.727	7.805		7.855
⊼	1091.506	+5.257	+5.261	+5.264		+5.262
−	2.568		2.466	2.541		2.593
FD B.M. AE 65	1088.938				1088.949	B.M. AE 65
+	6.907		6.979			GLEN CANYON RD. & ROOSEVELT AVE. N.E. COR.
⊼	1095.845	+2.608	+2.609			B. SPK IN CURB 8.5 FT. E. OF E. END C.R.
−	4.299		4.370			
T.P	1091.546					
						CONT.

NOTES RED ____ JOB NO. ____ SURVEY OF FALTOTTINE ST.
DATE ____ SURVEY BY C.F. DREIER
NOTES CHKD. [illegible] NOTES BY G.E.D. DATE 4-29-51
DATE [illegible] INDEXED [illegible]

F.B. 2529 PG. 11

768420 S & E-353 4-54

PLEASE RETURN TO
LOS ANGELES COUNTY SURVEYOR
725 LOS ANGELES COUNTY ENGINEERING BLDG.

NOTE: ANY ADDITIONS OR CHANGES ON THIS SHEET MUST BE MADE OR CIRCLED IN RED INK, WITH DATE AND NAME OF PERSON MAKING CHANGE.

Do not extend notes this side of this line

JOB NO 625440 SURVEY OF E. ALTADENA SD. NOTES RED
SURVEY BY G.E. DREIER DATE
NOTES BY G.E. DREIER DATE 4-29-5 NOTES CHKD. A.J.A.
INDEXED C.O. Johnson DATE 5-17-51

F.B. 2529 Pg. 12

B.M.	1ST RUN	DIFF.	2ND RUN	3RD RUN	ADJ. ELEV.	DESCRIPTION (A)
T.P.	1091.546		R			CONT. HOT! 101 IN SHADE
+ 80	6.831		6.119	6.508		
⇈	1098.377	+3.279	2.997	+3.280	✓	
−	3.552		6.122	3.220		
FD B.M. AE 64	1094.825				1094.839	B.M. AE 64
+ 125	6.437		6.482	6.399		GLEN CANYON RD & GRAND OAKS AVE, N.E. COR.
⇈	1101.262	+5.777	+5.781	+5.777	✓	B. SPK IN CURB 2 FT. E. OF E. END C.R.
−	0.660		0.701	0.622		
T.P.	1100.602					
+	11.861	✓	11.947	11.988	✓	11.962 ✓
⇈	1112.463	+11.674	+11.689	+11.681		11.682 ✓
−	0.187		0.258	0.307		0280
FD B.M. AE 63	1112.276				1112.300	B.M. AE 63
+ 125	11.058	✓	11.143	11.114		GLEN CANYON RD. & CRAIG AVE, N.E. COR.
⇈	1123.334	+10.487	+10.493	+10.491	✓	B. SPK IN CURB 5 FT. E. OF E. END C.R.
−	0.571		0.650	0.623		
T.P.	1122.763					
+	11.533	✓	11.394			
⇈	1134.296	+7.755	+7.756	✓		
−	3.778		3.638			
FD B.M. AB 211	1130.518				1130.550	B.M. AB 211
+ 125	10.093	✓	9.996			GLEN CANYON RD. & PEPPER DR, S.E. COR.
⇈	1140.611	+9.031	+9.029	✓		B. SPK IN CURB 35 FT. S. OF S. END C.R.
−	1.062		0.967			
T.P.	1139.549					
+ 30	6.813	✓	6.607			
⇈	1146.362	+3.559	+3.559	✓		
−	3.254		3.048			
FD B.M. AE 62	1143.108				1143.141	B.M. AE 62
						GLEN CANYON RD. & MIDWICK DR., E. SIDE,
						B. SPK IN CURB 10± FT. S.E. OF SLY END C.R.

CONT

76S420 S & E-353 4-54

PLEASE RETURN TO
LOS ANGELES COUNTY SURVEYOR
725 LOS ANGELES COUNTY ENGINEERING BLDG.

NOTE: ANY ADDITIONS OR CHANGES ON THIS SHEET MUST BE MADE OR CIRCLED IN RED INK, WITH DATE AND NAME OF PERSON MAKING CHANGE.

Do not extend notes this side of this line

B.M.	1ST RUN	DIFF.	2ND RUN	3RD RUN	ADJ. ELEV.	DESCRIPTION (A)
B.M.AE62	1143.108				1143.141	CONT
+ 125	7.073		7.149			
⊼	1150.181	+ 6.699	+6.699	✓		
−	0.374		0.450			
T.P.	1149.807					
+ 120	10.068	✓	10.138			
⊼	1159.875	+ 7.510	+ 7.509	✓		
−	2.558		2.629			
FD. B.M.AE61	1157.317				1157.352	B.M.AE61 Midwick Drive
+ 125	8.043	✓	8.102			~~GLEN CANY~~ ON DR. & MIDLOTHIAN DR., S.E. COR
⊼	1165.360	+ 6.774	6.772	✓		B.SPK IN CURB 05 FT. S. OF S. END C.R
−	1.269		1.330			
T.P	1164.091					
+ 115	9.369	✓	9.042			
⊼	1173.460	+ 7.560	7.559	✓		
−	1.809		1.483			
FD B.M.AE60	1171.651				1171.688	B.M.AE60
+ 80	10.231	✓	10.078			MIDLOTHIAN DR. & GLENVIEW TERR., N. COR.,
⊼	1181.882	+ 9.433	9.433	✓		B.SPK IN CURB NEAR N.E. END OF C.R
−	0.798		0.645			
T.P.	1181.084					
+ 80	10.378	✓	10.260			
⊼	1191.462	+ 9.467	+ 9.468	✓		
−	0.911		0.792			
T.P.	1190.551					
+ 40	8.436	✓	8.197			
⊼	1198.987	+ 5.927	+ 5.928	✓		
−	2.509		2.269			
SET B.M.SD2606	1196.478				1196.520	B.M.SD2606 525 FT. MIDLOTHIAN DR. N. OF GLENVIEW TERR., W. SIDE B.SPK IN CURB ON N'LY LINE OF LOT FOR HO. #2311

CONT.

NOTES RED. JOB NO. [illegible] SURVEY OF [illegible]
DATE SURVEY BY G.E. DREIER
NOTES CHKD. [illegible] NOTES BY G.E. DREIER DATE 4-30-[illegible]
DATE [illegible] INDEXED [illegible] C. JOHNSON

F.B. 2529 PG. 13

765420 S & E-353 4-54

PLEASE RETURN TO
LOS ANGELES COUNTY SURVEYOR
725 LOS ANGELES COUNTY ENGINEERING BLDG.

NOTE: ANY ADDITIONS OR CHANGES ON THIS SHEET MUST BE MADE OR CIRCLED IN RED INK, WITH DATE AND NAME OF PERSON MAKING CHANGE.

Do not extend notes this side of this line

JOB NO 625440 SURVEY OF E. ALTADENA S.D. NOTES RED
SURVEY BY G.E.D. REIER DATE
NOTES BY G.E.D. DATE 4-30-59 NOTES CHKD. H.J.A.
INDEXED C. Johnson DATE DATE 5-14-59

F.B. 2529 Pg. 14

B.M.	1ST RUN	DIFF.	2ND RUN	3RD RUN	ADJ. ELEV.	DESCRIPTION (4)
B.M. SD 2606	1196.478				1196.520	CONT
+ 75	10.181	✓	10.248			
↑	1206.659	+9.589	+9.588	✓		
−	0.592		0660			
T.P.	1206.067					
+ 70	11.582		11.435			
↑	1217.649	+11.050	+11.071	✓		
−	0.512		0.364			
T.P.	1217.137					
+ 45	9.181	✓	8.925			
↑	1226.318	+6.671	+6.670	✓		
−	2.510		2.255			
SET B.M. SD 2607	1223.808				1223.851	B.M. SD 2607 350 FT. MIDLOTHIAN DR., S. OF MENDOCINO LN, E. SIDE, B. SPK IN CURB 9 FT. S. OF S. EDGE OF DR. TO HO. # 2386
+ 75	10.650	✓	10.706			
↑	1234.458	+9.655	+9.655	✓		
−	0.995		1.051			
T.P.	1233.463					
+ 75	10.978	✓	10.852			
↑	1244.441	+9.019	+9.019	✓		
−	1.959		1.833			
T.P.	1242.482					
+ 55	8.470	✓	8.352			
↑	1250.952	+3.775	+3.772	✓		
−	4.695		4.580			
F.D. B.M. SD 2608	1246.257				1246.302	B.M. SD 2608 BRAEBURN RD. & MENDOCINO LANE, N.W. COR B. SPK IN CURB 5 FT. W. OF W. END C.R.
+ 125	5.601	✓	5.677			
↑	1251.858	+4.878	+4.881	✓		
−	0.723		0.796			
T.P.	1251.135					
						CONT.

76S420 S & E-353 4-54

PLEASE RETURN TO
LOS ANGELES COUNTY SURVEYOR
725 LOS ANGELES COUNTY ENGINEERING BLDG.

NOTE: ANY ADDITIONS OR CHANGES ON THIS SHEET MUST BE MADE OR CIRCLED IN RED INK, WITH DATE AND NAME OF PERSON MAKING CHANGE.

Do not extend notes this side of this line

B.M.	1ST RUN	DIFF.	2ND RUN	3RD RUN	ADJ. ELEV.	DESCRIPTION (A)
T.P	1251.135					CONT.
+ 125	9.679	✓	9.757			
⊼	1260.814	+9.116	+9.116	✓		
-	0.563		0.641			
T.P	1260.251					
+ 35	6.442	✓	6535			
⊼	1266.693	+2.932	+2.932	✓		
-	3.510		3.603			
FD B.M. C-65	1263.183				1263.233	B.M. C65
+ 112	10.558	✓	10.452			MENDOCINO DR., S. ELY SIDE, S. OF
⊼	1273.741	+9.760	+9.760	✓		ALTADENA DR.
-	0.798		0.692			B. SPK IN CURB AT WALK TO Ho # 2170
T.P	1272.943					
+	11.051	✓	11.150			
⊼	1283.994	+10.633	10.633	✓		
-	0.418		0.517			
T.P.	1283.576					
+ 100	4.365	✓	4.682	4.432		4.501
⊼	1287.941	-1.883	-1.777	-1.877	✓	-1.878 ✓
-	6.248		6.459	6.309		6.379
FD. B.M. 24-31	1281.693				1251.752	B.M. 24-31 (B-173) 1952 ADJ. ELEV. 1281.757, F.B. 1387.35
+ 100	6.590	✓	6.469			ON THE N.E. COR OF THE INTERSECTION OF
⊼	1288.283	+6.030	+6.081	✓		ALTADENA DR. (OLD FOOTHILL) AND CRESCENT DR., AT THE
-	0.510		0.388			SITE OF THE OLT MT. WILSON TOLL HOUSE, AT THE
T.P.	1287.773					S.WLY END OF A 8" CONC. BLOCK RETAINING
+ 75	9.761	✓	9.693			WALL, A STD DISC STAMPED "B-173 1934
⊼	1297.534	+9.352	+9.353	✓		RESET 1945" SET VERTICALLY IN END
-	0.409		0.340			OF WALL
T.P	1297.125					
						CONT

NOTES RED ____ JOB NO. [illegible] SURVEY OF [illegible]
DATE ____ SURVEY BY C.F. DREIFF
NOTES CHKD. [illegible] NOTES BY C.F. DREIFF DATE 4-30-59
DATE [illegible] INDEXED [illegible] DATE

F.B. 2529 PG. 15

769420 S & E-353 4-54

PLEASE RETURN TO
LOS ANGELES COUNTY SURVEYOR
725 LOS ANGELES COUNTY ENGINEERING BLDG.

NOTE: ANY ADDITIONS OR CHANGES ON THIS SHEET MUST BE MADE OR CIRCLED IN RED INK, WITH DATE AND NAME OF PERSON MAKING CHANGE.

Do not extend notes this side of this line

JOB NO. 62540 SURVEY OF E. ALTADENA S.D. NOTES RED
SURVEY BY G.E. DREIER DATE
NOTES BY G.E. DREIER DATE 4-30-59 NOTES CHKD H.J.A.
INDEXED DATE 5-14-59

F.B. 2529 Pg. 16

B.M.	1ST RUN	DIFF.	2ND RUN	3RD RUN	ADJ. ELEV.	DESCRIPTION
T.P.	1297.125					CONT.
+ 80	11.120	✓	11.189	11.118		
↑	1308.245	+10.813	+10.818	+10.816	✓	
−	0.307		0.371	0.302		
T.P.	1307.938					
+ 80	10.380	✓	10.481			
↑	1318.318	+9.277	+9.276	✓		
−	1.103		1.205			
T.P.	1317.215					
+ 125	10.245	✓	10.351			
↑	1327.460	+9.276	+9.276	✓		
−	0.969		1.075			
T.P.	1326.491					
+ 125	7.249	✓	7.336			
↑	1333.740	+2.596	+2.595	✓		
−	4.653		4.741			
T.P.	1329.087					
+ 85	6.459	✓	6.581			
↑	1335.546	+3.126	+3.125	✓		
−	3.333		3.456			
ED. B.M. 24-30	1332.213				1332.28 (1952)	B.M. 24-30 ELEV. 1332.282 1952 ADJ. F.B. 1387-34 IN ALTADENA, ON ALTADENA DR. (OLD FOOTHILL), N. SIDE AT CRESCENT DR. & HOMEWOOD DR., 13.1' S.W.ly FROM THE COR. OF A CONC. BLOCK WALL BETWEEN HO.# 1999 & 2017, 10.8 FT. E. OF POWER POLE # 156199E AND 1.2 FT FROM A "X" CUT IN THE TOP OF CB, IN A WELL PROTECTED BY A CAST IRON COVER. A STD. C.S. MON. STAMPED "B.M. 24-30 1952 R.E. 63" SET IN CONC. 1H" BELOW THE TOP OF CURB.

76S420 S & E-353 4-54

PLEASE RETURN TO
LOS ANGELES COUNTY SURVEYOR
725 LOS ANGELES COUNTY ENGINEERING BLDG.

NOTE: ANY ADDITIONS OR CHANGES ON THIS SHEET MUST BE MADE OR CIRCLED IN RED INK, WITH DATE AND NAME OF PERSON MAKING CHANGE.

Do not extend notes this side of this line

B.M.	1ST RUN	DIFF.	2ND RUN	3RD RUN	ADJ. ELEV.	DESCRIPTION PART B
Fd BM 24-28A	1377.526				1377.526	BM 24-28-A, ELEV. 1377.526 FB 1387-33 (U.S. 664) (1952 Adj) At the S.E. cor. of Foothill Blvd (E Altadena Dr) & Holliston Ave. in a concrete culvert, a sm. cut sq.
+ 26	6703		6.766			
π	1384.229	+ 1.318	+ 1.318			
− "	5.385		5.448			
Fd BM 24-28	1378.844				1378.840	BM 24-28 ELEV 1378.840 (1952 Adj) FB 1387-32 At the ℄ int. of Foothill Blvd (E Altadena Dr) & Holliston Ave, in a well cut through the print. protected by a cast iron cover. A std C.S. Mon. mk'd "R.E. 2177," set in conc. 11" below.
+ 72	11.437		11.406			
π	1390.281	+ 10.870	+ 10.871			
− "	0.567		0.535			
TP	1389.714					
+	11.039		11.090			
π	1400.753	+ 10.799	+ 10.800			
−	0.240		0.290			
TP	1400.513					
+ 68	10.213		10.241			
π	1410.726	+ 9.719	+ 9.718			
− "	0.494		0.523			
TP	1410.232					
+ 60	9.788		9.567			
π	1420.020	+ 8.372	+ 8.372			
−	1.416		11.95			
Fd BM Rd. Dept	1418.604				1418.600	BM Road Dept Elev = N Holliston Ave & E Rubio St. N.E. cor. Nail & tag in ld in cb mk'd "BM LA Co. Rd Dept", 2° N. of N. end c.e.
+ 70	10.831		10.647			
π	1429.435	+ 10.093	+ 10.094			
− "	0.738		0.553			
TP	1428.697					
+ 65	11.488		11.559			
π	1440.185	+ 11.005	+ 11.003			
− "	0.483		0.556			
TP	1439.702					

con't

NOTES RED. ____ JOB NO. [illegible] SURVEY OF [illegible]
DATE ____ SURVEY BY [illegible]
NOTES CHKD. [illegible] NOTES BY [illegible] DATE 3/1/57
DATE 3-14-57 INDEXED [illegible] DATE

F. B. 2529 PG. 17

769420 S & E-353 4-54

PLEASE RETURN TO
LOS ANGELES COUNTY SURVEYOR
725 LOS ANGELES COUNTY ENGINEERING BLDG.

NOTE: ANY ADDITIONS OR CHANGES ON THIS SHEET MUST BE MADE OR CIRCLED IN RED INK, WITH DATE AND NAME OF PERSON MAKING CHANGE.

Do not extend notes this side of this line

JOB NO. 425040 SURVEY OF E. ALTADENA SD NOTES RED. DATE
SURVEY BY J.E. DEREE NOTES CHKD. H.J.A.
NOTES BY RCG DATE 5-1-59 DATE 5-14-59
INDEXED C. JOHNSON DATE
F.B. 2589 PG. 18

B.M.	1ST RUN	DIFF.	2ND RUN	3RD RUN	ADJ. ELEV.	DESCRIPTION (13)
TP	1439.702					con't
+ 55	11.577		11.452			
⊼	1451.279	+11.183	+11.181	✓		
— "	0.394		0.271			
TP	1450.885					
+ 27	8.922		8.460			
⊼	1459.807	+5.784	+5.963	✓		
— "	2.938		2.477			
TP	1456.869					
+ 125	5.837	✓	6.020			
⊼	1462.706	-2.502	-2.502	✓		
— "	8.339		8.522			
TP	1454.367					
+ 90	2.273	✓	2.008			
⊼	1456.640	-9.168	-9.169	✓		
— "	11.441		11.177			
TP	1445.199					
+ 40	2.613	✓	2.541			
⊼	1447.812	-3.404	-3.403	✓		
— "	6.017		5.950			
TP	1441.795					
+ 70	0.709	✓	1.287			
⊼	1442.504	-10.518	-10.517	✓		
— "	11.227		11.804			
TP	1431.277					
+ 30	0.217	✓	0.329			
⊼	1431.494	-10.746	-10.746	✓		
— "	10.963		11.075			
TP	1420.531					con't

769420 S & E-353 4-54

PLEASE RETURN TO
LOS ANGELES COUNTY SURVEYOR
725 LOS ANGELES COUNTY ENGINEERING BLDG.

NOTE: ANY ADDITIONS OR CHANGES ON THIS SHEET MUST BE MADE OR CIRCLED IN RED INK, WITH DATE AND NAME OF PERSON MAKING CHANGE.

Do not extend notes this side of this line

NOTES RED _____ JOB NO _____ SURVEY OF _____
DATE _____ SURVEY BY _____
NOTES CHKD _____ NOTES BY _____ DATE _____
DATE _____ INDEXED _____ DATE _____

F.B. _____ PG. 19

B.M.	1ST RUN	DIFF.	2ND RUN	3RD RUN	ADJ. ELEV.	DESCRIPTION
TP	1420.531					Con't
+ 20	0.559	✓	0.523			
⊼	1420.972	-1.312	1.311	✓		
— "	11.57'		11.634			
TP	1419.660					
+ 20	0.962		1.019			
⊼	1414.113	-5.267	5.462	✓		
— "	6.421		6.387			
SET BM-SCE 2610	1408.752				1403.706	PMSCE 2610 ELEV FB 2520-19 SW 623-4.45
+ 20	6.227		6.113			E Palm St, East of N Hollister Ave
⊼	1414.979	+5.46	5.460	✓		Std spk in CO in W. wall of Sidewalk
— "	8.658		8.945			39.2' S. of SE cor of [illegible]
TP	1405.813					
+ 20	11.677		11.694			
⊼	1420.897	+11.312	11.311	✓		
— "	6.365		6.383			
TP	1420.532					
+ "	11.057		11.021			
⊼	1425.289	-4.824	4.757	✓		
— "	0.317		0.267			
TP	1421.281					
+ 65'	11.925		11.816			
⊼	1433.202	+10.5[illegible]	+10.519	✓		
— "	1.403		1.257			
SET BM-SCE 2610	1441.799				1421.190	PMSCE 2610 ELEV FB 2520-19 SW 623-5.10
+ 40	3.479		3.204			E Palm, East of N Hollister Ave N side
⊼	1445.278	-1.596	1.596	✓		Std spk in CO in front of fire Hydrant
— "	5.075		4.800			20' W. of W end of Show Window
FD BM Rd. Dept	1440.203					BM Rd Dept (For desc see pg 20)

Cont'd

766420 S & E-353 4-54

PLEASE RETURN TO
LOS ANGELES COUNTY SURVEYOR
725 LOS ANGELES COUNTY ENGINEERING BLDG.

NOTE: ANY ADDITIONS OR CHANGES ON THIS SHEET MUST BE MADE OR CIRCLED IN RED INK, WITH DATE AND NAME OF PERSON MAKING CHANGE.

Do not extend notes this side of this line

JOB NO. 6254.40 SURVEY OF E. Altadena S.D. NOTES RED. DATE
SURVEY BY G.E. Dreier
NOTES BY ACG DATE 5-1-58 NOTES CHKD. H.J.A. DATE 5-14-58
INDEXED C. Johnson DATE

F. B. 2529 PG. 20

B.M.	1ST RUN	DIFF.	2ND RUN	3RD RUN	ADJ. ELEV.	DESCRIPTION (B)
BM SD2617	1440.203				con't	BM SD2617 ELEV.
+ 40	6.976		6.897		1440.194	E Palm st; East of N Holliston Ave (So side)
⊼	1447.179	+4.999	+5.000			Nail & tag in cb mk'd "BM LA Co Rd.
— "	1.977		1.897			Dept" 3° E of E. side of drwy to Hse #1410
TP	1445.202					
+ 95	10.[illegible]0		10.387			
⊼	1455.832	+9.164	+9.167			
— "	1.466		1.220			
TP	1454.366					
+ 120	8.356		8.450			
⊼	1462.722	+2.504	+2.502			
— "	5.852		5.948			
BM SD2618	1456.870				1456.863	BM SD2618 ELEV.
+ 125	7.503		7.645			N Holliston Ave & E Palm st. S.E. cor
⊼	1464.373	+0.175	+0.177			Nail & tag in cb mk'd "BM LA Co Rd Dept."
— "	7.328		7.468			2° S. of S. end of C.B.
TP	1457.045					
+ 75	0.399		0.374			
⊼	1457.444	-9.133	-9.134			
— "	9.532		9.508			
TP	1447.912					
+ 64	3.597		3.685			
⊼	1451.509	-3.033	-3.034			
— "	6.630		6.719			
BM SD2611	1444.879				1444.871	BM SD2611 ELEV FB 2529-20 JN 6254.40
+ 125	5.249		5.081			E. Palm st, 500' W of N Holliston Ave (So side)
⊼	1450.128	+2.268	+2.268			Bt spk in Fence cb; 2° E of N.W. cor of lot
— "	2.981		2.813			to Hse #1260
TP	1447.147					

(con't)

76S420 S & E-353 4-54

PLEASE RETURN TO
LOS ANGELES COUNTY SURVEYOR
725 LOS ANGELES COUNTY ENGINEERING BLDG.

NOTE: ANY ADDITIONS OR CHANGES ON THIS SHEET MUST BE MADE OR CIRCLED IN RED INK, WITH DATE AND NAME OF PERSON MAKING CHANGE.

Do not extend notes this side of this line

B.M.	1ST RUN	DIFF.	2ND RUN	3RD RUN	ADJ. ELEV.	DESCRIPTION
TP	1447.147					
+ 125	9.389		8.067			
π	1456.536	+ 7.661	+ 7.661			
− "	1.728		1.406			
TP	1454.808					
+ 75	7.857		8.016			
π	1462.665	+ 4.450	+ 4.399			
− "	3.457		3.617			
Fd BM B-31	1459.208				1459.200	BM B-31 ELEV
+ 125	6.246		6.327			Palm St & Reposa Lane N.W. cor
π	1465.454	+ 4.425	+ 4.425			Bt spk in cb 4° N. of N. end CR
− "	1.821		1.902			
TP	1463.633					
− 50	10.165		10.270			
π	1473.798	+ 7.786	+ 7.787			
− "	2.379		2.483			
TP	1471.419					
+ 37	7.789		7.519			
π	1479.208	+ 4.762	+ 4.762			
− "	3.027		2.757			
Fd BM AE 743	1476.181				1476.173	BM AE 743 ELEV
+ 47	0.769		0.649			Mount Curve Ave & Maiden Lane N.W. cor
π	1476.950	− 7.667	− 7.668			Bt spk in cb; 4° N of N. end CR.
− "	8.436		8.317			
TP	1468.514					
+ 110	0.942		0.659			
π	1469.456	− 8.601	− 8.600			
− "	9.543		9.259			
TP	1459.913					

CONT.

NOTES RED. ____ JOB NO. ____ SURVEY OF ____
DATE ____ SURVEY BY ____
NOTES CHKD. ____ NOTES BY ____ DATE ____
DATE ____ INDEXED ____

F. B. ____ PG. 31

765420 S & E-353 4-54

PLEASE RETURN TO
LOS ANGELES COUNTY SURVEYOR
725 LOS ANGELES COUNTY ENGINEERING BLDG.

NOTE: ANY ADDITIONS OR CHANGES ON THIS SHEET MUST BE MADE OR CIRCLED IN RED INK, WITH DATE AND NAME OF PERSON MAKING CHANGE.

Do not extend notes this side of this line

JOB NO. 6254.40 SURVEY OF E. ALTADENA SD NOTES RED. DATE
SURVEY BY ACS GE DREIER DATE 5-1-54 NOTES CHKD. H.J.H.
NOTES BY C. JOHNSON DATE DATE 5-14-54
INDEXED DATE

F.B. 2529 Pg. 22

B.M.	1ST RUN	DIFF.	2ND RUN	3RD RUN	ADJ. ELEV.	DESCRIPTION
T.P.	1459.913					(Cont)
− 60	1.724	✓	1.874			
⋔	1461.617	−8.419	− 8.420	✓		
− "	10.183		10.294			
BM 5E 742	1451.494				1451.485	BM 5E 742 ELEV
+ 100	8.838	✓	8.550			Point of Sta. on W. LAKE AVE CW COR
⋔	1460.332	+0.718	+ 0.717	✓		Bk. spk. in cb; 4.5 S. of S. END C.B.
− "	8.120		7.833			
TP	1452.212					
+ 125	1.298		0.748 R	1.414		
⋔	1453.510	− 7.560	− 8.248	−7.854	✓	
− "	9.158		8.588	9.273		
TP	1444.352					
+ 75	3.127	✓	3.154			
⋔	1447.479	−3.221	− 3.223	✓		
− "	6.348		6.177			
TP	1441.131					
+	0.650	✓	0.674			
⋔	1441.781	−10.251	− 10.251	✓		
−	11.101		10.851			
BM A-29	1430.680				1430.811	BM A-29 ELEV
+ 70	11.153		11.032			N. LAKE AVE & E. PL. OF ENE COR (10 FT)
⋔	1442.833	+12.288	+10.690	✓		Sta. at spk in cb; 5° S. OF S. END CATCH BASIN
− "	2.465		0.343			
TP	1440.568					
+ 65	10.274	✓	10.251			
⋔	1451.842	+ 9.711	+ 9.710	✓		
− "	0.563		0.541			
T.P.	1451.279					
						(Cont'd)

76S420 S & E-353 4-54

PLEASE RETURN TO
LOS ANGELES COUNTY SURVEYOR
725 LOS ANGELES COUNTY ENGINEERING BLDG.

NOTE: ANY ADDITIONS OR CHANGES ON THIS SHEET MUST BE MADE OR CIRCLED IN RED INK, WITH DATE AND NAME OF PERSON MAKING CHANGE.

Do not extend notes this side of this line

B.M.	1ST RUN	DIFF.	2ND RUN	3RD RUN	ADJ. ELEV.	DESCRIPTION
TP	1451.279					cont
+ 65	10577	✓	10.737			
⋔	1461.856	+10394	+10.393	✓		
— "	0.152		0.344			
TP	1461.673					
+ 95	11.605		11.533			
⋔	1473.278	+10343	+10.341	✓		
— "	1.362	✓	1.192			
TP	1471.916					
+ [illegible]	[illegible]		8.135			
⋔	1480.023	+[illegible]	+[illegible]	✓		
— "	2.519		2.644			
SET PK SD 2612	1477.504				1477.494	BM SD 2612 ELEV [illegible]
+ 65	2313		2555			
⋔	1479.817	-[illegible]	-5.488	✓		
— "	7802		8.043			
TP	1471.015					
+ 130	1.088		0.811	1.060		
⋔	1473.103	-6.129	-6.118	6.126 ✓		
— "	7217		6.929	7188		
BM A-30	[illegible]				1465.878	BM A-30 ELEV
+ 125	4979	✓	5.172			
⋔	1470.865	+0536	+0533	✓		
— "	4.443		4.639			
TP	1466.422					
+	5.237		4.927			
⋔	1471.659	+0541	+0.537	✓		
—	4.696		4.398			
TP	1466.963					
						cont

NOTES RED _____ JOB NO. _____ SURVEY OF _____
DATE _____ SURVEY BY _____
NOTES CHKD _____ NOTES BY _____ DATE _____
DATE _____ INDEXED _____

F.B. 7779 PG. 23

76S420 S & E-353 4-54

PLEASE RETURN TO
LOS ANGELES COUNTY SURVEYOR
725 LOS ANGELES COUNTY ENGINEERING BLDG.

NOTE: ANY ADDITIONS OR CHANGES ON THIS SHEET MUST BE MADE OR CIRCLED IN RED INK, WITH DATE AND NAME OF PERSON MAKING CHANGE.

Do not extend notes this side of this line

B.M.	1ST RUN	DIFF.	2ND RUN	3RD RUN	ADJ. ELEV.	DESCRIPTION (B)
T.P.	1466.963					con't
+ 40	5.081		4814			
⊼	1472.044	+0.294	+0.294			
− "	4.787		4.520			
Fd BM A-87	1467.257				1467.246	BM A-87 ELEV
+ 125	8.262		7.834			E Poppy Fields Dr & N Santa Rosa Ave; SE cor
⊼	1475.519	+4.491	+4.489			Lt spk in cb; 58' E of E Santa Rosa Ave
− "	3.771		3.345			
T.P.	1471.748					
+ 96	5.720		5.949			
⊼	1477.468	+1.983	+1.983			
− "	3.737		3.966			
T.P.	1473.731					
+ 37	6.729		6.595			
⊼	1480.460	+4.407	+4.406			
− "	2.322		2.189			
Fd BM AE638	1478.138				1478.125	BM AE638 ELEV. 1478.119 F.B. 1930-29 Cl. 1690
+	9.485		9.419			E Poppy Fields Dr; E of Santa Anita Ave
⊼	1487.623	+4.974	+4.974			Lt spk in No. cb at "S" of St; 7' W. of W. end
−	4.511		4.445			of Drwy to Hse #579
T.P.	1483.112					
+ 100	3.077		2.910			
⊼	1486.189	−3.781	−3.780			
− "	6.858		6.690			
Fd. BM. AE623	1479.331				1479.319	BM AE 623, ELEV. 1479.318, F.B 1930-18 Cl. 1690
+ 63	9.593		10.124			SANTA ANITA AVE. & POPPY FIELDS DR. S.E. COR
⊼	1488.924	+8.618	+8.615			B. SPK IN CURB 8 FT. E. OF E. END C.R.
− "	0.975		1.509			
T.P.	1487.949					
						con't

JOB NO. 625440 SURVEY OF E. ALTADENA S.D. NOTES RED.
SURVEY BY G.E. DREIER DATE
NOTES BY ACG DATE 5-4-59 NOTES CHKD. H.J.A.
INDEXED E. C. JOHNSON DATE DATE 5-14-59

F. B. 2529 Pg. 24

765420 S & E-353 4-54

PLEASE RETURN TO
LOS ANGELES COUNTY SURVEYOR
725 LOS ANGELES COUNTY ENGINEERING BLDG.

NOTE: ANY ADDITIONS OR CHANGES ON THIS SHEET MUST BE MADE OR CIRCLED IN RED INK, WITH DATE AND NAME OF PERSON MAKING CHANGE.

Do not extend notes this side of this line

NOTES RED _____ JOB NO. _____ SURVEY OF _____
DATE _____ SURVEY BY _____
NOTES CHKD. _____ NOTES BY _____ DATE _____
DATE _____ INDEXED _____

F.B. _____ PG. _____

B.M.	1ST RUN	DIFF.	2ND RUN	3RD RUN	ADJ. ELEV.	DESCRIPTION (B)
TP	1487.949					con't
+ 65	10.570		10.505			
⊼	1498.52'	+10.173	+10.173	✓		
− "	0.403		0.332			
TP	1496.122					
+ 56'	9.784		9.828			
⊼	1507.906	+9.124	+9.126	✓		
− "	0.663		0.702			
TP	1507.246					
+ 51	5.455		6.649			
⊼	1513.701	+0.937	+0.938	✓		
− "	5.518		5.711			
Ed BM AE 625	1508.183				1508.171	BM AE 625 ELEV=1508.171 FB 1980-19 CI 16
+ 61'	7.320		7.138			N Santa Ana to AE & F Las Flores Dr.
⊼	1515.503	+6.751	+6.753	✓		[illegible] to AE & Pico
− "	0.569		0.385			65° W & E 18° S [illegible] & W
TP	1514.934					
+ 45	9.040		8.974			
⊼	1523.974	+7.491	+7.491	✓		
− "	1.549		1.483			
Ed BM AE 626	1522.425				1522.414	BM AE 626 ELEV 1522.409 FB 1980-20 CI 16
+ 61	9.880		9.885			N Santa Ana to Rue N. of E [illegible]
⊼	1532.305	+9.461	+9.460	✓		B-spk in Ld in No. Dewy cb to Hse #3013
− "	0.419		0.425			
TP	1531.886					
+ 30	7.780		7.836			
⊼	1539.666	+3.467	+3.468	✓		BM A-95
− "	4.313		4.368			N Santa Ana to AE & Fanahan St; So. St.
Ed BM A-95	1535.353				1535.342	B-spk in S. cb; 40' W & 12' S. of S cor
					(Con't)	in f.l. of Hse #519

765420 S & E-353 4-54

PLEASE RETURN TO
LOS ANGELES COUNTY SURVEYOR
725 LOS ANGELES COUNTY ENGINEERING BLDG.

NOTE: ANY ADDITIONS OR CHANGES ON THIS SHEET MUST BE MADE OR CIRCLED IN RED INK, WITH DATE AND NAME OF PERSON MAKING CHANGE.

Do not extend notes this side of this line

B.M.	1ST RUN	DIFF.	2ND RUN	3RD RUN	ADJ. ELEV.	DESCRIPTION
BM A-95	1535.353				1535.342	Con't
+ 56	8.130	✓	7.815			
⊼	1543.483	+7.181	+7.182	✓		
− "	0.949		0.633			
TP	1542.534					
+	10.383		10.166			
⊼	1552.917	+9.501	+9.502	✓		
−	0.882		0.664			
TP	1552.035					
+ 87	11.980	✓	11.730			
⊼	1564.015	+11.477	+11.477	✓		
− "	0.503		0.253			
Fd BM A-96	1563.512				1563.503	BM A-96
+ 63	10.280	✓	10.322			N. Santa Anita Ave & Athens St N.E. Cor
⊼	1573.792	+9.011	+9.012	✓		Bt. spk in cb 8° N of N end CR.
− "	1.269		1.310			
Fd BM AE629	1572.523				1572.515	BM AE629 Elev 1572.510 FB1930-21 CI 1690
+ 52	9.266	✓	9.017			N. Santa Anita Ave & Athens St. NW Cor
⊼	1581.789	+8.135	+8.135	✓		Bt. spk in cb 6° W of W. end CR
− "	1.131		0.882			
TP	1580.658					
+ 36	8.594	✓	8.365			
⊼	1589.252	+6.820	+6.818	✓		
− "	1.774		1.547			
Fd BM AE630	1587.478				1587.469	BM AE630 Elev = 1587.470 FB1930-21 CI 1690
+ 75	12.003	✓	11.950			N Santa Anita Ave; So. of Wapello St (E side)
⊼	1599.481	+11.764	+11.763	✓		Bt. spk in E. cb by N. Lot line of Hse #3166
− "	0.239		0.187			
Fd BM A98	1599.242				1599.233	BM A-98
					Con't	N Santa Anita Ave & Wapello St N.E. Cor
						Bt. spk in cb 11° N. of N. end CR

JOB NO. 6254.40 SURVEY OF E. Altadena SD NOTES RED.
SURVEY BY G.E. Dreier DATE
NOTES BY H.C.G. DATE 5-4-59 NOTES CHKD. H.J.A.
INDEXED A. C. Johnson DATE DATE 5-14-59

F. B. 2529 Pg. 26

769420 S & E-353 4-54

PLEASE RETURN TO
LOS ANGELES COUNTY SURVEYOR
725 LOS ANGELES COUNTY ENGINEERING BLDG.

NOTE: ANY ADDITIONS OR CHANGES ON THIS SHEET MUST BE MADE OR CIRCLED IN RED INK, WITH DATE AND NAME OF PERSON MAKING CHANGE.

NOTES RED_____ JOB NO._____ SURVEY OF_____
DATE_____ SURVEY BY_____
NOTES CHKD. 11-24-54 NOTES BY_____ DATE_____
DATE 11-24-54 INVOICED_____ DATE_____

F. B. 7001 Pg. 27

Do not extend notes this side of this line

B.M.	1ST RUN	DIFF.	2ND RUN	3RD RUN	ADJ. ELEV.	DESCRIPTION
BM A-98	1599.242				1599.433	BM A-98 (cont)
+ 62	11.895		11886			
⇈	161.137	+11.507	+11509			
— "	0388		0377			
BM AE632	1610.749				1610.741	BM AE632 ELEV 1610.738 FB 1930-21 C.S. 16
+ 52	9839		9.837			Santa Anita Ave, 173'± S of Wapello St (E side)
⇈	1620.588	+8.690	+8.690			BT spk & Ld in E c6 in S f-t of H.B. #3216
— "	1149		0.740			
TP	1619.439					
+ 58	11.549		11567			
⇈	1630.988	+11.268	+11.267			
— "	0.281		0300			
BM AE633	1630.707				1630.699	BM AE633 ELEV 1630.697 FB 1930-21 C.S. 16
+ 125	4.672		4.684			Santa Anita Ave & Conchita St SE cor
⇈	1635.379	-2.795	-2.792			BT spk in c6, 6' S of S. end CR
— "	7.467		7.632			
TP	1627.912					
+ 42	3.939		3693			
⇈	1631.851	-1.886	-1.886			
— "	5.825		5.579			
BM AE 2615	1626.026				1626.020	BM AE 2615
+ 42	6.023		5741			Conchita St, 290' W of Santa Anita Ave (S'ly)
⇈	1632.049	+1.886	+1.886			BT spk in So. c6 in S f-t H.B. #516
— "	4.137		3.855			
TP	1627.912					
+ 125	7.517		7619			
⇈	1635.429	+2.794	+2.791			
— "	4.723		4.828			
TP	1630.706					

cont

JOB NO. 625440 SURVEY OF E. ALTADENA SD NOTES RED.
SURVEY BY G.E. DREIER DATE
NOTES BY A.C.G. DATE 5-4-59 NOTES CHKD. H.J.A.
INDEXED A. C. Johnson DATE DATE 5-14-59

F. B. 2529 PG. 28

765420 S & E-353 4-54

PLEASE RETURN TO
LOS ANGELES COUNTY SURVEYOR
725 LOS ANGELES COUNTY ENGINEERING BLDG.

NOTE: ANY ADDITIONS OR CHANGES ON THIS SHEET MUST BE MADE OR CIRCLED IN RED INK, WITH DATE AND NAME OF PERSON MAKING CHANGE.

Do not extend notes this side of this line

B.M.	1ST RUN	DIFF.	2ND RUN	3RD RUN	ADJ. ELEV.	DESCRIPTION (C)
TP	1630.706					Con't
+ 125	8.763		8.893			
⊼	1639.469	+6.846	+6.844			
− "	1.917		3.049			
TP.	1637.552					
+	8.647		8.387			
⊼	1646.199	+6.799	+6.797			
−	1.848		1.590			
TP.	1644.351					
+ 50	5.784		5.573			
⊼	1650.135	−1.897	−1.898			
−	7.681		7.471			
Fd BM AE596	1642.454				1642.444	BM AE596
+ 35	7.945		8.067			N LAKE AVE & E CONCHA ST S.E. COR
⊼	1650.399	+6.161	+6.161			Bt spk in cb 5° N. of S. end GR.
− "	1.784		1.906			
Fd BM A-42	1648.615				1648.605	BM A-42
+ 56	10.249		10.070			N LAKE AVE & E CONCHA ST N.E. COR
⊼	1658.864	+9.558	+9.559			Bt. spk in cb; 5° E. of E. end CR
−	0.691		0.511			
TP.	1658.173					
+ 45	9.805		9.837			
⊼	1667.978	+9.541	+9.543			
− "	0.264		0.294			
TP.	1667.714					
+	9.419		9.287			
⊼	1677.133	+8.444	+8.444			
−	0.975		0.763			
TP	1676.158					
						(Con't)

76S420 S & E-353 4-54

PLEASE RETURN TO
LOS ANGELES COUNTY SURVEYOR
725 LOS ANGELES COUNTY ENGINEERING BLDG.

NOTE: ANY ADDITIONS OR CHANGES ON THIS SHEET MUST BE MADE OR CIRCLED IN RED INK, WITH DATE AND NAME OF PERSON MAKING CHANGE.

Do not extend notes this side of this line

B.M.	1ST RUN	DIFF.	2ND RUN	3RD RUN	ADJ. ELEV.	DESCRIPTION
TP	1676.158					con't
+ 20	6.857	✓	7.057			
⊼	1683.015	+3.724	+3.724	✓		
−	3.133		3.333			
Fd BM AE 731	1679.882				1679.873	BM AE 731
+ 25	7.655	✓	7.430			N LAKE AVE & E PARKMAN ST SE cor
⊼	1687.537	+4.819	+4.820	✓		Bt spk in Ld in MCR
− "	2.836		2.610			
Fd BM A-49	1684.701				1684.693	BM A-49
+ 54	8.156	✓	7.938			N LAKE AVE & E PARKMAN ST NE cor
⊼	1692.857	+7.576	+7.575	✓		Bt spk in cb; 6' E of E end CR
− "	0.580		0.363			
TP	1692.277					
+ 40	9.670	✓	9.468			
⊼	1701.947	+8.341	+8.341	✓		
−	1.329		1.127			
TP	1700.618					
+ 55	9.279	✓	9.490			
⊼	1709.897	+9.002	+9.003	✓		
−	0.277		0.487			
TP	1709.620					
+	9.153	✓	9.252			
⊼	1718.773	+7.935	7.935	✓		
−	1.218		1.317			
Fd BM AE 725	1717.555				1717.[illegible]	BM AE 725
+ 18	5.550	✓	5.516			N LAKE AVE & E MT CURVE AVE SE cor
⊼	1723.105	+1.368	+1.368	✓		Bt spk in cb at E end of curve
− "	4.182		4.148			
Fd BM A-51	1718.923				1718.915 con't	BM A-51 N LAKE AVE & E MT CURVE AVE NE cor Bt spk in cb 9' E of E end CR

NOTES RED. ____ JOB NO. ____ SURVEY OF ____
DATE ____ SURVEY BY ____
NOTES CHKD. H.J.A. NOTES BY ____ DATE 5-6-89
DATE ____ INDEXED ____ DATE ____

F. B. [illegible] PG. 29

76S420 S & E-353 4-54

PLEASE RETURN TO
LOS ANGELES COUNTY SURVEYOR
725 LOS ANGELES COUNTY ENGINEERING BLDG.

NOTE: ANY ADDITIONS OR CHANGES ON THIS SHEET MUST BE MADE OR CIRCLED IN RED INK, WITH DATE AND NAME OF PERSON MAKING CHANGE.

Do not extend notes this side of this line

JOB NO. 625440 SURVEY OF E. ALTADENA SD NOTES RED
SURVEY BY G.E. DREIER DATE
NOTES BY A.C.G. DATE 5-4-59 NOTES CHKD H.J.A.
INDEXED A. C. Johnson DATE DATE 5-14-59

F. B. 2529 PG. 30

B.M.	1ST RUN	DIFF.	2ND RUN	3RD RUN	ADJ. ELEV.	DESCRIPTION (3)
BM A-51	1718.923				1718.915	BM A-51 (con't)
+ 72	5.007	✓	4.769			
⊼	1723.930	+4.101	+4.102	✓		
− "	0.906		0.667			
TP	1723.024					
+ 55'	10.185	✓	10.237			
⊼	1733.209	+9.196	+9.196	✓		
− "	0.989		1.041			
TP	1732.220					
+	10.984	✓	10.753			
⊼	1743.204	+10.015	+10.015	✓		
−	0.969		0.738			
TP	1742.235					
+	11.629	✓	11.369			
⊼	1753.864	+10.900	+10.900	✓		
−	0.729		0.469			
TP	1753.135					
+ 23	7.949	✓	7.844			
⊼	1761.084	+2.819	+2.818	✓		
− "	5.130		5.026			
Fd BM A-53	1755.954				1755.946	BM A-53
+ 13	6.705	✓	6.564			N LAKE AVE & E. SUNSET DR; SW COR
⊼	1762.659	+3.431	+3.431	✓		Bt. spk in cb 9° W. of end of cb.
− "	3.274		3.133			
Fd BM AE726	1759.385				1759.377	BM AE726
+ 65	10.972	✓	10.640			N. LAKE AVE & SUNSET DR; NW COR
⊼	1770.357	+9.805	+9.805	✓		Bt. spk in cb 6° W. of end of cb.
− "	1.167		0.835			
TP	1769.190					
						con't

768420 S & E-353 4-54

PLEASE RETURN TO
LOS ANGELES COUNTY SURVEYOR
725 LOS ANGELES COUNTY ENGINEERING BLDG.

NOTE: ANY ADDITIONS OR CHANGES ON THIS SHEET MUST BE MADE OR CIRCLED IN RED INK, WITH DATE AND NAME OF PERSON MAKING CHANGE.

Do not extend notes this side of this line

B.M.	1ST RUN	DIFF.	2ND RUN	3RD RUN	ADJ. ELEV.	DESCRIPTION
T.P.	1769.190					Cont
+ 68	11.756	✓	11639			
⋔	1780.946	+10.529	+10529	✓		
− "	1 227		1.110			
Fd BM AE-730 (A-54)	1779.719				1779.711	BM AE-730 (A-54)
+ 80	11.458	✓	11.3[illegible]			N LAKE AVE & E MCMILLAN PL. SW COR
⋔	1791.177	+10.077	+10.[illegible]	✓		Rt spk in cb 6° W. of W end of cb
− "	1.321		1.060			
T.P	1789.796					
+ 58	11.112	✓	11.017			
⋔	1800908	+10,226	+10226	✓		
− "	0.886		0791			
T.P	1800.022					
+ 23	7.513		7.283			
⋔	1807.535	+2.658	+2.057	✓		
− "	5.455		5226			
Fd BM MT LOWE I-12	1802.080				1802.072	BM MT. LOWE I-12.
+ 50	1.332		1.477			N LAKE AVE & E. LOMA ALTA DR; 17½ E. of Sta
⋔	1803.412	− 8.670	− 8.671	✓		A std TRIANGULATION MON MK'd "MT LOWE
− "	10.002		10.148			I-12 RE 2177 1940" in a well or
T.P	1793.410					9" protected by cast IRON CAP
+ 21	2.816		2.648			
⋔	1796.226	−3.905	− 3.904	✓		
− "	6721		6.552			
Fd BM AE 729	1789.505				1789.499	BM AE 729
+ 60	9.173	✓	9.117			E LOMA ALTA DR; W of N LAKE AVE N. SIDE
⋔	1798.678	+ 7.976	+ 7.977	✓		Rt. spk in cb; 10° W of E. end of cb.
− "	1197		1.140			
T.P.	1797.481					
						Cont

NOTES RED. JOB NO.
DATE SURVEY OF
SURVEY BY
NOTES CHKD. NOTES BY DATE 5/14/54
DATE INDEXED DATE

F.B. PG. 21

765420 S & E-353 4-54

PLEASE RETURN TO
LOS ANGELES COUNTY SURVEYOR
725 LOS ANGELES COUNTY ENGINEERING BLDG.

NOTE: ANY ADDITIONS OR CHANGES ON THIS SHEET MUST BE MADE OR CIRCLED IN RED INK, WITH DATE AND NAME OF PERSON MAKING CHANGE.

JOB NO. 625440 SURVEY OF E. ALTADENA SD NOTES RED. DATE
SURVEY BY GE DREIER NOTES CHKD. H.N.A.
NOTES BY R.C.G. DATE 5/14/54 DATE 5-14-54
INDEXED DATE

F.B. 2529 PG. 32

Do not extend notes this side of this line

B.M.	1ST RUN	DIFF.	2ND RUN	3RD RUN	ADJ. ELEV.	DESCRIPTION
TP	1797.481					Cont
+ 72	4.025		3.750			
⊼	1801.506	-7.682	- 7.683	✓		
— "	11.707		11.433			
TP	1789.799					
+	1.507		1.232			
⊼	1791.306	- 8.618	- 8.618	✓		
—	10.125		9.850			
TP	1781.181					
+ 65	0608		0420			
⊼	1781.789	-11.349	- 11.249	✓		
— "	11.857		11.669			
TP	1769.932					
+ 60	0630		0946			
⊼	1770.732	- 9.860	- 9.861	✓		
— "	10660		10.809			
T.P.	1760.072					
+	0676		0751			
⊼	1760.748	- 7.463	- 7.472	✓		
—	8.109		8.224			
TP	1752.685					
+ 38	1.879		1.977			
⊼	1754.488	-6.083	-6.084	✓		
— "	7962		8.061			
SOUTH 0.02616	1746.526				1746.518	SOUTH 0.02616 ELEV FB 2529-32 JN 625440
+	0.593		0.650			TIE: CL AVE & E. P/L - 300' DR S.E. COR
⊼	1747.119	-9.382	- 9.382	✓		Bf spk in c.b; 1.2' N. of S. end C.R.
—	9.975		10.032			
T.P.	1737.144					
						Cont

76S420 S & E-353 4-54

PLEASE RETURN TO
LOS ANGELES COUNTY SURVEYOR
725 LOS ANGELES COUNTY ENGINEERING BLDG.

NOTE: ANY ADDITIONS OR CHANGES ON THIS SHEET MUST BE MADE OR CIRCLED IN RED INK, WITH DATE AND NAME OF PERSON MAKING CHANGE.

Do not extend notes this side of this line

B.M.	1ST RUN	DIFF.	2ND RUN	3RD RUN	ADJ. ELEV.	DESCRIPTION
TP	1737.144					Cont
+ 50	0.749		0.585			
⊼	1737.893	-8.862	-8.862			
— "	9.611		9.448			
TP	1728.282					
+	1.172		0990			
⊼	1729.454	-8.421	-8.421			
—	9.593		9411			
T.P.	1719.861					
+ 30	2.769		2.504			
⊼	1722.630	-0.931	-0.931			
— "	3.700		3.435			
T.P.	1718.930					
+ 60	1.076		0.850			
⊼	1720.006	-9.304	-9.305			
— "	10.380		10.155			
TP	1709.626					
+ 55	1.010		1.088			
⊼	1710.636	-9.005	-9.003			
— "	10.[illegible]		10.091			
T.P.	1700.621					
+ 40	1.045		1.120			
⊼	1701.666	-8.340	-8.340			
— "	9.385		9.460			
T.P	1692.281					
+ 54	0561		0.680			
⊼	1692.842	-7.576	-7.576			
— "	8.137		8.256			
TP	1684.705					[illegible]

NOTES RED ____ JOB NO. ____ SURVEY OF ____
DATE ____ SURVEY BY ____
NOTES CHKD. [illegible] NOTES BY ACC DATE 5-4-59
DATE 5-14-59 INDEXED ____ DATE ____

F. B. [illegible] PG. [illegible]

76S420 S & E-353 4-54

PLEASE RETURN TO
LOS ANGELES COUNTY SURVEYOR
725 LOS ANGELES COUNTY ENGINEERING BLDG.

NOTE: ANY ADDITIONS OR CHANGES ON THIS SHEET MUST BE MADE OR CIRCLED IN RED INK, WITH DATE AND NAME OF PERSON MAKING CHANGE.

Do not extend notes this side of this line

JOB NO. 6254.40 SURVEY OF E ALTADENA SD NOTES RED.
SURVEY BY G.E. DREIER DATE
NOTES BY ACG DATE 5-5-59 NOTES CHKD H.J.A.
INDEXED C. Johnson DATE DATE 5-14-59

F. B. 2529 PG. 34

B.M.	1ST RUN	DIFF.	2ND RUN	3RD RUN	ADJ. ELEV.	DESCRIPTION
TP	1684.705					con't
+ 48	2.134	/	1.915			
π	1686.839	-7.228	-7.228	✓		
− "	9.362		9.143			
T.P	1677.477					
+ 50	0.972	/	0.602			
π	1678.449	-9.058	-9.059	✓		
− "	10.030		9.661			
T.P	1668.419					
+	0.323	/	0.379			
π	1668.742	-10.244	-10.246	✓		
−	10.567		10.625			
TP	1658.175					
+	0.290		0.334			
π	1658.465	-10.639	-10.639	✓		
−	10.929		10.973			
T.P.	1647.536					
+ 26	2.345		2.290			
π	1649.881	-5.080	-5.081	✓		
− "	7.425		7.371			
T.P	1642.456					
+ 50	0.281		0.372			
π	1642.737	-10.026	-10.027	✓		
− "	10.307		10.399			
T.P	1632.430					
+	0.540	/	0.638			
π	1632.970	-10.278	-10.279	✓		
−	10.818		10.917			
TP	1622.152					
						(con't)

76S420 S & E-353 4-54

PLEASE RETURN TO
LOS ANGELES COUNTY SURVEYOR
725 LOS ANGELES COUNTY ENGINEERING BLDG.

NOTE: ANY ADDITIONS OR CHANGES ON THIS SHEET MUST BE MADE OR CIRCLED IN RED INK, WITH DATE AND NAME OF PERSON MAKING CHANGE.

Do not extend notes this side of this line

B.M.	1ST RUN	DIFF.	2ND RUN	3RD RUN	ADJ. ELEV.	DESCRIPTION
TP	1622.152					(Con't)
+	0.523		0.411			
⊼	1622.675	-9.760	-9.761			
−	10.283		10.172			
TP	1612.392					
+ 18	3.259		3.372	3.372		
⊼	1615.651	-3.190	-3.190	-3.190		
− "	6.449		6.562	6.462		
Fd BM AE-597A	1609.202				1609.194	BM AE 597-A ELEV=1609.171 FB 1930-9 CI 1690
+ 20	3.349		3.015			N LAKE AVE & E WAPELLO ST. NE COR
⊼	1612.551	-3.449	-3.447			Bt. spk in cb; 1° S. of N end CR.
− "	6.798		6.462			
Fd BM A-41	1605.753				1605.746	BM A-41
+ 50	2.679		2.755			N. LAKE AVE & E WAPELLO ST. NE COR
⊼	1608.432	-6.718	-6.718			Bt. spk in cb, 6° E. of E. end CR.
− "	9.397		9.473			
TP	1599.035					
+	1.233		1.233			
⊼	1600.308	-8.197	-8.197			
−	9.270		9.430			
TP	1590.838					
+ 55	0.620		0.370			
⊼	1591.458	-10.238	-10.239			
− "	10.858		10.609			
TP	1580.600					
+	0.442		0.241			
⊼	1581.042	-9.486	-9.486			
−	9.928		9.727			
TP	1571.114					
						(Con't)

NOTES RED ____ JOB NO. ____ SURVEY OF ____
DATE ____ SURVEY BY ____
NOTES CHKD. H.J.A. NOTES BY ____ DATE 5-5-59
DATE 5-14-59 INDEXED ____ DATE ____

F. B. 7029 PG. 35

768420 S & E-353 4-54

PLEASE RETURN TO
LOS ANGELES COUNTY SURVEYOR
725 LOS ANGELES COUNTY ENGINEERING BLDG.

NOTE: ANY ADDITIONS OR CHANGES ON THIS SHEET MUST BE MADE OR CIRCLED IN RED INK, WITH DATE AND NAME OF PERSON MAKING CHANGE.

Do not extend notes this side of this line

JOB NO. 625440 SURVEY OF E. ALTADENA CO NOTES RED.
SURVEY BY G.E. DREIER DATE
NOTES BY A.C. Johnson DATE 5-5-59 NOTES CHKD. H.J.A.
INDEXED DATE DATE 5-14-59

F. B. 2529 PG. 36

B.M.	1ST RUN	DIFF.	2ND RUN	3RD RUN	ADJ. ELEV.	DESCRIPTION (C)
T.P.	1571.114					(con't)
+ 24	1.250	/	1.353			
π	1572.364	-3.748	-3.747	/		
— "	4.998		5.100			
Fd BM A-40	1567.366				1567.359	BM A-40
+ 27	2.141	/	2.026			N LAKE AVE & E. ATHENS ST. S.E. COR
π	1569.507	-4.786	-4.786	/		Bt spk in cb; 4° E. of E. end C.R.
— "	6.927		6.812			
Fd BM AE 598-A	1562.580				1562.573	BM AE 598-A ELEV. 1562.537 FB 1930-10 CI 1690
+ 60	1.061	/	1.142			N. LAKE AVE & E. ATHENS ST. S.E. COR
π	1563.641	-9.206	-9.206	/		Bt. spk in cb; 2° N of S. end C.R.
— "	10.267		10.348			
T.P.	1553.374					
+ 50	0.288	/	0.406			
π	1553.662	-9.276	-9.276	/		
— "	9.564		9.682			
T.P.	1544.098					
+ 58	0.315		0.423			
π	1544.413	-10.324	-10.325	/		
—	10.639	/	10.748			
Fd BM AE 599-A	1533.774				1533.767	BM AE 599-A ELEV. 1533.720 FB 1930-10 CI 1690
+ 50	0.662	/	0.754			N LAKE AVE, No of E. Alta Vista DR (W SIDE)
π	1534.436	-8.815	-8.815	/		Bt. spk in W. cb, 10' S. of S. end of drwy
— "	9.477		9.569			to HSE # 2919.
Fd BM A-39	1524.959				1524.952	
+	0.327	/	0.480			BM A-39
π	1525.286	-9.293	-9.292	/		N LAKE AVE & E Alta Vista Dr W SIDE
—	9.620		9.772			Nail in Ld in W cb on ℄ prod.
T.P.	1515.666					
						Con't

76S420 S & E-353 4-54

PLEASE RETURN TO
LOS ANGELES COUNTY SURVEYOR
725 LOS ANGELES COUNTY ENGINEERING BLDG.

NOTE: ANY ADDITIONS OR CHANGES ON THIS SHEET MUST BE MADE OR CIRCLED IN RED INK, WITH DATE AND NAME OF PERSON MAKING CHANGE.

Do not extend notes this side of this line

B.M.	1ST RUN	DIFF.	2ND RUN	3RD RUN	ADJ. ELEV.	DESCRIPTION (C)
TP	1515.666					(con't)
+ 37	2540	✓	2.471			
⊼	1518.206	-5.589	-5.588	✓		
— "	8129		8.059			
BM Fd A-32	1510.077				1510.072	BM A-32
+ 15	3.014	✓	2.847			N LAKE AVE & E LAS FLORES DR NW cor
⊼	1513.091	-1.645	1.645	✓		Bt spk in cb; 5° N. of N end C.R.
— "	4.659		4.492			
BM Fd AE-600	1508.432				1508.427	BM AE 600 ELEV-1508.377 FB 1930 11 CI 1690
+ 60	0.669	✓	0.782			N LAKE AVE & E. LAS FLORES DR NW cor
⊼	1509.101	-6.980	-6.979	✓		Bt spk in cb; 4° E of W end C.R.
— "	7.649		7.761			
TP	1501.452					
+	0.774	✓	0.868			
⊼	1502.226	-8.774	-8.773	✓		
—	9.548		9.641			
TP	1492.675					
+ 30	1.899	✓	1.777			
⊼	1494.577	-6.668	-6.666	✓		
—	8.567		8.443			
BM Fd A-31	1486.010				1486.006	BM A-31
+ 50	0.370	✓	0.271	✓		N LAKE AVE & E DOLORES ~~St.~~ Dr. (KCM) SE cor
⊼	1486.380	-8.591	-8.590			Bt spk in cb at So. End of C.R.
— "	8.961		8.861			
TP	1477.419					
+ 65	0.394	✓	0.328	✓		
⊼	1477.813	-11.547	-11.546			
— "	11.941		11.874			
TP	1465.872					[illegible]
						(con't)

NOTES RED. ____ JOB NO. [illegible] SURVEY OF [illegible]
DATE ____ SURVEY BY [illegible]
NOTES CHKD. H.J.A. NOTES BY [illegible] DATE 5-6-54
DATE 5-7-54 INDEXED ____ DATE ____

F. B. 2529 PG. 37

765420 S & E-353 4-54

PLEASE RETURN TO
LOS ANGELES COUNTY SURVEYOR
725 LOS ANGELES COUNTY ENGINEERING BLDG.

NOTE: ANY ADDITIONS OR CHANGES ON THIS SHEET MUST BE MADE OR CIRCLED IN RED INK, WITH DATE AND NAME OF PERSON MAKING CHANGE.

Do not extend notes this side of this line

JOB NO. 625440 SURVEY OF E. Altadena 50 NOTES RED
SURVEY BY GF Dreier DATE
NOTES BY A.C. Johnson DATE 5-5-59 NOTES CHKD. A.W.A.
INDEXED DATE DATE 5-14-59

F.B. 3524 Pg. 38

B.M.	1ST RUN	DIFF.	2ND RUN	3RD RUN	ADJ. ELEV.	DESCRIPTION
TP	1465.872					(Cont'd)
+ 50	0.810	/	0.673			
⊼	1466.682	-8.013	-8.015			
— "	8.823		8.688			
TP	1457.859					
+ 70	0.657	/	0.715			
⊼	1458.516	-9.866	-9.865	/		
— "	10.523		10.580			
TP	1447.993					
+ 60	0.345	/	0.432			
⊼	1448.338	-10.057	-10.057	/		
—	10.402		10.493			
TP	1437.936					
+	0.446	/	0.547			
⊼	1438.382	-9.206	-9.207	/		
—	9.652		9.754			
TP	1428.730					
+	0.402	/	0.529			
⊼	1429.132	-9.728	-9.728	/		
—	10.130		10.257			
TP	1419.002					
+	0.529	/	0.563			
⊼	1419.531	-9.162	-9.164	/		
—	9.691		9.727			
TP	1409.840					
+	0.285	/	0.382			
⊼	1410.125	-10.184	10.183	/		
—	10.469		10.565			
TP	1399.656					(cont'd)

765420 S & E-353 4-54

PLEASE RETURN TO
LOS ANGELES COUNTY SURVEYOR
725 LOS ANGELES COUNTY ENGINEERING BLDG.

NOTE: ANY ADDITIONS OR CHANGES ON THIS SHEET MUST BE MADE OR CIRCLED IN RED INK, WITH DATE AND NAME OF PERSON MAKING CHANGE.

Do not extend notes this side of this line

B.M.	1ST RUN	DIFF.	2ND RUN	3RD RUN	ADJ. ELEV.	DESCRIPTION
TP	1399.656					(Con't)
+ 60	0.180	✓	0.291			
⊼	1399.836	-10.448	-10.448	✓		
— "	10.628		10.739			
TP	1389.208					
+ 30	2.581	✓	2.343			
⊼	1391.789	-4.087	-4.086	✓		
—	6.668		6.429			
Fd BM AE605	1385.121				1385.117	BM AE605 ELEV 1385.118 FB 1430-13 C 1690
+ 60	0.684	✓	0.803			N LAKE AVE & E PINE ST SW COR
⊼	1385.805	-10.096	-10.096	✓		Bt spk in NW cor. of catch. basin
— "	10.780		10.899			
TP	1375.025					
+	0.242	✓	0.303			
⊼	1375.267	-10.494	-10.496			
—	10.736		10.799			
TP	1364.531					
+ 70	0.359	✓	0.470			
⊼	1364.890	-6.608	-6.609	✓		
— "	6.967		7.079			
TP	[illegible]					
+ 50	0.570	✓	0.700			
⊼	1358.493	-6.768	-6.767	✓		
— "	7.338		7.467			
TP	1351.155					
+	1.954	✓	2.060			
⊼	1353.109	-6.791	-6.790	✓		
—	8.745		8.850			BM-AE-50 ELEV 1344.357 F.B. 1447-31 C 1690
Fd AE-50	1344.364				1344.360	N LAKE AVE & E Altamena Dr (E. SIDE)
						Bt spk in E cb, 10° N. of N. cb produced E.
					(Con't)	

NOTES RED ____ JOB NO. ____ SURVEY OF ____
DATE ____ SURVEY BY ____
NOTES CHKD H J A NOTES BY ____ DATE 5-14-59
DATE 5-14-59 INDEXED ____ DATE ____

F. B. 7079 PG. 39

765420 S & E-353 4-54

PLEASE RETURN TO
LOS ANGELES COUNTY SURVEYOR
725 LOS ANGELES COUNTY ENGINEERING BLDG.

NOTE: ANY ADDITIONS OR CHANGES ON THIS SHEET MUST BE MADE OR CIRCLED IN RED INK, WITH DATE AND NAME OF PERSON MAKING CHANGE.

Do not extend notes this side of this line

JOB NO. 6254.40 SURVEY OF E. PASADENA SD NOTES RED
SURVEY BY G.E. DREIER DATE
NOTES BY ACG DATE 5-5-59 NOTES CHKD. H.J.A.
INDEXED C. Johnson DATE DATE 5-14-59
F.B. 2529 PG. 40

B.M.	1ST RUN	DIFF.	2ND RUN	3RD RUN	ADJ. ELEV.	DESCRIPTION
BM AE-50	1344.364				1344.360	(CON'T)
+ 15	4817		4854			
⋔	1349.181	-2.471	-2.470			
−	7288		7324			
Fd BM 24-25	1341.893				1341.889	BM 24-25 ELEV. = 1341.889 (1952 Adj.) FB 1387-29
+ 125	6.528		6.743			INT. OF FOOTHILL BLVD (E. ALTADENA DR.) & N
⋔	1348.421	+5.046	+5.044			LAKE AVE; 24' N'ELY from S'WLY CURB LINE
− "	1.482		1.699			OF FOOTHILL BLVD produced S'ELY, 19.9 W'LY
TP	1346.939					from E'LY CURB OF LAKE AVE; IN A WELL
+	6.061		6.110			cut through the pvm't., & protected BY A
⋔	1353.000	+2.981	+2.981			CAST IRON COVER. A std 4" BRASS TABLET
−	3.080		3.129			MK'd "L.A. COUNTY SURVEY CONTROL SYSTEM
TP	1349.920					TRAVERSE STATION ALTADENA I-2
+	5.970		5.794			RE 2.77 1940" 2" BELOW SUBGRADE of st.
⋔	1355.890	+1.901	+1.905			
−	4.069		3.889			
TP	1351.821					
+	5.147		5.347			
⋔	1356.968	+0.840	+0.840			
−	4.307		4.507			
TP	1352.661					
+	4.992		4.797			
⋔	1357.653	+0.526	+0.530			
−	4.466		4.267			
TP	1353.187					
+	5.707		5.754			
⋔	1358.894	+1.207	+1.207			
−	4.500		4.547			
TP	1354.394					(con't)

768420 S & E-353 4-54

PLEASE RETURN TO
LOS ANGELES COUNTY SURVEYOR
725 LOS ANGELES COUNTY ENGINEERING BLDG.

NOTE: ANY ADDITIONS OR CHANGES ON THIS SHEET MUST BE MADE OR CIRCLED IN RED INK, WITH DATE AND NAME OF PERSON MAKING CHANGE.

Do not extend notes this side of this line

B.M.	1ST RUN	DIFF.	2ND RUN	3RD RUN	ADJ. ELEV.	DESCRIPTION
T.P.	1354.394					(CON'T)
+ 125	5.827		5.968			
⊼	1360.221	+1.221	+1.225			
−	4.606		4.743			
TP	1355.615					
+	5.932		6.149			
⊼	1361.547	+1.225	+1.227			
−	4.707		4.922			
FB BM 24-24	1356.840				1356.845	BM 24-24 ELEV = 1356.845 (1952 Adj.) FB 1387-28 FOOTHILL BLVD (E ALTADENA DR) & ST JAMES PL & int. in a well cut through pvmt protected by a castiron cap A std 4" Brass tablet MK'd "L.A. County Survey Control System TRAVERSE station ALTADENA H-1 RE 2177" set in conc. 2" Below subgrade of street

— END —

NOTES RED ____ JOB NO. [illegible] SURVEY OF [illegible]
DATE ____ SURVEY BY [illegible]
NOTES CHKD HJA NOTES BY ACG DATE 5-5-59
DATE 5-14-59 INDEXED [illegible] DATE ____

F. B. 7529 PG. 41

Notes Ck'd by Miller	Survey of E. Altadena S.D.	F.B. 2509 Pg. 53
Office Work	Surveyed by F.E. Brooks	
Checked	Notes F.E.B. Date 12 Jan 60	
Date	Indexed A. C. Johnson 3-18-60	

J.N. 6254.40

EAST ALTADENA STORM DRAIN

Project # 544

℄ survey of Line A.

From Eaton Wash = 0+00

To Midlothian Drive and Mendocina Lane = 64+96.86

Brooks
LeGault
Turrill
Siemann
Glidden

Note: Any Additions or Changes on This Sheet Must be Made or Circled in Red Ink With Date and Name of Person Making Change.

Do not extend notes this side of this line.

RETURN TO
LOS ANGELES COUNTY ENGINEER
1700 LOS ANGELES COUNTY ENGINEERING BLDG.

763098 CE #247—7-59

RETURN TO
LOS ANGELES COUNTY ENGINEER
700 LOS ANGELES COUNTY ENGINEERING BLDG.

Note: Any Additions or Changes on This Sheet Must be Made or Circled in Red Ink With Date and Name of Person Making Change.

Do not extend notes this side of this line.

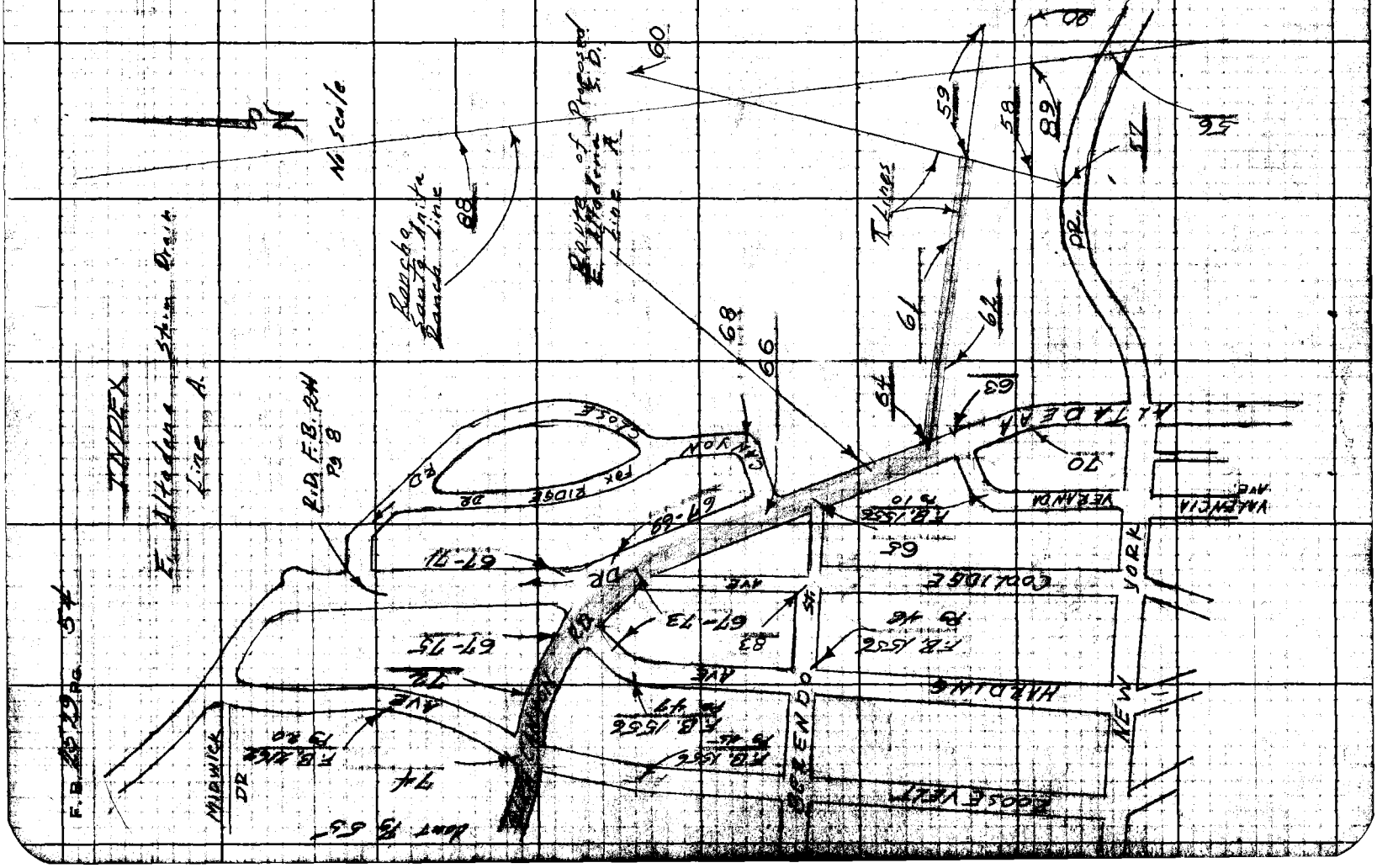

Notes Ck'd by Miller

Survey of E. Altadena S.D.

F. B. 2624 Pg. 55

Office Work

Checked

Date

Surveyed by F.E. Brooks

Notes F.E.B. Date 1960

C. Johnson

Indexed

INDEX

E. Altadena

Storm Drain

Line A

No Scale

Note: Any Additions or Changes on This Sheet Must Be Made or Circled in Red Ink With Date and Name of Person Making Change.

Do not extend notes this side of this line.

RETURN TO
LOS ANGELES COUNTY ENGINEER
LOS ANGELES COUNTY ENGINEERING BLDG.

763098 CE #247—7-59

F.B. 2529 PG. 56

M.S. 88 D-7

RETURN TO
LOS ANGELES COUNTY ENGINEER
700 LOS ANGELES COUNTY ENGINEERING BLDG.

Do not extend notes this side of this line.

Note: Any Additions or Changes on This Sheet Must be Made or Circled in Red Ink With Date and Name of Person Making Change.

Notes Ck'd by Miller	Survey of E. Altadena S.D. F.B. 2549 Pg. 57
Map No.	JN 6254 Tape 0.9 Std 63 °F
Office Work	Surveyed by F.E. Brooks
Checked	Notes Date
Date	Indexed

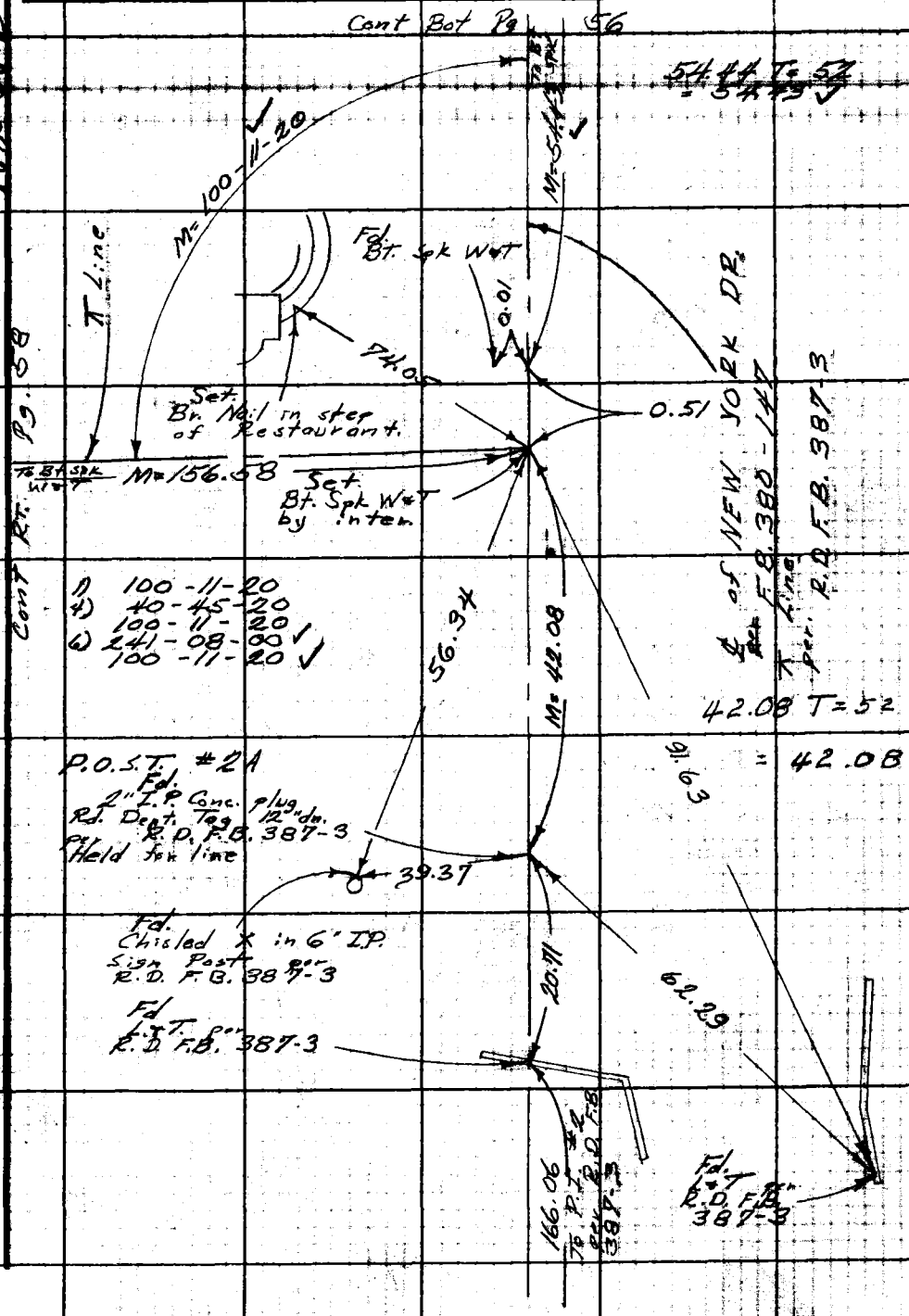

Note: Any Additions or Changes on this Sheet Must be Made or Circled in Red Ink With Date and Name of Person Making Change.

Do not extend this side of this line.

PLEASE RETURN TO
LOS ANGELES COUNTY ENGINEER
700 LOS ANGELES COUNTY ENGINEERING BLDG.

76F309S S&E #247 11-58

F. B. 1529 Pg. 58

PLEASE RETURN TO
LOS ANGELES COUNTY ENGINEER
700 LOS ANGELES COUNTY ENGINEERING BLDG.

Do not extend this side of this line.

Note: Any Additions or Changes on This Sheet Must Be Made or Circled in Red Ink With Date and Name of Person Making Change.

Notes Ck'd by Miller
Map No.
Office Work
Checked
Date

Survey of E. Altadena S.D.
IN 6254.40 Tape 0192 Std. 68 °F
Surveyed by F.E. Brooks
Notes F.E.B. Date [illegible]
Indexed [illegible] C. Johnson

F.B. 4529 Pg. 59

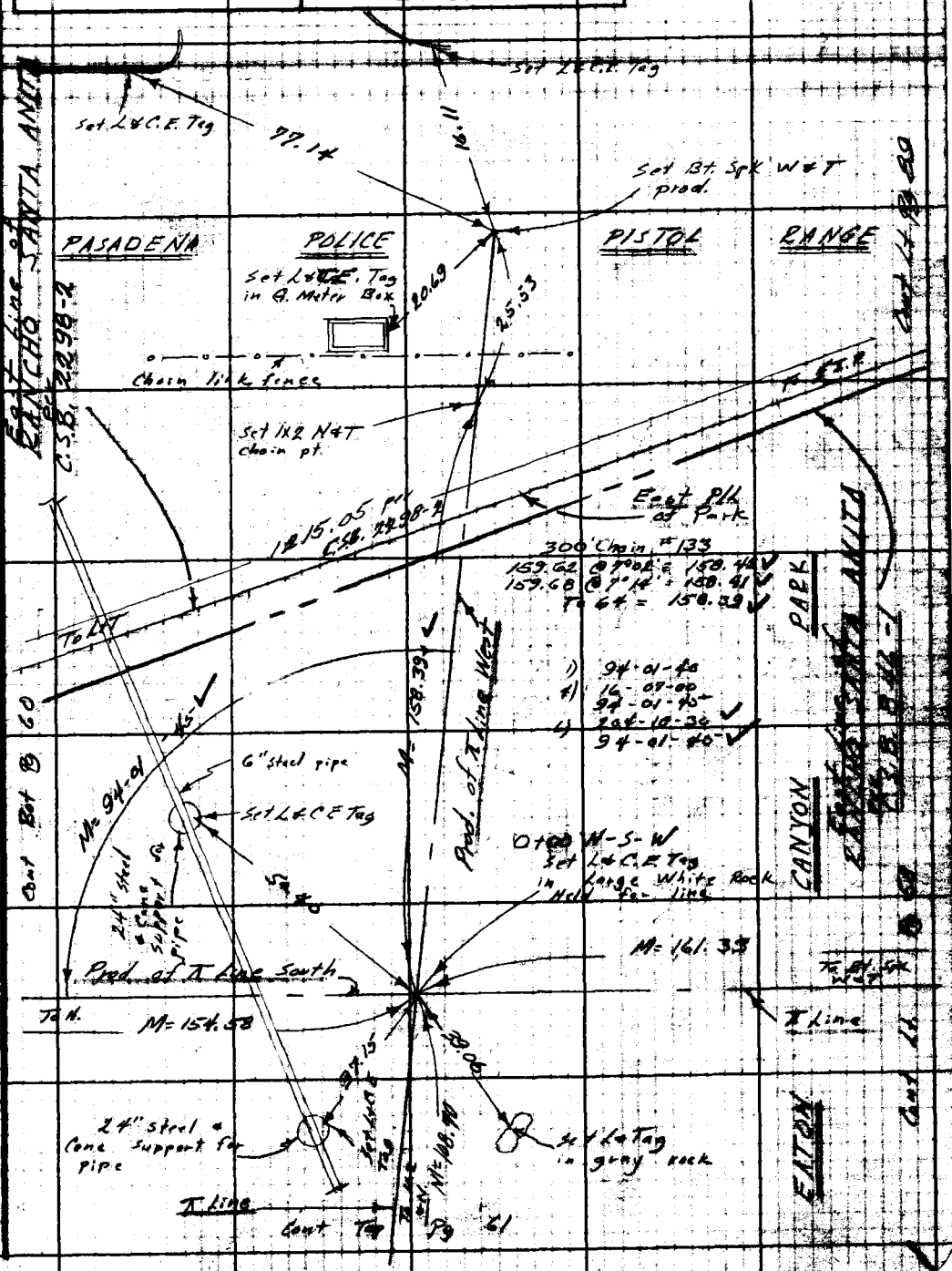

Note: Any Additions or Changes on this Sheet Must be Made or Circled in Red Ink With Date and Name of Person Making Change.
Do not extend this sheet at this line.

PLEASE RETURN TO
LOS ANGELES COUNTY ENGINEER
700 LOS ANGELES COUNTY ENGINEERING BLDG.

76F309S S&E #247 11-58

PLEASE RETURN TO
LOS ANGELES COUNTY ENGINEER
700 LOS ANGELES COUNTY ENGINEERING BLDG.

Note: Any Additions or Changes on This Sheet Must be Made or Circled in Red Ink With Date and Name of Person Making Change.

Do not extend this side of this line.

INS 88-D-7

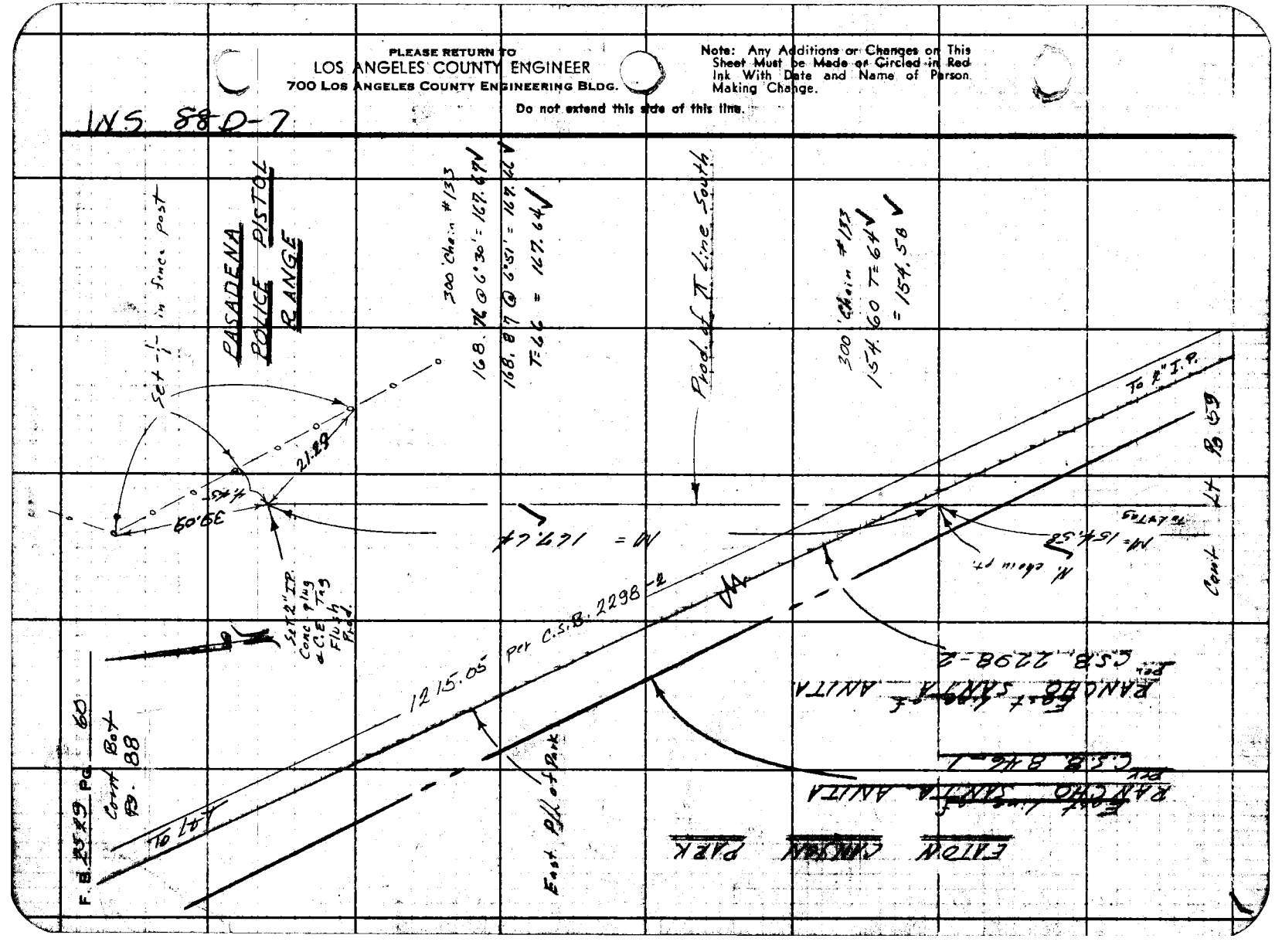

Notes Ck'd by Miller	Survey of E Altadena S.D.	E.B. 2523 Pg. 61
Map No.	IN 254.40 Tape 0.92 Std. 68 °F	
Office Work	Surveyed by F.E. Brooks	
Checked	Notes F.E.P. Date 11 Jan 64	
Date	Indexed K. C. Johnson	

Cont Bot Pg 59

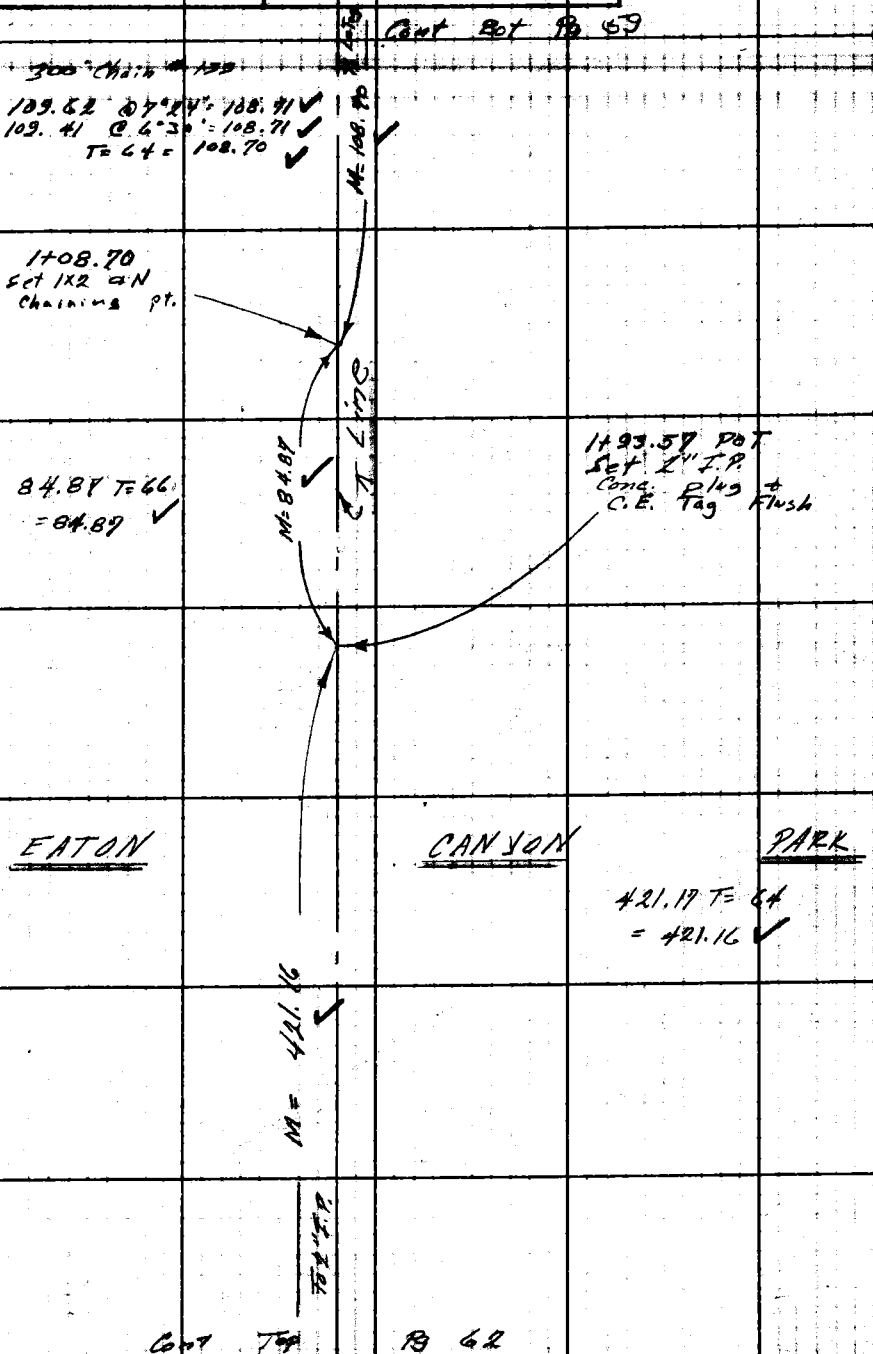

Cont Top Pg 62

Note: Any Additions or Changes on This Sheet Must be Made or Circled in Red Ink With Date and Name of Person Making Change.

Do not extend this side of this line.

PLEASE RETURN TO
LOS ANGELES COUNTY ENGINEER
700 Los Angeles County Engineering Bldg.

76F309S S&E #247 11-58

F. B. [illegible] Pg. 62

Cont Bot Pg 61

WS 88 D-7

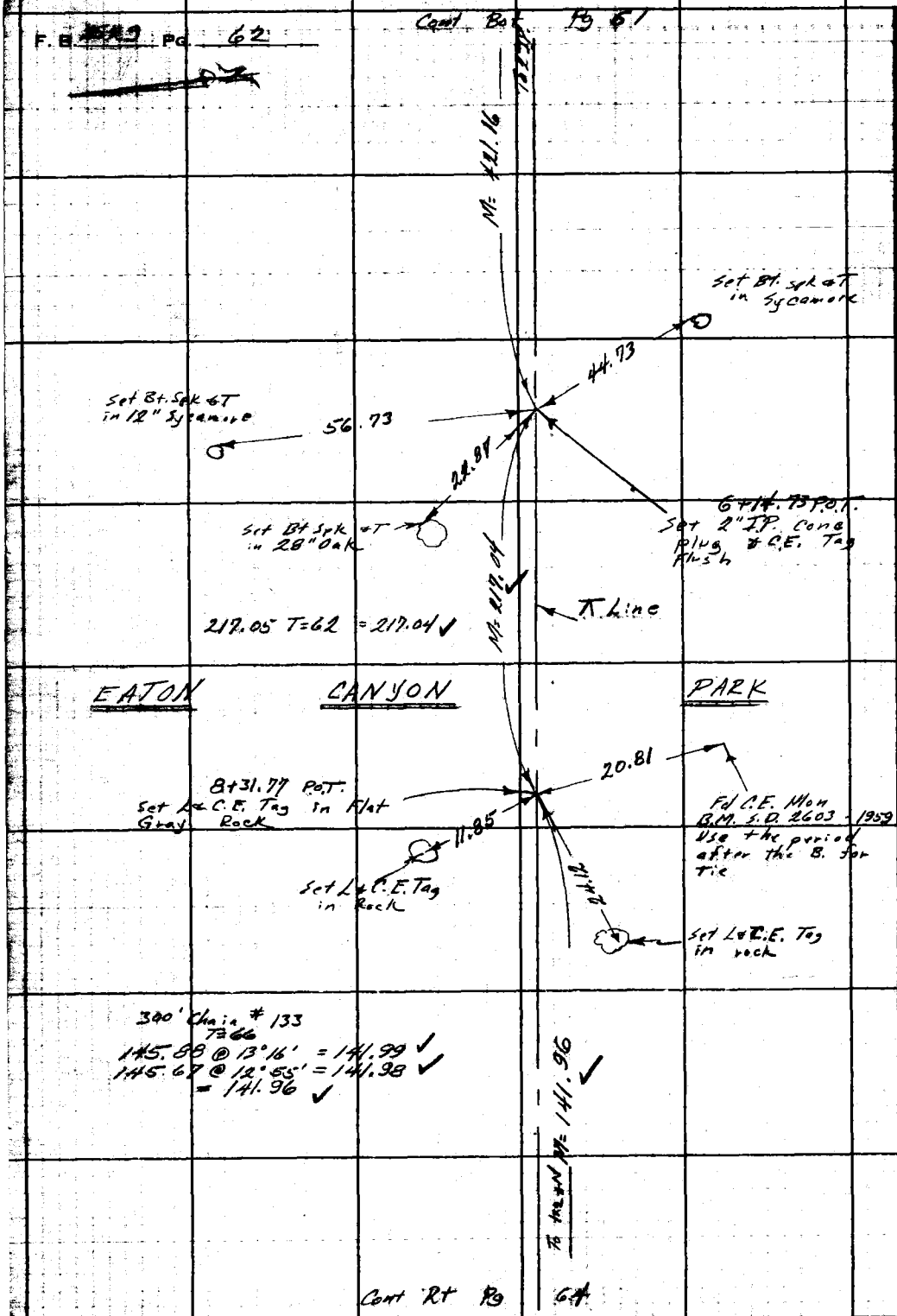

Cont Rt Pg 64

PLEASE RETURN TO
LOS ANGELES COUNTY ENGINEER
700 LOS ANGELES COUNTY ENGINEERING BLDG.

Do not extend this side of this line.

Note: Any Additions or Changes on This Sheet Must be Made or Circled in Red Ink With Date and Name of Person Making Change.

Notes Ck'd by	Survey of
Map No.	
Checked	Notes FEB
Date	Indexed

F. B. PG.

Note: Any Additions or Changes on This Sheet Must be Made or Circled in Red Ink With Date and Name of Person Making Change.

Do not extend notes this side of this line.

RETURN TO
LOS ANGELES COUNTY ENGINEER
700 LOS ANGELES COUNTY ENGINEERING BLDG.

76F5006 CE #247—3-57

RETURN TO
LOS ANGELES COUNTY ENGINEER
700 LOS ANGELES COUNTY ENGINEERING BLDG.

Note: Any Additions or Changes on This Sheet Must be Made or Circled in Red Ink With Date and Name of Person Making Change.

Do not extend notes this side of this line.

WS. 88 D-7

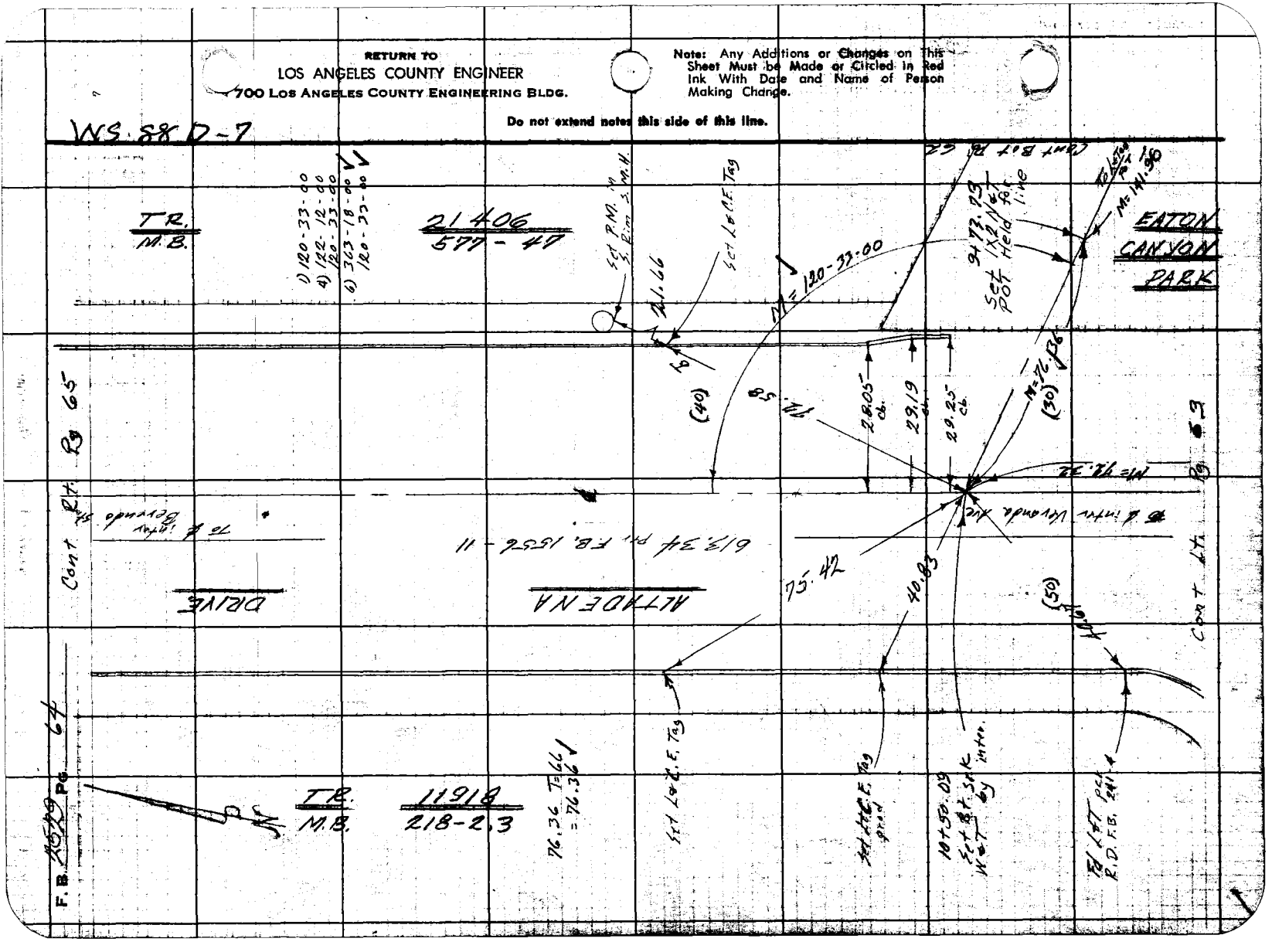

Notes Ck'd by Miller	Survey of [illegible]	F. B. [illegible]	Pg. 66
Map No.	JN [illegible] Tape [illegible] Std [illegible]		
Office Work	Surveyed by [illegible]		
Checked	Notes FEB Date [illegible]		
Date	Indexed [illegible] C. Jonnson		

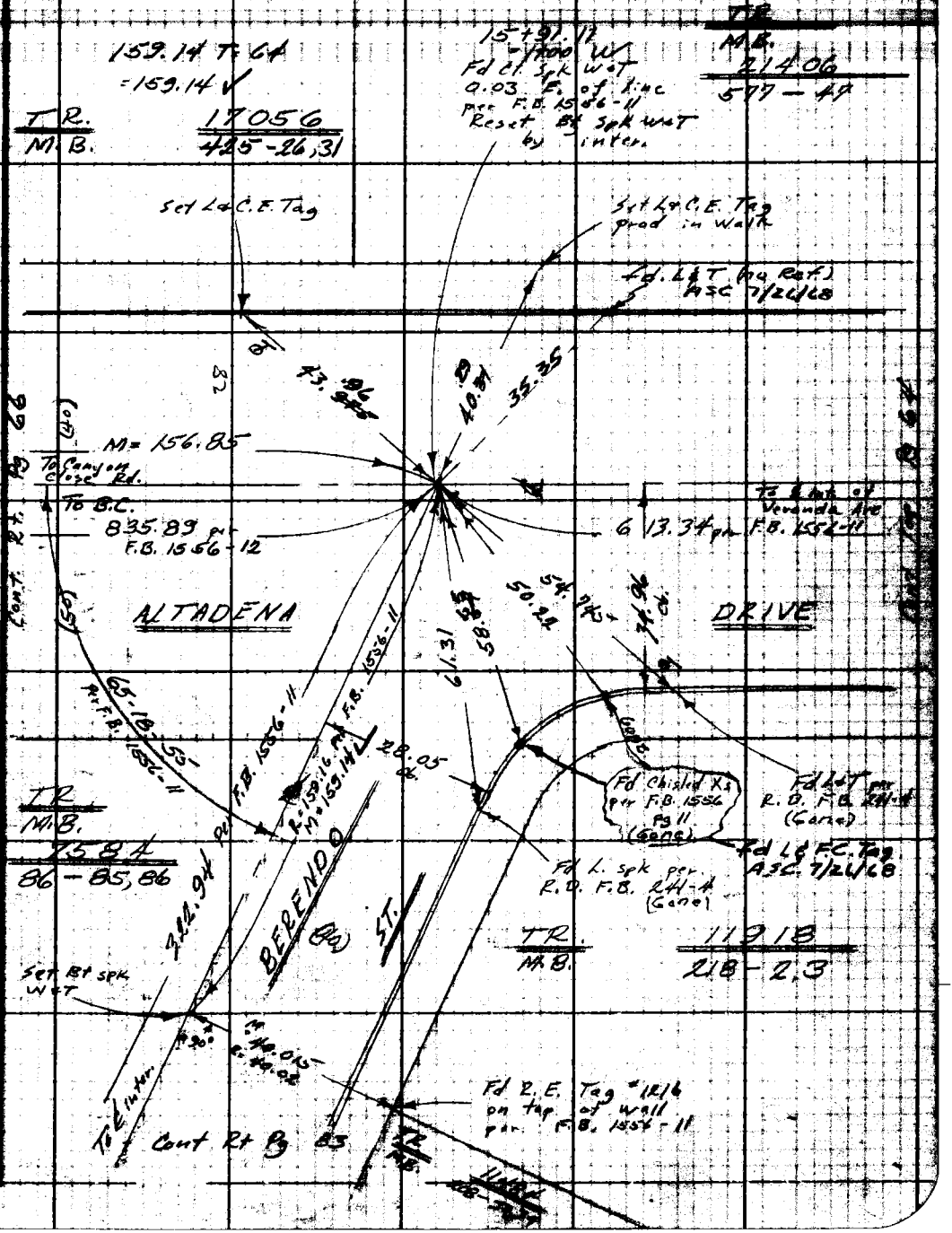

Note: Any Additions or Changes on this Sheet Must be Made or Circled in Red Ink With Date and Name of Person Making Change.

Do not extend this side of this line.

PLEASE RETURN TO
LOS ANGELES COUNTY ENGINEER
700 Los Angeles County Engineering Bldg.

76F3095 S&E 1247 11-58

F.B. 1529 Pg. 66 Cont Bot Pg. 68

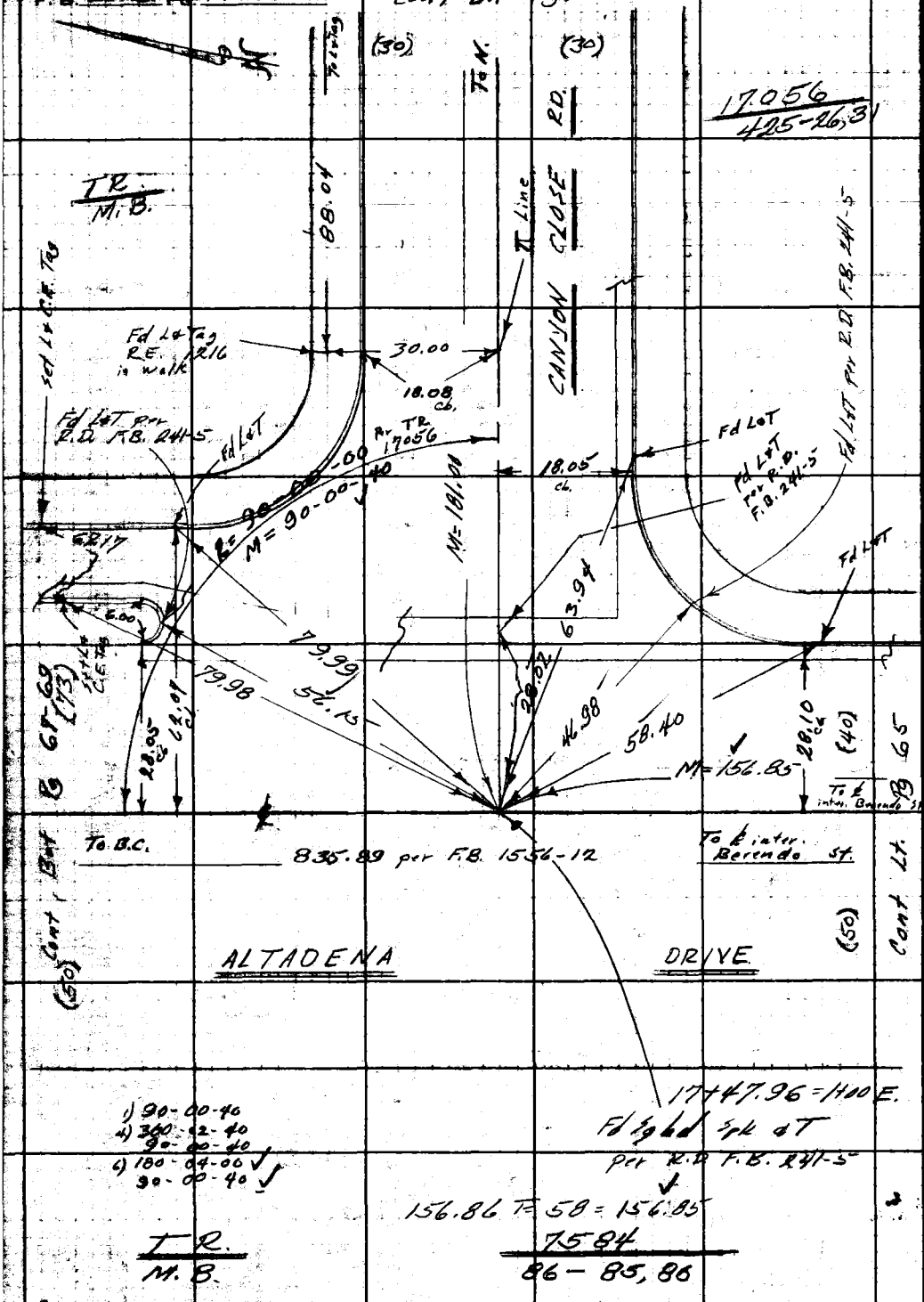

N.S. 88 D-7

PLEASE RETURN TO
LOS ANGELES COUNTY ENGINEER
700 LOS ANGELES COUNTY ENGINEERING BLDG.

Do not extend this side of this line.

Note: Any Additions or Changes on This Sheet Must be Made or Circled in Red Ink With Date and Name of Person Making Change.

Notes Ck'd by Miller	Survey of E. Altadena S.D.	F.B. 2529 Pg. 67
Map No.	[illegible] 68 of	
Office Work	Surveyed by F.E. Brooks	
Checked	Notes F.E.B. Date 15 Jan 60	
Date	Indexed C. Johnson	

INDEX

To The Inter. of Altadena Drive
Glen Canyon Rd.
Coolidge Ave
and Harding Ave.

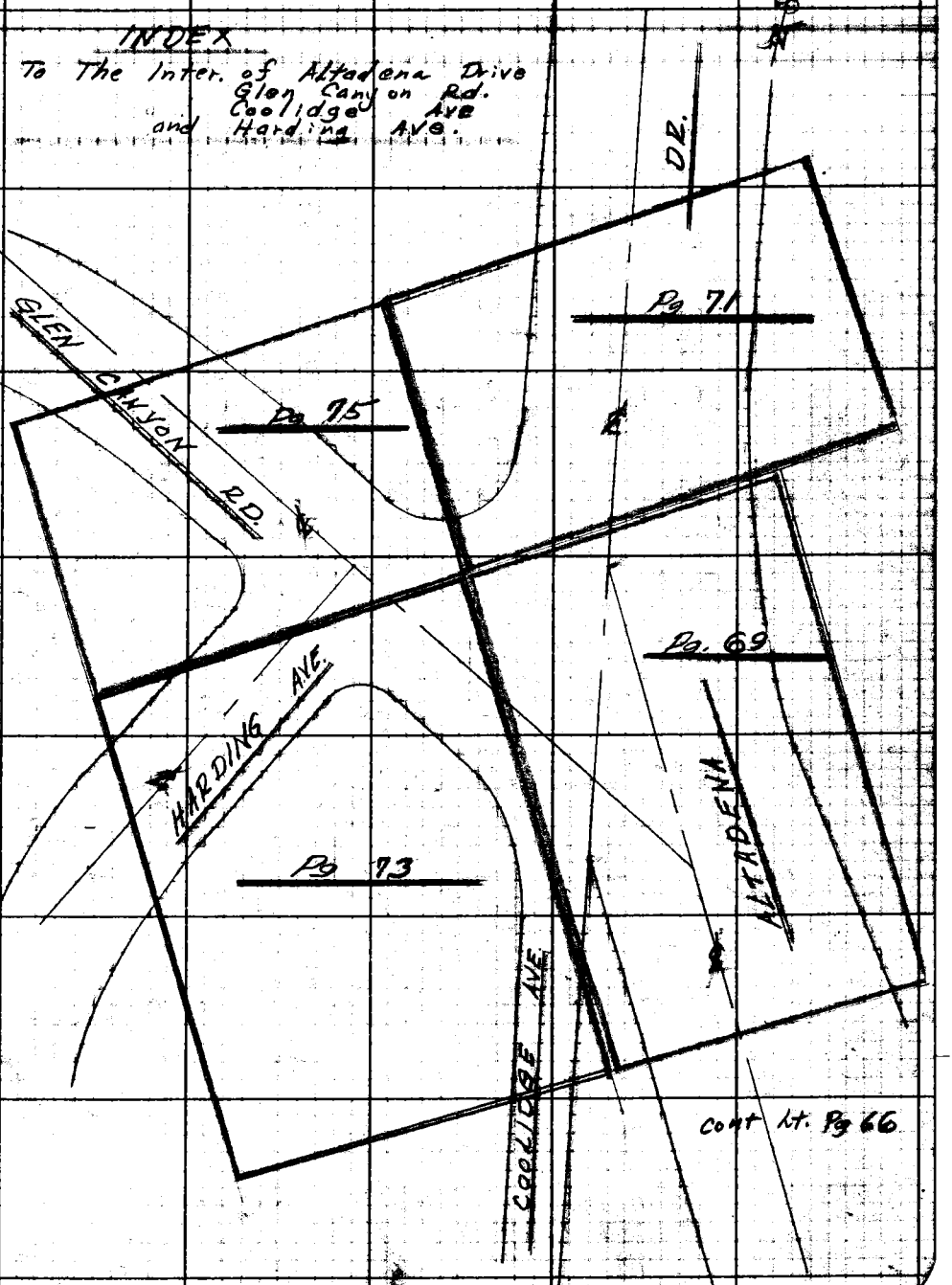

Note: Any Additions or Changes on This Sheet Must be Made or Circled in Red Ink With Date and Name of Person Making Change.

Do not extend notes this side of this line.

RETURN TO
LOS ANGELES COUNTY ENGINEER
DO LOS ANGELES COUNTY ENGINEERING BLDG.

763098 CE #247—7-53

RETURN TO
LOS ANGELES COUNTY ENGINEER
700 LOS ANGELES COUNTY ENGINEERING BLDG.

Note: Any Additions or Changes on This Sheet Must be Made or Circled in Red Ink With Date and Name of Person Making Change.

Do not extend notes this side of this line.

WS 88 D7

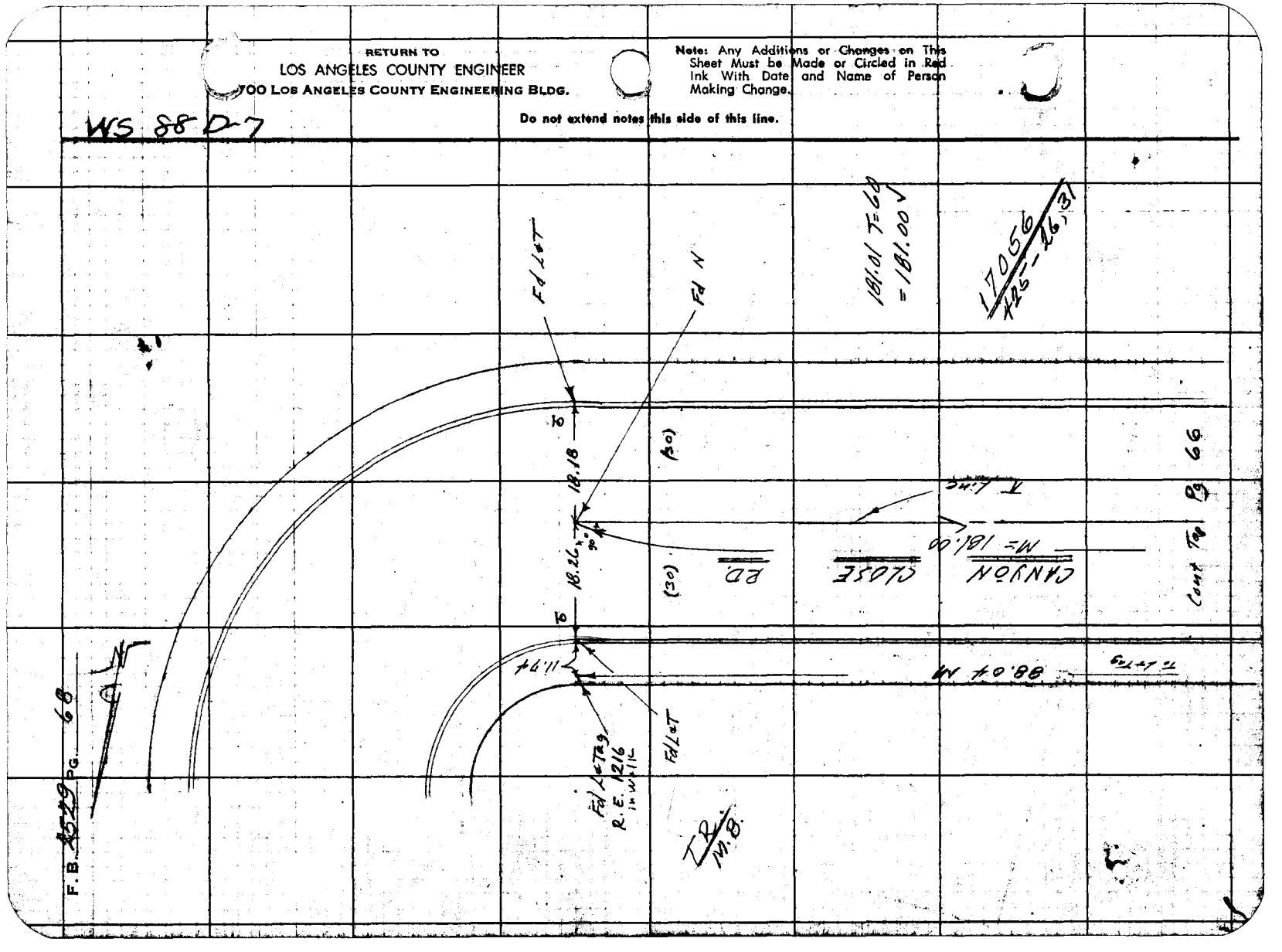

Notes Ck'd by Miller	Survey of [illegible]	F. B. [illegible] PG. [illegible]
Map No.	JN [illegible] Grade [illegible] Std. [illegible]	
Checked	Notes [illegible] Date [illegible]	
Date	Indexed C. Johnson	

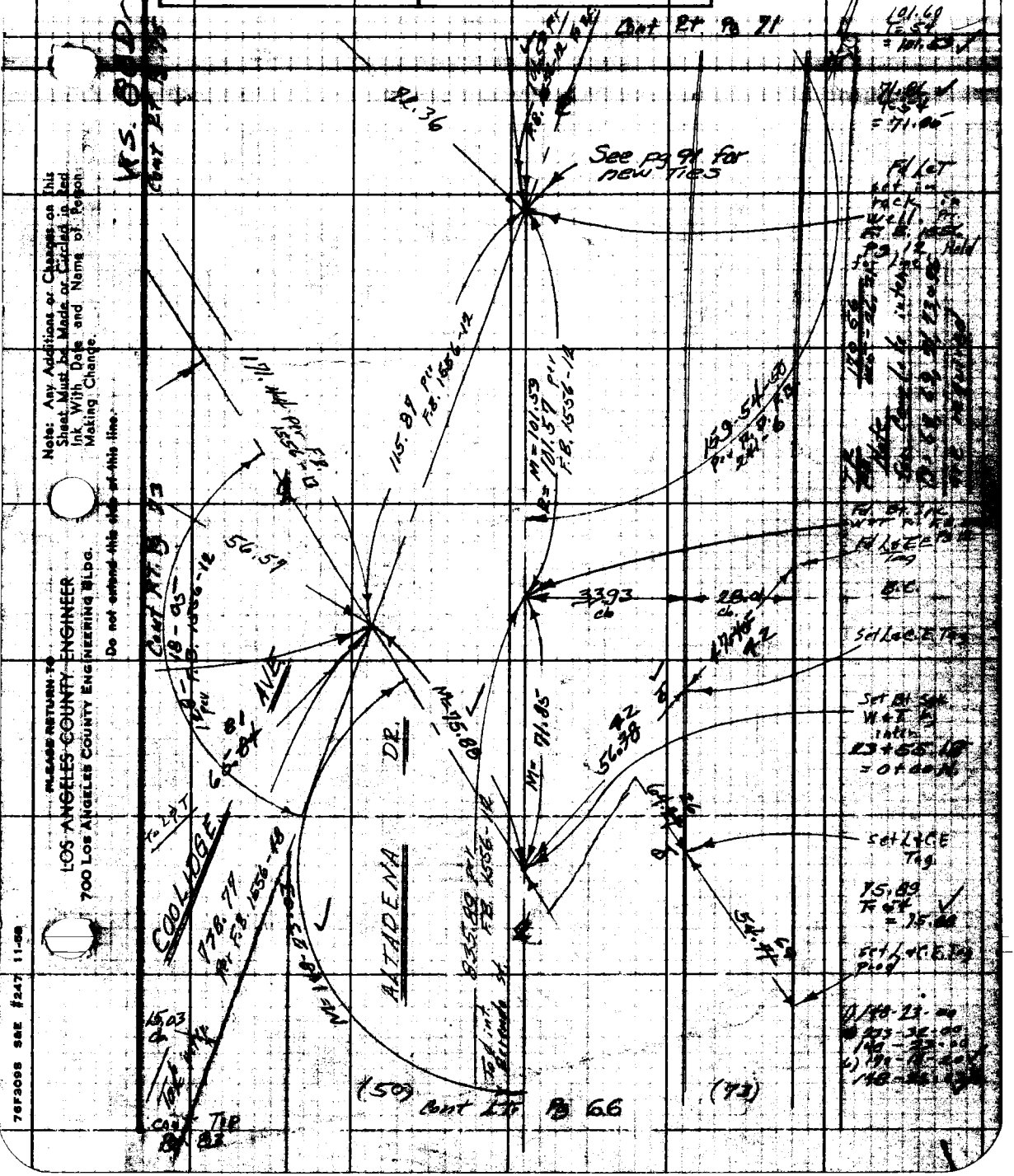

Note: Any Additions or Changes on This Sheet Must be Made or Circled in Red Ink With Date and Name of Person Making Change.

Do not extend this side of this line.

PLEASE RETURN TO
LOS ANGELES COUNTY ENGINEER
700 LOS ANGELES COUNTY ENGINEERING BLDG.

76F2098 S&E #247 11-58

F.B. 2529 PG 70 Cont Rt. Pg 63

PLEASE RETURN TO
LOS ANGELES COUNTY ENGINEER
700 LOS ANGELES COUNTY ENGINEERING BLDG.

Do not extend this side of this line.

Note: Any Additions or Changes on This Sheet Must be Made or Circled in Red Ink With Date and Name of Person Making Change.

763098 CE #247—7-53

RETURN TO
LOS ANGELES COUNTY ENGINEER
100 LOS ANGELES COUNTY ENGINEERING BLDG.

Note: Any Additions or Changes on This Sheet Must be Made or Circled in Red Ink With Date and Name of Person Making Change.

Do not extend notes this side of this line.

WS-8 D-6

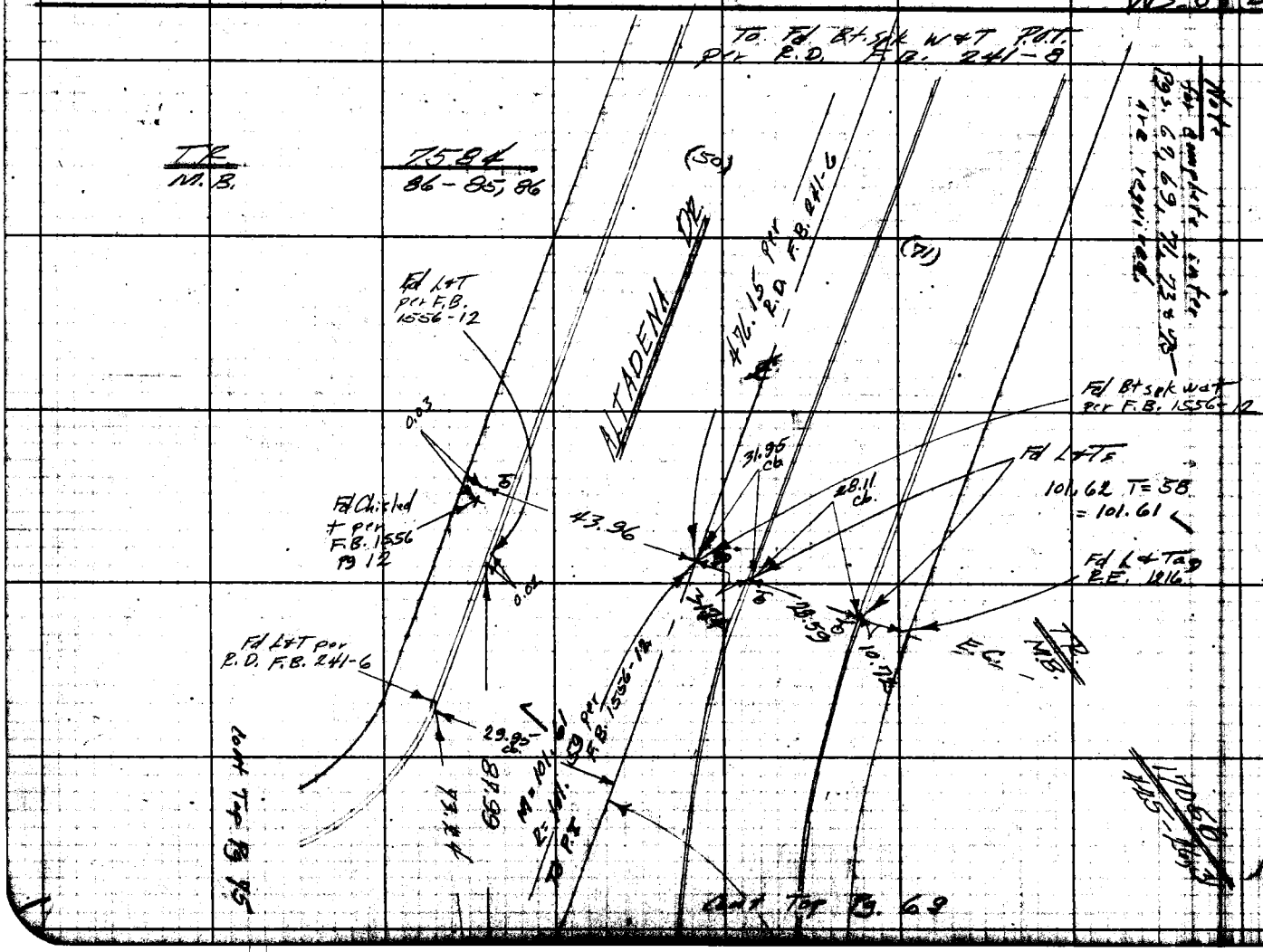

Notes Ck'd by [illegible]
Office Work
Checked
Date
Survey of [illegible]
Surveyed by [illegible]
Notes
Indexed
Date [illegible]
C. Johnson

F.B. 2529 PG. 72

RETURN TO
LOS ANGELES COUNTY ENGINEER
700 LOS ANGELES COUNTY ENGINEERING BLDG.

Do not extend notes this side of this line.

Note: Any Additions or Changes on This Sheet Must be Made or Circled in Red Ink With Date and Name of Person Making Change.

Notes Ck'd by Miller	Survey of [illegible]	F.B. 2529 Pg. 73
Map No.	IN 6254.70 Tape 0192 Std 68 °F	
Office Work	Surveyed by [illegible]	
Checked	Notes FEB Date 26 Jan 60	
Date	Indexed A. C. Johnson	

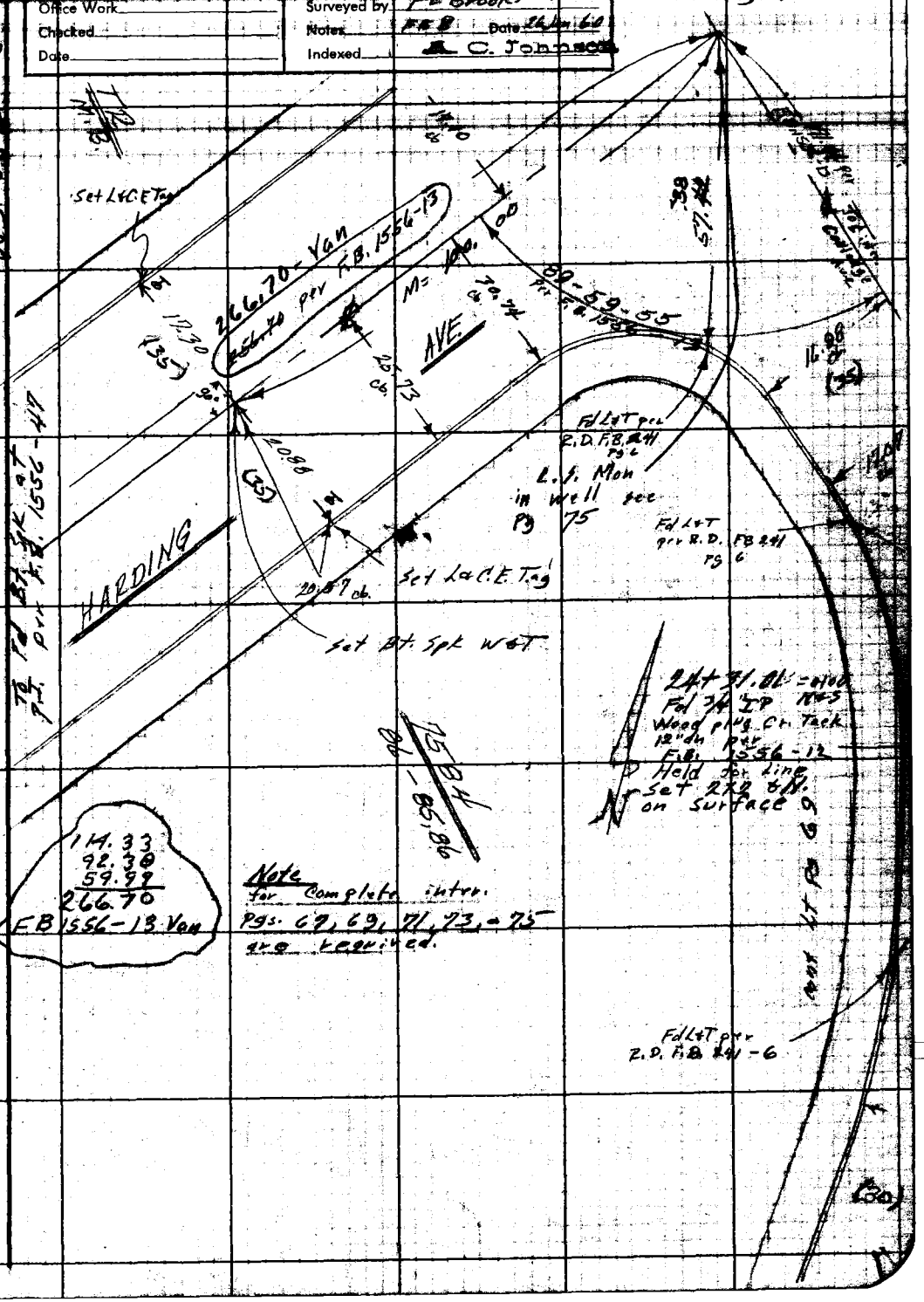

Note: Any Additions or Changes on This Sheet Must be Made or Circled in Red Ink With Date and Name of Person Making Change.

Do not extend notes this side of this line.

RETURN TO
LOS ANGELES COUNTY ENGINEER
100 LOS ANGELES COUNTY ENGINEERING BLDG.

763095 CE #247—7-53

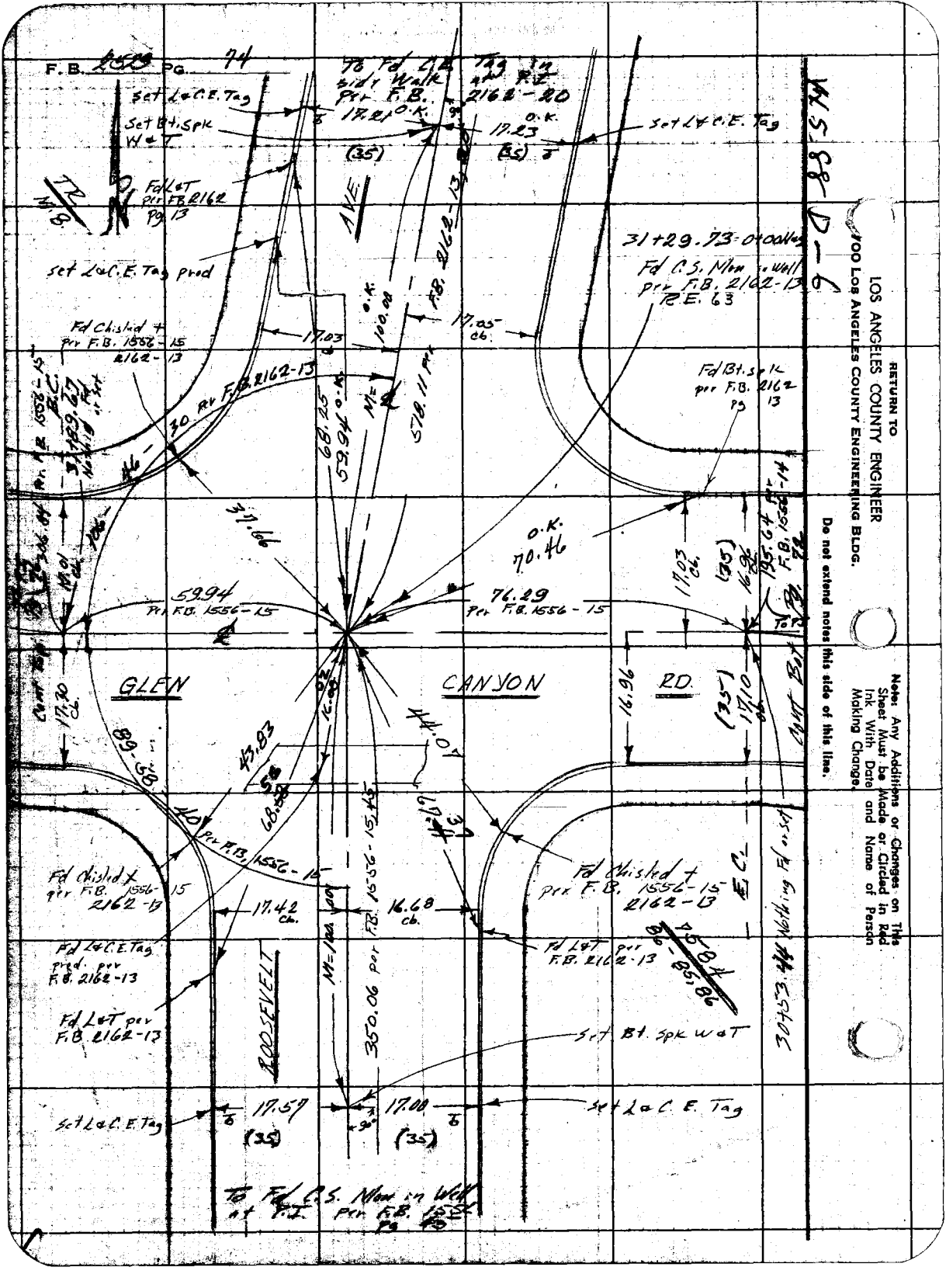
F.B. 2529 PG. 74
To Fd C.E. Tag in side Walk at P.I. Per F.B. 2162-20
Set L&C.E. Tag
Set Bt. Spk W&T
Fd L&T per F.B. 2162 Pg. 13
Set L&C.E. Tag prod
Fd Chisled + per F.B. 1556-15 2162-13
Fd Bt. Spk per F.B. 2162 Pg 13
31+29.73=0+00 Nbg
Fd C.S. Mon in Well per F.B. 2162-13 R.E. 63
AVE
GLEN
CANYON
RD.
ROOSEVELT
Fd Chisled X per F.B. 1556-15 2162-13
Fd L&C.E. Tag prod. per F.B. 2162-13
Fd L&T per F.B. 2162-13
Fd Chisled + per F.B. 1556-15 2162-13
Fd L&T per F.B. 2162-13
Set Bt. Spk W&T
Set L&C.E. Tag
Set L&C.E. Tag
To Fd C.S. Mon in Well at P.I. Per F.B. 1556 Pg 49
Cont Bot
Cont Top
Wetting Fd or Set
30+53.44
59.94 Per F.B. 1556-15
76.29 Per F.B. 1556-15
70.46
59.94
17.57
17.00
17.42 cb.
16.68 cb.
17.03 cb.
17.05 cb.
17.21 O.K.
17.23 O.K.
17.30 cb.
17.10 cb.
16.96
43.83
44.07
68.25
59.94 O.K.
37.66
68.58
89-58
40 Per F.B. 1556-15
30 Per F.B. 2162-13
46
M=100.00
350.06 per F.B. 1556-15, 45
518.11 per F.B. 2162-13
75-84
86-85, 86
E.C.
RETURN TO
LOS ANGELES COUNTY ENGINEER
100 LOS ANGELES COUNTY ENGINEERING BLDG.
Do not extend notes this side of this line.
Note: Any Additions or Changes on This Sheet Must be Made or Circled in Red Ink With Date and Name of Person Making Change.

Notes Ck'd by Miller	Survey of E Altadena S.D.	F.B. 2529 Pg. 75
Map No.	IN [illegible] Tape 0192 Sht 68 of	
Office Work	Surveyed by F E Brooks	
Checked	Notes [illegible] Date [illegible]	
Date	Indexed C. Johnson	

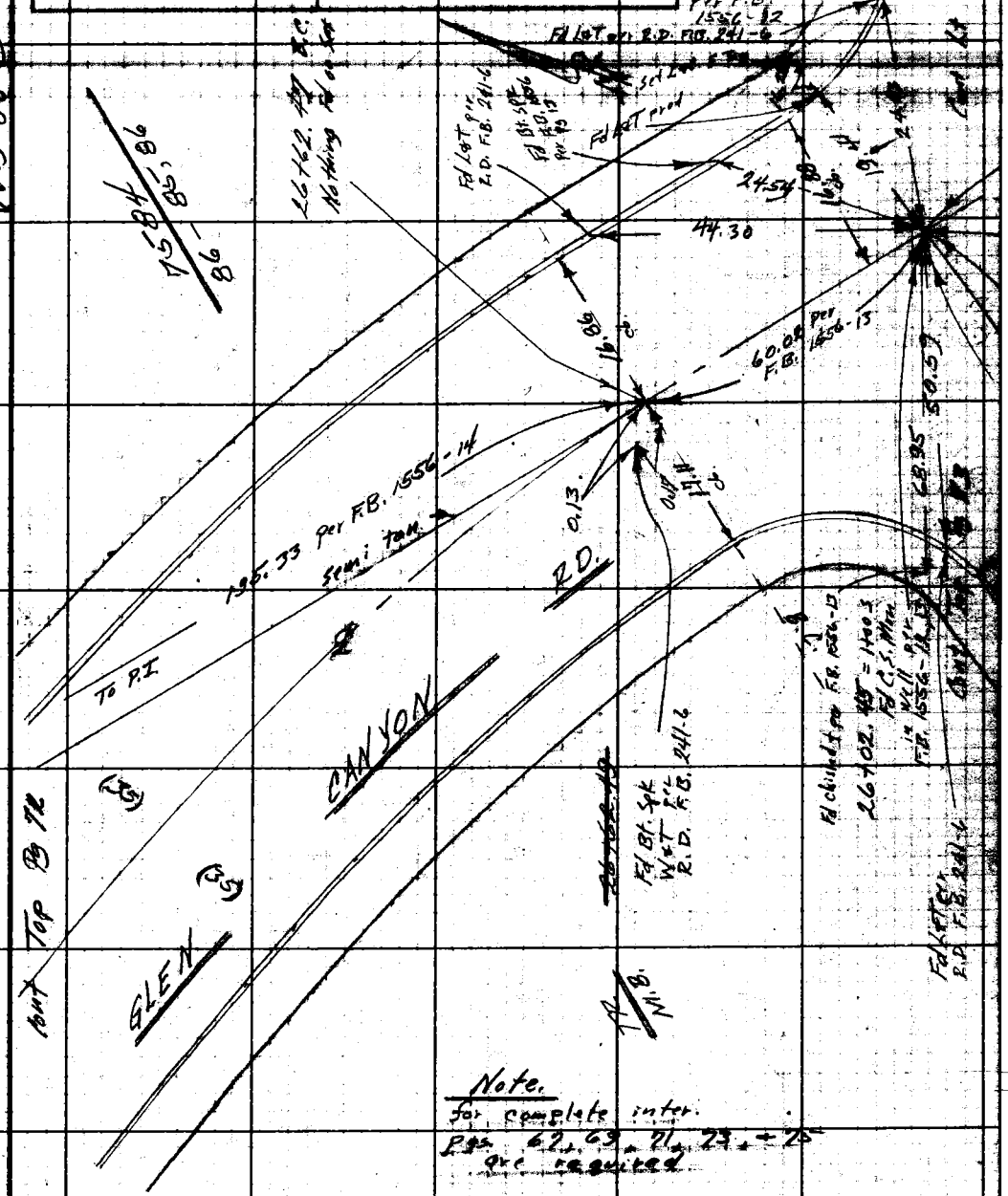

Note.
for complete inter.
Pgs. 67, 69, 71, 73, + 75
are required

RETURN TO
LOS ANGELES COUNTY ENGINEER
[illegible]00 LOS ANGELES COUNTY ENGINEERING BLDG.

Do not extend notes this side of this line.

Note: Any Additions or Changes on This Sheet Must be Made or Circled in Red Ink With Date and Name of Person Making Change.

763095 CE #247—7-53

RETURN TO
LOS ANGELES COUNTY ENGINEER
100 LOS ANGELES COUNTY ENGINEERING BLDG.

Do not extend notes this side of this line.

Note: Any Additions or Changes on This Sheet Must be Made or Circled in Red Ink With Date and Name of Person Making Change.

Notes Ck'd by Miller	Survey of [illegible]	F.B. 2529 Pg. 77
Map No.	IN [illegible] Page [illegible] Std. 68 of	
Office Work	Surveyed by [illegible]	
Checked	Notes [illegible] Date [illegible]	
Date	Indexed C. Johnson	

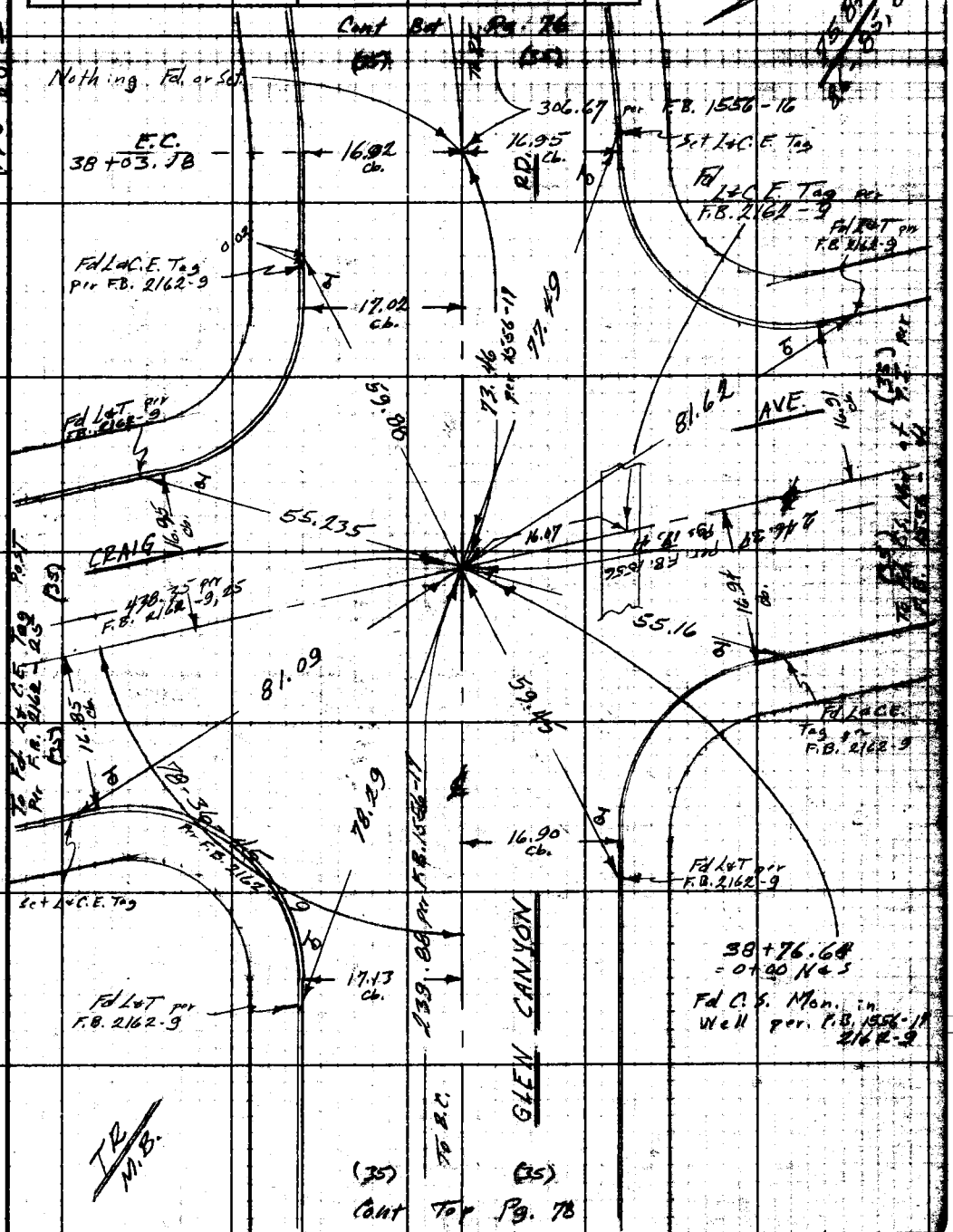

INS 88 D-6

Note: Any Additions or Changes on This Sheet Must Be Made or Circled in Red Ink With Date and Name of Person Making Change.

Do not extend notes this side of this line.

RETURN TO
LOS ANGELES COUNTY ENGINEER
900 LOS ANGELES COUNTY ENGINEERING BLDG.

763098 CE #247—7-53

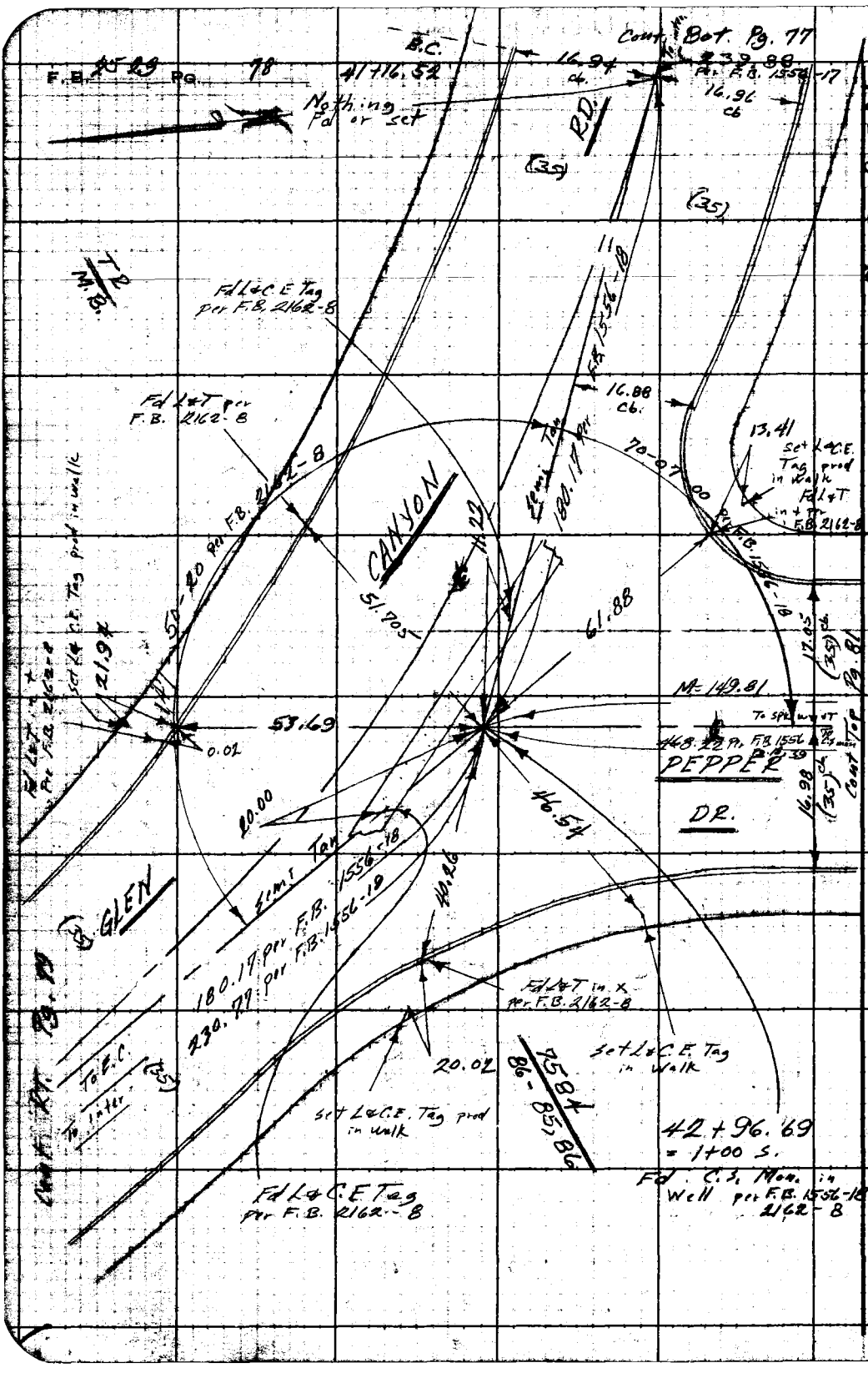

RETURN TO
LOS ANGELES COUNTY ENGINEER
700 LOS ANGELES COUNTY ENGINEERING BLDG.

Do not extend notes this side of this line.

Note: Any Additions or Changes on This Sheet Must be Made or Circled In Red Ink With Date and Name of Person Making Change.

Notes Ck'd by Miller	Survey of [illegible]	F.B. 2523 Pg. 79
Map No.	JN [illegible] Tape [illegible] Std. [illegible]	
Office Work	Surveyed by [illegible]	
Checked	Notes F.E.B. [illegible]	
Date	Indexed A. C. Johnson	

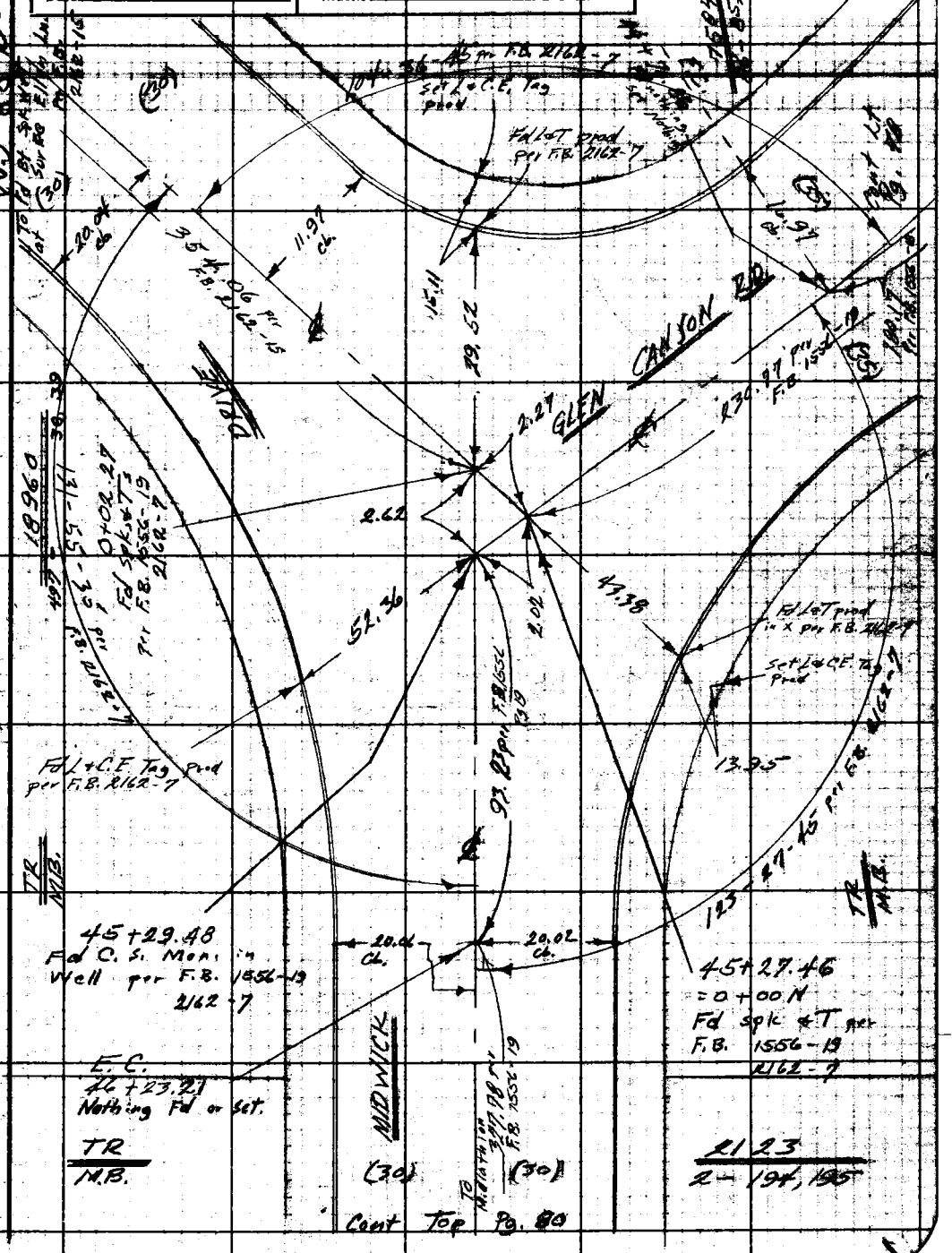

Note: Any Additions or Changes on This Sheet Must be Made or Circled in Red Ink With Date and Name of Person Making Change.

Do not extend notes this side of this line.

RETURN TO
LOS ANGELES COUNTY ENGINEER
[illegible]00 LOS ANGELES COUNTY ENGINEERING BLDG.

763098 CE #247—7-53

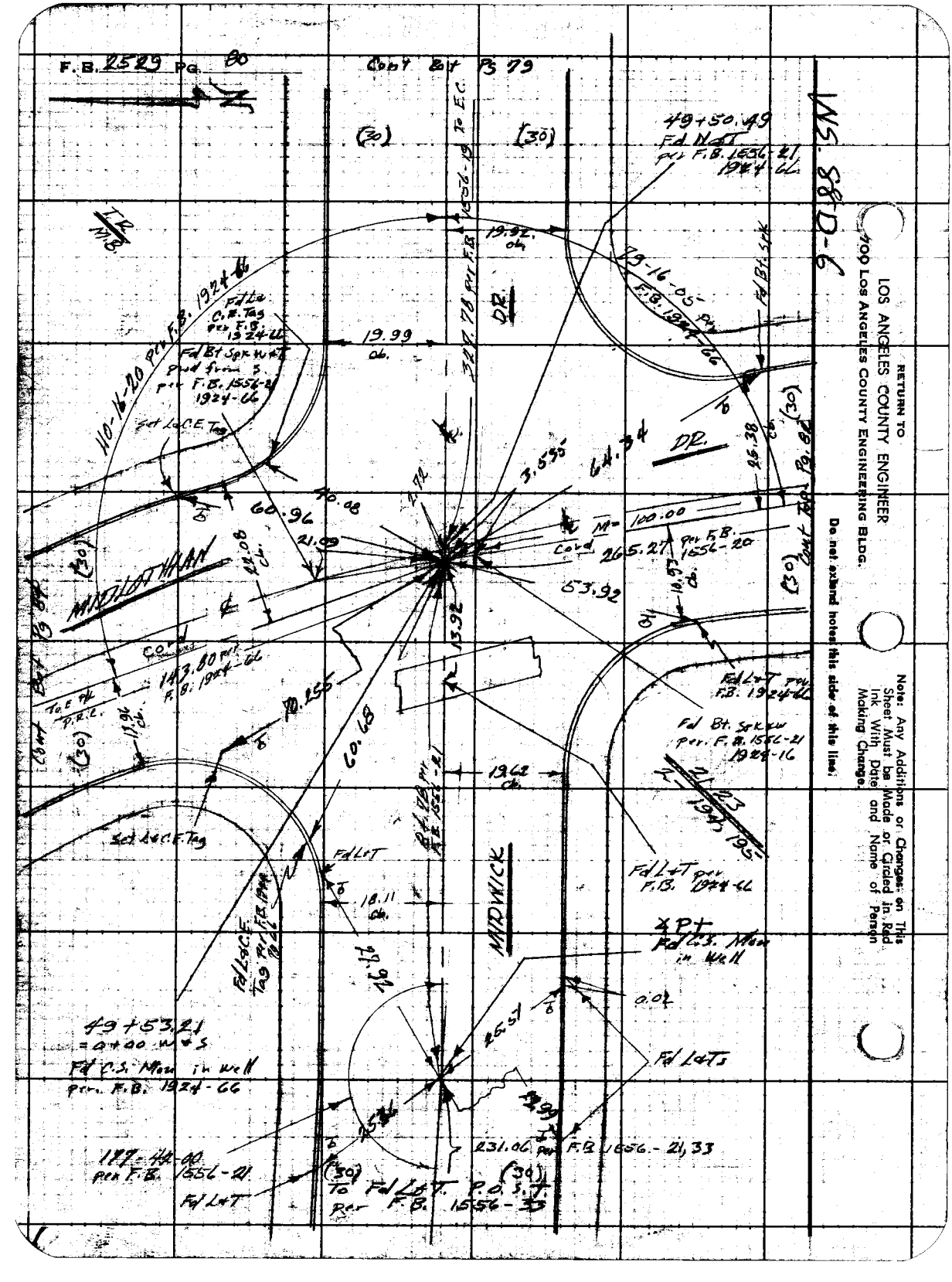
F.B. 2529 PG. 80
Cont Bot Pg 79
(30)
(30)
49+50.49
Fd N&T
per F.B. 1556-21
1924-66
19.92
ob.
79-16-05 per
F.B. 1924-66
Fd Bt. Spk
DR.
19.99
ob.
327.78 per F.B. 1556-19 To E.C.
Fd L&C.E. Tag
per F.B.
1924-66
Fd Bt Spk W&T
pred from S
per F.B. 1556-21
1924-66
Set L&C.E. Tag
110-16-20 per F.B. 1924-66
DR.
3.535
64.34
25.38
Cont Top Pg. 82
60.96
40.08
21.09
M= 100.00
Cord
265.27 per F.B.
1556-20
53.92
MIDLOTHIAN
Cord
143.80 per
F.B. 1924-66
To E Pk
P.R.C.
Cont Bot Pg 84
(30)
(30)
Fd L&T per
F.B. 1924-66
Fd Bt. Spk W
per F.B. 1556-21
1924-16
19.62
ob.
Set L&C.E. Tag
Fd L&T
18.11
ob.
Fd L&C.E.
Tag per F.B. 1924
MIDWICK
Fd L&T per
F.B. 1924-66
Fd C.S. Mon
in Well
0.02
25.57
Fd L&Ts
49+53.21
=0+00 W&S
Fd C.S. Mon in Well
per F.B. 1924-66
231.06 per F.B. 1556-21, 33
177-42-00
per F.B. 1556-21
Fd L&T
(30)
To Fd L&T. P.O.S.T.
per F.B. 1556-33
(30)
9-0.88 SM
RETURN TO
LOS ANGELES COUNTY ENGINEER
700 LOS ANGELES COUNTY ENGINEERING BLDG.
Do not extend notes this side of this line.
Note: Any Additions or Changes on This Sheet Must be Made or Circled in Red Ink With Date and Name of Person Making Change.

Notes Ck'd by Miller	Survey of E Altadena S.D.	F.B. [illegible] Pg. 81
Map No.	IN 6254 Tape 0192 Std. 68 °F	
Office Work	Surveyed by [illegible]	
Checked	Notes F.E.B. Date 22 Jan 60	
Date	Indexed C. Johnson	

W.S. 88 D-6

Cont Rt. Pg 78

149.82 T=62
= 149.81

(35) (35)

To Q2 M=149.81 [illegible]

DR.

Set Bt. Spk N & T

17.18 17.29

Set L & C.E. Tag

Set L & C.E. Tag

90°

468.22 per F.B. 1556-18, 39

7584
86-85, 86

PEPPER

TR
M.B.

To Fd C.S. Mon in Well at P.I. per. F.B. 1556-39

Note: Any Additions or Changes on This Sheet Must be Made or Circled in Red Ink With Date and Name of Person Making Change.

Do not extend notes this side of this line.

RETURN TO
LOS ANGELES COUNTY ENGINEER
100 LOS ANGELES COUNTY ENGINEERING BLDG.

763098 CE #247—7-53

F. B. 2529 PG. 82

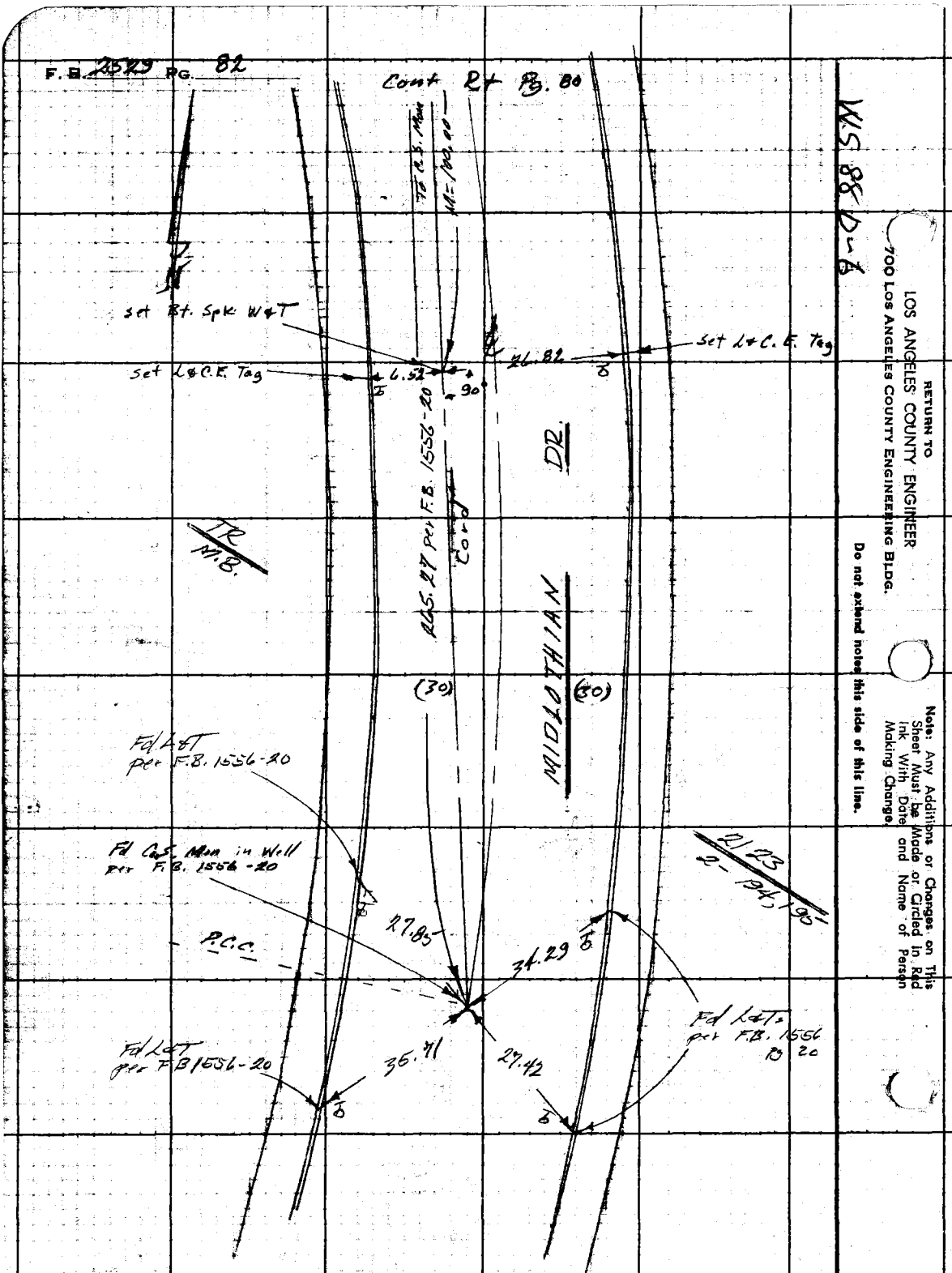

RETURN TO
LOS ANGELES COUNTY ENGINEER
700 LOS ANGELES COUNTY ENGINEERING BLDG.

Note: Any Additions or Changes on This Sheet Must be Made or Circled in Red Ink With Date and Name of Person Making Change.

Do not extend notes this side of this line.

WS 88 D-6

Notes Ck'd by Miller	Survey of [illegible]	F.B. 2523 Pg. 83
Map No.	IN 6254.10 Tape 0.92 Std. 68 °F	
Office Work	Surveyed by [illegible]	
Checked	Notes F.E.B. Date [illegible]	
Date	Indexed C. Johnson	

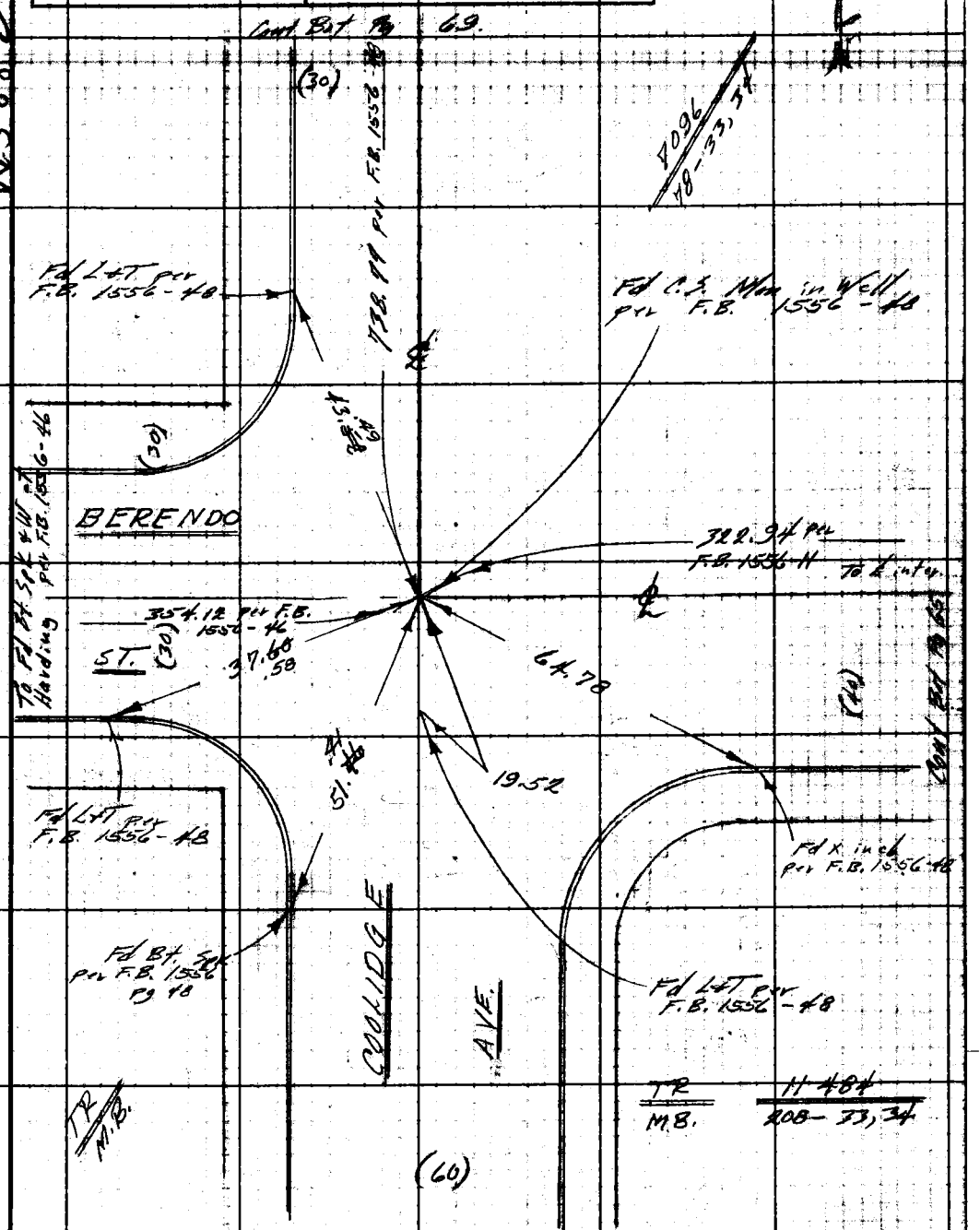

Note: Any Additions or Changes on This Sheet Must Be Made or Circled in Red Ink With Date and Name of Person Making Change.

Do not extend notes this side of this line.

RETURN TO
LOS ANGELES COUNTY ENGINEER
200 LOS ANGELES COUNTY ENGINEERING BLDG.

763098 CE #247—7-53

F.B. 2529 Pg. 84

LOS ANGELES COUNTY ENGINEER

RETURN TO

LOS ANGELES COUNTY ENGINEERING BLDG.

Do not extend notes this side of this line.

Note: Any Additions or Changes on This Sheet Must be Made or Circled in Red Ink With Date and Name of Person Making Change.

Notes Ck'd by Miller
Map No.
Office Work
Checked
Date

Survey of E. Allegheny [illegible]
IN [illegible] Tape [illegible] Std. 60 °F
Surveyed by F.E. Brooks
Notes FEB Date [illegible]
Indexed
C. Johnson

F.B. 2523 Pg. 85

WS 664 D-6

Note: Any Additions or Changes on This Sheet Must be Made or Circled in Red Ink With Date and Name of Person Making Change.

Do not extend notes this side of this line.

RETURN TO
LOS ANGELES COUNTY ENGINEER
[illegible]00 LOS ANGELES COUNTY ENGINEERING BLDG.

76809S CE #247—7-55

F. B. K529 PG. 86

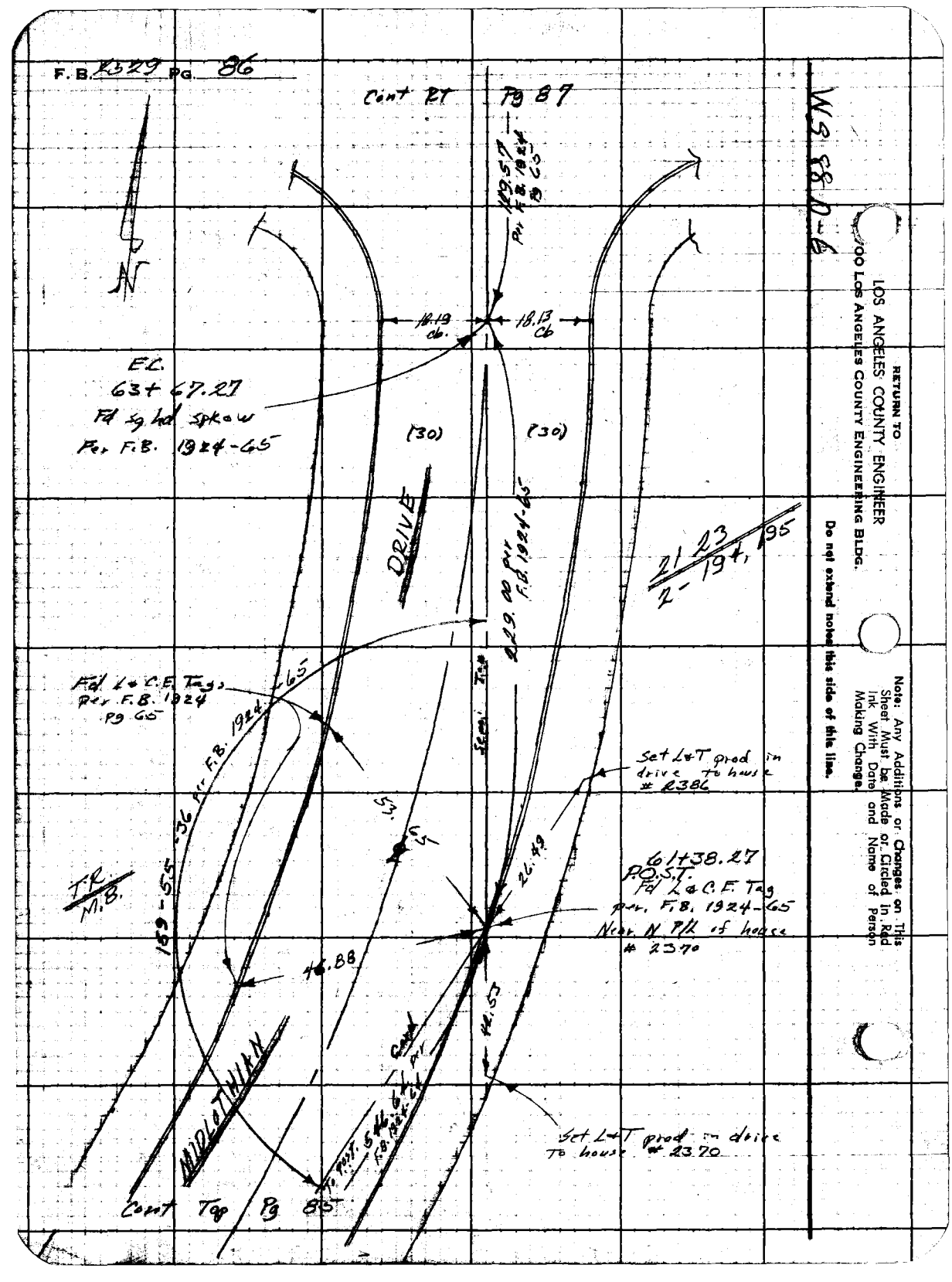

RETURN TO
LOS ANGELES COUNTY ENGINEER
900 LOS ANGELES COUNTY ENGINEERING BLDG.

Do not extend notes this side of this line.

Note: Any Additions or Changes on This Sheet Must be Made or Circled in Red Ink With Date and Name of Person Making Change.

WS 88 D-6

Notes Ck'd by Miller	Survey of [illegible]	F.B. 2521 Pg. 87
Map No.	IN 0254.48 Tape 0192 Std. 68 °F	
Office Work	Surveyed by [illegible]	
Checked	Notes F.E.B. Date 29 Jan 60	
Date	Indexed A. C. Johnson	

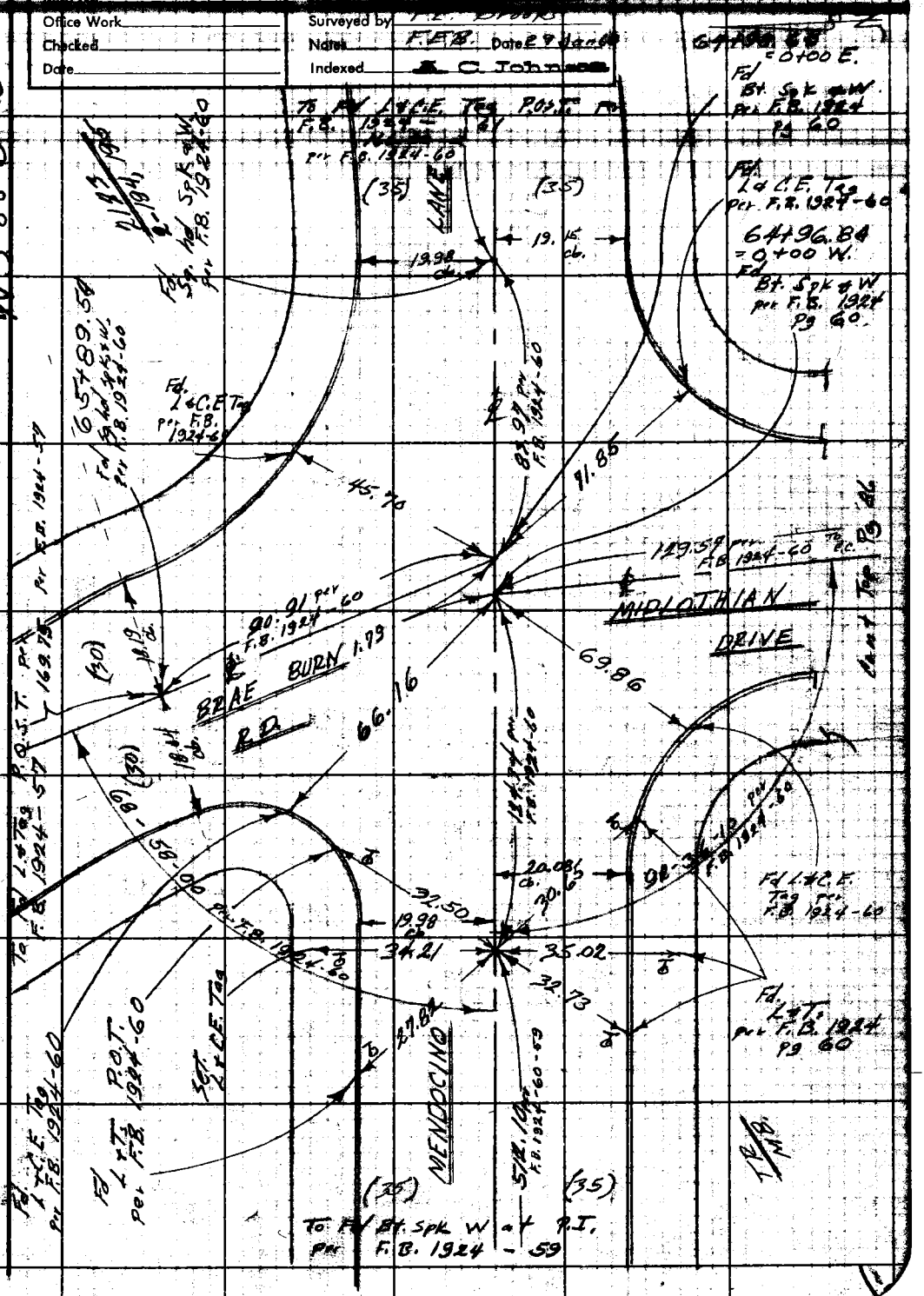

Note: Any Additions or Changes on This Sheet Must be Made or Circled in Red Ink With Date and Name of Person Making Change.

Do not extend notes this side of this line.

RETURN TO
LOS ANGELES COUNTY ENGINEER
700 LOS ANGELES COUNTY ENGINEERING BLDG.

763095 CE #247—7-53

F.B. 2529 PG. 88

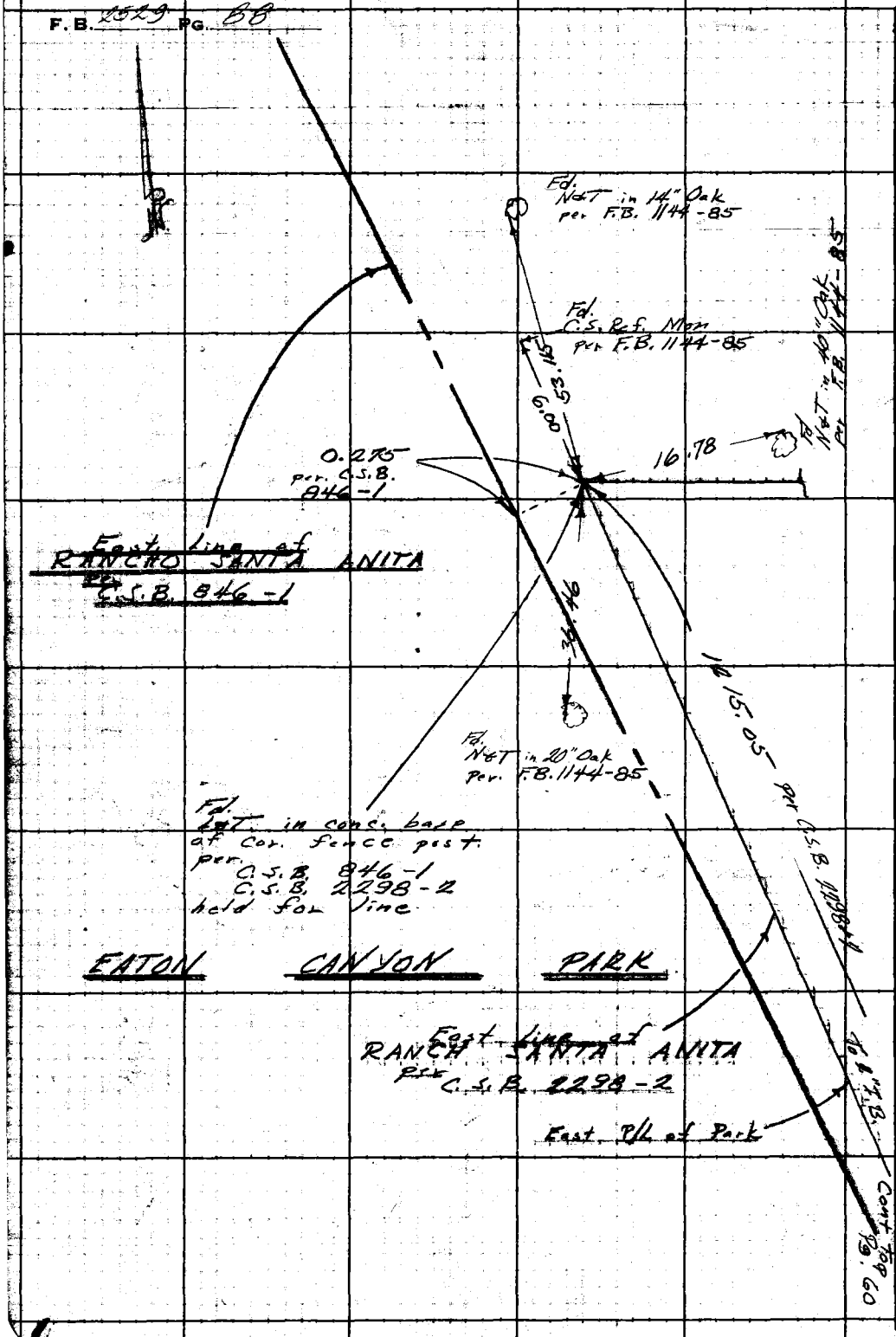

W.S. 88 D-7

RETURN TO
LOS ANGELES COUNTY ENGINEER
700 LOS ANGELES COUNTY ENGINEERING BLDG.

Note: Any Additions or Changes on This Sheet Must be Made or Circled in Red Ink With Date and Name of Person Making Change.

Do not extend notes this side of this line.

Notes Ck'd by Miller	Survey of E. Altadena S.D.	F.B. 4529 Pg. 89
Map No.	JN 6254.70 Tape .0192 Std 60 °F	
Office Work	Surveyed by F. E. Brooks	
Checked	Notes	Date
Date	Indexed [illegible] C. Johnson	



Note: Any Additions or Changes on this Sheet Must be Made or Circled in Red Ink With Date and Name of Person Making Change.

Do not extend this side of this line.

PLEASE RETURN TO
LOS ANGELES COUNTY ENGINEER
700 LOS ANGELES COUNTY ENGINEERING BLDG.

76F3093 S&E #247 11-58

F. B 2529 Pg. 90

Wo. 88 D-7

24.98 per C.S.B. 2298-2

Set 1x2 & N. Flush

Fd. Southern Calif. Edison Co. Mon 24" dn per C.S.B. 2298-2 Held for Line

2.48

2.48

90°

Set 1x2 & N POT Flush

T=60
44.78 @ 12°03' = 43.793 ✓
45.12 @ 13°56' = 43.792 ✓
= 43.79

M=122.83

SOUTHERN CALIFORINA EDISON CO. R/W

122.83 T=62
=122.83

Fd. Southern Calif Edison Co. Mon ℄ of R/W 24" dn per C.S.B. 2298-2

25.02

3.09

Fd 1x2 & N P.O.T. rotten Replaced with New 1x2 & N Flush

M=43.79 ✓

T=56
62.57 @ 26°09' = 56.165 ✓
62.08 @ 25°13' = 56.163 ✓
= 56.16

Set 1x2 & N Chain pt.

M=25.24

π Line

Fd. 1x2 & N P.O.T.

M=56.16 ✓

T=56
64.78 @ 10°11' = 63.759 ✓
64.93 @ 10°55' = 63.754 ✓
= 63.75

Set 1x1 & N Chaining pt.

M=63.75 ✓

Set 1x1 & N Chaining pt. Flush

M=193.57 ✓

193.59 T=56
=193.57 ✓

To 1x2 & N.

Cont Top Pg 89

PLEASE RETURN TO
LOS ANGELES COUNTY ENGINEER
700 LOS ANGELES COUNTY ENGINEERING BLDG.

Do not extend this side of this line.

Note: Any Additions or Changes on This Sheet Must be Made or Circled in Red Ink With Date and Name of Person Making Change.

Notes Ck'd by	Survey of E. ALTADENA S.D.	F.B. 2529 Pg. 91
Map No.	IN 625440 Tape 0316 Std. 68 °F	
Office Work	Surveyed by G.E. DREIER	
Checked	Notes G.E.D. Date 5-31-60	
Date	Indexed K. C. Johnson 6-8-60	

ADDITIONAL PRE-ROAD CONSTRUCTION TIES

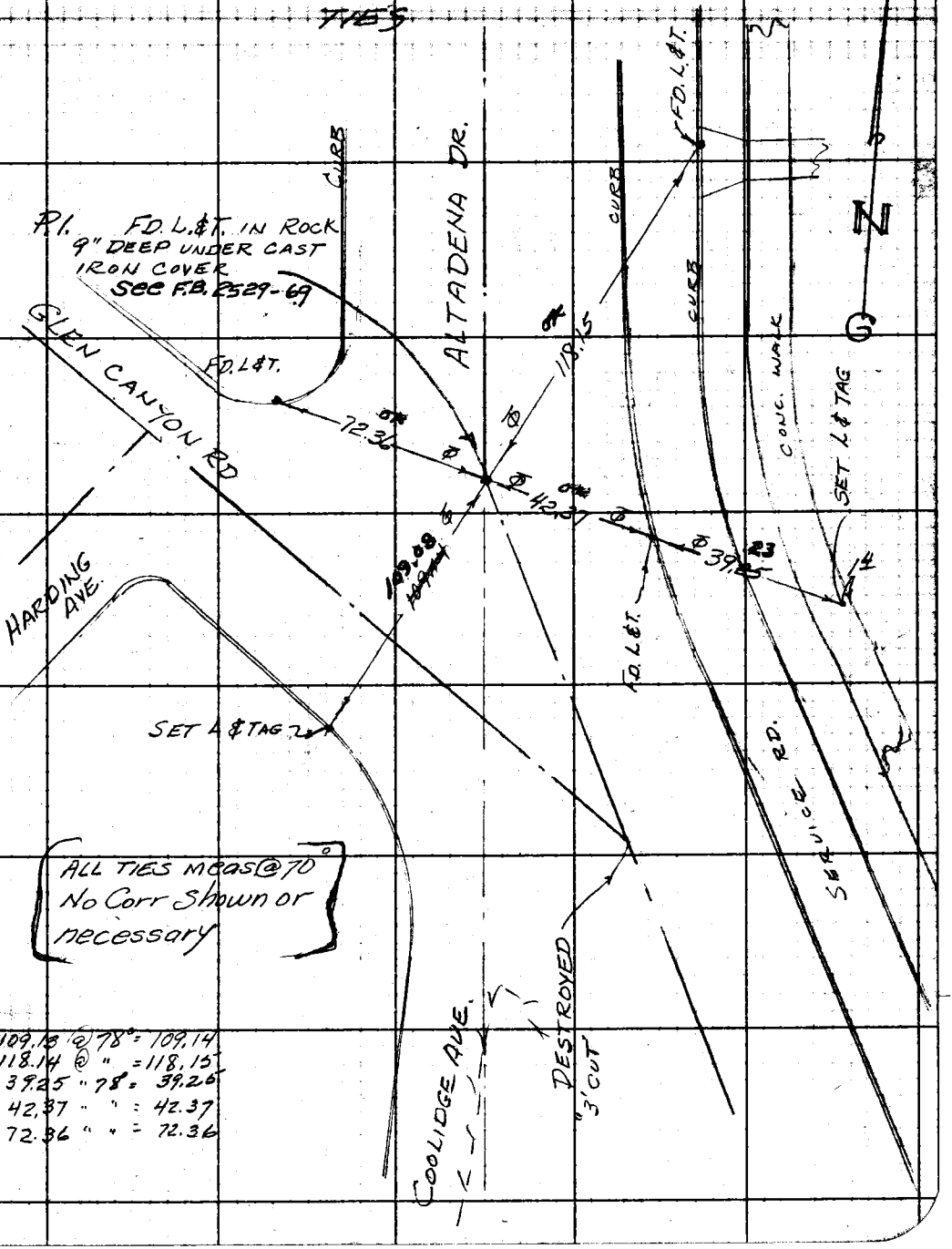

ALL TIES MEAS @ 70°
No Corr Shown or
necessary

109.13 @ 78° = 109.14
118.14 @ " = 118.15
39.25 " 78° = 39.26
42.37 " " = 42.37
72.36 " " = 72.36

Note: Any Additions or Changes on This Sheet Must be Made or Circled in Red Ink With Date and Name of Person Making Change.

Do not extend notes this side of this line.

RETURN TO
LOS ANGELES COUNTY ENGINEER
100 LOS ANGELES COUNTY ENGINEERING BLDG.

763098 CE #247—7-53

Notes Ch'd by	Survey of E. ALTADENA S.D.	F.B. 2529 PG. 101
Office Work	Surveyed by F.E. BROOKS	
Checked	Notes LeGault Date 1-60	
Date	Indexed X C. Johnson 3-18-60	

EAST ALTADENA STORM DRAIN

J.N. 6254.40

TOPO9

OM

LINE "A"

1-60
BROOKS
LEGAULT
TURRILL
SIEMAN

Note: Any Additions or Changes on This Sheet Must be Made or Circled in Red Ink With Date and Name of Person Making Change.

Do not extend notes this side of this line.

RETURN TO
LOS ANGELES COUNTY ENGINEER
00 LOS ANGELES COUNTY ENGINEERING BLDG.

76309S CE #247—7-53

RETURN TO
LOS ANGELES COUNTY ENGINEER
1100 LOS ANGELES COUNTY ENGINEERING BLDG.

Note: Any Additions or Changes on This Sheet Must be Made or Circled in Red Ink With Date and Name of Person Making Change.

Do not extend notes this side of this line.

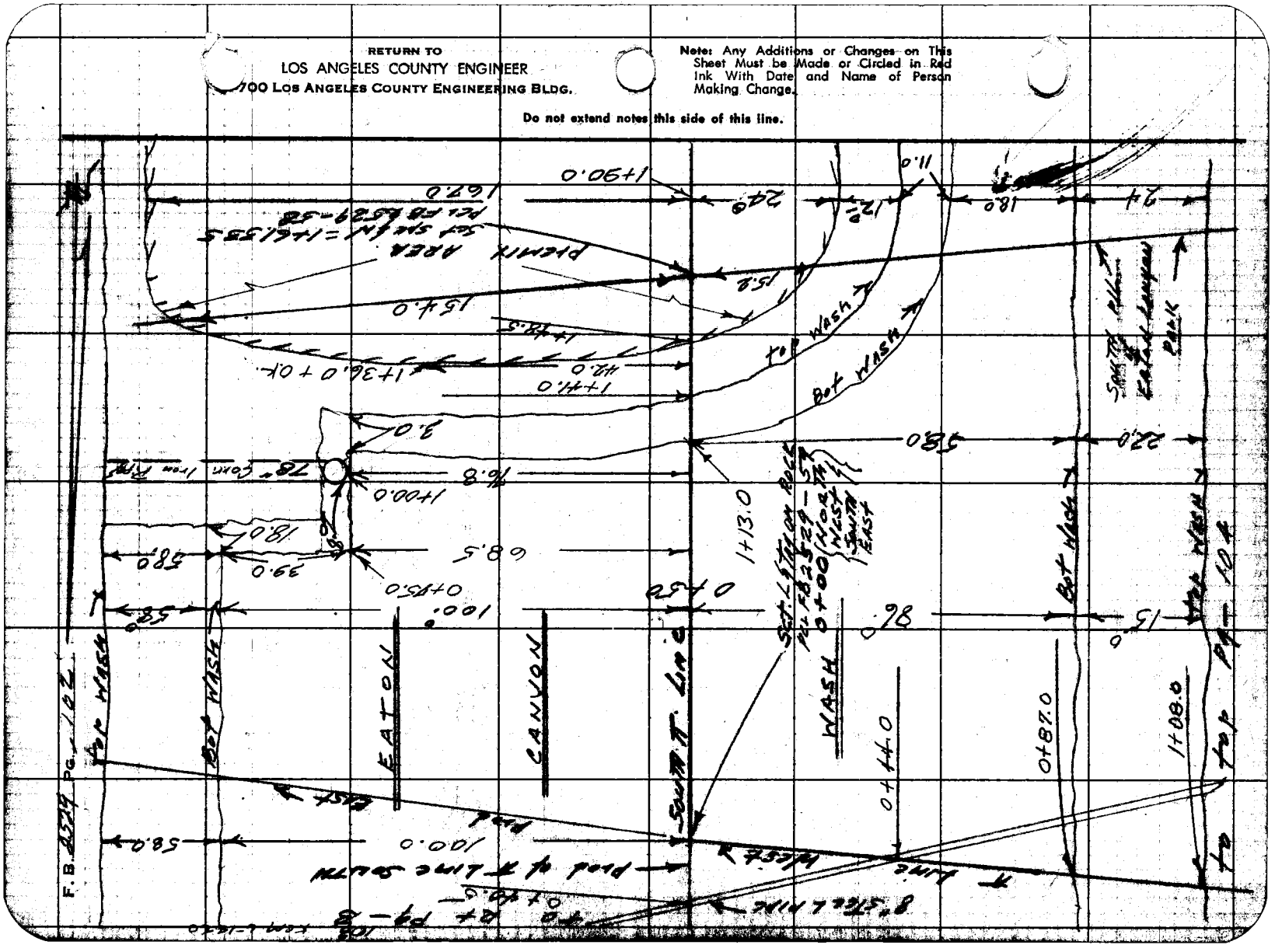

Notes Ck'd by

Survey of [illegible] F. B. [illegible] PG. [illegible]

Office Work

Checked

Date

Surveyed by Brooks

Notes LeCrault Date 1-60

Indexed C. Johnson

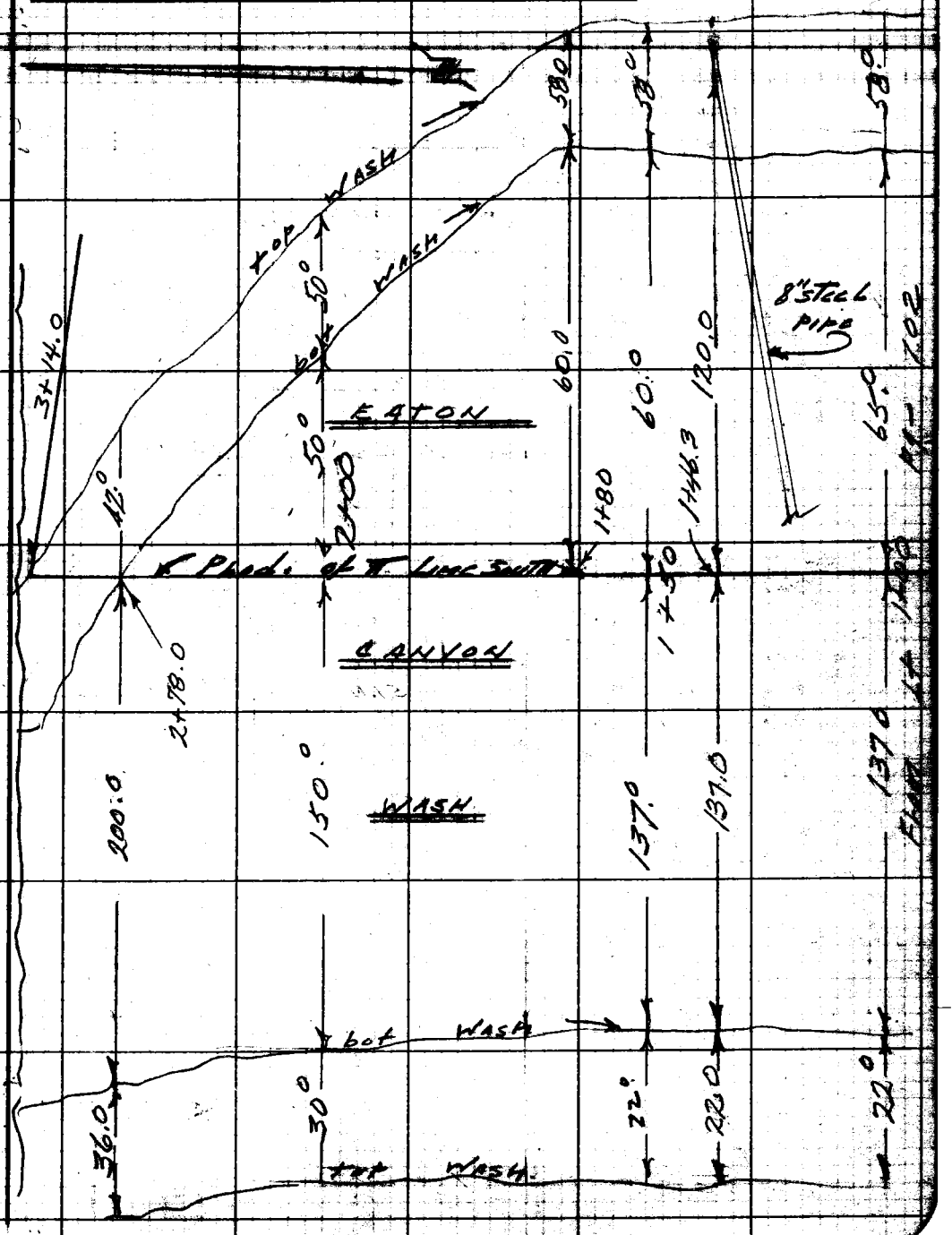

Note: Any Additions or Changes on This Sheet Must be Made or Circled in Red Ink With Date and Name of Person Making Change.

Do not extend notes this side of this line.

RETURN TO
LOS ANGELES COUNTY ENGINEER
100 LOS ANGELES COUNTY ENGINEERING BLDG.

763098 CE #247—7-53

F.B. 2529 PG. 104

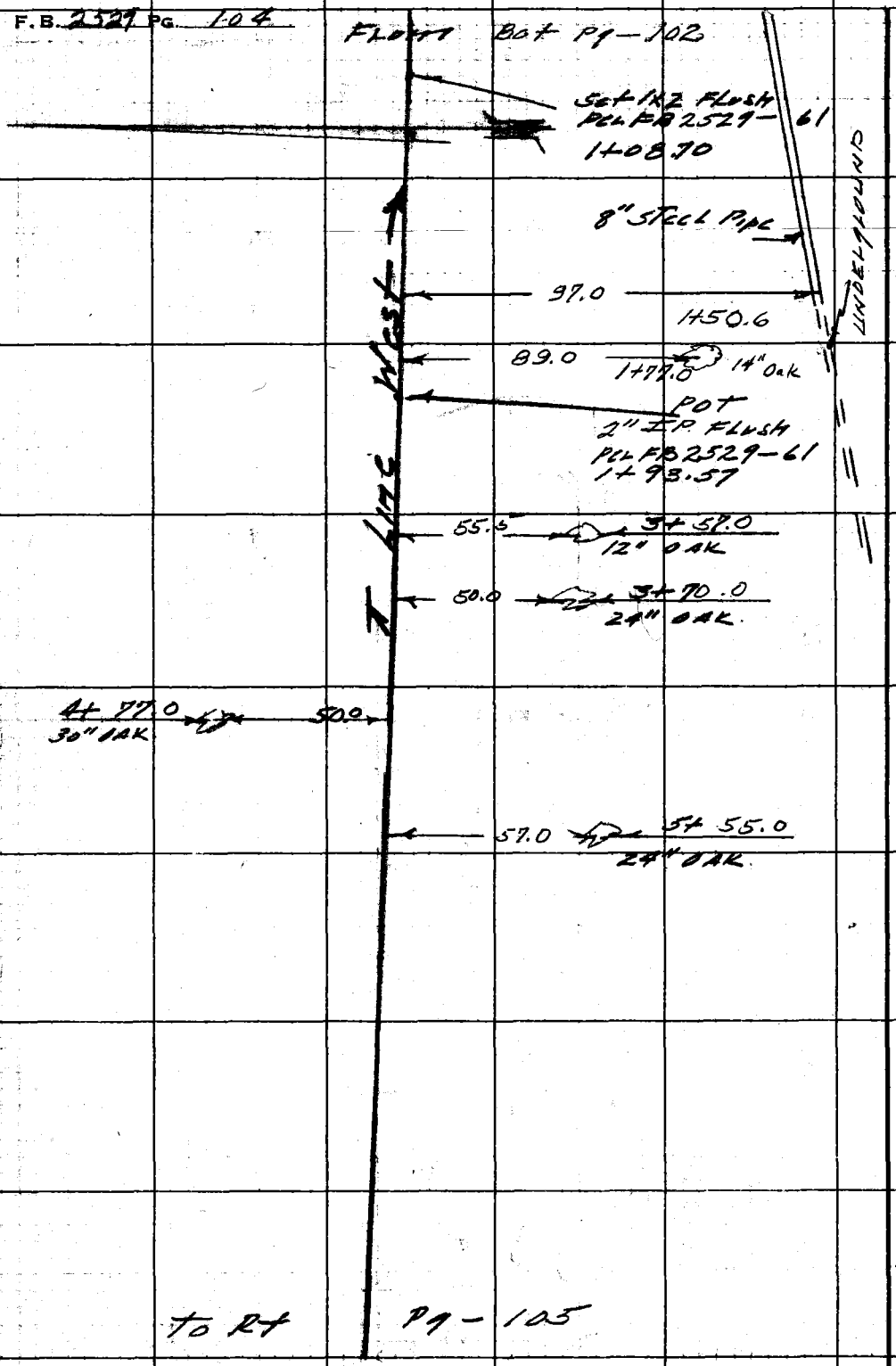

RETURN TO
LOS ANGELES COUNTY ENGINEER
900 LOS ANGELES COUNTY ENGINEERING BLDG.

Do not extend notes this side of this line.

Note: Any Additions or Changes on This Sheet Must be Made or Circled in Red Ink With Date and Name of Person Making Change.

Notes Ck'd by	Survey of E. Altadena S.D.
	F. B. 2529 Pg. 106
Office Work	Surveyed by FE Brooks
Checked	Notes LeGault Date 1-60
Date	Indexed C. Johnson

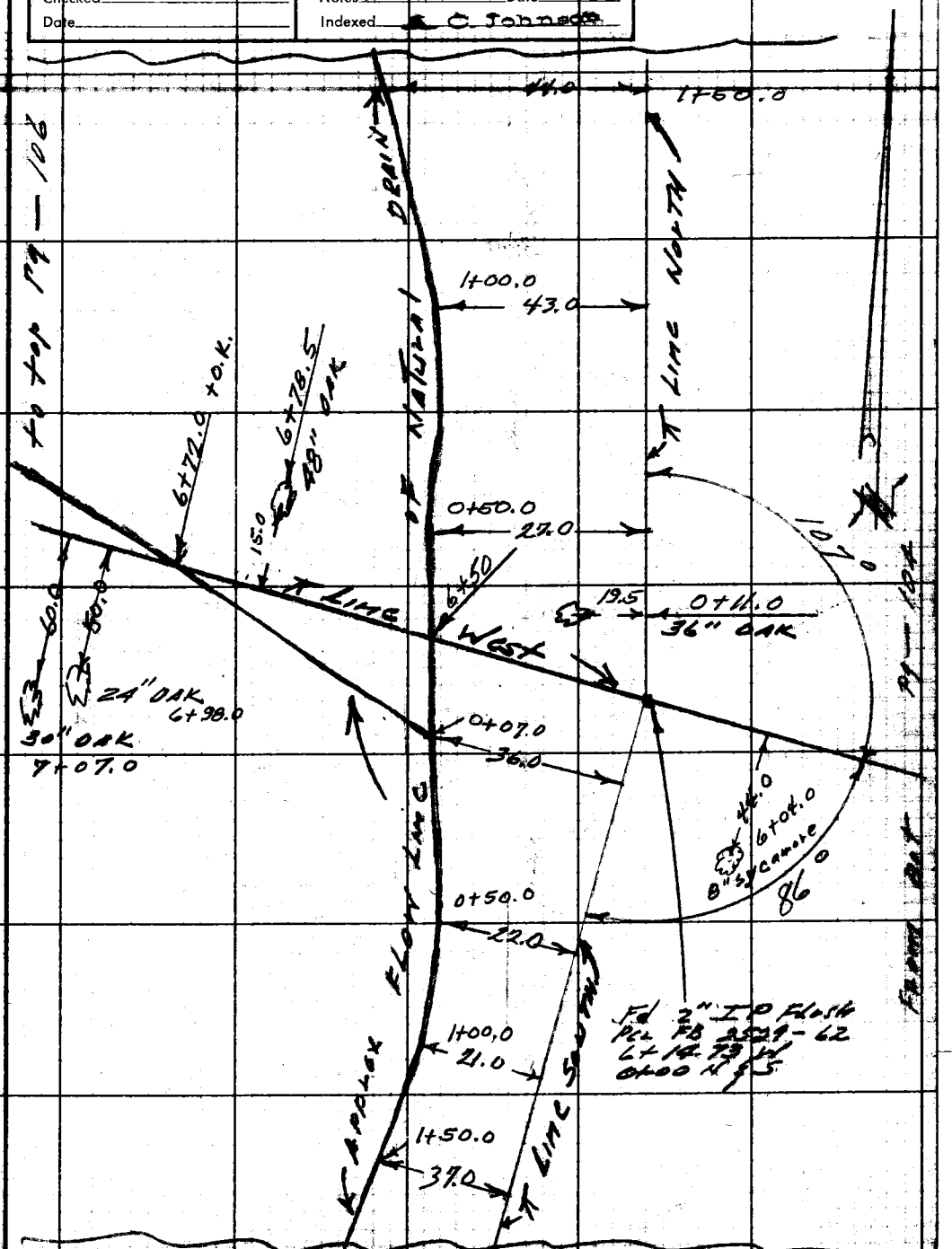

Note: Any Additions or Changes on This Sheet Must be Made or Circled in Red Ink With Date and Name of Person Making Change.

Do not extend notes this side of this line.

RETURN TO
LOS ANGELES COUNTY ENGINEER
100 Los Angeles County Engineering Bldg.

76309B CE #247—7-53

F.B. 2529 PG. 106

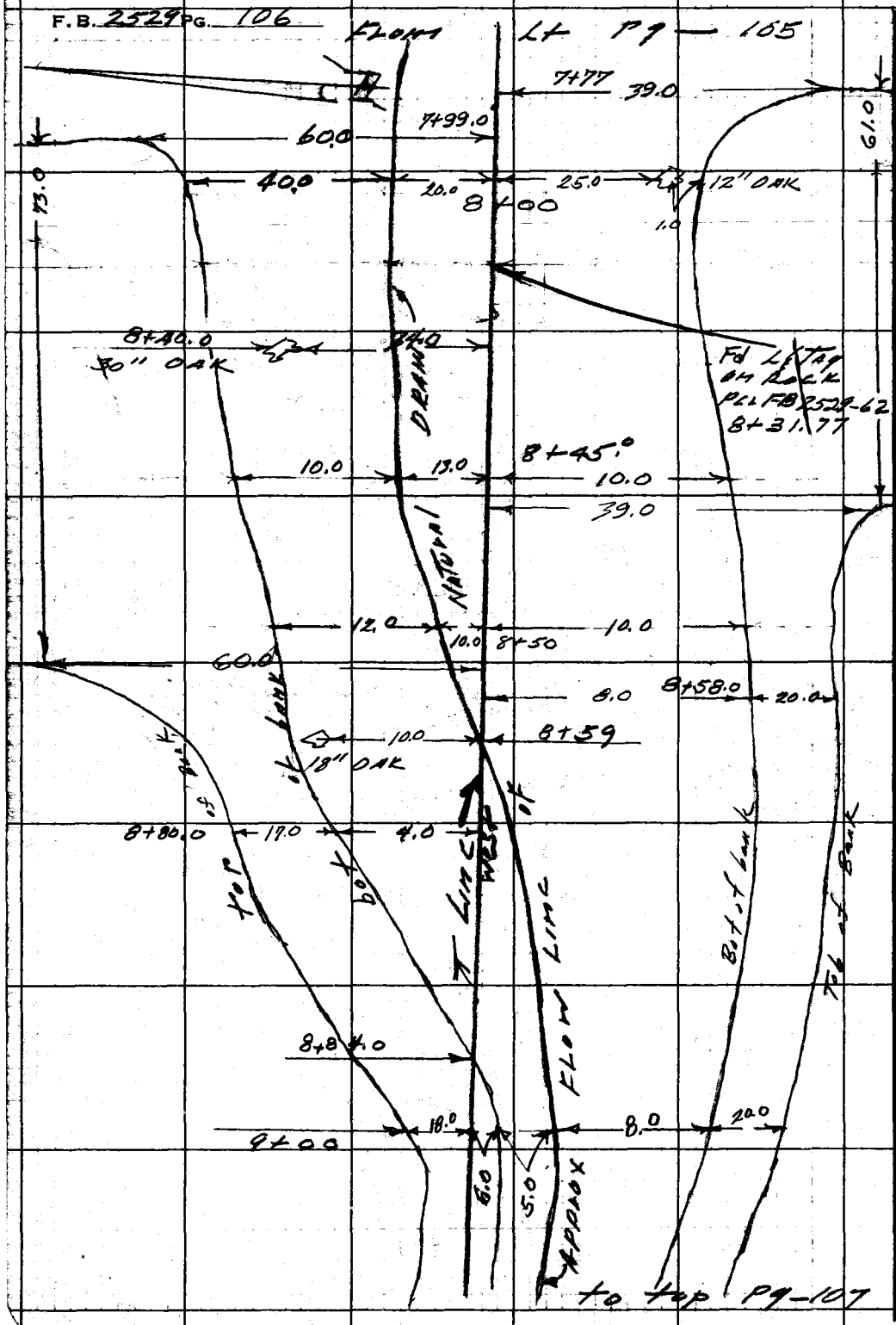

RETURN TO
LOS ANGELES COUNTY ENGINEER
700 LOS ANGELES COUNTY ENGINEERING BLDG.

Do not extend notes this side of this line.

Note: Any Additions or Changes on This Sheet Must be Made or Circled in Red Ink With Date and Name of Person Making Change.

Notes Ck'd by	Survey of E Altadena S.D.	F.B. 2529 PG. 107
Office Work	Surveyed by F E Brooks	
Checked	Notes LC Gault Date 1-60	
Date	Indexed C. Johnson	



Note: Any Additions or Changes on This Sheet Must be Made or Circled In Red Ink With Date and Name of Person Making Change.

Do not extend notes this side of this line.

RETURN TO
LOS ANGELES COUNTY ENGINEER
100 LOS ANGELES COUNTY ENGINEERING BLDG.

763098 CE #247—7-53

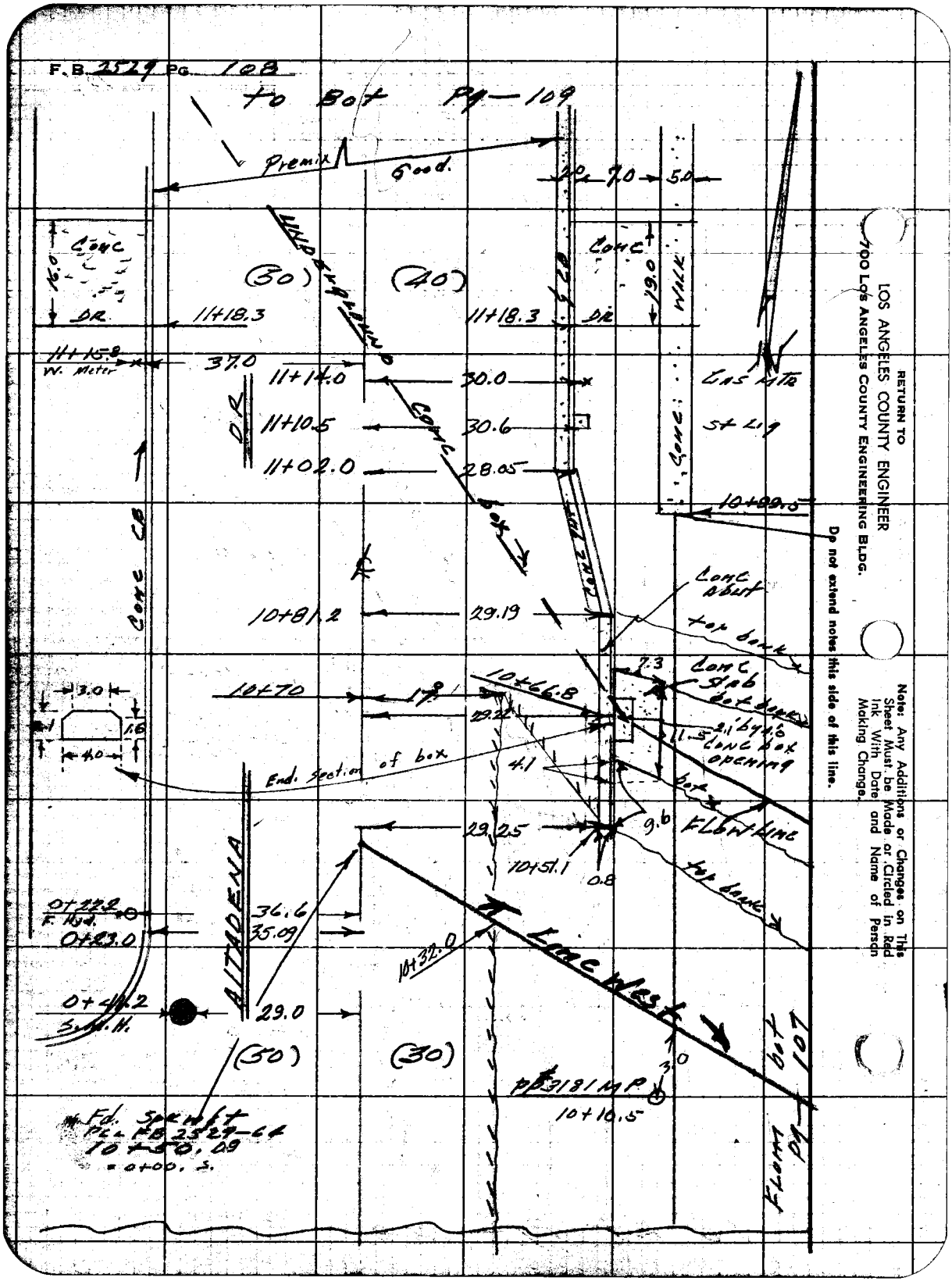

RETURN TO
LOS ANGELES COUNTY ENGINEER
700 Los Angeles County Engineering Bldg.

Note: Any Additions or Changes on This Sheet Must be Made or Circled in Red Ink With Date and Name of Person Making Change.

Notes Ck'd by

Survey [illegible] F.B. [illegible] Pg. 109

Office Work

Checked

Date

Surveyed by E.E. Brooks

Notes L.C. Gault Date 1-60

Indexed C. Johnson

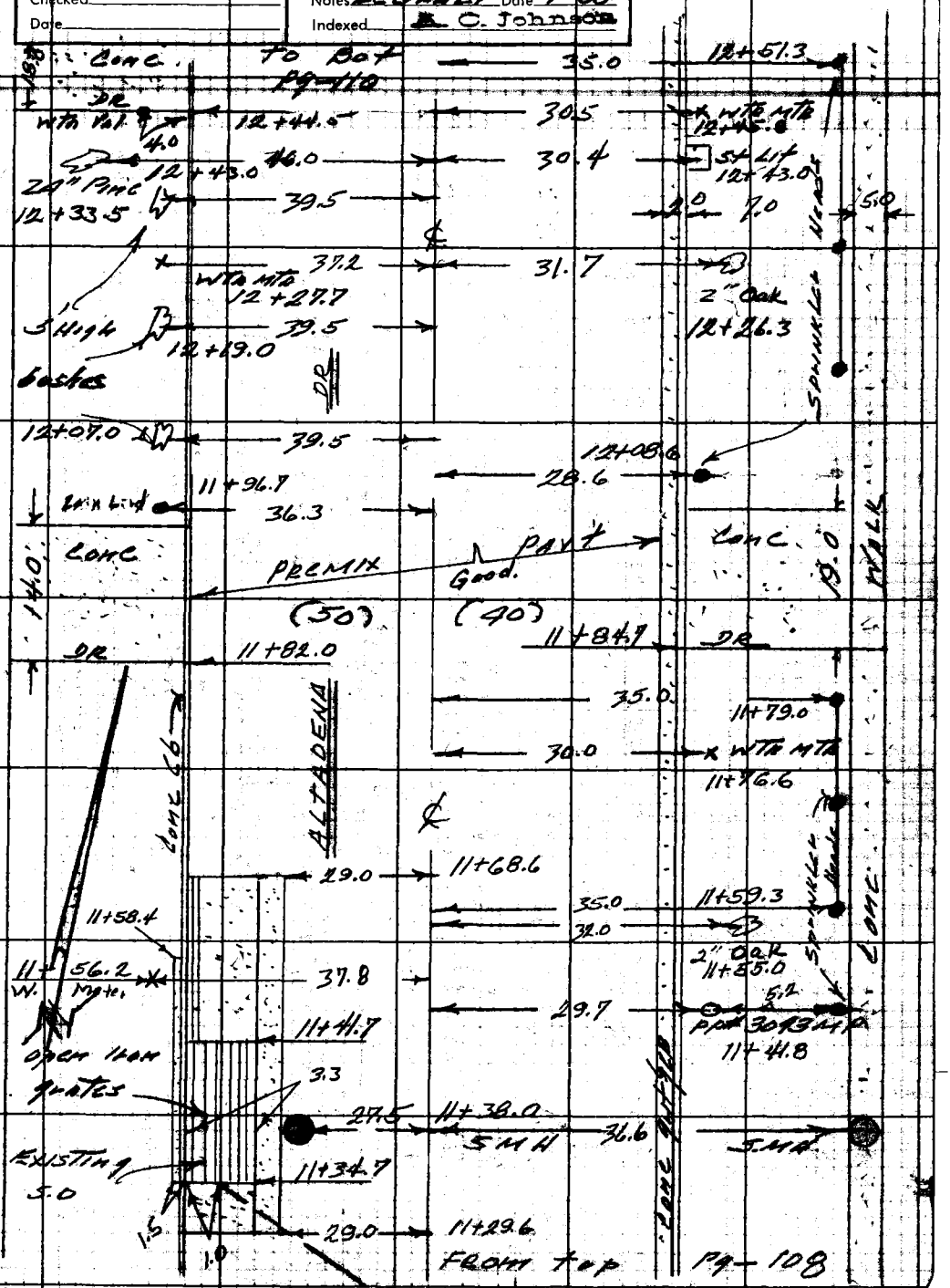

Note: Any Additions or Changes on This Sheet Must be Made or Circled in Red Ink With Date and Name of Person Making Change.

Do not extend notes this side of this line.

RETURN TO
LOS ANGELES COUNTY ENGINEER
900 LOS ANGELES COUNTY ENGINEERING BLDG.

763098 CE #247—7-53



RETURN TO
LOS ANGELES COUNTY ENGINEER
700 LOS ANGELES COUNTY ENGINEERING BLDG.

Note: Any Additions or Changes on This Sheet Must be Made or Circled in Red Ink With Date and Name of Person Making Change.

Do not extend notes this side of this line.

Notes Ck'd by

Survey of E. ALTADENA SD

F. B. 2529 PG. 111

Office Work

Checked

Date

Surveyed by F.E. Brooks

Notes L.C. Gault Date 1-60

Indexed A. C. Johnson

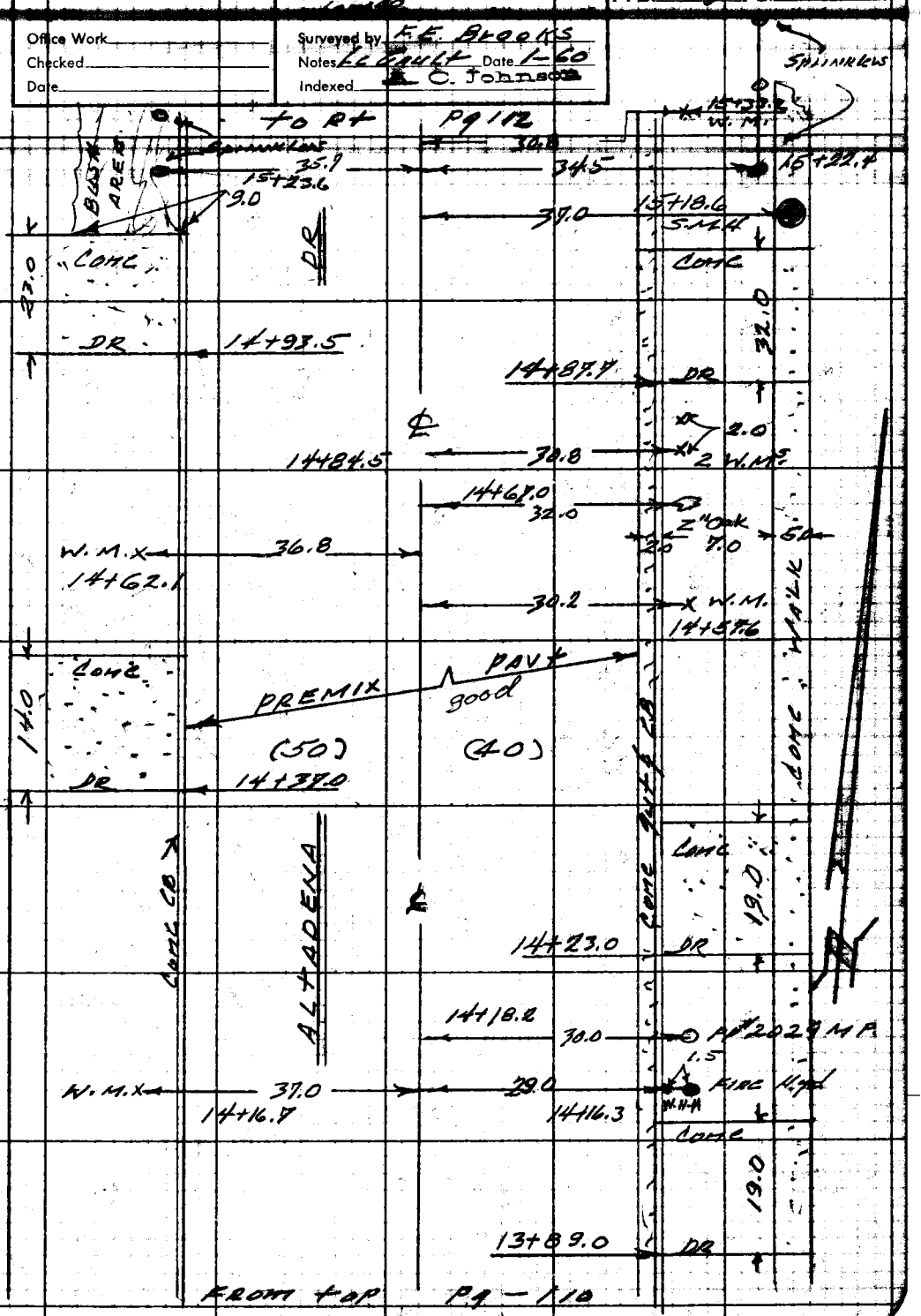

Note: Any Additions or Changes on This Sheet Must be Made or Circled in Red Ink With Date and Name of Person Making Change.

Do not extend notes this side of this line.

RETURN TO
LOS ANGELES COUNTY ENGINEER
100 LOS ANGELES COUNTY ENGINEERING BLDG.

763098 CE #247—7-53

RETURN TO
LOS ANGELES COUNTY ENGINEER
700 LOS ANGELES COUNTY ENGINEERING BLDG.

Note: Any Additions or Changes on This Sheet Must be Made or Circled in Red Ink With Date and Name of Person Making Change.

Do not extend notes this side of this line.

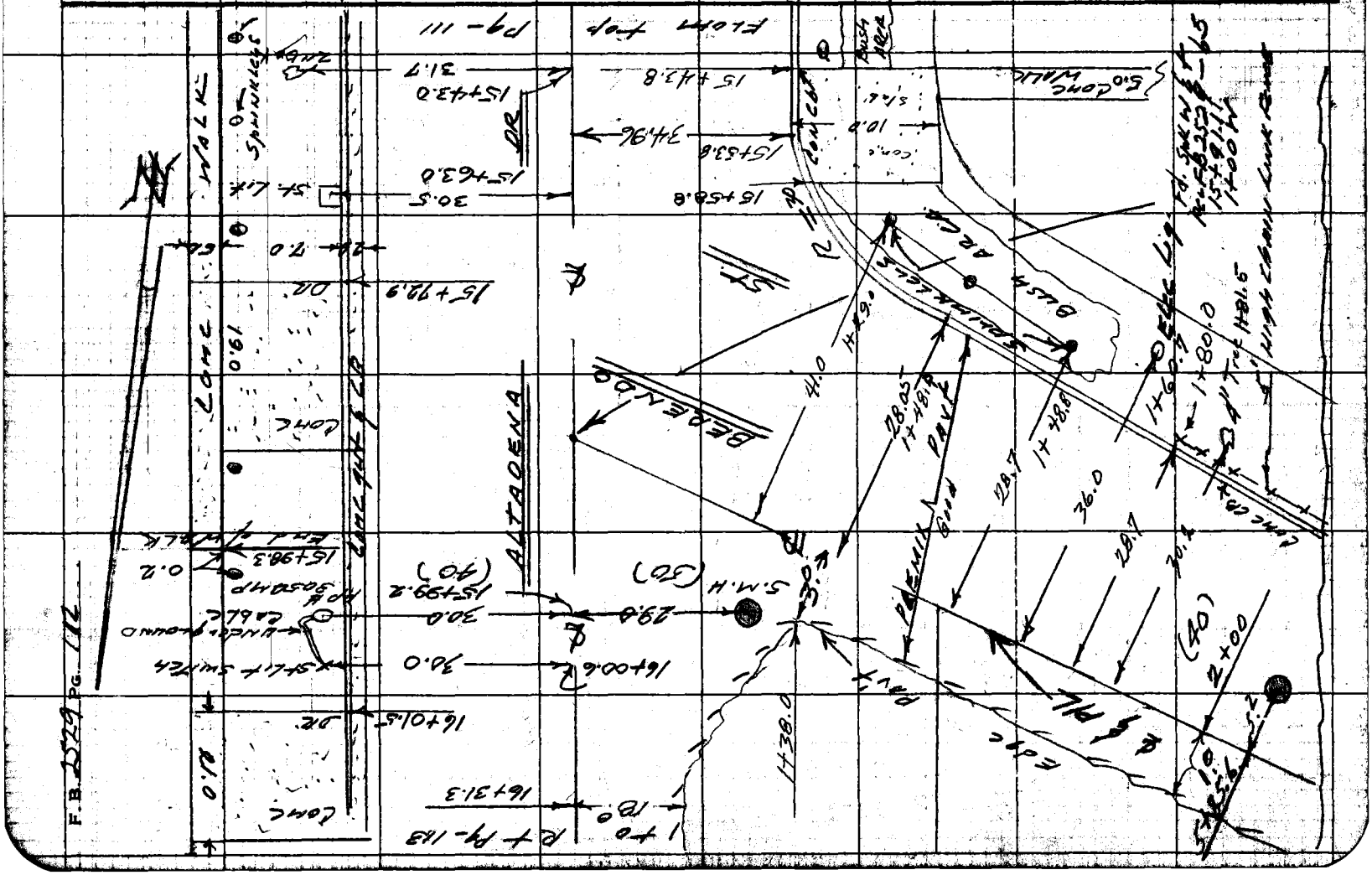

Notes Ck'd by _____ Survey of [illegible] F.B. [illegible] PG. 113

Office Work _____ Surveyed by F.E. BROOKS

Checked _____ Notes LeGault Date 1-60

Date _____ Indexed C. Johnson

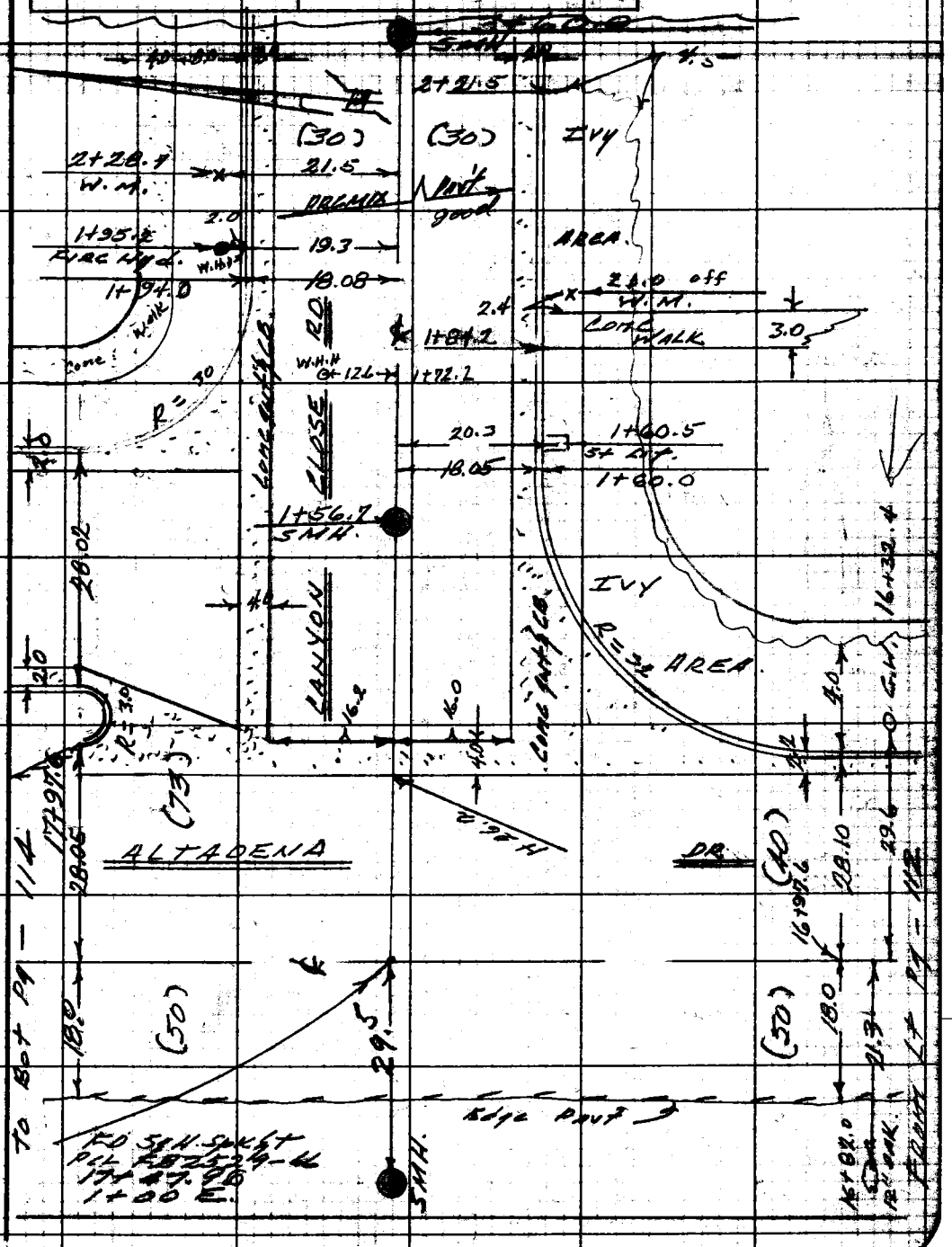

Note: Any Additions or Changes on This Sheet Must be Made or Circled in Red Ink With Date and Name of Person Making Change.

Do not extend notes this side of this line.

RETURN TO
LOS ANGELES COUNTY ENGINEER
100 LOS ANGELES COUNTY ENGINEERING BLDG.

763098 CE #247—7-53

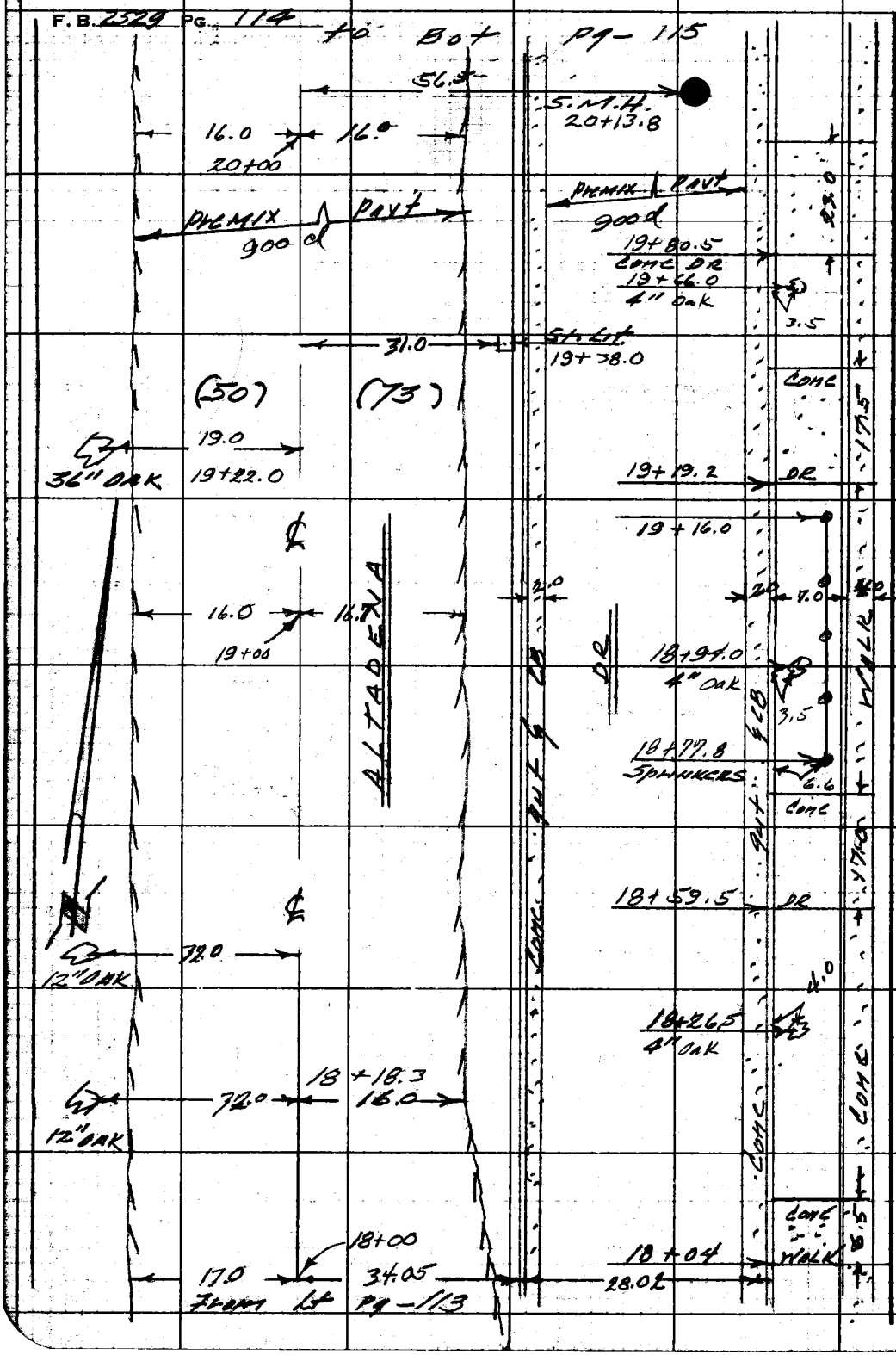

RETURN TO
LOS ANGELES COUNTY ENGINEER
700 LOS ANGELES COUNTY ENGINEERING BLDG.

Note: Any Additions or Changes on This Sheet Must be Made or Circled in Red Ink With Date and Name of Person Making Change.

Do not extend notes this side of this line.

Notes Ck'd by

Survey of E. Altadena S.D. Jones

F.B. 2529 PG. 115

Office Work

Checked

Date

Surveyed by F.E. Brooks

Notes Le Gault Date 1-60

Indexed A. C. Johnson

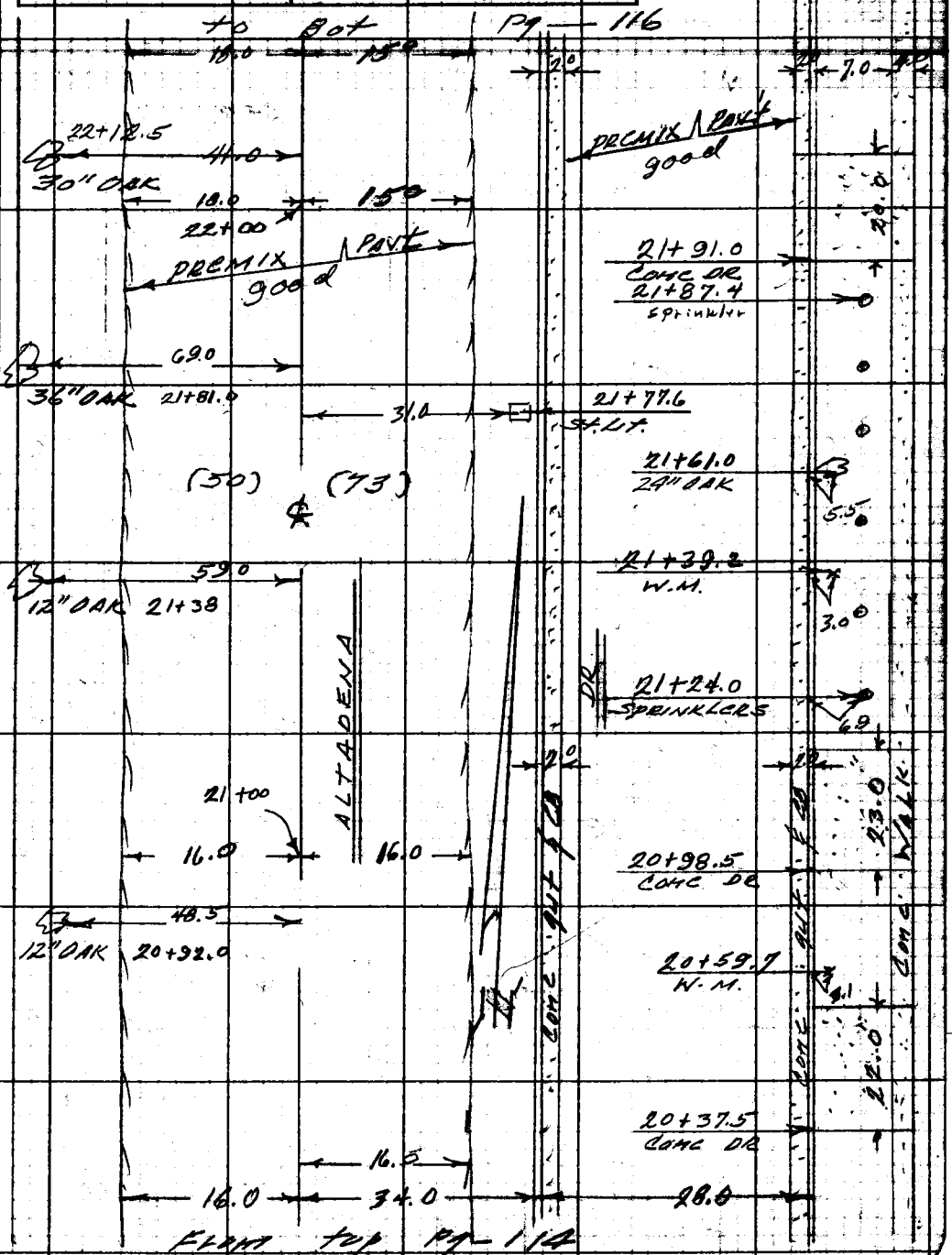

Note: Any Additions or Changes on This Sheet Must be Made or Circled in Red Ink With Date and Name of Person Making Change.

Do not extend notes this side of this line.

RETURN TO
LOS ANGELES COUNTY ENGINEER
400 Los Angeles County Engineering Bldg.

763098 CE #247—7-53

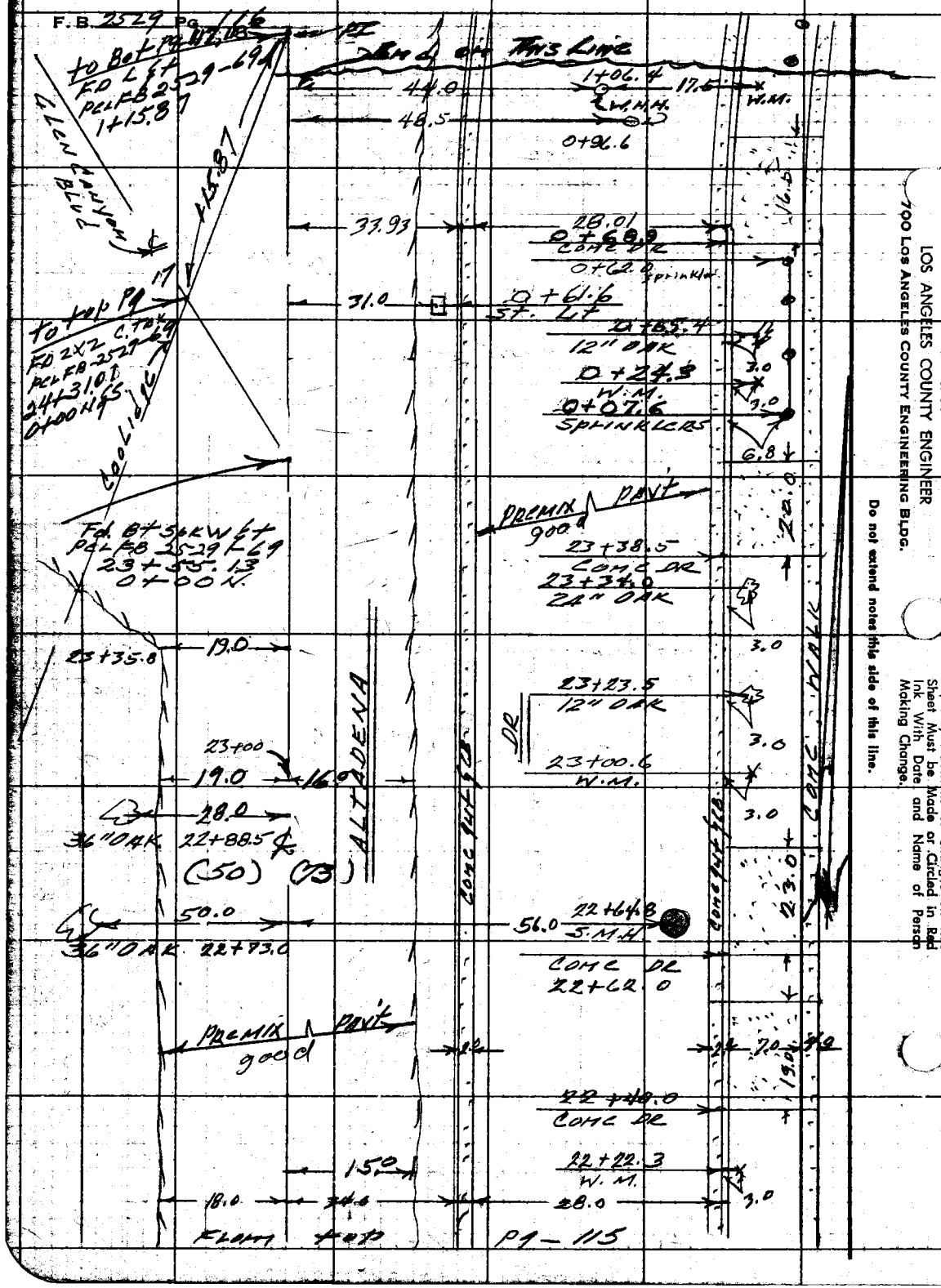

RETURN TO
LOS ANGELES COUNTY ENGINEER
700 Los Angeles County Engineering Bldg.

Do not extend notes this side of this line.

Note: Any Additions or Changes on This Sheet Must be Made or Circled in Red Ink With Date and Name of Person Making Change.

Notes Ck'd by
Map No.
Office Work
Checked
Date

Survey of E. Altadena S.I. F.B. 2529 Pg. 117
I.N. 25300 Tape Std °F
Surveyed by F.E. Brooks
Notes Date
Indexed C. Johnson

Note: Any Additions or Changes on This Sheet Must be Made at Circled in Red Ink With Date and Name of Person Making Change.

Do not extend notes this side of this line.

RETURN TO
LOS ANGELES COUNTY ENGINEER
100 LOS ANGELES COUNTY ENGINEERING BLDG.

78309S CE #247—7-53

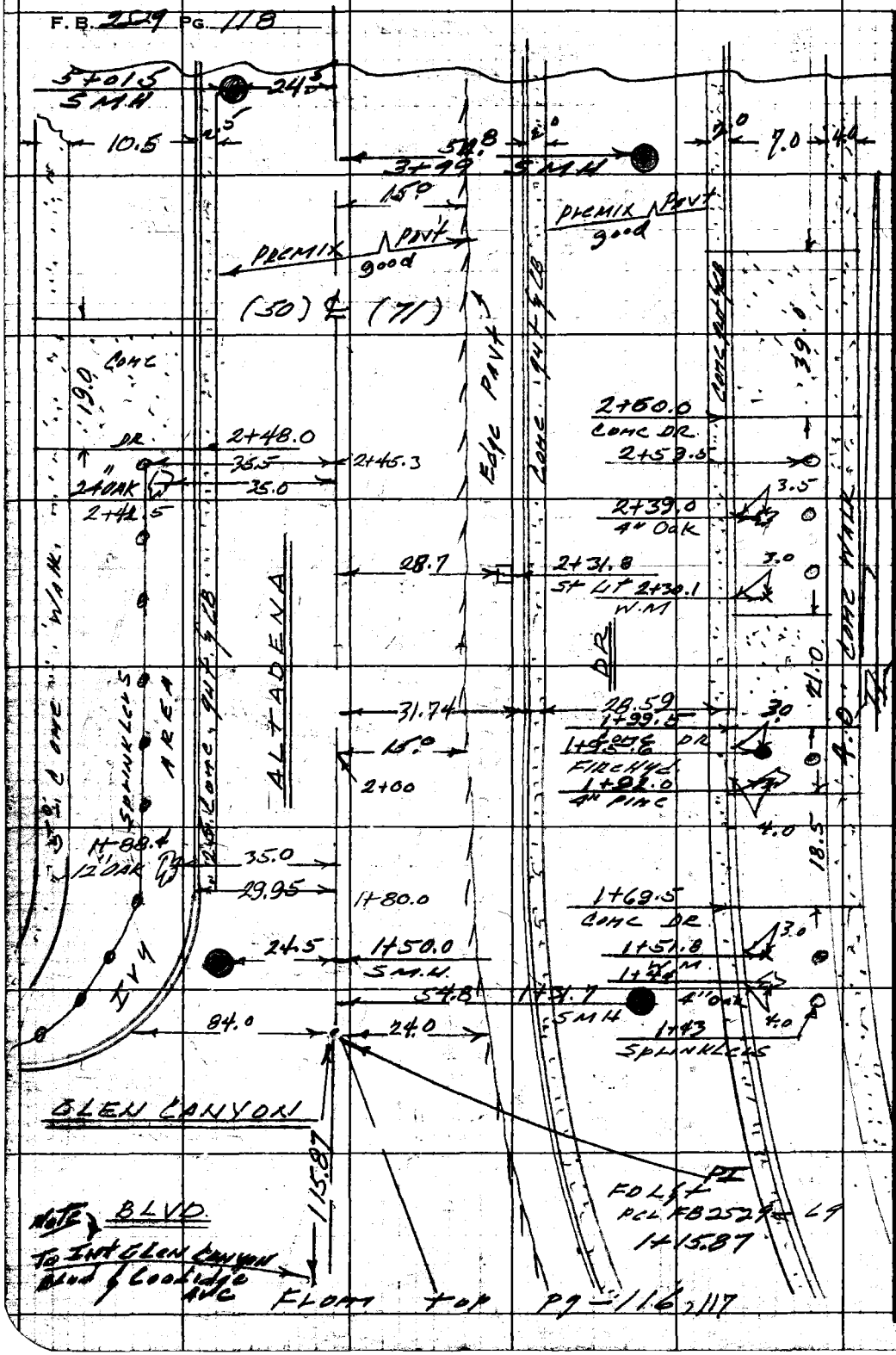

RETURN TO
LOS ANGELES COUNTY ENGINEER
700 LOS ANGELES COUNTY ENGINEERING BLDG.

Do not extend notes this side of this line.

Note: Any Additions or Changes on This Sheet Must be Made or Circled in Red Ink With Date and Name of Person Making Change.

Notes Ck'd by	Survey of E. ALTADENA S.D.	F.B. 2529 Pg. 119
Map No.	JN 2594 Tape Std. °F	
Office Work	Surveyed by F. E. BROOKS	
Checked	Notes [illegible] Date 1-60	
Date	Indexed C. Johnson	

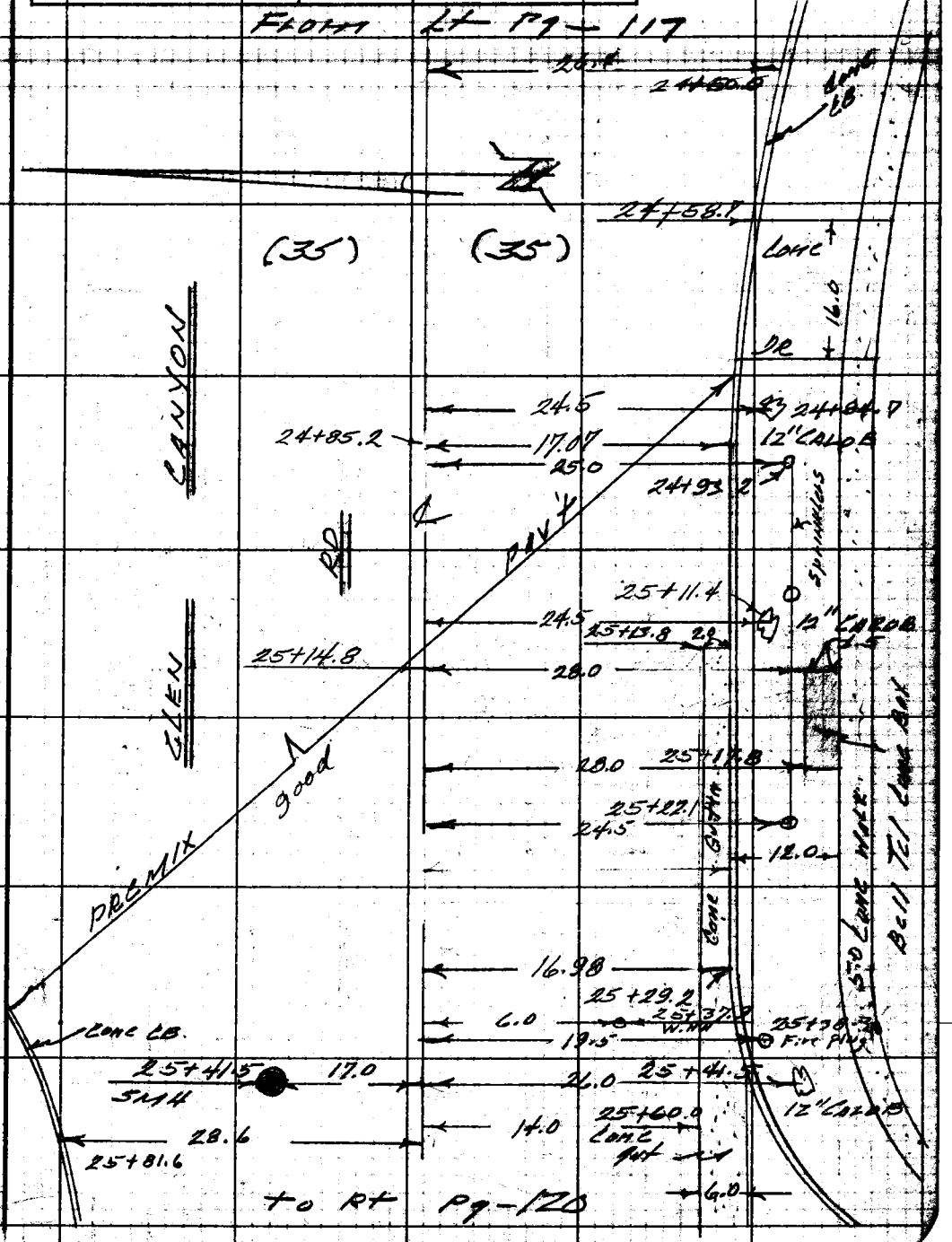

Note: Any Additions or Changes on This Sheet Must be Made or Circled in Red Ink With Date and Name of Person Making Change.

Do not extend notes this side of this line.

RETURN TO
LOS ANGELES COUNTY ENGINEER
100 LOS ANGELES COUNTY ENGINEERING BLDG.

763098 CE #247—7-53

RETURN TO
LOS ANGELES COUNTY ENGINEER
700 LOS ANGELES COUNTY ENGINEERING BLDG.

Notes: Any Additions or Changes on This Sheet Must be Made or Circled in Red Ink With Date and Name of Person Making Change.

Do not extend notes this side of this line.

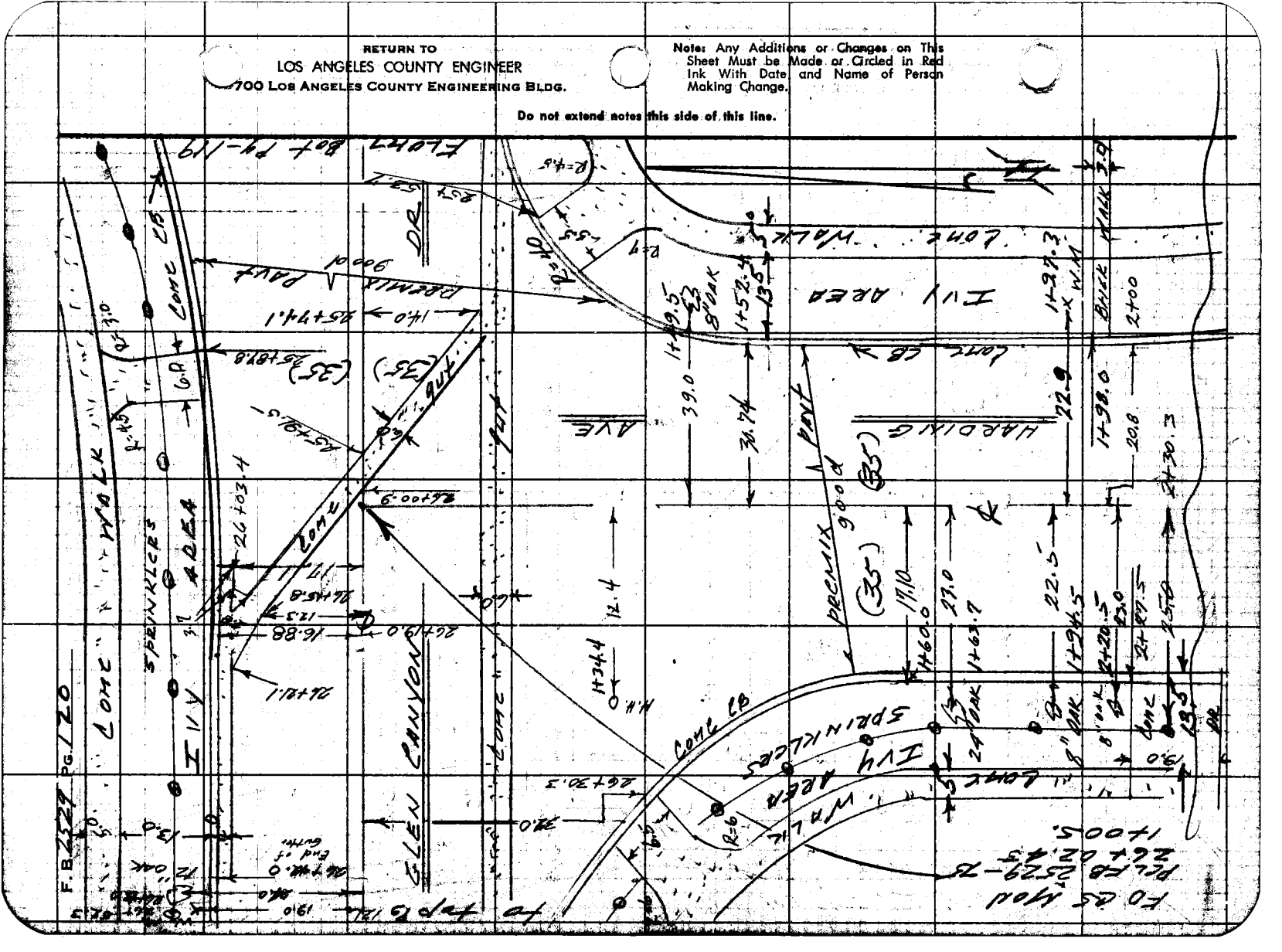

Notes Ck'd by	Survey of E. Altadena S.D.	F.B. 2529 Pg. 121
Map No.	IN 6254 Tape Std. °F	
Office Work	Surveyed by F. Gloors	
Checked	Notes Lechault Date 1-60	
Date	Indexed C. Johnson	

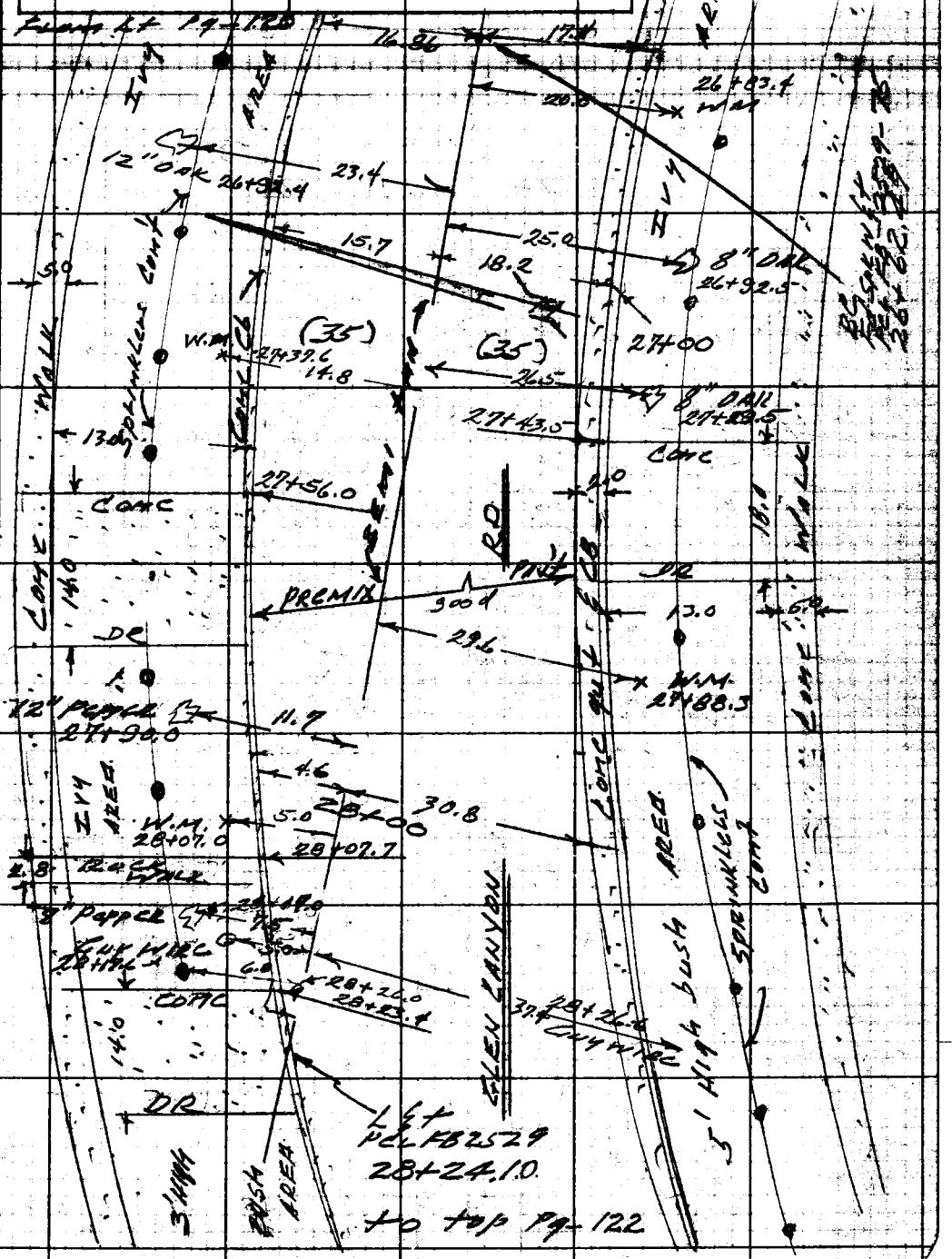

Note: Any Additions or Changes on This Sheet Must be Made or Circled in Red Ink With Date and Name of Person Making Change.

Do not extend notes this side of this line.

RETURN TO
LOS ANGELES COUNTY ENGINEER
100 LOS ANGELES COUNTY ENGINEERING BLDG.

763098 CE #247—7-59

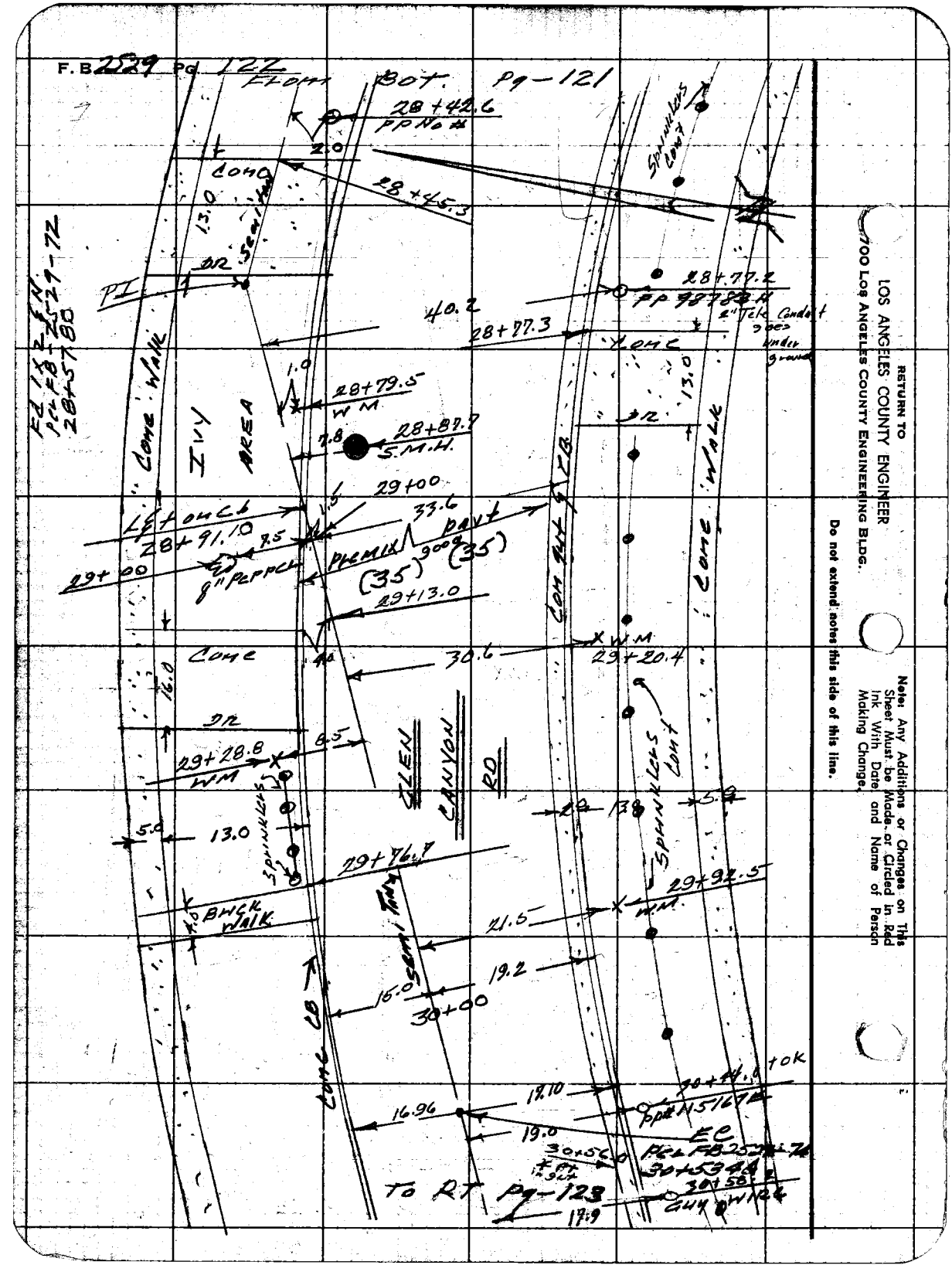

RETURN TO
LOS ANGELES COUNTY ENGINEER
700 Los Angeles County Engineering Bldg.

Do not extend notes this side of this line.

Note: Any Additions or Changes on This Sheet Must be Made or Circled in Red Ink With Date and Name of Person Making Change.

Notes Ck'd by	Survey of E. Altadena S.D.	F.B. 2529 Pg. 123
Map No.	1325 Tape Std. °F	
Office Work	Surveyed by F.E. Brooks	
Checked	Notes [illegible] Date 1-60	
Date	Indexed A. C. Johnson	

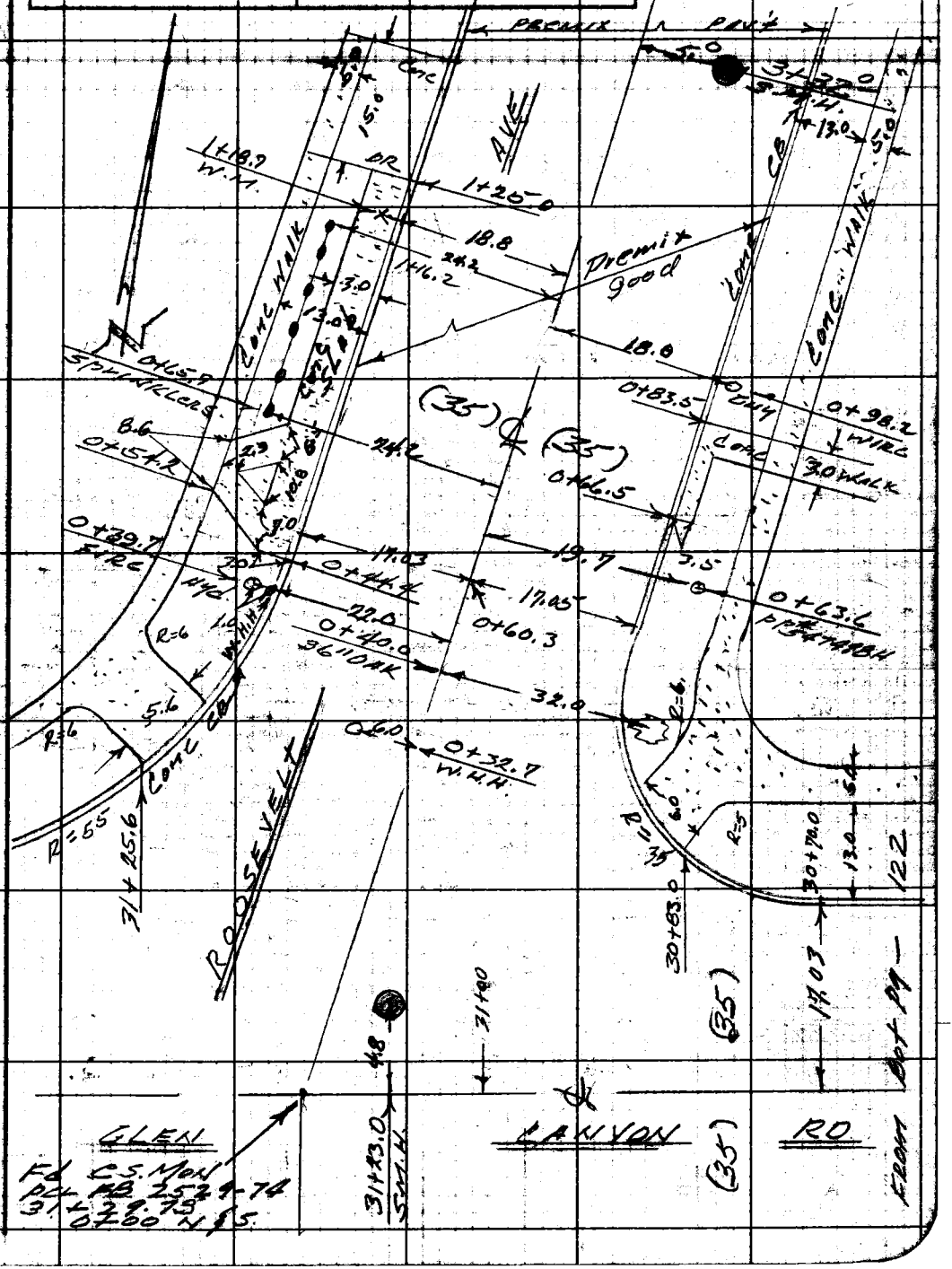

Note: Any Additions or Changes on This Sheet Must be Made or Circled in Red Ink With Date and Name of Person Making Change.

Do not extend notes this side of this line.

RETURN TO
LOS ANGELES COUNTY ENGINEER
100 LOS ANGELES COUNTY ENGINEERING BLDG.

763098 CE #247—7-53

F.B. 2529 PG. 124

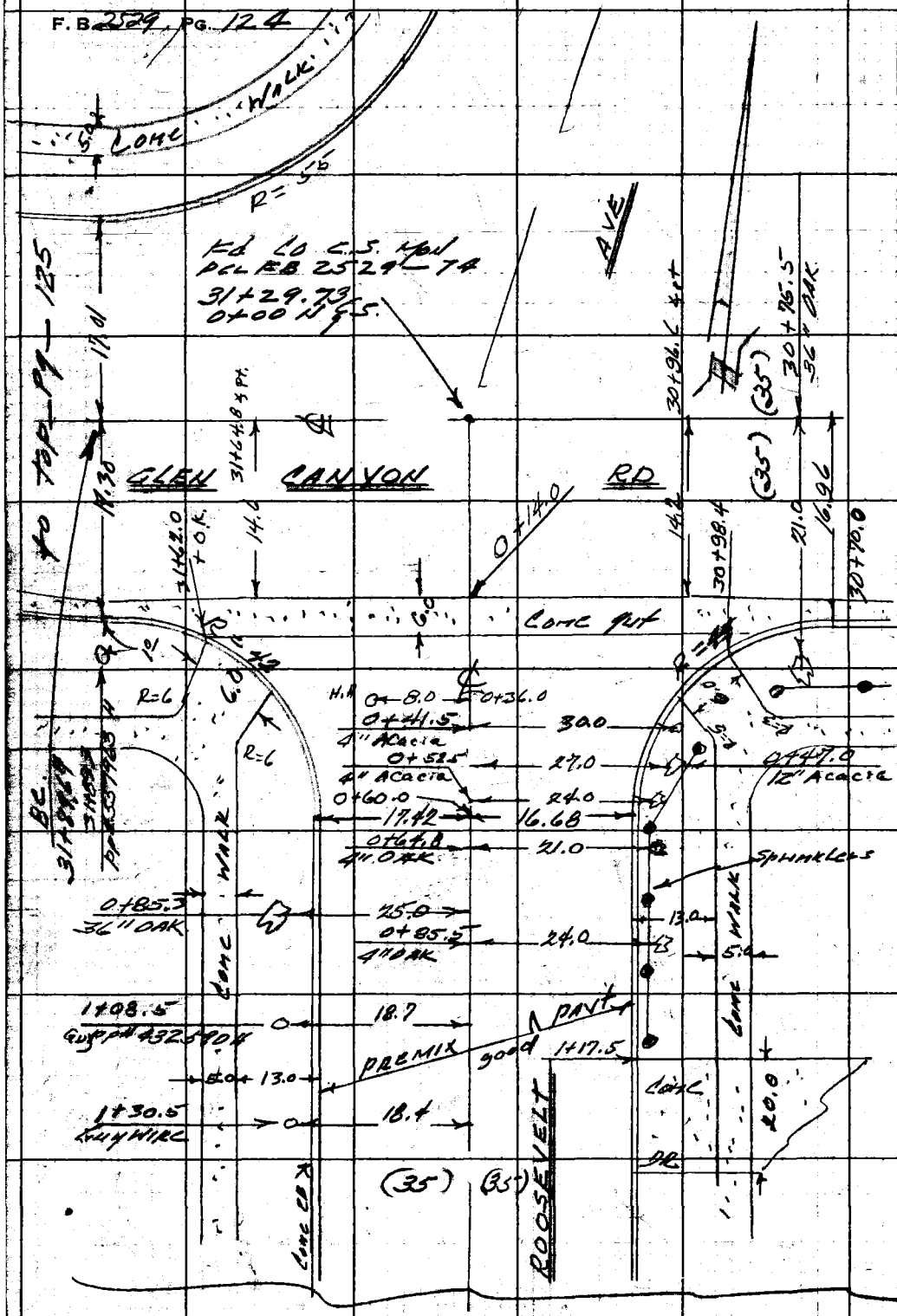

RETURN TO
LOS ANGELES COUNTY ENGINEER
700 LOS ANGELES COUNTY ENGINEERING BLDG.

Do not extend notes this side of this line.

Note: Any Additions or Changes on This Sheet Must be Made or Circled in Red Ink With Date and Name of Person Making Change.

Notes Ck'd by	Survey of E. Altadena S.D. F.B. 2529 Pg. 125
Map No.	IN 6259 Tape Std. °F
Office Work	Surveyed by F. E. Brooks
Checked	Notes [illegible] Date 1-60
Date	Indexed R. C. Johnson

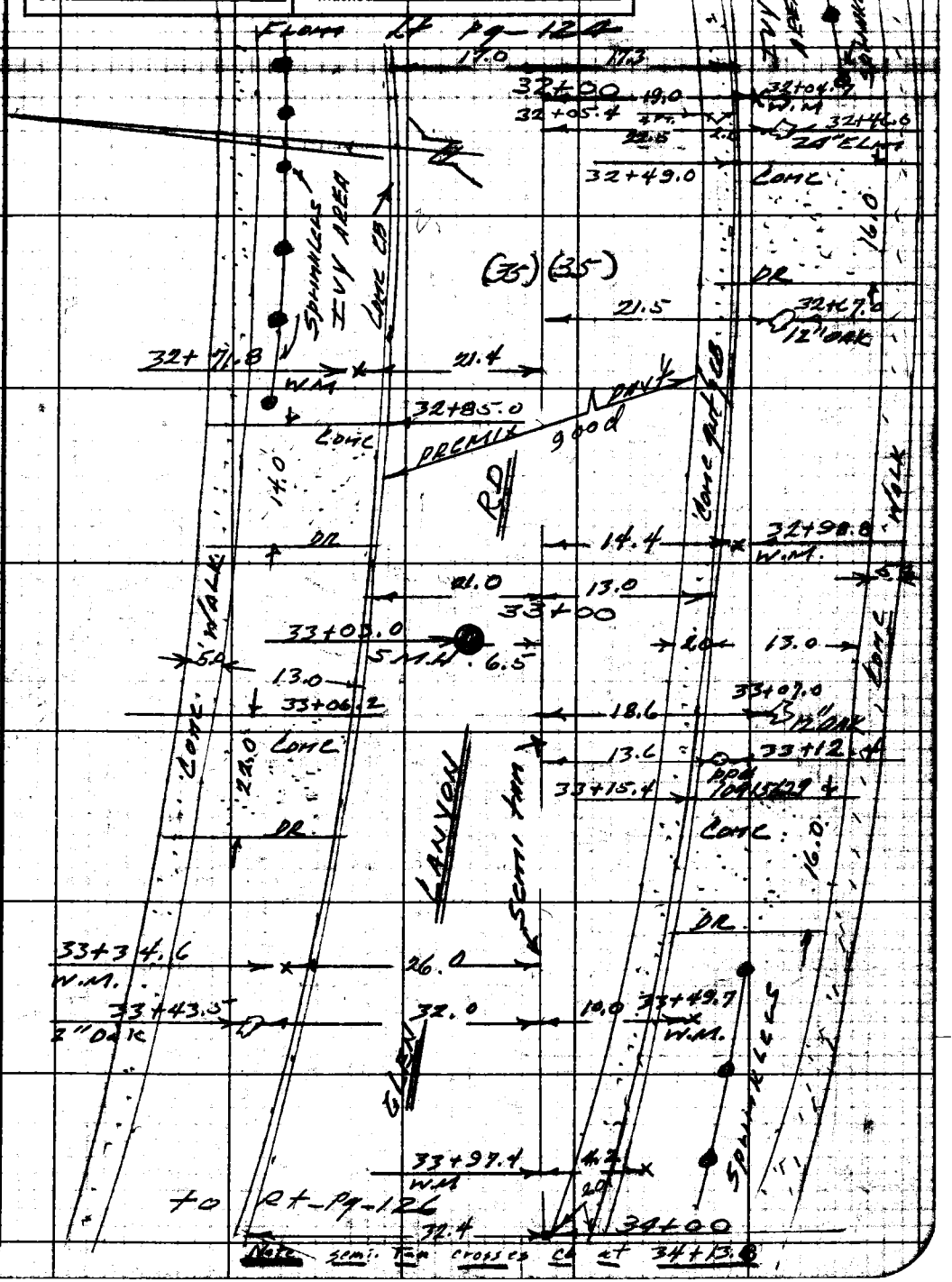

Note: Any Additions or Changes on This Sheet Must be Made or Circled in Red Ink With Date and Name of Person Making Change.

Do not extend notes this side of this line.

RETURN TO
LOS ANGELES COUNTY ENGINEER
[illegible]00 LOS ANGELES COUNTY ENGINEERING BLDG.

763098 CE #247—7-53

F.B. 2529 PG. 126

RETURN TO
LOS ANGELES COUNTY ENGINEER
700 LOS ANGELES COUNTY ENGINEERING BLDG.

Do not extend notes this side of this line.

Note: Any Additions or Changes on This Sheet Must be Made or Circled in Red Ink With Date and Name of Person Making Change.

Notes Ck'd by	Survey of E. Altadena S.D.	F. B. 2529 Pg. 127
Map No.	JN 6154 Tape Std. °F	
Office Work	Surveyed by [illegible]	
Checked	Notes [illegible] Date 1-60	
Date	Indexed A. C. Johnson	

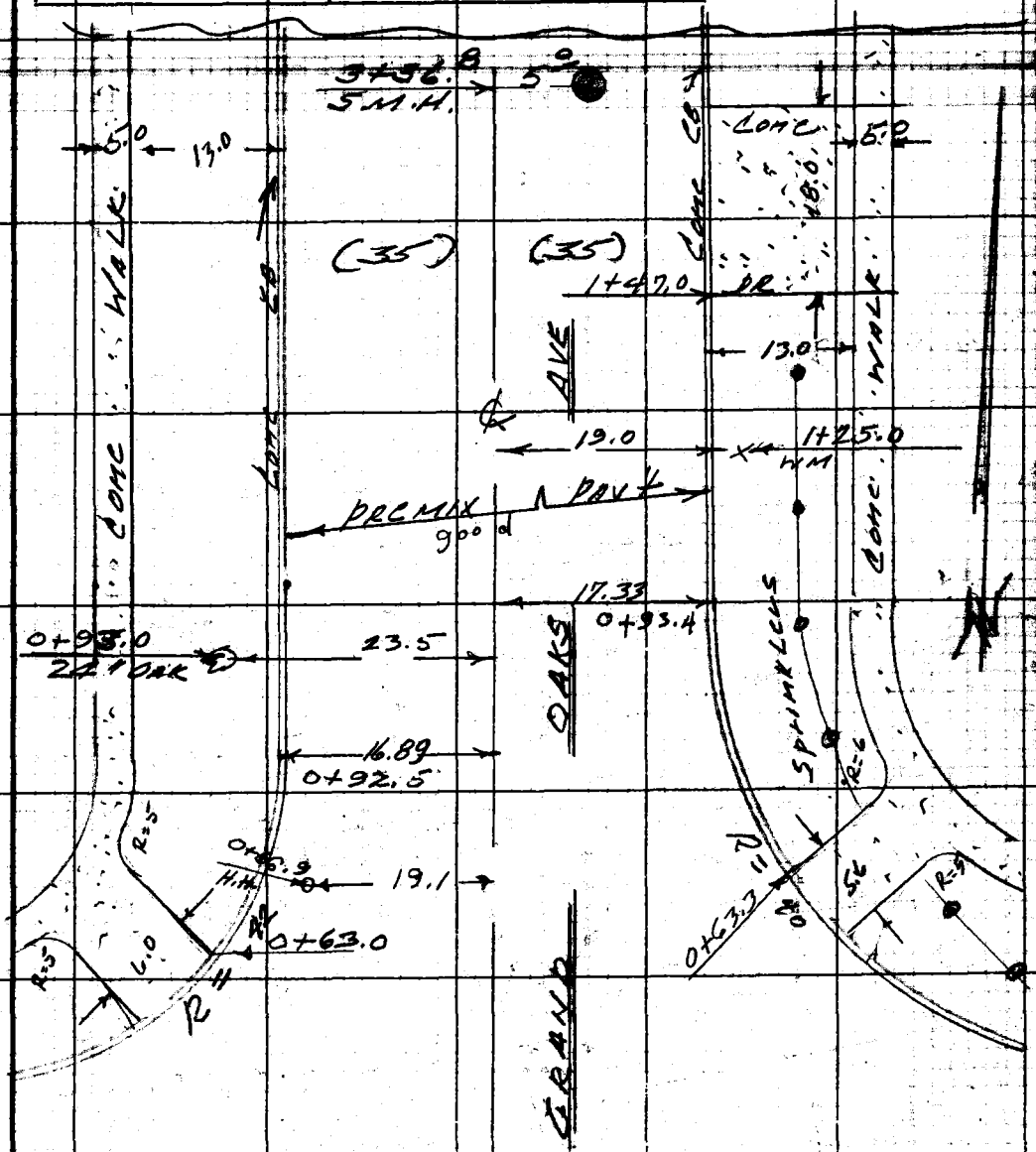

From top Pg- 126

Note: Any Additions or Changes on This Sheet Must be Made or Circled in Red Ink With Date and Name of Person Making Change.

Do not extend notes this side of this line.

RETURN TO
LOS ANGELES COUNTY ENGINEER
100 LOS ANGELES COUNTY ENGINEERING BLDG.

763098 CE #247—7-53

F. B. 2529 PG. 128

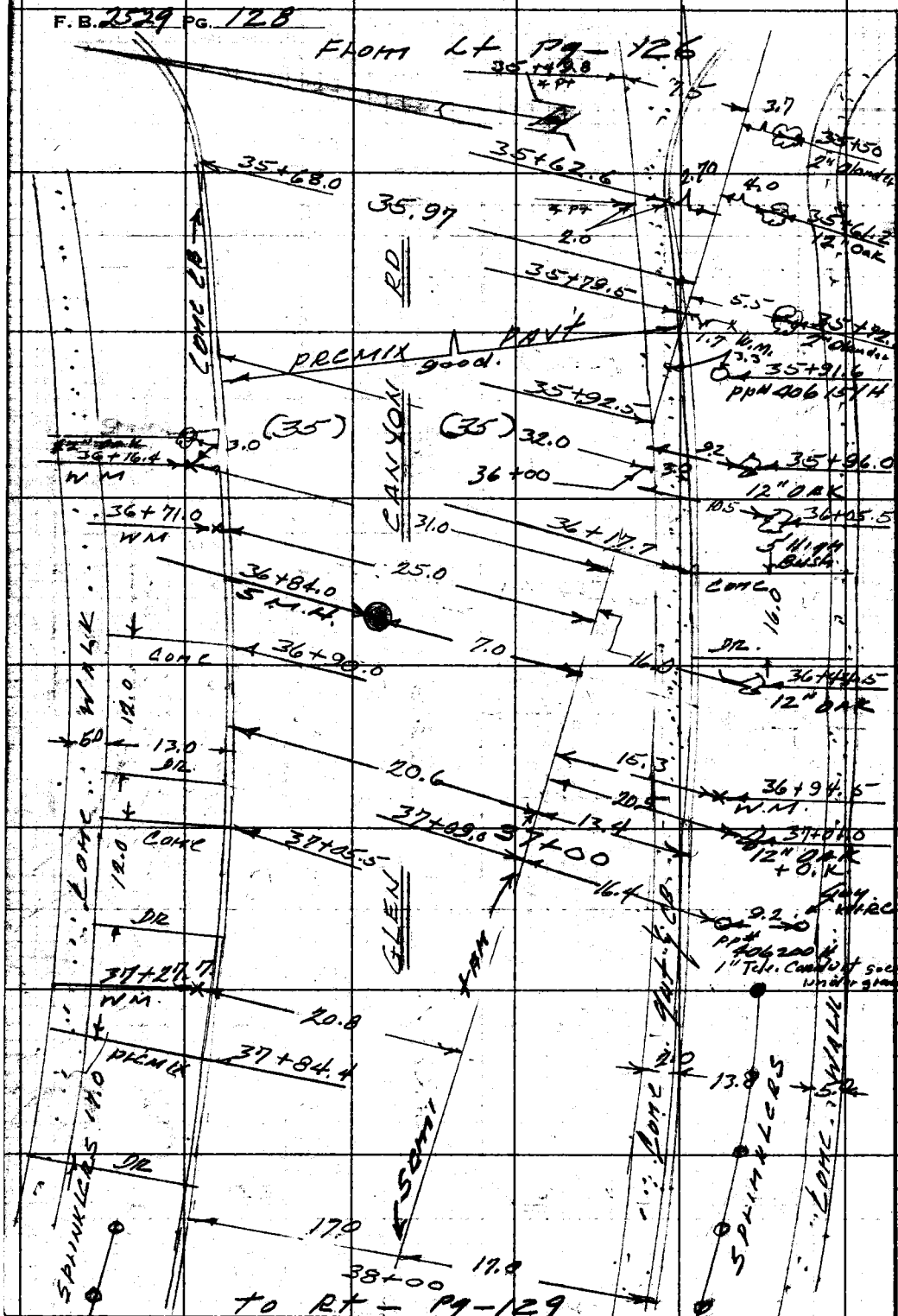

RETURN TO
LOS ANGELES COUNTY ENGINEER
700 LOS ANGELES COUNTY ENGINEERING BLDG.

Do not extend notes this side of this line.

Note: Any Additions or Changes on This Sheet Must be Made or Circled in Red Ink With Date and Name of Person Making Change.

Notes Ck'd by	Survey of [illegible]
Map No.	JN [illegible] Tape Std. of
Office Work	Surveyed by [illegible]
Checked	Notes [illegible] Date [illegible]
Date	Indexed C. Johnson

F.B. [illegible] Pg. 129

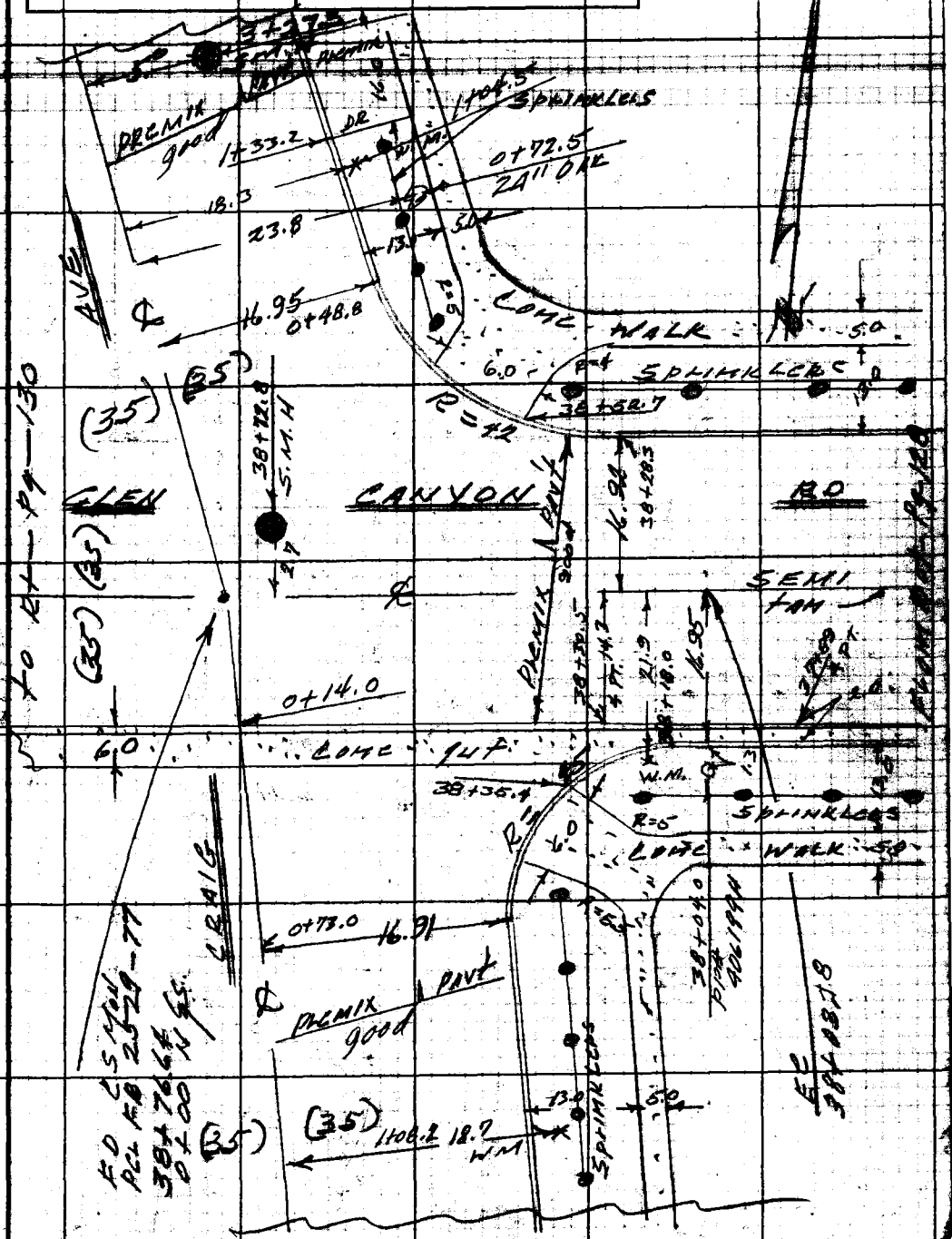

Note: Any Additions or Changes on This Sheet Must be Made or Circled in Red Ink With Date and Name of Person Making Change.

Do not extend notes this side of this line.

RETURN TO
LOS ANGELES COUNTY ENGINEER
700 LOS ANGELES COUNTY ENGINEERING BLDG.

763098 CE #247—7-55

RETURN TO
LOS ANGELES COUNTY ENGINEER
700 LOS ANGELES COUNTY ENGINEERING BLDG.

Note: Any Additions or Changes on This Sheet Must Be Made or Circled In Red Ink With Title and Name of Person Making Change.

Do not extend notes this side of this line.

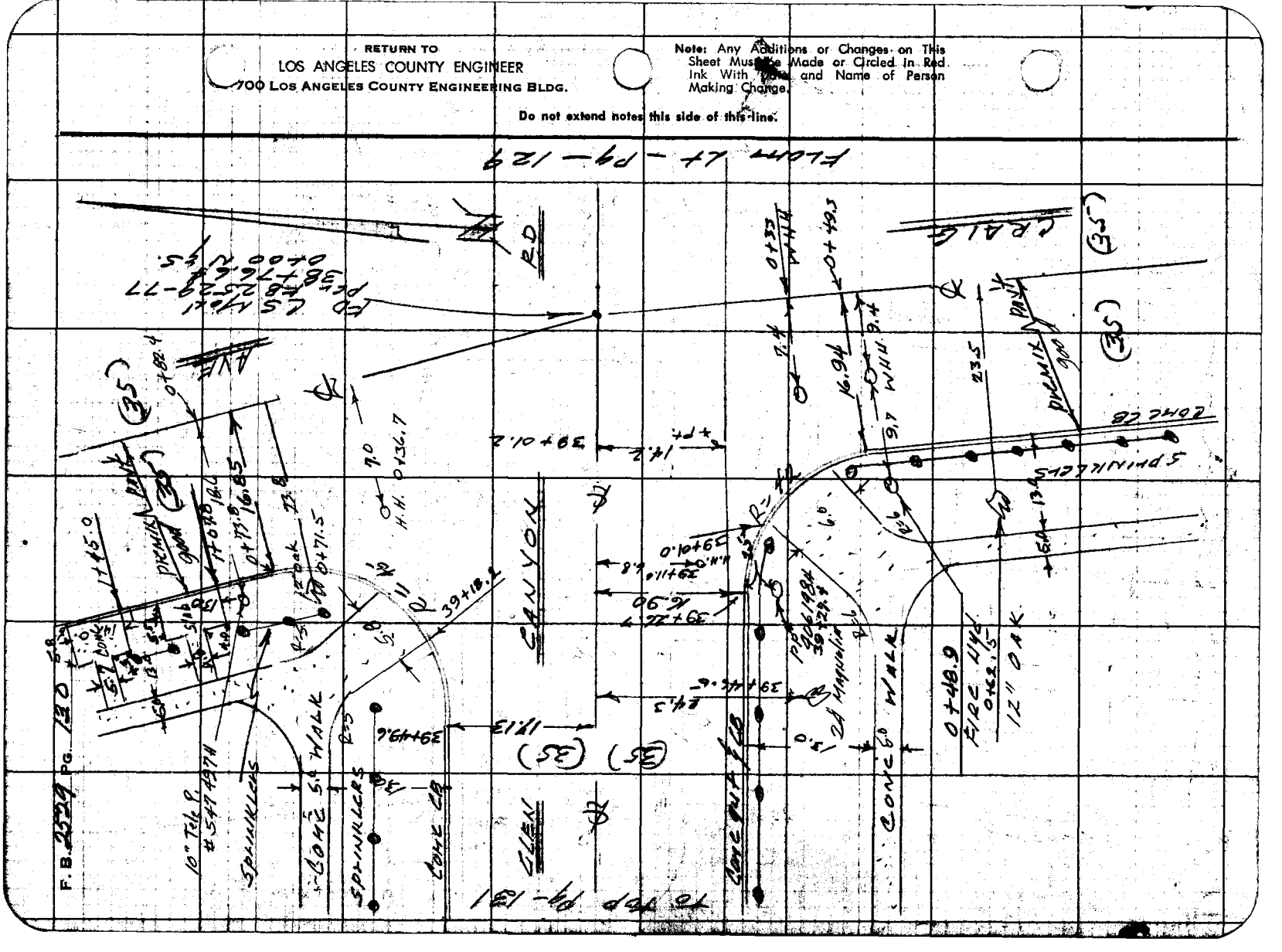

Notes Ck'd by	Survey of E. Altadena S.D.
Map No.	JN 6294 Tape Std °F
Office Work	Surveyed by [illegible]
Checked	Notes Le Gault Date [illegible]
Date	Indexed A. C. Johnson

E. B. 2529 Pg. 131

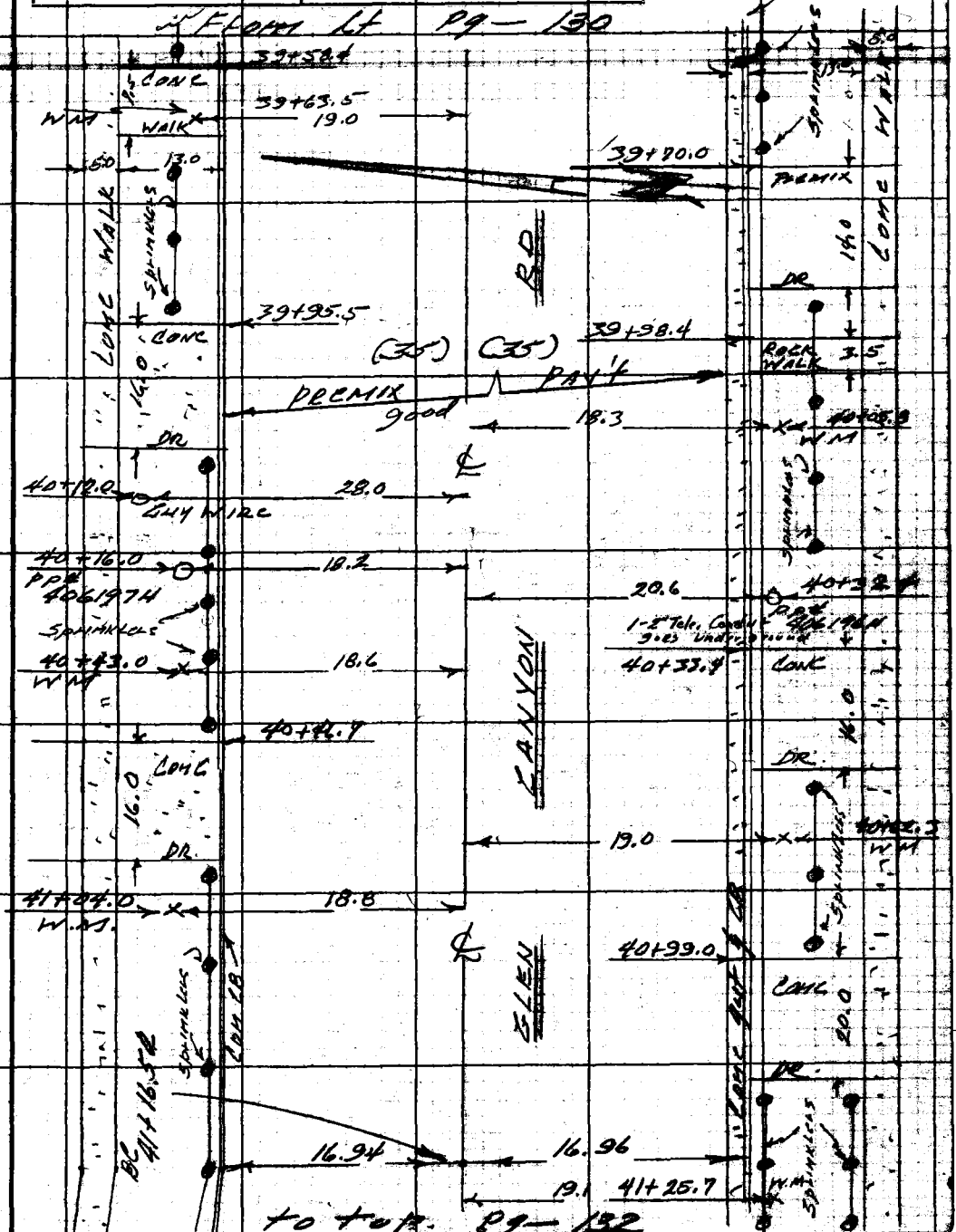

Note: Any Additions or Changes on This Sheet Must be Made or Circled in Red Ink With Date and Name of Person Making Change.

Do not extend notes this side of this line.

RETURN TO
LOS ANGELES COUNTY ENGINEER
100 LOS ANGELES COUNTY ENGINEERING BLDG.

76309S CE #247—7-53

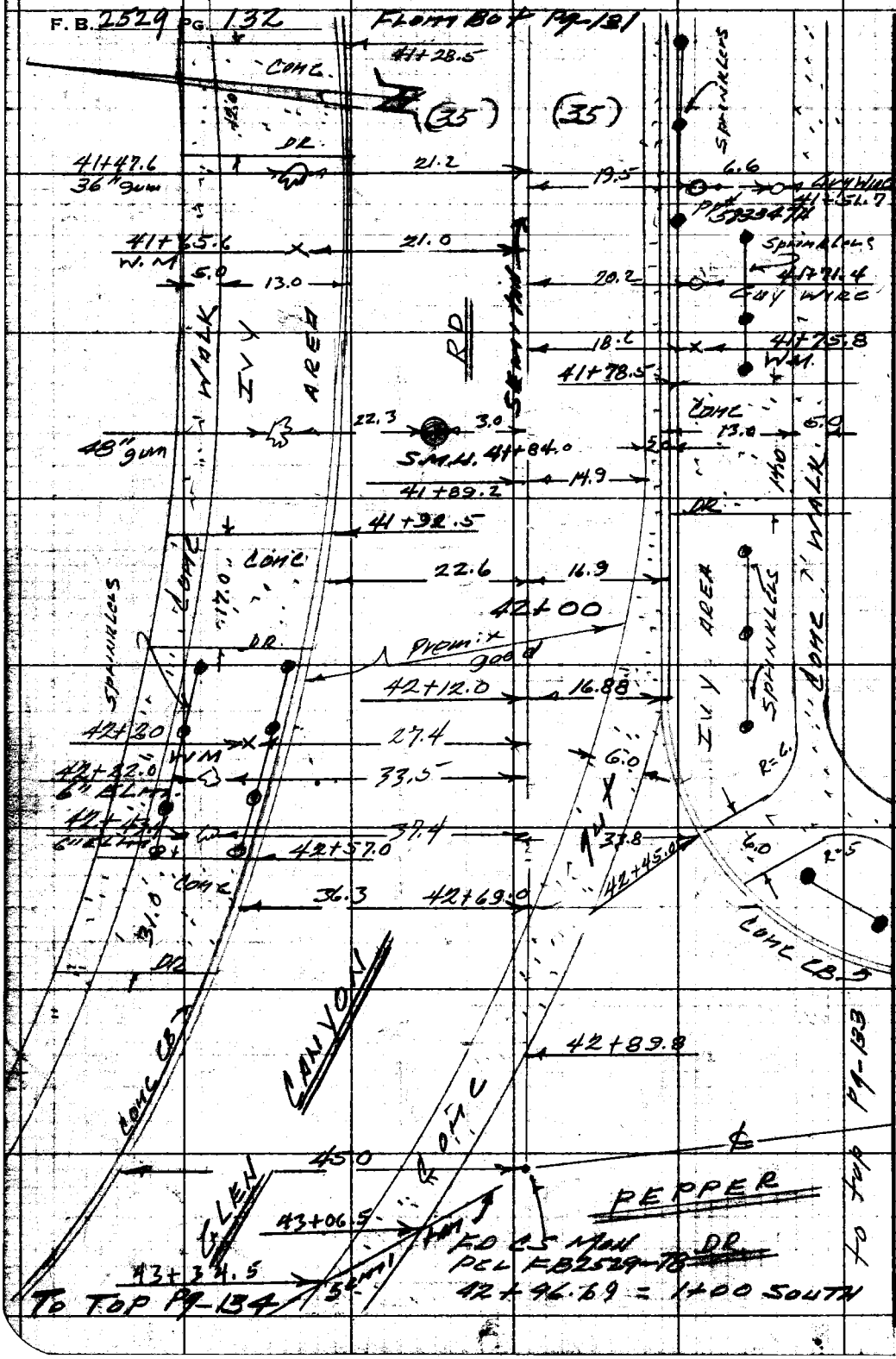

RETURN TO
LOS ANGELES COUNTY ENGINEER
700 LOS ANGELES COUNTY ENGINEERING BLDG.

Note: Any Additions or Changes on This Sheet Must be Made or Circled in Red Ink With Date and Name of Person Making Change.

Do not extend notes this side of this line.

Notes Ck'd by	Survey of [illegible]	F. B. 2529 Pg. 133
Map No.	JN 6254 Tape Std of	
Office Work	Surveyed by [illegible]	
Checked	Notes [illegible] Date 1-60	
Date	Indexed C. Johnson	

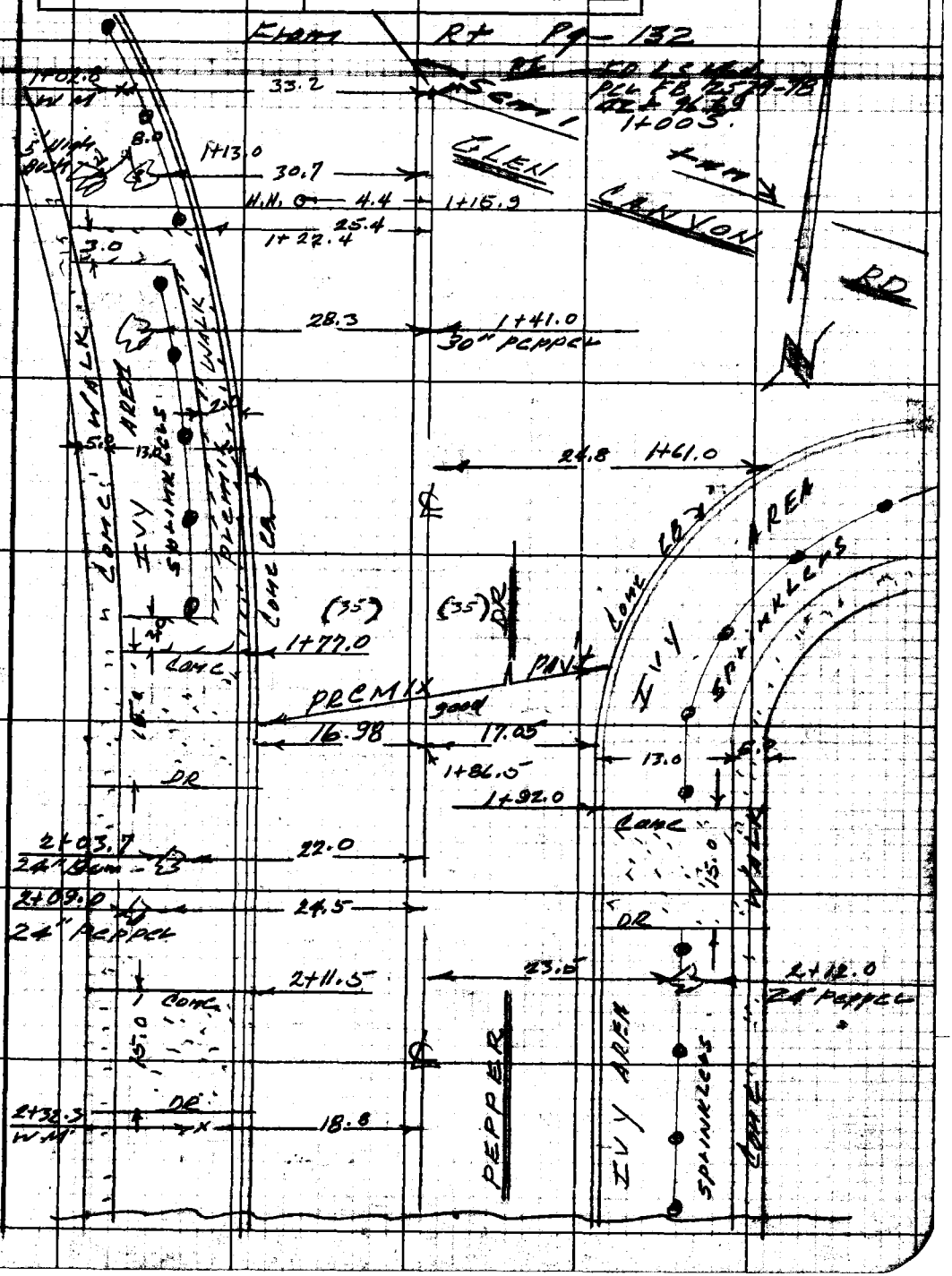

Note: Any Additions or Changes on This Sheet Must be Made or Circled in Red Ink With Date and Name of Person Making Change.

Do not extend notes this side of this line.

RETURN TO
LOS ANGELES COUNTY ENGINEER
100 LOS ANGELES COUNTY ENGINEERING BLDG.

763098 CE #247—7-53

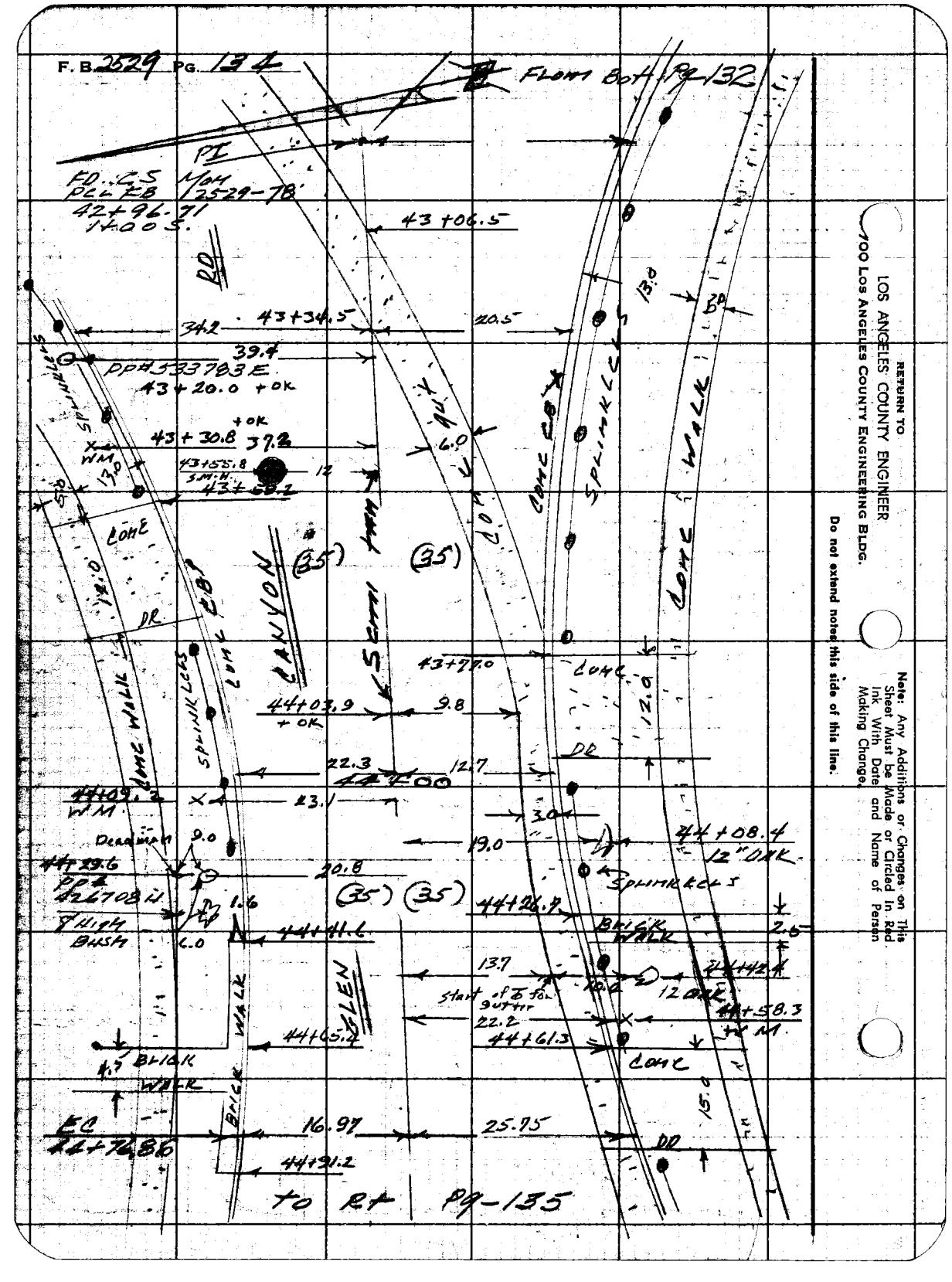

RETURN TO
LOS ANGELES COUNTY ENGINEER
700 LOS ANGELES COUNTY ENGINEERING BLDG.

Do not extend notes this side of this line.

Note: Any Additions or Changes on This Sheet Must be Made or Circled in Red Ink With Date and Name of Person Making Change.

Notes Ck'd by	Survey of E. ALTADENA S.D.	F.B. 2529 Pg. 135
Map No.	JN 2524 Tape Std. of	
Office Work	Surveyed by	
Checked	Notes LaBauer Date	
Date	Indexed A. C. Johnson	

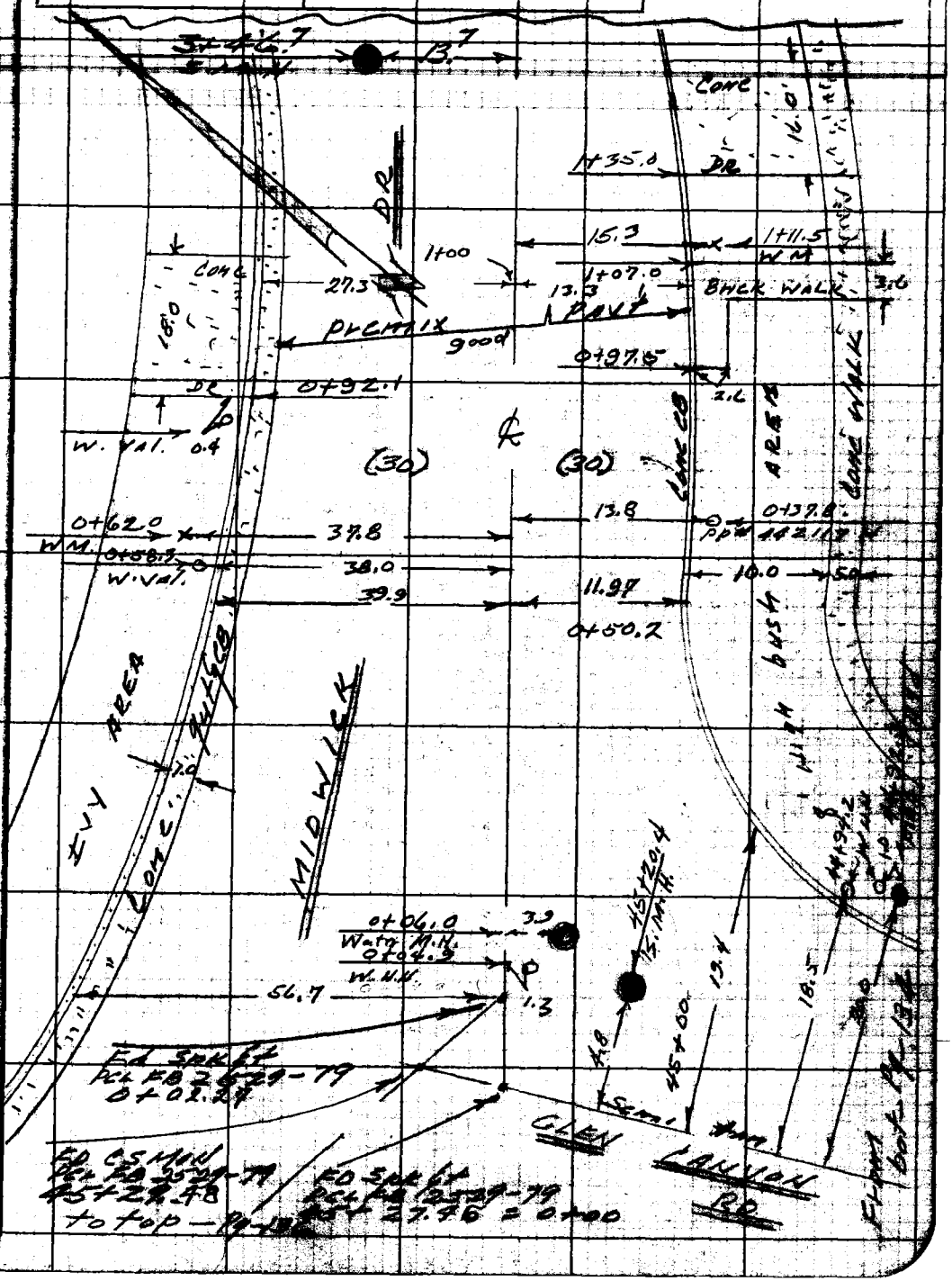

Note: Any Additions or Changes on This Sheet Must be Made or Circled in Red Ink With Date and Name of Person Making Change.

Do not extend notes this side of this line.

RETURN TO
LOS ANGELES COUNTY ENGINEER
400 LOS ANGELES COUNTY ENGINEERING BLDG.

763098 CE #247—7-53

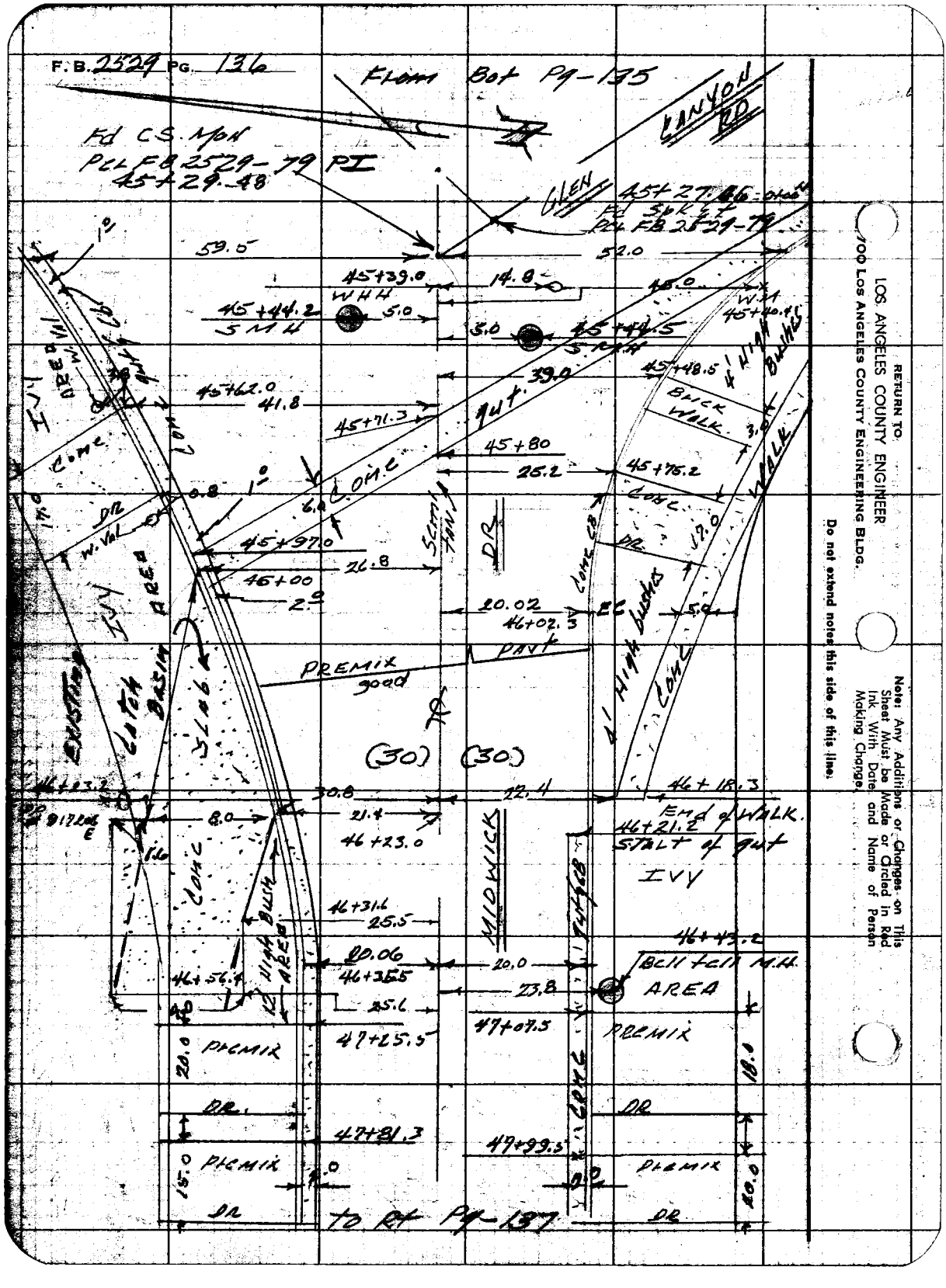

RETURN TO:
LOS ANGELES COUNTY ENGINEER
700 LOS ANGELES COUNTY ENGINEERING BLDG.

Note: Any Additions or Changes on This Sheet Must be Made or Circled in Red Ink With Date and Name of Person Making Change.

Do not extend notes this side of this line.

Notes Ck'd by	Survey of [illegible]	F. B. 2529 Pg. 137
Map No.	IN [illegible] Tape Std. of	
Office Work	Surveyed by [illegible]	
Checked	Notes [illegible] Date [illegible]	
Date	Indexed C. Johnson	

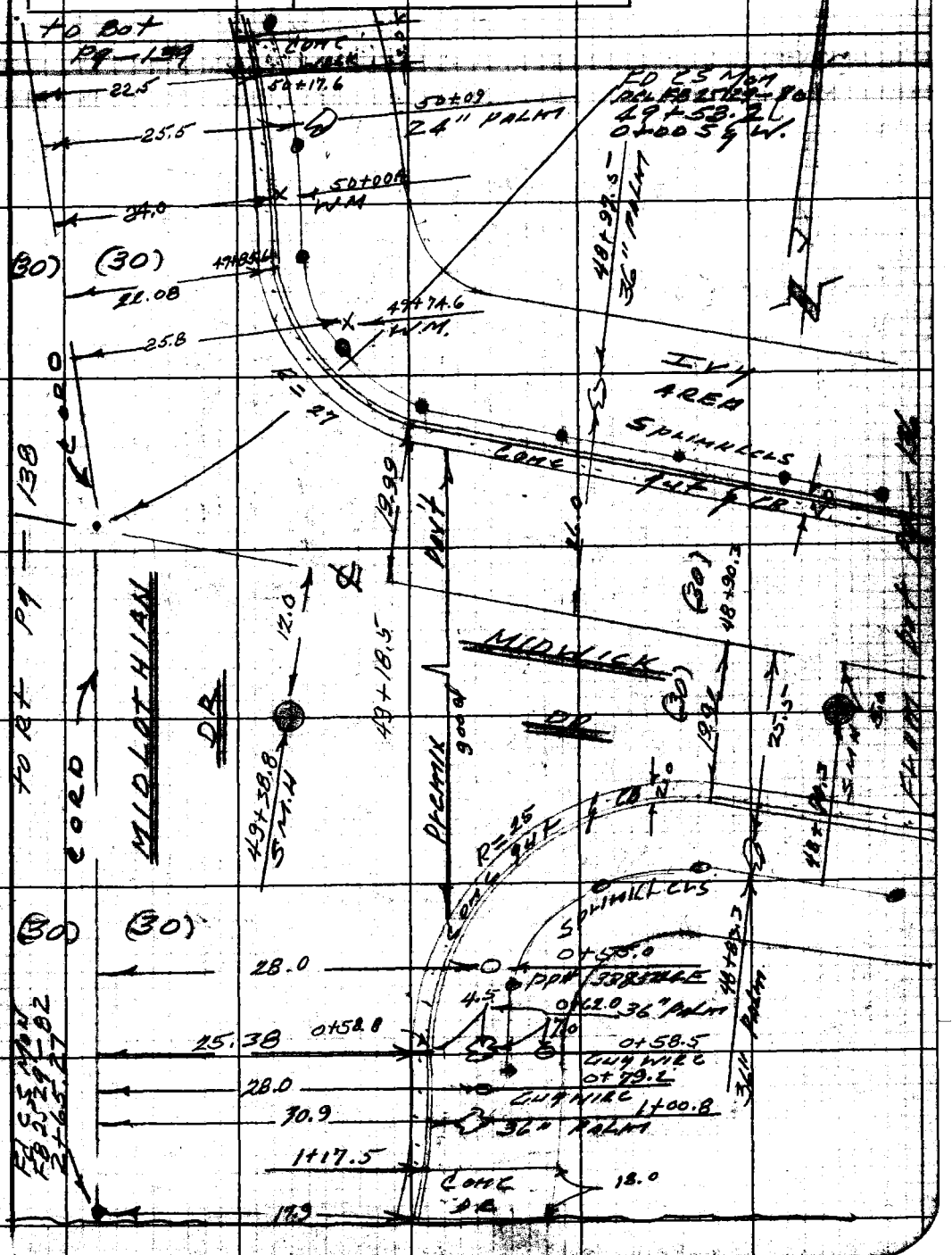

Note: Any Additions or Changes on This Sheet Must Be Made or Circled in Red Ink With Date and Name of Person Making Change.

Do not extend notes this side of this line.

RETURN TO
LOS ANGELES COUNTY ENGINEER
100 LOS ANGELES COUNTY ENGINEERING BLDG.

768093 CE #247—7-58

RETURN TO
LOS ANGELES COUNTY ENGINEER
700 LOS ANGELES COUNTY ENGINEERING BLDG.

Note: Any Additions or Changes on This Sheet Must be Made or Circled in Red Ink With Date and Name of Person Making Change.

Do not extend notes this side of this line.

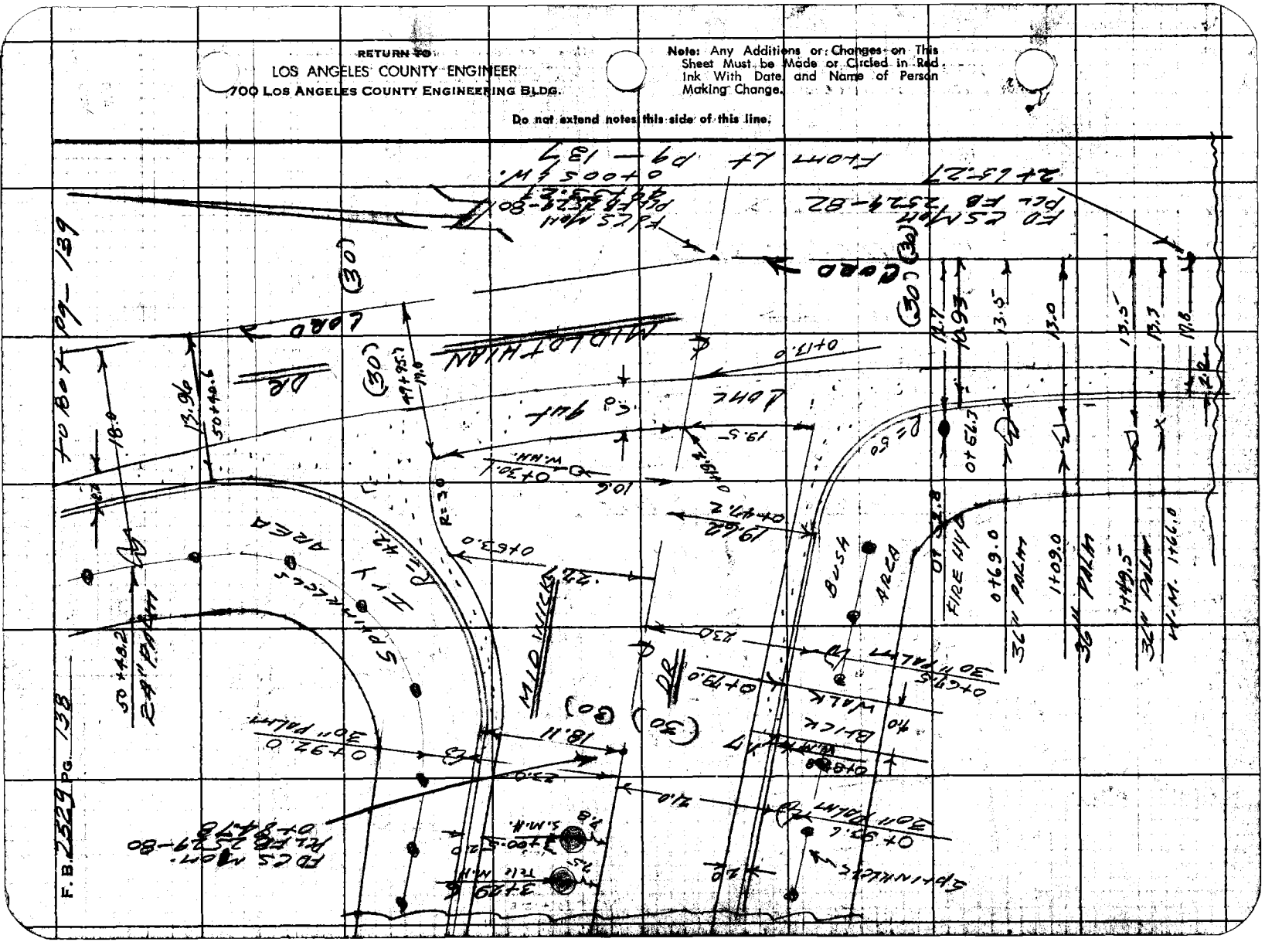

Notes Ck'd by
Map No.
Office Work
Checked
Date

Survey of
JN Tape Std. °F
Surveyed by
Notes LeGault Date 2-60
Indexed C. Johnson

F. B. Pg.

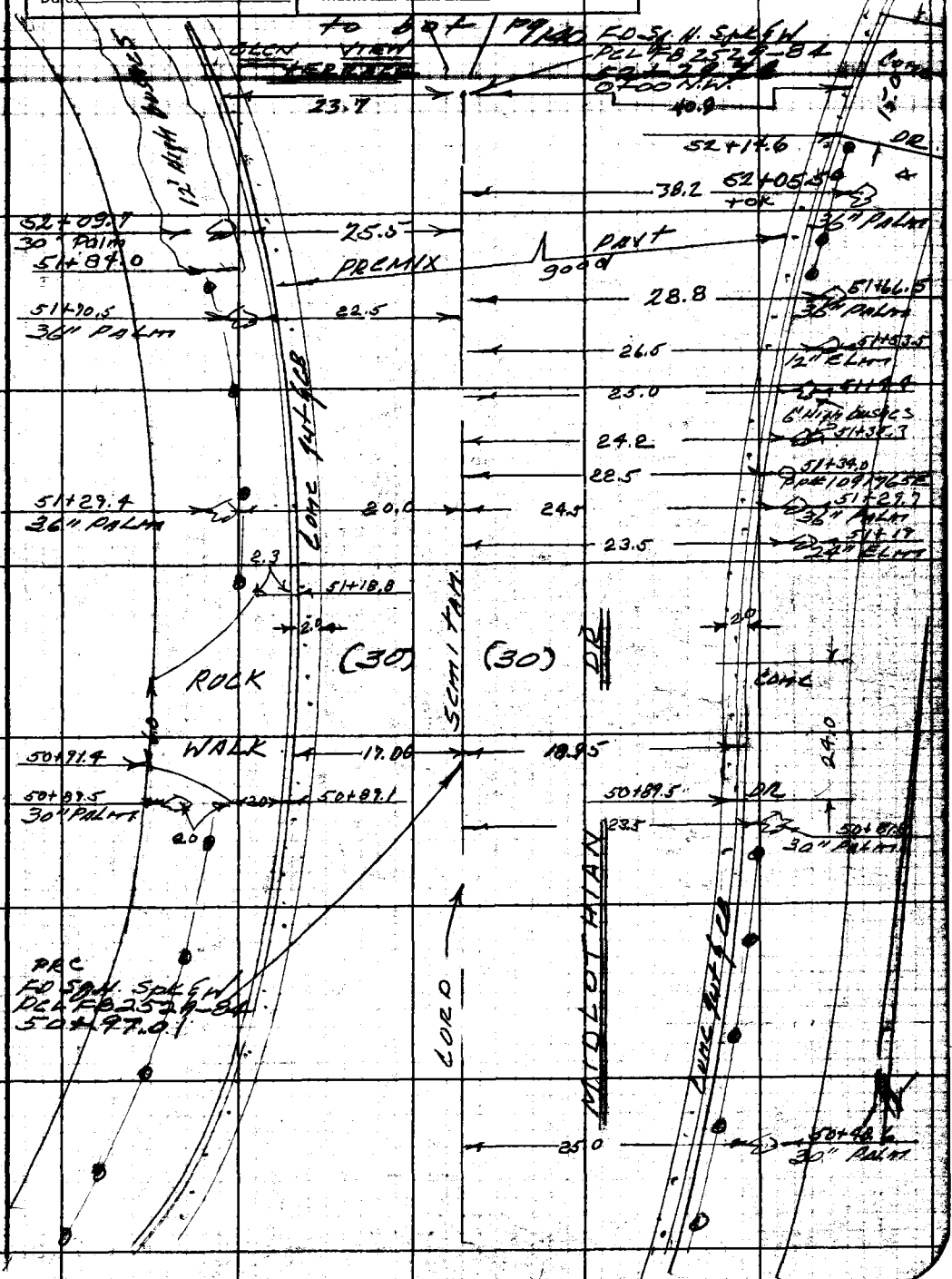

Note: Any Additions or Changes on This Sheet Must be Made or Circled in Red Ink With Date and Name of Person Making Change.

Do not extend notes this side of this line.

RETURN TO
LOS ANGELES COUNTY ENGINEER
100 LOS ANGELES COUNTY ENGINEERING BLDG.

763096 CK #247—7-63

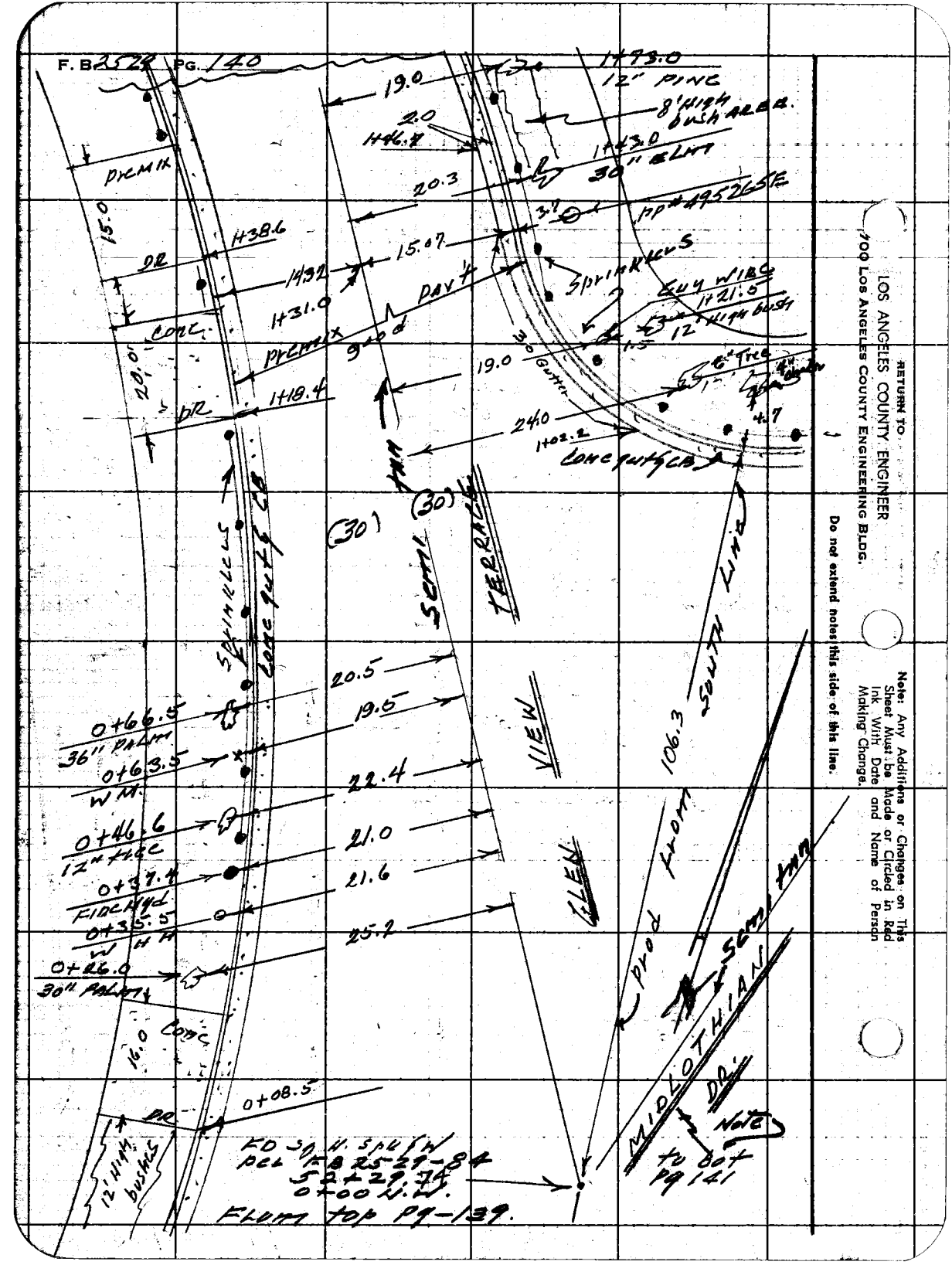

RETURN TO
LOS ANGELES COUNTY ENGINEER
700 LOS ANGELES COUNTY ENGINEERING BLDG.

Do not extend notes this side of this line.

Note: Any Additions or Changes on This Sheet Must be Made or Circled in Red Ink With Date and Name of Person Making Change.

Notes Ck'd by	Survey of E. ALTADENA S.D.	F.B. 2529 Pg. 141
Map No.	IN 135240 Tape Std. °F	
Office Work	Surveyed by F.E. [illegible]	
Checked	Notes [illegible] Date [illegible]	
Date	Indexed C. Johnson	

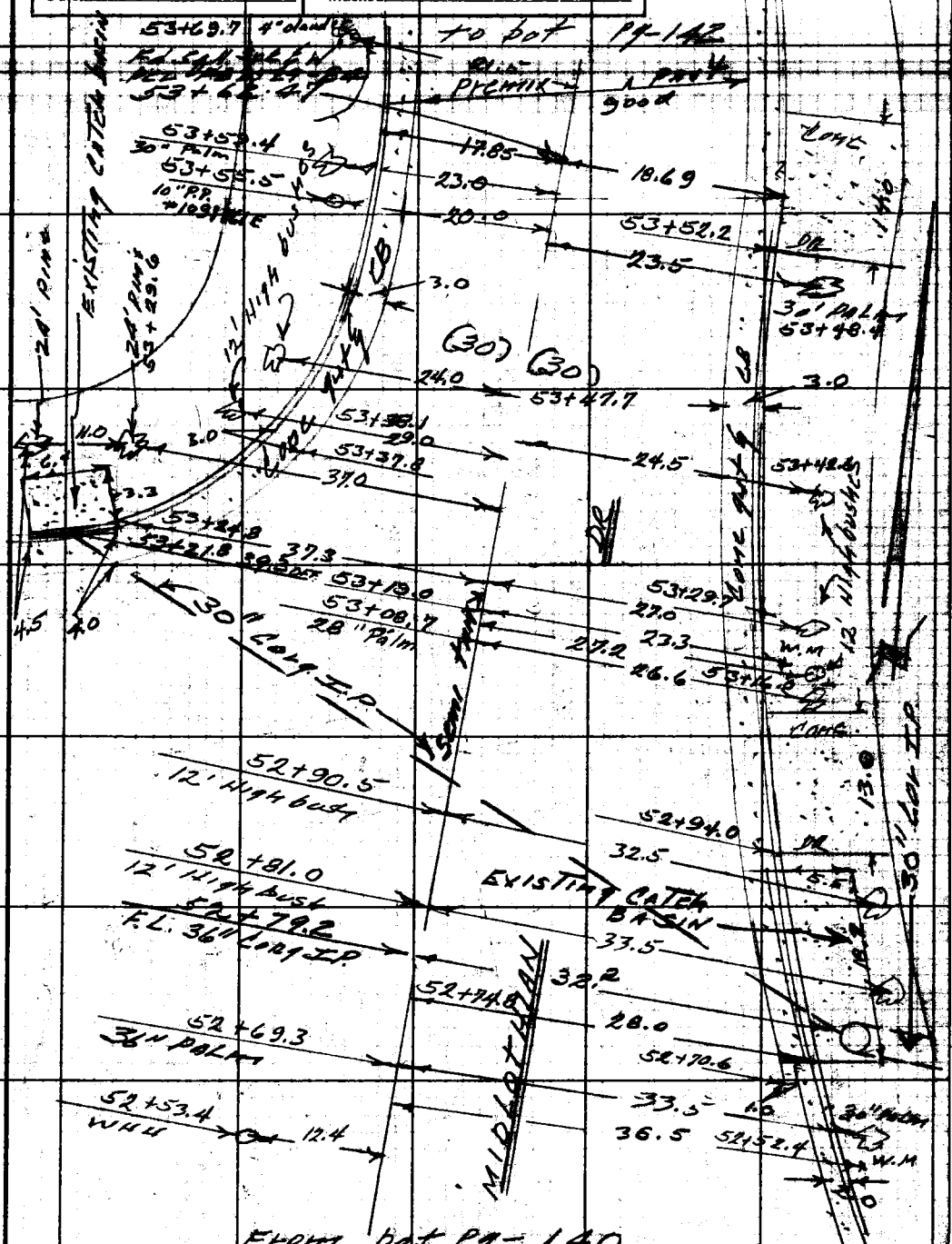

Note: Any Additions or Changes on This Sheet Must Be Made or Circled in Red Ink With Date and Name of Person Making Change.

Do not extend notes this side of this line.

RETURN TO
LOS ANGELES COUNTY ENGINEER
100 LOS ANGELES COUNTY ENGINEERING BLDG.

763098 CE #247—7-53

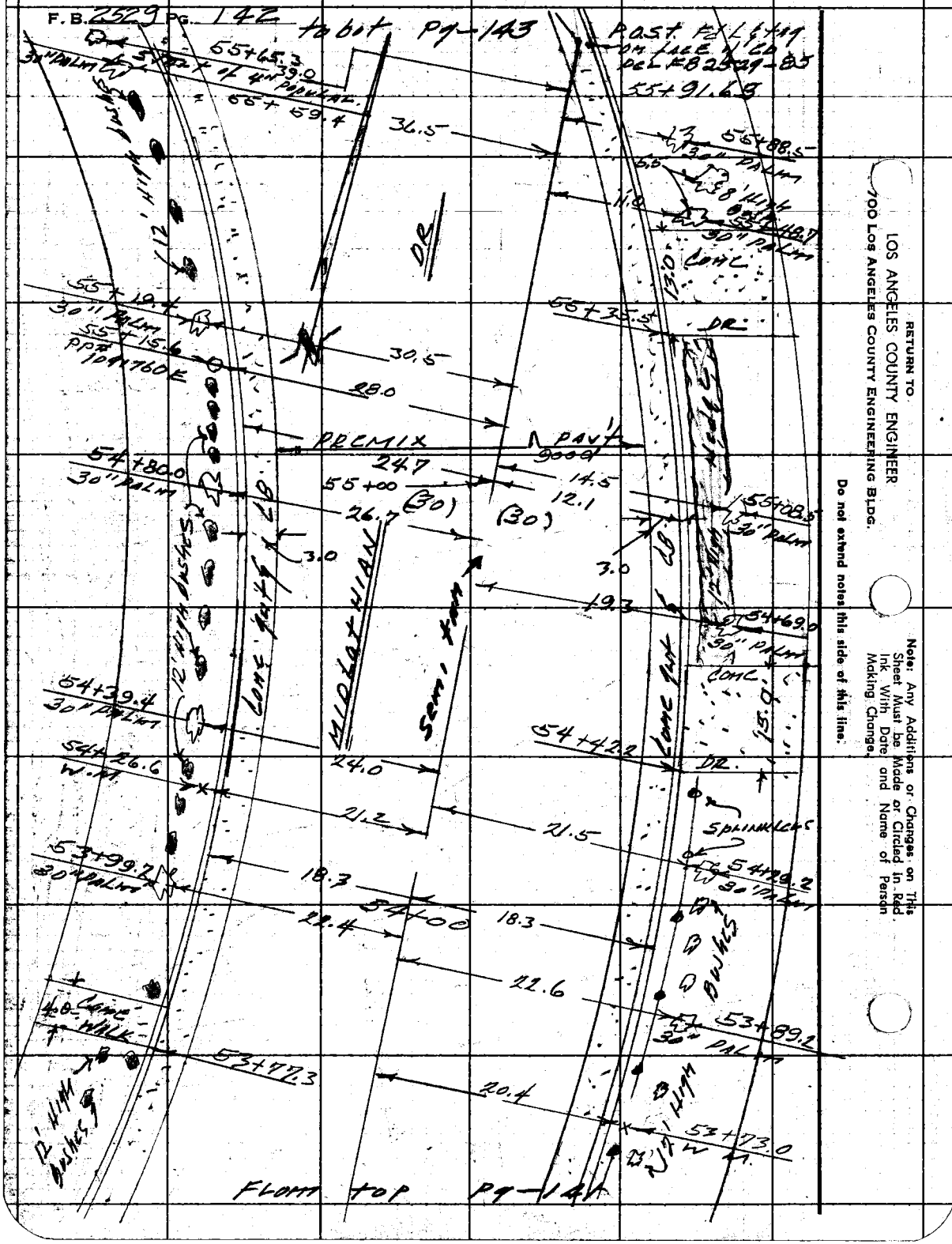

RETURN TO
LOS ANGELES COUNTY ENGINEER
700 Los Angeles County Engineering Bldg.

Do not extend notes this side of this line.

Note: Any Additions or Changes on This Sheet Must be Made or Circled in Red Ink With Date and Name of Person Making Changes.

Notes Ck'd by	Survey of E. Altadena S.D.
Map No.	IN 254+40 Tape Std. °F
Office Work	Surveyed by F. E. Brooks
Checked	Notes Le Gault Date 2-60
Date	Indexed C. Johnson

E.B. 2529 Pg. 145

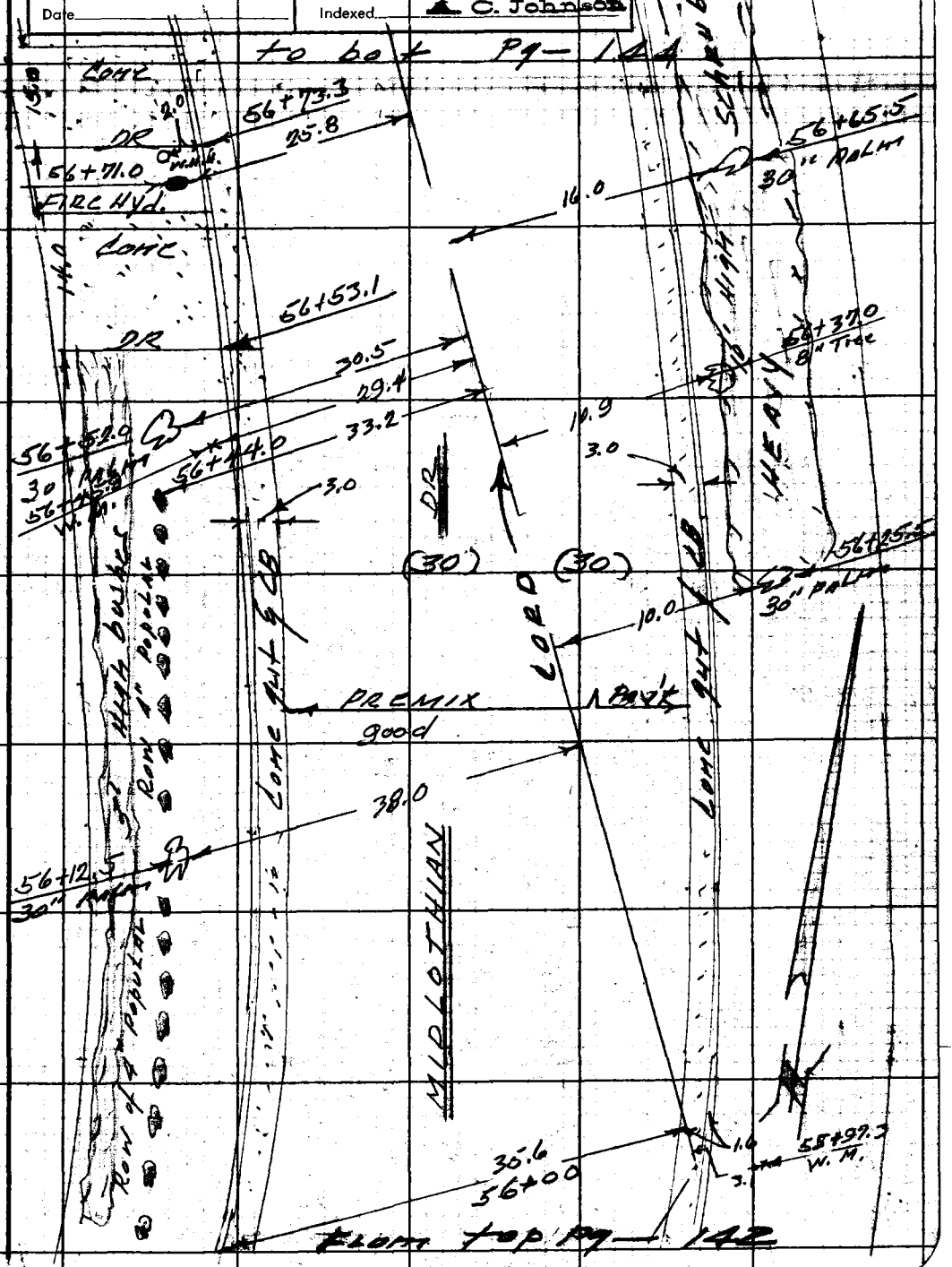

Note: Any Additions or Changes on This Sheet Must Be Made or Circled in Red Ink With Date and Name of Person Making Change.

Do not extend notes this side of this line.

RETURN TO
LOS ANGELES COUNTY ENGINEER
100 LOS ANGELES COUNTY ENGINEERING BLDG.

763093 CE #247—7-59

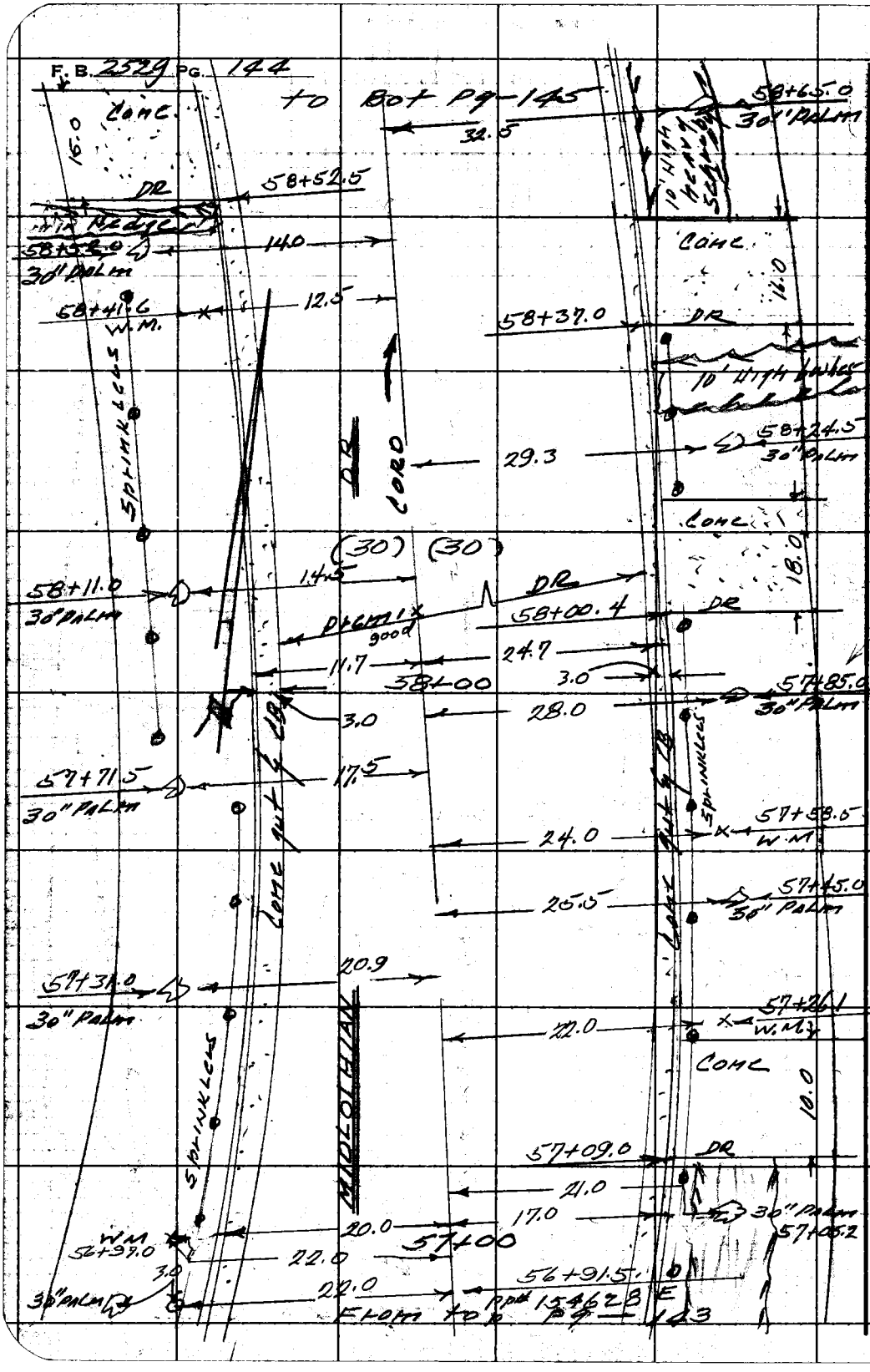

RETURN TO
LOS ANGELES COUNTY ENGINEER
700 LOS ANGELES COUNTY ENGINEERING BLDG.

Do not extend notes this side of this line.

Note: Any Additions or Changes on This Sheet Must be Made or Circled in Red Ink With Date and Name of Person Making Change.

Notes Ck'd by	Survey of E. Altadena SS
Map No.	JN 6254 Tape Std °F
Office Work	Surveyed by
Checked	Notes L.C. Gault Date 7-60
Date	Indexed C. Johnson

F. B. 2527 Pg. 145

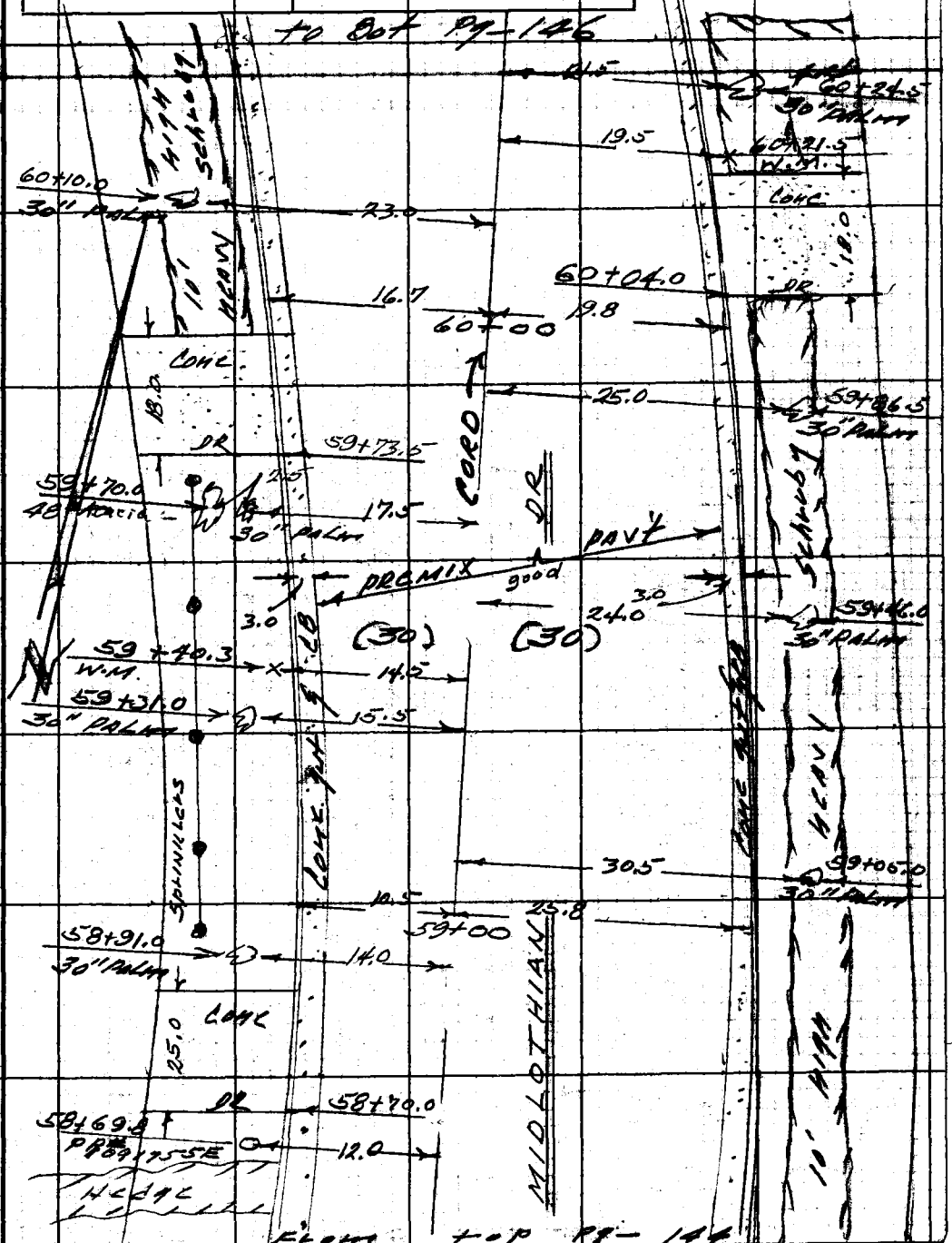

Note: Any Additions or Changes on This Sheet Must be Made or Circled in Red Ink With Date and Name of Person Making Change.

Do not extend notes this side of this line.

RETURN TO
LOS ANGELES COUNTY ENGINEER
100 Los Angeles County Engineering Bldg.

763098 CE #247—7-53

F. B 2329 PG. 146

RETURN TO
LOS ANGELES COUNTY ENGINEER
700 LOS ANGELES COUNTY ENGINEERING BLDG.

Do not extend notes this side of this line.

Note: Any Additions or Changes on This Sheet Must be Made or Circled in Red Ink With Date and Name of Person Making Change.

Notes Ck'd by	Survey of [illegible]	F.B. [illegible] Pg. 147
Map No.	JN [illegible] Tape Std. °F	
Office Work	Surveyed by [illegible]	
Checked	Notes [illegible] Date [illegible]	
Date	Indexed C. Johnson	

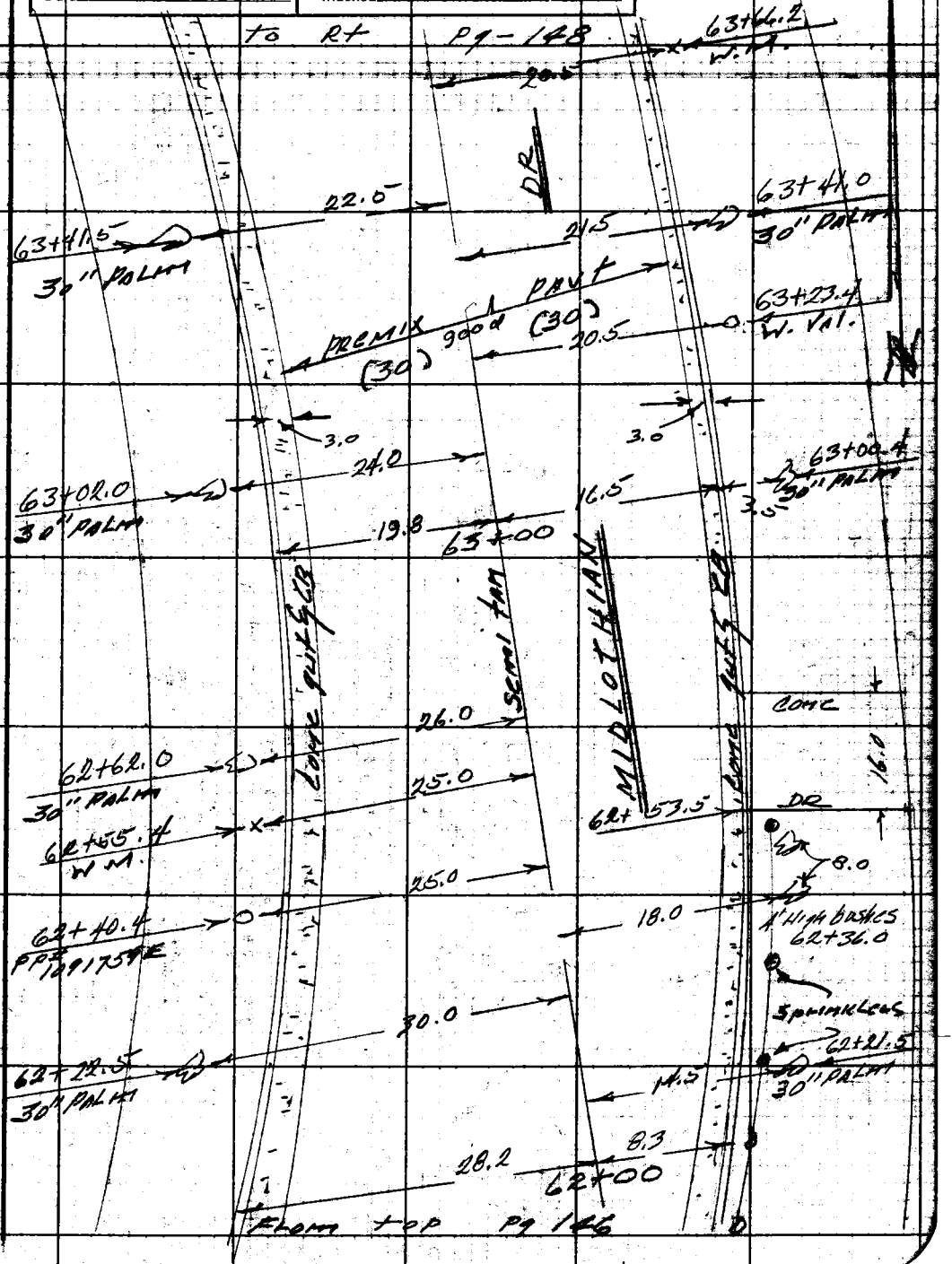

Note: Any Additions or Changes on This Sheet Must be Made or Circled in Red Ink With Date and Name of Person Making Change.

Do not extend notes this side of this line.

RETURN TO
LOS ANGELES COUNTY ENGINEER
400 LOS ANGELES COUNTY ENGINEERING BLDG.

763098 CE #247—7-53

RETURN TO
LOS ANGELES COUNTY ENGINEER
700 LOS ANGELES COUNTY ENGINEERING BLDG.

Note: Any Additions or Changes on This Sheet Must be Made or Circled in Red Ink With Date and Name of Person Making Change.

Do not extend notes this side of this line.

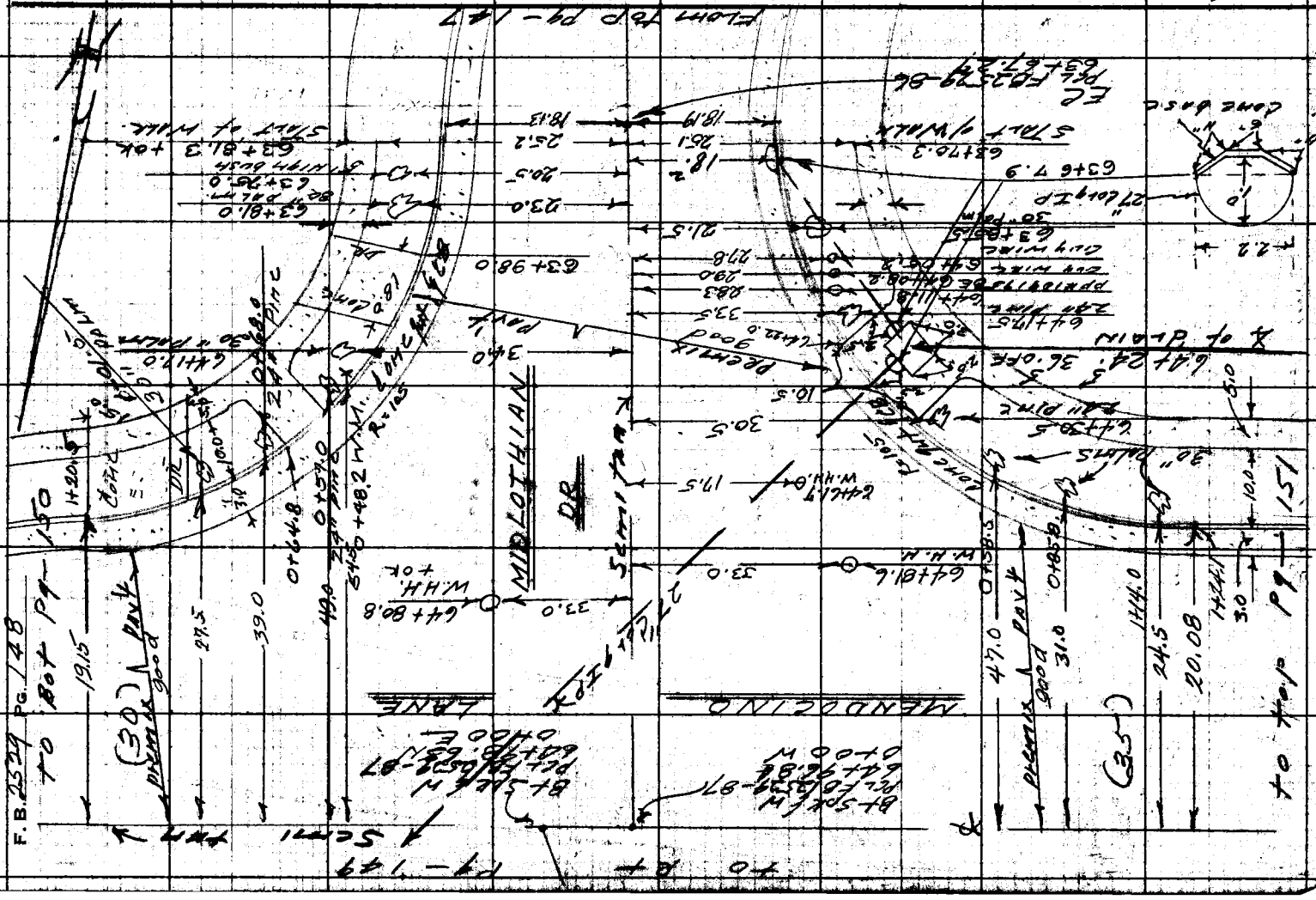

763095 CE #247—7-55

RETURN TO
LOS ANGELES COUNTY ENGINEER
900 LOS ANGELES COUNTY ENGINEERING BLDG.

Note: Any Additions or Changes on This Sheet Must Be Made or Circled in Red Ink With Date and Name of Person Making Change.

Do not extend notes this side of this line.

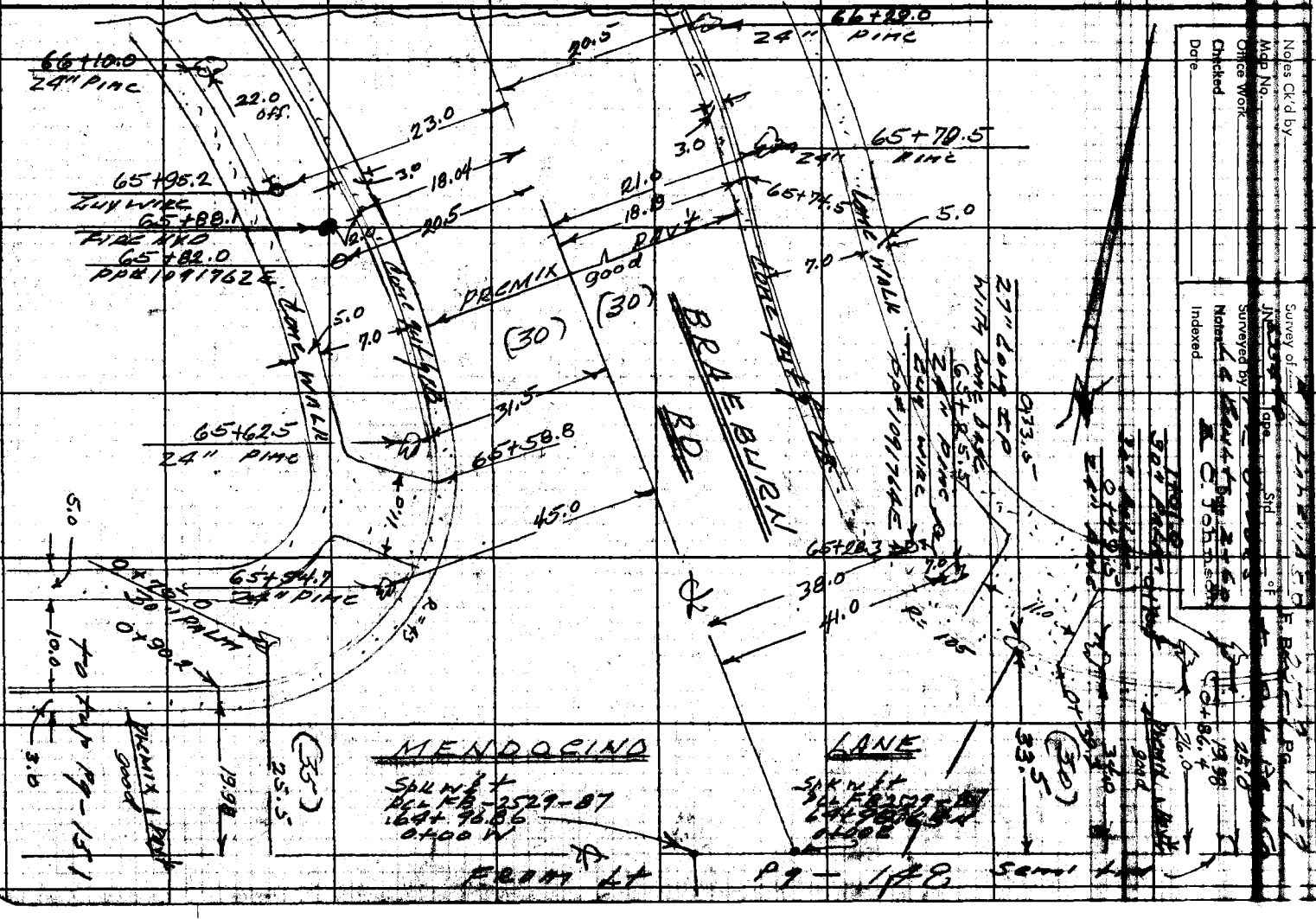

Notes Ck'd by _____
Map No. _____
Office Work
Checked _____
Date _____

Survey of _____
Surveyed by _____
Notes _____ Tape _____ Std _____ °F
Indexed _____

F. B. 2529 PG. 150

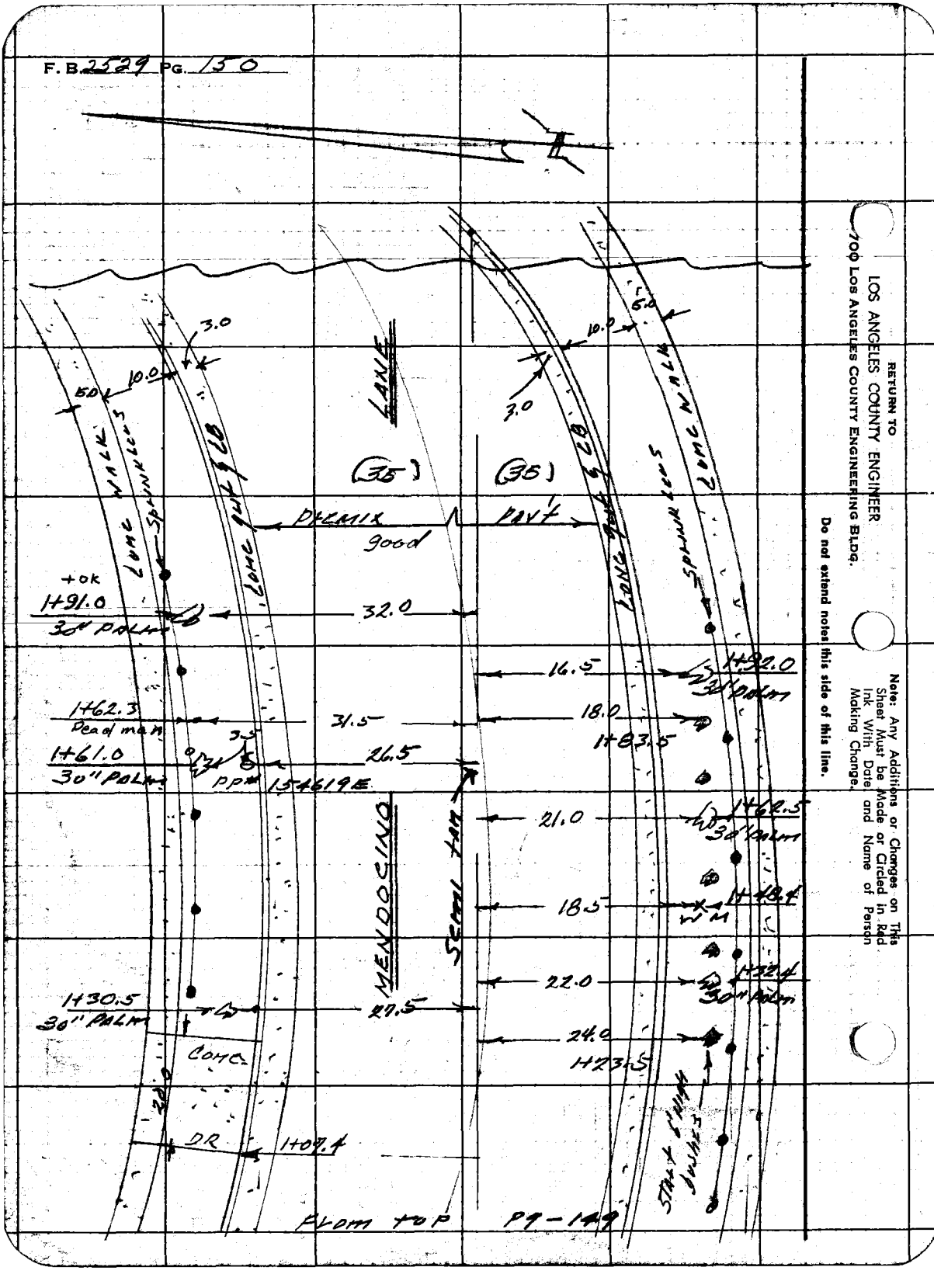

Notes Ck'd by	Survey of E. Altadena S.D.	F. B. 2529 Pg. 151
Map No.	JN 2[illegible] Tape Std. of	
Office Work	Surveyed by [illegible]	
Checked	Notes: Le Gault Date 2-60	
Date	Indexed A. C. Johnson	

From Bot Pg — 148 & 149

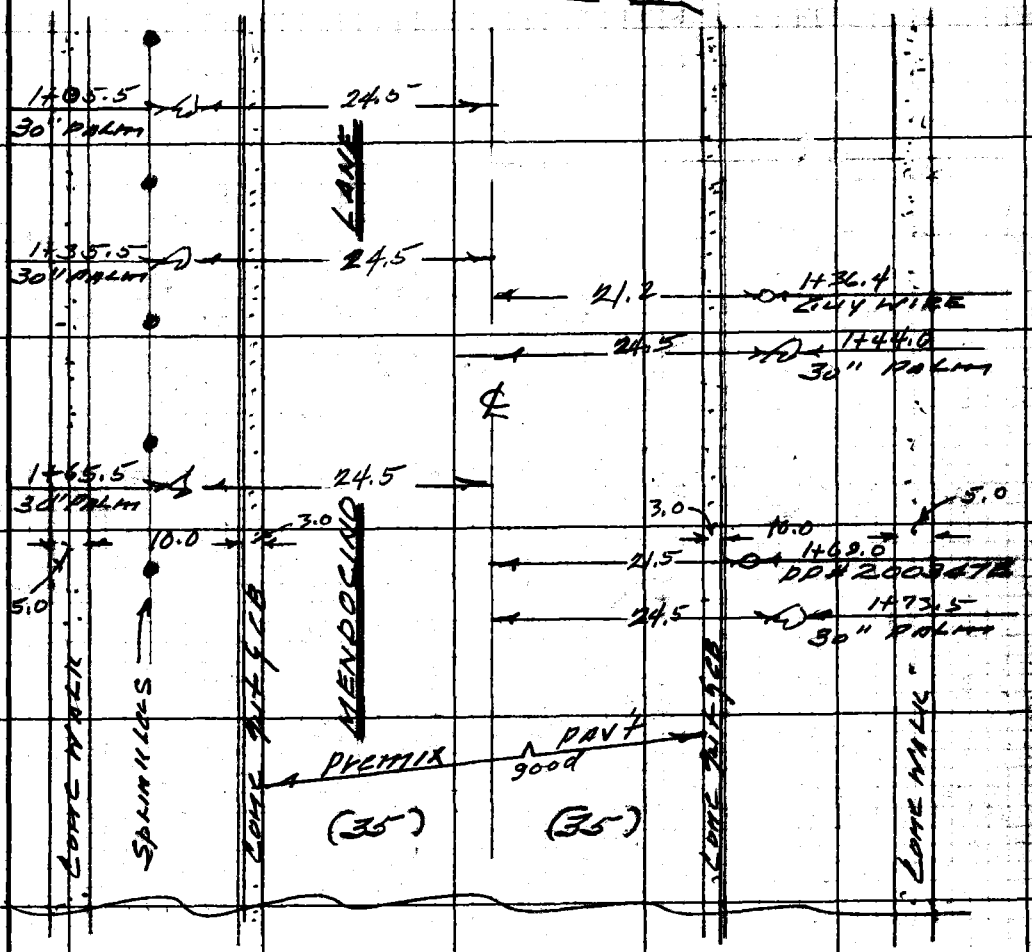

Note: Any Additions or Changes on This Sheet Must be Made or Circled in Red Ink With Date and Name of Person Making Change.

Do not extend notes this side of this line.

RETURN TO
LOS ANGELES COUNTY ENGINEER
100 LOS ANGELES COUNTY ENGINEERING BLDG.

7-53 CE #247—7-53

Profile No. | Notes Red | Plotted | Job No. 6254 | Division No. 10 | 2527 163
Date | Date | Survey of [illegible]
Notes Chkd. | Checked | [illegible]

EAST ALTADENA STORM DRAIN
J.H. 6254-40

X SECTIONS
ON
LINE "A"

2-60
BROOKS
LeBAULT
FURRILL
SIEMAN.

STATION	B.S.	H.I.	F.S.	ELEV.

NOTE: ANY ADDITIONS OR CHANGES ON THIS SHEET MUST BE MADE OR CIRCLED IN RED INK. WITH DATE AND NAME OF PERSON MAKING CHANGE.

PLEASE RETURN TO
LOS ANGELES COUNTY ENGINEER
700 LOS ANGELES COUNTY ENGINEERING BLDG.

Do not extend notes this side of this line.

76L-298 CE 307 11-58

76L-298 CE 307 11-58

PLEASE RETURN TO
LOS ANGELES COUNTY ENGINEER
700 LOS ANGELES COUNTY ENGINEERING BLDG.

NOTE: ANY ADDITIONS OR CHANGES ON THIS SHEET MUST BE MADE OR CIRCLED IN RED INK, WITH DATE AND NAME OF PERSON MAKING CHANGE.

Do not extend notes this side of this line.

STATION	B.S.	H.I.	F.S.	ELEV		
BM.SO2601				923.01	BM SO2601 Elev - 923.015 FB2529-8 New York Ave E. of Altadena Dr N. Side N. in Lead in E. Wing Wall of Culvert between Eaton Canyon Stables Hi# 2675 and Eldorado Inn Mo# 2727.	
Going South on South ⊼ Line (See FB2529-102)					Left & East ⊼ Line	Right & West
0+00	North West East South	T.P.		935 25		
				933 5		7 R
				935 4		50 R
				936 0		86 bot
				949 4		101 top
				928 5	16 L	
				928 7	50 L	
				933 5	100 bot	
				947 0	158 top	
0+27	T.P.			931 94		⊼
0+50				925 5		⊼
				926 9		4 R
				933 5		13 R
				933 7		50 R
				932 9		86 bot
				945 7		101 top

⊼ Line South

F.B. 2529 No. 164 Job No. 625 80 Division No. 10 Notes Red Plotted Profile
Survey of G. Altadena Co Date Date No. X-Sec.
Survey by Brooks Notes Le Gault Notes Chkd. Checked
Indexed C. Johnson Date Date Date No.

76L-298 CE 307 11-58

PLEASE RETURN TO
LOS ANGELES COUNTY ENGINEER
700 LOS ANGELES COUNTY ENGINEERING BLDG.

NOTE: ANY ADDITIONS OR CHANGES ON THIS SHEET MUST BE MADE OR CIRCLED IN RED INK, WITH DATE AND NAME OF PERSON MAKING CHANGE.

Do not extend notes this side of this line.

STATION	B.S.	H.I.	F.S.	ELEV.	Left of East Line	Right of West
0+50				926 8	20 L	
				929 8	25 L	
				930 0	50 L	
				923 2	100 bot	
				943 0	158 top	
1+00	T.P.			924 93		
				924 6		20 R
				931 4		26 R.
				931 7		58 bot
				945 3		80 top
				929 0	50 L	
				922 12	76.8 bot. 78" long I.P.	
				932 6	85 L	
				941 5	164 top	
1+13				923 4		
1+41°				928 5		
1+50				932 8		
				932 8		10 top
				923 2		22 bot
				922 7		40 "

T Line South

Profile Notes Red ____ Plotted ____ Job No. 625440 Division No. 10 F.B. 2529 Page 165
No. ____ Date ____ Date ____ Survey of ____
Notes Chkd. ____ Checked ____ Survey by ____

76L-298 CE 307 11-58

PLEASE RETURN TO
LOS ANGELES COUNTY ENGINEER
700 LOS ANGELES COUNTY ENGINEERING BLDG.

NOTE: ANY ADDITIONS OR CHANGES ON THIS SHEET MUST BE MADE OR CIRCLED IN RED INK, WITH DATE AND NAME OF PERSON MAKING CHANGE.

Do not extend notes this side of this line.

STATION	B.S.	H.I.	F.S.	ELEV	Left & East	π Line	Right & West
1+50				9433			64 top.
				932 45	50 L		
				932 47	100 L		
				932 40	153 Edge Pavt		
1+90				930 08		π	
				932 45			24 Edge Pavt
				932 5			36 top.
				921 5			47 bot
				921 4			65 "
				941 8			89 top.
				929 60	50 L		
				929 80	100 L		
				930 34	150 L		

π Line South

					Left & West	Prod North	Right & East
Going North on Prod. of π Line South					(See F.B. 2529 pg 102)	P.N.	
0+40.5				936 74		P.N.	top 8" steel pipe
0+50				935 0		P.N.	
				934 8			30 R

F.B. 2529 Pg. 166

Survey of E. Altadena S.D. Job No. 6254 40 Division No. 10 Notes Red Plotted Profile

Survey by Brooks Notes Le Fault Date Date No. X-Sec.

Indexed C. Johnson Date Notes Chkd. Checked Date No.

76L-298 CE 307 11-58

PLEASE RETURN TO
LOS ANGELES COUNTY ENGINEER
700 LOS ANGELES COUNTY ENGINEERING BLDG.

NOTE: ANY ADDITIONS OR CHANGES ON THIS SHEET MUST BE MADE OR CIRCLED IN RED INK, WITH DATE AND NAME OF PERSON MAKING CHANGE.

Do not extend notes this side of this line.

STATION	B.S.	H.I.	F.S.	ELEV.	Left & West	Prod North	Right & East
0+50				931 0			35 R
				930 2			55 R
				934 7			65 bot
				952 5			123 top
				936 2	50 L		
				935 3	100 L		
				938 2	137 bot		
				949 0	152 top		
1+00				936 2		Prod North	
				935 4			24 L
				931 5			30 L
				932 2			65 bot
				952 0			123 top
				937 4	50 L		
				938 0	100 L		
				941 0	137 bot		
				948 7	159 top		
1+50				937 4		Prod North	
				936 9			16 R
				933 0			20 R
				934 6			40 R
				935 0			60 bot

Prod. & ℄ Line South

Profile Notes Red ____ Plotted ____ Job No. 6254 Division No. 10 F.B. 2539 Page 167
No. ____ Date ____ Date ____ Survey of [illegible]
X-Sec. Notes Chkd. ____ Checked ____ Survey by [illegible] Notes [illegible] Date [illegible]

76L-298 CE 307 11-58

PLEASE RETURN TO
LOS ANGELES COUNTY ENGINEER
700 LOS ANGELES COUNTY ENGINEERING BLDG.

NOTE: ANY ADDITIONS OR CHANGES ON THIS SHEET MUST BE MADE OR CIRCLED IN RED INK, WITH DATE AND NAME OF PERSON MAKING CHANGE.

Do not extend notes this side of this line.

STATION	B.S.	H.I.	F.S.	ELEV	Left & West	Prod North	Right & East
1+50				951 0			118 top
				939 5	50 L		
				942 4	100 L		
				942 6	137 bot		
				950 8	159 top		
1+78				939 8		Prod North	
1+85				937 3		Prod North	
2+00				937 1		Prod North	
				936 9		Prod of π Line South	25 R
				937 7			50 bot
				950 5			100 top
				937 3	10 L		
				940 1	15 L		
				940 4	50 L		
				943 1	100 L		
				946 0	150 bot		
				952 0	180 top		
					Left & South	Line	Right & North
Going West on West π Line							
0+44.0	(See FB 2529-102)			937 55	top of 8" Steel Pipe		
0+50				936 0		π	

F.B. 2529 Pg. 168
Job No. 625440 Division No. 10 Notes Red Plotted Profile
Survey of E. Altadena 5.0 Date Date No. X-Sec.
Survey by Brooks Notes Le Gault Notes Chkd. Checked
Index C. Johnson Date Date Date No.

76L-298 CE 307 11-58

PLEASE RETURN TO
LOS ANGELES COUNTY ENGINEER
700 LOS ANGELES COUNTY ENGINEERING BLDG.

NOTE: ANY ADDITIONS OR CHANGES ON THIS SHEET MUST BE MADE OR CIRCLED IN RED INK. WITH DATE AND NAME OF PERSON MAKING CHANGE.

Do not extend notes this side of this line.

STATION	B.S.	H.I.	F.S.	ELEV.	Left & South	Line	Right & North
0+87°	T.P.			937 73			bot
1+08				949 6			top
1+50				948 6			
				949 2			25 R
				947 7	50 L		
1+50.6				940 20	97° top 8" steel pipe		
	T.P.			943 06			
2+00	T.P.			949 83			
				950 9			50 R
				953 3			100 R
				948 5	50 L		
				946 6	100 L		
2+50				950 9			
				951 7			50 R
				955 7			100 R
				948 5	50 L		
				946 4	100 L		
3+00				950 4			
				952 7			50 R
				954 7			100 R
				948 7	50 L		
				947 9	100 L		

West ⊼ Line

Profile Notes Red Plotted Job No. 6254 40 Division No. 10 P.B. 2529 Pg. 159
No. Date Date Survey of [illegible]
Notes Chkd. Checked Survey by [illegible] Notes [illegible] Date [illegible]
No. Date Date Map No. Date

76L-298 CE 307 11-58

PLEASE RETURN TO
LOS ANGELES COUNTY ENGINEER
700 LOS ANGELES COUNTY ENGINEERING BLDG.

NOTE: ANY ADDITIONS OR CHANGES ON THIS SHEET MUST BE MADE OR CIRCLED IN RED INK, WITH DATE AND NAME OF PERSON MAKING CHANGE.

Do not extend notes this side of this line.

STATION	B.S.	H.I.	F.S.	ELEV	LEFT & SOUTH	LINE	RIGHT & NORTH
3+50				950 7			
				951 7			50 R
				953 7			100 R
				949 8	50 L		
				947 3	100 L		
4+00				951 6			
				952 8			50 R
				954 5			100 R
				949 3	50 L		
				947 2	100 L		
4+50				951 5			
				949 1			50 R
				947 4			100 R
				953 7	50 L		
				955 3	100 L		
5+00				950 6			
				949 0			50 R
				947 5			100 R
				952 5	50 L		
				954 7	100 "		
5+50				950 6			
				951 8			50 R
				953 2			100 "
				949 4	50 L		
				948 5	100 "		
6+00				950 7			

West Line

F.B. 2529 Pg. 170
Job No. 625440 Division No. 10 Notes Red ____ Plotted ____ Profile
Survey of E. Altadena S.D. Date ____ Date ____ No. ____
Survey by Brooks Notes Le Ba 12 Notes Chkd. ____ Checked ____ X-Sec.
Indexed C. Johnson Date ____ Date ____ No. ____

76L-298 CE 307 11-58

PLEASE RETURN TO
LOS ANGELES COUNTY ENGINEER
700 LOS ANGELES COUNTY ENGINEERING BLDG.

NOTE: ANY ADDITIONS OR CHANGES ON THIS SHEET MUST BE MADE OR CIRCLED IN RED INK, WITH DATE AND NAME OF PERSON MAKING CHANGE.

Do not extend notes this side of this line.

STATION	B.S.	H.I.	F.S.	ELEV.	Left & West	Line	Right & East
6+14.73 = 0+00 N&S			T.P.	951 01	Int of ⊼ Line North & South		
Going North on ⊼ Line North							
0+50	(See FB2529-105)			952 8		⊼	
				953 5	23 top bank	North ⊼ Line	
				951 2	27 Flow Line		
				952 2	50 L		
1+00				954 5		⊼	
				954 1	27 top bank		
				952 3	43 Flow Line		
				953 5	50 L.		
1+50				955 1		⊼	
				955 0	28 top bank		
				954 3	44 Flow Line		
				954 5	50 L		
					Left & East	Line	Right & West
Going South on ⊼ Line South							
	(See FB2529-115)						
0+07				950 8		⊼	
				950 9			30 top bank
				949 0			36 Flow Line
				951 5			42 top bank

Profile Notes Red ____ Plotted ____ Job No. 1024 40 Division No. 10 P.B. 2529 Pg. 171
No. ____ Date ____ Date ____ Survey of ____ Notes Chkd. ____ Checked ____ Survey by ____ Notes ____ Date ____
No. ____ Date ____ Date ____ Map No. ____ Indexed ____ Date ____

76L-298 CE 307 11-58

PLEASE RETURN TO
LOS ANGELES COUNTY ENGINEER
700 LOS ANGELES COUNTY ENGINEERING BLDG.

NOTE: ANY ADDITIONS OR CHANGES ON THIS SHEET MUST BE MADE OR CIRCLED IN RED INK, WITH DATE AND NAME OF PERSON MAKING CHANGE.

Do not extend notes this side of this line.

STATION	B.S.	H.I.	F.S.	ELEV	Left & East Line	Right & West
0+50				9498		
				9490		16 top bank
				9475		22 Flow Line
				9492		30 top bank
1+00				9490		
				9488		13 top bank
				9463		21 F.L.
				9489		26 top bank
1+50				9486		
				9465		28 top bank
				9456		37 F.L.
				9482		45 top bank
					Left & South Line	Right & North
Going West on π Line West (see FB 2529-105)						
6+45				9511		top bank
6+50				9493		Flow Line
6+53				9503		top bank.
6+64				9503		" "
6+72				9494		Flow Line
7+00				9512		

South π Line

West π Line

F.B. 2529 Pg. 172 Job No. 625440 Division No. 10 Notes Red ____ Plotted ____ Profile ____
Survey of E. Altadena S.D. Date ____ Date ____ No. ____ X-Sec. ____
Survey by Brooks Notes Le Gault Notes Chkd. ____ Checked ____ No. ____
Index C. Johnson Date ____ Date ____ Date ____

76L-298 CE 307 11-58

PLEASE RETURN TO
LOS ANGELES COUNTY ENGINEER
700 LOS ANGELES COUNTY ENGINEERING BLDG.

NOTE: ANY ADDITIONS OR CHANGES ON THIS SHEET MUST BE MADE OR CIRCLED IN RED INK, WITH DATE AND NAME OF PERSON MAKING CHANGE.

Do not extend notes this side of this line.

STATION	B.S.	H.I.	F.S.	ELEV.	Left & South Line	Right & North
7+00				951 7		8 R
				953 2		10 R
				954 2		50 R
				953 9		100 R
				952 5	10 L	
				951 0	50 L	
				949 1	100 L	
				954 46		
7+50				955 9		
				956 1		7 R
				954 6		9 bot bank
				954 6		20 " "
				956 6		25 Top "
				957 4		36 top "
				955 4		40 bot "
				956 8		50 " "
				957 9		100 R.
				953 7	50 L	
				950 9	100 "	
8+00	T.P.			962 48		
				962 2		5 top bank
				960 8		20 F.L.

West T Line

Profile Notes Red Plotted Job No. 62-240 Division No. 10 F.B. 2529 Pg. 1/43
No. Date Date Survey of [illegible]
X-Sec. Notes Chkd. Checked Survey by [illegible] Notes [illegible] Date [illegible]
No. Date Date Map No. Index [illegible]

76L-296 CE 307 11-58

PLEASE RETURN TO
LOS ANGELES COUNTY ENGINEER
700 LOS ANGELES COUNTY ENGINEERING BLDG.

NOTE: ANY ADDITIONS OR CHANGES ON THIS SHEET MUST BE MADE OR CIRCLED IN RED INK, WITH DATE AND NAME OF PERSON MAKING CHANGE.

Do not extend notes this side of this line.

STATION	B.S.	H.I.	F.S.	ELEV	Left of South Line	Right of South
8+00				9597		37 F.L
				9601		50 R
				9583		100 R
				9595	25 L	
8+28				9650		
8+32				9684		
8+50	T.P.			97065		
				9707		5 R
				9682		10 Flow Line
				9704		22 bot bank
				9703	10 bot bank	
				9961	30 top "	
8+58				9694		Flow Line
8+84				9723		bot bank
9+00	T.P.			97954		
				10005		18 top bank
				9766	6 bot bank	
				9760	11 Flow Line	
				9773	19 bot bank	
				9992	39 top "	

West Line

F.S. 2529 Pg. 174 Job No. 6254 Division No. 10 Notes Red Plotted Profile
Survey of E. Altadena S.D. Date Date No. X-Sec.
Survey by Brooks Notes Le Gouet Notes Chkd. Checked
Indexed C. Johnson Date Date No.

76L-298 CE 307 11-58

996.64

PLEASE RETURN TO
LOS ANGELES COUNTY ENGINEER
700 LOS ANGELES COUNTY ENGINEERING BLDG.

NOTE: ANY ADDITIONS OR CHANGES ON THIS SHEET MUST BE MADE OR CIRCLED IN RED INK. WITH DATE AND NAME OF PERSON MAKING CHANGE.

Do not extend notes this side of this line.

STATION	B.S.	H.I.	F.S.	ELEV.	LEFT & SOUTH LINE	RIGHT & NORTH
9+35				981 5		⊼ bot bank
9+42				981 0		⊼ Flow Line
9+46				981 6		⊼ bot bank
9+50				987 1		⊼
				982 1		4 bot bank
				981 7		7 Flow Line
	T.P.			982 57		10 bot bank
				1002 5		29 top "
				1001 0	26 top bank	
10+00	T.P.			1002 16		⊼
				1002 4		7° top bank
				988 6		17 bot "
				988 4		21 Flow Line
	T.P.			989 69		25 bot bank
				1003 0		49 top "
				1002 2	50 L	
10+32				1004 54		⊼ Edge Pav't
10+50.09 = 0+00 S				1005 25	℄ Int Altadena Dr & ⊼ Line	
BM24-33				1005 ~~95~~ 97	BM24-33 Elev. 1005.967 FB2529-7	
					Altadena Dr & Veranda Ave N.E. Cor of a	
					culvert. 29² E of ℄ Altadena Dr	
					A Std disk stamped Z-172 -1934	

West ⊼ Line

Profile No. Notes Red Date Plotted Date Job No. 6254 40 Division No. 10 Survey of [illegible] Notes Chkd. Date Checked Date Survey by [illegible] Notes [illegible] Date Map No. Index [illegible]

F.B. 2529 Pg. 175

76L-298 CE 307 11-58

PLEASE RETURN TO
LOS ANGELES COUNTY ENGINEER
700 LOS ANGELES COUNTY ENGINEERING BLDG.

NOTE: ANY ADDITIONS OR CHANGES ON THIS SHEET MUST BE MADE OR CIRCLED IN RED INK, WITH DATE AND NAME OF PERSON MAKING CHANGE.

Do not extend notes this side of this line.

STATION	B.S.	H.I.	F.S.	ELEV	Left & East	℄	Right & West
Going South on Altadena DR							
0+23				1004 52		℄	
				402			17.5 Pavt
				348			35 gut in
				426			" top CB
				50			50 P/L
				397	8.5 Pavt		
				344	15 F.L.		
				403	17 Edge Pavt		
				38	30 P/L.		
0+41.2 S.M.H.							29.0 SMH
	N	Rim	1003.00		8" inlet N		8" outlet S
	S	Rim	1002.95		Rim 1002.97		1002.97
					Meas 6.64		6.78
Invelt	8"	inlet N		995 66	top P. 996.33		996.19
"	8"	outlet S		995.52	Dia .67		.67
					Invelt 995.66		995.52
1+00				1001 56		℄	
2+00				997 76		℄	

F.B. 2529 Pg. 176 Job No. 6254 40 Division No. 10 Notes Red ____ Plotted ____ Profile ____
Survey of E. Altadena S.D. Date ____ Date ____ No. ____
Survey by Brooks Notes Le Haut Notes Chkd. ____ Checked ____ X-Sec. ____
Indexed C. Johnson Date ____ Date ____ Date ____ No. ____

76L-298 CE 307 11-58

PLEASE RETURN TO
LOS ANGELES COUNTY ENGINEER
700 LOS ANGELES COUNTY ENGINEERING BLDG.

NOTE: ANY ADDITIONS OR CHANGES ON THIS SHEET MUST BE MADE OR CIRCLED IN RED INK. WITH DATE AND NAME OF PERSON MAKING CHANGE.

Do not extend notes this side of this line.

STATION	B.S.	H.I.	F.S.	ELEV.	Left ℄ West	℄ Right ℄ East
Going North on Altadena DR.						
10+66.8				1005 81		℄
				5 21		15 Pav't
				4 90		29.22 Flow Line gut
				996 06		" invert Lone box opening
				99 527		34.7 Edge conc. apron
				1005 56	17.5 Pav't	
				5 07	35 gut	
				5 78	" top CB	
				6 6	50 P/L	
11+07				7 16		℄
				6 86		14 Pav't
				6 33		26 gut out
				6 18		28 " in
				6 85		" top CB
				7 2		40 P/L
				6 84	17.5 Pav't	
				6 38	35 gut	
				7 09	" top CB	
				8 4	50 P/L.	

Profile No. ___ Date ___ Notes Chkd. ___ Date ___ Plotted ___ Date ___ Checked ___ Date ___ Job No. 6254 40 Division No. 10 Survey of [illegible] Survey by [illegible] Notes [illegible] Date [illegible] Map No. ___ Index [illegible]

F.B. 2529 Pg. 177

3.2

76L-298 CE 307 11-58

PLEASE RETURN TO
LOS ANGELES COUNTY ENGINEER
700 LOS ANGELES COUNTY ENGINEERING BLDG.

NOTE: ANY ADDITIONS OR CHANGES ON THIS SHEET MUST BE MADE OR CIRCLED IN RED INK, WITH DATE AND NAME OF PERSON MAKING CHANGE.

Do not extend notes this side of this line.

STATION	B.S.	H.I.	F.S.	ELEV	Left & West	℄ Right & East
11+34.7		T.P. 1007.20		1004 00	34.0 INVERT CONC	BOX OPENING
11+38.0 S.M.H.					27.5 S.MH	
	N-RIM 1007.78				8" INLET N	8" INLET E 8" OUTLETS
	S - " 1007.73					
					RIM 1007.75	1007.75 1007.75
INVERT	8" INLET	N		1000 77	MEAS 6.31	6.06 6.41
"	8" "	E		1001 02	TOP P 1001.44	1001.69 1001.34
"	8" OUTLET	S		1000 67	DIA .67	.67 .67
					INVERT 1000.77	1001.02 1000.67
"	N-RIM 1008.13					36.6 S.M.H
	S - " 1008.07				8" INLET N	8" OUTLET W.
					RIM 1008.10	1008.10
INVERT	8" INLET	N		1001 47	MEAS 5.96	6.01
"	8" OUTLET	W.		1001 42	TOP P 1002.14	1002.09
					DIA .67	.67
					INVERT 1001.47	1001.42
11+38.2				1008 28		℄
				8 05		14 PAV'T
				7 37		26 GUT OUT
				7 23		28 " IN
				7 92		" TOP CB

F.B. 2529 PG. 178

Job No. 6254 40 Division No. 10 Notes Red Plotted Profile

Survey of E. ALTADENA S.D. Date Date No. X-Sec.

Survey by BROOKS Notes Le Gault Notes Chkd. Checked

Indexed C. Johnson Date Date Date No.

76L-296 CE 307 11-58

PLEASE RETURN TO
LOS ANGELES COUNTY ENGINEER
700 LOS ANGELES COUNTY ENGINEERING BLDG.

NOTE: ANY ADDITIONS OR CHANGES ON THIS SHEET MUST BE MADE OR CIRCLED IN RED INK, WITH DATE AND NAME OF PERSON MAKING CHANGE.

Do not extend notes this side of this line.

STATION	B.S.	H.I.	F.S.	ELEV.	Left ℄ West	℄	Right ℄ East
11+38.2				1008.2			40 P/L
				819	17.5 PAVT		
				771	29 gut-out		
				728	35 " "		
				823	" top CB		
				90	50 P/L		
	2						
11+78.				964		℄	
				950			14 PAVT
				875			26 gut-out
				862			28 " "
				929			" top CB
				96			40 P/L
				966	17.5		
				886	35 gut		
				964	" top CB		
				101	50 P/L		
13+00	T.P.			1420		℄	
				1391			14 PAVT
				1294			26 gut-out
				1282			28 " "
				1350			" top CB
				138			40 P/L

Profile Notes Red ____ Plotted ____ Job No. 625-140 Division No. 10
No. ____ Date ____ Date ____ Survey of ____ F.B. 2524 Pg. 179
X-Sec. Notes Chkd. ____ Checked ____ Survey by ____
No. ____ Date ____ Date ____ Map No. ____ Indexed ____ Notes ____ Date ____

76L-298 CE 307 11-56

PLEASE RETURN TO
LOS ANGELES COUNTY ENGINEER
700 LOS ANGELES COUNTY ENGINEERING BLDG.

NOTE: ANY ADDITIONS OR CHANGES ON THIS SHEET MUST BE MADE OR CIRCLED IN RED INK, WITH DATE AND NAME OF PERSON MAKING CHANGE.

Do not extend notes this side of this line.

STATION	B.S.	H.I.	F.S.	ELEV	Left & West ℄	Right & East
13+00				1013 72	17.5 PAVT	
				1311	35 gut	
				1387	" top CB	
				14 4	50 PIL	
13+22.5	S.M.H.					37.4 S.M.H
	N	RIM	1014.83		8" inlet N	8" outlet S
	S	"	1014.62		RIM 1014.67	1014.67
					MEAS 6.45	6.57
INVERT	8" inlet N			1007 55	top P. 1008.22	1008.10
"	" outlet S			1007 43	DIA .67	.67
					INVERT 1007.55	1007.43
13+60.0	S.M.H.				29.0 S.M.H.	
	N	RIM	1016.06		8" inlet N	8" outlet S
	S	"	1015.96		RIM 1016.01	1016.01
					MEAS 5.53	5.65
INVERT	8" inlet N			1009 81	top P 1010.48	1010.36
"	" outlet S			1009 69	DIA .67	.67
					INVERT 1009.81	1009.69

F.B. 2529 Pg. 180
Job No. 62540 Division No. 10 Notes Red ____ Plotted ____ Profile ____
Survey of E. Altadena S.D. Date ____ Date ____ No. ____
Survey by Brooks Notes Le Gault Notes Chkd. ____ Checked ____ X-Sec. ____
Indexed C. Johnson Date ____ Date ____ No. ____

76L-298 CE 307 11-58

PLEASE RETURN TO
LOS ANGELES COUNTY ENGINEER
700 LOS ANGELES COUNTY ENGINEERING BLDG.

NOTE: ANY ADDITIONS OR CHANGES ON THIS SHEET MUST BE MADE OR CIRCLED IN RED INK. WITH DATE AND NAME OF PERSON MAKING CHANGE.

Do not extend notes this side of this line.

STATION	B.S.	H.I.	F.S.	ELEV.	Left & West	℄	Right & East
14+00				1018 82		℄	
				18 58			14 Pav't
				17 60			26 gut out
				17 48			28 " in
				18 15			" top CB
				18 4			40 PIL
				18 34	17.5 Pav't		
				17 72	35 gut		
				18 46	" top CB		
				19 6	50 PIL		
15+00				24 26		℄	
				24 00			14 Pav't
				23 08			26 gut out
	T.P.			22 99			28 " in
				23 66			" top CB
				23 9			40 PIL
				23 87	17.5 Pav't		
				23 44	35 gut		
				24 08	" top CB		
				24 2	50 PIL		

Profile Notes Red ____ Plotted ____ Job No. 6254 40 Division No. 10 F.B. 2529 Pg. 181

No. X See Date ____ Date ____ Survey of [illegible]

Notes Chkd. ____ Checked ____ Survey by [illegible] Notes [illegible] Date [illegible]

76L-298 CE 307 11-58

PLEASE RETURN TO
LOS ANGELES COUNTY ENGINEER
700 LOS ANGELES COUNTY ENGINEERING BLDG.

NOTE: ANY ADDITIONS OR CHANGES ON THIS SHEET MUST BE MADE OR CIRCLED IN RED INK, WITH DATE AND NAME OF PERSON MAKING CHANGE.

Do not extend notes this side of this line.

STATION	B.S.	H.I.	F.S.	ELEV	Left & West	℄ Right & East
15+18.6	S.M.H.					37.0 S.M.H.
	N	Rim	1024.97		8" outlets.	
	S	"	1024.89		Rim 1024.93	
					Meas 6.46	
					top P. 1018.47	
	Invert	8" outlet	S.	1017.80	Dia .67	
					Invert 1017.80	
15+43.8				1026.83		℄
				26.52		14 Pav't
				25.60		26 gut out
				25.49		28 " in
				26.16		" top CB
				26.4		40 P/L
				26.17	17.5 Pav't	
				26.09	35 gut	
				27.00	" top CB	
				27.0	50 P/L	
15+91.11	= 1+00 W.			1029.38	℄ Int. Altadena Dr & Berendo St	

Survey of [illegible] Division No. [illegible] Notes Red ____ Plotted ____ Profile
Survey by [illegible] Notes Date ____ Date ____ No. ____
Indexed [illegible] Notes Chkd. ____ Checked ____ X-Sec.
Date ____ Date ____ No. ____

76L-298 CE 307 11-58

PLEASE RETURN TO
LOS ANGELES COUNTY ENGINEER
700 LOS ANGELES COUNTY ENGINEERING BLDG.

NOTE: ANY ADDITIONS OR CHANGES ON THIS SHEET MUST BE MADE OR CIRCLED IN RED INK, WITH DATE AND NAME OF PERSON MAKING CHANGE.

Do not extend notes this side of this line.

STATION	B.S.	H.I.	F.S.	ELEV.	Left ℄ South ℄ ℄ P/L	Right ℄ North
Going West on BERENDO St						
1+16				1028 93	℄ P/L	F.L.
1+25				29 28	℄ P/L	
1+58				29 19	℄ P/L	Edge Pav't
				30 1		20 R
				31 1		40 R
				28 83	14 Pav't	
				28 00	28 gut	
				28 79	" top CB	
				28 7	40 P/L	
1+98				29 56	℄ P/L	Edge Pav't
					Note See pg 262 for remainder of sections	
T.P.				31 25		
5+85.6 S.M.H.					5.2 S.M.H.	
	N.	Rim	1033.08		8" inlet N	10" outlet E
	S.	"	1033.04		Rim 1033.06	1033.06
					Meas 856	879
Invert	8" inlet		N	1023 83	top P 1024.50	1024.27
"	10" outlet		E	1023 44	Dim .67	.83
					Invert 1023.83	1023.44

℄ ℄ North P/L (See FB 2529-112)

Profile Notes Red ____ Plotted ____ Job No. 1254 40 Division No. 10 F.B. 2529 Pg. 183
No. ____ Date ____ Date ____ Survey of [illegible] Notes [illegible] Date [illegible]
Notes Chkd. ____ Checked ____ Survey by [illegible] Notes [illegible] Date [illegible]

76L-298 CE 307 11-58

PLEASE RETURN TO
LOS ANGELES COUNTY ENGINEER
700 LOS ANGELES COUNTY ENGINEERING BLDG.

NOTE: ANY ADDITIONS OR CHANGES ON THIS SHEET MUST BE MADE OR CIRCLED IN RED INK, WITH DATE AND NAME OF PERSON MAKING CHANGE.

Do not extend notes this side of this line.

STATION	B.S.	H.I.	F.S.	ELEV	Left & West	℄	Right & East
Going North on Altadena DR							
15+99.2	S.M.H.				29° SMH		
	N	Rim	102 9.06		10" inlet W	8" inlet N	8" outlets
	S	"	102 8.96		Rim 1029.01	1029.01	1029.01
	Invert	10" Inlet	W	1020 49	Meas 7.69	7.79	8.01
	Invert	8" "	N	1020 55	top P. 1021.32	1021.22	1021.00
	"	" Outlet	S	1020 33	Dia .83	.67	.67
					Invert 1020.49	1020.55	1020.33
16+00				1029 85		℄	
				29 52			14 Pav't
				28 56			26 gut out
				28 45			28 " in
				29 12			" top CB
				29 3			40 P/L
				29 62	8 Pav't		
				29 10	16 Flow line		
16+87.6				35 11		℄	
				34 43			14 Pav't
				33 89			26 gut out
				33 75			28 " in

F.B. 2529 Pg. 184 Job No. 1254 40 Division No. 10 Notes Red ____ Plotted ____ Profile ____
Survey of E. Altadena S.D. Date ____ Date ____ No. ____ X-Sec. ____
Survey by Brooks Notes Le Gault Notes Chkd. ____ Checked ____ No. ____
Indexed C. Johnson Date ____ Date ____ Date ____

76L-298 CE 307 11-58

PLEASE RETURN TO
LOS ANGELES COUNTY ENGINEER
700 LOS ANGELES COUNTY ENGINEERING BLDG.

NOTE: ANY ADDITIONS OR CHANGES ON THIS SHEET MUST BE MADE OR CIRCLED IN RED INK, WITH DATE AND NAME OF PERSON MAKING CHANGE.

Do not extend notes this side of this line.

STATION	B.S.	H.I.	F.S.	ELEV.	Left & West	℄ Right & East
16+87.6				103442		28 top CB
				357		40 P/L
				3485	9 Pav't	
				3411	16 F.L.	
				3478	18 Edge Pav't	
				342	30 P/L	
17+47.96 = 1+00 EAST.				103817	℄ Int Altadena DR & Canyon Close Rd	
17+47.98 SMH					29.5 S.M.H.	
	N	Rim	1037.85		8" inlet E	8" outlet S
	S	"	1037.89		Rim 1037.87	1037.89
Invert	8"	inlet	E	102569	Meas 11.51	11.57
"	"	outlet	S	102563	top P. 1026.36	1026.30
					Dia .67	.67
					Invert 1025.69	1025.63
BMSD2604				1039 ~~27~~ 25	BMSD2604 Elev 1039.246 FB2529 - Altadena DR & Canyon Close Rd. 40' NLY from ℄ Int; A cut spk in conc 10" dp in handhole with 8" cast iron cover lettered B.M.	

Profile No. X Sec. Notes Red Date Notes Chkd. Plotted Date Checked Job No. 6354 Division No. 10 Survey of Survey by Notes Date F.B. 2529 Pg. 185

76L-298 CE 307 11-58

PLEASE RETURN TO
LOS ANGELES COUNTY ENGINEER
700 LOS ANGELES COUNTY ENGINEERING BLDG.

NOTE: ANY ADDITIONS OR CHANGES ON THIS SHEET MUST BE MADE OR CIRCLED IN RED INK. WITH DATE AND NAME OF PERSON MAKING CHANGE.

Do not extend notes this side of this line.

STATION	B.S.	H.I.	F.S.	ELEV	Left & North	Line	Right & South
Going East on Canyon Close Rd							
1+26.2				1036 34		T	Edge Conc
1+28.2				36 33		T	F.L.
1+30.2				36 39		T	Edge Conc
1+50				37 06		T	
"				37 11	16 L. Flow Line		
1+56.7	S.M.H					T	SMH
	E Rim	1037.30			8" inlet N.	8" inlet E	8" outlet W.
	W "	1037.28			Rim 1037.29	1037.29	1037.29
					Meas 9.84	9.83	9.87
Invert	8" inlet N			1026 78	top P. 1027.45	1027.46	1027.42
"	" " E			1026 79	Dia .67	.67	.67
"	" outlet W.			1026 75	Invert 1026.78	1026.79	1026.75
1+70.0				1037 55		T	
				37 39		9	Pav't
				37 01		16	gut out
				36 85		18	" in
				37 48		"	top CB
				37 5		30	P/L
2+04				38 18		T	
				38 14	9 Pav't		
				37 93	16 gut out		

F.B. 2529 Pg. 186 Job No. 6254 Division No. 10 Notes Red ____ Plotted ____ Profile
Survey of E. Altadena S.D. Date ____ Date ____ No. ____ X-Sec.
Survey by Brooks Notes Le Gault Notes Chkd. ____ Checked ____ No. ____
Indexed C. Johnson Date ____ Date ____ Date ____

76L-298 CE 307 11-58

PLEASE RETURN TO
LOS ANGELES COUNTY ENGINEER
700 LOS ANGELES COUNTY ENGINEERING BLDG.

NOTE: ANY ADDITIONS OR CHANGES ON THIS SHEET MUST BE MADE OR CIRCLED IN RED INK. WITH DATE AND NAME OF PERSON MAKING CHANGE.

Do not extend notes this side of this line.

STATION	B.S.	H.I.	F.S.	ELEV.	Left & North	Line Right & South
2+04				1037 81	18 gut in	
				38 51	" top CB	
				38 8	30 P/L	
2+10				38 28		
				38 18		9 Pav't
				37 95		16 gut out
				37 83		18 " in
				38 48		" top CB
				38 6		30 P/L
2+81.				39 17		
				39 10		9 Pav't
				38 76		16 gut out
				38 61		18 gut in
				39 23		" Top cb.
				39 3		30 P/L
				39 10	9 Pav't	
				38 78	16 Gut out	
				38 61	18 gut in	
				39 23	" Top cb	
				39 4	30 P/L	
3+60.0 SMH					8" outlet W. ℄ Prod. SMH	
	E	Rim 1040.33			Rim 1040.33	
	W	" 1040.33			Meas 8.85	
Invert 8" outlet W				1030 81	top P 1031.48	
					Dia 67	
					Invert 1030.81	

Profile Notes Red ____ Plotted ____ Job No. 6254 40 Division No. 10 F.B. 2529 Pg. 187
No. ____ Date ____ Date ____ Survey of [illegible]
X-Sec. Notes Chkd. ____ Checked ____ Survey by [illegible]

76L-298 CE 307 11-58

PLEASE RETURN TO
LOS ANGELES COUNTY ENGINEER
700 LOS ANGELES COUNTY ENGINEERING BLDG.

NOTE: ANY ADDITIONS OR CHANGES ON THIS SHEET MUST BE MADE OR CIRCLED IN RED INK, WITH DATE AND NAME OF PERSON MAKING CHANGE.

Do not extend notes this side of this line.

STATION	B.S.	H.I.	F.S.	ELEV	Left & West	℄ Right & East
Going North on Altadena Dr						
17+97.6				1038 58		26 F.L.
				38 54		28 gut
				39 16		" top CB
18+07.6				40 98		℄
				40 70		8 Pav't
				40 04		14 F.L
				40 46		16 Edge Pav't
				39 45		34 top CB
				38 78		" gut in
				38 90		36 " out
				39 21		48 ℄ Pav't
				38 99		60 gut out
				38 91		62 " in
				39 55		" top CB
				39 7		73 PIL
				40 70	8.5 Pav't	
				39 77	15 F.L	
				40 27	17 Edge Pav't	
				41 0	25	
				39 7	50 PIL	

F.B. 2529 Pg. 188
Job No. 6254 40 Division No. 10
Survey of E. Altadena S.D.
Surveyed by Brooks Notes Le Fault
Indexed Date
Notes Red Date
Notes Chkd. Date
Plotted Date
Checked Date
Profile No.
X-Sec. No.

76L-298 CE 307 11-58

PLEASE RETURN TO
LOS ANGELES COUNTY ENGINEER
700 LOS ANGELES COUNTY ENGINEERING BLDG.

NOTE: ANY ADDITIONS OR CHANGES ON THIS SHEET MUST BE MADE OR CIRCLED IN RED INK, WITH DATE AND NAME OF PERSON MAKING CHANGE.

Do not extend notes this side of this line.

STATION	B.S.	H.I.	F.S.	ELEV.	Left of West	℄	Right of East
18+47.6				10 42 76		℄	
				42 40			8 Pav't
				41 76			14 F.L.
				42 16			16 Edge Pav't
				41 09			34 top CB
				40 44			" gut in
				40 55			36 " out
				40 76			48 ℄ Pav't
				40 49			60 gut out
				40 36			62 " in
				41 01			" top CB
				41 3			73 PIL
				42 39	8.5 Pav't		
				41 68	15 F.L.		
				42 09	17 Edge Pav't		
				42 6	25		
				41 6	50 PIL.		
19+47.6				46 94		℄	
				46 70			8 Pav't
				45 97			14 F.L.
				46 12			16 Edge Pav't

Profile Notes Red ____ Plotted ____ Job No. 6254 40 Division No. 10 F.B. 2529 Pg. 1/89
No. ____ Date ____ Date ____ Survey of [illegible]
X-Sec. Notes Chkd. ____ Checked ____ Survey by [illegible] Notes [illegible] Date [illegible]

76L-298 CE 307 11-58

PLEASE RETURN TO
LOS ANGELES COUNTY ENGINEER
700 LOS ANGELES COUNTY ENGINEERING BLDG.

NOTE: ANY ADDITIONS OR CHANGES ON THIS SHEET MUST BE MADE OR CIRCLED IN RED INK. WITH DATE AND NAME OF PERSON MAKING CHANGE.

Do not extend notes this side of this line.

STATION	B.S.	H.I.	F.S.	ELEV	Left & West ℄	Right & East
19+47.6	T.P.			104516		34 top CB
				4449		" gut in
				4460		36 " out
				4460		48 ℄ Pavt
				4418		60 gut out
				4409		62 " in
				4472		" top CB
				449		73 PIL.
				4661	8 Pavt	
				4593	14 F.L.	
				4634	16 Edge Pavt	
				486	25	
				477	50 PIL	
20+00				4878		℄
				4850		8 Pavt
				4778		14 F.L.
				4789		16 Edge Pavt
				4699		34 top CB
				4633		" gut in
				4649		36 " out
				4643		48 ℄ Pavt

F.B. 2529 Pg. 190 Job No. 6254.40 Division No. 10 Notes Red Plotted Profile
Survey of E. Altadena S.D. Date Date No. X-Sec.
Survey by Brooks Notes Le Gault Notes Chkd. Checked
Indexed C. Johnson Date Date Date No.

76L-298 CE 307 11-58

PLEASE RETURN TO
LOS ANGELES COUNTY ENGINEER
700 LOS ANGELES COUNTY ENGINEERING BLDG.

NOTE: ANY ADDITIONS OR CHANGES ON THIS SHEET MUST BE MADE OR CIRCLED IN RED INK, WITH DATE AND NAME OF PERSON MAKING CHANGE.

Do not extend notes this side of this line.

STATION	B.S.	H.I.	F.S.	ELEV.	Left & West ℄	Right & East
20+00				1046 03		60 gut out
				45 87		62 " M
				46 63		" top CB
				46 8		73 PIL
				48 38	8 Pav't	
				47 82	14 F.L.	
				48 56	16 Edge Pav't	
				49 9	25	
				48 7	50 PIL	
20+13.8 S.M.H.						56.5 S.M.H.
	N	RIM	1046.78		8" inlet N	8" outlet S
	S	RIM	1046.71		RIM 1046.74	1046.74
					MEAS 5.52	5.66
INVCLT	8"	INLET	N	1040 55	top P. 1041.22	1041.08
"	"	OUTLET	S	1040 41	DIA .67	.67
					INVCLT 1040.55	1040.41
21+00				1052 02	℄	
				51 79		8 Pav't
				51 09		14 F.L.
				51 70		16 Edge Pav't
				50 52		34 top CB

Profile Notes Red ____ Plotted ____ Job No. 6254 40 Division No. 10 F.B. 2529 Pg. 191
No. ____ Date ____ Date ____ Survey of [illegible] [illegible]
R.Sec. Notes Chkd. ____ Checked ____ Survey by [illegible] Notes [illegible] Date [illegible]
No. ____ Date ____ Date ____ Map No. ____ Indexed ____

76L-298 CE 307 11-58

PLEASE RETURN TO
LOS ANGELES COUNTY ENGINEER
700 LOS ANGELES COUNTY ENGINEERING BLDG.

NOTE: ANY ADDITIONS OR CHANGES ON THIS SHEET MUST BE MADE OR CIRCLED IN RED INK, WITH DATE AND NAME OF PERSON MAKING CHANGE.

Do not extend notes this side of this line.

STATION	B.S.	H.I.	F.S.	ELEV	Left & West	℄ Right & East
21+00				1049 81		34 gut in
				49 98		36 " out,
				49 89		48 ℄ Pavt
				49 44		60 gut out
				49 31		62 " in
				49 91		" top CB
				50 3		73 PIL
				51 77	8 Pavt	
				51 09	14 F.L.	
				51 85	16 Edge Pavt	
				52 4	25	
				50 0	50 PIL	
22+00				55 54		℄
				55 19		7 Pavt
				54 59		13 F.L.
				54 85		15 Edge Pavt
	T.P.			53 98		34 top CB
				53 35		" gut in
				53 53		36 " out
				53 44		48 ℄ Pavt
				52 90		60 gut out

F.B. 2529 Pg. 192 Job No. 6254 40 Division No. 10 Notes Red ____ Plotted ____ Profile ____
Survey of E. Altadena S.D. Date ____ Date ____ No. ____
Survey by Brooks Notes LC Gault Notes Chkd. ____ Checked ____ X-Sec. ____
Indexed C. Johnson Date ____ Date ____ No. ____

76L-298 CE 307 11-58

PLEASE RETURN TO
LOS ANGELES COUNTY ENGINEER
700 LOS ANGELES COUNTY ENGINEERING BLDG.

NOTE: ANY ADDITIONS OR CHANGES ON THIS SHEET MUST BE MADE OR CIRCLED IN RED INK, WITH DATE AND NAME OF PERSON MAKING CHANGE.

Do not extend notes this side of this line.

STATION	B.S.	H.I.	F.S.	ELEV.	Left ℄ West	℄ Right ℄ East
22+00				1052 78		62 gut in
				53 54		" top CB
				53 7		73 P/L
				55 23	9 Pavt	
				54 57	16 F.L.	
				55 19	18 Edge Pavt	
				54 8	25	
				53 6	50 P/L	
22+64.8	S.M.H					56.0 S.M.H.
	N	Rim	1055.49		8" inlet N.	8" outlets
	S	"	1055.40		Rim 1055.44	1055.44
					Meas 526	546
	Invert	8" Inlet	N.	1049 51	top P 1050.18	1049.98
	"	" Outlet	S.	1049 31	Dia .67	.67
					Invert 1049.51	1049.31
23+00				1059 42		℄
				59 11		8 Pavt
				58 48		14 Flow Line
				59 02		16 Edge Pavt
				57 83		34 top CB

Profile Notes Red. Plotted Job No. 6254 40 Division No. 10 F.B. 2529 Pg. 123
No. Date Date Survey of [illegible]
X-Sec. Notes Chkd. Checked Survey by [illegible] Notes [illegible] Date [illegible]
No. Date Date Map No. Indexed Date

76L-298 CE 307 11-58

PLEASE RETURN TO
LOS ANGELES COUNTY ENGINEER
700 LOS ANGELES COUNTY ENGINEERING BLDG.

NOTE: ANY ADDITIONS OR CHANGES ON THIS SHEET MUST BE MADE OR CIRCLED IN RED INK, WITH DATE AND NAME OF PERSON MAKING CHANGE.

Do not extend notes this side of this line.

STATION	B.S.	H.I.	F.S.	ELEV	Left & West	Right & East
23+00				105717		34 gut in
				5737		36 " out
				5725		48 ℄ Pavt
				5685		60 gut out
				5674		62 " in
				5742		" top CB
				576		73 P/L
				5916	9.5 Pavt	
				5833	17 F.L.	
				5887	19 Edge Pavt	
				590	25	
				592	50 P/L	
23+55.13	T.P.			6187	℄ Int. ALTADENA DR & Glen Canyon Blvd	
				6152		8 Pavt
				6071		14 F.L
				6108		16 Edge Pavt
				6013		34 top CB
				5946		" gut in
				5966		36 " out
				5952		48 ℄ Pavt
				5897		60 gut out

F.B. 2529 Pg. 194
Survey of E. Altadena S.D.
Survey by Brooks Notes Don LeCrouet
Indexed C. Johnson Date
Job No. 63-440 Division No. 10
Notes Red Date
Notes Chkd. Date
Plotted Date
Checked Date
Profile No.
X-Sec. No.

76L-298 CE 307 11-58

PLEASE RETURN TO
LOS ANGELES COUNTY ENGINEER
700 LOS ANGELES COUNTY ENGINEERING BLDG.

NOTE: ANY ADDITIONS OR CHANGES ON THIS SHEET MUST BE MADE OR CIRCLED IN RED INK, WITH DATE AND NAME OF PERSON MAKING CHANGE.

Do not extend notes this side of this line.

STATION	B.S.	H.I.	F.S.	ELEV.	Left & West ℄	Right & East
23+55.15				10 58 86		62 gut in
				59 54		" top CB
				59 6		73 PIL
23+75				62 02		℄
23+92				62 34		℄ FLOW LINE
24+02				63 70		℄
				61 40	19 Flow line	
24+31.01 =		0+00 T.P. N & S.		10 64 28	℄ Int. Glen Cannon Blvd - Coolidge Ave - Altadena	
					Left & East ℄ Line & PIL	Right & West
Going South on Coolidge Ave						
0+25				10 62 01	℄ PIL	FLOW LINE
0+30				62 11	℄ PIL	
0+35.8 S M H					8" inlet NW	4.5 S.M.H. 8" outlets
	N	Rim	1062.02		Rim 1061.99	1061.99
	S	"	1061.97		Meas 9 15	9 36
					top P 1052.84	1052.63
Invelt	8" inlet NW.			1052 17	Dia 67	67
"	8" outlet S			1051 96	Invelt 1052.17	1051.96

Profile Notes Red ____ Plotted ____ Job No. 5 7 40 Division No. 10 F.B. 2529 1/95
No. ____ Date ____ Date ____ Survey of ____ Notes ____ Date ____
Notes Chkd. ____ Checked ____ Survey by ____ Notes ____ Date ____

76L-298 CE 307 11-58

PLEASE RETURN TO
LOS ANGELES COUNTY ENGINEER
700 LOS ANGELES COUNTY ENGINEERING BLDG.

NOTE: ANY ADDITIONS OR CHANGES ON THIS SHEET MUST BE MADE OR CIRCLED IN RED INK, WITH DATE AND NAME OF PERSON MAKING CHANGE.

Do not extend notes this side of this line.

STATION	B.S.	H.I.	F.S.	ELEV	LEFT & EAST	℄ P/L	Right & West
0+66.5				1060 36		℄ P/L	Edge Pav't
				60 09			7.5 Pav't
				59 77			15 gut in
				60 42			" top CB
				60 84			30 P/L
				61 8	30 L		
2+00				57 89		℄ P/L	
3+00				53 32		℄ P/L	

F.B. 2529 Pg. 196 Job No. 6254 40 Division No. 10 Notes Red ____ Plotted ____ Profile ____
Survey of E Altadena S.D. Date ____ Date ____ No. ____
Survey by Brooks Notes Le Gault Notes Chkd. ____ Checked ____ X-Sec. ____
Indexed C. Johnson Date ____ Date ____ Date ____ No. ____

76L-298 CE 307 11-58

PLEASE RETURN TO
LOS ANGELES COUNTY ENGINEER
700 LOS ANGELES COUNTY ENGINEERING BLDG.

NOTE: ANY ADDITIONS OR CHANGES ON THIS SHEET MUST BE MADE OR CIRCLED IN RED INK, WITH DATE AND NAME OF PERSON MAKING CHANGE.

Do not extend notes this side of this line.

STATION	B.S.	H.I.	F.S.	ELEV.	Left of West	℄ Right of East
Going North on Altadena Dr						
0+30				1066 70		℄
0+38				66 87		℄
0+55				66 91		℄ Flow Line
0+75				68 44		
1+15.87 PI				71 39		℄
				71 56		7.5
				71 20		15 Pav't
				70 14		22 Flow Line
				70 43		24 Edge Pav't
				68 89		42 top CB
				68 23		" gut in
				68 43		44 " out
				68 14		56.30 ℄ Pav't
				67 26		68.60 gut out
				67 07		70.60 " in
				67 74		" top CB
				67 7		81 60 P/L
				70 65	18 Flow Line	
				71 42	30 L	
				71 90	50 L	

Profile No. X-Sec. Notes Red Date Notes Chkd. Plotted Date Checked Job No. 6254.40 Division No. 10 Survey of Survey by Notes Date Chkd. F.B. 2529 Pg. 197

76L-298 CE 307 11-58

PLEASE RETURN TO
LOS ANGELES COUNTY ENGINEER
700 LOS ANGELES COUNTY ENGINEERING BLDG.

NOTE: ANY ADDITIONS OR CHANGES ON THIS SHEET MUST BE MADE OR CIRCLED IN RED INK, WITH DATE AND NAME OF PERSON MAKING CHANGE.

Do not extend notes this side of this line.

STATION	B.S.	H.I.	F.S.	ELEV	Left ℄ West	℄ Right ℄ East
1+31.7	S.M.H.					54.8 S.M.H.
	N	Rim	10 69.07		8" inlet N	8" outlets
	S	"	10 69.03		Rim 1069.10	1069.10
					Meas 7.47	7.50
invert	8"	inlet	N	1060.96	top P 1061.63	1061.60
"	8"	outlet	S	1060.93	Dia .67	.67
					invert 1060.96	1060.93
1+50.0	S.M.H.				24.5 S.M.H.	
	N	Rim	10 72.98		8" inlet N	8" outlet S.W.
	S	"	10 72.86		Rim 1072.92	1072.92
					Meas 5.65	5.80
invert	8"	inlet N		1066.60	top P 1067.27	1067.12
"	8"	outlet S.W.		1066.45	Dia .67	.67
					invert 1066.60	1066.45
	T.P.			1073.63		
1+90.0				1075.99		℄
				75.53		7.5 Pav't
				74.69		13 Flow Line
				75.17		15 Edge Pav't
				73.93		31.70 top CB

F.B. 2529 No. 198 Job No. 6254 Division No. 10 Notes Red Plotted Profile
Survey of E. Altadena S.D. Date Date No. X-Sec.
Survey by Brooks Notes LC Fault Notes Chkd. Checked
Indexed G. Johnson Date Date No.

76L-298 CE 307 11-58

PLEASE RETURN TO
LOS ANGELES COUNTY ENGINEER
700 LOS ANGELES COUNTY ENGINEERING BLDG.

NOTE: ANY ADDITIONS OR CHANGES ON THIS SHEET MUST BE MADE OR CIRCLED IN RED INK, WITH DATE AND NAME OF PERSON MAKING CHANGE.

Do not extend notes this side of this line.

STATION	B.S.	H.I.	F.S.	ELEV.	Left & West ℄	Right & East
1+90				107329		31.70 gut in
				7350		33.70 " out
				7334		46.00 ℄ Pav't
				7279		58.30 gut out
				7266		60.30 " in
				7332		" top CB
				7336		71 PIL
				7594	6 Pav't	
				7542	15 "	
				7526	28 gut out	
				7511	30 " in	
				7591	" top CB	
				762	45.5 blk of WALK	
				790	50 PIL.	
2+30				7817		℄
				7783		7.5 Pav't
				7703		13 F.L.
				7745		15 Edge Pav't
				7653		31.70 top CB
				7581		" gut in
				7596		33.70 " out

Profile No. X-Bas. Notes Red ____ Date ____ Notes Chkd. ____ Plotted ____ Date ____ Checked ____ Job No. 6254 40 Division No. 10 Survey of [illegible] Survey by [illegible] Notes [illegible] F.B. 2329 Pg. 199

76L-298 CE 307 11-58

PLEASE RETURN TO
LOS ANGELES COUNTY ENGINEER
700 LOS ANGELES COUNTY ENGINEERING BLDG.

NOTE: ANY ADDITIONS OR CHANGES ON THIS SHEET MUST BE MADE OR CIRCLED IN RED INK, WITH DATE AND NAME OF PERSON MAKING CHANGE.

Do not extend notes this side of this line.

STATION	B.S.	H.I.	F.S.	ELEV	Left & West	℄ Right & East
2+30				1075 75		46.00 ℄ Pav't
				75 22		58.30 gut out
				75 07		60.30 " in
				75 74		" top CB
				76 1		71 P/L
				78 17	6 Pav't	
				77 66	15 "	
				77 36	28 gut out	
				77 26	30 " in	
				78 10	" top CB	
				78 8	45.5 blk of Walk	
				80 3	50 P/L	
3+30				83 80		℄
				83 46		7.5 Pav't
				82 71		13 F.L.
				83 08		15 Edge Pav't
	T.P.			81 94		31.70 top CB
				81 25		" gut in
				81 43		33.70 " out
				81 31		46.00 ℄ Pav't
				80 76		58.30 gut out

F.B. 2529 Pg. 200 Job No. 62540 Division No. 10 Notes Red Plotted Profile
Survey of E. Altadena S.D. Date Date No. X-Sec.
Survey by Brooks Notes Notes Chkd. Checked
Indexed C. Johnson Date Date Date No.

76L-298 CE 307 11-58

PLEASE RETURN TO
LOS ANGELES COUNTY ENGINEER
700 LOS ANGELES COUNTY ENGINEERING BLDG.

NOTE: ANY ADDITIONS OR CHANGES ON THIS SHEET MUST BE MADE OR CIRCLED IN RED INK, WITH DATE AND NAME OF PERSON MAKING CHANGE.

Do not extend notes this side of this line.

STATION	B.S.	H.I.	F.S.	ELEV.	Left & West	℄ Right & East
3+30				108064		60 30 gut in
				8133		" top CB
				815		71 PIL
				8371	6 Pavt	
				8332	15 "	
				8299	28 gut in	
				8287	30 " out	
				8366	" top CB	
				839	45 5 BLK of WALK	
				840	50 PIL	
3+99°	5 M.H.					54.8 S.M.H.
	N RIM	1084.69			8" inlet N	8" outlet S
	S RIM	1084.58			RIM 1084.63	1084.63
					MEAS 736	757
INVELT	8" inlet N			107660	top P 1077.27	1077.06
"	8 outlet S			107639	DIA .67	.67
					INVELT 1076.60	1076.39
		T.P.		108435		

Profile Notes Red ____ Plotted ____ Job No. 6254 40 Division No. 10 F.B. 2529 Pg. 201
No. ____ Date ____ Date ____ Survey of [illegible]
~~N.Sec.~~ Notes Chkd. ____ Checked ____ Survey by [illegible] Notes [illegible] Date [illegible]
No. ____ Date ____ Date ____ Map No. ____ [illegible]

76L-298 CE 307 11-58

PLEASE RETURN TO
LOS ANGELES COUNTY ENGINEER
700 LOS ANGELES COUNTY ENGINEERING BLDG.

NOTE: ANY ADDITIONS OR CHANGES ON THIS SHEET MUST BE MADE OR CIRCLED IN RED INK, WITH DATE AND NAME OF PERSON MAKING CHANGE.

Do not extend notes this side of this line.

STATION	B.S.	H.I.	F.S.	ELEV	Left & West	℄ Right & East
5+01.5	S.M.H.				24.5 S.M.H.	
	N	RIM	1092.02		8" INLET N	8" OUTLET S
	S	"	1091.93		RIM 1091.97	1091.97
					MEAS 650	655
INVERT	8" INLET N			1084 80	top P 1085.47	1085.42
"	8" OUTLET S			1084 75	DIA .67	.67
					INVERT 1084.80	1084.75
	T.P.			1083 48		
				1075 77		
					Left & South	℄ Right & North
Going West on Glen Canyon Rd.						
24+50				1064 79		℄
				6581		15R
				63 75	13 PAVT	
				63 46	17 FLOWLINE	
				63 68	20 PAVT	
				63 78	24 gut in	
				64 02	" top CB	
				64 0	35 P/L	
24+75				6586		℄
				67 79		20R

F.B. 2529 Pg. 202 Job No. 6254 40 Division No. 10 Notes Red ____ Plotted ____ Profile ____
Survey of E. Altadena S.D. Date ____ Date ____ No. ____
Survey by Brooks Notes Le Cault Notes Chkd. ____ Checked ____ X-Sec. ____
Indexed C. Johnson Date ____ Date ____ Date ____ No. ____

76L-298 CE 307 11-58

PLEASE RETURN TO
LOS ANGELES COUNTY ENGINEER
700 LOS ANGELES COUNTY ENGINEERING BLDG.

NOTE: ANY ADDITIONS OR CHANGES ON THIS SHEET MUST BE MADE OR CIRCLED IN RED INK, WITH DATE AND NAME OF PERSON MAKING CHANGE.

Do not extend notes this side of this line.

STATION	B.S.	H.I.	F.S.	ELEV.	Left & South	℄	Right & North
24+75				1067 91			47 Flow line
				65 03	13 Pav't		
				64 71	17 F.L		
25+14.8				67 90	28° top Bell telephone Conc box.		
25+19.2				68 14		℄	
				69 29			25 R
				70 40			50 R
				67 76	8.5 Pav't		
				67 22	15 gut out		
				67 08	17 " in		
				67 73	" top CB		
				681	35 P/L		
25+41.5	S.M.H						17.0 S.M.H
	E Rim		1070.11		8" inlet W	8" inlet N.E.	8" outlet SE
	W "		1070.20		Rim 1070.15	1070.15	1070.15
					Meas 9.44	9.20	9.49
Invelt	8" inlet W			1060 04	top P. 1060.71	1060.95	1060.66
"	8" " NE			1060 28	Dia .67	.67	.67
"	8" outlet SE			1059 99	Invelt 1060.04	1060.28	1059.99

Profile Notes Red ____ Plotted ____ Job No. 2524 Division No. 10 F.B. 2529 Page 203
No. ____ Date ____ Date ____ Survey of ____
Notes Chkd. ____ Checked ____ Survey by ____ Notes ____ Date ____

76L-298 CE 307 11-58

PLEASE RETURN TO
LOS ANGELES COUNTY ENGINEER
700 LOS ANGELES COUNTY ENGINEERING BLDG.

NOTE: ANY ADDITIONS OR CHANGES ON THIS SHEET MUST BE MADE OR CIRCLED IN RED INK, WITH DATE AND NAME OF PERSON MAKING CHANGE.

Do not extend notes this side of this line.

STATION	B.S.	H.I.	F.S.	ELEV	Left & South	℄ Right & North
25+74.1				1070 97		℄
				70 24	17 Flow Line	
25+96.2				71 81		℄ Flow Line
26+02.45 = 1+00S		T.P.		72 15	℄ Int Glen Canyon Rd & Harding Ave	
BM AB204				1073 ~~87~~ 86	BM AB204 - Elev 1073 861 FB2529-11	
					Glen Canyon Rd & Harding Ave N.W. Cor	
					Bt Spk in CB 1.5 Ft W of W end CR.	
					Left & East	℄ Right & West.
Going South on Harding Ave						
1+14				107157		℄ Edge of Cone
1+17				7148		℄ Flow Line
1+20				7151		℄ Edge of Cone
1+62.4				7164		℄
				7080	15 Pav't	
				6967	30.7 gut in	
				7029	" top CB	
				706	44.2 Blk of Walk	
1+70.0				7163		℄
				7192		8.5 Pav't

F.B. Pg. 24 Job No. 6254 80 Division No. 10 Notes Red Plotted Profile
Survey of Alt Adema S.D. Date Date No. X-Sec.
Survey by Crooks Notes Don Le Gault Notes Chkd. Checked
Indexed C. Johnson Date Date No.

76L-298 CE 307 11-58

PLEASE RETURN TO
LOS ANGELES COUNTY ENGINEER
700 LOS ANGELES COUNTY ENGINEERING BLDG.

NOTE: ANY ADDITIONS OR CHANGES ON THIS SHEET MUST BE MADE OR CIRCLED IN RED INK, WITH DATE AND NAME OF PERSON MAKING CHANGE.

Do not extend notes this side of this line.

STATION	B.S.	H.I.	F.S.	ELEV.	LEFT ℄ EAST	℄ RIGHT ℄ WEST
1+70				107193		17.1 gut in
				7249		" top CB
				730		35.6 blk of walk
2+02.4				7153		℄
				7181		8.5 pavt
				7181		17.1 gut in
				7241		" top CB
				727		35.6 blk of walk
				7095	10.2 pavt	
				6997	20.5 gut in	
				7054	" top CB	
				708	39.0 blk of walk	
3+02.4				7077		℄
				7089		7.2 pavt
				7061		14.4 gut in
				7134		" top CB
				716		33.0 blk of walk
				7027	10 pavt	
				6963	20 gut in	
				7020	" top CB	
				704	38.5 blk of walk	

Profile Notes Red ____ Plotted ____ Job No. 6254 40 Division No. 10 F.B. 2529 Pg. 205
No. ____ Date ____ Date ____ Survey of [illegible]
X-Sec. Notes Chkd. ____ Checked ____ Survey by [illegible]

76L-298 CE 307 11-58

PLEASE RETURN TO
LOS ANGELES COUNTY ENGINEER
700 LOS ANGELES COUNTY ENGINEERING BLDG.

NOTE: ANY ADDITIONS OR CHANGES ON THIS SHEET MUST BE MADE OR CIRCLED IN RED INK, WITH DATE AND NAME OF PERSON MAKING CHANGE.

Do not extend notes this side of this line.

STATION	B.S.	H.I.	F.S.	ELEV	Left & East ℄	Right & West
					Left & South ℄	Right & N.
Going West on Glen Canyon Rd.						
26+19				107280		17 gut in & F.L.
26+29				7349		℄
				7366		8.5 Pavt
				7364		15 gut out
				7353		17 " in
				7418		" top CB
				745		35 P/L
26+42				7415	Note → Semi tan	17 End of conc gut.
26+72.5				7566		
				7577		8.5 Pavt
				7561		16.9 gut

F.B. 2529 Pg. 206 Job No. 6254 40 Division No. 10 Notes Red Plotted Profile
Survey of E. Altadena S.D. Date Date No. X-Sec.
Survey by Brooks Notes Dan Le Gault Notes Chkd. Checked
Indexed C. Johnson Date Date Date No.

76L-298 CE 307 11-58

PLEASE RETURN TO
LOS ANGELES COUNTY ENGINEER
700 LOS ANGELES COUNTY ENGINEERING BLDG.

NOTE: ANY ADDITIONS OR CHANGES ON THIS SHEET MUST BE MADE OR CIRCLED IN RED INK, WITH DATE AND NAME OF PERSON MAKING CHANGE.

Do not extend notes this side of this line.

STATION	B.S.	H.I.	F.S.	ELEV.	LEFT & SOUTH	SEMI TAN	RIGHT & NORTH
26+72.5				107619			16.9 top CB
				764			34.9 bk of WALK
				7525	8.5 PAVT		
				7494	14.8 gutout		
				7479	16.8 " IN		
				7547	" top CB		
				757	34.8 bk WALK		
27+00				107702	T.P.	SEMI TAN	
				7708			8 PAVT
				7688			15.7 gut IN
				7747			" top CB
				776			33.7 bk WALK
				7699	1.0 ℄ PAVT		
				7656	9 "		
				7621	16.2 gut out		
				7609	18.2 " IN		
				7669	" top CB		
				778	36.2 bk WALK		
28+00				8081		SEMI TAN	
				8073			4.6 gut IN
				8136			" top CB

SEMI TAN

Profile Notes Red ____ Plotted ____ Job No. 62-40 Division No. 10 F.B. 2529 Pg. 207
No. ____ Date ____ Date ____ Survey of ____ ~~Mt. Sanford~~ S.B.
~~X-Sec.~~ Notes Chkd. ____ Checked ____ Survey by ____ Notes ____ Date ____
No. ____ Date ____ Date ____ Map No. ____ Date ____

76L-298 CE 307 11-56

PLEASE RETURN TO
LOS ANGELES COUNTY ENGINEER
700 LOS ANGELES COUNTY ENGINEERING BLDG.

NOTE: ANY ADDITIONS OR CHANGES ON THIS SHEET MUST BE MADE OR CIRCLED IN RED INK, WITH DATE AND NAME OF PERSON MAKING CHANGE.

Do not extend notes this side of this line.

STATION	B.S.	H.I.	F.S.	ELEV	LEFT & SOUTH	SEMI TAN	RIGHT & NORTH
28+00				10817			22.6 bk WALK
				8088	6 PAVT		
				8088	13 ℄ "		
				8057	20 "		
				8009	28.8 gut out		
				7997	30.8 gut in		
				8058	" top CB		
				809	48.8 b'k WALK		
28+24.10				8155		SEMI TAN	gut in
"				8211		"	top CB
28+57.80				833		P.I.	
28+87.7	S.M.H.						7.8 S.M.H.
	E. RIM 108344				8" INLET W		8" OUTLET E
	W. " 108348				RIM 108346		108346
					MEAS 8.72		8.89
INVERT	8" INLET W			107407	top P. 107474		107457
"	8" OUTLET E			107390	DIM .67		67
					INVERT 1074.07		1073.90
28+91.10				108402		SEMI TAN	top CB
"				8349		"	gut in
29+00				8376		SEMI TAN	

F.B. 2579 PG. 208
Job No. 62540 Division No. 10 Notes Red ____ Plotted ____ Profile ____
Survey of E. ALTADENA S.D. Date ____ Date ____ No. ____
Survey by BROOKS Notes LE GAULT Notes Chkd. ____ Checked ____ X-Sec. ____
Index C. Johnson Date ____ Date ____ No. ____

76L-298 CE 307 11-58

PLEASE RETURN TO
LOS ANGELES COUNTY ENGINEER
700 LOS ANGELES COUNTY ENGINEERING BLDG.

NOTE: ANY ADDITIONS OR CHANGES ON THIS SHEET MUST BE MADE OR CIRCLED IN RED INK, WITH DATE AND NAME OF PERSON MAKING CHANGE.

Do not extend notes this side of this line.

STATION	B.S.	H.I.	F.S.	ELEV.	Left of South	Semi tan	Right of North
29+00				108373			1.5 gut in
				8430			" top CB
				849			19.5 b'k walk
				8384	8 Pavt		
				8371	16 ℄ "		
				8332	24 "		
				8290	31.6 gut out		
				8272	33.6 " in		
				8326	" top CB		
				833	51.6 b'k walk		
30+00				8691		Semi tan	
				8687			7.5 Pavt
				8668			15 gut out
				8726			" top CB
				876			33 b'k walk
				8688	2.0 ℄ Pav't		
				8644	9.5 "		
				8588	17.2 gut out		
				8571	19.2 " in		
			T.P.	108637	" top CB		
				866	37 b'k walk		

Semi tan

Profile Notes Red ____ Plotted ____ Job No. 6254 40 Division No. 10 F.B. 2529 Page 209
No. ____ Date ____ Date ____ Survey of ____
X Sec. Notes Chkd. ____ Checked ____ Survey by ____ Notes ____ Date ____

76L-298 CE 307 11-58

PLEASE RETURN TO
LOS ANGELES COUNTY ENGINEER
700 LOS ANGELES COUNTY ENGINEERING BLDG.

NOTE: ANY ADDITIONS OR CHANGES ON THIS SHEET MUST BE MADE OR CIRCLED IN RED INK, WITH DATE AND NAME OF PERSON MAKING CHANGE.

Do not extend notes this side of this line.

STATION	B.S.	H.I.	F.S.	ELEV	LEFT & SOUTH	℄	RIGHT & NORTH
30+53.44	EC			108839		℄	
30+60				8856		℄	
				8847			8.5 PAVT
				8828			17.0 gut IN
				8891			" top CB
				893			35 bk WALK
				8819	8.5 PAVT		
				8769	15 gut out		
				8760	17 " IN		
				8821	" top CB		
				886	35 PIL		
31+23.0	S.M.H.						4.8 S.M.H.
	E RIM 10			8994			
	W " 10			8996			
INVERT	8" INLET W			108070			
"	" " N			108077			
"	" outlet E			108064			
31+29.73 = 0+00 N&S.				109000			
BM AE-65				108897			

	8" INLET W	8" INLET N	8" outlet E
RIM	1089.95	1089.95	1089.95
MEAS	8.58	8.51	8.64
top P.	1081.37	1081.44	1081.31
DIA	.67	.67	.67
INVERT	1080.70	1080.77	1080.64

℄ Int. GLEN CANYON RD & ROOSEVELT AVE
BM AE-65 ELEV-1088.949 FB-2529-11
GLEN CANYON RD & ROOSEVELT AVE
Bt SPK IN CB 8.5 E. of E. end CR.

F.B. 2529 Pg. 210
Job No. 625440 Division No. 10 Notes Red ____ Plotted ____ Profile ____
Survey of E. ALTADENA S.D. Date ____ Date ____ No. ____
Survey by Brooks Notes LeGault Notes Chkd. ____ Checked ____ X-Sec. ____
Indexed C. Johnson Date ____ Date ____ No. ____

76L-298 CE 307 11-58

PLEASE RETURN TO
LOS ANGELES COUNTY ENGINEER
700 LOS ANGELES COUNTY ENGINEERING BLDG.

NOTE: ANY ADDITIONS OR CHANGES ON THIS SHEET MUST BE MADE OR CIRCLED IN RED INK, WITH DATE AND NAME OF PERSON MAKING CHANGE.

Do not extend notes this side of this line.

STATION	B.S.	H.I.	F.S.	ELEV.	Left of East	℄	Right of West
Going South on Roosevelt Ave							
0+14				108913		℄	Edge Conc
0+17				8909		℄	Flow Line
0+20				8915		℄	Edge Conc
0+40				8910		℄	
0+60				8751		℄	
				8751			8.5 Pavt
				8749			17 gut in
				8798			" top CB
				883			35 PIL
				8726	8.5 Pavt		
				8673	17 gut in		
				8721	" top CB		
				875	35 PIL		
1+00				8592			
2+00				8070			

Profile Notes Red ____ Plotted ____ Job No. 6254 40 Division No. 10 F.B. 4529 Pg. 11
No. ____ Date ____ Date ____ Survey of [illegible] [illegible] 2-60
X-Sec. Notes Chkd. ____ Checked ____ Survey by Brooks Notes [illegible] Date 2-60
No. ____ Date ____ Date ____ Map No. ____ Index ____

76L-298 CE 307 11-58

PLEASE RETURN TO
LOS ANGELES COUNTY ENGINEER
700 LOS ANGELES COUNTY ENGINEERING BLDG.

NOTE: ANY ADDITIONS OR CHANGES ON THIS SHEET MUST BE MADE OR CIRCLED IN RED INK, WITH DATE AND NAME OF PERSON MAKING CHANGE.

Do not extend notes this side of this line.

STATION	B.S.	H.I.	F.S.	ELEV	Left & West	℄	Right & East
Going North on Roosevelt Ave							
0+17				108976		℄	Flow Line
0+25				9065		℄	
0+70				9314		℄	
				9262			8.5 Pav't
				9187			17 gut lh
				9243			11 top CB
				926			35 PIL
				9341	8.5 Pav't		
				9309	17 gut lh		
				9364	11 top CB		
1+10 ?	KCM	5-23-60		939	35 PIL		
2+10				9588		℄	
				9541			8.5 Pav't
				9464			17 gut lh
				109519	t.P.		11 top CB
				955			35 PIL
				9598	8.5 Pav't		
				9573	17 gut lh		
				9630	11 top CB		

F.B. 2529 Pg. 212 Job No. 6254 40 Division No. 10 Notes Red ____ Plotted ____ Profile ____
Survey of E. Altadena S.D. Date ____ Date ____ No. ____
Survey by Brooks Notes Le Gault Notes Chkd. ____ Checked ____ X-Sec. ____
Indexed C. Johnson Date ____ Date ____ No. ____

76L-298 CE 307 11-58

PLEASE RETURN TO
LOS ANGELES COUNTY ENGINEER
700 LOS ANGELES COUNTY ENGINEERING BLDG.

NOTE: ANY ADDITIONS OR CHANGES ON THIS SHEET MUST BE MADE OR CIRCLED IN RED INK, WITH DATE AND NAME OF PERSON MAKING CHANGE.

Do not extend notes this side of this line.

STATION	B.S.	H.I.	F.S.	ELEV.	Left & West	℄	Right & East
1+10 (2)+10				10966	35 P/L		
(3)+10				110243		℄	
2+10 ?	KCM 5-23-60			0203			8.5 PAVT
				0136			17 gut in
				0211			" top CB
				023			35 P/L
				0251	8.5 PAVT		
				0219	17 gut in		
			T.P.	110275	" top CB		
				030	35 P/L		
3+32.0	S.M.H.						5.0 SMH:
	N-RIM 1109.13				8" inlet N.		8" outlet S.
	S- " 1109.23						
					RIM 1109.18		1109.18
INVERT	8" inlet N			109680	MEAS 11.71		11.74
"	8" outlet S			109677	top P. 109747		1097.44
			T.P.	110136	DIA .67		.67
			T.P.	109289	INVERT 1096.80		1096.77
					Left & South	℄	Right & North
Going West on Glen Canyon RD							
31+50				109029		℄	
31+89.67 BC.				9062		℄	

Profile Notes Red ____ Plotted ____ Job No. 1254 40 Division No. 10 F.B. 2529 Pg. 213
No. ____ Date ____ Date ____ Survey of [illegible] 3.[illegible]
X-Sec. Notes Chkd. ____ Checked ____ Survey by [illegible] Notes [illegible] Date [illegible]
No. ____ Date ____ Date ____ Map No. ____

76L-298 CE 307 11-58

PLEASE RETURN TO
LOS ANGELES COUNTY ENGINEER
700 LOS ANGELES COUNTY ENGINEERING BLDG.

NOTE: ANY ADDITIONS OR CHANGES ON THIS SHEET MUST BE MADE OR CIRCLED IN RED INK, WITH DATE AND NAME OF PERSON MAKING CHANGE.

Do not extend notes this side of this line.

STATION	B. S.	H. I.	F. S.	ELEV	LEFT & SOUTH	SEMI TAN	RIGHT & NORTH
32+00				109076		SEMI TAN	
				9073			8.5 PAV't
				9055			17 gut in
				9112			" top CB
				914			35 b'k WALK
				9037	8.5 PAV't		
				9005	15.3 gut out		
				8993	17.3 " in		
				9030	" top CB		
				906	35 b'k WALK		
32+40				9135		SEMI TAN	
				9133			9 PAV't
				9114			18 gut in
				9175			" top CB
				920			36 b'k WALK
				9107	8 PAV't		
				9073	14 gut out		
				9061	16 " in		
				9117	" top CB		
				915	34 b'k WALK		
33+00				9218		SEMI TAN	

F. B. 0529 Pg. 214
Job No. 625440 Division No. 10
Survey of E. Altadena S.D.
Survey by Evans Notes LeCault
Indexed C. Johnson Date
Notes Red Date
Notes Chkd. Date
Plotted Date
Checked Date
Profile No.
X-Sec. No.

76L-298 CE 307 11-58

PLEASE RETURN TO
LOS ANGELES COUNTY ENGINEER
700 LOS ANGELES COUNTY ENGINEERING BLDG.

NOTE: ANY ADDITIONS OR CHANGES ON THIS SHEET MUST BE MADE OR CIRCLED IN RED INK. WITH DATE AND NAME OF PERSON MAKING CHANGE.

Do not extend notes this side of this line.

STATION	B.S.	H.I.	F.S.	ELEV.	LEFT & SOUTH	Semi tan	RIGHT & NORTH
33+00				109237			3.0 ℄ Pavt
				9236			10.5 "
				9221			21 gut in
				9277			" top CB
				931			39 bk walk
				9191	6.5 Pavt		
				9155	11 gut out		
				9142	13 " in		
				9201	" top CB		
				922	31 bk walk.		
33+03	S.M.H.						6.5 S.M.H.
	E Rim 1092.47				8" inlet W		8" outlet E
	W. " 1092.49				Rim 1092.46		1092.46
					Meas 8.70		8.76
Invert	8" inlet W			1083.09	top P. 1083.76		1083.70
"	" outlet E			1083.03	Dia .67		.67
					Invert 1083.09		1083.03
34+13.8				109326		Semi tan	gut in
" "				109387	t.P.	"	top CB

Semi tan

Profile Notes Red ____ Plotted ____ Job No. 6254 40 Division No. 10 P.B. 2529 Pg. 215
No. ____ Date ____ Date ____ Survey of ____
X-Sec. Notes Chkd. ____ Checked ____ Survey by ____ Notes ____ Date ____
No. ____ Date ____ Date ____ Map No. ____

76L-298 CE 307 11-58

PLEASE RETURN TO
LOS ANGELES COUNTY ENGINEER
700 LOS ANGELES COUNTY ENGINEERING BLDG.

NOTE: ANY ADDITIONS OR CHANGES ON THIS SHEET MUST BE MADE OR CIRCLED IN RED INK, WITH DATE AND NAME OF PERSON MAKING CHANGE.

Do not extend notes this side of this line.

STATION	B.S.	H.I.	F.S.	ELEV	Left & South	Semi Tan	Right & North
34+15				109429			17.5 ℄ Pav't
				9424			26. "
				9405			34.5 gut in
				9468			" top CB
				951			52.5 bk walk
34+27				943	16.2 bk walk		
				9412			1.8 top CB
				9345			" gut in
				9360			3.8 " out
				9402			10 Pav't
				9444			18.8 ℄ Pav't
34+63.0				9450		Semi tan	top CB
"				9400		"	gut in
34+96.51	PI = 0+00 N & S			9447	Semi tan & ℄ Int Glen Canyon Rd & Grand Oaks Ave.		
BM AE-64				109484	BM AE-64 Elev. 1094.839 FB2529-12 Glen Canyon Rd & Grand Oaks Ave NE Cor Bt Spk in CB 2 Ft E. of E end CR.		

F.B. 2529 Pg. 216
Job No. 625440 Division No. 10 Notes Red Plotted Profile
Survey of E. Altadena S.D. Date Date No. X-Sec.
Survey by Brooks Notes Le Grault Notes Chkd. Checked
Index C. Johnson Date Date Date No.

76L-298 CE 307 11-58

PLEASE RETURN TO
LOS ANGELES COUNTY ENGINEER
700 LOS ANGELES COUNTY ENGINEERING BLDG.

NOTE: ANY ADDITIONS OR CHANGES ON THIS SHEET MUST BE MADE OR CIRCLED IN RED INK, WITH DATE AND NAME OF PERSON MAKING CHANGE.

Do not extend notes this side of this line.

STATION	B.S.	H.I.	F.S.	ELEV.	Left ℄ East	℄	Right ℄ West
GOING SOUTH ON GRAND OAKS AVE							
0+20				109397		℄	
0+33.6				9365		℄	
				9366			10 PAV't
				9340			20.7 gut in
				9388			" top CB
				944			38.7 b'k WALK
				9340	8 PAV't		
				9294	16.7 gut in		
				9338	" top CB		
				937	34.7 b'k WALK		
1+00				9276			
1+50				9200			

Profile No. X-Sec. No. Notes Red Date Notes Chkd. Date Plotted Date Checked Date Job No. 6254 40 Division No. 10 Survey of Survey by Notes Date Map No. Date F.B. 25[illegible] Pg. 217

76L-298 CE 307 11-58

PLEASE RETURN TO
LOS ANGELES COUNTY ENGINEER
700 LOS ANGELES COUNTY ENGINEERING BLDG.

NOTE: ANY ADDITIONS OR CHANGES ON THIS SHEET MUST BE MADE OR CIRCLED IN RED INK, WITH DATE AND NAME OF PERSON MAKING CHANGE.

Do not extend notes this side of this line.

STATION	B.S.	H.I.	F.S.	ELEV	Left & West	℄	Right & East
Going North on Grand Oaks Ave							
0+10.6				109433		℄	Edge Cone
0+13.6				9430		℄	Flow Line
0+16.6				9434		℄	Edge Cone
0+33				9524		℄	℄ Pav't
0+36.8	5 M.H.					4.7	5 M.H.
	N	Rim 109527			8" inlet W	8" inlet N	8" outlet E
	S	" 109531			Rim 1095.29	1095.29	1095.29
					Meas 9.01	8.89	9.07
Invelt	8"	inlet W		108561	top p 1086.28	1086.40	1086.22
"	"	" N		108573	Dia .67	.67	.67
"	"	outlet. E		108555	Invelt 1085.61	1085.73	1085.55
0+50				109494		℄	Flow Line
0+55				9607		℄	
1+02.5				9728		℄	
				9716	8.5	Pav't	
				9698	17.0	gut in	
				9760	"	top CB	
				979	35	ok walk	

F.B. 2529 Pg. 218
Survey of E. Altadena S.D. Job No. 6254.40 Division No. 10 Notes Red Plotted Profile
Survey by Blooks Notes Le Gault Date Date No. X-Sec.
Indexed C. Johnson Date Notes Chkd. Checked Date No.

76L-298 CE 307 11-58

PLEASE RETURN TO
LOS ANGELES COUNTY ENGINEER
700 LOS ANGELES COUNTY ENGINEERING BLDG.

NOTE: ANY ADDITIONS OR CHANGES ON THIS SHEET MUST BE MADE OR CIRCLED IN RED INK, WITH DATE AND NAME OF PERSON MAKING CHANGE.

Do not extend notes this side of this line.

STATION	B.S.	H.I.	F.S.	ELEV.	Left & West	℄	Right & East
1+03.5				109685			8.5 Pavt
				9613			17.0 gut in
				9684			" top CB
				971			35 bk walk
1+42.5				9899		℄	
				9865			8.5 Pavt
				9809			17 gut in
				9872			" top CB
				990			35 bk walk
				9903	8.5 Pavt		
				9878	17 gut in		
			T.P.	109940	" top CB		
				998	35 bk walk		
2+42.5				110354		℄	
				0330			8.5 Pavt
				0294			17 gut in
				0339			" top CB
				039			35 bk walk
				0350	8.5 Pavt		
				0312	17 gut in		
				0365	" top CB		

Profile Notes Red ____ Plotted ____ Job No. 1[illegible].40 Division No. 10 F.B. 2529 Pg. 319
No. ____ Date ____ Date ____ Survey of [illegible]
X-Sec. Notes Chkd. ____ Checked ____ Survey by [illegible] Notes [illegible] Date [illegible]
No. ____ Date ____ Date ____ Map No. ____ Indexed [illegible] Date ____

76L-298 CE 307 11-58

PLEASE RETURN TO
LOS ANGELES COUNTY ENGINEER
700 LOS ANGELES COUNTY ENGINEERING BLDG.

NOTE: ANY ADDITIONS OR CHANGES ON THIS SHEET MUST BE MADE OR CIRCLED IN RED INK, WITH DATE AND NAME OF PERSON MAKING CHANGE.

Do not extend notes this side of this line.

STATION	B.S.	H.I.	F.S.	ELEV	Left & West	℄ Right & East
2+42.5				11041	35 bk walk	
3+36.8	SMH.		T.P.	110693		5.0 SMH
	N	Rim 1108.15			8" inlet N	8" outlets
	S	" 1108.05			Rim 1108.10	1108.10
					Meas 8.18	8.26
Invelt	8" inlet N.			1099.25	top P 1099.92	1099.84
"	" outlet S.			1099.17	Dia .67	.67
					Invelt 1099.25	1099.17
			T.P.	1099.49		
					Left & South	Semi tan Right & North
Going West on Glen Canyon Rd.						
35+36.4				109480		Semi tan gut in
"				9505		" top CB
35+72.6				966	16.7 bk walk	
				9620		1.3 top CB
				9558		" gut in
				9571		3.3 " out
				9634		10 Pav't
				9649		18 ℄ Pav't

Semi tan

F.B. 2529 Pg. 220 Job No. 62540 Division No. 10 Notes Red Plotted Profile
Survey of E. Altadena S.D. Date Date No.
Survey by Brooks Notes Le Bruce Notes Chkd. Checked X-Sec.
Indexed Johnson Date Date No.

76L-298 CE 307 11-58

PLEASE RETURN TO
LOS ANGELES COUNTY ENGINEER
700 LOS ANGELES COUNTY ENGINEERING BLDG.

NOTE: ANY ADDITIONS OR CHANGES ON THIS SHEET MUST BE MADE OR CIRCLED IN RED INK, WITH DATE AND NAME OF PERSON MAKING CHANGE.

Do not extend notes this side of this line.

STATION	B.S.	H.I.	F.S.	ELEV.	LEFT & SOUTH	SEMI TAN	RIGHT & NORTH
35+78.0				109670			17 ℄ PAV't
				9656			25 "
				9617			34.6 gut in
				9691			" top CB
				972			52.6 b'k WALK
35+79.5				9645		SEMI TAN	top CB
"				9591			" gut in
36+00				9711	T.P.	SEMI TAN.	
				9758		SEMI TAN	8 PAV't
				9785			16 "
				9780			24 ℄ "
				9734			32 gut in
				9808			" top CB
				983			50 b'k WALK
				9704	1.0 gut out		
				9688	3.0 " in		
				9752	" top CB		
				981	21 b'k WALK.		

Profile Notes Red. Plotted Job No. 62-4 40 Division No. 10 F.B. 2579 PG. 221
No. Date Date Survey of [illegible]
X-Sec. Notes Chkd. Checked Survey by [illegible] Notes [illegible] Date [illegible]
No. Date Date Map No. Date

76L-298 CE 307 11-58

PLEASE RETURN TO
LOS ANGELES COUNTY ENGINEER
700 LOS ANGELES COUNTY ENGINEERING BLDG.

NOTE: ANY ADDITIONS OR CHANGES ON THIS SHEET MUST BE MADE OR CIRCLED IN RED INK, WITH DATE AND NAME OF PERSON MAKING CHANGE.

Do not extend notes this side of this line.

STATION	B.S.	H.I.	F.S.	ELEV	Left & South	Semi tan	Right & North
36+84.0	S.M.H						7.0 S M H
	E Rim 110224				8" inlet W		8" outlet E
	W " 110238				Meas 1102.31		110231
					Rim 7.20		7.34
Invert	8" inlet W			109444	top P 1095.11		109497
"	" outlet E			109430	Dia .67		.67
					Invert 1094.44		1094.30
37+00				110329	T.P.	Semi tan	
				0314			10 Pavt
				0273			20.6 gut in
				0380			" top CB
				036			38.6 bk walk
				0312	6.5 Pavt		
				0265	11.4 gut out		
				0252	13.4 " in		
				0312	" top CB		
				036	31.4 bk walk		
38+93.0				0996		Semi tan	
				0962	8 Pavt		
				0912	14.9 gut out		
				0897	16.9 " in		

Semi tan

F.B. 2529 Pg. 222 Job No. 6254.40 Division No. 10 Notes Red Plotted Profile
Survey of E. Altadena S.D. Date Date No. X-Sec.
Survey by Brooks Notes Le Gault Notes Chkd. Checked
Indexed C. Johnson Date Date No.

76L-298 CE 307 11-58

PLEASE RETURN TO
LOS ANGELES COUNTY ENGINEER
700 LOS ANGELES COUNTY ENGINEERING BLDG.

NOTE: ANY ADDITIONS OR CHANGES ON THIS SHEET MUST BE MADE OR CIRCLED IN RED INK. WITH DATE AND NAME OF PERSON MAKING CHANGE.

Do not extend notes this side of this line.

STATION	B.S.	H.I.	F.S.	ELEV.	Left & South	Semi Tan	Right & North
38+93				110961	16.9 top CB		
				101	34.9 bk walk		
38+03.18	E.C.			1070		℄	
38+18.3				1161		℄	
				1149			8.5 Pavt
				1135			17 gut in
				111196	T.P.		" top CB
				124			35 bk walk
38+72.8	S.M.H.						2.7 S.M.H.
	E	Rim	111465		8" inlet W	8" inlet N	8" outlet E
	W	"	111475		Rim 1114.70	1114.70	1114.70
					Meas 9.02	8.83	9.02
INVELT	8" inlet W			1105.01	top P. 1105.68	1105.87	1105.68
"	" " N			1105.20	Dim .67	.67	.67
"	" outlet E			1105.01	Invelt 1105.01	1105.20	1105.01
38+76.6A = 0+00 N. & S.				T.P. 111481	℄ Int. Glen Canyon Rd. & Craig Ave		
BM. AE-63				111230	BM AE-63 Elev-1112.300 FB. 2529-12		
					Glen Canyon Rd & Craig Ave N.E. Cor		
					Bt. Spk in Cb 5 Ft E. of E. end CR.		

Profile No. Notes Red Plotted Job No. 6254 Division No. 10 F.B. 2529 Pg. 703
Date Date Survey of
X-Sec. Notes Chkd. Checked Survey by Notes Date
No. Date Date Map No. Index

76L-298 CE 307 11-56

PLEASE RETURN TO
LOS ANGELES COUNTY ENGINEER
700 LOS ANGELES COUNTY ENGINEERING BLDG.

NOTE: ANY ADDITIONS OR CHANGES ON THIS SHEET MUST BE MADE OR CIRCLED IN RED INK, WITH DATE AND NAME OF PERSON MAKING CHANGE.

Do not extend notes this side of this line.

STATION	B.S.	H.I.	F.S.	ELEV	LEFT & EAST	℄	RIGHT & WEST
Going South on Craig Ave							
0+14				111392		℄	Edge Cone
0+17				1385		℄	Flow Line
0+20				1385		℄	Edge Cone
0+25				1395		℄	
0+59.3				1283		℄	
				1286			8.5 Pavt
				1287			17 gut in
				1348			11 top EB
				13.9			35 bk walk
0+83.0				1186		℄	
				1154	8.5 Pavt		
				1102	17 gut in		
				1165	11 top EB		
				12.2	35 bk walk		
2+00				1124			
3+00				0744			

F.B. 2529 Pg. 224
Job No. 6254 40 Division No. 10
Survey of E. Altadena S.D.
Survey by Brooks Notes Le Gault
Indexed C. Johnson Date
Notes Red Plotted
Date Date
Notes Chkd. Checked
Date Date
Profile No.
X-Sec. No.

76L-298 CE 307 11-58

PLEASE RETURN TO
LOS ANGELES COUNTY ENGINEER
700 LOS ANGELES COUNTY ENGINEERING BLDG.

NOTE: ANY ADDITIONS OR CHANGES ON THIS SHEET MUST BE MADE OR CIRCLED IN RED INK. WITH DATE AND NAME OF PERSON MAKING CHANGE.

Do not extend notes this side of this line.

STATION	B.S.	H.I.	F.S.	ELEV.	Left ℄ West	℄	Right ℄ East
Going North on Craig Ave							
0+25				111543		℄	
0+58.8				1576		℄	
				1550			8.5 Pavt
				1507			17 gut in
				1568			11 top CB
				159			35 bk walk
0+83.8				1629		℄	
				1602			8.5 Pavt
				1562			17 gut in
				1619			11 top CB
				164			35 bk walk
				1630	8.5 Pavt		
				1613	17 gut in		
				1662	11 top CB		
				169	35 bk walk		
1+83.8				1896		℄	
				1852			8.5 Pavt
				1792			17 gut in

Profile Notes Red Plotted Job No. 6254 Division No. 16 F.B. 2529 Pg. 225
No. Date Date Survey of E. Altadena
X-Sec. Notes Chkd. Checked Survey by [illegible] Notes [illegible] Date [illegible]
No. Date Date Map No. Indexed Date

76L-298 CE 307 11-58

PLEASE RETURN TO
LOS ANGELES COUNTY ENGINEER
700 LOS ANGELES COUNTY ENGINEERING BLDG.

NOTE: ANY ADDITIONS OR CHANGES ON THIS SHEET MUST BE MADE OR CIRCLED IN RED INK, WITH DATE AND NAME OF PERSON MAKING CHANGE.

Do not extend notes this side of this line.

STATION	B.S.	H.I.	F.S.	ELEV	Left & West	℄ Right & East
1+83.8				111846		17 top CB
				187		35 bk WALK
				1894	8.5 PAVT	
				1856	17 gut in	
			T.P.	111904	" top CB	
				193	35 bk WALK	
3+27.3	SMH					5.0 S.M.H
	N	RIM 112185			8" inlet N	8" outlet S
	S	" 112193			RIM 1121.89	1121.89
INVELT	8"	INLET N		111097	MEAS 10.24	10.29
"	"	OUTLET S		111093	top P 1111.64	1111.60
					DIA .67	.67
					INVELT 1110.97	1110.93
Going WEST KCIO East on Glen Canyon Rd.					Left & South	℄ Right & North
39+25				111710		℄
39+36.7			T.P.	111763		℄
				1729	8.5 PAVT	
				1650	15 gut out	
				1636	17 " in	
				1704	" top CB	
				173	35 bk WALK	

F.B. 2529 Pg. 226
Job No. 6254 Division No. 10
Survey of E. Altadena S.D.
Survey by Brooks Notes LeGault
Indexed C. Jennings Date
Notes Red Date
Notes Chkd. Date
Plotted Date
Checked Date
Profile No.
X-Sec. No.

76L-298 CE 307 11-58

PLEASE RETURN TO
LOS ANGELES COUNTY ENGINEER
700 LOS ANGELES COUNTY ENGINEERING BLDG.

NOTE: ANY ADDITIONS OR CHANGES ON THIS SHEET MUST BE MADE OR CIRCLED IN RED INK, WITH DATE AND NAME OF PERSON MAKING CHANGE.

Do not extend notes this side of this line.

STATION	B.S.	H.I.	F.S.	ELEV.	LEFT & SOUTH	℄	RIGHT & NORTH
39+59.6				111865		℄	
				1871			8.5 Pavt
				1845			17 gut in
				1908			11 top CB
				194			35 bk walk
39+76.7				1943		℄	
				1916	8.5 Pavt		
				1846	15 gut out		
				1836	17 " in		
				1904	11 top CB		
				194	35 bk walk		
40+00				2058		℄	
				2066			8.5 Pavt
				2053			17 gut in
				2108			11 top CB
				214			35 bk walk
				2029	8.5 Pavt		
				1970	15 gut out		
				1954	17 " in		
				2020	11 top CB		
				206	35 bk walk		
41+00				2562		℄	

Profile No. ____ Date ____ Notes Red ____ Plotted ____ Date ____ Job No. 6254 410 Division No. 10 F.B. 2529 PG. 227
X-Sec. No. ____ Date ____ Notes Chkd. ____ Date ____ Checked ____ Date ____ Survey of E. ALFADILLA S.D. Survey by BLOOMS Notes D.L. Date 2-80
Map No. ____ Date ____ Index ____ C. JOE Date ____

76L-298 CE 307 11-58

PLEASE RETURN TO
LOS ANGELES COUNTY ENGINEER
700 LOS ANGELES COUNTY ENGINEERING BLDG.

NOTE: ANY ADDITIONS OR CHANGES ON THIS SHEET MUST BE MADE OR CIRCLED IN RED INK, WITH DATE AND NAME OF PERSON MAKING CHANGE.

Do not extend notes this side of this line.

STATION	B.S.	H.I.	F.S.	ELEV	LEFT & SOUTH	℄	RIGHT & NORTH
41+00				112534	8.5 PAVT		
				2475	15 gut out		
				2465	17 " IN		
				2535	" top CB		
				25.7	35 bk WALK		
41+16.5 ℓ			T.P.	1125.97		℄	
				2587	S.M.H		8.5 PAVT
41+84°	S.M.H.			2567	3° Right & N.		17 gut IN
	W RIM 1129.60			2631	"		" top CB
	E RIM 1129.52			26.7	8" INLET W 8" outlet E		35 bk WALK
INVELT	8" INLET W			111993	RIM 1129.54 1129.54		
"	8" outlet E			111979	MEAS 8.94 9.08		
42+02°				113008	top P. 1120.60 1120.46	Semi tan	
					DIA .67 .67		
				3055	INVELT 1119.93 1119.79		11.3 PAVT
				3043			22.6 gut IN
				3138			" top CB
				315			40.6 bk WALK
				2972	8.5 PAVT		
				2943	15 gut out		
				2925	17 " IN		
				2989	" top CB		
				299	35 bk WALK		

Semi tan

F.B. 2529 Pg. 228 Job No. 625440 Division No. 10 Notes Red Plotted Profile
Survey of E. Altadena S.D. Date Date No. X-Sec.
Survey by Brooks Notes Le Sault Notes Chkd. Checked
Indexed C. Johnson Date Date Date No.

76L-298 CE 307 11-58

PLEASE RETURN TO
LOS ANGELES COUNTY ENGINEER
700 LOS ANGELES COUNTY ENGINEERING BLDG.

NOTE: ANY ADDITIONS OR CHANGES ON THIS SHEET MUST BE MADE OR CIRCLED IN RED INK, WITH DATE AND NAME OF PERSON MAKING CHANGE.

Do not extend notes this side of this line.

STATION	B.S.	H.I.	F.S.	ELEV.	Left & South	Semi Tan	Right & North
42+69.0				113265		Semi tan	Edge Conc
42+79.4				3303		"	Flow Line
42+89.8				3354		"	Edge Conc
42+96.69 PI		= 1+00 South		113393	℄ Int of Glen Canyon RD & Pepper DR		
			t.P.	3472			22.5 Pavt
				3484			45 gut in
				3551			" top CB
				360			63 bk walk.
BM AB-211				113056	BM AB-211 Elev. 1130 550 FB 2529-12		
					Glen Canyon RD & Pepper DR SE. Cor		
					Bt. Spk in CB 3.5 Ft. S. of S. end CR.		
					Left & East	℄	Right & West
Going South on Pepper DR							
1+25				113347		℄	
1+50				3257		℄	
1+96.5				3102		℄	
				3125			8.5 Pavt
				3102			17 gut in
				3162			" top CB

Profile Notes Red Plotted Job No. 6254.40 Plotted No. 10 F.B. 2529 Pg. 229
No. Date Date Survey of E. Ultimate 5-5
X-Sec. Notes Chkd Checked Survey by Bradley Notes [illegible] Date 2-60
No. Date Date Map No. Indexed C. [illegible] Date

76L-298 CE 307 11-58

PLEASE RETURN TO
LOS ANGELES COUNTY ENGINEER
700 LOS ANGELES COUNTY ENGINEERING BLDG.

NOTE: ANY ADDITIONS OR CHANGES ON THIS SHEET MUST BE MADE OR CIRCLED IN RED INK, WITH DATE AND NAME OF PERSON MAKING CHANGE.

Do not extend notes this side of this line.

STATION	B.S.	H.I.	F.S.	ELEV	Left & East	℄	Right & West
1+96.5				11321			35 PIL
				3057	8.5 Pavt		
				2975	17 gut out		
				3050	11 top CB		
				308	35 PIL		
3+00				2810		℄	
					Left & South	Semi tan	Right & North
Going West on Glen Canyon RD							
42+96.69 PI				113393		℄	
				3426	16.5 Pavt		
				3381	35.0 gut in		
				3443	11. top CB		
				345	53 b'k walk.		

F.B. 2529 Pg. 230
Job No. 6254 40 Division No. 10 Notes Red ____ Plotted ____ Profile ____
Survey of E. Altadena S.D. Date ____ Date ____ No. ____
Survey by Brooks Notes Le Gault Notes Chkd. ____ Checked ____ X-Sec. ____
Indexed C. Johnson Date ____ Date ____ Date ____ No. ____

76L-298 CE 307 11-58

PLEASE RETURN TO
LOS ANGELES COUNTY ENGINEER
700 LOS ANGELES COUNTY ENGINEERING BLDG.

NOTE: ANY ADDITIONS OR CHANGES ON THIS SHEET MUST BE MADE OR CIRCLED IN RED INK, WITH DATE AND NAME OF PERSON MAKING CHANGE.

Do not extend notes this side of this line.

STATION	B.S.	H.I.	F.S.	ELEV.	Left & South	Semi Tan	Right & North
43+06.5				113426		Semi Tan	Edge Cone
43+20.5				3471		"	Flow Line
43+34.5				3535		"	Edge Cone
43+55.8	S.M.H						12° S.M.H.
	E	Rim 113660			8" inlet W		8" outlet E
	W	" 113668			Rim 113664		113664
					Meas 830		847
					top P. 112834		112817
Invert	8" inlet W			112767	Dia 67		67
"	" outlet E			112750	Invert 1127.67		1127.50
44+00				113827		Semi Tan	
				3884			" Pavt
				3867			22.3 gut in
				3930			" top CB
				394			40.3 bk walk
				3799	6.5 Pavt		
				3784	9.7 gut out		
				3781	12.7 " in		
				3845	" top CB		

Semi Tan

Profile No. ___ Date ___ Notes Chkd ___ Date ___ Plotted ___ Job No. 8254 Plotting No. 10 Survey of E. Chacon S.D. Survey by Chacon Notes Chkd ___ Date 7-60 Map No. ___ Indexed ___ Date ___

F.B. 2569 Pg. 231

76L-298 CE 307 11-58

PLEASE RETURN TO
LOS ANGELES COUNTY ENGINEER
700 LOS ANGELES COUNTY ENGINEERING BLDG.

NOTE: ANY ADDITIONS OR CHANGES ON THIS SHEET MUST BE MADE OR CIRCLED IN RED INK, WITH DATE AND NAME OF PERSON MAKING CHANGE.

Do not extend notes this side of this line.

STATION	B.S.	H.I.	F.S.	ELEV	Left ℄ South	Sem' Tan	Right ℄ North
44+00				1138.9	30.7 bk walk		
44+66.9				4181		Sem' tan	
				4216			8° pav't
				4221			16.7 " out
				4296			" top CB
				431			35 bk walk
				4111	12° pav't		
				4068	20.5 gut out		
				4075	23.5 " in		
				4147	" top CB		
				417	41° bk walk		
44+76.86 EC				4241		Sem' tan	
45+00			T.P.	1143.41		"	
45+20.4 S.M.H.							4.8 SMH
	E	Rim 113486				8" inlet W	8" outlet E
	W	" 113471			Rim	1134.77	1134.77
					Meas	946	956
Invelt	8" inlet W			112464	top P	1125.31	1125.21
"	" outlet E			112454	Dia	.67	.67
					Invelt	1124.64	1124.54

F.B. 2529 PG. 232 Job No. 1254.40 Division No. 10 Notes Red Plotted Profile
Survey of E. Altadena S.D. Date Date No.
Survey by Brooks Notes LC Gault Notes Chkd. Checked X-Sec.
Indexed C. Johnson Date Date Date No.

76L-298 CE 307 11-58

PLEASE RETURN TO
LOS ANGELES COUNTY ENGINEER
700 LOS ANGELES COUNTY ENGINEERING BLDG.

NOTE: ANY ADDITIONS OR CHANGES ON THIS SHEET MUST BE MADE OR CIRCLED IN RED INK, WITH DATE AND NAME OF PERSON MAKING CHANGE.

Do not extend notes this side of this line.

STATION	B.S.	H.I.	F.S.	ELEV.	Left & South	Semi tan	Right & North
45+27.46 =	0+00 N			114477	℄ Int. Glen Canyon RD & Medwick DR (North)		
					Left & West	℄	Right & East
Going North on Medwick DR							
0+06.0				114518			3.9 top of Water M.H.
0+25				4641		℄	
0+60.2				4820		℄	
				4761			6 Pav't
				4718			12 gut in
				4791			" top CB
				480			27 bk walk
				4867	℄ Pav't		
				4889	20 "		
				4864	39 gut out		
				4867	40 " in		
				4919	" top CB		
				497	55 L.		
1+00				4981		℄	
				4936			6.5 Pav't
				4893			13.5 gut in
			T.P.	114971			" top CB

Profile Notes Red Plotted Job No. 6254.40 Division No. 10 F.B. 2529 Pg. 233
No. Date Date Survey of E. Altadena S.D.
X-Sec. Notes Chkd. Checked Survey by Brooks Notes D.G. Date 3-60
No. Date Date Map No. Indexed Date

76L-298 CE 307 11-58

PLEASE RETURN TO
LOS ANGELES COUNTY ENGINEER
700 LOS ANGELES COUNTY ENGINEERING BLDG.

NOTE: ANY ADDITIONS OR CHANGES ON THIS SHEET MUST BE MADE OR CIRCLED IN RED INK, WITH DATE AND NAME OF PERSON MAKING CHANGE.

Do not extend notes this side of this line.

STATION	B.S.	H.I.	F.S.	ELEV	Left & West	℄ Right & East
1+00				1149.9		32° bk walk
				5013	7.5 ℄ Pavt	
				5032	14 "	
				5035	26.5 gut out	
				5016	27.5 " in	
				5100	" top CB	
				512	35 L	
2+00				5315		℄
				5274		7.5 Pavt
				5230		15 gut in
				5290		" top CB
				531		30 bk walk
				5317	3° ℄ Pavt	
				5317	10 "	
				5307	19 gut out	
				5300	20 " in	
				5365	" top CB	
				543	35 L	
3+46.7 SMH					13.7 SMH 8" outlet.	
	N Rim 1155.61				Rim 1155.62	
	S " 1155.63				Meas 9.45	
					top P 1146.17	
					o/m .67	
Invert 8" outlet S				1145.50	Invert 1145.50	

F.B. 2529 Pg. 234

Job No. 6254 40 Division No. 10 Notes Red ____ Plotted ____ Profile ____

Survey of E Altadena SD Date ____ Date ____ No. ____

Survey by Brooks Notes Le Gault Notes Chkd. ____ Checked ____ X-Sec. ____

Indexed C. Johnson Date ____ Date ____ Date ____ No. ____

76L-298 CE 307 11-58

PLEASE RETURN TO
LOS ANGELES COUNTY ENGINEER
700 LOS ANGELES COUNTY ENGINEERING BLDG.

NOTE: ANY ADDITIONS OR CHANGES ON THIS SHEET MUST BE MADE OR CIRCLED IN RED INK. WITH DATE AND NAME OF PERSON MAKING CHANGE.

Do not extend notes this side of this line.

STATION	B.S.	H.I.	F.S.	ELEV.	Left & South	Semi tan	Right & North
Going West on Medwick DR							
45+29.48 PI			T.P.	114486			
45+44.2 S.M.H							5° S.M.H
	E	Rim 114467			8" inlet N		8" outlets
	W	" 114457			Rim 114462		114462
					Meas 761		783
Invert	8"	inlet	N	113634	top P 113701		113679
"	"	outlet	S	113612	Dia .67		.67
					Invert 1136.34		1136.12
45+44.5 S.M.H.					5° S.M.H.		
	E	Rim 114386			8" inlet W	8" inlet N	8" outlet E
	W	" 114384			Rim 1143.85	1143.85	1143.85
					Meas 757	752	775
Invert	8"	inlet	W	1135.61	top P. 113628	113633	113610
"	"	"	N	1135.66	Dia .67	.67	.67
"	"	outlet	E	1135.43	Invert 1135.61	1135.66	1135.43
45+60				114391			
				4534			21.5 Pavt
				4598			42 gut out
				4596			43 " in
				4655			" top CB

Semi tan

Semi tan

Profile No. ___ Notes Red ___ Plotted ___ Job No. 6254 40 Division No. 10 F.B. 2529 Pg. 235

No. ___ Date ___ Date ___ Survey of E. Altadena S.D.

X.Sec. No. ___ Notes Chkd ___ Checked ___ Survey by Brooks Notes Ck. Date 2-60

No. ___ Date ___ Date ___ Map No. ___ Indexed C. Johnson Date ___

76L-298 CE 307 11-58

PLEASE RETURN TO
LOS ANGELES COUNTY ENGINEER
700 LOS ANGELES COUNTY ENGINEERING BLDG.

NOTE: ANY ADDITIONS OR CHANGES ON THIS SHEET MUST BE MADE OR CIRCLED IN RED INK, WITH DATE AND NAME OF PERSON MAKING CHANGE.

Do not extend notes this side of this line.

STATION	B.S.	H.I.	F.S.	ELEV	Left & South	Semi tan	Right & North
45+60				1146.9			50 R.
				4310	16 Flow Line	Semi tan	
				4298	32.5 gut in		
				4344	" top CB		
				43.3	50 L.		
45+71.3				4384		Semi tan	Edge Cone
45+75.1				4385		"	Flow Line
45+80.0				4398		"	Edge Cone
46+00				4454			26.8 Flow Line
46+02.3 E.C				4477		℄	
46+11.5				4518		℄	
				4511			12.0 Pav't
				4490			22 gut out
				4488			24 " in
				4585			" top Existing SD
				461			30 PIL
				4523	10 Pav't		
				4508	20 gut in		
				4574	" top CB		
				458	30 PIL		

F.B. 2529 Pg. 236
Job No. 6254 40 Division No. 10 Notes Red ____ Plotted ____ Profile
Survey of E. Altadena S.D. Date ____ Date ____ No. ____
Survey by Brooks Notes Le Crault Notes Chkd. ____ Checked ____ X-Sec.
Indexed C. Johnson Date ____ Date ____ Date ____ No. ____

76L-298 CE 307 11-58

PLEASE RETURN TO
LOS ANGELES COUNTY ENGINEER
700 LOS ANGELES COUNTY ENGINEERING BLDG.

NOTE: ANY ADDITIONS OR CHANGES ON THIS SHEET MUST BE MADE OR CIRCLED IN RED INK, WITH DATE AND NAME OF PERSON MAKING CHANGE.

Do not extend notes this side of this line.

STATION	B.S.	H.I.	F.S.	ELEV.	LEFT ℄ SOUTH	℄ RIGHT ℄ NORTH
46+21.2				114534		20.0 Start of Conc gut
				4606		" top CB
46+43.2				4705		23.8 top Bellt. l. M.H.
46+51.5				4739		℄
				4713		10 Pavt
				4670		18 gut out
				4658		20 " in
				4751		" top CB
				47.6		30 PIL
				4737	10 Pavt	
				4703	18 gut out	
				4693	20 " in	
				4764	" top CB	
				476	30 PIL	
47+51.5		T.P.		115138		℄
				5119		10 Pavt
				5072		18 gut out
				5066		20 " in
				5140		" top CB
				51.6		30 PIL
				5127	10 Pavt	

Profile No. X-Sec. Notes Red Date Notes Chkd. Plotted Date Checked Job No. 6254 40 Division No. 10 Survey of Survey by Bureau of Engineering

F.B. 2529 Page 237

76L-298 CE 307 11-58

PLEASE RETURN TO
LOS ANGELES COUNTY ENGINEER
700 LOS ANGELES COUNTY ENGINEERING BLDG.

NOTE: ANY ADDITIONS OR CHANGES ON THIS SHEET MUST BE MADE OR CIRCLED IN RED INK, WITH DATE AND NAME OF PERSON MAKING CHANGE.

Do not extend notes this side of this line.

STATION	B.S.	H.I.	F.S.	ELEV	LEFT & SOUTH	℄ RIGHT & NORTH
47+51.5				1150.79	18 gut out	
				5071	20 " in	
				5144	" top CB	
				516	30 P/L	
48+00				5346		℄
				5328		10 Pav't
				5276		18 gut out
				5268		20 " in
				5338		" top CB
				542		30 P/L
				5336	10 Pav't	
				5286	18 gut out	
				5277	20 " in	
				5342	" top CB	
				535	30 P/L	
48+70.3	S.M.H.				5.0 SMH	
	E	RIM 115621			8" inlet W	8" outlet E
	W	RIM 115629			RIM 1156.25	115625
INVERT	8" inlet W			114750	MEAS 8.08	8.22
"	" outlet E			114736	top P 1148.17	1148.03
					DIA .67	.67
					INVERT 1147.50	1147.36

F.B. 2529 PG. 238
Job No. 6254 40 Division No. 10 Notes Red ____ Plotted ____ Profile ____
Survey of E. ALTADENA S.D. Date ____ Date ____ No. ____
Survey by BROOKS Notes LC GAULT Notes Chkd. ____ Checked ____ X-Sec. ____
Indexed C. Johnson Date ____ Date ____ Date ____ No. ____

76L-298 CE 307 11-58

PLEASE RETURN TO
LOS ANGELES COUNTY ENGINEER
700 LOS ANGELES COUNTY ENGINEERING BLDG.

NOTE: ANY ADDITIONS OR CHANGES ON THIS SHEET MUST BE MADE OR CIRCLED IN RED INK, WITH DATE AND NAME OF PERSON MAKING CHANGE.

Do not extend notes this side of this line.

STATION	B.S.	H.I.	F.S.	ELEV.	Left & South	℄	Right & North
48+80.3				115660		℄	
				5652	10 PAVT		
				5617	18 gut out		
				5611	20 " IN		
				5685	" top CB		
				569	30 PIL		
49+08.5				5768		℄	
				5766			10 PAVT
				5732			18 gut out
				5721			20 " IN
				5796			" top CB
				581			30 PIL
49+38.8	S.M.H				12° SMH		
	E RIM 1158.73				8" inlet W.		8" outlet E
	W " 1158.83				RIM 1158.78		1158.78
INVELT	8" inlet W			1150.01	MEAS 8.10		8.23
"	" outlet E			1149.88	top P 1150.68		1150.55
					DIA .67		.67
					INVELT 1150.01		1149.88

Profile Notes Red ____ Plotted ____ Job No. 625440 Division No. 10 F.B. 2529 Pg. 739

No. ____ Date ____ Date ____ Survey of ____ Survey by ____ Notes Chkd. ____ Checked ____ Date ____

76L-298 CE 307 11-58

PLEASE RETURN TO
LOS ANGELES COUNTY ENGINEER
700 LOS ANGELES COUNTY ENGINEERING BLDG.

NOTE: ANY ADDITIONS OR CHANGES ON THIS SHEET MUST BE MADE OR CIRCLED IN RED INK, WITH DATE AND NAME OF PERSON MAKING CHANGE.

Do not extend notes this side of this line.

STATION	B.S.	H.I.	F.S.	ELEV	Left & South	℄	Right & North
49+45				115931		℄	
49+53.21	= 0+00 S. & W.			115938	℄ Int of Medwick DR & Cord of Midlothian DR.		
			T.P.		Left & East	CORD	Right & West.
Going South on Midlothian DR							
0+25				115850		Cord	
0+66.3				115725		"	
				5694			5.5 Pavt
				5661			9 gut out
				5650			11.0 " in
				5717			" top CB
				57.9			25 R
				5740	7.5 ℄ Pavt		
				5720	12 "		
				5647	23.5 gut out		
				5645	25.5 " in		
				5712	" top CB		
				572	35 L.		
1+00				5613			
2+00				5336			

Cord

F.B. 2529 Pg. 240
Job No. 6254-40 Division No. 10 Notes Red ____ Plotted ____ Profile
Survey of E. Altadena S.D. Date ____ Date ____ No. ____
Survey by Blooks Notes Legault Notes Chkd. ____ Checked ____ X-Sec.
Indexed C. Johnson Date ____ Date ____ Date ____ No. ____

76L-298 CE 307 11-58

PLEASE RETURN TO
LOS ANGELES COUNTY ENGINEER
700 LOS ANGELES COUNTY ENGINEERING BLDG.

NOTE: ANY ADDITIONS OR CHANGES ON THIS SHEET MUST BE MADE OR CIRCLED IN RED INK. WITH DATE AND NAME OF PERSON MAKING CHANGE.

Do not extend notes this side of this line.

STATION	B.S.	H.I.	F.S.	ELEV.		
BM-AE-61				115735	BM AE-61 ELEV. 1157.352 FB2529-13	
					MEDWICK DR & MEDLOTHIAN DR SE COR	
					Bt. Spk in CB 0.5 Ft. S. of S. end CR	
Going West on MEDWICK DR					Left & South ℄	Right & North
0+13				115912	℄	Edge Conc
0+16.1				5909	℄	Flow Line
0+19.2				5913	℄	Edge Conc
0+25				5981		
0+57.2				6088	℄	
				6044	9.5 Pavt	
				5970	17.6 gutout	
				5950	19.6 " in	
				6013	" top CB	
				605	30 P/L	
0+95.0				6250	℄	
				6271		9 Pavt
				6228		16.1 gut out
				6216		18.1 " in
				6280		" top CB

Profile Notes Red ____ Plotted ____ Job No. 625440 Division No. 10 F.B. 2529 Pg. 941

No. ____ Date ____ Date ____ Survey of ____ Survey by Brooks Notes Chk Date ____

X-Sec. Notes Chkd ____ Checked ____ Date ____

76L-298 CE 307 11-58

PLEASE RETURN TO
LOS ANGELES COUNTY ENGINEER
700 LOS ANGELES COUNTY ENGINEERING BLDG.

NOTE: ANY ADDITIONS OR CHANGES ON THIS SHEET MUST BE MADE OR CIRCLED IN RED INK, WITH DATE AND NAME OF PERSON MAKING CHANGE.

Do not extend notes this side of this line.

STATION	B.S.	H.I.	F.S.	ELEV	LEFT & SOUTH	& RIGHT & NORTH
0+95				1163.2		30 P/L
				6205	9.5 PAV't	
				6136	17.6 gut out	
				6122	19.6 " in	
				6184	" top CB	
				619	30 P/L	
1+95				6625		℄
				6650		6.0 ℄ PAV't
				6673		12.0 PAV't
				6673		21.5 gut out
				6647		23.5 " in
				6710		" top CB
				673		30 P/L
				6593	6.0 PAV't	
				6561	10.5 gut in	
				6540	12.5 " out	
		T.P.		116604	" top CB	
				663	30 P/L	

F.B. 2529 Pg. 242 Job No. 6254 40 Division No. 10 Notes Red ____ Plotted ____ Profile ____
Survey of E. Altadena S.D. Date ____ Date ____ No. ____
Survey by Brooks Notes Le Gault Notes Chkd. ____ Checked ____ X-Sec. ____
Indexed C. Johnson Date ____ Date ____ Date ____ No. ____

76L-298 CE 307 11-58

PLEASE RETURN TO
LOS ANGELES COUNTY ENGINEER
700 LOS ANGELES COUNTY ENGINEERING BLDG.

NOTE: ANY ADDITIONS OR CHANGES ON THIS SHEET MUST BE MADE OR CIRCLED IN RED INK, WITH DATE AND NAME OF PERSON MAKING CHANGE.

Do not extend notes this side of this line.

STATION	B.S.	H.I.	F.S.	ELEV.	Left & South	℄ Right & North
3+00	S.M.H.					7.8 SMH
	E	Rim 1170.77			8" inlet W	8" outlet E
	W	" 1170.87			Rim 1170.82	1170.82
					Meas 8.11	8.16
Invert	8" inlet W			1162.04	top P. 1162.71	1162.66
"	" outlet E			1161.99	Dia .67	.67
					Invert 1162.04	1161.99
3+29.6				1171.49		7.5 Top Bell tel. M.H.
		+P.		1163.20	Left & West	Cord Right & East
Going North on Midlothian Dr.						
45+75				1160.18		Cord
50+00				60.81		"
				60.70		" 12° Pavt
				60.10		20.5 gut out
				59.94		22.5 " in
				60.64		" top CB
				60.1		30 R
50+50.6				62.43		Cord
				62.33		10° Pavt
				61.77		20.5 gut out
				61.59		22.5 gut in
				62.31		" top CB

Cord

Profile Notes Red ____ Plotted ____ Job No. 6254 40 Division No. 10 F.B. 2529 Pg. 243
No. ____ Date ____ Date ____ Survey of E [illegible]
X-Sec. Notes Chkd. ____ Checked ____ Survey by Brooks Notes [illegible] Date [illegible]
No. ____ Date ____ Date ____ Map No. ____ Inspector C. Johnson

76L-298 CE 307 11-58

PLEASE RETURN TO
LOS ANGELES COUNTY ENGINEER
700 LOS ANGELES COUNTY ENGINEERING BLDG.

NOTE: ANY ADDITIONS OR CHANGES ON THIS SHEET MUST BE MADE OR CIRCLED IN RED INK, WITH DATE AND NAME OF PERSON MAKING CHANGE.

Do not extend notes this side of this line.

STATION	B.S.	H.I.	F.S.	ELEV	Left & West	CORD	Right & East
50+50.6				1162.1			30 R.
				6218	7 Pavt		
				6178	12 gutout		
				6160	14 " IM		
				6227	" top CB		
				629	30 L.		
50+90.6				6379		CORD	
				6361	7.5 Pavt		
				6307	14.8 gutout		
				6290	16.8 " IM		
				6359	" top CB		
				642	30 L.		
50+97.0.1	P.R.C.		T.P.	116395		Semi tan	
52+00				6718		"	
				6710			15 Pavt
				6647			30.5 gut out
				6632			32.5 " IM
				6703			" top CB
				67.1			50 R
				6690	10.0 Pavt		

F.B. 2529 Pg. 244
Job No. 6254.40 Division No. 10 Notes Red ____ Plotted ____ Profile ____
Survey of E. Altadena S.D. Date ____ Date ____ No. ____
Survey by Brooks Notes Le Gault Notes Chkd. ____ Checked ____ X-Sec. ____
Indexed C. Johnson Date ____ Date ____ Date ____ No. ____

76L-298 CE 307 11-58

PLEASE RETURN TO
LOS ANGELES COUNTY ENGINEER
700 LOS ANGELES COUNTY ENGINEERING BLDG.

NOTE: ANY ADDITIONS OR CHANGES ON THIS SHEET MUST BE MADE OR CIRCLED IN RED INK, WITH DATE AND NAME OF PERSON MAKING CHANGE.

Do not extend notes this side of this line.

STATION	B.S.	H.I.	F.S.	ELEV.	Left & West	Semi Tan	Right & East
52+00				116632	18.7 gut out		
				6614	20.7 " IM		
				6680	" top CB		
				671	30 L		
52+29.74 = 0+00 H.W.				6803	Int. MIDLOTHIAN DR & GLEN VIEW TERRACE		
90° off back line				6806			20.5 Pavt
				6743			38.9 gut out
				6733			40.9 " IM
				6789			" top CB
				680			50 R.
				6775	12 Pavt		
				6722	21.7 gut out		
				6701	23.7 " IM		
				6774	" top CB		
				679	30 L		
BM-AE60				117168	BM AE60 ELEV 1171.688 FB2529-13 MIDLOTHIAN DR & GLEN VIEW TERRACE N. COR Bt spk in curb near N.E. end of C.R.		

Profile Notes Red ____ Plotted ____ Job No. 6254 40 Division No. 10 F.B. 2529 Pg. 345
No. ____ Date ____ Date ____ Survey of E. Altadena 60
X-Sec. Notes Chkd ____ Checked ____ Survey by Brooks Notes D.L. Date 2-60
No. ____ Date ____ Date ____ Mgr No. ____ Inst. R. C. Johnson

76L-298 CE 307 11-58

PLEASE RETURN TO
LOS ANGELES COUNTY ENGINEER
700 LOS ANGELES COUNTY ENGINEERING BLDG.

NOTE: ANY ADDITIONS OR CHANGES ON THIS SHEET MUST BE MADE OR CIRCLED IN RED INK, WITH DATE AND NAME OF PERSON MAKING CHANGE.

Do not extend notes this side of this line.

STATION	B.S.	H.I.	F.S.	ELEV	Left & West	℄	Right & East
Going N.W. on Glen View Terrace							
0+50				116936		℄	
				6956			15 Pav't
				6970			30 "
				6901	9 Pav't		
				6861	16 gut out		
				6840	18 " in		
				6914	" top CB		
				693	30 L		
1+00				7082		℄	
				7059			15 Pav't
				6999			30 Flow Line
				7059	7.5 Pav't		
				7008	13 gut out		
				6995	15 " in		
				7053	" top CB		
				709	30 L.		
1+41.0		T.P.		117245		℄	
				7218			7.5 Pav't

F.B. 2529 Pg. 246
Job No. 6254.40 Division No. 10 Notes Red ____ Plotted ____ Profile ____
Survey of E. Altadena S.D. Date ____ Date ____ No. ____
Survey by Brooks Notes Le Gault Notes Chkd. ____ Checked ____ X-Sec. ____
Indexed C. Date ____ Date ____ Date ____ No. ____

76L-298 CE 307 11-58

PLEASE RETURN TO
LOS ANGELES COUNTY ENGINEER
700 LOS ANGELES COUNTY ENGINEERING BLDG.

NOTE: ANY ADDITIONS OR CHANGES ON THIS SHEET MUST BE MADE OR CIRCLED IN RED INK. WITH DATE AND NAME OF PERSON MAKING CHANGE.

Do not extend notes this side of this line.

STATION	B.S.	H.I.	F.S.	ELEV.	Left & West	℄ Right & East
1+41.0				117148		13 gut out
				7132		15 " IM
				7202		" top CB
				728		30 R
				7219	7 Pav't	
				7167	12.3 gut out	
				7150	14.3 " IM	
				7212	" top CB	
				727	29 L.	
1+81.0				7427		℄
				7392		6.0 Pav't
				7349		12.4 gut out
				7332		14.4 " IM
				7398		" top CB
				744		30 R
				7402	6.5 Pav't	
				7352	13' gut out	
				7340	15.1 " IM	
				7407	" top CB	
				744	30 L.	

Profile Notes Red ____ Plotted ____ Job No. 6254 40 Division No. 10 E.B. 2529 Pg. 247

No. ____ Date ____ Date ____ Survey of ____

X-Sec. ____ Notes Chkd ____ Checked ____ Survey by Brooks Notes O.L. Date 2-60

No. ____ Date ____ Date ____ Notes No. ____ Date ____ Date ____ Tab No. ____

76L-298 CE 307 11-58

PLEASE RETURN TO
LOS ANGELES COUNTY ENGINEER
700 LOS ANGELES COUNTY ENGINEERING BLDG.

NOTE: ANY ADDITIONS OR CHANGES ON THIS SHEET MUST BE MADE OR CIRCLED IN RED INK, WITH DATE AND NAME OF PERSON MAKING CHANGE.

Do not extend notes this side of this line.

STATION	B.S.	H.I.	F.S.	ELEV	Left & West	℄	Right & East
2+81				117871		℄	
				7845			3° gut out
				7827			5° " in
				7893			" top CB
				794			15 R.
				7922	10 ℄ Pavt		
				7861	23 gut out		
				7848	25 " in		
				7912	" top CB		
				795	35 L.		
		T.P.		117056			
					Left & West	Semi tan	Right & East
Going N.E. on MIDLOTHIAN DR							
52+50				116862		Semi tan	
				6836			20 ℄ Pavt
52+79.2				116321			32.2 F.L. 30" Colg I.P.
52+84.4				116939		Semi tan	
				6910			12° Pavt
				6841			23.7 gut out
				6795			26.7 " in

Profile
Plotted ____ Date ____ No. ____
X-Sec.
Checked ____ Date ____ No. ____
Notes Red ____ Date ____
Notes Chkd. ____ Date ____
Division No. 10
Job No. 6254 40
Survey of E. ALTADENA S.D.
Survey by Brooks Notes LC Bault
Index C. Johnson Date ____
F.B. 2539 Pg. 748

76L-298 CE 307 11-58

PLEASE RETURN TO
LOS ANGELES COUNTY ENGINEER
700 LOS ANGELES COUNTY ENGINEERING BLDG.

NOTE: ANY ADDITIONS OR CHANGES ON THIS SHEET MUST BE MADE OR CIRCLED IN RED INK, WITH DATE AND NAME OF PERSON MAKING CHANGE.

Do not extend notes this side of this line.

STATION	B.S.	H.I.	F.S.	ELEV.	Left & West	Semi Tan	Right & East
52+84.4				116922			26.7 top Existing C.S.
				116381			26.7 bot " " "
53+21.8				7044		Semi tan	
				7018			9.5 Pav't
				6971			18. gut out
				6954			21 " in
				7035			" top CB
				706			R
				7028	20 Pav't		
				7009	36.3 gut out		
				6963	39.3 " in		
				117056	" top Existing C.B.		
				116550	" F.L. 30" Corg I.P.		
				708	50 L		
54+00			T.P.	117426		Semi tan	
				7407			9 Pav't
				7340			15.3 gut out
				7321			18.3 " in
				7399			" top CB
				742			
				7402	11 Pav't		
				7344	20.4 gut out		

Semi tan

Profile Notes Red ____ Plotted ____ Job No. 6254 40 Division No. 10 F.B. 2529 Pg. 249

No. ____ Date ____ Date ____ Survey of ____

X-Sec. Notes Chkd. ____ Checked ____ Survey by ____ Notes ____ Date ____

76L-298 CE 307 11-58

PLEASE RETURN TO
LOS ANGELES COUNTY ENGINEER
700 LOS ANGELES COUNTY ENGINEERING BLDG.

NOTE: ANY ADDITIONS OR CHANGES ON THIS SHEET MUST BE MADE OR CIRCLED IN RED INK, WITH DATE AND NAME OF PERSON MAKING CHANGE.

Do not extend notes this side of this line.

STATION	B.S.	H.I.	F.S.	ELEV	Left & West	Semi Tan	Right & East
54+00				117333	22.4 gut in		
				7410	" top CB		
				748	36 L		
55+00			T.P.	8016		Semi Tan	
				7998			6 Pav't
				7959			9.1 gut out
				7957			12.1 " in
				8017			" top CB
				802			27 R
				8023	4.0 ℄ Pavt		
				8024	12 "		
				7968	21.7 gut out		
				7951	24.7 " in		
				8032	" top CB		
				806	30 L.		
56+00			T.P.	118563		CORD	
				8555			1.6 gut in
				8635			" top CB
				866			17 R
				8573	0.4 gut out		
				8614	8.0 Pavt		

Semi Tan

CORD

F.B. 2529 Pg. 250
Job No. 6254 40 Division No. 10 Notes Red ____ Plotted ____ Profile ____
Survey of E. Altadena S.D. Date ____ Date ____ No. ____
Survey by Beagles Notes Le Gault Notes Chkd. ____ Checked ____ X-Sec. ____
Indexed ____ Date ____ Date ____ No. ____

76L-298 CE 307 11-58

PLEASE RETURN TO
LOS ANGELES COUNTY ENGINEER
700 LOS ANGELES COUNTY ENGINEERING BLDG.

NOTE: ANY ADDITIONS OR CHANGES ON THIS SHEET MUST BE MADE OR CIRCLED IN RED INK, WITH DATE AND NAME OF PERSON MAKING CHANGE.

Do not extend notes this side of this line.

STATION	B.S.	H.I.	F.S.	ELEV.	Left & West	CORD	Right & East
56+00				118623	16° ℄ PAVT		
				8599	24° PAVT		
				8535	32.6 gut out		
				8506	35.6 " in		
				8584	" top CB		
				862	50 L		
57+00		T.P.		119249		CORD	
				9233			8.5 PAVT
				9189			14 gut out
				9173			17 " in
				9253			" top CB
				928		CORD	32 R.
				9246	2° ℄ PAVT		
				9203	10 "		
				9139	17 gut out		
				9115	20 " in		
				9194	" top CB		
				921	35 L.		
58+00		T.P.		119879		CORD	
				9888			6.0 ℄ PAVT
				9869			12 "

Profile Notes Red ____ Plotted ____ Job No. 6254 40 Division No. 10 F.B. 2529 Pg. 251

No. X-Sec. Date ____ Date ____ Survey of [illegible]

Notes Chkd ____ Checked ____ Survey by [illegible] Date 2-68

[illegible] C. Johnson

76L-298 CE 307 11-58

PLEASE RETURN TO
LOS ANGELES COUNTY ENGINEER
700 LOS ANGELES COUNTY ENGINEERING BLDG.

NOTE: ANY ADDITIONS OR CHANGES ON THIS SHEET MUST BE MADE OR CIRCLED IN RED INK, WITH DATE AND NAME OF PERSON MAKING CHANGE.

Do not extend notes this side of this line.

STATION	B.S.	H.I.	F.S.	ELEV	Left & West	CORD	Right & East
58+00				119810			21.7 gut out
				9785			24.7 " IM
				9863			" top CB
				990			30 R
				9847	6 Pavt		
				9790	8.7 gut out		
				9773	11.7 " IM		
				9852	" top CB		
				987	27 L		
59+00		T.P.		120553		CORD	
				0572			8.0 ℄ Pavt
				0561			13 "
				0501			22.8 gut out
				0487			25.8 " IM
				0563			" top CB
				058			40 R
				0520	5 Pavt		
				0470	7.5 gut out		
				0450	10.5 " IM		
				0533	" top CB		
				057	25 L		

CORD

F.B. 2529 Pg. 252 Job No. 625440 Division No. 10 Notes Red ____ Plotted ____ Profile ____
Survey of E. ALTADENA S.D. Date ____ Date ____ No. ____
Survey by Brooks Notes LC Gault Notes Chkd. ____ Checked ____ X-Sec. ____
Indexed C. Johnson Date ____ Date ____ Date ____ No. ____

76L-298 CE 307 11-58

PLEASE RETURN TO
LOS ANGELES COUNTY ENGINEER
700 LOS ANGELES COUNTY ENGINEERING BLDG.

NOTE: ANY ADDITIONS OR CHANGES ON THIS SHEET MUST BE MADE OR CIRCLED IN RED INK. WITH DATE AND NAME OF PERSON MAKING CHANGE.

Do not extend notes this side of this line.

STATION	B.S.	H.I.	F.S.	ELEV.	Left of West	Cord	Right of East
60+00			T.P.	121339		Cord	
				1342			2° ℄ Pav't
				1323			10 "
				1269			16.8 gut out
				1254			19.8 " im
				1316			" top CB
				134			35 R
				1305	8 Pav't		
				1248	13.7 gut out		
				1232	16.7 " im		
				1310	" top CB		
				133	31 L		
61+00			T.P.	122039		Cord	
				2002			3.5 gut out
				1982			6.5 " im
				2057			" top CB
				211			21 R
				2074	12° ℄ Pav't		
				2052	20 "		
				1994	27 gut out		
				1972	30 " im		

Profile Notes Red ____ Plotted ____ Job No. 6257 Division No. 10 F.B. 2529 Pg. 253

No. ____ Date ____ Date ____ Survey of ____ Notes ____ Date ____

X-Sec. ____ Notes Chkd. ____ Checked ____ Survey by ____ Notes ____ Date ____

76L-298 CE 307 11-58

PLEASE RETURN TO
LOS ANGELES COUNTY ENGINEER
700 LOS ANGELES COUNTY ENGINEERING BLDG.

NOTE: ANY ADDITIONS OR CHANGES ON THIS SHEET MUST BE MADE OR CIRCLED IN RED INK, WITH DATE AND NAME OF PERSON MAKING CHANGE.

Do not extend notes this side of this line.

STATION	B.S.	H.I.	F.S.	ELEV	LEFT & WEST	CORD	RIGHT & EAST
61+00				122057	30 top CB		
				207	45 L	Cold →	
61+22				2154		Cold	gut out
61+38.27	P.O.S.T.			2440		"	gut in
"				2331		"	top CB
61+59.5				2405		Semi tan	gut out
62+00		T.P.		122767		Semi tan	
				2714			5.3 gut out
				2696			8.3 " in
				2774			" top CB
				280			23 R
				2799	10° ℄ Pavt	Semi tan →	
				2769	15 "		
				2682	25.2 gut out		
				2662	28.2 " in		
				2740	" top CB		
				274	43 L.		
63+00		T.P.		123502		Semi tan	
				3496			8 Pavt
				3450			13.5 gut out
				3431			16.5 " in

F.B. 2529 Pg. 254 Job No. 6254 40 Division No. 10 Notes Red ____ Plotted ____ Profile ____
Survey of E. ALTADENA S.D. Date ____ Date ____ No. ____
Survey by Brooks Notes LC Gault Notes Chkd. ____ Checked ____ X-Sec. ____
Index C. Johnson Date ____ Date ____ No. ____

76L-298 CE 307 11-58

PLEASE RETURN TO
LOS ANGELES COUNTY ENGINEER
700 LOS ANGELES COUNTY ENGINEERING BLDG.

NOTE: ANY ADDITIONS OR CHANGES ON THIS SHEET MUST BE MADE OR CIRCLED IN RED INK, WITH DATE AND NAME OF PERSON MAKING CHANGE.

Do not extend notes this side of this line.

STATION	B. S.	H. I.	F. S.	ELEV.	Left & West	Semi tan	Right & East
63+00				123508			16.5 top CB
				352			31 R
				3496	3.0 ℄ Pavt		
				3459	10 "		
				3402	16.8 gut out		
				3385	19.8 " IM		
				3463	" top CB		
				348	35 L		
63+57.27				3905		Semi tan	
				3900			9 Pavt
				3857			15 gut out
				3842			18 " IM
				3919			" top CB
				392			30 P/L
				3892	8 Pavt		
				3824	15 gut out		
				3791	18 " IM		
				3883	" top CB		
				391	30 P/L		

Profile Notes Red ____ Plotted ____ Job No. 62540 Division No. 10 F.B. 7529 Pg. 255

No. ____ Date ____ Date ____ Survey of [illegible]

X-Sec. Notes Chkd. ____ Checked ____ Survey by [illegible] Date 2-60

76L-298 CE 307 11-58

PLEASE RETURN TO
LOS ANGELES COUNTY ENGINEER
700 LOS ANGELES COUNTY ENGINEERING BLDG.

NOTE: ANY ADDITIONS OR CHANGES ON THIS SHEET MUST BE MADE OR CIRCLED IN RED INK, WITH DATE AND NAME OF PERSON MAKING CHANGE.

Do not extend notes this side of this line.

STATION	B.S.	H.I.	F.S.	ELEV	Left & West	Semi Tan	Right & East
63+67.9				123844	18.2 F.L. 27" Corg I.P.		
64+24.5				124337	36.5 top of Existing S.D.		
				124062	" F.L. " "		
64+00			T.P.	124178		Semi Tan	
64+50				4515		"	
64+96.84 = 0+00 W				124797	Int. MIDLOTHAIN DR & MENDOCINO LANE		
			TP		Left & South	℄	Right & North
Going West on MENDOCINO LANE							
0+50				124725		℄	
1+00				4602		℄	
				4609			10 Paxt
				4559			17 gutout
				4530			20 " in
				4608			" top CB
				465			35 PIL
1+24				4539		℄	
				4491	10 Paxt		
				4413	17 gutout		
				4395	20 " in		
				4476	" top CB		

F.B. 2529 Pg. 256 Job No. 6254 Division No. 10 Notes Red ___ Plotted ___ Profile ___
Survey of E. ALTADENA S.D. Date ___ Date ___ No. ___
Survey by Brooks Notes LeCault Notes Chkd. ___ Checked ___ X-Sec. ___
Indexed C. Johnson Date ___ Date ___ Date ___ No. ___

76L-298 CE 307 11-58

PLEASE RETURN TO
LOS ANGELES COUNTY ENGINEER
700 LOS ANGELES COUNTY ENGINEERING BLDG.

NOTE: ANY ADDITIONS OR CHANGES ON THIS SHEET MUST BE MADE OR CIRCLED IN RED INK, WITH DATE AND NAME OF PERSON MAKING CHANGE.

Do not extend notes this side of this line.

STATION	B. S.	H. I.	F. S.	ELEV.	Left & South	℄	Right & North
1+24				1245.2	35 P/L		
2+00				4385		℄	
3+00				4173		℄	
					Left & West	℄	Right & East
Going N.W. on BRAEBURN AVE							
64+98.63 N = 0+00 E				124798			
65+25				4950		℄	
65+50				5101		℄	
				5063			12° Pav't
				4965			21° gutout
				4947			24° " IH
				5009			" top CB
				504			36 R
65+84.5			T.P	125371		℄	
				5349			9 Pav't
				5296			16° gutout
				5280			18° " IH
				5345			" top CB
				536			30 R

Profile Notes Red ____ Plotted ____ Job No. 6254 40 Division No. 10 F.B. 2529 Pg. 237

No. ____ Date ____ Date ____ Survey of ____

X-Sec. ____ Notes Chkd ____ Checked ____ Survey by ____

76L-298 CE 307 11-58

PLEASE RETURN TO
LOS ANGELES COUNTY ENGINEER
700 LOS ANGELES COUNTY ENGINEERING BLDG.

NOTE: ANY ADDITIONS OR CHANGES ON THIS SHEET MUST BE MADE OR CIRCLED IN RED INK, WITH DATE AND NAME OF PERSON MAKING CHANGE.

Do not extend notes this side of this line.

STATION	B.S.	H.I.	F.S.	ELEV	Left & West	℄ Right & East
65+84.5				125355	9 Pavt	
				5283	16.8 gut out	
				5260	18.8 " IM	
				5323	" top CB	
				536	31 L	
66+24.5				5715		℄
				5706		7.0 Pavt
				5667		14.3 gut out
				5646		17.3 " IM
				5709		" top CB
				572		30 R
				5694	9.0 Pavt	
				5621	15.9 gut out	
				5599	18.9 " IM	
				5662	" top CB	
		(T.P.=1261.50)		572	31 R	
67+24.5				6466		℄
				6441		3.5 gut out
				6418		6.5 " IM
				6482		" top CB
				649		18.5 R

Profile
Plotted ____ Date ____ No. ____
X-Sec.
Checked ____ Date ____ No. ____
Notes Red ____ Date ____
Notes Chkd. ____ Date ____
Division No. 10
Job No. 6254 40
Survey of E. Altadena 5.0
Survey by Brooks Notes Le Conte
Indexed C. Johnson Date ____
T.B. 2529 Pg. 258

76L-298 CE 307 11-58

PLEASE RETURN TO
LOS ANGELES COUNTY ENGINEER
700 LOS ANGELES COUNTY ENGINEERING BLDG.

NOTE: ANY ADDITIONS OR CHANGES ON THIS SHEET MUST BE MADE OR CIRCLED IN RED INK, WITH DATE AND NAME OF PERSON MAKING CHANGE.

Do not extend notes this side of this line.

STATION	B.S.	H.I.	F.S.	ELEV.	Left & West	℄	Right & East
67+24.5				126488	10 Pavt		
				6466	20 Pavt		
				6430	27 gut out		
				6409	30 " IH		
				6455	" top CB		
				653	42 P/L		
			T.P. =	125862			
			T.P. =	125165	Left & North	℄	Right & South
Going East on Mendocino Lane							
0+33.5			T.P. =	124833		℄	
				4867	17 Pavt		
				4803	30.5 gut out		
				4771	33.5 " IH		
				4637	" F.L. 27" Corg I.P.		
				4857	" top Existing C.B.		
				489	50 L		
0+73.5				4922		℄	
				4938	8.5 Pavt		
				4915	17.7 gut out		

Profile Notes Red ____ Plotted ____ Job No. 8254 40 Division No. 10 F.B. 9529 Page 287
No. ____ Date ____ Date ____ Survey of [illegible]
X-Sec. ____ Notes Chkd ____ Checked ____ Survey by [illegible] Notes [illegible] Date [illegible]
No. ____ Date ____ Date ____ Mo. No. ____ [illegible] C. Johnson

76L-298 CE 307 11-58

PLEASE RETURN TO
LOS ANGELES COUNTY ENGINEER
700 LOS ANGELES COUNTY ENGINEERING BLDG.

NOTE: ANY ADDITIONS OR CHANGES ON THIS SHEET MUST BE MADE OR CIRCLED IN RED INK, WITH DATE AND NAME OF PERSON MAKING CHANGE.

Do not extend notes this side of this line.

STATION	B.S.	H.I.	F.S.	ELEV	Left & North	& Right & South
0+73.5				124891	20.7 gut in	
				4972	" top CB	
				502	30 L	
1+30.5				5135		Semi tan
				5092		8° Pavt
			T.P.	125022		15.6 gut out
				5000		18.6 " in
				5079		" top CB
				511		30 R
1+73.5				5288		Semi tan
				5251		5.5 Pavt
				5193		11.4 gut out
				5173		14.4 " in
				5251		" top CB
				528		30 R
				5312	6 ℄ Pavt	
				5324	10 Pavt	
				5289	23.3 gut out	
				5264	26.3 " in	
				5344	" top CB	
				538	L	

Semi Tan

Survey of E. Altamira S.D.
Survey by Dennis Notes Le Gault
Indexed C. Johnson Date
Notes Red Date
Notes Chkd. Date
Plotted Date
Checked Date
Profile No. X-Sec. No.

76L-298 CE 307 11-58

PLEASE RETURN TO
LOS ANGELES COUNTY ENGINEER
700 LOS ANGELES COUNTY ENGINEERING BLDG.

NOTE: ANY ADDITIONS OR CHANGES ON THIS SHEET MUST BE MADE OR CIRCLED IN RED INK, WITH DATE AND NAME OF PERSON MAKING CHANGE.

Do not extend notes this side of this line.

STATION	B.S.	H.I.	F.S.	ELEV.	Left & North	Semi tan	Right & South
2+50				1254.53		Semi tan	gut in
				5536		"	top CB
				556			15 R
				5478	3° gut out		
				5559	10 Pav't		
				5610	20 "		
				5621	33 "		
				5595	38.3 gutout		
				5566	41.3 " in		
				5646	" top CB		
				568	56 L		
		End of Line "A"					
BM SD2608				1246.29	BM SD 2608 Elev. 1246.302 FB 2529-14 BRAEBURN RD & MENDOCINO LINE NW[illegible] Bt Spk in Curb 5 ft W of W end CR		

Semi tan

Profile Notes Red ____ Plotted ____ Job No. 2254 Division No. 10 2529 201

76L-298 CE 307 11-58

PLEASE RETURN TO
LOS ANGELES COUNTY ENGINEER
700 LOS ANGELES COUNTY ENGINEERING BLDG.

NOTE: ANY ADDITIONS OR CHANGES ON THIS SHEET MUST BE MADE OR CIRCLED IN RED INK, WITH DATE AND NAME OF PERSON MAKING CHANGE.

Do not extend notes this side of this line.

STATION	B.S.	H.I.	F.S.	ELEV	Left & South	R&P/L	Right & North
Note Sections on BERENDO ST. cont. from pg 183							
1+98				10301			20 R
				308			40 R
				2926	14 Pav't		
				2852	28 Gut		
				2929	" Top cb.		
				292	40 P/L		
2+98				3114			R&P/L Edge Pav't
				318			20 R
				319			40 R
				3071	14 Pav't		
				2986	28 Gut		
				3064	" Top cb		
				304	40 P/L		
Note See pg 183 for S.M.H.							

Profile
Plotted
Date
No.
X-Sec.
Checked
Date
No.
Notes Red
Date
Notes Chkd.
Date
Surveyed
Surveyed
Indexed

Notes Ck'd by	Survey of E. Altadena S.D.
Map No.	JN 6254.40 Tape 0192 Std 68 °F
Office Work	Surveyed by F.E. Brooks
Checked	Notes F.E.B. Date 12 Mar 60
Date	Indexed C. Johnson 3-18-60

F. B. 2579 Pg. 263

J.N. 6254.40

EAST ALTADENA STORM DRAIN

Project # 544

Location of 30" Corr. Iron Pipe drain through Lots 162 - 163 - 164 of T.R. 2123

Note
Pipe location and depth by pipe locator did not dig to confirm.

Brooks
LeGault
Turrill
Siemann

Notes: Any Additions or Changes on This Sheet Must be Made or Cluded in Red Ink With Date and Name of Person Making Change.

Do not extend notes this side of this line.

RETURN TO
LOS ANGELES COUNTY ENGINEER
100 LOS ANGELES COUNTY ENGINEERING BLDG.

768C98 CE #247—7-59

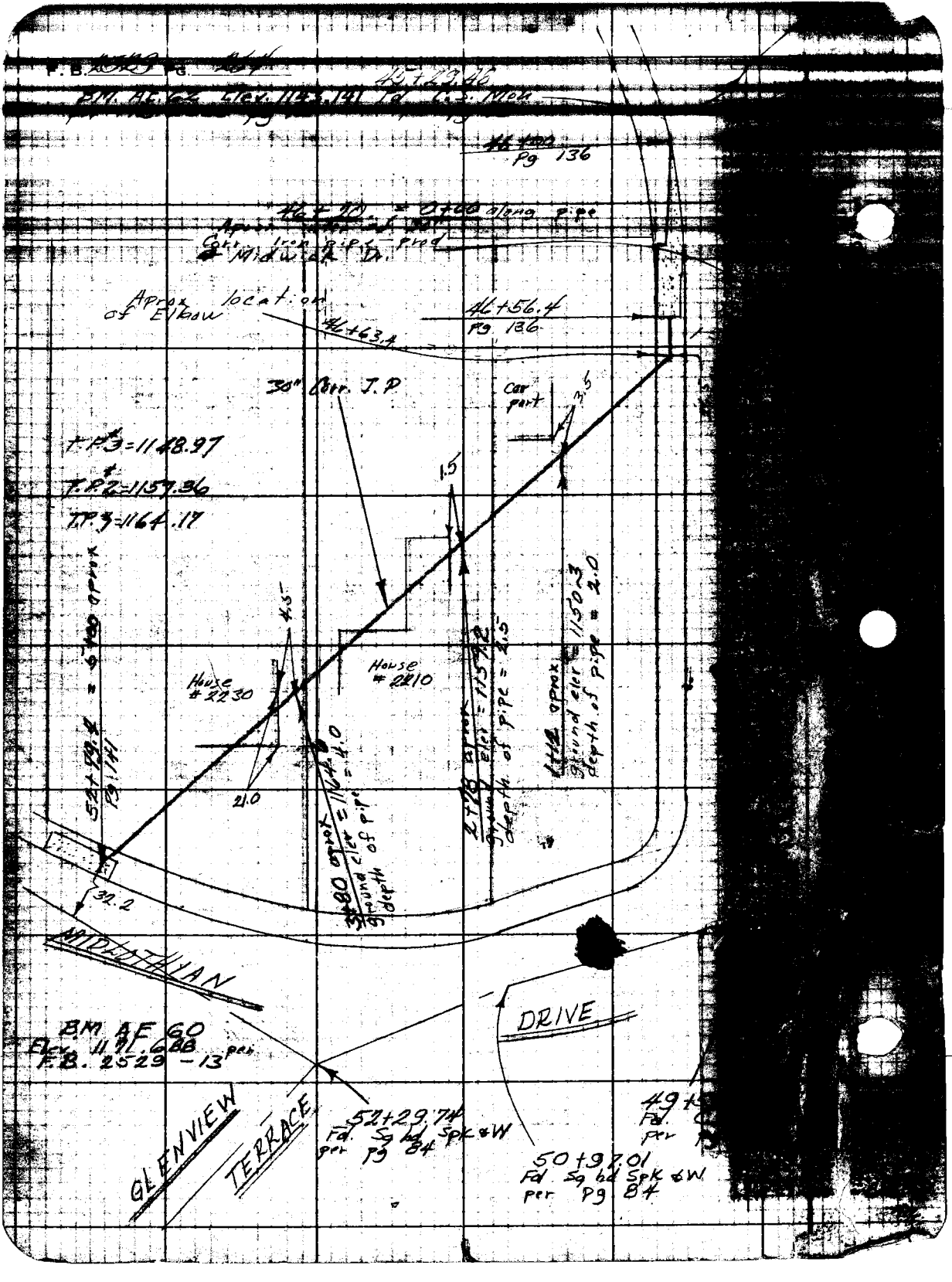

F.B. 2529 Pg. 84
45+29.46
BM. AE 62 Elev. 1143.141 Fd. C.S. Mon
46+00
Pg 136
46+70 = 0+00 along pipe
Corr. Iron pipe - Prod
Midwick Dr.
Aprox location of Elbow
46+63.4
46+56.4
Pg 136
30" Corr. J.P.
Car port
3.5
T.P.#3=1148.97
T.P.#2=1157.36
T.P.#1=1164.17
1.5
4.5
House #2230
House #2210
21.0
52+79.4 = 6+00 aprox
Pg 141
3+80 aprox
ground elev = 1164.0
depth of pipe = 4.0
2+78 aprox
ground elev = 1157.2
depth of pipe = 2.5
1+12 aprox
ground elev = 1150.3
depth of pipe = 2.0
32.2
MIDLOTHIAN
DRIVE
BM AE 60
Elev. 1171.688
F.B. 2529 - 13 per
GLENVIEW
TERRACE
52+29.74
Fd. Sq hd Spk & W
per Pg 84
50+97.01
Fd. Sq hd Spk & W
per Pg 84
49+
Fd.
per