76F3098 CE # 810 3-61

PLEASE RETURN TO
LOS ANGELES COUNTY ENGINEER
403 LOS ANGELES COUNTY ENGINEERING BLDG.

Note: Any Additions or Changes on This Sheet Must be Made or Circled in Red Ink With Date and Name of Person Making Change.

Do not extend this side of this line.

INDEX TO F.B. 2535

DATE	J.N.	DESCRIPTION	NOTES	PAGES
		S.B. PROJECT #441---HUNTINGTON PARK STORM DRAIN.		
3-59	8862.56	BENCH LEVELS FOR THE ENTIRE PROJECT.	B.Ms.	5-31
"	"	CENTER LINE SURVEY FOR LINE A.	C.L.	33-51.
"	"	TOPOGRAPHY ON LINE A.	TOPOG.	63-77.
"	"	CROSS-SECTIONS ON LINE A.	X-SECS.	85-121
"	"	INVERT ELEVATIONS OF M.Hs.& CATCH BASINS ON LINE A.	ELEVS.	123-129.
"	"	CENTER LINE SURVEY FOR LINE B.	C.L.	137-149.
"	"	TOPOGRAPHY ON LINE B.	TOPOG.	151-159.
"	"	CROSS SECTIONS ON LINE B.	X-SECS.	161-187.
"	"	INVERT ELEVATIONS OF M.Hs.ON LINE B.	ELEVS.	189-193.
"	"	CENTER LINE SURVEY FOR LINE C.	C.L.	195-199.
"	"	TOPOGRAPHY ON LINE C.	TOPOG.	205-210
"	"	CROSS SECTIONS ON LINE C.	X-SECS.	215-231.
"	"	INVERT ELEVATIONS OF M.Hs.ON LINE C.	ELEVS.	233-236.

FOR LINES D,E,& F.SEE F.B.2542.
FOR LINE G & H,& MORE ON LINE A SEE F.B.2544.

Notes Ck'd by
Map No.
Office Work
Checked
Date

Survey of
JN Tape Std °F
Surveyed by
Notes Date
Indexed

F.B. PG.

Misfiled Nov. 85

Notes Ck'd by J. F. McMILLAN	Survey of HUNTINGTON PARK SD F. B. 2535 PG. 5
Map No.	IN 0862.56 Tape Std. °F
Office Work	Surveyed by [illegible]
Checked	Notes Date 8-59
Date	Indexed A. C. Johnson [illegible]

HUNTINGTON PARK STORM DRAIN BMS

JOB NO 0862.56

(A) FROM BEAR AVE & WALNUT AVE. TO SLAUSON AVE. VIA BEAR AVE., BELL AVE, ORCHARD AVE., RANDOLPH ST, AND LOMA VISTA AVE.

(B) FROM ORCHARD AVE. & RANDOLPH PL. TO MAYWOOD AVE. AND RANDOLPH ST. VIA RANDOLPH PL. & MAYWOOD AVE.

(C) FROM ORCHARD AVE TO BEAR AVE. VIA RANDOLPH ST

(D) FLORENCE AVE FROM SALT LAKE AVE TO STATE ST. COVERED BY B.M.S IN F.B. 2523-5 TO 24, CUDAHY S.D.
PLASKA AVE. FROM FLORENCE AVE TO GAGE AVE TO ABUTUS AVE.

(E) PLASKA AVE FROM GAGE AVE. TO 1ST ALLEY N. OF GAGE AVE.

(F) SLAUSON AVE FROM BICKETT ST TO SOTO ST.

(G) CALIFORNIA AVE FROM SANTA ANA ST TO OLIVE ST

(H) OTIS AVE. N. OF SALT LAKE AVE. COVERED BY B.M.S IN F.B. 2523-5 TO 24, CUDAHY S.D.

DREIER, G.E
GUIZADO, A.O
OHASHI, T.
ALWIN, G.P.

1956 Adj

indexed 10-26-59

Note: Any Additions or Changes on This Sheet Must be Made or Circled in Red Ink With Date and Name of Person Making Change.

Do not extend notes this side of this line.

RETURN TO
LOS ANGELES COUNTY ENGINEER
700 LOS ANGELES COUNTY ENGINEERING BLDG.

76F3098 CE #247—3-57

F.B. 2535 Pg. 6

INDEX SHETCH

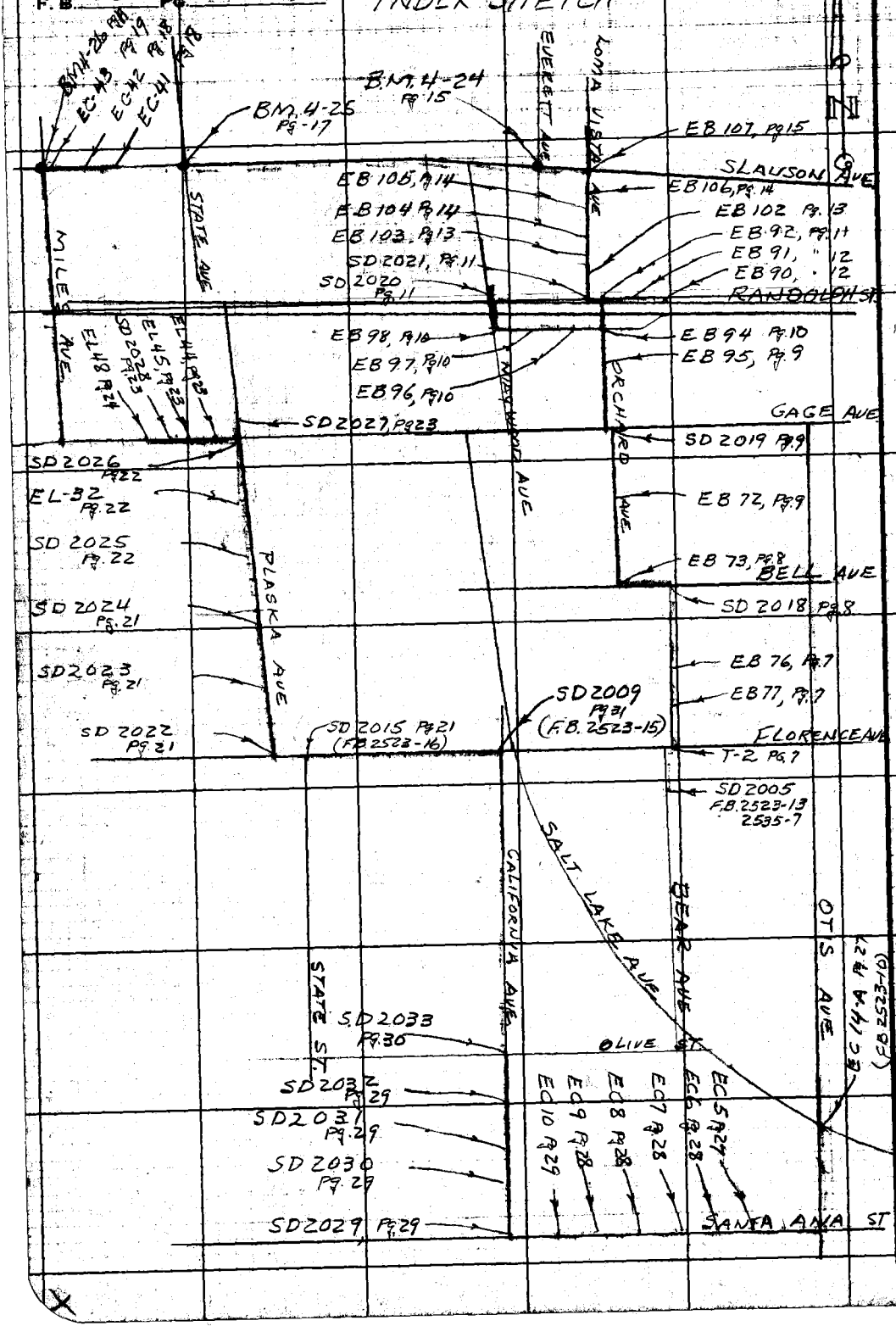

RETURN TO
LOS ANGELES COUNTY ENGINEER
1700 LOS ANGELES COUNTY ENGINEERING BLDG.

Do not extend notes this side of this line.

Note: Any Additions or Changes on This Sheet Must be Made or Circled in Red Ink With Date and Name of Person Making Change.

763420 S & E-353 4-54

PLEASE RETURN TO
LOS ANGELES COUNTY SURVEYOR
725 LOS ANGELES COUNTY ENGINEERING BLDG.

NOTE: ANY ADDITIONS OR CHANGES ON THIS SHEET MUST BE MADE, OR CIRCLED IN RED INK, WITH DATE AND NAME OF PERSON MAKING CHANGE.

Indexed 7-7-59

Do not extend notes this side of this line

B.M.	1ST RUN	DIFF.	2ND RUN	3RD RUN	ADJ. ELEV.	DESCRIPTION
B.M. SD2005	136.457				136.457	B.M. SD 2005, ELEV. 136.457, F.B. 2523-8 JN 0862.56
+ 125 FT	6.062	/	6.169	/		WALNUT ST & BEAR ST., S.E. COR.
⊼	142.519	+ 1.431	+ 1.431			B. SPK IN CURB 5 FT. S. OF S. END C.R.
-	4.631		4.738			
T.P.	137.888					
+	5.929	/	5.781	/		
⊼	143.817	+ 1.068	+ 1.068			
-	4.861		4.713			
T.P.	138.956					
+ 80	4.598	/	4.704	/		
⊼	143.554	- 0.194	- 0.196			
- "	4.792		4.900			
FD B.M. T 2	138.762				138.764	B.M. T 2, ELEV. F.B. 2535-7, JN 0862.56
+ 149	5.783	/	5.872	/		BEAR AVE & FLORENCE AVE, N.E. COR
⊼	144.545	+ 1.246	+ 1.245			NAIL & LEAD IN CURB 16 FT. N. OF N. END C.R.
-	4.537		4.627			
FD B.M. EB77	140.008				140.010	B.M. EB77, ELEV F.B. 2535-7, JN 0862.56
+ 125	5.547	/	5.640	/		BEAR AVE & WEIK AVE, N.W. COR.
⊼	145.555	+ 0.757	+ 0.757			B. SPK IN CURB 4.5 FT. W. OF W. END C.R.
-	4.790		4.883			
T.P. "	140.765					
+ 51	5.274	/	5.253	/		
⊼	146.039	+ 0.343	+ 0.342			
- "	4.931		4.911			
FD B.M. EB76	141.108				141.112	B.M. EB76, ELEV. F.B. 2535-7 JN 0862.56
+	5.730	/	5.780	/		BEAR AVE & BECK AVE N.W. COR
⊼	146.838	+ 1.912	+ 1.912			B. SPK IN CURB 6 W. OF W. END C.R.
-	3.818		3.868			
T.P.	143.020					

CONT.

J. F. McMILLAN JOB NO. 086256 SURVEY OF HUNTINGTON PARK
DATE SURVEY BY G.E. DREIER
NOTES CHKD. NOTES BY G.E.D. DATE 3-6-59
DATE INDEXED DATE

F.B. 2535 PG. 7

766420 S & E-353 4-54

PLEASE RETURN TO
LOS ANGELES COUNTY SURVEYOR
725 LOS ANGELES COUNTY ENGINEERING BLDG.

NOTE: ANY ADDITIONS OR CHANGES ON THIS SHEET MUST BE MADE OR CIRCLED IN RED INK, WITH DATE AND NAME OF PERSON MAKING CHANGE.

Do not extend notes this side of this line

JOB NO. 086256 SURVEY OF WASHINGTON PARK SD NOTES RED
SURVEY BY G.E. DREIER DATE
NOTES BY G.E.D. DATE 3-6-59 NOTES CHKD
INDEXED J. C. Johnson DATE DATE

F.B. 2535 Pg. 8

B.M.	1ST RUN	DIFF.	2ND RUN	3RD RUN	ADJ. ELEV.	DESCRIPTION
T.P	143.020					CONT.
+ 135	6.289	/	6.381			
⊼	149.309	+ 1.748	+ 1.746			
−	4.541		4.635			
T.P	144.768					
+ 135	6.247	/	6.405			
⊼	151.015	+ 1.611	+ 1.611			
− 135	4.636		4.794			
SET B.M. SD 2018	146.379				146.385	B.M. SD 2018, ELEV F.B. 2535-8, JN 086256
+	5.676	/	5.537	/		BEAR AVE & BELL AVE. S.W. COR.
⊼	152.055	+ 0.339	+ 0.338			B.SPK IN CURB 5 FT. S. OF S. END C.R
−	5.337		5.199			
T.P.	146.718					
+	5.198	/	5.308	/		
⊼	151.916	-0.100	-0.100			
−	5.298		5.408			
T.P.	146.618					B.M. E B 73 ELEV. F.B. 2535-8, J.N. 086256
+ 36	4.619	/	4.676			BELL AVE & ORCHARD AVE. S.W. COR.
⊼	151.237	-1.216	-1.216	/		B.SPK IN CURB 7 FT. W. OF W. END C.R.
−	5.835		5.892			
FD B.M. E B 73	145.402				145.410	
+	6.402	/	6.473			
⊼	151.804	+2.103	+ 2.103	/		
−	4.299		4.370			
T.P.	147.505					
+	6.041	/	6.111			
⊼	153.546	+1.104	+1.103	/		
−	4.937		5.008			
T.P	148.609					CONT.

766420 S & E-353 4-54

PLEASE RETURN TO
LOS ANGELES COUNTY SURVEYOR
725 LOS ANGELES COUNTY ENGINEERING BLDG.

NOTE: ANY ADDITIONS OR CHANGES ON THIS SHEET MUST BE MADE OR CIRCLED IN RED INK, WITH DATE AND NAME OF PERSON MAKING CHANGE.

Do not extend notes this side of this line

B.M.	1ST RUN	DIFF.	2ND RUN	3RD RUN	ADJ. ELEV.	DESCRIPTION
T.P.	148.609					CONT.
+ 152	5.691	/	5.679			
⊼	154.300	+0.336	+0.336	/		
−	5.355		5.343			
FD B.M. EB 72	148.945				148.956	B.M. EB 72, ELEV. F.B. 2535-9, J.N. 0862.56
+ 125	5.475	/	5.597			ORCHARD AVE, 775± FT. N. OF BELL AVE
⊼	154.420	+0.258	+0.258	/		B. SPK IN W. CURB IN FRONT OF HO.# 6521
−	5.217		5.339			
T.P	149.203					
+ 140	5.068	/	5.162	5.022		
⊼	154.271	+0.034	+0.023	+0.024	/	
−	5.044		5.139	4.998		
SET B.M. SD 2019	149.227				149.240	B.M. SD 2019, ELEV. F.B. 2535-9, J.N. 0862.56
+ 105	5.651	/	5.515			ORCHARD AVE & GAGE AVE, S.E. COR.
⊼	154.878	-0.113	-0.113	/		B. SPK IN CURB 6 FT. E. OF E. END C.R.
−	5.764		5.628			
T.P.	149.114					
+	5.431	/	5.521			
⊼	154.545	+0.700	+0.700	/		
−	4.731		4.821			
T.P.	149.814					
+ 80	5.061	/	5.187			
⊼	154.875	+0.260	+0.263	/		
−	4.801		4.924			
FD. B.M. EB 95	150.074				150.091	B.M. EB 95, ELEV. F.B. 2535-9, J.N. 0862.56
+	5.212	/	5.318			ORCHARD AVE 563 FT. N. OF ℄ GAGE AVE
⊼	155.286	+0.305	+0.307	/		B. SPK IN E. CURB IN FRONT OF HO.# 6244
−	4.907		5.011			
T.P	150.379					
						CONT

NOTES RED ____ JOB NO. 0862.56 SURVEY OF HUNTINGTON PARK SP.
DATE J. F. McMILLAN SURVEY BY G. E. DREIER
NOTES CHKD. ____ NOTES BY G. F. D. DATE 3-6-59
DATE ____ INDEXED J. C. Johnson DATE ____

F.B. 2535 PG. 9

765420 S & E-353 4-54

PLEASE RETURN TO
LOS ANGELES COUNTY SURVEYOR
725 LOS ANGELES COUNTY ENGINEERING BLDG.

NOTE: ANY ADDITIONS OR CHANGES ON THIS SHEET MUST BE MADE OR CIRCLED IN RED INK, WITH DATE AND NAME OF PERSON MAKING CHANGE.

Do not extend notes this side of this line

JOB NO. 086256 SURVEY OF HUNTINGTON PARK SD
SURVEY BY G.E. DREIER
NOTES BY G.E. DREIER DATE 3-6-59
INDEXED J. C. Johnson DATE
NOTES RED DATE
NOTES CHKD DATE

F.B. 2535 PG. 10

B.M.	1ST RUN	DIFF.	2ND RUN	3RD RUN	ADJ. ELEV.	DESCRIPTION
T.P.	150.379					CONT
+ 115	5.129	/	5.228	/		
	155.508	+0.309	+0.309			
−	4.820		4.919			
FD. B.M. EB94	150.688				150.708	B.M. EB 94, ELEV. F.B. 2535-10, J.N. 086256 ORCHARD AVE & RANDOLPH PL, S.E. COR., B.SPK IN CURB. 4½ FT. E. OF E. END C.R.
+ 125	5.997	/	6.100	/		
	156.685	+0.840	+0.840			
−	5.157		5.260			
T.P.	151.528					
+ 86	4.680	/	4.787	/		
	156.208	−0.438	−0.435			
−	5.118		5.222			
FD. B.M. EB96	151.090				151.114	B.M. EB 96, ELEV. F.B. 2535-10, J.N. 086256 RANDOLPH PL. & LOMA VISTA AVE. S.W. COR. B.SPK. IN CURB 7½ FT W. OF W. END C.R.
+ 125	6.370	/	6.449	/		
	157.460	+1.722	+1.722			
−	4.648		4.727			
T.P.	152.812					
+ 42	4.895	/	5.007	/		
	157.707	+0.180	+0.179			
−	4.715		4.828			
FD. B.M. EB 97	152.992				153.018	B.M. EB97, ELEV. F.B. 2535-10, J.N. 086256 RANDOLPH PL. & CALIFORNIA AVE., S.W. COR, B.SPK IN CURB 4½ FT. W. OF W. END C.R.
+ 158	5.903	/	6.038	/		
	158.895	+0.513	+0.511			
−	5.390		5.527			
FD. B.M. EB 98	153.505				153.531	B.M. EB 98, ELEV. F.B. 2535-10, J.N. 086256 RANDOLPH PL. & MAYWOOD AVE., S.E. COR., B.SPK. IN CURB 1 FT. E. OF E. END C.R.
+	8.375	/	8.486	/		
	16.880	+4.954	+4.953			
−	3.421		3.533			
T.P.	158.459					
						CONT

76S420 S & E-353 4-54

PLEASE RETURN TO
LOS ANGELES COUNTY SURVEYOR
725 LOS ANGELES COUNTY ENGINEERING BLDG.

NOTE: ANY ADDITIONS OR CHANGES ON THIS SHEET MUST BE MADE OR CIRCLED IN RED INK, WITH DATE AND NAME OF PERSON MAKING CHANGE.

Do not extend notes this side of this line

B.M.	1ST RUN	DIFF.	2ND RUN	3RD RUN	ADJ. ELEV.	DESCRIPTION
T.P.	158.459					CONT.
+ 20	4.377	/	4.528			
⊼	162.836	-2.442	-2.442	/		
−	6.819		6.970			
SET B.M. SD 2020	156.017				156.044	B.M. SD 2020, ELEV. F.B. 2535-11, JN 086256
+ 125	3.785	/	3.923	3.799		RANDOLPH ST. & MAYWOOD AVE. S.E. COR (N. OF RR)
⊼	159.802	-1.687	-1.698	-1.699	/	B. SPK IN CURB 6 FT. E. OF E. END C.R.
−	5.482		5.621	5.498		
T.P.	154.320					
+	4.891	/	4.940			
⊼	159.211	-0.581	-0.583	/		
−	5.472		5.523			
T.P.	153.739					
+	5.022	/	5.081			
⊼	158.761	-0.789	-0.790	/		
−	5.811		5.871			
T.P.	152.950					
+ 60	5.289	/	5.395			
⊼	158.239	-0.198	-0.198	/		
−	5.487		5.593			
SET B.M. SD 2021	152.752				152.781	B.M. SD 2021, ELEV. F.B. 2535-11, JN 086256
+	5.273	/	5.159			RANDOLPH ST. & LOMA VISTA AVE, N.W. COR
⊼	158.025	-0.302	-0.301	/		B. SPK IN CURB 7 FT. N. OF N. END C.R.
−	5.575		5.460			
T.P.	152.450					
+ 70	5.250	/	5.323			
⊼	157.700	-0.145	-0.146	/		
−	5.395		5.469			
FD B.M. EB 92	152.305				152.334	B.M. EB 92 ELEV. F.B. 2535-11, JN 086256
						RANDOLPH ST. & ORCHARD AVE, N.W. COR.
					CONT.	B. SPK IN CURB 4 FT. W. OF W. END C.R.

X

NOTES RED ____ JOB NO. 086256 SURVEY OR HUNTINGTON PARK SD
DATE ____ SURVEY BY G.E. DREIER
NOTES CALC. McMILLAN NOTES BY [illegible] DATE 8-6-59
DATE ____ INDEXED [illegible] DATE ____

F.B. 2535 PG. 11

76S420 S & E-353 4-54

PLEASE RETURN TO
LOS ANGELES COUNTY SURVEYOR
725 LOS ANGELES COUNTY ENGINEERING BLDG.

NOTE: ANY ADDITIONS OR CHANGES ON THIS SHEET MUST BE MADE OR CIRCLED IN RED INK, WITH DATE AND NAME OF PERSON MAKING CHANGE.

Do not extend notes this side of this line

B.M.	1ST RUN	DIFF.	2ND RUN	3RD RUN	ADJ. ELEV.	DESCRIPTION
B.M. EB92	152.305				152.334	CONT
+ 125	5.691	/	5.764	/		
⊼	157.996	+ 0.186	+ 0.185			
−	5.505		5.579			
T.P.	152.491					
+ 50	5.200	/	5.292			
⊼	157.691	− 0.190	− 0.190	/		
−	5.390		5.482			
FD B.M. EB91	152.301				152.328	B.M. EB91, ELEV. F.B 2535-12, J.N. 086256
+ 125	5.620	/	5.695			RANDOLPH ST & CARMELITA AVE. N.W. COR
⊼	157.921	+ 0.446	+ 0.445	/		B. SPK IN CURB 4.5 FT. N. OF N. END C.R
−	5.174		5.250			
T.P.	152.747					
+ 55	5.133	/	5.249			
⊼	157.880	− 0.677	− 0.676	/		
−	5.810		5.925			
FD. B.M. EB90	152.070				152.096	B.M. EB90 ELEV. F.B 2535-12, J.N. 086256
+ 55	5.864	/	5.907			RANDOLPH ST & BEAR AVE, N.E. COR.,
⊼	157.934	+ 0.676	+ 0.677	/		B. SPK IN MIDDLE OF CURB RETURN.
−	5.188		5.230			
T.P.	152.746					
+ 125	5.242	/	5.318			
⊼	157.988	− 0.445	− 0.444	/		
−	5.687		5.762			
T.P.	152.301					
+ 50	5.412	/	5.480			
⊼	157.713	+ 0.190	+ 0.189	/		
−	5.222		5.291			
T.P.	152.491					
						CONT.

JOB NO. 086256 SURVEY OF HUNTINGTON PA NOTES RED.
SURVEY BY G.E. DREIER DATE
NOTES BY A.C.G. DATE 3/6/59 NOTES CHKD.
INDEXED A. C. Johnson DATE DATE

F.B. 2535 PG. 12

76S420 S & E-353 4-54

PLEASE RETURN TO
LOS ANGELES COUNTY SURVEYOR
725 LOS ANGELES COUNTY ENGINEERING BLDG.

NOTE: ANY ADDITIONS OR CHANGES ON THIS SHEET MUST BE MADE OR CIRCLED IN RED INK, WITH DATE AND NAME OF PERSON MAKING CHANGE.

Do not extend notes this side of this line

B.M.	1ST RUN	DIFF.	2ND RUN	3RD RUN	ADJ. ELEV.	DESCRIPTION
T.P	152.491					CONT
+ 125	5.507	/	5.580	/		
⇑	157.998	- 0.184	- 0.182			
—	5.691		5.762			
T.P.	152.307					
+ 45	5.418	/	5.491			
⇑	157.725	+ 0.147	+ 0.147	/		
—	5.271		5.344			
* T.P.	152.454					
+ 125	5.738	/	5.651			
⇑	158.192	+ 0.300	+ 0.300	/		
—	5.438		5.351			
T.P	152.754					
+	5.700	/	5.743	/		
⇑	158.454	+ 0.714	+ 0.713			
—	4.986		5.030			
T.P.	153.468					
+ 45	4.643	/	4.724	/		
⇑	158.111	- 0.122	- 0.122			
—	4.765		4.846			
F.D. B.M. EB 102	153.346				153.374	B.M. EB 102, ELEV. F.B. 2535-13, JN 086256 LOMA VISTA AVE. & 61ST PL. N.W. COR. B.SPK IN CURB 5 FT. N. OF N. END C.R.
+ 125	6.013	/	6.099	/		
⇑	159.359	+ 1.397	+ 1.398			
—	4.616		4.701			
T.P.	154.743					
+ 125	5.319	/	5.372	/		
⇑	160.062	+ 0.187	+ 0.185			
—	5.132		5.187			
F.D. B.M. EB 103	154.930				154.960	B.M. EB 103, ELEV. F.B. 2535-13, JN 086256 LOMA VISTA AVE. & 61ST ST. N.W. COR. B.SPK IN CURB AT MIDDLE OF C.R.

CONT.

NOTES RED _____ DATE _____ NOTES BY _____ DATE _____ INDEXED _____ DATE _____

JOB NO. 086256 SURVEY OF HUNTINGTON PARK SD
SURVEY BY G.E. DRAFTER
NOTES BY _____ DATE 3-6-59
L. C. TOPOGRAPHER

F.B. 2535 PG. 13

765420 S & E-353 4-54

PLEASE RETURN TO
LOS ANGELES COUNTY SURVEYOR
725 LOS ANGELES COUNTY ENGINEERING BLDG.

NOTE: ANY ADDITIONS OR CHANGES ON THIS SHEET MUST BE MADE OR CIRCLED IN RED INK, WITH DATE AND NAME OF PERSON MAKING CHANGE.

Do not extend notes this side of this line

JOB NO. 086256 SURVEY OF HUNTINGTON PARK SD
SURVEY BY G.E. DREIER
NOTES BY G.E. DREIER DATE 3-6-59
INDEXED E. C. Johnson DATE
NOTES RED DATE
NOTES CHKD. DATE

F.B. 2535 PG. 14

B.M.	1ST RUN	DIFF.	2ND RUN	3RD RUN	ADJ. ELEV.	DESCRIPTION
B.M. EB 103	154.930				154.960	CONT.
+ 125	5.899	/	5.973	/		
⊼	160.829	+0.751	+0.750			
−	5.148		5.223			
T.P.	155.681					
+ 24	5.338	/	5.393	/		
⊼	160.019	−0.206	−0.207			
−	5.544		5.600			
FD	155.475					
B.M. EB 104					155.506	B.M. EB 104, ELEV. F.B. 2535-14, J.N. 086256 LOMA VISTA AVE & 60th PL., S.W. COR., B.SPK IN CURB 4.5 FT. S. OF S. END C.R.
+ 125	6.153	/	6.236	/		
⊼	161.628	+1.518	+1.518			
−	4.635		4.718			
T.P	156.993					
+ 70	5.670	/	5.740	/		
⊼	162.663	+0.548	+0.548			
−	5.122		5.192			
FD	157.541					
B.M. EB 105					157.574	B.M. EB 105, ELEV. F.B. 2535-14, J.N. 086256 LOMA VISTA AVE. & 60th ST., N.W. COR., B.SPK IN CURB IN MIDDLE OF C.R.
+ 125	6.139	/	6.225	/		
⊼	163.680	+1.390	+1.390			
−	4.749		4.835			
T.P.	158.931					
+ 28	5.439	/	5.510	/		
⊼	164.370	+0.064	+0.065			
−	5.375		5.445			
FD.	158.995					
B.M. EB 106					159.030	B.M. EB 106, ELEV. F.B. 2535-14, J.N. 086256 LOMA VISTA AVE & 59th PL., S.W. COR., B.SPK IN CURB 6.5 FT. W. OF W. END C.R.
+	5.161	/	5.241	/		
⊼	164.156	+0.661	+0.661			
−	4.500		4.580			
T.P	159.656					
						CONT.

769420 S & E-353 4-54

PLEASE RETURN TO
LOS ANGELES COUNTY SURVEYOR
725 LOS ANGELES COUNTY ENGINEERING BLDG.

NOTE: ANY ADDITIONS OR CHANGES ON THIS SHEET MUST BE MADE OR CIRCLED IN RED INK, WITH DATE AND NAME OF PERSON MAKING CHANGE.

Do not extend notes this side of this line

B.M.	1ST RUN	DIFF.	2ND RUN	3RD RUN	ADJ. ELEV.	DESCRIPTION
T.P.	159.656					CONT.
+ 50	5.591	/	5.642			
⇑	165.247	+0.523	+0.524	/		
−	5.068		5.118			
FD. B.M. EB 107	160.179				160.217	B.M. EB 107 ELEV. F.B. 2535-15, JN 086256
+ 100	5.852	/	5.769	/		LOMA VISTA AVE. & SLAUSON AVE, S.E. COR
⇑	166.031	+0.925	+0.925			B. SPK IN CURB AT MIDDLE OF C.R
− "	4.927		4.844			
T.P.	161.104					
+ 125	5.845	/	5.952			
⇑	166.949	+1.203	+1.201	/		
− "	4.642		4.751			
T.P.	162.307					
+ 100	5.937	/	5.987	/		
⇑	168.244	+0.059	+0.059			
− "	5.878		5.928		(1956)	
FD. B.M. 4-24	162.366				162.406	B.M. 4-24 (WATTS L-2B) ELEV. 162.406 (1956 adj.)
+ 125	6.922	/	6.993	/		[illegible]
⇑	169.288	+1.971	+1.968			[illegible] SLAUSON & EVERETT AVES, 32.0 N'LY & 10.9' E'LY IN W'LY WELL SPUTTED BY A CAST IRON COVER MKD "County Surveyor Monument A.O.T.S." & brass tablet inscribed "L.A. County Surveyor Control Traverse Station Watts L-2B RE 4233 Set by City of Huntington Park 1956."
− "	4.951		5.025			
T.P.	164.337					
+ 125	5.835	/	5.713	/		
⇑	170.162	+2.678	+2.675			
− "	5.147		5.038			
T.P.	165.015					
+ 125	5.768	/	5.554	5.711		
⇑	170.783	+0.545	0.541	+0.548	/	
− "	5.223		5.013	5.163		
T.P.	165.560					

Con't

NOTES RED _____ JOB NO. 086256 SURVEY OF HUNTINGTON PARK 3D
DATE _____ SURVEY BY G.E. DRESSER
NOTES BLK. & McMILLAN NOTES BY J.E. [illegible] DATE 3-6-59
DATE _____ INDEXED L. C. JOHNSON DATE _____

F.B. 2535 PG. 15

76S420 S & E-353 4-54

PLEASE RETURN TO
LOS ANGELES COUNTY SURVEYOR
725 LOS ANGELES COUNTY ENGINEERING BLDG.

NOTE: ANY ADDITIONS OR CHANGES ON THIS SHEET MUST BE MADE OR CIRCLED IN RED INK, WITH DATE AND NAME OF PERSON MAKING CHANGE.

Do not extend notes this side of this line

B.M.	1ST RUN	DIFF.	2ND RUN	3RD RUN	ADJ. ELEV.	DESCRIPTION
TP	165.550					con't
+ 125'	6.076	✓	5.751	✓		
π	171.636	+2.533	+2.031			
− "	3.543		3.420			
TP	168.093					
+ 125'	6.072	✓	5.891	6.[illegible]		
π	174.165	−2.043	−2.046	−2.043	✓	
−	8.115		7.939	8.153		
TP	166.050					
+ 125	4.430	✓	[illegible]			
π	170.480	−1.349	−1.349	✓		
− "	5.779		5.[illegible]			
TP	164.701					
+ 125	5.261	✓	[illegible]	✓		
π	169.962	−0.301	−0.301			
− "	[illegible]		5.331			
TP	164.400					
+ 125	5.112	✓	5.[illegible]	✓		
π	169.512	−0.068	−0.068			
− "	[illegible]		[illegible]			
TP	164.[illegible]					
+ 125	5.331	✓	5.1[illegible]	✓		
π	169.663	−0.136	−0.136			
− "	5.467		5.296			
TP	[illegible]					
+ 125	5.950	✓	5.828	✓		
π	170.146	−2.[illegible]	−0.454			
−	6.407		6.282			
TP	163.739					con't

JOB NO 0862.56 SURVEY OF Huntington Park
SURVEY BY G.E. DREVER
NOTES BY ACG DATE 3/[illegible]
INDEXED K. C. Johnson DATE
NOTES RED. DATE
NOTES CHKD DATE

F. B. 2535 PG. 16

766420 S & E-353 4-54

PLEASE RETURN TO
LOS ANGELES COUNTY SURVEYOR
725 LOS ANGELES COUNTY ENGINEERING BLDG.

NOTE: ANY ADDITIONS OR CHANGES ON THIS SHEET MUST BE MADE OR CIRCLED IN RED INK, WITH DATE AND NAME OF PERSON MAKING CHANGE.

Do not extend notes this side of this line

NOTES RED _____ JOB NO. _____ SURVEY OF _____
DATE _____ SURVEY BY _____
NOTES CHKD McWILLIAMS NOTES BY _____ DATE _____
DATE _____ INDEXED A. C. Johnson DATE _____

B.M.	1ST RUN	DIFF.	2ND RUN	3RD RUN	ADJ. ELEV.	DESCRIPTION
TP	163.739					Con't
+ 125'	[illegible]	/	[illegible]	/		
π	169.100	+0.578	[illegible]			
− "	5.083		4.936			
TP	164.517					
+ 125'	[illegible]	/	[illegible]	/		
π	[illegible]	+0.5[illegible]	[illegible]			
− "	[illegible]		5.071			
TP	166.[illegible]					
+ 125'	[illegible]	/	[illegible]	/		
π	[illegible]	[illegible]	[illegible]			
− "	[illegible]		[illegible]			
TP	166.1[illegible]					
+ 125'	[illegible]	/	4.881	/		
π	[illegible]	−[illegible]	[illegible]			
− "	5.3[illegible]		5.343			
TP	165.682					
+ 125'	[illegible]	/	[illegible]	/		
π	171.6[illegible]4	+0.849	[illegible]			
− "	5.083		4.936			
TP	166.53[illegible]					
+ 50	[illegible]	/	[illegible]	/		
π	[illegible]	−1.14[illegible]	−1.143			
− "	[illegible]		6.857			
					(1956) 165.399	(1956 ADJ)
BM 4-25	165.[illegible]					BM 4-25 WATTS K-2 A ELEV. 165.399 ft. [illegible]
+ 125'	7.25[illegible]	/	[illegible]	/		CITY OF HUNTINGTON PARK at [illegible] Ave & [illegible] St. 190 N'ly & 28.8' E'ly in a well protected [illegible] iron cover marked "County Surveyor Monument" [illegible] 4" brass tablet inscribed, "L.A. County Survey Control System Traverse Station Watts K-2 A RE 2335"
π	172.644	+2.01[illegible]	[illegible]			
− "	5.237		5.11[illegible]			
TP	167.[illegible]7					
					Con't	

F.B. 2335 PG. 17

JOB NO. 0862.56 SURVEY OF Huntington Park SD NOTES RED.
SURVEY BY G.E. DREIER DATE
NOTES BY A.C. Johnson DATE 3/9/57 NOTES CHKD
INDEXED DATE DATE

F. B. 2535 Pg. 18

768420 S & E-353 4-54

PLEASE RETURN TO
LOS ANGELES COUNTY SURVEYOR
725 LOS ANGELES COUNTY ENGINEERING BLDG.

NOTE: ANY ADDITIONS OR CHANGES ON THIS SHEET MUST BE MADE OR CIRCLED IN RED INK, WITH DATE AND NAME OF PERSON MAKING CHANGE.

Do not extend notes this side of this line

B.M.	1ST RUN	DIFF.	2ND RUN	3RD RUN	ADJ. ELEV.	DESCRIPTION
TP	167.407					Con't
+ 125'	5.651	/	5.548			
π	173.058	+0.662	+0.662	/		
− "	4.989		4.886			
TP	168.069					
+ 125'	5.532	/	5.808			
π	173.701	+0.496	+0.496	/		
− "	5.136		5.312			
TP	168.565					
+ 125'	5.427	/	5.802			
π	173.992	+0.687	+0.690	/		
− "	4.740		5.112			
TP	169.252					
+ 90'	5.680	/	5.573			
π	174.932	+0.320	+0.320	/		
− "	5.360		5.253			
Fd BM EC-41	169.572				169.577	BM EC41 ELEV FB 2535-18 JN 0862.56
+ 125'	5.404	/	[illegible]			Slauson Ave & Bickett St So side
π	174.976	[illegible]	+1.430	/		Bt spk in cb 2 FT. W. of ℄ prod of Bickett St
− "	3.973		[illegible]			
TP	171.003					
+ 125'	6.049	/	5.963			
π	177.052	+1.072	1.072	/		
− "	4.977		4.891			
Fd BM EC-42	172.075				172.086	BM EC-42 ELEV FB 2535-18 JN 0862.56
+ 125'	6.211	/	6.306	/		Slauson Ave 500± W. of Bickett St So. side
π	178.286	+1.510	+1.509			Bt spk in cb near Fence Cor. (N.E. corner of
− "	4.701		4.797			Reservoir site)
TP	173.585					

76S420 S & E-353 4-54

PLEASE RETURN TO
LOS ANGELES COUNTY SURVEYOR
725 LOS ANGELES COUNTY ENGINEERING BLDG.

NOTE: ANY ADDITIONS OR CHANGES ON THIS SHEET MUST BE MADE OR CIRCLED IN RED INK, WITH DATE AND NAME OF PERSON MAKING CHANGE.

Do not extend notes this side of this line

B.M.	1ST RUN	DIFF.	2ND RUN	3RD RUN	ADJ. ELEV.	DESCRIPTION
TP	173585					cont
+	6091	/	5891			
π	179.676	+0.919	+0.918	/		
−	5172		4973		/	
Fd BM EC 43	174.504				174.502	BM EC 43 ELEV = FB 2535-19 JN 086256
+	5457	/	5374	/		Slauson Ave & Miles Ave (Soto Ave) S.E. cor.
π	179961	−1.065	−1.064			Bt spk in cb. 5° E of E and cr
−	6522		6438		(1956)	
Fd BM 4-26	173.439				173.436	(1956 ADJ) BM 4-26 ELEV 173.436 FB 1205-31 WATTS J-2E
						City of Huntington Park at Slauson Ave &
						Soto Ave (Miles Ave), 21.6 N'ly from E cb
						line of Miles Ave & 21.4 N'ly from the
						So cb line of Slauson Ave in a well
						protected by a cast iron cover mkd
						"County Surveyor Monument" A std. 4
						Brass tablet inscribed "L.A. County Surv.
						Control System Traverse Station Watts
						J-2E EE 4233 Set by City of
						Huntington Park 1958."
				END PART A,B,C,F		

NOTES RED. JOB NO. 086256 SURVEY OF Huntington Park St.
DATE SURVEY BY [illegible]
NOTES CHKD. F. McMILLAN NOTES BY [illegible] DATE [illegible]
DATE INDEXED [illegible] DATE

F. B. 2535 PG. 19

76S420 S & E-353 4-54

PLEASE RETURN TO
LOS ANGELES COUNTY SURVEYOR
725 LOS ANGELES COUNTY ENGINEERING BLDG.

NOTE: ANY ADDITIONS OR CHANGES ON THIS SHEET MUST BE MADE OR CIRCLED IN RED INK, WITH DATE AND NAME OF PERSON MAKING CHANGE.

Do not extend notes this side of this line

B.M.	1ST RUN	DIFF.	2ND RUN	3RD RUN	ADJ. ELEV.	DESCRIPTION
FD B.M. SD 2015	142.738				142.738	B.M. SD 2015, ELEV. 142.738, F.B. 2523-16, J.N. 6253.80
+ 125	5.955	/	6.047			FLORENCE AVE & STATE ST., S.E. COR.,
⊼	148.696	+1.443	+1.445	/		B.SPK IN CURB 12 FT. S. OF S. END C.R.
−	4.515		4.602			
T.P.	144.181					
+ 35	5.588	/	5.663			
⊼	149.769	+0.705	+0.703	/		
−	4.883		4.960			
SET B.M. SD 2022	144.886				144.887	B.M. SD 2022, ELEV. F.B. 2535-21 J.N. 0862.56
+ 125	5.611	/	5.695	/		FLORENCE AVE & PLASKA AVE. N.E. COR.
⊼	150.497	+0.424	+0.424			B.SPK IN CURB 6 FT. N. OF N. END C.R.
−	5.187		5.271			
T.P.	145.310					
+ 100	5.660	/	5.647	5.478	/	
⊼	150.970	+0.240	+0.239	+0.243		
−	5.420		5.408	5.235		
SET B.M. SD 2023	145.550				145.552	B.M. SD 2023, ELEV F.B. 2535-21, J.N. 0862.56
+ 125	5.481	/	5.551			PLASKA AVE & STATE ST, S.W. COR,
⊼	151.031	+0.262	+0.261			B.SPK IN CURB 6 FT. S. OF S. END C.R.
−	5.219		5.290			
T.P.	145.812					
+	5.558		5.649			
⊼	151.370	+0.348	+0.349			
−	5.210		5.300			
T.P.	146.160					
+ 150	5.291		5.014			
⊼	151.451	+0.271	+0.269			
−	5.020		4.745			
SET B.M. SD 2024	146.431				146.434	B.M. SD 2024, ELEV. F.B. 2535-21, J.N. 0862.56
						PLASKA AVE. & SATURN AVE, S.E. COR.,
					CONT.	B.SPK IN CURB 6 FT S. OF S. END C.R.

NOTES RED. JOB NO. 0862.56 SURVEY OF HUNTINGTON PARK S.D.
DATE SURVEY BY G.E. DREIER
NOTES CHKD. J.F. McMILLAN NOTES BY G.E. DREIER DATE 3-9-59
DATE INDEXED [illegible] DATE

F.B. 2535 PG. 21

765420 S & E-353 4-54

PLEASE RETURN TO
LOS ANGELES COUNTY SURVEYOR
725 LOS ANGELES COUNTY ENGINEERING BLDG.

NOTE: ANY ADDITIONS OR CHANGES ON THIS SHEET MUST BE MADE OR CIRCLED IN RED INK, WITH DATE AND NAME OF PERSON MAKING CHANGE.

Do not extend notes this side of this line

JOB NO. 0862.56 SURVEY OF HUNTINGTON PARK SD
SURVEY BY G.E. DREIER
NOTES BY R. C. Johnson DATE 3-9-59
INDEXED DATE
NOTES RED DATE
NOTES CHKD DATE

F.B. 2535 PG. 22

B.M.	1ST RUN	DIFF.	2ND RUN	3RD RUN	ADJ. ELEV.	DESCRIPTION
B.M. SD2024	146.431				146.434	CONT.
+ 125	5.861		5.650	5.716		5.550
⊼	152.292	+1.092	+1.098	+1.095		+1.096
−	4.769		4.552	4.621		4.454
T.P.	147.523					
+ 90	5.679		5.740			
⊼	153.202	+0.381	+0.381			
−	5.298		5.359			
SET B.M. SD2025	147.904				147.909	B.M. SD 2025, ELEV. F.B. 2535-22, JN 086256 PLASKA AVE., E. SIDE, 540± FT. N. OF SATURN AVE. B. SPK IN CURB IN FRONT OF HO. # 6812
+ 125	5.971		6.635			
⊼	153.875	+1.154	+1.155			
−	4.817		4.880			
T.P.	149.058					
+ 90	5.539		5.590			
⊼	154.597	+0.318	0.318			
−	5.221		5.272			
FD B.M. EL 32	149.376				149.383	B.M. EL 32 ELEV. F.B. 2535-22, JN 086256 PLASKA AVE & ZOE AVE., S.E. COR., B. SPK IN CURB 7 FT. S. OF S. END C.R.
+ 125	5.961		6.030	5.875		
⊼	155.337	+0.923	+0.928	0.926		
−	5.038		5.102	4.949		
T.P.	150.299					
+	6.443		6.528			
⊼	156.742	+3.410	3.408			
−	3.033		3.120			
T.P.	153.709					
+ 100	7.281		7.384			
⊼	160.990	+2.671	+2.672			
−	4.610		4.712			
SET B.M. SD2026	156.380				156.392	B.M. SD2026, PLASKA AVE & GAGE AVE, S.E. COR. B. SPK IN CURB 6 FT. S. OF S. END C.R.
					CONT.	

76S420 S & E-353 4-54

PLEASE RETURN TO
LOS ANGELES COUNTY SURVEYOR
725 LOS ANGELES COUNTY ENGINEERING BLDG.

NOTE: ANY ADDITIONS OR CHANGES ON THIS SHEET MUST BE MADE OR CIRCLED IN RED INK, WITH DATE AND NAME OF PERSON MAKING CHANGE.

Do not extend notes this side of this line

B.M.	1ST RUN	DIFF.	2ND RUN	3RD RUN	ADJ. ELEV.	DESCRIPTION
B.M. SD2026	156.380				156.392	CONT.
+ 95	5.365		5.482	5.576		
⊼	161.745	-2.712	-2.716	2.712		
-	8.077		8.198	8.288		
SET B.M. SD2027	153.668				153.681	B.M. SD2027, ELEV. F.B. 2535-23 J.N. 0862.56 S.W. COR. PLASKA AVE. & 1ST ALLEY N. OF GAGE AVE. B. SPK IN CURB 6 FT. S. OF S. END C.R.
+ 100	8.282		8.386			
⊼	161.950	+7.192	+7.189			
-	1.090		1.197			
T.P.	160.860					
+ 92	6.141		6.249			
⊼	167.001	+1.152	+1.151			
- "	4.989		5.098			
FD B.M. EL 44	162.012				162.024	B.M. EL 44, ELEV. F.B. 2535-23 J.N. 0862.56 GAGE AVE. & BENSON ST. N.E. COR., B. SPK IN CURB 7 FT. N. OF N. END C.R.
+ 125	6.121		6.214			
⊼	168.133	+0.729	+0.728			
-	5.392		5.486			
T.P.	162.741					
+ 45	5.161		5.235			
⊼	167.902	-0.302	-0.304			
-	5.463		5.539			
FD B.M. EL 45	162.439				162.451	B.M. EL 45, ELEV. F.B. 2535-23, J.N. 0862.56 GAGE AVE. & STATE ST. N.E. COR., B. SPK IN CURB 27 FT. N. OF N. END C.R.
+ 66	5.032		5.123			
⊼	167.471	+0.124	+0.124			
-	4.908		4.999			
T.P.	162.563					
+ 100	5.165		5.233			
⊼	167.728	-0.286	-0.287			
-	5.451		5.520			
SET B.M. SD2028	162.277				162.290	B.M. SD2028, ELEV. F.B. 2535-23 J.N. 0862.56 GAGE AVE. & CEDAR ST. N.E. COR. B. SPK IN CURB 6 FT. E. OF E. END C.R.
					CONT.	

NOTES RED _____ DATE _____ NOTES CHKD. McMILLAN DATE _____ INDEXED _____

JOB NO. 0862.56 SURVEY OF HUNTINGTON PARK SD.
SURVEY BY C. E. PRESTER NOTES BY _____ DATE 3-2-54
C. O. Johnson DATE _____

F.B. 2535 PG. 23

769420 S & E-353 4-54

PLEASE RETURN TO
LOS ANGELES COUNTY SURVEYOR
725 LOS ANGELES COUNTY ENGINEERING BLDG.

NOTE: ANY ADDITIONS OR CHANGES ON THIS SHEET MUST BE MADE OR CIRCLED IN RED INK, WITH DATE AND NAME OF PERSON MAKING CHANGE.

Do not extend notes this side of this line

JOB NO. 0862.56 SURVEY OF HUNTINGTON PARK S.D.
SURVEY BY G.E. DREIER
NOTES BY G.E.D. DATE 3-10-59
INDEXED C. JOHNSON DATE
NOTES RED. DATE
NOTES CHKD. DATE

F.B. 2535 PG. 24

B.M.	1ST RUN	DIFF.	2ND RUN	3RD RUN	ADJ. ELEV.	DESCRIPTION
B.M.SD2028	162.277				162.290	CONT.
+ 125	5.773		5.852			
⊼	168.050	+0.490	+0.490			
−	5.283		5.362			
T.P	162.767					
+ 50	4.970		5.041			
⊼	167.737	−0.130	0.130			
−	5.100		5.171			
FD						
BM.EL48	162.637				162.651	B.M. EL48, ELEV F.B.2535-24, JN0862.56
+ 125	6.324		6.388			GAGE AVE. & ARBUTUS AVE, N.E. COR.,
⊼	168.961	+1.603	+1.605			B.SPK IN CURB 10 FT. N. OF N. END C.R
−	4.721		4.783			
T.P	164.240					
+	5.910		5.991			
⊼	170.150	+1.613	+1.612			
−	4.297		4.379			
T.P.	165.853					
+	6.221		6.327			
⊼	172.074	+1.218	+1.217			
−	5.003		5.110			
T.P	167.071					
+	5.056		5.163			
⊼	172.127	−0.384	−0.387			
−	5.440		5.550			
T.P.	166.687					
+	4.992		5.137			
⊼	171.679	−0.362	−0.361			
−	5.354		5.498			
T.P.	166.325					
						CONT.

76S420 S & E-353 4-54

PLEASE RETURN TO
LOS ANGELES COUNTY SURVEYOR
725 LOS ANGELES COUNTY ENGINEERING BLDG.

NOTE: ANY ADDITIONS OR CHANGES ON THIS SHEET MUST BE MADE OR CIRCLED IN RED INK, WITH DATE AND NAME OF PERSON MAKING CHANGE.

Do not extend notes this side of this line

B.M.	1ST RUN	DIFF.	2ND RUN	3RD RUN	ADJ. ELEV.	DESCRIPTION
T.P.	166.325					CONT.
+ 125	5.681		5.758			
⊼	172.006	+0.911	+0.911			
−	4.770		4.847			
T.P.	167.236					
+	6.066		6.151			
⊼	173.302	+1.374	+1.372			
−	4.692		4.779			
T.P.	168.610					
+	6.111		6.222			
⊼	174.721	+1.336	+1.336			
−	4.775		4.886			
T.P.	169.946					
+	6.003		6.098			
⊼	175.949	+1.264	+1.267			
−	4.739		4.831			
T.P.	171.210					
+	5.798		5.890			
⊼	177.008	+0.425	+0.422			
−	5.373		5.468			
T.P.	171.635					
+	6.509		6.619			
⊼	178.144	1.971 ~~+2.071~~	1.970 ~~+2.0[illegible]~~			
−	4.538		4.649			
T.P.	173.606					
+	5.932		6.067			
⊼	179.538	+1.484	+1.487			
−	4.448		4.580			
T.P.	175.090					
						CONT

NOTES RED _____ JOB NO. 036256 SURVEY OF HUNTINGTON PARK SD
DATE _____ SURVEY BY S.E. DREIER
NOTES CHKD F. McMILLAN NOTES BY S.E.D. DATE 3-10-59
DATE _____ INDEXED L. C. Johnson DATE _____

F.B. 2535 PG. 25

768420 S & E-353 4-54

PLEASE RETURN TO
LOS ANGELES COUNTY SURVEYOR
725 LOS ANGELES COUNTY ENGINEERING BLDG.

NOTE: ANY ADDITIONS OR CHANGES ON THIS SHEET MUST BE MADE OR CIRCLED IN RED INK, WITH DATE AND NAME OF PERSON MAKING CHANGE.

Do not extend notes this side of this line

JOB NO. 8862.56 SURVEY OF HUNTINGTON PARK S.D. NOTES RED
SURVEY BY G.E. DREIER DATE
NOTES BY G.E.D. DATE 3-10-59 NOTES CHKD.
INDEXED J. C. Johnson DATE

B.M.	1ST RUN	DIFF.	2ND RUN	3RD RUN	ADJ. ELEV.	DESCRIPTION
T.P.	175.090					CONT.
+ 125	5.889		5.992			
⊼	180.979	+1.237	+1.274			
−	4.652		4.758			
T.P.	176.327					
+	6.238		6.299			
⊼	182.565	+0.820	0.820			
−	5.418		5.479			
T.P.	177.147					
+	4.966		5.066			
⊼	182.113	−1.066	−1.067			
−	6.032		6.133			
T.P	176.081					
+ 120	4.271		4.393			
⊼	180.352	−1.600	−1.601			
−	5.871		5.994			
FD. B.M. EC 43	174.481				174.501	B.M. EC 43, ELEV. FB 2535-19, J.N. 8862.56
+	5.293		5.422			SLAUSON AVE & SOTO, S.E. COR.
⊼	179.774	−1.066	−1.066			B.SPK IN CURB 5 FT. E. of E. END C.R.
−	6.359		6.488		173.436	(1956 ADJ.) J.F.B.
FD BM. 4-26	173.415					B.M. 4-26, ELEV 173.436 FB 1205-31 Watts J-2E In the City of Huntington Park, at Slauson Ave. & Soto Blvd (Miles Ave), 31.6' W'ly from the E. cb line of Miles Ave produced N'ly & 21.1 N'ly from the S. cb line of Slauson Ave produced W'ly, in a well cut through the pavement & protected by a cast iron cover marked "County Surveyor Monument." A set 4" brass tablet inscribed, "L.A. County Survey Control System. Traverse station Watts J-2E. 1938."
			END PART DE			

F.B. 2535 PG. 26

76S420 S & E-353 4-54

PLEASE RETURN TO
LOS ANGELES COUNTY SURVEYOR
725 LOS ANGELES COUNTY ENGINEERING BLDG.

NOTE: ANY ADDITIONS OR CHANGES ON THIS SHEET MUST BE MADE OR CIRCLED IN RED INK, WITH DATE AND NAME OF PERSON MAKING CHANGE.

Do not extend notes this side of this line

B.M.	1ST RUN	DIFF.	2ND RUN	3RD RUN	ADJ. ELEV.	DESCRIPTION
Fd BM EC-14-A	130.176				130.176	BM EC-14-A ELEV=130.176 FB2523-10 JN 6263.80
+ 140'	1.153	/	1.188	/		Salt Lake Ave & Otis Ave S.W. cor (No side of R.R.)
π	131.329	-5.064	-5.063			Bt spk in cb 6° So. of So end C.R.
— "	6.217		6.251			
T.P.	125.112					
+ 125'	5.102	/	5.016	/		
π	130.214	-0.461	-0.461			
— "	5.563		5.477			
T.P.	124.651					
+ 92'	5.241	/	5.140	/		
π	129.892	+0.048	-0.047			
— "	5.289		5.187			
T.P.	124.603					
+ 125'	5.791	/	5.692	/		
π	130.394	+0.553	+0.553			
— "	5.238		5.139			
T.P.	125.156					
+ 125'	5.452	/	5.303	/		
π	130.608	+0.274	+0.274			
— "	5.178		5.029			
T.P.	125.430					
+ 110	5.721	/	5.746	/		
π	131.151	+0.082	+0.083			
— "	5.639		5.663			
Fd BM EC 5	125.512				125.513	BM EC 5 ELEV FB2535-27 JN 0862.56
+ 120'	5.929	/	5.781	/		Santa Ana St. & San Miguel Ave No side
π	131.441	+0.651	+0.652			Bt spk in cb., 1.3' E of ℄ prod. of
— "	5.278		5.129			San Miguel Ave
T.P.	126.163					

NOTES RED ____ JOB NO. 0862.56 SURVEY OF Huntington Park S.D.
DATE ____ SURVEY BY G.E. Dreier
NOTES CHKD. F. McMILLAN NOTES BY ____ DATE 3/1/57
DATE ____ INDEXED ____ DATE ____

F. B. 2535 PG. 27

76S420 S & E-353 4-54

PLEASE RETURN TO
LOS ANGELES COUNTY SURVEYOR
725 LOS ANGELES COUNTY ENGINEERING BLDG.

NOTE: ANY ADDITIONS OR CHANGES ON THIS SHEET MUST BE MADE OR CIRCLED IN RED INK, WITH DATE AND NAME OF PERSON MAKING CHANGE.

Do not extend notes this side of this line

B.M.	1ST RUN	DIFF.	2ND RUN	3RD RUN	ADJ. ELEV.	DESCRIPTION
T.P.	126.163					
+ 80	5.605	/	5.437			
π	131.768	-0.083	-0.080	/		
− "	5.688		5.517			
Fd BMEC 6	126.080				126.083	BMEC ELEV FB 2535-28 JN 0862.56
+ 125	5.801	/	5.662	/		Santa Ana St. & San Luis Ave No. SIDE
π	131.881	+0.530	+0.531			Bt spk in cb., 0.5 E. of ℄ prod of
− "	5.271		5.131			San Luis Ave
TP	126.610					
+ 57	5.658	/	5.478			
π	132.268	+0.049	+0.047	/		
− "	5.609		5.431			
Fd BMEC 7	126.659				126.661	BMEC-7 ELEV. FB 2535-28 JN 0862.56
+ 125	5.797	/	5.667			Santa Ana St & San Juan Ave No Side
π	132.456	+0.519	+0.518	/		Bt spk in cb., 0.2 W. of ℄ prod of
− "	5.278		5.149			San Juan Ave
TP	127.178					
+ 50	5.554	/	5.453			
π	132.732	-0.108	-0.108	/		
− "	5.662		5.561			
Fd BMEC-8	127.070				127.071	BMEC-8 ELEV. FB 2535-28 JN 0862.56
+ 125	5.892	/	5.750			Santa Ana St & San Gabriel Ave No. Side
π	132.962	+0.607	+0.610	/		Bt spk in cb 3.4 W of ℄ prod of
− "	5.285		5.140			San Gabriel Ave.
TP	127.677					
+ 50	5.702	/	5.548	/		
π	133.379	-0.009	-0.009			
− "	5.711		5.557			
Fd BMEC 9	127.668				127.671	BMEC-9 ELEV FB 2535-28 JN 0862.56
						Santa Ana St & San Carlos Ave No Side
						Bt spk in cb., 1.0 W. of ℄ prod of San Carlos Av

JOB NO. 0862.56 SURVEY OF Huntington Park SD NOTES RED
SURVEY BY G.E. Dreier DATE
NOTES BY A.C. Johnson DATE 3/10/59 NOTES CHKD
INDEXED DATE DATE

F. B. 2535 Pg. 28

76S420 S & E-353 4-54

PLEASE RETURN TO
LOS ANGELES COUNTY SURVEYOR
725 LOS ANGELES COUNTY ENGINEERING BLDG.

NOTE: ANY ADDITIONS OR CHANGES ON THIS SHEET MUST BE MADE OR CIRCLED IN RED INK, WITH DATE AND NAME OF PERSON MAKING CHANGE.

Do not extend notes this side of this line

B.M.	1ST RUN	DIFF.	2ND RUN	3RD RUN	ADJ. ELEV.	DESCRIPTION
BM EC-9	127.668				127.671	
+ 125'	5901	/	5688			
T	133.569	+ 0.616	+ 0.617	/		
− "	5.285		5.071			
TP	128.284					
+ 50	5458	/	5.308			
T	133.742	−0.114	−0.114	/		
− "	5572		5.422			
Fd BM EC-10	128.170				128.172	BM EC-10 ELEV FB2535-29 JN 08626
+ 125'	5.488	/	5639			Santa Ana St & San Antonio Ave No. side
T	133.658	+0.505	+0.505	/		Bt spk in cb, 0.5 W. of ℄ prod of
− "	4983		5134			San Antonio Ave.
TP	128.675					
+ 52'	5500	/	5577			
T	134.175	+0.171	+0.171	/		
− "	5329		5406			
SET BM SD2029	128.848				128.848	BM SD 2029 ELEV. FB2535-29 JN 08626
+ 150	6.024	/	6.040			Santa Ana St & California Ave N.E. Cor.
T	134.870	+0.959	+0.960	/		Bt spk in cb 5° N. of N. end C.R.
− "	5065		5.080			
SET BM SD 2030	129.805				129.808	BM SD-2030 ELEV FB 2535-29 JN 08626
+ 150	5751	/	5691			California Ave & Cudahy St N.E. cor.
T	135.556	+0.612	+0.613	/		Bt spk in cb, 5° N. of N end C.R.
− "	5239		5.178			
SET BM SD 2031	130.317				130.320	BM SD 2031 ELEV FB2535-29 JN 08626
+ 150	6102	/	6246			California Ave & Broadway N.E. cor.
T	136.419	+1.626	+1.629	/		Bt spk in cb 6° N. of N. end C.R.
− "	4.476		4.617			
SET BM SD 2032	131.943				131.948	BM SD 2032 ELEV FB 2535-29 JN 08626
						California Ave & Hill St N.E. cor.
						Bt spk in cb 5° N. of N. end C.R.

NOTES RED DATE
NOTES BLK. DATE
JOB NO. 06 02 56 SURVEY OF Harrington Park Sec.
SURVEY BY G.E. Deeter
NOTES BY H. C. McMILLAN DATE 3-11-55
INDEXED DATE

F.B. 2535 PG. 29

76S420 S & E-353 4-54

PLEASE RETURN TO
LOS ANGELES COUNTY SURVEYOR
725 LOS ANGELES COUNTY ENGINEERING BLDG.

NOTE: ANY ADDITIONS OR CHANGES ON THIS SHEET MUST BE MADE OR CIRCLED IN RED INK, WITH DATE AND NAME OF PERSON MAKING CHANGE.

Do not extend notes this side of this line

B.M.	1ST RUN	DIFF.	2ND RUN	3RD RUN	ADJ. ELEV.	DESCRIPTION
BM SD 2032	131.943				131.948	
+ 150	5.936		5.844			
π	137.879	+0.700	+0.697			
— "	5.236		5.147			
SET BM SD 2033	132.643				132.646	BM SD-2033 ELEV FB 2535-30 JN 0862.56
+ 125'	5.391		5.268			California Ave. & Olive St NE COR
π	138.034	+0.620	+0.620			St. spk in cb., 5° N. of N. end CR
— "	4.771		4.648			
TP	133.263					
+ 125'	5.751		5.856			
π	139.014	+0.802	+0.804			
— "	4.949		5.052			
TP	134.065					
+ 125'	5.453		5.321			
π	139.518	+0.914	+0.913			
— "	4.539		4.408			
TP	134.979					
+ 125'	5.709		5.571			
π	140.688	+0.816	+0.813			
— "	4.893		4.758			
TP	135.795					
+ 125'	5.038		4.968			
π	140.833	-0.500	-0.501			
— "	5.538		5.469			
TP	135.295					
+ 125'	5.731		5.535			
π	141.026	-0.082	-0.084			
— "	5.813		5.619			
TP	135.213					

JOB NO. 0862.56 SURVEY OF Huntington Park SD NOTES RED. DATE
SURVEY BY G.E. Dreier
NOTES BY A.C.G. DATE 3/10/53 NOTES CHKD. DATE
INDEXED DATE

F. B. 2535 PG. 30

76S420 S & E-353 4-54

PLEASE RETURN TO
LOS ANGELES COUNTY SURVEYOR
725 LOS ANGELES COUNTY ENGINEERING BLDG.

NOTE: ANY ADDITIONS OR CHANGES ON THIS SHEET MUST BE MADE OR CIRCLED IN RED INK, WITH DATE AND NAME OF PERSON MAKING CHANGE.

Do not extend notes this side of this line

B.M.	1ST RUN	DIFF.	2ND RUN	3RD RUN	ADJ. ELEV.	DESCRIPTION
T.P.	135.213					
+ 125'	6.748		6591			
T	141.961	+1.876	+1.874			
− "	4872		4717			
T.P.	137089					
+	7.238		7053			
T	144.327	+3.807	+3.805			
−	3431		3.248			
T.P.	140.896					
+	5588		5799			
T	146484	+0.412	+0.415			
−	5176		5.384			
Fd BM.SD 2009	141.308				141.307	BM SD2009, ELEV. 141.307, F.B 2523-15, JN 6253.80 Florence Ave & California Ave N.W. COR RR spk in cb 35 FT. W. OF W. END C.R. PAINTED "CSD B.M."
				END. PART G		

NOTES RED _____ JOB NO. 0862.56 SURVEY OF Huntington Park SD
DATE _____ SURVEY BY _____
NOTES CHKD McMILLAN NOTES BY _____ DATE _____
DATE _____ INDEXED _____ DATE _____

F. B. 2535 PG. 31

Notes Ck'd by E Miller	Survey of Hunt Park SD
Map No.	W. O. 0862.56 Tape No. 8160 St'd. 68 °F
Office Work	Surveyed by M. A. Van Deren
Checked	Notes Van Date 3-59
Date	Indexed C. J. [illegible] 3-31-59

F. B. 2536 Pg. 83

J.N. 0862.56

CENTER LINE SURVEY ON LINE "A"

FROM RANDOLPH PLACE NORTH TO RANDOLPH ST

ON ORCHARD ST PROD.

ON RANDOLPH ST FROM ORCHARD PROD.

WEST TO LOMA VISTA AVE

ON LOMA VISTA AVE. NORTH FROM RANDOLPH ST

TO CITY CITY OF MAYWOOD BOUNDARY

HUNTINGTON PARK STORM DRAIN

PROJECT NO 941

3-59
Van Deren
Le Gault
Bazen
Turrill
Siemann

Note: Any Additions or Changes on This Sheet Must be Made or Circled in Red Ink With Date and Name of Person Making Change.

Do not extend notes this side of this line.

RETURN TO
LOS ANGELES COUNTY SURVEYOR
726 LOS ANGELES COUNTY
ENGINEERING BLDG.

76F3095 S&E #247. 8-54

F.B. 2535 PG. 34

INDEX

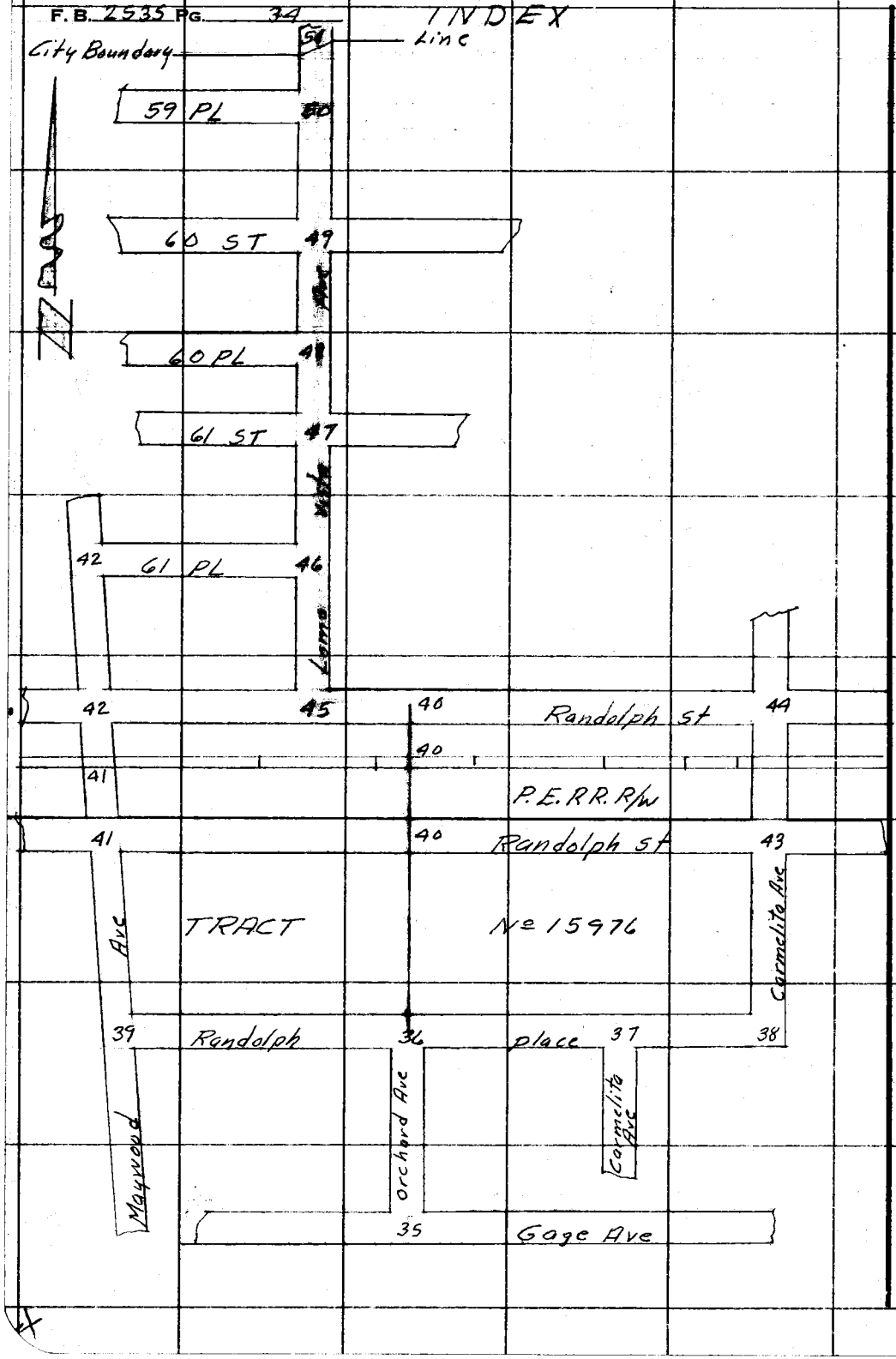

RETURN TO
LOS ANGELES COUNTY SURVEYOR
726 LOS ANGELES COUNTY
ENGINEERING BLDG.

Do not extend notes this side of this line.

Note: Any Additions or Changes on This Sheet Must be Made or Circled in Red Ink With Date and Name of Person Making Change.

Notes Ck'd by E Miller	Survey of Hunt Park SD
Map No.	W. O. 0862.56 Tape No. 6160 St'd. 68 °F
Office Work	Surveyed by M. A. VanDeren
Checked	Notes Van Date 3-59
Date	Indexed ~~C. Johnson~~

F. B. 2535 Pg. 35

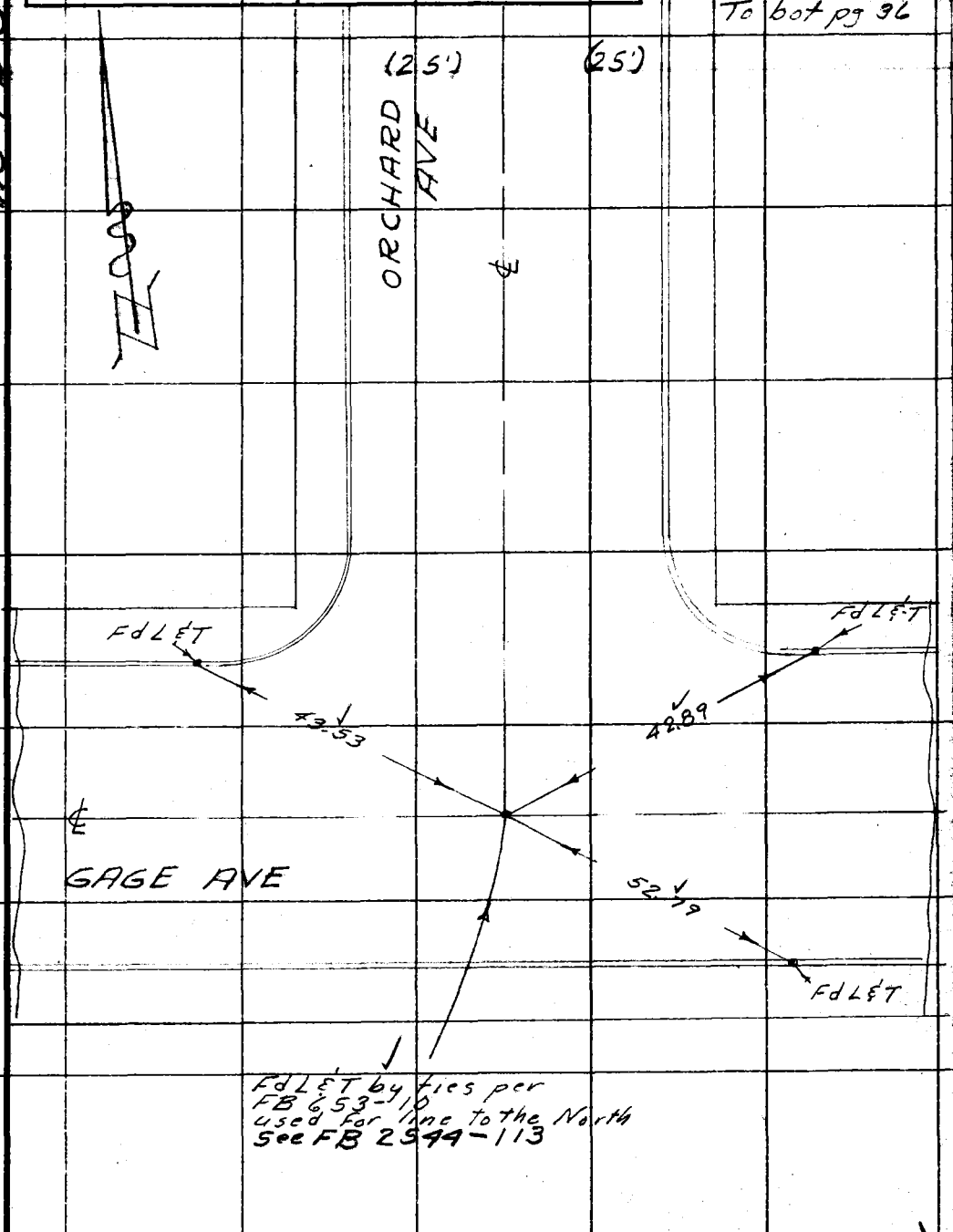

INS 7-D-5

Note: Any Additions or Changes on This Sheet Must be Made or Circled in Red Ink With Date and Name of Person Making Change.

Do not extend notes this side of this line.

RETURN TO
LOS ANGELES COUNTY SURVEYOR
726 LOS ANGELES COUNTY
ENGINEERING BLDG.

76F3095 S&E #247. 8-54

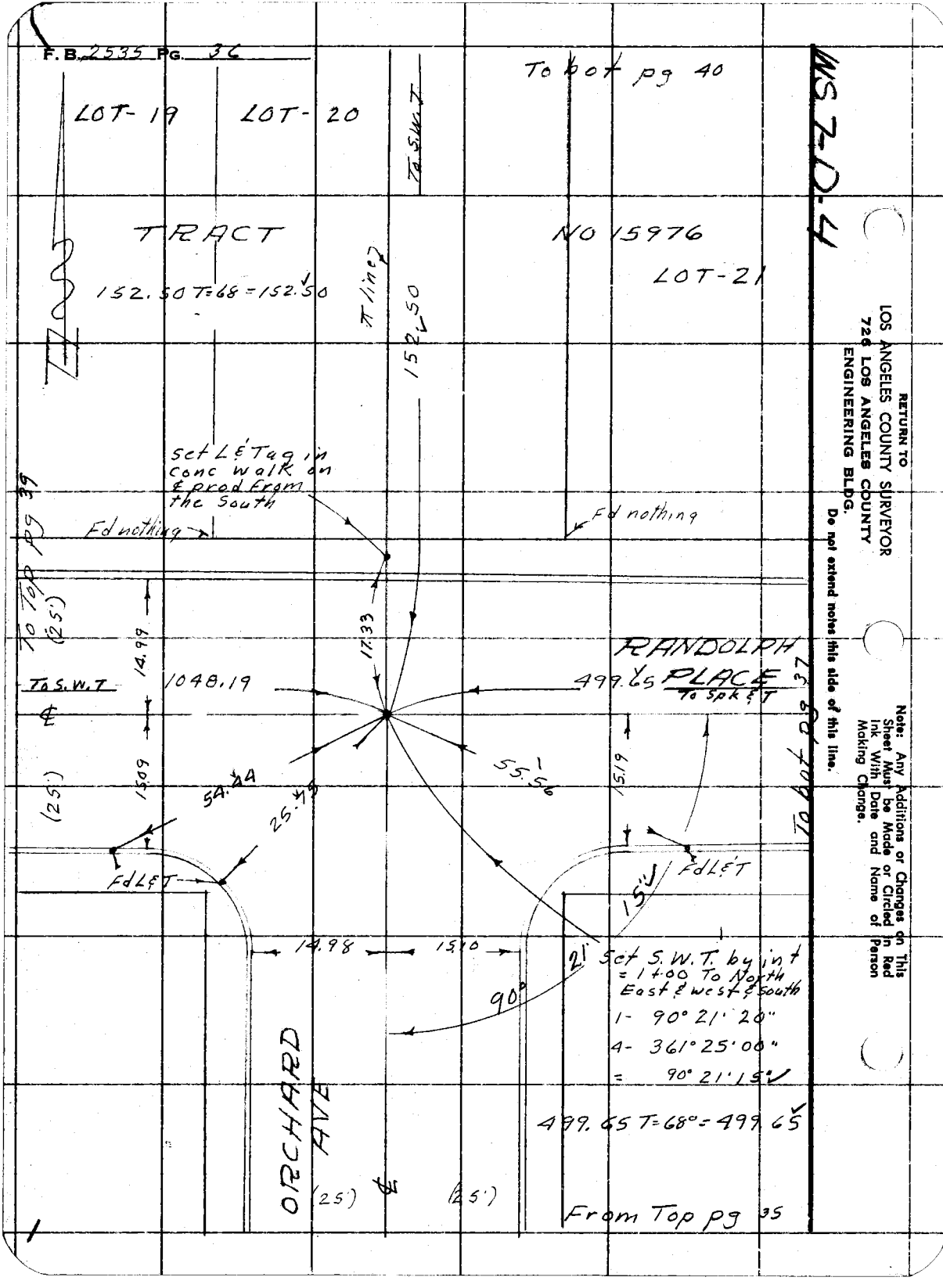
F.B. 2535 PG. 36
To bot pg 40
LOT-19
LOT-20
To S.W.T.
TRACT
NO 15976
LOT-21
152.50 T=68 = 152.50
π line
152.50
Set L&T Tag in conc walk on ℄ prod from the South
Fd nothing
Fd nothing
To Top pg 39
(25')
14.99
17.33
RANDOLPH PLACE
To Spk & T
To S.W.T
1048.19
499.65
℄
15.09
55.56
15.19
(25')
54.44
25.45
To bot pg 37
Fd L&T
Fd L&T
15'
14.98
15.10
21'
Set S.W.T. by int = 1+00 To North East & west & South
90°
1- 90° 21' 20"
4- 361° 25' 00"
= 90° 21' 15"
499.65 T=68° = 499.65
ORCHARD AVE
(25')
℄
(25')
From Top pg 35
WS 7-D-4
RETURN TO
LOS ANGELES COUNTY SURVEYOR
726 LOS ANGELES COUNTY
ENGINEERING BLDG.
Do not extend notes this side of this line.
Note: Any Additions or Changes on This Sheet Must be Made or Circled in Red Ink With Date and Name of Person Making Change.

Notes Ck'd by E Miller	Survey of Hunt Park SD
Map No.	W. O. 0862.36 Tape No. 5160 St'd. 68 °F
Office Work	Surveyed by M. A. Van Deren
Checked	Notes Van Date 3-59
Date	Indexed C. Johnson

F. B. 2535 Pg. 37

To 40 + pg 38

WS 7-D-4

Note: Any Additions or Changes on This Sheet Must be Made or Circled in Red Ink With Date and Name of Person Making Change.

Do not extend notes this side of this line.

RETURN TO
LOS ANGELES COUNTY SURVEYOR
726 LOS ANGELES COUNTY
ENGINEERING BLDG.

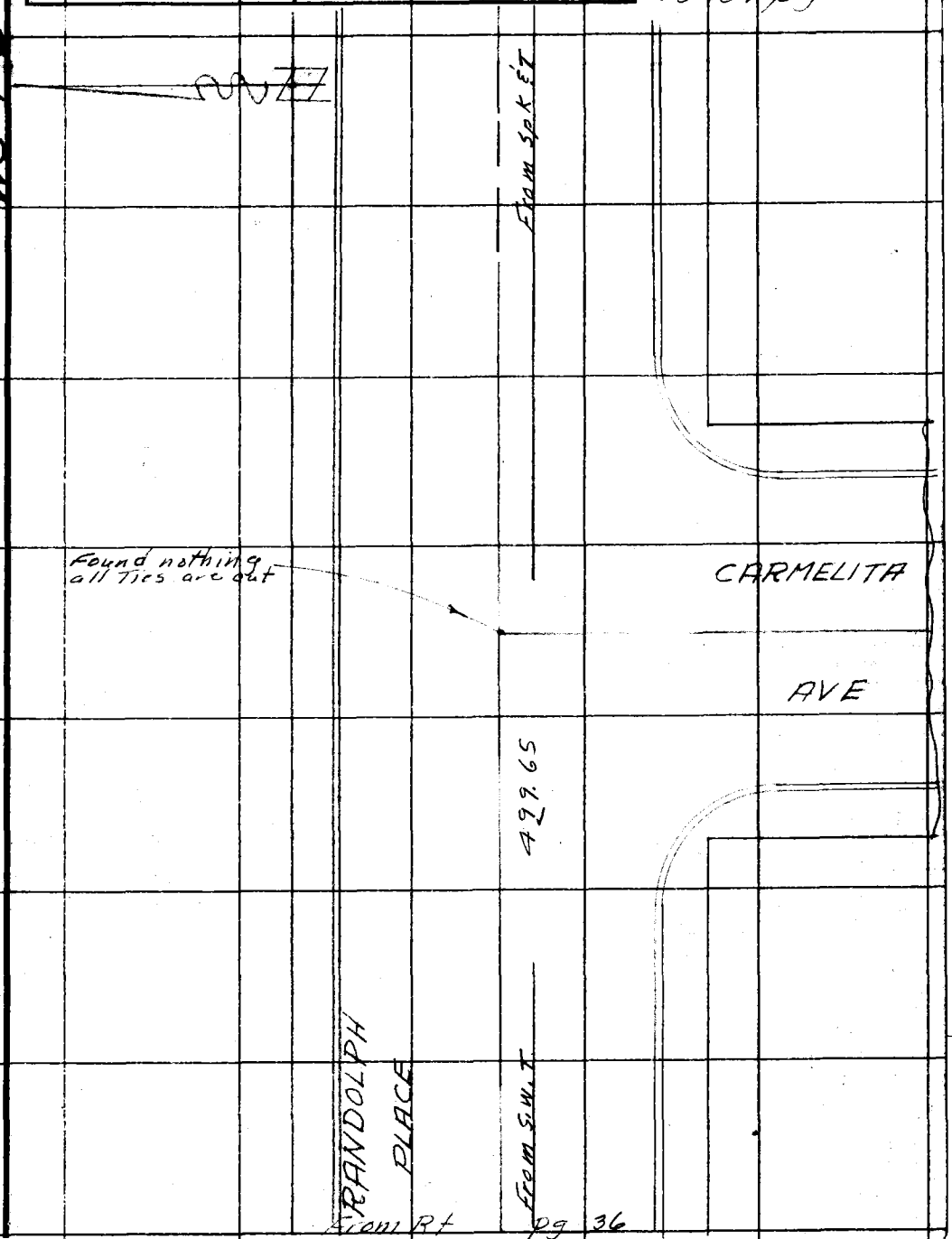

76F309S S&E #247. 8-54

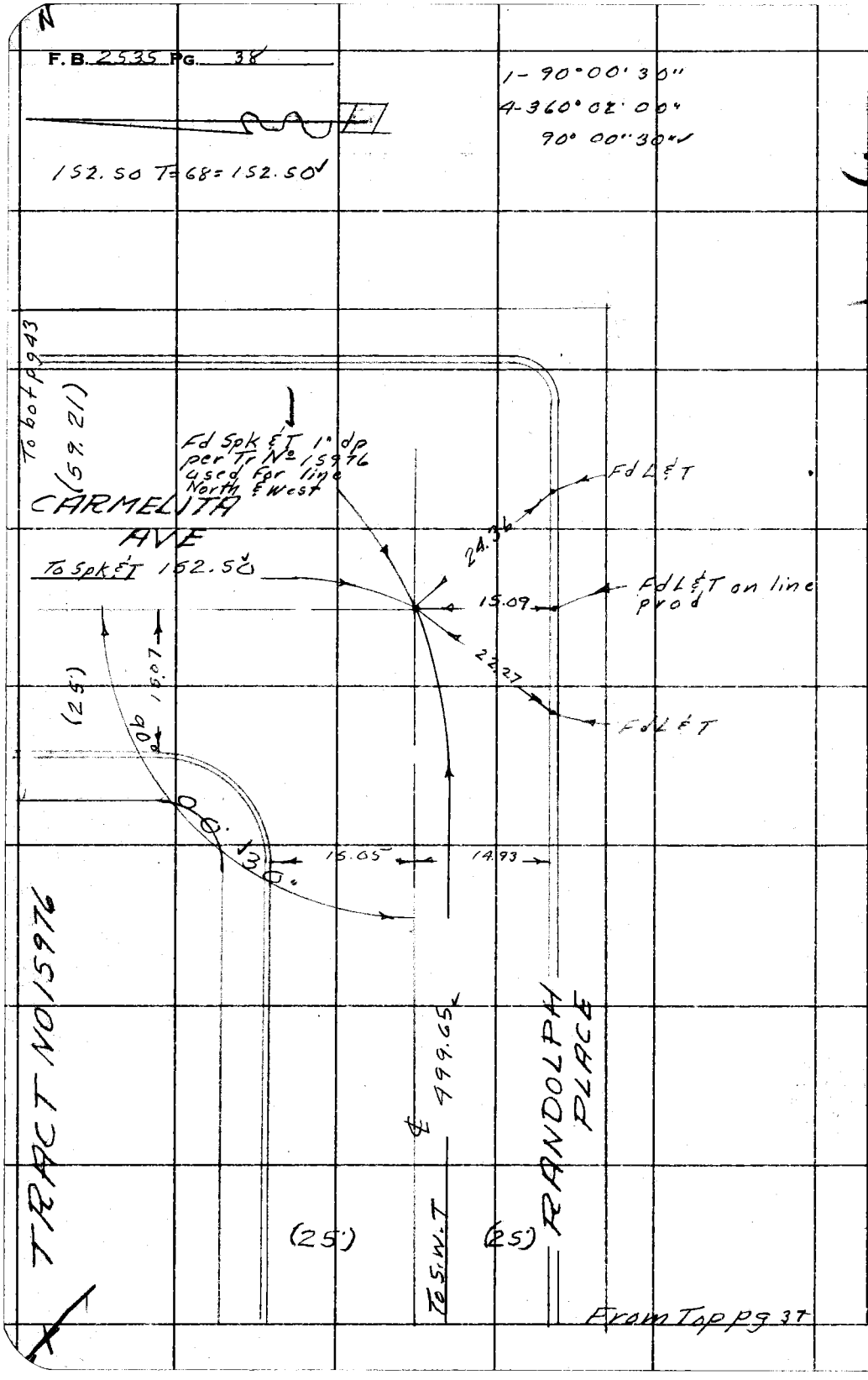

WS7, D-4

RETURN TO
LOS ANGELES COUNTY SURVEYOR
726 LOS ANGELES COUNTY
ENGINEERING BLDG.
Do not extend notes this side of this line.

Note: Any Additions or Changes on This Sheet Must be Made or Circled in Red Ink With Date and Name of Person Making Change.

Notes Ck'd by E Miller	Survey of Hunt Park SD	F.B. 2535 Pg. 39
Map No.	W. O. 8862.56 Tape No. 2162 St'd. 68 °F	
Office Work	Surveyed by M. D. Van Deren	
Checked	Notes Van Date 3-59	
Date	Indexed C. Johnson	

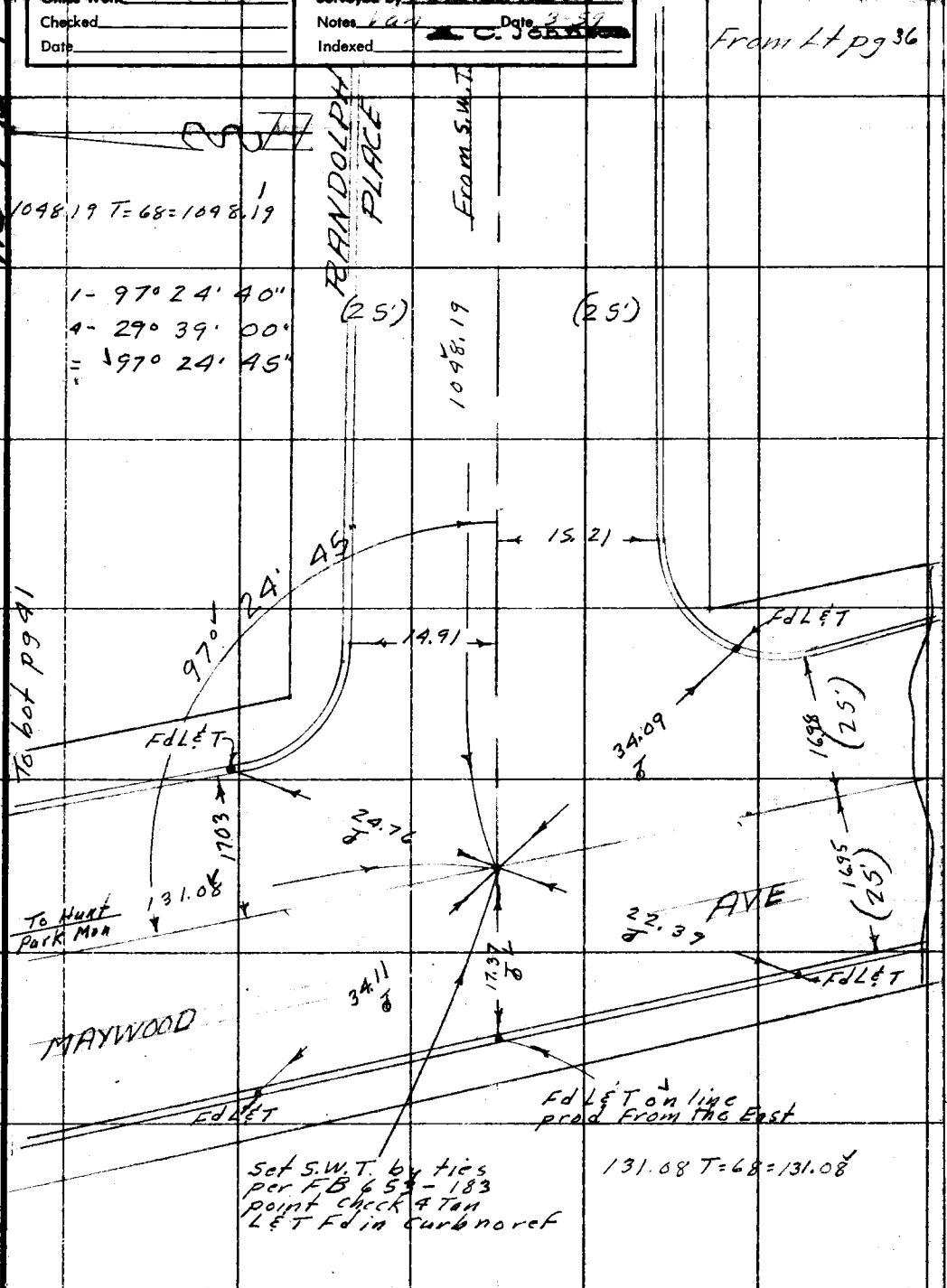

Note: Any Additions or Changes on This Sheet Must be Made or Circled in Red Ink With Date and Name of Person Making Change.

Do not extend notes this side of this line.

RETURN TO
LOS ANGELES COUNTY SURVEYOR
726 LOS ANGELES COUNTY
ENGINEERING BLDG.

76F3095 S&E #247. 8-54

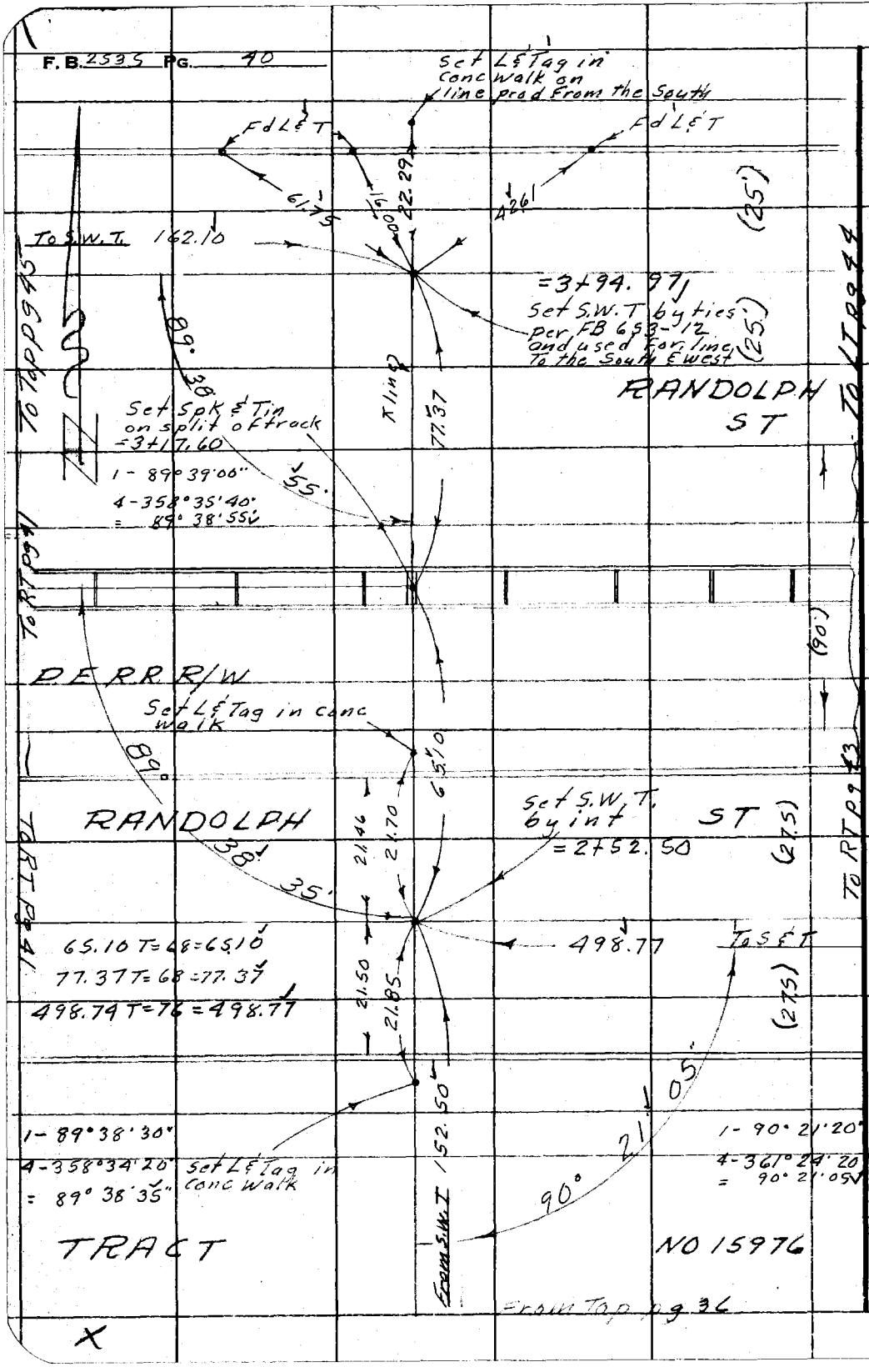

RETURN TO
LOS ANGELES COUNTY SURVEYOR
726 LOS ANGELES COUNTY
ENGINEERING BLDG.
Do not extend notes this side of this line.

Note: Any Additions or Changes on This Sheet Must be Made or Circled in Red Ink With Date and Name of Person Making Change.

Notes Ck'd by E Miller	Survey of Hunt Park SD
Map No.	W. O. 0862.56 Tape No. 0160 St'd. 68 °F
Office Work	Surveyed by M. A. Van Doren
Checked	Notes Van Date 3-59
Date	Indexed C. Johnson

F. B. 2535 PG. 41

WS 7-D-4

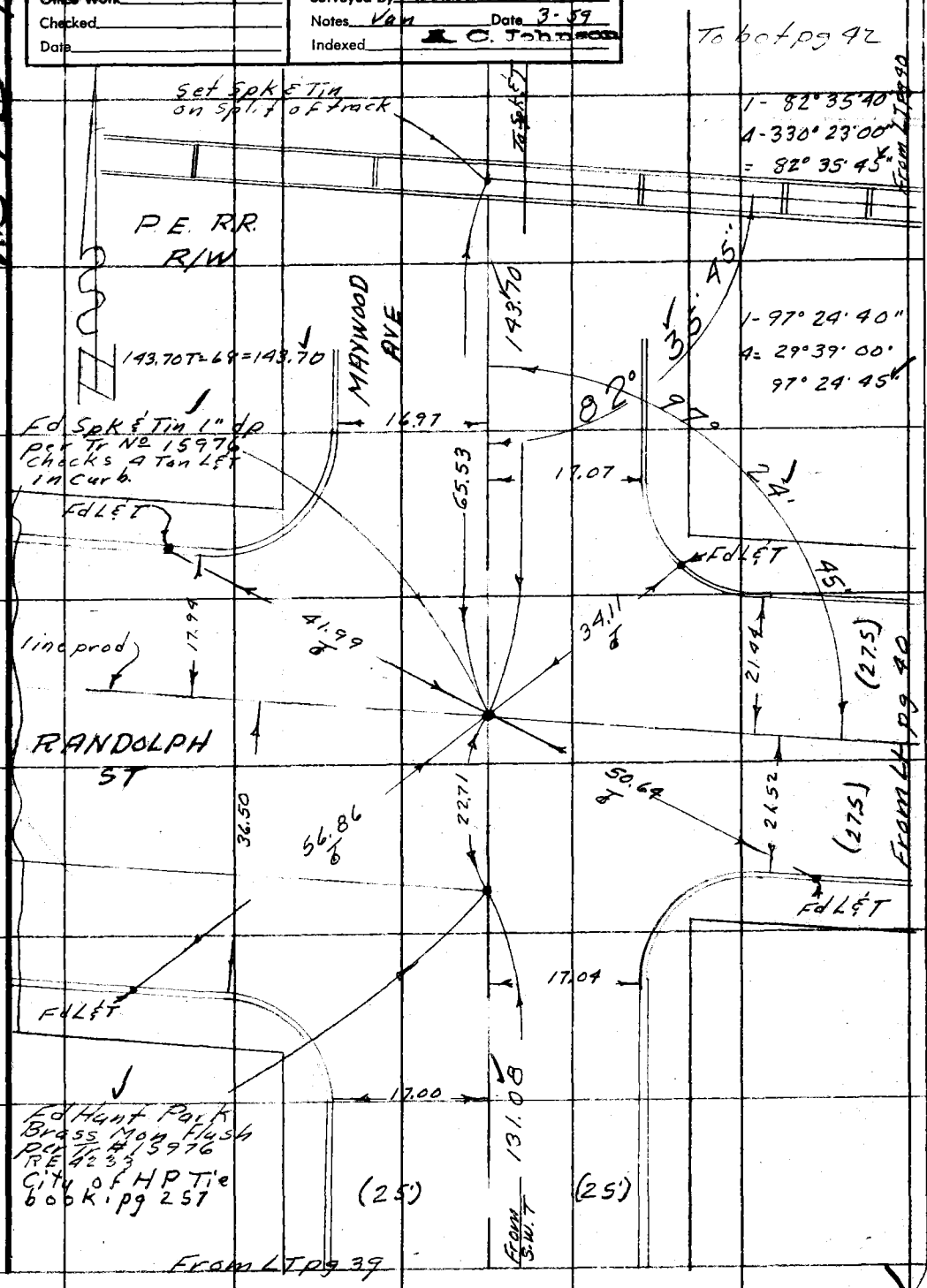

Note: Any Additions or Changes on This Sheet Must be Made or Circled in Red Ink With Date and Name of Person Making Change.

Do not extend notes this side of this line.

RETURN TO
LOS ANGELES COUNTY SURVEYOR
726 LOS ANGELES COUNTY
ENGINEERING BLDG.

76F309S S&E #247. 8-54

N

F.B. 2535 PG. 46

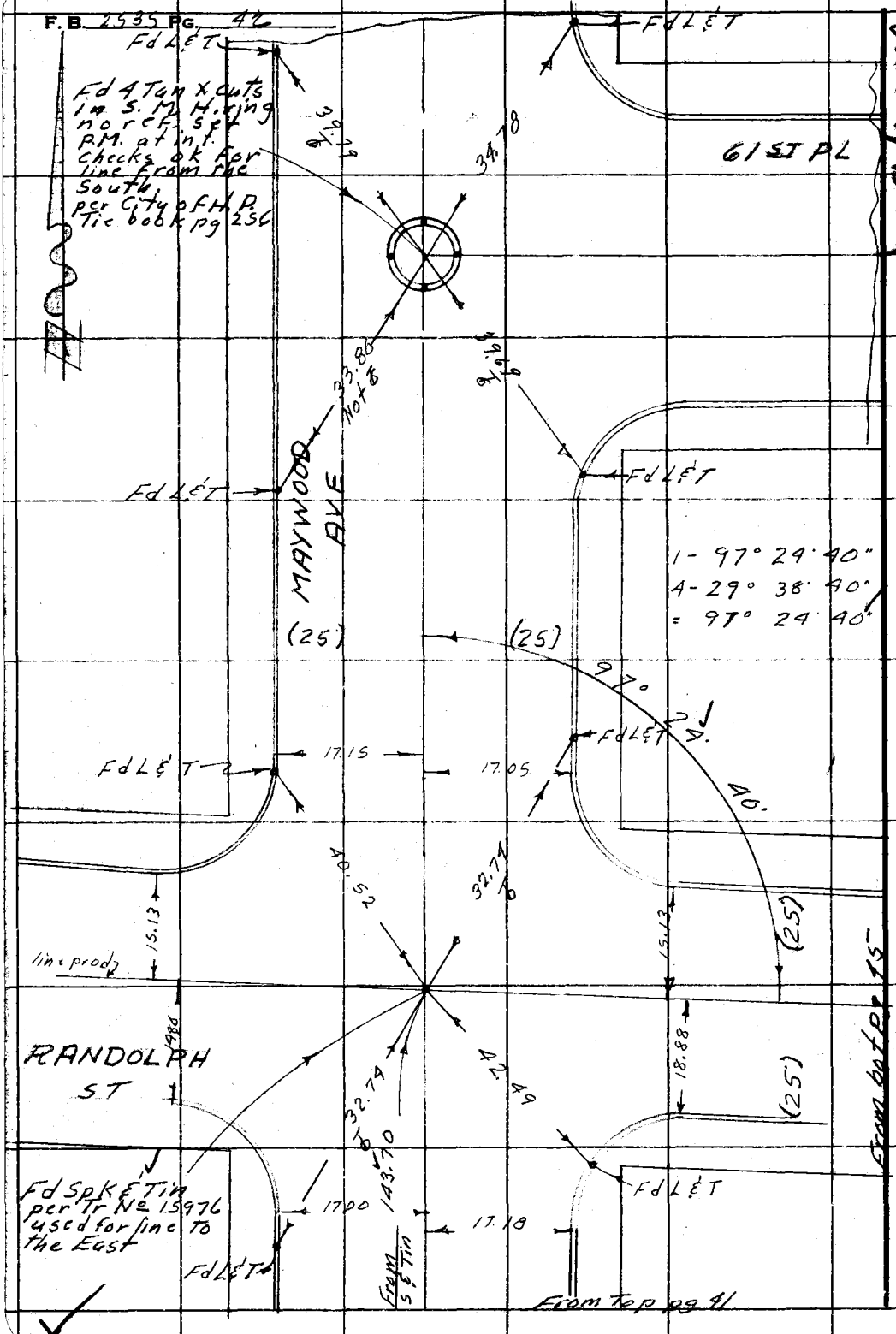

RETURN TO
LOS ANGELES COUNTY SURVEYOR
726 LOS ANGELES COUNTY
ENGINEERING BLDG.

Do not extend notes this side of this line.

Note: Any Additions or Changes on This Sheet Must be Made or Circled in Red Ink With Date and Name of Person Making Change.

WS 71D-4

Notes Ck'd by E Miller	Survey of Hunt Park SD
Map No.	W. O. 0862.56 Tape No. 0160 St'd. 68 °F
Office Work	Surveyed by M. A. VanDeren
Checked	Notes Van Date 3-59
Date	Indexed C. Johnson

F. B. 2535 PG. 43

To bot pg 44

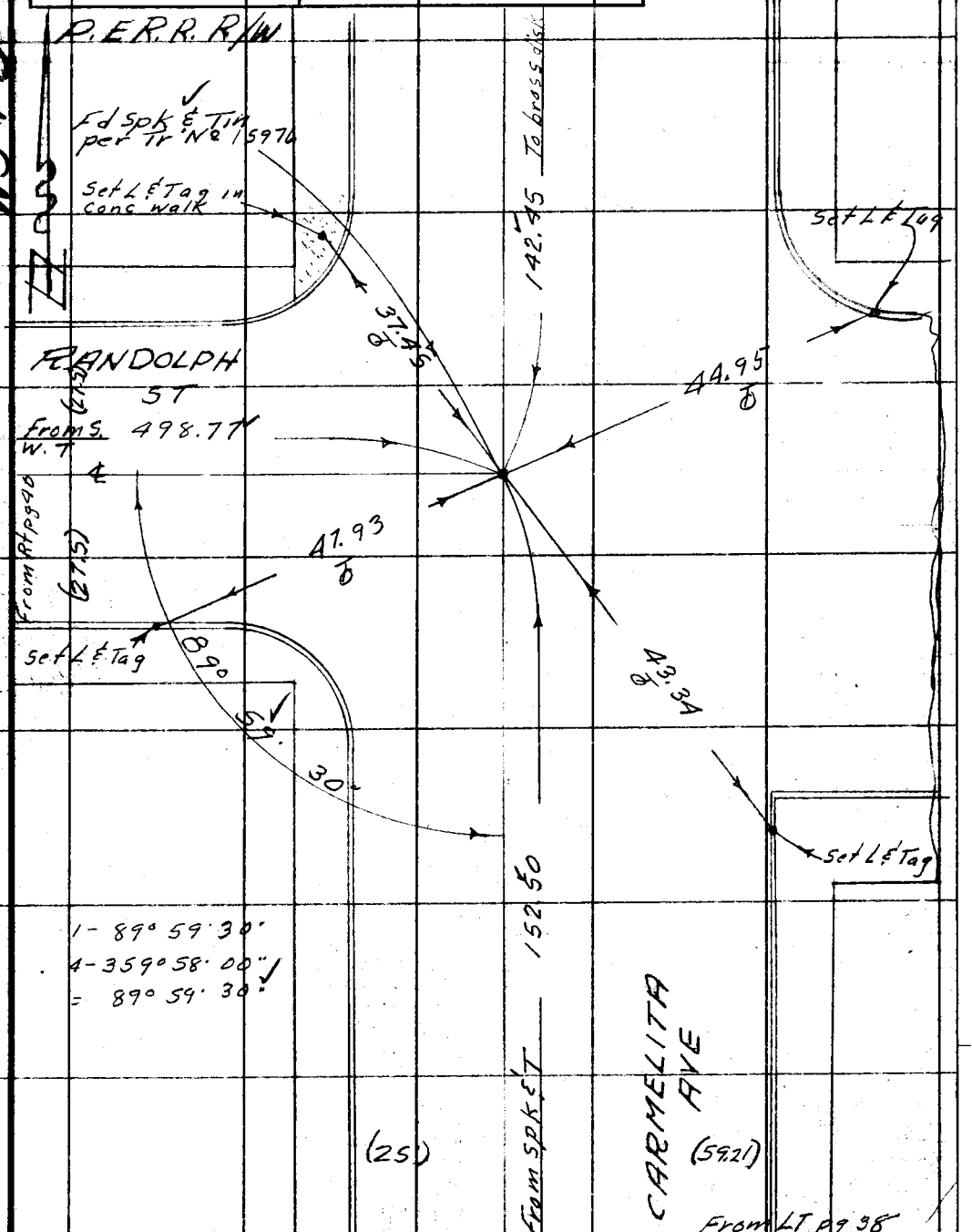

Note: Any Additions or Changes on This Sheet Must be Made or Circled in Red Ink With Date and Name of Person Making Change.

Do not extend notes this side of this line.

RETURN TO
LOS ANGELES COUNTY SURVEYOR
726 LOS ANGELES COUNTY
ENGINEERING BLDG.

76F309S S&E #247. 8-54

F.B. 2535 PG. 44

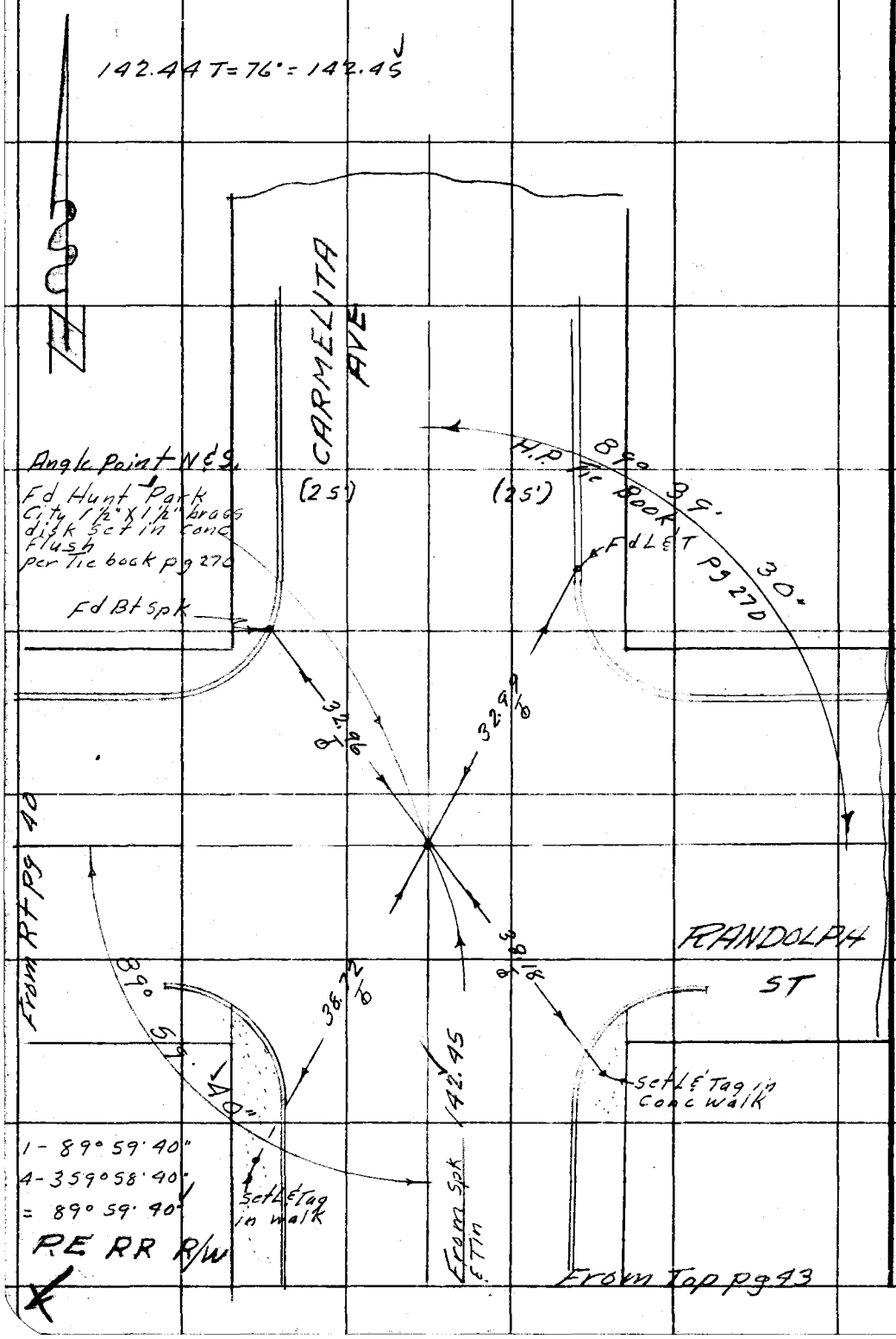

W.S.T. D-4.

RETURN TO
LOS ANGELES COUNTY SURVEYOR
726 LOS ANGELES COUNTY
ENGINEERING BLDG.

Do not extend notes this side of this line.

Note: Any Additions or Changes on This Sheet Must be Made or Circled in Red Ink With Date and Name of Person Making Change.

Notes Ck'd by E Miller	Survey of Hunt Park SD
Map No.	W. O. 8862.56 Tape No. 0160 St'd. 66 °F
Office Work	Surveyed by M. A. Van Deren
Checked	Notes Van Date 3-59
Date	Indexed A. C. Johnson

F.B. 2535 PG. 45

From LT pg 40

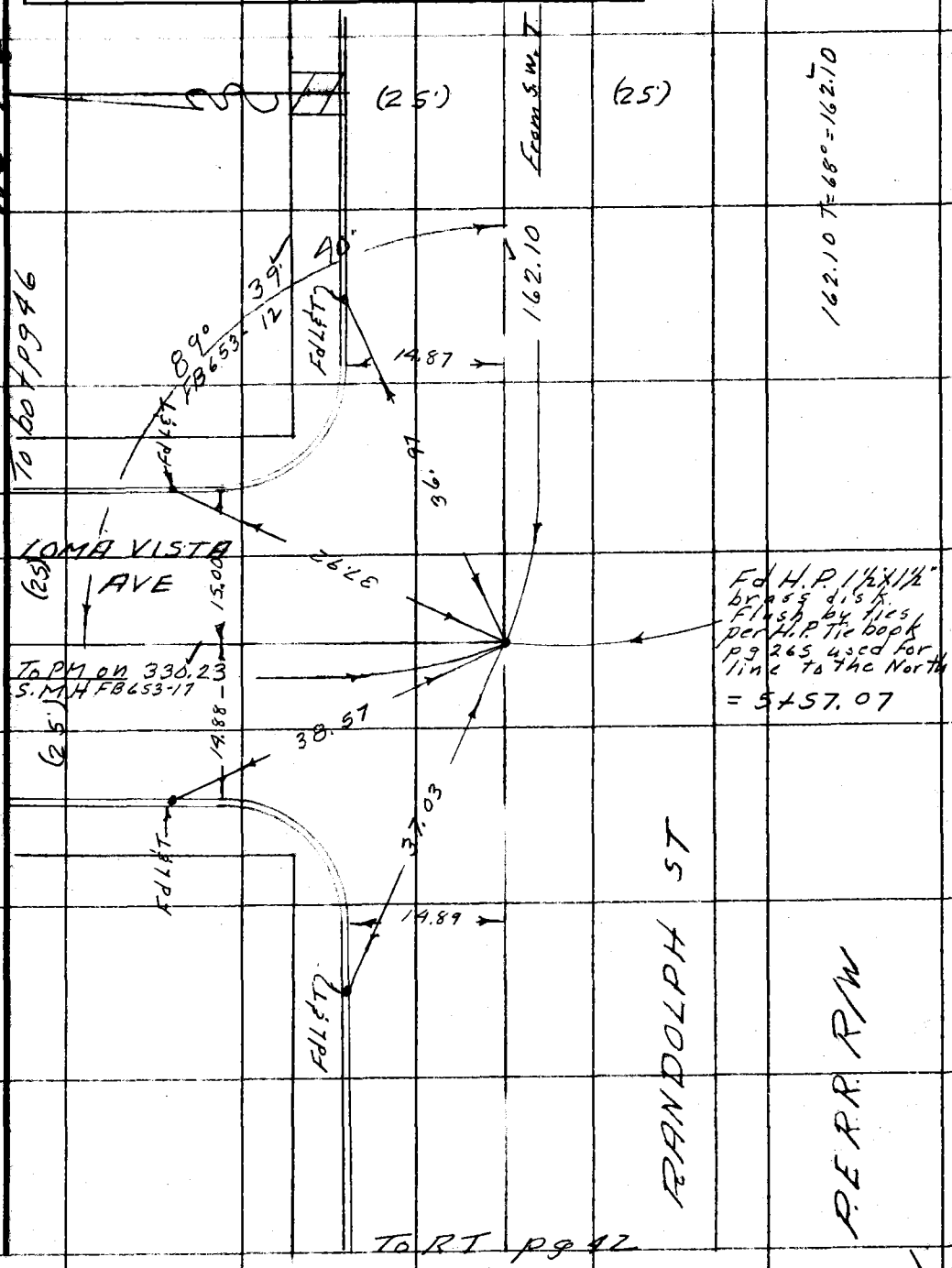

Note: Any Additions or Changes on This Sheet Must be Made or Circled in Red Ink With Date and Name of Person Making Change.

Do not extend notes this side of this line.

RETURN TO
LOS ANGELES COUNTY SURVEYOR
726 LOS ANGELES COUNTY
ENGINEERING BLDG.

76F309S S&E #247. 8-54

F.B. 2535 PG. 46

To bot pg 47

WS 7, D-4

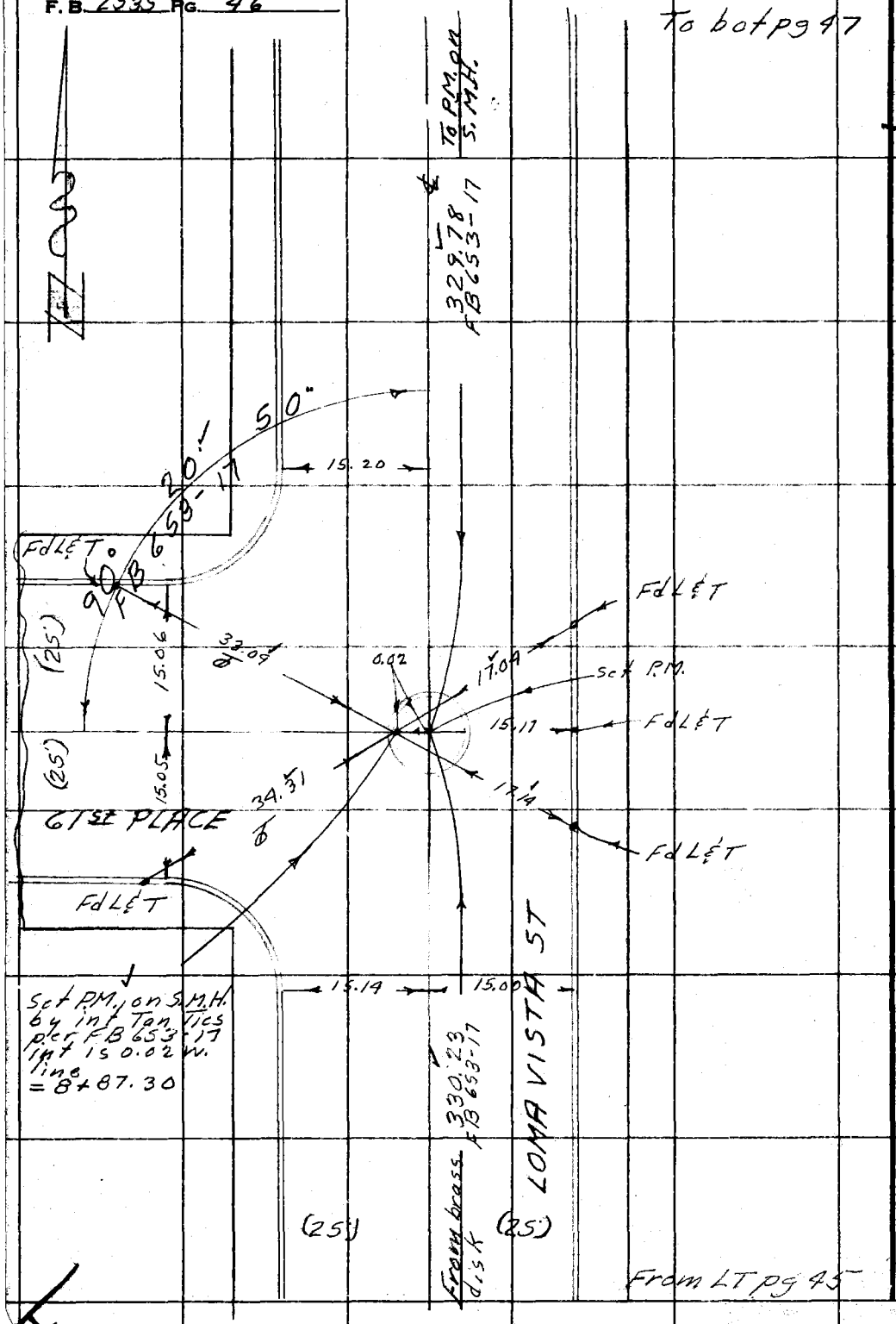

RETURN TO
LOS ANGELES COUNTY SURVEYOR
726 LOS ANGELES COUNTY
ENGINEERING BLDG.

Do not extend notes this side of this line.

Note: Any Additions or Changes on This Sheet Must be Made or Circled in Red Ink With Date and Name of Person Making Change.

Notes Ck'd by E Miller	Survey of Hunt Park SD
Map No.	W. O. 0862.56 Tape No. 0160 St'd. 68 °F
Office Work	Surveyed by M. A. Van Deren
Checked	Notes Van Date 3-58
Date	Indexed A. C. Johnson

F. B. 2535 Pg. 47

To bot pg 48

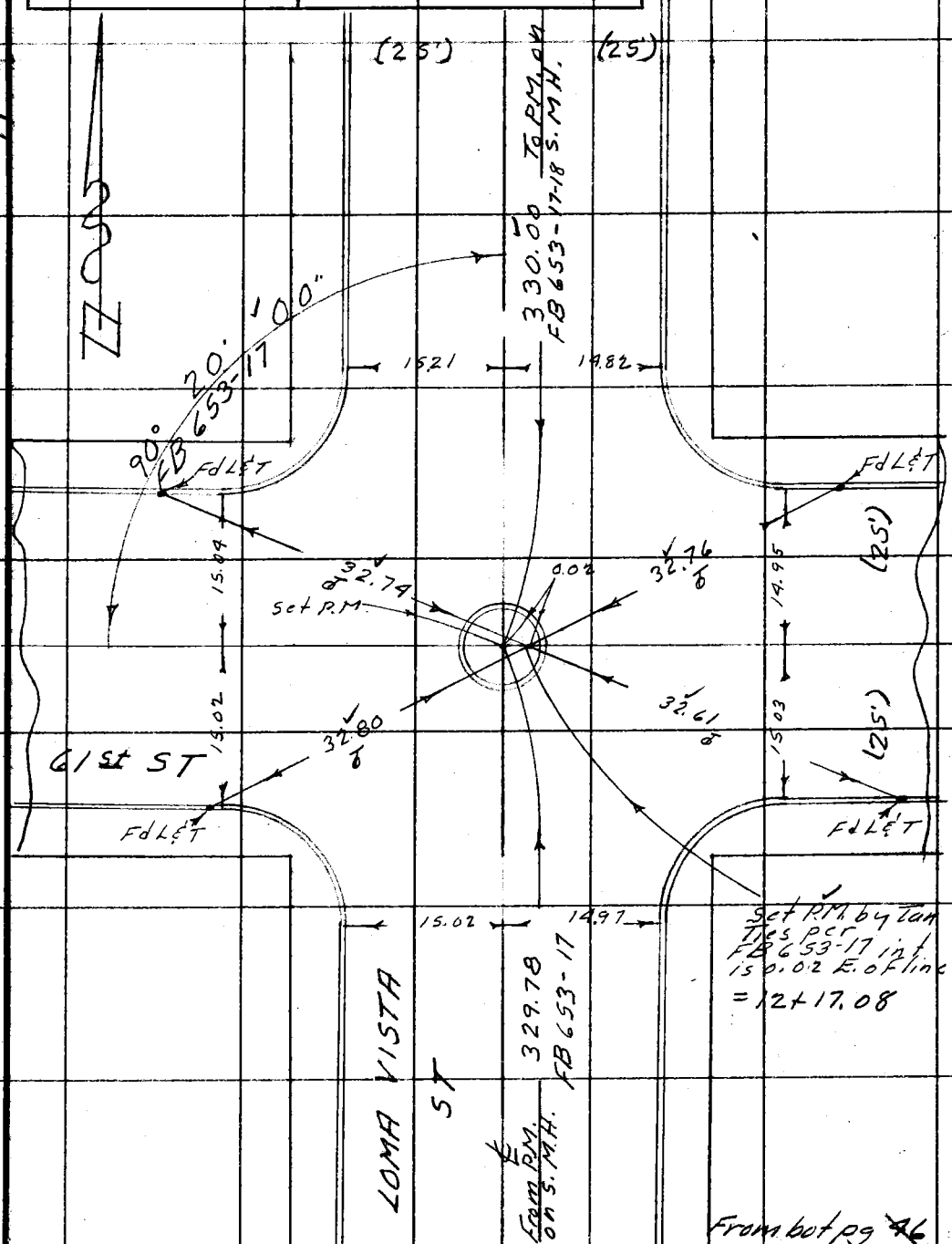

From bot pg 46

Note: Any Additions or Changes on This Sheet Must be Made or Circled in Red Ink With Date and Name of Person Making Change.

Do not extend notes this side of this line.

RETURN TO
LOS ANGELES COUNTY SURVEYOR
726 LOS ANGELES COUNTY
ENGINEERING BLDG.

76F309S S&E #247. 8-54

F.B. 2535 PG. 48

To bot pg 49

WS 7, D-4

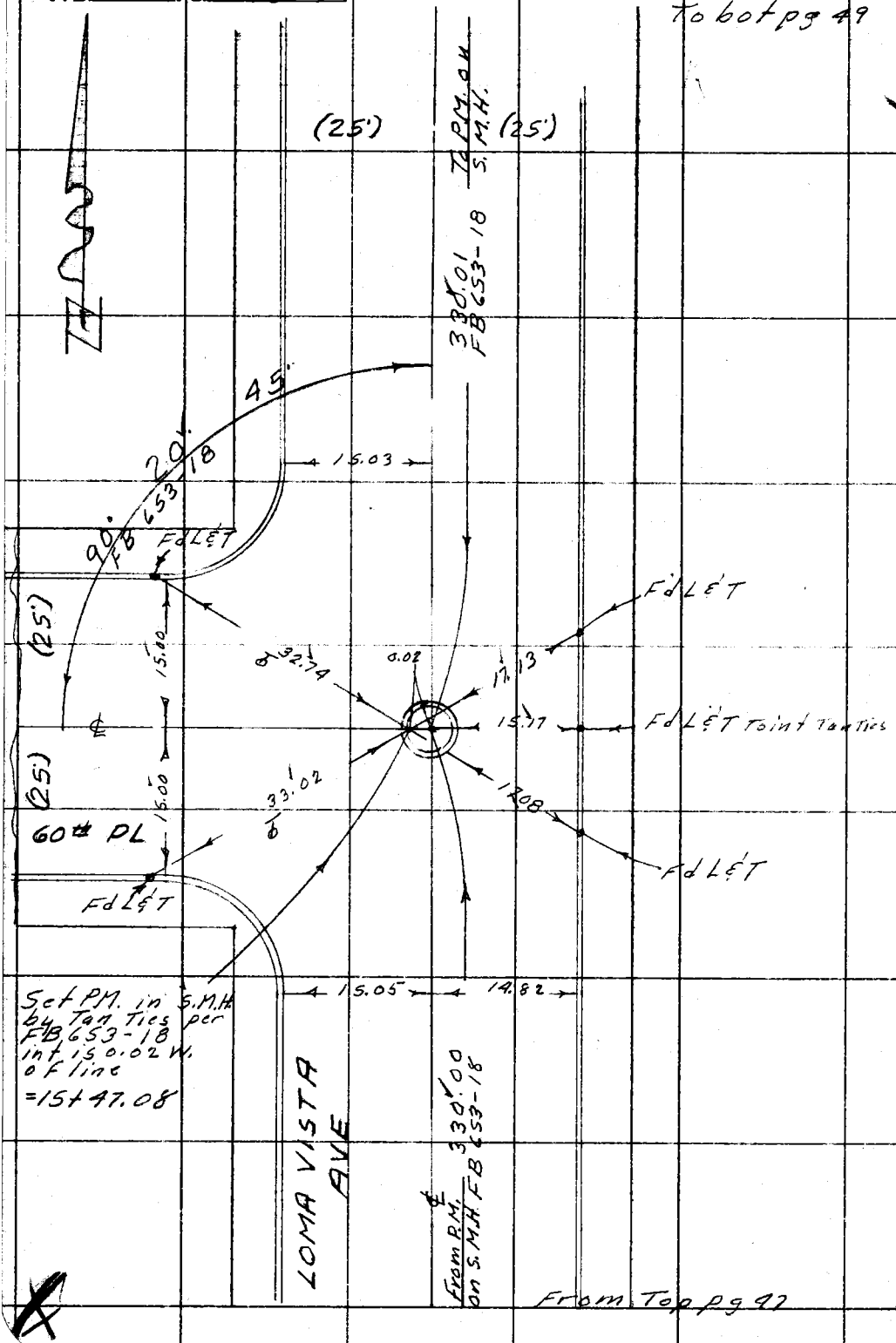

From Top pg 47

RETURN TO
LOS ANGELES COUNTY SURVEYOR
726 LOS ANGELES COUNTY
ENGINEERING BLDG.
Do not extend notes this side of this line.

Note: Any Additions or Changes on This Sheet Must be Made or Circled in Red Ink With Date and Name of Person Making Change.

Notes Ck'd by E Miller	Survey of Hunt Park SD
Map No.	W. O. 0862.56 Tape No. 0160 St'd. 66° °F
Office Work	Surveyed by M. A. Van Deren
Checked	Notes Van Date 9-59
Date	Indexed C. Johnson

F. B. 2535 Pg. 49

To bot pg 50

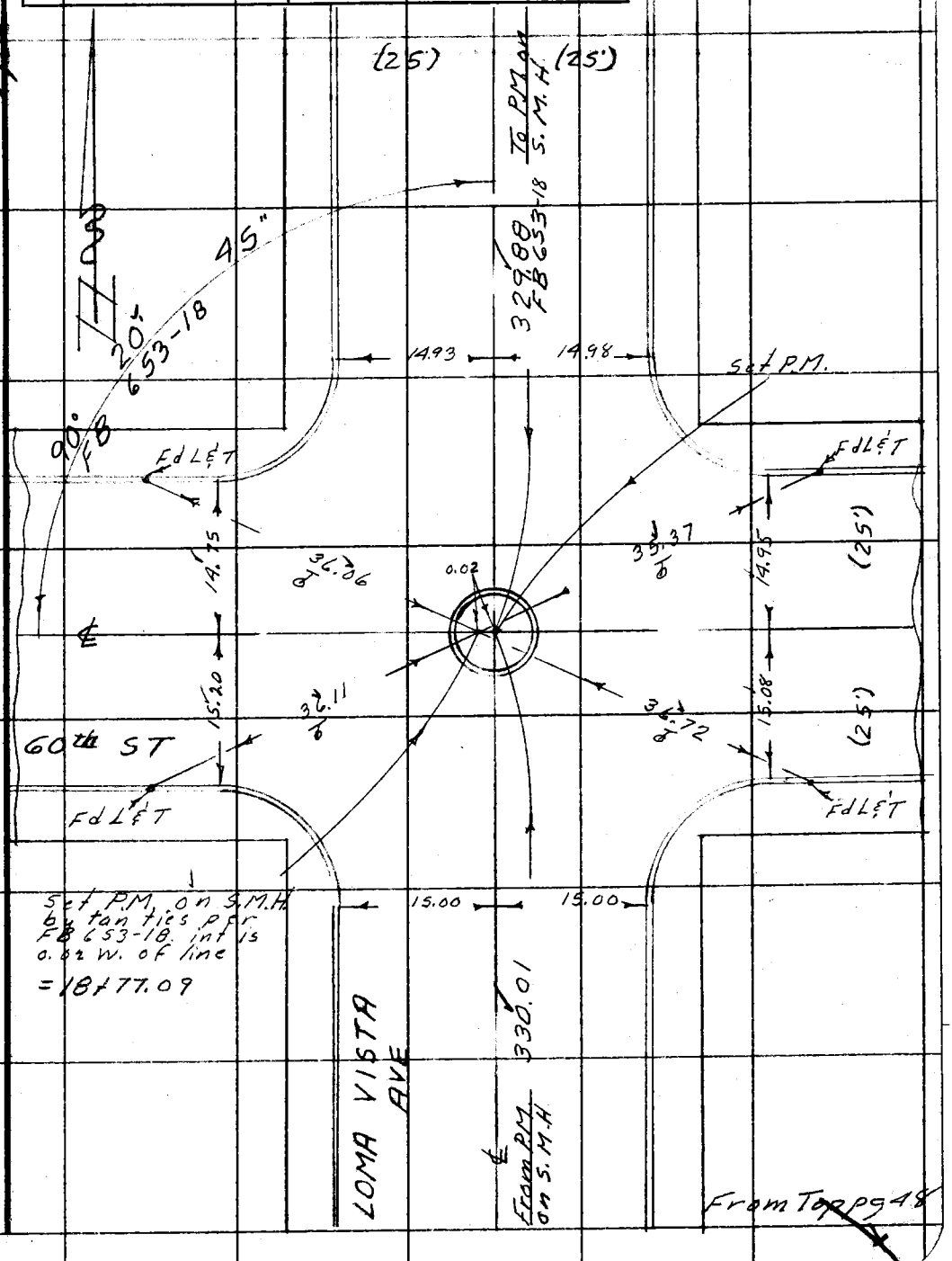

Note: Any Additions or Changes on This Sheet Must be Made or Circled in Red Ink With Date and Name of Person Making Change.

Do not extend notes this side of this line.

RETURN TO
LOS ANGELES COUNTY SURVEYOR
726 LOS ANGELES COUNTY
ENGINEERING BLDG.

76F309S S&E #247. 8-54

RETURN TO
LOS ANGELES COUNTY SURVEYOR
726 LOS ANGELES COUNTY
ENGINEERING BLDG.

Note: Any Additions or Changes on This Sheet Must be Made or Circled in Red Ink With Date and Name of Person Making Change.

Do not extend notes this side of this line.

W.S.7, D-4

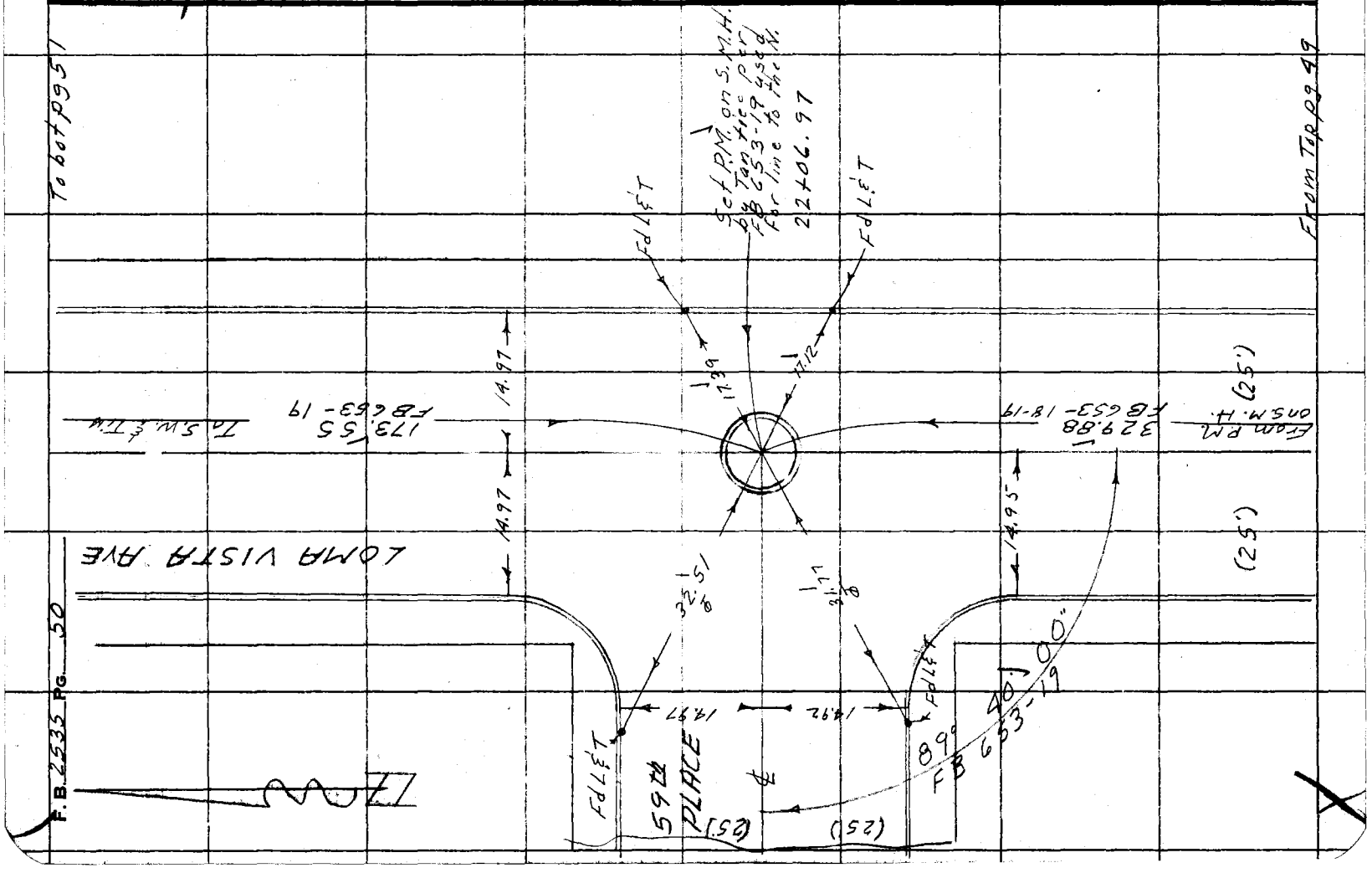

Notes Ck'd by E Miller
Map No.
Office Work
Checked
Date

Survey of Hunt Park SD
W. O. 0862.54 Tape No. 5160 St'd. 68 °F
Surveyed by M. A. Van Deren
Notes Van Date 3-59
Indexed C. Johnson

F. B. 2535 Pg. 51

MS 7-D-4

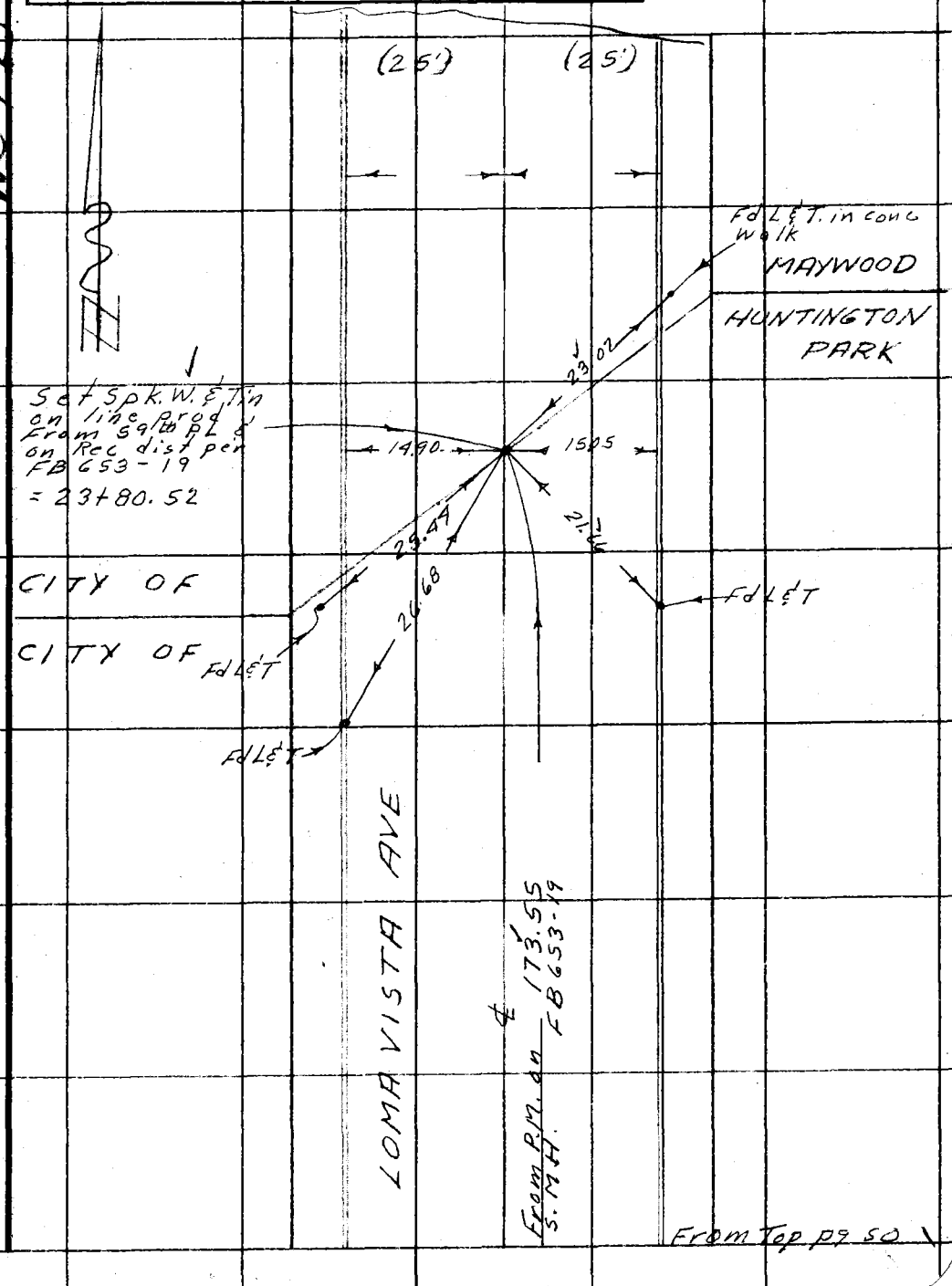

Note: Any Additions or Changes on This Sheet Must be Made or Circled in Red Ink With Date and Name of Person Making Change.

Do not extend notes this side of this line.

RETURN TO
LOS ANGELES COUNTY SURVEYOR
726 LOS ANGELES COUNTY
ENGINEERING BLDG.

76F3095 S&E #247. 8-54

Notes Ck'd by	Survey of HUNT. PARK STM. DR
Map No.	W. O. 0862.56 Tape No. 0.160 St'd. 68 °F
~~Office Work~~	Surveyed by Van Deren
Checked	Notes JJ BAZEN Date 3-11-59
Date	Indexed J. C. Johnson 3-31-59

F. B. 2535 Pg. 63

JN 0862.56

TOPOGRAPHY ON LINE-A

FROM

RANDOLPH PLACE NORTH TO CITY BOUNDARY

ON

LOMA VISTA ST

HUNTINGTON PARK STORM DRAIN

PROJECT NO 441

3-59
Van Deren
Le Gault
Bazen
Turrill
Siemann

Note: Any Additions or Changes on This Sheet Must be Made or Circled in Red Ink With Date and Name of Person Making Change.

Do not extend notes this side of this line.

RETURN TO
LOS ANGELES COUNTY SURVEYOR
726 LOS ANGELES COUNTY
ENGINEERING BLDG.

76F3095 S&E #247. 8-54

F. B. 2535 PG. 64

RETURN TO
LOS ANGELES COUNTY SURVEYOR
726 LOS ANGELES COUNTY
ENGINEERING BLDG.
Do not extend notes this side of this line.

Note: Any Additions or Changes on This Sheet Must be Made or Circled in Red Ink With Date and Name of Person Making Change.

Notes Ck'd by	Survey of HUNT. PARK STM. DR
Map No.	W. O. 0862.56 Tape No. 0.160 St'd. 68 °F
Office Work	Surveyed by VAN DEREN
Checked	Notes J J BAZEN Date 3-11-59
Date	Indexed A. O. Johnson

F.B. 2535 Pg. 65

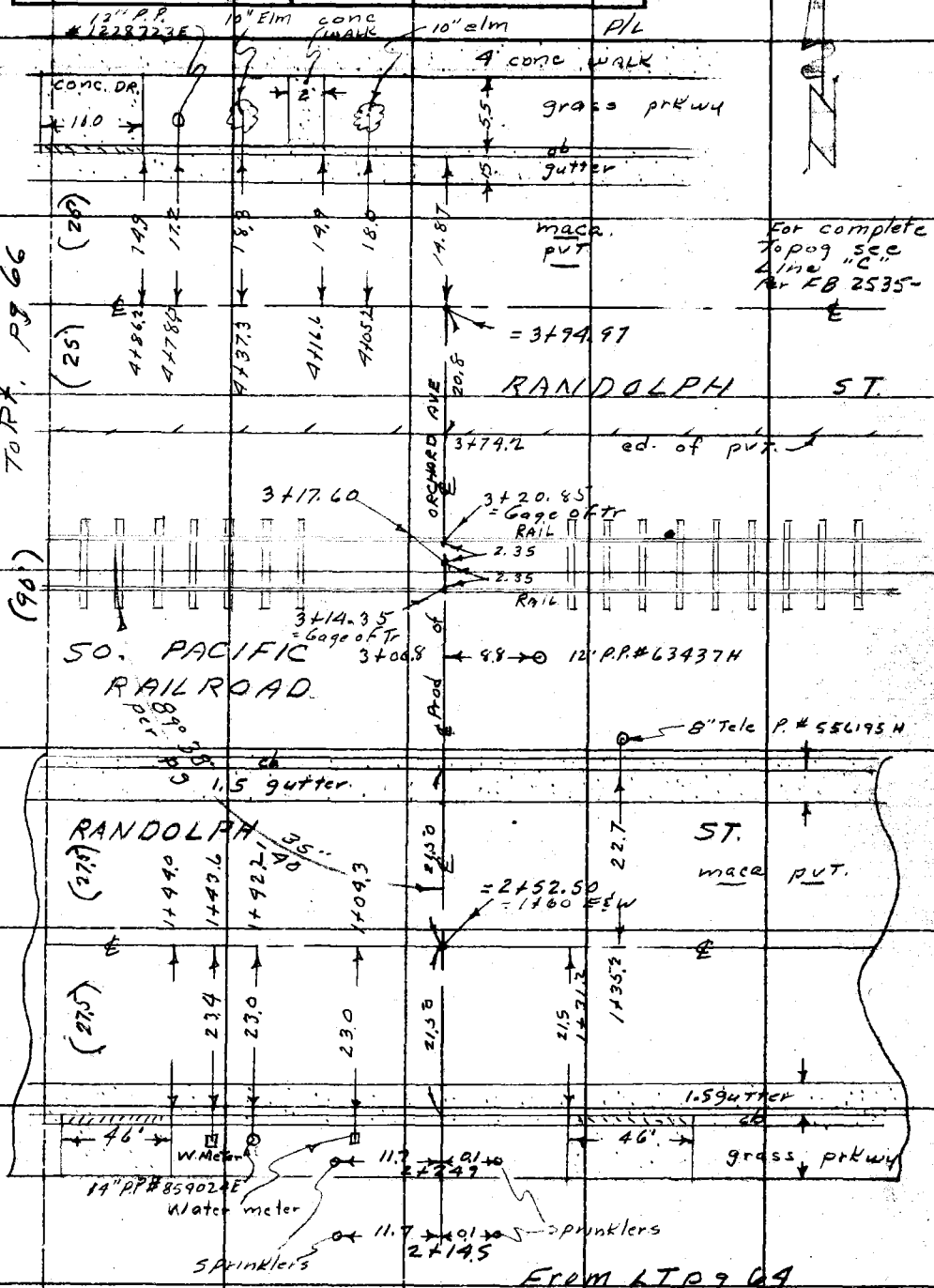

Note: Any Additions or Changes on This Sheet Must be Made or Circled in Red Ink With Date and Name of Person Making Change.

Do not extend notes this side of this line.

RETURN TO
LOS ANGELES COUNTY SURVEYOR
726 LOS ANGELES COUNTY
ENGINEERING BLDG.

76F3095 S&E #247. 8-54

F. B. 2535 PG. 66

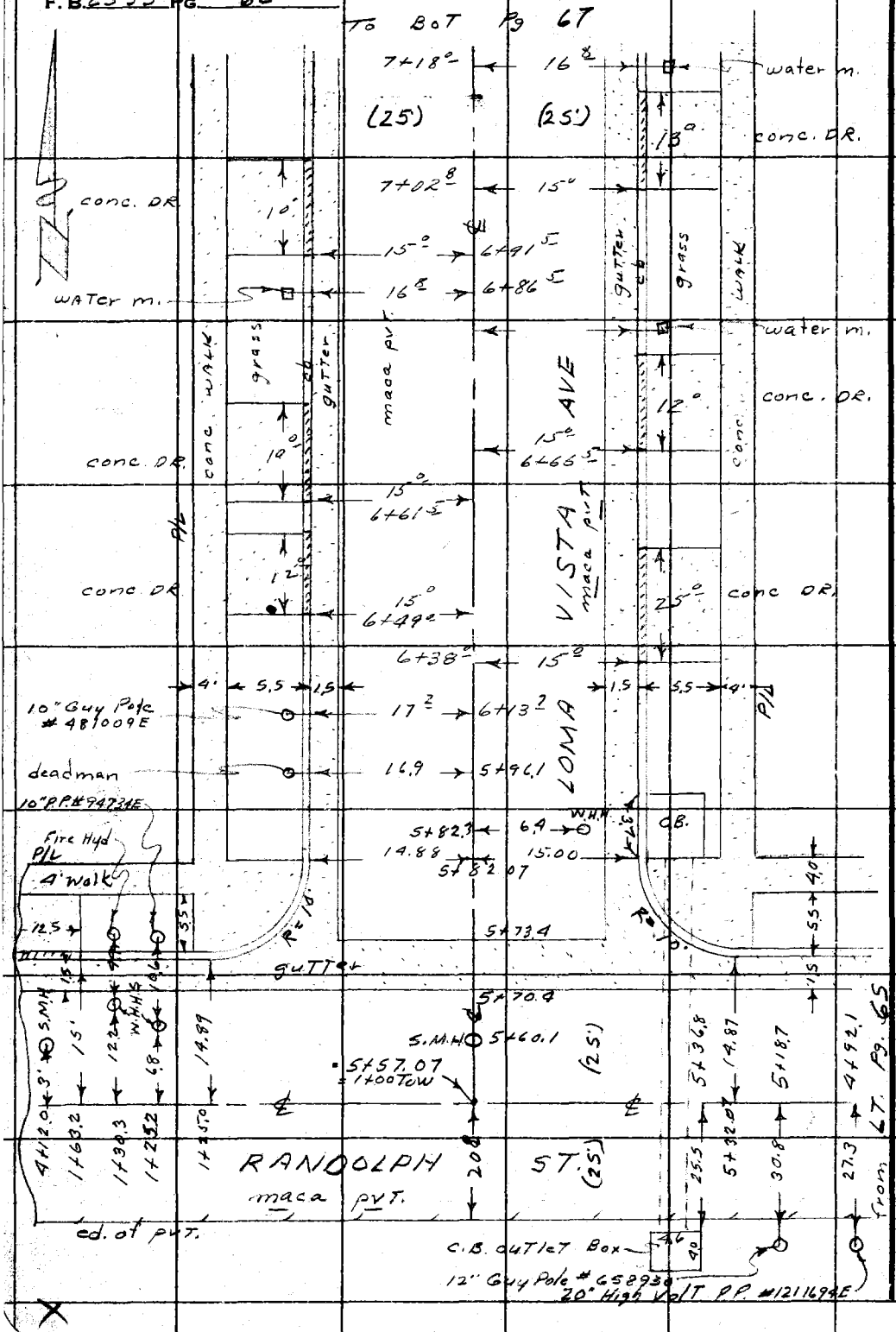

RETURN TO
LOS ANGELES COUNTY SURVEYOR
726 LOS ANGELES COUNTY
ENGINEERING BLDG.

Do not extend notes this side of this line.

Note: Any Additions or Changes on This Sheet Must be Made or Circled in Red Ink With Date and Name of Person Making Change.

Notes Ck'd by	Survey of HUNT. PARK STM. DR.
Map No.	W. O. 0862.56 Tape No. 0.160 St'd. 68 °F
Office Work	Surveyed by Van Deren
Checked	Notes JJ BAZEN Date 3-12-59
Date	Indexed C. Johnson

F.B. 2535 PG. 67

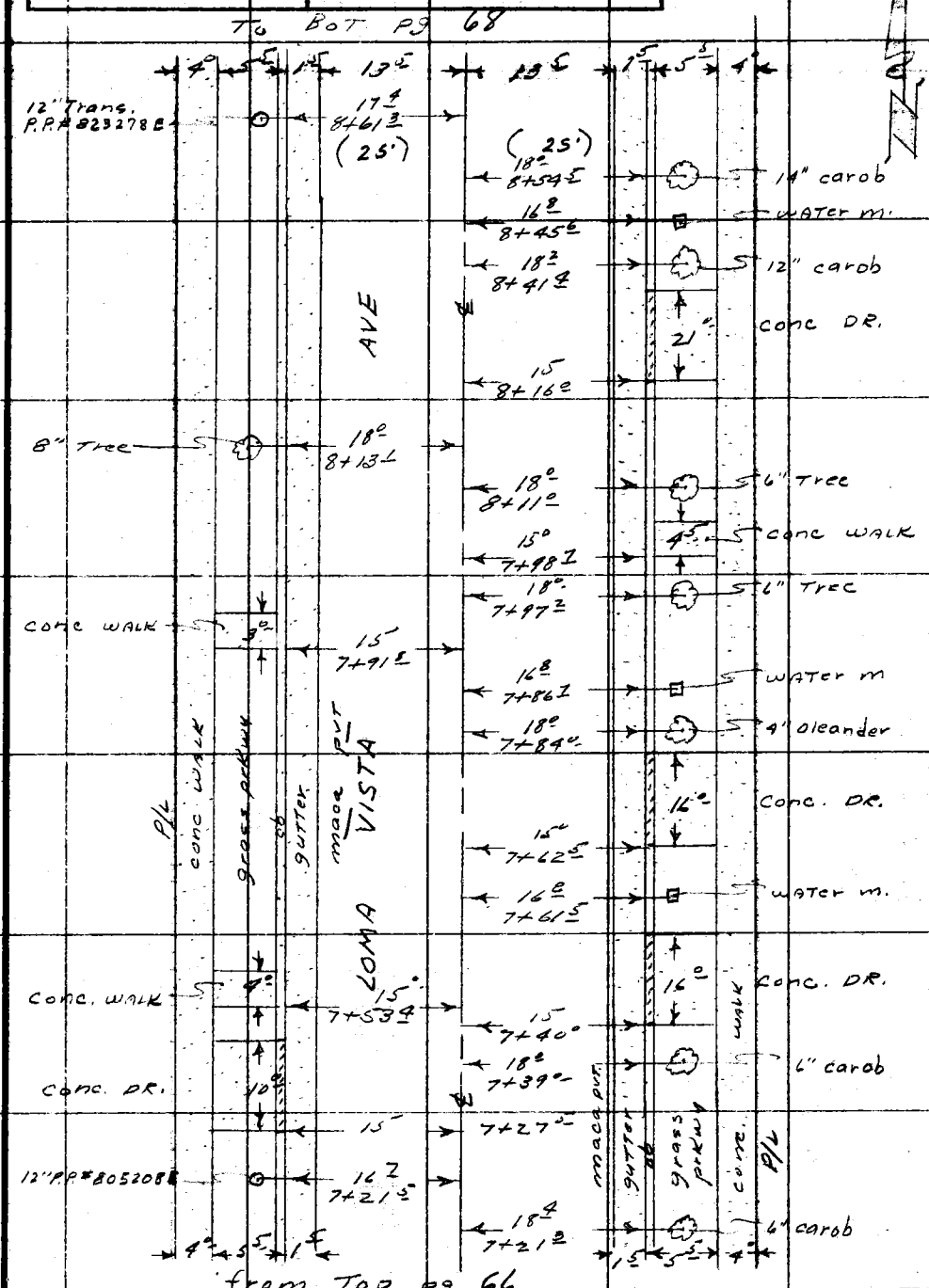

Note: Any Additions or Changes on This Sheet Must be Made or Circled in Red Ink With Date and Name of Person Making Change.

Do not extend notes this side of this line.

RETURN TO
LOS ANGELES COUNTY SURVEYOR
726 LOS ANGELES COUNTY
ENGINEERING BLDG.

76F309S S&E #247. 8-54

F. B. 2535 PG. 68

To bot pg 69

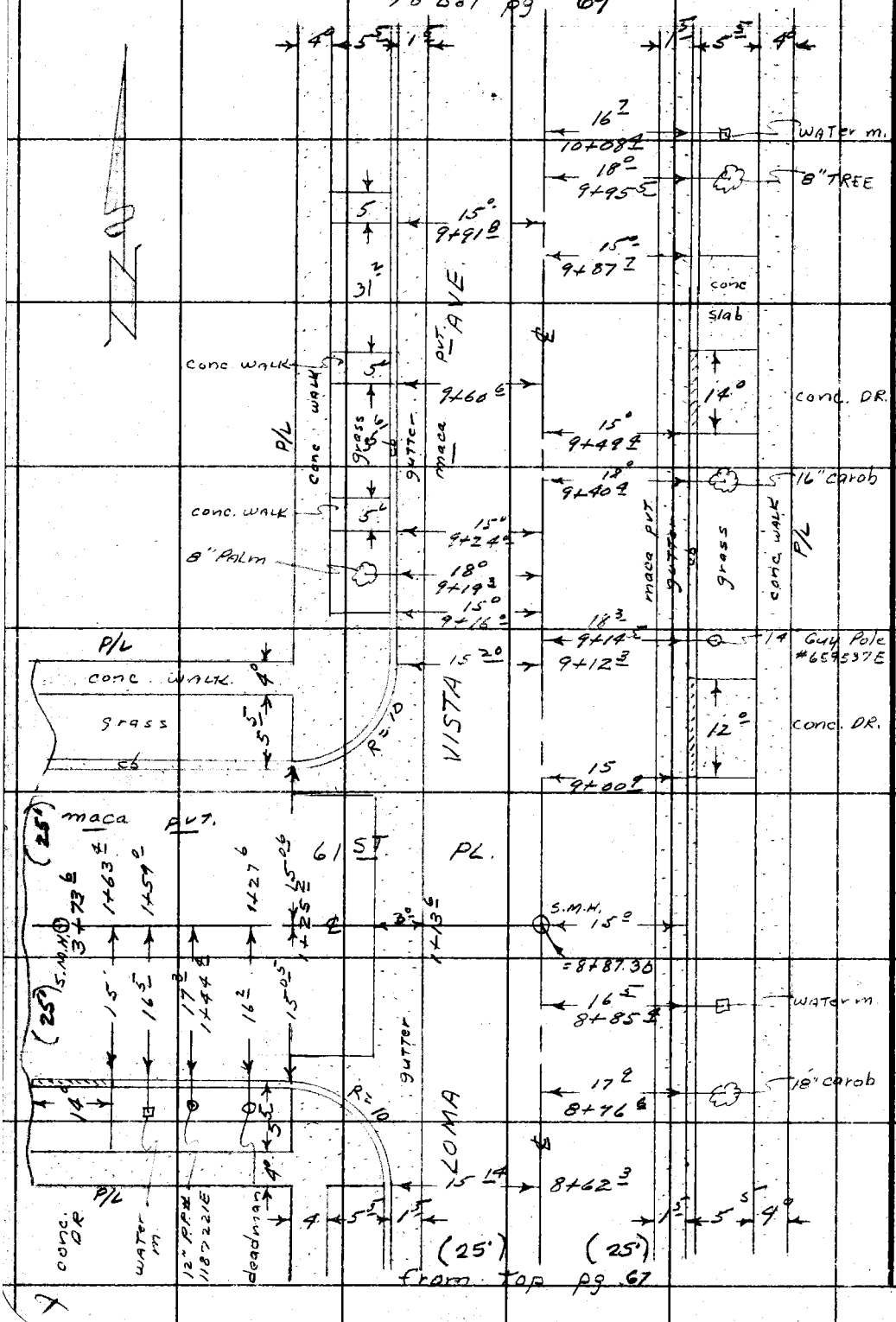

RETURN TO
LOS ANGELES COUNTY SURVEYOR
726 LOS ANGELES COUNTY
ENGINEERING BLDG.
Do not extend notes this side of this line.

Note: Any Additions or Changes on This Sheet Must be Made or Circled in Red Ink With Date and Name of Person Making Change.

Notes Ck'd by	Survey of HUNT. PARK STM. DR.
Map No.	W. O. 3862.56 Tape No. 0.160 St'd. 68 °F
Office Work	Surveyed by Van Deren
Checked	Notes J.J. BAZEN Date 3-12-59
Date	Indexed A. C. Johnson

F.B. 2535 Pg. 69

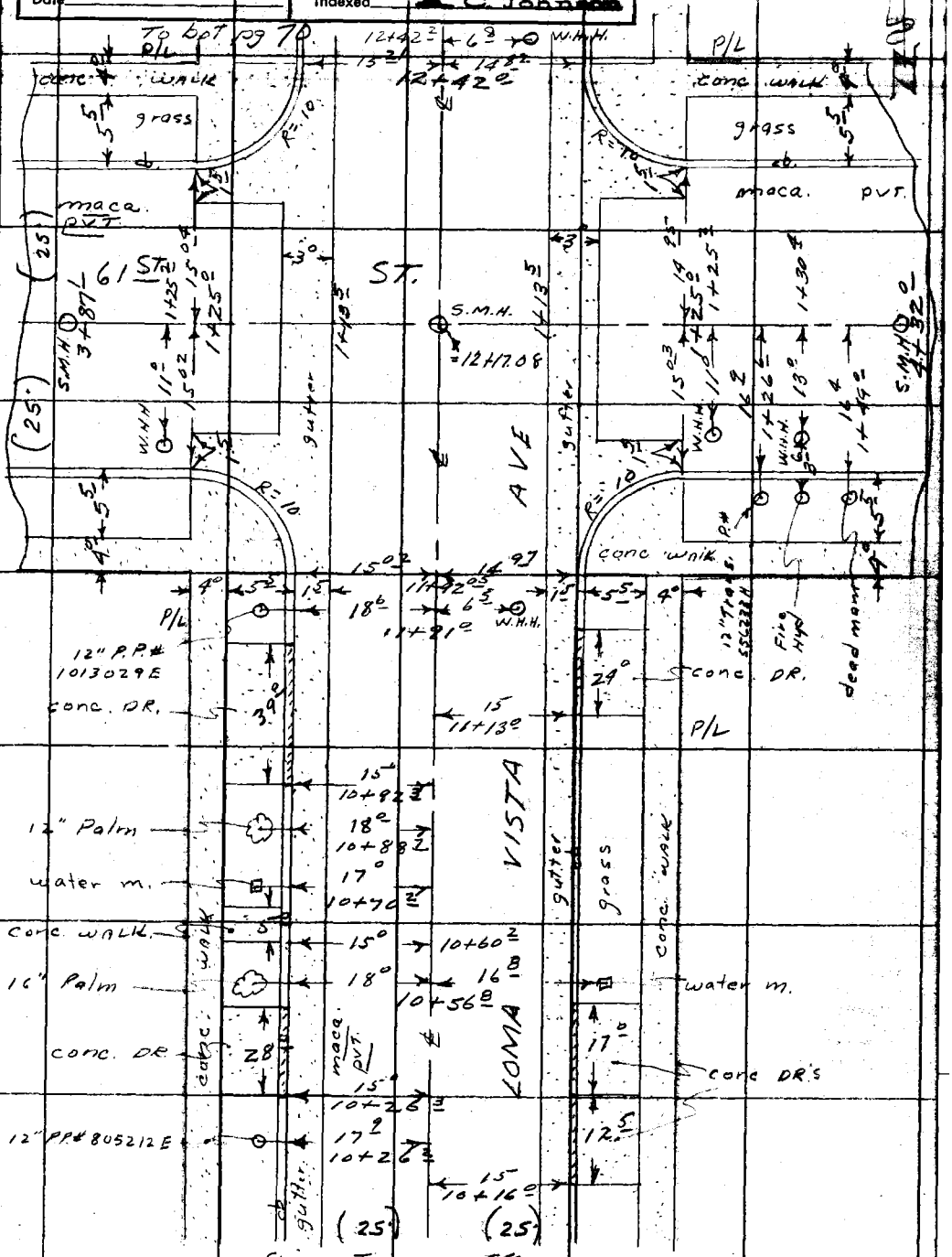

Note: Any Additions or Changes on This Sheet Must be Made or Circled in Red Ink With Date and Name of Person Making Change.

Do not extend notes this side of this line.

RETURN TO
LOS ANGELES COUNTY SURVEYOR
726 LOS ANGELES COUNTY
ENGINEERING BLDG.

76F3095 S&E #247. 8-54

F.B. 2535 PG. 10

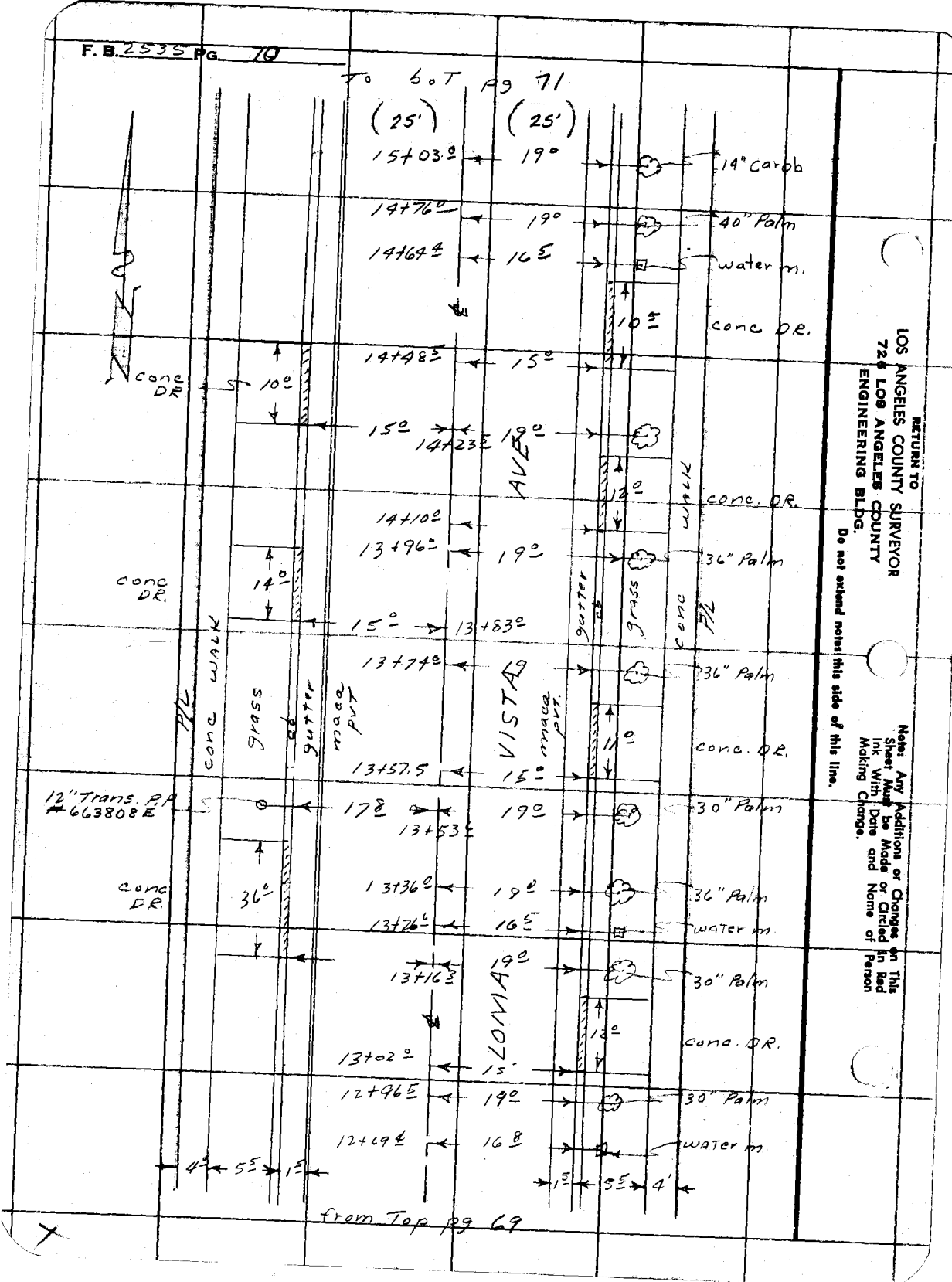

RETURN TO
LOS ANGELES COUNTY SURVEYOR
726 LOS ANGELES COUNTY
ENGINEERING BLDG.

Do not extend notes this side of this line.

Note: Any Additions or Changes on This Sheet Must be Made or Circled in Red Ink With Date and Name of Person Making Change.

Notes Ck'd by	Survey of HUNT. PARK STM. DR.
Map No.	W. O. 0862.56 Tape No. 0.160 St'd. 68 °F
Office Work	Surveyed by Van Doren
Checked	Notes J.J. BAZEN Date 3-12-59
Date	Indexed J. C. Johnson

F. B. 2535 Pg. 71

To bot pg 72

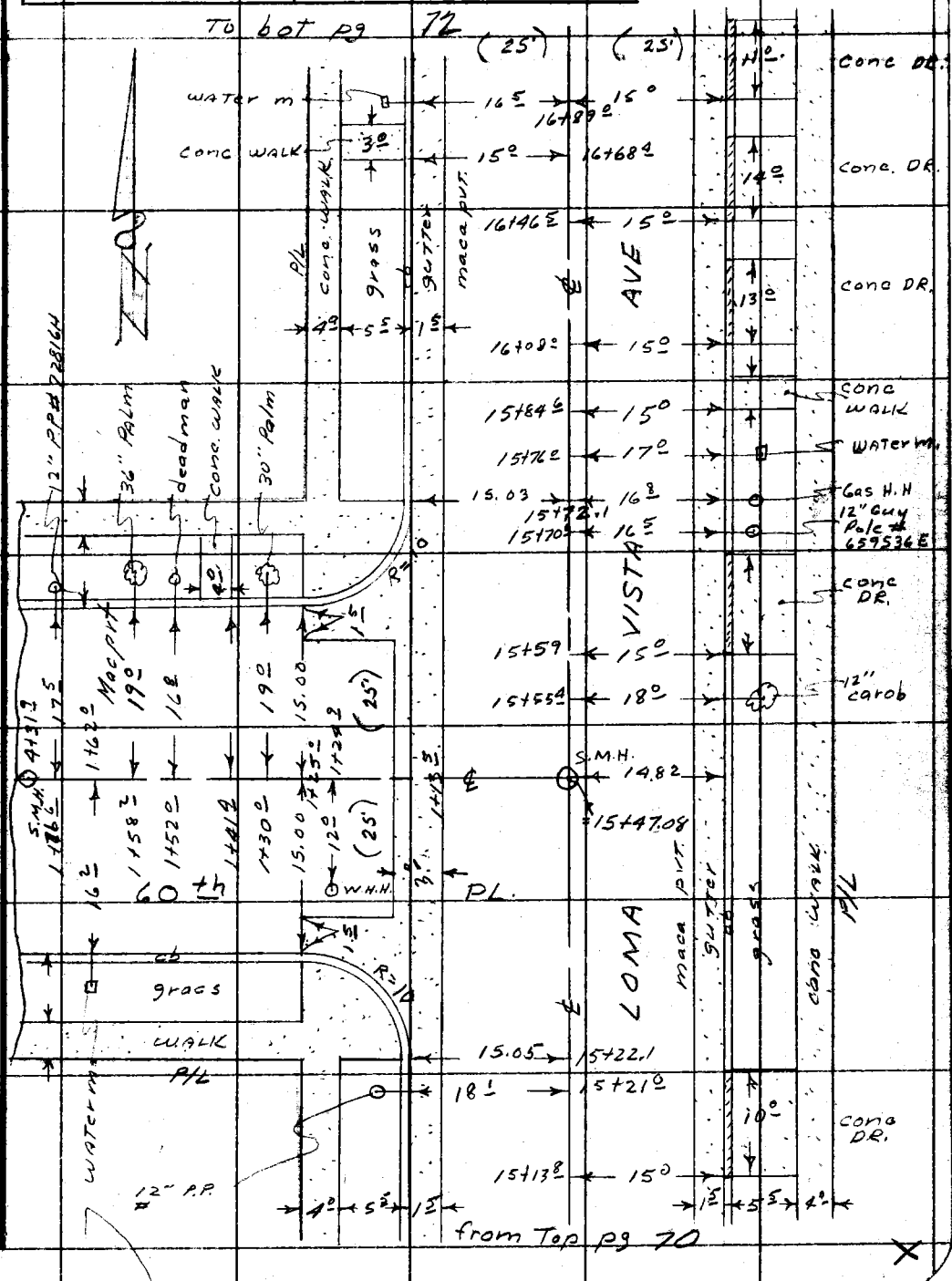

Note: Any Additions or Changes on This Sheet Must be Made or Circled in Red Ink With Date and Name of Person Making Change.

Do not extend notes this side of this line.

RETURN TO
LOS ANGELES COUNTY SURVEYOR
726 LOS ANGELES COUNTY
ENGINEERING BLDG.

76F309S S&E #247. 8-54

F. B. 2535 PG. 72

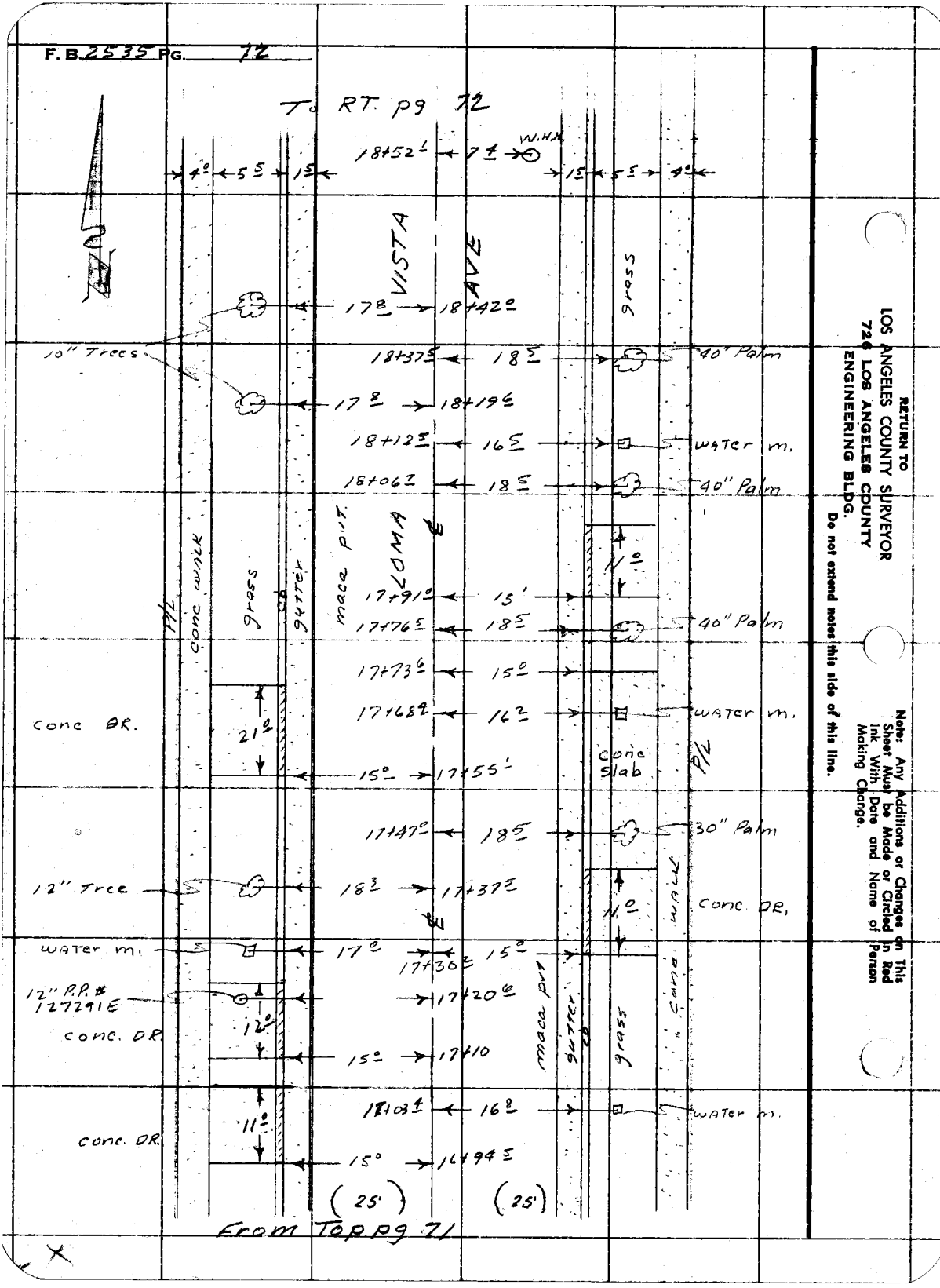

RETURN TO
LOS ANGELES COUNTY SURVEYOR
726 LOS ANGELES COUNTY
ENGINEERING BLDG.
Do not extend notes this side of this line.

Note: Any Additions or Changes on This Sheet Must be Made or Circled in Red Ink With Date and Name of Person Making Change.

Notes Ck'd by	Survey of HUNT PARK STM DR
Map No.	W. O. 0862.56 Tape No. 0.160 St'd. 68 °F
Office Work	Surveyed by Van Deren
Checked	Notes J. J. BAZEN Date 3-12-59
Date	Indexed C. Johnson

F. B. 2535 Pg. 73

A77

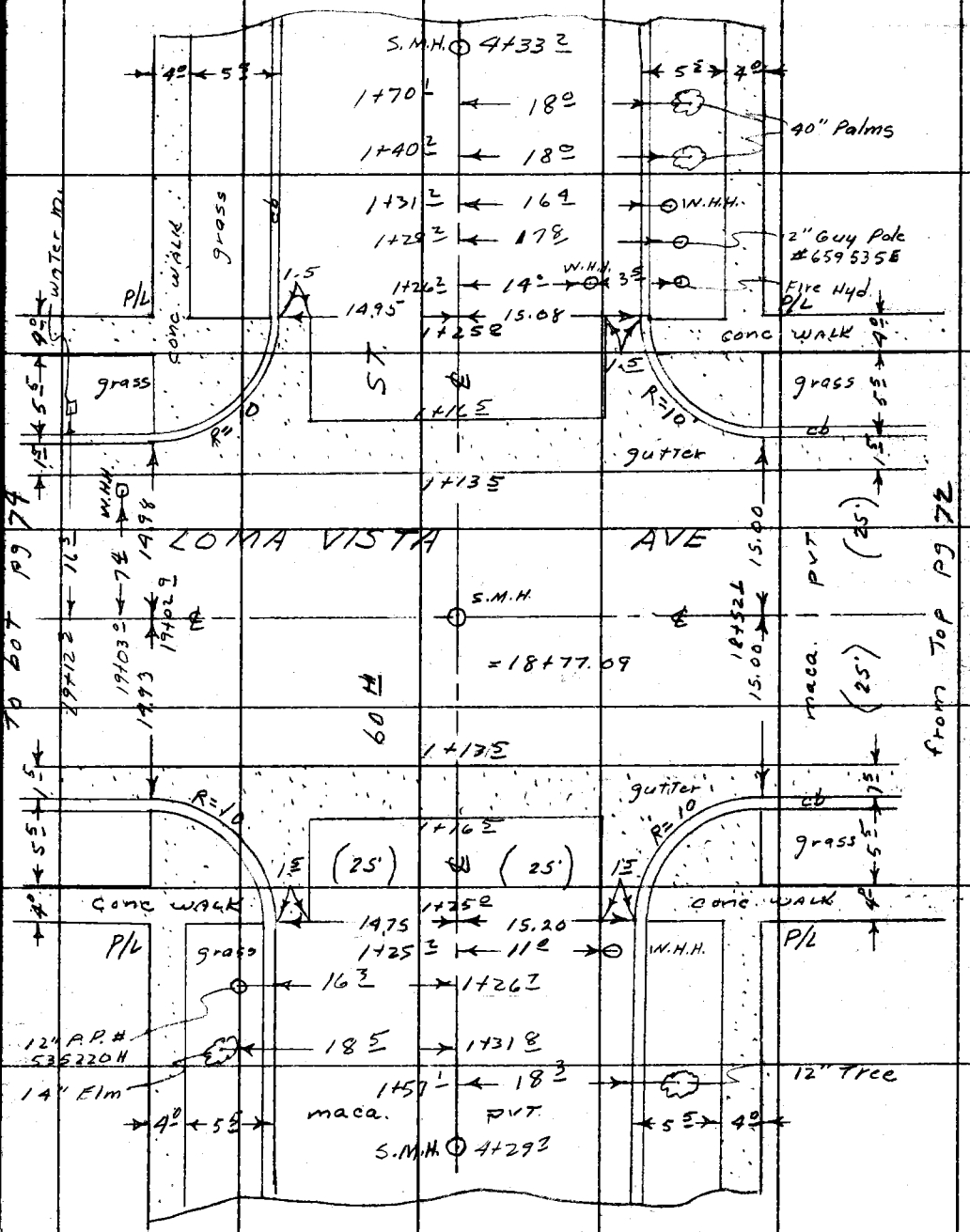

Note: Any Additions or Changes on This Sheet Must be Made or Circled in Red Ink With Date and Name of Person Making Change.

Do not extend notes this side of this line.

RETURN TO
LOS ANGELES COUNTY SURVEYOR
726 LOS ANGELES COUNTY
ENGINEERING BLDG.

76F3095 S&E #247. 8-54

F.B. 2535 PG. 74

To bot pg 75

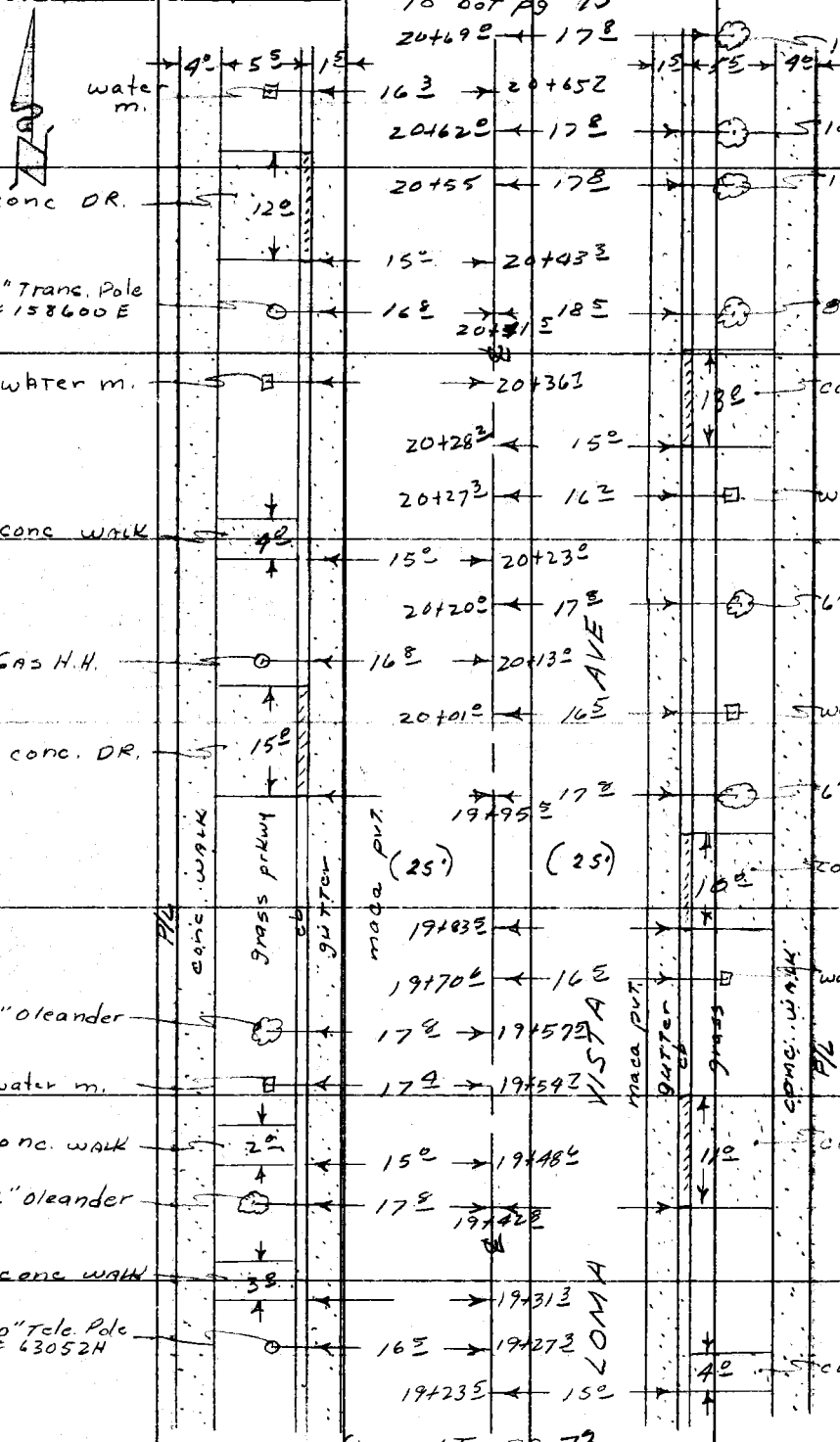

from LT. pg 73

RETURN TO
LOS ANGELES COUNTY SURVEYOR
720 LOS ANGELES COUNTY
ENGINEERING BLDG.
Do not extend notes this side of this line.

Note: Any Additions or Changes on This Sheet Must be Made or Circled in Red Ink With Date and Name of Person Making Change.

Notes Ck'd by	Survey of HUNT. PARK STM. DR.
Map No.	W. O. 0862.5-L Tape No. 0.160 St'd. 68 °F
Office Work	Surveyed by Van Deren
Checked	Notes JJ BAZEN Date 3-12-59
Date	Indexed C. Johnson

F. B. 2535 Pg. 75

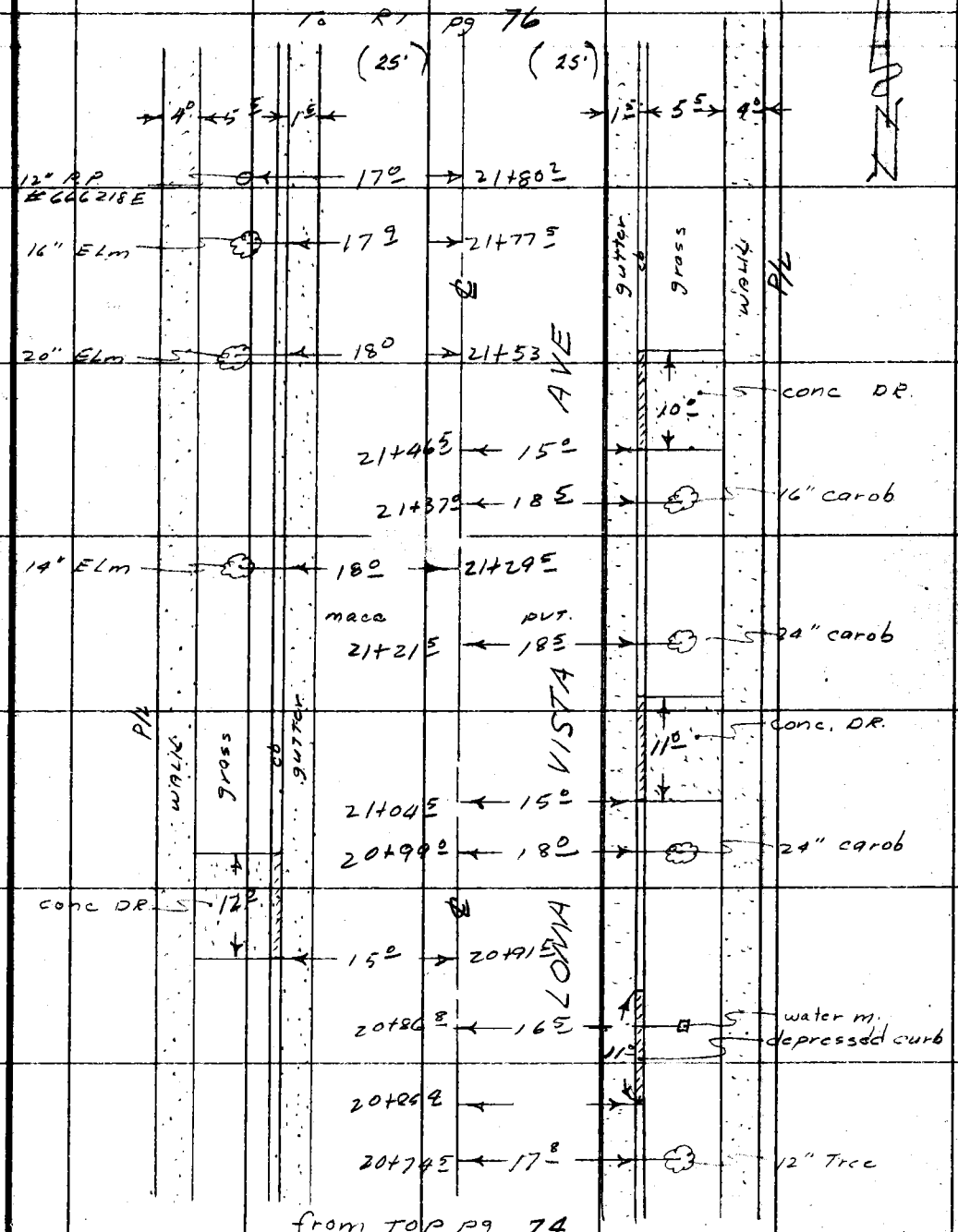

Note: Any Additions or Changes on This Sheet Must be Made or Circled in Red Ink With Date and Name of Person Making Change.

Do not extend notes this side of this line.

RETURN TO
LOS ANGELES COUNTY SURVEYOR
726 LOS ANGELES COUNTY
ENGINEERING BLDG.

76F309S S&E #247. 8-54

F.B. 2535 PG. 16



RETURN TO
LOS ANGELES COUNTY SURVEYOR
720 LOS ANGELES COUNTY
ENGINEERING BLDG.
Do not extend notes this side of this line.

Note: Any Additions or Changes on This Sheet Must be Made or Circled In Red Ink With Date and Name of Person Making Change.

Notes Ck'd by	Survey of HUNT. PARK STA. DR.
Map No.	W. O. 0862-56 Tape No. 0.160 St'd. 68 °F
Office Work	Surveyed by KAN Deren
Checked	Notes J J BAZEN Date 3-12-59
Date	Indexed E. C. Johnson

F. B. 2535 Pg. 77

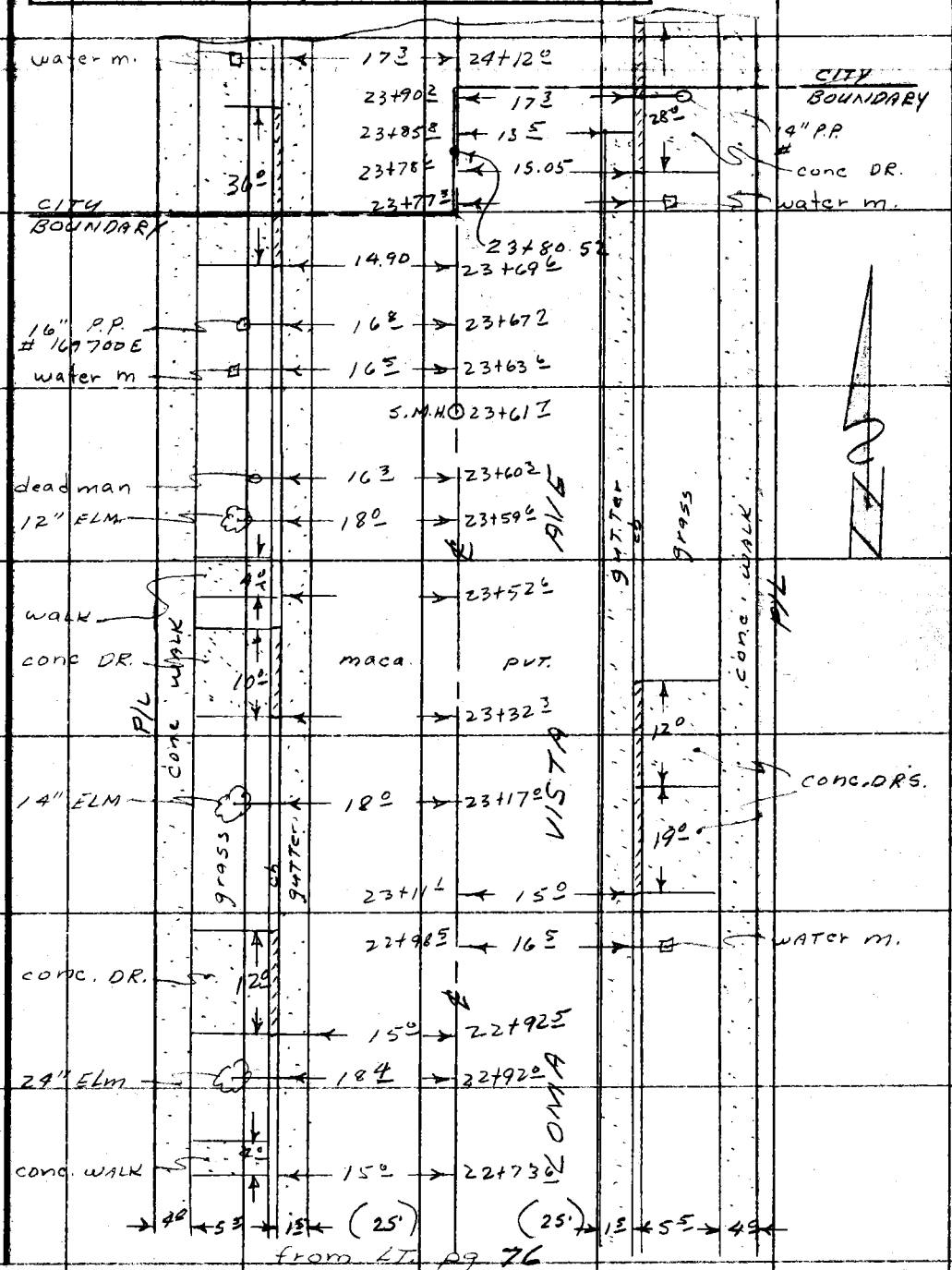

Note: Any Additions or Changes on This Sheet Must be Made or Circled in Red Ink With Date and Name of Person Making Change.

Do not extend notes this side of this line.

RETURN TO
LOS ANGELES COUNTY SURVEYOR
726 LOS ANGELES COUNTY
ENGINEERING BLDG.

76F3095 S&E #247. 8-54

Profile No.	Notes Red.	Plotted	Job No. 0862.56	Division No. 10	F. B. 2535 Pg. 45
	Date	Date	Survey of Hunt Park SD		
X-Sec. No.	Notes Chkd. EM	Checked	Survey by Van Deren	Notes R. L.	Date 3-59
	Date	Date	Map No.	Indexed	

J.N. 0862.56

Cross sections on Line "A"

HUNTINGTON PARK STORM DRAIN

3-59
Van Deren
Le Gault
Bazen
Turrill
Siemann

STATION	B. B.	H. I.	F. B.	ELEV.

Do not extend notes this side of this line.

NOTE: ANY ADDITIONS OR CHANGES ON THIS SHEET MUST BE MADE OR CIRCLED IN RED INK, WITH DATE AND NAME OF PERSON MAKING CHANGE.

PLEASE RETURN TO
LOS ANGELES COUNTY SURVEYOR
726 LOS ANGELES COUNTY ENGINEERING BLDG.

761298 S & E #307 9-54

76L298 S & E #307 9-54

PLEASE RETURN TO
LOS ANGELES COUNTY SURVEYOR
726 LOS ANGELES COUNTY ENGINEERING BLDG.

NOTE: ANY ADDITIONS OR CHANGES ON THIS SHEET MUST BE MADE OR CIRCLED IN RED INK, WITH DATE AND NAME OF PERSON MAKING CHANGE.

Do not extend notes this side of this line.

STATION	B. S.	H. I.	F. S.	ELEV.	LT & WEST	℄ RT. & EAST
EB 94	568	156 39		150.71	BM E.B. 94. Elev = 150.708 FB2535-10	
					Orchard Ave & Randolph Place. S. E. Cor	
For cross sections on Randolph Pl & Orchard Ave So. See Line "B"					Bt Spk in curb. 4.5 E. of E. end GR.	
1+00 going No ℄ Orchard Ave Prod.			570	150 69	℄ INT Orchard Ave. & Randolph Pl.	
1+07 5			572	150 67		℄ PVT
1+13 5			575	150 64		℄ gut out
1+15			580	150 59		℄ " in
1+15			525	151 14		℄ Top cb
1+19 7			508	151 31		℄ bk wlk
1+25 0			49	151 5		℄ P/L
			48	151 6		25' P/L
			49	151 5	25' P/L	
T.P.	733	159 30	442	151 97	T.P.	
2+25			66	~~152 7~~ 49 ok		℄ P/L
			67	~~152 1~~ 49 ok		25' P/L
			66	~~152 1~~ 49 ok	25' P/L	
2+31 0			662	152 68		℄ Top cb
2+31 0			730	152 00		℄ bot cb
2+32 5			721	152 09		℄ gut out
2+42 0			691	152 39		℄ PVT
2+52 5			671	152 69	℄ INT of Ochard Prod & Randolph St.	

F. B. 2535 Pg. 86 Job No. 0862.56 Division No. 10 Notes Red. Plotted Date 3-59 Date No. Profile
Survey of Hunt Park SD Notes D.L. Notes Chkd. EM Checked Date No. X-Sec.
Survey by Van Deren Date
Indexed [illegible] Johnson

76L298 S & E #307 9-54

PLEASE RETURN TO
LOS ANGELES COUNTY SURVEYOR
726 LOS ANGELES COUNTY ENGINEERING BLDG.

NOTE: ANY ADDITIONS OR CHANGES ON THIS SHEET MUST BE MADE OR CIRCLED IN RED INK, WITH DATE AND NAME OF PERSON MAKING CHANGE.

Do not extend notes this side of this line.

STATION	B. S.	H. I.	F. S.	ELEV.	LT. & North	℄ RT & South
		159 30				
2+52.5 = 1+00 TO E. & W. GOING TO E.			671	15259	℄ INT. = 1+00 TO E. & W. ON RANDOLPH ST.	
1+40			676	15254		℄
			691	15239		11° PVT
			726	15204		20° GUT OUT
			732	15198		21.5 " IN
			666	15264		21.5 Top cb
			66	1527		27.5 P/L
			687	15243	11° PVT	
			720	15210	20° GUT OUT	
			726	15204	21.5 " IN	
			663	15267	21.5 Top cb	
			63	1530	27.5 P/L	
2+40			690	15240		℄
			708	15222		11° PVT
			748	15182		20° GUT OUT
			754	15176		21.5 " IN
			690	15240		21.5 Top cb
			68	1525		27.5 P/L
			702	15228	11° PVT	
			737	15193	20° GUT OUT	
X			743	15187	21.5 " IN	

Profile Notes Red. Plotted Job No. 086256 Division No. 10 F. B. 2535 Pg. 87
No. Date Date Survey of Hunt Park SD
X-Sec. Notes Chkd. EM Checked Survey by VanDeren Notes DL Date 3-59
No. Date Date Map No. Inspector C. Johnson

76L298 S & E #307 9-54

PLEASE RETURN TO
LOS ANGELES COUNTY SURVEYOR
726 LOS ANGELES COUNTY ENGINEERING BLDG.

NOTE: ANY ADDITIONS OR CHANGES ON THIS SHEET MUST BE MADE OR CIRCLED IN RED INK, WITH DATE AND NAME OF PERSON MAKING CHANGE.

Do not extend notes this side of this line.

F. B. 2535 Pg. 88 Job No. 0862.56 Division No. 10 Notes Red. Plotted Profile No.
Survey of Hunt Park SD Date 3-59 Date X-Sec. No.
Survey by Van Deren Notes D.L. Notes Chkd. E.M. Checked
Indexed Date Date Date

STATION	B. S.	H. I.	F. S.	ELEV.	LT. & North	℄	RT. & South
2+40		15930	6 80	15250	21 S Top cb		
			6 8	1525	27 S P/L		
1+00 to W. on ℄ RANDOLPH ST.			6 71	15259	LT. & South	℄	RT. & North
1+40			6 64	15266		℄	
			675	15255			11° pvt
			709	15221			20° gut out
			718	15212			21 S " in
			654	15276			21 S Top cb
			6 4	1529			27 S P/L
			678	15252	11° pvt		
			714	15216	20° gut out		
			720	1521 0	21 S " in		
			658	15272	21 S Top cb		
			67	1526	27 S P/L		
Going No on ORCHARD Prod. from ℄ RANDOLPH ST.					LT. & WEST	℄	RT. & EAST
2+63 S			682	15248		℄	pvt
2+72 S			714	15216		℄	gut out
2+73°			720	15210		℄	" in
2+73°			660	15270		℄	Top cb
2+80°			63	1530		℄	P/L bot brk
3+00			40	1553		℄	brk

76L298 S & E #307 9-54

PLEASE RETURN TO
LOS ANGELES COUNTY SURVEYOR
726 LOS ANGELES COUNTY ENGINEERING BLDG.

NOTE: ANY ADDITIONS OR CHANGES ON THIS SHEET MUST BE MADE OR CIRCLED IN RED INK, WITH DATE AND NAME OF PERSON MAKING CHANGE.

Do not extend notes this side of this line.

STATION	B. S.	H. I.	F. S.	ELEV.	LT. & West	℄ RT & EAST
3+00		159 30	38	155 5		25' grd
			39	155 4	25' grd.	
3+14.35			3 59	155 76		℄ bot of RAIL
3+14.35			3 02	156 28		℄ Top of RAIL
			3 76	155 54		100' bot of RAIL
			3 26	156 04		100' Top " "
			3 26	156 04	100' bot of RAIL	
			2 75	156 55	100' Top of "	
3+20.85			3 59	155 76		℄ bot of RAIL
			3 03	156 27		℄ Top of RAIL
			3 73	155 57		100' Bot of RAIL
			3 23	156 07		100' Top " "
			3 26	156 04	100' bot RAIL	
			2 75	156 55	100' Top "	
3+28			43	155 0		℄ brk
			46	154 7		25' grd
			44	154 9	25' grd	
3+50			94	149 9		℄ bot of brk
			93	150 0		25' grd
			92	150 1	25' grd	
3+74.2			6 68	152 62		℄ Top brk & ed of pvt.

Profile Notes Red. Plotted Job No. 0862.56 Division No. 10 F. B. 2535 Pg. 89
No. Date Date Survey of Hunt Park SD
X-Sec. Notes Chkd. EM Checked Survey by Van Deren Notes D.L. Date 3-59
No. Date Date Map No. Inst. [illegible] C. Johnson

76L298 S & E #307 9-54

PLEASE RETURN TO
LOS ANGELES COUNTY SURVEYOR
726 LOS ANGELES COUNTY ENGINEERING BLDG.

NOTE: ANY ADDITIONS OR CHANGES ON THIS SHEET MUST BE MADE OR CIRCLED IN RED INK, WITH DATE AND NAME OF PERSON MAKING CHANGE.

Do not extend notes this side of this line.

STATION	B. S.	H. I.	F. S.	ELEV.	LT ℄ South	℄ RT. ℄ North
GOING W. ON RANDOLPH						
3+94.97		159 30	7 09	152 21	℄ INT of RANDOLPH	ST. ℄ ORCHARD (Prod)
			7 22	152 08		7.5 pvt
(NOTE) FOR cross sections ON RANDOLPH ST. E. See LINE "C"			7 31	151 99		13.5 gut out
			7 38	151 92		15° " in
			6 83	152 47		15° Top cb
			6 72	152 58		25° bk wlk.
			7 06	152 24	3° Top of crown &	℄ orchard
			7 28	152 02	11° pvt	" "
			6 68	152 62	21° ed of pvt	" " (Repeat)
			6 10	153 20	25° P/L	"
T.P.	4 67	156 88	7 09	152 21	T.P.	
4+00			4 65	152 23		℄ Profile
5+00			4 60	152 28		℄ Profile
5+22			4 61	152 27		℄
			4 61	152 27		7.5 pvt
			4 71	152 17		13.5 gut out
			4 80	152 08		15' " in
			4 27	152 61		15' Top cb
			3 96	152 92		25' bk wlk
			4 62	152 26	3° Top of crown	
			4 71	152 17	11° PVT	
			5 02	151 86	21° ed of PVT	

F. B. 2535 Pg. 90 Job No. 0862.56 Division No. 10 Notes Red. Plotted No. Profile
Survey of Hunt Park SD Date 3-59 Date No. X-Sec.
Survey by Van Deren Notes D.L. Notes Chkd. EM Checked
Indexed ~~C. Johnson~~ Date Date No.

76L298 S & E #307 9-54

PLEASE RETURN TO
LOS ANGELES COUNTY SURVEYOR
726 LOS ANGELES COUNTY ENGINEERING BLDG.

NOTE: ANY ADDITIONS OR CHANGES ON THIS SHEET MUST BE MADE OR CIRCLED IN RED INK, WITH DATE AND NAME OF PERSON MAKING CHANGE.

Do not extend notes this side of this line.

STATION	B. S.	H. I.	F. S.	ELEV.	LT & South	℄ RT & North
5+22 L		156 88	51	151 8	25° P/L	
			64	150 5	45° bot of Brk	
5+39			468	152 20		℄
			463	152 25	39.5 Top of C.B.	
			553	151 35	39.5 F/L outlet of C.B.	
5+57 07 = 1+00 To W. from ℄ LOMA VISTA			472	152 16	℄ INT. of RANDOLPH & LOMA VISTA.	
1+35°			450	152 38		℄ going W. on RANDOLPH
			459	152 29		7.5 PVT
			472	152 16		13.5 gut out
			484	152 04		15' " in
			420	152 68		15' Top cb.
			401	152 87		25' BK WLK
			446	152 42	3' Top crown	
			469	152 19	11' PVT	
			503	151 85	21' ed PVT	
			49	152 0	25' P/L	
			54	152 5	43' bot of brk	
1+75°			438	152 50		℄
			442	152 46		7.5 PVT
			463	152 25		13.5 gut out
			473	152 15		15' " in

X

Profile Notes Red. ____ Plotted ____ Job No. 0862.56 Division No. 10 F. B. 2535 Pg. 91
No. ____ Date ____ Date ____ Survey of Hunt Park SD
X-Sec. Notes Chkd. EM Checked ____ Survey by Van Deren Notes D.L. Date 3-59
No. ____ Date ____ Date ____ Map No. ____ Initials C. Johnson

76L298 S & E #307 9-54

PLEASE RETURN TO
LOS ANGELES COUNTY SURVEYOR
726 LOS ANGELES COUNTY ENGINEERING BLDG.

NOTE: ANY ADDITIONS OR CHANGES ON THIS SHEET MUST BE MADE OR CIRCLED IN RED INK, WITH DATE AND NAME OF PERSON MAKING CHANGE.

Do not extend notes this side of this line.

STATION	B. S.	H. I.	F. S.	ELEV.	LT. & SOUTH	℄ RT. & North
1+75 °		156 88	4 28	152 60		15' Top cb
			4 02	152 86		25' BK WLK
			4 36	152 52	3° Top crown	
			4 52	152 36	11° PVT	
			4 91	151 97	21° ed of PVT	
			5 1	151 8	25° P/L	
			5 2	151 7	43° bot brk.	
2+75 °			4 16	152 72		℄
			4 21	152 67		7.5 PVT
			4 45	152 43		13.5 gut out
			4 52	152 36		15° " IN
			4 05	152 83		15° Top cb
			3 78	153 10		25° bk WLK
			4 15	152 73	3° drown	
			4 35	152 53	11° PVT	
			4 68	152 20	21° ed of PVT	
			4 8	152 1	25° P/L	
			4 6	152 3	43° bot brk	
going No on Loma Vista from ℄ RANDOLPH					LT & West	℄ RT. & EAST
5+70.4			4 84	152 04		℄ ed of gut.
5+72 °			4 93	151 95		℄ F/L of "

F. B. 2535 Pg. 92 Job No. 0862.56 Division No. 10 Notes Red. Plotted Profile
Survey of Hunt Park SD Date 3-55 Date No.
Survey by Van Dercn Notes O.L. Notes Chkd. EM Checked X-Sec.
Indexed L. G. Johnson Date Date Date No.

76L298 S & E #307 9-54

PLEASE RETURN TO
LOS ANGELES COUNTY SURVEYOR
726 LOS ANGELES COUNTY ENGINEERING BLDG.

NOTE: ANY ADDITIONS OR CHANGES ON THIS SHEET MUST BE MADE OR CIRCLED IN RED INK, WITH DATE AND NAME OF PERSON MAKING CHANGE.

Do not extend notes this side of this line.

STATION	B. S.	H. I.	F. S.	ELEV.	LT. & West	℄ RT. & EAST
5+73.4		156 88	4 84	152 04		℄ ed of gut.
5+83.9			4 41	152 47		℄ opp: c.B.
			4 54	152 34		7.5 pvt
			4 76	152 12		13.5 gut out
			4 96	151 92		15' F/L @ c.B.
			4 05	152 83		15' Top of Cb @ c.B.
			3 91	152 97		25' bk wlk
5+92.0			4 19	152 69		℄ Top bk
			4 39	152 49	7.5 pvt	
			4 70	152 18	13.5 gut out	
			4 81	152 07	15' " in	
			4 14	152 74	15' Top cb	
			4 00	152 88	25' P/L bk wlk	
6+24.0			3 96	152 92		℄
			4 15	152 73		7.5 pvt
			4 54	152 34		13.5 gut out
			4 61	152 27		15' " in
			3 94	152 94		15' Top cb
			3 80	153 08		25' bk wlk
			4 17	152 71	7.5 pvt	
			4 60	152 28	13.5 gut out	

X

Profile Notes Red. ____ Plotted ____ Job No. 0862.56 Division No. 10 F. B. 2535 Pg. 93
No. ____ Date ____ Date ____ Survey of Hunt Park SD
X-Sec. Notes Chkd. E M Checked ____ Survey by Van Deven Notes 21 Date 3-59
No. ____ Date ____ Date ____ Map No. ____ Index [illegible] C. Johnson

76L298 S & E #307 9-54

PLEASE RETURN TO
LOS ANGELES COUNTY SURVEYOR
726 LOS ANGELES COUNTY ENGINEERING BLDG.

NOTE: ANY ADDITIONS OR CHANGES ON THIS SHEET MUST BE MADE OR CIRCLED IN RED INK, WITH DATE AND NAME OF PERSON MAKING CHANGE.

Do not extend notes this side of this line.

STATION	B. S.	H. I.	F. S.	ELEV.	LT & WEST ℄	RT & EAST
6+24.0		156.88	4.73	152.15	15' GUT IN	
			4.05	152.83	15' Top cb	
			3.83	153.05	25' bk WLK	
7+24.0			3.65	153.23		℄
			3.83	153.05		7.5 PVT
			4.22	152.66		13.5 GUT OUT
			4.24	152.64		15' " IN
			3.63	153.25		15' Top cb
			3.44	153.44		25' bk WLK
			3.94	152.94	7.5 PVT	
			4.48	152.40	13.5 GUT OUT	
			4.60	152.28	15' " IN	
			4.01	152.87	15' Top cb	
			3.80	153.08	25' bk WLK	
BM EB-102	5.37	158.74	3.51	153.37	EB-102-FB 2535-13 ELEV = 153.374	
					LOMA VISTA AVE &	61ST PL. NoW. COR.
					BT. SPK. IN cb. 5'	N. of N. END of C.R.
8+00			5.28	153.46		℄ Profile
8+52.3			5.18	153.56		℄
			5.31	153.43		7.5 PVT
			5.53	153.21		13.5 GUT OUT

F. B. 2535 Pg. 94 Job No. 0862.56 Division No. 10 Notes Red. Plotted Profile
Survey of Hunt Park SD Date 3-59 Date No.
Survey by Van Deren Notes D.L. Notes Chkd. EM Checked X-Sec.
Indexed C. Johnson Date Date Date No.

76L298 S & E #307 9-54

PLEASE RETURN TO
LOS ANGELES COUNTY SURVEYOR
726 LOS ANGELES COUNTY ENGINEERING BLDG.

NOTE: ANY ADDITIONS OR CHANGES ON THIS SHEET MUST BE MADE OR CIRCLED IN RED INK, WITH DATE AND NAME OF PERSON MAKING CHANGE.

Do not extend notes this side of this line.

STATION	B. S.	H. I.	F. S.	ELEV.	LT. & West	℄ RT. & East
8+52 3		158 74	5 58	15316		15' gut in
			4 95	15379		15' Top cb
			4 80	15394		25' BK wlk
			5 48	15326	7 5 pvt	
			6 08	15266	13 5 gut out	
			6 17	15257	15' " in	
			5 31	15343	15' Top cb	
			5 12	15362	25' bk wlk	
8+87.30 = 1+00 to in-on ℄ 61st PL.			5 10	15364	℄ INT. of LOMA VISTA & 61st PL.	
					LT. & South	℄ RT. & North
1+13 6			5 98	15276		℄ ed of gut.
1+15 1			6 04	15270		℄ F/L " "
1+16 6			5 99	15275		℄ ed " "
1+25 0			5 74	15300		℄
			5 88	15286		13 5 ed of gut
			5 92	15282		15' gut in
			5 41	15333		15' Top cb
			5 91	15283	13 5 gut out	
			5 92	15282	15' gut in	
			5 21	15353	15' Top cb	
X 1+35 0			5 49	15325		℄

Profile Notes Red ____ Plotted ____ Job No. 0862.56 Division No. 10 F. B. 2535 Pg. 95
No. ____ Date ____ Date ____ Survey of Hunt Park SD
X-Sec. Notes Chkd. EM Checked ____ Survey by VanDeren Notes DL Date 3-59
No. ____ Date ____ Date ____ Map No. ____ Indexed ____

76L298 S & E #307 9-54

PLEASE RETURN TO
LOS ANGELES COUNTY SURVEYOR
726 LOS ANGELES COUNTY ENGINEERING BLDG.

NOTE: ANY ADDITIONS OR CHANGES ON THIS SHEET MUST BE MADE OR CIRCLED IN RED INK, WITH DATE AND NAME OF PERSON MAKING CHANGE.

Do not extend notes this side of this line.

STATION	B. S.	H. I.	F. S.	ELEV.	LT & South	℄ RT. & North
1+35.0		15874	563	15311		7.5 PVT
			590	15284		15' boT cb
			532	15342		15' Top cb.
			511	15363		25' bK WLK
			564	15310	7.5 PVT	
			600	15274	15' boT cb	
			531	15343	15' Top cb	
			504	15370	25' bK WLK	
1+75.0			528	15346		℄
			541	15333		7.5 PVT
			584	15290		15' boT cb
			523	15351		15' Top cb
			504	15370		25' bK WLK
			550	15324	7.5 PVT	
			591	15283	15' boT cb	
			525	15249	15' Top cb.	
			503	15371	25' bK WLK	

F. B. 2535 Pg. 96 Job No. 6862.56 Division No. 10 Notes Red. Plotted Profile
Survey of Hunt Park SD Date 3-59 Date No.
Survey by Van Dorn Notes D.L. Notes Chkd. EM Checked X-Sec.
Indexed C. Johnson Date Date No.

76L298 S & E #307 9-54

PLEASE RETURN TO
LOS ANGELES COUNTY SURVEYOR
726 LOS ANGELES COUNTY ENGINEERING BLDG.

NOTE: ANY ADDITIONS OR CHANGES ON THIS SHEET MUST BE MADE OR CIRCLED IN RED INK, WITH DATE AND NAME OF PERSON MAKING CHANGE.

Do not extend notes this side of this line.

STATION	B. S.	H. I.	F. S.	ELEV.	LT. ℄ South	℄ RT. ℄ North
2+75		158.74	5.20	153.54		℄
			5.26	153.48		7.5 PVT
			5.78	152.96		15' bot cb
			4.98	153.76		15' Top cb
			4.78	153.96		25' BK WLK
			5.40	153.34	7.5 PVT	
			5.91	152.83	15' bot cb	
			5.25	153.49	15' Top cb	
			5.00	153.74	25' BK WLK	
Going No on Loma Vista Ave. from ℄ of 61st Pl.					LT. ℄ West	℄ RT. ℄ EAST
9+22 3			5.01	153.73		℄
			5.08	153.66		7.5 PVT
			5.45	153.29		13 ℄ gut out
			5.50	153.24		15' " IN
			4.86	153.88		15' Top cb
			4.56	154.18		25' BK WLK
			5.24	153.50	7.5 PVT.	
			5.86	152.88	13 ℄ gut out	
X			5.96	152.78	15' " IN	

Profile Notes Red ____ Plotted ____ Job No. 0821.56 Division No. 10 F. B. 2535
No. ____ Date ____ Date ____ Survey of Hunt Park S.D. Pg. 77
X-Sec. Notes Chkd. E.M. Checked ____ Survey by [illegible] Notes ____ Date 3-54
No. ____ Date ____ Date ____ Map No. ____ Indexed C. Johnson

76L298 S & E #307 9-54

PLEASE RETURN TO
LOS ANGELES COUNTY SURVEYOR
726 LOS ANGELES COUNTY ENGINEERING BLDG.

NOTE: ANY ADDITIONS OR CHANGES ON THIS SHEET MUST BE MADE OR CIRCLED IN RED INK, WITH DATE AND NAME OF PERSON MAKING CHANGE.

Do not extend notes this side of this line.

STATION	B. S.	H. I.	F. S.	ELEV.	LT. & WEST	℄ RT. & EAST
9+22 3		15874	5 35	15339	15' Top cb	
			5 12	15362	25' bk wlk	
9+62 3			4 89	15385		℄
			5 00	15374		7.5 pavt
			5 36	15338		13.5 gut out
			5 43	15331		15' " in
			4 79	15395		15' Top cb
			4 55	15419		25' bk wlk
			5 12	15362	7.5' pvt	
			5 67	15307	13.5' gut out	
			5 78	15296	15' " in	
			5 15	15359	15' Top cb	
			4 94	15380	25' bk wlk	
10+62 3			4 64	15410		℄
			4 82	15392		7.5' pvt
			5 15	15359		13.5' gut out
			5 26	15348		15' " in
			4 56	15418		15' Top cb.
			4 32	15442		25' bk wlk
			4 76	15398	7.5 pvt	
			5 21	15353	13.5 gut out	

F. B. 2535 Pg. 98 Job No. 0862.56 Division No. 10 Notes Red. Plotted No. Profile
Survey of Hunt Park SD Date 3-59 Date X-Sec.
Survey by VanDeren Notes D.L. Notes Chkd. EM Checked No.
Indexed C. Johnson Date Date Date

76L298 S & E #307 9-54

PLEASE RETURN TO
LOS ANGELES COUNTY SURVEYOR
726 LOS ANGELES COUNTY ENGINEERING BLDG.

NOTE: ANY ADDITIONS OR CHANGES ON THIS SHEET MUST BE MADE OR CIRCLED IN RED INK, WITH DATE AND NAME OF PERSON MAKING CHANGE.

Do not extend notes this side of this line.

STATION	B. S.	H. I.	F. S.	ELEV.	LT. & WEST	℄	RT. & EAST
10+62 3		15874	5 29	15345	15' gut in		
			4 73	15401	15' Top cb		
			4 51	15423	25' bk wlk		
T.P.	5 38	15999	4 13	15461	T.P.		
11+00			5 70	15429		℄	
			5 90	15409			7.5' pvt
			6 32	15367			13.5 gut out
			6 38	15361			15' " in
			5 72	15427			15' Top cb
			5 50	15449			25' bk wlk
			5 83	15416	7.5 pvt		
			6 32	15367	13.5 gut out		
			6 41	15358	15' " in		
			5 84	15415	15' Top cb		
			5 54	15445	25' bk wlk		
11+82			5 42	15457		℄	
			5 66	15433			7.5 pvt
			6 13	15386			13.5 gut out
			6 20	15379			15' " in
X			5 46	15453			15' Top cb
			5 21	15478			25' bk wlk

Profile Notes Red. ____ Plotted ____ Job No. 0862.56 Division No. 10 F. B. 2535 Pg. 99
No. ____ Date ____ Date ____ Survey of Hunt Park SD
X-Sec. Notes Chkd. EM Checked ____ Survey by Van Dercken Notes D.L. Date 3-59
No. ____ Date ____ Date ____ Map No. ____ Index C. Tech. Date

76L298 S & E #307 9-54

PLEASE RETURN TO
LOS ANGELES COUNTY SURVEYOR
726 LOS ANGELES COUNTY ENGINEERING BLDG.

NOTE: ANY ADDITIONS OR CHANGES ON THIS SHEET MUST BE MADE OR CIRCLED IN RED INK, WITH DATE AND NAME OF PERSON MAKING CHANGE.

Do not extend notes this side of this line.

STATION	B. S.	H. I.	F. S.	ELEV.	LT. & WEST	℄ RT. & EAST
11+82		159.99	5.56	154.43	7.5 pvt	
			5.99	154.00	13.5 gut out	
			6.08	153.91	15' " in	
			5.38	154.61	15' Top cb	
			5.17	154.82	25' bk wlk	
17+17.08 = 1+00 TO W. & E. ON 61ST ST.			5.33	154.66	℄ INT. of LOMA VISTA AVE. & 61ST ST.	
GOING W. ON 61ST ST.					LT. & South	℄ RT & North
1+13.5			5.78	154.21		℄ ed of gut.
1+15.0			5.84	154.15		℄ F/L of "
1+16.5			5.78	154.21		℄ ed " "
1+25.0			5.58	154.41		℄
			5.64	154.35		13.5 gut out
			5.66	154.33		15' " in
			5.06	154.93		15' Top cb
			5.92	154.07	13.5 gut out	
			5.95	154.04	15' " in	
			5.38	154.61	15' Top cb	
1+35			5.45	154.54		℄
			5.45	154.54		7.5 pvt
			5.60	154.39		15' bot cb
			5.09	154.90		15' Top cb

X

F. B. 2535 Pg. 100 Job No. 0862.56 Division No. 10 Notes Red. Plotted Profile
Survey of Hunt Park SD Date 3-59 Date No.
Survey by Van Deren Notes D.L. Notes Chkd. EM Checked X-Sec.
Indexed [illegible] Date Date No.

76L298 S & E #307 9-54

PLEASE RETURN TO
LOS ANGELES COUNTY SURVEYOR
726 LOS ANGELES COUNTY ENGINEERING BLDG.

NOTE: ANY ADDITIONS OR CHANGES ON THIS SHEET MUST BE MADE OR CIRCLED IN RED INK, WITH DATE AND NAME OF PERSON MAKING CHANGE.

Do not extend notes this side of this line.

STATION	B. S.	H. I.	F. S.	ELEV.	LT. & South	℄ RT. & North
1+35		15999	487	15512		25' bk wlk
			560	15439	7.5 pvt	
			593	15406	15' bot cb	
			534	15465	15' Top cb	
			512	15487	25' bk wlk	
1+75			528	15471		℄
			528	15471		7.5 pvt
			558	15441		15' bot cb
			500	15499		15' Top "
			480	15419		25' bk wlk
			548	15451	7.5 pvt	
			580	15419	15' bot cb	
			524	15475	15' Top "	
			502	15497	25' bk wlk	
2+75			490	15509		℄
			488	15511		7.5 pvt
			522	15477		15' bot cb
			465	15534		15' Top cb
			448	15551		25' bk wlk
			513	15486	7.5 pvt	
			550	15449	15' bot cb	

X

Profile Notes Red. ____ Plotted ____ Job No. 0862.56 Division No. 10 F. B. 2535 Pg. 101
No. ____ Date ____ Date ____ Survey of Hunt Park SD
X-Sec. Notes Chkd. LM Checked ____ Survey by VanDeren Notes DL Date 3-59
No. ____ Date ____ Date ____ Map No. ____ Indexed G. Johnson

76L298 S & E #307 9-54

PLEASE RETURN TO
LOS ANGELES COUNTY SURVEYOR
726 LOS ANGELES COUNTY ENGINEERING BLDG.

NOTE: ANY ADDITIONS OR CHANGES ON THIS SHEET MUST BE MADE OR CIRCLED IN RED INK, WITH DATE AND NAME OF PERSON MAKING CHANGE.

Do not extend notes this side of this line.

STATION	B. S.	H. I.	F. S.	ELEV.	LT. & South	& RT. & North
2+75		15999	5 10	15489	15' Top cb	
			4 85	15514	25' bk wlk	
going E. on 61st St. from Loma Vista Ave.					LT. & North	& RT. & South
1+13.5			5 98	15401		& ed of gut
1+15.0			6 01	15398		& F/L " "
1+16.5			5 98	15401		& ed " "
1+25.0			5 76	15423		&
			6 04	15395		13.5 gut out
			6 07	15392		15' " in
			5 41	15458		15' Top cb
			5 82	15417	13.5 gut out	
			5 84	15415	15' " in	
			5 10	15489	15' Top cb	
1+35.0			5 51	15448		&
			5 68	15431		7.5 pvt
			5 97	15402		15' bot cb
			5 38	15461		15' Top cb
			5 18	15481		25' bk wlk
			5 46	15453	7.5 pvt	
			5 78	15421	15' bot cb	
			5 02	15497	15' Top cb	

F. B. 2535 Pg. 102 Job No. 0862.56 Division No. 10 Notes Red. Plotted Profile
Survey of Hunt Park SD Date 3-59 Date No.
Survey by Van Deren Notes DL Notes Chkd. EM Checked X-Sec.
Indexed C. Johnson Date Date No.

76L298 S & E #307 9-54

PLEASE RETURN TO
LOS ANGELES COUNTY SURVEYOR
726 LOS ANGELES COUNTY ENGINEERING BLDG.

NOTE: ANY ADDITIONS OR CHANGES ON THIS SHEET MUST BE MADE OR CIRCLED IN RED INK, WITH DATE AND NAME OF PERSON MAKING CHANGE.

Do not extend notes this side of this line.

STATION	B. S.	H. I.	F. S.	ELEV.	LT. & North	℄	RT. & South
1+35 ±		159.99	4.88	155.11	25' BK WLK		
1+75 ±			5.30	154.69		℄	
			5.48	154.51			7.5 PVT
			5.96	154.03			15' BOT cb
			5.32	154.67			15' Top cb
			5.10	154.89			25' BK WLK
			5.38	154.61	7.5 PVT		
			5.76	154.23	15' BOT cb		
			5.10	154.89	15' Top "		
			4.86	155.13	25' BK WLK		
2+75 ±			5.33	154.66		℄	
			5.47	154.52			7.5 PVT
			5.89	154.10			15' BOT cb
			5.28	154.71			15' Top "
			5.02	154.97			25' BK WLK
			5.37	154.62	7.5 PVT		
			5.60	154.39	15' BOT cb		
			5.00	154.99	15' Top "		
			4.86	155.13	25' BK WLK		
GOING NO ON LOMA VISTA from ℄ 61ST ST.					LT. & West	℄	RT. & EAST
12+52 ±			5.15	154.84		℄	

Profile Notes Red. _____ Plotted _____ Job No. 0862.54 Division No. 10 F. B. 2535 Pg. 103
No. _____ Date _____ Date _____ Survey of Hunt Park SD
X-Sec. Notes Chkd. EM Checked _____ Survey by VanDerey Notes KL Date 3-59
No. _____ Date _____ Date _____ Map No. _____ Indexed _____ Date _____

76L298 S & E #307 9-54

PLEASE RETURN TO
LOS ANGELES COUNTY SURVEYOR
726 LOS ANGELES COUNTY ENGINEERING BLDG.

NOTE: ANY ADDITIONS OR CHANGES ON THIS SHEET MUST BE MADE OR CIRCLED IN RED INK, WITH DATE AND NAME OF PERSON MAKING CHANGE.

Do not extend notes this side of this line.

STATION	B. S.	H. I.	F. S.	ELEV.	LT. & WEST	℄	RT. & EAST
12+52 ⌀		159 99	5 38	15461			7.5 PVT
			5 74	15425			13 5 gut out
			5 84	15415			15' " in
			5 14	15485			15' Top cb
			4 86	15513			25' bk wlk
			5 28	15471	7 5 PVT		
			5 60	15439	13 5 gut out		
			5 71	15428	15' " in		
			5 04	15495	15' Top cb		
			4 85	15514	25 bk wlk		
12+92 ⌀			4 96	15503		℄	
			5 19	15480			7 5 PVT
			5 58	15441			13 5 gut out
			5 69	15430			15' " in
			4 91	15508			15' Top cb
			4 68	15531			25' bk wlk
			5 18	15481	7 5 PVT		
			5 47	15452	13 5 gut out		
			5 58	15441	15' " in		
			4 99	15505	15' Top cb		
			4 71	15528	25' bk wlk		

X

F. B. 2535 Pg. 104 Job No. 0862.56 Division No. 10 Notes Red. Plotted Profile
Survey of Hunt Park SD Date 3-59 Date No.
Survey by VanDeren Notes D L Notes Chkd. EM Checked X-Sec.
Indexed C. Johnson Date Date No.

76L298 S & E #307 9-54

PLEASE RETURN TO
LOS ANGELES COUNTY SURVEYOR
726 LOS ANGELES COUNTY ENGINEERING BLDG.

NOTE: ANY ADDITIONS OR CHANGES ON THIS SHEET MUST BE MADE OR CIRCLED IN RED INK, WITH DATE AND NAME OF PERSON MAKING CHANGE.

Do not extend notes this side of this line.

STATION	B. S.	159.99 H. I.	F. S.	ELEV.	LT. & WEST	℄ RT. & EAST
T.P.	555	16104	450	15549	T.P.	
13+92.0			568	15536		℄
			587	15517		7.5 PVT.
			622	15482		13.5 gut out
			632	15472		15' " in
			562	15542		15' Top cb
			541	15563		25' bk wlk
			586	15518	7.5 PVT	
			632	15472	13.5 gut out	
			644	15460	15' " in	
			567	15537	15' Top cb.	
			545	15559	25' bk wlk	
14+00			568	15536		℄ Profile
15+00			540	15564		℄ "
15+12.1			535	15569		℄
			550	15534		7.5 PVT
			586	15518		13.5 gut out
			596	15508		15' " in
			531	15573		15' Top cb
			508	15596		25' bk wlk
			562	15542	7.5 PVT	
			613	15491	13.5 gut out	

X

Profile Notes Red. ____ Plotted ____ Job No. 0862.56 Division No. 10 F. B. 2535 Pg. 105
No. ____ Date ____ Date ____ Survey of Hunt Park SD
X-Sec. Notes Chkd. EM Checked ____ Survey by Van Deren Notes B Date 3-59
No. ____ Date ____ Date ____ Map No. ____ Indexed C. Johnson

76L298 S & E #307 9-54

PLEASE RETURN TO
LOS ANGELES COUNTY SURVEYOR
726 LOS ANGELES COUNTY ENGINEERING BLDG.

NOTE: ANY ADDITIONS OR CHANGES ON THIS SHEET MUST BE MADE OR CIRCLED IN RED INK, WITH DATE AND NAME OF PERSON MAKING CHANGE.

Do not extend notes this side of this line.

STATION	B. S.	H. I.	F. B.	ELEV.	LT. & West	℄ RT. & East
15+12.1		161 04	6 23	154 81	15' gut in	
			5 54	155 50	15' Top cb.	
			5 38	155 66	25' bk wlk	
15+47.08	=1+00	To W.	5 23	155 81	℄ INT. of LOMA VISTA Ave & 60th PL.	
ON 60th PL. going in.	ON 60th PL.				LT & South	℄ RT & North
1+13.5			5.99	155 05		℄ ed of gut
1+15.0			6 06	154 98		℄ F/L " "
1+16.5			5 99	155 05		℄ ed " "
1+25.0			5 89	155 15		℄
			5 83	155 21		13.5 ed of gut
			5 85	155 19		15' bot cb
			5 30	155 74		15' Top cb
			6 05	155 99	13.5 ed of gut	
			6 13	155 91	15' bot of cb	
			5 53	155 51	15' Top " "	
1+35.0			5 65	155 49		℄
			5 73	155 31		7.5 pvt
			5 88	155 16		15' bot cb
			5 34	155 70		15' Top cb
			4 98	156 06		25' bk wlk
			5 88	155 16	7.5 pvt	

F. B. 2535 Pg. 106 Job No. 0862.56 Division No. 10 Notes Red. Plotted Profile
Survey of Hunt Park SD Date 3-59 Date No.
Survey by Van Deren Notes J. B Notes Chkd. EM Checked X-Sec.
Indexed [illegible] Date Date No.

76L298 S & E #307 9-54

PLEASE RETURN TO
LOS ANGELES COUNTY SURVEYOR
726 LOS ANGELES COUNTY ENGINEERING BLDG.

NOTE: ANY ADDITIONS OR CHANGES ON THIS SHEET MUST BE MADE OR CIRCLED IN RED INK, WITH DATE AND NAME OF PERSON MAKING CHANGE.

Do not extend notes this side of this line.

STATION	B. S.	H. I.	F. S.	ELEV.	LT. ℄ South	℄	RT. ℄ North
1+35		161 04	6 08	154 96	15' bot cb		
			5 47	155 57	15' Top cb		
			5 27	155 77	25' bk wlk		
1+75			5 18	155 82		℄	
			5 35	155 69			7.5 pvt
			5 76	155 28			15' bot cb
			5 19	155 85			15' Top "
			4 99	156 05			25' bk wlk
			5 55	155 49	7.5 pvt		
			5 91	155 13	15' bot cb		
			5 13	155 91	15' Top cb		
			4 94	156 10	25' bk wlk		
2+75			4 99	156 05		℄	
			5 24	155 80			7.5 pvt
			5 46	155 58			15' bot cb.
			4 83	156 21			15' Top "
			4 58	156 46			25' bk wlk
			5 15	155 89	7.5 pvt		
			5 44	155 60	15' bot cb		
			4 68	156 36	15' Top cb		
			4 48	156 56	25' bk wlk		

Profile Notes Red ____ Plotted ____ Job No. 08621.56 Division No. 10 F. B. 2535
No. ____ Date ____ Date ____ Survey of Hunt Park SD
X-Sec. Notes Chkd. EM Checked ____ Survey by Ken Dee Notes JTB Date 8-54 F. B. 157
No. ____ Date ____ Date ____ Map No. ____ Index M. C. Johnson

76L298 S & E #307 9-54

PLEASE RETURN TO
LOS ANGELES COUNTY SURVEYOR
726 LOS ANGELES COUNTY ENGINEERING BLDG.

NOTE: ANY ADDITIONS OR CHANGES ON THIS SHEET MUST BE MADE OR CIRCLED IN RED INK, WITH DATE AND NAME OF PERSON MAKING CHANGE.

Do not extend notes this side of this line.

STATION	B. S.	H. I.	F. S.	ELEV.	LT. & West	& RT. & EAST
going No.	on ℄	of Loma	Vista	ave	from ℄ of 60th PL.	
15+82 L		161 04	5 06	155 98		℄
			5 22	155 82		7.5 PVT
			5 61	155 43		13.5 gut out
			5 68	155 36		15' " in
			5 08	155 96		15' Top cb
			4 81	156 23		25' bk wlk
			5 34	155 70	7.5 PVT	
			5 74	155 30	13.5 gut out	
			5 85	155 19	15' " in	
			5 27	155 77	15' Top cb.	
			5 06	155 98	25' bk wlk	
16+22 L			4 92	156 12		℄
			5 06	155 98		7.5 PVT
			5 44	155 60		13.5 gut out
			5 52	155 52		15' " in
			4 97	156 07		15' Top cb
			4 78	156 26		25' bk wlk
			5 17	155 87	7.5' PVT	
			5 57	155 47	13.5 gut out	
			5 68	155 36	15' gut in	

F. B. 2535 Pg. 108 Job No. 0862.56 Division No. 10 Notes Red. Plotted Date 3-59 Date No. Profile
Survey of Hunt Park SD Notes J. B Date Checked Date No. X-Sec.
Survey by Van Dersen Notes Date Date
Indexed [illegible]

76L298 S & E #307 9-54

PLEASE RETURN TO
LOS ANGELES COUNTY SURVEYOR
726 LOS ANGELES COUNTY ENGINEERING BLDG.

NOTE: ANY ADDITIONS OR CHANGES ON THIS SHEET MUST BE MADE OR CIRCLED IN RED INK, WITH DATE AND NAME OF PERSON MAKING CHANGE.

Do not extend notes this side of this line.

STATION	B. S.	H. I.	F. S.	ELEV.	LT. & West	℄ RT. & East
16+22 L		161 04	5 07	155 97	15' Top cb	
			4 78	156 26	25' bk wlk	
17+22 L			4 44	156 60		℄
			4 61	156 43		7.5 pvt
			5 00	156 04		13.5 gut out
			5 06	155 98		15' " in
			4 53	156 51		15' Top cb
			5 30	155 74		25' bk wlk
			4 60	156 44	7.5 pvt	
			5 06	155 98	13.5 gut out	
			5 18	155 86	15' " in	
			4 48	156 56	15' Top cb	
			4 29	156 75	25' bk wlk	
BM EB-105	5 22	162 79	3 47	157 57	EB-105 Elev = 157.574 FB-2535-14. Loma Vista Ave & 60th St. N.W. Cor. Bt. spk. in curb @ middle of c.R.	
18+00			5 83	156 96		℄
			6 00	156 79		7.5' pvt
			6 32	156 47		13.5 gut out
			6 45	156 34		15' " in
			5 87	156 92 pk		15' Top cb

Profile Notes Red. ____ Plotted ____ Job No. 0862.56 Division No. 16 F. B. 2535 Pg. 109
No. ____ Date ____ Date ____ Survey of Hunt Park SD
X-Sec. Notes Chkd. EM Checked ____ Survey by VanDeren Notes J.B. Date 3-59
No. ____ Date ____ Date ____ Map No. ____ Indexed [illegible]

76L298 S & E #307 9-54

PLEASE RETURN TO
LOS ANGELES COUNTY SURVEYOR
726 LOS ANGELES COUNTY ENGINEERING BLDG.

NOTE: ANY ADDITIONS OR CHANGES ON THIS SHEET MUST BE MADE OR CIRCLED IN RED INK, WITH DATE AND NAME OF PERSON MAKING CHANGE.

Do not extend notes this side of this line.

STATION	B. S.	H. I.	F. S.	ELEV.	LT & West	℄ RT. & EAST
18+00		162 79	5 62	157 17	ok	25' bk wlk
			6 01	156 73	ok 7.5 pvt	
			6 52	156 27	13.5 gut out	
			6 63	156 16	15' " in	
			5 84	156 95	15' Top cb.	
			5 64	157 15	25' bk wlk	
18+42.1			5 63	157 16		℄
			5 82	156 97		7.5 pvt
			6 23	156 56		13.5 gut out
			6 30	156 49		15' " in
			5 66	157 13		15' Top cb
			5 46	157 33		25 bk wlk
			5 82	156 97	7.5 pvt	
			6 22	155 57	13.5 gut out	
			6 35	156 44	15' gut in	
			5 67	157 12	15' Top cb	
			5 32	157 47	25' bk wlk	
18+77.09 = 1+00 To E. & W. ON 60th ST.			5 43	157 36	℄ INT. of LOMA VISTA	& 60th ST.
(going W. ON 60th ST.					LT. & South	℄ RT. & North
1+13.5			6 06	156 73		℄ cd of gut
1+15.0			6 11	156 68		℄ F/C " "

F. B. 2535 Pg. 110 Job No. 0862.56 Division No. 10 Notes Red. Plotted Profile
Survey of Hunt Park SD Date Date No.
Survey by Van Dyke Notes J. B Notes Chkd. EM Checked X-Sec.
Indexed C. Johnson Date Date Date No.

76L298 S & E #307 9-54

PLEASE RETURN TO
LOS ANGELES COUNTY SURVEYOR
726 LOS ANGELES COUNTY ENGINEERING BLDG.

NOTE: ANY ADDITIONS OR CHANGES ON THIS SHEET MUST BE MADE OR CIRCLED IN RED INK, WITH DATE AND NAME OF PERSON MAKING CHANGE.

Do not extend notes this side of this line.

STATION	B. S.	H. I.	F. S.	ELEV.		
1+16.5		16279	6 06	15673		℄ cd of gut
1+25.0			5 69	15710		℄
			5 82	15697		13.5 cd of gut.
			5 85	15694		15.0 bot cb
			5 23	15756		15.0 Top cb
			5 88	15691	13.5 cd of gut	
			5 91	15688	15' bot of cb	
			5 26	15753	15' Top cb	
1+35.0			5 45	15734		℄
			5 48	15731		7.5 pvt
			5 85	15694		15' bot cb
			5 15	15764		15' Top "
			4 98	15781		25' BK wlk
			5 54	15725	7.5 pvt	
			5 86	15693	15' bot cb	
			5 22	15757	15' Top cb	
			5 20	15759	25' bk wlk	
1+75.0			5 00	15779		℄
			5 12	15767		7.5 pvt
			5 58	15721		15' bot cb
			4 87	15792		15' Top "

Profile No. ____ Notes Red. ____ Plotted ____ Job No. 0862.56 Division No. 18 F. B. 2535 Pg. 111
X-Sec. No. ____ Date ____ Date ____ Survey of Hunt Park SD
Notes Chkd. EM Checked ____ Survey by VanDeren Notes J.B. Date 3-59
Date ____ Date ____ Map No. ____ Inspector C. Johnson

76L298 S & E #307 9-54

PLEASE RETURN TO
LOS ANGELES COUNTY SURVEYOR
726 LOS ANGELES COUNTY ENGINEERING BLDG.

NOTE: ANY ADDITIONS OR CHANGES ON THIS SHEET MUST BE MADE OR CIRCLED IN RED INK, WITH DATE AND NAME OF PERSON MAKING CHANGE.

Do not extend notes this side of this line.

STATION	B. S.	H. I.	F. S.	ELEV.	LT. & South	℄ RT. & North
1+75°		16279	474	158 05		25' bk wlk
			526	157 53	7.5 pvt	
			572	157 07	15' bot cb	
			509	157 70	15' Top cb	
			485	157 94	25' bk wlk	
2+75°			455	158 24		℄
			456	158 23		7.5 pvt
			506	157 73		15' bot cb
			438	158 41		15' Top "
			425	158 54		25' bk wlk
			490	157 89	7.5 pvt.	
			529	157 50	15' bot cb	
			464	158 15	15' Top "	
			443	158 36	25' bk wlk	
going E on 60th ST.					LT. & North	RT & South
1+13.5			601	156 78		℄ ed of gut.
1+15°			608	156 71		℄ F/L " "
1+16.5			601	156 78		℄ ed " "
1+25°			575	157 04		℄
			620	156 59		13.5 ed of gut
			624	156 55		15' bot of cb

F. B. 2535 Pg. 112 Job No. 0862.56 Division No. 10 Notes Red. Plotted Profile
Survey of Hunt Park SD Date 3-59 Date No.
Survey by Van Deren Notes J. B Notes Chkd. EM Checked X-Sec.
Indexed [illegible] Date Date Date No.

76L298 S & E #307 9-54

PLEASE RETURN TO
LOS ANGELES COUNTY SURVEYOR
726 LOS ANGELES COUNTY ENGINEERING BLDG.

NOTE: ANY ADDITIONS OR CHANGES ON THIS SHEET MUST BE MADE OR CIRCLED IN RED INK, WITH DATE AND NAME OF PERSON MAKING CHANGE.

Do not extend notes this side of this line.

STATION	B. S.	H. I.	F. S.	ELEV.		
1+25°		162 79	565	157 14		15' Top cb
			577	157 02	13 5 ed of gut	
			584	156 95	15' bot of cb	
			520	157 59	15' Top cb	
1+35°			560	157 19		℄
			583	156 96		7 5 pvt
			621	156 58		15' bot cb
			561	157 18		15' Top "
			535	157 44		25' BK wlk
			558	157 21	7 5 pvt	
			580	156 99	15' bot cb	
			524	157 55	15' Top "	
			500	157 79	25' bk wlk	
1+75°			546	157 33		℄
			564	157 15		7 5 pvt
			605	156 74		15' bot cb
			550	157 29		15' Top cb
			538	157 41		25' bk wlk
			550	157 29	7 5 pvt	
			575	157 04	15' bot cb	
			521	157 58	15' Top "	

Profile Notes Red. Plotted Job No. 0862.56 Division No. 10 F. B. 2535 Pg. 113
No. Date Date Survey of Hunt Park SD
X-Sec. Notes Chkd. EM Checked Survey by Vanderen Notes J.B. Date 3 59
No. Date Date Map No. Indexed C. Johnson

76L298 S & E #307 9-54

PLEASE RETURN TO
LOS ANGELES COUNTY SURVEYOR
726 LOS ANGELES COUNTY ENGINEERING BLDG.

NOTE: ANY ADDITIONS OR CHANGES ON THIS SHEET MUST BE MADE OR CIRCLED IN RED INK, WITH DATE AND NAME OF PERSON MAKING CHANGE.

Do not extend notes this side of this line.

STATION	B. S.	H. I.	F. S.	ELEV.	LT. & North	℄ RT. & South
1+75°		162 79	508	15771	25' bk wlk	
2+75°			528	15751		℄
			542	15737		7.5 pvt
			590	15689		15' bot cb
			534	15745		15' Top "
			508	15771		25' bk wlk
			536	15743	7.5 pvt	
			570	15709	15' bot cb	
			515	15764	15' Top " "	
			490	15789	25' bk wlk	
GOING No. ON ℄ LOMA VISTA					LT & West	℄ RT. & EAST
19+13°			511	15768		℄
			530	15749		7.5 pvt
			568	15711		13.5 gut out
			577	15702		15' " in
			510	15769		15' Top cb
			492	15787		25' bk wlk
			532	15747	7.5 pvt	
			573	15706	13.5 gut out	
			582	15697	15' " in	
			508	15771	15' Top cb	

F. B. 2535 Pg. 114 Job No. 0862.56 Division No. 16 Notes Red. Plotted Profile
Survey of Hunt Park SD Date 3.59 Date No.
Survey by Van Deren Notes I.B Notes Chkd. EM Checked X-Sec.
Indexed [illegible] Date Date No.

76L298 S & E #307 9-54

PLEASE RETURN TO
LOS ANGELES COUNTY SURVEYOR
726 LOS ANGELES COUNTY ENGINEERING BLDG.

NOTE: ANY ADDITIONS OR CHANGES ON THIS SHEET MUST BE MADE OR CIRCLED IN RED INK, WITH DATE AND NAME OF PERSON MAKING CHANGE.

Do not extend notes this side of this line.

STATION	B. S.	H. I.	F. S.	ELEV.	LT. & West	℄ RT. & East
19+13.0		16279	495	15784	25' bk wlk	
19+53.0			494	15785		℄
			511	15768		7.5 pvt
			542	15737		13.5 gut out
			554	15725		15' " in
			489	15790		15' Top cb.
			471	15808		25' bk wlk
			505	15774	7.5 pvt	
			546	15733	13.5 gut out	
			553	15726	15' " in	
			490	15789	15' Top cb	
			473	15806	25' bk wlk	
20+53.0			431	15848		℄
			453	15826		7.5 pvt
			495	15784		13.5 gut out
			511	15768		15' " in
			448	15831		15' Top cb
			424	15855		25' bk wlk
			448	15831	7.5 pvt	
			495	15784	13.5 gut out	
			503	15776	15' " in	

X

Profile No. ____ Notes Red. ____ Plotted ____ Job No. 0862.56 Division No. 15 F. B. 2535 Pg. 115
X-Sec. No. ____ Date ____ Date ____ Survey of Hunt Park SD
Notes Chkd. EM Checked ____ Survey by [illegible] Notes [illegible] Date [illegible]
No. ____ Date ____ Date ____ Map No. ____ Indexed Ch. [illegible]

76L298 S & E #307 9-54

PLEASE RETURN TO
LOS ANGELES COUNTY SURVEYOR
726 LOS ANGELES COUNTY ENGINEERING BLDG.

NOTE: ANY ADDITIONS OR CHANGES ON THIS SHEET MUST BE MADE OR CIRCLED IN RED INK, WITH DATE AND NAME OF PERSON MAKING CHANGE.

Do not extend notes this side of this line.

STATION	B. S.	H. I.	F. S.	ELEV.	LT. & WEST	℄ RT. & EAST
20+53.0		162 79	4 45	158 34	15' Top cb	
			4 25	158 54	25' bk wlk	
T.P.	5 40	163 99	4 20	158 59	T.P.	
21+00			5 31	158 68		℄
			5 48	158 51		7.5 pvt
			5 90	158 09		13.5 gut out
			5 95	158 04		15' " in
			5 35	158 64		15' Top cb
			5 17	158 82		25' bk wlk
			5 53	158 46	7.5 pvt	
			5 98	158 01	13.5 gut out	
			6 05	157 94	15' " in	
			5 41	158 58	15' Top cb	
			5 23	158 76	25' bk wlk	
21+72.0			5 00	158 99		℄
			5 20	158 79		7.5 pvt
			5 66	158 33		13.5 gut out
			5 72	158 27		15' " in
			5 14	158 85		15' Top cb
			4 92	159 07		25' bk wlk
			5 18	158 81	7.5 pvt.	

F. B. 2535 - PG. 116 Job No. 0862.56 Division No. 10 Notes Red. Plotted Profile
Survey of Hunt Park SD Date 3-55 Date No.
Survey by Van Deren Notes J. B Notes Chkd. E M Checked X-Sec.
Indexed C. Johnson Date Date Date No.

76L298 S & E #307 9-54

PLEASE RETURN TO
LOS ANGELES COUNTY SURVEYOR
726 LOS ANGELES COUNTY ENGINEERING BLDG.

NOTE: ANY ADDITIONS OR CHANGES ON THIS SHEET MUST BE MADE OR CIRCLED IN RED INK, WITH DATE AND NAME OF PERSON MAKING CHANGE.

Do not extend notes this side of this line.

STATION	B. S.	H. I.	F. S.	ELEV.	LT & WEST	℄ RT. & EAST
21+72.0		163.99	5.60	158.39	13.5 gut out	
			5.68	158.31	15' " in	
			5.00	158.99	15' Top cb.	
			4.90	159.09	25' bk wlk	
22+06.97 = 1+00 to W. on ℄ 59th PL. (going W. on 59th PL.)			4.88	159.11	℄ INT. of Loma Vista ave. & 59th PL.	
					LT & South	℄ RT. & North
1+13.5			5.57	158.42		℄ cd. of gut.
1+15.0			5.63	158.36		℄ F/L " "
1+16.5			5.60	158.39		℄ cd " "
1+25.0			5.30	158.69		℄
			5.44	158.55		13.5 cd " "
			5.50	158.49		15' bot cb
			4.80	159.19		15' Top cb
			5.59	158.40	13.5 cd of gut	
			5.63	158.36	15' bot of cb	
			5.05	158.94	15' Top " "	
1+35.0			5.13	158.86		℄
			5.20	158.79		7.5 pvt
			5.34	158.65		15' bot cb
			4.68	159.31		15' Top cb
			4.61	159.38		25' bk wlk

X

Profile Notes Red. ____ Plotted ____ Job No. 0862.56 Division No. 10 F. B. 2535 Pg. 117
No. ____ Date ____ Date ____ Survey of Hunt Park SD
X-Sec. Notes Chkd. EM Checked ____ Survey by [illegible] Notes J.B. Date 3-59
No. ____ Date ____ Date ____ Map No. ____ Indexed C. Johnson Date ____

76L298 S & E #307 9-54

PLEASE RETURN TO
LOS ANGELES COUNTY SURVEYOR
726 LOS ANGELES COUNTY ENGINEERING BLDG.

NOTE: ANY ADDITIONS OR CHANGES ON THIS SHEET MUST BE MADE OR CIRCLED IN RED INK, WITH DATE AND NAME OF PERSON MAKING CHANGE.

Do not extend notes this side of this line.

STATION	B. S.	H. I.	F. S.	ELEV.	LT. & South	℄ RT. & North
1+35 ⁰		163 99	5 27	158 72	7 5 pvt	
			5 54	158 45	15' bot cb	
			4 98	159 01	15' Top "	
			4 78	159 21	25' BK wlk	
1+75 ⁰			4 93	159 06		℄
			5 01	158 98		7 5 pvt
			5 23	158 76		15' bot cb
			4 64	159 35		15' Top "
			4 55	159 44		25' BK wlk
			5 09	158 90	7 5 pvt	
			5 34	158 65	15' bot cb.	
			4 84	159 15	15' Top "	
			4 68	159 31	25' bk wlk	
2+75 ⁰			4 52	159 47		℄
			4 64	159 35		7 5 pvt
			4 96	159 03		15' bot cb
			4 36	159 63		15' Top cb
			4 24	159 75		25° bk wlk
			4 72	159 27	7 5 pvt	
			5 06	158 93	15' bot cb	
			4 56	159 43	15' Top "	
			4 34	159 65	25' bk wlk	

F. B. 2535 Pg. 118 Job No. 0862.56 Division No. 10 Notes Red. Plotted Profile
Survey of Hunt Park SP Date 3-59 Date No.
Survey by Van Dyke Notes J. B Notes Chkd. EM Checked X-Sec.
Indexed Date Date Date No.

76L298 S & E #307 9-54

PLEASE RETURN TO
LOS ANGELES COUNTY SURVEYOR
726 LOS ANGELES COUNTY ENGINEERING BLDG.

NOTE: ANY ADDITIONS OR CHANGES ON THIS SHEET MUST BE MADE OR CIRCLED IN RED INK, WITH DATE AND NAME OF PERSON MAKING CHANGE.

Do not extend notes this side of this line.

STATION	B. S.	H. I.	F. S.	ELEV.	LT. & WEST	℄ RT. & EAST
going No on ℄ of Loma Vista Ave.						
22+42.0		163 99	478	15921		℄
			498	15901		7.5 pvt
			545	15854		13.5 gut out
			553	15846		15' " in
			485	15914		15' Top cb
			468	15931		25' bk wlk
			498	15901	7.5 pvt	
			544	15855	13.5 gut out	
			552	15847	15' " in	
			488	15911	15' Top cb.	
			470	15929	25' bk wlk	
22+82.0			462	15937		℄
			483	15916		7.5 pvt
			533	15866		13.5 gut out
			538	15861		15' " in
			478	15921		15' Top cb
			446	15953		25' bk wlk
			484	15915	7.5 pvt	
			525	15874	13.5 gut out	
			528	15871	15' " in	

X

Profile Notes Red. ____ Plotted ____ Job No. 0862.56 Division No. 10 F. B. 2535 Pg. 119
No. ____ Date ____ Date ____ Survey of Hunt Park SD
X-Sec. Notes Chkd. EM Checked ____ Survey by Van Deren Notes [illegible] Date 3-59
No. ____ Date ____ Date ____ Map No. ____ Indexed C. Johnson Date ____

76L298 S & E #307 9-54

PLEASE RETURN TO
LOS ANGELES COUNTY SURVEYOR
726 LOS ANGELES COUNTY ENGINEERING BLDG.

NOTE: ANY ADDITIONS OR CHANGES ON THIS SHEET MUST BE MADE OR CIRCLED IN RED INK, WITH DATE AND NAME OF PERSON MAKING CHANGE.

Do not extend notes this side of this line.

F. B. 2535 Pg. 120 | Job No. 0862.56 | Division No. 10 | Notes Red. | Plotted | Profile No.
Survey of Hunt Park S.D. | Date 3-59 | Date | X-Sec. No.
Survey by Van Deren | Notes Chkd. EM | Checked
Indexed K. G. Johnson | Date | Date

STATION	B. S.	H. I.	F. S.	ELEV.	LT. ℄ WEST	℄ RT. ℄ EAST
22+82°		163 99	473	159 26	15' Top cb	
			456	159 43	25' bk wlk	
23+82°			446	159 53		℄
			452	159 47		7± pvt
			487	159 12		13± gut out
			491	159 08		15' " in
			430	159 69		15' Top cb
			422	159 77		25' bk wlk
			471	159 28	7± pvt	
			514	158 85	13± gut out	
			518	158 81	15' " in	
			498	159 01	15 Top cb (depressed cb)	
			420	159 79	25' bk wlk	
24+00			458	159 41		℄
24+50			430	159 69		℄
			450	159 49		7± pvt
			467	159 32		15' bot cb
			396	160 03		15' Top cb
			375	160 24		25' bk wk
			456	159 43	7± pvt	
			500	158 99	13± gut out	

76L298 S & E #307 9-54

PLEASE RETURN TO
LOS ANGELES COUNTY SURVEYOR
726 LOS ANGELES COUNTY ENGINEERING BLDG.

NOTE: ANY ADDITIONS OR CHANGES ON THIS SHEET MUST BE MADE OR CIRCLED IN RED INK, WITH DATE AND NAME OF PERSON MAKING CHANGE.

Do not extend notes this side of this line.

STATION	B. S.	H. I.	F. S.	ELEV.	LT. & WEST	℄ RT. & EAST
24+50		163 99	5 08	158 91	15' gut IN	
			4 34	159 65	15' Top cb	
			4 12	159 87	25' bk wlk	
BM EB-106			4 96	159 03	EB-106 Elev=159.030 FB-2535-14	
					LOMA VISTA AVE. & 59th PL. S.W. COR.	
					BT. SPK. IN cb. 6.5' W. of W. end C.R.	

X

Profile Notes Red. Plotted Job No. 0862.56 Division No. 10 F. B. 2535 Pg. 121
No. Date Date Survey of Hunt Park SD
X-Sec. Notes Chkd. EM Checked Survey by Van Deren Notes T.B. Date 3-59
No. Date Date Map No. Indexed C. Johnson

Profile No.	Notes Red.	Plotted	Job No. 0862.56	Division No. 10	F. B. 2535	Pg. 123
	Date	Date	Survey of Hunt Park S.D.			
X-Sec. No.	Notes Chkd. EM	Checked	Survey by VanDeren	Notes J.B.	Date 3-59	
	Date	Date	Map No.	Indexed C. Johnson		

J.N. 0862.56

INVERT ELEVATIONS OF M.H.'S & CATCH BASINS

ON LINE "A"

HUNTINGTON PARK STORMDRAIN

PROJECT NO. 441

3-59

Van Deren

Le Gault

Bazen

Turvill

Siemann

STATION	B. S.	H. I.	F. S.	ELEV.

NOTE: ANY ADDITIONS OR CHANGES ON THIS SHEET MUST BE MADE OR CIRCLED IN RED INK, WITH DATE AND NAME OF PERSON MAKING CHANGE.

Do not extend notes this side of this line.

PLEASE RETURN TO
LOS ANGELES COUNTY SURVEYOR
726 LOS ANGELES COUNTY ENGINEERING BLDG.

78L298 S & E #307 9-54

76L298 S & E #307 9-54

PLEASE RETURN TO
LOS ANGELES COUNTY SURVEYOR
726 LOS ANGELES COUNTY ENGINEERING BLDG.

NOTE: ANY ADDITIONS OR CHANGES ON THIS SHEET MUST BE MADE OR CIRCLED IN RED INK, WITH DATE AND NAME OF PERSON MAKING CHANGE.

Do not extend notes this side of this line.

STATION	B. S.	H. I.	F. S.	ELEV.		
BM SD-2021	420	156 98		152 78	SD-2021 Elev = 152.78	FB2535-10
(NOTE: FOR M.H.S NOT SHOWN - See INVERT Elev ON LINES "B" & "C")					LOMA VISTA AVE & RANDOLPH ST. N.W. COR. Bt. spk in curb. 7' FT. N. of N. end C.R.	
S.J.C @ LOMA VISTA & RANDOLPH ST. 5+60.1 ON ℄ LOMA VISTA.						
					Rod 4.75 chain 5.62 DIAM .67 11.04	
8" INLET W			11 04	145 94		Rod 4.75 chain 5.59 DIAM. .67 11.01
8" INLET N			11 01	145 97		
8" OUTLET E.			11 15	145 83		Rod 4.75 chain 5.73 DIAM .67 11.15
S.M.H. 312 ft W. of ℄ LOMA VISTA AVE. & 3 ft. N. of ℄ RANDOLPH ST.						
					Rod 3.88 chain 5.43 Diam. .67 9.98	
8" INLET W.			9 98	147 00		Rod 3.88 chain 5.51 Diam .67 10.06
8" OUTLET E.			10 06	146 92		
CATCH BASIN OUTLET 18 ft. E. of LOMA VISTA & 26' So. of RANDOLPH ST.						
					Rod 4.67 chain 3.19 7.86	
F/L 12" INLET N.			7 86	149.12		

X

F. B. 2535 Pg. 124 Job No. 0862.56 Division No. 10 Notes Red. Date 3-59 Plotted Date No. Profile
Survey of Hunt Park SD Notes J.B. Date No. X-Sec.
Survey by Van Deren Date
Indexed [illegible] Date Notes Chkd. EM Checked Date No.

76L298 S & E #307 9-54

PLEASE RETURN TO
LOS ANGELES COUNTY SURVEYOR
726 LOS ANGELES COUNTY ENGINEERING BLDG.

NOTE: ANY ADDITIONS OR CHANGES ON THIS SHEET MUST BE MADE OR CIRCLED IN RED INK, WITH DATE AND NAME OF PERSON MAKING CHANGE.

Do not extend notes this side of this line.

STATION	B. S.	H. I.	F. S.	ELEV.		
		156 98				
catch Basin on Loma Vista Ave., 15' E. of ℄ & @ 5+84						
					Rod 4.10 Chain 2.70 6.80	
F/L 12" outlet S.			6 80	150.18		
T.P.	5 10	158 26	3 82	153 16 T.P.		
S.J.C. @ ℄ INT of Loma Vista Ave & 61 ST PL. 8+87.30						
					Rod 4.67 chain 5.75 Diam .67 11.09	
8" INLET W.			11 09	147 17		Rod 4.67 chain 5.82 Diam .67 11.16
8" INLET N.			11 16	147 10		
8" outlet S.			11 27	146 99		Rod 4.67 chain 5.93 Diam .67 11.27
S.M.H. on ℄ 61 ST PL. 273.6' W. of ℄ Loma Vista Ave.						
					Rod 4.53 chain 4.96 Diam .67 10.16	
8" INLET W.			10 16	148 10		Rod 4.53 chain 4.97 Diam .67 10.17
8" outlet E.			10 17	148 09		
T.P.	5 43	159 10	4 59	153 67 T.P.		

X

Profile Notes Red. ____ Plotted ____ Job No. 0862.56 Division No. 10 F. B. 2535 Pg. 125
No. ____ Date ____ Date ____ Survey of HUNT PARK STM. DR.
X-Sec. Notes Chkd. EM Checked ____ Survey by VAN DEREN Notes BAZEN Date 3-59
No. ____ Date ____ Date ____ Map No. ____ Inst. No. C. Job no. ____

76L298 S & E #307 9-54

PLEASE RETURN TO
LOS ANGELES COUNTY SURVEYOR
726 LOS ANGELES COUNTY ENGINEERING BLDG.

NOTE: ANY ADDITIONS OR CHANGES ON THIS SHEET MUST BE MADE OR CIRCLED IN RED INK, WITH DATE AND NAME OF PERSON MAKING CHANGE.

Do not extend notes this side of this line.

STATION	B. S.	H. I.	F. S.	ELEV.			
		159 10					
S.J.C. @ ℄ INT of Loma Vista ave. ℄ 61st ST 12+17.08							
					Rod 4.43 chain 5.90 Diam .67 11.00		
8" outlet S.			11.00	148 10		Rod 4.43 chain 5.70 Diam .67 10.80	
8" INlet E.			10 80	148 30			Rod 4.43 chain 5.83 Diam. .67 10.93
8" INlet N			10 93	148 17			Rod 4.43 chain 5.65 Diam .67 10.75
8" INlet W.			10 75	148 35			
S. M. H. on ℄ 61st ST 332' E. ℄ int Loma Vista Ave							
					Rod 3.62 chain 4.85 Diam 0.67 9.14		
8" outlet W			9 14	149 96		Rod 3.62 chain 4.76 Diam 0.67 9.05	
8" inlet E			9 05	150 05			
S. M. H on ℄ 61st st 287.1 W. ℄ int Loma Vista Ave							
					Rod 4.23 chain 5.37 Diam 0.67 10.27		
8" inlet W			10 27	148 83		Rod 4.23 Chain 5.43 Diam 0.67 10.33	
8" outlet E			10 33	148 77			
T.P.	5 02	160 52	3 60	155.50	T.P.		

X

F. B. 2535 Pg. 126 Job No. 0862.56 Division No. 10 Notes Red. Plotted Profile
Survey of Hunt. Park. Stm. Dr. Date 3-59 Date No.
Survey by Van Deren Notes JJ BAZEN Notes Chkd. EM Checked X-Sec.
Indexed [illegible] Date Date No.

76L298 S & E #307 9-54

PLEASE RETURN TO
LOS ANGELES COUNTY SURVEYOR
726 LOS ANGELES COUNTY ENGINEERING BLDG.

NOTE: ANY ADDITIONS OR CHANGES ON THIS SHEET MUST BE MADE OR CIRCLED IN RED INK, WITH DATE AND NAME OF PERSON MAKING CHANGE.

Do not extend notes this side of this line.

STATION	B. S.	H. I.	F. S.	ELEV.			
		160 52					
Sewer J.C. at ℄ int Loma Vista Ave & 60th Place = 15+47.08							
					Rod 4.72 chain 5.84 Diam 0.67 11.23		
8" inlet W			11 23	149 29		Rod 4.72 chain 6.02 Diam 0.67 11.41	
8" inlet N			11 41	149 11			Rod 4.72 chain 6.05 Diam 0.67 11.44
8" outlet S.			11 44	149 08			
S. M.H. on ℄ 60th Place 331.9 W. ℄ int Loma Vista Ave							
					Rod 3.77 chain 5.36 Diam 0.67 9.80		
8" inlet W.			9 80	150 72		Rod 3.77 chain 5.43 Diam 0.67 9.87	
8" outlet E.			9 87	150 65			
T.P.	5 43	161 84	4 11	156 41	T.P.		
Sewer J.C. at ℄ int 60th St & Loma Vista Ave = 18+77.08							
					Rod 4.48 chain 6.25 Diam 0.67 11.40		
8" inlet E.			11 40	150 44		Rod 4.48 chain 6.42 Diam 0.67 11.57	
8" inlet N.			11 57	150 27			Rod 4.48 chain 6.20 Diam 0.67 11.35
8" inlet W.			11 35	150 49			
8" outlet S.			11 62	150 22			Rod 4.48 chain 6.47 Diam 0.67 11.62

Profile No. ____ Date ____
Notes Red. ____ Date ____
Notes Chkd. EM Date ____
X-Sec. No. ____ Date ____
Plotted ____ Date ____
Checked ____ Date ____
Job No. 0862.56 Division No. 10
Survey of HUNT PARK STM DR.
Survey by Kaplicka Notes Bartl Date 3-58
Map No. ____ Index C. Fonner Date ____
F. B. 2535 Pg. 127

76L298 S & E #307 9-54

PLEASE RETURN TO
LOS ANGELES COUNTY SURVEYOR
726 LOS ANGELES COUNTY ENGINEERING BLDG.

NOTE: ANY ADDITIONS OR CHANGES ON THIS SHEET MUST BE MADE OR CIRCLED IN RED INK, WITH DATE AND NAME OF PERSON MAKING CHANGE.

Do not extend notes this side of this line.

STATION	B. S.	H. I.	F. S.	ELEV.		
S. M. H. on ℄ 60th st 329.7 W. ℄ int Loma Vista Ave						
		161 84			Rod 3.16 chain 5.90 Diam 0.67 9.73	Rod 3.16 chain 6.00 Diam 0.67 9.83
8" inlet W.			9 73	152 11		
8" outlet E.			9 83	152 01		
S. M. H. on ℄ 60th st 333.2 E. ℄ int Loma Vista Ave						
					Rod 4.27 chain 5.07 Diam 0.67 10.01	Rod 4.27 chain 5.19 Diam 0.67 10.13
8" inlet E.			10 01	151 83		
8" outlet W.			10 13	151 71		
T. P.	5 78	163 94	3 68	158 16	T. P.	
S. J. C. at ℄ int Loma Vista Ave & 59th Place = 22+06.97						
					Rod 4.82 chain 5.78 Diam 0.67 11.27	Rod 4.82 chain 5.55 Diam 0.67 11.04
8" inlet N.			11 27	152 67		
8" inlet W.			11 04	152 90		
8" outlet S.			11 34	152 60		

Rod 4.82
chain 5.85
Diam 0.67
11.34

X

F. B. 2535 Pg. 128 Job No. 0862.56 Division No. 10 Notes Red. Plotted Profile
Survey of Hunt. Park STM DR. Date Date No. X-Sec.
Survey by Kan Deren Notes BAZEN Notes Chkd. EM Checked
Indexed G. Johnson Date Date Date No.

76L298 S & E #307 9-54

PLEASE RETURN TO
LOS ANGELES COUNTY SURVEYOR
726 LOS ANGELES COUNTY ENGINEERING BLDG.

NOTE: ANY ADDITIONS OR CHANGES ON THIS SHEET MUST BE MADE OR CIRCLED IN RED INK, WITH DATE AND NAME OF PERSON MAKING CHANGE.

Do not extend notes this side of this line.

STATION	B. S.	H. I.	F. S.	ELEV.		
		163 94				
F. S. M. H. on ℄ Loma Vista Ave at 23+61.7						
					Rod 4.36 chain 5.20 Diam 0.67 10.23	
8" outlet S.			10 23	153 71		
EB 106			4 91	159 03	BM EB106 Elev = 159.030 FB2535-14 Loma Vista Ave & 59th Place. S.W. Cor Bt spk in curb. 6.5 W. of W. end C.R.	

Profile Notes Red. ____ Plotted ____ Job No. 0862.56 Division No. 10 F. B. 2535 Pg. 129
No. ____ Date ____ Date ____ Survey of HUNT PARK STM. DR.
X-Sec. Notes Chkd. EM Checked ____ Survey by VanDeren Notes Barrett Date 3-59
No. ____ Date ____ Date ____ Map No. ____ Index G. Johnson

Notes Ck'd by E Miller	Survey of Hunt Park SD
Map No.	W. O. 0862.56 Tape No. 0160 St'd. 68 °F
Office Work	Surveyed by M. A. Van Deren
Checked	Notes Van Date 3-29
Date	Indexed L. O. Johnson 3-31-59

F. B. 2535 Pg. 137

J.N. 0862.56

CENTER LINE SURVEY ON LINE "B"

HUNTINGTON PARK STORM DRAIN

PROJECT Nº 441

3-59
Van Deren
Le Gault
Bazen
Turrill
Siemann

Note: Any Additions or Changes on This Sheet Must be Made or Circled in Red Ink With Date and Name of Person Making Change.

Do not extend notes this side of this line.

RETURN TO
LOS ANGELES COUNTY SURVEYOR
726 LOS ANGELES COUNTY
ENGINEERING BLDG.

76F3095 S&E #247. 8-54

F. B. 2535 Pg. 2 138

INDEX

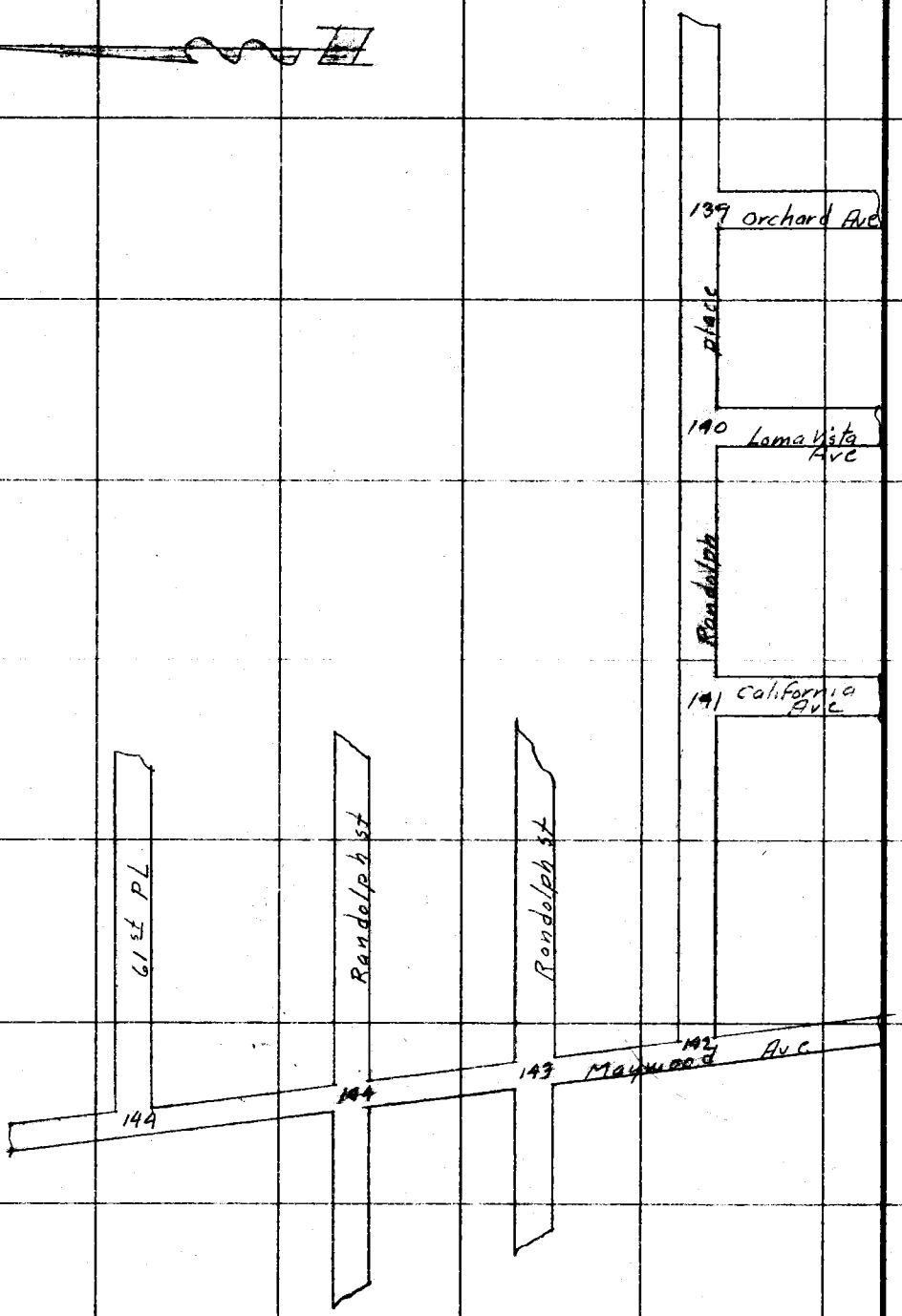

RETURN TO
LOS ANGELES COUNTY SURVEYOR
726 LOS ANGELES COUNTY
ENGINEERING BLDG.

Do not extend notes this side of this line.

Note: Any Additions or Changes on This Sheet Must be Made or Circled in Red Ink With Date and Name of Person Making Change.

Notes Ck'd by E Miller
Map No.
Office Work
Checked
Date

Survey of Hunt Park SD
W. O. 0862.56 Tape No. 0160 St'd. 68 °F
Surveyed by M. A. Van Deren
Notes Van C. Johnson
Indexed

F. B. 2535 Pg. 139

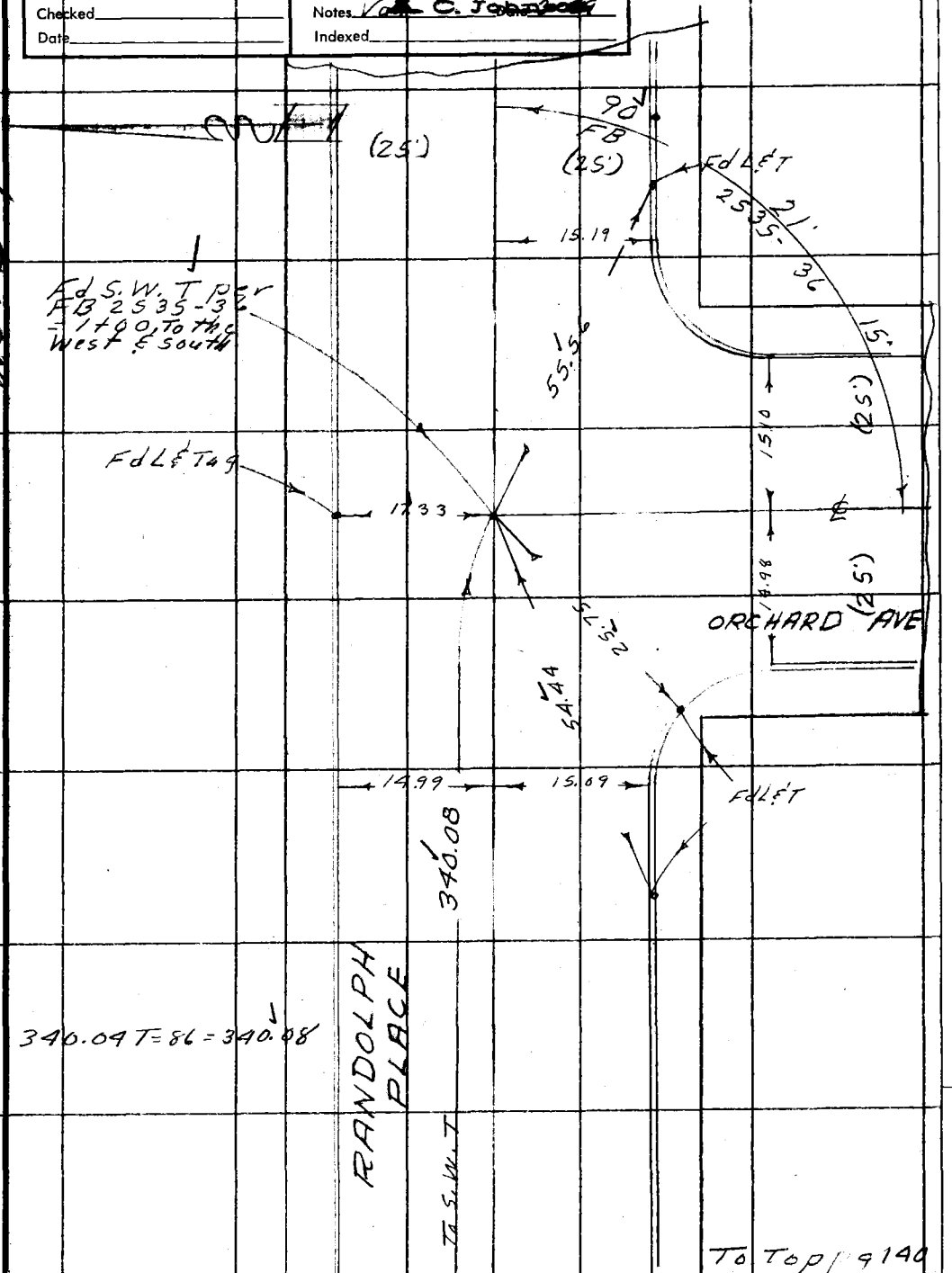

MS 7-D-4

Note: Any Additions or Changes on This Sheet Must be Made or Circled in Red Ink With Date and Name of Person Making Change.

Do not extend notes this side of this line.

RETURN TO
LOS ANGELES COUNTY SURVEYOR
726 LOS ANGELES COUNTY
ENGINEERING BLDG.

76F3005 S&E #247. 8-54

RETURN TO
LOS ANGELES COUNTY SURVEYOR
726 LOS ANGELES COUNTY
ENGINEERING BLDG.

Note: Any Additions or Changes on This Sheet Must be Made or Circled in Red Ink With Date and Name of Person Making Change.

Do not extend notes this side of this line.

WS 7, D-4

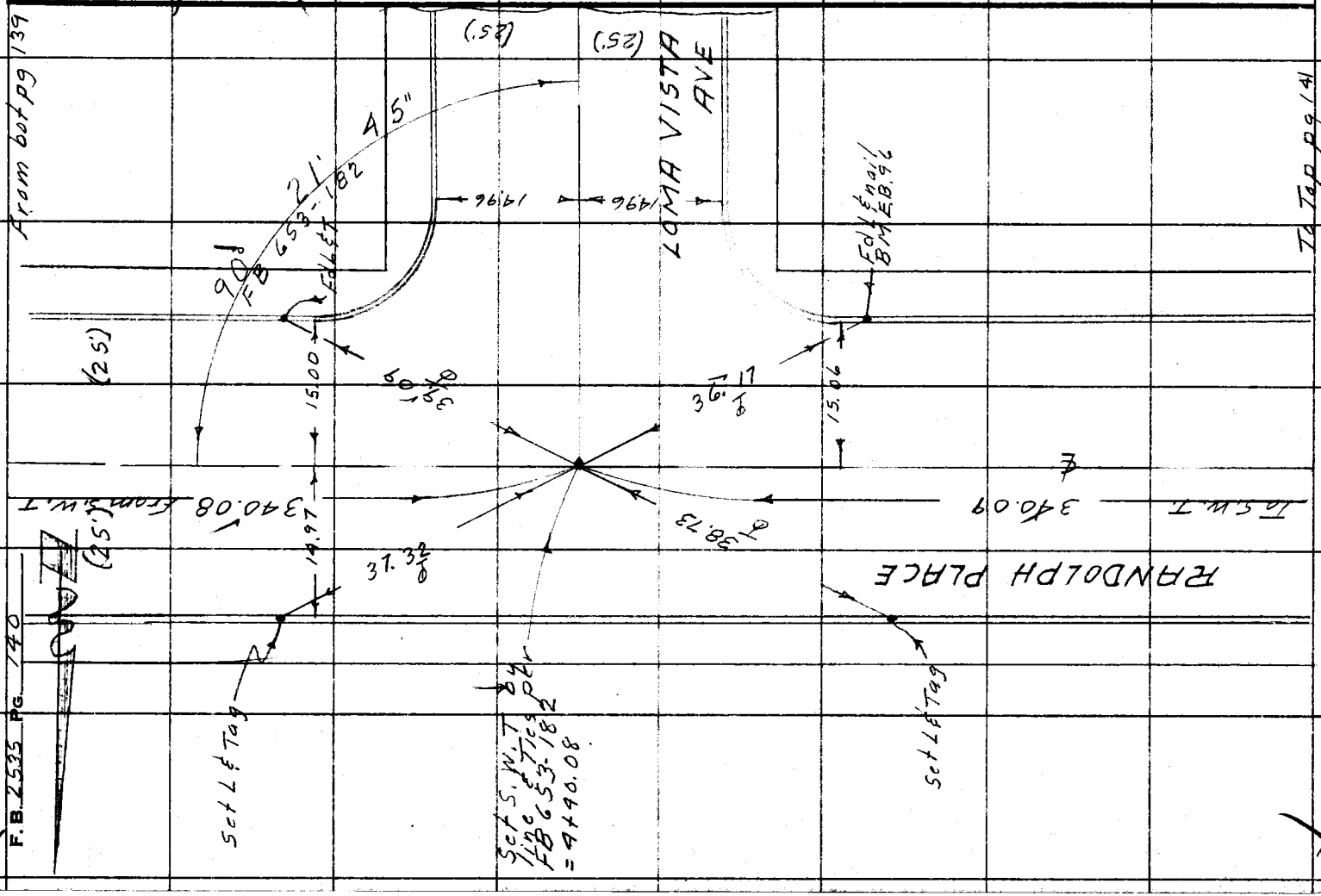

F.B. 2535 PG. 140

Notes Ck'd by E Miller	Survey of Hunt Park SD
Map No.	W. O. 0862.56 Tape No. 0160 St'd. 68 °F
Office Work	Surveyed by M. A. VanDeren
Checked	Notes VAN Date 3-59
Date	Indexed A. C. Johnson

F.B. 2535 Pg. 141

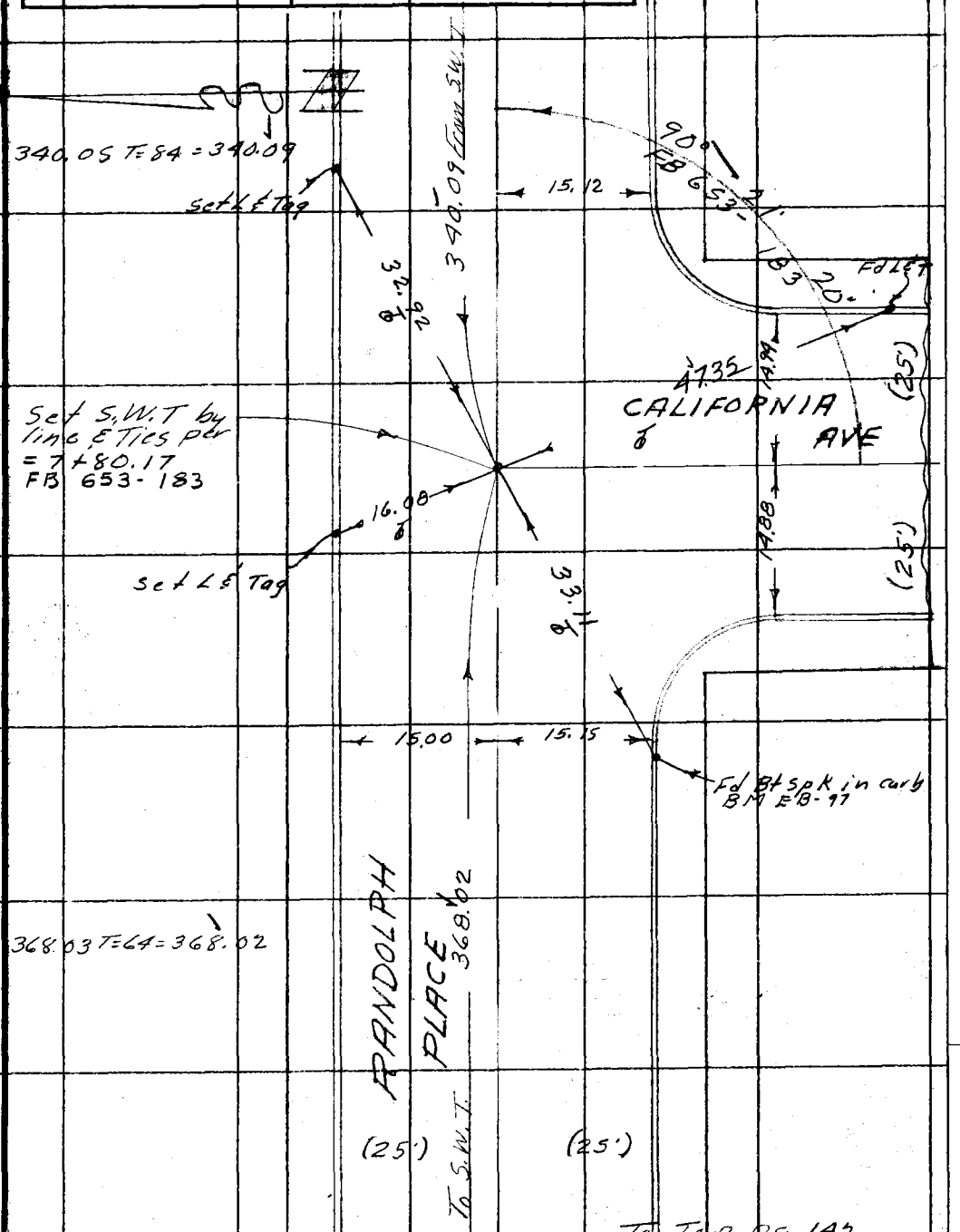

Note: Any Additions or Changes on This Sheet Must be Made or Circled in Red Ink With Date and Name of Person Making Change.

Do not extend notes this side of this line.

RETURN TO
LOS ANGELES COUNTY SURVEYOR
726 LOS ANGELES COUNTY
ENGINEERING BLDG.

76F309S S&E #247. 6-54

F.B. 2535 PG. 142

From bot pg 141

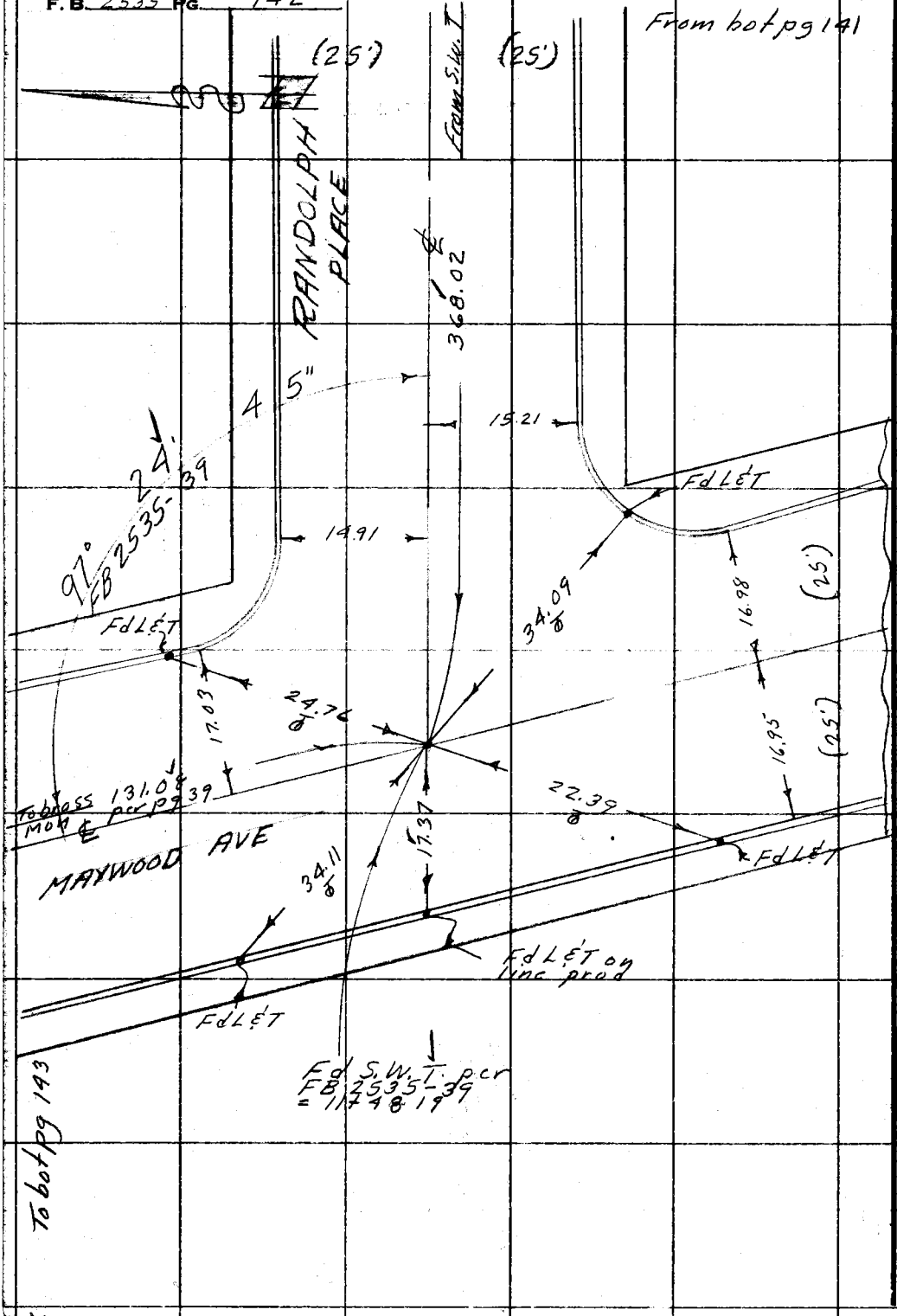

WS 7-2-44

RETURN TO
LOS ANGELES COUNTY SURVEYOR
726 LOS ANGELES COUNTY
ENGINEERING BLDG.

Do not extend notes this side of this line.

Note: Any Additions or Changes on This Sheet Must be Made or Circled in Red Ink With Date and Name of Person Making Change.

76F309S S&E #247. 8-54

RETURN TO
LOS ANGELES COUNTY SURVEYOR
726 LOS ANGELES COUNTY
ENGINEERING BLDG.

Note: Any Additions or Changes on This Sheet Must be Made or Circled in Red Ink With Date and Name of Person Making Change.

Do not extend notes this side of this line.

W.S. 7, D-4

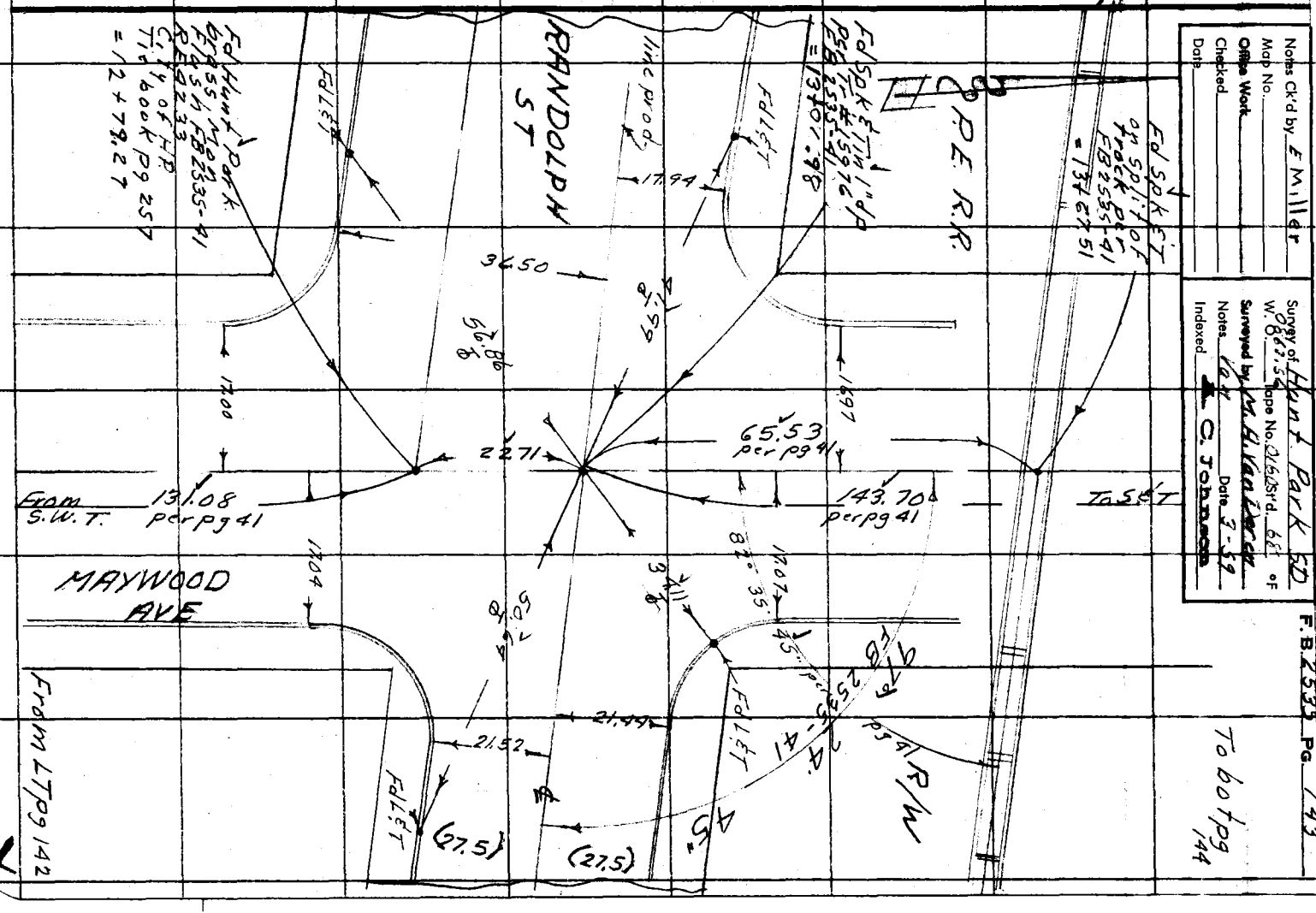

F.B. 2535 PG. 144

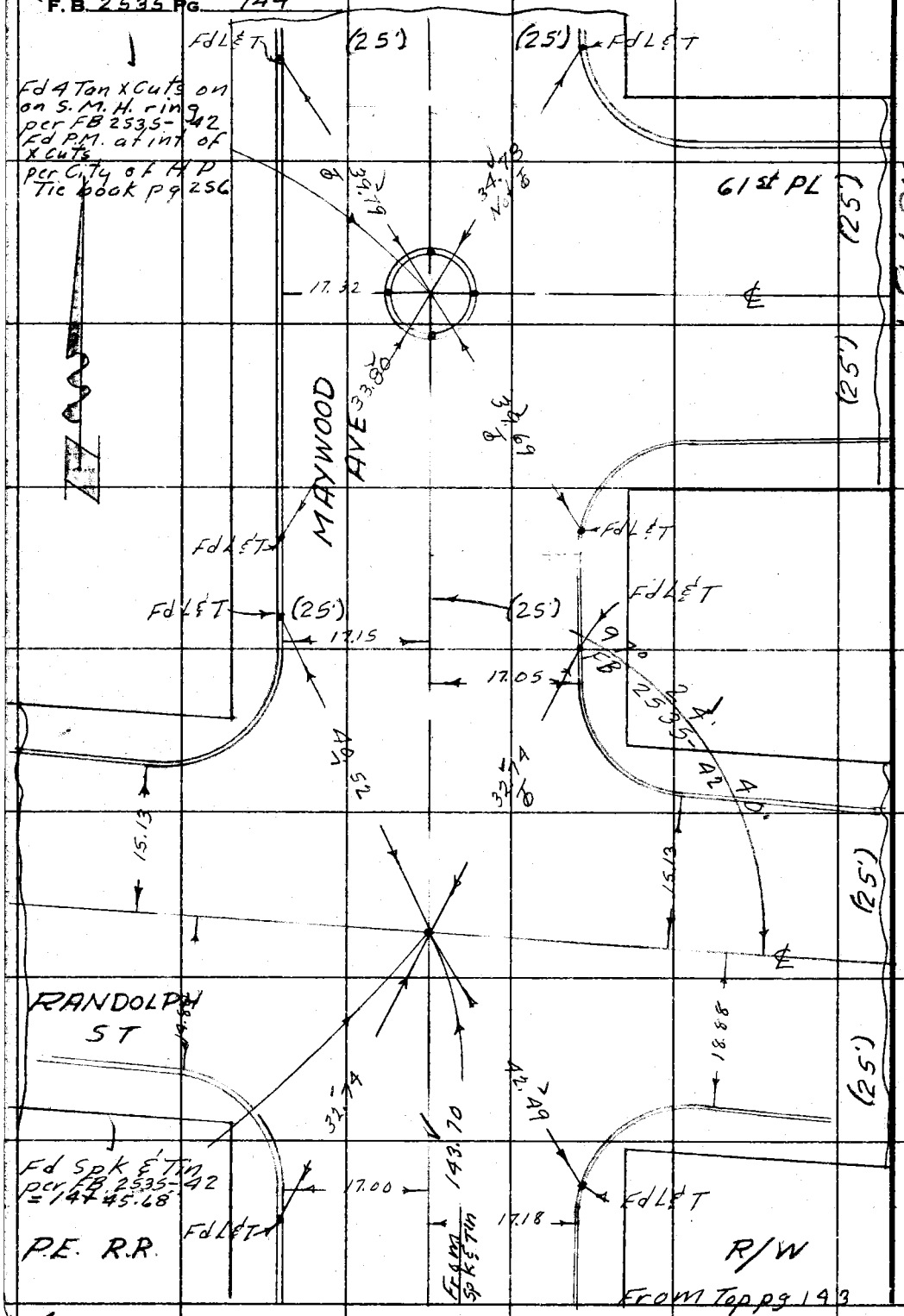

RETURN TO
LOS ANGELES COUNTY SURVEYOR
726 LOS ANGELES COUNTY
ENGINEERING BLDG.

Do not extend notes this side of this line.

Note: Any Additions or Changes on This Sheet Must be Made or Circled in Red Ink With Date and Name of Person Making Change.

Notes Ck'd by	Survey of HUNT. PARK STM. DR.
Map No.	W. O. 0862.56 Tape No. 0.160 St'd. 68 °F
Office Work	Surveyed by Van Deren
Checked	Notes J J BAZEN Date 3-13-59
Date	Indexed G. Johnson 3-27-59

F. B. 2535 Pg. 151

J.N. 0862.56

TOPOGRAPHY ON LINE "B"

FROM

ORCHARD AVE WEST TO MAYWOOD AVE.

MAYWOOD AVE NORTH TO RANDOLPH ST.

3-20-59

Van Deren
LEGualt
BAZEN
Turrill
Siemann

Note: Any Additions or Changes on This Sheet Must be Made or Circled in Red Ink With Date and Name of Person Making Change.

Do not extend notes this side of this line.

RETURN TO
LOS ANGELES COUNTY SURVEYOR
726 LOS ANGELES COUNTY
ENGINEERING BLDG.

76F309S S&E #247. 8-54

F.B. 2535 Pg. 152

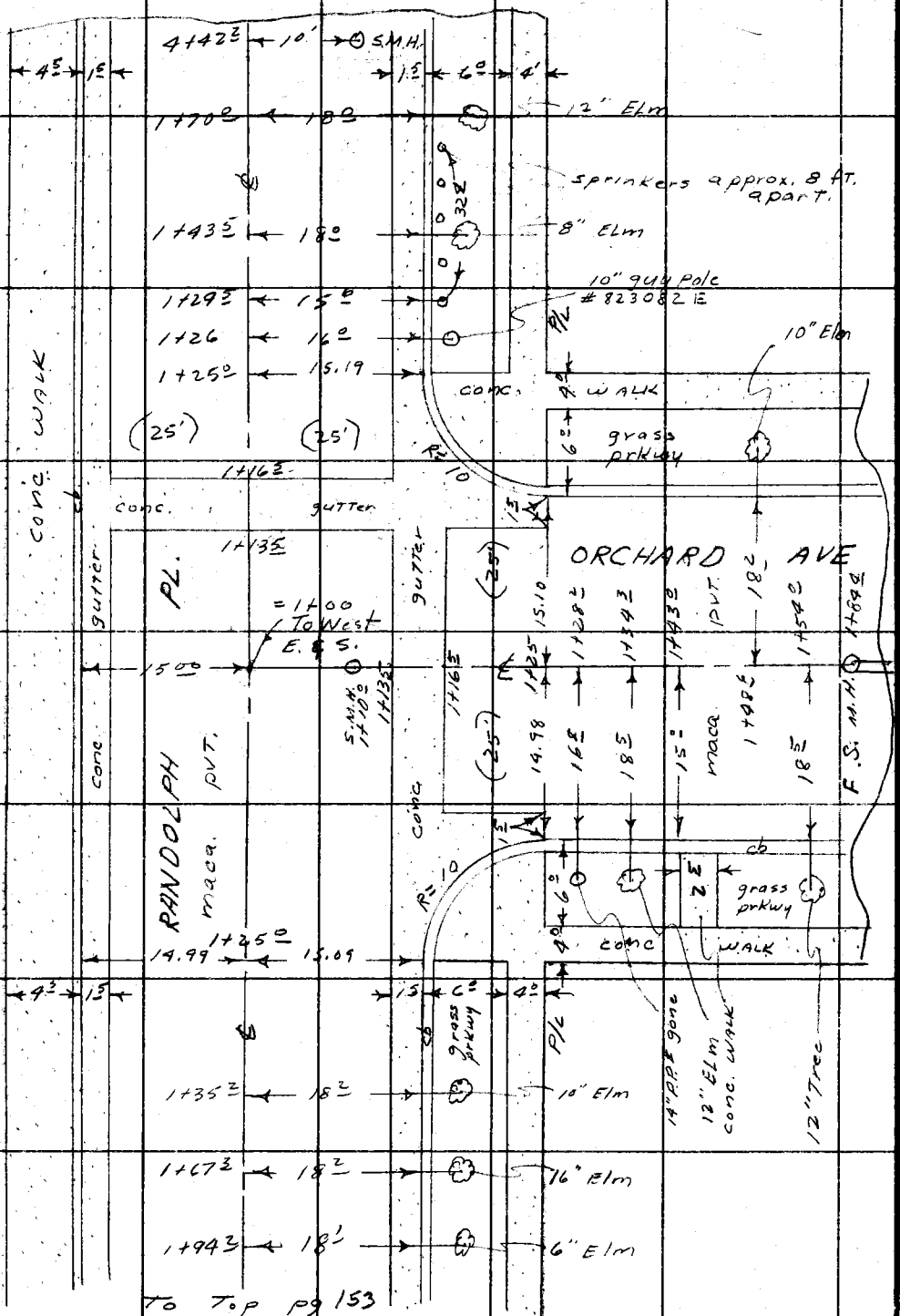

To Top pg 153

RETURN TO
LOS ANGELES COUNTY SURVEYOR
726 LOS ANGELES COUNTY
ENGINEERING BLDG.

Do not extend notes this side of this line.

Note: Any Additions or Changes on This Sheet Must be Made or Circled in Red Ink With Date and Name of Person Making Change.

Notes Ck'd by	Survey of HUNT PARK STM. DR.
Map No.	W. O. 0862.56 Tape No. 0160 St'd. 68 °F
Office Work	Surveyed by VAN DEREN
Checked	Notes JJ BAZEN Date 3-20-59
Date	Indexed A. C. Johnson

F. B. 2535 Pg. 153

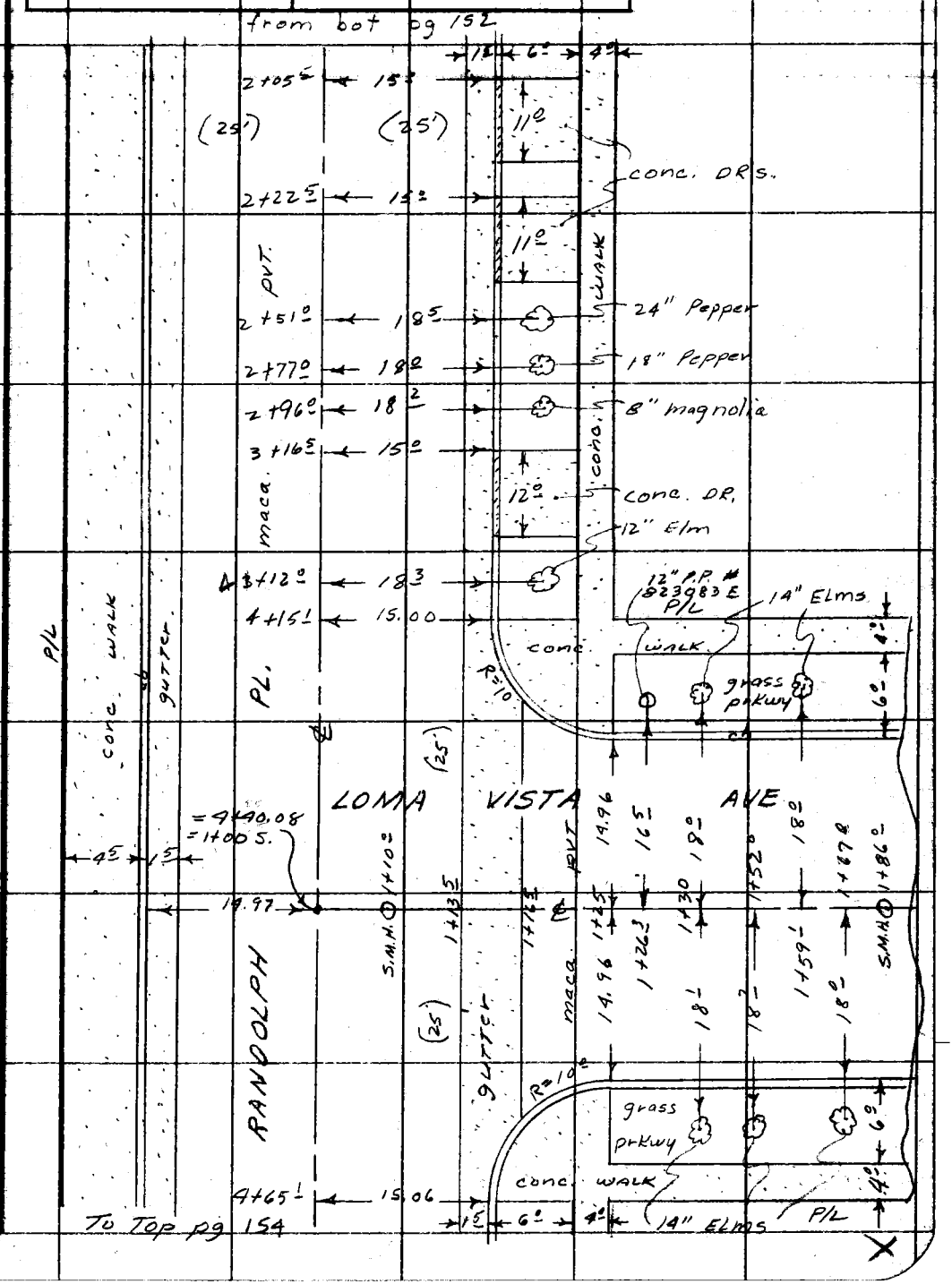

Note: Any Additions or Changes on This Sheet Must be Made or Circled in Red Ink With Date and Name of Person Making Change.

Do not extend notes this side of this line.

RETURN TO
LOS ANGELES COUNTY SURVEYOR
726 LOS ANGELES COUNTY
ENGINEERING BLDG.

76F3098 S&E #247. 8-54

F.B. 2535 PG. 154

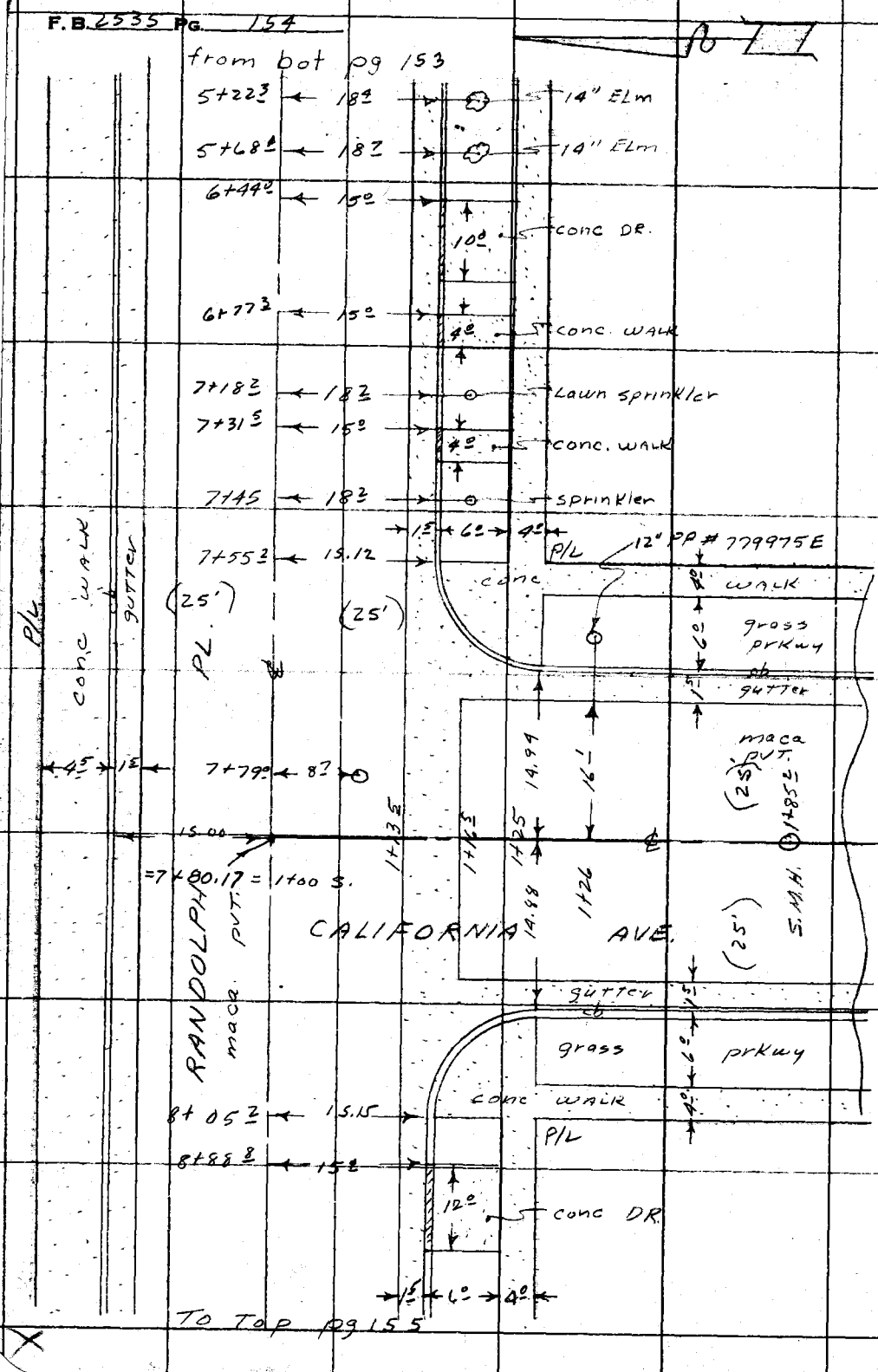

RETURN TO
LOS ANGELES COUNTY SURVEYOR
726 LOS ANGELES COUNTY
ENGINEERING BLDG.
Do not extend notes this side of this line.

Note: Any Additions or Changes on This Sheet Must be Made or Circled in Red Ink With Date and Name of Person Making Change.

Notes Ck'd by	Survey of HUNT. PARK STM DR.
Map No.	W. O. 0862.56 Tape No. 0.160 St'd. 68 °F
Office Work	Surveyed by Van Deren
Checked	Notes J J BAZEN Date 3-20-59
Date	Indexed L. O. Johnson

F. B. 2535 Pg. 155

from bot pg. 154

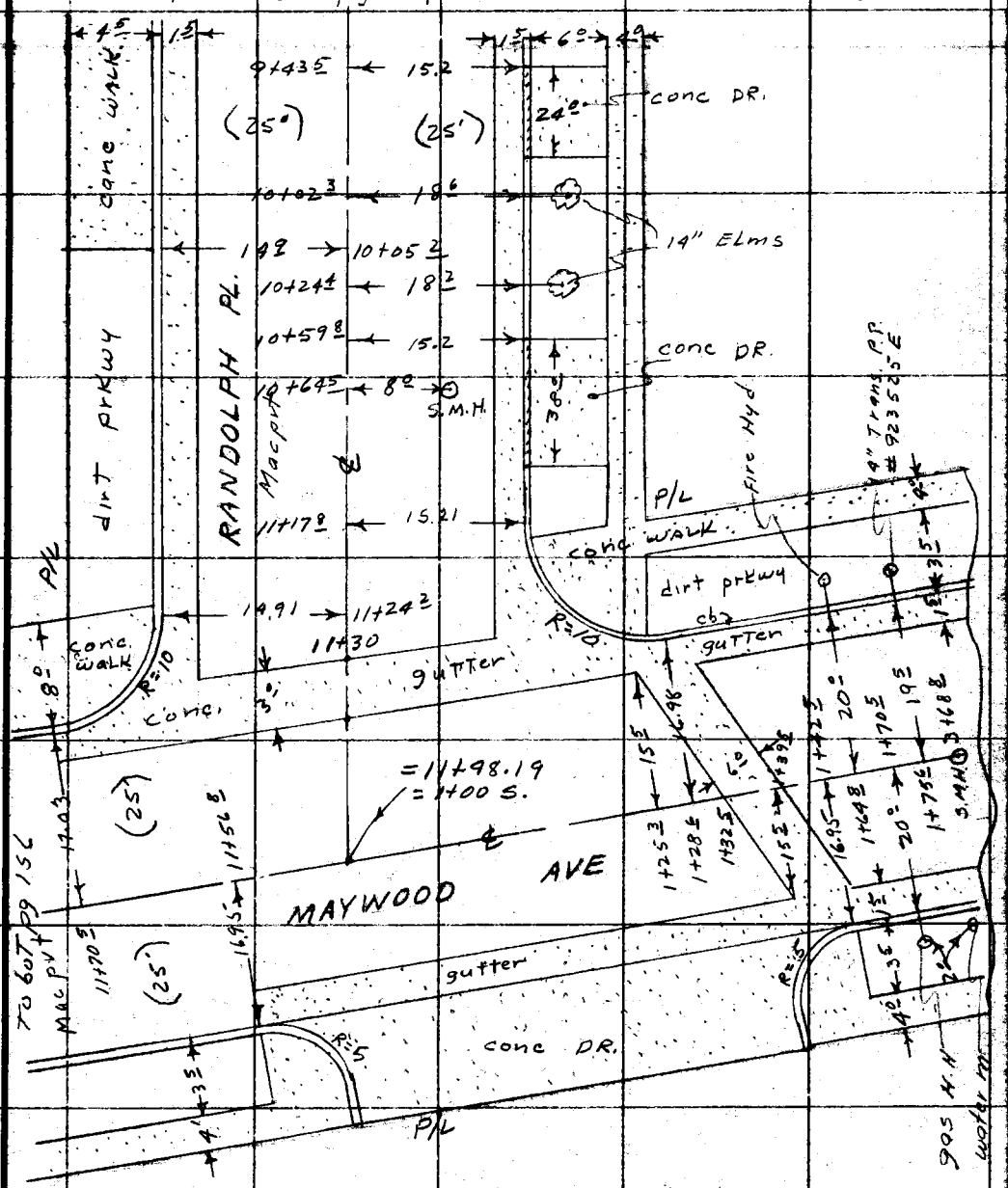

Note: Any Additions or Changes on This Sheet Must be Made or Circled in Red Ink With Date and Name of Person Making Change.

Do not extend notes this side of this line.

RETURN TO
LOS ANGELES COUNTY SURVEYOR
726 LOS ANGELES COUNTY
ENGINEERING BLDG.

76F309S S&E #247. 8-54

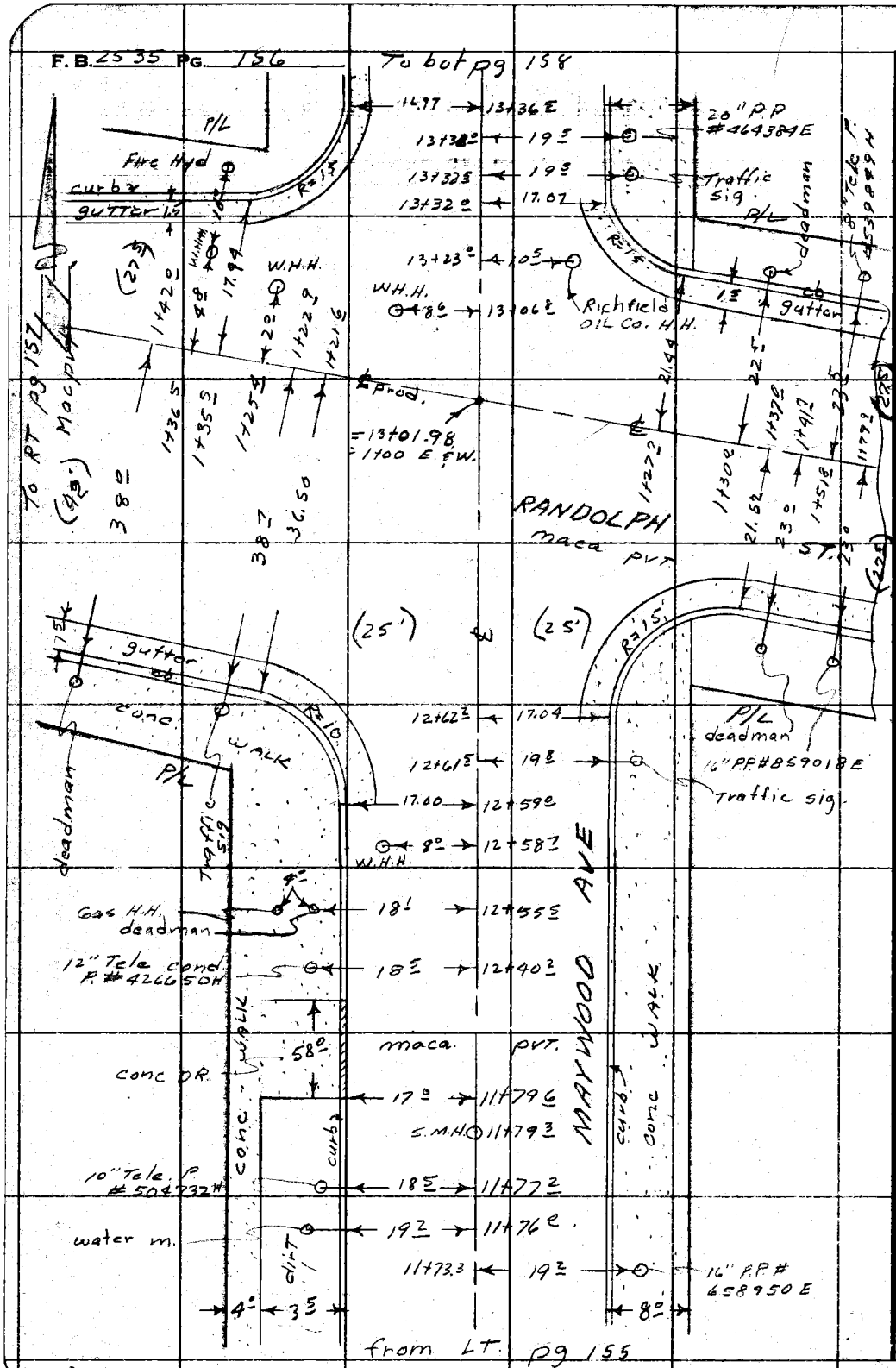

RETURN TO
LOS ANGELES COUNTY SURVEYOR
726 LOS ANGELES COUNTY
ENGINEERING BLDG.

Do not extend notes this side of this line.

Note: Any Additions or Changes on This Sheet Must be Made or Circled in Red Ink With Date and Name of Person Making Change.

Notes Ck'd by	Survey of HUNT PARK STUDY
Map No.	W. O. 0882-59 Tape No. 0160 St'd. 68 °F
Office Work	Surveyed by Ken Deren
Checked	Notes J. GAZEN Date 3-20-59
Date	Indexed C. Johnson

F. B. 2533 Pg. 157

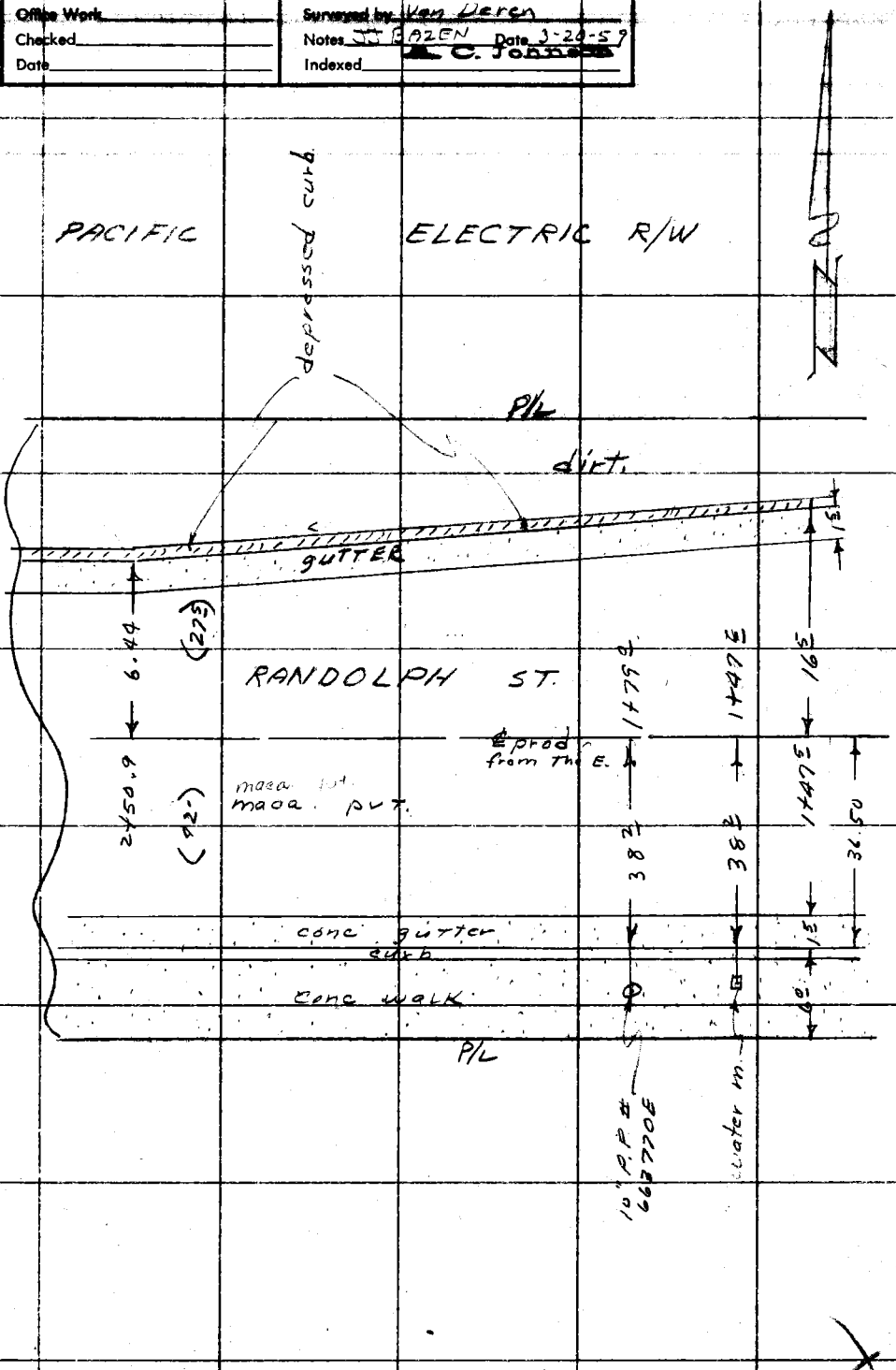

Note: Any Additions or Changes on This Sheet Must be Made or Circled in Red Ink With Date and Name of Person Making Change.

Do not extend notes this side of this line.

RETURN TO
LOS ANGELES COUNTY SURVEYOR
726 LOS ANGELES COUNTY
ENGINEERING BLDG.

76F309S S&E #247. 8-54

F.B. 2535 PG. 158

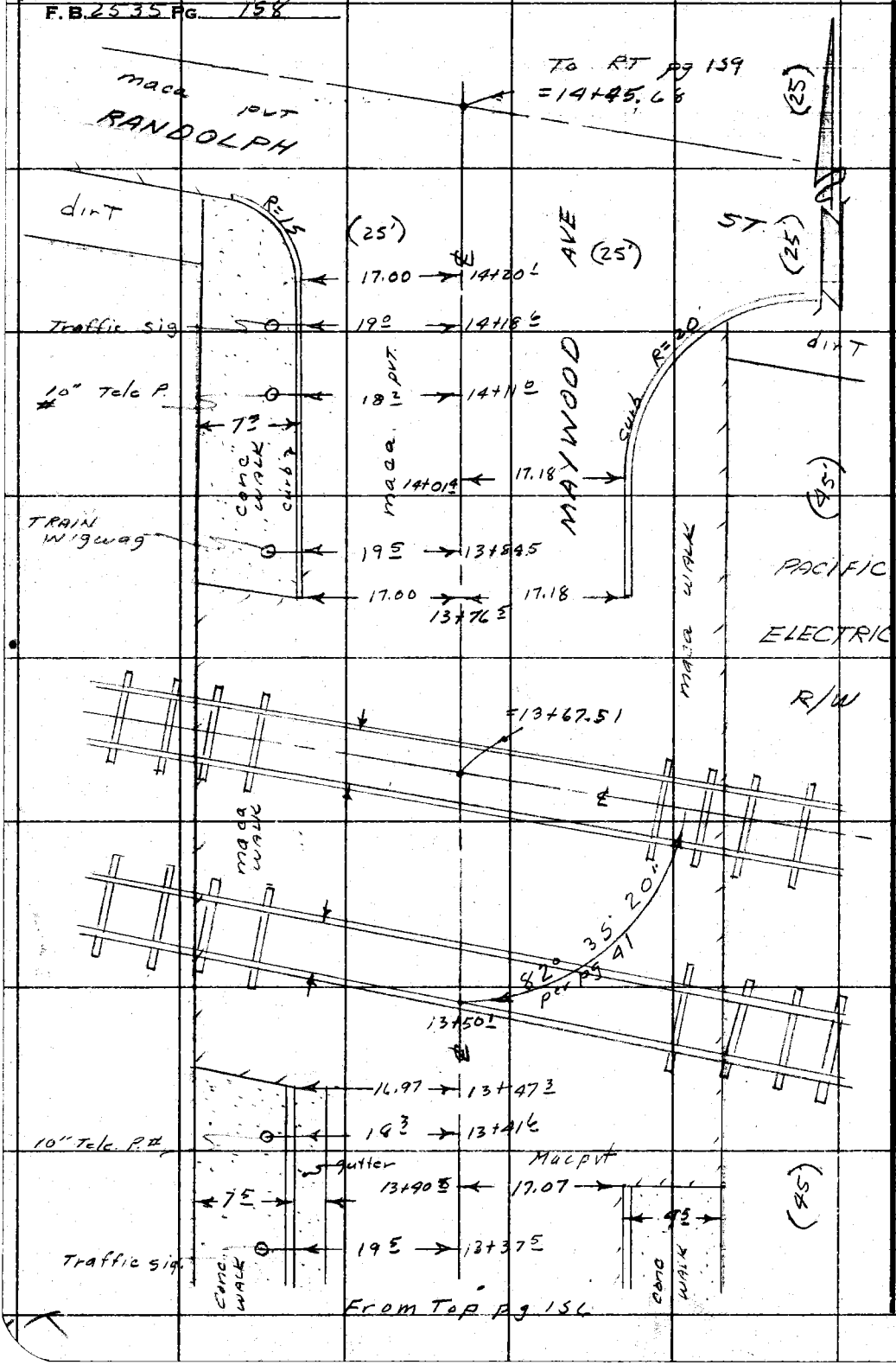

RETURN TO
LOS ANGELES COUNTY SURVEYOR
726 LOS ANGELES COUNTY
ENGINEERING BLDG.
Do not extend notes this side of this line.

Note: Any Additions or Changes on This Sheet Must be Made or Circled In Red Ink With Date and Name of Person Making Change.

Notes Ck'd by	Survey of HUNT PARK STM. DR.
Map No.	W. O. 0862.56 Tape No. 0160 St'd. 68 °F
Office Work	Surveyed by Van Deren
Checked	Notes JJ BAZEN Date 3-2-59
Date	Indexed A. C. Johnson

F.B. 2535 Pg. 159

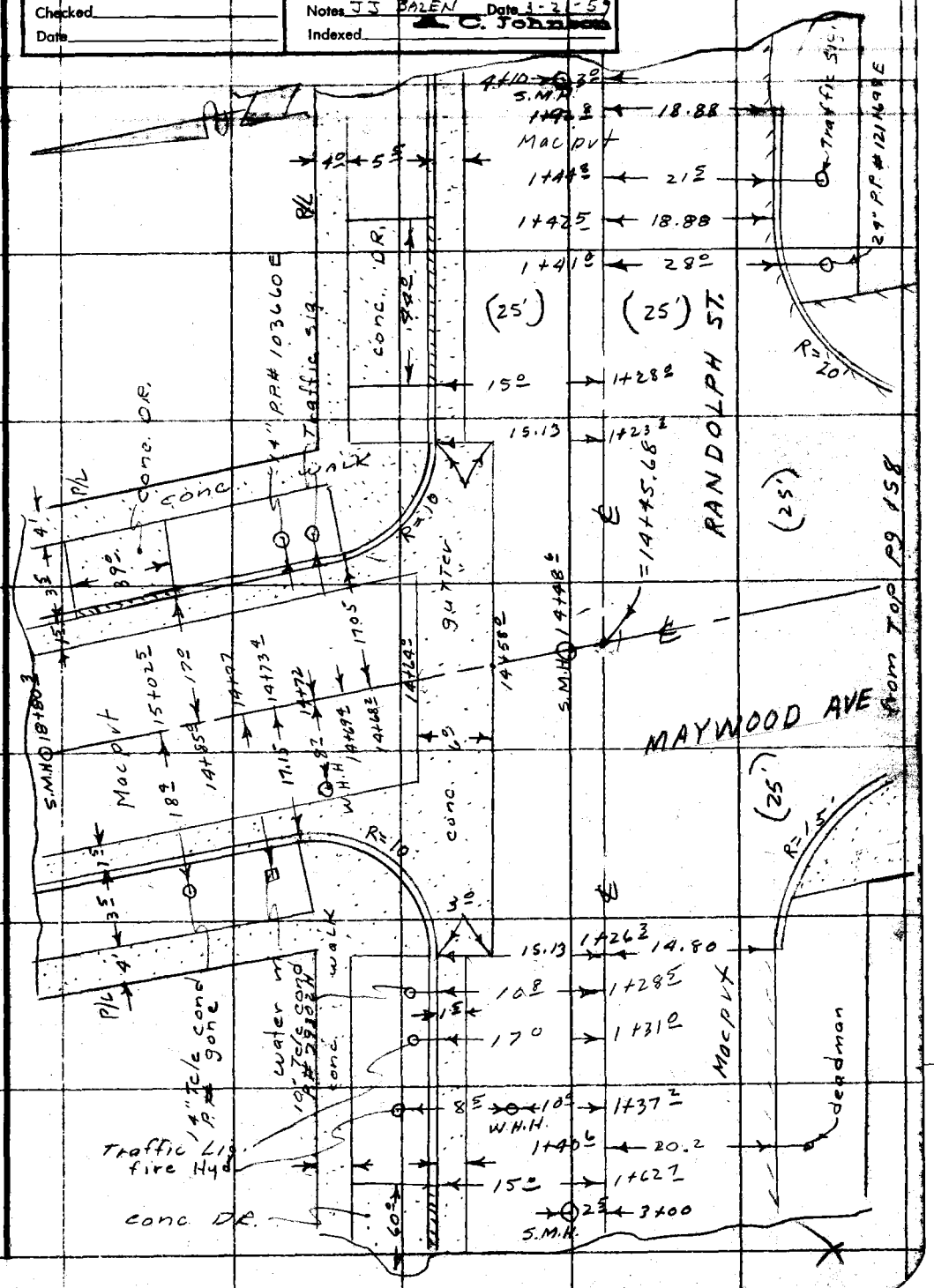

Note: Any Additions or Changes on This Sheet Must be Made or Circled in Red Ink With Date and Name of Person Making Change.

Do not extend notes this side of this line.

RETURN TO
LOS ANGELES COUNTY SURVEYOR
726 LOS ANGELES COUNTY
ENGINEERING BLDG.

76F309S S&E #247. 8-54

Profile No.	Notes Red.	Plotted	Job No. 0862.56	Division No. 16	F. B. 2535	Pg. 161
	Date	Date	Survey of Hunt Park SD			
X-Sec. No.	Notes Chkd. EM	Checked	Survey by Van Deren	Notes J. B.	Date 3-59	
	Date	Date	Map No.	Indexed C. Johnson	Date 3-31-59	

J.N. 0862.56

CROSS SECTIONS ON LINE B

HUNTINGTON PARK SD

3-59
Van Deren
Le Gault
Bazen
Turrill
Siemann

STATION	B. B.	H. I.	F. B.	ELEV.

NOTE: ANY ADDITIONS OR CHANGES ON THIS SHEET MUST BE MADE OR CIRCLED IN RED INK, WITH DATE AND NAME OF PERSON MAKING CHANGE.

Do not extend notes this side of this line.

PLEASE RETURN TO
LOS ANGELES COUNTY SURVEYOR
726 LOS ANGELES COUNTY ENGINEERING BLDG.

76L298 S & E #307 9-54

76L298 S & E #307 9-54

PLEASE RETURN TO
LOS ANGELES COUNTY SURVEYOR
726 LOS ANGELES COUNTY ENGINEERING BLDG.

NOTE: ANY ADDITIONS OR CHANGES ON THIS SHEET MUST BE MADE OR CIRCLED IN RED INK, WITH DATE AND NAME OF PERSON MAKING CHANGE.

Do not extend notes this side of this line.

STATION	B. S.	H. I.	F. S.	ELEV.	LT & North	& RT. & South
EB 94	5 60	156 31		150 71	EB 94 Elev = 150.708 FB 2535-10	
					Orchard Ave & Randolph PL, S.E. Cor	
					Bt spk in curb, 4.5 E. of E. end CR	
1+00 E-W-&S.			5 64	150 67	& INT. ORCHARD AVE & RANDOLPH PL.	
1+13.5 going E			5 82	150 49	going E. on RANDOLPH PL.	& ed of gut.
1+15°			5 84	150 47		& F/L gut
1+16.5			5 82	150 49		& ed gut
1+35°			5 56	150 75		&
			5 65	150 66		7.5 pvt
			5 95	150 36		13.5 gut out
			6 05	150 26		15' " in
			5 57	150 74		15' Top cb
			5 33	150 98		25' bk wlk
			5 59	150 72	7.5 pvt	
			5 70	150 61	13.5 gut out	
			5 78	150 53	15' " in	
			5 16	150 15	15' Top cb	
			5 00	151 31	20' bk wlk	
1+53			5 44	150 87		& Prfile brk
1+95			5 51	150 80		& brk
			5 52	150 79		7.5

F. B. 2535 Pg. 162 Job No. 0862.56 Division No. 10 Notes Red. Plotted Date 3-59 Date No. Profile
Survey of Hunt Park SD Notes J. B. Date 3-59 Checked Date No. X-Sec.
Survey by Van Dorsen Notes Chkd. EM Date
Indexed K. O. Johnson Date

76L298 S & E #307 9-54

PLEASE RETURN TO
LOS ANGELES COUNTY SURVEYOR
726 LOS ANGELES COUNTY ENGINEERING BLDG.

NOTE: ANY ADDITIONS OR CHANGES ON THIS SHEET MUST BE MADE OR CIRCLED IN RED INK, WITH DATE AND NAME OF PERSON MAKING CHANGE.

Do not extend notes this side of this line.

STATION	B. S.	H. I.	F. S.	ELEV.	LT & North	℄ RT. & South
1+95		156 31	5 60	150 71		13.5 gut out
			5 65	150 66		15' " in
			5 05	151 26		15' Top cb.
			5 03	151 28		25' bk wlk
			5 66	150 65	7.5 pvt	
			6 02	150 29	13.5 gut out	
			6 08	150 23	15' " in	
			5 58	150 73	15' Top cb	
			5 27	151 04	20' bk wlk	
2+95			5 82	150 49		℄ Profile
going S. on Orchard					LT. & East	℄ RT & West
1+07.5			5 73	150 58		℄ pvt
1+13.5			5 91	150 40		℄ ed of gut
1+15.0			5 94	150 37		℄ F/L " "
1+16.5			5 92	150 39		℄ ed. " "
1+25.0			5 68	150 63		℄ Brk
1+35.0			5 70	150 61		℄
			5 76	150 55		7.5 pvt
X			5 87	150 44		15' bot cb
			5 46	150 85		15' Top cb.

Profile No. ____ Notes Red. ____ Plotted ____ Job No. 0862.56 Division No. 10 F. B. 2535 Pg. 163
X-Sec. No. ____ Date ____ Date ____ Survey of Hunt Park SD
Notes Chkd. EM Checked ____ Survey by VanDeven Notes J.B. Date 3-59
No. ____ Date ____ Date ____ Map No. ____ Indexed C. Tolson

76L298 S & E #307 9-54

PLEASE RETURN TO
LOS ANGELES COUNTY SURVEYOR
726 LOS ANGELES COUNTY ENGINEERING BLDG.

NOTE: ANY ADDITIONS OR CHANGES ON THIS SHEET MUST BE MADE OR CIRCLED IN RED INK, WITH DATE AND NAME OF PERSON MAKING CHANGE.

Do not extend notes this side of this line.

STATION	B. S.	H. I.	F. S.	ELEV.	LT. & EAST	℄ RT. & WEST
1+35		156 31	5 16	151 15		25' bK wLK
			5 84	150 47	7.5 pvT	
			5 96	150 35	15' bot cb	
			5 60	150 71	15' Top cb	
			5 39	150 92	25' bK wLK	
going W. on ℄ Randolph PL on Line "B"					LT. & South	℄ RT. & North
1+35°			5 51	150 80		℄
			5 54	150 77		7.5 pvT
			5 61	150 70		13.5 gut out
			5 65	150 66		15' " in
			5 04	151 27		15' Top cb
			4 88	151 43		20' bK wLK
			5 62	150 69	7.5 pvT	
			5 83	150 48	13.5 gut out	
			5 88	150 43	15' " in	
			5 36	150 95	15' Top cb	
			5 04	151 27	25' bK wLK	
1+75°			5 44	150 87		℄
			5 43	150 88		7.5 pvT
			5 57	150 74		13.5 gut out

F. B. 2535 Pg. 164 Job No. 0862.56 Division No. 10 Notes Red. Plotted
Survey of Hunt Park SD Date 3-59 Date No.
Survey by Van Deren Notes J. B Notes Chkd. EM Checked X-Sec.
Indexed C. Johnson Date Date Date No.
Profile

76L-298 S & E #307—1-56

PLEASE RETURN TO
LOS ANGELES COUNTY ENGINEER
700 LOS ANGELES COUNTY ENGINEERING BLDG.

NOTE: ANY ADDITIONS OR CHANGES ON THIS SHEET MUST BE MADE OR CIRCLED IN RED INK, WITH DATE AND NAME OF PERSON MAKING CHANGE.

Do not extend notes this side of this line.

STATION	B. S.	H. I.	F. S.	ELEV.	LT. ℄ South	℄ RT. ℄ North
1+75		156 31	561	150 70		15' gut in
			500	151 31		15' Top cb
			490	151 41		20' bk wlk
			558	150 73	7℄ pvt	
			578	150 53	13℄ gut out	
			583	150 48	15' " in	
			528	151 03	15' Top cb	
			495	151 36	25' bk wlk	
2+75			518	151 13		℄
			524	151 07		7℄ pvt
			542	150 89		13℄ gut out
			553	150 78		15' " in
			492	151 39		15' Top cb
			474	151 57		20' bk wlk
			531	151 00	7℄ pvt	
			558	150 73	13℄ gut out	
			565	150 66	15' " in	
			514	151 17	15' Top cb	
			490	151 41	25' bk wlk	
T.P.	460	156 21	470	151 61	T.P.	

Profile Notes Red. _____ Plotted _____ Job No. 6862.56 Division No. 10 F. B. 2535 Pg. 165
No. _____ Date _____ Date _____ Survey of Hunt Park SD
X-Sec. Notes Chkd. EM Checked _____ Survey by Van Duren Notes J.B. Date 3-56
No. _____ Date _____ Date _____ Map No. _____ Inspected _____

76L-298 S & E #307—1-56

PLEASE RETURN TO
LOS ANGELES COUNTY ENGINEER
700 LOS ANGELES COUNTY ENGINEERING BLDG.

NOTE: ANY ADDITIONS OR CHANGES ON THIS SHEET MUST BE MADE OR CIRCLED IN RED INK, WITH DATE AND NAME OF PERSON MAKING CHANGE.

Do not extend notes this side of this line.

STATION	B. S.	H. I.	F. S.	ELEV.	LT. & South	℄ RT. & North
3+00		156 27	513	151 08		℄ Profile
4+05			486	151 35		℄
			494	151 27		7.5 PVT
			509	151 12		13.5 gut out
			520	151 01		15' " in
			460	151 61		15' Top cb
			448	151 73		20' bk wlk
			498	151 23	7.5 PVT	
			534	150 88	13.5 gut out	
			538	150 83	15' " in	
			477	151 44	15' Top cb	
			458	151 63	25' bk wlk	
4+40.8 = 1+00 To S.			482	151 39	℄ INT. of RANDOLPH PL. & Loma Vista ave	
going S. on Loma Vista					LT. & EAST	℄ RT. & WEST
1+07.5			486	151 35		℄ PVT
1+13.5			529	150 92		℄ ed. of gut
1+15.0			537	150 84		℄ F/L " "
1+16.5			531	150 90		℄ ed. " "
1+25.0			504	150 17		℄ bk
1+35.0			504	151 17		℄
			513	151 08		7.5 PVT

F. B. 2535 Pg. 166 Job No. 0862.56 Division No. 10 Notes Red. Plotted Profile
Survey of Hunt Park SD Date 3-59 Date No.
Survey by Van Deren Notes J. B Notes Chkd. EM Checked X-Sec.
Indexed C. Johnson Date Date No.

76L-298 S & E #307—1-56

PLEASE RETURN TO
LOS ANGELES COUNTY ENGINEER
700 LOS ANGELES COUNTY ENGINEERING BLDG.

NOTE: ANY ADDITIONS OR CHANGES ON THIS SHEET MUST BE MADE OR CIRCLED IN RED INK, WITH DATE AND NAME OF PERSON MAKING CHANGE.

Do not extend notes this side of this line.

STATION	B. S.	H. I.	F. S.	ELEV.	LT. & EAST	℄ RT & WEST
1+35.0		156.21	5.26	150.95		15' bot cb
			5.11	151.10		15' Top cb
			4.81	151.40		25' bk wlk
			5.00	151.21	7.5 pvt	
			5.14	151.07	15' bot cb	
			4.89	151.32	15' Top "	
			4.64	151.57	25' bk wlk	
going W. on Randolph pl.					LT. & South	℄ RT. & North
4+75.1			4.97	151.24		℄
			4.93	151.28		7.5 pvt
			5.05	151.16		13.5 gut out
			5.12	151.09		15' " in
			4.49	151.72		15' Top cb
			4.41	151.80		20' bk wlk
			5.07	151.14	7.5 pvt	
			5.25	150.96	13.5 gut out	
			5.30	150.91	15' " in	
			5.12	151.09	15' Top cb	
			4.86	151.35	25' bk wlk	
5+15.1			4.86	151.35		℄
X			4.85	151.36		7.5 pvt

Profile Notes Red. Plotted Job No. 0862.56 Division No. 10 F. B. 2535 Pg. 167
No. Date Date Survey of Hunt Park SD
X-Sec. Notes Chkd. EM Checked Survey by Van Deren Notes J. B. Date 3-59
No. Date Date Map No. Index C. Johnson

76L-298 S & E #307—1-56

PLEASE RETURN TO
LOS ANGELES COUNTY ENGINEER
700 LOS ANGELES COUNTY ENGINEERING BLDG.

NOTE: ANY ADDITIONS OR CHANGES ON THIS SHEET MUST BE MADE OR CIRCLED IN RED INK, WITH DATE AND NAME OF PERSON MAKING CHANGE.

Do not extend notes this side of this line.

STATION	B. S.	H. I.	F. S.	ELEV.	LT. & South	℄ RT. & North
5+15'		156 21	4 95	151 26		13.5 gut out
			5 00	151 21		15' " in
			4 36	151 85		15' Top cb
			4 29	151 92		20' bk wlk
			4 95	151 26	7.5 pvt	
			5 11	151 10	13.5 gut out	
			5 19	151 02	15' " in	
			4 82	151 39	15' Top cb	
			4 59	151 62	25' bk wlk	
6+15			4 30	151 91		℄
			4 38	151 83		7.5 pvt
			4 49	151 72		13.5 gut out
			4 54	151 67		15' " in
			3 91	152 30		15' Top cb
			3 82	152 39		20' bk wlk
			4 40	151 81	7.5 pvt	
			4 59	151 62	13.5 gut out	
			4 67	151 54	15' " in	
			4 28	151 93	15' Top cb	
			3 96	152 25	25' bk wlk	
T.P.	576	158 39	3 58	152 63	T.P.	

F. B. 2535 Pg. 168 Job No. 0862.56 Division No. 10 Notes Red Date 3-59 Plotted Date No. Profile
Survey of Hunt Park SD Notes J. B. Date No. X-Sec.
Survey by Van Deren Notes Checked Date No.
Indexed A. C. Johnson Date

76L-298 S & E #307—1-56

PLEASE RETURN TO
LOS ANGELES COUNTY ENGINEER
700 LOS ANGELES COUNTY ENGINEERING BLDG.

NOTE: ANY ADDITIONS OR CHANGES ON THIS SHEET MUST BE MADE OR CIRCLED IN RED INK, WITH DATE AND NAME OF PERSON MAKING CHANGE.

Do not extend notes this side of this line.

STATION	B. S.	H. I.	F. S.	ELEV.	LT. ℄ South	℄ RT. ℄ North
7+00		158 39	5 97	152 42		℄
			6 07	152 32		7 S PVT
			6 27	152 12		13 S gut out
			6 32	152 07		15' " in
			5 68	152 71		15' Top cb
			5 58	152 81		20' bk wlk
			6 12	152 27	7 S PVT	
			6 34	152 05	13 S gut out	
			6 43	151 96	15' " in	
			6 00	152 39	15' Top cb	
			5 69	152 70	25' bk wlk	
7+45 ±			5 66	152 73		℄
			5 75	152 64		7 S PVT
			6 01	152 38		13 S gut out
			6 07	152 32		15' " in
			5 42	152 97		15' Top cb.
			5 30	153 09		20' bk wlk
			5 91	152 48	7 S PVT	
			6 16	152 23	13 S gut out	
			6 23	152 16	15' " in	
			5 67	152 72	15' Top cb.	

Profile Notes Red. Plotted Job No. 0662.56 Division No. 10 F. B. 2535 Pg. 169
No. Date Date Survey of Hunt Park SD
X-Sec. Notes Chkd. EM Checked Survey by Ken Dercy Notes T.B. Date 3-59
No. Date Date Map No. Indexed C. Johnson

76L-298 S & E #307—1-56

PLEASE RETURN TO
LOS ANGELES COUNTY ENGINEER
700 LOS ANGELES COUNTY ENGINEERING BLDG.

NOTE: ANY ADDITIONS OR CHANGES ON THIS SHEET MUST BE MADE OR CIRCLED IN RED INK, WITH DATE AND NAME OF PERSON MAKING CHANGE.

Do not extend notes this side of this line.

STATION	B. S.	H. I.	F. S.	ELEV.	LT. & South	℄ RT. & North
7+45.2		15839	539	15300	25' bk wlk	
7+80.17 = 1+00 To So.			548	15291	℄ INT. of RANDOLPH PL. & California	
going So. on ℄ California Ave.					LT. & EAST	℄ RT. & West
1+07.5			562	15277		℄ pvt.
1+13.5			600	15239		℄ ed of gut
1+15.0			607	15232		℄ F/L
1+16.5			604	15235		℄ ed " "
1+35.0			587	15252		℄
			591	15248		7.5 pvt
			584	15255		13.5 gut out
			597	15242		15' " in
			538	15300		15' Top cb.
			506	15333		25' bk wlk
			596	15243	7.5 pvt	
			601	15238	13.5 gut out	
			606	15233	15' " in	
			570	15269	15' Top cb	
			535	15304	25' bk wlk	
going W. on ℄ RANDOLPH PL.					LT. & South	℄ RT. & North
8+15.2			536	15303		℄
			540	15299		7.5 pvt.

F. B. 2535 - Pg. 170 Job No. 0864.5.6 Division No. 10 Notes Red. Plotted Profile
Survey of Hunt Park SD Date 3-59 Date No.
Survey by Van Deren Notes J.B. Notes Chkd. EM Checked X-Sec.
Indexed Date Date No.

76L-298 S & E #307—1-56

PLEASE RETURN TO
LOS ANGELES COUNTY ENGINEER
700 LOS ANGELES COUNTY ENGINEERING BLDG.

NOTE: ANY ADDITIONS OR CHANGES ON THIS SHEET MUST BE MADE OR CIRCLED IN RED INK, WITH DATE AND NAME OF PERSON MAKING CHANGE.

Do not extend notes this side of this line.

STATION	B. S.	H. I.	F. S.	ELEV.		
8+15 2		158.39	569	15270		13 5 gut out
			572	15267		15' " in
			509	15330		15' Top cb
			498	15341		20' bk wlk
			568	15271	7 5 pvt	
			591	15248	13 5 gut out	
			596	15243	15' " in	
			538	15301	15' Top cb	
			512	15327	25' bk wlk	
8+55			532	15307		℄
			540	15299		7 5 pvt
			562	15277		13 5 gut out
			566	15273		15' " in
			502	15337		15' Top cb
			491	15348		20' bk wlk
			555	15284	7 5 pvt.	
			588	15251	13 5 gut out	
			594	15245	15' " in	
			532	15307	15' Top cb.	
			500	15339	25' bk wlk	
X 9+55			509	15330		℄

Profile No. X-Sec. No. Date Notes Red. Date Plotted Date Job No. 6862.56 Division No. 10 Survey of Hunt Park SD Survey by VanDeven Notes J.B. Date 3-59 Map No. Indexed C. Johnson Date

F. B. 2535 Pg. 171

76L-298 S & E #307—1-56

PLEASE RETURN TO
LOS ANGELES COUNTY ENGINEER
700 LOS ANGELES COUNTY ENGINEERING BLDG.

NOTE: ANY ADDITIONS OR CHANGES ON THIS SHEET MUST BE MADE OR CIRCLED IN RED INK, WITH DATE AND NAME OF PERSON MAKING CHANGE.

Do not extend notes this side of this line.

STATION	B. S.	H. I.	F. S.	ELEV.	LT. & South	℄ RT. & North
9+55		15839	513	15326		7.5 PVT
			536	15303		13.5 GUT OUT
			542	15297		15' " IN
			480	15359		15' Top cb.
			470	15369		20' bk wlk
			536	15303	7.5 PVT	
			566	15273	13.5 GUT OUT	
			574	15265	15' " IN	
			510	15329	15' Top cb.	
			480	15259	25' bk wlk	
T.P.	483	15854	468	15371	T.P.	
10+00			504	15350		℄ Profile
11+00			504	15350		℄ brk
11+07.8			512	15342		℄
			532	15322	7.5 PVT	
			560	15294	13.5 GUT OUT	
			569	15285	15' " IN	
			505	15349	15' Top cb	
			480	15374	25' bk wlk	
11+14.3			515	15339		℄
			509	15345		7.5 PVT

F. B. 2535 Pg. 172 Job No. 0862.56 Division No. 10 Notes Red. Plotted Profile
Survey of Hunt Park SD Date 3-59 Date No. X-Sec.
Survey by Van Derin Notes J.B. Notes Chkd. EM Checked No.
Indexed Date Date Date

76L-298 S & E #307—1-56

PLEASE RETURN TO
LOS ANGELES COUNTY ENGINEER
700 LOS ANGELES COUNTY ENGINEERING BLDG.

NOTE: ANY ADDITIONS OR CHANGES ON THIS SHEET MUST BE MADE OR CIRCLED IN RED INK, WITH DATE AND NAME OF PERSON MAKING CHANGE.

Do not extend notes this side of this line.

STATION	B. S.	H. I.	F. S.	ELEV.	LT. & South	℄ RT. & North
7+14 2		158 54	5 12	153 42		13 5 gut out
			5 19	153 35		15' " in
			4 66	153 88		15' Top cb.
			4 6	153 9		25' P/L
11+30 0			5 32	153 22		℄ ed of gut
11+31 5			5 36	153 18		℄ F/L
11+33 0			5 32	153 22		℄ ed " "
11+41 5			5 06	153 48		℄ PVT
11+48 2			4 92	153 62	℄ INT of RANDOLPH PL. & MAYWOOD AVE.	
BM EB-98	6 49	160 02	5 01	153 53	EB-98 Elev= 153.531 FB-2535-10	
					RANDOLPH PL. & MAYWOOD AVE, S.E. COR.,	
					BT. SPK in curb 1 FT. E. of E end of C.R.	
going So. on ℄ of Maywood Ave					LT. & EAST	℄ RT. & WEST
11+48 2 = 1+00 To So.			6 40	153 62	℄ INT. RANDOLPH PL. & MAYWOOD (going S.)	
1+25 3			6 94	153 08	15 5 INT of ed of gutters	
1+28 6			7 02	153 00	17 0 " " F/L " "	
1+32 5			6 84	153 18		℄ ed of gut.
1+35 5			6 89	153 13		℄ F/L " "
1+38 5			6 84	153 18		℄ ed " "
			6 84	153 18	8 5 PVT	
			6 88	153 14	15 5 gut out	

Profile Notes Red. Plotted Job No. 0862.56 Division No. 10 F. B. 2535 Pg. 173
No. Date Date Survey of Hunt Park SD
X-Sec. Notes Chkd. EM Checked Survey by [illegible] Notes [illegible] Date 3-59
No. Date Date Map No. Indexed C. [illegible]

76L-298 S & E #307—1-56

PLEASE RETURN TO
LOS ANGELES COUNTY ENGINEER
700 LOS ANGELES COUNTY ENGINEERING BLDG.

NOTE: ANY ADDITIONS OR CHANGES ON THIS SHEET MUST BE MADE OR CIRCLED IN RED INK, WITH DATE AND NAME OF PERSON MAKING CHANGE.

Do not extend notes this side of this line.

STATION	B. S.	H. I.	F. S.	ELEV.	LT. & EAST	℄ RT. & WEST
1+38.5		160.02	6.96	153.06	17' gut in	
			6.47	153.55	17' Top cb.	
			6.29	153.73	25' bk wlk	
1+39.5			6.73	153.29		15.5 INT of ed. of gutters
1+42.5			6.76	153.26		17' INT of F/L of "
1+52.5			6.68	153.34		℄
			6.66	153.36		8.5 pvt
			6.64	153.38		15.5 gut out
			6.72	153.30		17' " in
			6.25	153.77		17' Top cb
			6.09	153.93		25' bk wlk
1+78.5			6.57	153.45		℄
			6.56	153.46		8.5 pvt
			6.65	153.37		15.5 gut out
			6.73	153.29		17' " in
			6.30	153.72		17' Top cb
			6.10	153.92		25' bk wlk
			6.71	153.31	8.5 pvt	
			6.84	153.18	15.5 gut out	
			6.93	153.09	17' " in	
			6.51	153.51	17' Top cb	

F. B. 2535 Pg. 174 Job No. 0862.56 Division No. 10 Notes Red. Plotted Profile
Survey of Hunt Park SD Date 3-55 Date No.
Survey by Van Deren Notes J.B. Notes Chkd EM Checked X-Sec.
Indexed [illegible] Date Date No.

76L-298 S & E #307—1-56

PLEASE RETURN TO
LOS ANGELES COUNTY ENGINEER
700 LOS ANGELES COUNTY ENGINEERING BLDG.

NOTE: ANY ADDITIONS OR CHANGES ON THIS SHEET MUST BE MADE OR CIRCLED IN RED INK, WITH DATE AND NAME OF PERSON MAKING CHANGE.

Do not extend notes this side of this line.

STATION	B. S.	H. I.	F. S.	ELEV.	LT. & EAST	℄ RT & WEST
1+78 5		160 02	6 36	153 66	25' bk wlk	
2+78 5			6 35	153 67		℄
			6 45	153 57		8 5 pvt
			6 58	153 44		15 5 gut out
			6 68	153 34		17' " in
			6 27	153 75		17' Top cb
			6 08	153 94		25' bk wlk
			6 50	153 52	8 5 pvt	
			6 78	153 24	15 5 gut out	
			6 88	153 14	17' " in	
			6 49	153 53	17' Top cb	
			6 40	153 62	25' bk wlk	
going No on ℄ Maywood Ave					LT. & West	℄ RT. & EAST
11+58 8			6 13	153 89		℄
			6 19	153 83	15 5 gut out	
			6 28	153 74	17' " in	
			5 84	154 18	17' Top cb	
11+70 5			5 90	154 12		℄
			6 34	153 68		15' cd of gut
			6 44	153 58		17' gut in
X			5 96	154 06		17' Top cb

Profile No. ____ Notes Red. ____ Plotted ____ Job No. 0862.56 Division No. 10 F. B. 2535 Pg. 175
Date ____ Date ____ Survey of Hunt Park SD
X-Sec. No. ____ Notes Chkd. EM Checked ____ Survey by VanDeven Notes J.B. Date 3-59
Date ____ Date ____ Map No. ____ Indexed ____ Date ____

76L-298 S & E #307—1-56

PLEASE RETURN TO
LOS ANGELES COUNTY ENGINEER
700 LOS ANGELES COUNTY ENGINEERING BLDG.

NOTE: ANY ADDITIONS OR CHANGES ON THIS SHEET MUST BE MADE OR CIRCLED IN RED INK, WITH DATE AND NAME OF PERSON MAKING CHANGE.

Do not extend notes this side of this line.

STATION	B. S.	H. I.	F. S.	ELEV.	LT. & West	℄ RT. & EAST
11+80.5		160.02	5.61	154.41		℄
			5.75	154.27		8.5 PVT
			6.08	153.94		17' bot cb
			5.62	154.40		17' Top cb
			5.43	154.59		25' bk wlk
			5.69	154.33	8.5 PVT	
			6.07	153.95	17' bot cb	
			5.60	154.42	17' Top cb	
			5.40	154.62	25' bk wlk	
12+20.5			5.50	154.52		℄
			5.52	154.50		8.5 PVT
			5.09	154.93		17' bot cb
			4.50	155.52		17' Top "
			4.32	155.70		25' bk wlk
			4.88	155.14	8.5 PVT	
			5.22	154.80	17' bot cb	
			5.14	154.88	17' Top depressed cb	
			4.38	155.64	25' bk wlk	
12+49.0			3.71	156.31		℄
			4.06	155.96	8.5 PVT	
			4.46	155.56	17' bot cb	

F. B. 2535 Pg. 176 Job No. 0862.56 Division No. 10 Notes Red Plotted Profile
Survey of Hunt Park SD Date 3-55 Date No. X-Sec.
Survey by Van Deren Notes J.B. Notes Chkd EM Checked No.
Indexed C. Jobson Date Date Date

76L-298 S & E #307—1-56

PLEASE RETURN TO
LOS ANGELES COUNTY ENGINEER
700 LOS ANGELES COUNTY ENGINEERING BLDG.

NOTE: ANY ADDITIONS OR CHANGES ON THIS SHEET MUST BE MADE OR CIRCLED IN RED INK, WITH DATE AND NAME OF PERSON MAKING CHANGE.

Do not extend notes this side of this line.

STATION	B. S.	H. I.	F. S.	ELEV.	LT. & West	℄ RT. & East
12+49.0		160 02	3 87	156 15	17' Top cb	
			3 51	156 41	25' bk wlk	
12+52.0			3 57	156 45		℄
			3 66	156 36		8.5 pvt
			4 18	155 84		17' bot cb
			3 60	156 42		17' Top "
			3 37	156 65		25' bk wlk
12+59.0			3 22	156 80		℄
			3 81	156 21	15.5 gut out	
			3 95	156 07	17' " in	
			3 26	156 76	17' Top cb.	
12+62.2			3 33	156 69		℄
			4 01	156 01		15.5 gut out
			4 06	155 96		17' " in
			3 56	156 46		17' Top cb
13+01.98 = 1+00 To E. & W.			1 91	158 31	℄ int of Maywood Ave & Randolph St.	
T.P.	5 32	163 84	1 50	158 52	T.P.	
going W. on ℄ of Randolph St. Prod from E.					LT. & South	℄ RT. & North
1+21.6			5 82	157 22	ok	℄
			6 34	157 50	1.8' pvt	
			2 25	161 59	35.0 gut out	

Profile Notes Red. ____ Plotted ____ Job No. 0862.56 Division No. 10 F. B. 2535 Pg. 177
No. ____ Date ____ Date ____ Survey of Hunt Park SD
X-Sec. Notes Chkd. EM Checked ____ Survey by Van Deren Notes J. B. Date 3-59
No. ____ Date ____ Date ____ Map No. ____ Index [illegible]

76L-298 S & E #307—1-56

PLEASE RETURN TO
LOS ANGELES COUNTY ENGINEER
700 LOS ANGELES COUNTY ENGINEERING BLDG.

NOTE: ANY ADDITIONS OR CHANGES ON THIS SHEET MUST BE MADE OR CIRCLED IN RED INK, WITH DATE AND NAME OF PERSON MAKING CHANGE.

Do not extend notes this side of this line.

F. B. 2535 Pg. 178 Job No. 0862.56 Division No. 10 Notes Red ____ Plotted ____ Profile No. ____
Survey of Hunt Park S.D. Date ____ Date ____ X-Sec. No. ____
Survey by Van Dercu Notes T. B. Notes Chkd. EM Checked ____
Indexed ____ Date ____ Date ____

STATION	B. S.	H. I.	F. S.	ELEV.		
1+21 6		163 84	7 32	156 52	36 5	gut in (bk in F/L)
			6 68	157 16	36 5	Top of cb
1+31 6			5 82	158 02		℄
			6 33	157 51	18'	PVT
			7 15	156 69	35'	gut out
			7 20	156 64	36 5	" in
			6 57	157 27	36 5	Top cb
			6 45	157 39	42 5	bk wlk
1+46 5			5 70	158 14		℄
			5 66	158 18		5' PVT
			5 66	158 18		15 5 gut out
			5 70	158 14		17' " in
			5 09	158 75		17' Top cb
			5 0	158 8		27 5 P/L
1+71 6			5 69	158 15		℄
			5 63	158 21		5' PVT
			5 60	158 24		12 1 gut out
			5 69	158 15		14 2 " in
			5 61	158 23		19 2 Top depressed cb
			5 2	158 6		27 5 P/L
			6 20	157 64	18'	PVT

76L-298 S & E #307—1-56

PLEASE RETURN TO
LOS ANGELES COUNTY ENGINEER
700 LOS ANGELES COUNTY ENGINEERING BLDG.

NOTE: ANY ADDITIONS OR CHANGES ON THIS SHEET MUST BE MADE OR CIRCLED IN RED INK, WITH DATE AND NAME OF PERSON MAKING CHANGE.

Do not extend notes this side of this line.

STATION	B. S.	H. I.	F. S.	ELEV.	LT. & South	℄ RT. & North
1+71.6		16384	677	15707	35' gut out	
			683	15701	36.5 " in	
			615	15769	36.5 Top cb	
			606	15778	42.5 bk wlk	
2+50.9			550	15834		℄
			558	15826		4.9 gut out
			564	15820		6.4 " in
			556	15828		6.4 Top depressed cb
2+71.6			544	15840		℄
			555	15829		4.9 gut out
			561	15823		16.4 " in
			556	15828		6.4 Top depr cb.
			52	1586		27.5 P/L
			551	15833	18' pvt	
			590	15794	35' gut out	
			594	15790	36.5 " in	
			526	15858	36.5 Top cb.	
			513	15871	42.5 bk wlk	
going E. on ℄ of Randolph St.					LT. & North	℄ RT & South
1+37.0			612	15772		℄
			654	15730	[illegible]	11' pvt

Profile No. X-Sec. No. Notes Red. Date Plotted Date Notes Chkd. EM Checked Date Job No. 0862.56 Division No. 10 Survey of Hunt Park SD Survey by Van Der Cy Notes J.B. Date 3-59 Map No. Indexed Date

F. B. 2535 Pg. 179

76L-298 S & E #307—1-56

PLEASE RETURN TO
LOS ANGELES COUNTY ENGINEER
700 LOS ANGELES COUNTY ENGINEERING BLDG.

NOTE: ANY ADDITIONS OR CHANGES ON THIS SHEET MUST BE MADE OR CIRCLED IN RED INK, WITH DATE AND NAME OF PERSON MAKING CHANGE.

Do not extend notes this side of this line.

STATION	B. S.	H. I.	F. S.	ELEV.		
1+37.0		163.84	7.11	156.73		20' gut out (brk)
			7.20	156.64		21.5 " in (brk)
			6.53	157.31		21.5 Top cb (")
			6.07	157.77	11' pvt	
			6.19	157.65	20' gut out	
			6.26	157.58	21.5 " in	
			5.62	158.22	21.5 Top cb	
			5.6	158.2	27.5 R/W	
1+47.0			6.28	157.56		℄
			6.66	157.18		11' pvt
			7.32	156.52		20' gut out
			7.42	156.42		21.5 " in
			6.76	157.08		21.5 Top cb
			6.7	157.1		27.5 P/L
going No. on ℄ of Maywood Ave					LT. & West	℄ RT. & EAST
13+32.0			4.98	158.86		℄
			5.03	158.81		8.5 pvt
			5.52	158.32		15.5 gut out
			5.63	158.21		17' " in
			5.48	158.36		17' Top cb
13+40.5			4.82	159.02		℄

F. B. 2535 Pg. 180 Job No. 0862.56 Division No. 10 Notes Red. Plotted Profile
Survey of Hunt Park SD Date 3-59 Date No. X-Sec.
Survey by Van Deren Notes J. B. Notes Chkd. EM Checked
Indexed C. Johnson Date Date Date No.

76L-298 S & E #307—1-56

PLEASE RETURN TO
LOS ANGELES COUNTY ENGINEER
700 LOS ANGELES COUNTY ENGINEERING BLDG.

NOTE: ANY ADDITIONS OR CHANGES ON THIS SHEET MUST BE MADE OR CIRCLED IN RED INK, WITH DATE AND NAME OF PERSON MAKING CHANGE.

Do not extend notes this side of this line.

STATION	B. S.	H. I.	F. S.	ELEV.	LT. & WEST	℄ RT. & EAST.
13+40.5		163.84	4.87	158.97		8.5 PVT
			5.38	158.46		17' bot cb
			5.33	158.51		17' Top cb
			5.00	158.84		25' bk WLK
13+46.5			4.75	159.09		℄
			4.84	159.00	8.5 PVT	
			5.09	158.75	18.5 gut out	
			5.04	158.80	17' " in	
			4.92	158.92	17' Top cb	
			4.98	158.86	25' bk WLK	
13+50.1			4.73	159.11		℄ PVT
"			4.72	159.12		℄ rail
			5.85	157.99		100' bot rail
			5.34	158.50		100' Top "
			5.17	158.67	100' bott rail	
			4.72	159.12	100' Top "	
13+			4.74	159.10		℄ PVT
			4.72	159.12		℄ rail
			5.86	157.98		100' bot rail
			5.35	158.49		100' Top rail
			5.23	158.61	100' bot rail	

X

Profile Notes Red. Plotted Job No. 0862.56 Division No. 10 F. B. 2535—Pg. 181
No. Date Date Survey of Hunt Park SD
X-Sec. Notes Chkd. EM Checked Survey by Van Deren Notes J.B Date 3-59
No. Date Date Map No. Index No. C. Johnson

76L-298 S & E #307—1-56

PLEASE RETURN TO
LOS ANGELES COUNTY ENGINEER
700 LOS ANGELES COUNTY ENGINEERING BLDG.

NOTE: ANY ADDITIONS OR CHANGES ON THIS SHEET MUST BE MADE OR CIRCLED IN RED INK, WITH DATE AND NAME OF PERSON MAKING CHANGE.

Do not extend notes this side of this line.

STATION	B. S.	H. I.	F. S.	ELEV.	LT. & West	& RT & EAST
13+		163 84	4 76	159 08	100' Top rail	
13+			4 94	158 90		℄ PVT
			4 93	158 91		℄ Top rail
			5 82	158 02		100' bot rail
			5 36	158 48		100' Top "
			5 24	158 60	100' bot rail	
			4 76	159 08	100' Top "	
13+6			4 88	158 96		℄ PVT
			4 88	158 96		℄ rail
			5 84	158 00		100' Bot. rail
			5 34	158 50		100' Top rail
			5 24	158 60	100' bot rail	
			4 78	159 06	100' Top "	
13+76.5			4 90	158 94		℄
			4 95	158 89		8.5 PVT
			5 14	158 70		17' bot cb
			4 93	158 91		17' Top "
			4 96	158 88	8.5 PVT	
			5 00	158 84	17' bot cb	
			4 98	158 86	17' Top "	
13+86°			5 20	158 64		℄

F. B. 2535 Pg. 182 Job No. 0862.56 Division No. 10 Notes Red. Plotted Profile
Survey of Hunt Park SD Date 3-59 Date No. X-Sec.
Survey by Van Deren Notes J. B Notes Chkd. EM Checked No.
Indexed Date Date Date

76L-298 S & E #307—1-56

PLEASE RETURN TO
LOS ANGELES COUNTY ENGINEER
700 LOS ANGELES COUNTY ENGINEERING BLDG.

NOTE: ANY ADDITIONS OR CHANGES ON THIS SHEET MUST BE MADE OR CIRCLED IN RED INK, WITH DATE AND NAME OF PERSON MAKING CHANGE.

Do not extend notes this side of this line.

STATION	B. S.	H. I.	F. S.	ELEV.	LT. & West	℄ RT. & East
13+86 °		163 84	538	158 46	8 ⁵ pvt	
			553	158 31	17' bot cb	
			497	158 87	17' Top cb (brk)	
			494	158 90	25' bk wlk	
14+01 ⁴			599	157 85		℄ brk
			606	157 78		8 ⁵ pvt (brk)
			675	157 09		17' bot cb
			616	157 68		17' Top cb
			632	157 52		25' bk of wlk
14+33			726	156 58		℄
			744	156 40	8 ⁵ pvt	
			769	156 15	17' bot cb	
			714	156 70	17' Top cb	
			760	156 84	25' bk wlk	
14+45 ⁶⁸ = 1+00 to E. & W.			867	155 17		
BM. SD-2020	476	160 80	780	156 04	BM SD-2020, Elev = 156.044 FB-2535-11	
					RANDOLPH ST. & MAYWOOD AVE S.E. COR.,	
					BT. SPK. in curb 6 Ft. E of E end of ⌒	
90 ING N. ON E of RANDOLPH ST. 14 26 3					LT. & South	℄ RT. & North
			545	155 35		℄
			519	155 61	14 ⁴ bot cb	

Profile Notes Red. Plotted Job No. 086256 Division No. 10
No. X-Sec. Date Date Survey of Hunt Park SD
No. Notes Chkd. EM Checked Survey by Kaufman Notes 2-6 Date 3-55
Date Date Map No. Index C. Jeb
F. B. 2535 Pg. 183

76L-298 S & E #307—1-56

PLEASE RETURN TO
LOS ANGELES COUNTY ENGINEER
700 LOS ANGELES COUNTY ENGINEERING BLDG.

NOTE: ANY ADDITIONS OR CHANGES ON THIS SHEET MUST BE MADE OR CIRCLED IN RED INK, WITH DATE AND NAME OF PERSON MAKING CHANGE.

Do not extend notes this side of this line.

STATION	B. S.	H. I.	F. S.	ELEV.	LT. ℄ South	℄ RT. ℄ North
1+26 3		160 80	4 64	156 16	14 8 Top cb	
1+36 3			5 44	155 36		℄
			5 66	155 14		7 5 PVT
			5 80	155 00		13 5 gut out
			5 87	154 93		15' " in
			5 31	155 49		15' Top cb
			5 03	155 77		25' bk wlk
			5 28	155 52	7 5 PVT	
			5 29	155 51	15' ed of PVT	
			4 2	156 6	25' P/L	
1+76 3			5 16	155 64		℄
			5 30	155 50		7 5 PVT
			5 70	155 10		13 5 gut out
			5 80	155 00		15' " in
			5 71	155 09		15' Top depressed cb.
			4 95	155 85		25' bk wlk
			5 20	155 60	7 5 PVT	
			5 48	155 32	15' ed of PVT & brk	
			4 5	156 3	25' P/L	
2+76 3			4 76	156 04		℄
			4 91	155 89		7.5 PVT

X

F. B. 2535 Pg. 184 Job No. 0862.56 Division No. 10 Notes Red Date 3-59 Plotted Date No. Profile
Survey of Hunt Park SD Notes Chkd. EM Checked Date No. X-Sec.
Survey by [illegible] J. B Date
Indexed Date

76L-298 S & E #307—1-56

PLEASE RETURN TO
LOS ANGELES COUNTY ENGINEER
700 LOS ANGELES COUNTY ENGINEERING BLDG.

NOTE: ANY ADDITIONS OR CHANGES ON THIS SHEET MUST BE MADE OR CIRCLED IN RED INK, WITH DATE AND NAME OF PERSON MAKING CHANGE.

Do not extend notes this side of this line.

STATION	B. S.	H. I.	F. S.	ELEV.	LT. & South ℄	RT. & North
2+76 3		160 80	550	155 30		13 5 gut out
			554	155 26		15' gut in
			491	155 89		15' Top cb
			488	155 92		25' bk wlk
			484	155 96	7 5 pvt	
			504	155 76	15' ed of pvt & brk	
			44	1564	25' R/W	
going E. on ℄ of RANDOLPH ST.					LT. & North ℄	RT. & South
1+ 33 3			559	155 21		℄
			590	154 90	7 5 pvt	
			610	154 70	13 5 gut out	
			616	154 64	15' " in	
			566	155 14	15' Top cb	
			544	155 36	25' bk wlk	
1+52 5			550	155 30		℄
			552	155 29		7 5 pvt
			563	155 17		15' bot cb
			484	155 96		15' Top cb
			37	1571		25' R/W

X — going No on ℄ of maywood ave from ℄ RANDOLPH ST

Profile No. X-Sec. No. Date Notes Red. Date Plotted Date Job No. 0862.56 Division No. 10 Survey of Hunt Park SD Survey by Van Deren Notes J. B. Date 3-59 Map No. Indexed Date

F. B. 2535 Pg. 185

76L-298 S & E #307—1-56

PLEASE RETURN TO
LOS ANGELES COUNTY ENGINEER
700 LOS ANGELES COUNTY ENGINEERING BLDG.

NOTE: ANY ADDITIONS OR CHANGES ON THIS SHEET MUST BE MADE OR CIRCLED IN RED INK, WITH DATE AND NAME OF PERSON MAKING CHANGE.

Do not extend notes this side of this line.

STATION	B. S.	H. I.	F. S.	ELEV.	LT. & WEST	℄ RT. & EAST
14+58.0		160 80	5 95	154 85		℄ ed of gut.
14+61.0			6 02	154 78		℄ F/L " "
14+64.0			5 98	154 82		℄ ed " "
14+78.2			5 82	154 98		℄
			5 78	155 02		8.5 pvt
			5 82	154 98		15.5 gut out
			5 88	154 92		17.0 " in
			5 32	155 48		17.0 Top cb
			5 22	155 58		25' bk wlk
14+83.4			5 78	155 02		℄
			5 74	155 06	8.5 pvt	
			5 78	155 02	15.5 gut out	
			5 83	154 97	17.0 " in	
			5 14	155 66	17.0 Top cb	
			5 03	155 77	25.0 bk wlk	
15+18.2			5 47	155 33		℄
			5 57	155 23		8.5 pvt
			5 67	155 13		15.5 gut out
			5 70	155 10		17' bot cb.
			5 15	155 65		17.0 Top cb
			5 06	155 74		25.0 bk wlk

F. B. 2535 Pg. 186 Job No. 0862.56 Division No. 10 Notes Red. Plotted Profile
Survey of Hunt Park SD Date Date No.
Survey by Van Deren Notes J. B Notes Chkd. EM Checked X-Sec.
Indexed C. J. Date Date Date No.

76L-298 S & E #307—1-56

PLEASE RETURN TO
LOS ANGELES COUNTY ENGINEER
700 LOS ANGELES COUNTY ENGINEERING BLDG.

NOTE: ANY ADDITIONS OR CHANGES ON THIS SHEET MUST BE MADE OR CIRCLED IN RED INK, WITH DATE AND NAME OF PERSON MAKING CHANGE.

Do not extend notes this side of this line.

STATION	B. S.	H. I.	F. S.	ELEV.	LT. & WEST	℄ RT. & EAST
15+18 2		160 80	549	155 31	8 5 PVT	
			562	155 18	15 5 GUT OUT	
			569	155 11	17' " IN	
			506	155 74	17' Top cb	
			492	155 88	25' bk wlk	
16+18 2			488	155 92		℄
			501	155 79		8 5 PVT
			547	155 33		17' bot cb
			490	155 90		17' Top cb
			478	156 02		25' bk wlk
			500	155 80	8 5 PVT	
			536	155 44	17' " IN	
			528	155 52	17' Top cb	
			475	156 05	25' bk wlk	
BM SD-2020			476	156 04	SD-2020 ELEV = 156.044 FB-2535-11 RANDOLPH ST & Maywood Ave, S.E. COR. BT. SPK. IN curb 6 FT. E. of E. end of C.R.	

X

Profile Notes Red. Plotted Job No. 0862.56 Division No. 10 F. B. 2535 Pg. 187
No. Date Date Survey of HUNTINGTON PARK STM. DR.
X-Sec. Notes Chkd. EM Checked Survey by Van Dexen Notes BAZEN Date 3-59
No. Date Date Map No. Indexed C. [illegible]

Profile No.	Notes Red.	Plotted	Job No. 0862.56	Division No. 10	F. B. 2535	Pg. 189
	Date	Date	Survey of Hunt Park SD			
X-Sec.	Notes Chkd. E M	Checked	Survey by Van Deren	Notes Van	Date 3-59	
No.	Date	Date	Map No.	Indexed A. C. Johnson	Date	

J.N. 0862.56

Invert elevations in M.H. on Line 'B'

HUNTINGTON PARK SD

3-59
Van Deren
LeGault
Bazen
Turrill
Siemann

STATION	B. S.	H. I.	F. S.	ELEV.

Do not extend notes this side of this line.

NOTE: ANY ADDITIONS OR CHANGES ON THIS SHEET MUST BE MADE OR CIRCLED IN RED INK, WITH DATE AND NAME OF PERSON MAKING CHANGE.

PLEASE RETURN TO
LOS ANGELES COUNTY ENGINEER
700 LOS ANGELES COUNTY ENGINEERING BLDG.

761-298 S & E #307—1-56

76L-298 S & E #307—1-56

PLEASE RETURN TO
LOS ANGELES COUNTY ENGINEER
700 LOS ANGELES COUNTY ENGINEERING BLDG.

NOTE: ANY ADDITIONS OR CHANGES ON THIS SHEET MUST BE MADE OR CIRCLED IN RED INK, WITH DATE AND NAME OF PERSON MAKING CHANGE.

Do not extend notes this side of this line.

STATION	B. S.	H. I.	F. S.	ELEV.			
EB 94	5.01	155.72		150.71	EB 94 Elev = 150.708 FB2535-10 Orchard Ave & Randolph Pl S. E. Cor Bt Spk in Curb. 4.5 E. of E. end CR		
S. J.C.M.H on Randolph PL 342.2 E. ℄ int Orchard Ave & 10' S. ℄ Randolph PL							
					Rod 5.37 chain 6.36 Diam 0.67		
8" inlet E.			12.40	143.32	12.40	Rod 5.37 chain 6.31 Diam 0.67	
8" inlet W.			12.35	143.37		12.35	Rod 5.37 chain 6.53 Diam 0.67
8" outlet S			12.57	143.15			12.57
S. M.H. on ℄ Orchard Ave. 10' South ℄ int Randolph PL							
					Rod 5.19 chain 5.50 Diam 0.67		
8" outlet E			11.36	144.36	11.36	Rod 5.19 chain 5.55 Diam 0.67	
8" inlet W.			11.40	144.32		11.41	
S. M.H. on ℄ Loma Vista Ave. 10' South ℄ int Randolph PL							
					Rod 4.50 chain 5.16 Diam 0.67		
8" outlet E.			10.33	145.39	10.33	Rod 4.50 chain 5.10 Diam 0.67	
8" inlet W.			10.27	145.45		10.27	

F. B. 2535 Pg. 190 Job No. 0862.56 Division No. 10 Notes Red. Plotted Profile
Survey of Hunt Park SD Date 3-59 Date No.
Survey by Van Deren Notes Van Notes Chkd. EM Checked X-Sec.
Indexed [illegible] Date Date No.

76L-298 S & E #307—1-56

PLEASE RETURN TO
LOS ANGELES COUNTY ENGINEER
700 LOS ANGELES COUNTY ENGINEERING BLDG.

NOTE: ANY ADDITIONS OR CHANGES ON THIS SHEET MUST BE MADE OR CIRCLED IN RED INK, WITH DATE AND NAME OF PERSON MAKING CHANGE.

Do not extend notes this side of this line.

STATION	B. S.	H.I. 157.72	F. S.	ELEV.		
T.P	6.44	158.22	3.94	151.78	T.P.	
S. M.H. on Randolp PL at California Ave = 7+79.0 ℄ 8.5 S. ℄ Randolph PL						
					Rod 5.54 chain 5.64 Diam 0.67	Rod 5.54 chain 5.60 Diam 0.67
8" outlet E.			11.85	146.37	11.85	
8" inlet W.			11.81	146.41		11.81
S. F. M.H. on Randolph PL at 10+64.5 ℄ 8.0 South of ℄						
					Rod 4.91 chain 5.58 Diam 0.67	
8" outlet E			11.16	147.06	11.16	
T.P	6.59	159.96	4.85	153.37	T.P.	
S. M.H. on ℄ Maywood Ave. 268.8 South ℄ int Randolph PL.						
					Rod 6.19 chain 6.11 Diam 0.67	Rod 6.19 chain 6.13 Diam 0.67
8" inlet N.			12.97	146.99	12.97	
8" outlet S.			12.99	146.97		12.99
S. M.H. on ℄ Maywood Ave at 11+79.3						
					Rod 5.56 chain 5.93 Diam 0.67	
8" inlet N			12.16	147.80	12.16	

Profile Notes Red ____ Plotted ____ Job No. 0862.56 Division No. 10 F. B. 2535 Pg. 191
No. ____ X-Sec. ____ Date ____ Date ____ Survey of Hunt Park SD
Notes Chkd. EM Checked ____ Survey by Van Deren Notes Van Date 3-56
No. ____ Date ____ Date ____ Map No. ____ Index ____

76L-298 S & E #307—1-56

PLEASE RETURN TO
LOS ANGELES COUNTY ENGINEER
700 LOS ANGELES COUNTY ENGINEERING BLDG.

NOTE: ANY ADDITIONS OR CHANGES ON THIS SHEET MUST BE MADE OR CIRCLED IN RED INK, WITH DATE AND NAME OF PERSON MAKING CHANGE.

Do not extend notes this side of this line.

STATION	B. S.	H. I.	F. S.	ELEV.			
		159.96			Rod 5.56 chain 6.02 Diam 0.67		
S.M.H. at N+79.3 ℄ Maywood Ave							
8" outlet S.			12.25	147.71	12.25		
T. P.	3.00	161.54	1.42	158.54	T. P.		
S.J.C.M.H. at Maywood Ave & Randolph st = 14+48.6							
					Rod 6.45 chain 5.30 Diam 0.67	Rod 6.45 chain 5.22 Diam 0.67	Rod 6.45 chain 5.36 Diam 0.67
8" inlet N			12.42	149.12	12.42		
8" inlet W.			12.34	149.20		12.34	
8" outlet E			12.48	149.06			12.48
S.M.H 2.5 N. ℄ Randolph PL & 200' W. ℄ Maywood Ave							
					Rod 5.50 chain 5.50 Diam 0.67	Rod 5.50 chain 5.54 Diam 0.67	
8" inlet W			11.67	149.87	11.67		
8" outlet E			11.71	149.83		11.71	

F. B. 2535 Pg. 192 Job No. 0862.56 Division No. 16 Notes Red. Plotted Profile
Survey of Hunt Park SD Date 3-58 Date No. X-Sec.
Survey by Van Dercy Notes Van Notes Chkd. EM Checked
Indexed C. Johnson Date Date No.

76L-298 S & E #307—1-56

PLEASE RETURN TO
LOS ANGELES COUNTY ENGINEER
700 LOS ANGELES COUNTY ENGINEERING BLDG.

NOTE: ANY ADDITIONS OR CHANGES ON THIS SHEET MUST BE MADE OR CIRCLED IN RED INK, WITH DATE AND NAME OF PERSON MAKING CHANGE.

Do not extend notes this side of this line.

STATION	B. S.	H. I.	F. S.	ELEV.		
		161 54				
S. M H on ℄ Maywood Ave at 18+80.3						
					Rod 4.90 Chain 5.50 Diam 0.67	Rod 4.90 Chain 5.55 Diam 0.67
8" inlet N.			11.07	150.47	11.07	
8" outlet S.			11.12	150.42		11.12
S. M. H. 3' N. ℄ Randolph st 310' E. ℄ int Maywood Ave						
					Rod 7.69 Chain 5.18 Diam 0.67	Rod 7.69 Chain 5.25 Diam 0.67
8' inlet W.			13.54	148.00	13.54	
8" outlet E.			13.61	147.93		13.61
SD2020			5.50	156.04	BM SD 2020 Elev = 156.044 FB 2535-11 (N. of RR) Randolph st. & Maywood Ave S. E. Cor Bt Spk in Curb. 6' E. of E. end C.R.	

X

Profile Notes Red. Plotted Job No. 0862.56 Division No. 10 F. B. 2535 Pg. 193
No. Date Date Survey of Hunt Park SD
X-Sec. Notes Chkd. EM Checked Survey by Van Deren Notes Van Date 3-59
No. Date Date Map No. Index C. Johnson

Notes Ck'd by E M. Miller	Survey of Hunt Park S D
Map No.	W. O. 0862.56 Tape No. 0160 St'd. 68 °F
~~Office Work~~	Surveyed by M A Van Deren
Checked	Notes Van Date 3-59
Date	Indexed L. C. Johnson 3-31-59

F. B. 2539 Pg. 195

J.N. 0862.56

CENTER LINE SURVEY ON LINE "C"

HUNTINGTON PARK STORM DRAIN

PROJECT Nº 441

3-59
Van Deren
Le Gault
Bazen
Turrill
Siemann

Note: Any Additions or Changes on This Sheet Must be Made or Circled in Red Ink With Date and Name of Person Making Change.

Do not extend notes this side of this line.

RETURN TO
LOS ANGELES COUNTY SURVEYOR
726 LOS ANGELES COUNTY
ENGINEERING BLDG.

76F309S S&E #247. 8-54

X

F.B. 2535 PG. 196 INDEX

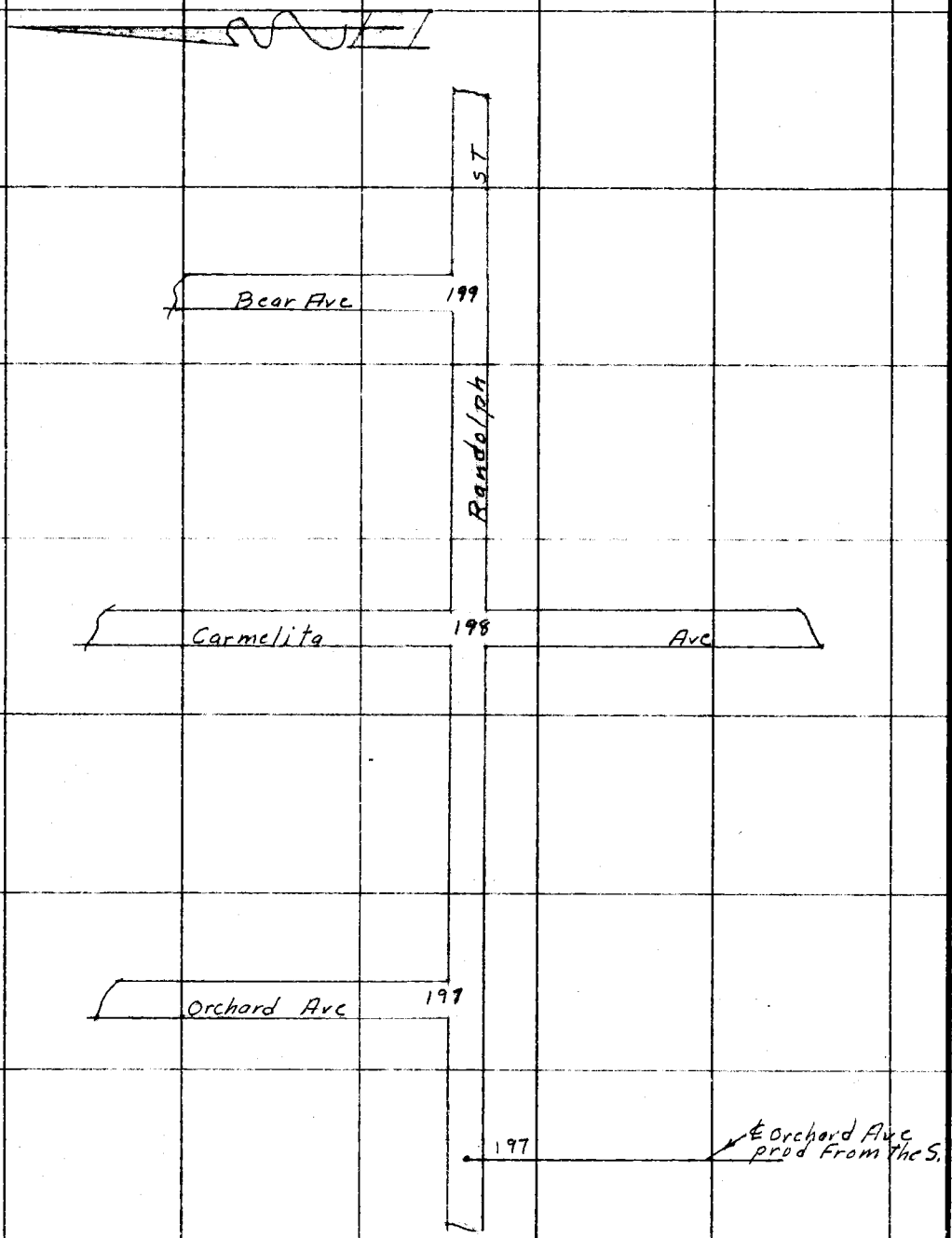

RETURN TO
LOS ANGELES COUNTY SURVEYOR
720 LOS ANGELES COUNTY
ENGINEERING BLDG.
Do not extend notes this side of this line.

Note: Any Additions or Changes on This Sheet Must be Made or Circled in Red Ink With Date and Name of Person Making Change.

Notes Ck'd by E Miller
Map No.
Office Work
Checked
Date

Survey of Hunt Park S.D.
W. O. 0862.59 Tape No. 0160 St'd. 68 °F
Surveyed by M. Van Deren
Notes Vad Date 3-59
Indexed K. C. Johnson

F.B. 2535 Pg. 197

To bot pg 198

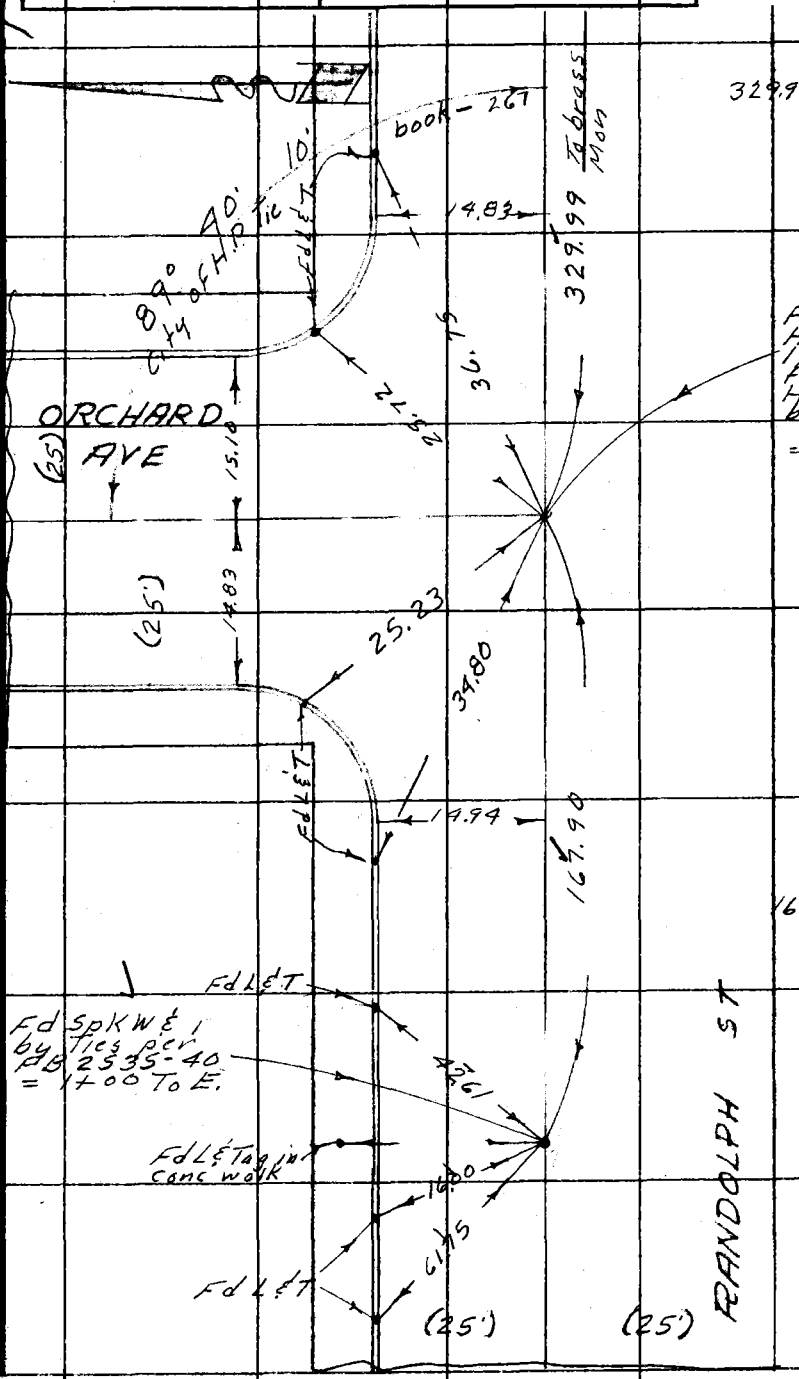

Note: Any Additions or Changes on This Sheet Must be Made or Circled in Red Ink With Date and Name of Person Making Change.

Do not extend notes this side of this line.

RETURN TO
LOS ANGELES COUNTY SURVEYOR
726 LOS ANGELES COUNTY
ENGINEERING BLDG.

76F3095 S&E #247. 8-54

F.B. 2535 PG. 198

To bot pg 199

330.12 T=68 = 330.12

To brass Mon

(25')

(25')

330.12

Angle point N&S. Fd City of Hunt Park 1½"x1½" brass disk flush per FB2535-44 pg 270 = 5797.89

30"

9' Tie back

14.99

20.02

Set L&T Tag in conc walk

Fd L&T

89° Hunt Park

14.92

32.99

38.18

15.03

(25')

CARMELITA AVE

14.96

32.96

38.72

15.02

(25')

Fd Bt spk

40"

9'

Set L&T Tag in conc walk

14.89

20.06

89° FB2535

RANDOLPH ST

329.99

From brass Mon

From Top pg 197

W.S. 7, D-4

RETURN TO
LOS ANGELES COUNTY SURVEYOR
726 LOS ANGELES COUNTY
ENGINEERING BLDG.
Do not extend notes this side of this line.

Note: Any Additions or Changes on This Sheet Must be Made or Circled in Red Ink, With Date and Name of Person Making Change.

Notes Ck'd by E Miller	Survey of Hunt Park SD
Map No.	W. O. 0862.56 Tape No. 0160 St'd. 68 °F
Office Work	Surveyed by M. A. Van Deren
Checked	Notes Van Date 3-59
Date	Indexed A. C. Johnson

F. B. 2535 Pg. 199

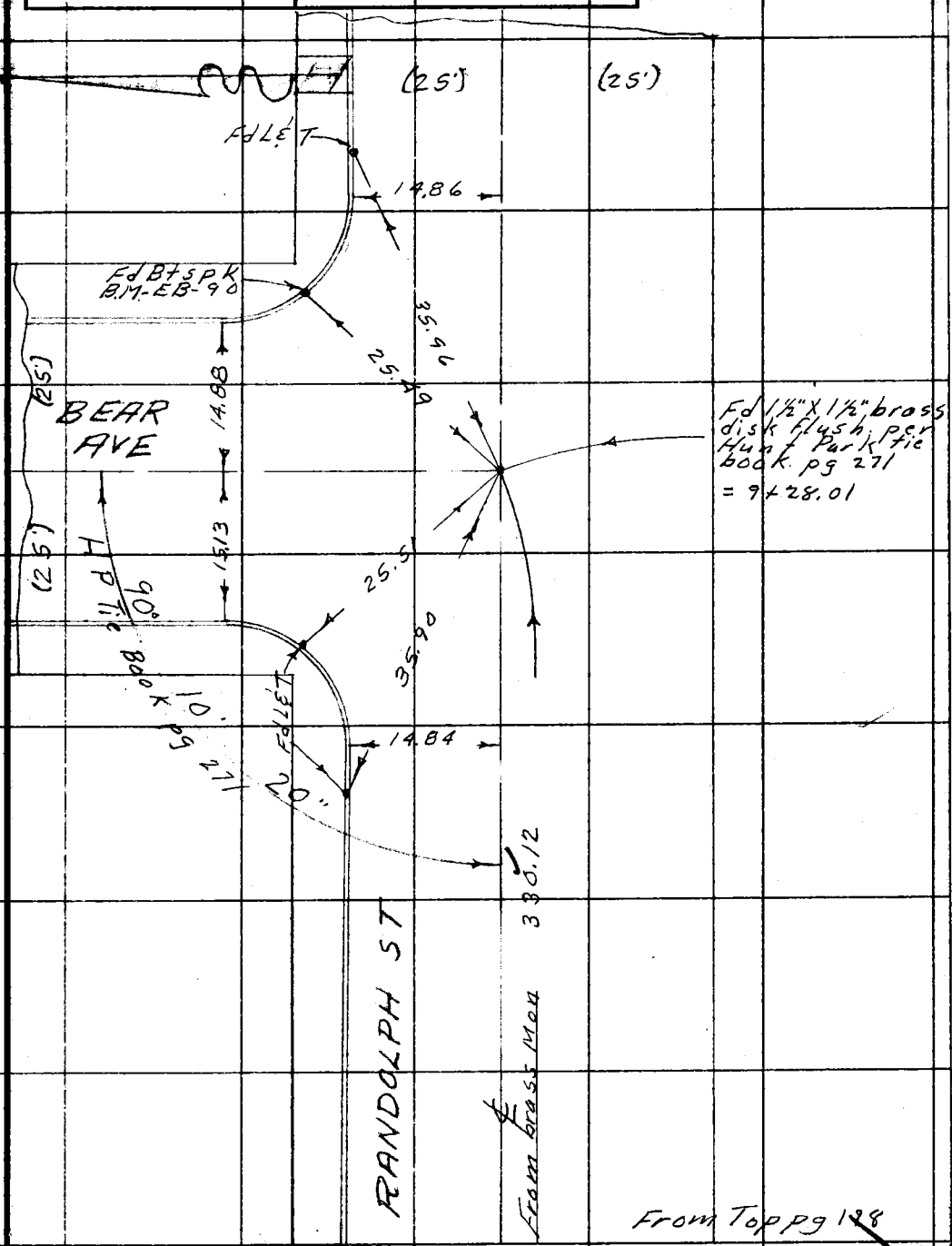

From Top pg 198

Note: Any Additions or Changes on This Sheet Must be Made or Circled In Red Ink With Date and Name of Person Making Change.

Do not extend notes this side of this line.

RETURN TO
LOS ANGELES COUNTY SURVEYOR
726 LOS ANGELES COUNTY
ENGINEERING BLDG.

76F309S S&E #247. 8-54

Notes Ck'd by	Survey of HUNT. PARK 5TH DR.
Map No.	W. O. 0862.50 Tape No. 5.160 St'd. 68 °F
~~Office Work~~	~~Surveyed by~~ VAN Deren
Checked	Notes J. J. BAZEN Date 3-28-57
Date	Indexed ~~A. C. Johnson~~ 3-27-59

F. B 2535 Pg. 205

J.N. 0862.50

TOPOGRAPHY ON LINE "C"

FROM

CENTER LINE PROD. OF ORCHARD AVE
EAST ON RANDOLPH ST. TO BEAR AVE

3-59
Van Deren
Le Gault
BAZEN
Terrill
Siemann

Note: Any Additions or Changes on This Sheet Must be Made or Circled in Red Ink With Date and Name of Person Making Change.

Do not extend notes this side of this line.

RETURN TO
LOS ANGELES COUNTY SURVEYOR
726 LOS ANGELES COUNTY
ENGINEERING BLDG.

76F309S S&E #247. 8-54

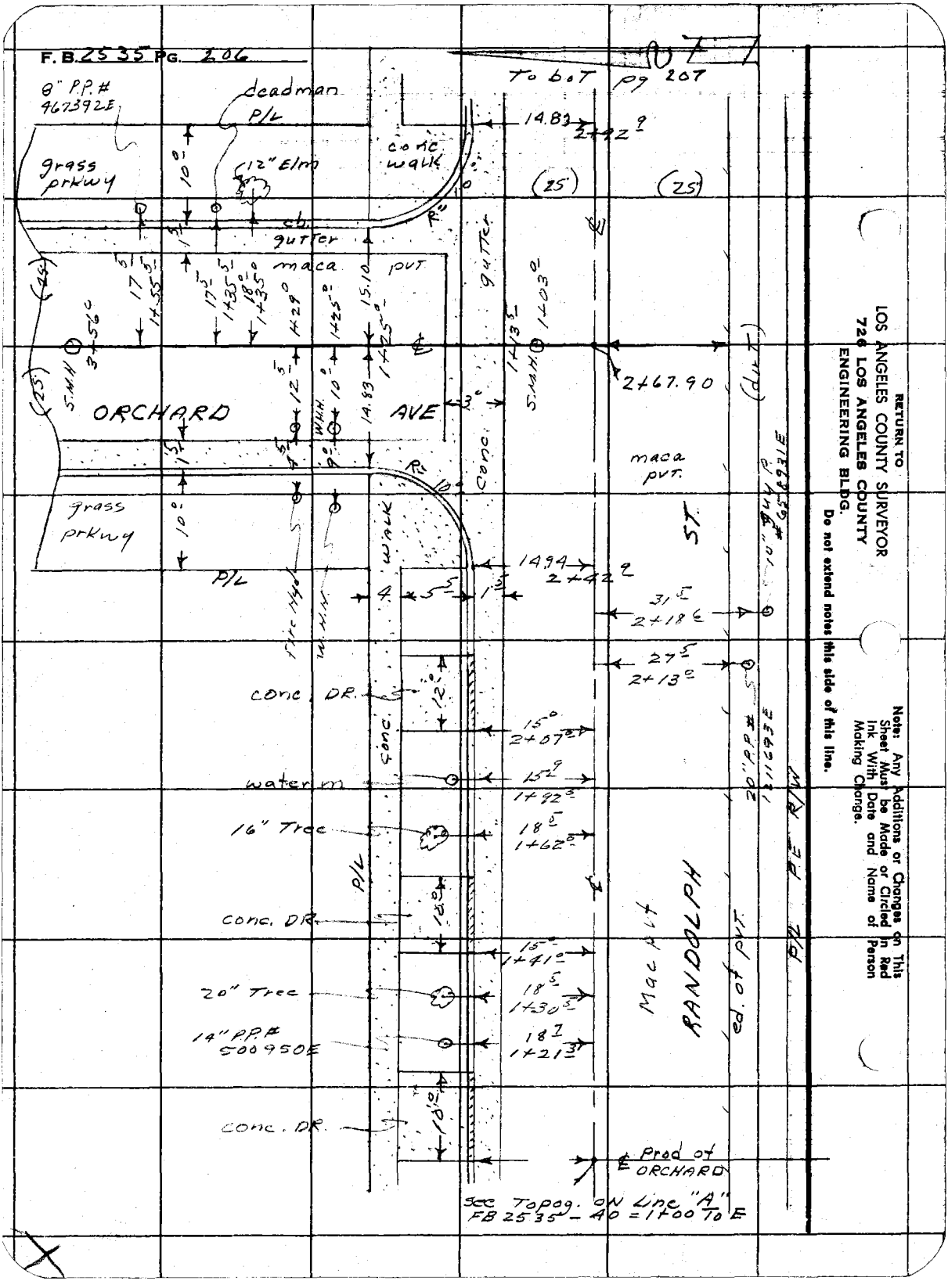

RETURN TO
LOS ANGELES COUNTY SURVEYOR
726 LOS ANGELES COUNTY
ENGINEERING BLDG.

Do not extend notes this side of this line.

Note: Any Additions or Changes on This Sheet Must be Made or Circled in Red Ink With Date and Name of Person Making Change.

Notes Ck'd by	Survey of HUNT PARK STM. DR.
Map No.	W. O. 0862.5C Tape No. 0.160 St'd. 68 °F
Office Work	Surveyed by Van Daren
Checked	Notes J. J. BAZEN Date 3-23-59
Date	Indexed [illegible] C. Johnson

F. B. 2535 Pg. 207



Note: Any Additions or Changes on This Sheet Must be Made or Circled in Red Ink With Date and Name of Person Making Change.

Do not extend notes this side of this line.

RETURN TO
LOS ANGELES COUNTY SURVEYOR
726 LOS ANGELES COUNTY
ENGINEERING BLDG.

76F309S S&E #247. 8-54

F.B. 2535 PG. 208

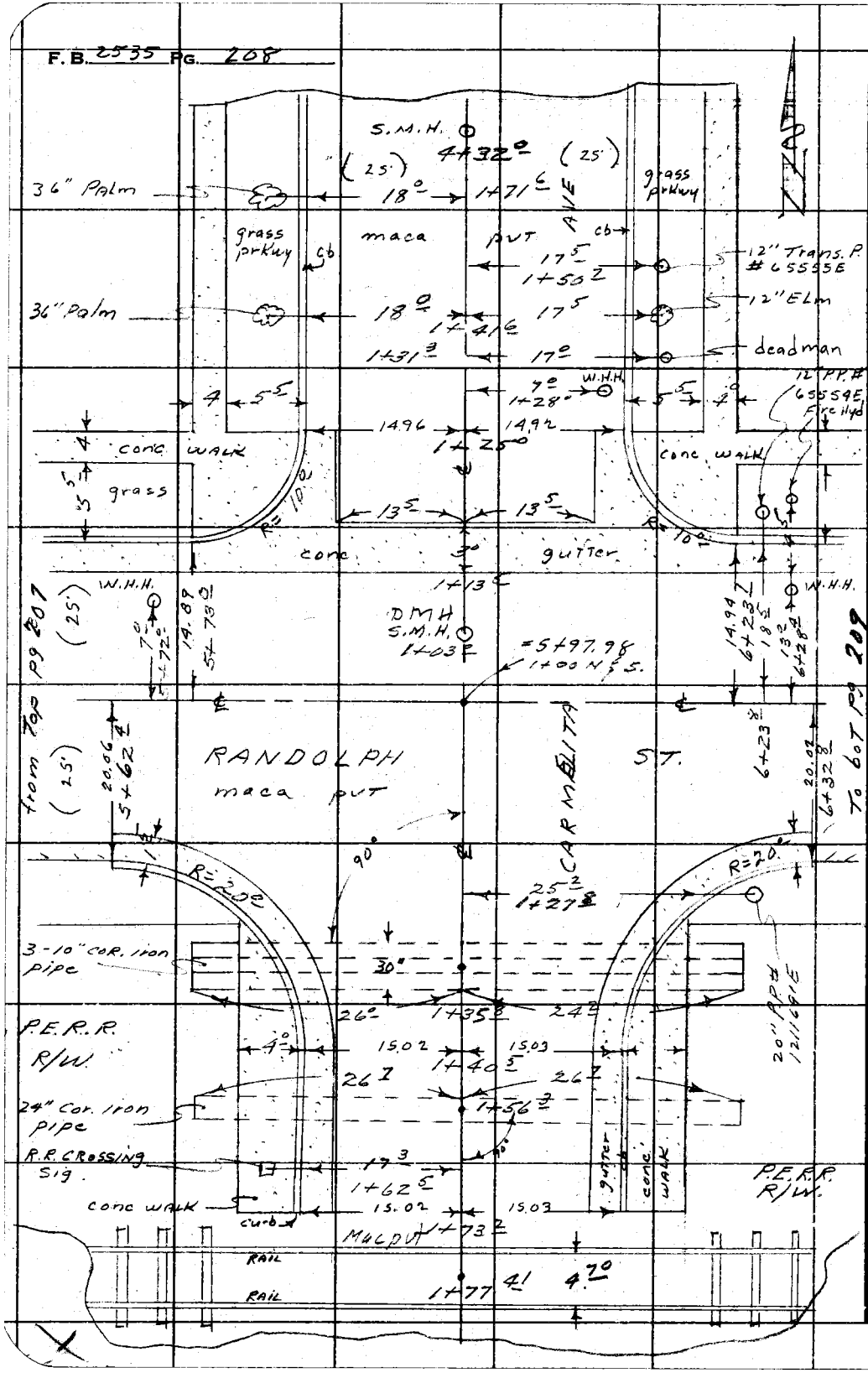

RETURN TO
LOS ANGELES COUNTY SURVEYOR
726 LOS ANGELES COUNTY
ENGINEERING BLDG.
Do not extend notes this side of this line.

Note: Any Additions or Changes on This Sheet Must be Made or Circled in Red Ink. With Date and Name of Person Making Change.

Notes Ck'd by	Survey of HUNT. PARK STM. DR.
Map No.	W. O. 0862.56 Tape No. 0160 St'd. 68 °F
Office Work	Surveyed by VAN Deren
Checked	Notes J. J. BALEN Date 3-27-59
Date	Indexed A. C. Johnson

F. B 2535 Pg. 209



Note: Any Additions or Changes on This Sheet Must be Made or Circled in Red Ink With Date and Name of Person Making Change.

Do not extend notes this side of this line.

RETURN TO
LOS ANGELES COUNTY SURVEYOR
726 LOS ANGELES COUNTY
ENGINEERING BLDG.

76F3095 S&E #247. 8-54

F.B. 2535 PG. 210



RETURN TO
LOS ANGELES COUNTY SURVEYOR
726 LOS ANGELES COUNTY
ENGINEERING BLDG.
Do not extend notes this side of this line.

Note: Any Additions or Changes on This Sheet Must be Made or Circled in Red Ink With Date and Name of Person Making Change.

Profile	Notes Red	Plotted	Job No. 0862.56	Division No. 10	F. B. 2535 Pg. 215
No.	Date	Date	Survey of Hunt Park S D		
X-Sec.	Notes Chkd. EM	Checked	Survey by Van Deren	Notes Van	Date 3-59
No.	Date	Date	Map No.	Indexed	Date 2-21-59

J.N. 0862.56

Cross sections on line "C"

HUNTINGTON PARK S D

3-59
Van Deren
Le Gault
Bazen
Turrill
Siemann

STATION	B. S.	H. I.	F. S.	ELEV.

NOTE: ANY ADDITIONS OR CHANGES ON THIS SHEET MUST BE MADE OR CIRCLED IN RED INK, WITH DATE AND NAME OF PERSON MAKING CHANGE.

Do not extend notes this side of this line.

PLEASE RETURN TO
LOS ANGELES COUNTY ENGINEER
700 Los Angeles County Engineering Bldg.

761-298 S & E #307—1-56

76L-298 S & E #307—1-56

PLEASE RETURN TO
LOS ANGELES COUNTY ENGINEER
700 LOS ANGELES COUNTY ENGINEERING BLDG.

NOTE: ANY ADDITIONS OR CHANGES ON THIS SHEET MUST BE MADE OR CIRCLED IN RED INK, WITH DATE AND NAME OF PERSON MAKING CHANGE.

Do not extend notes this side of this line.

STATION	B. S.	H. I.	F. S.	ELEV.	Left & North & Right & South
EB92	451	15684		152.33	EB 92 Elev = 152.334 FB2535-11 Randolph St & Orchard Ave N.W. cor Bt Spk in curb. 4' W. of W. end C.R.
Going East on Randolph					
1+00			461	152.23	℄
			459	152.25	2° Pavt
			479	152.05	10 Pavt
			518	151.66	20 Edge Pavt
			69	149.9	46 bot bk
			18	155.0	70 top. bk
			475	152.09	7.5 Pvt
			483	152.01	13.5 Cut out
			489	151.95	15° " in
			435	152.49	" top cb
			419	152.65	25 bk walk.
2+02			469	152.15	℄
			470	152.14	2° Pavt
			490	151.94	10° "
			521	151.63	20 Edge Pavt
			69	149.9	46 bot bk
			20	154.8	70 top bk.
			481	152.03	7.5 Pavt
			493	151.91	13.5 Cut out

F. B. 2535 Pg. 216 Job No. 0862.56 Division No. 10 Notes Red Plotted Profile
Survey of Hunt Park SD Date 3-5-9 Date No. X-Sec.
Survey by Van Deren Notes Van Notes Chkd. EM Checked
Indexed E. C. Johnson Date Date No.

76L-298 S & E #307—1-56

PLEASE RETURN TO
LOS ANGELES COUNTY ENGINEER
700 LOS ANGELES COUNTY ENGINEERING BLDG.

NOTE: ANY ADDITIONS OR CHANGES ON THIS SHEET MUST BE MADE OR CIRCLED IN RED INK, WITH DATE AND NAME OF PERSON MAKING CHANGE.

Do not extend notes this side of this line.

STATION	B. S.	H. I.	F. S.	ELEV.	Left & North	℄	Right & South
2+02 9		15684	502	15182	15 Cut in		
			463	15221	" top cb		
			436	15248	25 bk walk		
2+32 9			466	15218		℄	
			467	15217			2 Pact
			489	15195			10 Pact
			528	15156			20 Edge Pact
			67	1501			46 Bot Blk
			25	1543			70 top Blk
			473	15211	7.5 Pact		
			500	15184	13.5 Cut out		
			507	15177	15 " in		
			452	15232	11 top CB		
			426	15258	25 bk walk		
2+67 9 =			474	15210	℄ Int Randolph St & Orchard Ave		
1+00 N. on Orchard					Left & West	℄	Right & East
Going North on Orchard.					Left & West	℄	Right & East
1+00			474	15210		℄	
1+13.5			571	15183		℄	
± 15.0			517	15167		℄	Flow Line
1+16.5			511	15173		℄	

Profile Notes Red. Plotted Job No. 0862.56 Division No. 10 F. B. 2535 Pg. 217
No. X-Sec. Date Date Survey of Hunt Park SD
Notes Chkd. EM Checked Survey by Van Dercy Notes Van Date 3-59
No. Date Date Map No. Indexed C. Jannet Date

76L-298 S & E #307—1-56

PLEASE RETURN TO
LOS ANGELES COUNTY ENGINEER
700 LOS ANGELES COUNTY ENGINEERING BLDG.

NOTE: ANY ADDITIONS OR CHANGES ON THIS SHEET MUST BE MADE OR CIRCLED IN RED INK, WITH DATE AND NAME OF PERSON MAKING CHANGE.

Do not extend notes this side of this line.

STATION	B. S.	H. I.	F. S.	ELEV.	Left & West	& Right & East
1+35.0		15684	449	15235		℄
			462	15222		7.5
			477	15207		13.5 Cut out
			487	15197		15 " IN
			431	15243		" top CB
			40	1528		25 P/L.
			462	15222	7.5	
			489	15195	13.5 Cut out	
			495	15189	15 " IN	
			436	15248	" top CB	
			42	1526	25 P/L.	
1+75.0			436	15248		℄
			450	15234		7.5
			468	15216		13.5 Cut out
			477	15207		15 " IN
			428	15256		" top CB
			40	1528		25 P/L
			444	15240	7.5	
			467	15217	13.5 Cut out	
			477	15207	15 " IN	
			420	15264	15 top CB	

X

F. B. 2535 Pg. 218 Job No. 0862.56 Division No. 10 Notes Red. Plotted Profile
Survey of Hunt Park SD Date 3-59 Date No. X-Sec.
Survey by Van Der Notes Van Notes Chkd EM Checked
Indexed C. Jones Date Date Date No.

76L-298 S & E #307—1-56

PLEASE RETURN TO
LOS ANGELES COUNTY ENGINEER
700 LOS ANGELES COUNTY ENGINEERING BLDG.

NOTE: ANY ADDITIONS OR CHANGES ON THIS SHEET MUST BE MADE OR CIRCLED IN RED INK, WITH DATE AND NAME OF PERSON MAKING CHANGE.

Do not extend notes this side of this line.

STATION	B. S.	H. I.	F. S.	ELEV.	LEFT & WEST ℄	RIGHT & EAST ℄
1+75 ℄		1568.4	42	1526	25 P/L	
2+75 ℄			395	1528.9	℄	
			400	1528.4		7.5
			429	1523.5		13.5 Cut out
			440	1524.4		15 " "
			384	1530.0		" top CB
			38	1530		25 P/L
			412	1527.2	7.5	
			423	1525.6	13.5 Cut out	
			439	1524.5	15 " "	
			478	1520.6	" top CB	
			36	1532	25 P/L	
Going East on Randolph St					Left & North ℄	Right & South ℄
3+02 ℄			485	1519.9	℄	
			486	1519.8		2° Pavt
			503	1518.1		10 "
			534	1515.0		20 Edge Pavt
			67	1501		46 bot brk
			25	1543		70 top "
			497	1518.7	7.5	
			512	1517.2	13.5 Cut out	

Profile Notes Red. _____ Plotted _____ Job No. 0862.56 Division No. 10
No. _____ Date _____ Date _____ Survey of Hunt Park SD
X-Sec. Notes Chkd. E.M. Checked _____ Survey by Van Deren Notes Van Date 3-58
No. _____ Date _____ Date _____ Map No. _____ Index C. Jones

F. B. 2535 Pg. 219

76L-298 S & E #307—1-56

PLEASE RETURN TO
LOS ANGELES COUNTY ENGINEER
700 LOS ANGELES COUNTY ENGINEERING BLDG.

NOTE: ANY ADDITIONS OR CHANGES ON THIS SHEET MUST BE MADE OR CIRCLED IN RED INK, WITH DATE AND NAME OF PERSON MAKING CHANGE.

Do not extend notes this side of this line.

STATION	B. S.	H. I.	F. S.	ELEV.	Left & North	& Right & South
3+02.9		15684	519	15165	15 Cut in	
			443	15241	" top CB	
			433	15251	25 bk walk	
4+00			505	15179		℄
			508	15176		2 Pavt
			530	15154		10 "
			554	15130		20 Edge Pavt
			65	1503		46 bot bk
			22	1546		70 top bk
			510	15174	7.5	
			525	15159	13.5 Cut out	
			533	15151	15 " in	
			447	15237	" top CB	
			430	15254	25 bk walk	
4+90.0			533	15151		℄
			532	15152	7.5	
			541	15143	13.5 Cut out	
			546	15138	15 " in	
			457	15227	" top CB	
			432	15252	25 bk walk	

F. S. 2535 Pg. 220 Job No. 0862.56 Division No. 10 Notes Red. Plotted Profile
Survey of Hunt Park SD Date 3-59 Date No.
Survey by Van Deren Notes Van Notes Chkd. EM Checked X-Sec.
Indexed ~~G. Johnson~~ Date Date Date No.

76L-298 S & E #307-16

PLEASE RETURN TO
LOS ANGELES COUNTY ENGINEER
700 LOS ANGELES COUNTY ENGINEERING BLDG.

NOTE: ANY ADDITIONS OR CHANGES ON THIS SHEET MUST BE MADE OR CIRCLED IN RED INK, WITH DATE AND NAME OF PERSON MAKING CHANGE.

Do not extend notes this side of this line.

STATION	B. S.	H. I.	F. S.	ELEV.	Left & North	Right & South
4+91.3		15684	534	151 50		℄
			535	151 49		2 Pavt
			543	151 41		10 "
			566	151 18		20 Edge Pavt
			462	152 22		29.4 top drain
			580	151 04		" bot "
			63	150 5		46 " blk
			28	154 0		70 top "
5+52.4			510	151 74		℄
			506	151 78		2 Pavt
			508	151 76		10 "
			520	151 64		20 Edge Pavt
			62	150 64		46 bot blk
			24	154 4		70 top "
5+62.4			512	151 72		℄
			519	151 65		20 Cut in
			449	152 35		" top CB Start CB
5+63.0			510	151 74		℄
			521	151 63	7.5	
			527	151 57	13.5 Cut out	
			542	151 42	15 " in	

Profile No. X-Sec. No. Notes Red. Date Plotted Date Notes Chkd. EM Date Checked Date Job No. 0862.56 Division No. 10 Survey of Hunt Park SD Survey by Van Deren Notes Van Date 3-59 Map No. Indexed C. Johnson Date

F. B. 2535 Pg. 221

76L-298 S & E #307—1-56

PLEASE RETURN TO
LOS ANGELES COUNTY ENGINEER
700 LOS ANGELES COUNTY ENGINEERING BLDG.

NOTE: ANY ADDITIONS OR CHANGES ON THIS SHEET MUST BE MADE OR CIRCLED IN RED INK, WITH DATE AND NAME OF PERSON MAKING CHANGE.

Do not extend notes this side of this line.

STATION	B. S.	H. I.	F. S.	ELEV.	Left & North	℄ Right & South
5+63.0		156 84	472	15212	15 top CB	
			455	15229	25 bk walk	
5+97.98	= 1+00 N & S.		494	15190	℄ Int Randolph St & Carmelita Ave	
T.P.	470	156 85	469	15215	T.P.	
Going	North on Carmelita Ave				Left & West	℄ Right & East
1+00			496	15189		℄
1+13.5			523	15162		℄
1+15.0			528	15157		℄ Flow Line
1+16.5			520	15165		℄
1+25.0			493	16192		℄
			510	15175		13.5 Cut out
			514	15171		15 " in
			454	15231		" top CB
			436	15249		25 bk walk
			514	15171	13.5 Cut out	
			518	15167	15 " in	
			456	15229	" top CB	
			437	15248	25 bk walk.	
1+35.0			475	15210		℄
			490	15195		7.5
			508	15177		15 Flow Line

F. S. 2535 Pg. 222 Job No. 0862 56 Division No. 10 Notes Red Date 3-55 Plotted Date No. Profile
Survey of Hunt Park SD Notes Chkd EM Checked Date No. X-Sec.
Survey by VanDeren Notes Van Date
Indexed C. Johnson Date

761-298 S & E #307 1-56

PLEASE RETURN TO
LOS ANGELES COUNTY ENGINEER
700 LOS ANGELES COUNTY ENGINEERING BLDG.

NOTE: ANY ADDITIONS OR CHANGES ON THIS SHEET MUST BE MADE OR CIRCLED IN RED INK, WITH DATE AND NAME OF PERSON MAKING CHANGE.

Do not extend notes this side of this line.

STATION	B. S.	H. I.	F. S.	ELEV.	Left & West	℄	Right & East
1+35.0		156.85	444	152.41			15 top CB
			420	152.65			25 bk walk
			488	151.97	7.5 Put		
			511	151.74	15 Flow Line		
			450	152.35	" top CB		
			442	152.43	25 bk walk		
1+75.0			442	152.43		℄	
			463	152.22			7.5 Put
			483	152.02			15 Flow Line
			422	152.63			" top CB
			404	152.81			25 bk walk
			456	152.29	7.5		
			483	152.02	15 Flow Line		
			424	152.61	" top CB		
			413	152.72	25 bk walk		
2+75.0			391	152.94		℄	
			394	152.91			7.5 Put
			420	152.65			15 Flow Line
			362	153.23			" top CB
			344	153.41			25 bk walk
X			401	152.84	7.5 Put		

Profile No. X-Sec. No. Notes Red. Date Plotted Date Notes Chkd. EM Date Checked Date Job No. 0862.56 Division No. 10 Survey of Hunt Park SD Survey by Van Deren Notes Date 3-59 Map No. Indexed C. Johnson Date

F. B. 2535 Pg. 223

76L-298 S & E #307—1-56

PLEASE RETURN TO
LOS ANGELES COUNTY ENGINEER
700 LOS ANGELES COUNTY ENGINEERING BLDG.

NOTE: ANY ADDITIONS OR CHANGES ON THIS SHEET MUST BE MADE OR CIRCLED IN RED INK, WITH DATE AND NAME OF PERSON MAKING CHANGE.

Do not extend notes this side of this line.

STATION	B. S.	H. I.	F. S.	ELEV.	Left & West	℄	Right & East
2+75.0		15685	437	15248	15 Flow Line		
			594	15101	" top CB		
			356	15329	25 bk walk		
Going South on Carmelita Ave					Left & East	℄	Right & West
1+00			496	15189		℄	
1+20			438	15247		℄	
1+39.8			369	15317		℄	
			621	15064			26 Flow Line
			628	15057	24.2 Flow Line		
1+50.5			295	15390		℄	
			304	15381			7.5
			318	15367			13.5 Cut out
			330	15355			15 " in
			263	15422			" top Cb
			256	15429			19 bk walk
			296	15389	7.5		
			312	15373	13.5 Cut out		
			320	15365	15 " in		
			255	15430	" top Cb		
			248	15437	19 bk walk.		

F. B. 2535 Pg. 224 Job No. 0862.56 Division No. 10 Notes Red Date 3-59 Plotted Date No. Profile
Survey of Hunt Park SD Notes Chkd EM Checked Date No. X-Sec.
Survey by Van Deren Notes Date
Indexed C. Johnson Date

76L-298 S & E #307—1-56

PLEASE RETURN TO
LOS ANGELES COUNTY ENGINEER
700 LOS ANGELES COUNTY ENGINEERING BLDG.

NOTE: ANY ADDITIONS OR CHANGES ON THIS SHEET MUST BE MADE OR CIRCLED IN RED INK, WITH DATE AND NAME OF PERSON MAKING CHANGE.

Do not extend notes this side of this line.

STATION	B. S.	H. I.	F. S.	ELEV.	Left & East	℄ Right & West
1+56 3		156 85	245	154 40		℄
			616	150 69		26 7 Flow Line
			625	150 60	26 7 Flow Line	
1+73 0			149	155 36		℄
1+75 05			152	155 32		℄ top RAIL
1+79 75			152	155 33		℄ " "
T.P	459	156 70	474	152 11	T.P.	
— Going East on Randolph St.					Left & North	℄ Right & South
6 +32 8			480	151 90		℄
			475	151 95		2 put
			472	151 98		10 put
			490	151 80		20 Cut in
			424	152 46		" top CB End of CB
			59	150 8		46 bot bk
			21	154 6		70 top "
6+33 1			482	151 88		℄
			486	151 84	7 5 put	
			500	151 70	13 5 Cut out	
			506	151 64	15 " in	
			460	152 10	" top CB	
			415	152 55	25 bk walk	

X

Profile No. ____ Notes Red. ____ Plotted ____ Job No. 0862.56 Division No. 10 F. B. 2535 Pg. 225
X-Sec. No. ____ Date ____ Date ____ Survey of Hunt Park SD
Notes Chkd. EM Checked ____ Survey by [illegible] Notes [illegible] Date [illegible]
Date ____ Date ____ Map No. ____ Index [illegible]

76L-298 S & E #307—1-56

PLEASE RETURN TO
LOS ANGELES COUNTY ENGINEER
700 LOS ANGELES COUNTY ENGINEERING BLDG.

NOTE: ANY ADDITIONS OR CHANGES ON THIS SHEET MUST BE MADE OR CIRCLED IN RED INK, WITH DATE AND NAME OF PERSON MAKING CHANGE.

Do not extend notes this side of this line.

STATION	B. S.	H. I.	F. S.	ELEV.	Left & North	℄ Right & South
7+53		15670	448	15222		℄
			448	15222		2 Put
			460	15210		10 Put
			500	15170		20 Edge Paut
			64	1503		46 bot bk
			26	1541		70 top "
			451	15219	7.5 Put	
			465	15205	13.5 Cut out	
			475	15195	15 " in	
			416	15254	" top CB	
			390	15280	25 Bk Walk	
8+53			453	15217		℄
			456	15214		2 Put
			464	15206		10 "
			504	15166		20 Edge Paut
			64	15030		46 bot bk
			27	15400		70 top "
			455	15215	7.5 Put	
			462	15208	13.5 Cut out	
			467	15203	15 " in	
			409	15261	" top CB	

F. B. 2535 Pg. 226 Job No. 0862.56 Division No. 10 Notes Red Date 3-59 Plotted Date No. Profile
Survey of Hunt Park SD Notes Chkd EM Checked Date No. X-Sec.
Survey by Van Deren Notes DL Date
Indexed [illegible] Date

76L-298 S & E #307—1-56

PLEASE RETURN TO
LOS ANGELES COUNTY ENGINEER
700 LOS ANGELES COUNTY ENGINEERING BLDG.

NOTE: ANY ADDITIONS OR CHANGES ON THIS SHEET MUST BE MADE OR CIRCLED IN RED INK, WITH DATE AND NAME OF PERSON MAKING CHANGE.

Do not extend notes this side of this line.

STATION	B. S.	H. I.	F. S.	ELEV.	Left ℄ North ℄	Right ℄ South ℄
8+53 °		156.75	3.14	152.86	25 bk walk	
8+93 °			4.72	151.98		℄
			4.74	151.96		2 Put
			4.80	151.95		10 "
			5.09	151.61		20 Edge Put
			6.4	150.3		46 bot bk
			2.3	154.4		70 top "
			4.76	151.94	7.5 Put	
			4.89	151.81	13.5 Cut out	
			4.94	151.76	15 " in	
			4.39	152.31	" top CB	
			4.21	152.49	25 bk walk	
9+28 ±			5.14	151.56	℄ Int Randolf Ave & Bear Ave	
9+45 °			5.14	151.56		℄
			5.12	151.58		30 top Existing Catch Basin
			8.40	148.30		Flow Line of 12"
						" Inlet Existing CB.
9+63 °			5.03	151.67		℄
			5.03	151.67		2 Put
			5.14	151.56		10 "
			5.39	151.31		20 Edge Put
X			6.9	149.8		46 bot bk.

Profile Notes Red ____ Plotted ____ Job No. ____ Division No. 10 F. B. 2535 Pg. 127
No. X-Sec. ____ Date ____ Date ____ Survey of Hunt Park SD
Notes Chkd. EM Checked ____ Survey by Lan Ulrich Notes ____ Date 3-59
No. ____ Date ____ Date ____ Map No. ____ Index No. ____

0862.56

76L-298 S & E #307—1-56

PLEASE RETURN TO
LOS ANGELES COUNTY ENGINEER
700 LOS ANGELES COUNTY ENGINEERING BLDG.

NOTE: ANY ADDITIONS OR CHANGES ON THIS SHEET MUST BE MADE OR CIRCLED IN RED IN INK, WITH DATE AND NAME OF PERSON MAKING CHANGE.

Do not extend notes this side of this line.

F. B. 2535 Pg. 228 Job No. 0862.56 Division No. 10 Notes Red. Plotted Profile
Survey of Hunt Park SD Date 3-59 Date No. X-Sec.
Survey by Van Dering Notes D.L. Notes Chkd. EM Checked
Indexed K. G. Johnson Date Date Date No.

STATION	B. S.	H. I.	F. S.	ELEV.	Left ℄ North	℄	Right ℄ South
9+63.9		156.70	29	153.8			70 top bk.
			513	151.57	7.5 Put		
			514	151.56	13.5 Cut out		
			521	151.49	15 " in		
			449	152.21	" top CB		
			430	152.45	25 bk. walk		
10+03			481	151.89		℄	
			482	151.88			2 Put
			487	151.83			10 "
			530	151.40			20 Edge Put
			70	149.7			46 bot bk
			34	153.3			70 top "
			492	151.78	7.5 Put		
			508	151.62	13.5 Cut out		
			515	151.55	15 " in		
			430	152.40	" top CB		
			405	152.65	25 bk walk		
11+03			466	152.04		℄	
			469	152.01			2 Put
			477	151.93			10 "
			530	151.40			20 Edge Put

76L-298 S & E #307—1-56

PLEASE RETURN TO
LOS ANGELES COUNTY ENGINEER
700 LOS ANGELES COUNTY ENGINEERING BLDG.

NOTE: ANY ADDITIONS OR CHANGES ON THIS SHEET MUST BE MADE OR CIRCLED IN RED INK, WITH DATE AND NAME OF PERSON MAKING CHANGE.

Do not extend notes this side of this line.

STATION	B. S.	H. I.	F. S.	ELEV.	Left & North	℄ Right & South
11+03		15670	65	1502		46 bot blk
			37	1530		70 top "
			477	15193	7.5 Put	
			493	15172	13.5 Cut out	
			503	15167	15 " in	
			437	15233	" top CB	
			422	15248	25 bk walk	
— Going North on Bear Ave					Left & West	℄ Right & East
1+00			514	15156		℄
1+13.5			513	15157		℄
1+15			518	15152		℄ Flow Line
1+16.5			512	15158		℄
1+25.0			482	15188		℄
			505	15165	13.5 Cut out End	
			507	15163	15 " in gutter	
			453	15217	" top CB	
1+27.0			472	15198		℄
			506	15164		13.5 Cut out
			534	15036		15 " in
			450	15220		" top CB Catch Basin
			716	14954		" Flow Line of 12" outlet Existing CB

X

Profile No. X-Sec. No. Date Notes Chkd. EM Date Notes Red. Plotted Date Checked Job No. 0862.56 Division No. 10 Survey of Hunt Park SD Survey by Van Dyke Notes Date Map No. Indexed Date

F. B. 2535 Pg. 229

76L-298 S & E #307—1-56

PLEASE RETURN TO
LOS ANGELES COUNTY ENGINEER
700 LOS ANGELES COUNTY ENGINEERING BLDG.

NOTE: ANY ADDITIONS OR CHANGES ON THIS SHEET MUST BE MADE OR CIRCLED IN RED INK, WITH DATE AND NAME OF PERSON MAKING CHANGE.

Do not extend notes this side of this line.

STATION	B. S.	H. I.	F. S.	ELEV.	Left & West	℄	Right & East
1+32°		156 70	468	152 02		℄	
			485	151 85			7.5 put
			503	150 67			13.5 Cut out
			507	151 63			15 " in End gutter
			449	152 22			" top CB
			431	152 39			25 bk walk
			487	151 83	7.5 put		
			506	151 64	15 Flow Line		
			451	152 19	" top CB		
			433	152 37	25 bk walk		
1+75°			437	152 33		℄	
			454	152 16			7.5 put
			482	151 88			15 Flow Line
			424	152 46			" top CB
			408	152 62			25 bk walk
			457	152 13	7.5 put		
			475	151 95	15 Flow Line		
			413	152 57	" top CB		
			399	152 71	25 bk walk		
2+75°			375	152 95		℄	
			395	152 75			7.5 put

F. B. 2535 Pg. 230 Job No. 0862.56 Division No. 10 Notes Red. Plotted Profile
Survey of Hunt Park SD Date 3-59 Date No.
Survey by Van Deren Notes DL Notes Chkd. EM Checked X-Sec.
Indexed Date Date No.

76L-298 S & E #307—1-56

PLEASE RETURN TO
LOS ANGELES COUNTY ENGINEER
700 LOS ANGELES COUNTY ENGINEERING BLDG.

NOTE: ANY ADDITIONS OR CHANGES ON THIS SHEET MUST BE MADE OR CIRCLED IN RED INK, WITH DATE AND NAME OF PERSON MAKING CHANGE.

Do not extend notes this side of this line.

STATION	B. S.	H. I.	F. S.	ELEV.	Left & West	& Right & East
2+75 °		156 70	428	152 42		15 FLOW LINE
			377	152 93		" top CB
			353	153 17		25 bk WALK
			389	152 81	7.5 PVT	
			422	152 48	15 FLOW LINE	
			373	152 97	" top CB	
			366	153 04	25 bk WALK	
BM EB 90			460	152 10	3 MEB-90 ELEV-152.096 FB 2535-12 RANDOLPH ST & BEAR AVE N.E. COR B. SPK IN MIDDLE of CULB RETURN	

X

Profile Notes Red. Plotted Job No. 2862 56 Division No. 10 F. B. 2535 Pg. 231
No. Date Date Survey of Hunt Park SD
X-Sec. Notes Chkd. EM Checked Survey by Van Bruce Notes Date
No. Date Date Map No. Indexed Date

Profile No.	Notes Red.	Plotted	Job No. 0862.56	Division No. 10	F. B. 2535 Pg. [illegible]
	Date	Date	Survey of Hunt Park SD		
X-Sec.	Notes Chkd. E M	Checked	Survey by Van Deren	Notes KAH	Date 3-59
No.	Date	Date	Map No.	Indexed G. Johnson	

J.N. 0862.56

Invert elevations in S.M.H.

on line "C"

Huntington Park storm Drain

3-59
Van Deren
LeGault
Bazen
Turrill
Siemann

STATION	B. S.	H. I.	F. S.	ELEV.

NOTE: ANY ADDITIONS OR CHANGES ON THIS SHEET MUST BE MADE OR CIRCLED IN RED INK, WITH DATE AND NAME OF PERSON MAKING CHANGE.

Do not extend notes this side of this line.

PLEASE RETURN TO
LOS ANGELES COUNTY ENGINEER
700 LOS ANGELES COUNTY ENGINEERING BLDG.

76L-298 S & E #307—1-56

76L-298 S & E #307—1-56

PLEASE RETURN TO
LOS ANGELES COUNTY ENGINEER
700 LOS ANGELES COUNTY ENGINEERING BLDG.

NOTE: ANY ADDITIONS OR CHANGES ON THIS SHEET MUST BE MADE OR CIRCLED IN RED INK, WITH DATE AND NAME OF PERSON MAKING CHANGE.

Do not extend notes this side of this line.

STATION	B. S.	H. I.	F. S.	ELEV.		
EB 92	5 25	157.58		152.33	EB 92 Elev = 152.334 FB 2535-11 Randolph st & Orchard Ave. N. W. Cor Bt Spk in curb. 4' W. of W. end C.R.	
Sewer J.C. on ℄ orchard Ave. & 3' N. ℄ int Randolph st						
			12.75	144.83	Rod 5.51 Chain 6.57 Diam 0.67	Rod 5.51 Chain 6.56
8" inlet W.			12 74	144 84	12 75	Diam 0.67
8' inlet N.			12 83	144.75		12 74
8" outlet E						Rod 5.51 Chain 6.65 Diam 0.67
						12.83
S. M. H. on ℄ Orchard Ave 256' N. ℄ Randolph st						
					Rod 4.27 Chain 6.24 Diam 0.67	Rod 4.27 Chain 6.37
8' inlet N.			11.18	146 40	11.18	Diam 0.67
8" outlet S.			11.31	146 27		11.31
T.P.	4 39	156 70	5.27	152.31	T.P.	
12" outlet in Exist CB on N. side of Randolph st at 4+89.9 & 15' N. ℄						
Flow line in CB			7 23	149 47		
12" inlet in Exist CB on S. side " " " at 4+91.4 & 25' S. ℄						
Flow line in CB			8 20	148 50		

F. B. 2535 Pg. 234 Job No. 0862.36 Division No. 10 Notes Red. Plotted Profile
Survey of Hunt Park SD Date 3-59 Date No.
Survey by Van Deren Notes Van Notes Chkd. EA Checked X-Sec.
Indexed C. Jordan Date Date No.

76L-298 S & E #307—1-56

PLEASE RETURN TO
LOS ANGELES COUNTY ENGINEER
700 LOS ANGELES COUNTY ENGINEERING BLDG.

NOTE: ANY ADDITIONS OR CHANGES ON THIS SHEET MUST BE MADE OR CIRCLED IN RED INK, WITH DATE AND NAME OF PERSON MAKING CHANGE.

Do not extend notes this side of this line.

STATION	B. S.	H. I.	F. S.	ELEV.		
		15670				
D. S. J. C. on ℄ Carmelita Ave & 3' N. ℄ Randolph st						
					Rod 474 chain 7.52 Diam 0.67 12.93	
Drop 8" inlet N.			1293	14377		Rod 474 chain 6.02 Diam 0.67 11.43
8" inlet N.			1143	14527		
8" inlet W.			1303	14367		
12" outlet E			1310	14360		
						Rod 474 chain 7.63 Diam 0.67 1303
						Rod 474 Chain 7.36 Diam 1.00 13.10
S. M. H. on ℄ Carmelita Ave. 332' N. ℄ int Randolph st						
					Rod 285 chain 5.86 Diam 0.67	
8" inlet N.						Rod 285 chain 5.96 Diam 0.67
8" outlet S.						
T.P.	402	15679	393	15277	T.P.	
D. S. M. H. J.C. on ℄ Bear Ave. 3' N. ℄ int Randolph st						
					Rod 5.21 chain 7.54 Diam 0.67 13.42	
8" drop inlet N			1342	14337		Rod 521 chain 5.34 Diam 0.67 11.22
8" inlet N			1122	14557		
12" outlet E			1446	14233		
						Rod 521 chain 8.25 Diam 1.00 14.46

Profile Notes Red ____ Plotted ____ Job No. 0862.56 Division No. 10 F. B. 2535 Pg. 235
No. ____ Date ____ Date ____ Survey of Hunt Park SD
X-Sec. Notes Chkd. EM Checked ____ Survey by Van Deren Notes Van Date 3-59
No. ____ Date ____ Date ____ Map No. ____ Indexed [illegible]

P.B. 2535 Pg. 236 Job No. 0862.56 Division No. 10 Notes Red. Plotted Profile
Survey of Hunt Park SD Date 3-59 Date
Survey by VanDeren Notes Van Notes Chkd. EM Checked

		158.79					
					Rod 521 Chain 8.17 Diam 1.00		
12" inlet W.			1438	142 41	14.38		
S.M.H. on ℄ Bear Ave 3.53 N. ℄ int Randolph st							
					Rod 269 Chain 5.40 Diam 0.67	Rod 269 Chain 5.33 Diam 0.50	Rod 269 Chain 5.52 Diam 0.67
8" inlet N			876	148 03	8.76	8.52	8.88
6" H.C. N.W.			852	148 37			
8" outlet S.			888	147 91			
D.S.M.H. 3' N. ℄ Randolph st at 12+58.0							
					Rod 502 Chain 9.39 Diam 1.00	Rod 502 Chain 9.43 Diam 1.00	Rod 502 Chain 7.07 Diam 0.67	Rod 502 Chain 8.81 Diam 0.67
12" inlet W.			1541	141 38	15.41	15.45	12.76	14.50
12" outlet E			1545	141 34				
8" inlet N			1276	144 03				
8" Drop inlet N.			1450	142 29				
BM-EB90			469	152 10	BM EB 90 Elev = 152.096 FB 2535-12 Randolph st ℄ Bear Ave. N.E. Cor Bt spk middle of C.R.		

X