SURVEY OF _____ F. B. _____ PG. _____

SURVEY BY _____ TR. No. _____

DATE	J.N.	DESCRIPTION		PAGE
		LA CANADA STORM DRAIN J.N.6254.50		
3-59	6254.50	Center Line Survey - Section "B".	C.L.	5-38
"	"	Topography - Section "B".	Topog.	39-62
"	"	Levels on Flow Line of Exist. 48" &36" Drain Pipes.	Elevs.	73-74
"	"	Cross Sections - Section "B".	X-secs.	75-118
"	"	Center Line Survey - Section "C".	C.L.	129-137
4-59	"	Topography - Section "C".	Topog.	149-167
"	"	Cross Sections - Section "C".	X-secs	179-216

Microfilmed in Feb. 86

Notes Ck'd by E Miller
Map No.
Checked
Date

Survey of La Canada Storm
W. O. 6254.50 Tape No. 0134 Brd. 68 of F
Surveyed by Dougherty
Notes Date 2-5-59
Indexed 2-23-59

F. B. 2538 Pg. 5

J.N. 6254.50
La Cañada Storm Drain
Section "B"
P. Line

Feb 5, 1959

Dougherty
Pitri
Sandoval
Adams
Moore

Ref
F.B. 339
F.B. 247
F.C. 2283
F.B. 1336
F.B. 180
F.B. 843
2-394

Tr# 7726
Tr# 11988
Tr# 13158

Note
For ℄ Survey of Drain from
Encinal Ave to Foothill Blvd.
See F.B. 2538-29 to 39

Note: Any Additions or Changes on This Sheet Must be Made or Circled in Red Ink With Date and Name of Person Making Change.

Do not should notes this side of this line.

RETURN TO
LOS ANGELES COUNTY SURVEYOR
726 LOS ANGELES COUNTY
ENGINEERING BLDG.

76F3005 S&E #247

F. B. 2538 PG. 6

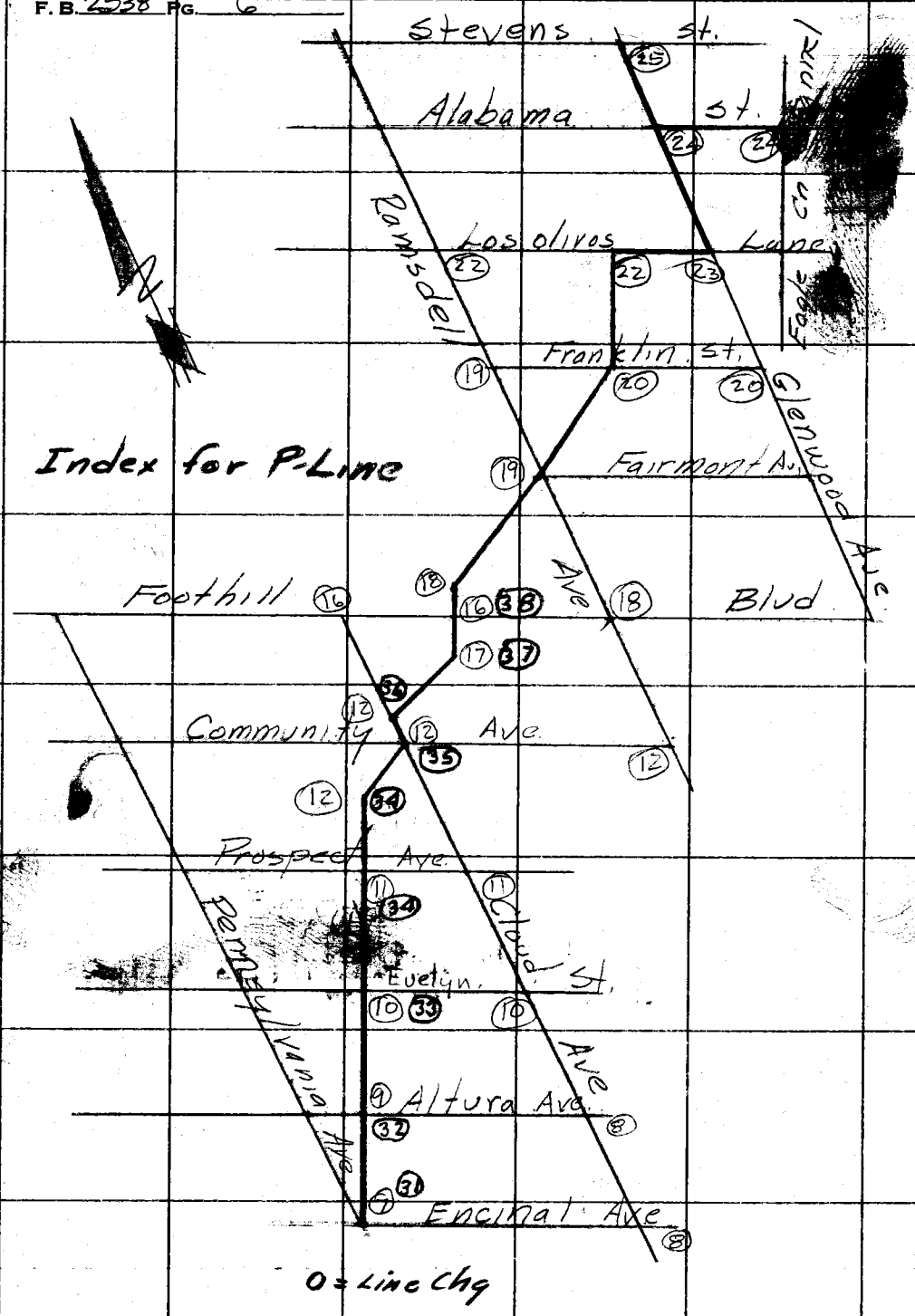

RETURN TO
LOS ANGELES COUNTY SURVEYOR
726 LOS ANGELES COUNTY
ENGINEERING BLDG.

Do not extend notes this side of this line.

Note: Any Additions or Changes on This Sheet Must be Made or Circled in Red Ink With Date and Name of Person Making Change.

Notes Ck'd by E Miller	Survey of La Canada Storm D
Map No.	W. O. 6254-59 Tape No. 0134 St'd. 68 °F
Office Work	Surveyed by Dougherty
Checked	Notes Date 3-5-59
Date	Indexed

F. B. 2538 Pg. 7

W.S.51.B-4

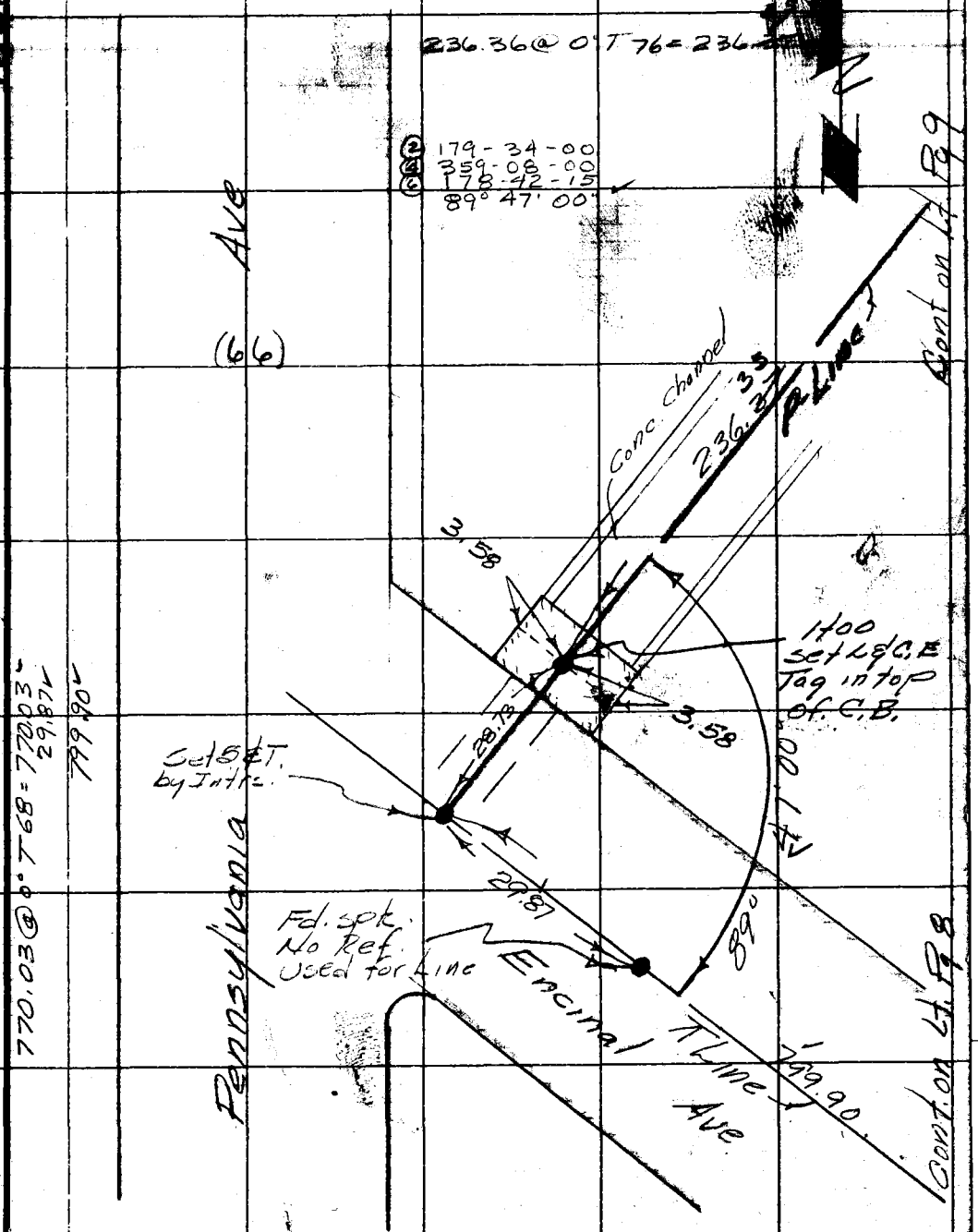

Note: Any Additions or Changes on This Sheet Must be Made or Circled in Red Ink With Date and Name of Person Making Change.

Do not extend notes this side of this line.

RETURN TO
LOS ANGELES COUNTY SURVEYOR
726 LOS ANGELES COUNTY
ENGINEERING BLDG.

76F3095 S&E #247. 8-54

RETURN TO
LOS ANGELES COUNTY SURVEYOR
726 LOS ANGELES COUNTY
ENGINEERING BLDG.

Note: Any Additions or Changes on This Sheet Must be Made or Circled in Red Ink With Date and Name of Person Making Change.

Do not extend notes this side of this line.

W.S.51, B-4

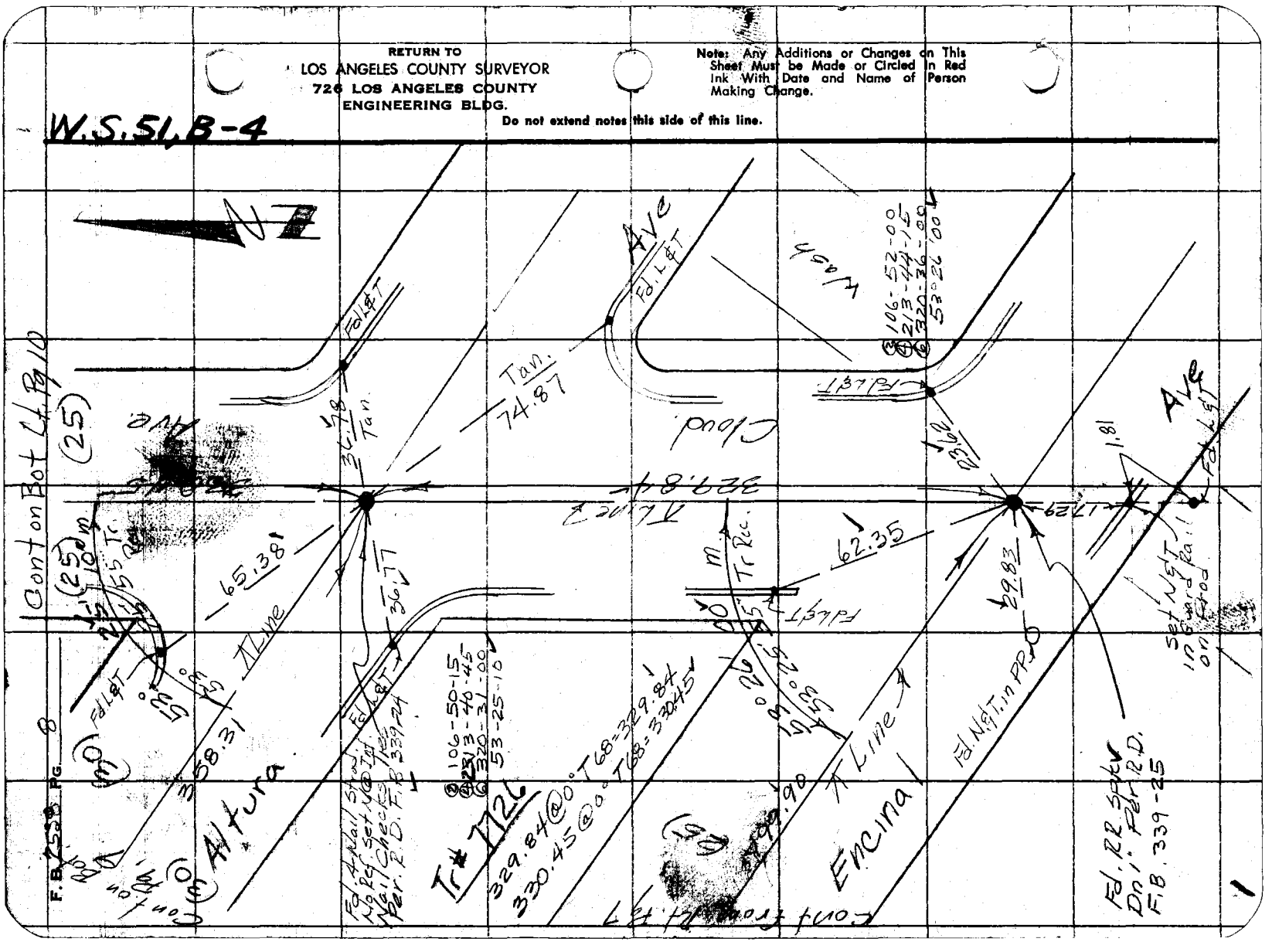

Notes Ck'd by E Miller
Map No.
~~Office Work~~
Checked
Date

Survey of La Canada Storm Dr
W. O. 6254.10 Tape No. 0134 St'd. 68 °F
~~Surveyed by~~
Notes Date 3-5-59
Indexed C. Johnson

F. B. 2538 Pg. 9

Note: Any Additions or Changes on This Sheet Must be Made or Circled in Red Ink, With Date and Name of Person Making Change.

Do not extend notes this side of this line.

RETURN TO
LOS ANGELES COUNTY SURVEYOR
726 LOS ANGELES COUNTY
ENGINEERING BLDG.

76F3095 S&E #247. 8-54

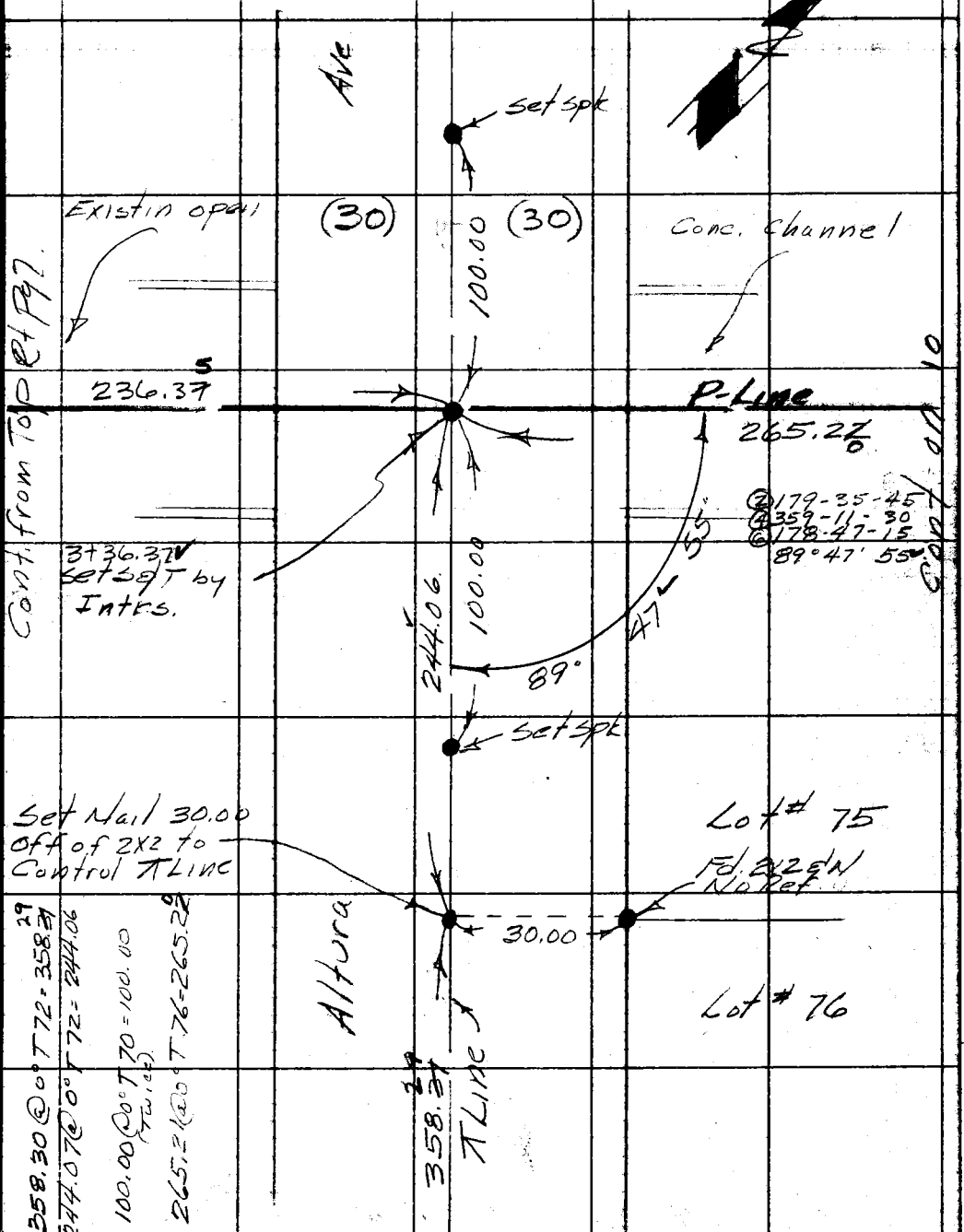

F.B. 2538 Pg. 10

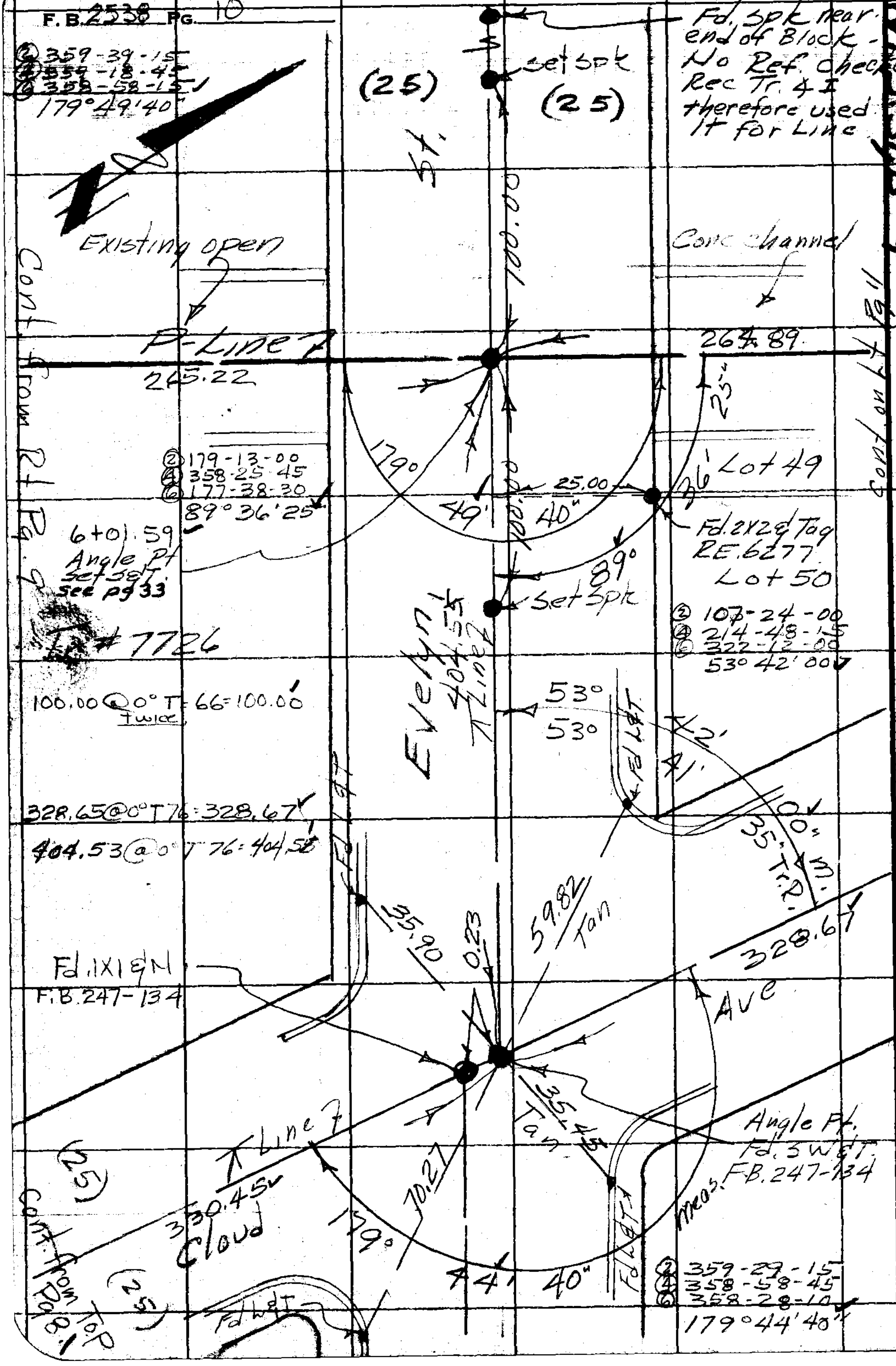

RETURN TO
LOS ANGELES COUNTY SURVEYOR
726 LOS ANGELES COUNTY ENGINEERING BLDG.

Do not extend notes this side of this line.

Note: Any Additions or Changes on This Sheet Must be Made or Circled in Red Ink With Date and Name of Person Making Change.

Notes Ck'd by E Miller	Survey of La Canada Storm D	F.B. 2538 Pg. 11
Map No.	W. O. Tape No. 2134 St'd. 68 °F	
Office Work	Surveyed by Daugherty	
Checked	Notes Date 3-5-59	
Date	Indexed C. Johnson	

W.S.S.L.B.-4

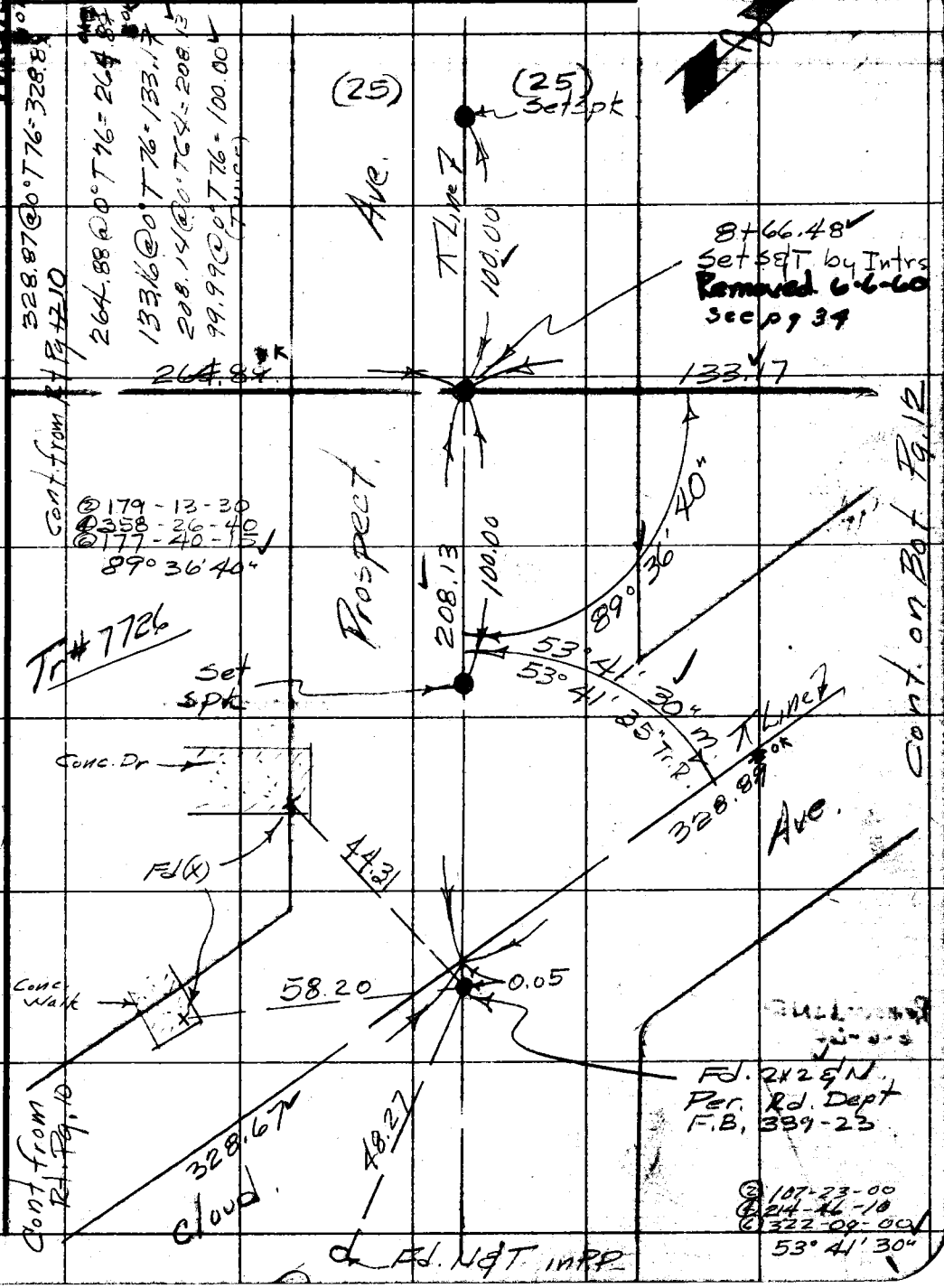

Note: Any Additions or Changes on This Sheet Must be Made or Circled in Red Ink With Date and Name of Person Making Change.

Do not extend notes this side of this line.

RETURN TO
LOS ANGELES COUNTY SURVEYOR
726 LOS ANGELES COUNTY
ENGINEERING BLDG.

76F309S S&E #247. 8-54

Cont on Bot Rt. Pg. 16.

F. B 2538 Pg. 12

W.S.S.1, B-4

RETURN TO
LOS ANGELES COUNTY SURVEYOR
726 LOS ANGELES COUNTY
ENGINEERING BLDG.
Do not extend notes this side of this line.

Note: Any Additions or Changes on This Sheet Must be Made or Circled in Red Ink With Date and Name of Person Making Change.

See pg. 17

497.52

Set Spk
Rec. Tr. #7726
13+11.4

(30)

(30)

T Line

To Spk near West end of Black No Ref. Fit = Reg. Tr. & Used for line Tr. #7726

12+47.46
Set Spk

163.95

100.00

28° 45"

53°

(25)

(25)

Set Spk

Community T Line

100.00

126.88

Fd (X) in F.H.

30.15

2.86

37.81

11+44.60

Fd X in Steps

See Pg. 13

Ave

Ave

100.00

Set Spk

21.35

37.58

Fd L&T in wall

11+47.46
Fd. S&W
Dn 2" Per Tr. #
18479 & 2.D.F.B.
339-2½

Fd. S&W Dn 2"
Per Tr. #18479
(Angle Pt.)

37.58 @ 0° T68 = 37.58

163.95 @ 0° T68 = 163.95

100.00 @ 0° T68 = 100.00
(3 times)

11+07.02
Set Spk & T
Removed JND.
6-6-60
See pg 35

25' Tr. Rec.

107.37

50"

53° 48'

107.36 @ 0° T 76 = 107.37

To S.&W. @ Ramsdell Ave Per B.D. F.B. 339-2a

P-Line

55° 13' 00"

328.89

Cloud

Adj. 89° 00"

28° 55"

161°

133.17

(25)

X Pt.
Set L&C.E. Tag in Bot. Conc. Channel
9+99.65
Removed JND.
6-6-60
See pg 34

Cont. from Rt Pg. 11

@ 106-57-30	
@ 213-55-15	
@ 320-52-45	
53° 28' 45"	
@ 252-37-20	
@ 145-14-30	
@ 37-51-45	
126° 18' 40"	
@ 107° 37' 50"	
@ 215-15-15	
@ 322-53-00	
53° 48' 50"	
@ 322-57-45	
@ 285-55-30	
@ 248-53-30	
161° 28' 55"	
@ 110-26-00	
@ 220-52-00	
@ 331-17-45	
55° 13' 00"	

W.S.51.B-4

Notes Ck'd by	Survey of La Canada St. Drain
Map No.	W. O. 62-[illegible] Tape No. 143 Std. 84 °F
Office Work	Surveyed by Dougherty
Checked	Notes [illegible] Date 3-9-59
Date	Indexed

F. B. 2538 Pg. 13

Cont. on Bot Pg. 14

Transit & Tape Location of existing 48" & 36" steel drain pipe starting at Foothill Blvd. and ending at Community & Cloud Aves

Tape #143 Std @ 84°

Note-

All work was done within the pipe and the Line shown is a close aproximation of the ℄ of pipe.

This pipe is 1/8" rivetted steel and with the exception of a few spots it is in good shape

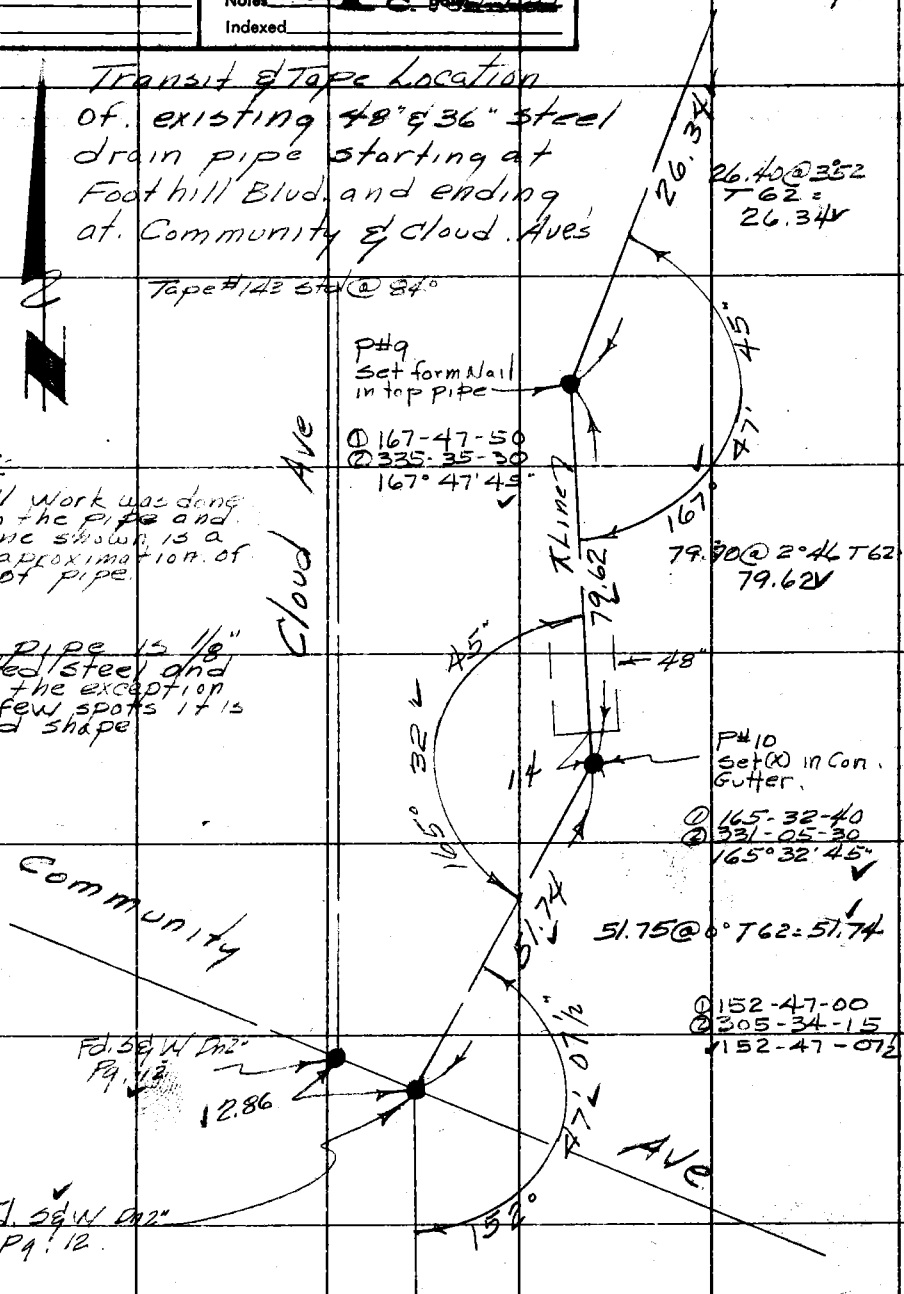

Note: Any Additions or Changes on This Sheet Must be Made or Circled in Red Ink With Date and Name of Person Making Change.

Do not extend notes this side of this line.

RETURN TO
LOS ANGELES COUNTY SURVEYOR
726 LOS ANGELES COUNTY
ENGINEERING BLDG.

76F309S S&E #247. 8-54

F.B. 2538 PG. 14

Cont. on Bot Pg. 15

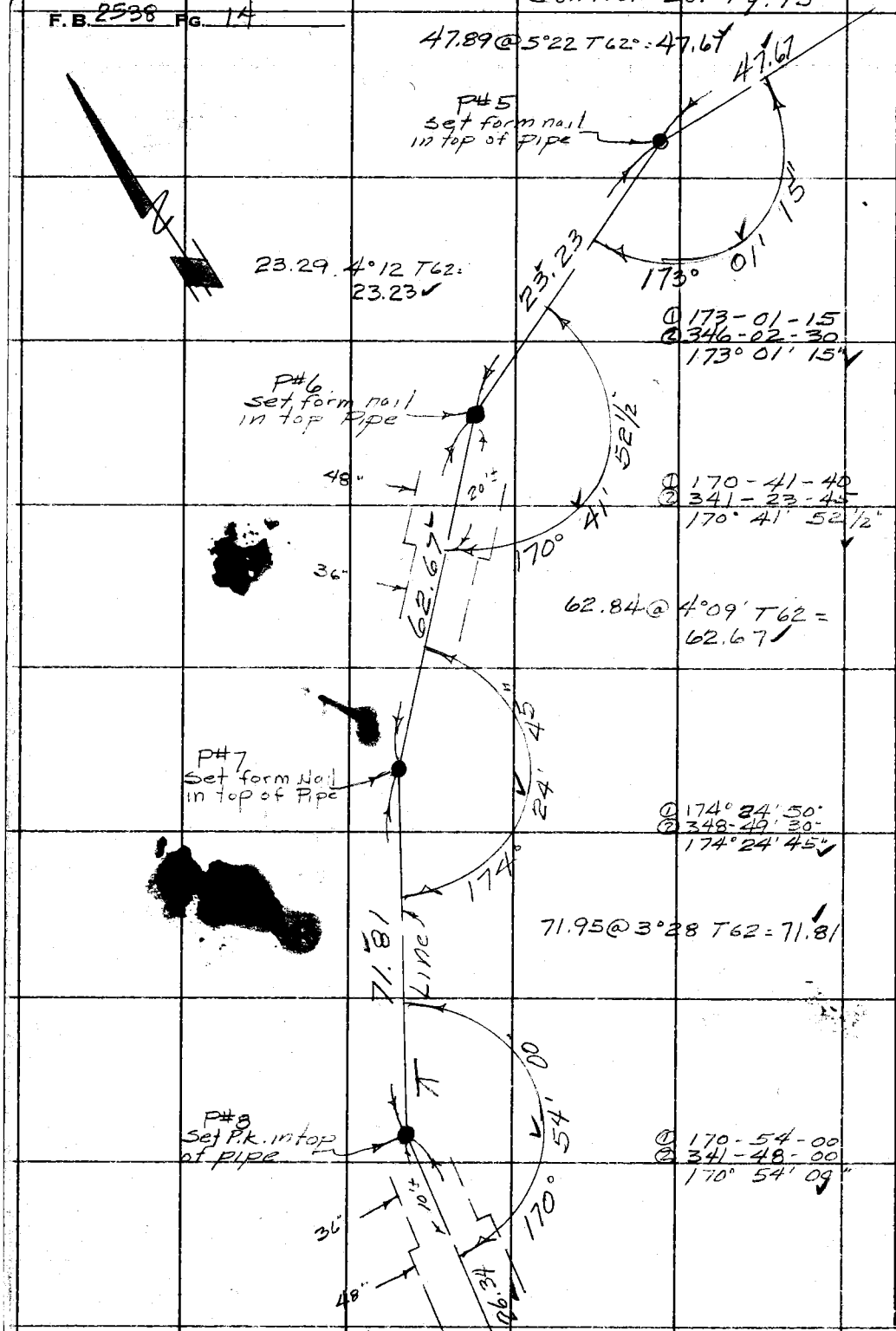

Cont. from Top Pg. 13

RETURN TO
LOS ANGELES COUNTY SURVEYOR
726 LOS ANGELES COUNTY
ENGINEERING BLDG.
Do not extend notes this side of this line.

Note: Any Additions or Changes on This Sheet Must be Made or Circled in Red Ink With Date and Name of Person Making Change.

Notes Ck'd by	Survey of La Canada Storm Drain
Map No.	W. O. 6254.50 Tape No. [illegible] St'd. [illegible] °F
Office Work	Surveyed by Dougherty
Checked	Notes Date
Date	Indexed C. Johnson

F. B. 2538 Pg. 15

Cont. on Rt. Pg. 16

19.38 @ 6°32' T62 = 19.25

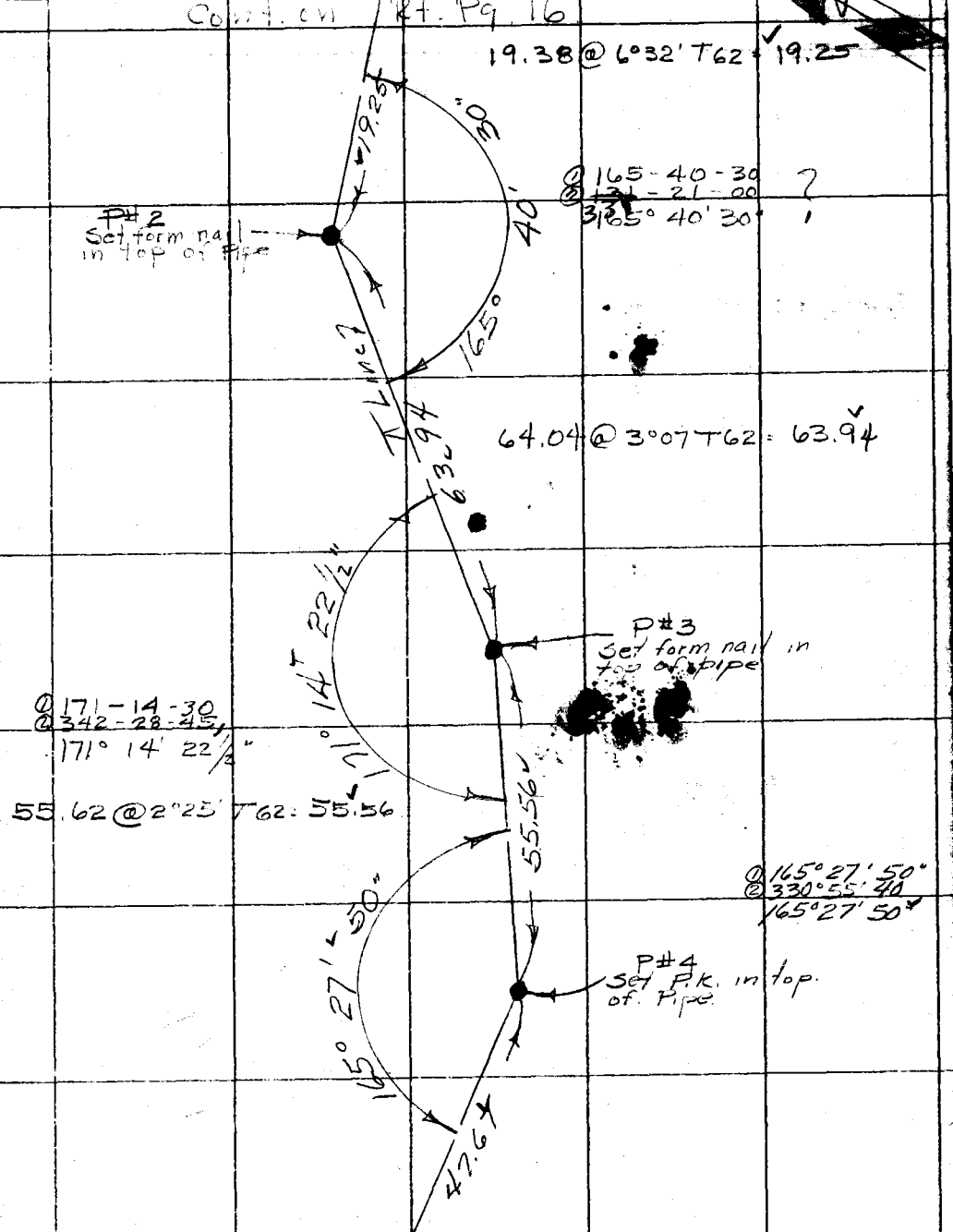

① 165-40-30
② 131-21-00
165° 40' 30" ?

P#2
Set form nail in top of Pipe

19.25

30"

40'

165°

Line ?

63.94

64.04 @ 3°07 T62 = 63.94

P#3
Set form nail in top of pipe

171° 14' 22½"

① 171-14-30
② 342-28-45
171° 14' 22½"

55.62 @ 2°25' T62 = 55.56

55.56

① 165° 27' 50"
② 330° 55' 40
165° 27' 50"

P#4
Set P.K. in top of Pipe

165° 27' 50"

47.6

Cont. from Top Pg 14

X

Note: Any Additions or Changes on This Sheet Must be Made or Circled in Red Ink With Date and Name of Person Making Change.

Do not extend notes this side of this line.

RETURN TO
LOS ANGELES COUNTY SURVEYOR
726 LOS ANGELES COUNTY
ENGINEERING BLDG.

76F309S S&E #247. 8-54

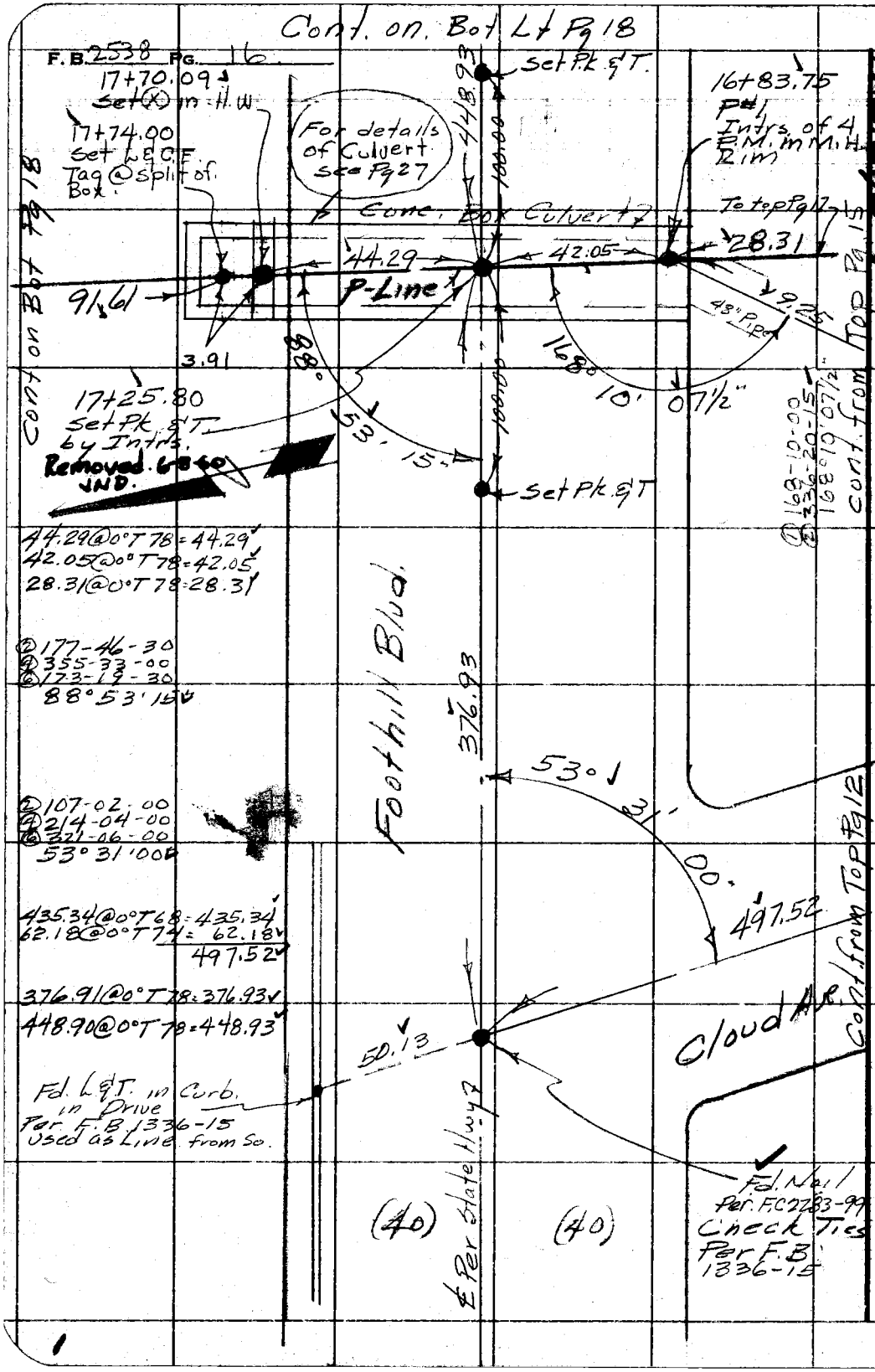

W.S. 51 B-4

RETURN TO
LOS ANGELES COUNTY SURVEYOR
726 LOS ANGELES COUNTY
ENGINEERING BLDG.

Do not extend notes this side of this line.

Note: Any Additions or Changes on This Sheet Must be Made or Circled in Red Ink With Date and Name of Person Making Change.

W.S.51,B-4

Notes Ck'd by E Miller	Survey of La Canada Storm Drain
Map No.	W. O. 6254.50 Tape No. 0134 Std. 68 °F
Office Work	Surveyed by Dougherty
Checked	Notes Date 3-11-59
Date	Indexed R. C. Johnson

F. B. 2538 Pg. 17

Cont. on Top Rt. Pg 16

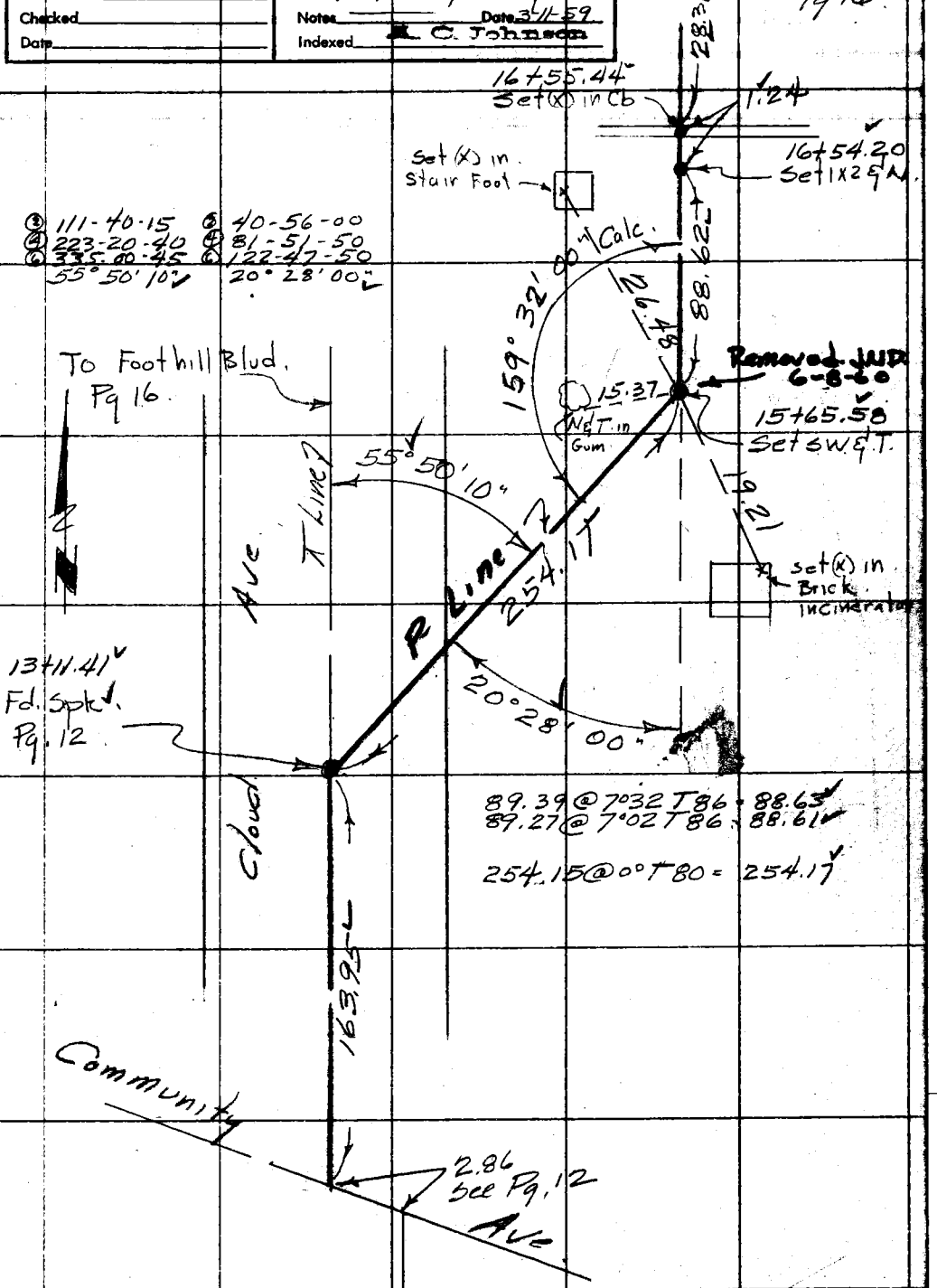

Note: Any Additions or Changes on This Sheet Must be Made or Circled in Red Ink With Date and Name of Person Making Change.

Do not extend notes this side of this line.

RETURN TO
LOS ANGELES COUNTY SURVEYOR
726 LOS ANGELES COUNTY
ENGINEERING BLDG.

76F309S S&E #247. 8-54

F.B. 2538 PG. 18

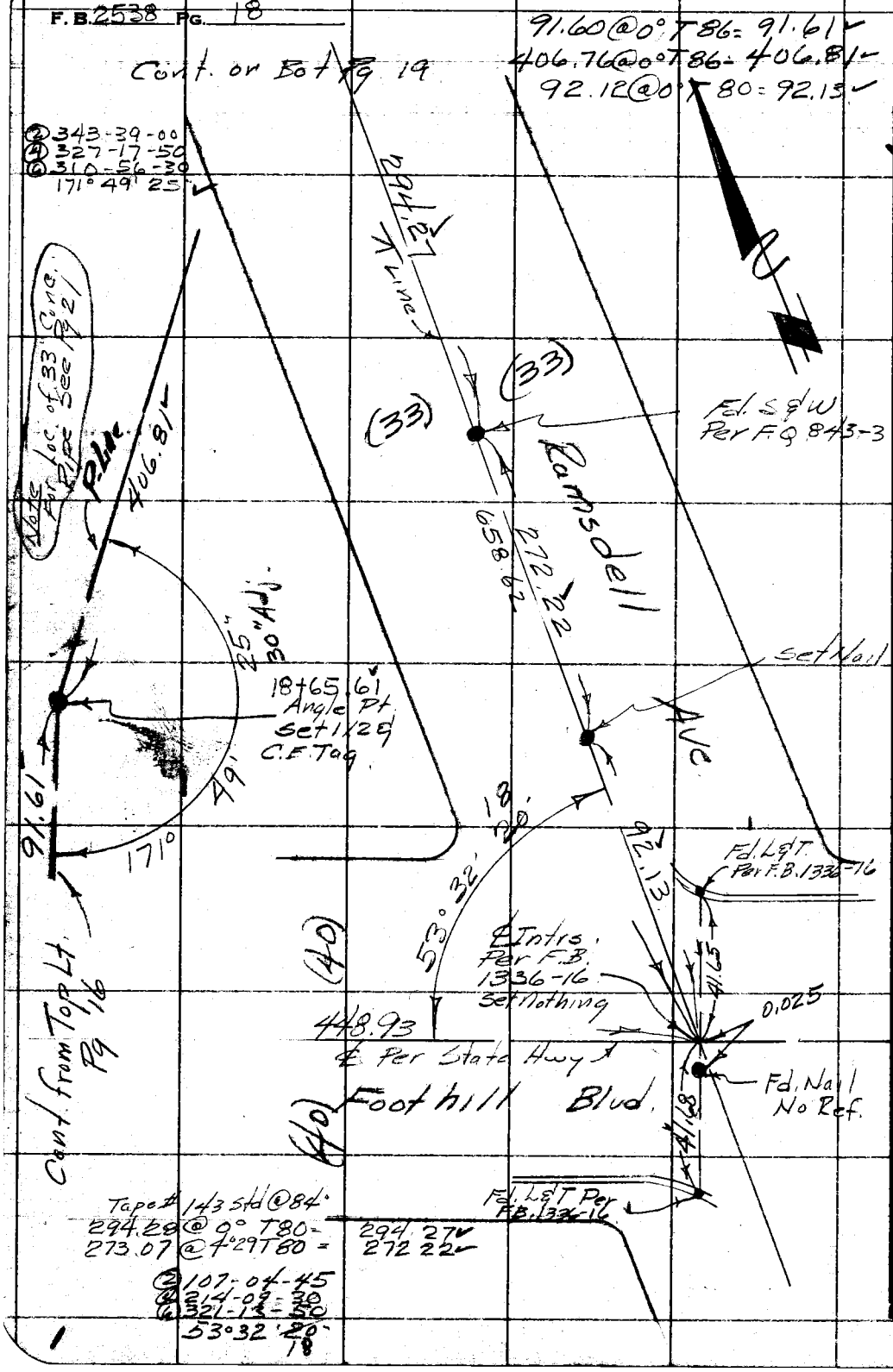

RETURN TO
LOS ANGELES COUNTY SURVEYOR
726 LOS ANGELES COUNTY
ENGINEERING BLDG.

Do not extend notes this side of this line.

Note: Any Additions or Changes on This Sheet Must be Made or Circled in Red Ink With Date and Name of Person Making Change.

Notes Ck'd by E Miller	Survey of La Canada Storm Dr.
Map No.	W. O. 6254.50 Tape No. 0124 St'd. 68 °F
Office Work	Surveyed by Daugherty
Checked	Notes A. C. Johnson Date 3-16-59
Date	Indexed

F. B. 2538 Pg. 19

W.S.54A-4

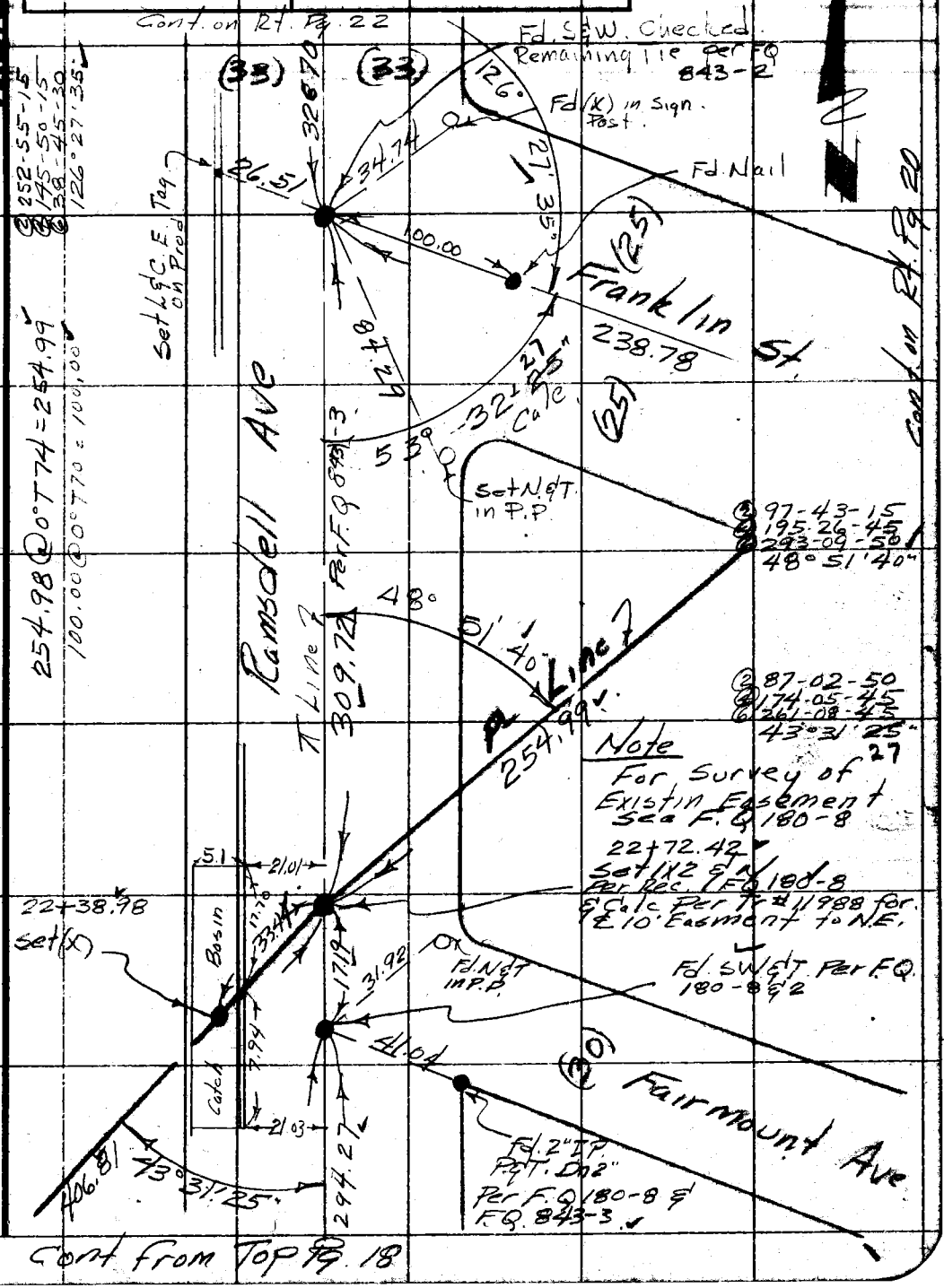

Note: Any Additions or Changes on This Sheet Must be Made or Circled in Red Ink With Date and Name of Person Making Change.

Do not extend notes this side of this line.

RETURN TO
LOS ANGELES COUNTY SURVEYOR
726 LOS ANGELES COUNTY
ENGINEERING BLDG.

76F309S S&E #247. 8-54

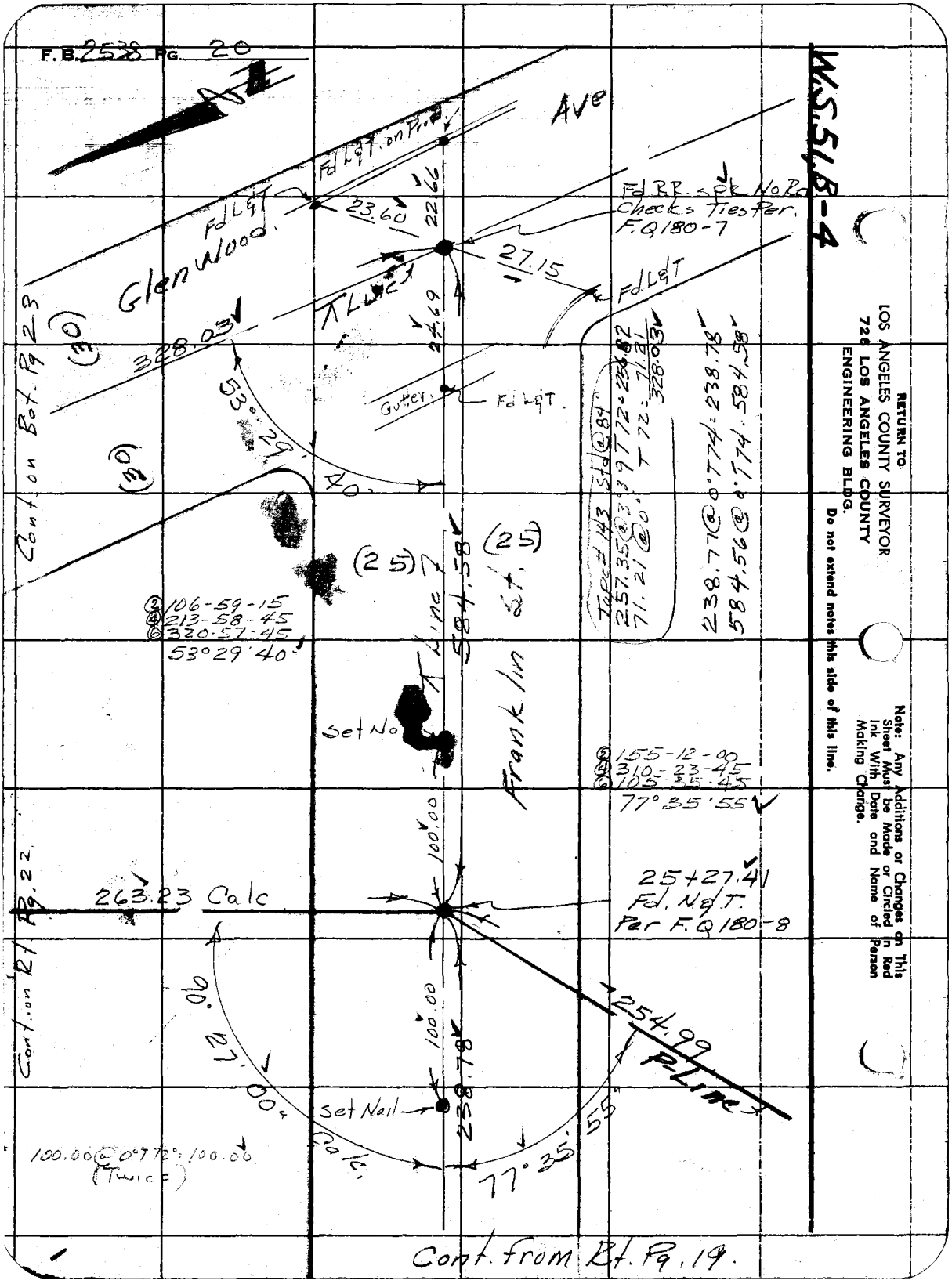

RETURN TO
LOS ANGELES COUNTY SURVEYOR
726 LOS ANGELES COUNTY
ENGINEERING BLDG.

Do not extend notes this side of this line.

Note: Any Additions or Changes on This Sheet Must be Made or Circled in Red Ink With Date and Name of Person Making Change.

Notes Ck'd by E Miller	Survey of LA Canada Storm D
Map No.	W. O. Tape No. St'd. °F
Office Work	Surveyed by Dougherty
Checked	Notes Date 3/16-59
Date	Indexed K. O. Johnson

F. B. 2538 Pg. 21

Location of Existing 33" Conc. Pipe which Extends from Fairmont Ave & Ramsdell Ave. S.W. to Foothill Blvd.

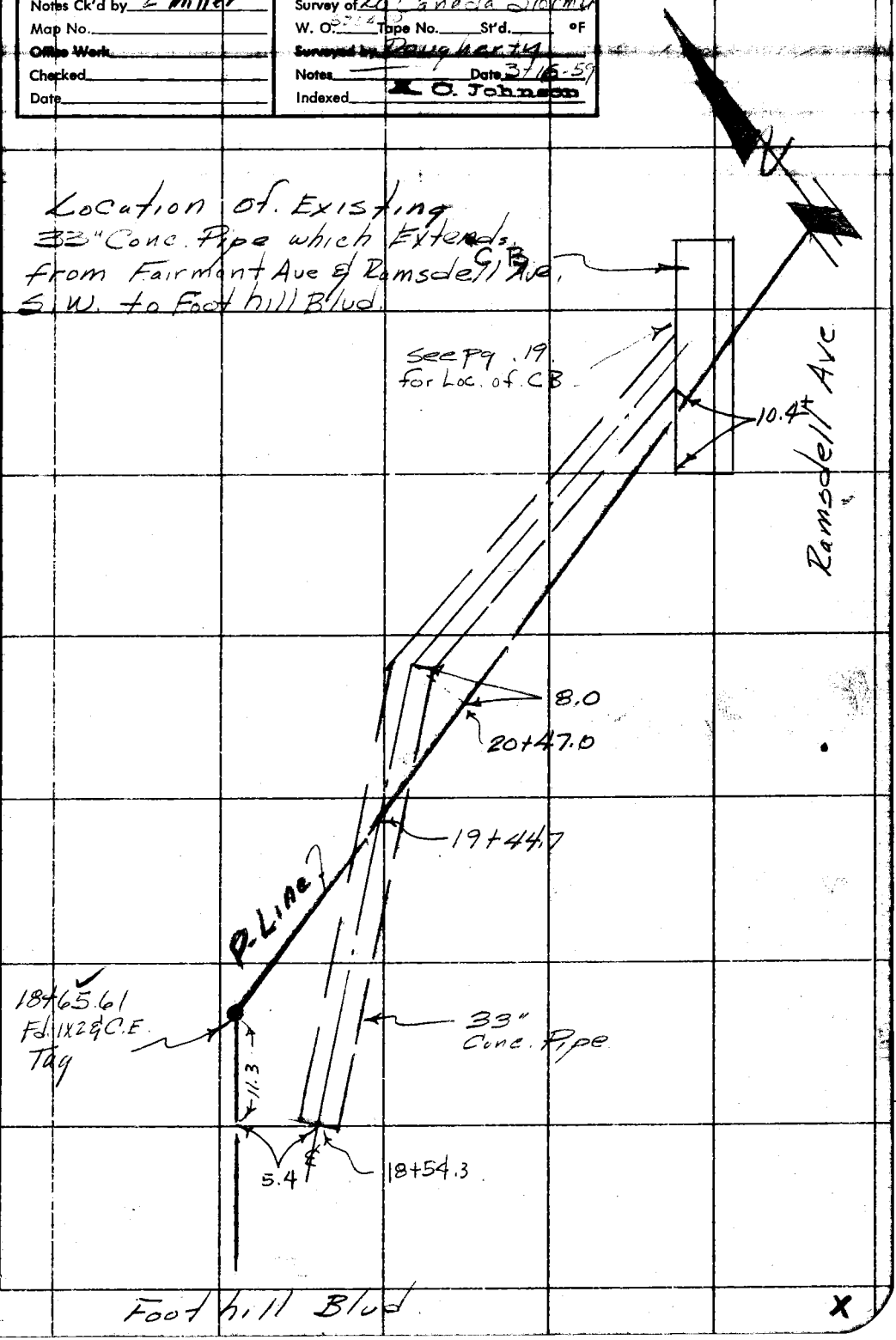

Note: Any Additions or Changes on This Sheet Must be Made or Cited in Red Ink With Date and Name of Person Making Change.

Do not extend notes this side of this line.

RETURN TO
LOS ANGELES COUNTY SURVEYOR
726 LOS ANGELES COUNTY
ENGINEERING BLDG.

78F3095 S&E #247. 8-54

F.B. 2538 PG. 22

Cont. on Lt. Pg 23

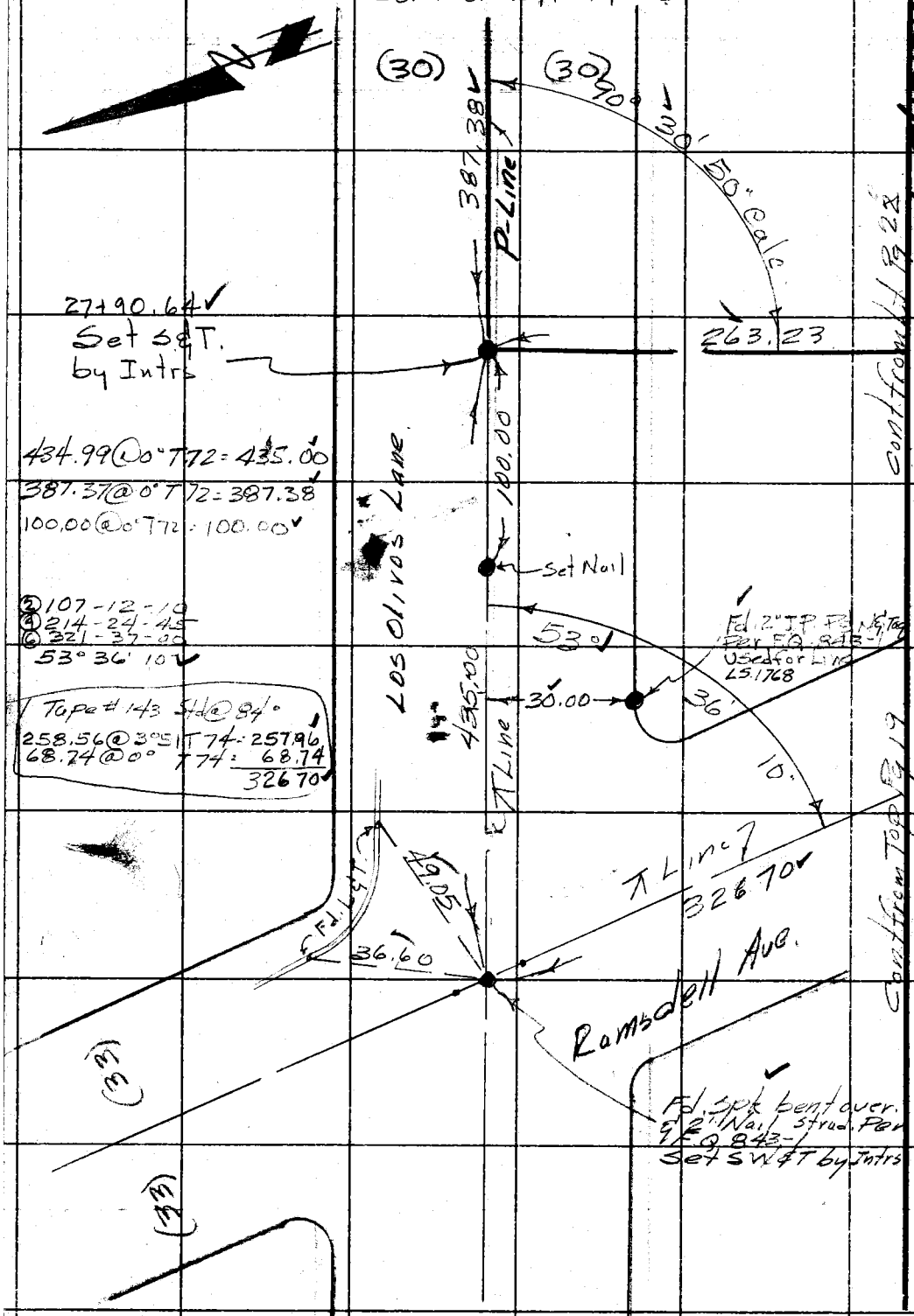

W.S. 51, B-4

RETURN TO
LOS ANGELES COUNTY SURVEYOR
26 LOS ANGELES COUNTY
ENGINEERING BLDG.

Do not extend notes this side of this line.

Note: Any Additions or Changes on This Sheet Must be Made or Circled in Red Ink With Date and Name of Person Making Change.

Notes Ck'd by E Miller	Survey of La Canada Storm Dr.
Map No.	W. O. 6254.50 Tape No. 934 St'd. 68 °F
Office Work	Surveyed by [illegible]
Checked	Notes Date 3-17-59
Date	Indexed A. C. Johnson

F. B 2538 Pg. 23

W.S.51,B-4

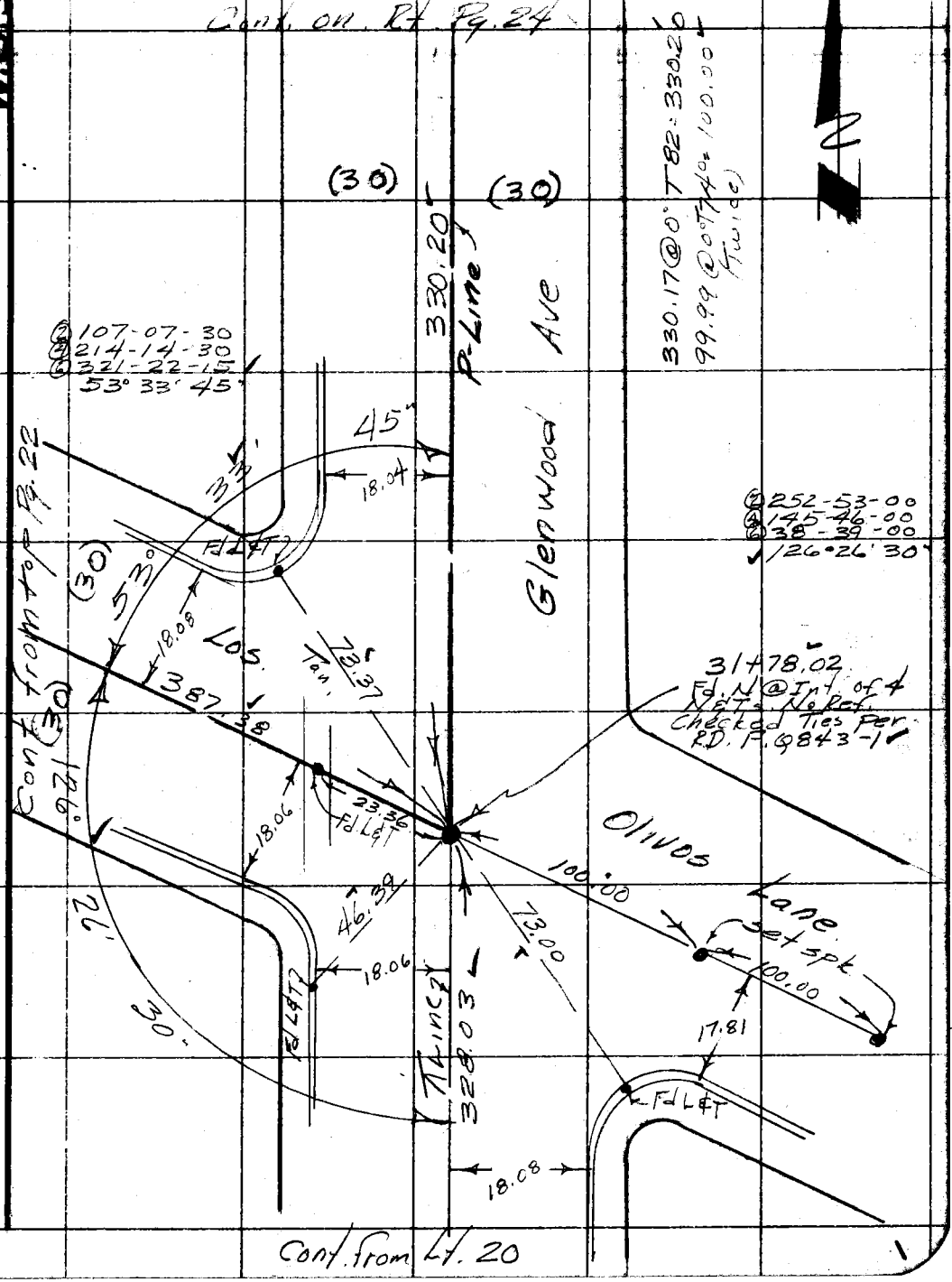

Note: Any Additions or Changes on This Sheet Must be Made or Circled in Red Ink With Date and Name of Person Making Change.

Do not extend notes this side of this line.

RETURN TO
LOS ANGELES COUNTY SURVEYOR
726 LOS ANGELES COUNTY
ENGINEERING BLDG.

76F309S S&E #247. 8-54

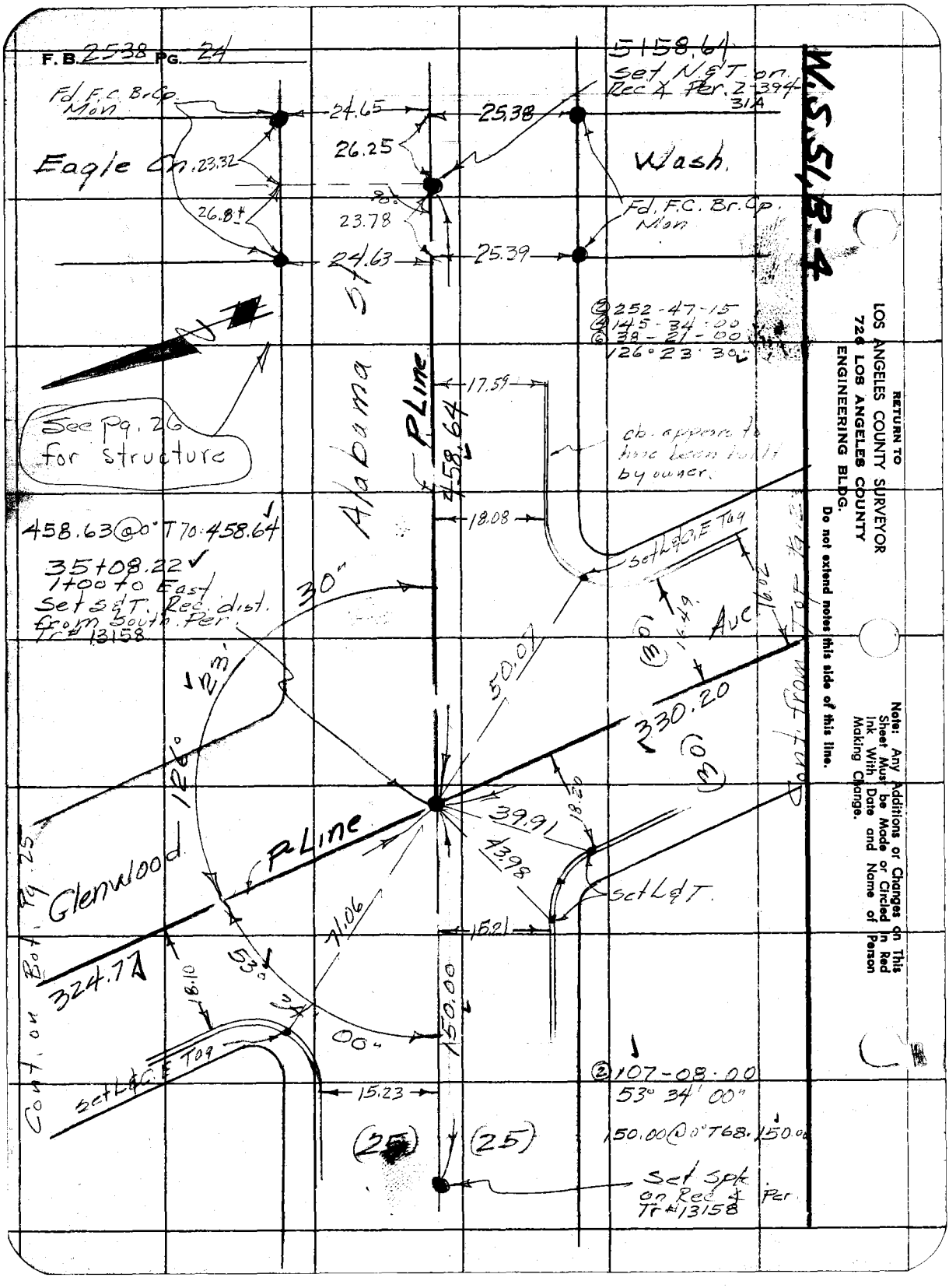

RETURN TO
LOS ANGELES COUNTY SURVEYOR
726 LOS ANGELES COUNTY
ENGINEERING BLDG.

Do not extend notes this side of this line.

Note: Any Additions or Changes on This Sheet Must be Made or Circled in Red Ink With Date and Name of Person Making Change.

W.S. 51, B-4

Notes Ck'd by E Miller	Survey of La Canada Storm Dr
Map No.	W. O. [illegible] Tape No. 0134 St'd. 68 °F
Office Work	Surveyed by Dougherty
Checked	Notes Dougherty Date 3-18-69
Date	Indexed A. Johnson

F. B 2538 Pg. 25

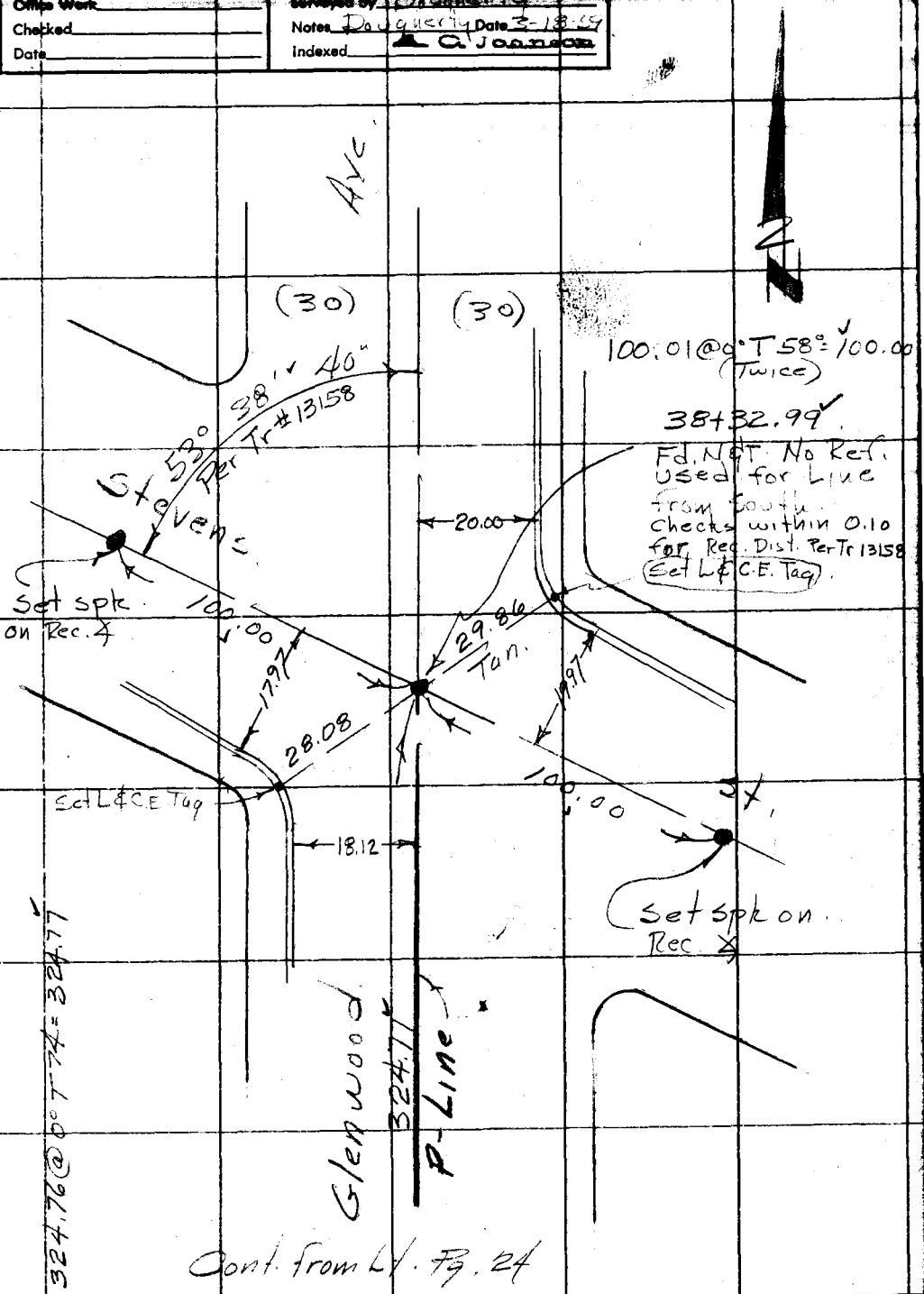

Cont. from Lt. Pg. 24

Note: Any Additions or Changes on This Sheet Must be Made or Circled in Red Ink With Date and Name of Person Making Change.

Do not extend notes this side of this line.

RETURN TO
LOS ANGELES COUNTY SURVEYOR
726 LOS ANGELES COUNTY
ENGINEERING BLDG.

76F309S S&E #247. 8-54

F.B. 2538 PG. 26

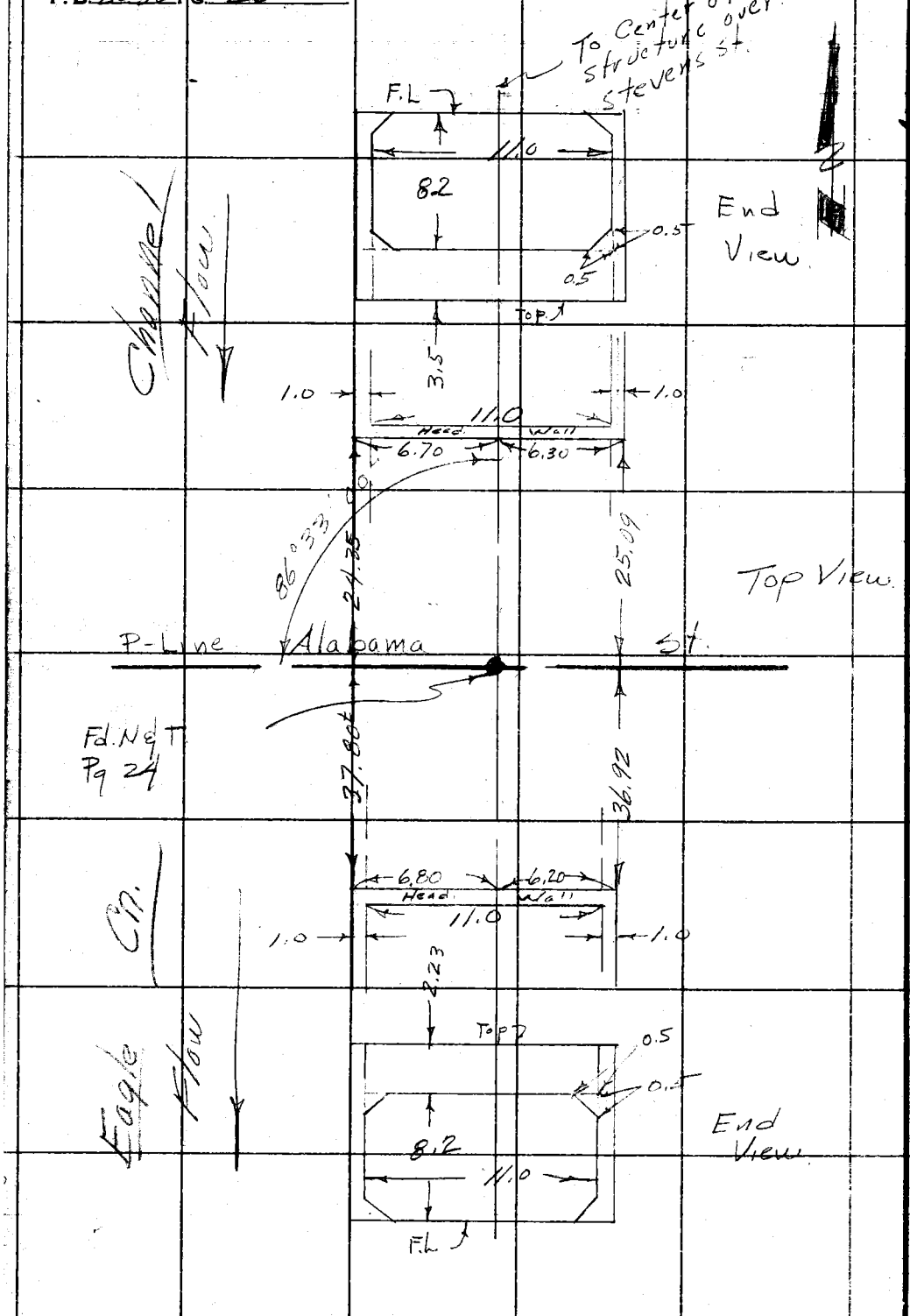

W.S.51, B-4

RETURN TO
LOS ANGELES COUNTY SURVEYOR
726 LOS ANGELES COUNTY
ENGINEERING BLDG.

Do not extend notes this side of this line.

Note: Any Additions or Changes on This Sheet Must be Made or Circled in Red Ink With Date and Name of Person Making Change.

Notes Ck'd by E Miller	Survey of La Canada Storm Dr.
Map No.	W. O. 6259.50 Tape No. 134 Sr'd. 68 °F
Office Work	Surveyed by Daugherty
Checked	Notes Date 3-19-59
Date	Indexed ~~E. O. Johnson~~

F.B. 2538 Pg. 27

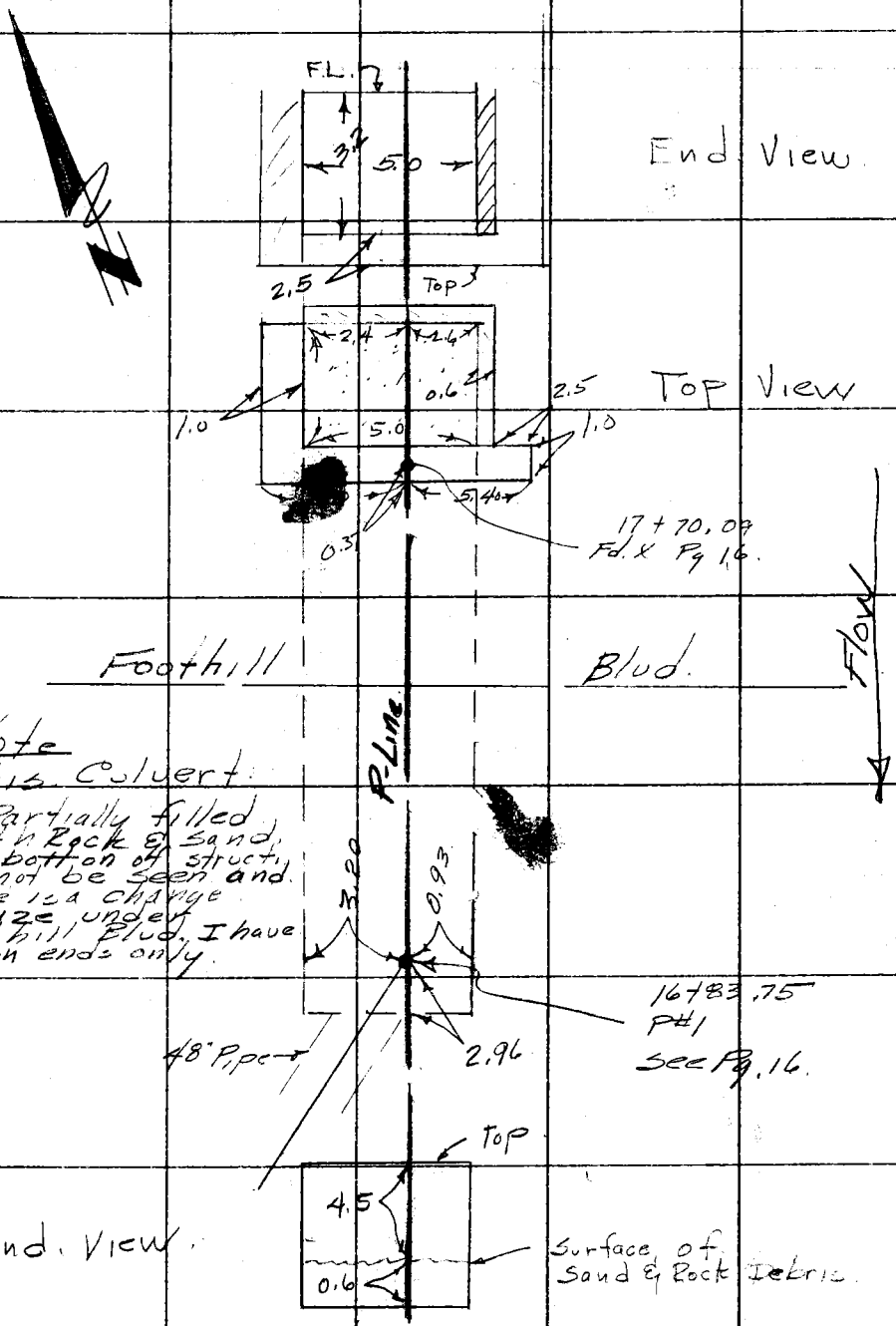

Note: Any Additions or Changes on This Sheet Must be Made or Circled in Red Ink With Date and Name of Person Making Change.

Do not extend notes this side of this line.

RETURN TO
LOS ANGELES COUNTY SURVEYOR
726 LOS ANGELES COUNTY
ENGINEERING BLDG.

76F309S SAE #247. 8-54

F.B. 2538 PG. 28

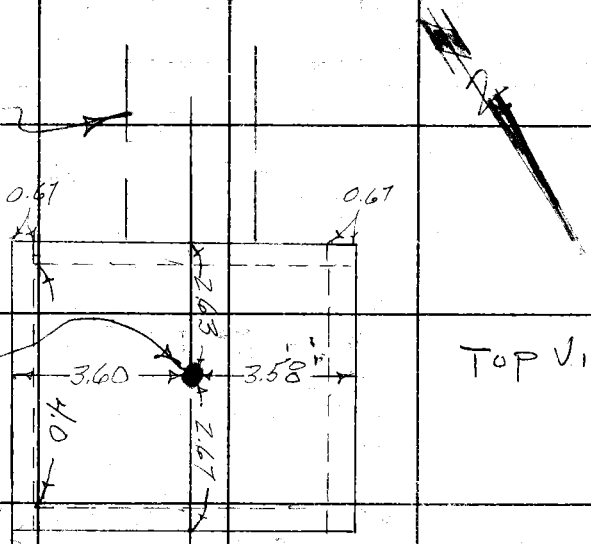

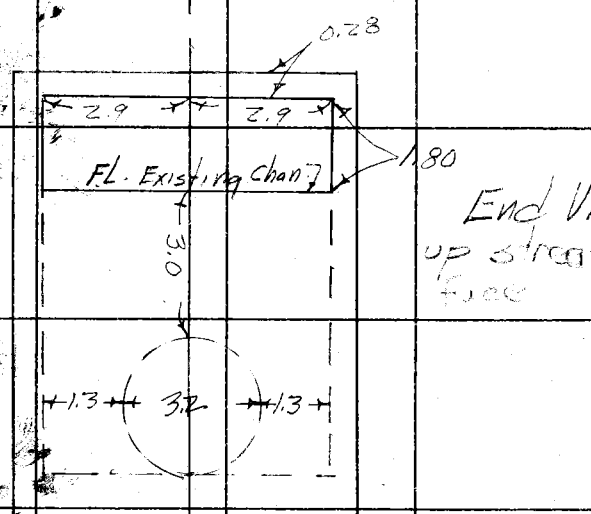

RETURN TO
LOS ANGELES COUNTY SURVEYOR
726 LOS ANGELES COUNTY
ENGINEERING BLDG.
Do not extend notes this side of this line.

Note: Any Additions or Changes on This Sheet Must be Made or Circled in Red Ink With Date and Name of Person Making Change.

X

Notes Ck'd by	Survey of La Canada Storm Dr.
Map No.	JN 6254.50 Tape 074 Std 68 °F
Office Work	Surveyed by Dougherty
Checked	Notes Dougherty Date 6-6-60
Date	Indexed

F. B. 2538 PG. 29

J.N. 6254.50

La Canada Storm Drain.
Section "B"

Establishment of ℄ for. Drain.
from. Encinal Ave northerly to
Foothill Blvd,
6-6-60

Dougherty
Newman.
Sandoval
Adams.

Ref:
F.B. 2538
Staking Sheet (Office Calc.)

Note
All office calculations have been checked in the field.

Note: Any Additions or Changes on This Sheet Must Be Made or Circled in Red Ink With Date and Name of Person Making Change.

Do not extend notes this side of this line.

RETURN TO
LOS ANGELES COUNTY ENGINEER
700 LOS ANGELES COUNTY ENGINEERING BLDG.

763095 CE #247—7-53

F. B. 2538 PG. 30

℄ Index

denots Storm Drain ℄ throughout ℄ notes

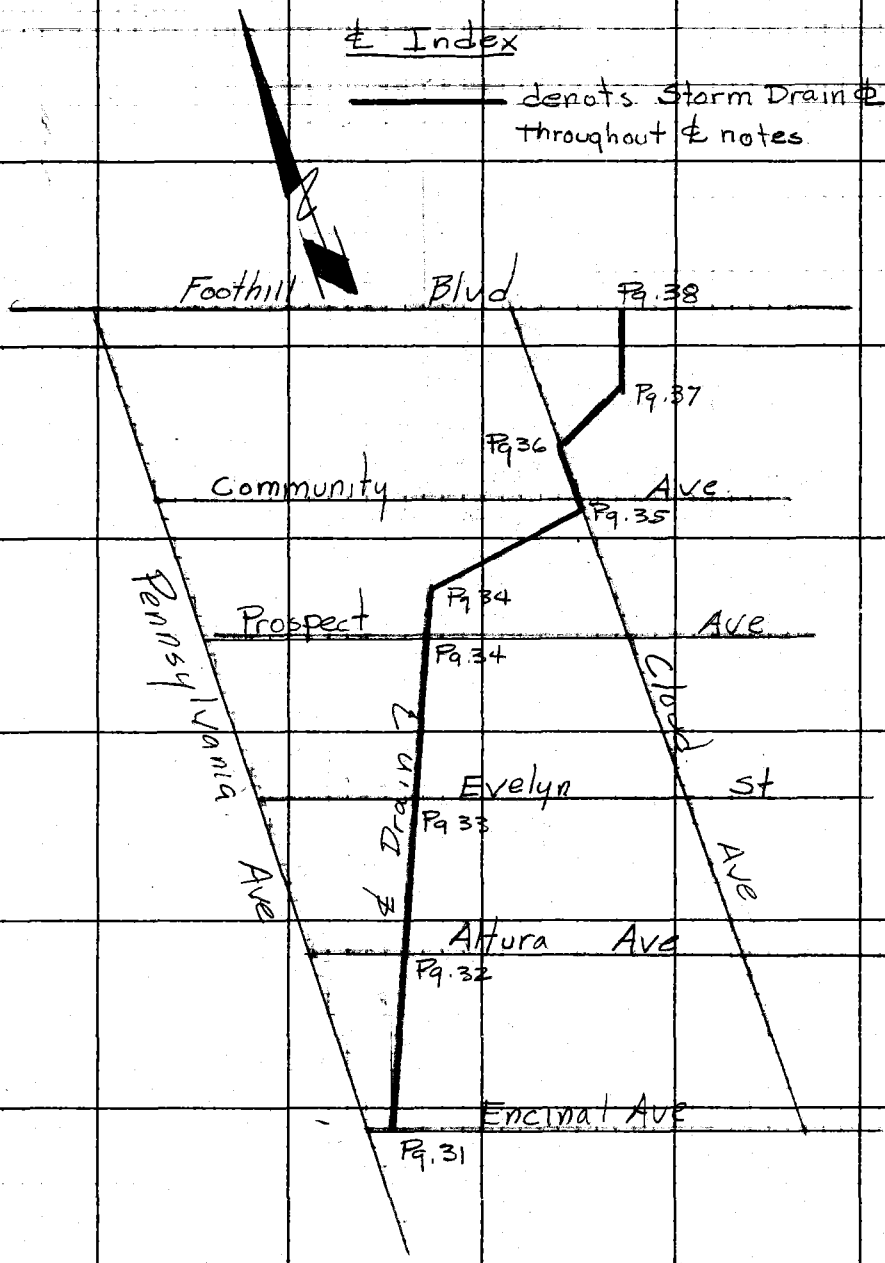

RETURN TO
LOS ANGELES COUNTY ENGINEER
900 LOS ANGELES COUNTY ENGINEERING BLDG.

Do not extend notes this side of this line.

Note: Any Additions or Changes on This Sheet Must be Made or Circled in Red Ink With Date and Name of Person Making Change.

W.S. 51, B-4

Notes Ck'd by	Survey of La Canada St. Dr.
Map No.	JN 6254.50 Tape 074 Std 68 °F
Office Work	Surveyed by Dougherty
Checked	Notes Dougherty Date 6-6-60
Date	Indexed C. Johnson

F. B. 2538 PG. 31

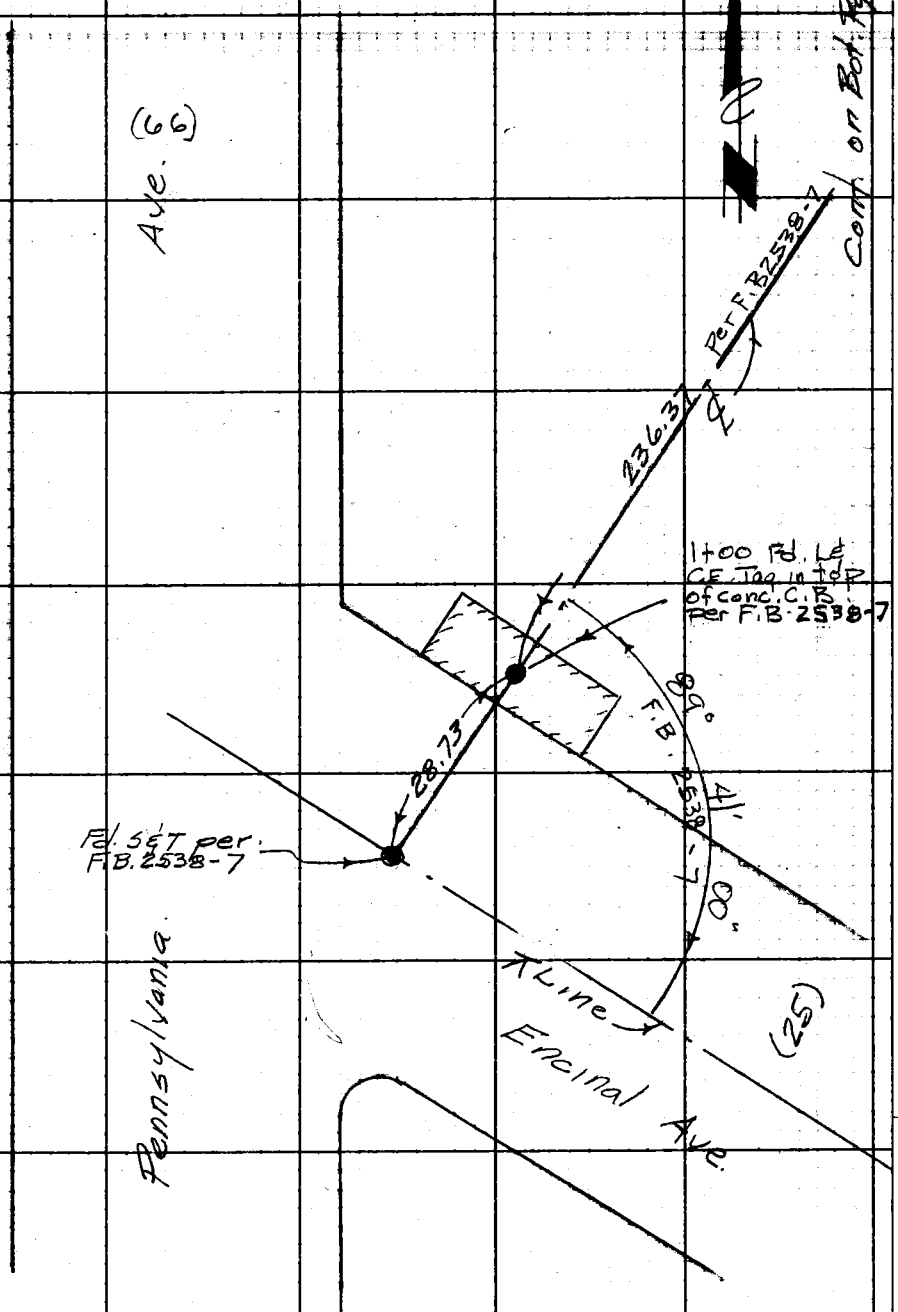

Note: Any Additions or Changes on This Sheet Must be Made or Circled in Red Ink With Date and Name of Person Making Change.

Do not extend notes this side of this line.

RETURN TO
LOS ANGELES COUNTY ENGINEER
700 LOS ANGELES COUNTY ENGINEERING BLDG.

763098 CE #247—7-53

F. B. 2538 Pg. 32

Cont. on Bot. Pg. 33.

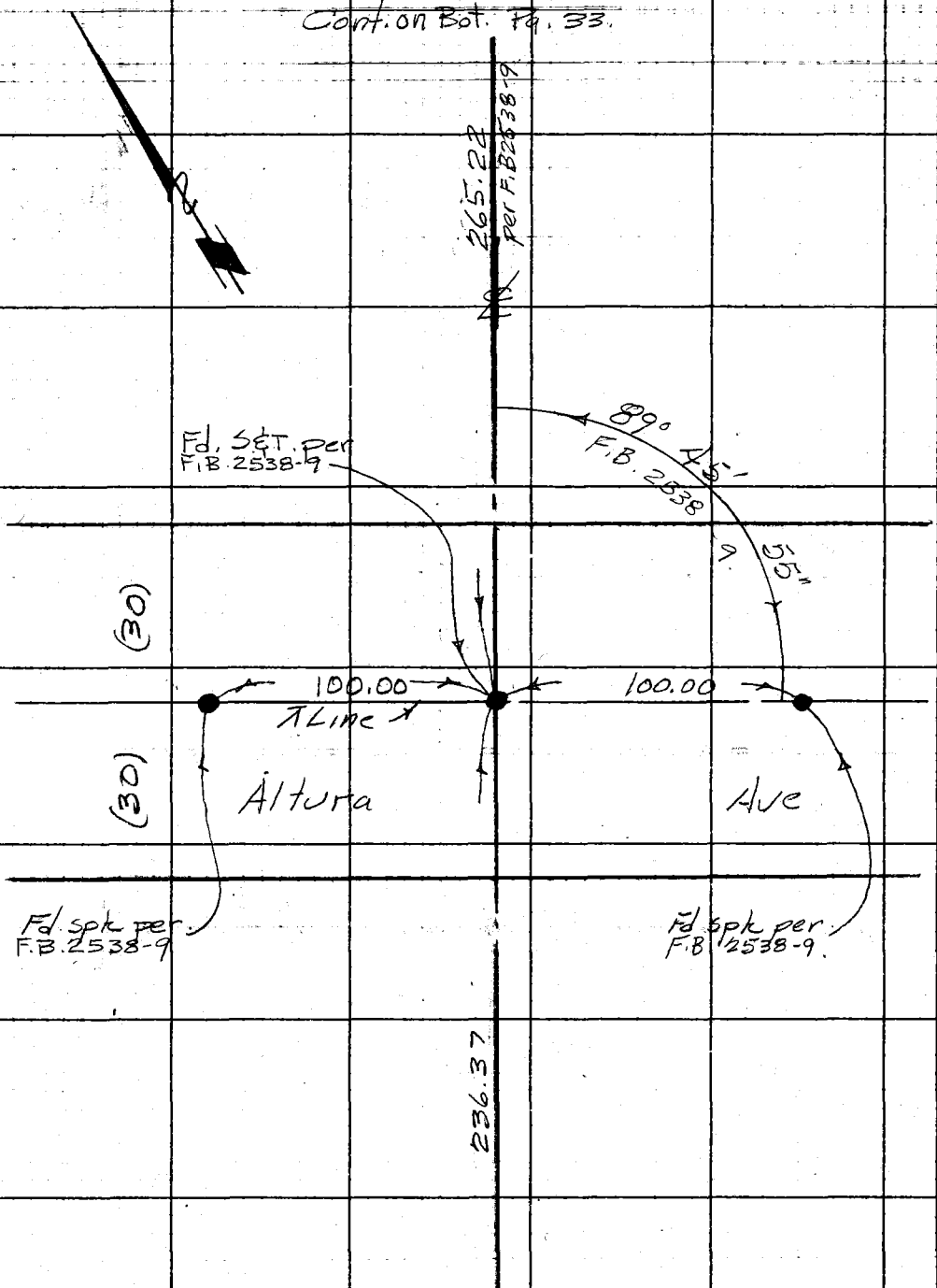

Cont. from Top Rt Pg. 31

RETURN TO
LOS ANGELES COUNTY ENGINEER
900 Los Angeles County Engineering Bldg.

Do not extend notes this side of this line.

Note: Any Additions or Changes on This Sheet Must be Made or Circled in Red Ink With Date and Name of Person Making Change.

Notes Ck'd by	Survey of La Canada St. Dr.
Map No.	JN 6254-5 Tape 074 Std 68 °F
Office Work	Surveyed by Dougherty
Checked	Notes Dougherty Date 6-6-60
Date	Indexed [redacted]

F. B. 2538 PG. 33

Cont. on Bot. Pg. 34

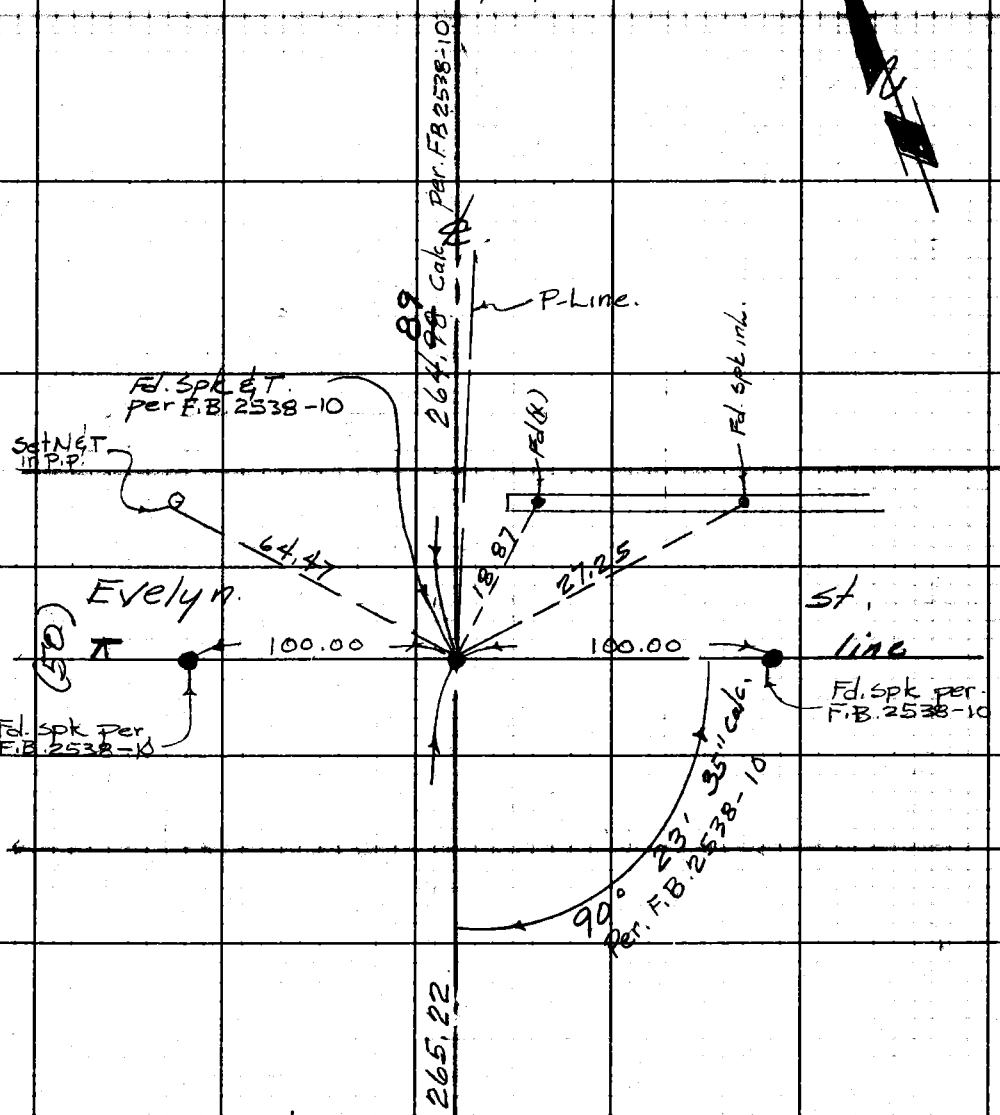

Cont. from Top Pg. 32

Note: Any Additions or Changes on This Sheet Must Be Made or Circled in Red Ink With Date and Name of Person Making Change.

Do not extend notes this side of this line.

RETURN TO
LOS ANGELES COUNTY ENGINEER
700 LOS ANGELES COUNTY ENGINEERING BLDG.

769095 CE #247—7-53

Cont. on Bot. Pg. 35

F.B. 2538 PG. 34

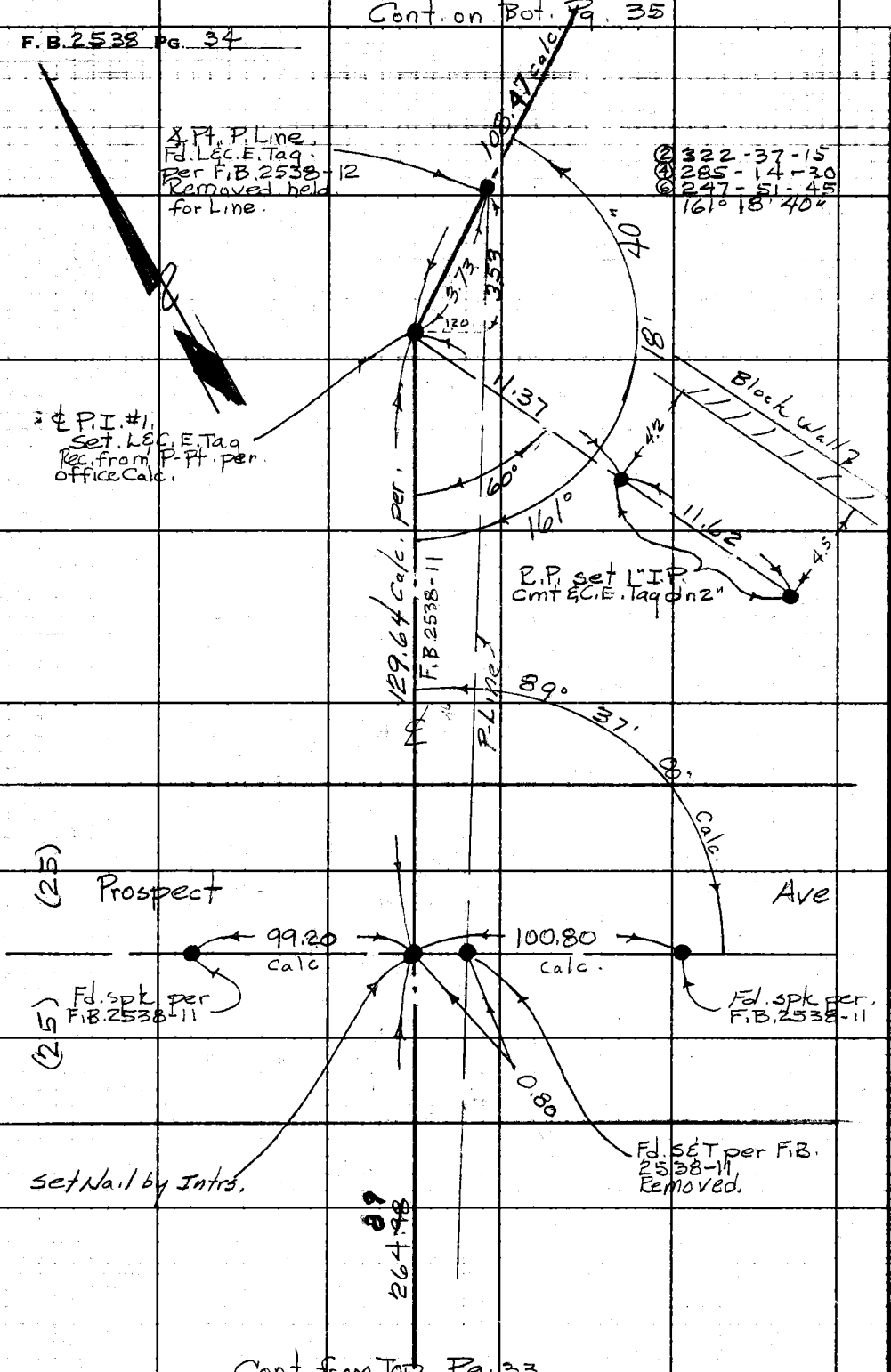

Cont. from Top. Pg. 33

RETURN TO
LOS ANGELES COUNTY ENGINEER
100 LOS ANGELES COUNTY ENGINEERING BLDG.
Do not extend notes this side of this line.
Note: Any Additions or Changes on This Sheet Must be Made or Circled in Red Ink With Date and Name of Person Making Change.

W.S. 51, B-4

Notes Ck'd by	Survey of La Canada St. Drain
Map No.	JN 6254.50 Tape 074 Std 68° °F
Office Work	Surveyed by Dougherty
Checked	Notes Dougherty Date 6-6-60
Date	Indexed C. Johnson

F. B. 2538 PG. 35

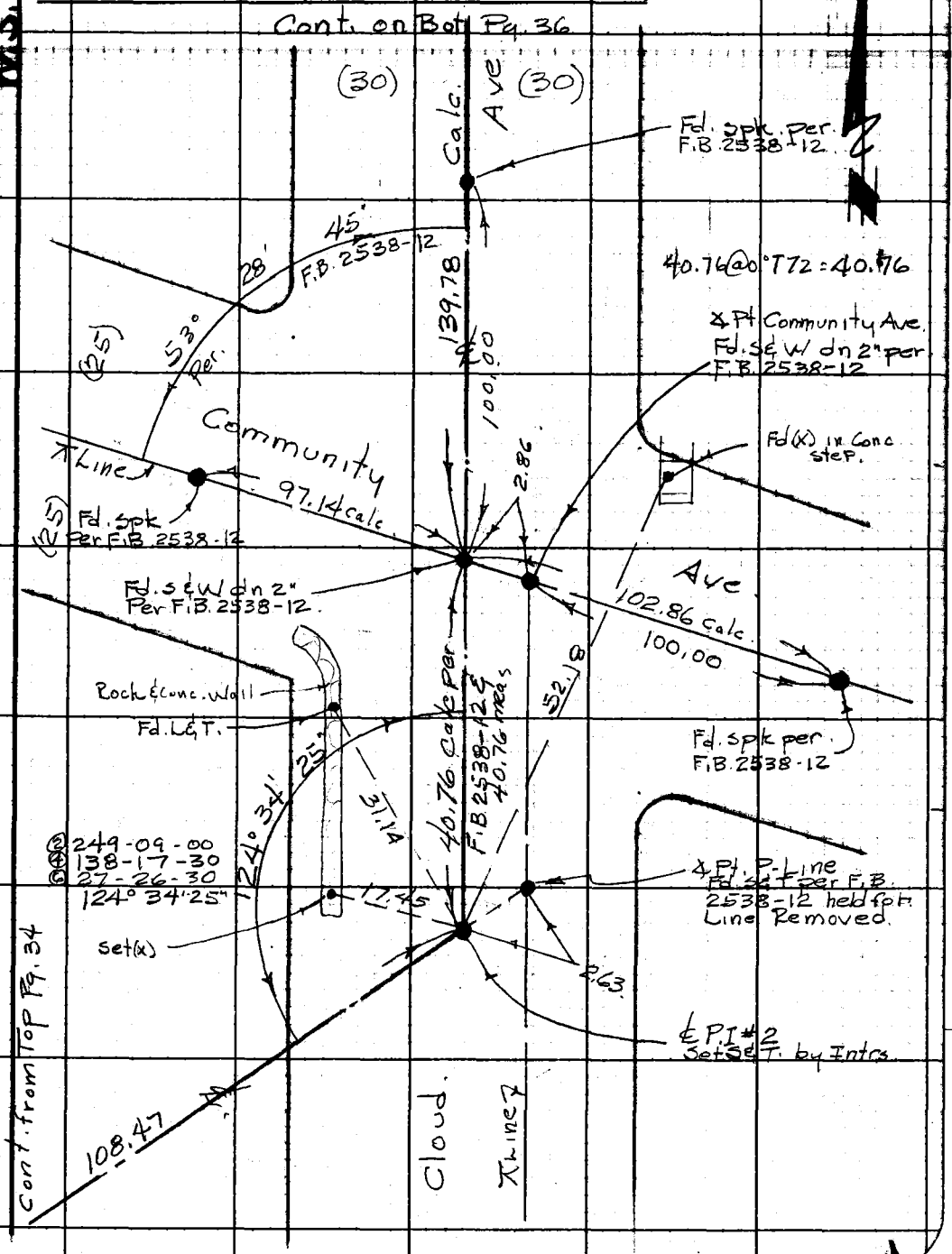

Note: Any Additions or Changes on This Sheet Must be Made or Circled in Red Ink With Date and Name of Person Making Change.

Do not extend notes this side of this line.

RETURN TO
LOS ANGELES COUNTY ENGINEER
700 LOS ANGELES COUNTY ENGINEERING BLDG.

763098 CE #247—7-53

F. B. 2538 PG. 36.

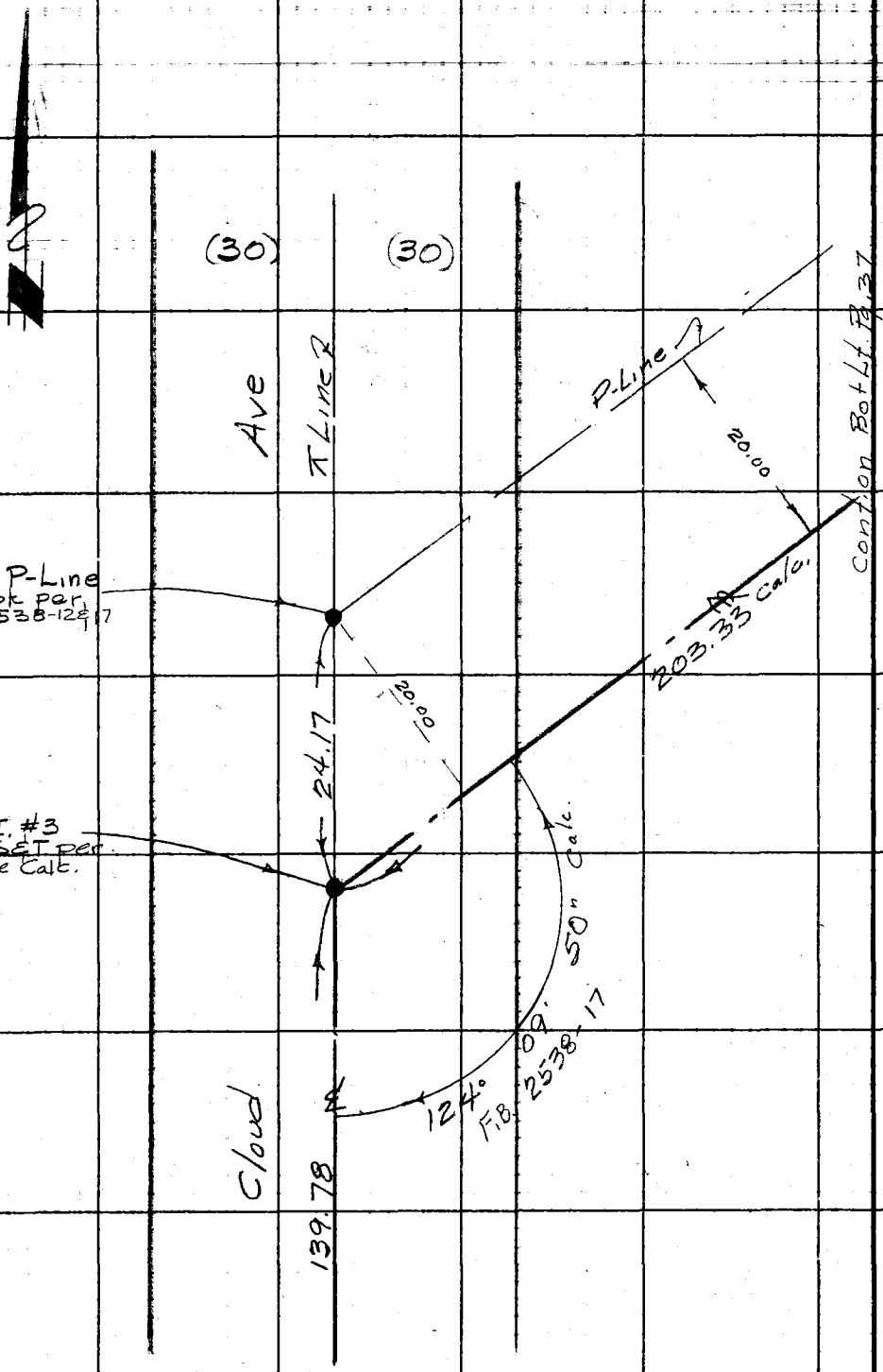

Cont. from Top Pg. 35

RETURN TO
LOS ANGELES COUNTY ENGINEER
100 LOS ANGELES COUNTY ENGINEERING BLDG.

Do not extend noted this side of this line.

Note: Any Additions or Changes on This Sheet Must be Made or Circled in Red Ink. With Date and Name of Person Making Change

Notes Ck'd by	Survey of La Canada St. Dr.
Map No.	JN6254.50 Tape 074 Std 68 °F
Office Work	Surveyed by Daugherty
Checked	Notes Daugherty Date 6-8-60
Date	Indexed C. Johnson

F. B. 2538 PG. 37

Cont. on Bot. Pg. 38

157.23 Calc.

89° 10' 50"

X Pt. P-Line Fd. SW & T. per F.B. 2538-17 Removed.

Set Nail per office Calc.

2.82

7.90

8.39

Short Sight
(2) 320-42-30
(4) 281-25-00
(6) 242-07-30
160° 21' 15"

Set N & T in 24" Gum

15'

Set S & T on Line per office Calc dist

46.41

56.02

59.48

59.48 @ 0° T 68-59.48

21'

Set N & T in 18" Gum

160°

20.00

44.70

25.26

℄ P.I. #4

Set 1" IP Cmt & C.E. Tag dn 3" on Line from north & ct office Calc. distance Per staking sheet

P-Line

Set N & T in 14" Acacia

Cont. from Pt. Pg. 36.

203.33 Calc.

Note: Any Additions or Changes on This Sheet Must be Made or Circled in Red Ink With Date and Name of Person Making Change.

Do not extend notes this side of this line.

RETURN TO
LOS ANGELES COUNTY ENGINEER
700 LOS ANGELES COUNTY ENGINEERING BLDG.

768098 CE #247—7-53

F. B. 2538 PG. 38

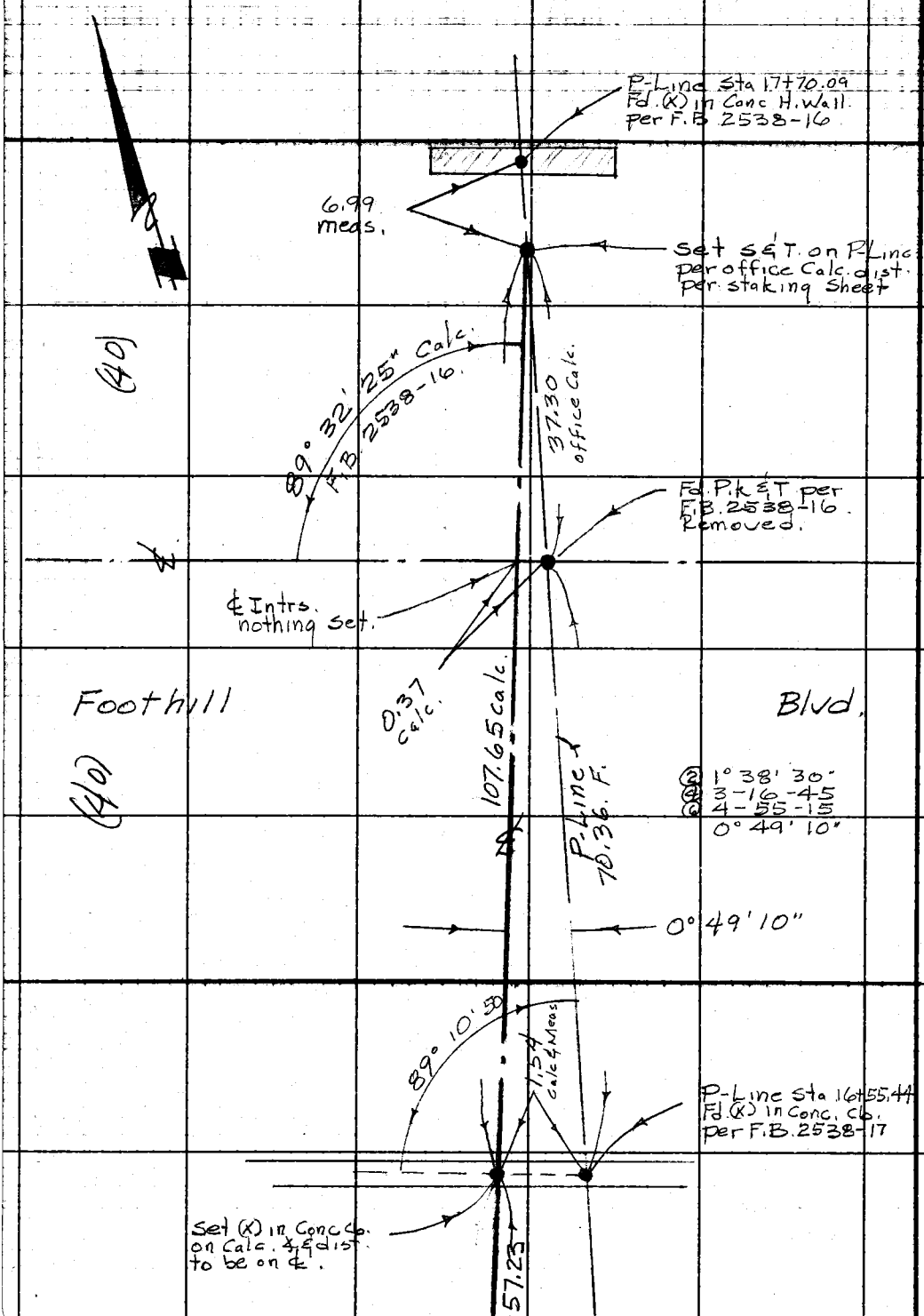

Cont. from Top Pg. 37

RETURN TO
LOS ANGELES COUNTY ENGINEER
00 LOS ANGELES COUNTY ENGINEERING BLDG.
Do not extend notes this side of this line.
Note: Any Additions or Changes on This Sheet Must be Made or Circled in Red Ink With Date and Name of Person Making Change.

Notes Ck'd by	Survey of La Cañada Storm Drain	F.B. 2538 Pg. 39
Map No.	W. O. [illegible] Tape No. 0124 St'd. 68 °F	
Office Work	Surveyed by Dougherty	
Checked	Notes Date 3-9-59	
Date	Indexed K. C. Johnson 2-27-59	

J.N 6254.50

La Cañada Storm Drain Sec "B"

Location of Improvements along "P" Line

March 9, 1959

Dougherty
Petri
Sandoval
Adams
Moore

Notes: Any Additions or Changes on This Sheet Must be Made or Circled in Red Ink With Date and Name of Person Making Change.

Do not extend notes this side of this line.

RETURN TO
LOS ANGELES COUNTY SURVEYOR
726 LOS ANGELES COUNTY
ENGINEERING BLDG.

76F309S S&E #247. 8-54

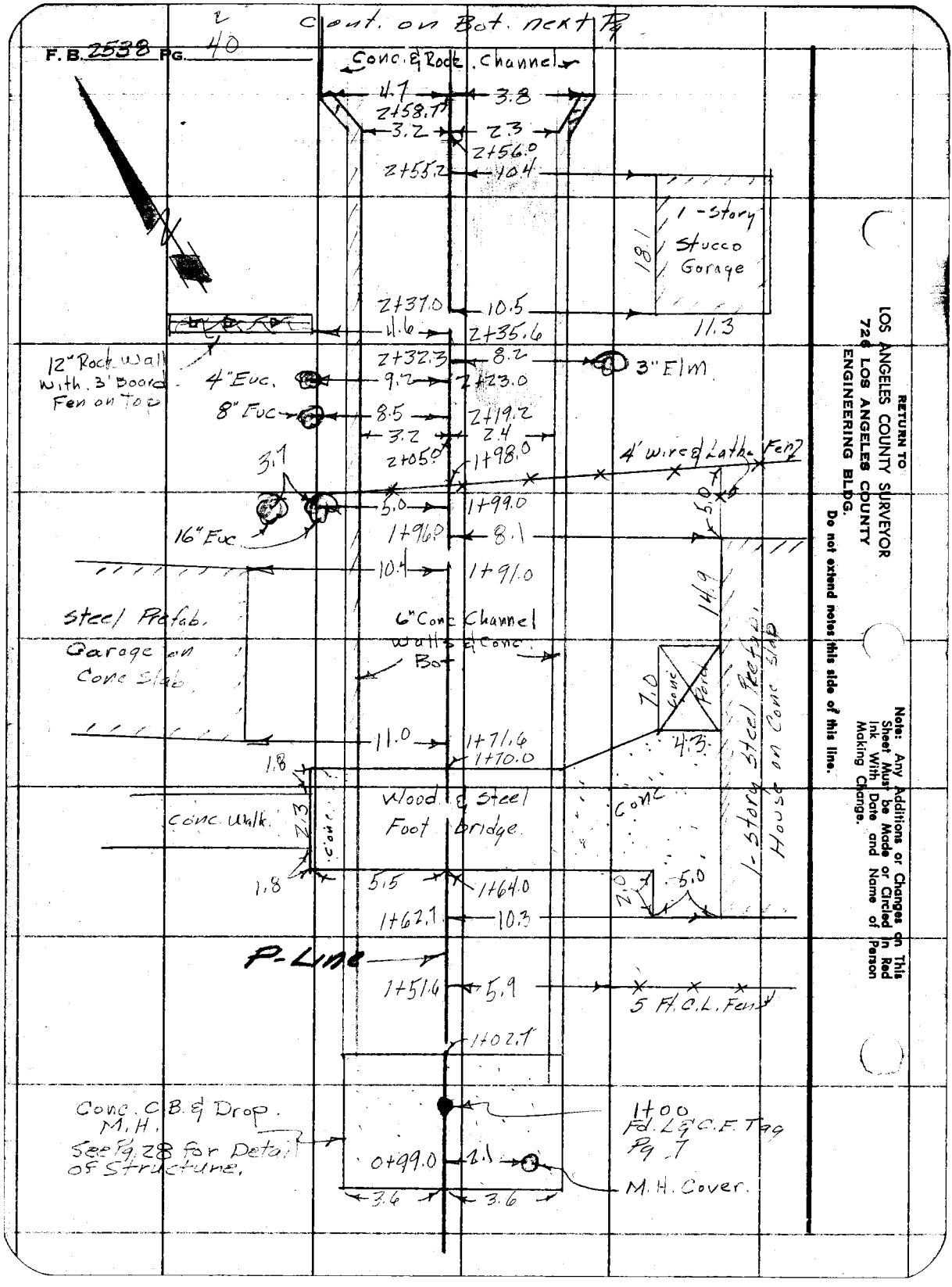

RETURN TO
LOS ANGELES COUNTY SURVEYOR
726 LOS ANGELES COUNTY
ENGINEERING BLDG.

Do not extend notes this side of this line.

Note: Any Additions or Changes on This Sheet Must be Made or Circled in Red Ink With Date and Name of Person Making Change.

3

Notes Ck'd by	Survey of La Canada Stoc. Dr.
Map No.	W. O. 6754 SP Tape No. St'd. °F
Office Work	Surveyed by Dougherty
Checked	Notes Date 3-9-59
Date	Indexed C. Johnson

F. B. 2538 Pg. 41

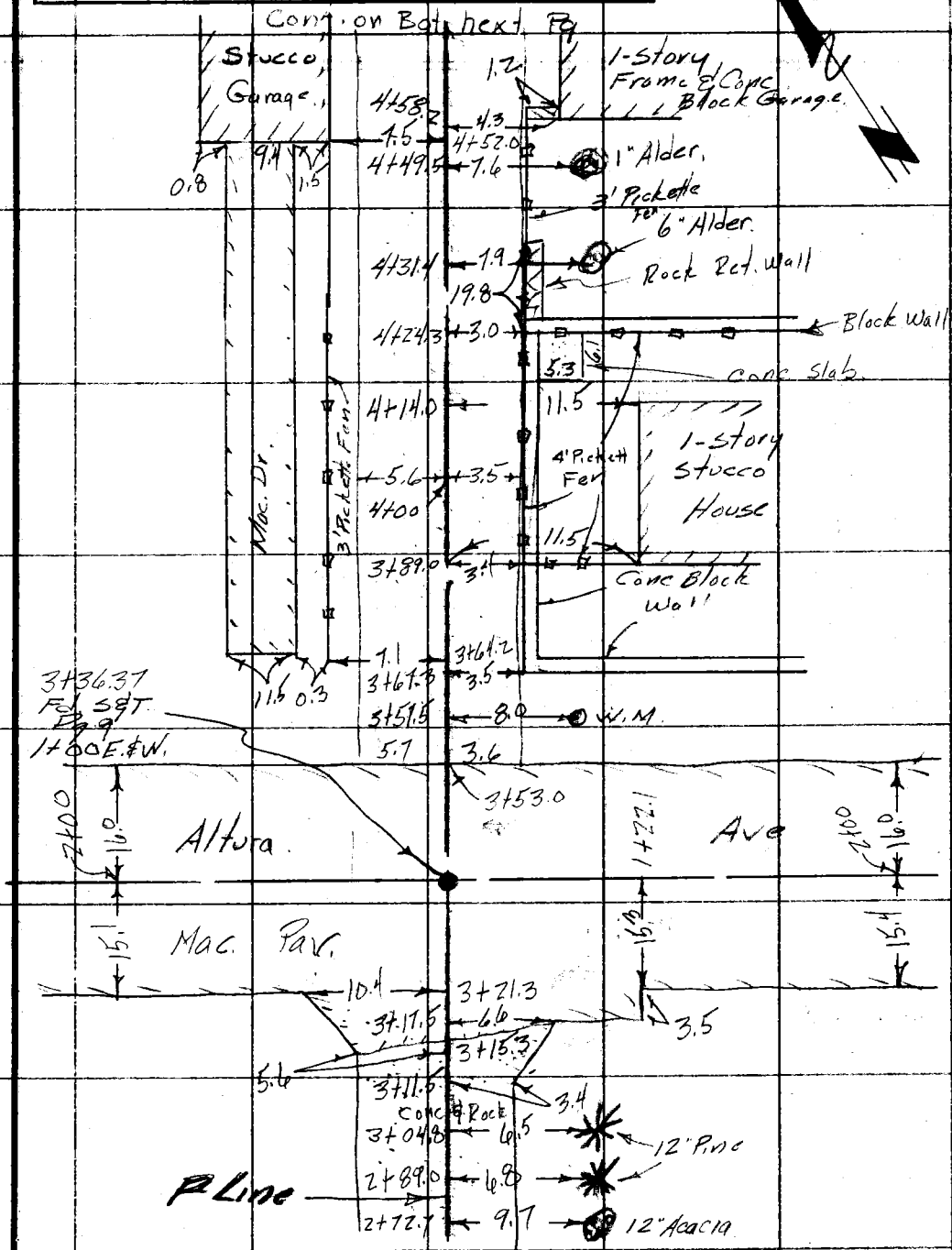

Note: Any Additions or Changes on This Sheet Must be Made or Circled in Red Ink With Date and Name of Person Making Change.

Do not extend notes this side of this line.

RETURN TO
LOS ANGELES COUNTY SURVEYOR
726 LOS ANGELES COUNTY
ENGINEERING BLDG.

76F309S S&E #247. 6-54

F.B. 2538 PG. 42

Cont. on Bot. Pg 43

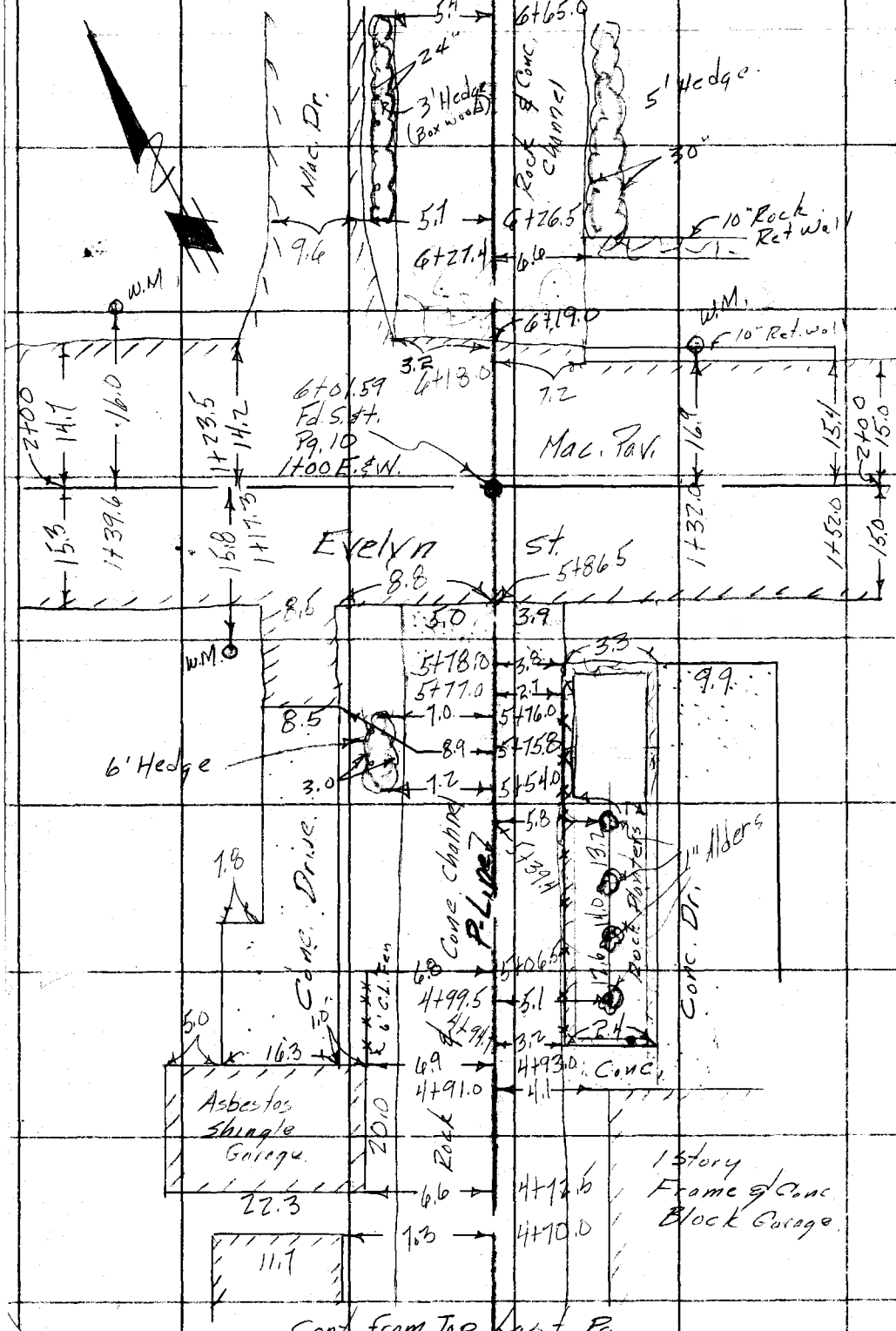

Cont. from Top Last Pg

RETURN TO
LOS ANGELES COUNTY SURVEYOR
726 LOS ANGELES COUNTY
ENGINEERING BLDG.
Do not extend notes this side of this line.

Note: Any Additions or Changes on This Sheet Must be Made or Circled in Red Ink With Date and Name of Person Making Change.

Notes Ck'd by	Survey of La Canada Storm Dr.
Map No.	W. O. Tape No. St'd. °F
Office Work	Surveyed by Dougherty
Checked	Notes Date 3-19-54
Date	Indexed C. Johnson

F.B. 2538 Pg. 43

Cont. on Bot Pg. 44

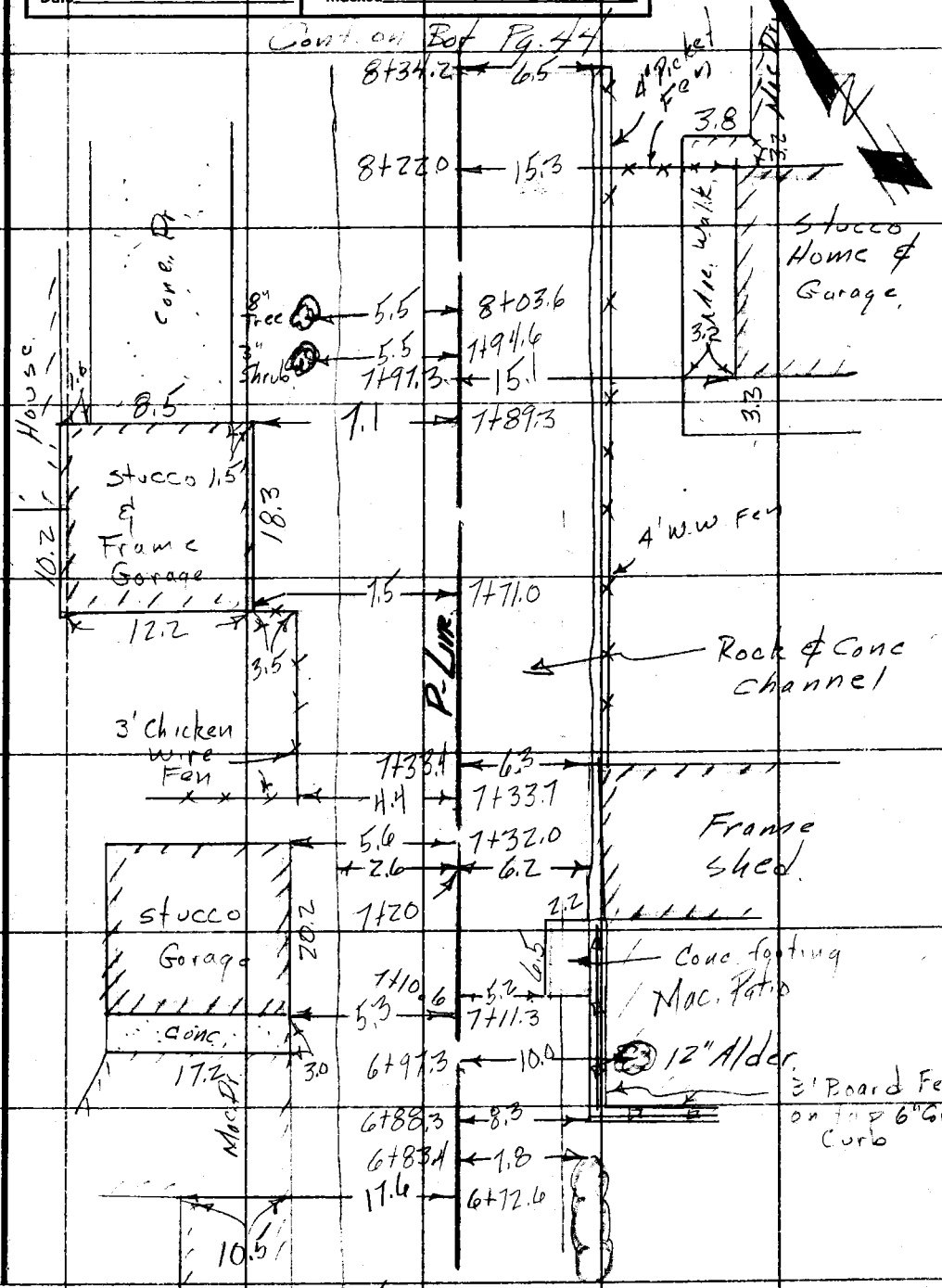

Cont. from Top Pg 42

Note: Any Additions or Changes on This Sheet Must be Made or Circled in Red Ink With Date and Name of Person Making Change.

Do not extend notes this side of this line.

RETURN TO
LOS ANGELES COUNTY SURVEYOR
726 LOS ANGELES COUNTY
ENGINEERING BLDG.

76F3095 S&E #247. 8-54

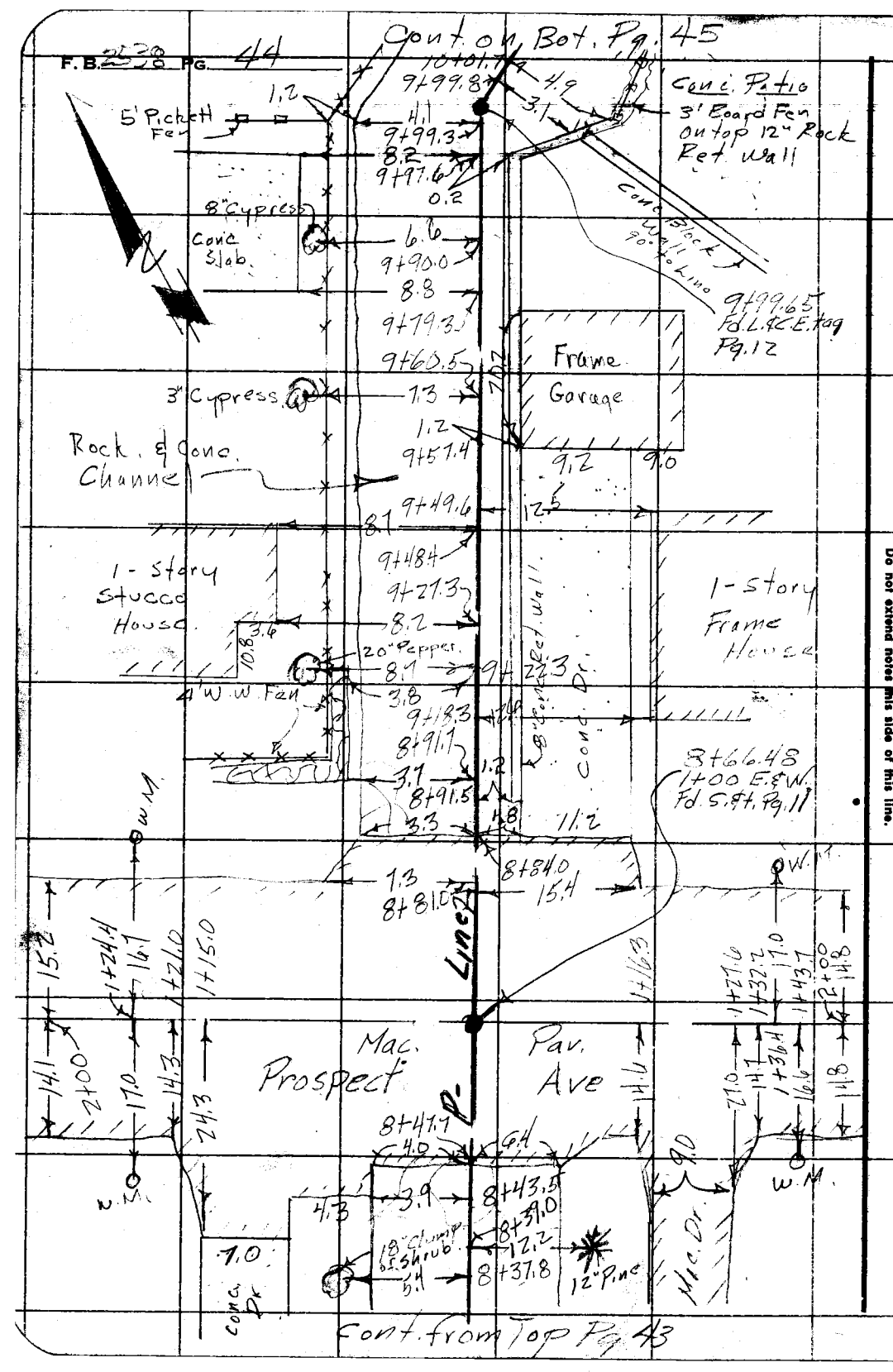

RETURN TO
LOS ANGELES COUNTY SURVEYOR
726 LOS ANGELES COUNTY
ENGINEERING BLDG.
Do not extend notes this side of this line.

Note: Any Additions or Changes on This Sheet Must be Made or Circled in Red Ink With Date and Name of Person Making Change.

Notes Ck'd by	Survey of La Canada Storm Drain
Map No.	W. O. 6264-50 Tape No. St'd. °F
Office Work	Surveyed by Dougherty
Checked	Notes Date 3-17-59
Date	Indexed C. Johnson

F. B. 2538 Pg. 45

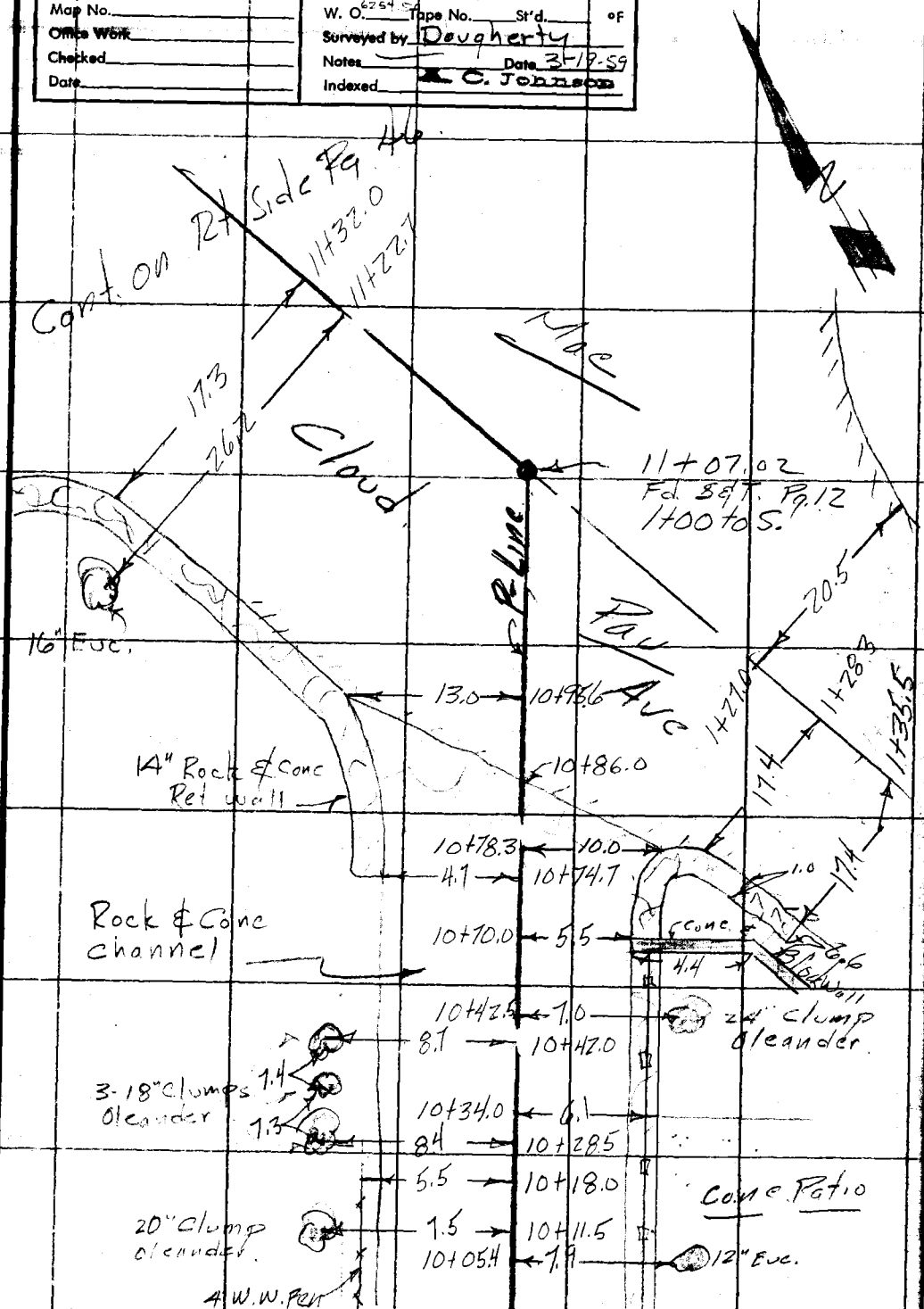

Note: Any Additions or Changes on This Sheet Must be Made or Circled in Red Ink With Date and Name of Person Making Change.

Do not extend notes this side of this line.

RETURN TO
LOS ANGELES COUNTY SURVEYOR
726 LOS ANGELES COUNTY
ENGINEERING BLDG.

76F309S S&E #247. 8-54

F.B. 2538 PG. 46

RETURN TO
LOS ANGELES COUNTY SURVEYOR
726 LOS ANGELES COUNTY
ENGINEERING BLDG.

Do not extend notes this side of this line.

Note: Any Additions or Changes on This Sheet Must be Made or Circled in Red Ink With Date and Name of Person Making Change.

Notes Ck'd by	Survey of La Canada Storm D
Map No.	W. O. Tape No. St'd. °F
Office Work	Surveyed by Daugherty
Checked	Notes Date 3-19-54
Date	Indexed C. Jonnson

F. B. 2558 Pg. 47

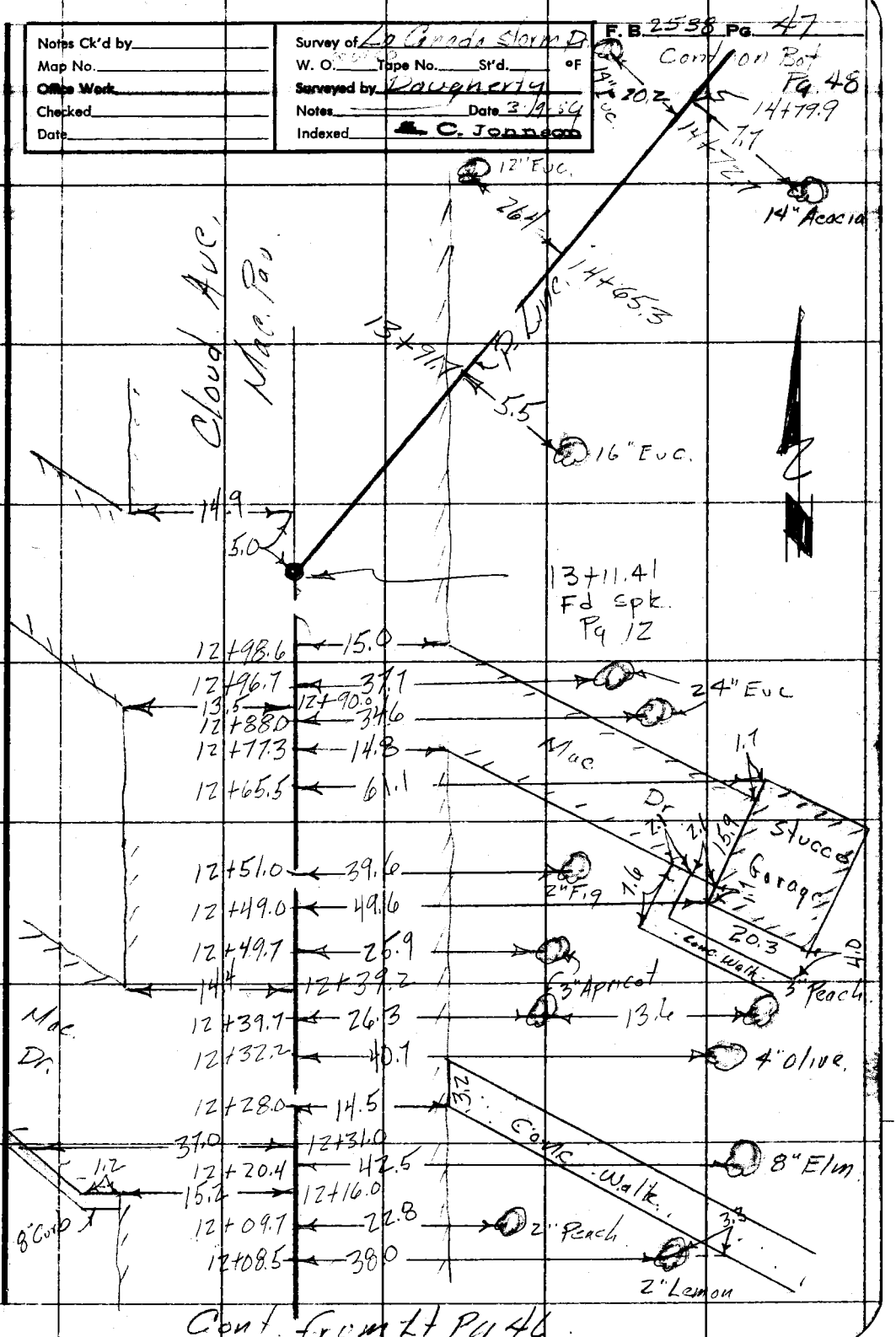

Note: Any Additions or Changes on This Sheet Must be Made or Circled in Red Ink With Date and Name of Person Making Change.

Do not extend notes this side of this line.

RETURN TO
LOS ANGELES COUNTY SURVEYOR
726 LOS ANGELES COUNTY
ENGINEERING BLDG.

76F309S S&E #247. 8-54

F.B. 2538 PG. 48

Cont. on Rt. Pg. 49

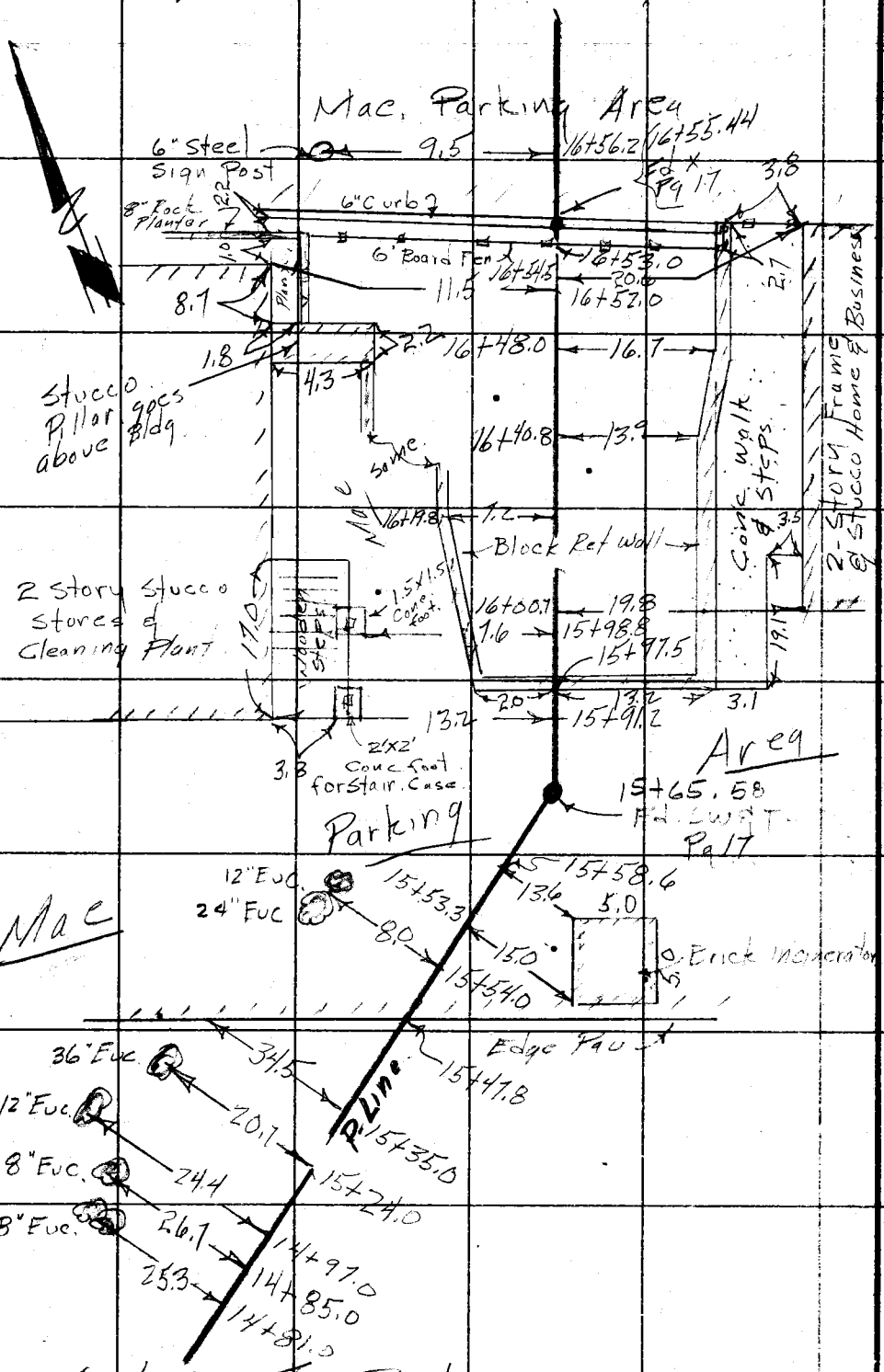

Cont. from Top Pg. 47

RETURN TO
LOS ANGELES COUNTY SURVEYOR
720 LOS ANGELES COUNTY
ENGINEERING BLDG.

Do not extend notes this side of this line.

Note: Any Additions or Changes on This Sheet Must be Made or Circled in Red Ink With Date and Name of Person Making Change.

76F3098 S&E #247. 8-54

RETURN TO
LOS ANGELES COUNTY SURVEYOR
726 LOS ANGELES COUNTY
ENGINEERING BLDG.

Note: Any Additions or Changes on This Sheet Must be Made or Circled In Red Ink With Date and Name of Person Making Change.

Do not extend notes this side of this line.

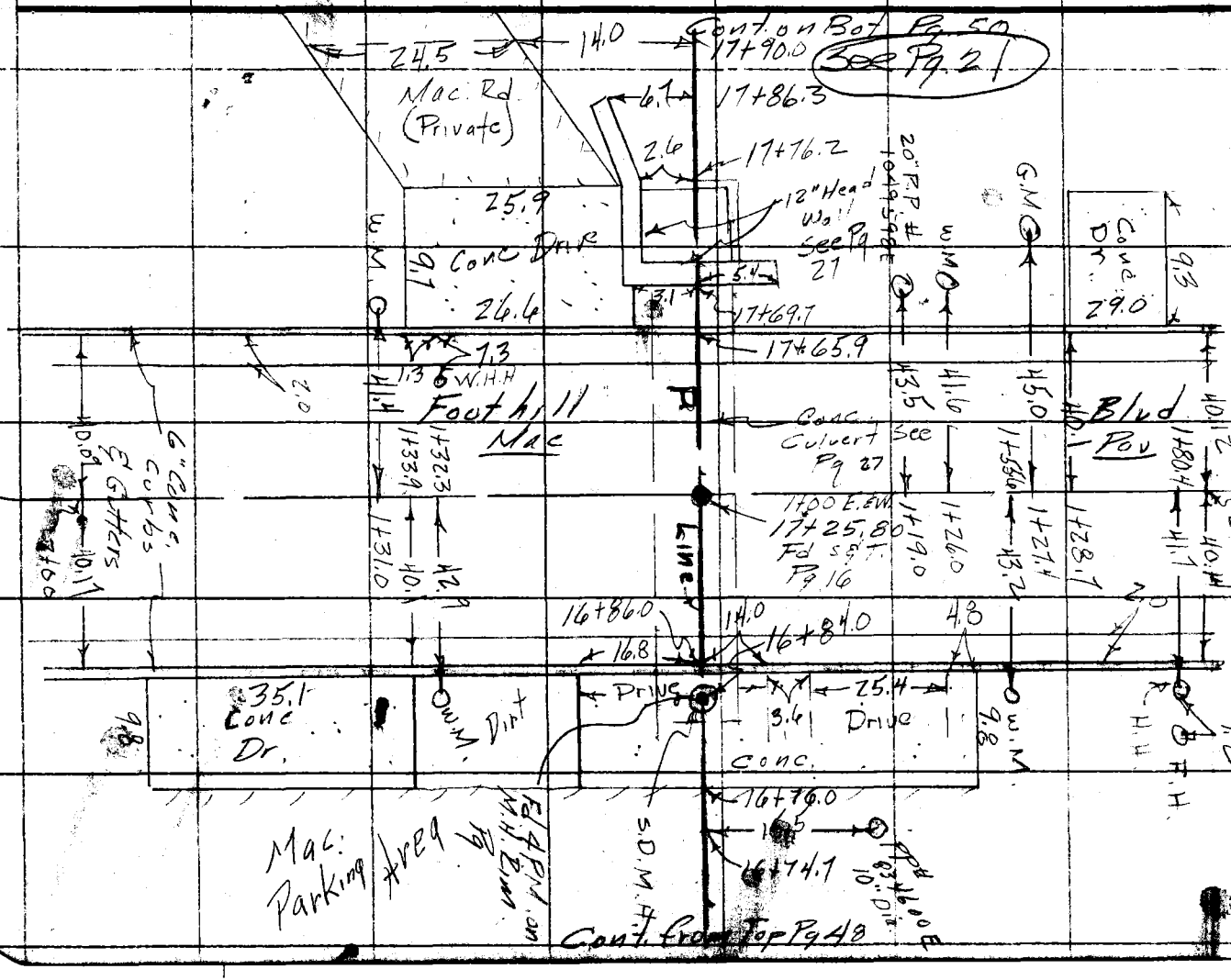

F.B. 2538 Pg. 50

RETURN TO
LOS ANGELES COUNTY SURVEYOR
726 LOS ANGELES COUNTY
ENGINEERING BLDG.
Do not extend notes this side of this line.

Note: Any Additions or Changes on This Sheet Must be Made or Circled in Red Ink With Date and Name of Person Making Change.

Notes Ck'd by	Survey of Lacanado Storm Dr
Map No.	W. O. Tape No. St'd. °F
Office Work	Surveyed by Dougherty
Checked	Notes Date 3-19-59
Date	Indexed A. C. Johnson

F. B. 2538 Pg. 51

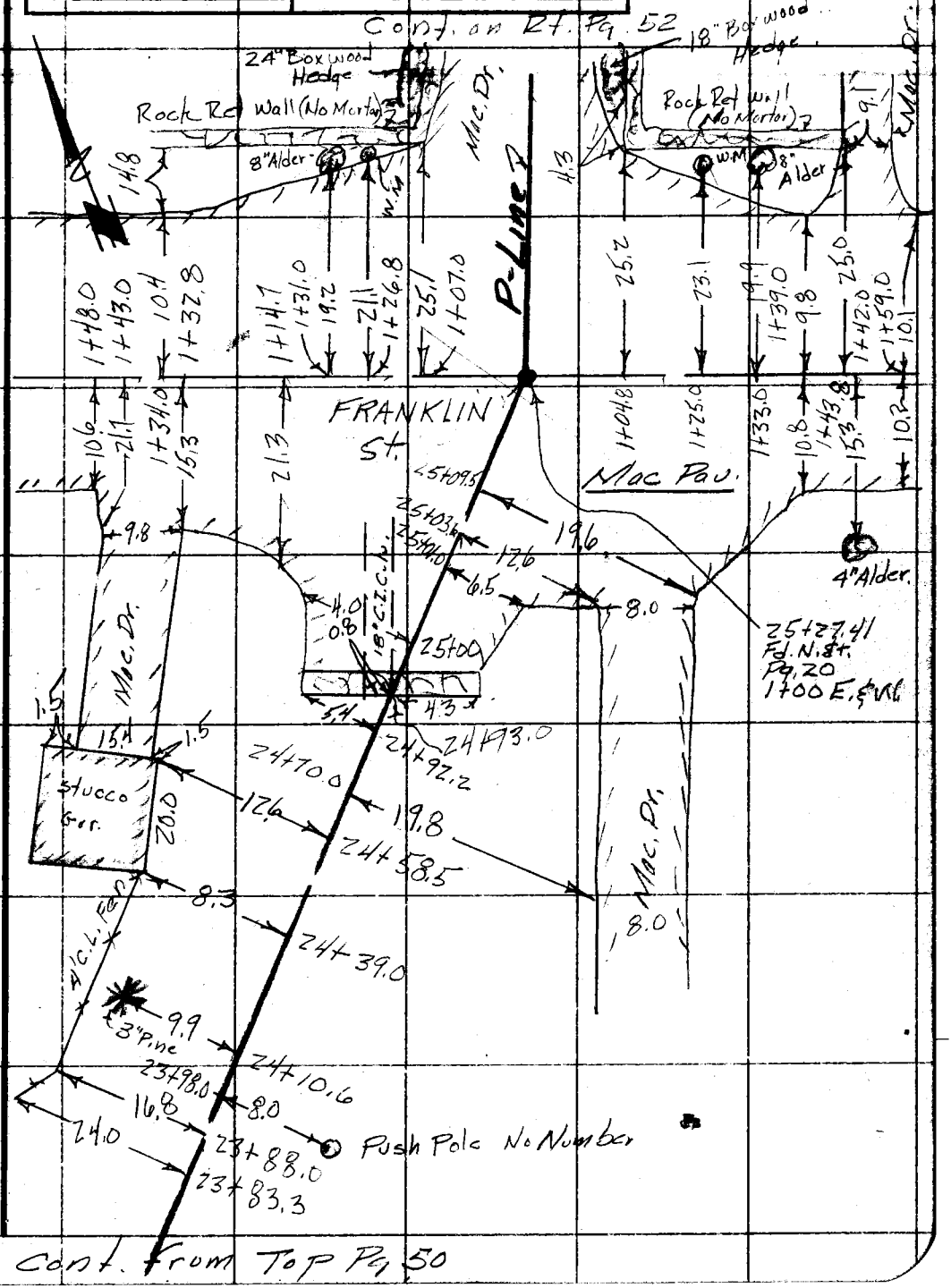

Cont. from Top Pg. 50

Note: Any Additions or Changes on This Sheet Must be Made or Circled in Red Ink With Date and Name of Person Making Change.

Do not extend notes this side of this line.

RETURN TO
LOS ANGELES COUNTY SURVEYOR
726 LOS ANGELES COUNTY
ENGINEERING BLDG.

76F309S S&E #247. 8-54

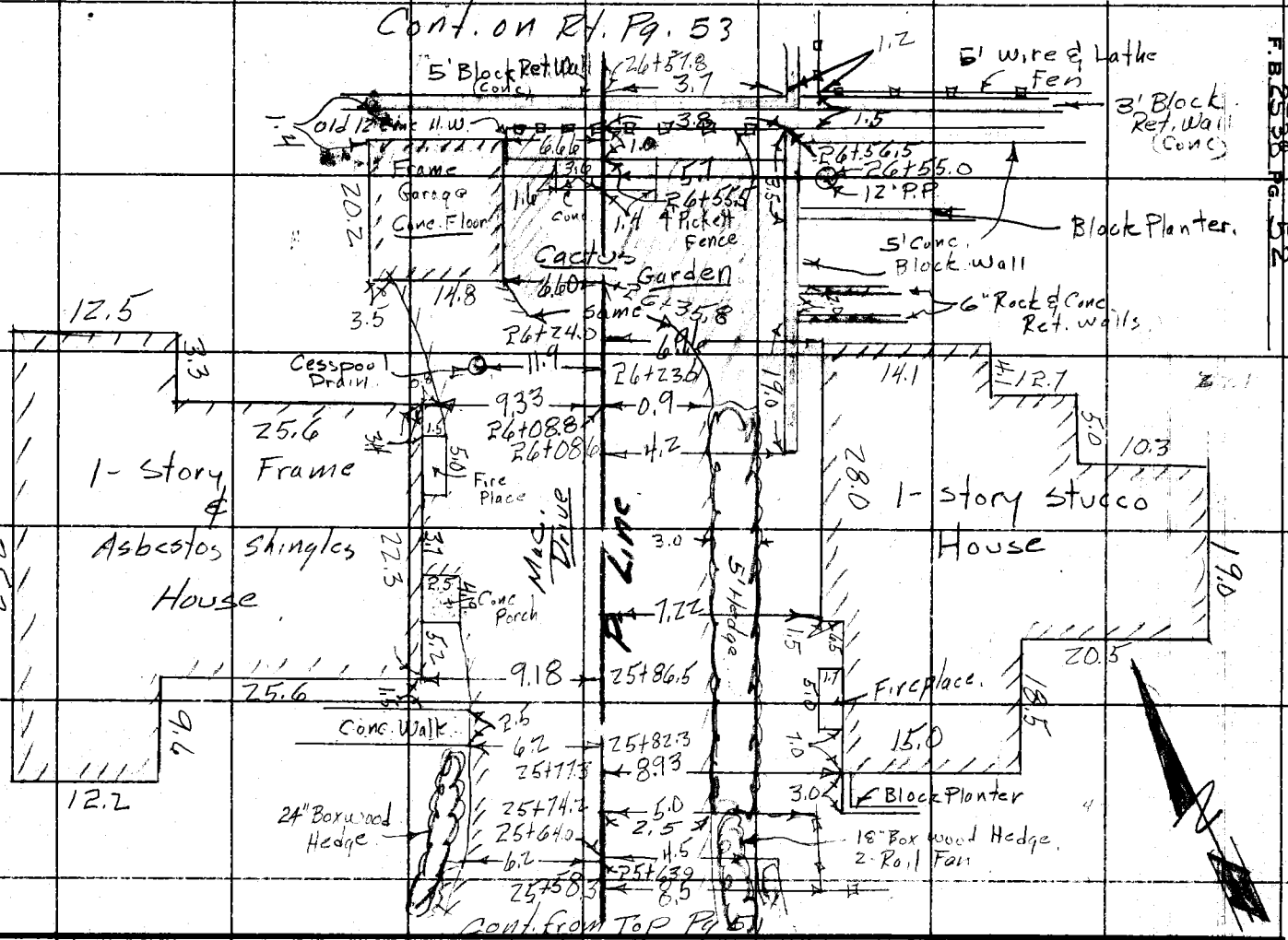

RETURN TO
LOS ANGELES COUNTY SURVEYOR
726 LOS ANGELES COUNTY
ENGINEERING BLDG.

Do not extend notes this side of this line.

Note: Any Additions or Changes on This Sheet Must be Made or Circled in Red Ink With Date and Name of Person Making Change.

F.B. 2538 PG. 52

76F309S S&E #247. 8-54

RETURN TO
LOS ANGELES COUNTY SURVEYOR
726 LOS ANGELES COUNTY
ENGINEERING BLDG.

Note: Any Additions or Changes on This Sheet Must be Made or Circled in Red Ink With Date and Name of Person Making Change.

Do not extend notes this side of this line.

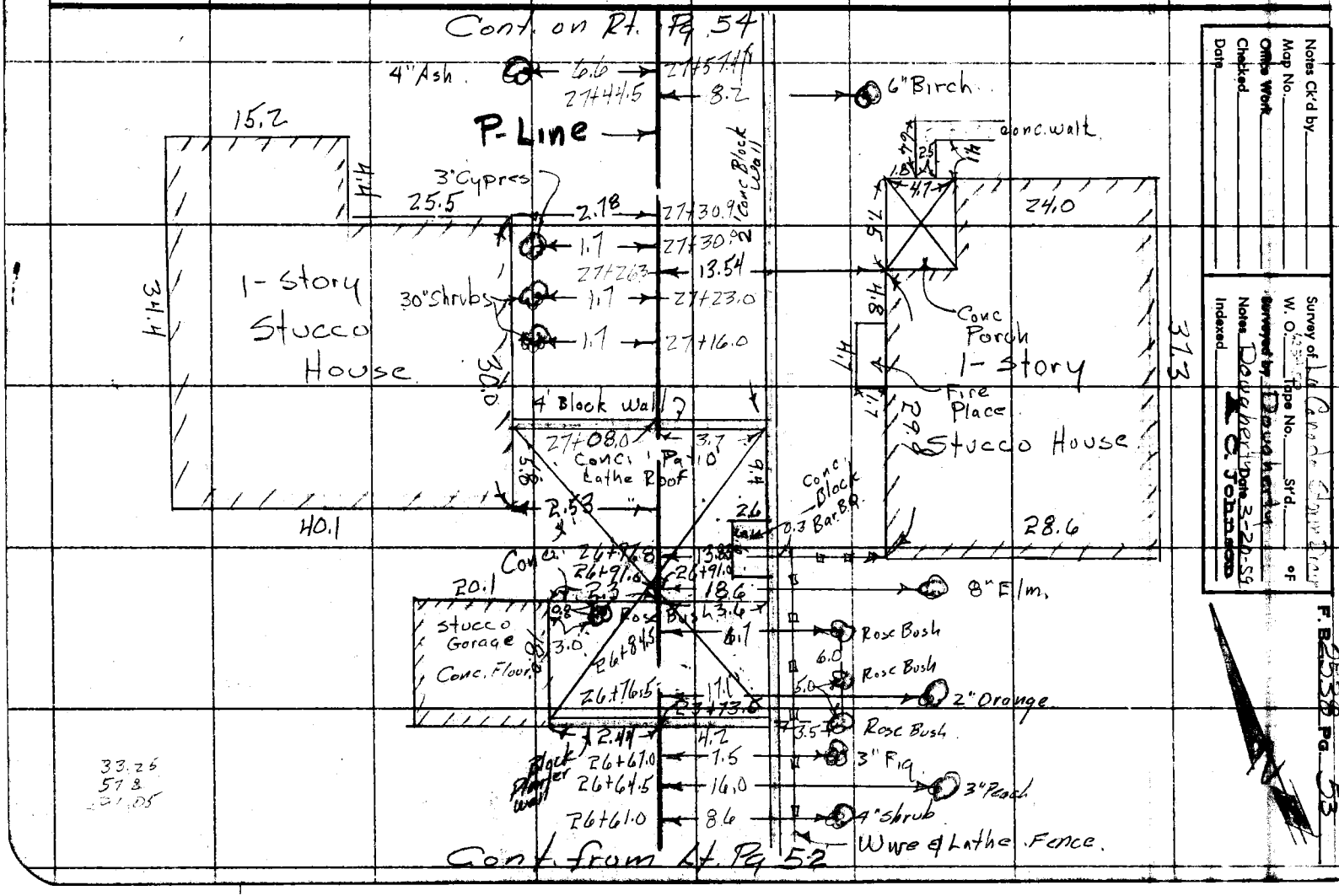

Notes Ck'd by
Map No.
Office Work
Checked
Date

Survey of La Canada Storm Drain
W. O. Tape No. Sr'd. of
Surveyed by Dougherty
Notes Dougherty Date 3-20-59
Indexed C. Johnson

F. B. 2538 Pg. 53

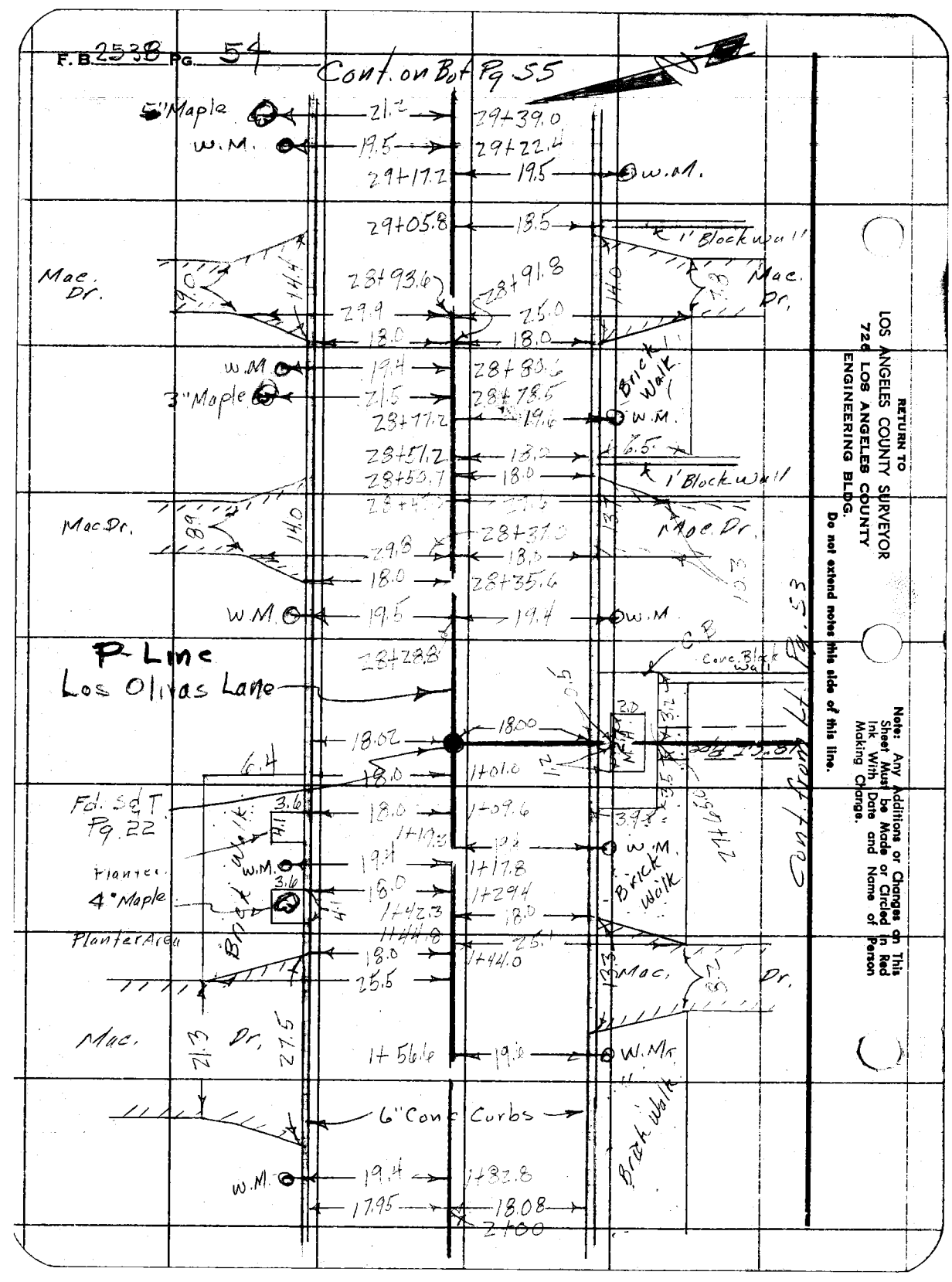

RETURN TO
LOS ANGELES COUNTY SURVEYOR
72d LOS ANGELES COUNTY
ENGINEERING BLDG.
Do not extend notes this side of this line.

Note: Any Additions or Changes on This Sheet Must be Made or Circled in Red Ink With Date and Name of Person Making Change.

Notes Ck'd by	Survey of La Canada Storm Dr.
Map No.	W. O. 6[illegible] Tape No. St'd. °F
Office Work	Surveyed by Dougherty
Checked	Notes Date 3-20-59
Date	Indexed C. Johnson

F. B. 2538 Pg. 55

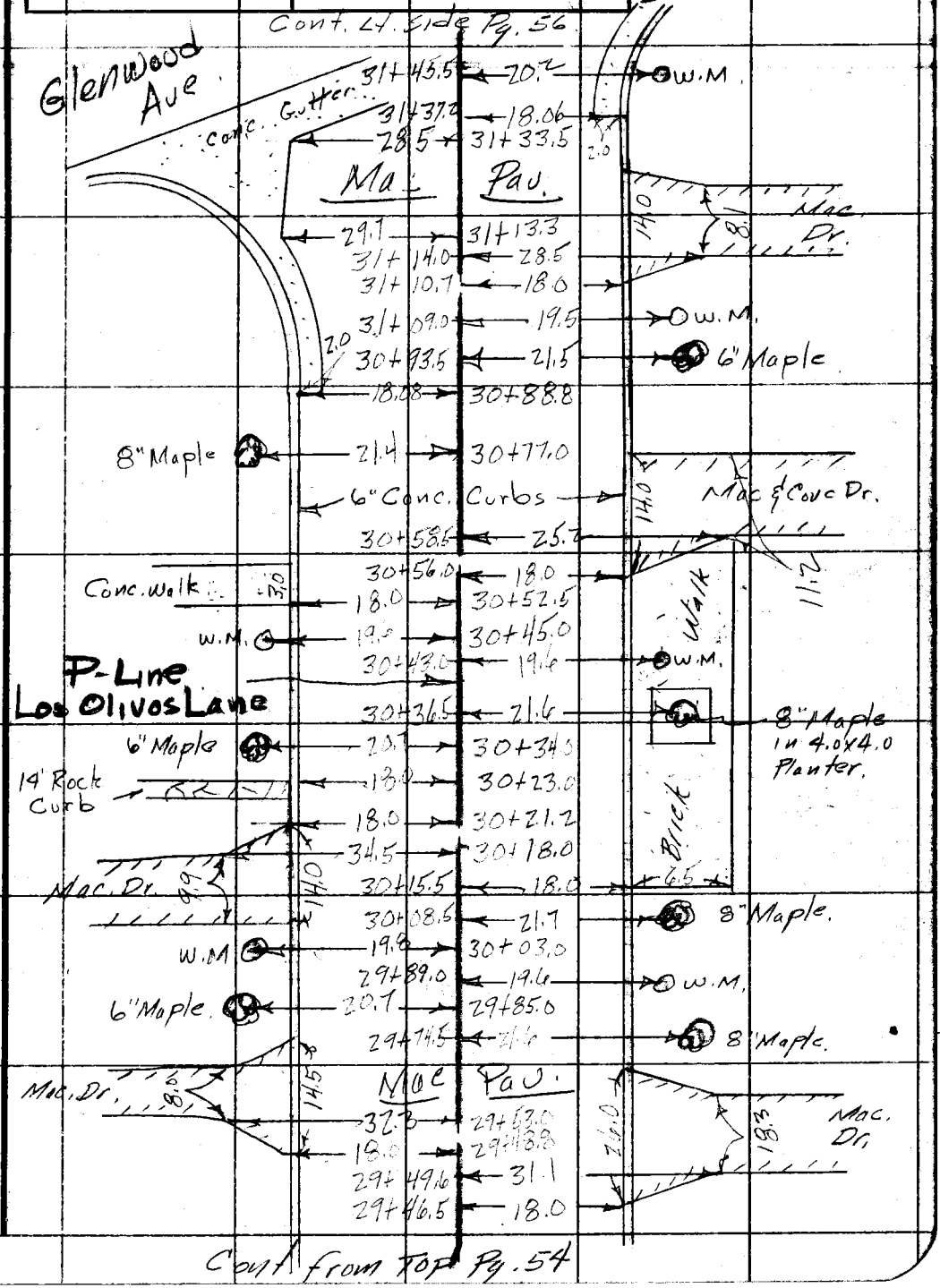

Note: Any Additions or Changes on This Sheet Must be Made or Circled in Red Ink With Date and Name of Person Making Change.

Do not extend notes this side of this line.

RETURN TO
LOS ANGELES COUNTY SURVEYOR
726 LOS ANGELES COUNTY
ENGINEERING BLDG.

76F3098 S&E #247. 8-54

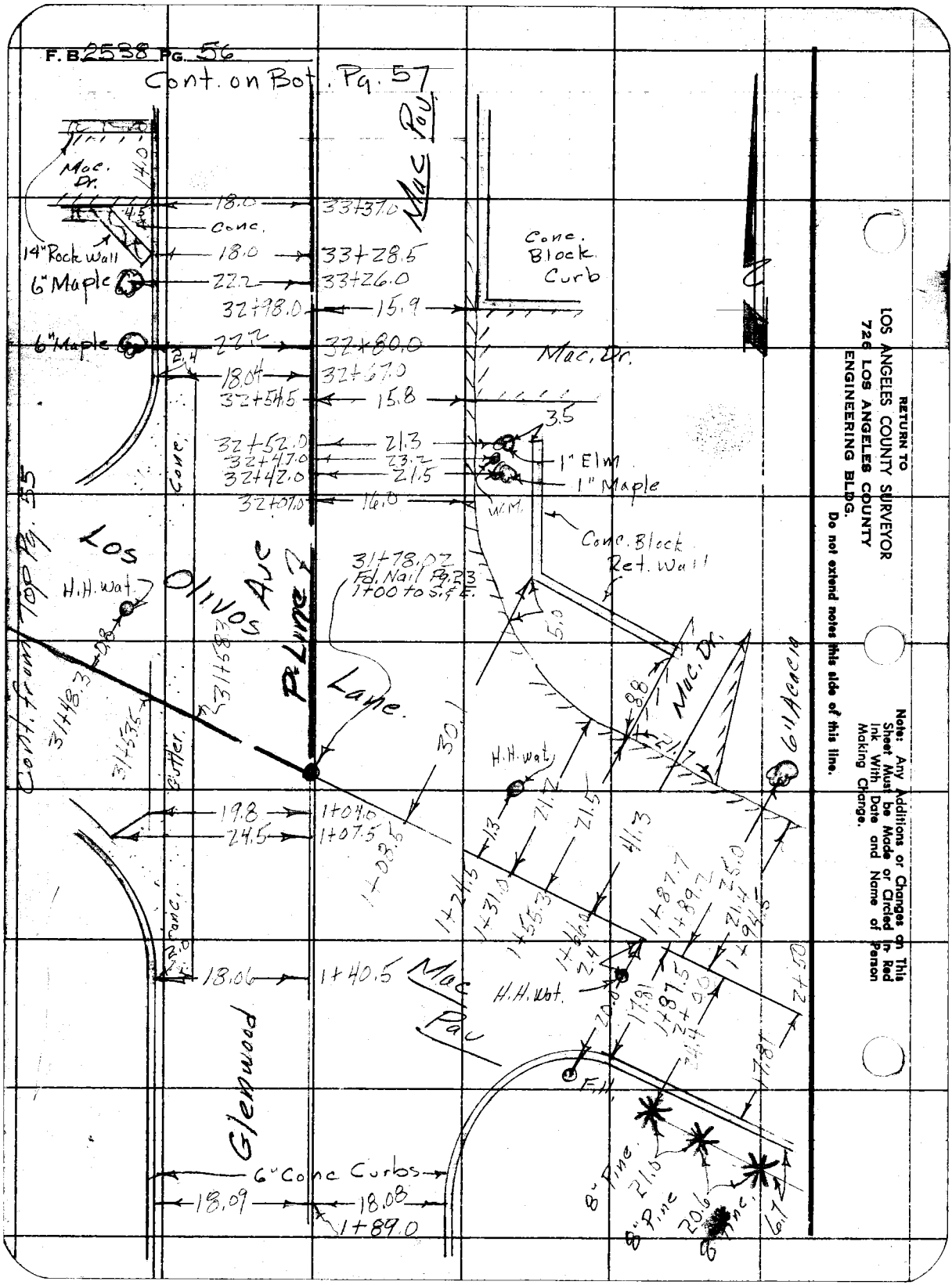

RETURN TO
LOS ANGELES COUNTY SURVEYOR
726 LOS ANGELES COUNTY
ENGINEERING BLDG.
Do not extend notes this side of this line.

Note: Any Additions or Changes on This Sheet Must be Made or Circled in Red Ink With Date and Name of Person Making Change.

Notes Ck'd by	Survey of La Canada Storm Dr.
Map No.	W. O. 6254 Tape No. St'd. °F
Office Work	Surveyed by Dougherty
Checked	Notes Date 3-20-59
Date	Indexed A. C. Johnson

F. B 2538 Pg. 57

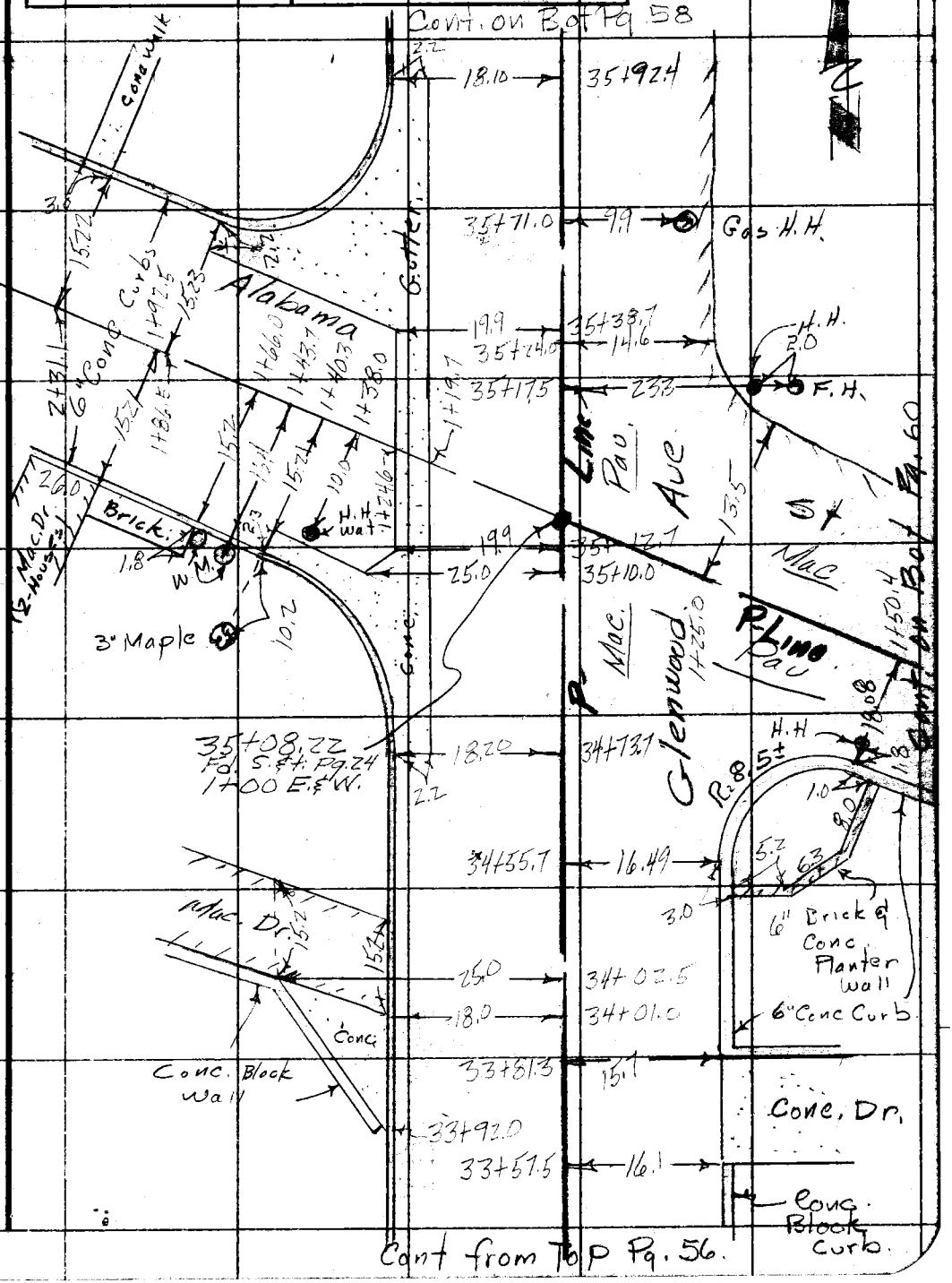

Note: Any Additions or Changes on This Sheet Must be Made or Circled in Red Ink With Date and Name of Person Making Change.

Do not extend notes this side of this line.

RETURN TO
LOS ANGELES COUNTY SURVEYOR
726 LOS ANGELES COUNTY
ENGINEERING BLDG.

76F309S S&E #247. 8-54

F. B. 2538 PG. 58

Cont. on Bot. Pg. 59

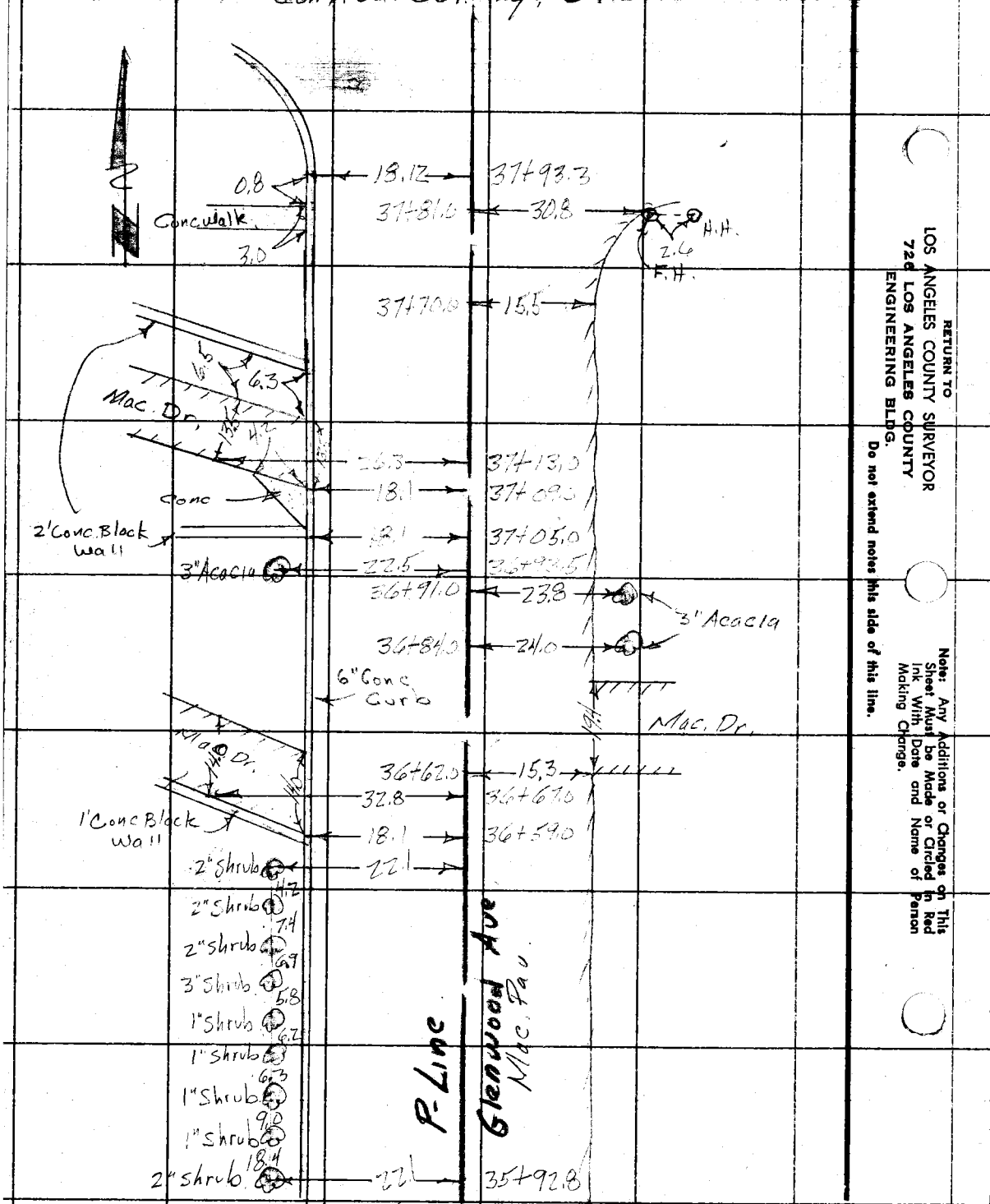

Cont. from Top Pg. 57

RETURN TO
LOS ANGELES COUNTY SURVEYOR
72d LOS ANGELES COUNTY
ENGINEERING BLDG.
Do not extend notes this side of this line.

Note: Any Additions or Changes on This Sheet Must be Made or Circled in Red Ink With Date and Name of Person Making Change.

Notes Ck'd by	Survey of La Cañada Hoom?
Map No.	W. O. Tape No. St'd. °F
Office Work	Surveyed by Dougherty
Checked	Notes Date 3-26-59
Date	Indexed C. Johnson

F. B. 2538 Pg. 59

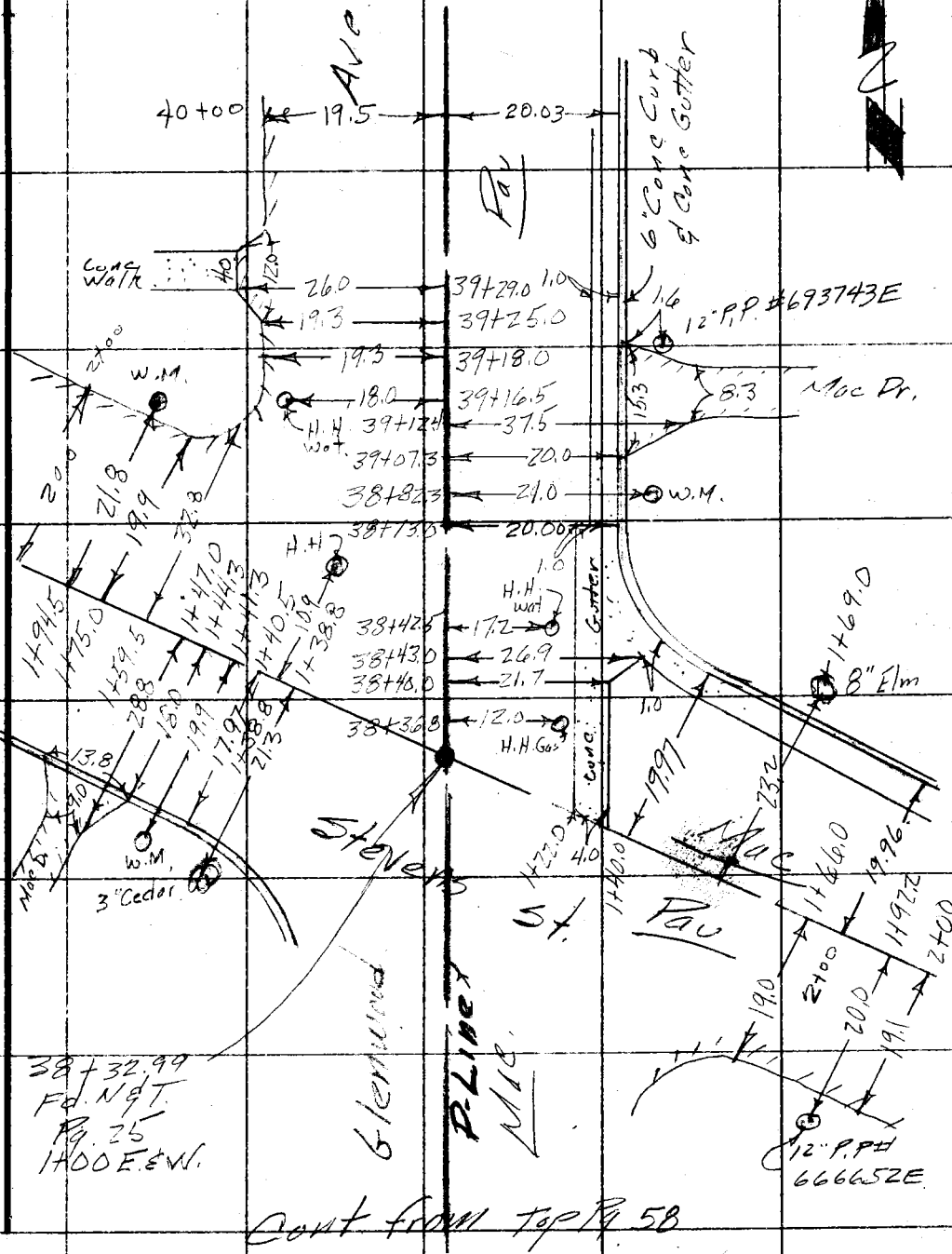

Note: Any Additions or Changes on This Sheet Must be Made or Circled in Red Ink With Date and Name of Person Making Change.

Do not extend notes this side of this line.

RETURN TO
LOS ANGELES COUNTY SURVEYOR
726 LOS ANGELES COUNTY
ENGINEERING BLDG.

76F3095 S&E #247. 8-54

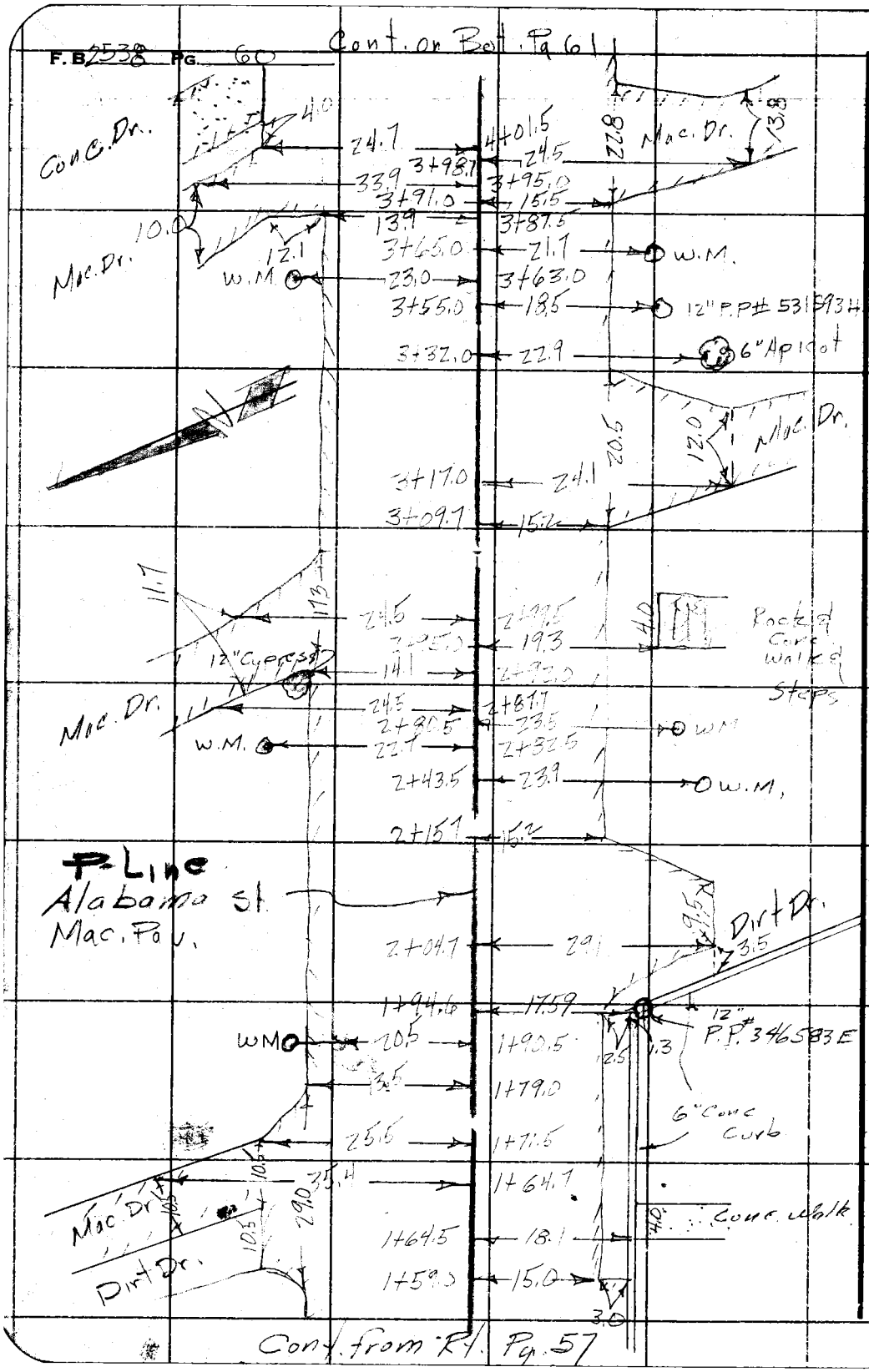

RETURN TO
LOS ANGELES COUNTY SURVEYOR
726 LOS ANGELES COUNTY
ENGINEERING BLDG.
Do not extend notes this side of this line.

Note: Any Additions or Changes on This Sheet Must be Made or Circled in Red Ink With Date and Name of Person Making Change.

Notes Ck'd by	Survey of La Canada G. Drain
Map No.	W. O. 6254.50 Tape No. St'd. °F
Office Work	Surveyed by Dougherty
Checked	Notes Date 3-23-59
Date	Indexed

F.B. 2538 Pg. 61

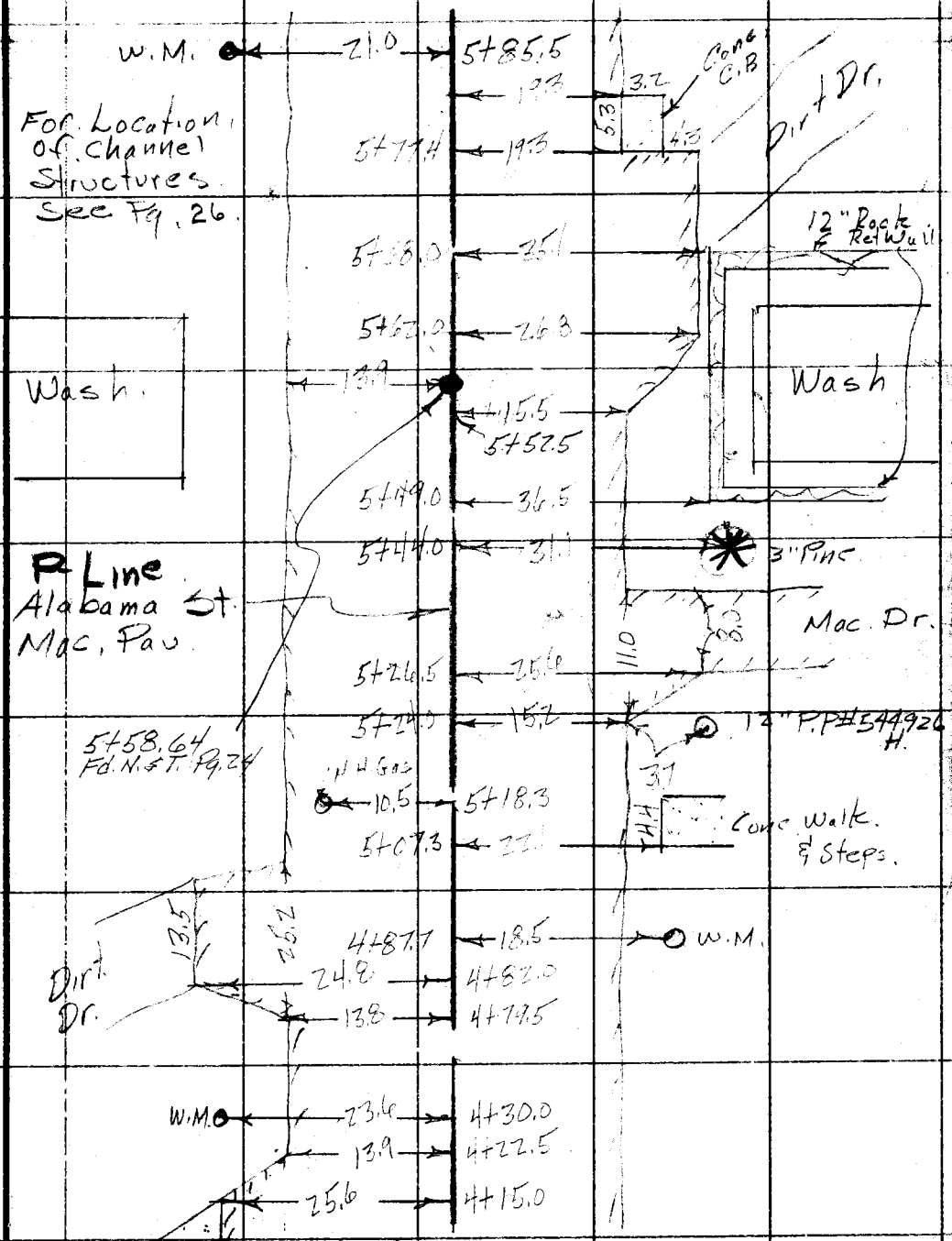

Cont. from Top. Pg. 60

Note: Any Additions or Changes on This Sheet Must be Made or Circled in Red Ink With Date and Name of Person Making Change.

Do not extend notes this side of this line.

RETURN TO
LOS ANGELES COUNTY SURVEYOR
726 LOS ANGELES COUNTY
ENGINEERING BLDG.

76F3095 S&E #247. 8-54

F.B. 2558 PG. 62

East face of C.B. @ Ramsdell Ave & Fairmont Ave.

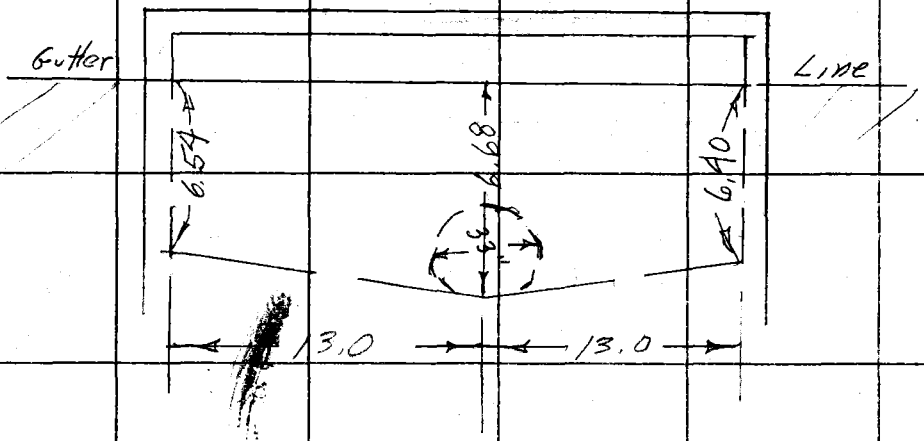

RETURN TO
LOS ANGELES COUNTY SURVEYOR
724 LOS ANGELES COUNTY
ENGINEERING BLDG.

Do not extend notes this side of this line.

Note: Any Additions or Changes on This Sheet Must be Made or Circled in Red Ink With Date and Name of Person Making Change.

Notes Ck'd by	Survey of La Canada Storm Dr
Map No.	W. O. 6254.50 Tape No. St'd. °F
Office Work	Surveyed by Dougherty
Checked	Notes Date 3-24-59
Date	Indexed A. C. Johnson

F.B. 2538 Pg. 73

J.N. 6254.50
La Cañada Storm Drain.
Trig. Levels on Flow Line of
Existing 48" & 36" Steel Drain.
Pipe Shown on Pg's 13, 14, 15 & 16
3-24-59

Dougherty
Petri
Sandoval
Adams
Moore

Note
Due to Short sights & Close working Conditions in Pipe I saw fit to measure all vertical ∠'s to the closest min. only. The H.I @ P#1 Could Vary as much as 0.3 because Inst. was Set up on Large Rocks on Bottom of Culvert.

TRANSIT AT	STATION	F.B.	PG.	H.I.
Sight on	-Rod	+ Vertical - Angle	Horizontal Distance	+ Vertical - Distance	+ Curvature Correction	+ Difference - Elevation	Adjusted Diff. Elev.

Note: Any Additions or Changes on This Sheet Must be Made or Circled in Red Ink With Date and Name of Person Making Change.

Do not extend notes this side of this line.

RETURN TO
LOS ANGELES COUNTY SURVEYOR
725 LOS ANGELES COUNTY
ENGINEERING BLDG.

76F3098 247 4-53

RETURN TO
LOS ANGELES COUNTY SURVEYOR
726 LOS ANGELES COUNTY
ENGINEERING BLDG.

Note: Any Additions or Changes on This Sheet Must be Made or Circled in Red Ink With Date and Name of Person Making Change.

Do not extend notes this side of this line.

TRANSIT AT STATION P#1 F.B. ——— PG. 16 H.I. + 1.8 Elev. = 1558.6 Pg. 92

Sight on	Rod	± Vertical Angle	Horizontal Distance	± Vertical Distance	± Curvature Correction	± Difference Elevation	Adjusted Diff. Elev.
P#2	1.2	-6°32'	19.25	-2.19		-1.59	
	T@	P#2	Pg. 15	H.I = 1.0			
P#3	1.7	-3°07'	63.94	-3.48		-4.18	
	T@	P#3	Pg 15	H.I = 1.0			
P#4	2.0	-2°25'	55.56	-2.34		-3.34	
	T@	P#4	Pg 15	H.I = 1.1			
P#5	1.7	-5°22'	47.67	-4.46		-5.06	
	T@	P#5	Pg. 14	H.I = 1.1			
P#6	1.6	-4°12'	23.23	-1.70		-2.20	
	T@	P#6 Pg. 14		H.I = 1.05			
P#7	1.9	-4°09'	62.67	-4.54		-5.39	
	T@	P#7 Pg. 14	HI = 1.1				
P#8	1.5	-3°28'	71.81	-4.34		-4.74	
	T@	P#8 Pg 14		H.I = 1.0			
P#9	1.6	-3°52'	26.34	-1.78		-2.38	
	T@	P#9 Pg 13	H.I =	1.0			
P#10	2.0	-2°46'	79.62	-3.84		-4.84	1525.44 Pg. 86
						-34.71	

F.B. 2538 Pg. 74

Profile No.	Notes Red.	Plotted	Job No. 6254.50	Division No. 10	F. B. 2538 Pg. 75
	Date	Date	Survey of La Canada Storm Drain.		
X-Sec. No.	Notes Chkd. EM	Checked	Survey by J.N.D.	Notes —	Date 3-24-59
	Date 4 6	Date	Map No.	Index	C. Job Date 3-27-59

J.N. # 6254.50

La Cañada Storm Drain – Profile & X-Sec. over P-Line.

3-24-59

Dougherty
Petri
Sandoval
Adams.
Moore.

STATION	B. B.	H. I.	F. B.	ELEV.

Do not extend notes this side of this line.

NOTE: ANY ADDITIONS OR CHANGES ON THIS SHEET MUST BE MADE OR CIRCLED IN RED INK, WITH DATE AND NAME OF PERSON MAKING CHANGE.

PLEASE RETURN TO
LOS ANGELES COUNTY SURVEYOR
726 LOS ANGELES COUNTY ENGINEERING BLDG.

761-298 S & E #307 9-54

76L298 S & E #307 9-54

PLEASE RETURN TO
LOS ANGELES COUNTY SURVEYOR
726 LOS ANGELES COUNTY ENGINEERING BLDG.

NOTE: ANY ADDITIONS OR CHANGES ON THIS SHEET MUST BE MADE OR CIRCLED IN RED INK, WITH DATE AND NAME OF PERSON MAKING CHANGE.

Do not extend notes this side of this line.

STATION	B. S.	H. I.	F. S.	ELEV.	Lt.	℄ Rt
Fd BM S.D. 2701				1450 49	BM S.D. 2701	F.B. 2530-12
1+00 S.D.M.H.	736	1457 85	738	1450 47		Rt. 2.5 E.R.m.
					Bot M.H.	F.L. C.B. -8.25
1+02.5			737	50 48		Rt. 3.5 Top C.B.
			738	50 47	Lt. 3.5 Top C.B.	
1+03.0			949	48 31		℄ F.L. C.B.
"			940	48 45		Rt. 3.0
"			62	51 7		Rt 12.0
"			944	48 41	Lt. 3.0	
"			67	51 2	" 12.0	
T.P.			281	1455 04	T.P. Top Foot Bridge.	
	927	1464 31				
2+00			971	54 60		℄ F.L.
"			916	55 15		Rt. 2 Bot } Wall
"			790	56 41		" " Top }
"			72	57 1		Rt. 12
"			919	55 12	Lt. 3.5 Bot Wall	
"			800	56 31	Lt. 3.5 Top Wall	
"			60	58 3	Lt.	
2+56.0			498	59 33		℄ F.L.
"			450	59 81		Rt. 2.3 Bot

F. B. 2538 Pg. 76 Job No. 6254.50 Division No. 10 Notes Red. Plotted No. Profile
Survey of La Canada S.D. Date Date X-Sec.
Survey by Dougherty Notes Chkd. EM Checked
Indexed Date Date 4-6 Date No.

76L298 S & E #307 9-54

PLEASE RETURN TO
LOS ANGELES COUNTY SURVEYOR
726 LOS ANGELES COUNTY ENGINEERING BLDG.

NOTE: ANY ADDITIONS OR CHANGES ON THIS SHEET MUST BE MADE OR CIRCLED IN RED INK, WITH DATE AND NAME OF PERSON MAKING CHANGE.

Do not extend notes this side of this line.

STATION	B. S.	H. I.	F. S.	ELEV.		
2+56.0		146431	324	146107		Rt. 2.3
"			22	621		Rt. 12
"			449	5982	Lt. 3.2 Bot } wall	
"			319	6112	" " Top }	
"			05	638	Lt. 12.	
T.P.			330	146107		
	894	146995				
3+09			608	6387		℄
"			572	6423		Rt. 2.5
"			475	6520		" 4
"			45	655		" 12
"			585	6410	Lt. 25	
"			439	6556	Lt. 50	
"			36	664	" 12.	
3+36.37			509	6486		℄ Intrc.
3+06.			35	665		Rt. 30
			35	665		" 100
			36	664	Lt. 30	
			31	669	" 100	
2+21			558	6437		℄
			393	6602		Rt. 30

Profile Notes Red. ____ Plotted ____ Job No. 6254.50 Division No. 15 F. B. 2538 Pg. 77
No. ____ Date ____ Date ____ Survey of La Canada Storm Drain
X-Sec. Notes Chkd. EM Checked ____ Survey by MP Notes ____ Date 2-7-59
No. ____ Date 4 6 Date ____ Map No. ____ Index No. C. Job Detail

76L298 S & E #307 9-54

PLEASE RETURN TO
LOS ANGELES COUNTY SURVEYOR
726 LOS ANGELES COUNTY ENGINEERING BLDG.

NOTE: ANY ADDITIONS OR CHANGES ON THIS SHEET MUST BE MADE OR CIRCLED IN RED INK, WITH DATE AND NAME OF PERSON MAKING CHANGE.

Do not extend notes this side of this line.

STATION	B. S.	H. I.	F. S.	ELEV.		
3+21		1469 95	327	1466 68		Rt 100
"			352	66 43	Lt. 40	
"			296	66 99	" 100	
3+25			550	64 45		℄
"			452	65 43		Rt. 30
"			379	66 16		Rt 100
"			406	65 89	Lt. 40	
"			358	66 37	Lt. 100	
3+36.37			407	65 88		Rt. 30
"			330	66 55		" 100
"			366	66 29	Lt. 40	
"			302	66 93	" 100	
3+53			446	65 49		℄
"			360	66 35		Rt. 40
"			275	67 20		" 100
"			298	66 97	Lt. 40	
"			243	67 52	" 100	
3+66.4			404	65 91		℄ F.L.
"			359	66 36		Rt. 2.0
"			236	67 59		Rt. 4.5 Fd. ch.
"			2'6	67 4		Rt. 100

F. B. 2538 Pg. 78 Job No. 6254.50 Division No. 10 Notes Red. Plotted Profile
Survey of La Canada Storm Dr. Date Date No.
Survey by Dougherty Notes Notes Chkd. EM Checked X-Sec.
Indexed [illegible] Date Date 4-6 Date No.

76L298 S & E #307 9-54

PLEASE RETURN TO
LOS ANGELES COUNTY SURVEYOR
726 LOS ANGELES COUNTY ENGINEERING BLDG.

NOTE: ANY ADDITIONS OR CHANGES ON THIS SHEET MUST BE MADE OR CIRCLED IN RED INK, WITH DATE AND NAME OF PERSON MAKING CHANGE.

Do not extend notes this side of this line.

STATION	B. S.	H. I.	F. S.	ELEV.		
3+66 4.		1467 35	380	1466 15	Lt. 3.0	
"			214	67 81	Lt. 5.5 Edge Curb	
"			15	68 5	Lt. 100	
Fd. B.M. SD 2702			252	1467 43	SD 2702 Elev. = 1467 43 FB. 2530	
	7 33	1474 76				
4+00			649	68 2		℄
4+50			240	72 3		Rt. 1.5
"			087	73 89		Rt. 35 Ed. ch.
"			08	74 0		Rt 12.
"			264	72 12	Lt. 1.5 F.L	
"			237	72 35	" 4.0	
"			067	74 05	Lt. 5.5 Ed. ch.	
"			016	74 [illegible]	" 12. Driveway	
T.P.			1 72	1473 04		
	11 30	1484 34				
5+00			812	70 ok 72 22		℄
T.P.			090	1483 44		
	8 85	1492 29				
5+71.6.			970	82 59		Rt 2.0
"			770	84 59		" 35 Ed. walk
			67	85 6		" 100

Profile Notes Red. ____ Plotted ____ Job No. 6254 Division No. 10 F. B. 2538 Pg. 79
No. ____ Date ____ Date ____ Survey of La Cañada Storm Drain
X-Sec. Notes Chkd. EM Checked ____ Survey by ____ Notes ____ Date ____
No. ____ Date 7-6 Date ____ Map No. ____ Indexed C. Johnson

76L298 S & E #307 9-54

PLEASE RETURN TO
LOS ANGELES COUNTY SURVEYOR
726 LOS ANGELES COUNTY ENGINEERING BLDG.

NOTE: ANY ADDITIONS OR CHANGES ON THIS SHEET MUST BE MADE OR CIRCLED IN RED INK, WITH DATE AND NAME OF PERSON MAKING CHANGE.

Do not extend notes this side of this line.

STATION	B. S.	H. I.	F. S.	ELEV.		
5+71.6		1492 29	10 25	1482 54	Lt. 1.5 F.L.	
"			9 79	82 50	" 3.5	
"			8 59	83 70	" 5.5 Ed. ch	
"			8 2	84 1	" 100	
5+86.5			9 72	82 57		℄
"			8 66	83 63		Rt. 5
"			7 20	85 09		" 50
"			6 58	85 71		" 100
"			8 70	83 59	Lt. 5	
"			7 68	84 61	Lt 50	
"			7 68	84 61	" 100	
5+91.0			9 45	82 84		℄
"			7 85	84 44		Rt. 50
"			7 18	85 11		Rt. 100
"			8 26	84 03	Lt. 50	
"			8 20	84 09	Lt 100	
6+01.59			8 85	83 44		℄ Intrs
"			7 44	84 85		Rt 40
"			6 49	85 80		" 100
"			7 65	84 64	Lt. 50	
"			7 47	84 82	" 100	

F. B. 2538 Pg. 80 Job No. 6254.50 Division No. 10 Notes Red. Plotted Profile
Survey of La Canada Storm Dr. Date Date No.
Survey by [illegible] Notes Notes Chkd. EM Checked X-Sec.
Indexed Date Date 4-6 Date No.

76L298 S & E #307 9-54

PLEASE RETURN TO
LOS ANGELES COUNTY SURVEYOR
726 LOS ANGELES COUNTY ENGINEERING BLDG.

NOTE: ANY ADDITIONS OR CHANGES ON THIS SHEET MUST BE MADE OR CIRCLED IN RED INK, WITH DATE AND NAME OF PERSON MAKING CHANGE.

Do not extend notes this side of this line.

STATION	B. S.	H. I.	F. S.	ELEV.		
		1492 29				
6+18.5			856	1483 73		℄ FL.
"			779	84 50		Rt 6
"			664	85 65		Rt 40 ↑ 1.2 top Re wall
"			573	86 56		" 100
"			791	84 38	Lt 6	
"			722	85 07	Lt 50	
"			685	85 44	" 100	
6+19			555	86 74		Rt. 7.5 Top Retw
6+26.6			800	84 29		℄ FL
"			750	84 79		Rt 3.0
"			534	86 95		Rt 7.5 Top Chan
"			45	87 8		Rt. 100
"			739	84 90	Lt 3.0	
"			567	86 62	Lt 6.0 Edge Chan	
"			569	86 60	Lt 7.5 Dr	
"			613	86 16	Lt. 100	
Fd. 3+ S.D. 2703			554	1486 75	SD. 2703 Elev 1486.75	F.B. 2530-17
	782	1494 59				
7+00			425	90 32		℄
T.P.			091	1493 66		
	876	1502 42				

Profile Notes Red. ____ Plotted ____ Job No. 625 d Division No. 10 F. B. 2538 Pg. 81
No. ____ Date ____ Date ____ Survey of La Canada Storm Drain
X-Sec. Notes Chkd. EM Checked ____ Survey by JMD Notes ____ Date 2-24-57
No. ____ Date 4-6 Date ____ Map No. ____ Indexed C. Tolman Date

76L298 S & E #307 9-54

PLEASE RETURN TO
LOS ANGELES COUNTY SURVEYOR
726 LOS ANGELES COUNTY ENGINEERING BLDG.

NOTE: ANY ADDITIONS OR CHANGES ON THIS SHEET MUST BE MADE OR CIRCLED IN RED INK, WITH DATE AND NAME OF PERSON MAKING CHANGE.

Do not extend notes this side of this line.

STATION	B. S.	H. I.	F. S.	ELEV.		
7+35		1502 42	9 56	149 286		Rt 2.5 F.L.
"			9 24	93 18		Rt 4
"			5 97	96 45		Rt. 7.5 Ed ch.
"			6 0	96 4		" 12'
"			9 33	93 09		℄
"			7 03	95 39	Lt. 3' Ed. ch.	
"			6 5	95 9	" 12'	
8+00			3 76	98 66		℄
T.P.			0 32	1502 10		
	8 76	1510 86				
8+41.5			8 84	1502 02		Rt. 2.0 F.L.
"			8 39	02 47		Rt. 4.5
"			7 50	03 36		Rt. 6.5 Ed ch.
"			5 7	05 2		Rt. 50
"			5 2	05 7		" 100
"			8 32	02 54	Lt. 1.0	
"			6 75	04 11	Lt. 3.0 Ed ch.	
"			6 5	04 4	Lt. 100	
8+52.2			8 02	02 84		℄
			7 23	03 63		Rt. 8'
			5 50	05 36		Rt. 50

F. B. 2538 Pg. 82 Job No. 6254.59 Division No. 10 Notes Red. Plotted Profile
Survey of La Canada Storm Drain Date Date No.
Survey by Dougherty Notes Notes Chkd. EM Checked X-Sec.
Indexed C. Johnson Date Date 4-6 Date No.

76L298 S & E #307 9-54

PLEASE RETURN TO
LOS ANGELES COUNTY SURVEYOR
726 LOS ANGELES COUNTY ENGINEERING BLDG.

NOTE: ANY ADDITIONS OR CHANGES ON THIS SHEET MUST BE MADE OR CIRCLED IN RED INK, WITH DATE AND NAME OF PERSON MAKING CHANGE.

Do not extend notes this side of this line.

STATION	B. S.	H. I.	F. S.	ELEV.		
8+52.2		1510 86	506	1505 80		Rt 100.
"			660	0426	Lt. 6'	
"			612	0474	Lt 50	
"			638	0448	Lt. 100	
8+56.5			772	0314		℄
"			625	0461		Rt. 40
"			545	0541		" 100
"			653	0433	Lt. 40'	
"			693	0393	" 100'	
8+66.48			720	0366		℄ Intrs.
"			558	0528		Rt. 40 ℄
"			474	0612		" 100
"			588	0498	Lt. 40	
"			620	0466	Lt. 100	
8+81			680	0406		℄
"			518	0568		Rt. 40
"			418	0668		" 100
"			529	0557	Lt. 40	
"			567	0519	" 100	
8 +91.5			623	0463		Rt. 1.0 F.L. ↑ 2.85 To [illegible]
			506	0580		Rt 2.0 Drive

Profile Notes Red. ____ Plotted ____ Job No. 6254 Division No. 10 F. B. 2538 Pg. 83
No. ____ Date ____ Date ____ Survey of La Canada St. Dr.
X-Sec. Notes Chkd. EH Checked ____ Survey by ____ Notes ____ Date ____
No. ____ Date 4-6 Date ____ Map No. ____ Indexed C. Johnson Date ____

76L298 S & E #307 9-54

PLEASE RETURN TO
LOS ANGELES COUNTY SURVEYOR
726 LOS ANGELES COUNTY ENGINEERING BLDG.

NOTE: ANY ADDITIONS OR CHANGES ON THIS SHEET MUST BE MADE OR CIRCLED IN RED INK, WITH DATE AND NAME OF PERSON MAKING CHANGE.

Do not extend notes this side of this line.

STATION	B. S.	H. I.	F. S.	ELEV.		
8+91.5		1510 86	47	1506 2		Rt. 15 ↑ 26 top Retw.
"			24	08 5		Rt. 100
"			594	04 92	Lt 2	
"			46	06 25	Lt 3.5 E. Ch. ↑ 2.5 Top Ret wall	
"			46	06 3	Lt 100	
9+00			590	04 96		℄
9+11			527	05 59		℄ F.L.
"			191	08 95		Rt. 1.0 Top Wall
"			213	08 73		" 2.0 Drive
Fd. BM. SD 2704			215	1508 71	SD-2704 Elev. 1508.72 FB 2530-18	
				1508 72		
	6 43	1515 15				
9+57.			590	09 25		℄ F.L.
"			269	12 46		Rt. 1.0 Top Wall
"			284	12 31		Rt. 2.0 Dr.
"			284	12 31		" 12 "
"			568	09 47	Lt. 3.0	
"			150	13 65	Lt. 6.5 E Ch.	
"			18	13 4	" 12.0.	
T.P.			255	1512 60		
	602	1518 62				

F. B. 2538 Pg. 84 Job No. 6254/30 Division No. 10 Notes Red. Plotted Profile
Survey of La Canada Storm Drain Date Date No.
Survey by Dougherty Notes Notes Chkd. EM Checked X-Sec.
Indexed K. C. Johnson Date Date 4-6 Date No.

76L298 S & E #307 9-54

PLEASE RETURN TO
LOS ANGELES COUNTY SURVEYOR
726 LOS ANGELES COUNTY ENGINEERING BLDG.

NOTE: ANY ADDITIONS OR CHANGES ON THIS SHEET MUST BE MADE OR CIRCLED IN RED INK, WITH DATE AND NAME OF PERSON MAKING CHANGE.

Do not extend notes this side of this line.

STATION	B. S.	H. I.	F. S.	ELEV.		
10+00		1518 62	624	151238		℄ F.L.
"			626	1236		Rt. 3.0 Bot. wall
"			273	1589		Rt. 3.5 top wall
"			30	15 6		" 12.
"			580	1282	Lt. 2.5	
"			341	1521	Lt. 5.0	
"			34	15 2	Lt. 12.	
T.P.			073	151789		
	1055	1528 44				
10+74.7			835	2009	Lt. 4.7 Bot wall	
			721	2123	" " T. wall	
10+78			937	1907		℄ F.L.
"			730	2114		Rt. 10 ↑1.2 Top wall
"			715	2129		Rt 20.
"			745	2099		Rt 30
"			847	1997	Lt. 4.7 Bot wall	
"			688	2156	" 5.0 Top "	
"			66	218	" 12.0	
11+00			696	2148		℄
"			635	2209		Rt. 15
"			697	2147		Rt. 35 FL. Pav.

Profile. Notes Red. ____ Plotted ____ Job No. 6254.30 Division No. 10 F. B. 2538 Pg. 85
No. ____ Date ____ Date ____ Survey of La Canada St. St.
X-Sec. Notes Chkd. EM Checked ____ Survey by ____ Notes ____ Date 3-24-59
No. ____ Date 4-6 Date ____ Map No. ____ Index ____ C. Job Patch

76L298 S & E #307 9-54

PLEASE RETURN TO
LOS ANGELES COUNTY SURVEYOR
726 LOS ANGELES COUNTY ENGINEERING BLDG.

NOTE: ANY ADDITIONS OR CHANGES ON THIS SHEET MUST BE MADE OR CIRCLED IN RED INK, WITH DATE AND NAME OF PERSON MAKING CHANGE.

Do not extend notes this side of this line.

STATION	B. S.	H. I.	F. S.	ELEV.		
11+00		1528 44	630	1522 14		Rt. 39± Ed. Pav.
"			775	2069	Lt. 9.0 F.L. Drain.	
"			724	2120	Lt. 16.0 B. Wall	
"			556	2288	" 16.5 T. Wall	
"			53	231	" 25.0	
11+50.3			379	2465		Rt 28.2 Bot wall
"			157	2687		" 28.5 Top "
11+73.7			372	2472		℄.
"			364	2480		Rt 8.0
"			399	2445		Rt. 19.4 EL. Bot wall
"			216	2628		" 20. T. Wall
"			00	284		" 28'
11+94.7			242	2602		℄.
"			243	2601		Rt. 9.
"			213	2631		" 13.5
"			300	1525 44		Rt 26. P#10 F.L.
"			300	2544		" 28 Bot wall
"				23 44		↑ 2.0 Top wall
"		H.I+1.4		298		Rt. 35
"		HI+1.4		298		Rt. 40
			251	2593	Lt. 14	

F. B. 2538 Pg. 86 Job No. 6254.50 Division No. 10 Notes Red Plotted Profile
Survey of La Cañada Storm Dr. Date Date No.
Survey by Dougherty Notes Checked X-Sec.
Indexed Johnson Date Date 4-6 Date No.

76L298 S & E #307 9-54

PLEASE RETURN TO
LOS ANGELES COUNTY SURVEYOR
726 LOS ANGELES COUNTY ENGINEERING BLDG.

NOTE: ANY ADDITIONS OR CHANGES ON THIS SHEET MUST BE MADE OR CIRCLED IN RED INK, WITH DATE AND NAME OF PERSON MAKING CHANGE.

Do not extend notes this side of this line.

STATION	B. S.	H. I.	F. S.	ELEV.		
11+94.7		152844	208	152636	Lt. 19	
East on Community Ave from ℄ Intrs 11+44.60 1+00 to East						
1+00		152844	547	152297		Int. Pav.
1+30			444	152400		℄
"			402	152442	Lt. 15	
"			12	152772	Lt. 25	
"			540	152304		Rt. 20
2+00			327	152517		℄
"			415	152429		Rt. 13
"			358	152486		" 18
"			44	152400		Rt. 25
3+00			251	152593	Lt. 15	
"			05	152779	" 25	
"			222	152622		℄
"			287	152557		Rt. 13
"			209	152635		Rt. 18
"			20	152[illegible]		" 25
"			152	152692	Lt. 15	
"			00	152[illegible]	" 25	
West on Community Ave from ℄ Int 11+44.60 1+00 to W.						

Profile No. ____ Notes Red. ____ Plotted ____ Job No. 6254 Division No. 10 F. B. 2538 Pg. 87
X-Sec. No. ____ Date ____ Date ____ Survey of Lo Conada St. Dr.
Notes Chkd. EM Checked ____ Survey by JNC Notes ____ Date ____
Date 4-6 Date ____ Map No. ____ Ind. C. Johnson

76L298 S & E #307 9-54

PLEASE RETURN TO
LOS ANGELES COUNTY SURVEYOR
726 LOS ANGELES COUNTY ENGINEERING BLDG.

NOTE: ANY ADDITIONS OR CHANGES ON THIS SHEET MUST BE MADE OR CIRCLED IN RED INK, WITH DATE AND NAME OF PERSON MAKING CHANGE.

Do not extend notes this side of this line.

STATION	B. S.	H. I.	F. S.	ELEV.		
		1528 44				
1+35			390	152454		℄
"			455	152389	Lt. 15	
"			432	152412	" 20	
"			46	15[illegible]38	" 25	
1+45			371	15[illegible]47[illegible]		℄
"			244	[illegible]		Rt 22.3
"			14	[illegible]		" 30'
2+00			436	[illegible]		℄
"			359	[illegible]		Rt. 22
"			26	152[illegible]8		" 30
"			503	152341	Lt. 15	
"			459	152355	" 20	
"			49	15235	" 25	
Fd. SD 2705			445	152399	S.D. 2705 Elev. = 1523.99 F.B. 2530-18	
North on P-Line.						
SD 2705				152399	F.B. 2530-18	
	11 77	1535 76				
12+00			893	152683		℄
"			888	[illegible]		Rt 11
"			842	152734		Rt. 16 Ed. Pav.
"			81	15277		Rt. 19.5 Bot. Wall

F. B. 2538 Pg. 88
Job No. 6254.50 Division No. 10 Notes Red. Plotted Profile
Survey of La Canada Storm Dr. Date Date No.
Survey by Dougherty Notes Notes Chkd. EM Checked X-Sec.
Indexed C. Johnson Date Date 4-6 Date No.

76L298 S & E #307 9-54

PLEASE RETURN TO
LOS ANGELES COUNTY SURVEYOR
726 LOS ANGELES COUNTY ENGINEERING BLDG.

NOTE: ANY ADDITIONS OR CHANGES ON THIS SHEET MUST BE MADE OR CIRCLED IN RED INK, WITH DATE AND NAME OF PERSON MAKING CHANGE.

Do not extend notes this side of this line.

STATION	B. S.	H. I.	F. S.	ELEV.		
12+00		1535 76	7 2	1528 6		Rt. 20 Top wall
			4 1	31 7		Rt. 45
			9 08	26 68	Lt. 11	
			8 62	27 14	Lt. 15 Ed. Pav.	
			8 5	27 3	Lt. 25	
13+00			2 40	33 36		℄
			2 29	33 47		Rt. 11
			1 68	34 08		Rt 15 Ed. Pav.
			0 8	35 0		Rt. 50
			2 60	33 16	Lt. 11	
			2 23	33 53	Lt 15 Ed. Pav.	
			2 13	33 63	Lt. 25 Driveway	
T.P.			0 66	1535 10		
	11 38	1546 48				
13+30			8 1	1538 4		℄
			7 4	39 1		Rt. 25
			8 0	38 5		Rt 50
			8 2	38 3	Lt. 20	
			6 7	39 8	Lt 25	
13+91			3 1	43 4		℄
			2 7	43 8		Rt. 25

Profile Notes Red. ____ Plotted ____ Job No. 62[illegible] Division No. 10 F. B. 2538 Pg. 89
No. ____ Date ____ Date ____ Survey of La Cañada Storm Dr.
X-Sec. Notes Chkd. EM Checked ____ Survey by [illegible] Notes ____ Date 3-25-50
No. ____ Date 4-6 Date ____ Map No. ____ Indexed [illegible] Date ____

76L298 S & E #307 9-54

PLEASE RETURN TO
LOS ANGELES COUNTY SURVEYOR
726 LOS ANGELES COUNTY ENGINEERING BLDG.

NOTE: ANY ADDITIONS OR CHANGES ON THIS SHEET MUST BE MADE OR CIRCLED IN RED INK, WITH DATE AND NAME OF PERSON MAKING CHANGE.

Do not extend notes this side of this line.

STATION	B. S.	H. I.	F. S.	ELEV.		
13+91		1546 48	7 8	1538 7		Rt. 50
"			4 5	42 0	Lt. 25	
T.P.			0 74	1545 74		
	10 87	1556 61				
14+92			9 0	1547 6	Lt. 20	
15+00			6 3	50 3		℄
			6 9	49 7		Rt. 25
			4 1	52 5	Lt 25	
15+36.6			2 29	54 32	Lt 25 Ed. Pav.	
15+47.8			2 34	54 27		℄ Ed. Pav.
15+65.0			2 00	54 61		Rt. 33 Ed. Pav.
T.P. 15+65.58			1 69	1554 92	Fd S.W. Lt. Pg. 17	
	8 96	1563 88				
15+91			7 64	56 24	Lt. 13.2 Cor. Bldg.	
15+97.5			7 88	56 00		℄ Pav.
"			7 39	56 49		℄ Top wall
"			7 73	56 15		Rt. 13.2 Top wall
"			8 17	55 71		" Bot. "
"			8 12	55 76		Rt. 20 Ed. Pav
"			7 32	56 56	Lt. 2.0 Top wall	
"			7 76	56 12	" " Bot. wall	

F. B. 2538 Pg. 90
Job No. 6254.50 Division No. 10 Notes Red. Plotted Profile
Survey of La Canada Storm Drain Date Date No.
Survey by Dougherty Notes Petri Notes Chkd. EM Checked X-Sec.
Indexed K. C. Johnson Date Date 9-6 Date No.

76L298 S & E #307 9-54

PLEASE RETURN TO
LOS ANGELES COUNTY SURVEYOR
726 LOS ANGELES COUNTY ENGINEERING BLDG.

NOTE: ANY ADDITIONS OR CHANGES ON THIS SHEET MUST BE MADE OR CIRCLED IN RED INK, WITH DATE AND NAME OF PERSON MAKING CHANGE.

Do not extend notes this side of this line.

STATION	B. S.	H. I.	F. S.	ELEV.		
5+97.5		1563 83	7 62	1556 26	Lt. 13.2	
16+29.5			5 5	58 4		℄
"			5 62	58 26		Rt. 13 Top wal
"			7 72	56 16		" 13.5 Bot. "
"			7 79	56 09		Rt. 20
"			4 58	59 30	Lt. 7.5 Top wall	
"			7 45	56 43	" " Bot. "	
"			7 35	56 53	Lt. 13	
T. P.			1 96	1561 92		
	8 40	1570 32				
16+53.0			4 4	1565 9		℄
"			4 9	65 4		Rt 12
"			6 40	63 92		Rt. 17. Top wall
"			7 48	62 84		" " Bot. " (Steps)
"			7 48	62 84		Rt 20.6 (Step)
"			4 5	65 8	Lt. 9.0	
"			2 36	67 96	Lt. 9.7 Top Planter wall	
T.P.			1 98	1568 34		
	1 66	1570 00				
16+55.4			4 06	1565 94		℄ Top Curb
16+55.6			4 60	65 40		℄ Bot. "

Profile Notes Red. ____ Plotted ____ Job No. [illegible] Division No. [illegible]
No. ____ Date ____ Date ____ Survey of [illegible]
X-Sec. Notes Chkd. EM Checked ____ Survey by [illegible] Notes ____ Date ____
No. ____ Date 4-6 Date ____ Map No. ____ Initials C. Johnson

F. B. 2538 PG. 91

76L298 S & E #307 9-54

PLEASE RETURN TO
LOS ANGELES COUNTY SURVEYOR
726 LOS ANGELES COUNTY ENGINEERING BLDG.

NOTE: ANY ADDITIONS OR CHANGES ON THIS SHEET MUST BE MADE OR CIRCLED IN RED INK, WITH DATE AND NAME OF PERSON MAKING CHANGE.

Do not extend notes this side of this line.

STATION	B. S.	H. I.	F. S.	ELEV.		
16+55.6		1570 00	4 90	1565 10		Rt. 20.6 Pav.
			4 30	65 70	Lt. 11.5 Pav.	
16+76.0			4 62	65 38		℄ Back Walk
			4 73	65 27		Rt. 48.5
			5 42	64 58	Lt. 72.0	
16+84.0			11 4	1558 6	F.L. (top Rocks) S.D.	M.H. (P#1) Pg. 74
16+84.0			5 18	64 82	West Rim S.D. M.H.	
16+86.0			5 57	64 43		℄ Gut.
			4 55	65 45		Rt. 125' Gut.
			3 90	66 10		Rt. 125' T.C.
			6 44	63 56	Lt. 83 Gut.	
			5 80	64 20	Lt. 83 T.C.	
16+88.0			5 47	64 53		℄ Edge Conc. Gut.
			4 45	65 55		Rt. 125 " "
			6 34	63 66	Lt. 83' Edge Conc. Gu	
17+25.80			4 49	65 51	Int. P. Line & Foothill Blvd	℄
"			3 70	66 30		Rt. 100
"			5 57	64 43	Lt. 100	
17+64.			5 14	64 86		℄ Ed. Con. Gut.
			4 26	65 74		Rt. 100

F. B. 2538 Pg. 92
Job No. 6254.55 Division No. 10 Notes Red. Plotted
Survey of La Canada Storm Drain Date Date No.
Survey by Dougherty Notes Petr. Notes Chkd. EM Checked X-Sec.
Indexed C. Johnson Date 4-6 Date No.

76L298 S & E #307 9-54

PLEASE RETURN TO
LOS ANGELES COUNTY SURVEYOR
726 LOS ANGELES COUNTY ENGINEERING BLDG.

NOTE: ANY ADDITIONS OR CHANGES ON THIS SHEET MUST BE MADE OR CIRCLED IN RED INK, WITH DATE AND NAME OF PERSON MAKING CHANGE.

Do not extend notes this side of this line.

STATION	B. S.	H. I.	F. S.	ELEV.		
17+64		1570 08	6 15	1563 85	Lt. 100 Ed. Conc. Gut.	
17+66			5 27	64 73		℄ Gut.
"			4 39	65 61		Rt. 100 Gut
"			3 73	66 27		" " T.C.
"			6 24	63 76	Lt. 100 Gut.	
"			5 64	64 41	" " T.C.	
"			4 50	65 41		℄ T.C
17+69.1			4 6	65 4		℄ Ground
			3 58	66 42		Rt. 54
			3 54	66 46	Lt. 31	
17+71.0			8 09	61 91	F.L. Conc. Box	℄
17+35.3			5 7	64 3	Lt. 67 [illegible]	
"			3 55	66 45	" " Top " "	
17+75.3			3 1	66 9		Rt. 100'
			5 4	64 6	Lt. 100	
[illegible]			3 52	1566 45	B.M. S.D. 2707 Elev = 1566.47 FB. 2[illegible]	
	8 52	1571 99		1566 47		
17+81			11 0	1564 0		℄
"			10 3	65 7		Rt. 3.0
			8 3	66 7		Rt. 5.0
			1 1	67 3		Rt. 20.0

Profile No. ____ Notes Red. ____ Plotted ____ Job No. [illegible] Division No. [illegible]
X-Sec. ____ Date ____ Date ____ Survey of [illegible]
Notes Chkd. E.M. Checked ____ Survey by [illegible] Notes ____ Date [illegible]
No. ____ Date 4-6 Date ____ Map No. ____ Indexed [redacted]

F. B. 7538 Pg. 93

76L298 S & E #307 9-54

PLEASE RETURN TO
LOS ANGELES COUNTY SURVEYOR
726 LOS ANGELES COUNTY ENGINEERING BLDG.

NOTE: ANY ADDITIONS OR CHANGES ON THIS SHEET MUST BE MADE OR CIRCLED IN RED INK, WITH DATE AND NAME OF PERSON MAKING CHANGE.

Do not extend notes this side of this line.

STATION	B. S.	H. I.	F. S.	ELEV.		
17+87		1574 99	10 7	1565 3	Lt. 4.0	
"			8 0	67 0	Lt 7.0	
"			9 2	65 8	Lt. 11.0 Edge Driveway	
18+00			10 5	64 5		℄
			10 0	65 0		Rt. 3.0
			6 8	68 2		Rt. 7.0
			6 7	68 3		Rt. 20.0
			10 5	64 5	Lt. 3.0	
			4 4	70 6	Lt. 12.0	
			4 4	70 6	Lt. 15.0	
18+05			8 2	66 8		Rt. 12
"			6 6	68 4		Rt. 16
18+50			6 5	68 5		℄
"			9 0	66 0		Rt 4.0
"			8 4	66 6		Rt. 12.0
"			0 0	75 0		Rt. 20.0
"		H.I.+	1 8	76 8	Lt. 15	
18+54.3			4 96	70 03		Rt. 5.4 F.L. 33" Pipe
"			1 95	73 04		" " Top " "
T.P.			1 33	1573 66		
	11 03	1584 69				

F. B. 2538 Pg. 94 Job No. 6254.50 Division No. 10 Notes Red. Plotted Profile
Survey of Lacanada Storm Dr. Date Date No.
Survey by Dougherty Notes Petr. Notes Chkd. EM Checked X-Sec.
Indexed [illegible] Date Date 4-6 Date No.

76L298 S & E #307 9-54

PLEASE RETURN TO
LOS ANGELES COUNTY SURVEYOR
726 LOS ANGELES COUNTY ENGINEERING BLDG.

NOTE: ANY ADDITIONS OR CHANGES ON THIS SHEET MUST BE MADE OR CIRCLED IN RED INK, WITH DATE AND NAME OF PERSON MAKING CHANGE.

Do not extend notes this side of line.

STATION	B. S.	H. I.	F. S.	ELEV.		
8+65		1584.64	10.8	1573.94		℄
			9.5	75.2		Rt. 20
			11.1	73.6	Lt. 5.0	
			8.5	76.2	Lt. 15	
			8.6	76.1	Lt. 20	
19+00			8.9	75.8		℄
			6.7	77.9		Rt. 20
			10.9	73.8	Lt. 6.0	
			4.8	79.9	Lt. 20.0	
			2.00	1582.69		
	11.13	1593.82				
20+00			11.7	1582.1		℄
			5.7	88.1		Rt. 6.0
			6.3	87.5		Rt. 20.0
			10.4	83.4	Lt. 20	
20+47			31	1584.7		℄ Spt. Top Ditch 33" IP Bd.
"			9.78	84.04	Lt. 8' Top 33" IP Bd. Ditch	
"			2.9.	80.94	Lt. 18' Top. Ditch Line.	
Fd. 8.N1 SD. 2708			6.20	1587.62	SD. 2708 Elev. 1587.64 FB. 2530-20	
				1587.64		
	11.64	1599.28				

Profile Notes Red. ____ Plotted ____ Job No. ____ Division No. 60 F. B. 7538 Pg. 95
No. ____ Date ____ Date ____ Survey of Lakewood Storm Drain
X-Sec. Notes Chkd. EM Checked ____ Survey by ____ Notes ____ Date ____
No. ____ Date 9-6 Date ____ Map No. ____ Index No. ____

76L298 S & E #307 9-54

PLEASE RETURN TO
LOS ANGELES COUNTY SURVEYOR
726 LOS ANGELES COUNTY ENGINEERING BLDG.

NOTE: ANY ADDITIONS OR CHANGES ON THIS SHEET MUST BE MADE OR CIRCLED IN RED INK, WITH DATE AND NAME OF PERSON MAKING CHANGE.

Do not extend notes this side of this line.

STATION	B. S.	H. I.	F. S.	ELEV.		
T.P.		1599 28	0 70	1598 58		
	766	1606 24				
21+50			65	1599 7		Rt. 3.0 Edge Ditch.
"			65	1599 7		Rt. 10'
"			143	1599 9	Lt. 6' Bot.	
"			59	1600 3	Lt. 16. Top Ditch.	
22+00			56	00 0		℄
			51	01 1		Rt. 20
			79	1598 3	Lt. 20	
South on Ramsdell			1+00	@ Intrs. 22+72.42		
1+04.2		1606 24	538	1600 86		Rt. 17. Ed. Gut.
			585	00 39		Rt. 21 FL Gut @ C.B.
			1225	1593 99		Bot. Box Dn. 6.40 5.85 12.25
			473	1601 51		Rt. 21. T.C.
			460	01 64		Rt. 32 B.W.
1+17.1			588	00 33		Rt 21 FL C.B. off 33' T.P.
			1256	1593 68		Bot. Box Dn 6.68 5.88 12.56
1+30			586	1600 38		Rt. 21 F.L. C.B. Gut Bot Dn. 6.54
1+34			535	00 89	@ Fnd Cb	Rt. 17 Gut. Edge
"			552	00 7.2		" 21 Gut.
"			485	01 39		" " T.C.

F. B. 2538 Pg. 96 Job No. 6254.50 Division No. 10 Notes Red. Plotted Profile
Survey of La Canada Storm Dr. Date Date No.
Survey by Dougherty Notes Petri Notes Chkd. EM Checked X-Sec.
Indexed C. Johnson Date Date 4-6 Date No.

76L298 S & E #307 9-54

PLEASE RETURN TO
LOS ANGELES COUNTY SURVEYOR
726 LOS ANGELES COUNTY ENGINEERING BLDG.

NOTE: ANY ADDITIONS OR CHANGES ON THIS SHEET MUST BE MADE OR CIRCLED IN RED INK, WITH DATE AND NAME OF PERSON MAKING CHANGE.

Do not extend notes this side of this line.

STATION	B. S.	H. I.	F. S.	ELEV.		
1+60		1606 24	383	0241		℄
"			450	0174		Rt 13 Edge Pav
"			46	016		Rt. 30
"			333	0291	Lt. 15.7 Ed. Pav.	
"			16	046	Lt. 21.7	
"			09	053	Lt 33	
2+00			498	0126		℄
North on Ramsdell 1+00 from Intrs 22+72.42						
1+50			079	0545		℄
"			000	0624		Rt. 15.5
"						
"			159	0465	Lt. 19 Ed. gut	
"			175	0449	" 21 Gut	
"			112	0512	" " T.C.	
"			086	0538	" 33' walk	
Easterly on Fairmont Ave. 1+00 @ Intrs. Sec Pg. 50						
1+00			476	0148		℄ Intrs.
1+08.4			424	0200		℄
1+08.4			355	0269	Lt. 20'	
1+18.4			364	0260		℄
			310	0314	Lt. 18.5 Ed. Pav.	

Profile No. ____ Notes Red. ____ Plotted ____ Job No. 6254 Division No. 10 F. B. 2538 Pg. 97
X-Sec. No. ____ Date ____ Date ____ Survey of La Canada Storm Drain
Notes Chkd. EM Checked ____ Survey by JND Notes ____ Date 8-25-[illegible]
Date 9-6 Date ____ Map No. ____ Int'l [illegible] Johnson

76L298 S & E #307 9-54

PLEASE RETURN TO
LOS ANGELES COUNTY SURVEYOR
726 LOS ANGELES COUNTY ENGINEERING BLDG.

NOTE: ANY ADDITIONS OR CHANGES ON THIS SHEET MUST BE MADE OR CIRCLED IN RED INK, WITH DATE AND NAME OF PERSON MAKING CHANGE.

Do not extend notes this side of this line.

F. B. 2538 Pg. 98 Job No. 6254 Division No. 10 Notes Red ____ Plotted ____ Profile No. ____
Survey of La Canada Storm Drain Date ____ X-Sec. No. ____
Survey by Dougherty Notes ____ Notes Chkd. EM Checked ____
Indexed K - Johnson Date ____ Date 9-6 Date ____

STATION	B. S.	H. I.	F. S.	ELEV.		
1+18.4		1606.24 H.I+3.7		[illegible]	Lt. 32.5	
"		H.I+3.7		0[illegible]	Lt. 35	
1+50			14	0[illegible]		℄ Edge Pav.
			02	0[illegible]		Rt. 5
2+00		H.I+0.7		0[illegible]		℄ Edge Pav.
"						Rt. 5
"			00	0[illegible]	Lt. 18' Edg Pav.	
"		H.I+4.0		1[illegible]	Lt. 26'	
"		H.I+4.0		1[illegible]	" 30	
Northerly on ℄ Line						
		1606.24	164	0+60		
T.P.				1604.60		
	813	1612.73				
22+72.42			1136	0137		℄
22+92.5			965	0308		℄ Edge Pav.
23+00			80	0472		℄
23+28			42	0552		℄
"			11	1162		Rt. 7
"			10	1172		Rt. 12
"			65	0622	Lt. 6.5 Bot.	
"			43	0372	Lt. 16.5	

76L298 S & E #307 9-54

PLEASE RETURN TO
LOS ANGELES COUNTY SURVEYOR
726 LOS ANGELES COUNTY ENGINEERING BLDG.

NOTE: ANY ADDITIONS OR CHANGES ON THIS SHEET MUST BE MADE OR CIRCLED IN RED INK, WITH DATE AND NAME OF PERSON MAKING CHANGE.

Do not extend notes this side of this line.

STATION	B. S.	H. I.	F. S.	ELEV.		
23+28		1612 73	40	087	Lt. 20	
T.P.			064	1612 09		
	1066	1622 75				
24+00			116	112		℄
24+30			91	137		℄
"			92	136		Rt 3
"			32	196		Rt 20
"			32	196		Rt 25
"			63	165	Lt. 6	
"			60	168	Lt. 10	
24+70			51	177		℄
"			16	212		Rt. 12
"			16	212		" 15
"			458	1817	Lt. 20 Drive	
24+93.0			442	1833	Lt. 0.8	F.L. 18" Outfall
T.P.			082	1621 93		
	778	1629 77				
24+93.0			844	2127		℄ Top H. Wall
"			756	2215		Rt. 4.3 Top H.W
"			74	223		Rt. 12'
"			769	2202	Lt. 5' Top H.W	

Profile No. ____ Notes Red. ____ Plotted ____ Job No. 6254 58 Division No. 10 F. B. 2538 PG. 99
X-Sec. No. ____ Date ____ Date ____ Survey of La Canada Storm Drain
Notes Chkd. EM Checked ____ Survey by JNB Notes ____ Date 3-26-57
Date 4-6 Date ____ Map No. ____ Indexed G. Johnson

76L298 S & E #307 9-54

PLEASE RETURN TO
LOS ANGELES COUNTY SURVEYOR
726 LOS ANGELES COUNTY ENGINEERING BLDG.

NOTE: ANY ADDITIONS OR CHANGES ON THIS SHEET MUST BE MADE OR CIRCLED IN RED INK, WITH DATE AND NAME OF PERSON MAKING CHANGE.

Do not extend notes this side of this line.

STATION	B. S.	H. I.	F. S.	ELEV.		
24+93.0		1629.71	61	16-236	Lt. 10	
"			61	236	Lt. 20	
25+02.			761	2213		℄
"			61	236		Rt. 50
"			30	267		" 100
"			59	238	Lt. 13	
"			48	249	Lt. 25	
"			524	2447	Lt 29. Drive	
"			28	269	Lt. 100	
25+17.			553	2418		Rt 39 Edg Pav.
"			300	2671		Rt. 100
"			550	2421	Lt. 33. Pav.	
"			289	2682	Lt. 100	
25+27.41			642	2329		℄ Intrs.
"			467	2504		Rt. 40
"			272	2699		" 100 } ℄ Franklin
"			—		Lt. 40	
"			247	2724	Lt. 100	
"			447	2524		
25+37.0			590	2381		℄
"			476	2495		Rt. 39

F. B. 2538 Pg. 100 Job No. 6254.5 Division No. 10 Notes Red. Plotted Profile No.
Survey of La Canada Storm Drain Date Date X-Sec.
Survey by Dougherty Notes Notes Chkd. EM Checked
Indexed Date Date 4-6 Date No.

76L298 S & E #307 9-54

PLEASE RETURN TO
LOS ANGELES COUNTY SURVEYOR
726 LOS ANGELES COUNTY ENGINEERING BLDG.

NOTE: ANY ADDITIONS OR CHANGES ON THIS SHEET MUST BE MADE OR CIRCLED IN RED INK, WITH DATE AND NAME OF PERSON MAKING CHANGE.

Do not extend notes this side of this line.

STATION	B. S.	H. I.	F. S.	ELEV.		
30+00		165343	328	5015		℄
			366	4977		Rt. 9
			435	4908		" 18 Gut
			374	4969		" T.C.
			38	496		" 30
			325	5018	Lt 9.	
			341	5002	" 18 Gut.	
			288	5055	" " T.C.	
			23.	51[illegible]	" 30	
T.P.			184	165159		
	504	165663				
30+78.8			485	5178		℄
			462	5201	Lt 9.	
			480	5183	Lt 18 Gut	
			417	5246	" " T.C.	
			37	529	" 30	
31+00			447	5216		℄
31+27.2			458	5205		℄
			508	5155		Rt. 9
			579	5084		" 18 Gut.
			524	5139		" " T.C.

Profile Notes Red. ____ Plotted ____ Job No. 6254 Division No. 10 F. B. 2538 Pg. 105
No. ____ Date ____ Date ____ Survey of La Canada Storm Dr.
X-Sec. Notes Chkd. EM Checked ____ Survey by ____ Notes ____ Date ____
No. ____ Date 4-6 Date ____ Map No. ____ Ind. [illegible] C. Johnson

76L298 S & E #307 9-54

PLEASE RETURN TO
LOS ANGELES COUNTY SURVEYOR
726 LOS ANGELES COUNTY ENGINEERING BLDG.

NOTE: ANY ADDITIONS OR CHANGES ON THIS SHEET MUST BE MADE OR CIRCLED IN RED INK, WITH DATE AND NAME OF PERSON MAKING CHANGE.

Do not extend notes this side of this line.

STATION	B. S.	H. I.	F. S.	ELEV.		
		1656.63				
31+27.2			61	[illegible]		Rt 30
31+13.3			265	[illegible]	Lt. 29.7 Bk. Conc Gut	
			239	[illegible]	" 32.3 Gut	
			202	[illegible]	" " T.C.	
31+33.5			352	[illegible]	Lt 28.5 Bk Conc Gut	
South on Glenwood 1+00 to 50 @ ℄ Int. 31+78.02						
1+04			671	[illegible]		Rt 19.8 } Bk Conc Gut.
1+07.5			675	[illegible]		Rt. 24.5 }
1+50.5			883	[illegible]		℄
			930	[illegible]		Rt. 18 Gut.
			876	[illegible]		" " T.C.
			89	[illegible]		" 30
1+99			1221	[illegible]		℄
			1241	[illegible]	Lt. 18 Gut	
			1189	[illegible]	" " T.C	
			117	[illegible]	" 30	
East on La Olivos Lane 1+00 to E. from ℄ Intr. 31+78.02.						
1+16.4			621	5042		℄ Cross Gut.
1+31			639	5024		℄
"			546	5117	Lt 17	
"			467	5195	Lt. 21.2 E. Pav.	

F. B. 2538 Pg. 106 Job No. 6254.5 Division No. 10 Notes Red. Plotted Profile No.
Survey of La Canada Storm DC Date Date X-Sec.
Survey by Dougherty Notes Notes Chkd. EM Checked
Indexed C. Johnson Date Date 4-6 Date No.

76L298 S & E #307 9-54

PLEASE RETURN TO
LOS ANGELES COUNTY SURVEYOR
726 LOS ANGELES COUNTY ENGINEERING BLDG.

NOTE: ANY ADDITIONS OR CHANGES ON THIS SHEET MUST BE MADE OR CIRCLED IN RED INK, WITH DATE AND NAME OF PERSON MAKING CHANGE.

Do not extend notes this side of this line.

STATION	B. S.	H. I.	F. S.	ELEV.		
1+31.		165663	35	16531	Lt. 30	
2+00			643	5020		℄
			695	4968		Rt. 9,
			749	4914		" 18 Gut.
			691	5072		" " T.C.
			65	501		" 30
			595	5068	Lt. 10	
			571	5092	Lt. 17	
			490	5173	Lt 21 E. Pav	
			38	528	" 30.	
2+40.			630	5033		℄
			674	4989		Rt. 9
			719	4944		" 18 Gut
			656	5007		" 18 T.C
North. on Glenwood Ave.						
32+07			402	5261		℄
			403	5260		Rt. 9
			319	5344		Rt. 17
			24	542		Rt 25
T.P.			096	165567		
	1171	166738				

Profile Notes Red. ____ Plotted ____ Job No. 625458 Division No. 10 F. B. 2538 Pg. 107
No. ____ Date ____ Date ____ Survey of La Canada Storm Drain
X-Sec. Notes Chkd. EM Checked ____ Survey by JND Notes ____ Date 3-26-59
No. ____ Date 4-6 Date ____ Map No. ____ Ind. [illegible] C. Johnson

76L298 S & E #307 9-54

PLEASE RETURN TO
LOS ANGELES COUNTY SURVEYOR
726 LOS ANGELES COUNTY ENGINEERING BLDG.

NOTE: ANY ADDITIONS OR CHANGES ON THIS SHEET MUST BE MADE OR CIRCLED IN RED INK, WITH DATE AND NAME OF PERSON MAKING CHANGE.

Do not extend notes this side of this line.

STATION	B. S.	H. I.	F. S.	ELEV.		
32+77.0		1667.38	1022	1657.1[illegible]		℄
			1043	1656.95	Lt 9	
			1087	1656.51	" 18 Gut.	
			1029	1657.09	" " T.C.	
			105	1656.9	" 30	
33+00			874	1658.64		℄
33+20			747	1659.11		℄
			752	1659.86		Rt. 9.0
			684	1660.54		Rt. 16. EPou.
			60	1661.4		Rt 25
			767	1659.71	Lt. 9	
			808	1659.30	Lt. 18 Gut.	
			752	1659.86	" " T.C.	
			76	1659.8	" 30	
33+81.3			549	1663.89		℄
			363	1663.75		Rt 9.0
			287	1664.51		Rt. 16. Bot. Cb.
			207	1665.31		" " T.C.
34+00			229	1665.09		℄
T.P.			229	1665.09		
	1179	1676.88				

F. B. 2538 Pg. 108
Job No. 6254.50 Division No. 10 Notes Red. Plotted Profile
Survey of La Canada Storm Drain Date Date No.
Survey by Dougherty Notes Notes Chkd. EM Checked X-Sec.
Indexed K. O. Johnson Date Date 4-6 Date No.

76L298 S & E #307 9-54

PLEASE RETURN TO
LOS ANGELES COUNTY SURVEYOR
726 LOS ANGELES COUNTY ENGINEERING BLDG.

NOTE: ANY ADDITIONS OR CHANGES ON THIS SHEET MUST BE MADE OR CIRCLED IN RED INK, WITH DATE AND NAME OF PERSON MAKING CHANGE.

Do not extend notes this side of this line.

STATION	S. S.	H. I.	F. S.	ELEV.		
		1676 88				
34+45.7			917	1667 71		℄
			924	67 64		Rt. 9
			835	68 53		Rt. 16.5 Bot Cb
			759	69 29		" " T.C.
			73	69 6		" 25
			941	67 47	Lt. 9	
			987	67 01	Lt 18 Gut	
			935	67 53	" " T.C.	
			96	67 3	" 30	
34+63.7			827	68 61		℄
			850	68 38	Lt 9	
			898	67 90	" 18 Gut.	
			844	68 44	" " T.C	
			87	68 2	" 30	
35+10			737	69 51	Lt. 25 } Bt Con Gut	
35+12.7			719.	69 69	" 20 }	
35+08.22	(T.B.M.		650	1670 38		℄ Intrs
west on Alabama St. 1400 tow from ℄ Intrs. 35+08.22.						
1+50.3			616	1670 72		℄
			651	70 37	Lt. 7	
			708	69 80	" 15 Gut.	

Profile Notes Red. ____ Plotted ____ Job No. 6289 Division No. 10 F. B. 2538 Pg. 109
No. ____ Date ____ Date ____ Survey of La Canada Storm Dr.
X-Sec. Notes Chkd. EM Checked ____ Survey by JND Notes ____ Date 2-26-59
No. ____ Date 4-6 Date ____ Map No. ____ Index C. Job Bldg.

76L298 S & E #307 9-54

PLEASE RETURN TO
LOS ANGELES COUNTY SURVEYOR
726 LOS ANGELES COUNTY ENGINEERING BLDG.

NOTE: ANY ADDITIONS OR CHANGES ON THIS SHEET MUST BE MADE OR CIRCLED IN RED INK, WITH DATE AND NAME OF PERSON MAKING CHANGE.

Do not extend notes this side of this line.

STATION	B. S.	H. I.	F. S.	ELEV.		
		1676 88				
1+50.3			655	1670 33	Lt. 15 T.C.	
			70	69 9	" 25	
1+96.5			542	71 46		℄
			514	71 74		Rt. 7
			511	71 77		Rt 15 Gut
			448	72 40		" " T.C.
			36	73 3		" 25
			591	70 97	Lt 7	
			650	70 38	" 15 Gut	
			603	70 85	" " T.C. E. 4.5.	
			623	70 65	" 25	
2+36.5			487	72 01		℄
			466	72 22		Rt 7
			483	72 05		" 15 Gut.
			416	72 72		" " T.C
			33	73 6		" 25
3+00			431	72 57		℄
			412	72 76		Rt. 7
			430	72 58		Rt 15 Gut
			364	73 24		" " T.C
			28	74 1		" 25

F. B. 2538 Pg. 110 Job No. 6254.50 Division No. 10 Notes Red. Plotted Profile
Survey of La Canada Storm Drain Date Date No.
Survey by Daugherty Notes Notes Chkd. E M Checked X-Sec.
Indexed A. C. Johnson Date Date 4-6 Date No.

76L298 S & E #307 9-54

PLEASE RETURN TO
LOS ANGELES COUNTY SURVEYOR
726 LOS ANGELES COUNTY ENGINEERING BLDG.

NOTE: ANY ADDITIONS OR CHANGES ON THIS SHEET MUST BE MADE OR CIRCLED IN RED INK, WITH DATE AND NAME OF PERSON MAKING CHANGE.

Do not extend notes this side of this line.

STATION	B. S.	H. I.	F. S.	ELEV.		
3+00		1676 88	470	1672 18	Lt. 7	
			523	71 65	" 15 Gut	
			465	72 23	" " T.C	
			54	71 5	" 25	
North on Glenwood Ave.						
35+24			581	71 07		℄
			571	71 17		Rt 9
			500	71 88		Rt 15
			16	75 3		Rt 25
35+38.7			576	71 12	Lt. 20 Brk Conc Gut.	
36+00			182	75 06		℄
			190	74 98		Rt 9.0
			109	75 79		Rt 15.5
			00	76 9		Rt 25
			206	74 82	Lt. 9	
			243	74 45	" 18 Gut	
			180	75 08	" " T.C	
			18	75 1	" 30	
Fd. B.M. SD 2712			453	1672 35	S.D. 2712 Elev: 1672.34 F.B. 2530-22	
				1672 34		
	1114	1683 48				

Profile Notes Red. ____ Plotted ____ Job No. 6254/30 Division No. 10 F. B. 2538 Pg. 110
No. ____ Date ____ Date ____ Survey of La Canada Storm Drain
X-Sec. Notes Chkd. EM Checked ____ Survey by JMD Notes ____ Date 3-26-59
No. ____ Date 4-6 Date ____ Map No. ____ Index ____ Date ____

76L298 S & E #307 9-54

PLEASE RETURN TO
LOS ANGELES COUNTY SURVEYOR
726 LOS ANGELES COUNTY ENGINEERING BLDG.

NOTE: ANY ADDITIONS OR CHANGES ON THIS SHEET MUST BE MADE OR CIRCLED IN RED INK, WITH DATE AND NAME OF PERSON MAKING CHANGE.

Do not extend notes this side of this line.

STATION	B. S.	H. I.	F. S.	ELEV.		
36+40		1683 48	646	1677 02		℄
			652	7696	Lt. 9	
			697	7651	" 18 Gut	
			636	7712	" " T.C	
			64	7714	" 30	
37+00			289	8059		℄
			301	8047		Rt 9
			215	8133		Rt 15.5
			06	8294		Rt 25
			309	8039	Lt. 9	
			348	8000	" 18 Gut.	
			295	8053	" " T.C.	
			29	8064	" 30	
T.P.			028	1683 20		
	1127	1694 47				
37+70			835	8612		℄
			829	8618		Rt 9
			741	8706		" 15
			58	8887		" 25
37+83.3			727	8720		℄
			755	8692	Lt. 9	

F. B. 2538 Pg. 112 Job No. 6254.50 Division No. 10 Notes Red. ____ Plotted ____ Profile
Survey of La Canada Storm Drain Date ____ Date ____ No. ____ X-Sec.
Survey by Dougherty Notes ____ Notes Chkd. EM Checked ____
Indexed C. Johnson Date ____ Date 4-6 Date ____ No. ____

76L298 S & E #307 9-54

PLEASE RETURN TO
LOS ANGELES COUNTY SURVEYOR
726 LOS ANGELES COUNTY ENGINEERING BLDG.

NOTE: ANY ADDITIONS OR CHANGES ON THIS SHEET MUST BE MADE OR CIRCLED IN RED INK, WITH DATE AND NAME OF PERSON MAKING CHANGE.

Do not extend notes this side of this line.

STATION	B. S.	H. I.	F. S.	ELEV.		
37+83.3		1694.47	801	1686.46	Lt. 18 G.t	
			737	87.10	" " T.C	
			71	87.4	" 30	
38+32.99			279	91.68		℄ Intrs
East on Stevens St. 1+00 to E from ℄ Intrs. 38+32.99.						
1+22			433	90.14		℄ } end. Conc Cross G.t
1+26			439	90.08		℄
1+50			463	89.84		℄
			353	90.94	Lt. 10	
			279	91.68	" 19 G.t edge	
			267	91.80	" 20 Bot Co	
			224	92.23	" " T.C.	
			16	92.9	" 30	
1+66			438	90.09		℄
			512	89.35		Rt. 14.5
			440	90.07		Rt. 19
			43	90.2		Rt. 25
2+00			343	91.04		℄
			421	90.26		Rt. 14.5
			343	91.04		Rt. 19
			44	90.1		Rt 25

Profile No. ____ Notes Red. ____ Plotted ____ Job No. 6254 Division No. 10 F. B. 2538 Pg. 1/3
X-Sec. No. ____ Date ____ Date ____ Survey of La Canada Storm Drain
Notes Chkd. E M Checked ____ Survey by ____ Notes ____ Date 3-26-59
Date 4-6 Date ____ Map No. ____ Index E. C. Johnson

76L298 S & E #307 9-54

PLEASE RETURN TO
LOS ANGELES COUNTY SURVEYOR
726 LOS ANGELES COUNTY ENGINEERING BLDG.

NOTE: ANY ADDITIONS OR CHANGES ON THIS SHEET MUST BE MADE OR CIRCLED IN RED INK, WITH DATE AND NAME OF PERSON MAKING CHANGE.

Do not extend notes this side of this line.

STATION	B. S.	H. I.	F. S.	ELEV.		
2+00		1694 47	3 19	1691 28	Lt. 10	
			3 10	91 37	Lt. 19	
			3 08	91 39	Lt. 20 Gut	W. 10.0 @ C. 2
			2 62	91 85	Lt. 20 T.C.	for. Dyer St.
			1 8	92 7	Lt. 30	
T.P.			0 12	1694 35		
	7 56	1701 91				
West on Stevens St. 1+00 to W from ℄ Int. 38+32.99						
1+40.5			7 45	1694 46		℄
			8 52	1693 39	Lt. 9	
			9 68	1692 23	Lt. 18 Gut	
			9 16	1692 75	" " T.C.	
			9 5	1693 4	" 25	
1+75.0			5 68	1696 23		℄
			5 14	1696 77		Rt. 10
			4 61	1697 30		Rt. 20
			3 4	1698 5		Rt. 25
			6 60	1695 31	Lt. 9	
			7 45	1694 46	" 18 Gut	
			6 91	1695 00	" " T.C.	
			7 6	1694 3	" 25	

F. B. 2538 Pg. 114 Job No. 6254.51 Division No. 10 Notes Red. Plotted Profile
Survey of La Canada Storm Drain Date Date No.
Survey by Dougherty Notes Notes Chkd. EM Checked X-Sec.
Indexed C. Johnson Date Date 4-6 Date No.

76L298 S & E #307 9-54

PLEASE RETURN TO
LOS ANGELES COUNTY SURVEYOR
726 LOS ANGELES COUNTY ENGINEERING BLDG.

NOTE: ANY ADDITIONS OR CHANGES ON THIS SHEET MUST BE MADE OR CIRCLED IN RED INK, WITH DATE AND NAME OF PERSON MAKING CHANGE.

Do not extend notes this side of this line.

STATION	B. S.	H. I.	F. S.	ELEV.		
2+75		1701 91	220	1699 71		℄
			179	1700 12		Rt 10
			142	1700 49		" 19 Edge Pav
			10	1700 9		" 25
			281	1699 10	Lt. 9	
			329	1698 62	" 18 Gut	
			270	1699 21	" " T.C.	
			34	1698 5	" 25	
North on Glenwood Ave.						
38+83			556	1696 35		℄
			553	1696 38		Rt. 10
			586	1696 05		Rt. 19 Edge Gut
			592	1695 99		" 20 Gut
			528	1696 63		" " T.C.
39+23			150	1700 41		℄
			165	1700 26		Rt. 10
			196	1699 95		" 19 Edge Gut
			199	1699 92		" 20 Gut
			138	1700 53		" " T.C.
			13	1700 6		" 25
			136	1700 55	Lt. 10	

Profile No. ____ Notes Red. ____ Plotted ____ Job No. 6254.50 Division No. 10 F. B. 2539 Pg. 115
Date ____ Date ____ Survey of La Canada Storm Dr.
X-Sec. No. ____ Notes Chkd. EM Checked ____ Survey by JMD Notes ____ Date 2-26-57
Date 4-6 Date ____ Map No. ____ Inst. C. John

76L298 S & E #307 9-54

PLEASE RETURN TO
LOS ANGELES COUNTY SURVEYOR
726 LOS ANGELES COUNTY ENGINEERING BLDG.

NOTE: ANY ADDITIONS OR CHANGES ON THIS SHEET MUST BE MADE OR CIRCLED IN RED INK, WITH DATE AND NAME OF PERSON MAKING CHANGE.

Do not extend notes this side of this line.

STATION	B. S.	H. I.	F. S.	ELEV.		
39+23		1701 91	1 21	1700 70	Lt. 19 Ed. Pav.	
			03	1701 6	" 25	
Fd. BM S.D. 2713			9 64	1692 27	SD. 2713 Elev. 1692.26 F.B 2530-23	
Alabama St East from Glenwood to the Eagle Cn Channel 1+00 to East from ℄ Intrs 35+08.22						
BM SD 2712				1672 34	SD. 2712 FB 2530	
	520	1677 54				
1+00			716	1670 38		℄ Int.
1+10.4			734	70 20		℄ Cross Gut.
1+13.0			703	70 51		℄
			617	71 37	Lt 10	
			55	72 0	Lt. 13.5 Edg Pav.	
			30	74 5	" 25	
1+50.4			580	71 74		℄
			659	70 95	Rt. 11	
			621	71 33	Rt. 18	
			502	72 52	" " T.C.	
			58	71 7	" 25	
1+80			489	72 65		℄
			554	72 00		Rt. 11

F. B. 2538 Pg. 116 Job No. 6254.50 Division No. 10 Notes Red. Plotted Profile
Survey of La Canada Storm Drain Date Date No.
Survey by Dougherty Notes Notes Chkd. EM Checked X-Sec.
Indexed A. C. Johnson Date Date 4-6 Date No.

76L298 S & E #307 9-54

PLEASE RETURN TO
LOS ANGELES COUNTY SURVEYOR
726 LOS ANGELES COUNTY ENGINEERING BLDG.

NOTE: ANY ADDITIONS OR CHANGES ON THIS SHEET MUST BE MADE OR CIRCLED IN RED INK, WITH DATE AND NAME OF PERSON MAKING CHANGE.

Do not extend notes this side of this line.

STATION	B. S.	H. I.	F. S.	ELEV.		
1+80		167754	516	167238		Rt. 15.5 E.P.
			436	73 18	Lt. 12.0 E.P.	
			29	74 6	" 25	
1+94.6			498	72 56		Rt. 17.6. Bot Cb } end.
			435	73 19		" " T.C. }
2+00			485	72 6[illegible]		℄
3+00			470	72 34		℄
			509	72 45		Rt. 11.5
			479	72 75		Rt 15.4 E.P.
			46	72 [illegible]		" 25
			420	73 34	Lt. 13.5	
			34	74 1	Lt. 25	
4+00			491	72 6		℄
			540	72 14		Rt. 10.7
			482	72 72		Rt 15 E.P.
			54	72 1		" 25
			448	73 06	Lt. 14	
			321	74 33	Lt. 25	
5+00			530	72 24		℄
			591	71 63		Rt 11
			533	72 21		Rt. 15 E.P.

Profile No. ____ Notes Red. ____ Plotted ____ Job No. [illegible] Division No. 10 F. B. 2539 Pg. 717
Date ____ Date ____ Survey of La Canada Storm Drain
X-Sec. No. ____ Notes Chkd. EM Checked ____ Survey by [illegible] Notes ____ Date 3-26-59
Date 4-6 Date ____ Map No. ____ Indexed C. Johnson Date ____

76L298 S & E #307 9-54

PLEASE RETURN TO
LOS ANGELES COUNTY SURVEYOR
726 LOS ANGELES COUNTY ENGINEERING BLDG.

NOTE: ANY ADDITIONS OR CHANGES ON THIS SHEET MUST BE MADE OR CIRCLED IN RED INK, WITH DATE AND NAME OF PERSON MAKING CHANGE.

Do not extend notes this side of this line.

STATION	B. S.	H. I.	F. S.	ELEV.		
5+00		1677 54	5 3	[illegible]		Rt 25
			4 79	72 7[illegible]	Lt. 14 E.P.	
			4 3	73 2[illegible]	" 25	
5+58.6			5 70	71 84		℄ Intrs. of Chann
			6 46	71 0[illegible]		Rt. 11
			5 96	7[illegible] 58		Rt. 15
			7 45	70 09		Rt. 36.5 Top Rock R.W.
			10 40	67 14		Rt. 37 Top H.W.
			20 83	56 71	see pg. 26.	FL. Channel -10.40 -10.43 20.83
			5 15	72 39	Lt. 14 E.P.	
			4 58	72 96	" 25 Top H.W.	
			16 28	61 26	F.L. Channel	-4.58 -11.70 -16.28 See pg. 26
35+08.22			7 16	167038	T.B.M. Fd. S&T. Elev. 1670.38 Pg. 109	

F. B. 2538 Pg. 118 Job No. 6254.50 Division No. 10 Notes Red. Plotted Profile
Survey of La Canada Storm Dr. Date Date No.
Survey by Daugherty Notes Notes Chkd. EM Checked X-Sec.
Indexed C. Johnson Date Date 9-6 Date No.

Notes Ck'd by E Miller	Survey of LaCanada St. Dr.
Map No.	W. O 6254 Tape No. St'd. °F
Office Work	Surveyed by Dougherty
Checked	Notes Date 3-26-59
Date	Indexed J. C. Johnson 4-10-59

F. B. 2538 Pg. 129

J.N. 6254.50

La Canada Storm Drain

Section "C"

P. Line North on Ramsdell Ave

from

Fairmont Ave to Brookhill St

3-26-59

Dougherty
Petri
Sandoval
Adams
Moore

Ref:

F.B. 2025
" 2001
F.Q. 772

Tr.# 17776
" 13638
" 13158
" 13928
" 7401
" 4126
" 13295

Note: Any Additions or Changes on This Sheet Must be Made or Circled in Red Ink With Date and Name of Person Making Change.

Do not extend notes this side of this line.

RETURN TO
LOS ANGELES COUNTY SURVEYOR
726 LOS ANGELES COUNTY
ENGINEERING BLDG.

76F3095 S&E #247. 8-54

F. B. _____ PG. 130

INDEX

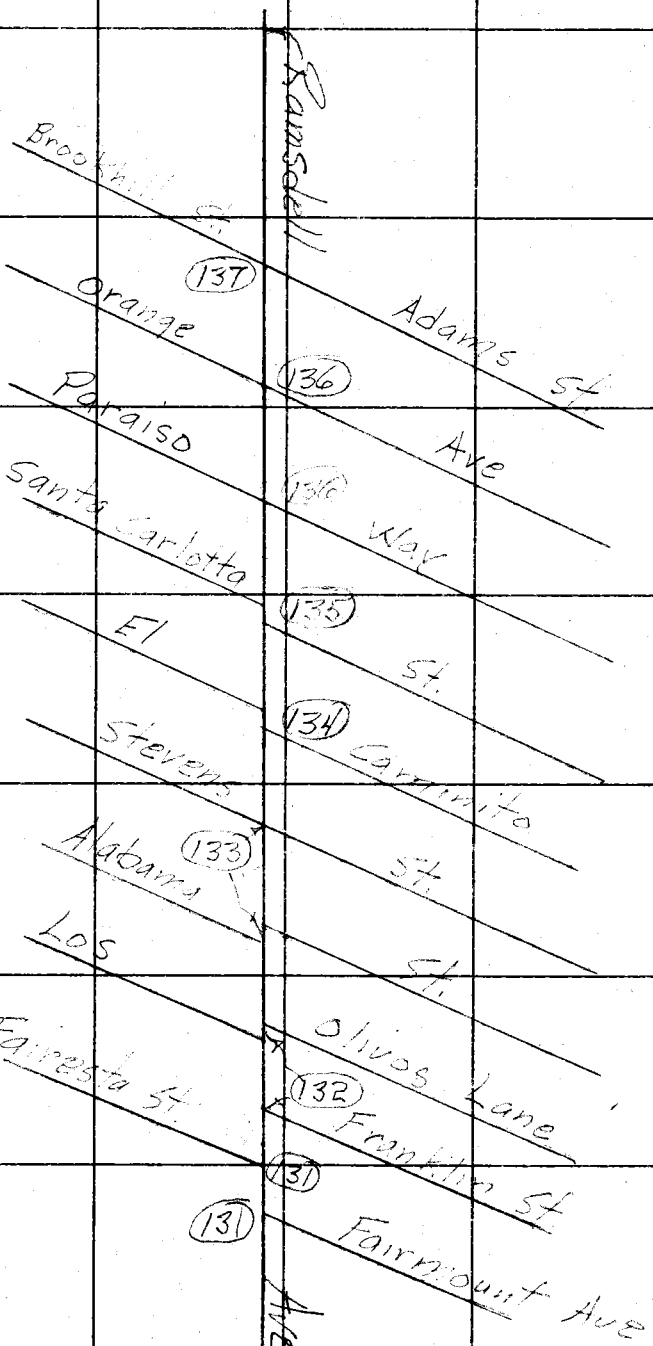

RETURN TO
LOS ANGELES COUNTY SURVEYOR
726 LOS ANGELES COUNTY
ENGINEERING BLDG.

Do not extend notes this side of this line.

Note: Any Additions or Changes on This Sheet Must be Made or Circled in Red Ink With Date and Name of Person Making Change.

W.S.S.B.-4

Notes Ck'd by E Miller	Survey of La Canada Storm Dr.
Map No.	W. O. 6254-90 Tape No. 0139 St'd. 68 °F
Office Work	Surveyed by Dougherty
Checked	Notes Date 3-26-59
Date	Indexed J. C. Johnson

F. B. 2538 Pg. 131

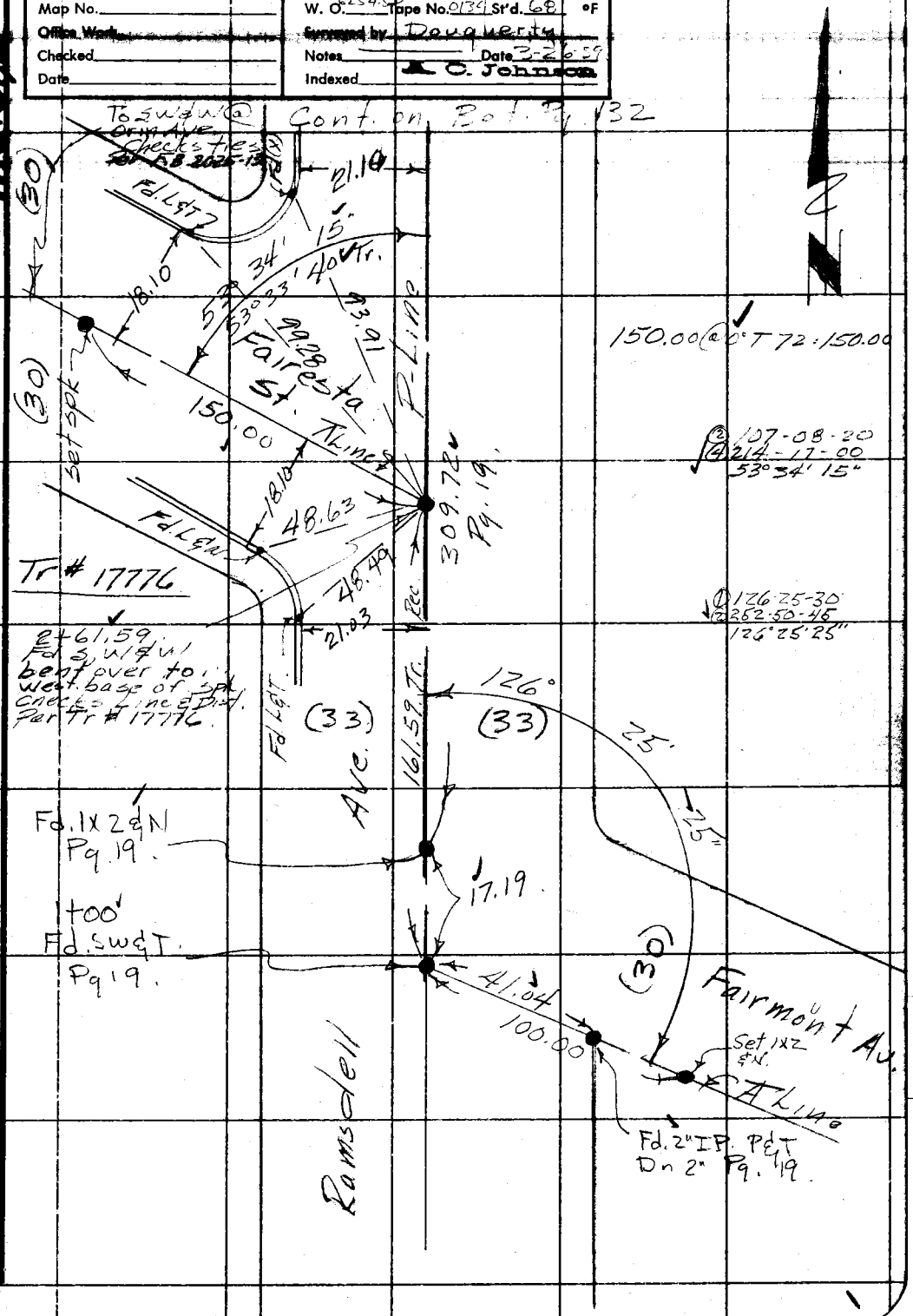

Note: Any Additions or Changes on this Sheet Must be Made or Circled in Red Ink With Date and Name of Person Making Change.

Do not extend notes this side of this line.

RETURN TO
LOS ANGELES COUNTY SURVEYOR
726 LOS ANGELES COUNTY
ENGINEERING BLDG.

76F309S S&E #247. 8-54

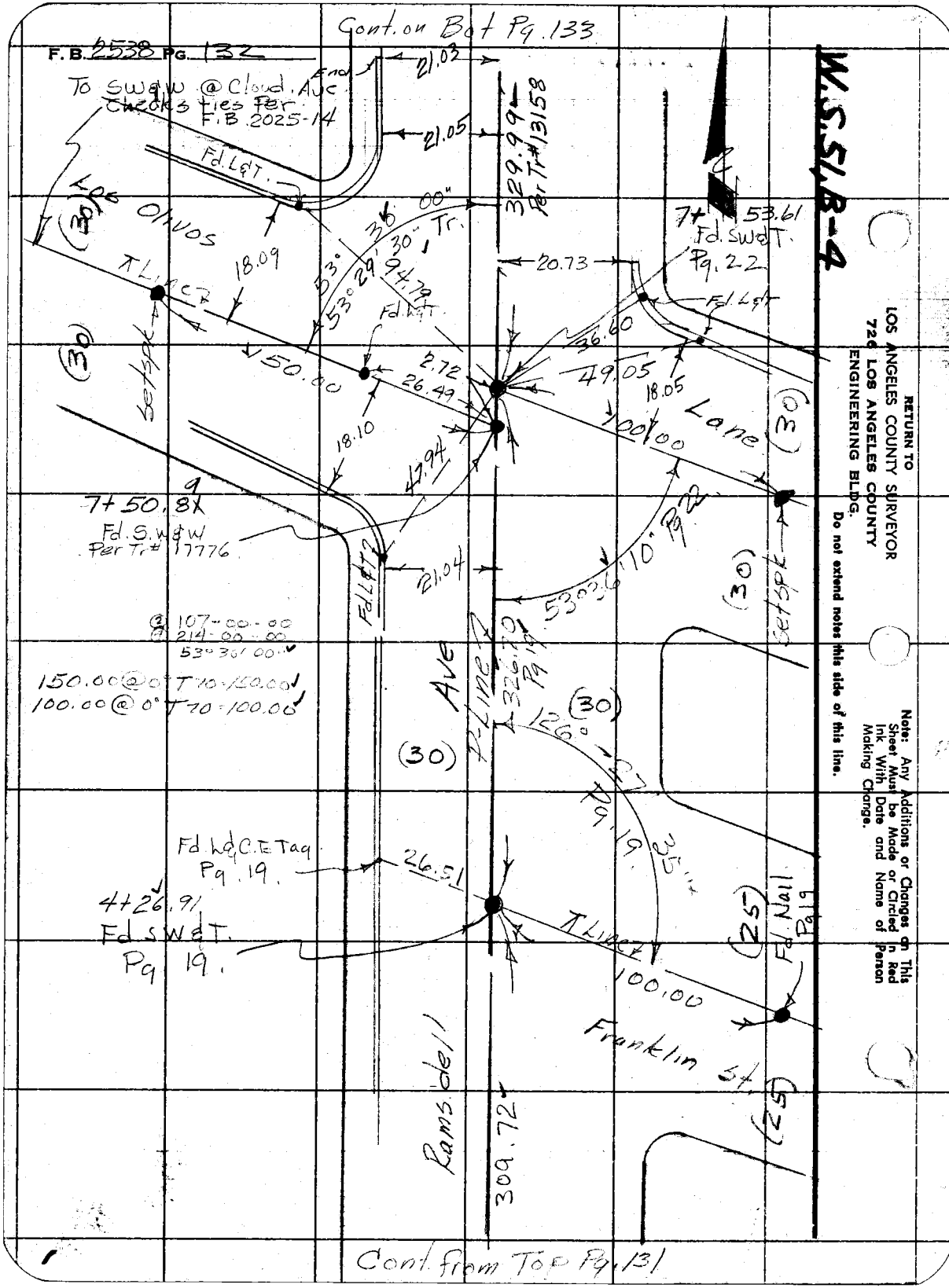

Cont. on Bot Pg. 133
F.B. 2538 Pg. 132
To SW&W @ Cloud. Ave
Checks ties Per F.B. 2025-14
End
21.03
21.05
329.99
Per Tr# 13158
Fd. L&T.
Los Olivos
(30)
18.09
53° 36' 00" Tr.
53° 29' 30"
94.79
Fd. L&T
7+ 53.61
Fd. SW&T.
Pg. 22
20.73
Fd. L&T
36.60
49.05
18.05
Lane
(30)
Set spk
150.00
2.72
26.49
18.10
47.94
100.00
7+ 50.89
Fd. S.W&W
Per Tr# 17776
Fd. L&T
21.04
53° 36' 10" Pg 22
(30)
Set spk
@ 107-00-00
@ 214-00-00
53° 36' 00"
150.00 @ 0° T 70 = 150.00
100.00 @ 0° T 70 = 100.00
Ave
326.70
Pg 19
(30)
126°
Pg. 19
35"
Fd. L&C.E Tag
Pg. 19.
26.51
4+26.91
Fd. SW&T.
Pg. 19.
Fd. Nail
Pg 19
(25)
100.00
Franklin St.
(25)
Ramsdell
309.72
Cont. from Top Pg. 131
W.S.51, B-4
RETURN TO
LOS ANGELES COUNTY SURVEYOR
726 LOS ANGELES COUNTY
ENGINEERING BLDG.
Do not extend notes this side of this line.
Note: Any Additions or Changes on This Sheet Must be Made or Circled in Red Ink With Date and Name of Person Making Change.

W.S. 51.8-4

Notes Ck'd by E Miller	Survey of La Canada St Dr
Map No.	W. O. 62545 Tape No. 0134 St'd. 68 °F
Office Work	Surveyed by Dougherty
Checked	Notes Date 3-31-09
Date	Indexed C. Johnson

F.B. 2538 Pg. 133

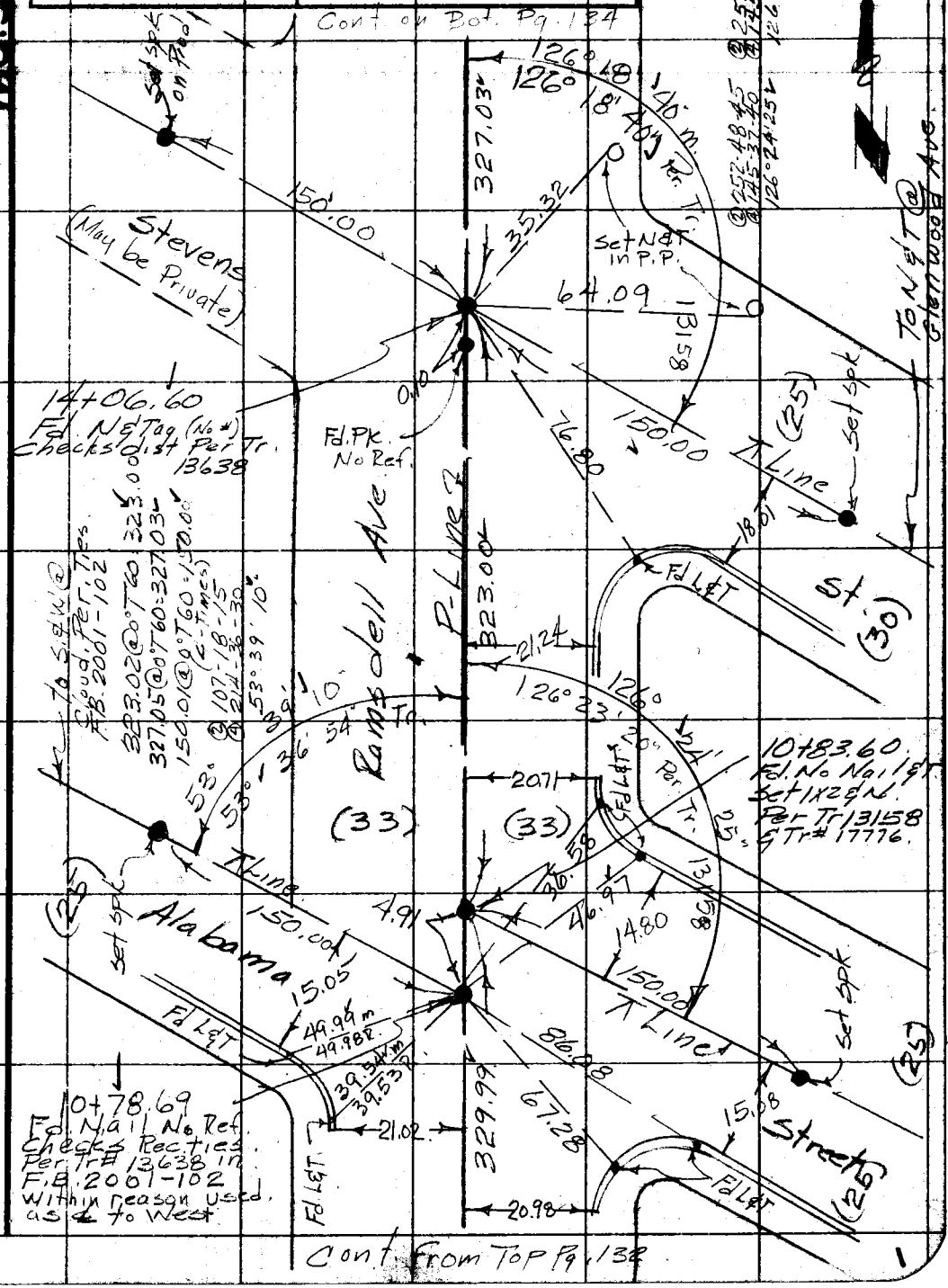

Note: Any Additions or Changes on This Sheet Must be Made or Circled in Red Ink With Date and Name of Person Making Change.

Do not extend notes this side of this line.

RETURN TO
LOS ANGELES COUNTY SURVEYOR
726 LOS ANGELES COUNTY
ENGINEERING BLDG.

76F309S S&E #247. 8-54

F.B. 2538 PG. 134

Cont. on Bot. Pg 135

W.S. 51, B-4

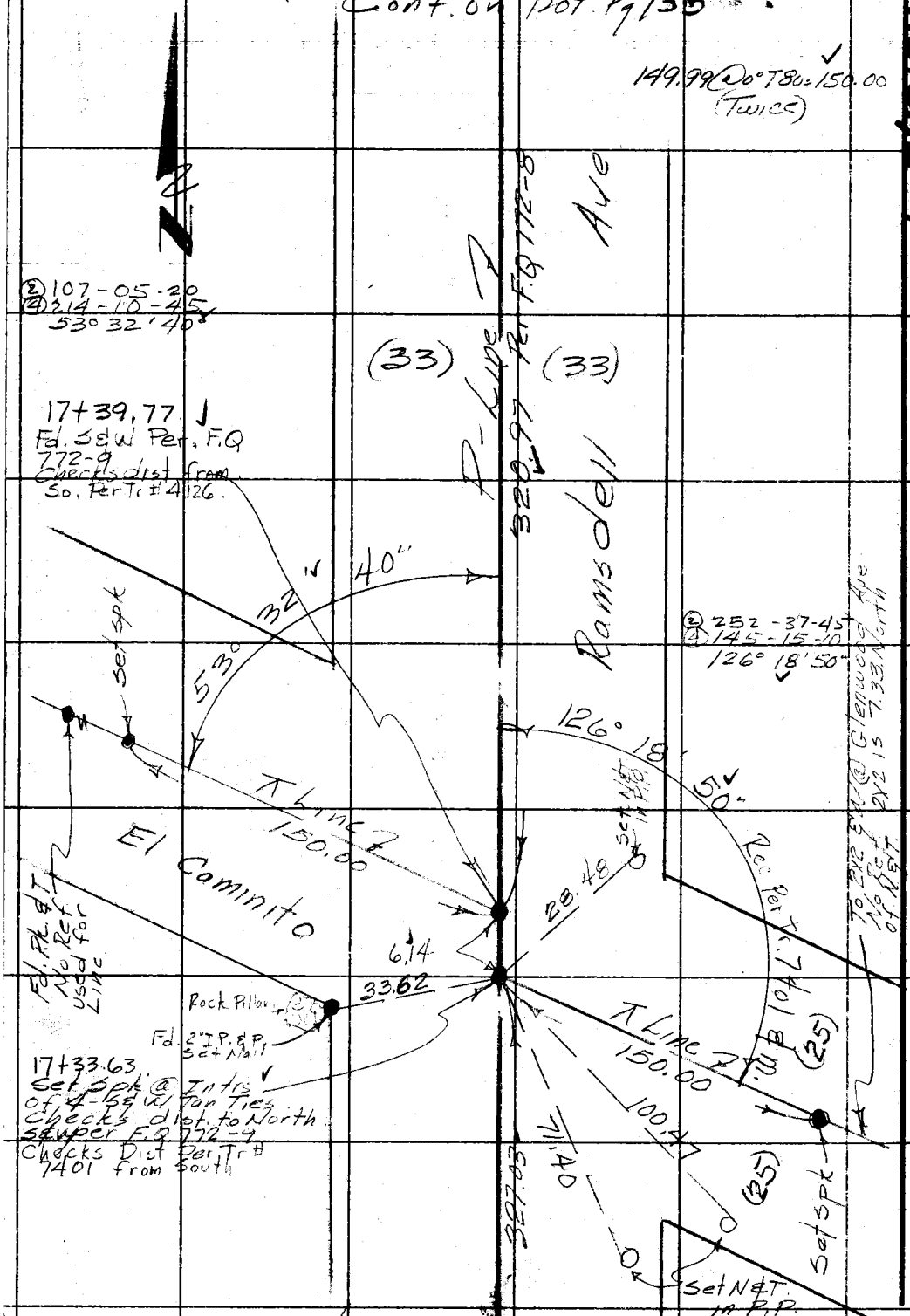

RETURN TO
LOS ANGELES COUNTY SURVEYOR
726 LOS ANGELES COUNTY
ENGINEERING BLDG.

Do not extend notes this side of this line.

Note: Any Additions or Changes on This Sheet Must be Made or Circled in Red Ink With Date and Name of Person Making Change.

Cont from Top Pg. 133

Notes Ck'd by E Miller	Survey of La Canada Storm Dr.
Map No.	W. O. 6254-50 Tape No. 134 St'd. 68 °F
Office Work	Surveyed by Dougherty
Checked	Notes Date 4-2-59
Date	Indexed A. C. Johnson

F. B. 2538 Pg. 135

W.S. 51, B-4

Cont. on Bot. Pg 136

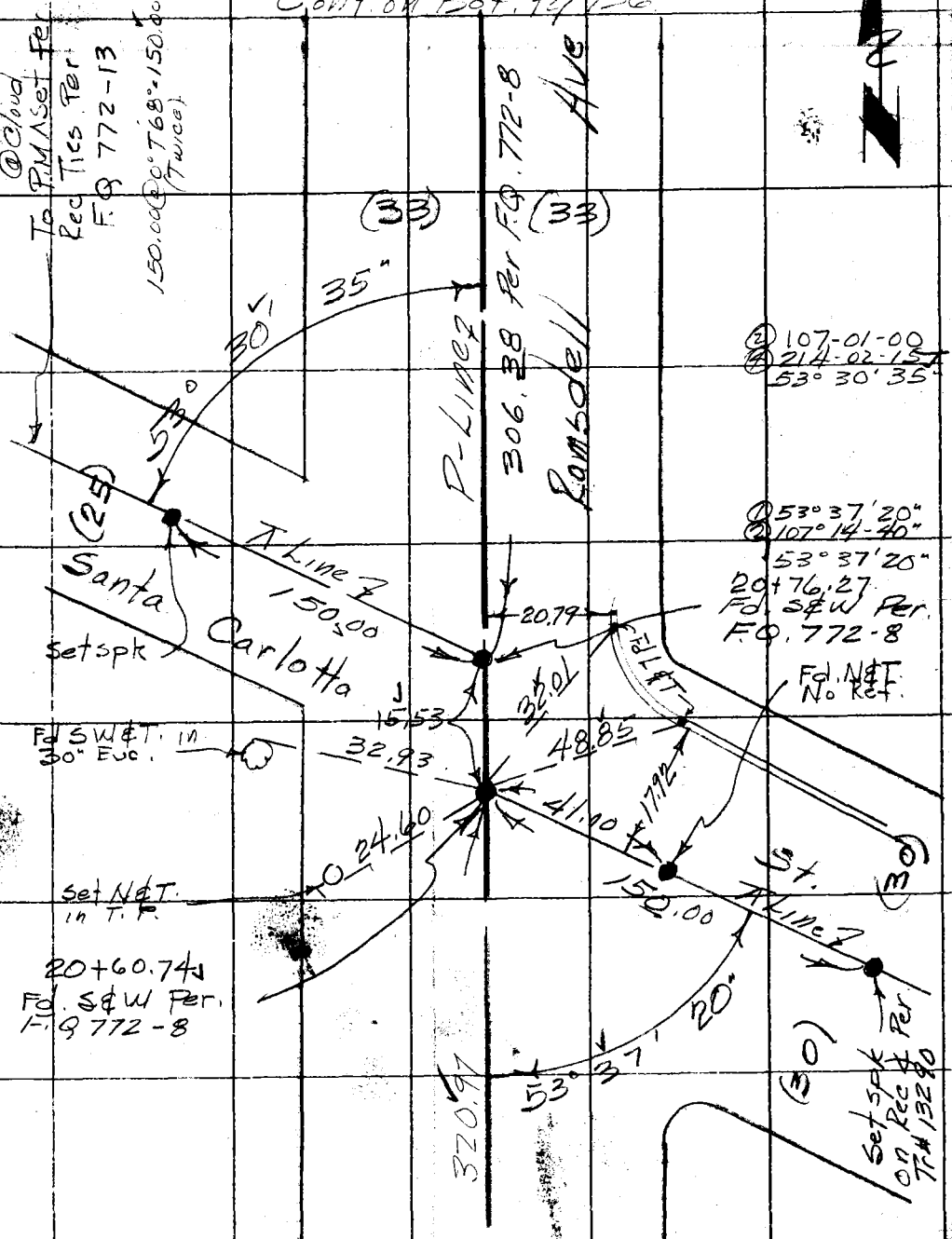

Cont from Top Pg. 134

Note: Any Additions or Changes on This Sheet Must be Made or Circled in Red Ink With Date and Name of Person Making Change.

Do not extend notes this side of this line.

RETURN TO
LOS ANGELES COUNTY SURVEYOR
726 LOS ANGELES COUNTY
ENGINEERING BLDG.

76F309S S&E #247. 8-54

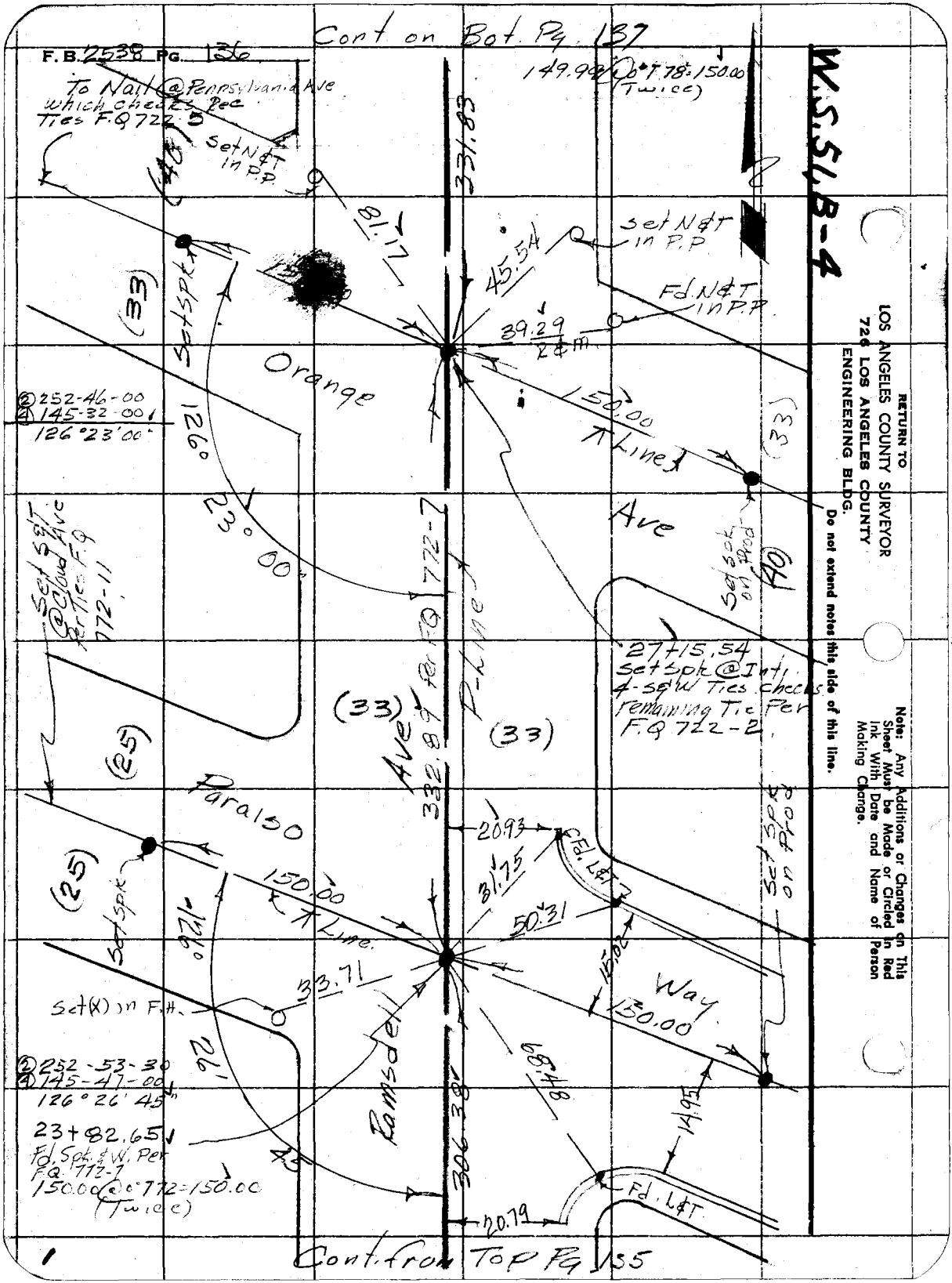

Cont on Bot. Pg. 137
F.B. 2538 PG. 136
To Nail @ Pennsylvania Ave which checks Rec Ties F.Q 722-5
Set N&T in P.P.
149.99 @ 0° T 78 = 150.00 (Twice)
331.83
81.17
45.54
Set N&T in P.P.
Fd. N&T in P.P.
39.29 R&M
Set Spk
(33)
Orange
150.00
Line
(33)
Ave
Set Spk on Prod
(40)
② 252-46-00
④ 145-32-00
126° 23' 00"
126°
23° 00"
Set S&T @ Cloud Ave Per Ties F.Q 772-11
772-7
P-Line
332.89 Per F.Q
27+15.54
Set Spk @ Int. 4-S&W Ties checks remaining Tie Per F.Q 722-2
(33)
(33)
(25)
Paraiso
Ave
20.93
Fd. L&T
31.75
50.31
Set Spk on Prod
(25)
Set Spk
150.00
Line
126°
33.71
15.02
Way
150.00
Set (X) in F.H.
26'
Ramsdell
68.48
14.95
② 252-53-30
④ 145-47-00
126° 26' 45"
23+82.65
Fd. Spk. & W. Per F.Q. 772-7
150.00 @ 0° 772 = 150.00 (Twice)
45
306.38
Fd. L&T
20.79
Cont. from Top Pg 135
W.S. 51, B-4
RETURN TO
LOS ANGELES COUNTY SURVEYOR
726 LOS ANGELES COUNTY
ENGINEERING BLDG.
Do not extend notes this side of this line.
Note: Any Additions or Changes on This Sheet Must be Made or Circled in Red Ink With Date and Name of Person Making Change.

W.S. 51, B-4

Notes Ck'd by E Miller	Survey of La Canada Storm Dr.
Map No.	W. O. 6254.50 Tape No. 0134 St'd. 68 °F
Office Work	Surveyed by Dougherty
Checked	Notes ~~A. C. Johnson~~ Date 4-2-59
Date	Indexed

F. B. 2538 Pg. 137

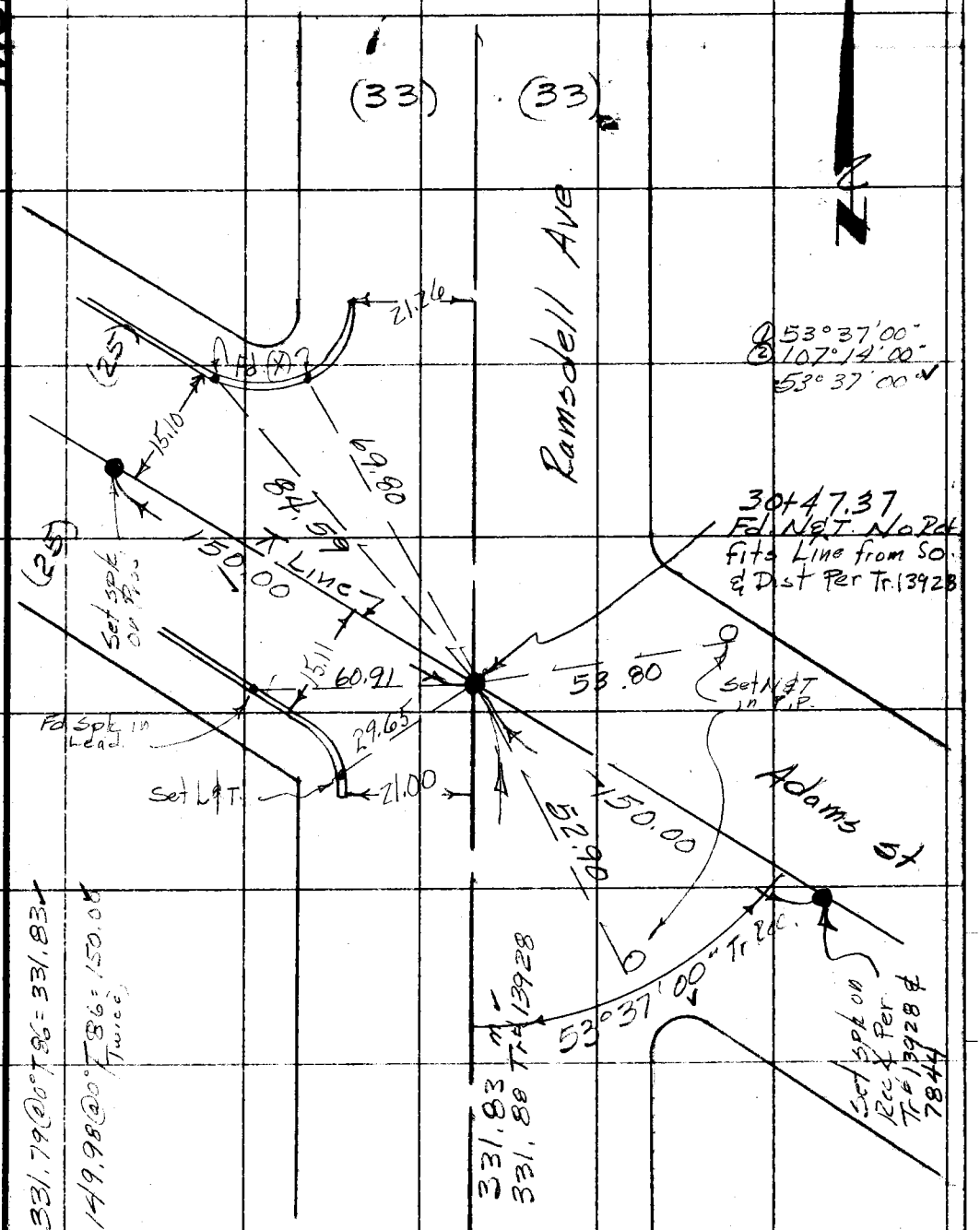

Note: Any Additions or Changes on This Sheet Must be Made or Circled in Red Ink With Date and Name of Person Making Change.

Do not extend notes this side of this line.

RETURN TO
LOS ANGELES COUNTY SURVEYOR
726 LOS ANGELES COUNTY
ENGINEERING BLDG.

76F309S S&E #247. 8-54

Cont from Top Pg. 136

Notes Ck'd by	Survey of La Canada Storm D.
Map No.	W. O. 6254 Tape No. St'd. °F
Office Work	Surveyed by Dougherty
Checked	Notes Date 4-3-59
Date	Indexed C. Johnson 4-10-59

F. B. 2538 Pg. 149

J.N. 6254.50

La Canada Storm Drain.

Location of Improvements over "C" Sec.

4-3-59

Dougherty
Petri
Sandoval
Adams
Moore.

Note: Any Additions or Changes on This Sheet Must be Made or Circled in Red Ink With Date and Name of Person Making Change.

Do not extend notes this side of this line.

RETURN TO
LOS ANGELES COUNTY SURVEYOR
726 LOS ANGELES COUNTY
ENGINEERING BLDG.

76F309S S&E #247. 8-54

F.B. 2538 PG. 150

RETURN TO
LOS ANGELES COUNTY SURVEYOR
726 LOS ANGELES COUNTY
ENGINEERING BLDG.

Do not extend notes this side of this line.

Note: Any Additions or Changes on This Sheet Must be Made or Circled in Red Ink With Date and Name of Person Making Change.

Notes Ck'd by	Survey of La Canada Storm Dr.
Map No.	W. O. 6254 Tape No. St'd. °F
Office Work	Surveyed by Dougherty
Checked	Notes Date 4-3-59
Date	Indexed C. Johnson

F. B. 2538 Pg. 151

Cont. on Bot. Pg. 152

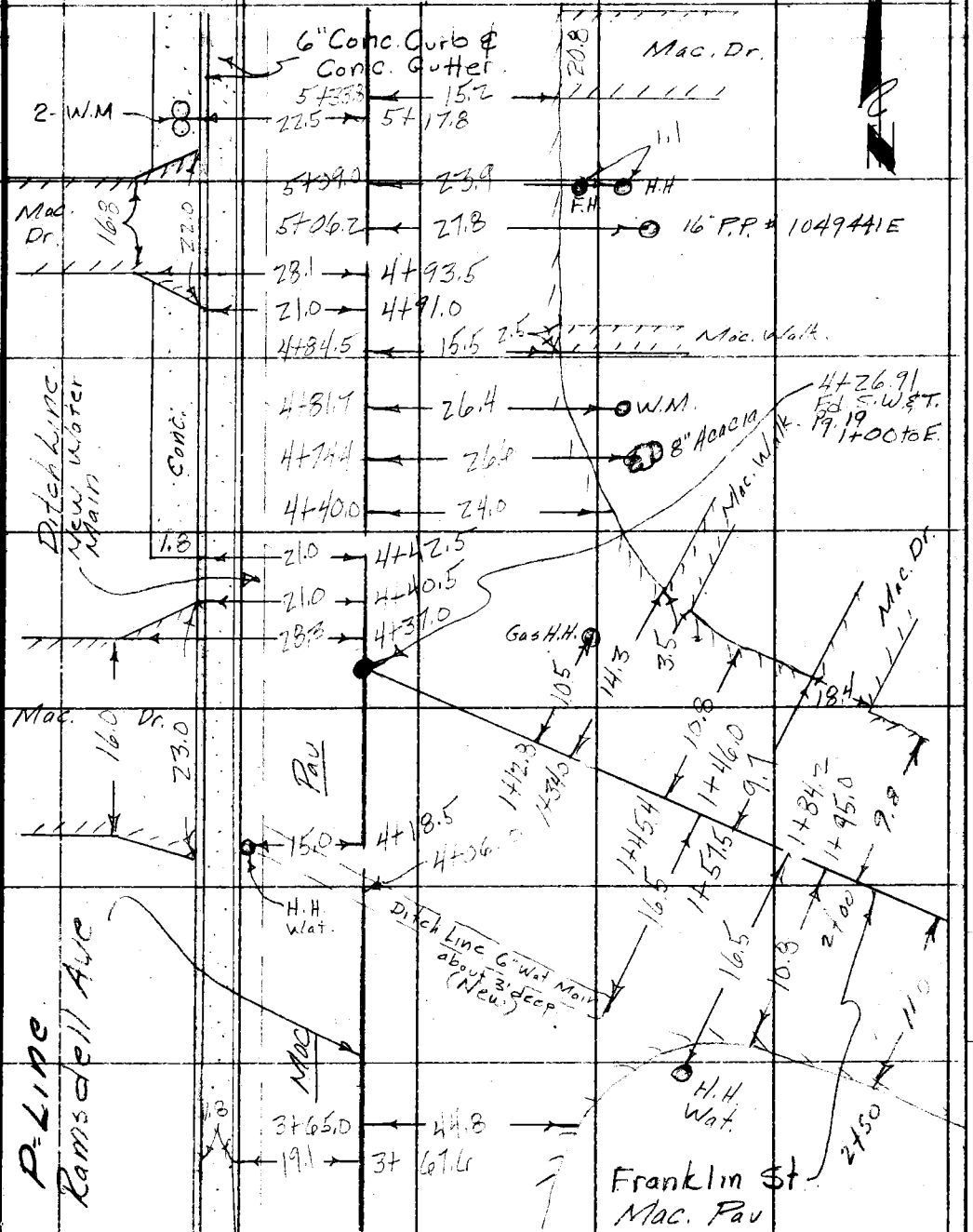

cont. from Lt. Pg. 150

Note: Any Additions or Changes on This Sheet Must be Made or Circled in Red Ink With Date and Name of Person Making Change.

Do not extend notes this side of this line.

RETURN TO
LOS ANGELES COUNTY SURVEYOR
726 LOS ANGELES COUNTY
ENGINEERING BLDG.

76F309S S&E #247. 8-54

F.B. 2538 PG. 152

Cont. on Rt. Pg. 153

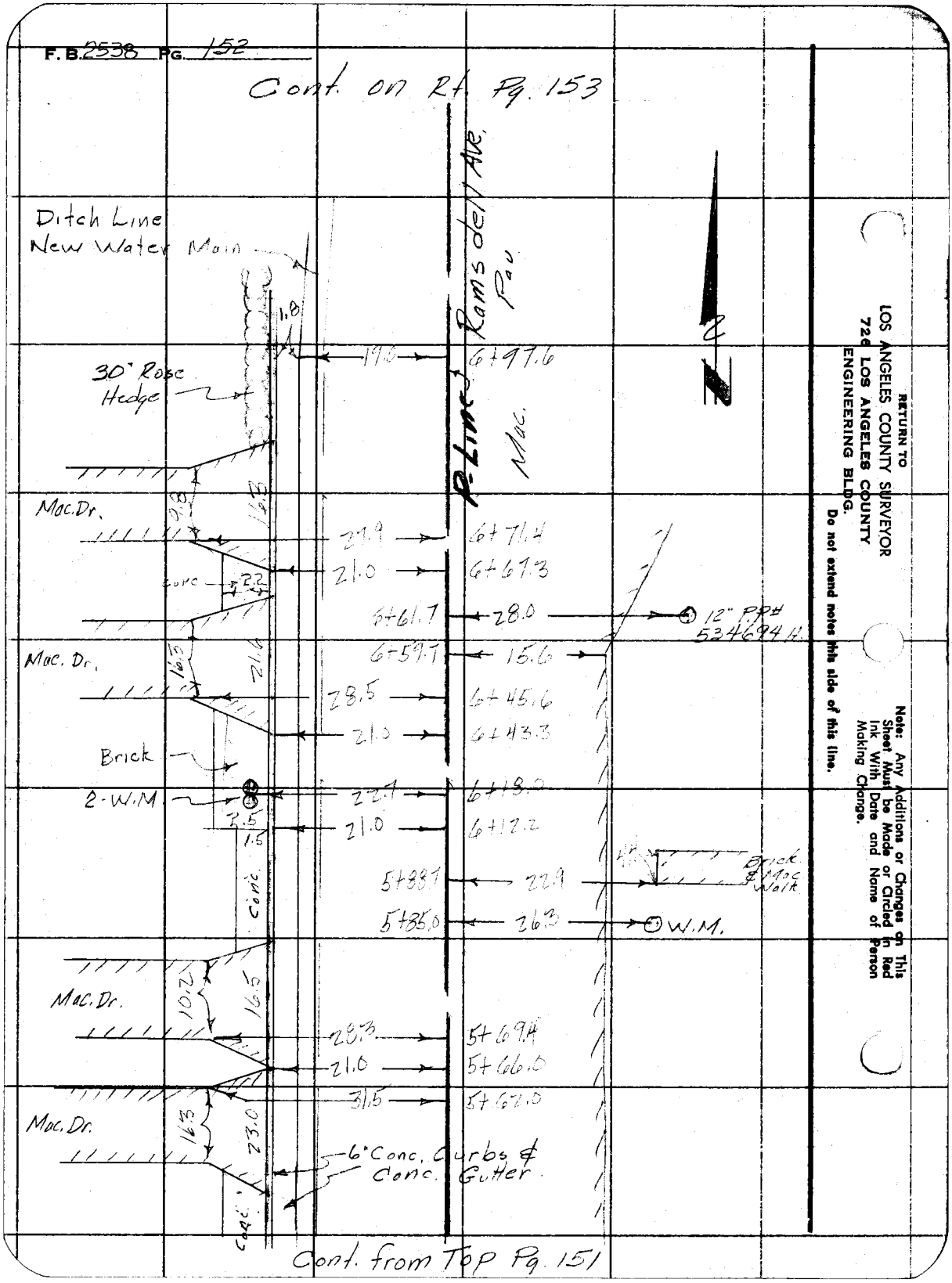

Cont. from Top Pg. 151

RETURN TO
LOS ANGELES COUNTY SURVEYOR
72d LOS ANGELES COUNTY
ENGINEERING BLDG.
Do not extend notes this side of this line.

Note: Any Additions or Changes on This Sheet Must be Made or Circled in Red Ink With Date and Name of Person Making Change.

Notes Ck'd by	Survey of La Canada St. Drain
Map No.	W. O. Tape No. St'd. °F
Office Work	Surveyed by Dougherty
Checked	Notes Date 4-3-59
Date	Indexed C. Johnson

F. B. 2538 Pg. 153

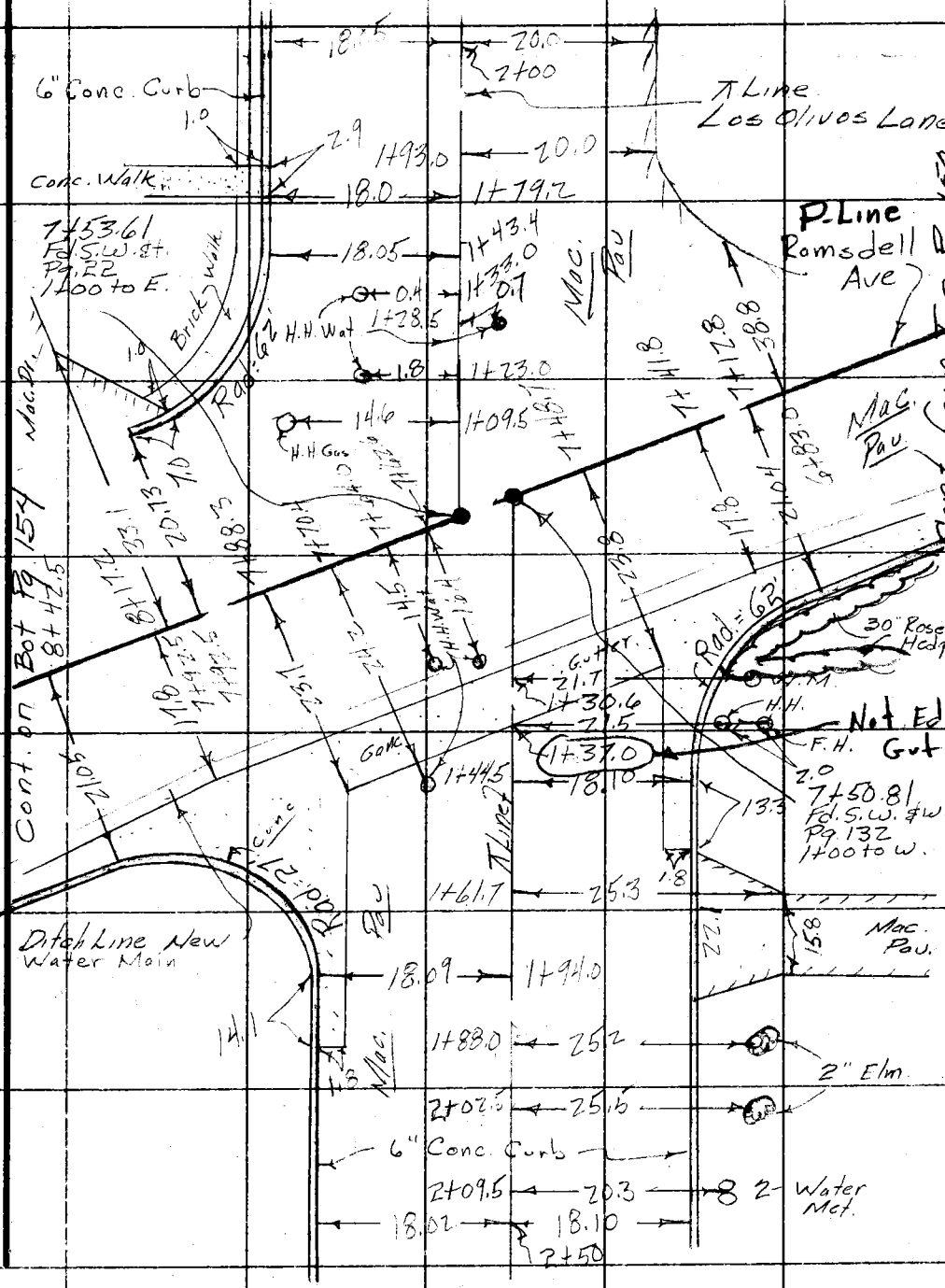

RETURN TO
LOS ANGELES COUNTY SURVEYOR
726 LOS ANGELES COUNTY
ENGINEERING BLDG.

Note: Any Additions or Changes on This Sheet Must be Made or Circled in Red Ink With Date and Name of Person Making Change.

Do not extend notes this side of this line.

76F3095 S&E #247. 8-54

F.B. 2538 PG. 154

Cont. on Rt. Pg. 155

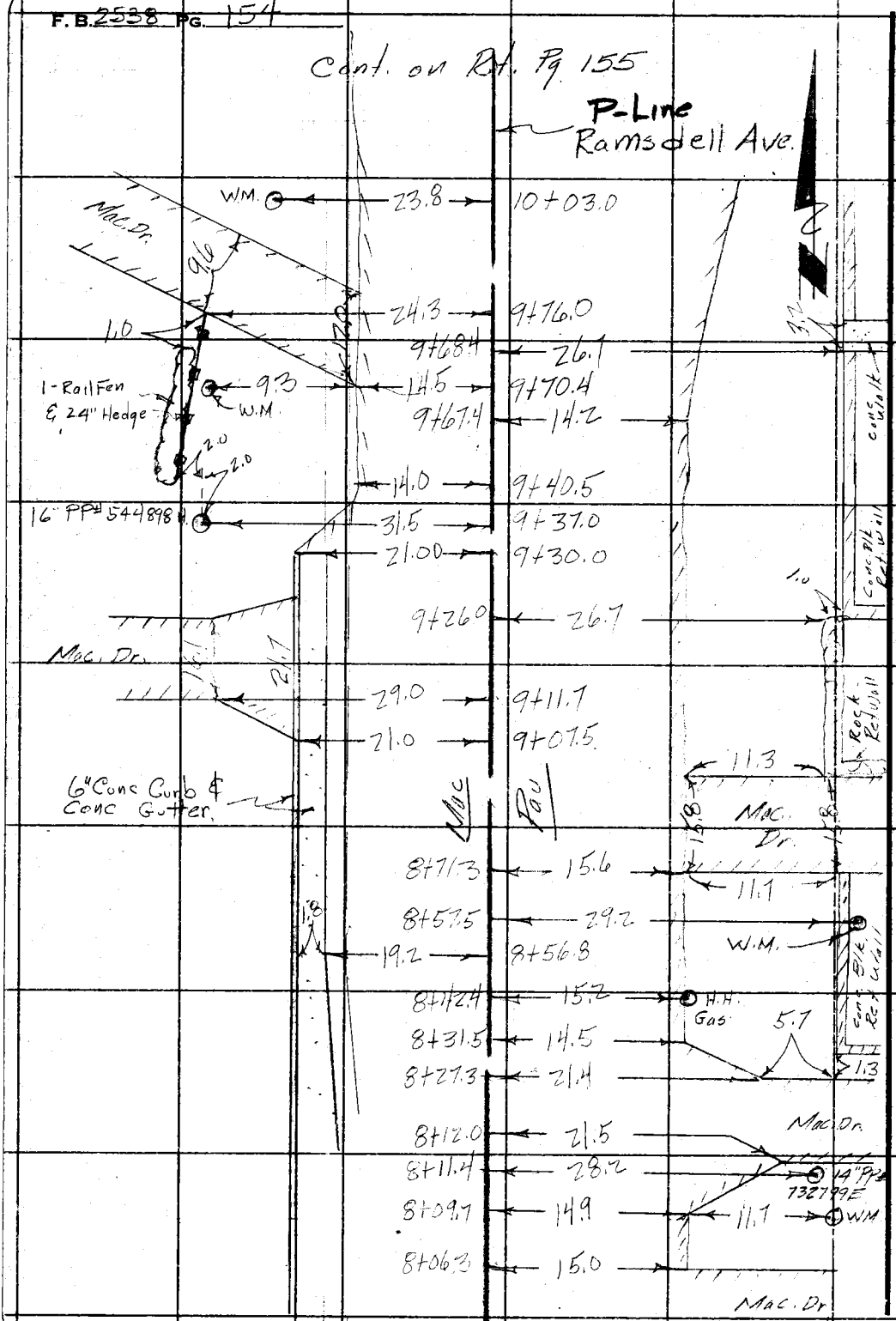

Cont from Lt. Pg 153.

RETURN TO
LOS ANGELES COUNTY SURVEYOR
726 LOS ANGELES COUNTY
ENGINEERING BLDG.
Do not extend notes this side of this line.

Note: Any Additions or Changes on This Sheet Must be Made or Circled in Red Ink With Date and Name of Person Making Change.

Notes Ck'd by	Survey of La Canada St. Dr.
Map No.	W. O. Tape No. St'd. °F
Office Work	Surveyed by Daugherty
Checked	Notes Date 4-3-59
Date	Indexed

F. B. 2538 Pg. 155

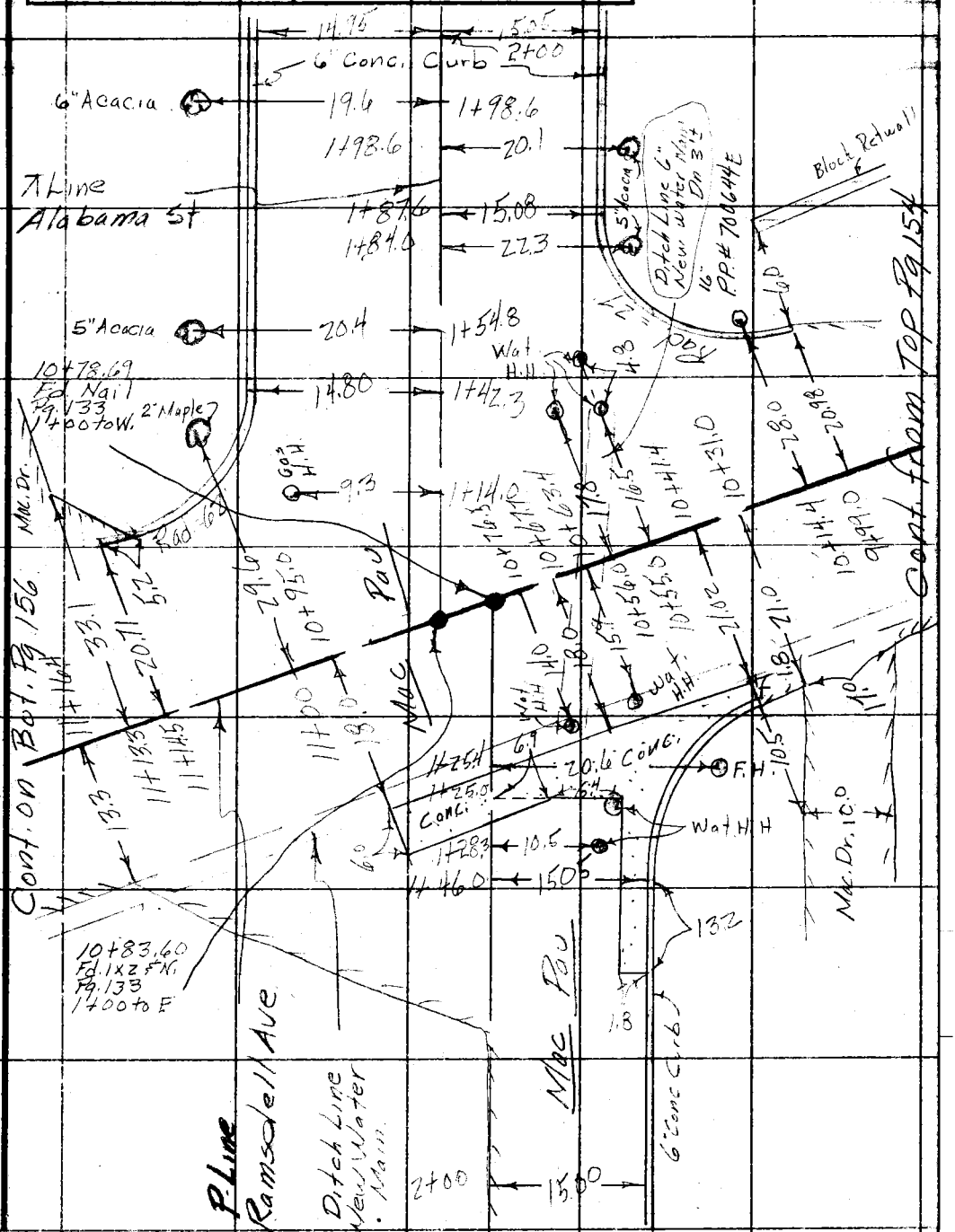

Note: Any Additions or Changes on This Sheet Must be Made or Circled in Red Ink With Date and Name of Person Making Change.

Do not extend notes this side of this line.

RETURN TO
LOS ANGELES COUNTY SURVEYOR
726 LOS ANGELES COUNTY
ENGINEERING BLDG.

76F309S S&E #247. 8-54

F.B. 2538 PG. 156

Cont. on Rt. Pg. 157

W.M. 22.9 13+64.0

Mac. Dr.

33.2 13+41.3

13.8 13+26.5

Mac. Dr.

13+14.5 28.8 14" P.P# 770047E

31.4 13+17.2

13+10.7 18.4

13.3 13+01.0

12+83.8 29.5

W.M. 22.8 12+81.0

14" P.P# 549896H. 30.6 12+66.6

12+60.0 14.3

Dirt Dr.

12+48.0 29.2

14.4 12+45.4

W.M. 23.0 12+43.0

P. Line.

Ramsdell Ave

Mac Pau

Mac Dr.

11+96.5 14.0 14.6

11+94.3 27.3 W.M.

Dirt Dr. 11+90.3 28.3

14.4 11+89.0

11+72.4 27.5 W.M.

15.3 13.4

17.4 Mac. Dr.

Ditch Line New Water Main.

11+34.0 20.8

11+33.0 28.6 16" P.P# 770046E.

11+32.0 26.2 Wat. M.

11+29.6 20.1

Mac Dr.

Cont. from Lt. Pg. 155

RETURN TO
LOS ANGELES COUNTY SURVEYOR
726 LOS ANGELES COUNTY
ENGINEERING BLDG.
Do not extend notes this side of this line.

Note: Any Additions or Changes on This Sheet Must be Made or Circled in Red Ink With Date and Name of Person Making Change.

76F3095 S&E #247. 8-54

RETURN TO
LOS ANGELES COUNTY SURVEYOR
726 LOS ANGELES COUNTY
ENGINEERING BLDG.

Note: Any Additions or Changes on This Sheet Must be Made or Circled in Red Ink With Date and Name of Person Making Change.

Do not extend notes this side of this line.

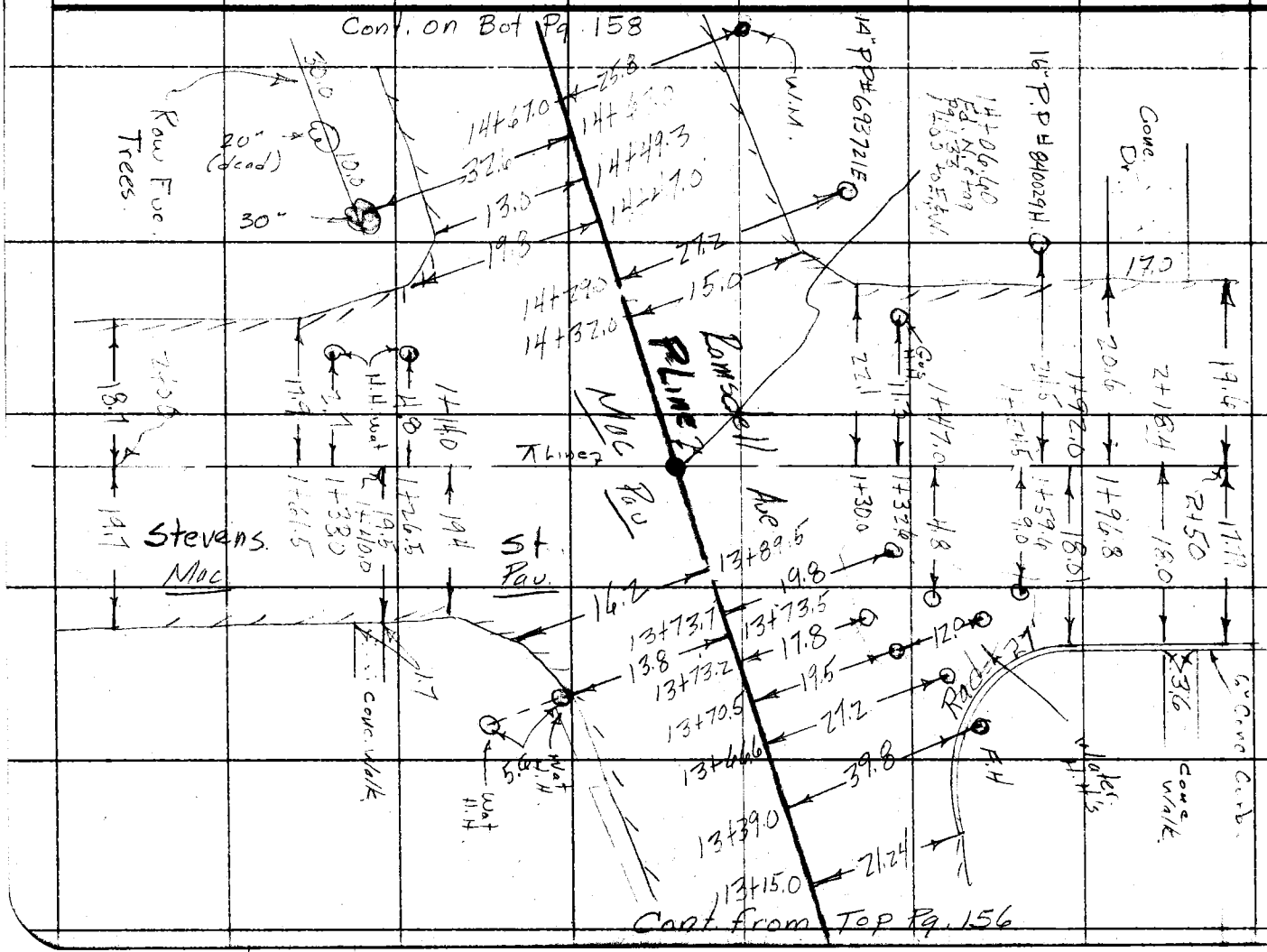

Cont. on Rt. Pg. 159

F. B. 2538 PG. 158

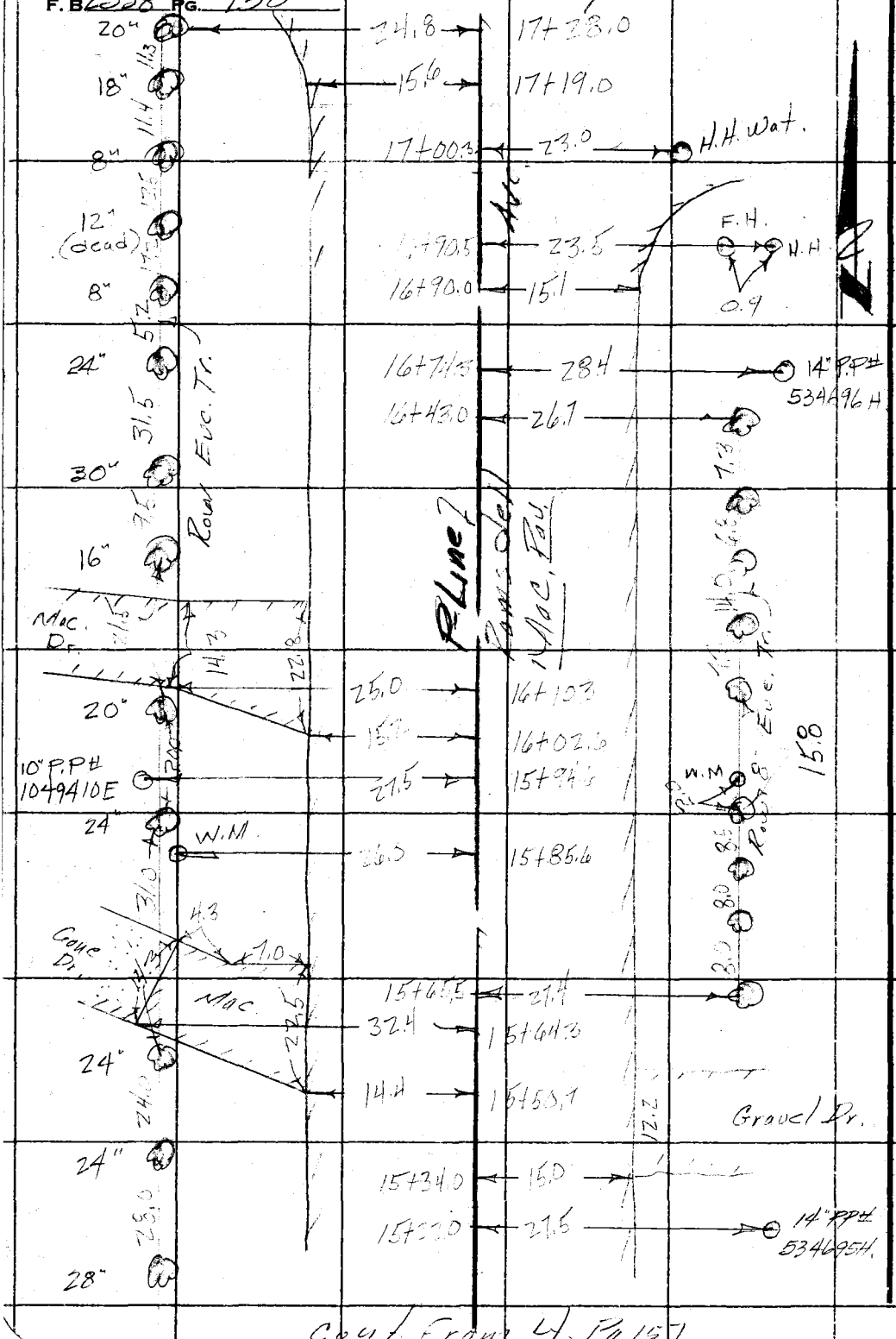

RETURN TO
LOS ANGELES COUNTY SURVEYOR
726 LOS ANGELES COUNTY
ENGINEERING BLDG.
Do not extend notes this side of this line.

Note: Any Additions or Changes on This Sheet Must be Made or Circled in Red Ink With Date and Name of Person Making Change.

Cont. From 4. Pg 157

Notes Ck'd by	Survey of La Canada St. Dr.
Map No.	W. O. Tape No. St'd. °F
Office Work	Surveyed by Dougherty
Checked	Notes Date 4-6-59
Date	Indexed C. Johnson

F. B. 2538 Pg. 159

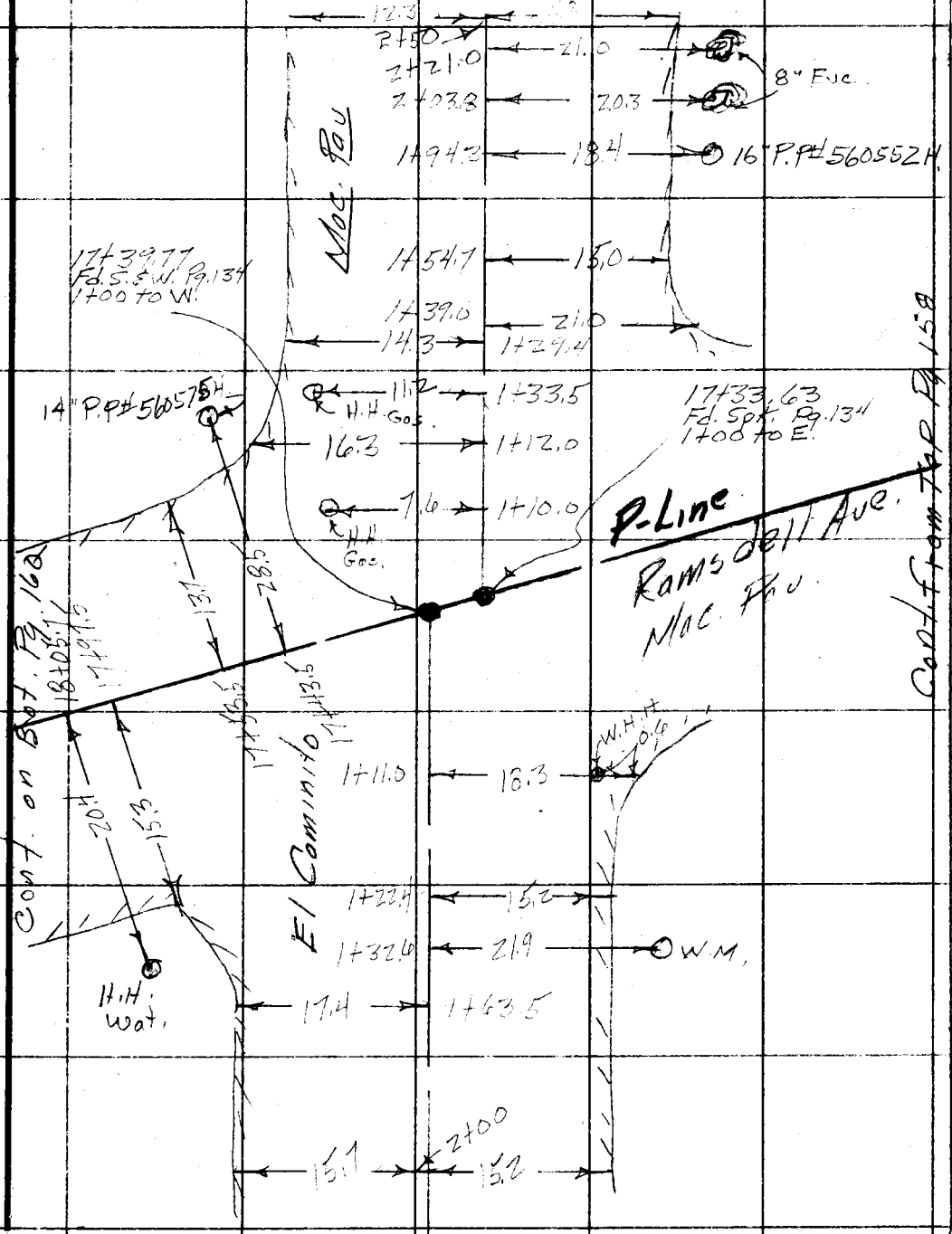

Note: Any Additions or Changes on This Sheet Must be Made or Circled in Red Ink With Date and Name of Person Making Change.

Do not extend notes this side of this line.

RETURN TO
LOS ANGELES COUNTY SURVEYOR
726 LOS ANGELES COUNTY
ENGINEERING BLDG.

76F3095 S&E #247. 8-54

Cont. on Rt. Pg. 161

F.B. 2538 PG. 160

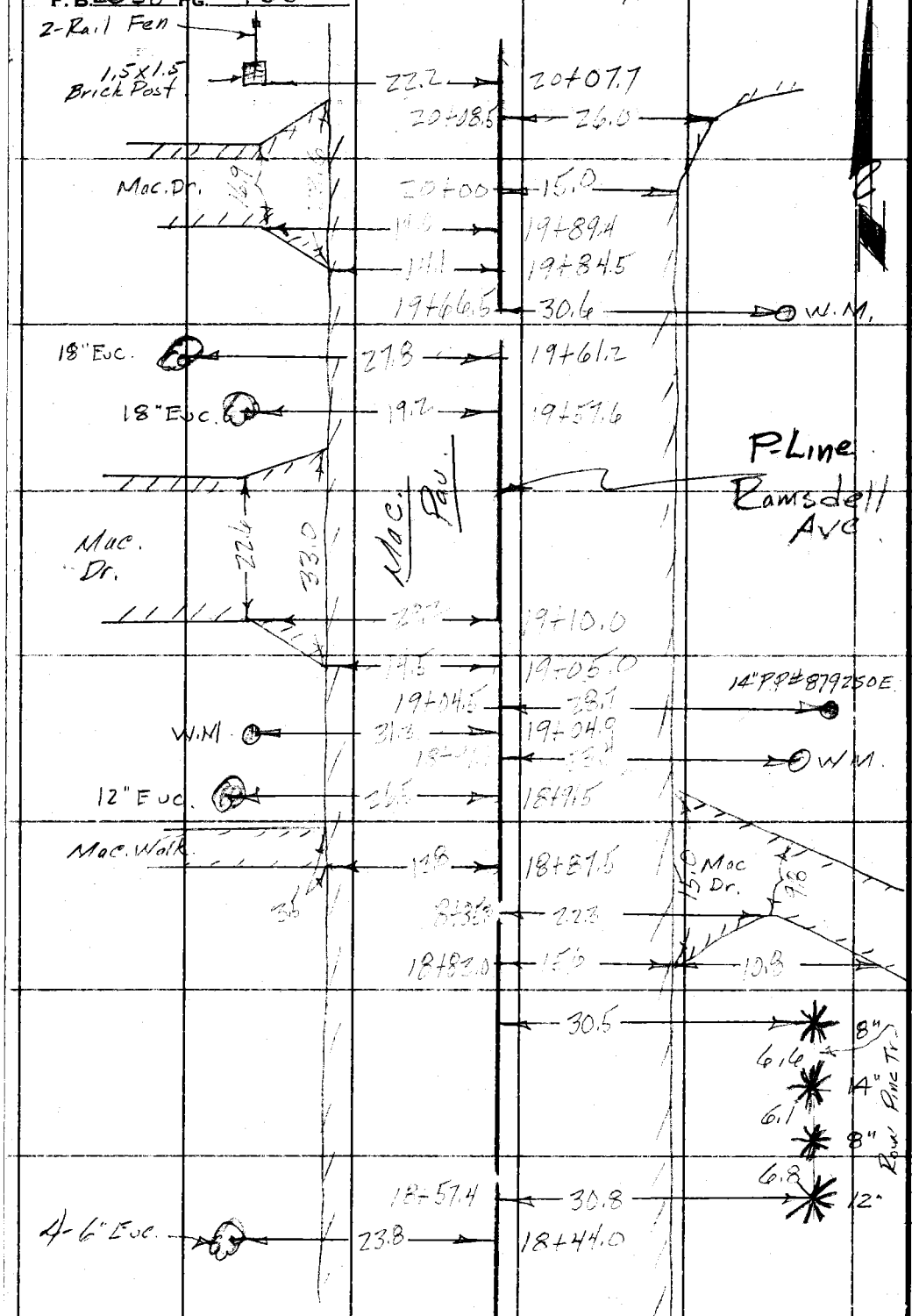

Cont. from Lt. Pg. 161

RETURN TO
LOS ANGELES COUNTY SURVEYOR
726 LOS ANGELES COUNTY
ENGINEERING BLDG.
Do not extend notes this side of this line.

Note: Any Additions or Changes on This Sheet Must be Made or Circled in Red Ink With Date and Name of Person Making Change.

76F309S S&E #247. 8-54

RETURN TO
LOS ANGELES COUNTY SURVEYOR
726 LOS ANGELES COUNTY
ENGINEERING BLDG.

Note: Any Additions or Changes on This Sheet Must be Made or Circled In Red Ink With Date and Name of Person Making Change.

Do not extend notes this side of this line.

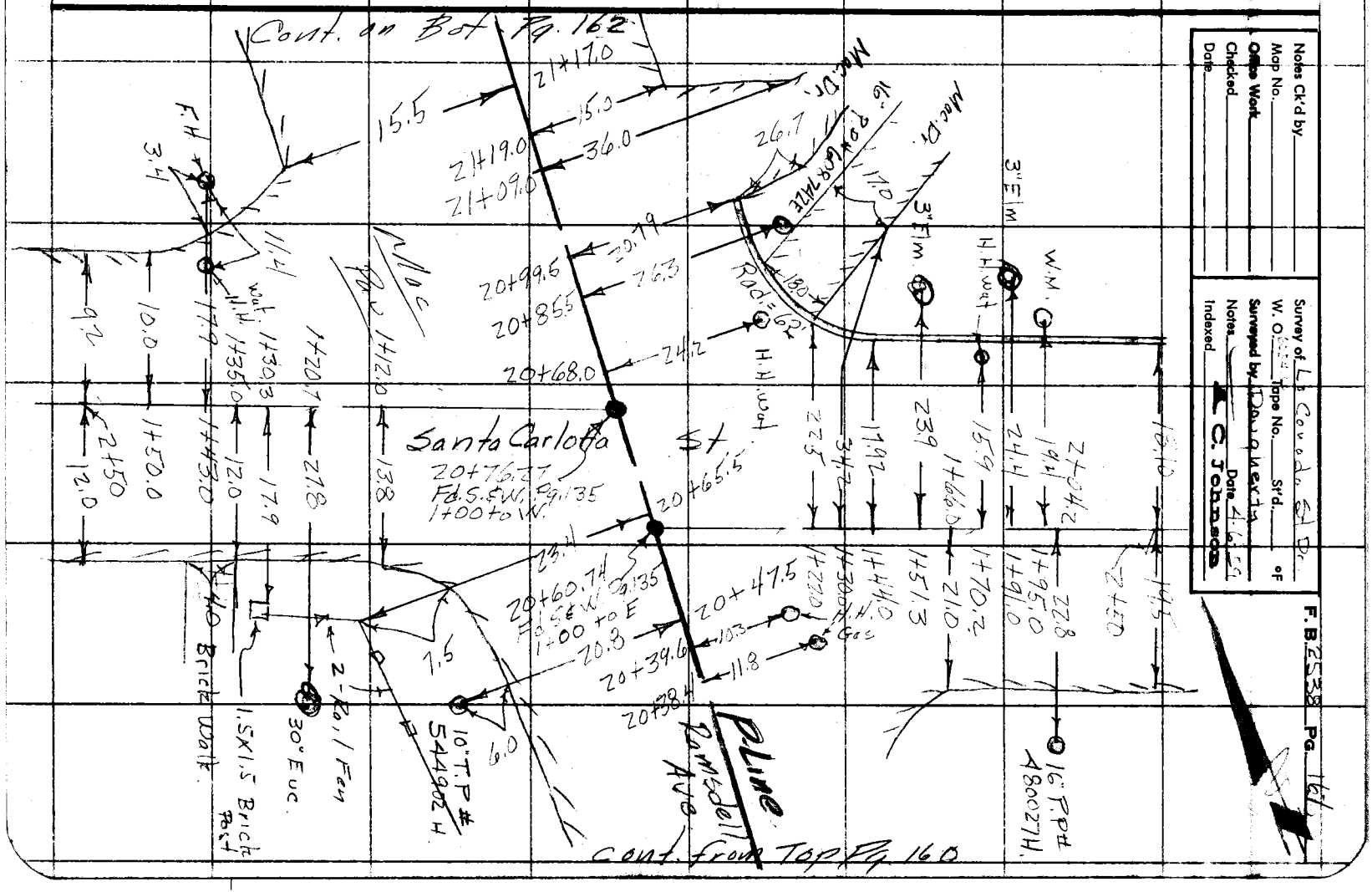

F.B. 2538 PG. 162

Cont. on Rt. Pg 163

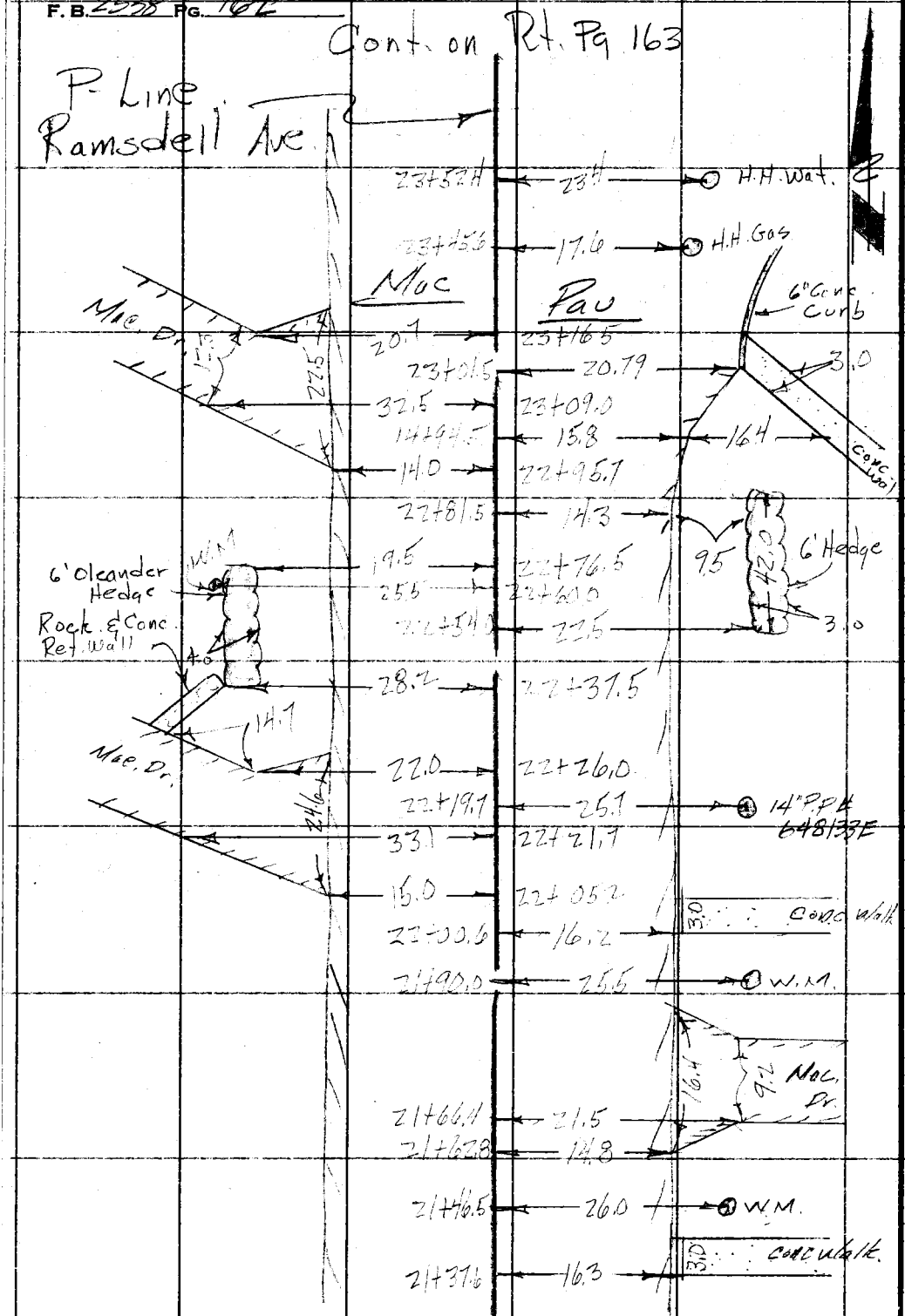

Cont from Lt. Pg 161

RETURN TO
LOS ANGELES COUNTY SURVEYOR
726 LOS ANGELES COUNTY
ENGINEERING BLDG.

Do not extend notes this side of this line.

Note: Any Additions or Changes on This Sheet Must be Made or Circled in Red Ink With Date and Name of Person Making Change.

Notes Ck'd by
Map No.
Office Work
Checked
Date

Survey of La Canada St Drain
W. O. Tape No. St'd. °F
Surveyed by Daugherty
Notes Date 4-6-59
Indexed C. Johnson

F. B. 258 Pg. 163

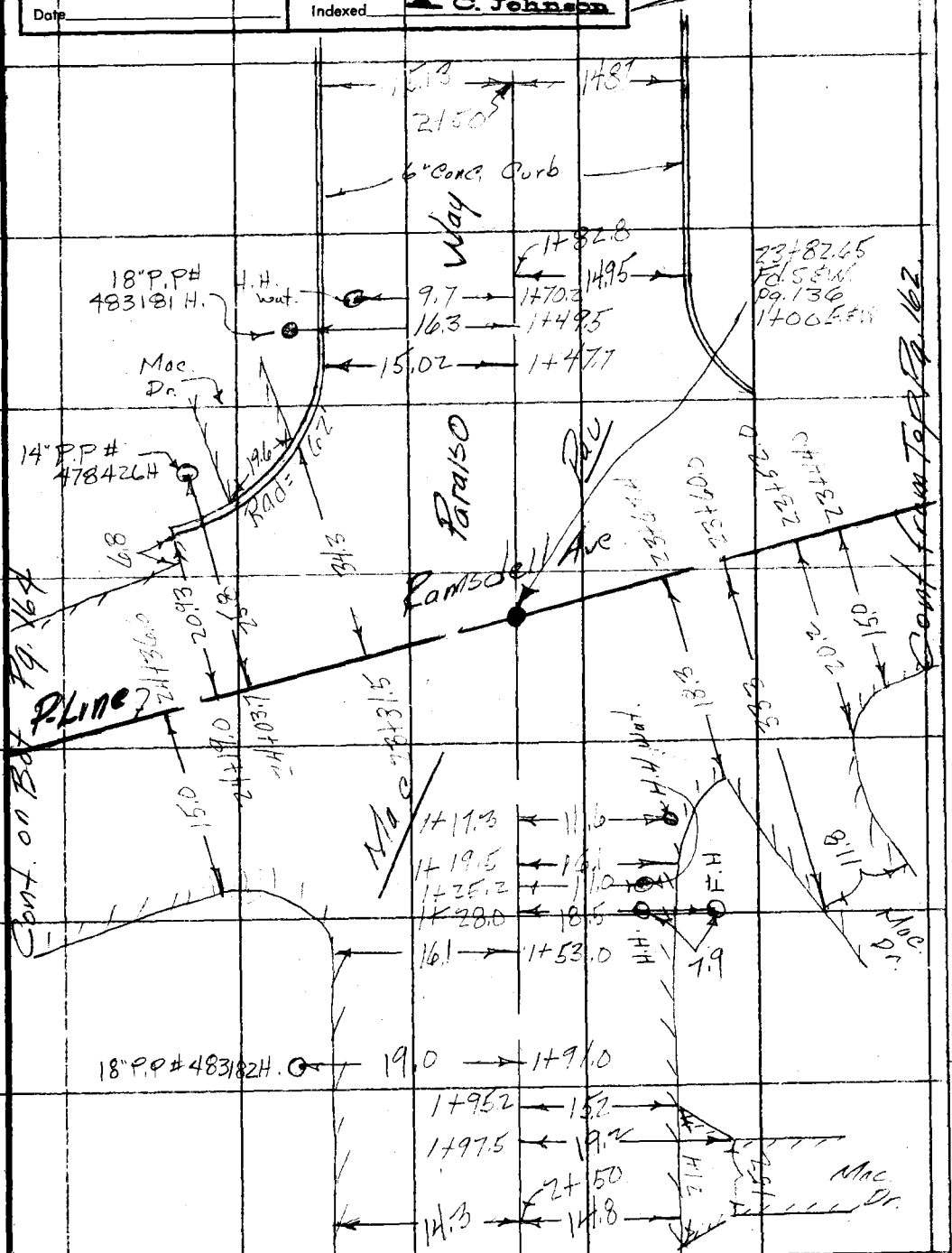

Note: Any Additions or Changes on This Sheet Must be Made or Circled In Red Ink With Date and Name of Person Making Change.

Do not extend notes this side of this line.

RETURN TO
LOS ANGELES COUNTY SURVEYOR
726 LOS ANGELES COUNTY
ENGINEERING BLDG.

76F309S S&E #247. 8-54

F. B. 2538 PG. 164 Cont. on Rt. Pg. 165

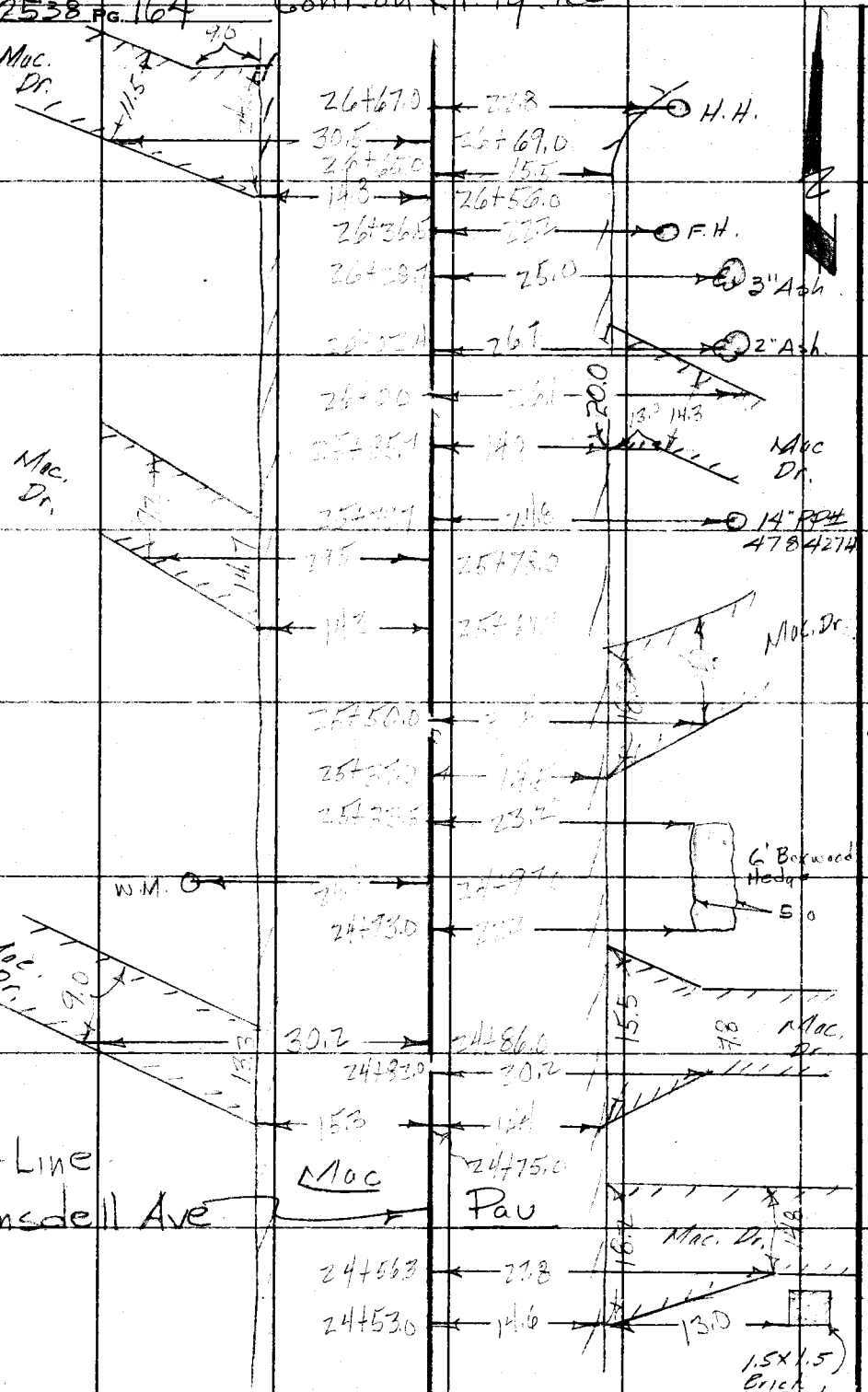

Cont. from Lt. Pg. 163

RETURN TO
LOS ANGELES COUNTY SURVEYOR
726 LOS ANGELES COUNTY
ENGINEERING BLDG.

Do not extend notes this side of this line.

Note: Any Additions or Changes on This Sheet Must be Made or Circled in Red Ink With Date and Name of Person Making Change.

Notes Ck'd by	Survey of La Canada Storm Dr
Map No.	W. O. Tape No. St'd. °F
Office Work	Surveyed by Dougherty
Checked	Notes Date 7-6-59
Date	Indexed K. O. Johnson

F.B. 2538 Pg. 165

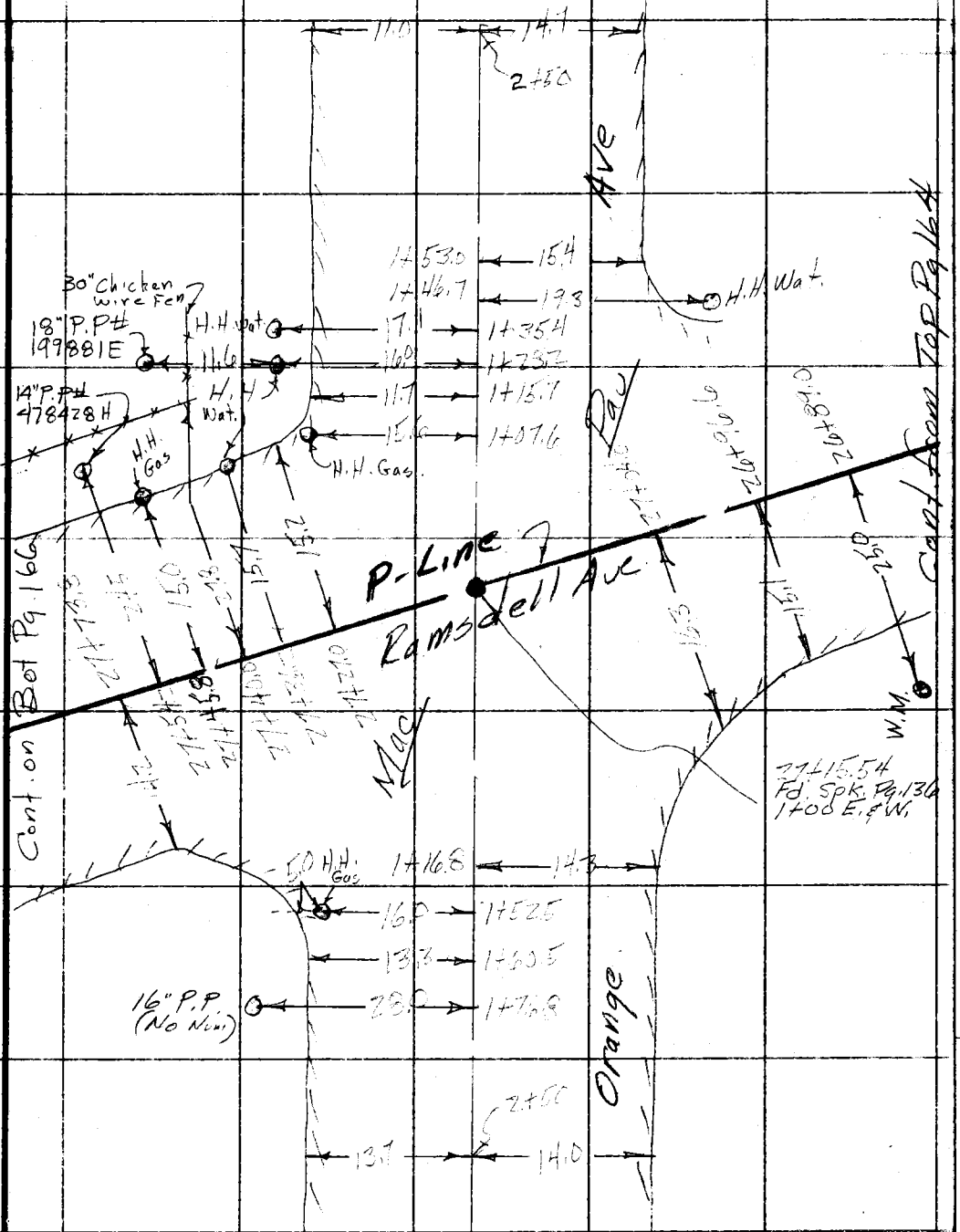

Note: Any Additions or Changes on This Sheet Must be Made or Circled in Red Ink With Date and Name of Person Making Change.

Do not extend notes this side of this line.

RETURN TO
LOS ANGELES COUNTY SURVEYOR
726 LOS ANGELES COUNTY
ENGINEERING BLDG.

76F309S S&E #247. 8-54

F. B. 2538 PG. 166

Cont. on Rt. Pg 167

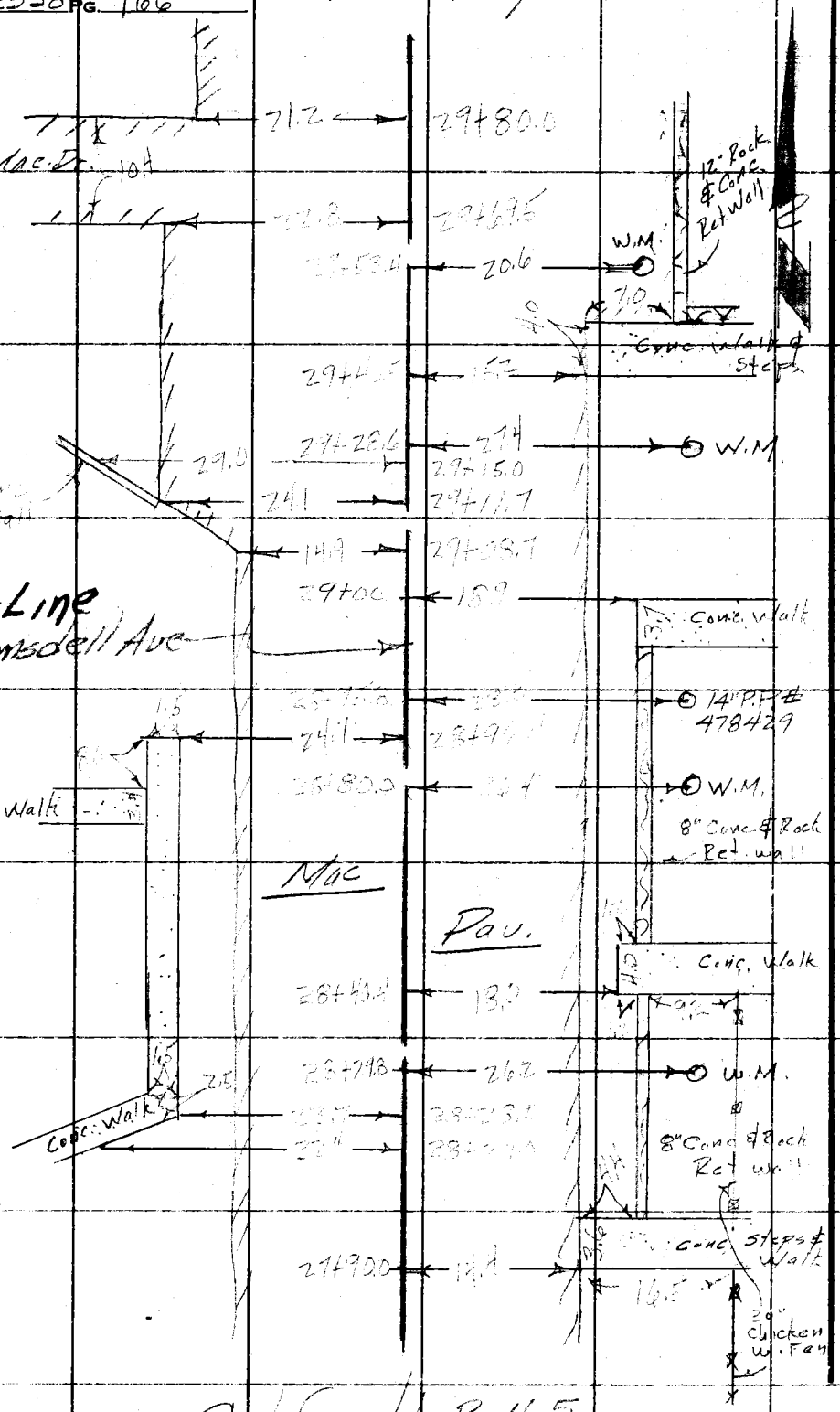

Cont. from Rt. Pg. 165

RETURN TO
LOS ANGELES COUNTY SURVEYOR
726 LOS ANGELES COUNTY
ENGINEERING BLDG.

Do not extend notes this side of this line.

Note: Any Additions or Changes on This Sheet Must be Made or Circled in Red Ink With Date and Name of Person Making Change.

Notes Ck'd by	Survey of La Canada Storm Drain
Map No.	W. O. Tape No. St'd. °F
Office Work	Surveyed by Daugherty
Checked	Notes Date 4-6-59
Date	Indexed C. Johnson

F. B. 2538 Pg. 167

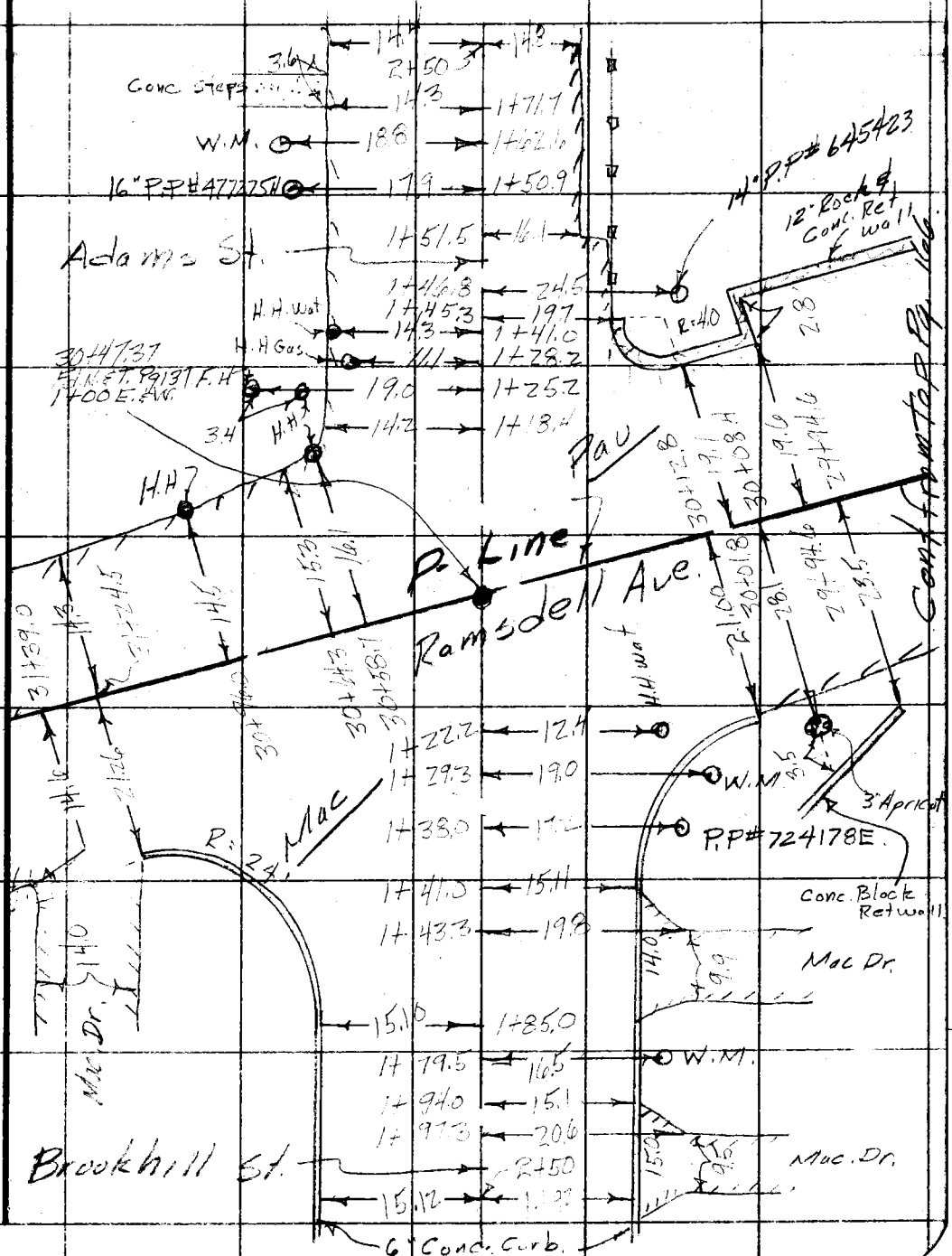

Note: Any Additions or Changes on This Sheet Must be Made or Circled in Red Ink With Date and Name of Person Making Change.

Do not extend notes this side of this line.

RETURN TO
LOS ANGELES COUNTY SURVEYOR
726 LOS ANGELES COUNTY
ENGINEERING BLDG.

76F3095 S&E #247. 8-54

Profile No.	Notes Red.	Plotted	Job No. 6254.50	Division No. 10	F. B. 2538	Pg. 179
	Date	Date	Survey of La Cañada Storm Drain			
X-Sec. No.	Notes Chkd. E.M.	Checked	Survey by J.N.S.	Notes	Date 4-7-59	
	Date	Date	Map No.	Index C. Johnson	Date 4-10-59	

J.N. 6254.50

La Cañada Storm Drain.

Profile & X-section over "C" Line

4-7-59

Dougherty
Petri
Sandoval
Adams
Moore

STATION	B. S.	H. I.	F. S.	ELEV.
			Note Invert Elev. of C.B. @ Ramsdell Ave & Fairmont along with the X-sec. of same intersection can be found on pgs 96 this book (See Sec B)	

NOTE: ANY ADDITIONS OR CHANGES ON THIS SHEET MUST BE MADE OR CIRCLED IN RED INK, WITH DATE AND NAME OF PERSON MAKING CHANGE.

Do not extend notes this side of this line.

PLEASE RETURN TO
LOS ANGELES COUNTY SURVEYOR
726 Los Angeles County Engineering Bldg.

76L298 S & E #307 9-54

76L298 S & E #307 9-54

PLEASE RETURN TO
LOS ANGELES COUNTY SURVEYOR
726 LOS ANGELES COUNTY ENGINEERING BLDG.

NOTE: ANY ADDITIONS OR CHANGES ON THIS SHEET MUST BE MADE OR CIRCLED IN RED INK, WITH DATE AND NAME OF PERSON MAKING CHANGE.

Do not extend notes this side of this line.

STATION	B. S.	H. I.	F. S.	ELEV.	Lt.	℄	Rt
Fd. B.M. SY4472				1604.85	SY4472 F.B. 2530-20		
	11.58	1616.43					
2+12.0			676	[illegible]		℄	
			600	[illegible]			Rt. 15
			40.	[illegible]			Rt. 33
			756	0887	Lt. 19 E.G.		
			772	0871	" 21 Gut.		
			709	[illegible]	" " T.C.		
			674	[illegible]	" 33 B.W.		
2+61.59			202	[illegible]		℄ Intrs	
Fd. BM# SY4471			142	1615.01	No Ref.		
Westerly on Fairesta.			1+00 to W. @ ℄ Intrs. 2+61.59				
	10.23	1625.24					
1+54.2			958	[illegible]		℄	
			1048	[illegible]	Lt. 12.5		
			1052	[illegible]	Lt. 18 Bot. Ch.		
			984	[illegible]	" " T.C.		
			92	[illegible]	" 30		
2+04.5			864	[illegible]		℄	
			853	[illegible]			Rt. 15.6
			821	1703			Rt. 18 Bot.

F. B. 2538 Pg. 180 Job No. 6254.50 Division No. 10 Notes Red. Plotted Profile
Survey of La Canada Storm Drain Date Date No.
Survey by Daugherty Notes Notes Chkd. EM Checked X-Sec.
Indexed Date Date Date No.

76L298 S & E #307 9-54

PLEASE RETURN TO
LOS ANGELES COUNTY SURVEYOR
726 LOS ANGELES COUNTY ENGINEERING BLDG.

NOTE: ANY ADDITIONS OR CHANGES ON THIS SHEET MUST BE MADE OR CIRCLED IN RED INK, WITH DATE AND NAME OF PERSON MAKING CHANGE.

Do not extend notes this side of this line.

STATION	B. S.	H. I.	F. S.	ELEV.		
2+04.5		1625.24	753	1671		Rt. 18 T.C.
			61	191		" 30
2+50			807	1717		℄
			778	1746		Rt. 9
			805	1719		Rt. 18 Gut
			742	1782		" " T.C
			67	185		" 30
			846	1678	Lt. 9	
			894	1630	" 18 Gut	
			834	1690	" " T.C	
			85	1[illegible]7	" 30	
3+50			768	17[illegible]		℄
			741	1783		Rt. 9
			768	17[illegible]		" 18 Gut
			700	18[illegible]		" " T.C 5' w.
			66	186		" 30
			809	1715	Lt 9	
			856	1668	Lt. 18 Gut	
			795	17[illegible]	" " T.C	
			77	175	" 30	
2+04.5			882	1642	Lt 9	

Profile Notes Red. ____ Plotted ____ Job No. 1254.50 Division No. 10 F. B. 2538 PG. 181
No. ____ Date ____ Date ____ Survey of La Cañada Storm Drain
X-Sec. Notes Chkd. EM Checked ____ Survey by JND Notes ____ Date 4-7-59
No. ____ Date ____ Date ____ Map No. ____ Indexed C. Johnson

76L298 S & E #307 9-54

PLEASE RETURN TO
LOS ANGELES COUNTY SURVEYOR
726 LOS ANGELES COUNTY ENGINEERING BLDG.

NOTE: ANY ADDITIONS OR CHANGES ON THIS SHEET MUST BE MADE OR CIRCLED IN RED INK, WITH DATE AND NAME OF PERSON MAKING CHANGE.

Do not extend notes this side of this line.

STATION	B. S.	H. I.	F. S.	ELEV.		
2+04.5		1625.24	9.27	15.97	Lt. 18 Gut	
			8.62	16.63	" " T.C. 4'E	
			8.37	16.87	" 30 Dr.	
North on P-Line.						
3+63.3.			1.07	24.17		℄
			0.40	24.84		Rt. 14.5
		HI+0.5		25.74		" 36.7, Ed. Pav.
			2.00	23.24	Lt. 19. E.G.	
			2.20	23.04	" 21 Gut	
			1.57	[illegible]	" " T.C.	
			1.0	[illegible]	" 33	
T.P.			0.00	1625.24		
	8.72	1633.96				
Easterly on Franklin St. 1+00 @ ℄ Intrs 4+26.91						
1+00		1633.96	3.97	[illegible]		℄ Intrs.
1+45.4			4.56	29.40		℄
			4.20	29.76	Lt. 11 Ed. Pav.	
			2.8	31.[illegible]	Lt. 25	
1+90			5.53	28.43		℄
			6.24	[illegible]		Rt. 12 E. Pav.
			6.3	27.7		Rt. 25

F. B. 2538 Pg. 182 Job No. 6254.54 Division No. 10 Notes Red. Plotted Profile
Survey of La Canada Storm Drain Date Date No. X-Sec.
Survey by Dougherty Notes Notes Chkd. EM Checked
Indexed K. C. Johnson Date Date Date No.

76L298 S & E #307 9-54

PLEASE RETURN TO
LOS ANGELES COUNTY SURVEYOR
726 LOS ANGELES COUNTY ENGINEERING BLDG.

NOTE: ANY ADDITIONS OR CHANGES ON THIS SHEET MUST BE MADE OR CIRCLED IN RED INK, WITH DATE AND NAME OF PERSON MAKING CHANGE.

Do not extend notes this side of this line.

STATION	S. S.	H. I.	F. S.	ELEV.		
1+90		1633 9	5 24	162872	Lt. 10 F.P.	
			39	30 1	" 25	
2+90			7 94	2602		℄
			840	25 56		Rt. 11 E.P.
			81	25 9		" 25
			781	26 15	Lt. 10 E.P.	
			67	27 3	" 25	
T. - P.			054	163342		
North or P. Line						
	866	1642 08				
4+50			1011	31 97		℄
			9 53	32 55		Rt. 19.6 E.P.
			87	33 84		" 33
			1049	31 59	Lt. 19 E. Gut	
			1064	31 44	" 21 Gut	
			10 00	32 08	" " T.C.	
			93	32 3	" 33	
5+00			621	35 87		
5+50			257	39 51		℄
			2 00	40 08		Rt 15.0
			0 00	42 08		" 33 Dr.

Profile No. ____ Notes Red ____ Plotted ____ Job No. 62A50 Division No. 10 F. B. 2538 Pg. 183
X-Sec. No. ____ Date ____ Date ____ Survey of La Canada Storm Drain
Notes Chkd. E M Checked ____ Survey by ____ Notes ____ Date 4-7-69
Date ____ Date ____ Map No. ____ Index No. C. Johnson

76L298 S & E #307 9-54

PLEASE RETURN TO
LOS ANGELES COUNTY SURVEYOR
726 LOS ANGELES COUNTY ENGINEERING BLDG.

NOTE: ANY ADDITIONS OR CHANGES ON THIS SHEET MUST BE MADE OR CIRCLED IN RED INK, WITH DATE AND NAME OF PERSON MAKING CHANGE.

Do not extend notes this side of this line.

STATION	B. S.	H. I.	F. S.	ELEV.		
		1642.08				
5+50			3 14	1638 94	Lt. 19 Gut E	
			330	38 78	" 21 Gut.	
			317	[illegible]	" " T.C. 7'S.	
			240	39 68	" 33 Dr.	
T.P.			036	1641 72		
	1166.	1653 38				
6+00			1040	42 98		℄
6+60			610	[illegible]		℄
			523	[illegible]		Rt. 15.6 E.P.
			35	[illegible]		" 33
			663	46 75	Lt. 9.0	
			673	[illegible]	" 19. E.G.	
			688	46 50	" 21 Gut.	
			581	47 57	" " T.C. 6'N	
			605	47 [illegible]	" 33.	
7+02.3			300	50 38		℄.
			345	49 93	Lt. 9	
			360	[illegible]	" 19 E.G.	
			376.	[illegible]	" 21. Gut.	
			316.	[illegible]	" " T.C.	
			23	51 1	" 33.	

F. B. 2538 Pg. 184 Job No. 6254.50 Division No. 10 Notes Red. Plotted Profile
Survey of La Canada Storm Drain Date Date No.
Survey by Dougherty Notes Notes Chkd. EM Checked X-Sec.
Indexed C. Johnson Date Date Date No.

76L298 S & E #307 9-54

PLEASE RETURN TO
LOS ANGELES COUNTY SURVEYOR
726 LOS ANGELES COUNTY ENGINEERING BLDG.

NOTE: ANY ADDITIONS OR CHANGES ON THIS SHEET MUST BE MADE OR CIRCLED IN RED INK, WITH DATE AND NAME OF PERSON MAKING CHANGE.

Do not extend notes this side of this line.

STATION	B. S.	H. I.	F. S.	ELEV.		
T.P.		1653 38	0 32	1653 06		
	9 22	1662 28				
East. on Los Olivos 1+0 to E @ ℄ Int. 7+53.61						
1+00			8 02	1654 26		℄
1+53.4			7 57	54 71		℄
			7 16	55 12	Lt. 9	
			7 15	55 13	Lt. 18 Gut.	
			6 60	55 68	" " T.C.	
			6 1	56 2	" 30	
1+93.0			8 05	54 22		℄
			8 81	53 47		Rt. 9
			9 59	52 69		Rt. [illegible]
			7 14	53 14		Rt 20 E.P.
			[illegible]	53 3		" 30.
			7 33	54 45	Lt. 9	
			8 01	54 27	" 18 Gut.	
			7 45	54 33	" " T.C.	
			7 1	55 2	" 30.	
2+00			10 10	53 18		℄
			10 65	51 63		Rt. 9
			11 00	51 28		" 14

Profile Notes Red. ____ Plotted ____ Job No. 6254.00 Division No. 10 F. B. 2538 PG. 185
No. ____ Date ____ Date ____ Survey of La Canada Storm Drain
X-Sec. Notes Chkd. EM Checked ____ Survey by [illegible] Notes ____ Date 4-7-59
No. ____ Date ____ Date ____ Map No. ____ Int. St. C. John Dep.

76L298 S & E #307 9-54

PLEASE RETURN TO
LOS ANGELES COUNTY SURVEYOR
726 LOS ANGELES COUNTY ENGINEERING BLDG.

NOTE: ANY ADDITIONS OR CHANGES ON THIS SHEET MUST BE MADE OR CIRCLED IN RED INK, WITH DATE AND NAME OF PERSON MAKING CHANGE.

Do not extend notes this side of this line.

STATION	B. S.	H. I.	F. S.	ELEV.		
3+00		1662.28	10 40	65 88		Rt 20 E.P
			10 6	51 7		" 30
			9 94	52 34	Lt. 9	
			10 18	52 10	" 18 Gut	
			9 80	52 48	" " T.C (6' E.)	
			8 2	54 1	" 30	
West on Los Olivas 1+00 to W @ ℄ Int. 7+50.81						
[illegible]			7 96	54 32		℄ Gut.
[illegible]			6 33	55 95		℄
			6 8[illegible]	[illegible]	Lt 9	
			7 44	54 84	" [illegible]	
			6 79	[illegible]	" " T.C.	
			6 9	[illegible]	" 30	
[illegible]			5 33	[illegible]		℄
			[illegible]	[illegible]		Rt. 9
			4 91	[illegible]		" 16
			5 0[illegible]	57 [illegible]		" 18 Gut.
			[illegible]	[illegible]		" " T.C.
			3 [illegible]	[illegible]		" 30
			[illegible]	[illegible]	Lt. 9	
			[illegible]	[illegible]	" 18 Gut.	

F. B. 2538 Pg. 186 Job No. 6[illegible] Division No. 10 Notes Red. Plotted Profile
Survey of La Canada Storm Drain Date Date No.
Survey by Dougherty Notes Notes Chkd. EM Checked X-Sec.
Indexed C. Johnson Date Date Date No.

76L298 S & E #307 9-54

PLEASE RETURN TO
LOS ANGELES COUNTY SURVEYOR
726 LOS ANGELES COUNTY ENGINEERING BLDG.

NOTE: ANY ADDITIONS OR CHANGES ON THIS SHEET MUST BE MADE OR CIRCLED IN RED INK, WITH DATE AND NAME OF PERSON MAKING CHANGE.

Do not extend notes this side of this line.

STATION	B. S.	H. I.	F. S.	ELEV.		
2+04.0		1662.28	5.58	1656.70	Lt. 18 T.C.	
			5.8	56.5	Lt. 30	
2+44			5.32	56.96		℄
			5.11	57.17		Rt. 9
			5.32	56.96		" 18 Gut
			4.69	57.59		" " T.C.
			3.0	[illegible]		" 30
			5.73	[illegible]	Lt. 9	
			5.32	[illegible]	" 18 Gut	
			5.72	56.5[illegible]	" 18 T.C. (12" W.)	
			5.01	56.67	" 30	
3+44			5.85	56.43		℄
			5.61	[illegible]		Rt. 9
			[illegible]	56.53		" 18 Gut
			[illegible]	57.1[illegible]		" " T.C.
			[illegible]	58.3[illegible]		" 30
			[illegible]	56.08	Lt. 9	
			6.71	55.5[illegible]	" 18 Gut	
			6.10	56.18	" 18 T.C.	
			5.8	56.5	" 30	
Fd. B.M. SY 4469			3.96	1658.32	Fd. B.M. S.Y. 4469	Elev. = 1658.33 F.B. 2530-2

Profile Notes Red. ____ Plotted ____ Job No. [illegible] Division No. [illegible]
No. ____ Date ____ Date ____ Survey of La Canada Storm [illegible]
X-Sec. Notes Chkd. E M Checked ____ Survey by [illegible] Notes ____ Date [illegible]
No. ____ Date ____ Date ____ Map No. ____ Indexed C. Johnson Date ____

F. B. 7528 Pg. 187

76L298 S & E #307 9-54

PLEASE RETURN TO
LOS ANGELES COUNTY SURVEYOR
726 LOS ANGELES COUNTY ENGINEERING BLDG.

NOTE: ANY ADDITIONS OR CHANGES ON THIS SHEET MUST BE MADE OR CIRCLED IN RED INK, WITH DATE AND NAME OF PERSON MAKING CHANGE.

Do not extend notes this side of this line.

STATION	B. S.	H. I.	F. S.	ELEV.		
North on P. Line						
B.M. S.Y. 4469				1658.33		
	12 11	1670.44				
7+85.5			12 51	1657.93		Rt. 20.8 Gut (7' S. End Curb)
"			12 [illegible]	[illegible]		" " T.C. "
8+00			12 40	[illegible]		℄
			11 50	[illegible]		Rt. 20
			[illegible]	[illegible]		" 33
8+52.5			8 41	[illegible]		℄
			7 [illegible]	62.78		Rt. 15
			7 4	63.0		" 28 Bot Ret. Wall
			3 90	63.54		" " Top " "
			3 9	[illegible]		" 33
			[illegible]	61.52	Lt. 9	
			[illegible]	61.12	" 19 [illegible]	
			[illegible]	[illegible]	[illegible]	
			8 31	[illegible]	" " T.C.	
			8 3	62.1	" 33	
9+00			[illegible]	65.91		
			3 1	[illegible]		Rt. 27 Bot. Ret. Wall
			0 24	[illegible]		" " Top "

F. B. 2538 Pg. 188 Job No. 6254.50 Division No. 10 Notes Red. Plotted Profile
Survey of La Canada Storm Drain Date Date No.
Survey by Notes Notes Chkd. EM Checked X-Sec.
Indexed K. C. Johnson Date Date Date No.

76L298 S & E #307 9-54

PLEASE RETURN TO
LOS ANGELES COUNTY SURVEYOR
726 LOS ANGELES COUNTY ENGINEERING BLDG.

NOTE: ANY ADDITIONS OR CHANGES ON THIS SHEET MUST BE MADE OR CIRCLED IN RED INK, WITH DATE AND NAME OF PERSON MAKING CHANGE.

Do not extend notes this side of this line.

STATION	B. S.	H. I.	F. S.	ELEV.		
9+30		1670 44	2 00	[illegible]		℄
			1 34	69 10		Rt. 4 Ed. Pav.
			0 7	69 7		" 28 Bot. Rt. Wall
				72 3		" " Top " up 2.6
			2 52	67 92	Lt. 9	
			2 89	67 55	" 19 Ed. Gut.	
			3 02	67 42	" 21 Gut.	
—			2 40	68 04	" " T.C.	
			2 4	68 0	" 33	
T.P.			0 51	1669 93		
	11 63	16 81 56				
9+99.0			7 64	[illegible]		℄
			6 67	74 89		Rt. 21 Gut.
			6 34	75 22		" " T.C. So. End
			5 1	[illegible]		" 33
10+41.4			4 15	[illegible]		℄
			4 66	[illegible]	Lt. 9	
			4 66	[illegible]	" 19 Cor. Gut.	
			4 89	[illegible]	" 21 Gut. So. End	
—			4 22	[illegible]	" " T.C.	
			4 6	[illegible]	" 33	

Profile Notes Red. ____ Plotted ____ Job No. 625/150 Division No. 14 F. B. [illegible] Pg. 181
No. ____ Date ____ Date ____ Survey of [illegible]
X-Sec. Notes Chkd. EM Checked ____ Survey by ____ Notes ____ Date ____
No. ____ Date ____ Date ____ Map No. ____ Initial [illegible] Job [illegible]

76L298 S & E #307 9-54

PLEASE RETURN TO
LOS ANGELES COUNTY SURVEYOR
726 LOS ANGELES COUNTY ENGINEERING BLDG.

NOTE: ANY ADDITIONS OR CHANGES ON THIS SHEET MUST BE MADE OR CIRCLED IN RED INK, WITH DATE AND NAME OF PERSON MAKING CHANGE.

Do not extend notes this side of this line.

STATION	B. S.	H. I.	F. S.	ELEV.		
T.P.		1681 56	0 05	168 51		
	4 56	1686 07				
Easterly on Alabama 1+00 to E @ ℄ Intrs 10+83.60						
1+00		1686 07	5 25	[illegible]		℄
1+52.3.			5 52	[illegible]		℄
			4 67	81 40	Lt. 14.8 Gut.	
			4 08	81 99	" " T.C.	
			3 9.	[illegible]	" 25	
1+97.6.			5 37	[illegible]		℄
			6 50	[illegible]		Rt. 15 Gut.
			6 01	[illegible]		" " T.C.
			6 4	[illegible]		" 25
			5 25	[illegible]	Lt. 15 Gut.	
			4 55	[illegible]	" " T.C.	
			3 9.	[illegible]	" 25	
2+40.			5 55	[illegible]		℄
			6 35	[illegible]		Rt. 15 Gut
			5 77	[illegible]		" " T.C.
			6 0	[illegible]		" 25
			5 64	[illegible]	Lt. 15 Gut	
			4 9.	81 2	" " T.C.	

F. B. 2538 Pg. 190 Job No. 6254.50 Division No. 10 Notes Red. Plotted Profile
Survey of La Canada Storm Drain Date Date No.
Survey by Dougherty Notes Notes Chkd. EM Checked X-Sec.
Indexed C. Johnson Date Date Date No.

76L298 S & E #307 9-54

PLEASE RETURN TO
LOS ANGELES COUNTY SURVEYOR
726 LOS ANGELES COUNTY ENGINEERING BLDG.

NOTE: ANY ADDITIONS OR CHANGES ON THIS SHEET MUST BE MADE OR CIRCLED IN RED INK, WITH DATE AND NAME OF PERSON MAKING CHANGE.

Do not extend notes this side of this line.

STATION	B. S.	H. I.	F. S.	ELEV.		
2+40		1686.07	46	16815	Lt. 25	
3+40			658	7949		℄
			739	7868		Rt. 15 Gut
			679	7928		" " T.C.
			72	789		" 25
			665	7942	Lt. 15 Gut	
			600	8007	" " T.C	
			66	795	" 25	
Westerly on Alabama St. 1+00 to W. @ ℄ Intr 10+78.69						
1+56.0		1686.07	415	8192		℄
			16.	845		Rt. 17
			11	850		Rt. 25
			489	8118	Lt 13 E.G.	
			506	8101	" 15 Gut	
			442	8165	" " T.C.	
			53	808	" 25	
2+00			332	8275		℄
			428	8179	Lt. 15 Gut	
			369	8238	" " T.C.	
			41	820	" 25	
2+85			206	8401		℄

Profile Notes Red ____ Plotted ____ Job No. 625450 Division No. 10 F. B. 2538 Pg. 191
No. ____ Date ____ Date ____ Survey of [illegible]
X-Sec. Notes Chkd. EM Checked ____ Survey by ____ Notes ____ Date ____
No. ____ Date ____ Date ____ Map No. ____ Indexed C. Johnson Date ____

76L298 S & E #307 9-54

PLEASE RETURN TO
LOS ANGELES COUNTY SURVEYOR
726 LOS ANGELES COUNTY ENGINEERING BLDG.

NOTE: ANY ADDITIONS OR CHANGES ON THIS SHEET MUST BE MADE OR CIRCLED IN RED INK, WITH DATE AND NAME OF PERSON MAKING CHANGE.

Do not extend notes this side of this line.

STATION	B. S.	H. I.	F. S.	ELEV.		
2+85		1686 07	07	168 54		Rt 12
			00	1686 1		Rt 25
			276	83 31	Lt. 15 Gut.	
			207	84 00	" " T.C 6' W.	
			25	83 6	" 25	
Fd. B.M. SD 2711			424	1681 83	SD 2711 Elev. 1681.82 FB2530-22	
				1681 82		
	1076	1692 58				
North on P-Line						
11+14.5		1692 58	928	83 30		℄
			876	83 82		Rt. 20.7 Gut.
			863	83 95		" " T.C. 5.5 So.
			588	86 70		Rt 33. Dr.
11+50			633	86 25		℄
			42	88 4		Rt. 28.7 Bot Rd Wall
			104	91 54		" " Top " "
			663	85 95	Lt. 10	
			636	86 22	" 14 E. Pa.	
			60	86 6	" 33.	
12+00			209	90 49		℄

F. B. 2538 Pg. 192 Job No. 6254.50 Division No. 10 Notes Red. Plotted Profile
Survey of La Canada Storm Dr. Date Date No.
Survey by Daugherty Notes Notes Chkd. EM Checked X-Sec.
Indexed K. C. Johnson Date Date Date No.

76L298 S & E #307 9-54

PLEASE RETURN TO
LOS ANGELES COUNTY SURVEYOR
726 LOS ANGELES COUNTY ENGINEERING BLDG.

NOTE: ANY ADDITIONS OR CHANGES ON THIS SHEET MUST BE MADE OR CIRCLED IN RED INK, WITH DATE AND NAME OF PERSON MAKING CHANGE.

Do not extend notes this side of this line.

STATION	B. S.	H. I.	F. S.	ELEV.		
T.P.		1692 58	014	169244		
	1075	1703 19				
12+50			812	169507		℄
			773	169546		Rt. 14 E. Pav
			77	16955		Rt 29.2 [illegible]
			632	169687		" " T.R.W. [illegible]
			393	169926		" " " " [illegible]
			854	169465	Lt. 10	
			806	169513	" 14	
			86	16946	" 33.	
13+15			194	170125		℄
			100	170219		Rt. 21 Gut
			080	170239		" " T.C. [illegible]
		H.I+10		1704 19		" 33
T.P.			083	170236		
	1016.	1712 52				
13+[illegible]			531	0721		℄
			566	0686	Lt 10	
			525	0727	Lt 14	
			45	080	" 33	
14 +06.60			215	1037		℄ Int.

Profile Notes Red ____ Plotted ____ Job No. 625/50 Division No. 10 F. B. 2538 Pg. 193
No. ____ Date ____ Date ____ Survey of [illegible]
X-Sec. Notes Chkd. EM Checked ____ Survey by ____ Notes ____ Date ____
No. ____ Date ____ Date ____ Map No. ____ Int. C. Johnson

76L298 S & E #307 9-54

PLEASE RETURN TO
LOS ANGELES COUNTY SURVEYOR
726 LOS ANGELES COUNTY ENGINEERING BLDG.

NOTE: ANY ADDITIONS OR CHANGES ON THIS SHEET MUST BE MADE OR CIRCLED IN RED INK, WITH DATE AND NAME OF PERSON MAKING CHANGE.

Do not extend notes this side of this line.

STATION	B. S.	H. I.	F. S.	ELEV.		
		1712 52				
Easterly on Stevens St. 1+00 to E @ ℄ Intra 14+06.60						
1+30			251	1710 01		℄
			068	1184	Lt. 22 E. Pav	
			05	1200	" 25	
2+02.0			301	0951		℄
			369	0883		Rt. 9
			425	0827		" 18 G.t.
			370	0882		" " T.C.
			51	074		" 30
			242	1010	Lt. 10	
			203	1049	" 20 E.P.	
			123	1129	" 25 Dr.	
2+42			324	0928		℄
			388	0864		Rt 9
			450	0802		" 18 G.t.
			392	0860		" " T.C.
			56	069		" 30
3+42			447	0805		℄
			490	0762		Rt 9
			551	0701		" 18 Gut

F. B. 2538 Pg. 194 Job No. 6254.50 Division No. 10 Notes Red. Plotted No. Profile
Survey of La Canada Storm Drain Date Date X-Sec.
Survey by Dougherty Notes Notes Chkd. EM Checked No.
Indexed C. Johnson Date Date Date

76L298 S & E #307 9-54

PLEASE RETURN TO
LOS ANGELES COUNTY SURVEYOR
726 LOS ANGELES COUNTY ENGINEERING BLDG.

NOTE: ANY ADDITIONS OR CHANGES ON THIS SHEET MUST BE MADE OR CIRCLED IN RED INK, WITH DATE AND NAME OF PERSON MAKING CHANGE.

Do not extend notes this side of this line.

STATION	B. S.	H. I.	F. S.	ELEV.		
3+42		1717 [illegible]	4 92	1707 60		Rt. 18 T.C.
			4 9	07 6		" 30
			4 08	08 44	Lt. 10	
			3 62	08 90	" 20 E.P.	
			3 3	09 2	" 25	
Fd. BM SY 4467			1 24	17[illegible] 28	S.Y. 4467 Elev. = 1711.28	F.B. 2530-[illegible]
Westerly on Stevens St. 1+00 to W. @ ℄ Int. 14+06.60						
BM - SY 4467				1711 28		
	6 61	1717 89				
1+12			7 [illegible]	10 62		℄
1+14			7 [illegible]	10 49	Lt. 19.4 Ed. Pav.	
			9 1	08 8	Lt. 30	
1+2[illegible]			[illegible]	11 73		℄
1+40			3 [illegible]	14 23		Rt. 20 Ed. [illegible]
1+61.5			5 44	12 45		℄
			4 35	13 54		Rt. 18 Ed. Pav.
			0 0	17 9		Rt. 28 Top Bar
			5 [illegible]	12 33	Lt. 19.5 Ed. Pav.	
			[illegible]	11 7	Lt. 25	
[illegible] - 50			3 [illegible]	14 78		℄
			2 [illegible]	14 99		Rt. 19.5 Ed. Pav.

Profile Notes Red. ____ Plotted ____ Job No. 6[illegible] Division No. [illegible] F. B. [illegible] Pg. 195
No. ____ Date ____ Date ____ Survey of [illegible]
X-Sec. Notes Chkd. EM Checked ____ Survey by ____ Notes ____ Date ____
No. ____ Date ____ Date ____ Map No. ____ Int. [illegible] Johnson

76L298 S & E #307 9-54

PLEASE RETURN TO
LOS ANGELES COUNTY SURVEYOR
726 LOS ANGELES COUNTY ENGINEERING BLDG.

NOTE: ANY ADDITIONS OR CHANGES ON THIS SHEET MUST BE MADE OR CIRCLED IN RED INK, WITH DATE AND NAME OF PERSON MAKING CHANGE.

Do not extend notes this side of this line.

STATION	B. S.	H. I.	F. S.	ELEV.		
		1717 89				[illegible]
2+50		H.I.+3.4		1721 3		Rt. 32 Top Bank
			2 93	1496	Lt. 20 Ed. Pav	
			3 3	146	Lt. 30	
3+00			2 20	1569		℄
			1 77	16 12		Rt. 20 Ed. Pav
		H.I.+3.8		217		" 32 Top Bank
			1 87	16 02	Lt. 20 Ed. Pav.	
			[illegible]	143	Lt. 30	
T.P.			3 06	1714 83		
	11 66	1726 49				
North on P. Line						
14+32			12 40	14 09		Rt 15 Ed. Pav
			11 3	152		Rt. 33
14+50			11 66	1483		℄
			12 11	1435	Lt. 10.5 Gut	
			11 78	1471	Lt. 13 Ed. Pav.	
			10 7	158	Lt. 20	
15+00			6 68	1981		℄
T.P.			1 70	1724 79		
	11 80	1736 59				

F. B. 2538 Pg. 196 Job No. 625450 Division No. 10 Notes Red. Plotted Profile
Survey of La Canada Storm Drain Date Date No.
Survey by Douglas Notes Notes Chkd. EM Checked X-Sec.
Indexed A. C. Johnson Date Date Date No.

76L298 S & E #307 9-54

PLEASE RETURN TO
LOS ANGELES COUNTY SURVEYOR
726 LOS ANGELES COUNTY ENGINEERING BLDG.

NOTE: ANY ADDITIONS OR CHANGES ON THIS SHEET MUST BE MADE OR CIRCLED IN RED INK, WITH DATE AND NAME OF PERSON MAKING CHANGE.

Do not extend notes this side of this line.

STATION	B. S.	H. I.	F. S.	ELEV.		
14+00		1736 59	6 77	172982		℄
			6 16	3043		Rt. 15
			5 3	313		Rt. 18
			5 3	313		Rt. 33
			7 17	2942	Lt. 10 Gut	
			6 63	2996	" 14 Ed. Pa.	
			5 5	311	" 33	
- T.P.			0 39	173620		
	1212	1748 32				
16+75			1094	3738		℄
			1030	3802		Rt 15 E Pa.
			68	415		" 25
			67	416		Rt 33
17+19.			659.	4173		℄
			694	4138	Lt. 10.5	
			613	4219	Lt. 15	
			61	422	" 33	
17+33.63.			515	4317		℄ Int.
17+39.77			460	4372		℄ "
Easterly on El Caminito 1+00 to E @ ℄ Intrs 17+33.63.						
1+30		1748 32	5 55	4277		℄

Profile Notes Red ____ Plotted ____ Job No. 626/[illegible] Division No. 12 F. B. 2528 Pg. 1[illegible]
No. ____ Date ____ Date ____ Survey of [illegible]
X-Sec. Notes Chkd. EM Checked ____ Survey by ____ Notes ____ Date ____
No. ____ Date ____ Date ____ Map No. ____ Index [illegible] C. John[illegible]

76L298 S & E #307 9-54

PLEASE RETURN TO
LOS ANGELES COUNTY SURVEYOR
726 LOS ANGELES COUNTY ENGINEERING BLDG.

NOTE: ANY ADDITIONS OR CHANGES ON THIS SHEET MUST BE MADE OR CIRCLED IN RED INK, WITH DATE AND NAME OF PERSON MAKING CHANGE.

Do not extend notes this side of this line.

STATION	B. S.	H. I.	F. S.	ELEV.		
1+30		1748.32	433	1743.99	Lt. 14 E.P.	
			20	46.3	Lt. 25	
1+54			587	42.45		℄
			675	41.57		Rt. 11
			628	42.04		Rt. 15 E.P.
			64	41.9		RT. 25
3+00			946	38.86		℄
			1006	38.26		Rt. 11
			938	38.94		" 15 E.P.
			97	38.6		" 25
			896	39.36	Lt. 14 E.P.	
			72	41.1	" 25	
Westerly on E/Comm to 1+00 to W. @ ℄ Intrs 1743.77						
T.P.			180	1746.52		
	6.56	1753.08				
1+22			849	44.59		℄
			956	43.52	Lt. 11	
			920	43.88	Lt. 15 E.P.	
			95	43.6	" 25	
1+63.5			767	45.41		℄
			595	47.13		Rt. 17 E.P.

F. B. 2538 Pg. 199 Job No. 625450 Division No. 10 Notes Red. Plotted No. Profile
Survey of La Canada Storm Drain Date Date X-Sec.
Survey by Dougherty Notes Notes Chkd. EM Checked No.
Indexed C. Johnson Date Date Date

76L298 S & E #307 9-54

PLEASE RETURN TO
LOS ANGELES COUNTY SURVEYOR
726 LOS ANGELES COUNTY ENGINEERING BLDG.

NOTE: ANY ADDITIONS OR CHANGES ON THIS SHEET MUST BE MADE OR CIRCLED IN RED INK, WITH DATE AND NAME OF PERSON MAKING CHANGE.

Do not extend notes this side of this line.

STATION	B. S.	H. I.	F. S.	ELEV.		
1+625		175308	50	17481		Rt. 25
3+00			520	4788		℄
			436	4872		Rt. 15 E.P.
			14	517		" 25
			603	4705	Lt. 11	
			572	4736	Lt. 15' E.P.	
			740	4568	" 25 Pr.	
- North on P-Line						
1 7+535			801	4507		℄
			740	4568		Rt. 14 E.P.
			59	472		Rt. 18
			52	479		" 33
18+00			364	4944		℄
			414	4894	Lt. 10.5	
			381	4927	Lt. 15' E.P.	
			44	487	" 33	
T.P.			048	175260		
	1.65	176425				
19+00			666	5759		℄
19 +12			566	5859		℄
			478	5947		Rt. 15 E.P.

Profile Notes Red. ____ Plotted ____ Job No. 626438 Division No. 10 F. B. 2633 Pg. 197
No. ____ Date ____ Date ____ Survey of [illegible]
X-Sec. Notes Chkd. EM Checked ____ Survey by ____ Notes ____ Date ____
No. ____ Date ____ Date ____ Map No. ____ Indexed C. Tobin

76L298 S & E #307 9-54

PLEASE RETURN TO
LOS ANGELES COUNTY SURVEYOR
726 LOS ANGELES COUNTY ENGINEERING BLDG.

NOTE: ANY ADDITIONS OR CHANGES ON THIS SHEET MUST BE MADE OR CIRCLED IN RED INK, WITH DATE AND NAME OF PERSON MAKING CHANGE.

Do not extend notes this side of this line.

STATION	B. S.	H. I.	F. S.	ELEV.		
19+12		1764 25	36	17607		Rt 33
			630	580	Lt 10.5	
			561	5864	Lt. 20	Dr.
			630	5775	" 33	
T.P.			064	176361		
	10 85	1774 46				
19+90			725	6721		℄
			667	6779		Rt. 15 E.P.
			62	683		" 33
			774	6672	Lt. 10.5	
			709	6737	" 14	
			544	6902	" 33	Dr.
20+			597	6849		℄
T.P.			066	177380		
	6 12	1779 92				
20+60.74			405	7587		℄ Intr.
			446	7546	Lt 10	
			359	7633	" 15 E.P.	
			31	768	" 23	
			30	769	" 33	
20+76.27			221	7771		℄ Intrs

F. B. 2538 PG. 200 Job No. 6254.50 Division No. 10 Notes Red. Plotted Profile
Survey of La Canada St Dr. Date Date No.
Survey by De Yahertz Notes Notes Chkd. EM Checked X-Sec.
Indexed R. C. Johnson Date Date Date No.

76L298 S & E #307 9-54

PLEASE RETURN TO
LOS ANGELES COUNTY SURVEYOR
726 LOS ANGELES COUNTY ENGINEERING BLDG.

NOTE: ANY ADDITIONS OR CHANGES ON THIS SHEET MUST BE MADE OR CIRCLED IN RED INK, WITH DATE AND NAME OF PERSON MAKING CHANGE.

Do not extend notes this side of this line.

STATION	B. S.	H. I.	F. S.	ELEV.		
Easterly on Santa Carlotta St. 1+00 to E @ ℄ Intrs 20+60.74						
		1779.92				
1+20			452	177540		
1+54			679	7313		℄
			609	7383	Lt. 18 Gut	
			556	7436	" " T.C.	
			46	753	" 30	
1+70			755	7237		℄
			833	7159		Rt. 16
			786	7206		Rt. 20 E.P.
			91	708		" 25
2+00			848	7144		℄
			928	7064		Rt 15
			869	7123		" 19 E.P.
			87	712		" 25
			858	7134	Lt. 18 Gut	
			780	7212	" " T.C 3.5 W	
			76	723	" 30	
3+00			1076	6916		℄
			1161	6831		Rt. 14
			1106	6886		" 19 E.P.
			106	693		" 25

Profile Notes Red. ____ Plotted ____ Job No. 6284.00 Division No. 10 F. B. 2538 Pg. 201
No. ____ Date ____ Date ____ Survey of La Cañada [illegible]
X-Sec. Notes Chkd. EM Checked ____ Survey by ____ Notes ____ Date ____
No. ____ Date ____ Date ____ Map No. ____ Indexed C. Johnson

76L298 S & E #307 9-54

PLEASE RETURN TO
LOS ANGELES COUNTY SURVEYOR
726 LOS ANGELES COUNTY ENGINEERING BLDG.

NOTE: ANY ADDITIONS OR CHANGES ON THIS SHEET MUST BE MADE OR CIRCLED IN RED INK, WITH DATE AND NAME OF PERSON MAKING CHANGE.

Do not extend notes this side of this line.

STATION	B. S.	H. I.	F. S.	ELEV.		
3+00		1779 92	10 66	6926	Lt. 18 Gut.	
			998	6994	" " T.C	
			95	704	" 30	
Fd. B.M. SY 4466			1050	1769 42	SY 4466 El=1769.42	F.B. 2530-24
	11 03	1780 45				
T.P.			0 55	1779 90		
	9 14	1789 04				
Westerly on Santa Carolina St. 1+00 to W @ ℄ Intrs 20+76.27						
1+13		1789 04	1118	1777 86		℄
1+27			992	7912		℄
			1066	7838	Lt 10	
			1045	7859	Lt. 14 E.P.	
			107	783	Lt 20	
1+50			888	8016		℄
			811	8093		Rt. 10 E.P.
			65	825		Rt. 20
2+00			839	8065		℄
			782	8122		Rt. 9 E.P.
			56	834		Rt 20
			900	8004	Lt. 10	
			879	8025	Lt. 14.5 E.P.	

F. B. 2538 Pg. 202 Job No. 6254-50 Division No. 10 Notes Red. Plotted Profile
Survey of La Canada Storm Drain Date Date No.
Survey by Dougherty Notes Notes Chkd. EM Checked X-Sec.
Indexed C. Johnson Date Date Date No.

76L298 S & E #307 9-54

PLEASE RETURN TO
LOS ANGELES COUNTY SURVEYOR
726 LOS ANGELES COUNTY ENGINEERING BLDG.

NOTE: ANY ADDITIONS OR CHANGES ON THIS SHEET MUST BE MADE OR CIRCLED IN RED INK, WITH DATE AND NAME OF PERSON MAKING CHANGE.

Do not extend notes this side of this line.

STATION	B. S.	H. I.	F. S.	ELEV.		
2+00		1789 04	90	17800	Lt. 16	
3+00			803	8101		℄
			786	8118		Rt. 9 E.P.
			768	8136		" 12.5
			836	8068	Lt. 8.0	
			830	8074	Lt. 12.5 E.P.	
			83	807	" 15	
North on P-Line						
20 +995			875	8029		℄
			800	8104		Rt. 13
			800	8104		Rt. 20.8 G.t.
			721	8183		" " T.C.
			63	827		" 33
21+28			582	8322		℄
			647	8257	Lt. 10	
			610	8294	Lt. 15.5 E.P.	
			60	830	" 33	
T.P.			000	178904		
	1063	1799 67				
22+			920	179047		℄
			827	9140		Rt. 15 E.P.

Profile Notes Red. ____ Plotted ____ Job No. 6254 50 Division No. 10 F. B. 2538 Pg. 203
No. ____ Date ____ Date ____ Survey of [illegible]
X-Sec. Notes Chkd. EM Checked ____ Survey by [illegible] Notes ____ Date [illegible]
No. ____ Date ____ Date ____ Map No. ____ Indexed ____ Date ____

76L298 S & E #307 9-54

PLEASE RETURN TO
LOS ANGELES COUNTY SURVEYOR
726 LOS ANGELES COUNTY ENGINEERING BLDG.

NOTE: ANY ADDITIONS OR CHANGES ON THIS SHEET MUST BE MADE OR CIRCLED IN RED INK, WITH DATE AND NAME OF PERSON MAKING CHANGE.

Do not extend notes this side of this line.

STATION	B. S.	H. I.	F. S.	ELEV.		
22+00		179967	76	17921		Rt 33
			983	8984	Lt. 10.5	
			932	9035	Lt 15 E.P.	
			86	911	" 33	
T.P.			006	179961		
	1204	1811.65				
23+01.5			1123	180042		℄
			1054	0111		Rt. 13
			1026	0139		RT 20.8 Gut
			993	0172		" " T.C
			88	029		" 33
			1168	179997	Lt. 10	
			1040	0125	Lt. 12.5 E.P. Dr.	
			106	011	Lt 33	
23+67.4			477	0688		℄
			519	0646	Lt. 10.5	
			432	0733	Lt. 18	
			48	069	" 33	
23+82.65			326	0839		℄ Intrs.
Easterly on Paraiso Way. 1+00 to E @ ℄ Intrs. 23+82.65						
1+57.7			569	0596		℄

F. B. 2538 Pg. 204 Job No. 6254.50 Division No. 10 Notes Red. Plotted Profile
Survey of La Canada Storm Dr. Date Date No.
Survey by Dougherty Notes Notes Chkd. EM Checked X-Sec.
Indexed R. C. Johnson Date Date Date No.

76L298 S & E #307 9-54

PLEASE RETURN TO
LOS ANGELES COUNTY SURVEYOR
726 LOS ANGELES COUNTY ENGINEERING BLDG.

NOTE: ANY ADDITIONS OR CHANGES ON THIS SHEET MUST BE MADE OR CIRCLED IN RED INK, WITH DATE AND NAME OF PERSON MAKING CHANGE.

Do not extend notes this side of this line.

STATION	S. S.	H. I.	F. S.	ELEV.		
1+57.7		1811 65	559	180606	Lt. 15 Gut	
			510	0655	" " T.C.	
			45	072	" 25	
1+92.8			668	0497		℄
			707	0458		Rt 7.5
			756	0409		" 15 Gut
			702	0463		" " T.C
			72	045		" 25
			669	0496	Lt. 7.5	
			686	0479	" 15 Gut	
			643	0522	" " T.C.	
			57	060	" 25	
2+32.8			759	0406		℄
			793	0372		Rt. 7.5
			840	0325		" 15 Gut
			786	0379		" " T.C
			80	037		" 25
			751	0414	Lt. 7.5	
			776	0389	" 15 Gut	
			728	0437	" " T.C	
			73	044	" 25	

Profile Notes Red. ____ Plotted ____ Job No. 1254 SO Division No. 10 F. B. 2538 Pg. 205
No. ____ Date ____ Date ____ Survey of [illegible]
X-Sec. Notes Chkd. EM Checked ____ Survey by [illegible] Notes ____ Date [illegible]
No. ____ Date ____ Date ____ Map No. ____ Indexed C. Johnson

76L298 S & E #307 9-54

PLEASE RETURN TO
LOS ANGELES COUNTY SURVEYOR
726 LOS ANGELES COUNTY ENGINEERING BLDG.

NOTE: ANY ADDITIONS OR CHANGES ON THIS SHEET MUST BE MADE OR CIRCLED IN RED INK, WITH DATE AND NAME OF PERSON MAKING CHANGE.

Do not extend notes this side of this line.

STATION	B. S.	H. I.	F. S.	ELEV.		
3+32.8		1811.65	963	180202		℄
			1006	0159		Rt. 7.5
			1056	0109		" 15 Gut
			1003	0162		" " T.C
			107	010		" 25
			960	0205	Lt. 7.5	
			985	0180	" 15 Gut	
			927	0238	" " T.C. 3'W	
			88	029	" 25	
Fd. BM SY 4463			013	1811.52	BM SY 4463 Elev. = 1811.53 F.B. 2530-25	
				1811.53		
	.784	1819.37				
Westerly on Paraiso Way 1+00 to W @ ℄ Int 23+82.65						
1+12			1087	180850		℄
1+20			1019	0918		℄
			1103	0834	Lt. 11.5	
			1066	0871	Lt. 16 F.P.	
			112	082	" 25	
1+53.			936	1001		℄
			804	1133		Rt. 16. F.P.
			52	142		" 30

F. B. 2538 Pg. 206 Job No. 6254.50 Division No. 10 Notes Red. Plotted Profile
Survey of La Canada Storm Drain Date Date No.
Survey by Dougherty Notes Notes Chkd. EM Checked X-Sec.
Indexed C. Johnson Date Date Date No.

76L298 S & E #307 9-54

PLEASE RETURN TO
LOS ANGELES COUNTY SURVEYOR
726 LOS ANGELES COUNTY ENGINEERING BLDG.

NOTE: ANY ADDITIONS OR CHANGES ON THIS SHEET MUST BE MADE OR CIRCLED IN RED INK, WITH DATE AND NAME OF PERSON MAKING CHANGE.

Do not extend notes this side of this line.

STATION	B. S.	H. I.	F. S.	ELEV.		
1+53		1819 37	1023	180914	Lt. 10	
			975	0962	Lt. 16. E.P.	
			105	089	" 25	
3+00			1106	0831		℄
			1045	0892		Rt. 16
			95	099		" 25
			1163	0774	Lt. 10	
			1095	0842	Lt. 15. E.P.	
			107	087	" 25	
North on P-Line						
24+19			745	1192		℄
			702	1235		Rt. 14.1 E.P.
			692	1245		" 20.9 G.J.
			641	1296		" " T.C.
			37	157		" 33.
24+47			482	1455		℄
			541	1396	Lt. 10	
			483	1454	Lt. 15'	
			45	149	Lt 33	
T.P.			022	181915		
	1182	1830 97				

Profile Notes Red ____ Plotted ____ Job No. 6254 50 Division No. 6 F. B. 2538 Pg. 207
No. ____ Date ____ Date ____ Survey of La Sierra Storm Drain
X-Sec. Notes Chkd. EM Checked ____ Survey by ____ Notes ____ Date ____
No. ____ Date ____ Date ____ Map No. ____ Indexed C. Johnson

76L298 S & E #307 9-54

PLEASE RETURN TO
LOS ANGELES COUNTY SURVEYOR
726 LOS ANGELES COUNTY ENGINEERING BLDG.

NOTE: ANY ADDITIONS OR CHANGES ON THIS SHEET MUST BE MADE OR CIRCLED IN RED INK, WITH DATE AND NAME OF PERSON MAKING CHANGE.

Do not extend notes this side of this line.

STATION	B. S.	H. I.	F. S.	ELEV.		
		183097				
25+00			1144	181953		℄
25+50			650	2447		℄
			572	2525		Rt. 14.5
			274	2823		" 33 Dr.
			704	2393	Lt. 10.5	
			638	2459	" 15.5	
			69	241	" 33	
26+00			167	2930		℄
T.P.			043	183054		
	1224	184278				
26+65			730	183548		℄
			647	3631		Rt. 15.5 E.P.
			54	374		Rt. 18
			43	385		Rt 33
26+97.			444	3834		℄
			485	3793	Lt. 10	
			439	3839	Lt. 15 E.P.	
			45	383	Lt.	
			75	353	Lt. 33	
27+15.54			316	3962		℄ Intrs.

F. B. 2538 PG. 208 Job No. 634 Division No. 10 Notes Red. Plotted No. X-Sec.
Survey of La Canada Storm Drain Date Date
Survey by Dougherty Notes Notes Chkd EM Checked
Indexed C. Johnson Date Date Date No.

76L298 S & E #307 9-54

PLEASE RETURN TO
LOS ANGELES COUNTY SURVEYOR
726 LOS ANGELES COUNTY ENGINEERING BLDG.

NOTE: ANY ADDITIONS OR CHANGES ON THIS SHEET MUST BE MADE OR CIRCLED IN RED INK, WITH DATE AND NAME OF PERSON MAKING CHANGE.

Do not extend notes this side of this line.

STATION	B. S.	H. I.	F. S.	ELEV.		
Easterly on 1842 78 Orange Ave. 1+00 to E @ ℄ Intrs 27+15.54						
1+16.			298	1839 80		℄
			267	40 11	Lt. 12.0 E.P.	
		H.I + 0.5		43 3	" 21	
		H.I + 0.5		43 3	" 25	
1+53			336	39 42		℄
			400	38 78		Rt. 10
			406	38 72		Rt. 15 E.P.
			43	38 5		" 25
3+00			530	37 48		℄
			578	37 00		Rt. 10
			572	37 06		Rt. 15 E.P.
			60	36 8		" 25
			528	37 50	Lt. 12.0 E.P.	
			28	40 0	" 25	
Westerly on Orange Ave 1+00 to W @ ℄ Intrs. 27+15.54						
1+11			311	39 67		℄
1+25			247	40 31		℄
			316	39 62	Lt. 10.5	
			270	40 08	Lt. 14 E.P.	
			44	38 4	" 25	

Profile Notes Red. ____ Plotted ____ Job No. 6254 Division No. 10 F. B. 2529 Pg. 209
No. ____ Date ____ Date ____ Survey of ____
X-Sec. Notes Chkd. EM Checked ____ Survey by ____ Notes ____ Date ____
No. ____ Date ____ Date ____ Map No. ____ Indexed C. Johnson

76L298 S & E #307 9-54

PLEASE RETURN TO
LOS ANGELES COUNTY SURVEYOR
726 LOS ANGELES COUNTY ENGINEERING BLDG.

NOTE: ANY ADDITIONS OR CHANGES ON THIS SHEET MUST BE MADE OR CIRCLED IN RED INK, WITH DATE AND NAME OF PERSON MAKING CHANGE.

Do not extend notes this side of this line.

STATION	B. S.	H. I.	F. S.	ELEV.		
		1842 78				
1+60.5			278	1840 00		℄
			193	40 85		Rt. 13 E.P.
			04	42 4		" 25
3+00			432	38 46		℄
			374	39 04		Rt. 13 E.P.
			08	[illegible]		" 25
			476	38 02	Lt. 10	
			445	38 33	Lt. 14 E.P.	
			45	38 3	" 25	
T.P.			088	1841 90		
	1107	1852 97				
North on P-Line						
27+40			1175	1841 22		℄
			1124	41 73		Rt. 15 E.P.
			89	44 1		" 33
27+75			953	43 44		℄
			995	43 02	Lt. 9.5	
			944	43 53	Lt. 14	
			94	43 6	" 33	
28+00			792	45 05		

F. B. 2538 PG. 210 Job No. 6254 Division No. 10 Notes Red. Plotted
Survey of La Canada Storm Dr. Date Date No.
Survey by Dougherty Notes Notes Chkd. EM Checked X-Sec.
Indexed C. Johnson Date Date Date No.

76L298 S & E #307 9-54

PLEASE RETURN TO
LOS ANGELES COUNTY SURVEYOR
726 LOS ANGELES COUNTY ENGINEERING BLDG.

NOTE: ANY ADDITIONS OR CHANGES ON THIS SHEET MUST BE MADE OR CIRCLED IN RED INK, WITH DATE AND NAME OF PERSON MAKING CHANGE.

Do not extend notes this side of this line.

STATION	B. S.	H. I.	F. S.	ELEV.		
28+50		1852 97	417	1848 80		℄
			367	49 30		Rt. 15 E.P.
			35	49 5		" 19 Bot Ret Wa
			1 40	51 57		" " Top " "
		H.I + 0.3		53 3		" 33
			456	48 41	Lt. 9.5	
			409	48 88	" 15' E.P.	
			39	49 1	" 33	
T.P.			0 02	1852 95		
	12 09	1865 04				
29+00			11 51	1853 53		℄
			10 69	54 35		Rt. 15 E.P.
			80	57 0		Rt. 26
			76	57 4		Rt 33
			12 04	53 00	Lt. 9.5	
			11 44	53 60	Lt. 15 E.P.	
			11 8	53 2	Lt. 22	
			140	51 0	Lt. 33	
29+.50			470	60 34		Rt. 22 Bot Ret Wal
			255	62 49		" " Top " "

Profile Notes Red. ___ Plotted ___ Job No. 6254 Division No. 19 F. B. 2538 Pg. 211
No. ___ Date ___ Date ___ Survey of [illegible]
X-Sec. Notes Chkd. EM Checked ___ Survey by [illegible] Notes ___ Date ___
No. ___ Date ___ Date ___ Map No. ___ Indexed ___ Date ___

76L298 S & E #307 9-54

PLEASE RETURN TO
LOS ANGELES COUNTY SURVEYOR
726 LOS ANGELES COUNTY ENGINEERING BLDG.

NOTE: ANY ADDITIONS OR CHANGES ON THIS SHEET MUST BE MADE OR CIRCLED IN RED INK, WITH DATE AND NAME OF PERSON MAKING CHANGE.

Do not extend notes this side of this line.

STATION	B. S.	H. I.	F. S.	ELEV.		
T.P.		1865 04	0 18	186486		
	10 40	1875 26				
29+94.6			12 12	1863 14		℄
			11 39	63 87		Rt 14
			10 98	64 28		" 19.6 Bot wall
			7 96	67 30		" " T. wall
			8 0	67 3		" 33
30+12.8			10 25	65 01		℄
			10 66	64 60	Lt. 9'	
			10 11	65 15	Lt. 21 Gut.	
			9 76	65 50	" " T.C.	
			8 9	66 4	" 33	
30+47.37			6 78	68 48		℄ Intrs.
Easterly on Adams St 1+00 To E @ ℄ Intrs. 30+47.37						
1+18			7 06	186820		℄
			5 36	69 90	Lt. 14 E.P.	
			2 3	73 0	" 20	
			2 3	73 0	" 25	
1+45.3			6 80	68 46		℄
			8 23	67 03		Rt. 12.5
			7 92	67 34		Rt 20 Bot wall

F. B. 2538 Pg. 212 Job No. 62 54 50 Division No. 10 Notes Red. Plotted Profile
Survey of La Canada Storm Drain Date Date No.
Survey by Dougherty Notes Notes Chkd. EM Checked X-Sec.
Indexed L. C. Johnson Date Date Date No.

76L298 S & E #307 9-54

PLEASE RETURN TO
LOS ANGELES COUNTY SURVEYOR
726 LOS ANGELES COUNTY ENGINEERING BLDG.

NOTE: ANY ADDITIONS OR CHANGES ON THIS SHEET MUST BE MADE OR CIRCLED IN RED INK, WITH DATE AND NAME OF PERSON MAKING CHANGE.

Do not extend notes this side of this line.

STATION	B. S.	H. I.	F. S.	ELEV.		
1+45.3		1578.26	742	1867.84		Rt 20 Top wall
			73	68.0		" 25
2+16			544	69.82		℄
			606	69.20		Rt 10.5
			547	69.79		Rt 15 E.P. Rt 20 up 0.2
			485	70.41	Lt. 14 E.P.	
			15	73.8	" 20	
			15	73.8	" 25	
3+00			470	70.56		℄
			534	69.92		Rt. 10.5
			498	70.28		" 15 E.P.
			61	69.2		" 25
			433	70.93	Lt. 14 E.P.	
			30	72.3	" 25	
Westerly on Brookhill St. 1+00 to W @ ℄ Intr 30+47.37						
1+12			656	1868.70		℄
1+30			495	70.31		℄
1+56			475	70.51		℄
			615	69.11	Lt. 15 Gut.	
			559	69.67	" " T.C.	
			62	69.1	" 25	

Profile Notes Red. ____ Plotted ____ Job No. 6254.50 Division No. 10 F. B. 2538 Pg. 2/3
No. ____ Date ____ Date ____ Survey of ____
X-Sec. Notes Chkd. EM Checked ____ Survey by ____ Notes ____ Date 4-8-59
No. ____ Date ____ Date ____ Map No. ____ Indexed ____ C. Johnson

76L298 S & E #307 9-54

PLEASE RETURN TO
LOS ANGELES COUNTY SURVEYOR
726 LOS ANGELES COUNTY ENGINEERING BLDG.

NOTE: ANY ADDITIONS OR CHANGES ON THIS SHEET MUST BE MADE OR CIRCLED IN RED INK, WITH DATE AND NAME OF PERSON MAKING CHANGE.

Do not extend notes this side of this line.

STATION	B. S.	H. I.	F. S.	ELEV.		
1+95.0		1875 26	519	1870 07		℄
			492	70 34		Rt 7.5
			466	70 60		" 15 Gut.
			465	71 21		" T.C.
			29	72 4		" 25
			558	69 68	Lt. 7.5	
			615	69 11	" 15 Gut	
			548	69 78	" " T.C. 4' E	
			72	68 1	" 25	
2+35.0			586	69 40		℄
			576	69 50		Rt. 7.5
			580	69 46		" 15 Gut.
			520	70 06		" " T.C.
			41	71 2		" 25
			624	69 02	Lt. 7.5	
			677	68 49	" 15 Gut	
			623	69 03	" " T.C.	
			62	69 1	" 25	
3+35			753	67 73		℄
			744	67 82		Rt 7.5
			449	70 77		" 15 Gut.

F. B. 2538 Pg. 214 Job No. 6254.50 Division No. 10 Notes Red. Plotted
Survey of La Canada Storm Drain Date Date No. X-Sec.
Survey by Dougherty Notes Notes Chkd. EM Checked
Indexed C. Johnson Date Date Date No.

76L298 S & E #307 9-54

PLEASE RETURN TO
LOS ANGELES COUNTY SURVEYOR
726 LOS ANGELES COUNTY ENGINEERING BLDG.

NOTE: ANY ADDITIONS OR CHANGES ON THIS SHEET MUST BE MADE OR CIRCLED IN RED INK, WITH DATE AND NAME OF PERSON MAKING CHANGE.

Do not extend notes this side of this line.

STATION	B. S.	H. I.	F. S.	ELEV.		
3+35		187526	690	186836		Rt. 15 T.C
			61	692		" 25
			791	6735	Lt. 7.5	
			847	6679	" 18 Gut.	
			788	6738	" 18 T.C.	
			82	671	Lt. 25	
T.P.			135	187391		
	669	188060	Northern D. Line			
30+64			1039	187021		℄
			975	7085		Rt. 15 E.P.
			75	731		Rt. 25
			75	731		" 33
31+24.5			424	7636		℄
			459	7601	Lt. 9.5	
			410	7650	Lt. 15	
			412	7648	" 21 B.C.	
			388	7672	" 21 T.C.	
			39.	767	" 33	
31+50			173	7837		℄
			125	7935		Rt. 15 E.P.
			216.	7844	Lt. 9.0	

Profile Notes Red. ____ Plotted ____ Job No. 625450 Division No. 10 F. B. 2538 Pg. 215
No. ____ Date ____ Date ____ Survey of La Canada Storm Drain
X-Sec. Notes Chkd. EM Checked ____ Survey by JNR Notes ____ Date 4-8-59
No. ____ Date ____ Date ____ Map No. ____ Indexed ____ C. Johnson Date ____

F. B. 2530 Pg. 216 Job No. 6254.39 Division No. 10 Notes Red. Plotted Profile
Survey of Date Date No. X-Sec.
Survey by Notes Notes Chkd. EM Checked
Indexed Date Date

TOLLS S & E #307 9-54

PLEASE RETURN TO
LOS ANGELES COUNTY SURVEYOR
726 Los Angeles County Engineering Bldg.

NOTE: ANY ADDITIONS OR CHANGES ON THIS SHEET MUST BE MADE OR CIRCLED IN RED INK, WITH DATE AND NAME OF PERSON MAKING CHANGE.

Do not extend notes this side of this line.

STATION	B. S.	H. I.	F. S.	ELEV.		
31+50		1880.00	1.53	1869.07	[illegible]	
Fd. BM SD 2715			10.90	1869.70	SD 2715 Elev. 1869.71 F.B. 2530-26.	