V6F309S CE #847—3-57

LOS ANGELES COUNTY ENGINEER
700 Los Angeles County Administration Bldg.

Note: Any Additions or Changes on This Sheet Must be Made or Called For by the Date and Name of Person Making Change.

INDEX NO. F.F. 2543

DATE	F.N.	DESCRIPTION	TOPIC	PAGE
		S.D.PROJECT #441—HUNTINGTON PARK STORM DRAIN		
3-59	0862.56	CENTER LINE SURVEY FOR LINE D.	C.L.	5-19
"	"	TOPOGRAPHY FOR LINE D	TOPOG.	27-59
4-59	"	CROSS SECTIONS ON LINE D.	X-SECS.	65-140
"	"	SKETCHES OF BELL TELEPHONE CO. VAULTS.	TOPOG.	141-144.
3-60	"	INVERT ELEVS. IN SEWER M.Hs. ON FLORENCE AVE & STATE ST.AND ON FLORENCE AVE.& PLASKA AVE.	ELEVS.	145-148.
4-59	"	INVERT ELEVATIONS IN M.Hs.ON LINE D.	"	149-164.
"	"	CENTER LINE SURVEY FOR LINE E.	C.L.	165-169.
"	"	TOPOGRAPHY ON LINE E.	TOPOG.	173-176.
"	"	CROSS SECTIONS ON LINE E.	X-SECS.	179-185.
"	"	INVERT ELEVATIONS IN SEWER M.Hs.ON LINE E.	ELEVS.	187-190
"	"	CENTER LINE SURVEY ON LINE F.	C.L.	195-202.
"	"	TOPOGRAPHY FOR LINE F.	TOPOG.	205-212.
"	"	CROSS SECTIONS ON LINE F.	X-SECS.	217-231.
"	"	INVERT ELEVATIONS OF SEWER M.Hs.ON LINE F.	ELEVS.	233-236.
3-60		LOC. S.S.M.H. AT PLASKA AVE & FLORENCE AVE & EAST OF STATE ST ON FLORENCE AVE	TOPOG	238
		FOR LINES A,B& C SEE F.F.2535.		
		FOR LINES G,H,& MORE ON LINE A.SEE F.F.2544.		

Unofficial F.F. 8/86

Rule Chk'd by ____

Map No. ____ Chk'd by ____ Work ____

Survey of ____ IN ____ Tape ____ Std ____ °F

Surveyed by ____ Notes ____ Date ____ Indexed ____

F. B. ____ PG. ____

Notes Ck'd by S. H. MILLER	Survey of Hunt Park SD	F.B. 2542 Pg. 5
Map No.	W. O. 0862.56 Tape No. 0160 St'd. 68 °F	
Office Work	Surveyed by M. A. Van Deren	
Checked	Notes Van Date 3-59	
Date	Indexed K. C. Johnson 5-4-59	

J.N. 0862.56

CENTER LINE SURVEY

ON LINE "D"

HUNTINGTON PARK STORM DRAIN

PROJECT No 441

4-59
Van Deren
Le Gault
Bazen
Turrill
Siemann

Note: Any Additions or Changes on This Sheet Must be Made or Circled in Red Ink With Date and Name of Person Making Change.

Do not extend notes this side of this line.

RETURN TO
LOS ANGELES COUNTY SURVEYOR
726 LOS ANGELES COUNTY
ENGINEERING BLDG.

76F3098 S&E #247. 8-54

F. B. 2542 PG. 6

INDEX

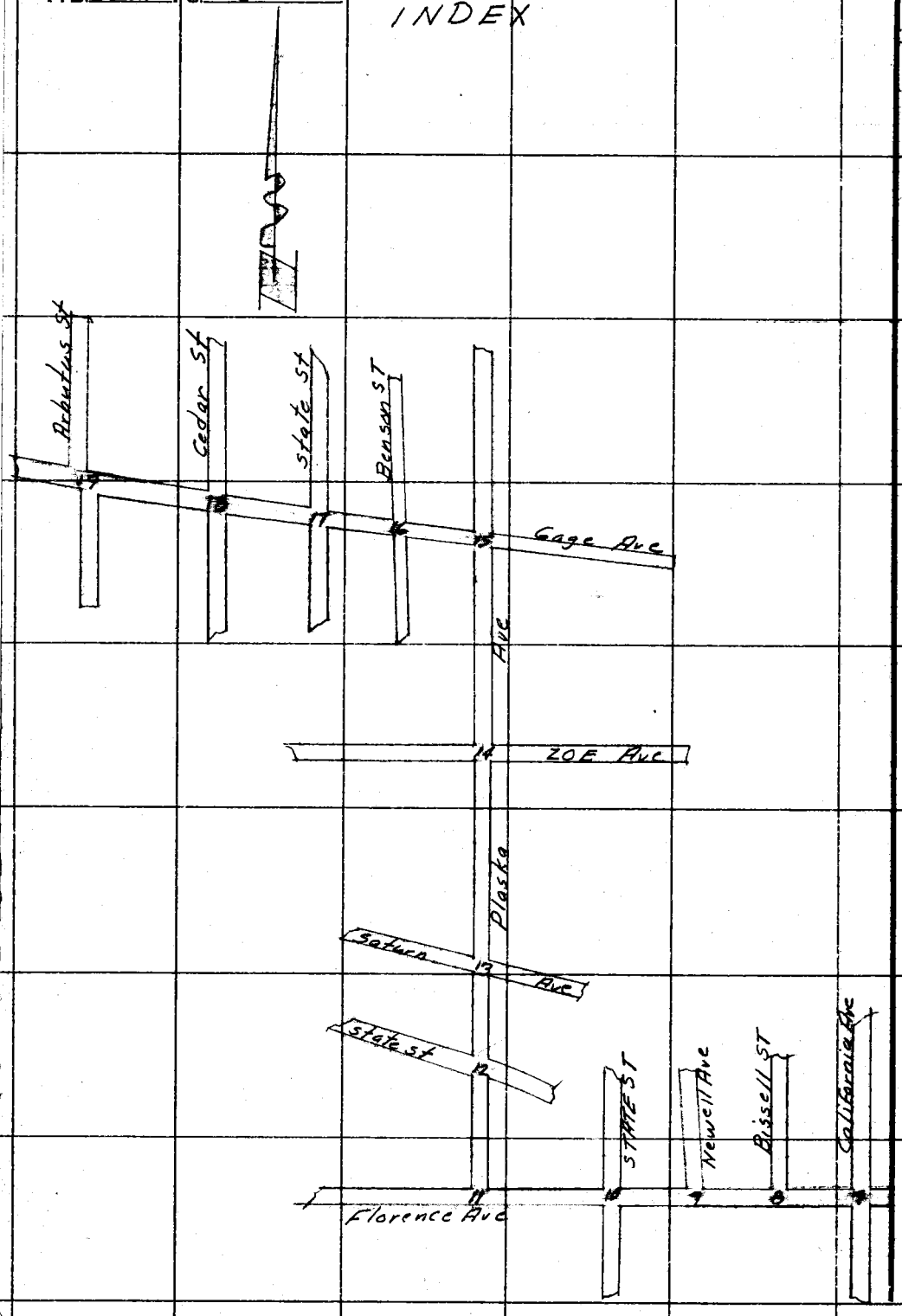

RETURN TO
LOS ANGELES COUNTY SURVEYOR
726 LOS ANGELES COUNTY
ENGINEERING BLDG.

Do not extend notes this side of this line.

Note: Any Additions or Changes on This Sheet Must be Made or Circled in Red Ink With Date and Name of Person Making Change.

Notes Ck'd by S. H. MILLER
Map No.
Office Work
Checked
Date

Survey of Hunt Park SD
W. O. 0862.56 Tape No. 0160 St'd. 68 °F
Surveyed by M. R. Van Deren
Notes Van Date 4-59
Indexed K. C. Johnson

F. B. 2542 Pg. 7

W.S. 7, D-5

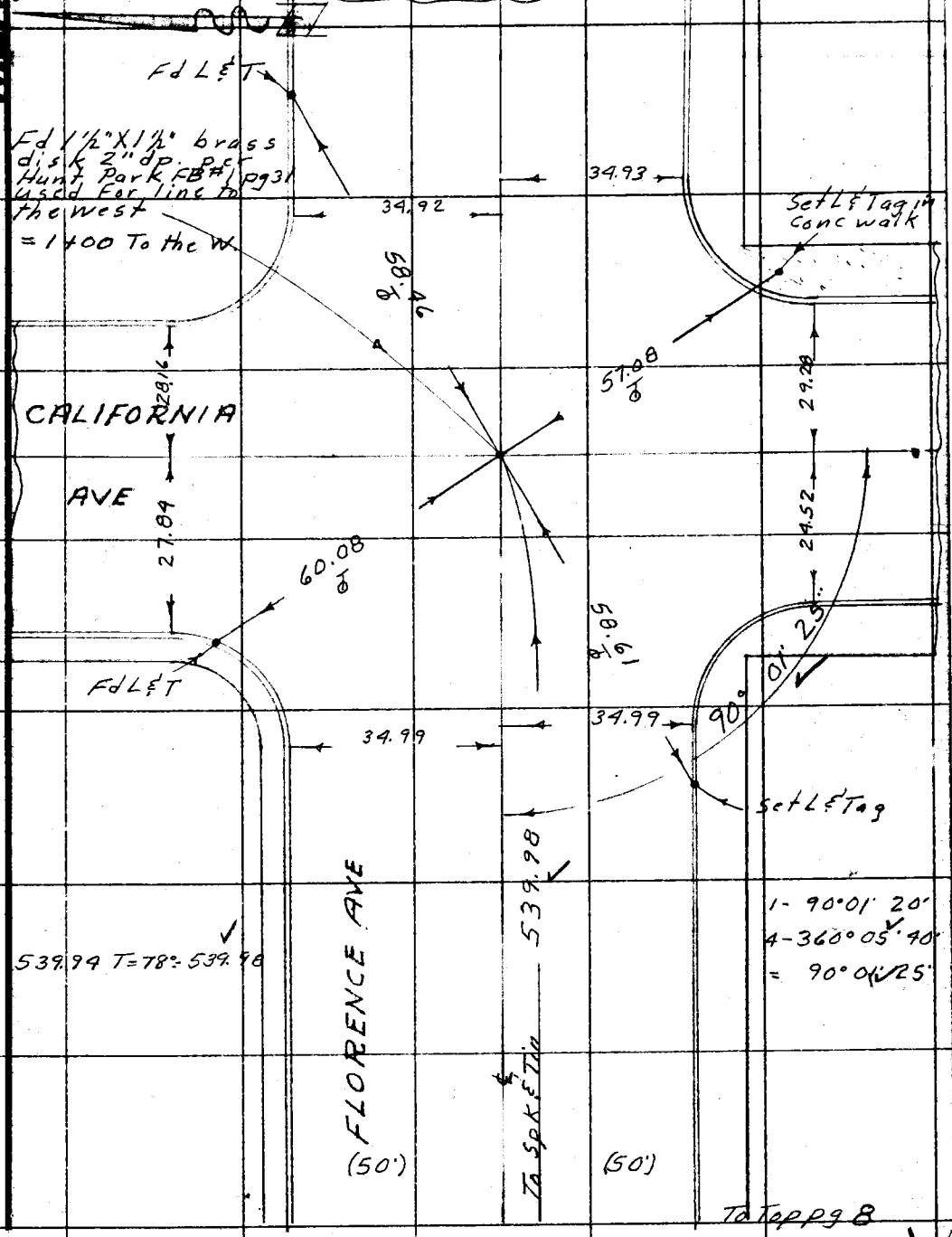

Note: Any Additions or Changes on This Sheet Must be Made or Circled in Red Ink With Date and Name of Person Making Change.

Do not extend notes this side of this line.

RETURN TO
LOS ANGELES COUNTY SURVEYOR
726 LOS ANGELES COUNTY
ENGINEERING BLDG.

76F3099 S&E #247. 8-54

F.B. 2542 PG. 8

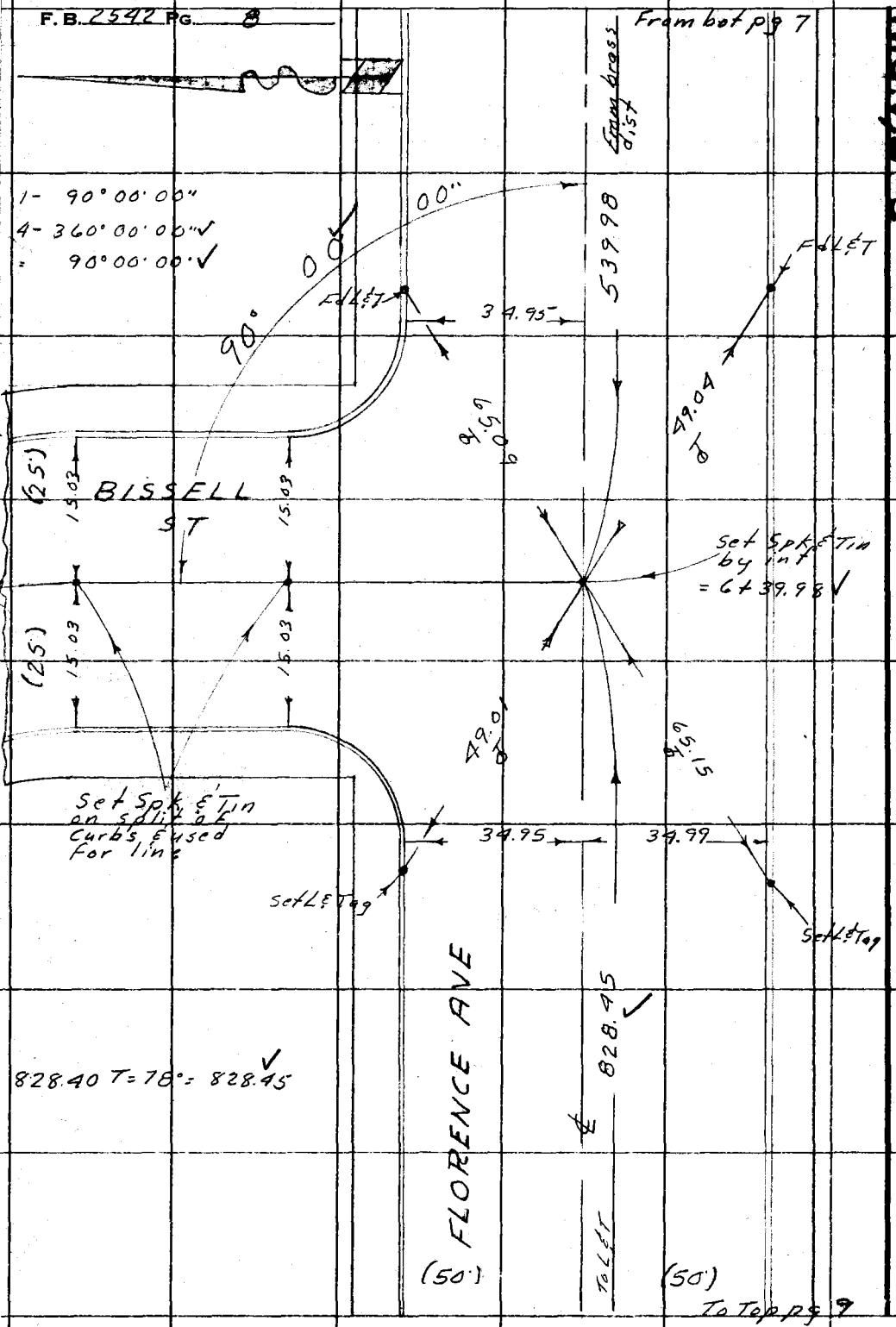

W.S. 7.D-5

RETURN TO
LOS ANGELES COUNTY SURVEYOR
726 LOS ANGELES COUNTY
ENGINEERING BLDG.

Do not extend notes this side of this line.

Note: Any Additions or Changes on This Sheet Must be Made or Circled in Red Ink With Date and Name of Person Making Change.

M.S.7D-5

Notes Ck'd by S. H. MILLER	Survey of Hunt Park SD
Map No.	W. O. 0862.56 Tape No. 0160 St'd. 68 °F
Office Work	Surveyed by M. A. Van Darcy
Checked	Notes Van Date 4-59
Date	Indexed C. Johnson

F. B. 2542 PG. 9

From bot pg 8

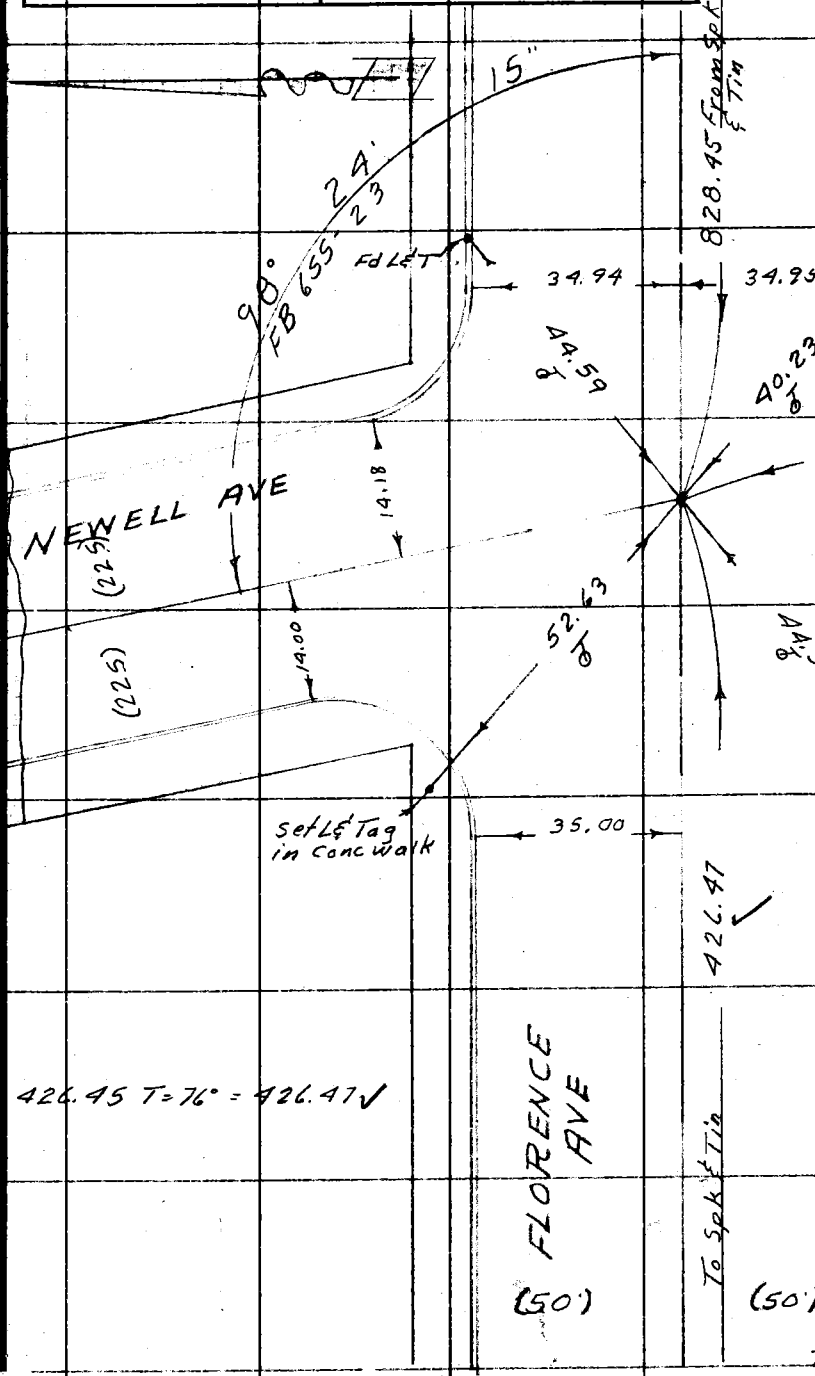

To Top pg 10

Note: Any Additions or Changes on This Sheet Must be Made or Circled in Red Ink With Date and Name of Person Making Change.

Do not extend notes this side of this line.

RETURN TO
LOS ANGELES COUNTY SURVEYOR
726 LOS ANGELES COUNTY
ENGINEERING BLDG.

76F309S S&E #247. 8-54

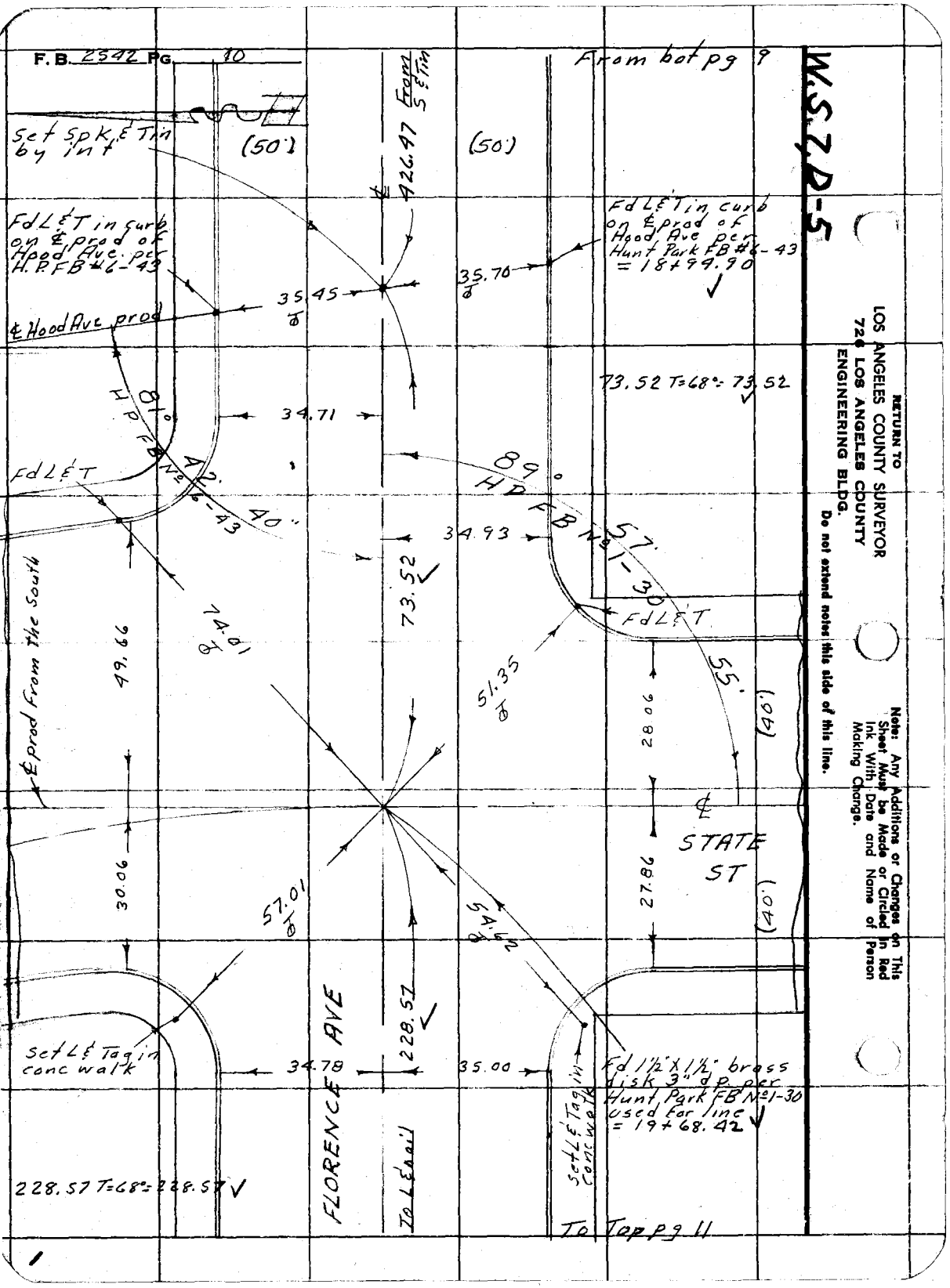
F.B. 2542 Pg. 10
From bot pg 9
W.S.7,D-5
Set Spk & Tin by int
(50')
(50')
426.47 From S & Tin
FdL&T in curb on ℄ prod of Hood Ave. per H.P.FB #6-43
FdL&T in curb on ℄ prod of Hood Ave per Hunt Park FB #6-43 = 18+99.90
35.45
35.70
℄ Hood Ave prod
73.52 T=68°= 73.52
34.71
81°
H.P.FB No 6-43
42'
40"
FdL&T
89°
H.P.FB No 1-30
57'
34.93
73.52
FdL&T
55'
74.01
49.66
51.35
28.06
(40')
℄ prod From the South
℄
STATE ST
30.06
27.86
(40')
57.01
54.62
228.57
Set L&T Tag in conc walk
34.78
35.00
Fd 1½" x 1½" brass disk 3" d.p. per Hunt Park FB No 1-30 used for line = 19+68.42
Set L&T Tag in conc walk
FLORENCE AVE
To L&T nail
228.57 T=68°= 228.57
To Top pg 11
RETURN TO
LOS ANGELES COUNTY SURVEYOR
726 LOS ANGELES COUNTY
ENGINEERING BLDG.
Do not extend notes this side of this line.
Note: Any Additions or Changes on This Sheet Must be Made or Circled in Red Ink With Date and Name of Person Making Change.

Notes Ck'd by S. H. MILLER	Survey of Hunt Park SD
Map No.	W. O. 3862.36 Tape No. 8160 St'd. 68 °F
Office Work	Surveyed by M. A. VanDeren
Checked	Notes Van Date 4-59
Date	Indexed A. C. Johnson

F. B. 2542 PG. 11

W.S.7,D-5

From bot pg 10

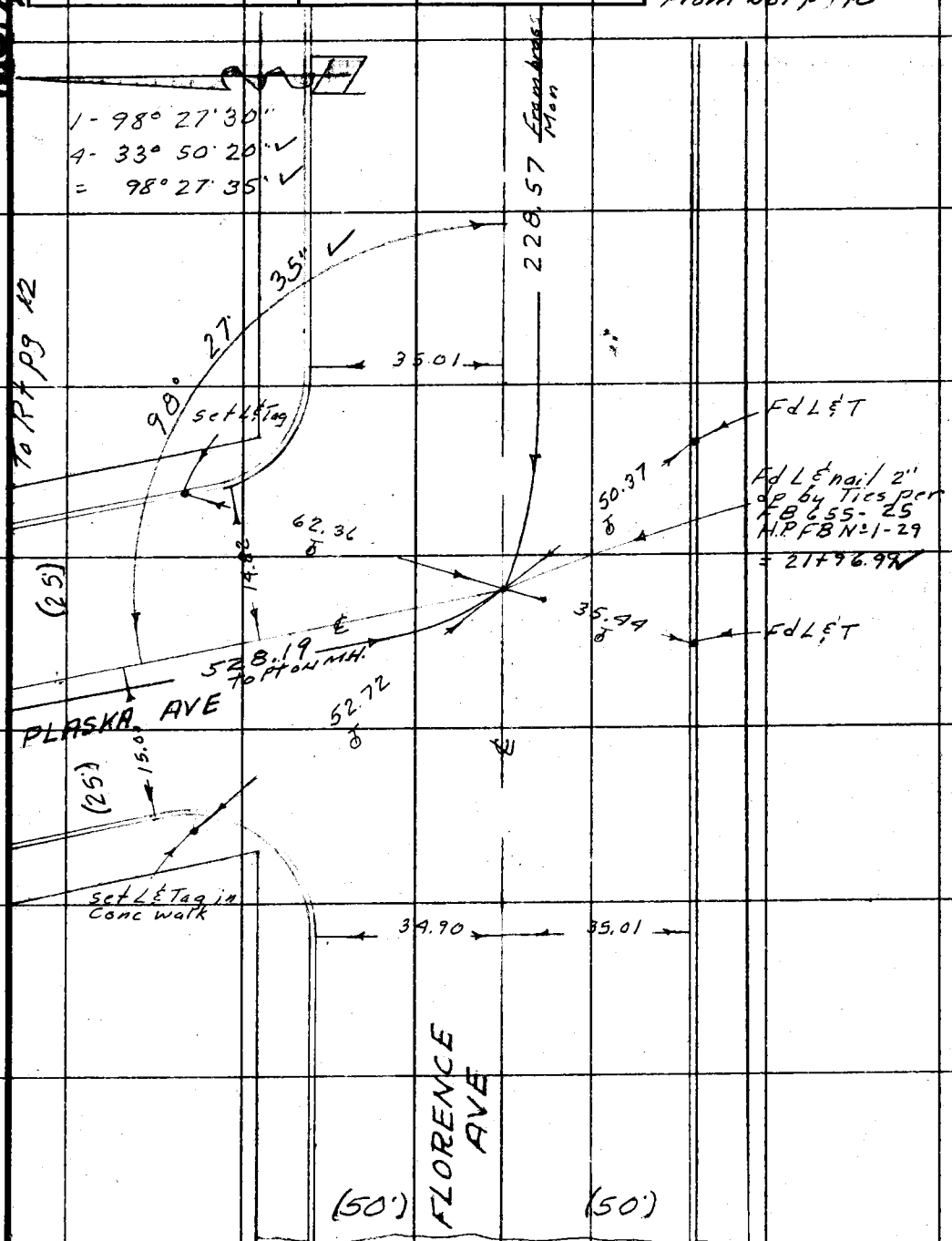

Note: Any Additions or Changes on This Sheet Must be Made or Circled in Red Ink With Date and Name of Person Making Change.

Do not extend notes this side of this line.

RETURN TO
LOS ANGELES COUNTY SURVEYOR
726 LOS ANGELES COUNTY
ENGINEERING BLDG.

76F309S S&E #247. 8-54

1

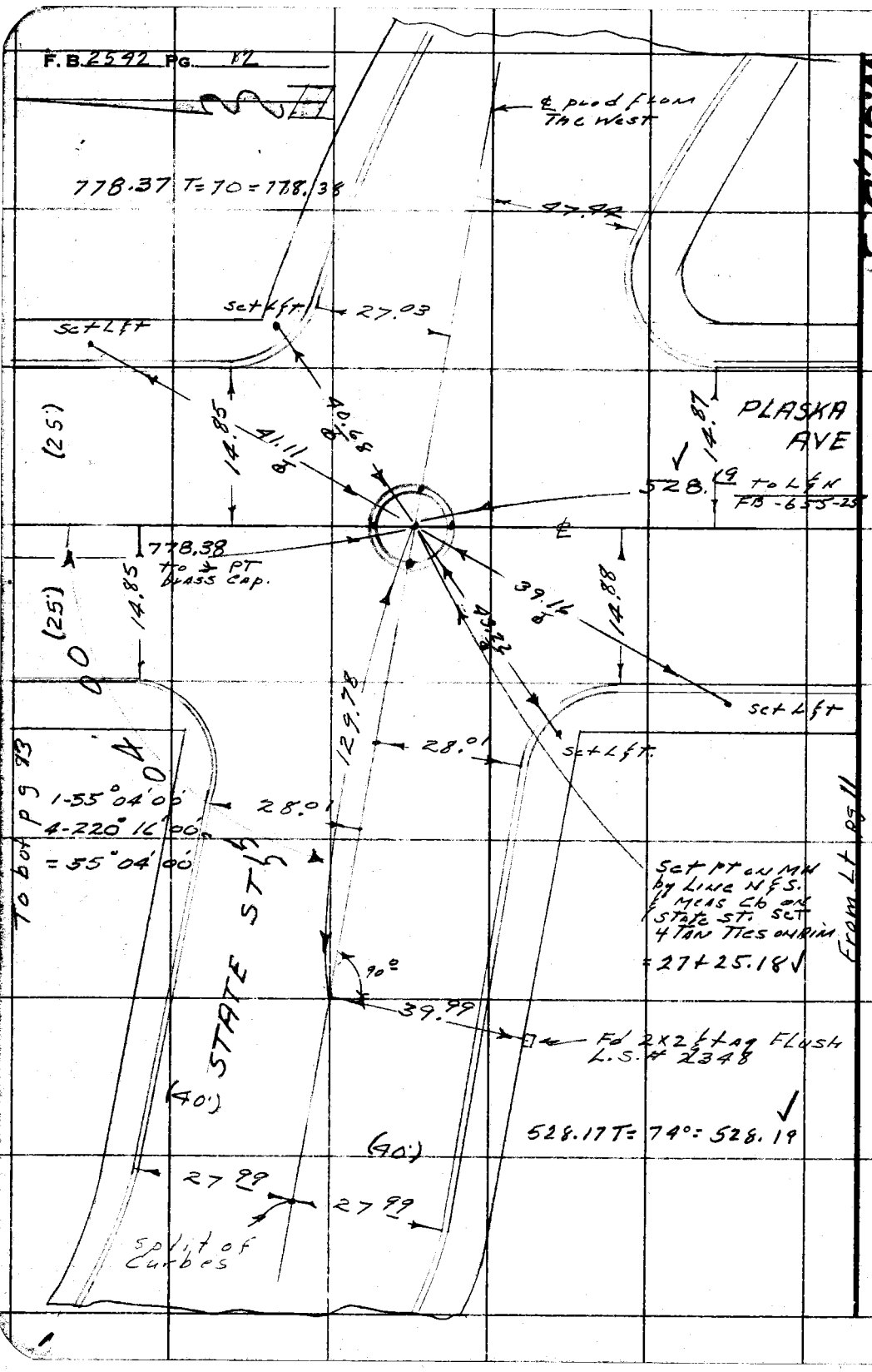

W.S.7.D-5

RETURN TO
LOS ANGELES COUNTY SURVEYOR
726 LOS ANGELES COUNTY
ENGINEERING BLDG.

Do not extend notes this side of this line.

Note: Any Additions or Changes on This Sheet Must be Made or Circled in Red Ink With Date and Name of Person Making Change.

Notes Ck'd by S. H. MILLER	Survey of Hunt Park SD	F. B. 2542 PG. 13
Map No.	IN 0862.56 Tape 4160 Std 68 °F	
Office Work	Surveyed by M. A. Van Deren	
Checked	Notes Van Date 4-59	
Date	Indexed A. C. Johnson	

W.S.7,D.15

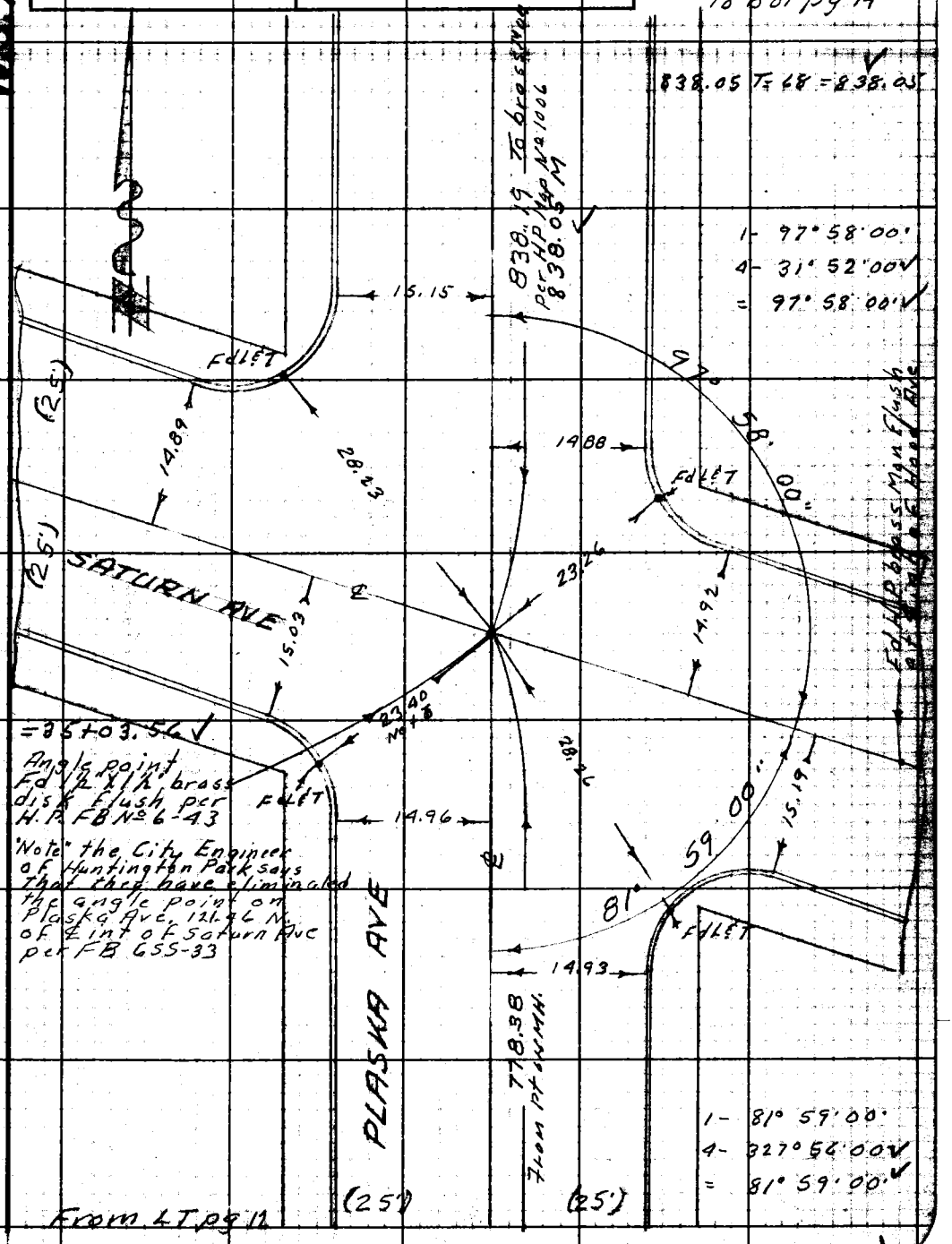

Note: Any Additions or Changes on This Sheet Must be Made or Circled In Red Ink With Date and Name of Person Making Change.

Do not extend notes this side of this line.

RETURN TO
LOS ANGELES COUNTY ENGINEER
900 LOS ANGELES COUNTY ENGINEERING BLDG.

763098 CE #247—7-53

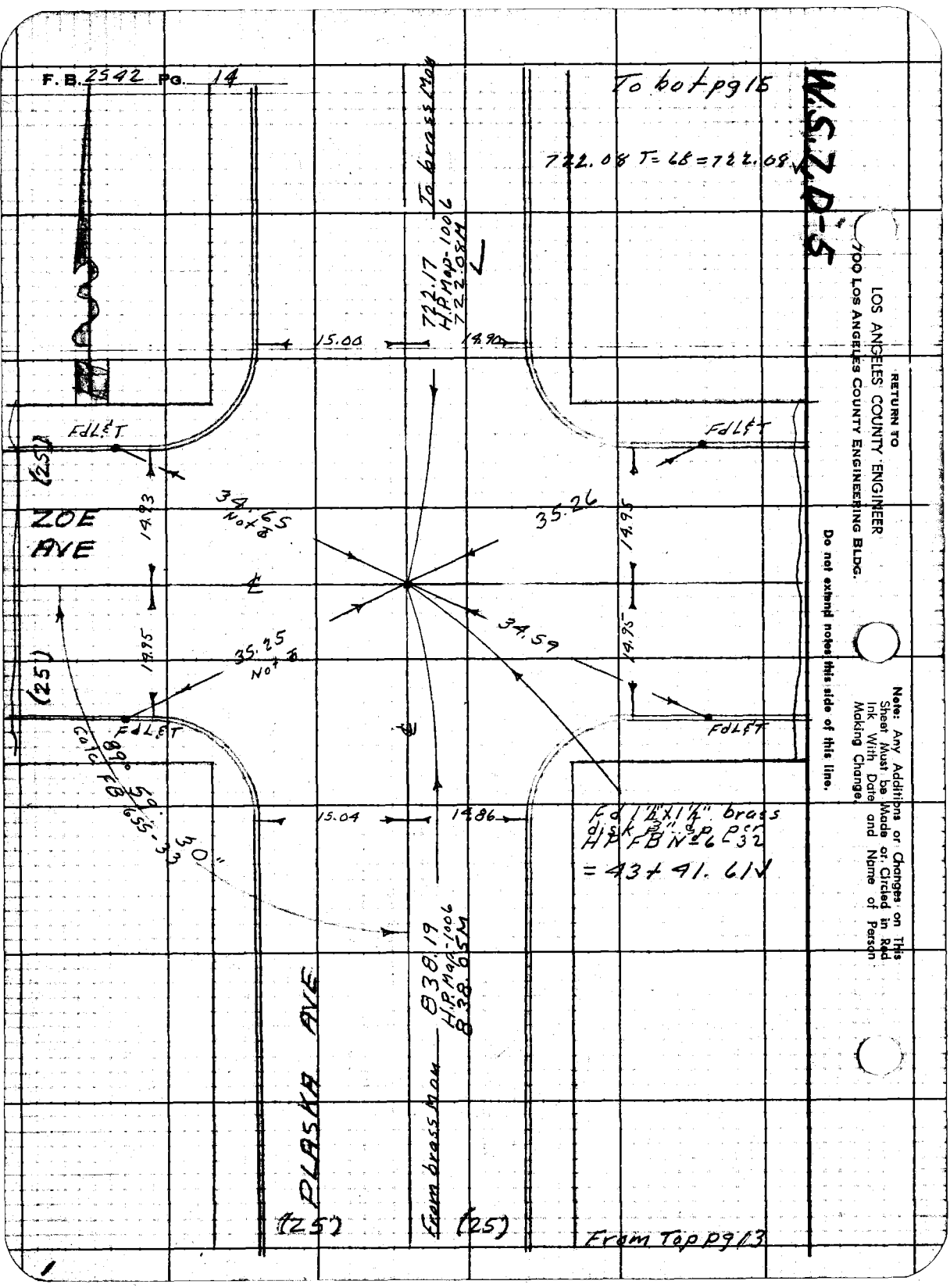
F.B. 2542 PG. 14
To bot pg 15
722.08 T = 68 = 722.08
W.S. 7 D-5
To brass Man
722.17
H.P. Map-1006
722.08M
15.00
14.90
FdL&T
(25)
ZOE AVE
14.93
34.65
Not ⊗
35.26
14.95
34.59
14.95
35.25
Not ⊗
(25)
FdL&T
89° 59' 30"
Calc FB 655-33
15.04
14.86
Fd 1½"x1½" brass disk 3" sp per HP FB No 6 L32
= 43+41.61
838.19
H.P. Map-1006
838.05M
PLASKA AVE
From brass Man
(25)
(25)
From Top pg 13
RETURN TO
LOS ANGELES COUNTY ENGINEER
700 LOS ANGELES COUNTY ENGINEERING BLDG.
Do not extend notes this side of this line.
Note: Any Additions or Changes on This Sheet Must be Made or Circled in Red Ink With Date and Name of Person Making Change.

W.S. 7, D-5

Notes Ck'd by S. H. MILLER	Survey of Hunt Park SD
Map No.	JN 0862.56 Tape 0160 Std 68 °F
Office Work	Surveyed by M.A. Van Deren
Checked	Notes Van Date 4-59
Date	Indexed A. C. Johnson

F. B. 2542 PG. 15

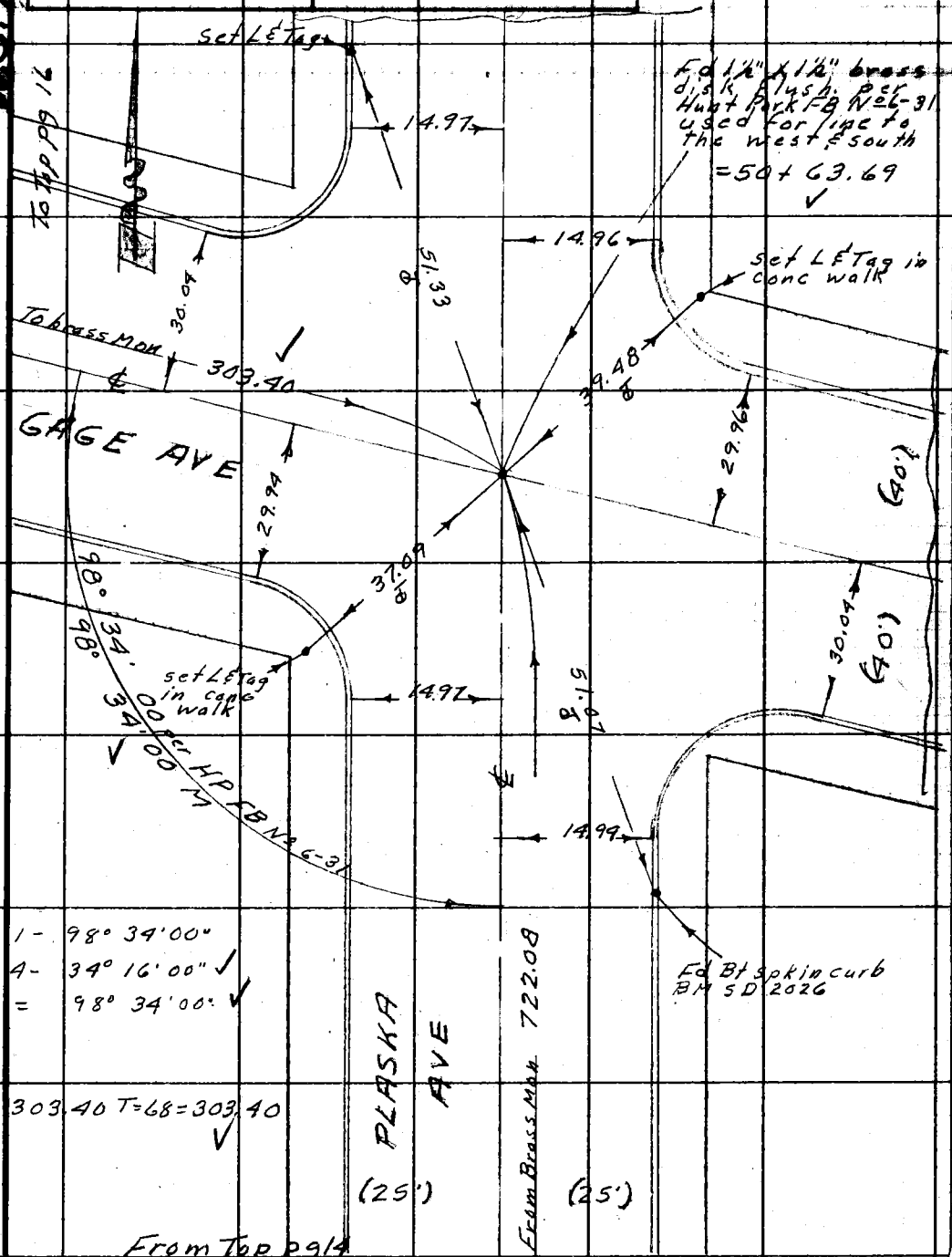

Note: Any Additions or Changes on This Sheet Must be Made or Circled in Red Ink With Date and Name of Person Making Change.

PLEASE RETURN TO
LOS ANGELES COUNTY ENGINEER
700 LOS ANGELES COUNTY ENGINEERING BLDG.
Do not extend this side of this line.

76F3095 S&E #247 1-56

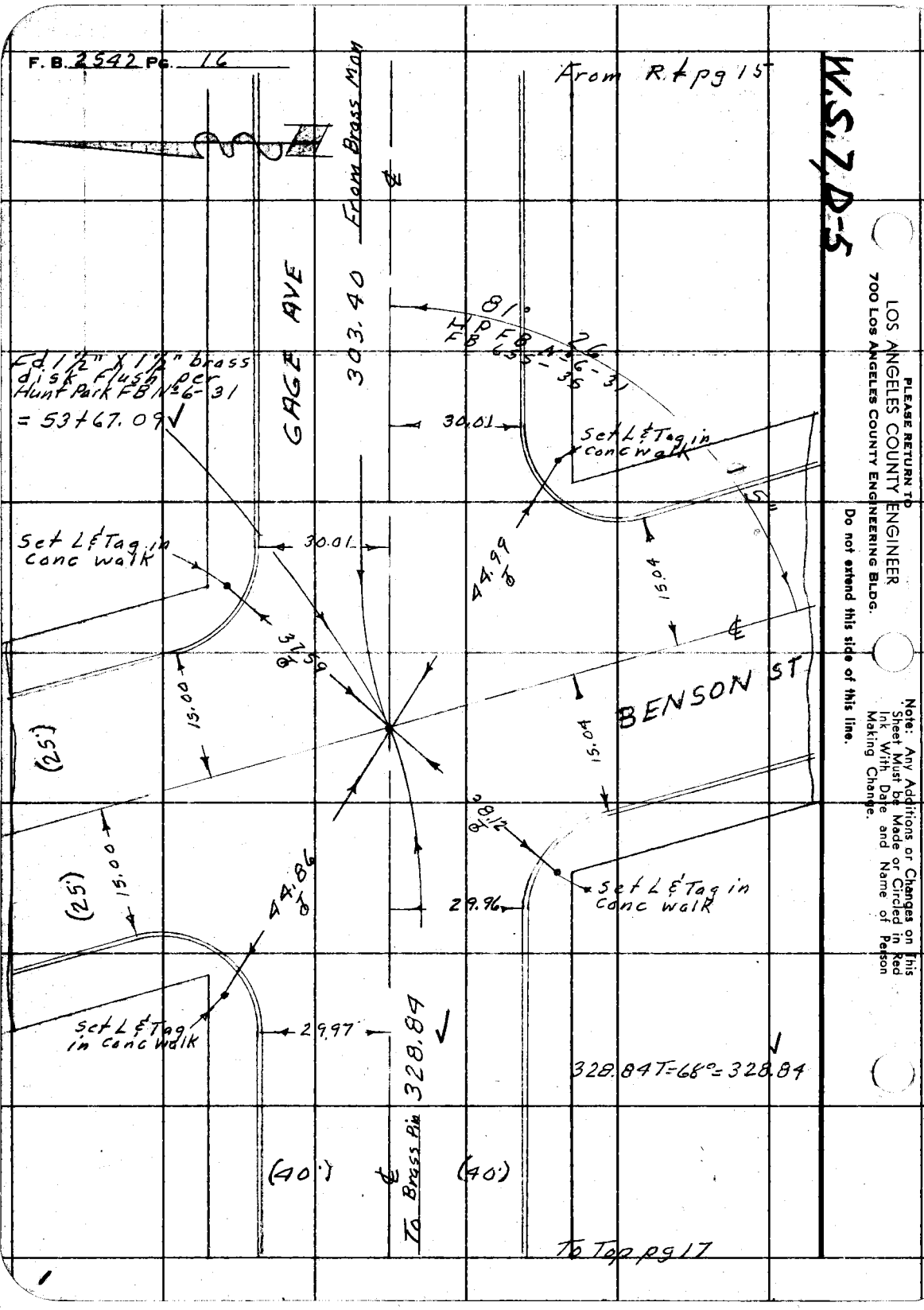

PLEASE RETURN TO
LOS ANGELES COUNTY ENGINEER
700 LOS ANGELES COUNTY ENGINEERING BLDG.

Do not extend this side of this line.

Note: Any Additions or Changes on This Sheet Must be Made or Circled in Red Ink With Date and Name of Person Making Change.

Notes Ck'd by S. H. MILLER	Survey of Hunt Park SD
Map No.	W. O. 0862.56 Tape No. 5160 St'd. 68 °F
Office Work	Surveyed by M. A. Van Deren
Checked	Notes Van Date 9-59
Date	Indexed A. C. Johnson

F. B. 2542 Pg. 17

W.S. 7, D75

From bot pg 16

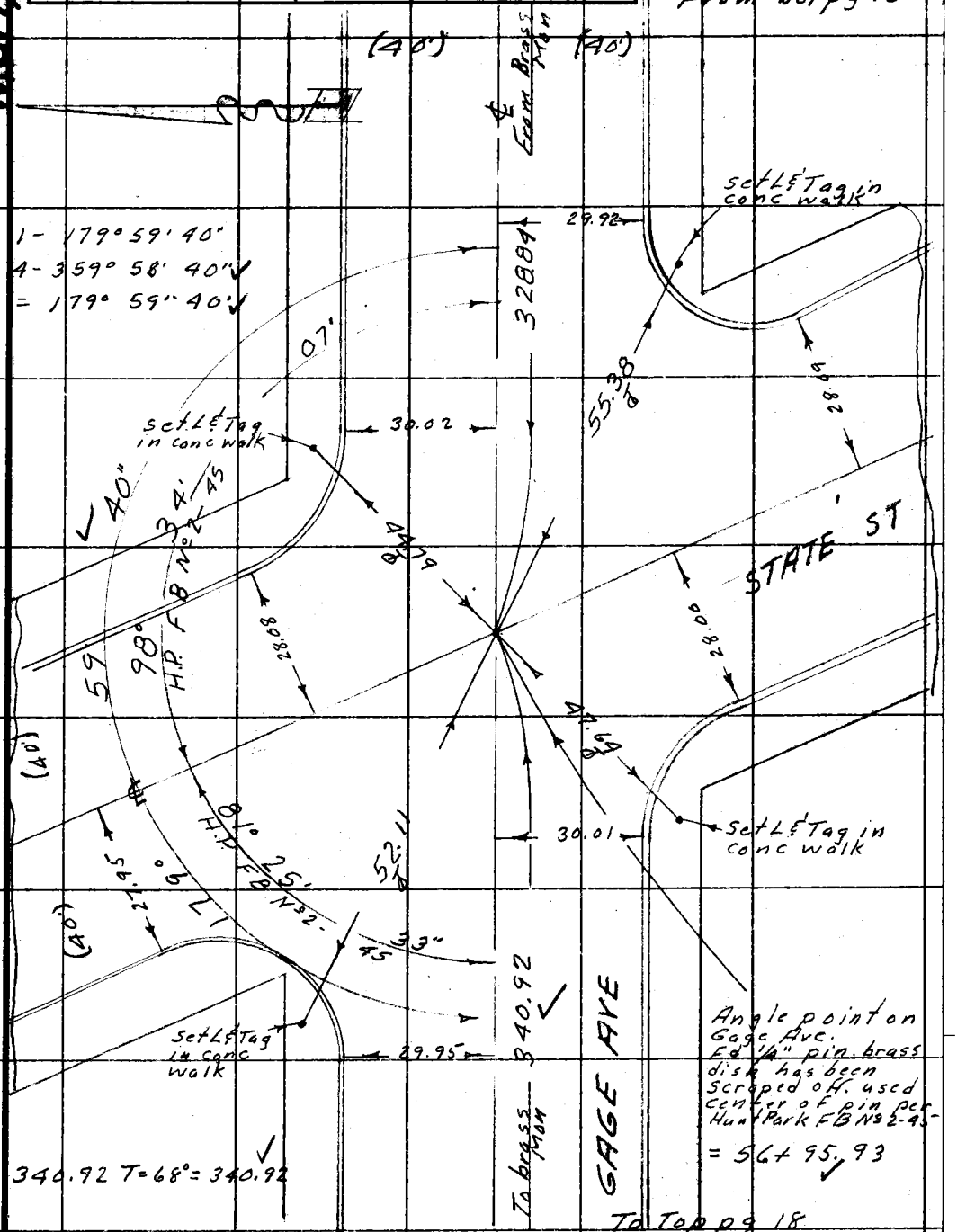

Angle point on Gage Ave. Fd 1/4" pin. brass disk has been scraped off. used center of pin per Hunt Park F.B. No 2-45

= 56+ 95.93 ✓

To Top pg 18

Note: Any Additions or Changes on This Sheet Must be Made or Circled In Red Ink With Date and Name of Person Making Change.

Do not extend notes this side of this line.

RETURN TO
LOS ANGELES COUNTY SURVEYOR
726 LOS ANGELES COUNTY
ENGINEERING BLDG.

76F309S S&E #247. 8-54

RETURN TO
LOS ANGELES COUNTY SURVEYOR
726 LOS ANGELES COUNTY
ENGINEERING BLDG.

Note: Any Additions or Changes on This Sheet Must be Made or Circled in Red Ink With Date and Name of Person Making Change.

Do not extend notes this side of this line.

W.S.2.C-4

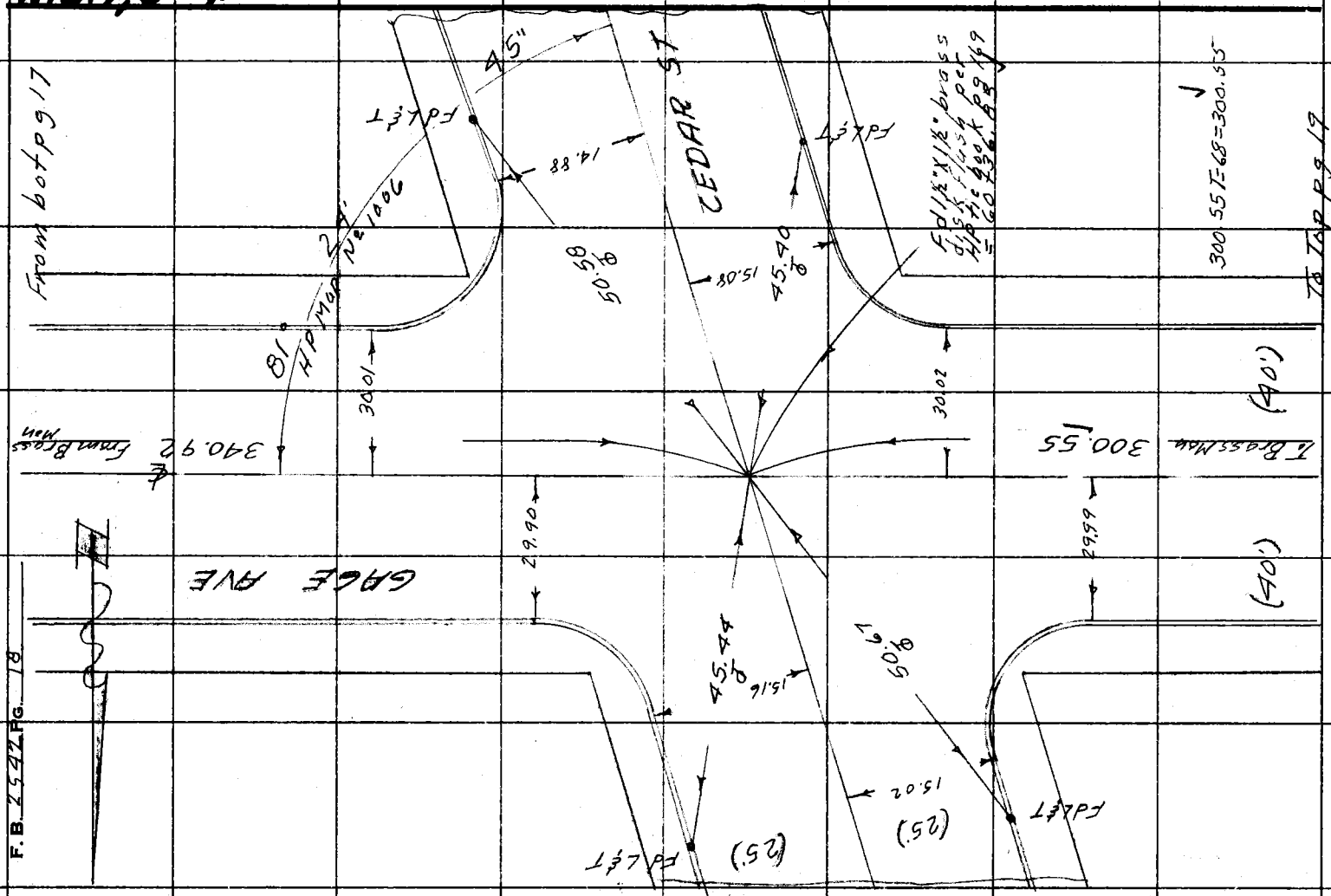

F. B. 2547 PG. 18

W.S.76-4

Notes Ck'd by S. H. MILLER	Survey of Hunt Park SD
Map No.	W. O. 2862.3 Tape No. 2160 St'd. 68 °F
Office Work	Surveyed by M. A. Van Deren
Checked	Notes Van Date 4-59
Date	Indexed C. Johnson

F. B. 2542 PG. 19

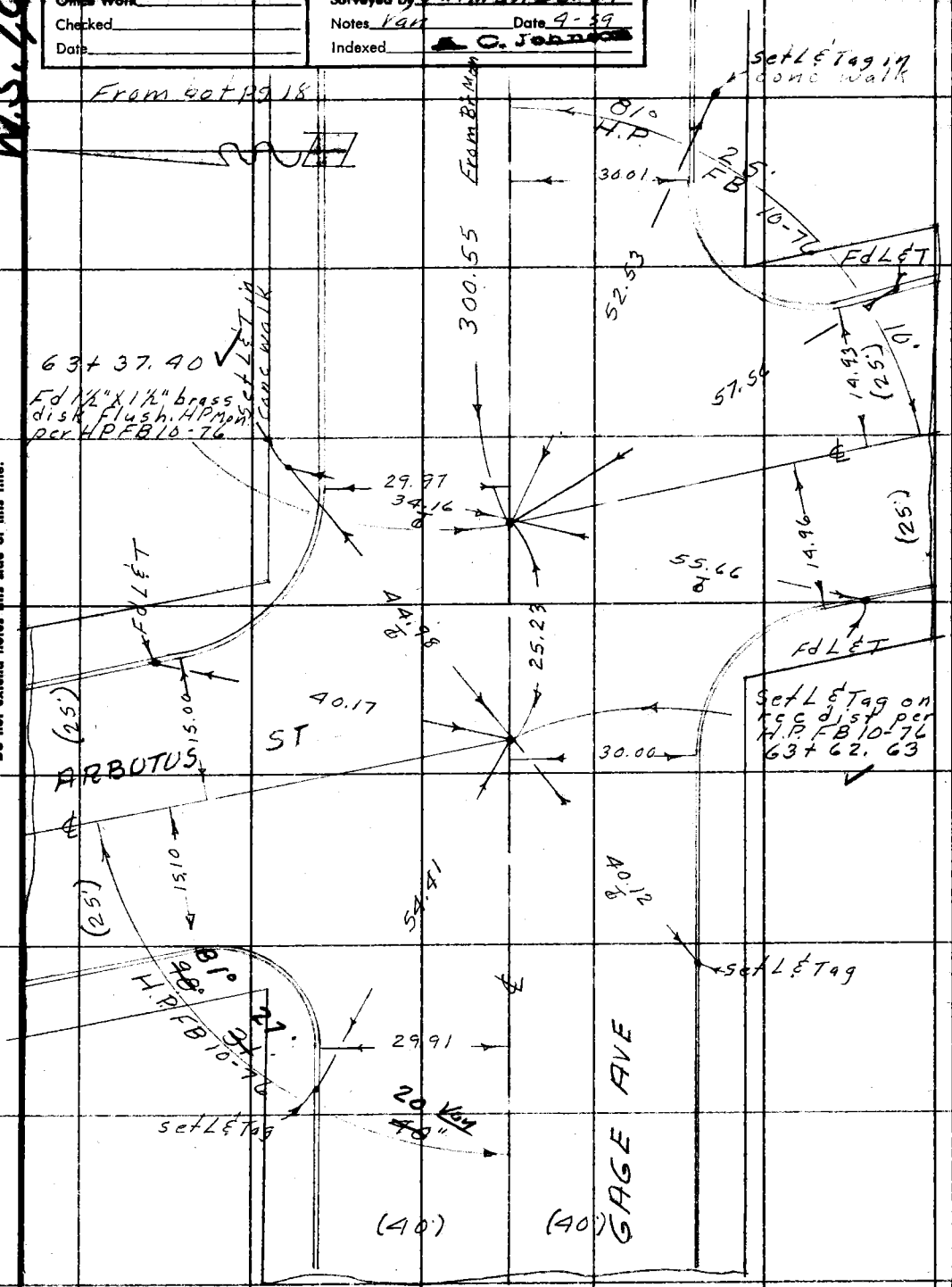

Note: Any Additions or Changes on This Sheet Must be Made or Circled In Red Ink With Date and Name of Person Making Change.

Do not extend notes this side of this line.

RETURN TO
LOS ANGELES COUNTY SURVEYOR
726 LOS ANGELES COUNTY
ENGINEERING BLDG.

76F3095 S&E #247. 8-54

1

Notes Ck'd by S. H. MILLER	Survey of HUNT. PARK STM.DR.
Map No.	W. O. 0862.56 Tape No. 9160 St'd. 68 °F
~~Office Work~~	~~Surveyed by~~ Van Deren
Checked	Notes BAZEN Date 3-59
Date	Indexed L. C. JOHNSON 5-4-59

F. B. 2592 Pg. 27

J. N. 0862.56

TOPOGRAPHY FOR LINE "D"

ON FLORENCE AVE FROM
CALIFORNIA AVE WEST TO PALASKA AVE.

ON PALASKA AVE FROM
FLORENCE AVE. NORTH TO GAGE AVE.

ON GAGE AVE FROM
PALASKA AVE. WEST TO ARBUTUS AVE.

HUNTINGTON PARK S.D.

3-59

VAN Deren
LE GAULT
BAZEN
Turvill
Siemann

"Note" on Florence Ave. From Calif Ave. West to Plaska Ave, 3" of Fresh Mac pvt. all M.H. & H.H. covered.
use FB 655-24-25-28-29-31 For Location
did not get invert elevations in S.M.H. on Florence Ave.

Note: Any Additions or Changes on This Sheet Must be Made or Circled in Red Ink With Date and Name of Person Making Change.

Do not extend notes this side of this line.

RETURN TO
LOS ANGELES COUNTY SURVEYOR
726 LOS ANGELES COUNTY
ENGINEERING BLDG.

76F3095 S&E #247. 8-54

F.B. 2542 PG. 28

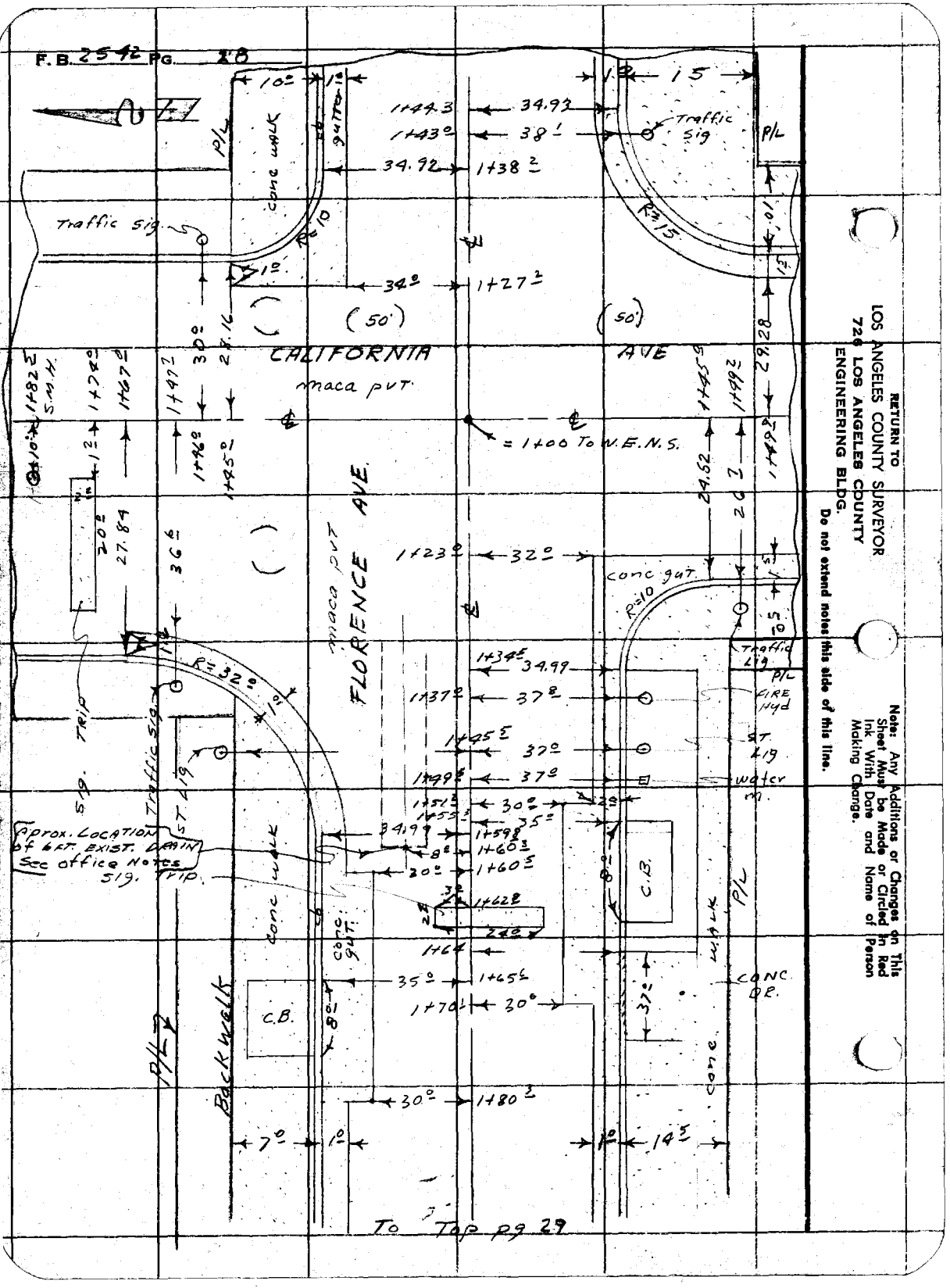

To Top pg 29

Notes Ck'd by	Survey of HUNT PARK S.D.	F.B. 2542 Pg. 29
Map No.	W. O. 8862.56 Tape No. 0160 St'd. 68 °F	
Office Work	Surveyed by VAN Deren	
Checked	Notes BAZEN Date 3-59	
Date	Indexed E. C. Johnson	

NFI

from bot pg 28

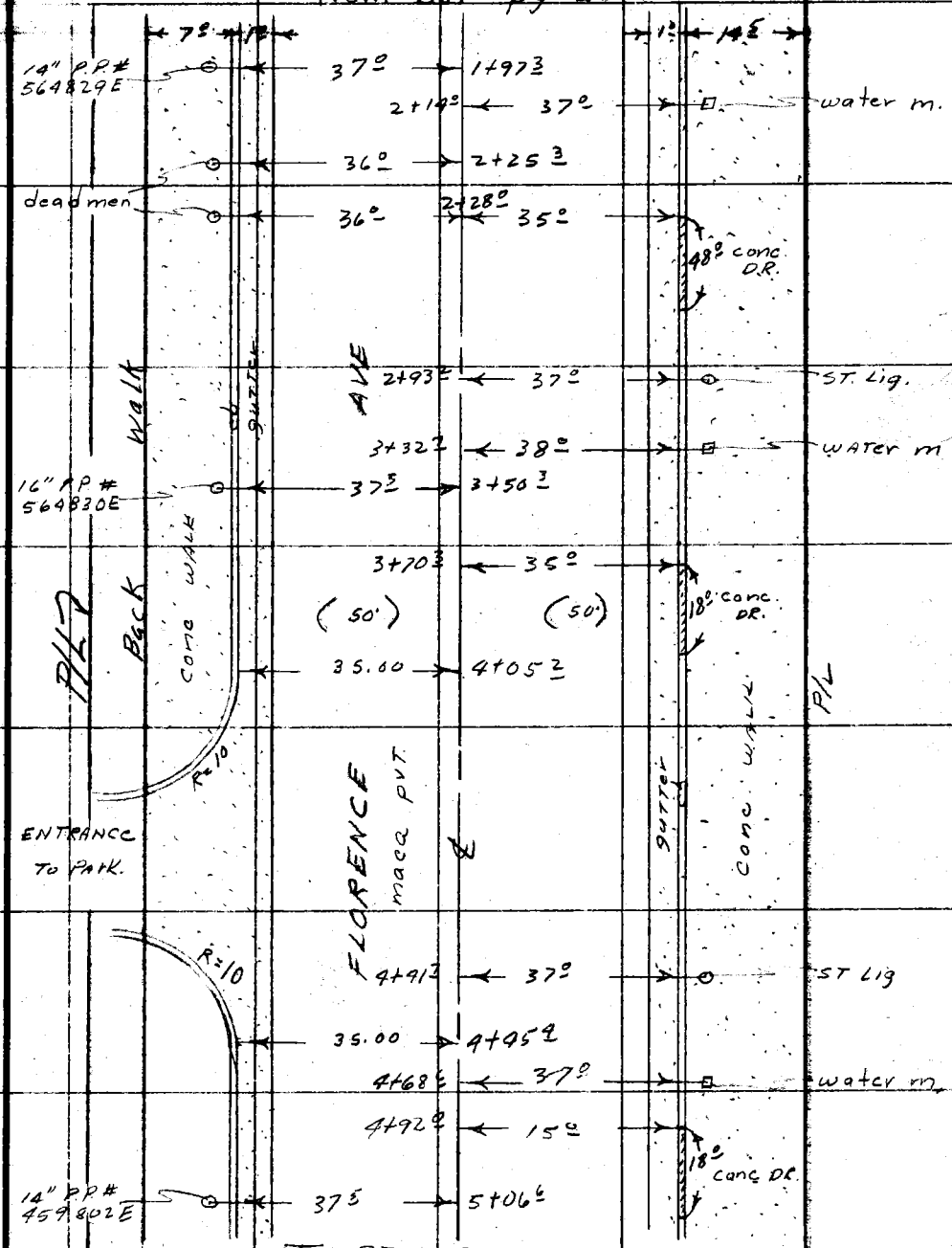

To RT. pg. 30

Note: Any Additions or Changes on This Sheet Must be Made or Circled in Red Ink With Date and Name of Person Making Change.

Do not extend notes this side of this line.

RETURN TO
LOS ANGELES COUNTY SURVEYOR
726 LOS ANGELES COUNTY
ENGINEERING BLDG.

76F309S S&E #247. 8-54

F.B. 2542 PG. 90

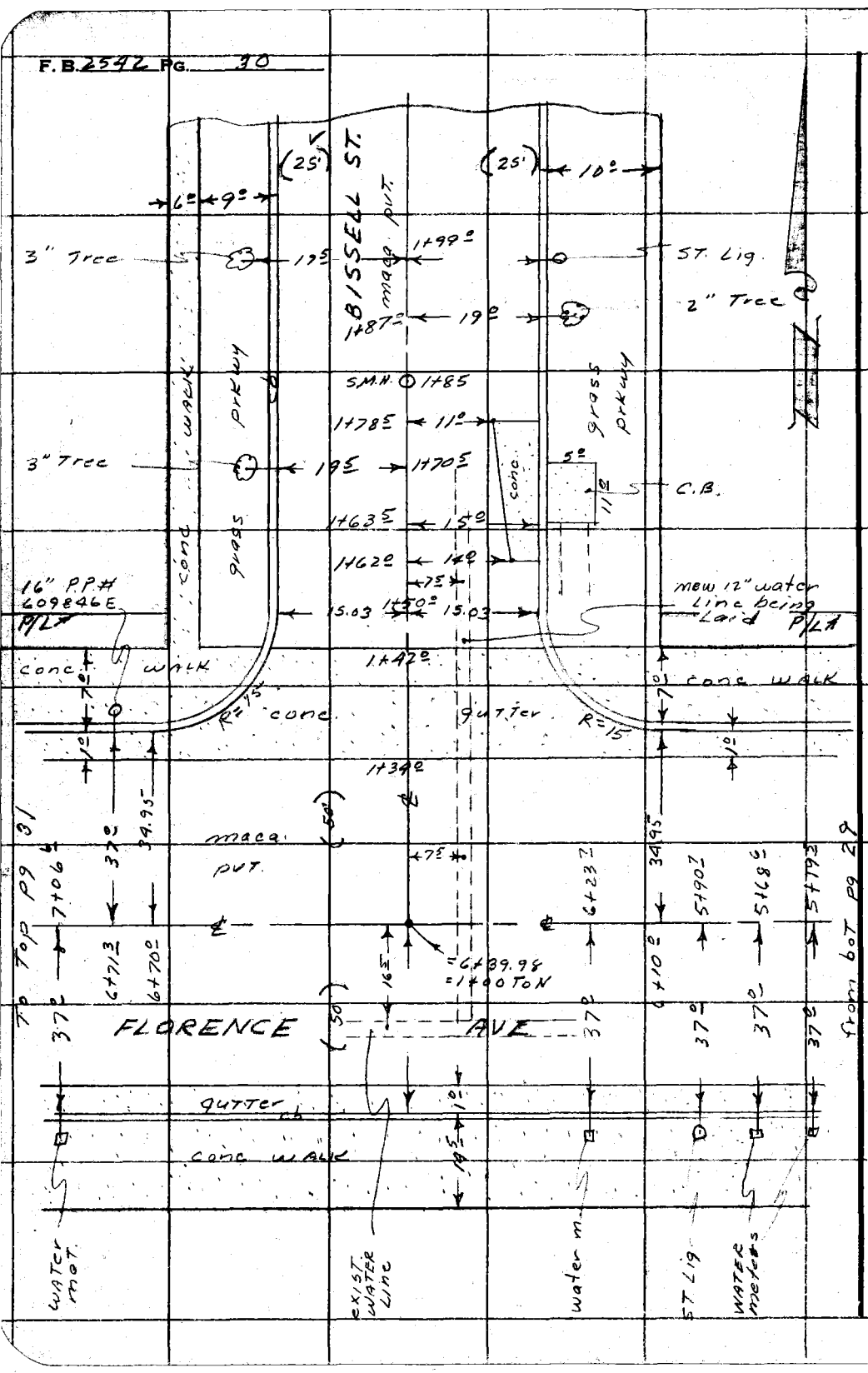

RETURN TO
LOS ANGELES COUNTY SURVEYOR
726 LOS ANGELES COUNTY
ENGINEERING BLDG.

Do not extend notes this side of this line.

Note: Any Additions or Changes on This Sheet Must be Made or Circled in Red Ink With Date and Name of Person Making Change.

Notes Ck'd by	Survey of HUNT PARK S.D.	F.B. 2542 Pg. 31
Map No.	W. O. 0862.56 Tape No. 0.160 St'd. 68 °F	
Office Work	Surveyed by VAN DEREA	
Checked	Notes BAZEN Date 3-59	
Date	Indexed C. Johnson	

from LT pg 30



To Top pg 32

Note: Any Additions or Changes on This Sheet Must be Made or Circled in Red Ink With Date and Name of Person Making Change.

Do not extend notes this side of this line.

RETURN TO
LOS ANGELES COUNTY SURVEYOR
726 LOS ANGELES COUNTY
ENGINEERING BLDG.

76F3095 S&E #247. 8-54

F.B. 2542 PG. 32



RETURN TO
LOS ANGELES COUNTY SURVEYOR
726 LOS ANGELES COUNTY
ENGINEERING BLDG.
Do not extend notes this side of this line.

Note: Any Additions or Changes on This Sheet Must be Made or Circled in Red Ink With Date and Name of Person Making Change.

Notes Ck'd by	Survey of HUNT Park S.D.
Map No.	W. O. 0862.56 Tape No. 0.160 St'd. 68 °F
Office Work	Surveyed by Vaz Deren
Checked	Notes BALEN Date 3-59
Date	Indexed A. C. Johnson

F.B. 2542 Pg. 33

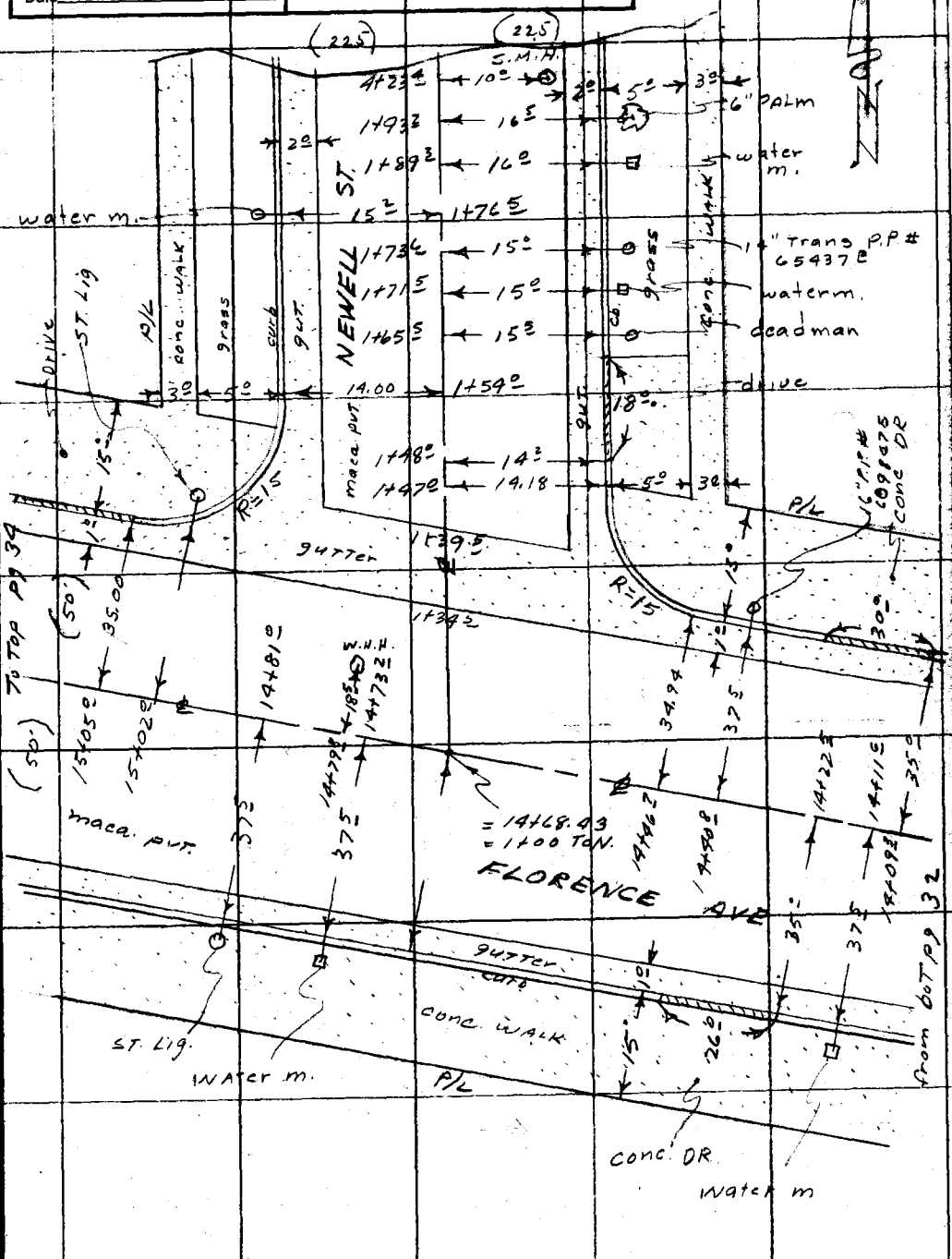

Note: Any Additions or Changes on This Sheet Must be Made or Circled in Red Ink With Date and Name of Person Making Change.

Do not extend notes this side of this line.

RETURN TO
LOS ANGELES COUNTY SURVEYOR
726 LOS ANGELES COUNTY
ENGINEERING BLDG.

76F309S S&E #247. 8-54

F.B. 2542 PG. 34

from LT. pg 33

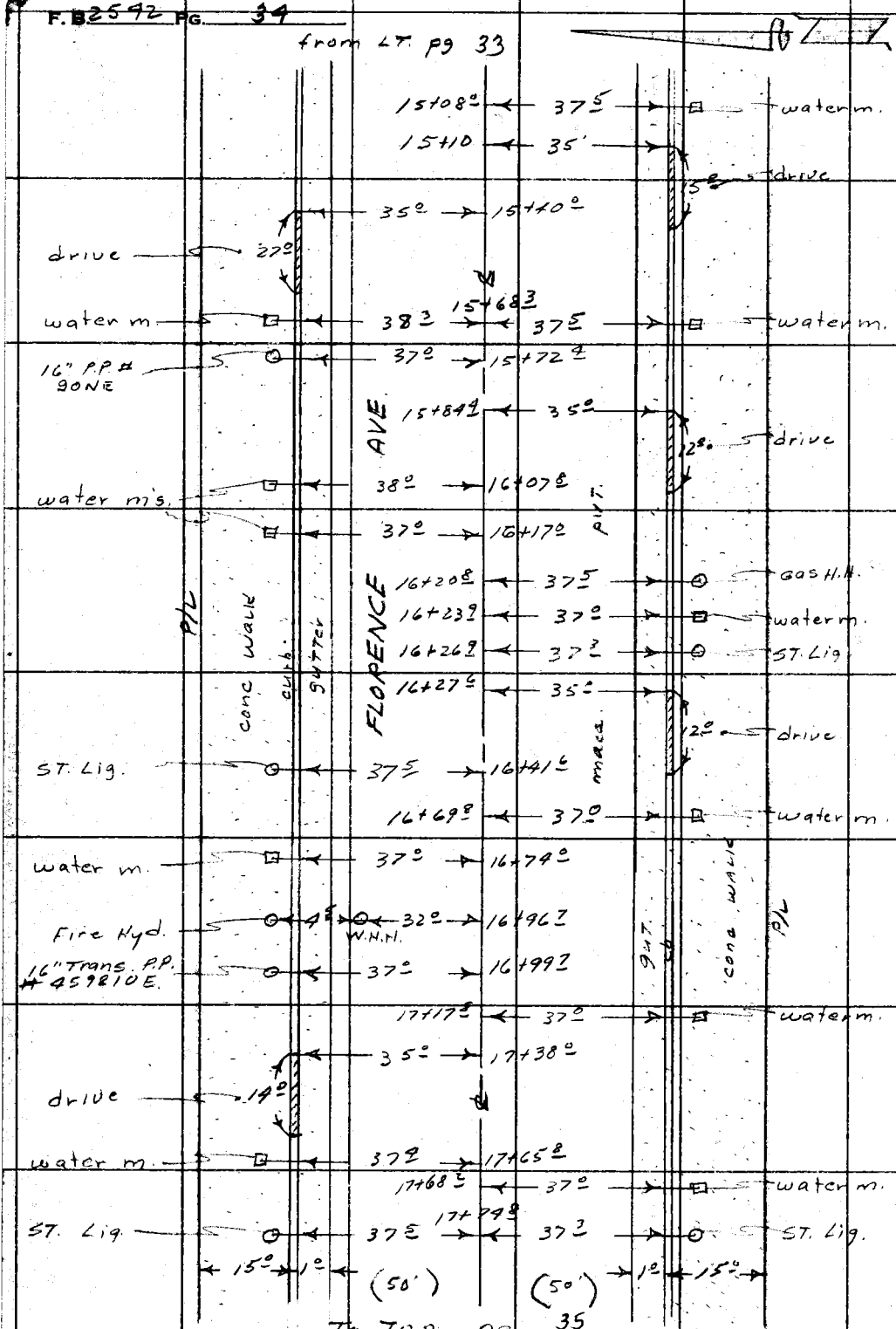

To Top pg 35

RETURN TO
LOS ANGELES COUNTY SURVEYOR
726 LOS ANGELES COUNTY
ENGINEERING BLDG.

Do not extend notes this side of this line.

Note: Any Additions or Changes on This Sheet Must be Made or Circled in Red Ink With Date and Name of Person Making Change.

Notes Ck'd by	Survey of HUNT PARK S.D.
Map No.	W. O. 0862.56 Tape No. 0.160 St'd. 68 °F
Office Work	Surveyed by Van Deren
Checked	Notes BAZEN Date 3-59
Date	Indexed C. Johnson

F.B. 2542 Pg. 35

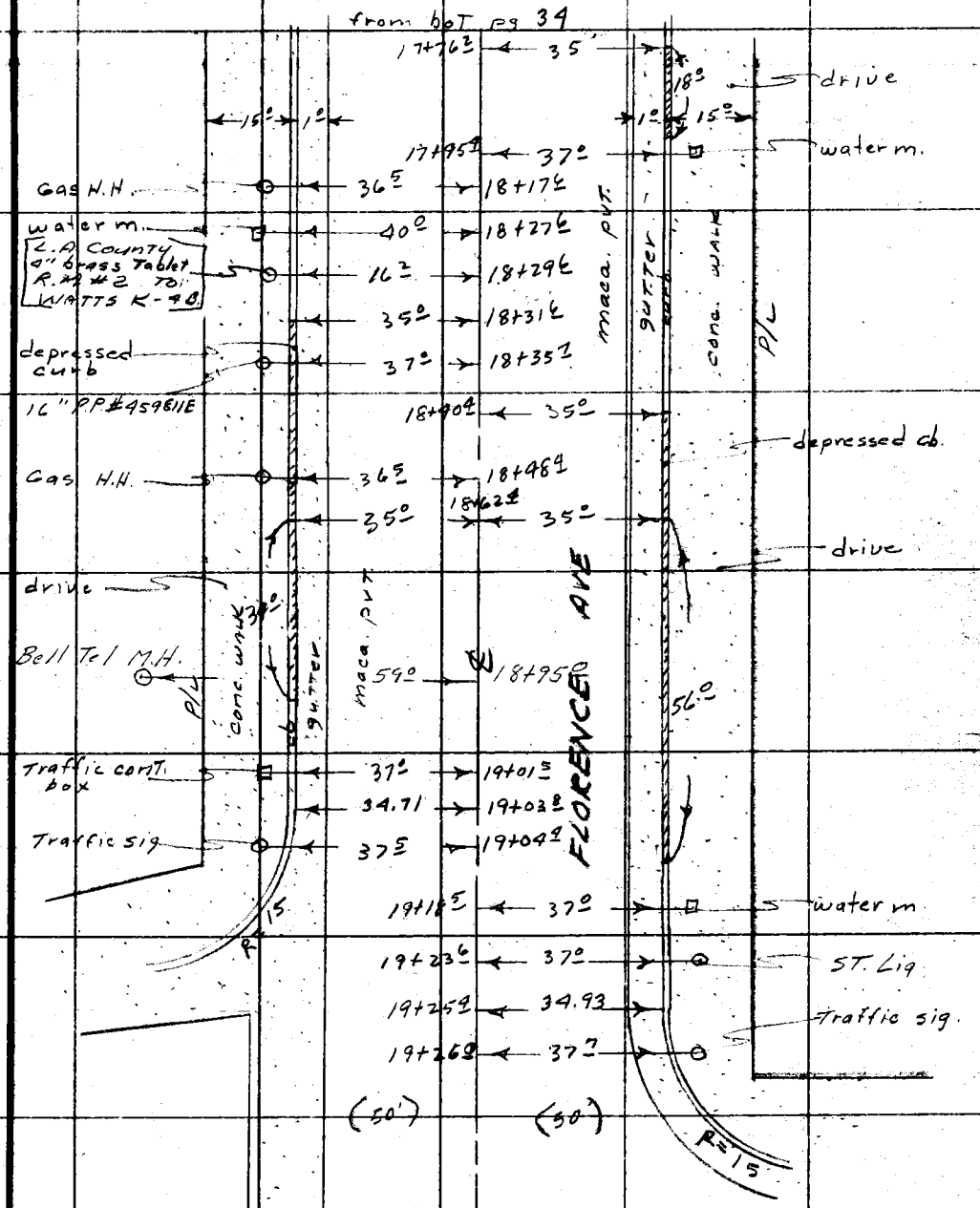

Note: Any Additions or Changes on This Sheet Must be Made or Circled in Red Ink With Date and Name of Person Making Change.

Do not extend notes this side of this line.

RETURN TO
LOS ANGELES COUNTY SURVEYOR
726 LOS ANGELES COUNTY
ENGINEERING BLDG.

76F309S S&E #247. 8-54

F.B. 2542 PG. 36

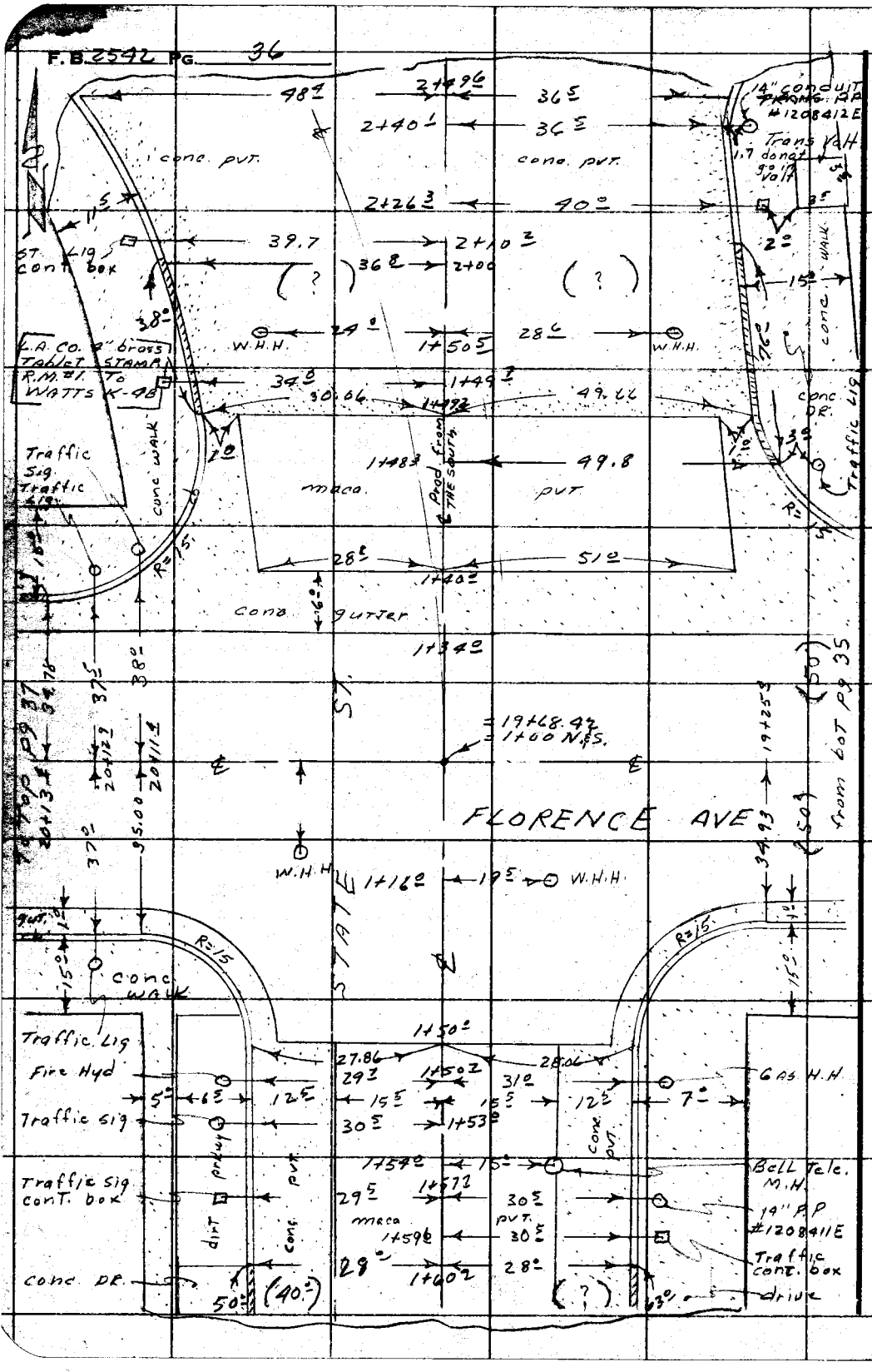

RETURN TO
LOS ANGELES COUNTY SURVEYOR
724 LOS ANGELES COUNTY
ENGINEERING BLDG.

Do not extend notes this side of this line.

Note: Any Additions or Changes on This Sheet Must be Made or Circled in Red Ink With Date and Name of Person Making Change.

Notes Ck'd by	Survey of HUNT PARK S.D.
Map No.	W. O. 0862.56 Tape No. 0.160 St'd. 68 °F
Office Work	Surveyed by Van Deren
Checked	Notes BALEN Date 3-59
Date	Indexed A. C. Johnson

F.B. 2342 Pg. 37



Note: Any Additions or Changes on This Sheet Must be Made or Circled in Red Ink With Date and Name of Person Making Change.

Do not extend notes this side of this line.

RETURN TO
LOS ANGELES COUNTY SURVEYOR
726 LOS ANGELES COUNTY
ENGINEERING BLDG.

76F309S S&E #247. 8-54

F.B. 2542 PG. 38

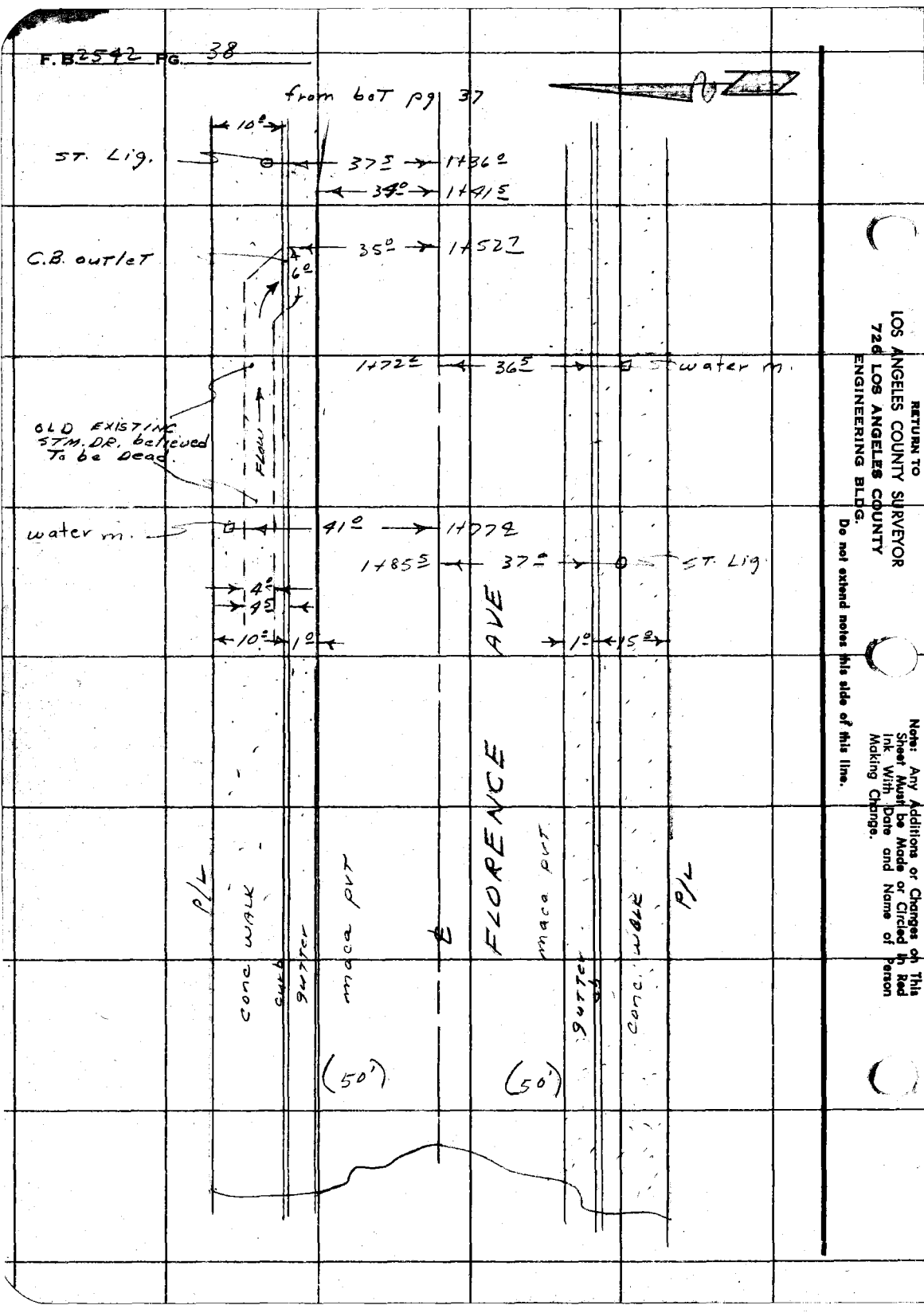

RETURN TO
LOS ANGELES COUNTY SURVEYOR
72d LOS ANGELES COUNTY
ENGINEERING BLDG.

Do not extend notes this side of this line.

Note: Any Additions or Changes on This Sheet Must be Made or Circled in Red Ink With Date and Name of Person Making Change.

Notes Ck'd by
Map No.
Office Work
Checked
Date

Survey of HUNT. PARK S.D.
W. O. 0862.54 Tape No. 0.160 St'd. 68 °F
Surveyed by VAN PERCH
Notes BAZEN Date 3-59
Indexed E. O. Johnson

F. B. 2542 Pg. 39

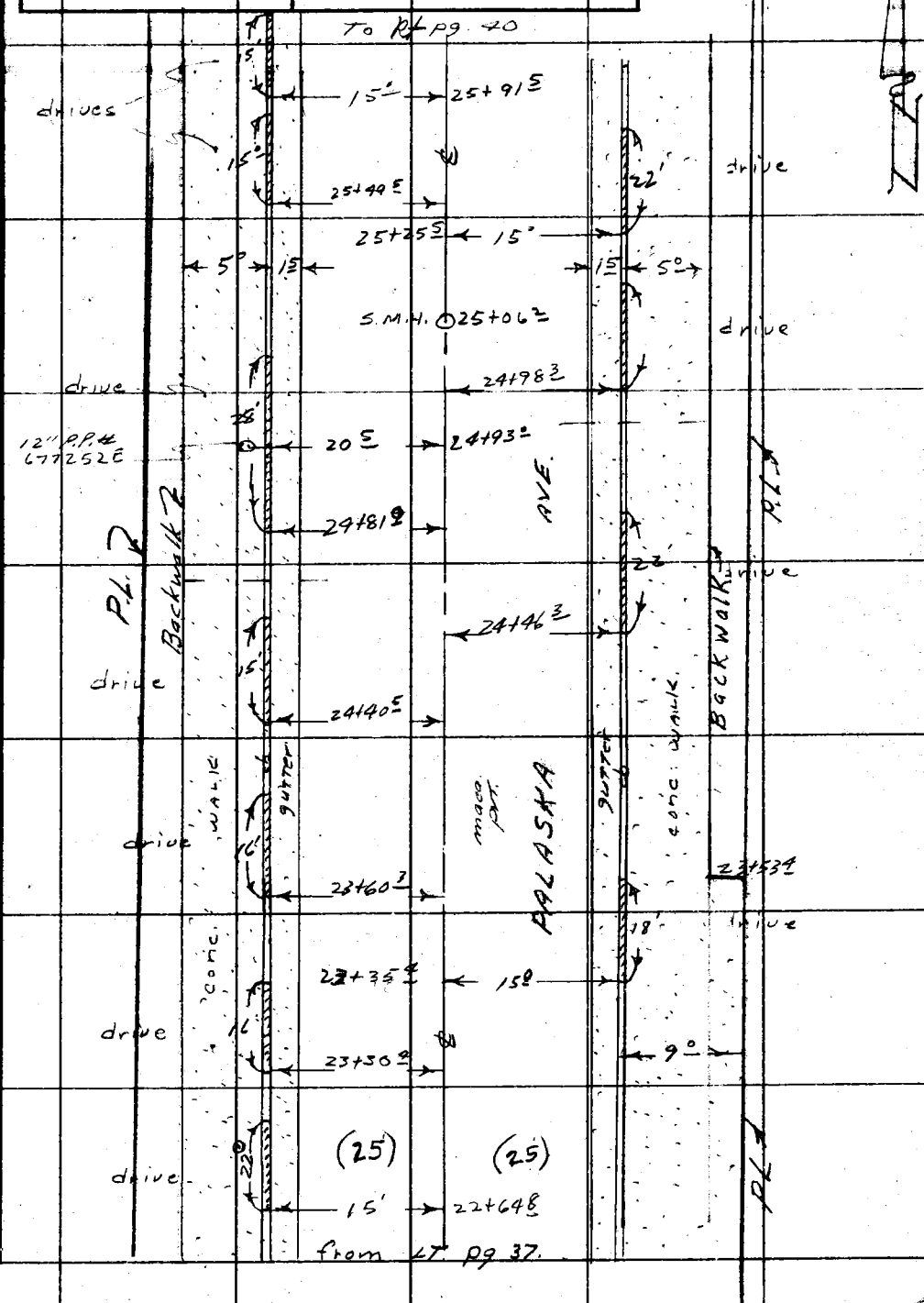

Note: Any Additions or Changes on This Sheet Must be Made or Circled In Red Ink With Date and Name of Person Making Change.

Do not extend notes this side of this line.

RETURN TO
LOS ANGELES COUNTY SURVEYOR
726 LOS ANGELES COUNTY
ENGINEERING BLDG.

76F309S S&E #247. 8-54

F. B. 2542 Pg. 40

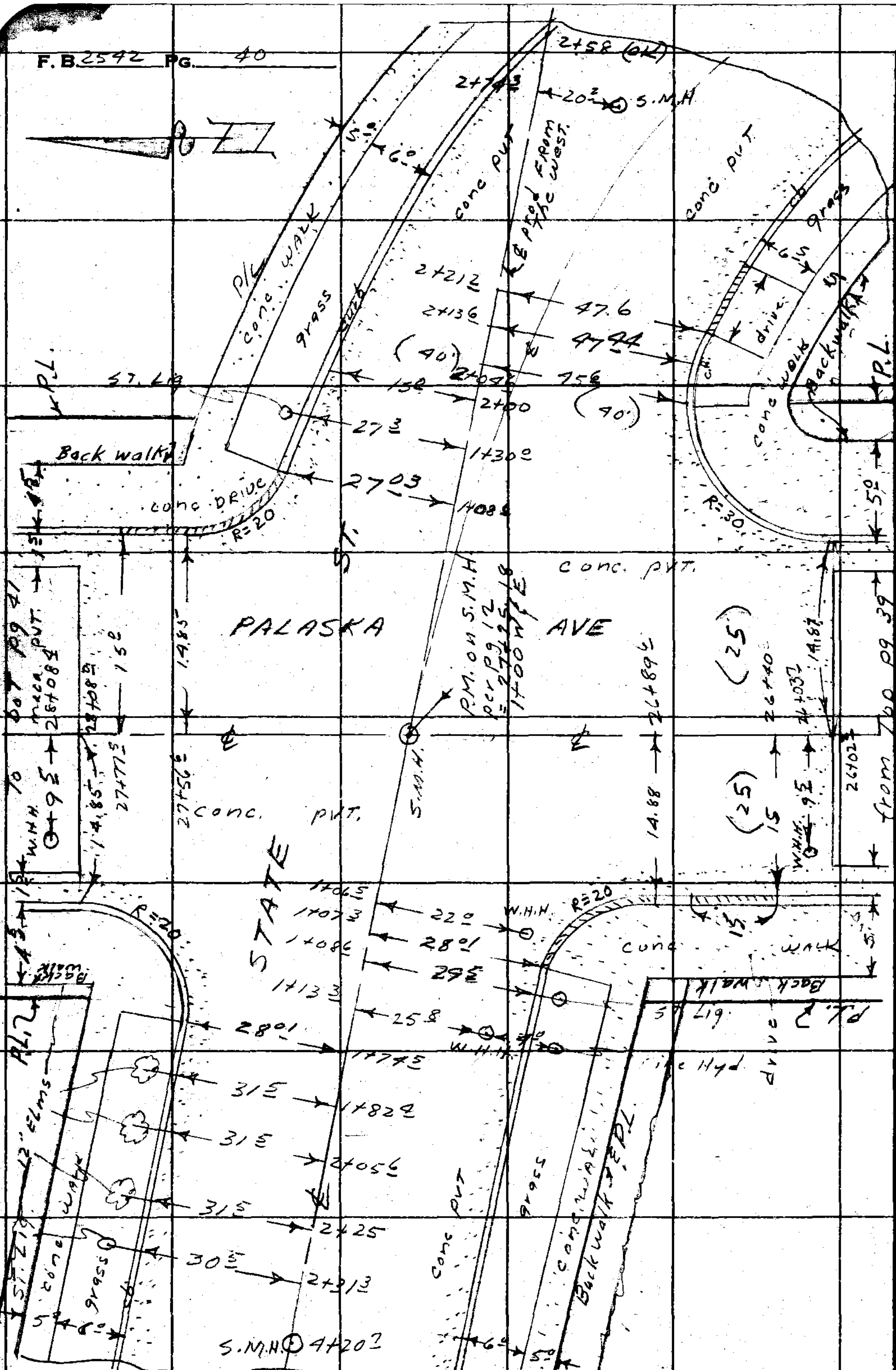

RETURN TO
LOS ANGELES COUNTY SURVEYOR
726 LOS ANGELES COUNTY
ENGINEERING BLDG.

Do not extend notes this side of this line.

Note: Any Additions or Changes on This Sheet Must be Made or Circled in Red Ink With Date and Name of Person Making Change.

Notes Ck'd by	Survey of HUNT PARK S.D.
Map No.	W. O. 0862.56 Tape No. 0.160 St'd. 68 °F
Office Work	Surveyed by Van Deren
Checked	Notes BAZEN Date 3-59
Date	Indexed A. C. Johnson

F. B. 2542 PG. 41

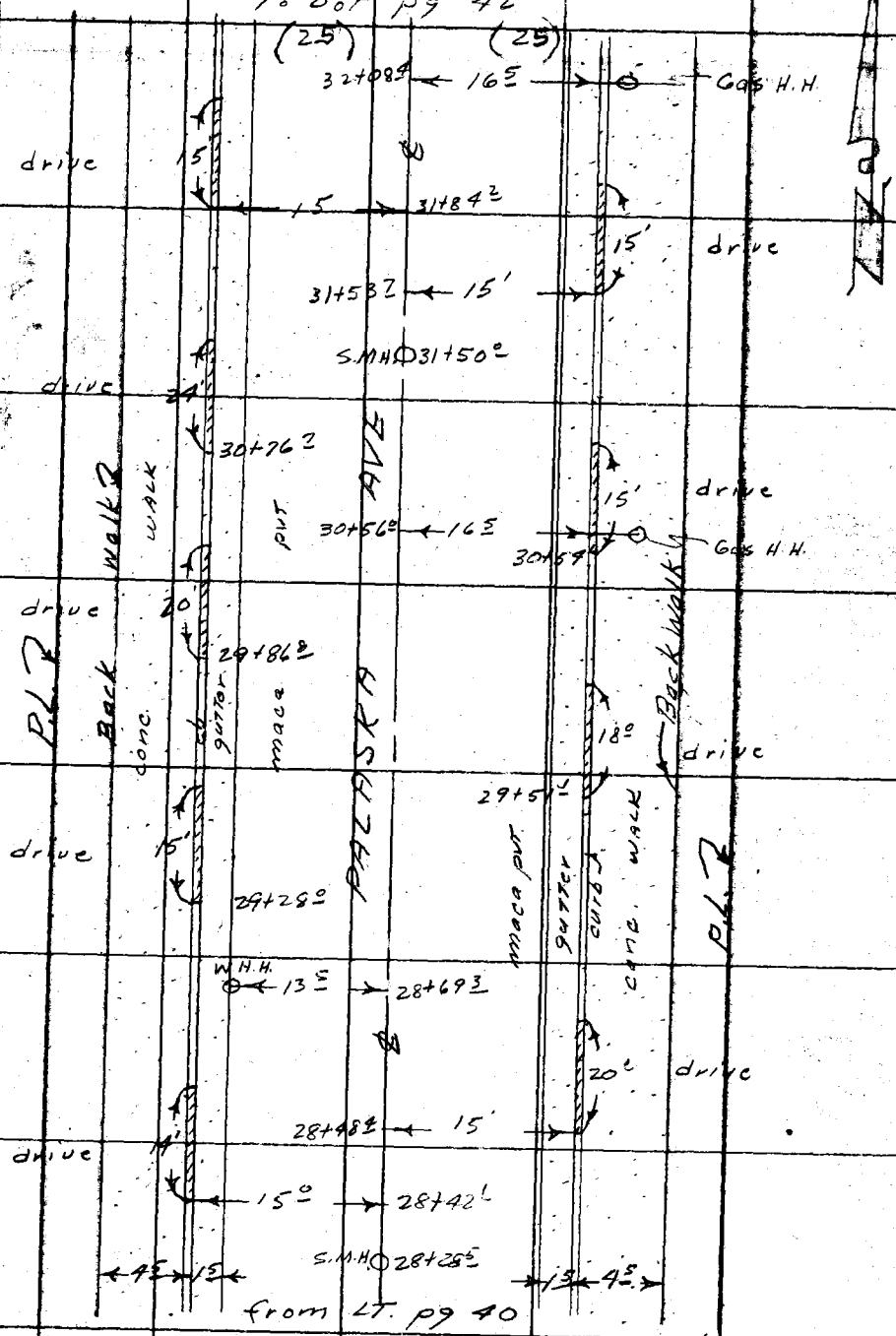

Note: Any Additions or Changes on This Sheet Must be Made or Circled in Red Ink With Date and Name of Person Making Change.

Do not extend notes this side of this line.

RETURN TO
LOS ANGELES COUNTY SURVEYOR
726 LOS ANGELES COUNTY
ENGINEERING BLDG.

76F309S S&E #247. 6-54

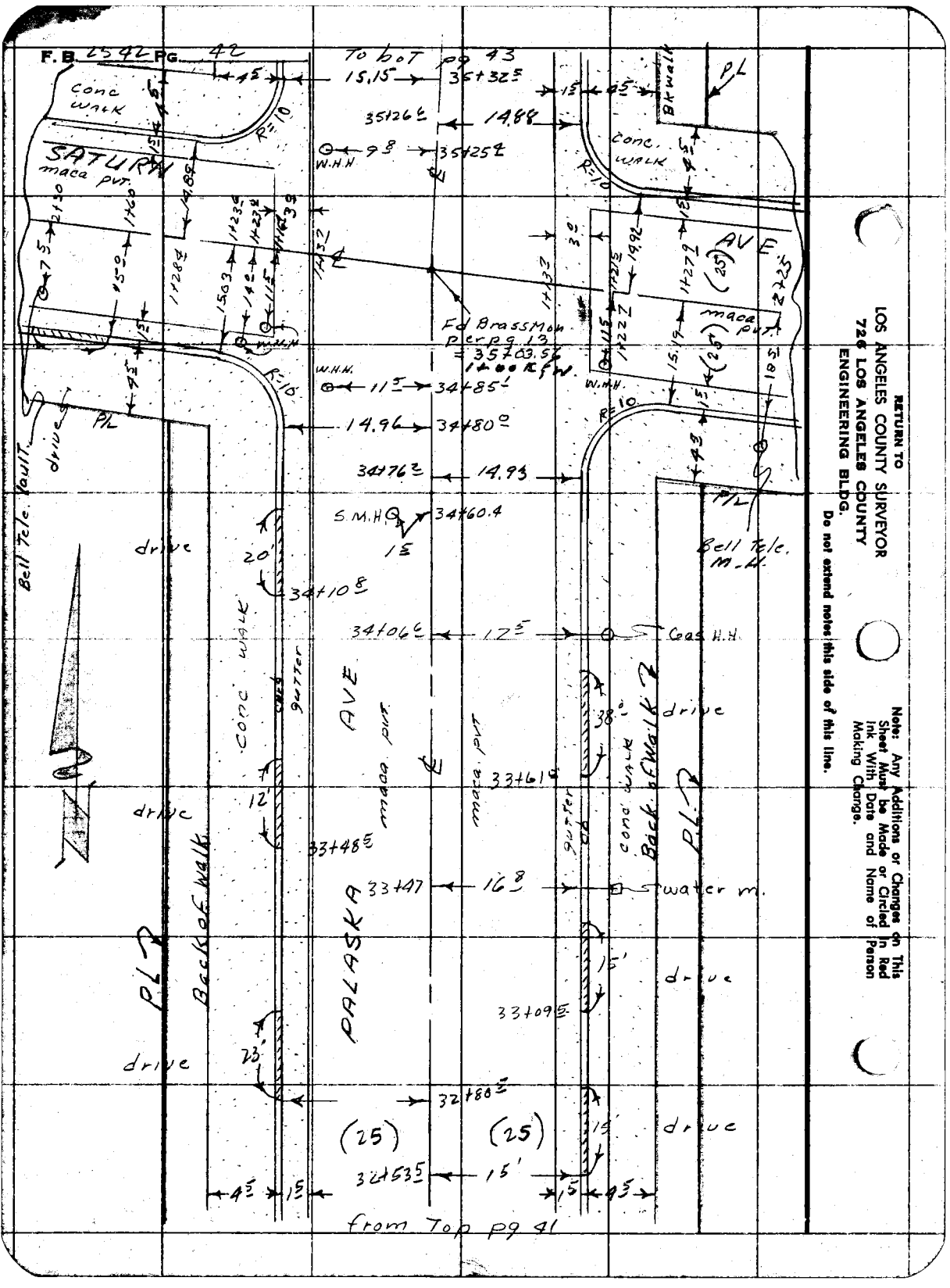
F.B. 2542 PG. 42
To bot pg 43
15.15
35+32.5
35+26.6
14.88
9.8
35+25.4
W.H.H.
Conc walk
SATURN
maca pvt.
R=10
Bk walk
PL
AVE
(25)
maca pvt.
Fd Brass Mon per pg 13 = 35+03.56 1+00 K fw.
11.5
34+85.1
14.96
34+80.0
34+76.2
14.93
S.M.H.
34+60.4
Bell Tele. M.H.
Bell Tele. Vault
drive
20'
34+10.8
34+06.6
17.5
Gas H.H.
Conc walk
gutter
AVE
maca pvt
maca pvt
38.0
drive
33+61.0
12'
33+48.5
gutter
Back of Walk
PL
33+47
16.8
water m.
PALASKA
15'
33+09.5
23'
32+80.5
(25)
(25)
32+53.5
15'
from Top pg 41
RETURN TO
LOS ANGELES COUNTY SURVEYOR
726 LOS ANGELES COUNTY
ENGINEERING BLDG.
Do not extend notes this side of this line.
Note: Any Additions or Changes on This Sheet Must be Made or Circled in Red Ink With Date and Name of Person Making Change.

Notes Ck'd by	Survey of HUNT PARK STM DR.
Map No.	W. O. 0862.50 Tape No. 0160 St'd. 68 °F
Office Work	Surveyed by Van Deren
Checked	Notes BAZEN Date 3-59
Date	Indexed [redacted]

F.B. 2542 Pg. 43

To 407 pg. 44

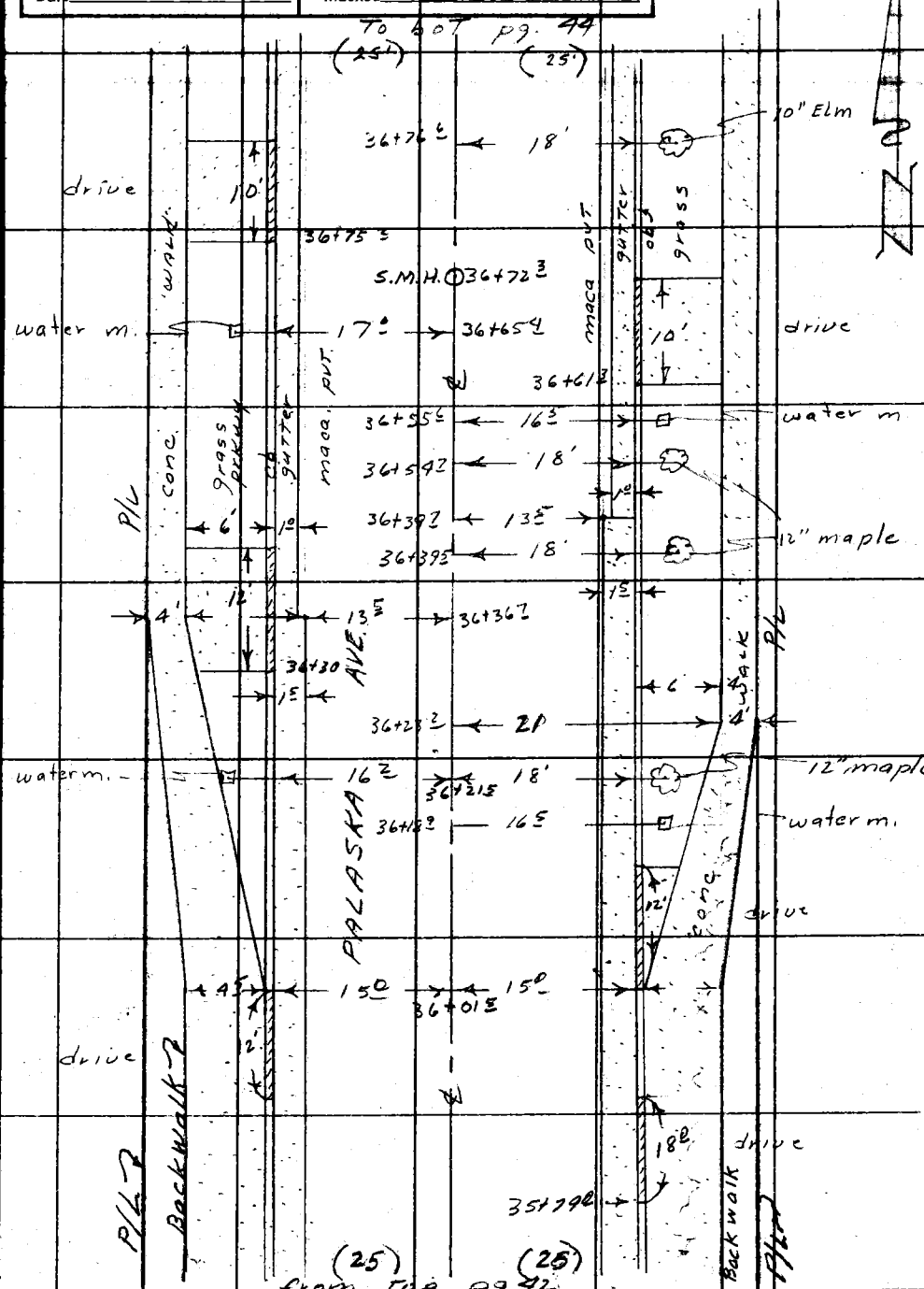

Note: Any Additions or Changes on This Sheet Must be Made or Circled in Red Ink With Date and Name of Person Making Change.

Do not extend notes this side of this line.

RETURN TO
LOS ANGELES COUNTY SURVEYOR
726 LOS ANGELES COUNTY
ENGINEERING BLDG.

76F3095 S&E #247. 8-54

F.B. 2542 Pg. 44

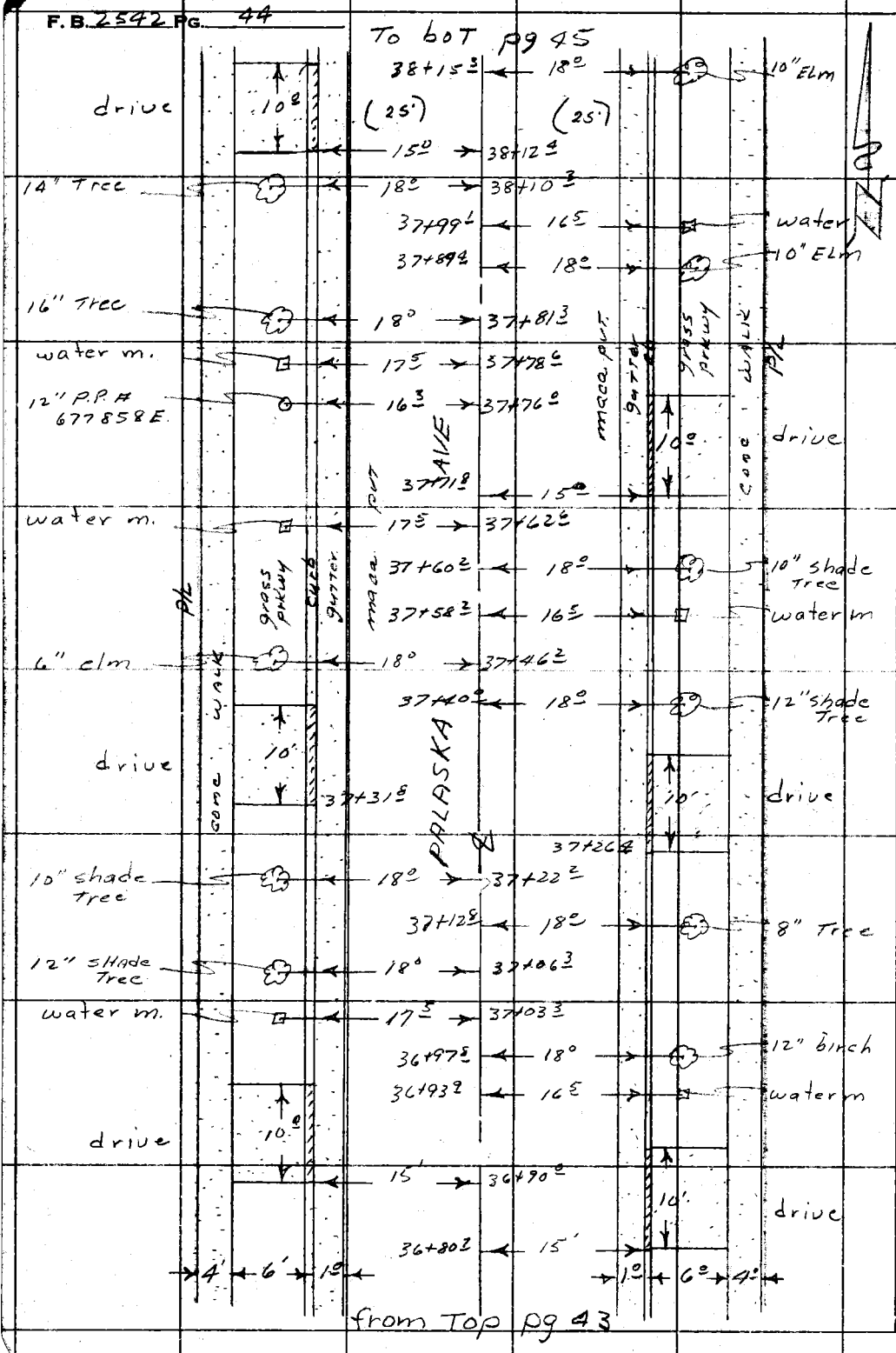

from Top pg 43

RETURN TO
LOS ANGELES COUNTY SURVEYOR
720 LOS ANGELES COUNTY
ENGINEERING BLDG.

Do not extend notes this side of this line.

Note: Any Additions or Changes on This Sheet Must be Made or Circled in Red Ink With Date and Name of Person Making Change.

Notes Ck'd by	Survey of HUNT PARK S.D.
Map No.	W. O. 0862.56 Tape No. 0160 St'd. 68 °F
Office Work	Surveyed by Van Deren
Checked	Notes BAZEN Date 3-59
Date	Indexed A. C. Johnson

F.B. 2542 Pg. 45



Note: Any Additions or Changes on This Sheet Must be Made or Circled in Red Ink With Date and Name of Person Making Change.

Do not extend notes this side of this line.

RETURN TO
LOS ANGELES COUNTY SURVEYOR
726 LOS ANGELES COUNTY
ENGINEERING BLDG.

76F309S S&E #247. 8-54

F.B. 2542 PG. 46

To bot. pg 47



RETURN TO
LOS ANGELES COUNTY SURVEYOR
720 LOS ANGELES COUNTY
ENGINEERING BLDG.

Do not extend notes this side of this line.

Note: Any Additions or Changes on This Sheet Must be Made or Circled in Red Ink With Date and Name of Person Making Change.

Notes Ck'd by	Survey of HUNT PARK S.D.
Map No.	W.O. 0862.50 Tape No. 0160 St'd. 68 °F
Office Work	Surveyed by VAN Deren
Checked	Notes BAZEN Date 4-59
Date	Indexed C. Johnson

F.B. 2542 Pg. 47

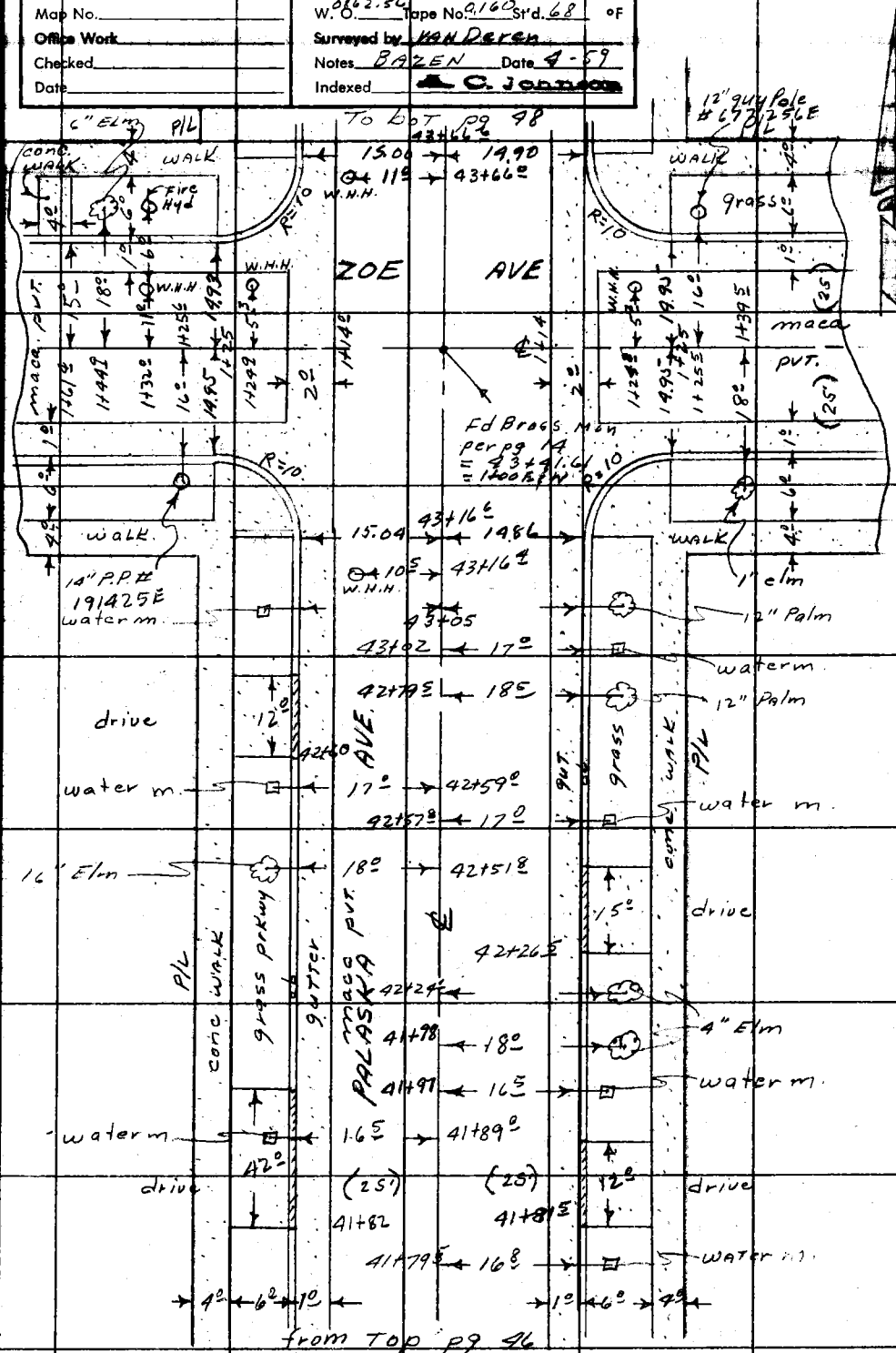

Note: Any Additions or Changes on This Sheet Must be Made or Circled in Red Ink With Date and Name of Person Making Change.

Do not extend notes this side of this line.

RETURN TO
LOS ANGELES COUNTY SURVEYOR
726 LOS ANGELES COUNTY
ENGINEERING BLDG.

76F309S S&E #247. 8-54

F.B. 2542 PG. 48

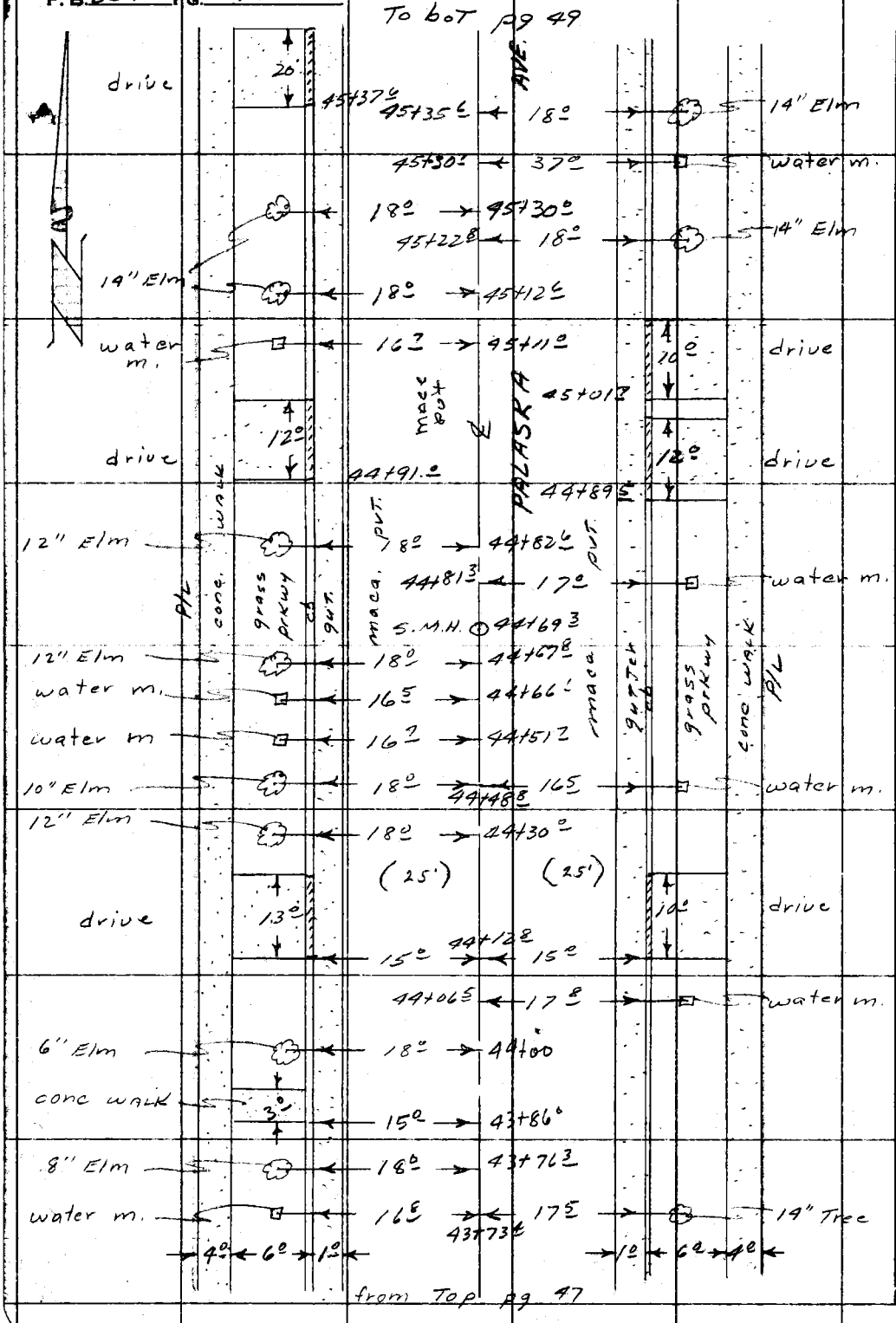

RETURN TO
LOS ANGELES COUNTY SURVEYOR
726 LOS ANGELES COUNTY
ENGINEERING BLDG.

Do not extend notes this side of this line.

Note: Any Additions or Changes on This Sheet Must be Made or Circled in Red Ink With Date and Name of Person Making Change.

Notes Ck'd by	Survey of HUNT. PARK S.D.
Map No.	W. O. 0822.56 Tape No. 0.160 St'd. 68 °F
~~Office Work~~	Surveyed by Ken Damen
Checked	Notes BAZEN Date 4-59
Date	Indexed C. Johnson

F.B. 2542 PG. 49



Note: Any Additions or Changes on This Sheet Must be Made or Circled in Red Ink With Date and Name of Person Making Change.

Do not extend notes this side of this line.

RETURN TO
LOS ANGELES COUNTY SURVEYOR
726 LOS ANGELES COUNTY
ENGINEERING BLDG.

76F3095 S&E #247. 8-54

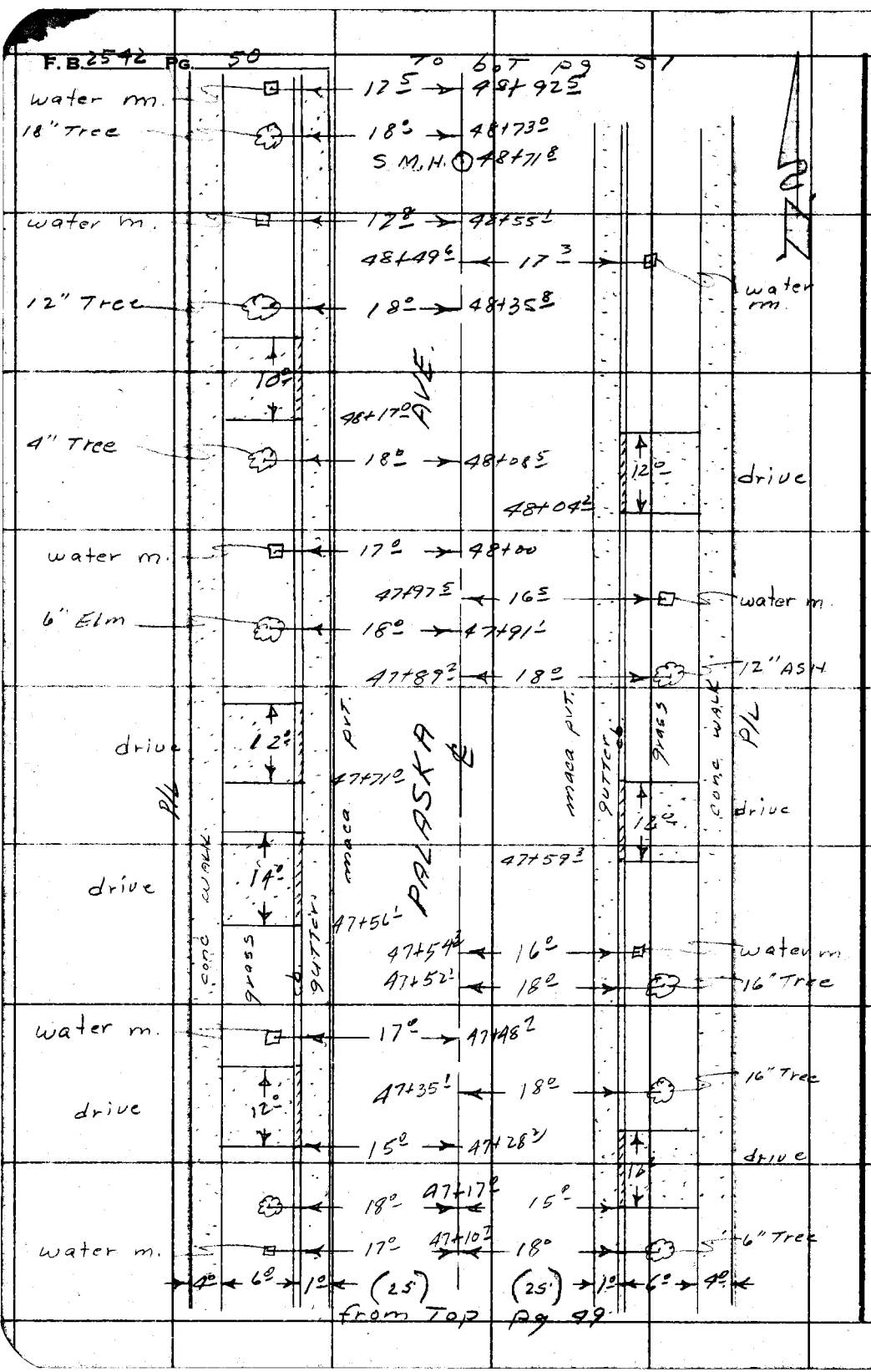

RETURN TO
LOS ANGELES COUNTY SURVEYOR
726 LOS ANGELES COUNTY
ENGINEERING BLDG.
Do not extend notes this side of this line.

Note: Any Additions or Changes on This Sheet Must be Made or Circled in Red Ink With Date and Name of Person Making Change.

Notes Ck'd by
Map No.
Office Work
Checked
Date

Survey of HUNT PARK S.D.
W. O. 8862.56 Tape No. 0.160 St'd. 68 °F
Surveyed by Van Deren
Notes BAZEN Date 4-59
Indexed K. C. Johnson

F.B. 2542 PG. 51

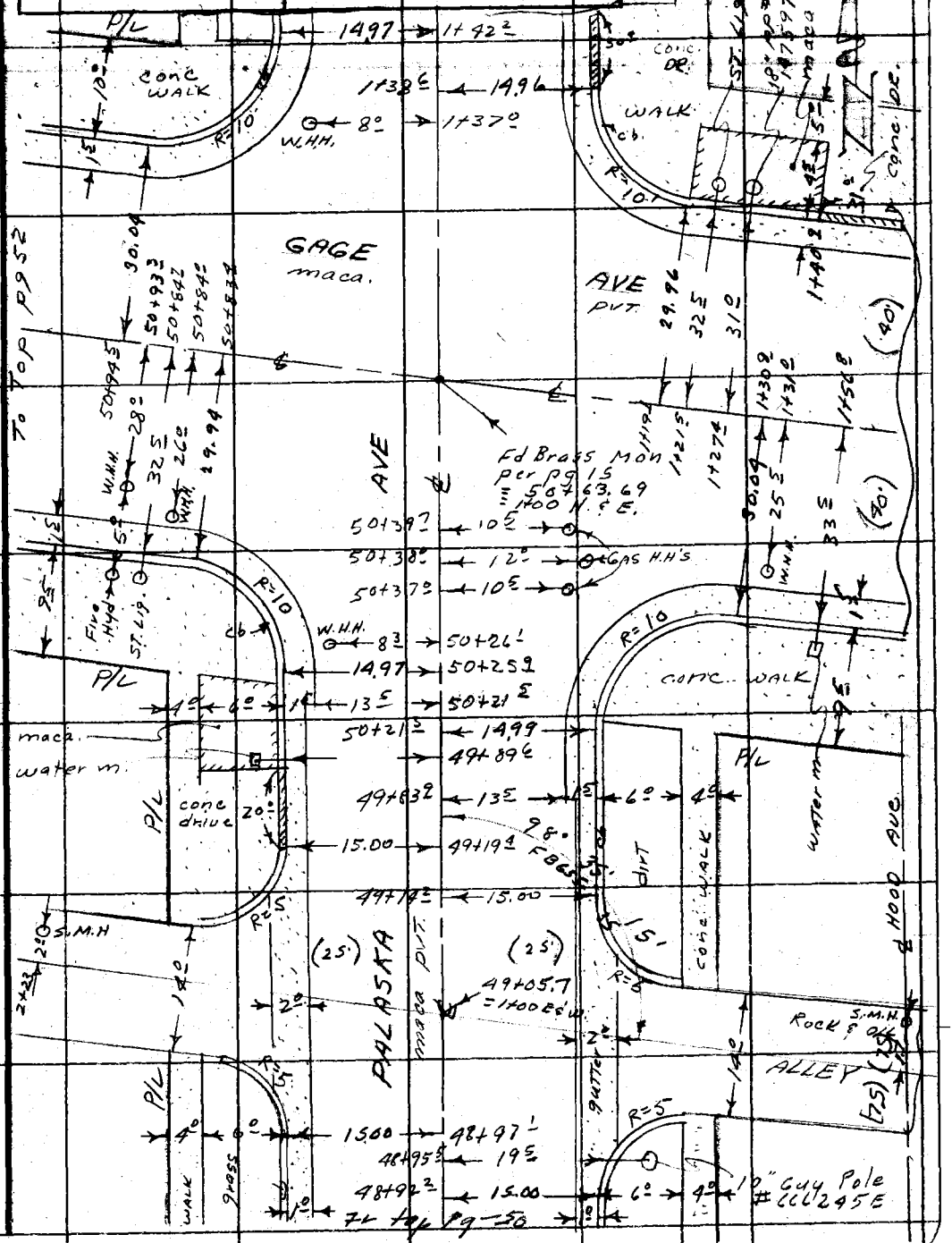

Note: Any Additions or Changes on This Sheet Must be Made or Circled in Red Ink With Date and Name of Person Making Change.

Do not extend notes this side of this line.

RETURN TO
LOS ANGELES COUNTY SURVEYOR
726 LOS ANGELES COUNTY
ENGINEERING BLDG.

76F309S S&E #247. 8-54

F.B. 2542 PG. 52

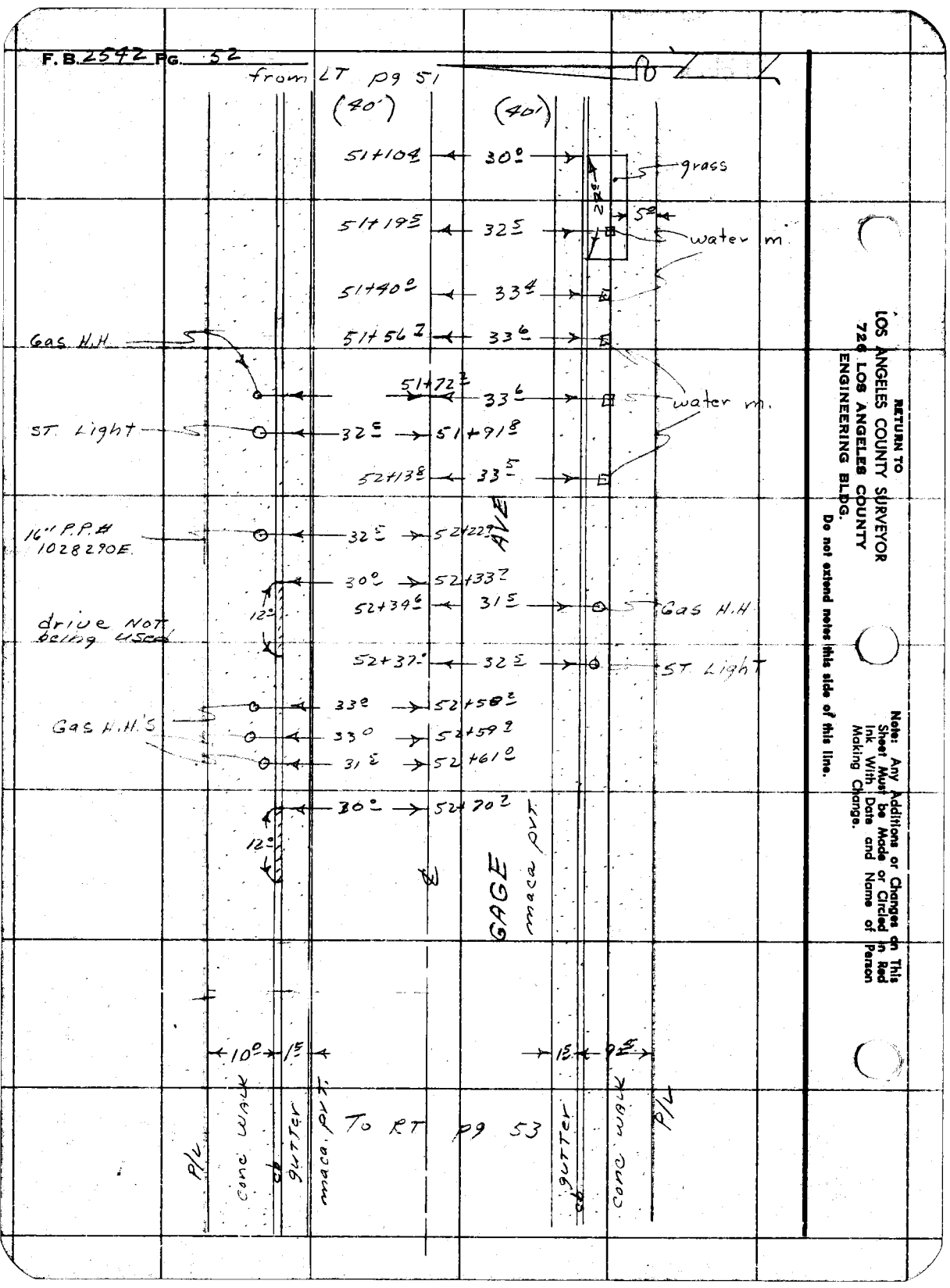

RETURN TO
LOS ANGELES COUNTY SURVEYOR
720 LOS ANGELES COUNTY
ENGINEERING BLDG.

Do not extend notes this side of this line.

Note: Any Additions or Changes on This Sheet Must be Made or Circled in Red Ink With Date and Name of Person Making Change.

Notes Ck'd by	Survey of HUNT PARK S.D.
Map No.	W. O. 0882.56 Tape No. 0160 St'd. 68 °F
Office Work	Surveyed by Van Vercn
Checked	Notes BAZEN Date 9-59
Date	Indexed J. C. Johnson

F.B. 2592 Pg. 53

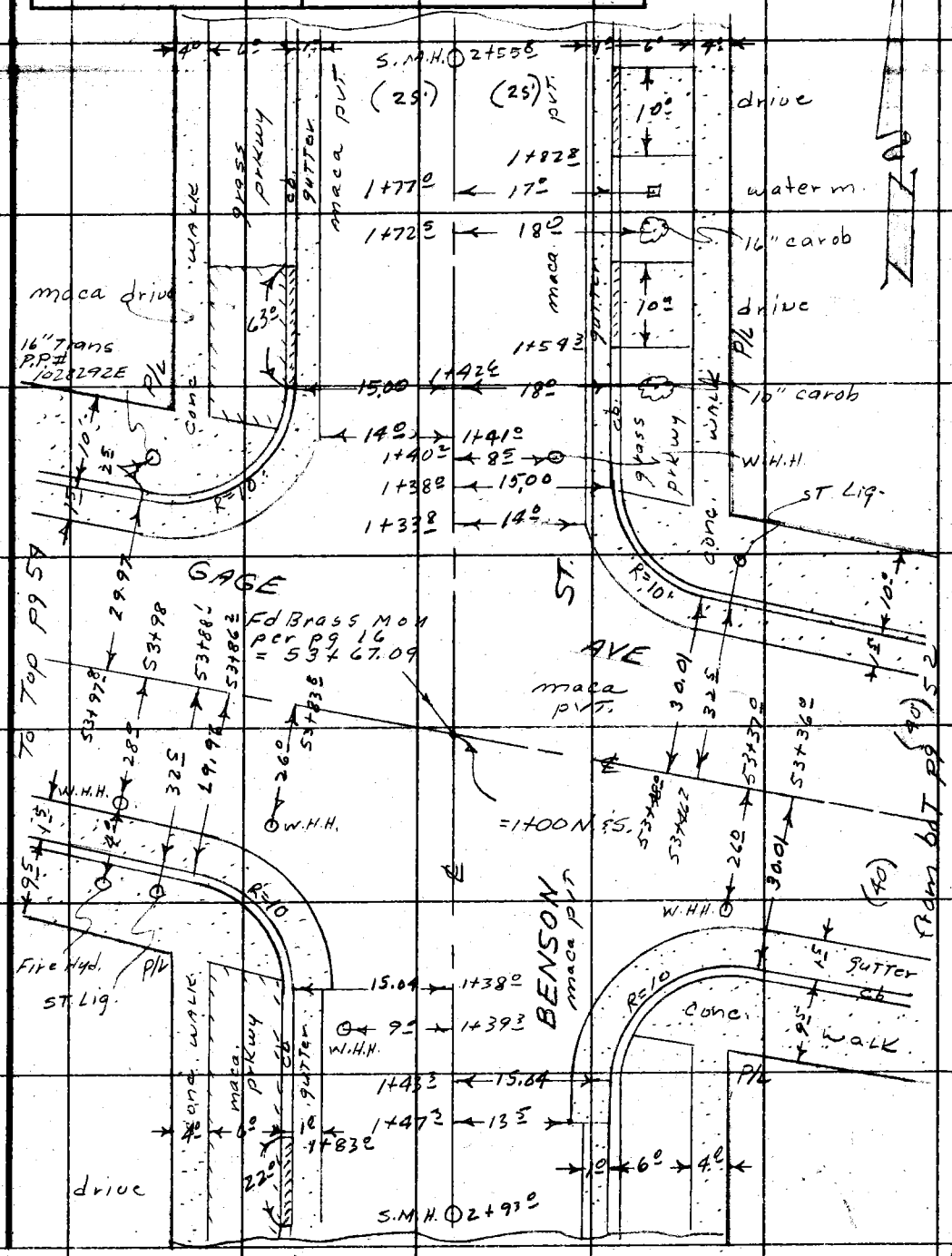

Note: Any Additions or Changes on This Sheet Must be Made or Circled in Red Ink With Date and Name of Person Making Change.

Do not extend notes this side of this line.

RETURN TO
LOS ANGELES COUNTY SURVEYOR
726 LOS ANGELES COUNTY
ENGINEERING BLDG.

76F3095 S&E #247. 8-54

F. B. 2542 PG. 54

from LT. pg 53.

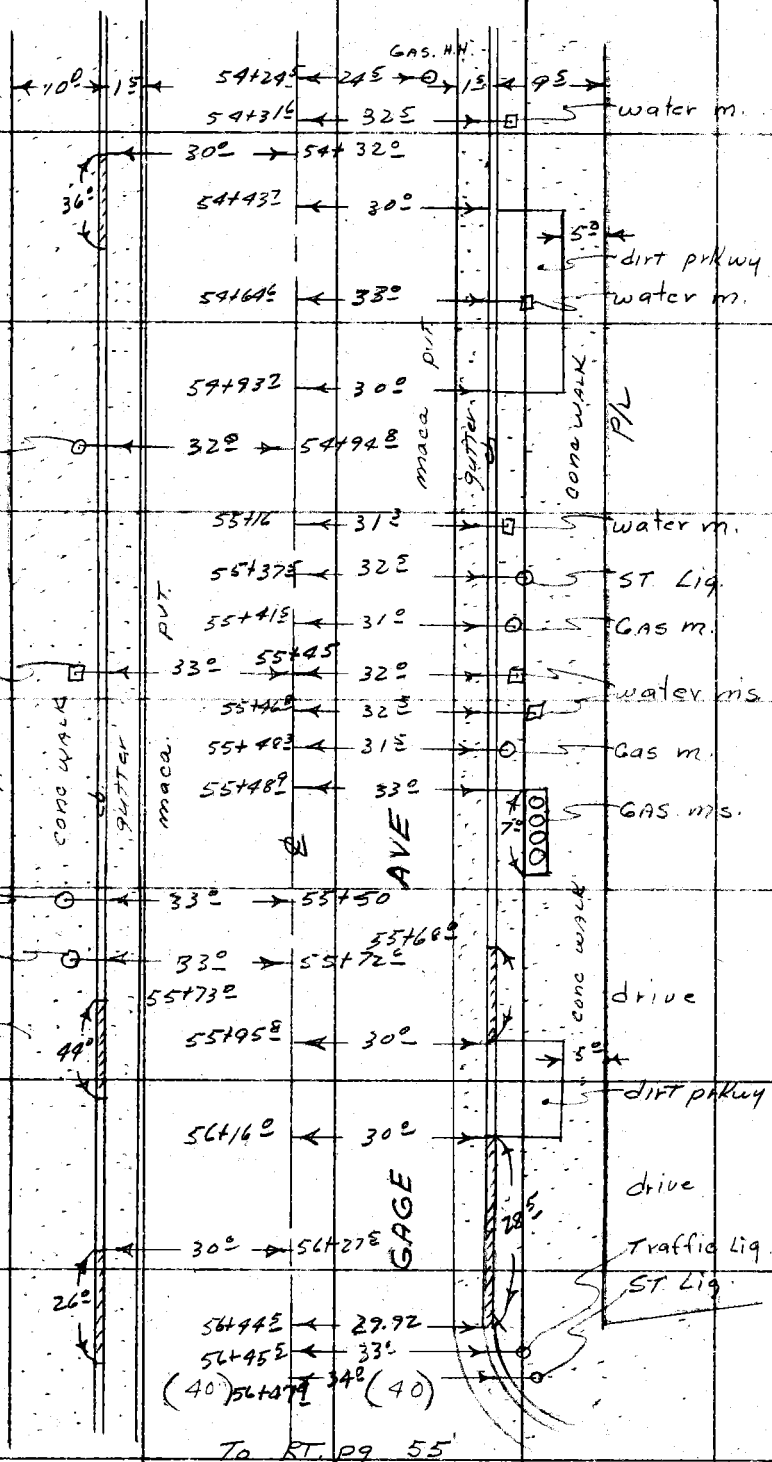

To RT. pg 55

RETURN TO
LOS ANGELES COUNTY SURVEYOR
720 LOS ANGELES COUNTY
ENGINEERING BLDG.
Do not extend notes this side of this line.

Note: Any Additions or Changes on This Sheet Must be Made or Circled in Red Ink With Date and Name of Person Making Change.

Notes Ck'd by	Survey of HUNT. PARK. S.D.	F.B. 2542 Pg. 55
Map No.	W. O. 086256 Tape No. 0.160 St'd. 68 °F	
Office Work	Surveyed by Van Deren	
Checked	Notes BAREN Date 4-59	
Date	Indexed E. C. Johnson	

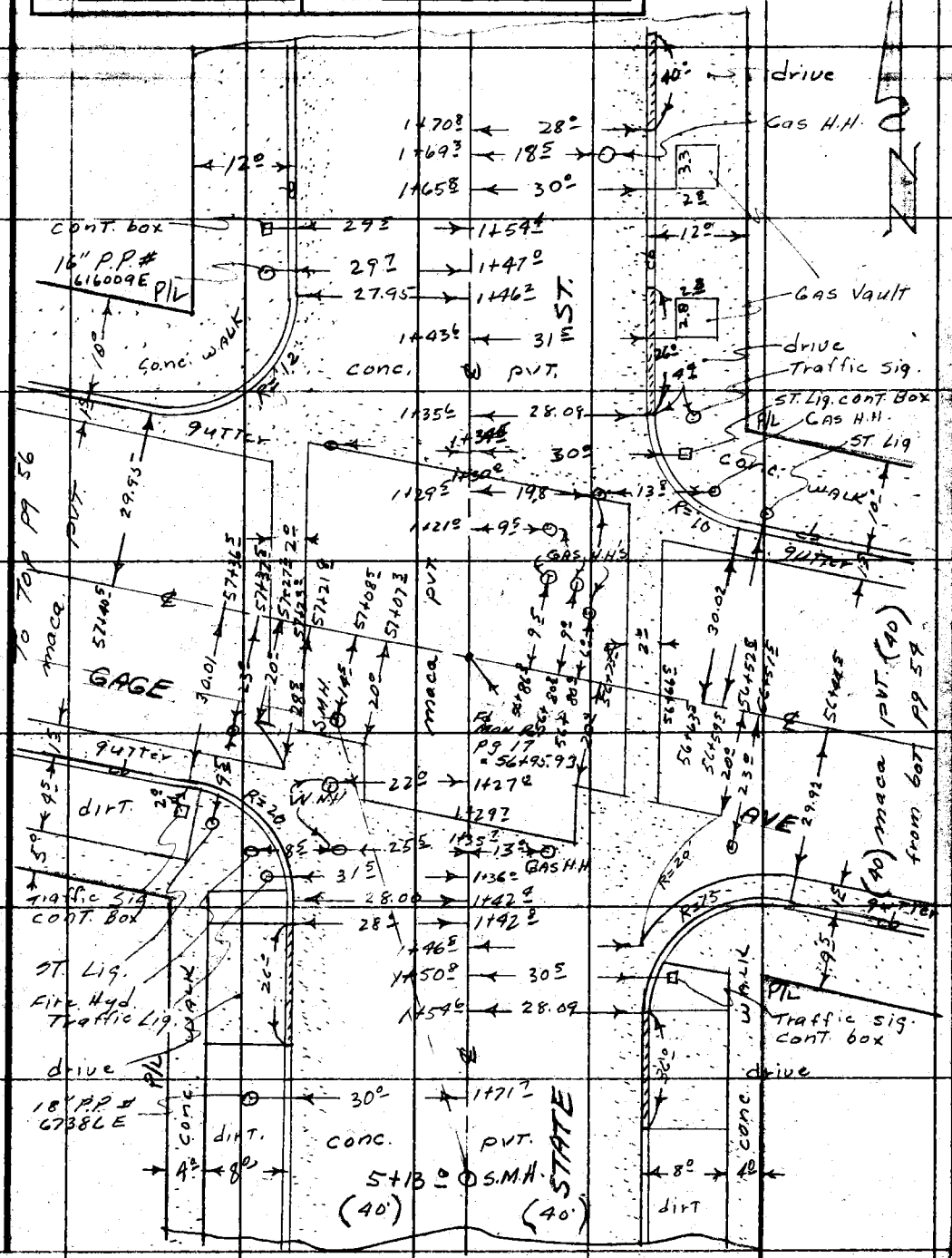

Note: Any Additions or Changes on This Sheet Must be Made or Circled in Red Ink With Date and Name of Person Making Change.

Do not extend notes this side of this line.

RETURN TO
LOS ANGELES COUNTY SURVEYOR
726 LOS ANGELES COUNTY
ENGINEERING BLDG.

76F3095 S&E #247. 8-54

F.B. 2542 PG. 56

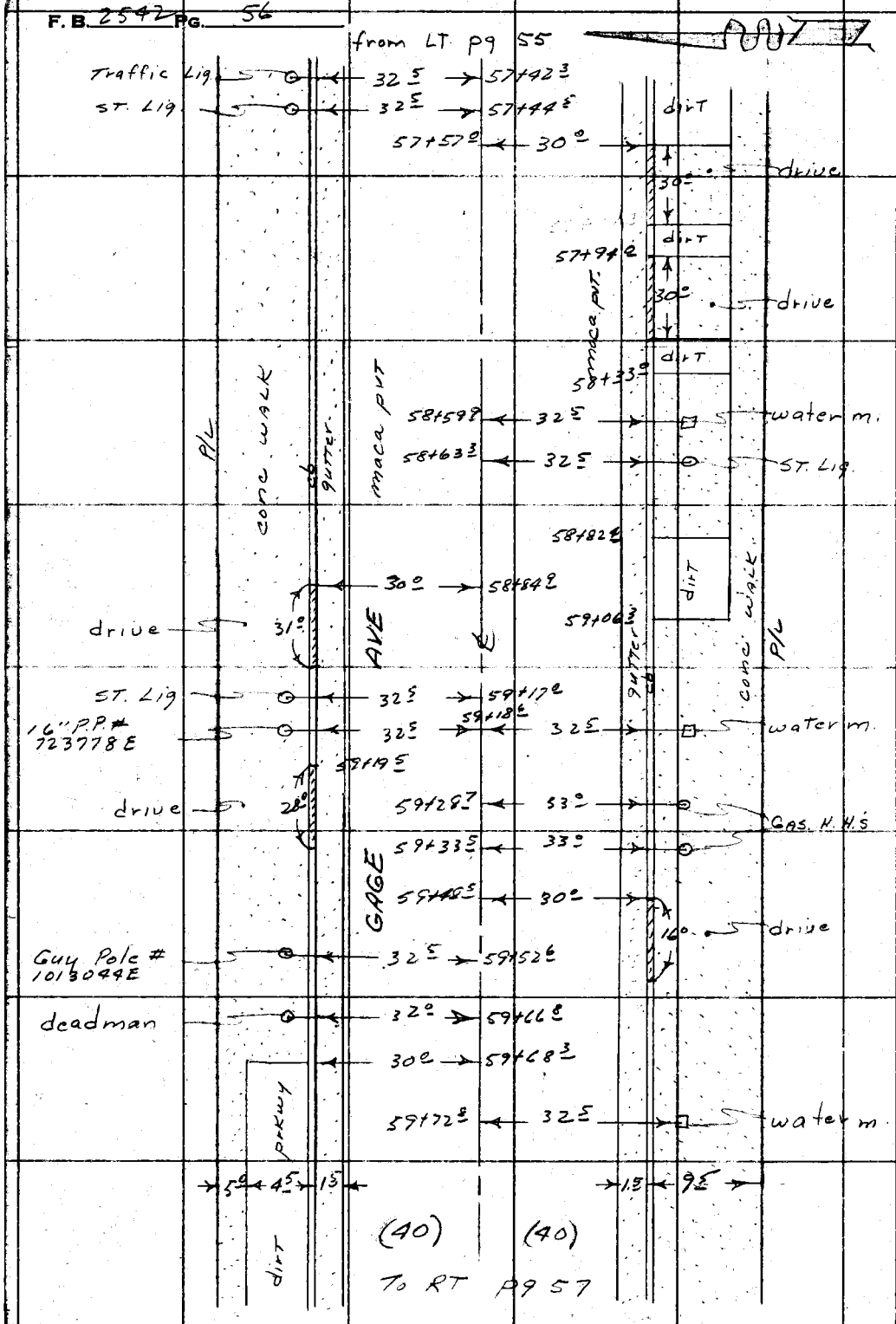

RETURN TO
LOS ANGELES COUNTY SURVEYOR
726 LOS ANGELES COUNTY
ENGINEERING BLDG.
Do not extend notes this side of this line.

Note: Any Additions or Changes on This Sheet Must be Made or Circled in Red Ink With Date and Name of Person Making Change.

Notes Ck'd by	Survey of HUNT PARK S.D.
Map No.	W. O. 086250 Tape No. 0160 St'd. 68 °F
~~Office Work~~	Surveyed by Van Deren
Checked	Notes BAZEN Date 4-59
Date	Indexed C. Johnson

F.B. 2542 Pg. 57

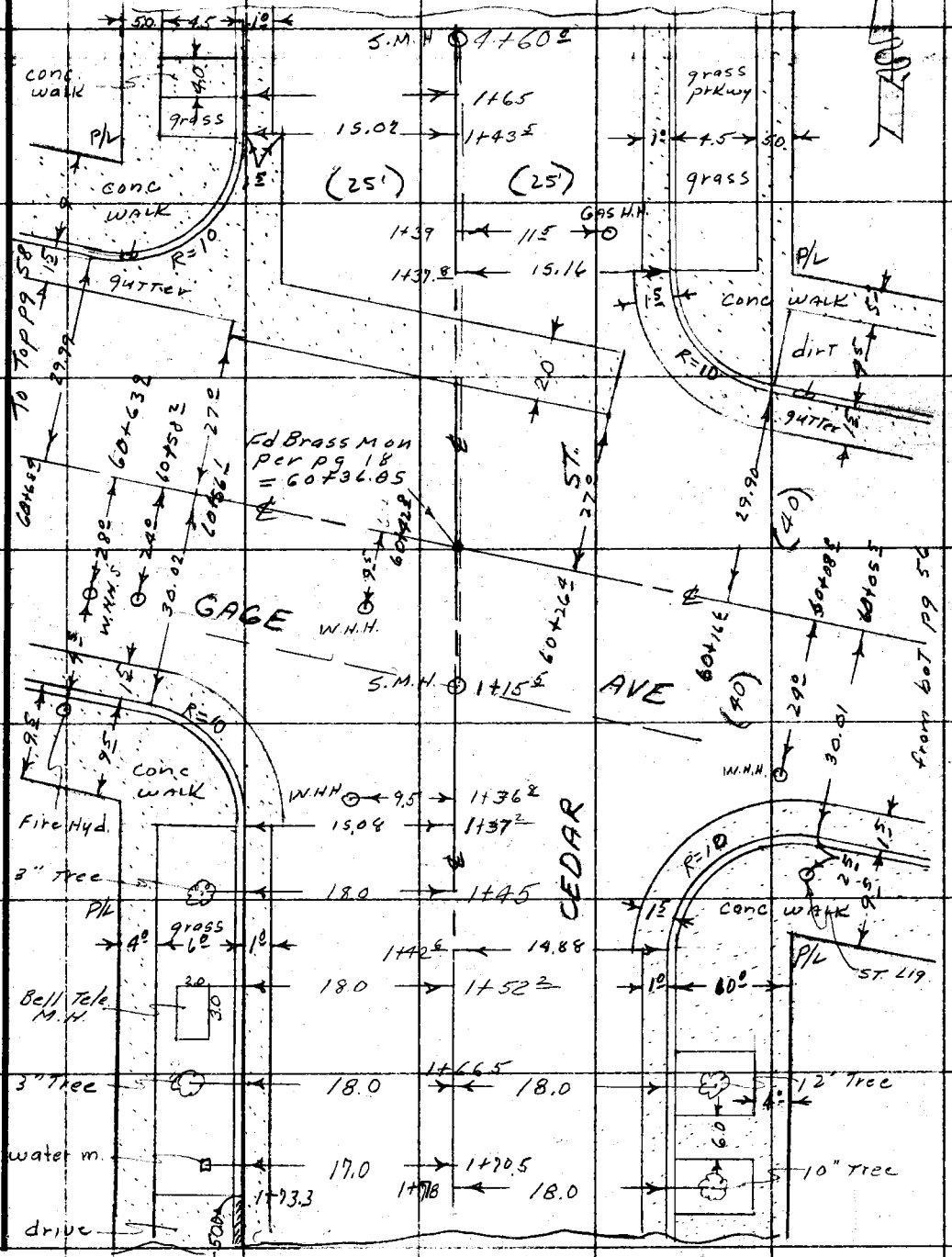

Note: Any Additions or Changes on This Sheet Must be Made or Circled In Red Ink With Date and Name of Person Making Change.

Do not extend notes this side of this line.

RETURN TO
LOS ANGELES COUNTY SURVEYOR
726 LOS ANGELES COUNTY
ENGINEERING BLDG.

76F3095 S&E #247. 8-54

F. B. 2542 PG. 58

Fr Lt Pg 57

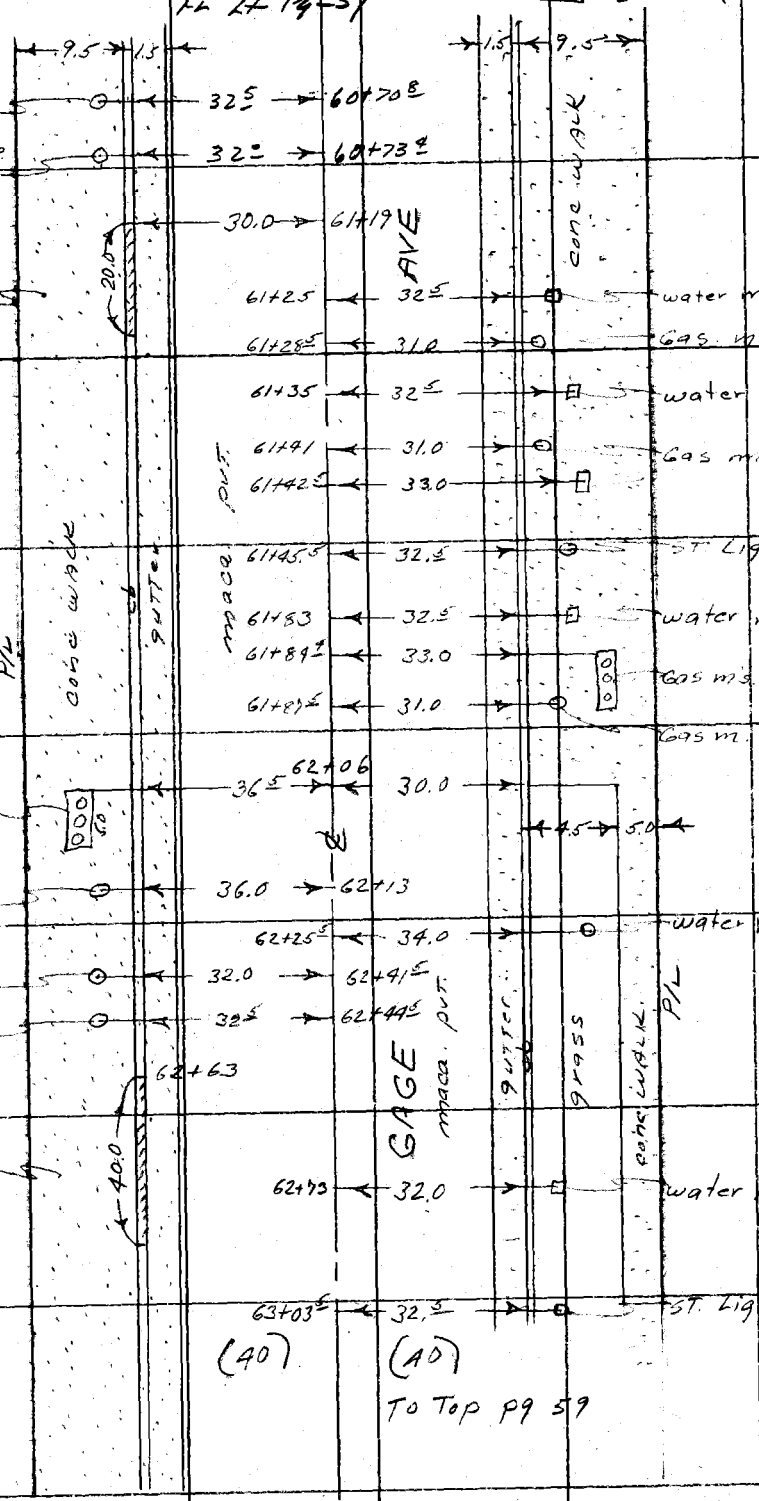

To Top pg 59

RETURN TO
LOS ANGELES COUNTY SURVEYOR
726 LOS ANGELES COUNTY
ENGINEERING BLDG.
Do not extend notes this side of this line.

Note: Any Additions or Changes on This Sheet Must be Made or Circled in Red Ink With Date and Name of Person Making Change.

Notes Ck'd by	Survey of HUNT PARK S.D.
Map No.	W. O. 0862.54 Tape No. 0.160 St'd. 68 °F
Office Work	Surveyed by VAN DEREN
Checked	Notes BARBEN Date 4-59
Date	Indexed J. C. Johnson

F.B. 2542 Pg. 59

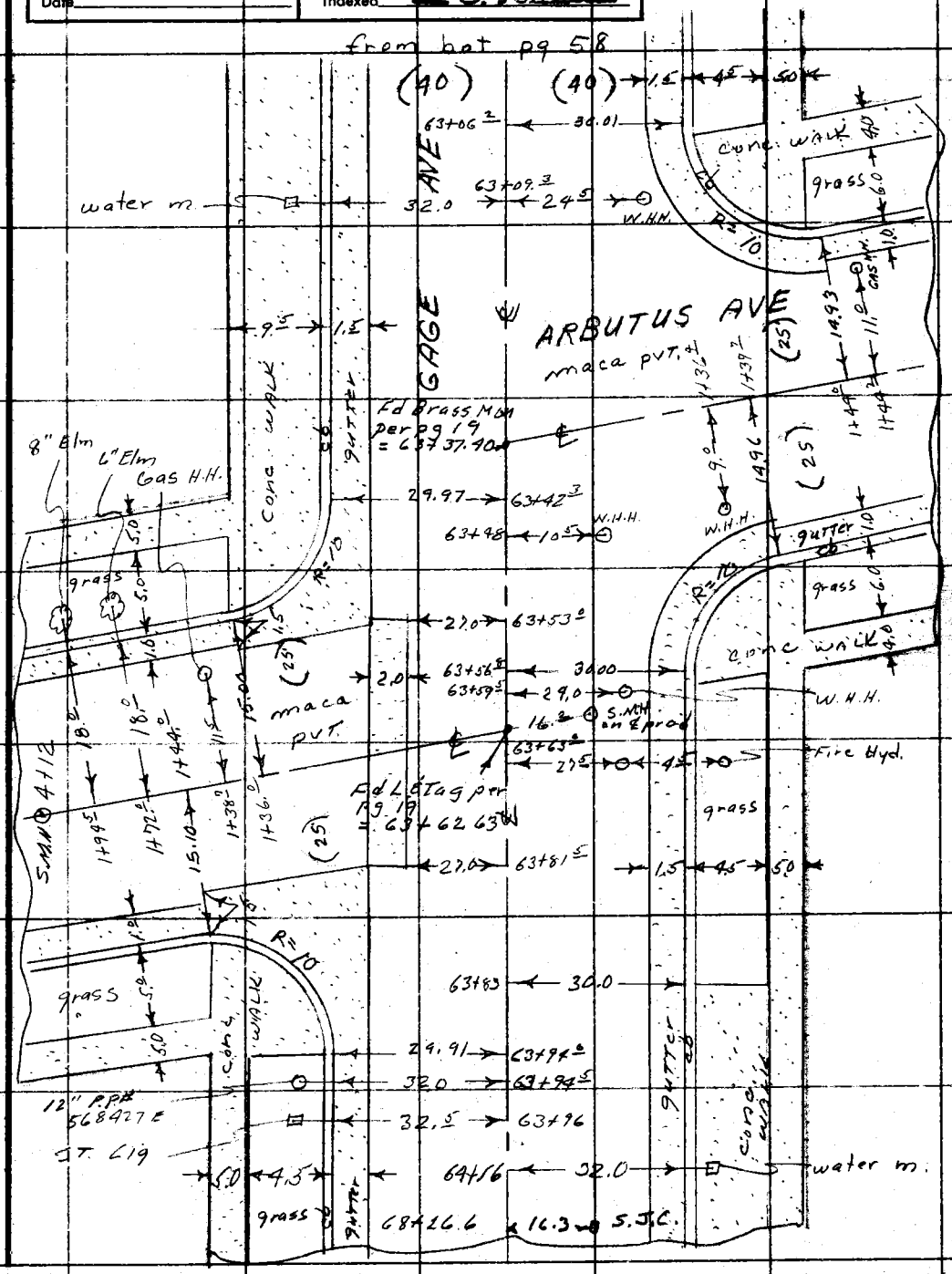

Note: Any Additions or Changes on This Sheet Must be Made or Circled in Red Ink With Date and Name of Person Making Change.

Do not extend notes this side of this line.

RETURN TO
LOS ANGELES COUNTY SURVEYOR
726 LOS ANGELES COUNTY
ENGINEERING BLDG.

76F309S S&E #247. 8-54

Profile	Notes Red.	Plotted	Job No. 0862.56	Division No. 10	F. B. 2542 Pg. 65
No.	Date	Date	Survey of Hunt Park SD		
X-Sec.	Notes Chkd. H. MILLER	Checked	Survey by Van Deren	Notes J.B	Date 4-59
No.	Date	Date	Map No.	Indexed on Job Number 3-4-59	

J.N. 0862. 56

Cross sections on Line 'D'

HUNTINGTON PARK STORM DRAIN

4-59
VanDeren
Le Gault
Bazen
Turrill
Siemann

STATION	S. S.	H. I.	F. S.	ELEV.

NOTE: ANY ADDITIONS OR CHANGES ON THIS SHEET MUST BE MADE OR CIRCLED IN RED INK, WITH DATE AND NAME OF PERSON MAKING CHANGE.

PLEASE RETURN TO
LOS ANGELES COUNTY ENGINEER
700 LOS ANGELES COUNTY ENGINEERING BLDG.

Do not extend notes this side of this line.

761-298 S & E #307—1-56

76L-298 S & E #307—1-56

PLEASE RETURN TO
LOS ANGELES COUNTY ENGINEER
700 LOS ANGELES COUNTY ENGINEERING BLDG.

NOTE: ANY ADDITIONS OR CHANGES ON THIS SHEET MUST BE MADE OR CIRCLED IN RED INK, WITH DATE AND NAME OF PERSON MAKING CHANGE.

Do not extend notes this side of this line.

STATION	B. S.	H. I.	F. S.	ELEV.	LT. & EAST	℄ RT. & West
SD 2009	514	146 45 ✓		141.31	B.M. SD 2009 Elev = 141.307 ✓	
					Florence Ave & California Ave. N.W. Cor	
going To S.					R.R. spk in Curb. 35' W. of W. end C.R.	
1+00 = To N.E.W.&S.			492	141 53 ✓	℄ INT of CALIFORNIA Ave & Florence.	
1+17.5			510	141 35 ✓		℄ PVT.
1+55.0			517	141 28 ✓		℄
			548	140 97 ✓		12' PVT
			590	140 55 ✓		23' gut out
			600	140 45 ✓		24.5 gut in
			540	141 05 ✓		24.5 Top cb.
			525	141 20 ✓		30' bk wlk
1+59.9			522	141 23 ✓		℄
			528	141 17 ✓	15' PVT	
			555	140 90 ✓	27.5 gut out	
			566	140 79 ✓	29' " in	
			500	141 45 ✓	29' Top cb	
			490	141 55 ✓	40' bk wlk	
going E. on Florence					LT. & North	℄ RT. & South
1+15			482	141 63 ✓		℄ PVT
1+44.3			432	142 13 ✓		℄
			447	141 98 ✓		17.5 PVT

F. S. 2542 Pg. 66 Job No. 0862.56 Division No. 10 Notes Red Date 4-56 Plotted Date No. Profile
Survey of Hunt Park SD Notes J.B. Notes Chkd S. H. MULLER Checked Date No. X-Sec.
Survey by VanDeven Date
Indexed K. O. Johnson Date

76L-298 S & E #307—1-56

PLEASE RETURN TO
LOS ANGELES COUNTY ENGINEER
700 LOS ANGELES COUNTY ENGINEERING BLDG.

NOTE: ANY ADDITIONS OR CHANGES ON THIS SHEET MUST BE MADE OR CIRCLED IN RED INK, WITH DATE AND NAME OF PERSON MAKING CHANGE.

Do not extend notes this side of this line.

STATION	B. S.	H. I.	F. S.	ELEV.	LT. & North	& RT. & South
1+44.3		146 45	5 03	141 42 ✓		34' gut out
			5 08	141 37 ✓		35' " in
			4 65	141 80 ✓		35' Top cb
			4 28	142 17 ✓		50' bk wlk
			4 48	141 97 ✓	17.5' pvt	
			4 62	141 83 ✓	34' gut out	
			4 69	141 76 ✓	35' " in	
			4 08	142 37 ✓	35' Top cb	
			4 01	142 44 ✓	45' bk wlk	
1+50.0			4 27	142 18 ✓		& Profile
2+00			2 26	144 19 ✓		& "
going No. in Calif.					LT. & West	& RT. & East
1+17.5			5 13	141 32 ✓		& pvt
1+35.0			5 40	141 05 ✓		& brk
1+67.0			5 02	141 43 ✓		&
			4 81	141 64 ✓		14' pvt
			4 84	141 61 ✓		28' bot cb
			4 43	142 02 ✓		28' Top cb
			4 1	142 3 ✓		35' grd.
			5 28	141 17 ✓	14' pvt	
			5 62	140 63 ✓	27' gut out	

Profile Notes Red. Plotted Job No. 0862.56 Division No. 10 F. B. 2542 Pg. 67
No. Date Date Survey of Hunt Park SD
X-Sec. Notes Chkd. S. H. Milkin Checked Survey by Van Deren Notes J.B. Date 4-59
No. Date Date Map No. Index C. Johnson

76L-298 S & E #307—1-56

PLEASE RETURN TO
LOS ANGELES COUNTY ENGINEER
700 LOS ANGELES COUNTY ENGINEERING BLDG.

NOTE: ANY ADDITIONS OR CHANGES ON THIS SHEET MUST BE MADE OR CIRCLED IN RED INK, WITH DATE AND NAME OF PERSON MAKING CHANGE.

Do not extend notes this side of this line.

STATION	B. S.	H. I.	F. S.	ELEV.	LT. & West	℄ RT. & East
1+67.0		146 45	5 68	140 77	28' gut in	
			5 19	140 26	28' Top cb.	
			5 1	141 3	35' grd.	
going W. on Florence.					LT. & South	℄ RT. & North
1+57.0 F/L of 14" outlet to C.B. on the So.			10 08	136 37		35.5 F/L 14" outlet
1+59.3			5 15	141 30		℄ opp. C.B.
			5 28	141 17	17.5 pvt	
			5 81	140 64	30' cd conc apron.	
			6 41	140 04	35' F/L @ C.B.	
			5 34	141 11	35' Top C.B.	
			5 01	141 44	50' bk wlk.	
1+66.6			9 79	136 66		35.5 F/L 14" outlet @ C.B.
1+69.6			5 11	141 34		℄ opp. C.B.
			5 27	141 18		17.5 pvt.
			5 77	140 68		30' cd of conc apron.
			5 37	141 08		35' F/L @ C.B.
			5 18	141 27		35' Top cb @ C.B.
			5 02	141 43		42' bk wlk
2+00			5 14	141 31		℄
			5 29	141 16		17.5 pvt
			5 95	140 50		34' gut out

F. B. 2542 Pg. 68 Job No. 0862.56 Division No. 10 Notes Red Date 4-55 Plotted Date No. Profile
Survey of Hunt Park SD Notes J.B. Notes Chk. S. H. MILLER Checked Date No. X-Sec.
Survey by Van Deren Date
Indexed C. Johnson Date

76L-298 S & E #307—1-56

PLEASE RETURN TO
LOS ANGELES COUNTY ENGINEER
700 LOS ANGELES COUNTY ENGINEERING BLDG.

NOTE: ANY ADDITIONS OR CHANGES ON THIS SHEET MUST BE MADE OR CIRCLED IN RED INK, WITH DATE AND NAME OF PERSON MAKING CHANGE.

Do not extend notes this side of this line.

STATION	B. S.	H. I.	F. S.	ELEV.	LT. & South	℄ RT. & North
2+00		146 45 ✓	6 03	140 42 ✓		35' gut in
			5 18	141 27 ✓		35' Top cb
			4 99	141 46 ✓		42' bk wlk
			5 32	141 13 ✓	17.5 pvt	
			6 11	140 34 ✓	34' gut out	
			6 18	140 27 ✓	35' gut in	
			5 32	141 13 ✓	35' Top cb	
			5 05	141 40 ✓	50' bk wlk	
3+00			4 98	141 47 ✓		℄
			5 13	141 32 ✓		17.5 pvt
			5 80	140 65 ✓		34' gut out
			5 86	140 59 ✓		35' gut in
			5 03	141 42 ✓		35' Top of cb.
			4 87	141 58 ✓		42' bk wlk
			5 25	141 20 ✓	17.5 pvt	
			5 99	140 46 ✓	34' gut out	
			6 04	140 41 ✓	35' " in	
			5 23	141 22 ✓	35' Top cb	
			4 95	141 50 ✓	50' bk wlk	
T. P.	5 18	147 07 ✓	4 56	141.89 ✓		

Profile No. X-Sec. No. Date Notes Red. Date Notes Chk. H. MILLER Date Plotted Date Checked Date Job No. 086256 Division No. 10 Survey of Hunt Park SD Survey by Van Deren Notes J.B. Date 4-59 Map No. Indexed C. Jennings Date F. B. 2542 Pg. 69

76L-298 S & E #307—1-56

PLEASE RETURN TO
LOS ANGELES COUNTY ENGINEER
700 LOS ANGELES COUNTY ENGINEERING BLDG.

NOTE: ANY ADDITIONS OR CHANGES ON THIS SHEET MUST BE MADE OR CIRCLED IN RED INK, WITH DATE AND NAME OF PERSON MAKING CHANGE.

Do not extend notes this side of this line.

STATION	B. S.	H. I.	F. S.	ELEV.	Lt & South	℄ RT. & North
4+00		147 07 ✓	5 46	141 61 ✓		℄
			5 59	141 48 ✓		17⁵ PAV.
			6 22	140 85 ✓		34 Gut out
			6 29	140 78 ✓		35 Gut in
			5 42	141 65 ✓		35 Top cb.
			5 31	141 76 ✓		42 bk WLK.
			5 71	141 36 ✓	17⁵ Pav.	
			6 47	140 60 ✓	34 Gut out	
			6 53	140 54 ✓	35 Gut in	
			5 75	141 32 ✓	35 Top cb.	
			5 50	141 57 ✓	50 PL.	
5+00			5 32	141 75 ✓		℄
			5 48	141 59 ✓		17⁵ PAV.
			6 05	141 02 ✓		34 Gut Out
			6 13	140 94 ✓		35 Gut in
			5 33	141 74 ✓		35 Top cb
			6 18	140 89 ✓		42 bk. WLK.
			5 60	141 47 ✓	17⁵ PAV.	
			6 36	140 71 ✓	34 Gut Out	
			6 44	140 63 ✓	35 Gut in	
			5 55	141 52 ✓	35 Top cb	

F. B. 2542 Pg. 70 Job No. 0862 56 Division No. 10 Notes Red Plotted Profile
Survey of Hunt Park SD Date 4-59 Date No.
Survey by Van Deren Notes J. B. Notes Chk. S. H. MILLER Checked X-Sec.
Indexed K. C. Johnson Date Date Date No.

76L-298 S & E #307—1-56

PLEASE RETURN TO
LOS ANGELES COUNTY ENGINEER
700 LOS ANGELES COUNTY ENGINEERING BLDG.

NOTE: ANY ADDITIONS OR CHANGES ON THIS SHEET MUST BE MADE OR CIRCLED IN RED INK, WITH DATE AND NAME OF PERSON MAKING CHANGE.

Do not extend notes this side of this line.

STATION	B. S.	H. I.	F. S.	ELEV.	Lt. & South	RT & North
5+00		147 07 ✓	5 40	141 67 ✓	50 PL.	
6+00			5 21	141 86 ✓		℄
			5 36	141 71 ✓		17⁵ PAV.
			5 97	141 10 ✓		34 Gut out
			6 03	141 04 ✓		35 " in
			5 24	141 83 ✓		35 Top Cb.
			5 09	141 98 ✓		42 bk WLK.
			5 46	141 61 ✓	17⁵ PAV.	
			6 23	140 84 ✓	34 Gut out	
			6 27	140 80 ✓	35 " in	
			5 98	141 59 ✓	" Top cb.	
			5 23	141 84 ✓	50 PL.	
6+39.98			5 19	141 88 ✓	℄ Int of Florence Ave & Bissell St.	
T.P.	5 41	147 30 ✓	5 18	141 89 ✓	T.P.	
Going North on Bissell St.					Lt & West	℄ RT. & East.
1+00			5 40	141 90 ✓		℄
1+34			6 12	141 18 ✓		℄ Edge Cone
1+35			6 14	141 16 ✓		℄ FL. Line
1+42			6 16	141 14 ✓		℄ Edge Cone.
1+[illegible]69			5 92	141 38 ✓		℄
			6 14	141 16 ✓		7⁵ Put

Profile No. X-Sec. No. Notes Red. Date Notes Chk'd E. H. MILLER Date Plotted Date Checked Date Job No. 086256 Division No. 10 Survey of Hunt Park SD Survey by Van Deren Notes 3/8 Date 4-59 Map No. Indexed C. Johnson Date

F. B. 2542 Pg. 71

76L-298 S & E #307—1-56

PLEASE RETURN TO
LOS ANGELES COUNTY ENGINEER
700 LOS ANGELES COUNTY ENGINEERING BLDG.

NOTE: ANY ADDITIONS OR CHANGES ON THIS SHEET MUST BE MADE OR CIRCLED IN RED INK, WITH DATE AND NAME OF PERSON MAKING CHANGE.

Do not extend notes this side of this line.

STATION	B. S.	H. I.	F. S.	ELEV.	Left & West	℄ Right & East
1+69		147 30	6 25	141 05		13 Cut out
			6 31	140 99		15 " in
			5 13	142 17		" top box CATCH BASIN
			7 89	139 41		" Bot Flow Line
			4 9	142 4		25 P/L
			5 80	141 50	7.5 Put	
			5 63	141 67	15 Cut in	
			5 17	142 13	" top CB	
			5 15	142 15	25 P/L	
2+09			6 29	141 06		℄
			6 04	141 26		7.5 Put
			5 87	141 ~~55~~ 43		15 Cut
			5 26	142 04		" top CB
			5 1	142 2		25 P/L
			5 84	141 46	7.5 Put	
			5 62	141 68	15 Cut	
			5 19	142 11	" top CB	
			5 00	142 30	25 P/L	
3+09			6 06	141 24		℄
			5 78	141 52		7.5 Put
			5 50	141 80		15 Cut

F. B. 2542 Pg. 72 Job No. 0862.56 Division No. 10 Notes Red. Plotted Profile
Survey of Hunt Park SD Date 4-55 Date No.
Survey by VanDeren Notes J.B. Notes Chk'd S. H. MILLER Checked X-Sec.
Indexed C. Johnson Date Date No.

76L-298 S & E #307—1-56

PLEASE RETURN TO
LOS ANGELES COUNTY ENGINEER
700 LOS ANGELES COUNTY ENGINEERING BLDG.

NOTE: ANY ADDITIONS OR CHANGES ON THIS SHEET MUST BE MADE OR CIRCLED IN RED INK, WITH DATE AND NAME OF PERSON MAKING CHANGE.

Do not extend notes this side of this line.

STATION	B. S.	H. I.	F. S.	ELEV.	Left & West	℄ Rt & East.
3+09		147 30	4 96	142 34		15 top CB
			4 9	142 4		25 P/L
			5 83	141 47	7.5 Put	
			5 63	141 67	15 Cut	
			4 95	142 35	" top CB	
			4 70	142 60	25 P/L	
Going West on Florence Ave					Rt & South	℄ Lt & North
6+80			5 34	141 96		℄
			5 51	141 79		17.5 Put
			6 16	141 14		34 Cut out
			6 24	141 06		35 " in
			5 41	141 89		" top CB
			5 23	142 07		42 BK Walk
			5 60	141 70	17.5 Put	
			5 36	141 94	34 Cut out	
			6 41	140 89	35 " in	
			5 60	141 70	" top CB	
			5 38	141 92	50 P/L	
7+20			5 31	141 99		℄
			5 51	141 79		17.5 Put.
			6 10	141 20		34 Cut out

Profile No. X-Sec. No. Date Notes Red. Date Plotted Date Notes Chk. S. H. MILLER Date Checked Date Job No. 0862.56 Division No. 10 Survey of Hunt Park SD Survey by Van Deren Notes J.B. Date 4-59 Map No. Date Date C. Johnson Date

F. B. 2542 Pg. 73

76L-298 S & E #307—1-56

PLEASE RETURN TO
LOS ANGELES COUNTY ENGINEER
700 LOS ANGELES COUNTY ENGINEERING BLDG.

NOTE: ANY ADDITIONS OR CHANGES ON THIS SHEET MUST BE MADE OR CIRCLED IN RED INK, WITH DATE AND NAME OF PERSON MAKING CHANGE.

Do not extend notes this side of this line.

STATION	B. S.	H. I.	F. S.	ELEV.	Left & South	Right & North
7+20		147 30 ✓	6 20	141 10 ✓		34 Gut in
			5 92	141 88 ✓		35 Top Cb
			5 20	142 10 ✓		42 bk wlk.
			5 51	141 79 ✓	17⁵/ Pvt.	
			6 32	140 98 ✓	34 Gut out	
			6 38	140 92 ✓	35 " in	
			5 60	141 70 ✓	" Top cb	
			5 46	141 84 ✓	50 P/L	
8+20			5 20	142 10 ✓		℄
			5 37	141 93 ✓		17⁵ Pvt
			6 01	141 29 ✓		34 Gut out
			6 08	141 22 ✓		35 Gut in
			5 27	142 03 ✓		35 Top Cb
			5 10	142 20 ✓		42 bk wlk.
			5 53	141 77 ✓	17⁵/ Pvt.	
			6 23	141 07 ✓	34 Gut out	
			6 30	141 00 ✓	35 " in	
			5 50	141 80 ✓	" Top Cb.	
			5 28	142 02 ✓	50 P/L	
9+00			5 10	142 20 ✓		℄
			5 28	142 02 ✓		17⁵ Pvt.

F. B. 2542 Pg. 74 Job No. 0862.56 Division No. 10 Notes Red Plotted Profile
Survey of Hunt Park SD Date 9-59 Date No. X-Sec.
Survey by Van Deren Notes J. B Notes Ch. H. Miller Checked
Indexed C. Johnson Date Date Date No.

76L-298 S & E #307—1-56

PLEASE RETURN TO
LOS ANGELES COUNTY ENGINEER
700 LOS ANGELES COUNTY ENGINEERING BLDG.

NOTE: ANY ADDITIONS OR CHANGES ON THIS SHEET MUST BE MADE OR CIRCLED IN RED INK, WITH DATE AND NAME OF PERSON MAKING CHANGE.

Do not extend notes this side of this line.

STATION	B. S.	H. I.	F. S.	ELEV.	Left & South ℄	Right & North
9+00		147 30 ✓	5 91	141 39 ✓		39 Gut out
			6 01	141 29 ✓		35 " in
			5 19	142 11 ✓		35 Top cb
			5 05	142 25 ✓		42 bk. w/k
			5 38	141 92 ✓	17 5/ Put.	
			6 15	141 15 ✓	39 Gut out	
			6 22	141 08 ✓	35 " in	
			5 41	141 89 ✓	" Top cb	
			5 32	141 98 ✓	50 P/L	
10+00			5 00	142 30 ✓	℄	
			5 14	142 16 ✓		17 5/ Put.
			5 81	141 49 ✓		39 Gut out
			5 93	141 30 ✓		35 " in
			5 04	142 26 ✓		35 Top cb
			4 93	142 37 ✓		42 bk. w/k
			5 27	142 03 ✓	17 5/ Put.	
			6 54	141 26 ✓	39 Gut out	
			6 09	141 21 ✓	35 " in	
			5 36	141 94 ✓	35 Top cb	
			5 09	142 21 ✓	50 P/L	
11+00			4 85	142 45 ✓	℄	

Profile No. X-Sec. No. Notes Red. Date Plotted Date Notes Chk. H. MILLER Checked Date Job No. 0862.56 Division No. 10 Survey of Hunt Park SD Survey by Van Deren Notes J.B. Date 4-59 Map No. Indexed C. Johnson Date

F. B. 2542 Pg. 75

76L-298 S & E #307—1-56

PLEASE RETURN TO
LOS ANGELES COUNTY ENGINEER
700 LOS ANGELES COUNTY ENGINEERING BLDG.

NOTE: ANY ADDITIONS OR CHANGES ON THIS SHEET MUST BE MADE OR CIRCLED IN RED INK, WITH DATE AND NAME OF PERSON MAKING CHANGE.

Do not extend notes this side of this line.

STATION	B. S.	H. I.	F. S.	ELEV.	Left & South	Right & North
11+00		147.30 ✓	5 00	142 30 ✓		17.5 Pvt.
			5 72	141 58 ✓		34 Gut out
			5 81	141 49 ✓		35 " in
			4 94	142 36 ✓		35 Top cb
			4 82	142 48 ✓		42 bk. w/k.
			5 11	142 19 ✓	17.5 Pvt.	
			5 84	141 46 ✓	34 Gut out	
			5 90	141 40 ✓	35 " in	
			5 16	142 14 ✓	" Top cb	
			4 94	142 36 ✓	50 P/L.	
12+00			4 90	142 40 ✓	℄	
			4 93	142 37 ✓		17.5 Pvt.
			5 60	141 70 ✓		34 Gut out
			5 68	141 62 ✓		35 " in
			4 93	142 37 ✓		" Top cb
			4 80	142 50 ✓		42 bk w/k.
			5 03	142 27 ✓	17.5 Pvt.	
			5 75	141 55 ✓	34 Gut out	
			5 82	141 48 ✓	35 " in	
			5 14	142 16 ✓	" Top cb.	
			4 90	142 40 ✓	50 P/L	

F. B. 2542 Pg. 76 Job No. 086256 Division No. 10 Notes Red Date 4-59 Plotted Date No. Profile
Survey of Hunt Park SD Notes Chkd. S. H. Miller Date No. X-Sec.
Survey by Van Deren Notes JB Date Checked Date No.
Indexed ~~J. C. Jobs~~ Date

76L-298 S & E #307—1-56

PLEASE RETURN TO
LOS ANGELES COUNTY ENGINEER
700 LOS ANGELES COUNTY ENGINEERING BLDG.

NOTE: ANY ADDITIONS OR CHANGES ON THIS SHEET MUST BE MADE OR CIRCLED IN RED INK, WITH DATE AND NAME OF PERSON MAKING CHANGE.

Do not extend notes this side of this line.

STATION	B. S.	H. I.	F. S.	ELEV.	Left & South	Right & North
T. P	5 17	147 ~~80~~ 80	4 67	142 63	T. P.	
13+00			5 16	142 64		℄
			5 35	142 45		17 5/ Pvt.
			6 00	141 80		34 Gut out
			6 05	141 75		35 " in
			5 32	142 48		" Top cb
			4 88	142 92		50 P/L
			5 38	142 42	17 5/ Pvt.	
			6 14	141 66	34 Gut out	
			6 21	141 59	35 " in	
			5 45	142 35	" Top cb.	
			5 21	142 59	50 P/L.	
14+36 71			4 99	142 81		℄
			5 18	142 62		17 5/ Pvt.
			5 88	141 92		34 Gut out
			5 97	141 83		35 " in
			5 14	142 66		" Top cb
			4 77	143 03		50 P/L
			5 20	142 60	17 5/ Pvt.	
			6 02	141 78	34 Gut out	
			6 09	141 71	35 " in	

Profile No. X-Sec. No. Date Notes Red. Date Plotted Date Job No. 0862.56 Division No. 10 Survey of Hunt Park SD Survey by Van Deren Notes J.B. Date 4-59 Map No. Indexed C. Johnson Date

F. B. 2542 Pg. 77

76L-298 S & E #307—1-56

PLEASE RETURN TO
LOS ANGELES COUNTY ENGINEER
700 LOS ANGELES COUNTY ENGINEERING BLDG.

NOTE: ANY ADDITIONS OR CHANGES ON THIS SHEET MUST BE MADE OR CIRCLED IN RED INK, WITH DATE AND NAME OF PERSON MAKING CHANGE.

Do not extend notes this side of this line.

STATION	B. S.	H. I.	F. S.	ELEV.	Left & South ℄ Right & North
14+36.7		147.80 ✓	5 38	142 42 ✓	35 Top Cb
			5 10	142 70 ✓	50 P/L
14+68.43 = 1+00 N			4 94	142 86 ✓ ℄	INT. Florence Ave & Newell St.
Going N. on Newell St					Left & West ℄ Right & East.
1+00			4 94	142 86 ✓	℄
1+34.5			5 90	141 90 ✓	℄ Edge Conc.
1+37			5 92	141 88 ✓	℄ Fl. Line
1+39.5			5 90	141 90 ✓	℄ Edge Conc
1+57			5 08	142 72 ✓	℄
			5 14	142 66 ✓	7° Pvt.
			5 22	142 58 ✓	12 Gut out
			5 39	142 41 ✓	14 Gut in
			4 54	143 26 ✓	" Top cb.
			4 44	143 36 ✓	22.5 bk. wlk.
1+64			5 06	142 74 ✓	℄
			5 11	142 69 ✓	7° Pvt.
			5 20	142 60 ✓	12 Gut out
			5 34	142 46 ✓	14 " in
			4 38	143 42 ✓	" Top cb.
			4 32	142 48 ✓	22.5 bk. wlk.
1+97			4 86	142 94 ✓	℄

F. B. 2542 Pg. 76 Job No. 086256 Division No. 10 Notes Red. Plotted Profile
Survey of Hunt Park SD Date 4-55 Date No.
Survey by Van Deren Notes J.B. Notes Chkd. S. H. Miller Checked X-Sec.
Indexed C. Johnson Date Date Date No.

76L-298 S & E #307—1-56

PLEASE RETURN TO
LOS ANGELES COUNTY ENGINEER
700 LOS ANGELES COUNTY ENGINEERING BLDG.

NOTE: ANY ADDITIONS OR CHANGES ON THIS SHEET MUST BE MADE OR CIRCLED IN RED INK, WITH DATE AND NAME OF PERSON MAKING CHANGE.

Do not extend notes this side of this line.

STATION	B. S.	H. I.	F. S.	ELEV.	Left & West	℄	Right & East
1+97		147.80 ✓	4 91	142 89 ✓			7° Put,
			5 03	142 77 ✓			12 Gut out
			5 16	142 64 ✓			14 " in
			4 33	143 47 ✓			" Top cb
			4 30	145 50 ✓			22⁵ bk. wlk
			4 89	142 91 ✓	7° Put,		
			5 00	142 80 ✓	12 Gut out		
			5 14	142 66 ✓	14 " in		
			4 20	143 60 ✓	" Top cb.		
			4 14	143 66 ✓	22⁵ bk. wlk.		
2+97			4 34	143 46 ✓		℄	
			4 40	143 40 ✓			7° Put
			4 47	143 33 ✓			12 Gut out
			4 64	143 16 ✓			14 " in
			3 93	143 87 ✓			" Top cb.
			3 83	143 97 ✓			22⁵ bk. wlk.
			4 37	143 43 ✓	7° Put,		
			4 48	143 32 ✓	12 Gut out		
			4 62	143 18 ✓	14 " in		
			3 78	144 02 ✓	" Top cb		
			3 50	144 30 ✓	22⁵ bk. wlk.		

Profile No. X-Sec. No. Date Notes Red. Date Plotted Date Notes Chkd. H. Miller Checked Date Job No. 0862.56 Division No. 10 Survey of Hunt Park SD Survey by Van Dercu Notes JB Date 9-59 Map No. Indexed C. Johnson

F. B. 2542 Pg. 79

76L-298 S & E #307—1-56

PLEASE RETURN TO
LOS ANGELES COUNTY ENGINEER
700 LOS ANGELES COUNTY ENGINEERING BLDG.

NOTE: ANY ADDITIONS OR CHANGES ON THIS SHEET MUST BE MADE OR CIRCLED IN RED INK, WITH DATE AND NAME OF PERSON MAKING CHANGE.

Do not extend notes this side of this line.

STATION	B. S.	H. I.	F. S.	ELEV.	Left & South ℄	Right & North
Going West on Florence Ave.						
15+15.0		147.80	4 92	142 88	℄	
			5 12	142 68		17⁵ Pvt.
			5 78	142 02		34 Gut out
			5 84	141 96		35 " in
			5 05	142 75		" Top cb
			4 58	143 22		50 P/L.
			5 20	142 60	17⁵ Pvt.	
			5 91	141 89	34 Gut out	
			5 98	141 82	35 " in	
			5 35	142 45	" Top Cb.	
			5 07	142 73	50 bk wlk.	
15+55.0			4 91	142 89	℄	
			5 09	142 71		17⁵ Pvt.
			5 77	142 03		34 Gut out
			5 84	141 96		35 " in
			5 04	142 76		" Top cb.
			4 70	143 10		50 bk. wlk.
			5 17	142 63	17⁵ Pvt.	
			5 87	141 93	34 Gut out	
			5 94	141 86	35 " in	

F. B. 2542 Pg. 80 Job No. 0862.56 Division No. 10 Notes Red Plotted Profile
Survey of Hunt Park SD Date Date No.
Survey by Van Dercn Notes JB Notes Chkd S. H. MILLER Checked X-Sec.
Indexed C. Johnson Date Date No.

76L-298 S & E #307—1-56

PLEASE RETURN TO
LOS ANGELES COUNTY ENGINEER
700 LOS ANGELES COUNTY ENGINEERING BLDG.

NOTE: ANY ADDITIONS OR CHANGES ON THIS SHEET MUST BE MADE OR CIRCLED IN RED INK, WITH DATE AND NAME OF PERSON MAKING CHANGE.

Do not extend notes this side of this line.

STATION	B. S.	H. I.	F. S.	ELEV.	Left & South	℄	Right & North
15+55°		147.80	5 30	142 50 ✓	35 Top cb		
			5 05	142 75 ✓	50 P/L		
16+55°			4 82	142 98 ✓		℄	
			4 91	142 89 ✓			17⁵ Put
			5 61	142 19 ✓			34 Gut out
			5 68	142 12 ✓			35 " in
			4 97	142 83 ✓			" Top cb
			4 75	143 05 ✓			50 P/L
			5 02	142 78 ✓	17⁵ Put.		
			5 75	142 05 ✓	34 Gut out		
			5 81	141 99 ✓	35 " in		
			5 18	142 62 ✓	" Top cb.		
			4 95	142 85 ✓	50 P/L.		
17+00			4 76	143 04 ✓		℄	
			4 90	142 90 ✓			17⁵ Put
			5 57	142 23 ✓			34 Gut out
			5 61	142 19 ✓			35 " in
			4 94	142 86 ✓			" Top cb.
			4 57	143 23 ✓			50 P/L
			5 00	142 80 ✓	17⁵ Put.		
			5 70	142 10 ✓	34 Gut out		

Profile Notes Red. Plotted Job No. 0862.56 Division No. 10 F. S. 2542 Pg. 81
No. Date Date Survey of Hunt Park SD
X-Sec. Notes Chkd. S. H. Miller Checked Survey by Van Deren Notes J. B. Date 4-59
No. Date Date Map No. Indexed Date

76L-298 S & E #307—1-56

PLEASE RETURN TO
LOS ANGELES COUNTY ENGINEER
700 LOS ANGELES COUNTY ENGINEERING BLDG.

NOTE: ANY ADDITIONS OR CHANGES ON THIS SHEET MUST BE MADE OR CIRCLED IN RED INK, WITH DATE AND NAME OF PERSON MAKING CHANGE.

Do not extend notes this side of this line.

STATION	B. S.	H. I.	F. S.	ELEV.	Left & South	Right & North
17+00		147 80 ✓	5 76	142 04 ✓	35 Gut in	
			5 10	142 70 ✓	" Top Cb	
			4 87	142 93 ✓	50 P/L	
18+00			4 61	143 19 ✓		℄
			4 80	143 00 ✓		17⁵ Pvt.
			5 52	142 28 ✓		34 Gut out
			5 55	142 25 ✓		35 " in
			4 78	143 02 ✓		" Top Cb
			4 46	143 34 ✓		50 P/L
			4 85	142 95 ✓	17⁵ Pvt.	
			5 60	142 20 ✓	34 Gut out	
			5 66	142 14 ✓	35 " in	
			5 04	142 76 ✓	" Top Cb.	
			4 78	143 02 ✓	50 P/L.	
T.P.	5 15	148 22 ✓	4 73	143 07 ✓	T.P.	
18+93 B			5 19	143 03 ✓		℄
			5 32	142 90 ✓		17⁵ Pvt
			5 78	142 44 ✓		34 Gut out
			5 85	142 37 ✓		35 " in
			5 10	143 12 ✓		" Top Cb
			4 71	143 51 ✓		50 P/L

F. B. 2542 Pg. 82 Job No. 0862.56 Division No. 10 Notes Red Plotted Profile
Survey of Hunt Park SD Date Date No. X-Sec.
Survey by Van Deren Notes J.B. Notes Chkd. H. Mill Checked
Indexed C. Johnson Date Date No.

76L-298 S & E #307—1-56

PLEASE RETURN TO
LOS ANGELES COUNTY ENGINEER
700 LOS ANGELES COUNTY ENGINEERING BLDG.

NOTE: ANY ADDITIONS OR CHANGES ON THIS SHEET MUST BE MADE OR CIRCLED IN RED INK, WITH DATE AND NAME OF PERSON MAKING CHANGE.

*Do not extend notes this side of this line.

STATION	B. S.	H. I.	F. S.	ELEV.	Left & South	Right & North
19+15.9		148 22	5 25	142 97		℄
			5 45	142 77	17.5 Put.	
			5 91	142 31	34 Gut out	
			6 00	142 22	35 " in	
			5 38	142 84	" Top Cb.	
			5 15	143 07	50 P/L	
19+68.42 =	1+00 N & S.		5 25	142 97	℄ INT. Florence Ave & State St.	
T. P.	5 77	148 51	5 48	142 74	T. P.	
Going N. on State St					Left & West	℄ Right & East
1+00			5 56	142 95		℄
1+34			6 03	142 48		℄ Edge of conc.
1+37			6 08	142 43		℄ Fl. Line
1+40			6 00	142 51		℄ Edge Conc.
1+59.2			5 81	142 70		℄
			5 82	142 69		24 PAV.
			6 03	142 48		48 Gut
			5 32	143 19		48 Top cb.
			4 90	143 61		63 P/L
			5 87	142 64	15.5 PAV.	
			6 03	142 48	30.9 Gut	
			5 24	143 27	30.9 Top cb	

Profile No. X-Sec. No. Date Notes Red. Date Notes Chkd. S. H. MILLER Plotted Date Checked Date Job No. 0862.56 Division No. 10 Survey of Hunt Park SD Survey by Van Derck Notes J.B. Date 4-59 Map No. Indexed C. Johnson

F. B. 2542 Pg. 83

76L-298 S & E #307—1-56

PLEASE RETURN TO
LOS ANGELES COUNTY ENGINEER
700 LOS ANGELES COUNTY ENGINEERING BLDG.

NOTE: ANY ADDITIONS OR CHANGES ON THIS SHEET MUST BE MADE OR CIRCLED IN RED INK, WITH DATE AND NAME OF PERSON MAKING CHANGE.

Do not extend notes this side of this line.

STATION	B. S.	H. I.	F. S.	ELEV.	Left & West	℄	Right & East
1+59.2		148 51	4 90	143 61	42.5 P/L		
1+99.2			5 36	143 15		℄	
			5 56	142 95			20.9 PAV.
			5 93	142 58			41.8 Gut
			5 51	143 00			41.8 Top cb.
			4 90	143 61			56.8 P/L
			5 54	142 97	18.4 PAV.		
			5 85	142 66	36.8 Gut		
			5 13	143 38	" Top cb		
			4 86	143 65	48.3 P/L		
2+40.1			5 28	143 23		℄	
			5 48	143 03			18.3 PAV.
			5 81	142 70			35 Gut out
			5 85	142 66			36.5 " in
			5 13	143 38			" ∡ PT. of cb.
			4 78	143 73			51.5 P/L
2+99.2			5 25	143 26		℄	
			5 51	143 00			19.3 PAV.
			5 77	142 74			27 FL. Line
			5 73	142 78			37.1 Gut out
			5 07	143 44			38.6 " in

F. B. 2542 Pg. 84 Job No. 0862.56 Division No. 10 Notes Red. Plotted Profile
Survey of Hunt Park SD Date 4-59 Date No.
Survey by VanDeren Notes J.B. Notes Chkd. S. H. Mulcahy Checked X-Sec.
Indexed A. C. Johnson Date Date Date No.

76L-298 S & E #307—1-56

PLEASE RETURN TO
LOS ANGELES COUNTY ENGINEER
700 LOS ANGELES COUNTY ENGINEERING BLDG.

NOTE: ANY ADDITIONS OR CHANGES ON THIS SHEET MUST BE MADE OR CIRCLED IN RED INK, WITH DATE AND NAME OF PERSON MAKING CHANGE.

Do not extend notes this side of this line.

STATION	B. S.	H. I.	F. S.	ELEV.	Left & West ℄	Right & East
2+99.2		148 51 ✓	4 85	143 66 ✓		38.6 Top cb
			4 74	143 77 ✓		53.6 P/L
			5 08	143 43 ✓	30.9 PAV.	
			5 64	142 87 ✓	61.8 Gut	
			4 88	143 63 ✓	" Top cb	
		+	4 56	142 95 ✓	73.3 P/L	
Going South on State St					Left & East ℄	Right & West
1+00			5 56	142 95 ✓	℄	
1+60			5 77	142 74 ✓	℄	
			5 91	142 60 ✓		14 Put
			6 17	142 34 ✓		28 Gut
			5 44	143 07 ✓		" top CB
			5 15	143 36 ✓		35 BK WALK
			5 95	142 56 ✓	14 Put	
			6 39	142 12 ✓	28 Gut	
			5 79	142 72 ✓	" top CB	
			5 80	142 71 ✓	39.5 BK WALK	
2+00			5 81	142 70 ✓	℄	
3+00			6 05	142 46 ✓	℄	

Profile Notes Red. Plotted Job No. 0862.56 Division No. 10 F. B. 2542 Pg. 85
No. Date Date Survey of Hunt Park SD
X-Sec. Notes Chkd. B. H. MILLER Checked Survey by [illegible] Notes J. B. Date 4-59
No. Date Date Map No. Index [illegible] C. Johnson

76L-298 S & E #307—1-56

PLEASE RETURN TO
LOS ANGELES COUNTY ENGINEER
700 LOS ANGELES COUNTY ENGINEERING BLDG.

NOTE: ANY ADDITIONS OR CHANGES ON THIS SHEET MUST BE MADE OR CIRCLED IN RED INK, WITH DATE AND NAME OF PERSON MAKING CHANGE.

Do not extend notes this side of this line.

STATION	B. S.	H. I.	F. S.	ELEV.	Left & South	Rt — & North
Going West on Florence Ave						
20+21 ℄		148 51	5 24	143 27		℄
			5 43	143 08	17⁵ Put	
			5 85	142 66	34 Cut out	
			5 91	142 60	35 " in	
			5 26	143 25	" top CB	
			5 04	143 47	50 P/L	
20+23 ℄			5 20	143 31		℄
			5 34	143 17		17⁵ Put
			5 83	142 68		34 Cut out
			5 84	142 67		35 " in
			5 19	143 32		" top CB
			4 85	143 66		50 P/L.
20+61 ℄			4 80	143 71		℄
			5 01	143 50		17⁵ Put
			5 59	142 92		34 Cut out
			5 62	142 89		35 " in
			4 97	143 54		" top CB
			4 61	143 90		50 P/L
			5 05	143 46	17⁵ Put	
			5 69	142 82	34 Cut out	

F. B. 2542 Pg. 86 Job No. 0862.56 Division No. 10 Notes Red Plotted Profile
Survey of Hunt Park SD Date 9-59 Date No.
Survey by Vanderen Notes 5 B Notes Chkd. S. H. Mulcahy Checked X-Sec.
Indexed A. G. Johnson Date Date No.

76L-298 S & E #307—1-56

PLEASE RETURN TO
LOS ANGELES COUNTY ENGINEER
700 LOS ANGELES COUNTY ENGINEERING BLDG.

NOTE: ANY ADDITIONS OR CHANGES ON THIS SHEET MUST BE MADE OR CIRCLED IN RED INK, WITH DATE AND NAME OF PERSON MAKING CHANGE.

Do not extend notes this side of this line.

STATION	B. S.	H. I.	F. S.	ELEV.	Left & South ℄	Right & North
20+61.4		148 51 ✓	5 76	142 75 ✓	35 Cut in	
			5 11	143 40 ✓	" top CB	
			4 85	143 66 ✓	50 P/L	
21+66.8			4 00	144 51 ✓	℄	
			4 18	144 33 ✓		17.5 PAV.
			4 81	143 70 ✓		34 Gut out
			4 82	143 69 ✓		35 " in
			4 16	144 35 ✓		" Top cb
			3 71	144 80 ✓		50 P/L
			4 23	144 28 ✓	17.5 PAV.	
			4 92	143 59 ✓	34 Gut out	
			4 98	143 53 ✓	35 " in	
			4 38	144 13 ✓	" Top cb	
			4 00	144 51 ✓	50 P/L	
21+96.99 = 1+00 on Florence			3 65	144 86 ✓	℄ Int. Florence Ave & Palaska Ave.	
T.P.	6 46	151 30 west ✓	3 67	144 84 ✓	T.P	
Going West on Florence Ave.					Left & South ℄	Right & North
1+00			6 45	144 85 ✓		
1+44.9			5 76	145 54 ✓	℄	
			6 04	145 26 ✓		17.5 PAV.
			6 96	144 34 ✓		34 Gut out

Profile No. ____ Notes Red. ____ Plotted ____ Job No. 0862.56 Division No. 16 F. B. 2542 Pg. 87
Date ____ Date ____ Survey of Hunt Park SD
X-Sec. No. ____ Notes Chkd. H. Miller Checked ____ Survey by Van Dercn Notes R.T. Date 4-59
Date ____ Date ____ Map No. ____ Index ____

76L-298 S & E #307—1-56

PLEASE RETURN TO
LOS ANGELES COUNTY ENGINEER
700 LOS ANGELES COUNTY ENGINEERING BLDG.

NOTE: ANY ADDITIONS OR CHANGES ON THIS SHEET MUST BE MADE OR CIRCLED IN RED INK, WITH DATE AND NAME OF PERSON MAKING CHANGE.

Do not extend notes this side of this line.

F. B. 2542 Pg. 88 Job No. 0862.5C Division No. 10 Notes Red. Plotted Profile No.
Survey of Hunt Park S.D. Date 4-59 Date X-Sec. No.
Survey by VanDerzee & Telleez Notes Chkd. S. H. Millington Date
Indexed H. C. Johnson Date Date No.

STATION	B. S.	H. I.	F. S.	ELEV.	Left ℄ South	℄ Right ℄ North
1+44 ℄		151.30 ✓	6 97	144 33 ✓		35 Gut in
			6 05	145 25 ✓		" Top cb.
			5 96	145 34 ✓		45 bk. wlk.
			6 30	145 30 ✓	17.5 Pav.	
			~~5~~ 6 65	14~~8~~4 65 ✓	34 Gut out	
		KCM 8-19-59	~~5~~ 6 93	14~~8~~4 57 ✓	35 " in	
			~~5~~ 6 18	14~~6~~5 12 ✓	" Top cb.	
			5 85	145 45 ✓	50 bk. wlk.	
1+84 ℄			5 11	146 19 ✓	℄	
			5 32	145 98 ✓		17.5 Pav.
		KCM 8-19-59	~~4~~ 5 93	14~~6~~5 37 ✓		34 Gut out
			~~4~~ 5 97	14~~6~~5 33 ✓		35 " in
			5 30	146 00 ✓		" Top cb.
			5 20	146 10 ✓		45 bk. wlk.
			5 32	145 98 ✓	17.5 Pav.	
			5 98	145 32 ✓	34 Gut out	
			6 05	145 25 ✓	35 " in	
			5 90	145 90 ✓	" Top cb	
			5 15	146 15 ✓	50 bk. wlk.	
2+84 ℄			3 61	147 69 ✓	℄	
			3 66	147 64 ✓		17.5 Pav.

76L-298 S & E #307—1-56

PLEASE RETURN TO
LOS ANGELES COUNTY ENGINEER
700 LOS ANGELES COUNTY ENGINEERING BLDG.

NOTE: ANY ADDITIONS OR CHANGES ON THIS SHEET MUST BE MADE OR CIRCLED IN RED INK, WITH DATE AND NAME OF PERSON MAKING CHANGE.

Do not extend notes this side of this line.

STATION	B. S.	H. I.	F. S.	ELEV.	Left & South	℄	Right & North
2+84.9		151.30	4.23	147.07			34 Gut out
			4.27	147.03			35 " in
			3.69	147.61			" Top cb.
			3.50	147.70			45 bk. wlk.
			3.59	147.71	17.5 Pav.		
			4.27	147.03	34 Gut out		
			4.33	146.97	35 " in		
			3.68	147.62	" Top cb		
			3.30	148.00	50 bk. wlk.		
B.M.S.D.2022	5.43	150.31	6.42	144.88	S.D. 2022 Elv. 144.887 F.b. 2535-21 Florence Ave & Palaska St. N.E. Cor. bt. spk in cb 6' N. of N end C.R.		
Going North on Palaska Ave					Left & West	℄	Right & East
21+96.99			5.45	144.86	℄ Int. Palaska Ave & Florence Ave		
22+14.0			5.64	144.67		℄	
22+30.5			6.26	144.05		℄ Edge Conc	
22+35.5			6.30	144.01		℄ Flow Line	
22+40.5			6.25	144.06		℄ Edge Conc	
			5.96	144.35		13.5 Gut out	
			6.02	144.29		15 " in	

Profile Notes Red. Plotted Job No. Division No. 10
No. Date Date Survey of Hart Park S.D.
X-Sec. Notes Chkd. H. Miller Checked Survey by Karl Derrey Notes P.T. Date 7-59
No. Date Date Map No. Inst. C. Tomlin

0862.56

F. B. 2542 Pg. 89

76L-298 S & E #307—1-56

PLEASE RETURN TO
LOS ANGELES COUNTY ENGINEER
700 LOS ANGELES COUNTY ENGINEERING BLDG.

NOTE: ANY ADDITIONS OR CHANGES ON THIS SHEET MUST BE MADE OR CIRCLED IN RED INK, WITH DATE AND NAME OF PERSON MAKING CHANGE.

Do not extend notes this side of this line.

STATION	B. S.	H. I.	F. S.	ELEV.	Left & West	℄	Right & East
22+49.4		15031 ✓	578	14453 ✓	13.5 Cut out		
"			590	14441 ✓	15 " IN		
22+50.5			559	14472 ✓		℄	
			566	14465 ✓			7.5 Pavt
			593	14438 ✓			13.5 Cut out
			600	14431 ✓			15 " IN
			543	14488 ✓			" top CB
			526	14505 ✓			20 BK WALK
22+59.4			545	14486 ✓		℄	
			560	14471 ✓	7.5 Pvt		
			576	14455 ✓	13.5 Cut out		
			584	14447 ✓	15 " IN		
			527	14504 ✓	" top CB		
			520	14511 ✓	20 BK WALK		
22+90.5			541	14490 ✓		℄	
			547	14484 ✓			7.5 Pvt
			582	14449 ✓			13.5 Cut out
			595	14436 ✓			15 " IN
			535	14496 ✓			" top CB

F. B. 2542 Pg. 90 Job No. 0862.56 Division No. 10 Notes Red. Plotted Profile
Survey of Hunt Park SD Date 4-59 Date No. X-Sec.
Survey by Van Deren Notes Le Gault Notes Chkd. S. H. Miller Checked
Indexed C. Johnson Date Date Date No.

76L-298 S & E #307—1-56

PLEASE RETURN TO
LOS ANGELES COUNTY ENGINEER
700 LOS ANGELES COUNTY ENGINEERING BLDG.

NOTE: ANY ADDITIONS OR CHANGES ON THIS SHEET MUST BE MADE OR CIRCLED IN RED INK, WITH DATE AND NAME OF PERSON MAKING CHANGE.

Do not extend notes this side of this line.

STATION	B. S.	H. I.	F. S.	ELEV.	Left & West	℄ Right & East
22+90.5		15031 ✓	517	14514 ✓		20 BK WALK
			550	14481 ✓	7.5	
			571	14460 ✓	13.5 Cut out	
			583	14448 ✓	15 " IN	
			522	14509 ✓	" top CB	
			514	14517 ✓	20 BK WALK.	
23+90.5			520	14511 ✓		℄
			535	14498 ✓		7.5 Put
			569	14462 ✓		13.5 Cut out
			580	14451 ✓		15 " IN
			521	14510 ✓		" top CB
			513	14518 ✓		20 BK WALK
			528	14503 ✓	7.5 Put	
			558	14473 ✓	13.5 Cut out	
			570	14461 ✓	15 " IN	
			506	14525 ✓	" top CB	
			500	14531 ✓	20 BK WALK	
T.P.	568	15096 ✓	503	14528 ✓	T.P.	
25+00			575	14521 ✓		℄
			586	14510 ✓		7.5 Put
			619	14477 ✓		13.5 Cut out

Profile Notes Red. Plotted Job No. 08062 56 Division No. 10 F. B. 2542 Pg. 97
No. Date Date Survey of Hunt Park S.D.
X-Sec. Notes Chkd. S. H. MILLER Checked Survey by Van Deven Notes D.L. Date 4-59
No. Date Date Map No. Index [illegible]

76L-298 S & E #307—1-56

PLEASE RETURN TO
LOS ANGELES COUNTY ENGINEER
700 LOS ANGELES COUNTY ENGINEERING BLDG.

NOTE: ANY ADDITIONS OR CHANGES ON THIS SHEET MUST BE MADE OR CIRCLED IN RED INK, WITH DATE AND NAME OF PERSON MAKING CHANGE.

Do not extend notes this side of this line.

STATION	S. S.	H. I.	F. S.	ELEV.	Left & West	℄ Right & East
25+00		150 96 ✓	626	144 70 ✓		15 Cut in
			567	145 29 ✓		" top CB
			560	145 36 ✓		20 BK WALK
			580	145 16 ✓	7.5 Put	
			610	144 86 ✓	13.5 Cut out	
			622	144 74 ✓	15 " in	
			560	145 36 ✓	" top CB	
			556	145 40 ✓	20 BK WALK	
25+92.2			564	145 32 ✓		℄
			570	145 26 ✓		7.5 Put
			607	144 89 ✓		13.5 Cut out
			618	144 78 ✓		15 " in
			556	145 40 ✓		" top CB
			550	145 46 ✓		20 BK WALK
26+79.6			574	145 22 ✓		℄
			587	145 09 ✓	7.5 Put	
			605	144 91 ✓	13.5 Cut out	
			605	144 91 ✓	15 " in	
			542	145 54 ✓	" top CB	
			532	145 64 ✓	20 BK WALK	
27+25.18	= 1+00 W & E.		590	145 06 ✓	INT PLASKA AVE & STATE ST.	

F. B. 2542 PG. 92
Survey of Hunt Park S.D. Job No. 2862.52 Division No. 10 Notes Red Date 4-59 Plotted Date
Survey by Vanderen Notes Le Gault Notes Chkd S. H. Milliken Checked Date
Indexed C. Johnson Date
Profile No. X-Sec. No.

76L-298 S & E #307—1-56

PLEASE RETURN TO
LOS ANGELES COUNTY ENGINEER
700 LOS ANGELES COUNTY ENGINEERING BLDG.

NOTE: ANY ADDITIONS OR CHANGES ON THIS SHEET MUST BE MADE OR CIRCLED IN RED INK, WITH DATE AND NAME OF PERSON MAKING CHANGE.

Do not extend notes this side of this line.

STATION	B. S.	H. I.	F. S.	ELEV.	Left & North	℄ Right & South
		150.96				
Going East on State St						
1+00			590	145 06	℄ Int State St	Plaska Ave
1+18.0			602	144 94		℄
			612	144 84	3.2 Put	
			653	144 43	6.4 Cut in	
			585	145 11	" top CB	
			559	145 37	7.4 BK Walk	
2+23.6			660	144 36		℄
			656	144 40		25.3 Put
			709	143 87		50.6 Cut in
			632	144 64		" top CB
			610	144 86		62.1 BK Walk
Going West on State St.					Left & South	℄ Right & North
1+00			590	145 06		℄
1+17.3			585	145 11		℄
			583	145 13	4 Put	
			600	144 96	2.8 Cut	
			521	145 75	" top CB	
			501	145 95	3.9 BK Walk	
1+57.3			552	145 44		℄
			557	145 39	4 Put	

Profile Notes Red. Plotted Job No. 0862 56 Division No. 10 F. B. 2542 Pg. 93
No. X-Sec. Date Date Survey of Hunt Park S.D.
Notes Chk. H. MILLER Checked Survey by Vanderen Notes D.L. Date 4-59
No. Date Date Map No. [illegible]

76L-298 S & E #307—1-56

PLEASE RETURN TO
LOS ANGELES COUNTY ENGINEER
700 LOS ANGELES COUNTY ENGINEERING BLDG.

NOTE: ANY ADDITIONS OR CHANGES ON THIS SHEET MUST BE MADE OR CIRCLED IN RED INK, WITH DATE AND NAME OF PERSON MAKING CHANGE.

Do not extend notes this side of this line.

STATION	B. S.	H. I.	F. S.	ELEV.	Left & South	℄ Right & North
1+57.3		150.96 ✓	584	145.12 ✓	28 Cut	
			507	145.89 ✓	" top CB	
			483	146.13 ✓	39 BK WALK	
1+84.5			532	145.64 ✓		℄
			551	145.45 ✓		14 Put
			603	144.93 ✓		28 Cut
			530	145.66 ✓		" top CB
			501	145.95 ✓		39 BK WALK
2+25.0			498	145.98 ✓		℄ Start of BK
			512	145.84 ✓		14 Put
			559	145.37 ✓		28 Cut
			484	145.12 ✓		" top CB
			458	146.38 ✓		39 BK WALK
			498	145.98 ✓	14 Put	
			529	145.67 ✓	28 Cut	
			458	146.38 ✓	" top CB	
			438	146.58 ✓	39 BK WALK	
2+57.3			412	146.84 ✓		℄
			434	146.62 ✓		14 Put
			484	146.12 ✓		28 Cut
			416	146.80 ✓		" top CB

F. B. 2542 Pg. 94 Job No. 0862.56 Division No. 16 Notes Red Plotted Profile
Survey of Hunt Park S.D. Date 4-59 Date No. X-Sec.
Survey by Vanderen Notes Le Gault Notes Chkd. S. H. Mitchell Checked
Indexed A. O. Johnson Date Date No.

76L-298 S & E #307—1-56

PLEASE RETURN TO
LOS ANGELES COUNTY ENGINEER
700 LOS ANGELES COUNTY ENGINEERING BLDG.

NOTE: ANY ADDITIONS OR CHANGES ON THIS SHEET MUST BE MADE OR CIRCLED IN RED INK, WITH DATE AND NAME OF PERSON MAKING CHANGE.

Do not extend notes this side of this line.

STATION	B. S.	H. I.	F. S.	ELEV.	Left & South	℄ Right & North
2+57 3		150 96 ✓	387	147 09 ✓		39 BK WALK
			422	146 74 ✓	14 Put	
			460	146 36 ✓	28 Cut	
			392	147 04 ✓	" top CB	
			367	147 29 ✓	29 BK WALK	
SD 2023	5 35	150 90 ✓	541	145.55 ✓	SD 2023 T.P.	
Going North on Plaska Ave					Left & West	℄ Right & East
27+59			631	144 59 ✓		℄ Flow Line
27+66 6			624	144 66 ✓		℄
			616	144 74 ✓		7 5 Put
			605	144 85 ✓		13 5 Cut out
			607	144 83 ✓		15 " in
			552	145 38 ✓		" top CB
			540	145 50 ✓		19 5 BK WALK
28+06 6			558	145 32 ✓		℄
			572	145 18 ✓		7 5 Put
			589	145 01 ✓		13 5 Cut out
			591	144 99 ✓		15 " in
			536	145 54 ✓		" top CB
			526	145 64 ✓		19 5 BK WALK.

Profile Notes Red ____ Plotted ____ Job No. 0862 56 Division No. 10 F. B. 2542 Pg. 95
No. ____ Date ____ Date ____ Survey of HUNT PARK S.D.
X-Sec. Notes Chkd. E. H. MILLER Checked ____ Survey by ✓ ANDERSON Notes D.L. Date 4-59
No. ____ Date ____ Date ____ Map No. ____ Int. [illegible]

76L-298 S & E #307—1-56

PLEASE RETURN TO
LOS ANGELES COUNTY ENGINEER
700 LOS ANGELES COUNTY ENGINEERING BLDG.

NOTE: ANY ADDITIONS OR CHANGES ON THIS SHEET MUST BE MADE OR CIRCLED IN RED INK, WITH DATE AND NAME OF PERSON MAKING CHANGE.

Do not extend notes this side of this line.

STATION	B. S.	H. I.	F. S.	ELEV.	Left & West	℄	Right & East
28+06 6		150 90	570	145 20	7 5		
			586	145 04	13 5 Cut out		
			591	144 99	15 " in		
			531	145 59	" top CB		
			525	145 65	19 5 BK WALK		
28+18 0			557	145 33		℄	
			555	145 35	7 5 Put		
			565	145 25	13 5 Cut out		
			584	145 06	15 " in		
			588	145 02	" top CB		
			520	145 70	19 5 BK WALK		
29+06 6			521	145 69		℄	
			537	145 53			7 5 Put
			568	145 22			13 5 Cut out
			571	145 19			15 " in
			518	145 72			" top CB
			508	145 82			19 5 BK WALK
			539	145 51	7 5 Put		
			576	145 14	13 5 Cut out		
			578	145 12	15 " in		
			526	145 64	" top CB		

F. B. 2542 Pg. 96 Job No. 0862 56 Division No. 10 Notes Red Plotted Profile
Survey of HUNT PARK S.D. Date 4-59 Date No. X-Sec.
Survey by VANDEREN Notes Notes Chkd. S. H. MICHAEL Checked
Indexed C. Johnson Date Date No.

76L298 S & E #307 9-54

PLEASE RETURN TO
LOS ANGELES COUNTY SURVEYOR
726 LOS ANGELES COUNTY ENGINEERING BLDG.

NOTE: ANY ADDITIONS OR CHANGES ON THIS SHEET MUST BE MADE OR CIRCLED IN RED INK, WITH DATE AND NAME OF PERSON MAKING CHANGE.

Do not extend notes this side of this line.

STATION	B. S.	H. I.	F. S.	ELEV.	Left & West	℄	Right & East
29+06.6		150 90 ✓	513	145 77 ✓	19.5 BK WALK		
30+00			514	145 76 ✓		℄	
			518	145 72 ✓			7.5 Put
			558	145 32 ✓			13.5 Cut out
			557	145 33 ✓			15 " IN
			504	145 86 ✓			" top CB
			500	145 90 ✓			19.5 BK WALK
			530	145 60 ✓	7.5 Put		
			565	145 25 ✓	13.5 Cut out		
			568	145 22 ✓	15 " IN		
			506	145 84 ✓	" top CB		
			506	145 84 ✓	19.5 BK WALK		
T.P.	556	151 46 ✓	500	145 90 ✓	T.P.		
31+00			540	146 06 ✓		℄	
			563	145 83 ✓			7.5 Put
			591	145 55 ✓			13.5 Cut out
			594	145 52 ✓			15 " IN
			537	146 09 ✓			" top CB
			530	146 16 ✓			19.5 BK WALK
			561	145 85 ✓	7.5 Put		
			606	145 40 ✓	13.5 Cut out		

Profile Notes Red. Plotted Job No. 2862 56 Division No. 10 F. B. 2542 Pg. 97
No. Date Date Survey of HUNT PARK S.D.
X-Sec. Notes Chk. F. H. MILLER Checked Survey by VANDEREN Notes D.L. Date 4-59
No. Date Date Map No. Indexed Cr. Johnson Date

76L298 S & E #307 9-54

PLEASE RETURN TO
LOS ANGELES COUNTY SURVEYOR
726 LOS ANGELES COUNTY ENGINEERING BLDG.

NOTE: ANY ADDITIONS OR CHANGES ON THIS SHEET MUST BE MADE OR CIRCLED IN RED INK, WITH DATE AND NAME OF PERSON MAKING CHANGE.

Do not extend notes this side of this line.

STATION	B. S.	H. I.	F. S.	ELEV.	Left & West	℄	Right & East
31+00		151 46	611	145 35	15 Cut in		
			557	145 89	" top CB		
			554	145 92	19.5 BK WALK		
32+00			535	146 11		℄	
			547	145 99			7.5 Put
			582	145 64			13.5 Cut out
			585	145 61			15 " in
			534	146 12			" top CB
			524	146 22			19.5 BK WALK
			548	145 98	7.5 Put		
			592	145 54	13.5 Cut out		
			596	145 50	15 " in		
			543	146 03	" top CB		
			527	146 19	19.5 BK WALK		
33+00			526	146 20		℄	
			533	146 13			7.5 Put
			566	145 80			13.5 Cut out
			573	145 73			15 " in
			520	146 26			" top CB
			514	146 32			19.5 BK WALK
			545	146 01	7.5 Put		

F. B. 2542 Pg. 98 Job No. 0862 56 Division No. 10 Notes Red. Plotted
Survey of HUNT PARK S.D. Date 4-57 Date
Survey by VANDEREN Notes LC GAULT Notes Chkd. B. H. MILLER Checked
Indexed R. C. Johnson Date Date Date
Profile No. X-Sec. No.

76L298 S & E #307 9-54

PLEASE RETURN TO
LOS ANGELES COUNTY SURVEYOR
726 LOS ANGELES COUNTY ENGINEERING BLDG.

NOTE: ANY ADDITIONS OR CHANGES ON THIS SHEET MUST BE MADE OR CIRCLED IN RED INK, WITH DATE AND NAME OF PERSON MAKING CHANGE.

Do not extend notes this side of this line.

STATION	B. S.	H. I.	F. S.	ELEV.	Left & West	℄ Right & East
33+00		15146 ✓	588	14558 ✓	13.5 Cut out	
			590	14556 ✓	15 " in	
			535	14611 ✓	" top CB	
			516	14630 ✓	19.5 BK WALK	
34+00			522	14624 ✓		℄
			525	14626 ✓		7.5 Put
			554	14592 ✓		13.5 Cut out
			564	14582 ✓		15 " in
			519	14627 ✓		" top CB
			506	14640 ✓		19.5 BK WALK
			538	14608 ✓	7.5 Put	
			573	14573 ✓	13.5 Cut out	
			578	14568 ✓	15 " in	
			510	14636 ✓	" top CB	
			495	14651 ✓	19.5 BK WALK	
34+66 2			520	14626 ✓		℄
			518	14628 ✓		7.5 Put
			548	14598 ✓		13.5 Cut out
			554	14592 ✓		15 " in
			505	14641 ✓		" top CB
			500	14646 ✓		19.5 BK WALK

Profile No. ____ Notes Red. ____ Plotted ____ Job No. 0862 56 Division No. 10 F. B. 2542 Pg. 99
Date ____ Date ____ Survey of Hunt Park S.O.
X-Sec. No. ____ Notes Chkd. H. Checked ____ Survey by Vanderen Notes D.L. Date 4-59
Date ____ Date ____ Map No. ____ Indexed C. [illegible]

76L298 S & E #307 9-54

PLEASE RETURN TO
LOS ANGELES COUNTY SURVEYOR
726 LOS ANGELES COUNTY ENGINEERING BLDG.

NOTE: ANY ADDITIONS OR CHANGES ON THIS SHEET MUST BE MADE OR CIRCLED IN RED INK, WITH DATE AND NAME OF PERSON MAKING CHANGE.

Do not extend notes this side of this line.

STATION	B. S.	H. I.	F. S.	ELEV.	Left & West	℄ Right & East
34+70		15146	1519	14627		℄
			535	14611	7.5 Put	
			568	14578	13.5 Cut out	
			571	14575	15 " in	
			501	14645	" top CB	
			496	14550	19.5 BK WALK	
35+03.56	= 1+00 E & W.		513	14633	℄ INT. PLASKA AVE & SATURN AVE.	
SD 2024	533	15176	503	14643	S.D. 2024 T.P.	
Going West on Saturn Ave					Left & South	℄ Right & North
1+00			545	14631		℄
1+13.1			584	14592		℄ Edge Conc
1+15.3			590	14586		℄ Flow Line
1+16.7			583	14593		℄ Edge Conc
1+33.6			528	14648		℄
			547	14629	7.5 Put	
			575	14601	13.5 Cut out	
			586	14590	15 " in	
			526	14650	" top CB	
			524	14652	19.5 BK WALK	
1+38.4			520	14656		℄
			533	14643		7.5 Put.

F. B. 2542 Pg. 100 Job No. 0862.56 Division No. 10 Notes Red. Plotted
Survey of Hunt. Park S.D. Date 9-59 Date No.
Survey by Van Deren Notes L.C. Gault Notes Chkd. S. H. Mitchell Red. X-Sec.
Indexed C. Johnson Date Date Date No.
Profile

76L298 S & E #307 9-54

PLEASE RETURN TO
LOS ANGELES COUNTY SURVEYOR
726 LOS ANGELES COUNTY ENGINEERING BLDG.

NOTE: ANY ADDITIONS OR CHANGES ON THIS SHEET MUST BE MADE OR CIRCLED IN RED INK, WITH DATE AND NAME OF PERSON MAKING CHANGE.

Do not extend notes this side of this line.

STATION	B. S.	H. I.	F. S.	ELEV.	Left & South	℄ Right & North
1+38.4		15176 ✓	563	14613 ✓		13.5 Cut out
			572	14604 ✓		15 " in
			522	14654 ✓		" top CB
			514	14662 ✓		19.5 BK Walk
1+73.6			508	14668 ✓		℄
			517	14659 ✓		7.5 Put
			559	14617 ✓		13.5 Cut out
			563	14613 ✓		15 " in
			520	14656 ✓		" top CB
			510	14666 ✓		19.5 BK Walk.
			530	14646 ✓	7.5 Put	
			557	14619 ✓	13.5 Cut out	
			568	14608 ✓	15 " in	
			527	14649 ✓	" top CB	
			525	14651 ✓	19.5 BK Walk	
2+00			483	14693 ✓		℄ Start of BK.
			493	14683 ✓		7.5 Put
			536	14640 ✓		13.5 Cut out
			545	14631 ✓		15 " in
			497	14679 ✓		" top CB
			490	14686 ✓		19.5 BK Walk

Profile No. ____ Date ____ Notes Red. ____ Plotted ____ Job No. 86256 Division No. 10 F. B. 2542 Pg. 101

X-Sec. No. ____ Date ____ Notes Chkd. S. H. Miller Date ____ Checked ____ Survey of Hunt Park S.D. Survey by Vanderen Notes D.L. Date 4-59.

Map No. ____ Date ____ Index ____ C. Johnson

76L298 S & E #307 9-54

PLEASE RETURN TO
LOS ANGELES COUNTY SURVEYOR
726 LOS ANGELES COUNTY ENGINEERING BLDG.

NOTE: ANY ADDITIONS OR CHANGES ON THIS SHEET MUST BE MADE OR CIRCLED IN RED INK, WITH DATE AND NAME OF PERSON MAKING CHANGE.

Do not extend notes this side of this line.

F. B. 2542 Pg. 102 Job No. 0862 56 Division No. 10 Notes Red. Plotted
Survey of HUNT PARK S.D. Date 4-57 Date
Survey by VAN DEREN Notes LEGAULT Notes Chkd. B. H. MILLER Checked
Indexed C. JOHNSON Date Date Date
Profile No. X-Sec. No.

STATION	B. S.	H. I.	F. S.	ELEV.	Left ℄ South	℄ Right ℄ North
2+00		151 76	508	146 68	7.5 Put	
			545	146 33	13.5 Cut out	
			552	146 24	15 " IN	
			513	146 63	" top CB	
			502	146 74	19.5 BK WALK	
2+73.6			379	147 97		℄
			385	147 91		7.5 Put
			431	147 45		13.5 Cut out
			441	147 35		15 " IN
			388	147 88		" top CB
			381	147 95		19.5 BK WALK
			398	147 78	7.5 Put	
			455	147 21	13.5 Cut out	
			464	147 12	15 " IN	
			418	147 58	" top CB	
			410	147 66	19.5 BK WALK	
Line EAST on SATURN AVE					Left ℄ North	℄ Right ℄ South
1+00			545	146 31		℄
1+13.7			566	146 10		℄ Edge Cone
1+15.2			574	146 02		℄ Flow Line
1+16.7			567	146 09		℄ Edge Cone

76L298 S & E #307 9-54

PLEASE RETURN TO
LOS ANGELES COUNTY SURVEYOR
726 LOS ANGELES COUNTY ENGINEERING BLDG.

NOTE: ANY ADDITIONS OR CHANGES ON THIS SHEET MUST BE MADE OR CIRCLED IN RED INK, WITH DATE AND NAME OF PERSON MAKING CHANGE.

Do not extend notes this side of this line.

STATION	B. S.	H. I.	F. S.	ELEV.	Left & North	℄	Right & South
1+32 7		151 76 ✓	520	146 56 ✓		℄	
			521	146 55 ✓	7.5 Pit		
			550	146 26 ✓	13.5 Cut out		
			558	146 18 ✓	15 " in		
			519	146 57 ✓	" top CB		
			512	146 64 ✓	19.5 BK WALK		
1+37 9			511	146 65 ✓		℄	
			539	146 37 ✓			7.5
			562	146 14 ✓			13.5 Cut out
			571	146 05 ✓			15 " in
			531	146 45 ✓			" top CB
			524	146 52 ✓			19.5 BK WALK
1+72 7			505	146 71 ✓		℄	
			528	146 48 ✓			7.5 Pit
			554	146 22 ✓			13.5 Cut out
			560	146 16 ✓			15 " in
			522	146 54 ✓			" top CB
			519	146 57 ✓			19.5 BK WALK
			512	146 54 ✓	7.5 Pit		
			540	146 36 ✓	13.5 Cut out		
			547	146 29 ✓	15 " in		
			519	146 57 ✓	19.5 BK WALK		

Profile No. ____ Notes Red. ____ Plotted ____ Date ____ Job No. 0862 56 Division No. 10 F. B. 2542 Pg. 103
X-Sec. No. ____ Date ____ Notes Chkd. S. H. Miller Checked ____ Date ____ Survey of HUNT PARK S.D. Survey by VANDEREN Notes D.L. Date 4-59
Map No. ____ Date ____ Index C. Johnson Date ____

76L298 S & E #307 9-54

PLEASE RETURN TO
LOS ANGELES COUNTY SURVEYOR
726 LOS ANGELES COUNTY ENGINEERING BLDG.

NOTE: ANY ADDITIONS OR CHANGES ON THIS SHEET MUST BE MADE OR CIRCLED IN RED INK, WITH DATE AND NAME OF PERSON MAKING CHANGE.

Do not extend notes this side of this line.

STATION	B. S.	H. I.	F. S.	ELEV.	Left & North	℄	Right & South
1+72 7		15176	505	14671	19.5 BK WALK		
2+72 7			486	14690		℄	
			503	14673			7.5 Put
			533	14643			13.5 Cut out
			538	14638			15 " IN
			503	14673			" top CB
			495	14681			19.5 BK WALK
			489	14687	7.5 Put		
			514	14662	13.5 Cut out		
			518	14658	15 " IN		
			491	14685	" top CB		
			486	14690	19.5 BK WALK		
Going North on PLASKA AVE					Left & West	℄	Right & East
35+36 6			508	14668		℄	
			524	14652			7.5 Put
			560	14616			13.5 Cut out
			570	14606			15 " IN
			513	14663			" top CB
			503	14673			19.5 BK WALK
35+42 5			506	14670		℄	
			535	14641	7.5 Put		

F. B. 2542 Pg. 104 Job No. 0862 56 Division No. 10 Notes Red. Plotted No.
Survey of HUNT PARK S.D. Date 4-57 Date X-Sec.
Survey by VANDEREN Notes LA GAULT Notes Chkd. G. H. Mitchell Checked
Indexed A. C. Johnson Date Date Date No.

76L-298 S & E #307—1-56

PLEASE RETURN TO
LOS ANGELES COUNTY ENGINEER
700 LOS ANGELES COUNTY ENGINEERING BLDG.

NOTE: ANY ADDITIONS OR CHANGES ON THIS SHEET MUST BE MADE OR CIRCLED IN RED INK, WITH DATE AND NAME OF PERSON MAKING CHANGE.

Do not extend notes this side of this line.

STATION	B. S.	H. I.	F. S.	ELEV.	Left & West	℄ Right & East
35+42.5		15176 ✓	565	14611 ✓	13.5 Cut out	
			571	14605 ✓	15 " IN	
			527	14649 ✓	" top CB	
			517	14659 ✓	19.5 BK WALK	
35+76.6			490	14686 ✓		℄
			513	14663 ✓		7.5 Put
			553	14623 ✓		13.5 Cut out
			560	14616 ✓		15 " IN
			493	14678 ✓		" top CB
			492	14684 ✓		19.5 BK WALK
			516	14660 ✓	7.5 Put	
			550	14626 ✓	13.5 Cut out	
			555	14621 ✓	15 " IN	
			500	14676 ✓	" top CB	
			494	14682 ✓	19.5 BK WALK	
36+76.6			465	14711 ✓		℄
			486	14690 ✓		7.5 Put
			526	14650 ✓		14 Cut out
			528	14648 ✓		" IN
			465	14711 ✓		15 top CB
			446	14730 ✓		25 BK WALK
			486	14690 ✓	7.5 Put	

Profile No. X-Sec. No. Date Notes Chkd. S. H. Miller Date Plotted Checked Date Job No. 4862 56 Division No. 10 Survey of Hunt Park S.D. Survey by Vanderen Notes D.L. Date 4-59 Map No. Index C. Johnson

F. B. 2542 Pg. 105

76L-298 S & E #307—1-56

PLEASE RETURN TO
LOS ANGELES COUNTY ENGINEER
700 LOS ANGELES COUNTY ENGINEERING BLDG.

NOTE: ANY ADDITIONS OR CHANGES ON THIS SHEET MUST BE MADE OR CIRCLED IN RED INK, WITH DATE AND NAME OF PERSON MAKING CHANGE.

Do not extend notes this side of this line.

STATION	B. S.	H. I.	F. S.	ELEV.	Left & West	℄ Right & East
36+76 ℄		15176 ✓	529	14647 ✓	14 Cut out	
			532	14644 ✓	15 " IN	
			463	14713 ✓	" top CB.	
			435	14741 ✓	25 BK WALK	
T.P.	598	15326 ✓	448	14728 ✓	T.P.	
38+00			566	14760 ✓		℄
			588	14738 ✓		7.5 Pit.
			625	14701 ✓		14 Cut out
			630	14696 ✓		15 " IN
			566	14760 ✓		" top CB
			542	14784 ✓		25 BK WALK.
			596	14730 ✓	7.5 Pit	
			630	14696 ✓	14 Cut out	
			635	14691 ✓	15 " IN	
			566	14760 ✓	" top CB	
			546	14780 ✓	25 BK WALK.	
39+00			536	14790 ✓		℄
			556	14770 ✓		7.5 Pit
			594	14732 ✓		14 Cut out
			604	14722 ✓		15 " IN
			533	14793 ✓		" top CB

F. B. 2542 Pg. 106 Job No. 0862 56 Division No. 10 Notes Red. Plotted Profile
Survey of Hunt, Park S.D. Date 4-59 Date No. X-Sec.
Survey by Vanderen Notes Le Gault Notes Chkd. S. H. Miller Checked No.
Indexed C. Johnson Date Date Date

76L-298 S & E #307—1-56

PLEASE RETURN TO
LOS ANGELES COUNTY ENGINEER
700 LOS ANGELES COUNTY ENGINEERING BLDG.

NOTE: ANY ADDITIONS OR CHANGES ON THIS SHEET MUST BE MADE OR CIRCLED IN RED INK, WITH DATE AND NAME OF PERSON MAKING CHANGE.

Do not extend notes this side of this line.

STATION	B. S.	H. I.	F. S.	ELEV.	Left ℄ West	℄ Right ℄ East
39+00		15326	514	14812		25 BK WALK
			550	14776	75 Put	
			596	14730	14 Cut out	
			601	14725	15 " in	
			536	14790	" top CB	
			518	14808	25 BK WALK	
40+00			496	14830		℄
			524	14802		75 Put
			563	14763		14 Cut out
			568	14758		15 " in
			503	14823		" top CB
			479	14847		25 BK WALK
			518	14808	75 Put	
			554	14772	14 Cut out	
			559	14767	15 " in	
			496	14830	" top CB	
			476	14850	25 BK WALK	
41+00			469	14857		℄
			484	14842		75 Put
			524	14802		14 Cut out
			533	14793		15 " in

Profile Notes Red. Plotted Job No. 0862 56 Division No. 10 F. B. 2542 Pg. 107
No. Date Date Survey of HUNT PARK
X-Sec. Notes Chkd. S. H. MILLER Checked Survey by VANDEREU Notes D. L. Date 4-57
No. Date Date Map No. Index Co. Job No.

76L-298 S & E #307—1-56

PLEASE RETURN TO
LOS ANGELES COUNTY ENGINEER
700 LOS ANGELES COUNTY ENGINEERING BLDG.

NOTE: ANY ADDITIONS OR CHANGES ON THIS SHEET MUST BE MADE OR CIRCLED IN RED INK, WITH DATE AND NAME OF PERSON MAKING CHANGE.

Do not extend notes this side of this line.

STATION	B. S.	H. I.	F. S.	ELEV.	Left & West	℄	Right & East
41+00		15326 ✓	463	14833 ✓			15 top CB
			433	14893 ✓			25 BK. WALK
			495	14831 ✓	7.5 Put		
			531	14795 ✓	14 Cut out		
			535	14791 ✓	15 " IN		
			464	14862 ✓	" top CB		
			445	14881 ✓	25 BK WALK		
42+00			436	14890 ✓		℄	
			454	14872 ✓			7.5 Put
			495	14831 ✓			14 Cut out
			500	14826 ✓			" " IN
			434	14892 ✓			" top CB
			410	14916 ✓			25 BK WALK
			453	14873 ✓	7.5 Put		
			493	14833 ✓	14 Cut out		
			504	14822 ✓	15 " IN		
			474	14852 ✓	" top CB		
			413	14913 ✓	25 BK WALK		
43+06 ℄			405	14921 ✓		℄	
			421	14905 ✓			7.5 Put
			454	14872 ✓			14 Cut out
			462	14864 ✓			15 " IN

F. B. 2542 Pg. 108 Job No. 0862 56 Division No. 10 Notes Red. Plotted Profile
Survey of Hunt Park S.D. Date 4-59 Date No. X-Sec.
Survey by Vanderen Notes Lee Gault Notes Chkd. B. H. McC. Checked
Indexed C. Johnson Date Date No.

76L-298 S & E #307—1-56

PLEASE RETURN TO
LOS ANGELES COUNTY ENGINEER
700 LOS ANGELES COUNTY ENGINEERING BLDG.

NOTE: ANY ADDITIONS OR CHANGES ON THIS SHEET MUST BE MADE OR CIRCLED IN RED INK, WITH DATE AND NAME OF PERSON MAKING CHANGE.

Do not extend notes this side of this line.

STATION	B. S.	H. I.	F. S.	ELEV.	Left & West	℄ Right & East
43+06.6		15326	391	14935		15 top CB
			367	14959		25 BK WALK
			420	14906	7.5 Pot	
			464	14862	14 Cut out	
			466	14860	15 " IN	
			396	14930	" top CB	
			370	14956	25 BK WALK	
43+41.6.1 = 1+00 W & E			397	14929	℄ Int Plaska Ave & ZOE AVE	
[illegible] 332	579	15517	388	14933	BMEL #32 FB-2535-22	
Going West on ZOE AVE					Left & South	℄ Right & North
1+00			588	14929		℄
1+14			634	14883		℄ Edg Cone
1+15			638	14879		℄ Flow Line
1+16			635	14882		℄ Edg Cone
1+35			578	14939		℄
			594	14923		7.5 Pot
			621	14896		14 Cut out
			622	14895		15 " IN
			555	14962		" top CB
			529	14988		25 BK WALK
			583	14934	7.5 Pot	

Profile No. X-Sec. No. Date Notes Red. Date Plotted Date Notes Chk. S. H. MILLER Checked Date Job No. 0862 56 Division No. 10 Survey of Hunt. Park S.D. Survey by Vanderen Notes B.L. Date 4-59 Map No. Index C. Johnson

F. B. 2542 Pg. 109

76L-298 S & E #307—1-56

PLEASE RETURN TO
LOS ANGELES COUNTY ENGINEER
700 LOS ANGELES COUNTY ENGINEERING BLDG.

NOTE: ANY ADDITIONS OR CHANGES ON THIS SHEET MUST BE MADE OR CIRCLED IN RED INK, WITH DATE AND NAME OF PERSON MAKING CHANGE.

Do not extend notes this side of this line.

STATION	B. S.	H. I.	F. S.	ELEV.	Left & South	Right & North
1+35		15517 ✓	608	14909 ✓	14 Cut out	
			615	14902 ✓	15 " in	
			549	14968 ✓	" top CB	
			532	14985 ✓	25 BK WALK	
1+75			462	15055 ✓		℄
			485	15032 ✓		7.5 Pit
			529	14988 ✓		14 Cut out
			534	14983 ✓		15 " in
			466	15051 ✓		" top CB
			446	15071 ✓		25 BK WALK
			481	15036 ✓	7.5 Pit	
			521	14996 ✓	14 Cut out	
			523	14994 ✓	15 " in	
			463	15054 ✓	" top CB	
			439	15078 ✓	25 BK WALK	
2+75			015	15502 ✓		℄
			028	15489 ✓		7.5 Pit
			075	15442 ✓		14 Cut out
			079	15438 ✓		15 " in
			044	15473 ✓		" top CB
			020	15497 ✓		25 BK WALK

F. B. 2542 Pg. 110 Job No. 0862 56 Division No. 10 Notes Red. Plotted Profile
Survey of Hunt, Park S.D. Date 4-59 Date No.
Survey by Van Deren Notes LeGault Notes Chkd. B. H. Mitchell Checked X-Sec.
Indexed A. C. Johnson Date Date Date No.

76L-298 S & E #307—1-56

PLEASE RETURN TO
LOS ANGELES COUNTY ENGINEER
700 LOS ANGELES COUNTY ENGINEERING BLDG.

NOTE: ANY ADDITIONS OR CHANGES ON THIS SHEET MUST BE MADE OR CIRCLED IN RED INK, WITH DATE AND NAME OF PERSON MAKING CHANGE.

Do not extend notes this side of this line.

STATION	B. S.	H. I.	F. S.	ELEV.	Left & South	℄ Right & North
2+75		15517	042	15475	7.5	
			069	15448	14 Cut out	
			073	15444	15 " in	
			041	15476	" top CB	
		KCM 8-20-59	015	15502	25 BK WALK	
Going East on Zoe Ave					Left & North	℄ Right & South
1+14			635	14884		℄ Edge Conc
1+15			637	14880		℄ Flow Line
1+16			633	14884		℄ Edge Conc
1+35			580	14937		℄
			595	14922		7.5 Put
			625	14892		14 Cut out
			628	14889		15 " in
			563	14954		" top CB
			543	14974		25 BK WALK
			589	14923	7.5 Put	
			609	14908	14 Cut out	
			607	14910	15 " in	
			537	14980	" top CB	
			529	14988	25 BK WALK	

Profile Notes Red. Plotted Job No. 0862 56 Division No. 10 F. S. 2542 Pg. 111
No. Date Date Survey of Hunt Park S.D.
X-Sec. Notes Chk. S. H. Miller Checked Survey by Vanderen Notes B.L. Date 4-59
No. Date Date Map No. Index C. Tabor

76L-298 S & E #307—1-56

PLEASE RETURN TO
LOS ANGELES COUNTY ENGINEER
700 LOS ANGELES COUNTY ENGINEERING BLDG.

NOTE: ANY ADDITIONS OR CHANGES ON THIS SHEET MUST BE MADE OR CIRCLED IN RED INK, WITH DATE AND NAME OF PERSON MAKING CHANGE.

Do not extend notes this side of this line.

STATION	B. S.	H. I.	F. S.	ELEV.	Left & North	℄	Right & South
1+75		15517 ✓	551	14966 ✓		℄	
			574	14943 ✓			7.5 Put
			616	14901 ✓			14 Cut out
			622	14895 ✓			15 " in
			554	14963 ✓			" top CB
			536	14981 ✓			25 BK WALK
			558	14959 ✓	7.5 Put		
			596	14921 ✓	14 Cut out		
			607	14910 ✓	15 " in		
			535	14982 ✓	" top CB		
			507	15010 ✓	25 BK WALK		
2+75			530	14987 ✓		℄	
			564	14953 ✓			7.5
			599	14918 ✓			14 Cut out
			602	14915 ✓			15 " in
			536	14981 ✓			" top CB
			518	14999 ✓			25 BK WALK
			536	14981 ✓	7.5 Put		
			582	14935 ✓	14 Cut out		
			593	14924 ✓	15 " in		
			522	14995 ✓	" top CB		

F. B. 2542 Pg. 112 Job No. 0862 56 Division No. 10 Notes Red. Plotted Profile
Survey of HUNT PARK S.D. Date 4-57 Date No.
Survey by VANDEREN Notes LC Gault Notes Chkd. E. H. MICHELSON Checked X-Sec.
Indexed E. C. Johnson Date Date Date No.

76L-298 S & E #307—1-56

PLEASE RETURN TO
LOS ANGELES COUNTY ENGINEER
700 LOS ANGELES COUNTY ENGINEERING BLDG.

NOTE: ANY ADDITIONS OR CHANGES ON THIS SHEET MUST BE MADE OR CIRCLED IN RED INK, WITH DATE AND NAME OF PERSON MAKING CHANGE.

Do not extend notes this side of this line.

STATION	B. S.	H. I.	F. S.	ELEV.	Left & North	℄	Right & South
2+75		15517	500	15017	25 BK WALK		
Going North on PLASKA AVE					Left & West	℄	Right & East
43+76 6			575	14942		℄	
			583	14934			7.5 Put
			620	14897			14 Cut out
			622	14895			15 " in
			558	14959			" top CB
			520	14997			25 BK WALK
			589	14923	7.5 Put		
			620	14897	14 Cut out		
			623	14894	15 " in		
			556	14961	" top CB		
			536	14981	25 BK WALK		
44+16 6			563	14954		℄	
			575	14942			7.5 Put
			607	14910			14 Cut out
			613	14904			15 " in
			545	14972			" top CB
			526	14991			25 BK WALK
			576	14941	7.5		
			616	14901	14 Cut out		

Profile Notes Red. Plotted Job No. 2862 56 Division No. 10 F. B. 2542 Pg. 113
No. Date Date Survey of Hunt Park S.D.
X-Sec. Notes Chk. S. H. Miller Checked Survey by Vanderen Notes D.L. Date 4-59
No. Date Date Map No. Indexed A. C. Johnson Date

76L-298 S & E #307—1-56

PLEASE RETURN TO
LOS ANGELES COUNTY ENGINEER
700 LOS ANGELES COUNTY ENGINEERING BLDG.

NOTE: ANY ADDITIONS OR CHANGES ON THIS SHEET MUST BE MADE OR CIRCLED IN RED INK, WITH DATE AND NAME OF PERSON MAKING CHANGE.

Do not extend notes this side of this line.

STATION	B. S.	H. I.	F. S.	ELEV.	Left & West	℄ Right & East
44+16 6		15517 ✓	617	14900 ✓	15 Cut in	
			547	14970 ✓	" top CB	
			530	14987 ✓	25 BK WALK	
45+16 6			535	14982 ✓		℄
			544	14973 ✓		7 5 Put
			587	14930 ✓		14 Cut out
			592	14925 ✓		15 " in
			526	14991 ✓		" top CB
			512	15005 ✓		25 BK WALK
			546	14971 ✓	7 5 Put	
			587	14930 ✓	14 Cut out	
			590	14927 ✓	15 " in	
			523	14994 ✓	" top CB	
			501	15016 ✓	25 BK WALK	
46+00			498	15019 ✓		℄
			510	15007 ✓		7 5
			552	14965 ✓		14 Cut out
			553	14964 ✓		15 " in
			486	15031 ✓		" top CB
			466	15051 ✓		25 BK WALK
			508	15009 ✓	7 5 Put	

F. B. 2542 Pg. 114 Job No. 0862 56 Division No. 10 Notes Red. Plotted Profile
Survey of Hunt Park S.D. Date 4-59 Date No. X-Sec.
Survey by Vanderen Notes LeGault Notes Chkd. R. H. Mitchell Checked No.
Indexed R. O. Johnson Date Date Date

76L-298 S & E #307—1-56

PLEASE RETURN TO
LOS ANGELES COUNTY ENGINEER
700 LOS ANGELES COUNTY ENGINEERING BLDG.

NOTE: ANY ADDITIONS OR CHANGES ON THIS SHEET MUST BE MADE OR CIRCLED IN RED INK, WITH DATE AND NAME OF PERSON MAKING CHANGE.

Do not extend notes this side of this line.

STATION	B. S.	H. I.	F. S.	ELEV.	Left & West ℄	Right & East
46+00		15517	553	14964	14 Cut out	
			561	14956	15 " IN	
			501	15016	" top CB	
			479	15033	25 BK WALK	
T.P.	849	15959	407	15110	T.P.	
47+00			826	15133		℄
			840	15119		7.5 Put
			872	15087		14 Cut out
			879	15080		15 " IN
			812	15147		" top CB
			789	15170		25 BK WALK
			836	15123	7.5 Put	
			879	15080	14 Cut out	
			881	15078	15 " IN	
			815	15144	" top CB	
			790	15169	25 BK WALK	
48+00			646	15313		℄
			650	15309		7.5 Put
			679	15280		14 Cut out
			687	15272		15 " IN
			624	15335		" top CB

Profile No. X-Sec. No. Date Notes Chkd. S. H. MILLER Date Plotted Date Checked Job No. 0862 Division No. 10 Survey of Hunt Park Survey by Van Deren Notes Date 4-59 Map No. Index C. Johnson

F. B. 2542 Pg. 115

76L-298 S & E #307—1-56

PLEASE RETURN TO
LOS ANGELES COUNTY ENGINEER
700 LOS ANGELES COUNTY ENGINEERING BLDG.

NOTE: ANY ADDITIONS OR CHANGES ON THIS SHEET MUST BE MADE OR CIRCLED IN RED INK, WITH DATE AND NAME OF PERSON MAKING CHANGE.

Do not extend notes this side of this line.

STATION	B. S.	H. I.	F. S.	ELEV.	Left & West	℄	Right & East
48+00		15959 ✓	605	15354 ✓			25 BK WALK
			655	15306 ✓	7.5 Pu't		
			678	15281 ✓	14 Cut out		
			682	15277 ✓	15 " IN		
			621	15338 ✓	" top CB		
			606	15353 ✓	25 BK WALK		
48+82.2			491	15468 ✓		℄	
			503	15456 ✓			7.5
			533	15426 ✓			14 Cut out
			542	15417 ✓			15 " IN
			469	15490 ✓			" top CB
			448	15511 ✓			25 BK WALK
4+85.5			481	15478 ✓		℄	
			495	15464 ✓	7.5 Pu't		
			530	15429 ✓	14 Cut out		
			532	15427 ✓	15 " IN		
			477	15482 ✓	" top CB		
			456	15503 ✓	25 BK WALK		
49+24.2			412	15547 ✓		℄	
			426	15533 ✓			7.5 Pu't
			444	15555 ✓			14 Cut out

F. B. 2542 Pg. 116 Job No. 0862 56 Division No. 10 Notes Red Plotted Profile
Survey of Hunt Park S.D. Date 4-59 Date No. X-Sec.
Survey by Van Deren Notes Le Gault Notes Chkd. S. H. Miller Checked
Indexed E. C. Tolman Date Date Date No.

76L-298 S & E #307—1-56

PLEASE RETURN TO
LOS ANGELES COUNTY ENGINEER
700 LOS ANGELES COUNTY ENGINEERING BLDG.

NOTE: ANY ADDITIONS OR CHANGES ON THIS SHEET MUST BE MADE OR CIRCLED IN RED INK, WITH DATE AND NAME OF PERSON MAKING CHANGE.

Do not extend notes this side of this line.

STATION	B. S.	H. I.	F. S.	ELEV.	Left & West	℄ Right & East
49+24 3		15959	451	15508		15 Cut in
			388	15571		" top CB
			366	15593		25 BK Walk
49+29 4			406	15553		℄
			419	15540	7.5 Put	
			444	15515	14 Cut out	
			449	15510	15 " in	
			376	15583	" top CB	
			348	15611	25 BK Walk	
T.P.	559	16294	224	15735	T.P.	
49+83 1			651	15643		℄ BK in Put
			659	15635		7.5 Put
			686	15608		13.5 Cut out
			691	15603		15 " in
			620	15674		" top CB
			601	15693		25 BK Walk
			660	15634	7.5 Put	
			688	15606	14 Cut out	
			690	15604	15 " in	
			623	15671	" top CB	
			601	15693	25 BK Walk	

Profile No. X-Sec. No. Date Notes Red. Date Notes Chkd. S. H. MILLER Plotted Date Checked Job No. 0862 56 Division No. 10 Survey of Hont Park S.D. Survey by Vanderen Notes D.L. Date 4-57 Map No. C. Johnson Date

F. B. 2542 Pg. 117

76L-298 S & E #307—1-56

PLEASE RETURN TO
LOS ANGELES COUNTY ENGINEER
700 LOS ANGELES COUNTY ENGINEERING BLDG.

NOTE: ANY ADDITIONS OR CHANGES ON THIS SHEET MUST BE MADE OR CIRCLED IN RED INK, WITH DATE AND NAME OF PERSON MAKING CHANGE.

Do not extend notes this side of this line.

STATION	B. S.	H. I.	F. S.	ELEV.	Left & West	℄	Right & East
50+11 3		16294 ✓	640	15654 ✓		℄	
			665	15629 ✓			7 5 Pit
			698	15596 ✓			13 5 Cut out
			705	15589 ✓			15 " IN
			655	15639 ✓			" top CB
			655	15639 ✓			25 BK WALK
50+15 9			638	15656 ✓		℄	
			625	15669 ✓	7 5		
			635	15659 ✓	13 Cut out		
			638	15656 ✓	15 " IN		
			571	15723 ✓	" top CB		
			541	15753 ✓	25 BK WALK		
50+49 0			625	15669 ✓		℄	
50+63 69	1+00 N & E		591	15703 ✓	℄ INT PLASKA AVE & GAGE AVE.		
GOING N. ON PLASKA AVE					Left & West	℄	Right & East
1+00			591	15703 ✓		℄	int
1+15			648	15646 ✓		℄	
1+48 6			682	15612 ✓		℄	
			727	15567 ✓			7 5
			766	15528 ✓			13 5 Cut out
			777	15517 ✓			15 " IN

F. B. 2542 PG. 118
Job No. 0862 56 Division No. 10 Notes Red Plotted Profile
Survey of Hunt Park S.D. Date 4-57 Date No.
Survey by Vanderen Notes Le Gault Notes Chkd. S. H. Miller Checked X-Sec.
Indexed L. C. Johnson Date Date Date No.

76L-298 S & E #307—1-56

PLEASE RETURN TO
LOS ANGELES COUNTY ENGINEER
700 LOS ANGELES COUNTY ENGINEERING BLDG.

NOTE: ANY ADDITIONS OR CHANGES ON THIS SHEET MUST BE MADE OR CIRCLED IN RED INK, WITH DATE AND NAME OF PERSON MAKING CHANGE.

Do not extend notes this side of this line.

STATION	B. S.	H. I.	F. S.	ELEV.	Left & West	℄	Right & East
1+48 6		16294 ✓	714	155 80 ✓			15 top CB
			708	155 86 ✓			25 BK WALK
1+52 7			704	155 90 ✓		℄	
			679	156 15 ✓	7 5		
			678	156 16 ✓	13 5 Cut out		
			684	156 10 ✓	15 " in		
			621	156 73 ✓	" top CB		
			569	157 25 ✓	25 BK WALK		
Going East on Gage Ave					Left & North	℄	Right & East
1+00			591	157 03 ✓		℄	
1+29 1			692	156 02 ✓		℄	
			707	155 87 ✓	15 Put		
			751	155 43 ✓	28 5 Cut out		
			754	155 40 ✓	30 " in		
			702	155 92 ✓	" top CB		
			692	156 02 ✓	40 BK WALK		
1+40 8			734	155 60 ✓		℄	
			746	155 48 ✓			15 Put
			798	154 96 ✓			28 5 Cut out
			801	154 93 ✓			30 " in
			734	155 60 ✓			" top CB

Profile No. X-Sec. No. Date Notes Red. Date Notes Chkd. S. H. MILLER Date Plotted Date Checked Date Job No. 2662 56 Survey of Hunt Park S.D. Survey by Vanderen Notes D.L. Date 4-59 Division No. 10 Map No. Index Ch. Tel. Date

F. B. 2542 Pg. 119

76L-298 S & E #307—1-56

PLEASE RETURN TO
LOS ANGELES COUNTY ENGINEER
700 LOS ANGELES COUNTY ENGINEERING BLDG.

NOTE: ANY ADDITIONS OR CHANGES ON THIS SHEET MUST BE MADE OR CIRCLED IN RED INK, WITH DATE AND NAME OF PERSON MAKING CHANGE.

Do not extend notes this side of this line.

STATION	B. S.	H. I.	F. S.	ELEV.	Left & North	℄ Right & South
1+40.8		16294	710	15584		40 BK WALK
2+00			870	15424		℄
SD2026	1010	16649	655	15639	SD2026 FB-2535-22	
Going West on Gage Ave					Left & South	℄ Right & North
50+63.69			943	15706	℄ Int Gage Ave &	Plaska Ave.
50+93.4			842	15807		℄
			848	15801	15 Put	
			902	15747	28.5 Cut out	
			908	15741	30 " in	
			834	15815	" top CB	
			824	15825	40 P/L	
51+04.5			805	15844		℄
			820	15829		15 Put
			870	15779		28.5 Cut out
			876	15773		30 " in
			802	15847		" top CB
			786	15863		40 P/L
51+33.4			703	15946		℄
			711	15938		15 Put
			763	15886		28.5 Cut out
			767	15882		30 " in
			699	15950		" top CB

F. B. 2542 Pg. 120 Job No. 0862 56 Division No. 10 Notes Red Plotted Profile
Survey of Hunt Park S.D. Date 4-59 Date No. X-Sec.
Survey by Vanderen Notes Le Gault Notes Chkd. H. Miller Checked
Indexed A. C. Johnson Date Date Date No.

76L-298 S & E #307—1-56

PLEASE RETURN TO
LOS ANGELES COUNTY ENGINEER
700 LOS ANGELES COUNTY ENGINEERING BLDG.

NOTE: ANY ADDITIONS OR CHANGES ON THIS SHEET MUST BE MADE OR CIRCLED IN RED INK, WITH DATE AND NAME OF PERSON MAKING CHANGE.

Do not extend notes this side of this line.

STATION	B. S.	H. I.	F. S.	ELEV.	Left & South	℄	Right & North
51+33 ℄		166 49 ✓	682	159 67 ✓			40 P/L
			716	159 33 ✓	15 Put		
			763	158 86 ✓	28.5 Cut out		
			770	158 79 ✓	30 " in		
		KCM 8-20-59	701	158 48 ✓	" top CB		
			682	158 67 ✓	40 P/L		
52+33 ℄			497	161 52 ✓		℄	
			517	161 32 ✓			15 Put
			556	160 93 ✓			28.5 Cut out
			560	160 89 ✓			30 " in
			498	161 51 ✓			" top CB
			479	161 70 ✓			40 P/L
			510	161 39 ✓	15 Put		
			554	160 95 ✓	28.5 Cut out		
			559	160 90 ✓	30 " in		
			487	161 62 ✓	" top CB		
			435	162 14 ✓	40 P/L		
53+26 ℄			428	162 21 ✓		℄	
			435	162 14 ✓	15 Put		
			471	161 78 ✓	28.5 Cut out.		

Profile No. X-Sec. No. Notes Red. Date Notes Chkd. S. H. MILLER Date Plotted Date Checked Date Job No. 0862 56 Division No. 10 Survey of Hunt Park S.D. Survey by Vanderen Notes D.L. Date 4-59 Map No. Date Inst. [illegible] Tel. [illegible]

F. B. 2542 Pg. 121

76L-298 S & E #307—1-56

PLEASE RETURN TO
LOS ANGELES COUNTY ENGINEER
700 LOS ANGELES COUNTY ENGINEERING BLDG.

NOTE: ANY ADDITIONS OR CHANGES ON THIS SHEET MUST BE MADE OR CIRCLED IN RED INK, WITH DATE AND NAME OF PERSON MAKING CHANGE.

Do not extend notes this side of this line.

STATION	B. S.	H. I.	F. S.	ELEV.	Left & South	℄	Right & North
53+26.0		16649 ✓	475	16174 ✓	30 Cut in		
			407	16242 ✓	" top CB		
			383	16266 ✓	40 P/L		
53+38.0			426	16223 ✓		℄	
			438	16211 ✓			15 Put
			476	16173 ✓			28.5 Cut out
			483	16166 ✓			30 " in
			414	16235 ✓			" top CB
			396	16253 ✓			40 P/L
53+67.09	= 1+00 N & S.		413	16236 ✓	℄ Int Gage Ave & Benson St.		
T. P.	563	16803 ✓	409	16240 ✓	T. P.		
Going North on Benson St					Left & West	℄	Right & East
1+00			567	16236 ✓		℄	
1+15			579	16224 ✓		℄	
1+30			638	16165 ✓		℄	Flow Line
1+48.0			635	16168 ✓		℄	
			647	16156 ✓			7.5 Put
			658	16145 ✓			14 Cut out
			660	16143 ✓			15 " in
			604	16199 ✓			" top CB
			579	16224 ✓			25 P/L

F. B. 2542 Pg. 122 Job No. 0862 56 Division No. 10 Notes Red Plotted Profile
Survey of Hunt Park S.D. Date 4-59 Date No. X-Sec.
Survey by Van Deren Notes Le Gault Notes Chkd. & H. Miller Checked
Indexed C. Johnson Date Date Date No.

76L-298 S & E #307—1-56

PLEASE RETURN TO
LOS ANGELES COUNTY ENGINEER
700 LOS ANGELES COUNTY ENGINEERING BLDG.

NOTE: ANY ADDITIONS OR CHANGES ON THIS SHEET MUST BE MADE OR CIRCLED IN RED INK, WITH DATE AND NAME OF PERSON MAKING CHANGE.

Do not extend notes this side of this line.

STATION	B. S.	H. I.	F. S.	ELEV.	Left & West	℄	Right & East
1+42.6		16803	632	16171		℄	
			635	16168	7.5 Put		
			640	16163	14 Cut out		
			644	16159	15 " in		
			588	16215	" top CB		
			562	16241	25 P/L		
2+00			675	16128		℄	
Zoing South on Benson St					Left & East	℄	Right & West
1+00			567	16236		℄	
1+15			573	16225		℄	
1+30			609	16194		℄	Flow Line
1+48.0			601	16202		℄	
			608	16195			7.5 Put
			634	16169			14 Cut out
			639	16164			15 " in
			571	16232			" top CB
			546	16257			25 P/L
1+53.3			603	16200		℄	
			608	16195	7.5 Put		
			631	16172	14 Cut out		
			634	16169	15 " in		

Profile No. X-Sec. No. Date Notes Red. Date Notes Chkd. S. H. MILLER Date Plotted Checked Date Job No. 0862 Division No. 10 Survey of Hunt Park S.D. Survey by Vanderen Notes bL Date 4-59 Map No. Indexed C. Johnson Date

F. B. 2542 Pg. 123

76L-298 S & E #307—1-56

PLEASE RETURN TO
LOS ANGELES COUNTY ENGINEER
700 LOS ANGELES COUNTY ENGINEERING BLDG.

NOTE: ANY ADDITIONS OR CHANGES ON THIS SHEET MUST BE MADE OR CIRCLED IN RED INK, WITH DATE AND NAME OF PERSON MAKING CHANGE.

Do not extend notes this side of this line.

STATION	B. S.	H. I.	F. S.	ELEV.	Left & East	℄	Right & West
1+53 3		168 03 ✓	571	162 32 ✓	15 top CB		
			547	162 56 ✓	25 P/L		
2+00			630	161 73 ✓		℄	
Going West on Gage Ave.					Left & South	℄	Right & North
53+96 2			561	162 42 ✓		℄	
			570	162 33 ✓	15 Put		
			612	161 91 ✓	28 5 Cut out		
			616	161 87 ✓	30 " IN		
			549	162 54 ✓	" top CB		
			522	162 81 ✓	40 P/L		
54+07 8			561	162 42 ✓		℄	
			573	162 30 ✓			15 Put
			598	162 05 ✓			28 5 Cut out
			602	162 01 ✓			30 " IN
			536	162 67 ✓			" top CB
			530	162 73 ✓			40 P/L
55+13 5			572	162 31 ✓		℄	
			584	162 19 ✓			15 Put
			615	161 88 ✓			28 5 Cut out
			618	161 85 ✓			30 " IN

F. B. 2542 Pg. 124 Job No. 0862 56 Division No. 10 Notes Red. Plotted Profile
Survey of Hunt Park S.D. Date 4-59 Date No.
Survey by Van Deren Notes Le Gault Notes Chkd. K. H. Miller Checked X-Sec.
Indexed C. Johnson Date Date No.

76L-298 S & E #307—1-56

PLEASE RETURN TO
LOS ANGELES COUNTY ENGINEER
700 LOS ANGELES COUNTY ENGINEERING BLDG.

NOTE: ANY ADDITIONS OR CHANGES ON THIS SHEET MUST BE MADE OR CIRCLED IN RED INK, WITH DATE AND NAME OF PERSON MAKING CHANGE.

Do not extend notes this side of this line.

STATION	B. S.	H. I.	F. S.	ELEV.	Left & South	℄	Right & North
55+13.5		16203 ✓	554	16249 ✓			30 top CB
			530	16273 ✓			40 P/L
			581	16222 ✓	15 Put		
			631	16172 ✓	28.5 Cut out		
			634	16169 ✓	30 " in		
			567	16236 ✓	" top CB		
			530	16273 ✓	40 P/L		
56+13.5	547	16768 ✓	582	16221 ✓	T.P.	℄	
			564	16204 ✓			15 Put
			594	16174 ✓			28.5 Cut out
			596	16172 ✓			30 " in
			529	16239 ✓			" top CB
			490	16278 ✓			40 P/L
			561	16207 ✓	15 Put		
			615	16153 ✓	28.5 Cut out		
			617	16151 ✓	30 " in		
			553	16215 ✓	" top CB		
			525	16243 ✓	40 P/L.		
56+34.5			565	16203 ✓		℄	
			578	16190 ✓	15 Put		
			619	16149 ✓	28.5 Cut out		
			622	16146 ✓	30 " in		

Profile Notes Red. Plotted Job No. 2862 Division No. 10 F. B. 2542 Pg. 125
No. Date Date Survey of Hunt Park S.D.
X-Sec. Notes Chk. S. H. MILLER Checked Survey by Van Deren Notes D.L. Date 4-59
No. Date Date Map No. Index No. Tab. Date

76L-298 S & E #307—1-56

PLEASE RETURN TO
LOS ANGELES COUNTY ENGINEER
700 LOS ANGELES COUNTY ENGINEERING BLDG.

NOTE: ANY ADDITIONS OR CHANGES ON THIS SHEET MUST BE MADE OR CIRCLED IN RED INK, WITH DATE AND NAME OF PERSON MAKING CHANGE.

Do not extend notes this side of this line.

STATION	B. S.	H. I.	F. S.	ELEV.	Left & South	Right & North
56+34.5		167.68	558	162.10	30 top CB	
			531	162.37	40 P/L	
56+53.5			594	161.74		℄
			597	161.71		15 Put
			598	161.70		28.5 Cut out
			600	161.68		30 " in
			536	162.32		" top CB
			509	162.59		40 P/L
56+66.5			615	161.53		℄ Edge Conc
56+67.5			618	161.50		℄ Flow Line
56+68.5			615	161.53		℄ Edge Conc
56+95.93			592	161.76	℄ Int Gage Ave & State St	
Going North on State St					Left & West	℄ Right & East
1+00			592	161.76		℄
1+30			570	161.98		℄ Edge Conc
1+45.6			558	162.10		℄
			567	162.01		14 Put
			597	161.71		28 Cut
			530	162.38		" top CB
			502	162.66		40 P/L

F. B. 2542 Pg. 126 Job No. 0862 56 Division No. 10 Notes Red. Plotted Profile
Survey of Hunt Park S.D. Date 4-59 Date No.
Survey by Vanderen Notes Le Gault Notes Chkd. S. H. Miller Checked X-Sec.
Indexed C. Jordan Date Date No.

76L-298 S & E #307—1-56

PLEASE RETURN TO
LOS ANGELES COUNTY ENGINEER
700 LOS ANGELES COUNTY ENGINEERING BLDG.

NOTE: ANY ADDITIONS OR CHANGES ON THIS SHEET MUST BE MADE OR CIRCLED IN RED INK, WITH DATE AND NAME OF PERSON MAKING CHANGE.

Do not extend notes this side of this line.

STATION	B. S.	H. I.	F. S.	ELEV.	Left & West	℄	Right & East
1+56 2		16768 ✓	548	16220 ✓		℄	
			568	16200 ✓	14 Put		
			623	16145 ✓	28 Gut		
			555	16213 ✓	" top CB		
			540	16228 ✓	40 PIL		
1+85 6			534	16234 ✓		℄	
			543	16225 ✓			14 Put
			579	16189 ✓			28 Gut
			513	16255 ✓			" top CB
			490	16278 ✓			40 PIL
			557	16211 ✓	14 Put		
			613	16155 ✓	28 Gut		
			548	16220 ✓	" top CB		
			524	16244 ✓	40 PIL		
2+85 6			506	16262 ✓		℄	
			515	16253 ✓			14 Put
			554	16214 ✓			28 Gut
			486	16282 ✓			" top CB
			459	16309 ✓			40 PIL
			519	16249 ✓	14 Put		
			582	16186 ✓	28 Gut		

Profile Notes Red. Plotted Job No. 6862 56 Division No. 10 F. B. 2542 Pg. 127
No. Date Date Survey of Hunt. PARK S.D.
X-Sec. Notes Chkd. S. H. MILLER Checked Survey by Landeveil Notes D.L. Date 4-59
No. Date Date Map No. Index J. C. Johnson

76L-298 S & E #307—1-56

PLEASE RETURN TO
LOS ANGELES COUNTY ENGINEER
700 LOS ANGELES COUNTY ENGINEERING BLDG.

NOTE: ANY ADDITIONS OR CHANGES ON THIS SHEET MUST BE MADE OR CIRCLED IN RED INK, WITH DATE AND NAME OF PERSON MAKING CHANGE.

Do not extend notes this side of this line.

STATION	B. S.	H. I.	F. S.	ELEV.	Left & West	℄	Right & East
2+85.6		167 68 ✓	513	162 55 ✓	28 top CB		
			485	162 83 ✓	40 P/L		
Going South on State St					Left & East	℄	Right & West
1+00			592	161 76 ✓		℄	
1+29.7			584	161 84 ✓		℄	Edge Conc
1+52.4			588	161 80 ✓		℄	
			599	161 69 ✓			14 Put
			644	161 24 ✓			28 Cut
			580	161 88 ✓			" top CB
			543	162 25 ✓			40 P/L
1+64.6			593	161 75 ✓		℄	
			606	161 62 ✓	14 Put		
			646	161 22 ✓	28 Cut		
			590	161 78 ✓	" top CB		
			564	162 04 ✓	40 P/L		
3+00			626	161 42 ✓		℄	
Going West on Gage Ave					Left & South	℄	Right & North
57+23.0			635	161 33 ✓		℄	Edge Conc
57+21.0			637	161 31 ✓		℄	Flow Line
57+22.0			634	161 34 ✓		℄	Edge Conc
57+46.5			579	161 89 ✓		℄	

F. B. 2542 Pg. 128 Job No. 0862 56 Division No. 10 Notes Red Date 4-59 Plotted Date No. Profile
Survey of Hunt Park S.D. Notes Chkd. S. H. Mitchell Date No. X-Sec.
Survey by Vanderen Notes Le Gault Date No.
Indexed [illegible] Date

76L298 S & E #307 9-54

PLEASE RETURN TO
LOS ANGELES COUNTY SURVEYOR
726 LOS ANGELES COUNTY ENGINEERING BLDG.

NOTE: ANY ADDITIONS OR CHANGES ON THIS SHEET MUST BE MADE OR CIRCLED IN RED INK, WITH DATE AND NAME OF PERSON MAKING CHANGE.

Do not extend notes this side of this line.

STATION	B. S.	H. I.	F. S.	ELEV.	Left & South	℄ Right & North
57+46.5		16768	606	161 62	15 Put	
			635	161 33	28.5 Cut out	
			635	161 33	30 " in	
			578	161 90	" top CB	
			534	162 34	40 P/L	
57+50.5			576	161 92		℄
			591	161 77		15 Put
			625	161 43		28.5 Cut out
			627	161 41		30 " in
			563	162 05		" top CB
			517	162 51		33 BK in Walk
			488	162 80		40 P/L
57+86.5			562	162 06		℄
			578	161 90		15 Put
			624	161 44		28.5 Cut out
			626	161 42		30 " in
			556	162 12		" top CB
			516	162 52		33 BK in Walk
			489	162 79		40 P/L
			578	161 90	15 Put	
			617	161 51	28.5 Cut out	

Profile No. ____ Notes Red. ____ Plotted ____ Date ____ Job No. 0862 56 Division No. 10 F. B. 0542 Pg. 129
X-Sec. No. ____ Notes Chkd. S. H. Miller Checked ____ Date ____ Survey of Huxt Park S.D. Survey by Vanderpool Notes D.L. Date 4-59
Date ____ Date ____ Map No. ____ Index C. Johnson

76L298 S & E #307 9-54

PLEASE RETURN TO
LOS ANGELES COUNTY SURVEYOR
726 LOS ANGELES COUNTY ENGINEERING BLDG.

NOTE: ANY ADDITIONS OR CHANGES ON THIS SHEET MUST BE MADE OR CIRCLED IN RED INK, WITH DATE AND NAME OF PERSON MAKING CHANGE.

Do not extend notes this side of this line.

STATION	B. S.	H. I.	F. S.	ELEV.	Left & South	℄ Right & North
57+86.5		167 68	620	161 48	30 Cut in	
			563	162 05	" top CB	
			526	162 42	40 P/L.	
T. P.	555	167 70	553	162 15	T. P.	
58+86.5			555	162 15		℄
			574	161 96		15 Put
			616	161 54		28.5 Cut out
			621	161 49		30 " in
			552	162 18		" top CB
			532	162 38		33
			532	162 38		40 P/L
			579	161 91	15 Put	
			608	161 62	28.5 Cut out	
			613	161 57	30 " in	
			552	162 18	" top CB	
			487	162 83	35 BK in Walk	
			481	162 89	40 P/L.	
59+95.5			540	162 30		℄
			554	162 16	15 Put	
			586	161 84	28.5 Cut out	
			591	161 79	30 " in	

F. B. 2542 Pg. 130 Job No. 2862 56 Division No. 10 Notes Red. Plotted Profile
Survey of Hunt Park S.D. Date Date No.
Survey by Van Deren Notes LC Gault Notes Chkd. E. H. Mitchell X-Sec.
Indexed [illegible] Date Date Date No.

76L298 S & E #307 9-54

PLEASE RETURN TO
LOS ANGELES COUNTY SURVEYOR
726 LOS ANGELES COUNTY ENGINEERING BLDG.

NOTE: ANY ADDITIONS OR CHANGES ON THIS SHEET MUST BE MADE OR CIRCLED IN RED INK, WITH DATE AND NAME OF PERSON MAKING CHANGE.

Do not extend notes this side of this line.

STATION	B. S.	H. I.	F. S.	ELEV.	Left & South	℄ Right & North
59+95.5		167.70	528	162.42	30 top CB	
			490	162.80	35 BK IN WALK	
		KCM 9-4-59	481	162.89	40 P/L	
60+06.6			535	162.35		℄
			556	162.14		15 Pt
			602	161.68		28.5 Cut out
			606	161.64		30 " in
			539	162.31		" top CB
			517	162.53		40 P/L
60+36.05 = 1+00 N&S.			524	162.46	℄ Int Gage Ave &	Cedar St.
Going North on Cedar St					Left & West	℄ Right & East
1+00			524	162.46	℄ Int Cedar &	Gage Ave
1+15			550	162.20		℄
1+27.5			598	161.72		℄ Edge Conc
1+28.5			603	161.67		℄ Flow Line
1+29.5			598	161.72		℄ Edg Conc
1+35.0			563	162.07		℄
1+47.8			555	162.15		℄
			572	161.98		7.5 Pt
			591	161.79		14 Cut out
			596	161.74		15 " in

Profile Notes Red. Plotted Job No. 2862 56 Division No. 10 F. B. 2542 Pg. 131
No. Date Date Survey of Hunt Park S.D.
X-Sec. Notes Chk. H. Miller Checked Survey by Vanderen Notes D.L. Date 4-59
No. Date Date Map No. Index

76L298 S & E #307 9-54

PLEASE RETURN TO
LOS ANGELES COUNTY SURVEYOR
726 LOS ANGELES COUNTY ENGINEERING BLDG.

NOTE: ANY ADDITIONS OR CHANGES ON THIS SHEET MUST BE MADE OR CIRCLED IN RED INK, WITH DATE AND NAME OF PERSON MAKING CHANGE.

Do not extend notes this side of this line.

STATION	B. S.	H. I.	F. S.	ELEV.	Left & West ℄	Right & East
1+47.8		167.70	530	162.40		15 top CB
			517	162.53		25 PIL
1+53.5			553	162.17		℄
			560	162.10	7.5 Pvt	
			571	161.99	14 Cut out	
			578	161.92	15 " in	
			524	162.46	" top CB	
			511	162.59	25 PIL	
1+87.8			546	162.24		℄
			561	162.09		7.5 Pvt
			581	161.89		14 Cut out
			585	161.85		15 " in
			520	162.50		" top CB
			503	162.67		25 PIL
			547	162.23	7.5 Pvt	
			565	162.05	14 Cut out	
			573	161.97	15 " in	
			515	162.55	" top CB	
			490	162.80	25 PIL	
2+87.8			508	162.62		℄
			522	162.48		7.5 Pvt
			554	162.16		13.5 Cut out

F. B. 2542 Pg. 132 Job No. 0862 56 Division No. 10 Notes Red. Plotted
Survey of Hunt Park Sid Date Date No.
Survey by Vanderpool Notes Le Gault Notes Chkd. Checked X-Sec.
Indexed C. Johnson Date Date Date No.

76L298 S & E #307 9-54

PLEASE RETURN TO
LOS ANGELES COUNTY SURVEYOR
726 LOS ANGELES COUNTY ENGINEERING BLDG.

NOTE: ANY ADDITIONS OR CHANGES ON THIS SHEET MUST BE MADE OR CIRCLED IN RED INK, WITH DATE AND NAME OF PERSON MAKING CHANGE.

Do not extend notes this side of this line.

STATION	B. S.	H. I.	F. S.	ELEV.	Left & West	℄ Right & East
2+87 8		167 70	562	162 08		15 Cut in
			505	162 65		" top CB
			478	162 92		25 P/L
			512	162 58	7 5 Put	
			537	162 33	14 Cut out	
			542	162 28	15 " in	
			482	162 88	" top CB	
			475	162 95	25 P/L	
Going South on Cedar St					Left & East	℄ Right & West.
1+00			524	162 46	℄ Int Cedar St	& Gage Ave
1+15			549	162 21		℄
1+30			577	161 93		℄ Flow Line
1+35			545	162 25		℄
1+47 2			537	162 33		℄
			555	162 15		7 5 Put
			592	161 78		14 Cut out
			594	161 76		15 " in
			533	162 37		" top CB
			508	162 62		25 P/L
1+52 6			535	162 35		℄
			550	162 20	7 5 Put	

Profile No. ____ Notes Red. ____ Plotted ____ Job No. 0862 56 Division No. 10 F. B. 2542 Pg. 133
X-Sec. No. ____ Date ____ Date ____ Survey of Hunt Park S.D.
Notes Chk'd S. H. Miller Checked ____ Survey by Vanderen Notes Chk. Date 4 59
Date ____ Date ____ Map No. ____ Index No. ____

76L298 S & E #307 9-54

PLEASE RETURN TO
LOS ANGELES COUNTY SURVEYOR
726 LOS ANGELES COUNTY ENGINEERING BLDG.

NOTE: ANY ADDITIONS OR CHANGES ON THIS SHEET MUST BE MADE OR CIRCLED IN RED INK, WITH DATE AND NAME OF PERSON MAKING CHANGE.

Do not extend notes this side of this line.

STATION	B. S.	H. I.	F. S.	ELEV.	Left & East	℄ Right & West
1+52.6		167.70	584	161.86	14 Cut out	
			592	161.78	15 " IN	
			532	162.38	" top CB	
			508	162.62	25 P/L	
3+00			569	162.01		℄
Going West on Gage Ave.					Left & South	℄ Right & North
60+66.1			523	162.45		℄
			540	162.30	15 Put	
			577	161.93	28.5 Cut out	
			582	161.88	30 " IN	
			419	162.51	" top CB	
			496	162.74	40 P/L	
60+78 ℄			523	162.47		℄
			548	162.22		15 Put
			587	161.85		28.5 Cut out
			593	161.77		30 " IN
			529	162.41		" top CB
			494	162.76		25 P/L
61+06.1			519	162.51		℄
			543	162.27		15 Put
			588	161.82		28.5 Cut out

F. B. 2542 Pg. 134 Job No. 0862.56 Division No. 10 Notes Red. Plotted No. Profile
Survey of Hunt Park S.D. Date 4-59 Date No. X-Sec.
Survey by Van Deren Notes Lc Gault Notes Chkd. K. H. McKeen Checked
Indexed C. Johnson Date Date No.

76L298 S & E #307 9-54

PLEASE RETURN TO
LOS ANGELES COUNTY SURVEYOR
726 LOS ANGELES COUNTY ENGINEERING BLDG.

NOTE: ANY ADDITIONS OR CHANGES ON THIS SHEET MUST BE MADE OR CIRCLED IN RED INK, WITH DATE AND NAME OF PERSON MAKING CHANGE.

Do not extend notes this side of this line.

STATION	B. S.	H. I.	F. S.	ELEV.	LEFT & SOUTH	℄ RIGHT & NORTH
61+06 1		16770 ✓	590	16180 ✓		30 Cut in
			526	16244 ✓		" top CB
			488	16282 ✓		40 PIL
			537	16233 ✓	15 Put	
			564	16206 ✓	28.5 Cut out	
			569	16201 ✓	30 " in	
			507	16265 ✓	" top CB	
			483	16287 ✓	40 PIL	
62+06 1			510	16260 ✓		℄
			528	16242 ✓		15 Put
			571	16199 ✓		28.5 Cut out
			575	16195 ✓		30 " in
			514	16256 ✓		" top CB
			482	16288 ✓		40 PIL
			521	16249 ✓	15 Put	
			547	16223 ✓	28.5 Cut out	
			552	16218 ✓	30 " in	
			488	16282 ✓	" top CB	
			460	16310 ✓	40 PIL	
T.P.	534	16845 ✓	459	16311 ✓	T.P.	

Profile No. ____ Notes Red ____ Plotted ____ Job No. 0862 56 Division No. 10 F. B. 2542 Pg. 135
X-Sec. No. ____ Date ____ Date ____ Survey of HUNT PARK S.D.
Notes Chkd. S. H. MILLER Checked ____ Survey by VANDERON Notes P.L. Date 4-57
Date ____ Date ____ Map No. ____ Intell. Cl. Tabs ____

76L298 S & E #307 9-54

PLEASE RETURN TO
LOS ANGELES COUNTY SURVEYOR
726 LOS ANGELES COUNTY ENGINEERING BLDG.

NOTE: ANY ADDITIONS OR CHANGES ON THIS SHEET MUST BE MADE OR CIRCLED IN RED INK, WITH DATE AND NAME OF PERSON MAKING CHANGE.

Do not extend notes this side of this line.

STATION	B. S.	H. I.	F. S.	ELEV.	Left & South	℄	Right & North
62+96 3		168 45 ✓	570	162 75 ✓		℄	
			581	162 64 ✓	15 Put		
			630	162 15 ✓	28 5 Cut out		
			606	162 39 ✓	30 " in		
			546	162 99 ✓	" top CB		
			528	163 17 ✓	40 P/L		
63+32 3			562	162 83 ✓		℄	
			589	162 56 ✓			15 Put
			629	162 16 ✓			28 5 Cut out
			634	162 11 ✓			30 " in
			575	162 70 ✓			" top CB
			543	163 02 ✓			40 P/L.
63+37 40			560	162 85 ✓	℄ Int Gage Ave & Arbuitus Ave (South)		
63+62 63			549	162 96 ✓	" " "		" " (North)
63+66 8			547	162 98 ✓		℄	
			565	162 80 ✓	15 Put		
			593	162 52 ✓	28 5 Cut out		
			600	162 45 ✓	30 " in		
			533	163 12 ✓	" top CB		
			510	163 35 ✓	40 P/L.		
64+06 8			534	163 11 ✓		℄	
			556	162 89 ✓			15 Put

F. B. 2542 Pg. 136 Job No. 0862 52 Division No. 10 Notes Red. Plotted No. Profile
Survey of Hunt Park S.D. Date 4-59 Date X-Sec.
Survey by Van Deren Notes LeGault Notes Chkd. E. H. Mitchell Date No.
Indexed E. C. Tobacco Date

76L298 S & E #307 9-54

PLEASE RETURN TO
LOS ANGELES COUNTY SURVEYOR
726 LOS ANGELES COUNTY ENGINEERING BLDG.

NOTE: ANY ADDITIONS OR CHANGES ON THIS SHEET MUST BE MADE OR CIRCLED IN RED INK, WITH DATE AND NAME OF PERSON MAKING CHANGE.

Do not extend notes this side of this line.

STATION	B. S.	H. I.	F. S.	ELEV.	Left & South	℄ Right & North
64+06.8		168 45 ✓	582	162 63 ✓		28.5 Cut out
			585	162 60 ✓		30 " in
			519	163 26 ✓		" top CB
			501	163 44 ✓		40 P/L
			548	162 97 ✓	15 Put	
			581	162 64 ✓	28.5 Cut out	
			584	162 61 ✓	30 " in	
			515	163 30 ✓	" top CB	
			492	163 53 ✓	40 P/L	
65+06.8			500	163 45 ✓		℄
			522	163 23 ✓		15 Put
			543	163 02 ✓		28.5 Cut out
			547	162 98 ✓		30 " in
			482	163 63 ✓		" top CB
			457	163 88 ✓		40 P/L
			510	163 35 ✓	15 Put	
			537	163 08 ✓	28.5 Cut out	
			541	163 04 ✓	30 " in	
			475	163 70 ✓	" top CB	
			454	163 91 ✓	40 P/L	

Profile Notes Red. ____ Plotted ____ Job No. 0862 56 Division No. 10 F. B. 2542 Pg. 137
No. ____ Date ____ Date ____ Survey of Hunt Park S.D.
X-Sec. Notes Chk'd H. Miller Checked ____ Survey by Vanderen Notes D.L. Date 4-59
No. ____ Date ____ Date ____ Map No. ____ Index C. Johnson

76L298 S & E #307 9-54

PLEASE RETURN TO
LOS ANGELES COUNTY SURVEYOR
726 LOS ANGELES COUNTY ENGINEERING BLDG.

NOTE: ANY ADDITIONS OR CHANGES ON THIS SHEET MUST BE MADE OR CIRCLED IN RED INK, WITH DATE AND NAME OF PERSON MAKING CHANGE.

Do not extend notes this side of this line.

STATION	B. S.	H. I.	F. S.	ELEV.	Left & East	℄ Right & West
		168 45 ✓				
Going South on Arbuitus Ave						
63+37.40	= 1+00 S.		560	162 85 ✓	℄ Int Arbuitus Ave & Gage Ave (South)	
1+48.7			572	162 73 ✓		℄
			588	162 57 ✓		7.5 Pvt
			620	162 25 ✓		14 Cut out
			624	162 21 ✓		15 " in
			561	162 84 ✓		" top CB
			533	163 12 ✓		25 P/L
			576	162 69 ℄		℄
1+54.0			584	162 61 ✓	7.5 Pvt	
			614	162 31 ✓	14 Cut out	
			616	162 29 ✓	15 " in	
			560	162 85 ✓	" top CB	
			540	163 05 ✓	25 P/L	
3+00			634	162 11 ✓		℄
Going North on Arbuitus Ave					Left & West	℄ Right & East
63+62.63	= 1+00 North		549	162 96 ✓	℄ Int Arbuitus Ave & Gage Ave (North)	
1+27.4			605	162 40 ✓		℄ Edge Cone
1+28.4			613	162 32 ✓		℄ Flow Line
1+29.4			605	162 40 ✓		℄ Edge Cone
1+46.0			573	162 72 ✓		℄
			590	162 55 ✓		7.5 Pvt

F. B. 2542 Pg. 138 Job No. 0862 56 Division No. 10 Notes Red. Plotted
Survey of Hunt. Park S.D. Date 4-59 Date No.
Survey by Van Deren Notes LeGault Notes Chkd. S. H. Miller Date X-Sec.
Indexed G. Johnson Date Date No.

76L298 S & E #307 9-54

PLEASE RETURN TO
LOS ANGELES COUNTY SURVEYOR
726 LOS ANGELES COUNTY ENGINEERING BLDG.

NOTE: ANY ADDITIONS OR CHANGES ON THIS SHEET MUST BE MADE OR CIRCLED IN RED INK, WITH DATE AND NAME OF PERSON MAKING CHANGE.

Do not extend notes this side of this line.

STATION	S. S.	H. I.	F. S.	ELEV.	Left & West	℄ Right & East
1+46		168 45 ✓	620	162 25 ✓		14 Cut out
			629	162 16 ✓		15 " in
			580	162 65 ✓		" top CB
			583	162 82 ✓		25 P/L
1+54.0			569	162 76 ✓		℄
			576	162 69 ✓	7.5 Put	
			599	162 46 ✓	14 Cut out	
			606	162 39 ✓	15 " in	
			542	163 03 ✓	" top CB	
			514	163 31 ✓	25 P/L	
1+86.0			559	162 86 ✓		℄
			574	162 71 ✓		7.5 Put
			601	162 44 ✓		14 Cut out
			608	162 37 ✓		15 " in
			560	162 85 ✓		" top CB
			544	163 01 ✓		25 P/L
			557	162 88 ✓	7.5 Put	
			581	162 64 ✓	14 Cut out	
			588	162 57 ✓	15 " in	
			523	163 22 ✓	" top CB	
			503	163 42 ✓	25 P/L	

Profile No. ____ Notes Red. ____ Plotted ____ Job No. 0862 56 Division No. 10 F. B. 2542 Pg. 139
Date ____ Date ____ Survey of HUNT. PARK S.D.
X-Sec. No. ____ Notes Chkd. H. MILLER Checked ____ Survey by VANDEREN Notes D.L. Date 4-59
Date ____ Date ____ Map No. ____ Inst. E. G. Tolstoy

76L298 S & E #307 9-54

PLEASE RETURN TO
LOS ANGELES COUNTY SURVEYOR
726 LOS ANGELES COUNTY ENGINEERING BLDG.

NOTE: ANY ADDITIONS OR CHANGES ON THIS SHEET MUST BE MADE OR CIRCLED IN RED INK, WITH DATE AND NAME OF PERSON MAKING CHANGE.

Do not extend notes this side of this line.

STATION	B. S.	H. I.	F. S.	ELEV.	Left & West ℄ Right & East
2+86°		16845	526	163 19	℄
			538	163 07	7.5 Put
			570	162 75	14 Cut out
			571	162 74	15 " in
			527	163 18	" top CB
			505	163 40	25 PIL
			529	163 16	7.5 Put
			550	162 95	14 Cut out
			555	162 90	15 " in
			488	163 57	" top CB
			472	163 73	25 PIL
BM. EL 48			579	162 66	BM EL #48 Elev 162.65 / FB 2535-24 Gage Ave & Arbutus Ave N.E. Cor Bt Spk in CB 10' N of N. end CR

F. B. 2542 Pg. 140 Job No. 0862 56 Division No. 10 Notes Red. Plotted No.
Survey of Hunt, Park S.D. Date 4-59 Date X-Sec.
Survey by Van Deren Notes Le Gault Notes Chkd. B. H. Mitchell
Indexed C. Johnson Date Date Date No.

Notes Ck'd by	Survey of HUNT. PARK S.D.
Map No.	JN 0862.56 Tape 0.160 Std 68° °F
~~Office Work~~	~~Surveyed by~~ VAN DEREN
Checked	Notes BAZEN Date 4-59
Date	Indexed

F. B. 2542 PG. 141

J. N. 0862.56

INVERTS OF BELL TELEPHONE VAULTS

on FLORENCE AVE @ 18+95.0 & 59 FT. N. of ℄ Florence Ave.

ON SATURN AVE @ 2+30 & 7.5 FT. SO. ℄ of SATURN AVE. To the West of PLASKA.

ON SATURN AVE @ 2+25 & 18.5 FT. SO of ℄ of Saturn Ave. To the E. of PLASKA.

HUNTINGTON PARK STORMDRAIN

PROJECT 441.

4-59

Van Deren

LeGault

BAZEN

Turrill

Siemann

Note: Any Additions or Changes on This Sheet Must be Made or Circled in Red Ink With Date and Name of Person Making Change.

Do not extend this side of this line.

PLEASE RETURN TO
LOS ANGELES COUNTY ENGINEER
700 LOS ANGELES COUNTY ENGINEERING BLDG.

78F309S S&E #247 1-56

F. B. 2542 PG. 142

BELL TELEPHONE VAULT per pg. 35

on Florence ave. @ 18+95

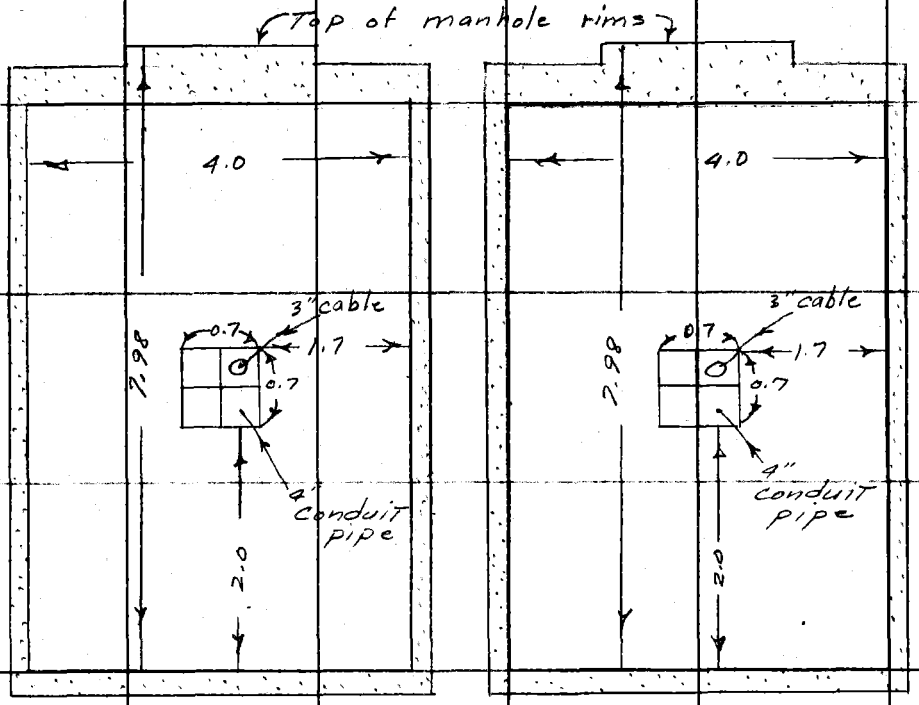

SOUTH WALL

NORTH WALL

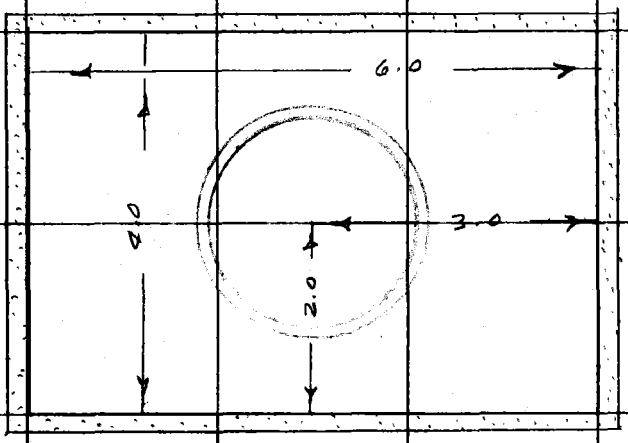

BOTTOM OF VAULT including M.H. rim

PLEASE RETURN TO
LOS ANGELES COUNTY ENGINEER
700 Los Angeles County Engineering Bldg.

Do not extend this side of this line.

Note: Any Additions or Changes on This Sheet Must be Made or Circled in Red Ink With Date and Name of Person Making Change.

Notes Ck'd by	Survey of HUNT PARK S.D.
Map No.	W. O. 8662.56 Tape No. 0.160 St'd. 68 °F
~~Office Work~~	~~Surveyed by~~ Van Person
Checked	Notes BAZEN Date 9-59
Date	Indexed C. Johnson

F. B. 1341 Pg. 143

BELL TELEPHONE VAULT Per pg 42.

ON SATURN AVE. @ 2+30 To The West.

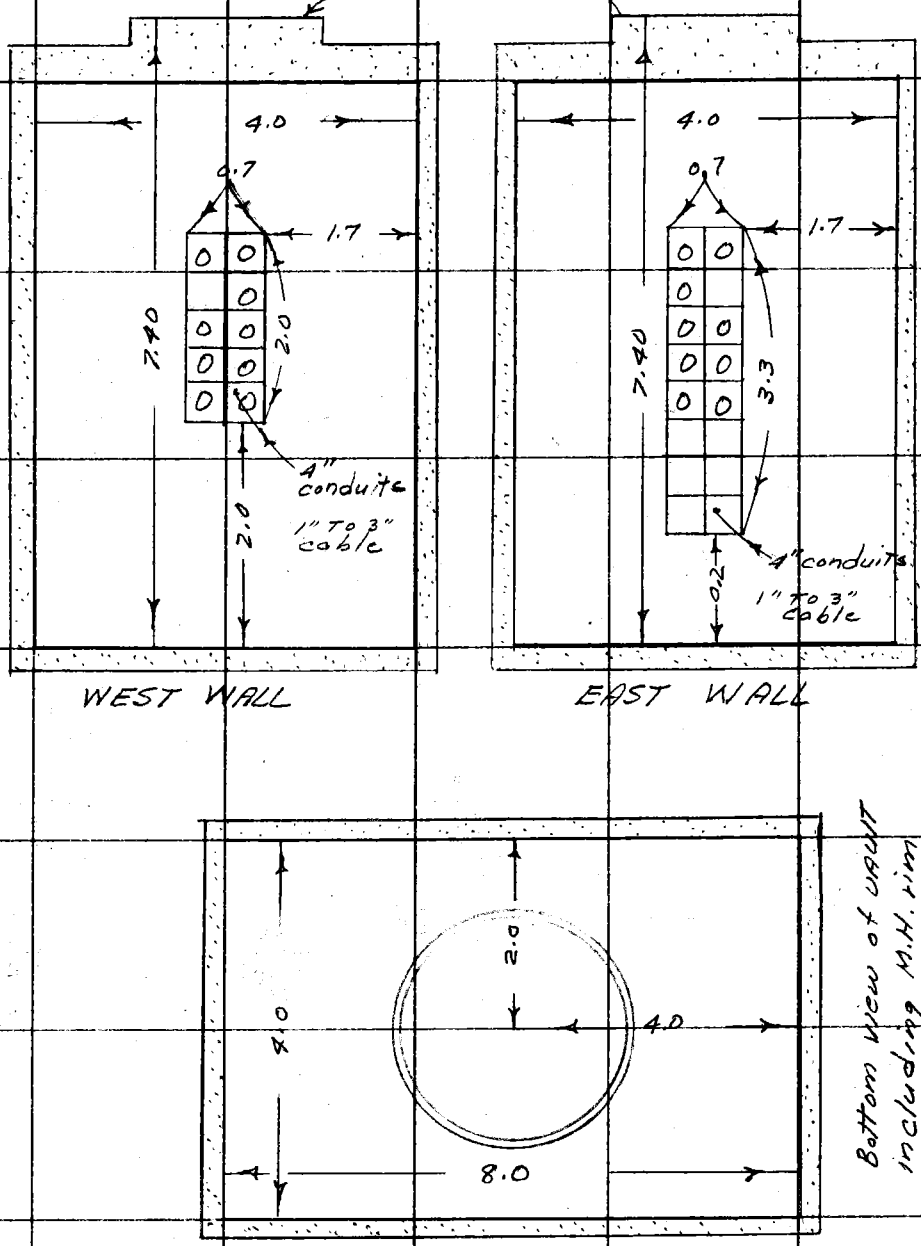

Note: Any Additions or Changes on This Sheet Must be Made or Circled in Red Ink With Date and Name of Person Making Change.

Do not extend notes this side of this line.

RETURN TO
LOS ANGELES COUNTY SURVEYOR
726 LOS ANGELES COUNTY
ENGINEERING BLDG.

76F3095 S&E #247. 8-54

F. B. 2542 PG. 144

BELL TELEPHONE VAULT per pg 42

ON SATURN AVE @ 2+25 TO The E.

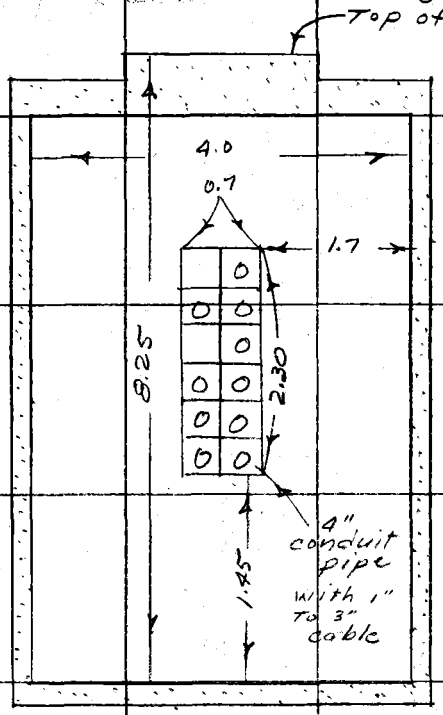

WEST WALL

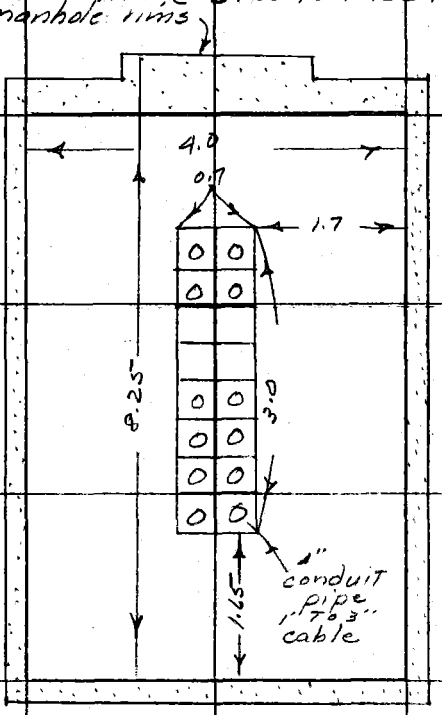

EAST WALL

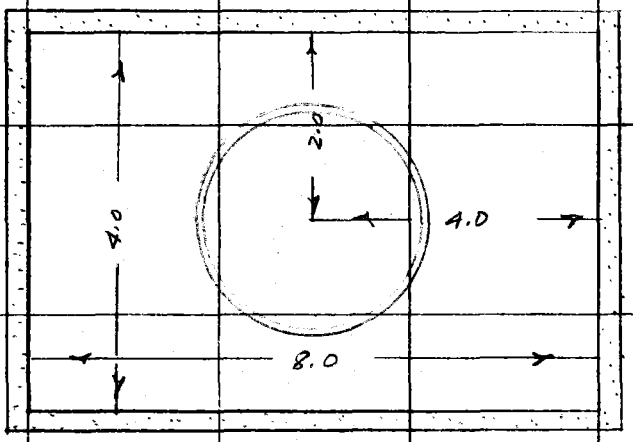

BOTTOM OF VAULT including M.H. rim

RETURN TO
LOS ANGELES COUNTY SURVEYOR
724 LOS ANGELES COUNTY
ENGINEERING BLDG.

Do not extend notes this side of this line.

Note: Any Additions or Changes on This Sheet Must be Made or Circled in Red Ink With Date and Name of Person Making Change.

Profile No.	Notes Red	Plotted	Job No. 0862.56	Division No. 10	F. B. 2542	Pg. 145
	Date	Date	Survey of HUNTINGTON PARK S.D. # 441-D			
X-Sec.	Notes Chkd.	Checked	Survey by RICHARDS	Notes RICH	Date 3-17-60	
No.	Date	Date	Map No.	Index	C. Johnson	

J.N. 0862.56
HUNTINGTON PARK STORM DRAIN
PROJECT NO. # 441-D-PACK-UP

INVERT ELEVATIONS OF S.M.H.s ON FLORENCE AVE. & STATE ST; & FLORENCE AVE. & PLASKA AVE. - PER LETTER

BENCH LEVEL REF - - - - - - - FB. 2535-21
PRELIMINARY SURVEYS REF - - - - " 2542-10,11
TOPOGRAPHIC " " - - - - - " " 11-196

3-17-60
RICHARDS
OCHSNER
BANKSON
CROWDER

STATION	B.S.	H.I.	F.S.	ELEV.

NOTE: ANY ADDITIONS OR CHANGES ON THIS SHEET MUST BE MADE OR CIRCLED IN RED INK, WITH DATE AND NAME OF PERSON MAKING CHANGE.

Do not extend notes this side of this line.

PLEASE RETURN TO
LOS ANGELES COUNTY ENGINEER
700 LOS ANGELES COUNTY ENGINEERING BLDG

76L-298 CE 307 11-58

76L-298 CE 307 11-58

PLEASE RETURN TO
LOS ANGELES COUNTY ENGINEER
700 LOS ANGELES COUNTY ENGINEERING BLDG.

NOTE: ANY ADDITIONS OR CHANGES ON THIS SHEET MUST BE MADE OR CIRCLED IN RED INK, WITH DATE AND NAME OF PERSON MAKING CHANGE.

Do not extend notes this side of this line.

STATION	B.S.	H.I.	F.S.	ELEV.			
B.M.S.D. 2015				142 74	B.M.S.D. 2015 ELEV. = 142.738 FB. 2535-21		
	6 27	149 01			FLORENCE AVE. & STATE ST., S.E. COR		
					BT. SPK. IN CB., 12' S. OF S. END C.R.		
(DROP) S.S.J.C. 76.1 EAST & STATE ST. & 22.5 SOUTH & FLORENCE AVE. FB. 2542-146							
"			6 25	142 76	NORTH RIM		
"			6 31	142 70	SOUTH "		
"			6 30	142 71	EAST "	AV. = 6.28	
"			6 26	142 75	WEST "		
"			17 62	131 39	15" INLET NORTH	6.28 ROD 10.09 MEAS 1.25 DIA. 17.62	6.28 10.19 1.50 17.97
"			17 97	131 04	18" " WEST		
"			17 94	131 07	18" OUTLET EAST	6.28 ROD 10.16 MEAS. 1.50 DIA 17.94	6.28 1.27 1.00 8.55
"			8 55	140 46	12" I.P. DRAIN. EAST		
S.S.J.C. 70.6 EAST & STATE & 18.3 NORTH & FLORENCE AVE. FB. 2542-146							
"			6 18	142 83	NORTH RIM		
"			6 16	142 85	SOUTH "	AV. = 6.17	
"			6 17	142 84	EAST "		
"			6 17	142 84	WEST "		
"			15 48	133 53	10" INLET NORTH	6.17 ROD 8.48 MEAS 0.83 DIA. 15.48	6.17 9.77 0.67 16.61
"			16 61	132 40	8" " WEST		

F.B. 2542 Pg. 146
Job No. 886256 Division No. LD Notes Red Plotted Profile
Survey of HUNTINGTON PARK S.D. # 441-D Date Date No. X-Sec.
Survey by RICHARDS Notes RICH. Notes Chkd. Checked
Indexed A. C. Johnson Date Date No.

76L-298 CE 307 11-58

PLEASE RETURN TO
LOS ANGELES COUNTY ENGINEER
700 LOS ANGELES COUNTY ENGINEERING BLDG

NOTE: ANY ADDITIONS OR CHANGES ON THIS SHEET MUST BE MADE OR CIRCLED IN RED INK, WITH DATE AND NAME OF PERSON MAKING CHANGE.

Do not extend notes this side of this line.

STATION	B.S.	H.I.	F.S.	ELEV.			
		149 01					
S.S.J.C. 70.6 EAST & STATE ST. & 18.3 NORTH & FLORENCE AVE. FB 2542-146							
"			16.34	132.67	8" INLET EAST	6.17 ROD 9.50 MEAS. 0.67 DIA.	6.17 9.77 1.25
"			17.19	131.82	15" OUTLET SOUTH	16.34	17.19
S.S.M.H. 3.5 EAST & INT. PLASKA AVE. & 22.0 SOUTH & FLORENCE AVE. FB 2542-146							
"			4.47	144.54	NORTH RIM		
"			4.52	144.49	SOUTH "		
"			4.51	144.50	EAST "	AV. = 4.49	
"			4.47	144.54	WEST "		
"			17.13	131.88	18" INLET WEST	4.49 ROD 11.14 MEAS 1.50 DIA.	4.49 11.25 1.50
"			17.24	131.77	18" OUTLET EAST	17.13	17.24
S.S.J.C. 3.0 WEST & INT. PLASKA AVE. & 18.2 NORTH & FLORENCE AVE. FB. 2542-146							
"			4.41	144.60	NORTH RIM		
"			4.35	144.76	SOUTH "		
"			4.38	144.63	EAST "	AV. = 4.38	
"			4.36	144.65	WEST "		
"			14.52	134.49	8" INLET NORTH	4.38 ROD 9.47 MEAS. 0.67 DIA.	4.38 9.61 0.67
"			14.66	134.35	8" INLET WEST	14.52	14.66

Profile No. ____ Notes Red ____ Plotted ____ Job No. 0867.56 Division No. 10 F.B. 2542 Pg. 147
Date ____ Date ____ Survey of HUNTINGTON PARK S.D. # 441-D
X-Sec. Notes Chkd. ____ Checked ____ Survey by [illegible] Notes [illegible] Date 3-17-60
No. ____ Date ____ Date ____ Map No. ____ Index [illegible]

76L-298 CE 307 11-58

PLEASE RETURN TO
LOS ANGELES COUNTY ENGINEER
700 LOS ANGELES COUNTY ENGINEERING BLDG.

NOTE: ANY ADDITIONS OR CHANGES ON THIS SHEET MUST BE MADE OR CIRCLED IN RED INK, WITH DATE AND NAME OF PERSON MAKING CHANGE.

Do not extend notes this side of this line.

STATION	B. S.	H. I.	F. S.	ELEV.		
		149 01				
S.S. I.C. 3.0 WEST ℄ INT. PLASKA AVE. &					18.2 NORTH ℄ FLORENCE	AVE. FB. 2542-146
			1477	13424	8" OUTLET EAST	4.38 ROD 9.72 MEAS 0.67 DIA. 14.77
				Gone		
B.M.S.D. 2022			4 14	14487	B.M.S.D. 2022 ELEV. = 144.887 FB. 2535-21 FLORENCE AVE. & PLASKA AVE., N.E. COR. BT. SPK. IN CB., 6' N. OF N. END C.R.	

F. B. 2542 Pg. 148 Job No. 2256 Division No. 10 Notes Red ____ Plotted ____ Profile ____
Survey of HUNTINGTON PARK S.D. #441-D Date ____ No. ____ X-Sec. ____
Survey by RICHARDS Notes RCH. Notes Chkd. ____ Checked ____
Indexed C. Johnson Date ____ Date ____ No. ____

Profile	Notes Red.	Plotted	Job No. 086256	Division No. 10	F. B. 2542 Pg. 149
No.	Date	Date	Survey of Hunt Park SD		
X-Sec.	Notes Chkd. E. H. MILLER	Checked	Survey by Van Deren	Notes Van	Date 4-59
No.	Date	Date	Map No.	Index E. G. Johnson 5-4-59	

J.N. 062.56

INVERT ELEVATIONS IN M.H.

ON LINE D.

HUNINGTION PARK S.D.

4-59

VAN DEREN

LeGAULT

BAZEN

TULLILL

SIEMMEN

STATION	B. S.	H. I.	F. S.	ELEV.

NOTE: ANY ADDITIONS OR CHANGES ON THIS SHEET MUST BE MADE OR CIRCLED IN RED INK, WITH DATE AND NAME OF PERSON MAKING CHANGE.

PLEASE RETURN TO
LOS ANGELES COUNTY ENGINEER
700 LOS ANGELES COUNTY ENGINEERING BLDG.

Do not extend notes this side of this line.

76L-298 S & E #307—1-56

76L-298 S & E #307—1-56

PLEASE RETURN TO
LOS ANGELES COUNTY ENGINEER
700 LOS ANGELES COUNTY ENGINEERING BLDG.

NOTE: ANY ADDITIONS OR CHANGES ON THIS SHEET MUST BE MADE OR CIRCLED IN RED INK, WITH DATE AND NAME OF PERSON MAKING CHANGE.

Do not extend notes this side of this line.

STATION	B. S.	H. I.	F. S.	ELEV.		
SD 2022	3.13	148.02 ✓		144.89 ✓	SD 2022 Elev = 144.887 FB 2535-21 Florence Ave & Plaska St N. E. Cor Bt Spk in Curb. 6' N. of N. end C.R.	
T. P.	5.65	148.8 ✓	4.86	143.16 ✓	T. P.	
	S. M. H. 10' E. ℄ of Newell St. 323⁴ N. of FLORENCE AVE.					
					Rod 4.65 Chain 4.20 Diam .67 9.52	Rod 4.65 Chain 4.26 Diam .67 9.58
8" Inlet N			9.52	139.29 ✓		
8" Outlet S			9.58	139.23 ✓		
T. P	5.36	148.29 ✓	5.88	142.93 ✓	T. P.	
T. P	4.87	148.04 ✓	5.12	143.17 ✓	T. P.	
Bell Tel M.H. at 18+95.0 & 59' N. ℄ Florence Ave.						
Bot of Vault			12.35	135.69 ✓	Bot of Bell Tel M.H. see FB 2542-	
SD 2015	7.23	149.97 ✓	5.30	142.74 ✓	BM SD 2015 Elev = 142.738 FB 2535-21 Florence Ave & State St S.E. Cor Bt Spk. 21' S. of S. end C.R	

F. B. 2542 Pg. 150
Job No 0862.56 Division No. 10 Notes Red Plotted Profile
Survey of Hunt Park SD Date 4-59 Date No.
Survey by Van Deren Notes Van Notes Chkd. Checked X-Sec.
Indexed A. C. Johnson Date Date No.

76L298 S & E #307 9-54

PLEASE RETURN TO
LOS ANGELES COUNTY SURVEYOR
726 LOS ANGELES COUNTY ENGINEERING BLDG.

NOTE: ANY ADDITIONS OR CHANGES ON THIS SHEET MUST BE MADE OR CIRCLED IN RED INK, WITH DATE AND NAME OF PERSON MAKING CHANGE.

Do not extend notes this side of this line.

STATION	S. S.	H. I.	F. S.	ELEV.		
		149.97				
S. M. H. on ℄ Plaska Ave at 25+06.2						
					Rod 4.72 chain 8.80 Diam 0.67	Rod 4.72 chain 9.04 Diam 0.67
8" inlet N.			14.19	135.78	14.19	
8" outlet S.			14.43	135.54		14.43
T.P.	5.66	150.93	14.70	145.27	T. P.	
S. J. C. at ℄ int Plaska Ave & state st = 27+25.18						
					Rod 5.90 chain 7.75 Diam 0.67	Rod 5.90 chain 7.76 Diam 0.67
8" inlet E			14.32	136.61	14.32	
8" inlet W.			14.33	136.60		14.33
8" inlet N.			14.37	136.56		
8" outlet S.			14.42	136.51		
S. M. H. on state st 174.3 E. ℄ int of Plaska Ave & 20.2 S. of line prod						
					From the west Rod 6.73 chain 6.27 Diam 0.67	Rod 6.73 chain 6.18 Diam 0.67
8" outlet W			13.67	137.26	13.67	
8" inlet E			13.58	137.35		13.58

Profile No. ____ Date ____ Notes Red. ____ Plotted ____ Job No. 0663.5 Division No. 10
X-Sec. No. ____ Date ____ Notes Chk'd. H. Miller Date ____ Checked ____ Date ____ Survey of Hunt Park SD Survey by Hunt Park SD Map No. ____ Index ____ Note C. John Date 9-56 Date ____

F. B. 2542 Pg. 151

76L298 S & E #307 9-54

PLEASE RETURN TO
LOS ANGELES COUNTY SURVEYOR
726 LOS ANGELES COUNTY ENGINEERING BLDG.

NOTE: ANY ADDITIONS OR CHANGES ON THIS SHEET MUST BE MADE OR CIRCLED IN RED INK, WITH DATE AND NAME OF PERSON MAKING CHANGE.

150.93

Do not extend notes this side of this line.

STATION	B. S.	H. I.	F. S.	ELEV.		
T. P.	4.44	152.88	2.49	148.44	T. P.	
F. M. H. on ℄ state st 320.7 W. ℄ int of Plaska Ave						
					Rod 1.14 Chain 6.69 Diam 0.67	
8" outlet E			8.50	144.38	8.50	
T. P.	5.64	151.15	7.37	145.51	T. P.	
S. M. H. on ℄ Plaska Ave at 28+28.5						
					Rod 5.74 Chain 7.73 Diam 0.67	Rod 5.74 Chain 7.63 Diam 0.67
8" outlet S.			14.14	137.01	14.14	
8" inlet N.			14.04	137.11		14.04
S. M. H. on ℄ Plaska Ave at 31+50±						
					Rod 5.01 Chain 7.09 Diam 0.67	Rod 5.01 Chain 7.17 Diam 0.67
8" inlet N.			12.77	138.38	12.77	
8" outlet S.			12.85	138.30		12.85
T. P.	5.60	151.72	5.03	146.12	T. P.	

F. B. 2542 Pg. 152 Job No. 0862556 Division No. 10 Notes Red. Plotted Profile
Survey of Hunt Park SD Date 9-54 Date No. X-Sec.
Survey by Van Deren Notes Van Notes Chkd. S. M. Mitchell Checked
Indexed C. Jones Date Date No.

76L298 S & E #307 9-54

PLEASE RETURN TO
LOS ANGELES COUNTY SURVEYOR
726 LOS ANGELES COUNTY ENGINEERING BLDG.

NOTE: ANY ADDITIONS OR CHANGES ON THIS SHEET MUST BE MADE OR CIRCLED IN RED INK, WITH DATE AND NAME OF PERSON MAKING CHANGE.

Do not extend notes this side of this line.

STATION	B. S.	H. I.	F. S.	ELEV.			
		151.72 ✓					
S. M. H. 1.5 W. ℄ Plaska Ave at 34+60.4							
					Rod 5.46 chain 5.79 Diam 0.67	Rod chain Diam	5.46 5.93 0.67
8" inlet N			11.92	139.80 ✓	11.92		
8" outlet S.			12.06	139.66 ✓			12.06
S. M. H. on ℄ Plaska Ave at 36+72.3							
					Rod 4.58 chain 5.05 Diam 0.67	Rod chain Diam	4.58 5.02 0.67
8" outlet S.			10.30	141.42 ✓	10.30		
8" inlet N.			10.27	141.45 ✓			10.27
T. P	5.68	152.98 ✓	4.42	147.30 ✓ T. P.			
S. M. H. on ℄ Plaska Ave at 40+72.0							
					Rod 4.49 chain 4.77 Diam 0.67	Rod chain Diam	4.49 4.80 0.67
8" inlet N			9.93	143.05 ✓	9.93		
8" outlet S.			9.96	143.02 ✓			9.96

Profile Notes Red. ____ Plotted ____ Job No. 0862.56 Division No. 10 F. B. 2542 Pg. 153
No. ____ Date ____ Date ____ Survey of Hunt Park SD
X-Sec. Notes Chkd. S. H. MILLER Checked ____ Survey by [illegible] Notes [illegible] Date ____
No. ____ Date ____ Date ____ Map No. ____ Index [illegible]

76L298 S & E #307 9-54

PLEASE RETURN TO
LOS ANGELES COUNTY SURVEYOR
726 LOS ANGELES COUNTY ENGINEERING BLDG.

NOTE: ANY ADDITIONS OR CHANGES ON THIS SHEET MUST BE MADE OR CIRCLED IN RED INK, WITH DATE AND NAME OF PERSON MAKING CHANGE.

Do not extend notes this side of this line.

STATION	B. S.	H. I.	F. S.	ELEV.			
		152.98 ✓					
S.M.H. on ℄ Plaska Ave at 44+69.3							
					Rod 3.25 chain 4.35 Diam 0.67		
8" inlet N.			8.27	144.71 ✓	8.27	Rod 3.25 chain 4.43 Diam 0.67	
8" outlet S.			8.35	144.63 ✓		8.35	
T. P.	8.31	158.15 ✓	3.14	149.84 ✓ T. P.			
F.S.M.H. on ℄ Plaska Ave at 48+71.8							
					Rod 3.66 chain 3.73 Diam 0.67		
8" outlet S.			8.06	150.09 ✓	8.06		
T. P.	2.86	158.20 ✓	2.81	155.34 ✓ T. P.			
S.J.C. on 1st Alley South of Gage Ave. on ℄ Hood Ave. 1.7 N. ℄ of Alley							
					Rod 6.68 chain 5.15 Diam 0.67		
8" inlet N.			12.50	145.70 ✓	12.50	Rod 6.68 chain 4.66 Diam 0.67	
8" inlet W.			12.01	146.19 ✓		12.01	Rod 6.68 chain 5.19 Diam 0.67
8" outlet S.			12.54	145.66 ✓			12.54
T.P.	9.92	166.56 ✓	1.56	156.64 ✓ T. P.			

F. B. 2542 Pg. 154 Job No. 0862.56 Division No. 10 Notes Red Plotted Profile
Survey of Hunt Truck S.D. Date 4-59 Date No.
Survey by Van Dorn Notes Van Notes Chkd. S. H. Mitchell X-Sec.
Indexed C. Johnson Date Date Date No.

76L298 S & E #307 9-54

PLEASE RETURN TO
LOS ANGELES COUNTY SURVEYOR
726 LOS ANGELES COUNTY ENGINEERING BLDG.

NOTE: ANY ADDITIONS OR CHANGES ON THIS SHEET MUST BE MADE OR CIRCLED IN RED INK, WITH DATE AND NAME OF PERSON MAKING CHANGE.

Do not extend notes this side of this line.

STATION	B. S.	H. I.	F. S.	ELEV.		
		166.56 ✓				
S. M. H. on 1st Alley S. of Gage Ave. 2.0 N. ℄ Alley & 123° W. ℄ Plaska Ave						
					Rod 5.64 Chain 12.09 Diam 0.67	Rod 5.64 Chain 12.20 Diam 0.67
8" inlet W			18.40	148.16 ✓	18.40	
8" outlet E			18.51	148.05 ✓		18.51
T.P.	4.84	167.29 ✓	4.11	162.45 ✓	T. P. ✓	
S. J. C. 14.5 South ℄ Gage Ave at 57+08.5						
					Rod 5.77 Chain 7.99 Diam 0.67	Rod 5.77 Chain 8.14 Diam 0.67
8" inlet W.			14.43	152.86 ✓	14.43	
8" stub N.			14.58	152.71 ✓		14.58
8" outlet S.			14.67	152.62 ✓		
						Rod 5.77 Chain 8.23 Diam 0.67
						14.67
S. M. H. on ℄ State St 113° South ℄ int Gage Ave						
					Rod 7.07 Chain 8.20 Diam 0.67	Rod 7.07 Chain 8.20 Diam 0.67
8" inlet N.			15.94	151.35 ✓	15.94	
8" outlet S.			15.94	151.35 ✓		15.94

Profile Notes Red. ____ Plotted ____ Job No. 0862.56 Division No. 16 F. B. 2592 Pg. 155
No. ____ Date ____ Date ____ Survey of Hunt Park SD
X-Sec. Notes Chk'd S. H. MILLER Checked ____ Survey by VanDeren Notes Vair Date 9-59
No. ____ Date ____ Date ____ Map No. ____ Inst. C. Johnson

76L298 S & E #307 9-54

PLEASE RETURN TO
LOS ANGELES COUNTY SURVEYOR
726 LOS ANGELES COUNTY ENGINEERING BLDG.

NOTE: ANY ADDITIONS OR CHANGES ON THIS SHEET MUST BE MADE OR CIRCLED IN RED INK, WITH DATE AND NAME OF PERSON MAKING CHANGE.

Do not extend notes this side of this line.

STATION	B. S.	H. I.	F. S.	ELEV.		
		167.29 ✓				
T. P.	5.68	167.72 ✓	5.25	162.04 ✓	T. P.	
S. J. C. on ℄ Cedar st 15.5 South ℄ int Gage Ave						
				Rod 5.56 Chain 7.26 Diam 0.67	Rod 5.56 Chain 7.28 Diam 0.67	Rod 5.56 Chain 7.31 Diam 0.67
8" inlet N.			13.49	154.23 ✓	13.49	
8" inlet W.			13.51	154.21 ✓	13.51	
8" outlet E			13.54	154.18 ✓		13.54
S. M. H. on ℄ Cedar st 360° N. ℄ int Gage Ave						
				Rod 4.66 Chain 4.55 Diam 0.67	Rod 4.66 Chain 4.59 Diam 0.67	
8" inlet N.			9.88	157.84 ✓	9.88	
8" outlet S.			9.92	157.80 ✓		9.92
S. J. C. at Gage Ave & Arbutus Ave to North 16.2 S. ℄ Gage Ave on ℄ prod from N.						
				Rod 4.96 Chain 5.69 Diam 0.67	Chg this Rod 4.96 Chain 6.59 Diam 0.67	
8" inlet N.			11.32	156.~~39~~ 40 ✓	11.32	
8" inlet W.			12.22	155.50 ✓		12.22

See pg 157

F. B. 2542 Pg. 156 Job No. 0862.56 Division No. 10 Notes Red. Plotted Profile
Survey of Hunt Park SD Date 4-59 Date No.
Survey by Van Deren Notes Van Notes Chkd. S. H. MILLER Checked X-Sec.
Indexed A. O'Johnson Date Date Date No.

76L298 S & E #307 9-54

PLEASE RETURN TO
LOS ANGELES COUNTY SURVEYOR
726 LOS ANGELES COUNTY ENGINEERING BLDG.

NOTE: ANY ADDITIONS OR CHANGES ON THIS SHEET MUST BE MADE OR CIRCLED IN RED INK, WITH DATE AND NAME OF PERSON MAKING CHANGE.

Do not extend notes this side of this line.

STATION	B. S.	H. I.	F. S.	ELEV.		
		167.72				
					Rod 4.96 chain 6.67 Diam 0.67	
8" outlet E			12.24	155.48	12.24	
T. P	5.37	168.43	4.66	163.06	T. P.	
S. M. H. on ℄ Arbutus Ave 312± N. ℄ int Gage Ave						
					Rod 4.72 chain 5.33 Diam 0.67	Rod 4.72 chain 5.39 Diam 0.67
8" inlet N.			10.72	157.71	10.72	
8" outlet S.			10.78	157.65		10.78
S. J. C. 16.3 S. ℄ Gage Ave. 464'± W. ℄ int Arbutus Ave to the N.						
					Rod 3.26 chain 6.18 Diam 0.67	Rod 3.26 chain 7.24 Diam 0.67
8" inlet N.			10.03	158.40	10.03	
8" inlet W.			11.17	157.26		11.17
8" outlet E			11.19	157.24		Rod 3.26 chain 7.26 Diam 0.67 11.19
					BM EL 48 Elev = 162.651 FB 2535-24	
BM EL 48			5.78	162.65	Gage Ave ℄ Arbutus Ave. N.E. Cor Bt spk in curb. 10' N. N. end C.R.	

Profile
Notes Red _____ Plotted _____ Job No. 0662.56 Division No. 10
No. _____ Date _____ Date _____ Survey of Hunt Park SD
X-Sec. _____ Notes Chk. S. H. MILLER Checked _____ Survey by Lain Dercin Notes C. Van Dyke Date 9-56
No. _____ Date _____ Map No. _____ Indexed _____ Date _____

F. B. 2502 Pg. 157

76L298 S & E #307 9-54

PLEASE RETURN TO
LOS ANGELES COUNTY SURVEYOR
726 LOS ANGELES COUNTY ENGINEERING BLDG.

NOTE: ANY ADDITIONS OR CHANGES ON THIS SHEET MUST BE MADE OR CIRCLED IN RED INK, WITH DATE AND NAME OF PERSON MAKING CHANGE.

Do not extend notes this side of this line.

STATION	B. S.	H. I.	F. S.	ELEV.		
Elevations in Bell Tel M.H. on Saturn Ave						
SD 2024	5.45	151.88	✓	146.43	✓B.M. S.D. 2024 Elev = 146.434 FB 2535-21 Plaska Ave & Saturn Ave. S.E. Cor Bt spk in curb. 6' S. of S. end C.R.	
Bell Tel	M.H.	7.5 South	6 &	Saturn	Ave. & 130' W. & int Plaska Ave	
M.H.			11.95	139.93	✓bot of Bell Tel M.H.	
Bell Tel	M.H.	18.5. S.	&	saturn	Ave. & 125' E. & int Saturn Ave	
M.H.			13.39	138.49	✓bot of Bell Tell M.H.	
T. P.	5.11	151.78	✓5.21	146.67	✓T. P.	
SD 2024			5.35	146.43	✓BM S.D. 2024 Elev = 146.434 FB 2535-21 Plaska Ave & Saturn Ave. S.E. Cor Bt spk in curb. 6' S. of S. end C.R.	

F. B. 2542 Pg. 158 Job No. 0862.56 Division No. 10 Notes Red. Plotted
Profile No. X-Sec. No.
Survey of Hunt Park SD Date 4-5-5 Date
Survey by Van Dercu Notes Van Notes Chkd. H. Miller Checked
Indexed C. Johnson Date Date

Profile No.	Notes Red	Plotted	Job No. 0862.56	Division No. 10	F.B. 7542	Pg. 159
	Date	Date	Survey of HUNTINGTON PARK SD LINE D			
X-Sec.	Notes Chkd.	Checked	Survey by LINO	Notes LINO	Date 7-23-59	

PROJECT Nº 441

HUNTINGTON PARK

STORM DRAIN

U.N. 0862.56

LINE "D"

ADDITIONAL INVERT ELEVATIONS OF EXISTING S.D. M.H. & SMH'S ALONG LINE "D".

STATION	B.S.	H.I.	F.S.	ELEV.
			July 1959 LINO GOODWIN HILL TEXFORD	

NOTE: ANY ADDITIONS OR CHANGES ON THIS SHEET MUST BE MADE OR CIRCLED IN RED INK. WITH DATE AND NAME OF PERSON MAKING CHANGE.

Do not extend notes this side of this line.

PLEASE RETURN TO
LOS ANGELES COUNTY ENGINEER
700 LOS ANGELES COUNTY ENGINEERING BLDG.

761-298 CE 307 11-58

76L-298 CE 307 11-58

PLEASE RETURN TO
LOS ANGELES COUNTY ENGINEER
700 LOS ANGELES COUNTY ENGINEERING BLDG.

NOTE: ANY ADDITIONS OR CHANGES ON THIS SHEET MUST BE MADE OR CIRCLED IN RED INK, WITH DATE AND NAME OF PERSON MAKING CHANGE.

Do not extend notes this side of this line.

STATION	B.S.	H.I.	F.S.	ELEV.		
BMSD2009	498	146 29 ✓		141 31 ✓	BM SD 2009, EL = 141.307, PER F.B. 2523-15	
	FL. OF EXISTING CONC. STORM DRAIN PIPE					
S.D. M.H. #1	9' NORTH OF ℄ FLORENCE & 54' W. OF ℄ CALIF. AVE.					
			500	141 29 ✓	AVER. RIM ELEV.	
					RIM - ROD = FL.	
				130.78 ✓	FL. PIPE 141.29 - 10.51 ✓ OK = 130.78 ✓	
SMH #2	22' NORTH OF ℄ FLORENCE AVE & 22' WEST OF ℄ CALIF.					
			505	141 24 ✓	AVER RIM ELEV.	
					RIM - (ROD + DIA.) = FL.	
				129 53 ✓	8" OUTLET W. 141.24 - (11.04 + 0.67) = 129.53 ✓	
				129 65 ✓	8" INLET N. 141.24 - (10.92 + 0.67) = 129.65 ✓	

F.B. 2542 Pg. 160
Job No. 0262.56 Division No. 10 Notes Red Plotted Profile
Survey of HUNTINGTON PARK SD. Date Date No. X-Sec.
Survey by LIND Notes LIND Notes Chkd. Checked No.
Indexed C. Johnson Date Date Date

76L-298 CE 307 11-58

PLEASE RETURN TO
LOS ANGELES COUNTY ENGINEER
700 LOS ANGELES COUNTY ENGINEERING BLDG.

NOTE: ANY ADDITIONS OR CHANGES ON THIS SHEET MUST BE MADE OR CIRCLED IN RED INK, WITH DATE AND NAME OF PERSON MAKING CHANGE.

Do not extend notes this side of this line.

STATION	B.S.	H.I.	F.S.	ELEV.		
		146 29 ✓				
SMH #3	22' NORTH	OF ℄	FLORENCE	& 170' W. OF ℄	CALIF. AVE.	
			5 14	141 15 ✓	AVER. RIM	ELEV. (NOTE: THIS
					M.H. PARTLY	FILLED WITH WATER.)
					RIM	- (ROD + DIA) = FL
				128 74 ✓	10" INLET E. 141.15	- 11.58 + 0.83 = 128.74 ✓
				128 71 ✓	10" INLET W. 141.15	- 11.61 + 0.83 = 128.71 ✓
				128 58 ✓	10" OUTLET S. 141.15	- 11.74 + 0.83 = 128.58 ✓
SMH #4	22' SOUTH	OF	℄ OF	FLORENCE AVE & 170' W. OF ℄	CALIF AVE.	
			5 30	140 99 ✓	AVER. RIM	
					RIM	- (ROD + DIA) = FL
				126 81 ✓	18" INLET W. 140.99 ✓	- 12.68 + 1.50 = 126.81 ✓
				127 85 ✓	18" INLET N. 140.99 ✓	- 12.36 + 0.83 = 127.85 ✓
				126 88 ✓	18" OUTLET E. 140.99 ✓	- 12.61 + 1.50 = 126.88 ✓
BM SQ 2009			4 98	141 31 ✓	BM SQ 2009, EL = 141.307, PER FB 2523-15	

Profile No. X-Sec. Notes Red Date Notes Chkd. Plotted Date Checked Job No. 08162.56 Division No. 10 Survey of HUNTINGTON PARK S.D. Survey by LINO Notes LINO Date 7-23-59 C. Johnson

F.B. 2542 Pg. 161

76L-298 CE 307 11-58

PLEASE RETURN TO
LOS ANGELES COUNTY ENGINEER
700 LOS ANGELES COUNTY ENGINEERING BLDG.

NOTE: ANY ADDITIONS OR CHANGES ON THIS SHEET MUST BE MADE OR CIRCLED IN RED INK, WITH DATE AND NAME OF PERSON MAKING CHANGE.

Do not extend notes this side of this line.

STATION	B.S.	H.I.	F.S.	ELEV.		
BM SO 2015	533	148 07 ✓		142 74 ✓	BM SO 2015 EL = 142.738, FD. 2523-16	
T.P.	494	147 80 ✓	515	142 92 ✓		
SMH # 5	22'	South of ℄ Florence Ave & 10' East of ℄ Newell St.				
			541	142 45 ✓	Aver Rim	
					Rim - (Rod + Dia) = FL.	
				130 04 ✓	18" Inlet W.	142.45 ✓ - 10.44 + 1.50 = 130.01 ✓
				131 25 ✓	8" Prop Inlet N.	142.45 ✓ - 10.53 + 0.67 = 131.25 ✓
				130 00 ✓	18" Outlet E.	142.45 ✓ - 10.95 + 1.50 = 130.00 ✓
				137 04	8" inlet N	142.45 4.73 + 0.68 = 137.04
T.P.	590	148 15 ✓	561	142 25 ✓	8-22-61 Van	
SMH #6	22'	North of ℄ Florence Ave & 75' E. of ℄ State St.				
			530	142 85 ✓	Aver Rim	
					Rim - (Rod + Dia) = FL	
				132 58 ✓	10" Inlet E.	142.85 ✓ 9.44 + 0.83 = 132.58 ✓
				132 40 ✓	12" Inlet N.	142.85 ✓ 9.45 + 1.00 = 132.40 ✓
				132 28 ✓	10" Inlet W.	142.85 ✓ 9.74 + 0.83 = 132.28 ✓
				131 83 ✓	15" Outlet S.	142.85 ✓ 9.77 + 1.25 = 131.83 ✓

Profile No. ____ Plotted ____ Date ____ Checked ____ Date ____
X-Sec. No. ____ Notes Red ____ Date ____ Notes Chkd. ____ Date ____
Division No. 10 "D" Job No. 0802.56
Survey of Huntington Park SD Line
Notes ____ Date ____
Surveyed by ____ Notes by C. Johnson
Notes by ____

76L-298 CE 307 11-58

PLEASE RETURN TO
LOS ANGELES COUNTY ENGINEER
700 LOS ANGELES COUNTY ENGINEERING BLDG.

NOTE: ANY ADDITIONS OR CHANGES ON THIS SHEET MUST BE MADE OR CIRCLED IN RED INK, WITH DATE AND NAME OF PERSON MAKING CHANGE.

Do not extend notes this side of this line.

STATION	B.S.	H.I.	F.S.	ELEV.		
		148 15 ✓				
SMH #7	22' SOUTH OF ℄ FLORENCE AVE & 75' EAST OF ℄ OF STATE ST.					
			538	142 77 ✓	AVER. Rim	
					Rim	- (Rod + Dia) = F
				✓ 131 25	18" Inlet N. 142.77 ✓	- 10.02 + 1.50 = 131.25 ✓
				✓ 131 12	18" Inlet W. 142.77 ✓	- 10.15 + 1.50 = 131.12 ✓
	OK this is correct →			140 50	12" Drop Inlet E 142.77 ✓ ← I.P. drain	- 1.27 + 1.00 = 140.50
				✓ 131 12	18" Outlet E 142.77 ✓	- 10.15 + 1.50 = 131.12 ✓
BMSD 2015			540	142.75 ✓	BMSD 2015, EL = 142.738, PER F.B. 2523-16	

Profile No. ____ Notes Red ____ Plotted ____ Job No. 0812.56 Division No. 10 F.B. 2542 Pg. 163
X-Sec. ____ Date ____ Date ____ Survey of Pontiac Park SD
Notes Chkd. ____ Checked ____ Survey by [illegible] Notes [illegible] Date 7-13-59
C. Johnson

76L-298 CE 307 11-58

PLEASE RETURN TO
LOS ANGELES COUNTY ENGINEER
700 LOS ANGELES COUNTY ENGINEERING BLDG.

NOTE: ANY ADDITIONS OR CHANGES ON THIS SHEET MUST BE MADE OR CIRCLED IN RED INK, WITH DATE AND NAME OF PERSON MAKING CHANGE.

Do not extend notes this side of this line.

STATION	B.S.	H.I.	F.S.	ELEV.		
BM SO 2022	539	15028 ✓		144.89 ✓	BM SO 2022, EL = 144.887, PER. FB. 2535-21	
SM.H. # 8	22' NORTH OF ℄ FLORENCE AVE & ON THE ℄ OF PLASKA AVE.					
			563	144.65 ✓	AVER. RIM	
					RIM	ROD + DIA = FL.
				134.22 ✓	10" INLET W. 144.65 ✓	9.60 + 0.83 = 134.22 ✓
				134.42 ✓	10" INLET H. 144.65 ✓	9.40 + 0.83 = 134.42 ✓
				134.18 ✓	10" OUTLET E. 144.65 ✓	9.64 + 0.83 = 134.18 ✓
BM SO 2022			539	144.89 ✓	BM SO 2022, EL = 144.887, PER FB 2535-21	

F.B. 2542 Pg. 164 Job No. 08.62.56 Division No. 10 Notes Red Plotted Profile
Survey of HUNTINGTON PARK S.D. Date Date No. X-Sec.
Survey by LIND Notes LIND Notes Chkd. Checked
Indexed K. C. Johnson Date Date Date No.

Notes Ck'd by B. H. MILLER	Survey of Hunt Park SD
Map No.	W. O. 0862.56 Tape No. 0160 St'd. 68 °F
Office Work	Surveyed by M. A. Van Deren
Checked	Notes Van Date 4-59
Date	Indexed C. Johnson 5-4-59

F. B. 2542 Pg. 165

CENTER LINE SURVEY

ON LINE "E"

HUNTINGTON PARK STORM DRAIN

PROJECT No 441

4-59
Van Deren
Le Gault
Bazen
Turrill
Siemann

Note: Any Additions or Changes on This Sheet Must be Made or Circled in Red Ink With Date and Name of Person Making Change.

Do not extend notes this side of this line.

RETURN TO
LOS ANGELES COUNTY SURVEYOR
726 LOS ANGELES COUNTY
ENGINEERING BLDG.

76F309S S&E #247. 8-54

RETURN TO
LOS ANGELES COUNTY SURVEYOR
726 LOS ANGELES COUNTY
ENGINEERING BLDG.

Note: Any Additions or Changes on This Sheet Must be Made or Circled in Red Ink With Date and Name of Person Making Change.

Do not extend notes this side of this line.

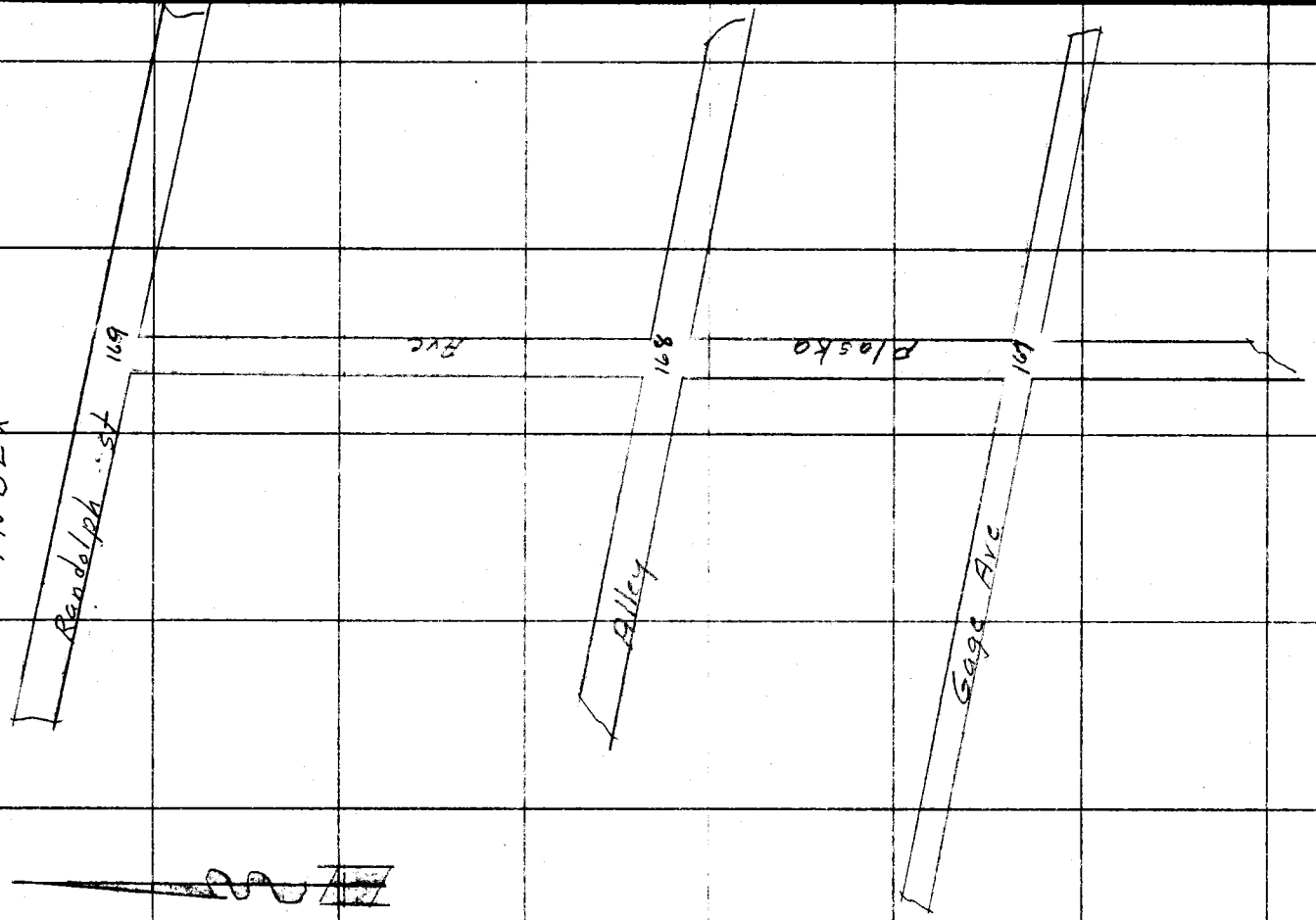

INDEX

F.B. 1342 PG. 166

W.S.7.D-5

Notes Ck'd by S. H. MILLER	Survey of Hunt Park SD
Map No.	W. O. 0862.56 Tape No. 0160 St'd. 68 °F
Office Work	Surveyed by M. A. Van Deren
Checked	Notes Van Date 4-59
Date	Indexed K. C. Johnson

F. B. 2542 Pg. 167

To bot pg 168

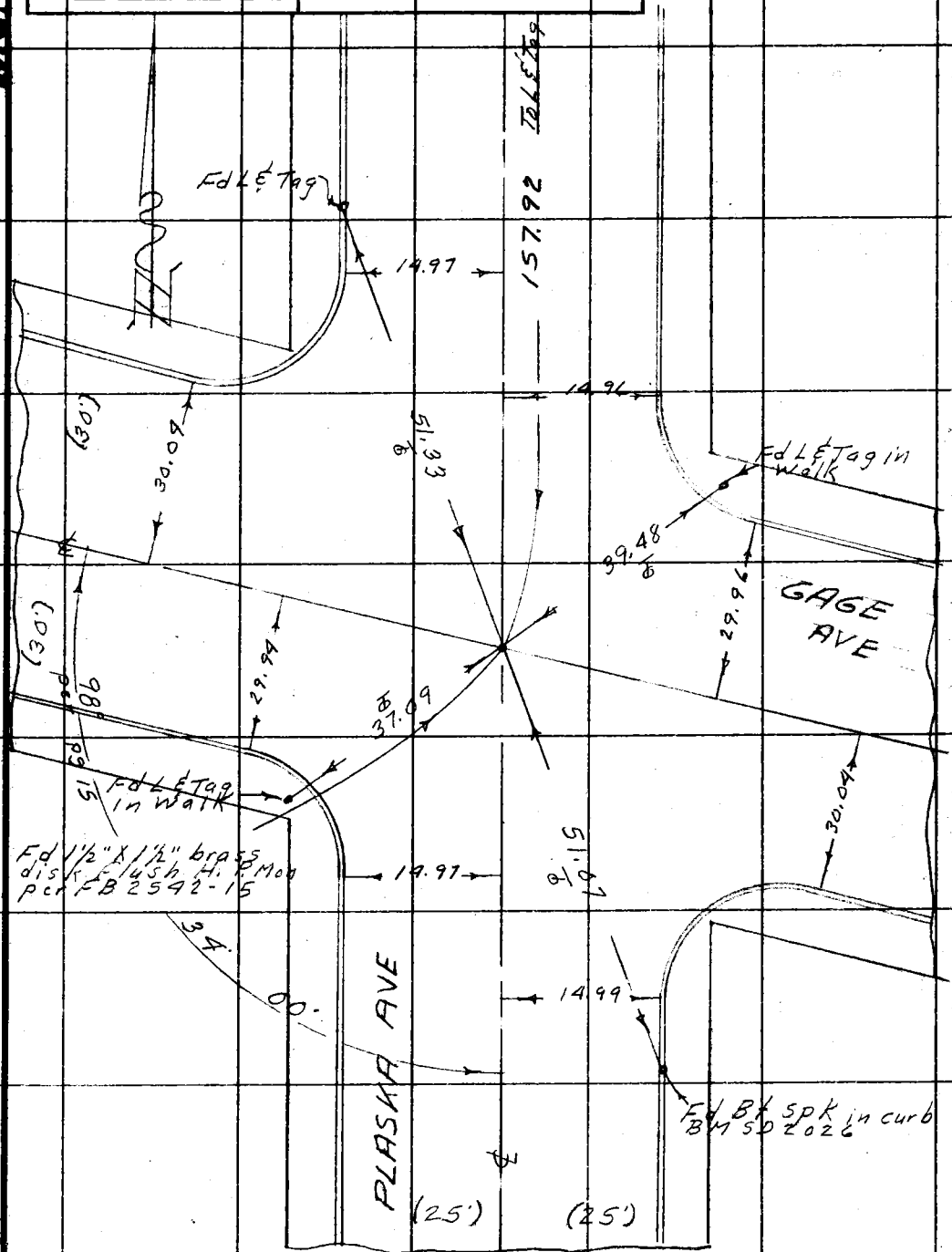

Note: Any Additions or Changes on This Sheet Must be Made or Circled in Red Ink With Date and Name of Person Making Change.

Do not extend notes this side of this line.

RETURN TO
LOS ANGELES COUNTY SURVEYOR
726 LOS ANGELES COUNTY
ENGINEERING BLDG.

76F309S S&E #247. 8-54

F.B. 2542 PG. 168

W.S.7.D-5

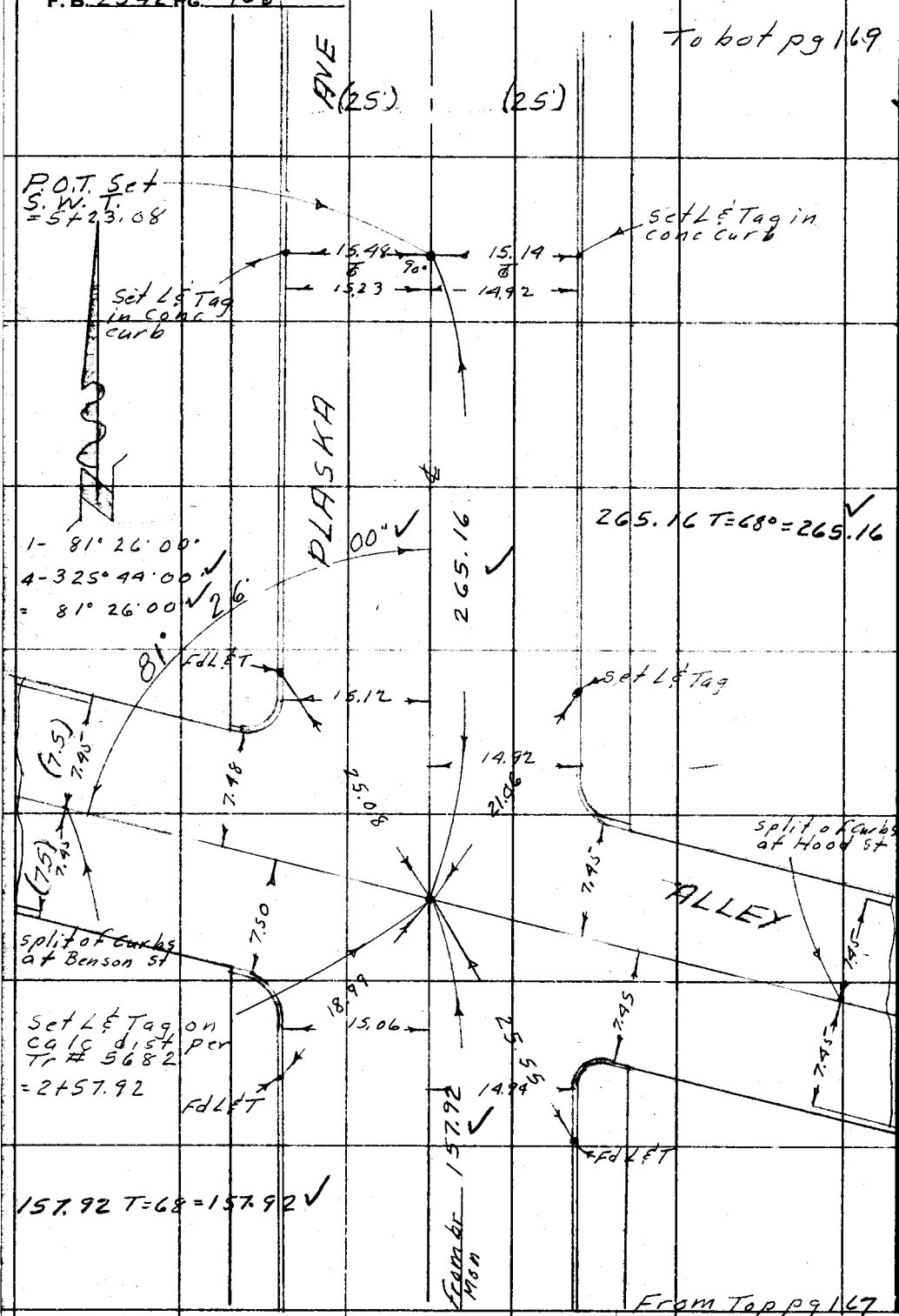

RETURN TO
LOS ANGELES COUNTY SURVEYOR
726 LOS ANGELES COUNTY
ENGINEERING BLDG.

Do not extend notes this side of this line.

Note: Any Additions or Changes on This Sheet Must be Made or Circled in Red Ink With Date and Name of Person Making Change.

W.S.7D-4

Notes Ck'd by S. H. MILLER	Survey of Hunt Park SD
Map No.	W. O. 0862.36 Tape No. 0160 St'd. 68 °F
Office Work	Surveyed by M. H. Van Deren
Checked	Notes Van Date 4-59
Date	Indexed A. C. Johnson

F. B. 2542 Pg. 169

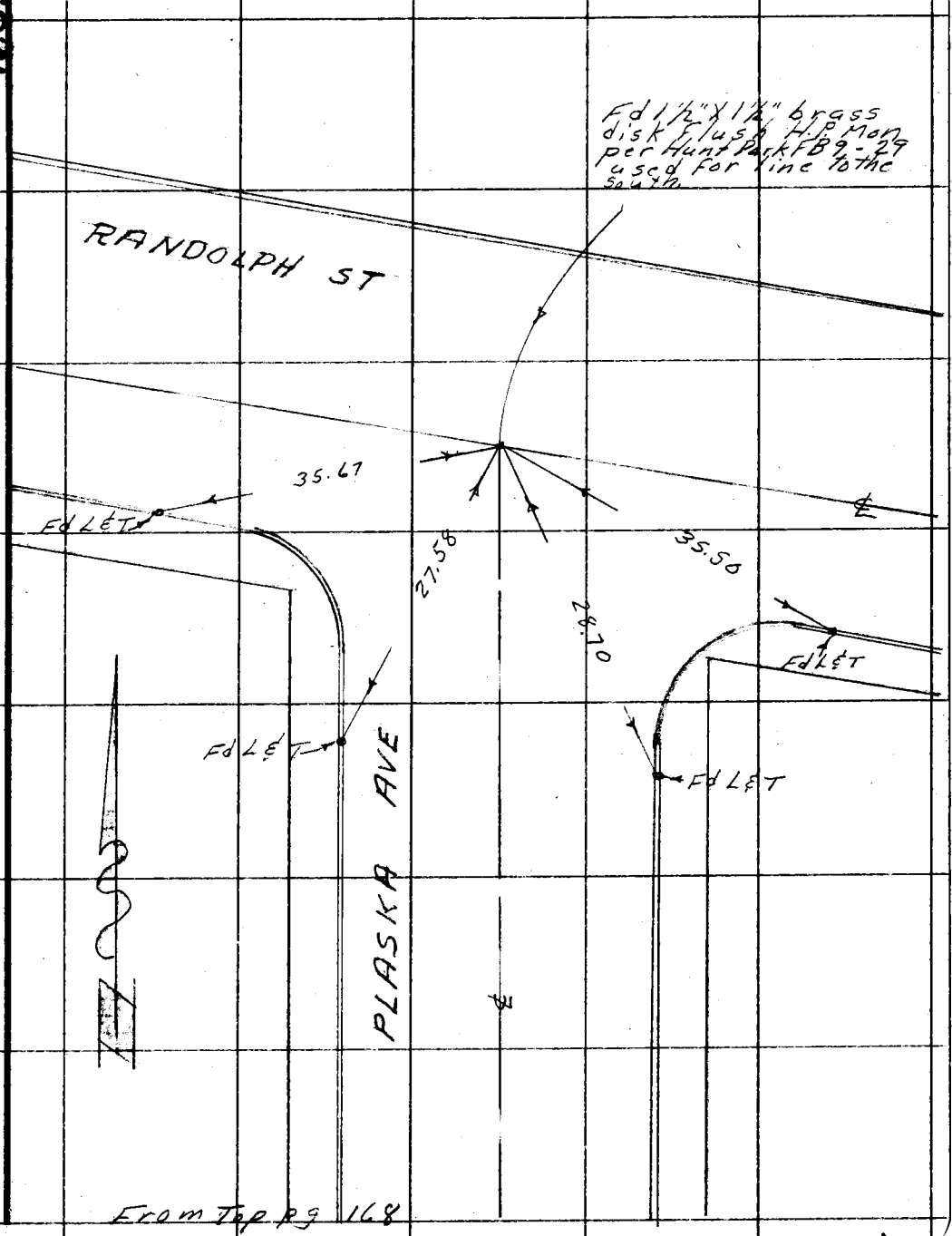

From Top pg 168

Note: Any Additions or Changes on This Sheet Must be Made or Circled in Red Ink With Date and Name of Person Making Change.

Do not extend notes this side of this line.

RETURN TO
LOS ANGELES COUNTY SURVEYOR
726 LOS ANGELES COUNTY
ENGINEERING BLDG.

76F309S S&E #247. 8-54

Notes Ck'd by	Survey of HUNT PARK S.D.
Map No.	W. O. 0862.56 Tape No. 0.160 St'd. LR °F
Office Work	Surveyed by VAN Deren
Checked	Notes BAZEN Date 4-59
Date	Indexed E. C. Johnson 5-4-59

F. B. 2592 PG. 173

J.N. 0862.56

TOPOGRAPHY SURVEY
ON LINE "E"

HUNTINGTON PARK STORMDRAIN
PROJECT NO. 441

4-59

Van Deren
Le Gault
BAZEN
Turrill
Siemann

Note: Any Additions or Changes on This Sheet Must be Made or Circled in Red Ink With Date and Name of Person Making Change.

Do not extend notes this side of this line.

RETURN TO
LOS ANGELES COUNTY SURVEYOR
726 LOS ANGELES COUNTY
ENGINEERING BLDG.

76F3095 S&E #247. 8-54

F.B. 2542 PG. 174

RETURN TO
LOS ANGELES COUNTY SURVEYOR
726 LOS ANGELES COUNTY
ENGINEERING BLDG.

Do not extend notes this side of this line.

Note: Any Additions or Changes on This Sheet Must be Made or Circled in Red Ink With Date and Name of Person Making Change.

Notes Ck'd by	Survey of HUNT. PARK S.D.
Map No.	W. O. 0862,56 Tape No. 0.160 St'd. 68 °F
Office Work	Surveyed by VANDEREN
Checked	Notes BAZEN Date 4-59
Date	Indexed C. Johnson

F.B. 2542 Pg. 175

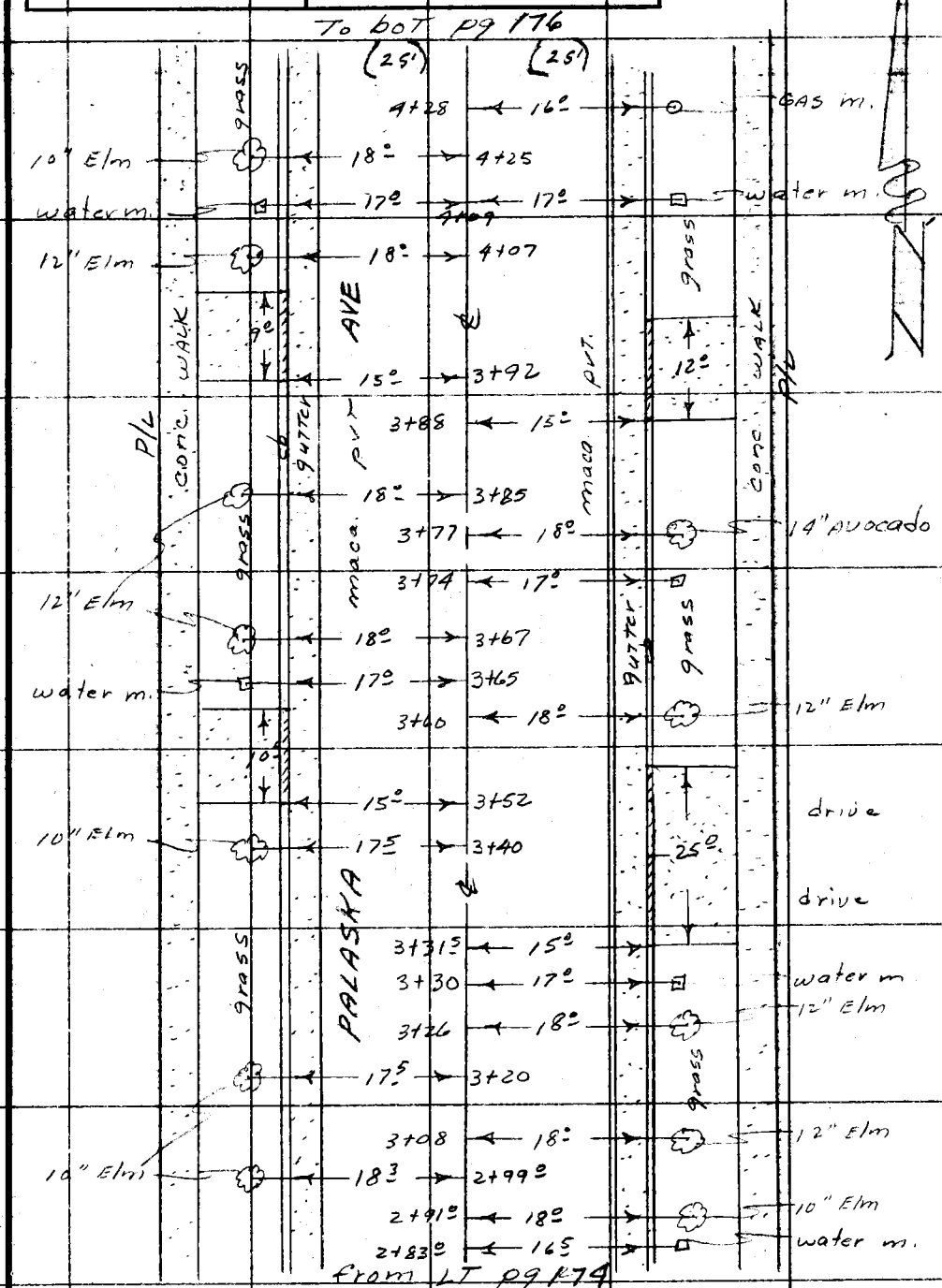

Note: Any Additions or Changes on This Sheet Must be Made or Circled in Red Ink With Date and Name of Person Making Change.

Do not extend notes this side of this line.

RETURN TO
LOS ANGELES COUNTY SURVEYOR
726 LOS ANGELES COUNTY
ENGINEERING BLDG.

76F309S S&E #247. 8-54

F. B. 2542 PG. 176



from Top pg 175

RETURN TO
LOS ANGELES COUNTY SURVEYOR
720 LOS ANGELES COUNTY
ENGINEERING BLDG.
Do not extend notes this side of this line.

Note: Any Additions or Changes on This Sheet Must be Made or Circled in Red Ink With Date and Name of Person Making Change.

Profile No.	Notes Red.	Plotted	Job No. 0862.56	Division No. 10	F. B. 2542 Pg. 179
	Date	Date	Survey of Hunt Park SD		
X-Sec. No.	Notes Chkd. S. H. MILLER	Checked	Survey by VanDeren	Notes D.L.	Date
	Date	Date	Map No.	Indexed [redacted]	

J.N. 0862.56

Cross Sections on Line 'E'

HUNTINGTON PARK S D

4-59-
VanDeren
Le Gault
Bazen
Turrill
Siemann

STATION	B. S.	H. I.	F. S.	ELEV.

NOTE: ANY ADDITIONS OR CHANGES ON THIS SHEET MUST BE MADE OR CIRCLED IN RED INK, WITH DATE AND NAME OF PERSON MAKING CHANGE.

Do not extend notes this side of this line.

PLEASE RETURN TO
LOS ANGELES COUNTY SURVEYOR
726 LOS ANGELES COUNTY ENGINEERING BLDG.

76L298 S & E #307 9-54

76L298 S & E #307 9-54

PLEASE RETURN TO
LOS ANGELES COUNTY SURVEYOR
726 LOS ANGELES COUNTY ENGINEERING BLDG.

NOTE: ANY ADDITIONS OR CHANGES ON THIS SHEET MUST BE MADE OR CIRCLED IN RED INK, WITH DATE AND NAME OF PERSON MAKING CHANGE.

Do not extend notes this side of this line.

STATION	B. S.	H. I.	F. S.	ELEV.	LT. & West	& RT. & EAST
SD2026	4 28	160 67		156.39	BM SD 2026 Elev= Plaska Ave & Gage Bt Spk in curb. 6' S. of S. end CR.	156.39 FB 2535-22 Ave. S. E. Cor
going No. on Plaska from & Gage						
1+00			364	157 03		& INT.
1+15			421	156 46		& PVT
1+30			423	156 44		& brk
1+48.6			455	156 12		&
			490	155 77		7.5 PVT
			539	155 28		13.5 gut out
			550	155 17		15' gut in
			546	155 21		15' Top depressed cb.
			484	155 83		21' ed of walk
			479	155 88		25' bk of "
1+52.2			477	155 90		&
			452	156 15	0.5 PVT	
			451	156 16	13.5 gut out	
			457	156 10	15 " in	
			394	156 73	15' Top cb.	
			342	157 25	25' bk walk	
1+98.0			603	154 64		&
			637	154 30		7.5 PVT.

F. B. 2542 Pg. 180 | Job No. 0862.56 | Division No. 10 | Notes Red. | Plotted | Profile
Survey of Hunt Park SD | Date 4-59 | Date | No.
Survey by Van Deren D.L. | Notes Chkd. S. H. Miller | Checked | X-Sec.
Indexed | Date | Date | No.

76L298 S & E #307 9-54

PLEASE RETURN TO
LOS ANGELES COUNTY SURVEYOR
726 LOS ANGELES COUNTY ENGINEERING BLDG.

NOTE: ANY ADDITIONS OR CHANGES ON THIS SHEET MUST BE MADE OR CIRCLED IN RED INK, WITH DATE AND NAME OF PERSON MAKING CHANGE.

Do not extend notes this side of this line.

STATION	S. S.	H. I.	F. S.	ELEV.	LT. & WEST	℄ RT. & EAST
1+98.0		160.67	6.75	153.92		13.5' gut out
			6.81	153.86		15' " in
			6.71	153.96		15' Top depressed cb
			6.11	154.56		25' bk walk
			5.94	154.73	2.5 pvt	
			6.06	154.61	13.5 gut out	
			6.10	154.57	15' " in	
			5.61	155.06	15' Top cb.	
			5.37	155.30	25' bk wlk.	
2+33.5			7.14	153.53		℄
			7.39	153.28		2.5 pvt
			7.64	153.03		13.5 gut out
			7.68	152.99		15' " in
			7.13	153.54		15' Top cb
			7.07	153.60		25' bk. wlk.
2+38.0			7.36	153.31		℄
			7.36	153.31	2.5 pvt.	
			7.50	153.17	13.5 gut out	
			7.44	153.23	15' " in	
			6.87	153.80	15' Top cb	
			6.54	154.13	25' bk wlk	
T.P.	5.06	158.74	6.99	153.68	T.P.	

Profile No. ____ Notes Red. ____ Plotted ____ Job No. 0862.5-6 Division No. 10 F. B. 2542 Pg. 181
Date ____ Date ____ Survey of Hunt Park SD
X-Sec. No. ____ Notes Chk'd S. H. MILLER Checked ____ Survey by Van Deren Notes D.L. Date 9-59
Date ____ Date ____ Map No. ____ Index S. C. Johnson

76L298 S & E #307 9-54

PLEASE RETURN TO
LOS ANGELES COUNTY SURVEYOR
726 LOS ANGELES COUNTY ENGINEERING BLDG.

NOTE: ANY ADDITIONS OR CHANGES ON THIS SHEET MUST BE MADE OR CIRCLED IN RED INK, WITH DATE AND NAME OF PERSON MAKING CHANGE.

Do not extend notes this side of this line.

F. B. 2542 Pg. 182 | Job No. 0862.56 | Division No. 10 | Notes Red. | Plotted | Profile No.
Survey of Hunt Park SD | Date 4-56 | Date | X-Sec. No.
Survey by Van Deuce | Notes D.L. | Notes Chkd. S. H. Miller | Date
Indexed C. Johnson | Date | Date | No.

STATION	B. S.	H. I.	F. S.	ELEV.	LT. & South	℄ RT. & North
2+56 ℄		158.74 ✓	6.09	152.65 ✓		℄ ed of conc. gut.
2+57.9 = 1+00 E. & W.			6.15	152.59	℄ INT of PLASKA &	ALLEY & gut F/L
GOING W. ON ℄ ALLEY						
1+15			6.08	152.66 ✓		℄ F/L of gutters
1+16 S			6.01	152.73 ✓		℄ ed of gutter
1+20 ±			5.76	152.98 ✓		℄ brk
1+29 ±			5.64	153.10 ✓		℄
			5.55	153.19 ✓	4' pvt	
			5.41	153.33 ✓	7 S ed of pvt & P/L	
1+32 ±			5.58	153.16 ✓		℄
			5.46	153.28 ✓		4' pvt
			5.24	153.50 ✓		7 S ed of pvt & P/L
1+69 ±			4.70	154.04 ✓		℄
			4.54	154.20 ✓		4' pvt
			4.35	154.39 ✓		7 S ed of pvt & P/L
			4.54	154.20 ✓	4' pvt	
			4.34	154.40 ✓	7 S ed of pvt & P/L	
2+00			3.60	155.14 ✓		℄ Profile
GOING TO E. ON ℄ of ALLEY FROM ℄ PLASKA					LT. & North	℄ RT. & South
1+15			6.20	152.54 ✓		℄ INT of F/L of gutters
1+28 S			6.25	152.49 ✓		℄ F/L of gutter
			6.19	152.55 ✓	1 S ed of gutter	

76L298 S & E #307 9-54

PLEASE RETURN TO
LOS ANGELES COUNTY SURVEYOR
726 LOS ANGELES COUNTY ENGINEERING BLDG.

NOTE: ANY ADDITIONS OR CHANGES ON THIS SHEET MUST BE MADE OR CIRCLED IN RED INK, WITH DATE AND NAME OF PERSON MAKING CHANGE.

Do not extend notes this side of this line.

STATION	B. S.	H. I.	F. S.	ELEV.	LT. & North	℄ RT. & South
1+28 5		158.74	607	15267	4' PVT	
			589	15285	7 5 ed of PVT & P/L	
1+31 4			627	15247		℄ F/L of gutter
			623	15251		1 5 ed of "
			613	15261		4' PVT
			597	15277		7 5 ed of PVT & P/L
2+00			637	15237		℄ Profile
GOING NO. ON ℄ PLASKA					LT. & west	℄ RT. & EAST
2+59 1			612	15262		℄ ed of gutter
2+78 5			584	15290		℄
			596	15278		7 5 PVT
			607	15267		13 5 gutter out
			609	15265		15' " in
			556	15318		15' Top cb.
			547	15327		25' bk. wlk
2+84 0			576	15298		℄
			581	15293	7 5 PVT	
			596	15278	13 5 gut. out	
			602	15272	15' " in	
			542	15332	5' Top cb	
			514	15360	25' bk wlk	

Profile Notes Red. ____ Plotted ____ Job No. 0862.56 Division No. 10 F. B. 2542 Pg. 183
No. ____ Date ____ Date ____ Survey of Hunt Park SD
X-Sec. Notes Chk'd H. MILLER Checked ____ Survey by VanDeren Notes D.L. Date 4-59
No. ____ Date ____ Date ____ Map No. ____ Indexed C. [illegible]

76L298 S & E #307 9-54

PLEASE RETURN TO
LOS ANGELES COUNTY SURVEYOR
726 LOS ANGELES COUNTY ENGINEERING BLDG.

NOTE: ANY ADDITIONS OR CHANGES ON THIS SHEET MUST BE MADE OR CIRCLED IN RED INK, WITH DATE AND NAME OF PERSON MAKING CHANGE.

Do not extend notes this side of this line.

STATION	B. S.	H. I.	F. S.	ELEV.	LT. & WEST	℄ RT & EAST
3+18 5		158 74 ✓	5 51	153 23 ✓		℄
			5 67	153 07 ✓		7 5 PVT
			5 96	152 78 ✓		13 5 GUT OUT
			6 03	152 71 ✓		15' " IN
			5 44	153 30 ✓		15' Top cb
			5 21	153 53 ✓		25' bK. wLK
			5 56	153 18 ✓	7 5 PVT	
			5 85	152 89 ✓	13 5 GUT OUT	
			5 95	152 79 ✓	15' " IN	
			5 38	153 36 ✓	15' Top cb	
			5 07	153 67 ✓	25' bK. wLK	
T.P.	5 07	158 96 ✓	4 85	153 89 ✓	T.P.	
4+18 5			5 57	153 39 ✓		℄
			5 75	153 21 ✓		7 5 PVT
			6 00	152 96 ✓		13 5 GUT OUT
			6 08	152 88 ✓		15' " IN
			5 47	153 49 ✓		15' Top cb
			5 25	153 71 ✓		25' bK. wLK.
			5 59	153 37 ✓	7 5 PVT.	
			5 89	153 07 ✓	13 5 GUT OUT	
			5 95	153 01 ✓	15' " IN	

F. B. 2542 PG. 184 Job No. 0862.56 Division No. 10 Notes Red. Plotted Profile
Survey of Hunt Park SD Date 9-59 Date No.
Survey by M. A. VanDerck Notes D.L. Notes Chkd. S. H. MILLER Checked X-Sec.
Indexed C. Johnson Date Date No.

76L298 S & E #307 9-54

PLEASE RETURN TO
LOS ANGELES COUNTY SURVEYOR
726 LOS ANGELES COUNTY ENGINEERING BLDG.

NOTE: ANY ADDITIONS OR CHANGES ON THIS SHEET MUST BE MADE OR CIRCLED IN RED INK, WITH DATE AND NAME OF PERSON MAKING CHANGE.

Do not extend notes this side of this line.

STATION	B. S.	H. I.	F. S.	ELEV.	LT. & WEST	℄ RT. & EAST
4+18.5		15896	530	15366	15' Top cb.	
			506	15390	25' bk wlk	
5+00			541	15355		℄
			555	15341		7.5 pvt
			575	15321		13.5 gut out
			580	15316		15' " in
			531	15365		15' Top cb.
			504	15392		25' bk wlk.
			544	15352	7.5 pvt.	
			572	15324	13.5 gut out.	
			575	15321	15' " in	
			516	15380	15' Top cb.	
			500	15396	25' bk wlk.	
5+23.08			536	15360		℄ profile
BM SD-2027			527	15369	SD-2027 Elev=153.68 N FB-2535-23	
					Plaska Ave. & Alley N. of Gage S.W. cor.	
					Bt. spk in curb 6' so. of S. end o.R.	

Profile Notes Red. ____ Plotted ____ Job No. 0862.56 Division No. 10 F. B. 2542 Pg. 185
No. ____ Date ____ Date ____ Survey of Hunt Park. S.D.
X-Sec. Notes Chkd. S. H. Miller Checked ____ Survey by Van Deren Notes JJB Date 4-59
No. ____ Date ____ Date ____ Map No. ____ Indexed Job Date ____

Profile	Notes Red.	Plotted	Job No. 0862.56	Division No. 10	F. B. 2542 Pg. 187
No.	Date	Date	Survey of Hunt Park SD		
X-Sec.	Notes Chkd. S. H. MILLER	Checked	Survey by Van Deren	Notes Van	Date 4-59
No.	Date	Date	Map No.	Indexed C. Johnson	

J N 0862.56

Invert elevations in S. M. H.

on Line E

HUNTINGTON PARK SD

4-59
Van Deren
Le Gault
Bazen
Turrill
Siemann

STATION	B. S.	H. I.	F. S.	ELEV.

NOTE: ANY ADDITIONS OR CHANGES ON THIS SHEET MUST BE MADE OR CIRCLED IN RED INK, WITH DATE AND NAME OF PERSON MAKING CHANGE.

PLEASE RETURN TO
LOS ANGELES COUNTY ENGINEER
700 LOS ANGELES COUNTY ENGINEERING BLDG.

Do not extend notes this side of this line.

76L-298 S & E #307—1-56

76L-298 S & E #307—1-56

PLEASE RETURN TO
LOS ANGELES COUNTY ENGINEER
700 LOS ANGELES COUNTY ENGINEERING BLDG.

NOTE: ANY ADDITIONS OR CHANGES ON THIS SHEET MUST BE MADE OR CIRCLED IN RED INK, WITH DATE AND NAME OF PERSON MAKING CHANGE.

Do not extend notes this side of this line.

STATION	B. S.	H. I.	F. S.	ELEV.			
SD 2027	6.84	160.52 ✓		153.68 ✓	SD2027 Elev = 153.681 FB 2535-23 Plaska Ave & 1st Alley N. Gage Ave. S.W. Cor Bt spk in curb. 6' South of S. end C.R.		
S. J. C. on ℄ Plaska Ave & Alley N. of Gage Ave. at 2+54.8							
					Rod 7.90 chain 4.29 Diam 0.84	Rod 7.90 chain 4.15 Diam 0.67	Rod 7.90 chain 4.56 Diam 0.84
10" inlet W.			13.03	147.49 ✓	13.03		
8" inlet N.			12.72	147.80 ✓		12.72	
10" outlet E.			13.30	147.22 ✓			13.30
T. P.	6.68	165.82 ✓	1.38	159.14 ✓	T. P.		
S. J. C. on ℄ Benson St & 3' S. ℄ of Alley							
					Rod 4.84 chain 11.61 Diam 1.00	Rod 4.84 chain 9.17 Diam 0.67	Rod 4.84 chain 11.79 Diam 0.84
12" inlet W.			17.45	148.37 ✓	17.45		
8" inlet N.			14.68	151.14 ✓		14.68	
10" outlet E			17.47	148.35 ✓			17.47
T. P.	1.19	157.93 ✓	9.08	156.74 ✓	T. P.		

F. B. 2542 Pg. 188 Job No. 0862.56 Division No. 10 Notes Red. Plotted Profile
Survey of Hunt Park SD Date 4-59 Date No.
Survey by Van Deren Notes Van Notes Chkd. S. H. Miller Checked X-Sec.
Index C. Johnson Date Date No.

76L298 S & E #307 9-54

PLEASE RETURN TO
LOS ANGELES COUNTY SURVEYOR
726 LOS ANGELES COUNTY ENGINEERING BLDG.

NOTE: ANY ADDITIONS OR CHANGES ON THIS SHEET MUST BE MADE OR CIRCLED IN RED INK, WITH DATE AND NAME OF PERSON MAKING CHANGE.

Do not extend notes this side of this line.

STATION	B. S.	H. I.	F. S.	ELEV.		
		157.93 ✓				
S. J. C. on ℄ Hood Ave & 3' S. of ℄ of Alley						
					Rod 6.02 chain 4.33 Diam 0.67	Rod 6.02 chain 4.71 Diam 0.84
8" inlet N.			11.02	146.91 ✓	11.02	
10" inlet W.			11.57	146.36 ✓		11.57
10" — outlet S.			11.61	146.32 ✓		
						Rod 6.02 chain 4.75 Diam 0.84 11.61
S. M. H. on ℄ Plaska Ave 335.16 N. ℄ int of Alley N. of Gage Ave.						
					Rod 4.27 chain 4.12 Diam 0.67	Rod 4.27 chain 4.17 Diam 0.67
8" inlet N.			9.06	148.87 ✓	9.06	
8" outlet S.			9.11	148.82 ✓		9.11
S D. 2027			4.25	153.68 ✓	SD 2027 Elev = 153.681 FB 2535-23 Plaska Ave. & 1st Alley N. Gage Ave. S. W. Cor Bt Spk in curb. 6' S. of S. end C.R.	

Profile No. ____ Notes Red. ____ Plotted ____ Job No. 0867 Division No. 10 F. B. 2542 PG. 189
X-Sec. No. ____ Date ____ Date ____ Survey of ____ Part ____
Notes Chkd. S. H. MILLER Checked ____ Survey by ____ Notes ____ Date ____
Date ____ Date ____ Map No. ____ Indexed by C. Johnson Date ____

Notes Ck'd by H. MILLER	Survey of Hunt Park SD
Map No.	W. O0862.56 Tape No. 0160 St'd. 68 °F
~~Office Work~~	~~Surveyed by~~ M.A. Van Deren
Checked	Notes Van Date 4-59
Date	Indexed E. C. Johnson 4-24-59

F. B. 2592 PG. 195

J.N. 0862.56

CENTER LINE SURVEY

ON LINE "F"

HUNTINGTON PARK STORM DRAIN

PROJECT Nº 441

4-59
Van Deren
Le Gault
Bazen
Turrill
Siemann

Note: Any Additions or Changes on This Sheet Must be Made or Circled in Red Ink With Date and Name of Person Making Change.

Do not extend notes this side of this line.

RETURN TO
LOS ANGELES COUNTY SURVEYOR
726 LOS ANGELES COUNTY
ENGINEERING BLDG.

76F309S S&E #247. 8-54

F. B. 2542 PG. 196

INDEX

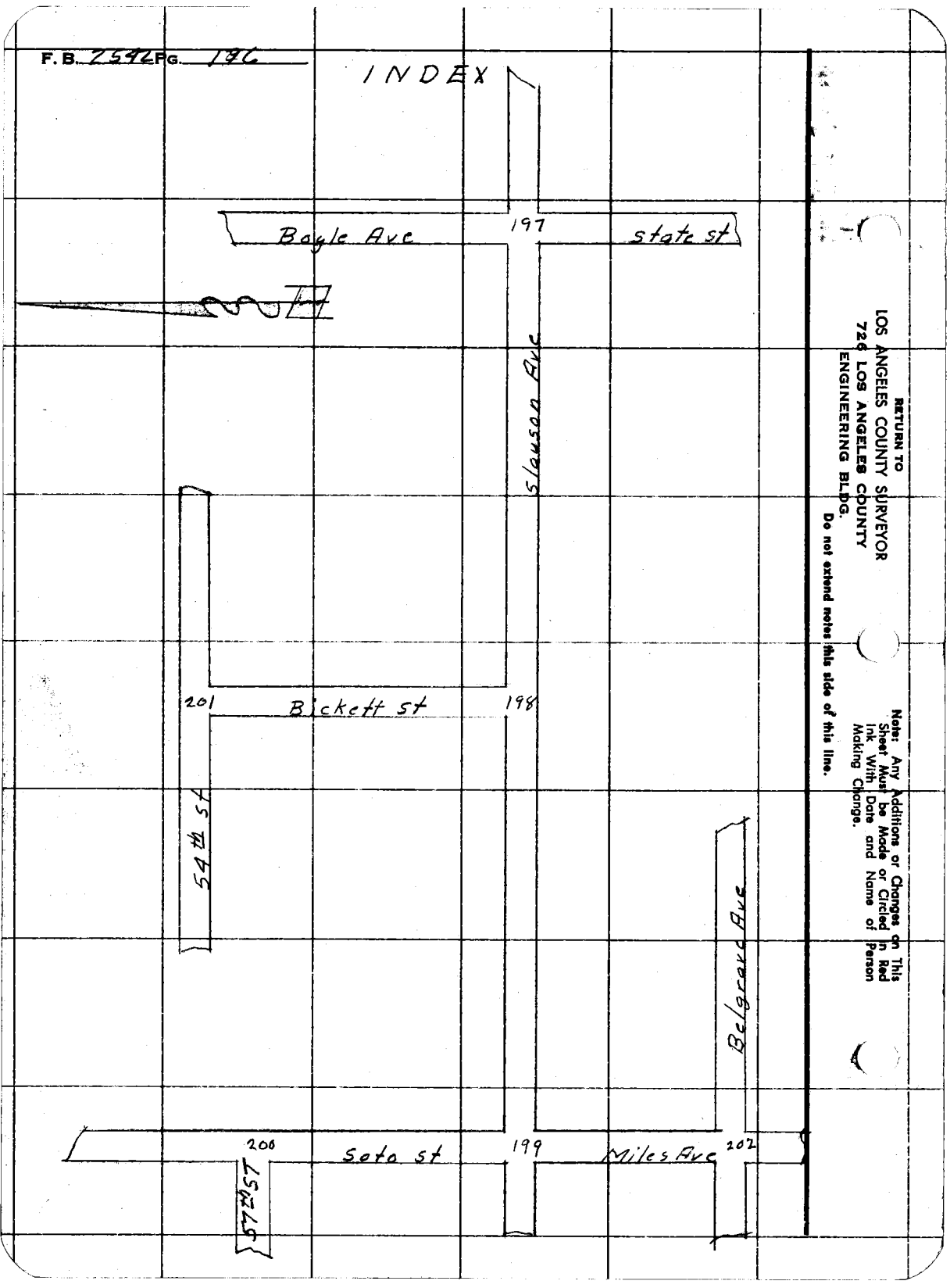

RETURN TO
LOS ANGELES COUNTY SURVEYOR
726 LOS ANGELES COUNTY
ENGINEERING BLDG.

Do not extend notes this side of this line.

Note: Any Additions or Changes on This Sheet Must be Made or Circled in Red Ink With Date and Name of Person Making Change.

Notes Ck'd by S. H. MILLER	Survey of Hunt Park S D
Map No.	W. O. 08625 Tape No. 5160 St'd. 68 °F
Office Work	Surveyed by M. A. VanDercen
Checked	Notes Vou Date 4-59
Date	Indexed J. C. Johnson

F. B. 2592 Pg. 197

W.S.7.D-4

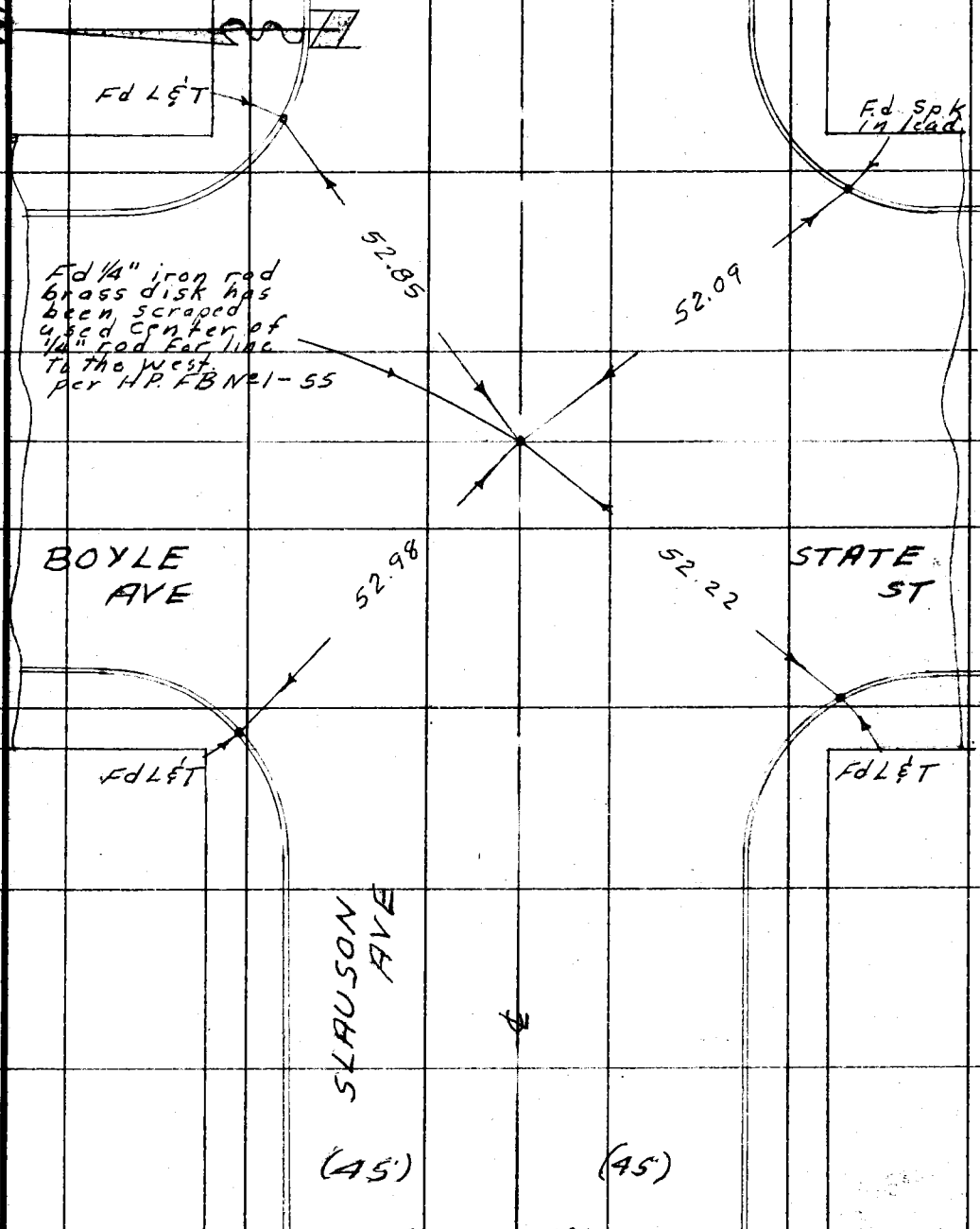

To Top Pg 198

Note: Any Additions or Changes on This Sheet Must be Made or Circled in Red Ink With Date and Name of Person Making Change.

Do not extend notes this side of this line.

RETURN TO
LOS ANGELES COUNTY SURVEYOR
726 LOS ANGELES COUNTY
ENGINEERING BLDG.

76F3095 S&E #247. 8-54

F.B. 2542 PG. 198

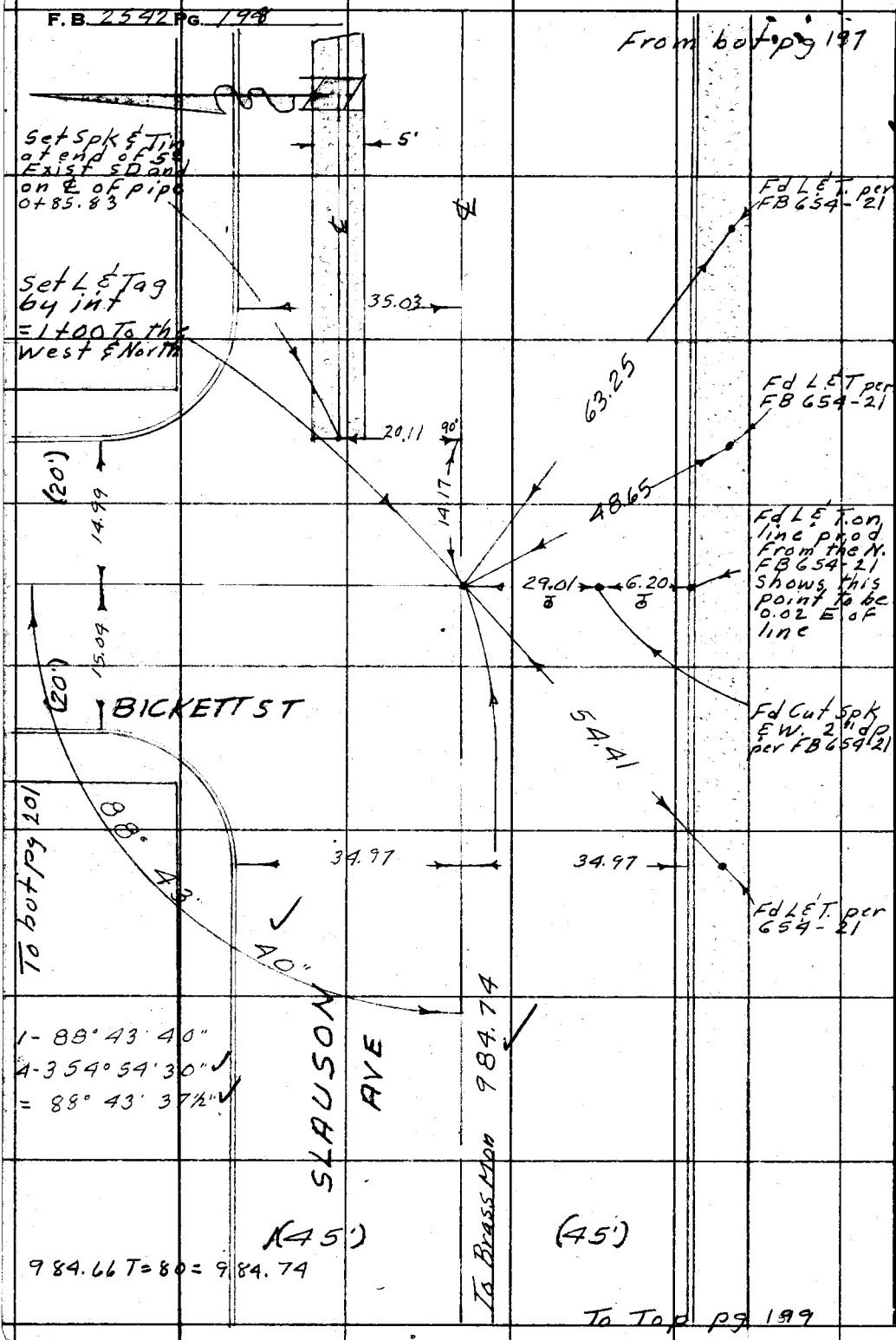

RETURN TO
LOS ANGELES COUNTY SURVEYOR
726 LOS ANGELES COUNTY
ENGINEERING BLDG.

Do not extend notes this side of this line.

Note: Any Additions or Changes on This Sheet Must be Made or Circled in Red Ink With Date and Name of Person Making Change.

Notes Ck'd by S. H. MILLER	Survey of Hunt Park SD	F. B. 2547 Pg. 199
Map No.	JN 0862.5K Tape 0160 Std 68 °F	
Office Work	Surveyed by M. A. Van Deren	
Checked	Notes Van Date 4-59	
Date	Indexed A. C. Johnson	

W.S.7, C.4

From bot pg 198

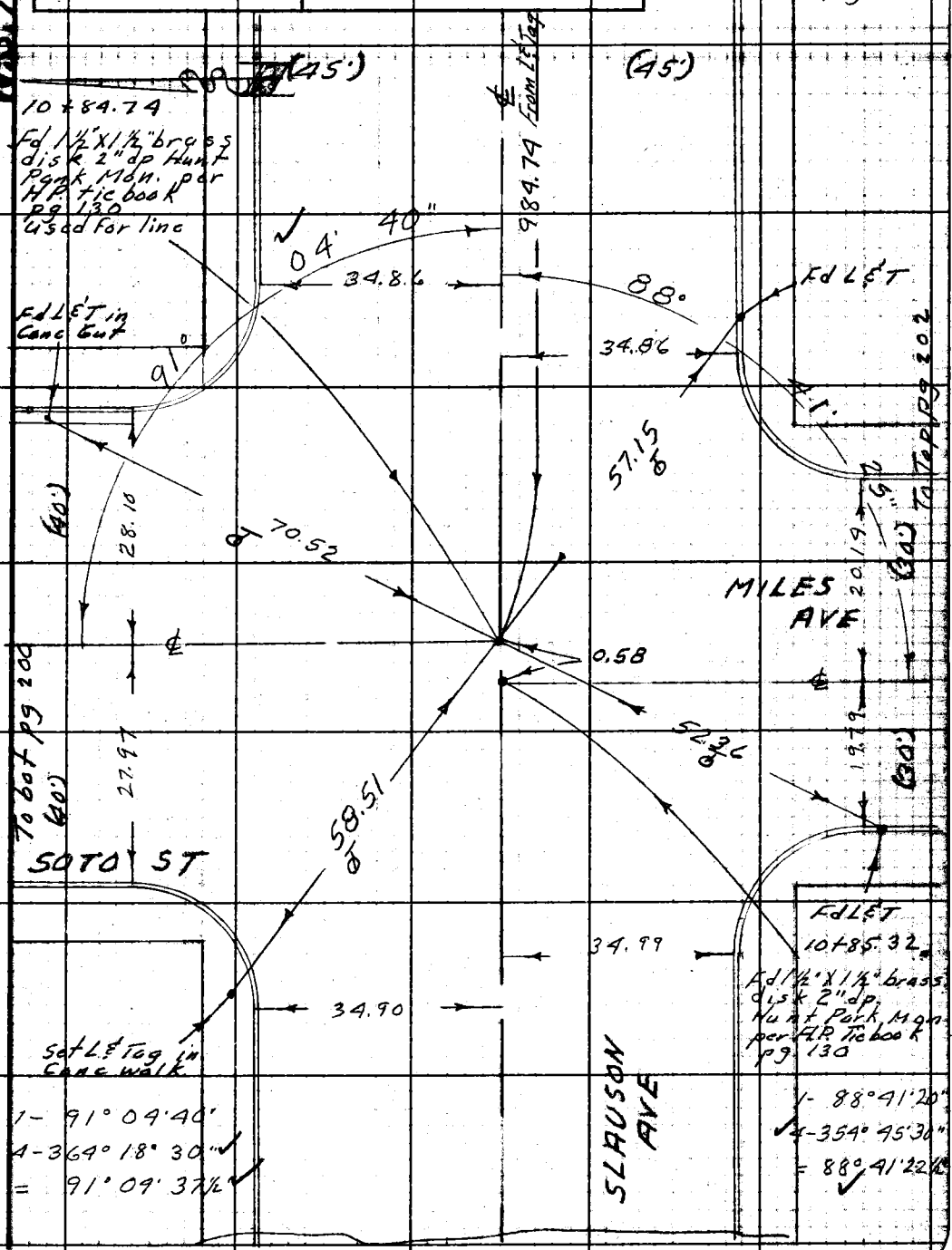

Note: Any Additions or Changes on This Sheet Must be Made or Circled in Red Ink With Date and Name of Person Making Change.

Do not extend notes this side of this line.

RETURN TO
LOS ANGELES COUNTY ENGINEER
700 LOS ANGELES COUNTY ENGINEERING BLDG.

763098 CE #247—7-58

F. B. 2542 Pg. 200

W.S.7.C-4

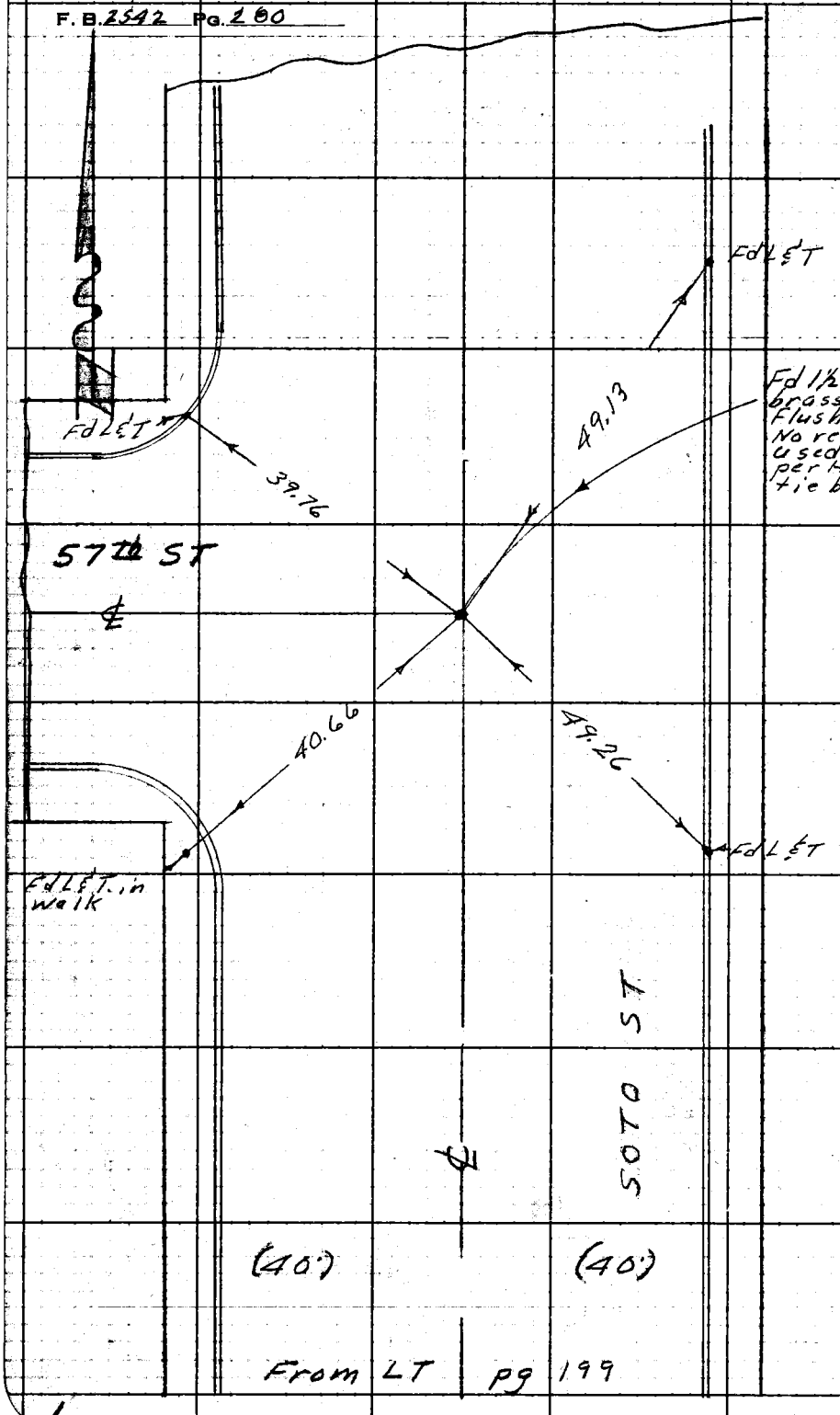

RETURN TO
LOS ANGELES COUNTY ENGINEER
700 LOS ANGELES COUNTY ENGINEERING BLDG.

Do not extend notes this side of this line.

Note: Any Additions or Changes on This Sheet Must Be Made or Circled in Red Ink With Date and Name of Person Making Change.

W.S. 7.6-4

Notes Ck'd by S. H. MILLER	Survey of Hunt Park SD
Map No.	W. O. 0862.56 Tape No. 0160 St'd. 68 °F
Office Work	Surveyed by M. A. Van Deren
Checked	Notes Van Date 4-59
Date	Indexed [redacted] C. Johnson

F. B. 2542 PG. 201

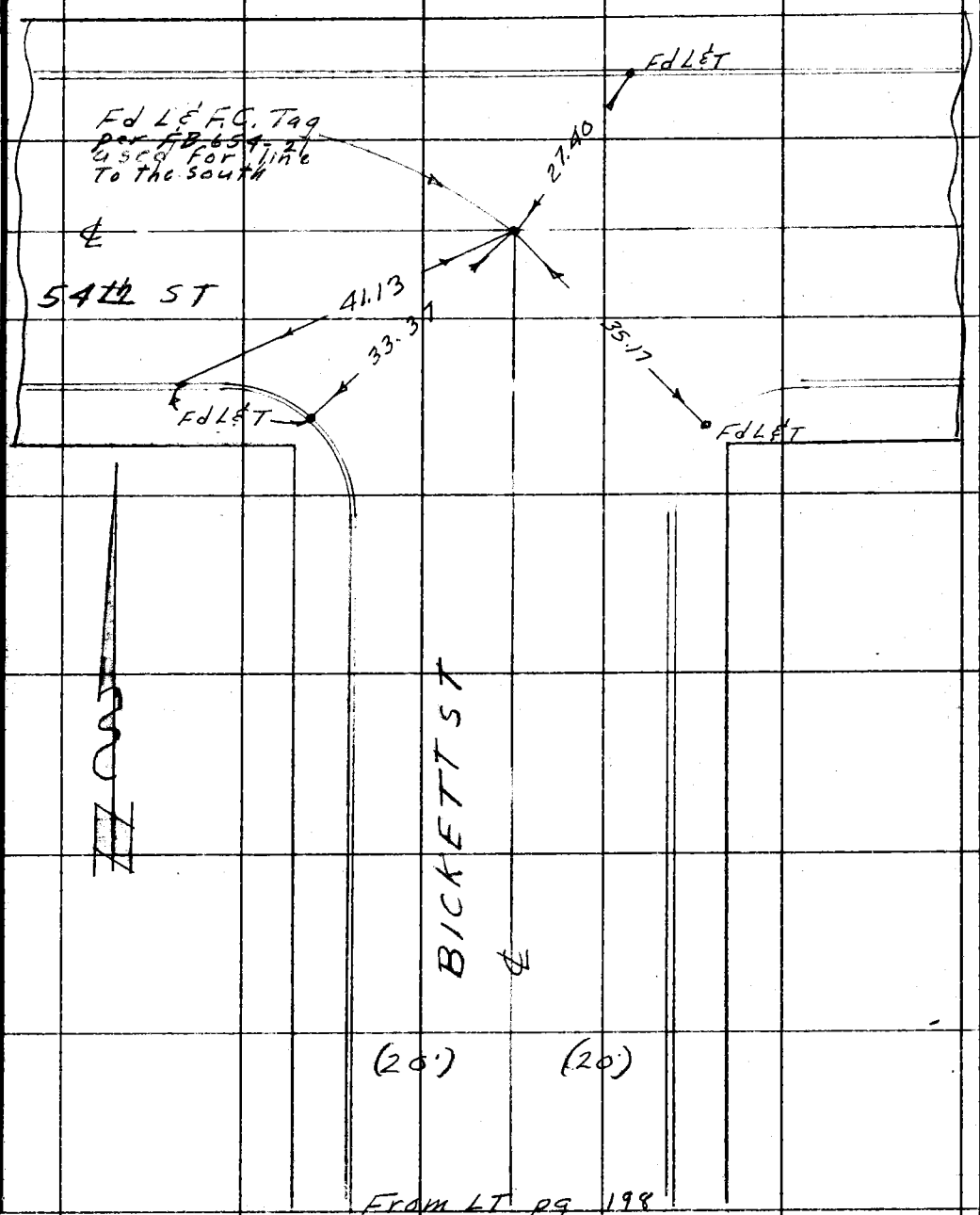

From LT pg 198

Note: Any Additions or Changes on This Sheet Must be Made or Circled in Red Ink With Date and Name of Person Making Change.

Do not extend notes this side of this line.

RETURN TO
LOS ANGELES COUNTY SURVEYOR
726 LOS ANGELES COUNTY
ENGINEERING BLDG.

76F3095 S&E #247. 8-54

F.B. 2542 PG. 202

From Rt pg 199

W.S.7,C-4

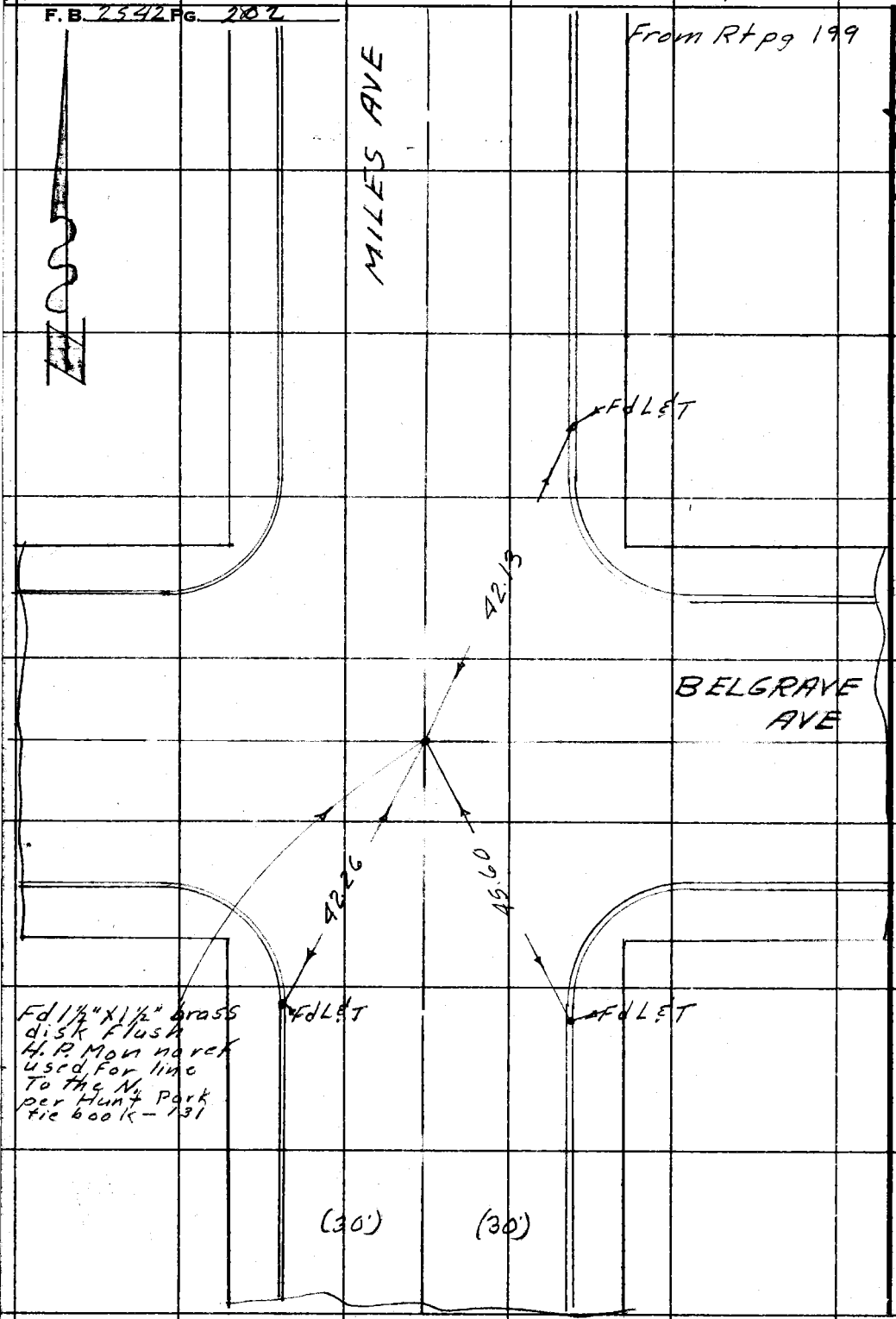

RETURN TO
LOS ANGELES COUNTY SURVEYOR
726 LOS ANGELES COUNTY
ENGINEERING BLDG.

Do not extend notes this side of this line.

Note: Any Additions or Changes on This Sheet Must be Made or Circled in Red Ink With Date and Name of Person Making Change.

1

Notes Ck'd by	Survey of HUNT. PARK S.D.
Map No.	JN 0862.56 Tape 4.160 Std 68 °F
Office Work	Surveyed by Van Deren
Checked	Notes BAZEN Date 4-59
Date	Indexed 5-4-59

F. B. 2542 PG. 205

J.N. 0862.56.

TOPOGRAPHY SURVEY OF

LINE "F"

HUNTINGTON PARK STORMDRAIN

PROJECT NO. 441

4-59
Van Deren
Le Gault
BAZEN
Turrill
Siemann

Note: Any Additions or Changes on This Sheet Must be Made or Circled in Red Ink With Date and Name of Person Making Change.

Do not extend notes this side of this line.

RETURN TO
LOS ANGELES COUNTY ENGINEER
100 LOS ANGELES COUNTY ENGINEERING BLDG.

763096 CE #247—7-53

F. B. 2542 PG. 206

Note: blowup of existing S.D. per pg.

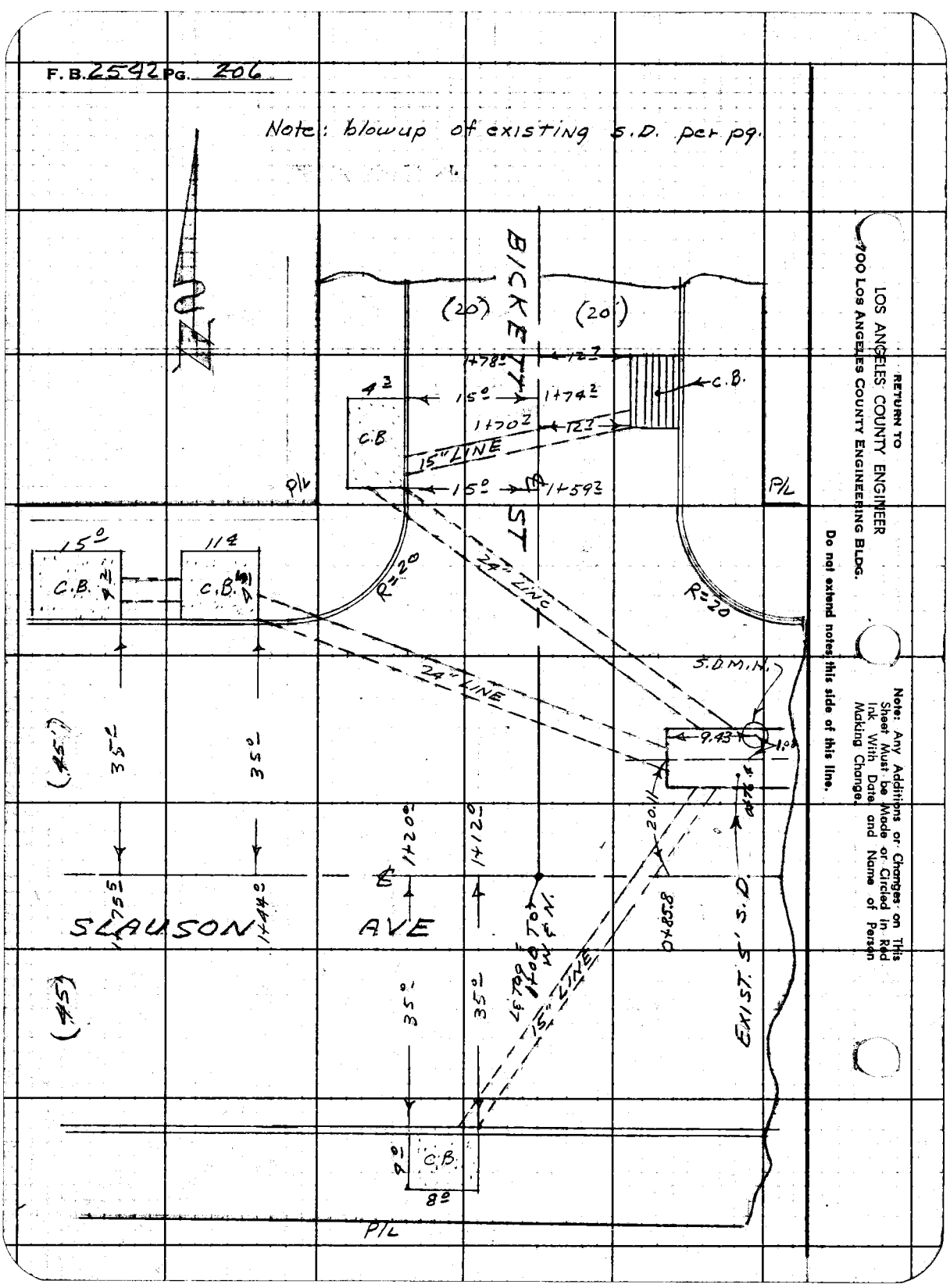

RETURN TO
LOS ANGELES COUNTY ENGINEER
700 LOS ANGELES COUNTY ENGINEERING BLDG.

Do not extend notes this side of this line.

Note: Any Additions or Changes on This Sheet Must be Made or Circled in Red Ink With Date and Name of Person Making Change.

Notes Ck'd by	Survey of HUNT PARK S.D.	F. B. 2542 PG. 207
Map No.	IN 0862.56 Tape 0160 Std 68 °F	
Office Work	Surveyed by VAN Deren	
Checked	Notes BAZEN Date 4-59	
Date	Indexed [illegible] C. Johnson	

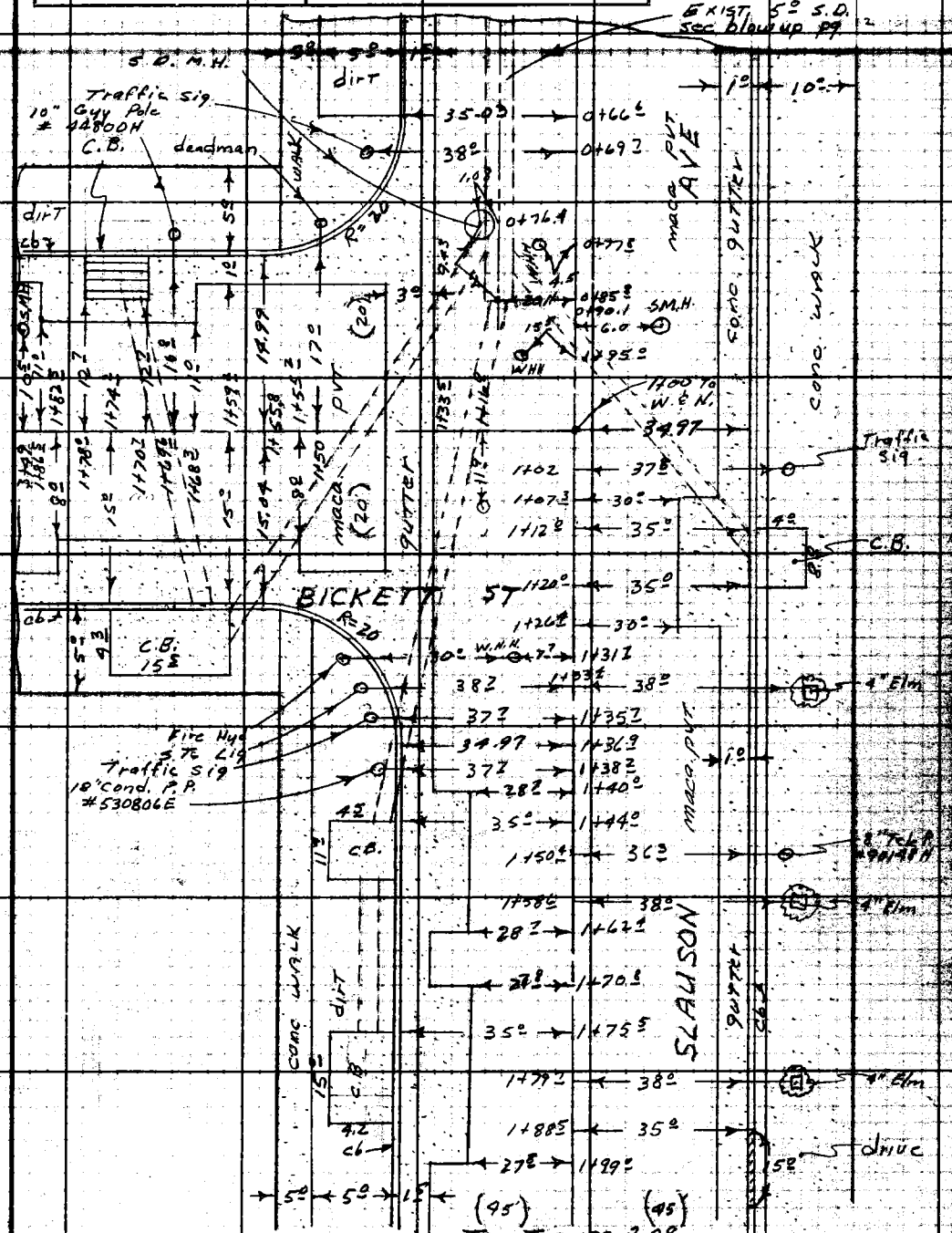

Note: Any Additions or Changes on this Sheet Must be Made or Circled in Red Ink With Date and Name of Person Making Change.

Do not extend notes this side of this line.

RETURN TO
LOS ANGELES COUNTY ENGINEER
700 LOS ANGELES COUNTY ENGINEERING BLDG.

763093 CE #247—7-53

F.B. 2542 PG. 208

from bot pg 207

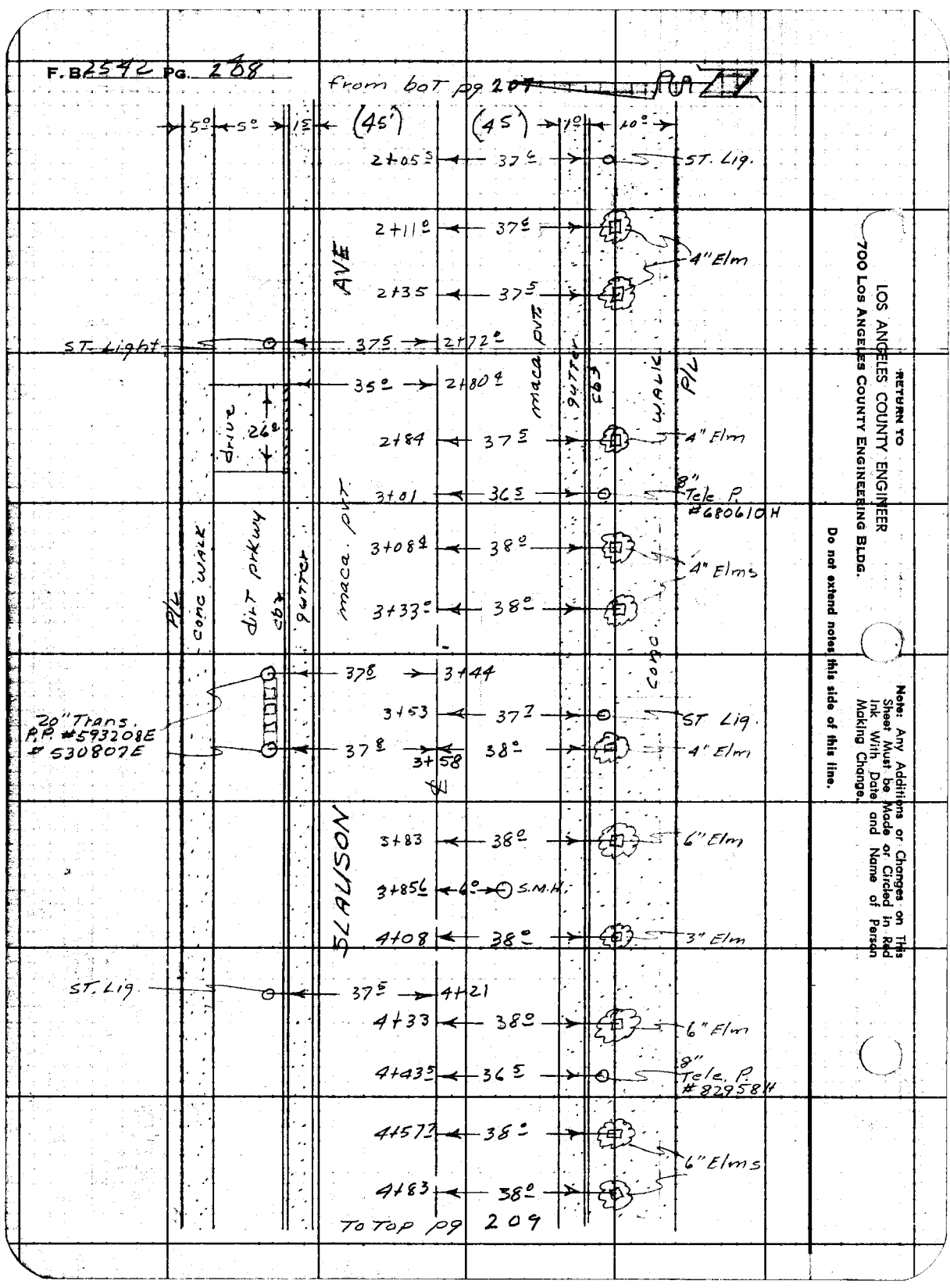

TO TOP pg 209

RETURN TO
LOS ANGELES COUNTY ENGINEER
700 LOS ANGELES COUNTY ENGINEERING BLDG.

Do not extend notes this side of this line.

Note: Any Additions or Changes on This Sheet Must be Made or Circled in Red Ink With Date and Name of Person Making Change.

Notes Ck'd by	Survey of HUNT PARK S.D.	F.B. 2542 Pg. 209
Map No.	W. O. 0862.56 Tape No. 0.160 St'd. 68 °F	
Office Work	Surveyed by Van Deren	
Checked	Notes BAZEN Date 4-59	
Date	Indexed A. C. Johnson	

from bot pg 208

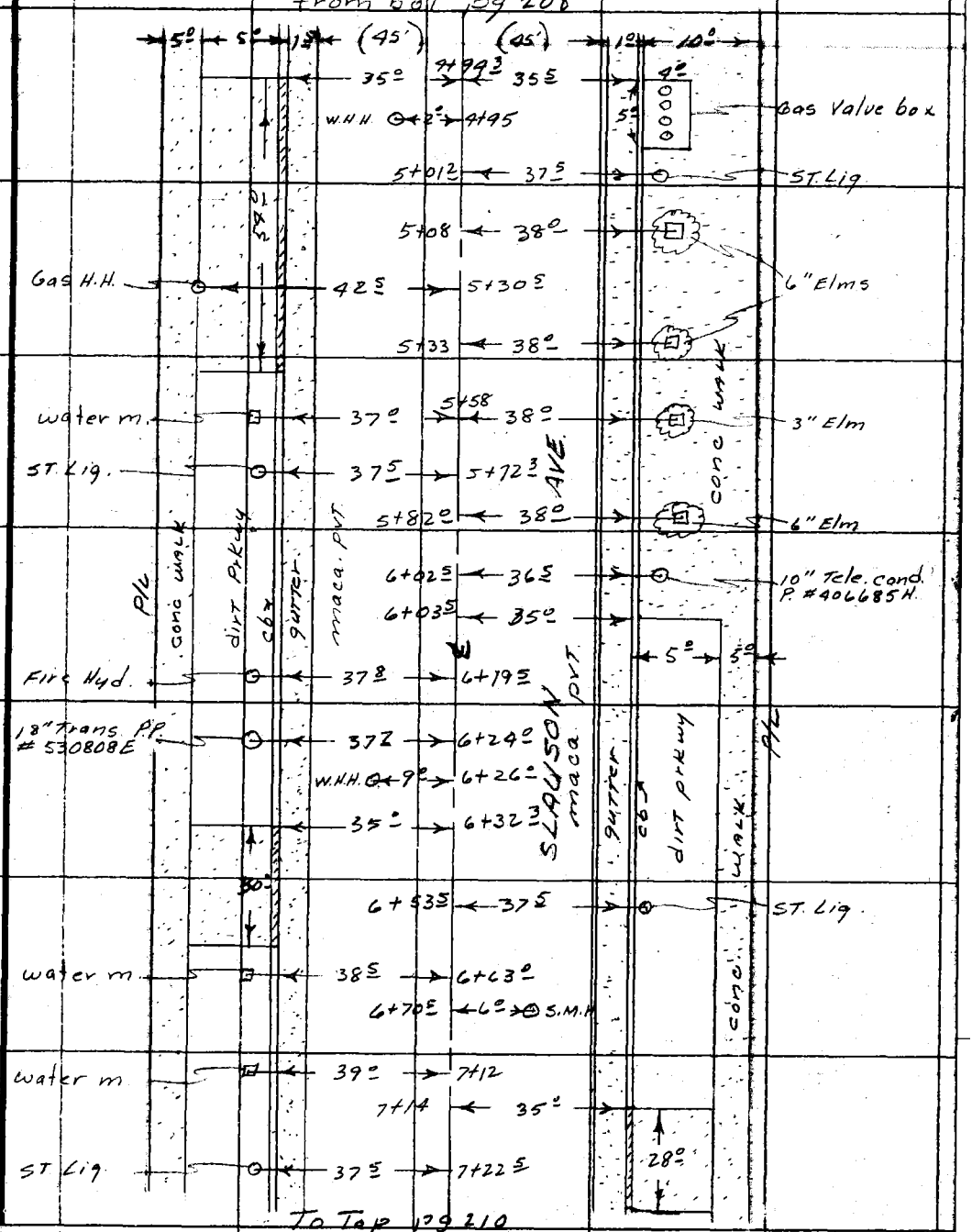

To Top pg 210

Note: Any Additions or Changes on This Sheet Must be Made or Circled in Red Ink With Date and Name of Person Making Change.

Do not extend notes this side of this line.

RETURN TO
LOS ANGELES COUNTY SURVEYOR
726 LOS ANGELES COUNTY
ENGINEERING BLDG.

76F3095 S&E #247. 8-54

F.B. 2542 PG. 210

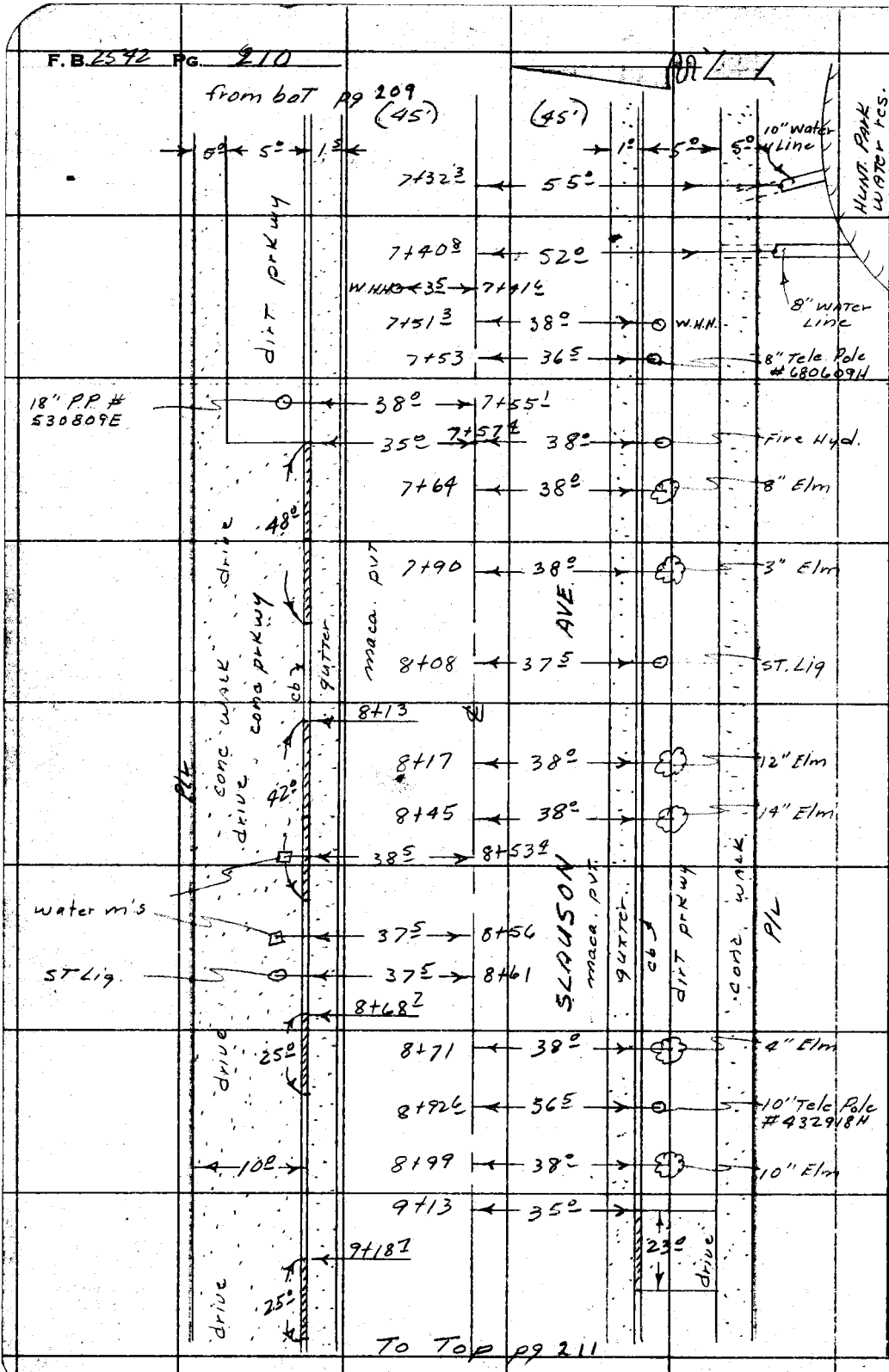

To Top pg 211

RETURN TO
LOS ANGELES COUNTY SURVEYOR
726 LOS ANGELES COUNTY
ENGINEERING BLDG.

Do not extend notes this side of this line.

Note: Any Additions or Changes on This Sheet Must be Made or Circled in Red Ink With Date and Name of Person Making Change.

Notes Ck'd by	Survey of HUNT. PARK S.D.
Map No.	JN0862.56 Tape 0.160 Std °F
Office Work	Surveyed by Van Deren
Checked	Notes BAZEN Date 4-59
Date	Indexed A. C. Johnson

F. B. 2542 PG. 211

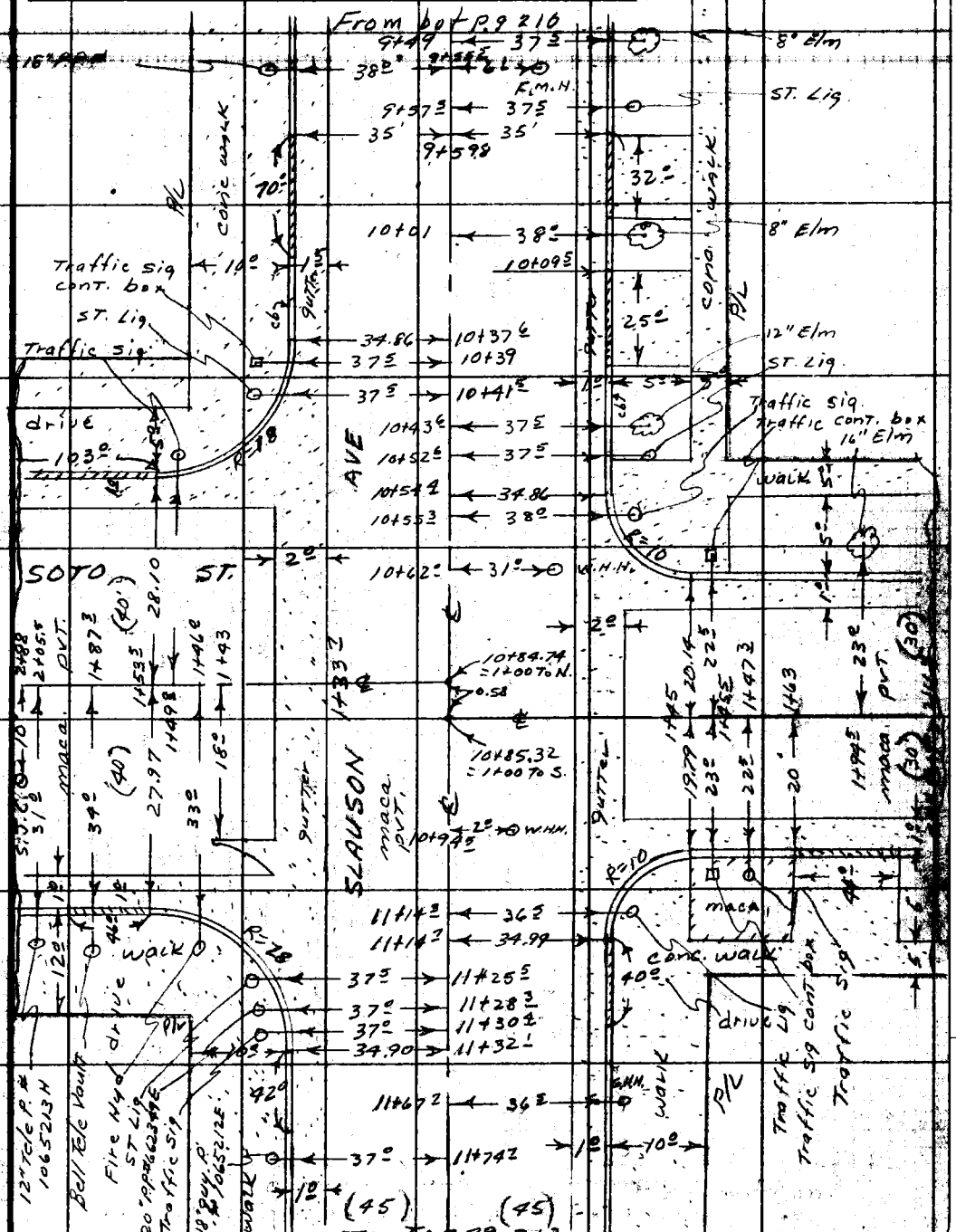

Note: Any Additions or Changes on this Sheet Must be Made or Circled in Red Ink With Date and Name of Person Making Change.

Do not extend this side of this line.

PLEASE RETURN TO
LOS ANGELES COUNTY ENGINEER
700 LOS ANGELES COUNTY ENGINEERING BLDG.

76F309B S&E #247 1-56

F. B. 2692 PG. 212

from bot pg 211

PLEASE RETURN TO
LOS ANGELES COUNTY ENGINEER
700 LOS ANGELES COUNTY ENGINEERING BLDG.

Do not extend this side of this line.

Note: Any Additions or Changes on This Sheet Must be Made or Circled in Red Ink With Date and Name of Person Making Change.

Profile No. X-Sec. No.

Notes Red. Date Notes Chkd. S. H. MILLER Date

Plotted Date Checked Date

Job No. 0862.56 Division No. 10 Survey of Hunt Park SD Survey by Van Deren Notes J. B. Date 4-59 K. C. Johnson Date

Map No. Indexed

F. B. 2542 Pg. 217

0862.56

Cross sections on line "F"

HUNTINGTON PARK SD

4-59
Van Deren
Le Gault
Bazen
Turrill
Siemann

STATION	B. S.	H. I.	F. S.	ELEV.

NOTE: ANY ADDITIONS OR CHANGES ON THIS SHEET MUST BE MADE OR CIRCLED IN RED INK, WITH DATE AND NAME OF PERSON MAKING CHANGE.

PLEASE RETURN TO
LOS ANGELES COUNTY ENGINEER
700 LOS ANGELES COUNTY ENGINEERING BLDG.

Do not extend notes this side of this line.

76L-298 S & E #307—1,5

76L-298 S & E #307—1-56

PLEASE RETURN TO
LOS ANGELES COUNTY ENGINEER
700 LOS ANGELES COUNTY ENGINEERING BLDG.

NOTE: ANY ADDITIONS OR CHANGES ON THIS SHEET MUST BE MADE OR CIRCLED IN RED INK, WITH DATE AND NAME OF PERSON MAKING CHANGE.

Do not extend notes this side of this line.

F. B. 2542 Pg. 218 | Job No. 0862.56 | Division No. 13 | Notes Red. | Plotted | Date | Profile No. | X-Sec. No.

Survey of Hunt Park S.D. | Date 9-5-56 | Date | Notes Chkd. S. H. Miller | Date | Checked | Date

Survey by Van Deren Notes T. B. | Indexed C. J. Gunnison | Date

STATION	B. S.	H. I.	F. S.	ELEV.	LT. ℄ South	℄ RT. ℄ North
EC-41	4.99	174.57 ✓		169.58 ✓	BM EC 41 Elev = 169.577 FB 2535-18	
					Slauson Ave & Bickett St. (S. side)	
					Bt Spk in curb. 2' W. of ℄ prod of Bickett St	
0+56.6			5.06	169.51 ✓		℄
			5.29	169.28 ✓		17.5 PVT
			6.08	168.49 ✓		33.5 gut out
			6.12	168.45 ✓		35.0 " in
			5.29	169.28 ✓		35.0 Top cb
			5.14	169.43 ✓		45' bk wlk
			5.34	169.23 ✓	17.5 PVT	
			5.97	168.60 ✓	34' gut out	
			6.06	168.51 ✓	35' " in	
			5.21	169.36 ✓	35' Top cb	
			4.98	169.59 ✓	45' bk wlk	
0+85.8			14.93	159.64 ✓		20' F/L of S.D.
1+00			4.97	169.60 ✓	℄ INT. of Slauson Ave. & Bickett St.	
going No. on ℄ of Bickett St.					LT. & West	℄ RT. & East
1+17.5			5.29	169.28 ✓		℄ PVT.
1+33.5			5.94	168.63 ✓		℄ ed of gut.
1+35			5.99	168.58 ✓		℄ F/L of gut
1+36.5			5.95	168.62 ✓		℄ ed of "

76L-298 S & E #307—1-56

PLEASE RETURN TO
LOS ANGELES COUNTY ENGINEER
700 LOS ANGELES COUNTY ENGINEERING BLDG.

NOTE: ANY ADDITIONS OR CHANGES ON THIS SHEET MUST BE MADE OR CIRCLED IN RED INK, WITH DATE AND NAME OF PERSON MAKING CHANGE.

Do not extend notes this side of this line.

STATION	B. S.	H. I.	F. S.	ELEV.	LT. & West	℄ RT. & East
1+46		174 57	5 57	169 00		℄ brk (Top)
1+59 2			10 05	164 52	16 4 F/L outlet @ C.B.	
1+61 3			9 95	164 62	15' F/L inlet @ "	
1+60			5 52	169 05		℄
			5 53	169 04	8 0 cd of conc apron.	
			5 91	168 66	15' Bot cb @ C.B.	
			4 97	169 60	15' Top cb " "	
			4 92	169 65	20' P/L	
1+45 6			8 39	166 18		12 7 F/L outlet @ C.B.
1+74			5 46	169 11		℄
			5 52	169 05		7 5 pvt
			5 52	169 05		11' cd conc. apron
			5 84	168 73		15' bot cb @ C.B.
			5 03	169 54		15' Top " @ "
			5 0	169 6		20' P/L
2+60			4 90	169 67		℄ Profile
going W. on ℄ of Slauson Ave					LT. & South	℄ RT. & North
1+13 8			9 15	165 42	35 0 F/L outlet @ C.B.	
1+16			4 85	169 72		℄
			5 10	169 47	17 5 pvt.	
			5 60	168 97	30' cd of conc apron	

Profile No. X-Sec. No. Date Notes Red. Date Notes Chkd. S. H. MILLER Date Plotted Checked Date Job No. 0862.56 Division No. 10 Survey of Hunt Park SD Survey by Van Dercen Notes J.B Date 4-59 Map No. Index Date

F. B. 2542 Pg. 219

76L-298 S & E #307—1-56

PLEASE RETURN TO
LOS ANGELES COUNTY ENGINEER
700 LOS ANGELES COUNTY ENGINEERING BLDG.

NOTE: ANY ADDITIONS OR CHANGES ON THIS SHEET MUST BE MADE OR CIRCLED IN RED INK, WITH DATE AND NAME OF PERSON MAKING CHANGE.

Do not extend notes this side of this line.

F. B. 2542 Pg. 220 Job No. 0862.56 Division No. 10 Notes Red. Plotted. Profile No.
Survey of Hunt Park SD Date 4-59 Date X-Sec. No.
Survey by VanDer Ch Notes J. B Notes Chkd. S. H. MITCHELL Checked
Indexed K. C. Johnson Date Date Date No.

STATION	B. S.	H. I.	F. S.	ELEV.	Lt ℄ South	℄ Rt. ℄ North
1+16		174 57	609	168.48	35' bot of cb @ C.B.	
			494	169.63	35' Top cb @ "	
			469	169.88	45' bk wlk	
1+44			997	164.60		37' F/L outlet @ C.B.
1+50			468	169.89		℄
			503	169.54		17.5 pvt
			542	169.15		28.7 ed of conc.
			614	168.43		35' bot of cb @ C.B.
			502	169.55		35' Top cb " "
			480	169.77		45' bk wlk.
			506	169.51	17.5 pvt	
			555	169.02	34' gut out	
			558	168.99	36' " in	
			475	169.82	35' Top cb	
			450	170.07	45' bk wlk	
1+55.2			961	164.96		37° F/L. inlet @ C.B.
1+75.5			832	166.25		37° F/L outlet " "
1+83			446	170.11		℄
			476	169.81		17.5 pvt
			522	169.35		27.8 ed conc apron
			593	168.64		35' bot cb at C.B.
			477	169.80		35' Top " "

76L-298 S & E #307—1-56

PLEASE RETURN TO
LOS ANGELES COUNTY ENGINEER
700 LOS ANGELES COUNTY ENGINEERING BLDG.

NOTE: ANY ADDITIONS OR CHANGES ON THIS SHEET MUST BE MADE OR CIRCLED IN RED INK, WITH DATE AND NAME OF PERSON MAKING CHANGE.

Do not extend notes this side of this line.

STATION	S. S.	H. I.	F. S.	ELEV.	LT & South	℄ RT. & North
1+83		17457	458	16999		45' bk wlk
			472	16915	17.5 pvt	
			535	16922	34' gut out	
			542	16915	35' " in	
			458	16899 (N.G. von)	35' Top cb	
			437	17020	45' bk wlk	
2+83			401	17056		℄
			421	17036		17.5
			493	16964		33.5 gut out
			502	16955		35' " in
			424	17033		35' Top cb
			408	17049		45' bk wlk
			423	17034	17.5 pvt	
			481	16976	34' gut out	
			490	16967	35' " in	
			410	17047	35' Top cb	
			385	17072	45' bk wlk	
T.P.	26	17673	410	17047	T.P.	
3+00			610	17063		℄ Profile
4+00			563	17110		℄
			582	17091		17.5 pvt.

Profile Notes Red. Plotted Job No. 0862.56 Division No. 10 F. B. 2542 Pg. 221
No. X-Sec. Date Date Survey of Hunt Park SD
Notes Chkd. S. H. MILLER Checked Survey by VanDeren Notes J.B. Date 9-59
No. Date Date Map No. Indexed C. Johnson

76L-298 S & E #307—1-56

PLEASE RETURN TO
LOS ANGELES COUNTY ENGINEER
700 LOS ANGELES COUNTY ENGINEERING BLDG.

NOTE: ANY ADDITIONS OR CHANGES ON THIS SHEET MUST BE MADE OR CIRCLED IN RED INK, WITH DATE AND NAME OF PERSON MAKING CHANGE.

Do not extend notes this side of this line.

STATION	B. S.	H. I.	F. S.	ELEV.	LT. ℄ South	℄ RT. ℄ North
4+00		176 73	650	170 23		33.5 gut out
			657	170 16		35' " in
			580	170 93		35' Top cb
			565	171 08		45' bk wlk
			587	170 86	17.5 pvt	
			642	170 31	34' gut. out.	
			649	170 24	35' " in	
			566	171 07	35' Top cb.	
			545	171 28	45' bk wlk	
5+00			510	171 63		℄
			526	171 47		17.5 pvt
			594	170 79		33.5 gut out
			602	170 71		35' " in
			528	171 45		35' Top cb
			505	171 68		45' bk wlk
			536	171 37	17.5 pvt.	
			592	170 81	34' gut out	
			597	170 76	35' " in	
			514	171 59	35' Top cb.	
			495	171 78	45' bk wlk	
6+00			458	172 15		

F. B. 2542 Pg. 222 Job No. 086256 Division No. 10 Notes Red. Plotted Profile
Survey of Hunt Park SD Date 4-59 Date No. X-Sec.
Survey by VanDeren Notes J. B. Notes Chkd. S. H. Mitchell Checked
Indexed C. Johnson Date Date Date No.

76L-298 S & E #307—1-56

PLEASE RETURN TO
LOS ANGELES COUNTY ENGINEER
700 LOS ANGELES COUNTY ENGINEERING BLDG.

NOTE: ANY ADDITIONS OR CHANGES ON THIS SHEET MUST BE MADE OR CIRCLED IN RED INK, WITH DATE AND NAME OF PERSON MAKING CHANGE.

Do not extend notes this side of this line.

STATION	B. S.	H. I.	F. S.	ELEV.	LT. & South ℄	RT. & North
6+00		176 73	481	171 92		17.5 PVT.
			536	171 37		33.5 GUT OUT
			546	171 27		35' " IN
			467	172 06		35' Top cb
			455	172 18		45' bk wlk
			485	171 88	17.5 PVT.	
			544	171 29	34' GUT OUT	
			546	171 27	35' " IN	
			465	172 08	35' Top cb	
			435	172 38	45' bk wlk	
7+00			410	172 63		℄
			416	172 57		17.5 PVT
			495	171 78		33.5 GUT OUT
			500	171 73		35' " IN
			418	172 55		35' Top cb
			407	172 66		45' bk wlk
			432	172 41	17.5 PVT	
			488	171 85	34' GUT OUT	
			496	171 77	35' " IN	
			408	172 65	35' Top cb	
			391	172 82	45' bk wlk	

Profile No. X-Sec. No. Date Notes Red. Date Notes Chkd. S. H. MILLER Date Plotted Checked Job No. 0862.56 Division No. 10 Survey of Hunt Park SD Survey by Van Deren Notes J.B. Date 4-59 Map No. Index G. Job Date

F. B. 2542 PG. 223

76L-298 S & E #307—1-56

PLEASE RETURN TO
LOS ANGELES COUNTY ENGINEER
700 LOS ANGELES COUNTY ENGINEERING BLDG.

NOTE: ANY ADDITIONS OR CHANGES ON THIS SHEET MUST BE MADE OR CIRCLED IN RED INK, WITH DATE AND NAME OF PERSON MAKING CHANGE.

Do not extend notes this side of this line.

STATION	B. S.	H. I.	F. S.	ELEV.	LT. ℄ South	℄ RT. ℄ North
		176 73				
T.P.	5 96	179 11	3 58	173 15	T.P.	
8+00			5 96	173 15		℄
			6 00	173 11		17.5 PVT
			6 72	172 39		33.5 GUT OUT
			6 81	172 30		35' " IN
			5 97	173 14		35' Top cb
			5 78	173 33		45' bk wlk
			6 23	172 88	17.5 PVT	
			6 80	172 31	34' GUT OUT	
			6 85	172 26	35' " IN	
			6 00	173 11	35' Top cb	
			5 74	173 37	45' bk wlk	
9+00			5 47	173 64		℄
			5 60	173 57		17.5 PVT
			6 24	172 87		33.5 GUT OUT
			6 31	172 80		35' " IN
			5 47	173 64		35' Top cb
			5 35	173 76		45' bk wlk
			5 68	173 43	17.5 PVT	
			6 22	172 89	34' GUT OUT	
			6 28	172 83	35' " IN	

F. B. 2542 Pg. 229 Job No. 0862,56 Division No. 10 Notes Red. Plotted Profile
Survey of Hunt Park SD Date 9-59 Date No.
Survey by VanDeren Notes J.B. Notes Chkd. S. H. MILLER Checked X-Sec.
Indexed K. C. Johnson Date Date Date No.

76L-298 S & E #307—1-56

PLEASE RETURN TO
LOS ANGELES COUNTY ENGINEER
700 LOS ANGELES COUNTY ENGINEERING BLDG.

NOTE: ANY ADDITIONS OR CHANGES ON THIS SHEET MUST BE MADE OR CIRCLED IN RED IN INK, WITH DATE AND NAME OF PERSON MAKING CHANGE.

Do not extend notes this side of this line.

STATION	B. S.	H. I.	F. S.	ELEV.	LT. & South	RT. & North
9+00		179 11 ✓	5 44	173 67 ✓	35' Top cb	
			516	173 95 ✓	45' bk wlk	
10+00			506	174 05 ✓		℄ Profile
10+27 5			496	174 15 ✓		℄
			515	173 96 ✓		17 5 pvt
			580	173 31 ✓		33 5 gut out
			588	173 23 ✓		35' bot of cb
			507	174 04 ✓		35' Top cb
			494	174 17 ✓		45' Bk wlk
10+44 2			491	174 20 ✓		℄
			508	174 03 ✓	17 5 pvt	
			569	173 42 ✓	34' gut out	
			574	173 37 ✓	35' " in	
			462	174 49 ✓	35' Top cb	
			432	174 79 ✓	45' bk wlk	
10+84 74 = 1400 To N.			473	174 38 ✓	℄ int of Slauson ave & Soto St.	
T.P.	582	179 86 ✓	507	174 04 ✓	T.P.	
Going N. on Soto St. from Slauson Ave.					LT. & West	℄ RT. & EAST
1+17 5			560	174 26 ✓		℄ pvt
1+33 2			646	173 40 ✓		℄ ed of gutter
1+35 2			649	173 37 ✓		℄ F/L " "

Profile Notes Red. Plotted Job No. 0662,5-6 Division No. 10 F. S. 2542 Pg. 225
No. Date Date Date Survey of Hunt Park SD
X-Sec. Notes Chk. S. H. MILLER Checked Survey by LaDerrin Notes J.B. Date 4-56
No. Date Map No. Inked Tracing

76L-298 S & E #307—1-56

PLEASE RETURN TO
LOS ANGELES COUNTY ENGINEER
700 LOS ANGELES COUNTY ENGINEERING BLDG.

NOTE: ANY ADDITIONS OR CHANGES ON THIS SHEET MUST BE MADE OR CIRCLED IN RED INK, WITH DATE AND NAME OF PERSON MAKING CHANGE.

Do not extend notes this side of this line.

F. B. 2542 Pg. 226 | Job No. 0862.56 | Division No. 10 | Notes Red. | Plotted | Profile No.
Survey of Hart Park S.D. | Date 4-59 | Date | X-Sec. No.
Survey by VanDeren Notes J.B. | Notes Chkd. S. H. Miller | Red.
Indexed C. Johnson Date | Date | Date | No.

STATION	B. S.	H. I.	F. S.	ELEV.	℄ LT. & WEST	℄ RT. & EAST
1+36 ℄		179 86	6 48	173 38		℄ ed of gut.
1+63 ℄			5 78	174 08		℄
			5 90	173 96		14' PVT
			6 20	173 66		27' gut out
			6 25	173 61		28' " in
			6 24	173 62		28' Top dep. cb.
			5 70	174 16		40' bk wlk
			5 88	173 98	14' PVT	
			6 16	173 70	27' gut out	
			6 22	173 64	28' " in	
			6 13	173 73	28' Top dep. cb.	
			5 36	174 50	40' bk wlk	
2+03 ℄			5 44	174 42		℄
			5 66	174 20		14' PVT
			6 15	173 71		27' gut out
			6 18	173 68		28' " in
			6 15	173 71		28' Top dep. cb.
			5 58	174 28		40' bk wlk
			5 64	174 22	14' PVT	
			6 08	173 78	27' gut out	
			6 14	173 72	28' " in	

76L-298 S & E #307—1-56

PLEASE RETURN TO
LOS ANGELES COUNTY ENGINEER
700 LOS ANGELES COUNTY ENGINEERING BLDG.

NOTE: ANY ADDITIONS OR CHANGES ON THIS SHEET MUST BE MADE OR CIRCLED IN RED INK, WITH DATE AND NAME OF PERSON MAKING CHANGE.

Do not extend notes this side of this line.

STATION	B. S.	H. I.	F. S.	ELEV.	LT. & WEST	℄ RT. & EAST
2+03.5		179.86	5.51	174.35	28' Top cb	
			5.26	174.60	40' bk wlk	
3+03.5			5.23	174.63		℄
			5.42	174.44		14' pvt
			5.91	173.95		27' gut out
			6.02	173.84		28' " in
			5.26	174.60		28' Top cb
			5.08	174.78		40' bk wlk
			5.46	174.40	14' pvt	
			5.88	173.98	27' gut out	
			5.96	173.90	28' " in	
			5.27	174.59	28' Top cb	
			5.05	174.81	40' bk wlk	
going so. on Miles Ave.					LT. & EAST	℄ RT. & West
10+85.32 = 1+00 To S.			5.48	174.39	INT. of Skauson Ave. & Miles Ave.	
1+17			5.66	174.20		℄ pvt.
1+34			6.34	173.52		℄ ed of gutter
1+35			6.36	173.50		℄ F/L " "
1+36			6.34	173.52		℄ ed " "
1+55			5.25	174.61		℄ brk (Top)
			5.40	174.46		10' pvt.

Profile No. X-Sec. No.
Notes Red. Date
Notes Chk. H. MILLER Date
Plotted Date
Checked Date
Job No. 086256
Survey of Hunt Park SD
Survey by Van De Ven Notes TB Date 4-56
Division No. 10
Map No.
Notes
F. B. 2542 Pg. 127

76L-298 S & E #307—1-56

PLEASE RETURN TO
LOS ANGELES COUNTY ENGINEER
700 LOS ANGELES COUNTY ENGINEERING BLDG.

NOTE: ANY ADDITIONS OR CHANGES ON THIS SHEET MUST BE MADE OR CIRCLED IN RED INK, WITH DATE AND NAME OF PERSON MAKING CHANGE.

Do not extend notes this side of this line.

STATION	B. S.	H. I.	F. S.	ELEV.	LT & EAST	℄ RT. & WEST
1+55		179 86	5 75	174 11		19' gut out
			5 81	174 05		20' " in
			5 08	174 78		20' Top cb
			4 94	174 92		30' bk wlk
			5 48	174 38	10' pvt	
			5.87	173 99	19' gut out	
			5 90	173 96	20' " in	
			5 14	174 72	20' Top cb	
			4 85	175 01	30' bk wlk	
1+95			4 93	174 93		℄
			5 15	174 71		10' pvt
			5 62	174 24		19' gut out
			5 65	174 21		20' " in
			5 45	174 41		20' Top dep. cb.
			4 58	175 28		30' bk wlk
			5 16	174 70	10' pvt	
			5 57	174 29	19' gut out	
			5 58	174 28	20' " in	
			4 86	175 00	20' Top cb	
			4 72	175 14	30' BK wlk	
2+95			4 48	175 38		℄

F. B. 2542 Pg. 228 Job No. 0862.56 Division No. 10 Notes Red. Plotted Profile
Survey of Hunt Park SD Date 4-55 Date No. X-Sec.
Survey by Van Dersen Notes JB Notes Chkd. S. H. MILLER Checked
Indexed Date Date No.

76L-298 S & E #307—1-56

PLEASE RETURN TO
LOS ANGELES COUNTY ENGINEER
700 LOS ANGELES COUNTY ENGINEERING BLDG.

NOTE: ANY ADDITIONS OR CHANGES ON THIS SHEET MUST BE MADE OR CIRCLED IN RED INK, WITH DATE AND NAME OF PERSON MAKING CHANGE.

Do not extend notes this side of this line.

STATION	B. S.	H. I.	F. S.	ELEV.	LT. & EAST	℄ RT. & WEST
2+95		17986 ✓	459	17527 ✓		10' PVT
			505	17481 ✓		19' GUT OUT
			433	17553 ✓		20' " IN
			420	17566 ✓		20' Top cb
			463	17523 ✓	10' PVT	
			513	17473 ✓	19' GUT OUT	
			514	17472 ✓	20' " IN	
			446	17540 ✓	20' Top cb	
			432	17554 ✓	30' bk wlk	
going W. on ℄ Slauson ave from Miles					LT. & South	℄ RT. & North
11+24±			543	17443 ✓		℄
			566	17420 ✓	17.5 PVT	
			621	17365 ✓	34' GUT OUT	
			624	17362 ✓	35' " IN	
			611	17375 ✓	35' Top dep. cb.	
			500	17486 ✓	45' bk wlk	
11+42±			538	17448 ✓		℄
			562	17424 ✓		17.5 PVT
			628	17358 ✓		34' GUT OUT
			635	17351 ✓		35' " IN
			625	17361 ✓		35' Top dep. cb.

Profile No. X-Sec. No. Date Notes Red. Date Plotted Date Notes Chkd. S. H. MILLER Checked Date Job No. 086756 Division No. 10 Survey of Hunt Park SD Survey by Van Deren Notes T.B. Date 4-58 Map No. Date Date

F. B. 2542 Pg. 229

76L-298 S & E #307—1-56

PLEASE RETURN TO
LOS ANGELES COUNTY ENGINEER
700 LOS ANGELES COUNTY ENGINEERING BLDG.

NOTE: ANY ADDITIONS OR CHANGES ON THIS SHEET MUST BE MADE OR CIRCLED IN RED INK, WITH DATE AND NAME OF PERSON MAKING CHANGE.

Do not extend notes this side of this line.

STATION	B. S.	H. I.	F. S.	ELEV.	LT. & South	& RT. & North
11+42 1		179 86 ✓	5 32	174 54 ✓		45' bk wlk
11+64 2			5 31	174 55 ✓		&
			5 58	174 28 ✓		17.5 pvt
			6 21	173 65 ✓		34' gut out
			6 25	173 61 ✓		35' " in
			6 17	173 69 ✓		35' Top dep. cd.
			5 28	174 58 ✓		45' bk wlk
			5 58	174 28 ✓	17.5 pvt	
			6 14	173 72 ✓	34' gut out	
			6 20	173 66 ✓	35' " in	
			5 42	174 44 ✓	35' Top cb.	
			5 16	174 70 ✓	45' bk wlk	
12+64 2			5 20	174 66 ✓		&
			5 40	174 46 ✓		17.5 pvt
			6 01	173 85 ✓		34' gut out
			6 05	173 81 ✓		35' " in
			5 24	174 62 ✓		35' Top cb.
			5 08	174 78 ✓		45' bk wlk
			5 44	174 42 ✓	17.5 pvt	
			5 97	173 89 ✓	34' gut out	
			6 00	173 86 ✓	35' " in	

F. B. 2542 Pg. 230 Job No. 0862.56 Division No. 10 Notes Red. Plotted Profile
Survey of Hunt Park SD Date 4-55 Date No.
Survey by VanDeren Notes T. B. Notes Chkd. S. H. Millrin Checked X-Sec.
Indexed C. J. Date Date Date No.

76L-298 S & E #307—1-56

PLEASE RETURN TO
LOS ANGELES COUNTY ENGINEER
700 LOS ANGELES COUNTY ENGINEERING BLDG.

NOTE: ANY ADDITIONS OR CHANGES ON THIS SHEET MUST BE MADE OR CIRCLED IN RED INK, WITH DATE AND NAME OF PERSON MAKING CHANGE.

Do not extend notes this side of this line.

STATION	B. S.	H. I.	F. S.	ELEV.	LT. & South	℄ RT. & North
		17986	538	17448	35' Top cb.	
			524	17462	45' bk wk	
BM EC-43			536	17450	EC-43 Elev = 174.502 FB-2535-19	
					Slauson Ave & Miles Ave. S.E. cor.	
					BT. spk in cb 5° E. of E. end C.R.	

Profile Notes Red. Plotted Job No. 0862.56 Division No. 10 F. B. 2542 Pg. 231
No. Date Date Survey of Hunt Park SD
X-Sec. Notes Chkd. S. H. MILLER Checked Survey by VanDeren Notes J. B. Date 4-59
No. Date Date Map No. Index C. Johnson

Profile No.	Notes Red.	Plotted	Job No. 0862.56	Division No. 10	F. B. 2542 Pg. 233
	Date	Date	Survey of Hunt Park SD		
X-Sec.	Notes Chkd. S. H. MILLER	Checked	Survey by Van Deren	Notes Van	Date 4-59
No.	Date	Date	Map No.	Indexed E. C. Johnson	Date 5-4-59

JN 0862.56

Invert elevations in S.M.H.

on Line "F"

HUNTINGTON PARK S D

4-59-
Van Deren
Le Gault
Bazen
Turrill
Siemann

STATION	B. B.	H. I.	F. B.	ELEV.

NOTE: ANY ADDITIONS OR CHANGES ON THIS SHEET MUST BE MADE OR CIRCLED IN RED INK, WITH DATE AND NAME OF PERSON MAKING CHANGE.

Do not extend notes this side of this line.

PLEASE RETURN TO
LOS ANGELES COUNTY ENGINEER
700 LOS ANGELES COUNTY ENGINEERING BLDG.

76L-296 S & E #307—1-56

76L-298 S & E #307—1-56

PLEASE RETURN TO
LOS ANGELES COUNTY ENGINEER
700 LOS ANGELES COUNTY ENGINEERING BLDG.

NOTE: ANY ADDITIONS OR CHANGES ON THIS SHEET MUST BE MADE OR CIRCLED IN RED INK, WITH DATE AND NAME OF PERSON MAKING CHANGE.

Do not extend notes this side of this line.

F. B. 2347 Pg. 239 Job No. 0862.56 Division No. 10 Notes Red Plotted Profile No.
Survey of Hunt Park SD Date 4-55 Date X-Sec. No.
Survey by VanDeren Notes Kan Notes Chkd. S. H. Miller Checked
Indexed Date Date Date No.

STATION	B. S.	H. I.	F. S.	ELEV.			
EC. 41.	5.36	174.94		169.58	BM EC 41 Elev = 169.577 FB 2535-18 Slauson Ave & Bickett st. (S. side) Bt spk in curb. 2' W. & prod Bickett st		
S. J. C.	6' So of & Slauson Ave at 0+90 ±						
					Rod 5.38 chain 6.62 Diam 0.67	Rod 5.38 chain 6.54 Diam 0.67	
8" inlet W			12.67	162.27	12.67		Rod 5.38 chain 6.70 Diam 0.67
8" inlet N			12.59	162.35		12.59	
8" outlet E			12.75	162.19			12.75
S. M. H.	18.5 E. & Bickett st. & 249' N. & int Slauson Ave						
					Rod 5.27 chain 5.73 Diam 0.67	Rod 5.27 chain 5.86 Diam 0.67	
8" inlet N.			11.67	163.27	11.67		
8" outlet S.			11.80	163.14		11.80	

76L-298 S & E #307—1-56

PLEASE RETURN TO
LOS ANGELES COUNTY ENGINEER
700 LOS ANGELES COUNTY ENGINEERING BLDG.

NOTE: ANY ADDITIONS OR CHANGES ON THIS SHEET MUST BE MADE OR CIRCLED IN RED INK, WITH DATE AND NAME OF PERSON MAKING CHANGE.

Do not extend notes this side of this line.

STATION	B. S.	H. I.	F. S.	ELEV.			
		174.94 ✓					
S. M. H. 6' So. ℄ Slauson Ave. at 3+85.6							
					Rod 3.94 chain 7.13 Diam 0.67		
8" outlet E			11.74	163.20 ✓	11.74	Rod 3.94 chain 6.99 Diam 0.67	
8" inlet W.			11.60	163.34 ✓		11.60	
T. P.	6.47	177.34 ✓	4.07	170.87 ✓ T. P.			
S. M. H. 6' So. of ℄ Slauson Ave. at 6+70.5							
					Rod 4.89 chain 7.58 Diam 0.67		
8" inlet W.			13.14	164.20 ✓	13.14	Rod 4.89 chain 7.67 Diam 0.67	
8" outlet E			13.22	164.12 ✓		13.23	Rod 4.89 chain 4.45 Diam 0.50
6" H.C. S. E.			9.84	167.50 ✓			9.84
T. P.	6.69	180.11 ✓	3.92	173.42 ✓ T. P.			
F. S. M. H. 6.1 So. ℄ Slauson Ave. at 9+55.5							
					Rod 6.20 chain 8.09 Diam 0.67		
8" outlet E.			14.96	165.15 ✓	14.96		

Profile No. X-Sec. No. Date Notes Red. Date Notes Chkd. Date Plotted. Date Checked. Job No. 0862.56 Division No. 10 Survey of Hunt Park SD Survey by Van Deren Notes Van Date 4-58 Map No. Index [illegible] F. B. 2542 Pg. 235

76L-298 S & E #307—1-56

PLEASE RETURN TO
LOS ANGELES COUNTY ENGINEER
700 LOS ANGELES COUNTY ENGINEERING BLDG.

NOTE: ANY ADDITIONS OR CHANGES ON THIS SHEET MUST BE MADE OR CIRCLED IN RED INK, WITH DATE AND NAME OF PERSON MAKING CHANGE.

Do not extend notes this side of this line.

STATION	B. S.	H. I.	F. S.	ELEV.		
		180.11 ✓				
S. J. C.	10 W.	℄ Soto st.		& 188°	N. ℄ int of Slauson Ave	
					Rod 5.64 chain 6.29 Diam 0.67	
8" inlet N.			12.60	167.51 ✓	12.60	Rod 5.64 Chain 6.21 Diam 0.67
8" inlet W.			12.52	167.59 ✓		12.52
8" outlet S.			12.65	167.46 ✓		
6" H.C. E.			12.19	167.92 ✓		
						Rod 5.64 Chain 6.34 Diam 0.67
						12.65
						Rod 5.64 Chain 6.05 Diam 0.50
						12.19
S. M. H.	9' W.	℄ Miles Ave. &			166.5 So. ℄ int Slauson Ave	
					Rod 4.95 chain 7.96 Diam 0.67	
8" inlet N.			13.58	166.53 ✓	13.58	Rod 4.95 Chain 8.02 Diam 0.67
8" outlet S.			13.64	166.47 ✓		13.64
E.C. 43			5.61	174.50 ✓	E.C. 43 Elev = 174.502 FB 2535-19 Slauson Ave. & Miles Ave. S. E. Cor. Bt Spk in curb. 5' E. of E. end C.R.	

F. B. 2542 Pg. 236 Job No. 086256 Division No. LD Notes Red. Plotted Profile
Survey of Hunt Park SD Date 4-59 Date No.
Survey by Van Deren Notes Van Notes Chkd. S. H. Miller Checked X-Sec.
Indexed C. Johnson Date Date Date No.

Notes Ck'd by	Survey of HUNTINGTON PARK S.D.	F. B. 2542 Pg. 237
Map No.	JN 0862.56 Tape Std °F	
Office Work	Surveyed by RICHARDS	
Checked	Notes J.P. Date 3-27-56	
Date	Indexed E. C. Johnson 3-18-60	

J.N. 0862.56

HUNTINGTON PARK STORM DRAIN

PROJECT NO. 441

LOCATION OF S.S.M.H

@ PALASKA AVE. + FLORENCE AVE

+

EAST OF STATE ST. ON FLORENCE AVE

RICHARDS
OCHSNER
BANKSON
CROWDER.

Note: Any Additions or Changes on This Sheet Must be Made or Circled in Red Ink With Date and Name of Person Making Change.

PLEASE RETURN TO
LOS ANGELES COUNTY ENGINEER
700 LOS ANGELES COUNTY ENGINEERING BLDG.

Do not extend this side of this line.

76F309S S&E #247 11-58

F. B. 2542 PG. 238

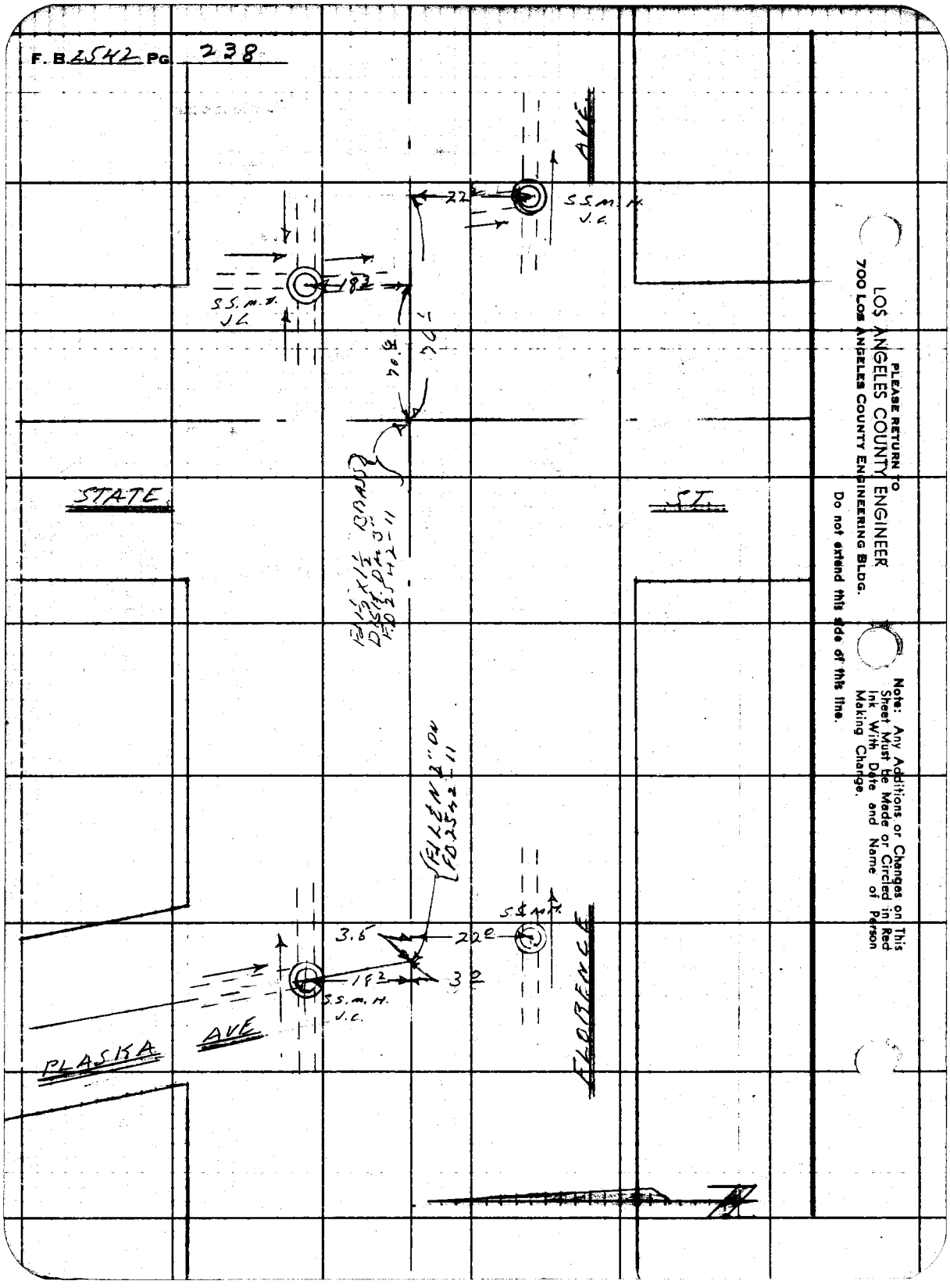

PLEASE RETURN TO
LOS ANGELES COUNTY ENGINEER
700 LOS ANGELES COUNTY ENGINEERING BLDG.

Do not extend this side of this line.

Note: Any Additions or Changes on This Sheet Must be Made or Circled in Red Ink, With Date and Name of Person Making Change.

Notes Ck'd by ____	Survey of State ST. S.D.	F. B. 2547 Pg. 239
Map No. ____	JN 3034.02 Tape ____ Std ____ °F	
Office Work ____	Surveyed by A.J. CURTIS	
Checked ____	Notes CURTIS Date 11-13-64	
Date ____	Indexed G. J. GALLI	

City of Huntington Park Project # 64-010

J.N. 3034.02
STATE ST. S.D.
30" RC. Pipe
from
Exist 7'x3'9" Conc
Box S.D. at a
PT ± 10' N & 8' W of
Int ℄'s Florence Arc
& STATE ST. — Sothly
To a M.H. ± 11.5' So. &
'W. of the Int. of
℄s Walnut ST &
State ST.

NOTE.
Staked with Spk's
& Tins 8' Lt. or Nothly
of ℄ 30" RC Pipe S.D.
(See pages 243 Thru 245
for Grades)

CURTIS
Carrasco
Dover
Terrazona

Note: Any Additions or Changes on This Sheet Must be Made or Circled in Red Ink With Date and Name of Person Making Change.

Do not extend this side of this line.

PLEASE RETURN TO
LOS ANGELES COUNTY ENGINEER
403 LOS ANGELES COUNTY ENGINEERING BLDG.

76F309S CE # 310 3-61

PLEASE RETURN TO
LOS ANGELES COUNTY ENGINEER
403 LOS ANGELES COUNTY ENGINEERING BLDG.

Note: Any Additions or Changes on This Sheet Must be Made or Circled in Red Ink With Date and Name of Person Making Change.

Do not extend this side of this line.

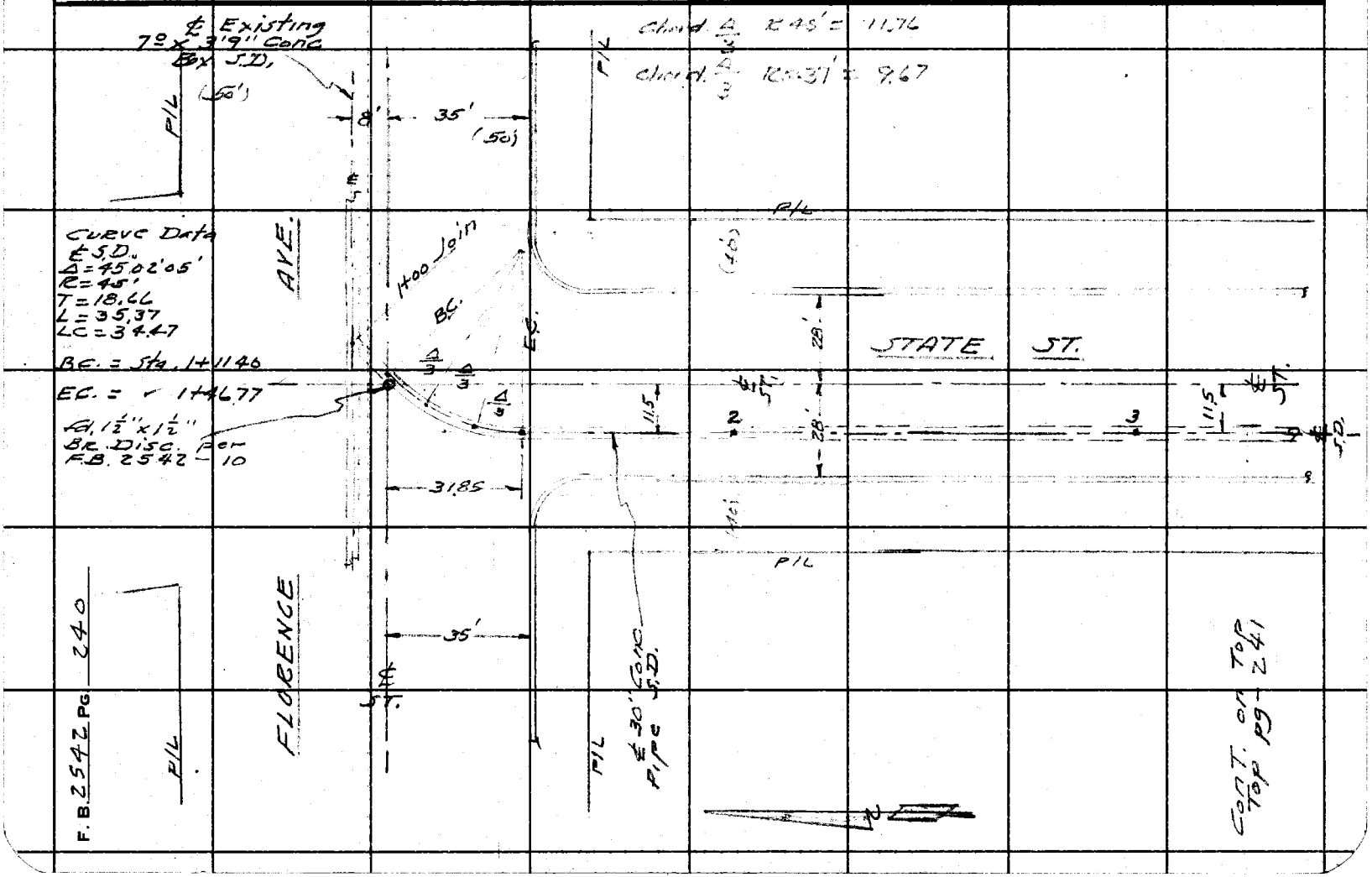

Notes Ck'd by	Survey of State ST. S.D.	F. B. 2542 Pg. 241
Map No.	JN 3034.02 Tape Std °F	
Office Work	Surveyed By CURTIS	
Checked	Notes CURTIS Date 11-13-64	
Date	Indexed C. J. GALLI	

Cont. from Bot. pg. 240

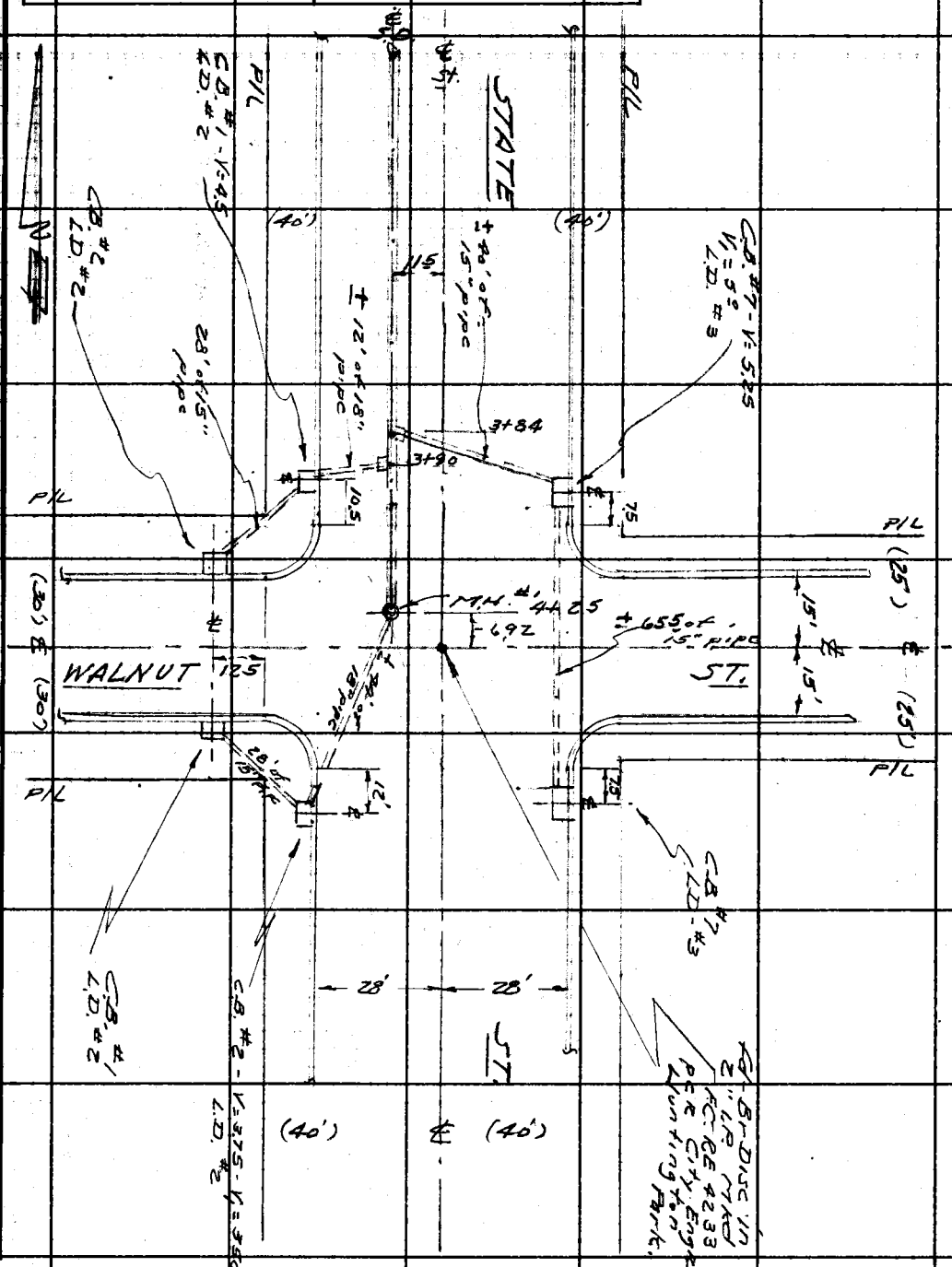

Note: Any Additions or Changes on this Sheet Must be Made or Circled in Red Ink With Date and Name of Person Making Change.

Do not extend this side of this line.

PLEASE RETURN TO
LOS ANGELES COUNTY ENGINEER
403 LOS ANGELES COUNTY ENGINEERING BLDG.

76F3095 CE # 310 3-81

Notes Ck'd by	Survey of STATE ST- S.D.
Map No.	JN 3034.02 Tape Std °F
Office Work	Surveyed by A.S. CURTIS
Checked	Notes CURTIS Date
Date	Indexed ~~G. J. GALLI~~

F. B. 2542 PG. 243

J.N. 3034.02
STATE S.T. – S.D.
18" R.C. Pipe –
Location as shown
on page 244.

(See pg. 246 for
Grades)

CURTIS
Carrasco
Dover
Terrazone

Note: Any Additions or Changes on This Sheet Must be Made or Circled in Red Ink With Date and Name of Person Making Change.

Do not extend this side of this line.

PLEASE RETURN TO
LOS ANGELES COUNTY ENGINEER
403 LOS ANGELES COUNTY ENGINEERING BLDG.

78E3028 CE # 310 8-61

F. B. 244 PG. 2542

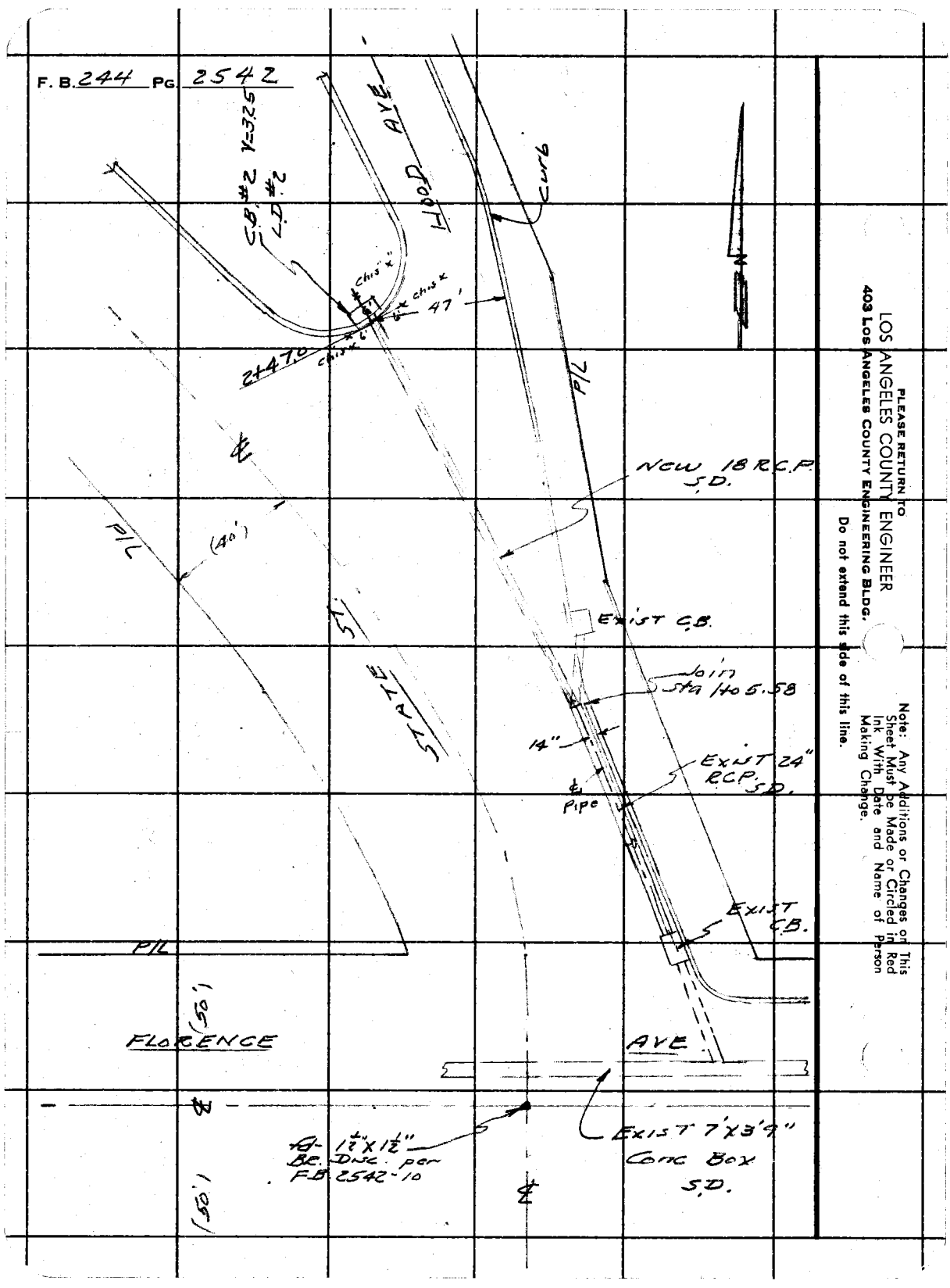

PLEASE RETURN TO
LOS ANGELES COUNTY ENGINEER
403 LOS ANGELES COUNTY ENGINEERING BLDG.

Do not extend this side of this line.

Note: Any Additions or Changes on This Sheet Must be Made or Circled in Red Ink With Date and Name of Person Making Change.

Profile No.	Notes Red	Plotted	Job No. 303402	Division No. 11	F.B. 2542	Pg. 243
	Date	Date	Survey of State ST- S.D.			
X-Sec. No.	Notes Chkd.	Checked	Survey by CURTIS	Notes CURTIS	Date 11-13-64	
	Date	Date	Map No.	Indexed G. J. GALLI	Date	

NOTE: ANY ADDITIONS OR CHANGES ON THIS SHEET MUST BE MADE OR CIRCLED IN RED INK, WITH DATE AND NAME OF PERSON MAKING CHANGE.

Do not extend notes this side of this line.

PLEASE RETURN TO
LOS ANGELES COUNTY ENGINEER
403 LOS ANGELES COUNTY ENGINEERING BLDG.

STATION	B.S.	H.I.	F.S.	ELEV.	
					J.N. 303402 State Street S.D. Grades for 30" R.C.P. S.D. on State ST. from Florence Ave to Walnut ST. (See sht's 240 & 241 for Location) CURTIS CARRASCO DOVER Terrazone

76-L-298 CE 307 3-61

76-L298 CE 307 3-61

PLEASE RETURN TO
LOS ANGELES COUNTY ENGINEER
403 LOS ANGELES COUNTY ENGINEERING BLDG.

NOTE: ANY ADDITIONS OR CHANGES ON THIS SHEET MUST BE MADE OR CIRCLED IN RED INK, WITH DATE AND NAME OF PERSON MAKING CHANGE

Do not extend notes this side of this line.

STATION	B. S.	H. I.	F. S.	ELEV.				
(fd) # BM. SD. 2015				142.74	BM. # SD. 2015 El. 142.738 FB. 2523-16 Florence Ave & State St. - S.E. Cor. Bt. Spk in Curb, 12' So. of So. end C.R.			
					o/o	Invert Elev.	Cut.	
1+00								Spk & T 8° Lt ℄ SD
1+11.40 B.C.				142.93	.003	134.42	C-8.51	—
1+23.19 Δ/3				142.86		134.46	C-8.40	—
1+34.98 Δ/3				142.89		134.49	C-8.40	—
1+46.77 E.C.				142.95		134.53	C-8.42	—
1+50				142.94		134.54	C-8.40	—
1+75				142.72		134.61	C-8.11	—
2+00				142.72		134.69	C-8.03	—
+25				142.66		134.77	C-7.89	—
+50				142.60		134.84	C-7.76	—
+75				142.56		134.92	C-7.64	—
3+00				142.50		134.99	C-7.51	—
+25				142.47		135.07	C-7.40	—
+50				142.38		135.14	C-7.24	—
+75				142.28		135.22	C-7.06	—

F.B. 2542 PG. 244 Job No. 3034.02 Division No. 11 Notes Red Date Plotted Date No. Profile
Survey of State St. - SD Date Notes Chkd. Checked Date No. X-Sec.
Survey by Curtis Notes Curtis Date
Indexed C. J. GALLI Date

76-L298 CE 307 3-61

PLEASE RETURN TO
LOS ANGELES COUNTY ENGINEER
403 LOS ANGELES COUNTY ENGINEERING BLDG.

NOTE: ANY ADDITIONS OR CHANGES ON THIS SHEET MUST BE MADE OR CIRCLED IN RED INK, WITH DATE AND NAME OF PERSON MAKING CHANGE.

Do not extend notes this side of this line.

STATION	B.S.	H.I.	F.S.	ELEV.				
				Elev.	%	Invert. Elev	Cut	
15" Inlet 3+84 Lt.				142.26		135.24	C- 7.02	Spk. & T 8° Lt & SD
18" Inlet 3+90 Rt				142.22		135.26	C- 6.96	—
4+00				142.12	.003	135.29	C- 6.83	—
4+ 23				147.84		135.35	C- 6.49	—
4+ 25 M.H.				141.90		135.36	C- 6.54	—
T.P.								
B.M.# SD 2015				142.74	B.M.# SD 2015 Elev. = 142.74 per pg-244			

Profile Notes Red ____ Plotted ____ Job No. 3034.02 Division No. 11 F.B. 2542 Pg. 245

No. ____ Date ____ Date ____ Survey of State St. SD

X-Sec. Notes Chkd. ____ Checked ____ Survey by Curtis Notes Curtis Date 11-13-64

No. ____ Date ____ Date ____ Map No. ____ Indexed C. J. GALLI Date ____

76-L298 CE 307 3-61

PLEASE RETURN TO
LOS ANGELES COUNTY ENGINEER
403 LOS ANGELES COUNTY ENGINEERING BLDG.

NOTE: ANY ADDITIONS OR CHANGES ON THIS SHEET MUST BE MADE OR CIRCLED IN RED INK, WITH DATE AND NAME OF PERSON MAKING CHANGE

Do not extend notes this side of this line.

STATION	B. S.	H. I.	F. S.	ELEV.				
		(18" RC	pipe	per	pg	243) Invert Elev.	CUT.	
1+05.58 Join				143.31	.018	139.85	C-3.46	Spk & T 6° Rt & S.D.
1+25				142.58		140.20	C-2.38	Chis "X" 6° " "
1+30 BRK				142.67		140.29	C-2.38	— — —
1+50				142.81		140.32	C-2.49	— — —
1+75				142.90	.0016	140.36	C-2.54	— — —
2+00				142.94		140.40	C-2.54	— — —
2+25				142.89		140.44	C-2.45	— — —
2+47 CB.				142.96		140.48	C-2.48	— — —
2+47 (℄)				143.72				Top Curb on ℄
B.M.# SD 2015				142.74		B.M.# S.D. 2015 per pg - 244		
(ET) T. P.				143.31				
T.B.M.				143.44		T.B.M. Florence ave & State ST. N.W. Cor. - Bt. spk & L in Curb 38.5 W of W end C.R.		
T.P.				143.92		T.P.		
B.M.# SD 2015				142.74		B.M.# S.D. 2015		

F.B. 2542 Pg. 246 Job No. 3034.02 Division No. 11 Notes Red Date Plotted Date No. Profile
Survey of State ST S.D. Notes Date Checked Date No. X-Sec.
Survey by Curtis Notes Date Notes Chkd. Date
Indexed G. J. GALLI Date

76-L298 CE 307 3-61

PLEASE RETURN TO
LOS ANGELES COUNTY ENGINEER
403 LOS ANGELES COUNTY ENGINEERING BLDG.

NOTE: ANY ADDITIONS OR CHANGES ON THIS SHEET MUST BE MADE OR CIRCLED IN RED INK, WITH DATE AND NAME OF PERSON MAKING CHANGE.

Do not extend notes this side of this line.

STATION	B.S.	H.I.	F.S.	ELEV.			
BM.# SD. 2015				142.74	BM.# SD. 2015 Elev. 142.738 per pg-244		
					(@ Sta 3+84 on 36" SD. – 15" RCP Lateral Rt. to		
					C.B. #7 – V = 5.25 per pg-241)		
					Invert Elev.	Cut.	
1+00 Join 36" pipe					135.24		" 6' Lt & 15" RCP
1+10				142.29	135.65	C 6.64	Spk & T – –
1+20				142.07	136.06	C 6.01	– – – –
1+30				141.75	136.47	C 5.28	Chis "x" – –
1+39.4 @ C.B.				141.60	136.87	C 4.73	– – – –
					(Cont 15" Pipe Sothly from CB #7 on No Side Walnut ST.		
					To C.B. #7 on So. Side Walnut ST. – per page 241)		
1+00 @ C.B.				141.68	137.12	C 4.56	Chis "x" 6' Rt & 15" RCP.
1+20				141.60	137.72	C 3.88	Spk & T – – –
1+43				141.67	138.40	C 3.27	– – – –
1+65.5 @ C.B.				141.70	138.60	C 3.10	Chis "x" – –

Profile Notes Red. Plotted Job No. 3034.06 Division No. 11 F.B. 2542 Pg. 247
No. Date Date Survey of State St. SD
X-Sec. Notes Chkd. Checked Survey by Curtis Notes ASC. Date 11-17-64
No. Date Date Map No. Indexed G. L. Sally Date

76-L298 CE 307 3-61

PLEASE RETURN TO
LOS ANGELES COUNTY ENGINEER
403 LOS ANGELES COUNTY ENGINEERING BLDG.

NOTE: ANY ADDITIONS OR CHANGES ON THIS SHEET MUST BE MADE OR CIRCLED IN RED INK, WITH DATE AND NAME OF PERSON MAKING CHANGE

Do not extend notes this side of this line.

STATION	B. S.	H. I.	F. S.	ELEV.				
±44'-18" RCP SD from MH near Int. Walnut ST. & State ST. to a (CB #2 V= 3.75 V1= 3.50) @ SW Cor - 12' S. of S. end CR. (See page 241 for Location)								
					c/o	Invert. Elev.	CUT	
1+00 18" Inlet @ MH.						136.50		Spk & T 6° Lt. & 18" RCP SD
1+02.0				141.94		136.72	C 5.22	✓ ✓ ✓ ✓
1+18.5	BRK			141.80		138.54	C 3.26	✓ ✓ ✓ ✓
1+45.7	@ CB #2 18" outlet		Same C.B.	141.96		138.84	C 3.12	Chis "x" ✓ ✓
					± 28' of 15" Pipe			
1+00	@ CB #2 15" inlet			142.85		139.09	C 3.76	Chis "x" 6° Lt. & 15" RCP SD.
1+13.3								✓ ✓ ✓
1+26.7	@ CB #1			143.12		139.43	C 3.69	Chis "x" ✓ ✓ ✓ ✓
±17'-18" RCP SD. from 36" RCP SD @ Sta 3+90 to @ CB #1 V= 4.5 @ N.W. Cor State ST & Walnut ST. thence ±28-15" RCP SD. to @ CB #2 (See page 241)								
						Invert. El. 135.50	CUT	
0+00 - Join 36" Pipe (inlet)								
0+05				141.96		136.60	C 5.36	Spk & T 6° Lt & RCP-SD
0+09.25	Brk			141.95		137.50	C 4.45	Chis "x" ✓ ✓ ✓
0+17.1	CB #1 - 18" outlet		Same CB.	141.86		138.05	C 3.81	✓ ✓ ✓ ✓ ✓
1+00	CB #1 - 15" inlet			142.78		138.55	C 4.23	Chis "x" 6° Rt. ✓ ✓
1+12.8								✓
1+25.6	CB #2 - 15" outlet			143.10		139.44	C 3.66	Spk & T 6° Rt. ✓ ✓

F.B. 2542 PG. 248 Job No. 3034.02 Division No. 11 Notes Red Plotted Profile
Survey of State ST. S.D. Date Date No.
Survey by Curtis Notes Curtis Notes Chkd. Checked X-Sec.
Indexed C. J. GALLI Date Date Date No.

REQUEST FOR SERVICE

OCT 7 A.M. file x Dsg.

CITY OF

HUNTINGTON PARK STORM DRAIN (CONST.) — STATE ST. STUB

TO: John A. Lambie
County Engineer
Palos Verdes-Centinela Valley Regional Office
1823 W. Lomita Boulevard
Lomita, California

19 68 47
58.28

DATE ~~Sept. 22,~~ Oct 1, 1964

JOB NO. 3034.02

ATTENTION: REGIONAL ENGINEER

The County Engineer is hereby requested to perform the following services:

To furnish surveying and inspection services as required for the construction of the storm drain laterals of the State Street Stub (City Project No. 64-010)

BY Robert F. Moreau
City Engineer

DEPARTMENT REPORT: DATE

WORK COMPLETED ON:

REMARKS:

TO: UHARRIET URGENT
(U) Construction to start Mon AM on 11-16-64.
Call Contractor Scholes (TO. 10225) to determine offset.
Wm. C. Mack 11-12-64 Main Line 8° Lt.

White — Return to City
Pink — Regional Office
Golden Rod — Business Management
Green — City County Coordinator
Blue — City Reference

4061

BY

76R399X—5-63