SURVEY OF ______ F. B. ______ PG. ______

TR. No. ______

Date		Description		
	[illegible]	[illegible] Project #5[illegible]--Line B.		
4-59	"	CENTER LINE of Streets.	C.L.	5-[illegible].
"	"	Line B--Topography.	Topog.	75-[illegible]5
"	"	Line B--Cross-sections.	X-secs.	117-271.

Microfilmed Feb. '86

Notes Ck'd by	Survey of LAWNDALE SD	F. B. 2543 Pg. 5
Map No.	JN 6253.50 Tape C128 Std. 68 °F	
Check Work	Surveyed by C.R. LIND	
Checked	Notes LIND Date 4-8-59	
Date	Indexed C. Johnson 6-4-59	

U.N. 6253.50

LAWNDALE STORM DRAINS

PROJECT NO. 535

LINE "B"

CENTERLINE OF STREETS

APRIL 1959

LIND
ANDERSON
PETERSON
HILL
GOODWIN

REVIEWED BY
LOS ANGELES COUNTY ENGINEER
700 LOS ANGELES COUNTY ENGINEER BLDG.
Note: Any Additions or Changes on this Sheet Must be Made or Checked in Red Ink With Date and Name of Person Making Changes
7-53 CE #247

F. B. 2543 PG. 6

CONT. TO BOTT. PG. 7

INDEX

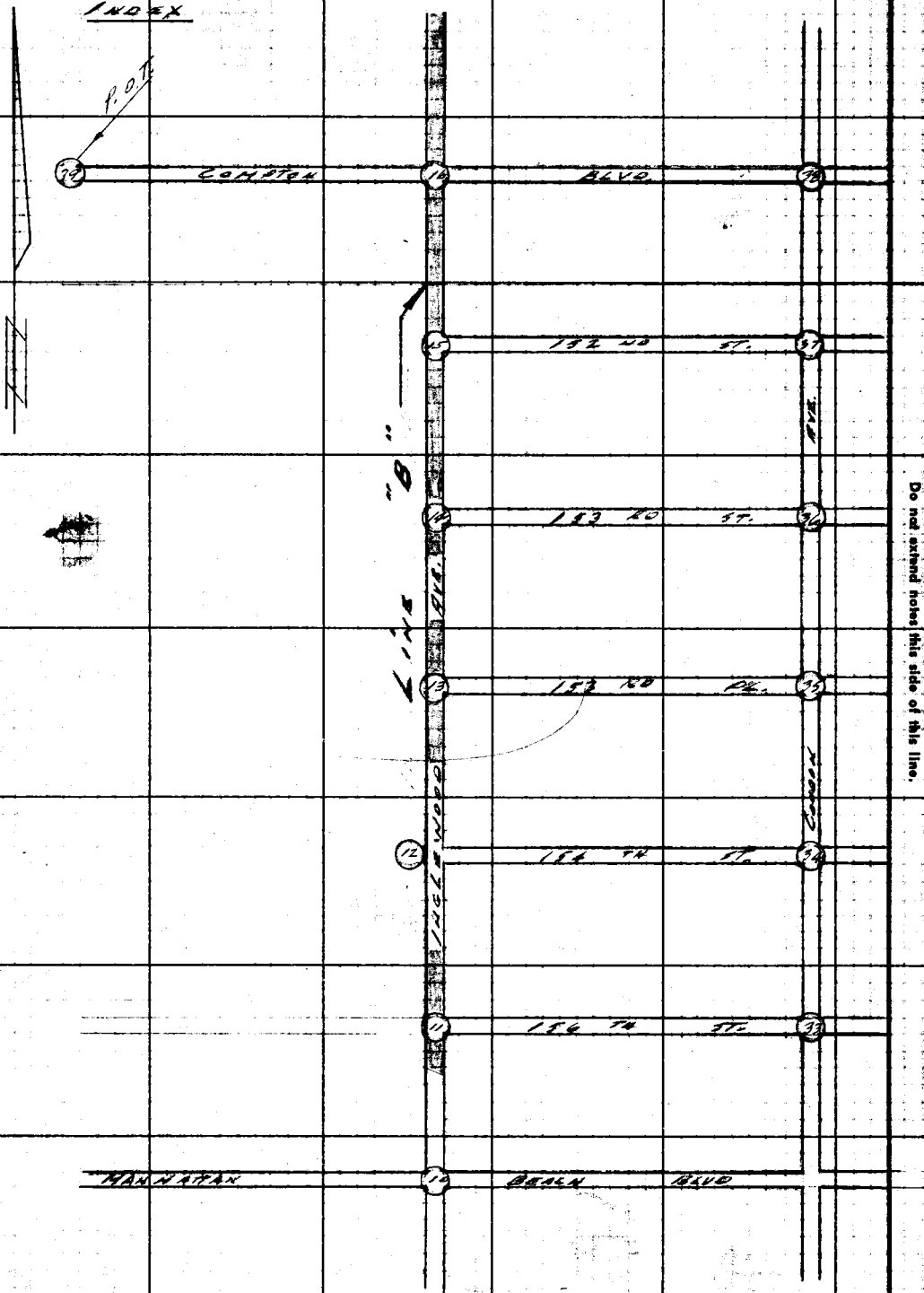

RETURN TO
LOS ANGELES COUNTY ENGINEER
700 LOS ANGELES COUNTY ENGINEERING BLDG.

Do not extend notes this side of this line.

Note: Any Additions or Changes on This Sheet Must be Made or Circled in Red Ink With Date and Name of Person Making Change.

Notes Ck'd by	Survey of LAWNDALE SD.	F. B. 2543 PG. 7
Map No.	JN 6253.50 Tape [illegible] Std [illegible] °F	
Office Work	Surveyed by [illegible]	
Checked	Notes LIND Date 4-8-59	
Date	Indexed C. Johnson	

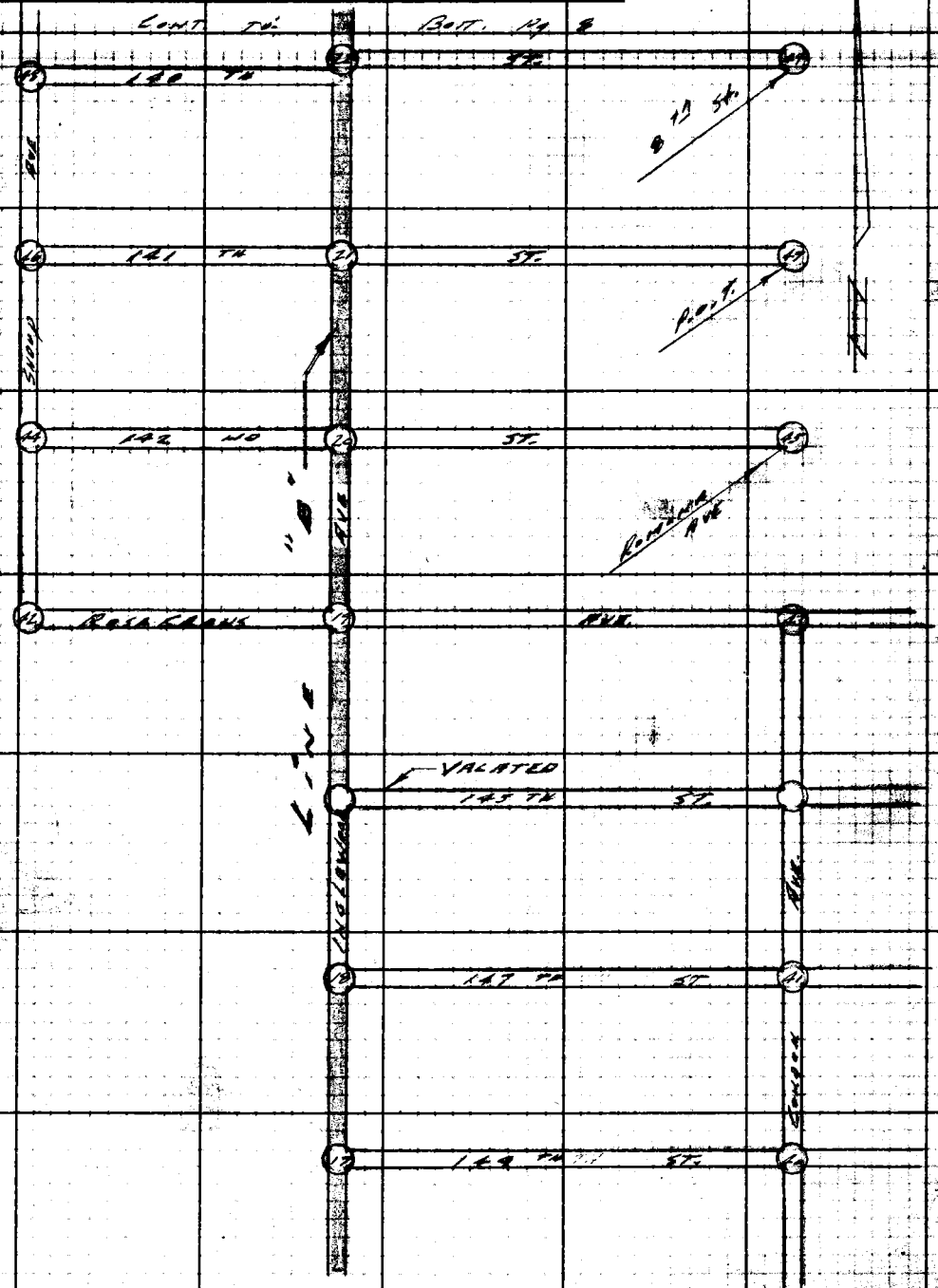

Note: Any Additions or Changes on This Sheet Must Be Made or Circled in Red Ink With Date and Name of Person Making Change.

Do not extend notes this side of this line.

REFERRED TO
LOS ANGELES COUNTY ENGINEER
1100 LOS ANGELES COUNTY ENGINEERING BLDG.

763098 CE #247—7-53

CONT. FROM TOP. PG. 6

F. B. 2543 PG. 8

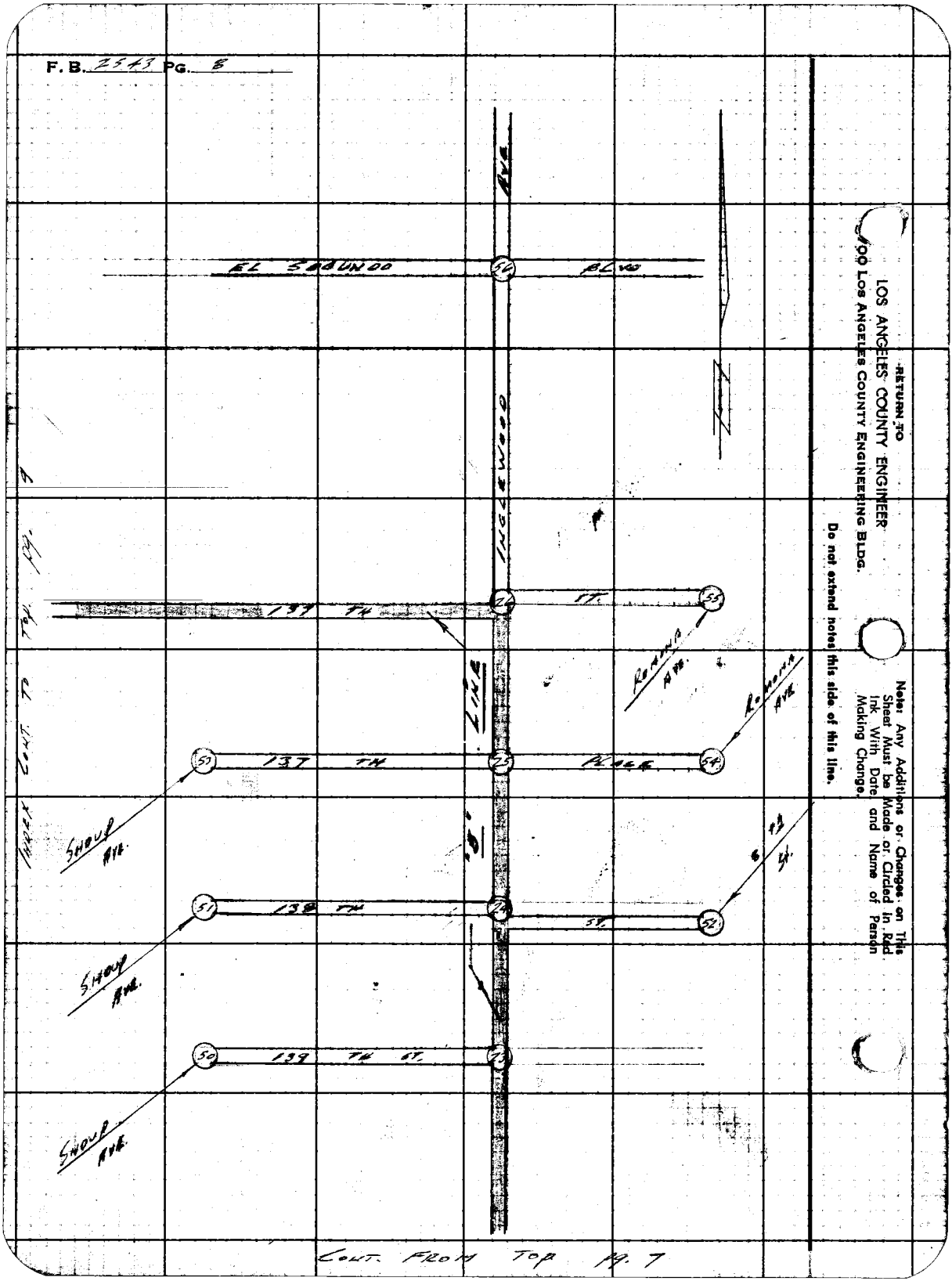

RETURN TO
LOS ANGELES COUNTY ENGINEER
900 Los Angeles County Engineering Bldg.

Note: Any Additions or Changes on This Sheet Must be Made or Circled in Red Ink With Date and Name of Person Making Change.

Do not extend notes this side of this line.

Notes Ck'd by	Survey of LAWNDALE 60'
Map No.	JN [illegible] Tape [illegible] Std [illegible] °F
Office Work	Surveyed by
Checked	Notes LINO Date 4-14-59
Date	Indexed C. JOHNSON

F. B. 2543 PG. 9

CONT. FROM LEFT PG. 8

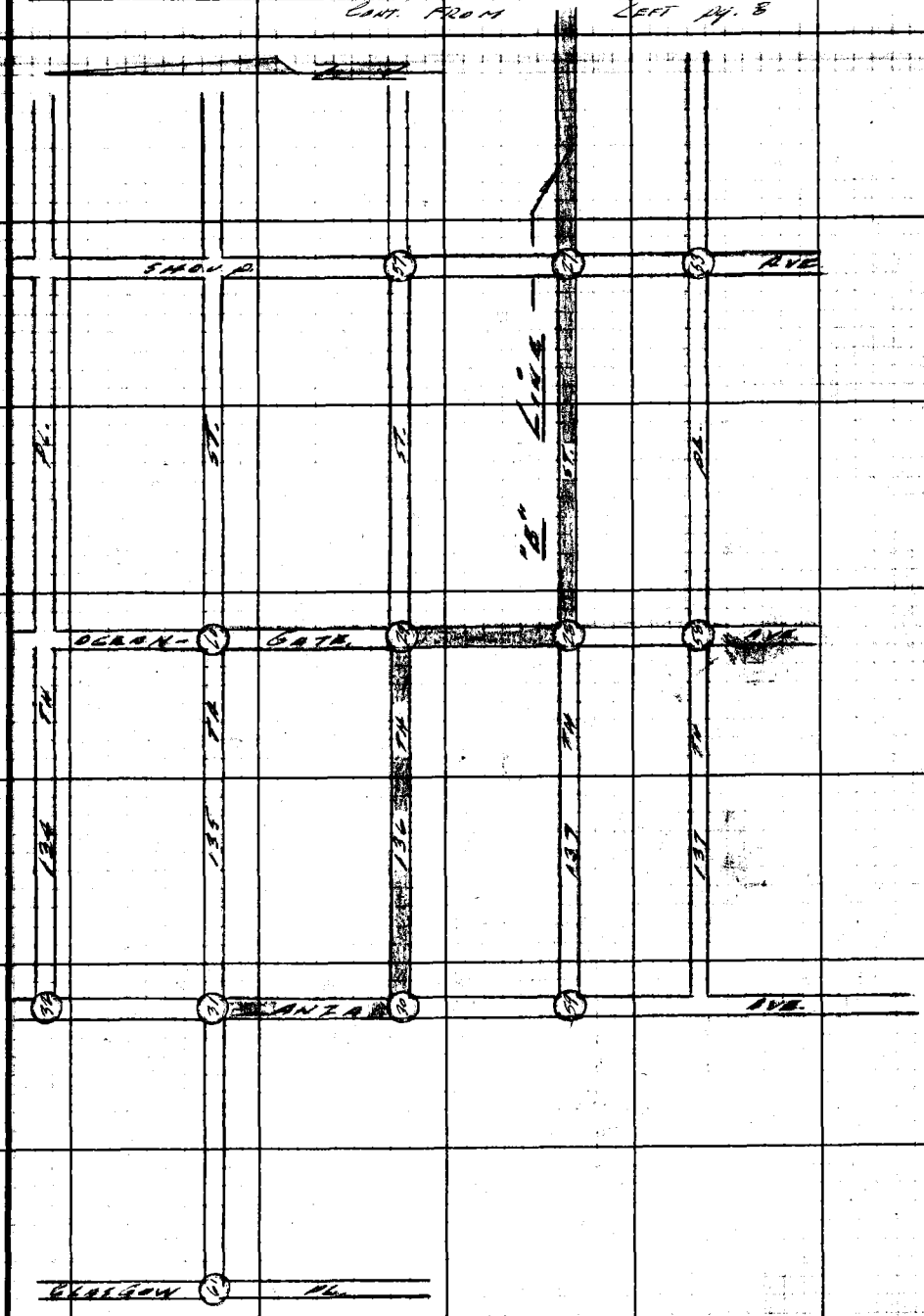

Note: Any Additions or Changes on This Sheet Must be Made or Circled in Red Ink With Date and Name of Person Making Change.

Do not extend notes this side of this line.

RETURN TO
LOS ANGELES COUNTY ENGINEER
700 Los Angeles County Engineering Bldg.

76F308S CE #247—3-57

RETURN TO
LOS ANGELES COUNTY ENGINEER
700 LOS ANGELES COUNTY ENGINEERING BLDG.

Note: Any Additions or Changes on This Sheet Must be Made or Circled in Red Ink With Date and Name of Person Making Change.

Do not extend notes this side of this line.

W.S. 25-C-3

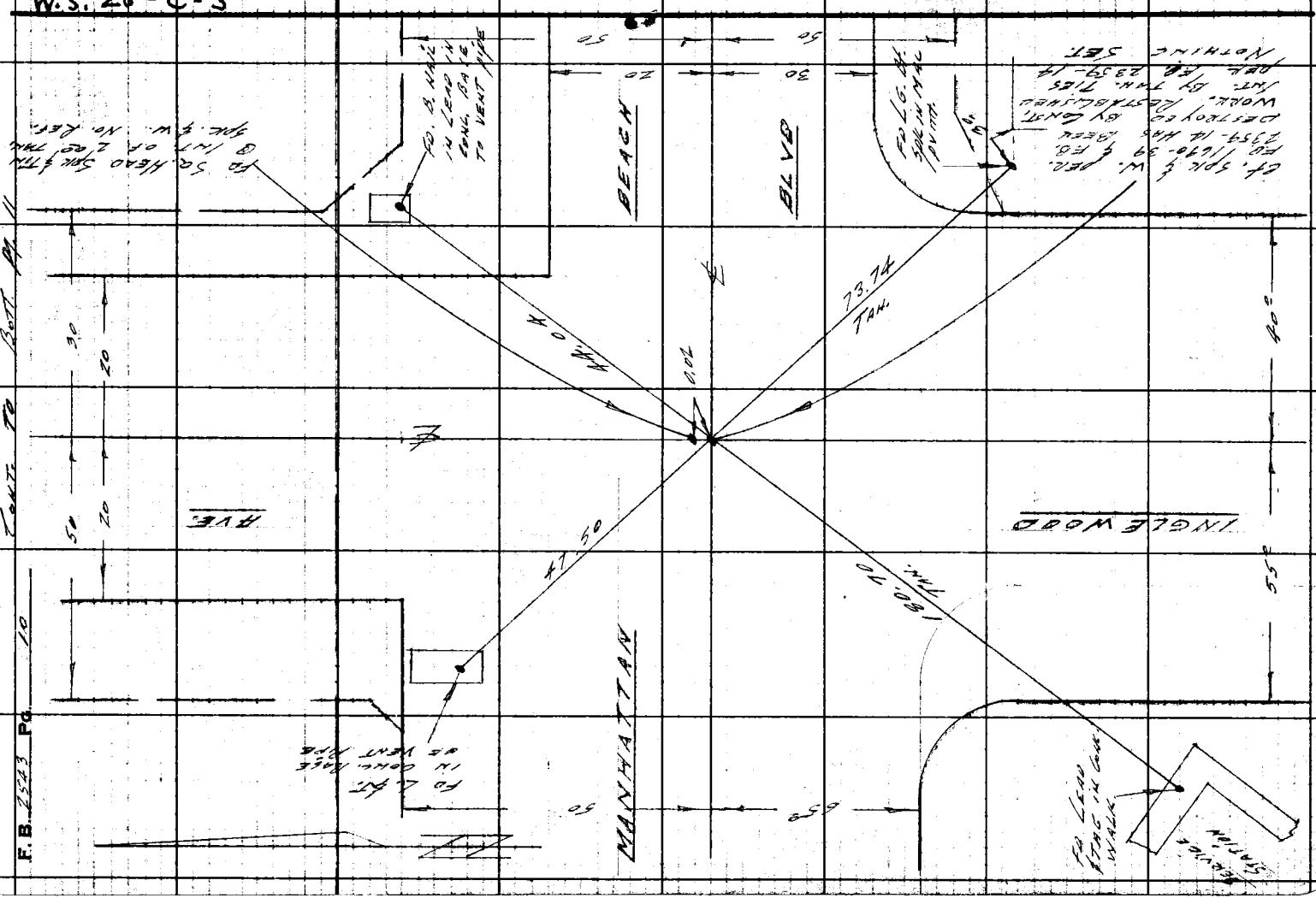

Notes Ck'd by	Survey of LAWNDALE SD.	F. B. 2543 PG. 11
Map No.	JN 6253.50 Tape 0125 Std 28 °F	
Office Work	Surveyed by	
Checked	Notes LINO Date 4-9-59	
Date	Indexed A. C. Johnson	

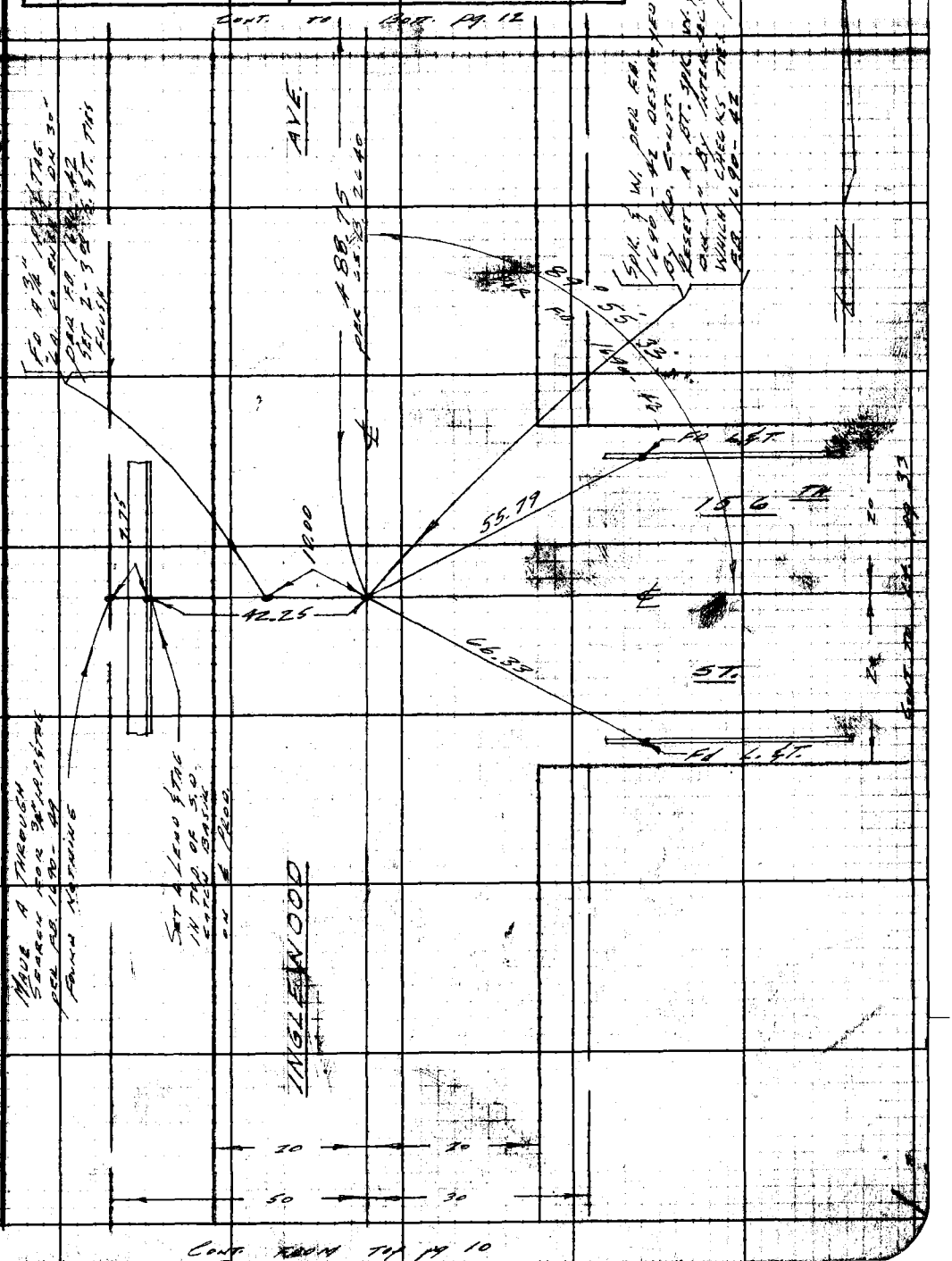

Note: Any Additions or Changes on This Sheet Must be Made or Circled In Red Ink With Date and Name of Person Making Change.

Do not extend notes this side of this line.

RETURN TO
LOS ANGELES COUNTY ENGINEER
400 LOS ANGELES COUNTY ENGINEERING BLDG.

76F3098 CE #247—3-57

F.B. 2543 Pg. 12

CONT. TO BOTT PG. 13

CONT. FROM TOP PG. 11

W.S. 25-C-3

RETURN TO
LOS ANGELES COUNTY ENGINEER
900 LOS ANGELES COUNTY ENGINEERING BLDG.

Do not extend notes this side of this line.

Note: Any Additions or Changes on This Sheet Must be Made or Circled in Red Ink With Date and Name of Person Making Change.

Notes Ck'd by	Survey of Lawndale Ld.
Map No.	JN 6253.5 Tape [illegible] Std [illegible] °F
[illegible]	Surveyed by [illegible]
[illegible]	Notes Lind Date 4-9-59
Date	Indexed A. C. Johnson

F. B. 2548 Pg. 13

W.S. 25 C-3

Cont. to Bott. pg. 14

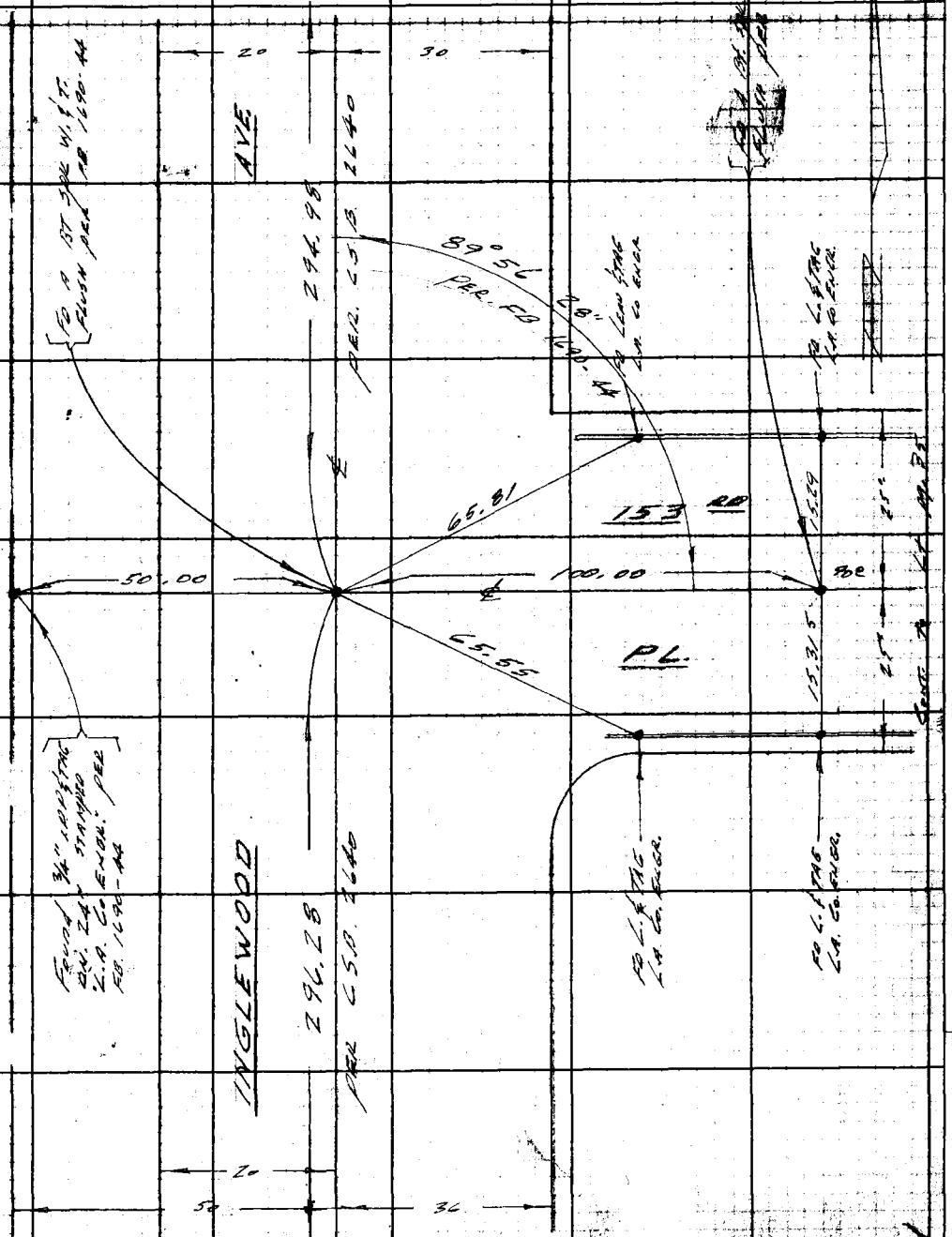

Cont. from Top Pg. 12

Note: Any Additions or Changes on This Sheet Must be Made or Circled in Red Ink With Date and Name of Person Making Change.

Do not extend notes this side of this line.

RETURN TO
LOS ANGELES COUNTY ENGINEER
900 LOS ANGELES COUNTY ENGINEERING BLDG.

76F3098 CE #247—3-57

F. B. 2543 Pg. 14

CONT. TO BOTT. PG. 15

CONT. FROM TOP. PG. 13

RETURN TO
LOS ANGELES COUNTY ENGINEER
700 LOS ANGELES COUNTY ENGINEERING BLDG.

Do not extend notes this side of this line.

Note: Any Additions or Changes on This Sheet Must be Made or Circled in Red Ink With Date and Name of Person Making Change.

Notes Ck'd by	Survey of LAWNDALE SD.
Map No.	JN 6253.5 Tape 6168 Std 68 °F
Office Work	Surveyed by LIND
Checked	Notes LIND Date 4-9-59
Date	Indexed A. C. Johnson

F. B. 2543 PG. 15

W.S. 25-C-2

CONT. TO BOTT. pg. 16

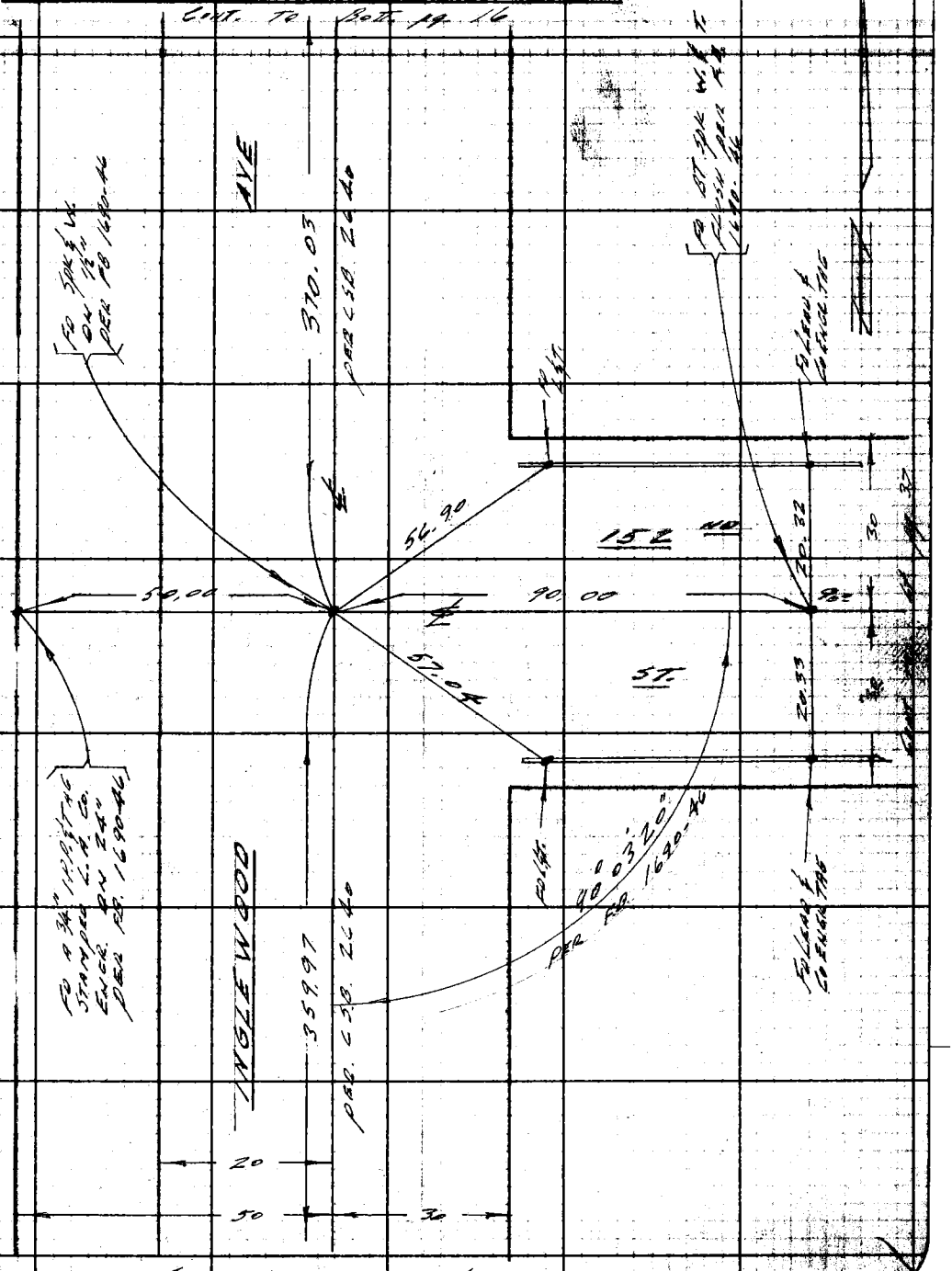

CONT. FROM TOP pg 14

Note: Any Additions or Changes on This Sheet Must be Made or Circled in Red Ink With Date and Name of Person Making Change.

Do not extend notes this side of this line.

RETURN TO
LOS ANGELES COUNTY ENGINEER
900 LOS ANGELES COUNTY ENGINEERING BLDG.

76F309S CE #247—3-57

F. B. 2643 Pg. 16

CONT. TO BOTT. PG. 17

W.S. C-2

CONT. FROM TOP PG. 15

RETURN TO
LOS ANGELES COUNTY ENGINEER
700 LOS ANGELES COUNTY ENGINEERING BLDG.

Do not extend notes this side of this line.

Note: Any Additions or Changes on This Sheet Must be Made or Circled in Red Ink With Date and Name of Person Making Change.

Notes Ck'd by	Survey of LAWNDALE SD.
Map No.	JN 6253.50 Tape C165 Std 65 °F
Office Work	Surveyed by LINO
Checked	Notes LINO Date 9-9-59
Date	Indexed C. JOHNSON

F. B. 2543 PG. 17

W.S. 25-C-2

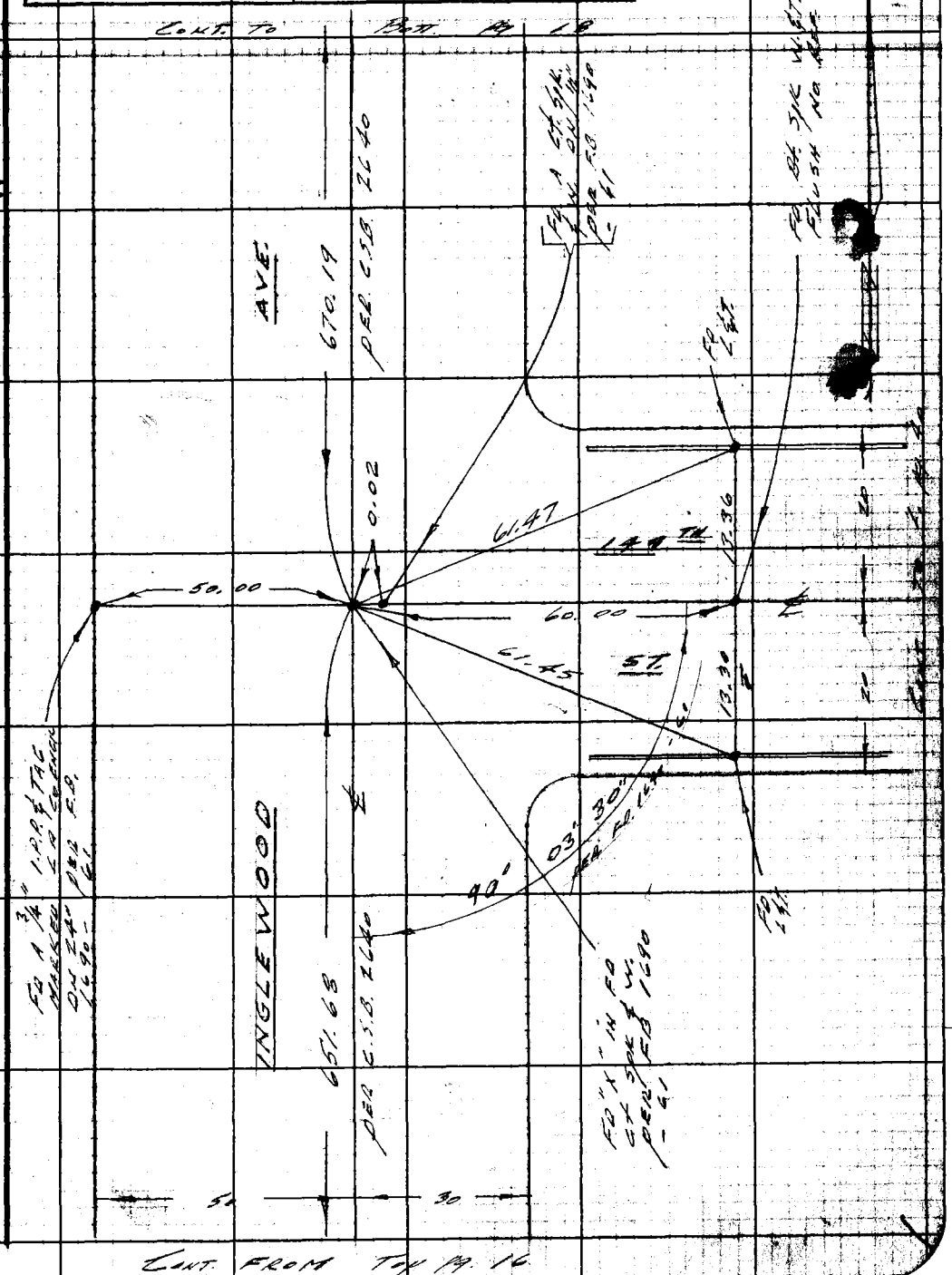

Note: Any Additions or Changes on This Sheet Must be Made or Circled in Red Ink With Date and Name of Person Making Change.

Do not extend notes this side of this line.

RETURN TO
LOS ANGELES COUNTY ENGINEER
700 LOS ANGELES COUNTY ENGINEERING BLDG.

76F309S CE #247—3-57

F.B. 2543 Pg. 18

Cont. To Bott. pg. 19

W.S. 25-C-7

RETURN TO
LOS ANGELES COUNTY ENGINEER
700 Los Angeles County Engineering Bldg.

Do not extend notes this side of this line.

Note: Any Additions or Changes on This Sheet Must be Made or Circled in Red Ink With Date and Name of Person Making Change.

Notes Ck'd by	Survey of LAWNDALE SD.
Map No.	JN 625350 Tape 0168 Std 65 °F
Office Work	Surveyed by LIND
Checked	Notes LIND Date 1-9-59
Date	Indexed C. Jonnson

F. B. 2543 PG. 19

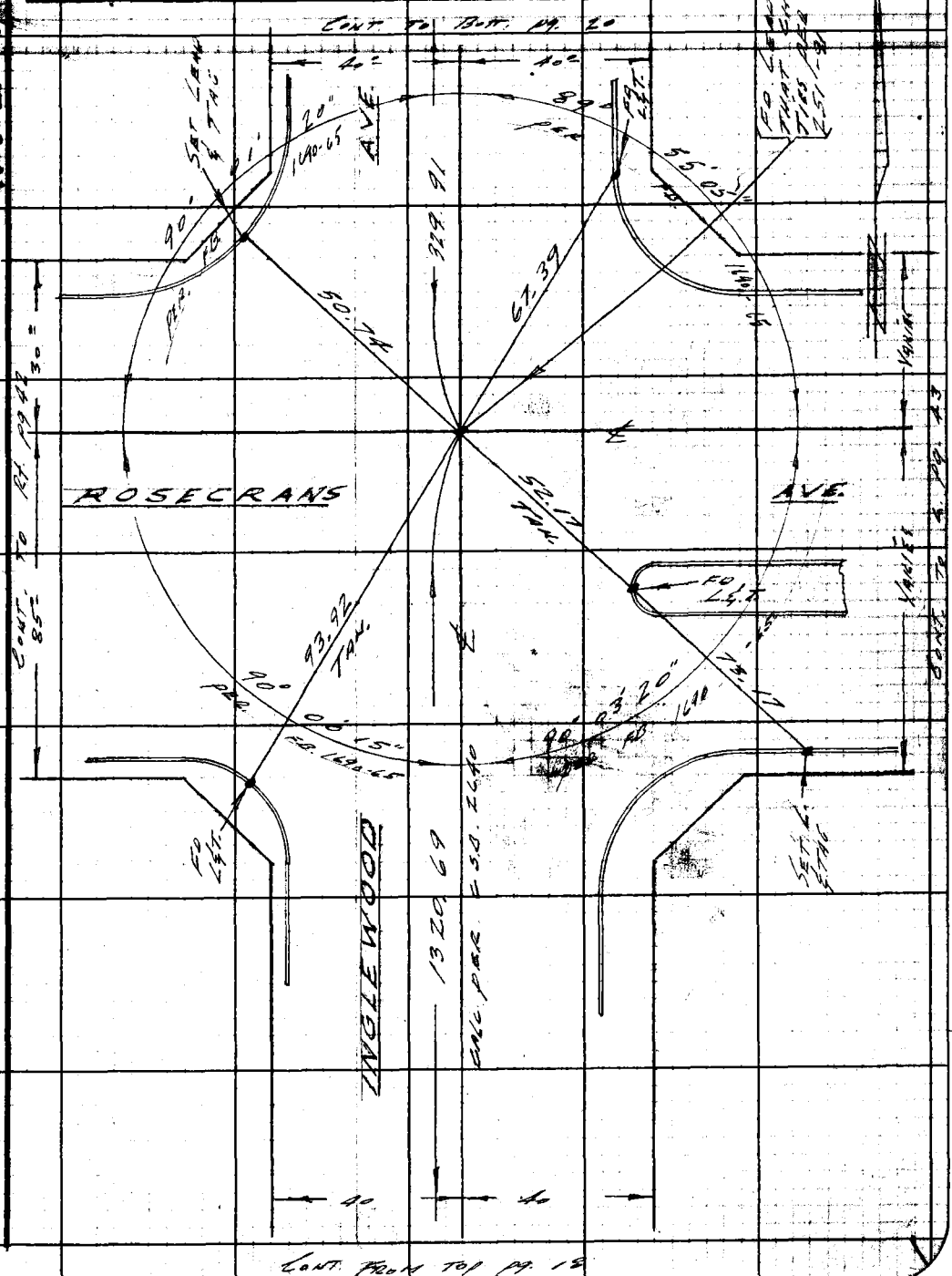

Note: Any Additions or Changes on This Sheet Must be Made or Circled in Red Ink With Date and Name of Person Making Change.

Do not extend notes this side of this line.

RETURN TO
LOS ANGELES COUNTY ENGINEER
700 LOS ANGELES COUNTY ENGINEERING BLDG.

76F309S CE #247—3-57

RETURN TO
LOS ANGELES COUNTY ENGINEER
700 LOS ANGELES COUNTY ENGINEERING BLDG.

Note: Any Additions or Changes on This Sheet Must be Made or Circled in Red Ink With Date and Name of Person Making Change.

Do not extend notes this side of this line.

W.S. 25-C-2

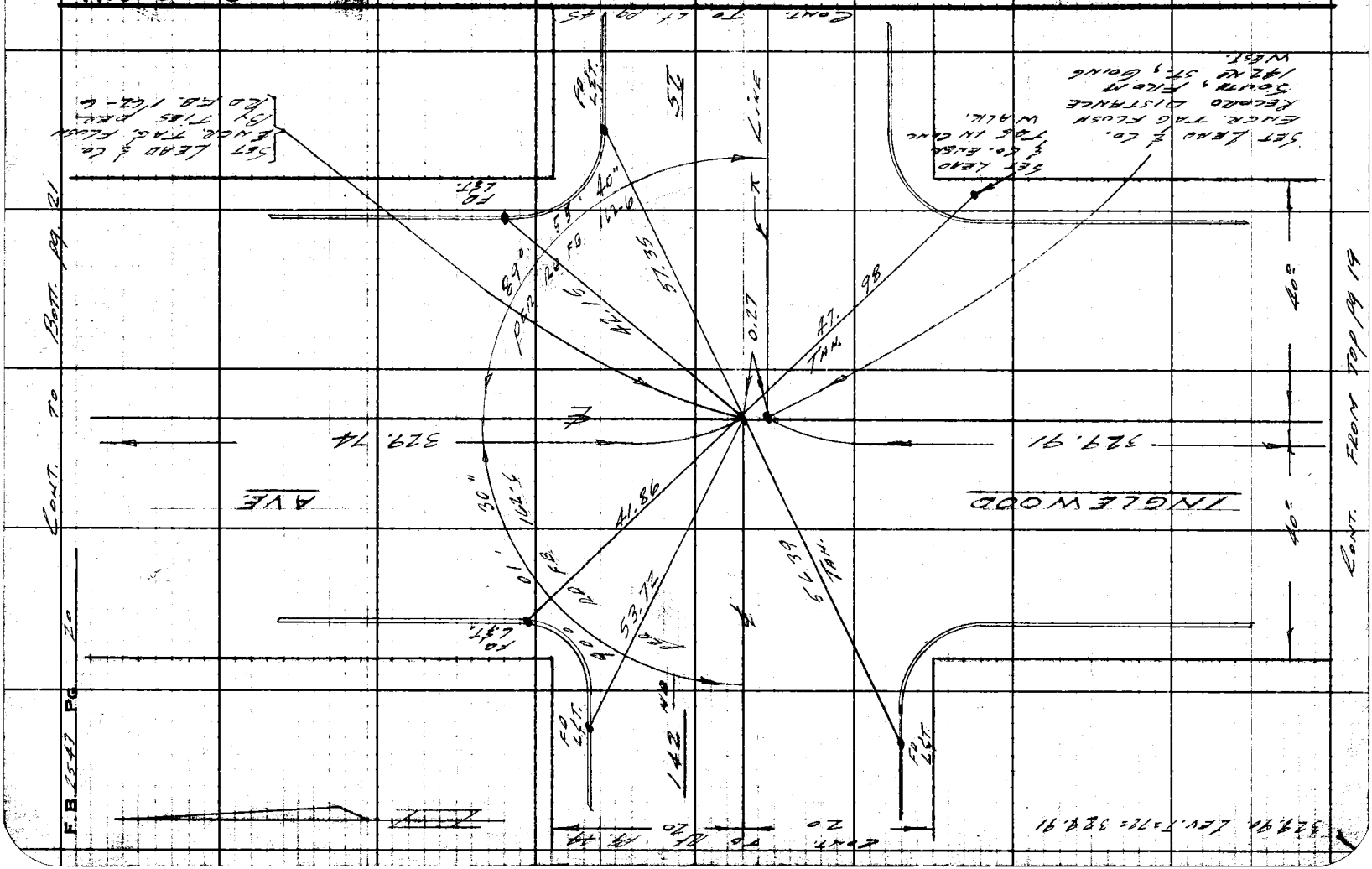

Notes Ck'd by	Survey of LAWNDALE S.D.	F. B. 2543 PG. 21
Map No.	IN 6253.59 Tape .0162 Std 68 °F	
Office Work	Surveyed by LINO	
Checked	Notes LINO Date 4-4-59	
Date	Indexed [redacted]	

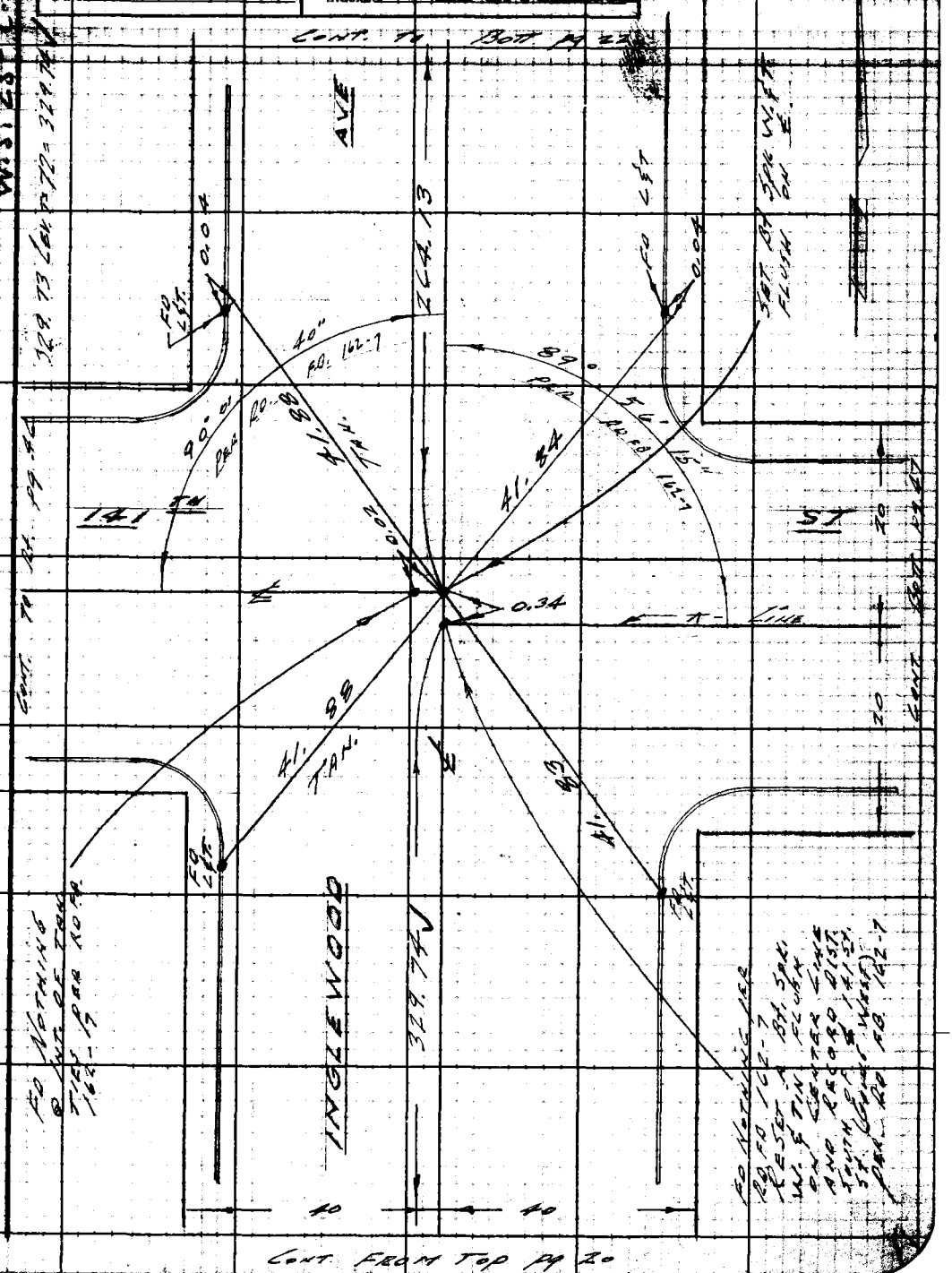

Note: Any Additions or Changes on This Sheet Must be Made or Circled in Red Ink With Data and Name of Person Making Change.

Do not extend notes this side of this line.

RETURN TO
LOS ANGELES COUNTY ENGINEER
400 LOS ANGELES COUNTY ENGINEERING BLDG.

763098 CE #247—7-53

F. B. 2543 PG. 22

RETURN TO
LOS ANGELES COUNTY ENGINEER
00 LOS ANGELES COUNTY ENGINEERING BLDG.

Do not extend notes this side of this line.

Note: Any Additions or Changes on This Sheet Must be Made or Circled in Red Ink With Date and Name of Person Making Change.

Notes Ck'd by	Survey of LAWNDALE S.D.	F. B. 2543 PG. 13
Map No.	JN [illegible] Tape [illegible] Std [illegible] °F	
Office Work	Surveyed by [illegible]	
Checked	Notes LINE Date 4-10-59	
Date	Indexed A. C. Johnson	

CONT. TO BETT. PG. 24

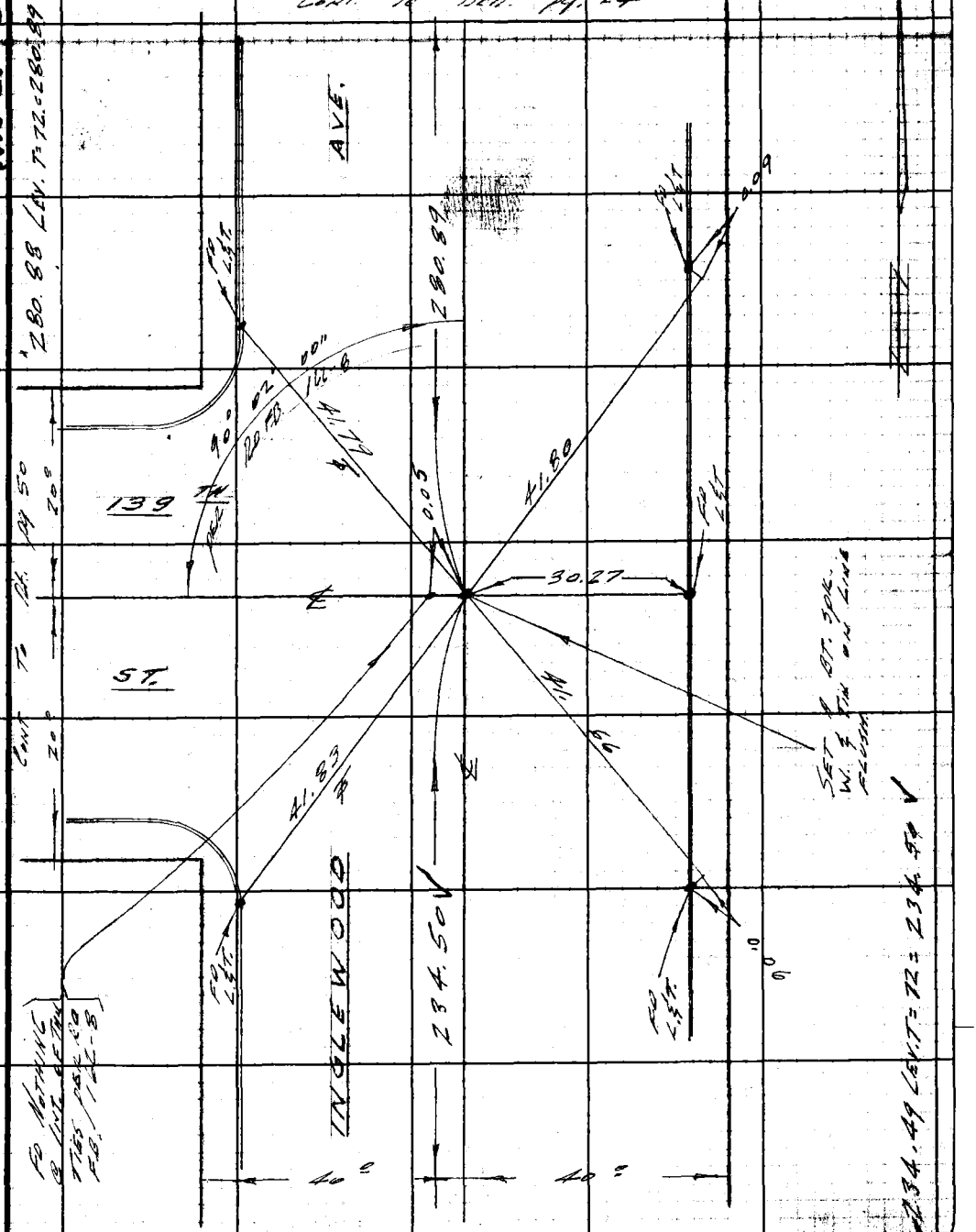

CONT. FROM TOP PG. 22

Note: Any Additions or Changes on This Sheet Must be Made or Circled in Red Ink With Date and Name of Person Making Change.

Do not extend notes this side of this line.

RETURN TO
LOS ANGELES COUNTY ENGINEER
700 LOS ANGELES COUNTY ENGINEERING BLDG.

76F3095 CE #247—3-57

F.B. 2543 Pg. 24

CONT. TO BOTT. PG. 25

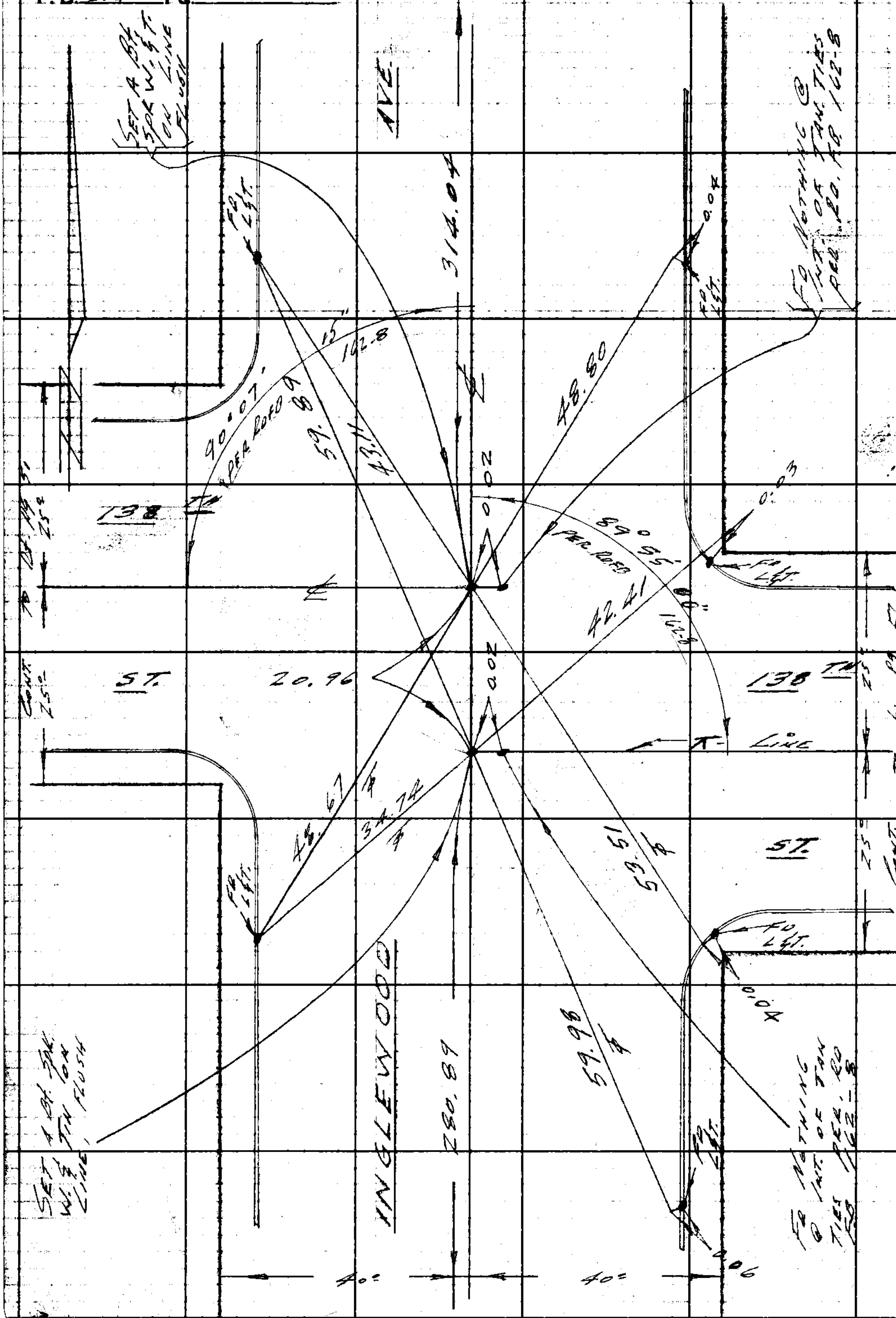

CONT. FROM TOP PG. 23

W.S. 25-C-2

RETURN TO
LOS ANGELES COUNTY ENGINEER
700 LOS ANGELES COUNTY ENGINEERING BLDG.
Do not extend notes this side of this line.
Note: Any Additions or Changes on This Sheet Must be Made or Circled in Red Ink With Date and Name of Person Making Change.

Notes Ck'd by	Survey of LAWNDALE SD.
Map No.	W. O. 62 53.50 Tape No. 0165 St'd. 68 °F
Office Work	Surveyed by LIND
Checked	Notes LIND Date 4-9-59
Date	Indexed A. C. Johnson

F. B. 2543 Pg. 25

CONT. TO B-11. PG. 26

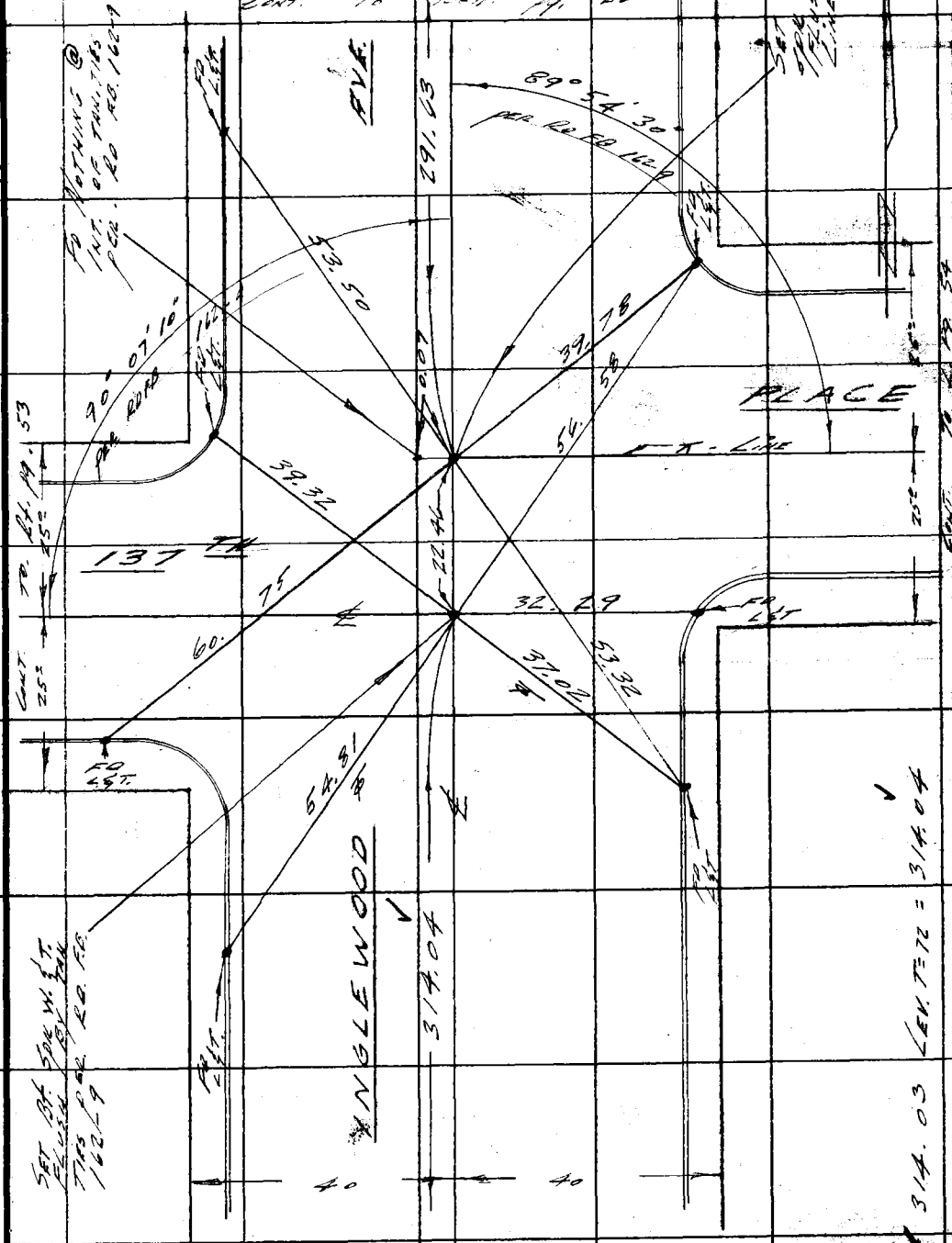

CONT. FROM TOP PG. 24

Note: Any Additions or Changes on This Sheet Must be Made or Circled in Red Ink With Date and Name of Person Making Change.

Do not extend notes this side of this line.

RETURN TO
LOS ANGELES COUNTY SURVEYOR
726 LOS ANGELES COUNTY
ENGINEERING BLDG.

76F309S S&E #247. 8-54

F. B. 2543 PG. 26

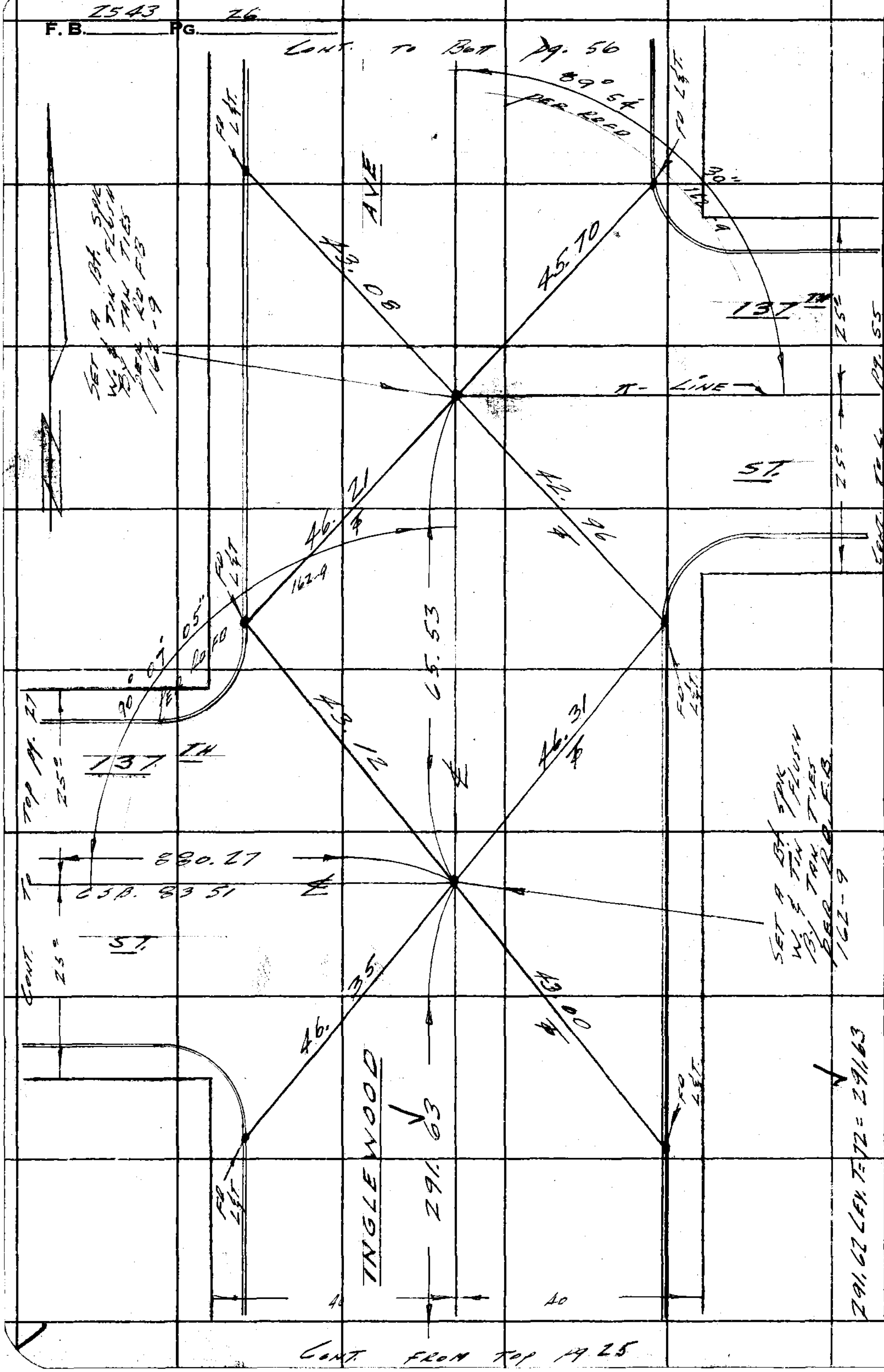

RETURN TO
LOS ANGELES COUNTY SURVEYOR
726 LOS ANGELES COUNTY
ENGINEERING BLDG.

Do not extend notes this side of this line.

Note: Any Additions or Changes on This Sheet Must be Made or Circled in Red Ink With Date and Name of Person Making Change.

Notes Ck'd by	Survey of LAWNDALE 50	F. B. 2543 PG. 27
Map No.	JN 6257.20 Tape 0168 Std 65 °F	
Office Work	Surveyed by LIND	
Checked	Notes LIND Date 4-10-59	
Date	Indexed A. C. Johnson	

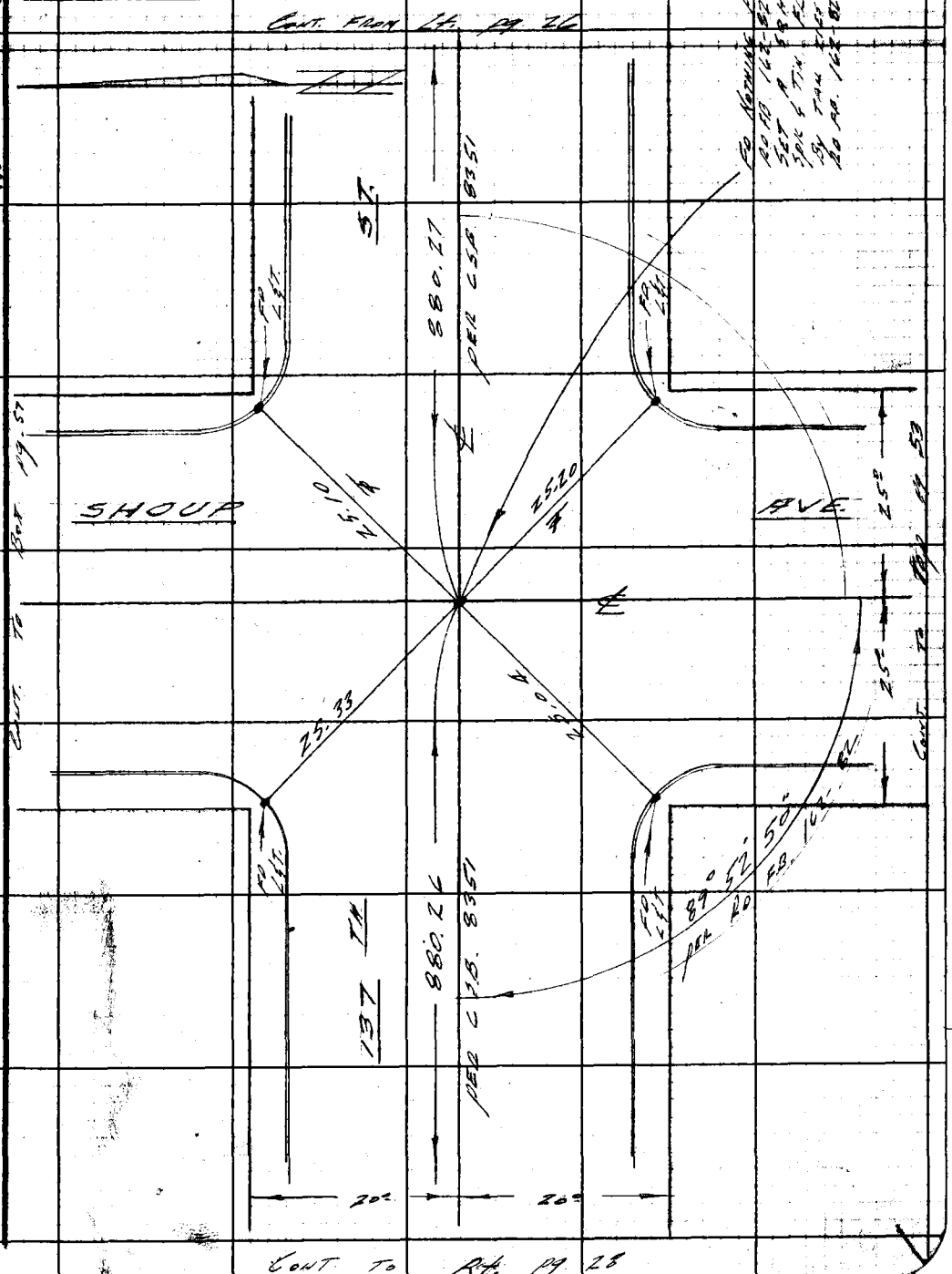

Note: Any Additions or Changes on This Sheet Must be Made or Circled in Red Ink With Date and Name of Person Making Change.

Do not extend notes this side of this line.

RETURN TO
LOS ANGELES COUNTY ENGINEER
900 LOS ANGELES COUNTY ENGINEERING BLDG.

76F309S CE #247—3-57

F. B. 2543 PG. 28

CONT. TO BOK. PG. 29

W.S. 25-0-2

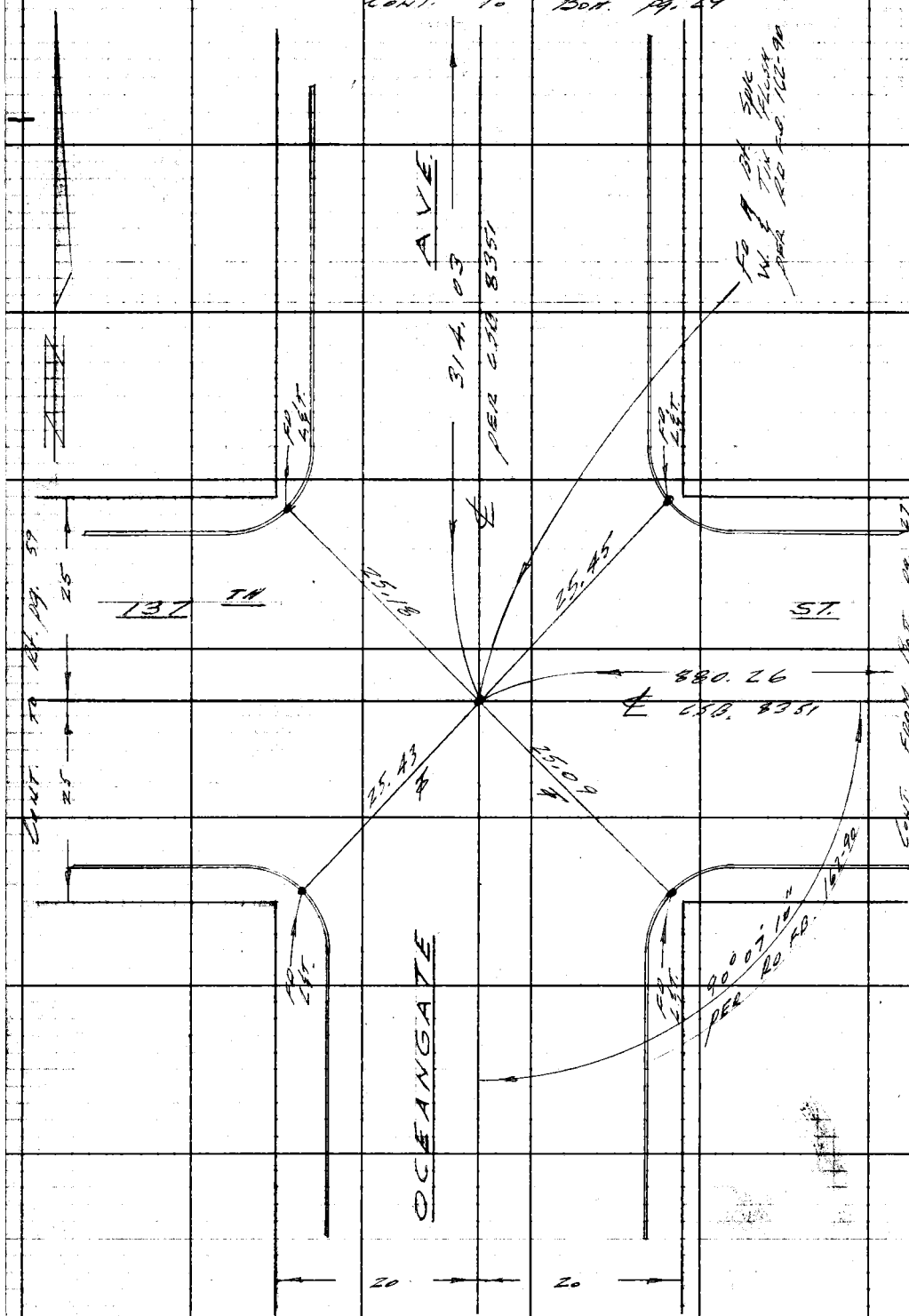

CONT. TO TOP. PG. 58

RETURN TO
LOS ANGELES COUNTY ENGINEER
700 LOS ANGELES COUNTY ENGINEERING BLDG.

Do not extend notes this side of this line.

Note: Any Additions or Changes on This Sheet Must be Made or Circled in Red Ink With Date and Name of Person Making Change.

Notes Ck'd by	Survey of LAWNDALE SD.	F. B. 2543 PG. 29
Map No.	JN 6253.50 Tape [illegible] Std. [illegible] °F	
Office Work	Surveyed by [illegible]	
Checked	Notes LINO Date 4-10-59	
Date	Indexed J. C. JOHNSON	

CONT. TO BOTT. pg 60

W.S. 25-C-2

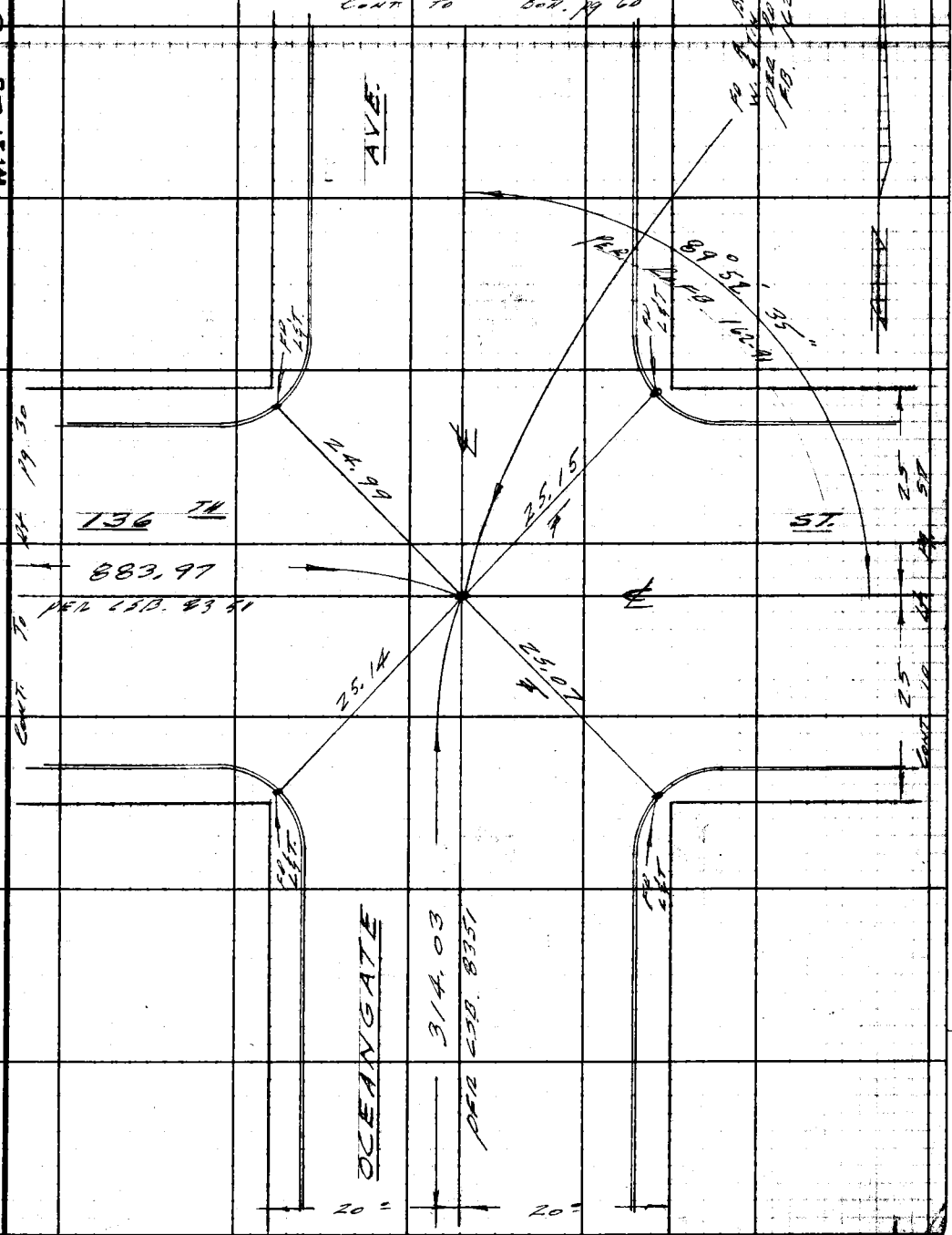

CONT. FROM TOP pg. 28

CONT. TO BOTT. pg 30

CONT. TO BOTT. pg 30

Note: Any Additions or Changes on This Sheet Must be Made or Circled in Red Ink With Date and Name of Person Making Change.

Do not extend notes this side of this line.

RETURN TO
LOS ANGELES COUNTY ENGINEER
700 LOS ANGELES COUNTY ENGINEERING BLDG.

76F309S CE #247—3-57

RETURN TO
LOS ANGELES COUNTY ENGINEER
700 LOS ANGELES COUNTY ENGINEERING BLDG.

Note: Any Additions or Changes on This Sheet Must be Made or Circled in Red Ink With Date and Name of Person Making Change.

Do not extend notes this side of this line.

W.S. 25-C-2

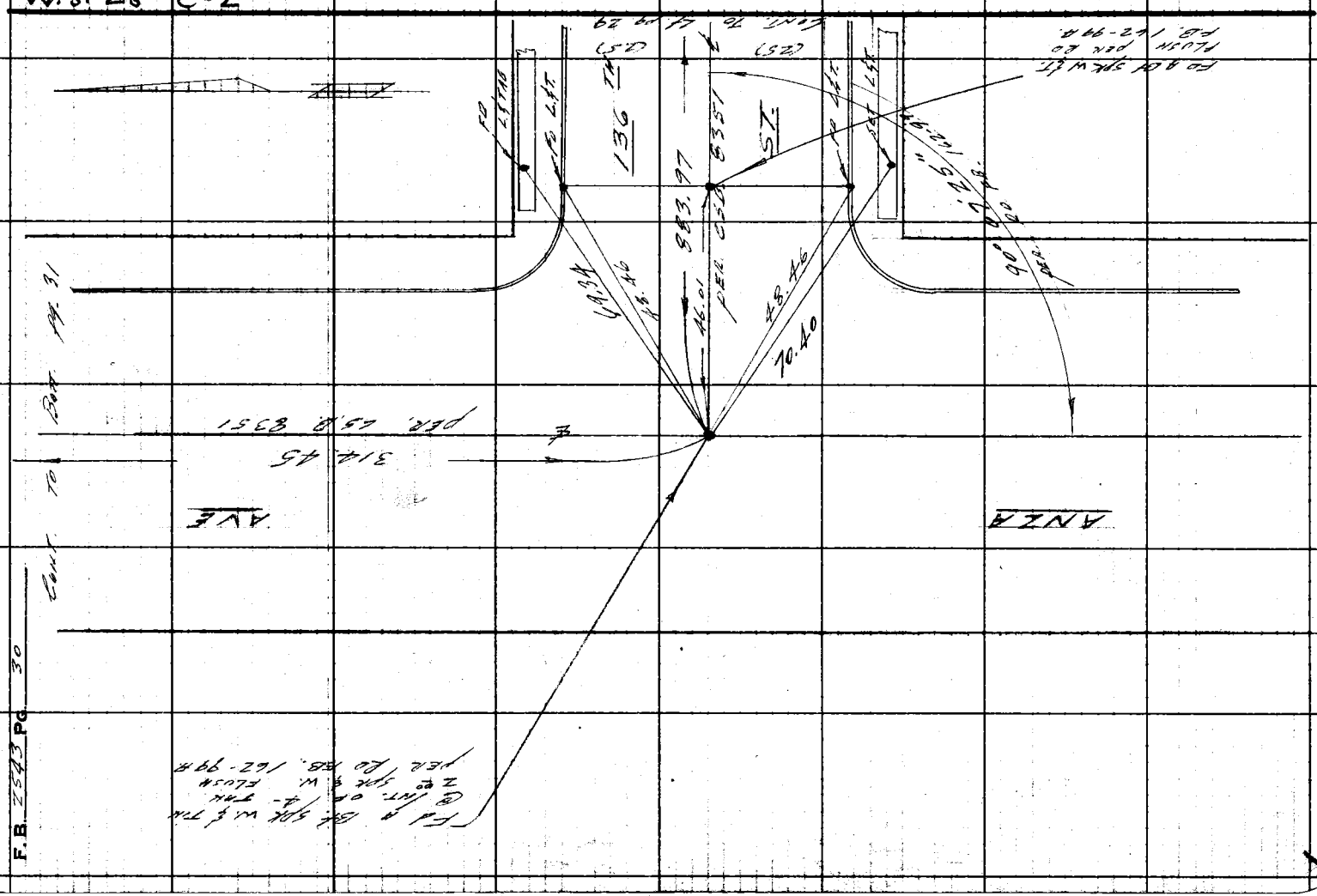

Notes Ck'd by	Survey of LAWNDALE SD	F. B. 2543 Pg. 31
Map No.	JN 6253.50 Tape 0165 Std 68 °F	
Office Work	Surveyed by	
Checked	Notes LINO Date 4-11-59	
Date	Indexed A. C. Johnson	

W.S. 25-C-2

CONT. TO BOTT. PG. 32

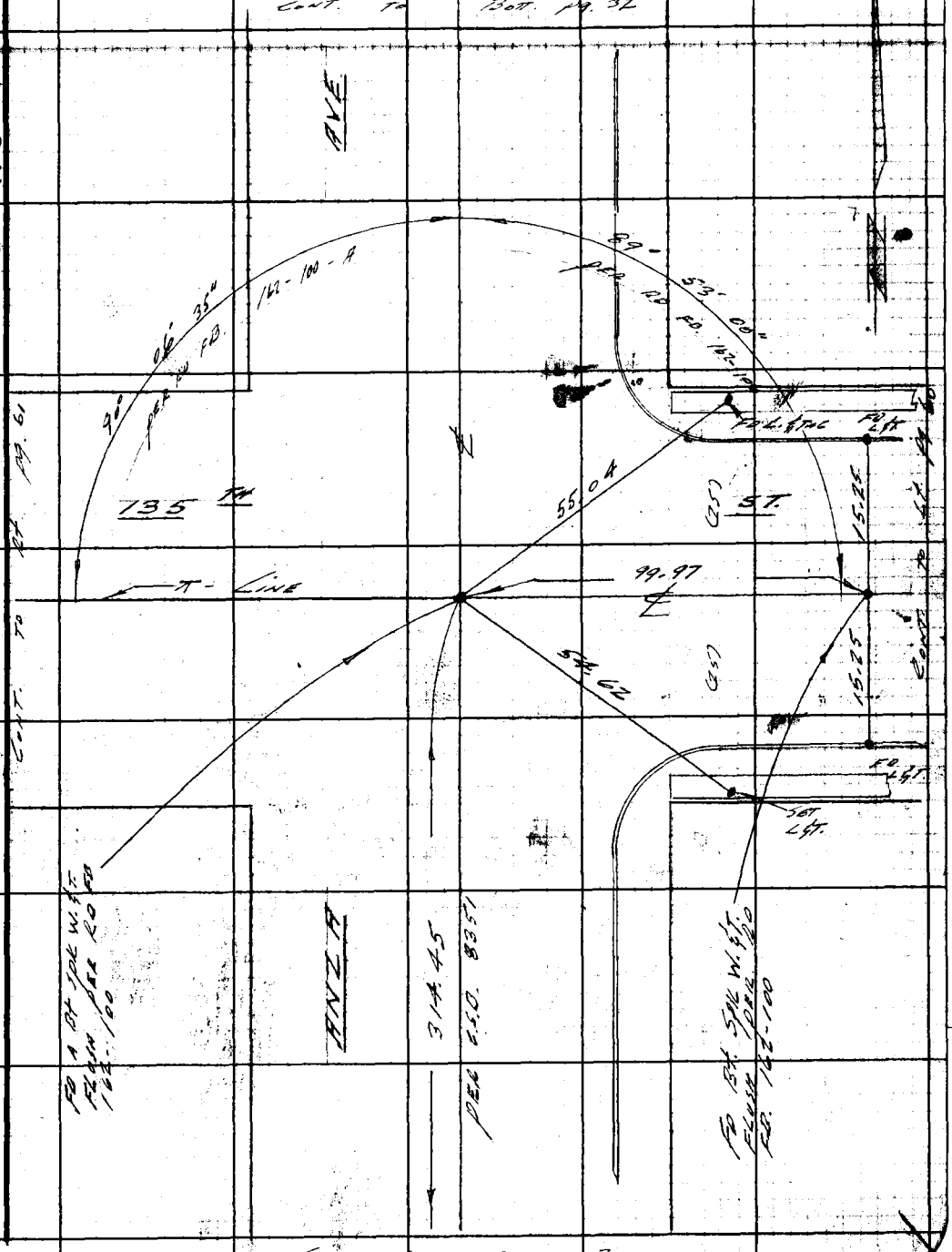

CONT. FROM TOP PG. 30

Note: Any Additions or Changes on This Sheet Must Be Made or Circled in Red Ink With Date and Name of Person Making Change.

Do not extend notes this side of this line.

RETURN TO
LOS ANGELES COUNTY ENGINEER
700 LOS ANGELES COUNTY ENGINEERING BLDG.

76F3095 CE #24 3-57

F.B. 2543 Pg. 32

CONT. FROM TOP. PG. 31

76F3099 CE #247—3-57

RETURN TO
LOS ANGELES COUNTY ENGINEER
700 LOS ANGELES COUNTY ENGINEERING BLDG.

Note: Any Additions or Changes on This Sheet Must be Made or Circled in Red Ink With Date and Name of Person Making Change.

Do not extend notes this side of this line.

W.S. 25 + C-3

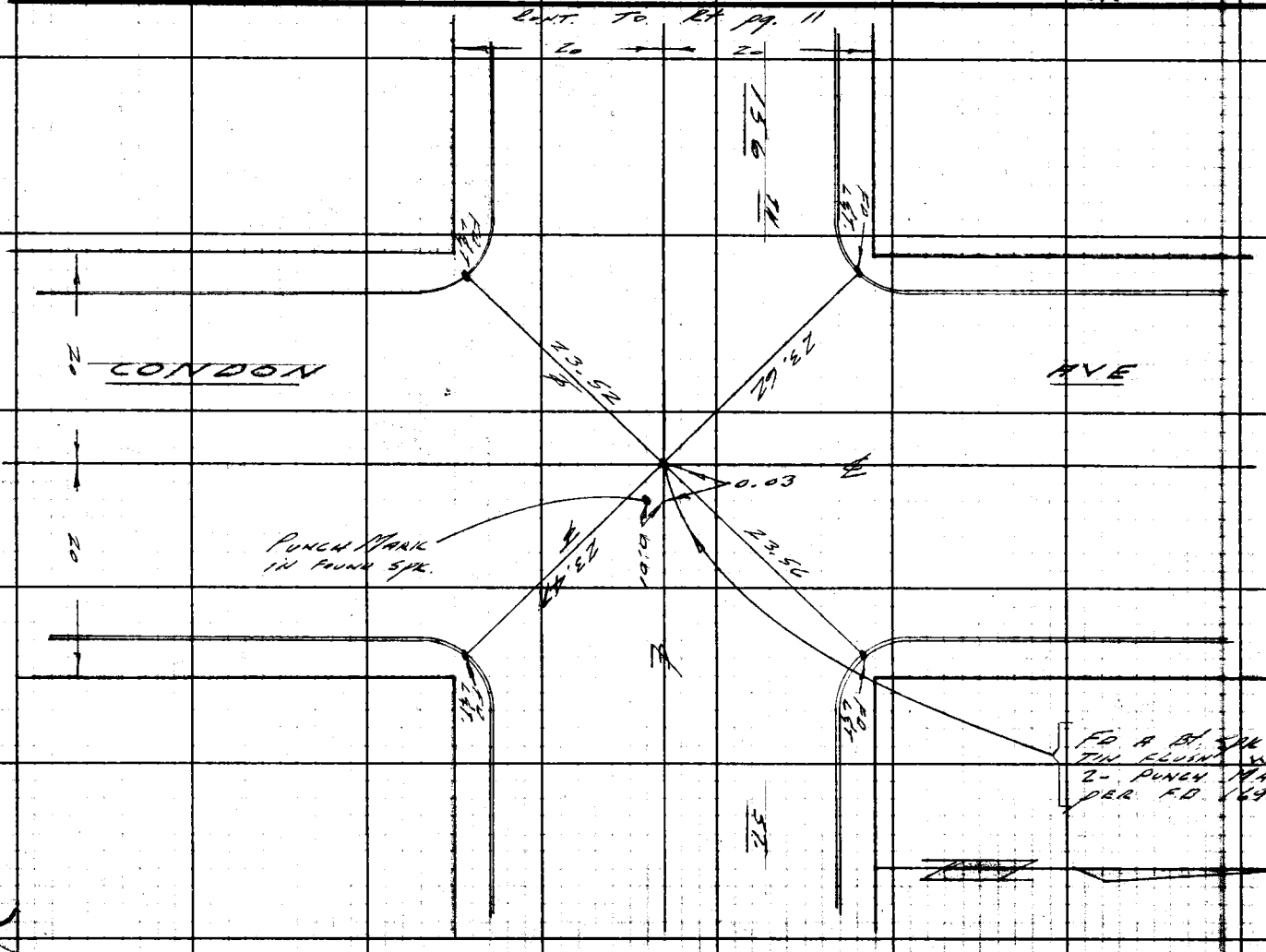

Notes Ck'd by
Map No.
Office Work
Checked
Date

Survey of
JN
Tape
Sid
°F
Surveyed by
Date
Notes
Indexed

F. B. 2543 PG. 33

RETURN TO
LOS ANGELES COUNTY ENGINEER
700 LOS ANGELES COUNTY ENGINEERING BLDG.

Note: Any Additions or Changes on This Sheet Must be Made or Circled in Red Ink With Date and Name of Person Making Change.

Do not extend notes this side of this line.

W.S. 25 - C - 3

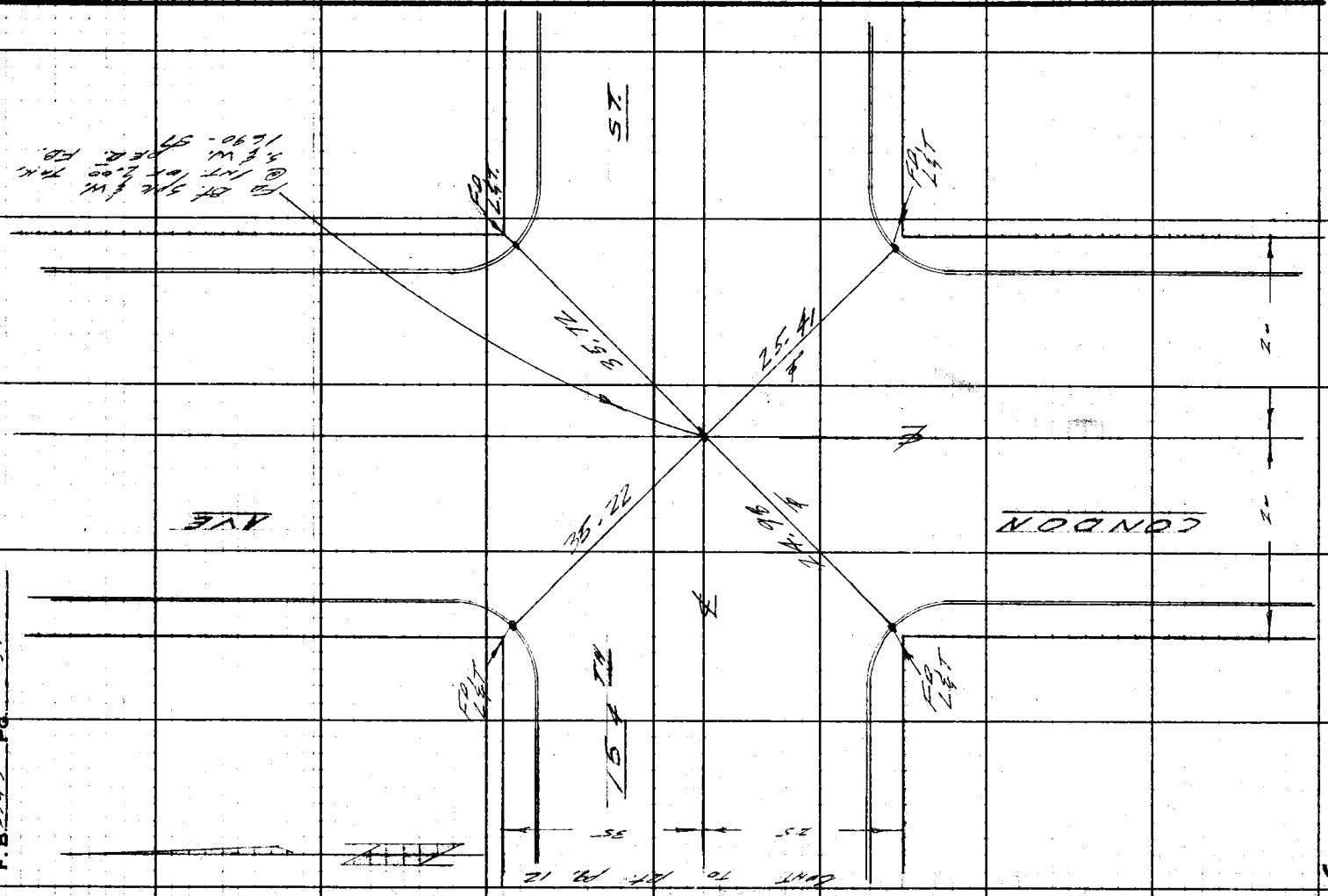

F.B. 2543 PG. 32

Notes Ck'd by	Survey of LAWNDALE SD.
Map No.	JN 6253.54 Tape 0165 Std 68 °F
Office Work	Surveyed by Lind
Checked	Notes Lind Date 4-16-59
Date	Indexed A. C. Johnson

F. B. 2543 Pg. 35

W.S. 25-C-3

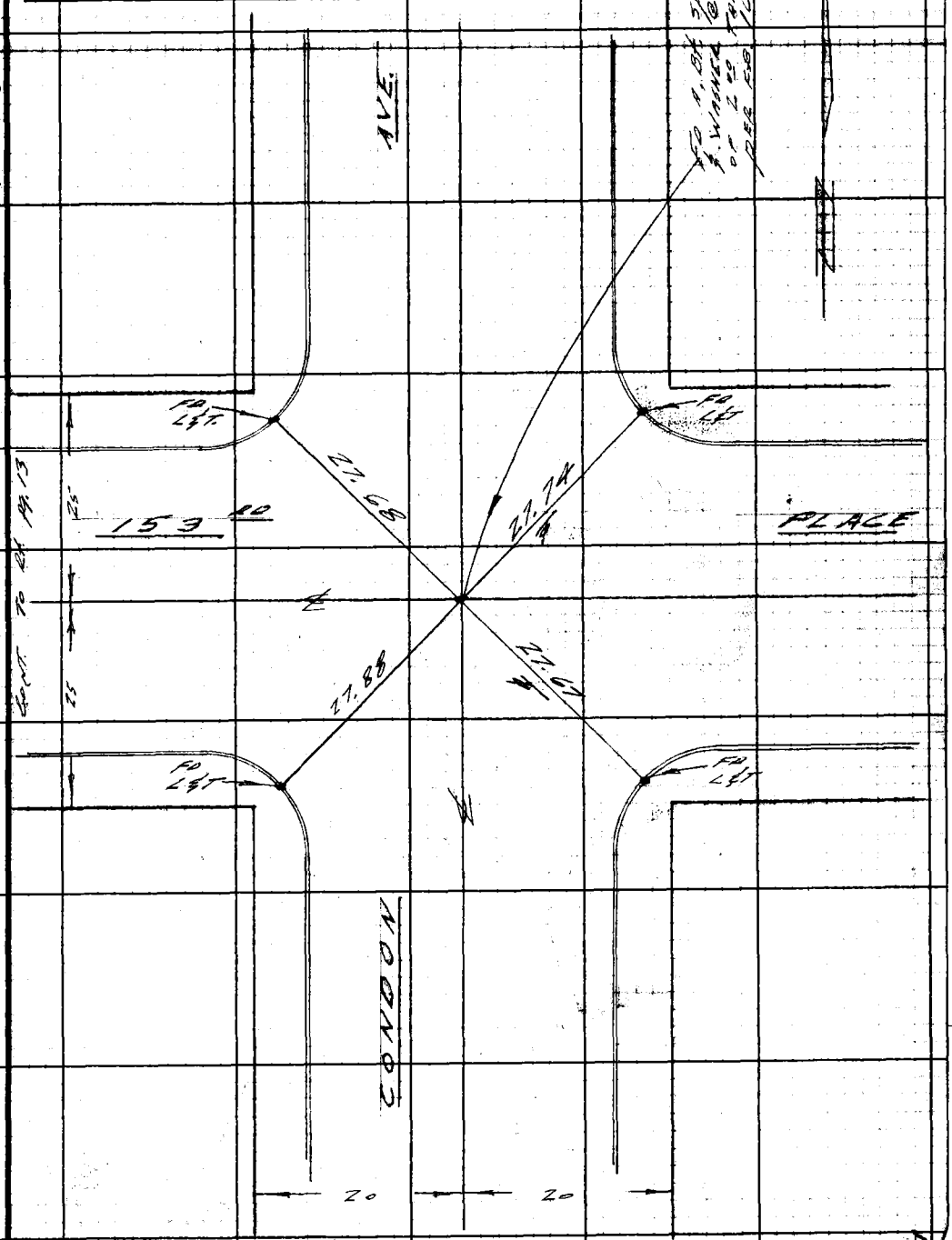

Note: Any Additions or Changes on This Sheet Must be Made or Circled in Red Ink With Date and Name of Person Making Change.

Do not extend notes this side of this line.

RETURN TO
LOS ANGELES COUNTY ENGINEER
700 LOS ANGELES COUNTY ENGINEERING BLDG.

76F309S CE #247—3-57

RETURN TO
LOS ANGELES COUNTY ENGINEER
700 LOS ANGELES COUNTY ENGINEERING BLDG.

Note: Any Additions or Changes on This Sheet Must be Made or Circled in Red Ink With Date and Name of Person Making Change.

Do not extend notes this side of this line.

W.S. 25-C-2

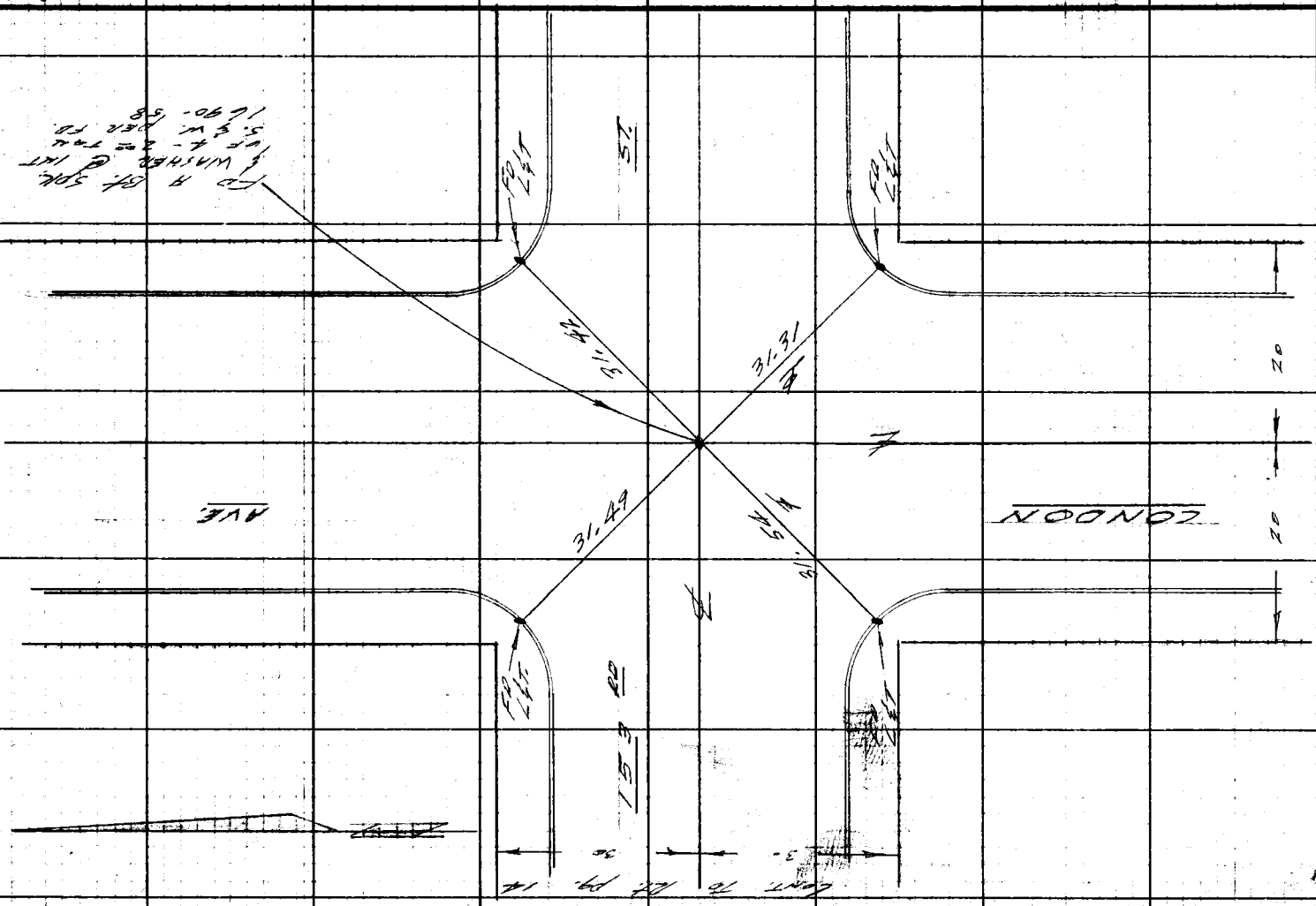

Notes Ck'd by	Survey of LAWNDALE SD	F. B. 2543 PG. 37
Map No.	JN [illegible] Tape [illegible] Std [illegible] °F	
Office Work	Surveyed by LINO	
Checked	Notes LINO Date 4-16-59	
Date	Indexed A. C. Johnson	

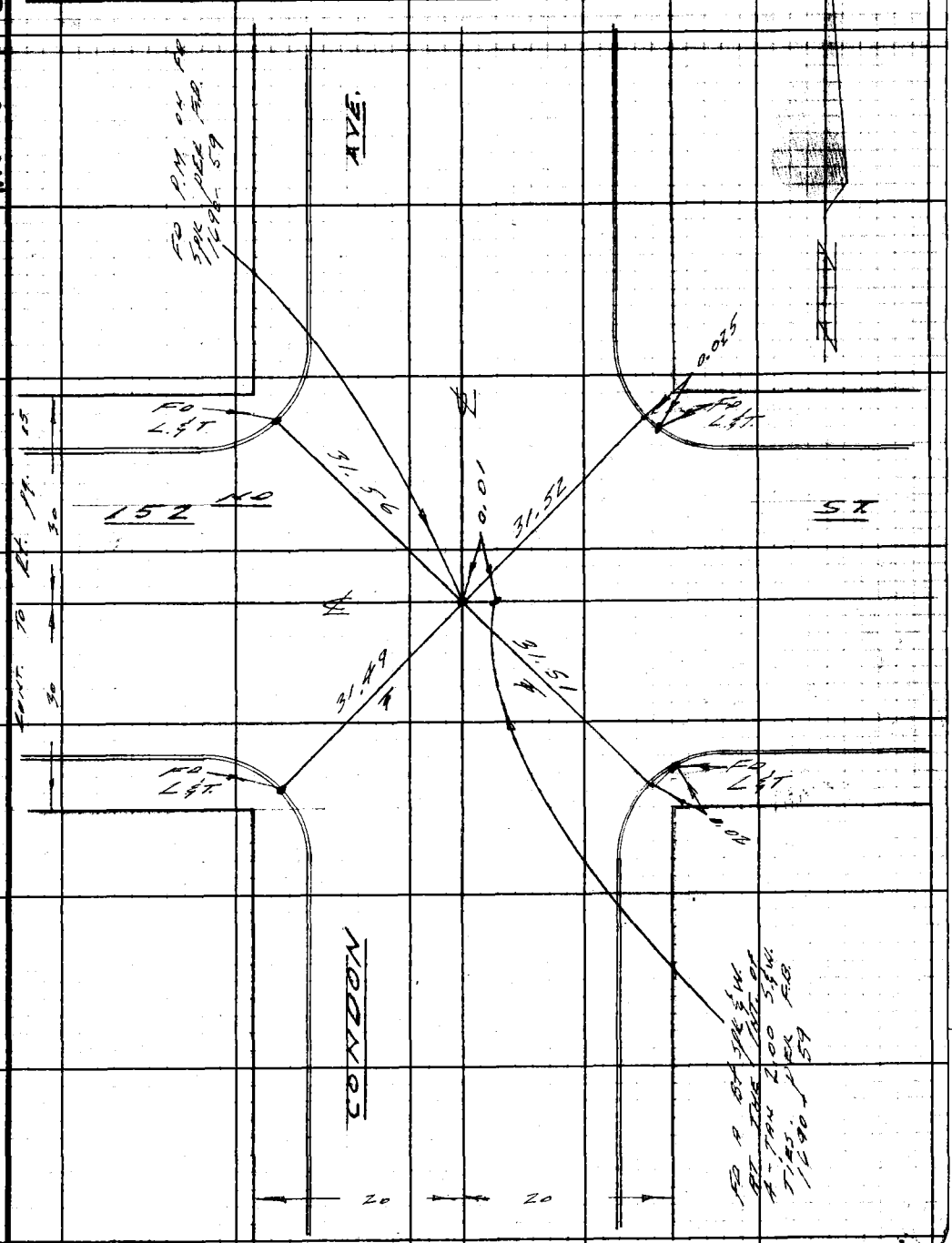

Note: Any Additions or Changes on This Sheet Must be Made or Circled in Red Ink With Date and Name of Person Making Change.

Do not extend notes this side of this line.

RETURN TO
LOS ANGELES COUNTY ENGINEER
700 LOS ANGELES COUNTY ENGINEERING BLDG.

76F309S CE #247—3-57

F.B. 2543 Pg. 38

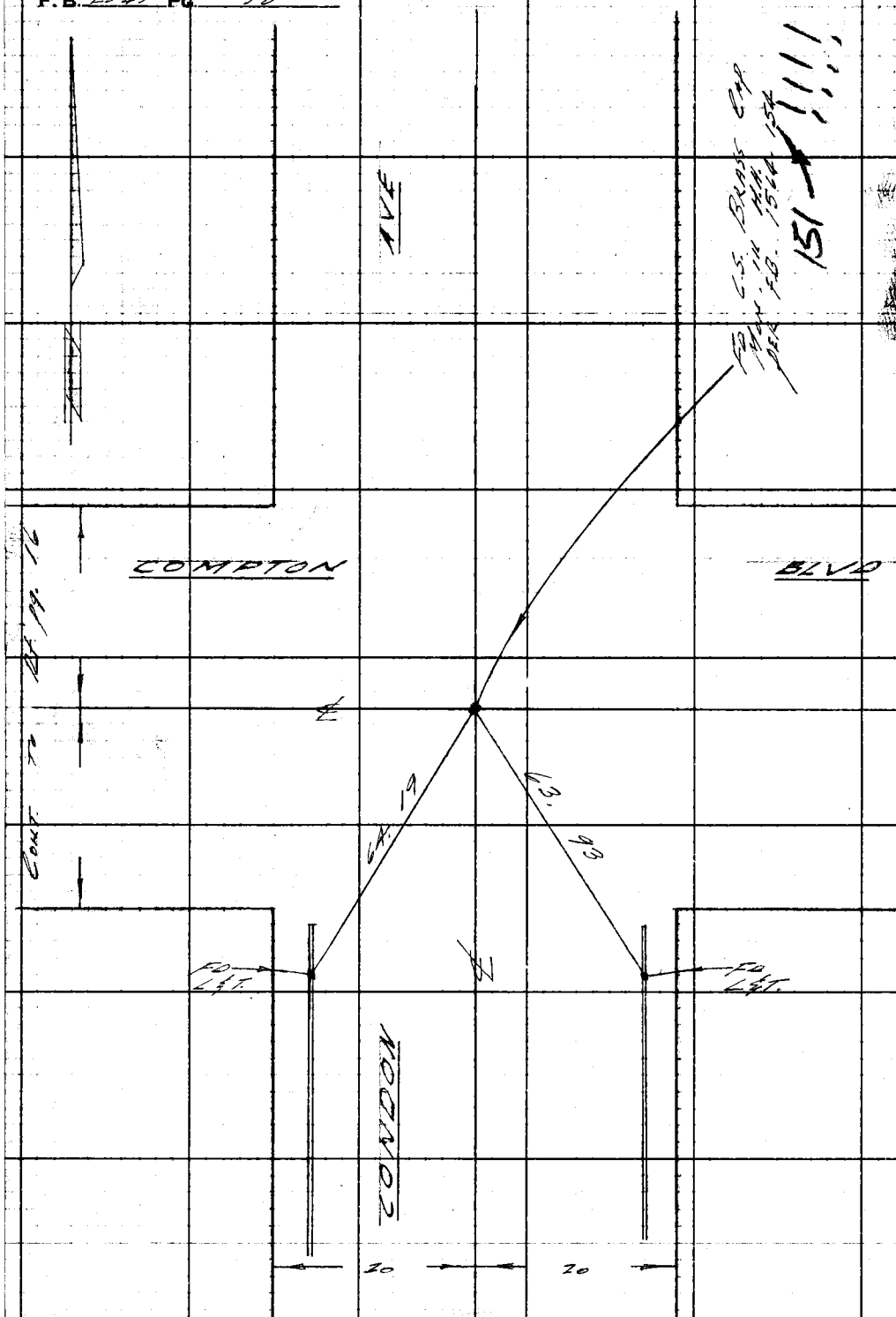

W.S. 25 C-2

RETURN TO
LOS ANGELES COUNTY ENGINEER
700 LOS ANGELES COUNTY ENGINEERING BLDG.

Do not extend notes this side of this line.

Note: Any Additions or Changes on This Sheet Must be Made or Circled in Red Ink With Date and Name of Person Making Change.

Notes Ck'd by	Survey of LAWNDALE SD.	F. B. 2543 PG. 39
Map No.	JN 6253.50 Tape 0168 Std 68 °F	
Office Work	Surveyed by LINO	
Checked	Notes LINO Date 4-18-59	
Date	Indexed A. C. Johnson	

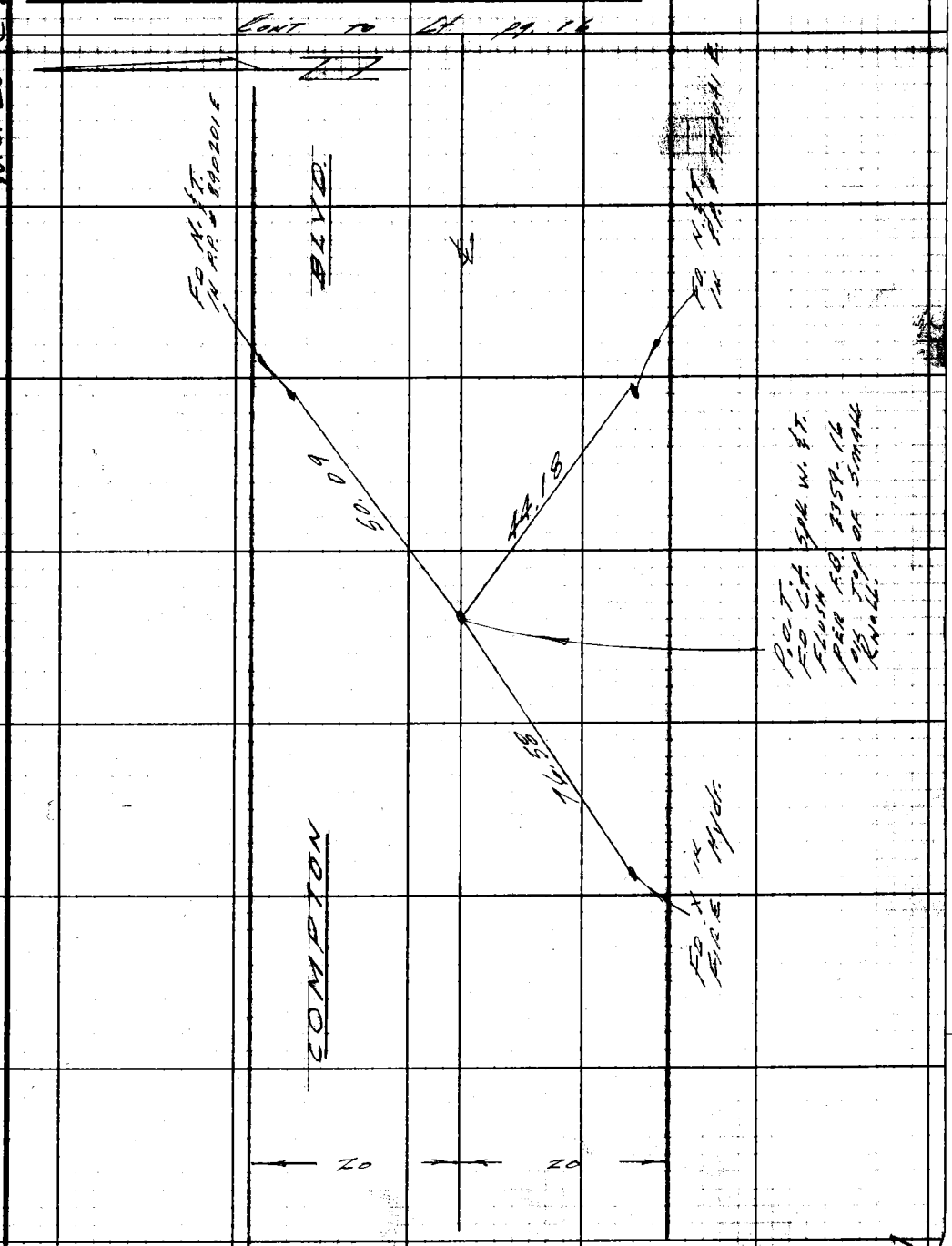

Note: Any Additions or Changes on This Sheet Must be Made or Circled in Red Ink With Date and Name of Person Making Change.

Do not extend notes this side of this line.

RETURN TO
LOS ANGELES COUNTY ENGINEER
700 LOS ANGELES COUNTY ENGINEERING BLDG.

76F3095 CE #247—3-57

RETURN TO
LOS ANGELES COUNTY ENGINEER
700 LOS ANGELES COUNTY ENGINEERING BLDG.

Note: Any Additions or Changes on This Sheet Must be Made or Circled in Red Ink With Date and Name of Person Making Change.

Do not extend notes this side of this line.

W.S. 25-C-2

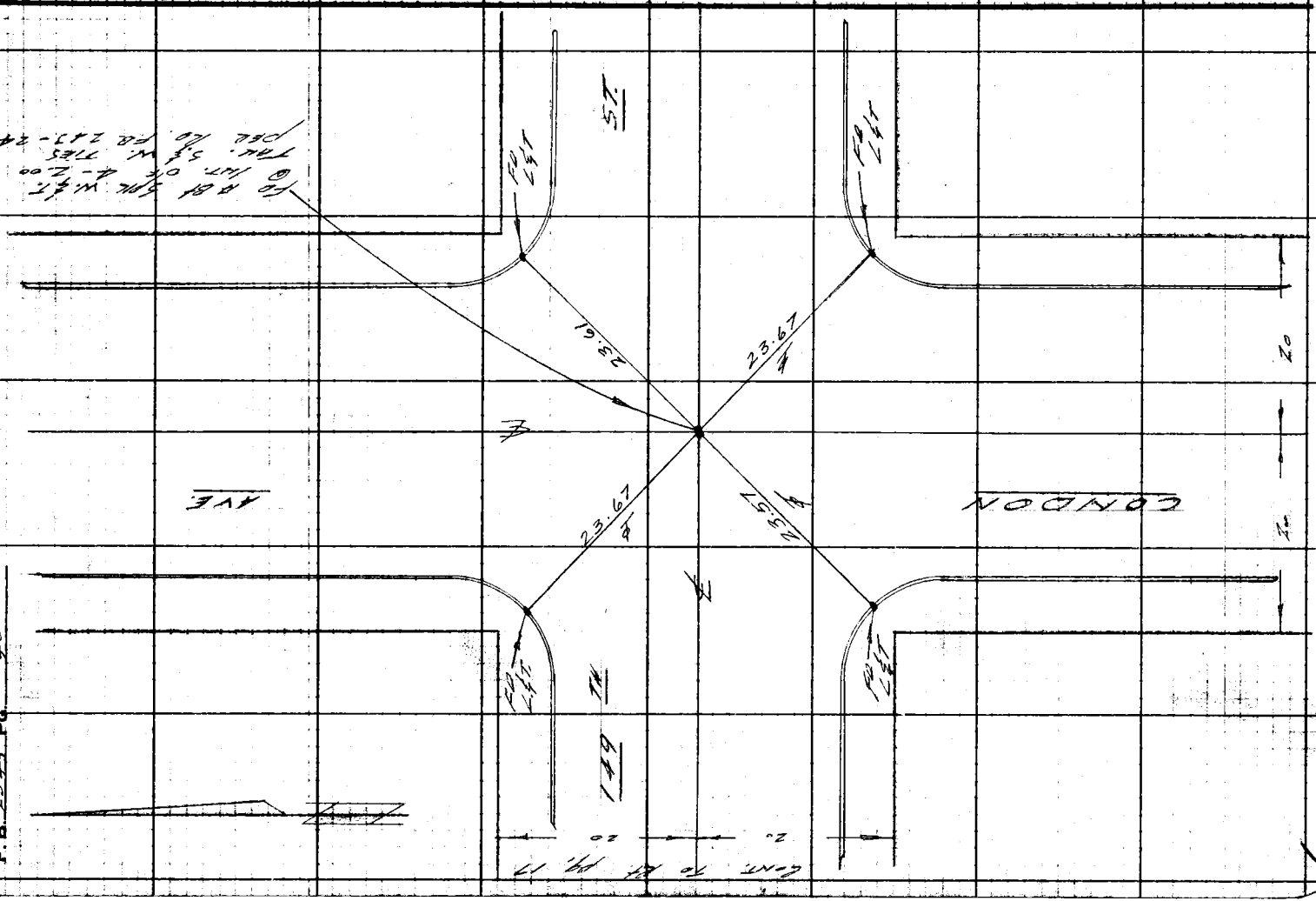

Notes Ck'd by	Survey of Lawndale Tu.
Map No.	IN 6257.50 Tape 0168 Std 68 °F
Office Work	Surveyed by Lind
Checked	Notes Lind Date 4-19-59
Date	Indexed [redacted]

F. B. 2543 PG. 21

W.S. 25-C-2

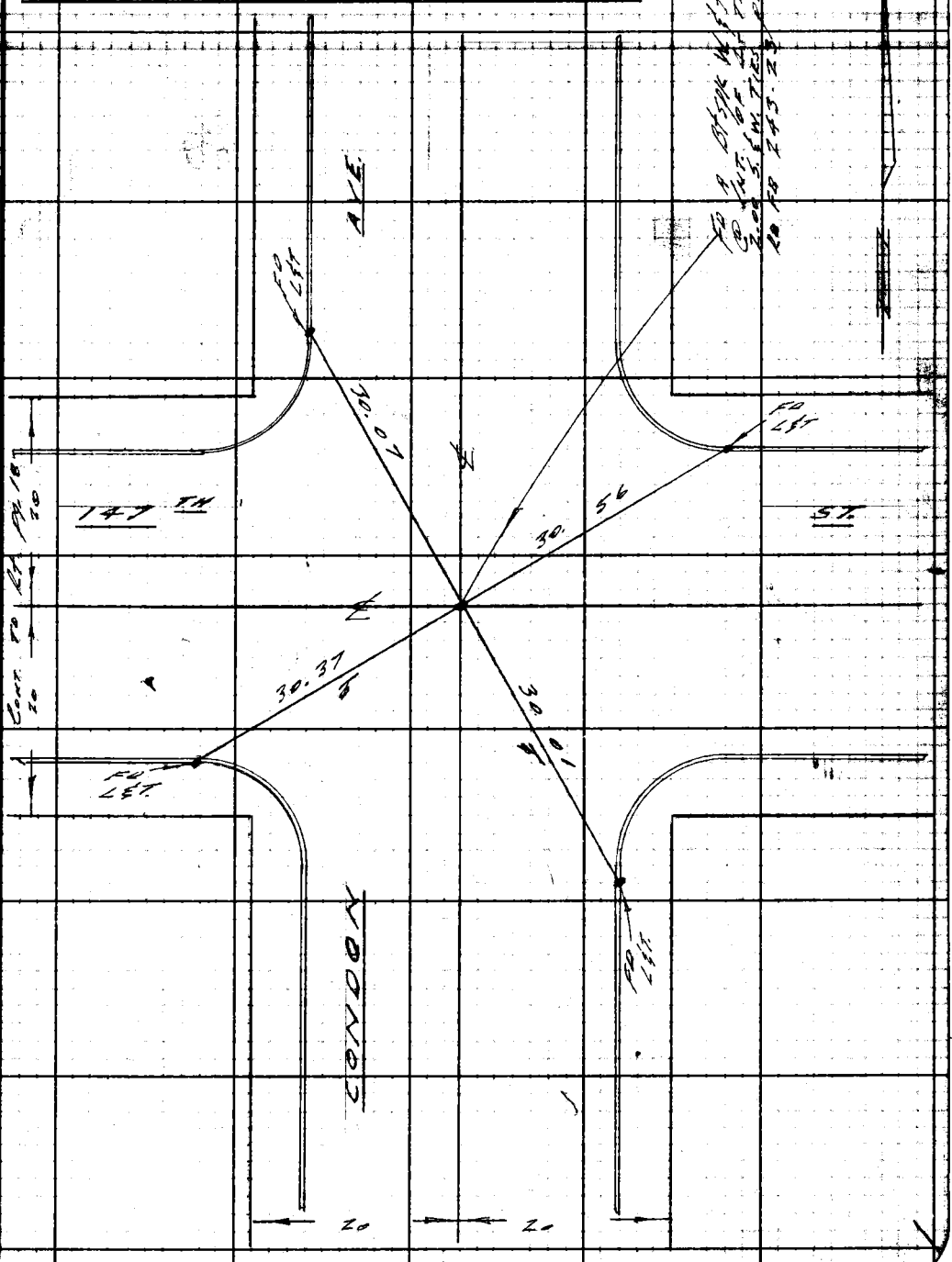

Note: Any Additions or Changes on This Sheet Must Be Made or Guided in Red Ink With Date and Name of Person Making Change.

Do not extend notes this side of this line.

RETURN TO
LOS ANGELES COUNTY ENGINEER
700 LOS ANGELES COUNTY ENGINEERING BLDG.

763098 CE #247—7-53

F. B. 2543 PG. 42

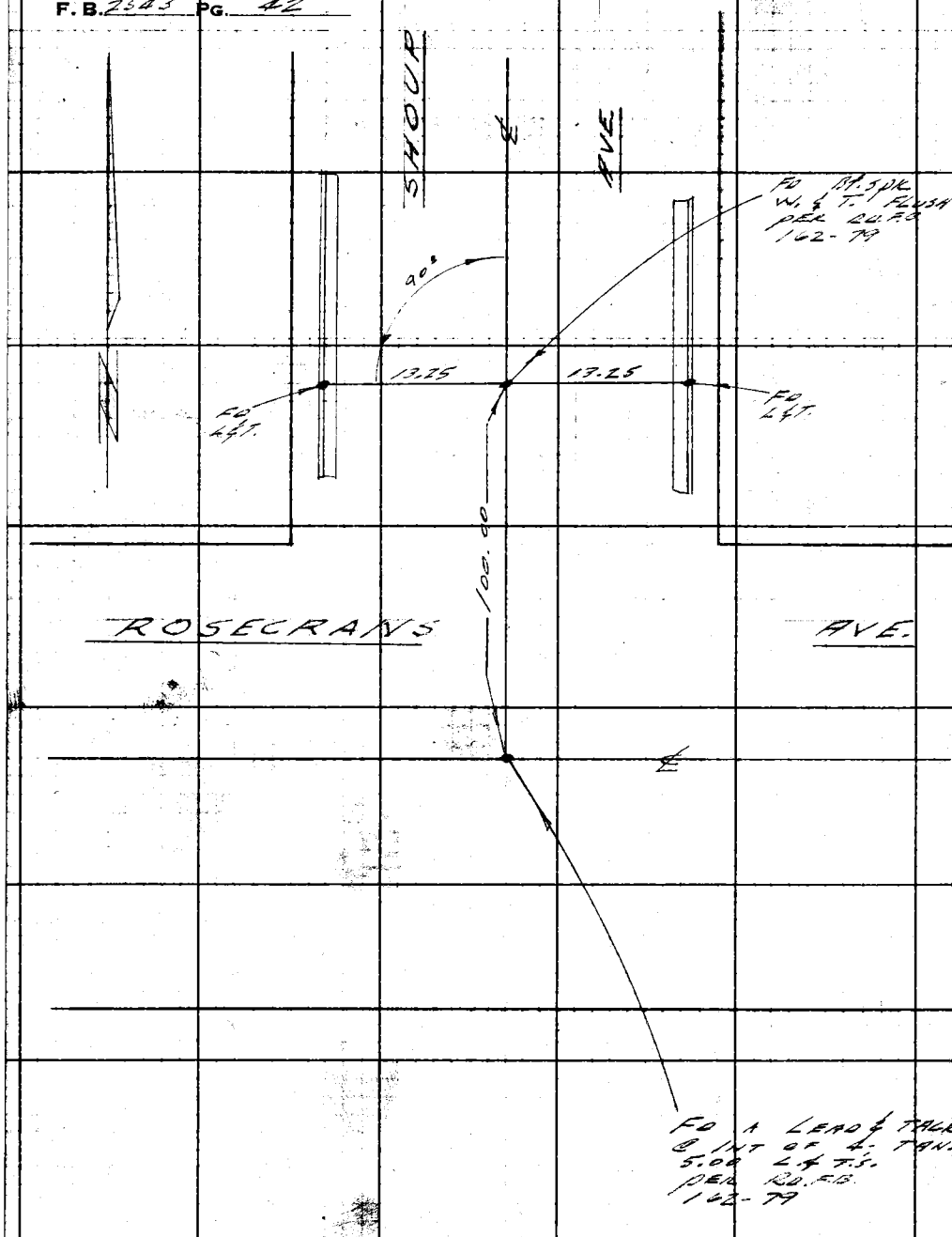

CONT. TO LA 24 19

RETURN TO
LOS ANGELES COUNTY ENGINEER
100 LOS ANGELES COUNTY ENGINEERING BLDG.

Do not extend notes this side of this line.

Note: Any Additions or Changes on This Sheet Must be Made or Circled in Red Ink With Date and Name of Person Making Change.

Notes Ck'd by	Survey of LAWNDALE SD	F. B. 2543 PG. 43
Map No.	JN [illegible] Tape [illegible] Std [illegible] °F	
Office Work	Surveyed by [illegible]	
Checked	Notes [illegible] Date	
Date	Indexed [illegible]	

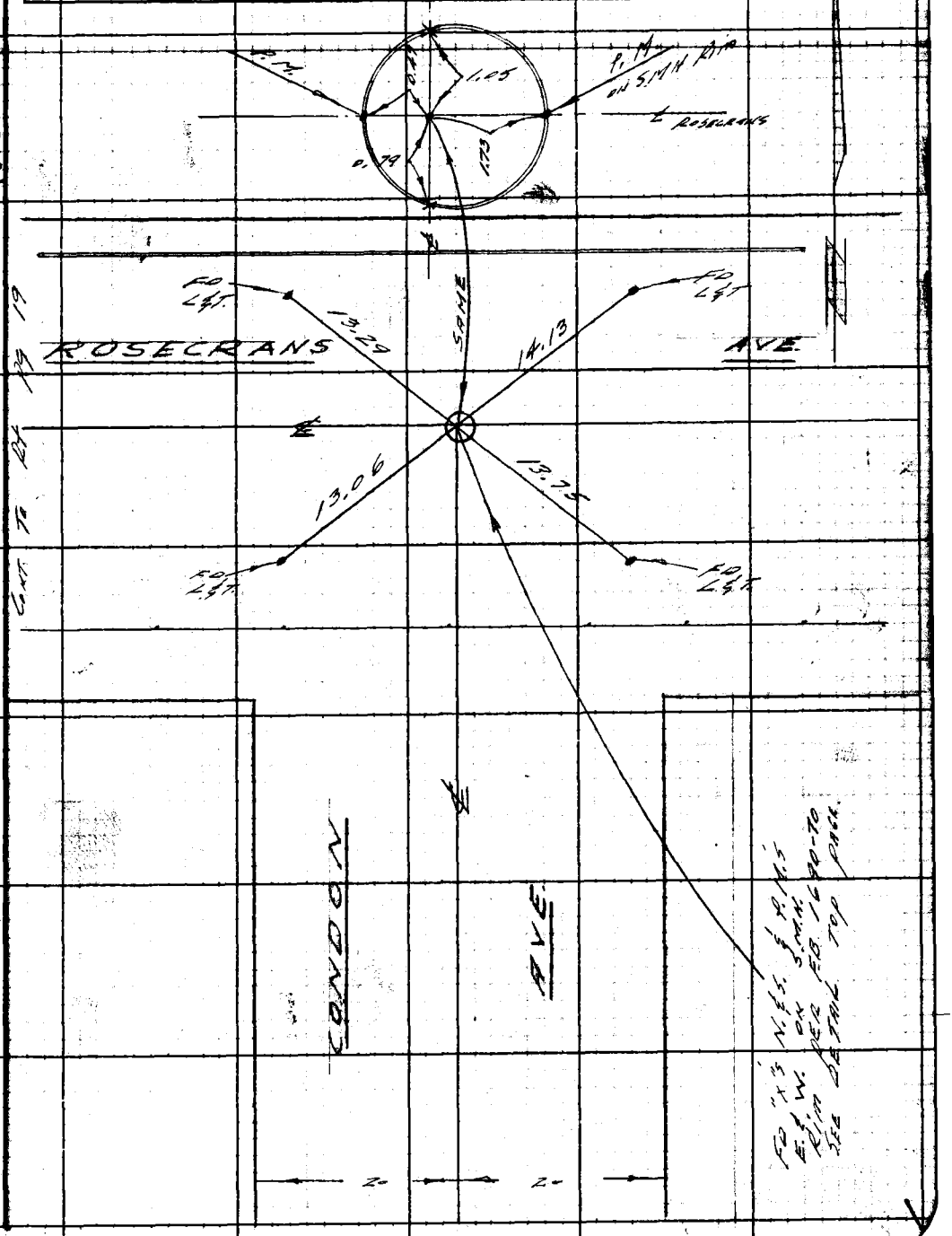

WIS. 25 C-2

CONT. TO RT. PG 19

Note: Any Additions or Changes on This Sheet Must be Made or Circled in Red Ink With Date and Name of Person Making Change.

Do not extend notes this side of this line.

RETURN TO
LOS ANGELES COUNTY ENGINEER
700 LOS ANGELES COUNTY ENGINEERING BLDG.

763098 CE #247—7-58

RETURN TO
LOS ANGELES COUNTY ENGINEER
700 LOS ANGELES COUNTY ENGINEERING BLDG.

Note: Any Additions or Changes on This Sheet Must be Made or Circled in Red Ink With Date and Name of Person Making Change.

Do not extend notes this side of this line.

W.S. 25 - C - 2

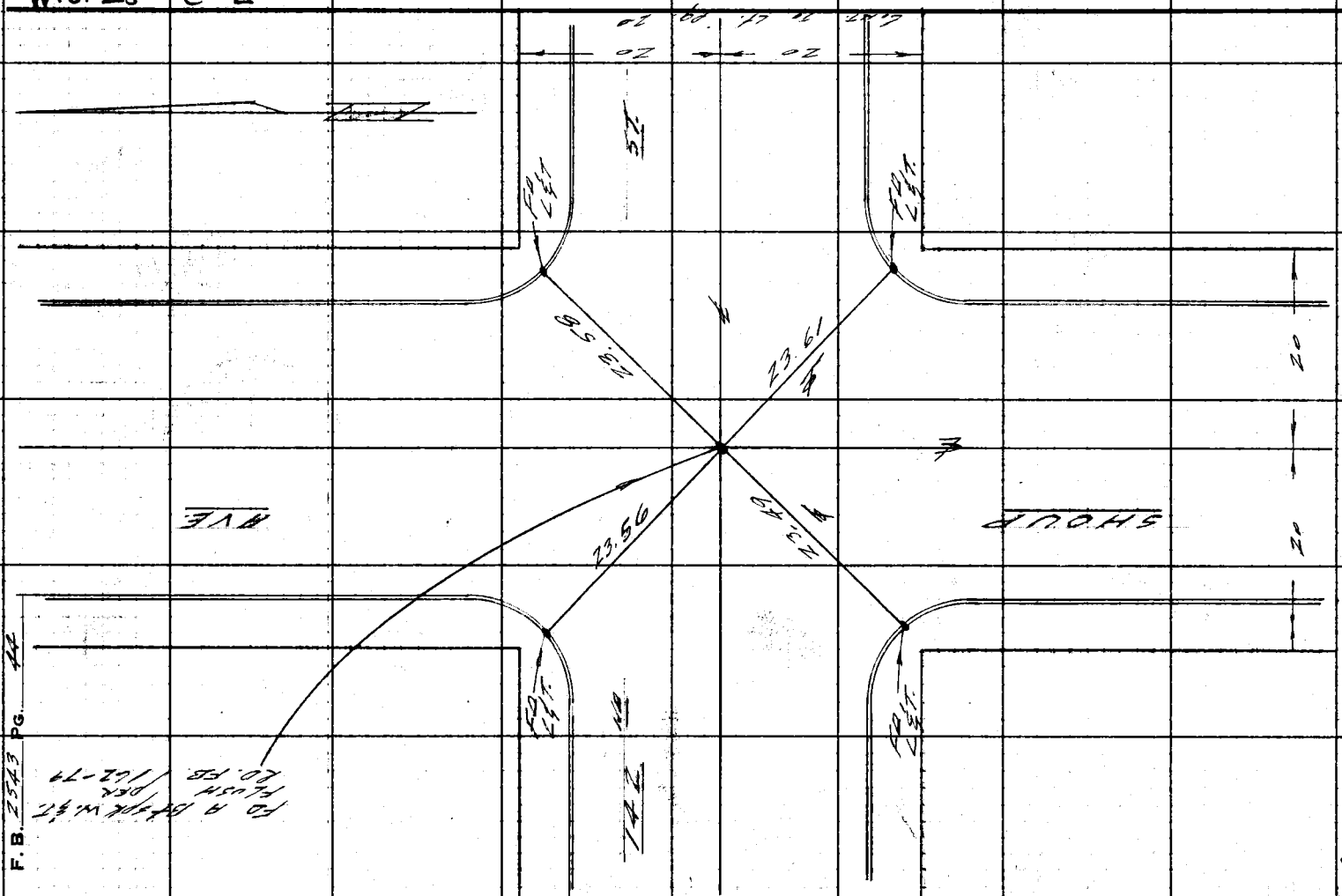

Notes Ck'd by	Survey of LAWNDALE SD
Map No.	IN 0273.70 Tape 0168 Std 68 °F
Office Work	Surveyed by LIND
Checked	Notes LIND Date 4-22-59
Date	Indexed [redacted] C. Johnson

F. B. 2543 PG. 45

W.S. 25 C-2

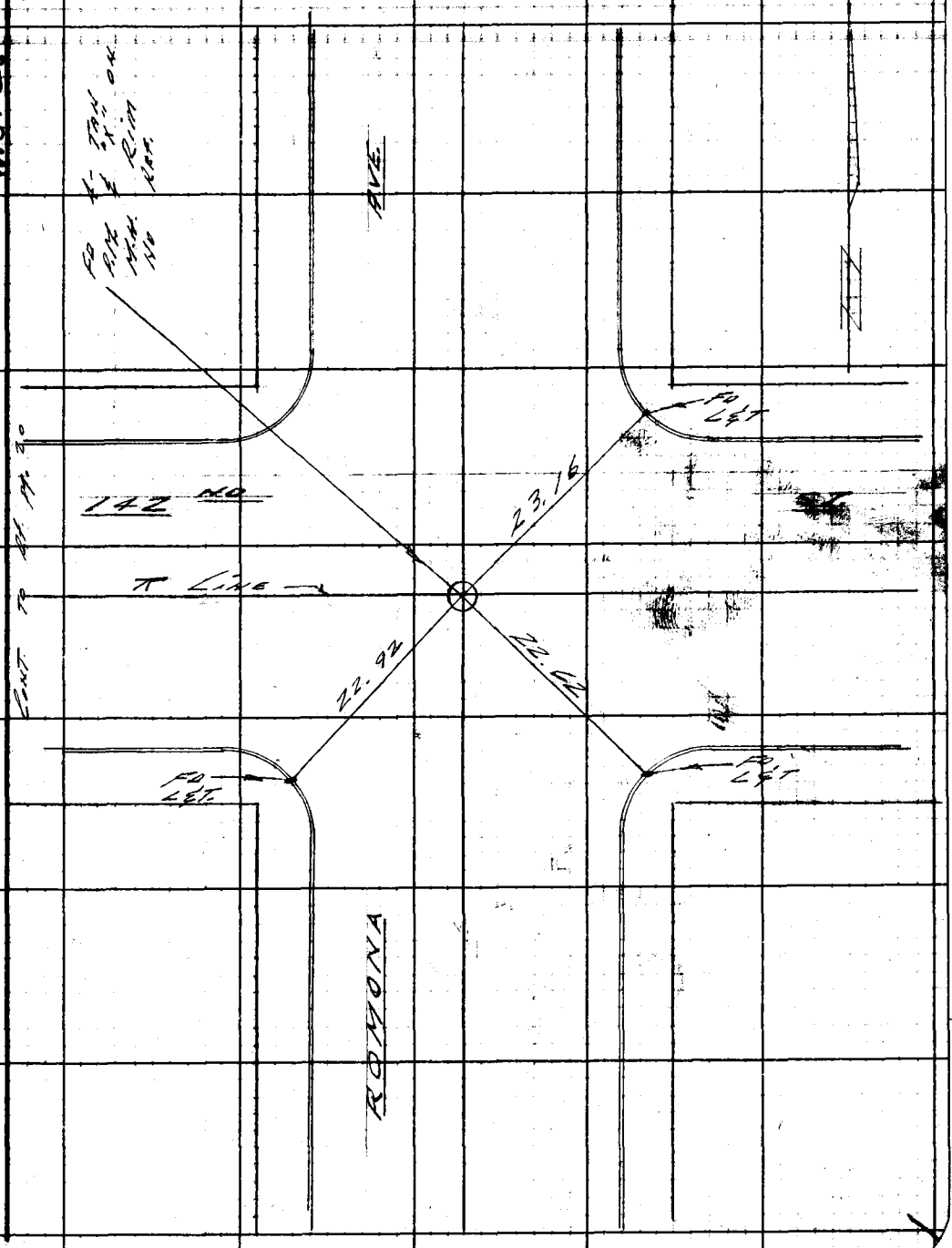

Note: Any Additions or Changes on This Sheet Must be Made or Circled in Red Ink With Date and Name of Person Making Change.

Do not extend notes this side of this line.

RETURN TO
LOS ANGELES COUNTY ENGINEER
700 LOS ANGELES COUNTY ENGINEERING BLDG.

763098 CE #247—7-53

RETURN TO
LOS ANGELES COUNTY ENGINEER
700 LOS ANGELES COUNTY ENGINEERING BLDG.

Note: Any Additions or Changes on This Sheet Must be Made or Circled in Red Ink With Date and Name of Person Making Change.

W.S. 25-C-2

Do not extend notes this side of this line.

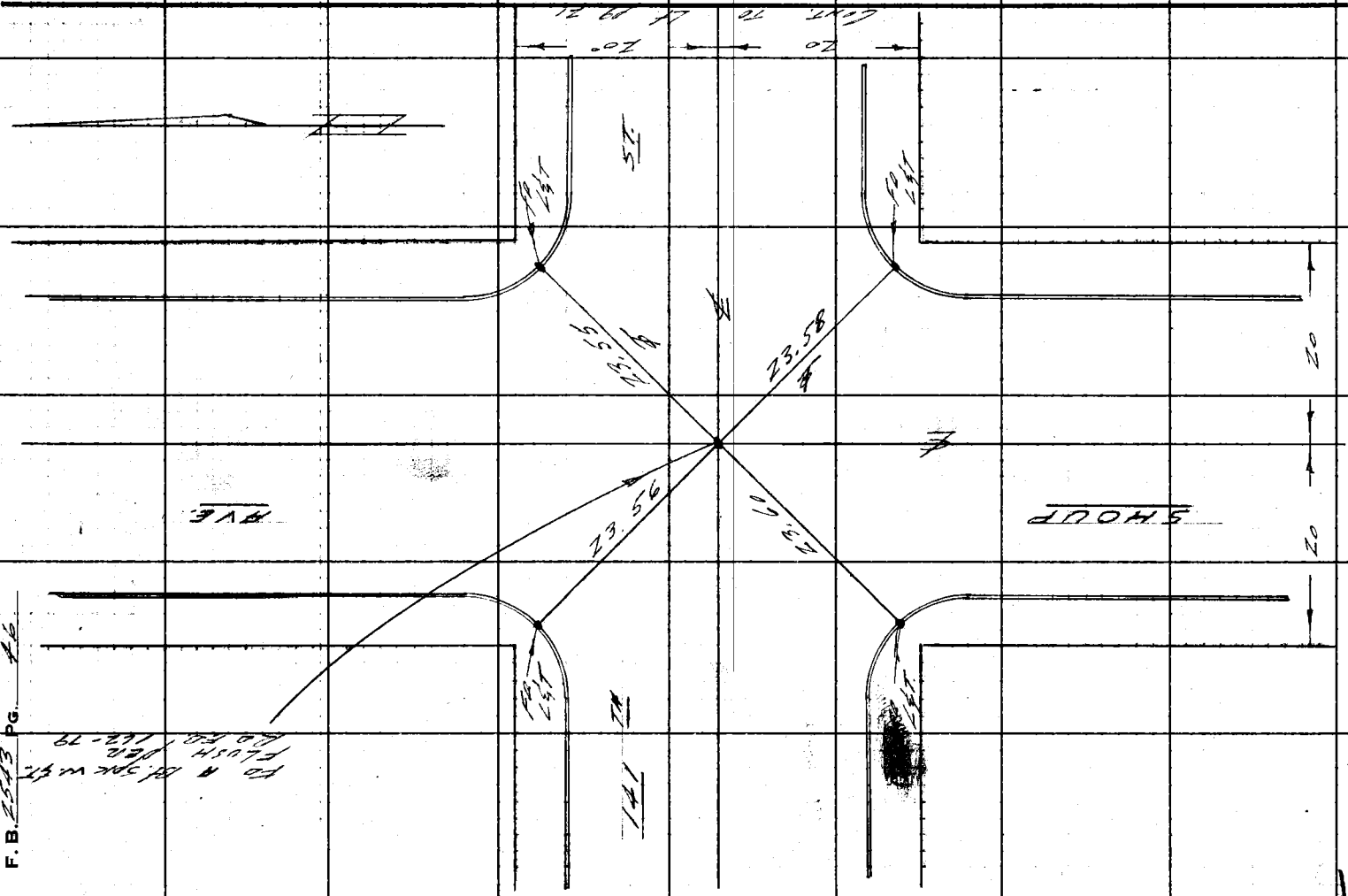

F. B. 2543 PG. 46

Notes Ck'd by	Survey of LAWNDALE SD.
Map No.	IN 625250 Tape 0168 Std. 68 °F
Office Work	Surveyed by LIND
Checked	Notes LIND Date 4-23-59
Date	Indexed A. C. Johnson

F. B. 2543 PG. 47

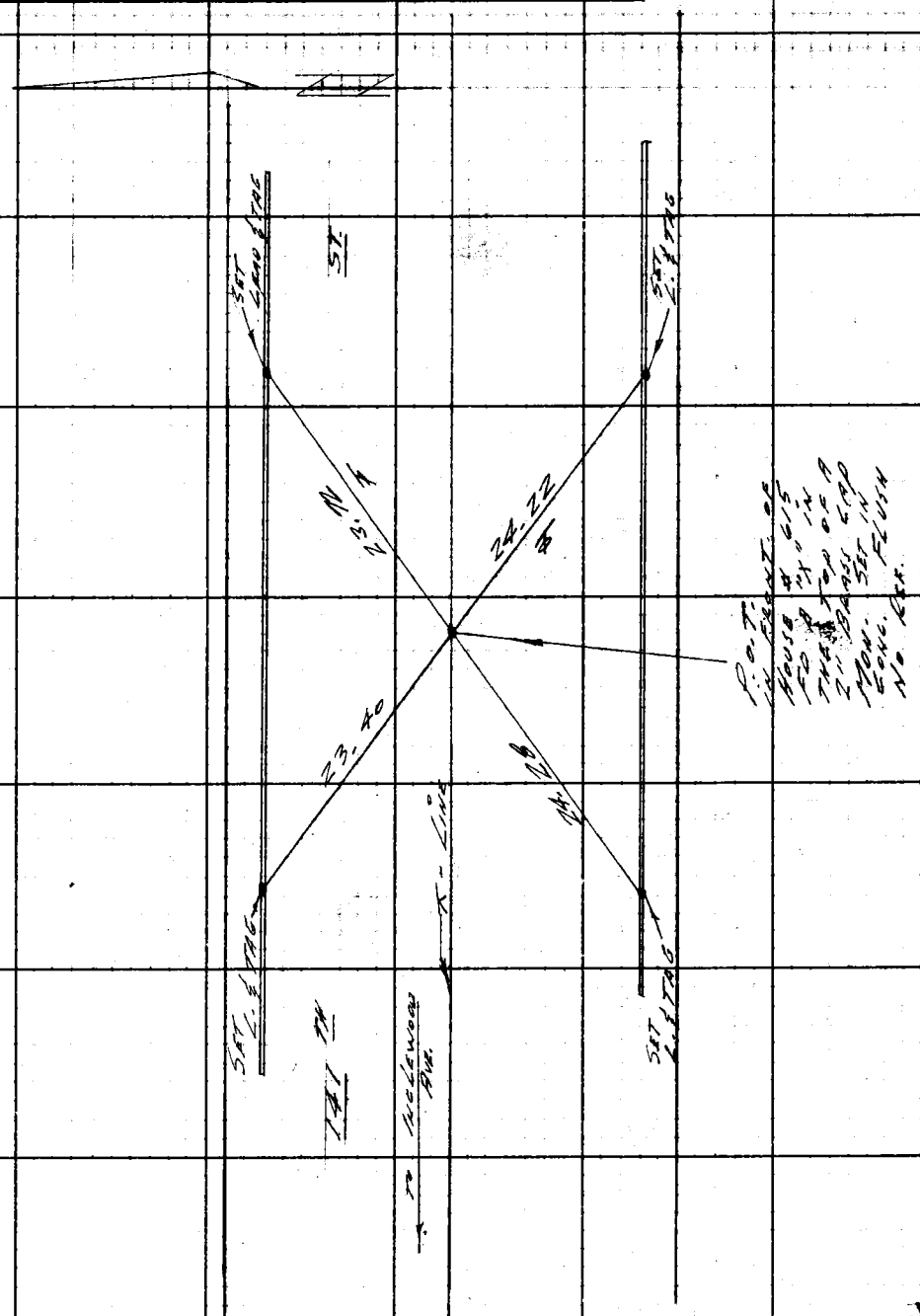

Note: Any Additions or Changes on This Sheet Must be Made or Circled in Red Ink With Date and Name of Person Making Change.

Do not extend notes this side of this line.

RETURN TO
LOS ANGELES COUNTY ENGINEER
700 LOS ANGELES COUNTY ENGINEERING BLDG.

763098 CE #247—7-53

CONT TO RT. PG 21

F. B. 2543 PG. 48

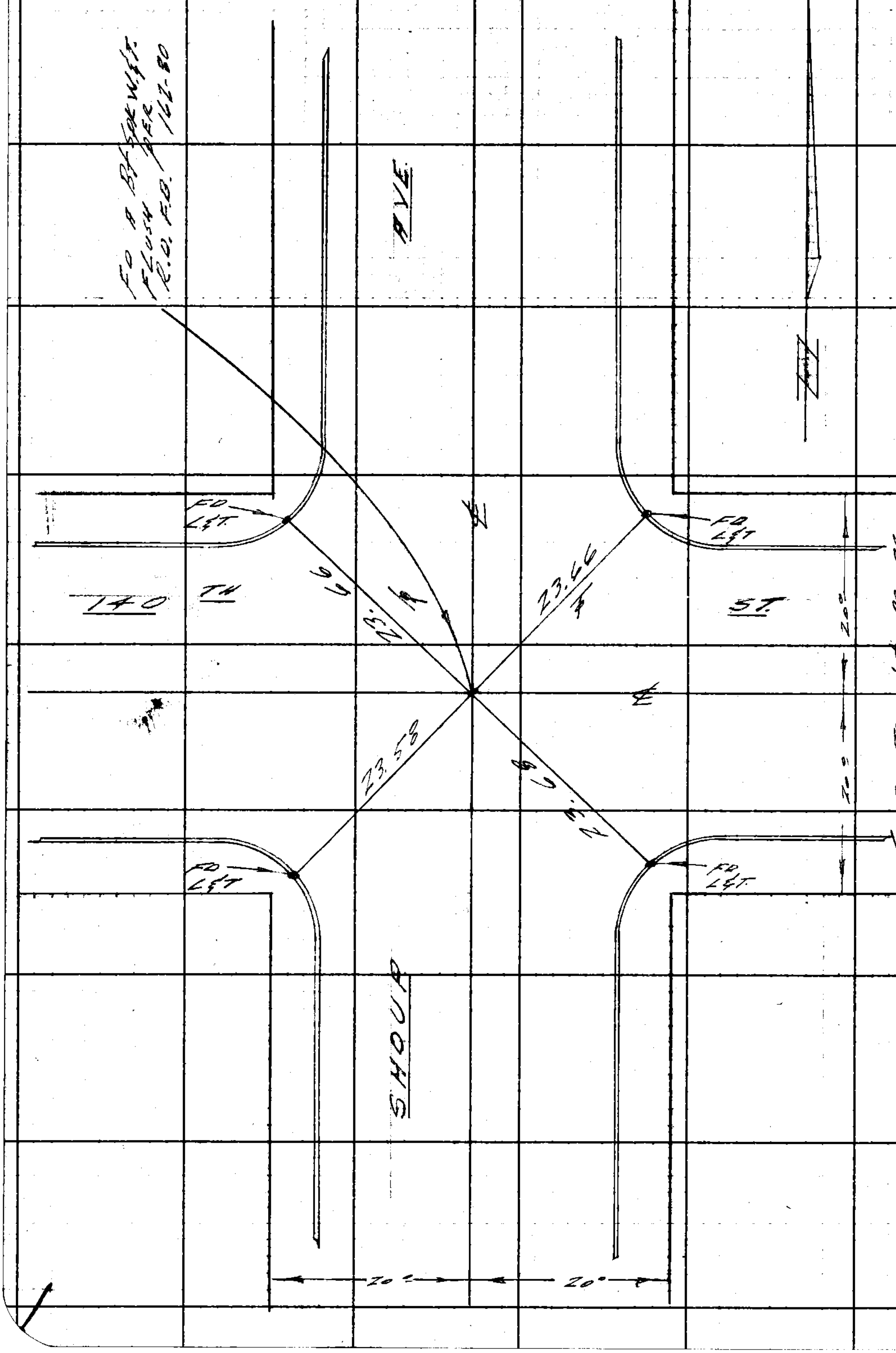

RETURN TO
LOS ANGELES COUNTY ENGINEER
700 LOS ANGELES COUNTY ENGINEERING BLDG.

Do not extend notes this side of this line.

Note: Any Additions or Changes on This Sheet Must be Made or Circled in Red Ink With Date and Name of Person Making Change.

Notes Ck'd by	Survey of LAWNDALE SD	F. B. 2543 PG. 49
Map No.	IN 6753.5 Tape 0.168 Std 68 °F	
Office Work	Surveyed by LIND	
Checked	Notes LIND Date 4-24-59	
Date	Indexed A. C. Johnson	

W.S. 25-C-2

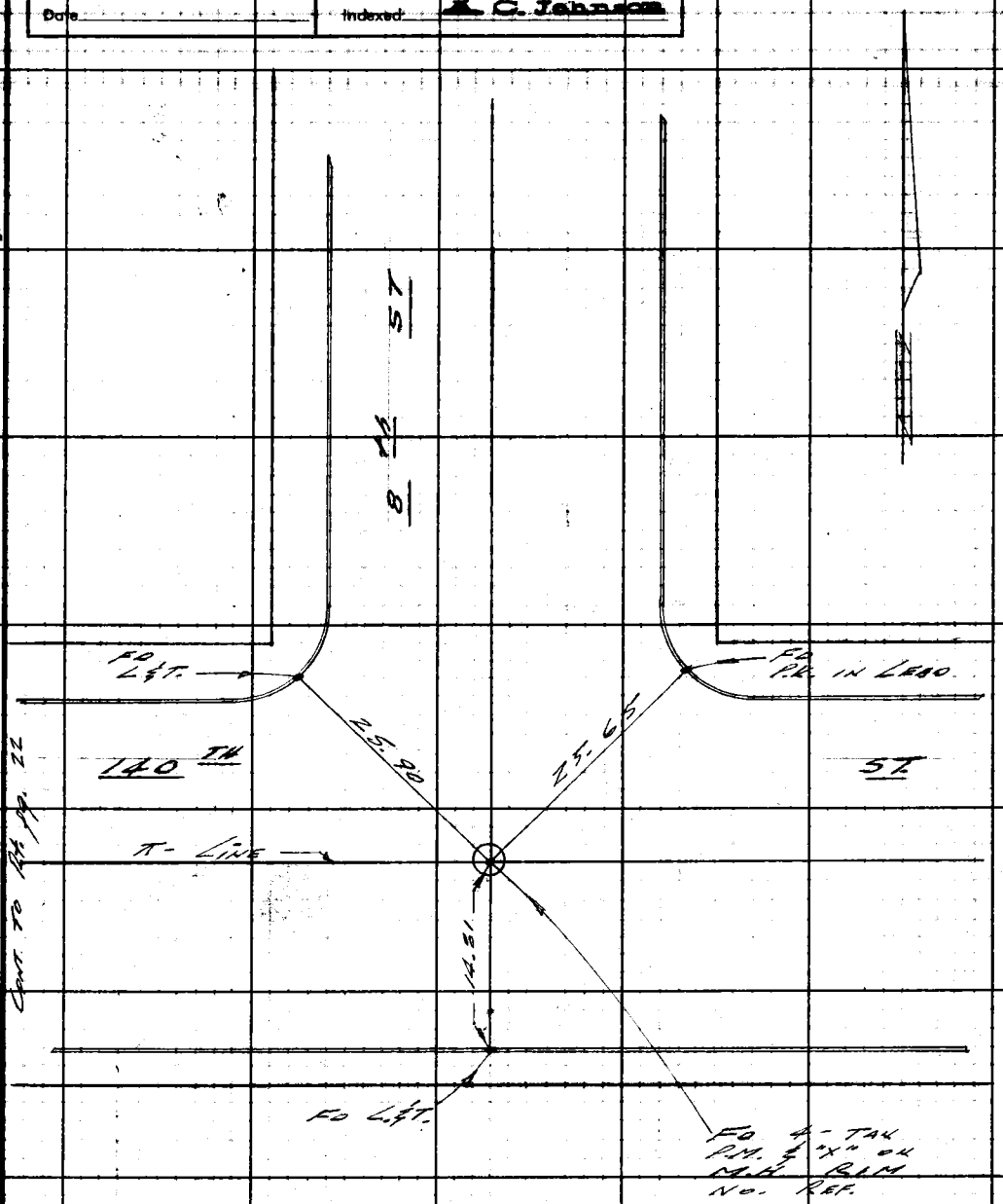

Note: Any Additions or Changes on This Sheet Must be Made or Circled In Red Ink With Date and Name of Person Making Change.

Do not extend notes this side of this line.

RETURN TO
LOS ANGELES COUNTY ENGINEER
1100 LOS ANGELES COUNTY ENGINEERING BLDG.

763098 CE #247—7-53

RETURN TO
LOS ANGELES COUNTY ENGINEER
700 LOS ANGELES COUNTY ENGINEERING BLDG.

Note: Any Additions or Changes on This Sheet Must be Made or Circled in Red Ink With Date and Name of Person Making Change.

Do not extend notes this side of this line.

W.S. 25-C-2

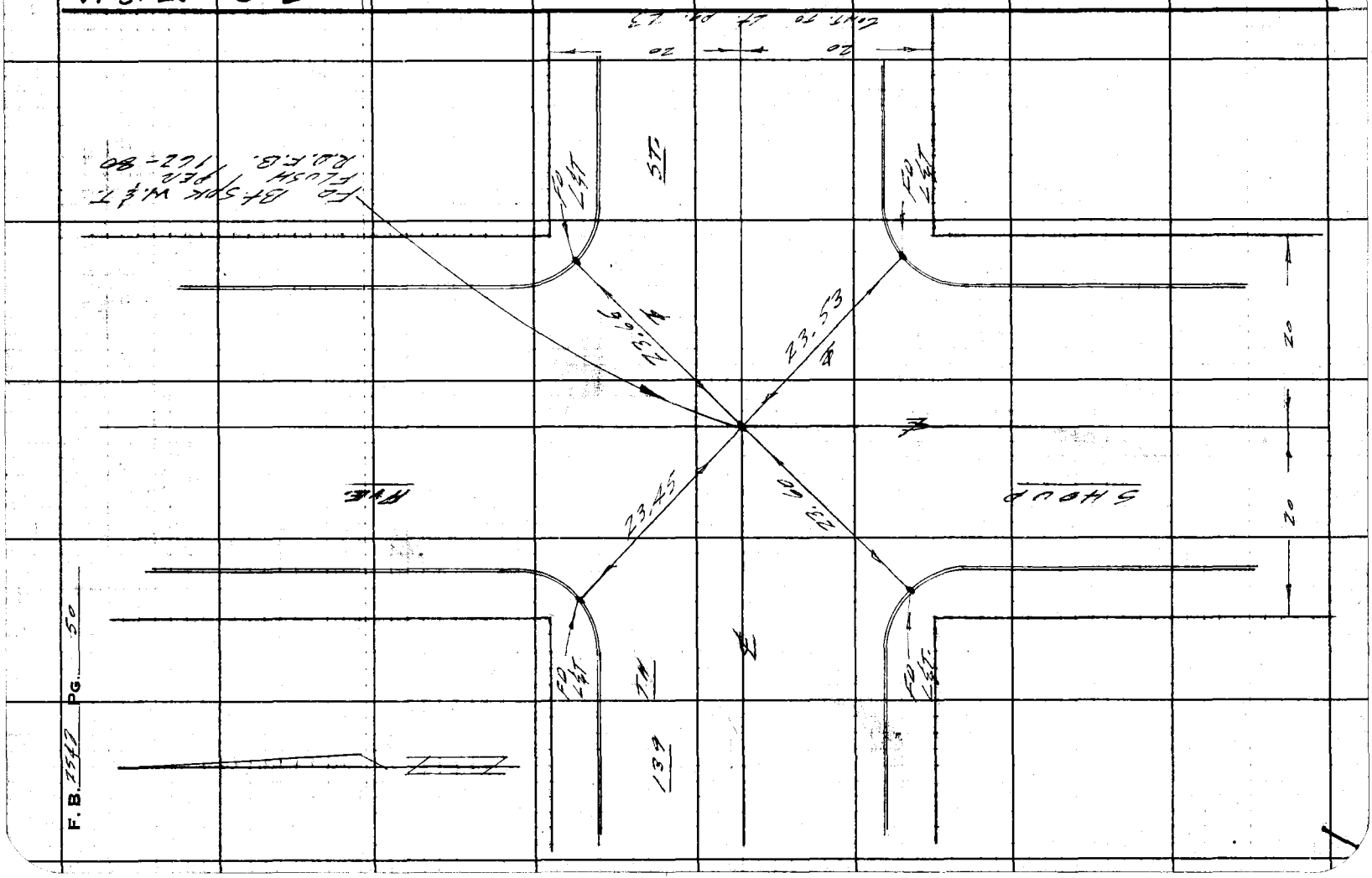

F. B. 2547 PG. 50

Notes Ck'd by	Survey of LAWNDALE SD
Map No.	IN 6259.50 Tape 0168 Std 65 °F
Office Work	Surveyed by LIND
Checked	Notes LIND Date 4-20-59
Date	Indexed

F. B. 2543 PG. 51

W.S. 25-C-2

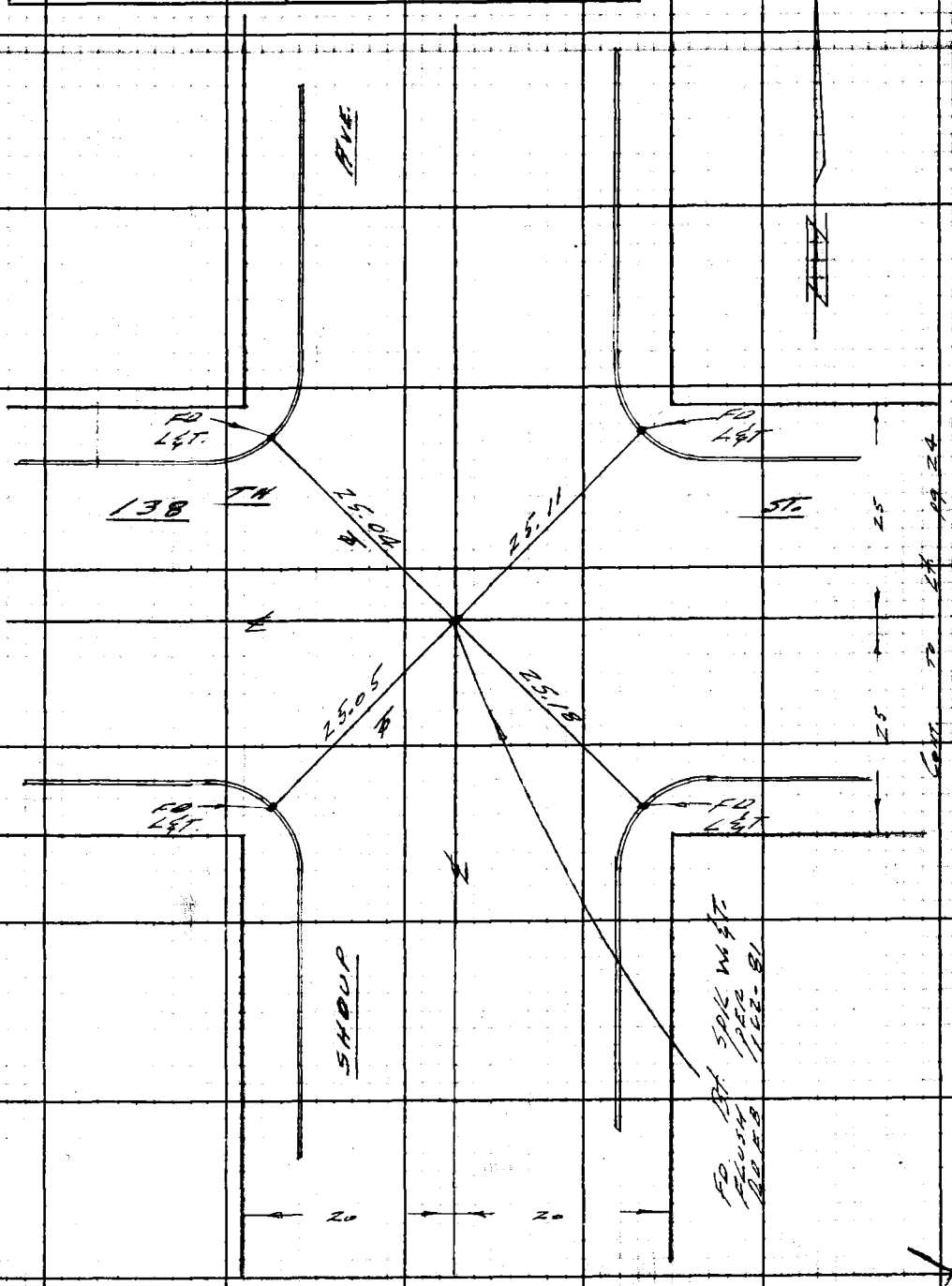

Note: Any Additions or Changes on This Sheet Must Be Made or Circled in Red Ink With Date and Name of Person Making Change.

Do not extend notes this side of this line.

RETURN TO
LOS ANGELES COUNTY ENGINEER
700 LOS ANGELES COUNTY ENGINEERING BLDG.

763098 CE #247—7-53

RETURN TO
LOS ANGELES COUNTY ENGINEER
700 LOS ANGELES COUNTY ENGINEERING BLDG.

Note: Any Additions or Changes on This Sheet Must be Made or Circled in Red Ink With Date and Name of Person Making Change.

Do not extend notes this side of this line.

W.S. 25-C-2

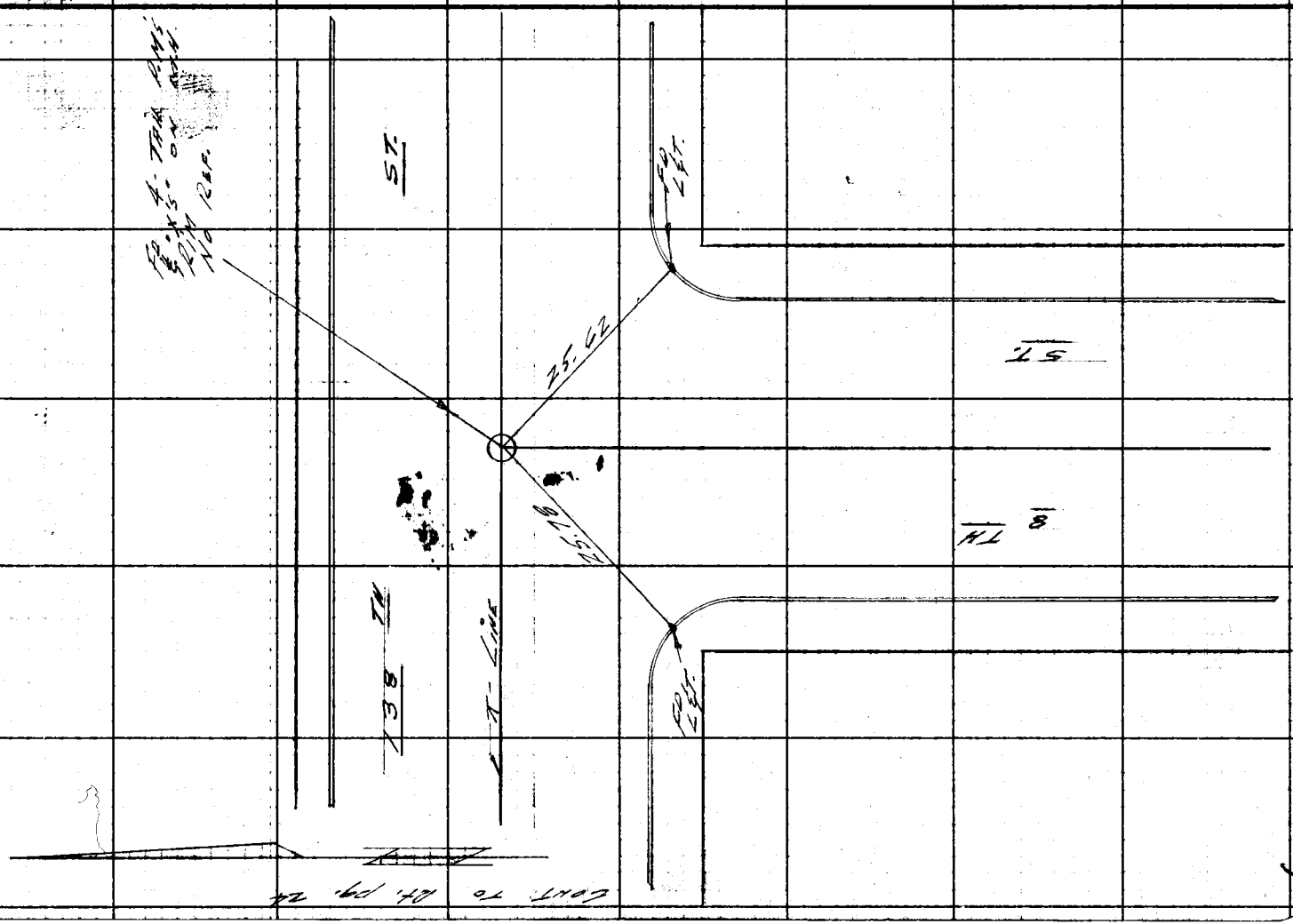

F.B. 2543 PG. 25

Notes Ck'd by	Survey of LAWNDALE SD.	F. B. 2543 PG. 53
Map No.	IN 625732 Tape 0162 Std 62 °F	
Office Work	Surveyed by LINO	
Checked	Notes LINO Date 4-20-84	
Date	Indexed [redacted]	

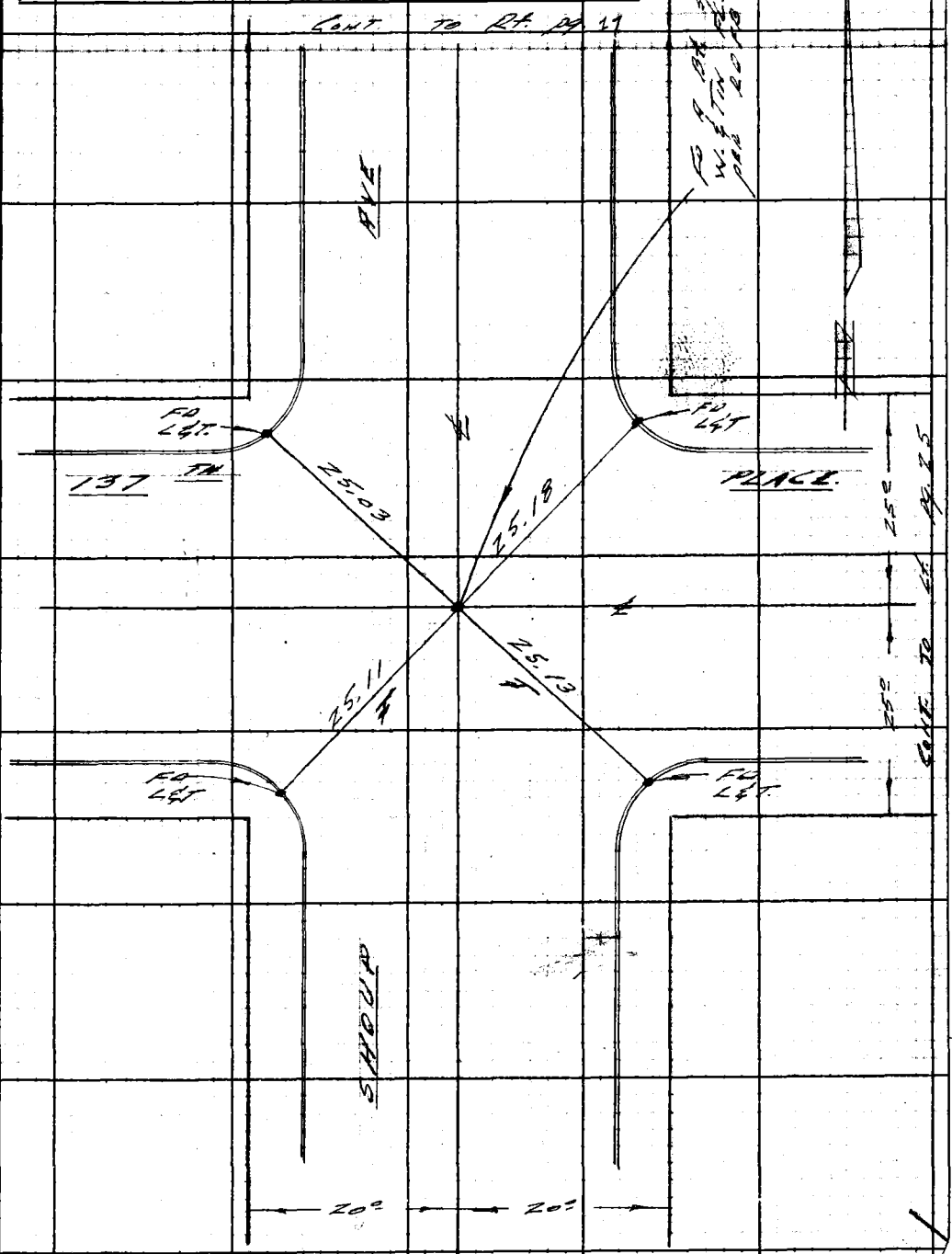

Note: Any Additions or Changes on This Sheet Must Be Made or Circled In Red Ink With Date and Name of Person Making Change.

Do not extend notes this side of this line.

RETURN TO
LOS ANGELES COUNTY ENGINEER
100 LOS ANGELES COUNTY ENGINEERING BLDG.

763098 CE #247—7-53

F. B. 2543 PG. 54

W.S. 25-C-2

RETURN TO
LOS ANGELES COUNTY ENGINEER
100 LOS ANGELES COUNTY ENGINEERING BLDG.

Note: Any Additions or Changes on This Sheet Must be Made or Circled in Red Ink With Date and Name of Person Making Change.

Do not extend notes this side of this line.

Notes Ck'd by	Survey of Lawndale Sq.	F. B. 2543 Pg. 55
Map No.	W. O. Tape No. St'd. °F	
Office Work	Surveyed by Lind	
Checked	Notes Lind Date 4-12-39	
Date	Indexed A. C. Johnson	

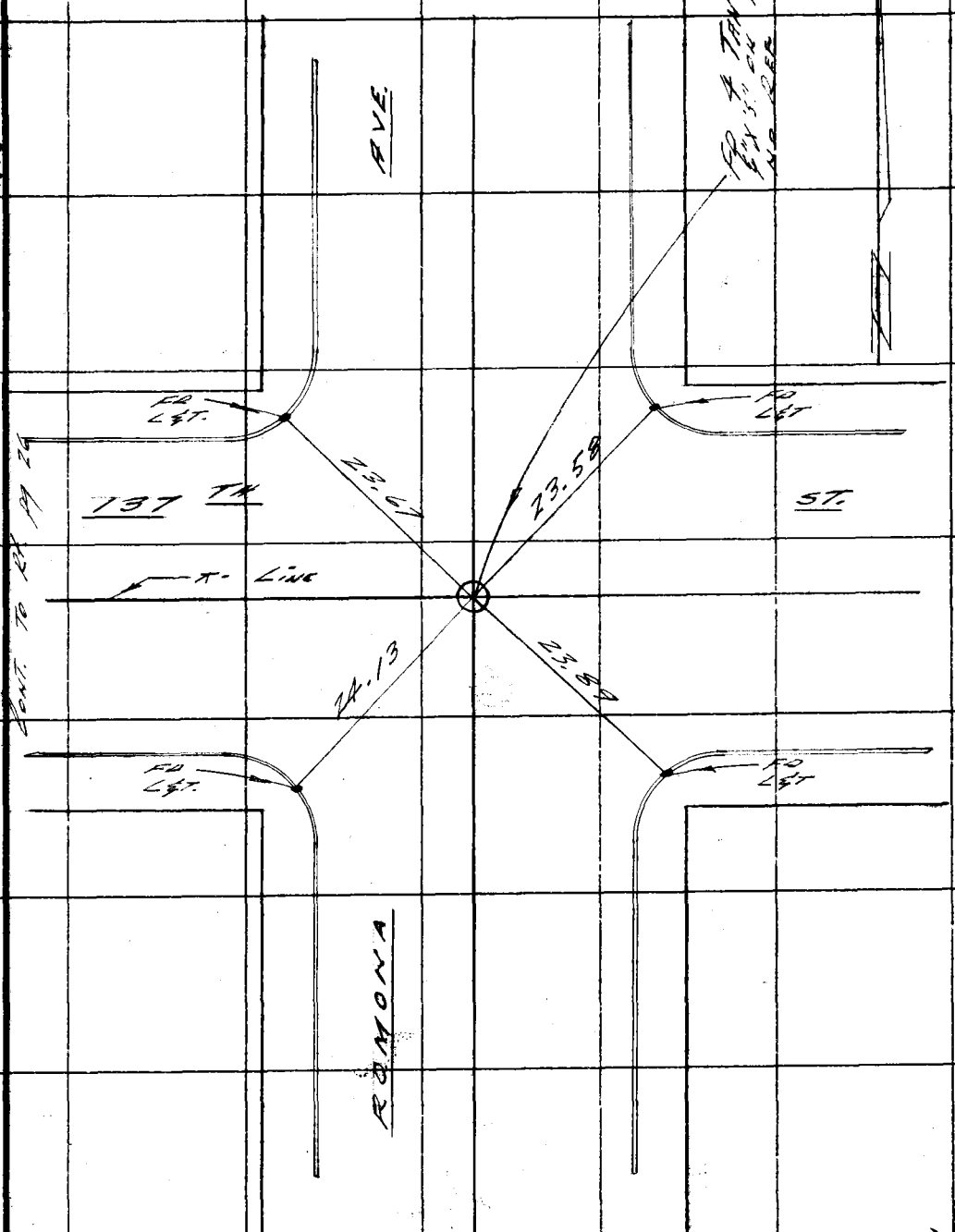

Note: Any Additions or Changes on This Sheet Must be Made or Circled in Red Ink With Date and Name of Person Making Change.

Do not extend notes this side of this line.

RETURN TO
LOS ANGELES COUNTY SURVEYOR
726 LOS ANGELES COUNTY
ENGINEERING BLDG.

76F309S S&E #247. 7-54

RETURN TO
LOS ANGELES COUNTY SURVEYOR
726 LOS ANGELES COUNTY
ENGINEERING BLDG.

Note: Any Additions or Changes on This Sheet Must be Made or Circled in Red Ink With Date and Name of Person Making Change.

Do not extend notes this side of this line.

W.S. 25-C-1

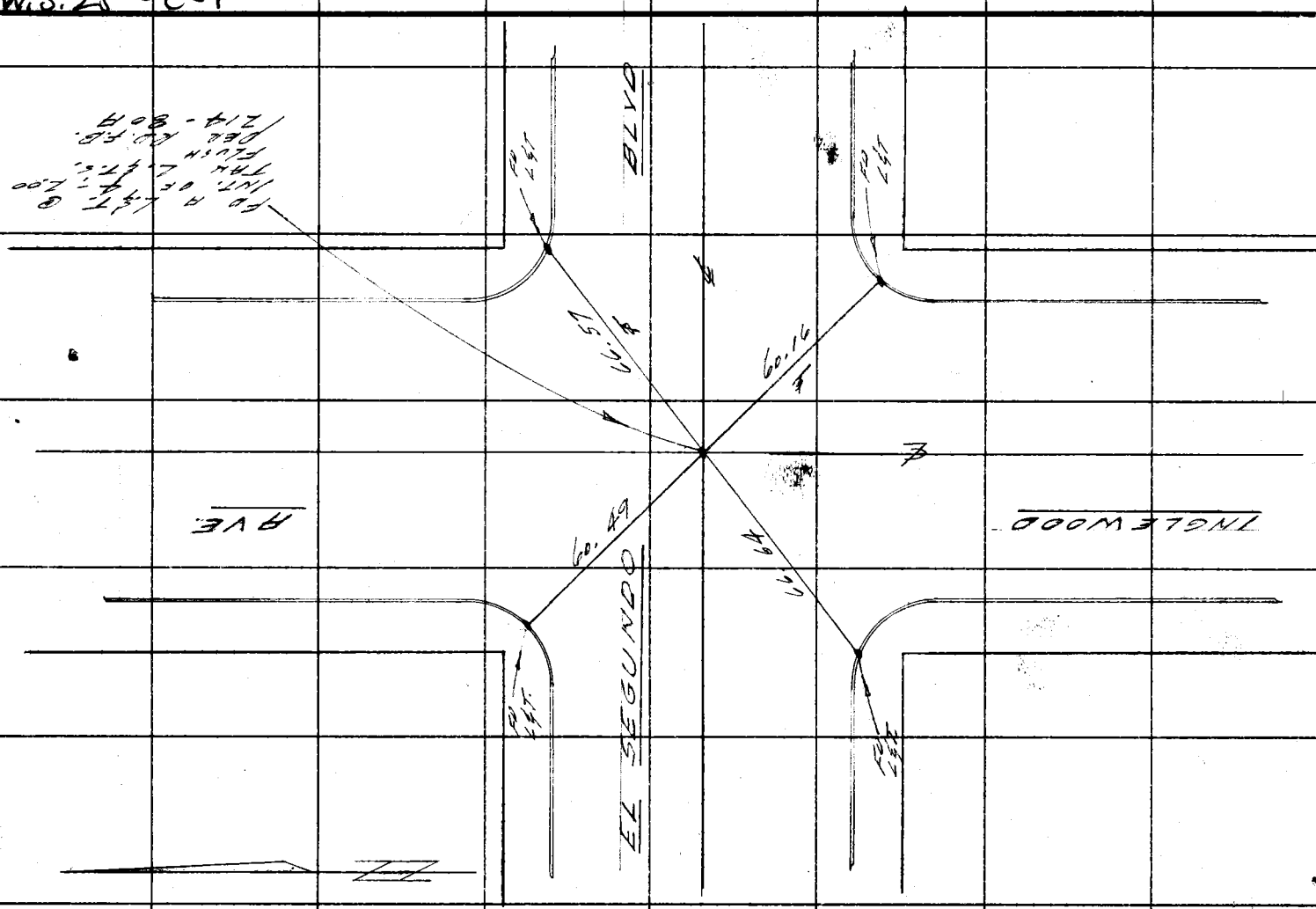

F.B. 2545 PG. 56

Notes Ck'd by	Survey of LAWNDALE SO	F.B. 2543 PG. 57
Map No.	W. O. 6259.50 Tape No. [illegible] St'd. [illegible] °F	
Office Work	Surveyed by LINO	
Checked	Notes LINO Date 4-21-54	
Date	Indexed [illegible] C. Johnson	

W.S. 25-C-2

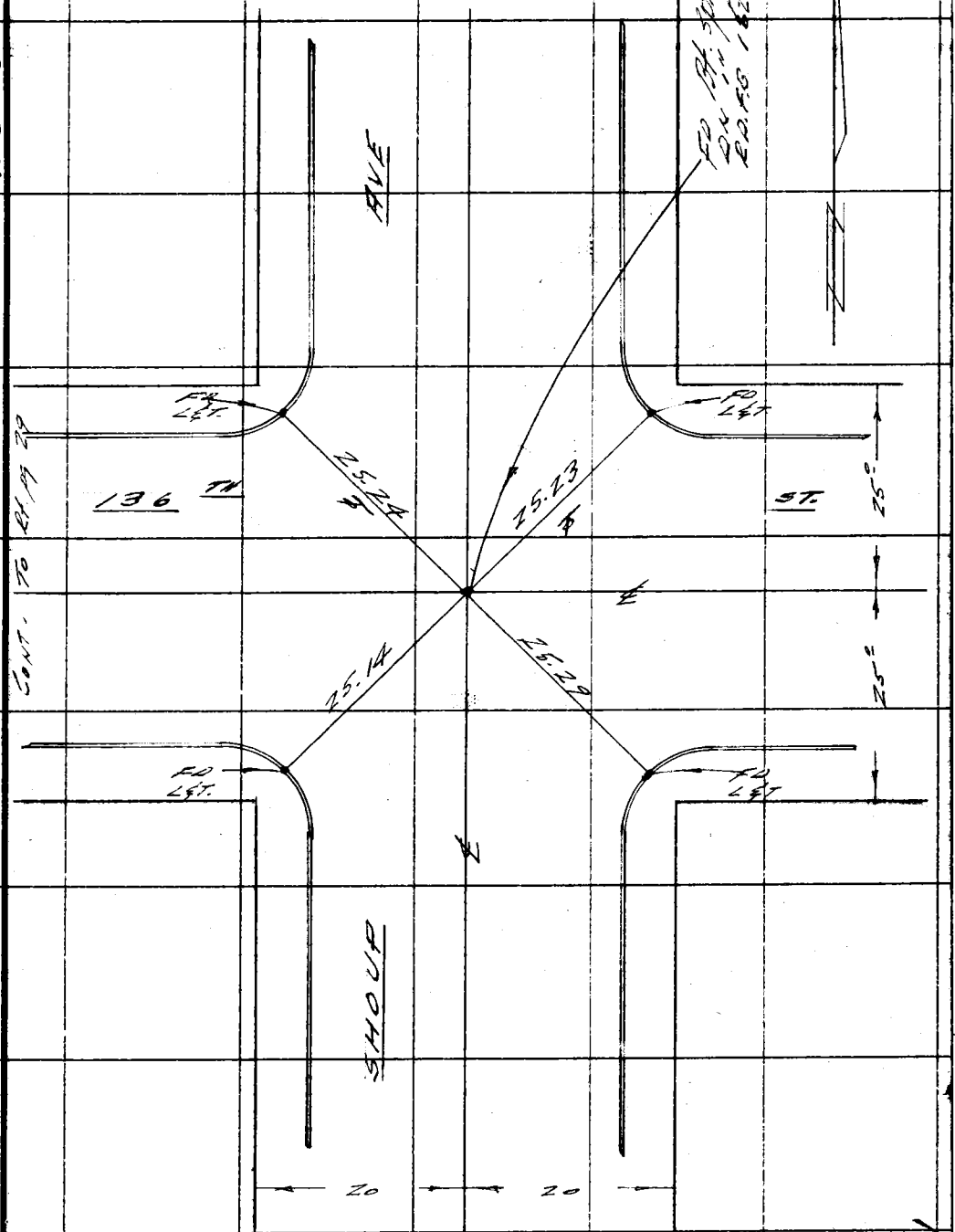

Note: Any Additions or Changes on This Sheet Must be Made or Circled in Red Ink With Date and Name of Person Making Change.

Do not extend notes this side of this line.

RETURN TO
LOS ANGELES COUNTY SURVEYOR
726 LOS ANGELES COUNTY
ENGINEERING BLDG.

76F3095 S&E #247. 8-54

F. B. 2543 PG. 58

CONT. TO BOTT. PG. 28

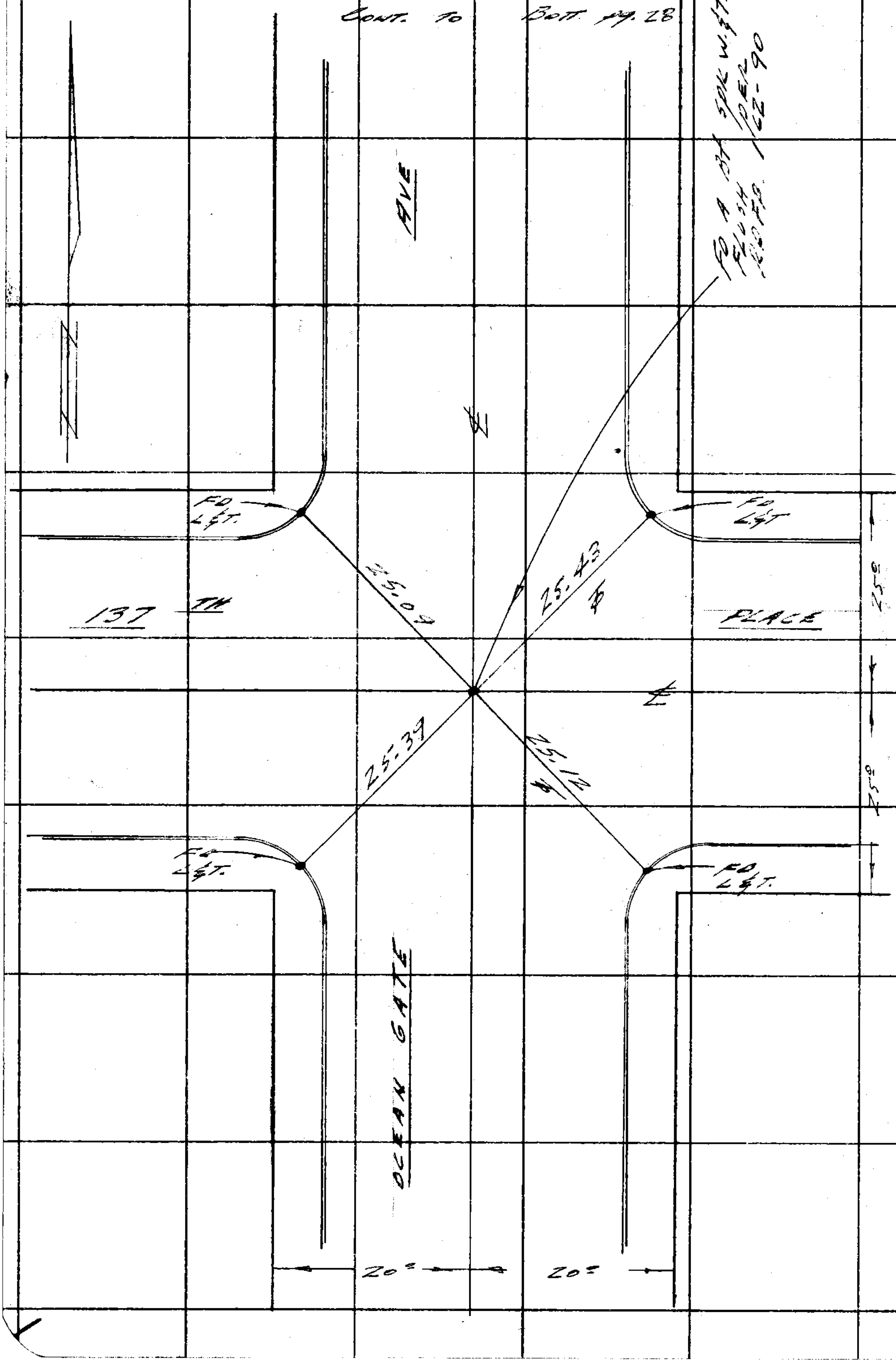

W.S. 25-C-2

RETURN TO
LOS ANGELES COUNTY SURVEYOR
726 LOS ANGELES COUNTY
ENGINEERING BLDG.

Do not extend notes this side of this line.

Note: Any Additions or Changes on This Sheet Must be Made or Circled In Red Ink With Date and Name of Person Making Change.

Notes Ck'd by	Survey of LAVINDALE SQ.	F. B. 2543 PG. 59
Map No.	W. O. [illegible] Tape No. [illegible] St'd. [illegible] °F	
Office Work	Surveyed by LIND	
Checked	Notes LIND Date 4-20-59	
Date	Indexed [illegible] C. Johnson	

CONT. TO BOTT. PG. 30

W.S. 25-C-2

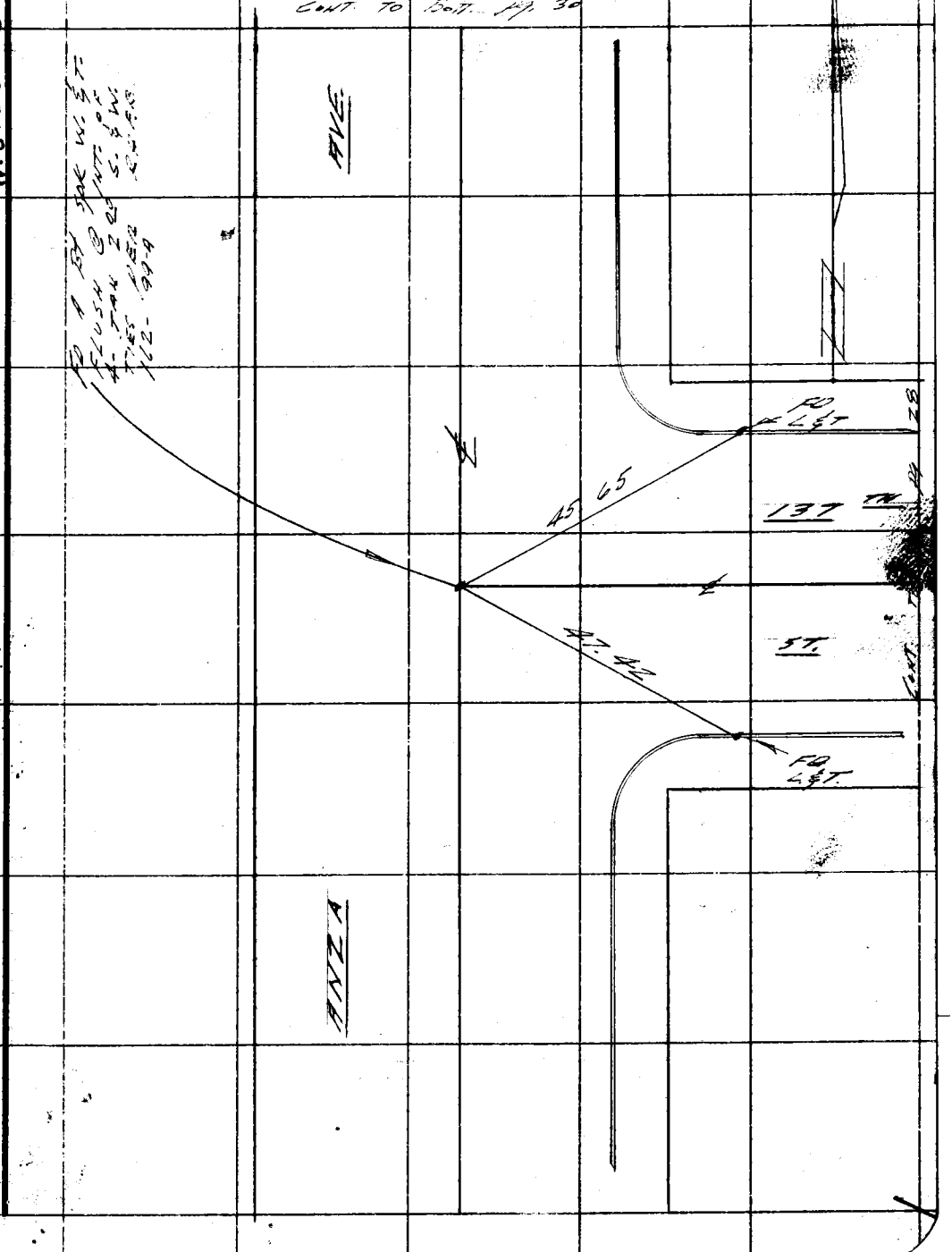

Note: Any Additions or Changes on This Sheet Must be Made or Circled in Red Ink With Date and Name of Person Making Change.

Do not extend notes this side of this line.

RETURN TO
LOS ANGELES COUNTY SURVEYOR
726 LOS ANGELES COUNTY
ENGINEERING BLDG.

76F309S S&E #247. 8-54

RETURN TO
LOS ANGELES COUNTY SURVEYOR
726 LOS ANGELES COUNTY
ENGINEERING BLDG.

Note: Any Additions or Changes on This Sheet Must be Made or Circled in Red Ink With Date and Name of Person Making Change.

Do not extend notes this side of this line.

W.S. 25-C-2

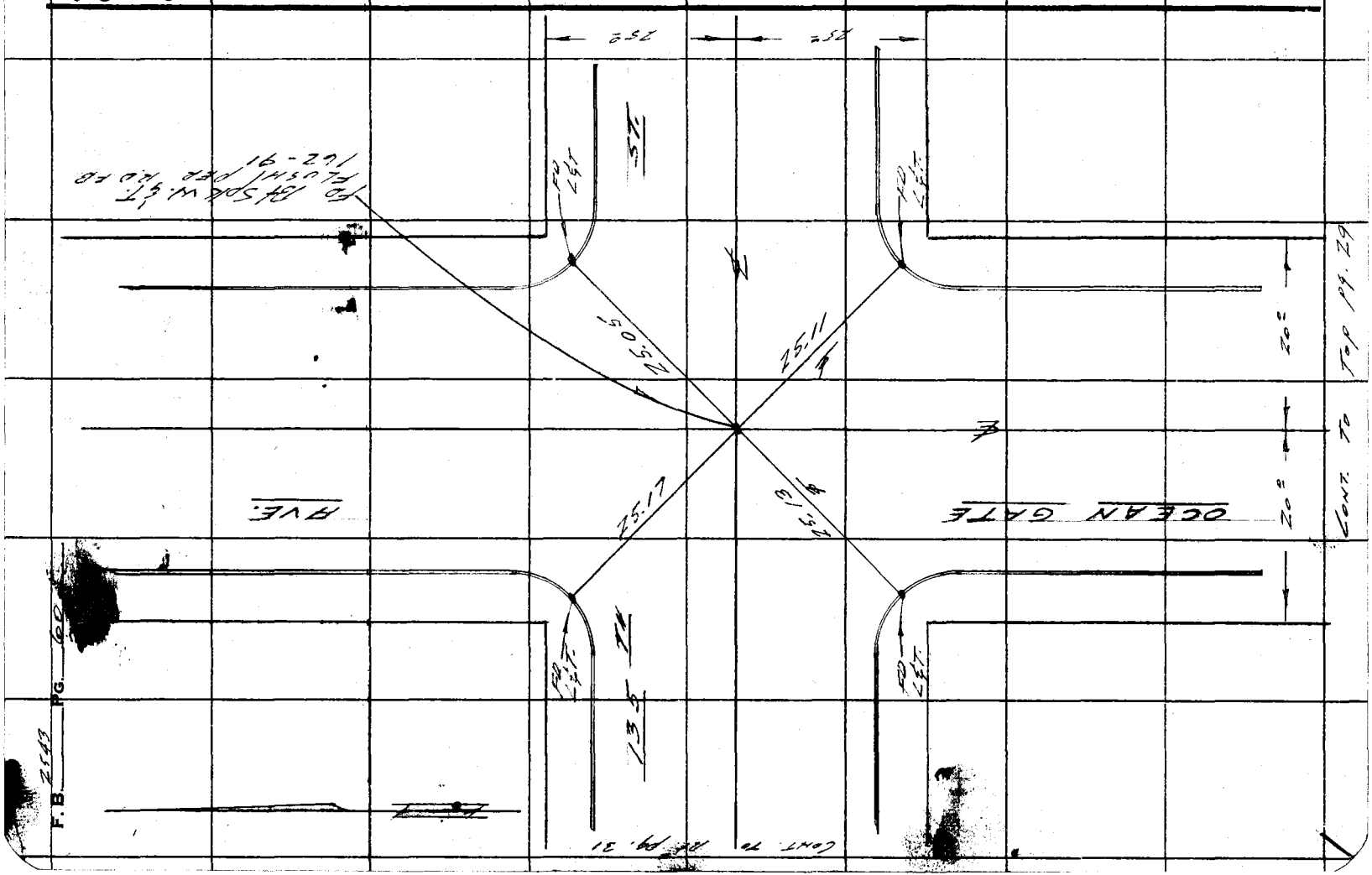

6-1-59

FB 2543

PAGES 63-74 WERE

LEFT BLANK FOR ADDITIONAL

CENTERLINE WORK.

C. Lino

OFFICE OF THE COUNTY SURVEYOR - L. A. COUNTY

SURVEY DIVISION

DAILY QUANTITY REPORT FIELD WORK

Function No.	Description of Work	No. or Amount	Hours

Notes Ck'd by	Survey of LAWNDALE S.D.	F. B. 1543 Pg. 61
Map No.	W. O. 6253.50 Tape No. [illegible] St'd. [illegible] °F	
Office Work	Surveyed by LIND	
Checked	Notes LIND Date 4-2[illegible]-59	
Date	Indexed C. Johnson	

W.S. 25-C-2

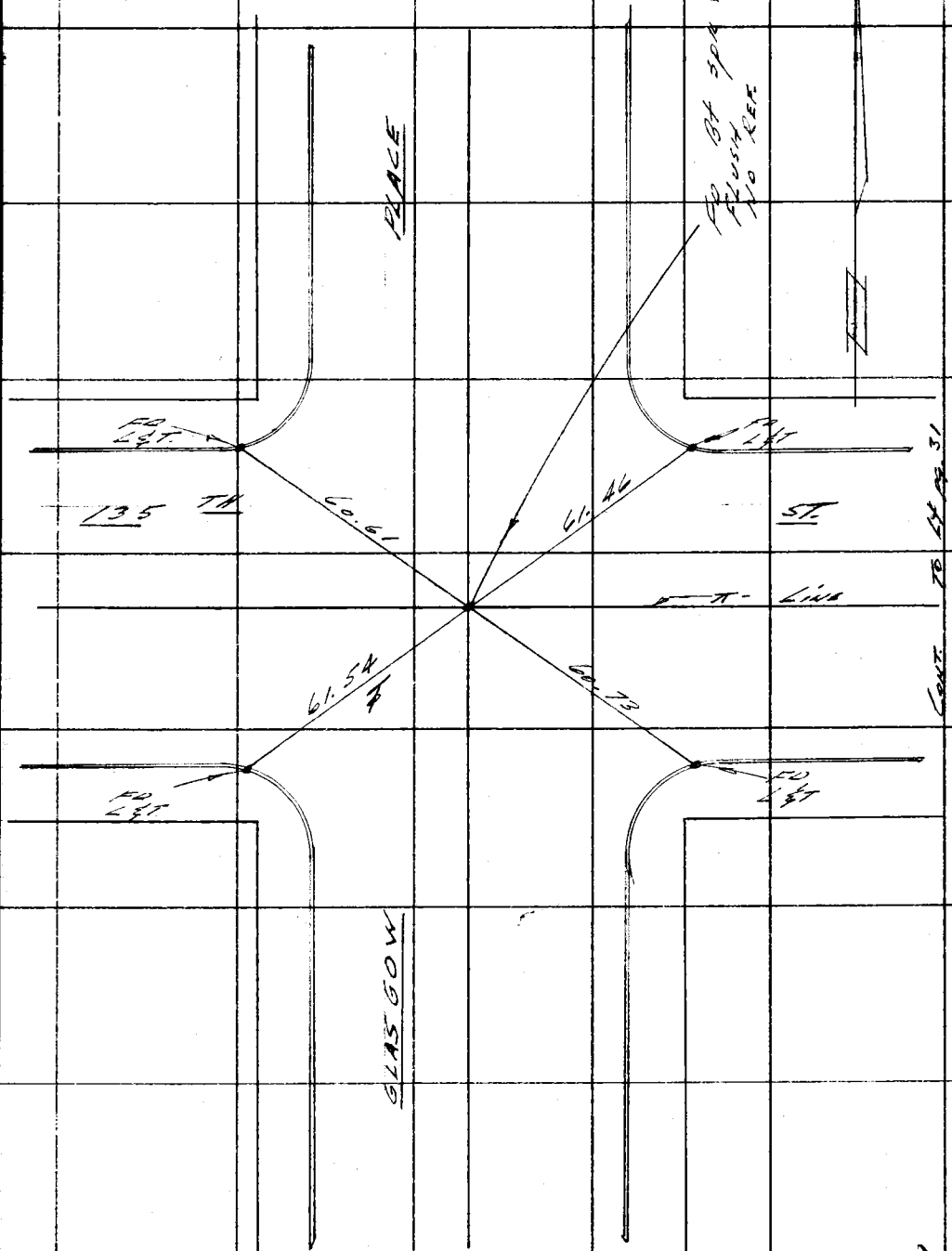

Note: Any Additions or Changes on This Sheet Must be Made or Circled in Red Ink With Date and Name of Person Making Change.

Do not extend notes this side of this line.

RETURN TO
LOS ANGELES COUNTY SURVEYOR
726 LOS ANGELES COUNTY
ENGINEERING BLDG.

76F309S S&E #247. 8-54

Notes Ck'd by	Survey of LAWNDALE S.D.	F. B. 2543 Pg. 75
Map No.	W. O. 6253.50 Tape No. 0125 St'd. 68 °F	
Office Work	Surveyed by LIND	
Checked	Notes LIND Date 4-20-59	
Date	Indexed A. C. Johnson 6-4-59	

U.N. 6253.50

LAWNDALE STORM DRAINS

PROJECT NO. 535

LINE "B"

TOPOGRAPHY

NOTE: SEE C.S.B. 2640 FOR TOPOG. ALONG INGLEWOOD AVE. FROM, MANHATTAN BEACH BLVD NORTH TO ROSECRANS AVE. FOR ADDITIONAL TOPOG. IN THIS AREA SEE PAGES 76 TO 83.

MAY 1959

LIND
ANDERSON
PETERSON
HILL
GOODWIN

Note: Any Additions or Changes on This Sheet Must be Made or Circled in Red Ink With Date and Name of Person Making Change.

Do not extend notes this side of this line.

RETURN TO
LOS ANGELES COUNTY SURVEYOR
726 LOS ANGELES COUNTY
ENGINEERING BLDG.

76F309S S&E #247. 8-54

F.B. 2543 PG. 76

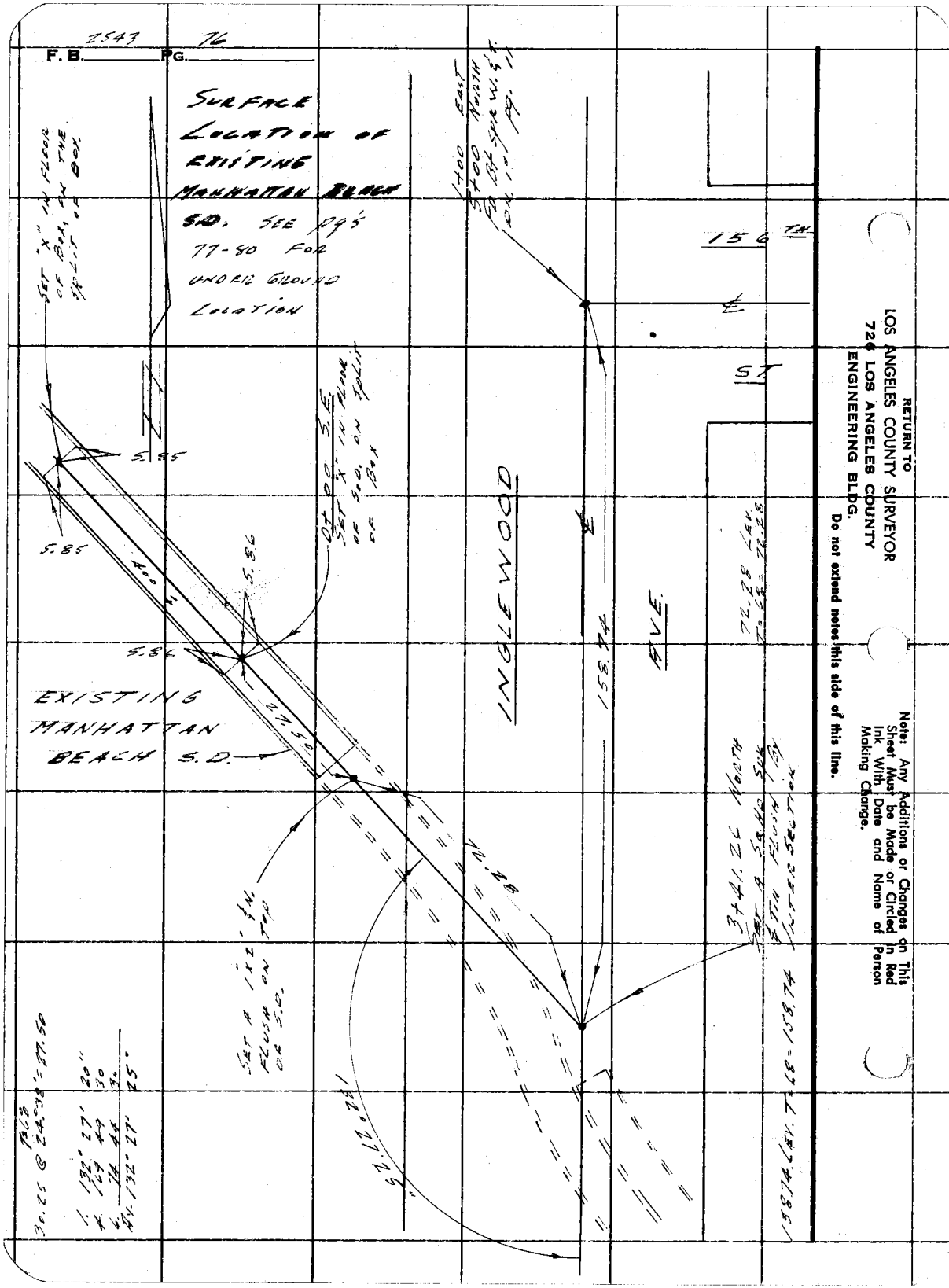

RETURN TO
LOS ANGELES COUNTY SURVEYOR
726 LOS ANGELES COUNTY
ENGINEERING BLDG.

Do not extend notes this side of this line.

Note: Any Additions or Changes on This Sheet Must be Made or Circled in Red Ink With Date and Name of Person Making Change.

Notes Ck'd by	Survey of Lawndale	F. B. 2543 Pg. 77
Map No.	W. O. 62 57 50 Tape No. [illegible] St'd. [illegible] °F	
Office Work	Surveyed by Lind	
Checked	Notes Lind Date 4-24-59	
Date	Indexed A. C. Johnson	

UNDER-GROUND LOCATION
OF
EXISTING MANHATTAN BEACH SD.
SEE PG. 76 FOR SURFACE CONTROL

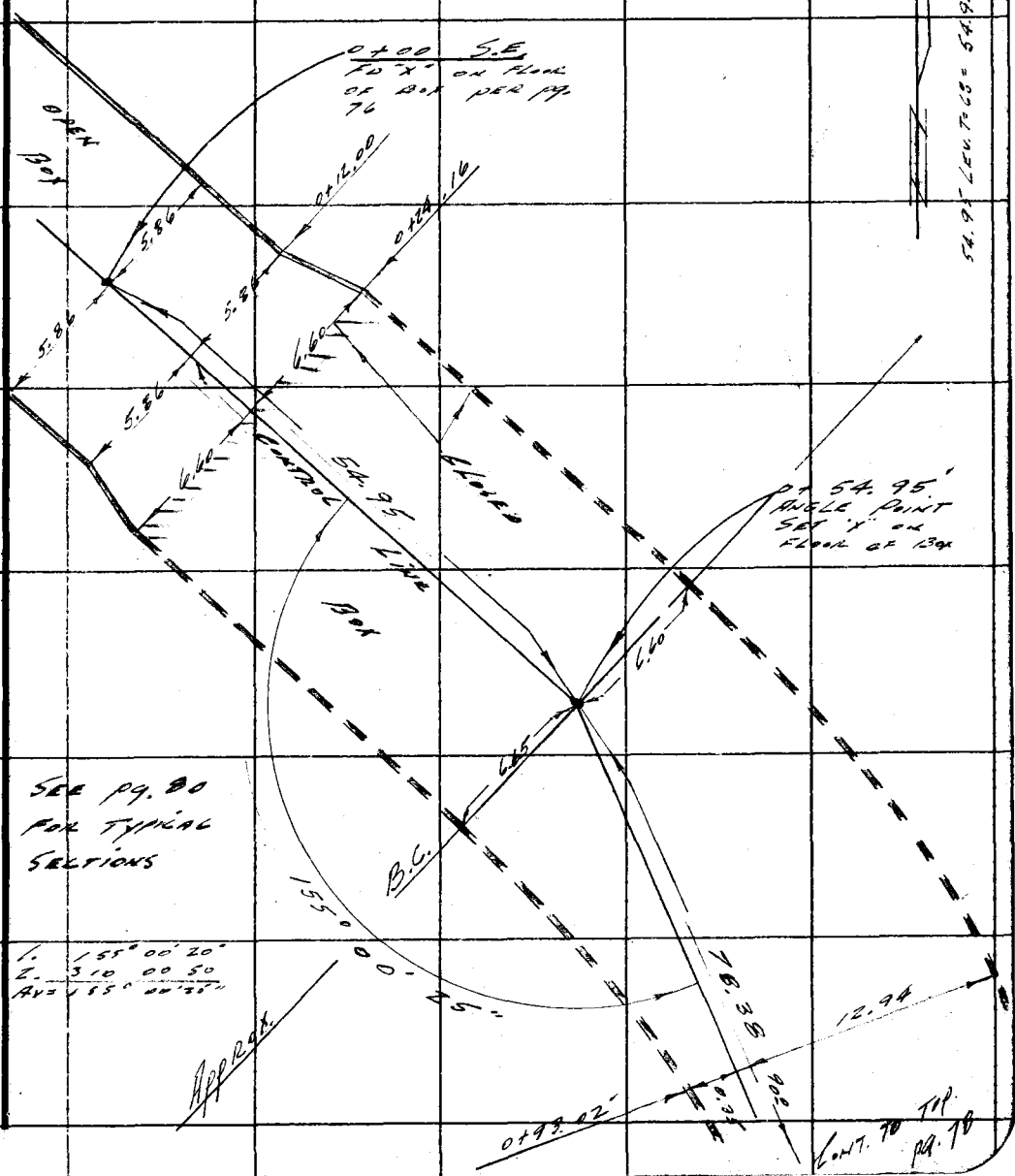

SEE PG. 80 FOR TYPICAL SECTIONS

1. 155° 00' 20"
2. 310 00 50
AV = 155° 00' 25"

CONT. TO TOP PG. 78

Note: Any Additions or Changes on This Sheet Must be Made or Circled in Red Ink With Date and Name of Person Making Change.

Do not extend notes this side of this line.

RETURN TO
LOS ANGELES COUNTY SURVEYOR
726 LOS ANGELES COUNTY
ENGINEERING BLDG.

76F309S S&E #247. 8-54

RETURN TO
LOS ANGELES COUNTY SURVEYOR
726 LOS ANGELES COUNTY
ENGINEERING BLDG.

Note: Any Additions or Changes on This Sheet Must be Made or Circled in Red Ink With Date and Name of Person Making Change.

Do not extend notes this side of this line.

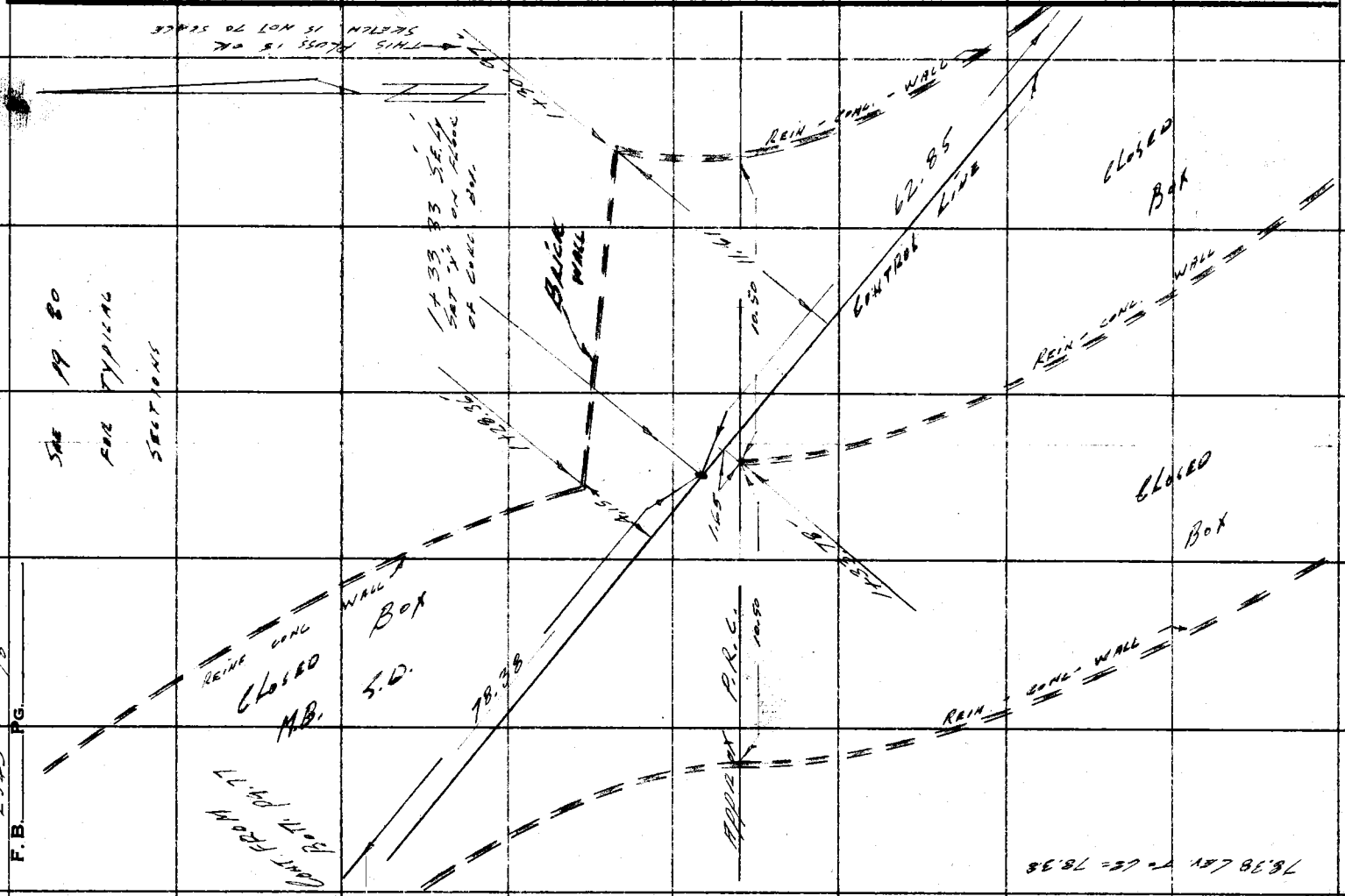

Notes Ck'd by	Survey of LAWNDALE SD.	F. B. 2543 Pg. 79
Map No.	W. O. 6252.50 Tape No. 5145 St'd. 68 °F	
Office Work	Surveyed by CK. Lind	
Checked	Notes LIND Date 4-24-59	
Date	Indexed C. Johnson	

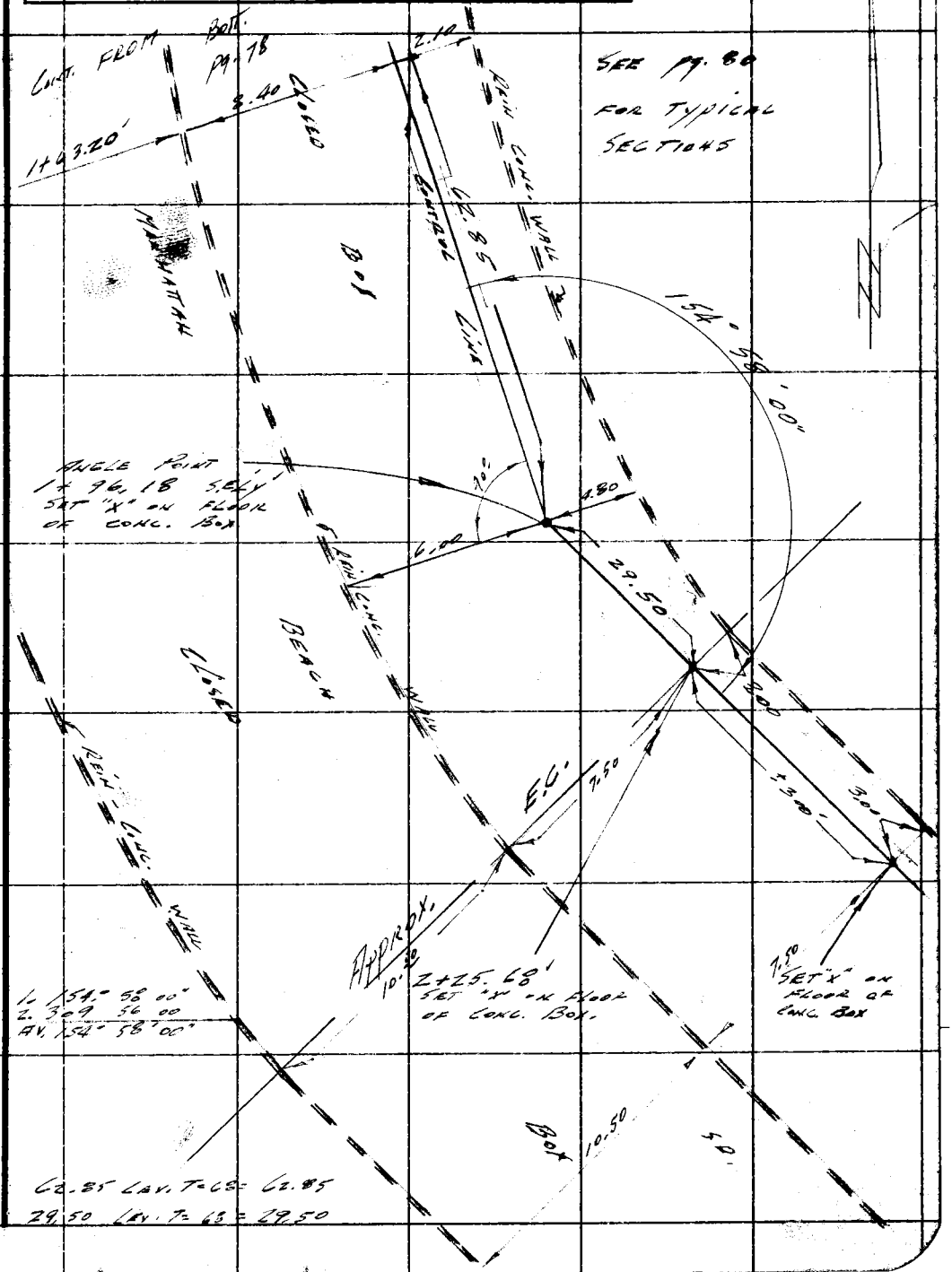

Note: Any Additions or Changes on This Sheet Must be Made or Circled in Red Ink With Date and Name of Person Making Change.

Do not extend notes this side of this line.

RETURN TO
LOS ANGELES COUNTY SURVEYOR
726 LOS ANGELES COUNTY
ENGINEERING BLDG.

76F309S S&E #247. 8-54

F. B. 2543 Pg. 80

TYPICAL SECTIONS OF EXISTING MANHATTAN BEACH STORM DRAIN

OPEN BOX

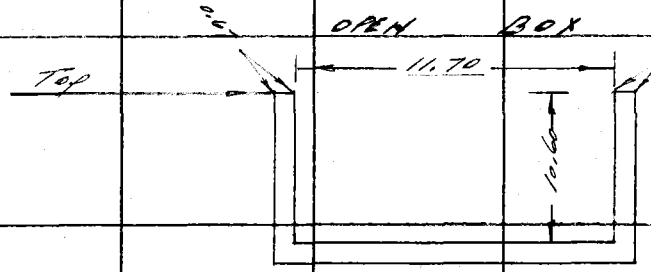

CLOSED BOX "SINGLE"

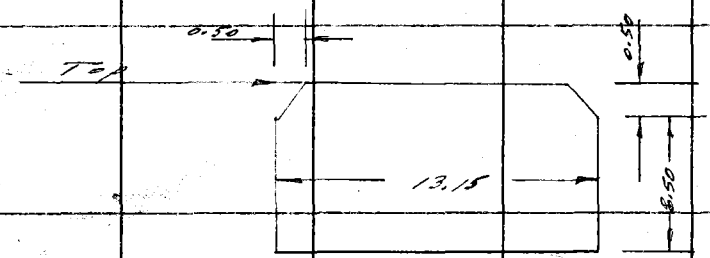

INSIDE MEAS. ONLY

CLOSED BOX "DOUBLE"

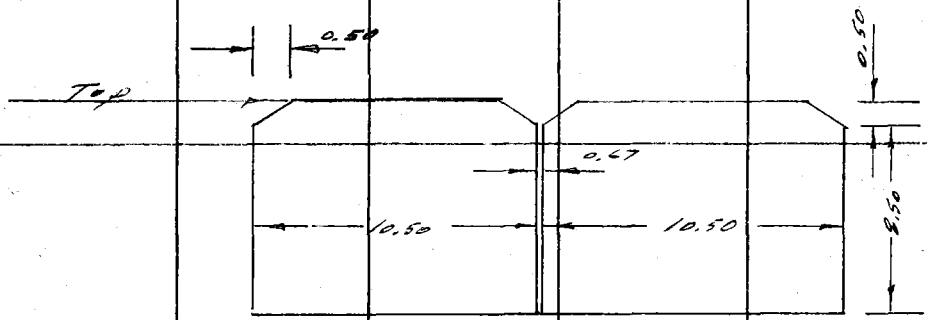

INSIDE MEAS. ONLY

RETURN TO
LOS ANGELES COUNTY SURVEYOR
726 LOS ANGELES COUNTY
ENGINEERING BLDG.
Do not extend notes this side of this line.

Note: Any Additions or Changes on This Sheet Must be Made or Circled in Red Ink With Date and Name of Person Making Change.

Notes Ck'd by	Survey of LAWNDALE SD	F.B. 1543 Pg. 81
Map No.	W.O. 6253.50 Tape No. St'd. °F	
Office Work	Surveyed by LIND	
Checked	Notes V. ANDERSON Date 4-8-59	
Date	Indexed A. C. Johnson	

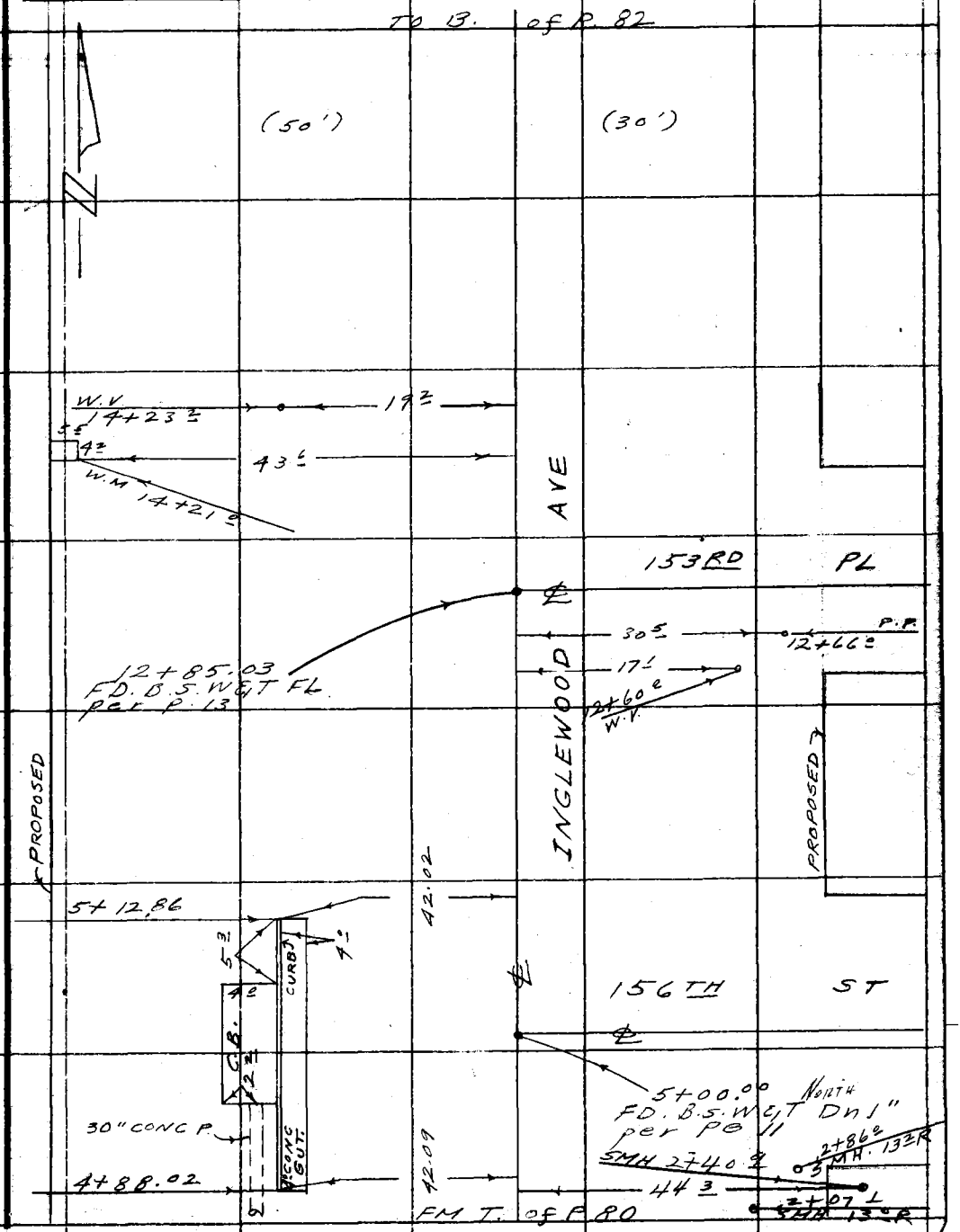

Note: Any Additions or Changes on This Sheet Must be Made or Circled in Red Ink With Date and Name of Person Making Change.

Do not extend notes this side of this line.

RETURN TO
LOS ANGELES COUNTY SURVEYOR
726 LOS ANGELES COUNTY
ENGINEERING BLDG.

76F309S S&E #247. 8-54

F.B. 2543 PG. 82

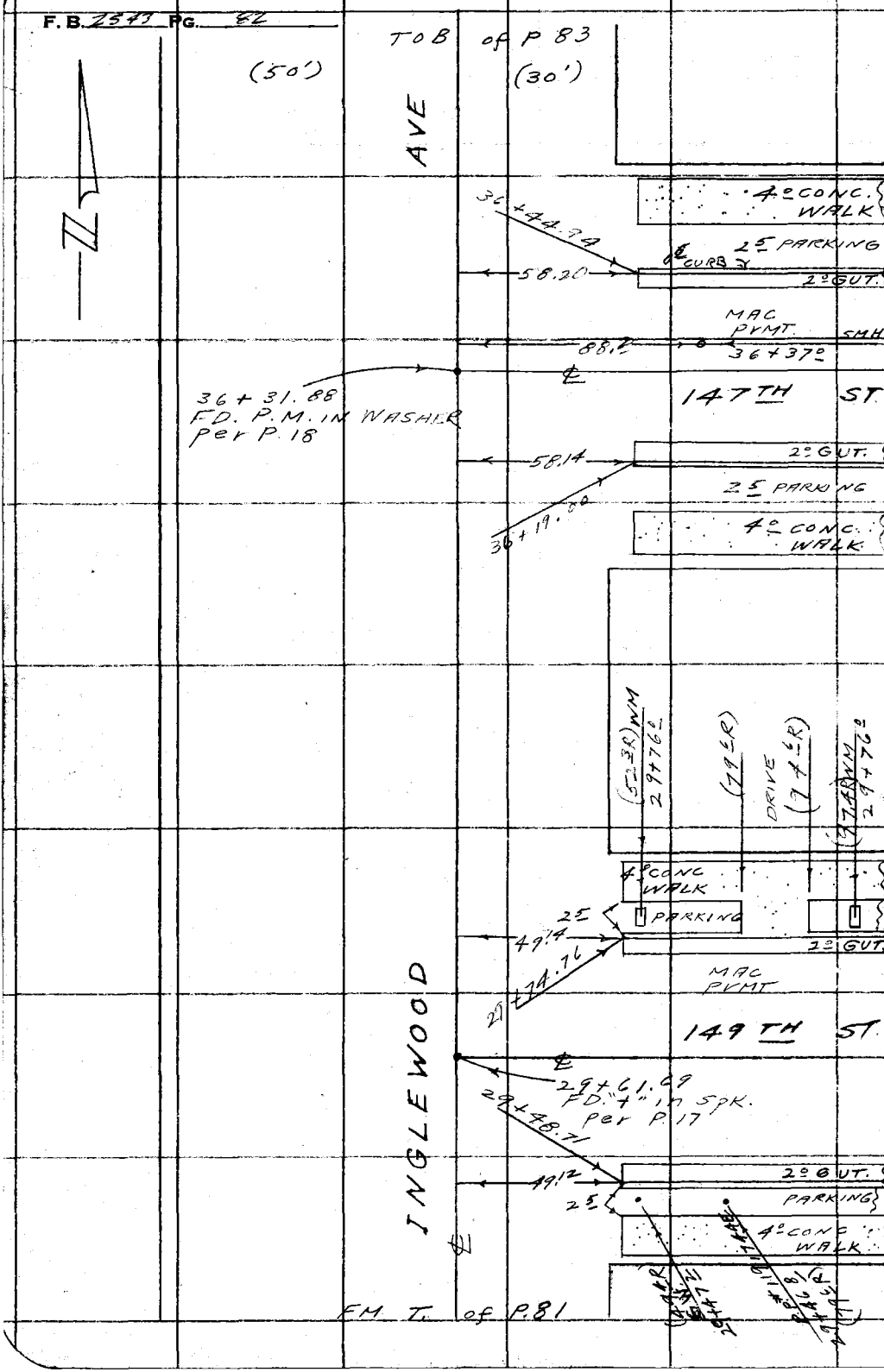

RETURN TO
LOS ANGELES COUNTY SURVEYOR
726 LOS ANGELES COUNTY
ENGINEERING BLDG.

Do not extend notes this side of this line.

Note: Any Additions or Changes on This Sheet Must be Made or Circled in Red Ink With Date and Name of Person Making Change.

Notes Ck'd by	Survey of LAWNDALE S.D.
Map No.	W. O. 62 53.59 Tape No. St'd. °F
Office Work	Surveyed by
Checked	Notes V. ANDERSON Date 4-9-59
Date	Indexed L. C. Johnson

F. B. 2543 Pg. 83

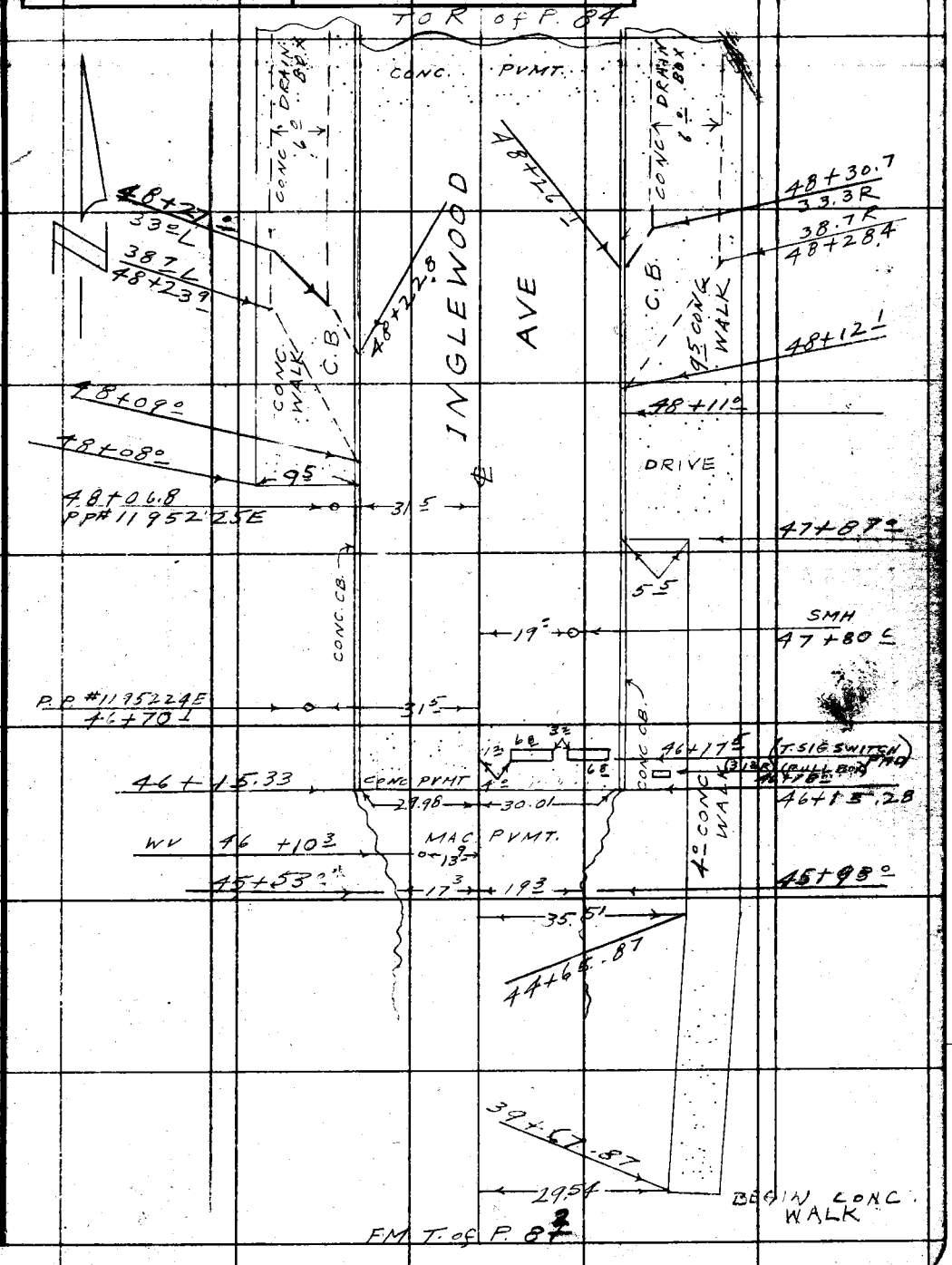

Note: Any Additions or Changes on This Sheet Must be Made or Circled in Red Ink With Date and Name of Person Making Change.

Do not extend notes this side of this line.

RETURN TO
LOS ANGELES COUNTY SURVEYOR
726 LOS ANGELES COUNTY
ENGINEERING BLDG.

76F3095 S&E #247. 8-54

F.B. 2343 PG. 84

RETURN TO
LOS ANGELES COUNTY SURVEYOR
726 LOS ANGELES COUNTY
ENGINEERING BLDG.

Do not extend notes this side of this line.

Note: Any Additions or Changes on This Sheet Must be Made or Circled in Red Ink With Date and Name of Person Making Change.

E #247—7-58

RETURN TO
LOS ANGELES COUNTY ENGINEER
900 LOS ANGELES COUNTY ENGINEERING BLDG.

Note: Any Additions or Changes on This Sheet Must be Made or Circled in Red Ink With Date and Name of Person Making Change.

Do not extend notes this side of this line.

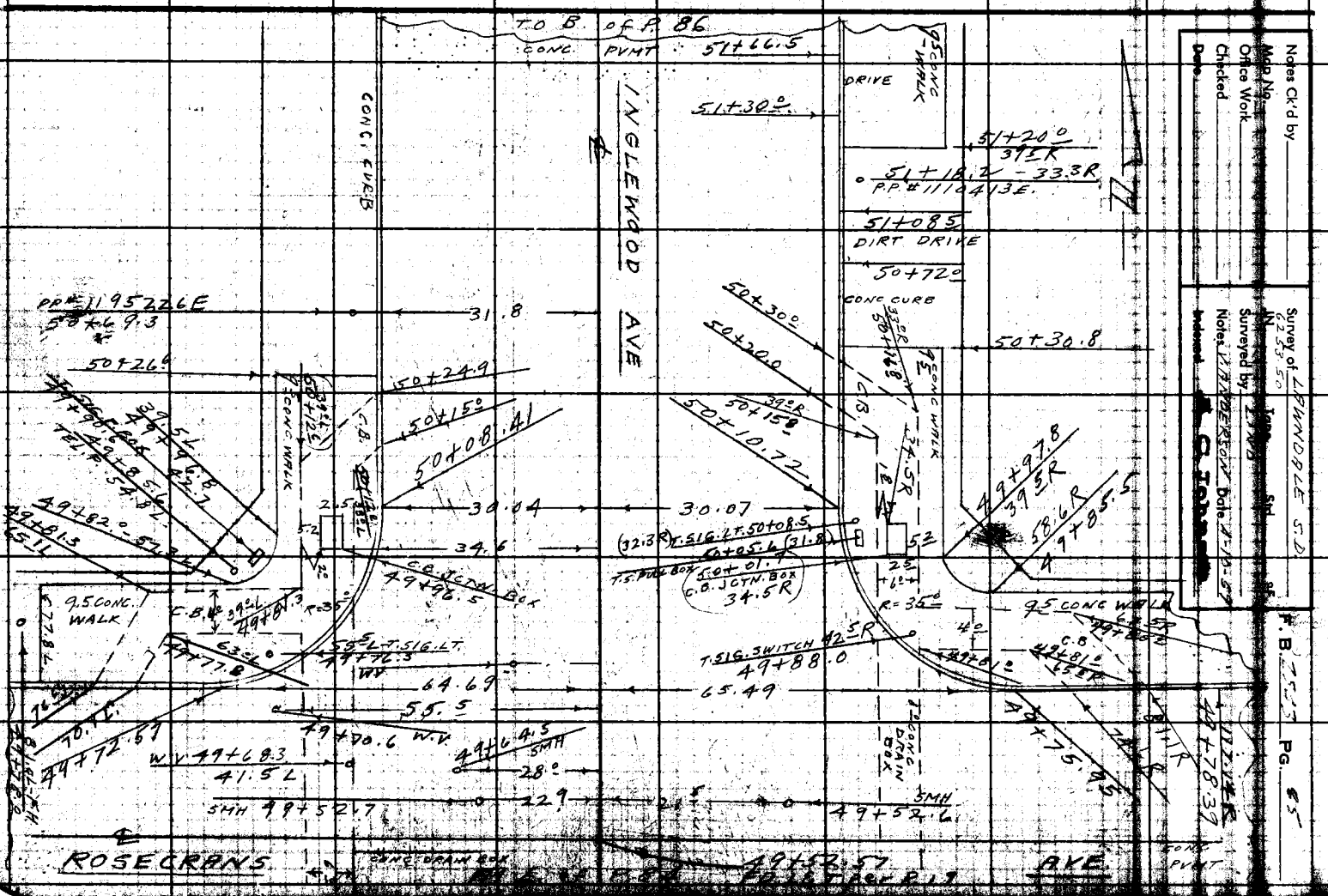

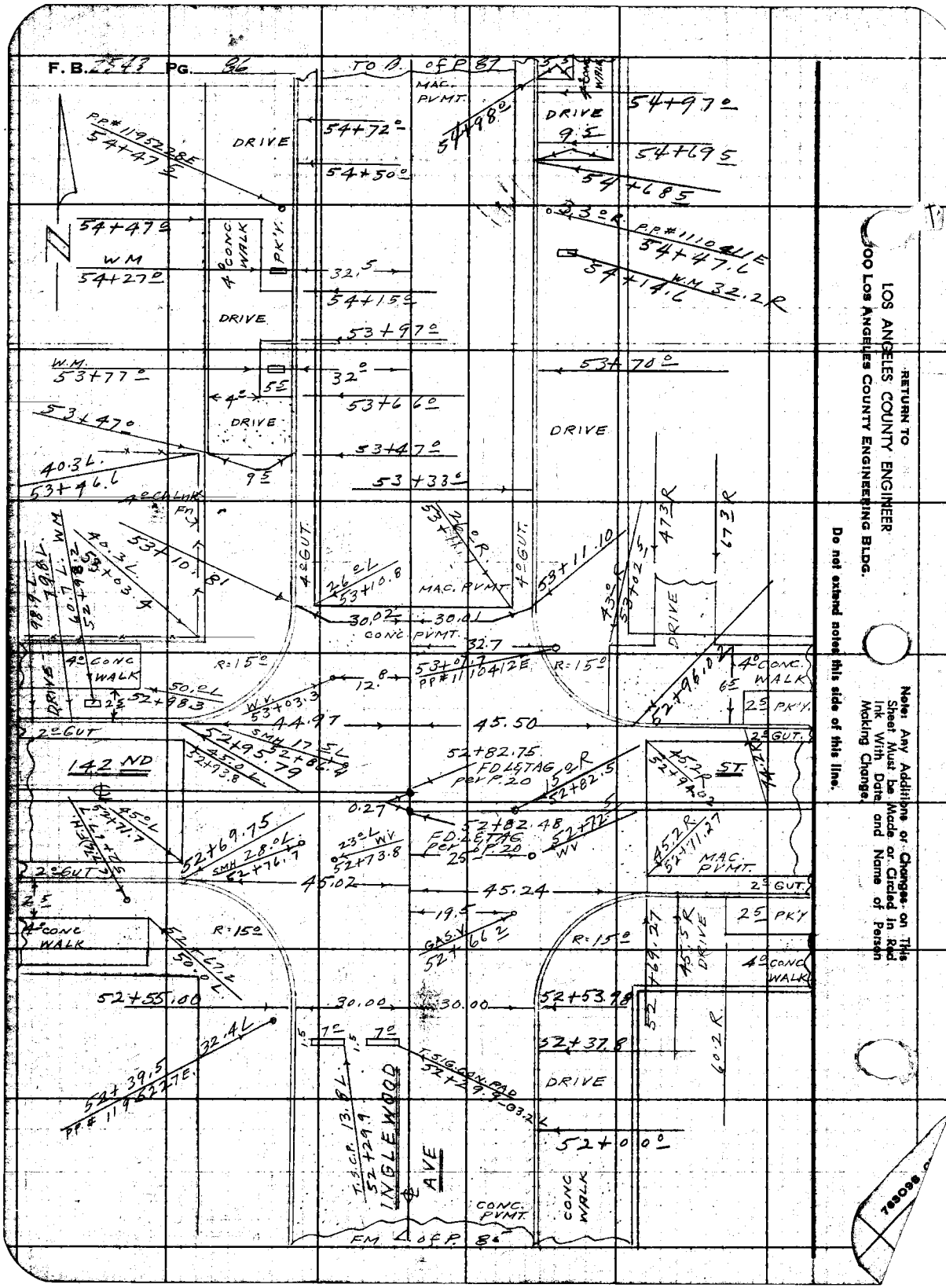
F. B. 2543 PG. 86
TO B. of P. 87
MAC. PVMT.
DRIVE
54+72°
54+50°
54+98°
54+97°
54+69.5
54+68.5
P.P.# 1195228E
54+47.5
54+47.9
WM
54+27°
4° CONC WALK
PK'Y.
32.5
54+15°
53°R
P.P.# 1110411E
54+47.6
54+14.6
W.M. 32.2R
53+97°
W.M.
53+77°
32°
53+70°
53+66°
53+47°
53+47°
53+33°
40.3L.
53+46.6
4° CHLNK FN.
53+10.81
40.3L.
53+03.4
4° GUT.
26°L
53+10.8
26°R
53+11.10
MAC. PVMT.
30.02
30.01
CONC. PVMT.
32.7
53+07.7
PP# 1110412E
R=15°
12.8
W.V.
53+03.3
50.0L
52+98.3
4° CONC WALK
DRIVE
2.5
44.97
45.50
52+96.02
4° CONC. WALK
2.5 PK'Y.
2° GUT.
142 ND
52+95.79
SMH 17.5L
52+86.4
45.0L
52+93.8
52+82.75
FD LETAG per P.20
15°R
52+82.5
45.2R
52+94.02
ST.
0.27
52+82.48
FD LETAG per P.20
25
52+72.5
WV
45.2R
52+71.27
MAC. PVMT.
45°L
52+71.7
52+69.75
SMH 28.0L
52+76.7
23°L
WV
52+73.8
45.02
45.24
19.5
GAS.V.
52+66.2
R=15°
52+67.2
50.0L
52+55.00
30.00
30.00
52+53.98
52+69.27
45.5R
DRIVE
60.2R
52+37.8
32.4L
52+39.5
PP# 1196227E
T.S.C.P. 13.8L
52+29.9
INGLEWOOD
AVE
T.SIG.CON.PAD
52+29.9
03.2L
52+00°
CONC. PVMT.
CONC WALK
FM of P. 86
RETURN TO
LOS ANGELES COUNTY ENGINEER
900 LOS ANGELES COUNTY ENGINEERING BLDG.
Do not extend notes this side of this line.
Note: Any Additions or Changes on This Sheet Must be Made or Circled in Red Ink With Date and Name of Person Making Change.

Notes Ck'd by	Survey of LAWNDALE S.D.	F. B. [illegible] Pg. 87
Map No.	JN 6253.50 Tape Std °F	
Office Work	Surveyed by LIND	
Checked	Notes V. ANDERSON Date 4-10-59	
Date	Indexed C. Johnson	

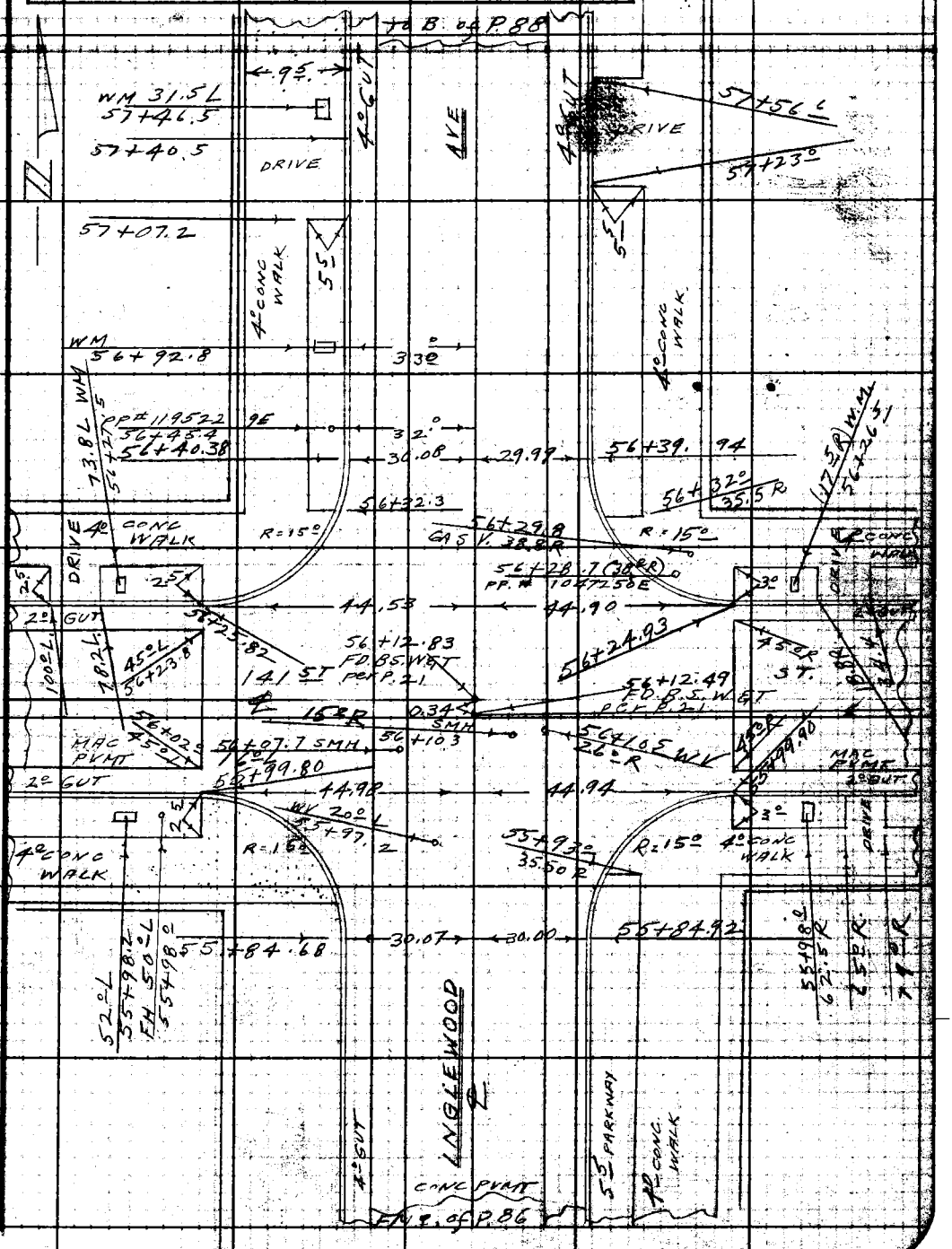

Note: Any Additions or Changes on This Sheet Must be Made or Circled in Red Ink With Date and Name of Person Making Change.

Do not extend notes this side of this line.

RETURN TO
LOS ANGELES COUNTY ENGINEER
100 LOS ANGELES COUNTY ENGINEERING BLDG.

763098 CE #247—7-53

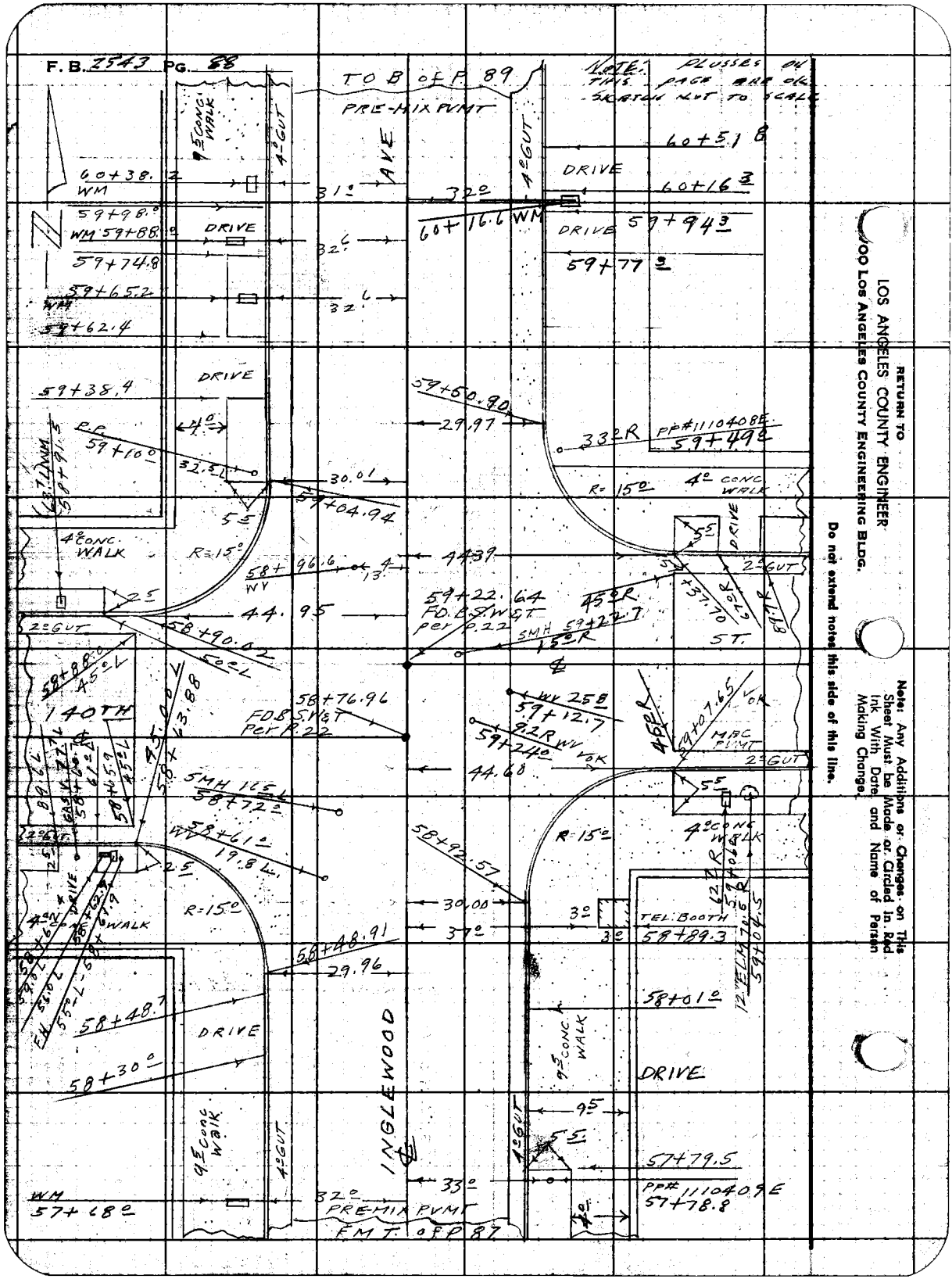

RETURN TO
LOS ANGELES COUNTY ENGINEER
900 Los Angeles County Engineering Bldg.

Do not extend notes this side of this line.

Note: Any Additions or Changes on This Sheet Must be Made or Circled in Red Ink With Date and Name of Person Making Change.

Notes Ck'd by
Map No.
Office Work
Checked
Date

Survey of LAWNDALE S.D.
253.56 Tape Std °F
Surveyed by
Notes V. ANDERSON Date 4-14-59
Indexed C. Johnson

F. B. 2543 Pg. 89

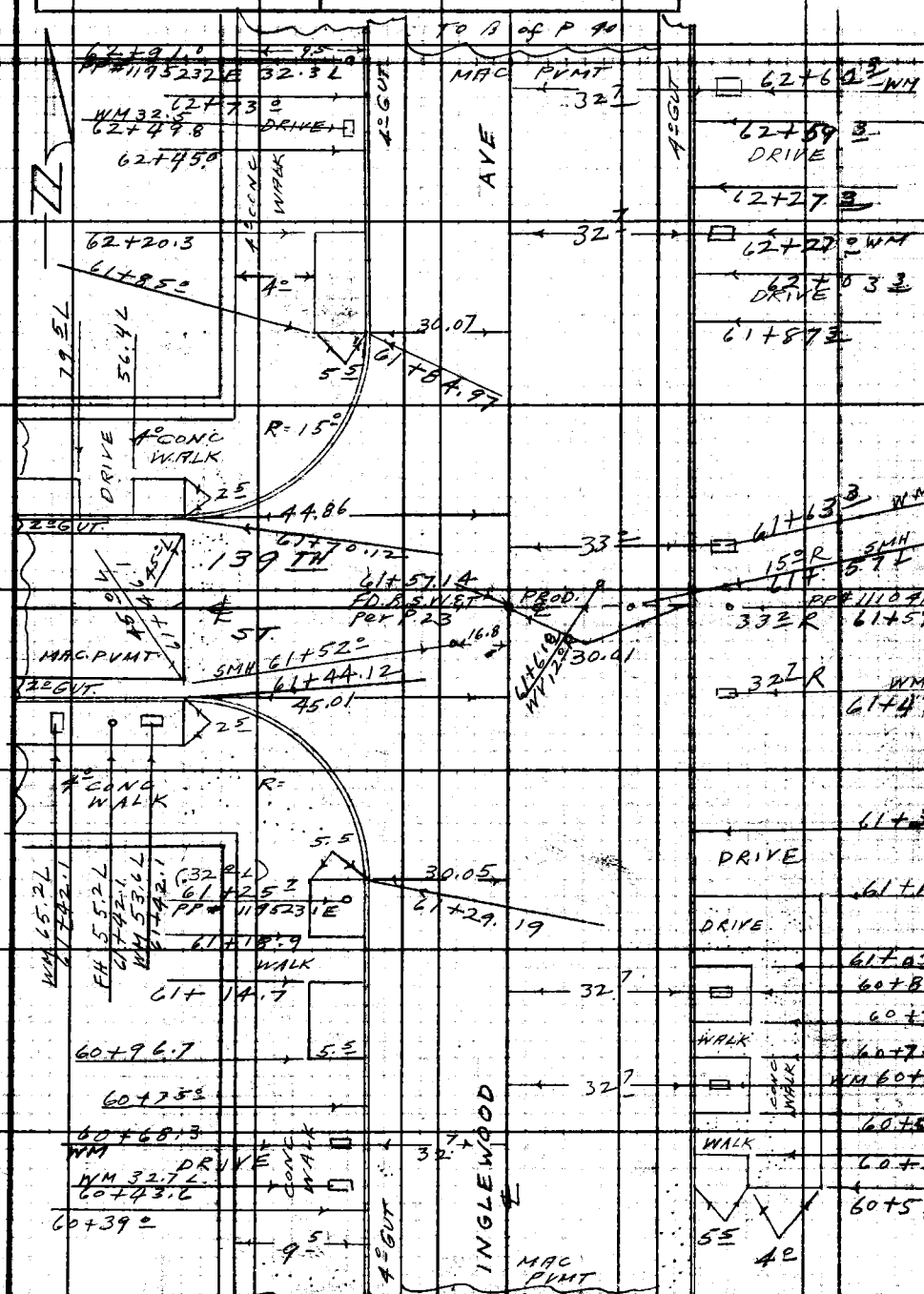

Note: Any Additions or Changes on This Sheet Must be Made or Circled in Red Ink With Date and Name of Person Making Change.

Do not extend notes this side of this line.

RETURN TO
LOS ANGELES COUNTY ENGINEER
900 LOS ANGELES COUNTY ENGINEERING BLDG.

765095 CE #247 7-53

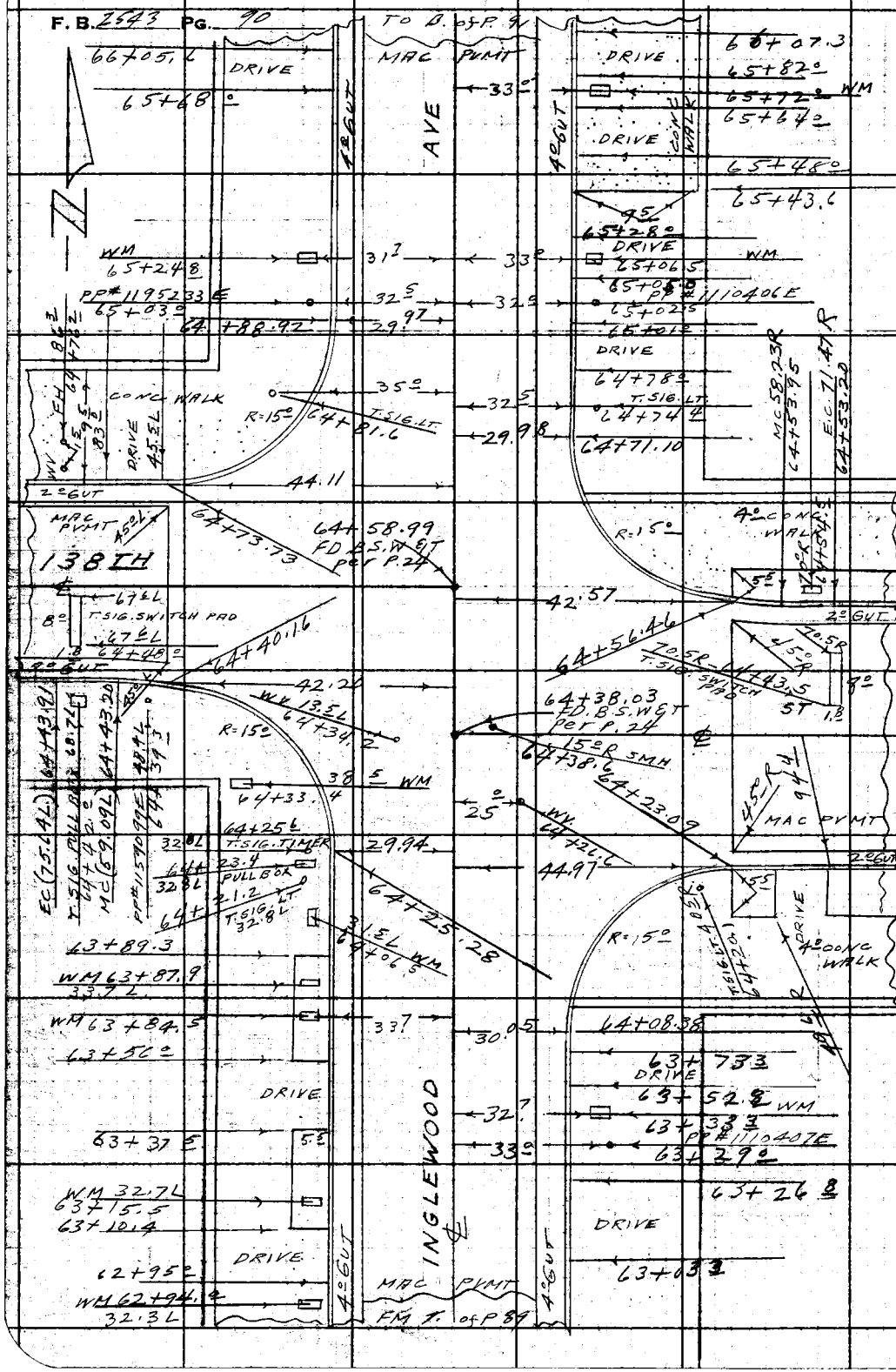

RETURN TO
LOS ANGELES COUNTY ENGINEER
900 Los Angeles County Engineering Bldg.

Do not extend notes this side of this line.

Note: Any Additions or Changes on This Sheet Must be Made or Circled in Red Ink With Date and Name of Person Making Change.

Notes Ck'd by	Survey of LAWNDALE S.D.
Map No.	IN 6253.50 Tape Std. °F
Office Work	Surveyed by LWD
Checked	Notes VANDERSON Date 4-14-59
Date	Indexed L. C. Johnson

F. B. 2543 PG. 91



Note: Any Additions or Changes on This Sheet Must be Made or Circled in Red Ink With Date and Name of Person Making Change.

Do not extend notes this side of this line.

RETURN TO
LOS ANGELES COUNTY ENGINEER
700 LOS ANGELES COUNTY ENGINEERING BLDG.

763098 CE #247—7-53

F. B. 2543 PG. 92

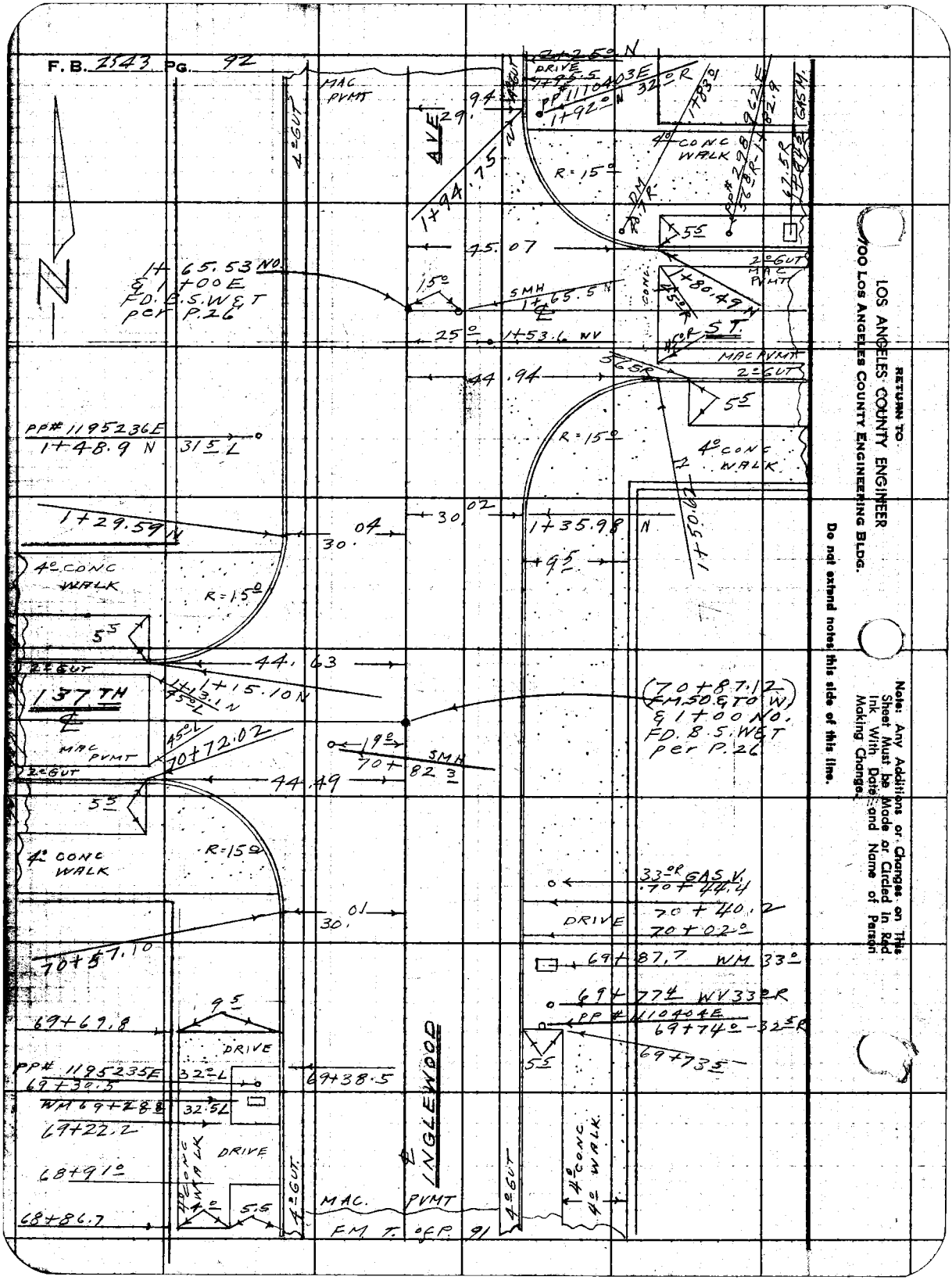

RETURN TO
LOS ANGELES COUNTY ENGINEER
100 LOS ANGELES COUNTY ENGINEERING BLDG.

Do not extend notes this side of this line.

Note: Any Additions or Changes on This Sheet Must be Made or Circled in Red Ink With Date and Name of Person Making Change.

Notes Ck'd by
Map No.
~~Office Work~~
Checked
Date

Survey of LAWNDALE S.D. 62-33.50
W. O. Tape No. St'd. °F
~~Surveyed by~~ LIND
Notes V. ANDERSON Date 4-59
Indexed L. C. Johnson

F. B. 2543 Pg. 93

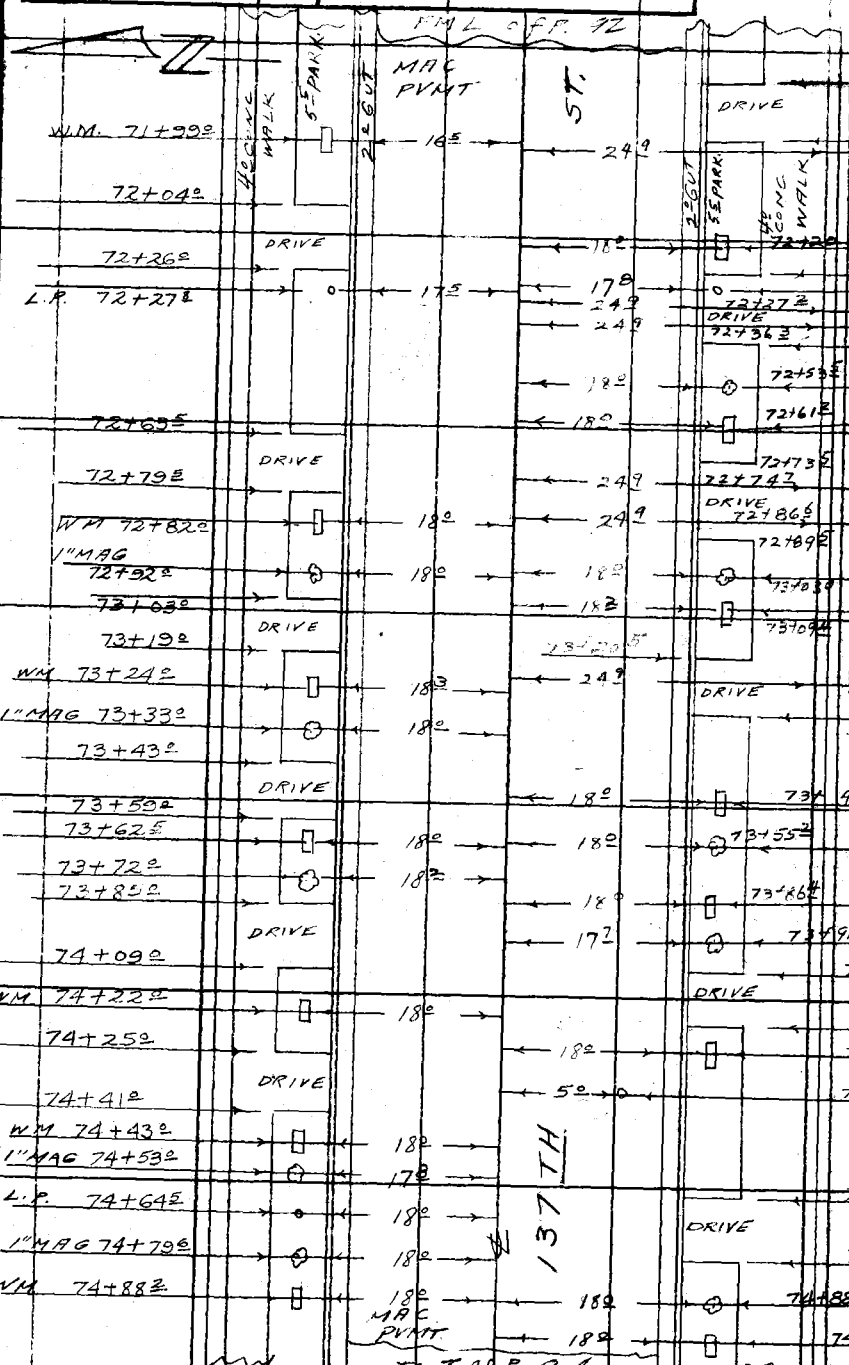

Note: Any Additions or Changes on This Sheet Must be Made or Circled in Red Ink With Date and Name of Person Making Change.

Do not extend notes this side of this line.

RETURN TO
LOS ANGELES COUNTY SURVEYOR
726 LOS ANGELES COUNTY
ENGINEERING BLDG.

76F3095 S&E #247. 8-54

F.B. 2543 PG. 94

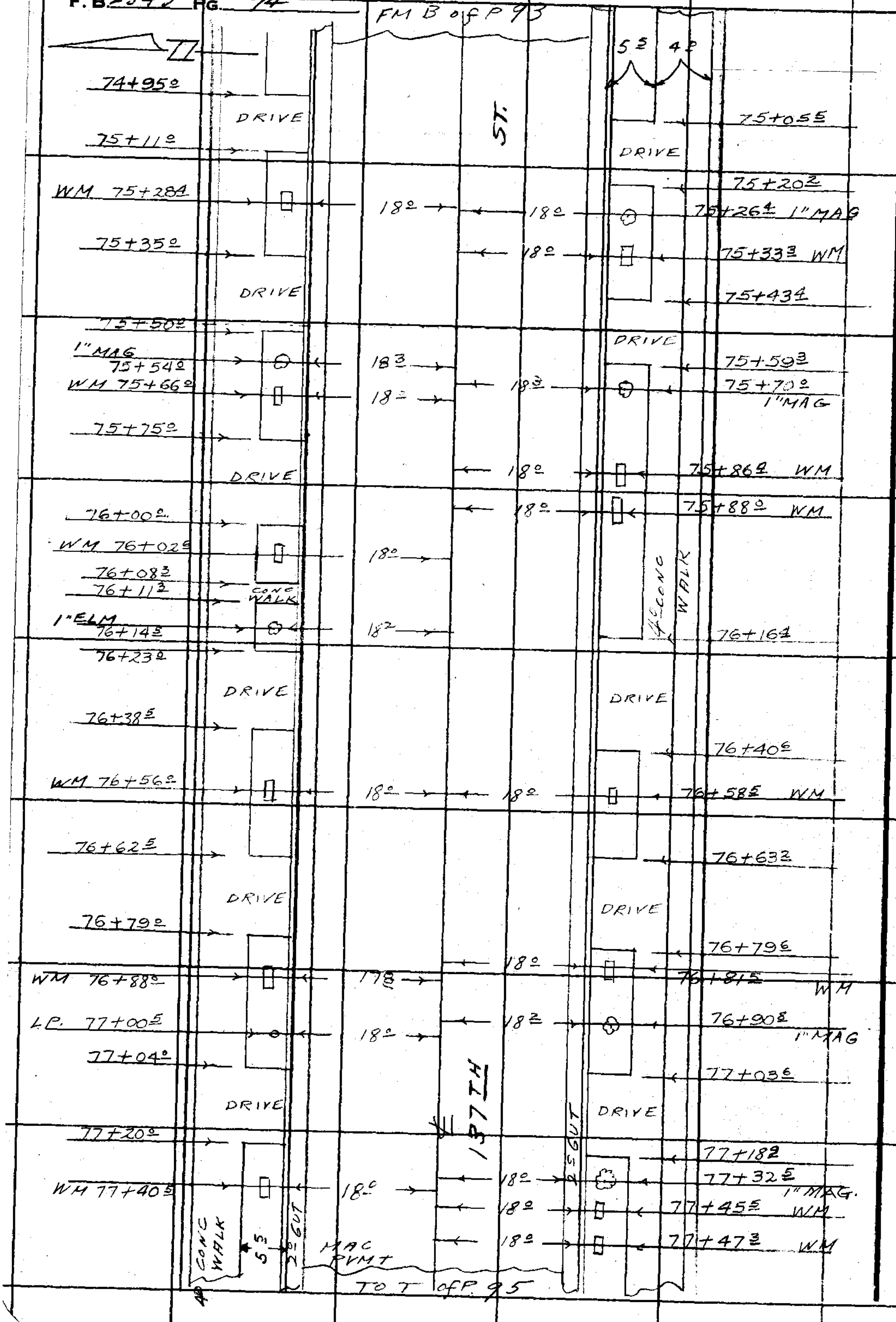

RETURN TO
LOS ANGELES COUNTY SURVEYOR
726 LOS ANGELES COUNTY
ENGINEERING BLDG.

Do not extend notes this side of this line.

Note: Any Additions or Changes on This Sheet Must be Made or Circled in Red Ink With Date and Name of Person Making Change.

Notes Ck'd by	Survey of LAWNDALE S.D.
Map No.	W. O. 6253.50 Tape No. St'd. °F
Office Work	Surveyed by WIND
Checked	Notes V. ANDERSON Date 4-25-59
Date	Indexed

F.B. 2543 Pg. 95

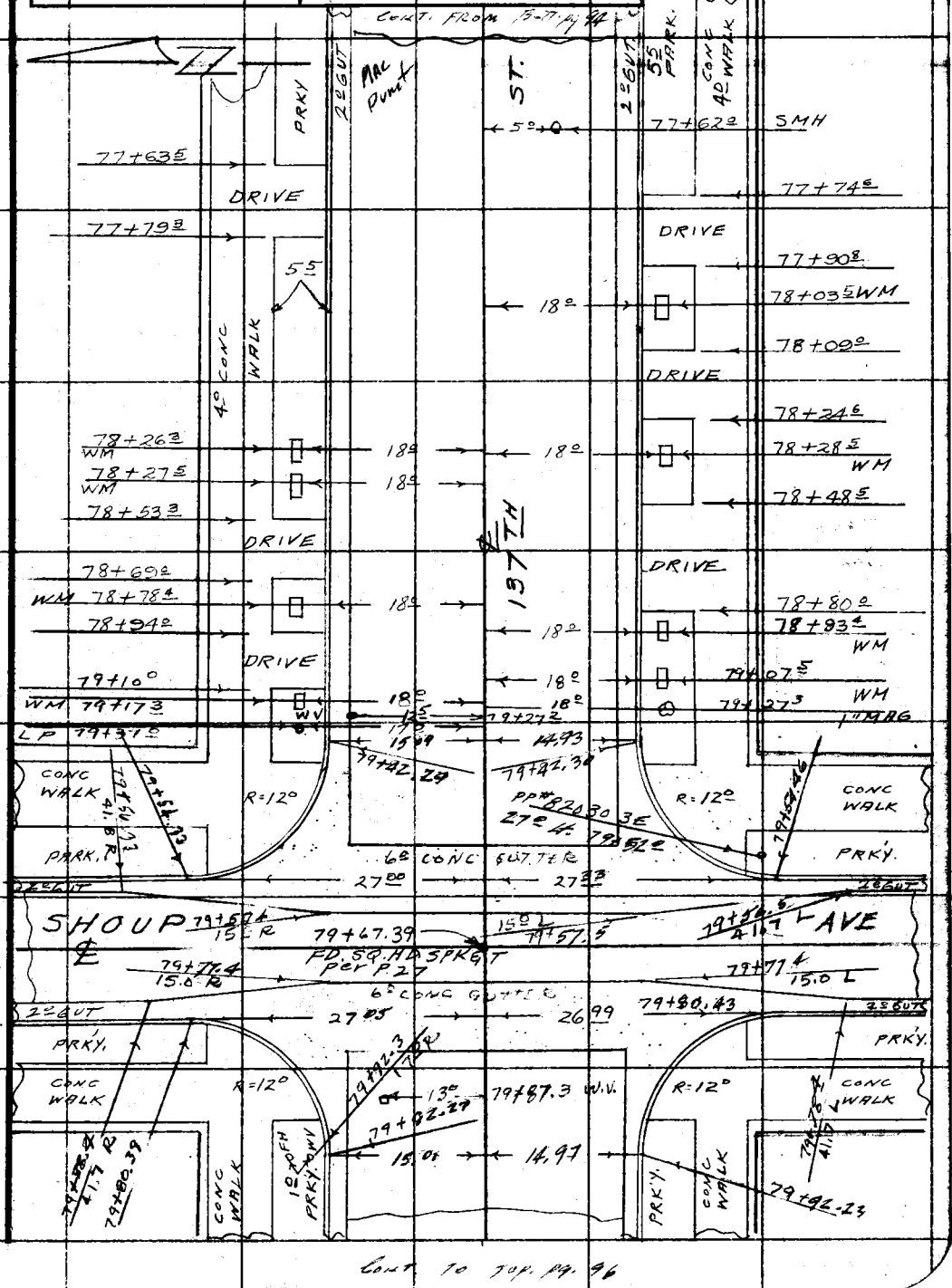

CONT. TO TOP. pg. 96

Note: Any Additions or Changes on This Sheet Must be Made or Circled in Red Ink With Date and Name of Person Making Change.

Do not extend notes this side of this line.

RETURN TO
LOS ANGELES COUNTY SURVEYOR
726 LOS ANGELES COUNTY
ENGINEERING BLDG.

76F3095 S&E #247. 8-54

F.B. 2543 PG. 96

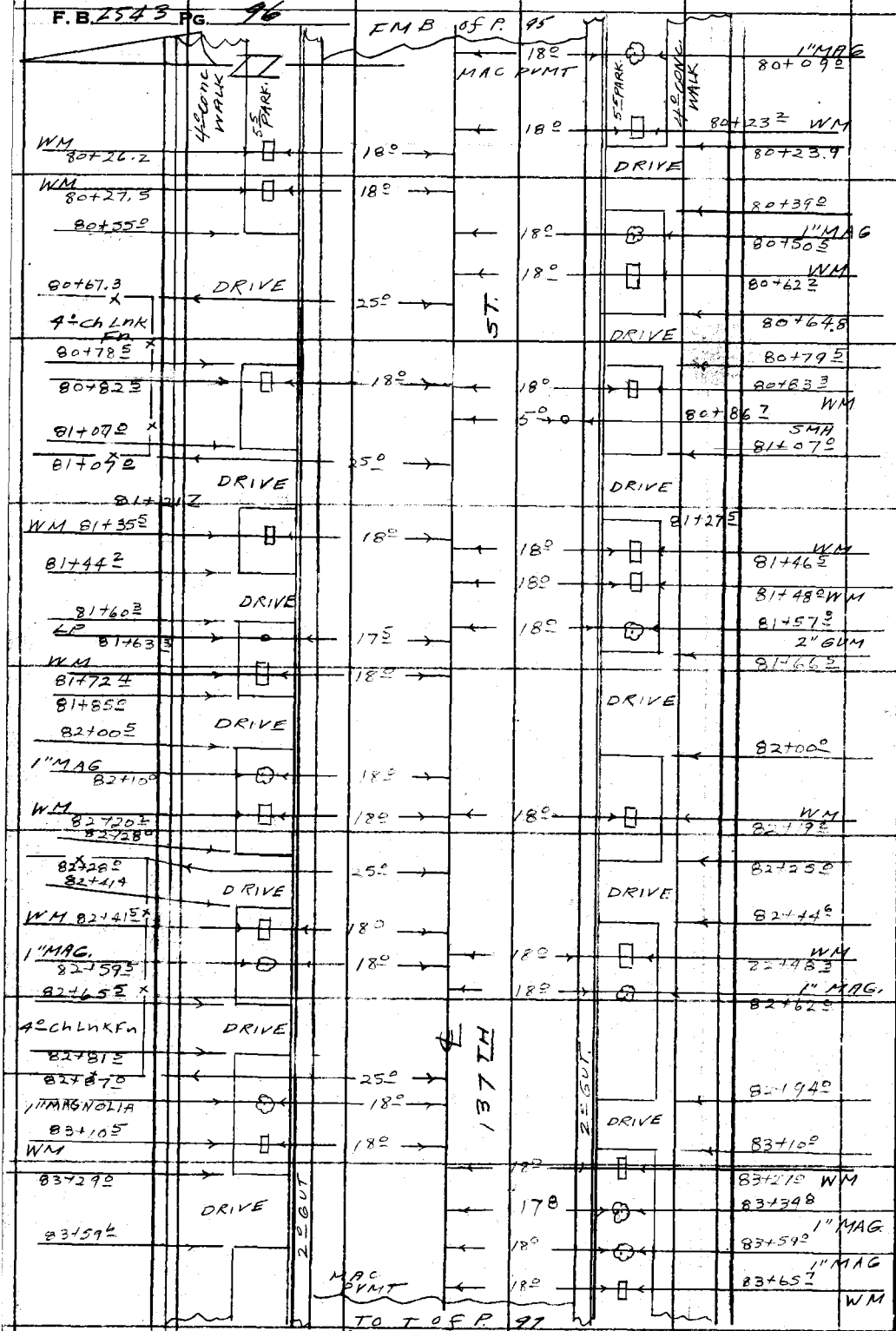

RETURN TO
LOS ANGELES COUNTY SURVEYOR
726 LOS ANGELES COUNTY
ENGINEERING BLDG.

Do not extend notes this side of this line.

Note: Any Additions or Changes on This Sheet Must be Made or Circled in Red Ink With Date and Name of Person Making Change.

Notes Ck'd by
Map No.
Office Work
Checked
Date

Survey of LAWNDALE S.D.
W. O. 6253.50 Tape No. St'd. °F
Surveyed by LMD
Notes V. ANDERSON Date 4-25-59
Indexed L. C. Johnson

F. B. 2543 Pg. 47

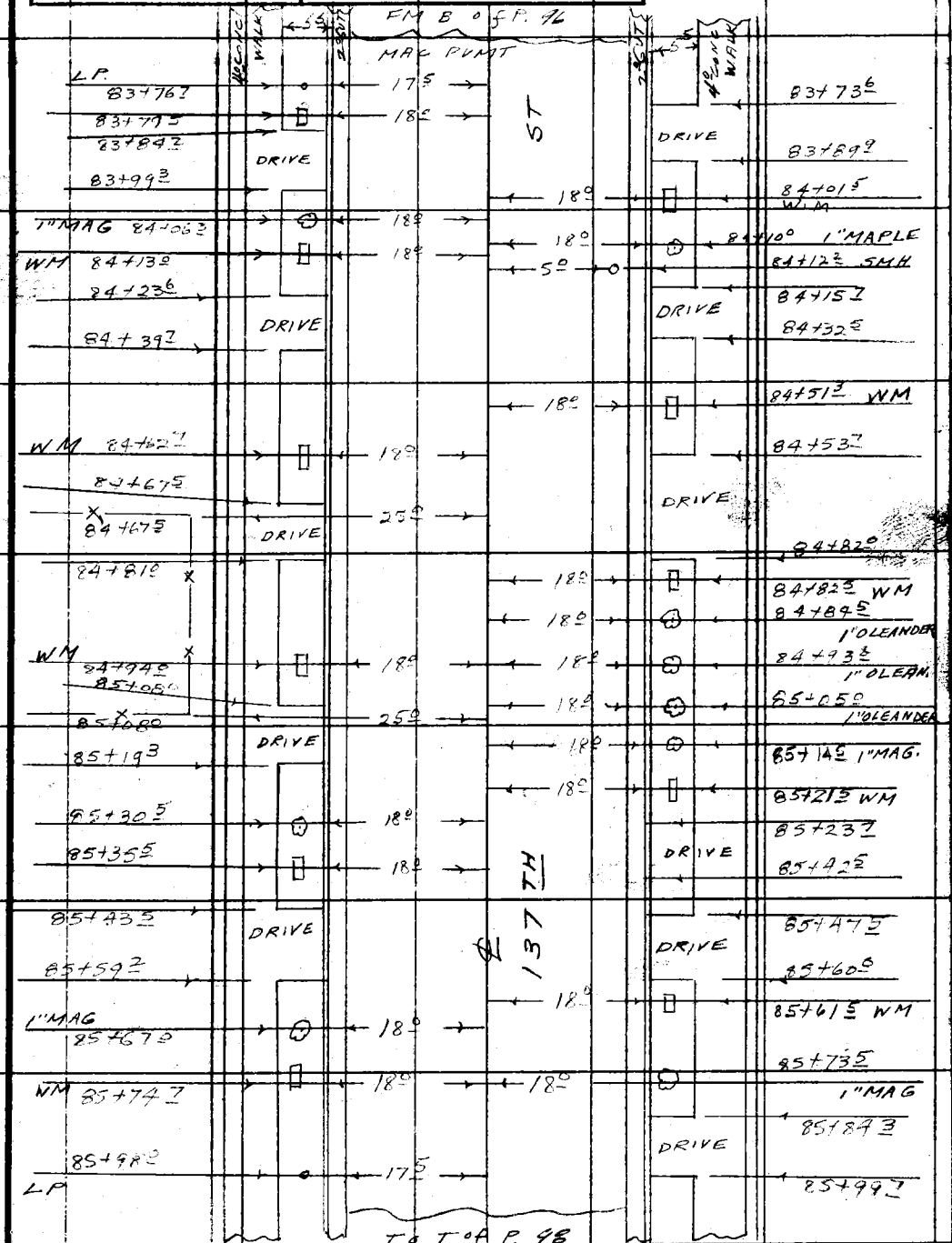

Note: Any Additions or Changes on This Sheet Must be Made or Circled in Red Ink With Date and Name of Person Making Change.

Do not extend notes this side of this line.

RETURN TO
LOS ANGELES COUNTY SURVEYOR
726 LOS ANGELES COUNTY
ENGINEERING BLDG.

76F3095 S&E #247. 8-54

F. B. 2547 PG. 98

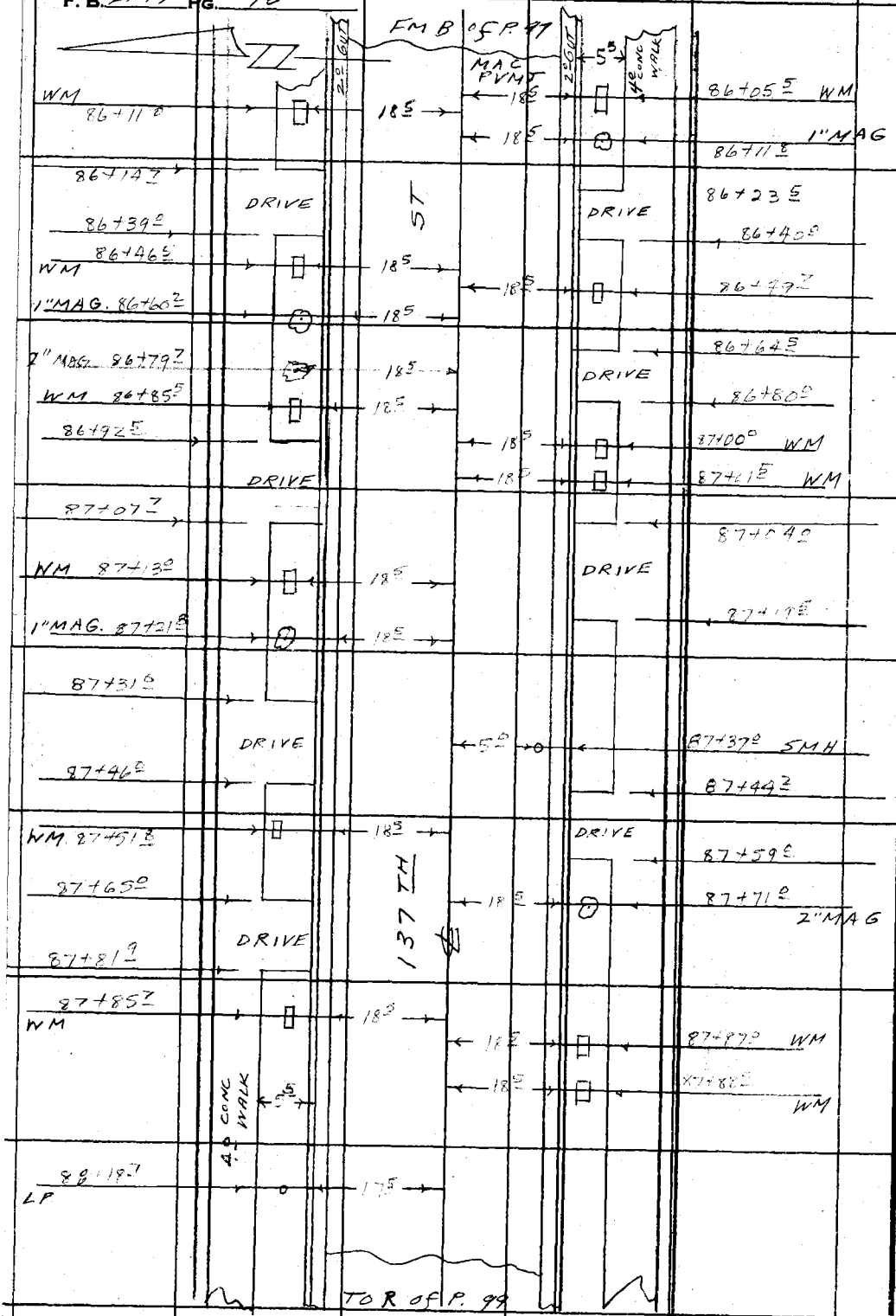

RETURN TO
LOS ANGELES COUNTY SURVEYOR
720 LOS ANGELES COUNTY
ENGINEERING BLDG.

Do not extend notes this side of this line.

Note: Any Additions or Changes on This Sheet Must be Made or Circled in Red Ink With Date and Name of Person Making Change.

Notes Ck'd by	Survey of LAWNDALE S.D.
Map No.	W. O. 6253.50 Tape No. St'd. °F
Office Work	Surveyed by LINQ
Checked	Notes V. ANDERSON Date 4-59
Date	Indexed [redacted]

F. B. 2543 Pg. 99

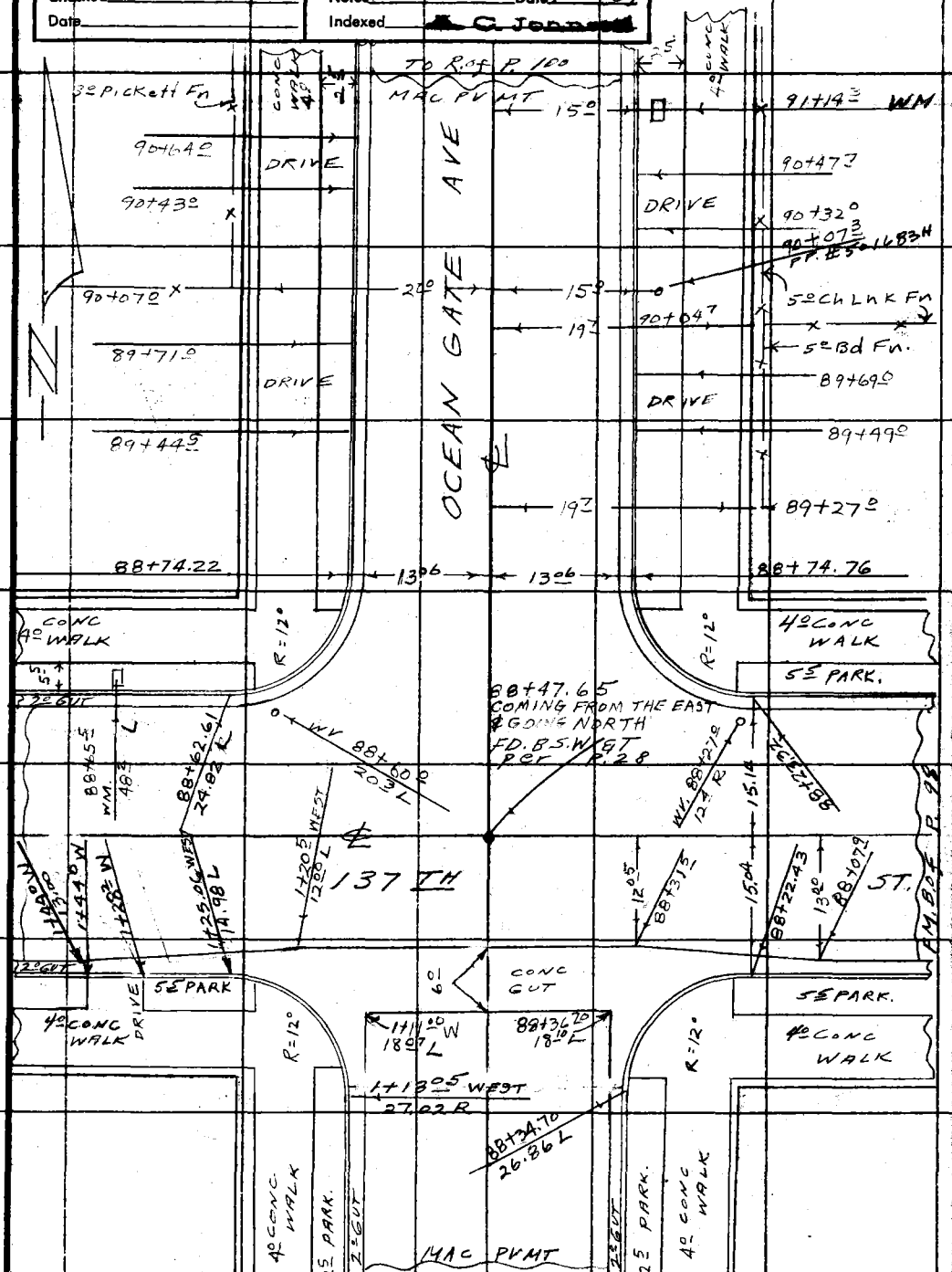

Note: Any Additions or Changes on This Sheet Must be Made or Circled in Red Ink With Date and Name of Person Making Change.

Do not extend notes this side of this line.

RETURN TO
LOS ANGELES COUNTY SURVEYOR
726 LOS ANGELES COUNTY
ENGINEERING BLDG.

76F3099 S&E #247. 8-54

F.B. 2643 PG. 100

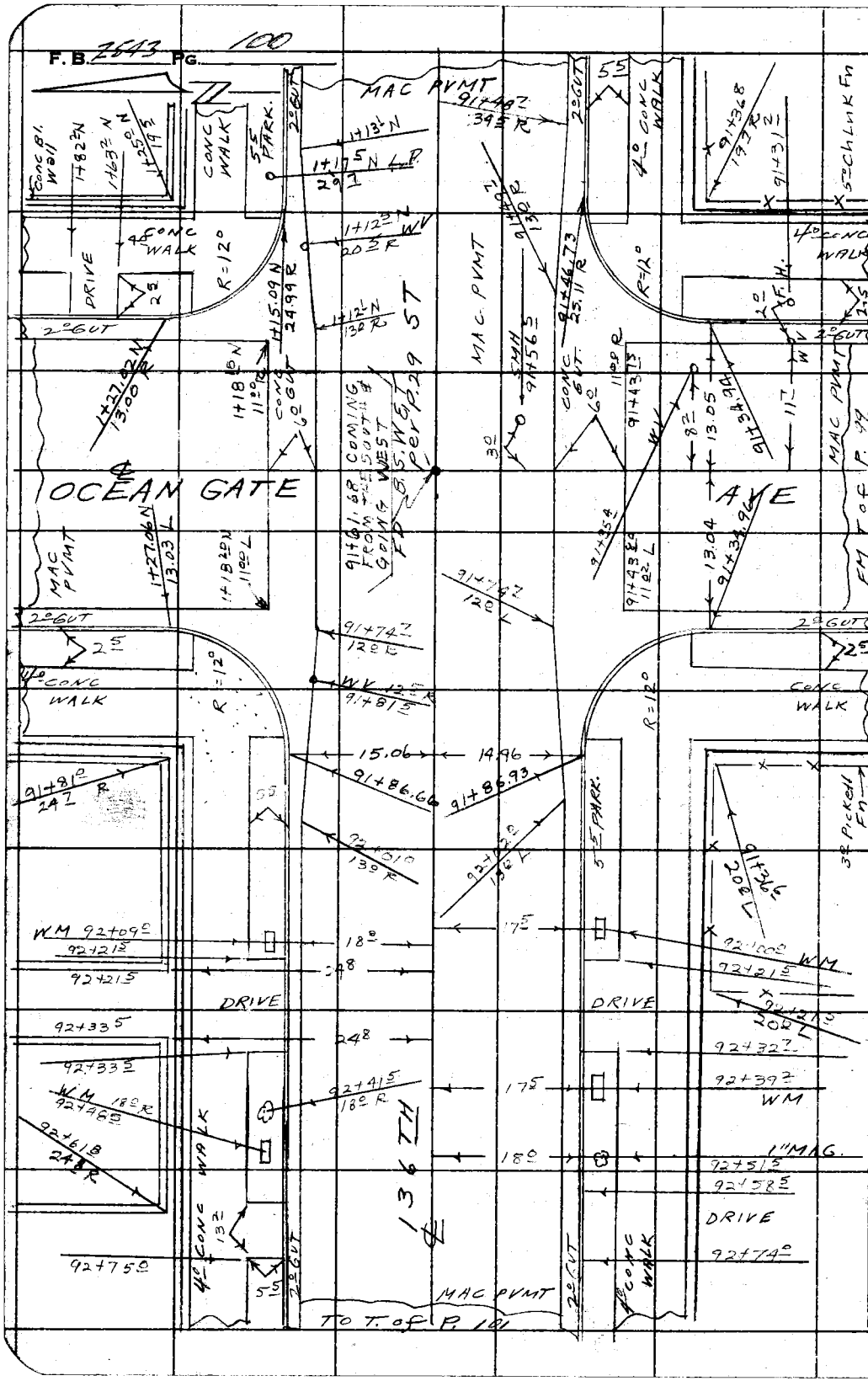

RETURN TO
LOS ANGELES COUNTY SURVEYOR
726 LOS ANGELES COUNTY
ENGINEERING BLDG.

Do not extend notes this side of this line.

Note: Any Additions or Changes on This Sheet Must be Made or Circled in Red Ink With Date and Name of Person Making Change.

Notes Ck'd by	Survey of LAWNDALE S.D.
Map No.	W. O. 125350 Tape No. St'd. °F
Office Work	Surveyed by LIND
Checked	Notes V. ANDERSON Date 4-25-59
Date	Indexed A. C. Johnson

F. B. 4543 Pg. 101



Note: Any Additions or Changes on This Sheet Must be Made or Circled in Red Ink With Date and Name of Person Making Change.

Do not extend notes this side of this line.

RETURN TO
LOS ANGELES COUNTY SURVEYOR
726 LOS ANGELES COUNTY
ENGINEERING BLDG.

76F3095 S&E #247. 8-54

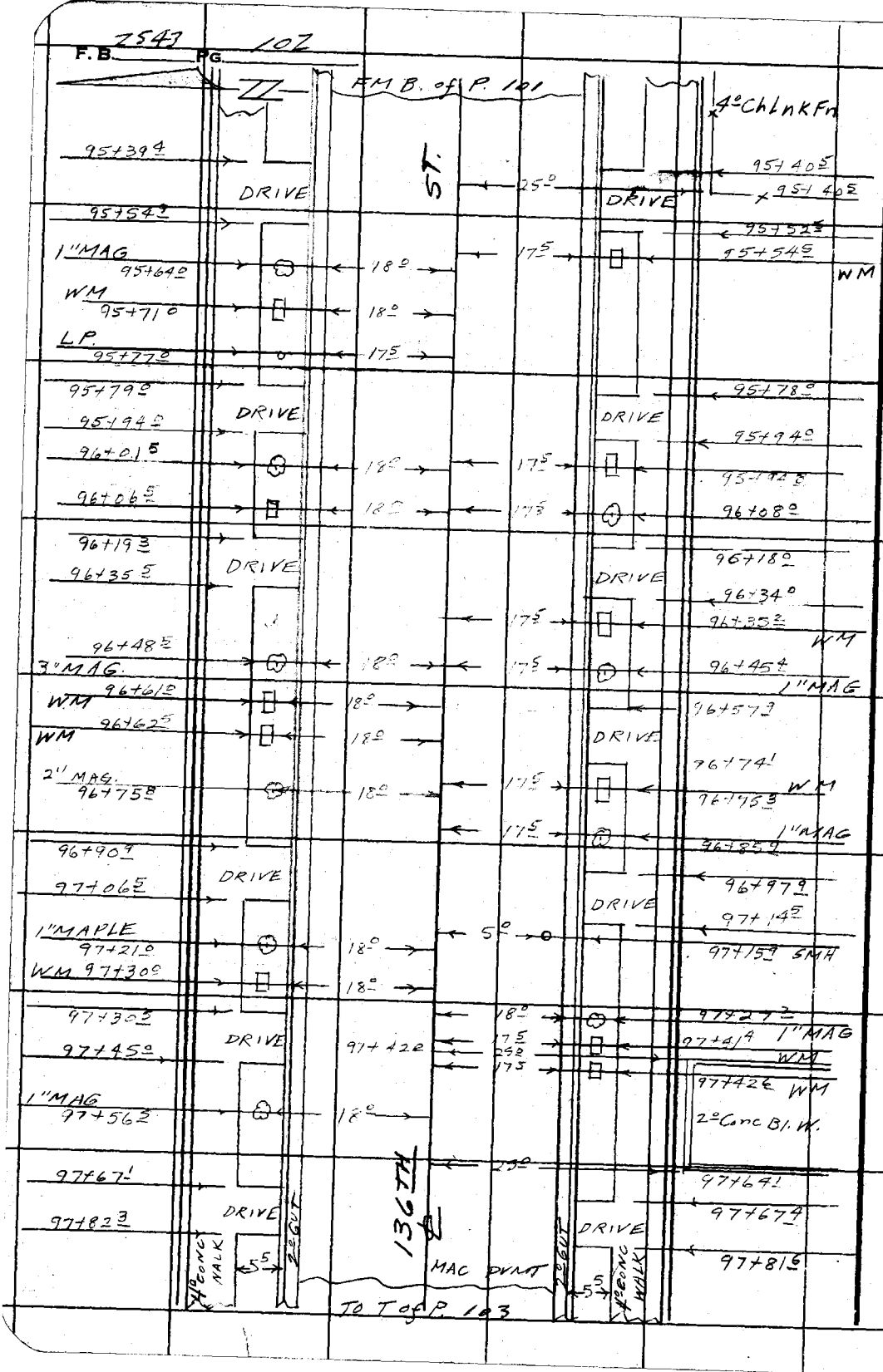

RETURN TO
LOS ANGELES COUNTY SURVEYOR
726 LOS ANGELES COUNTY
ENGINEERING BLDG.

Do not extend notes this side of this line.

Note: Any Additions or Changes on This Sheet Must be Made or Circled in Red Ink With Date and Name of Person Making Change.

Notes Ck'd by	Survey of LAWNDALE S.D.	F. B. 7843 Pg. 103
Map No.	W. O. 1253.50 Tape No. St'd. °F	
Office Work	Surveyed by LIND	
Checked	Notes V. ANDERSON Date 4-59	
Date	Indexed A. C. Johnson	

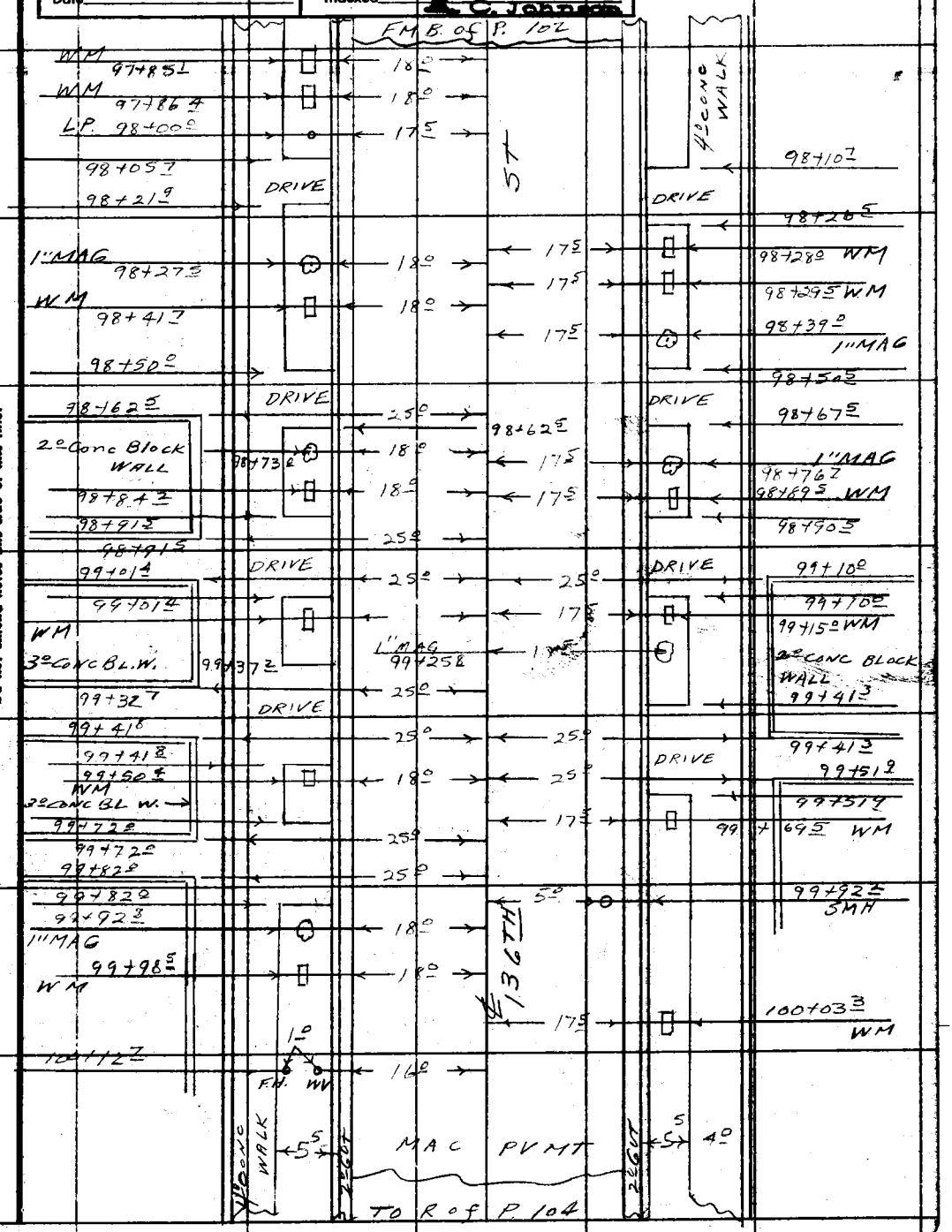

Note: Any Additions or Changes on This Sheet Must be Made or Circled in Red Ink With Date and Name of Person Making Change.

Do not extend notes this side of this line.

RETURN TO
LOS ANGELES COUNTY SURVEYOR
726 LOS ANGELES COUNTY
ENGINEERING BLDG.

76F309S S&E #247. 6-54

F.B. 2543 PG. 104

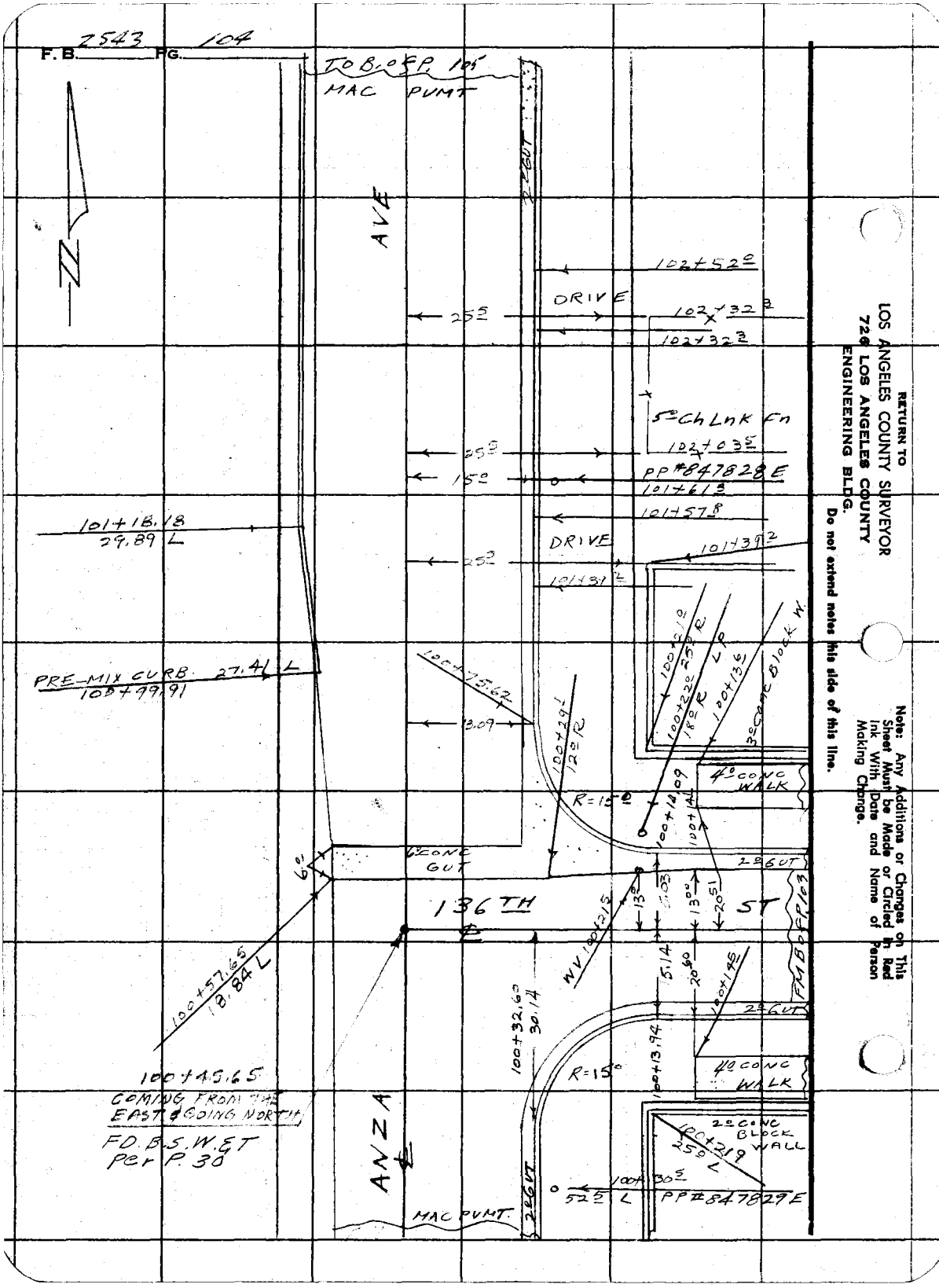

RETURN TO
LOS ANGELES COUNTY SURVEYOR
726 LOS ANGELES COUNTY
ENGINEERING BLDG.

Do not extend notes this side of this line.

Note: Any Additions or Changes on This Sheet Must be Made or Circled in Red Ink With Date and Name of Person Making Change.

Notes Ck'd by
Map No.
Office Work
Checked
Date

Survey of LAWNDALE S.D.
W. O. 2-53.58 Tape No. St'd. °F
Surveyed by LIND
Notes V. ANDERSON Date 4-25-59
Indexed

F. B. 105 Pg.

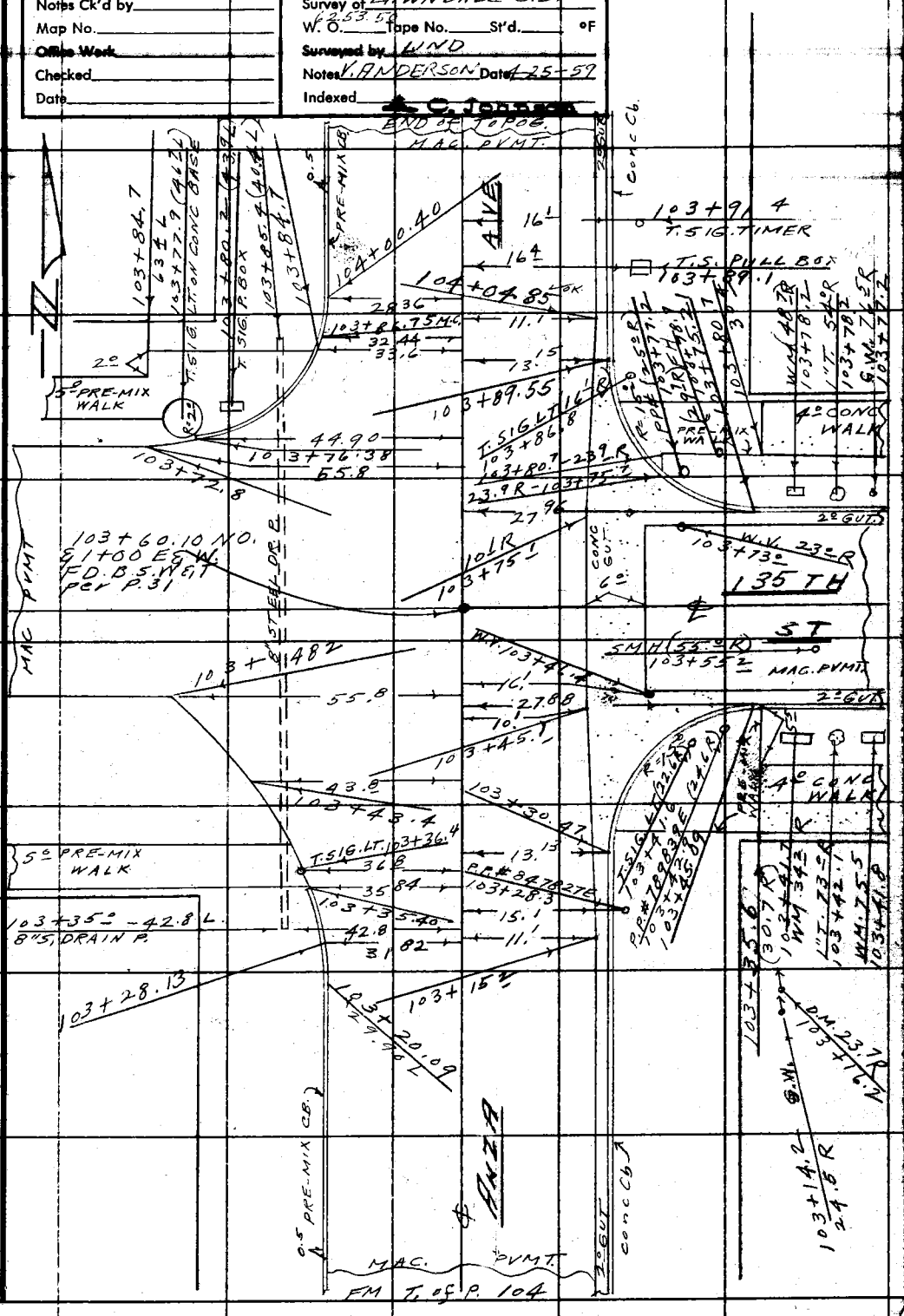

Note: Any Additions or Changes on This Sheet Must be Made or Circled in Red Ink With Date and Name of Person Making Change.

Do not extend notes this side of this line.

RETURN TO
LOS ANGELES COUNTY SURVEYOR
726 LOS ANGELES COUNTY
ENGINEERING BLDG.

76F309S S&E #247. 8-54

Notes Ck'd by	Survey of LAWNDALE SD	F. B. 2543 PG. 117
Map No.	JN 6253.50 Tape Std °F	
Office Work	Surveyed by	
Checked	Notes V.A. Date 4-16-59	
Date	Indexed J. C. Johnson 5-8-59	

U.N. 6253.50

LAWNDALE STORM DRAINS

PROJECT No. 535

LINE "B"

"X" SECTIONS

MAY 1959

LIND

ANDERSON

PETERSON

HILL

GORDWIN

Note: Any Additions or Changes on This Sheet Must be Made or Circled in Red Ink With Date and Name of Person Making Change.

Do not extend notes this side of this line.

RETURN TO
LOS ANGELES COUNTY ENGINEER
900 Los Angeles County Engineering Bldg.

76809S CE #247—7-53

76L-298 S & E #307—1-56

PLEASE RETURN TO
LOS ANGELES COUNTY ENGINEER
700 LOS ANGELES COUNTY ENGINEERING BLDG.

NOTE: ANY ADDITIONS OR CHANGES ON THIS SHEET MUST BE MADE OR CIRCLED IN RED INK, WITH DATE AND NAME OF PERSON MAKING CHANGE.

Do not extend notes this side of this line.

STATION	B. S.	H. I.	F. S.	ELEV.	"X" SECTIONS OF BOTT. OF EXISTING
					MANHATTAN BEACH STORM DRAIN
B.M. # 28	136	63 33		61 97	BM #28 EL: 61.973 PER FB 2521-29
T.P.	298	51 28	15 03	48 30	
0+00 S.E.			502	46 26	CONTROL LINE FD "X" ON FLOOR OF BOX. PG. 77
0+00 S.E.			493	46 35	BOTT. BOX F.L. 5 8 RT.
0+00 S.E.			492	46 36	5 8 L. BOTT. BOX & F.L.
0+54.95			509	46 19	CONTROL LINE PG. 77
0+54.95			499	46 29	6.6 RT. F.L. BOX
0+54.95			506	46 22	6.6 L. BOTT & F.L. BOX
0+93.02			513	46 15	CONTROL LINE PG. 77
0+93.02			513	46 15	0.3 R. F.L. BOX
0+93.02			513	46 15	12.9 L. F.L. BOX
T.P	508	51 18	518	46 10	
1+28.36			508	46 10	PG. 78 4.15 L. F.L. BOX @ COR. BRICK WALK
1+30.97			500	46 18	11.61 L. F.L. " " " " "

Profile No. X-Sec. Notes Red. Date Notes Chkd. Date Plotted Date Checked Date Job No. 6257.50 Division No. 10 Survey of LOWNDALE FD Survey by LIND Notes LIND Date 4-20-59 Notes Chkd. Date Date

76L-298 S & E #307—1-56

PLEASE RETURN TO
LOS ANGELES COUNTY ENGINEER
700 LOS ANGELES COUNTY ENGINEERING BLDG.

NOTE: ANY ADDITIONS OR CHANGES ON THIS SHEET MUST BE MADE OR CIRCLED IN RED INK, WITH DATE AND NAME OF PERSON MAKING CHANGE.

Do not extend notes this side of this line.

STATION	B. S.	H. I.	F. S.	ELEV.	UNDER GROUND CONTROL LINE Pg. 78 & 79	
1+37.33		51 18	5 06	46 12	Bott Box @ Far S.W. Wall	13 1 R.
1+37.78			5 07	46 11	Bott & F.L. of Box	1.65 R. Pg. 78
T.P.	5 05	51 15	5 08	46 10		
1+63.20			5 14	46 01	Bott. Box & F.L. Control Line	Pg. 79
1+63.20			5 08	46 07	" "	8.40 R.
1+63.20			5 12	46 03	2.10 L. Bott Box & F.L.	
1+96.18			5 26	45 89	Bott & F.L. Box Control Line	Pg 79
1+96.18			5 15	46 00	"	6 0 Rt.
1+96.18			5 17	45 98	4.80 L. Bott & F.L. Box	
2+25.68			5 33	45 82	Bott. & F.L. Box Control Line	Pg. 79
2+25.68			5 24	45 91	" "	7.50 Rt.
2+25.68			5 29	45 86	10.50 L. Bott. & F.L. Box	
T.P.	5 14	51 24	5 05	46 10		
T.P.	15 85	63 53	3 56	47 68		
BM #28			1 56	61 97	BM #28 EL = 61.973	per FB. 2521-29

F. B. 2547 Pg. 120 Job No. 6257.50 Division No. 10 Notes Red ____ Plotted ____ Profile ____
Survey of Lawndale S.D. Date ____ Date ____ No. ____
Survey by Lind Notes Lind Notes Chkd ____ Checked ____ X-Sec. ____
Indexed K. C. Johnson Date ____ Date ____ No. ____

76L298 S & E #307 9-54

PLEASE RETURN TO
LOS ANGELES COUNTY SURVEYOR
726 LOS ANGELES COUNTY ENGINEERING BLDG.

NOTE: ANY ADDITIONS OR CHANGES ON THIS SHEET MUST BE MADE OR CIRCLED IN RED INK, WITH DATE AND NAME OF PERSON MAKING CHANGE.

Do not extend notes this side of this line.

STATION	B. S.	H. I.	F. S.	ELEV.	Inglewood	Ave.
B.M. #28				6197	BM. #28 EL = 61.973	per FB. 2521-29
5+00 NO.					℄ INT. of Inglewood Ave & 156th ST. = 5+00 NO. per PGS. 11, 76, & 81	
0+00 NO		LENKER ROD		5822		℄
				5809		15 R EP
				5816		20 " BRK
				5911		30 " P/L
				5810	10 L EP	
				5933	20 " BRK	
				5968	50 " P/L	
1+00				6051		℄
				6003		15 R EP
				5998		20 " BRK
				6008		30 " P/L
				6025	10 L EP	
				6001	20 " BRK	
				5998	50 " P/L	
1+54.6				6178		℄ ON SO. RAIL OF TRACK
1+61.3				6179		℄ ON NO. RAIL OF TRACK
2+00				6121		℄
				6080		15 R. E.P.

Profile Notes Red. ____ Plotted ____ Job No. 625350 Division No. 10 F. B. 2543 Pg. 121
No. ____ Date ____ Date ____ Date ____ Survey of LAWNDALE S.D.
X-Sec. Notes Chkd. ____ Checked ____ Survey by CKLIND Notes LIND Date ____
No. ____ Date ____ Date ____ Map No. ____ Index No. ____ Contours ____

76L298 S & E #307 9-54

PLEASE RETURN TO
LOS ANGELES COUNTY SURVEYOR
726 LOS ANGELES COUNTY ENGINEERING BLDG.

NOTE: ANY ADDITIONS OR CHANGES ON THIS SHEET MUST BE MADE OR CIRCLED IN RED INK, WITH DATE AND NAME OF PERSON MAKING CHANGE.

Do not extend notes this side of this line.

STATION	B. S.	H. I.	F. S.	ELEV.	Inglewood	Ave
				60 2		20 R BRK
				59 0		30 " P/L
				61 10	10 L E.P	
				61 1	20 " BRK	
				61 1	50 " P/L	
2+07 1				60 63	SMH AV. RIM	13 ° R
						RIM - (ROD + DIA) = FL.
				45 75	12" INLET S. 60 63 -	(13.88 + 1.00) = 45.75
				45 71	12" OUTLET N.E. 60.63 -	(13.92 + 1.00) = 45.71
2+40 9				57 83	SMH AV RIM	44 3 R
						RIM - (ROD + DIA) = FL.
				47 64	12" INLET S.W 57.83 -	(11.19 + 1.00) = 47.64
				46 33	6" INLET S.E. 57.83 -	(11.00 + 0.50) = 46.33
				45 65	12" OUTLET N.W. 57 83 -	(11.18 + 1.00) = 45.65
2+86				58 00	SMH AV RIM	13 2 R
						RIM - (ROD + DIA) = FL
				45 42	12" INLET S.E 58.00 -	(11.58 + 100) = 45.42
				45 45	12" OUTLET NO. 58.00 -	(11.55 + 100) = 45.45
				58 11		℄
3+00				57 70		15 R E.P.
				58 0		20" BRK
				57 8		30" P/L
				58 02	10 L E.P	
				57 8	20 " BRK	

LENKER ROD

F. B. 2543 PG. 122 6253.50
Job No. LAWNDALE S.D. Division No. 10 Notes Red. Plotted Profile
Survey of Date No.
Survey by C.K. LIND Notes LIND Notes Chkd. Checked X-Sec.
Indexed ~~E. O. Johnson~~ Date Date Date No.

Profile	Notes Red.	Plotted	Job No. 6253.50	Division No. 12	F. B. 25 43 Pg. 123
No.	Date	Date	Survey of LAWNDALE S.D.		
X-Sec.	Notes Chkd.	Checked	Survey by C.K. LIND	Notes LIND	Date 5 Jan 59
No.	Date	Date	Map No.	Indexed C. Johnson	

NOTE: ANY ADDITIONS OR CHANGES ON THIS SHEET MUST BE MADE OR CIRCLED IN RED INK, WITH DATE AND NAME OF PERSON MAKING CHANGE.

PLEASE RETURN TO
LOS ANGELES COUNTY SURVEYOR
726 LOS ANGELES COUNTY ENGINEERING BLDG.

Do not extend notes this side of this line.

STATION	B. S.	H. I.	F. S.	ELEV.	Inglewood Ave
4+00		LENKER ROD		58.0	50 L P/L
				56.98	
				56.78	
				57.1	
				57.4	
				56.95	10 L E.P
				56.8	20 " BRK
				57.3	50 " P/L
					℄
					15 R E.P.
					20 " BRK
					30 " P/L

76L298 S & E #307 9-54

76298 S & E #307—7-55

PLEASE RETURN TO
LOS ANGELES COUNTY ENGINEER
700 LOS ANGELES COUNTY ENGINEERING BLDG.

NOTE: ANY ADDITIONS OR CHANGES ON THIS SHEET MUST BE MADE OR CIRCLED IN RED INK, WITH DATE AND NAME OF PERSON MAKING CHANGE.

Do not extend notes this side of this line.

STATION	B. S.	H. I.	F. S.	ELEV.		
B.M.-S.D. 3009				56 26	B.M.-S.D. 3009	EL= 56.257 per F.B. 2521-29
4+30				56 88		℄ INGLEWOOD AVE.
				56 68		10° R E. PVMT & F.L.
				57 2		30° " P/L
				56 84	10° L. E.P.	
				56 8	12.5 " F.L.	
				57 0	50° " P/L	
4+70				56 94		℄
				56 64		10° R-E.P. & F.L.
				57 1		30° " P/L
				56 78	10° L- E.P.	
				56 7	12.5 " F.L.	
				58 7	50° " P/L	
4+88.02				56 04	38° L. -E.G.	
				55 79	42° " - F.L.	
				56 50	42° " - TC	
5+00°				57 13	[illegible]	℄ ℄ INT. INGLEWOOD AVE & 156th ST=1+00 E
1+30° E				56 50		℄
1+52° E				56 13		℄
				56 10		6° R W/A
				55 77		12° " EG

LENKER ROD

Profile Notes Red. ____ Plotted ____ Job No. 6253.50 Division No. 10 F. B. 2543 Pg. 125
No. ____ Date ____ Date ____ Survey of LAWNDALE S.D.
X-Sec. Notes Chkd. ____ Checked ____ Survey by LIND Notes VA Date 4-15-59
No. ____ Date ____ Date ____ Map No. ____ Indexed ____ C. Johnson

76298 S & E #307—7-55

PLEASE RETURN TO
LOS ANGELES COUNTY ENGINEER
700 LOS ANGELES COUNTY ENGINEERING BLDG.

NOTE: ANY ADDITIONS OR CHANGES ON THIS SHEET MUST BE MADE OR CIRCLED IN RED INK, WITH DATE AND NAME OF PERSON MAKING CHANGE.

Do not extend notes this side of this line.

F. B. 2543 Pg. 126 | Job No. 6253.50 | Division No. 10 | Notes Red. | Plotted | Profile No.
Survey of LAWNDALE S.D. | Notes U.A. | Date | Date | X-Sec. No.
Survey by LND | Notes | Notes Chkd. | Checked
Indexed C. Johnson | Date | Date | Date

STATION	B. S.	H. I.	F. S.	ELEV.		
1+52 ± E				5555		14 ± R FL
				DRIVE		14 ± " TC
				5630		20 ± " B.W & P/L
				5615	5 ± L W/A	
				5595	10 ± " EG	
				5564	12 ± " FL	
				5555	12 ± " TC	
				5645	20 ± " BW & P/L	
1+62 ± E				5605		6 ± R W/A
				5595		12 " EG
				5575		14 " FL
				5549		14 " TC
				DRIVE		20 " BW & P/L
				5631		
				5604	5 ± L W/A	
				5584	10 ± " EG	
				5560	12 ± " FL	
				5553	12 ± " TC	
				5640	20 ± " BW & P/L	

76298 S & E #307—7-55

PLEASE RETURN TO
LOS ANGELES COUNTY ENGINEER
700 LOS ANGELES COUNTY ENGINEERING BLDG.

NOTE: ANY ADDITIONS OR CHANGES ON THIS SHEET MUST BE MADE OR CIRCLED IN RED INK, WITH DATE AND NAME OF PERSON MAKING CHANGE.

Do not extend notes this side of this line.

STATION	B. S.	H. I.	F. S.	ELEV.		
				5585		℄
2+02°E				5580		6° R W/4
				5560		12° " EG
				5541		14 " FL
				DRIVE		14 " TC
				5620		20 " BW & P/L
		LENKER ROD		5577	5 L W/4	
				5572	10.5 " EG	
				5552	12.5 " FL	
				5610	12.5 " TC	
				5632	20° " BW & P/L	
				5572		℄
3+02°E				5567		6 R W/4
				5544		12 " EG
				5527		14 " FL
				5585		14 " TC
				5609		20 " BW & P/L
				5558	5° L W/4	
				5533	10.5 " EG	
				5516	12.5 " FL	
				5580	12.5 " TC	
				5598	20° " BW & P/L	

Profile No. ____ Notes Red. ____ Plotted ____ Job No. 625350 Division No. 10 F. B. 2543 Pg. 177
Date ____ Date ____ Survey of LAWNDALE S.D.
X-Sec. No. ____ Notes Chkd. ____ Checked ____ Survey by [illegible] Notes [illegible] Date 4-15-59
Date ____ Date ____ Map No. ____ Indexed ____ Date ____

76298 S & E #307—7-55

PLEASE RETURN TO
LOS ANGELES COUNTY ENGINEER
700 LOS ANGELES COUNTY ENGINEERING BLDG.

NOTE: ANY ADDITIONS OR CHANGES ON THIS SHEET MUST BE MADE OR CIRCLED IN RED INK, WITH DATE AND NAME OF PERSON MAKING CHANGE.

Do not extend notes this side of this line.

STATION	B. S.	H. I.	F. S.	ELEV.		
3+75.4 E				55.56	SMH. AV RIM ℄ 156th St	
					Rim - (Rod + Dia) = [illegible]	
				43.75	18" Inlet W. 55.56 - 10.31 + 1.50 = 43.75	
				43.81	18" Outlet E. 55.56 - 10.25 + 1.50 = 43.81	
5+00.0 NO.		LENKER RD		57.00	10.0 L E.P.	
				56.5	15.0 " BRK	
				56.01	38.0 " EG	
				55.67	42.0 " FL	
				56.45	42.0 " TC	
				52.06	42.5 FL of C.B.	
				56.56	46.0 " BACK of C.B.	
				59.0	50.0 P/L (BRK)	
5+00.1				56.97	SMH AV RIM	12.8 R
					RIM - (ROD + DIA) = F.L	
				44.71	12" INLET SO. 56.97 - (11.26 + 1.00) = 44.71	
				45.10	8" INLET NO. 56.97 - (11.20 + 0.67) = 45.10	
				44.15	18" OUTLET E. 56.97 - (11.32 + 1.50) = 44.15	
5+12.86				55.97	38.0 L EG	
				55.77	42 " FL	
				56.46	42 " TC	

F. B. 2543 Pg. 128 | Job No. 6253.50 | Division No. 10 | Notes Red. | Plotted | Profile
Survey of LAWNDALE S.D. | Date | Date | No.
Survey by L. IND | Notes V.A. | Notes Chkd. | Checked | X-Sec.
Index L. C. Johnson | Date | Date | Date | No.

76298 S & E #307—7-55

PLEASE RETURN TO
LOS ANGELES COUNTY ENGINEER
700 LOS ANGELES COUNTY ENGINEERING BLDG.

NOTE: ANY ADDITIONS OR CHANGES ON THIS SHEET MUST BE MADE OR CIRCLED IN RED INK, WITH DATE AND NAME OF PERSON MAKING CHANGE.

Do not extend notes this side of this line.

STATION	B. S.	H. I.	F. S.	ELEV.	INGLEWOOD	AVE
5+30° No				5703		℄
				5689		5° W/4
				5644		10° E.P. & F.L.
				574		13° " T. BRK
				574		20° " P/L
		LENKER ROD		5701	5° L W/4	
				5690	10° L E.P.	
				584	50 " P/L	
5+70°				5687		℄
				5684		5 R W/4
				5668		10 " EP
				569		13 " T. BRK
				574		20 " P/L
				5679	5 L W/4	
				5657	10 " EP	
				579	50 " P/L	
				5696		℄
6+70°				5692		5° R W/4
				5684		10 " EP
				574		13 "
				573		20 "
				5694	5 L	
				5673	10 "	

Profile Notes Red. ____ Plotted ____ Job No. 6253.50 Division No. 10 F. B. 2543 Pg. 129
No. ____ Date ____ Date ____ Survey of LAWNDALE S.D.
X-Sec. Notes Chkd. ____ Checked ____ Survey by ____ Notes V.A. Date 4-15-59
No. ____ Date ____ Date ____ Map No. ____ Inspected C. Johnson

76298 S & E #307—7-55

PLEASE RETURN TO
LOS ANGELES COUNTY ENGINEER
700 LOS ANGELES COUNTY ENGINEERING BLDG.

NOTE: ANY ADDITIONS OR CHANGES ON THIS SHEET MUST BE MADE OR CIRCLED IN RED INK, WITH DATE AND NAME OF PERSON MAKING CHANGE.

Do not extend notes this side of this line.

F. B. 2543 Pg. 130 | Job No. 6253.50 | Division No. 10 | Notes Red. | Plotted | Profile No.
Survey of LAWNDALE S.D. | Date | Date | X-Sec. No.
Survey by LIND | Notes V.A. | Notes Chkd. | Checked
Index C. Johnson | Date | Date | Date | No.

STATION	B. S.	H. I.	F. S.	ELEV.	INGLEWOOD	AVE
6+70				57+	50°L - P/L	
7+00				5702		℄
				5697		5° R W/4
				5680		10° " EP
				579		30° " P/L
				5701	5° L W/4	
				5682	10 " EP	
				573	50 " P/L	
6+140		LAWNDALE RD		5718		℄
				5712		5 R W/4
				5692		10 " EP
				567		30 " P/L
				5715	5° L W/4	
				5702	10 " EP	
				578	50 " P/L	
9+140				5730		℄
				5720		5 R W/4
				5694		10 " EP
				570		30 " P/L
				5726	5L - W/4	
				5709	10° " EP.	

76298 S & E #307—7-55

PLEASE RETURN TO
LOS ANGELES COUNTY ENGINEER
700 LOS ANGELES COUNTY ENGINEERING BLDG.

NOTE: ANY ADDITIONS OR CHANGES ON THIS SHEET MUST BE MADE OR CIRCLED IN RED INK, WITH DATE AND NAME OF PERSON MAKING CHANGE.

Do not extend notes this side of this line.

STATION	B. S.	H. I.	F. S.	ELEV.		
9+14°				576	50° L - P/L	
9+54°				5734		℄
				5726		5 R - W/4
				5689		10 " E.P.
				567		30 " P/L
				5729	5° L - W/4	
				5707	10 " E.P.	
				574	50 " P/L.	
9+75°				5494		24° R FL. 18" CMP (DRAIN)
9+75°				5531	18° L. FL. - 18" CMP (DRAIN)	
9+88.75				5735	℄ INT. of INGLEWOOD AVE. & 154TH ST = 1+00 E	
				5664		℄ PG. 12 & CSB. 2640
				5640		11.5 R - E.P.
1+40° E				554		14° FL.
				564		16° " T.B.
				565		25° " P/L
				5667	9° L - W/4	
				5650	18.5 " EP	
				570	35° " P/L	
1+66° E				5592		℄
				5574		6.5 R - W/4
				5560		13° " EG

LENGTH ROD

Profile No. ____ Notes Red. ____ Plotted ____ Job No. 6253.50 Division No. 10 F. B. 2543 Pg. 131
Date ____ Date ____ Survey of LAWNDALE S.D.
X-Sec. No. ____ Notes Chkd. ____ Checked ____ Survey by LIND Notes V.A. Date 4-15-59
Date ____ Date ____ Map No. ____ Indexed ____ Date ____

76298 S & E #307—7-55

PLEASE RETURN TO
LOS ANGELES COUNTY ENGINEER
700 LOS ANGELES COUNTY ENGINEERING BLDG.

NOTE: ANY ADDITIONS OR CHANGES ON THIS SHEET MUST BE MADE OR CIRCLED IN RED INK, WITH DATE AND NAME OF PERSON MAKING CHANGE.

Do not extend notes this side of this line.

STATION	B. S.	H. I.	F. S.	ELEV.		
1+66 E				5525		15° R. FL
				5586		15 " TC
				5602		25 " BW & P/L
				5605	11 5 L. - W/4	
				5567	23° " E.G.	
				5550	25° " FL	
				DRIVE	25° " TC	
				5610	35° " B.W & P/L	
1+80° E				5578		℄
				5567		6 5 W/4
				5534		13 EG
				5519		15 FL
				5580		15 TC
				5600		25 BW & P/L
				5585	11 5 L W/4	
				5566	23 " EG	
				5551	25 " FL	
				5612	25 " TC	
				5618	35 " BW & P/L	

LENGTH ROD

F. B. 2543 Pg. 132 Job No. 6253.50 Division No. 10 Notes Red. Plotted Profile
Survey of LAWNDALE S.D. Date Date No.
Survey by LIND Notes V.A. Notes Chkd. Checked X-Sec.
Indexed A. O. Johnson Date Date Date No.

76298 S & E #307—7-55

PLEASE RETURN TO
LOS ANGELES COUNTY ENGINEER
700 LOS ANGELES COUNTY ENGINEERING BLDG.

NOTE: ANY ADDITIONS OR CHANGES ON THIS SHEET MUST BE MADE OR CIRCLED IN RED INK, WITH DATE AND NAME OF PERSON MAKING CHANGE.

Do not extend notes this side of this line.

STATION	B. S.	H. I.	F. S.	ELEV.		
2+80.5				5564		℄ 154th ST
				5550		R W/A
				5523		15 " EG
				5502		15 " FL
				5562		15 " TC
				5585		25 " BW & P/L
		LENKER ROD		5576	11.5 L W/A	
				5554	23 " EG	
				5534	25 " FL	
				DRIVE	25 " TC	
				5615	35 " BW & PL	
9+88.8				57.13	9.5 L. S.M.H. AV. RIM	
					RIM-(ROD+DIA)=	FL
				4548	36" INLET W. 57.13-(8.65+3.00)	=45.48
				4539	36" OUTLET E. 57.13-(8.74+3.00)	=45.39
9+89.5				5507	SMH. AV. RIM. 550° R	
					RIM-(ROD+DIA)=	FL
				4630	9" INLET NO. 55.07-(8.02+0.75)=	46.30
				4436	36" INLET W. 55.07-(7.71+3.00)=	44.36
				4441	36" OUTLET E. 55.07-(7.66+3.00)=	44.41
10+06.2				5577	SMH Av. Rim 66.5 Rt.	
					RIM-(ROD+DIA)=	FL
				4952	8" OUTLET E. 5577-(5.58+0.67)=	49.52

Profile No. ____ Notes Red. ____ Plotted ____ Job No. 6253.50 Division No. 10 F. B. 2543 Pg. 133
Date ____ Date ____ Survey of LAWNDALE S.D.
X-Sec. No. ____ Notes Chkd. ____ Checked ____ Survey by LIND Notes V.A. Date 4-21-59
Date ____ Date ____ Map No. ____ Indexed ____ Date ____
C. Jones

76298 S & E #307—7-55

PLEASE RETURN TO
LOS ANGELES COUNTY ENGINEER
700 LOS ANGELES COUNTY ENGINEERING BLDG.

NOTE: ANY ADDITIONS OR CHANGES ON THIS SHEET MUST BE MADE OR CIRCLED IN RED INK, WITH DATE AND NAME OF PERSON MAKING CHANGE.

Do not extend notes this side of this line.

F. B. 2543 Pg. 134 | Job No. 6253.50 | Division No. 10 | Notes Red. | Plotted | No. | Profile

Survey of LAWNDALE S.D. | Date | Date | No. | X-Sec.

Survey by L. IND | Notes V. ANDERSON | Notes Chkd. | Checked

Index C. Johnson | Date | Date | Date

STATION	B. S.	H. I.	F. S.	ELEV.	INGLEWOOD	AVE
10+23 ℄				5743		℄
				5736		10 R. EP.
				5699		17.5 " E. SHOULDER
				568		19 " FL
				573		25 " BCL
				573		30 "
				5723	10 L. EP.	
		LENKER ROD		567	14 " FL	
				574	20 " BCL	
				570	50 "	
10+63 ℄				5753		℄
				5732		10 R. EP.
				5703		17.5 " E. SHOULDER
				567		19 " FL
				575		25 " BCL
				574		30 "
				5727	10 L. EP.	
				567	14 " FL	
				580	20 " BCL	
				591	50 "	

76298 S & E #307—7-55

PLEASE RETURN TO
LOS ANGELES COUNTY ENGINEER
700 LOS ANGELES COUNTY ENGINEERING BLDG.

NOTE: ANY ADDITIONS OR CHANGES ON THIS SHEET MUST BE MADE OR CIRCLED IN RED INK, WITH DATE AND NAME OF PERSON MAKING CHANGE.

Do not extend notes this side of this line.

STATION	B. S.	H. I.	F. S.	ELEV.		
11+00				57 56		℄
				57 37		10 ° R EP
		LENKER ROD		57 13		17 5 " E. SHLDR.
				56 7		19 " F.L.
				57 7		25 " BRK
				57 7		30 " P/L
				57 33	10 L E.P	
				56 8	14 " FL	
				58 3	20 " BRK	
				59 0	50 " P/L	
12+00				57 71		℄
				57 58		10 ° R EP
				57 32		17 5 " E.SH.
				56 8		19 " F.L.
				57 7		25 " BRK
				57 6		30 " P/L
				57 40	10 L EP	
				57 2	14 " FL	
				57 6	20 " BRK	
				57 7	50 " P/L	

Profile No. ____ Notes Red. ____ Plotted ____ Job No. 6253.50 Division No. 10 F. B. 2543 Pg. 135
X-Sec. No. ____ Date ____ Date ____ Survey of LAWNDALE S.D.
Notes Chkd. ____ Checked ____ Survey by LIND Notes LIND Date ____
Date ____ Date ____ Map No. ____ Index ____ C. Johnson

76298 S & E #307—7-55

PLEASE RETURN TO
LOS ANGELES COUNTY ENGINEER
700 LOS ANGELES COUNTY ENGINEERING BLDG.

NOTE: ANY ADDITIONS OR CHANGES ON THIS SHEET MUST BE MADE OR CIRCLED IN RED INK, WITH DATE AND NAME OF PERSON MAKING CHANGE.

Do not extend notes this side of this line.

STATION	B. S.	H. I.	F. S.	ELEV.	INGLEWOOD	AVE.
12+20				57 74		℄
				57 61		10 0 R E.P.
				57 32		17 5 " E SH.
				56 9		19 " FL
				57 8		25 " BRK
				57 4		30 " P/L
				57 46	10 L EP	
				57 1	14 " FL	
				57 8	20 " BRK	
				57 7	50 " P/L	
12+60				57 80		℄
				57 65		10 R EP
				57 22		17 5 " E.SH.
				57 00		19 " FL
				57 7		25 " BRK
				57 8		30 " P/L
				57 57	10 L EP	
				57 3	14 " FL	
				58 1	20 " BRK	
				57 9	50 " P/L	

LENKER ROD

F. B. 2543 PG. 136 Job No. 6253.50 Division No. 10 Notes Red. Plotted Profile
Survey of LAWRENCE S.D. Date Date No.
Survey by LINDS Notes V.A. Notes Chkd. Checked X-Sec.
Indexed K. C. Johnson Date Date Date No.

76298 S & E #307—7-55

PLEASE RETURN TO
LOS ANGELES COUNTY ENGINEER
700 LOS ANGELES COUNTY ENGINEERING BLDG.

NOTE: ANY ADDITIONS OR CHANGES ON THIS SHEET MUST BE MADE OR CIRCLED IN RED INK, WITH DATE AND NAME OF PERSON MAKING CHANGE.

Do not extend notes this side of this line.

STATION	B. S.	H. I.	F. S.	ELEV.		
12+75.2				57.32	SMH AV. RIM	67.0 R
						RIM-(ROD+DIA) = FL
					8" OUTLET E. 57.32	(5.80 + 0.67) = 50.85
12+85.03		LENKER ROD		57.84	℄ INT. of INGLEWOOD AVE & 153 RD. PL. = 1+00 E.	pg. 81 & CSD 2640
1+20 E				56.96		℄ 153 RD PL
1+30 E				57.11		℄
				57.06		7.5 R W/4
				56.98		15 " EP
				58.2		17 " BRK
				58.0		25 " P/L
				57.07	7.5 L W/4	
				56.83	15 " EP	
				57.8	25 " P/L	
1+70 E				57.44		℄
				57.32		6.5 R W/4
				57.15		13 " EG
				56.96		15 " FL
				DRIVE		15 " TC
				57.81		23 " BW
						25 " P/L
BM SD 3010					B.M. SD 3010 EL = 55.841 per FB 2521-28	

Profile Notes Red. ____ Plotted ____ Job No. 6253.50 Division No. 15 F. B. 2543 Pg. 137
No. ____ Date ____ Date ____ Survey of LAWNDALE S.D.
X-Sec. Notes Chkd. ____ Checked ____ Survey by LIND Notes LIND Date 21-59
No. ____ Date ____ Date ____ Map No. ____ Indexed ____ Date ____
C. Johnson

76298 S & E #307—7-55

PLEASE RETURN TO
LOS ANGELES COUNTY ENGINEER
700 LOS ANGELES COUNTY ENGINEERING BLDG.

NOTE: ANY ADDITIONS OR CHANGES ON THIS SHEET MUST BE MADE OR CIRCLED IN RED INK, WITH DATE AND NAME OF PERSON MAKING CHANGE.

Do not extend notes this side of this line.

STATION	B. S.	H. I.	F. S.	ELEV.	153 RD	PL
1+70 E				57 39	6 5 L W/A	
				57 15	13 " EG	
				56 94	15 FL	
				57 59	15 TC	
				57 87	23 BW	
				57 9	25 P/L	
2+70 E				57 49		℄
				57 38		6 5 R W/A
				57 27		13 " EG
				57 06		15 " FL
				57 68		15 " TC
				57 91		23 " BW
				58 0		25 " P/L
				57 48	6 5 L W/A	
				57 13	13 " EG	
				57 06	15 " FL	
				57 70	15 " TC	
				57 93	23 " BW	
				58 0	25 " P/L	

LENKER ROD

F. B. 2543 Pg. 138 Job No. 6253.50 Division No. 10 Notes Red. Plotted Profile
Survey of LAWNDALE S.D. Date Date No.
Survey by LIND Notes KA Notes Chkd. Checked X-Sec.
Index C. Johnson Date Date Date No.

76298 S & E #307—7-55

PLEASE RETURN TO
LOS ANGELES COUNTY ENGINEER
700 LOS ANGELES COUNTY ENGINEERING BLDG.

NOTE: ANY ADDITIONS OR CHANGES ON THIS SHEET MUST BE MADE OR CIRCLED IN RED INK, WITH DATE AND NAME OF PERSON MAKING CHANGE.

Do not extend notes this side of this line.

STATION	B. S.	H. I.	F. S.	ELEV.	INGLEWOOD	AVE
13+10 NO				57 88		℄
				57 73		10° R EP
				57 47		17.5 " E. SH.
				57 0		19 " FL
		LENKER ROD		57 7		25 " BRK
				57 8		30 " P/L
				57 65	10 L EP	
				57 4	14 " FL	
				58 4	20 " BRK	
				57 9	50 " P/L	
13+50				57 92		℄
				57 74		10 R EP
				57 50		17.5 " E. SH
				57 2		19 " FL
				58 1		25 " BRK
				58 5		30 " P/L
				57 73	10 EP	
				57 5	14 FL	
				58 4	20 BRK	
				58 2	50 P/L	

Profile No. ____ Notes Red. ____ Plotted ____ Date ____ Job No. 6253.50 Division No. 10 F. B. 2543 Pg. 139
X-Sec. No. ____ Notes Chkd. ____ Date ____ Checked ____ Date ____ Survey of LAWNDALE S.D. Survey by LIND Notes WP Date 5-21-59
Map No. ____ Indexed ____ Cl. Job Sheet ____

76298 S & E #307—7-55

PLEASE RETURN TO
LOS ANGELES COUNTY ENGINEER
700 LOS ANGELES COUNTY ENGINEERING BLDG.

NOTE: ANY ADDITIONS OR CHANGES ON THIS SHEET MUST BE MADE OR CIRCLED IN RED INK, WITH DATE AND NAME OF PERSON MAKING CHANGE.

Do not extend notes this side of this line.

STATION	B. S.	H. I.	F. S.	ELEV.		
14+00				5803		℄ Inglewood Ave
				5786		10 R EP
				5752		17.5 " E.SH
				574		19 " FL
				592		25 " BRK
				593		30 " P/L
				5785	10 L EP	
				578	14 " FL	
				579	20 " BRK	
				582	50 " P/L	
15+10				5845		℄
				5827		10 R E.P.
				5807		17.5 " E.SH.
				580		19 " FL.
				603		25 " BRK
				606		30 " P/L
				5827	10 L EP	
				580	14 " FL	
				593	20 " BRK	
				593	50 " P/L	

F. B. 2543 PG. 140 Job No. 625350 Division No. 10 Notes Red. Plotted Profile
Survey of LAWNDALE S.D. Date Date No.
Survey by LINDA Notes V.A. Notes Chkd. Checked X-Sec.
Indexed C. Johnson Date Date Date No.

76298 S & E #307—7-55

PLEASE RETURN TO
LOS ANGELES COUNTY ENGINEER
700 LOS ANGELES COUNTY ENGINEERING BLDG.

NOTE: ANY ADDITIONS OR CHANGES ON THIS SHEET MUST BE MADE OR CIRCLED IN RED INK, WITH DATE AND NAME OF PERSON MAKING CHANGE.

Do not extend notes this side of this line.

STATION	B. S.	H. I.	F. S.	ELEV.		
15+50				5862		℄ Inglewood Ave
				5833		10 R E.P.
				5814		17.5 " E.SH
				578		19 " FL
				594		25 " BRK
				597		30 " P/L
				5841	10 L EP	
				583	14 " FL	
				595	20 " BRK	
				593	50 " P/L	
15+80.01				5871	℄ INT of Inglewood Ave & 153 RD ST = 1+00 E Pg 14 & 2640	
1+20 E				5823		℄ 153 RD ST
1+30				5854		℄
				5846		10 R W/4
				5842		18 " EP & FL
				593		26 " T.B
				599		30 " P/L
				5870	10 L W/4	
				5881	18 " EP	
				597	30 " P/L	

Profile Notes Red. ____ Plotted ____ Job No. 952.55 Division No. ____ F. B. ____ Pg. 141
No. ____ Date ____ Date ____ Survey of LAWNDALE ____
X-Sec. Notes Chkd. ____ Checked ____ Survey by ____ Notes V.A. Date 5-21-54
No. ____ Date ____ Date ____ Map No. ____ Indexed C. Johnson

76298 S & E #307—7-55

PLEASE RETURN TO
LOS ANGELES COUNTY ENGINEER
700 LOS ANGELES COUNTY ENGINEERING BLDG.

NOTE: ANY ADDITIONS OR CHANGES ON THIS SHEET MUST BE MADE OR CIRCLED IN RED INK, WITH DATE AND NAME OF PERSON MAKING CHANGE.

Do not extend notes this side of this line.

STATION	B. S.	H. I.	F. S.	ELEV.	153 RD	ST
1+70				5948		℄
				5922		10 R W/4
				5904		18 " EG
				5886		20 " FL
				5952		20 " TC
				5980		30 " BW
				5978	10 L W/4	
				5994	18 " EG	
				5977	20 " FL	
				DRIVE	20 " TC	
				6074	30 " BW	
				6014		
2+70				5972		℄ 10 R W/4
				5943		18 " EG
				5923		20 " FL
				5973		20 " TC
				60 "		30 " BW
				6039	10 L W/4	
				6028	18 " EG	
				6014	20 " FL	
				6080	20 " TC	
				6098	30 " BW	

LENKER RD

F. B. 2543 Pg. 142 Job No. 6203.50 Division No. 10 Notes Red. Plotted Profile
Survey of LAWNDALE S.D. Date Date No.
Survey by LINZ Notes V.A. Notes Chkd. Checked X-Sec.
Indexed C. Johnson Date Date Date No.

76298 S & E #307—7-55

PLEASE RETURN TO
LOS ANGELES COUNTY ENGINEER
700 LOS ANGELES COUNTY ENGINEERING BLDG.

NOTE: ANY ADDITIONS OR CHANGES ON THIS SHEET MUST BE MADE OR CIRCLED IN RED INK, WITH DATE AND NAME OF PERSON MAKING CHANGE.

Do not extend notes this side of this line.

STATION	B. S.	H. I.	F. S.	ELEV.	Inglewood	Ave.
15+88.6				59.26	SMH-AV. RIM	46.2 R
						RIM-(ROD+DIA) = FL
				52.55	8" OUTLET E. 59.26	(6.04 + 0.67) = 52.55
				58.82		℄
16+10				58.63		10 R EP
				58.39		17.5 " E. SH.
				58.3		19 " FL
				59.0		25 " BRK
				59.8		30 " P/L
				58.64	10 L EP	
				58.4	14 " FL	
				59.4	20 " BRK	
				59.4	50 " P/L	
16+50				58.94		℄
				58.74		10 R EP
				58.58		17.5 " E SH
				58.4		19 " FL
				60.1		25 " BRK
				60.5		30 " P/L
				58.74	10 L EP	
				58.6	14 " FL	
				59.6	20 " BRK	
				59.6	50 " P/L	

Profile No. ____ Notes Red. ____ Plotted ____ Job No. 6253.50 Division No. ____ F. B. [illegible] Pg. 143
X-Sec. No. ____ Date ____ Date ____ Survey of LAWNDALE S.D.
Notes Chkd. ____ Checked ____ Survey by ____ Notes ____ Date ____
Date ____ Date ____ Map No. ____ Indexed by C. Johnson

76298 S & E #307—7-55

PLEASE RETURN TO
LOS ANGELES COUNTY ENGINEER
700 LOS ANGELES COUNTY ENGINEERING BLDG.

NOTE: ANY ADDITIONS OR CHANGES ON THIS SHEET MUST BE MADE OR CIRCLED IN RED INK, WITH DATE AND NAME OF PERSON MAKING CHANGE.

Do not extend notes this side of this line.

STATION	B. S.	H. I.	F. S.	ELEV.	Inglewood	Ave
17+00				59 16		℄
				58 97		10 R E.P.
				58 70		17 5 " E.SH.
				58 5		19 " FL
				60 2		25 " BRK
				60 7		30 " P/L
				58 98	10 L EP	
				58 8	14 " FL	
				59 8	20 " BRK	
				59 8	50 " P/L	
18+00				59 59		℄
				59 38		10 R W/4
				59 15		17 5 " E.P.
				59 2		19 " E. SH.
				60 6		25 " BRK
				60 8		30 " P/L
				59 45	10 L EP	
				59 4	14 " FL	
				60 5	20 " BRK	
				60 2	50 " P/L	

F. B. 2543 Pg. 144 Job No. 6253.50 Division No. 10 Notes Red. Plotted Profile
Survey of LAWNDALE S.D. Date Date No.
Survey by LINC Notes V.A. Notes Chkd. Checked X-Sec.
Index C. Johnson Date Date Date No.

76298 S & E #307—7-55

PLEASE RETURN TO
LOS ANGELES COUNTY ENGINEER
700 LOS ANGELES COUNTY ENGINEERING BLDG.

NOTE: ANY ADDITIONS OR CHANGES ON THIS SHEET MUST BE MADE OR CIRCLED IN RED INK, WITH DATE AND NAME OF PERSON MAKING CHANGE.

Do not extend notes this side of this line.

STATION	B. S.	H. I.	F. S.	ELEV.		
18+70				5984		℄ Inglewood Ave
				5966		10 R EP
				5928		17.5 " E SH
				595		19 " FL
				606		25 " BRK
				606		30 " P/L
				5970	10 L EP	
				595	14 " FL	
				604	20 " BRK	
				602	50 " P/L	
19+10				6000		℄
				5981		10 R EP
				5950		17.5 " E SH
				592		19 " FL
				602		25 " BRK
				605		30 " P/L
				5982	10 L EP	
				595	14 " FL	
				603	20 " BRK	
				603	50 " P/L	

Profile Notes Red. ____ Plotted ____ Job No. 6253.50 Division No. ____ F. B. ____ Pg. 145
No. ____ Date ____ Date ____ Survey of LAWNDALE S.D.
X-Sec. Notes Chkd. ____ Checked ____ Survey by ____ Notes ____ Date ____
No. ____ Date ____ Date ____ Map No. ____ Indexed C. Jordan

76298 S & E #307—7-55

PLEASE RETURN TO
LOS ANGELES COUNTY ENGINEER
700 LOS ANGELES COUNTY ENGINEERING BLDG.

NOTE: ANY ADDITIONS OR CHANGES ON THIS SHEET MUST BE MADE OR CIRCLED IN RED INK, WITH DATE AND NAME OF PERSON MAKING CHANGE.

Do not extend notes this side of this line.

STATION	S. S.	H. I.	F. S.	ELEV.		
19+39.98				60.11	℄ INT. of Inglewood Ave. & 152ND ST. = 1+00 E pg. 18 & C.S.B. 2640	
1+20 E				59.75		
1+30 E				60.29		℄ 152ND ST
				60.22		10 R W/4
				60.14		18 " EP
				60.4		26 "
				60.5		30 "
				60.32	10 L W/4	
				60.24	18 " EP	
				61.0	22 " BRK	
				61.0	30 " P/L	
				60.76		℄
1+70				60.67		10 R W/4
				60.40		18 " EG
				60.21		20 " FL
				60.88		20 " TC
				61.08		30 " BW
				60.68	10 L W/4	
				60.48	18 " EG	
				60.31	20 " FL	
				60.93	20 " TC	
				61.34	30 " BW	

F. B. 2543 Pg. 146 Job No. 6253.50 Division No. 10 Notes Red. Plotted Profile
Survey of LAWN 2022 S.D. Date No.
Survey by LINO Notes Notes Chkd. Checked X-Sec.
Indexed C. Johnson Date Date No.

76298 S & E #307—7-55

PLEASE RETURN TO
LOS ANGELES COUNTY ENGINEER
700 LOS ANGELES COUNTY ENGINEERING BLDG.

NOTE: ANY ADDITIONS OR CHANGES ON THIS SHEET MUST BE MADE OR CIRCLED IN RED INK, WITH DATE AND NAME OF PERSON MAKING CHANGE.

Do not extend notes this side of this line.

STATION	B. S.	H. I.	F. S.	ELEV.		
2+70				6068		℄ 152nd ST.
				6051		10 R W/4
				6019		18 " EG
				5997		20 " FL
				6062		20 " TC
				6096		30 " BW
				6063	10 L W/4	
				6035	18 " EG	
				6014	20 " FL	
				6080	20 " TC	
				6107	30 " BW	
19+42°				6045	SMH-AV. RIM	279° R
						RIM-(ROD+DIA)=FL
				5250	9" INLET W.	6045-(7.20+0.75)=52.50
				5244	9" OUTLET E.	6045-(7.26+0.75)=52.44
19+43°				5988	SMH AV RIM	25° R
						RIM-(ROD+DIA)= FL
				5364	9" INLET NO.	59.88-(5.49+0.75)=53.64
				5346	9" OUTLET E	59.88-(5.67+0.75)=53.46
				6025		℄ Inglewood Ave
19+70				6010		10 R EP
				5992		175 " E.SH
				598		19 " FL
				606		25 " BRK
				611		30 " PL
				6006	10 L EP	
				598	14 " FL	
				607	20 " BRK	
				604	50 " P/L	

Profile No. ____ Notes Red. ____ Plotted ____ Job No. ____ Division No. ____ F. B. ____ Pg. 147
Date ____ Date ____ Survey of ____
X-Sec. No. ____ Notes Chkd. ____ Checked ____ Survey by ____ Notes ____ Date ____
Date ____ Date ____ Map No. ____ Index ____

76298 S & E #307—7-55

PLEASE RETURN TO
LOS ANGELES COUNTY ENGINEER
700 LOS ANGELES COUNTY ENGINEERING BLDG.

NOTE: ANY ADDITIONS OR CHANGES ON THIS SHEET MUST BE MADE OR CIRCLED IN RED INK, WITH DATE AND NAME OF PERSON MAKING CHANGE.

Do not extend notes this side of this line.

STATION	B. S.	H. I.	F. S.	ELEV.		
20+10				60 38		℄
				60 23		10 R EP
				60 05		17 5 " E SH
				59 9		19 " FL
				60 5		25 " BRK
				61 3		30 " P/L
				60 20	10 L E.P.	
				59 93	14 " F.L.	
				59 9	20 " BRK	
				60 6	50 " P/L	
20+95				61 14	SMH AV RIM	25° R
						RIM-(ROD+DIA) = FL.
21+00				54 37	9" OUTLET SO.	61.14-(6.02 + 0.75) = 54.37
				60 52		℄
				60 35		10 R EP
				60 10		17 5 " E.SH
				60 0		19 " FL
				60 6		25 " BRK
				61 2		30 " P/L
				60 35	10 L EP	
				60 0	14 " FL	
				60 8	20 " BRK	
				60 9	50 " P/L	

F. B. 2543 Pg. 148 Job No. 6253 Division No. 10 Notes Red. Plotted Profile
Survey of LAWNDALE S.D. Date Date No.
Survey by LIND Notes VA Notes Chkd. Checked X-Sec.
Indexed C. Johnson Date Date Date No.

76298 S & E #307—7-55

PLEASE RETURN TO
LOS ANGELES COUNTY ENGINEER
700 LOS ANGELES COUNTY ENGINEERING BLDG.

NOTE: ANY ADDITIONS OR CHANGES ON THIS SHEET MUST BE MADE OR CIRCLED IN RED INK, WITH DATE AND NAME OF PERSON MAKING CHANGE.

Do not extend notes this side of this line.

STATION	B. S.	H. I.	F. S.	ELEV.	Inglewood	Ave.
22+00				60 67		℄
				60 58		10 R EP
				60 41		17 5 " E.SH.
				60 40		19 " FL
				61 34		25 " BRK
				61 40		30 " P/L
				60 55	10 L E.P.	
				60 62	14 " FL	
				60 99	50 " P/L	
BM S.D. 3013				61 00	BM. SD 3013 EL= 60.998 per FB.2521-28	
22+30				60 74		℄
				60 59		10 R EP
				60 30		17 5 " E.SH
						19 " FL
				61 2		25 " BRK
				61 7		30 " P/L
				60 62	10 L EP	
				60 60	12 " FL	
				61 11	50 " P/L	

Profile Notes Red. ____ Plotted ____ Job No. ____ Division No. ____ F. B. 149 Pg. 149
No. ____ Date ____ Date ____ Survey of ____
X-Sec. Notes Chkd. ____ Checked ____ Survey by ____ Notes ____ Date ____
No. ____ Date ____ Date ____ Map No. ____ Indexed C. Johnson

76298 S & E #307—7-55

PLEASE RETURN TO
LOS ANGELES COUNTY ENGINEER
700 LOS ANGELES COUNTY ENGINEERING BLDG.

NOTE: ANY ADDITIONS OR CHANGES ON THIS SHEET MUST BE MADE OR CIRCLED IN RED INK, WITH DATE AND NAME OF PERSON MAKING CHANGE.

Do not extend notes this side of this line.

STATION	B.S.	H. I.	F. S.	ELEV.		
22+70				60 76		℄ Inglewood Ave
				60 68		10 R E.P.
				60 62		17.5 " E.SH.
				60 6		19 " FL
				61 3		25 " BRK
				61 5		30 " P/L
				60 61	10 L EP	
				60 60	12 " FL	
				61 25	50 "	
22+75				61 08	FLOW LINE EL. ON 8" S. DRAIN P.	19.5 R
23+10 01				60 70	℄ Int. of Inglewood Ave & Compton Blvd =1+00 E & W pg. 16 & ESB. 2640	
1+30				61 19		℄ Compton Blvd
				61 16		7 R W/4
				61 02		15 " EP
				61 4		40 " P/L
				61 19	7 L EP	
				61 5	40 " P/L	
				61 47		℄
1+70				61 42		7 R W/4
				61 05		14 " EP
				61 5		40 " P/L

F. B. 2543 Pg. 150 Job No. 6252-50 Division No. 10 Notes Red. Plotted Profile
Survey of LAWNDALE I.D. Date Date No.
Survey by LINDS Notes V.A. Notes Chkd. Checked X-Sec.
Inspected C. Johnson Date Date Date No.

76298 S & E #307—7-55

PLEASE RETURN TO
LOS ANGELES COUNTY ENGINEER
700 LOS ANGELES COUNTY ENGINEERING BLDG.

NOTE: ANY ADDITIONS OR CHANGES ON THIS SHEET MUST BE MADE OR CIRCLED IN RED INK, WITH DATE AND NAME OF PERSON MAKING CHANGE.

Do not extend notes this side of this line.

STATION	B. S.	H. I.	F. S.	ELEV.	Compton	Blvd
1+70				61 24	7 L EP	
				61 9	40 " P/L	
2+70				61 59		℄
				61 48		7 R W/4
				61 16		14 " EP
				61 3		40 " P/L
				61 38	7 EP	
				61 8	40 P/L	
1+13				60 61		℄
1+16				60 53		℄
1+19				60 53		℄
1+50				61 56		℄
				61 32		4 5 R W/4
				61 20		9 " EP
				61 0		11 " FL
				62 11		19 " BW
				62 1		40 " P/L
				61 34	7 L W/4	
				61 13	14 " EP & FL	
				61 38	25 " BRK	
				61 47	40 " P/L	

Profile No. ____ Notes Red. ____ Plotted ____ Job No. 6252.50 Division No. 15 F. B. 2543 Pg. 151
X-Sec. No. ____ Date ____ Date ____ Survey of LAWNDALE S.D.
Notes Chkd. ____ Checked ____ Survey by ____ Notes ____ Date ____
Date ____ Date ____ Map No. ____ Indexed ____ Date ____

C. Johnson

76298 S & E #307—7-55

PLEASE RETURN TO
LOS ANGELES COUNTY ENGINEER
700 LOS ANGELES COUNTY ENGINEERING BLDG.

NOTE: ANY ADDITIONS OR CHANGES ON THIS SHEET MUST BE MADE OR CIRCLED IN RED INK, WITH DATE AND NAME OF PERSON MAKING CHANGE.

Do not extend notes this side of this line.

STATION	B. S.	H. I.	F. S.	ELEV.		
1+90				61 87		℄ Compton Blvd
				61 70		4S R W/4
				61 50		9 " EP
				61 4		11 " FL
				61 97		19 " BW
				62 3		40 " P/L
				61 71	7 L W/4	
				61 32	14 " EP & FL	
				61 57	25 " BRK	
				62 02	40 " P/L	
2+90				61 88		℄
				61 80		4S R W/4
				61 47		9 " EP
				61 4		11 " FL
				61 75		19 " BW
				61 9		40 " P/L
				61 84	7 L W/4	
				61 48	14 " EP & FL	
				62 5	18 " BRK	
				61 7	40 " P/L	

F. B. 2543 Pg. 152 | Job No. 6253.50 | Division No. 10 | Notes Red. | Plotted | Profile
Survey of LAWNDALE S.D. | Date | Date | No.
Survey by LINS | Notes V.R. | Notes Chkd | Checked | X-Sec.
Indexed C. Johnson | Date | Date | Date | No.

76298 S & E #307—7-55

PLEASE RETURN TO
LOS ANGELES COUNTY ENGINEER
700 LOS ANGELES COUNTY ENGINEERING BLDG.

NOTE: ANY ADDITIONS OR CHANGES ON THIS SHEET MUST BE MADE OR CIRCLED IN RED INK, WITH DATE AND NAME OF PERSON MAKING CHANGE.

Do not extend notes this side of this line.

STATION	B. S.	H. I.	F. S.	ELEV.	Inglewood	Ave
23+10 2					SMH. (NOTE: Covered by prmt-no elev.)	14 5 R
23+10 2				61 63	SMH. AV. RIM	276 2 R
					RIM-(ROD+DIA)= FL	
				53 18	9" INLET W. 61.63-(7.70+0.75) = 53.18	
				53 11	9" OUTLET E. 61.63-(7.77+0.75) = 53.11	
23+20 7				61 46	SMH. AV-RIM 234 4 L.	
					RIM-(ROD+DIA) = FL	
				55 15	9" INLET S.W. 61.46-(5.56+0.75) = 55.15	
				55 23	9" INLET N.W 61.46-(5.48+0.75) = 55.23	
				55 16	9" OUTLET E 61.46-(5.55+0.75) = 55.16	
23+50				60 87		℄ Inglewood Ave
				60 67		10 R EP
				60 64		17 5 " E.SH.
				60 5		19 " EUT
				61 3		25 " BRK
				61 8		30 " P/L
				60 72	10 EP	
				60 80	19 E.SH. & FL	
				62 5	27 BRK	
				62 2	50 P/L	
23+90				60 95		℄
				60 76		10 R EP
				60 65		17 5 " E.

Profile No. ____ Notes Red. ____ Plotted ____ Job No. 6253.50 Division No. 5 F. B. [illegible] Pg. 153
X-Sec. No. ____ Date ____ Date ____ Survey of LAWNDALE S.D.
Notes Chkd. ____ Checked ____ Survey by ____ Notes ____ Date ____
Date ____ Date ____ Map No. ____ Index C. Jo[illegible]

76298 S & E #307—7-55

PLEASE RETURN TO
LOS ANGELES COUNTY ENGINEER
700 LOS ANGELES COUNTY ENGINEERING BLDG.

NOTE: ANY ADDITIONS OR CHANGES ON THIS SHEET MUST BE MADE OR CIRCLED IN RED INK, WITH DATE AND NAME OF PERSON MAKING CHANGE.

Do not extend notes this side of this line.

STATION	B. S.	H. I.	F. S.	ELEV.	Inglewood	Ave
				60 6		19 R GUT
				61 3		25 "
				61 8		30 "
				60 77	10 L EP	
				60 77	19 " E.SH. & FL	
				62 8	27 " BRK	
				62 1	50 " P/L	
25+00				6108		~~℄ 10 R E.P.~~
				60 89		
				60 78		17 5 " E SH
				60 8		19 " GUT
				61 5		25 " BRK
				61 7		30 " P/L
				60 91	10 L EP	
				60 67	19 " E.SH&FL	
				61 3	50 " P/L	
25+44 5				60 94	SMH AV RIM	15 R
						RIM-(ROD+DIA)= FL
				55 25	8" INLET NO. 60.94-(5.02+0.67)=55.25	
				55 23	8" OUTLET SO. 60.94-(5.04+0.67)=55.23	

F. B. 2543 Pg. 154 Job No. 6253.50 Division No. 10 Notes Red. Plotted Profile
Survey of LAWNDALE S.D. Date Date No.
Survey by LIND Notes V.A. Notes Chkd. Checked X-Sec.
Indexed C. Johnson Date Date Date No.

76298 S & E #307—7-55

PLEASE RETURN TO
LOS ANGELES COUNTY ENGINEER
700 LOS ANGELES COUNTY ENGINEERING BLDG.

NOTE: ANY ADDITIONS OR CHANGES ON THIS SHEET MUST BE MADE OR CIRCLED IN RED INK, WITH DATE AND NAME OF PERSON MAKING CHANGE.

Do not extend notes this side of this line.

STATION	B. S.	H. I.	F. S.	ELEV.	Inglewood	Ave
26+00				6120		℄
				6097		10 R EP
				6087		17.5 " E SH
				608		19 " GUT
				614		25 " BRK
				620		30 " P/L
				6101	10 EP	
				6068	19 E SH & FL	
				613	27 BRK	
				613	50 P/L	
27+00				6143		℄
				6124		10 R EP
				6100		17.5 " E SH
				610		19 " GUT
				615		25 " BRK
				619		30 " P/L
				6118	10 L EP	
				6090	19 " E.SH. & FL	
				615	27 " BRK	
				616	50 " P/L	

Profile Notes Red. ____ Plotted ____ Job No. 6253.50 Division No. ____ F. B. 5513 Pg. 155
No. ____ Date ____ Date ____ Survey of LAWNDALE G.D.
X-Sec. Notes Chkd. ____ Checked ____ Survey by ____ Notes ____ Date ____
No. ____ Date ____ Date ____ Map No. ____ Inst. [illegible] C. Johnson

76298 S & E #307—7-55

PLEASE RETURN TO
LOS ANGELES COUNTY ENGINEER
700 LOS ANGELES COUNTY ENGINEERING BLDG.

NOTE: ANY ADDITIONS OR CHANGES ON THIS SHEET MUST BE MADE OR CIRCLED IN RED INK, WITH DATE AND NAME OF PERSON MAKING CHANGE.

Do not extend notes this side of this line.

STATION	B. S.	H. I.	F. S.	ELEV.		
28+00				61 55		℄ Inglewood Ave.
				61 37		10 R EP
				61 14		17.5 " E. SH
				61 1		19 " GUT
				61 8		25 " BRK
				62 0		30 " P/L
				61 30	10 L EP	
				61 06	19 " E. SH & FL	
				61 7	27 " BRK	
				61 7	50 " P/L	
28+86.0				61 44	SMH AV RIM	15.0
					RIM	−(ROD+DIA) = FL
				56 10	8" OUTLET SO 6144	−(4.67 +0.67) = 56.10
29+01				61 74		℄
				61 62		10 R EP
				61 43		17.5 " E SH
				61 4		19 " GUT
				61 9		25 " BRK
				61 9		30 " P/L

F. B. 2543 Pg. 156 Job No. 6258.50 Division No. 10 Notes Red. Plotted Profile
Survey of LAWNDALE S.D. Date Date No.
Survey by LIND Notes 5-22-59 Notes Chkd. Checked X-Sec.
Indexed C. Johnson Date Date Date No.

76298 S & E #307—7-55

PLEASE RETURN TO
LOS ANGELES COUNTY ENGINEER
700 LOS ANGELES COUNTY ENGINEERING BLDG.

NOTE: ANY ADDITIONS OR CHANGES ON THIS SHEET MUST BE MADE OR CIRCLED IN RED INK, WITH DATE AND NAME OF PERSON MAKING CHANGE.

Do not extend notes this side of this line.

STATION	B. S.	H. I.	F. S.	ELEV.	Inglewood	Ave.
29+01				6136	10 L EP	
				6120	19 " E. SH & FL	
				617	27 " BRK	
				617	50 " P/L	
29+41				6179		℄
				6166		10 R EP
				6146		17.5 " E SH
				614		19 " GUT
				619		25 " BRK
				619		30 " P/L
				6157	10 L EP	
				6127	19 " E SH & FL	
				618	27 " BRK	
				618	50 " P/L	
29+61.69				6175	℄ INT of Inglewood Ave & 149 TH ST = 1+00 E Pg 82 & CSB 2640	
1+15				6157		℄ 149 Th ST
1+30				6201		℄
				6178		65 R W/4
				6153		13 " EP
				619		15 " BRK
				619		20 " P/L

Profile Notes Red. ____ Plotted ____ Job No. 6253.[illegible] Division No. ____ F. B. [illegible] Pg. 157
No. ____ Date ____ Date ____ Survey of [illegible]
X-Sec. Notes Chkd. ____ Checked ____ Survey by ____ Notes ____ Date ____
No. ____ Date ____ Date ____ Map No. ____ Indexed C. Jordan

76298 S & E #307—7-55

PLEASE RETURN TO
LOS ANGELES COUNTY ENGINEER
700 LOS ANGELES COUNTY ENGINEERING BLDG.

NOTE: ANY ADDITIONS OR CHANGES ON THIS SHEET MUST BE MADE OR CIRCLED IN RED INK, WITH DATE AND NAME OF PERSON MAKING CHANGE.

Do not extend notes this side of this line.

F. B. 2043 Pg. 158 | Job No. 6253.50 | Division No. 10 | Notes Red. | Plotted | Profile No.
Survey of LAND | Date | Date | X-Sec. No.
Survey by | Notes V.P. | Notes Chkd. | Checked
Indexed C. Johnson | Date | Date | Date

STATION	B. S.	H. I.	F. S.	ELEV.	149TH	ST.
				62 10	65 L W/4	
				62 13	13 " EP	
				62 0	20 " P/L	
1+70				61 48		℄
				61 34		65 R W/4
				61 13		11 " EG
				60 98		13 " FL
				61 60		13 " TC
				61 8		20 " BW
				61 40	65 L W/4	
				61 27	11 " EG	
				61 17	13 " FL	
				61 80	13 " TC	
				62 00	20 " BW	
				61 23		℄
2+70				61 11		65 R W/4
				60 96		11 " EG
				60 78		13 " FL
				61 41		13 " TC
				61 57		20 " BW
				61 16	65 L W/4	
				60 98	11 " EG	

76298 S & E #307—7-55

PLEASE RETURN TO
LOS ANGELES COUNTY ENGINEER
700 LOS ANGELES COUNTY ENGINEERING BLDG.

NOTE: ANY ADDITIONS OR CHANGES ON THIS SHEET MUST BE MADE OR CIRCLED IN RED INK, WITH DATE AND NAME OF PERSON MAKING CHANGE.

Do not extend notes this side of this line.

STATION	B. S.	H. I.	F. S.	ELEV.	149 Th	ST
2+70				60.85	13 L FL	
				DRIVE	13 " TC	
				61.66	20 " BW	
29+66.7				61.62	SMH. AV. RIM Inglewood Ave	15.5 R
					RIM-(ROD+DIA) = FL	
				55.61	8" INLET NO 61.62-(5.34 +0.67) = 55.61	
				55.44	8" OUTLET E 61.62-(5.51 +0.67) = 55.44	
29+67.3				60.95	SMH. AV. RIM	294.5 R
					RIM-(ROD+DIA) = FL	
				54.77	8" INLET W. 60.95-(5.51 +0.67) = 54.77	
				54.80	8" OUTLET E. 60.95-(5.48 +0.67) = 54.80	
29+92				61.80		℄ Inglewood Ave
				61.70		10 R EP
				61.50		17.5 " E. SH.
				61.4		19 " GUT
				62.1		25 " BRK
				62.0		30 " P/L
				61.55	10 L EP	
				61.34	19 " E. SH & FL	
				61.82	27 " BRK	
				61.85	0 " P/L	

Profile No. ____ Notes Red. ____ Plotted ____ Job No. 6253.50 Division No. ____ F. B. 76243 Pg. 159
Date ____ Date ____ Survey of LAWNDALE S.D.
X-Sec. No. ____ Notes Chkd. ____ Checked ____ Survey by ____ Notes ____ Date ____
Date ____ Date ____ Map No. ____ Indexed ____ Date ____
C. Johnson

76298 S & E #307—7-55

PLEASE RETURN TO
LOS ANGELES COUNTY ENGINEER
700 LOS ANGELES COUNTY ENGINEERING BLDG.

NOTE: ANY ADDITIONS OR CHANGES ON THIS SHEET MUST BE MADE OR CIRCLED IN RED INK, WITH DATE AND NAME OF PERSON MAKING CHANGE.

Do not extend notes this side of this line.

STATION	B. S.	H. I.	F. S.	ELEV.	Inglewood	Ave
30+32				6183		℄
				6173		10 R EP
				6161		17.5 " E.SH
				616		19 " GUT
				621		25 " BRK
				621		30 " P/L
				6163	10 L EP	
				6137	19 " E.SH & FL	
				620	27 " BRK	
				620	50 " P/L	
31+00				6198		℄
				6185		10 R EP
				6164		17.5 " E.SH
				616		19 " GUT
				621		25 " BRK
				623		30 " P/L
				6180	10 L E. P.	
				6155	19 " E.SH. & FL	
				622	27 " BRK	
				624	50 " P/L	

F. B. 2543 Pg. 160 Job No. 6253.50 Division No. 10 Notes Red. Plotted Profile
Survey of LAWNDALE S.D. Date Date No.
Survey by LIND Notes V.A. Notes Chkd. Checked X-Sec.
Index C. Johnson Date Date Date No.

76298 S & E #307—7-55

PLEASE RETURN TO
LOS ANGELES COUNTY ENGINEER
700 LOS ANGELES COUNTY ENGINEERING BLDG.

NOTE: ANY ADDITIONS OR CHANGES ON THIS SHEET MUST BE MADE OR CIRCLED IN RED INK, WITH DATE AND NAME OF PERSON MAKING CHANGE.

Do not extend notes this side of this line.

STATION	B. B.	H. I.	F. B.	ELEV.	Inglewood	Ave
32+00				6244		℄
				6228		10 R EP
				6210		17.5 " E SH
				622		19 " GUT
				628		25 " BRK
				629		30 " P/L
				6225	10 L E.P.	
				6197	19 " E.SH. & FL	
				633	27 " BRK	
				633	50 " P/L	
33+00				6288		℄
				6272		10 R EP
				6252		17.5 " E. SH.
				625		19 " GUT
				632		25 " BRK
				634		30 " P/L
				6272	10 L EP	
				6249	19 " E.SH. & FL	
				635	27 " BRK	
				629	50 " P/L	

Profile Notes Red. ____ Plotted ____ Job No. 6253.50 Division No. ____ F. B. 96[illegible] Pg. 161
No. ____ Date ____ Date ____ Survey of [illegible]
X-Sec. Notes Chkd. ____ Checked ____ Survey by ____ Notes ____ Date ____
No. ____ Date ____ Date ____ Map No. ____ Index ____ C. Johnson Date ____

76298 S & E #307—7-55

PLEASE RETURN TO
LOS ANGELES COUNTY ENGINEER
700 LOS ANGELES COUNTY ENGINEERING BLDG.

NOTE: ANY ADDITIONS OR CHANGES ON THIS SHEET MUST BE MADE OR CIRCLED IN RED INK, WITH DATE AND NAME OF PERSON MAKING CHANGE.

Do not extend notes this side of this line.

STATION	B. S.	H. I.	F. S.	ELEV.	Inglewood	Ave
33+16.5				62.62	SMH. AV. RIM	15.8 R
					RIM-(ROD+DIA) = FL	
				56.48	8" INLET NO 62.62-(5.47+0.67)=56.48	
				56.36	8" OUTLET SO 62.62-(5.59+0.67)=56.36	
34+00				63.36		℄
				63.18		10 R EP
				62.92		17.5 " E.SH.
				62.8		19 " GUT
				63.4		25 " BRK
				63.4		30 " P/L
				63.19	10 L EP	
				62.91	17 " ESH. & FL	
				63.6	27 " BRK	
				63.7	50 " P/L	
35+00				63.80		℄
				63.61		10 R E.P.
				63.33		17.5 " E.SH.
				63.3		19 " GUT
				64.0		25 " BRK
				64.3		30 " P/L

F. B. 2543 Pg. 162 Job No. 6253.50 Division No. 10 Notes Red. Plotted Profile
Survey of LAVINDALE S.D. Date Date No.
Survey by LIND Notes V.N. Notes Chkd. Checked X-Sec.
Indexed C. Johnson Date Date Date No.

76L298 307 8-53

PLEASE RETURN TO
LOS ANGELES COUNTY SURVEYOR
726 LOS ANGELES COUNTY ENGINEERING BLDG.

NOTE: ANY ADDITIONS OR CHANGES ON THIS SHEET MUST BE MADE OR CIRCLED IN RED INK, WITH DATE AND NAME OF PERSON MAKING CHANGE.

Do not extend notes this side of this line.

36 31 [illegible]

STATION	B. S.	H. I.	F. S.	ELEV.	Inglewood	Ave
35+00				63.68	10 L E.P.	
				63.48	19 " E.SH. & F.L.	
				63.9	27 " BRK	
				64.3	50 " P/L	
35+72				64.20		℄
				63.98		10 R EP
				63.85		17.5 " E.SH.
				63.6		19 " GUT
				64.7		25 " BRK
				65.0		30 " P/L
				63.99	10 L E.P.	
				63.68	19 " E.SH. & F.L.	
				64.4	29 " BRK	
				65.3	50 " P/L	
36+12				64.40		℄
				64.24		10 R E.P.
				64.10		17.5 " E.SH.
				63.9		19 " GUT
				64.9		25 " BRK
				65.0		30 " P/L

Profile Notes Red. ____ Plotted ____ Job No. ____ Division No. ____ F. B. ____ Pg. 163
No. ____ Date ____ Date ____ Survey of ____
X-Sec. Notes Chkd. ____ Checked ____ Survey by ____ Notes ____ Date ____
No. ____ Date ____ Date ____ Map No. ____ Index [illegible]

76L298 307 8-53

PLEASE RETURN TO
LOS ANGELES COUNTY SURVEYOR
726 LOS ANGELES COUNTY ENGINEERING BLDG.

NOTE: ANY ADDITIONS OR CHANGES ON THIS SHEET MUST BE MADE OR CIRCLED IN RED INK, WITH DATE AND NAME OF PERSON MAKING CHANGE.

Do not extend notes this side of this line.

STATION	B. S.	H. I.	F. S.	ELEV.	Inglewood	Ave
36+12				64 17	10 L E.P.	
				63 94	19 " E.SH.&FL	
				65 2	29 " BRK	
				65 5	50 " P/L	
36+31 88				64 52	℄ INT of Inglewood Ave & 147 Th St =1+00 E pg 82 & CSB. 2640	
1+20				63 84		℄ 147 Th ST.
1+40				64 05		℄
				63 95		6 5 R W/4
				63 80		13 " E.P.
				64 7		15 " BRK
				65 6		20 " P/L
				63 99	6 5 W/4	
				63 90	13 EP	
				64 8	15 BRK	
				65 4	20 P/L	
1+80				64 31		℄
				64 14		6 5 R W/4
				63 95		11 " EG
				63 74		13 " FL
				64 39		13 " TC
				64 59		20 " BW
				64 23	6 5 L W/4	
				64 12	11 " EG	

LENKER ROD

F. B. 2543 PG. 164 Job No. 6253.50 Division No. 10 Notes Red. Plotted
Survey of LAWNDALE S.D. Date Date No.
Survey by LIND Notes V.A. Notes Chkd. Checked X-Sec.
Indexed C. Johnson Date Date Date No.

76298 S & E #307—7-55

PLEASE RETURN TO
LOS ANGELES COUNTY ENGINEER
700 LOS ANGELES COUNTY ENGINEERING BLDG.

NOTE: ANY ADDITIONS OR CHANGES ON THIS SHEET MUST BE MADE OR CIRCLED IN RED INK, WITH DATE AND NAME OF PERSON MAKING CHANGE.

Do not extend notes this side of this line.

STATION	S. S.	H. I.	F. S.	ELEV.	147 Th	ST.
				6395	13 L FL	
				6459	13 " TC	
				6471	20 " BW	
2+80				6442		℄
				6423		6 5 R W/4
				6407		11 " EG
				6396		13 " FL
				6457		13 " TC
				6470		20 " BW
				6430	6 5 L W/4	
				6418	11 " EG	
				6400	13 " FL	
				6466	13 " TC	
				6480	20 " BW	
36+41 6				6404	SMH AV RIM	15 8
					RIM - (ROD + DIA) = FL	
				5737	8" INLET NO. 64.04 - (6.00 + 0.67) = 57.37	
				5727	8" OUTLET SO. 64.04 - (6.10 + 0.67) = 57.27	
36+52				6474		℄
				6457		10 EP
				6423		17 5 E SH

Profile Notes Red. Plotted Job No. 6253.50 Division No. 10 F. B. 2543 Pg. 165
No. Date Date Survey of LAWNDALE S.D.
X-Sec. Notes Chkd. Checked Survey by Notes Date
No. Date Date Map No. Indexed C. Jon Date

76298 S & E #307—7-55

PLEASE RETURN TO
LOS ANGELES COUNTY ENGINEER
700 LOS ANGELES COUNTY ENGINEERING BLDG.

NOTE: ANY ADDITIONS OR CHANGES ON THIS SHEET MUST BE MADE OR CIRCLED IN RED INK, WITH DATE AND NAME OF PERSON MAKING CHANGE.

Do not extend notes this side of this line.

F. B. 2543 Pg. 166 | Job No. 6253.50 | Division No. 10 | Notes Red. | Plotted | Profile
Survey of LAWNDALE S.D. | Date | Date | No.
Survey by LND | Notes | Notes Chkd. | Checked | X-Sec.
Indexed C. Johnson | Date | Date | Date | No.

STATION	B. S.	H. I.	F. S.	ELEV.	Inglewood	Ave
36+52				64 14		19 R GUT
				64 9		25 " BRK
				64 9		30 " P/L
				64 54	10 L EP	
				64 24	19 " E.SH.&FL	
				65 4	29 " BRK	
				65 6	50 "	
36+92		LEVELED LOD		65 19		10 R.EP
				65 03		17.5 " E SH
				64 81		19 " FL
				64 8		25 " BRK
				65 6		30 "
				65 04	10 L E.P	
				64 72	19 " E.SH.&FL	
				65 6	29 " BRK	
				66 1	50 "	
				66 64		℄
38+00				66 49		10 R E.P
				66 24		17.5 " E.SH
				65 9		19 " FL
				69 4		25 " BRK
				69 5		30 "

76298 S & E #307—7-55

PLEASE RETURN TO
LOS ANGELES COUNTY ENGINEER
700 LOS ANGELES COUNTY ENGINEERING BLDG.

NOTE: ANY ADDITIONS OR CHANGES ON THIS SHEET MUST BE MADE OR CIRCLED IN RED INK, WITH DATE AND NAME OF PERSON MAKING CHANGE.

Do not extend notes this side of this line.

STATION	B. S.	H. I.	F. S.	ELEV.	Inglewood	Ave.
38+00				6649	10 L E.P.	
				6619	19 " E SH & FL	
				667	27 " BRK	
				674	50 "	
39+00				6799		℄
				6783		10 R E.P.
				6754		17.5 " E. SH.
				675		19 " FL
				724		23 " BRK
				725		30 "
				6781	10 L E.P.	
				6740	19 " E.SH. & FL	
				688	29 " BRK	
				698	50 "	
39+63.5				6794	SMH AV RIM	16° R
					RIM-	(ROD + DIA) = FL
				6071	8" INLET NO. 67.94	-(6.56+0.67) = 60.71
				6054	8" OUTLET SO. 67.94	-(6.73+0.67) = 60.54
39+68				6814		34° R BW @ SO. END

Profile No. ____ Notes Red. ____ Plotted ____ Job No. 6253.50 Division No. 10 F.B. 7543 Pg. 167
Date ____ Date ____ Survey of LAWNDALE S.D.
X-Sec. No. ____ Notes Chkd. ____ Checked ____ Survey by LIND Notes ____ Date ____
Date ____ Date ____ Map No. ____ Index ____ Job Group ____

76298 S & E #307—7-55

PLEASE RETURN TO
LOS ANGELES COUNTY ENGINEER
700 LOS ANGELES COUNTY ENGINEERING BLDG.

NOTE: ANY ADDITIONS OR CHANGES ON THIS SHEET MUST BE MADE OR CIRCLED IN RED INK, WITH DATE AND NAME OF PERSON MAKING CHANGE.

Do not extend notes this side of this line.

STATION	B. S.	H. I.	F. S.	ELEV.	Inglewood	Ave
40+00				68 42		℄
				68 22		10 R EP
				67 93		17.5 " E.SH.
				68 12		34 " B.W
				68 22	10 L EP	
				67 93	19 " E.SH & FL	
				69 5	29 " BRK	
				70 5	50 "	
41+00				68 61		℄
				68 45		10 R EP
				68 22		17.5 " E.SH. & FL
				68 29		35 " BW
				68 46	10 L E.P.	
				68 18	18 " E.SH & FL	
				70 2	35 " BRK	
				70 2	40 "	
B.M. S.D.-3017				69 27	BM-SD3017 EL= 69.271	FB2521-26

LENKER ROD

F. B. 2543 Pg. 168 Job No. 6253.50 Division No. 10 Notes Red. Plotted Profile
Survey of LAWNDALE S.D. Date Date No.
Survey by LIND Notes V.A. Notes Chkd. Checked X-Sec.
Indexed G. Johnson Date Date Date No.

76298 S & E #307—7-55

PLEASE RETURN TO
LOS ANGELES COUNTY ENGINEER
700 LOS ANGELES COUNTY ENGINEERING BLDG.

NOTE: ANY ADDITIONS OR CHANGES ON THIS SHEET MUST BE MADE OR CIRCLED IN RED INK, WITH DATE AND NAME OF PERSON MAKING CHANGE.

Do not extend notes this side of this line.

STATION	B. S.	H. I.	F. S.	ELEV.	Inglewood	Ave.
42+00				6890		℄
				6864		10 R EP
				6833		17.5 " E.SH.
				681		23 " GUT.
				6858		36 " BW
				6869	10 L E.P.	
				6823	18 " E.SH.&FL.	
				697	35 " BRK	
				699	40 "	
43+00				6910		℄
				6895		10 R EP
				6870		17.5 " E.SH
				683		23 " GUT
				6885		37 " BW
				6887	10 L EP	
				6860	18 " E.SH&GUT	
				695	35 " BRK	
				702	40 "	
44+00				6930		℄
				6908		10 R EP
				6890		17.5 " E.SH.
				686		23 " GUT

Profile Notes Red. ____ Plotted ____ Job No. 6293.50 Division No. 10 F. B. 2643 Pg. 169
No. ____ Date ____ Date ____ Survey of LENNDALE S.D.
X-Sec. Notes Chkd. ____ Checked ____ Survey by ____ Notes V.A. Date 5-22-59
No. ____ Date ____ Date ____ Map No. ____ Index [illegible]

76298 S & E #307—7-55

PLEASE RETURN TO
LOS ANGELES COUNTY ENGINEER
700 LOS ANGELES COUNTY ENGINEERING BLDG.

NOTE: ANY ADDITIONS OR CHANGES ON THIS SHEET MUST BE MADE OR CIRCLED IN RED INK, WITH DATE AND NAME OF PERSON MAKING CHANGE.

Do not extend notes this side of this line.

STATION	B. S.	H. I.	F. S.	ELEV.	Inglewood	Ave
44+00				6912		39 R BW
				6905	10 L EP	
				6882	18 " E SH & GUT	
				698	35 " BRK	
				707	40 "	
45+00				6944		℄
				6927		10 R EP
				6891		17.5 " E.SH.
				688		23 " GUT
				6934		39.5 " BW
				6926	10 L EP	
				6891	18 " E.SH.	
				685	21.5 " GUT	
				715	38 BRK	
				715	40 P/L	
46+15.3				6951		℄
				6926		12 R W/4
				6914		24 " BRK
				6889		30 " FL
				6952		30 " TC
				6964		39.5 " BW
				6936	12 L W/4	

F. B. 2543 Pg. 170 Job No. 6253.50 Division No. 10 Notes Red. Plotted Profile
Survey of LAWNDALE S.D. Date Date No.
Survey by LINDS Notes V. Anderson Notes Chkd. Checked X-Sec.
Indexed A. C. Johnson Date Date Date No.

76L298 S & E #307 9-54

PLEASE RETURN TO
LOS ANGELES COUNTY SURVEYOR
726 LOS ANGELES COUNTY ENGINEERING BLDG.

NOTE: ANY ADDITIONS OR CHANGES ON THIS SHEET MUST BE MADE OR CIRCLED IN RED INK, WITH DATE AND NAME OF PERSON MAKING CHANGE.

Do not extend notes this side of this line.

STATION	B. S.	H. I.	F. S.	ELEV.	Inglewood	Ave
46+15 3				69 12	24 L BRK	
				68 87	30 " FL	
				69 52	30 " TC	
				70 3	40 " P/L	
46+76				69 64		℄
				69 47		12 R W/4
				69 27		24 " BRK
				69 02		30 " FL
				69 66		30 " TC
				69 87		39 5 " BW
				69 51	12 L W/4	
				69 27	24 " BRK	
				69 04	30 " FL	
				69 71	30 " TC	
				70 1	40 " P/L	
47+76				69 95		℄
				69 74		12 R W/4
				69 55		24 " BRK
				69 29		30 " FL
				69 92		30 " TC
				70 14		39 5 " BW

LENKER ROD

Profile Notes Red. ____ Plotted ____ Job No. 6253.50 Division No. 10 F. B. 2943 Pg. 171
No. ____ Date ____ Date ____ Survey of LAWNDALE S.D.
X-Sec. Notes Chkd. ____ Checked ____ Survey by [illegible] Notes [illegible] Date ____
No. ____ Date ____ Date ____ Map No. ____ Indexed [illegible] C. Johnson

76L298 S & E #307 9-54

PLEASE RETURN TO
LOS ANGELES COUNTY SURVEYOR
726 LOS ANGELES COUNTY ENGINEERING BLDG.

NOTE: ANY ADDITIONS OR CHANGES ON THIS SHEET MUST BE MADE OR CIRCLED IN RED INK, WITH DATE AND NAME OF PERSON MAKING CHANGE.

Do not extend notes this side of this line.

STATION	B. S.	H. I.	F. S.	ELEV.	Inglewood	Ave.
47+76				69 78	12 L W/4	
				69 55	24 " BRK	
				69 37	30 " FL	
				69 94	30 " TC	
				70 2	40 " P/L	
47+80 6				69 63	SMH AV RIM	19 0 R
						RIM-(ROD + DIA) = FL
				60 96	8" INLET NO. 69.63	-(8.00 + 0.67) = 60.96
				61 06	8" OUTLET SO. 69.63	-(7.90 + 0.67) = 61.06
48+08				70 57	39 5 L BW	
48+16				70 29		℄
				70 08	12 L W/4	
				69 81	24 " BRK	
				69 47	30 " FL. & FL of CB	
				70 31	30 " TC	
				70 66	39 5 " BW	
48+19				70 32	"	℄
				70 00		12 R W/4
				69 83		24 " BRK
				69 42		30 " FL. & FL of CB
				70 29		30 " TC
				70 51		39 5 " BW

LENKER ROD

F. B. 2543 Pg 172 | 6253.50 | Job No. | Division No. 10 | Notes Red. | Plotted | Profile
Survey of LAWNDALE S.D. | Date | Date | No. | X-Sec.
Survey by C.K. LIND | Notes LIND | Notes Chkd. | Checked
Index C. Johnson | Date | Date | Date | No.

76L298 S & E #307 9-54

PLEASE RETURN TO
LOS ANGELES COUNTY SURVEYOR
726 LOS ANGELES COUNTY ENGINEERING BLDG.

NOTE: ANY ADDITIONS OR CHANGES ON THIS SHEET MUST BE MADE OR CIRCLED IN RED INK, WITH DATE AND NAME OF PERSON MAKING CHANGE.

Do not extend notes this side of this line.

STATION	B. S.	H. I.	F. S.	ELEV.	Inglewood	Ave
48+51.5				69.55	F.L. ELEV. - Top of	36.2 R
"				69.48	C.B. JCTN BOX 36.2 L "	
49+03				70.82	SMH AV. RIM	18.0 R
					RIM - (ROD + DIA) = FL	
				60.47	8" INLET SO 70.82 - (9.68 + 0.67) = 60.47	
				61.01	8" INLET E 70.82 - (9.14 + 0.67) = 61.01	
				60.50	8" OUTLET NO 70.82 - (9.65 + 0.67) = 60.50	
49+22		LENKER ZOD		70.91	℄	
49+52.5				70.91	SMH AV. RIM	21.0 R
					RIM - (ROD + DIA) = FL	
				60.42	8" INLET W 70.91 - (9.82 + 0.67) = 60.42	
				60.35	8" OUTLET E 70.91 - (9.89 + 0.67) = 60.35	
49+52.57				70.96	℄ INT of Inglewood Ave &	
					ROSECRANS AVE = 1+00 E & W	
1+41.5 E				70.90	PGS 84 & 85	30.5 R FL
				71.36		" " TC
1+71.2				70.70		℄ Rosecrans Ave
				70.96		27.9 R FL
				71.41		27.9 " TC
				71.36		35.1 " TC
				70.93		35.1 " FL
				70.60		55.0 W/4
				70.36		71.0 BRK

Profile No. ____ X-Sec. No. ____
Notes Red. ____ Date ____ Notes Chkd. ____ Date ____
Plotted ____ Date ____ Checked ____ Date ____
Job No. 6253.50 Division No. 60 Survey of LAWNDALE S.D.
Survey by CKELLAND Notes LAND Date ____ Map No. ____
Inst. [redacted] C. Johnson
F. B. 2048 Pg. 173

76L298 S & E #307 9-54

PLEASE RETURN TO
LOS ANGELES COUNTY SURVEYOR
726 LOS ANGELES COUNTY ENGINEERING BLDG.

NOTE: ANY ADDITIONS OR CHANGES ON THIS SHEET MUST BE MADE OR CIRCLED IN RED INK, WITH DATE AND NAME OF PERSON MAKING CHANGE.

Do not extend notes this side of this line.

STATION	B. S.	H. I.	F. S.	ELEV.	Rosecrans	Ave
1+71.7 E				6980		75.0 R FL. & FL of CB
				7075		75 " TC
				7097		84.5 " BW
1+77.6 E				7067		℄
				7052	12.0 L W/4	
				7040	19.4 " BRK	
				6991	23.4 " FL & FL of CB	
				7072	23.4 " TC	
				7100	32.9 " BW	
2+17.6 E				7070		℄
				7101		26.2 R FL
				7147		26.2 " TC
				7134		33.5 " TC
				7091		33.5 " FL
				7053		51.5 " W/4
				7038		69.6 " BRK
				7010		73.6 " FL
				7077		73.6 " TC
				7107		83.0 " BW
				7049	11.0 L W/4	
				7033	21.0 " BRK	

LENKER ROD

F. B. 2543 Pg. 174 | 6253.50 | Job No. | Division No. 10 | Notes Red. | Plotted | Profile
Survey of LAWNDALE S.D. | Date | Date | No.
Survey by C.K. LIND | Notes LIND | Notes Chkd. | Checked | X-Sec.
Index C. Johnson | Date | Date | Date | No.

76L298 S & E #307 9-54

PLEASE RETURN TO
LOS ANGELES COUNTY SURVEYOR
726 LOS ANGELES COUNTY ENGINEERING BLDG.

NOTE: ANY ADDITIONS OR CHANGES ON THIS SHEET MUST BE MADE OR CIRCLED IN RED INK, WITH DATE AND NAME OF PERSON MAKING CHANGE.

Do not extend notes this side of this line.

STATION	B. S.	H. I.	F. S.	ELEV.	Rosecrans	Ave.
2+17.6 E				70.05	25.0 L FL	
				70.72	25.0 " TC	
				70.95	34.5 BW	
3+17.6 E				70.87		℄
				70.98		11.0 R W/4
				71.10		21.0 " FL
				71.53		21.0 " TC
				71.51		23 " TC
				71.05		23 " FL
				70.69		41 " W/4
				70.53		59 " BRK
				70.22		63 " FL
				DRIVE		63 " TC
				70.95		72.5 BW
				70.63	13.0 L W/4	
				70.40	26 " BRK	
				70.17	30 " FL	
				DRIVE	30 " TC	
				71.05	39.5 " B.W	

LENKER ROD

Profile Notes Red. ____ Plotted ____ Job No. 6253.50 Division No. 10 F. B. [illegible] Pg. 175
No. ____ Date ____ Date ____ Survey of LAWNDALE S.D.
X-Sec. Notes Chkd. ____ Checked ____ Survey by CK. LIND Notes LIND Date ____
No. ____ Date ____ Date ____ Map No. ____ Index [illegible] C. JA[illegible]

76L298 S & E #307 9-54

PLEASE RETURN TO
LOS ANGELES COUNTY SURVEYOR
726 LOS ANGELES COUNTY ENGINEERING BLDG.

NOTE: ANY ADDITIONS OR CHANGES ON THIS SHEET MUST BE MADE OR CIRCLED IN RED INK, WITH DATE AND NAME OF PERSON MAKING CHANGE.

Do not extend notes this side of this line.

STATION	B. S.	H. I.	F. S.	ELEV.	Rosecrans	Ave
3+74.5 E				71.03	SMH AV RIM ℄	
					RIM - (ROD + DIA.) = F.L.	
				59.56	8" INLET W. 71.03 - (10.80 + 0.67) = 59.56	
				59.52	8" OUTLET E. 71.03 - (10.84 + 0.67) = 59.52	
4+64.0 E				70.94	SMH AV. RIM	21.5 R
					RIM - (ROD + DIA) = FL	
				63.34	8" OUTLET W. 70.94 - (6.93 + 0.67) = 63.34	
1+41.0 W		LENKER ROD		70.83	12.5 L FL	
				71.36	" " TC	
1+69.7 W				70.86	℄	
				70.92	10.0 L W/4	
				70.92	20 " FL	
				71.46	20 " TC	
				71.55	24 " TC	
				71.05	24 " FL	
				70.88	47 " W/4	
				70.54	71 " BRK	
				69.96	75 " FL & FL of CB	
				70.87	75 " TC	
				71.11	84.5 " BW	

F. B. 2543 Pg. 76 | 6253.50 | Job No. | Division No. 10 | Notes Red. | Plotted | Profile
Survey of LAWNDALE S.D. | Date | Date | No.
Survey by C.K. LIND | Notes LIND | Notes Chkd. | Checked | X-Sec.
Indexed C. Johnson | Date | Date | Date | No.

76L298 S & E #307 9-54

PLEASE RETURN TO
LOS ANGELES COUNTY SURVEYOR
726 LOS ANGELES COUNTY ENGINEERING BLDG.

NOTE: ANY ADDITIONS OR CHANGES ON THIS SHEET MUST BE MADE OR CIRCLED IN RED INK, WITH DATE AND NAME OF PERSON MAKING CHANGE.

Do not extend notes this side of this line.

STATION	B. S.	H. I.	F. S.	ELEV.	Rosecrans	Ave
1+73 4 W				70 86		℄
				70 68		10 R W/4
				70 54		16 " BRK
				69 98		20 " FL & FL of CB
				70 97		20 " TC
				71 10		29 5 " BW
2+13 4 W				70 91		℄
				70 73		10 R W/4
				70 59		16 " BRK
				70 38		20 " FL
				71 03		20 " TC
				71 3		30 "
				71 02	10 L W/4	
				71 14	20 " FL	
				71 67	20 " TC	
				71 79	24 " TC	
				71 27	24 " FL	
				70 90	47 " W/4	
				70 69	71 " BRK	
				70 36	75 " FL	
				71 00	75 " TC	
				71 3	85 "	

LENKER ROD

Profile Notes Red. ____ Plotted ____ Job No. 625350 Division No. 10 F. B. 2443 Pg. 177
No. ____ Date ____ Date ____ Survey of LAWNDALE S.D.
X-Sec. Notes Chkd. ____ Checked ____ Survey by [illegible] Notes [illegible] Date 5-26-57
No. ____ Date ____ Date ____ Map No. ____ Index [illegible] C. Johnson

76L298 S & E #307 9-54

PLEASE RETURN TO
LOS ANGELES COUNTY SURVEYOR
726 LOS ANGELES COUNTY ENGINEERING BLDG.

NOTE: ANY ADDITIONS OR CHANGES ON THIS SHEET MUST BE MADE OR CIRCLED IN RED INK, WITH DATE AND NAME OF PERSON MAKING CHANGE.

Do not extend notes this side of this line.

STATION	B. S.	H. I.	F. S.	ELEV.	Rosecrans	Ave
3+13.4 W				71.16		℄
				70.93		10 R W/4
				70.83		16 " BRK
				70.61		20 " FL
				DRIVE		20 " TC
				71.2		30 "
				71.32	10 L	
				71.55	20 "	
		LENKER ROD				
				71.18	47 "	
				70.88	71 "	
				70.62	75 "	
				71.27	75 "	
				71.4	85 "	
4+75.0 W				70.30	SMH. AV RIM	12 ER
					RIM-(ROD+DIA) =	FL
					8" INLET W. 70.30-(7.14 +0.67) =	62.49
					8" OUTLET E. 70.30-(7.20 +0.67) =	62.43

F. B. 2543 PG. 178 Job No. 625350 Division No. 10 Notes Red. Plotted Profile
Survey of LAWNDALE S.D. Date Date No.
Survey by C.K. LIND Notes Chkd. Checked X-Sec.
Indexed C. Johnson Date Date Date No.

76L-298 S & E #307—1-56

PLEASE RETURN TO
LOS ANGELES COUNTY ENGINEER
700 LOS ANGELES COUNTY ENGINEERING BLDG.

NOTE: ANY ADDITIONS OR CHANGES ON THIS SHEET MUST BE MADE OR CIRCLED IN RED INK, WITH DATE AND NAME OF PERSON MAKING CHANGE.

Do not extend notes this side of this line.

STATION	B. S.	H. I.	F. S.	ELEV.	Inglewood	Ave
49+53°				70.91	23° L SMH AV RIM	
					RIM − (ROD + DIA) = FL	
				60.78	8" INLET SO. 70.91 − (9.46 + 0.67) = 60.78	
				60.84	8" INLET NO. 70.91 − (9.40 + 0.67) = 60.84	
				60.53	8" OUTLET E. 70.91 (9.71 + 0.67) = 60.53	
49+64 6				70.88	28° L	SMH AV RIM
					RIM − (ROD + DIA) = F.L	
				61.00	8" INLET W. 70.88 − (9.21 + 0.67) = 61.00	
				60.79	8" INLET NO. 70.88 − (9.42 + 0.67) = 60.79	
				60.59	12" OUTLET SO. 70.88 − (9.29 + 1.00) = 60.59	
49+99°				69.69	℄ of C.B. Jctn. Box 36 2 L	
50+04 2				69.67	℄ of CB Jctn Box 36 2	
				70.97		℄
				70.74	12 L W/4	
				70.56	24 " BRK	
				70.03	30 " FL & FL of CB	
				70.91	30 " TC	
				71.14	39.5 " BW	
50+25				70.97		℄
				70.76		12 R W/4
				70.63		24 " BRK
				70.06		30 " FL. & FL of C.B.
				70.97		30 " TC
				71.15		39.5 " BW
50+65				71.00		℄
				70.74		12 R W/4
				70.64		24 " BRK
				70.37		30 " FL

LINKER ROD

Profile Notes Rcd. Plotted Job No. 62535 Division No. 10
No. X-Sec. Date Date Survey of LINWOOD AVE Notes VA Date 5-D
No. Notes Chkd. Checked Survey by Notes Date 5-26-56
Date Date Map No. Index C. Johnson

F. B. 25443 Pg. 179

76L-298 S & E #307—1-56

PLEASE RETURN TO
LOS ANGELES COUNTY ENGINEER
700 LOS ANGELES COUNTY ENGINEERING BLDG.

NOTE: ANY ADDITIONS OR CHANGES ON THIS SHEET MUST BE MADE OR CIRCLED IN RED INK, WITH DATE AND NAME OF PERSON MAKING CHANGE.

Do not extend notes this side of this line.

STATION	B. S.	H. I.	F. S.	ELEV.	Inglewood	Ave
50+65				71 02		30 R TC
				71 3		40 " P/L
				70 75	12 L W/4	
				70 55	24 " BRK	
				70 36	30 " FL	
				71 00	30 " TC	
				71 2	40 " P/L	
51+04				71 08		℄
				70 75		12 R W/4
				70 66		24 " BRK
				70 34		30 " FL
				DRIVE		30 " TC
				71 2		40 " P/L
				70 78	12 L W/4	
				70 67	24 " BRK	
				70 34	30 " FL	
				71 06	30 " TC	
				71 2	40 " P/L	
52+04				71 24		℄
				70 99		12 R W/4
				70 85		24 " BRK

LENKER ROD

F. B. 2543 Pg. 180 6253.50 Job No. Division No. 18 Notes Red. Plotted Profile
Survey of LAWNDALE S.D. Date Date No. X-Sec.
Survey by LIND Notes V. Anderson Notes Chkd. Checked
Indexed C. Johnson Date Date Date No.

76L-298 S & E #307—1-56

PLEASE RETURN TO
LOS ANGELES COUNTY ENGINEER
700 LOS ANGELES COUNTY ENGINEERING BLDG.

NOTE: ANY ADDITIONS OR CHANGES ON THIS SHEET MUST BE MADE OR CIRCLED IN RED INK, WITH DATE AND NAME OF PERSON MAKING CHANGE.

Do not extend notes this side of this line.

STATION	B. S.	H. I.	F. S.	ELEV.	Inglewood	Ave
52+04				70 57		30 " FL
				DRIVE		30 " TC
				71 47		39 5 BW
				71 00	12 L W/4	
				70 88	24 " BRK	
				70 66	30 " FL	
				71 28	30 " TC	
				71 4	40 " P/L	
52+44		LENKER ROD		71 29		℄
				71 07		12 R W/4
				70 96		24 " BRK
				70 71		30 " FL
				71 39		30 " TC
				71 59		40 " P/L
				71 08	12 L W/4	
				70 92	24 " BRK	
				70 68	30 " FL	
				71 30	30 " TC	
				71 5	40 " P/L	

Profile No. X-Sec. No. Notes Red. Date Notes Chkd. Plotted Date Checked Job No. 625350 Date Map No. Division No. 10 Survey of LAWNDALE SD Survey by LIND Notes VA Date 5-26-59 Index C. Johnson Date

F. B. 2543 PG. 181

76L-298 S & E #307—1-56

PLEASE RETURN TO
LOS ANGELES COUNTY ENGINEER
700 LOS ANGELES COUNTY ENGINEERING BLDG.

NOTE: ANY ADDITIONS OR CHANGES ON THIS SHEET MUST BE MADE OR CIRCLED IN RED INK, WITH DATE AND NAME OF PERSON MAKING CHANGE.

Do not extend notes this side of this line.

STATION	S.	H. I.	F. S.	ELEV.	Inglewood	Ave.
52+76.5				70.97	28° L	SMH AV RIM
					RIM -	(ROD+DIA) = FL
				62.08	8" INLET W 70.97	- (8.22+0.67) = 62.08
				61.82	12" INLET N.E. 70.97	- (8.15 +1.00) = 61.82
				61.74	12" OUTLET SO. 70.97	- (8.23 +1.00) = 61.74
52+82.5				71.20	SMH AV RIM	15° R
					RIM -	(ROD+DIA) = FL
				61.80	8" INLET NO 71.20	- (8.73 +0.67) = 61.80
				61.69	8" INLET N.E. 71.20	- (8.84 +0.67) = 61.69
				61.73	8" OUTLET SO 71.20	- (8.80 +0.67) = 61.73
52+82.48				71.36	℄ INT. of Inglewood Ave. &	
1+30 E				70.96	142ND ST = 1+00 E	per pg EL
1+45				71.23		℄ 142ND ST.
1+55				71.27		℄
				71.24		℄
				71.02		6.5 R W/4
				70.84		11 " EG
				DRIVE		13 " FL
				71.49		13 " TC
				71.28	6.5 L W/4	19.5 " BW
				71.14	11 " EG	

LENKER ROD

F. B. 2543 Pg. 182 Job No. 6253.50 Division No. 10 Notes Red Plotted Profile
Survey of LAWNDALE S.D. Date Date No.
Survey by LIND Notes V. Anderson Notes Chkd Checked X-Sec.
Index R. C. Johnson Date Date No.

76L-298 S & E #307—1-56

PLEASE RETURN TO
LOS ANGELES COUNTY ENGINEER
700 LOS ANGELES COUNTY ENGINEERING BLDG.

NOTE: ANY ADDITIONS OR CHANGES ON THIS SHEET MUST BE MADE OR CIRCLED IN RED INK, WITH DATE AND NAME OF PERSON MAKING CHANGE.

Do not extend notes this side of this line.

STATION	B. S.	H. I.	F. S.	ELEV.	142 ND	ST
1+55 E				7085	13 L FL	
				DRIVE	13 " TC	
				7174	19.5 " BW	
				7154		℄
1+95				7138		6.5 R W/4
				7119		11 " EG
				7100		13 " FL
				DRIVE		13 " TC
				7174		19.5 " BW
		LENKER ROD		7144	6.5 L W/4	
				7134	11 " EG	
				7102	13 " FL	
				7159	13 " TC	
				7191	19.5 " BW	
2+95				7215		℄
				7210		6.5 R W/4
				7153		13 " FL
				7198		13 " TC
				7218		19.5 " BW
				7206	6.5 L W/4	

Profile Notes Red. Plotted Job No. 12535 Division No. 10 F. B. 2543 Pg. 183
No. Date Date Survey of LAWNDALE S.D.
X-Sec. Notes Chkd. Checked Survey by [illegible] Notes [illegible] Date 5-26-59
No. Date Date Map No. Indexed [illegible] C. Jon Rees

76L-298 S & E #307—1-56

PLEASE RETURN TO
LOS ANGELES COUNTY ENGINEER
700 LOS ANGELES COUNTY ENGINEERING BLDG.

NOTE: ANY ADDITIONS OR CHANGES ON THIS SHEET MUST BE MADE OR CIRCLED IN RED INK, WITH DATE AND NAME OF PERSON MAKING CHANGE.

Do not extend notes this side of this line.

F. B. 2543 Pg. 184 Job No. 6253.50 Division No. 10 Notes Red ____ Plotted ____ Profile No. ____

Survey of LAWNDALE S.D. Date ____ Date ____ X-Sec. No. ____

Survey by LIND Notes V. Anderson Notes Chkd. ____ Checked ____

Indexed R. C. Johnson Date ____ Date ____ Date ____

STATION	B. S.	H. I.	F. S.	ELEV.	142ND	ST
2+95 E				1184	13 L FL	
				7216	13 "	
				7229	195 "	
4+67.5 E				76.15	SMH AV. RIM ℄	
					RIM - (ROD+DIA) = F.L.	
				6741	8" INLET E 76.15 - (8.07 + 0.67) = 67.41	
				6738	8" OUTLET W 76.15 - (8.10 + 0.67) = 67.38	
					℄ INT. OF Inglewood Ave	
52+82.75					& 142ND ST (W) = 1+00 W 19.86	
1+30 W		LENKER ROD		7098		℄
1+45 W				7112		℄
1+55 W				7125		℄
				7130		6 E R W/4
				7130		11 " EG
				7116		13 " FL
				7181		13 " TC
				7204		195 " BW
				7120	6 E L W/4	
				7092	11 " EG	
				7055	13 " FL	
				7148	13 " TC	
				7161	195 " BW	

76L-298 S & E #307—1-56

PLEASE RETURN TO
LOS ANGELES COUNTY ENGINEER
700 LOS ANGELES COUNTY ENGINEERING BLDG.

NOTE: ANY ADDITIONS OR CHANGES ON THIS SHEET MUST BE MADE OR CIRCLED IN RED INK, WITH DATE AND NAME OF PERSON MAKING CHANGE.

Do not extend notes this side of this line.

STATION	B. S.	H. I.	F. S.	ELEV.	142ND	ST.
1+95W				7165		℄
				7169		6.5 R W/4
				7156		11 " EG
				7148		13 " FL
				DRIVE		13 " TC
				7231		19.5 " BW
		LENKER ROD		7147	6.5 L W/4	
				7120	11 " EG	
				7107	13 " FL	
				7172	13 " TC	
				7195	19.5 " BW	
2+95W				7245		℄
				7249		6.5 R W/4
				7235		11 " EG
				7228		13 " FL
				7291		13 " TC
				7297		19.5 " BW
				7229	6.5 L W/4	
				7197	11 " EG	
				7184	13 " FL	
				7250	13 " TC	
				7264	19.5 " BW	

Profile Notes Red. Plotted Job No. 6253.50 Division No. 10 F. B. 2543 Pg. 185
No. Date Date Survey of LAWNDALE S.D.
X-Sec. Notes Chkd. Checked Survey by LIND Notes VA Date 5-26-59
No. Date Date Map No. Indexed C. Johnson Date

76L-298 S & E #307—1-56

PLEASE RETURN TO
LOS ANGELES COUNTY ENGINEER
700 LOS ANGELES COUNTY ENGINEERING BLDG.

NOTE: ANY ADDITIONS OR CHANGES ON THIS SHEET MUST BE MADE OR CIRCLED IN RED INK, WITH DATE AND NAME OF PERSON MAKING CHANGE.

Do not extend notes this side of this line.

F. B. 2543 Pg. 186 Job No. 6253.50 Division No. 10 Notes Red ____ Plotted ____ Profile ____ No. ____
Survey of LAWNDALE S.D. Date ____ Date ____ X-Sec. ____
Survey by LIND Notes V. Anderson Notes Chkd ____ Checked ____ No. ____
Index C. Johnson Date ____ Date ____

STATION	B. S.	H. I.	F. S.	ELEV.	142 ND	ST
3+99 5W				73 10	5 L	SMH AV RIM
					RIM - (ROD+DIA) = FL	
				65 62	8" INLET W 73.10 - (6.81 +0.67) = 65.62	
				65 53	8" OUTLET E 73.10 - (6.90 +0.67) = 65.53	
52+86 5				71 24	16 5 L INGLEWOOD AVE	SMH AV RIM
					RIM - (ROD+DIA) = FL	
				62 12	10" INLET NO. 71.24 - (8.29 +0.83) = 62.12	
				61 99	12" OUTLET S.W. 71.24 - (8.25 +1.00) = 61.99	
53+11		LENKER ROD		71 56		℄ Inglewood Ave.
53+21				71 58		℄
				71 37		15 R W/4
				71 22		26 " EG
				70 81		30 FL
				71 49		30 TC
				72 0		40 P/L
				71 42	15	
				71 22	26	
				70 96	30	
				71 61	30	
				71 9	40	

76L-298 S & E #307—1-56

PLEASE RETURN TO
LOS ANGELES COUNTY ENGINEER
700 LOS ANGELES COUNTY ENGINEERING BLDG.

NOTE: ANY ADDITIONS OR CHANGES ON THIS SHEET MUST BE MADE OR CIRCLED IN RED INK, WITH DATE AND NAME OF PERSON MAKING CHANGE.

Do not extend notes this side of this line.

STATION	B. S.	H. I.	F. S.	ELEV.	Inglewood	Ave
53+61				71 64		℄
				71 50		15 R W/4
				71 45		26 " EG
				71 08		30 " FL
				DRIVE		30 " TC
		LENKER ROD		72 1		40 " P/L
				71 45	15 L W/4	
				71 37	26 " EG	
				71 10	30 " FL	
				DRIVE	30 " TC	
				72 10	39.5 " BW	
54+61				71 97		℄
				71 81		15 R W/4
				71 70		26 " EG
				71 30		30 " FL
				71 96		30 " TC
				72 1		40 " P/L
				71 78	15 L W/4	
				71 57	26 " EG	
				71 28	30 "	
				DRIVE	30 "	
				72 3	40 "	

Profile No. X-Sec. No. Notes Red Date Notes Chkd. Date Plotted Date Checked Date Job No. 6253.50 Division No. 10 Survey of LAWNDALE S.D. Survey by LIND Notes KA Date 5-26-57 Map No. Indexed Date C. Johnson

F. B. 3543 Pg. 187

76L-298 S & E #307—1-56

PLEASE RETURN TO
LOS ANGELES COUNTY ENGINEER
700 LOS ANGELES COUNTY ENGINEERING BLDG.

NOTE: ANY ADDITIONS OR CHANGES ON THIS SHEET MUST BE MADE OR CIRCLED IN RED INK, WITH DATE AND NAME OF PERSON MAKING CHANGE.

Do not extend notes this side of this line.

STATION	B. S.	H. I.	F. S.	ELEV.	Inglewood	Ave
55+00				7204		℄
				7185		15 R W/4
				7175		26 " EG
				7144		30 " FL
				7206		30 TC
				7226		39.5 BW
				7191	15 L W/4	
				7176	26 " EG	
				7149	30 " FL	
				7212	30 " TC	
				724	40 " P/L	
55+34				7213		℄
				7195		15 R W/4
				7185		26 " EG
				7152		30 " FL
				7212		30 " TC
				7228		39.5 " BW
				7204	15 L W/4	
				7184	26 " EG	
				7159	30 " FL	
				7229	30 " TC	
				726	40 " P/L	

LENKER ROD

F. B. 2543 Pg. 188 Job No. 6253-50 Division No. 10 Notes Red Plotted Profile
Survey of LAWNDALE S.D. Date Date No. X-Sec.
Survey by LIND Notes V. Anderson Notes Chkd Checked
Indexed C. Johnson Date Date Date No.

76L-298 S & E #307—1-56

PLEASE RETURN TO
LOS ANGELES COUNTY ENGINEER
700 LOS ANGELES COUNTY ENGINEERING BLDG.

NOTE: ANY ADDITIONS OR CHANGES ON THIS SHEET MUST BE MADE OR CIRCLED IN RED INK, WITH DATE AND NAME OF PERSON MAKING CHANGE.

Do not extend notes this side of this line.

STATION	B. S.	H. I.	F. S.	ELEV.	Inglewood	Ave
55+74				72.28		℄
				72.08		15 R W/4
				71.95		26 " EG
				71.58		30 " FL
				72.24		30 " TC
				72.41		39.5" BW
		LENKER RD		72.17	15 L W/4	
				71.98	26 " EG	
				71.72	30 " FL	
				72.34	30 " TC	
				72.4	48 " P/L	
56+07.5				72.18	16.5" L	
						SMH AV RIM
						RIM - (ROD+DIA) = FL
				63.07	8" INLET NO	72.18 - (8.44 + 0.67) = 63.07
				63.16	8" INLET W	72.18 - (8.35 + 0.67) = 63.16
				63.00	10" OUTLET SO.	72.18 - (8.35 + 0.83) = 63.00
56+10.5				72.25	SMH AV RIM	14° R
						RIM - (ROD+DIA) = FL
				63.32	8" INLET NO.	72.25 - (8.26 + 0.67) = 63.32
				62.96	8" INLET E.	72.25 - (8.62 + 0.67) = 62.96
				63.06	8" OUTLET SO.	72.25 - (8.52 + 0.67) = 63.06

Profile No. 2352.50 Division No. 10
Notes Red ____ Plotted ____ Job No. ____ Survey of TAMARACK ST. S.D.
Date ____ Date ____ Survey by LWD Notes KA Date 5-26-59
X-Sec. No. ____ Notes Chkd. ____ Checked ____ Map No. ____ Index C. J. [illegible]
Date ____ Date ____

F. B. 2543 Pg. 189

76L-298 S & E #307—1-56

PLEASE RETURN TO
LOS ANGELES COUNTY ENGINEER
700 LOS ANGELES COUNTY ENGINEERING BLDG.

NOTE: ANY ADDITIONS OR CHANGES ON THIS SHEET MUST BE MADE OR CIRCLED IN RED INK, WITH DATE AND NAME OF PERSON MAKING CHANGE.

Do not extend notes this side of this line.

STATION	B. S.	H. I.	F. S.	ELEV.		
56+12 49				72 39	℄ INT of Inglewood Ave & 141 ST ST (E) = 1+00 E per Pg. 87	
1+30 E				71 91		℄ 141 ST ST (E)
1+45 E				72 15		℄
1+55 E				72 24		℄
				72 10		6 R W/4
				7[illegible]4		10 5 " EG
				71 77		12 5 " FL
				72 39		12 5 " TC
				72 54		19 5 " BW
				72 36	6 L W/4	
				72 06	10 5 " EG	
				71 89	12 5 " FL	
				72 51	12 5 " TC	
				72 60	19 5 " BW	
1+95 E				72 36		℄
				72 27		6 R W/4
				72 14		10 5 " EG
				71 97		12 5 " FL
				72 57		12 5 " TC
				72 75		19 5 " BW
				72 43	6 L W/4	
				72 22	10 5 " EG	

LENKER ROD

F. B. 2543 Pg. 190 Job No. 6253.50 Division No. 10 Notes Red Plotted Profile
Survey of LAWNDALE S.D. Date Date No. X-Sec.
Survey by LIND Notes V. Anderson Notes Chkd Checked
Indexed C. Johnson Date Date Date No.

76L-298 S & E #307—1-56

PLEASE RETURN TO
LOS ANGELES COUNTY ENGINEER
700 LOS ANGELES COUNTY ENGINEERING BLDG.

NOTE: ANY ADDITIONS OR CHANGES ON THIS SHEET MUST BE MADE OR CIRCLED IN RED INK, WITH DATE AND NAME OF PERSON MAKING CHANGE.

Do not extend notes this side of this line.

STATION	B. S.	H. I.	F. S.	ELEV.	141 ST	ST (E)
1+95				72 10	12 5 L FL	
				72 64	12 5 " TC	
				72 81	19 5 " BW	
				72 99		
2+95				72 93		℄ 6 R W/4
				72 79		10 5 " EC
				72 63		12 5 " FL
				73 17		12 5 " TC
				73 34		19 5 " BW
				72 94	6 L W/4	
				72 76	10 5 " EC	
				72 60	12 5 " FL	
				DRIVE	12 5 " TC	
				73 28	19 5 " BW	
3+67 5 E				75 03	SMH AV RIM	2° R
						RIM-(ROD+DIA) = FL
				66 75	8" INLET E. 75.03	-(7.61 + 0.67) = 66.75
				66 73	8" OUTLET W. 75.03	-(7.63 + 0.67) = 66.73
BM-H-18				72 55	BM-H-18 FL = 72.55	Per F.B. 2521-13
56+12 83					℄ INT. of 141 ST. ST (W) & Inglewood	
					AVE. = 1+00 W.	per pg 87
1+30 W				71 86		℄

LENKER ROD

Profile Notes Red. Plotted Job No. 6253.50 Division No. 10 F. B. 2543 Pg. 191
No. X-Sec. Date Date Survey of LAWNDALE S.D.
No. Date Notes Chkd. Checked Survey by [illegible] Notes [illegible] Date 5-26-59
Date Date Map No. Index [illegible] C. Johnson

76L-298 S & E #307—1-56

PLEASE RETURN TO
LOS ANGELES COUNTY ENGINEER
700 LOS ANGELES COUNTY ENGINEERING BLDG.

NOTE: ANY ADDITIONS OR CHANGES ON THIS SHEET MUST BE MADE OR CIRCLED IN RED INK, WITH DATE AND NAME OF PERSON MAKING CHANGE.

Do not extend notes this side of this line.

STATION	B. S.	H. I.	F. S.	ELEV.	141 ST	ST
1+45 W				7225		℄
1+55				7236		℄
				7232		6.5 R W/4
				7211		11 " EG
				7187		13 " FL
				7250		13 " TC
				7280		19.5 " BW
				7224	6.5 L W/4	
				7198	11 " EG	
				7181	13 " FL	
				7244	13 " TC	
				7264	19.5 " BW	
1+95 W				7254		℄
				7249		6.5 R W/4
				7230		11 " EG
				7215		13 " FL
				DRIVE		13 " TC
				7302		19.5 " BW
				7242	6.5 L W/4	
				7222	11 " EG	
				7208	13 " FL	
				7271	13 " TC	
				7291	19.5 " BW	

F. B. 2543 Pg. 192 Job No. 6253-50 Division No. 10 Notes Red Plotted Profile
Survey of LAWNDALE S.D. Date Date No. X-Sec.
Survey by LINP Notes V. Anderson Notes Chkd Checked No.
Indexed C. Johnson Date Date Date

76L-298 S & E #307—1-56

PLEASE RETURN TO
LOS ANGELES COUNTY ENGINEER
700 LOS ANGELES COUNTY ENGINEERING BLDG.

NOTE: ANY ADDITIONS OR CHANGES ON THIS SHEET MUST BE MADE OR CIRCLED IN RED INK, WITH DATE AND NAME OF PERSON MAKING CHANGE.

Do not extend notes this side of this line.

STATION	B. S.	H. I.	F. S.	ELEV.	141 ST	ST
2+95 W				73 42		℄
				73 30		6 5 R W/4
				73 10		11 " EG
				73 03		13 " FL
				73 67		13 " TC
				73 97		19 5 " BW
				73 27	6 5 L W/4	
				73 13	11 " EG	
				72 95	13 " FL	
				72 63	13 " TC	
				73 95	19 5 " BW	
4+50 W				74 69	5 0 L	SMH AV RIM
						RIM-(ROD+DIA) = FL
				66 85	8" INLET W	74.69-(7.17 + 0.67)=66.85
				66 92	8" OUTLET E	74.69-(7.10 + 0.67)=66.92
56+51 NO				72 51		℄ Inglewood Ave
				72 35		15 R W/4
				72 21		26 " EG
				71 84		30 " FL
				72 48		30 " TC

Profile No. ____ Notes Red. ____ Date ____ Plotted ____ Date ____ Job No. 6253 50 Division No. 16 Survey of LAWNDALE S.D. Survey by [illegible] Notes [illegible] Date [illegible]

X-Sec. No. ____ Notes Chkd. ____ Date ____ Checked ____ Date ____ Map No. ____ Index [illegible] C. Johnson Date ____

F. B. 2543 Pg. 193

76L-298 S & E #307—1-56

PLEASE RETURN TO
LOS ANGELES COUNTY ENGINEER
700 LOS ANGELES COUNTY ENGINEERING BLDG.

NOTE: ANY ADDITIONS OR CHANGES ON THIS SHEET MUST BE MADE OR CIRCLED IN RED INK, WITH DATE AND NAME OF PERSON MAKING CHANGE.

Do not extend notes this side of this line.

STATION	B. S.	H. I.	F. S.	ELEV.	Inglewood	Ave
56+51				72 71		39 5 R BW
				72 36	15 L W/4	
				72 20	26 " EG	
				71 82	30 " FL	
				72 46	30 " TC	
				72 66	39 5 " BW	
56+91				72 62		℄
				72 46		15 R W/4
				72 35		26 " EG
				71 99		30 " FL
				72 61		30 " TC
				72 84		39 5 " BW
				72 44	15 L W/4	
				72 34	26 " EG	
				72 04	30 " FL	
				72 67	30 " TC	
				72 85	39 5 " BW	
57+99				72 96		℄
				72 84		15 R W/4
				72 70		26 " EG
				72 36		30 " FL

F. B. 2543 PG. 194 Job No. 6253.50 Division No. 10 Notes Red Plotted Profile
Survey of LAWNDALE S-D Date Date No. X-Sec.
Survey by LIND Notes V. Anderson Notes Chkd Checked
Indexed C. Johnson Date Date No.

76L-298 S & E #307—1-56

PLEASE RETURN TO
LOS ANGELES COUNTY ENGINEER
700 LOS ANGELES COUNTY ENGINEERING BLDG.

NOTE: ANY ADDITIONS OR CHANGES ON THIS SHEET MUST BE MADE OR CIRCLED IN RED INK, WITH DATE AND NAME OF PERSON MAKING CHANGE.

Do not extend notes this side of this line.

STATION	B. S.	H. I.	F. S.	ELEV.	Inglewood	Ave
51+99				72 98		30 R TC
				73 16		39 5" BW
				72 88	15 L W/4	
				72 67	26 " EG	
				72 37	30 " FL	
				73 02	30 " TC	
				73 15	39 5" BW	
58 ± 39				73 08		℄
				72 92		15 R W/4
				72 82		26 " EG
				72 52		30 " FL
				73 16		30 " TC
				73 30		39 5" BW
				72 95	15 L W/4	
				72 84	26 " EG	
				72 52	30 " FL	
				DRIVE	30 " TC	
				73 36	39 5" BW	

Profile Notes Red. Plotted Job No. 6053.50 Division No. 10 F. B. 2543 Pg. 195
No. Date Date Survey of LAWNDALE S.D.
X-Sec. Notes Chkd. Checked Survey by LINP Notes Date
No. Date Date Map No. Indexed C. Johnson

76L-298 S & E #307—1-56

PLEASE RETURN TO
LOS ANGELES COUNTY ENGINEER
700 LOS ANGELES COUNTY ENGINEERING BLDG.

NOTE: ANY ADDITIONS OR CHANGES ON THIS SHEET MUST BE MADE OR CIRCLED IN RED INK, WITH DATE AND NAME OF PERSON MAKING CHANGE.

Do not extend notes this side of this line.

STATION	B. S.	H. I.	F. S.	ELEV.	Inglewood	Ave
58+71.5				73.05	16.5 L	SMH AV RIM
					RIM	-(ROD+DIA) = FL
				64.85	8" INLET NO 73.05	-(7.53 +0.67) = 64.85
				64.99	8" INLET W 73.05	-(7.39 +0.67) = 64.99
				64.85	8 OUTLET SO 73.05	-(7.53 +0.67) = 64.85
58+76.96				73.22	℄ Int. of 140 TH ST (W) & Inglewood Ave	= 1+00 W pg 38
1+30 W				72.82		℄ 140 Th ST (W)
1+45 W				72.71		℄ GUT
1+55 W				73.03		℄ E. CONC
				73.08		℄
				73.08		6.5 R W/4
				72.89		11 " EG
				72.76		13 " LL
				73.43		13 " TC
				73.66		19.5 " BW
				73.08	6.5 L W/4	
				72.90	11 " EG	
				72.80	13 " FL	
				73.41	13 " TC	
				73.59	19.5 " BW	
1+95 W				73.27		℄
				73.16		6.5 R W/4
				72.97		11 " EG

F. B. 2543 Pg. 196 Job No. 6253.50 Division No. 10 Notes Red Plotted Profile
Survey of LANDDALE S.D. Date Date No. X-Sec.
Survey by LIND Notes Notes Chkd Checked No.
Indexed C. Johnson Date Date Date

76L-298 S & E #307—1-56

PLEASE RETURN TO
LOS ANGELES COUNTY ENGINEER
700 LOS ANGELES COUNTY ENGINEERING BLDG.

NOTE: ANY ADDITIONS OR CHANGES ON THIS SHEET MUST BE MADE OR CIRCLED IN RED INK, WITH DATE AND NAME OF PERSON MAKING CHANGE.

Do not extend notes this side of this line.

STATION	B. S.	H. I.	F. S.	ELEV.	140th	St. (W)
1+95W				7281		13 R FL
				7348		13 " TC
				7369		19.5 " BW
				7316	6.5 L W/4	
				7294	11 " EG	
				7281	13 " FL	
				7344	13 " TC	
				7354	19.5 " BW	
2+95W				7357		℄
				7337		6.5 R W/4
				7317		11 " EG
				7305		13 " FL
				7371		13 " TC
				7380		19.5 " BW
				7340	6.5 L W/4	
				7315	11 " EG	
				7308	13 " FL	
				7374	13 " TC	
				7384	19.5 " BW	

Profile No. X-Sec. No. Notes Red. Date Notes Chkd. Date Plotted Date Checked Date Job No. 6253.50 Survey of LAWN DR. E SD Survey by [illegible] Map No. Notes [illegible] Date Indexed C. Johnson Date 5-27-57 Division No. 13

F. B. 2543 Pg. 197

76L-298 S & E #307—1-56

PLEASE RETURN TO
LOS ANGELES COUNTY ENGINEER
700 LOS ANGELES COUNTY ENGINEERING BLDG.

NOTE: ANY ADDITIONS OR CHANGES ON THIS SHEET MUST BE MADE OR CIRCLED IN RED INK, WITH DATE AND NAME OF PERSON MAKING CHANGE.

Do not extend notes this side of this line.

STATION	B. S.	H. I.	F. S.	ELEV.	140 Th ST.	(W)
4+49.5 W				73.84	5° L	SMH AV RIM
						RIM-(ROD+DIA) = FL
				67.37	8" INLET W 73.84-(5.80+0.67)=67.37	
				67.27	8" OUTLET E 73.84-(5.90+0.67)=67.27	
58+83				73.22		℄ Inglewood Ave
				73.04		15 R W/4
				72.93		26 " EG
				72.59		30 " FL
				73.24		30 " TC
				73.44		39.5 " BW
59+15				73.31		℄
				73.16	15 L W/4	
				72.97	26 " EG	
				72.60	30 " FL	
				73.26	30 " TC	
				73.50	39.5 " BW	
59+22.64				73.35	℄ Int. of Inglewood Ave & 140 Th ST. (E) = 1+00 E per pg. 88	
1+30 E				72.86		℄ 140 Th ST (E)
1+45 E				73.14		℄
1+55 E				73.29		℄
				73.20		7.5 R W/4

F. B. 2543 Pg 198 | Job No. 6253.50 | Division No. 10 | Notes Red. | Plotted | Profile
Survey of LANDDALE S.D. | Date | Date | No.
Survey by LIND | Notes V.A. | Notes Chkd. | Checked | X-Sec.
Indexed C. Johnson | Date | Date | No.

76L-298 S & E #307—1-56

PLEASE RETURN TO
LOS ANGELES COUNTY ENGINEER
700 LOS ANGELES COUNTY ENGINEERING BLDG.

NOTE: ANY ADDITIONS OR CHANGES ON THIS SHEET MUST BE MADE OR CIRCLED IN RED INK, WITH DATE AND NAME OF PERSON MAKING CHANGE.

Do not extend notes this side of this line.

STATION	B. S.	H. I.	F. S.	ELEV.	140 Th	St. (E)
1+55E				7312		13 R EG
				7281		15 " FL
				7346		15 " TC
				7378		24.5 " BW
				7323	7.5 L W/4	
				7305	13 " EG	
				7283	15 " FL	
				7346	15 " TC	
				7397	24.5 " BW	
1+95E				7350		℄
				7342		7.5 R W/4
				7322		13 " EG
				7300		15 " FL
				7352		15 " TC
				7388		24.5 " BW
				7355	7.5 L W/4	
				7321	13 " EG	
				7300	15 " FL	
				7365	15 " TC	
				7400	24.5 " BW	

Profile Notes Red. ____ Plotted ____ Job No. 625350 Division No. 10 F. B. 2543 Pg. 199
No. ____ Date ____ Date ____ Survey of LAWNDALE S.D.
X-Sec. Notes Chkd. ____ Checked ____ Survey by ____ Notes ____ Date ____
No. ____ Date ____ Date ____ Map No. ____ Indexed ____ Date ____
C. Johnson

76L-298 S & E #307—1-56

PLEASE RETURN TO
LOS ANGELES COUNTY ENGINEER
700 LOS ANGELES COUNTY ENGINEERING BLDG.

NOTE: ANY ADDITIONS OR CHANGES ON THIS SHEET MUST BE MADE OR CIRCLED IN RED INK, WITH DATE AND NAME OF PERSON MAKING CHANGE.

Do not extend notes this side of this line.

STATION	B. S.	H. I.	F. S.	ELEV.	140th	St. (E)
2+95 E				73 78		℄
				73 78		7.5 R W/4
				73 49		13 " EG
				73 24		15 " FL
				73 86		15 " TC
				74 03		24.5 " BW
				73 94	7.5 L W/4	
				73 54	13 " EG	
				73 27	15 " FL	
				DRIVE	15 " TC	
				73 95	24.5 " BW	
4+11.5 E				74 45	SMH AV RIM ℄	
					RIM-(ROD+DIA) = FL	
				67 53	8" INLET E 74.45-(6.25+0.67)=67.53	
				67 50	8" INLET NO 74.45-(6.28+0.67)=67.50	
				67 38	8" OUTLET W 74.45-(6.40+0.67)=67.38	
59+23.0 NO	NOTE: UNBLE TO OPEN			73 17	SMH AV RIM	Inglewood Ave 15.0 R
59+63				73 48		℄
				73 31		15 R W/4
				73 17		26 " EG
				72 82		30 " FL

F. B. 2543 Pg. 200 Job No. 6253.50 Division No. 10 Notes Red. Plotted Profile
Survey of LANDALL S.D. Date Date No. X-Sec.
Survey by LIND Notes V.A. Notes Chkd. Checked
Index C. Johnson Date Date No.

76L-298 S & E #307—1-56

PLEASE RETURN TO
LOS ANGELES COUNTY ENGINEER
700 LOS ANGELES COUNTY ENGINEERING BLDG.

NOTE: ANY ADDITIONS OR CHANGES ON THIS SHEET MUST BE MADE OR CIRCLED IN RED INK, WITH DATE AND NAME OF PERSON MAKING CHANGE.

Do not extend notes this side of this line.

STATION	B. S.	H. I.	F. S.	ELEV.	Inglewood	Ave
59+63				73 45		30 R TC
				73 80		39 5 " BW
				73 35	15 L W/4	
				73 22	26 " EG	
				72 91	30 " FL	
				73 56	30 " TC	
				73 73	39 5 " BW	
60+03				73 61		℄
				73 51		15 R W/4
				73 38		26 " EG
				73 03		30 " FL
				73 64		30 " TC
				74 0		40 " P/L
				73 47	15 L W/4	
				73 27	26 " EG	
				72 97	30 " FL	
				73 62	30 " TC	
				73 87	39 5 " BW	
60+79				73 94		℄
				73 76		15 R W/4
				73 60		26 " EG

Profile Notes Red. ____ Plotted ____ Job No. 625350 Division No. 10 F. B. 2543 Pg. 201
No. ____ Date ____ Date ____ Survey of LAWNDALE S.D.
X-Sec. Notes Chkd. ____ Checked ____ Survey by LIND Notes V.A. Date [illegible]
No. ____ Date ____ Date ____ Map No. ____ Indexed ____ Date ____
C. Jones

76L-298 S & E #307—1-56

PLEASE RETURN TO
LOS ANGELES COUNTY ENGINEER
700 LOS ANGELES COUNTY ENGINEERING BLDG.

NOTE: ANY ADDITIONS OR CHANGES ON THIS SHEET MUST BE MADE OR CIRCLED IN RED INK, WITH DATE AND NAME OF PERSON MAKING CHANGE.

Do not extend notes this side of this line.

F. S. 2543 Pg. 202 | Job No. 6253.50 | Division No. 10 | Notes Red. | Plotted | Profile

Survey of LAWNDALE S.D. | Date | No. | X-Sec.

Survey by LND | Notes V.A. | Notes Chkd. | Checked

Indexed C. Johnson | Date | Date | No.

STATION	B. S.	H. I.	F. S.	ELEV.	Inglewood	Ave
				73 19		30 R FL
				7383		30 " TC
				7412		39 5 " BW
				7375	15 L W/4	
				7363	26 " EG	
				7330	30 " FL	
				7399	30 " TC	
				7407	39 5 " BW	
61+19				7400		℄
				7385		15 R W/4
				7380		26 " EG
				7343		30 " FL
				DRIVE		30 " TC
				740		40 " P/L
				7381	15 L W/4	
				7367	26 " EG	
				7334	30 " FL	
				7397	30 " TC	
				7433	39 5 " BW	

76L-298 S & E #307—1-56

PLEASE RETURN TO
LOS ANGELES COUNTY ENGINEER
700 LOS ANGELES COUNTY ENGINEERING BLDG.

NOTE: ANY ADDITIONS OR CHANGES ON THIS SHEET MUST BE MADE OR CIRCLED IN RED INK, WITH DATE AND NAME OF PERSON MAKING CHANGE.

Do not extend notes this side of this line.

STATION	B. S.	H. I.	F. S.	ELEV.	Inglewood	Ave
61+52°				73 90	17° L	SMH AV RIM
					RIM-	(ROD+DIA) = FL
				66 28	8" INLET NO 73.90	-(6.95 +0.67) = 66.28
				66 48	8" INLET W 73.90	-(6.75 +0.67) = 66.48
				66 13	8" OUTLET SO 73.90	-(7.10 +0.67) = 66.13
61+57°				72 92	SMH AV RIM	15° R
					RIM-	(ROD+DIA) = FL
				63 85	8" INLET NO, 72.92	-(8.40 +0.67) = 63.85
				63 87	8" OUTLET SO. 72 92	-(8.38 +0.67) = 63.87
61+57 14				74 11	℄ INT. of INGLEWOOD AVE & 139 Th ST (W) = 1+00 W per [illegible]	
0+60 W				74 4	P/L	℄ 139 Th ST (W)
0+70 "				74 15	TC	℄
0+70 "				73 56	FL	℄
0+74 "				73 93	EG	℄
0+85 "				73 87	W/4	℄
1+26 "				73 77		℄
1+30 "				73 62		℄
1+45 "				73 97		℄
1+55 W				74 12		℄
				74 03		6 E R W/4
				73 92		11 " EG

Profile Notes Red. Plotted Job No. 6253 50 Division No. 10 F. B. 2543 Pg. 203
No. X-Sec. Date Date Survey of LOWNDALE S.D.
No. Notes Chkd. Checked Survey by LINN Notes [illegible] Date [illegible]
Date Date Map No. Indexed C. Johnson Date

76L-298 S & E #307—1-56

PLEASE RETURN TO
LOS ANGELES COUNTY ENGINEER
700 LOS ANGELES COUNTY ENGINEERING BLDG.

NOTE: ANY ADDITIONS OR CHANGES ON THIS SHEET MUST BE MADE OR CIRCLED IN RED INK, WITH DATE AND NAME OF PERSON MAKING CHANGE.

Do not extend notes this side of this line.

STATION	B. S.	H. I.	F. S.	ELEV.	139TH	ST (W)
1+55W				7378		13 R FL
				7444		13 " TC
				7466		19.5 " BW
				7401	6.5 L W/4	
				7378	11 " EG	
				7361	13 " FL	
				7426	13 " TC	
				7456	19.5 " BW	
1+95W				7437		℄
				7428		6.5 R W/4
				7400		11 " EG
				7385		13 " FL
				7453		13 " TC
				7470		19.5 " BW
				7422	6.5 L W/4	
				7400	11 " EG	
				7382	13 " FL	
				7446	13 " TC	
				7478	19.5 " BW	

F. B. 2543 Pg. 204 Job No. 6253.50 Division No. 10 Notes Red. Plotted Profile
Survey of LAWNDALE S.D. Date Date No. X-Sec.
Survey by LIND Notes V.A. Notes Chkd. Checked
Indexed C. Johnson Date Date No.

76L-298 S & E #307—1-56

PLEASE RETURN TO
LOS ANGELES COUNTY ENGINEER
700 LOS ANGELES COUNTY ENGINEERING BLDG.

NOTE: ANY ADDITIONS OR CHANGES ON THIS SHEET MUST BE MADE OR CIRCLED IN RED INK, WITH DATE AND NAME OF PERSON MAKING CHANGE.

Do not extend notes this side of this line.

STATION	B. S.	H. I.	F. S.	ELEV.	139th	St (W)
2+95W				7497		℄
				7487		6.5 R W/4
				7479		11 " EG
				7469		13 " FL
				DRIVE		13 " TC
				7531		19.5 " BW
				7490	6.5 L W/4	
				7471	11 " EG	
				7448	13 " FL	
				7515	13 " TC	
				7525	19.5 " BW	
3+99.5W				7527	5.0 L	SMH AV RIM
						RIM-(ROD+DIA) = FL
				68.50	8" INLET W 75.27	-(6.10+0.67)=68.50
				68.40	8 OUTLET E 75.27	-(6.20+0.67)=68.40
61+95W				7426		℄
				7414		15 R W/4
				7401		26 " EG
				7366		30 " FL
				DRIVE		30 " TC

Profile Notes Red. Plotted Job No. 6153.56 Division No. 10 F. B. 2543 Pg. 205
No. Date Date Survey of LAWDWORK
X-Sec. Notes Chkd. Checked Survey by [illegible] Notes [illegible] Date [illegible]
No. Date Date Map No. Indexed C. Johnson Date

76L-298 S & E #307—1-56

PLEASE RETURN TO
LOS ANGELES COUNTY ENGINEER
700 LOS ANGELES COUNTY ENGINEERING BLDG.

NOTE: ANY ADDITIONS OR CHANGES ON THIS SHEET MUST BE MADE OR CIRCLED IN RED INK, WITH DATE AND NAME OF PERSON MAKING CHANGE.

Do not extend notes this side of this line.

STATION	B. S.	H. I.	F. S.	ELEV.	Inglewood	Ave
61+95				743		40° R P/L
				7412	15 L W/4	
				7409	26 " EG	
				7375	30 " FL	
				7438	30 " TC	
				7459	39.5 " BW	
62+35				7444		℄
				7424		15 R W/4
				7416		26 " EG
				7383		30 " FL
				DRIVE		30 " TC
				744		40° P/L
				7432	15 L W/4	
				7417	26 " EG	
				7383	30 " [illegible]	
				7445	30 " TC	
				7460	39.5 " BW	
B.M. S.D. 3020				749.7	BM - S.D. 3020 EL = 74.968	per FB 2521-14

F. B. 2543 Pg. 206 6253.50

Job No. Division No. 10 Notes Red Plotted Profile

Survey of LAWNDALE S.D. Date Date No. X-Sec.

Survey by LIND Notes V.A. Notes Chkd. Checked

Index C. Johnson Date Date No.

76L-298 S & E #307—1-56

PLEASE RETURN TO
LOS ANGELES COUNTY ENGINEER
700 LOS ANGELES COUNTY ENGINEERING BLDG.

NOTE: ANY ADDITIONS OR CHANGES ON THIS SHEET MUST BE MADE OR CIRCLED IN RED INK, WITH DATE AND NAME OF PERSON MAKING CHANGE.

Do not extend notes this side of this line.

STATION	B. S.	H. I.	F. S.	ELEV.	Inglewood	Ave
63+00				7469		℄
				7447		15 R W/4
				7444		26 " EG
				7409		30 " FL
				7471		30 " TC
				747		40 " P/L
				7452	15 L W/4	
				7432	26 " EG	
				7394	30 " FL	
				DRIVE	30 " TC	
				7480	39.5 " BW	
63+58				7486		℄
				7466		15 R W/4
				7466		26 " EG
				7429		30 " FL
				DRIVE		30 " TC
				7512		40 " P/L
				7473	15 L W/4	
				7456	26 " EG	
				7421	30 " FL	
				7487	30 " TC	
				7498	39.5 " BW	

Profile No. X-Sec. No. Notes Red. Date Notes Chkd. Date Plotted Date Checked Date Job No. 2593.50 Division No. 10 Survey of LAWNDALE S.D. Survey by [illegible] Notes [illegible] Date 5-2[illegible] Map No. Index [illegible] C. Johnson

F. B. 2593 PG. 207

76L-298 S & E #307—1-56

PLEASE RETURN TO
LOS ANGELES COUNTY ENGINEER
700 LOS ANGELES COUNTY ENGINEERING BLDG.

NOTE: ANY ADDITIONS OR CHANGES ON THIS SHEET MUST BE MADE OR CIRCLED IN RED INK, WITH DATE AND NAME OF PERSON MAKING CHANGE.

Do not extend notes this side of this line.

F. B. 2543 Pg. 208 | Job No. 6253.50 | Division No. 10 | Notes Red | Plotted | Profile No.
Survey of LAWNDALE S.D. | Date | Date | X-Sec. No.
Survey by LIND | Notes | Notes Chkd | Checked
Index J. O. Johnson | Date | Date | Date | No.

STATION	B. S.	H. I.	F. S.	ELEV.	Inglewood Ave	
63+98				75.00		℄
				74.84		15 R W/4
				74.68		26 " EG
				74.34		30 " FL
				74.98		30 " TC
				75.7		40 " P/L
				74.32	15 L W/4	
				74.62	26 " EG	
				74.31	30 " FL	
				74.95	30 " TC	
				75.14	39.5 " BW	
64+16				75.06		℄
				74.88	15 L W/4	
				74.67	26 " EG	
				74.35	30 " FL	
				75.02	30 " TC	
				75.22	39.5 " BW	
64+38				75.01	SMH AV. RIM	15° R
						RIM - (ROD + DIA) = FL
				65.92	8" INLET NO 75.01	- (8.42 + 0.67) = 65.92
				66.95	8" INLET E 75.01	- (7.39 + 0.67) = 66.95
				65.98	8" OUTLET SO 75.01	- (8.36 + 0.67) = 65.98

76L-298 S & E #307—1-56

PLEASE RETURN TO
LOS ANGELES COUNTY ENGINEER
700 LOS ANGELES COUNTY ENGINEERING BLDG.

NOTE: ANY ADDITIONS OR CHANGES ON THIS SHEET MUST BE MADE OR CIRCLED IN RED INK, WITH DATE AND NAME OF PERSON MAKING CHANGE.

Do not extend notes this side of this line.

STATION	B. S.	H. I.	F. S.	ELEV.		
64+38.03				7517	℄ INT. of Inglewood Ave & 138TH ST. (E) = 1+00E	
1+26 E				7478		℄ 138Th ST (E)
1+30 E				7458		℄
1+45 E				7486		℄
1+55 E				7506		℄
				7498		7.5 R W/4
				7480		13 " EG
				7451		15 " FL
				DRIVE		15 " TC
				7540		24.5 " BW
				7500	7.5 L W/4	
				7476	14 " EG	
				7462	16 " FL	
				7524	16 " TC	
				7535	24.5 " BW	
1+95 E				7529		℄
				7516		7.5 R W/4
				7480		13 " EG
				7454		15 " FL
				7511		15 " TC
				7545		24.5 " BW

Profile Notes Red ____ Plotted ____ Job No. 6555-SS Division No. 10
No. ____ Date ____ Date ____ Survey of [illegible]
X-Sec. Notes Chkd. ____ Checked ____ Survey by [illegible] Notes ____ Date ____
No. ____ Date ____ Date ____ Map No. ____ Index [illegible]

F. B. 7543 PG 209

76L-298 S & E #307—1-56

PLEASE RETURN TO
LOS ANGELES COUNTY ENGINEER
700 LOS ANGELES COUNTY ENGINEERING BLDG.

NOTE: ANY ADDITIONS OR CHANGES ON THIS SHEET MUST BE MADE OR CIRCLED IN RED INK, WITH DATE AND NAME OF PERSON MAKING CHANGE.

Do not extend notes this side of this line.

STATION	B. S.	H. I.	F. S.	ELEV.	138th	ST (E)
1+95E				7530	7.5 L W/4	
				7501	13 " EG	
				7471	15 " FL	
				7537	15 " TC	
				7551	24.5 " BW	
2+95E				7567		℄
				7555		7.5 R W/4
				7514		13 " EG
				7490		15 " FL
				7541		15 " TC
				7563		24.5 " BW
				7562	7.5 L W/4	
				7534	13 " EG	
				7520	15 " FL	
				DRIVE	15 " TC	
				7593	24.5 " BW	
4+11.5E				7594	SMH AV RIM ℄	
					RIM-(ROD+DIA) = FL	
				6868	8" INLET E 75.94-(6.59+0.67)=68.68	
				6864	8" OUTLET W 75.94-(6.63+0.67)=68.64	

F. B. 2543 PG. 210 6253.50

Job No. Division No. 10 Notes Red Plotted Profile

Survey of LAWNDALE S.D. Date Date No. X-Sec.

Survey by LIND Notes V.A. Notes Chkd. Checked

Indexed C. Johnson Date Date No.

76L-298 S & E #307—1-56

PLEASE RETURN TO
LOS ANGELES COUNTY ENGINEER
700 LOS ANGELES COUNTY ENGINEERING BLDG.

NOTE: ANY ADDITIONS OR CHANGES ON THIS SHEET MUST BE MADE OR CIRCLED IN RED INK, WITH DATE AND NAME OF PERSON MAKING CHANGE.

Do not extend notes this side of this line.

STATION	B. S.	H. I.	F. S.	ELEV.	138 TH.	ST (W)
64+58.99				7526	℄ INT of Inglewood Ave & 138 Th St (W) = 1400 W PER [illegible] 90	
1+26W				7475		℄
1+30W				7460		℄
1+45W				7490		℄
1+55W				7502		℄
				7494		7.5 R W/4
				7474		13 EG
				7460		15 FL
				DRIVE		15 TC
				7565		24.5 BW
				7487	7.5 L W/4	
				7473	14 " EG	
				7456	16 " FL	
				7521	16 " TC	
				7545	24.5 " BW	
1+95W				7526		℄
				7524		7.5 R W/4
				7509		13 " EG
				7494		15 " FL
				DRIVE		15 " TC
				7586		24.5 " BW

Profile No. ____ Notes Red. ____ Plotted ____ Job No. ____ Division No. ____
X-Sec. No. ____ Date ____ Date ____ Survey of ____
Notes Chkd. ____ Checked ____ Survey by ____ Notes ____ Date ____
Date ____ Date ____ Map No. ____ Indexed ____ C. Johnson

F. B. 2543 PG. 211

76L-298 S & E #307—1-56

PLEASE RETURN TO
LOS ANGELES COUNTY ENGINEER
700 LOS ANGELES COUNTY ENGINEERING BLDG.

NOTE: ANY ADDITIONS OR CHANGES ON THIS SHEET MUST BE MADE OR CIRCLED IN RED INK, WITH DATE AND NAME OF PERSON MAKING CHANGE.

Do not extend notes this side of this line.

STATION	B. S.	H. I.	F. S.	ELEV.	138TH	ST (W)
1+95W				7515	7.5 L W/4	
				7494	13 " EG	
				7483	15 " FL	
				7544	15 " TC	
				7584	24.5 " BW	
2+95W				7620		∅
				7606		7.5 R W/4
				7570		13 " EG
				7561		15 " FL
				7620		15 " TC
				7670		24.5 " BW
				7610	7.5 L W/4	
				7590	13 " EG	
				7579	15 " FL	
				7646	15 " TC	
				7667	24.5 " BW	
4+25W				7730	SMH AV RIM	5.0 R
					RIM-(ROD+DIA) = FL	
				6983	8" INLET W 77.30-(6.80+0.67)=69.83	
				6973	8" INLET E 77.30-(6.90+0.67)=69.73	
64+64.0				7496	Inglewood Ave 18.5 L	SMH AV RIM
					RIM-(ROD+DIA) = FL	
				6749	8" INLET NO 74.96-(6.80+0.67)=67.49	
				6754	8" INLET W 74.96-(6.75+0.67)=67.54	
				6745	8" OUTLET SO 74.96-(6.84+0.67)=67.45	

F. B. 2543 Pg. 212 Job No. 6253.50 Division No. 10 Notes Red. Plotted Profile
Survey of LAWNDALE S.D. Date Date No. X-Sec.
Survey by LIND Notes V.A. Notes Chkd. Checked
Indexed C. Johnson Date Date No.

76L-298 S & E #307—1-56

PLEASE RETURN TO
LOS ANGELES COUNTY ENGINEER
700 LOS ANGELES COUNTY ENGINEERING BLDG.

NOTE: ANY ADDITIONS OR CHANGES ON THIS SHEET MUST BE MADE OR CIRCLED IN RED INK, WITH DATE AND NAME OF PERSON MAKING CHANGE.

Do not extend notes this side of this line.

STATION	B. S.	H. I.	F. S.	ELEV.	Inglewood	Ave
64+81				7533		℄
				7520		15 R W/4
				7495		26 " EG
				7466		30 " FL
		LENKER ROD		DRIVE		30 " TC
				754		40 " P/L
64+99				7542		℄
				7527		15 R W/4
				7495		26 " EG
				7462		30 " FL
				DRIVE		30 " TC
				753		40 " P/L
				7524	15 L W/4	
				7495	26 " EG	
				7470	30 " FL	
				7532	30 " TC	
				7557	39.5 " BW	
65+39				7565		℄
				7553		15 R W/4
				7512		26 " EG
				7478		30 " FL

Profile No. X-Sec. No. Notes Red. Date Notes Chkd. Date Plotted Date Checked Date Job No. 6253.50 Division No. 10 Survey of LAWNDALE S.D. Survey by LIND Notes VA Date 5-28-59 Map No. Indexed C. Johnson Date

F. B. 2543 Pg. 213

76L-298 S & E #307—1-56

PLEASE RETURN TO
LOS ANGELES COUNTY ENGINEER
700 LOS ANGELES COUNTY ENGINEERING BLDG.

NOTE: ANY ADDITIONS OR CHANGES ON THIS SHEET MUST BE MADE OR CIRCLED IN RED INK, WITH DATE AND NAME OF PERSON MAKING CHANGE.

Do not extend notes this side of this line.

STATION	B. S.	H. I.	F. S.	ELEV.	Inglewood	Ave
65+39				7544		30 R TC
				758		40 " P/L
				7542	15 L W/4	
				7510	26 " EG	
				7479	30 " FL	
				7540	30 " TC	
				7573	39.5 " BW	
66+00		LENKER ROD		7581		℄
				7560		15 R W/4
				7538		26 " EG
				7503		30 " FL
				DRIVE		30 " TC
				7588		39.5 " BW
				7559	15 L W/4	
				7536	26 " EG	
				7509	30 " FL	
				DRIVE	30 " TC	
				7602	39.5 " BW	
66+93				7614		℄
				7586		15 R W/4
				7562		26 " EG

F. B. 2543 Pg 214 Job No. 6253.50 Division No. 10 Notes Red. Plotted Profile
Survey of LAWNDALE S.D. Date Date No. X-Sec.
Survey by LIND Notes V. Anderson Notes Chkd. Checked
Indexed C. Johnson Date Date No.

76L-298 S & E #307—1-56

PLEASE RETURN TO
LOS ANGELES COUNTY ENGINEER
700 LOS ANGELES COUNTY ENGINEERING BLDG.

NOTE: ANY ADDITIONS OR CHANGES ON THIS SHEET MUST BE MADE OR CIRCLED IN RED INK, WITH DATE AND NAME OF PERSON MAKING CHANGE.

Do not extend notes this side of this line.

STATION	B. S.	H. I.	F. S.	ELEV.	Inglewood	Ave
66+93				7534		30 R FL
				7597		30 " TC
				7620		39.5 " BW
		LENKER ROD		7592	15 L W/4	
				7560	26 " EG	
				7535	30 " FL	
				DRIVE	30 " TC	
				7620	39.5 " BW	
67+13				7631		℄
				7604		15 R W/4
				7587		26 " EG
				7560		30 " FL
				DRIVE		30 " TC
				7628		39.5 " BW
				7605	15 L W/4	
				7567	26 " EG	
				7537	30 " FL	
				DRIVE	30 " TC	
				7632	39.5 " BW	
67+55				7632		℄
				7618		15 R W/4

Profile Notes Red. Plotted Job No. 6253.50 Division No. 10 F. B. 3543 Pg. 215
No. Date Date Survey of LAWNDALE S.D.
X-Sec. Notes Chkd. Checked Survey by LINO Notes N.A. Date 5-28-59
No. Date Date Map No. Indexed C. Job Date

76L-298 S & E #307—1-56

PLEASE RETURN TO
LOS ANGELES COUNTY ENGINEER
700 LOS ANGELES COUNTY ENGINEERING BLDG.

NOTE: ANY ADDITIONS OR CHANGES ON THIS SHEET MUST BE MADE OR CIRCLED IN RED INK, WITH DATE AND NAME OF PERSON MAKING CHANGE.

Do not extend notes this side of this line.

STATION	B. S.	H. I.	F. S.	ELEV.	Inglewood	Ave
67+55				7583		26 R EG
				7551		30 " FL
				DRIVE		30 " TC
				7620		39.5 " BW
67+73.03				7635	℄ Int. of Inglewood Ave & 137 Th Pl (W) = 1+00 W	PER PG 91
1+26 W				7571		℄ 137 Th Pl (W)
1+30 W				7553		℄
1+45 W				7592		℄
1+55 W				7610		℄
				7603		7.5 R W/4
				7590		13 " EG
				7573		15 " FL
				7635		15 " TC
				7659		24.5 " BW
				7608	7.5 L W/4	
				7596	13 " EG	
				7577	15 " FL	
				7637	15 " TC	
				7678	24.5 " BW	
1+95 W				7625		℄
				7614		7.5 R W/4

LENKER ROD

F. B. 2543 Pg. 216 Job No. 6253.50 Division No. 10 Notes Red. Plotted Profile
Survey of LAWNDALE Date Date No. X-Sec.
Survey by LIND Notes V Anderson Notes Chkd. Checked
Indexed C. Johnson Date Date No.

76L-298 S & E #307—1-56

PLEASE RETURN TO
LOS ANGELES COUNTY ENGINEER
700 LOS ANGELES COUNTY ENGINEERING BLDG.

NOTE: ANY ADDITIONS OR CHANGES ON THIS SHEET MUST BE MADE OR CIRCLED IN RED INK, WITH DATE AND NAME OF PERSON MAKING CHANGE.

Do not extend notes this side of this line.

STATION	B. S.	H. I.	F. S.	ELEV.	13.7 Th			Pl. (W)		
1+95W		LENKER ROD		7598				13	R	EG
				7585				15	"	FL
				7644				15	"	TC
				7663				24.5	"	BW
				7620	7.5	L	W/4			
				7607	13	"	EG			
				7594	15	"	FL			
				7651	15	"	TC			
				7683	24.5	"	BW			
2+95W				7660				℄		
				7649				7.5	R	W/4
				7607				13	"	EG
				7588				15	"	FL
				7651				15	"	TC
				7678				24.5	"	BW
				7652	7.5	L	W/4			
				7619	13	"	EG			
				7608	15	"	FL			
				7670	15	"	TC			
				7686	24.5	"	BW			

Profile Notes Red. ____ Plotted ____ Job No. 62 53 50 Division No. 10 F. B. 2543 Pg. 217
No. ____ Date ____ Date ____ Survey of LAWNDALE S.D.
X-Sec. Notes Chkd. ____ Checked ____ Survey by LIND Notes K.A. Date 5-28-59
No. ____ Date ____ Date ____ Map No. ____ Indexed ____ Date ____

76L-298 S & E #307—1-56

PLEASE RETURN TO
LOS ANGELES COUNTY ENGINEER
700 LOS ANGELES COUNTY ENGINEERING BLDG.

NOTE: ANY ADDITIONS OR CHANGES ON THIS SHEET MUST BE MADE OR CIRCLED IN RED INK, WITH DATE AND NAME OF PERSON MAKING CHANGE.

Do not extend notes this side of this line.

STATION	B. S.	H. I.	F. S.	ELEV.	Inglewood	Ave
67+78				76 03	19° L	SMH AV RIM
					RIM-	(ROD+DIA) = FL
				68 37	8" INLET NO. 76.03	-(6.99 + 0.67) = 68.37
				68 46	8" INLET W. 76.03	-(6.90 + 0.67) = 68.46
				68 36	8" OUTLET SO. 76.03	(7.00 + 0.67) = 68.36
67+95 49				76 38	℄ INT of Inglewood Ave & 137 Th Pl. (E)	= 1+00 E pg. 91
1+26 E				75 77		℄
1+30 E				75 63		℄
1+45 E				76 20		℄
1+55 E				76 55		℄
				76 47		7 5 R w/4
				76 27		13 " EG
				76 01		15 " FL
				76 65		15 " TC
				76 94		24 5 " BW
				76 47	7 5 L w/4	
				76 27	13 " EG	
				76 10	15 " FL	
				76 65	15 " TC	
				76 94	24 5 " BW	

LENKER ROD

F. B. 2543 Pg. 218 | 6253.50 Job No. Division No. 10 Notes Red. Plotted Profile
Survey of LAWNDALE S.D. Date Date No. X-Sec.
Survey by LIND Notes V. Anderson Notes Chkd. Checked
Indexed C. Johnson Date Date No.

76L-298 S & E #307—1-56

PLEASE RETURN TO
LOS ANGELES COUNTY ENGINEER
700 LOS ANGELES COUNTY ENGINEERING BLDG.

NOTE: ANY ADDITIONS OR CHANGES ON THIS SHEET MUST BE MADE OR CIRCLED IN RED INK, WITH DATE AND NAME OF PERSON MAKING CHANGE.

Do not extend notes this side of this line.

STATION	B. S.	H. I.	F. S.	ELEV.	137 Th		PI (E)	
1+95E				7666			℄	
				7654			7.5 R	W/4
				7635			13 "	EG
				7611			15 "	FL
				DRIVE			15 "	TC
				7709			24.5	BW
				7655	7.5 L	W/4		
				7636	13 "	EG		
				7618	15 "	FL		
				DRIVE	15 "	TC		
				7710	24.5 "	BW		
2+95E				7685			℄	
				7694			7.5 R	W/4
				7677			13 "	EG
				7653			15 "	FL
				7706			15 "	TC
				7732			24.5 "	BW
				7688	7.5 L	W/4		
				7668	13 "	EG		
				7648	15 "	FL		
				7717	15 "	TC		
				7757	24.5 "	BW		

LENKER ROD

Profile Notes Red. ____ Plotted ____ Job No. 62535.50 Division No. 10 F. B. 2543 Pg. 219
No. ____ Date ____ Date ____ Survey of LAWNDALE S.D.
X-Sec. Notes Chkd. ____ Checked ____ Survey by LIND Notes VA Date 5-28-59
No. ____ Date ____ Date ____ Map No. ____ Indexed [illegible] C. Jo[illegible]

76L-298 S & E #307—1-56

PLEASE RETURN TO
LOS ANGELES COUNTY ENGINEER
700 LOS ANGELES COUNTY ENGINEERING BLDG.

NOTE: ANY ADDITIONS OR CHANGES ON THIS SHEET MUST BE MADE OR CIRCLED IN RED INK, WITH DATE AND NAME OF PERSON MAKING CHANGE.

Do not extend notes this side of this line.

F. B. 2543 Pg. 220 | Job No. 6253.50 | Division No. 10 | Notes Red ____ Date ____ | Plotted ____ Date ____ | Profile ____ No. ____

Survey of LAWNDALE S.D. | Notes V. Anderson | Notes Chkd. ____ Date ____ | Checked ____ Date ____ | X-Sec. ____ No. ____

Survey by LINO | Index C. Johnson | Date ____

STATION	B. S.	H. I.	F. S.	ELEV.	Inglewood	Ave
67+95±				7608	SMH AV RIM	15±
					RIM - (ROD + DIA) = FL	
				6719	8" INLET N 7608 - (8.22 + 0.67) = 67.19	
				6722	8" OUTLET SO 7608 - (8.19 + 0.67) = 67.22	
68+13				7640		℄
				7619	15 L W/4	
				7597	26 " EG	
				7560	30 " FL	
				7627	30 " TC	
				767	40 " PL	
68+35				7638		℄
				7622		15 R W/4
				7597		26 " EG
				7567		30 " FL
				7622		30 " TC
				7645		39± " BW
				7619	15 L W/4	
				7598	26 " EG	
				7565	30 " FL	
				7626	30 " TC	
				770	40 " BW	

LENKER ROD

76L-298 S & E #307—1-56

PLEASE RETURN TO
LOS ANGELES COUNTY ENGINEER
700 LOS ANGELES COUNTY ENGINEERING BLDG.

NOTE: ANY ADDITIONS OR CHANGES ON THIS SHEET MUST BE MADE OR CIRCLED IN RED INK, WITH DATE AND NAME OF PERSON MAKING CHANGE.

Do not extend notes this side of this line.

STATION	B. S.	H. I.	F. S.	ELEV.	Inglewood	Ave
68+75				7647		℄
				7627		15 R W/4
		LENKER ROD		7603		26 " EG
				7566		30 " FL
				7626		30 " TC
				7649		39.5 " BW
				7626	15 L W/4	
				7600	26 " EG	
				7564	30 " FL	
				7628	30 " TC	
				767	40 P/L	
				7651		℄
69+75				7624		15 R W/4
				7603		26 " EG
				7568		30 " FL
				7630		30 " TC
				7645		39.5 " BW
				7624	15 L W/4	
				7600	26 " EG	
				7567	30 " FL	
				DRIVE	30 " TC	
				7652	39.5 " BW	

Profile Notes Red ____ Plotted ____ Job No. 6253.50 Division No. 10 F. B. 2543 Pg. 221
No. ____ Date ____ Date ____ Survey of LAWNDALE S.D.
X-Sec. Notes Chkd. ____ Checked ____ Survey by LIND Notes VA Date 5-28-59
No. ____ Date ____ Date ____ Map No. ____ Indexed ____ Date ____

76L-298 S & E #307—1-56

PLEASE RETURN TO
LOS ANGELES COUNTY ENGINEER
700 LOS ANGELES COUNTY ENGINEERING BLDG.

NOTE: ANY ADDITIONS OR CHANGES ON THIS SHEET MUST BE MADE OR CIRCLED IN RED INK, WITH DATE AND NAME OF PERSON MAKING CHANGE.

Do not extend notes this side of this line.

STATION	B. S.	H. I.	F. S.	ELEV.	Inglewood	Ave
70+07				7655		℄
				7633		15 R W/4
				7611		26 " EG
				7577		30 " FL
				DRIVE		30 " TC
				7658		39.5 " BW
				7625	15 L W/4	
				7604	26 " EG	
				7572	30 " FL	
				7633	30 " TC	
				767	40 " P/L	
70+47				7660		℄
				7640		15 R W/4
				7617		26 " EG
				7582		30 " FL
				7641		30 " TC
				7666		39.5 " BW
				7620	15 L W/4	
				7608	26 " EG	
				7573	30 " FL	
				7636	30 " TC	
				767	39.5 " BW	

LENKER ROD

F. B. 2543 Pg. 222 Job No. 6253 50 Division No. 10 Notes Red Plotted Profile
Survey of LAWNDALE S.D. Date Date No. X-Sec.
Survey by LIND Notes V. Anderson Notes Chkd. Checked
Indexed C. Johnson Date Date No.

76L-298 S & E #307—1-56

PLEASE RETURN TO
LOS ANGELES COUNTY ENGINEER
700 LOS ANGELES COUNTY ENGINEERING BLDG.

NOTE: ANY ADDITIONS OR CHANGES ON THIS SHEET MUST BE MADE OR CIRCLED IN RED INK, WITH DATE AND NAME OF PERSON MAKING CHANGE.

Do not extend notes this side of this line.

STATION	S. S.	H. I.	F. S.	ELEV.	Inglewood Ave	
70+82.5				76.35	19.5 L	SMH AV RIM
						RIM-(ROD+DIA) = FL
				69.06	8 INLET N 76.35	-(6.62 + 0.67) = 69.06
				69.25	8 INLET W 76.35	-(6.43 + 0.67) = 69.25
				69.04	8 OUTLET SO 76.35	-(6.64 + 0.67) = 69.04
70+87.12		LENKER ROD		76.64	℄ INT of Inglewood Ave	
					& 137th ST. (W)	(= 70+87.12 W)
71+13 W				76.08		(& 1+00 NO pg. 92) ℄
71+17 W				76.00		℄
71+32 W				76.24		℄
1+25 NO				76.64		℄ Inglewood Ave
				76.51		15 R W/4
				76.27		26 " EG
				75.88		30 " FL
				76.46		30 " TC
				76.76		39.5 " BW
				76.66		℄
1+40 NO				76.48	15 L W/4	
				76.27	26 " EG	
				75.94	30 " FL	
				76.61	30 " TC	
				77.4	39.5 " BW	
1+65.5				76.55	SMH AV RIM	15° R
						RIM-(ROD+DIA) = FL
				68.52	8" INLET NO. 76.55	-(7.36 + 0.67) = 68.52
				68.48	8" OUTLET SO. 76.55	-(7.40 + 0.67) = 68.48

Profile No. ____ Notes Red. ____ Plotted ____ Job No. 6253.50 Division No. LO F. B. 2543 Pg. 223
X-Sec. No. ____ Date ____ Date ____ Survey of LAWNDALE S.D.
Notes Chkd. ____ Checked ____ Survey by LIND Notes V.A. Date 5-28-59
Date ____ Date ____ Map No. ____ Indexed ____ Date ____

76L-298 S & E #307—1-56

PLEASE RETURN TO
LOS ANGELES COUNTY ENGINEER
700 LOS ANGELES COUNTY ENGINEERING BLDG.

NOTE: ANY ADDITIONS OR CHANGES ON THIS SHEET MUST BE MADE OR CIRCLED IN RED INK, WITH DATE AND NAME OF PERSON MAKING CHANGE.

Do not extend notes this side of this line.

STATION	B. S.	H. I.	F. S.	ELEV.		
1+65 53				76 72	℄ Int of Inglewood Ave & 137Th ST (E) = 1+00 E. PER PG. 92	
1+26 E				76 33		℄ 137Th St. (E)
1+30 E				76 13		℄
1+45 E				76 50		℄
1+55 E				77 01		℄
				76 95		7 5 R W/4
				76 77		13 " EG
				76 66		15 " FL
				77 25		15 " TC
				77 41		24 5 " BW
				77 00	7 5 L W/4	
				76 81	13 " EG	
				76 63	15 " FL	
				77 24	15 " TC	
				77 39	24 5 " BW	
1+95 E				78 35		℄
				78 28		7 5 R W/4
				78 03		13 " EG
				77 88		15 " FL
				78 47		15 " TC
				78 67		24 5 " BW

LENKER ROD

F. B. 2543 Pg. 224 6253.50 Job No. Division No. 10 Notes Red. Plotted Profile
Survey of LAWNDALE S.D. Date Date No. X-Sec.
Survey by LIND Notes K. Anderson Notes Chkd. Checked
Indexed C. Johnson Date Date No.

76L-298 S & E #307—1-56

PLEASE RETURN TO
LOS ANGELES COUNTY ENGINEER
700 LOS ANGELES COUNTY ENGINEERING BLDG.

NOTE: ANY ADDITIONS OR CHANGES ON THIS SHEET MUST BE MADE OR CIRCLED IN RED INK, WITH DATE AND NAME OF PERSON MAKING CHANGE.

Do not extend notes this side of this line.

STATION	B. S.	H. I.	F. S.	ELEV.	137th	ST (E)
1+95E				7837	7.5 L W/4	
				7813	13 " EG	
				7801	15 " FL	
				7857	15 " TC	
				7878	24.5 " BW	
2+95E		LENKER ROD		8068		℄
				8060		7.5 R W/4
				8037		13 " EG
				8024		15 " FL
				8081		15 " TC
				8087		24.5 " BW
				8073	7.5 L W/4	
				8060	13 " EG	
				8043	15 " FL	
				8100	15 " TC	
				8117	24.5 " BW	
1+80NO.				7673		℄ Inglewood Ave
				7654	15 L W/4	
				7630	26 " EG	
				7598	30 " FL	
				7662	30 " TC	
				7704	40 " P/L	

Profile Notes Red. Plotted Job No. 6253.50 Division No. 10 F. B. 2543 Pg. 225
No. Date Date Survey of LAWNDALE S.D.
X-Sec. Notes Chkd. Checked Survey by LIND Notes VA Date 5-28-59
No. Date Date Map No. Index [illegible] Job [illegible]

76L-298 S & E #307—1-56

PLEASE RETURN TO
LOS ANGELES COUNTY ENGINEER
700 LOS ANGELES COUNTY ENGINEERING BLDG.

NOTE: ANY ADDITIONS OR CHANGES ON THIS SHEET MUST BE MADE OR CIRCLED IN RED INK, WITH DATE AND NAME OF PERSON MAKING CHANGE.

Do not extend notes this side of this line.

STATION	B. S.	H. I.	F. S.	ELEV.	Inglewood Ave	
2+05 NO				7677		℄
				7657		15 R W/4
				7637		26 " EG
				7605		30 " FL
				DRIVE		30 " TC
				770		40.5 R P/L
				7655	15 L W/4	
				7637	26 " EG	
				7601	30 " FL	
				7666	30 " TC	
				773	40 " P/L	
2+45 NO				7681		℄
				7660		15 R W/4
				7646		26 " EG
				7609		30 " FL
				7672		30 " TC
				769		40 " P/L
				7660	15 L W/4	
				7637	26 " EG	
				7605	30 " FL	
				7670	30 " TC	
				775	40.5 P/L	

LENKER ROD

F. B. 2543 Pg. 226 Job No. 6253.50 Division No. 10 Notes Red Plotted Profile
Survey of LAWNDALE S.D. Date Date No.
Survey by LIND Notes V. Anderson Notes Chkd. Checked X-Sec.
Inc. C. Johnson Date Date No.

76L-298 S & E #307—1-56

PLEASE RETURN TO
LOS ANGELES COUNTY ENGINEER
700 LOS ANGELES COUNTY ENGINEERING BLDG.

NOTE: ANY ADDITIONS OR CHANGES ON THIS SHEET MUST BE MADE OR CIRCLED IN RED INK, WITH DATE AND NAME OF PERSON MAKING CHANGE.

Do not extend notes this side of this line.

STATION	B. S.	H. I.	F. S.	ELEV.	Inglewood	Ave
3+45 No				76 93		℄
				76 73		15 R W/4
				76 54		26 " EG
				76 20		30 " FL
				76 82		30 " TC
				76 9		40 " P/L
		LENKER ROD		76 67	15 L W/4	
				76 50	26 " EG	
				76 18	30 " FL	
				76 79	30 " TC	
				77 10	39.5 " BW	
4+09.0 No				76 71	19.0 L	SMH AV RIM
						RIM-(ROD+DIA)= FL
				69 99	8" INLET No. 76.71	-(6.05 +0.67)=69.99
				69 97	8" INLET W. 76.71	-(6.07 +0.67)=69.97
				69 68	8" OUTLET SO. 76.71	-(6.36 +0.67)=69.68
BM. SD 3021				76 82	BM - S.D 3021 EL= 76.823 per F.B 2521-14	

Profile Notes Red. Plotted Job No. 6253.50 Division No. 10 F. B. 2543 Pg. 227
No. Date Date Survey of LAWNDALE S.D.
X-Sec. Notes Chkd. Checked Survey by LIND Notes VA Date 5-28-59
No. Date Date Map No. Index [illegible] C. Johnson

76298 S & E #307—7-55

PLEASE RETURN TO
LOS ANGELES COUNTY ENGINEER
700 LOS ANGELES COUNTY ENGINEERING BLDG.

NOTE: ANY ADDITIONS OR CHANGES ON THIS SHEET MUST BE MADE OR CIRCLED IN RED INK, WITH DATE AND NAME OF PERSON MAKING CHANGE.

Do not extend notes this side of this line.

STATION	B. S.	H. I.	F. S.	ELEV.	137 TH	ST.	
BM. 50 3021				7682	BM 50 3021 EL=	76.823	FB 2521 PG. 14
71+42				7662		℄	
				7658		7 E R.	W/4
				7635		13	EG
				7619		15	FL
				7683		15	T.C.
				—		24 E	B.W.
		LENKER ROD		7645	7 E L. W/4		
				7630	13 " E.G.		
				7613	15 " F.L.		
				7680	15 " T.C.		
				7709	24 E " B.W.		
71+82				7798		℄	
				7799		7 E	W/4
				7778		13	EG
				7769		15	FL
				7837		15	T.C.
				7847		24 E	B.W.
				7781	7 L. W/4		
				7764	13 " E.G.		
				7747	15 " F.L.		
				7815	15 " T.C.		
				7843	24 E " B.W.		

Profile No. ____ Notes Red. ____ Plotted ____ Job No. 6253.50 Division No. 10 F. B. 2543 Pg. 229
X-Sec. No. ____ Date ____ Date ____ Survey of LAWNDALE S.D.
Notes Chkd. ____ Checked ____ Survey by LIND Notes ____ Date ____
Date ____ Date ____ Map No. ____ Indexed C. Johnson Date ____

76298 S & E #307—7-55

PLEASE RETURN TO
LOS ANGELES COUNTY ENGINEER
700 LOS ANGELES COUNTY ENGINEERING BLDG.

NOTE: ANY ADDITIONS OR CHANGES ON THIS SHEET MUST BE MADE OR CIRCLED IN RED INK, WITH DATE AND NAME OF PERSON MAKING CHANGE.

Do not extend notes this side of this line.

STATION	B. S.	H. I.	F. S.	ELEV.	137 TH			S/.		
72+00				78 40				℄		
				78 48				7.5	R.	W14
				78 52				13	"	EG.
				78 65				15	"	FL
				78 87				15	"	TC.
				79 14				24.5	"	BW.
				78 29	7.5	L.	W14			
				78 09	13	"	EG.			
				77 94	15	"	FL			
				78 57	15	"	TC			
				78 79	24.5	"	BW			
73+00				78 75				℄		
				78 91				7.5	R.	W14
				78 29				13	"	EG
				78 58				15	"	FL
				79 22				15	"	TC.
				79 96				24.5	"	BW
				78 74	7.5	L.	W14			
				78 [illegible]	13	"	EG			
				78 [illegible]	15	"	FL			
				79 01	15	"	TC.			
				79 35	24.5	"	BW.			

F. B. 2543 Pg. 230 Job No. 6253.50 Division No. 10 Notes Red. Plotted Date No. Profile
Survey of LAWNDALE S.D. Date Date X-Sec.
Survey by LINO Notes LINO Notes Chkd. Checked Date No.
Index C. Johnson Date Date

76298 S & E #307—7-55

PLEASE RETURN TO
LOS ANGELES COUNTY ENGINEER
700 LOS ANGELES COUNTY ENGINEERING BLDG.

NOTE: ANY ADDITIONS OR CHANGES ON THIS SHEET MUST BE MADE OR CIRCLED IN RED INK, WITH DATE AND NAME OF PERSON MAKING CHANGE.

Do not extend notes this side of this line.

STATION	B. S.	H. I.	F. S.	ELEV.	137 +5	St.
74100				78.72		℄
				78.73		7E L W/4
				78.57		13 " EG
				78.44		15 " FL
				[illegible]		15 " TL
				79.55		24E " BW
				78.58	7E L W/4	
				78.43	13 " EG	
				78.24	15 " FL	
				78.04	15 " TL	
				79.03	24E " BW	
74+37E		LENKER ROD		78.58	5° L. S.M.H.	Av. Rim
						RIM-(ROD+DIA) = FL
				69.71	8" INLET W 78.58-(8.20+0.67)	=69.71
				69.74	10" OUTLET E 78.58-(8.01+0.83)	=69.74

Profile No. ____ Notes Red. ____ Plotted ____ Job No. 6253.50 Division No. 10 F. B. 2543 Pg. 231
X-Sec. No. ____ Date ____ Date ____ Survey of LAWNDALE S.D.
Notes Chkd. ____ Checked ____ Survey by LIND Notes ____ Date ____
Date ____ Date ____ Map No. ____ Index [illegible] C. Johnson

F. B. 2543 PG. 232 | 6253.50 Job No. ______ Division No. 10 ______ Notes Red. ______ Plotted ______ Profile

Survey of LAWNDALE BLVD. ______ Date ______ Date ______ No. ______

Survey by LIND ______ Notes GUD ______ Notes Chkd. ______ Checked ______ X-Sec.

Indexed C. Johnson ______ Date ______ Date ______ Date ______ No. ______

STATION	B. S.	H. I.	F. S.	ELEV.	
75+00				78.62	
				78.64	
				78.52	
				78.73	
				78/45	
				78.55	
				78.46	
				78.20	
				78.65	
				78.11	
				78.34	
T.P.		LENKIS ...		78.62	

75.4 ... 13 ... 13 ... 13 ... 24.5

℄ 75.4 ... 13 ... 15 ... 15 ... 24.5

7629S S & E #307—7-55

PLEASE RETURN TO
LOS ANGELES COUNTY ENGINEER
700 LOS ANGELES COUNTY ENGINEERING BLDG.

NOTE: ANY ADDITIONS OR CHANGES ON THIS SHEET MUST BE MADE OR CIRCLED IN RED INK, WITH DATE AND NAME OF PERSON MAKING CHANGE.

Do not extend notes this side of this line.

76298 S &E #307—7-55

PLEASE RETURN TO
LOS ANGELES COUNTY ENGINEER
700 LOS ANGELES COUNTY ENGINEERING BLDG.

NOTE: ANY ADDITIONS OR CHANGES ON THIS SHEET MUST BE MADE OR CIRCLED IN RED INK, WITH DATE AND NAME OF PERSON MAKING CHANGE.

Do not extend notes this side of this line.

STATION	B. S.	H. I.	F. S.	ELEV.	137 ft	St.
76+00				78 50		℄
				78 52		7E R. W/4
				78 31		13° " EG
				78 19		15 " FL
				78 78		15 " TL
				79 13		24E " BW
				78 38	7E L. W/4	
				78 12	13 " EG	
				77 98	15 " FL	
				78 58	15 " TL	
				78 78	24E " BW	
77+00				78 32		℄
				78 35		7E R. W/4
				78 15		13 " EG
				78 00		15 " FL
				78 63		15 " TL
				78 89		24E " BW
				78 18	7E L. W/4	
				78 02	13 " EG	
				77 91	15 " FL	
				78 55	15 " TL	
				78 82	24E " BW	

LENKER ROD

Profile No. ____ Notes Red. ____ Plotted ____ Job No. 625350 Division No. 10 F. B. 2543 Pg. 233
Date ____ Date ____ Survey of LAWNDALE S.D.
X-Sec. No. ____ Notes Chkd. ____ Checked ____ Survey by ____ Notes ____ Date ____
Date ____ Date ____ Map No. ____ Indexed C. Johnson

76298 S & E #307—7-55

PLEASE RETURN TO
LOS ANGELES COUNTY ENGINEER
700 LOS ANGELES COUNTY ENGINEERING BLDG.

NOTE: ANY ADDITIONS OR CHANGES ON THIS SHEET MUST BE MADE OR CIRCLED IN RED INK, WITH DATE AND NAME OF PERSON MAKING CHANGE.

Do not extend notes this side of this line.

STATION	B. S.	H. I.	F. S.	ELEV.	137 +5	St.
77+62 °				78 12	5° L. SMH	Av. RIM
						RIM-(ROD+DIA) = FL
				70 70	8" INLET W 78.12	-(6.75+0.67) = 70.70
				70 64	8" OUTLET E 78.12	-(6.81+0.67) = 70.64
78+00				78 17		℄
				78 23		7.5 R W/4
				78 09		13 " EG.
				77 95		15 " FL
				78 58		15 " TC
				78 89		24.5 " BW.
				78 06	7.5 L W/4	
				77 87	13 " EG	
				77 73	15 " FL	
				78 35	15 " TC	
				78 51	24.5 " BW	
BM. 3022				75 46	BM SD 3022, EL = 78.459 FB 2521-15	
78+92				78 00		℄
				79 01		7.5 R W/4
				77 91		13° " E.G.
				77 76		15 " FL
				78 40		15 " T.C
				78 70		24.5 " B.W.

LENKER ROD

F. B. 2543 Pg. 234 Job No. 6253.50 Division No. 10 Notes Red. Plotted Profile
Survey of LAWNDALE S.D. Date Date No.
Survey by LIMA Notes TSP Notes Chkd. Checked X-Sec.
Indexed C. Johnson Date Date Date No.

76L298 S & E #307 9-54

PLEASE RETURN TO
LOS ANGELES COUNTY SURVEYOR
726 LOS ANGELES COUNTY ENGINEERING BLDG.

NOTE: ANY ADDITIONS OR CHANGES ON THIS SHEET MUST BE MADE OR CIRCLED IN RED INK, WITH DATE AND NAME OF PERSON MAKING CHANGE.

Do not extend notes this side of this line.

STATION	B. S.	H. I.	F. S.	ELEV.	137 Th	St.
78+92				7790	7⁵ L w/4	
				7773	13 " E.G	
				7758	15 " F.L.	
				7822	15 " T.C.	
				7859	24⁵ " B.W.	
79+32				7806		℄
				7805		7⁵ R w/4
				7790		13 " E.G.
		LENKER ROD		7777		15 " F.L.
				7843		15 " T.C.
				7870		24⁵ " B.W.
				7793	7⁵ L w/4	
				7774	13 " E.G.	
				7752	15 " F.L.	
				7817	15 " T.C	
				7838	24⁵ " B.W.	
79+51⁵				7787		℄ E.G.
79+54⁵				7783		℄ F.L.
79+57⁵				7785		℄ E.G.
79+67.39				7803	℄ INT 137TH ST & SHOUP AVE	
					= 1+00 GOING NORTH & SOUTH pg. 15	

Profile Notes Red. ____ Plotted ____ Job No. ____ Division No. 10 F. B. 2647 Pg. 235
No. ____ Date ____ Date ____ Survey of LAWNDALE S.D.
X-Sec. Notes Chkd. ____ Checked ____ Survey by [illegible] Notes TOP Date ____
No. ____ Date ____ Date ____ Map No. ____ Index [illegible] C. Johnson

76L298 S & E #307 9-54

PLEASE RETURN TO
LOS ANGELES COUNTY SURVEYOR
726 LOS ANGELES COUNTY ENGINEERING BLDG.

NOTE: ANY ADDITIONS OR CHANGES ON THIS SHEET MUST BE MADE OR CIRCLED IN RED INK, WITH DATE AND NAME OF PERSON MAKING CHANGE.

Do not extend notes this side of this line.

F. B. 2543 Pg. 236 | Job No. 32535 | Division No. 10 | Notes Red. | Plotted | Profile No.
Survey of LAWNDALE S.D. | Date | Date | X-Sec. No.
Survey by OAKLAND Notes T.C.P. | Notes Chkd. | Checked
Indexed | Date | Date | Date | No.

STATION	B. S.	H. I.	F. S.	ELEV.	Shoup	Ave
1+37° N				7832		℄
				7816		6.5 R W/4
				7798		11 " E.G.
				7786		13 " F.L
				7851		13 " T.C.
				7850		19.5 " B.W
				7872	6.5 L W/4	
		LENKER ROD		7790	11 " E.G.	
				7781	13 " F.L.	
				7848	13 " T.C.	
				7868	19.5 " B.W.	
1+77° N				7832		℄
				7835		6.5 R W/4
				7815		11 " E.G.
				7798		13 " F.L.
				7860		13 " T.C.
				7856		19.5 " B.W
				7833	6.5 L W/4	
				7814	11 " EG	
				7807	13 " F.L.	
				7865	13 " T.C.	
				7882	19.5 " B.W	

76L298 S & E #307 9-54

PLEASE RETURN TO
LOS ANGELES COUNTY SURVEYOR
726 LOS ANGELES COUNTY ENGINEERING BLDG.

NOTE: ANY ADDITIONS OR CHANGES ON THIS SHEET MUST BE MADE OR CIRCLED IN RED INK, WITH DATE AND NAME OF PERSON MAKING CHANGE.

Do not extend notes this side of this line.

STATION	B. S.	H. I.	F. S.	ELEV.	Shoup	Ave
2+77° N				7873		℄
				7862		6.5 R W/4
				7841		11 " E.G.
				7825		13 " F.L.
				7882		13 " T.C.
				7894		19.5 " B.W.
				7859	6.5 L W/4	
				7835	11 " E.G.	
				7724	13 " F.L.	
				7887	13 " T.C.	
				7901	19.5 " B.W	
1+37° S				7799		℄
				7797		6.5 R W/4
				7776		11 " E.G.
				7757		13 " F.L.
				7822		13 " T.C.
				7850		19.5 " B.W
				7784	6.5 L W/4	
				7761	11 " E.G.	
				7747	13 " F.L.	
				7813	13 " T.C.	
				7825	19.5 " B.W.	

LENKER ROD

Profile Notes Red. ____ Plotted ____ Job No. 6253.50 Division No. 10 F. B. [illegible] Pg. [illegible]
No. ____ Date ____ Date ____ Survey of [illegible] Notes [illegible] Date ____
X-Sec. Notes Chkd. ____ Checked ____ Survey by [illegible] Notes [illegible] Date ____
No. ____ Date ____ Date ____ Map No. ____ Indexed [illegible] Date ____

76L298 S & E #307 9-54

PLEASE RETURN TO
LOS ANGELES COUNTY SURVEYOR
726 LOS ANGELES COUNTY ENGINEERING BLDG.

NOTE: ANY ADDITIONS OR CHANGES ON THIS SHEET MUST BE MADE OR CIRCLED IN RED INK, WITH DATE AND NAME OF PERSON MAKING CHANGE.

Do not extend notes this side of this line.

STATION	B. S.	H. I.	F. S.	ELEV.	Shoup	Ave.
1+77.0 S				7790		℄
				7790		6.5 R W/4
				7768		11 " E.G.
				7753		13 " F.L.
				7815		13 " T.C.
				7827		19.5 " B.W.
				[illegible]	6.5 L W/4	
				[illegible]	11 " E.G.	
				[illegible]	13 " F.L.	
				[illegible]	13 " T.C.	
				[illegible]	19.5 " B.W.	
2+77.0 S				7778		℄
				7775		6.5 R W/4
				7759		11 " E.G.
				7739		13 " F.L.
				7700		13 " T.C.
				7815		19.5 " B.W.
				7763	6.5 L W/4	
				7737	11 " E.G.	
				7721	13 " F.L.	
				7785	13 " T.C.	
				7808	19.5 " B.W.	

LENKER ROD

F. B. 2543 Pg. 238 | 6253.50
Job No. Division No. 10 Notes Red. Plotted
Survey of LAWNDALE S.D. Date Date No.
Survey by C.K. LIND Notes T.C.P. Notes Chkd. Checked X-Sec.
Indexed C. Johnson Date Date Date No.
Profile

76L298 S & E #307 9-54

PLEASE RETURN TO
LOS ANGELES COUNTY SURVEYOR
726 LOS ANGELES COUNTY ENGINEERING BLDG.

NOTE: ANY ADDITIONS OR CHANGES ON THIS SHEET MUST BE MADE OR CIRCLED IN RED INK, WITH DATE AND NAME OF PERSON MAKING CHANGE.

Do not extend notes this side of this line.

STATION	B. S.	H. I.	F. S.	ELEV.	137th	St.
79+77.5				7784		℄ E.G.
				7785		℄ F.L.
				7793		℄ E.G.
80+02				7830		℄
				7814		7.5 R W/4
				7801		13 " E.G.
				7783		15 " F.L.
				7847		15 " T.C.
				7887		24.5 " B.W.
		LENKER ROD		7819	7.5 L W/4	
				7797	13 " E.G.	
				7782	15 " F.L.	
				7849	15 " T.C.	
				7863	24.5 " B.W.	
80+42				7833		℄
				7827		7.5 R W/4
				7818		13 " E.G.
				7797		15 " F.L.
				7860		15 " T.C.
				7880		24.5 " B.W.

Profile Notes Red. ____ Plotted ____ Job No. 6253.50 Division No. 16 F. B. 2543 Pg. 220
No. ____ Date ____ Date ____ Survey of LAWNDALE S.D.
X-Sec. Notes Chkd. ____ Checked ____ Survey by ____ Notes ____ Date ____
No. ____ Date ____ Date ____ Map No. ____ Index No. C. Johnson

76L298 S & E #307 9-54

PLEASE RETURN TO
LOS ANGELES COUNTY SURVEYOR
726 LOS ANGELES COUNTY ENGINEERING BLDG.

NOTE: ANY ADDITIONS OR CHANGES ON THIS SHEET MUST BE MADE OR CIRCLED IN RED INK, WITH DATE AND NAME OF PERSON MAKING CHANGE.

Do not extend notes this side of this line.

STATION	S. S.	H. I.	F. S.	ELEV.	137 Th	5 t.
80+42				78.29	75 L W/4	
				78.13	13 " E.G.	
				77.98	15 " F.L.	
				78.62	15 " T.C.	
				78.78	2.45 " B.W.	
80+87				78.38	5° L S.M.H.	AV. RIM
					RIM - (ROD+DIA) = FL	
		LENKER BOD		71.53	8" INLET W 78.38 - (6.18 + 0.67) = 71.53	
				71.48	8" OUTLET E 78.38 - (6.23 + 0.67) = 71.48	
4+09°N				78.70	S.M.H. AV. RIM	5°R (136TH ST & SHOURNE)
					RIM - (ROD+DIA) = FL	
				72.11	8" INLET NO. 78.70 - (5.92 + 0.67) = 72.11	
				71.89	8" INLET W. 78.70 - (6.14 + 0.67) = 71.89	
				72.13	8" INLET SO. 78.70 - (5.90 + 0.67) = 72.13	
				71.92	8" OUTLET E. 78.70 - (6.11 + 0.67) = 71.92	
81+00				78.47		
				78.40		75 R W/4
				78.22		13 " E.G.
				77.99		15 " F.L.
				78.63		15 " T.C.
				78.67		2.45 " B.W.

F. B. 2543 Pg. 240 Job No. 622350 Division No. 10 Notes Red. Plotted Profile No.
Survey of PAVING & C.B. Notes Chkd. Date X-Sec. No.
Survey by C.K. LIND Notes T.C.P. Date S.D. Checked Date
Index C. Johnson Date Date

76L298 S & E #307 9-54

PLEASE RETURN TO
LOS ANGELES COUNTY SURVEYOR
726 LOS ANGELES COUNTY ENGINEERING BLDG.

NOTE: ANY ADDITIONS OR CHANGES ON THIS SHEET MUST BE MADE OR CIRCLED IN RED INK, WITH DATE AND NAME OF PERSON MAKING CHANGE.

Do not extend notes this side of this line.

STATION	B. S.	H. I.	F. S.	ELEV.	137 Th	St.
81+00				7844	7.5 L W/4	
				7824	13 " E.G.	
				7807	15 " F.L.	
				7868	15 " T.C.	
				7894	24.5 B.W.	
82+00				7865		℄
				7850		7.5 R W/4
				7832		13 " E.G.
				7818		15 " F.L.
				7881		15 " T.C.
				7908		24.5 " B.W.
				7867	7.5 L W/4	
				7848	13 " E.G.	
				7832	15 " F.L.	
				7896	15 " T.C.	
				7919	24.5 B.W.	
83+00				7892		℄
				7870		7.5 R W/4
				7845		13 " E.G.
				7829		15 " F.L.
				7892		15 " T.C.
				7912		24.5 " B.W.

LENKER ROD

Profile Notes Red. ____ Plotted ____ Job No. 625350 Division No. 10 F. B. 25743 Pg. 591
No. ____ Date ____ Date ____ Survey of LAWNDALE S.D.
X-Sec. Notes Chkd. ____ Checked ____ Survey by CHUND Notes JC.P. Date ____
No. ____ Date ____ Date ____ Map No. ____ Indexed ____ C. Johnson Date ____

76L298 S & E #307 9-54

PLEASE RETURN TO
LOS ANGELES COUNTY SURVEYOR
726 LOS ANGELES COUNTY ENGINEERING BLDG.

NOTE: ANY ADDITIONS OR CHANGES ON THIS SHEET MUST BE MADE OR CIRCLED IN RED INK, WITH DATE AND NAME OF PERSON MAKING CHANGE.

Do not extend notes this side of this line.

STATION	B. S.	H. I.	F. S.	ELEV.	137 Th	St.
83+00				79 04	7.5 L W/4	
				78 84	13 " E.G.	
				78 71	15 " F.L.	
				DRIVE	15 " T.C.	
				79 58	24.5 " B.W.	
84+00				79 58		℄
				79 14		7.5 R W/4
				78 75		13 " E.G.
				78 60		15 " F.L.
				79 26		15 " T.C.
				79 48		24.5 " B.W.
		LENKER ROD		79 78	7.5 L W/4	
				79 69	13 " E.G.	
				79 55	15 " F.L.	
				80 20	15 " T.C.	
				80 37	24.5 " B.W.	
84+12.5				79 84	5° L S.M.H. A.V. RIM	
						RIM-(ROD+DIA.) = FL
				72 21	8" INLET W 79.84 -	(6.96 + 0.67) = 72.21
				72 27	8" OUTLET E 79.84 -	(6.89 + 0.67) = 72.27

F. B. 2543 Pg. 242 6253.50 Job No. Division No. 10 Notes Red. Plotted Profile
Survey of LAWNDALE S.D. Date Date No.
Survey by C.K. LIND Notes T.C.P. Notes Chkd. Checked X-Sec.
Index N. C. Johnson Date Date Date No.

76L298 S & E #307 9-54

PLEASE RETURN TO
LOS ANGELES COUNTY SURVEYOR
726 LOS ANGELES COUNTY ENGINEERING BLDG.

NOTE: ANY ADDITIONS OR CHANGES ON THIS SHEET MUST BE MADE OR CIRCLED IN RED INK, WITH DATE AND NAME OF PERSON MAKING CHANGE.

Do not extend notes this side of this line.

STATION	B. S.	H. I.	F. S.	ELEV.	137th	St
85+00				8062		℄
				8026		7.5 R W/4
				7986		13 " E.G.
				7973		15 " F.L.
				8035		15 " T.C.
				8051		24.5 " B.W.
				8079	7.5 L W/4	
				8069	13 " E.G.	
				8052	15 " F.L.	
				8114	15 " T.C.	
				8143	24.5 " B.W.	
86+00				8159	[illegible]	℄
				8134		7.5 R W/4
				8108		13 " E.G.
				[illegible]		15 " F.L.
				8152		15 " T.C.
				8177		24.5 " B.W.
				8173	7.5 L W/4	
				8124	13 " E.G.	
				8108	15 " F.L.	
				8168	15 " T.C.	
				8185	24.5 " B.W.	

LENKER ROD

Profile No. ____ Notes Red. ____ Plotted ____ Job No. 6253 50 Division No. 10 F. B. 7543 Pg. 343
X-Sec. No. ____ Date ____ Date ____ Survey of LAWNDALE S.D.
Notes Chkd. ____ Checked ____ Survey by C.K. LIND Notes T.C.B. Date ____
Date ____ Date ____ Map No. ____ Index [illegible] C. Johnson

76L298 S & E #307 9-54

PLEASE RETURN TO
LOS ANGELES COUNTY SURVEYOR
726 LOS ANGELES COUNTY ENGINEERING BLDG.

NOTE: ANY ADDITIONS OR CHANGES ON THIS SHEET MUST BE MADE OR CIRCLED IN RED INK, WITH DATE AND NAME OF PERSON MAKING CHANGE.

Do not extend notes this side of this line.

STATION	B. S.	H. I.	F. S.	ELEV.	137Th	St.
87+00				8214		℄
				8195		7.5 R W/4
				8170		13 " F.G.
				8151		15 " F.L.
				DRIVE		15 " T.C.
				8234		24.5 " B.W.
		LENKER ROD		8221	7.5 L W/4	
				8200	13 " F.G.	
				8182	15 " F.L.	
				8254	15 " T.C.	
				8267	24.5 " B.W.	
87+37.0				[illegible]	5.0 L S.M.H.	AV. [illegible]
						RIM-(ROD+DIA)= FL.
				73.03	8' INLET W 82.20-(8.50+0.67)=73.03	
				73.09	8' OUTLET E 82.20-(8.44+0.67)=73.09	

F. B. 2543 PG. 244 6253.50
Job No. AVENDALE S.D.
Division No. 10
Notes Red. Plotted
Date Date No.
Survey of
Survey by C.K. LIND Notes LIND Notes Chkd. Checked X-Sec.
Indexed C. Johnson Date Date Date No.
Profile

76L298 S & E #307 9-54

PLEASE RETURN TO
LOS ANGELES COUNTY SURVEYOR
726 LOS ANGELES COUNTY ENGINEERING BLDG.

NOTE: ANY ADDITIONS OR CHANGES ON THIS SHEET MUST BE MADE OR CIRCLED IN RED INK, WITH DATE AND NAME OF PERSON MAKING CHANGE.

Do not extend notes this side of this line.

STATION	B. S.	H. I.	F. S.	ELEV.	137 +13			St.		
87+74				8217				℄		
				8203				75	R.	W/A
				8183				13	"	E.G.
				8165				15	"	F.L.
				DRIVE				15	"	T.C.
				8252				24.5	"	B.W.
				82[illegible]	7.5	"	W/A			
		LENKER ROD		8195	13	"	E.G.			
				8180	15	"	F.L.			
				8241	15	"	T.C.			
				8262	24.5	"	B.W.			
88+14				8224				℄		
				82[illegible]				75	R.	W/A
				7[illegible]				13	"	E.G.
				7[illegible]85				15	"	F.L.
				72,47				15	"	T.C.
				72[illegible]				24.5	"	B.W.
				7216	7	"	W/A			
				8[illegible]95	13	"	E.G.			
				8178	15	"	F.L.			
				8244	15	"	T.C.			
				8264	24.5	"	B.W.			

Profile No. ____ Notes Red. ____ Plotted ____ Job No. L2533.50 Division No. 10 F. B. 2543 Pg. 345
X-Sec. No. ____ Date ____ Date ____ Date ____ Survey of LAWNDALE S.D.
Notes Chkd. ____ Date ____ Checked ____ Date ____ Survey by [illegible] Notes LINTD Date ____ Map No. ____ Index C. Jobe Date ____

76L298 S & E #307 9-54

PLEASE RETURN TO
LOS ANGELES COUNTY SURVEYOR
726 LOS ANGELES COUNTY ENGINEERING BLDG.

NOTE: ANY ADDITIONS OR CHANGES ON THIS SHEET MUST BE MADE OR CIRCLED IN RED INK, WITH DATE AND NAME OF PERSON MAKING CHANGE.

Do not extend notes this side of this line.

STATION	B. S.	H. I.	F. S.	ELEV.	OCEANGATE AVE	
88+47.65				8226	℄ Int. of 137th St. & Ocean Gate	
					Ave = 1+00 So. & W. pg. 99	
1+12° S.				8200	Ed. Conc. Gutt.	℄ Ocean Gate Ave
1+15° S.				8192	F/L Conc. Gut.	℄ " " "
1+18° S.				8199	E. Conc. Gutt.	℄ " " "
1+37° S.				8248		℄ " " "
				8251		6.5 R. W 14
				8226		11 R. E.G.
				8199		13 " F.C.
				8271		13 " T.C.
				8288		19.5 " B.W.
				8244	6.5 L. W 14	
				8229	11 " E.G.	
				8210	13 " F.C.	
				8277	13 " T.C.	
				8220	19.5 " B.W.	

LENKER ROD

F. B. 2543 Pg. 246 6253.56 Job No. Division No. 10 Notes Red. Plotted Profile
Survey of LAWNDALE S.D. Date Date No.
Survey by C.K. LIND Notes LIND Notes Chkd. Checked X-Sec.
Indexed C. Johnson Date Date Date No.

76L298 S & E #307 9-54

PLEASE RETURN TO
LOS ANGELES COUNTY SURVEYOR
726 LOS ANGELES COUNTY ENGINEERING BLDG.

NOTE: ANY ADDITIONS OR CHANGES ON THIS SHEET MUST BE MADE OR CIRCLED IN RED INK, WITH DATE AND NAME OF PERSON MAKING CHANGE.

Do not extend notes this side of this line.

STATION	B. S.	H. I.	F. S.	ELEV.		
1+77 ° S.				8283		℄ OCEAN GATE
				8274		6.5 R. W/4
				8248		11 " E.G.
				8234		13 " F.L.
				8298		13 " T.C.
				8313		19.5 " B.W.
				8272	6.5 L. W/4	
				8255	11 " E.G.	
				8240	13 " F.L.	
				8308	13 " T.C.	
				8311	19.5 " B.W.	
2+77 ° S.				8305		℄ OCEAN GATE AVE.
				8293		6.5 R. W/4
				8280		11 " E.G.
				8269		13 " F.L.
				8333		13 " T.C.
				8345		19.5 " B.W.
				8300	6.5 L. W/4	
				8284	11 " E.G.	
				8273	13 " F.L.	
				8335	13 " T.C.	
				8349	19.5 " B.W.	

LENKER ROD

Profile Notes Red. ____ Plotted ____ Job No. 6253 50 Division No. 10 F. B. 2543 Pg. 247
No. ____ Date ____ Date ____ Survey of LAWNDALE S.D.
X-Sec. Notes Chkd. ____ Checked ____ Survey by C. LIND Notes LIND Date ____
No. ____ Date ____ Date ____ Map No. ____ Indexed C. Jones 19

76L298 S & E #307 9-54

PLEASE RETURN TO
LOS ANGELES COUNTY SURVEYOR
726 LOS ANGELES COUNTY ENGINEERING BLDG.

NOTE: ANY ADDITIONS OR CHANGES ON THIS SHEET MUST BE MADE OR CIRCLED IN RED INK, WITH DATE AND NAME OF PERSON MAKING CHANGE.

Do not extend notes this side of this line.

STATION	B. S.	H. I.	F. S.	ELEV.	137.73	St.
1435.0 West				8234		℄
				8215		7.5 R. w/4
				8185		13 " E.G.
				[illegible]		15 " F.L.
				[illegible]		15 " T.C.
				[illegible]		24.5 " B.W.
				8235	7.5 L. w/4	
				8214	13 " E.G.	
				[illegible]	15 " F.L.	
				[illegible]	15 " T.C.	
				8297	24.5 " B.W.	
1415.0 West				[illegible]		℄
				8222		7.5 w/4
				8200		13 E.G.
				8189		15 F.L.
				8252		15 T.C.
				8275		24.5 B.W.
				8261	7.5 w/4	
				8243	13 E.G.	
				8228	15 F.L.	
				8293	15 T.C.	
				8324	24.5 B.W.	

LENKER ROD

F. B. 2543 PG. 248 | 6253.50 | Job No. | Division No. 10 | Notes Red. | Plotted | Profile
Survey of LAWNDALE S.D. | Date | Date | No. | X-Sec.
Survey by C.K. LIND | Notes LIND | Notes Chkd. | Checked
Indexed C. Johnson | Date | Date | Date | No.

76L298 S & E #307 9-54

PLEASE RETURN TO
LOS ANGELES COUNTY SURVEYOR
726 LOS ANGELES COUNTY ENGINEERING BLDG.

NOTE: ANY ADDITIONS OR CHANGES ON THIS SHEET MUST BE MADE OR CIRCLED IN RED INK, WITH DATE AND NAME OF PERSON MAKING CHANGE.

Do not extend notes this side of this line.

STATION	B. S.	H. I.	F. S.	ELEV.	137 ft	St.	
2+75°				8298		℄	
				8270		7.5 R	W/G
				[illegible]		13 "	E.G.
				8237		15 "	F.L.
				8307		15 "	T.C.
				[illegible]		24.5 "	S.W.
		LENKER ROD		8310	7.5 L. W/G		
				8304	13 " E.G.		
				8297	15 " F.L.		
				[illegible]	15 " T.C.		
				8304	24.5 " S.W.		
3+15° WEST				8333	5° L. SMH	Ax. Rim	
						RIM - (ROD + DIA) = FL	
				7365	8" INLET W 83.33 - (9.01 + 0.67) = 73.65		
				7378	8" OUTLET E 83.33 - (8.88 + 0.67) = 73.78		

Profile No. ____ Notes Red. ____ Date ____ Plotted ____ Date ____ Job No. ____ Division No. 10 ____ F. B. 2543 Pg. 279

X-Sec. No. ____ Notes Chkd. ____ Date ____ Checked ____ Date ____ Survey of ____ Survey by [illegible] Notes [illegible] Date ____

Map No. ____ Date ____ Indexed C. Johnson Date ____ Page 21

62.53 SC

76L298 S & E #307 9-54

PLEASE RETURN TO
LOS ANGELES COUNTY SURVEYOR
726 LOS ANGELES COUNTY ENGINEERING BLDG.

NOTE: ANY ADDITIONS OR CHANGES ON THIS SHEET MUST BE MADE OR CIRCLED IN RED INK, WITH DATE AND NAME OF PERSON MAKING CHANGE.

Do not extend notes this side of this line.

STATION	B. S.	H. I.	F. S.	ELEV.	Ocean Gate	Ave
88+84.6 N.				8194		℄
				8183		6.5 R. W/4
				8161		11 " E.G.
				8142		13 " F.L.
				8209		13 " T.C.
				8221		19.5 " B.W.
		LENKER ROD		8176	6.5 " W/4	
				8159	11 " E.G.	
				8145	13 " F.L.	
				8207	13 " T.C.	
				8222	19.5 " B.W.	
89+24.5				8182		℄
				8174		6.5 R W/4
				8153		11 " E.G.
				8143		13 " F.L.
				8206		13 " T.C.
				8215		19.5 " B.W.
				8174	6.5 " W/4	
				8153	11 " E.G.	
				8145	13 " F.L.	
				8204	13 " T.C.	
				8220	19.5 " B.W.	

F. B. 2543 Pg. 250 | 6253.50
Job No. LAWNDALE S.D. Division No. 10 Notes Red. Plotted Profile
Survey of LAWNDALE S.D. Date Date No.
Survey by C.K. LIND Notes LIND Notes Chkd. Checked X-Sec.
Indexed C. Johnson Date Date Date No.

76L298 S & E #307 9-54

PLEASE RETURN TO
LOS ANGELES COUNTY SURVEYOR
726 LOS ANGELES COUNTY ENGINEERING BLDG.

NOTE: ANY ADDITIONS OR CHANGES ON THIS SHEET MUST BE MADE OR CIRCLED IN RED INK, WITH DATE AND NAME OF PERSON MAKING CHANGE.

Do not extend notes this side of this line.

STATION	B. S.	H. I.	F. S.	ELEV.	OCEAN GATE	AVE.
90+00 N.				8185		℄
				8177		6.5 R. W/4
				8159		11 " E.G.
				8140		13 " F.L.
				8206		13 " T.C.
				8212		19.5 " B.W.
		LENKER ROD		8176	6.5 L. W/4	
				8154	11 " E.G.	
				8139	13 " F.L.	
				8206	13 " T.C.	
				8213	19.5 " B.W.	
90+85 N.				8178		℄
				8170		6.5 R. W/4
				8142		11 " E.G.
				8134		13 " F.L.
				8204		13 " T.C.
				8213		19.5 " B.W.
				8166	6.5 L. W/4	
				8148	11 " E.G.	
				8140	13 " F.L.	
				8205	13 " T.C.	
				8217	19.5 " B.W.	

Profile Notes Red. ____ Plotted ____ Job No. 6253150 Division No. 10 F. B. 2543 Pg. 251
No. ____ Date ____ Date ____ Survey of LAWNDALE S.D.
X-Sec. Notes Chkd. ____ Checked ____ Survey by C. [illegible] Notes [illegible] Date [illegible] 23
No. ____ Date ____ Date ____ Map No. ____ Index [illegible] G. Job [illegible]

76L298 S & E #307 9-54

PLEASE RETURN TO
LOS ANGELES COUNTY SURVEYOR
726 LOS ANGELES COUNTY ENGINEERING BLDG.

NOTE: ANY ADDITIONS OR CHANGES ON THIS SHEET MUST BE MADE OR CIRCLED IN RED INK, WITH DATE AND NAME OF PERSON MAKING CHANGE.

Do not extend notes this side of this line.

STATION	B. S.	H. I.	F. S.	ELEV.		
91+25.0				81.72		℄ OCEAN GATE AVE
				81.72		6.5 R. W/4
				81.44		11 " EG
				81.30		13 " FL
				81.93		13 " TC
				82.26		19.5 " B.W.
				81.62	6.5 L. W/4	
				81.52	11 " EG	
				81.38	13 " FL	
				82.07	13 " TC	
				82.12	19.5 " B.W.	
91+43.7		LENKER ROD		81.28	EDGE CONC GUTTER	℄ OCEAN GATE AVE
91+46.7				81.17	F/L " "	℄ " " "
91+49.7				81.26	EDGE " "	℄ " " "
91+56.5				81.38	SMH. Av. Rim	3.0 Rt.
					RIM	(ROD + DIA) = FL
				74.22	8" INLET NO 81.38	- (6.49 + 0.67) = 74.22
				74.02	8" INLET W 81.38	- (6.69 + 0.67) = 74.02
				73.97	8" OUTLET E 81.38	- (6.74 + 0.67) = 73.97

F. B. 2543 Pg. 252 Job No. 6253.50 Division No. 10 Notes Red. Plotted Profile
Survey of LAWNDALE S.D. Date Date No.
Survey by C. R. LIND Notes Chkd. Checked X-Sec.
Indexed C. Johnson Date Date Date No.

76298 S & E #307—7-55

PLEASE RETURN TO
LOS ANGELES COUNTY ENGINEER
700 LOS ANGELES COUNTY ENGINEERING BLDG.

NOTE: ANY ADDITIONS OR CHANGES ON THIS SHEET MUST BE MADE OR CIRCLED IN RED INK, WITH DATE AND NAME OF PERSON MAKING CHANGE.

Do not extend notes this side of this line.

STATION	B. S.	H. I.	F. S.	ELEV.		
9/+ 61.68				8148	℄ INT. OF 136 TH ST. & OCEAN GATE AVE = 9/+ 61.88 FROM SOUTH & GOING WEST & 1+00 N. & E. ALONG ℄ OF STS. pg. 00	
1+35.0 EAST				8150		℄ 136 TH ST
				8146		7.5 R. W/F
				8123		13 " EG
				8112		15 " FL
				8180		15 " TL.
				8210		24.5 " BW
		LENKER ROD		8155	7.5 L. W/F	
				8117	13 " EG	
				8105	15 " FL	
				8170	15 " TL.	
				8194	24.5 " BW.	
1+75.0 EAST				8144		℄ 136 TH ST.
				8132		7.5 R. W/F
				8110		13 " EG.
				8098		15 " FL.
				8163		15 " TL
				8183		24.5 "

Profile Notes Red. ____ Plotted ____ Job No. 6253.50 Division No. 10 F. B. 2543 Pg. 253
No. ____ Date ____ Date ____ Survey of LOWNDALE S.D.
X-Sec. Notes Chkd. ____ Checked ____ Survey by LIND Notes LIND Date ____
No. ____ Date ____ Date ____ Map No. ____ Indexed ____ Date ____

A. C. Johnson

76298 S & E #307—7-55

PLEASE RETURN TO
LOS ANGELES COUNTY ENGINEER
700 LOS ANGELES COUNTY ENGINEERING BLDG.

NOTE: ANY ADDITIONS OR CHANGES ON THIS SHEET MUST BE MADE OR CIRCLED IN RED INK, WITH DATE AND NAME OF PERSON MAKING CHANGE.

Do not extend notes this side of this line.

STATION	B. S.	H. I.	F. S.	ELEV.	136 Th	St.
1+75° E.				8134	7.5 L. W/H	
				8111	13° " EG	
				8094	15° " FL	
				8158	15° " TC	
				8183	24.5 " BW	
2+75° E.				8113		℄ 136 Th St.
				8103		7.5 R. W/H
				80[illegible]		13° " EG
				80[illegible]		15 " FL
				8136		15 " TC
				8[illegible]		24.5 " BW
				8[illegible]	7.5 L. W/H	
				8076	13 " EG.	
				8[illegible]	15 " FL	
				8132	15 " TC	
				8148	24.5 " BW	
3+85° E.				8076	SMH AV RIM 6° R	
					RIM-(ROD+DIA.)=FL	
				7332	8" INLET W 80.76-(6.77+0.76)=73.32	
				7325	8 OUTLET E 80.76-(6.84+0.76)=73.25	
					OCEANGATE AVE	
1+12° N				8122	EDGE CONC GUTTER	
1+15° N				8116	FL " "	
1+18° N				8122	EDGE " "	

LEAKER ROD

F. B. 2543 Pg. 254 Job No. 6253.50 Division No. 10 Notes Red. Plotted Profile
Survey of LAWNDALE STA. Date Date No.
Survey by LINE Notes TCP Notes Chkd. Checked X-Sec.
Indexed C. Johnson Date Date Date No.

98 S & E #307—7-55

PLEASE RETURN TO
LOS ANGELES COUNTY ENGINEER
700 LOS ANGELES COUNTY ENGINEERING BLDG.

NOTE: ANY ADDITIONS OR CHANGES ON THIS SHEET MUST BE MADE OR CIRCLED IN RED INK, WITH DATE AND NAME OF PERSON MAKING CHANGE.

Do not extend notes this side of this line.

STATION	B. S.	H. I.	F. S.	ELEV.	Oceangate Ave	
1+37° No.				8202		℄ OCEAN GATE AVE
				8194		6.5 R W/4
				8176		11.5 " E.G.
				8157		13 " F.L.
				8221		13 " T.C.
				8235		19.5 " B.W.
				8195	6.5 L W/4	
				8175	11.5 " E.G.	
				8160	13.5 " F.L.	
				8224	13.5 " T.C.	
				8237	19.5 " B.W.	
1+77° N				8306		℄
				8301		6.5 R W/4
				8277		11 " E.G.
				8260		13 " F.L.
				DRIVE		13 " T.C.
				8336		19.5 " B.W.
				8294	6.5 L W/4	
				8270	11 " E.G.	
				8258	13 " F.L.	
				8318	13 " F.L.	
				8331	19.5 " B.W.	

Profile Notes Red. ____ Plotted ____ Job No. 6253.50 Division No. 10 F. B. 2543 Pg. 255
No. ____ Date ____ Date ____ Survey of LAWNDALE S.D.
X-Sec. Notes Chkd. ____ Checked ____ Survey by ____ Notes ____ Date ____
No. ____ Date ____ Date ____ Map No. ____ Indexed ____ Date ____

C. Johnson

76298 S & E #307—7-55

PLEASE RETURN TO
LOS ANGELES COUNTY ENGINEER
700 LOS ANGELES COUNTY ENGINEERING BLDG.

NOTE: ANY ADDITIONS OR CHANGES ON THIS SHEET MUST BE MADE OR CIRCLED IN RED INK, WITH DATE AND NAME OF PERSON MAKING CHANGE.

Do not extend notes this side of this line.

STATION	B. S.	H. I.	F. S.	ELEV.	Oceangate	Ave
2+52° N				8455	S.M.H. AV. RIM	3° R
						RIM-(ROD+DIA)= FL
				77.24	8" INLET NO. 84.55	-(6.64+0.67)=77.24
				77.04	8" OUTLET SO. 84.55	-(6.84+0.67)=77.04
2+77° N				8480		℄
				8469		6.5 R W/4
				8449		11 " E.G.
				8434		13 " F.L.
				DRIVE		13 " T.C.
				8517		19.5 " B.W.
				8474	6.5 L W/4	
				8454	11 " E.G.	
				8439	13 " F.L.	
				—	13 " T.C.	
				8512	19.5 " B.W.	

LINKER ROD

F. B. 2543 Pg. 256 Job No. 6253.50 Division No. 10 Notes Red. Plotted No. Profile
Survey of LOWNDALE S.D. Date Date X-Sec.
Survey by LINDS Notes V.A. Notes Chkd. Checked No.
Indexed C. Johnson Date Date Date

76298 S & E #307—7-55

PLEASE RETURN TO
LOS ANGELES COUNTY ENGINEER
700 LOS ANGELES COUNTY ENGINEERING BLDG.

NOTE: ANY ADDITIONS OR CHANGES ON THIS SHEET MUST BE MADE OR CIRCLED IN RED INK, WITH DATE AND NAME OF PERSON MAKING CHANGE.

Do not extend notes this side of this line.

STATION	B. S.	H. I.	F. S.	ELEV.	136 Th	St
91+96.5				8168		℄
				8162		7.5 R W/4
				8137		13 " E.G.
				8130		15 " F.L.
				8196		15 " T.C.
				8210		24.5 " B.W.
				8155	7.5 L W/4	
				8133	13 " E.G.	
				8124	15 " F.L.	
				8190	15 " T.C.	
				8211	24.5 " B.W.	
92+36.5				8180		℄
				8168		7.5 R W/4
				8146		13 " E.G.
				8131		15 " F.L.
				8202		15 " T.C.
				8222		24.5 " B.W.
				8171	7.5 R W/4	
				8153	13 " E.G.	
				8140	15 " F.L.	
				8205	15 " T.C.	
				8219	24.5 B.W.	

Profile Notes Red. ____ Plotted ____ Job No. 6253.50 Division No. 10 F. B. 2543 Pg. 257
No. ____ Date ____ Date ____ Survey of [illegible] S.D.
X-Sec. Notes Chkd. ____ Checked ____ Survey by ____ Notes ____ Date ____
No. ____ Date ____ Date ____ Map No. ____ Indexed C. Johnson Date ____

76298 S & E #307—7-55

PLEASE RETURN TO
LOS ANGELES COUNTY ENGINEER
700 LOS ANGELES COUNTY ENGINEERING BLDG.

NOTE: ANY ADDITIONS OR CHANGES ON THIS SHEET MUST BE MADE OR CIRCLED IN RED INK, WITH DATE AND NAME OF PERSON MAKING CHANGE.

Do not extend notes this side of this line.

STATION	B. S.	H. I.	F. S.	ELEV.	136 Th	St
93+00				8185		℄
				8178		7.5 R W/4
				8151		13 E.G.
				8141		15 F.L.
				8202		15 T.C.
				8234		24.5 B.W.
				8179	7.5 W/4	
				8153	13 E.G.	
				8142	15 F.L.	
				8202	15 T.C.	
				8225	24.5 B.W.	
94+00				8199		℄
				8191		7.5 R W/4
				8167		13 E.G.
				8152		15 F.L.
				8219		15 T.C.
				8250		24.5 B.W.
				8192	7.5 L W/4	
				8173	13 " E.G.	
				8157	15 " F.L.	
				8222	15 " T.C.	
				8244	24.5 " B.W.	

LENKER ROD

F. B. 2543 Pg. 258 Job No. 6253.50 Division No. 10 Notes Red. Plotted Profile
Survey of LAWNDALE S.D. Date Date No.
Survey by LIND Notes Chkd. Checked X-Sec.
Indexed C. Johnson Date Date No.

76298 S & E #307—7-55

PLEASE RETURN TO
LOS ANGELES COUNTY ENGINEER
700 LOS ANGELES COUNTY ENGINEERING BLDG.

NOTE: ANY ADDITIONS OR CHANGES ON THIS SHEET MUST BE MADE OR CIRCLED IN RED INK, WITH DATE AND NAME OF PERSON MAKING CHANGE.

Do not extend notes this side of this line.

STATION	B. S.	H. I.	F. S.	ELEV.	13 6Th	St.
94+14.10				81 94	5° L S.M.H. AV. RIM.	
					RIM - (ROD + DIA) = FL	
				74 60	8" INLET W. 81.94 - (6.67 + 0.67) = 74.60	
				74 55	8" OUTLET E. 81.94 - (6.72 + 0.67) = 74.55	
95+00				82 07		℄
				82 01		7.5 R W/4
				81 83		13 " E.G.
				81 70		15 " F.L.
		LENKLR ROD		DRIVE		15 " T.C.
				82 56		24.5 " B.W.
				82 05	7.5 L W/4	
				81 82	13 " E.G.	
				81 66	15 " F.L.	
				DRIVE	15 " T.C.	
				82 55	24.5 " B.W.	
96+00				82 15		℄
				82 06		7.5 R W/4
				81 90		13 " E.G.
				81 78		15 " F.L.
				82 40		15 " T.C.
				82 60		24.5 " B.W.

Profile Notes Red. ____ Plotted ____ Job No. 6253.50 Division No. 16 F. B. 2543 Pg. 259
No. ____ Date ____ Date ____ Survey of LAWNDALE S.D.
X-Sec. Notes Chkd. ____ Checked ____ Survey by ____ Notes ____ Date ____
No. ____ Date ____ Date ____ Map No. ____ Index C. Johnson 31

76298 S & E #307—7-55

PLEASE RETURN TO
LOS ANGELES COUNTY ENGINEER
700 LOS ANGELES COUNTY ENGINEERING BLDG.

NOTE: ANY ADDITIONS OR CHANGES ON THIS SHEET MUST BE MADE OR CIRCLED IN RED INK, WITH DATE AND NAME OF PERSON MAKING CHANGE.

Do not extend notes this side of this line.

STATION	B. S.	H. I.	F. S.	ELEV.	136th	St.
96+00				8214	7.5 L W/4	
				8190	13 " E.G.	
				8176	15 " F.L.	
				8240	15 " T.C.	
				8267	24.5 " B.W.	
97+00				8234		℄
				8224		7.5 R W/4
				8200		13 " E.G.
				8227		15 " F.L.
				DRIVE		15 " T.C.
				8285		24.5 " B.W.
				8228	7.5 L W/4	
				8202	13 " E.G.	
				8190	15 " F.L.	
				8252	15 " T.C.	
				8283	24.5 " B.W.	
97+16°				8227	5.2 L S.M.H.	AV. RIM
						RIM-(ROD+DIA.) = FL
				75.34	8" INLET W 82.27-(6.26+0.67) = 75.34	
				75.39	8" OUTLET E 82.27-(6.21+0.67) = 75.39	

LENKER ROD

F. B. 2543 Pg. 260 Job No. 6253.50 Division No. 10 Notes Red. Plotted Profile
Survey of LAWNDALE S.D. Date Date No.
Survey by LIND Notes Notes Chkd. Checked X-Sec.
Index C. Johnson Date Date Date No.

76298 S & E #307—7-55

PLEASE RETURN TO
LOS ANGELES COUNTY ENGINEER
700 LOS ANGELES COUNTY ENGINEERING BLDG.

NOTE: ANY ADDITIONS OR CHANGES ON THIS SHEET MUST BE MADE OR CIRCLED IN RED INK, WITH DATE AND NAME OF PERSON MAKING CHANGE.

Do not extend notes this side of this line.

STATION	B. S.	H. I.	F. S.	ELEV.	13 6 Th	St.
98+00				8258		℄
				8250		7.5 R W/4
				8228		13 " E.G.
				8227		15 " F.L.
				8281		15 " T.C.
				8309		24.5 " B.W.
				8250	7.5 L W/4	
				8225	13 " E.G.	
				8208	15 " F.L.	
				8269	15 " T.C.	
				8273	24.5 " B.W.	
99+00				8278		℄
				8268		7.5 R W/4
				8245		13 " E.G.
				8236		15 " F.L.
				DRIVE		15 " T.C.
				8321		24.5 " B.W.
				8274	7.5 L W/4	
				8253	13 " E.G.	
				8234	15 " F.L.	
				DRIVE	15 " T.C.	
				8323	24.5 B.W.	

Profile Notes Red. ____ Plotted ____ Job No. 4258.50 Division No. 15 F. B. [illegible] Pg. 261
No. ____ Date ____ Date ____ Survey of [illegible]
X-Sec. Notes Chkd. ____ Checked ____ Survey by [illegible] Notes ____ Date ____
No. ____ Date ____ Date ____ Map No. ____ Index [illegible] C. Johnson Date ____ 33

76298 S & E #307—7-55

PLEASE RETURN TO
LOS ANGELES COUNTY ENGINEER
700 LOS ANGELES COUNTY ENGINEERING BLDG.

NOTE: ANY ADDITIONS OR CHANGES ON THIS SHEET MUST BE MADE OR CIRCLED IN RED INK, WITH DATE AND NAME OF PERSON MAKING CHANGE.

Do not extend notes this side of this line.

STATION	B. S.	H. I.	F. S.	ELEV.	136Th	St.
99+69°				8290		℄
				8282		7.5 R W/4
				8258		13 " EG
				8247		15 " FL
				8310		15 " TC
				8331		24.5 " BW
				8280	7.5 L W/4	
				8260	13 " EG	
				8246	15 " FL	
				8310	15 " TC	
				8337	24.5 " BW	
99+92.5				82.87	SMH - 5° L	AV RIM
						RIM - (ROD + DIA) = FL
				76.23	8" INLET W	82.87 - (5.97 + 0.67) = 76.23
				76.18	8 OUTLET E	82.87 - (6.02 + 0.67) = 76.18
100+09°				8307		℄
				8287		7.5 R W/4
				8266		13 " EG
				8252		15 " FL
				8317		15 " TC
				8341		24.5 " BW
				8297	7.5 L W/4	
				8269	13 " EG	
				8259	15 " FL	
				8319	15 " TC	

F. B. 2543 PG. 264 Job No. 6253.90 Division No. 10 Notes Red. Plotted Profile
Survey of LOWNDALE ST. Date Date No.
Survey by Notes Notes Chkd. Checked X-Sec.
Indexed C. Johnson Date Date Date No.

76298 S & E #307—7-55

PLEASE RETURN TO
LOS ANGELES COUNTY ENGINEER
700 LOS ANGELES COUNTY ENGINEERING BLDG.

NOTE: ANY ADDITIONS OR CHANGES ON THIS SHEET MUST BE MADE OR CIRCLED IN RED INK, WITH DATE AND NAME OF PERSON MAKING CHANGE.

Do not extend notes this side of this line.

STATION	B. S.	H. I.	F. S.	ELEV.	136 Th	ST.
100+09.0				83 45	24.5 L BW	
100+45.65				83 05	℄ INT. of 136 Th ST & ANZA AVE. = 1+00 SO. per pg. 104	
1+40.0 SO.				83 19		℄ Anza Ave
				83 32		9.0 R W/4
				83 50		18 " EP & FL
				84 7		23 " TB
				84 9		30 " DIRT
				83 11	6.5 L W/4	
				83 03	11 " EG	
				82 82	13 " FL	
				83 46	13 " TC	
				84 8	25 " P/L	
1+80.0 SO				83 36		℄
				83 51		9 R W/4
				83 58		18 " EP & FL
				84 6		23 " TB
				84 5		30 " DIRT
				83 28	6.5 L W/4	
				83 19	11 " EG	
				83 06	13 " FL	
				83 68	13 " TC	
				85 1	25 " P/L	

Profile Notes Red. ____ Plotted ____ Job No. 6253.50 Division No. ____ F. B. [illegible] Pg. 263
No. ____ Date ____ Date ____ Survey of ____
X-Sec. Notes Chkd. ____ Checked ____ Survey by ____ Notes ____ Date ____
No. ____ Date ____ Date ____ Map No. ____ Indexed ____ C. Johnson Date ____

76298 S & E #307—7-55

PLEASE RETURN TO
LOS ANGELES COUNTY ENGINEER
700 LOS ANGELES COUNTY ENGINEERING BLDG.

NOTE: ANY ADDITIONS OR CHANGES ON THIS SHEET MUST BE MADE OR CIRCLED IN RED INK, WITH DATE AND NAME OF PERSON MAKING CHANGE.

Do not extend notes this side of this line.

STATION	B. S.	H. I.	F. S.	ELEV.	Anza	Ave
2+80 50				83 74		℄
				83 90		9° R W/4
				83 95		18 " EP&FL
				85 9		23 " T.B.
				86 3		30 " DIRT
				83 58	6 5 L W/4	
				83 53	11 " EG	
				83 42	13 " FL	
				84 01	13 " TC	
				85 0	25 " P/L	
100+57 6				82 96		℄
100+60 6				82 76		℄
100+63 6				82 94		℄
100+85 0				82 94		℄
				82 87		6 5 R W/4
				82 81		11 " EG
				82 64		13 " FL
				83 24		13 " TC
				84 3		25 " P/L
				83 02	12 0 L W/4	
				83 11	24 5 " EP&FL	

F. B. 2843 Pg. 264 Job No. 6253.50 Division No. 10 Notes Red. Plotted Profile
Survey of Lawndale S.D. Date Date No.
Survey by Lind Notes KB Notes Chkd. Checked X-Sec.
Index C. Johnson Date Date Date No.

76298 S & E #307—7-55

PLEASE RETURN TO
LOS ANGELES COUNTY ENGINEER
700 LOS ANGELES COUNTY ENGINEERING BLDG.

NOTE: ANY ADDITIONS OR CHANGES ON THIS SHEET MUST BE MADE OR CIRCLED IN RED INK, WITH DATE AND NAME OF PERSON MAKING CHANGE.

Do not extend notes this side of this line.

STATION	B. S.	H. I.	F. S.	ELEV.	Anza	Ave
100+85				859	27.5 L T, BRK	
				859	30 " DIRT	
101+00				8310	27.5 L FL.	
				8355	27.5 " TC	
101+18.5				8308	30.0 " FL	
				8355	30.0 " TC	
101+25.0				8297		℄
				8289		6.5 R W/4
				8286		11 " EG
				8271		13 " FL
				8330		13 " TC
				847		25 " P/L
				8324	15 L W/4	
				8308	30 " FL	
				8356	30 " TC	
				863	33 " T. BRK	
				863	50 " DIRT	
102+00				8311		℄
				8295		6.5 R W/4
				8285		11 " EG
				8277		13 " FL

Profile Notes Red. Plotted Job No. 6253.50 Division No.
No. Date Date Survey of LANCASTER S.D.
X-Sec. Notes Chkd. Checked Survey by Notes Date
No. Date Date Map No. Indexed C. Johnson

F. B. 2543 Pg. 265

76298 S & E #307—7-55

PLEASE RETURN TO
LOS ANGELES COUNTY ENGINEER
700 LOS ANGELES COUNTY ENGINEERING BLDG.

NOTE: ANY ADDITIONS OR CHANGES ON THIS SHEET MUST BE MADE OR CIRCLED IN RED INK, WITH DATE AND NAME OF PERSON MAKING CHANGE.

Do not extend notes this side of this line.

STATION	B. S.	H. I.	F. S.	ELEV.	Anzo	Ave
102+00				83 31		13 TC
				85 1		25 P/L
				83 35	15 L W/4	
				83 30	30 " FL	
				83 80	30 " TC	
				86 8	33 " T.BRK.	
				87 0	50 " DIRT	
102+80				83 29		℄
				83 04		6 5 R W/4
				83 02		11 " EG
				82 83		13 " FL
				83 45		13 " TC
				84 9		25 " P/L
				83 46	15 L W/4	
				83 33	30 " FL	
				83 84	30 " TC	
				85 8	33 " TBRK	
				85 9	50 " DIRT	
103+20				83 30		℄
				83 20		6 5 R W/4
				83 09		11 " EG

F. B. 2543 Pg. 266 Job No. 6253.50 Division No. 10 Notes Red. Plotted Profile
Survey of LAWNDALE S.D. Date Date No.
Survey by LIND Notes VA Notes Chkd. Checked X-Sec.
Indexed R. C. Johnson Date Date Date No.

76298 S & E #307—7-55

PLEASE RETURN TO
LOS ANGELES COUNTY ENGINEER
700 LOS ANGELES COUNTY ENGINEERING BLDG.

NOTE: ANY ADDITIONS OR CHANGES ON THIS SHEET MUST BE MADE OR CIRCLED IN RED INK, WITH DATE AND NAME OF PERSON MAKING CHANGE.

Do not extend notes this side of this line.

STATION	B. S.	H. I.	F. S.	ELEV.	Anma	Ave
103+20				82 88		13 R FL
				83 50		13 " TC
				84.0		25 " P/L
				83 44	15 L W/4	
				83 42	30 " FL	
				83 89	30 " TC	
				85 6	33 " T BRK	
				86 2	50 " DIRT	
103 +60 10				83 36	℄ INT. OF ANZA AVE & 135TH ST. = 1+00 E. & W. per pg. 105	
1+10 0 E				83 21		℄ 135 Th St.
1+13 0 E				83 05		℄
1+16 0 E				83 23		℄
				83 60		75 R W/4
1+38 E				83 45		13 EG
				83 33		15 FL
				83 95		15 TC
				84 17		245 BW
				83 67		℄
				83 63	75 W/4	
				83 35	13 EG	
				83 20	15 FL	
				83 86	15 TC	
				84 12	245 BW	
1+55 0 E				83 67	SMH AV. RIM	5 0 R
				76 75	8" INLET W. RIM 83.67 − (ROD + DIA.) = F.L. (6.25 + 0.67) = 76.75	
				76 66	8" OUTLET E. 83.67 − (6.34 + 0.67) = 76.66	

Profile Notes Red. ____ Plotted ____ Job No. 6253.50 Division No. 10 F. B. 25 Pg. 217
No. ____ Date ____ Date ____ Survey of LAWNDALE S.D.
X-Sec. Notes Chkd. ____ Checked ____ Survey by ____ Notes ____ Date ____
No. ____ Date ____ Date ____ Map No. ____ Index [illegible]

76298 S & E #307—7-55

PLEASE RETURN TO
LOS ANGELES COUNTY ENGINEER
700 LOS ANGELES COUNTY ENGINEERING BLDG.

NOTE: ANY ADDITIONS OR CHANGES ON THIS SHEET MUST BE MADE OR CIRCLED IN RED INK, WITH DATE AND NAME OF PERSON MAKING CHANGE.

Do not extend notes this side of this line.

STATION	B. S.	H. I.	F. S.	ELEV.	135 Th	St.
				8374		℄
1+78.0 E				8363		7.5 R W/4
				8340		13 " EG
				8326		15 " FL
				8390		15 " TC
				8419		24.5 " BW
				8366	7.5 L W/4	
				8341	13 " EG	
				8330	15 " FL	
				8394	15 " TC	
				8423	24.5 " BW	
				8381		℄
2+78.0 E				8376		7.5 R W/4
				8355		13 " EG
				8340		15 " FL
				DRIVE		15 " TC
				8428		24.5 " BW
				8373	7.5 L W/4	
				8350	13 " EG	
				8336	15 " FL	
				DRIVE	15 " TC	
				8428	24.5 " BW	

F. B. 2543 Pg. 268 Job No. 6253.50 Division No. 10 Notes Red. Plotted Profile
Survey of LANDSCAPE S.D. Date Date No.
Survey by LINDS Notes VA Notes Chkd. Checked X-Sec.
Index C. Johnson Date Date Date No.

76298 S & E #307—7-55

PLEASE RETURN TO
LOS ANGELES COUNTY ENGINEER
700 LOS ANGELES COUNTY ENGINEERING BLDG.

NOTE: ANY ADDITIONS OR CHANGES ON THIS SHEET MUST BE MADE OR CIRCLED IN RED INK, WITH DATE AND NAME OF PERSON MAKING CHANGE.

Do not extend notes this side of this line.

STATION	B. S.	H. I.	F. S.	ELEV.	135 Th	St.
1+50 W.				8444		℄
				8445		6 R W/4
				8435		12" EP
				8480		23" BW
				8440	5 L W/4	
				8428	10 " EP	
				8456	25 " BW	
1+90 W				8538		℄
				8529		6 R W/4
				8525		12 " EP
				8576		23 " BW
				8538	5 L W/4	
				8531	10 " EP	
				8605	25 " BW	
2+90 W				8742		℄
				8727		6 R W/4
				8689		12 " E.P.
				8690		23 " B.W.
				8728	5 L W/4	
				8695	10 " EP	
				8746	25 " BW	

Profile No. ____ Notes Red. ____ Plotted ____ Job No. ____ Division No. ____ F. B. ____ Pg. 269
Date ____ Date ____ Survey of ____
X-Sec. No. ____ Notes Chkd. ____ Checked ____ Survey by ____ Notes ____ Date ____
Date ____ Date ____ Map No. ____ Indexed ____ C. Johnson

76298 S & E #307—7-55

PLEASE RETURN TO
LOS ANGELES COUNTY ENGINEER
700 LOS ANGELES COUNTY ENGINEERING BLDG.

NOTE: ANY ADDITIONS OR CHANGES ON THIS SHEET MUST BE MADE OR CIRCLED IN RED INK, WITH DATE AND NAME OF PERSON MAKING CHANGE.

Do not extend notes this side of this line.

STATION	B. S.	H. I.	F. S.	ELEV.	Anza	Ave
104+00°				8341		℄
				8328		6.5 R W/4
				8324		11 " EG
				8314		13 " FL
				8368		13 " TC
				844		25 " P/L
				8362	14° L W/4	
				8364	28.5 " FL	
				8415	28.5 " TC	
				852	33 " T BRK	
				856	50 " DIRT	
				8345		
104+40				8335		℄ 6.5 R W/4
				8328		11 " EG
				8312		13 " FL
				8370		13 " TC
				842		25 " P/L
				8371	14 L W/4	
				8366	28.5 " FL	
				8416	28.5 " TC	
				849	33 " T BRK	
				850	50 "	

F. B. 2543 Pg. 270 Job No. 6253.50 Division No. 10 Notes Red. Plotted Profile
Survey of LANDSCAPE S.D. Date Date No.
Survey by LIND Notes VA Notes Chkd. Checked X-Sec.
Indexed E. C. Johnson Date Date Date No.

76L298 S & E #307 9-54

PLEASE RETURN TO
LOS ANGELES COUNTY SURVEYOR
726 LOS ANGELES COUNTY ENGINEERING BLDG.

NOTE: ANY ADDITIONS OR CHANGES ON THIS SHEET MUST BE MADE OR CIRCLED IN RED INK, WITH DATE AND NAME OF PERSON MAKING CHANGE.

Do not extend notes this side of this line.

STATION	B. S.	H. I.	F. S.	ELEV.	Anza	Ave
105+40				8356		℄
				8345		6.5 R W/4
				8341		11 " EG
				8325		13 " FL
				8383		13 " TC
				840		25 " P/L
				8389	14 L W/4	
				8390	28.5 " FL	
				8444	28.5 " TC	
				848	33 " T BRK	
				851	50 " DIRT	
B.M. S.D.3028				8388	B.M.-S.D.3028 EL= 83.876 per FB.2521-16	

LENKER ROD

Profile Notes Red. ____ Plotted ____ Job No. ____ Division No. 10 F.B. 2543 Pg. 37
No. ____ Date ____ Date ____ Survey of LAWNDALE S.D.
X-Sec. Notes Chkd. ____ Checked ____ Survey by CELIND Notes LINE Date ____
No. ____ Date ____ Date ____ Map No. ____ Index C. Johnson 43

F. B. 2543 Pg. 272 | 6253.50 Job No. Division No. 10 Notes Red. Plotted Profile

Survey of LAWNDALE S.D. Date Date No.

Survey by C.K. LIND Notes LIND Notes Chkd. Checked

Indexed C. Johnson Date Date Date No.

LENKER ROD

BLANK

STATION | B. S. | H. I. | F. S. | ELEV.

76L298 3 & 2 #207 8-54

PLEASE RETURN TO

LOS ANGELES COUNTY SURVEYOR

726 LOS ANGELES COUNTY ENGINEERING BLDG.

Do not extend notes this side of this line.

NOTE: ANY ADDITIONS OR CHANGES ON THIS SHEET MUST BE MADE OR CIRCLED IN RED INK, WITH SIGNATURE AND NAME OF PERSON MAKING CHANGE.