SURVEY OF _____ F. B. _____ PG. _____

SURVEY BY _____ TR. No. _____

DATE	[illegible]	[illegible]	[illegible]	[illegible]
		LINCOLN VILLAGE STORM DRAIN [illegible] 6254.10		
5-59	6254.10	Center Line Survey of Line "C"	C.L.	5-12
"	"	Topography on Dominguez St.- Line "C".	Topog.	21-32
"	"	Cross Sections on Line "C".	X-secs.	37-62
"	"	Invert Elevs. of Sewer M.H's on Line "C".	Elevs.	71-76
"	"	Dominguez Channel & Alameda St.- Grid Layout for X-secs.	Loc.	83-84
"	"	Additional Cross Sections on Alameda St.Line "A".	X-secs.	85-100
12-59	"	C.L.on Alameda St.& Transit Line S.Side Dominguez Channel.	C.L.	110
"	"	Topography on Alameda St.	Topog	111-112
"	"	Cross Sections on Alameda St. & Dominguez Channel.	X-secs.	113-124

Microfilmed Feb 86

Notes Ck'd by Miller
Map No.
Office Work
Checked

Survey of Lincoln Village SD
JN 6254.10 Tape 0160 Std 68 °F
Surveyed by M.A. Van Deren
Notes Van Date 5-59
Indexed C. Johnson 5-22-59

F. B. 2546 Pg. 5

J.N. 6254.10

CENTER LINE SURVEY OF

LINE "C"

LINCOLN VILLAGE STORM DRAIN

PROJECT Nº 541

5-59
Van Deren
Le Gault
Bozen
Turrill
Siemann

F. B. 2546 PG. 6

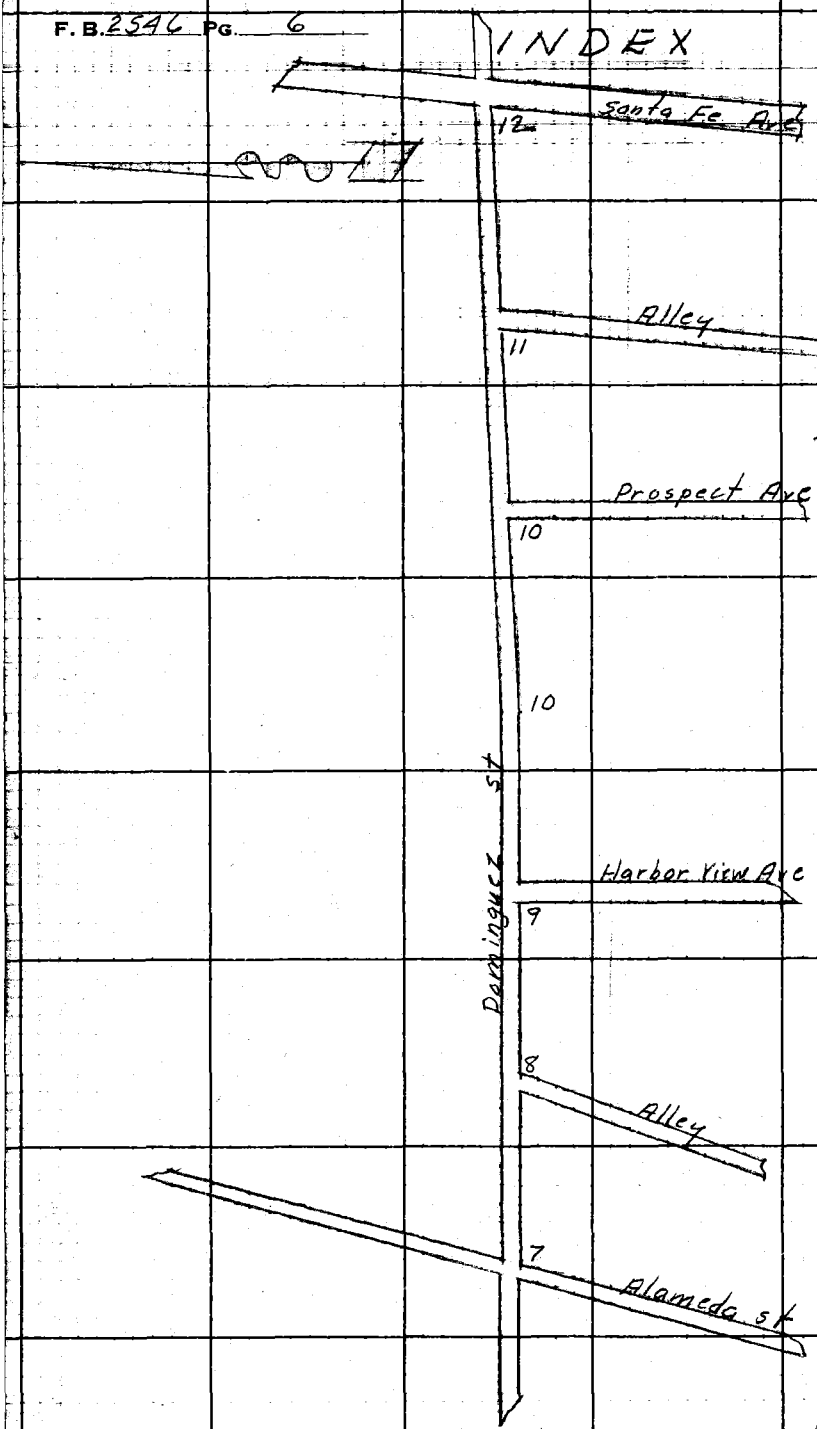

RETURN TO
LOS ANGELES COUNTY ENGINEER
100 LOS ANGELES COUNTY ENGINEERING BLDG.

Do not extend notes this side of this line.

Note: Any Additions or Changes on This Sheet Must be Made or Circled in Red Ink With Date and Name of Person Making Change.

Notes Ck'd by Miller	Survey of Lincoln Village SD
Map No.	JN 6254.10 Tape 0160 Std 68 °F
Office Work	Surveyed by M. A. Van Deren
Checked	Notes Van Date 5-59
Date	Indexed A. C. Johnson

F. B. 2546 PG. 7

W.S. 30 A-2

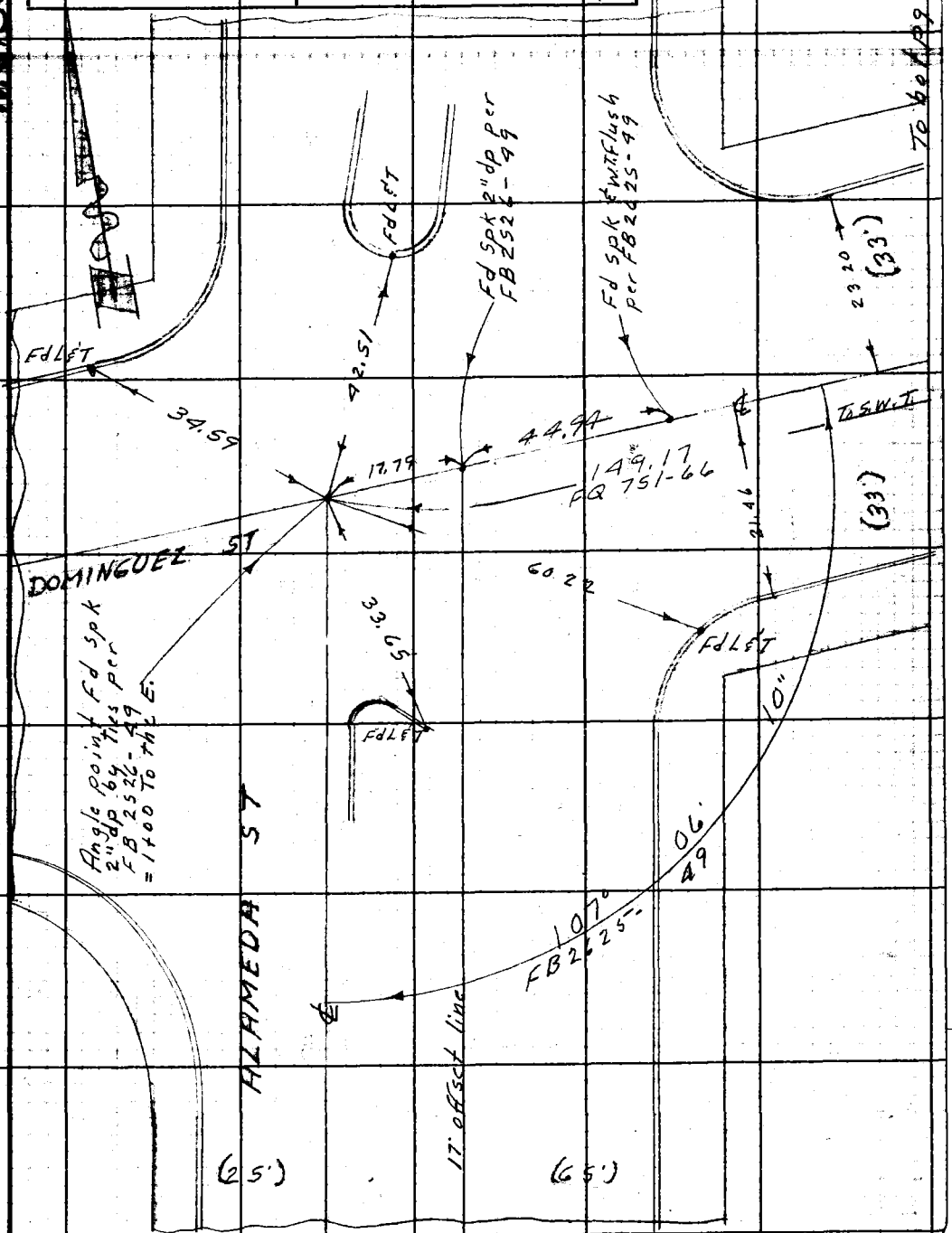

Note: Any Additions or Changes on This Sheet Must be Made or Circled in Red Ink With Date and Name of Person Making Change.

Do not extend notes this side of this line.

RETURN TO
LOS ANGELES COUNTY ENGINEER
700 LOS ANGELES COUNTY ENGINEERING BLDG.

763098 CE #247—7-59

RETURN TO
LOS ANGELES COUNTY ENGINEER
700 LOS ANGELES COUNTY ENGINEERING BLDG.

Note: Any Additions or Changes on This Sheet Must be Made or Circled in Red Ink With Date and Name of Person Making Change.

Do not extend notes this side of this line.

W.S.30, A-2

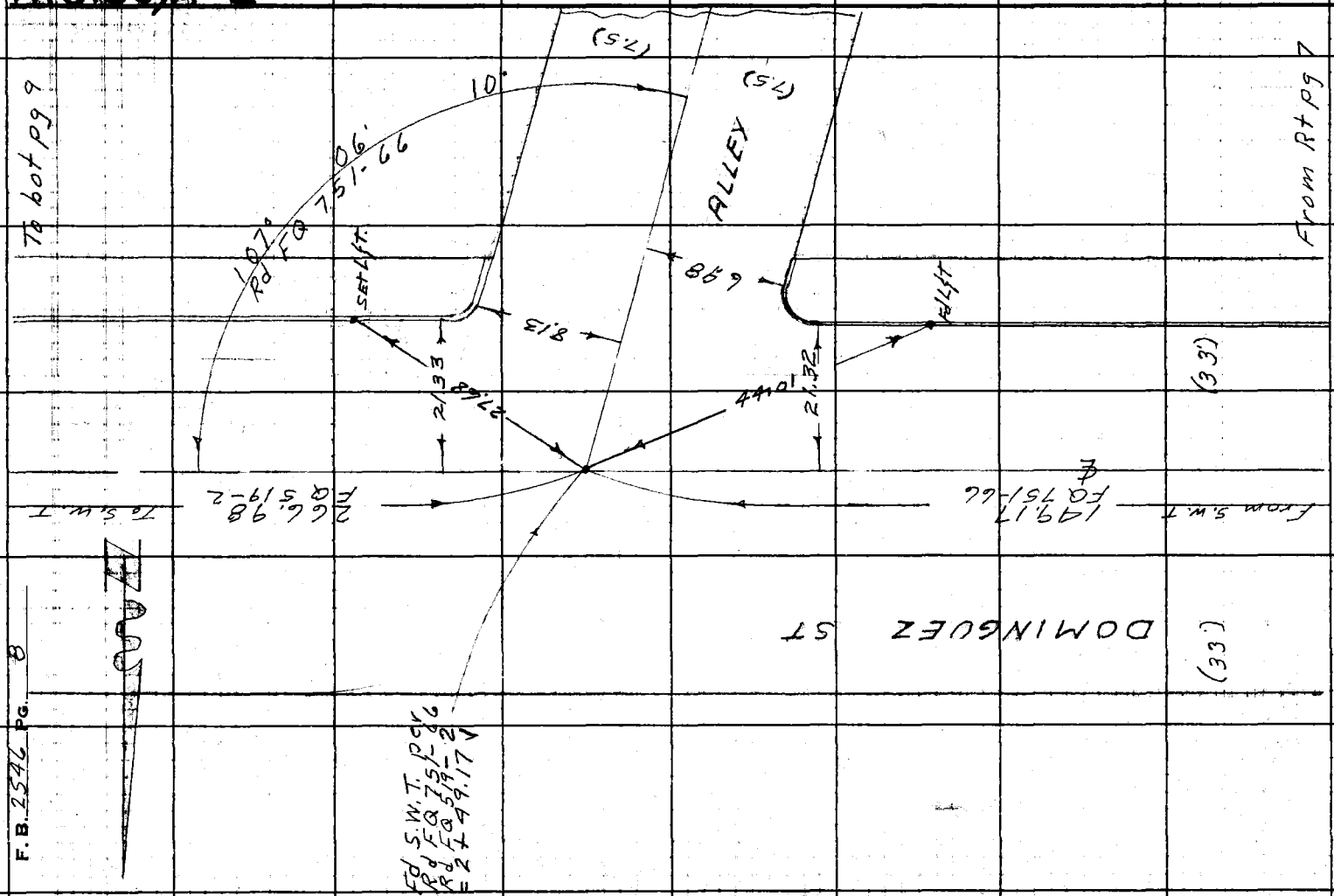

F. B. 2546 PG. 8

Notes Ck'd by Miller	Survey of Lincoln Village SD	F. B. 2546 PG. 9
Map No.	JN 6254.10 Tape [illegible] Std [illegible] °F	
Office Work	Surveyed by M. A. VanDeven	
Checked	Notes Van Date 5-59	
Date	Indexed C. Johnson	

W.S. 30, A-2

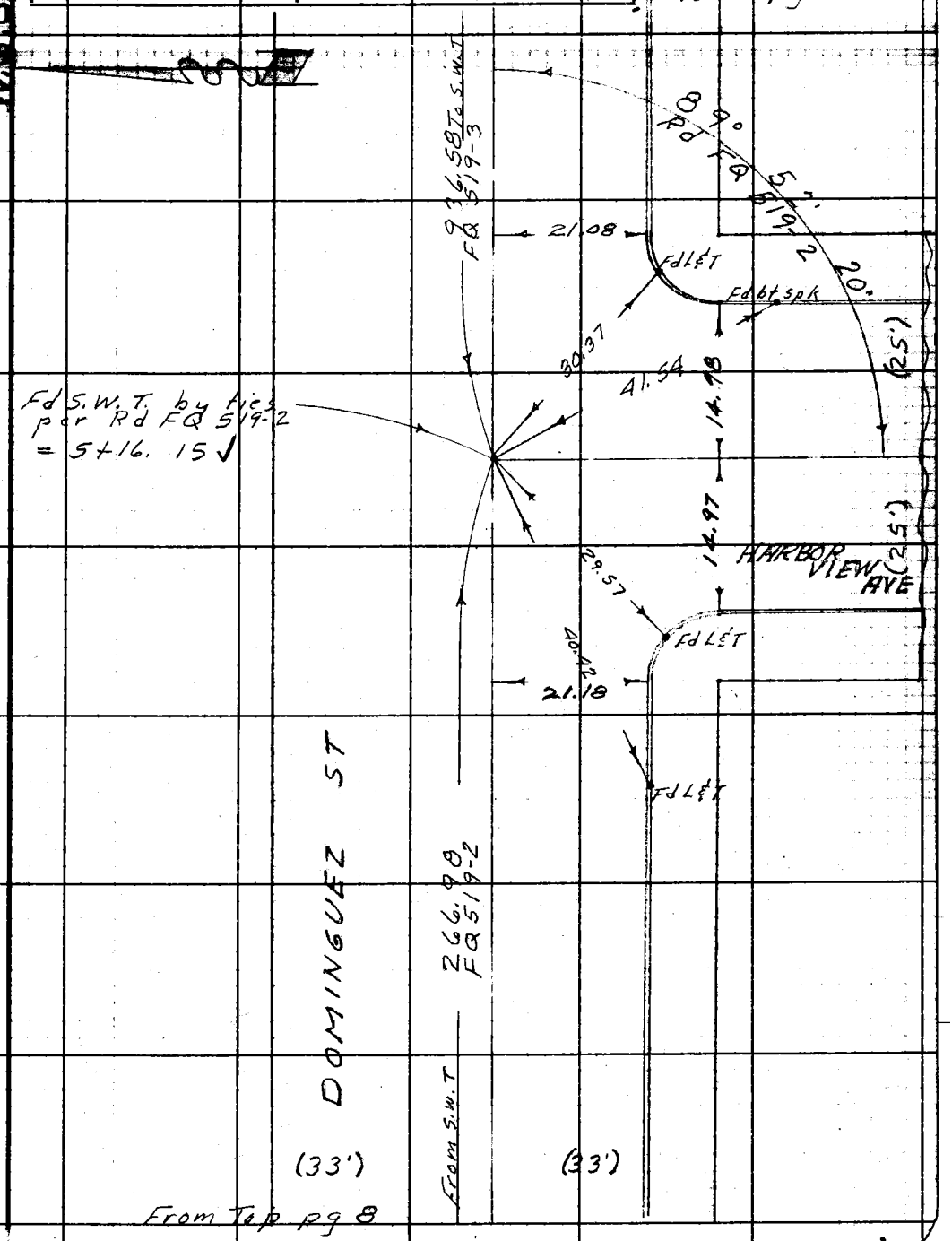

Note: Any Additions or Changes on This Sheet Must be Made or Circled in Red Ink With Date and Name of Person Making Change.

Do not extend notes this side of this line.

RETURN TO
LOS ANGELES COUNTY ENGINEER
700 LOS ANGELES COUNTY ENGINEERING BLDG.

763098 CE #247—7-53

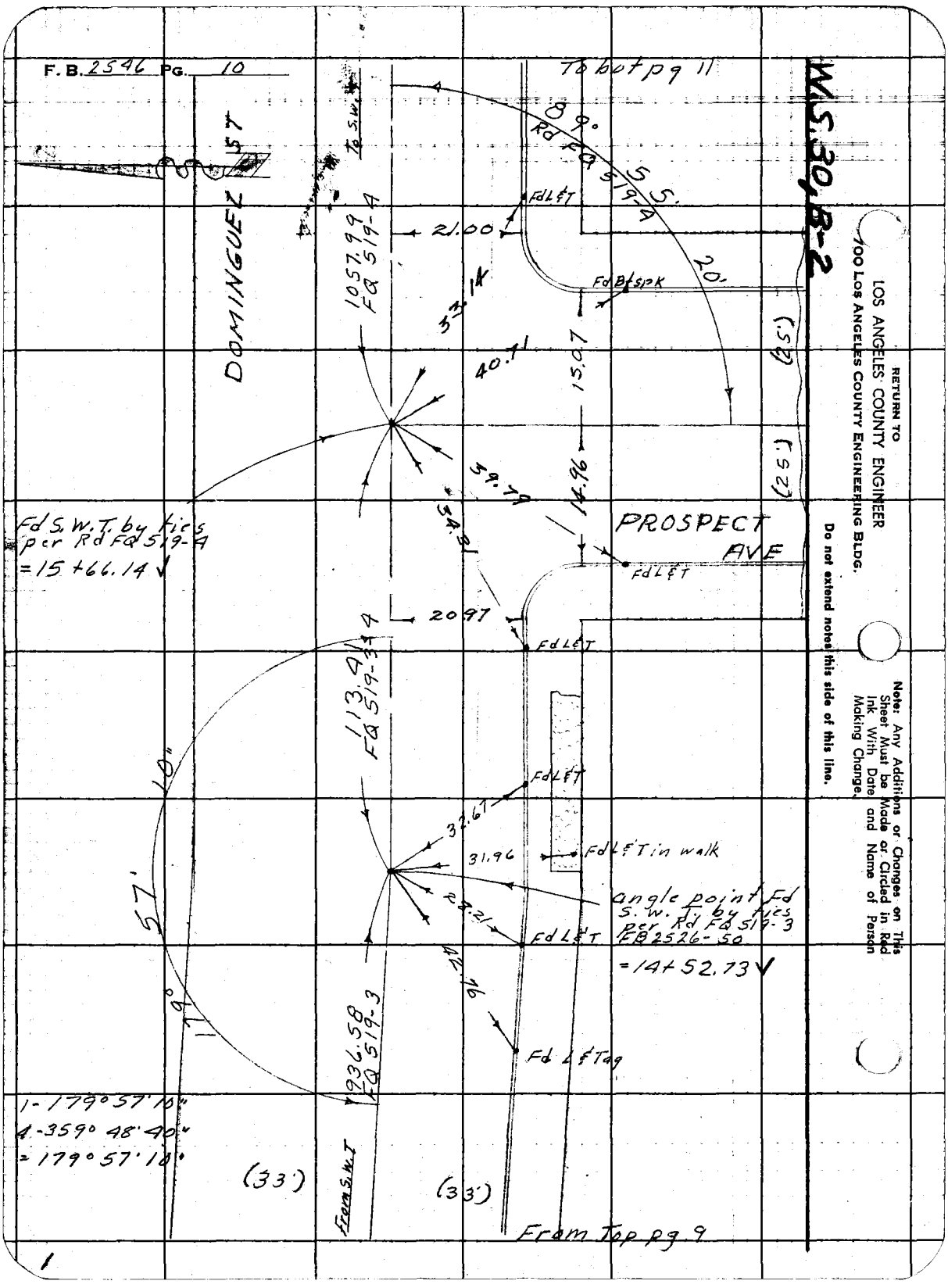
F.B. 2546 PG. 10
To bot pg 11
W.S. 30, B-2
89°
Rd FQ 519-4
55'
20'
To S.W.
DOMINGUEZ ST
FdL&T
21.00
1057.99
FQ 519-4
33.14
FdB&SPK
40.71
15.07
(25')
39.79
14.96
(25')
34.31
PROSPECT
AVE
Fd S.W.T. by ties
per Rd FQ 519-4
=15+66.14
FdL&T
20.97
FdL&T
113.41
FQ 519-3
10"
FdL&T
32.67
31.96
FdL&T in walk
angle point Fd
S.W.T. by ties
per Rd FQ 519-3
FB 2526-50
=14+52.73
57'
28.21
FdL&T
42.76
179°
936.58
FQ 519-3
Fd L&T Tag
1-179°57'10"
4-359°48'40"
=179°57'10"
(33')
From S.W.T.
(33')
From Top pg 9
RETURN TO
LOS ANGELES COUNTY ENGINEER
100 LOS ANGELES COUNTY ENGINEERING BLDG.
Do not extend notes this side of this line.
Note: Any Additions or Changes on This Sheet Must be Made or Circled in Red Ink With Date and Name of Person Making Change.
1

W.S.30.B-2

Notes Ck'd by Miller	Survey of Lincoln Village SD	F. B. 2540 PG. 11
Map No.	JN 6254.10 Tape 0160 Std 68 °F	
Office Work	Surveyed by M. A. VanDeren	
Checked	Notes Van Date 5-59	
Date	Indexed A. C. Johnson	

To bot pg 12

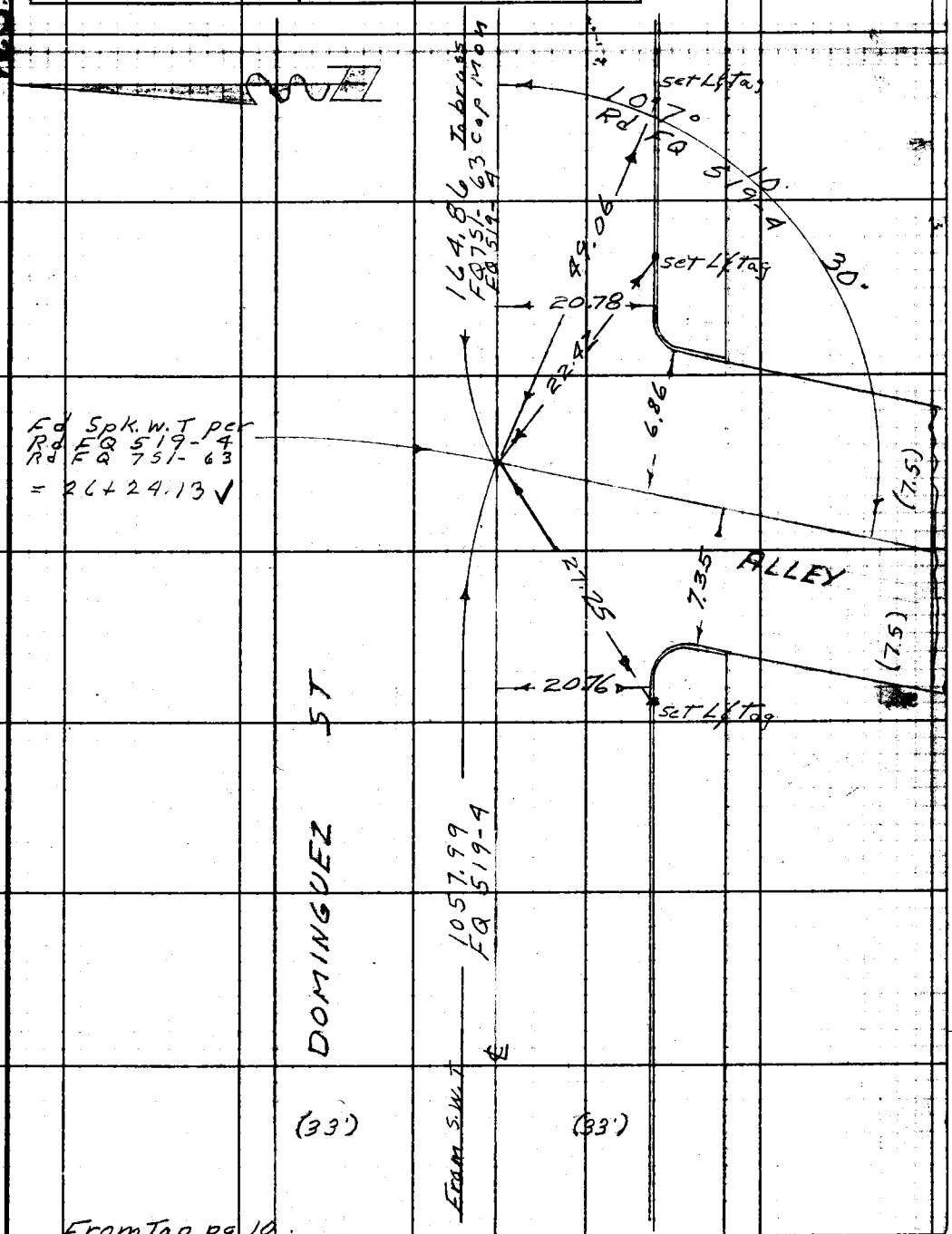

From Top pg 10

Note: Any Additions or Changes on This Sheet Must be Made or Circled in Red Ink With Date and Name of Person Making Change.

Do not extend notes this side of this line.

RETURN TO
LOS ANGELES COUNTY ENGINEER
700 LOS ANGELES COUNTY ENGINEERING BLDG.

763098 CE #247—7-53

F. B. 2346 PG. 12

W.S. 30, B-2

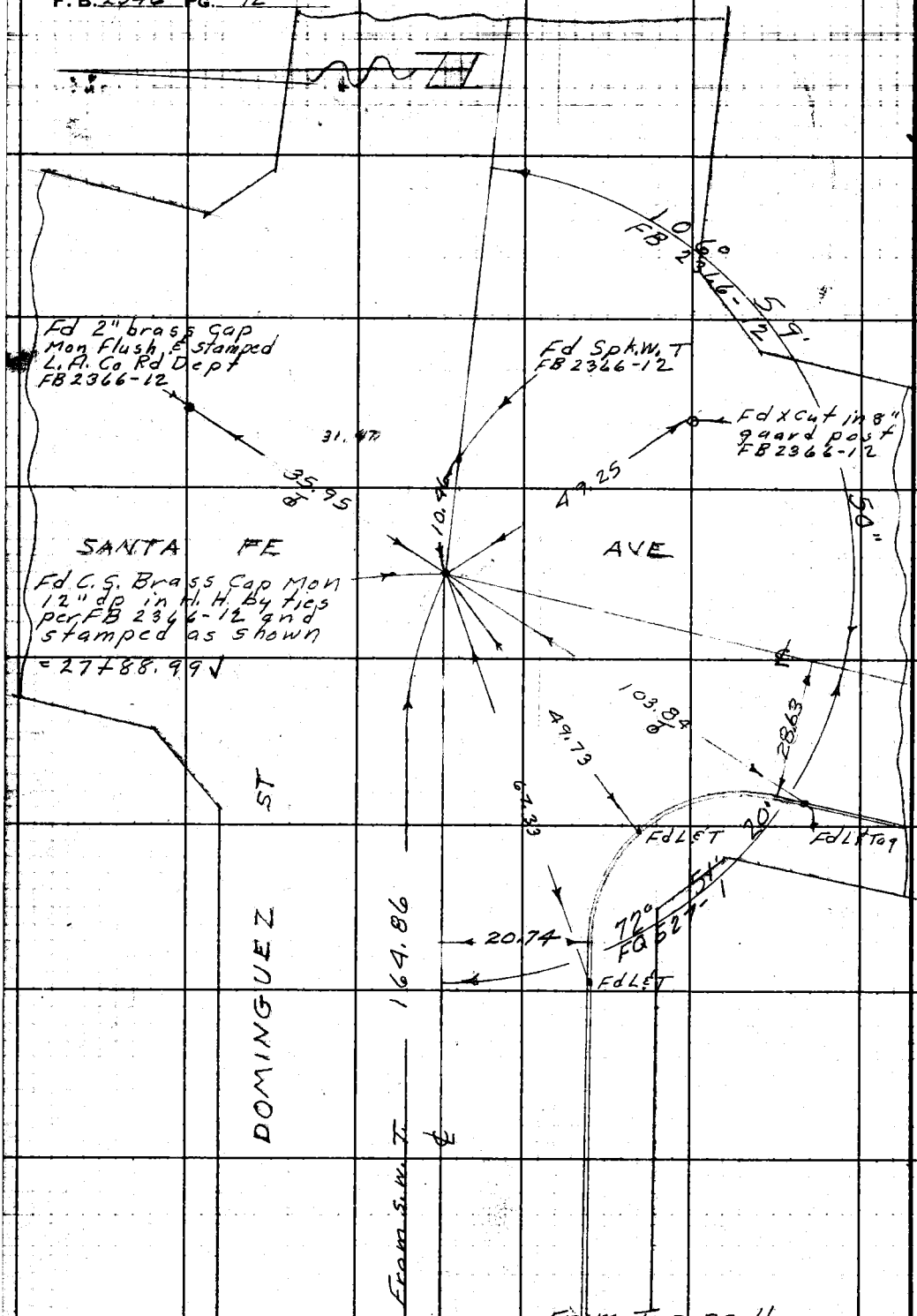

RETURN TO
LOS ANGELES COUNTY ENGINEER
900 LOS ANGELES COUNTY ENGINEERING BLDG.

Do not extend notes this side of this line.

Note: Any Additions or Changes on This Sheet Must be Made or Circled in Red Ink With Date and Name of Person Making Change.

Notes Ck'd by 1	Survey of Lincoln Village S.D.	F. B. 2546 Pg. 21
Map No.	IN 6254.10 Tape 0.160 Std 68 °F	
Office Work	Surveyed by Van Deren	
Checked	Notes BAZEN Date 5-59	
Date	Indexed [illegible]	

J.N. 6254.10

TOPOGRAPHY ON DOMINGUEZ ST

LINE "C"

LINCOLN VILLAGE STORMDRAIN

5-59
Van Deren
Le Gault
BAZEN
Turrill
Siemann

Note: Any Additions or Changes on This Sheet Must be Made or Circled in Red Ink With Date and Name of Person Making Change.

Do not extend notes this side of this line.

RETURN TO
LOS ANGELES COUNTY ENGINEER
100 LOS ANGELES COUNTY ENGINEERING BLDG.

763098 CE #247—7-53

F. B. 2546 PG. 22

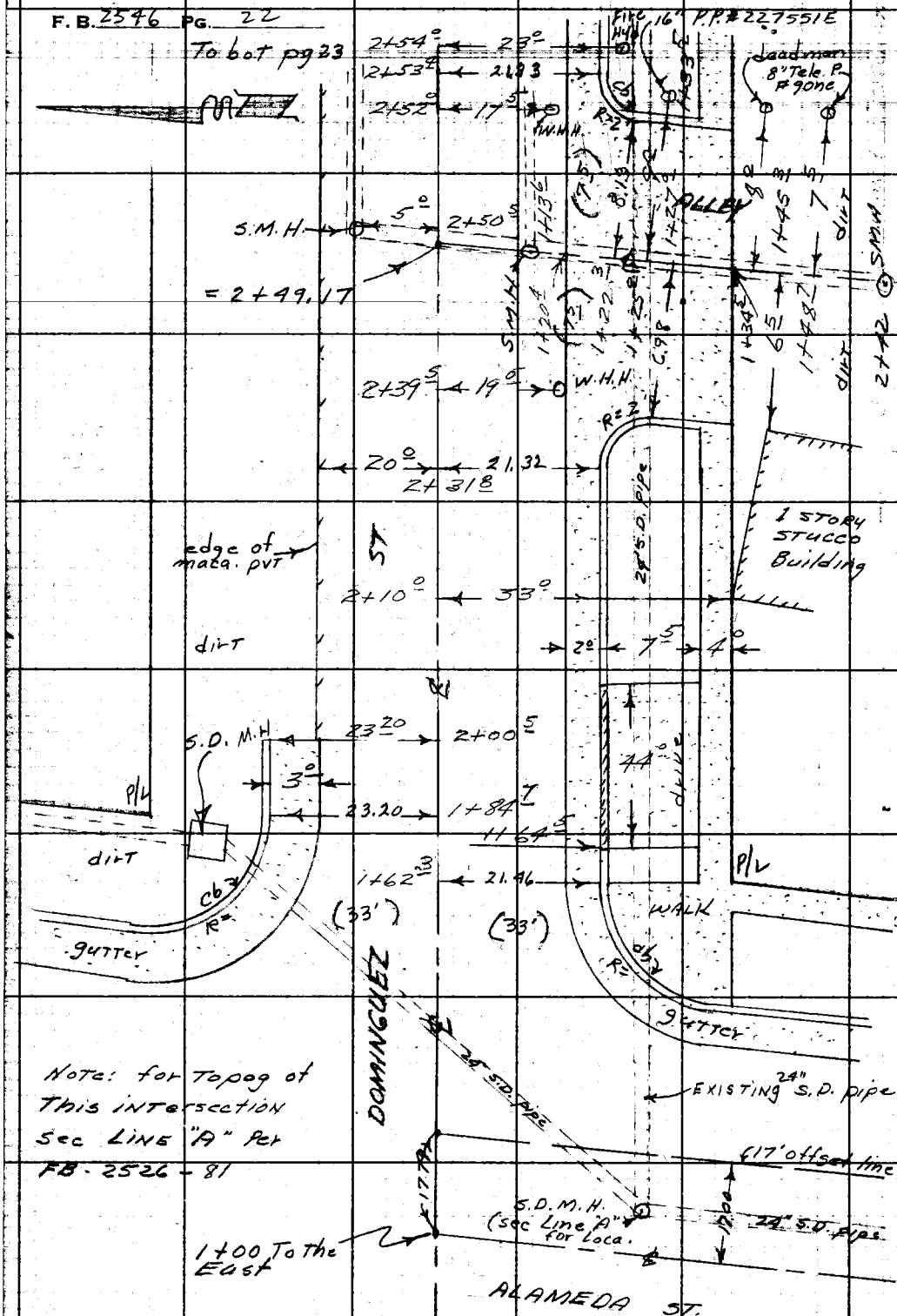

Note: for Topog of This intersection See Line "A" Per FB-2526-81

RETURN TO
LOS ANGELES COUNTY ENGINEER
100 LOS ANGELES COUNTY ENGINEERING BLDG.

Do not extend notes this side of this line.

Note: Any Additions or Changes on This Sheet Must be Made or Circled in Red Ink With Date and Name of Person Making Change.

Notes Ck'd by
Map No.
Office Work
Checked
Date

Survey of LINCOLN Village S.D.
IN 6254.10 Tape 0.160 Std 68° °F
Surveyed by Van Deren
Notes BAZEN Date 5-59
Indexed C. Jackson

F. B. 2546 Pg. 23

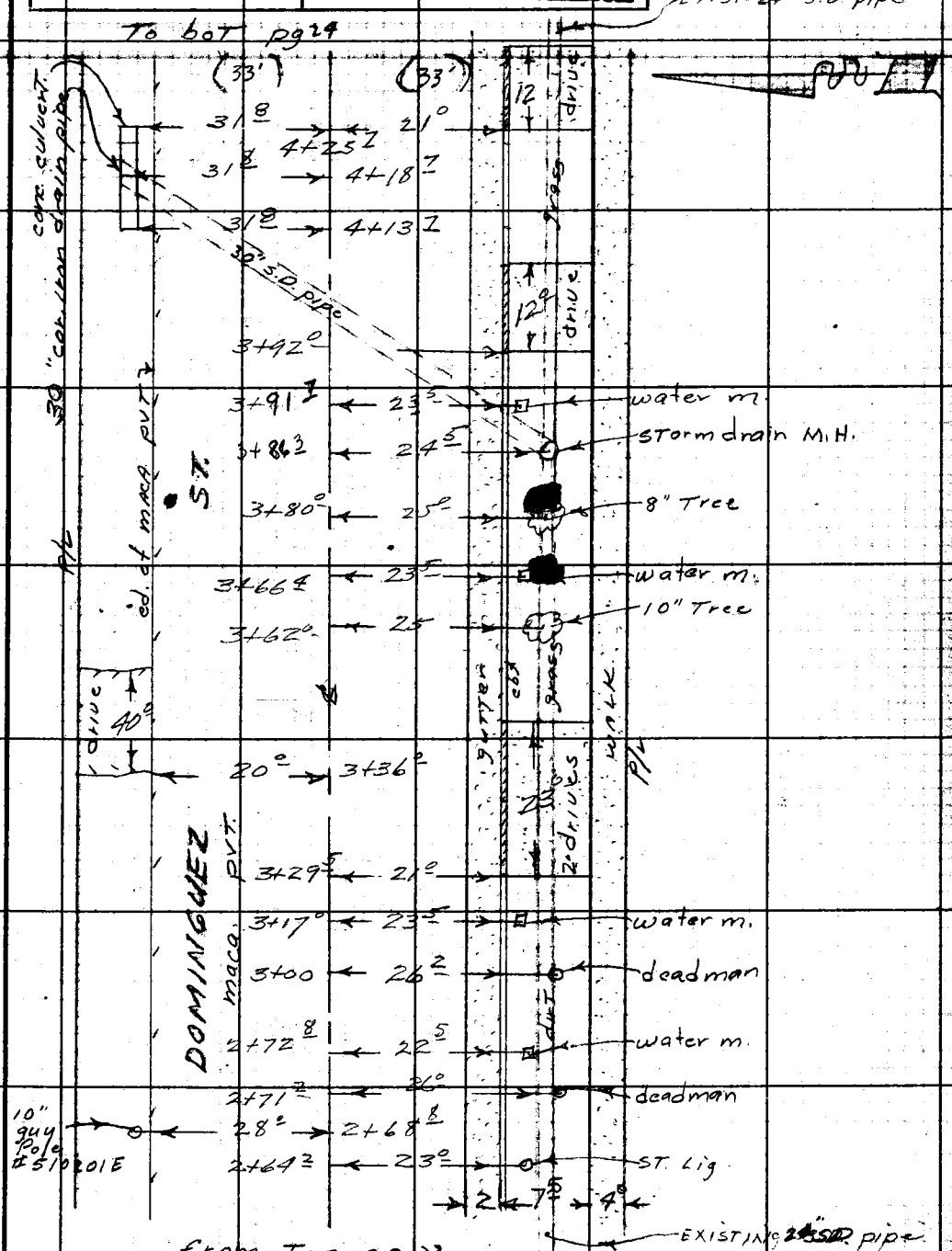

Note: Any Additions or Changes on This Sheet Must Be Made or Circled in Red Ink With Date and Name of Person Making Change.

Do not extend notes this side of this line.

RETURN TO
LOS ANGELES COUNTY ENGINEER
100 LOS ANGELES COUNTY ENGINEERING BLDG.

763095 CE #247 7-53

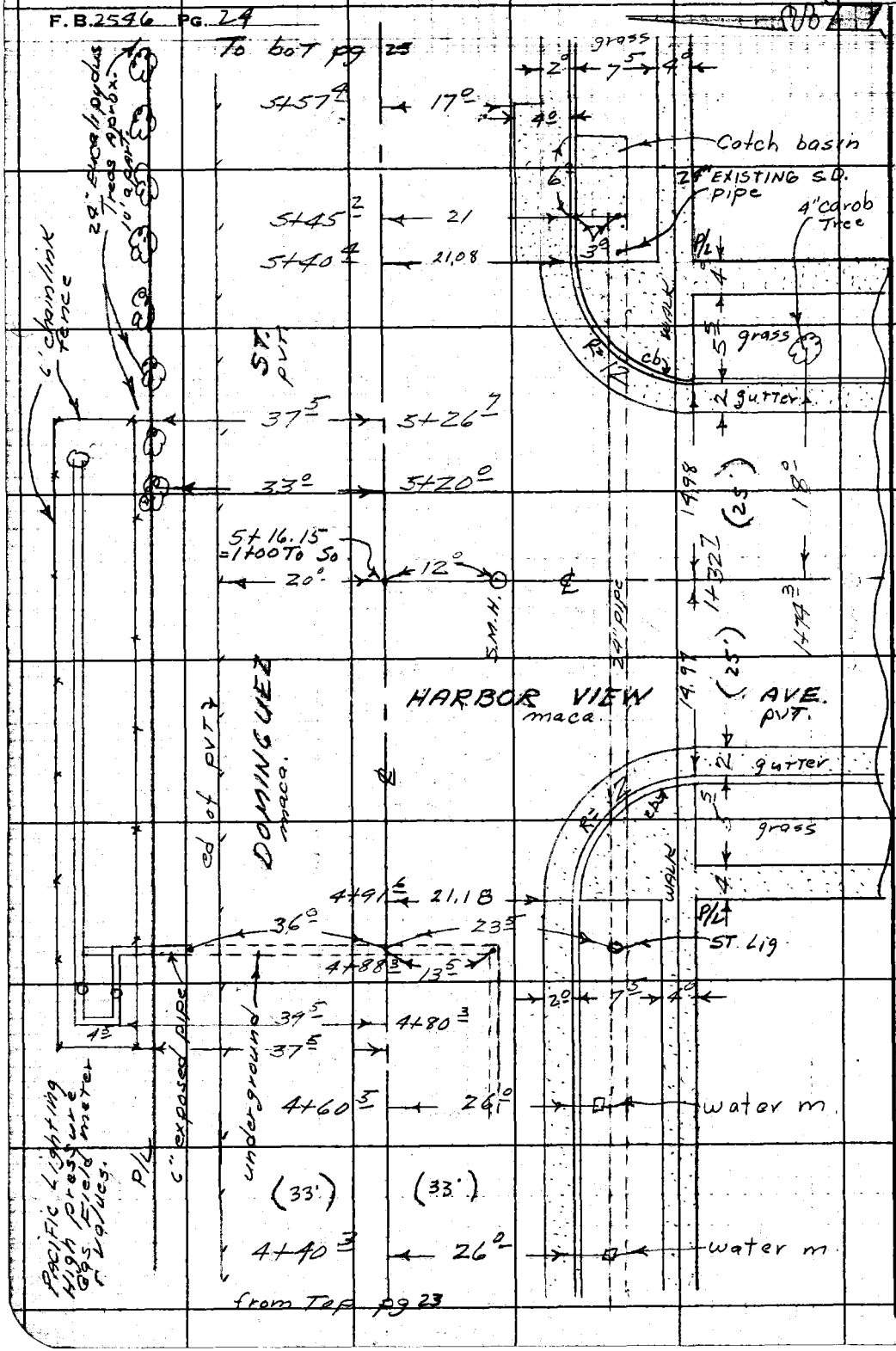

RETURN TO
LOS ANGELES COUNTY ENGINEER
900 LOS ANGELES COUNTY ENGINEERING BLDG.

Do not extend notes this side of this line.

Note: Any Additions or Changes on This Sheet Must be Made or Circled in Red Ink With Date and Name of Person Making Change.

Notes Ck'd by	Survey of Lincoln Village S.D.
Map No.	JN 625410 Tape 0.160 Std 68 °F
Office Work	Surveyed by Van Deren
Checked	Notes Bazen Date 5-59
Date	Indexed C. Johnson

F. B. 2546 PG. 25

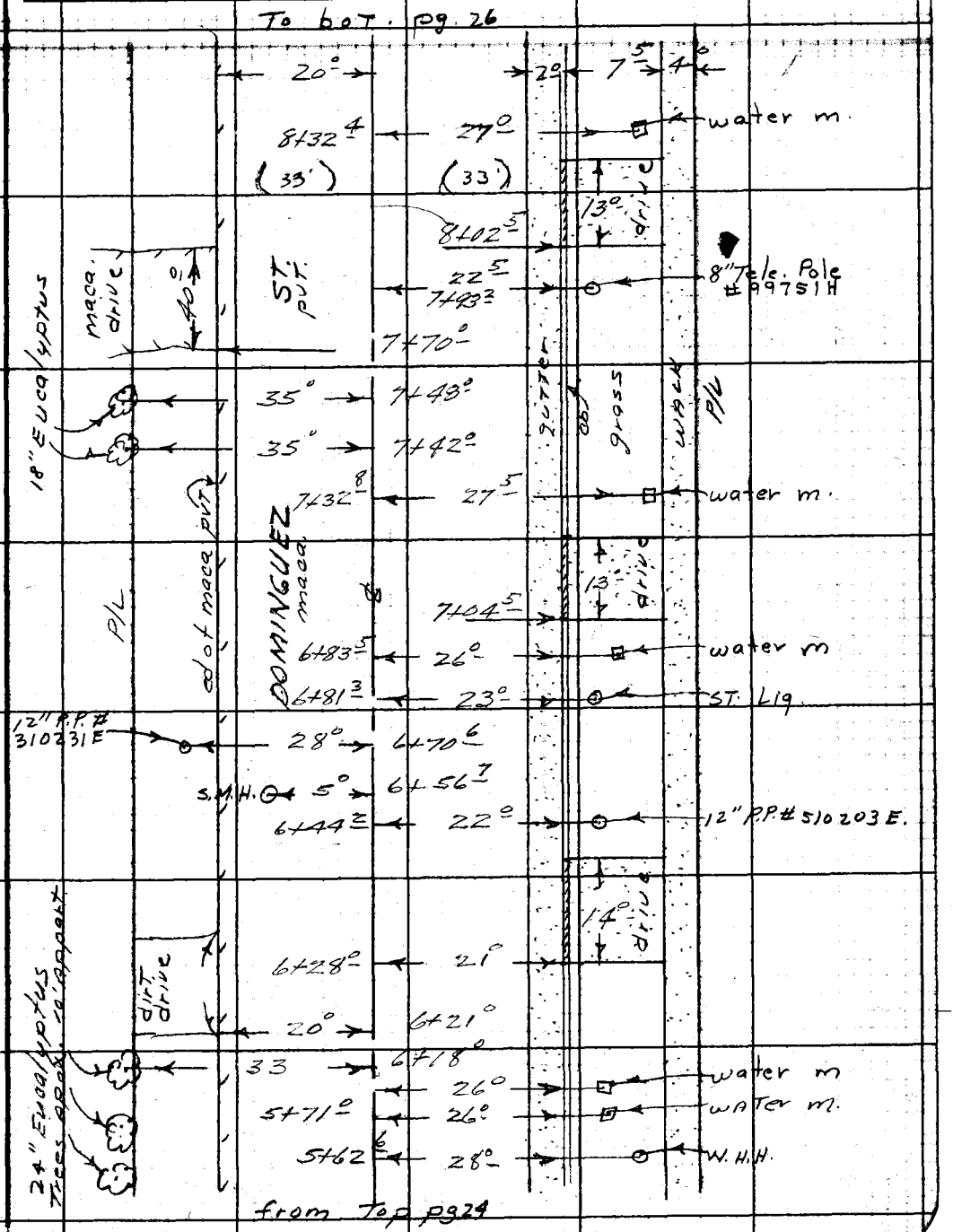

Note: Any Additions or Changes on This Sheet Must be Made or Circled in Red Ink With Date and Name of Person Making Change.

Do not extend notes this side of this line.

RETURN TO
LOS ANGELES COUNTY ENGINEER
700 LOS ANGELES COUNTY ENGINEERING BLDG.

763098 CE #247—7-53

F.B. 2546 PG. 26

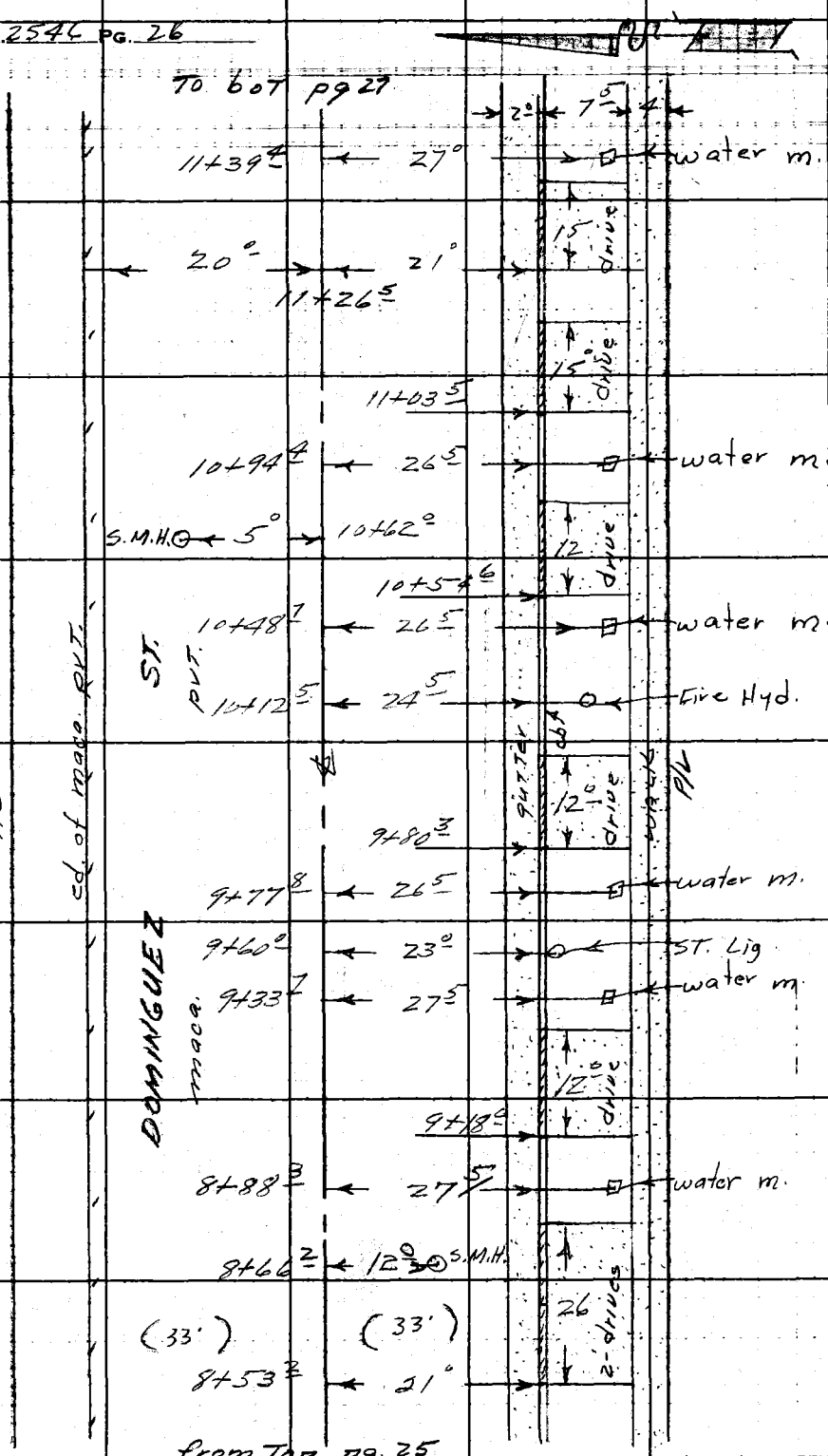

RETURN TO
LOS ANGELES COUNTY ENGINEER
700 Los Angeles County Engineering Bldg.

Do not extend notes this side of this line.

Note: Any Additions or Changes on This Sheet Must be Made or Circled in Red Ink With Date and Name of Person Making Change.

Notes Ck'd by
Map No.
Office Work
Checked

Survey of Lincoln Village S.D.
IN 6254.10 Tape 0.160 Std 68° °F
Surveyed by Van Deren
Notes BAZEN Date 5-59
Indexed C. Johnson

F. B. 2546 PG. 27



Note: Any Additions or Changes on This Sheet Must Be Made or Circled in Red Ink With Date and Name of Person Making Change.

Do not extend notes this side of this line.

RETURN TO
LOS ANGELES COUNTY ENGINEER
700 LOS ANGELES COUNTY ENGINEERING BLDG.

763098 CE #247—7-53

F. B. 2546 PG. 28

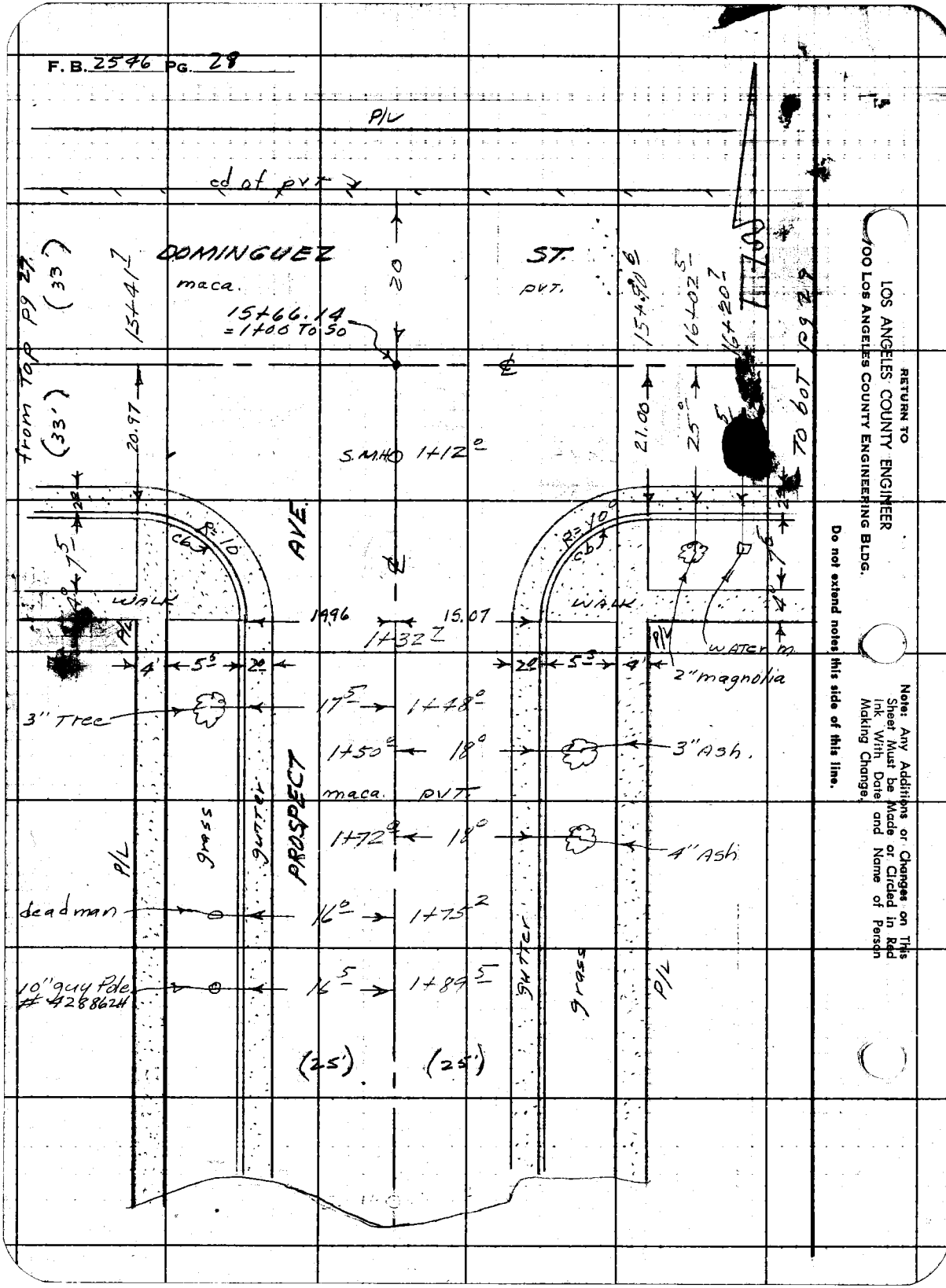

RETURN TO
LOS ANGELES COUNTY ENGINEER
100 LOS ANGELES COUNTY ENGINEERING BLDG.

Do not extend notes this side of this line.

Note: Any Additions or Changes on This Sheet Must be Made or Circled in Red Ink With Date and Name of Person Making Change.

Notes Ck'd by	Survey of Lincoln Village S.D.	F. B. 2546 Pg. 29
Map No.	JN 6254.10 Tape 0.160 Std 68 °F	
Office Work	Surveyed by Van Deren	
Checked	Notes BAZEN Pets 5-59	
Date	Indexed	

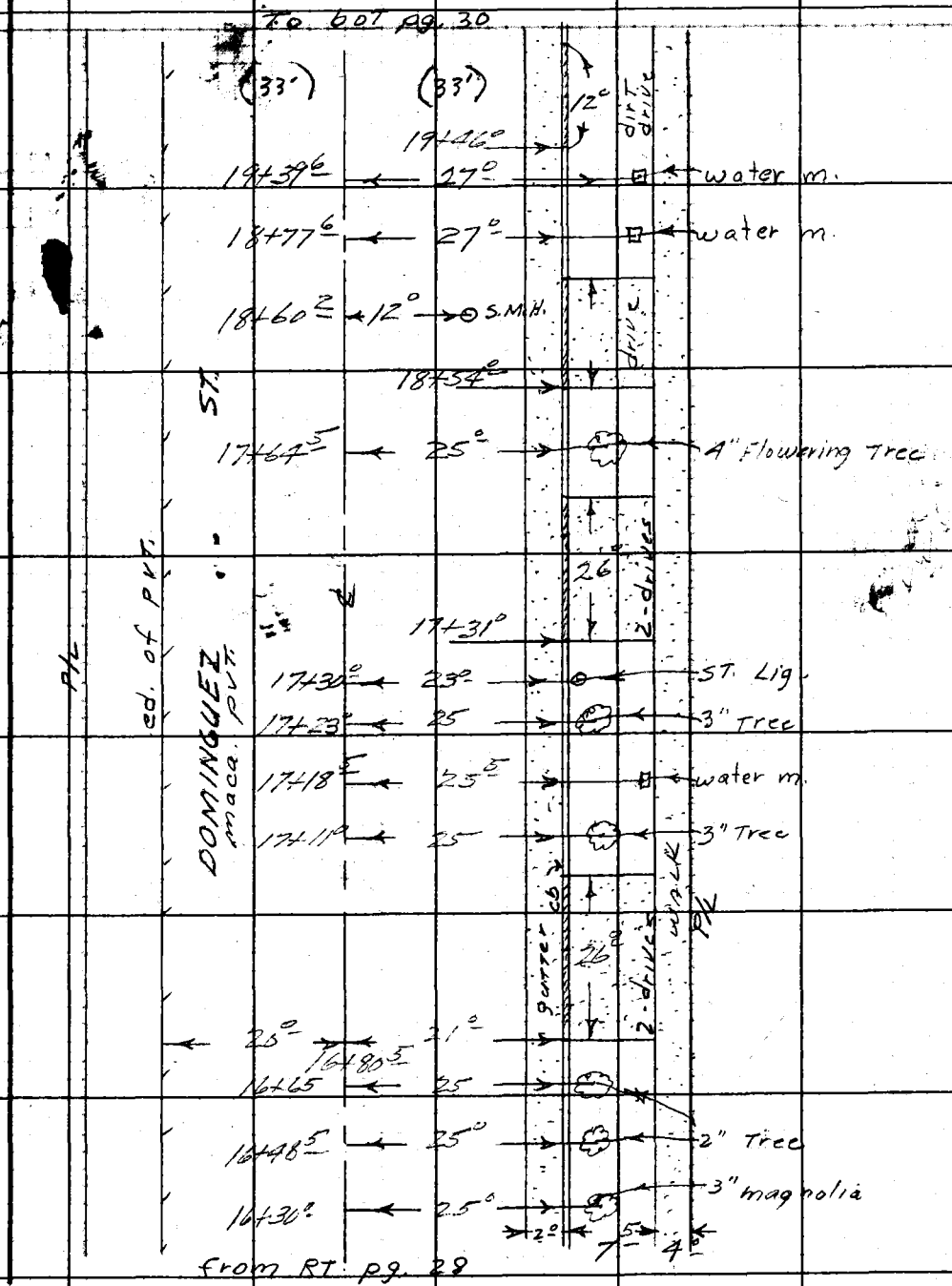

Note: Any Additions or Changes on This Sheet Must be Made or Circled in Red Ink With Date and Name of Person Making Change.

Do not extend notes this side of this line.

RETURN TO
LOS ANGELES COUNTY ENGINEER
700 LOS ANGELES COUNTY ENGINEERING BLDG.

763098 CE #247—7-53

F.B. 2546 PG. 30



RETURN TO
LOS ANGELES COUNTY ENGINEER
700 LOS ANGELES COUNTY ENGINEERING BLDG.

Do not extend notes this side of this line.

Note: Any Additions or Changes on This Sheet Must be Made or Circled in Red Ink With Date and Name of Person Making Change.

Notes Ck'd by	Survey of LINC[illegible] Village S.D.
Map No.	IN 6254.10 Ta[illegible]760 Std 68 °F
Office Work	Surveyed by Van Deren
Checked	Notes BAZEN Date 5-59
Date	Indexed C. Johnson

F. B. 2546 PG. 31



Note: Any Additions or Changes on This Sheet Must be Made or Circled in Red Ink With Date and Name of Person Making Change.

Do not extend notes this side of this line.

RETURN TO
LOS ANGELES COUNTY ENGINEER
700 LOS ANGELES COUNTY ENGINEERING BLDG.

763098 CE #247—7-53

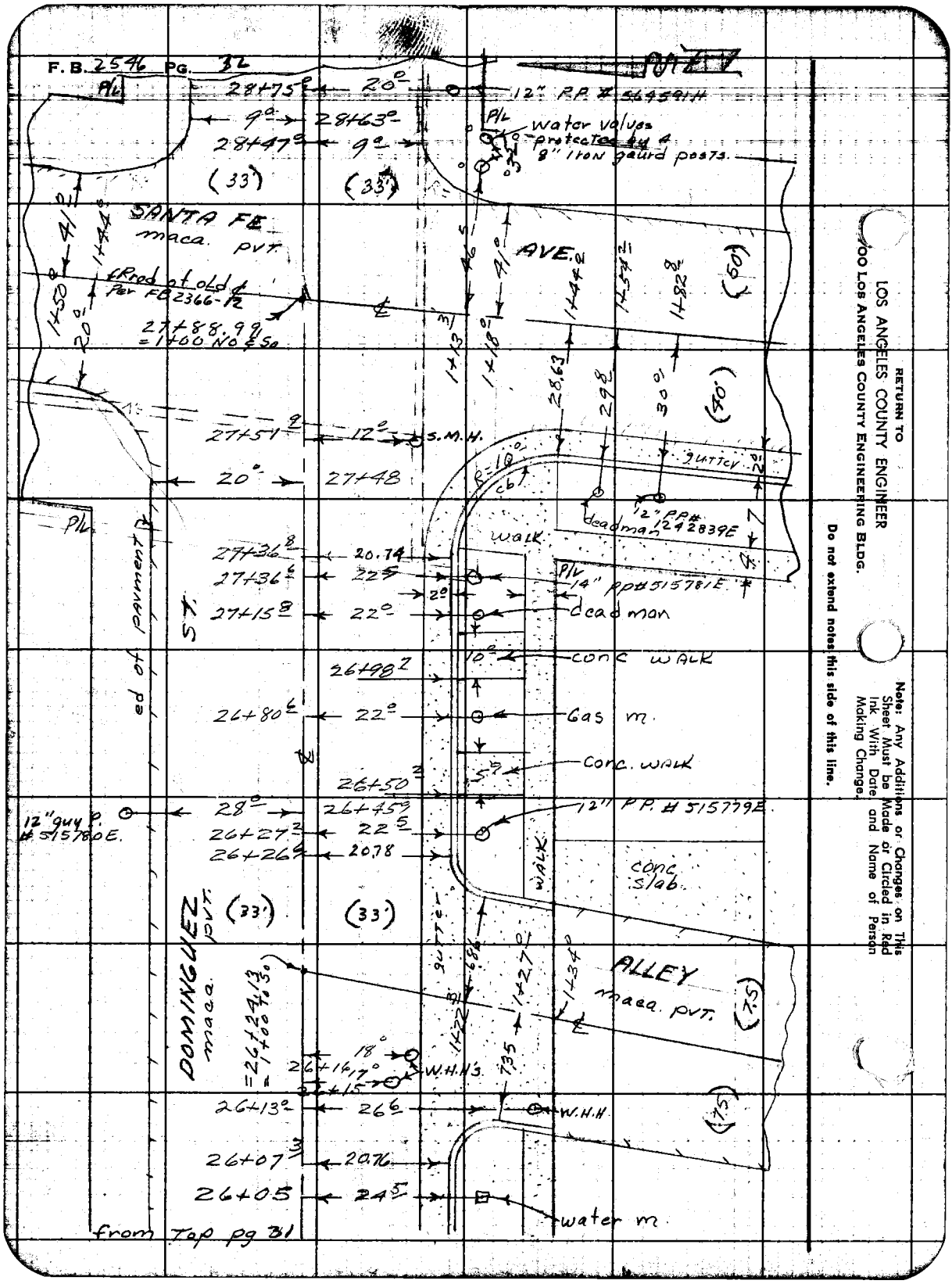
F.B. 2546 PG. 32
28+75 20°
12" P.P. # 564591H
9° 28+63°
28+47° 9°
P/L
water valves protected by 4 8" iron gaurd posts.
(33') (33')
SANTA FE maca. pvt.
AVE.
(60')
Rod of old ℄ Per FB 2366-12
27+88.99 = 1+00 No & So
27+51 12° S.M.H.
20° 27+48
gutter
deadman
12" P.P. # 1242839E
walk
27+36 20.74
27+36 22
14" pp # 515781E
27+15 22°
deadman
ST.
ed of pavment
10° conc walk
26+98
26+80 22°
Gas m.
Conc. walk
26+50
12" guy P. # 515780E.
28° 26+45
12" P.P. # 515779E
26+27 22
26+26 20.78
conc slab
DOMINGUEZ maca. pvt.
(33') (33')
ALLEY maca. pvt.
(7.5)
18°
26+16.17°
W.H.H's
26+13 26
W.H.H
26+07 20.76
26+05 24
water m.
from Top pg 31
RETURN TO
LOS ANGELES COUNTY ENGINEER
900 LOS ANGELES COUNTY ENGINEERING BLDG.
Do not extend notes this side of this line.
Note: Any Additions or Changes on This Sheet Must be Made or Circled in Red Ink With Date and Name of Person Making Change.

Profile No. _____ X-Sec. _____

Notes Red _____ Plotted _____ Job No. 6254.10 Division No. 10 F. B. 2546 Pg. 37

Date _____ Date _____ Survey of Lincoln Village S.D.

Notes Chkd Miller Checked _____ Survey by Vanderen Notes Le Gault Date 5-59

May 1959

J.N. 6254.10

CROSS SECTIONS ON LINE C

LINCOLN VILLAGE S.D.

5-59
VAN DEREN
LEGAULT
BAZEN
TURRILL
SIEMAN

STATION	B.S.	H.I.	F.S.	ELEV.

NOTE: ANY ADDITIONS OR CHANGES ON THIS SHEET MUST BE MADE OR CIRCLED IN RED INK, WITH DATE AND NAME OF PERSON MAKING CHANGE.

PLEASE RETURN TO
LOS ANGELES COUNTY SURVEYOR
726 Los Angeles County Engineering Bldg.

Do not extend notes this side of this line.

76L298 307 8-53

76L298 307 8-53

PLEASE RETURN TO
LOS ANGELES COUNTY SURVEYOR
726 LOS ANGELES COUNTY ENGINEERING BLDG.

NOTE: ANY ADDITIONS OR CHANGES ON THIS SHEET MUST BE MADE OR CIRCLED IN RED INK, WITH DATE AND NAME OF PERSON MAKING CHANGE.

Do not extend notes this side of this line.

STATION	B. S.	H. I.	F. S.	ELEV.	Left & North	℄ Right & South
SD 2319	605	3608 ✓		30 03 ✓	BM SD 2319 Elev. 30.03 / FB 2526-14 ALAMEDA St & ℄ Prod of HARRISON St	
T.P.	508	3705 ✓	411	31 97 ✓	1 ft in West Curb. T.P.	
Note — for X SECTIONS ON ALAMEDA N. & S. see Line "A" FB 2526-162						
1+00			481	32 24 ✓	℄ Int. DOMINGUEZ St & ALAMEDA St	
1+72 3			500	32 05 ✓		℄
			515	31 90 ✓		10 5 Pavt
			552	31 53 ✓		19 0 Cut out
			566	31 39 ✓		21 0 " IN
			505	32 00 ✓		" top CB
			505	32 00 ✓		33 P/L
1+84 2			503	32 02 ✓		℄
			516	31 89 ✓	11 5 Pavt	
			532	31 73 ✓	20 0 Cut out	
			548	31 57 ✓	23 " IN	
			485	32 20 ✓	" top CB	
			51	32 0 ✓	33 P/L	
2+31 8			515	31 90 ✓		℄
			535	31 70 ✓		10 5 Pavt
			572	31 33 ✓		19 0 Cut out

F. B. 2546 Pg. 38 Job No. 6254 10 Division No. 10 Notes Red. Plotted Profile
Survey of LINCOLN Village S.D. Date Date No.
Survey by VANDEREN Notes LE GAULT Notes Chkd. Miller Checked X-Sec.
Indexed C. Johnson Date Date May 1964 Date No.

76L298 307 8-53

PLEASE RETURN TO
LOS ANGELES COUNTY SURVEYOR
726 LOS ANGELES COUNTY ENGINEERING BLDG.

NOTE: ANY ADDITIONS OR CHANGES ON THIS SHEET MUST BE MADE OR CIRCLED IN RED INK, WITH DATE AND NAME OF PERSON MAKING CHANGE.

Do not extend notes this side of this line.

STATION	B. S.	H. I.	F. S.	ELEV.	Left & North	℄ Right & South
2+31.3		3705 ✓	581	3124 ✓		21.0 Cut in
			538	3167 ✓		11 top CB
			515	3190 ✓		33 PIL
			530	3175 ✓	10 Pav't	
			549	3156 ✓	20 Edge Pav't	
			57	3 3 ✓	33 PIL	
2+49.17	1+00 South		517	3188 ✓	℄ Int. Dominguez St & Alley	
Living South on the Alley					Left & East	℄ Right & West
1+10.3			533	3172 ✓		℄
1+20.4			578	3127 ✓		℄ Edge of Conc.
1+22.4			586	3119 ✓		℄ Flow Line
1+32.3			546	3159 ✓		℄
			525	3180 ✓	7.5	
1+34.5			541	3164 ✓		℄ Edge Conc.
1+37.0			54	317 ✓		℄
			525	3180 ✓		7.5
1+72.3			56	315 ✓		℄
			51	320 ✓		7.5

Profile No. ____ Notes Red. ____ Plotted ____ Job No. 6254.10 Division No. 10 F. B. 2546 Pg. 39
X-Sec. No. ____ Date ____ Date ____ Survey of Lincoln Village S.D.
Notes Chkd. Miller Checked ____ Survey by Vanderen Notes D.L. Date 5-59
Date May 1959 Date ____ Map No. ____ Int. A. C. Jan. Rev.

76L298 307 8-53

PLEASE RETURN TO
LOS ANGELES COUNTY SURVEYOR
726 LOS ANGELES COUNTY ENGINEERING BLDG.

NOTE: ANY ADDITIONS OR CHANGES ON THIS SHEET MUST BE MADE OR CIRCLED IN RED INK, WITH DATE AND NAME OF PERSON MAKING CHANGE.

Do not extend notes this side of this line.

STATION	B. S.	H. I.	F. S.	ELEV.	Left & East	℄	Right & West
1+72 3		3705 ✓	57	31 4 ✓	7 5		
2+72 3			58	31 3 ✓		℄	
			58	31 3 ✓			7 5
			58	31 3 ✓	7 5		
Going East on Domingue St					Left & North	℄	Right & South
2+63 4			532	31 73 ✓		℄	
			539	31 66 ✓			10 5 Pavt
			582	31 23 ✓			19 Gutout
			595	31 10 ✓			21 " in
			552	31 53 ✓			" top CB
			533	31 72 ✓			33 P/L
			544	31 61 ✓	10 Pavt		
			564	31 41 ✓	20 Edge Pavt		
			59	31 2 ✓	33 P/L		
3+41 6			545	31 60 ✓		℄	
			565	31 40 ✓			10 5 Pavt
			606	31 99 ✓			19 Gutout
			617	30 88 ✓			21 " in
			594	31 11 ✓			" top CB
			559	31 46 ✓			33 P/L
			562	31 43 ✓	10 Pavt		

F. B. 2546 Pg. 40 Job No. 6254 10 Division No. 10 Notes Red. Plotted Profile
Survey of Lincoln Village S.D. Date Date No.
Survey by Vandeeen Notes Le Gault Notes Chkd. Miller Checked X-Sec.
Indexed C. Johnson Date Date May 1959 Date No.

76L298 307 8-53

PLEASE RETURN TO
LOS ANGELES COUNTY SURVEYOR
726 LOS ANGELES COUNTY ENGINEERING BLDG.

NOTE: ANY ADDITIONS OR CHANGES ON THIS SHEET MUST BE MADE OR CIRCLED IN RED INK, WITH DATE AND NAME OF PERSON MAKING CHANGE.

Do not extend notes this side of this line.

STATION	B. S.	H. I.	F. S.	ELEV.	Left of North ℄	Right of South
			5 80	31 25 ✓	20 Edge Pavt	
3+41 6		37 05 ✓	63	31 8 ✓	33 P/L	
4+12 7			11 87	25 18 ✓	31 8 Lt. Flow Line	30" open S.D.
4+41 6			5 76	31 29 ✓		℄
			5 87	31 18 ✓		10 5 Pavt
			6 30	30 75 ✓		19 Cut out
			6 50	30 55 ✓		21 " IN
			6 18	30 87 ✓		" top CB
			5 78	31 27 ✓		33 P/L
			5 83	31 22 ✓	10 Pavt.	
			6 26	30 79 ✓	20 Edge Pavt	
			95	27 6 ✓	33 P/L	
t.P.	5 11	35 98 ✓	6 18	30 87 ✓		t.P.
4+81 6			4 81	31 17 ✓		℄
			4 96	31 02 ✓		10 5 Pavt
			5 34	30 64 ✓		19 Cut out
			5 52	30 46 ✓		21 " IN
			5 11	30 87 ✓		" top Catch Basin
			8 46	27 52 ✓		" Bot Flow Line
			4 94	31 04 ✓	10 Pavt	
			5 16	30 82 ✓	20 Edge Pavt	

Profile No. ____ Notes Red. ____ Plotted ____ Job No. 6259 10 Division No. 10 F. B. 2546 Pg. 41
X-Sec. No. ____ Date ____ Date ____ Survey of Lincoln Village S.D.
Notes Chkd. Miller Checked ____ Survey by Vanderen Notes ____ Date ____
Date May 1959 Date ____ Map No. ____

76L298 307 8-58

PLEASE RETURN TO
LOS ANGELES COUNTY SURVEYOR
726 LOS ANGELES COUNTY ENGINEERING BLDG.

NOTE: ANY ADDITIONS OR CHANGES ON THIS SHEET MUST BE MADE OR CIRCLED IN RED INK, WITH DATE AND NAME OF PERSON MAKING CHANGE.

Do not extend notes this side of this line.

STATION	B. S.	H. I.	F. S.	ELEV.	Left & North	℄	Right & South
4+81.6		3598	79	28.1 ✓	33 P/L		
5+16.15	1+00 South		489	31.09 ✓	℄ Int Harbor View Ave & Dominguez		
Going South on Harbor View Ave					Left & East	℄	Right & West
1+10			505	30.93 ✓		℄	
1+42.7			506	30.92 ✓		℄	
			520	30.73 ✓			7.5 Pavt
			548	30.50 ✓			13 Cutout
			558	30.40 ✓			15 " in
			502	30.96 ✓			" top CB
			485	31.13 ✓			25 P/L.
			507	30.91 ✓	7.5 Pavt		
			546	30.52 ✓	13 Cutout		
			559	30.39 ✓	15 " in		
			496	31.02 ✓	" top CB		
			483	31.15 ✓	25 P/L		
3+00			558	30.40 ✓		℄	
Going East on Dominguez St					Left & North	℄	Right & South
5+48.2			496	31.02 ✓		℄	
			525	30.73 ✓			10 Pavt
			553	30.45 ✓			17 Cutout
			595	30.03 ✓			21 " in

F. B. 2546 PG. 42 Job No. 6254.10 Division No. 10 Notes Red. Plotted Profile
Survey of Lincoln Village S.D. Date Date No. X-Sec.
Survey by Vanderen Notes Le Gault Notes Chkd. Miller Checked
Indexed C. Johnson Date Date May 1959 Date No.

76L298 307 8-53

PLEASE RETURN TO
LOS ANGELES COUNTY SURVEYOR
726 LOS ANGELES COUNTY ENGINEERING BLDG.

NOTE: ANY ADDITIONS OR CHANGES ON THIS SHEET MUST BE MADE OR CIRCLED IN RED INK, WITH DATE AND NAME OF PERSON MAKING CHANGE.

Do not extend notes this side of this line.

STATION	B. S.	H. I.	F. S.	ELEV.	Left & North	Right & South
5+48 2		3598 ✓	500	3093 ✓		21 top catch [illegible]
						11 Flow Line
5+88 2			511	3037 ✓		℄
			522	3076 ✓		10 Pact
			561	3037 ✓		19 Lot out
			573	3025 ✓		21 " in
			497	3101 ✓		11 top CB
			470	3123 ✓		33 P/L
			519	3079 ✓	10 Pact	
			535	3063 ✓	20 Edge Pact	
			55	305 ✓	33 P/L	
6+88 2			498	3100 ✓		℄
			516	3082 ✓		10 Pact
			554	3044 ✓		19 Lot out
			569	3029 ✓		21 " in
			484	3114 ✓		11 top CB
			457	3141 ✓		33 P/L
			510	3088 ✓	10 Pact	
			537	3061 ✓	20 Edge Pact	
			54	306 ✓	33 P/L	
T.P.	554	3685 ✓	467	3131 ✓	T.P.	

Profile No. ____ Notes Red. ____ Plotted ____ Job No. [illegible] Division No. N ____ F. B. 2546 Pg. 43
Date ____ Date ____ Survey of Lincoln Village S.D.
X-Sec. No. ____ Notes Chkd. Miller Checked ____ Survey by [illegible] Notes ____ Date ____
Date May 1959 Date ____ Map No. ____ Index C. Johnson

76L298 307 8-53

PLEASE RETURN TO
LOS ANGELES COUNTY SURVEYOR
726 LOS ANGELES COUNTY ENGINEERING BLDG.

NOTE: ANY ADDITIONS OR CHANGES ON THIS SHEET MUST BE MADE OR CIRCLED IN RED INK, WITH DATE AND NAME OF PERSON MAKING CHANGE.

Do not extend notes this side of this line.

STATION	B. S.	H. I.	F. S.	ELEV.	Left & Notes	Right & Sect
8+00		36 85	5 71	31 14		℄
			5 88	30 97		10' PVT
			6 29	30 56		19' gut out
			6 43	30 42		21' " IN
			5 64	31 21		21' Top cb
			5 34	31 51		33' bk wlk
			5 76	31 09	10' PVT	
			6 02	30 83	20' ed PVT.	
			6 1	30 8	33 p/L	
9+00			5 60	31 25		℄
			5 74	31 11		10' PVT
			6 16	30 69		19' gut out
			6 32	30 53		21' " IN
			5 50	31 35		21' Top cb
			5 22	31 63		33' bk wlk
			5 71	31 14	10' PVT	
			5 97	30 88	20' ed PVT	
			6 3	30 6	29' bk	
			5 9	31 0	33' Top bk	
			5 9	31 0	45' grd.	

F. B. 2546 Pg. 44
Job No. 6254 10 Division No. 10
Survey of LINCOLN VILLAGE S.D.
Survey by VANDEREN Notes LeGault
Indexed C. Johnson Date
Notes Chkd. Miller Checked
Date May 1959 Date
Notes Red. Plotted
Date Date
Profile No. X-Sec. No.

76L298 307 8-53

PLEASE RETURN TO
LOS ANGELES COUNTY SURVEYOR
726 LOS ANGELES COUNTY ENGINEERING BLDG.

NOTE: ANY ADDITIONS OR CHANGES ON THIS SHEET MUST BE MADE OR CIRCLED IN RED INK, WITH DATE AND NAME OF PERSON MAKING CHANGE.

Do not extend notes this side of this line.

STATION	B. S.	H. I.	F. S.	ELEV.	LT. & North	℄ RT. & South
10+00		36 85	5 58	31 27		℄
			5 66	31 19		10' PVT
			6 06	30 79		19' gut out
			6 23	30 62		21' " IN
			5 36	31 49		21' Top cb
			5 13	31 72		33' bk wlk
			5 72	31 13	10' PVT.	
			5 92	30 93	20' ed PVT	
			6 1	30 8	29' bot brk	
			5 7	31 2	33' Top brk & P/L	
			5 8	31 1	45' grd	
11+00			5 46	31 39		℄
			5 54	31 31		10' PVT
			5 96	30 89		19' gut out
			6 08	30 77		21' " IN
			5 25	31 60		21' Top cb
			4 94	31 91		33' bk wlk
			5 56	31 29	10' PVT	
			5 72	31 13	20' ed PVT	
			6 2	30 7	29' bot brk	
			5 6	31 3	33' Top brk & P/L	

Profile No. ____ Notes Red. ____ Plotted ____ Job No. 2251 Division No. 10 F. B. 25-16 Pg. 45
X-Sec. No. ____ Date ____ Date ____ Survey of Lincoln Village S.D.
Notes Chkd. Miller Checked ____ Survey by [illegible] Notes P.L. Date [illegible]
Date May 1959 Date ____ Map No. ____ Ind. [illegible]

76L298 307 8-53

PLEASE RETURN TO
LOS ANGELES COUNTY SURVEYOR
726 LOS ANGELES COUNTY ENGINEERING BLDG.

NOTE: ANY ADDITIONS OR CHANGES ON THIS SHEET MUST BE MADE OR CIRCLED IN RED INK, WITH DATE AND NAME OF PERSON MAKING CHANGE.

Do not extend notes this side of this line.

STATION	B. S.	H. I.	F. S.	ELEV.	LT. & North	℄ RT. & South
11+00		36 85	5 6	31 3	45' grd	
12+00			5 39	31 46		℄
			5 48	31 37		10' PVT
			5 87	30 98		19' gut out
			6 01	30 84		21' " in
			5 21	31 64		21' Top cb
			4 94	31 91		33' bk wlk
			5 50	31 35	10' PVT	
			5 70	31 15	20' ed pvt	
			6 1	30 8	29' bot bk	
			5 4	31 5	33' Top "	
			5 5	31 4	45' grd.	
T.P.	4 95	36 86	4 94	31 91	T.P.	
13+00			5 26	31 60		℄
			5 37	31 49		10' pvt
			5 77	31 09		19' gut out
			5 90	30 96		21' " in
			5 10	31 76		21' Top cb
			5 00	31 86		33' bk wlk
			5 34	31 52	10' PVT	
			5 57	31 29	20' ed pvt	

F. B. 2546 Pg. 46 Job No. 6254 10 Division No. 10 Notes Red. Plotted Profile
Survey of Lincoln Village S.D. Date Date No.
Survey by Vanderen Notes Bazen Notes Chkd Miller Checked X-Sec.
Indexed A. O. Johnson Date May 1959 Date No.

76L298 307 8-53

PLEASE RETURN TO
LOS ANGELES COUNTY SURVEYOR
726 LOS ANGELES COUNTY ENGINEERING BLDG.

NOTE: ANY ADDITIONS OR CHANGES ON THIS SHEET MUST BE MADE OR CIRCLED IN RED INK, WITH DATE AND NAME OF PERSON MAKING CHANGE.

Do not extend notes this side of this line.

STATION	B. S.	H. I.	F. S.	ELEV.	LT. & North	℄ RT. & South
13+00		36 86 ✓	62	30 7 ✓	29' bot brk	
			55	31 4 ✓	33' Top "	
			54	31 5 ✓	45' grd	
14+00			517	31 69 ✓		℄
			522	31 64 ✓		10' PVT
			561	31 25 ✓		19' gut out
			574	31 12 ✓		21' " in
			513	31 73 ✓		21' Top cb
			495	31 91 ✓		33' bk wlk
			524	31 62 ✓	10' pvt	
			544	31 42 ✓	20' cd pvt	
			60	30 9 ✓	29' bot brk	
			52	31 7 ✓	33' Top "	
			51	31 8 ✓	45' grd	
15+00			503	31 83 ✓		℄
			514	31 72 ✓		10' PVT
			554	31 32 ✓		19' gut out
			569	31 17 ✓		21' " in
			528	31 58 ✓		21' Top cb
			499	31 87 ✓		33' bk wlk
			513	31 73 ✓	10' pvt.	

Profile No. ____ Notes Red. ____ Plotted ____ Job No. 6257 B Division No. 10 F. B. 2546 Pg. 47
X-Sec. No. ____ Date ____ Date ____ Survey of Lincoln Village S.D.
Notes Chkd. Miller Checked ____ Survey by [illegible] Notes J.B. Date 5-59
Date May 1959 Date ____ Map No. ____ Indexed C. [illegible]

76L298 307 8-53

PLEASE RETURN TO
LOS ANGELES COUNTY SURVEYOR
726 LOS ANGELES COUNTY ENGINEERING BLDG.

NOTE: ANY ADDITIONS OR CHANGES ON THIS SHEET MUST BE MADE OR CIRCLED IN RED INK, WITH DATE AND NAME OF PERSON MAKING CHANGE.

Do not extend notes this side of this line.

STATION	B. S.	H. I.	F. S.	ELEV.	LT & North	& RT. & South
15+00		36 86 ✓	533	31 55 ✓	20' ed pvt	
			57	31 2 ✓	29' bot brk	
			50	31 7 ✓	33' Top "	
			49	32 0 ✓	45' grd	
15+31 7			500	31 86 ✓		&
			512	31 74 ✓		10' pvt
			550	31 36 ✓		19' gut out
			567	31 19 ✓		21' " in
			526	31 60 ✓		21' Top cb
			501	31 85 ✓		33' pk wlk

F. B. 2546 Pg. 48 Job No. 6254 10 Division No. 10 Notes Red. Plotted Profile
Survey of Lincoln Village S.D. Date Date No. X-Sec.
Survey by Vanderen Notes Bazen Notes Chkd. Miller Checked
Indexed C. Johnson Date May 1959 Date No.

76L298 307 8-53

PLEASE RETURN TO
LOS ANGELES COUNTY SURVEYOR
726 LOS ANGELES COUNTY ENGINEERING BLDG.

NOTE: ANY ADDITIONS OR CHANGES ON THIS SHEET MUST BE MADE OR CIRCLED IN RED INK, WITH DATE AND NAME OF PERSON MAKING CHANGE.

Do not extend notes this side of this line.

STATION	B. S.	H. I.	F. S.	ELEV.	LT. & North	& RT. & South
15+31 ?		36 86 ✓	511	31 75 ✓	10' pvt	
			525	31 61 ✓	20' ed	
			60	30 [illegible] ✓	29' bot brk	
			51	31 8 ✓	33' Top "	
			50	31 9 ✓	45' grd	
15+66 14 = 1+00 S.			499	31 87 ✓		& INT of Dominguez & Prospect
going so on & Prospect.					LT. & EAST	& RT. & West
1+21			538	31 49 ✓		& brk
1+42 ?			535	31 51 ✓		&
			553	31 33 ✓		7.5 pvt
			578	31 08 ✓		13' gut out
			588	30 98 ✓		15' " in
			534	31 52 ✓		15' Top cb
			509	31 77 ✓		25' bk wlk
			544	31 42 ✓	7.5 pvt	
			571	31 15 ✓	13' gut out	
			579	31 07 ✓	15' " in	
			530	31 56 ✓	15' Top cb	
			514	31 72 ✓	25' bk wlk	
3+00			591	30 95 ✓		& Profile

Profile Notes Red. ____ Plotted ____ Job No. [illegible] Division No. [illegible] F. B. 2546 Pg. 49
No. ____ Date ____ Date ____ Survey of [illegible] Village S.D.
X-Sec. Notes Chkd. Miller Checked ____ Survey by [illegible] Notes J.B. Date [illegible]
No. ____ Date May 1969 Date ____ Map No. ____ Indexed C. Johnson Date ____

76L298 307 8-53

PLEASE RETURN TO
LOS ANGELES COUNTY SURVEYOR
726 LOS ANGELES COUNTY ENGINEERING BLDG.

NOTE: ANY ADDITIONS OR CHANGES ON THIS SHEET MUST BE MADE OR CIRCLED IN RED INK, WITH DATE AND NAME OF PERSON MAKING CHANGE.

Do not extend notes this side of this line.

STATION	B. S.	H. I.	F. S.	ELEV.	LT. & North	℄ RT. & South
901N9 E. on ℄ Dominguez		36 86				
16+00 6			4 90	31 96		℄
			5 08	31 73		10' PVT
			5 45	31 41		19' gut out
			5 59	31 27		21' " in
			5 21	31 65		21' Top cb
			5 04	31 82		33' bk wlk
			5 03	31 83	10' PVT	
			5 22	31 64	20' ed pvt	
			5 9	31 0	29' bot brk	
			5 1	31 8	33' Top "	
			4 9	32 0	45' grd.	
16+40 6			4 84	32 02		℄
			4 95	31 91		10' PVT
			5 41	31 45		19' gut out
			5 54	31 32		21' " in
			5 14	31 72		21' Top cb
			5 00	31 86		33' bk wlk
			4 96	31 90	10' PVT	
			5 18	31 68	20' ed pvt	
			5 9	31 0	29' bot brk	
			5 2	31 7	33' Top "	

F. B. 2546 Pg. 50 Job No. 6254 10 Division No. 10 Notes Red. Plotted Profile
Survey of LINCOLN VILLAGE S.D. Date Date No.
Survey by VANDEREN Notes BAZEN Notes Chkd. Miller Checked X-Sec.
Indexed A. O. Johnson Date Date May 1959 Date No.

76L298 307 8-53

PLEASE RETURN TO
LOS ANGELES COUNTY SURVEYOR
726 LOS ANGELES COUNTY ENGINEERING BLDG.

NOTE: ANY ADDITIONS OR CHANGES ON THIS SHEET MUST BE MADE OR CIRCLED IN RED INK, WITH DATE AND NAME OF PERSON MAKING CHANGE.

Do not extend notes this side of this line.

STATION	B. S.	H. I.	F. S.	ELEV.	LT. & North	℄ RT. & South
16+40 6		36 86	50	31 86	45' grd.	
17+40 6			4 80	32 06		℄
			4 94	31 92		10' PVT
			5 33	31 53		19' gut out
			5 47	31 39		21' " in
			5 12	31 74		21' Top cb
			5 02	31 84		33' bk w lk
			4 88	31 93	10' PVT	
			5 04	31 82	20' cd PVT	
			5 7	31 2	29' bot brk	
			4 9	32 0	33' Top "	
			4 8	32 1	45' grd	
T.P.	4 69	36 61	4 94	31 92	T.P.	
18+00.			4 49	32 12		℄ Profile
19+00			4 43	32 18		℄
			4 52	32 09		10' PVT
			4 93	31 68		19' gut out
			5 09	31 52		21' " in
			4 66	31 95		21' Top cb.
			4 37	32 24		33' bk w lk
			4 51	32 10	10' PVT.	

Profile Notes Red. ____ Plotted ____ Job No. 3254 10 Division No. 10 F. B. 2596 Pg. 57
No. ____ Date ____ Date ____ Survey of Lincoln Village S.D.
X-Sec. Notes Chkd Miller Checked ____ Survey by [illegible] Notes J.B. Date 5-59
No. ____ Date May 1959 Date ____ Map No. ____ Inst. [illegible] Johnson

76L298 307 8-53

PLEASE RETURN TO
LOS ANGELES COUNTY SURVEYOR
726 LOS ANGELES COUNTY ENGINEERING BLDG.

NOTE: ANY ADDITIONS OR CHANGES ON THIS SHEET MUST BE MADE OR CIRCLED IN RED INK, WITH DATE AND NAME OF PERSON MAKING CHANGE.

Do not extend notes this side of this line.

STATION	B. S.	H. I.	F. S.	ELEV.	LT. & North	℄ RT. & South
19+00		36 61 ✓	4 72	31 89 ✓	20' ed pvt	
			5 5	31 1 ✓	29' bot brk	
			4 8	31 8 ✓	33' Top "	
			4 6	32 0 ✓	45' grd	
20+00			4 29	32 32 ✓		℄
			4 42	32 19 ✓		10' pvt
			4 86	31 75 ✓		19' gut out
			5 00	31 61 ✓		21' " in
			4 55	32 06 ✓		21' Top cb
			4 26	32 35 ✓		33' bk wlk
			4 38	32 23 ✓	10' pvt	
			4 59	32 02 ✓	20' ed pvt	
			5 4	31 2 ✓	29' bot brk	
			4 4	32 2 ✓	33' Top "	
			4 2	32 4 ✓	45' grd	
21+00			4 16	32 45 ✓		℄
			4 30	32 31 ✓		10' pvt
			4 71	31 90 ✓		19' gut out
			4 85	31 76 ✓		21' " in
			4 36	32 25 ✓		21' Top cb
			4 12	32 49 ✓		33' bk wlk

F. B. 2546 Pg. 52 Job No. 6254 10 Division No. 10 Notes Red. Plotted Profile
Survey of LINCOLN VILLAGE S.D. Date Date No. X-Sec.
Survey by VANDEREN Notes BAZEN Notes Chkd. Miller Checked
Indexed K. C. Johnson Date May 1959 Date No.

76L298 307 8-53

PLEASE RETURN TO
LOS ANGELES COUNTY SURVEYOR
726 LOS ANGELES COUNTY ENGINEERING BLDG.

NOTE: ANY ADDITIONS OR CHANGES ON THIS SHEET MUST BE MADE OR CIRCLED IN RED INK, WITH DATE AND NAME OF PERSON MAKING CHANGE.

Do not extend notes this side of this line.

STATION	B. S.	H. I.	F. S.	ELEV.	LT. & North	℄ RT. & South
21+00		36 61 ✓	4 26	32 35 ✓	10' pvt	
			4 50	32 11 ✓	20' ed pvt	
			5 2	31 4 ✓	29' bot brk	
			4 4	32 2 ✓	33' Top "	
			4 2	32 4 ✓	45' grd.	
22+00			4 13	32 48 ✓		℄
			4 27	32 34 ✓		10' pvt
			4 67	31 94 ✓		19' gut out
			4 80	31 81 ✓		21' " in
			4 30	32 31 ✓		21' Top cb
			4 03	32 58 ✓		33' bk wlk
			4 22	32 39 ✓	10' pvt	
			4 43	32 18 ✓	20' ed pvt	
			5 0	31 6 ✓	29' bot brk	
			4 1	32 5 ✓	33' Top "	

Profile Notes Red. Plotted Job No. 6254 10 Division No. 10 F. B. 2546 Pg. 53
No. Date Date Survey of Lancaster Village S.D.
X-Sec. Notes Chkd. Muller Checked Survey by Van Dorn Notes J.B. Date 5-59
No. Date May 1959 Date Map No. Indexed Date

76L298 307 8-53

PLEASE RETURN TO
LOS ANGELES COUNTY SURVEYOR
726 LOS ANGELES COUNTY ENGINEERING BLDG.

NOTE: ANY ADDITIONS OR CHANGES ON THIS SHEET MUST BE MADE OR CIRCLED IN RED INK, WITH DATE AND NAME OF PERSON MAKING CHANGE.

Do not extend notes this side of this line.

STATION	B. S.	H. I.	F. S.	ELEV.	LT. & North	℄ RT. & South
22+00		36.61	3 9	32 7	45' grd	
23+00			4 00	32 61		℄
			4 14	32 47		10' PVT
			4 56	32 05		19' gut out
			4 67	31 94		21' " in
			4 19	32 42		21' Top cb
			3 93	32 68		33' bk wlk
			4 11	32 50	10' PVT	
			4 35	32 26	20' ed PVT	
			5 0	31 6	29' bot brk	
			4 3	32 3	33' Top brk	
			4 1	32 5	45' grd.	
T. P.	5 36	37.97	4 00	32 61	T. P.	
24+00			5 18	32 79		℄
			5 30	32 67		10' Pvt.
			5 80	32 17		19' Gut out
			5 97	32 00		21' " in
			5 36	32 61		" Top cb.
			5 16	32 81		33' bk wlk.
			5 32	32 65	10' Pvt.	
			5 62	32 35	20' Edge Pvt.	

F. B. 2546 Pg. 54 Job No. 625410 Division No. 10 Notes Red. Plotted Profile
Survey of LINCOLN VILLAGE S.D. Date Date No.
Survey by VANDEREN Notes BAZEN Notes Chkd. Miller Checked X-Sec.
Indexed C. Johnson Date Date May 1959 Date No.

76L298 307 8-53

PLEASE RETURN TO
LOS ANGELES COUNTY SURVEYOR
726 LOS ANGELES COUNTY ENGINEERING BLDG.

NOTE: ANY ADDITIONS OR CHANGES ON THIS SHEET MUST BE MADE OR CIRCLED IN RED INK, WITH DATE AND NAME OF PERSON MAKING CHANGE.

Do not extend notes this side of this line.

STATION	B. S.	H. I.	F. S.	ELEV.	Left & North	℄ Right & South
24+00		37. 97	6 2	31 8	29' bot. brk.	
			5 4	32 6	33' Top brk.	
			5 2	32 8	45' grd.	
25+00			5 21	32 76		℄
			5 32	32 65		10' Pvt.
			5 72	32 25		19' Gut out
			5 87	32 10		21' " in
			5 34	32 63		" Top cb.
			5 09	32 88		33 bk. wlk.
			5 30	32 67	10' Pvt.	
			5 47	32 50	20' Edge Pvt.	
			6 1	31 9	29' bot. brk.	
			5 3	32 7	33' Top brk.	
			5 1	32 9	45' grd.	
25+97 3			5 10	32 87		℄
			5 20	32 77		10' Pvt.
			5 64	32 33		19' Gut out
			5 78	32 19		21' " in
			5 21	32 76		" Top cb.
			4 93	33 04		33 bk. wlk.
			5 15	32 82	10' Pvt.	

Profile No. ____ Notes Red. ____ Plotted ____ Job No. 6[illegible] Division No. 10 F. B. 2576 Pg. 55
X-Sec. No. ____ Date ____ Date ____ Survey of [illegible] Survey by [illegible] Notes J.B. Date ____
Notes Chkd. Miller Checked ____ Date May 1959 Date ____ Map No. ____ Index C. Johnson

76L298 307 8-53

PLEASE RETURN TO
LOS ANGELES COUNTY SURVEYOR
726 LOS ANGELES COUNTY ENGINEERING BLDG.

NOTE: ANY ADDITIONS OR CHANGES ON THIS SHEET MUST BE MADE OR CIRCLED IN RED INK, WITH DATE AND NAME OF PERSON MAKING CHANGE.

Do not extend notes this side of this line.

F. B. 2546 Pg. 56 Job No. 6254 Division No. 10 Notes Red. 10 Plotted
Survey of Lindeen Village Sd Date
Survey by Lindeen Notes Notes Chkd. Miller Checked
Indexed E. C. Johnson Date Date May 1959 Date
Profile No. X-Sec. No.

STATION	B. S.	H. I.	F. S.	ELEV.	Left & North	℄	R.T. & South
25+97 3		37 97 ✓	5 36	32 61 ✓	20 Edge Put.		
			5 8	32 2 ✓	29. bot. brk.		
			5 0	33 0 ✓	33 Top brk.		
			4 8	33 2 ✓	45 grd.		
26+24.13=1400 s.			5 03	32 94 ✓	℄ int Dom. & Alley		
Going South on Alley					Left & East	℄	Right & West.
1+11 5			5 16	32 81 ✓		℄	Put.
1+19 5			5 62	32 35 ✓		℄	Gut out.
1+21 5			5 76	32 21 ✓		℄	Flow Line
1+34			5 08	32 89 ✓		℄	bk. WLK.
1+37			5 08	32 89 ✓		℄	
			5 00	32 97 ✓			7.5 Edge Put.
			5 0	33 0 ✓			10. grd.
			4 87	33 10 ✓	7.5 Edge Put. & brk.		
			4 50	33 47 ✓	11.5 Top brk.		
1+83			4 78	33 19 ✓		℄	brk Profile
3+00			5 00	32 97 ✓		℄	Profile
Going East on Dominguez					Left & North	℄	Right & South
26+27 6			5 04	32 93 ✓		℄	
			5 13	32 84 ✓			10' PAV.
			5 60	32 37 ✓			19 Gut out.

76L298 307 8-53

PLEASE RETURN TO
LOS ANGELES COUNTY SURVEYOR
726 LOS ANGELES COUNTY ENGINEERING BLDG.

NOTE: ANY ADDITIONS OR CHANGES ON THIS SHEET MUST BE MADE OR CIRCLED IN RED INK, WITH DATE AND NAME OF PERSON MAKING CHANGE.

Do not extend notes this side of this line.

STATION	B. S.	H. I.	F. S.	ELEV.	Left & North	℄	Right & South
26+27 6		37 97 ✓	5 73	32 24 ✓			21' Gut in
			5 15	32 82 ✓			" Top cb.
			4 86	33 11 ✓			33' bk. wk.
			5 09	32 88 ✓	10' PAV.		
			5 24	32 73 ✓	20' Edge Pvt.		
			5 9	32 1 ✓	29' bot brk.		
			4 8	33 2 ✓	33' Top brk.		
			4 7	33 3 ✓	45' grd.		
26+67 6			4 98	32 99 ✓		℄	
			5 04	32 93 ✓			10' PAV.
			5 58	32 39 ✓			19' Gut out
			5 70	32 27 ✓			21' " in
			5 06	32 91 ✓			" Top cb.
			4 77	33 20 ✓			33 bk. wk.
			5 04	32 93 ✓	10' PAV.		
			5 24	32 73 ✓	20' Edge Pvt.		
			5 7	32 3 ✓	29' bot brk.		
			4 9	33 1 ✓	33' Top "		
			4 7	33 3 ✓	45' grd.		
27+26 8			4 94	33 03 ✓		℄	
			5 05	32 92 ✓			10' PAV.

Profile Notes Red. Plotted Job No. 10 Division No. 10 F. B. 2546 Pg. 57
No. Date Date Survey of Lincoln Village S.D.
X-Sec. Notes Chkd. Miller Checked Survey by [illegible] Notes Date
No. Date May 1969 Date Map No. Indexed C. [illegible]

76L298 307 8-53

PLEASE RETURN TO
LOS ANGELES COUNTY SURVEYOR
726 LOS ANGELES COUNTY ENGINEERING BLDG.

NOTE: ANY ADDITIONS OR CHANGES ON THIS SHEET MUST BE MADE OR CIRCLED IN RED INK, WITH DATE AND NAME OF PERSON MAKING CHANGE.

Do not extend notes this side of this line.

STATION	B. S.	H. I.	F. S.	ELEV.	Left & North	Right & North
27+26.8		37 97 ✓	5 47	32 50 ✓		19' Gutout
			5 60	32 37 ✓		21 " in
			4 97	33 00 ✓		" Top cb.
			4 70	33 27 ✓		33 bk. wk.
			4 96	33 01 ✓	10' PAV.	
			5 18	32 79 ✓	20' Edge Put.	
			5 5	32 5 ✓	29' bot. brk.	
			4 8	33 2 ✓	30' Top brk.	
			4 6	33 4 ✓	45' grd.	
27+74.0			4 69	33 28 ✓		℄ PAV. brk.
27+88.99 = 1+00 N & S.			ON Old ℄ FB-2366-12	4 52	33 45 ✓	℄ int Dominguez & Santa Fe.
28+00.00			4 56	33 41 ✓		℄ PAV. crown
28+11.00			4 55	33 42 ✓		℄ PAV.
28+23.00			4 70	33 27 ✓		℄ brk
28+57.00			5 41	32 56 ✓		℄
			5 44	32 53 ✓		4.5 PAV.
			5 54	32 43 ✓		9.0' Edge PAV.
			5 7	32 3 ✓		14' FL. Line bot brk.
			4 6	33 4 ✓		22' Top brk.
			4 8	33 2 ✓		33' P/L
28+73.00			5 55	32 42 ✓		℄

F. B. 2546 Pg. 58 Job No. 6254 10 Division No. 10 Notes Red. Plotted Profile
Survey of Lincoln Village S.D. Date Date No.
Survey by Vanderen Notes Fullill Notes Chkd Miller Checked X-Sec.
Indexed R. C. Johnson Date Date May 1959 Date No.

76L298 307 8-53

PLEASE RETURN TO
LOS ANGELES COUNTY SURVEYOR
726 LOS ANGELES COUNTY ENGINEERING BLDG.

NOTE: ANY ADDITIONS OR CHANGES ON THIS SHEET MUST BE MADE OR CIRCLED IN RED INK, WITH DATE AND NAME OF PERSON MAKING CHANGE.

Do not extend notes this side of this line.

STATION	B. S.	H. I.	F. S.	ELEV.	Left & North	Right & South
28+73.00		37 97	5 61	32 36	4.5' PAV.	
			5 70	32 27	9' Edge PAV.	
			5 7	32 3	12' bot brk.	
			4 3	33 7	16' Top brk.	
			4 5	33 5	33' P/L.	
29+13.00			5 60	32 37	℄	
			5 58	32 39		4.5 PAV.
			5 70	32 27		9 Edge PAV.
			6 1	31.9		13 Flow Line
			4 9	33 1		18' Top brk
			5 1	32 9		33' P/L.
			5 68	32 29	4.5 PAV.	
			5 83	32 14	9' Edge PAV.	
			5 9	32 1	12' bot brk & FL. Line	
			4 5	33 5	18' Top brk.	
			4 7	33 3	33' P/L.	
30+13			5 30	32 67	℄	
			5 40	32 57		4.5 PAV.
			5 61	32 36		9' Edge PAV.
			5 7	32 3		13' FL. Line & bot brk
			5 0	33 0		18' Top brk.

Profile No. ____ Notes Red. ____ Plotted ____ Job No. [illegible] Division No. 10 F. B. 3596 Pg. 59
X-Sec. No. ____ Date ____ Date ____ Survey of [illegible] Notes [illegible] Date [illegible]
Notes Chkd. Miller Checked ____ Survey by [illegible] Notes ____ Date ____
Date May 1959 Date ____ Map No. ____ Inde[illegible] C. John[illegible]

76L298 307 8-53

PLEASE RETURN TO
LOS ANGELES COUNTY SURVEYOR
726 LOS ANGELES COUNTY ENGINEERING BLDG.

NOTE: ANY ADDITIONS OR CHANGES ON THIS SHEET MUST BE MADE OR CIRCLED IN RED INK, WITH DATE AND NAME OF PERSON MAKING CHANGE.

Do not extend notes this side of this line.

F. B. 2596 Pg. 60 Job No. 2594.10 Division No. 10 Notes Red. Plotted
Survey of Lincoln Village S.P. Date Date
Survey by W. DEYEN Notes Tulvill Notes Chkd. M. Miller Checked
Indexed L. C. Johnson Date Date May 1959 Date
Profile No. X-Sec. No.

STATION	B. S.	H. I.	F. S.	ELEV.	Left ℄ North	℄ Right ℄ South.
30+13		37 97	4 9	33 1		33' P/L.
			5 32	32 64	4.5' PAV.	
			5 49	32 48	9' Edge PAV.	
			5 9	32 1	12' FL. Line & bot brk.	
			4 7	32 3	18' Top brk	
			4 8	32 2	33' P/L.	
Going North	on Santa	Fe.	on old ℄ per FB2366-12		Left ℄ west	℄ Right ℄ EAST.
1+00			4.52	33 45		℄
1+54			4 48	33 49		℄
			4 69	33 28	12' brk	
			5 34	32 63	20' Edge PAV. & FL. Line	
			4 3	33 7	25' Top brk.	
			4 7	33 3	40' P/L.	
1+60			4 98	33 49		℄
			4 31	33 66		10' Crown
			4 50	33 47		21' PAV.
			4 74	33 23		32. brk
			5 24	32 73		41' Edge PAV. & FL. L.
			4 4	33 6		46' Top brk.
			4 4	33 6		50' P/L.
1+94			4 45	33.52		℄

76L298 307 8-53

PLEASE RETURN TO
LOS ANGELES COUNTY SURVEYOR
726 LOS ANGELES COUNTY ENGINEERING BLDG.

NOTE: ANY ADDITIONS OR CHANGES ON THIS SHEET MUST BE MADE OR CIRCLED IN RED INK, WITH DATE AND NAME OF PERSON MAKING CHANGE.

Do not extend notes this side of this line.

STATION	B. S.	H. I.	F. S.	ELEV.	Left ℄ West	℄ Right ℄ East
1+94		37 97	4 27	33 70		10' Crown
			4 43	33 54		21' PAV.
			4 73	33 24		32' brk.
			5 24	32 75		41' Edge PAV. & FL. L.
			4 5	33 5		46' Top brk.
			4 6	33 4		50' P/L
			4 73	33 24	12' brk	
			5 25	32 72	20 Edge PAV. & FL. L.	
			4 4	33 6	25 Top brk.	
			4 6	33 4	40 P/L.	
2+94			4 41	33 56		℄
			4 18	33 79		10' Crown
			4 30	33 67		21' PAV.
			4 50	33 47		32' brk.
			5 11	32 86		41' Edge PAV. & FL. L.
			4 3	33 7		46' Top brk.
			4 7	33 3		50' P/L.
			4 65	33 32	12' brk	
			5 15	32 82	20' Edge PAV. & FL. L	
			4 4	33 6	25' Top brk.	
			4 6	33 4	40' P/L	

Profile No. ____ Notes Red. ____ Plotted ____ Job No. 6239.10 Division No. 10 F. B. 2996 Pg. 61
X-Sec. ____ Date ____ Date ____ Survey of Lincoln Village S.D. Notes
Notes Chkd. Miller Checked ____ Survey by Lin Bowen Notes Kate S.D. Date
Date May 1969 Date ____ Map No. ____ Index [redacted] Jones

76L298 307 8-53

PLEASE RETURN TO
LOS ANGELES COUNTY SURVEYOR
726 LOS ANGELES COUNTY ENGINEERING BLDG.

NOTE: ANY ADDITIONS OR CHANGES ON THIS SHEET MUST BE MADE OR CIRCLED IN RED INK, WITH DATE AND NAME OF PERSON MAKING CHANGE.

Do not extend notes this side of this line.

STATION	B. S.	H. I.	F. S.	ELEV.	Left & East	℄ Right & West
Going south on Santa Fe on old ℄ Per FB2366-12						
1+54		37.97 ✓	4 74	33 25 ✓		℄
			5 00	32 97 ✓		12' brk
			5 60	32 37 ✓		26.6 Gut out
			5 72	32 25 ✓		28.6 " in
			4 94	33 03 ✓		28.6 Top Cb.
			4 69	33 28 ✓		40' P/L.
			4 67	33 30 ✓	10' Crown	
			4 70	33 27 ✓	21' PAV.	
			4 97	33 00 ✓	32' brk.	
			5 73	32 24 ✓	41' Edge PAV. & FL. L.	
			5 0	33 0 ✓	46' Top brk	
			5 1	32 1 ✓	50' P/L.	
2+00			4 80	33 17 ✓		℄ Profile
B.M. D-17.			4 86	33.11 ✓	B.M. D-17 Elev. = 33.106	
					F.B. 2526-16. Dominguez St.	
					& Santa Fe Ave. S.W. Cor. B. SPK.	
					in Curb 4 Ft. S. of S. end C.R.	

F. B. 2546 Pg. 62 Job No. 6254 10 Division No. 10 Notes Red. Plotted Profile
Survey of Lincoln Village S.D. Date Date No. X-Sec.
Survey Van Deren Notes Fullin Notes Chkd. Miller Checked
Indexed C. Johnson Date Date May 1959 Date No.

Profile No.	Notes Red.	Plotted	Job No. 6254.10	Division No. 10	F. B. 2546	Pg. 71
	Date	Date	Survey of Lincoln Village S.D.			
X-Sec. No.	Notes Chkd. Miller	Checked	Survey by Van Deren	Notes BAZEN	Date 5-59	
	Date May 1959	Date	Map No.	Indexed		

J.N. 6254.10

Invert elevations on S.M.'s & C.B.'s

on line "C"

Lincoln Village Stormdrain

Project No. 541.

5-59

ELEV.	van Deren LeGoult BAZEN
F. B.	Turrill Siemann
H. I.	
B. B.	
STATION	

NOTE: ANY ADDITIONS OR CHANGES ON THIS SHEET MUST BE MADE OR CIRCLED IN RED INK, WITH DATE AND NAME OF PERSON MAKING CHANGE.

Do not extend notes this side of this line.

PLEASE RETURN TO
LOS ANGELES COUNTY SURVEYOR
726 LOS ANGELES COUNTY ENGINEERING BLDG.

76L298 S & E #307 9-54

76L298 & E #307 9-54

PLEASE RETURN TO
LOS ANGELES COUNTY SURVEYOR
726 LOS ANGELES COUNTY ENGINEERING BLDG.

NOTE: ANY ADDITIONS OR CHANGES ON THIS SHEET MUST BE MADE OR CIRCLED IN RED INK, WITH DATE AND NAME OF PERSON MAKING CHANGE.

Do not extend notes this side of this line.

STATION	B. S.	H. I.	F. S.	ELEV.		
SD 2319	5 37	35 40 ✓		3003 ✓	SD 2319 Elev = 30.031 FB 2526-14 Alameda ST. & ℄ Prod of Harrison ST., L&T in W. curb of Alameda ST.	
S.M.H. 142' FT S. of ℄ Dominguez ST. & ON ℄ of Alley @ 2+42						
					Rod 4.03 chain 17.80 Diam 1.50 23.33	Rod 4.03 chain 17.95 Diam 1.50 23.48
18" Inlet N.			23 33	1207 ✓		
18" Outlet S.			23 48	1192 ✓		
S.J.C. 13.6' S. of ℄ Dominguez ST & ON ℄ of Alley 1+13.6.						
					Rod 3.74 chain 17.93 Diam 1.50 23.17	Rod 3.74 chain 17.93 Diam 1.50 23.17
18" Inlet N.			23 17	1223 ✓		Rod 3.74 chain 17.49 Diam 1.25 22.48
18" Outlet S.			23 17	1223 ✓		
15" Inlet E.			2248	1292 ✓		
S.M.H 5' N. ℄ Dominguez ST @ 2+50						
					Rod 3.62 chain 18.08 Diam 1.50 23.20	Rod 3.62 chain 18.08 Diam 1.50 23.20
18" Inlet N.			2320	1220 ✓		
18" Outlet S.			2320	1220 ✓		

F. B. 2546 Pg. 72 Job No. 6254.10 Division No. 10 Notes Red. Plotted
Survey of Lincoln Village S.D. Date 5-59 Date No.
Survey by Van Deren Notes Bazen Notes Chkd. Miller Checked X-Sec.
Indexed [illegible] Date May 1959 Date No.
Profile

76L298 S & E #307 9-54

PLEASE RETURN TO
LOS ANGELES COUNTY SURVEYOR
726 LOS ANGELES COUNTY ENGINEERING BLDG.

NOTE: ANY ADDITIONS OR CHANGES ON THIS SHEET MUST BE MADE OR CIRCLED IN RED INK, WITH DATE AND NAME OF PERSON MAKING CHANGE.

Do not extend notes this side of this line.

STATION	B. S.	H. I. 35 40	F. S.	ELEV.		
T.P. 465		36 20	385	3155	T.P.	
S. Stormdrain M.H. 24.5 S. of ℄ Dominguez @ 3+86 3						
					Rod 4.17 chain 4.28 Diam 2.00 10.45	
24" Inlet E			1045	2575	Rod 4.17 chain 5.07 Diam 2.00 11.24	
24" Outlet W.			1124	2496		Rod 4.17 chain 5.12 Diam 2.50 11.79
30" Inlet N.E			1179	2441		
S.M.H. 12' S. of ℄ Dominguez ST. & ON ℄ of Harbor View Ave.						
					Rod 5.22 chain 12.56 Diam 1.25 19.03	
15" Inlet E.			1903	1717	Rod 5.22 chain 12.79 Diam 1.25 19.26	
15" Outlet W.			1926	1694		
S.M.H. 5' N. of ℄ Dominguez ST. @ 6+56 3						
					Rod 5.23 chain 16.46 Diam 1.50 23.19	
18" Inlet E.			2319	1301	Rod 5.23 chain 16.49 Diam 1.50 23.22	
18" Outlet W.			2322	1298		

Profile Notes Red. ____ Plotted ____ Job No. 6254.10 Division No. 10 F. B. 2546 Pg. 73
No. ____ Date ____ Date ____ Survey of Lincoln Village S.D.
X-Sec. Notes Chkd. Miller Checked ____ Survey by Van Deren Notes 3A2EN Date 5-59
No. ____ Date May 1959 Date ____ Map No. ____ Indexed ____ Job Name ____

76L298 S & E #307 9-54

PLEASE RETURN TO
LOS ANGELES COUNTY SURVEYOR
726 LOS ANGELES COUNTY ENGINEERING BLDG.

NOTE: ANY ADDITIONS OR CHANGES ON THIS SHEET MUST BE MADE OR CIRCLED IN RED INK, WITH DATE AND NAME OF PERSON MAKING CHANGE.

Do not extend notes this side of this line.

STATION	B. S.	H. I.	F. S.	ELEV.		
		36 20 ✓				
S.M.H. 12' S. of ℄ Dominguez ST. 8+66 2						
					Rod 5.12 chain 12.07 Diam 1.25 18.44	Rod 5.12 chain 12.02 Diam 1.25 18.39
15" Outlet W.			18 44	17 76 ✓		
15" Inlet E.			18 39	17 81 ✓		
T.P.	5 27	36 93 ✓	4 54	31 66 T.P.		
S.M.H. 5' N. of ℄ Dominguez ST. @ 10+62 0						
					Rod 5.56 chain 16.12 Diam 1.50 23.18	Rod 5.56 chain 16.13 Diam 1.50 23.19
18" Inlet E.			23 18	13 75 ✓		
18" Outlet W.			23 19	13 74 ✓		
S.M.H. 12' S. of ℄ Dominguez @ 12+16 5						
					Rod 5.48 chain 11.84 Diam 1.25 18.57	Rod 5.48 chain 11.85 Diam 1.25 18.58
15" Inlet E.			18 57	18 36 ✓		
15" Outlet W.			18 58	18 35 ✓		

F. B. 2546 Pg. 74

Job No. 6254-10 Division No. 10 Notes Red. Plotted Profile No.

Survey of Lincoln Village S.D. Date 5-59 Date X-Sec. No.

Survey by Van Deren Notes Bazen Notes Chkd. Miller Checked

Indexed [illegible] Date May 1959 Date No.

76L298 S & E #307 9-54

PLEASE RETURN TO
LOS ANGELES COUNTY SURVEYOR
726 LOS ANGELES COUNTY ENGINEERING BLDG.

NOTE: ANY ADDITIONS OR CHANGES ON THIS SHEET MUST BE MADE OR CIRCLED IN RED INK, WITH DATE AND NAME OF PERSON MAKING CHANGE.

Do not extend notes this side of this line.

STATION	B. S.	H. I.	F. S.	ELEV.		
		36.93 ✓				
S.M.H.	5' N. of ℄	Dominguez	ST. 14+69 8			
					Rod 5.09 chain 15.90 Diam. 1.50 22.49	Rod 5.09 chain 15.91 Diam 1.50 22.50
18" inlet N.E.			2249	1444 ✓		
18" outlet W.			2250	1443 ✓		
		Note: unable to locate M.H. To N.E. (in Field)				
S.M.H.	12' S. of ℄	Dominguez	ST. ON ℄ Prospect Ave.			
					Rod 5.14 chain 11.59 Diam 1.25 17.98	Rod 5.14 chain 11.61 Diam 1.25 18.00
15" inlet E.			1798	1895 ✓		
15" outlet W.			1800	1893 ✓		
S.M.H.	12' S. of ℄	Dominguez	ST. @ 18+60 2			
					Rod 4.84 chain 11.43 Diam 1.25 17.52	Rod 4.84 chain 11.44 Diam. 1.25 17.53
15" inlet E.			1752	1941 ✓		
15" Outlet W.			1753	1940 ✓		
T.P.	575	37.85	14.83	3210 ✓ T.P.		

Profile Notes Red. ____ Plotted ____ Job No. 6254.10 Division No. 10 F.B. 2546 Pg. 75
No. ____ Date ____ Date ____ Survey of Lincoln Village S.D.
X-Sec. Notes Chkd. Miller Checked ____ Survey by Van Deren Notes Bazen Date 5-59
No. ____ Date May 1959 Date ____ Map No. ____ Index C. Johnson

76L298 S & E #307 9-54

PLEASE RETURN TO
LOS ANGELES COUNTY SURVEYOR
726 LOS ANGELES COUNTY ENGINEERING BLDG.

NOTE: ANY ADDITIONS OR CHANGES ON THIS SHEET MUST BE MADE OR CIRCLED IN RED INK, WITH DATE AND NAME OF PERSON MAKING CHANGE.

Do not extend notes this side of this line.

STATION	B. S.	H. I.	F. S.	ELEV.		
		37 85 ✓				
S.M.H.	12' S. of ℄ Dominguez ST. @ 21+60²					
					Rod 5.53 chain 11.18 Diam 1.25 17.96	Rod 5.53 chain 11.20 Diam 1.25 17.98
15" inlet E.			17 96	1989 ✓		
15" outlet W.			17 98	1987 ✓		
S.M.H.	12' S. of ℄ Dominguez ST. @ 24+58²					
					Rod 5.22 chain 11.06 Diam 1.25 17.53	Rod 5.22 chain 11.10 Diam 1.25 17.57
15" inlet E.			17 53	2032 ✓		
15" outlet W.			17 57	2028 ✓		
T.P.	465	37 71 ✓	479	3306 ✓ T.P.		
S.J.C.	12' S of ℄ Dominguez ST. @ 27+51²					
Note: ON 8" inlet lines were unable to locate M.H. to E & N.					Rod 4.60 chain 11.03 Diam 1.25 16.88	Rod 4.60 chain 11.26 Diam 0.67 16.53
15" outlet W.			16 88	2083 ✓		Rod 4.60 chain 11.30 diam 0.67 16.57
8" inlet N.			16 53	2118 ✓		
8" inlet E.			16 57	2114 ✓		
B.M. D-17			460	3311 ✓	BM D-17 Elev = 33.106 F.B. 2526-16, Doming. & SANTA FE AVE. S.W. COR. BT. SPK IN CB. 4' S. of S. end C.R.	

F. B. 2546 Pg. 76 Job No. 6254.10 Division No. 10 Notes Red. Plotted Profile
Survey of Lincoln Village S.D. Date 5-57 Date No.
Survey by Van Deren Notes BAZEN Notes Chkd. Miller Checked X-Sec.
Indexed C. Johnson Date Date May 1959 Date No.

Profile No.	Notes Red.	Plotted	Job No. 6254.10	Division No. 10	F. B. 2546 Pg. 83
	Date	Date	Survey of Lincoln Village SD		
X-Sec. No.	Notes Chkd. Miller	Checked	Survey by Van Deren	Notes DL	Date 5-59
	Date May 1959	Date	Map No.	Indexed A. C. Johnson	Date 5-22-59

J.N. 6254.10

Grid Layout For crosssections

at Dominguez channel and Alemada st

LINCOLN VILLAGE SD

Note: See FB-2526-59.

5-59
Van Deren
Le Gault
Bazen
Turrill
Siemann

STATION	B. S.	H. I.	F. S.	ELEV.

NOTE: ANY ADDITIONS OR CHANGES ON THIS SHEET MUST BE MADE OR CIRCLED IN RED INK, WITH DATE AND NAME OF PERSON MAKING CHANGE.

PLEASE RETURN TO
LOS ANGELES COUNTY SURVEYOR
726 LOS ANGELES COUNTY ENGINEERING BLDG.

Do not extend notes this side of this line.

76L298 307 8-53

F. B. 2546 Pg. 84 | Job No. 625410 | Division No. 10 | Notes Red. | Plotted | Profile

Survey of Lincoln Village SD | Date 5-59 | Date | No.

Survey by Van Deren | Notes DL | Notes Chkd Miller | Checked | X-Sec.

Indexed | Date | Date May 1959 | Date | No.

76L298 307 8-53

PLEASE RETURN TO
LOS ANGELES COUNTY SURVEYOR
726 Los Angeles County Engineering Bldg.

Do not extend notes this side of this line.

NOTE: ANY ADDITIONS OR CHANGES ON THIS SHEET MUST BE MADE OR CIRCLED IN RED INK, WITH DATE AND NAME OF PERSON MAKING CHANGE.

STATION	B. S.	H. I.	F. S.	ELEV.



Profile	Notes Red.	Plotted	Job No. 6254.10	Division No. 10	F. B. 2546 Pg. 85
No.	Date	Date	Survey of Lincoln Village S.D.		
X-Sec.	Notes Chkd. Miller	Checked	Survey by Vanderen	Notes [illegible]	Date 5-59
No.	Date May 1959	Date	Map No.	Indexed [illegible]	

J.N. 6254.10
GRID CROSS SECTIONS
AT DOMINGUEZ CHANNEL & ALAMEDA ST
ADDITIONAL CROSS SECTIONS ON
ALAMEDA ST 0+85 to 56+00
Note - F.B. 2526 - 91 - 115
LINCOLN VILLAGE S.D
5-59 LINE "A"

VANDEREN
LeGAULT
BAZEN
TOLLILL
SIEMAN

STATION	S.S.	H.I.	F.S.	ELEV.

PLEASE RETURN TO
LOS ANGELES COUNTY SURVEYOR
726 LOS ANGELES COUNTY ENGINEERING BLDG.

NOTE: ANY ADDITIONS OR CHANGES ON THIS SHEET MUST BE MADE OR CIRCLED IN RED INK, WITH DATE AND NAME OF PERSON MAKING CHANGE.

Do not extend notes this side of this line.

76L298 S & E #307 9-54

76L298 S & E #307 9-54

PLEASE RETURN TO
LOS ANGELES COUNTY SURVEYOR
726 LOS ANGELES COUNTY ENGINEERING BLDG.

NOTE: ANY ADDITIONS OR CHANGES ON THIS SHEET MUST BE MADE OR CIRCLED IN RED INK, WITH DATE AND NAME OF PERSON MAKING CHANGE.

Do not extend notes this side of this line.

STATION	B. S.	H. I.	F. S.	ELEV.	GOING NORTH ON GRID LINES
SD 2301	233	20 55 ✓		18 22 ✓	BM SD 2301 ELEV 18.217 FB 2526-9 ALAMEDA ST W. SIDE 175' N of CENTER of DOMINGUEZ CHANNEL. FLOOD CONTROL BLASS DIS (NO NO) IN C.B. AT S.E. COR CATCH BASIN (PAINTED BM) 18365
Note - A & B line will change due to construction.					
"A" LINE {0+85N 0+75E}			34.1	17 14 ✓	Going North on "A" Line {0+85N 0+75E
1+54N			39	16 7 ✓	top of Bank
t.P.	186	11.08 ✓	11 33	9.22 ✓	t.P.
1+67N			46	65 ✓	Bot of Bank
1+80N			55	56 ✓	top-Edge of CHANNEL
1+82N			91	20 ✓	Bot " " "
1+92N			96	15 ✓	℄ of CHANNEL
2+63N			91	20 ✓	
2+74N			90	21 ✓	Bot of BANK
t.P.	1133	20 55 ✓	1.86	9.22 ✓	t.P.
2+94N			76	13 0 ✓	top of bank at base Abutment
3+17N			39	16 7 ✓	top of bank
					Going North on "B" Line {0+85N 1+05E}
"B" LINE {0+85N 1+05E}			22	18 4 ✓	
1+40N			42	16 4 ✓	top of BANK
t.P.	200	10 71 ✓	11 84	1 71 ✓	t.P.
1+53N			52	55 ✓	Bot of BANK
1+80N			57	50 ✓	top " " AT CHANNEL

F. B. 2546 Pg. 86 Job No. 6254 10 Division No. 10 Notes Red. Plotted Profile
Survey of LINCOLN Village S.D. Date Date No.
Survey by VANDERSEN Notes Chk'd Miller Checked X-Sec.
Indexed A. C. Johnson Date May 1959 Date No.

76L298 S & E #307 9-54

PLEASE RETURN TO
LOS ANGELES COUNTY SURVEYOR
726 LOS ANGELES COUNTY ENGINEERING BLDG.

NOTE: ANY ADDITIONS OR CHANGES ON THIS SHEET MUST BE MADE OR CIRCLED IN RED INK, WITH DATE AND NAME OF PERSON MAKING CHANGE.

Do not extend notes this side of this line.

STATION	B. S.	H. I.	F. S.	ELEV.	Going North on "B"-Line 0+85N 1+05E
"B"-Line		1071 ✓			
1+25N			91	16 ✓	Bot Edge of CHANNEL
1+97N			75	12 ✓	℄ of CHANNEL
2+07N			87	20 ✓	Bot Edge of CHANNEL
2+14N			54	53 ✓	top " " "
2+28N			36	71 ✓	Bot of BANK
2+63N			00	107 ✓	top " "
[illegible]	1184	2055 ✓	200	[illegible] ✓	T.P.
			68	138 ✓	
			25	181 ✓	top of BANK
T.P.	422	2318 ✓	159	1896 ✓	T.P.
					Going North on "C"-Line 0+85N 1+71E
"C"-Line 0+85N 1+71E			46	186 ✓	
1+10N			52	0 ✓	
T.P.	060	1193 ✓	1180	1138 ✓	T.P.
1+32N			71	49 ✓	Edge of BANK
1+67N			77	43 ✓	" " " Edge of CHANNEL
1+78N			116	04 ✓	Bot " " " " "
1+88N			117	03 ✓	℄ of CHANNEL
2+03N			112	08 ✓	Bot Edge of CHANNEL
2+08N			74	46 ✓	top " " "

Profile Notes Red. ____ Plotted ____ Job No. [illegible] Division No. 10 [illegible] F. B. 2846 Pg. 87
No. ____ Date ____ Date ____ Survey of ____
X-Sec. Notes Chkd. Miller Checked ____ Survey by [illegible] Notes ____ Date ____
No. ____ Date May 1959 Date ____ Map No. ____ Indexed [illegible] Date ____

76L298 S & E #307 9-54

PLEASE RETURN TO
LOS ANGELES COUNTY SURVEYOR
726 LOS ANGELES COUNTY ENGINEERING BLDG.

NOTE: ANY ADDITIONS OR CHANGES ON THIS SHEET MUST BE MADE OR CIRCLED IN RED INK, WITH DATE AND NAME OF PERSON MAKING CHANGE.

Do not extend notes this side of this line.

STATION	S. S.	H. I.	F. S.	ELEV.	Going North on "C" Line 0+85N 1+71E
2+77N		11 98✓	60	60✓	Bot of bank.
T. P.	1180	23 18✓	060	11 38✓	
2+92			65	18 7✓	top of bank.
					Going North on "D" Line 0+85N 2+50E
"D" Line	0+85N 2+50E		47	18 5✓	top of bank
T. P	145	13.33✓	1130	11 88✓	T. P
1+06N			75	5 8✓	Bot of bank
1+57N			83	5 0✓	top of bank Edge of Channel
1+67N			125	0 8✓	Bot " " " " "
1+79N			155	-2.2✓	℄ of Channel
1+90N			125	0 8✓	Bot of bank Edge of Channel
1+93N			93	5 0✓	top " " " " "
2+55N			74	5 9✓	Bot of bank
T. P	1130	23 18✓	145	11 88✓	T. P.
2+90N			44	18 8✓	top of bank
T. P.	544	2267✓	595	17 23✓	T. P.

F. B. 2546 Pg. 88
Job No. 6254 10 Division No. 10 Notes Red. Plotted
Survey of Lincoln Village S.D. Date Date No. X-Sec.
Survey by Vanderen Notes Lt Cault Notes Chkd Miller Checked
Indexed C. John Date May 1959 Date No.

76L298 307 8-53

PLEASE RETURN TO
LOS ANGELES COUNTY SURVEYOR
726 LOS ANGELES COUNTY ENGINEERING BLDG.

NOTE: ANY ADDITIONS OR CHANGES ON THIS SHEET MUST BE MADE OR CIRCLED IN RED INK, WITH DATE AND NAME OF PERSON MAKING CHANGE.

Do not extend notes this side of this line.

STATION	B. S.	H. I.	F. S.	ELEV.	Left & West	Right & East
Going North on Alameda St						
		2267				
0+85			315	19 52 ✓		℄
0+99[1]			41	18 6 ✓		℄ top of Abutment #1
			327	19 40 ✓		66 " " "
			1055	12 12 ✓		74 Bot " "
			588	16 79 ✓		85[2] top of 32" Water Line
			325	19 42 ✓	12[8] top Abut'	
			94	13 3 ✓	35 Bot "	
1+67[2]			852	14 15 ✓		℄ top of Pier #2
			875	13 92 ✓		60[6] " " "
			163	6 4 ✓		" Bot. "
			875	13 92 ✓	24[4] top Pier #2	
			207	2.0 ✓	" Bot	
2+33[4]			853	14 14 ✓		℄ top Pier #3
			882	13 85 ✓		60[6] " " "
			230	-0.3 ✓		" Bot
			880	13 9 ✓	24[4] top Pier #3	
			230	20 37 ✓	" Bot	
2+63[4]			595	16 72 ✓		85 top of 32" Water Line

Profile No. ____ Notes Red. ____ Plotted ____ Job No. 6254 10 Division No. 10 F. B. 2546 Pg. 89
X-Sec. No. ____ Date ____ Date ____ Survey of Lincoln Village S.O.
Notes Chkd. Miller Checked ____ Survey by [illegible] Notes ____ Date ____
Date May 1959 Date ____ Map No. ____ [illegible] C. Johnson

76L298 307 8-53

PLEASE RETURN TO
LOS ANGELES COUNTY SURVEYOR
726 LOS ANGELES COUNTY ENGINEERING BLDG.

NOTE: ANY ADDITIONS OR CHANGES ON THIS SHEET MUST BE MADE OR CIRCLED IN RED INK, WITH DATE AND NAME OF PERSON MAKING CHANGE.

Do not extend notes this side of this line.

STATION	B. S.	H. I.	F. S.	ELEV.	Left & West	℄ Right & East
3+00 4		2267 ✓	417	18 50 ✓		℄ top of Abut #4
			329	19 38 ✓		66° " " " "
			92	13 5 ✓		74° Bot of Abut
			339	14 28 ✓	12° top Abut #4	
			84	14 3 ✓	35° Bot " "	
3+01 9			583	16 82 ✓		85 Rt top of 32" WATER LINE
3+08 5			678	15 89 ✓		63 Rt top of 32" Water Line
3+20 0			461	18 06 ✓		℄ Beginning of Cone Pavt
			473	17 89 ✓		10 Pavt
			512	17 55 ✓		20 Edge Cone Pavt
			57	17 0 ✓		25 Rt
			57	17 0 ✓		85 Bot Bk
			21	20 6 ✓		top "
			471	17 96 ✓	10 Pavt	
			508	17 59 ✓	22 Gut	
			443	18 24 ✓	" top CB	
			45	18 2 ✓	25 PIL	
S.D-2301	579	2401 ✓	445	18 22 ✓		

F. B. 2546 Pg. 90 Job No. 6254 Division No. 10 Notes Red. Plotted Profile
Survey of Lincoln Village S.D. Date Date No. X-Sec.
Survey by Vanderen Notes LeCault Notes Chkd. Miller Checked
Indexed C. Johnson Date May 1959 Date No.

76L298 307 8-53

PLEASE RETURN TO
LOS ANGELES COUNTY SURVEYOR
726 LOS ANGELES COUNTY ENGINEERING BLDG.

NOTE: ANY ADDITIONS OR CHANGES ON THIS SHEET MUST BE MADE OR CIRCLED IN RED INK, WITH DATE AND NAME OF PERSON MAKING CHANGE.

Do not extend notes this side of this line.

STATION	B. S.	H. I.	F. S.	ELEV.	Left & West ℄	Right & East
4+00		2401 ✓	586	18 15 ✓		℄
			603	17 98 ✓		10 Pavt
			640	17 61 ✓		20 Edge Conc Pavt
			64	17 6 ✓		25 Rt
			61	17 9 ✓		35 top BK
			83	15 7 ✓		40 Bot "
			54	18 6 ✓		45 top "
			43	19 7 ✓		65 Rt
			590	18 1 ✓	11 Pavt	
			634	17 67 ✓	22 Cut	
			574	18 27 ✓	11 top CB	
			59	18 1 ✓	25 PL	
4+75°			62	17 8 ✓		35 top BLK
			82	15 8 ✓		40 Bot
			55	18 5 ✓		45 top "
			43	19 7 ✓		65 Rt.
5+55°			829	15 72 ✓		38° Rt Flow Line 18" Cor. Pipe
6+00			56	18 4 ✓		35 Rt
			56	18 4 ✓		45 "
			53	18 7 ✓		65 "

Profile No. ____ Notes Red. ____ Plotted ____ Job No. 6254 Division No. 10 F. B. 25-46 Pg. 91
X-Sec. ____ Date ____ Date ____ Survey of Lincoln Village S.D.
Notes Chkd Miller Checked ____ Survey by [illegible] Notes D.L. Date 5-59

76L298 307 8-53

PLEASE RETURN TO
LOS ANGELES COUNTY SURVEYOR
726 LOS ANGELES COUNTY ENGINEERING BLDG.

NOTE: ANY ADDITIONS OR CHANGES ON THIS SHEET MUST BE MADE OR CIRCLED IN RED INK, WITH DATE AND NAME OF PERSON MAKING CHANGE.

Do not extend notes this side of this line.

F. B. 2546 Pg. 92 Job No. 6254 Division No. 10 Notes Red. 10 Plotted ____ No. ____ Profile
Survey of Lyncrest Village S.D. Date ____ Date ____ X-Sec.
Survey by Vaughen Notes Lockwood Notes Chkd. Miller Checked ____
Indexed C. Johnson Date ____ Date May 1959 No. ____

STATION	B. S.	H. I.	F. S.	ELEV.	Left of West	Rt. of East
6+35		24 01 ✓	802	15 99 ✓	60 5 Rt Flow Line of 18" Corr. Pipe.	
7+00			49	19 1 ✓		44 top Brk
			67	17 3 ✓		48 Bot "
			42	19 8 ✓		53 top "
			48	19 2 ✓		65 Rt.
T.P.	527	24 93 ✓	435	19 58 ✓	T.P.	
8+00			65	18 4 ✓		30 top Brk
			76	17 3 ✓		35 Bot "
			63	18 6 ✓		40 top "
			54	19 5 ✓		65 Rt
9+00			61	18 8 ✓		30 top Brk
			75	17 4 ✓		35 Bot "
			58	19 1 ✓		40 top "
			57	19 2 ✓		65 Rt
10+00			60	19 1 ✓		30 top Brk
			71	17 8 ✓		35 Bot "
			47	20 2 ✓		40 top "
			54	19 5 ✓		65 Rt.
11+00			58	19 1 ✓		30 top Brk
			40	20 9 ✓		35 Bot "
			41	20 8 ✓		40 top "

76L298 307 8-53

PLEASE RETURN TO
LOS ANGELES COUNTY SURVEYOR
726 LOS ANGELES COUNTY ENGINEERING BLDG.

NOTE: ANY ADDITIONS OR CHANGES ON THIS SHEET MUST BE MADE OR CIRCLED IN RED INK, WITH DATE AND NAME OF PERSON MAKING CHANGE.

Do not extend notes this side of this line.

STATION	B. S.	H. I.	F. S.	ELEV.		℄ Right & East.
11+00		2493 ✓	41	208 ✓		65 Rt.
12+00			57	192 ✓		30 top brk
			73	176 ✓		35 Bot "
			41	208 ✓		40 top brk
			42	207 ✓		65 Rt
13+00			56	193 ✓		30 top brk
			69	180 ✓		35 Bot "
			50	199 ✓		40 top "
			47	202 ✓		65 Rt
T.P.	554	2616 ✓	431	2062 ✓	T.P.	
14+00			62	200 ✓		30 top brk
			78	184 ✓		35 Bot "
			60	202 ✓		40 top "
			55	209 ✓		65 Rt.
15+00			61	201 ✓		30 top brk
			73	189 ✓		35 bot "
			64	198 ✓		40 top "
			48	214 ✓		65 Rt
16+00			59	203 ✓		30 top brk
			69	193 ✓		35 bot "
			58	204 ✓		40 top brk

Profile No. ____ Notes Red. ____ Plotted ____ Job No. 6257 13 Division No. 10 F. B. 2546 Pg. 93
X-Sec. ____ Date ____ Date ____ Survey of Lincoln Village S.D.
Notes Chkd Miller Checked ____ Survey by [illegible] Notes D.L. Date 5-59
May 1959

76L298 307 8-53

PLEASE RETURN TO
LOS ANGELES COUNTY SURVEYOR
726 LOS ANGELES COUNTY ENGINEERING BLDG.

NOTE: ANY ADDITIONS OR CHANGES ON THIS SHEET MUST BE MADE OR CIRCLED IN RED INK, WITH DATE AND NAME OF PERSON MAKING CHANGE.

Do not extend notes this side of this line.

STATION	B. S.	H. I.	F. S.	ELEV.		℄ RIGHT & EAST.
16+00		26.16 ✓	53	20.9 ✓		
17+00			56	20.6 ✓		30 top bk
			74	18.8 ✓		35 bot "
			64	19.8 ✓		40 top "
			52	21.0 ✓		65 Rt
18+00			55	20.7 ✓		30 top bk
			71	19.1 ✓		35 bot "
			63	19.9 ✓		40 top "
			51	21.1 ✓		65 Rt
19+00			55	20.7 ✓		30 top bk
			74	18.8 ✓		35 bot "
			63	19.9 ✓		40 top "
			50	21.2 ✓		65 Rt
20+00			58	20.4 ✓		30 top bk
			69	19.3 ✓		35 bot "
			59	20.3 ✓		40 top "
			51	21.1 ✓		65 Rt
T. P.	532	26.98 ✓	450	21.66 ✓	T. P.	
21+00			69	20.1 ✓		30
			67	20.3 ✓		45 bot bk
			52	21.8 ✓		65 Rt

F. B. 2546 Pg. 94 Job No. 6254 10 Division No. 10 Notes Red. Plotted Profile
Survey of Lincoln Village S.D. Date Date No.
Survey by Vanderen Notes Le Gault Notes Chkd. Miller Checked X-Sec.
Indexed J. C. Johnson Date Date May 1959 Date No.

76L298 307 8-53

PLEASE RETURN TO
LOS ANGELES COUNTY SURVEYOR
726 LOS ANGELES COUNTY ENGINEERING BLDG.

NOTE: ANY ADDITIONS OR CHANGES ON THIS SHEET MUST BE MADE OR CIRCLED IN RED INK, WITH DATE AND NAME OF PERSON MAKING CHANGE.

Do not extend notes this side of this line.

STATION	B. S.	H. I.	F. S.	ELEV.		℄ RIGHT & EAST
22+00		26 98 ✓	73	19 7 ✓		45 Rt
			61	20 1 ✓		65 "
23+00			66	20 4 ✓		30 "
			67	20 3 ✓		45 bot bk
			54	21 6 ✓		65 Rt
24+00			65	20 5 ✓		45 "
			66	20 4 ✓		65 "
25+00			65	20 5 ✓		45 "
			64	20 6 ✓		65 "
26+00			55	21 5 ✓		45 "
			57	21 3 ✓		65 "
27+00			56	21 4 ✓		45 "
			58	21 2 ✓		65 "
28+00			48	22 2 ✓		45 "
			49	22 1 ✓		65 "
T.P.	548	28 04 ✓	4 42	22 56 ✓	H.T.	
29+00			59	22 1 ✓		45 Rt
			58	22 2 ✓		65 "
30+00			56	22 4 ✓		45 "
			55	22 5 ✓		65 "

Profile Notes Red. ____ Plotted ____ Job No. 2257 Division No. 10 F. B. 2546 Pg. 95
No. ____ Date ____ Date ____ Survey of Lincoln Village S.D.
X-Sec. Notes Chkd Miller Checked ____ Survey by [illegible] Notes D.L. Date 5-5-59

76L298 307 8-58

PLEASE RETURN TO
LOS ANGELES COUNTY SURVEYOR
726 LOS ANGELES COUNTY ENGINEERING BLDG.

NOTE: ANY ADDITIONS OR CHANGES ON THIS SHEET MUST BE MADE OR CIRCLED IN RED INK, WITH DATE AND NAME OF PERSON MAKING CHANGE.

Do not extend notes this side of this line.

STATION	B. S.	H. I.	F. S.	ELEV.		℄ RIGHT / EAST
31+00		2304	58	22[illegible]		45 Rt
			57	22[illegible]		65 "
32+00			57	22[illegible]		45 "
			56	22[illegible]		65 "
33+00			56	22[illegible]		45 "
			55	22[illegible]		65 "
34+00			57	22[illegible]		45 "
			56	22[illegible]		65 "
35+00			54	22[illegible]		45 "
			53	22[illegible]		65 "
35+55			53	22[illegible]		45 "
			52	22[illegible]		65 "
SD-2306	506	2869	441	2363	S.D. 2306 Elev-2363.4 FB-2526-11	
					[illegible] 223rd St. N.W. COR	
					[illegible] 40'± N. of [illegible]	
36+65.0			53	22[illegible]		30 bot blk
			53	22[illegible]		37 top "
			56	23[illegible]		65 Rt
37+05.0			59	22[illegible]		30 Bot blk
			55	23[illegible]		37 Rt
			58	22[illegible]		65 "

F. B. 2546 PG. 96 Job No. 625410 Division No. 10 Notes Red. Plotted Profile
Survey of Lincoln Village S.D. Date Date No.
Survey by Vanderen Notes Vegault Notes Chkd. Miller Checked X-Sec.
Indexed E. C. Johnson Date Date May 1959 Date No.

76L298 307 8-53

PLEASE RETURN TO
LOS ANGELES COUNTY SURVEYOR
726 LOS ANGELES COUNTY ENGINEERING BLDG.

NOTE: ANY ADDITIONS OR CHANGES ON THIS SHEET MUST BE MADE OR CIRCLED IN RED INK, WITH DATE AND NAME OF PERSON MAKING CHANGE.

Do not extend notes this side of this line.

STATION	B. S.	H. I.	F. S.	ELEV.		℄ RIGHT & EAST
38+05		2869	56	231		30 top blk
			56	231		45 Rt
			57	230		65 "
39+00			53	234		30 top blk
			54	233		45 Rt
			55	232		65 "
40+00			53	234		30 top blk
			52	235		45 Rt
			53	234		65 "
41+00			51	236		30 top blk.
			49	238		45 Rt
			51	236		65 "
42+00			51	236		30 top blk
			51	236		45 Rt.
			55	232		65 "
43+00			48	239		30 top blk
			49	238		45 Rt
			50	237		65 "
T.P.	442	2893	418	2451	T.P.	
44+00			57	232		27 Bot blk
			52	237		35 top "

Profile Notes Red. ____ Plotted ____ Job No. 62597 10 Division No. 10 F. B. 25796 Pg. 97
No. ____ Date ____ Date ____ Survey of Lincoln Village S.D.
X-Sec. Notes Chkd Miller Checked ____ Survey by [illegible] Notes D.L. Date 5-57
No. ____ Date May 1959 Date ____ Map No. ____ Inst. G. Johnson

76L298 307 8-53

PLEASE RETURN TO
LOS ANGELES COUNTY SURVEYOR
726 LOS ANGELES COUNTY ENGINEERING BLDG.

NOTE: ANY ADDITIONS OR CHANGES ON THIS SHEET MUST BE MADE OR CIRCLED IN RED INK, WITH DATE AND NAME OF PERSON MAKING CHANGE.

Do not extend notes this side of this line.

STATION	B. S.	H. I.	F. S.	ELEV.		℄ RIGHT & EAST
44+00		28 93 ✓	53	23 6 ✓		45 Rt
			58	23 1 ✓		65 "
45+00			56	23 3 ✓		27 Bot blk
			51	23 8 ✓		35 top "
			52	23 7 ✓		45 Rt
			58	23 1 ✓		65 "
46+00			55	23 4 ✓		27 Bot blk
			50	23 9 ✓		35 top "
			49	24 0 ✓		45 Rt
			53	23 6 ✓		65 "
47+00			54	23 5 ✓		27 Bot blk
			47	24 2 ✓		35 top "
			47	24 2 ✓		45 Rt
			51	23 8 ✓		65 "
48+00			53	23 6 ✓		27 Bot blk
			48	24 1 ✓		35 top "
			45	24 4 ✓		45 Rt
			49	24 0 ✓		65 "
49+00			51	23 8 ✓		27 Bot blk
			41	24 8 ✓		35 top "
			43	24 6 ✓		45 Rt

F. B. 2546 PG. 98 Job No. 6254 10 Division No. 10 Notes Red. Plotted Profile
Survey of Lincoln Village S.D. Date Date No.
Survey by Anderson Notes Le Cault Notes Chkd. Miller Checked X-Sec.
Indexed Date Date May 1959 Date No.

76L298 307 8-53

PLEASE RETURN TO
LOS ANGELES COUNTY SURVEYOR
726 LOS ANGELES COUNTY ENGINEERING BLDG.

NOTE: ANY ADDITIONS OR CHANGES ON THIS SHEET MUST BE MADE OR CIRCLED IN RED INK, WITH DATE AND NAME OF PERSON MAKING CHANGE.

Do not extend notes this side of this line.

STATION	B. S.	H. I.	F. S.	ELEV.		℄ Right & East
49+00		2893 ✓	51	23 8 ✓		65 Rt
50+00			47	24 2 ✓		27 bot bk
			27	26 2 ✓		35 top "
			50	23 9 ✓		45 Rt
			48	24 1 ✓		65 "
T.P.	475	3040 ✓	328	2565 ✓	T.P.	
51+00			61	24 3 ✓		27 bot bk
			47	25 7 ✓		35 top "
			62	24 2 ✓		45 Rt
			65	23 9 ✓		65 "
52+00			62	24 2 ✓		27 bot bk
			52	25 2 ✓		35 top "
			61	24 3 ✓		45 Rt
			66	23 8 ✓		65 "
53+00			64	24 0 ✓		27 bot bk
			49	25 5 ✓		35 top "
			59	24 5 ✓		45 Rt
			61	24 3 ✓		65 "
54+00			62	24 2 ✓		27 bot bk
			51	25 3 ✓		35 top "
			58	24 6 ✓		45 Rt

Profile No. ____ Notes Red. ____ Plotted ____ Job No. 6254 10 Division No. 10 F. B. 9546 Pg. 99
X-Sec. No. ____ Date ____ Date ____ Survey of Lincoln Village S.D.
Notes Chkd. Miller Checked ____ Survey by Vaughn Notes 21 Date 5-59
Date May 1969 Date ____ Map No. ____ Index ____ Date ____

76L298 307 8-53

PLEASE RETURN TO
LOS ANGELES COUNTY SURVEYOR
726 LOS ANGELES COUNTY ENGINEERING BLDG.

NOTE: ANY ADDITIONS OR CHANGES ON THIS SHEET MUST BE MADE OR CIRCLED IN RED INK, WITH DATE AND NAME OF PERSON MAKING CHANGE.

Do not extend notes this side of this line.

STATION	B. S.	H. I.	F. S.	ELEV.		℄ RIGHT & EAST
54+00		30 40 ✓	64	24 0 ✓		65 Rt
55+00			62	24 2 ✓		27 bot blk
			47	25 7 ✓		35 top "
			53	25 1 ✓		45 Rt
			59	24 5 ✓		65 "
S.D. 2311			424	26 16 ✓	SD 2311 Elev 26.162	FB-2526-12
					ALAMEDA St & 528' ± So of CARSON St.	
					NAIL IN LEAD IN CULB - West side	

F. B. 2546 Pg. 100 Job No. 6254 10 Division No. 10 Notes Red. Plotted No. Profile
Survey of LINCOLN Village S.D. Date Date X-Sec.
Survey by VANDEREN Notes LE GAULT Notes Chkd. Miller Checked No.
Indexed A. C. Johnson Date Date May 1959 Date

Notes Ck'd by	Survey of Lincoln Village Proj.	F. B. 2546 Pg. 109
Map No.	IN 6254.10 Tape 0192 Std 68	
Office Work	Surveyed by F.E. Brooks	
Checked	Notes F.E.B. Date [illegible]	
Date	Indexed C. Johnson 12-17-59	

J.N. 6254.10
LINCOLN VILLAGE PROJECT

Project # 541

℄ on Alameda St & π Line on S. side Dominguez Channel } pg 110

To pag on Alameda St. } pgs. 111-112

Cross Sections on Alameda St and Dominguez Channel } pgs 113-124

Brooks
Le Gault
Turrill
Siemann
Bicksler

Note: Any Additions or Changes on This Sheet Must be Made or Circled in Red Ink With Date and Name of Person Making Change.

Do not extend notes this side of this line.

RETURN TO
LOS ANGELES COUNTY ENGINEER
900 LOS ANGELES COUNTY ENGINEERING BLDG.

763098 CE #247—7-58

F.B. 2546 PG. 110

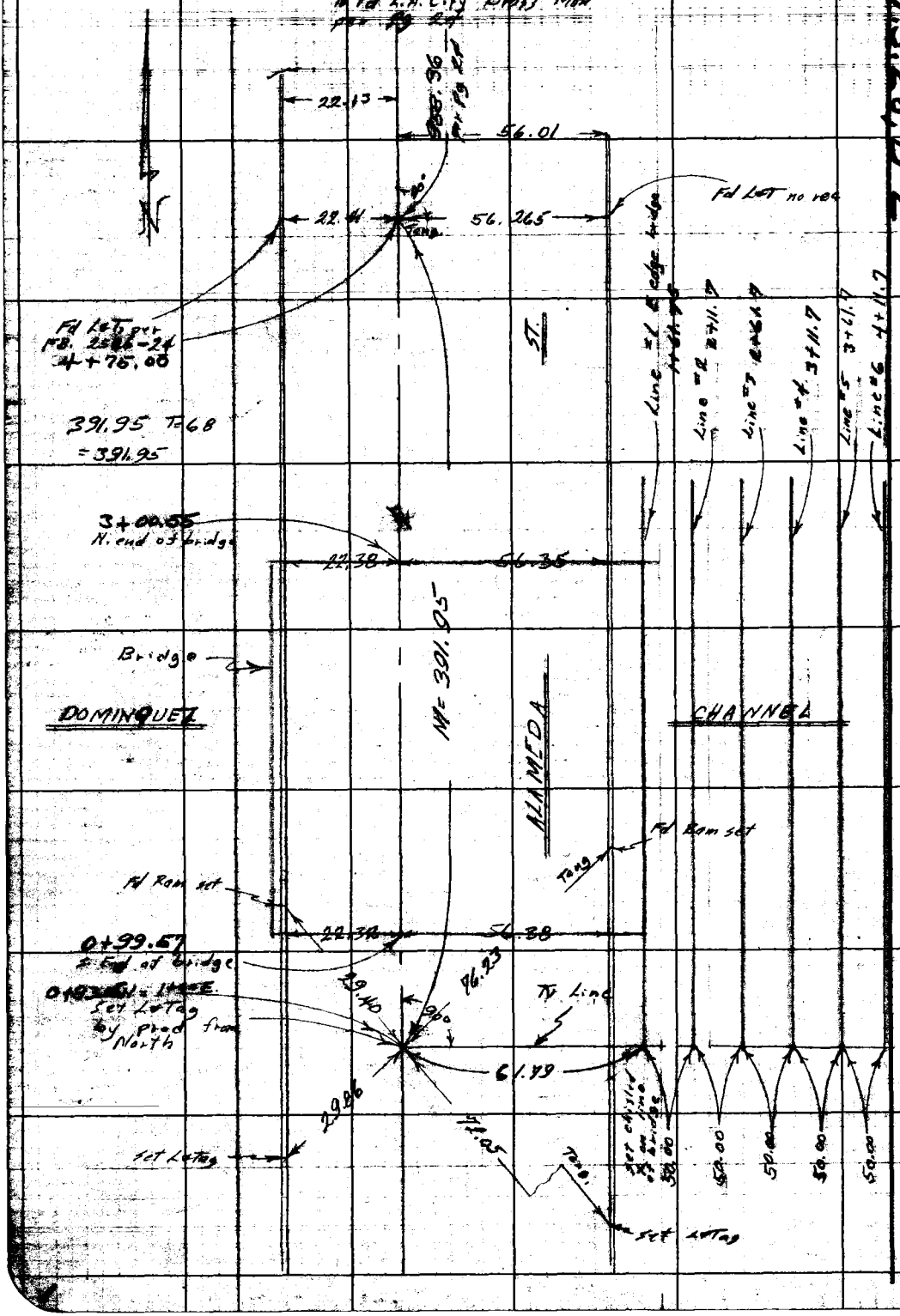

W.S. 28, D-2

RETURN TO
LOS ANGELES COUNTY ENGINEER
700 LOS ANGELES COUNTY ENGINEERING BLDG.

Do not extend notes this side of this line.

Note: Any Additions or Changes on This Sheet Must be Made or Circled in Red Ink With Date and Name of Person Making Change.

Notes Ck'd by	Survey of Lincoln Village	F. B. 2546 Pg. 111
Map No.	JN 6254 10 Tape Std °F	
Office Work	Surveyed by [illegible]	
Checked	Notes LC Gault Date 12-[illegible]	
Date	Indexed C. Johnson	



Note: Any Additions or Changes on this Sheet Must be Made or Circled in Red Ink With Date and Name of Person Making Change.

Do not extend this side of this line.

PLEASE RETURN TO
LOS ANGELES COUNTY ENGINEER
700 Los Angeles County Engineering Bldg.

FORMS S&E #247 11-58

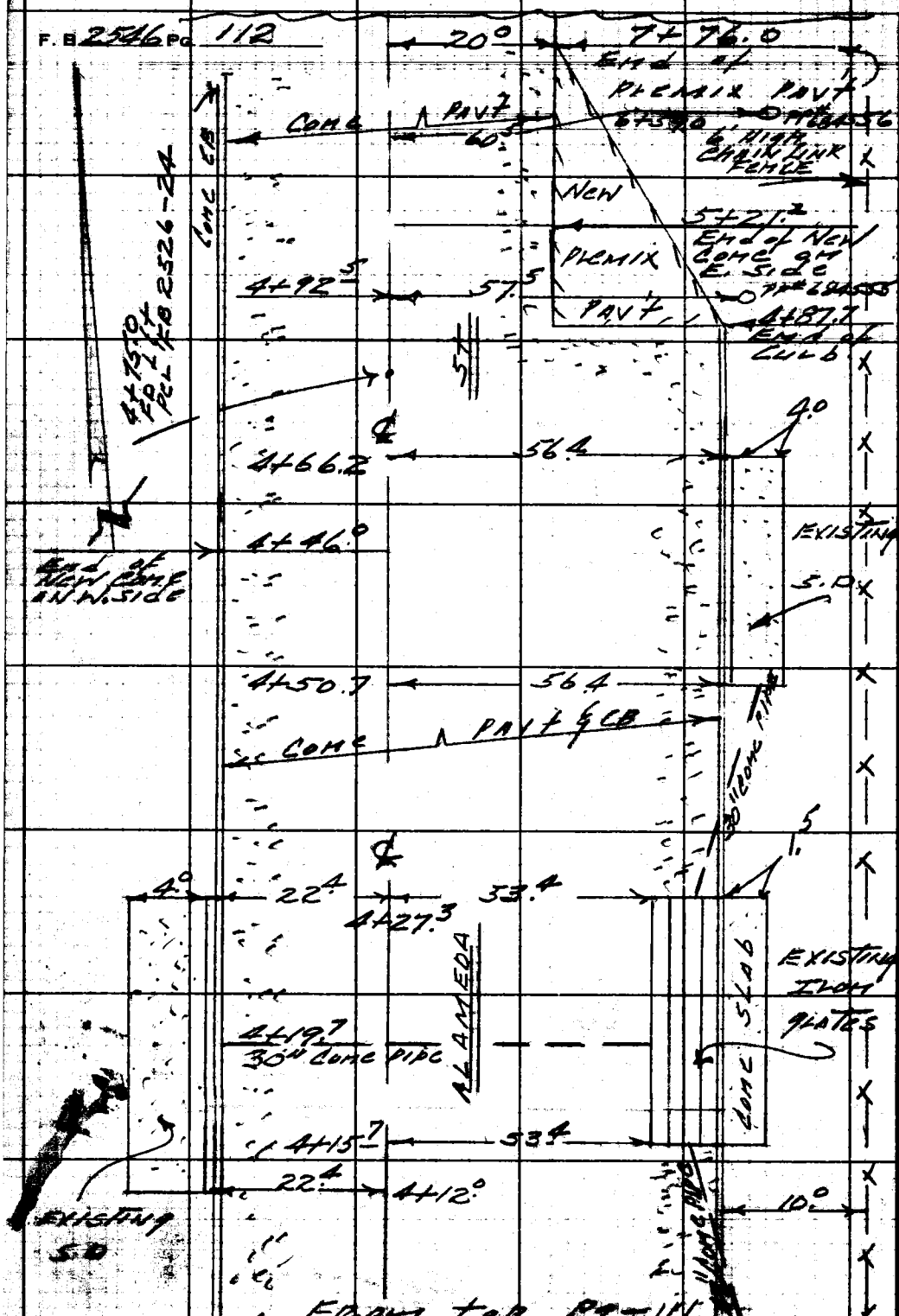

PLEASE RETURN TO
LOS ANGELES COUNTY ENGINEER
700 LOS ANGELES COUNTY ENGINEERING BLDG.

Do not extend this side of this line.

Note: Any Additions or Changes on This Sheet Must be Made or Circled in Red Ink With Date and Name of Person Making Change.

76L-298 CE 307 11-58

PLEASE RETURN TO
LOS ANGELES COUNTY ENGINEER
700 LOS ANGELES COUNTY ENGINEERING BLDG.

NOTE: ANY ADDITIONS OR CHANGES ON THIS SHEET MUST BE MADE OR CIRCLED IN RED INK. WITH DATE AND NAME OF PERSON MAKING CHANGE.

Do not extend notes this side of this line.

STATION	B.S.	H.I.	F.S.	ELEV.		
BM S.D. 2302				19 97	BM S.D. 2302 Elev.	19.973 F.B. 2526-9 J.N. 6254.10
					Alameda St. W. side	775 ft. N of Dominguez Channel
					Bt. Spk in W. curb	
T.P.				18 11		
		Going	E. on	⊼ Line	from Sta. 0+83.05 N = 1+00 E.	
					Left & N.	⊼ Line Right & S
				19 17		
1+61.7	Line #1			18 93		12.8 ground
				19 50	16.5 cor. of bridge	
				13 3	" ground under bridge	
				13 3	23.0 top bank	
				19 68	42.0 bridge over bot. of bank	
					19.68 / 18.0 / 1.7 bridge to bottom	
				1 7	" bot. of bank	
				19 97	93.4 bridge over channel	
					19.97 / 18.4 / 1.6 bridge to bottom	
				1 6	" bot. of channel	
				19 92	143.8 bridge over channel	

Profile No. X-Sec. Notes Red Date Notes Chkd. Plotted Date Checked Job No. 6254.10 Division No. 10 Survey of Lincoln Village Project Survey by F.E. Brooks Notes F.E.B. Date 14 Dec 59

F.B. 2546 PG. 13

76L-298 CE 307 11-58

PLEASE RETURN TO
LOS ANGELES COUNTY ENGINEER
700 LOS ANGELES COUNTY ENGINEERING BLDG.

NOTE: ANY ADDITIONS OR CHANGES ON THIS SHEET MUST BE MADE OR CIRCLED IN RED INK. WITH DATE AND NAME OF PERSON MAKING CHANGE.

Do not extend notes this side of this line.

STATION	B.S.	H.I.	F.S.	ELEV	Left & N	T Line	Right & S
1+61.7	Line #1					19.92 / 18.5 / 1.4 bridge to ~~bot.~~	
				1 4	143.8	bottom of channel	
				19 66	193.7	bridge over bot of bank	
						19.66 / 18.0 / 1.7 bridge to bottom	
				1 7	"	bottom of bank	
				13 1	214.0	Top of bank	
				13 1		ground at cor of bridge	
				19 35		cor of bridge	
				18 75	252.8	ground	
2+11.7	Line #2			17 77			T Line
				18 3			12.4 ground
				17 3	14.0	Top bank	
				14 6	18.0	Break	
				14 4	23.5	"	
				1 9	42.0	Bot bank	
				1 0	196.0	Bot. bank	
				14 2	213.0	Break	
				14 4	221.0	Break	
				17 4	228.0	Top bank	
				18 3	247.0	ground	

F.B. 2546 Pg. 114
Job No. 1654.10 Division No. 10 Notes Red Plotted Profile
Survey of Lincoln Village Project Date Date No. X-Sec.
Survey by F.E. Brook Notes F.E.B. Notes Chkd. Checked
Indexed R. C. Johnson Date Date Date No.

76L-298 CE 307 11-56

PLEASE RETURN TO
LOS ANGELES COUNTY ENGINEER
700 LOS ANGELES COUNTY ENGINEERING BLDG.

NOTE: ANY ADDITIONS OR CHANGES ON THIS SHEET MUST BE MADE OR CIRCLED IN RED INK, WITH DATE AND NAME OF PERSON MAKING CHANGE.

Do not extend notes this side of this line.

STATION	B.S.	H.I.	F.S.	ELEV.	Left & N	⊼ Line	Right & S
2+61.7	Line #3			14 7		⊼ Line	
				17 6		4 Break	
				18 0		15 ground	
				14 0	18.0 Top bank		
				1 7	36.5 bot. bank		
				0 9	190.5 bot bank		
				14 5	210.5 Top bank		
				14 6	228.0 break		
				17 1	257 ground		
3+01.0				14.8		⊼ Line	
				14 5	18.0 Top bank		
				2 0	34.0 bot bank cor. of basin		
3+11.7	Line #4			16 0		⊼ Line	
				18 0		4.0 Break	
				18.1		18.0 ground	
				14.4	16.0 Top bank		
				6 0	34.0 bot bank		
				5 1	84.0 Edge channel		
				0 6	88.0 bot channel		
3+23	Line #4 + 12			1 0	121.0 bot channel		
				4 4	126.0 Edge of channel		

Profile No. ____ Notes Red ____ Plotted ____ Job No. 6254.10 Division No. 10 F.B. 2546 No. 115
X-Sec. ____ Date ____ Date ____ Survey of Lincoln Village Project
Notes Chkd. ____ Checked ____ Survey by F.E. Brooks Notes FEB Date 14 Dec 59

76L-298 CE 307 11-58

PLEASE RETURN TO
LOS ANGELES COUNTY ENGINEER
700 LOS ANGELES COUNTY ENGINEERING BLDG.

NOTE: ANY ADDITIONS OR CHANGES ON THIS SHEET MUST BE MADE OR CIRCLED IN RED INK, WITH DATE AND NAME OF PERSON MAKING CHANGE.

Do not extend notes this side of this line.

STATION	B.S.	H.I.	F.S.	ELEV		
3+23	Line #4 +12			13	180.0 bot of bank cor	of basin
3+26				54	" Top of bank "	" "
3+23				145	202.0 Top of bank	
1				165	224.0 ground	
3+61.7	Line #5			174		⊼ Line
				191		3 Top bank
				185		27 ground
				62	22.0 Bot bank	
				58	72.0 Edge of channel	
				18	80.0 bot. of channel	
				10	110.0 bot of channel	
				52	" Edge of channel	
				53	176.0 bot of bank	
				179	200.0 Top of bank	
				179	220.0 ground	
4+11.7	Line #6			101		⊼ Line
				193		16.0 Top bank
				184		43.0 ground
				49	11.5 bot bank	
				49	67.0 edge of channel	
				16	71.0 bot of channel	

F.B. 2546 Pg. 116 Job No. 62E4.10 Division No. 10 Notes Red Plotted Profile
Survey of Lincoln Village Project Date Date No. X-Sec.
Survey by F.E. Brooks Notes F.E.B. Notes Chkd. Checked
Indexed C. Johnson Date Date Date No.

76L-298 CE 307 11-58

PLEASE RETURN TO
LOS ANGELES COUNTY ENGINEER
700 LOS ANGELES COUNTY ENGINEERING BLDG.

NOTE: ANY ADDITIONS OR CHANGES ON THIS SHEET MUST BE MADE OR CIRCLED IN RED INK, WITH DATE AND NAME OF PERSON MAKING CHANGE.

Do not extend notes this side of this line.

STATION	B.S.	H.I.	F.S.	ELEV.	Left & N.	℄ Line	Right & S.
4+11.7	Line #6			11	99.0 bot of channel		
				57	" edge of channel		
				51	164.0 bot. of bank		
				190	197.0 Top of bank		
				194	213.0 ground		
T.P.				14 15			
T.P.				5 86			
TP				6 29			
TP				12 90			
TP				1863			
Going North on Alameda St					Left & West ℄		Right & East.
1+13.5				0860			73.4 Flow Line 18" Conc Pipe
2+81.0				0481			74.4 Flow Line 42" Conc Pipe
3+00.5				1848		℄	
				1857			28 Pavt

Profile No. ____ Notes Red ____ Plotted ____ Job No. 6854.10 Division No. 10 F.B. 2546 Pg. 117
X-Sec. ____ Date ____ Date ____ Survey of Lincoln Village Project
Notes Chkd. ____ Checked ____ Survey by F.E. Brooks Notes FEB Date 15 Dec 59

76L-298 CE 307 11-58

PLEASE RETURN TO
LOS ANGELES COUNTY ENGINEER
700 LOS ANGELES COUNTY ENGINEERING BLDG.

NOTE: ANY ADDITIONS OR CHANGES ON THIS SHEET MUST BE MADE OR CIRCLED IN RED INK, WITH DATE AND NAME OF PERSON MAKING CHANGE.

Do not extend notes this side of this line.

F.B. 2646 Pg. 118 Job No. 6254.10 Division No. 10 Notes Red ____ Plotted ____ Profile No. ____
Survey of Lincoln Village Project Date ____ Date ____ X-Sec. No. ____
Survey by F.E. Brooks Notes D. Le Gault Notes Chkd. ____ Checked ____
Index C. Johnson Date ____ Date ____ Date ____

STATION	B.S.	H.I.	F.S.	ELEV	Left ℄ West	℄ Right ℄ EAST
3+00.5				1827		54.4 gut out
				829		56.4 " lm
				926		" top CB
				935		65 R
				841	" pavt	
				834	17.4 gut out	
				831	22.4 " lm	
				930	" top CB	
				92	30 L	
3+50				823		℄
				813		28 pavt
				793		54.4 gut out
				783		56.4 " lm
				849		" top CB
				87		65 R.
				98		75 bot bank
				218		85 top "
				1823	" pavt	
				823	17.4 gut out	
				798	22.4 " lm	
				863	" top CB	

76L-298 CE 307 11-58

PLEASE RETURN TO
LOS ANGELES COUNTY ENGINEER
700 LOS ANGELES COUNTY ENGINEERING BLDG.

NOTE: ANY ADDITIONS OR CHANGES ON THIS SHEET MUST BE MADE OR CIRCLED IN RED INK, WITH DATE AND NAME OF PERSON MAKING CHANGE.

Do not extend notes this side of this line.

STATION	B.S.	H.I.	F.S.	ELEV.	Left & West	℄ Right & East
3+50				183	30 L.	
4+00				815		℄
				786		28 Pavt
				764		54.4 gut out
				749		56.4 " in
				815		" top CB
				84		65 R
				91		75 bot bank
				343		85 top "
				1817	11 Pavt	
				816	17.4 gut out	
				790	22.4 " in	
				854	" top CB	
				83	30 L.	
4+15.7				707		56.4 top Existing Iron gates
				084		" Flow Line 42" Conc pipe
				1806		" top CB
4+19.7				1848	22.4 top Existing S.D.	
				101	" Flow Line 30" Conc Pipe	

Profile No. X-Sec. Notes Red Date Notes Chkd. Plotted Date Checked Job No. 6254.10 Division No. 10 Survey of Lincoln Village Project Survey by F.E. Brooks Notes D.L. Gault Date 15 Dec 59

F.B. 2546 Pg. 119

76L-298 CE 307 11-58

PLEASE RETURN TO
LOS ANGELES COUNTY ENGINEER
700 LOS ANGELES COUNTY ENGINEERING BLDG.

NOTE: ANY ADDITIONS OR CHANGES ON THIS SHEET MUST BE MADE OR CIRCLED IN RED INK, WITH DATE AND NAME OF PERSON MAKING CHANGE.

Do not extend notes this side of this line.

STATION	B.S.	H.I.	F.S.	ELEV	Left ℄ West	Right ℄ East
4+50				1818		℄
				781		28 Pavt
				759		54.4 gut out
				720		56.4 " IH
				802		" top CB
				84		65 R
				94		75 bot bank
				349		85 top "
				1820	" Pavt	
				815	17.4 gut out	
				785	22.4 " IH	
				848	" top CB	
				8.7	30 L.	
4+50.7				1808		56.4 top Existing S.D.
				13.70		" Flow Line 30" Conc Pipe
4+87.7				1748		56.4 gut IH
				1815		" End of CB
5+00				842		℄
				796		20 Edge Conc

F.B. 2546 Pg. 120

Job No. 6254.11 Division No. 10 Notes Red ____ Plotted ____ Profile ____

Survey of Lincoln Village Project Date ____ Date ____ No. ____ X-Sec. ____

Survey by F.E. Brooks Notes D. LB Gantt Notes Chkd. ____ Checked ____ Date ____ No. ____

Indexed C. Johnson Date ____ Date ____

76L-298 CE 307 11-58

PLEASE RETURN TO
LOS ANGELES COUNTY ENGINEER
700 LOS ANGELES COUNTY ENGINEERING BLDG.

NOTE: ANY ADDITIONS OR CHANGES ON THIS SHEET MUST BE MADE OR CIRCLED IN RED INK, WITH DATE AND NAME OF PERSON MAKING CHANGE.

Do not extend notes this side of this line.

STATION	B.S.	H.I.	F.S.	ELEV.	Left & West	℄ Right & East
5+00				1765		54 Edge Premix
				82		65 R.
				82		72 bot bank
				366		96 top "
				1838	" Pavt	
				832	17.4 gutout	
				802	22.4 " in	
				867	" top CB	
				88	30 L.	
5+50				864		℄
				818		20 Edge Conc
				798		48 " Premix
				77		56 Flow Line
				86		65 R.
				87		72 R
				89		96 R.
				860	" Pavt	
				851	17.4 gutout	
				824	22.4 " in	
				889	" top CB	
				89	30 L.	

Profile No. ____ Notes Red ____ Plotted ____ Job No. 6254.10 Division No. 10 F.B. 2546 Pg. 121
X-Sec. ____ Date ____ Date ____ Survey of Lincoln Village Project
Notes Chkd. ____ Checked ____ Survey by F F Brooks Notes D LeGault Date 15 Dec 59

76L-298 CE 307 11-58

PLEASE RETURN TO
LOS ANGELES COUNTY ENGINEER
700 LOS ANGELES COUNTY ENGINEERING BLDG.

NOTE: ANY ADDITIONS OR CHANGES ON THIS SHEET MUST BE MADE OR CIRCLED IN RED INK, WITH DATE AND NAME OF PERSON MAKING CHANGE.

Do not extend notes this side of this line.

STATION	B. S.	H. I.	F. S.	ELEV	Left & West	℄	Right & East
6+00				1879		℄	
				838			20 Edge Conc
				807			43 " Premix
				79			56 Flow Line
				89			65 R.
				877	11 Pavt		
				872	17⁴ gut in		
				841	22⁴ " out		
				908	" top CB		
				94	30 L.		
6+50				894		℄	
				850			20 Edge Conc
				819			37 " Premix
				77			56 Flow Line
				86			65 R
				896	11 Pavt		
				887	17⁴ gut in		
				860	22⁴ " out		
				923	" top CB		
				95	30 L.		

F.B. 2546 Pg. 122 Job No. 6254.10 Division No. 10 Notes Red ____ Plotted ____ Profile ____
Survey of Lincoln Village Project Date ____ Date ____ No. ____
Survey by F. E. Brooks Notes D. Le Gault Notes Chkd. ____ Checked ____ X-Sec. ____
Indexed L. C. Johnson Date ____ Date ____ Date ____ No. ____

76L-298 CE 307 11-58

PLEASE RETURN TO
LOS ANGELES COUNTY ENGINEER
700 LOS ANGELES COUNTY ENGINEERING BLDG.

NOTE: ANY ADDITIONS OR CHANGES ON THIS SHEET MUST BE MADE OR CIRCLED IN RED INK, WITH DATE AND NAME OF PERSON MAKING CHANGE.

Do not extend notes this side of this line.

STATION	B.S.	H.I.	F.S.	ELEV.	Left & West	℄ Right & East
7+00				1911		℄
				863		20 Edge Conc
				852		31 " Premix
				79		51 Flow Line
				91		65 R.
				913	11 Pavt	
				905	20⁴ gut out	
				880	22⁴ " in	
				943	11 top CB	
				94	30 L.	
7+50				930		℄
				878		20 Edge Pavt
				877		26 " Premix
				82		45 Flow Line
				91		65 R.
				930	11 Pavt	
				923	17⁴ gut out	
				895	22⁴ " in	
				957	" top CB	
				93	30 L.	

Profile Notes Red ____ Plotted ____ Job No. 6254.10 Division No. 10 F.B. 25-46 Pg. 123
No. ____ Date ____ Date ____ Survey of Lincoln Village Project
X-Sec. Notes Chkd. ____ Checked ____ Survey by F E Brooks Notes D LeGault Date 15 Dec 59
No. ____ Date ____ Date ____ Map No. ____ Checked ____ Date ____

76L-298 CE 307 11-58

PLEASE RETURN TO
LOS ANGELES COUNTY ENGINEER
700 LOS ANGELES COUNTY ENGINEERING BLDG.

NOTE: ANY ADDITIONS OR CHANGES ON THIS SHEET MUST BE MADE OR CIRCLED IN RED INK, WITH DATE AND NAME OF PERSON MAKING CHANGE.

Do not extend notes this side of this line.

STATION	B.S.	H.I.	F.S.	ELEV	Left & West ℄	Right & East
8+00				1945		℄
				894		20° Edge Conc
				80		38 Flow Line
				95		65 R.
				943	11 Paxt	
				935	17.4 gutout	
				903	22.4 " in	
				966	" top CB	
				93	30 L	
T.P.				1969		
T.P.				2060		
BMS.D.2303				2099	BMSD 2303 ELEV. 20.987 FB 2529-9 ALAMEDA St 1375' N. of CTR of DOMINGUEZ CHANNEL Bt. Spk in West Curb.	

F.B. 2546 Po. 124 Job No. 6864 10 Division No. 10 Notes Red Plotted Profile
Survey of Lincoln Village Project Date Date No.
Survey by E.E. Brooks Notes Chkd. Checked X-Sec.
Indexed C. Jones Date Date No.

NOTES RED ____ JOB NO. 6269.20 SURVEY OF NORWALK BLVD.
DATE ____ SURVEY BY R.B.H.
NOTES CHKD. Miller NOTES BY R.B.H. DATE 1-13-65
DATE JAN. 1965 INDEXED C. J. GALLI DATE JAN 18 65

F.B. 2546 PG. 125

B.M.	1ST RUN	DIFF.	2ND RUN	3RD RUN	ADJ. ELEV.	DESCRIPTION
						BENCH LEVELS
						FOR
						NORWALK BLVD.
						(STORM DRAIN)
						PROJECT 692
						J.N. 6269.20
						BASED ON PRECISE LEVEL NET No 41 (1962 ADJ.)
						JAN. 13TH 1965
						HOBSON
						FRONK
						SONNENSCHEIN
						CROWDER

Do not extend notes this side of this line

NOTE: ANY ADDITIONS OR CHANGES ON THIS SHEET MUST BE MADE OR CIRCLED IN RED INK, WITH DATE AND NAME OF PERSON MAKING CHANGE.

PLEASE RETURN TO
LOS ANGELES COUNTY ENGINEER
900 LOS ANGELES COUNTY ENGINEERING BLDG.

769420 S & E-353 9-55

765420 $ & E-353 9-55

PLEASE RETURN TO
LOS ANGELES COUNTY ENGINEER
700 LOS ANGELES COUNTY ENGINEERING BLDG.

NOTE: ANY ADDITIONS OR CHANGES ON THIS SHEET MUST BE MADE OR CIRCLED IN RED INK, WITH DATE AND NAME OF PERSON MAKING CHANGE.

Do not extend notes this side of this line

JOB NO. 6269.20 SURVEY OF Norwalk Blvd.
SURVEY BY R.B.H.
NOTES BY R.B.H. DATE 1-13-65
INDEXED C. J. GALLI DATE
NOTES RED. DATE
NOTES CHKD. DATE
F.B. 2546 PG. 126

B.M.	1ST RUN	DIFF.	2ND RUN	3RD RUN	ADJ. ELEV.	DESCRIPTION
B.M. 41-5	56.863				56.863	B.M. 41-5 ELEV.=56.863 (1962) FB.1363-11 NORWALK BLVD. & ARTESIA BLVD., 140.7 FT. N. AND 11.3 FT. W. OF ℄ INTERSECTION, 39.3 FT. N.E. OF POWER POLE #M1503Y AND 93.1 FT. S.E. OF POWER POLE #784023E. A MONUMENT STAMPED "B.M. 41-5 1954 R.E. 63" SET IN CONCRETE 9 INCHES BELOW THE SURFACE AND PROTECTED BY A CAST IRON COVER MARKED "COUNTY SURVEYOR MONUMENT."
+	5.727		5.701			
⊼	62.590	+0.439	+0.439			
−	5.288		5.262			
T.P.	57.302					
+	4.391		4.373			
⊼	61.693	-1.128	-1.127			
−	5.519		5.500			
T.P.	56.174					
+	4.267		4.248			
⊼	60.441	-1.383	-1.382			
−	5.650		5.630			
T.P.	54.791					
+	4.352		4.327			
⊼	59.143	-1.108	-1.107			
−	5.460		5.434			
T.P.	53.683					
+	4.513		4.498			
⊼	58.196	-0.708	-0.708			
−	5.221		5.206			
T.P.	52.975					
+	4.734		4.710			
⊼	57.709	-0.645	-0.647			
−	5.379		5.357			
T.P.	52.330					
+	4.323		4.314			
⊼	56.653	-2.172	-2.170			
−	6.495		6.484			
T.P.	50.158					

768420 S & E-353 9-55

PLEASE RETURN TO
LOS ANGELES COUNTY ENGINEER
700 LOS ANGELES COUNTY ENGINEERING BLDG.

NOTE: ANY ADDITIONS OR CHANGES ON THIS SHEET MUST BE MADE OR CIRCLED IN RED INK, WITH DATE AND NAME OF PERSON MAKING CHANGE.

Do not extend notes this side of this line

B.M.	1ST RUN	DIFF.	2ND RUN	3RD RUN	ADJ. ELEV.	DESCRIPTION
T.P.	50.158					
+	5.344		5.327			
π	55.502	-0.683	-0.681			
-	6.027		6.008			
T.P.	49.475					NORWALK BLVD & 179TH ST., N.W. COR. SPK. IN PVT. 10' ± S. OF N. END C.R., 1° ± E OF W. EDGE GUTT.
+	5.407		5.375			
π	54.882	-0.570	-0.573			
-	5977		5.948			
T.P.	48.905					
+	5.262		5.235			
π	54.167	-0.674	-0.674			
-	5.936		5909			
T.P.	48.231					
+	4.587		4.567			
π	52.818	-0.588	-0.585			
-	5.175		5.152			
T.P.	47.643					
+	5642		5.615			
π	53.285	-0.488	-0.488			
-	6.130		6.103			
B.M. 41-4	47.155				47.139	B.M. 41-4 ELEV.=47.139 (1962) F.B. 1363-10
+	4.646		4.620			NORWALK BLVD. & 183RD ST., N.W. CORNER, 61.3 FT.
π	51.801	+0.095	+0.093	+.094		N. OF, AND 49.6 FT. W. OF THE ℄ INTERSECTION.
-	4551		4.527			A MONUMENT STAMPED "B.M. 41-4 1954
T.P.	47.250					R.E. 63" SET IN CONCRETE 9 INCHES BELOW
+	4.728		4.688			THE SURFACE AND PROTECTED BY A CAST IRON
π	51.978	-0.927	-0.927	-.927		COVER MARKED "COUNTY SURVEYOR MONUMENT."
-	5.655		5.615			
T.P.	46.323					

NOTES RED ____ JOB NO. 6269.20 SURVEY OF NORWALK BLVD.
DATE ____ SURVEY BY R.B.H.
NOTES CHKD Miller NOTES BY C. J. GALLI DATE 1-13-65
DATE Jan 1965 INDEXED ____ DATE ____

F.B. 2546 PG. 127

766420 S & E-353 9-55

PLEASE RETURN TO
LOS ANGELES COUNTY ENGINEER
700 LOS ANGELES COUNTY ENGINEERING BLDG.

NOTE: ANY ADDITIONS OR CHANGES ON THIS SHEET MUST BE MADE OR CIRCLED IN RED INK, WITH DATE AND NAME OF PERSON MAKING CHANGE.

Do not extend notes this side of this line

JOB NO. 6269.20 SURVEY OF Norwalk Blvd. NOTES RED.
SURVEY BY R.B.H. DATE
NOTES BY R.B.H. DATE 1-13-65 NOTES CHKD.
INDEXED C. J. GALLI DATE

B.M.	1ST RUN	DIFF.	2ND RUN	3RD RUN	ADJ. ELEV.	DESCRIPTION
T.P.	46.323					
+	5.692		5.630			
π	52.015	+0.396	+0.397	+.376		
-	5.296		5.233			
T.P.	46.719					
+	4.934		4.877			
π	51.653	-0.796	-0.796	-.796		
-	5.730		5.673			
T.P.	45.923					
+	.5438		5.372			
π	51.361	+0.226	+0.227	+.227		
-	5.212		5.145			
(SET) B.M. SD1754	46.149				46.133	B.M. SD 1754 NORWALK BLVD. & 186TH ST., N.W. COR. ST. SPK. IN CB. 20'± N. OF THE N. END C.R.
+	5.045		5.010			
π	51.194	-0.845	-0.848	-.846		
-	5.890		5.858			
T.P.	45.304					
+	5.630		5.603			
π	50.934	+0.176	+0.175	+.176		
-	5.454		5.428			
T.P.	45.480					
+	5.143		5.111			
π	50.623	-0.118	-0.119	-.118		
-	5.261		5.230			
T.P.	45.362					
+	4.989		4.966			
π	50.351	-0.054	-0.052	+.053		
-	4.935		4.914			
(FD) B.M. SD1755	45.416				45.398	B.M. SD 1755 NORWALK BLVD. & DROXFORD ST., N.W. COR. L.ST. (R.C.E 9783) IN CB. 1.5'± W. OF W. END C.R.

F.B. 2548 PG. 128

768420 S & E-353 9-55

PLEASE RETURN TO
LOS ANGELES COUNTY ENGINEER
700 LOS ANGELES COUNTY ENGINEERING BLDG.

NOTE: ANY ADDITIONS OR CHANGES ON THIS SHEET MUST BE MADE OR CIRCLED IN RED INK, WITH DATE AND NAME OF PERSON MAKING CHANGE.

Do not extend notes this side of this line

B.M.	1ST RUN	DIFF.	2ND RUN	3RD RUN	ADJ. ELEV.	DESCRIPTION
B.M. SD1755	45.416				45.398	B.M. SD 1755
+	4.772		4.744			(SEE PG. 128 FOR DESCRIPTION)
π	50.188	-0.337	-0.335	-.336		
-	5.109		5.079			
T.P.	45.079					
+	4.915		4.880			
π	49.994	-0.397	-0.396	-.396		
-	5.312		5.276			
B.M. SD1756	44.682				44.666	B.M. SD 1756 NORWALK BLVD. W. SIDE, 415'± SO. OF DROXFORD ST. BT. SPK. IN W. CB. 53'± S. OF S. END OF JOG IN CB.
+	4.953		4.929			
π	49.635	-0.774	-0.772	-.773		
-	5.727		5.701			
T.P.	43.908					
+	5.552		5.533			
π	49.460	+0.505	+0.505	+.505		
-	5.047		5.028			
T.P.	44.413					
+	4.848		4.811			
π	49.261	-0.552	-0.555	-.553		
-	5.400		5.366			
B.M. SD1757	43.861				43.845	B.M. SD 1757 NORWALK BLVD. & SOUTH ST., S.W. COR. BT. SPK. IN CB. 52'± S. OF S. END. C.R.
+	4.843		4.807			
π	48.704	-0.078	-0.078	-.078		
-	4.921		4.885			
B.M. SD1758	43.783				43.767	B.M. SD 1758 NORWALK BLVD. & HIBBING ST., S.E. COR. BT. SPK. IN CB. 15'± S. OF S. END C.R.
+	4.191		4.159			
π	47.974	-0.271	-0.270	-.270		
-	4.462		4.429			
B.M. SD1759	43.512				43.497	B.M. SD1759 NORWALK BLVD. & 191ST ST., S.E. COR. BT. SPK. IN CB. 15'± S. OF S. END C.R.

NOTES RED ____ JOB NO. 6269.20 SURVEY OF NORWALK BLVD.
DATE ____ SURVEY BY R.B.H.
NOTES CHKD Miller NOTES BY R.B.H. DATE 1-13-65
DATE Jan. 1965 INDEXED C. A. [illegible] DATE

F.B. 2546 Pg. 129

769420 S & E-353 9-55

PLEASE RETURN TO
LOS ANGELES COUNTY ENGINEER
700 LOS ANGELES COUNTY ENGINEERING BLDG.

NOTE: ANY ADDITIONS OR CHANGES ON THIS SHEET MUST BE MADE OR CIRCLED IN RED INK, WITH DATE AND NAME OF PERSON MAKING CHANGE.

Do not extend notes this side of this line

JOB NO. 6269.20 SURVEY OF Norwalk Blvd.
SURVEY BY R.B.H.
NOTES BY R.B.H. DATE 1-13-65
INDEXED C. J. GALLI DATE
NOTES RED. DATE
NOTES CHKD. DATE
F. B. 2546 PG. 130

B.M.	1ST RUN	DIFF.	2ND RUN	3RD RUN	ADJ. ELEV.	DESCRIPTION
B.M. SD1759	43.512				43.497	B.M. SD1759
+	5.192		5.151			(SEE PG. 129 FOR DESCRIPTION)
π	48.706	-0.175	-0.175	-.175		
−	5.369		5.326			
B.M. SD1760 (F.O.)	43.337				43.322	(B.M. KN 41, EL. = 43.856 F.B. 1795-25)
+	5.186		5.159			BM SD1760 EL =
π	48.523	-0.459	-0.459	-.459		NORWALK BLVD. & 192ND ST., N.E. COR.
−	5.645		5.618			BT. SPK. IN CB 33'± N. OF N. END C.R. (MKD. KN-41)
T.P.	42.878					
+	5.510		5.487			
π	48.388	+0.220	+0.220	+.220		
−	5.290		5.267			
B.M. SD1761 (SET)	43.098				43.083	B.M. SD 1761
+	4.407		4.389			NORWALK BLVD. & 193RD ST., N.E. COR.
π	47.505	-0.502	-0.501	-.501		BT. SPK. IN CB. 15'± N. OF N. END C.R.
−	4.909		4890			
T.P.	42.596					
+	4.983		4.968			
π	47.579	-0.354	-0.353	-.353		
−	5337		5.321			
B.M. SD1762 (SET)	42.242				42.229	B.M. SD 1762
+	5.750		5.727			NORWALK BLVD., E. SIDE
π	47.992	+0.705	+0.707	+.706		BT. SPK. IN CB. 52'± S. OF ℄ 194TH ST. (3.5'±
−	5.045		5.020			S. OF N. END CB. & 10'± N. OF MIDDLE OF CATCH
T.P.	42.947					BASIN OPENING)
+	4.781		4.791			
π	47.728	+0.133	+0.136	+.134		
−	4.914		4.927			
T.P.	42.814					

768420 S & E-353 9-55

PLEASE RETURN TO
LOS ANGELES COUNTY ENGINEER
700 LOS ANGELES COUNTY ENGINEERING BLDG.

NOTE: ANY ADDITIONS OR CHANGES ON THIS SHEET MUST BE MADE OR CIRCLED IN RED INK, WITH DATE AND NAME OF PERSON MAKING CHANGE.

Do not extend notes this side of this line

B.M.	1ST RUN	DIFF.	2ND RUN	3RD RUN	ADJ. ELEV.	DESCRIPTION
T.P.	42.814					
+	4815		4.781			
π	47.629	+0.311	+0.309	-.310		
-	5.126		5.090			
T.P.	42.503					
+	5.000		4.977			
π	47.503	+0.481	+0.482	-.482		
-	5.481		5.459			
T.P.	42.022					
+	5.048		5.024			
π	47.070	+0.020	+0.021	+.021		
-	5.028		5.003			
T.P.	42.042					
+	6.284		6.231			
π	48.326	+0.429	+0.429	+.429		
-	5.855		5.802			
T.P.	42.471					
+	5.240		5.210			
π	47.711	+0.590	+0.593	+.592		
-	4.650		4.617			
T.P.	43.061					
+	4.782		4.760			
π	47.843	+0.037	+0.037	+.037		
-	4.745		4.723			
T.P.	43.098					
+	5.335		5.369			
π	48.433	+0.394	+0.397	+.395		
-	4.941		4.972			
T.P.	43.492					

NOTES RED _____ JOB NO 6269.20 SURVEY OF NORWALK BLVD.
DATE _____ SURVEY BY R.B.H.
NOTES CHKD Miller NOTES BY R.B.H. DATE 1-14-65
DATE Jan. 1965 INDEXED C. L. GALLI DATE

F. B. 2546 Pg. 131

769420 S & E-353 9-55

PLEASE RETURN TO
LOS ANGELES COUNTY ENGINEER
700 LOS ANGELES COUNTY ENGINEERING BLDG.

NOTE: ANY ADDITIONS OR CHANGES ON THIS SHEET MUST BE MADE OR CIRCLED IN RED INK, WITH DATE AND NAME OF PERSON MAKING CHANGE.

Do not extend notes this side of this line

JOB NO. 6269.20 SURVEY OF Norwalk Blvd.
SURVEY BY R.B.H.
NOTES BY R.B.H. DATE 1-14-65
INDEXED C. J. GALLI DATE
NOTES RED. DATE
NOTES CHKD. DATE
F. B. 2546 PG. 132

B.M.	1ST RUN	DIFF.	2ND RUN	3RD RUN	ADJ. ELEV.	DESCRIPTION
T.P.	43.492					
+	4.890		4.862			
T	48.382	+0.413	+0.412	+.413		
-	4.477		4.450			
T.P.	43.905					
+	5.315		5.294			
T	49.220	+0.721	+0.723	+.722		
-	4.594		4.571			
T.P.	44.626					
+	5.539		5.520			
T	50.165	+0.819	+0.819	+.819		
-	4.720		4.701			
T.P.	45.445					
+	5.172		5.195			
T	50.617	+0.513	+0.512	+.513		
-	4.659		4.683			
T.P.	45.958					
+	5.020		5.015			
T	50.978	+0.090	+0.090	+.090		
-	4.930		4.925			
T.P.	46.048					
+	4.784		4.750			
T	50.832	-0.366	-0.365	-.365		
-	5.150		5.115			
T.P.	45.682					
+	4.802		4.775			
T	50.484	-0.296	-0.296	-.296		
-	5.098		5.071			
T.P.	45.386					

768420 S & E-353 9-55

PLEASE RETURN TO
LOS ANGELES COUNTY ENGINEER
700 LOS ANGELES COUNTY ENGINEERING BLDG.

NOTE: ANY ADDITIONS OR CHANGES ON THIS SHEET MUST BE MADE OR CIRCLED IN RED INK, WITH DATE AND NAME OF PERSON MAKING CHANGE.

Do not extend notes this side of this line

B.M.	1ST RUN	DIFF.	2ND RUN	3RD RUN	ADJ. ELEV.	DESCRIPTION
T.P.	45.386					
+	4.943		4.929			
T	50.329	-0.177	-0.176	-.176		
-	5.120		5.105			
T.P.	45.209					
+	4.856		4.832			
T	50.065	-0.495	-0.496	-.495		
-	5.351		5.328			
B.M. 8-9	44.714				44.708	(05.3926) (177 L.A.C.R.D) B.M. 8-9 ELEV. = 44.708 (1962 ADJ.) F.M. 1909-13 AT THE INTERSECTION OF SOUTH ST. & BLOOMFIELD AVE., 88.5' W. OF THE ℄ OF BLOOMFIELD AVE. AND 16.1' S. OF THE ℄ OF SOUTH ST., AND 1.2' S. OF THE S. EDGE OF THE PVMT. AND 6" LOWER THAN THE ROAD, A L.A.CO. RD. DEPT. STD. DISK STAMPED "B.M. 177" AND SET IN THE TOP OF A CONCRETE POST

NOTES RED _____ JOB NO 6269.20 SURVEY OF Norwalk Blvd.
DATE _____ SURVEY BY R.B.H.
NOTES CHKD. Mike NOTES BY R.B.H. DATE 1-14-65
DATE 1/20/65 INDEXED C. J. GALLI DATE

F.B. 2546 PG. 133

Notes Ck'd By W. J. BRENNER	Survey of NORWALK BLVD.
Map No.	JN 6269.20 Tape Std °F
Office Work	Surveyed by R.B.H.
Checked	Notes R.B.H. Date 1-14-65
Date	Indexed G. J. GALLI FED

F. B. 2546 Pg. 135

℄ SURVEY FOR
STORM DRAIN

NORWALK BLVD.
PROJECT #692
J.N. 6269.20

REF:
C.D. F.B. 278
C.E. F.B. 1749

JAN. 14TH 1965
HOBSON
FRONK
SONNENSCHEIN
CROWDER

Note: Any Additions or Changes on This Sheet Must be Made or Circled in Red Ink With Date and Name of Person Making Change.

Do not extend this side of this line.

PLEASE RETURN TO
LOS ANGELES COUNTY ENGINEER
403 LOS ANGELES COUNTY ENGINEERING BLDG.

70F3095 CE #310 8-63

F. B. 2546 PG. 136

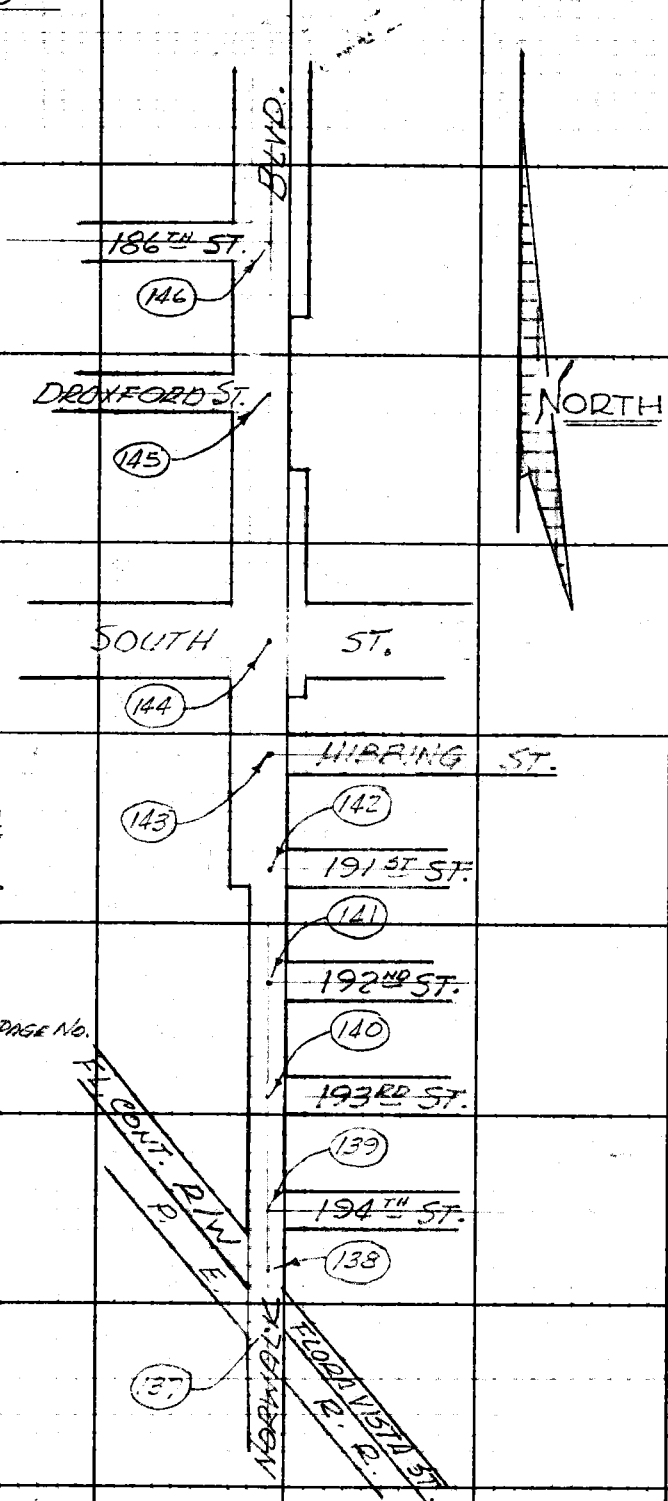

INDEX –
NORWALK BLVD.
STORM DR.
PROJECT #692
J.N. 6269.20

— No Scale —

CIRCLED Nos INDICATE PAGE No.

PLEASE RETURN TO
LOS ANGELES COUNTY ENGINEER
403 Los Angeles County Engineering Bldg.

Do not extend this side of this line.

Note: Any Additions or Changes on This Sheet Must be Made or Circled in Red Ink With Date and Name of Person Making Change.

Notes Ck'd by	Survey of NORWALK BLVD.	F. B. 2546 PG. 137
Map No.	JN 6269.20 Tape Std °F	
Office Work	Surveyed by R.B.H.	
Checked	Notes R.B.H. Date 1-15-65	
Date	Indexed C. J. GALLI	

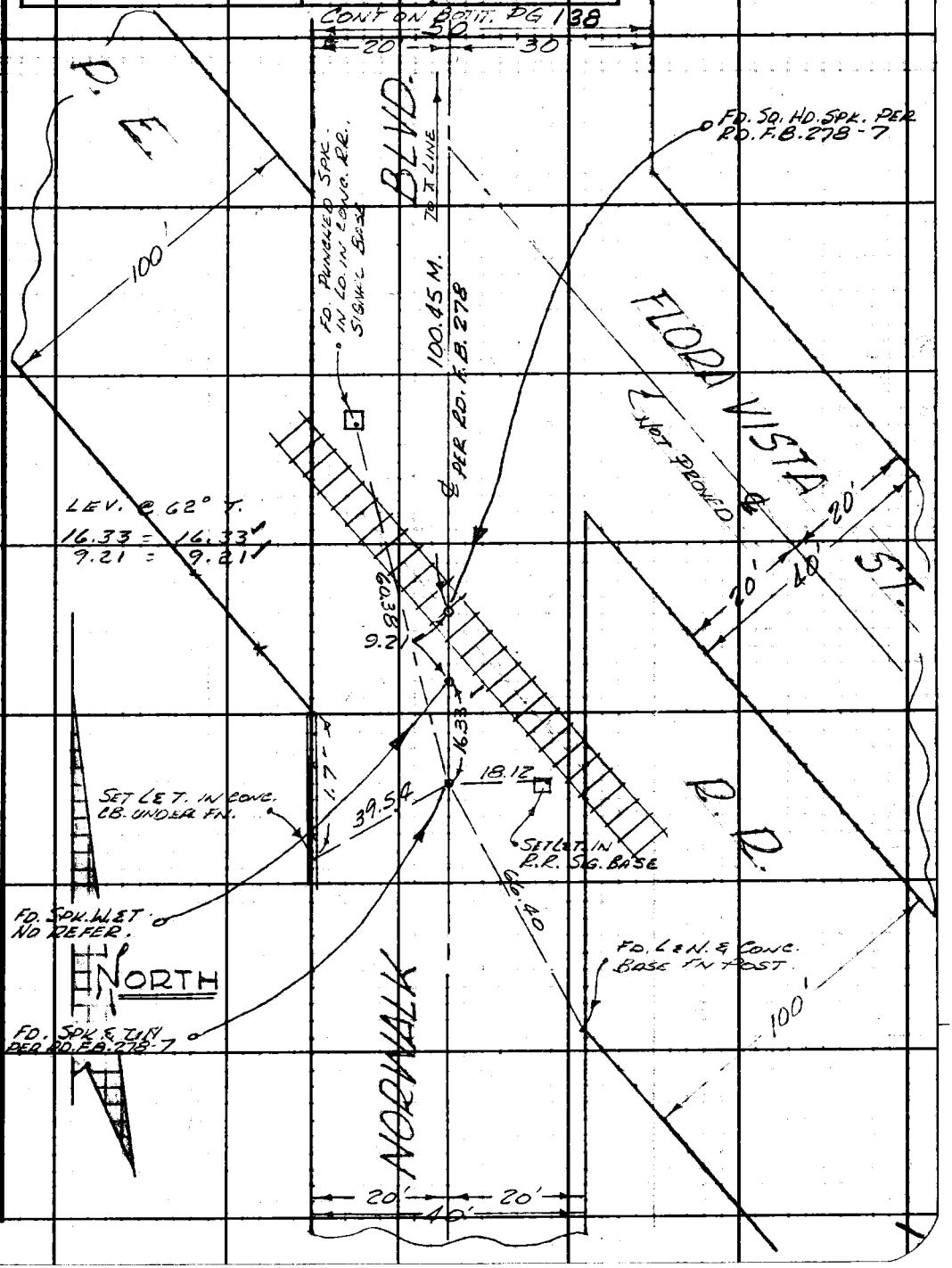

W.S. 31, D-1

Note: Any Additions or Changes on this Sheet Must be Made or Circled in Red Ink With Date and Name of Person Making Change.

Do not extend this side of this line.

PLEASE RETURN TO
LOS ANGELES COUNTY ENGINEER
403 LOS ANGELES COUNTY ENGINEERING BLDG.

76F309S CE #310 6-63

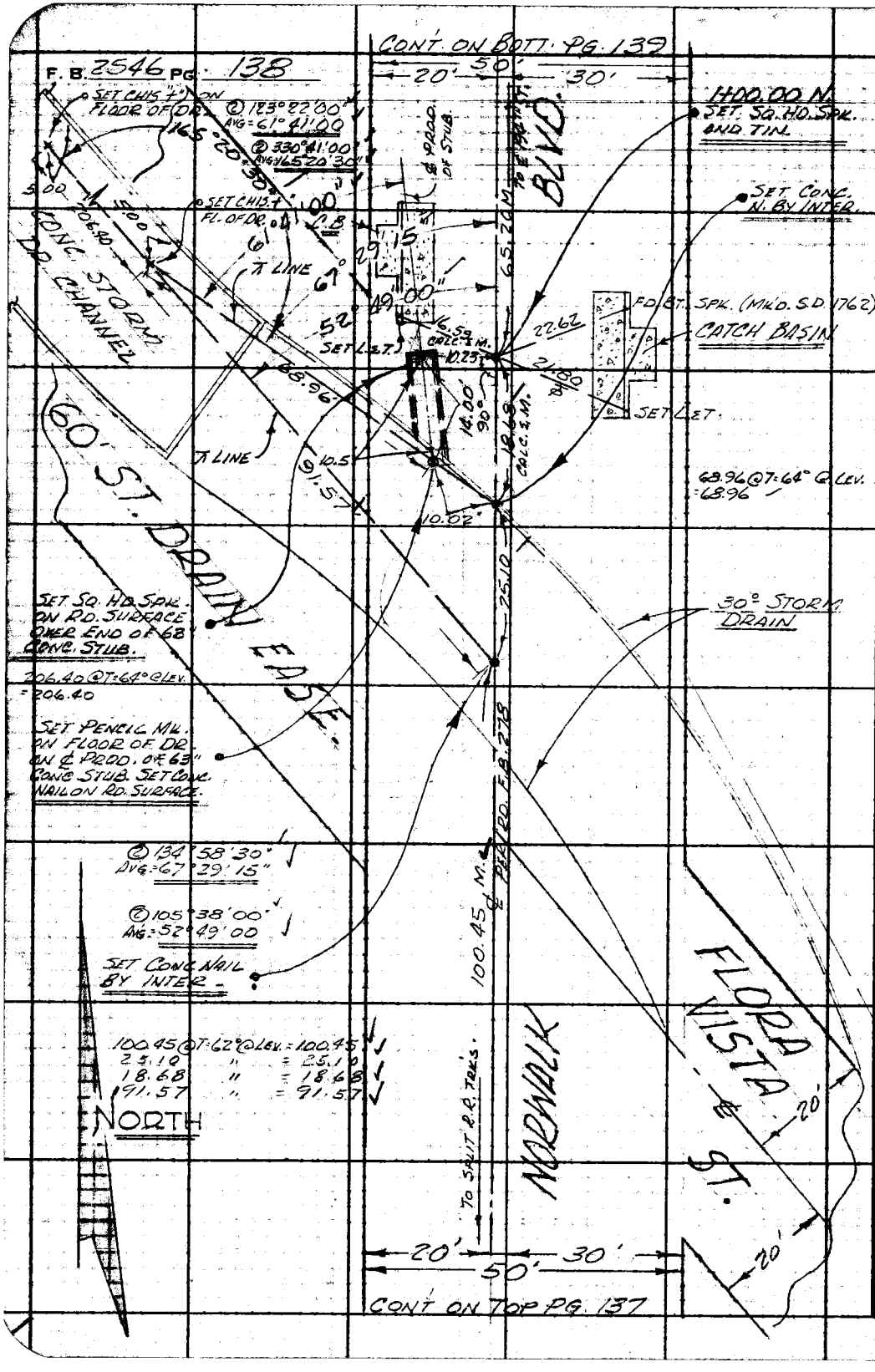

W.S. 31, D-1

PLEASE RETURN TO
LOS ANGELES COUNTY ENGINEER
403 LOS ANGELES COUNTY ENGINEERING BLDG.

Do not extend this side of this line.

Note: Any Additions or Changes on This Sheet Must Be Made or Circled in Red Ink With Date and Name of Person Making Change.

Notes Ck'd by W. J. BRENNER	Survey of NORWALK BLVD.	F. B. 2546 PG. 139
Map No.	JN 6269.20 Tape Std °F	
Office Work	Surveyed by E. B. H.	
Checked	Notes E. B. H. Date 1-15-65	
Date	Indexed C. J. GALLI	

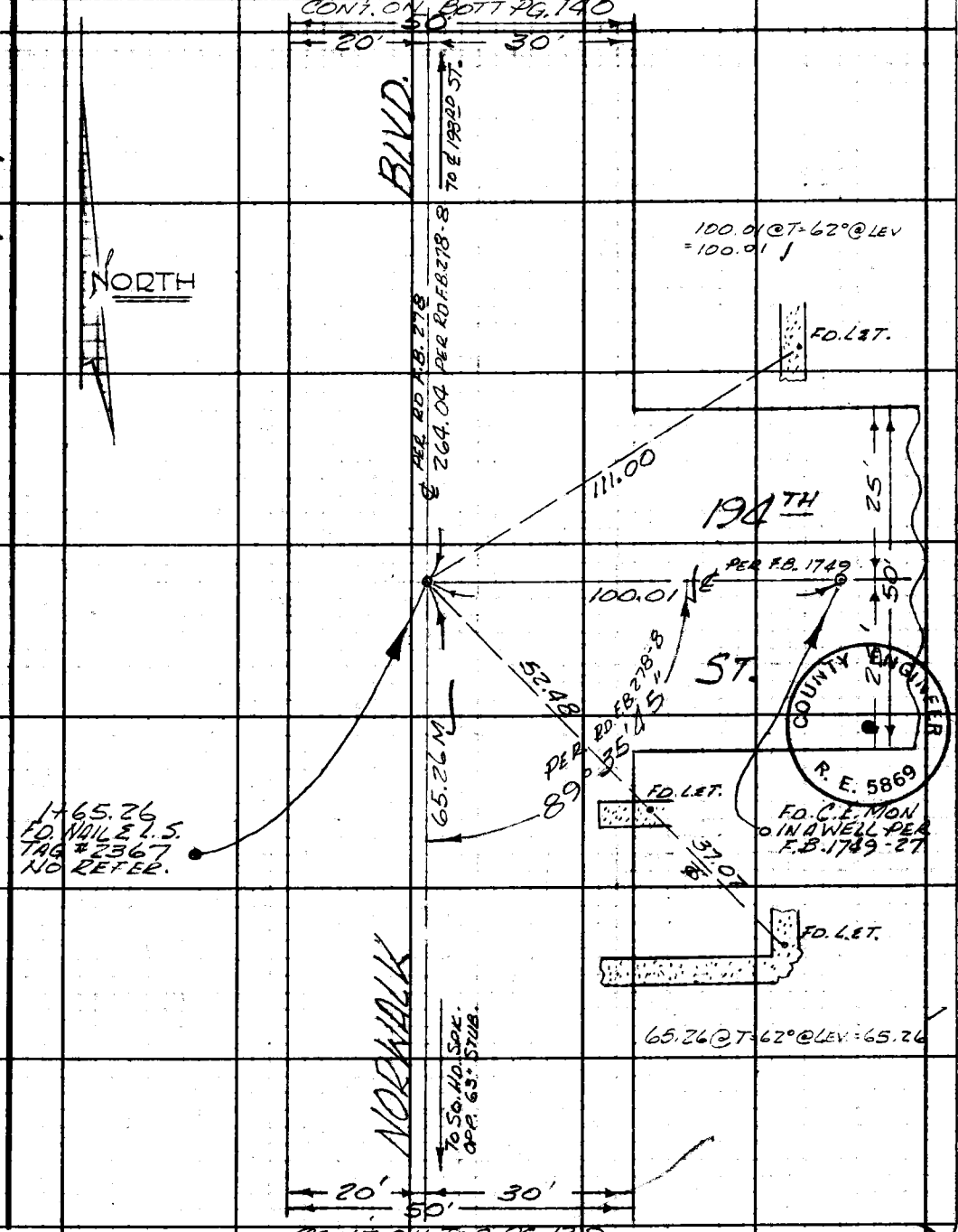

W.S. 31, D-1

Note: Any Additions or Changes on This Sheet Must be Made or Circled in Red Ink With Date and Name of Person Making Change.

Do not extend this side of this line.

PLEASE RETURN TO
LOS ANGELES COUNTY ENGINEER
403 LOS ANGELES COUNTY ENGINEERING BLDG.

76F3095 CE #310 6-63

F. B. 2546 PG 140 CONT. ON RT. PG. 141

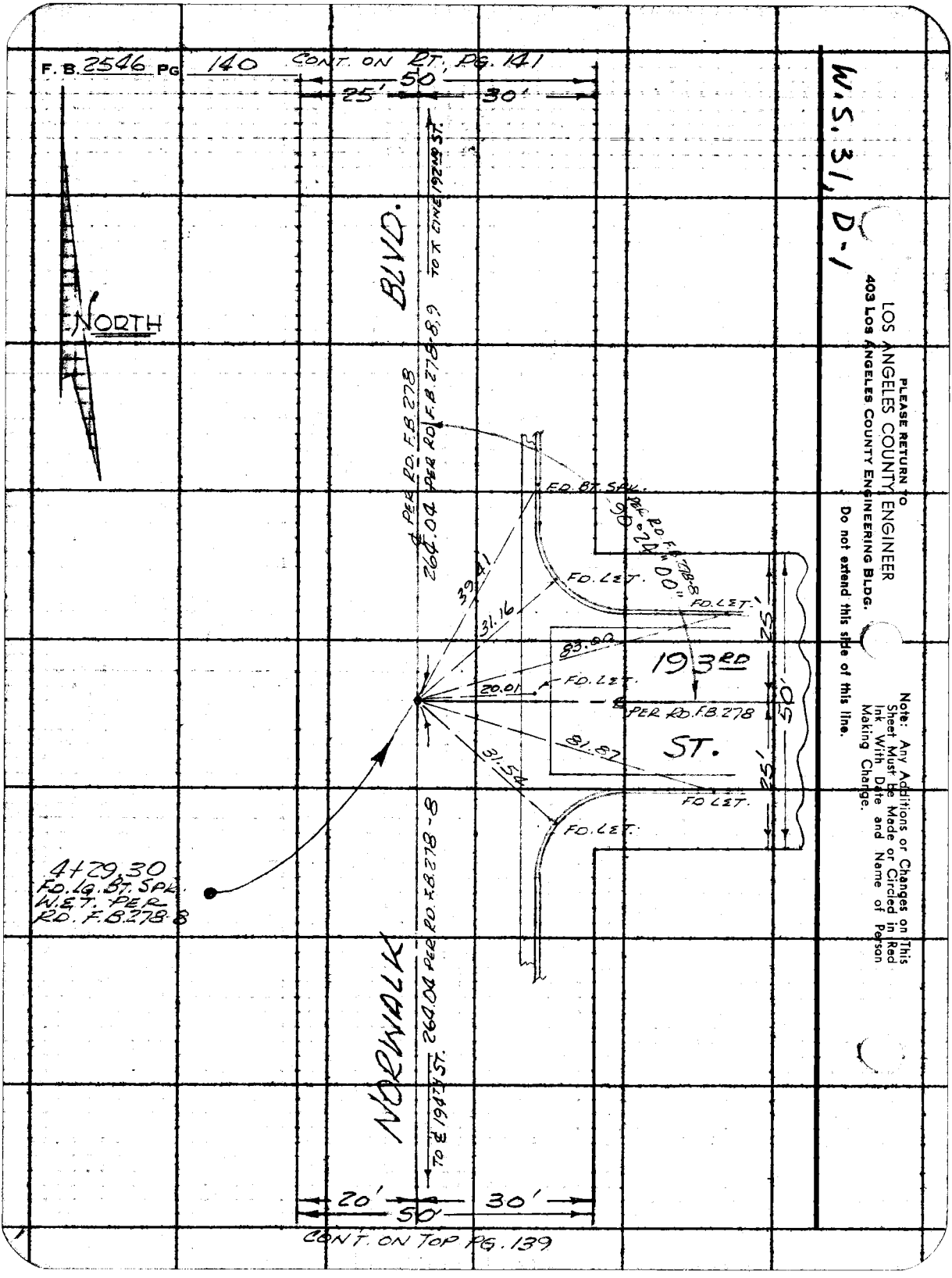

CONT. ON TOP PG. 139

W.S. 31, D-1

LOS ANGELES COUNTY ENGINEER
403 Los Angeles County Engineering Bldg.

PLEASE RETURN TO

Do not extend this side of this line.

Note: Any Additions or Changes on This Sheet Must be Made or Circled in Red Ink With Date and Name of Person Making Change.

Notes Ck'd by W. J. BRENNER	Survey of NORWALK BLVD.	F. B. 2546 PG. 141
Map No.	JN 6269.20 Tape Std °F	
Office Work	Surveyed by R.B.H.	
Checked	Notes R.B.H. Date 1-15-65	
Date	Indexed C. J. GALLI	

COUNTY ENGINEER R. E. 5869

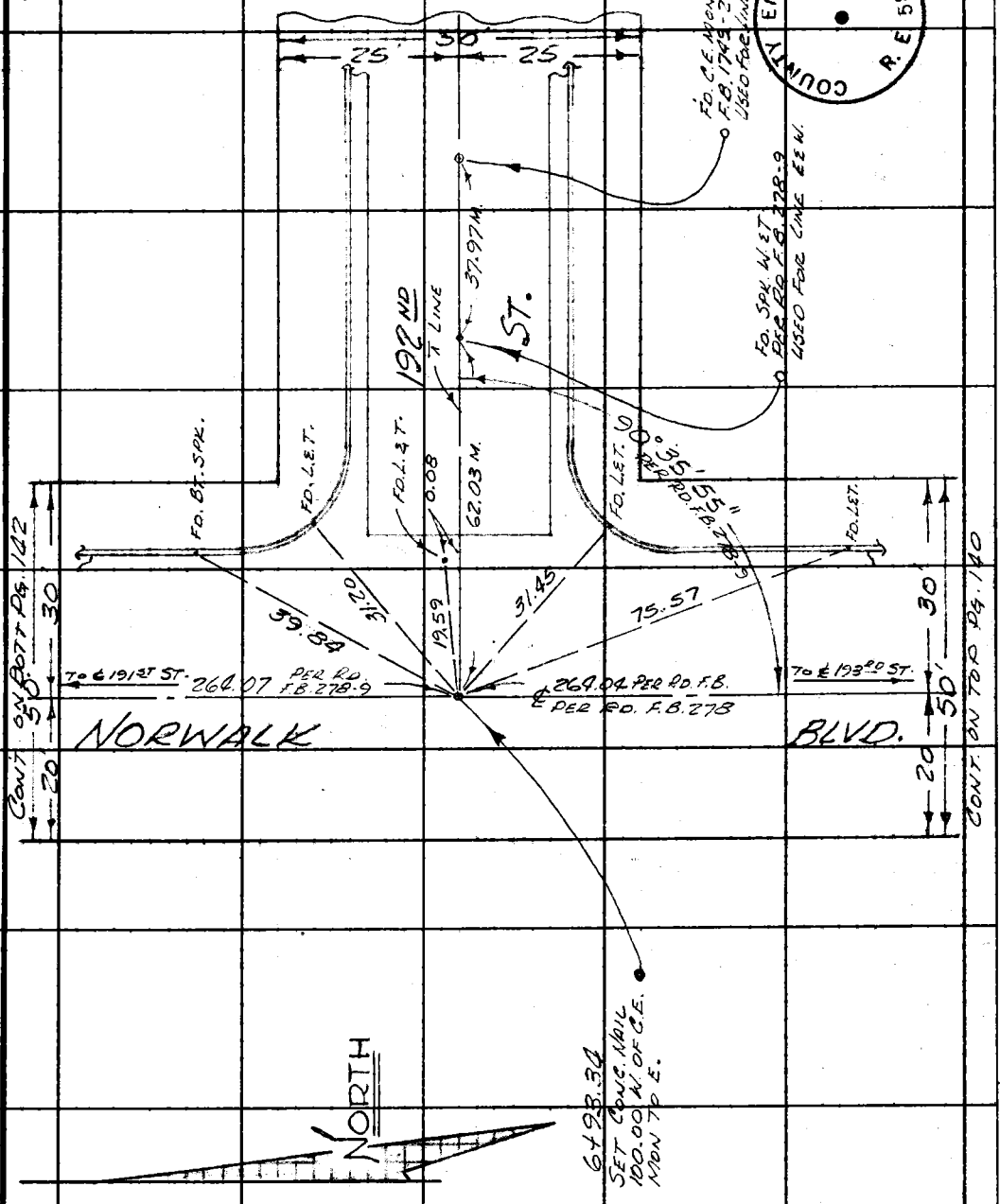

Note: Any Additions or Changes on This Sheet Must be Made or Circled in Red Ink With Date and Name of Person Making Change.

W.S. 31, D-1

Do not extend this side of this line.

PLEASE RETURN TO
LOS ANGELES COUNTY ENGINEER
403 LOS ANGELES COUNTY ENGINEERING BLDG.

76F3095 CE #310 6-63

F. B. 2546 PG. 142

CONT ON BOTT. PG. 143

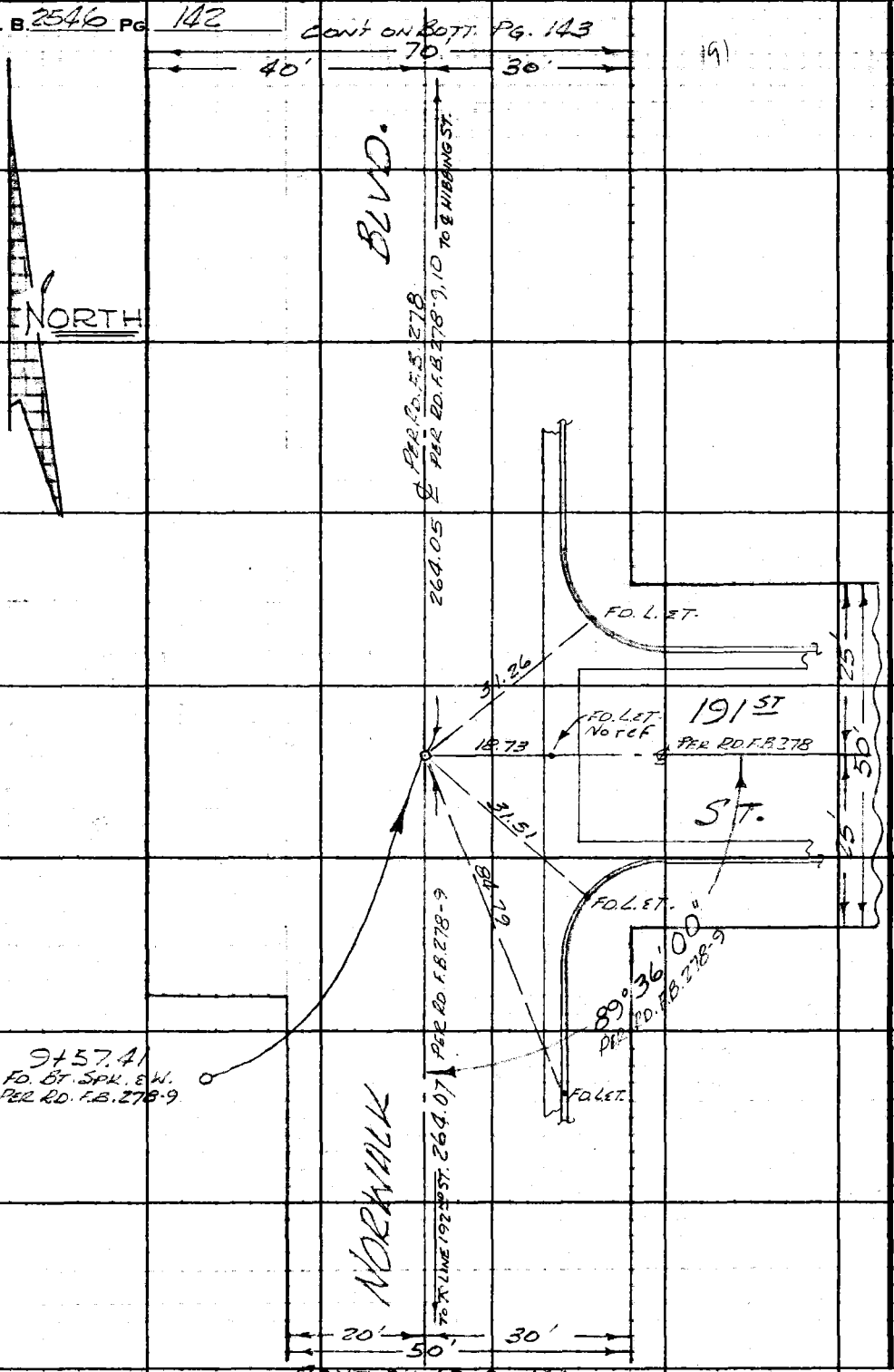

CONT. ON LT. PG. 141

W.S. 31, D-1

PLEASE RETURN TO
LOS ANGELES COUNTY ENGINEER
403 LOS ANGELES COUNTY ENGINEERING BLDG.

Do not extend this side of this line.

Note: Any Additions or Changes on This Sheet Must be Made or Circled in Red Ink With Date and Name of Person Making Change.

Notes Ck'd by	Survey of NORWALK BLVD.
Map No.	JN 6269232 Tape Std °F
Office Work	Surveyed by R. B. H.
Checked	Notes R. B. H. Date 1-18-65
Date	Indexed O. J. GALL

F. B. 2546 PG. 143

CONT. ON BOTT. PG. 142

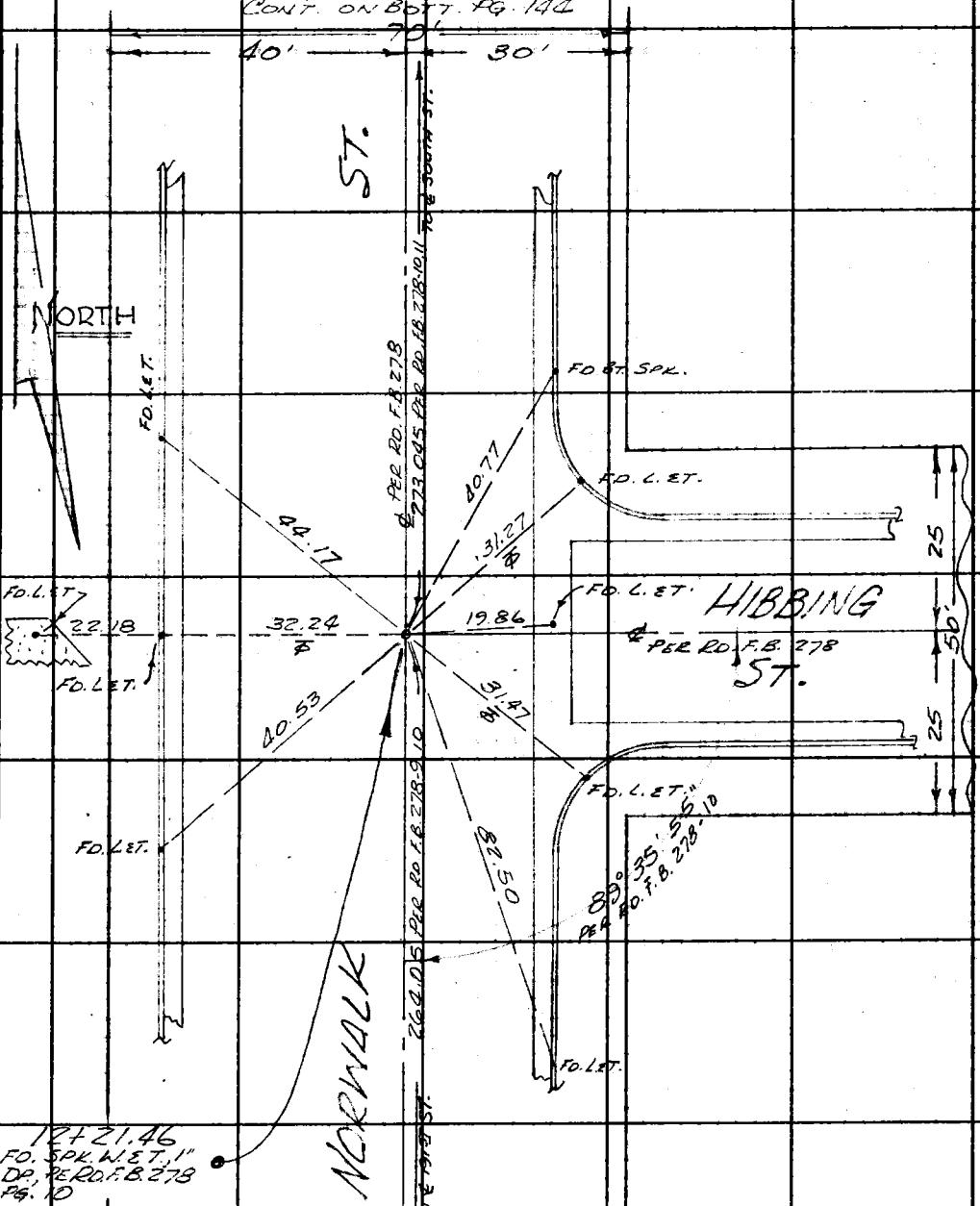

CONT. ON TOP PG. 142

Note: Any Additions or Changes on This Sheet Must be Made or Circled in Red Ink With Date and Name of Person Making Change.

W.S. 31, D-1

Do not extend this side of this line.

PLEASE RETURN TO
LOS ANGELES COUNTY ENGINEER
403 LOS ANGELES COUNTY ENGINEERING BLDG.

76F3095 CE #310 6-63

F. B. 2546 PG. 144 CONT. ON BOTT. PG. 145

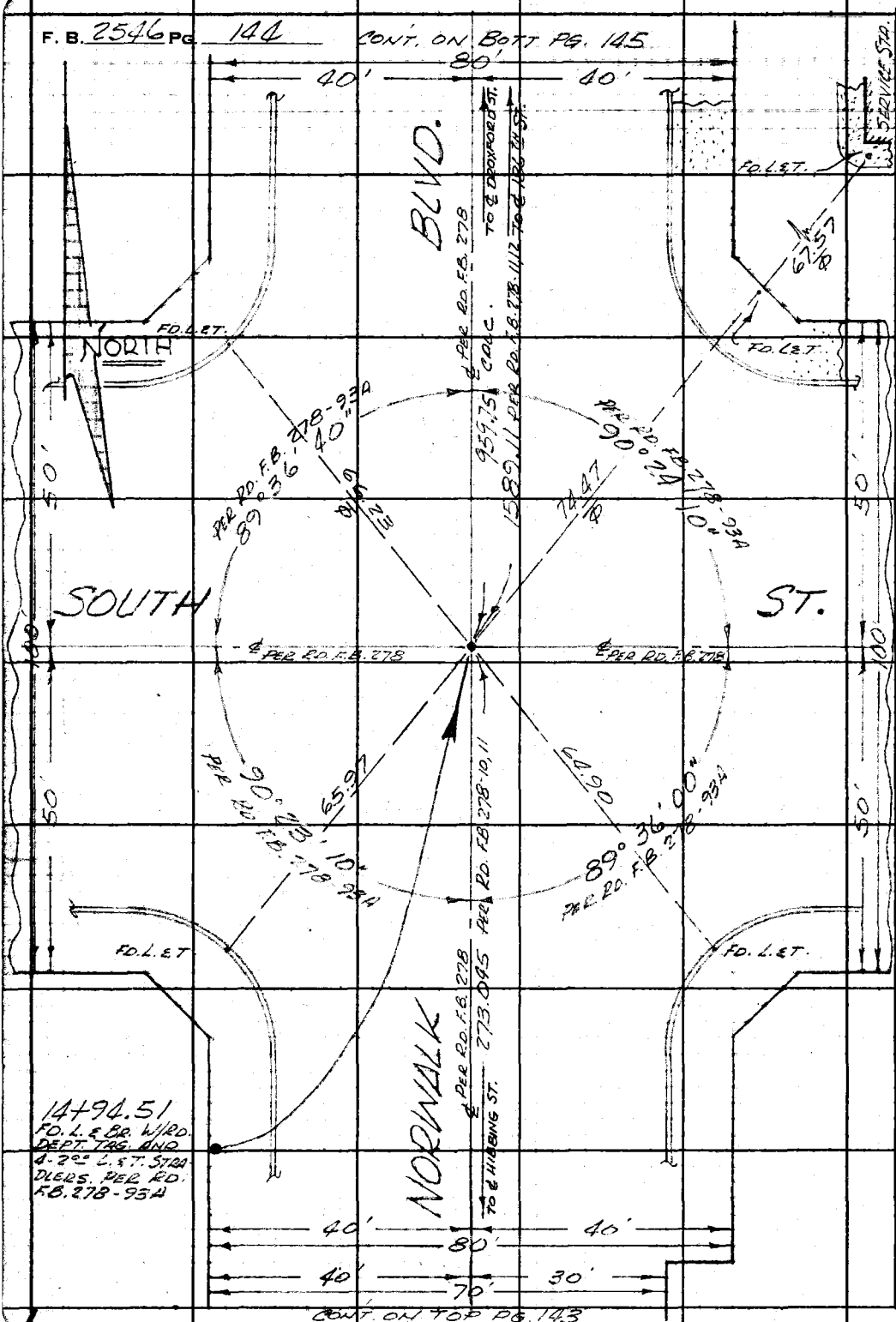

CONT. ON TOP PG. 143

W.S. 31D-1 & 33-D-6

PLEASE RETURN TO
LOS ANGELES COUNTY ENGINEER
403 LOS ANGELES COUNTY ENGINEERING BLDG.

Do not extend this side of this line.

Note: Any Additions or Changes on This Sheet Must be Made or Circled in Red Ink With Date and Name of Person Making Change.

Notes Ck'd by W. J. BRENNER	Survey of NORWALK BLVD.	F. B. 2546 PG. 145
Map No.	JN 6269.20 Tape Std °F	
Office Work	Surveyed by R. B. H.	
Checked	Notes R. B. H. Date 1-18-65	
Date	Indexed [illegible]	

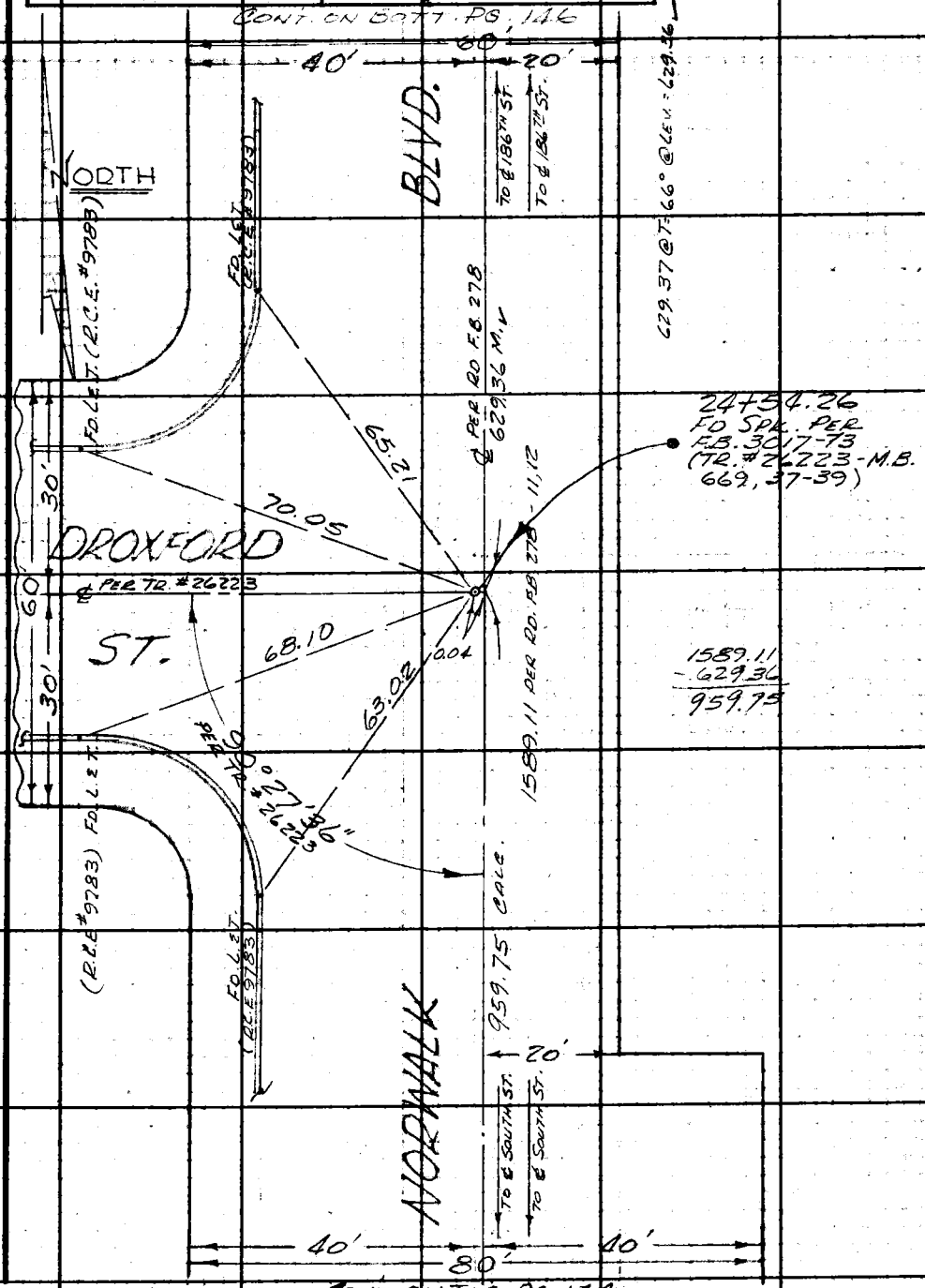

W.S. 33, D-6

Note: Any Additions or Changes on This Sheet Must be Made or Circled in Red Ink With Date and Name of Person Making Change.

Do not extend this side of this line.

PLEASE RETURN TO
LOS ANGELES COUNTY ENGINEER
403 LOS ANGELES COUNTY ENGINEERING BLDG.

78F3095 CE #310 6-63

PLEASE RETURN TO
LOS ANGELES COUNTY ENGINEER
403 LOS ANGELES COUNTY ENGINEERING BLDG.

Note: Any Additions or Changes on This Sheet Must be Made or Circled in Red Ink With Date and Name of Person Making Change.

Do not extend this side of this line.

W.S. 33, D-6

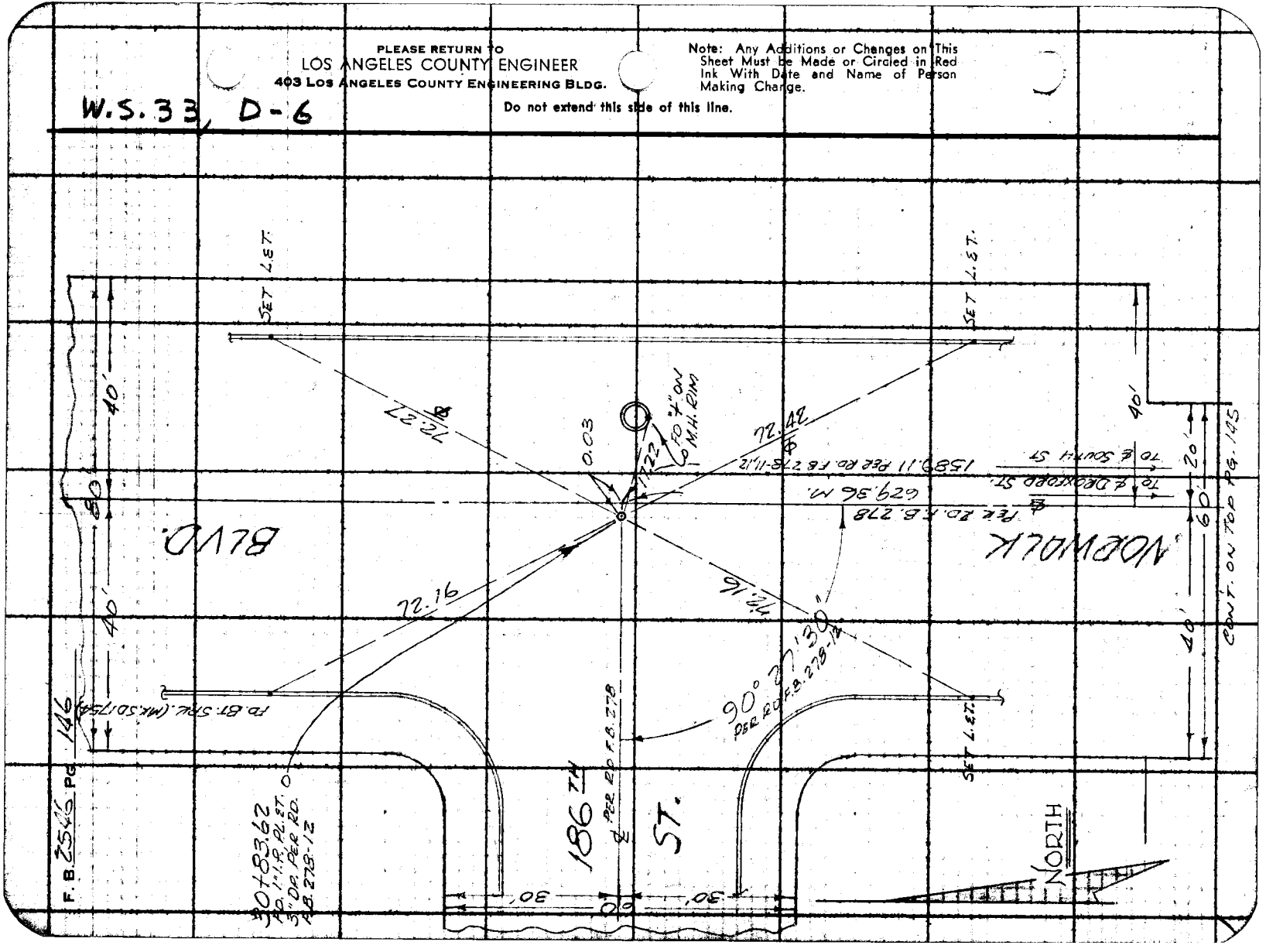

Notes Ck'd by	Survey of NORWALK BLVD.	F. B. 2546 PG. 161
Map No.	JN 6269.20 Tape Std °F	
~~Office Work~~	~~Surveyed by~~	
Checked	Notes K. B. H. Date 1-19-65	
Date	Indexed C. J. GALLI	

TOPOGRAPHY
ON
NORWALK BLVD.
FROM
63" STUB 65.26 SO. OF ℄ OF 194TH ST. (1+00.00)
TO
℄ OF 186TH ST. (30+33.62)

NORWALK BLVD.
PROJECT # 692
J.N. 6269.20

Note: Any Additions or Changes on This Sheet Must be Made or Circled in Red Ink With Date and Name of Person Making Change.

Do not extend this side of this line.

PLEASE RETURN TO
LOS ANGELES COUNTY ENGINEER
403 LOS ANGELES COUNTY ENGINEERING BLDG.

76F3095 CE #310 6-63

CONT ON BOTT. PG. 163

F. B. 2546 PG. 162

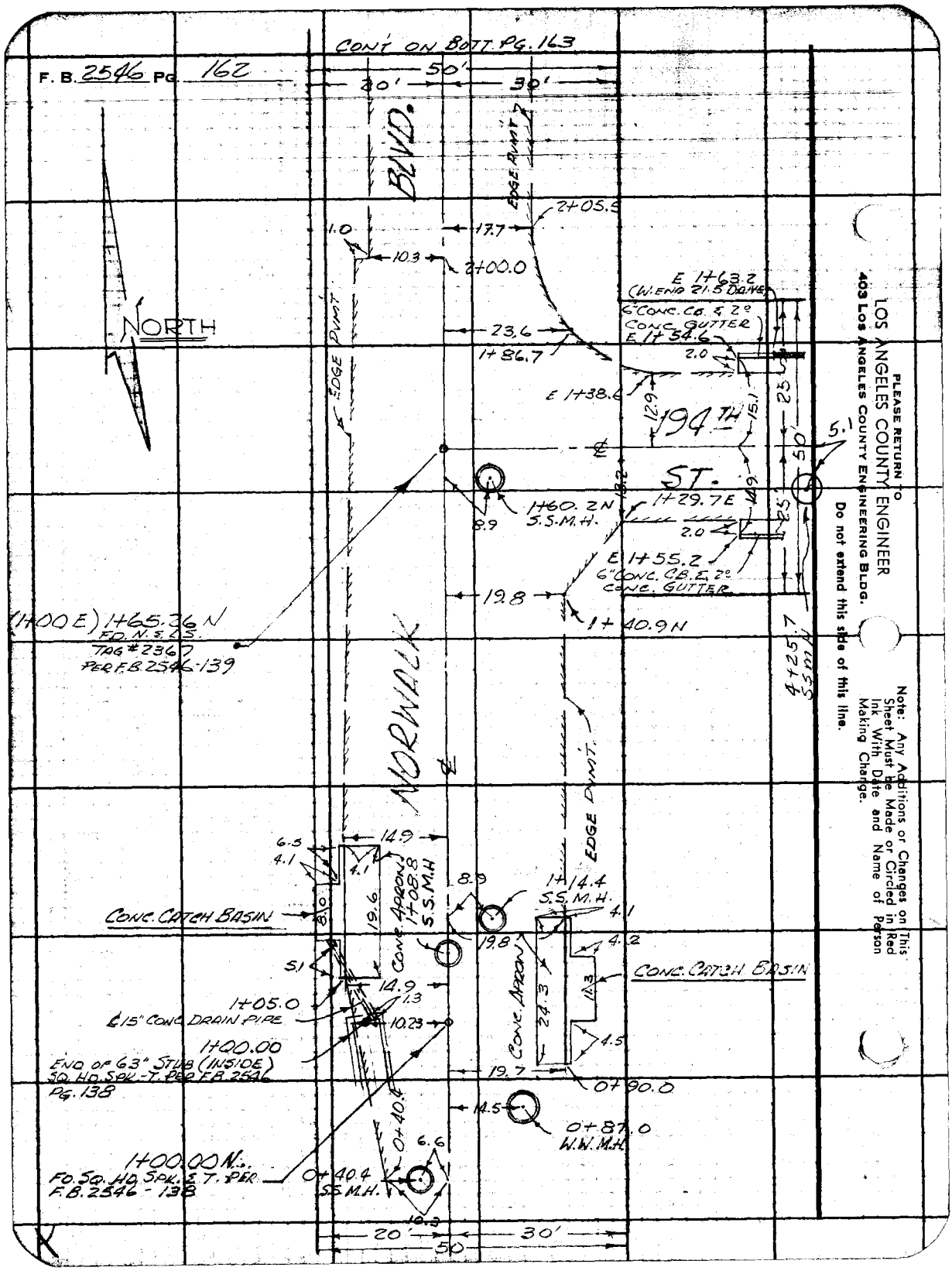

LOS ANGELES COUNTY ENGINEER
403 Los Angeles County Engineering Bldg.

PLEASE RETURN TO

Do not extend this side of this line.

Note: Any Additions or Changes on This Sheet Must be Made or Circled in Red Ink With Date and Name of Person Making Change.

Notes Ck'd by	Survey of NORWALK BLVD.	F. B. 2546 PG. 163
Map No.	JN 6269.30 Tape Std °F	
Office Work	Surveyed by R.B.H.	
Checked	Notes R.B.H. Date 1-19-65	
Date	Indexed S. J. GALLI	

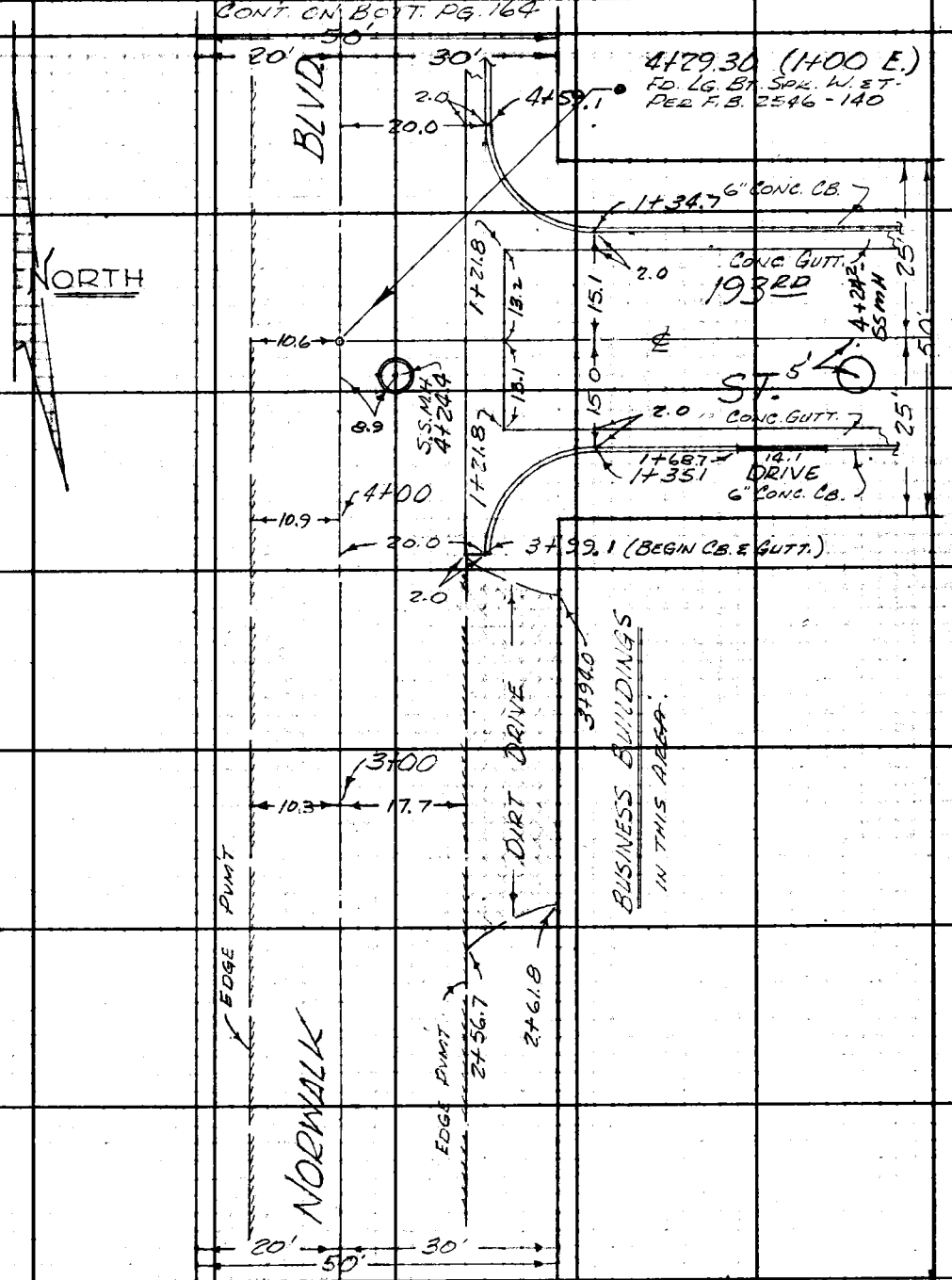

Note: Any Additions or Changes on This Sheet Must be Made or Circled in Red Ink With Date and Name of Person Making Change.

Do not extend this side of this line.

PLEASE RETURN TO
LOS ANGELES COUNTY ENGINEER
403 LOS ANGELES COUNTY ENGINEERING BLDG.

76F3095 CE #310 8-63

F. B. 2546 PG 162

CONT. ON BOTT. PG. 165

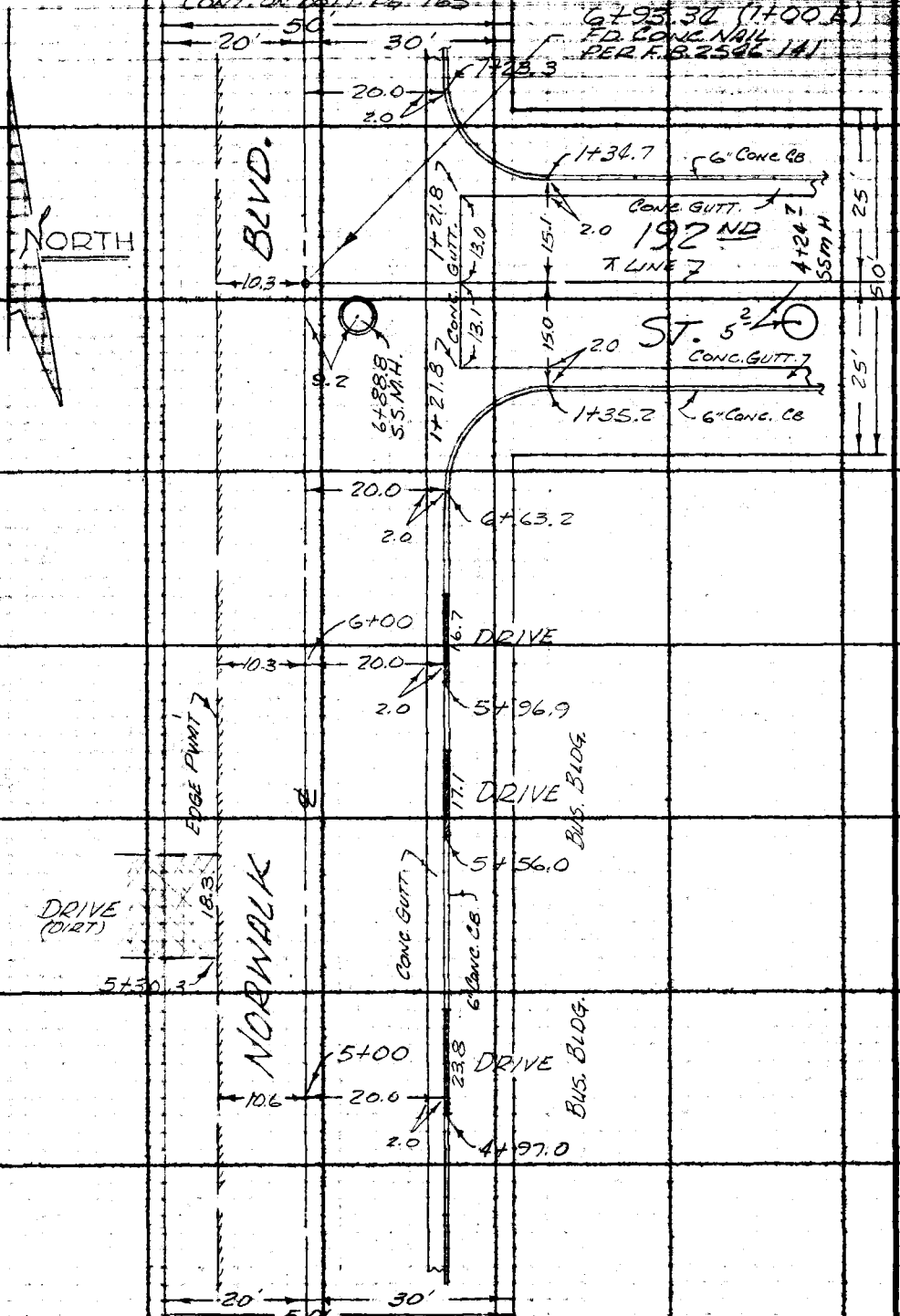

CONT. FROM TOP PG. 163

PLEASE RETURN TO
LOS ANGELES COUNTY ENGINEER
403 LOS ANGELES COUNTY ENGINEERING BLDG.
Do not extend this side of this line.

Note: Any Additions or Changes on This Sheet Must Be Made or Circled in Red Ink With Date and Name of Person Making Change.

Notes Ck'd by	Survey of NORWALK BLVD.	F. B. 2546 PG. 165
Map No.	JN 6269.30 Tape Std °F	
Office Work	Surveyed by R.B.H.	
Checked	Notes R.B.H. Date 1-20-65	
Date	Indexed C. J. GALLI	

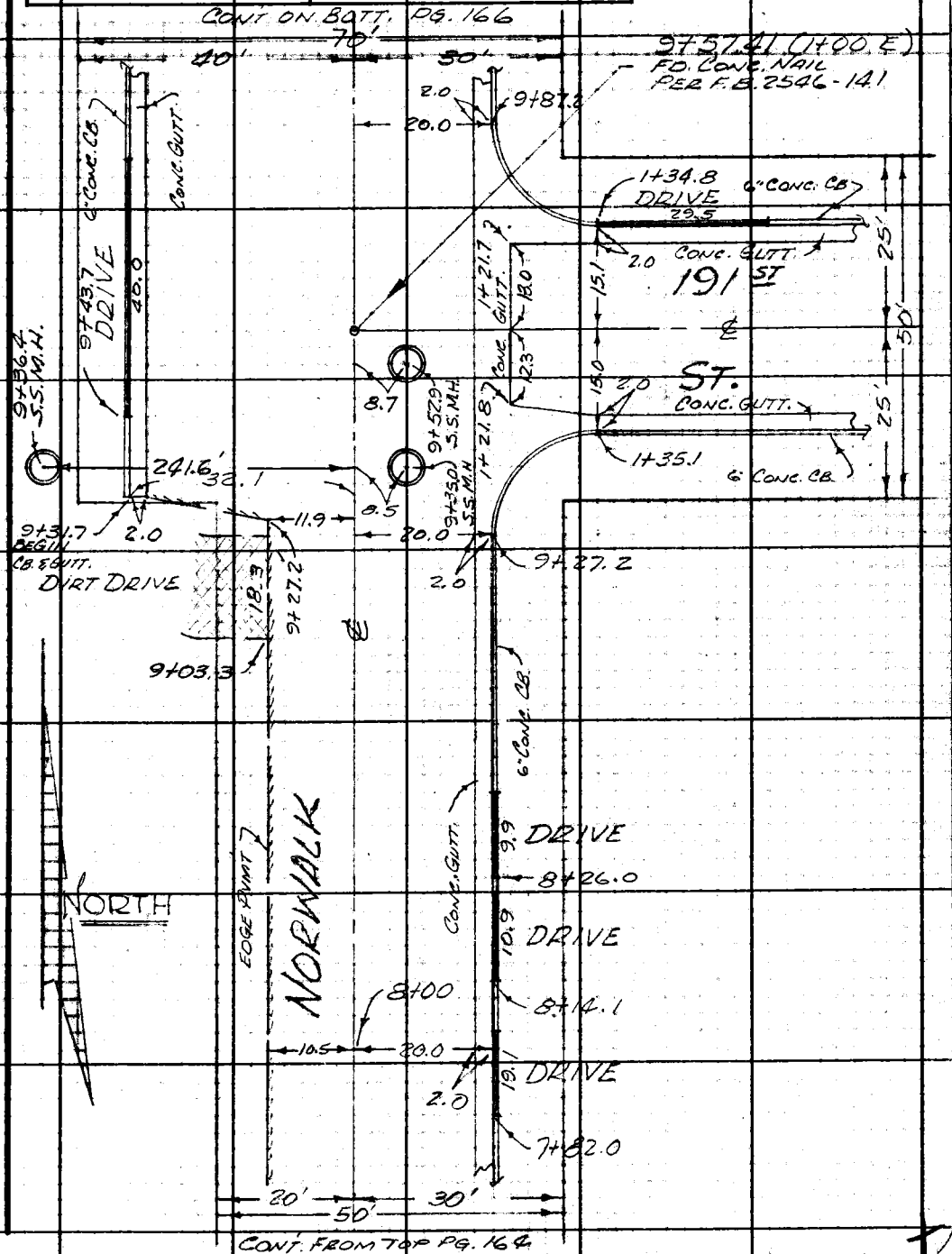

Note: Any Additions or Changes on This Sheet Must be Made or Circled in Red Ink With Date and Name of Person Making Change.

Do not extend this side of this line.

PLEASE RETURN TO
LOS ANGELES COUNTY ENGINEER
403 LOS ANGELES COUNTY ENGINEERING BLDG.

76F3095 CE #310 6-63

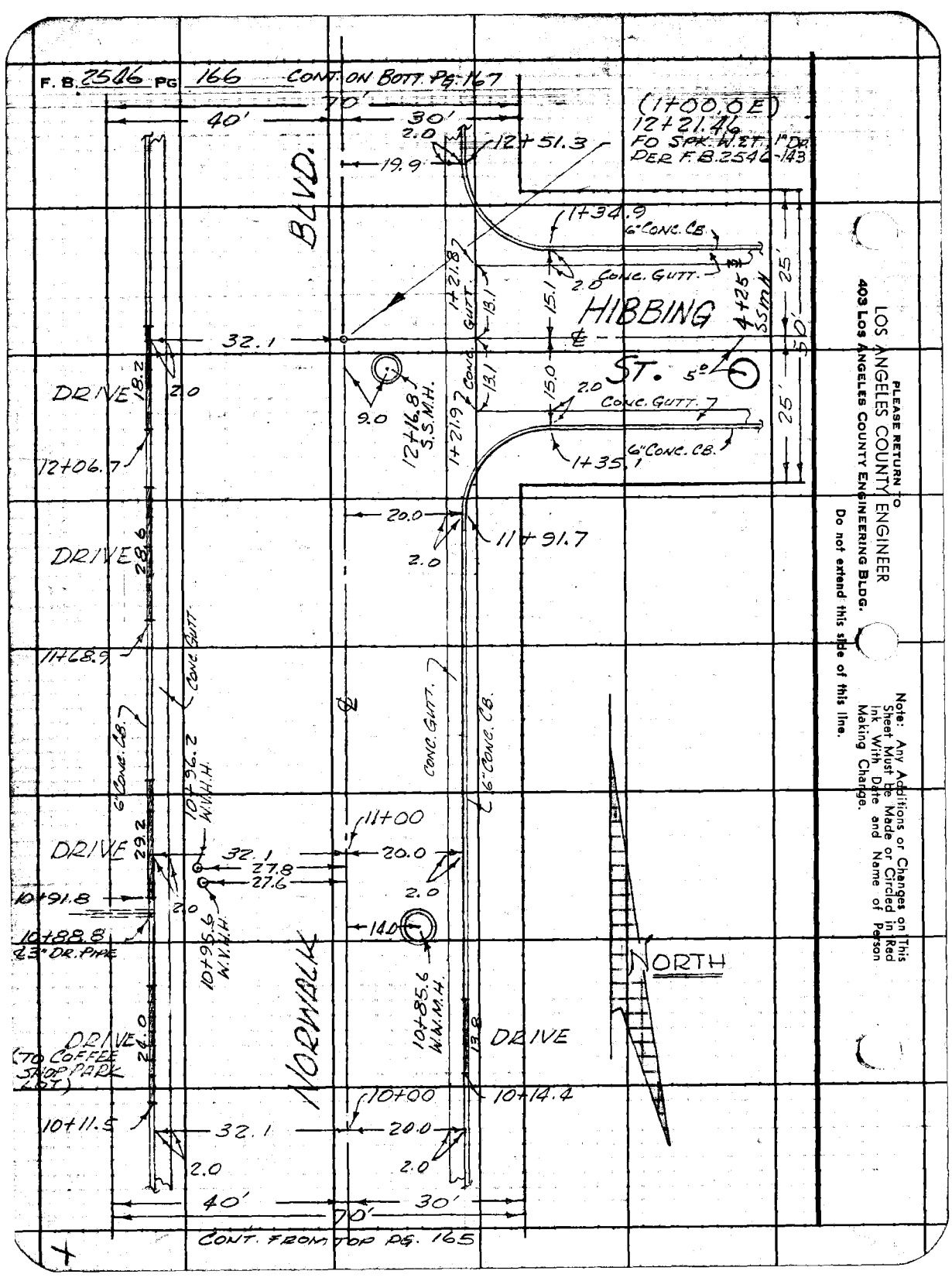
F. B. 2546 PG 166 CONT. ON BOTT. PG. 167
70'
40'
30'
(1+00.0E)
12+21.46
FO SPK. W.ET. 1" DR.
PER F.B. 2546-143
12+51.3
19.9
2.0
BLVD.
1+34.9
6" CONC. CB.
CONC. GUTT.
2.0
1+21.8
13.1
15.1
HIBBING
4+25
S.S.M.H.
25'
50'
32.1
ST.
5°
DRIVE
18.2
2.0
9.0
12+16.8
S.S.M.H.
CONC. GUTT.
13.1
15.0
2.0
CONC. GUTT.
25'
12+06.7
1+21.9
1+35.1
6" CONC. CB.
20.0
11+91.7
2.0
DRIVE
28.6
11+68.9
CONC. GUTT.
CONC. GUTT.
6" CONC. CB.
6" CONC. CB.
10+96.2
W.V.H.H.
11+00
DRIVE
29.2
32.1
20.0
27.8
27.6
2.0
10+91.8
2.0
10+88.8
3" DR. PIPE
10+95.6
W.V.H.H.
14.0
NORTH
NORWALK
10+85.6
W.W.M.H.
DRIVE
(TO COFFEE SHOP PARK LOT)
24.0
13.8
DRIVE
10+00
10+14.4
10+11.5
32.1
20.0
2.0
2.0
40'
30'
70'
CONT. FROM TOP PG. 165
PLEASE RETURN TO
LOS ANGELES COUNTY ENGINEER
403 LOS ANGELES COUNTY ENGINEERING BLDG.
Do not extend this side of this line.
Note: Any Additions or Changes on This Sheet Must be Made or Circled in Red Ink With Date and Name of Person Making Change.

Notes Ck'd by	Survey of NORWALK BLVD.
Map No.	JN 676930 Tape Std °F
Office Work	Surveyed by R.B.H.
Checked	Notes R.B.H. Date 1-20-65
Date	Indexed J. J. GALLI

F. B. 2546 PG. 167

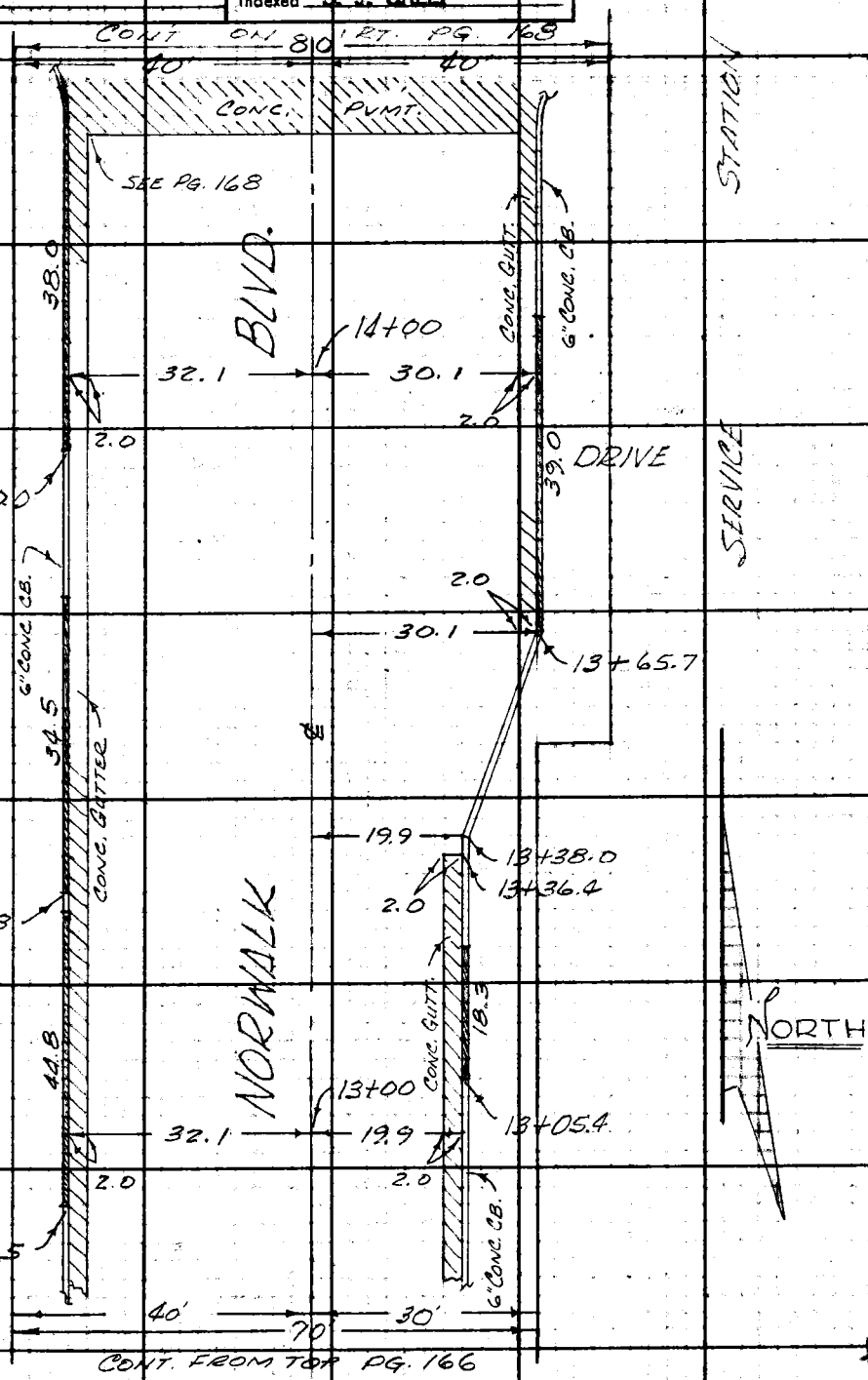

Note: Any Additions or Changes on This Sheet Must be Made or Circled in Red Ink With Date and Name of Person Making Change.

Do not extend this side of this line.

PLEASE RETURN TO
LOS ANGELES COUNTY ENGINEER
403 LOS ANGELES COUNTY ENGINEERING BLDG.

76F3095 CE #310 6-63

F. B. 2546 PG. 168

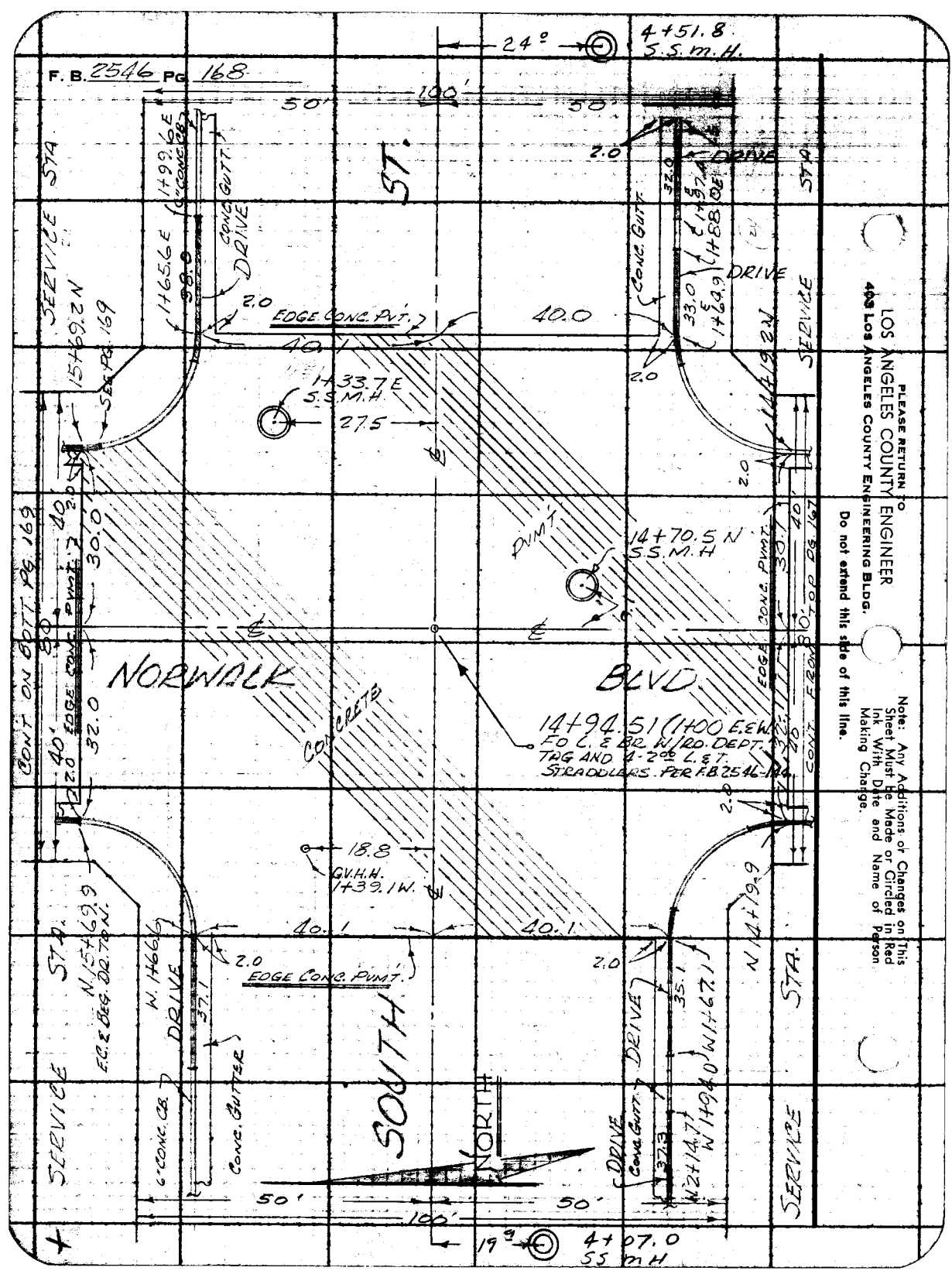

PLEASE RETURN TO
LOS ANGELES COUNTY ENGINEER
403 Los Angeles County Engineering Bldg.

Do not extend this side of this line.

Note: Any Additions or Changes on This Sheet Must Be Made or Circled in Red Ink With Date and Name of Person Making Change.

Notes Ck'd by	Survey of NORWALK BLVD.
Map No.	JN 5269.20 Tape Std °F
Office Work	Surveyed by R.B.H.
Checked	Notes R.B.H. Date 1-20-65
Date	Indexed G. J. GALLI

F. B. 2546 PG. 169



Note: Any Additions or Changes on This Sheet Must be Made or Circled in Red Ink With Date and Name of Person Making Change.

Do not extend this side of this line.

PLEASE RETURN TO
LOS ANGELES COUNTY ENGINEER
403 LOS ANGELES COUNTY ENGINEERING BLDG.

70F3095 CE #310 8-63

F. B. 2546 PG 170

CONT ON BOTT. PG. 171

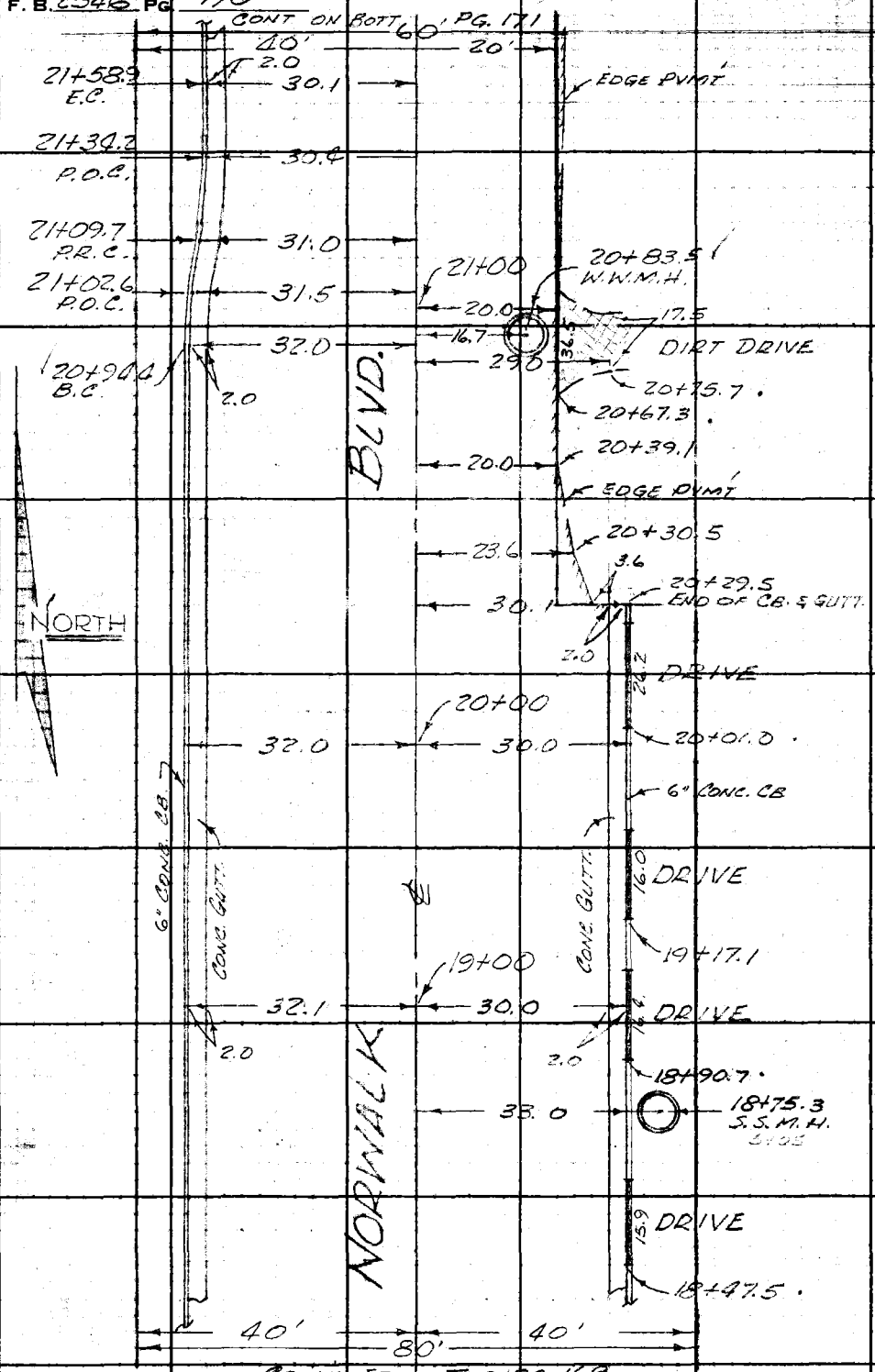

CONT. FROM TOP PG. 169

PLEASE RETURN TO
LOS ANGELES COUNTY ENGINEER
403 LOS ANGELES COUNTY ENGINEERING BLDG.
Do not extend this side of this line.

Note: Any Additions or Changes on This Sheet Must Be Made or Circled in Red Ink With Date and Name of Person Making Change.

Notes Ck'd by
Map No.
Office Work
Checked
Date

Survey of NORWALK BLVD.
JN 6769.20 Tape Std °F
Surveyed by O.B.H.
Notes O.B.H. Date 1-21-65
Indexed G. J. GALL

F. B. 2546 PG. 171

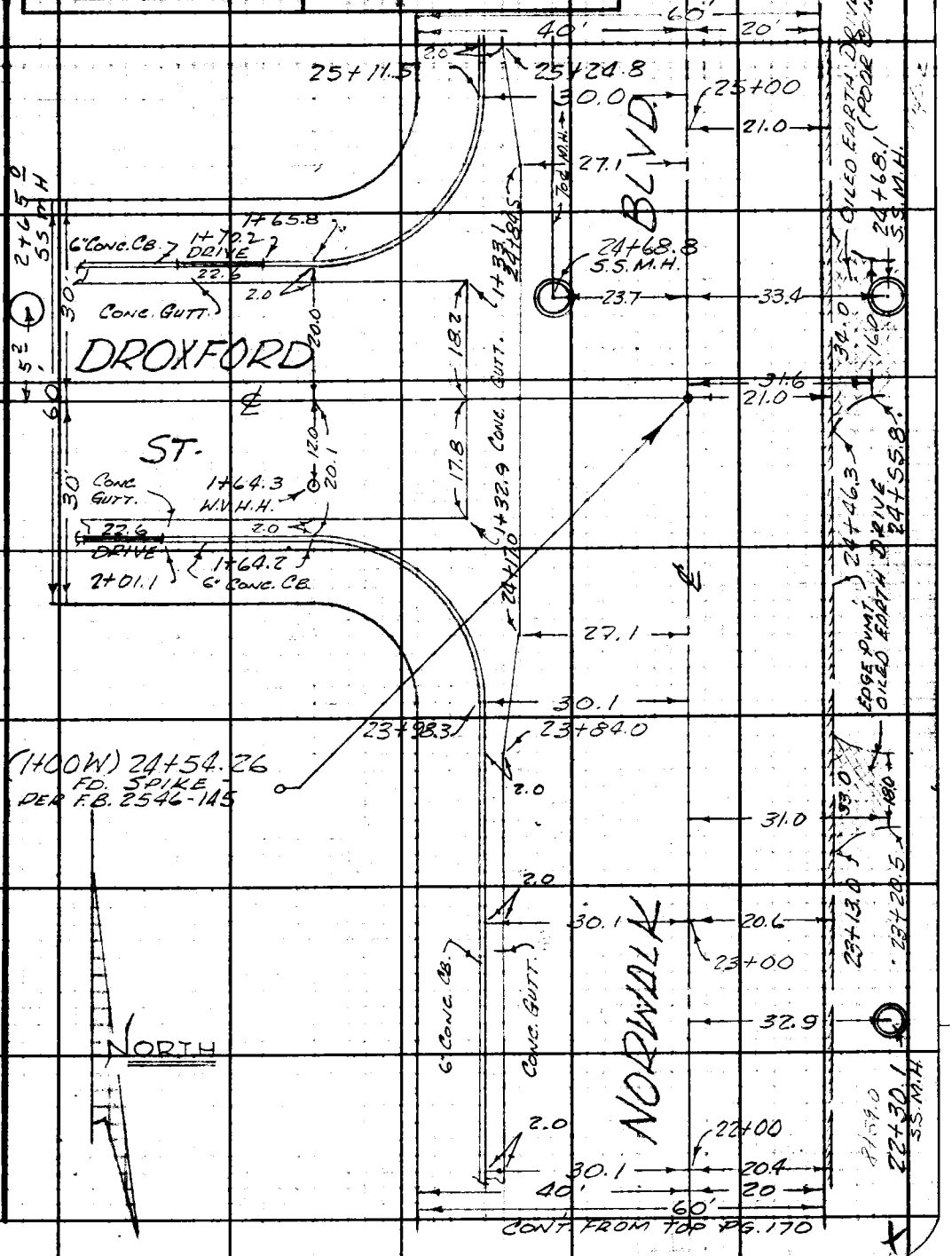

Note: Any Additions or Changes on This Sheet Must be Made or Circled in Red Ink With Date and Name of Person Making Change.

Do not exceed this side of this line.

PLEASE RETURN TO
LOS ANGELES COUNTY ENGINEER
403 Los Angeles County Engineering Bldg.

7873098 CE #310 8-63

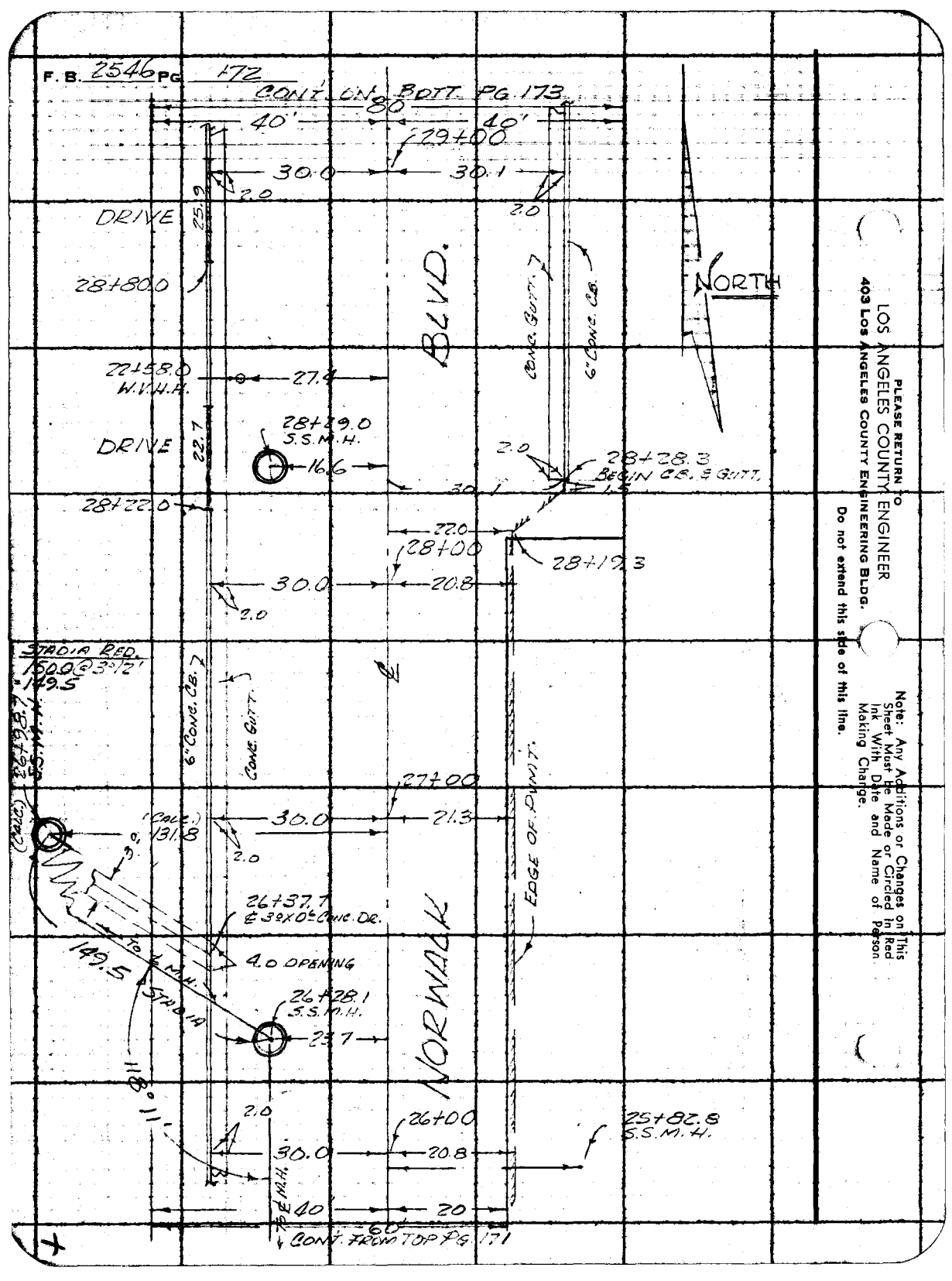

PLEASE RETURN TO
LOS ANGELES COUNTY ENGINEER
403 LOS ANGELES COUNTY ENGINEERING BLDG.

Do not extend this side of this line.

Note: Any Additions or Changes on This Sheet Must Be Made or Circled in Red Ink With Date and Name of Person Making Change.

Notes Ck'd by	Survey of NORWALK BLVD.	F. B. 2546 PG. 173
Map No.	JN 6269.20 Tape Std °F	
Office Work	Surveyed by R.B.H.	
Checked	Notes R.B.H. Date 1-22-65	
Date	Indexed C. J. GALLI	

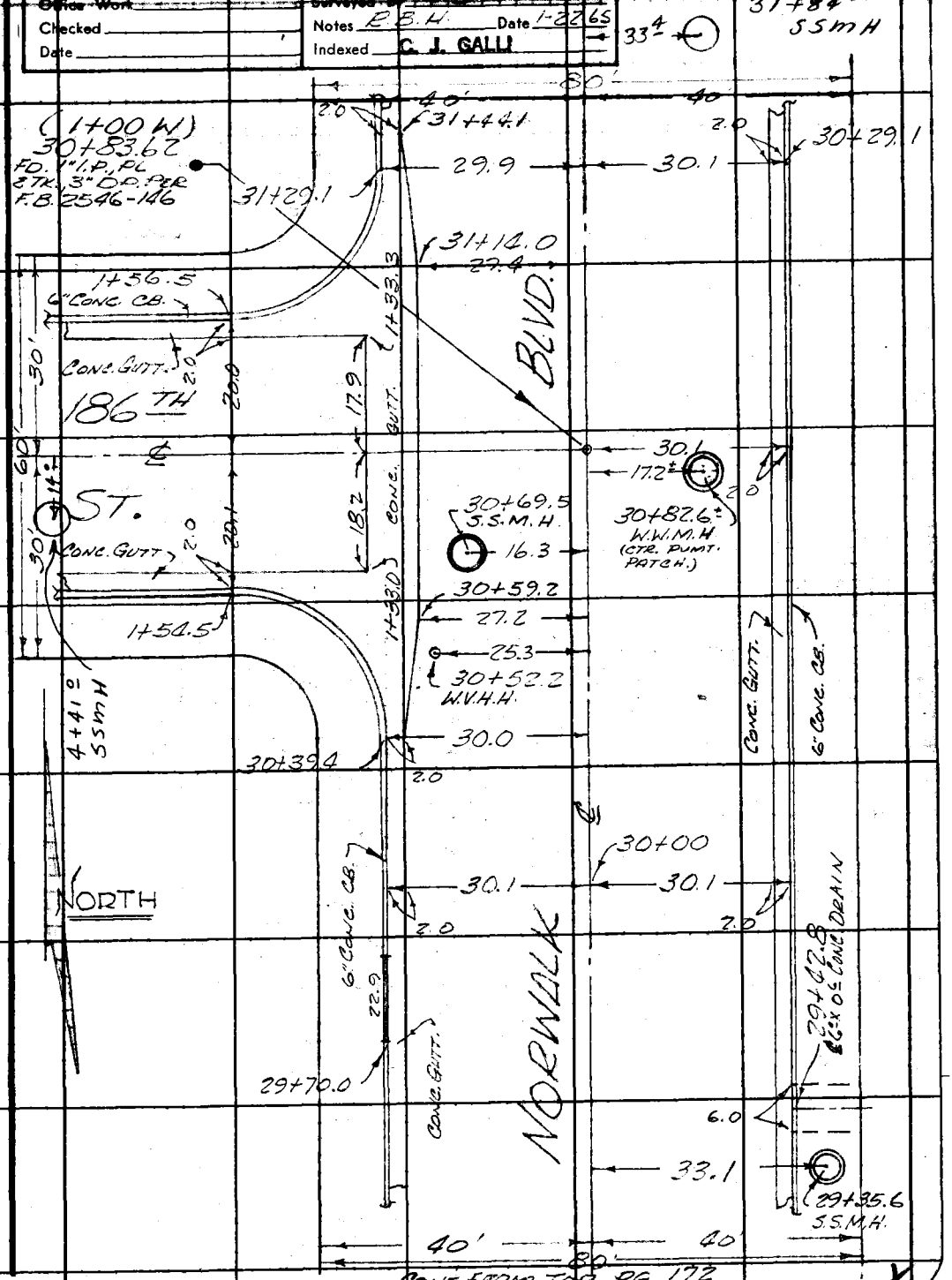

CONT. FROM TOP PG 172

Note: Any Additions or Changes on This Sheet Must be Made or Circled in Red Ink With Date and Name of Person Making Change.

PLEASE RETURN TO
LOS ANGELES COUNTY ENGINEER
403 LOS ANGELES COUNTY ENGINEERING BLDG.
Do not extend this side of this line.

76F3098 CE #310 6-63

Profile	Notes Red	Plotted	Job No. 6269.20	Division No.	F.B. 2546	Pg. 189
No.	Date	Date	Survey of NORWALK BLVD.			
X-Sec.	Notes Chkd.	Checked	Survey by R.B.H.	Notes R.B.H.	Date 1-25-65	

PROFILE & CROSS-SECTIONS
ON
NORWALK BLVD.
FROM
63" STUB, 65.26 S. OF ℄ 194TH ST. (1+00.00
TO
℄ 186TH ST. (30+83.62)

NORWALK BLVD.
PROJECT #692
J.N. 6269.20

SEE PG'S 161 THRU 173 FOR TOPOG.

JAN. 25TH 1965
HOBSON
FRANK
SONNENSCHEIN
CROWDER

STATION	B.S.	H.I.	F.S.	ELEV.

NOTE: ANY ADDITIONS OR CHANGES ON THIS SHEET MUST BE MADE OR CIRCLED IN RED INK, WITH DATE AND NAME OF PERSON MAKING CHANGE.

PLEASE RETURN TO
LOS ANGELES COUNTY ENGINEER
403 LOS ANGELES COUNTY ENGINEERING BLDG.

Do not extend notes this side of this line.

76-L-298 CE 307 2-63

76-L-298 CE 307 2-63

PLEASE RETURN TO
LOS ANGELES COUNTY ENGINEER
403 LOS ANGELES COUNTY ENGINEERING BLDG.

NOTE: ANY ADDITIONS OR CHANGES ON THIS SHEET MUST BE MADE OR CIRCLED IN RED INK, WITH DATE AND NAME OF PERSON MAKING CHANGE

Do not extend notes this side of this line.

STATION	B.S.	H.I.	F.S.	ELEV.	NORWALK BLVD. LT.	& RT.
B.M. SD1762				42 23	B.M. SD1762 ELEV.= 42.229 NORWALK BLVD., E. SIDE BT. SPK. IN CB. 52'± S. OF ℄ 194TH ST. (35± S. OF N. END OF CB. & 10'± N. OF MIDDLE OF CATCH BASIN OPENING.)	F.B. 2546-130
0+87.0	(NORTH.)			41 85		14.5 RT. (E.) CTR. WW.MH. LID.
1+00.0	"			42 24		℄ (SQ. HD. SPK. T. PER PG. 162.)
"	"			42 05		10.0 RT. (E) - PVMT.
"	"			41 70		15.7' " " - EDGE APRON
"	"			41 25		19.8' " " - GUTT. (1.2' S. OF CTR C.B.)
"	"			42 15		19.8 " " - T.C. "
"	"			43 4		30.0 " " - GR. @ P/L.
"	"			41 98	7.1 LT. (W) - PVMT.	
"	"			41 84	10.2 " " - " OVER 63" STUB.	
"	"			30 12	10.2 " " - F.L. @ N'LY. END 63" CONC. STUB.	
"	"			41 63	14.2 " " - EDGE PVMT. & GUTT.	

F.B. 2546 Pg. 190
Job No. 6269.20
Division No.
Notes Red
Plotted
Profile
Survey of NORWALK BLVD.
Date
Date
No.
Survey by R.B.H.
Notes R.B.H.
Notes Chkd.
Checked
X-Sec.
Indexed M. J. GALLI
Date
Date
No.

76-L-298 CE 307 2-63

PLEASE RETURN TO
LOS ANGELES COUNTY ENGINEER
403 LOS ANGELES COUNTY ENGINEERING BLDG.

NOTE: ANY ADDITIONS OR CHANGES ON THIS SHEET MUST BE MADE OR CIRCLED IN RED INK, WITH DATE AND NAME OF PERSON MAKING CHANGE.

Do not extend notes this side of this line.

STATION	B. S.	H. I.	F. S.	ELEV.	NORWALK BLVD. LT.	℄	RT.
1+00.0	(NORTH)			42 4	20.0 LT. (W.) - GR @ P/L		
1+08.8	"	M.H.		42 20	(RIM)	℄	S.S.M.H. RIM (SIPHON)
				33 87	12" INLET N.W.		RIM {N 42.19, E 42.21, S 42.21, W 42.20}
				34 05	T.L. @ CTR M.H.		
1+14.1	(NORTH)			42 21		℄	
"	"			41 96	7.5 LT. (W.) - PVMT.		
"	"			41 72	10.8 " " - EDGE APRON		
"	"			41 23	14.9 " " - GUTT. @ CTR. C.B.		
"	"			42 17	14.9 " " - T.C. " " "		
"	"			42 4	20.0 " " - GR @ P/L.		
1+14.4 - M.H.	"	M.H.		42 05			8.9 RT. (E.) - S.S.M.H. RIM
				33 88	12" INLET N.		RIM {N 42.04, E 42.04, S 42.06, W 42.07}
				34 24	8" " S.E.		
				33 94	12" OUTLET S.W.		
1+40.9	(NORTH)			42 37		℄	
"	"			42 20			9.9 RT. (E.) - PVMT.
"	"			41 82			19.8 " " - EDGE PVMT. & GUTT.

Profile No. ____ Notes Red ____ Plotted ____ Job No. 6269.70 Division No. ____
X-Sec. No. ____ Date ____ Date ____ Survey of NORWALK BLVD.
Notes Chkd. ____ Checked ____ Survey by R.B.H. Notes R.B.H. Date 1-25-65
Date ____ Date ____ Map No. ____ Indexed by J. GALLI Date ____

F.B. 2546 Pg. 191

76-L-298 CE 307 2-63

PLEASE RETURN TO
LOS ANGELES COUNTY ENGINEER
403 LOS ANGELES COUNTY ENGINEERING BLDG.

NOTE: ANY ADDITIONS OR CHANGES ON THIS SHEET MUST BE MADE OR CIRCLED IN RED INK, WITH DATE AND NAME OF PERSON MAKING CHANGE

Do not extend notes this side of this line.

F.B. 2546 Pg. 192 | Job No. 6269.20 | Division No. | Notes Red | Plotted | Profile
Survey of Norwalk Blvd. | Date | Date | No.
Survey by R.B.H. | Notes R.B.H. | Notes Chkd | Checked | X-Sec.
Indexed C. J. GALLI | Date | Date | Date | No.

STATION	B.S.	H.I.	F.S.	ELEV.	LT. NORWALK BLVD ℄ RT.
1+40.9 (NORTH)				43 3	22.0 RT (E.) - GR. @ TOP BRK.
"	"			43 3	30.0 " " - GR. @ P/C.
"	"			42 20	7.5 LT. (W) - PVMT.
"	"			41 81	14.5 " " - EDGE PVT.
"	"			41 8	15.5 " " - GUTTER.
"	"			42 9	12.5 " " - GR. @ TOP BRK.
"	"			43 2	20.0 " " - GR. @ P/C
1+60.2	"	M.H.		42 45	(RIM) 8.9 RT. - S.S.M.H.
				34 03	12" INLET N. 7.42 / 1.00 / 8.42 / 42.45 / 8.42 / 34.03.
				34 20	8" " E. 7.58 / .67 / 8.25 / 42.45 / 8.25 / 34.20.
				34 01	12" OUTLET S. 7.44 / 1.00 / 8.44 / 42.45 / 8.44 / 34.01.
					N. 42.46 / E 42.44 / S 42.45 / W. 42.43
1+65.26 (NORTH)		(1+00 - EAST)		42 68	℄ INT. 194TH ST.
					194TH ST.
1+10.0 (EAST)				42 45	℄
1+18.5	"			42 13	℄ - X-GUTT.
1+29.7	"			42 67	℄
"	"			42 59	RT (S.) - PVMT.
"	"			42 48	13.2 " " - EDGE PVMT.
"	"			42 5	15.0 " " - GUTT.

76-L-298 CE 307 2-63

PLEASE RETURN TO
LOS ANGELES COUNTY ENGINEER
403 LOS ANGELES COUNTY ENGINEERING BLDG.

NOTE: ANY ADDITIONS OR CHANGES ON THIS SHEET MUST BE MADE OR CIRCLED IN RED INK. WITH DATE AND NAME OF PERSON MAKING CHANGE.

Do not extend notes this side of this line.

STATION	B. S.	H. I.	F. S.	ELEV.	194 1st ST. LT	℄ RT
1+29.7	(EAST)			43 3		16.0 RT. (S) - GR - TOP BRK.
1+38.6	"			42 78		℄
"	"			42 80	6.5 LT. (N) - PVMT.	
"	"			42 56	12.9 " " - EDGE PVMT & GUTT.	
"	"			42 3	16.0 " " - GR @ TOP BRK.	
"	"			43 6	25.0 " " - GR " P/C.	
1+54.6	"			42 97		℄ (OPP. END CB. TO N.)
"	"			42 92	7.5 LT. (N) - PVMT.	
"	"			42 44	13.1 " " - OUT GUTT.	
"	"			42 26	15.1 " " - GUTT.	
"	"			42 89	15.1 " " - T.C.	
"	"			43 4	17.0 " " - GR @ TOP BRK.	
"	"			43 4	25.0 " " - GR @ P/C.	
1+55.2	"			42 98		℄ (OPP. END CB. TO S.)
"	"			42 79		7.5 RT. (S.) - PVMT.
"	"			42 38		12.9 " " - OUT GUTT.
"	"			42 23		14.9 " " - GUTT.
"	"			42 88		14.9 " " - T.C.
"	"			43 2		16.5 " " - GR @ TOP BRK.
"	"			43 0		25.0 " " - GR @ P/C.
2+54.6	"			43 17		℄

Profile No. ____ Notes Red ____ Plotted ____ Job No. 6269.20 Division No. ____
X-Sec. No. ____ Date ____ Date ____ Survey of NORWALK BLVD.
Notes Chkd. ____ Checked ____ Survey by RBH Notes RBH Date 1-25-65
Date ____ Date ____ Map No. ____ Indexed O. J. GALLI Date ____

F.B. 2546 Pg. 193

76-L-298 CE 307 2-63

PLEASE RETURN TO
LOS ANGELES COUNTY ENGINEER
403 LOS ANGELES COUNTY ENGINEERING BLDG.

NOTE: ANY ADDITIONS OR CHANGES ON THIS SHEET MUST BE MADE OR CIRCLED IN RED INK, WITH DATE AND NAME OF PERSON MAKING CHANGE

Do not extend notes this side of this line.

STATION	B.S.	H.I.	F.S.	ELEV.	194 TH. ST. LT.	℄	RT.
2+54.6	(EAST)			42 95			7.5 RT. (S) - PVMT.
"	"			42 74			12.9 " " - OUT GUTT.
"	"			42 58			14.9 " " - GUTT.
"	"			43 26			14.9 " " - T.C.
"	"			43 4			25.0 " " - GR. @ P/L.
"	"			43 04	7.5 LT. (N.) - PVMT.		
"	"			42 69	13.1 " " - OUT GUTT.		
"	"			42 62	15.1 " " - GUTT.		
"	"			43 24	15.1 " " - T.C.		
"	"			43 4	25.0 " " - GR. @ P/L.		
4+25.7	"	M.H.		42 87	(RIM)		5.1 RT (S) S.S.M.H
				34 87	8" INLET E	7.33 / 67 / 8.00 / 42.87 / 8.00 / 34.87	RIM N 42.90, E 42.88, S 42.84, W 42.86
				34 88	8" OUTLET W	7.32 / 67 / 7.99 / 42.87 / 7.99 / 34.88	
					NORWALK BLVD		
2+00.0	(NORTH)			43 15		℄	
				43 04	5.2 LT. (W.) - PVMT		
				42 83	10.3 " " - EDGE PVMT. @ ℄ PT.		
				42 78	11.3 " " - " " " "		
				42 1	17.0 " " - GUTT.		

F.B. 2546 Pg. 194 Job No. 6269.20 Division No. Notes Red. Plotted Profile
Survey of NORWALK BLVD Date Date No. X-Sec.
Survey by R.B.H. Notes R.B.H. Notes Chkd. Checked
Indexed C. J. GALLI Date Date Date No.

76-L-298 CE 307 2-63

PLEASE RETURN TO
LOS ANGELES COUNTY ENGINEER
403 LOS ANGELES COUNTY ENGINEERING BLDG.

NOTE: ANY ADDITIONS OR CHANGES ON THIS SHEET MUST BE MADE OR CIRCLED IN RED INK, WITH DATE AND NAME OF PERSON MAKING CHANGE.

Do not extend notes this side of this line.

STATION	B. S.	H. I.	F. S.	ELEV.	NORWALK BLVD LT	℄	RT.
2+00.0	(NORTH)			43 2	20.0 LT. (W) - GR. @ P/L		
2+05.5	"			43 07		℄	
"	"			42 88			8.8 RT. (E) - PVMT
"	"			42 42			17.7 " " - EDGE PVMT
"	"			42 2			19.0 " " - GUTT
"	"			43 3			20.5 " " - GR. @ TOP BRK.
"	"			43 4			30.0 " " - GR. @ P/L
3+00	"			43 10		℄	
"	"			42 92			8.6 RT. (E) - PVMT
"	"			42 57			17.7 " " - EDGE PVMT
"	"			42 8			20.0 " " - GUTT
"	"			43 0			30.0 " " - GR @ P/L
"	"			43 06	5.2 LT. (W) - PVMT		
"	"			42 95	10.3 " " - EDGE PVMT		
"	"			42 2	17.0 " " - GUTT		
"	"			43 2	20.0 " " - GR. @ P/L		
3+99.1	"			43 20		℄	
"	"			43 06			10.0' RT. (E) - PVMT
"	"			42 56			18.0' " " - OUT GUTT
"	"			42 40			20.0' " " - GUTT
"	"			43 03			20.0' " " - T.C.

Profile No. X-Sec. No. Notes Red Date Notes Chkd. Date Plotted Date Checked Date Job No. 6269.20 Division No. Survey of NORWALK BLVD. Survey by RBH Notes RBH Date 1-25-65 Map No. Indexed G. J. GALL Date

F.B. 2546 Pg. 195

76-L-298 CE 307 2-63

PLEASE RETURN TO
LOS ANGELES COUNTY ENGINEER
403 LOS ANGELES COUNTY ENGINEERING BLDG.

NOTE: ANY ADDITIONS OR CHANGES ON THIS SHEET MUST BE MADE OR CIRCLED IN RED INK, WITH DATE AND NAME OF PERSON MAKING CHANGE

Do not extend notes this side of this line.

STATION	B.S.	H.I.	F.S.	ELEV.	NORWALK BLVD. LT.	℄	RT.
3+99.1	(NORTH)			43 3			30.0 RT. (E) P/L.
4+00.0	"			43 20		℄	
"	"			43 08	5.5 LT. (W.) - PVMT.		
"	"			42 85	10.9 " " - EDGE PVMT.		
"	"			42 4	16.7 " " - GUTT.		
"	"			43 4	20.0 " " GR. @ P/L		
4+24.4	"	M.H.		43 15	(RIM)		8.9 RT. - S.S.M.H.
				34 32	12" INLET N		RIM N - 43.16, E - 43.11, S - 43.14, W. 43.18
				34 58	8" INLET E		
				34 28	12" OUTLET S		
4+29.30	(NORTH)	(1+00 - EAST)		43 29		℄	INT. 193RD ST.
						193RD ST.	
1+10.0	(EAST)			43 16		℄	
1+18.0	"			42 49		℄	EDGE GUTT.
1+20.0	"			42 43		℄	- X - GUTT.
1+21.8	"			42 47		℄	- EDGE GUTT.
1+44.7	"			43 15		℄	
"	"			43 12			7.5 RT. (S) - PVMT.
"	"			42 83			13.0 " " - OUT GUTT.

7.83 / 1.00 / 8.83 / 43.15 / 8.83 / 34.32.

7.90 / 67 / 8.57 / 43.15 / 8.57 / 34.58.

7.87 / 1.00 / 8.87 / 43.15 / 8.87 / 34.28.

F.B. 2546 PG. 196 Job No. 6269.20 Division No. Notes Red Date Plotted Date No. Profile
Survey of NORWALK BLVD. Notes R.B.H. Date Notes Chkd. Checked Date No. X-Sec.
Survey by R.B.H. Date
Indexed C. J. GALLE

76-L-298 CE 307 2-63

PLEASE RETURN TO
LOS ANGELES COUNTY ENGINEER
403 LOS ANGELES COUNTY ENGINEERING BLDG.

NOTE: ANY ADDITIONS OR CHANGES ON THIS SHEET MUST BE MADE OR CIRCLED IN RED INK, WITH DATE AND NAME OF PERSON MAKING CHANGE.

Do not extend notes this side of this line.

STATION	B. S.	H. I.	F. S.	ELEV.	193RD ST. LT.	℄	RT.
1+44.7	(EAST)			42 61			15.0 RT. (S.) - GUTT.
"	"			43 11			15.0 " " - T.C.
"	"			43 4			25.0 " " - GR. @ P/L
"	"			43 03	7.5' LT. (N.) - PVMT.		
"	"			42 81	13.1 " " - OUT GUTT.		
"	"			42 64	15.1 " " - GUTT.		
"	"			43 11	15.1 " " - T.C.		
"	"			43 4	25.0 " " - GR. @ P/L		
1+ 84.7	"			43 38		℄	
"	"			43 17			7.5 RT. (S.) - PVMT.
"	"			42 78			13.0 " " - OUT GUTT.
"	"			42 60			15.0 " " - GUTT.
"	"			43 02			15.0 " " - T.C.
"	"			43 3			25.0 " " - GR. @ P/L
"	"			43 30	7.5 LT. (N) - PVMT.		
"	"			42 85	13.1 " " - OUT GUTT.		
"	"			42 62	15.1 " " - GUTT.		
"	"			43 09	15.1 " " - T.C.		
"	"			43 3	25.0 " " - GR. @ P/L		
2+ 84.7	"			43 26		℄	
"	"			43 18			7.5 RT. (S.) - PVMT.

Profile No. X-Sec. No. Notes Red Date Notes Chkd. Date Plotted Date Checked Date Job No. 6269.70 Division No. Survey of NORWALK BLVD. Survey by R.B.H. Notes R.B.H. Date 1-25-65 Map No. Indexed G. A. GALLI Date

F.B. 2546 Pg. 197

76-L-298 CE 307 2-63

PLEASE RETURN TO
LOS ANGELES COUNTY ENGINEER
403 LOS ANGELES COUNTY ENGINEERING BLDG.

NOTE: ANY ADDITIONS OR CHANGES ON THIS SHEET MUST BE MADE OR CIRCLED IN RED INK. WITH DATE AND NAME OF PERSON MAKING CHANGE

Do not extend notes this side of this line.

F.B. 2546 Pg. 198 Job No. 6269.20 Division No. Notes Red. Plotted Profile
Survey of NORWALK BLVD. Date Date No. X-Sec.
Survey by E.B.L. Notes E.B.L. Notes Chkd. Checked
Indexed C. J. GALLE Date Date Date No.

STATION	B.S.	H.I.	F.S.	ELEV.	193RD ST. LT. ℄ RT.	
2+84.7	(EAST)			42 92		13.0 RT (S) - OUT GUTT.
"	"			42 70		15.0 " " - GUTT.
"	"			43 21		15.0 " " - T.C.
"	"			43 4		25.0 " " - GR. @ P/C.
"	"			43 36	7.5 LT. (N) - PVMT.	
"	"			42 35	13.1 " " - OUT GUTT.	
"	"			42 73	15.1 " " - GUTT.	
"	"			43 23	15.1 " " - T.C.	
"	"			43 4	25.0 " " - GR. @ P/C.	
4+24.2	"	M.H.		43 38		5.1 RT (S) S.S.M.H.
				35 33	8" INLET E	RIM N 43.39, E 43.38, S 43.36, W 43.37
				35 30	8" OUTLET W.	
					NORWALK BLVD. ℄	
4+69.1	(NORTH)			43 38		
"	"			43 15		10.0 RT. (E) - PVMT.
"	"			42 65		18.0 " " - OUT GUTT.
"	"			42 42		20.0 " " - GUTT.
"	"			43 08		20.0 " " - T.C.
"	"			43 3		30.0 " " - GR @ P/C

7.38 + .67 = 8.05; 43.38 − 8.05 = 35.33

7.41 + .67 = 8.08; 43.38 − 8.08 = 35.30

76-L-298 CE 307 2-63

PLEASE RETURN TO
LOS ANGELES COUNTY ENGINEER
403 LOS ANGELES COUNTY ENGINEERING BLDG.

NOTE: ANY ADDITIONS OR CHANGES ON THIS SHEET MUST BE MADE OR CIRCLED IN RED INK, WITH DATE AND NAME OF PERSON MAKING CHANGE.

Do not extend notes this side of this line.

STATION	B. S.	H. I.	F. S.	ELEV.	NORWALK BLVD. LT.	℄	RT.
4+69.1	(NORTH)			43 27	5.3 LT. (W.) - PVMT.		
"	"			43 05	10.6 " " - EDGE PVMT		
"	"			42 5	18.0 " " - GUTT.		
"	"			43 6	20.0 " " - GR. @ P/L		
5+09.1	"			43 36		℄	
"	"			43 19			10.0 RT. (E.) - PVMT.
"	"			42 63			18.0 " " - OUT GUTT.
"	"			42 46			20.0 " " - GUTT
"	"			—			20.0 " " - T.C. (DRIVE)
"	"			42 30			30.0 " " - GR. @ P/L
"	"			43 25	5.3 LT. (W.) - PVMT		
"	"			43 05	10.6 " " - EDGE PVMT		
"	"			42 5	16.5 " " - GUTT.		
"	"			43 3	20.0 " " - GR. @ P/L.		
6+09.1	"			43 38		℄	
"	"			43 27			10.0 RT. (E) - PVMT.
"	"			42 69			18.0 " " - OUT GUTT.
"	"			42 54			20.0 " " - GUTT.
"	"			—			20.0 " " - T.C. (DRIVE)
"	"			43 5			30.0 " " - GR. @ P/L
"	"			43 28	5.2 LT. (W.) PVMT.		

Profile No. ____ Notes Red ____ Plotted ____ Job No. 6269.70 Division No. ____
X-Sec. No. ____ Date ____ Date ____ Survey of NORWALK BLVD
Notes Chkd. ____ Checked ____ Survey by R.B.H. Notes R.B.H. Date 1-25-65
Date ____ Date ____ Map No. ____ Indexing G. J. Gatty Date ____

F.B. 2546 Pg. 190

76-L-298 CE 307 2-63

PLEASE RETURN TO
LOS ANGELES COUNTY ENGINEER
403 LOS ANGELES COUNTY ENGINEERING BLDG.

NOTE: ANY ADDITIONS OR CHANGES ON THIS SHEET MUST BE MADE OR CIRCLED IN RED INK. WITH DATE AND NAME OF PERSON MAKING CHANGE

Do not extend notes this side of this line.

STATION	B.S.	H.I.	F.S.	ELEV.	NORWALK BLVD. LT.	℄ RT.
6+09.1	(NORTH)			43 12	10.3 LT. (W) - EDGE PVMT.	
"	"			42 5	18.0 " " - GUTT.	
"	"			43 3	20.0 " " - GR. @ P/L.	
6+53.2	"			43 44		℄
"	"			43 32		10.0 RT. (E.) - PVMT.
"	"			42 83		18.0 " " - OUT GUTT.
"	"			42 67		20.0 " " - GUTT.
"	"			43 34		20.0 " " - T.C.
"	"			43 5		30.0 " " - GR. @ P/L.
"	"			43 35	5.2 LT. (W) - PVMT.	
"	"			43 23	10.3 " " - EDGE PVMT.	
"	"			42 5	18.0 " " - GUTT.	
"	"			43 4	20.0 " " - GR. @ P/L	
6+88.8	"	M.H.		43 36		9.2 RT. (E.) - S.S.M.H.
				34 69	12" INLET N.	RIM N-43.36, E-43.33, S-43.35, W-43.38
				34 97	8" " E.	
				34 62	12" OUTLET S.	
6+93.34	(NORTH)	(1+00 EAST)		43 50		℄ INTER. 192ND ST.
						192ND ST.
1+10.0	(EAST)			43 30		℄ - PVMT.

Notes: 7.67 + 1.00 = 8.67; 43.36 − 8.67 = 34.69

Notes: 7.72 + .67 = 8.39; 43.36 − 8.39 = 34.97

Notes: 7.74 + 1.00 = 8.74; 43.36 − 8.74 = 34.62

F.B. 2546 Pg. 200 Job No. 6269.20 Division No. Notes Red Date Plotted Date No. Profile

Survey of NORWALK BLVD. Date Notes Chkd. Date Checked Date No. X-Sec.

Survey by R.B.H. Notes R.B.H. Date

Indexed C. J. GALLI Date

76-L-298 CE 307 2-63

PLEASE RETURN TO
LOS ANGELES COUNTY ENGINEER
403 LOS ANGELES COUNTY ENGINEERING BLDG.

NOTE: ANY ADDITIONS OR CHANGES ON THIS SHEET MUST BE MADE OR CIRCLED IN RED INK, WITH DATE AND NAME OF PERSON MAKING CHANGE.

Do not extend notes this side of this line.

STATION	B. S.	H. I.	F. S.	ELEV.	192ND ST LT.	℄	RT.
1+18.0	(EAST)			42 76		℄	EDGE X-GUTT
1+20.0	"			42 68		℄	X-GUTT
1+21.8	"			42 74		℄	EDGE X-GUTT
1+44.7	"			43 31		℄	
"	"			43 23			7.5 RT. (S) - PVMT
"	"			43 05			13.0 " " - OUT GUTT
"	"			42 88			15.0 " " - GUTT
"	"			43 31			15.0 " " - T.C.
"	"			43 5			25.0 " " - GR. @ P/L
"	"			43 26	7.5 LT. (N) - PVMT		
"	"			43 03	13.1 " " - OUT GUTT		
"	"			42 87	15.1 " " - GUTT		
"	"			43 37	15.1 " " - T.C.		
"	"			43 5	25.0 " " - GR. @ P/L		
1+84.7	"			43 51		℄	
"	"			43 38			7.5 RT. (S) - PVMT
"	"			43 07			13.0 " " - OUT GUTT
"	"			42 87			15.0 - GUTT
"	"			43 36			15.0 - T.C.
"	"			43 5			25.0 - GR. @ P/L
"	"			43 43	7.5 LT. (N) - PVMT		

Profile No. ____ Notes Red ____ Plotted ____ Job No. 6269.20 Division No. ____ F.B. 2546 Pg. 201
X-Sec. No. ____ Date ____ Date ____ Survey of NORWALK BLVD.
Notes Chkd. ____ Checked ____ Survey by R.B.H. Notes R.B.H. Date 1-26-65
Date ____ Date ____ Map No. ____ Indexed C. J. GALLI Date ____

76-L-298 CE 307 2-63

PLEASE RETURN TO
LOS ANGELES COUNTY ENGINEER
403 LOS ANGELES COUNTY ENGINEERING BLDG.

NOTE: ANY ADDITIONS OR CHANGES ON THIS SHEET MUST BE MADE OR CIRCLED IN RED ICK. WITH DATE AND NAME OF PERSON MAKING CHANGE

Do not extend notes this side of this line.

F.B. 2546 Pg. 202 | Job No. 6269.20 | Division No. | Notes Red | Plotted | Profile
Survey of Norwalk Blvd. | Date | Date | No.
Survey by R.B.H. | Notes R.B.H. | Notes Chkd. | Checked | X-Sec.
Indexed C. J. GALE | Date | Date | Date | No.

STATION	B.S.	H.I.	F.S.	ELEV.	LT. 192nd ST. & RT.
1+84.7	(EAST)			43.14	15.1 LT. (N) - OUT GUTT.
"	"			42.94	15.1 " " - GUTT.
"	"			43.40	15.1 " " - T.C.
"	"			43.6	25.0 " " - GR. @ P/C.
2+84.7	"			43.61	&
"	"			43.43	7.5 RT. (S) - PVMT
"	"			43.10	13.0 " " - OUT GUTT
"	"			42.95	13.0 " " - GUTT
"	"			43.42	15.0 " " - T.C
"	"			43.7	25.0 " " - GR. @ P/C.
"	"			43.53	7.5 LT (N) - PVMT
"	"			43.19	13.1 " " - OUT GUTT
"	"			42.97	15.1 " " - GUTT.
"	"			43.45	15.1 " " - T.C.
"	"			43.7	25.0 " " - GR. @ P/C.
4+24.7	"	M.H.		43.70	5.2 RT (S) S.S. M.H.
				35.67	8" INLET E { 7.36 / .67 / 8.03 / 43.70 / 8.03 / 35.67 } 7.49 / .57 / 8.07 / 43.70 / 8.07 / 35.63 RIM { N 43.72 / E 43.71 / S 43.68 / W 43.70 }
				35.63	8" OUTLET W.
					NORWALK BLVD.
7+33.3	(NORTH			43.52	&

76-L-298 CE 307 2-63

PLEASE RETURN TO
LOS ANGELES COUNTY ENGINEER
403 LOS ANGELES COUNTY ENGINEERING BLDG.

NOTE: ANY ADDITIONS OR CHANGES ON THIS SHEET MUST BE MADE OR CIRCLED IN RED INK, WITH DATE AND NAME OF PERSON MAKING CHANGE.

Do not extend notes this side of this line.

STATION	B. S.	H. I.	F. S.	ELEV.	NORWALK BLVD. LT.	℄	RT.
7+33.3	(NORTH)			43 33			10.0 RT. (E) - PVMT
"	"			42 93			18.0 " " - OUT GUTT
"	"			42 72			20.0 " " - GUTT
"	"			43 37			20.0 " " - T.C.
"	"			43 6			30.0 " " - GR @ P/L
"	"			43 44	5.3 LT. (W) - PVMT		
"	"			43 33	10.6 " " - EDGE PVMT		
"	"			42 4	17.5 " " - GUTT		
"	"			44 5	20.0 " " - GR @ P/L		
7+73.3	"			43 53		℄	
"	"			43 33			10.0 RT. (E) - PVMT
"	"			42 90			18.0 " " - OUT GUTT
"	"			42 75			20.0 " " - GUTT
"	"			43 33			20.0 " " - T.C.
"	"			43 6			30.0 " " - GR @ P/L
"	"			43 48	5.3 - LT. (W) - PVMT		
"	"			43 41	10.6 - EDGE PVMT		
"	"			42 4	17.5 - GUTT		
"	"			44 3	20.0 - GR @ P/L		
8+73.3				43 70		℄	
"				43 50			10.0 RT. (E) - PVMT

Profile No. ____ Notes Red ____ Plotted ____ Job No. 6269.20 Division No. ____ F.B. 2546 Pg. 203
X-Sec. ____ Date ____ Date ____ Survey of NORWALK BLVD.
Notes Chkd. ____ Checked ____ Survey by R.B.N. Notes R.B.N. Date 1-26-65
Date ____ Date ____ Map No. ____ Indexed G. J. GALLI Date ____

76-L-298 CE 307 2-63

PLEASE RETURN TO
LOS ANGELES COUNTY ENGINEER
403 LOS ANGELES COUNTY ENGINEERING BLDG.

NOTE: ANY ADDITIONS OR CHANGES ON THIS SHEET MUST BE MADE OR CIRCLED IN RED INK, WITH DATE AND NAME OF PERSON MAKING CHANGE

Do not extend notes this side of this line.

F.B. 2546 Pg. 204 | Job No. 6269.20 | Division No. | Notes Red. | Plotted | Profile No.
Survey of NORWALK BLVD. | Date | Date | X-Sec. No.
Survey by R.B.H. | Notes R.B.H. | Notes Chkd. | Checked
Indexed C. J. CALLI | Date | Date | Date | No.

STATION	B.S.	H.I.	F.S.	ELEV.	LT. NORWALK BLVD. ℄ RT.
8+73.3	(NORTH)			42 90	18.0 RT. (E) - OUT GUTT.
"	"			42 77	20.0 " " - GUTT.
"	"			43 46	20.0 " " - T.C.
"	"			43 68	30.0 " " - PVT. @ P/C.
"	"			43 60	5.8 LT. (W) - PVMT.
"	"			43 34	11.5 " " - EDGE PVMT.
"	"			42 6	19.0 " " - GUTT.
"	"			44 2	20.0 " " - GR. @ P/C.
9+17.2	"			43 74	℄
"	"			43 51	10.0 RT. (E) - PVMT.
"	"			42 99	18.0 " " - OUT GUTT
"	"			42 83	20.0 " " - GUTT.
"	"			43 50	20.0 " " - T.C.
"	"			43 72	30.0 " " WALK @ P/C.
"	"			43 62	5.9 LT. (W) - PVMT.
"	"			43 32	11.8 " " - EDGE PVMT.
"	"			43 3	20.0 " " - GR. @ P/C.
"	"			42 5	22.0 " " - GUTT.
"	"			43 2	25.0 " " - GR. @ BRK.
"	"			44 0	33.0 " " - GR. (NATURAL)
9+27.2				43 75	℄

76-L-298 CE 307 2-63

PLEASE RETURN TO
LOS ANGELES COUNTY ENGINEER
403 LOS ANGELES COUNTY ENGINEERING BLDG.

NOTE: ANY ADDITIONS OR CHANGES ON THIS SHEET MUST BE MADE OR CIRCLED IN RED INK, WITH DATE AND NAME OF PERSON MAKING CHANGE.

Do not extend notes this side of this line.

NORWALK BLVD

STATION	B. S.	H. I.	F. S.	ELEV.	LT. & RT.
9+27.2	(NORTH)			43 62	6.0 LT. (W) - PVMT.
"	"			43 30	11.9 " " - EDGE PVMT @ ℄ PT.
9+31.7	"			43 73	℄ (OPP. END CB. TO W.)
"	"			43 22	16.0 LT. (W) - PVMT.
"	"			42 71	30.1 " " - OUT
"	"			42 58	32.1 " " - GUTT. @ END
"	"			43 23	32.1 " " - T.C. @ END
"	"			44 4	36.0 " " - GR. @ TOP BOX
"	"			44 5	40.0 " " - GR. @ P/L
9+35.0	"	M.H.		43 58	(RIM) 8.5 RT. (E) - S.S.M.H.
				34 88	12" INLET N.
				34 88	12" OUTLET S.
				35 17	8" INLET W.
9+36.4	(NORTH)	M.H.		43 82	241.6 LT. (W) S.S.M.H. (RIM)
				35 80	8" OUTLET E.
				35 80	8" INLET W.

7.70
1.00
8.70
43.58
8.70
34.88

7.70
1.00
8.70
43.58
8.70
34.88

7.70
.67
8.41
43.58
8.41
35.17

RIM N 48.59 E 43.55 S 43.57 W 48.61

7.35
.67
8.02
43.82
8.02
35.80

7.35
.67
8.02
43.82
8.02
35.80

RIM N 43.80 E 43.80 S 43.86 W 43.82

Profile No. X-Sec. Notes Red. Date Notes Chkd. Date Plotted Date Checked Date Job No. 6269.20 Division No. Survey of NORWALK BLVD. Survey by P.B.K. Notes P.B.K. Date 1-26-65 Map No. Indexed by Calibrate P.B. 2546 P. 105

76-L-298 CE 307 2-63

PLEASE RETURN TO
LOS ANGELES COUNTY ENGINEER
403 LOS ANGELES COUNTY ENGINEERING BLDG.

NOTE: ANY ADDITIONS OR CHANGES ON THIS SHEET MUST BE MADE OR CIRCLED IN RED INK, WITH DATE AND NAME OF PERSON MAKING CHANGE

Do not extend notes this side of this line.

STATION	B.S.	H.I.	F.S.	ELEV.	NORWALK BLVD. LT.	℄	RT.
9+52.9	(NORTH)	M.H		43 49	(RIM)		8.7 RT. (E) - S.S.M.H.
				34 97	12" INLET N.	7.52 / 1.00 / 8.52 / 43.49 / 8.52 / 34.97	RIM. N-43.48 E-43.43 S-43.49 W-43.54
				35 19	8" INLET E		7.63 / .67 / 8.30 / 43.49 / 8.30 / 35.19
				34 88	12" OUTLET S.		7.61 / 1.00 / 8.61 / 43.49 / 8.61 / 34.88
9+57.41	(NORTH)	(1+00 EAST)		43 75			℄ INTER. 191ST ST
						191ST ST.	
1+10.0	(EAST)			43 50			℄ - PVMT.
1+18.0	"			42 93			℄ - EDGE X-GUTT.
1+20.0	"			42 84			℄ - X-GUTT.
1+21.8	"			42 90			℄ - EDGE X-GUTT.
1+34.8	"			43 40			℄
"	"			43 30	7.5 LT. -(N) - PVMT		
"	"			43 11	13.1 " " - OUT GUTT.		
"	"			43 03	15.1 " " - GUTT.		
"	"			43 56	15.1 " " - T.C.		
"	"			43 75	25.0 " " - PVMT @ P/L.		
1+45.1	"			43 50			℄
"	"			43 37			7.5 RT (S) - PVMT
"	"			43 11			13.0 " " - OUT GUTT.
"	"			42 91			15.0 - GUTT.

F.B. 2546 Pg. 206 Job No. 6269.20 Division No. Notes Red Date Plotted Date Profile No.
Survey of NORWALK BLVD. Date Notes Chkd. Checked Date X-Sec. No.
Survey by R.B.H. Notes R.B.H. Date
Indexed C. J. [illegible]

76-L-298 CE 307 2-63

PLEASE RETURN TO
LOS ANGELES COUNTY ENGINEER
403 LOS ANGELES COUNTY ENGINEERING BLDG.

NOTE: ANY ADDITIONS OR CHANGES ON THIS SHEET MUST BE MADE OR CIRCLED IN RED INK, WITH DATE AND NAME OF PERSON MAKING CHANGE.

Do not extend notes this side of this line.

STATION	B. S.	H. I.	F. S.	ELEV.	191ST ST. LT.	℄	RT.
1+45.1	(EAST)			43 44			15.0 RT. (S) - T.C.
"	"			43 81			25.0 " " - WLK @ P/L.
1+84.8	"			43 51			℄
"	"			43 41			7.5 RT. (S) - PVMT
"	"			43 15			13.0 " " - OUT GUTT
"	"			43 01			15.0 " " - GUTT
"	"			43 52			15.0 " " - T.C.
"	"			43 71			25.0 " " - PVMT @ P/L
"	"			43 33	7.5 LT (N) - PVMT		
"	"			43 15	13.1 " " - OUT GUTT		
"	"			42 99	15.1 " " - GUTT		
"	"			43 49	15.1 " " - T.C.		
"	"			43 49	25.0 " " - PVMT. @ P/L.		
2+84.8	"			43 57			℄
"	"			43 48			7.5 RT. (S.) - PVMT
"	"			43 25			13.0 " " - OUT GUTT.
"	"			43 05			15.0 " " - GUTT.
"	"			43 50			15.0 " " - T.C.
"	"			44 0			25.0 " " - GR. @ P/L
"	"			43 44	7.5 LT. (N) - PVMT		
"	"			43 20	13.1 " " - OUT GUTT		

Profile No. X-Sec. No. Notes Red Date Notes Chkd. Date Plotted Date Checked Date Job No. 6269.20 Division No. Survey of NORWACK BLVD. Survey by R.B.H. Notes R.B.H. Date 1-26-65 Map No. Indexed by J. GALLI Date

F.B. 7546 Pg. 207

76-L-298 CE 307 2-63

PLEASE RETURN TO
LOS ANGELES COUNTY ENGINEER
403 LOS ANGELES COUNTY ENGINEERING BLDG.

NOTE: ANY ADDITIONS OR CHANGES ON THIS SHEET MUST BE MADE OR CIRCLED IN RED INK. WITH DATE AND NAME OF PERSON MAKING CHANGE

Do not extend notes this side of this line.

STATION	B.S.	H.I.	F.S.	ELEV.	LT. — 191ST ST ℄ — RT.
2+84.8				43 05	15.1 LT. (N)-GUTT.
"				43 52	15.1 " " -T.C.
"				44 0	25.0 " " -GR.@P/L.
1ST M.H. E. OF NORWALK BLVD. ON 191ST ST. NOT LOCATED - NEW PUMT.					
					NORWALK BLVD
9+97.2				43 75	℄
"				43 50	10.0 RT. (E)-PUMT.
"				43 03	18.0 " " -OUT GUTT.
"				42 90	20.0 " " -GUTT.
"				43 55	20.0 " " -T.C.
"				43 79	30.0 " " PVT.@P/L.
"				43 37	16.0 LT. (W)-PUMT.
"				42 86	30.1 " " -OUT GUTT.
"				42 69	32.1 " "
"				43 34	32.1 " "
"				43 51	40.0 " " -PUMT @ P/L
10+37.2				43 77	℄
"				43 51	10.0 RT. (E)-PUMT.

F.B. 2546 Pg. 208 Job No. 6269.20 Division No. Notes Red Date Plotted Date Profile No.
Survey of NORWALK BLVD Notes R.B.H. Notes Chkd. Checked X-Sec. No.
Survey by R.B.H.
Indexed C. J. GALLI Date Date Date No.

76-L-298 CE 307 2-63

PLEASE RETURN TO
LOS ANGELES COUNTY ENGINEER
403 LOS ANGELES COUNTY ENGINEERING BLDG.

NOTE: ANY ADDITIONS OR CHANGES ON THIS SHEET MUST BE MADE OR CIRCLED IN RED INK, WITH DATE AND NAME OF PERSON MAKING CHANGE.

Do not extend notes this side of this line.

STATION	B. S.	H. I.	F. S.	ELEV.	NORWALK BLVD. LT	℄	RT
10+37.2	(NORTH)			43 04		18.0	RT (E) - OUT GUTT
"	"			42 90		20.0	" " - GUTT
"	"			43 59		20.0	" " - T.C.
"	"			43 8		30.0	" " - GR @ P/L
"	"			43 36	16.0 LT. (W) - PVMT.		
"	"			42 87	30.1 " " - OUT GUTT.		
"	"			42 73	32.1 " " - GUTT.		
"	"			43 37	32.1 " " - T.C.		
"	"			43 62	40.0 " " - WLK @ P/L		
10+85.6	"	M.H.		43 31	(COVERED BY 0.1± PVMT) -	14.0	RT. (E) - W.W.M.H.
10+88.8	"			43 06	32.1 - LT - (W) - ℄ 3" DR. PIPE		
11+37.2	"			43 86		℄	
"	"			43 59		10.0	RT. (E) - PVMT
"	"			43 13		18.0	" " - OUT GUTT.
"	"			42 91		20.0	" " - GUTT.
"	"			43 65		20.0	" " - T.C.
"	"			43 9		30.0	" " - GR @ P/L
"	"			43 43	16.0 LT. (W) - PVMT.		
"	"			43 08	30.6 " " - OUT GUTT.		
"	"			42 91	32.1 " " - GUTT.		
"	"			43 57	32.1 " " - T.C.		
"	"			44 5	40.0 " " - P/L		

Profile No. ____ Notes Red ____ Plotted ____ Job No. 6269.70 Division No. ____ F.B. 2546 Pg. 209
X-Sec. No. ____ Date ____ Date ____ Survey of NORWALK BLVD.
Notes Chkd. ____ Checked ____ Survey by R.B.H. Notes R.B.H. Date 1-26-65
Date ____ Date ____ Map No. ____ Indexed by ____ Date ____

76-L-298 CE 307 2-63

PLEASE RETURN TO
LOS ANGELES COUNTY ENGINEER
403 LOS ANGELES COUNTY ENGINEERING BLDG.

NOTE: ANY ADDITIONS OR CHANGES ON THIS SHEET MUST BE MADE OR CIRCLED IN RED INK, WITH DATE AND NAME OF PERSON MAKING CHANGE

Do not extend notes this side of this line.

F.B. 2546 Pg. 210 | Job No. 6269.20 | Division No. | Notes Red. | Plotted | Profile
Survey of NORWALK BLVD. | Date | No. | X-Sec.
Survey by R.B.H. | Notes R.B.H. | Notes Chkd. | Checked
Indexed C. J. GALLI | Date | Date | Date | No.

STATION	B.S.	H.I.	F.S.	ELEV.	LT. NORWALK BLVD ℄ RT.
11+81.7	(NORTH)			43 89	℄
"	"			43 60	10.0 RT. (E) - PVMT.
"	"			43 11	18.0 " " - OUT GUTT.
"	"			42 89	20.0 " " - GUTT.
"	"			43 77	29.0 " " - T.C.
"	"			43 4	30.0 " " GR. @ P/L
"	"			43 47	16.0 LT. (W) - PVMT
"	"			43 12	30.1 " " - OUT GUTT.
"	"			42 94	32.1 " " - GUTT.
"	"			—	32.1 " " - T.C. (DRIVE)
"	"			42 5	40.0 " " - GR. @ P/L.
12+16.8	"	M.H		43 71	9.0 RT (E) S.S.M.H. Rim {N 43.72, E 43.67, S 43.70, W 43.75}
				35 24	12" INLET N. {7.47, 1.00, 8.47}
				35 51	8" " E {43.71, 8.47, 35.24}
				35 19	12" OUTLET S {7.53, 67, 8.20, 43.71, 8.20, 35.51} {7.52, 1.00, 8.52, 43.71, 8.52, 35.19}
12+21.46	(NORTH)	(1+00 EAST)		43 95	℄ INT. HIBBING ST.
					HIBBING ST.
1+10.0				43 67	℄ - PVMT.
1+18.0				43 08	℄ - EDGE X-GUTT.
1+20.0				42 99	℄ - X-GUTT.

76-L-298 CE 307 2-63

PLEASE RETURN TO
LOS ANGELES COUNTY ENGINEER
403 LOS ANGELES COUNTY ENGINEERING BLDG.

NOTE: ANY ADDITIONS OR CHANGES ON THIS SHEET MUST BE MADE OR CIRCLED IN RED INK, WITH DATE AND NAME OF PERSON MAKING CHANGE.

Do not extend notes this side of this line.

STATION	B. S.	H. I.	F. S.	ELEV.	HIBBING ST. LT.	℄	RT.
1+21.9	(EAST)			43 05		℄	- EDGE X-GUTT.
1+44.9	"			43 68		℄	
"	"			43 61		7.5 RT. (S)	- PVMT.
"	"			43 36		13.0 " "	- OUT GUTT.
"	"			43 19		15.0 " "	- GUTT.
"	"			43 83		15.0 " "	- T.C.
"	"			44 5		25.0 " "	- GR. @ P/L
"	"			43 68	7.5 LT. (N) - PVMT.		
"	"			43 54	13.1 " " - OUT GUTT.		
"	"			43 37	15.1 " " - GUTT.		
"	"			43 98	15.1 " " - T.C.		
"	"			44 5	25.0 " " - GR. @ P/L		
1+80.9	"			43 80		℄	
"	"			43 77		7.5 RT. (S)	- PVMT
"	"			43 47		13.0 " "	- OUT GUTT.
"	"			43 20		15.0 " "	- GUTT.
"	"			43 87		15.0 " "	- T.C.
"	"			44 8		20.0 " "	- GR. @ P/L
"	"			43 71	7.5 LT. (N) - PVMT.		
"	"			43 53	13.1 " " - OUT GUTT.		
"	"			43 41	15.1 " " - GUTT.		

Profile Notes Red ____ Plotted ____ Job No. 6269.20 Division No. ____
No. ____ Date ____ Date ____ Date ____ Survey of NORWALK BLVD. F. B. 3546 Pg. 31
X-Sec. ____ Notes Chkd. ____ Checked ____ Survey by P.B.H. Notes P.B.H. Date 1-26-65
No. ____ Date ____ Date ____ Map No. ____ Indexed C. J. GALLI Date ____

76-L-298 CE 307 2-63

PLEASE RETURN TO
LOS ANGELES COUNTY ENGINEER
403 LOS ANGELES COUNTY ENGINEERING BLDG.

NOTE: ANY ADDITIONS OR CHANGES ON THIS SHEET MUST BE MADE OR CIRCLED IN RED INK, WITH DATE AND NAME OF PERSON MAKING CHANGE

Do not extend notes this side of this line.

F.B. 2546 Pg. 212 Job No. 6269.20 Division No. Notes Red Plotted Profile
Survey of NORWALK BLVD. Date Date No.
Survey by E.B.H. Notes R.B.H. Notes Chkd. Checked X-Sec.
Indexed C. J. GALLI Date Date No.

STATION	B.S.	H.I.	F.S.	ELEV.	LT. HIBBING ST.	RT.
1+84.9	(EAST)			44 01	15.1 LT (N) - T.C.	
"	"			44 3	25.0 " " - GR. @ P/L	
2+84.9	"			44 00		℄
"	"			43 93		7.5 RT. (S) - PVMT
"	"			43 89		13.0 " " - OUT GUTT
"	"			43 39		15.0 " " - GUTT
"	"			44 01		15.0 " " - T.C.
"	"			44 2		25.0 " " - GR @ P/L
"	"			43 94	7.5 LT. (N) - PVMT	
"	"			43 75	13.1 " " - OUT GUTT	
"	"			43 58	15.1 " " - GUTT	
"	"			44 25	15.1 " " - T.C.	
"	"			44 3	25.0 " " - GR. @ P/L	
4+25.3	"	M.H.		44 05	(Rim)	5.0 RT. (S) - S.S. M.H. Rim {N 44.05, E 44.04, S 44.05, W 44.05}
				36 29	8" INLET E {7.09 + 6.7 = 7.76; 44.05 - 7.76 = 36.29}	
				36 24	8" OUTLET W. {7.14 + 6.7 = 7.81; 44.05 - 7.81 = 36.24}	
					NORWALK BLVD	
12+61.3	(NORTH)			43 83		℄
"	"			43 57		10.0 RT. (E) - PVMT.

76-L-298 CE 307 2-63

PLEASE RETURN TO
LOS ANGELES COUNTY ENGINEER
403 LOS ANGELES COUNTY ENGINEERING BLDG.

NOTE: ANY ADDITIONS OR CHANGES ON THIS SHEET MUST BE MADE OR CIRCLED IN RED INK, WITH DATE AND NAME OF PERSON MAKING CHANGE.

Do not extend notes this side of this line.

STATION	B. S.	H. I.	F. S.	ELEV.	NORWALK BLVD. LT.	℄	RT.
12+61.3	(NORTH)			43 20			17.9 RT. (E) - OUT GUTT.
"	"			43 02			19.9 " " - GUTT
"	"			43 80			19.9 " " - T.C.
"	"			44 0			30.0 " " - GR. @ P/L.
"	"			43 45	16.0 LT. (W) - PVMT.		
"	"			43 13	30.1 " " - OUT GUTT.		
"	"			42 96	32.1 " " - GUTT.		
"	"			43 62	32.1 " " - T.C.		
"	"			44 5	40.0 " " - GR. @ P/L.		
13+01.3	"			43 73		℄	
"	"			43 48			10.0 RT. (E) - PVMT
"	"			43 21			17.9 " " - OUT GUTT
"	"			43 05			19.9 " " - GUTT
"	"			43 85			19.9 " " - T.C.
"	"			44 1			30.0 " " - GR. @ P/L
"	"			43 45	16.0 LT. (W) - PVMT.		
"	"			43 17	30.1 - OUT GUTT.		
"	"			43 01	32.1 - GUTT.		
"	"			—	32.1 - T.C. (DRIVE)		
"	"			44 61	40.0 - PVC. @ P/L.		
13+36.4	"			43 21			17.9 RT. (E) - (@ END) OUT GUTT.

Profile No. ____ Notes Red ____ Date ____ Plotted ____ Date ____ Job No. 6269.20 Division No. ____ Survey of NORWALK BLVD. Survey by R.B.H. Notes R.B.H. Date 1-26-65 Map No. ____ Indexed by J. GALL Date ____

X-Sec. No. ____ Date ____ Notes Chkd. ____ Date ____ Checked ____ Date ____

F.B. 2546 Pg. 213

76-L-298 CE 307 2-63

PLEASE RETURN TO
LOS ANGELES COUNTY ENGINEER
403 LOS ANGELES COUNTY ENGINEERING BLDG.

NOTE: ANY ADDITIONS OR CHANGES ON THIS SHEET MUST BE MADE OR CIRCLED IN RED INK, WITH DATE AND NAME OF PERSON MAKING CHANGE

Do not extend notes this side of this line.

STATION	B.S.	H.I.	F.S.	ELEV.	NORWALK BLVD. LT.	℄	RT.
13+38.0	(NORTH)			43 82		℄	
"	"			43 52			10.0 RT. (E) - PVM'T
"	"			43 11			19.9 " " - GUTT.
"	"			43 98			19.9 " " - T.C.
"	"			44 6			30.0 " " - GR @ P/L.
13+65.7	"			43 80		℄	
"	"			43 52			15.0 RT. (E) - PVM'T.
"	"			43 31			28.1 " " - OUT GUTT.
"	"			43 15			30.1 " " - GUTT.
"	"			43 80			30.1 " " - T.C.
"	"			43 97			40.0 " " - PVM'T. @ P/L.
13+79.4	"			43 80		℄	
"	"			43 58	16.0 LT. (W) - PVM'T.		
"	"			43 35	30.1 " " - OUT GUTT.		
"	"			43 18	32.1 " " - GUTT.		
"	"			43 84	32.1 " " - T.C.		
"	"			44 00	40.0 " " - PVM'T @ P/L.		
14+00.0	"			43 73		℄	
14+09.2	"			43 74		℄	
"	"			43 52			15.0 RT. (E) - PVM'T
"	"			43 33			28.1 " " - OUT GUTT.

F.B. 2546 PG. 214 Job No. 6269.20 Division No. Notes Red. Plotted Profile
Survey of NORWALK BLVD. Date Date No. X-Sec.
Survey by R.B.H. Notes R.B.H. Notes Chkd. Checked
Indexed C. J. GALLI Date Date Date No.

76-L-298 CE 307 2-63

PLEASE RETURN TO
LOS ANGELES COUNTY ENGINEER
403 LOS ANGELES COUNTY ENGINEERING BLDG.

NOTE: ANY ADDITIONS OR CHANGES ON THIS SHEET MUST BE MADE OR CIRCLED IN RED INK, WITH DATE AND NAME OF PERSON MAKING CHANGE.

Do not extend notes this side of this line.

STATION	B. S.	H. I.	F. S.	ELEV.	NORWALK BLVD. LT.	℄	RT.
14+09.2	(NORTH)			43 19			30.1 RT. (E) - GUTT.
"	"			43 83			30.1 " " - T.C.
"	"			43 98			40.0 " " - PUMT @ P/L.
14+19.6	"			43 83			℄ @ BEGIN CONC. PUMT
14+28.0	"			43 31	32.1 LT. - (W) - GUTT.		@ N END DRIVE
"	"			43 37	33.0 " " - BUTT. CB.		
"	"			43 97	33.0 " " - T.C.		
14+70.5	"	M.H.		43 52			9.1 RT. (E) - S.S. M.H.
				35 53	12" INLET N.E.		
				35 67	8" " E.		
				35 55	12" OUTLET S.		
				36 05	8" INLET W.		
14+94.51	(NORTH)	(1400 E.&W.)		43 69			℄ INTER. SOUTH ST.
					E. ON SOUTH ST.		
1+15.0	(EAST)			43 50			℄
1+30.0	"			43 30			℄ - X-GUTT.
1+33.7	"	M.H.		43 31	27.5 LT. (N) - S.S. M.H. (RIM)		
				35 43	12" INLET N.		
				35 60	8" STUB - E.		
				35 48	12" OUTLET S.W.		
				35.68	8" INLET W.		

Profile No. X-Sec. Notes Red Date Notes Chkd. Date Plotted Date Checked Date Job No. 6269.20 Division No. Survey of NORWALK BLVD. Survey by R.B.H. Notes R.B.H. Date 1-26-65 Map No. Indexed C. J. GALLI Date

F.B. 2546 Pg. 215

76-L-298 CE 307 2-63

PLEASE RETURN TO
LOS ANGELES COUNTY ENGINEER
403 LOS ANGELES COUNTY ENGINEERING BLDG.

NOTE: ANY ADDITIONS OR CHANGES ON THIS SHEET MUST BE MADE OR CIRCLED IN RED INK, WITH DATE AND NAME OF PERSON MAKING CHANGE

Do not extend notes this side of this line.

STATION	B.S.	H.I.	F.S.	ELEV.	SOUTH ST. LT.	℄ RT.
1+55.0	(EAST)			43 45	@ W. END DRIVE	41.5 RT. (S) - GUTT
"	"			43 14		41.5 " " - T.C.
1+61.6	"			43 61	40.0 LT (N) - GUTT.	
"	"			43 65	40.6 " " - BOTT. CB.	@ W. END DRIVE
"	"			44 29	40.6 " " - TOP CB.	
1+65.3	"			43 75		℄ @ END CONC. PVMT.
1+92.7	"			44 19		℄
"	"			43 97		20.0 RT. (S) - PVT.
"	"			43 70		38.0 " " - OUT. GUTT
"	"			43 54		40.0 " " - GUTT.
"	"			44 22		40.0 " " - T.C.
"	"			44 38		50.0 " " - PVT @ P/L.
2+16.2	"			44 39		℄
"	"			44 03	20.0 LT (N) - PVMT.	
"	"			43 90	38.1 " " - OUT. GUTT.	
"	"			43 75	40.1 " " - GUTT.	
"	"			44 38	40.1 " " - T.C.	
"	"			44 62	50.0 " " - PVT @ P/L.	
2+30.9	"			44 43		℄ OPP. END CB. TO S.
"	"			44 09		20.0 RT. (S) - PVT.
"	"			43 68		38.0 " " - OUT. GUTT

F.B. 2546 Pg. 216 Job No. 6269.20 Division No. Notes Red Plotted Profile
Survey of NORWALK BLVD. Date Date No. X-Sec.
Survey by R.B.H. Notes R.B.H. Notes Chkd. Checked
Indexed C.J. Date Date Date No.

76-L-298 CE 307 2-63

PLEASE RETURN TO
LOS ANGELES COUNTY ENGINEER
403 LOS ANGELES COUNTY ENGINEERING BLDG.

NOTE: ANY ADDITIONS OR CHANGES ON THIS SHEET MUST BE MADE OR CIRCLED IN RED INK, WITH DATE AND NAME OF PERSON MAKING CHANGE.

Do not extend notes this side of this line.

STATION	B. S.	H. I.	F. S.	ELEV.	SOUTH ST. LT.	℄	RT.
2+30.9	(EAST)			43 59			40.0 RT. (S) - GUTT.
"	"			44 30			40.0 " " - T.C.
"	"			44 47			50.0 " " - PVT. @ P/L
3+31.0	"			44 68			℄ OPP. END CB. TO N.
"	"			44 38	20.0 LT (N) - PVMT.		
"	"			43 96	38.1 " " - OUT GUTT		
"	"			43 82	40.1 " " - GUTT		
"	"			44 44	40.1 " " - T.C.		
"	"			44 74	50.0 - PVMT @ P/L		
4+51.8	"	M.H.		44 54			24.0 RT. (S) - S.S.M.H.
				36 68	8" INLET - EAST		
				36 63	8 OUTLET - WEST		

7.19
67
7.86
44.54
7.86
36.68

7.24
67
7.91
44.54
7.91
36.63

N 44.53
E 44.54
S 44.55
W 44.54

STATION	B. S.	H. I.	F. S.	ELEV.	SOUTH ST. LT.	℄	RT.
1+16.0	(WEST)			43 58			℄ PVMT.
1+32.1	"			43 40			℄ - X - GUTT.
1+58.9	"			43 70	38.1 LT. (S) - PVMT BRK.		
"	"			43 61	41.1 " " - GUTT.		
"	"			44 26	41.1 " " - T.C.		
1+66.6	"			43 79			℄
"	"			43 70			20.0 RT. (N) - PVMT.

Profile No. X-Sec. Notes Red Date Notes Chkd. Date Plotted Date Checked Date Job No. 6269.20 Division No. Survey of NORWALK BLVD. Survey by R.B.H. Notes R.B.H. Date 1-26-65 Map No. Indexed C. A. GALLI Date

F.B. 2546 Pg. 217

76-L-298 CE 307 2-63

PLEASE RETURN TO
LOS ANGELES COUNTY ENGINEER
403 LOS ANGELES COUNTY ENGINEERING BLDG.

NOTE: ANY ADDITIONS OR CHANGES ON THIS SHEET MUST BE MADE OR CIRCLED IN RED INK, WITH DATE AND NAME OF PERSON MAKING CHANGE

Do not extend notes this side of this line.

F.B. 2546 Pg. 218 Job No. 6269.20 Division No. Notes Red. Plotted Profile
Survey of NORWALK BLVD. Date Date No. X-Sec.
Survey by R.B.H. Notes R.B.H. Notes Chkd. Checked
Indexed C. J. GALLI Date Date Date No.

STATION	B.S.	H.I.	F.S.	ELEV.	LT. SOUTH ℄ ST.	RT.
1+66.6	(WEST)			43.62		38.1 RT. (N) - OUT. GUTT.
"	"			43.52		40.1 " " - GUTT.
"	"			44.13		40.1 " " - T.C.
"	"			44.36		50.0 " " - PVMT @ P/L
1+66.9	"			43.80		℄ @ END CONC. PVMT.
2+06.6	"			44.20		℄
"	"			44.00		20.0 RT. (N) - PVMT.
"	"			43.75		38.1 " " OUT GUTT.
"	"			43.53		40.1 " " GUTT.
"	"			44.20		40.1 " " - T.C.
"	"			44.44		50.0 " " - PVT @ P/L
"	"			44.05	20.0 LT. (S) - PVMT.	
"	"			43.85	38.1 " " - OUT GUTT	
"	"			43.67	40.1 " " - GUTT.	
"	"			44.31	40.1 " " - T.C.	
"	"			44.52	50.0 " " - PVMT @ P/L	
2+41.6	"	M.H.		44.05		25.4 RT. (N) - S.S.M.H.
				36.06	8" OUTLET E.	RIM N 44.03 E 44.04 S 44.07 N 44.06
				36.11	8" INLET W.	

7.32
.67
7.99
44.05
7.99
36.06

7.27
.67
7.94
44.05
7.94
36.11

76-L-298 CE 307 2-63

PLEASE RETURN TO
LOS ANGELES COUNTY ENGINEER
403 LOS ANGELES COUNTY ENGINEERING BLDG.

NOTE: ANY ADDITIONS OR CHANGES ON THIS SHEET MUST BE MADE OR CIRCLED IN RED INK. WITH DATE AND NAME OF PERSON MAKING CHANGE.

Do not extend notes this side of this line.

STATION	B. S.	H. I.	F. S.	ELEV.	LT. SOUTH ST ℄ RT.
3+06.6	(WEST)			44 51	℄
"	"			44 21	20.0 RT. (N) - PUMT
"	"			43 86	38.0 " " - OUT GUTT
"	"			43 73	40.1 " " - GUTT
"	"			44 30	40.1 " " - T.C.
"	"			44 62	50.0 " " - PUT @ P/L
"	"			44 28	20.0 LT. (S) - PUMT
"	"			43 98	38.0 " " - OUT GUTT
"	"			43 81	40.1 " " - GUTT
"	"			—	40.1 " " - T.C. (DRIVE)
"	"			44 7	50.0 " " - PUMT @ P/L
3+10.6	"			44 03	40.1 " " - T.C.
4+07.0	"	M.H.		44 42	19.9 LT. (S) - S.S.M.H. (RIM) RIM { N 44.00 E 44.81 S 42.59 W 44.02
				37 28	8" OUTLET E. { 6.97 .67 7.14 / 44.42 7.14 / 37.28
					NORWALK BLVD.
15+62.8				43 34	30.0 RT (E) - GUTT
"				43 37	@ SEND DRIVE { 30.0 " " - BOTT C.B.
				43 98	30.3 " " - T.C.

Profile Notes Red ____ Plotted ____ Job No. 6269.70 Division No. ____
No. ____ Date ____ Date ____ Survey of NORWALK BLVD.
X-Sec. ____ Notes Chkd. ____ Checked ____ Survey by P.B.H. Notes P.B.H. Date 1-27-65
Date ____ Date ____ Map No. ____ Inked C.A.L. CALL Date ____
F. B. 2546 Pg. 219

76-L-298 CE 307 2-63

PLEASE RETURN TO
LOS ANGELES COUNTY ENGINEER
403 LOS ANGELES COUNTY ENGINEERING BLDG.

NOTE: ANY ADDITIONS OR CHANGES ON THIS SHEET MUST BE MADE OR CIRCLED IN RED INK, WITH DATE AND NAME OF PERSON MAKING CHANGE

Do not extend notes this side of this line.

STATION	B.S.	H.I.	F.S.	ELEV.	NORWALK BLVD. LT.	℄	RT.
15+69.6	(NORTH)			44 11		℄	@ END CONC. PVMT.
15+69.9	"			44 12		℄	
"	"			43 84	16.0 LT. (W) - PVMT.		
"	"			43 53	30.1 " " - OUT GUTT.		
"	"			43 48	32.1 " " - GUTT.		@ S. END DRIVE
"	"			44 17	32.1 " " - T.C.		
"	"			44 38	40.0 " " - PVT. @ P/L		
16+09.2	"			44 42		℄	
"	"			44 11			15.0 RT. (E) - PVMT.
"	"			43 51			28.0 " " - OUT GUTT.
"	"			43 39			30.0 " " - GUTT.
"	"			43 97			30.0 " " - T.C.
"	"			44 20			40.0 " " - PVMT @
"	"			44 00	16.0 LT (W) - PVMT.		
"	"			43 63	30.0 " " - OUT GUTT.		
"	"			43 51	32.0 " " - GUTT.		
"	"			44 13	32.0 " " - T.C.		
"	"			44 34	40.0 " " - PVMT @ P/L.		
16+39.9	"			43 53	32.0 " " - F.L. 3" DR. PIPE		
17+09.2	"			44 42		℄	
"	"			44 07			15' RT. (E) - PVMT.
"	"			43 62			28.1 " " - OUT GUT.
"	"			43 42			30.0 " " - GUTT.
"	"			44 09			30.0 " " - T.C.
"	"			44 6			40.0 " " - GR. @ P/L

F.B. 2546 PG. 220 Job No. 6269.20 Division No. Notes Red Plotted Profile
Survey of NORWALK BLVD. Date Date No. X-Sec.
Survey by R.B.H. Notes R.B.H. Notes Chkd. Checked
Indexed C. J. GALLI Date Date Date No.

76-L-298 CE 307 2-63

PLEASE RETURN TO
LOS ANGELES COUNTY ENGINEER
403 LOS ANGELES COUNTY ENGINEERING BLDG.

NOTE: ANY ADDITIONS OR CHANGES ON THIS SHEET MUST BE MADE OR CIRCLED IN RED INK, WITH DATE AND NAME OF PERSON MAKING CHANGE.

Do not extend notes this side of this line.

STATION	B. S.	H. I.	F. S.	ELEV.	NORWALK BLVD. LT.	℄	RT.
17+09.2	(NORTH)			43.99	16.0 LT - (W) - PVMT		
"	"			43.78	30.0 " " - OUT GUTT		
"	"			43.60	32.0 " " - GUTT		
"	"			—	32.0 " " - T.C. (DRIVE)		
	"			44.49	40.0 " " - GR. @ P/L		
17+17.0	"			44.26	32.0 " " - T.C. @ END DRIVE		
18+00.0	"			44.53		℄	
18+25.3	"	M.H.		45.48	(RIM)		33.0 RT. (E) - S.S. M.H.
				36.30	12" OUTLET So.		8.26 / +1.00 / 9.26 / 45.48 / -9.26 / 36.22 — RIM { N. 45.43, E. 45.46, S. 45.48, W. 45.50
				36.22	12" INLET No.		8.18 / +1.00 / 9.18 / 45.48 / 9.18 / 36.30
19+00.0	(NORTH)			44.62		℄	
20+00.0	"			44.76		℄	
20+29.5	"			44.78		℄	(OPP. END CB. TO ℄)
"	"			44.53			15.0 RT. (E) - PVMT.
"	"			43.88			28.1 " " - OUT GUT.
"	"			43.69			30.1 " " - GUTT.
"	"			44.36			30.1 " " - T.C.
"	"			44.8			40.0 " " - GR. @ P/L
20+39.1	"			44.79		℄	
"	"			44.69			10.0 RT. - (E) - PVMT
"	"			44.25	(@ ℄ PT. IN PVMT.)		20.0 " - " - TOP OF P/L

Profile No. X-Sec. No. Notes Red Date Notes Chkd. Date Plotted Date Checked Date Job No. 6269.20 Division No. Survey of NORWALK BLVD. Survey by R.B.H. Notes R.B.H. Date 1-27-65 Map No. Index Cy. Chk. Date F.B. 3596 Pg. 21

76-L-298 CE 307 2-63

PLEASE RETURN TO
LOS ANGELES COUNTY ENGINEER
403 LOS ANGELES COUNTY ENGINEERING BLDG.

NOTE: ANY ADDITIONS OR CHANGES ON THIS SHEET MUST BE MADE OR CIRCLED IN RED INK, WITH DATE AND NAME OF PERSON MAKING CHANGE

Do not extend notes this side of this line.

F.B. 2546 PG. 222 | Job No. 6269.20 | Division No. | Notes Red | Plotted | Profile No.
Survey of NORWALK BLVD. | Date | Date | X-Sec. No.
Survey by R.B.H. | Notes R.B.H. | Notes Chkd. | Checked
Indexed C. J. CALLI | Date | Date | Date

NORWALK BLVD.

STATION	B.S.	H.I.	F.S.	ELEV.	CT.	℄	RT.
20+39.1	(NORTH)			44.0			22.5 RT. (E) - GUTT
"	"			45.5			27.0 " " - TOP BRK-NAT.GR.
20+83.5	"			44.03	(PVMT OVER RIM)		16.7 " " - W.W.M.H.
20+90.4	"			44.98			℄ (OPP. B.C. OF W. CB.)
"	"			44.50	16.0 LT. (W) - PVMT.		
"	"			44.17	30.0 " " - OUT GUTT.		
"	"			44.03	32.0 " " - GUTT.		
"	"			44.65	32.0 " " - T.C.		
"	"			44.8	40.0 " " - GR @ P/L		
21+00.0	"			44.99		℄	
21+58.9	"			45.07			℄ (OPP. E.C. OF W. CB.)
"	"			44.77			10.2 RT. (E) - PVMT.
"	"			44.24			20.4 " " - EDGE PVMT.
"	"			44.2			21.0 " " - GUTT.
"	"			46.0			26.0 " " - TOP BRK - NAT.GR.
"	"			44.69	15.0 LT. (W.) - PVMT.		
"	"			44.30	28.1 " " - OUT GUTT.		
"	"			44.13	30.1 " " - GUTT.		
"	"			44.78	30.1 " " - T.C.		
"	"			45.25	40.0 " " - PVMT. @ P/L		
"	"			47.3	40.5 " " - GR.		

76-L-298 CE 307 2-63

PLEASE RETURN TO
LOS ANGELES COUNTY ENGINEER
403 LOS ANGELES COUNTY ENGINEERING BLDG.

NOTE: ANY ADDITIONS OR CHANGES ON THIS SHEET MUST BE MADE OR CIRCLED IN RED INK, WITH DATE AND NAME OF PERSON MAKING CHANGE.

Do not extend notes this side of this line.

STATION	B. S.	H. I.	F. S.	ELEV.	NORWALK BLVD LT.	℄	RT.
22+00.0	(NORTH)			45 05		℄	
22+30.1	"	M.H.		46 60	(RIM)		32.9 RT. (E) - S.S. M.H.
				36 78	12" INLET N.	8.82 / 1.00 / 9.82 / 46.60 / 9.82 / 36.78	8.80 / 1.00 / 9.80 / 46.60 / 9.80 / 36.80 RIM N46.59 E46.62 S46.62 W46.58
				36 80	12" OUTLET S.		
23+00.0	(NORTH)			45 10		℄	
23+88.3	"			45 20		℄	
"	"			45 00			10.4 RT. (E) - PVMT.
"	"			44 47			20.8 " " - EDGE PVMT
"	"			44 3			22.0 " " - GUTT.
"	"			45 7			29.5 " " - TOP BRK - NO. SE
"	"			44 84	15.0 LT. (W) - PVMT.		
"	"			44 53	27.9 " " - OUT GUTT		
"	"			44 41	30.1 " " - GUTT		
"	"			45 03	30.1 " " - T.C.		
"	"			45 33	40.0 " " - PVMT @ P/L.		
24+50.26	"	(1+00.0 - WEST)		45 29		℄	INTER DROXFORD ST
					DROXFORD ST.		
1+15.0				44 95		℄	
1+27.1				44 68		℄	EDGE X-GUTT

Profile No. ____ Notes Red ____ Plotted ____ Job No. 6269.20 Division No. ____ F.B. 2546 Pg. 223
X-Sec. No. ____ Date ____ Date ____ Survey of NORWALK BLVD.
Notes Chkd. ____ Checked ____ Survey by R.B.H. Notes R.B.H. Date 1-27-65
Map No. ____ Date ____ Map No. ____ Indexed C. J. GALLI Date ____

76-L-298 CE 307 2-63

PLEASE RETURN TO
LOS ANGELES COUNTY ENGINEER
403 LOS ANGELES COUNTY ENGINEERING BLDG.

NOTE: ANY ADDITIONS OR CHANGES ON THIS SHEET MUST BE MADE OR CIRCLED IN RED INK. WITH DATE AND NAME OF PERSON MAKING CHANGE

Do not extend notes this side of this line.

F.B. 2546 Pg. 224 | Job No. 6269.20 | Division No. | Notes Red | Plotted | Profile
Survey of NORWALK BLVD. | Date | Date | No.
Survey by R.B.H. | Notes R.B.H. | Notes Chkd. | Checked | X-Sec.
Indexed C. J. GALL | Date | Date | Date | No.

STATION	B.S.	H.I.	F.S.	ELEV.	DROXFORD ST. LT.	℄	RT.
1+30.1	(WEST)			4462		℄	X-GUTT.
1+33.0	"			4467		℄	EDGE X-GUTT.
1+65.8	"			4501		℄	
"	"			4496			10.0 RT (N) - PVMT.
"	"			4489			18.0 " " - OUT GUTT.
"	"			4475			20.0 " " - GUTT.
"	"			4539			20.0 " " - T.C.
"	"			4577			30.0 " " - PVT @ P/L
1+74.2	"			4510		℄	
"	"			4505	10.0 LT. (S) - PVMT.		
"	"			4497	18.1 " " - OUT GUTT.		
"	"			4479	20.1 " " - GUTT.		
"	"			4540	20.1 " " - T.C.		
"	"			460	30.0 " " - GR @ P/L.		
2+15.8	"			4525		℄	
"				4518			10.0 RT (N) - PVMT.
"				4499			18.0 " " - OUT GUTT.
"				4481			20.0 " " - GUTT.
"				4547			20.0 " " - T.C.
"				458			30.0 " " - GR @ P/L.
2+23.7				4526		℄	

76-L-298 CE 307 2-63

PLEASE RETURN TO
LOS ANGELES COUNTY ENGINEER
403 LOS ANGELES COUNTY ENGINEERING BLDG.

NOTE: ANY ADDITIONS OR CHANGES ON THIS SHEET MUST BE MADE OR CIRCLED IN RED INK. WITH DATE AND NAME OF PERSON MAKING CHANGE.

Do not extend notes this side of this line.

STATION	B. S.	H. I.	F. S.	ELEV.	DROXFORD ST. LT.	℄ RT.
2+23.7	(WEST)			45 18	10.0 LT. (S) - PVMT.	
"	"			45 05	17.4 " " - OUT GUTT.	
"	"			44 84	20.0 " " - GUTT.	S.E. COR. DROXFORD ST. & FAGAN AVE. E. END OF CB. RET. & W END DRIVE
"	"			45 49	20.0 " " - T.C.	
"	"			46 0	30.0 " " - GR. @ P/L.	
2+65.0	"	M.H		45 39	(RIM)	5.2 RT. (N) - S.S.M.H. N 45.38 E 45.40 S 45.40 W 45.38
				37 74	8" OUTLET E	6.98 .67 7.65 45.39 7.65 37.74
				37 89	8" INLET S	6.83 .67 7.50 45.39 7.50 37.89
				37 77	8" INLET W	6.95 .67 7.62 45.39 7.62 37.77
2+70.0				45 41		℄ INT. FAGAN AVE
3+15.8	(WEST)			45 53		℄ (NOTE: ST. WIDTH IS 4' LESS FROM THIS STA. ON TO WEST CB. TO CB. = 36.0)
"	"			45 47		9.0' RT (N) - PVMT
"	"			45 43		16.0 " " - OUT GUTT.
"	"			45 29		18.0 " " - GUTT.
"	"			45 77		18.0 " " - T.C.
"	"			45 85		22.5 " " - B.W.
"	"			45 50	9.0 LT. (S) - PVMT	
"	"			45 43	15.5 " " - OUT GUTT	
"	"			45 26	18.0 " " - GUTT.	

Profile No. ____ Notes Red ____ Plotted ____ Job No. 6269.20 Division No. ____ F.B. 2546 Pg. 225
X-Sec. ____ Date ____ Date ____ Survey of NORWALK BLVD.
Notes Chkd. ____ Checked ____ Survey by R.B.H. Notes R.B.H. Date 1-27-65
Date ____ Date ____ Map No. ____ Indexed Q. J. CALLE Date ____

76-L-298 CE 807 2-63

PLEASE RETURN TO
LOS ANGELES COUNTY ENGINEER
403 LOS ANGELES COUNTY ENGINEERING BLDG.

NOTE: ANY ADDITIONS OR CHANGES ON THIS SHEET MUST BE MADE OR CIRCLED IN RED INK, WITH DATE AND NAME OF PERSON MAKING CHANGE

Do not extend notes this side of this line.

F. B. 2546 PG. 226 | Job No. 6269.20 | Division No. | Notes Red | Plotted | Profile
Survey of NORWALK BLVD. | Date | Date | No. X-Sec.
Survey by E.B.H. | Notes E.B.H. | Notes Chkd. | Checked
Indexed C. J. GALLI | Date | Date | Date | No.

STATION	B.S.	H.I.	F.S.	ELEV.	DROXFORD ST. LT. ℄ RT.
3+15.8	(WEST)			45.76	18.0 LT. (S) - T.C. - ℄ S.W. COR. DROXFORD ST. & FAGAN AVE. W AND OF CO. RET.
"	"			45.81	22.5 " " - B.W.
					NORWALK BLVD.
20+68.1	(NORTH)	M.H.		45.18	(Rim) 33.4 RT. (E) - S.S. M.H.
				37.12	12" INLET N.
				37.09	12" OUTLET S.
				37.32	8" INLET W.
20+68.8	(NORTH)	M.H.		44.76	23.7 LT. (W) - S.S. M.H.
				37.59	8" INLET N.
				37.43	8" OUTLET E.
				37.41	8 INLET W.
25+21.5	(NORTH)			45.40	℄
"				45.22	10.5 RT. (E) - PVMT.
"				44.73	21.0 " " - EDGE PVMT.
"				44.7	22.5 " " - GUTT.

Rim N 45.18 E 45.21 S 45.20 W 45.15

7.06 / 1.00 / 8.06 / 45.18 / 8.06 / 37.12

7.09 / 1.00 / 8.09 / 45.18 / 8.09 / 37.09

7.19 / .67 / 7.86 / 45.18 / 7.86 / 37.32

Rim N 44.77 E 44.77 S 44.75 W 44.72

6.50 / .67 / 7.17 / 44.76 / 7.17 / 37.59

6.66 / .67 / 7.33 / 44.76 / 7.33 / 37.43

6.68 / .67 / 7.35 / 44.76 / 7.35 / 37.41

76-L-298 CE 307 2-63

PLEASE RETURN TO
LOS ANGELES COUNTY ENGINEER
403 LOS ANGELES COUNTY ENGINEERING BLDG.

NOTE: ANY ADDITIONS OR CHANGES ON THIS SHEET MUST BE MADE OR CIRCLED IN RED INK. WITH DATE AND NAME OF PERSON MAKING CHANGE.

Do not extend notes this side of this line.

STATION	B. S.	H. I.	F. S.	ELEV.	NORWALK BLVD. LT.	℄	RT.
25+21.5	(NORTH)			46 4			39.5 RT. (E) - TOP BRK. NAT. GR.
"	"			45 03	15.0 LT. (W) - PVMT.		
"	"			44 56	27.9 " " - OUT. GUTT.		
"	"			44 45	30.0 " " - GUTT.		
"	"			45 10	30.0 " " - T.C.		
"	"			45 41	40.0 " " - PVT. @ P/L		
25+61.5	"			45 48		℄	
"	"			45 29			10.4 RT. (E) - PVMT.
"	"			44 85			20.9 " " - EDGE PVMT.
"	"			44 8			22.0 " " - GUTT.
"	"			46 2			33.5 " " - TOP BRK. NAT. GR.
"	"			45 03	15.0 LT. (W) - PVMT.		
"	"			44 69	28.0 " " - OUT. GUTT.		
"	"			44 58	30.0 " " - GUTT.		
"	"			45 16	30.0 " " - T.C.		
"	"			45 49	40.0 " " - PVMT. @ P/L		
25+82.8	"	M.H.	24	46 17	(RIM)		33.2 RT. (E) - S.S. M.H.
				37 41	12" INLET N	7.76 / 1.00 / 8.76	RIM N 46.18 / E 46.16 / S 46.18 / W 46.16
				37 42	12" OUTLET S	46.17 / 8.76 / 37.41	7.75 / 1.00 / 8.75 / 46.17 / 8.75 / 37.42

Profile No. X-Sec. Notes Red Date Notes Chkd. Date Plotted Date Checked Date Job No. 6269.20 Division No. Survey of NORWALK BLVD. Survey by R.B.H. Notes R.B.H. Date 1-27-65 Map No. Indexed C. J. GALLI Date

F.B. 2546 Pg. 227

76-L-298 CE 307 2-63

PLEASE RETURN TO
LOS ANGELES COUNTY ENGINEER
403 LOS ANGELES COUNTY ENGINEERING BLDG.

NOTE: ANY ADDITIONS OR CHANGES ON THIS SHEET MUST BE MADE OR CIRCLED IN RED INK, WITH DATE AND NAME OF PERSON MAKING CHANGE

Do not extend notes this side of this line.

STATION	B.S.	H.I.	F.S.	ELEV.	NORWALK BLVD. LT.	℄	RT.
26+28.1	(NORTH)	M.H.	25	44 87	23.7 LT. (W) - S.S.M.H. (RIM)		
				37 92	8" OUTLET (S)	6.28 / .67 / 6.95 / 44.87 / 6.95 / 37.92	6.13 / .67 / 6.80 / 44.87 / 6.80 / 38.07
				38 07	8 INLET N.W.		RIM N 44.87, E 44.91, S 44.87, W 44.84
26+37.7	(NORTH)			44 59	30.0 LT. (W.) - F.L. 3° x 0.6 CONC. DRAIN		
"	"			45 55	30.0 " " - TOP OF RAISED CURB OVER DR.		
26+61.5	"			45 56		℄	
"	"			45 34			10.5 RT. (E) - PVT.
"	"			44 89			21.0 " " - EDGE PVMT.
"	"			44 5			24.0 " " - GUTT.
"	"			45 7			27.0 " " - TOP BRK. NAT. GR.
"	"			45 15	15.0 LT (W) - PVMT.		
"	"			44 78	28.0 " " - OUT GUTT.		
"	"			44 65	30.0 " " - GUTT.		
"	"			45 28	30.0 " " - T.C.		
"	"			45 6	40.0 " " - GR. @ P/L		
26+98.7	"	M.H.	26	45 52	131.8 " " - S.S.M.H. (RIM)		
				38 37	8" OUTLET S.E.	6.48 / .67 / 7.15 / 45.52 / 7.15 / 38.37	6.40 / .67 / 7.07 / 45.52 / 7.07 / 38.45
				38 45	8" INLET W.		RIM N 45.54, E 45.51, S 45.51, W 45.53

F.B. 2546 Pg. 228 Job No. 6269.70 Division No. Notes Red Date Plotted Date Profile No. X-Sec. No.
Survey of NORWALK BLVD.
Survey by R.B.H. Notes R.B.H. Notes Chkd. Checked
Indexed C. J. GALLI Date Date Date

76-L-298 CE 307 2-63

PLEASE RETURN TO
LOS ANGELES COUNTY ENGINEER
403 LOS ANGELES COUNTY ENGINEERING BLDG.

NOTE: ANY ADDITIONS OR CHANGES ON THIS SHEET MUST BE MADE OR CIRCLED IN RED INK, WITH DATE AND NAME OF PERSON MAKING CHANGE.

Do not extend notes this side of this line.

STATION	B. S.	H. I.	F. S.	ELEV.	NORWALK BLVD. LT.	℄	RT.
27+00.0	(NORTH)			45 57		℄	
28+00.0	"			45 55		℄	
28+19.0	"			45 57		℄	
"	"			45 40			11.0 RT (E) - PVMT
"	"			44 92			22.0 " " - EDGE PVT.
"	"			44 6			23.5 " " - GUTT
"	"			46 0			27.5 " " - TOP BRK - NAT. GR
28+28.3	"			45 60		℄	
"	"			45 26			15.0 RT. (E) - PVMT
"	"			44 66			28.1 " " - OUT GUTT
"	"			44 50			30.1 " " - GUTT
"	"			45 18			30.1 " " - T.C.
"	"			46 8			40.0 " " - GR @ P/L
28+29.0	(NORTH)	M.H.		45 38	16.6 LT. (W) - S.S. M.H (RIM)		
				41 73	8" OUTLET N.		
29+00.0	(NORTH)			45 72		℄	

2.98
.67
3.65
45.38
3.65
41.73

RIM { N 45.40, E 45.38, S 45.40, W 45.36

Profile No. ____ Notes Red ____ Plotted ____ Job No. 6269.20 Division No. ____ F.B. 2546 Pg. 229
X-Sec. ____ Date ____ Date ____ Survey of NORWALK BLVD.
Notes Chkd. ____ Checked ____ Survey by R.B.H. Notes R.B.H. Date 1-27-65
Map No. ____ Date ____ Date ____ Indexed G. J. GALL Date ____

76-L-298 CE 307 2-63

PLEASE RETURN TO
LOS ANGELES COUNTY ENGINEER
403 LOS ANGELES COUNTY ENGINEERING BLDG.

NOTE: ANY ADDITIONS OR CHANGES ON THIS SHEET MUST BE MADE OR CIRCLED IN RED INK, WITH DATE AND NAME OF PERSON MAKING CHANGE

Do not extend notes this side of this line.

STATION	B.S.	H.I.	F.S.	ELEV.	NORWALK BLVD LT.	℄ RT.
29+35.6	(NORTH)	M.H.		45 51	(RIM)	33.1 RT (E) - S.S.M.H.
				37 98	10" INLET N.	6.70 / .83 / 7.53
				38 14	8" INLET E.	45.51 / 7.53
				37 92	12" OUTLET	37.98
						BM N 45.51 / E 45.52 / S 45.50 / W 45.49
						6.70 / .67 / 7.37 / 45.51 / 7.37 / 38.14
						6.59 / 1.00 / 7.59 / 45.51 / 7.59 / 37.92
29+42.8	(NORTH)			44 72		30.1 RT (E) - F.L. OF 6"x0" DR.
"	"			45 63		30.1 " " - TOP OF RAISED CB. OVER DRAIN
30+00.0	"			45 87		℄
30+29.4	"			45 91		℄
"	"			45 61		15.0 RT. (E) - PVMT.
"	"			44 96		28.1 " " - OUT GUTT.
"	"			44 78		30.1 " " - GUTT.
"	"			45 46		30.1 " " - T.C.
"	"			46 2		40.0 " " - GR. @ P/L.
"	"			45 77	15.0 LT. (W) - PVMT.	
"	"			45 37	28.0 " " - OUT GUTT.	
"	"			45 23	30.0 " " - GUTT.	
"	"			45 85	30.0 " " - T.C.	
"	"			46 9	40.0 " " - GR. @ P/L.	

F.B. 2546 PG. 230 Job No. 6269.20 Division No. Notes Red Date Plotted Date Profile No.
Survey of NORWALK BLVD. Date Notes Chkd. Checked X-Sec. No.
Survey by R.B.H. Notes R.B.H. Date
Indexed C. J. GALLI Date

76-L-298 CE 307 2-63

PLEASE RETURN TO
LOS ANGELES COUNTY ENGINEER
403 LOS ANGELES COUNTY ENGINEERING BLDG.

NOTE: ANY ADDITIONS OR CHANGES ON THIS SHEET MUST BE MADE OR CIRCLED IN RED INK, WITH DATE AND NAME OF PERSON MAKING CHANGE.

Do not extend notes this side of this line.

STATION	B. S.	H. I.	F. S.	ELEV.	NORWALK BLVD. LT	℄	RT
30+69.5	(NORTH)	M.H.		45 85	16.3 LT. (W) - S.S.M.H.		(RIM)
				41 19	8" INLET - S	3.99 / .67 / 4.66 / 45.85 / 4.66 / 41.19	4.07 / .67 / 4.74 / 45.85 / 4.74 / 41.11
				41 11	8" OUTLET W.		RIM N 45.85, E 45.87, S 45.84, W 45.82
30+82.6	(NORTH)			45 60			17.2± RT. (E.) - PVT OVER W.W.M.H.
30+83.62	"	(1+00.0 WEST)		45 94			℄ INT. 186TH ST.
						186TH ST.	
1+15.0	(WEST)			45 86			℄ - PVMT
1+27.3	"			45 61			℄ - EDGE X-GUTT
1+30.0	"			45 50			℄ - X-GUTT.
1+33.2	"			45 51			℄ - EDGE X-GUTT.
1+64.5	"			46 00			℄
"	"			45 92			10.0 RT. (N) - PVMT.
"	"			45 61			18.0 " " - OUT GUTT.
"	"			45 45			20.0 " " - GUTT.
"	"			46 10			20.0 " " - T.C.
"	"			47 2			30.0 " " - GR. @ P/L.
"	"			45 98	10.0 LT (S) - PVMT.		
"	"			45 78	18.1 " " - OUT GUTT.		

Profile No. ____ Notes Red ____ Plotted ____ Job No. 6269.20 Division No. ____ F.B. 2546 Pg. 231
X-Sec. ____ Date ____ Date ____ Survey of NORWALK BLVD.
Notes Chkd. ____ Checked ____ Survey by R.B.H. Notes R.B.H. Date 1-27-65
Date ____ Date ____ Map No. ____ Inspector C. J. GALLI Date ____

76-L-298 CE 307 2-63

PLEASE RETURN TO
LOS ANGELES COUNTY ENGINEER
403 LOS ANGELES COUNTY ENGINEERING BLDG.

NOTE: ANY ADDITIONS OR CHANGES ON THIS SHEET MUST BE MADE OR CIRCLED IN RED INK, WITH DATE AND NAME OF PERSON MAKING CHANGE

Do not extend notes this side of this line.

F.B. 2546 Pg. 232 Job No. 6269.00 Division No. Notes Red Plotted Profile
Survey of NORWALK BLVD. Date No. X-Sec.
Survey by R.B.H. Notes R.B.H. Notes Chkd. Checked
Indexed M. J. GALLI Date Date Date No.

STATION	B.S.	H.I.	F.S.	ELEV.	LT	186TH ST. ℄	RT
1+60.5	(WEST)			4551	20.1 LT. (S) - GUTT.		
"	"			4612	20.1 " " - T.C.		
"	"			468	30.0 " " - GR. @ P/C.		
2+04.5	"			4612		℄	
"	"			4600			10.0 RT. (N.) - Pvmt.
"	"			4570			18.0 " " - OUT GUTT.
"	"			4550			20.0 " " - GUTT.
"	"			4613			20.0 " " - T.C.
"	"			471			30.0 " " - GR. @ P/L.
"	"			4604	10.0 LT. (S) - Pvmt.		
"	"			4569	18.1 " " - OUT. GUTT.		
"	"			4551	20.1 " " - GUTT.		
"	"			4612	20.1 " " - T.C.		
"	"			469	30.0 " " - GR. @ P/L.		
3+04.5	"			4617		℄	
"	"			4600			10.0 RT. (N) - Pvmt.
"	"			4572			18.0 " " - OUT. GUTT.
"	"			4555			20.0 " " - GUTT.
"	"			4618			20.0 " " - T.C.
"	"			470			30.0 " " - GR. @ P/L.
"	"			4608	10.0 LT. (S) - Pvmt.		

76-L-298 CE 307 2-63

PLEASE RETURN TO
LOS ANGELES COUNTY ENGINEER
403 LOS ANGELES COUNTY ENGINEERING BLDG.

NOTE: ANY ADDITIONS OR CHANGES ON THIS SHEET MUST BE MADE OR CIRCLED IN RED INK, WITH DATE AND NAME OF PERSON MAKING CHANGE.

Do not extend notes this side of this line.

30.4 S
13.5
14.0 S

STATION	B. S.	H. I.	F. S.	ELEV.	186TH ST. LT.	℄	RT.
3+04.5	(WEST)			45 82	18.1 LT. (S) - OUT GUTT		
"	"			45 61	20.1 " " - GUTT		
"	"			46 21	20.1 " " - T.C.		
"	"			47 1	30.0 " " - GR @ P/L.		
4+41.0	"	M.H.		46 31	14.0 " " - S.S.M.H. (RIM)		
				40 31	8" INLET E	5.33 .67 6.00 46.31 6.00 40.31	5.27 .67 5.94 46.31 5.94 40.37
				40 37	8" " S.		
				40 30	8" OUTLET W		

RIM: N 46.33, E 46.32, S 46.29, W 46.31

5.34 .67 6.01 46.31 6.01 40.30

NORWALK BLVD.

STATION	B. S.	H. I.	F. S.	ELEV.	℄	
31+39.1	(NORTH)			46 02		
"	"			45 62		15.0 RT. (E) - PVMT.
"	"			45 11		28.1 " " - OUT GUTT
"	"			44 91		30.1 " " - GUTT
"	"			45 58		30.1 " " - T.C.
"	"			46 2		40.
"	"			45 97	15.0 LT. (S.) - PVMT	
"	"			45 60	27.9 " " - OUT GUTT	
"	"			45 43	29.9 " " - GUTT	

Profile No. X-Sec. Notes Red Date Notes Chkd. Date Plotted Date Job No. 6269.20 Division No. Survey of NORWALK BLVD. Survey by R.B.H. Notes R.B.H. Date 1-27-65 Map No. Indexed C. J. GALLI Date

F.B. 2546 Pg. 233

76-L-298 CE 307 2-63

PLEASE RETURN TO
LOS ANGELES COUNTY ENGINEER
403 LOS ANGELES COUNTY ENGINEERING BLDG.

NOTE: ANY ADDITIONS OR CHANGES ON THIS SHEET MUST BE MADE OR CIRCLED IN RED INK, WITH DATE AND NAME OF PERSON MAKING CHANGE

Do not extend notes this side of this line.

STATION	B.S.	H.I.	F.S.	ELEV.	NORWALK BLVD. LT.	℄ RT.
31+39.1	(NORTH)			46 07	29.9 LT. (W) - T.C.	
"	"			47 1	40.0 " " - GR.@P/L	
31+79.1	"			46 07		℄
"	"			45 68		15.0 RT. (E) - PVMT.
"	"			45 14		28.1 " " - OUT GUTT.
"	"			44 97		30.1 " " - GUTT.
"	"			45 76		30.1 " " - T.C.
"	"			46 1		40.1 " " - GR@P/L.
"	"			46 00	15.0 LT. (W) - PVMT.	
"	"			45 67	27.9 " " - OUT GUTT.	
"	"			45 49	29.9 " " - GUTT.	
"	"			46 13	29.9 " " - T.C.	
"	"			47 0	40.0 " " - GR.@P/L.	
31+84.6	"	M.H.		45 93	(Rim)	33.4 RT (E) - S.S.M.H.
				38 41	10" INLET N.	RIM N 45.93, E 45.93, S 45.93, W 45.93
				38 40	8" " E.	
				38 39	10" OUTLET S.	
32+79.1				46 15		℄
"				45 71		15.0 RT. (E) - PVT.

6.69 / .83 / 7.52 / 45.93 / 7.52 / 38.41

6.86 / .67 / 7.53 / 45.93 / 7.53 / 38.40

6.71 / .83 / 7.54 / 45.93 / 7.54 / 38.39

Profile No. ___ Plotted ___ Notes Red ___ Division No. ___ Job No. 6269.20 Survey of NORWALK BLVD. Survey by R.B.H. Notes R.B.H. Indexed C. J. GALLI Date ___ Date ___ Date ___ Date ___ Date ___ Date ___ Date ___ Date ___ X-Sec. No. ___ Checked ___ Notes Chkd. ___ Date ___ Date ___ No. ___ Pg. 234 F.B. 2546

CE 307 2-63

PLEASE RETURN TO
LOS ANGELES COUNTY ENGINEER
403 LOS ANGELES COUNTY ENGINEERING BLDG.

NOTE: ANY ADDITIONS OR CHANGES ON THIS SHEET MUST BE MADE CIRCLED IN RED INK, WITH DATE AND NAME OF PERSON MAKING CHANGE.

Do not extend notes this side of this line.

STATION	B. S.	H. I.	F. S.	ELEV.	NORWALK BLVD. LT.	℄	RT.
32+79.1	(NORTH)			45 23		28.1	RT. (E) - OUT GUTT
"	"			45 06		30.1	" " - GUTT
"	"			45 72		30.1	" " - T.C.
"	"			46 5		40.0	" " - GR @ P/C.
"	"			46 09	15.0 LT. (W) - PUMP.		
"	"			45 80	27.9 " " - OUT GUTT		
"	"			45 65	29.9 " " - GUTT.		
"	"			—	29.9 " " - T.C.		
"	"			46 6	40.0 " " - GR @ P/C		
33+01.3	"			46 28	29.9 " " - T.C.		
B.M. SD 1754				/	B.M. SD 1754 ELEV.: 46.13 F.B. 2546-128 NORWALK BLVD. & 186TH ST., N.W. COR. BT. SPK. IN CB. 20' ± N. OF THE N. END C.R.		

Profile No. ____ Date ____ Notes Red. ____ Date ____ Plotted ____ Date ____ Job No. 6269.20 Division No. ____ Survey of NORWALK BLVD. Survey by R.B.H. Notes R.B.H. Date 1-27-65 Map No. ____ Indexed by J. GALLI Date ____

F.B. 2546 Pg. 235