SURVEY OF _____ F. B. _____ PG. _____

TR. No. _____

	6253.50	LAWNDALE STORM DRAIN--PROJECT #535--LINE C		
6-59	6253.50	STREET Center Line.--Line C.	C.L.	5-[illegible].
"	"	Topography--Line C.	Topog.	41-[illegible].
7-59	"	Cross-sections--Line C.	X-secs.	57-[illegible]7.
12-59	"	Inglewood Ave. from 152nd. St. to Sta. 46+35.28.	Topog.	111-[illegible]2.
4-60	"	Inverts of M.H.'s at Inglewood Ave. & Compton Blvd.	Elevs.	123-[illegible]5.

Microfilmed Feb. '86

Notes Ck'd by S. H. MILLER	Survey of LAWNDALE S.D.	F. B. 2549 PG. 5
Map No.	JN 6253.50 Tape 0191 Std 68 °F	
Office Work	Surveyed by	
Checked	Notes LIND Date 6-1-59	
Date: JAN 1 6 1959	Indexed K. C. Johnson 6-15-59	

J.N. 6253.50

LAWNDALE STORM DRAINS

PROJECT No. 535

CENTER-LINE OF STREETS

LINE "C"

JUNE 1959

LIND
ANDERSON
PETERSON
HILL
GOODWIN

Note: Any Additions or Changes on this Sheet Must be Made or Circled in Red Ink With Date and Name of Person Making Change.

Do not extend notes this side of this line.

RETURN TO
LOS ANGELES COUNTY ENGINEER
200 LOS ANGELES COUNTY ENGINEERING BLDG.

7-53

F. B. 2549 PG. 6

INDEX

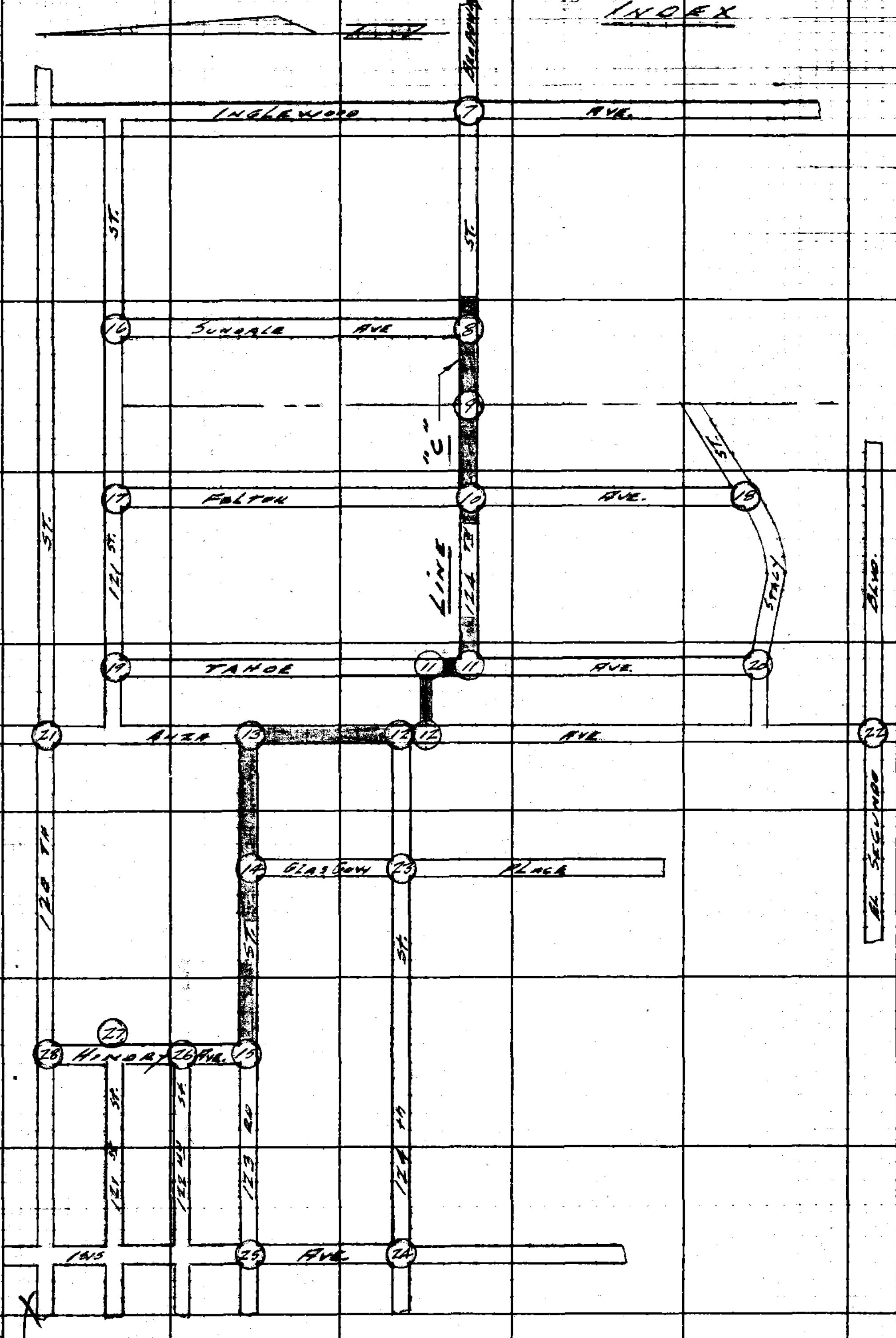

RETURN TO
LOS ANGELES COUNTY ENGINEER
700 LOS ANGELES COUNTY ENGINEERING BLDG.

Do not extend notes this side of this line.

Note: Any Additions or Changes on This Sheet Must be Made or Circled in Red Ink With Date and Name of Person Making Change.

Notes Ck'd by S. H. MILLER	Survey of LAWNDALE SD.	F. B. 2549 PG. 7
Map No.	JN 2253.50 Tape 0191 Std 68 °F	
Office Work	Surveyed by [illegible]	
Checked	Notes LIND Date 6-1-59	
Date JUN 16 1959	Indexed C. Johnson	

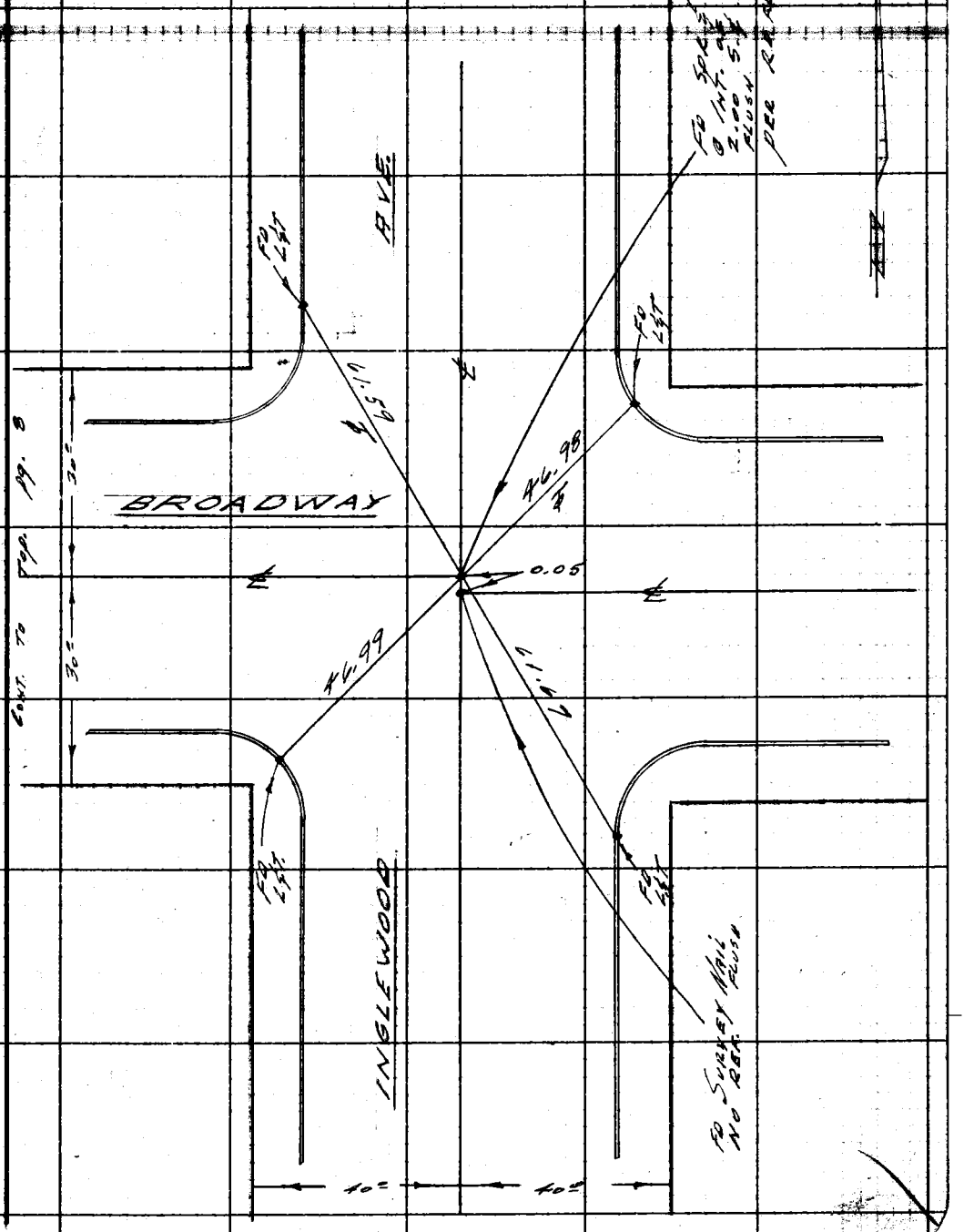

Note: Any Additions or Changes on This Sheet Must be Made or Circled in Red Ink With Date and Name of Person Making Change.

Do not extend notes this side of this line.

RETURN TO
LOS ANGELES COUNTY ENGINEER
700 LOS ANGELES COUNTY ENGINEERING BLDG.

763095 CE #247—7-53

F. B. 2549 PG. 8

CONT. FROM LT. PG. 7

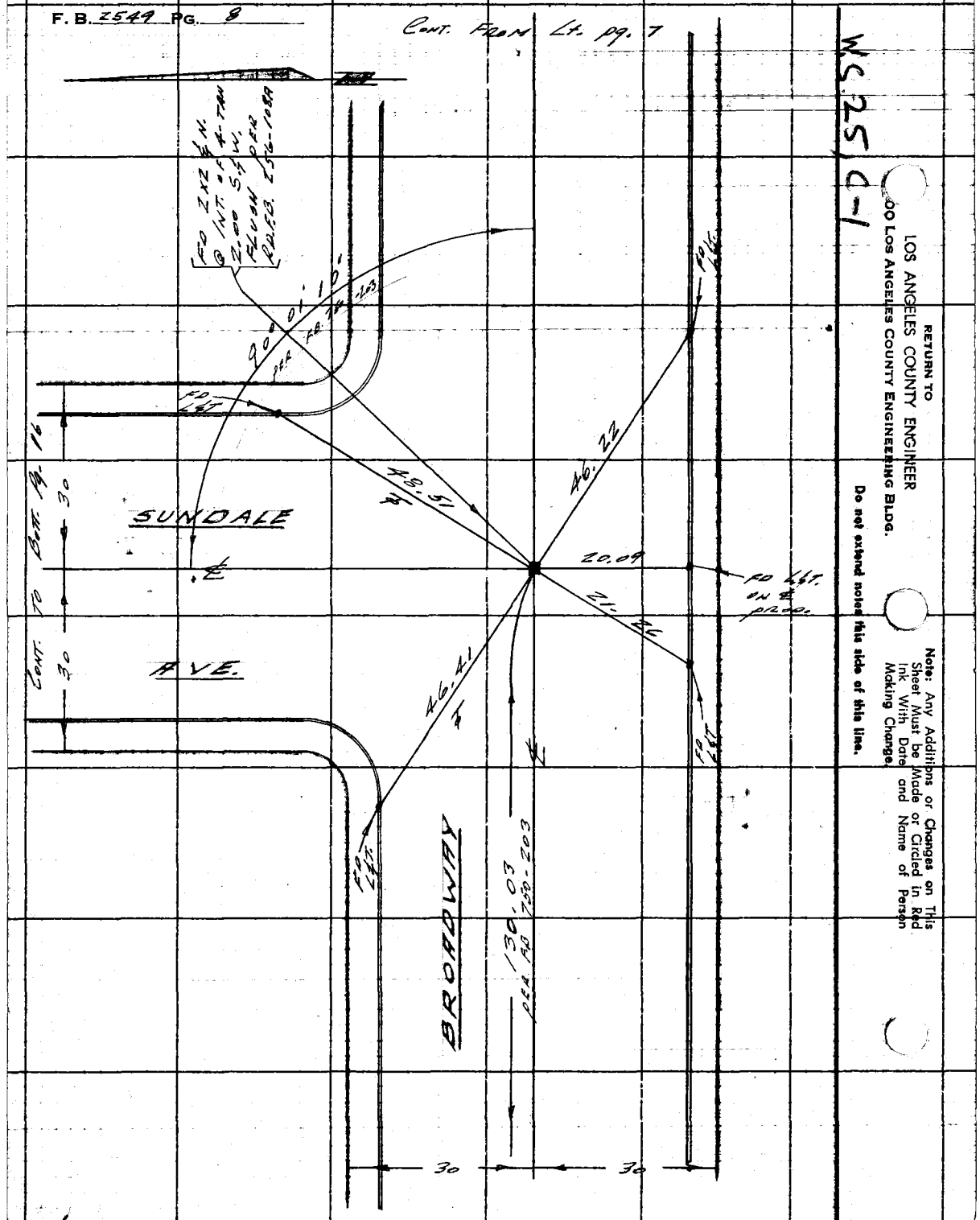

CONT. TO TOP PG. 9

Notes Ck'd by S. H. MILLER	Survey of LAWNDALE S.D.	F. B. 2549 Pg. 9
Map No.	JN 6-53-50 Tape 0191 Std 68 °F	
Office Work	Surveyed by [illegible]	
Checked	Notes LIND Date 6-1-59	
Date	Indexed C. Johnson	

WS 25, C-7

CONT. FROM BOTT pg 8

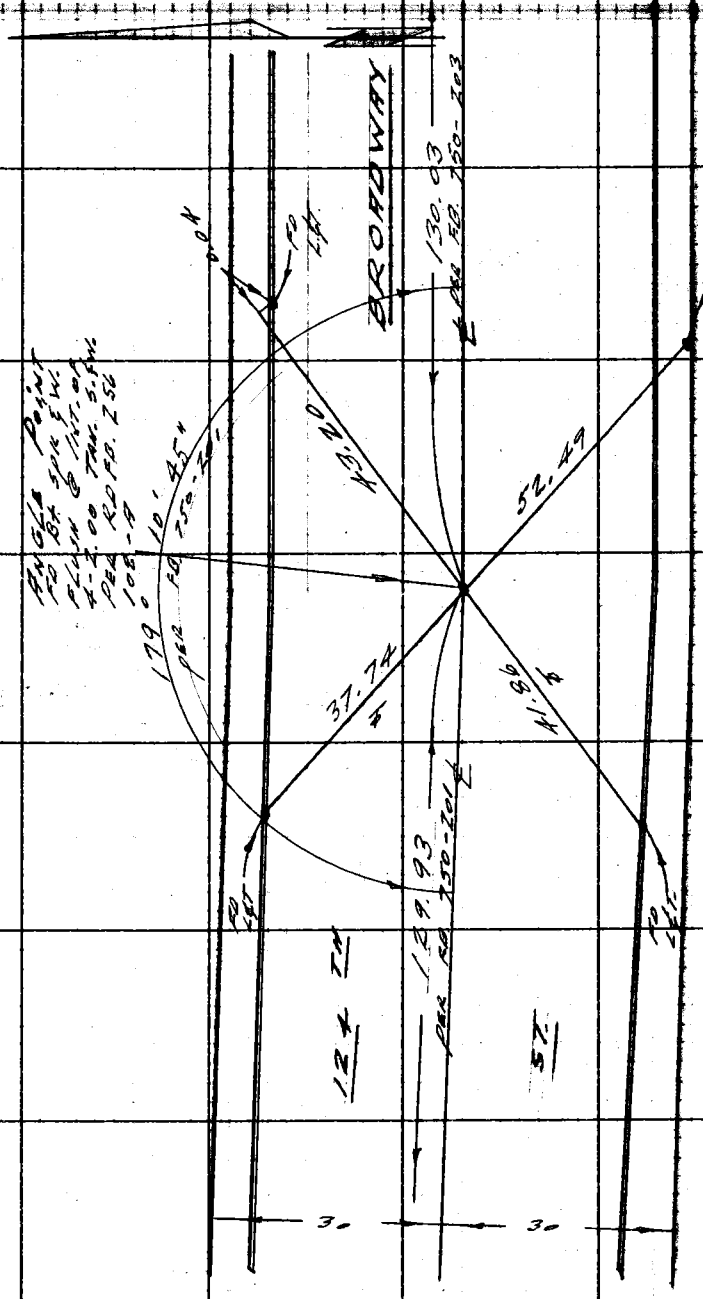

CONT. TO TOP pg. 10

Note: Any Additions or Changes on This Sheet Must be Made or Circled in Red Ink With Date and Name of Person Making Change.

Do not extend notes this side of this line.

RETURN TO
LOS ANGELES COUNTY ENGINEER
700 LOS ANGELES COUNTY ENGINEERING BLDG.

763098 CE #247—7-53

F. B. 2549 Pg. 10 Cont. From Bott. Pg. 9

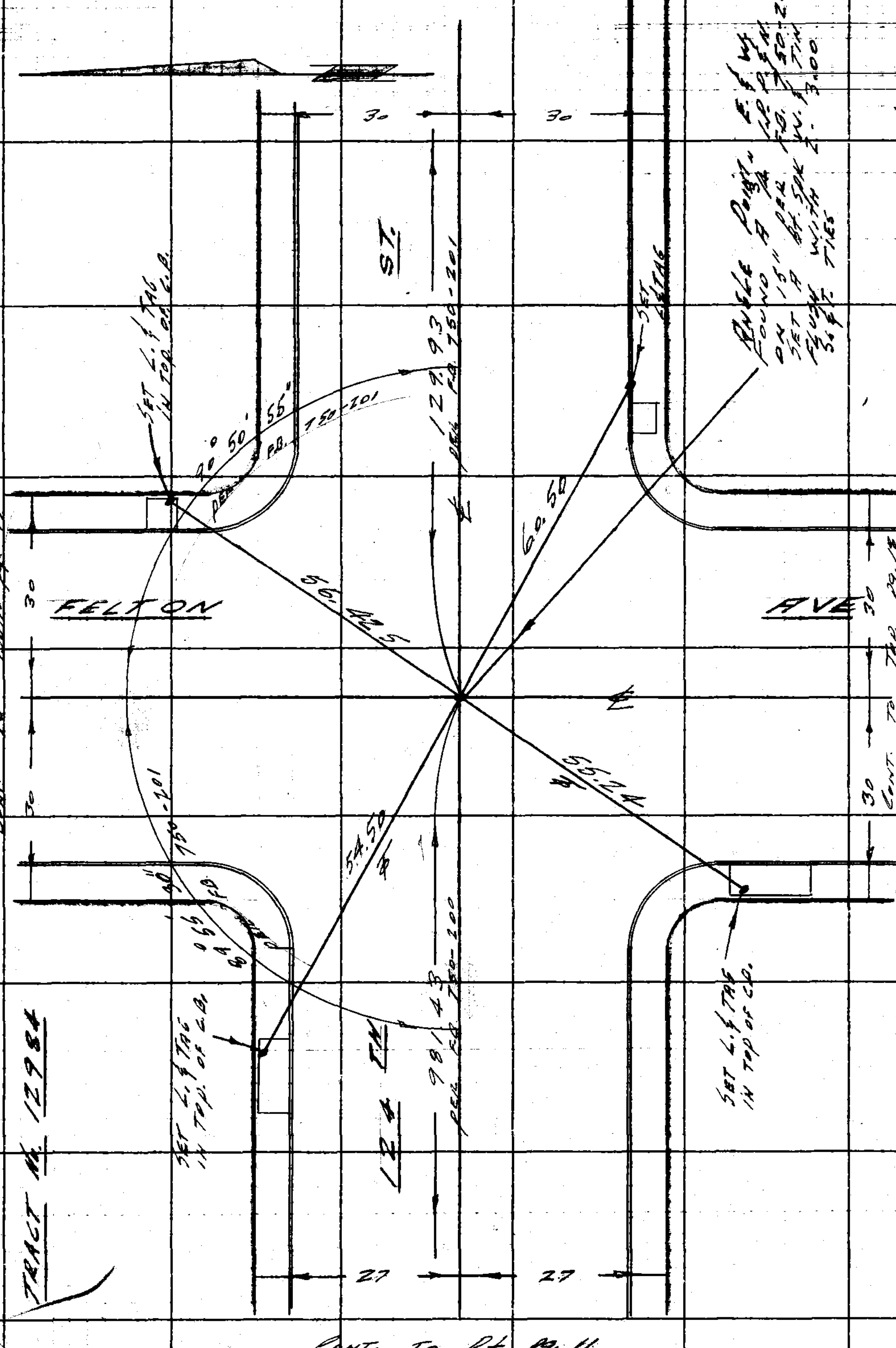

Cont. To Rt. Pg. 11

W.S. 25/1-7

RETURN TO
LOS ANGELES COUNTY ENGINEER
500 LOS ANGELES COUNTY ENGINEERING BLDG.

Do not extend notes this side of this line.

Note: Any Additions or Changes on This Sheet Must be Made or Circled in Red Ink With Date and Name of Person Making Change

Notes Ck'd by S. H. MILLER	Survey of LAWNDALE SD.	F. B. 2549 PG. 11
Map No.	JN 6253.50 Tape 5191 Std 68 °F	
Office Work	Surveyed by [illegible]	
Checked	Notes LINO Date 6-2-59	
Date	Indexed C. Johnson	

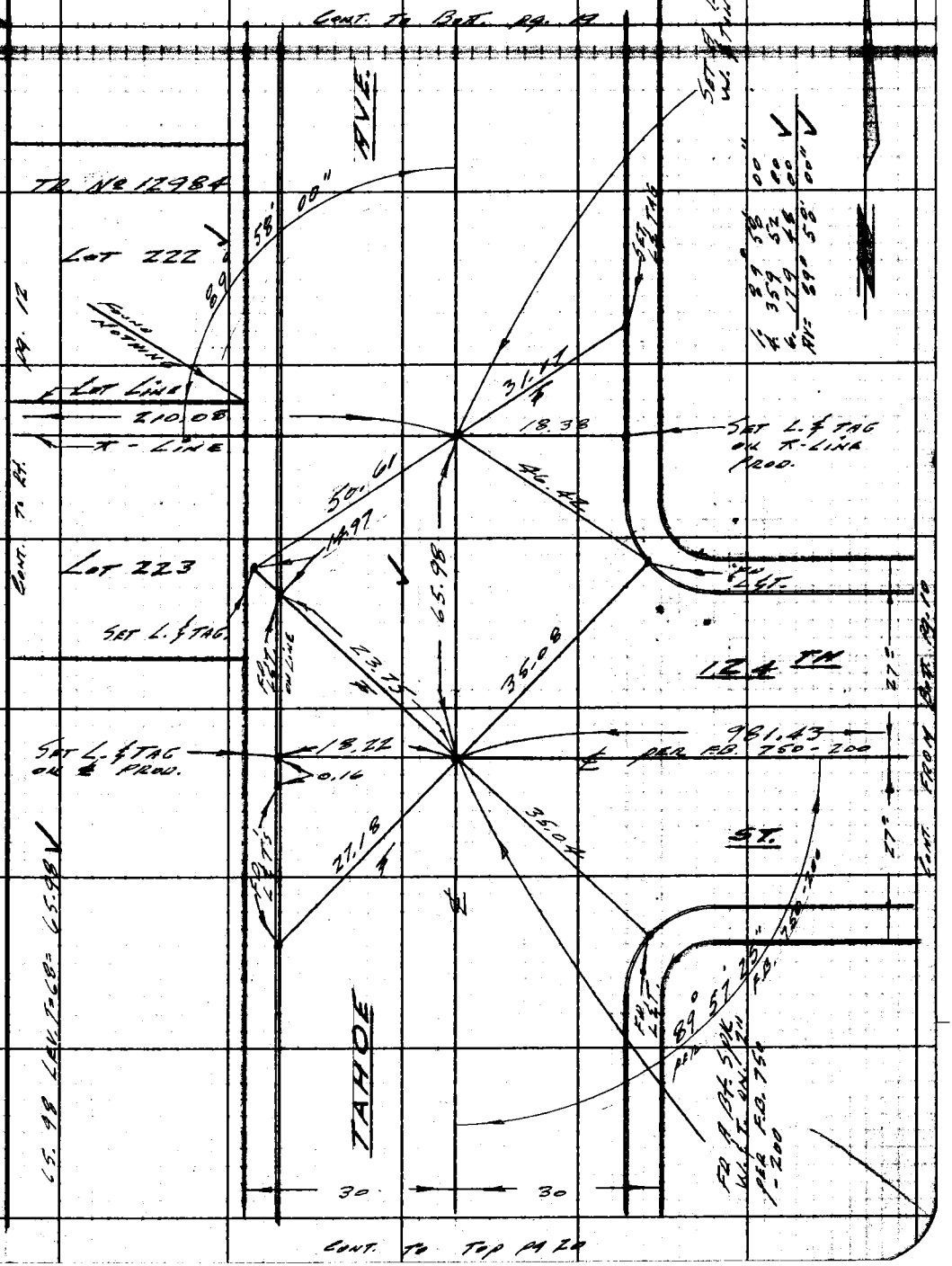

Note: Any Additions or Changes on This Sheet Must be Made or Circled in Red Ink With Date and Name of Person Making Change.

Do not extend notes this side of this line.

RETURN TO
LOS ANGELES COUNTY ENGINEER
700 LOS ANGELES COUNTY ENGINEERING BLDG.

763095 CE #247—7-53

RETURN TO
LOS ANGELES COUNTY ENGINEER
40 LOS ANGELES COUNTY ENGINEERING BLDG.

Note: Any Additions or Changes on This Sheet Must be Made or Circled in Red Ink With Date and Name of Person Making Change.

Do not extend notes this side of this line.

W.S. 25, C-1

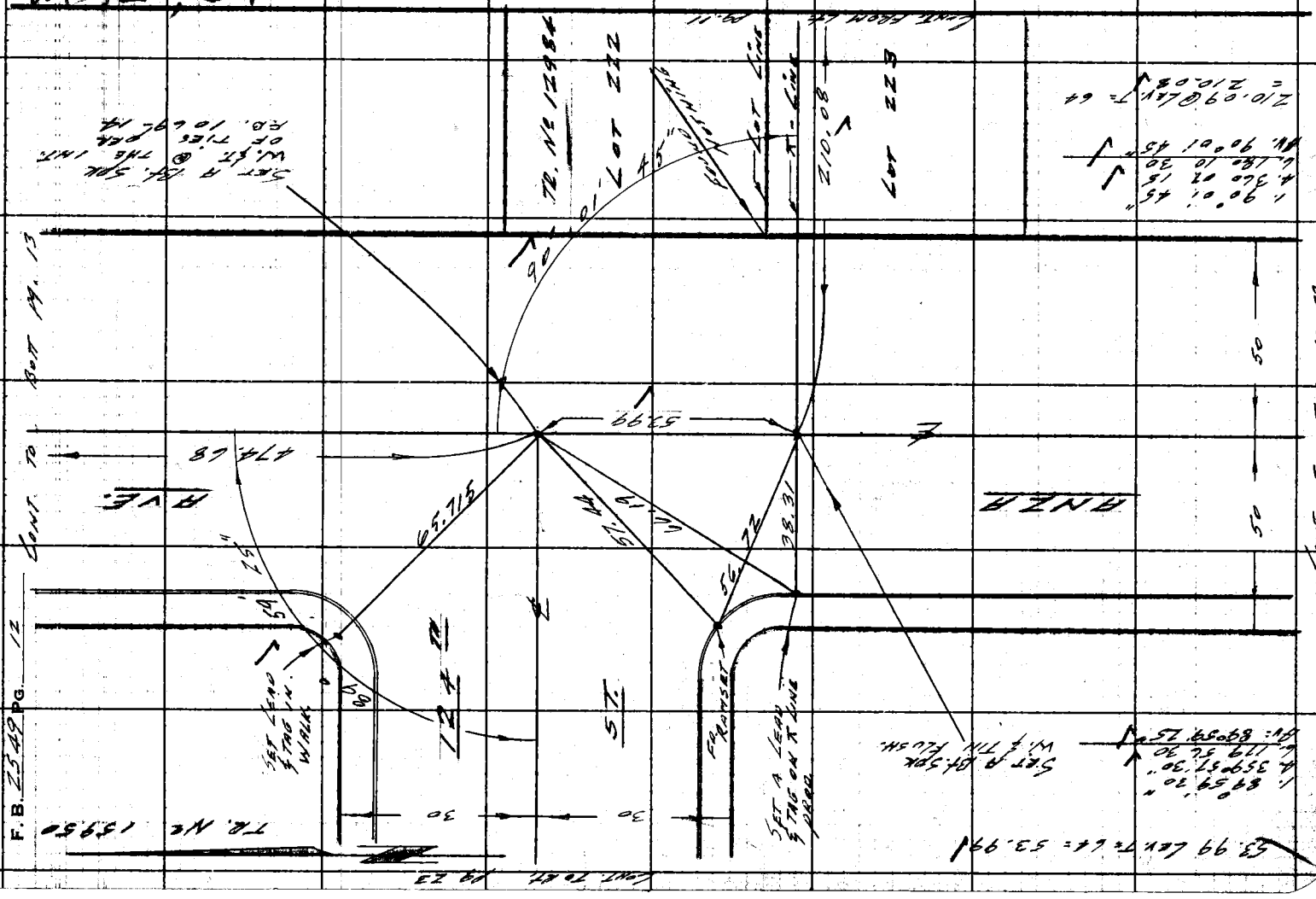

Notes Ck'd by S. H. MILLER	Survey of LAWNDALE SD.	F. B. 2549 PG. 13
Map No.	JN 6253.50 Tape #191 Std. 68 °F	
Office Work	Surveyed by LMD	
Checked	Notes LMD Date 6-3-59	
Date	Indexed A. C. Johnson	

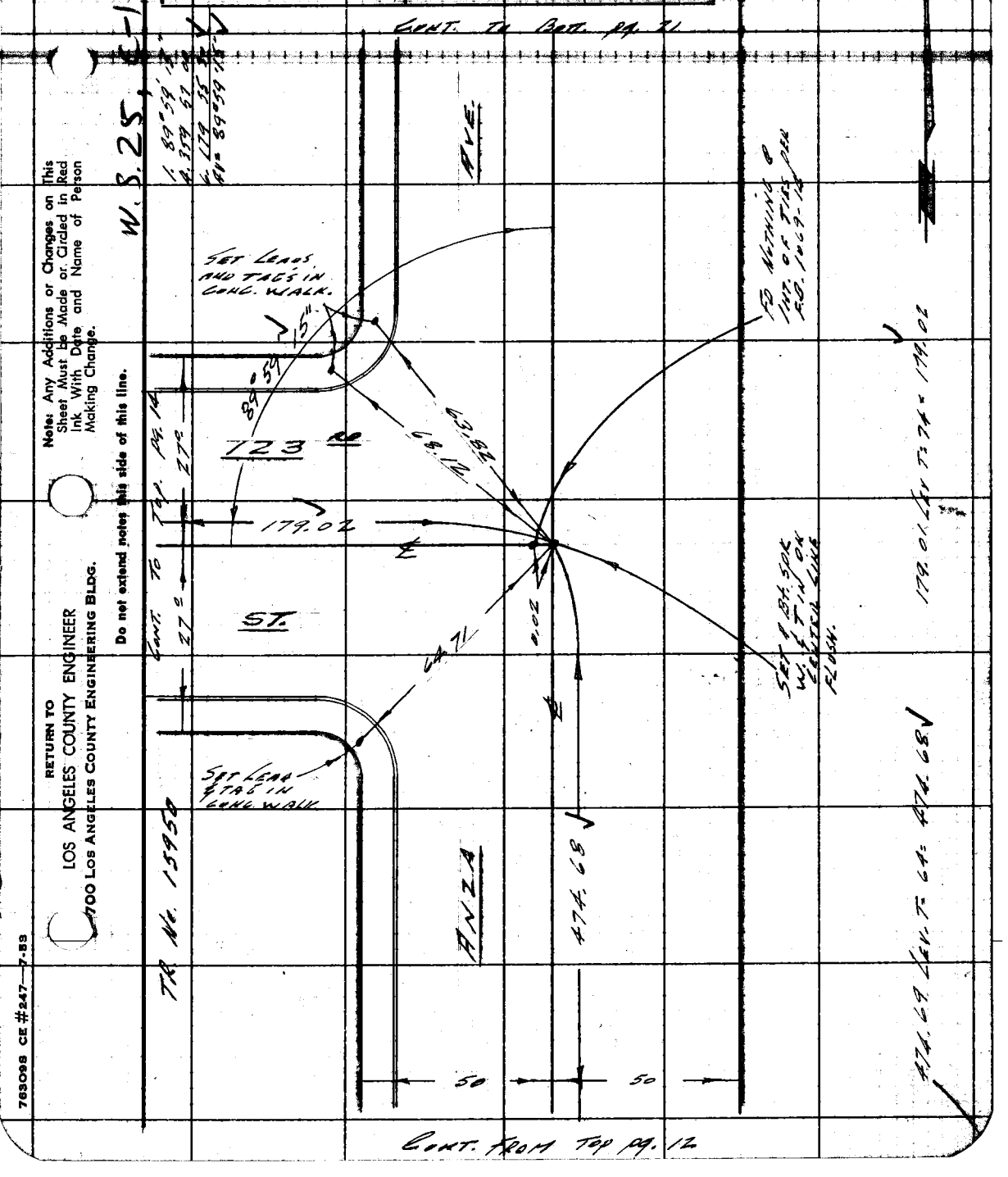

Note: Any Additions or Changes on This Sheet Must be Made or Circled in Red Ink With Date and Name of Person Making Change.

Do not extend notes this side of this line.

RETURN TO
LOS ANGELES COUNTY ENGINEER
700 LOS ANGELES COUNTY ENGINEERING BLDG.

763098 CE #247—7-53

F. B. 2549 Pg. 14

Cont. From Lt. pg 13

Notes Ck'd by S. H. MILLER	Survey of LAWNDALE SD.	F. B. 2549 PG. 15
Map No.	JN 6253.50 Tape 0191 Std 68 °F	
Office Work	Surveyed by [illegible]	
Checked	Notes LINO Date 6-2-59	
Date	Indexed C. Johnson	

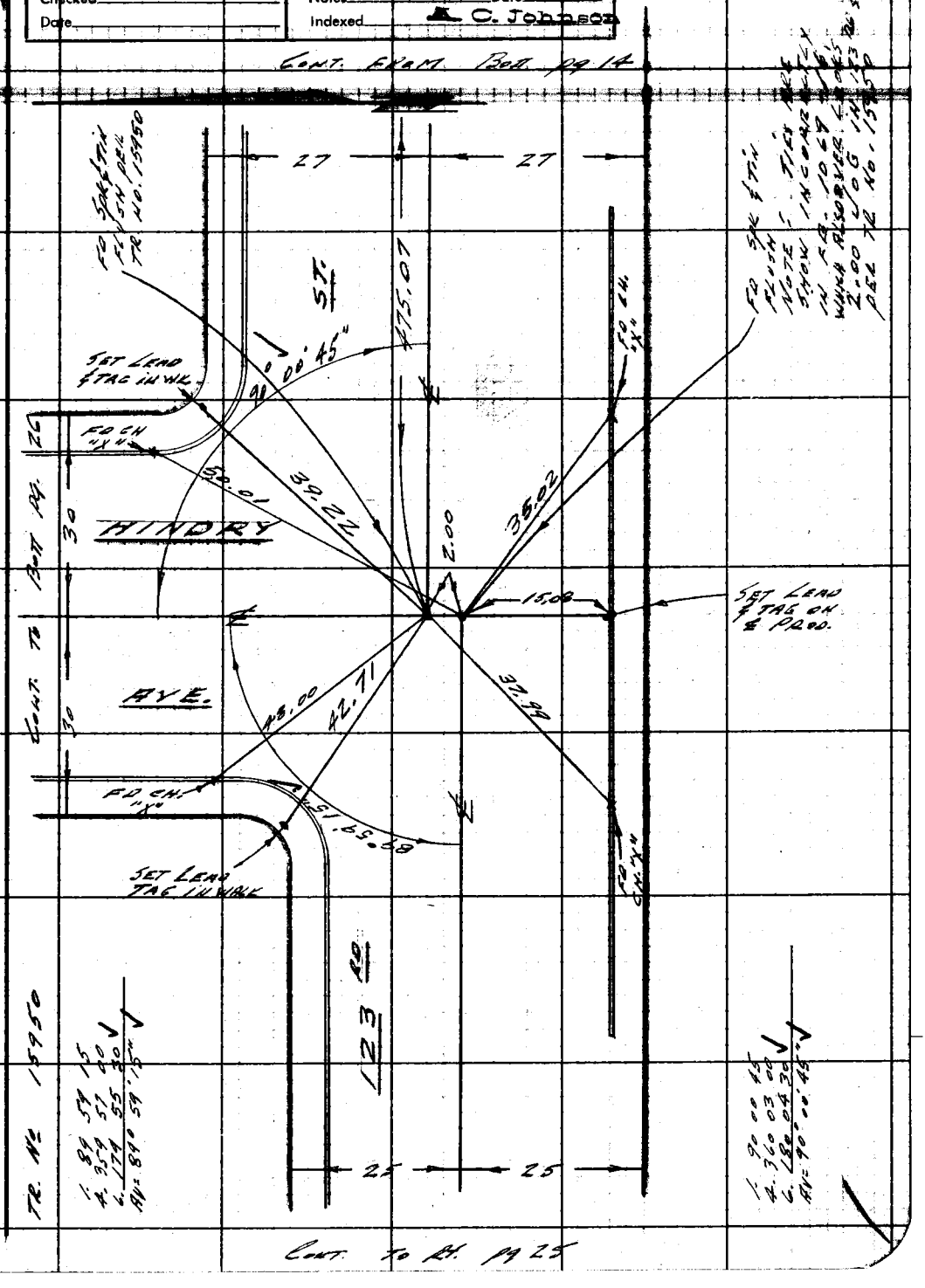

Note: Any Additions or Changes on This Sheet Must be Made or Circled in Red Ink With Date and Name of Person Making Change.

Do not extend notes this side of this line.

RETURN TO
LOS ANGELES COUNTY ENGINEER
700 LOS ANGELES COUNTY ENGINEERING BLDG.

763098 CE #247—7-53

F. B. 2549 PG. 16

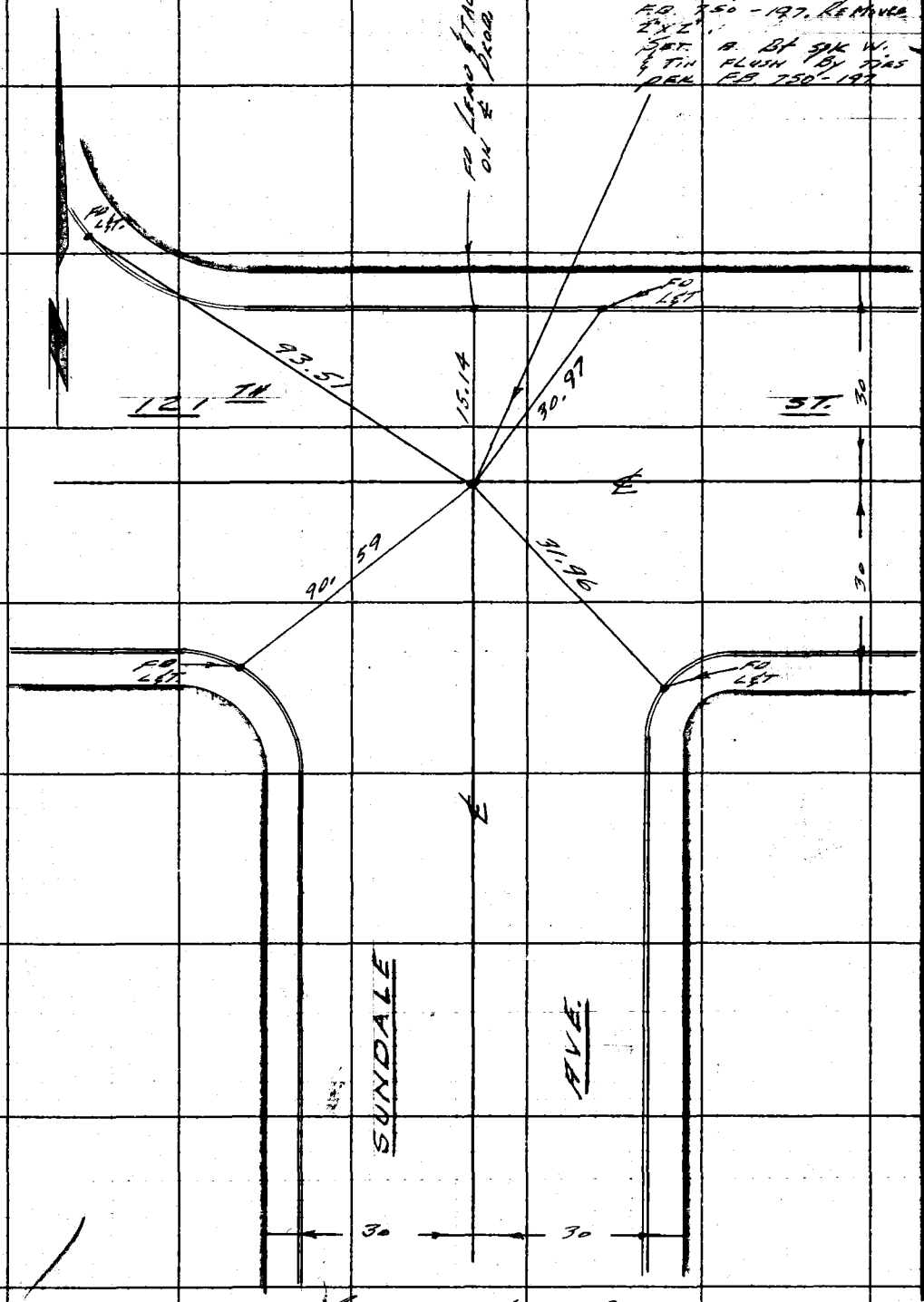

WS. 25, C-1

RETURN TO
LOS ANGELES COUNTY ENGINEER
DO LOS ANGELES COUNTY ENGINEERING BLDG.

Note: Any Additions or Changes on This Sheet Must be Made or Circled in Red Ink With Date and Name of Person Making Change.

Do not extend notes this side of this line.

CONT. FROM LF. PG 8

Notes Ck'd by S. H. MILLER	Survey of LAWNDALE SD.	F. B. 2549 PG. 17
Map No.	JN 6253.50 Tape 0191 Std 68 °F	
Office Work	Surveyed by	
Checked	Notes LMO Date 6-2-59	
Date	Indexed C. Johnson	

W 25, G-1

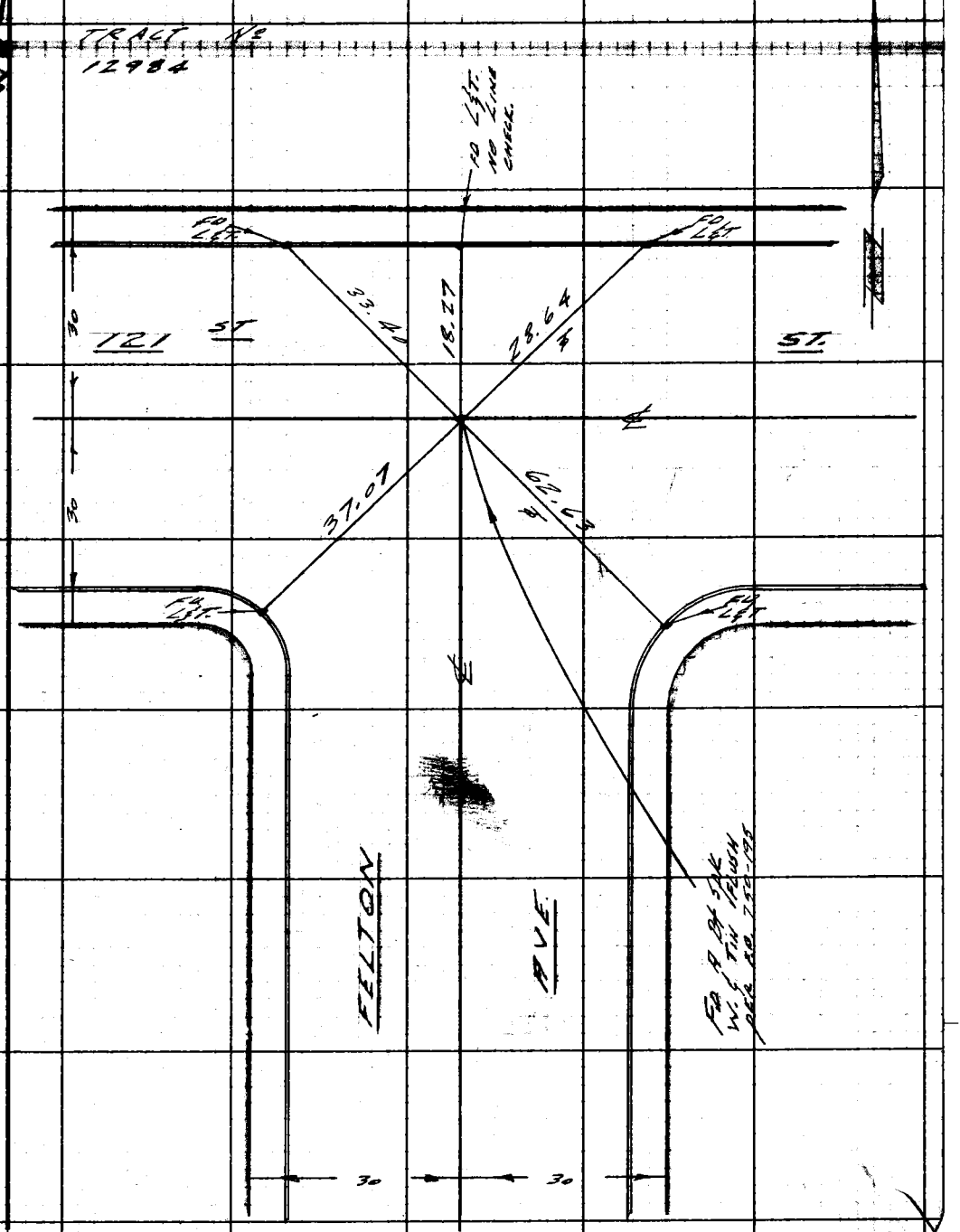

Note: Any Additions or Changes on This Sheet Must be Made or Circled in Red Ink With Date and Name of Person Making Change.

Do not extend notes this side of this line.

RETURN TO
LOS ANGELES COUNTY ENGINEER
700 LOS ANGELES COUNTY ENGINEERING BLDG.

763098 CE #247—7-53

Cont. to Lt. pg. 10

RETURN TO
LOS ANGELES COUNTY ENGINEER
00 LOS ANGELES COUNTY ENGINEERING BLDG.

Note: Any Additions or Changes on This Sheet Must be Made or Circled in Red Ink With Date and Name of Person Making Change.

W.S. 25, C-1

Do not extend notes this side of this line.

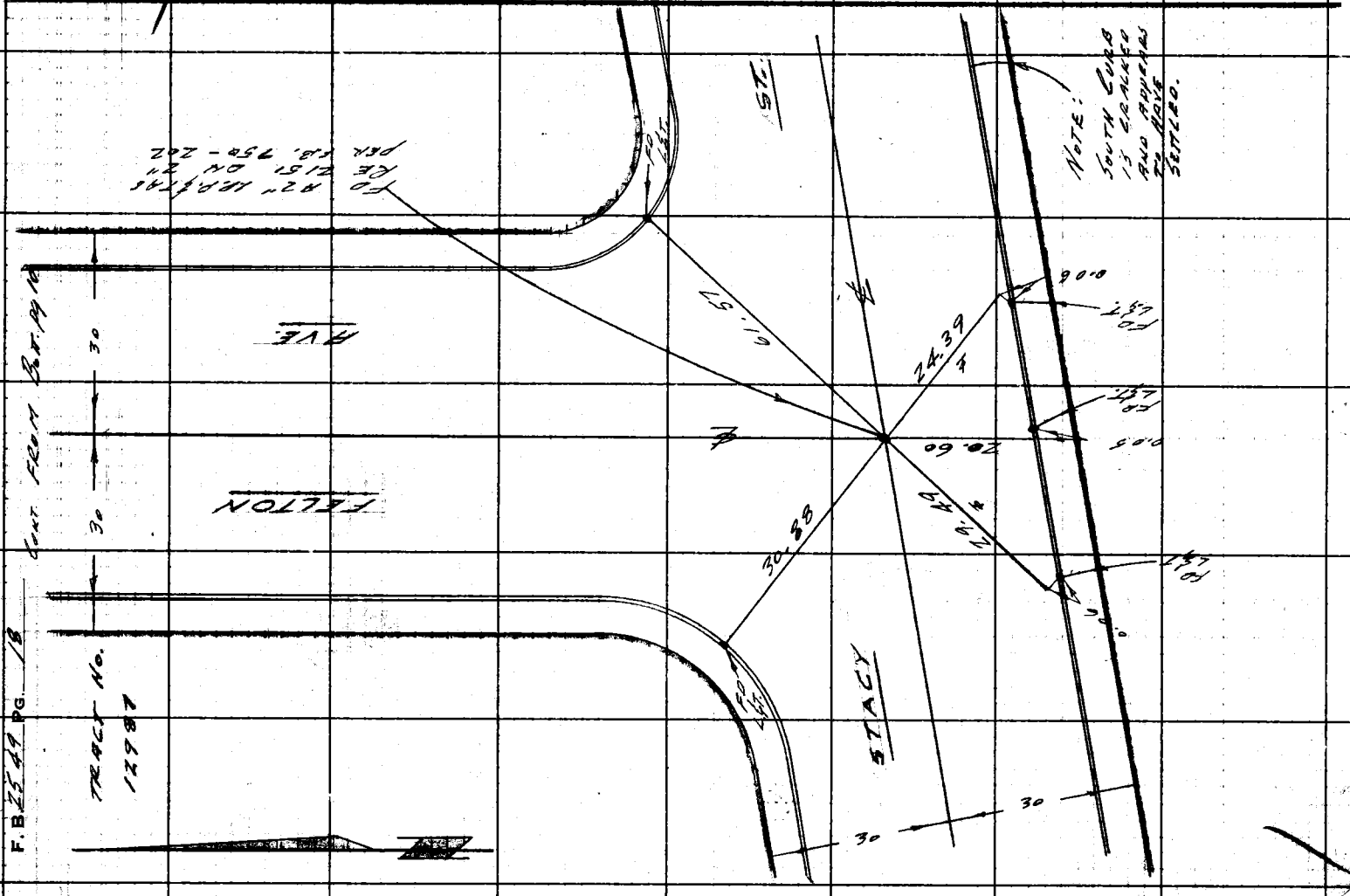

Notes Ck'd by S. H. MILLER	Survey of LAWNDALE SQ	F. B. 2549 PG. 19
Map No.	JN 6253.50 Tape 0191 Std 63 °F	
Office Work	Surveyed by Lino	
Checked	Notes LINO Date 6-3-59	
Date	Indexed E. C. Johnson	

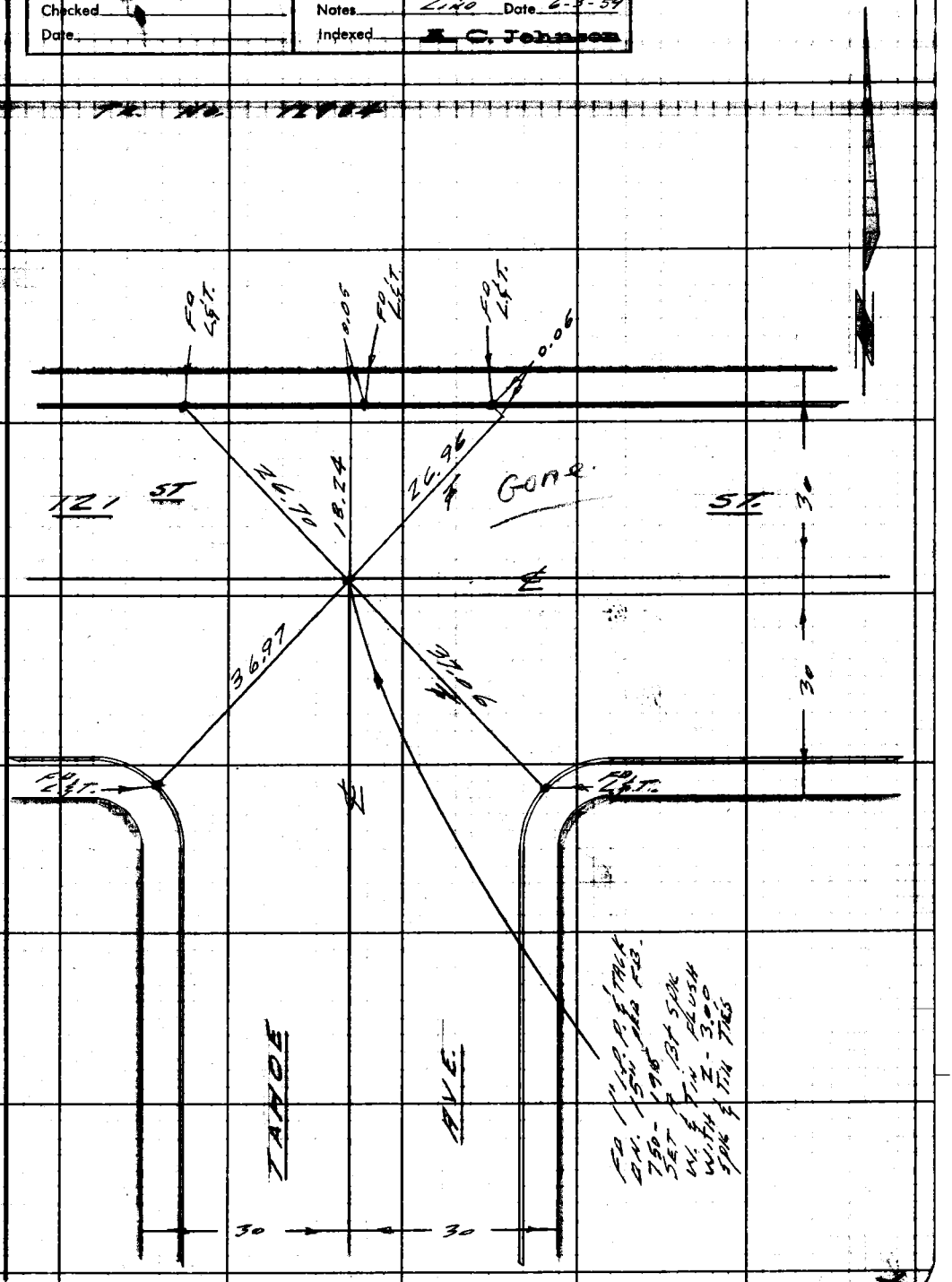

Note: Any Additions or Changes on This Sheet Must Be Made or Circled in Red Ink With Date and Name of Person Making Change.

Do not extend notes this side of this line.

RETURN TO
LOS ANGELES COUNTY ENGINEER
700 LOS ANGELES COUNTY ENGINEERING BLDG.

763098 CE #247—7-53

CONT. FROM TOP PG. 11

F. B. 2549 Pg. 20

CONT. TO TOP Pg. 11

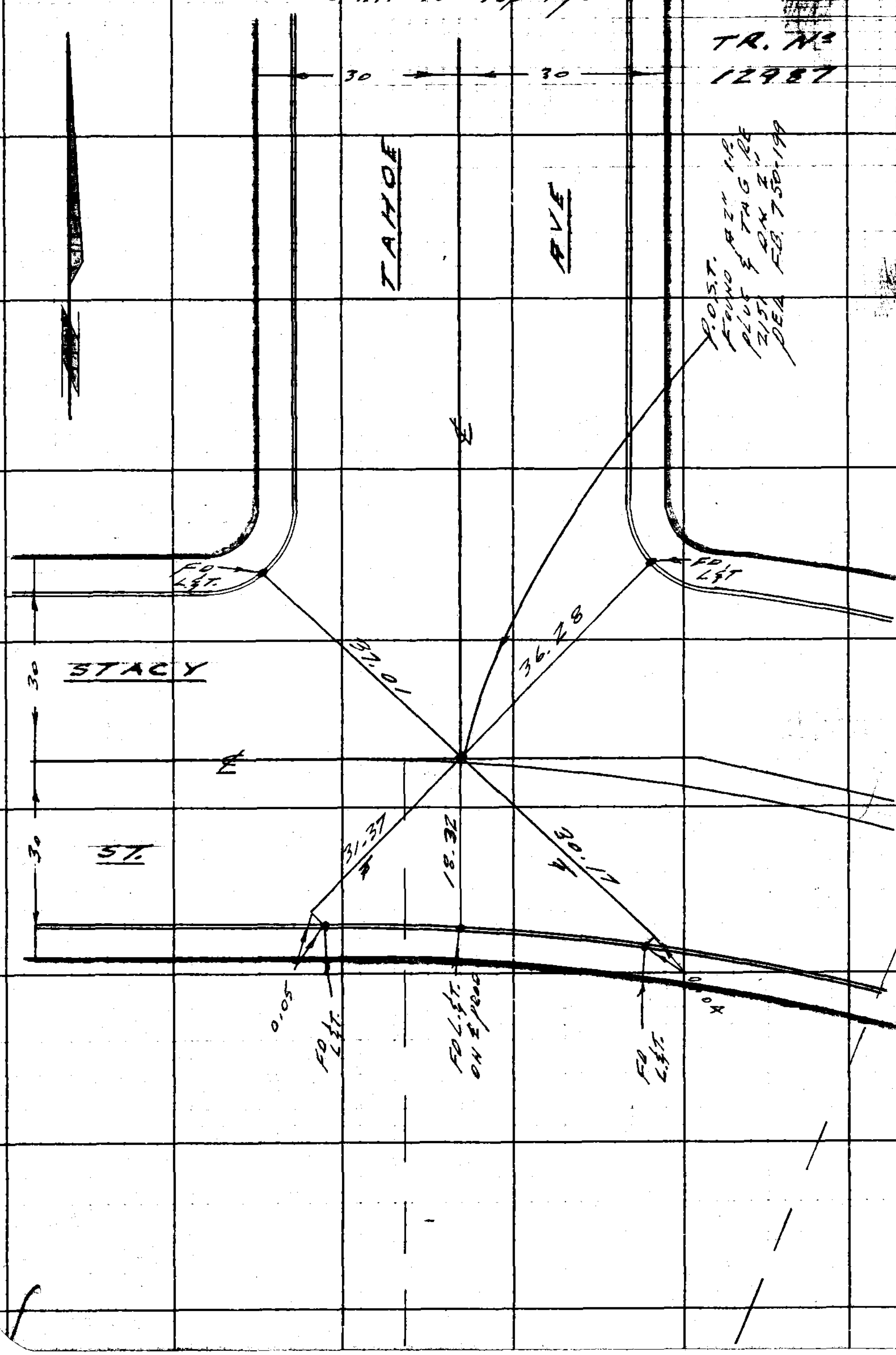

RETURN TO
LOS ANGELES COUNTY ENGINEER
100 LOS ANGELES COUNTY ENGINEERING BLDG.

Do not extend notes this side of this line.

Note: Any Additions or Changes on This Sheet Must be Made or Circled in Red Ink With Date and Name of Person Making Change.

Notes Ck'd by S. H. MILLER
Map No.
Office Work
Checked
Date

Survey of LAWNDALE
JN 6253.30 Tape 0191 Std 68 °F
Surveyed by
Notes LINE Date 6-
Indexed C. Johnson

F. B. 2549 PG. 21

W.S. 25 C-1

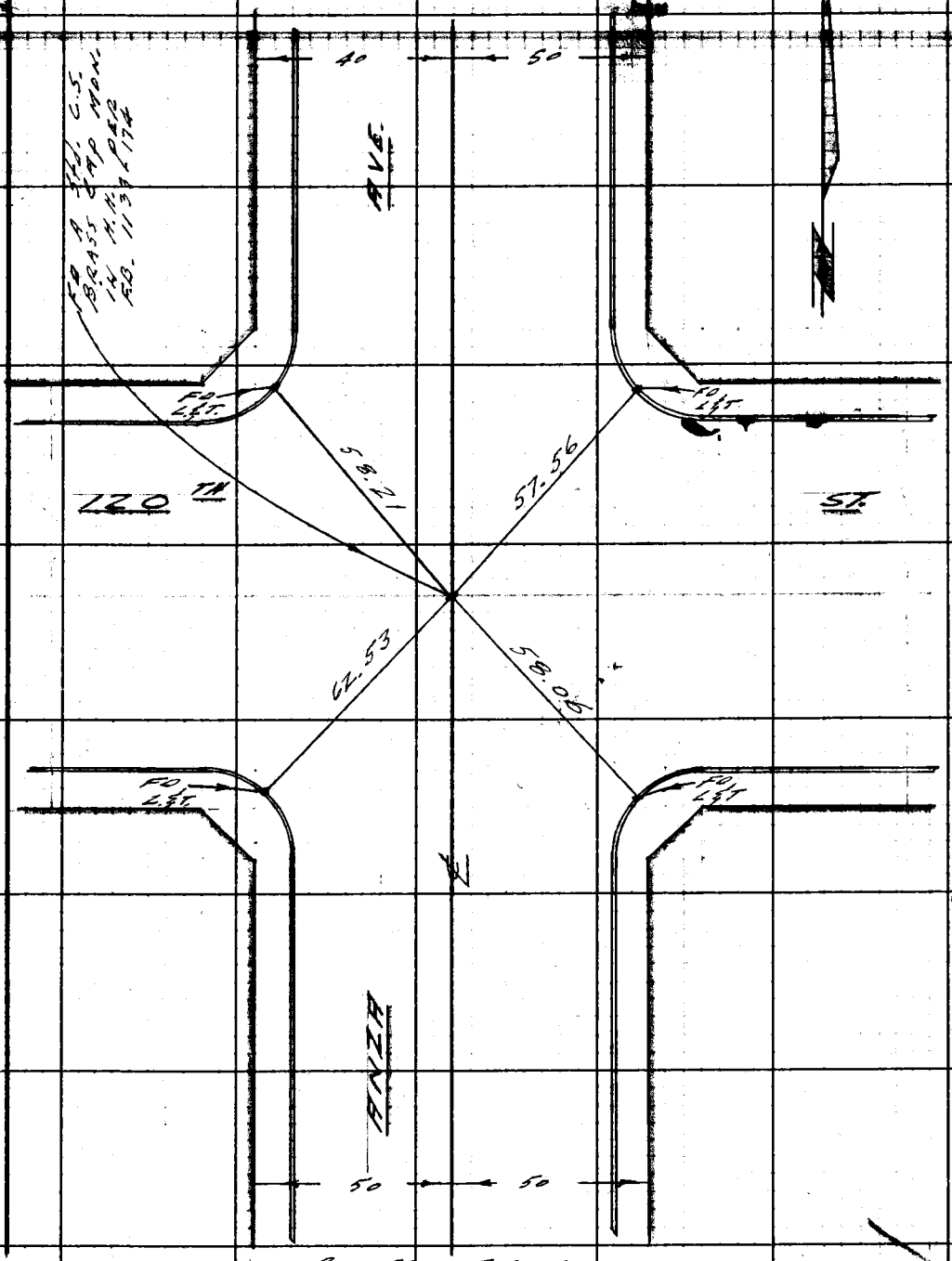

Note: Any Additions or Changes on This Sheet Must Be Made or Circled in Red Ink With Date and Name of Person Making Change.

Do not extend notes this side of this line.

RETURN TO
LOS ANGELES COUNTY ENGINEER
700 LOS ANGELES COUNTY ENGINEERING BLDG.

763095 CE #247—7-53

CONT. FROM TOP PG. 13

RETURN TO
LOS ANGELES COUNTY ENGINEER
00 LOS ANGELES COUNTY ENGINEERING BLDG.

Note: Any Additions or Changes on This Sheet Must be Made or Circled in Red Ink With Date and Name of Person Making Change.

Do not extend notes this side of this line.

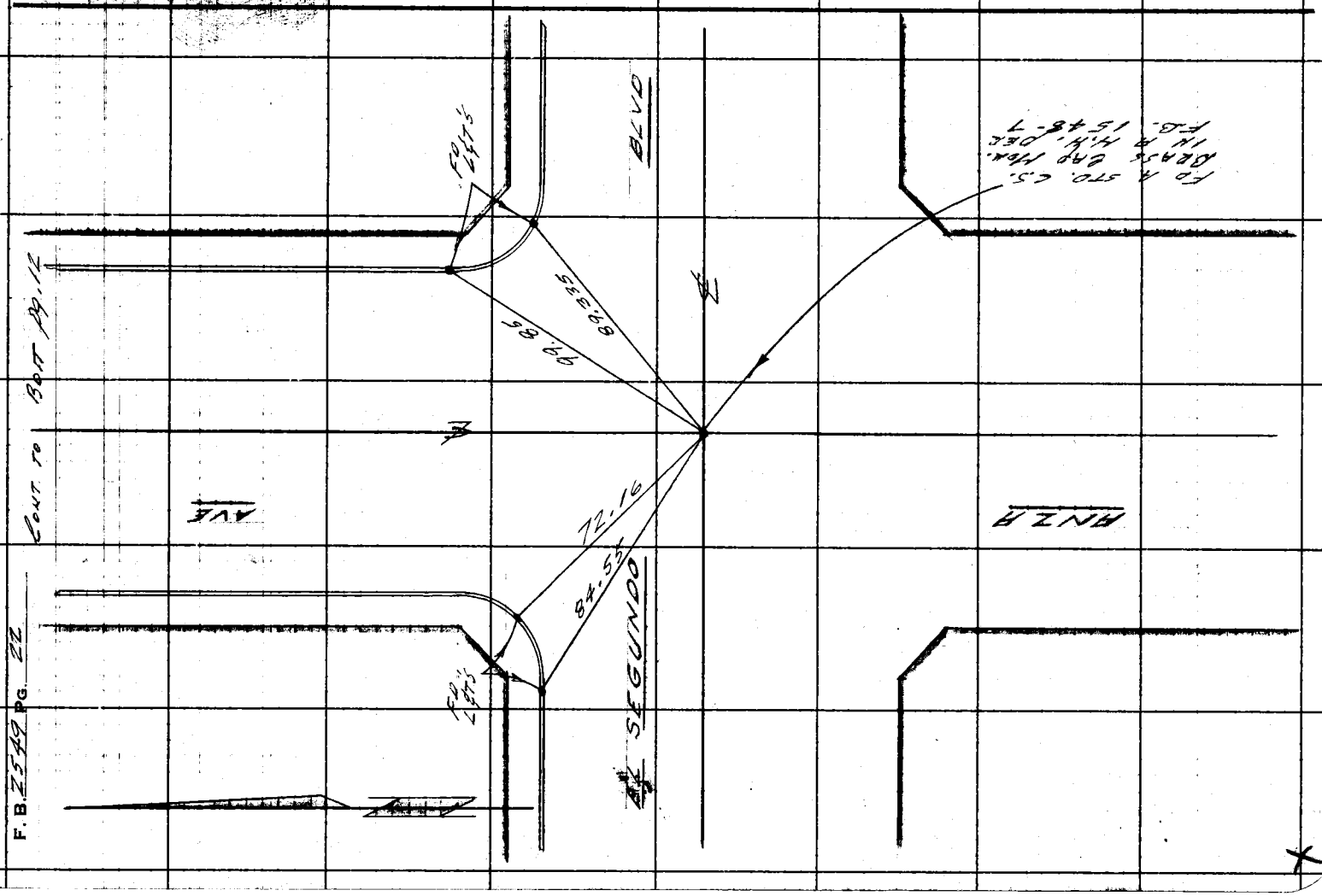

RETURN TO
LOS ANGELES COUNTY ENGINEER
00 LOS ANGELES COUNTY ENGINEERING BLDG.

Note: Any Additions or Changes on This Sheet Must be Made or Circled In Red Ink With Date and Name of Person Making Change.

Do not extend notes this side of this line.

W.S. 25, C-1

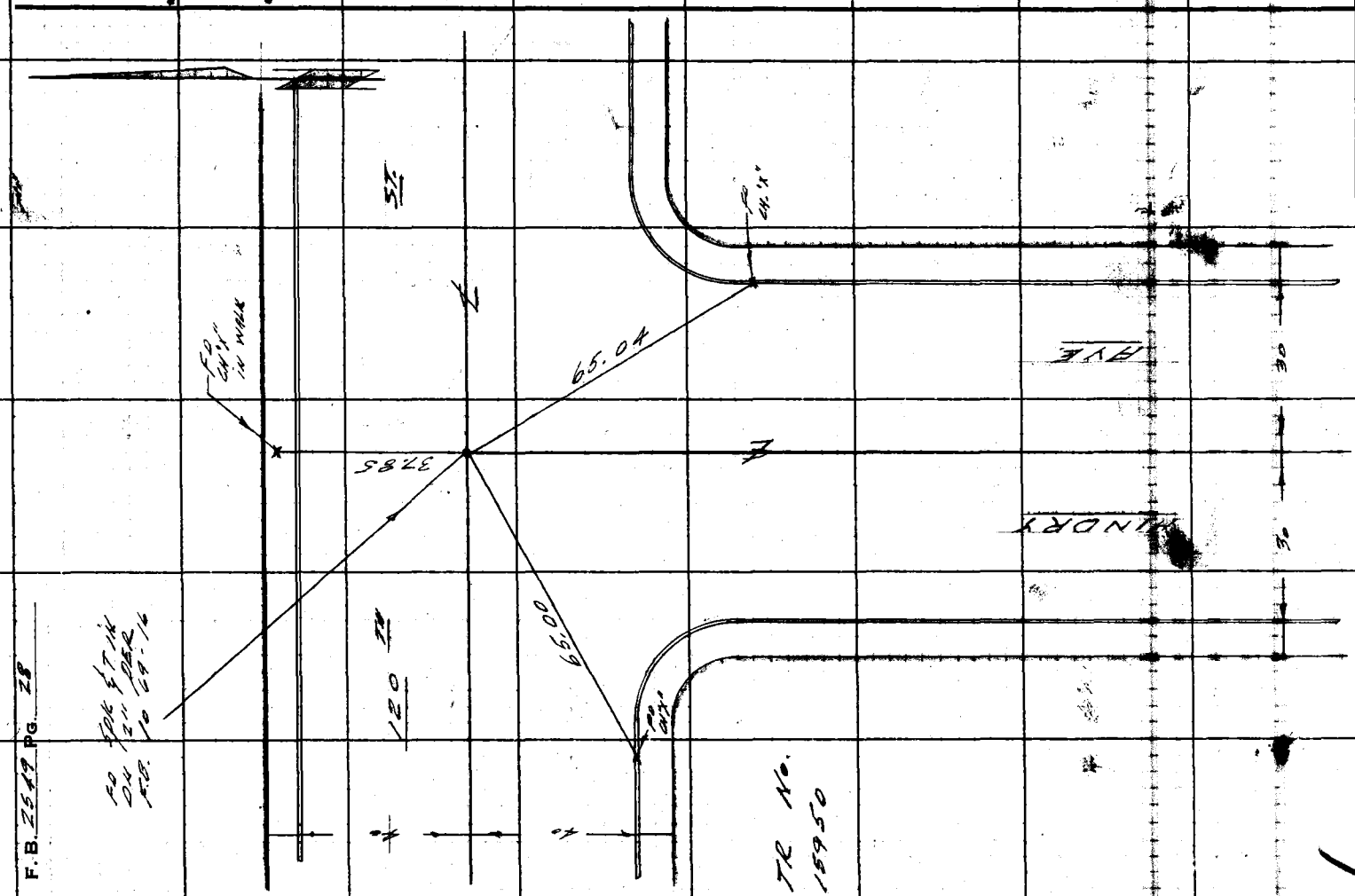

F.B. 2549 PG. 28

763093 CE #247—7-53

RETURN TO
LOS ANGELES COUNTY ENGINEER
700 LOS ANGELES COUNTY ENGINEERING BLDG.

Note: Any Additions or Changes on This Sheet Must be Made or Circled in Red Ink With Date and Name of Person Making Change.

Do not extend notes this side of this line.

W.S. 25, C-1

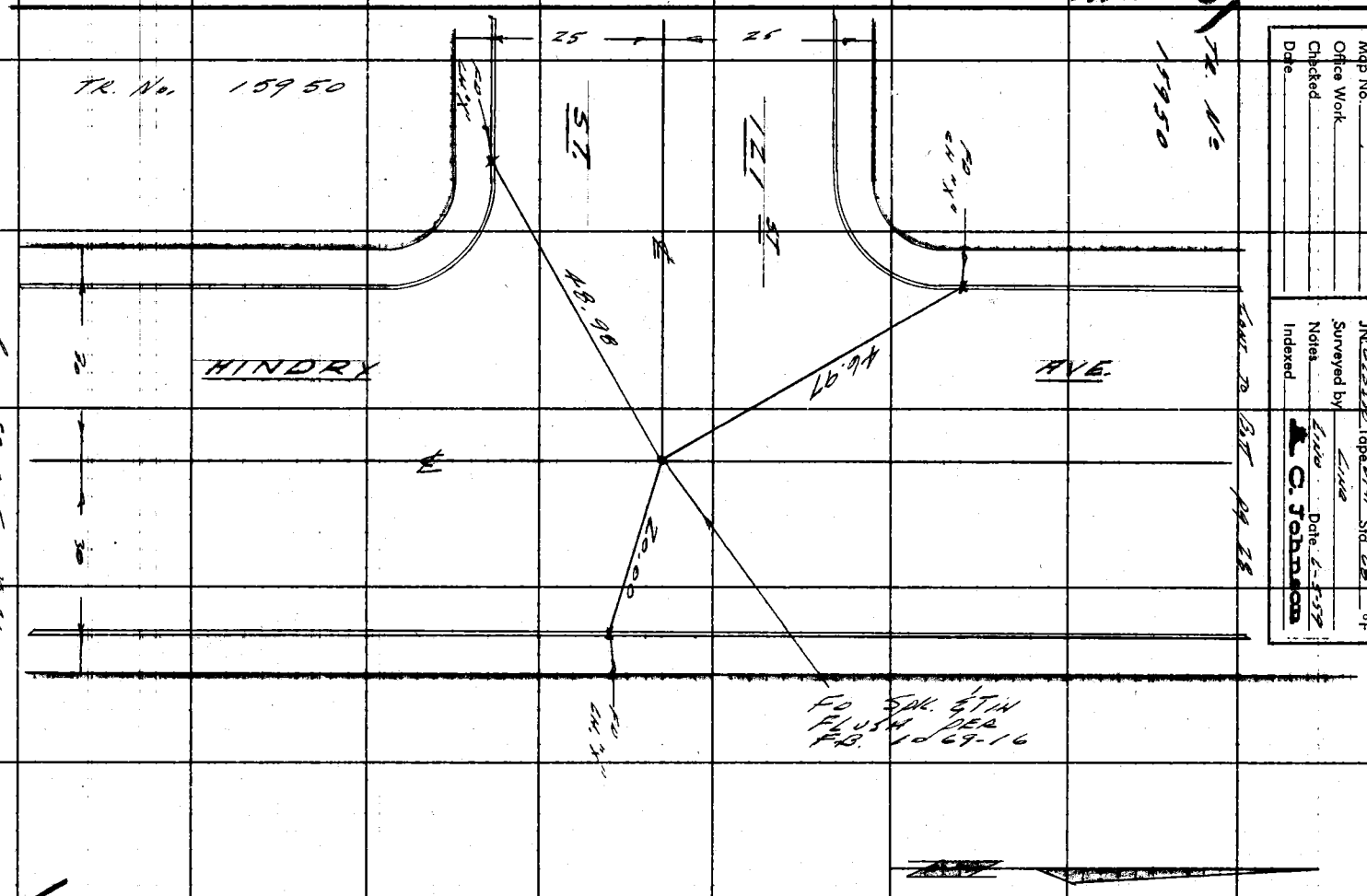

Notes Ck'd by S. H. MILLER
Map No.
Office Work
Checked
Date

Survey of LAWNDALE S.D.
JN: 625380 Tape 0141 Std 68 °F
Surveyed by LINO
Notes LINO Date 6-5-59
Indexed C. Johnson

F. B. 2549 PG. 27

RETURN TO
LOS ANGELES COUNTY ENGINEER
00 LOS ANGELES COUNTY ENGINEERING BLDG.

WS 25, F-1

Note: Any Additions or Changes on This Sheet Must be Made or Circled in Red Ink With Date and Name of Person Making Change.

Do not extend notes this side of this line.

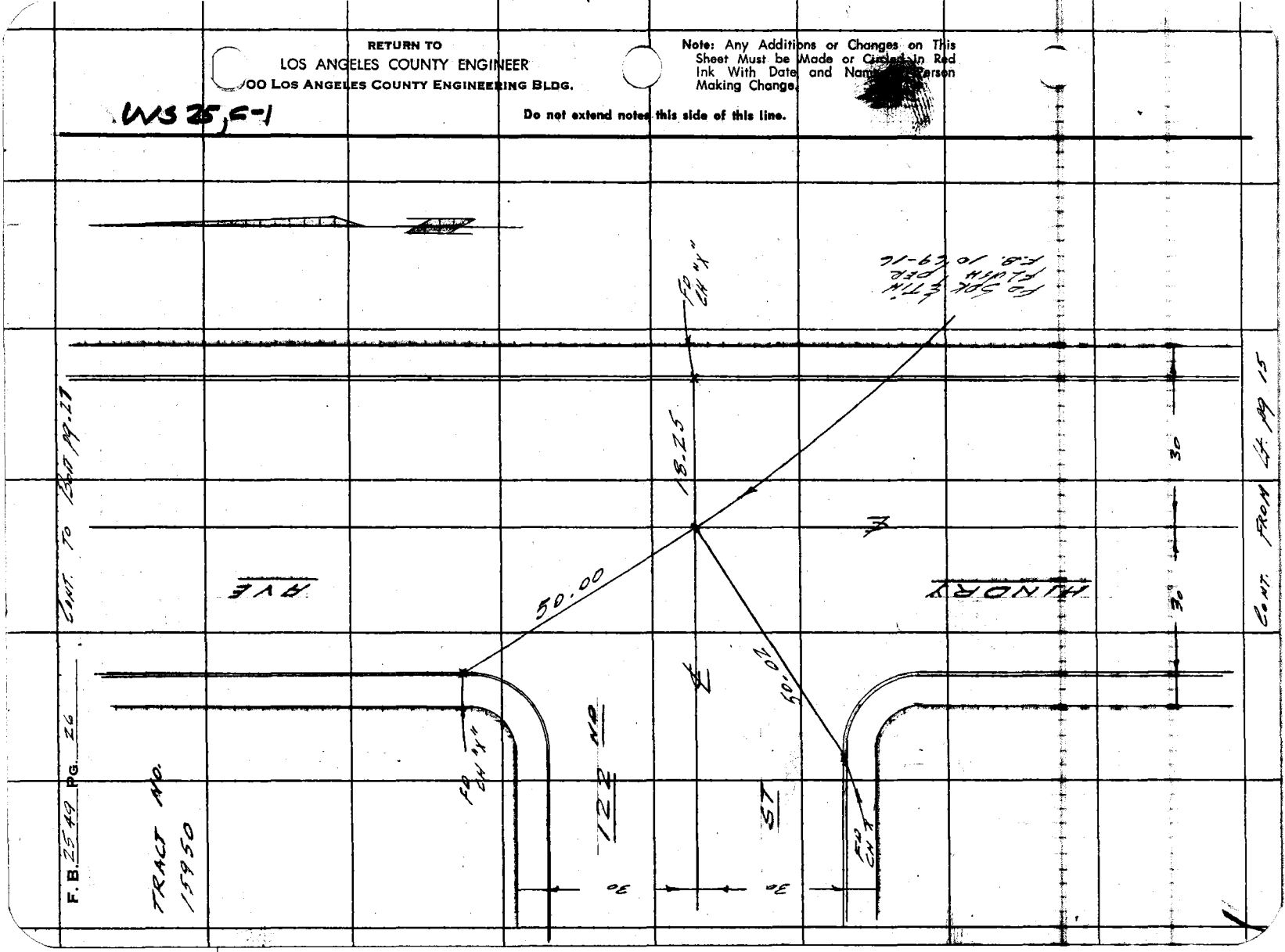

763098 CE #247—7-53

RETURN [illegible]
LOS ANGELES CO[illegible]NGINEER
700 LOS ANGELES COUNTY [illegible]NEERING BLDG.

Note: Any Additions or Changes on This Sheet Must be Made or Circled in Red Ink With Date and Name of Person Making Change.

Do not extend notes this side of this line.

WS 25, B-1

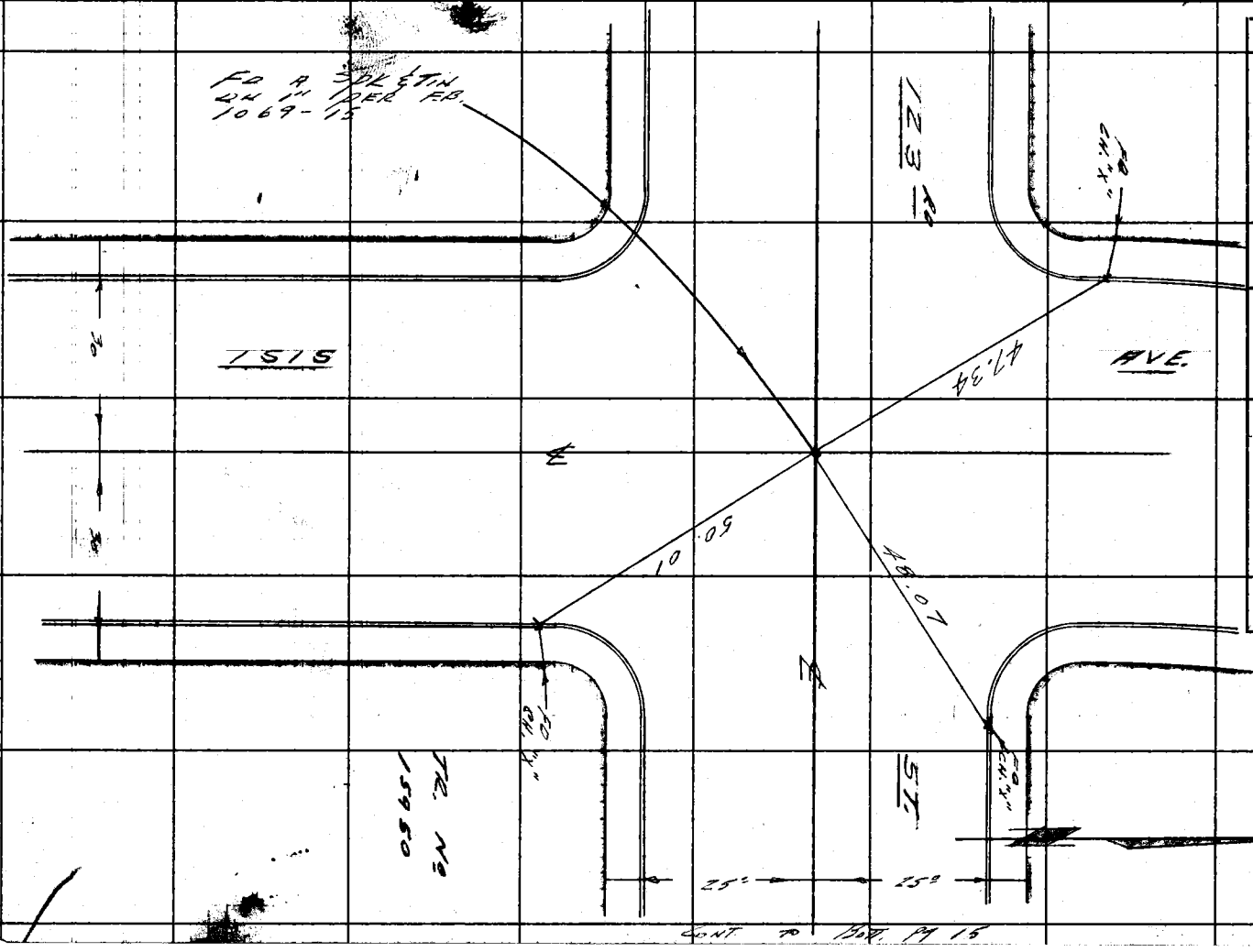

Notes Ck'd by S. H. MILLER
Map No.
Office Work
Checked
Date

Survey of LAWNDALE SD.
JN 6253.50 Tape 0191 Std 68 °F
Surveyed by LINO
Notes LINO Date 6-4-59
Indexed J. C. Johnson

F. B. 2549 PG. 25

RETURN TO
LOS ANGELES COUNTY ENGINEER
700 LOS ANGELES COUNTY ENGINEERING BLDG.

Note: Any Additions or Changes on This Sheet Must be Made or Circled in Red Ink With Date and Name of Person Making Change.

Do not extend notes this side of this line.

W. S. 25, B-1

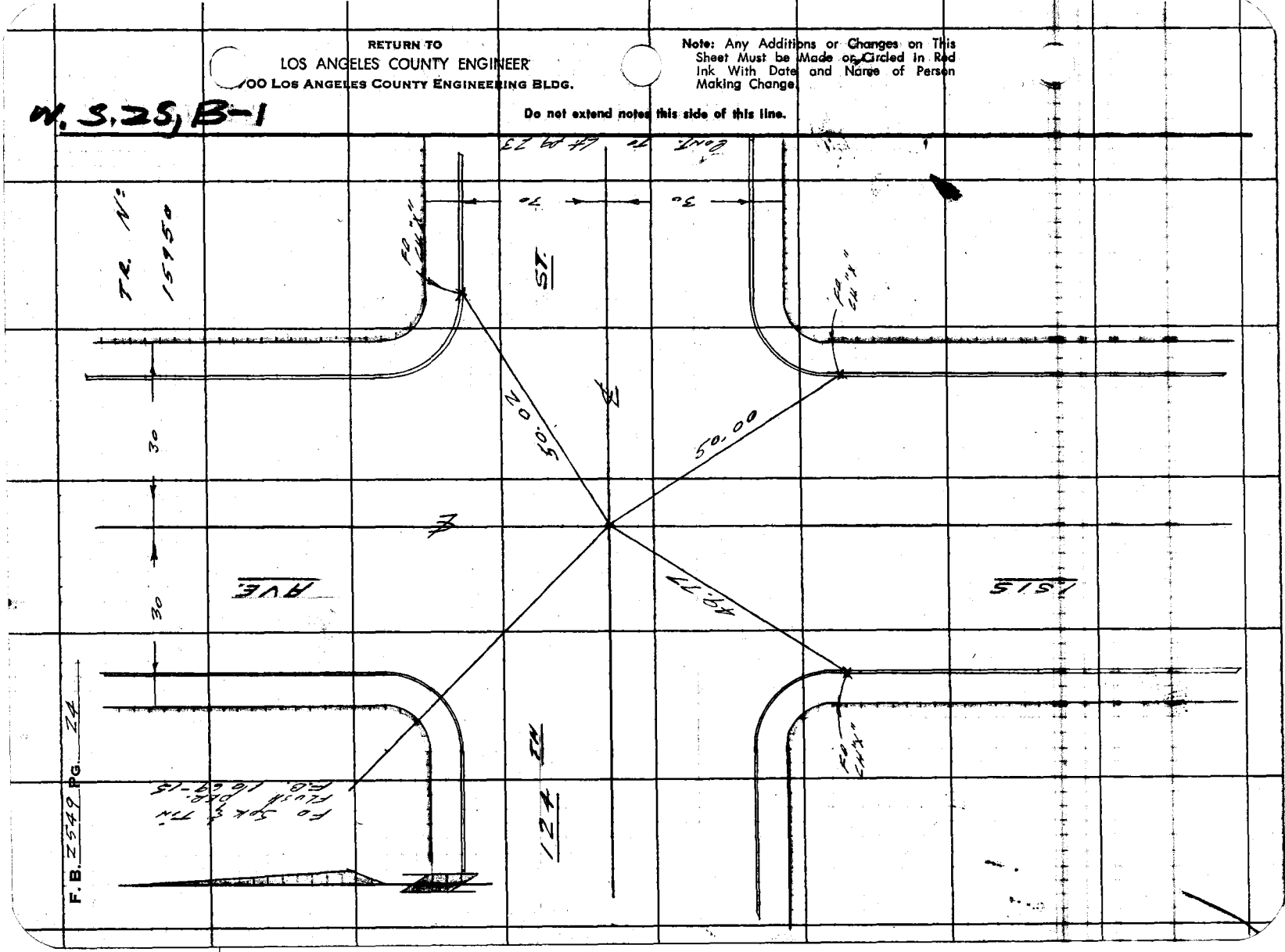

763098 CE #247—7-53

RETURN TO
LOS ANGELES COUNTY ENGINEER
700 LOS ANGELES COUNTY ENGINEERING BLDG.

Note: Any Additions or Changes on This Sheet Must be Made or Circled in Red Ink With Date and Name of Person Making Change.

Do not extend notes this side of this line.

25,C-1

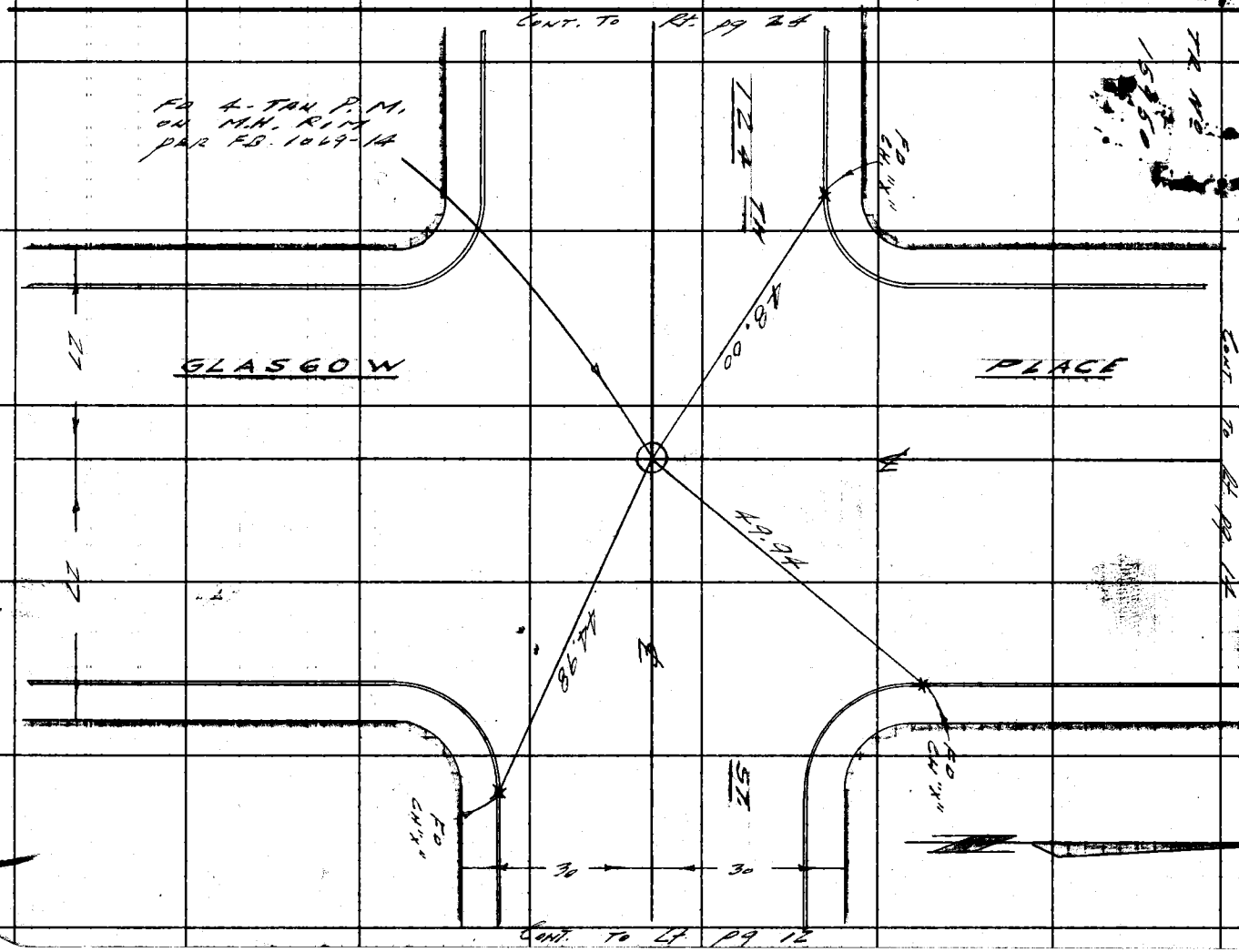

TR No 15450

CONT. TO Rt. pg 14

Notes Ck'd by S. H. MILLER
Map No.
Office Work
Checked
Date

Survey of LAWNDALE SD.
JN 6253.50 Tape 0191 Std 68 °F
Surveyed by LINO
Notes
Indexed
Date 6-4-59
C. Johnson

F. B. 2549 PG. 23

Notes Ck'd by	Survey of LAWNDALE SD.
Map No.	JN 6253.50 Tape Std °F
Office Work	Surveyed by Lind
Checked	Notes V. Anderson Date 5-29-59
Date	Indexed C. Johnson 6-18-59

F. B. 2549 Pg. 41

J.N. 6253.50

LAWNDALE STORM DRAIN

PROJECT No. 535

LINE "G"

TOPOGRAPHY

JUNE 1959

LIND
ANDERSON
PETERSON
GOODWIN
HILL

Note: Any Additions or Changes on This Sheet Must Be Made or Circled in Red Ink With Date and Name of Person Making Change.

Do not extend notes this side of this line.

RETURN TO
LOS ANGELES COUNTY ENGINEER
900 Los Angeles County Engineering Bldg.

763098 CE #247 7-53

F. B. 2549 PG. 42

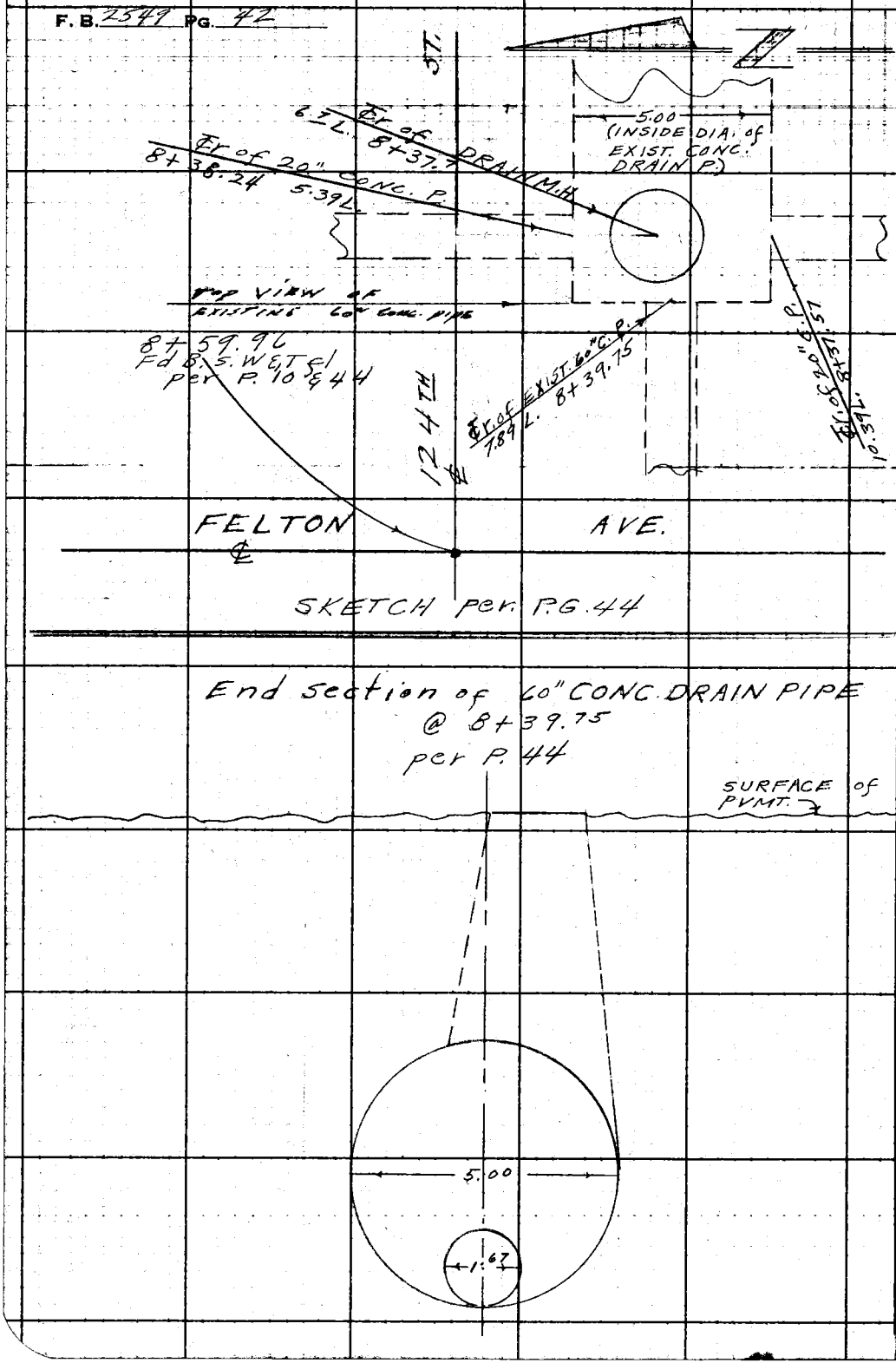

RETURN TO
LOS ANGELES COUNTY ENGINEER
700 LOS ANGELES COUNTY ENGINEERING BLDG.

Do not extend notes this side of this line.

Note: Any Additions or Changes on This Sheet Must be Made or Circled in Red Ink With Date and Name of Person Making Change.

Notes Ck'd by
Map No.
Office Work
Checked
Date

Survey of LAWNDALE S.D.
JN 6253.50 Tape Std °F
Surveyed by
Notes K Anderson Date 5-29-59
Indexed A. C. Johnson

F. B. 2549 PG. 43

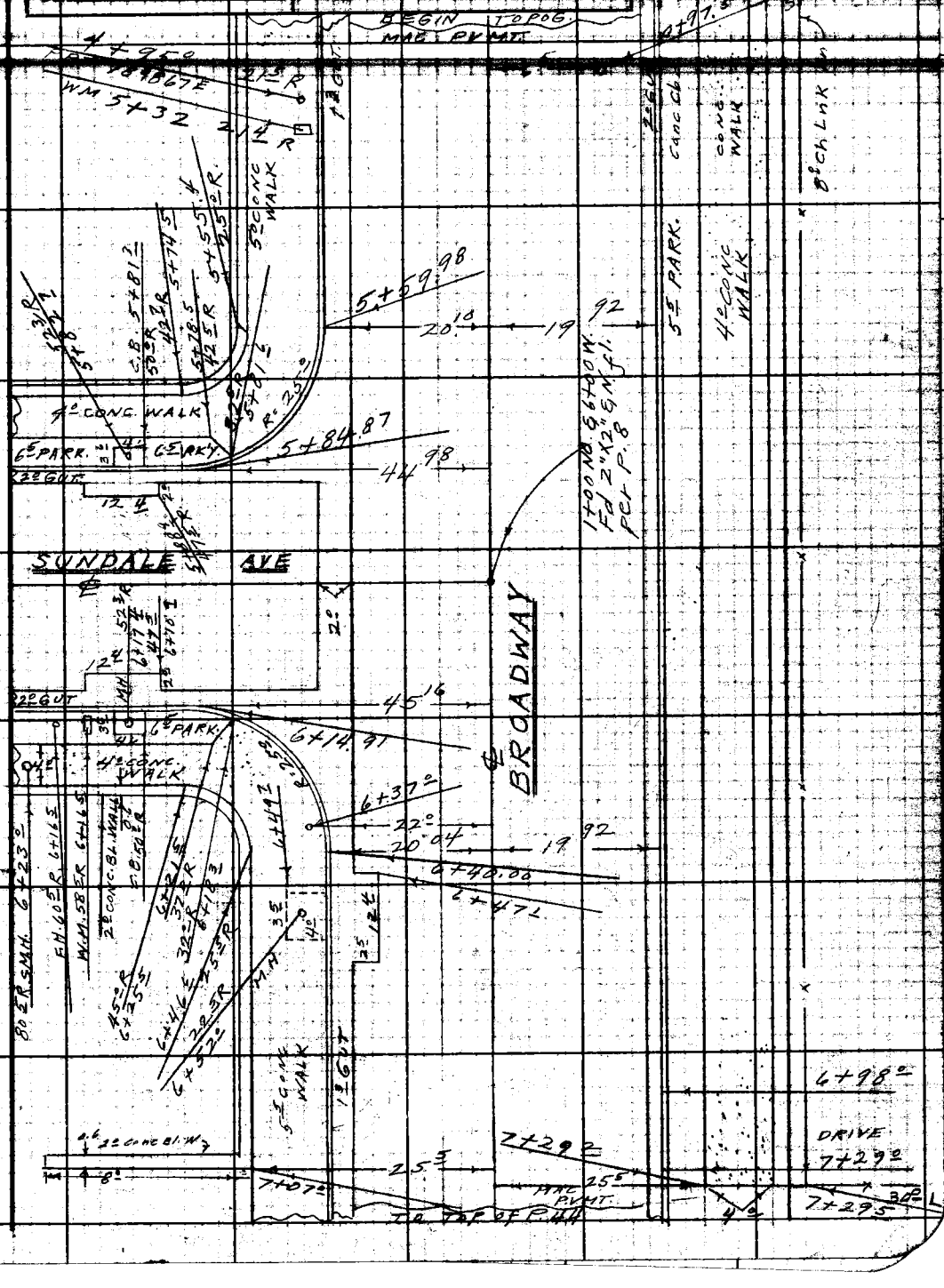

Note: Any Additions or Changes on This Sheet Must Be Made or Circled in Red Ink With Date and Name of Person Making Change.

Do not extend notes this side of this line.

RETURN TO
LOS ANGELES COUNTY ENGINEER
100 LOS ANGELES COUNTY ENGINEERING BLDG.

763098 CE #247—7-53


F. B. 2549 PG. 46
FM B of P 45
MAC. PVMT
WM 13+17.1
16.5
12+99.5
WM
13+24.0
14.0 CONC DRIVE
13+21.7
14.0 CONC DRIVE
WM. 13+37.8
16.5
13+58.5
WM
13 GUT
ST.
13+73.0
14.0 CONC DRIVE
SMH
13+97.7
16.5
14+00.5
WM
14+13.0
WM 14+21.0
16.5
14.0 CONC DRIVE
14.0 CONC DRIVE
14+23.4
WM 14+40.2
16.5
16.5
14+48.7
WM
LP 14+71.2
17.5
14+63.0
23.0 CONC DRIVE
14+72.0
14.0 CONC DRIVE
16.5
15+03.5
WM
WM 15+20.5
16.5
14.0 CONC DRIVE
15+23.5
WM 15+39.0
16.5
16.5
15+49.5
WM
15+66.0
1.0
FH
WV
16.3
15+63.0
14.0 CONC DRIVE
14.0 CONC DRIVE
15+72.7
124TH
15+86.5
19.2
1" ELM
16.5
15+98.5
WM
19.2
16+04.0
1" ELM
WM 16+21.7
16.5
16+13.0
24.0 CONC DRIVE
14.0 CONC DRIVE
16+24.0
16+40.0
WM
16.5
16.5
16+55.7
WM
MAC. PVMT.
TO T of P 47
RETURN TO
LOS ANGELES COUNTY ENGINEER
700 LOS ANGELES COUNTY ENGINEERING BLDG.
Note: Any Additions or Changes on This Sheet Must be Made or Circled In Red Ink With Date and Name of Person Making Change.
Do not extend notes this side of this line.

Notes Ck'd by
Map No.
Office Work
Checked
Date

Survey of LAWNDALE S.D.
W. O. 6253.50 Tape No. St'd. °F
Surveyed by LIND
Notes Y. Anderson Date 6-2-59
Indexed C. Johnson

F. B. 2547 Pg. 47

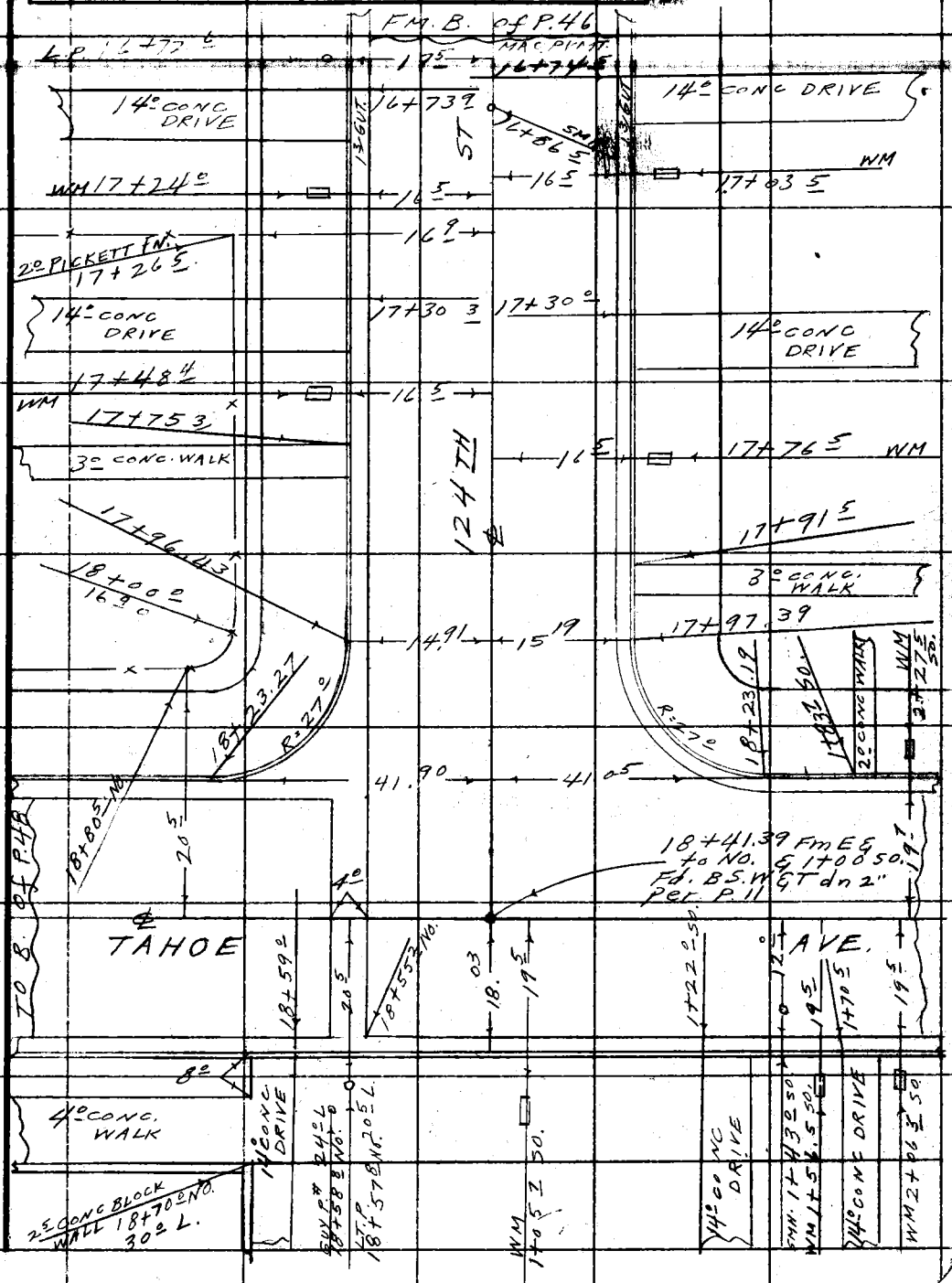

Notes: Any Additions or Changes on This Sheet Must be Made or Circled in Red Ink With Date and Name of Person Making Change.

Do not extend notes this side of this line.

RETURN TO
LOS ANGELES COUNTY SURVEYOR
726 LOS ANGELES COUNTY
ENGINEERING BLDG.

76F309S S&E #247. 8-54

F. B. 2547 PG. 48

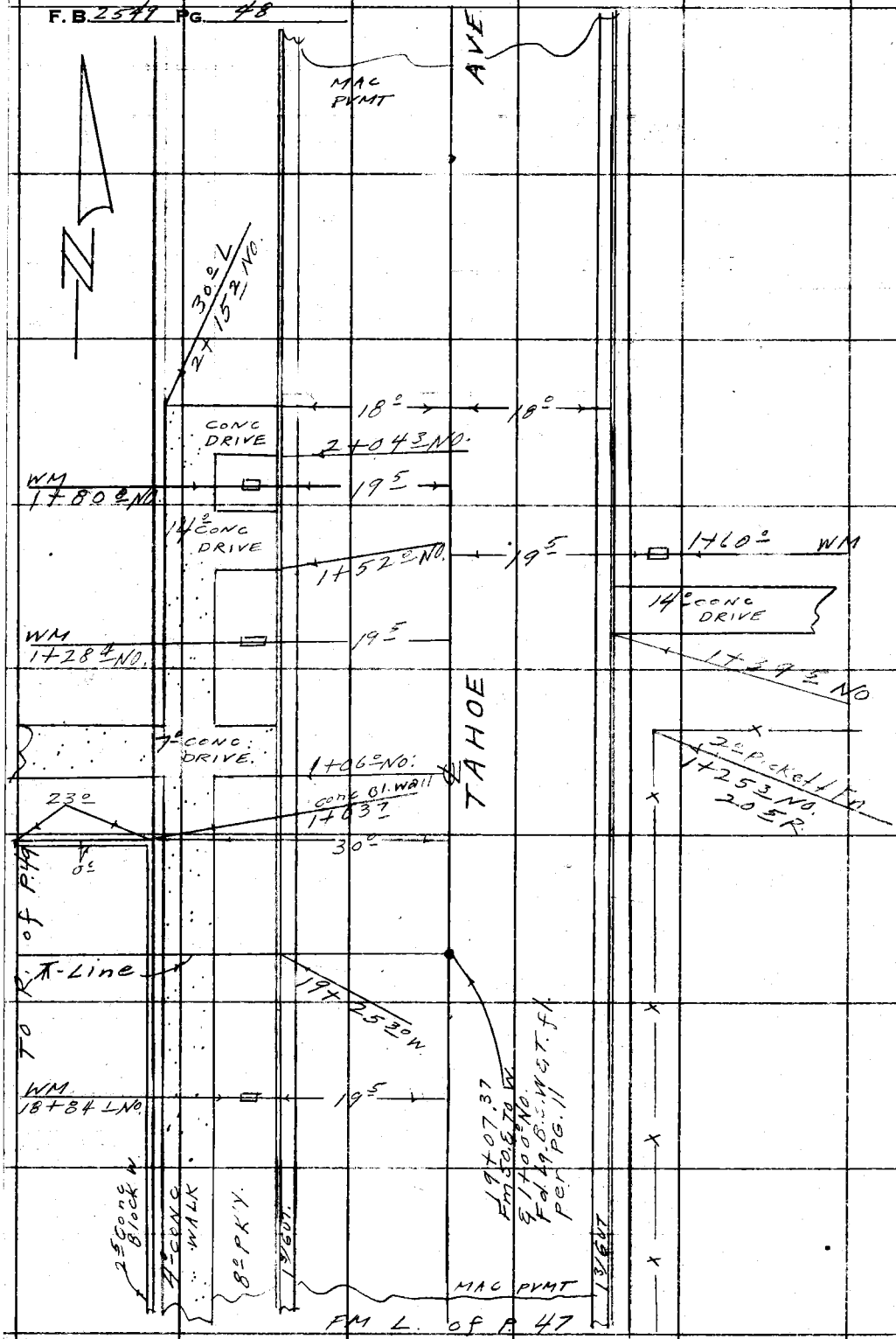

RETURN TO
LOS ANGELES COUNTY SURVEYOR
726 LOS ANGELES COUNTY
ENGINEERING BLDG.
Do not extend notes this side of this line.

Note: Any Additions or Changes on This Sheet Must be Made or Circled in Red Ink With Date and Name of Person Making Change.

Notes Ck'd by	Survey of LAWNDALE S.D.	F. B 2549 PG. 47
Map No.	JN 6253.50 Tape Std °F	
Office Work	Surveyed by	
Checked	Notes V. Anderson Date 6-5-59	
Date	Indexed C. Johnson	

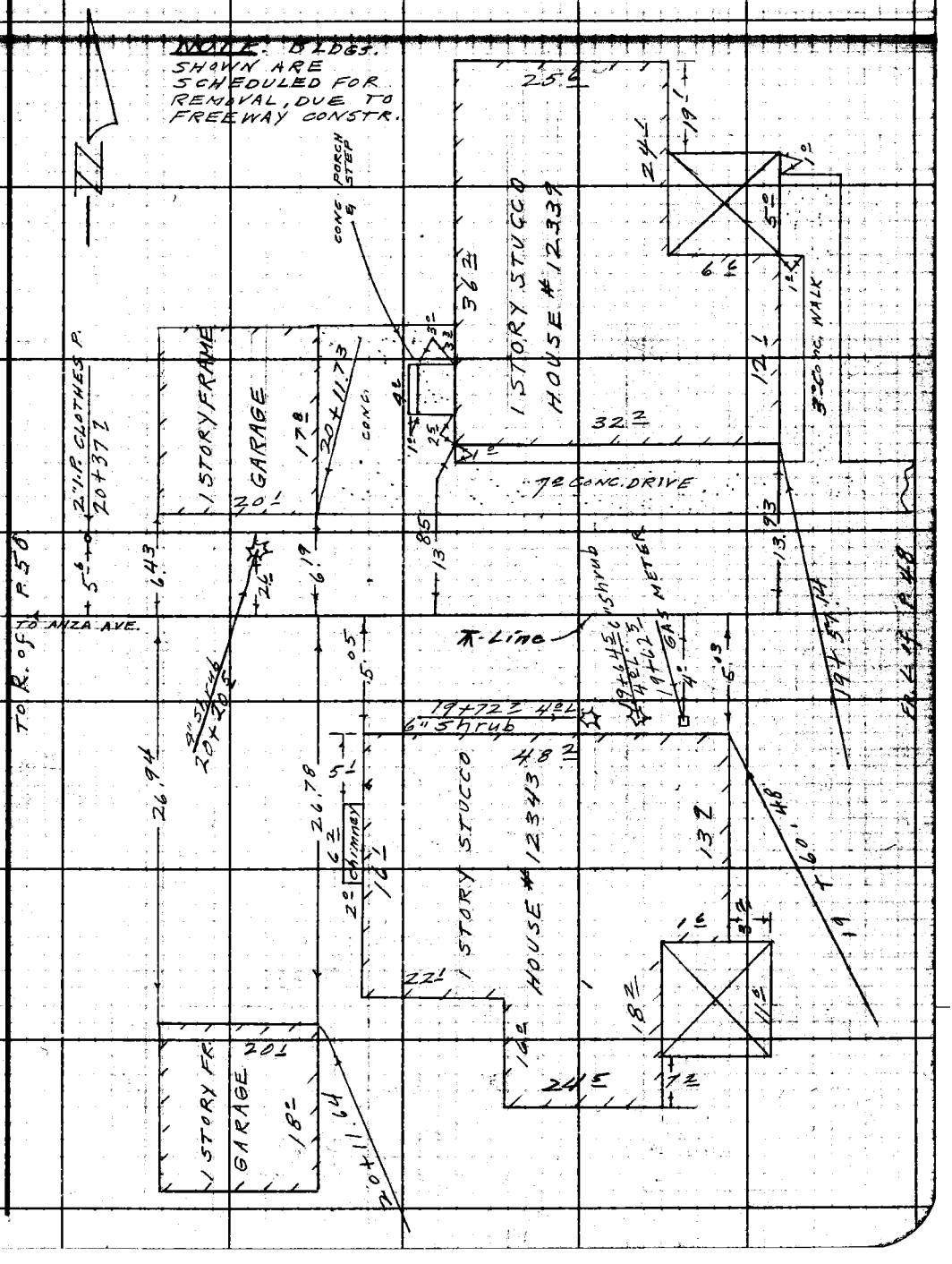

Note: Any Additions or Changes on This Sheet Must be Made or Circled in Red Ink With Date and Name of Person Making Change.

Do not extend notes this side of this line.

RETURN TO
LOS ANGELES COUNTY ENGINEER
100 LOS ANGELES COUNTY ENGINEERING BLDG.

763098 CE #247—7-53

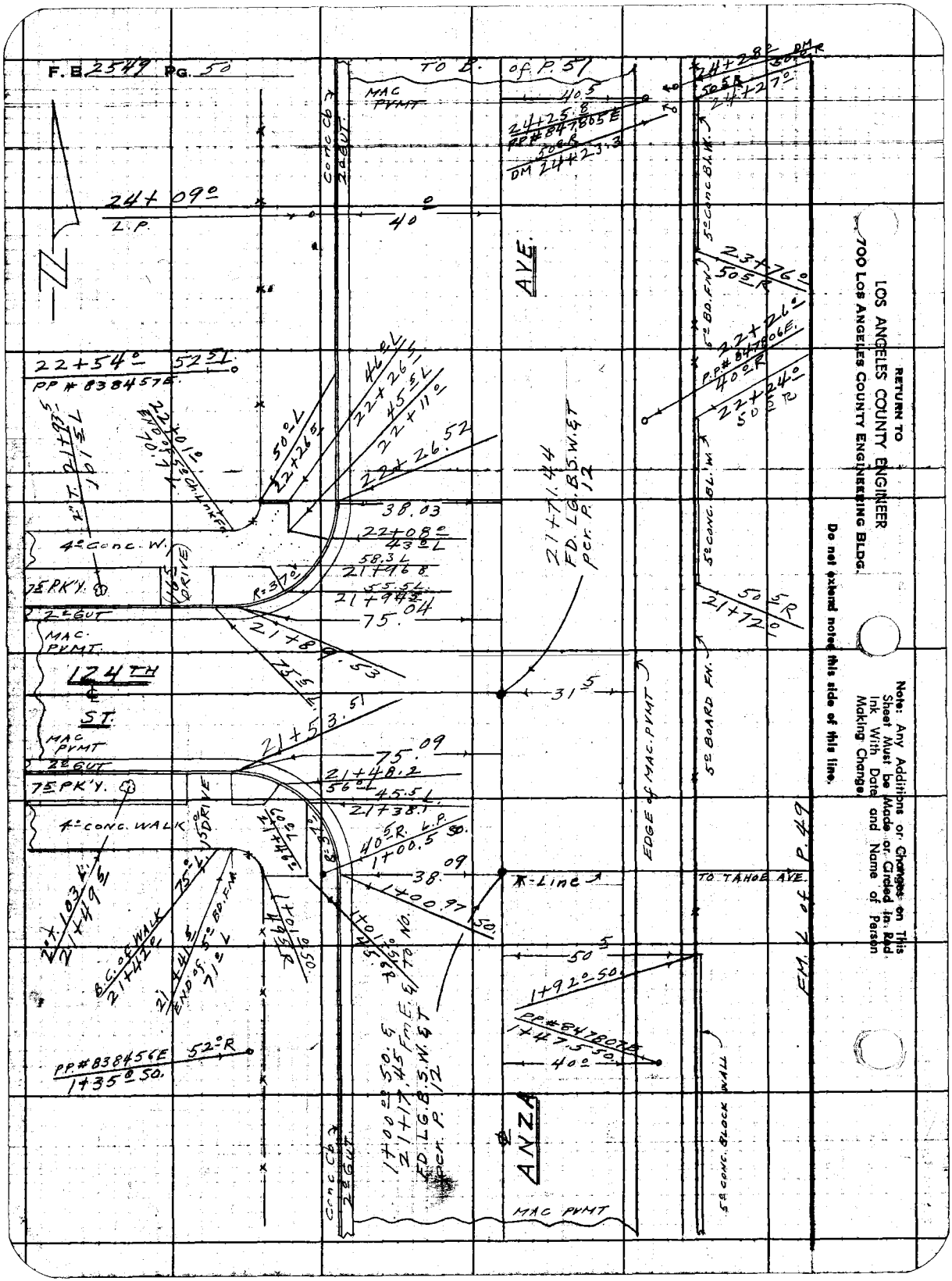

RETURN TO
LOS ANGELES COUNTY ENGINEER
700 LOS ANGELES COUNTY ENGINEERING BLDG.

Do not extend notes this side of this line.

Note: Any Additions or Changes on This Sheet Must be Made or Circled in Red Ink With Date and Name of Person Making Change.

Notes Ck'd by	Survey of LAWNDALE S. D.	F. B. 2549 Pg. 51
Map No.	JN 6253.50 Tape Std °F	
Office Work	Surveyed by [illegible]	
Checked	Notes V. Anderson Date 6-5-59	
Date	Indexed C. Johnson	

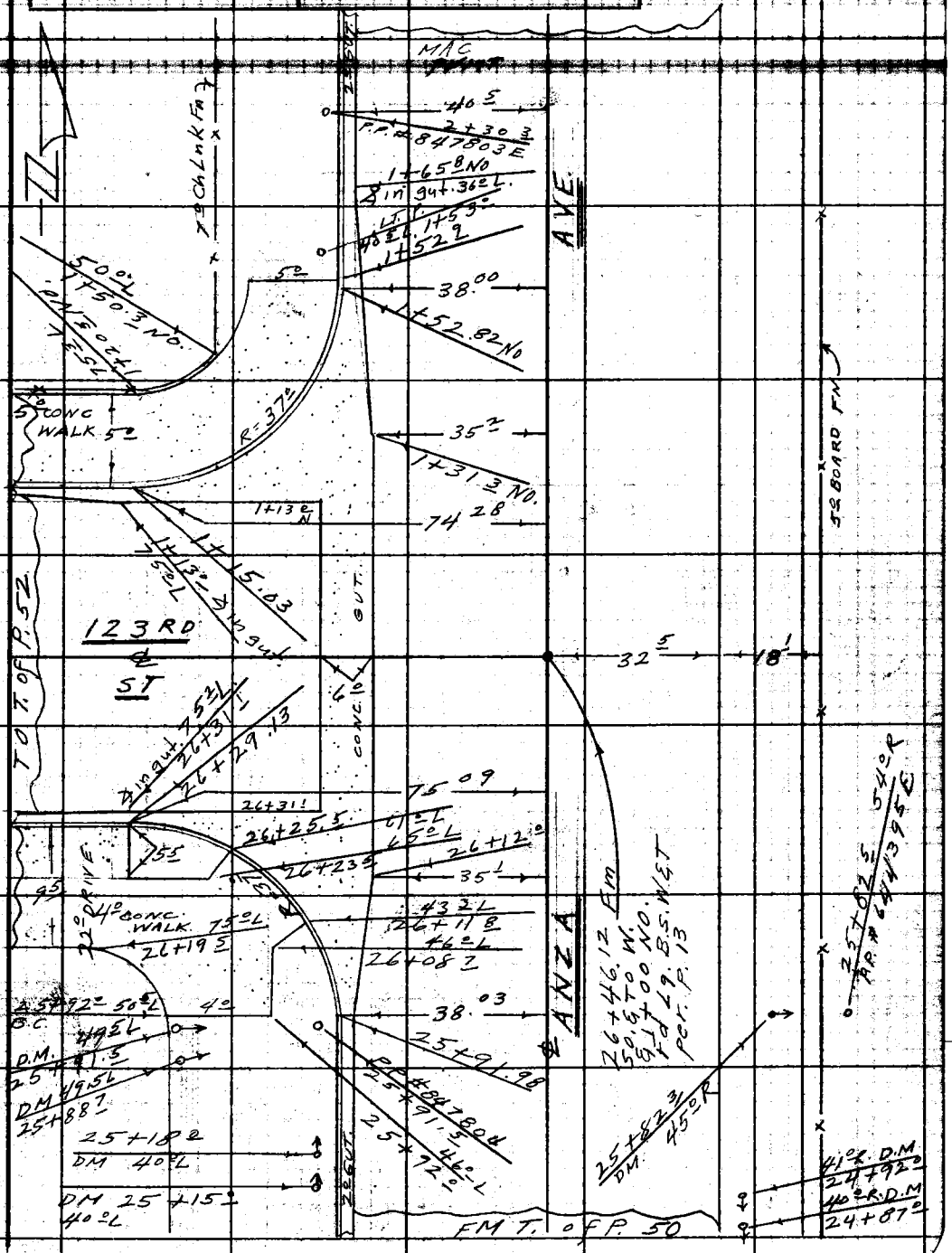

Note: Any Additions or Changes on This Sheet Must be Made or Circled in Red Ink With Date and Name of Person Making Change.

Do not extend notes this side of this line.

RETURN TO
LOS ANGELES COUNTY ENGINEER
700 LOS ANGELES COUNTY ENGINEERING BLDG.

763098 CE #247—7-59

F. B. 2549 PG. 52

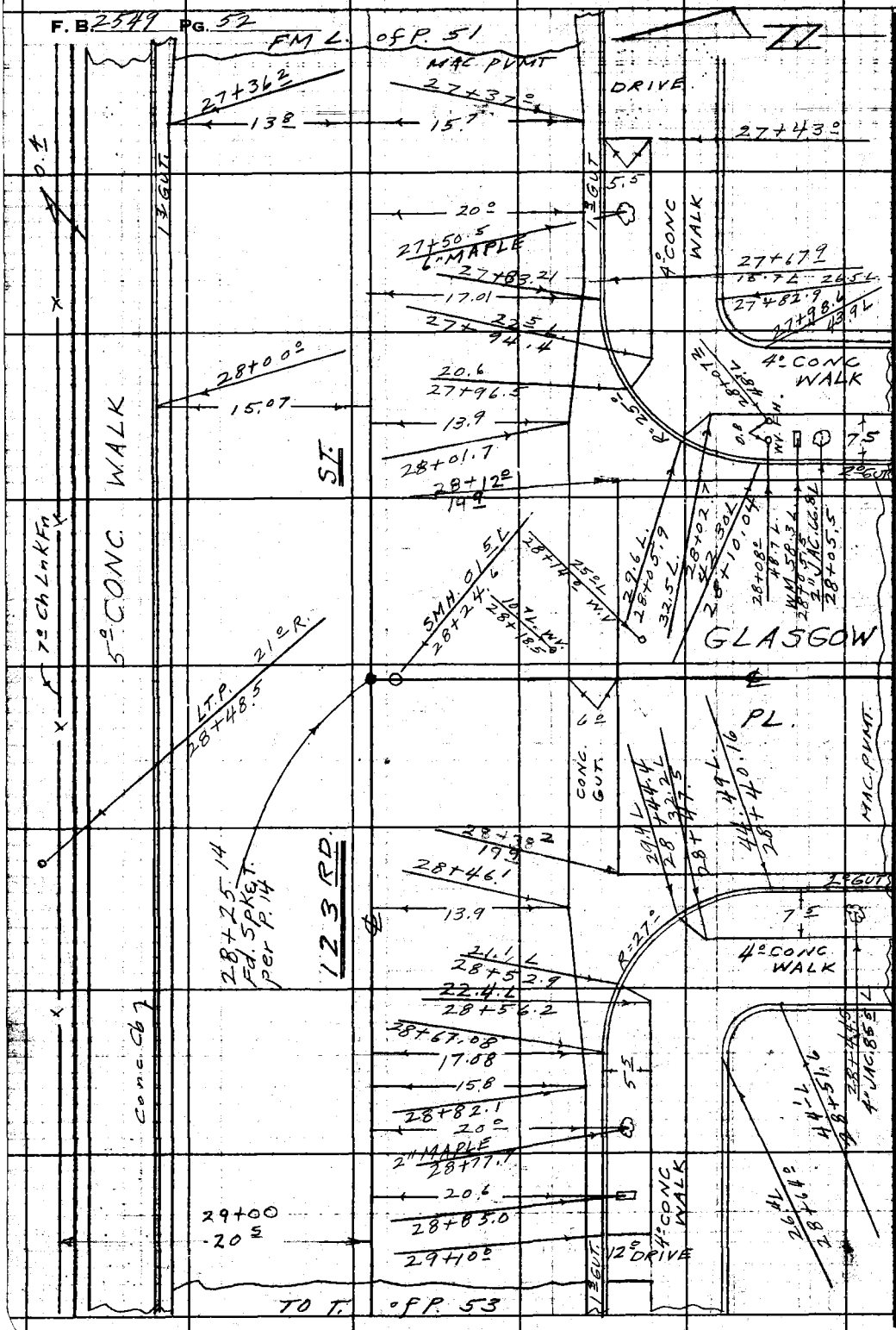

RETURN TO
LOS ANGELES COUNTY ENGINEER
00 LOS ANGELES COUNTY ENGINEERING BLDG.

Do not extend notes this side of this line.

Note: Any Additions or Changes on This Sheet Must be Made or Circled in Red Ink With Date and Name of Person Making Change.

Notes Ck'd by	Survey of LAWNDALE S.D.
Map No.	JN 6253.50 Tape Std °F
Office Work	Surveyed by LINO
Checked	Notes V. Anderson Date 6-5-59
Date	Indexed C. Johnson

F. B. 2547 PG. 53

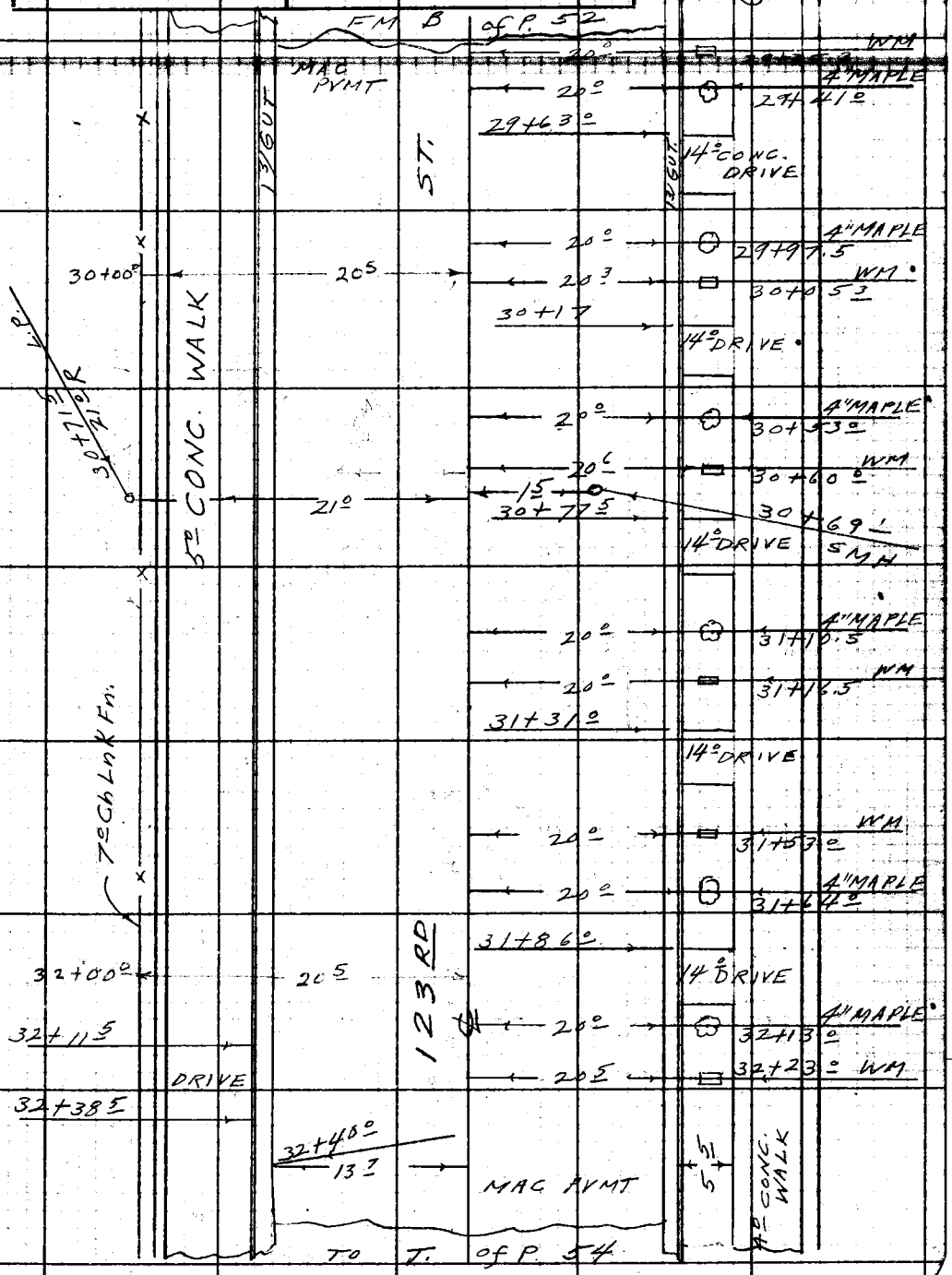

Note: Any Additions or Changes on This Sheet Must be Made or Circled in Red Ink With Date and Name of Person Making Change.

Do not extend notes this side of this line.

RETURN TO
LOS ANGELES COUNTY ENGINEER
700 LOS ANGELES COUNTY ENGINEERING BLDG.

763098 CE #247—7-53

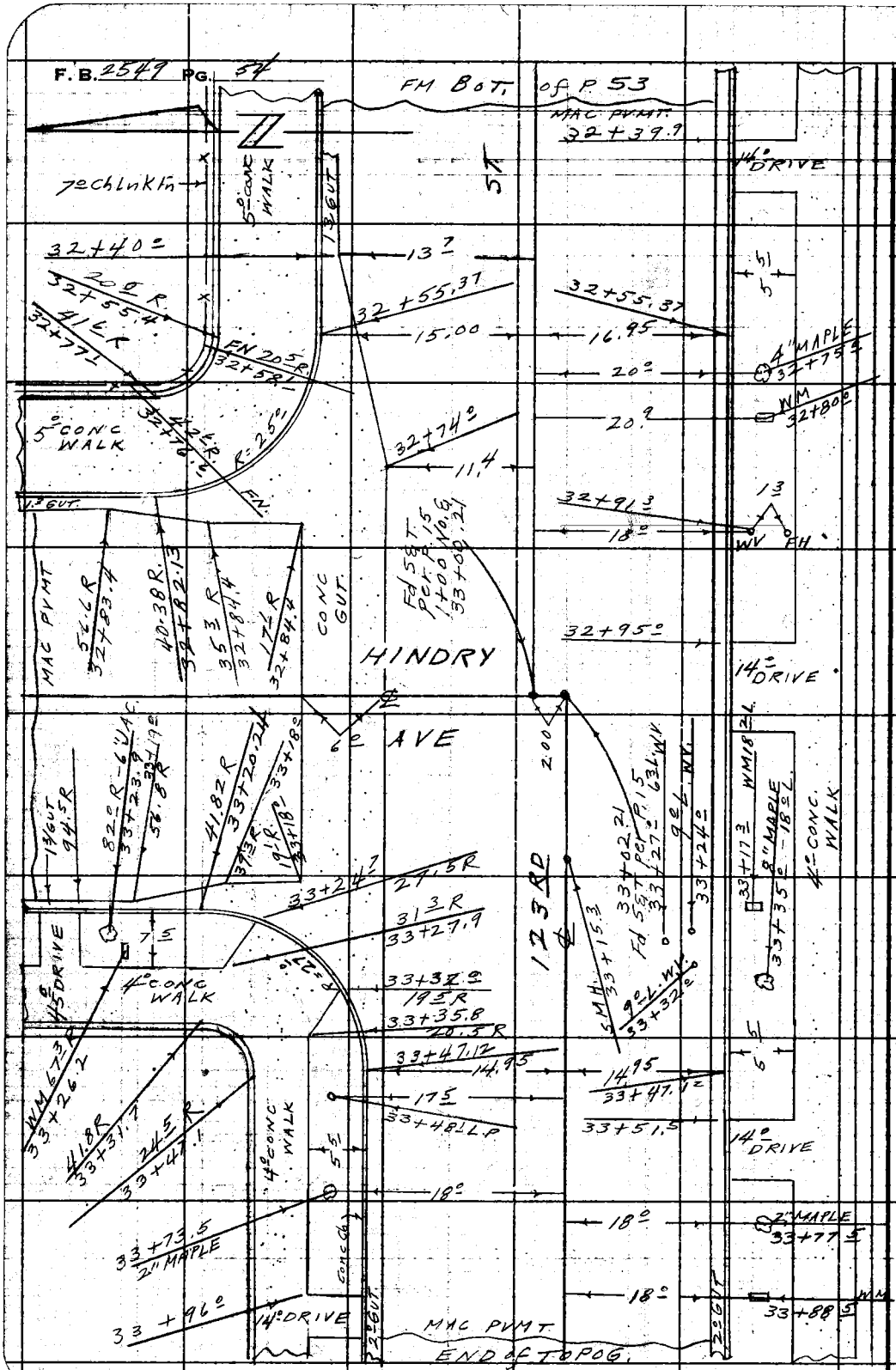

RETURN TO
LOS ANGELES COUNTY ENGINEER
900 LOS ANGELES COUNTY ENGINEERING BLDG.

Do not extend notes this side of this line.

Note: Any Additions or Changes on This Sheet Must be Made or Circled in Red Ink With Date and Name of Person Making Change.

Notes Ck'd by	Survey of LAWNDALE S.D.	F. B. 2549 PG. 55
Map No.	JN 6253.50 Tape Std. °F	
Office Work	Surveyed by Lind	
Checked	Notes V. Anderson Date 7-16-59	
Date	Indexed C. Johnson 7-17-59	

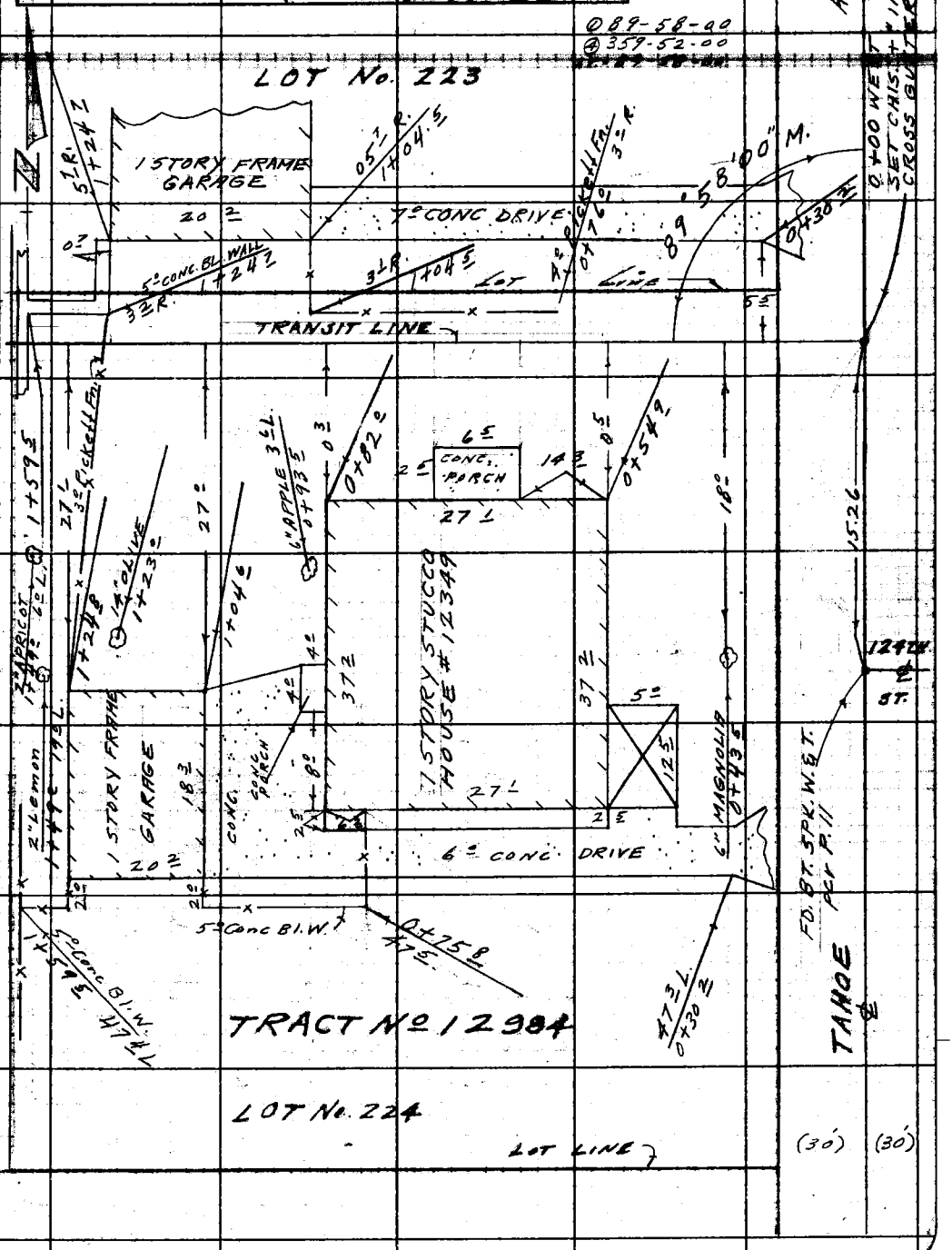

Note: Any Additions or Changes on This Sheet Must be Made or Circled in Red Ink With Date and Name of Person Making Change.

Do not extend notes this side of this line.

RETURN TO
LOS ANGELES COUNTY ENGINEER
700 LOS ANGELES COUNTY ENGINEERING BLDG.

76309S CE #247—7-53

76L-298 S & E #307—1-56

PLEASE RETURN TO
LOS ANGELES COUNTY ENGINEER
700 LOS ANGELES COUNTY ENGINEERING BLDG.

NOTE: ANY ADDITIONS OR CHANGES ON THIS SHEET MUST BE MADE OR CIRCLED IN RED INK, WITH DATE AND NAME OF PERSON MAKING CHANGE.

Do not extend notes this side of this line.

STATION	B. S.	H. I.	F. S.	ELEV.	TRANSIT	LINE
BM AH-3				85 60	BM AH-3 EL= 85.603 PER FB. 2501-01	
0+00 WEST				85 42	THE INT. OF TAHOE AVE & TRANSIT LINE	
					= 0+00 GOING WEST ALONG T-LINE	
					PER PG 55	
0+17 ± WEST				85 21	EDGE CONC GUTT	T - LINE
0+18		LEFT		85 25	FL " "	" "
0+18				85 87	T.C.	" "
0+30 ± W.				86 6		T LINE W'LY ℄ TAHOE
				86 26		5 ± RT B.W.
				86 31		55 ± RT B.W.
		RIGHT		86 78	15 ± L.	
				86 37	40 ± L. N. EDGE CONC DRIVE	
				86 41	47 ± L. S. " "	"
0+48 ±				87 9		T-LINE
				87 68		5 ± RT. S. EDGE CONC DRIVE
				87 72		12 ± RT N. " " "
				88 0		46 ± RT.
				87 9.	15 ± L.	
				87 79	40 L. N. EDGE CONC DR.	
				87 75	47 L. S. " "	"

87 3

Profile No. ____ Notes Red. ____ Plotted ____ Job No. 2551-50 Division No. 1 F. B. 2549 Pg. 57
X-Sec. ____ Date ____ Date ____ Survey of LAWNDALE RD
Notes Chkd. ____ Checked ____ Survey by ____ Notes ____ Date 7-16-51
No. ____ Date ____ Date ____ Map No. ____ Index No. ____ Co. Jobs ____

76L-298 S & E #307—1-56

PLEASE RETURN TO
LOS ANGELES COUNTY ENGINEER
700 LOS ANGELES COUNTY ENGINEERING BLDG.

NOTE: ANY ADDITIONS OR CHANGES ON THIS SHEET MUST BE MADE OR CIRCLED IN RED INK, WITH DATE AND NAME OF PERSON MAKING CHANGE.

Do not extend notes this side of this line.

STATION	B. S.	H. I.	F. S.	ELEV.	TRANSIT	LINE
0+84°				88 6		π- LINE
				88 48		5° Rt. S. EDGE CONC DR
				88 7		25° "
				88 7	13° L.	
				88 55	36° "	NLY EDGE CONC DR
				88 [illegible]	47 "	SLY " " "
1+15°				89 [illegible]		π LINE
				89 [illegible]		5° R.
				89 [illegible]	27° L.	
1+60° WEST				89 [illegible]	ELY P/L ANZA AVE.	π - LINE
				89 [illegible]		4° Rt.
				89 [illegible]		20° Rt
				89 1	20° L.	
				89 4	47° "	
BM AH-3					BM AH-3 EL=	85.603 PER. FB. 2521-21

F. B. 2549 PG. 58 Job No. 6253.50 Division No. 10 Notes Red. Plotted Profile
Survey of LAWNDALE RD. Date Date No.
Survey by LINN Notes LINN Notes Chkd. Checked X-Sec.
Indexed K. C. Johnson Date Date Date No.

Profile No.	Notes Red.	Plotted	Job No. 6253.50	Division No. 10	F. B. 2549 Pg. 65
	Date	Date	Survey of LAWNDALE S.D.		
X-Sec. No.	Notes Chkd.	Checked	Survey by LINO	Notes V.H.	Date 6-9-59
	Date	Date	Map No.	Index [redacted]	Date 6-15-59

J.N. 6253.50

LAWNDALE STORM DRAINS

PROJECT NO 535

LINE "C"

"X" SECTIONS

JUNE 1959

STATION	B. S.	H. I.	F. S.	ELEV.
			HILL	LINO
			GOODWIN	ANDERSON
				PETERSON

NOTE: ANY ADDITIONS OR CHANGES ON THIS SHEET MUST BE MADE OR CIRCLED IN RED INK, WITH DATE AND NAME OF PERSON MAKING CHANGE.

Do not extend notes this side of this line.

PLEASE RETURN TO
LOS ANGELES COUNTY ENGINEER
700 LOS ANGELES COUNTY ENGINEERING BLDG.

761-298 S & E #307—1-56

76L-298 S & E #307—1-56

PLEASE RETURN TO
LOS ANGELES COUNTY ENGINEER
700 LOS ANGELES COUNTY ENGINEERING BLDG.

NOTE: ANY ADDITIONS OR CHANGES ON THIS SHEET MUST BE MADE OR CIRCLED IN RED INK, WITH DATE AND NAME OF PERSON MAKING CHANGE.

Do not extend notes this side of this line.

F. B. 2549 Pg. 66 | Job No. 6253.50 | Division No. 10 | Notes Red. | Plotted | Profile
Survey of LAWNDALE S.D. | Date | Date | No. | X-Sec.
Survey by LAND Notes V. ANDERSON | Notes Chkd. | Checked | No.
Indexed C. Johnson Date | Date | Date

STATION	B. S.	H. I.	F. S.	ELEV.	BROADWAY	
BM SD 3033				82.08	BM SD 3033 EL = 82.080 per FB. 2521-21	
6+00					℄ INT of BROADWAY & SUNDALE AVE.	
					STARTING CONTROL = 6+00 W PER FB 2549 PG 43	
0+97 5				80.33	6 5 L STORM DRAIN MH	RIM EL.
				70.95	F.L. OF 60" S.D. PIPE	
					RIM 80.33 − ROD 9.38 =	F.L. 70.95
4+10±		LENKER ROD		80.89		℄
				80.93		10 R W/4
				80.69		18 " EG
				80.56		20 " FL
				81.15		20 " TC
				81.29		25 5 " BW
				80.69	10 L W/4	
				80.60	18 " EG	
				80.47	20 " FL	
				81.11	20 " TC	
				81.32	30 " BW	
				81.05		
5+10±				81.02		℄ 10 R W/4
				80.78		18 " EG
				80.72		20 " FL

76L-298 S & E #307—1-56

PLEASE RETURN TO
LOS ANGELES COUNTY ENGINEER
700 LOS ANGELES COUNTY ENGINEERING BLDG.

NOTE: ANY ADDITIONS OR CHANGES ON THIS SHEET MUST BE MADE OR CIRCLED IN RED INK, WITH DATE AND NAME OF PERSON MAKING CHANGE.

Do not extend notes this side of this line.

STATION	B. S.	H. I.	F. S.	ELEV.	BROADWAY	
5+10.0				81.37		20 R TC
				81.60		25.5 " BW
				80.83	10 L W/4	
				80.81	18 " EG	
				80.66	20 " FL	
				81.28	20 " TC	
				81.48	30 " BW	
5+50.0				81.03		℄
				81.09		10 R W/4
				80.92		18.7 " EG
				80.85		20 " FL
				81.43		20 " TC
				81.63		25.5 " BW
				80.89	10 L W/4	
				80.84	18 " EG	
				80.73	20 " FL	
				81.34	20 " TC	
				81.52	30 " BW	
6+00				81.19	℄ INT. of BROADWAY & SUNDALE AVE = 1+00 NO. - PER FB 2549-43	
1+18 I NO				80.93		℄ Sundale Ave
1+19.5 NO.				80.87		℄

LINKER POD

Profile No. ____ Notes Red. ____ Plotted ____ Job No. 6253.50 Division No. ____ F. B. 2549 Pg. 67
Date ____ Date ____ Survey of [illegible]
X-Sec. No. ____ Notes Chkd. ____ Checked ____ Survey by ____ Notes ____ Date ____
Date ____ Date ____ Map No. ____ Index No. C. Johnson Date ____

76L-298 S & E #307—1-56

PLEASE RETURN TO
LOS ANGELES COUNTY ENGINEER
700 LOS ANGELES COUNTY ENGINEERING BLDG.

NOTE: ANY ADDITIONS OR CHANGES ON THIS SHEET MUST BE MADE OR CIRCLED IN RED INK, WITH DATE AND NAME OF PERSON MAKING CHANGE.

Do not extend notes this side of this line.

F. B. 2549 Pg. 68 Job No. 6253.50 Division No. 10 Notes Red. Plotted Profile
Survey of LAWNDALE S.D. Date Date No.
Survey by LND Notes V. ANDERSON Notes Chkd. Checked X-Sec.
Indexed C. Johnson Date Date Date No.

STATION	B. S.	H. I.	F. S.	ELEV.			
1+20 ± No				8092			℄ Sundale Ave
1+52 ± No				8168			℄
				8165			7± R W/4
				8154			11 " EG
				8082			15 " FL
				8180			15 " TC
				7765			15± " FL of CB
				8225			25 " BW
		LENKER RD		8165			
				8154	7± L	W/4	
				8085	11 "	EG	
				8182	15 "	FL	
				7882	15 "	TC	
				8210	15± "	FL of CB	
					25 "	BW	
1+92 ± No.				8187			℄
				8176			7± R W/4
				8155			13 " EG
				8145			15 " FL
				8189			15 " TC
				8236			25 " BW
				8185	7± L	W/4	

76L-298 S & E #307—1-56

PLEASE RETURN TO
LOS ANGELES COUNTY ENGINEER
700 LOS ANGELES COUNTY ENGINEERING BLDG.

NOTE: ANY ADDITIONS OR CHANGES ON THIS SHEET MUST BE MADE OR CIRCLED IN RED INK, WITH DATE AND NAME OF PERSON MAKING CHANGE.

Do not extend notes this side of this line.

STATION	B. S.	H. I.	F. S.	ELEV.		
1+92° No.				81 58	13 7 EG	
				81 50	15 FL	
				81 95	15 TC	
				82 22	25 BW	
2+92° No.				81 95		℄
				81 85		7 5 R W/4
				81 68		13 7 " EG
		LENKER ROD		81 68		15 " FL
				82 04		15 " TC
				82 34		25 " BW
				81 91	7 5 L W/4	
				81 67	13 7 " EG	
				81 60	15 " FL	
				DRIVE	15 " TC	
				82 58	25 " BW	
6+51				81 29		℄
				81 37		10 R W/4
				81 27		16 " EG
				80 87		20 " FL
				81 73		20 " TC
				78 53		20 5 FL. of CB

Profile Notes Red. ____ Plotted ____ Job No. 6253.50 Division No. 13 F. B. 2549 Pg. 69
No. ____ Date ____ Date ____ Survey of LAWNDALE S.D.
X-Sec. Notes Chkd. ____ Checked ____ Survey by [illegible] Notes [illegible] Date ____
No. ____ Date ____ Date ____ Map No. ____ Indexed C. Johnson

76L-298 S & E #307—1-56

PLEASE RETURN TO
LOS ANGELES COUNTY ENGINEER
700 LOS ANGELES COUNTY ENGINEERING BLDG.

NOTE: ANY ADDITIONS OR CHANGES ON THIS SHEET MUST BE MADE OR CIRCLED IN RED INK, WITH DATE AND NAME OF PERSON MAKING CHANGE.

Do not extend notes this side of this line.

STATION	B. S.	H. I.	F. S.	ELEV.	BROADWAY	
6+51				8190		25.5 R BW
				8103	10 L W/4	
				8092	18 " EG	
				8081	20 " FL	
				8145	20 " TC	
				8161	30 " BW	
6+91				8139		℄
				8151		10 R W/4
				8126		18.7 " EG
				8112		20 " FL
				8179		20 " TC
				8206		25.5 " BW
				8111	10 L W/4	
				8095	18 " EG	
				8079	20 " FL	
				8142	20 " TC	
				8161	30 " BW	
7+30.03				8145	⊄ PT	℄ PER FB 2549 PG 44
				8149		10 R W/4
				8134		18.7 " EG
				8110		20 " FL

F. B. 2549 Pg. 70 Job No. 6253.50 Division No. 10 Notes Red. Plotted Profile
Survey of Lawndale Sub. Date Date No.
Survey by Notes Notes Chkd. Checked X-Sec.
Indexed C. Johnson Date Date Date No.

76L-298 S & E #307—1-56

PLEASE RETURN TO
LOS ANGELES COUNTY ENGINEER
700 LOS ANGELES COUNTY ENGINEERING BLDG.

NOTE: ANY ADDITIONS OR CHANGES ON THIS SHEET MUST BE MADE OR CIRCLED IN RED INK, WITH DATE AND NAME OF PERSON MAKING CHANGE.

Do not extend notes this side of this line.

STATION	B. S.	H. I.	F. S.	ELEV.	BROADWAY	
7+30				8173		20 R TC
				8204		25.5 " BW
				8126	10 L W/4	
				8099	18 " EG	
				8084	20 " FL	
				8147	20 " TC	
				8172	30 " BW	
7+69.2		LENKER ROD		8165		℄
				8165		10 R W/4
				8143		18 " EG
				8116		20 " FL
				8175		20 " TC
				826		30 " BW
				8151	10 L W/4	
				8111	18 " EG	
				8096	20 " FL	
				8156	20 " TC	
				818	30 " B.W.	
8+09				8162		℄
				8168		10 R W/4
				8129		18 " EG

Profile No. X-Sec. No. Notes Red. Date Notes Chkd. Date Plotted Date Checked Date Job No. 6253.50 Division No. 16 Survey of LAWNDALE S.D. Survey by Notes Date Map No. Indexed C. Johnson Date

F. B. 2549 PG. 71

76L-298 S & E #307—1-56

PLEASE RETURN TO
LOS ANGELES COUNTY ENGINEER
700 LOS ANGELES COUNTY ENGINEERING BLDG.

NOTE: ANY ADDITIONS OR CHANGES ON THIS SHEET MUST BE MADE OR CIRCLED IN RED INK, WITH DATE AND NAME OF PERSON MAKING CHANGE.

Do not extend notes this side of this line.

STATION	B. S.	H. I.	F. S.	ELEV.	BROADWAY	
8+09				81 20		20 R FL
				81 74		20 " TC
				82 5		30 " BW
				81 57	10° L W14	
				81 41	16 " EG	
				80 68	20 " FL	
				81 69	20 " TC	
				78 19	20 5 " FL of CB	
				82 0	30 " BW	
8+39 7				81 62	7 9 L DRAIN MH AV RIM	
				72 79	F/L OF 60" S.D. PIPE RIM ROD F.L. 81.62 − 8.83 = 72.79	
8+48 0				81 80	SMH AV RIM ℄ BROADWAY RIM − (ROD + DIAMETER) = F.L.	
				75 87	8" INLET SOUTH 81.80 − (5.26 + 0.67) = 75.87	
				76 05	8" INLET WEST 81.80 − (5.08 + 0.67) = 76.0[illegible]	
				75 83	8" OUTLET NORTH 81.80 − (5.30 + 0.67) = 75.83	
8+59 96				81 97	℄ INT. of FELTON AVE & 124TH ST = 1+00 NO. & SO. − PER FB 2549-44	
1+20 0 NO				81 94	℄	

LEAKER ROD

F. B. 2549 Pg. 72 6253.50

Job No. Division No. 10 Notes Red Plotted Profile

Survey of LOWER SIDE Date Date No.

Survey by LIND Notes V. ANDERSON Notes Chkd. Checked X-Sec.

Index R. C. Johnson Date Date No.

76L-298 S & E #307—1-56

PLEASE RETURN TO
LOS ANGELES COUNTY ENGINEER
700 LOS ANGELES COUNTY ENGINEERING BLDG.

NOTE: ANY ADDITIONS OR CHANGES ON THIS SHEET MUST BE MADE OR CIRCLED IN RED INK, WITH DATE AND NAME OF PERSON MAKING CHANGE.

Do not extend notes this side of this line.

STATION	B. S.	H. I.	F. S.	ELEV.	Felton	Ave.
1+53° NO				8216		℄
				8201	9° L W/4	
				8172	16 " EG	
				8105	18 " FL	
				8199	18 TC	
				7709	18.5 FL of CB	
				829	30 " P/L	
1+55° NO				8216		℄
		LENKER RDD		8200		9 R W/4
				8174		16 " EG
				8083		18 " FL
				8181		18 " TC
				7396		18.5 " FL of CB
				829		30° " P/L
1+95 NO				8227		℄
				8206		9 R W/4
				8169		16 " EG
				8146		18 " FL
				8201		18 " TC
				829		30 " P/L
				8215	9 L W/4	
				8173	16 " EG	

Profile No. X-Sec. No. Notes Red Date Notes Chkd. Date Plotted Date Checked Date Job No. Survey of Survey by Map No. Division No. Notes Date Index

F. B. 2549 PG. 73

76L-298 S & E #307—1-56

PLEASE RETURN TO
LOS ANGELES COUNTY ENGINEER
700 LOS ANGELES COUNTY ENGINEERING BLDG.

NOTE: ANY ADDITIONS OR CHANGES ON THIS SHEET MUST BE MADE OR CIRCLED IN RED INK, WITH DATE AND NAME OF PERSON MAKING CHANGE.

Do not extend notes this side of this line.

STATION	S. S.	H. I.	F. S.	ELEV.	Felton Ave	
1+95 NO.				81.54	18 L FL	
				82.17	18" TC	
				82.9	30" P/L	
2+95° NO.				82.36		℄
				82.22		9 R W/4
				81.75		16" EG
				81.57		18" FL
				82.22		18" TC
				83.0		30" BW
				82.21	9 L	
				81.87	16"	
				81.65	18"	
				82.38	18"	
				82.7[illegible]	30"	
3+54° NO				81.98	SMH AV RIM	12° R

		RIM	-(ROD + DIA.) =	F.L.
75.23	8" INLET NORTH	81.98	-(6.08+0.67)	75.23
75.31	8" INLET WEST	81.98	-(6.00+0.67)	75.31
75.26	8" OUTLET SOUTH	81.98	-(6.05+0.67)	75.26

LANTIC ROD

F. B. 2549 Pg. 74 6253.50 Job No. Division No. 10 Notes Red. Plotted Profile
Survey of LAWNDALE S.D. Date Date No. X-Sec.
Survey by LIND Notes U. ANDERSON Notes Chkd. Checked
Inspected C. Johnson Date Date Date No.

76298 S & E #307—7-55

PLEASE RETURN TO
LOS ANGELES COUNTY ENGINEER
700 LOS ANGELES COUNTY ENGINEERING BLDG.

NOTE: ANY ADDITIONS OR CHANGES ON THIS SHEET MUST BE MADE OR CIRCLED IN RED INK, WITH DATE AND NAME OF PERSON MAKING CHANGE.

Do not extend notes this side of this line.

STATION	B. S.	H. I.	F. S.	ELEV.	Felton	Ave
1+20°50				8191		℄
1+54°50				8203		℄
				8197		9 R W/4
				8169		14 " EG
				8091		18 " FL
				8188		18 " TC
				7618		18.5 FL of CB
		LENKER ROD		828		30 " P/L
				8203		℄
1+55°50				8195	9 L W/4	
				8162	14 " EG	
				8076	18 " FL	
				8173	18 " TC	
				7393	18.5 " FL of CB	
				825	30 " P/L	
1+95°50				8208		℄
				[illegible]		9 R W/4
				8162		16 " EG
				8147		18 " FL
				8210		18 " TC
				828		30 " P/L

Profile Notes Red. ____ Plotted ____ Job No. 6253.50 Division No. 10 F. B. 549 Pg. 75
No. ____ Date ____ Date ____ Survey of LAWNDALE S.D.
X-Sec. Notes Chkd. ____ Checked ____ Survey by [illegible] Notes [illegible] Date [illegible]
No. ____ Date ____ Date ____ Map No. ____ Indexed ____ Date ____
C. Johnson

76298 S & E #307—7-55

PLEASE RETURN TO
LOS ANGELES COUNTY ENGINEER
700 LOS ANGELES COUNTY ENGINEERING BLDG.

NOTE: ANY ADDITIONS OR CHANGES ON THIS SHEET MUST BE MADE OR CIRCLED IN RED INK, WITH DATE AND NAME OF PERSON MAKING CHANGE.

Do not extend notes this side of this line.

STATION	B. S.	H. I.	F. S.	ELEV.	Felton	Ave
1+95.50	[illegible]			81.93	9 L W/4	
				81.65	16 " EG	
				81.44	18 " FL	
				81.82	18 " TC	
				82.5	30 " P/L	
2+95.50				82.23		℄
				82.16		9 R W/4
				81.76		16 " EG
				81.66		18 " FL
				82.28		18 " TC
				83.[illegible]		30 " P/L
				82.09	9 L W/4	
				81.72	16 " EG	
				81.55	18 " FL	
				DRIVE	18 " TC	
				82.8	30 " P/L	
3+54.50				82.05	12.0 L	SMH AV RIM
				76.38	8" INLET SOUTH	RIM - (RDD + DIA) = F.L. 82.05 - (5.00 + 0.67) = 76.38
				76.46	8" INLET WEST	82.05 - (4.92 + 0.67) = 76.46
				76.33	8" OUTLET NORTH	82.05 - (5.05 + 0.67) = 76.33

F. B. 2549 Pg. 76 | 6253.50 Job No. Division No. 10 Notes Red. Plotted Profile
Survey of LAWNDALE S.D. Date Date No. X-Sec.
Survey by LIND Notes V. ANDERSON Notes Chkd. Checked
Index C. Johnson Date Date Date No.

76L298 S & E #307 9-54

PLEASE RETURN TO
LOS ANGELES COUNTY SURVEYOR
726 LOS ANGELES COUNTY ENGINEERING BLDG.

NOTE: ANY ADDITIONS OR CHANGES ON THIS SHEET MUST BE MADE OR CIRCLED IN RED INK, WITH DATE AND NAME OF PERSON MAKING CHANGE.

Do not extend notes this side of this line.

STATION	B. S.	H. I.	F. S.	ELEV.	124Th	St.
8+78.0				8208		℄
9+15				8216		℄
				8200		7.5 RW/W
				8175		11 " EG
				8103		15 " FL
				8200		15 " TC
				7750		15.5 " FL of CB
				828		27 " P/L
		LENKER ROD		8202	7.5 L W/4	
				8192	11 " EG	
				8114	15 " FL	
				8207	15 " TC	
				7774	15.5 " FL of CB	
				829	27 " P/L	
9+45				8234		
				8220		7.5 R W/4
				8199		11 " EG
				8129		15 " FL
				8224		15 " TC
				7869		15.5 " FL of CB
				832		27 " P/L
				8224	7.5 L W/4	

Profile Notes Red. ____ Plotted ____ Job No. 6253.50 Division No. 10 F. B. 2549 Pg. 77
No. ____ Date ____ Date ____ Survey of LOWNDALE S.D.
X-Sec. Notes Chkd. ____ Checked ____ Survey by ____ Notes ____ Date ____
No. ____ Date ____ Date ____ Map No. ____ Indexed ____ C. JOHNSON Date ____

76L298 S & E #307 9-54

PLEASE RETURN TO
LOS ANGELES COUNTY SURVEYOR
726 LOS ANGELES COUNTY ENGINEERING BLDG.

NOTE: ANY ADDITIONS OR CHANGES ON THIS SHEET MUST BE MADE OR CIRCLED IN RED INK, WITH DATE AND NAME OF PERSON MAKING CHANGE.

Do not extend notes this side of this line.

STATION	B. S.	H. I.	F. S.	ELEV.	124Th	St.
9+45				82 12	11 L EG	
				81 30	15 " FL	
				82 26	15 " TC	
				78 66	15 5 " FL of CB	
				83 2	27 "	
9+85				82 54		℄
				82 38		7 5 R W/4
				81 98		13 " EG
				81 83		15 " FL
				DRIVE		15 " TC
				83 0		27 " P/L
				82 44	7 5 L W/4	
				82 09	13 " EG	
				81 92	15 " FL	
				82 53	15 " TC	
				83 4	27 " P/L	
10+85				83 10		℄
				82 96		7 5 R W/4
				82 56		13 " EG
				82 40		15 " FL
				DRIVE		15 " TC
				83 5		27 " P/L

LANKER ROD

F. B. 2549 Pg. 78 Job No. 6253.50 Division No. 10 Notes Red. Plotted Profile
Survey of LAUNDALL S.D. Date Date No.
Survey by LIND Notes U. ANDERSON Notes Chkd. Checked X-Sec.
Indexed C. Johnson Date Date Date No.

76L-298 S & E #307—1-56

PLEASE RETURN TO
LOS ANGELES COUNTY ENGINEER
700 LOS ANGELES COUNTY ENGINEERING BLDG.

NOTE: ANY ADDITIONS OR CHANGES ON THIS SHEET MUST BE MADE OR CIRCLED IN RED INK, WITH DATE AND NAME OF PERSON MAKING CHANGE.

Do not extend notes this side of this line.

STATION	B. S.	H. I.	F. S.	ELEV.	124th	St.
10+85				8292	75 L W/4	
				8259	13 " EG	
				8243	15 " FL	
				8304	15 " TC	
				839	27 " P/L	
11+24.0				8329		℄ SMH AV RIM
						RIM - ROD + DIM) = [illegible]
		LANKER ROD		7720	8" INLET WEST	83.29 - (5.62 + 0.[illegible]) = 77.20
				7708	8' OUTLET EAST	83.[illegible] - (5.54 + 0.[illegible]) = [illegible]
12+00				8378		℄
				8365		75 R W/4
				8326		13 " EG
				8308		15 " FL
				8372		15 " TC
				8400		27 " P/L
				8379	75 L W/4	
				8341	13 " EG	
				8326	15 " FL	
				8384	15 " TC	
				840	27 " P/L	

Profile Notes Red. Plotted Job No. 6253.50 Division No. 10 F. B. 2549 Pg. 79
No. Date Date Survey of LAWNDALE S.D.
X-Sec. Notes Chkd. Checked Survey by Notes Date
No. Date Date Map No. Indexed C. Johnson Date

76L-298 S & E #307—1-56

PLEASE RETURN TO
LOS ANGELES COUNTY ENGINEER
700 LOS ANGELES COUNTY ENGINEERING BLDG.

NOTE: ANY ADDITIONS OR CHANGES ON THIS SHEET MUST BE MADE OR CIRCLED IN RED INK, WITH DATE AND NAME OF PERSON MAKING CHANGE.

Do not extend notes this side of this line.

STATION	B. S.	H. I.	F. S.	ELEV.	124 Th	St.
13+00				8438		℄
				8418		7.5 R W/4
				8380		13 " EG
				8368		15 " FL
				8432		15 " TC
				845		27 " P/L
				8427	7.5 L W/4	
				8390	13 " EG	
				8371	15 " FL	
				8432	15 " TC	
				847	27 " P/L	
13+97.7				8481		℄ SMH AV RIM
						[illegible] -([illegible]) = F.L.
				[illegible]	8" [illegible]	84.81-(5.81+0.67)= 78.33
				[illegible]	8" [illegible]	84.81-(5.81+0.67)= 78.33
14+00				8483		℄
				8460		7.5 R W/4
				8430		13 " EG
				8418		15 " FL

F. B. 2549 Pg. 80 Job No. 6253.50 Division No. 10 Notes Red. Plotted Profile
Survey of [illegible] Date Date No.
Survey by [illegible] Notes [illegible] Notes Chkd. Checked X-Sec.
Index L. C. Johnson Date Date Date No.

76L-298 S & E #307—1-56

PLEASE RETURN TO
LOS ANGELES COUNTY ENGINEER
700 LOS ANGELES COUNTY ENGINEERING BLDG.

NOTE: ANY ADDITIONS OR CHANGES ON THIS SHEET MUST BE MADE OR CIRCLED IN RED INK, WITH DATE AND NAME OF PERSON MAKING CHANGE.

Do not extend notes this side of this line.

STATION	B. S.	H. I.	F. S.	ELEV.	124th			St.		
14+00				8482				15	R	TC
				85°				27	"	P/L
				8474	75	L	W/4			
				8437	132	"	EG			
				8421	15	"	FL			
				8484	15	"	TC			
				85°	27	"	P/L			
15+00		LINKIE ROD		8508				℄		
				8492				75	R	W/4
				8457				132	"	EG
				8441				15	"	FL
				8503				15	"	TC
				85C				27	"	P/L
				8509	75	L	W/4			
				8479	132	"	EG			
				8458	15	"	FL			
				8514	15	"	TC			
				853	27	"	P/L			
16+00				8525				℄		
				8514				75	R	W/4
				8476				132	"	EG

Profile Notes Red. Plotted Job No. Division No.
No. Date Date Survey of
X-Sec. Notes Chkd. Checked Survey by Notes Date
No. Date Date Map No. Index C. Johnson Date

F. B. 2549 Pg. 81

76L-298 S & E #307—1-56

PLEASE RETURN TO
LOS ANGELES COUNTY ENGINEER
700 LOS ANGELES COUNTY ENGINEERING BLDG.

NOTE: ANY ADDITIONS OR CHANGES ON THIS SHEET MUST BE MADE OR CIRCLED IN RED INK, WITH DATE AND NAME OF PERSON MAKING CHANGE.

Do not extend notes this side of this line.

STATION	B. S.	H. I.	F. S.	ELEV.	124Th	St
16+00				8463		15 R FL
				8525		15 " TC
				854		27 " P/L
				8518	7.5 L W/4	
				8495	13.7 " EG	
				8468	15 " FL	
				8526	15 " TC	
				856	27 " P/L	
16+46				8537		℄
				8523		7.5 R W/4
				8483		13.7 " EG
				8466		15 " FL
				8548		15 " TC
				855		27 " P/L
				8523	7.5 L W/4	
				8492	13.7 " EG	
				8475	15 " FL	
				8536	15 " TC	
				855	27 " P/L	

LENNER RD

F. B. 2549 Pg. 82 Job No. 6293.50 Division No. 10 Notes Red Plotted Profile
Survey of LAND SURVEY Date Date No.
Survey by LIND Notes Notes Chkd Checked X-Sec.
Indexed C. Johnson Date Date Date No.

76L-298 S & E #307—1-56

PLEASE RETURN TO
LOS ANGELES COUNTY ENGINEER
700 LOS ANGELES COUNTY ENGINEERING BLDG.

NOTE: ANY ADDITIONS OR CHANGES ON THIS SHEET MUST BE MADE OR CIRCLED IN RED INK, WITH DATE AND NAME OF PERSON MAKING CHANGE.

Do not extend notes this side of this line.

STATION	B. S.	H. I.	F. S.	ELEV.	124TH	St.
16+86.5				8545		℄ SMH AV R M
						[illegible] (ROD + DIA) [illegible]
						[illegible]
17+46				8562		℄
				8548		7.5 R W/4
				8502		13.7 " E[illegible]
				8489		15 " F[illegible]
				8554		15 " TC
				858		27 " P/L
				8552	7.5 L W/4	
				8518	13.7 " EG	
				8499	15 " FL	
				8559	15 " TC	
				858	27 " P/L	
17+86				8563		℄
				8542		7.5 R W/4
				8511		13.7 " EG
				8498		15 " FL
				8561		15 " TC
				860		27 " P/L

LENKER ROD

Profile No. X-Sec. No. Date Notes Red. Date Notes Chkd. Date Plotted Date Checked Date Job No. 6253.50 Division No. Survey of [illegible] Survey by Map No. Notes Date Index [illegible] F. B. 3549 Pg. 83

76L-298 S & E #307—1-56

PLEASE RETURN TO
LOS ANGELES COUNTY ENGINEER
700 LOS ANGELES COUNTY ENGINEERING BLDG.

NOTE: ANY ADDITIONS OR CHANGES ON THIS SHEET MUST BE MADE OR CIRCLED IN RED INK, WITH DATE AND NAME OF PERSON MAKING CHANGE.

Do not extend notes this side of this line.

STATION	B. S.	H. I.	F. S.	ELEV.	124Th	St
17+86				8550	7.5 L W/4	
				8519	13.7 " EG	
				8501	15 " FL	
				8561	15 " TC	
				860	27 " P/L	
18+41.39				8567	℄ INT of 124Th ST & TAHOE AVE = 1+00.50. - PER FB 2549-47	
1+43.50				8583	SMH AV RIM	12.0 R (SEE PAGE 107 FOR INVERTS)
1+52.50				8604		℄ TAHOE AVE.
				8598		9 R W/4
				8562		16.7 " EG
				8548		18 " FL
				8611		18 " TC
				867		30 " P/L
				8596	9 L W/4	
				8553	16.7 " EG	
				8532	18 " FL	
				8592	18 " TC	
				865	30 " P/L	
1+92.50				8619		℄
				8609		9 R W/4
				8569		16.7 " EG

F. B. 2549 Pg. 84 Job No. 6253.50 Division No. 10 Notes Red Plotted Profile
Survey of LAWNDALE SIDE Date Date No. X-Sec.
Survey by LIND Notes V. ANDERSON Notes Chkd Checked
Index C. Johnson Date Date No.

76L-298 S & E #307—1-56

PLEASE RETURN TO
LOS ANGELES COUNTY ENGINEER
700 LOS ANGELES COUNTY ENGINEERING BLDG.

NOTE: ANY ADDITIONS OR CHANGES ON THIS SHEET MUST BE MADE OR CIRCLED IN RED INK, WITH DATE AND NAME OF PERSON MAKING CHANGE.

Do not extend notes this side of this line.

STATION	B. S.	H. I.	F. S.	ELEV.	TAHOE	AVE
1+92 SO				8556		18 R FL
				8622		18 " TC
				871		30 " P/L
				8605	9 L W/4	
				8566	16 7 " EG	
				8548	18 " FL	
				8608	18 " TC	
		LENKER ROD		865	30 " P/L	
2+ 92 SO.				8645		⌀
				8629		9 R W/4
				8591		16 7 " EG
				8578		18 " FL
				8638		18 " TC
				867		30 " P/L
				8628	9 L W/4	
				8570	16 7 " EG	
				8556	18 " FL	
				8618	18 " TC	
				868	30 " P/L	

Profile Notes Red. Plotted Job No. 6253 SO Division No.
No. Date Date Survey of LAWNDALE S.D.
X-Sec. Notes Chkd. Checked Survey by LIND Notes V.A. Date 6-10-59
No. Date Date Map No. Indexed K. C. Johnson

F. B. 2549 Pg. 85

76L-298 S & E #307—1-56

PLEASE RETURN TO
LOS ANGELES COUNTY ENGINEER
700 LOS ANGELES COUNTY ENGINEERING BLDG.

NOTE: ANY ADDITIONS OR CHANGES ON THIS SHEET MUST BE MADE OR CIRCLED IN RED INK, WITH DATE AND NAME OF PERSON MAKING CHANGE.

Do not extend notes this side of this line.

STATION	B. S.	H. I.	F. S.	ELEV.	TAHOE AVE
18+41.39 NO				8565	℄ INT. of 124th St & Tahoe Ave ℄ PLR FB 2549-47
				8558	9° L W/4
				8539	16.7 " EG
				8526	18 " FL
				8588	18 " TC
				867	30 " P/L
18+55.0 NO.				8540	℄
18+57				8537	℄
18+59				8540	℄
18+93				8583	℄
				8568	9 R W/4
				8526	16.7 " EG
				8508	18 " FL
				8571	18 " TC
				864	30 " P/L
				8570	9 L W/4
				8543	16.7 " EG
				8528	18 " FL
				8591	18 " TC
				8620	30 " BW
19+07.37				8590	℄ INT. of TAHOE AVE & TRANSIT LINE = 1+00 NO. - PLR FB 2549-48

F. B. 2549 Pg. 86 6253.50 Job No. Division No. 10 Notes Red. Plotted Profile
Survey of LAWNDALE S.D. Date Date No.
Survey by LWD Notes Notes Chkd. Checked X-Sec.
Indexed C. Johnson Date Date No.

76L-298 S & E #307—1-56

PLEASE RETURN TO
LOS ANGELES COUNTY ENGINEER
700 LOS ANGELES COUNTY ENGINEERING BLDG.

NOTE: ANY ADDITIONS OR CHANGES ON THIS SHEET MUST BE MADE OR CIRCLED IN RED INK, WITH DATE AND NAME OF PERSON MAKING CHANGE.

Do not extend notes this side of this line.

STATION	B. S.	H. I.	F. S.	ELEV.	TAHOE	AVE
1+26° NO				8599		℄
				8585		9 R W/4
				8529		16 7 " EG
				8518		18 " FL
				8583		18 " TC
				864		30 " P/L
				8586	9 L W/4	
		LENKER ROD		8549	16 7 " EG	
				8538	18 " FL	
				8603	18 " TC	
				8650	30 " BW	
2+26 NO				8620		℄
				8603		9° R W/4
				8551		16 7 " EG
				8534		18 " FL
				8599		18 " TC
				865		30 " P/L
				8603	9° L W/4	
				8571	16 7 " EG	
				8560	18 " FL	
				8624	18 " TC	
				870	30 " P/L	

Profile No. X-Sec. No. Notes Date Notes Chkd. Date Plotted Date Checked Date Job No. 6293.50 Division No. Survey of Survey by Notes Date Map No. Indexed C. Johnson

F. B. 2549 Pg. 27

76L-298 S & E #307—1-56

PLEASE RETURN TO
LOS ANGELES COUNTY ENGINEER
700 LOS ANGELES COUNTY ENGINEERING BLDG.

NOTE: ANY ADDITIONS OR CHANGES ON THIS SHEET MUST BE MADE OR CIRCLED IN RED INK, WITH DATE AND NAME OF PERSON MAKING CHANGE.

Do not extend notes this side of this line.

STATION	S.	H. I.	F. S.	ELEV.		
19+45.5 NO	SMH	See pg. 107		86.19	12° L	TAHOE AVE (SEE PG. 107 FOR [illegible])
19+16 W.				85.80		SMH AV RIM
19+24 W				85.42		℄ TRANSIT LINE
19+25.4 W.				85.34		℄ E.G.
"				85.97		℄ FL
19+37.4 W				86.30		℄ TC
"				88.01		℄ BW
"				88.00		℄ T. WALL
"				86.3		4.5 R. "
"				88.15	37° L T. WALL	" " B. "
"				86.26	B. "	
19+57.1				88.0	S.E. COR HSE.	13.9 R
19+63.7				88.5	N. " " "	50° "
19+60.5				87.9	5° L N.E. COR. HSE.	
19+62.1				87.9	37° " S " " "	
BM A-H-3				85.60	BM-AH-3 EL=85.603 per FB2521-21	
19+89.3				88.6	S.W. COR HSE.	13.9 R
"				88.9	N. " " "	50° "
20+00.0				88.8		℄
20+08.7				89.2	5° L N.W COR. HSE.	
"				89.2	21° L S " " "	

F. B. 2549 Pg. 88 6253.50

Job No. Division No. 10 Notes Red. Plotted Profile

Survey of [illegible] Date Date No. X-Sec.

Survey by [illegible] Notes Chkd. Checked

Indexed [illegible] Date Date No.

76L-298 S & E #307—1-56

PLEASE RETURN TO
LOS ANGELES COUNTY ENGINEER
700 LOS ANGELES COUNTY ENGINEERING BLDG.

NOTE: ANY ADDITIONS OR CHANGES ON THIS SHEET MUST BE MADE OR CIRCLED IN RED INK, WITH DATE AND NAME OF PERSON MAKING CHANGE.

Do not extend notes this side of this line.

STATION	B. S.	H. I.	F. S.	ELEV.	TRANSIT	LINE
20+11.6				89.2	26.8 L	NE COR GARAGE
20+11.7				89.1	S.E. COR GARAGE	6.2 R
"				89.3	N " " "	24.0 "
20+31.7				89.4	26.9 L	N.W. COR. GARAGE
20+31.8				89.2	S.W. COR. GAR.	6.4 R
21+17.45				87.86	℄ INT. OF TRANSIT LINE & Anza Ave. = 1+00.50 & 21+17.45 NO. - [illegible]	
1+11.50		LENKER ROD		87.73		℄ ANZA AVE
				87.68		19 R W/4
				87.32		36 " EG
				87.20		38 " FL
				87.80		38 " TC
				88.0		50 " P/L
				87.85	16.0 L W/4	
				87.16	32.5 " E.P.	
				88.7	5.0 " P/L	
1+51.50				87.78		℄
				87.58		19 R W/4
				87.25		36 " EG
				87.11		38 " FL
				87.73		38 " TC
				87.9		50 " P/L

Profile Notes Red. Plotted Job No. 6253.50 Division No. 10 F. B. 2549 Pg. 89
No. Date Date Survey of LAWNDALE S.D.
X-Sec. Notes Chkd. Checked Survey by Notes Date
No. Date Date Map No. Date C. Johnson

76L-298 S & E #307—1-56

PLEASE RETURN TO
LOS ANGELES COUNTY ENGINEER
700 LOS ANGELES COUNTY ENGINEERING BLDG.

NOTE: ANY ADDITIONS OR CHANGES ON THIS SHEET MUST BE MADE OR CIRCLED IN RED INK, WITH DATE AND NAME OF PERSON MAKING CHANGE.

Do not extend notes this side of this line.

STATION	S. S.	H. I.	F. S.	ELEV.	Anza Ave.	
1+51°50				8770	16° L W/4	
				8708	32.5" E.P.	
				885	50" P/L	
2+51°50.				8766		℄
				8748		19 R W/4
				8716		36 " EG
				8701		38 " FL
				8752		38 " TC
				878		50 " P/L
				8758	16 L W/4	
				8703	32.5" E P	
				883	50 " P/L	
21+71.44					℄ INT. of Anza Ave & 124th st. = 1+00 W. - PLK FB 2549-50	
1+38°W				8769		℄ 124th st.
1+84°W				8803		℄ 9° R W/4
				8773		16.7" EG
				8769		18 " FL
				8759		18 " TC
				DRIVE		30 " BW
				8844		
				8794	9 L W/4	
				8766	16.7" EG	

F. B. 2549 Pg. 90 Job No. 6253.50 Division No. 10 Notes Red. Plotted Profile
Survey of LAWNDALE S.D. Date Date No.
Survey by [illegible] Notes [illegible] Notes Chkd. Checked X-Sec.
Indexed C. Johnson Date Date Date No.

76L-298 S & E #307—1-56

PLEASE RETURN TO
LOS ANGELES COUNTY ENGINEER
700 LOS ANGELES COUNTY ENGINEERING BLDG.

NOTE: ANY ADDITIONS OR CHANGES ON THIS SHEET MUST BE MADE OR CIRCLED IN RED INK, WITH DATE AND NAME OF PERSON MAKING CHANGE.

Do not extend notes this side of this line.

STATION	B. S.	H. I.	F. S.	ELEV.	124 Th	St.
1+84° W				8755	18 L FL	
				DRIVE	18 " TC	
				8841	30 " BW	
2+27° W				8824		℄
				8826		9 R W/4
				8790		16 7 " EG
				8780		18 " FL
		LENKER ROD		8839		18 " TC
				8861		30 " BW
				8814	9 L W/4	
				8788	16 7 " EG	
				8773	18 " FL	
				8838	18 " TC	
				8866	30 " BW	
22+37° No.				8796		℄ Anza Ave.
				8779		16 R W/4
				8728		32 5 " EP
				886		50 " P/L
				8778	19 L W/4	
				8742	36 " EG	
				8724	38 " FL	
				8786	38 " TC	
				881	50 " P/L	

Profile No. X-Sec. No. Notes Red. Date Notes Chkd. Date Plotted Date Checked Date Job No. 6253.50 Division No. 10 Survey of LAWNDALE S.D. Survey by Notes Date Map No. Index [illegible] Job [illegible]

F. B. 2549 Pg. 91

76L-298 S & E #307—1-56

PLEASE RETURN TO
LOS ANGELES COUNTY ENGINEER
700 LOS ANGELES COUNTY ENGINEERING BLDG.

NOTE: ANY ADDITIONS OR CHANGES ON THIS SHEET MUST BE MADE OR CIRCLED IN RED INK, WITH DATE AND NAME OF PERSON MAKING CHANGE.

Do not extend notes this side of this line.

STATION	B. S.	H. I.	F. S.	ELEV.	ANZA	AVE
22+77°				87 91		℄
				87 78		16 R W/4
				87 17		32 5 " EP
				88 7		50 "
				87 75	19 L W/4	
				87 32	36 " EG	
				87 18	38 " FL	
				87 80	38 " TC	
				88 2	50 " P/L	
23+77°				87 81		℄
				87 59		16 R W/4
				87 02		32 5 " EP
				88 0		50 " P/L
				87 66	19 L W/4	
				87 20	36 " EG	
				87 07	38 " FL	
				87 68	38 " TC	
				87 6	50 " P/L	
24+42°				87 66		℄
				87 48		16 R W/4
				86 93		32 5 " EP
				87 9		50 " P/L

LENTEC ROD

F. B. 2549 Pg. 92 Job No. 2253.50 Division No. 10 Notes Red Plotted Profile
Survey of LOWNDALE SIDE Date Date No.
Survey by LIND Notes V. ANDERSON Notes Chkd. Checked X-Sec.
Indexed A. C. Johnson Date Date Date No.

76L-298 S & E #307—1-56

PLEASE RETURN TO
LOS ANGELES COUNTY ENGINEER
700 LOS ANGELES COUNTY ENGINEERING BLDG.

NOTE: ANY ADDITIONS OR CHANGES ON THIS SHEET MUST BE MADE OR CIRCLED IN RED INK, WITH DATE AND NAME OF PERSON MAKING CHANGE.

Do not extend notes this side of this line.

STATION	B. S.	H. I.	F. S.	ELEV.	ANZA	AVE.
24+42				8751	19 L W/4	
				8710	36 " EG	
				8698	38 " FL	
				8755	38 " TC	
				879	50 " P/L	
25+42				8747		℄
		LENKER ROD		8740		16 R W/4
				8674		32.5 " EP
				878		50 " P/L
				8738	19 L W/4	
				8704	36 " EG	
				8690	38 " FL	
				8748	38 " TC	
				876	50 " P/L	
25+82				8747		℄
				8731		16 R W/4
				8671		32.5 " EP
				876		50 " P/L
				8734	19 L W/4	
				8693	36 " EG	
				8681	38 " FL	
				8745	38 " TC	
				875	50 " P/L	

Profile Notes Red. Plotted Job No. 6253.50 Division No. 15 F. B. 2549 Pg. 93
No. Date Date Survey of LAWNDALE S.D.
X-Sec. Notes Chkd. Checked Survey by Notes Date
No. Date Date Map No. Indexed C. Job Date

76L-298 S & E #307—1-56

PLEASE RETURN TO
LOS ANGELES COUNTY ENGINEER
700 LOS ANGELES COUNTY ENGINEERING BLDG.

NOTE: ANY ADDITIONS OR CHANGES ON THIS SHEET MUST BE MADE OR CIRCLED IN RED INK, WITH DATE AND NAME OF PERSON MAKING CHANGE.

Do not extend notes this side of this line.

STATION	B. S.	H. I.	F. S.	ELEV.	Anza Ave	
26+46.12				8736	℄ INT. of Anza Ave. & 123 Rd St. = 1+00° NO. - PER FB 25-99-51	
1+61° NO				8729		℄
				8718		16 R W/4
				8660		32.5" EP
				876		50" P/L
				8715	19 L W/4	
				8671	36" EG	
				8655	38" FL	
				8720	38" TC	
				875	50" P/L	
2+01° NO				8726		℄
				8709		16 R W/4
				8655		32.5" EP
				874		50"
				8710	19 L	
				8667	36"	
				8655	38"	
				8719	38"	
				870	50"	
3+01° NO.				8711		℄
				8695		16 R W/4

LENKER ROD

F. B. 2549 Pg. 94 Job No. 6293.50 Division No. 10 Notes Red. Plotted Profile
Survey of LAWNDALE SID. Date Date No.
Survey by LIND Notes VIANDERSON Notes Chkd. Checked X-Sec.
Indexed C. Johnson Date Date No.

76L-298 S & E #307—1-56

PLEASE RETURN TO
LOS ANGELES COUNTY ENGINEER
700 LOS ANGELES COUNTY ENGINEERING BLDG.

NOTE: ANY ADDITIONS OR CHANGES ON THIS SHEET MUST BE MADE OR CIRCLED IN RED INK, WITH DATE AND NAME OF PERSON MAKING CHANGE.

Do not extend notes this side of this line.

STATION	B. S.	H. I.	F. S.	ELEV.	Anza	Ave
3+01° No				8632		32.5 R EP
				874		50 " P/L
				8701	19 L	
				8661	36 "	
				8649	38 "	
				8711	38 "	
				874	50 "	
26+81		LENKIR ROD		8692	EG	℄ 123 Rd St.
26+84				8671		℄ FL
26+87				8689		℄ EG
27+31				8730		℄
				8716		7.5 R W/4
				8695		13.7 " EG
				8681		15 " FL
				8748		15 " TC
				8760		20 " BW
				8718	8.5 L W/4	
				8692	15.5 " EG	
				8680	17 " F.L.	
				DRIVE	17 " TC	
				8768	26.5 " BW	

Profile No. ____ Notes Red. ____ Plotted ____ Job No. ____ Division No. ____
X-Sec. No. ____ Date ____ Date ____ Survey of ____
Notes Chkd. ____ Checked ____ Survey by ____ Notes ____ Date ____
No. ____ Date ____ Date ____ Map No. ____ Index ____ Job Book ____

F. S. 2549 Pg. 95

F. B. 2549 Pg. 96 | 6293.50

Job No. _____ Division No. 10 Notes Red _____ Plotted _____ Profile

Survey of LANDDALE SD. Date _____ Date _____ No. _____

Survey by LIND Notes V.L. ANDERSON Notes Chkd. _____ Checked _____ X-Sec.

Indexed A. C. Johnson Date _____ Date _____ Date _____ No. _____

STATION	B. S.	H. I.	F. S.	ELEV.
		LENKERT POD		

Do not extend notes this side of this line.

NOTE: ANY ADDITIONS OR CHANGES ON THIS SHEET MUST BE MADE OR CIRCLED IN RED INK, WITH DATE AND NAME OF PERSON MAKING CHANGE.

PLEASE RETURN TO

LOS ANGELES COUNTY ENGINEER

700 LOS ANGELES COUNTY ENGINEERING BLDG.

76L-298 S & E #307—1-36

76L-298 S & E #307—1-56

PLEASE RETURN TO
LOS ANGELES COUNTY ENGINEER
700 LOS ANGELES COUNTY ENGINEERING BLDG.

NOTE: ANY ADDITIONS OR CHANGES ON THIS SHEET MUST BE MADE OR CIRCLED IN RED INK, WITH DATE AND NAME OF PERSON MAKING CHANGE.

Do not extend notes this side of this line.

STATION	B. S.	H. I.	F. S.	ELEV.	123 Rd	St
27+73				87 39		℄
				87 30		7 5 R W/4
				87 01		13 7 " EG
				86 87		15 " FL
				87 50		15 " TC
				87 66		20 " BW
				87 22	8 5 L W/4	
				87 00	15 5 " EG	
				86 89	17 " FL	
				87 52	17 " TC	
				87 76	26 5 " BW	
28+00				87 38		℄
28+24 6				87 45	1 5 L	SMH AV RIM
						RIM - (ROD + DIA.) = FL
				76 90	10" INLET So.	87.45 - (9.72 + 0.83) = 76.90
				76 69	10" OUTLET W	87.45 - (9.93 + 0.83) = 76.69
28+25 14				87 50	℄ Int. of 123 Rd St. & Gl. 259 ow Pl. = 1+00 So. — PER FB 2549-82	
				87 36		7 5 R W/4
				87 04		13 7 R EG
				86 93		15 " FL
				87 59		15 " TC
				87 67		20 " BW

LINKER ROD

Profile Notes Red. ____ Plotted ____ Job No. 6253.50 Division No. ____
No. ____ Date ____ Date ____ Survey of ____
X-Sec. Notes Chkd. ____ Checked ____ Survey by ____ Notes ____ Date ____
No. ____ Date ____ Date ____ Map No. ____ Index ____ Date ____

F. B. 2549 Pg. 97

76L-298 S & E #307—1-56

PLEASE RETURN TO
LOS ANGELES COUNTY ENGINEER
700 LOS ANGELES COUNTY ENGINEERING BLDG.

NOTE: ANY ADDITIONS OR CHANGES ON THIS SHEET MUST BE MADE OR CIRCLED IN RED INK, WITH DATE AND NAME OF PERSON MAKING CHANGE.

Do not extend notes this side of this line.

STATION	B. S.	H. I.	F. S.	ELEV.	Glasgow	Pl.
1+14° 50				87 13	EG	℄
1+17° "				87 00	FL	℄
1+20° "				87 15	EG	℄
1+52 50.				87 42		℄
				87 42		7 5 R W/4
				87 15		13 5 " EG
				86 98		15 " FL
				87 64		15 " TC
				87 96		26 5 " BW
		LENKER ROD		87 35	7 5 L W/4	
				87 15	13 5 " EG	
				87 00	15 " FL	
				87 66	15 " TC	
				87 94	26 5 " BW	
1+92° 50				87 60		℄
				87 54		7 5 R W/4
				87 30		13 2 " EG
				87 15		15 " FL
				87 79		15 " TC
				88 07		26 5 " BW
				87 52	7 5 L W/4	

F. B. 2549 Pg. 98 Job No. 6253.50 Division No. 10 Notes Red. Plotted Profile
Survey of LAWNDALE S.D. Date Date No. X-Sec.
Survey by LIND Notes V. ANDERSON Notes Chkd. Checked
Indexed C. Johnson Date Date Date No.

76L-298 S & E #307—1-56

PLEASE RETURN TO
LOS ANGELES COUNTY ENGINEER
700 LOS ANGELES COUNTY ENGINEERING BLDG.

NOTE: ANY ADDITIONS OR CHANGES ON THIS SHEET MUST BE MADE OR CIRCLED IN RED INK, WITH DATE AND NAME OF PERSON MAKING CHANGE.

Do not extend notes this side of this line.

STATION	B. S.	H. I.	F. S.	ELEV.	G/25 90 W	Pl.
1+92.0 SO.				87.30	13.7 L EG	
				87.18	15 " FL	
				87.77	15 " TC	
				88.09	26.5 " BW	
2+92.0 SO				87.78		℄
				87.72		7.5 R W/4
				87.46		13.7 " EG
				87.35		15 " FL
				88.01		15 " TC
				88.31		26.5 " BW
				87.74	7.5 L W/4	
				87.46	13.7 " EG	
				87.36	15 " FL	
				87.96	15 " TC	
				88.22	26.5 " BW	
3+36.5 SO.				87.80		℄ SMH AV RIM
						RIM − (ROD + DIA.) = FL.
				77.75	10" INLET So	87.80 − (9.22 + 0.83) = 77.75
				77.77	8" INLET W.	87.80 − (9.36 + 0.67) = 77.77
				77.79	10" OUTLET No.	87.80 − (9.18 + 0.83) = 77.79

LENKER ROD

Profile No. ____ Notes Red. ____ Plotted ____ Job No. 6253.30 Division No. 12 F. B. 2549 Pg. 99
Date ____ Date ____ Survey of [illegible]
X-Sec. No. ____ Notes Chkd. ____ Checked ____ Survey by ____ Notes ____ Date ____
Date ____ Date ____ Map No. ____ Index [illegible]

76L-298 S & E #307—1-56

PLEASE RETURN TO
LOS ANGELES COUNTY ENGINEER
700 LOS ANGELES COUNTY ENGINEERING BLDG.

NOTE: ANY ADDITIONS OR CHANGES ON THIS SHEET MUST BE MADE OR CIRCLED IN RED INK, WITH DATE AND NAME OF PERSON MAKING CHANGE.

Do not extend notes this side of this line.

STATION	B. S.	H. I.	F. S.	ELEV.	123 Rd.	St.
28+77.0				8765		℄
				8755		7.5 R W/4
				8720		13.7 " EG
				8708		15 " FL
				8772		15 " TC
				8783		20 " BW
				8753	8.5 L W/4	
				8715	15.7 " EG	
				8702	17 " FL	
				8764	17 " TC	
				8798	26.5 " BW	
29+17.0				8766		℄
				8765		7.5 R W/4
				8721		13.7 " EG
				8717		15 " FL
				8782		15 " TC
				8791		20 " BW
				8752	8.5 L W/4	
				8721	15.7 " EG	
				8710	17 " FL	
				DRIVE	17 " TC	
				8798	26.5 " BW	

LENKER ROD

F. B. 2549 Pg. 100 Job No. 6253.50 Division No. 10 Notes Red. Plotted Profile
Survey of LAWNDALE S.D. Date Date No.
Survey by LIND Notes V. ANDERSON Notes Chkd. Checked X-Sec.
Indexed A. C. Johnson Date Date No.

76298 S & E #307—7-55

PLEASE RETURN TO
LOS ANGELES COUNTY ENGINEER
700 LOS ANGELES COUNTY ENGINEERING BLDG.

NOTE: ANY ADDITIONS OR CHANGES ON THIS SHEET MUST BE MADE OR CIRCLED IN RED INK, WITH DATE AND NAME OF PERSON MAKING CHANGE.

Do not extend notes this side of this line.

STATION	B. S.	H. I.	F. S.	ELEV.	123 Rd	St
30+17°				8789		℄
				8780		7 5 R W/4
				8741		13 7 " EG
				8735		15 " FL
				8801		15 " TC
				8813		20 " BW
		LENKER ROD		8779	8 5 L W/4	
				8742	15 7 " EG	
				8738	17 " FL	
				8797	17 " TC	
				8819	26 5 " BW	
30+69'				8795	1 5 L	SMH AV RIM
					RIM	-(ROD + DIA.) = [illegible]
				7589	10" INLET EAST	87.95 -(11.23+0.83) = 75.89
				7582	10" OUTLET WEST	87.95 -(11.30+0.83) = 75.82
31+05°				8806		℄
				8774		7 5 R W/4
				8757		13 7 " E.G.
				8747		15 " FL
				8811		15 " TC
				8828		20 " BW

Profile No. ____ Notes Red. ____ Plotted ____ Job No. 6253.50 Division No. 10 F. B. 2549 Pg. 101
Date ____ Date ____ Survey of LAWNDALE S.D.
X-Sec. No. ____ Notes Chkd. ____ Checked ____ Survey by ____ Notes ____ Date ____
Date ____ Date ____ Map No. ____ Index C. Johnson

76298 S & E #307—7-55

PLEASE RETURN TO
LOS ANGELES COUNTY ENGINEER
700 LOS ANGELES COUNTY ENGINEERING BLDG.

NOTE: ANY ADDITIONS OR CHANGES ON THIS SHEET MUST BE MADE OR CIRCLED IN RED INK, WITH DATE AND NAME OF PERSON MAKING CHANGE.

Do not extend notes this side of this line.

STATION	B. S.	H. I.	F. S.	ELEV.	123 Rd	St.
31+05.0				8794	8.5 L W/4	
				8758	15.7 " EG	
				8748	17 " FL	
				8809	17 " TC	
				8840	26.5 " BW	
32+05.0				8831		℄
				8822		7.5 R W/4
				8789		13.7 " EG
				8782		15 " FL
				8848		15 " TC
				8814		20 " BW.
				8821	8.5 L W/4	
				8791	15 " EG	
				8776	17 " FL	
				8825	17 " TC	
				8872	26.5 " BW	
32+45.0				8845		℄
				8835		7.5 R W/4
				8815		13 " EG
				8795		15 " FL
				8858		15 " TC
				8874		20 " BW

F. B. 2549 Pg. 102 Job No. 6253.50 Division No. 10 Notes Red. Plotted Profile
Survey of LAWNDALE S.D. Date Date No. X-Sec.
Survey by LIND Notes V. ANDERSON Notes Chkd. Checked
Indexed E. C. Johnson Date Date Date No.

76298 S & E #307—7-55

PLEASE RETURN TO
LOS ANGELES COUNTY ENGINEER
700 LOS ANGELES COUNTY ENGINEERING BLDG.

NOTE: ANY ADDITIONS OR CHANGES ON THIS SHEET MUST BE MADE OR CIRCLED IN RED INK, WITH DATE AND NAME OF PERSON MAKING CHANGE.

Do not extend notes this side of this line.

STATION	B. S.	H. I.	F. S.	ELEV.	123 Rd	St
32+45.0				8837	8.5 L W/4	
				8807	15 " EG	
				8797	17 " FL	
				DRIVE	17 " TC	
				8890	26.5 " BW	
33+00.21				8867	℄ INT. of 123 Rd St (E) & Hindry Ave. = 1+00.0 NO. - [illegible]	
1+11.0 NO		LENKER ROD		8821	EG	℄ Hindry Ave
1+14.0 NO				8815		℄ FL
1+17.0 NO.				8822		℄ EG
1+50 NO				8879		℄
				8868		9 R W/4
				8836		16.7 " EG
				8824		18 " FL
				8886		18 " TC
				8906		23 BW
				8869	9 L W/4	
				8838	16.7 " EG	
				8830	18 " FL	
				8890	18 " TC	
				8923	29.5 " BW	

Profile Notes Red. Plotted Job No. 6253.50 Division No. F. B. 2549 Pg. 103
No. Date Date Survey of LOWNDALE S.D.
X-Sec. Notes Chkd. Checked Survey by Notes Date
No. Date Date Map No. Index [illegible] C. Johnson

76298 S & E #307—7-55

PLEASE RETURN TO
LOS ANGELES COUNTY ENGINEER
700 LOS ANGELES COUNTY ENGINEERING BLDG.

NOTE: ANY ADDITIONS OR CHANGES ON THIS SHEET MUST BE MADE OR CIRCLED IN RED INK, WITH DATE AND NAME OF PERSON MAKING CHANGE.

Do not extend notes this side of this line.

STATION	B. S.	H. I.	F. S.	ELEV.	Hindry	Ave
1+90° NO				8885		℄
				8879		9 R W/4
				8851		16 7 " EG
				8836		18 " FL
				8900		18 " TC
				8915		23 " BW
				8872	9 L W/4	
				8841	16 7 " EG	
				8833	18 " FL	
				8898	18 " TC	
				8928	29 5 " BW	
2+90° NO				8911		℄
				8902		9 R W/4
				8871		16 7 " EG
				8862		18 " FL
				8925		18 " TC
				8940		23 " BW
				8904	9 L W/4	
				8863	16 7 " EG	
				8858	18 " FL	
				8924	18 " TC	
				8984	23 " BW	

LENKER ROD

F. B. 2549 Pg. 104 Job No. 6253.50 Division No. LO Notes Red. Plotted Profile
Survey of LAWNDALE S.D. Date Date No.
Survey by LIND " Notes WANDERSON Notes Chkd. Checked X-Sec.
Indexed C. Johnson Date Date Date No.

76L-298 S & E #307—1-56

PLEASE RETURN TO
LOS ANGELES COUNTY ENGINEER
700 LOS ANGELES COUNTY ENGINEERING BLDG.

NOTE: ANY ADDITIONS OR CHANGES ON THIS SHEET MUST BE MADE OR CIRCLED IN RED INK, WITH DATE AND NAME OF PERSON MAKING CHANGE.

Do not extend notes this side of this line.

STATION	B. S.	H. I.	F. S.	ELEV.	Hindry	Ave
3+37.5 NO				88.91	13° L	SMH AV RIM
						RIM - (8.00 + DIA.) = F.L.
				74.13	10" INLET S	88.91 - (13.95 + 0.83) = 74.13
				74.23	8" INLET W	88.91 - (14.01 + 0.67) = 74.23
				74.03	10" OUTLET N	88.91 - (14.00 + 0.83) = 74.03
33+02.21				88.73	℄ INT. of 123 Rd St & Hindry AVE (W)	
33+15.3				88.73	SMH. AV RIM	℄ 123 Rd St
						RIM - (8.00 + DIA.) = F.L.
				75.09	10" INLET EAST	88.73 - (12.81 + 0.83) = 75.09
				75.06	8" INLET WEST	88.73 - (13.00 + 0.67) = 75.06
				74.95	10" OUTLET NORTH	88.73 - (12.95 + 0.83) = 74.95
33+60				88.91		℄
				88.81		75 R W/4
				88.55		13 " EG
				88.42		15 " EL
				89.05		15 " TC
				89.32		24.5 " BW
				88.80	75 L W/4	
				88.51	13 " EG	
				88.39	15 " EL	
				DRIVE	15 " TC	
				89.39	24.5 " BW	

Profile No. ____ Notes Red ____ Plotted ____ Job No. ____ Division No. ____
X-Sec. No. ____ Date ____ Date ____ Survey of ____
Notes Chkd. ____ Checked ____ Survey by ____ Notes ____
Date ____ Date ____ Map No. ____ Indexed by C. Johnson Date ____
F. B. 2545 Pg. 1

76L-298 S & E #307—1-56

PLEASE RETURN TO
LOS ANGELES COUNTY ENGINEER
700 LOS ANGELES COUNTY ENGINEERING BLDG.

NOTE: ANY ADDITIONS OR CHANGES ON THIS SHEET MUST BE MADE OR CIRCLED IN RED INK, WITH DATE AND NAME OF PERSON MAKING CHANGE.

Do not extend notes this side of this line.

STATION	B. S.	H. I.	F. S.	ELEV.	123 Rd	St. (W)
34+00				8905		℄
				8898		7.5 R W/4
				8870		13 " EG
				8857		15 " FL
				8948		15 " TC
				8873		24.5 " BW
				8866	7.5 L W/4	
				8855	13 " EG	
				8922	15 " FL	
				DRIVE	15 " TC	
				8946	24.5 " BW	
35+00				8937		℄
				8931		7.5 R W/4
				8910		13 " EG
				8897		15 " FL
				8965		15 " TC
				8989		24.5 " BW
				8934	7.5 L W/4	
				8913	13 " EG	
				8900	15 " FL	
				8958	15 " TC	
				8981	24.5 " BW	

LENKER ROD

F. B. 2549 Pg. 106 Job No. 6253.50 Division No. 10 Notes Red ____ Plotted ____ Profile ____
Survey of LAWNDALE S.D. Date ____ Date ____ No. ____
Survey by LIND Notes V. ANDERSON Notes Chkd ____ Checked ____ X-Sec. ____
Indexed E. C. Johnson Date ____ Date ____ Date ____ No. ____

76L-298 S & E #307—1-56

PLEASE RETURN TO
LOS ANGELES COUNTY ENGINEER
700 LOS ANGELES COUNTY ENGINEERING BLDG.

NOTE: ANY ADDITIONS OR CHANGES ON THIS SHEET MUST BE MADE OR CIRCLED IN RED INK, WITH DATE AND NAME OF PERSON MAKING CHANGE.

Do not extend notes this side of this line.

STATION	B. S.	H. I.	F. S.	ELEV.	123 Rd	5 ft (W)
36+65 2				90.03	SMH AV RIM ℄	
					RIM - (ROD + DIA.) = EL	
					8" INLET W	90.03 - (7.79 + 0.67) = 81.57
					8" OUTLET E	90.03 - (7.86 + 0.67) = 81.50
B.M. S.D. 3029				88.79	BM. SD 3029 EL = 88.794 per 2521-20	
					S.M.H.	
[illegible]				[illegible]	[illegible]	[illegible]
					RIM	[illegible]
				[illegible]	8" INLET So.	85.33 - (6.38 + [illegible]) = 78.7[illegible]
				[illegible]	8" OUTLET No.	85.33 - ([illegible] + [illegible]) = 78.76
[illegible] 5 N				86.[illegible]	12[illegible]	S.M.H. AV. RIM (79 88)
					RIM - (ROD + DIA.) = EL	
				77.79	8" INLET So.	86.[illegible] - (7.73 + 0.67) = 7[illegible]
				77.79	8" OUTLET No.	86.[illegible] - (7.73 + 0.67) = 7[illegible]

Profile No. X-Sec. No. Notes Red. Date Notes Chkd. Date Plotted Date Checked Date Job No. Survey of Survey by Map No. Division No. Notes Date Index

F. S. 2549 Pg. 107

Notes Ck'd by	Survey of Lawndale S.D.
Map No.	F. B 2549 PG. 111
Office Work	Surveyed by F. E. Brooks
Checked	Notes Dan Le Gault Date 12-59
Date	Indexed

J.N. 6253.50

LAWN DALE S.D.

Project # 535

Location of Improvements

on Inglewood Ave

from 152nd St. 19+39.98

to 46+15.28

Brooks
Le Gault
Siemann
Turrill

Note: Any Additions or Changes on This Sheet Must be Made or Circled in Red Ink With Date and Name of Person Making Change.

Do not extend notes this side of this line.

RETURN TO
LOS ANGELES COUNTY ENGINEER
100 LOS ANGELES COUNTY ENGINEERING BLDG.

763095 CE #247—7-53

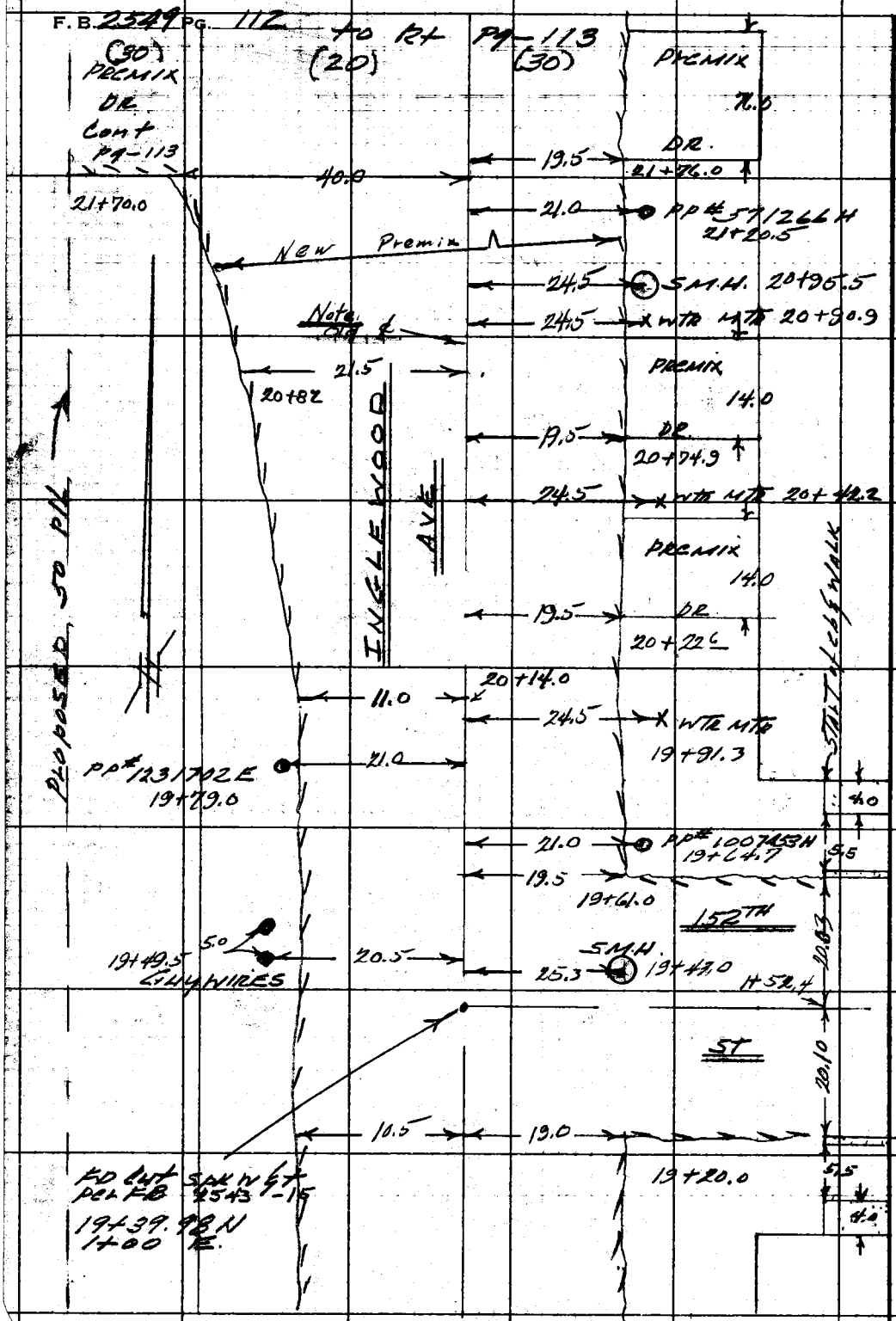

RETURN TO
LOS ANGELES COUNTY ENGINEER
700 LOS ANGELES COUNTY ENGINEERING BLDG.

Do not extend notes this side of this line.

Note: Any Additions or Changes on This Sheet Must be Made or Circled in Red Ink With Date and Name of Person Making Change.

Notes Ck'd by	Survey of Lawndale S.D.
Map No.	IN 6258 Tape Std °F
Office Work	Surveyed by F. E. Brooks
Checked	Notes Don LeGault Date 12-57
Date	Indexed C. Johnson

F. B. 2549 PG. 113

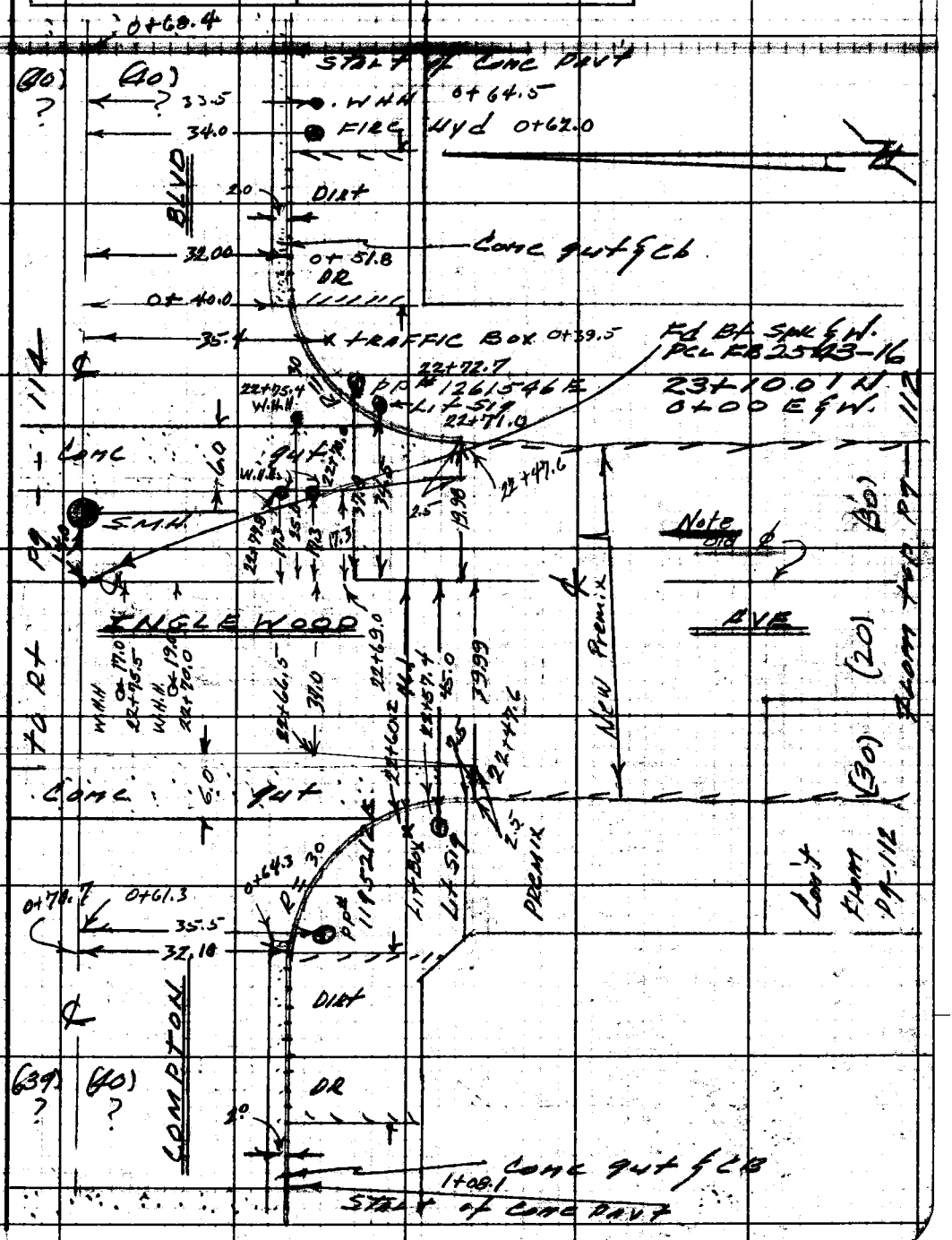

Note: Any Additions or Changes on This Sheet Must be Made or Circled in Red Ink With Date and Name of Person Making Change.

Do not extend notes this side of this line.

RETURN TO
LOS ANGELES COUNTY ENGINEER
700 LOS ANGELES COUNTY ENGINEERING BLDG.

763098 CE #247—7-53

F. B. 2349 PG. 114

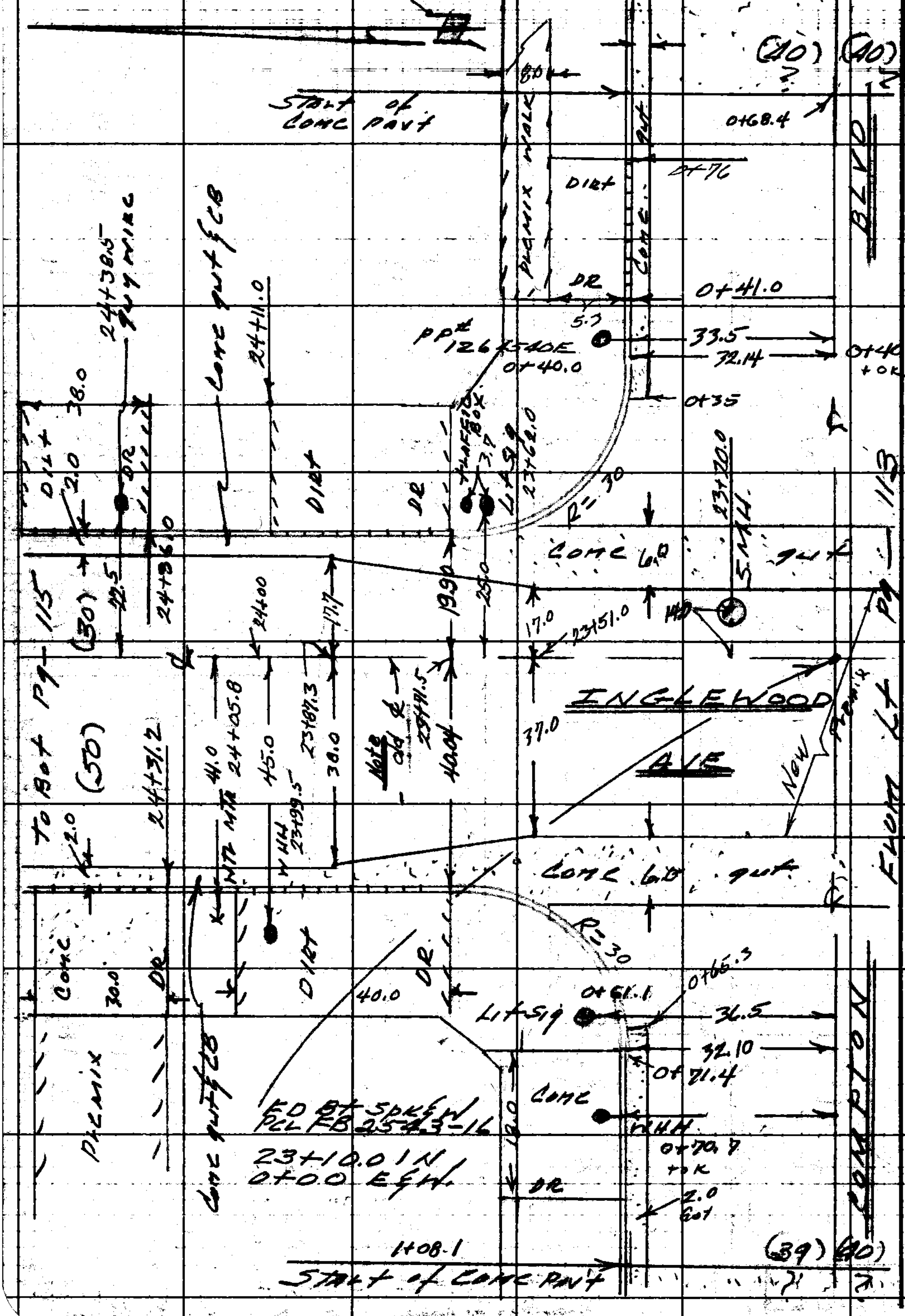

RETURN TO
LOS ANGELES COUNTY ENGINEER
700 LOS ANGELES COUNTY ENGINEERING BLDG.

Do not extend notes this side of this line.

Note: Any Additions or Changes on This Sheet Must be Made or Circled in Red Ink With Date and Name of Person Making Change.

Notes Ck'd by	Survey of LAWNDALE SD
Map No.	IN 625350 Tape Std. °F
Office Work	Surveyed by F. E. BLOOKS
Checked	Notes DOM LeCUILET Date 12-59
Date	Indexed [illegible] O. Johnson

F. B. 2549 PG. 115

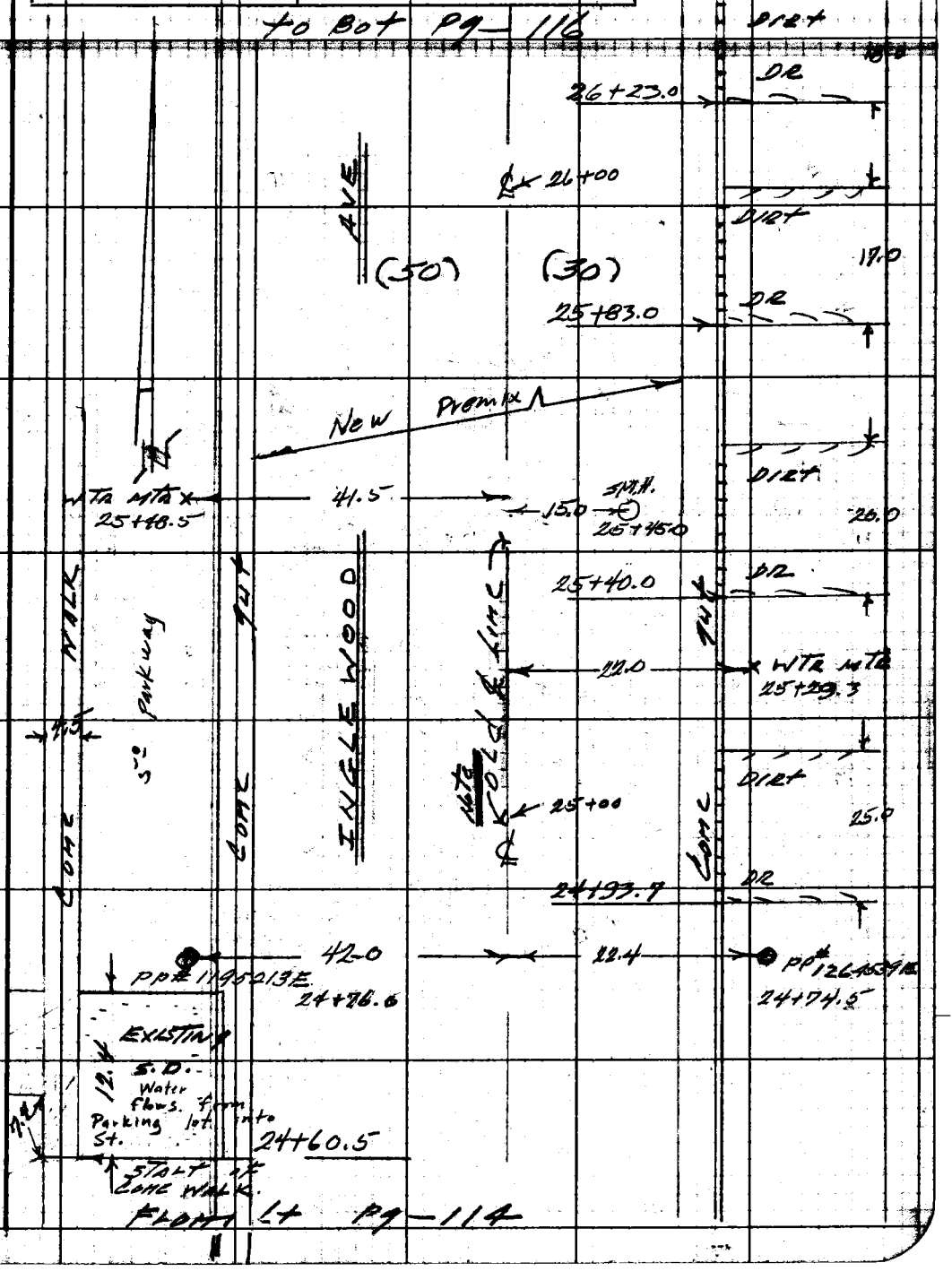

Note: Any Additions or Changes on This Sheet Must be Made or Circled in Red Ink With Date and Name of Person Making Change.

Do not extend notes this side of this line.

RETURN TO
LOS ANGELES COUNTY ENGINEER
100 LOS ANGELES COUNTY ENGINEERING BLDG.

763095 CE #247—7-58

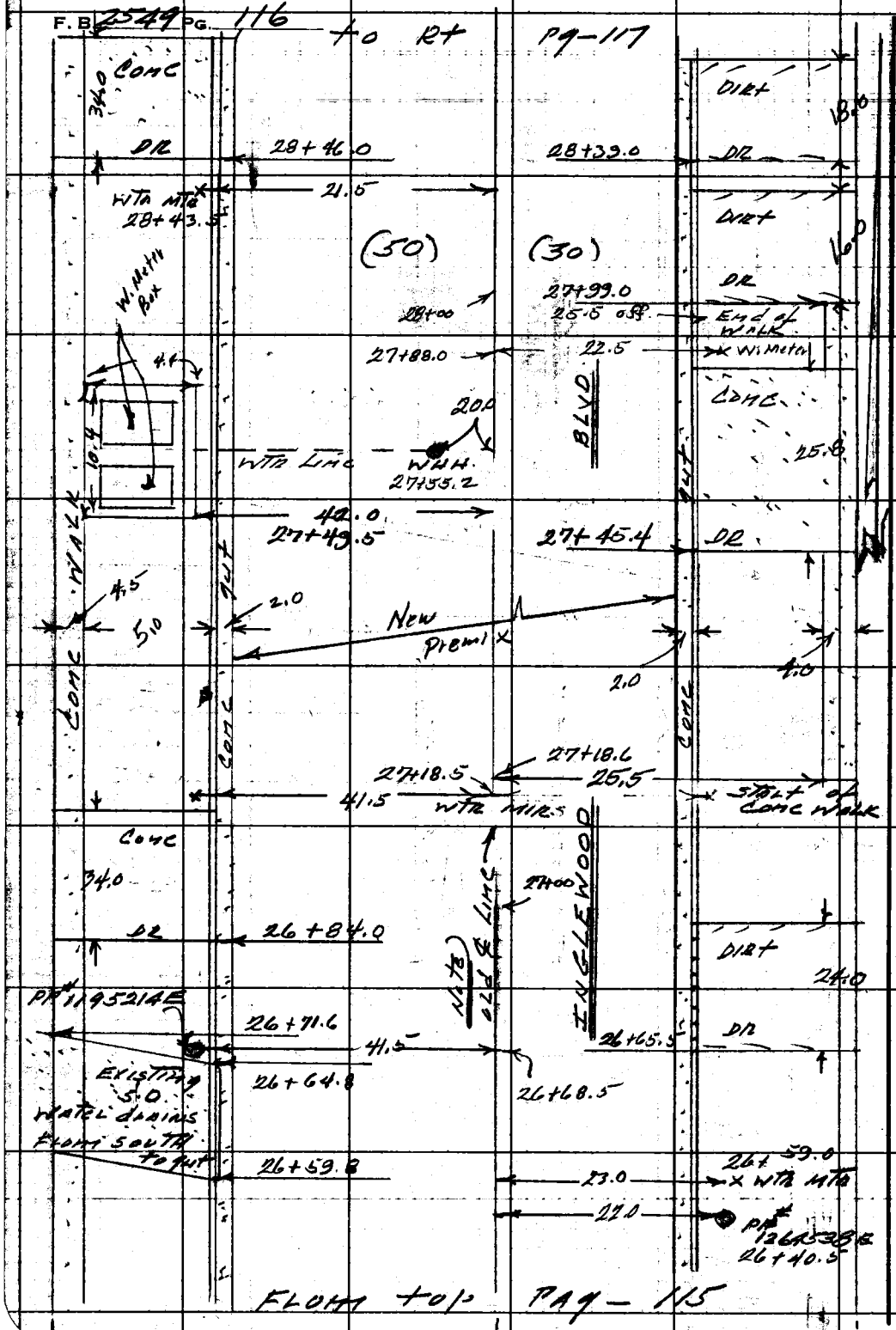

RETURN TO
LOS ANGELES COUNTY ENGINEER
700 LOS ANGELES COUNTY ENGINEERING BLDG.

Do not extend notes this side of this line.

Note: Any Additions or Changes on This Sheet Must be Made or Circled in Red Ink With Date and Name of Person Making Change.

Notes Ck'd by
Map No.
Office Work
Checked
Date

Survey of LOWNDALE S.D.
Tape Std °F
Surveyed by E. E. Brooks
Notes Don Le Gault Date 12-59
Indexed J. C. Johnson

F. B. 2549 Pg. 117

Note: Any Additions or Changes on This Sheet Must be Made or Circled in Red Ink With Date and Name of Person Making Change.

Do not extend notes this side of this line.

RETURN TO
LOS ANGELES COUNTY ENGINEER
100 LOS ANGELES COUNTY ENGINEERING BLDG.

763095 CE #247—7-63

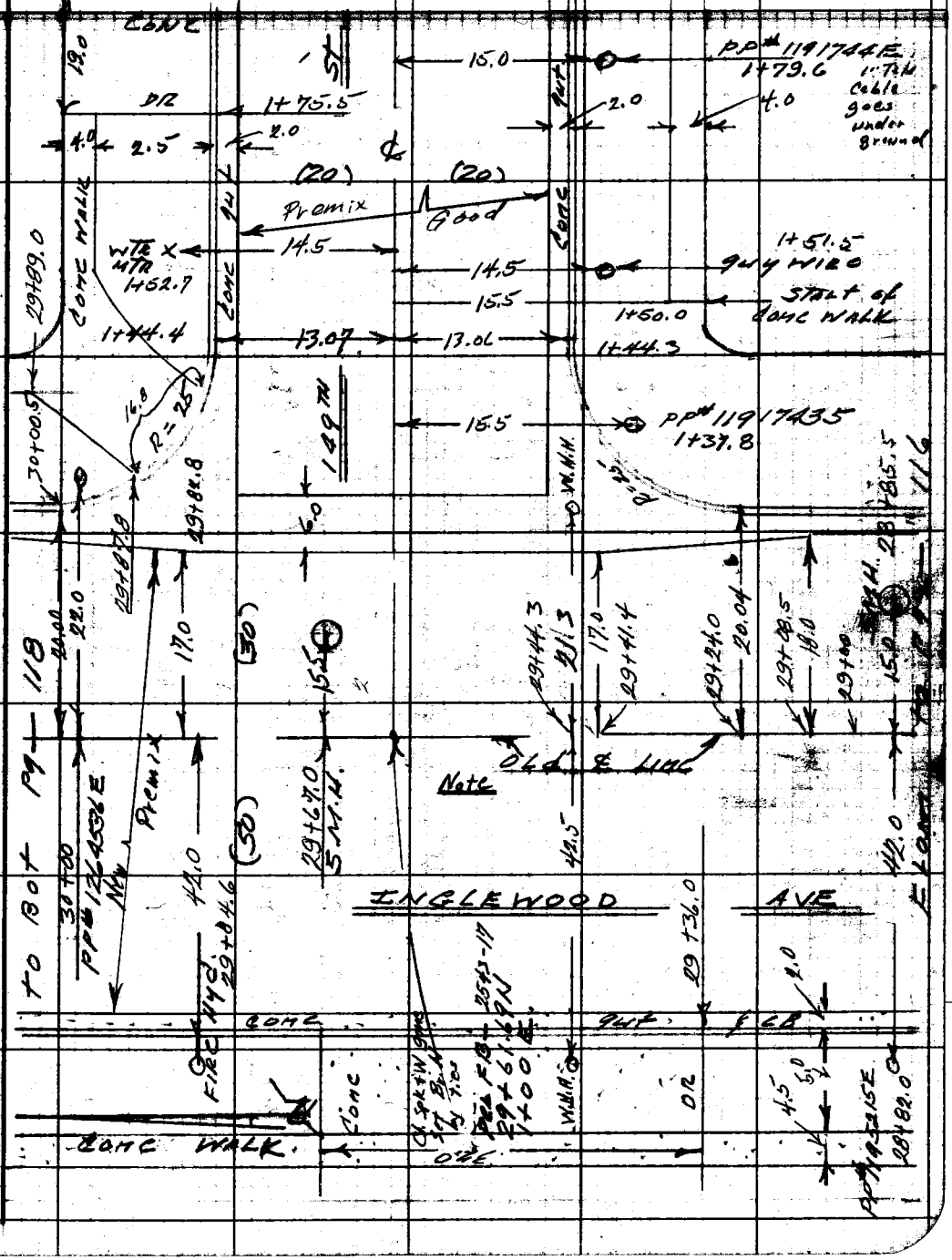

F. B. 2349 PG. 118

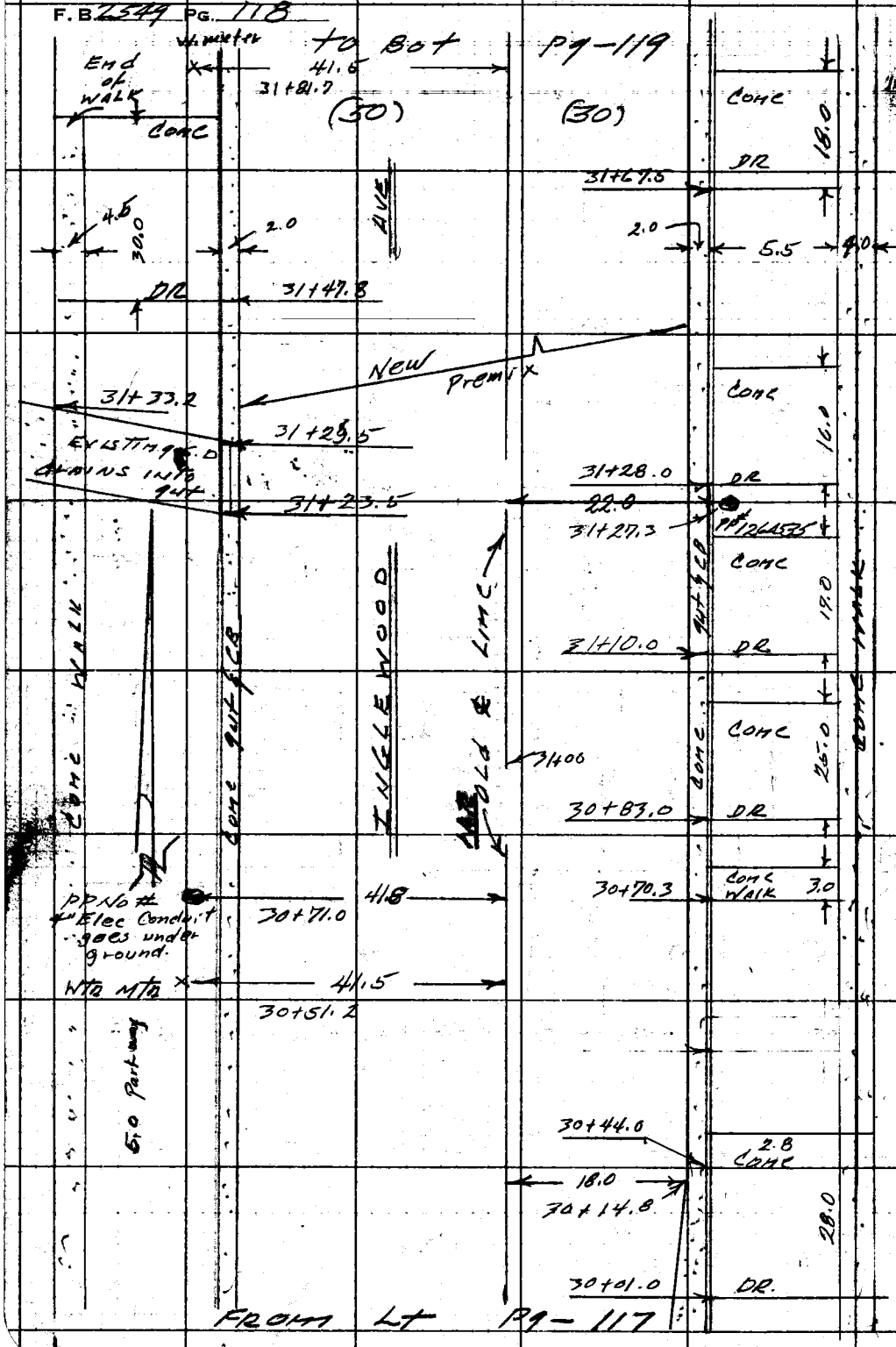

RETURN TO
LOS ANGELES COUNTY ENGINEER
ANGELES COUNTY ENGINEERING BLDG.

Do not extend notes this side of this line.

Note: Any Additions or Changes on This Sheet Must be Made or Circled in Red Ink With Date and Name of Person Making Change.

Notes Ck'd by	Survey of LAWNDALE S.O.
Map No.	6253.50 Tape Std °F
Office Work	Surveyed by F. E. BLOOKS
Checked	Notes Don LeGault Date 12-59
Date	Indexed A. C. Johnson

F. B. 2549 PG. 119

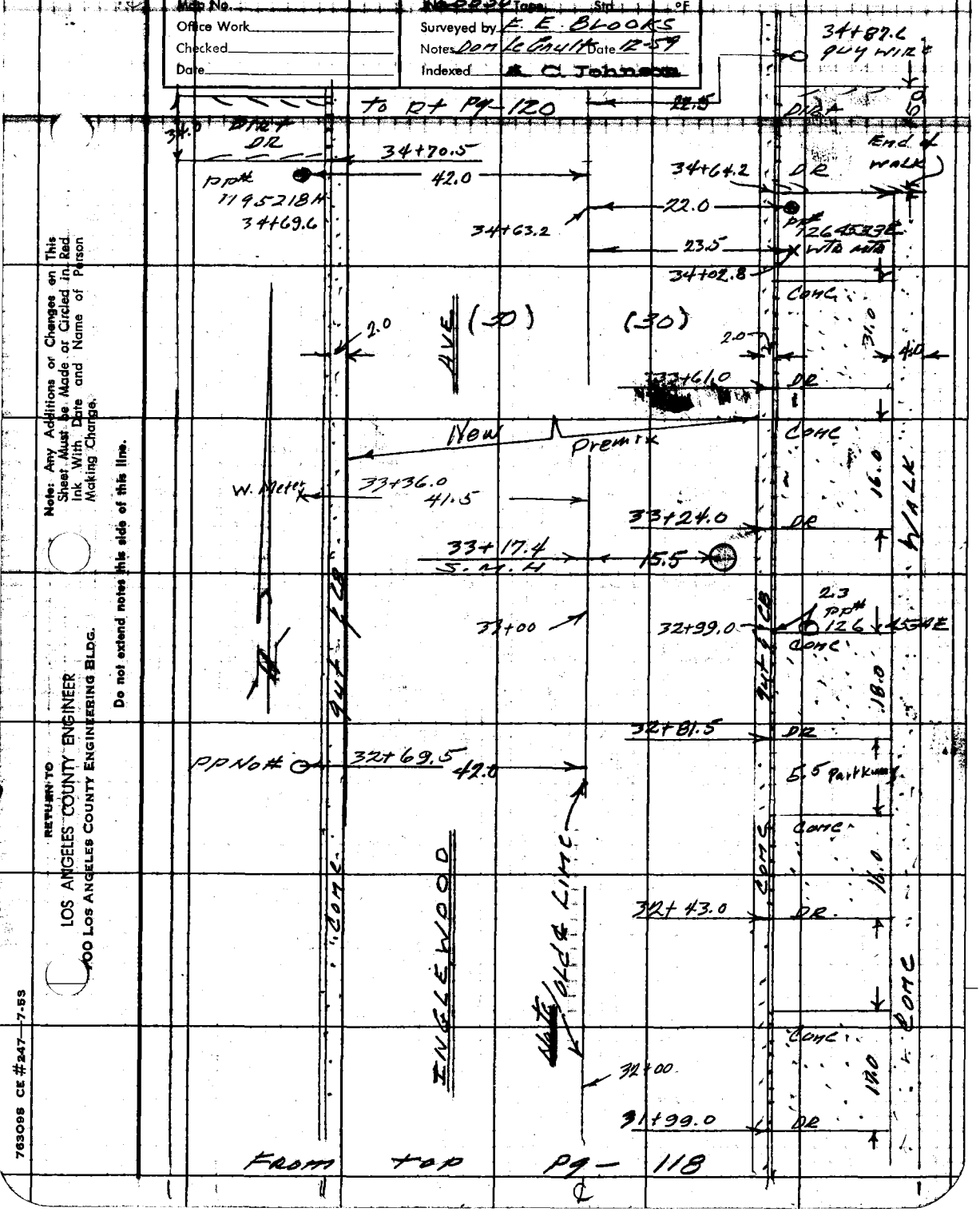

Note: Any Additions or Changes on This Sheet Must be Made or Circled in Red Ink With Date and Name of Person Making Change.

Do not extend notes this side of this line.

RETURN TO
LOS ANGELES COUNTY ENGINEER
700 LOS ANGELES COUNTY ENGINEERING BLDG.

763098 CE #247—7-53

F. B. 2549 PG. 120

Notes Ck'd by	Survey of Lawndale SD
Map No.	JN 625350 Tape Std °F
Office Work	Surveyed by F.E. Brooks
Checked	Notes Jon LeCrault Date 12-59
Date	Indexed A. C. Johnson

F. B 2549 PG. 121

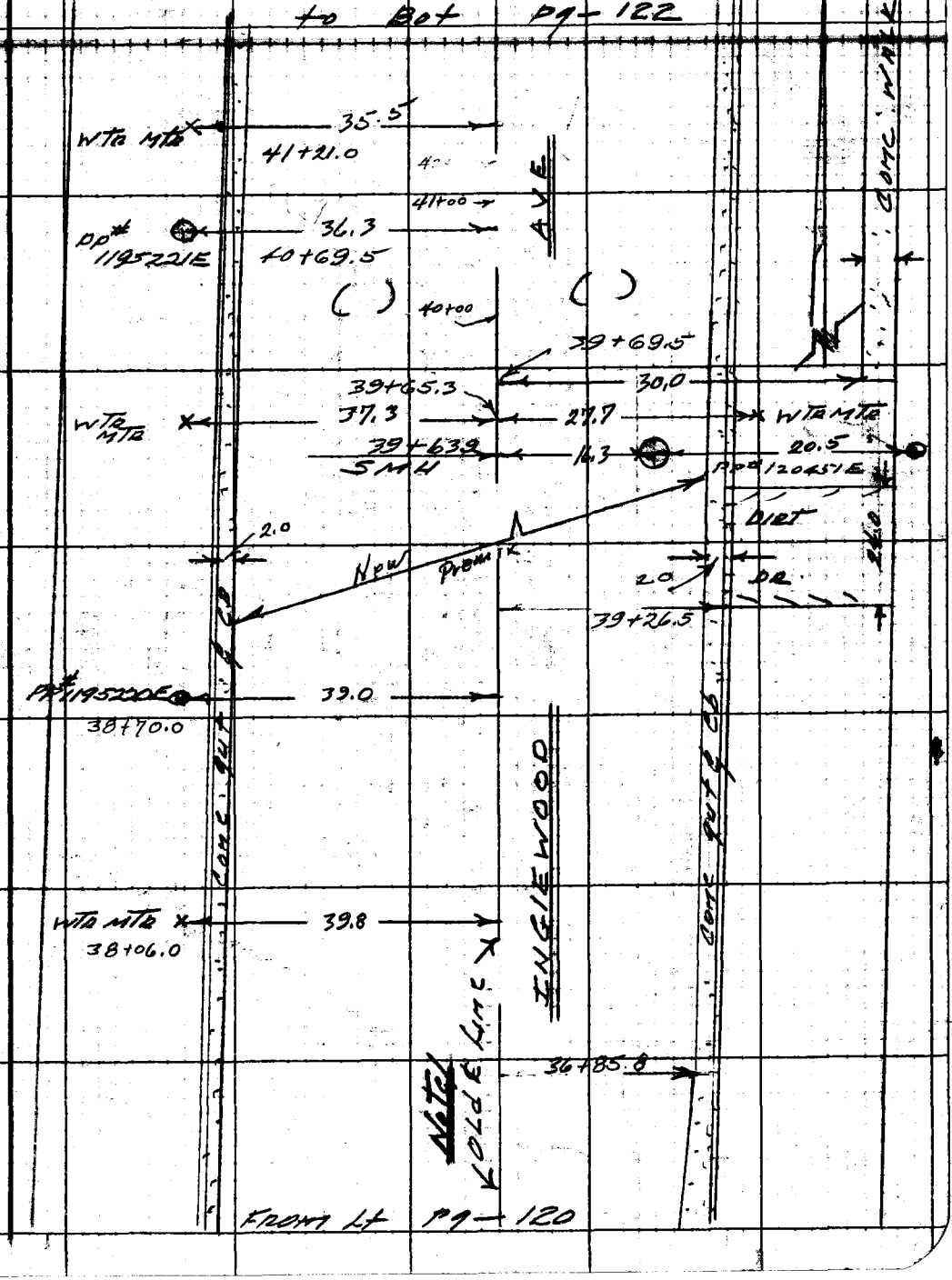

Note: Any Additions or Changes on This Sheet Must be Made or Circled in Red Ink With Date and Name of Person Making Change.

Do not extend notes this side of this line.

RETURN TO
LOS ANGELES COUNTY ENGINEER
700 LOS ANGELES COUNTY ENGINEERING BLDG.

763098 CE #247—7-53

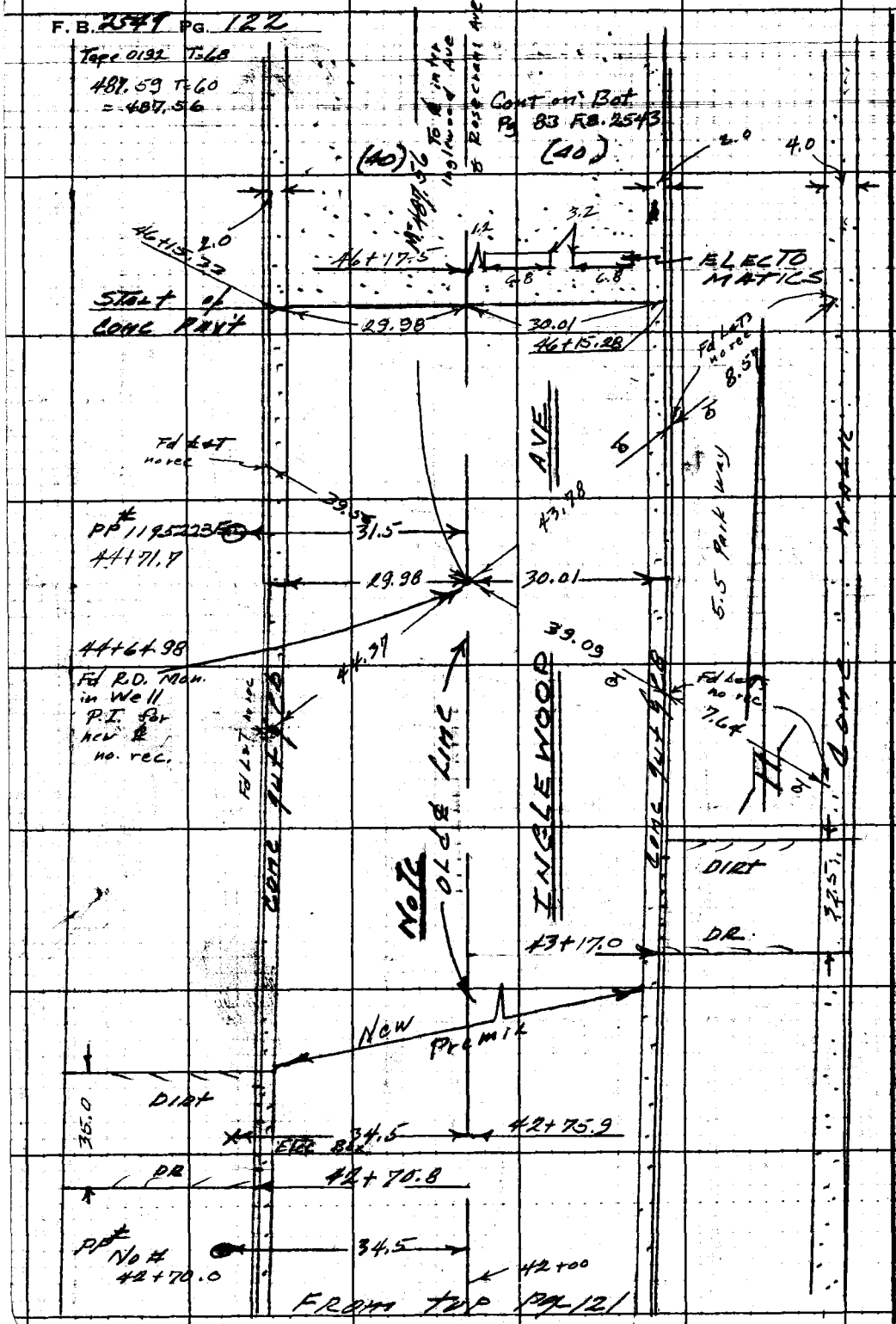

RETURN TO
LOS ANGELES COUNTY ENGINEER
700 LOS ANGELES COUNTY ENGINEERING BLDG.

Do not extend notes this side of this line.

Note: Any Additions or Changes on This Sheet Must be Made or Circled in Red. Ink With Date and Name of Person Making Change.

Profile No.	Notes Red.	Plotted	Job No. 6253.50	Division No. 10	F. B. 2549 Pg. 123
	Date	Date	Survey of LAWNDALE S.D.		
X-Sec. No.	Notes Chkd.	Checked	Survey by [illegible]	Notes [illegible]	Date 4-5-60
	Date	Date	Map No.	Index [illegible] C. Johnson	Date 4-6-60

PROJECT NO 535
W.O. 6253.50

LAWNDALE S.D.

INVERTS OF 5 MH'S AT
INGLEWOOD AVE &
COMPTON BLVD

STATION	B. B.	H. I.	F. S.	ELEV.
	MASUDA	LINO TUNFORD	4-5-60	

NOTE: ANY ADDITIONS OR CHANGES ON THIS SHEET MUST BE MADE OR CIRCLED IN RED INK, WITH DATE AND NAME OF PERSON MAKING CHANGE.

Do not extend notes this side of this line.

PLEASE RETURN TO
LOS ANGELES COUNTY ENGINEER
700 LOS ANGELES COUNTY ENGINEERING BLDG.

761.-298 S & E #307—1-56

76L-298 S & E #307—1-56

PLEASE RETURN TO
LOS ANGELES COUNTY ENGINEER
700 LOS ANGELES COUNTY ENGINEERING BLDG.

NOTE: ANY ADDITIONS OR CHANGES ON THIS SHEET MUST BE MADE OR CIRCLED IN RED INK, WITH DATE AND NAME OF PERSON MAKING CHANGE.

Do not extend notes this side of this line.

STATION	B. S.	H. I.	F. S.	ELEV.	INGLE WOOD	AVE
BM. SD 3015	475	66.71 ✓		61 96	BM SD 3015, EL=	61.964, PER FB. 2521-27
T.P.	437	66 02 ✓	5 06	61 65 ✓		
23+10°			5 74	60 28 ✓	S. M.H. 14.5 Rt.	AVER. Rim
					PER FB. 2549 - 113	
			11 85	54 17 ✓	8" INLET N.	INVERT
			11 84	54 18 ✓	8" STUB S.	"
			11 91	54 11 ✓	8" OUTLET E.	"

ROD	5.74	5.74	5.74
MEAS.	5.44	5.43	5.50
DIG	0.67	0.67	0.67
	11.85 ✓	11.84 ✓	11.91 ✓

F. B. 2549 Pg. 124 Job No. 625350 Division No. 10 Notes Red. Plotted Profile
Survey of LAWHOALE SD Date Date No. X-Sec.
Survey by LIND Notes Notes Chkd. Checked
Indexed C. Johnson Date Date No.

76L-298 S & E #307—1-56

PLEASE RETURN TO
LOS ANGELES COUNTY ENGINEER
700 LOS ANGELES COUNTY ENGINEERING BLDG.

NOTE: ANY ADDITIONS OR CHANGES ON THIS SHEET MUST BE MADE OR CIRCLED IN RED INK, WITH DATE AND NAME OF PERSON MAKING CHANGE.

Do not extend notes this side of this line.

STATION	B. S.	H. I.	F. S.	ELEV.	INGLEWOOD AVE		
		66 02 ✓					
23+20°			5 68	60 34 ✓	S.M.H. AVER RIM 14 5 PT.		
					PER F.B. 2549 - 114		
			11 50 ✓	54 52 ✓	8" INLET N.	INVERT.	
			11 59 ✓	54 43 ✓	8" INLET W.	"	
			11 65 ✓	54 37 ✓	8" OUTLET S.	"	
					ROD 5.68	5.68	5.68
					MEAS 5.15	5.24	5.30
					DIA 0.67	0.67	0.67
					11.50 ✓	11.59 ✓	11.65 ✓
T.P.	5 22	66 87 ✓	4 37	61 65 ✓			
BM SD 3015			4 92	61 95 ✓	BM SD 3015, EL= 61.904, PER F.B. 2 [illegible]		

Profile Notes Red. Plotted Job No. [illegible] Division No. [illegible] F. B. 2549 Pg. 175
No. Date Date Survey of [illegible] SD
X-Sec. Notes Chkd. Checked Survey by [illegible] Notes Date
No. Date Date Map No. Ind. Tohnson Date

NOTES RED. JOB NO. 6117.25 SURVEY OF GARFIELD AVE St. Dr. F. B. 2549 PG. 129
DATE SURVEY BY J. H. Brown
NOTES CHKD. NOTES BY J. H. B DATE 1-22-65
DATE INDEXED C. J. GALLI DATE FEB 15 '65

J.N. 6117.25
BENCH LEVELS

DESCRIPTION	ADJ. ELEV.	3RD RUN	2ND RUN	DIFF.	1ST RUN	B.M.
BM No 6-12 @ PARAMOUNT BLVD & ALONDRA BLVD from						
BM No 6-13 @ PARAMOUNT BLVD & COMPTON BLVD to						
BM No 6-14 @ COMPTON BLVD & GARFIELD AVE. to						
1-22 & 26-65 LO-VAIL RODS # 27 & 28						
ZEISS LEVEL # 26000						
				PARTY		
				J. H. Brown		
				T. C. Peterson		
				A. CARO		

NOTE: ANY ADDITIONS OR CHANGES ON THIS SHEET MUST BE MADE OR CIRCLED IN RED INK, WITH DATE AND NAME OF PERSON MAKING CHANGE.

Do not extend notes this side of this line

PLEASE RETURN TO
LOS ANGELES COUNTY ENGINEER
900 LOS ANGELES COUNTY ENGINEERING BLDG.

769420 S & E-353 9-55

768420 S & E-353 9-55

PLEASE RETURN TO
LOS ANGELES COUNTY ENGINEER
700 LOS ANGELES COUNTY ENGINEERING BLDG.

NOTE: ANY ADDITIONS OR CHANGES ON THIS SHEET MUST BE MADE OR CIRCLED IN RED INK, WITH DATE AND NAME OF PERSON MAKING CHANGE.

Do not extend notes this side of this line

B.M.	1ST RUN	DIFF.	2ND RUN	3RD RUN	ADJ. ELEV.	DESCRIPTION
FD.						
BM-6-12	67.455					BM 6-12 (CLEARWATER E-2) Elev = 67.455 FB 1207-16 (1962 adj.). PARAMOUNT BLVD 496.0' N'ly from N. cb. line of Alondra Blvd. Extended E'ly and 16.2' w'ly from the ℄ of Paramount Blvd., in a well in 30"X30" concrete block which is flush with pvmt. A std. C.S. brass (CONTROL MON) cap MARKED. "MARKINGS covered by cement." CLEARWATER E-2 RE 2177 1938" could not read set in conc 10" below surf.
+	5.712		6.000			
⊼	73.167	+ 1.175	1.175			
−	4.537		4.825			
TP #1	68.630				68.630	PK
+	5.021		4.684			
⊼	73.651	+ 0.369	0.371			
−	4.652		4.313			
TP #2	68.999				68.999	PK
+	4.757		4.966			
⊼	73.756	+ 0.679	0.680			
−	4.078		4.286			
TP #3	69.678				69.678	PK
+	5.008		5.246			
⊼	74.686	+ 0.863	0.865			
−	4.145		4.381			
TP #4	70.541				70.541	PK
+	4.974		5.176			
⊼	75.515	+ 0.725	0.722			
−	4.249		4.454			
TP #5	71.266				71.266	PK

JOB NO. 6117.25 SURVEY OF GARFIELD AVE St Dr NOTES RED.
SURVEY BY J.H. Brown DATE
NOTES BY J.H.B DATE 1-22-65 NOTES CHK'D BRENNER
INDEXED C. J. GALLI DATE

F.B. 2549 PG. 130

76S420 S & E-353 9-55

PLEASE RETURN TO
LOS ANGELES COUNTY ENGINEER
700 LOS ANGELES COUNTY ENGINEERING BLDG.

NOTE: ANY ADDITIONS OR CHANGES ON THIS SHEET MUST BE MADE OR CIRCLED IN RED INK, WITH DATE AND NAME OF PERSON MAKING CHANGE.

Do not extend notes this side of this line

B.M.	1ST RUN	DIFF.	2ND RUN	3RD RUN	ADJ. ELEV.	DESCRIPTION
TP #5	71.266				71.265	PK
+	5.254		4.984			
π	76.520	0.814	0.816			
−	4.440		4.168			
TP #6	72.080				72.078	sq spk
+	5.048		4.523			
π	77.128	0.611	0.614			
−	4.437		3.909			
TP #7	72.691				72.688	sq spk
+	4.148		3.954			
π	76.839	0.315	0.312			
−	3.833		3.642			
TP #8	73.006				73.002	sq spk
+	4.663		4.418			
π	77.669	0.071	0.072			
−	4.734		4.490			
Set ~~TBM "A"~~ BM S.D. 2871	72.935				72.930	~~TBM "A"~~ B.M. SD 2871 PARAMOUNT BLVD E SIDE. 150±5' So of S. curb line Compton Blvd. A std L.A. Co F.C. brass cap in E cb Paramount Blvd 7' north of a light std. Markings obliterated by cement
+	5.213		4.965			
π	78.148	0.665	0.665			
−	5.878		5.630			
FD. BM 6-13	72.270				72.265	BM 6-13 El. = 72.265 FB 1207-17 (1962 adj) (CLEARWATER E-1) PARAMOUNT BLVD & COMPTON BLVD 17.1' W'ly from the ℄ PARAMOUNT BLVD. and 29.0 N'ly from the S. cb Line of COMPTON BLVD. A std C S CONTROL MON Dn 10" in hand hole. CONT PAGE

NOTES RED. JOB NO. 6117.25 SURVEY OF GARFIELD AVE St. Dr.
DATE SURVEY BY J. H. Brown
NOTES CHKD BRENNE NOTES BY J. H. B DATE 1-22-65
DATE INDEXED C. I. GALLI DATE

F.B. 2549 PG. 131

768420 S & E-353 9-55

PLEASE RETURN TO
LOS ANGELES COUNTY ENGINEER
700 LOS ANGELES COUNTY ENGINEERING BLDG.

NOTE: ANY ADDITIONS OR CHANGES ON THIS SHEET MUST BE MADE OR CIRCLED IN RED INK, WITH DATE AND NAME OF PERSON MAKING CHANGE.

Do not extend notes this side of this line

JOB NO. 6117.25 SURVEY OF GARFIELD AVE St Dr NOTES RED.
SURVEY BY J.H. Brown DATE
NOTES BY J.H.B. DATE 1-22-65 NOTES CHKD.
INDEXED C. J. GALLI DATE DATE

F.B. 2549 PG. 132

B.M.	1ST RUN	DIFF.	2ND RUN	3RD RUN	ADJ. ELEV.	DESCRIPTION
BM-C-13	72.265				72.265	cont from page
+	4.424		4.063			MARKED CLEARWATER E-1 R.E.
⊼	76.689	+0.206	0.206			2177 1938 "
—	4.630		4.269			
T.P. 9	72.059				72.061	sm bt spk
+	4.666		4.573			
⊼	76.725	+0.121	0.121			
—	4.787		4.694			
T.P. 10	71.938				71.942	"
+	4.643		4.484			
⊼	76.581	−0.135	0.137			
—	4.778		4.621			
T.P. 11	71.803				71.809	"
+	5.306		4.984			
⊼	77.109	−0.096	0.098			
—	5.402		5.082			
T.P. 12	71.707				71.715	"
+	5.132		4.812			
⊼	76.839	0.089	0.085			
—	5.221		4.897			
T.P. 13	71.618				71.628	"
+	4.594		4.837			
⊼	76.212	+0.900	0.899			
—	3.694		3.938			"
T.P. 14	72.518				72.530	
+	4.790		4.532			
⊼	77.308	±0.005	0.005			
—	4.785		4.527			
T.P. 15	72.523				72.539	"

76S420 S & E-353 9-55

PLEASE RETURN TO
LOS ANGELES COUNTY ENGINEER
700 LOS ANGELES COUNTY ENGINEERING BLDG.

NOTE: ANY ADDITIONS OR CHANGES ON THIS SHEET MUST BE MADE OR CIRCLED IN RED INK, WITH DATE AND NAME OF PERSON MAKING CHANGE.

Do not extend notes this side of this line

B.M.	1ST RUN	DIFF.	2ND RUN	3RD RUN	ADJ. ELEV.	DESCRIPTION
TP 15	72.523				72.539	sm bt spk
+	2.743		2.368			
π	75.266	2.491	2.492			
−	5.234		4.860			
T.P 16	70.032				70.050	" " "
+	5.434		5.930			
π	75.466	0.117	0.116			
−	5.551		6.046			
T.P 17	69.915				69.935	" " "
+	4.589		4.405			
π	74.504	0.060	0.060			
−	4.529		4.345			
Set ~~TBM "B"~~	69.975				69.997	~~TBM "B" Elev~~ =
B+1.50 2872 +	4.407		4.202			COMPTON BLVD N. SIDE; 600' East
π	74.382	0.866	0.865			of GARFIELD AVE. Bt spk in
−	5.273		5.067			curb 8.6' East of West side Building Sprecc NEVAR INC
						@ #7617 Compton Blvd.
T.P 18	69.109				69.133	sm. bl spk
+	5.354		4.922			
π	74.463	0.163	0.162			
−	5.517		5.084			
T.P 19	68.946				68.970	S2 spk
+	5.316		5.035			
π	74.262	1.154	1.153			
−	6.470		6.188			
FD. BM. 6-14	67.792				67.816	BM 6-14 Elev = 67.816 FB 1207-13 (1962 adj) COMPTON BLVD & GARFIELD AVE N.E. COR., 16' N. of ℄ COMPTON BLVD 75.6' E ℄ GARFIELD AVE. SM CS. (BUTTON) BM MON. DAI. 10" IN HAND HOLE, MARK "BM 6-14 RE C3" - Part of marking obliterated by cement.

NOTES RED. _____ JOB NO. 6117.25 SURVEY OF GARFIELD AVE ST. DR
DATE _____ SURVEY BY U.H. Brown
NOTES CHKD. BRENNE NOTES BY U.H.B. DATE 1-25-55
DATE _____ INDEXED C.J. GALL DATE _____

F.B. 2549 PG. 133

NOTES RED _____ JOB NO. 6117.25 SURVEY OF GARFIELD AVE

DATE _____ SURVEY BY J. H. Brown

NOTES CHKD. BRENNER NOTES BY J. H. B DATE 1-26-65

DATE _____ INDEXED C. J. CALLA DATE _____

F. B. 2549 Pg. 135

DESCRIPTION

J. N. 0301.02
GARFIELD AVE STORM DRAIN
HOLLYDALE LINE "B"
BENCH LEVELS
ON GARFIELD AVE FROM COMPTON BLVD
NORTH TO MENDY ST.

1-26 & 27-65 LO-VAR RODS #27 & 28
ZEISS LEVEL #26000

BROWN
PETERSON
CARO
CLIFFORD

ADJ. ELEV.	3RD RUN	2ND RUN	DIFF.	1ST RUN	B.M.

NOTE: ANY ADDITIONS OR CHANGES ON THIS SHEET MUST BE MADE OR CIRCLED IN RED INK, WITH DATE AND NAME OF PERSON MAKING CHANGE.

Do not extend notes this side of this line

PLEASE RETURN TO
LOS ANGELES COUNTY ENGINEER
LOS ANGELES COUNTY ENGINEERING BLDG.

765420 S & E-353 9-55

765420 S & E-353 9-55

PLEASE RETURN TO
LOS ANGELES COUNTY ENGINEER
700 LOS ANGELES COUNTY ENGINEERING BLDG.

NOTE: ANY ADDITIONS OR CHANGES ON THIS SHEET MUST BE MADE OR CIRCLED IN RED INK, WITH DATE AND NAME OF PERSON MAKING CHANGE.

Do not extend notes this side of this line

JOB NO. 61725 SURVEY OF HOLLYDALE LINE "A" GARFIELD AVE ST. DR.
SURVEY BY H. B. Brown
NOTES BY H. B. DATE 1-26-65
INDEXED C. J. GALLI DATE
NOTES RED. DATE
NOTES CHKD. DATE

F.B. 2599 PG. 136

B.M.	1ST RUN	DIFF.	2ND RUN	3RD RUN	ADJ. ELEV.	DESCRIPTION
~~F.B.~~ BM 6-14	67.816					BM 6-14 Elev = 67.816 FB 1207-18
+	7.653		7.273			(1962 adj) COMPTON BLVD, NE COR.,
π	75.469	+ 2.055	2.058			16' N. of ℄ COMPTON BLVD & 75.6 E
−	5.598		5.215			of ℄ GARFIELD AVE. Std. L.A. Co. Surv.
						BM. (button) Dn. 10" in hand hole Marked
						"BM-6-14 RE 63" (OTHER
						MARKINGS obliterated by cement.
T.P. 20	69.871					59 spk N W cor market parking
+	4.773		4.496			
π	74.644	+ 1.258	1.254			
−	3.515		3.192			
T.P. 21	71.129					IRON stk
+	4.042		4.413			
π	75.171	0.516	0.516			
−	4.558		4.929			
T.P. 22	70.613					IXI 16' N. of DRIVE
+	5.025		5.180			
π	75.638	+ 0.077	0.081			
−	4.948		5.099			
T.P. 23	70.690					IXI
+	5.034		4.622			
π	75.724	+ 0.335	0.333			
−	4.699		4.289			
T.P. 24	71.025					IXI
+	~~4.872~~	− 0.096	5.035	4.326		
π	~~75.897~~	~~0.109~~	0.097	~~0.096~~		
−	~~4.981~~		5.132	4.422		
T.P. 25	~~70.916~~					IXI
	70.929					

768420 S & E-353 9-55

PLEASE RETURN TO
LOS ANGELES COUNTY ENGINEER
700 LOS ANGELES COUNTY ENGINEERING BLDG.

NOTE: ANY ADDITIONS OR CHANGES ON THIS SHEET MUST BE MADE OR CIRCLED IN RED INK, WITH DATE AND NAME OF PERSON MAKING CHANGE.

Do not extend notes this side of this line

B.M.	1ST RUN	DIFF.	2ND RUN	3RD RUN	ADJ. ELEV.	DESCRIPTION
T.P. 25	70.929					(cont)
+	5.242		4.843			
Σ	76.171	+0.109	0.107			
−	5.133		4.736			
T.P. 26	71.038					1X1
+	4.904		4.502			
Σ	75.942	+0.286	0.286			
−	4.618		4.216			
Set ~~F.B.M. "C"~~	71.324					~~FBM "C" Elev =~~ B.M. SD 2873
B.M. SD 2873 +	5.166		4.840			GARFIELD AVE & RICHFIELD SW cor
Σ	76.490	+0.211	0.210			Lg bt spk & WASH in expansion joint
−	4.955		4.630			south curb ret. (punch mark in spk)
T.P. 27	71.535					1X1
+	5.567		5.159			
Σ	77.102	+1.120	1.120			
−	4.447		4.039			
T.P. 28	72.655					1X1
+	4.555		4.194			
Σ	77.210	+0.353	0.352			
Set −	4.908		4.546			
SD BM 2861	72.302					BM SD 2861 Elev =
+	4.998		4.739			ROSECRANS AVE & GARFIELD AVE SE cor
Σ	77.300	+1.641	1.642			Lstk in CATCH BASIN. 5.6' E of W. end
Set −	3.357		3.097			of existing curb
SD BM 2862	73.943					BM SD 2862 Elev =
+	4.093		3.720			ROSECRANS AVE & GARFIELD AVE NW cor
Σ	78.036	+1.084	1.086			Lstk in conc base Light standard (PS 19 ft)
Set −	5.177		4.806			on side toward intersection
~~F.B.M. "D"~~	72.859					B.M. SD 2874
B.M. SD 2874						~~FBM "D" Elev =~~
						RCE 11978 5 FC

Next PG.

NOTES RED _____ JOB NO. 611725 SURVEY OF GARFIELD AVE S/O DR. KOLLYDALE LINE "A"
DATE _____ SURVEY BY J.N. Brown DATE 1-26-65
NOTES CHKD. BRENNENOTES BY J.H.B.
DATE _____ INDEXED _____ DATE _____

F.B. 2549 PG. 137

768420 S & E-353 9-55

PLEASE RETURN TO
LOS ANGELES COUNTY ENGINEER
700 LOS ANGELES COUNTY ENGINEERING BLDG.

NOTE: ANY ADDITIONS OR CHANGES ON THIS SHEET MUST BE MADE OR CIRCLED IN RED INK, WITH DATE AND NAME OF PERSON MAKING CHANGE.

Do not extend notes this side of this line

JOB NO. 6117.25 SURVEY OF GARFIELD AVE ST. PE HOLLYDALE LINE "A"
SURVEY BY J. H. Brown DATE 1-27-65
NOTES BY J. H. B. DATE
INDEXED C. J. GALLI DATE
NOTES RED. DATE
NOTES CHKD. DATE

F.B. 2549 PG. 138

B.M.	1ST RUN	DIFF.	2ND RUN	3RD RUN	ADJ. ELEV.	DESCRIPTION
~~BM SD 2874~~						B.M. SD 2874
~~TBM D~~	72.859					~~TBM D~~ (CONT.) GARFIELD AVE
+	5.377		5.000			West side 240 N of Rosecrans
⊼	78.236	+ 0.150	0.150			L & tag # RCE 11978 in conc South
−	5.227		4.850			Line Lot # 14139 GARFIELD 10° W of W. cb.
Set SD BM 2863	73.009					BM SD 2863 Elev.
+	5.222		4.913			GARFIELD AVE WEST SIDE 440' N
⊼	78.231	+ 0.176	0.175			OF ROSECRANS AVE. bt spk
−	5.046		4.738			in curb. 1' SO of N. end (No #14123 GARFIELD)
T.P. 29	73.185					sq spk
+	4.918		4.571			
⊼	78.103	+ 0.239	0.240			
−	4.679		4.331			
T.P. 30	73.424					60d spk
+	5.013		4.637			
⊼	78.437	+ 0.202	0.203			
−	4.811		4.434			
T.P. 31	73.626					1X1
+	5.450		5.099			
⊼	79.076	+ 3.139	3.140			
Set −	2.311		1.959			
BM SD 2864	76.765					BM SD 2864 Elev =
+	4.741		4.324			PETTERSON LANE & GARFIELD AVE
⊼	81.506	+ 2.232	2.233			SW COR. 1' west of West C.R. Existing
Set −	2.509		2.091			Lt k in cb
~~TBM "E"~~	78.997					B.M. SD 2875
BM SD 2875 +	1.274		0.853			~~TBM "E"~~ Elev.
⊼	80.271	+ 4.163	4.164			GAFIELD AVE West SIDE @ P.E. RR.
−	5.437		5.017			2 & tk N cor base of crossing
T.P. 32	74.834					signal.

76S420 S & E-353 9-55

PLEASE RETURN TO
LOS ANGELES COUNTY ENGINEER
700 LOS ANGELES COUNTY ENGINEERING BLDG.

NOTE: ANY ADDITIONS OR CHANGES ON THIS SHEET MUST BE MADE OR CIRCLED IN RED INK, WITH DATE AND NAME OF PERSON MAKING CHANGE.

Do not extend notes this side of this line

B.M.	1ST RUN	DIFF.	2ND RUN	3RD RUN	ADJ. ELEV.	DESCRIPTION
T.P 32	74.834					
+	5.407		5.711			
⊼	80.241	+0.964	0.963			
set SD	4.443		4.748			
BM 2865	75.798					BM SD 2865 Elev =
+	4.753		4.501			GARFIELD AVE West SIDE 140' south
⊼	80.551	0.963	0.962			of So. cb MENDY bt spk in
−	5.716		5.463			west cb. of service Rd. @ 16
T.P 32	74.835					#13913 GARFIELD
+	5.379		4.851			
⊼	80.214	+4.164	4.162			
−	1.215		0.689			
TBM "E"	78.999					TBM "E"
+	2.497		2.711			Pg 138
⊼	81.496	−2.234	2.235			
−	4.731		4.946			
Fd. SD BM 2864	76.765					BM. SD. 2864 Elev =
+	2.272		1.912			L&tk Pg. 138
⊼	79.037	3.138	3.139			
−	5.410		5.051			
TP 31	73.627					1X1
+	4.909		4.509			
⊼	78.536	0.204	0.203			
−	5.113		4.712			
TP 30	73.423					60D SPK
+	4.769		4.523			
⊼	78.192	−0.159	0.160			
−	4.928		4.683			
T.P. 29A	73.264					(TRUCK over T.P. 29)

NOTES RED ____ JOB NO. 6117.25 SURVEY OF GARFIELD AVE ST. DR HOLLYDALE LINE "A"
DATE ____ SURVEY BY U.H. Brown
NOTES CHKD BRENNER NOTES BY U.H.B. DATE 1-27-65
DATE ____ INDEXED C. J. GALLI DATE ____

F.B. 2549 PG. 139

765420 S & E-353-9-55

PLEASE RETURN TO
LOS ANGELES COUNTY ENGINEER
700 LOS ANGELES COUNTY ENGINEERING BLDG.

NOTE: ANY ADDITIONS OR CHANGES ON THIS SHEET MUST BE MADE OR CIRCLED IN RED INK, WITH DATE AND NAME OF PERSON MAKING CHANGE.

Do not extend notes this side of this line

B.M.	1ST RUN	DIFF.	2ND RUN	3RD RUN	ADJ. ELEV.	DESCRIPTION
TP 29A	73.264					cont from page 139
+	4.828		5.048			
⊼	78.092	0.253	0.255			
FD. —	5.081		5.303			
SD BM 2863	73.011					BM SD 2863 ELEV. = PG 138
+	5.695		5.421			
⊼	78.706	0.151	0.151			
—	5.846		5.572			
FD. TBM "D"	72.860					T.B.M. "D"
+	5.353		5.100			L & R.C.E. TAG PG 138
⊼	78.213	1.682	1.083			
—	4.271		4.017			
FD. SD BM 2862	73.942					BM SD 2862 Elev. - Description Page 137
+	3.452		3.156			
⊼	77.394	1.640	1.641			
—	5.092		4.797			
FD. SD BM 2861	72.302					BM SD 2861 Elev = PG 137
+	5.153		4.910			
⊼	77.455	0.355	0.356			
—	4.798		4.554			
TP #28	72.657					see pg 137
+	4.278		3.923			
⊼	76.935	1.071	1.072			
—	5.349		4.995			
T.P. 27A	71.586					27 gone
+	5.375		5.191			
⊼	76.961	0.258	0.257			
FD. —	5.633		5.448			
TBM "C"	71.328					TBM "C" Elev + see page 137 for Desc.

JOB NO. 6117.25 SURVEY OF GARFIELD AVE ST DR. HOLLYDALE LINE "A" NOTES RED.
SURVEY BY J.H. Brown DATE
NOTES BY J.H.B. DATE 1-27-65 NOTES CHKD.
INDEXED C. J. GALLI DATE

F.B. 2549 PG. 140

Notes Ck'd by
Map No.
~~Office Work~~
Checked
Date

Survey of GARFIELD AVE STORM DR PARAMOUNT LINE B
JN 611725 Tape 2188 Std 69 °F
~~Surveyed by~~
Notes U. A. B. Date 1-65
Indexed C. J. GALLI

F. B. 2549 Pg. 187

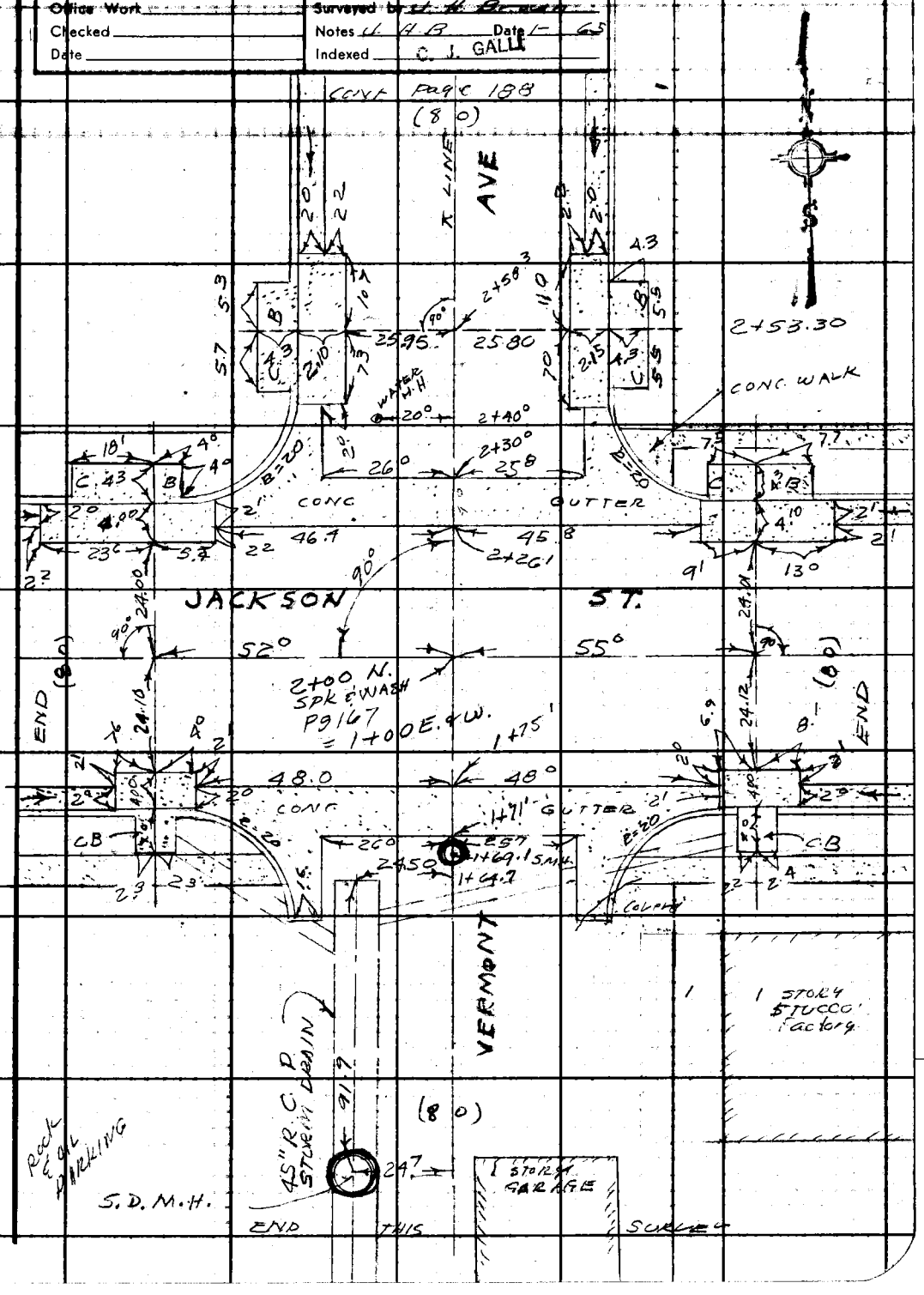

Note: Any Additions or Changes on This Sheet Must be Made or Circled in Red Ink With Date and Name of Person Making Change.

Do not extend this side of this line.

PLEASE RETURN TO
LOS ANGELES COUNTY ENGINEER
403 LOS ANGELES COUNTY ENGINEERING BLDG.

20FS095 CE #310 8-69

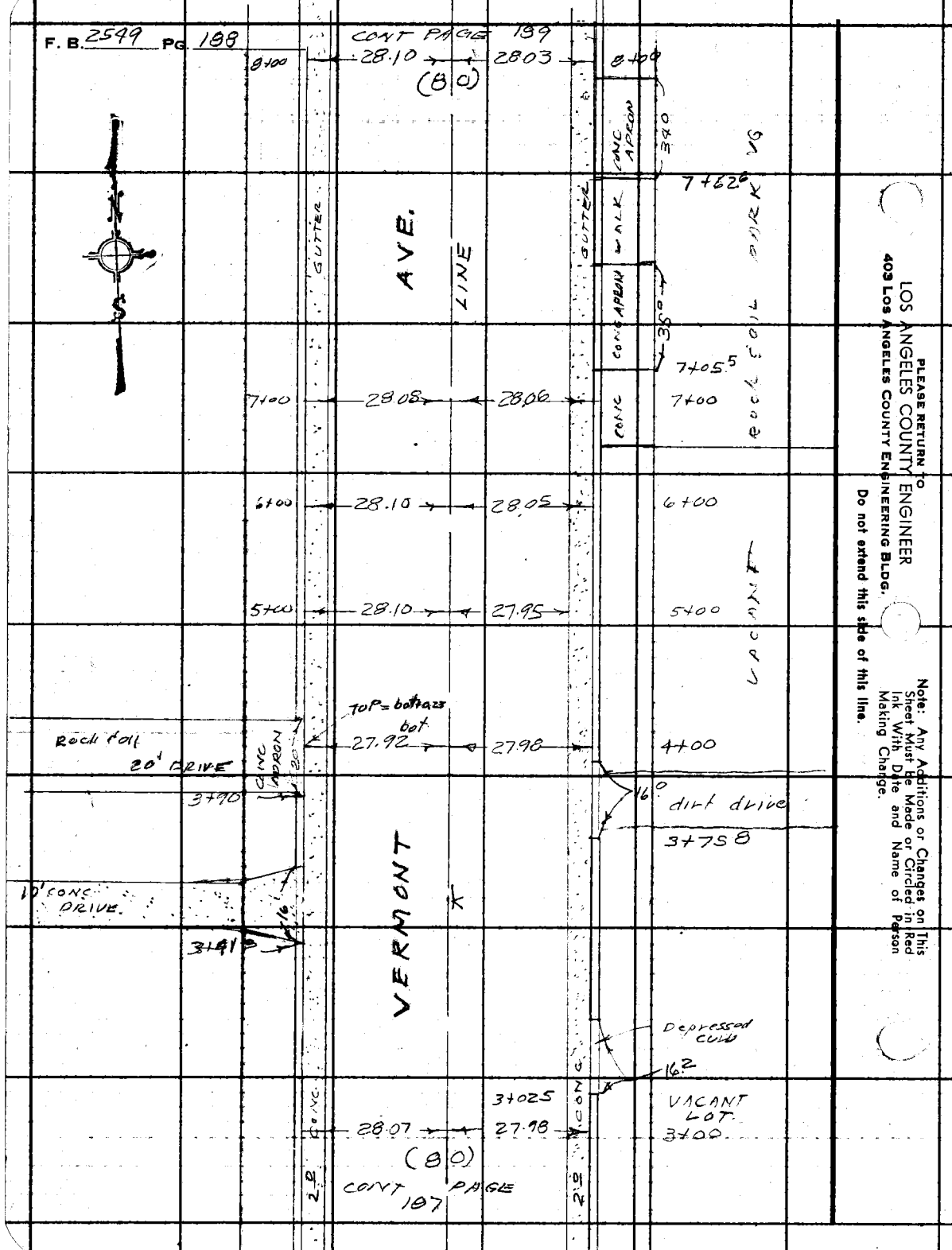

PLEASE RETURN TO
LOS ANGELES COUNTY ENGINEER
403 LOS ANGELES COUNTY ENGINEERING BLDG.
Do not extend this side of this line.

Note: Any Additions or Changes on This Sheet Must Be Made or Circled in Red Ink With Date and Name of Person Making Change.

Notes Ck'd by
Map No.
~~Office Work~~
Checked
Date

GARFIELD AVE & 57. DR.
Survey of PARAMOUNT LINE 8
JN 611725 Tape OLER Std 60 °F
~~Surveyed by~~ U. H. B. [illegible]
Notes U. H. B. Date
Indexed C. J. GALLI

F. B. 2549 PG. 189

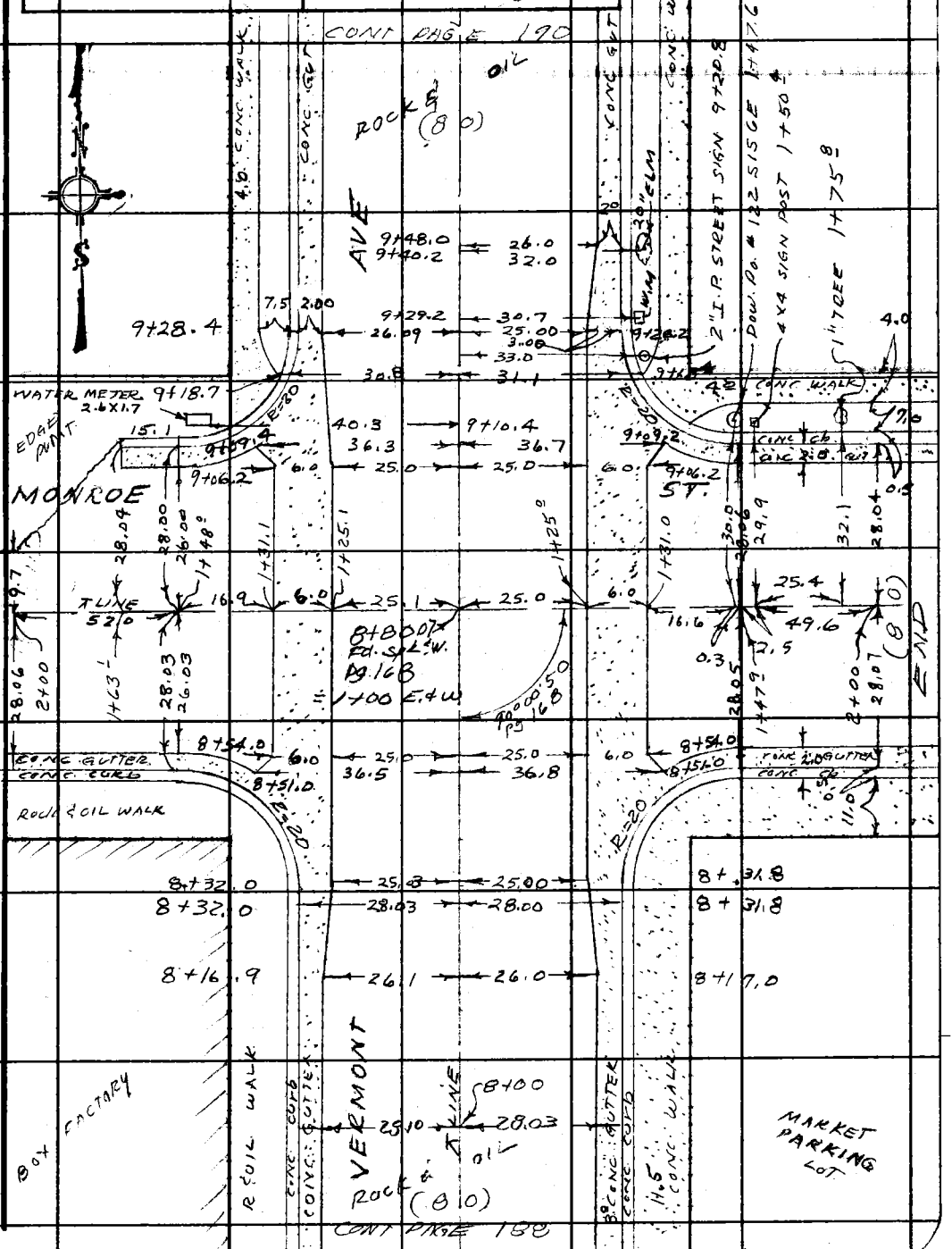

Note: Any Additions or Changes on This Sheet Must be Made or Circled in Red Ink With Date and Name of Person Making Change.

Do not extend this side of this line.

PLEASE RETURN TO
LOS ANGELES COUNTY ENGINEER
403 Los Angeles County Engineering Bldg.

76F3098 CE #310 6-63

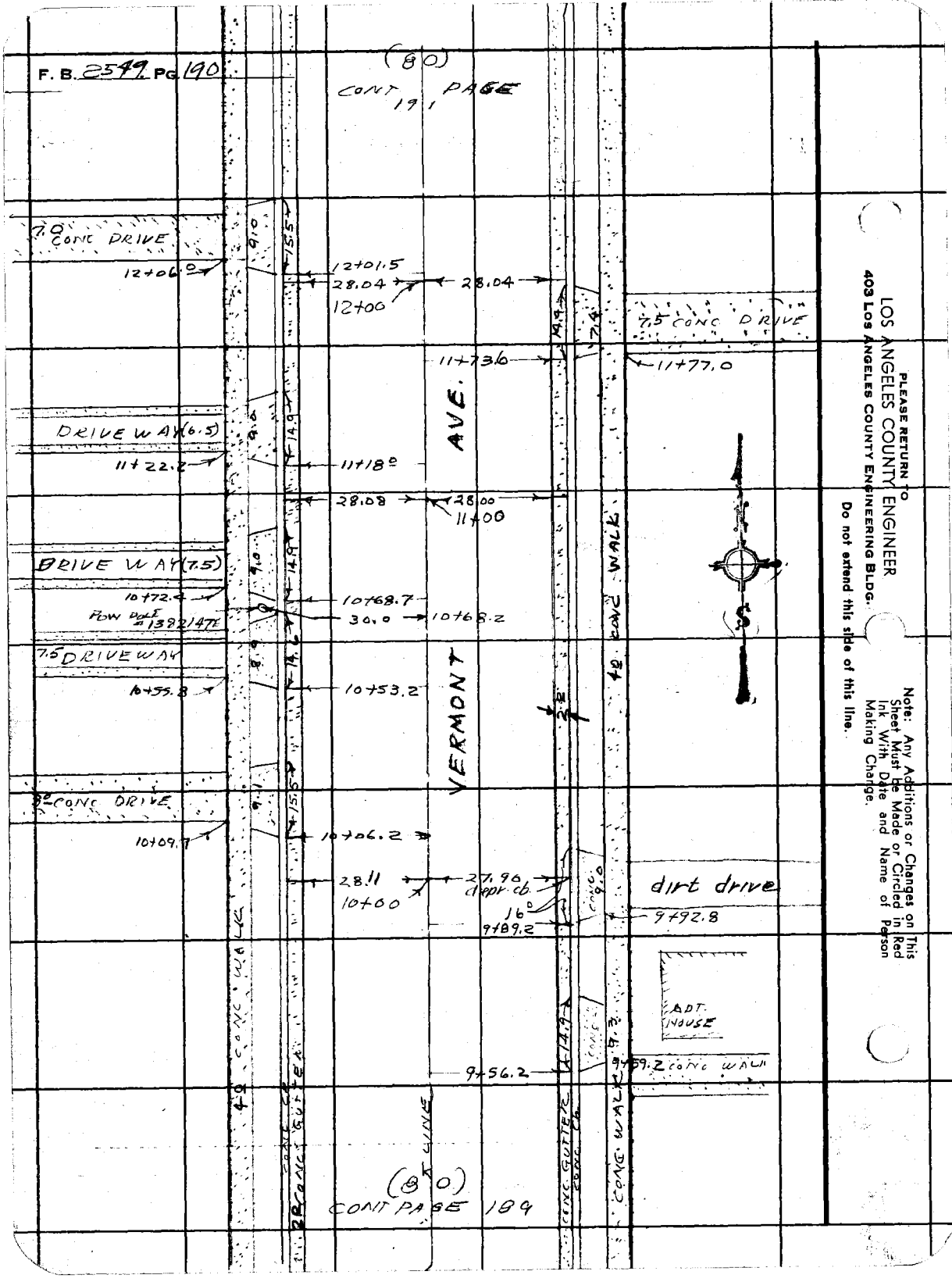
F. B. 2549 PG 190
(80)
CONT PAGE 191
7.0 CONC DRIVE
12+06.0
12+01.5
28.04
12+00
28.04
7.5 CONC DRIVE
11+73.6
11+77.0
DRIVE WAY (6.5)
11+22.2
11+18.0
28.08
28.00
11+00
DRIVE WAY (7.5)
10+72.4
10+68.7
POW POLE #1382147E
30.0
10+68.2
7.5 DRIVEWAY
10+55.8
10+53.2
8.0 CONC DRIVE
10+09.7
10+06.2
28.11
10+00
27.90
depr. cb.
16.0
9+89.2
9+92.8
dirt drive
ADT. HOUSE
9+56.2
9+59.2 CONC WALK
VERMONT AVE.
4.0 CONC WALK
CONC GUTTER
CONC WALK
(80)
CONT PAGE 189
PLEASE RETURN TO
LOS ANGELES COUNTY ENGINEER
403 LOS ANGELES COUNTY ENGINEERING BLDG.
Do not extend this side of this line.
Note: Any Additions or Changes on This Sheet Must Be Made or Circled in Red Ink With Date and Name of Person Making Change.

Notes Ck'd by
Map No.
Office Work
Checked
Date

Survey of GARFIELD AVE ST. DR ~~PARAMOUNT LINE 'B'~~
JN 61172 S Tape 0188 Std 68 °F
Surveyed by L. H. BROWN
Notes L. H. B. Date 65
Indexed C. J. GALLI

F. B. 2549 PG. 191

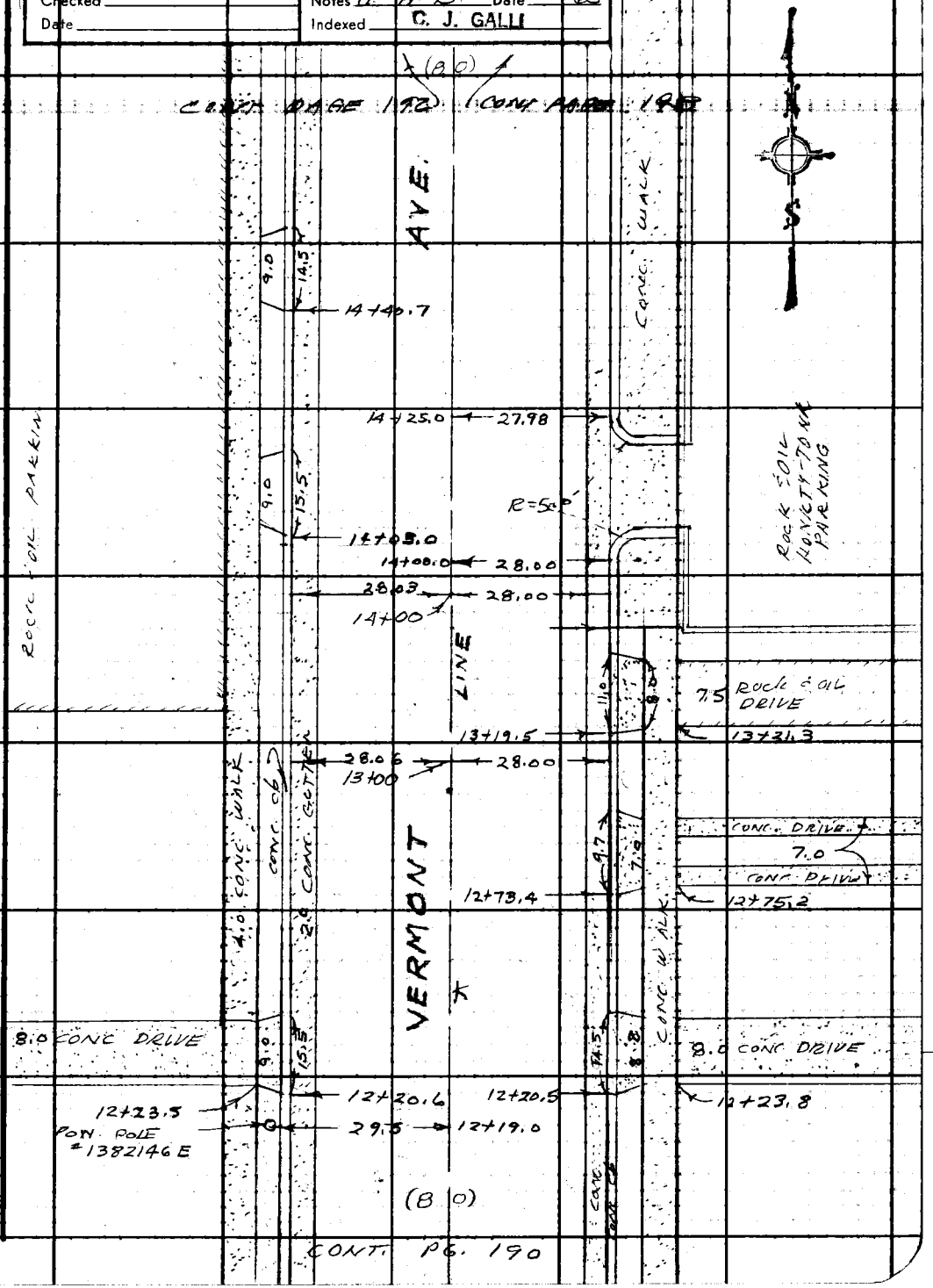

CONT. PG. 190

Note: Any Additions or Changes on This Sheet Must be Made or Circled in Red Ink With Date and Name of Person Making Change.

Do not extend this side of this line.

PLEASE RETURN TO
LOS ANGELES COUNTY ENGINEER
403 LOS ANGELES COUNTY ENGINEERING BLDG.

7SE308 CE #310 8-63

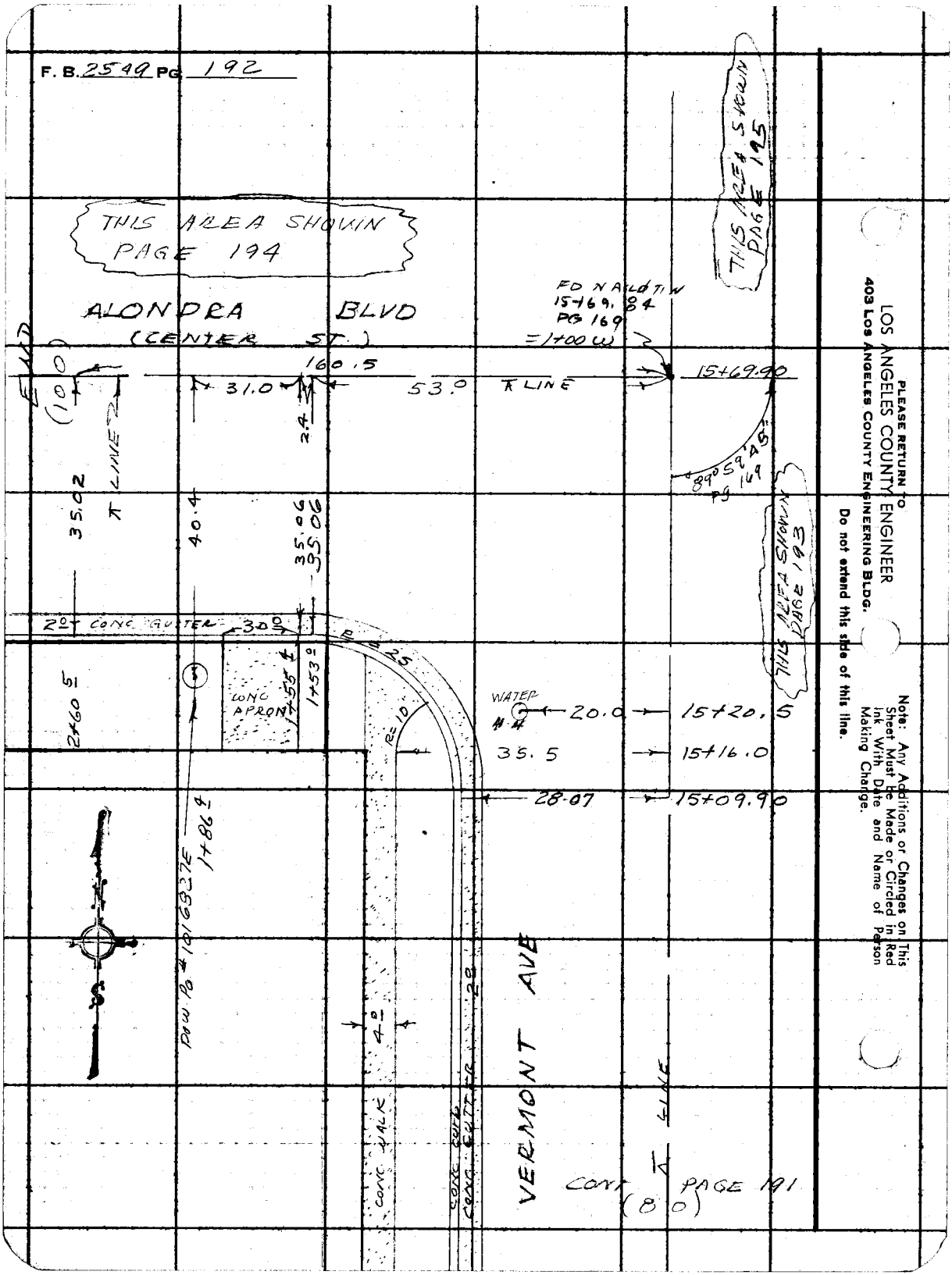
F. B. 2549 PG 192
THIS AREA SHOWN PAGE 194
THIS AREA SHOWN PAGE 195
THIS AREA SHOWN PAGE 193
ALONDRA BLVD
(CENTER ST.)
FD NAIL & TIN 15+69.84 PG 169
=1+00 W
160.5
31.0
53.0
℄ LINE
15+69.90
89°59'45" PG 169
35.02
40.4
35.06
35.06
2.4
2° CONC GUTTER
30°
R=25
CONC APRON
1+55
1+53
2+60
WATER
20.0
15+20.5
35.5
15+16.0
28.07
15+09.90
R=10
1+86
DOW PO #1016327E
4°
CONC WALK
CONC CURB
CONC GUTTER
2°
VERMONT AVE
℄ LINE
CONT PAGE 191
(8.0)
PLEASE RETURN TO
LOS ANGELES COUNTY ENGINEER
403 LOS ANGELES COUNTY ENGINEERING BLDG.
Do not extend this side of this line.
Note: Any Additions or Changes on This Sheet Must be Made or Circled in Red Ink With Date and Name of Person Making Change.

Notes Ck'd by	Survey of GARFIELD AVE ST DR PARAMOUNT LINE 13
Map No.	JN 611725 Tape 01.99 Std 68 °F
Office Work	Surveyed by U.H. BROWN
Checked	Notes 1.11.B T.C.P. Date 1-29-65
Date	Indexed C. J. GALLI

F. B. 2549 PG. 193

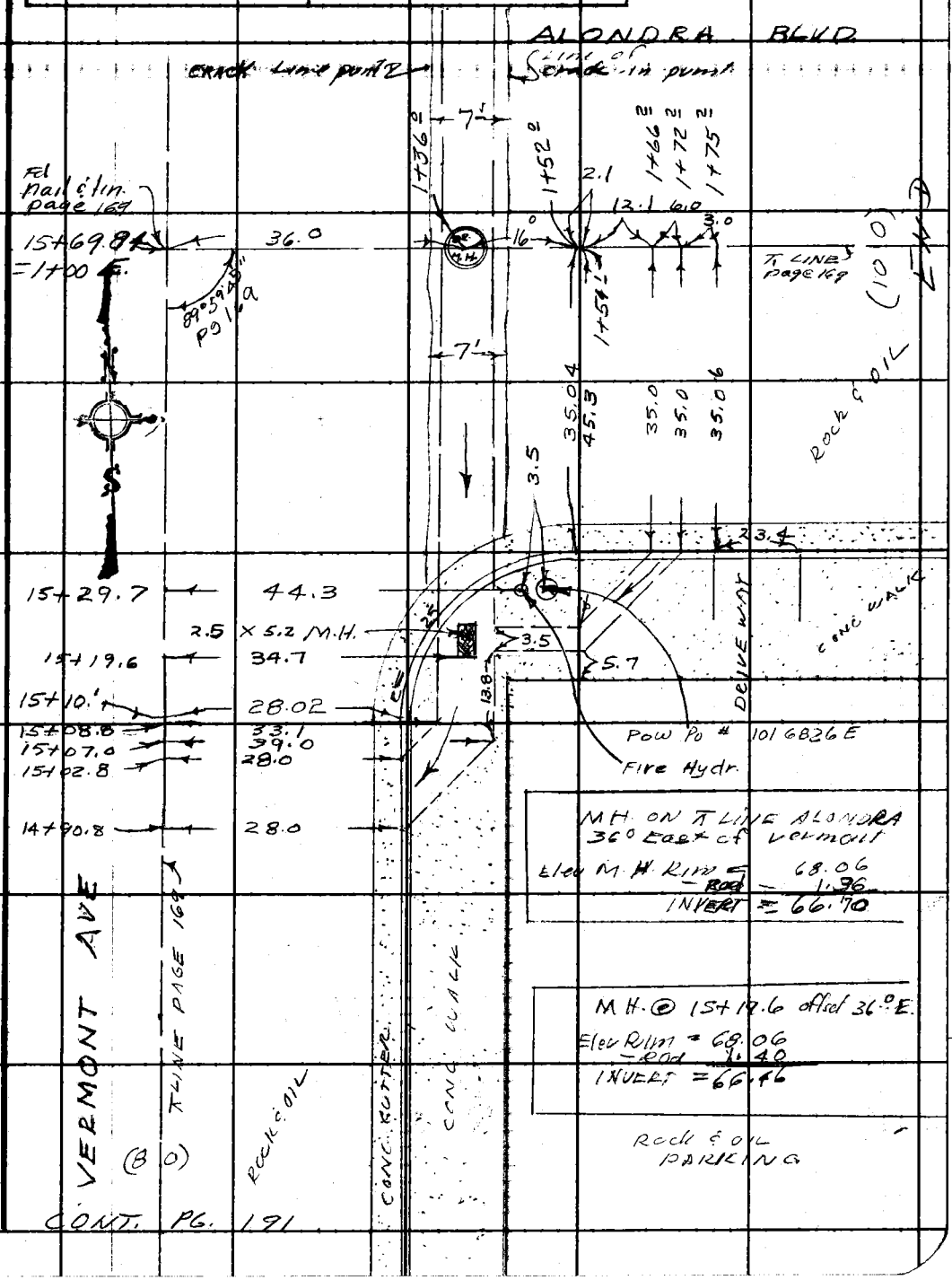

CONT. PG. 191

Note: Any Additions or Changes on This Sheet Must be Made or Circled in Red Ink With Date and Name of Person Making Change.

Do not extend this side of this line.

PLEASE RETURN TO
LOS ANGELES COUNTY ENGINEER
403 LOS ANGELES COUNTY ENGINEERING BLDG.

76F309S CE #310 6-63

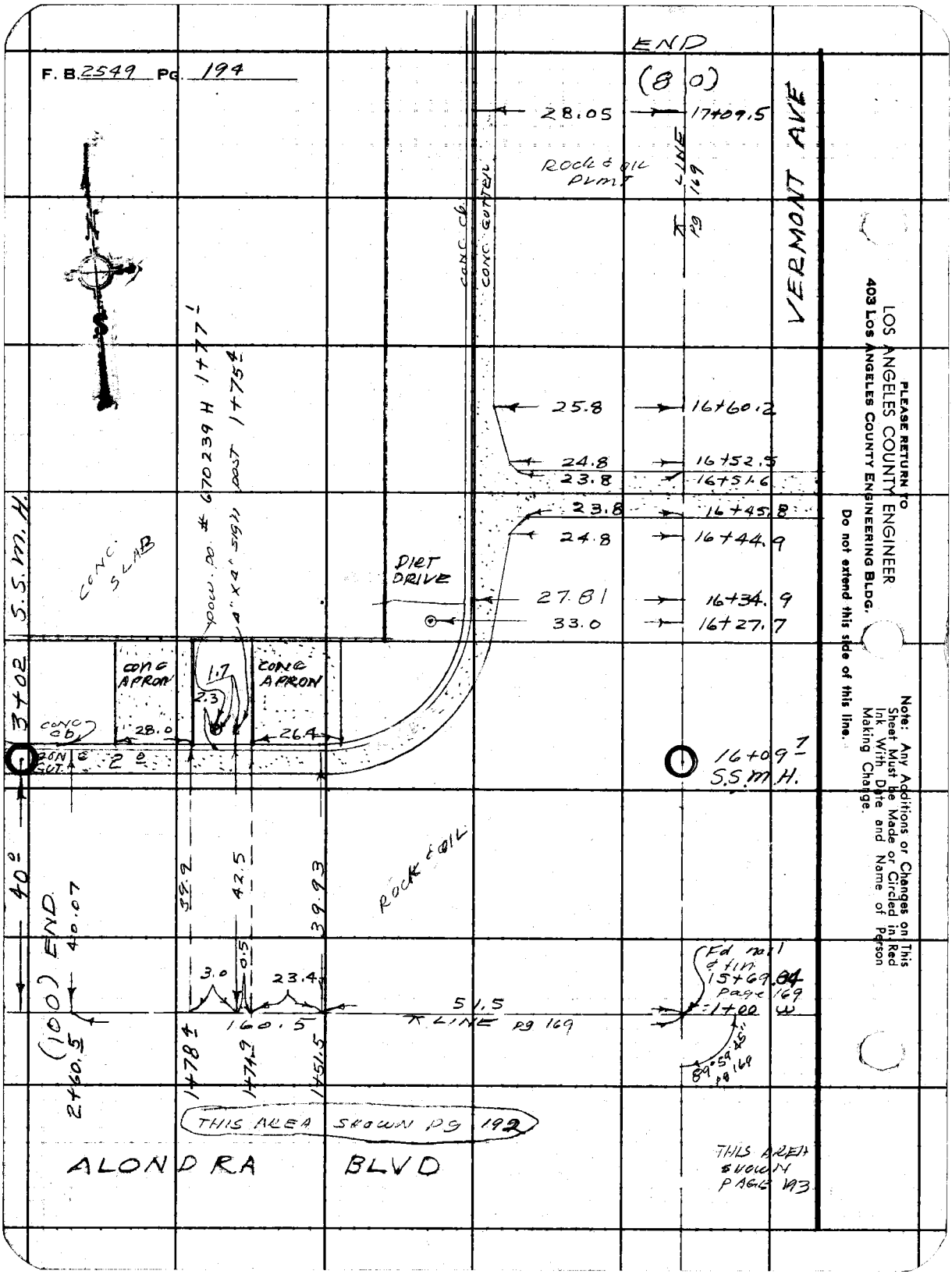
F. B. 2549 PG. 194
END
(80)
28.05
17+09.5
ROCK & OIL PVMT
LINE PG 169
VERMONT AVE
CONC CB
CONC GUTTER
25.8
16+60.2
24.8
16+52.5
23.8
16+51.6
23.8
16+45.8
24.8
16+44.9
DIRT DRIVE
27.81
16+34.9
33.0
16+27.7
S.S.M.H.
CONC SLAB
POW. PO. # 670239 H 1+77.1
4"X4" SIGN POST 1+75.4
3+02
CONC APRON
CONC APRON
1.7
2.3
CONC CB
28.0
26.4
CONC GUT.
2.0
16+09.7
S.S.M.H.
40.0
39.9
42.5
39.93
ROCK & OIL
(100) END
40.07
3.0
0.5
23.4
51.5
160.5
LINE PG 169
Fd nail & tin
15+69.84
Page 169
1+00 W
89°59'45" PG 169
2+60.5
1+78.4
1+74.9
1+51.5
THIS AREA SHOWN PG 192
ALONDRA BLVD
THIS AREA SHOWN PAGE 193
PLEASE RETURN TO
LOS ANGELES COUNTY ENGINEER
403 LOS ANGELES COUNTY ENGINEERING BLDG.
Do not extend this side of this line.
Note: Any Additions or Changes on This Sheet Must be Made or Circled in Red Ink With Date and Name of Person Making Change.

Notes Ck'd by	Survey of SHEPHERD AVE PARAMOUNT LINE 'B'
Map No.	JN 6117-25 Tape 0198 Std 68 °F
Office Work	Surveyed by J. H. Brown
Checked	Notes J. H. B. & C. P. Date 1-29-65
Date	Indexed C. J. GALLI

F. B. 2549 PG. 195

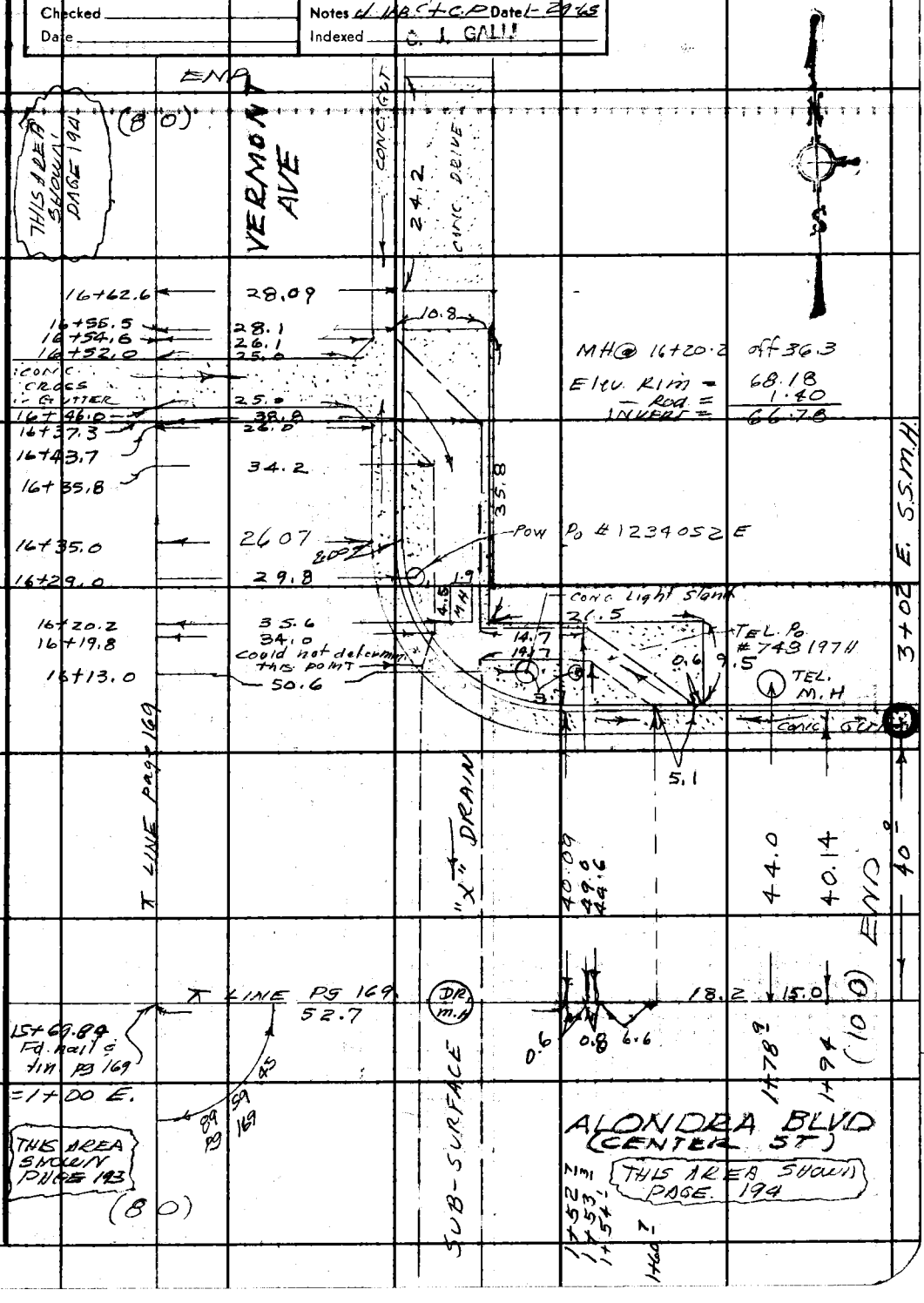

Note: Any Additions or Changes on This Sheet Must be Made or Circled in Red Ink With Date and Name of Person Making Change.

Do not extend this side of this line.

PLEASE RETURN TO
LOS ANGELES COUNTY ENGINEER
403 LOS ANGELES COUNTY ENGINEERING BLDG.

76F3095 CE #310 6-63

F.S. 2549 PG. 211

Profile No. ____ Notes Red ____ Plotted ____ Job No. 611725 Division No. ____
Date ____ Date ____ Survey of GARFIELD AVE St. Dr.
X-Sec. Notes Chkd. ____ Checked ____ Survey by J. H. B Notes J. H. B Date 1-29-65

J. N 611725

GARFIELD AVE STORM DRAIN

PARAMOUNT LINE A

CROSS SECTIONS

on Vermont Ave

from Jackson St to Alondra Blvd

1-29-65

J. H. Brown

T. C. Peterson

A. CARO

R. C. Gifford Jr

ELEV.

F. S.

H. I.

B. S.

STATION

NOTE: ANY ADDITIONS OR CHANGES ON THIS SHEET MUST BE MADE OR CIRCLED IN RED INK, WITH DATE AND NAME OF PERSON MAKING CHANGE.

PLEASE RETURN TO
LOS ANGELES COUNTY ENGINEER
403 LOS ANGELES COUNTY ENGINEERING BLDG.

Do not extend notes this side of this line.

76-L-298 CE 307 2-63

76-L-298 CE 307 2-63

PLEASE RETURN TO
LOS ANGELES COUNTY ENGINEER
403 LOS ANGELES COUNTY ENGINEERING BLDG.

NOTE: ANY ADDITIONS OR CHANGES ON THIS SHEET MUST BE MADE OR CIRCLED IN RED INK, WITH DATE AND NAME OF PERSON MAKING CHANGE

Do not extend notes this side of this line.

STATION	B.S.	H.I.	F.S.	ELEV.	Left (west)	Right (east)
BM SD 2869				64 58	BM 2869 Elev = 64.584 Jackson St & Vermont Ave NW cor L & ∞ ENG. R tag in conc walk 43' W of west cb. line Vermont 10' N of N cb Jackson	FB 2549-146
0+72.8	S.D.M.H.			66 3		(Dirt)
"				66 46	24.7 LEFT S.D. M.H. RIM	66.46 −9.50 rod 56.96
"				56 96	" " INVERT	
1+00				65 67		
1+64.7				63 92		
" "				63 93	24.5 LEFT PUMT	56.96 +.13 57.09
"				57 09	" " INVERT 45" DRAIN	
1+69.1	S.S.M.H.			63 82		Avg M.H. Rim
					OUTLET EAST	INLET WEST
					RIM 63.82	RIM 63.82
					−ROD 5.69	−ROD 5.65
					TOP 58.13	TOP 58.17
					DIA. 0.67	DIA 0.67
					BOT 57.46	BOT 57.50
1+71.1				63 80		South edge gutter
1+73.1				63 80		Flow line gutter
1+75.1				63 86		North edge gutter
1+86				64 64		Pumt

F.B. 2549 Pg. 212

Job No. 6117.25 Division No. 11 Notes Red ____ Plotted ____ Profile ____

Survey of Garfield Ave St. Dr. (Paramount Line "B") Date ____ Date ____ No. ____

Survey by U.H.B. Notes U.H.B. & A Caro Notes Chkd. ____ Checked ____ X-Sec. ____

Indexed C. J. GALLI Date ____ Date ____ Date ____ No. ____

76-L298 CE 307 3-61

PLEASE RETURN TO
LOS ANGELES COUNTY ENGINEER
403 LOS ANGELES COUNTY ENGINEERING BLDG.

NOTE: ANY ADDITIONS OR CHANGES ON THIS SHEET MUST BE MADE OR CIRCLED IN RED INK, WITH DATE AND NAME OF PERSON MAKING CHANGE.

Do not extend notes this side of this line.

STATION	B.S.	H.I.	F.S.	ELEV.		
2+00				64 86	VERMONT AVE ⊼ INTS. Jackson ST.	
2+00 ⊼ LINE	VERMONT = 1+00 ⊼ LINE				Left (NORTH) GOING East on Jackson	Right (SOUTH) @ 90° to Vermont Ave
				64 89		T/L
1+55				64 65		14' S. pumT
"				64 22		24² S. edge gutter
"				64 05		28.5 S brk.
"				63 47		28 S GUT.
"				64 46		28³ S cb.
"				59 23		30.7 S. INVERT. CATCH BASIN
"				64 64	14' N. PUMT	
"				64 23	24' N edge GUTTER	
"				64 11	25.5 brk.	
"				63 57	28' N GUTTER	
"				64 52	28³ N Top.	
"				61 16	29.9 N INVERT CATCH BASIN.	
2+00				64 97		T/L
				64 74		14' S pumt
"				64 10		26° S edge gutter
"				63 95		28° S Flow line gut
"				64 48		28.3 S Top cb.
"				64 69		39.5 S Edge Walk
"				64 73	14' N PUMT	
"				64 12	26° N edge gut.	
"				63 92	28° N Flow line gut	
"				64 52	28³ N Top cb.	
"				64 72	39.6 N Edge Walk	

Profile No. ____ Notes Red ____ Plotted ____ Job No. 6117.25 Division No. 11 F.B. 2549 Pg. 213
X-Sec. No. ____ Date ____ Date ____ Survey of GARFIELD AVE S.D. (PARAMOUNT LINE 'B')
Notes Chkd. ____ Checked ____ Survey by J.H. BROWN Notes J.H.B. & A.G. Date 1-29-65
Date ____ Date ____ Map No. ____ Indexed ____ Date ____

76-L298 CE 307 3-61

PLEASE RETURN TO
LOS ANGELES COUNTY ENGINEER
403 LOS ANGELES COUNTY ENGINEERING BLDG.

NOTE: ANY ADDITIONS OR CHANGES ON THIS SHEET MUST BE MADE OR CIRCLED IN RED INK, WITH DATE AND NAME OF PERSON MAKING CHANGE

Do not extend notes this side of this line.

STATION	B.S.	H.I.	F.S.	ELEV.	Left (NORTH)	RIGHT (SOUTH)
					JACKSON ST EAST OF	vermont
3+00				65 10		
"				64 86		14° S pumt
"				64 04		26° S edge GUT
"				63 93		28° S. F.L. Gut.
"				64 45		28³ S cb
				64 68		39 S Edge walk
"				64 89	14° N pumt	
"					26° N GUTTER PATCHED with black top edge gut	
"				64 00	28° N F.L. Gut (black top)	
"				64 55	40° N P/L (CONC)	
TRANSIT LINE WEST ON JACKSON. 2+00 going N. on Vermont = 1+00 going west on Jackson					Left (SOUTH)	RIGHT (NORTH)
1+52				64 90		
"				64 56		14 N pumt
"				64 11		24' N edge gutter
"				63 88		26³ N brk
				63 43		28° N F.L. Gut
"				64 40		28³ cb
"				60 30		30° INVERT CATCH basin
"				64 62	14' S. PMT	
"				64 11	24² S. edge Gut	
"				63 91	26° S brk.	
				63 50	28° S F.L. GUT	
"				64 46	28³ S cb	
"				58.91	29.9 INVERT CATCH BASIN	

F.B. 2549 Pg. 214 Job No. 6117.25 Division No. 11 Notes Red Plotted Profile
Survey of GARFIELD AVE S.D. PARAMOUNT LINE "B" Date Date No. X-Sec.
Survey by Notes Notes Chkd. Checked
Indexed G. J. GALLI Date Date Date No.

76-L298 CE 307 3-61

PLEASE RETURN TO
LOS ANGELES COUNTY ENGINEER
403 LOS ANGELES COUNTY ENGINEERING BLDG.

NOTE: ANY ADDITIONS OR CHANGES ON THIS SHEET MUST BE MADE OR CIRCLED IN RED INK, WITH DATE AND NAME OF PERSON MAKING CHANGE.

Do not extend notes this side of this line.

STATION	B.S.	H.I.	F.S.	ELEV.			
2+00				6788			
"				6460			14° N pumt
"				6392			26' N. edge gutter
"				6373			28° N F.L. gut
"				6437			28³ N cb
"				6463			39° N back walk
"				6609			40 N P/L (ret wall)
"				6451	14° S.	pumt	
"				6384	26' S	edge gutter	
"				6370	28° S	F.L. gut.	
"				6434	28³ S	cb.	
"				6453	39° S	back Walk	
"				6649	40 S	P/L (Ret-wall)	
3+00				6448			
"				6442			14° N pumt
"				6375			26' N edge gut
"				6363			28° N F.L. Gut
"							~~28³ N cb~~ (ENTRANCE TO ALLEY)
"							40° N P/L
"				6426			
"				6451	14° S	pumt	
"				6370	26' S	edge gut	
"				6359	28° S	F.L. Gut	
"				6440	36° S	b+k.	
"				6450	40° S	P/L	

SEE PG. 233 FOR S.S. M.H.

Profile No. ____ Date ____ Notes Red ____ Date ____ Plotted ____ Date ____ Job No. 6117.25 Division No. N
X-Sec. No. ____ Date ____ Notes Chkd. ____ Date ____ Checked ____ Date ____ Survey of SANFORD AVE. BETWEEN ALLEY LINE "B" & PROPERTY LINE "A"
Survey by J.H.B. & R.W. Notes J.H.B. & A.G. Date 1-29-65
Map No. ____ Date ____ Indexed J. GALL Date ____

F.B. 2549 Pg. 215

76-L298 CE 307 3-61

PLEASE RETURN TO
LOS ANGELES COUNTY ENGINEER
403 LOS ANGELES COUNTY ENGINEERING BLDG.

NOTE: ANY ADDITIONS OR CHANGES ON THIS SHEET MUST BE MADE OR CIRCLED IN RED INK, WITH DATE AND NAME OF PERSON MAKING CHANGE

Do not extend notes this side of this line.

STATION	B.S.	H.I.	F.S.	ELEV.		
~~3+00~~					S. back walk	
GOING	NORTH ON T.L. VERMONT AVE,				Left (West)	RIGHT (East)
2+14				64 65		Pvmt
2+26'				63 93		s. edge gut
2+28				63 91		FL. gut.
2+30°				63 93		N. edge gut
2+50				64 16		brk
2+58.3				64 52		
"				64 37		14° Pvmt
"				64 21		24° Edge gut
"				64 14		25.6 brk
"				63 60		28° Gut
"				64 59		29.3 cb.
"				61 68		30° Invert catch Basin
"				66 1		40° P/L
"				64 51	14° Pvmt brk	
"				64 22	24° Edge Gut.	
"				64 09	25.6 brk	
"				63 60	29° Gut.	
"				64 60	29.3 Top cb.	
"				61 80	30.8 Invert catch basin	
"				64 71	32.7 back walk brk	
"				66 5	37.7 grd	
"				66 6	40° P/L	

F.B. 2549 PG. 216 Job No. 6117.25 Division No. 11 Notes Red Plotted Profile
Survey of GARFIELD AVE S.D Date Date No. X-Sec.
Survey by J.H. BROWN Notes J.H.B. Notes Chkd. Checked
Indexed C. J. GALLI Date Date Date No.

76-L298 CE 307 3-61

PLEASE RETURN TO
LOS ANGELES COUNTY ENGINEER
403 LOS ANGELES COUNTY ENGINEERING BLDG.

NOTE: ANY ADDITIONS OR CHANGES ON THIS SHEET MUST BE MADE OR CIRCLED IN RED INK, WITH DATE AND NAME OF PERSON MAKING CHANGE.

Do not extend notes this side of this line.

STATION	B.S.	H.I.	F.S.	ELEV.	Left (west)	Right (east)
2+78				65 80		brk
3+00				65 68		
"				64 97		14° pvmt
"				64 18		26° edge gutter
"				64 00		28° F.L. Gut
"				64 67		28² cb.
"				65 8		40° P/L dirt.
"				65 83	5° brk pvmt.	
"				65 26	14° pvmt	
"				64 10	26° edge Gut.	
"				[illegible]	28° F.L. gut.	
"				64 65	28² cb	
"				65	35² brk	
"				63	40° [illegible]	
4+00				65 51		
5+00				65 39		
6+00				65 40		
"				65 18		14° pvmt
"				64 95		26° edge gut
"				64 80		28° F.L. Gut
"				65 44		28² cb
"				65 6		40° P/L [illegible]

Profile Notes Red ____ Plotted ____ Job No. 6117.25 Division No. 11 F.B. 2549 Pg. 217
No. ____ Date ____ Date ____ Survey of GARFIELD AVE S.D.
X-Sec. Notes Chk'd. ____ Checked ____ Survey by J.H. BROWN Notes J.H. BOTTO Date 2-1-65
No. ____ Date ____ Date ____ Map No. ____ Indexed by GALLI Date ____

76-L298 CE 307 3-61

PLEASE RETURN TO
LOS ANGELES COUNTY ENGINEER
403 LOS ANGELES COUNTY ENGINEERING BLDG.

NOTE: ANY ADDITIONS OR CHANGES ON THIS SHEET MUST BE MADE OR CIRCLED IN RED INK, WITH DATE AND NAME OF PERSON MAKING CHANGE

Do not extend notes this side of this line.

STATION	B. S.	H. I.	F. S.	ELEV.	Left (west)	Right (east)
				6548	3° CROWN	
6+00				6514	14° Pvmt	
"				6460	26° edge gut.	
"				6445	28° F.L. gut	
"				6509	28² cb	
"				6568	40° P/L	
7+00				6595		
8+00				6611		
"				—		
"				6585		14° Pvmt
"				6545		26° edge gut
"				6530		28° F.L.
"				6594		28² cb.
"				6628		40° P/L
				6617	7° CROWN Pvmt.	
"				6612	14° Pvmt	
"				6554	26° edge gut	
"				6541	28° F.L.	
"				6600	28² cb.	
"				6643	40° P/L. black top.	

F.B. 2549 Pg. 218 Job No. 6117.25 Division No. 11 Notes Red ____ Plotted ____ Profile ____
Survey of GARFIELD AVE ST. DR. Date ____ Date ____ No. ____ X-Sec. ____
Survey by J.H. BROWN Notes J.H.B. & T.C.P. Notes Chkd. ____ Checked ____ No. ____
Indexed C. J. GALLI Date ____ Date ____ Date ____

76-L298 CE 307 3-61

PLEASE RETURN TO
LOS ANGELES COUNTY ENGINEER
403 LOS ANGELES COUNTY ENGINEERING BLDG.

NOTE: ANY ADDITIONS OR CHANGES ON THIS SHEET MUST BE MADE OR CIRCLED IN RED INK, WITH DATE AND NAME OF PERSON MAKING CHANGE.

Do not extend notes this side of this line.

STATION	B.S.	H.I.	F.S.	ELEV.		
8+80.07				66 22		Ints MONROE ST.
Going East. 8+80.07 going N. on Vermont = 1+00 going East on MONROE on ℄ LINE						
					Left (North)	Right (South)
				~~66 27~~		
1+14				66 16		pumt.
1+25°				65 74		W. edge gut
1+28°				65 66		F.L. Gut.
1+31°				65 72		E. edge gut.
1+48°				66 27		
"				66 12		14° pumt
"				65 93		26° edge gut
"				65 77		28° F.L. Gut
"				66 44		29³ cb.
"				66 73		40 P/L
"				66 22	14° pumt	
"				66 03	26° edge gut	
"				65 87	29° FL Gut	
"				66 55	28³ cb	
"				66 70	40' P/L.	

Profile No. X-Sec. No. Date Notes Red Date Notes Chkd. Date Plotted Date Checked Date Job No. 6117.25 Division No. 11 Survey of GARFIELD AVE S.D. Survey by J.H. & Brown Notes JH&BT C.P. Date 2-2-65 Map No. Index C. J. GALLI Date

F.B. 2549 Pg. 219

76-L298 CE 307 3-61

PLEASE RETURN TO
LOS ANGELES COUNTY ENGINEER
403 LOS ANGELES COUNTY ENGINEERING BLDG.

NOTE: ANY ADDITIONS OR CHANGES ON THIS SHEET MUST BE MADE OR CIRCLED IN RED INK, WITH DATE AND NAME OF PERSON MAKING CHANGE

Do not extend notes this side of this line.

F.B. 2599 PG. 220 | Job No. 6117.25 | Division No. 11 | Notes Red ___ Date ___ | Plotted ___ Date ___ | Profile No. ___

Survey of GARFIELD AVE S.D. | Notes Chkd. ___ Date ___ | Checked ___ Date ___ | X-Sec. No. ___

Survey by J.H. BROWN Notes J.H.B & T.C.P.

Indexed C. J. GALLI Date

STATION	B. S.	H. I.	F. S.	ELEV.	Left (North) (MONROE)	Right (South)
2+00 (E)				6647		⊥
"				6635		14° Pvmt
"				6600		26° edge gut
"				6582		28° FL. gut
"				6649		28³ cb
"				6686		40 P/L
"				6640	14' Pvmt	
"				6602	26° edge gut	
"				6580	28° F.L. gut	
"				6650	28³ cb.	
"				6672	40° P/L	
3+00				6666		⊥
"				6658		14° Pvmt
"				6609		26° edge gut
"				6590		28° FL. gut
~~"~~				~~—~~		40 cb. (ENTRANCE to ALLEY)
"				6654		40 P/L
"				6652	14 Pvmt	
"				6615	26° edge gut	
"				6597	28° F.L. gut	
"				6665	P/L (ENTRANCE to ALLEY)	

76-L298 CE 307 3-61

PLEASE RETURN TO
LOS ANGELES COUNTY ENGINEER
403 LOS ANGELES COUNTY ENGINEERING BLDG.

NOTE: ANY ADDITIONS OR CHANGES ON THIS SHEET MUST BE MADE OR CIRCLED IN RED INK, WITH DATE AND NAME OF PERSON MAKING CHANGE.

Do not extend notes this side of this line.

STATION	B.S.	H.I.	F.S.	ELEV.	MONROE	
GOING	West.	8+80.07 on Vermont = 1+00 Going WEST ON MONROE				
					Left (South)	Right North
1+14				6610		pvmt
1+25				6572		E edge gut
1+28				6567		F.L. Gut
1+31				6574		W edge Gut
1+38				6620		TOP. Break
1+46				6625		TL Pvmt
"				6626		14° Pvmt break
"				6598		26° edge gut (west end)
"				6581		28° F.L. gut
"				6647		28³ cb (west end)
"				665		40° P/L
"				6613	14° pvmt	
"				6594	26° edge gut	
				6576	28° FL gut	
"				6644	28³ cb	
"				6668	40' P/L	

Profile No. ____ Notes Red ____ Plotted ____ Job No. 6117.25 Division No. 11 F.B. 2549 Pg. 221
X-Sec. No. ____ Date ____ Date ____ Survey of GARFIELD AVE S.D.
Notes Chkd. ____ Checked ____ Survey by J.H. BROWN Notes JHB & TCP Date 2-2-65
Date ____ Date ____ Map No. ____ Index C. J. GALLI Date ____

76-L298 CE 307 3-61

PLEASE RETURN TO
LOS ANGELES COUNTY ENGINEER
403 LOS ANGELES COUNTY ENGINEERING BLDG.

NOTE: ANY ADDITIONS OR CHANGES ON THIS SHEET MUST BE MADE OR CIRCLED IN RED INK, WITH DATE AND NAME OF PERSON MAKING CHANGE

Do not extend notes this side of this line.

STATION	B. S.	H. I.	F. S.	ELEV.	Left (South) (MONROE)	Right (North)
2+00				6621		⊻
"				6614		7° PVMT. BRK
"				6590		10° edge pvmt.
"				656		28 dirt (GUTTER break)
"				—		~~dirt gut.~~
"				661		40 P/L
"				6618	14° Pvmt	
"				6598	26° edge gut	
"				6585	29° F.L	
"				6593	28° depressed cb.	
"				6664	34° BREAK	
"				6684	40° P/L	
3+00				6634		⊻ @ ALLEY
"				6593		15° Pvmt. break
"				6612		40° P/L
"				6637	5 Pvmt crown	
"				6639	10 Pvmt (M.H)	
"				6636	15 pvmt.	
"				6604	26° edge gut	
"				6592	28° F.L gut	
"				6662	40 P/L	
"						

F. B. 2549 PG. 222
Job No. 6117.25 Division No. 11 Notes Red Plotted Profile
Survey of GARFIELD AVE S.D. Date Date No.
Survey by J.H. BROWN Notes J.H.B. & T.C.P. Notes Chkd. Checked X-Sec.
Indexed C. J. GALLI Date Date No.

76-L298 CE 307 3-61

PLEASE RETURN TO
LOS ANGELES COUNTY ENGINEER
403 LOS ANGELES COUNTY ENGINEERING BLDG.

NOTE: ANY ADDITIONS OR CHANGES ON THIS SHEET MUST BE MADE OR CIRCLED IN RED INK, WITH DATE AND NAME OF PERSON MAKING CHANGE.

Do not extend notes this side of this line.

STATION	B.S.	H.I.	F.S.	ELEV.	Left (West)	RIGHT (East)
	GOING NORTH ON VERMONT AVE					
9+00				6628		
9+48²				6640		
"				6628		14° PVMT
"				6599		26° edge Gut
"				6581		28° F.L. Gut
"				6648		28² cb
"				6683		40° P/L
"				6635	14° PVMT	
"				6594	26° edge Gut	
"				6577	28° F.L. Gut	
"				6644	28² cb	
"				668	40° P/L. DIRT	
9+78				6645		
"				6632		14° PVMT
"				6604		26° edge Gut
"				6581		28° F.L. Gut
"				6650		28² cb
"				6674		40° P/L

Profile No. ____ Notes Red ____ Plotted ____ Job No. 6117.25 Division No. 11 F.B. 2549 Pg. 223
X-Sec. No. ____ Date ____ Date ____ Survey of GARFIELD AVE S.D.
Notes Chkd. ____ Checked ____ Survey by J.H. BROWN Notes J.H.B. & T.E.P. Date 2-2-65
Date ____ Date ____ Map No. ____ Indexed C. J. GALLI Date ____

76-L298 CE 307 3-61

PLEASE RETURN TO
LOS ANGELES COUNTY ENGINEER
403 LOS ANGELES COUNTY ENGINEERING BLDG.

NOTE: ANY ADDITIONS OR CHANGES ON THIS SHEET MUST BE MADE OR CIRCLED IN RED INK, WITH DATE AND NAME OF PERSON MAKING CHANGE

Do not extend notes this side of this line.

F.B. 2549 Pg. 224 Job No. 6117.23 Division No. 11 Notes Red ____ Date ____ Plotted ____ Date ____ Profile No. ____
Survey of GARFIELD AVE S.D. Notes Chkd. ____ Date ____ Checked ____ Date ____ X-Sec. No. ____
Survey by J.H. BROWN Notes J.H. B. & T.C.P.
Indexed C. J. GALLI Date ____

STATION	B.S.	H.I.	F.S.	ELEV.	Left (west)	Right (east)
9+78						
"				6640	14° Pvmt	
"				6596	26° edge gut	
"				6580	28° F.L. gut	
"				6646	28± cb	
"				668	40± P/L	
10+00				6651		
11+00				6686		
12+00				6696		
"				6681		14° Pvmt
"				6631		26° edge gut
"				6616		28° F.L. Gut
"				6687		28± cb.
"				673		40° P/L (DIRT)
"				6675	14°	
"				6630	26° edge gut	
"				6611	28° F.L. Gut	
"				6680	28± cb.	
"				6710	40± P/L	
13+00				6711		

76-L298 CE 307 3-61

PLEASE RETURN TO
LOS ANGELES COUNTY ENGINEER
403 LOS ANGELES COUNTY ENGINEERING BLDG.

NOTE: ANY ADDITIONS OR CHANGES ON THIS SHEET MUST BE MADE OR CIRCLED IN RED INK, WITH DATE AND NAME OF PERSON MAKING CHANGE.

Do not extend notes this side of this line.

STATION	B.S.	H.I.	F.S.	ELEV.	Left (West)	Right (East
					BM SD 28 66 Elev =	67.954 1st run pg 144
14+00				6723		
14+76.7				6738		
"				6723		14° pvmt
"				6675		26° edge gut
"				6657		28° F.L. gut
"				6720		28.2 cb.
"				6738		35.8 walk
"				6753		40° P/L (back walk)
				6740		
14+91.3				6725		14° pvmt
"				6676		26° edge gut
"				6660		28° F.L. gut
"				6762		28.2 cb.
"				6777		35.8 walk
"				6789		40° P/L. back walk
15+00				6740		
15+00				6729		14° pvmt
"				6676		26° edge gut
"				6658		28° F.L. gut
"				6760		28.2 cb.
"				6797		40° P/L. back walk

Profile No. ____ Notes Red ____ Plotted ____ Job No. 6117.25 Division No. 11 F.B. 2549 Pg. 225
X-Sec. No. ____ Date ____ Date ____ Survey of GARFIELD AVE S.D
Notes Chkd. ____ Checked ____ Survey by J.H. BROWN Notes J.H.B. & T.C.P. Date 2-2-65
Date ____ Date ____ Map No. ____ Indexed C. J. GALLI Date ____

76-L298 CE 307 3-61

PLEASE RETURN TO
LOS ANGELES COUNTY ENGINEER
403 LOS ANGELES COUNTY ENGINEERING BLDG.

NOTE: ANY ADDITIONS OR CHANGES ON THIS SHEET MUST BE MADE OR CIRCLED IN RED INK, WITH DATE AND NAME OF PERSON MAKING CHANGE

Do not extend notes this side of this line.

STATION	B.S.	H.I.	F.S.	ELEV.	Left (West)	RIGHT (EAST)
15+00				6729	14° pvmt	
				6680	26° edge gut	
				6662	28° F.L. Gut	
				6728	29° cb.	
				6753	40° P/L	
15+35				6768		
15+52				6783		
15+69.90				6794		(Ints. ALONDRA)
Going East. 15+69.90 on Vermont = 1+00 going EAST on ALONDRA BLVD						
					Left (North)	RIGHT (SOUTH)
1+15				6796		
1+30				6810		
1+62				6810		CR+10
"				6783		17° pvmt (break)
"				6709		33' edge gut
"				6686		35° F.L. gut
"				6772		35° cb.
"				6798		50° P/L (back walk)
"				6800	20° pvmt	
"				6764	30° BRK	
"				6697	38° Edge pvmt	
"				6681	40° Gut	

F.B. 2549 Pg. 22C
Job No. 6117.25 Division No. 11 Notes Red Plotted Profile
Survey of GARFIELD AVE. S.D. Date Date No. X-Sec.
Survey by J.H. BROWN Notes J.H.B. & T.C.P. Notes Chkd. Checked
Indexed C. J. GALLI Date Date No.

76-L298 CE 307 3-61

PLEASE RETURN TO
LOS ANGELES COUNTY ENGINEER
403 LOS ANGELES COUNTY ENGINEERING BLDG.

NOTE: ANY ADDITIONS OR CHANGES ON THIS SHEET MUST BE MADE OR CIRCLED IN RED INK, WITH DATE AND NAME OF PERSON MAKING CHANGE.

Do not extend notes this side of this line.

STATION	B.S.	H.I.	F.S.	ELEV.	LEFT (NORTH) (ALONDRA)	Right (SOUTH)
				6778	CB	
1+62				6799	50° P/L back walk	
2+02				6813		∠
"				6776		17° pumt
"				6693		33° edge gut
"				6676		35° F.L. gut
"				6742		35' cb
"				6782		42' BRK
"				6793		50° P/L (backwalk
"				6787	20° Pumt	
"				6698	38° edge gut	
"				6684	40° F.L.	
"				6750	40' cb. bottom break	
"				6823	42° top break	
"				6847	50° P/L	
3+00				6802		∠ (ints ℄ ALLEY)
"				6785		17° pumt {S edge conc / N " blackto
"				6713		33° edge gut
"				6697		35° F/L Gut
"				6756		45° edge conc
"				6787	15° N edge conc.	
"				6766	23° Pumt break (black top)	
"				6708	38 Edge gut	

Profile Notes Red ____ Plotted ____ Job No. 6117.25 Division No. " F.B. 2549 Pg. 227
No. ____ Date ____ Date ____ Survey of GARFIELD AVE S.D.
X-Sec. Notes Chkd. ____ Checked ____ Survey by J.A.BROWN Notes JHB & TCP Date 2-2-65
No. ____ Date ____ Date ____ Map No. ____ Indexed C. J. GALLI Date ____

76-L298 CE 307 3-61

PLEASE RETURN TO
LOS ANGELES COUNTY ENGINEER
403 LOS ANGELES COUNTY ENGINEERING BLDG.

NOTE: ANY ADDITIONS OR CHANGES ON THIS SHEET MUST BE MADE OR CIRCLED IN RED INK, WITH DATE AND NAME OF PERSON MAKING CHANGE

Do not extend notes this side of this line.

F.B. 2549 Pg. 228 Job No. 617.25 Division No. 11 Notes Red ____ Date ____ Plotted ____ Date ____ Profile No. ____
Survey of GARFIELD AVE S.D. Notes Date ____ Checked ____ Date ____ X-Sec. No. ____
Survey by J.H. BROWN Notes H.B. & T.C.P. Notes Chkd. ____ Date ____
Indexed G. J. GALLE Date ____

STATION	B.S.	H.I.	F.S.	ELEV.	Left (North) ALONDRA	Right (South)
3+00				6705	40° F.L. Gut.	SEE PG. 238
				6771	- N edge conc.	FOR SSMH
Going West.	15+69.90 on Vermont = 1+00				going West on Alondra Left (South)	Right (North)
1+15				6796		
1+30				6798		
1+62²				6817		
"				6791		20° pvmt
"				6768		38° edge gut
"				6753		40° F.L.
"				6759		40² depressed cb.
"				6872		49⁵ N edge conc Apron
"				6905		50.² S edge conc slab
"				6782	17° Pvmt	
"				6727	33° edge gut	
"				6714	35° F.L. gut.	
"				6721	35² depressed cb	
"				6784	50° S. edge conc P/L Apron	
2+02				6838		
"				6803		20° pvmt ~~edge~~

76-L298 CE 307 3-61

PLEASE RETURN TO
LOS ANGELES COUNTY ENGINEER
403 LOS ANGELES COUNTY ENGINEERING BLDG.

NOTE: ANY ADDITIONS OR CHANGES ON THIS SHEET MUST BE MADE OR CIRCLED IN RED INK, WITH DATE AND NAME OF PERSON MAKING CHANGE.

Do not extend notes this side of this line.

STATION	B.S.	H.I.	F.S.	ELEV.	Left (South)	Right (North)
2+02				6783		38° Edge gut
"				6763		40° F.L. gut
"				6771		40² depressed cb.
"				6884		49.5 N. edge conc Apron
"				6923		50.² S edge conc slab P/L
"				6804	17° Pvmt	
"				6745	33° edge gut	
"				6733	35° F.L. gut	
"				6797	35² cb.	
"				6837	50° P/L	
3+02				6887		℄ (ALLEY)
"				6842		20° Pvmt
"				6805		38° edge gut
"				6793		40° F.L. gut
"				6848		50° N. edge conc Apron
"				6868	17° Pvmt	
"				6829	33° edge gut	See pg. 233
"				6819	35° F.L. gut	FOR SSMH
"				6864	50° S. edge conc Apron	
TBM "F"				6728	TBM "F" Elev = 67.284	FB 2549-145

Profile Notes Red ____ Plotted ____ Job No. 61172.5 Division No. 11 F.B. 2549 Pg. 229
No. ____ Date ____ Date ____ Survey of GOSFIELD AVE S.D.
X-Sec. Notes Chkd. ____ Checked ____ Survey by [illegible] Notes [illegible] Date 2-2-65
No. ____ Date ____ Date ____ Map No. ____ Indexed C. J. GALLI Date ____

76-L298 CE 307 3-61

PLEASE RETURN TO
LOS ANGELES COUNTY ENGINEER
403 LOS ANGELES COUNTY ENGINEERING BLDG.

NOTE: ANY ADDITIONS OR CHANGES ON THIS SHEET MUST BE MADE OR CIRCLED IN RED INK, WITH DATE AND NAME OF PERSON MAKING CHANGE

Do not extend notes this side of this line.

STATION	B.S.	H.I.	F.S.	ELEV.		
		GOING		NORTH	ON VERMONT	AVE
15+90				6797		T/L Pumt
16+09.8				6795	INLET (W) RIM 67.95 -Rod 9.80 Top 58.15 dia 0.67 bot. 57.48.	T/L AVG. M.H. RIM OUTET E RIM 67.95 -Rod 9.83 Top 58.12 dia 0.67 bot 57.45.
16+45.8				6736		T/L So. EDGE GUTTER
16+48.7				6728		T/L F/L CROSS GUTTER
				6711		28° GUTTER
				6813		28° TOP CB
				6839		38° BK WALK
				6740	26° BREAK	
				6751	27° GUTTER	
				6758	28° DEPRESSED CB.	
				696	40° P/L DIRT	
16+51.6				6739		T/L N. EDGE GUTTER

F.B. 2549 Pg. 230
Survey of GARFIELD AVE S.D. Job No. 6117.23 Division No. 11 Notes Red Date Plotted Date No. Profile
Survey by J.H. BROWN Notes J.H.B. & T.C.P. Notes Chkd. Date Checked Date X-Sec. No.
Indexed C. J. GALLI Date

76-L298 CE 307 3-61

PLEASE RETURN TO
LOS ANGELES COUNTY ENGINEER
403 LOS ANGELES COUNTY ENGINEERING BLDG.

NOTE: ANY ADDITIONS OR CHANGES ON THIS SHEET MUST BE MADE OR CIRCLED IN RED INK, WITH DATE AND NAME OF PERSON MAKING CHANGE.

Do not extend notes this side of this line.

STATION	B.S.	H.I.	F.S.	ELEV.		
16+85				6842		T/L
"				6828		14° PVMT
"				6806		26° EDGE OF GUTTER
"				6792		28° F/L
"				6856		28² TOP CB.
"				6875		35⁵ BREAK
"				6880		40° P/L
"				6836	14° PVMT	
"				6822	26° EDGE OF GUTTER	
"				6805	28° F/L	
"				6870	28² TOP CB	
"				701	40° P/L	
17+00				6878		T/L
17+35				6936		T/L
"				6912		14° PVMT
"				6879		26° EDGE GUTTER
"				6864		28° F/L
"				6927		28² TOP OF CB.
"				7044		30⁸ BREAK
"				708		40 P/L

Profile No. ____ Notes Red ____ Plotted ____ Job No. 6117.25 Division No. 11 F.B. 2549 Pg. 231
Date ____ Date ____ Survey of GARFIELD AVE S.D.
X-Sec. No. ____ Notes Chkd. ____ Checked ____ Survey by [illegible] Notes [illegible] Date 2-2-65
Date ____ Date ____ Map No. ____ Indexed C. J. GALLI Date ____

F.B. 2549 Pg. 232 Job No. 6117.25 Division No. 11 Notes Red ____ Plotted ____ Profile

Survey of GARFIELD AVE S.D. Date ____ Date ____ No. ____

Survey by J.H. BROWN Notes J.H.B. & T.C.P. Notes Chkd. ____ Checked ____ X-Sec.

Indexed C. J. GALLI Date ____ Date ____ Date ____ No. ____

76-L298 CE 307 3-61

PLEASE RETURN TO

LOS ANGELES COUNTY ENGINEER

403 LOS ANGELES COUNTY ENGINEERING BLDG.

NOTE: ANY ADDITIONS OR CHANGES ON THIS SHEET MUST BE MADE OR CIRCLED IN RED INK, WITH DATE AND NAME OF PERSON MAKING CHANGE

Do not extend notes this side of this line.

STATION	B.S.	H.I.	F.S.	ELEV.		
17+35				69.28	14° PVMT.	
"				69.04	26° EDGE GUTTER	
"				68.95	28° F/L	
"				69.60	28° TOP OF CB	
"				70.35	40° P/L	
BM SD2866				67.95	BM SD 2866 ELEV = 67.954 FB 2549-144	

76-L298 CE 307 3-61

PLEASE RETURN TO
LOS ANGELES COUNTY ENGINEER
403 LOS ANGELES COUNTY ENGINEERING BLDG.

NOTE: ANY ADDITIONS OR CHANGES ON THIS SHEET MUST BE MADE OR CIRCLED IN RED INK, WITH DATE AND NAME OF PERSON MAKING CHANGE.

Do not extend notes this side of this line.

STATION	B.S.	H.I.	F.S.	ELEV.		
Additional Inverts on San Sewer MHs						
					ALLEY 202 west of Vermont & 30' So. of TL in Jackson ST.	
BM SD 2869				64 58	BM SD 2869 Elev = 64.584	FB 2549-146
					OUTLET East	
3+02 W.	S.S.M.H. Rim			6383	Rim 63.83	INLET N.
"	8" OUTLET E			5816	-Rod 5.00	Rim 63.83
"					top 58 83	-Rod 4.86
"					dia 0.67	top 58.97
"					bot. 58.16	dia 0.67
						bot 58.30

STUB ?? west	
Rim	63.83
-Rod	5.03
top	58.80
dia	0.67
bot.	58.13

ALLEY 200' West of Vermont and 40' N. of TL ALONDRA BLVD						
3+00 W.	S.S.M.H. Rim			6792	OUTLET East	
"	8" OUTLET E.			5807	Rim 67.92	INLET west
					-Rod 9.18	Rim 67.92
					Top 58.74	-Rod 9.14
					dia 0.67	top 58.78
					bot. 58.07	dia 0.67
						bot 58.11

inlet North	
Rim	67.92
-Rod	8.87
top	59.05
dia	0.67
bot.	58.38

Profile Notes Red ____ Plotted ____ Job No. 6117.25 Division No. 11 F.B. 2549 Pg. 233
No. ____ Date ____ Date ____ Survey of GARFIELD AVE ST. DR
X-Sec. Notes Chkd. ____ Checked ____ Survey by J.H.B. Notes J.H.B. Date 2-2-65
No. ____ Date ____ Date ____ Map No. ____ Indexed C. J. GALLI Date ____

76-L298 CE 307 3-61

2549

PLEASE RETURN TO
LOS ANGELES COUNTY ENGINEER
403 LOS ANGELES COUNTY ENGINEERING BLDG.

NOTE: ANY ADDITIONS OR CHANGES ON THIS SHEET MUST BE MADE OR CIRCLED IN RED INK, WITH DATE AND NAME OF PERSON MAKING CHANGE

Do not extend notes this side of this line.

STATION	B.B.	H.I.	F.S.	ELEV.		
ALLEY 300' EAST OF [illegible]					[illegible] ALONDRA BLVD	
					DROP M.H.	
					OUTLET East	
					Rim 67.08	INLET W.
					-Rod 9.68	Rim 67.08
					top 57.40	-Rod 9.65
					dia 0.67	top 57.43
					bot 56.73	dia 0.67
						bot 56.76
					INLET North (upper)	INLET North (Lower)
					Rim 67.08	Rim 67.08
					-Rod 6.10	-Rod 9.46
					top 60.98	Top 57.62
					dia 0.67	dia 0.67
					bot 60.31	bot 56.95
					END	

F.B. 2549 Pg. 234

Job No. ____ Division No. ____ Notes Red ____ Plotted ____ Prints ____
Survey of ____ Date ____ Date ____ No. ____
Survey by ____ Notes ____ Notes Chkd. ____ Checked ____ Date ____
Indexed C. J. GALLI Date ____ Date ____ No. ____