SURVEY OF

BY

F. B. PG.

TR. No.

Date				
6-59	6253.30	Center Line Survey.- Line "B".	C.L.	1-
"	"	Topography - Line "B".	Topog.	21-
"	"	Cross Sections - Line "B".	X-secs.	41-
5-60	"	Center Line Survey - Additional Work on Line "A"	C.L.	81-
"	"	Topography - Additional Work on Line "A".	Topog.	95-
"	"	Cross Sections - Additional Work on Line "A".	X-secs.	111-

Checked Feb 86

Notes Ck'd by	Survey of ARTESIA S.D.	F. B. 2550 Pg. 1
Map No.	IN 625330 Tape D 160 Rod 68 of	
Office Work	Surveyed by Lc Gault	
Checked	Notes BAZEN Date 6-59	
Date	Indexed C. Johnson 7-6-59	

J.N. 6253.30

CENTER LINE SURVEY

OF

LINE "B"

ARTESIA STORMDRAIN

PROJECT NO. 533

6-59
Lc Gault
BAZEN
Turrill
TUXFORD

Note: Any Additions or Changes on This Sheet Must be Made or Circled in Red Ink With Date and Name of Person Making Change.

Do not extend notes this side of this line.

RETURN TO
LOS ANGELES COUNTY ENGINEER
00 LOS ANGELES COUNTY ENGINEERING BLDG.

763098 CE #247—7-53

F.B. 2550 Pg. 2

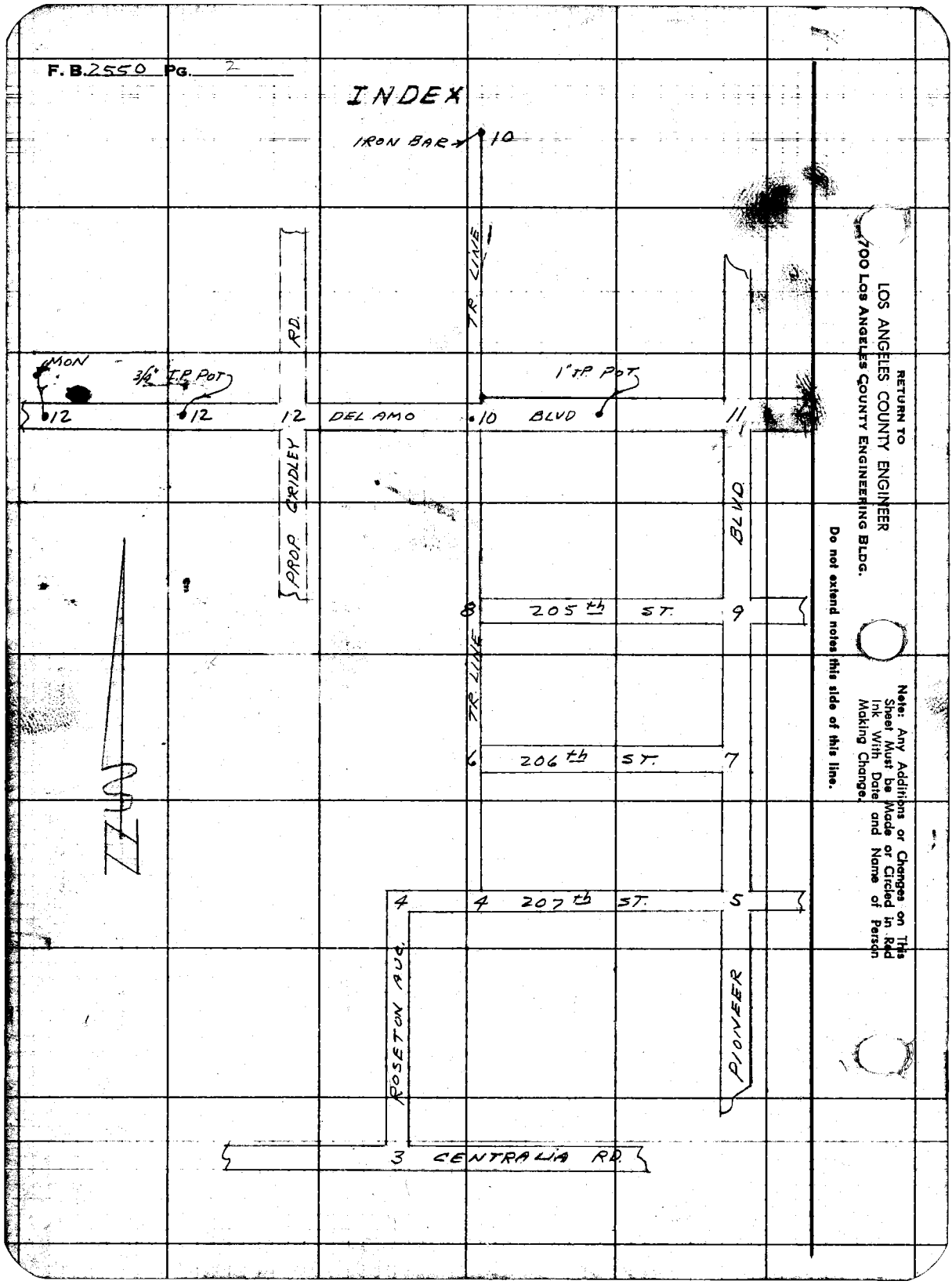

RETURN TO
LOS ANGELES COUNTY ENGINEER
700 Los Angeles County Engineering Bldg.

Do not extend notes this side of this line.

Note: Any Additions or Changes on This Sheet Must be Made or Circled in Red Ink With Date and Name of Person Making Change.

Notes Ck'd by H. E. AUSTIN	Survey of ARTESIA S.D	F. B. 2550 PG. 3
Map No.	IN 625330 Tape 0.160 Std 68 °F	
Office Work	Surveyed by E.E. Gault	
Checked	Notes BAZEN Date 6-59	
Date	Indexed C. Johnson	

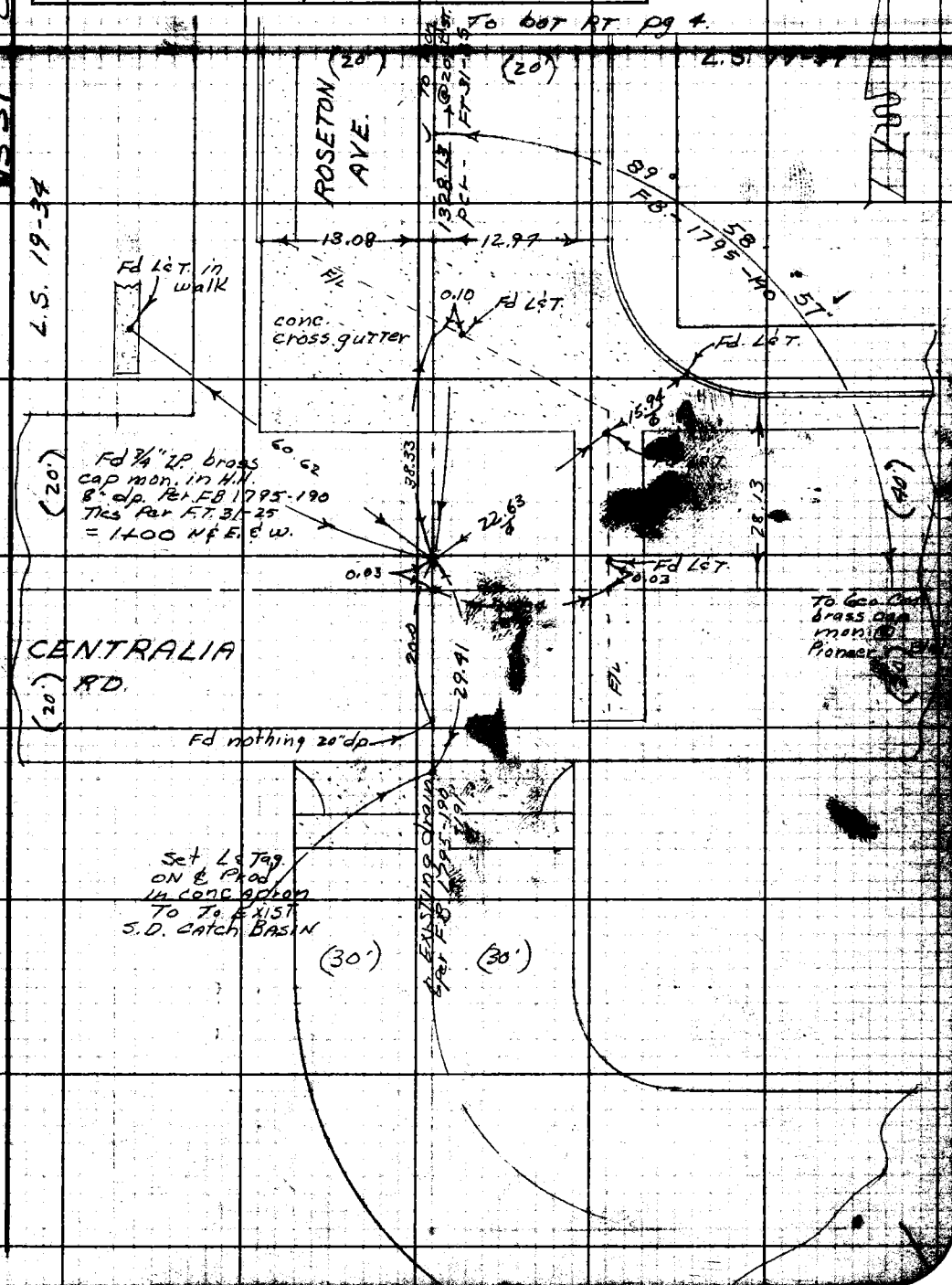

Note: Any Additions or Changes on This Sheet Must be Made or Circled in Red Ink With Date and Name of Person Making Change.

Do not extend notes this side of this line.

RETURN TO
LOS ANGELES COUNTY ENGINEER
100 LOS ANGELES COUNTY ENGINEERING BLDG.

763098 CE #247—7-58

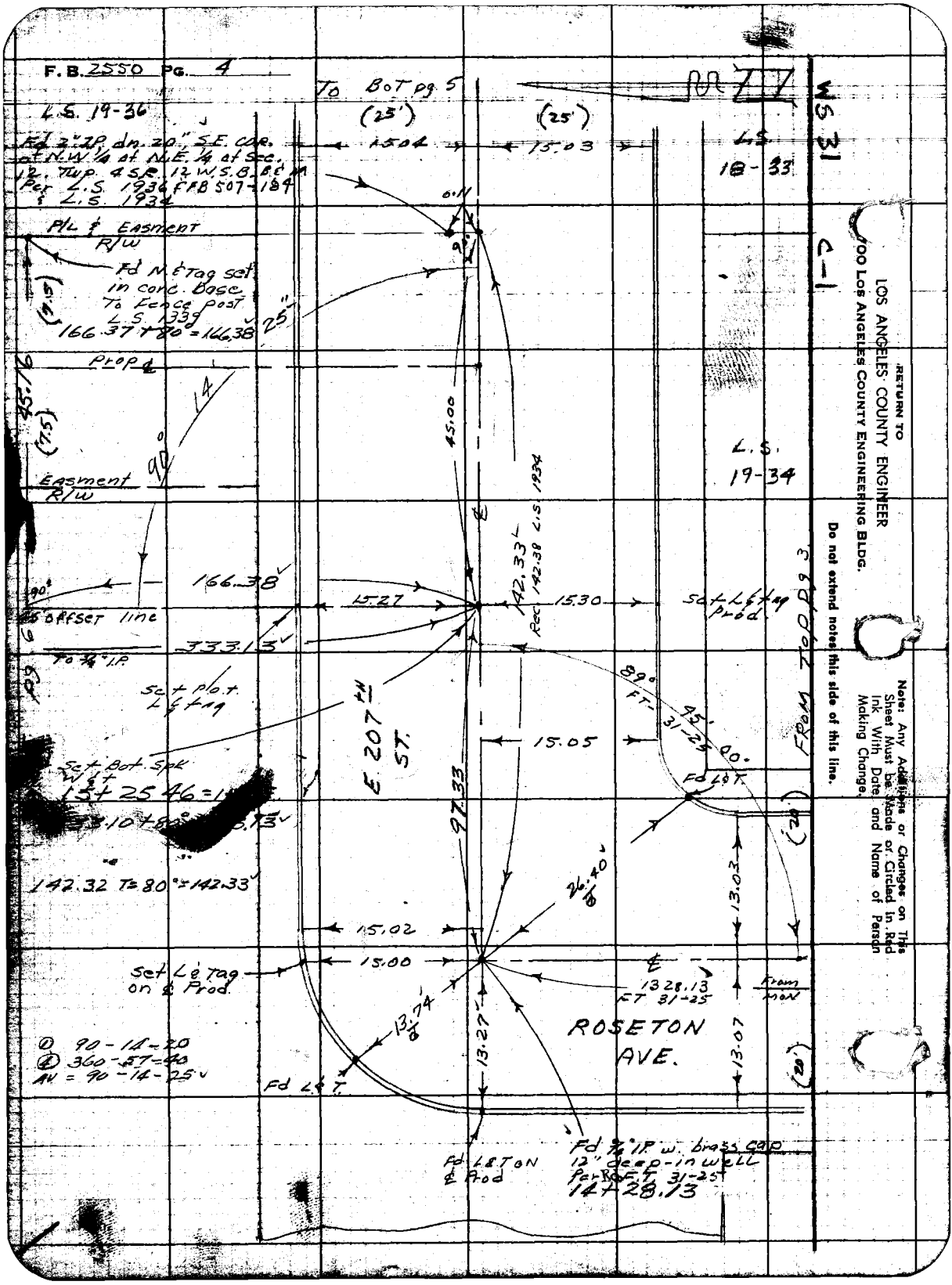
F.B. 2550 PG. 4
L.S. 19-36
To BOT pg 5
(25')
(25')
15.04
15.03
L.S. 18-33
WS 31
C-1
Fd 2" IP dn. 20" S.E. cor. of N.W. 1/4 of N.E. 1/4 of Sec. 12, Twp. 4 S.R. 12 W.S.B.B.&M. Per L.S. 1936 & FB 507-184 & L.S. 1934
P/L & Easment R/W
Fd N & Tag set in conc. base To Fence post L.S. 1339
166.37 + 80° = 166.38
25"
Prop ℄
45.16
(7.5)
14
90°
Easment R/W
45.00
L.S. 19-34
142.33
Rec 142.38 L.S. 1934
166.38
15.27
15.30
Set L & tag Prod.
90°
offset line
333.13
To 3/4" I.P.
Set plot L & tag
E 207th ST.
89°
FT. 31-25
45'
00°
15.05
FROM TOP PG 3
Set Bot. Spk W & T
15+25.46 = 1
33.10 + 80° = 6.13
97.33
Fd L & T.
(20')
142.32 T = 80° = 142.33
26.40
13.03
15.02
15.00
Set L & Tag on ℄ Prod.
1328.13
FT 31-25
From MON
13.74
13.27
ROSETON AVE.
13.07
(20')
① 90-14-20
④ 360-57-40
AV = 90-14-25
Fd L & T.
Fd L & T ON ℄ Prod
Fd 3/4" I.P. w. brass cap 12" deep-in well Per R.O.F.T. 31-25
14+28.13
RETURN TO
LOS ANGELES COUNTY ENGINEER
100 LOS ANGELES COUNTY ENGINEERING BLDG.
Do not extend notes this side of this line.
Note: Any Additions or Changes on This Sheet Must be Made or Circled in Red Ink With Date and Name of Person Making Change.

Notes Ck'd by	Survey of ARTESIA S.D.	F. B. 2550 Pg. 5
Map No.	IN 675330 Tape 0.160 Std. 68 °F	
Office Work	Surveyed by LE GAUH	
	Notes BAZEN Date 6-59	
	Indexed C. Johnson	

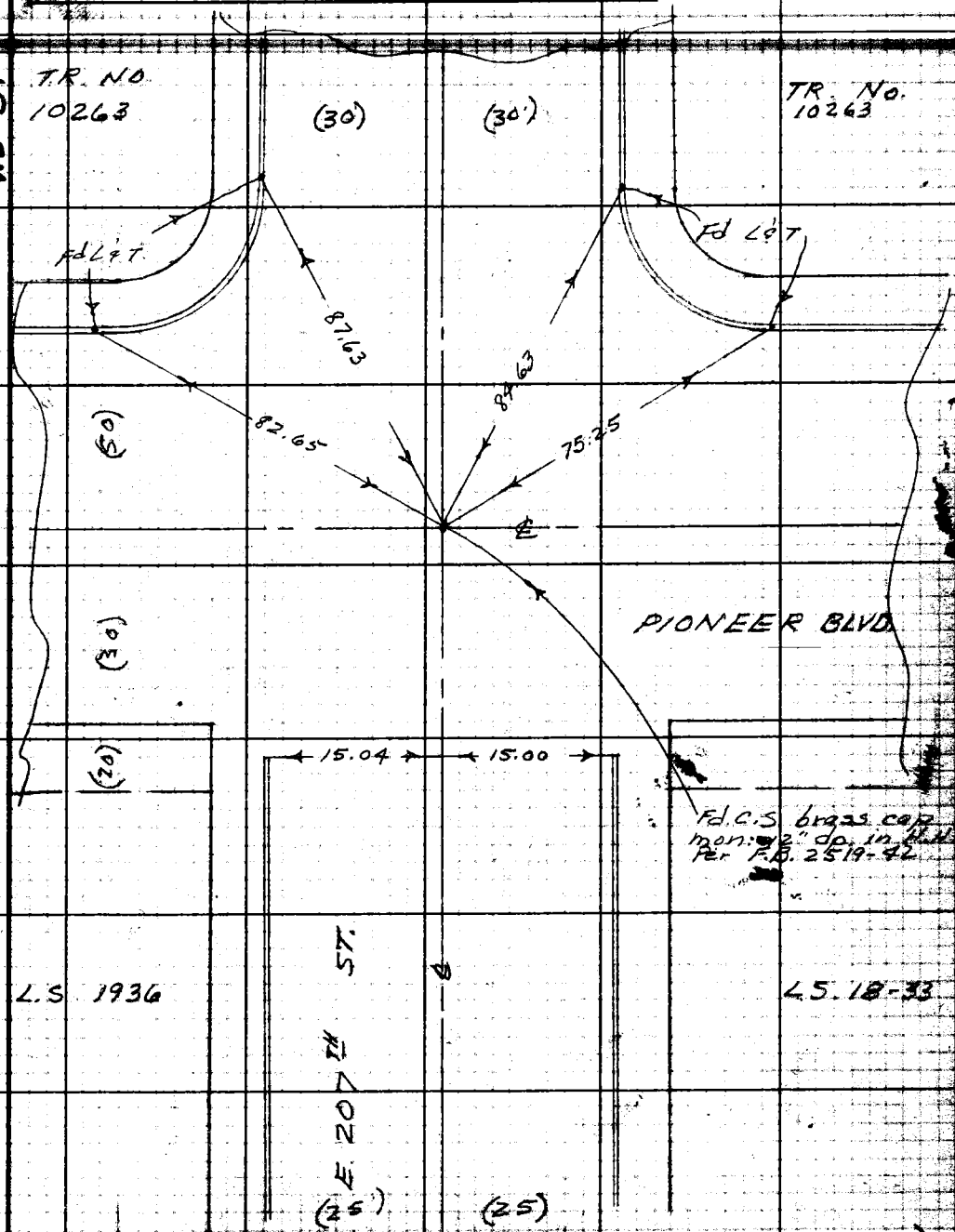

from TOP Pg. 4

Note: Any Additions or Changes on This Sheet Must be Made or Circled in Red Ink With Date and Name of Person Making Change.

Do not extend notes this side of this line.

RETURN TO
LOS ANGELES COUNTY ENGINEER
00 LOS ANGELES COUNTY ENGINEERING BLDG.

768098 CE #247—7-53

F.B. 2550 Pg. 6

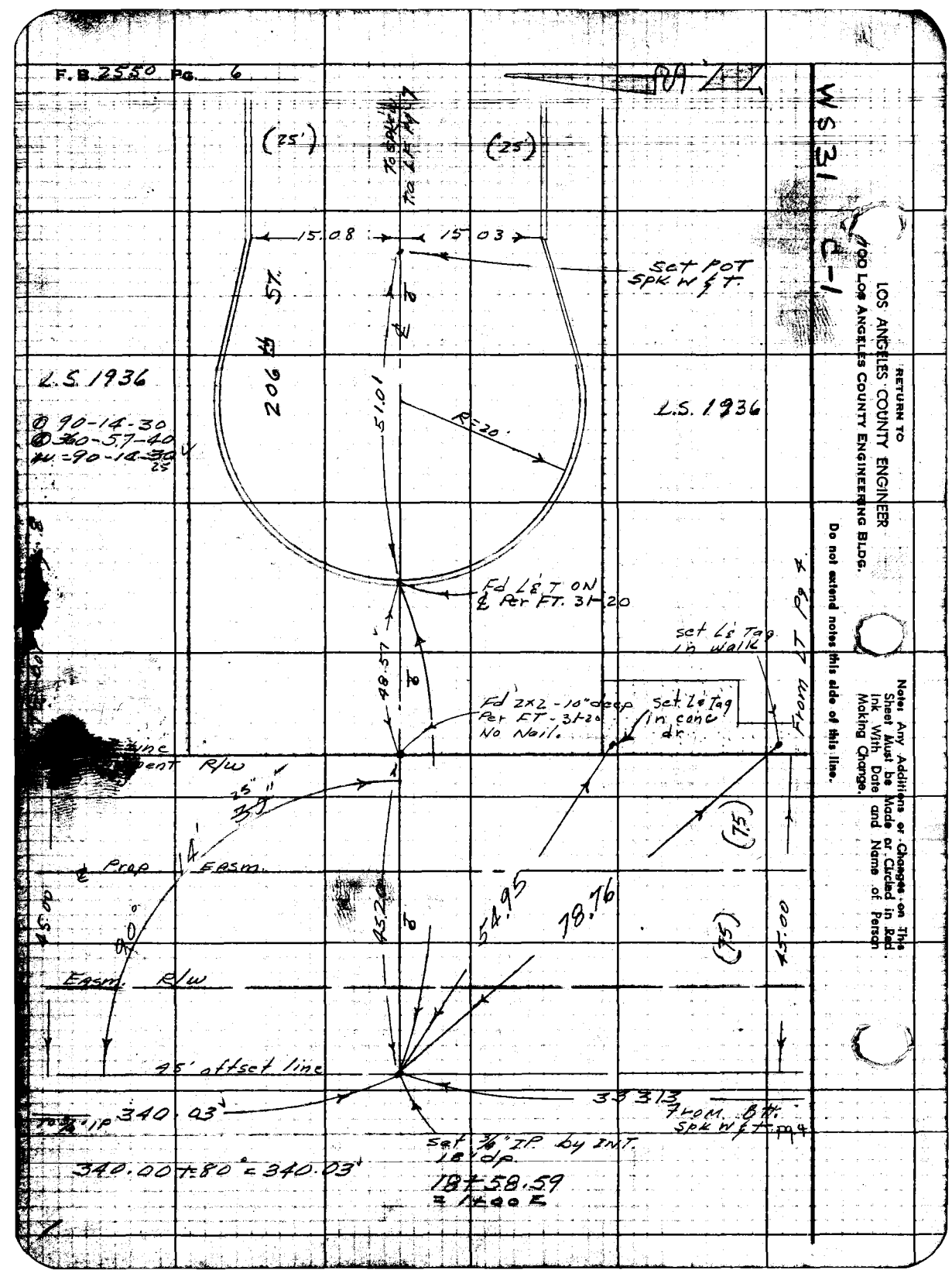

WS 21 P-1

RETURN TO
LOS ANGELES COUNTY ENGINEER
900 Los Angeles County Engineering Bldg.

Do not extend notes this side of this line.

Note: Any Additions or Changes on This Sheet Must be Made or Circled in Red Ink With Date and Name of Person Making Change.

Notes Ck'd by	Survey of ARTESIA S.D.
Map No.	JN 625330 Tape 0.160 Std 68 °F
[illegible]	Surveyed by [illegible]
Checked	Notes Le Gault Date 6-59
Date	Indexed A. C. Johnson

F. B. 2550 Pg. 7

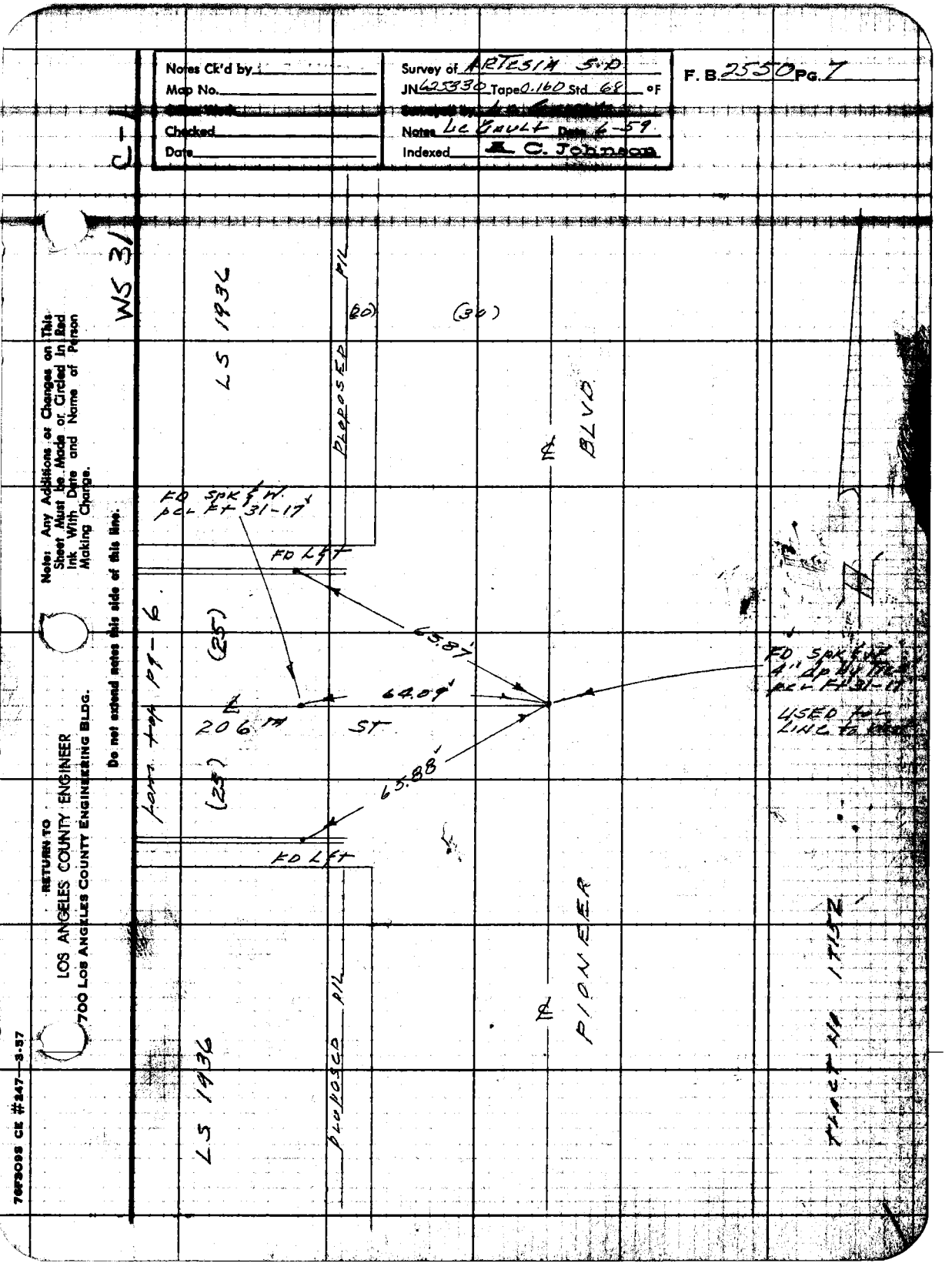

Note: Any Additions or Changes on This Sheet Must be Made or Circled in Red Ink With Date and Name of Person Making Change.

Do not extend notes this side of this line.

RETURN TO
LOS ANGELES COUNTY ENGINEER
700 LOS ANGELES COUNTY ENGINEERING BLDG.

76F3098 CE #247—3-57

F. B. 2550 Pg. 8

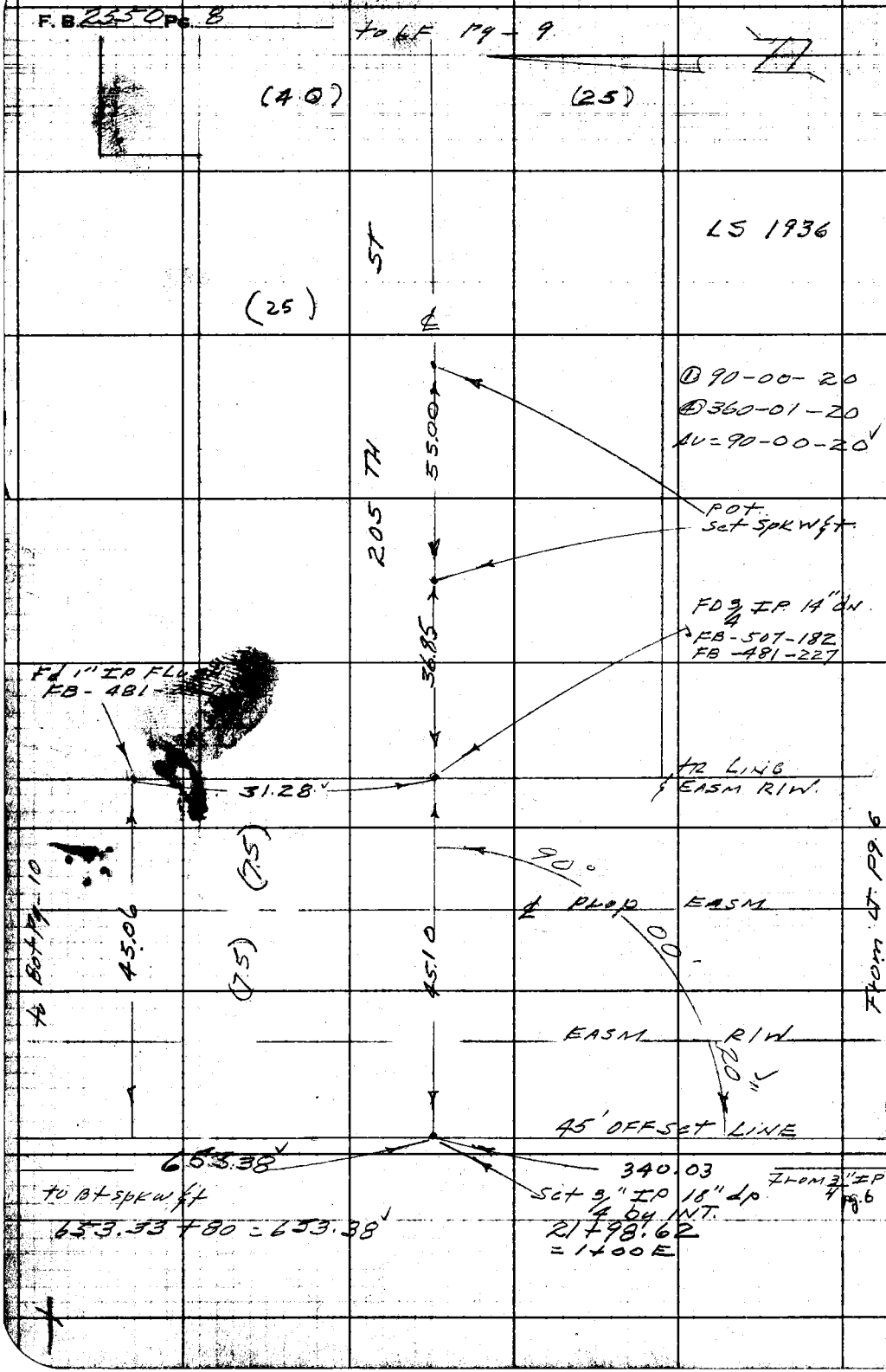

RETURN TO
LOS ANGELES COUNTY ENGINEER
1700 LOS ANGELES COUNTY ENGINEERING BLDG.

Do not extend notes this side of this line.

Note: Any Additions or Changes on This Sheet Must be Made or Circled in Red Ink With Date and Name of Person Making Change.

Notes Ck'd by H. E. [illegible]	Survey of Artesia S.D.	F. B. 2550 Pg. 9
Map No.	JN 625330 Tape 0.160 Std 68 °F	
Checked	Notes Le Gault Date 6-59	
Date	Indexed A. C. Johnson	

WS B C-1

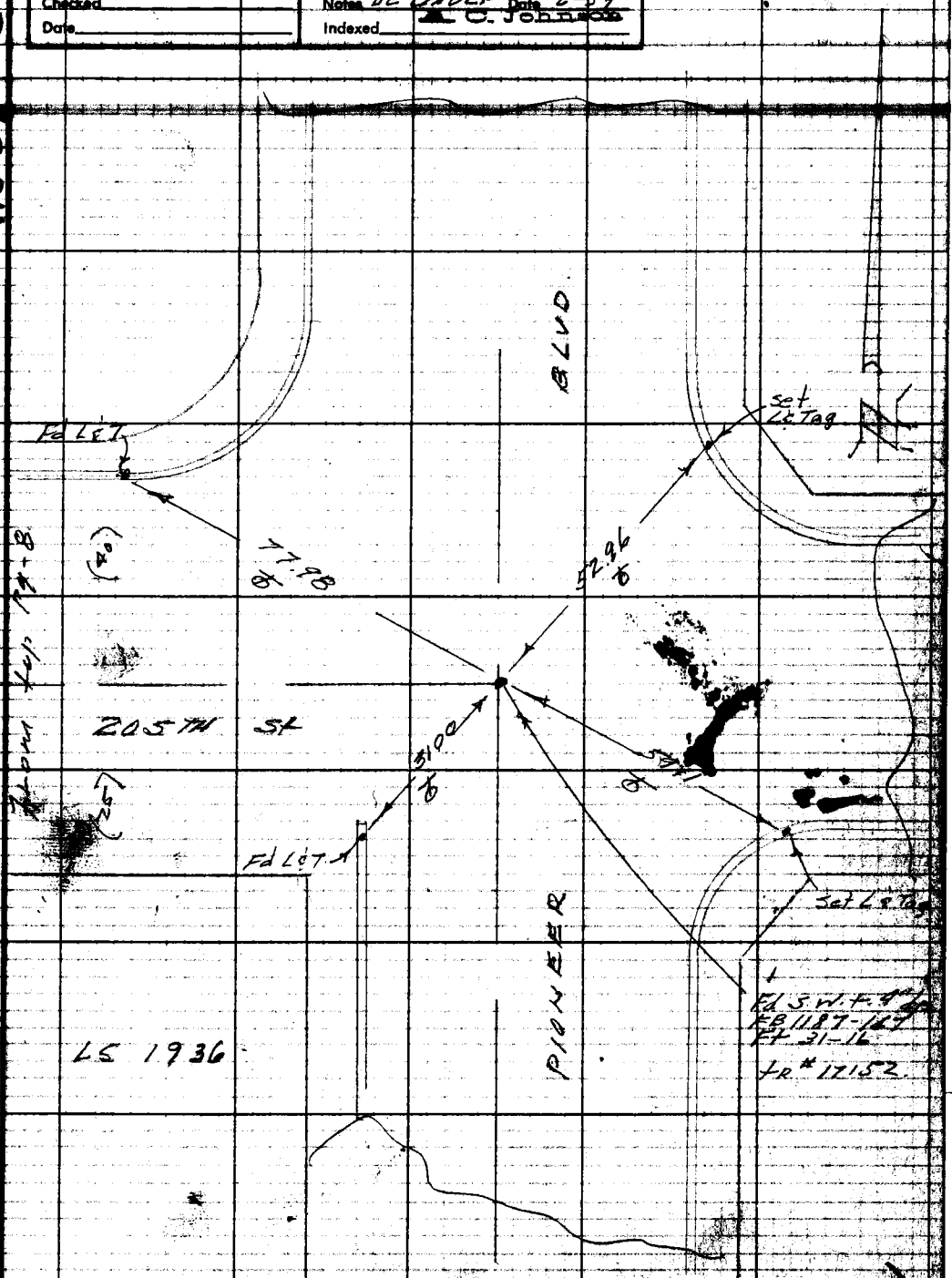

Note: Any Additions or Changes on This Sheet Must be Made or Circled in Red Ink With Date and Name of Person Making Change.

Do not extend notes this side of this line.

RETURN TO
LOS ANGELES COUNTY ENGINEER
700 LOS ANGELES COUNTY ENGINEERING BLDG.

76F3095 CE #247—3-57

2550

F. B. 23 PG. 10

LS 1622

RETURN TO
LOS ANGELES COUNTY ENGINEER
900 LOS ANGELES COUNTY ENGINEERING BLDG.

Do not extend notes this side of this line.

Note: Any Additions or Changes on This Sheet Must be Made or Circled in Red Ink With Date and Name of Person Making Change.

Notes Ck'd by H. F. AUSTIN	Survey of ARTESIA SD	F. B. 2550 Pg. 11
Map No.	JN 6253-30 Tape 0.160 Std 68 °F	
Office Work	Surveyed by [illegible]	
Checked	Notes LC Gault Date 6-59	
Date	Indexed C. Johnson	

C-1

WS 31

TR NO 20411

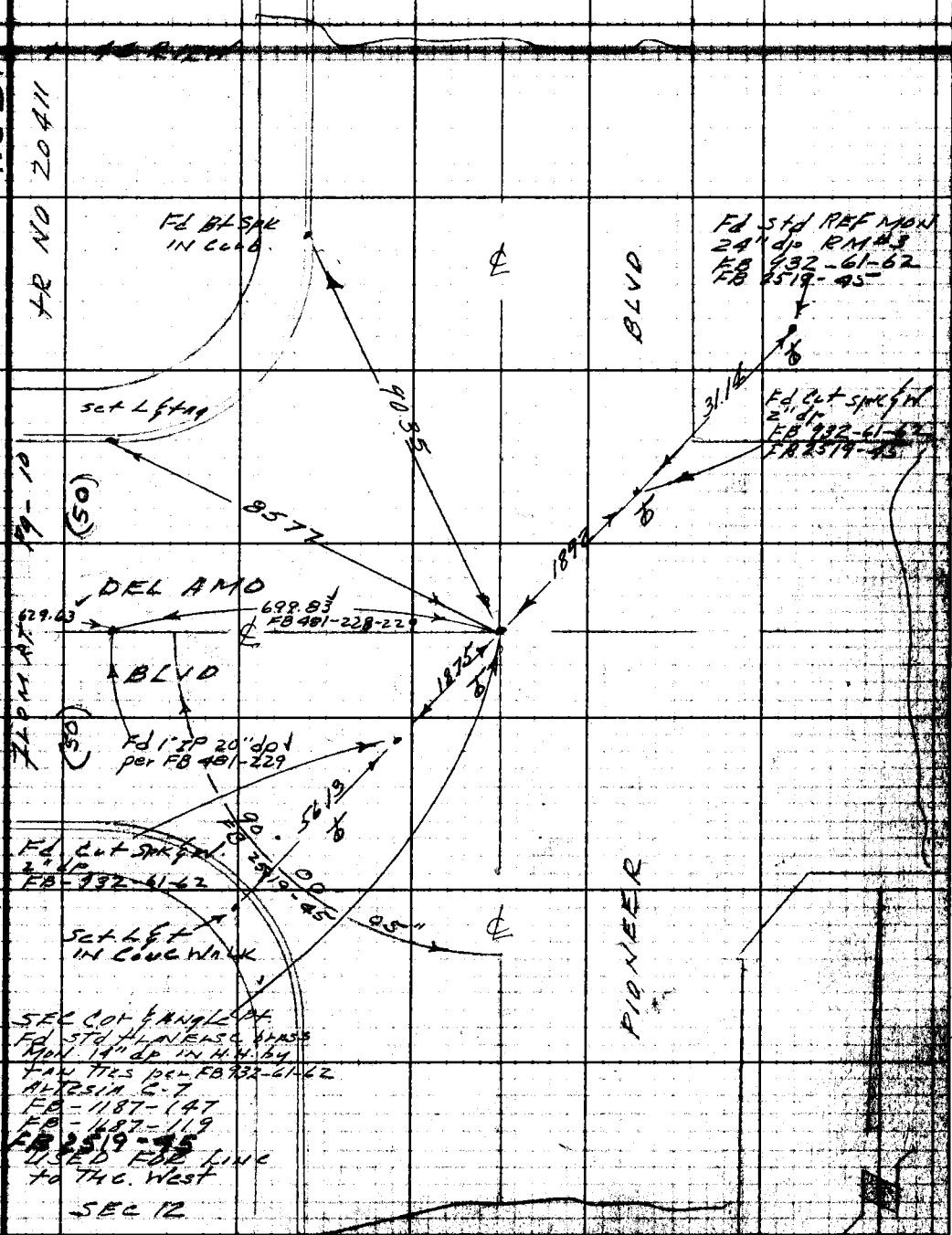

Note: Any Additions or Changes on This Sheet Must be Made or Circled in Red Ink With Date and Name of Person Making Change.

Do not extend notes this side of this line.

RETURN TO LOS ANGELES COUNTY ENGINEER 700 LOS ANGELES COUNTY ENGINEERING BLDG.

76F2095 CE #247—3-57

F.B. 2530 Pg. 12

WS 31

C-1

RETURN TO
LOS ANGELES COUNTY ENGINEER
500 LOS ANGELES COUNTY ENGINEERING BLDG.

Do not extend notes this side of this line.

Note: Any Additions or Changes on This Sheet Must be Made or Circled in Red Ink With Date and Name of Person Making Change.

Notes Ck'd by	Survey of ARTESIA S.D.	F. B. 2550 PG. 21
Map No.	IN 6253.30 Tape 0160 Std 68 °F	
Office Work	Surveyed by Le Gault	
Checked	Notes BAZEN Date 6-59	
Date	Indexed A. C. Johnson 7-6-59	

J.N. 6253.30

TOPOGRAPHY SURVEY

OF

LINE "B"

ARTESIA STORMDRAIN

6-59
Le Gault
BAZEN
Turrill
Tuxford

Note: Any Additions or Changes on This Sheet Must be Made or Circled in Red Ink With Date and Name of Person Making Change.

Do not extend notes this side of this line.

RETURN TO
LOS ANGELES COUNTY ENGINEER
DO LOS ANGELES COUNTY ENGINEERING BLDG.

763098 CE #247—7-53

F.B. 2550 PG. 22

T. 60T PG. 23

RETURN TO
LOS ANGELES COUNTY ENGINEER
900 Los Angeles County Engineering Bldg.

Do not extend notes this side of this line.

Note: Any Additions or Changes on This Sheet Must be Made or Circled in Red Ink With Date and Name of Person Making Change.

Notes Ck'd by	Survey of ARTESIA S.D.
Map No.	IN 625.3.30 Tang 0.160 Sw 68
Office Work	Surveyed by L. C. GAULT
Checked	Notes BAZEN Date 6-59
Date	Indexed [illegible]

F. B. 2550 PG. 23

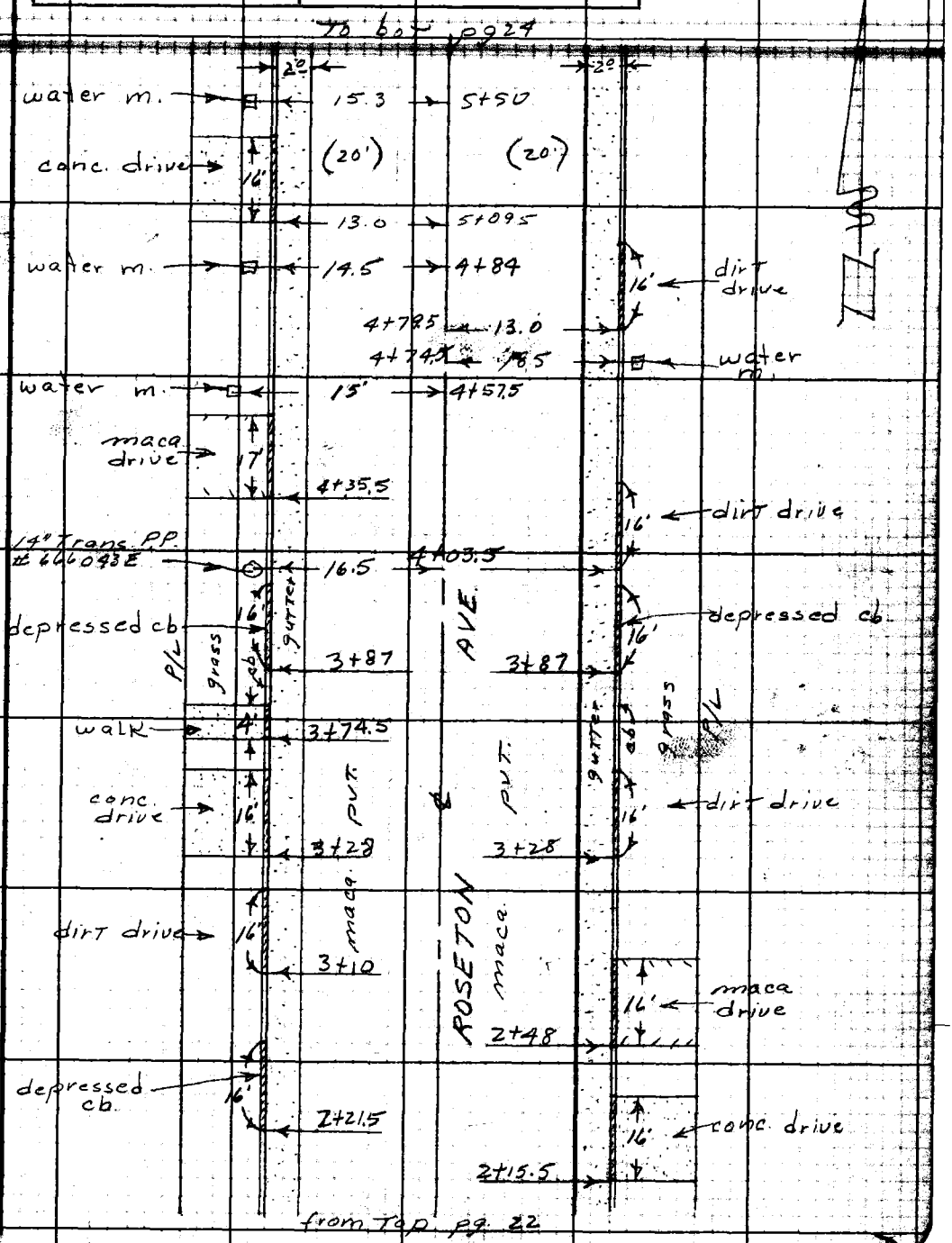

Note: Any Additions or Changes on This Sheet Must Be Made or Circled in Red Ink With Date and Name of Person Making Change.

Do not extend notes this side of this line.

RETURN TO
LOS ANGELES COUNTY ENGINEER
100 LOS ANGELES COUNTY ENGINEERING BLDG.

763098 CE #247—7-59

F.B. 2550 PG. 24

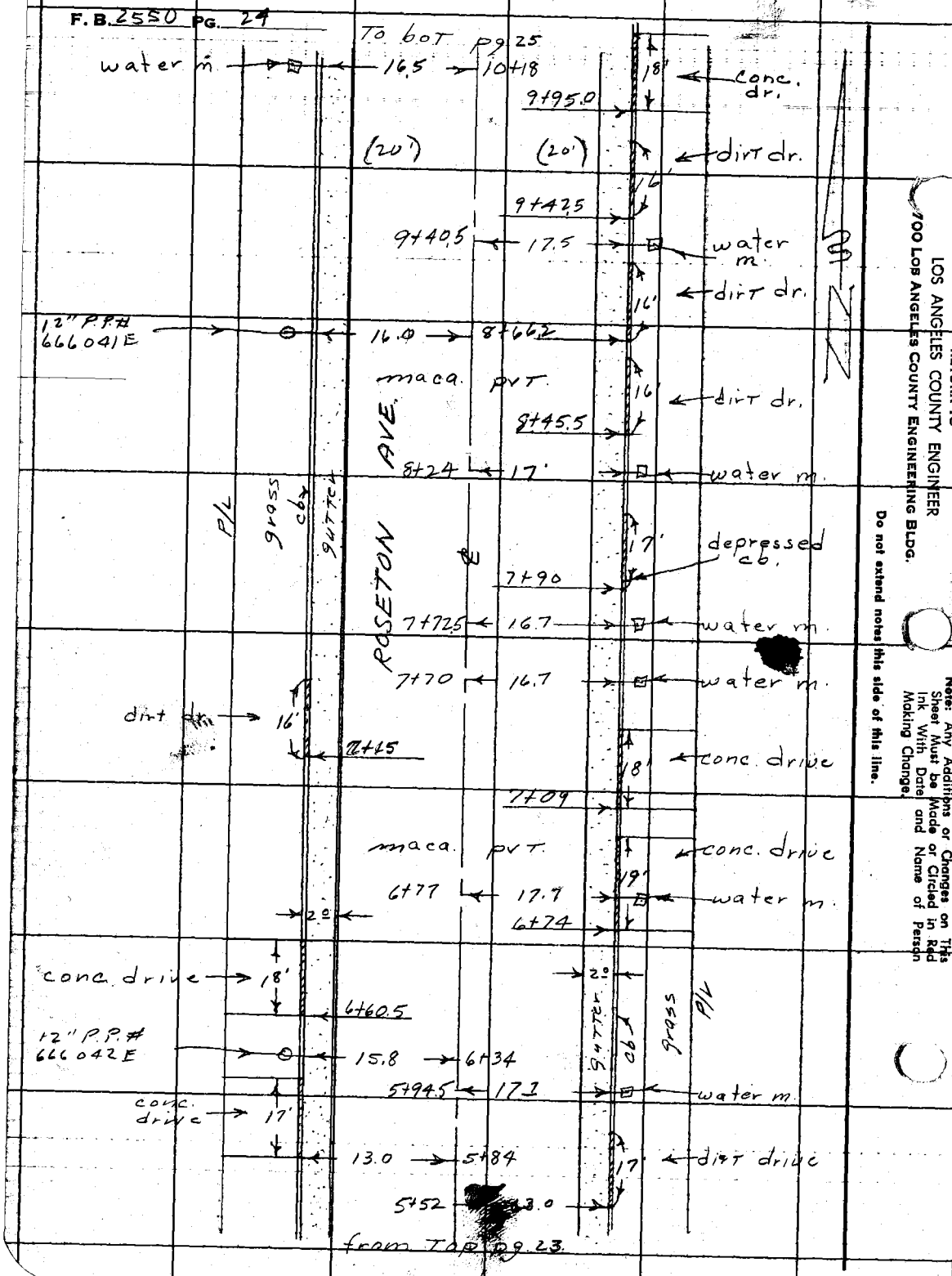

RETURN TO
LOS ANGELES COUNTY ENGINEER
900 Los Angeles County Engineering Bldg.

Do not extend notes this side of this line.

Note: Any Additions or Changes on This Sheet Must be Made or Circled in Red Ink With Date and Name of Person Making Change.

Notes Ck'd by	Survey of ARTESIA S.D.
Map No.	IN 625330 Tape 0160 Std 68 °F
Office Work	Surveyed by Le Gault
Checked	Notes BAZEN Date 6-59
Date	Indexed A. C. Johnson

F. B. 2[illegible] Pg. 25

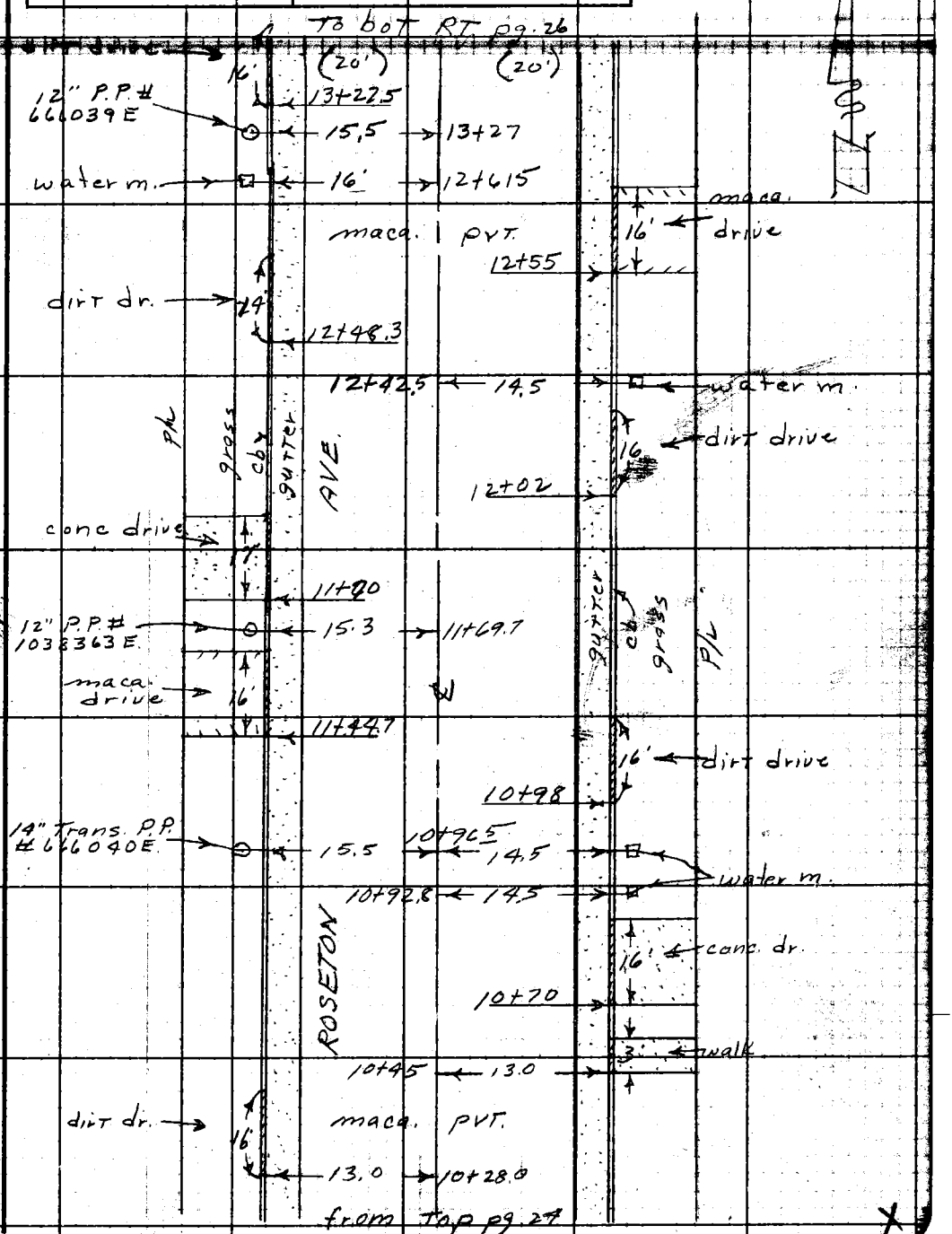

Note: Any Additions or Changes on This Sheet Must be Made or Circled in Red Ink With Date and Name of Person Making Change.

Do not extend notes this side of this line.

RETURN TO
LOS ANGELES COUNTY ENGINEER
00 Los Angeles County Engineering Bldg.

763098 CE #247—7-53

RETURN TO
LOS ANGELES COUNTY ENGINEER
700 LOS ANGELES COUNTY ENGINEERING BLDG.

Note: Any Additions or Changes on This Sheet Must be Made or Circled in Red Ink With Date and Name of Person Making Change.

Do not extend notes this side of this line.

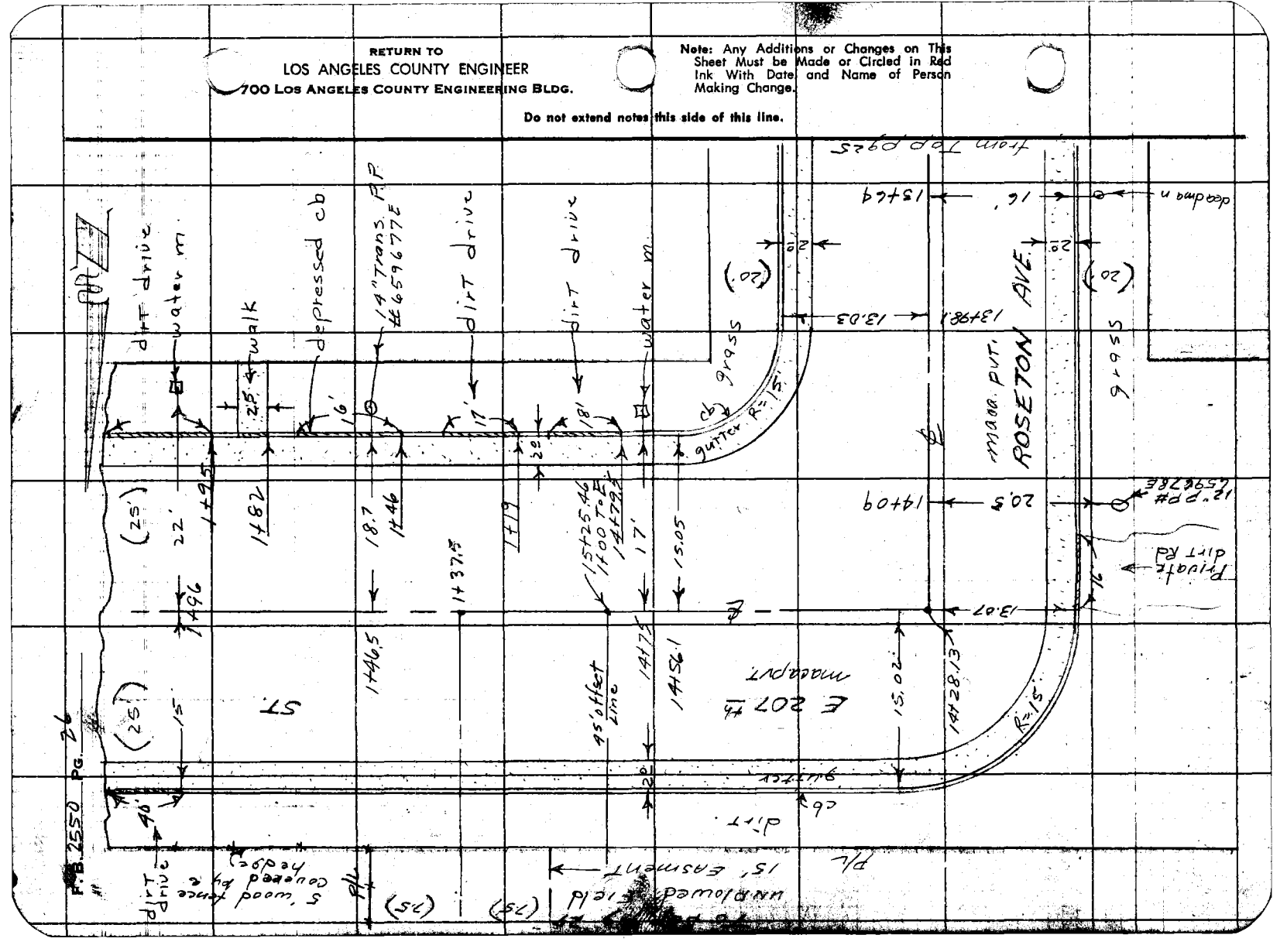

Notes Ck'd by	Survey of ARTESIA S.D.
Map No.	IN 6253.30 Tape 0.16.0 Std 6.8 °F
Office Work	Surveyed by Le Gault
Checked	Notes BAZEN Date 6-59
Date	Indexed C. Johnson

F. B. 2550 PG. 27

To bot RT. pg 28

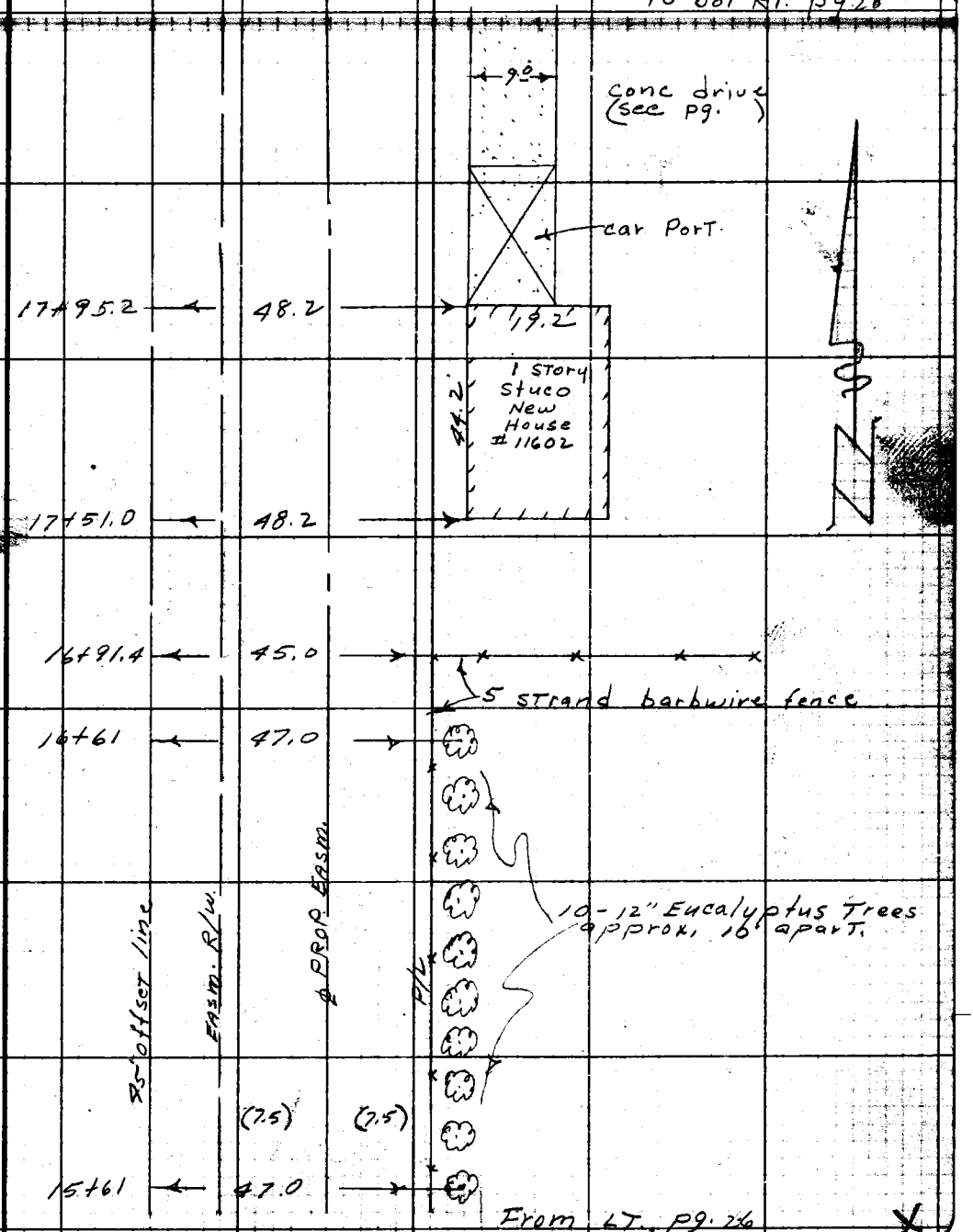

From LT. pg. 26

Note: Any Additions or Changes on This Sheet Must be Made or Circled in Red Ink With Date and Name of Person Making Change.

Do not extend notes [illegible] of this line.

RETURN TO
LOS ANGELES COUNTY ENGINEER
100 LOS ANGELES COUNTY ENGINEERING BLDG.

763098 CE #247—7-53

F. B. 2550 Pg. 28

RETURN TO
LOS ANGELES COUNTY ENGINEER
700 LOS ANGELES COUNTY ENGINEERING BLDG.

Do not extend notes this side of this line.

Note: Any Additions or Changes on This Sheet Must be Made or Circled in Red Ink With Date and Name of Person Making Change.

Notes Ck'd by	Survey of ARTESIA S.D.
Map No.	[illegible]
Office Work	Surveyed by LC GAULT
Checked	Notes BAZEN C. JOHNSON Date 6-59
Date	Indexed

F. B. 2550 PG. 29

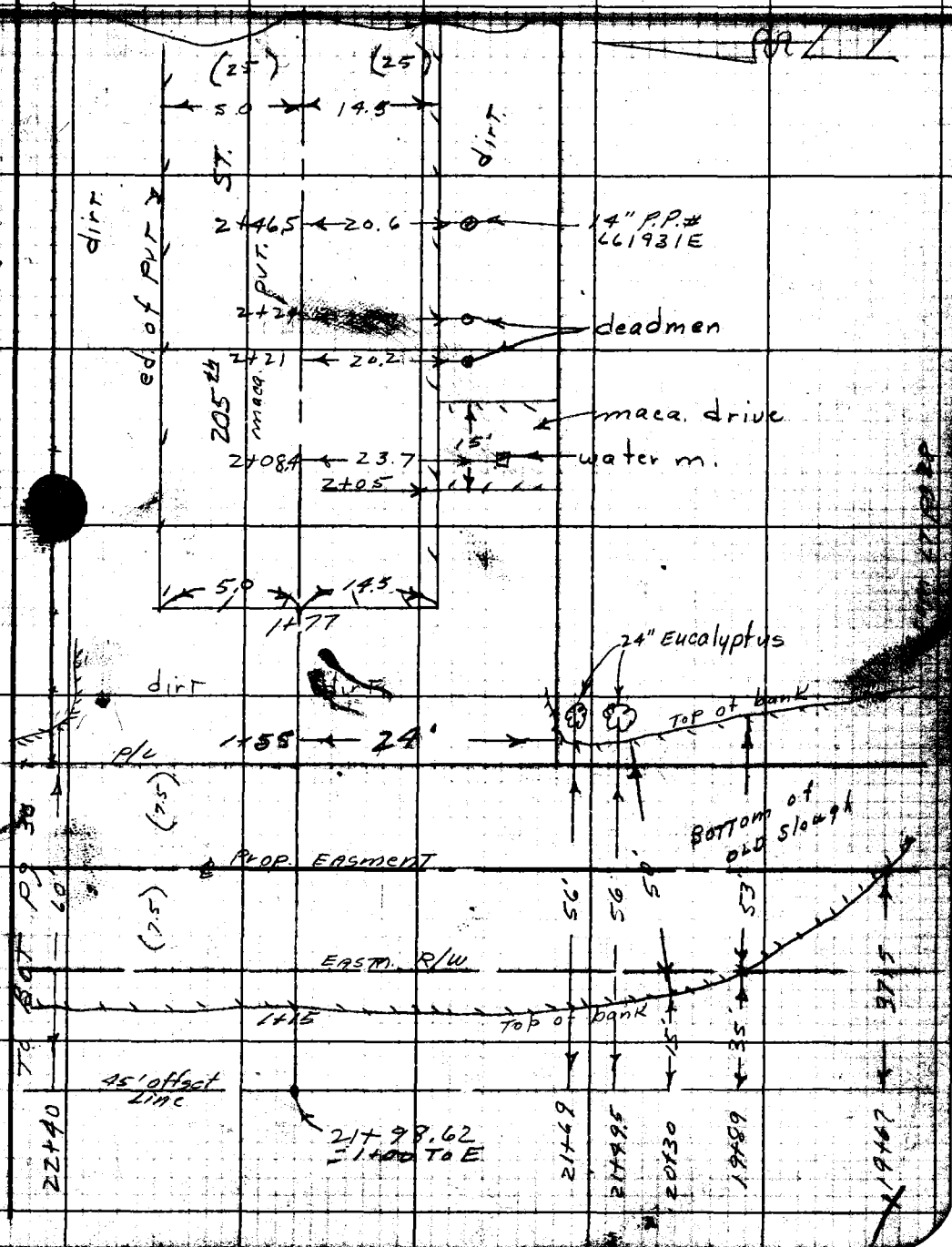

Note: Any Additions or Changes on This Sheet Must Be Made or Circled in Red Ink With Date and Name of Person Making Change.

Do not extend notes this side of this line.

RETURN TO
LOS ANGELES COUNTY ENGINEER
LOS ANGELES COUNTY ENGINEERING BLDG.

768Q98 CE #247—7-53

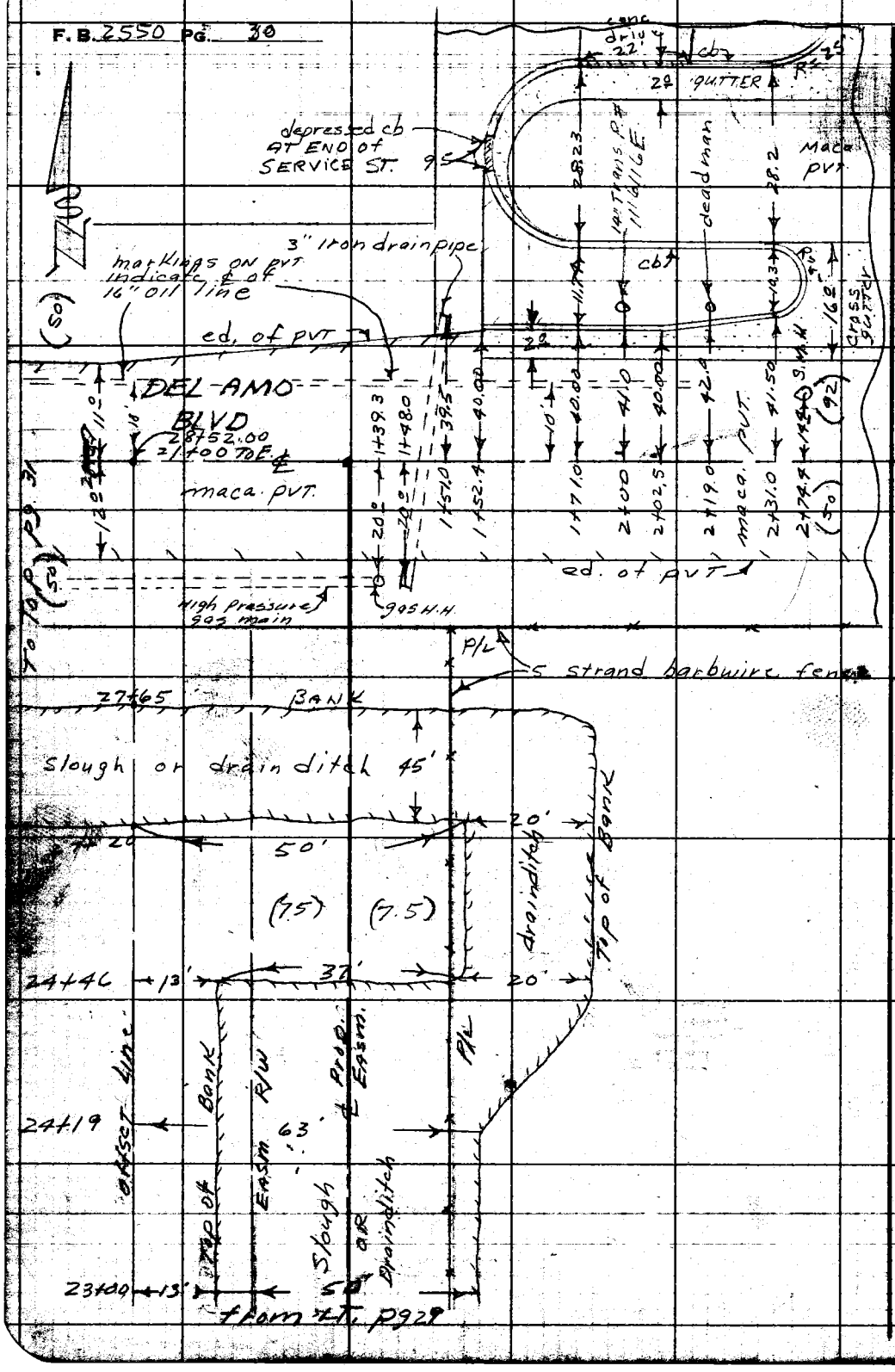

RETURN TO
LOS ANGELES COUNTY ENGINEER
900 LOS ANGELES COUNTY ENGINEERING BLDG.

Do not extend notes this side of this line.

Note: Any Additions or Changes on This Sheet Must be Made or Circled in Red Ink With Date and Name of Person Making Change.

Notes Ck'd by	Survey of ARTESIA S.D.
Map No.	IN 625330 Tape 0.160 Std 68
Office Work	Surveyed by LC Gault
Checked	Notes BAZEN Date 6-59
Date	Indexed C. Johnson

F. B. 2550 Pg. 31

From RT. Pg 30

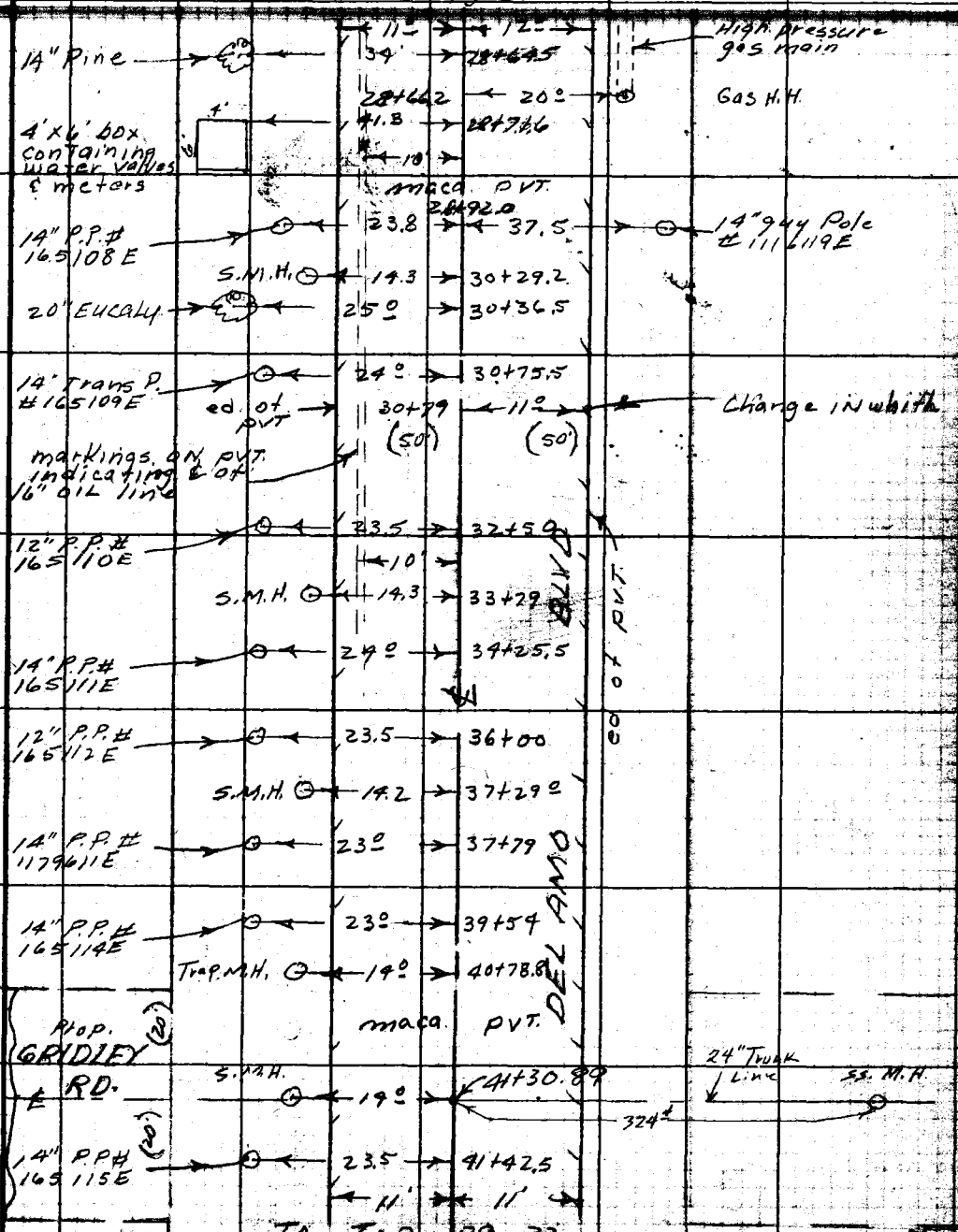

To Top Pg 32

Note: Any Additions or Changes on This Sheet Must Be Made or Circled in Red Ink With Date and Name of Person Making Change.

Do not extend notes this side of this line.

RETURN TO
LOS ANGELES COUNTY ENGINEER
00 LOS ANGELES COUNTY ENGINEERING BLDG.

763098 CE #247—7-55

F. B. 2550 PG. 32

From bot pg 31

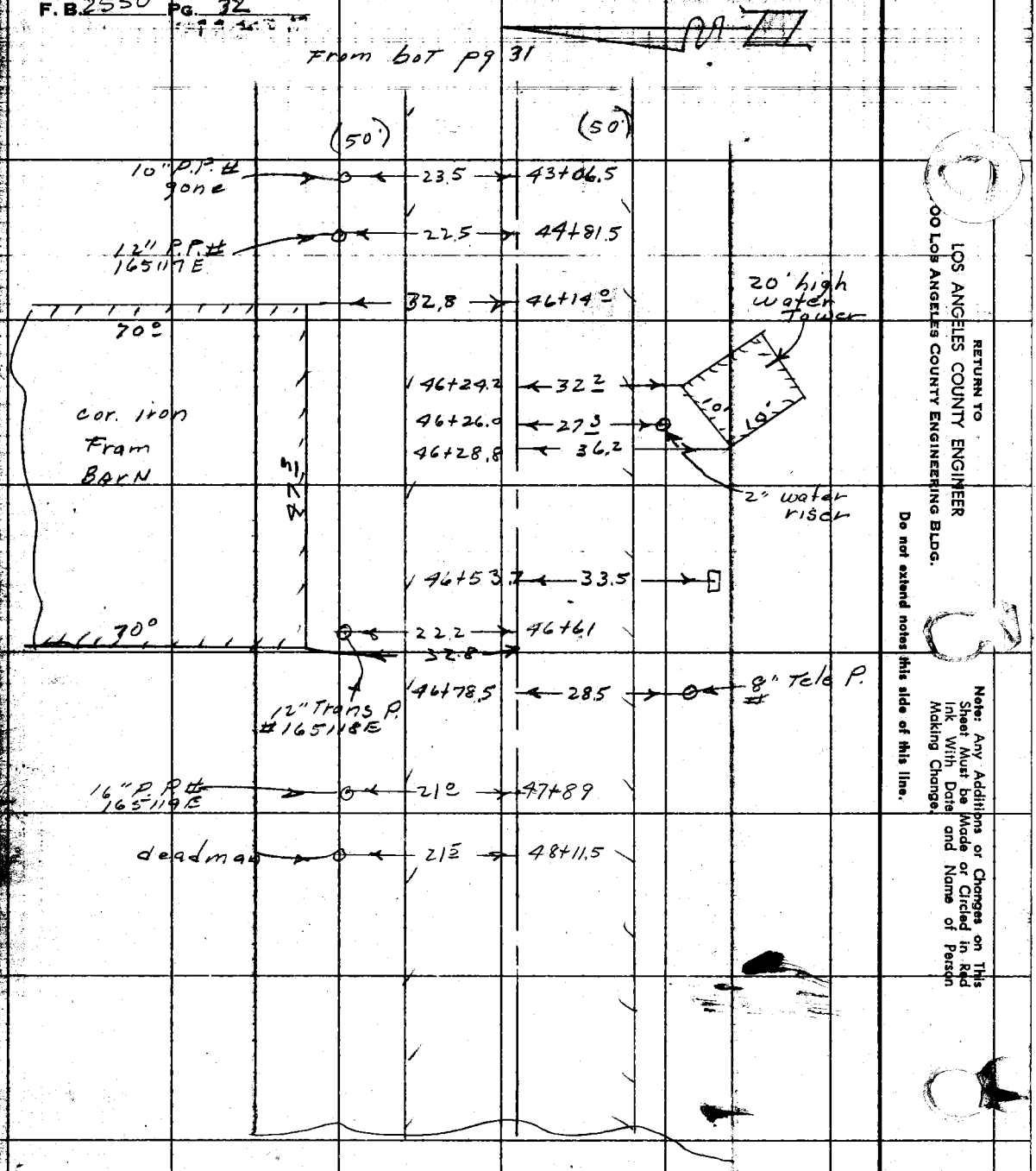

RETURN TO
LOS ANGELES COUNTY ENGINEER
00 LOS ANGELES COUNTY ENGINEERING BLDG.

Do not extend notes this side of this line.

Note: Any Additions or Changes on This Sheet Must be Made or Circled in Red Ink With Date and Name of Person Making Change.

rofile	Notes Red.	Plotted	Job No. 6253.30 Division No. 10	2330 41
	Date	Date	Survey of ARTESIA S.D.	
X-Sec.	Notes Chkd.	Checked	Survey by BROOKS Notes LeGault Date 6-59	

J.N. 6253.30

CROSS SECTIONS

OF

LINE "B"

ARTESIA STORM DRAIN

PROJECT NO. 533

7-59

BROOKS
LeGAULT
BAZEN
TULLILL
SIEMANN

STATION	B.S.	H.I.	F.S.	ELEV.

NOTE: ANY ADDITIONS OR CHANGES ON THIS SHEET MUST BE MADE OR CIRCLED IN RED INK, WITH DATE AND NAME OF PERSON MAKING CHANGE.

PLEASE RETURN TO
LOS ANGELES COUNTY SURVEYOR
726 LOS ANGELES COUNTY ENGINEERING BLDG.

Do not extend notes this side of this line.

76L298 307 8-53

76L298 307 8-53

PLEASE RETURN TO
LOS ANGELES COUNTY SURVEYOR
726 Los Angeles County Engineering Bldg.

NOTE: ANY ADDITIONS OR CHANGES ON THIS SHEET MUST BE MADE OR CIRCLED IN RED INK, WITH DATE AND NAME OF PERSON MAKING CHANGE.

Do not extend notes this side of this line.

Profile No. X-Sec. No.
Plotted Date
Notes Red. Date
Notes Checked H. E. AUSTIN Date
Pg. 42 Job No. 2253 Division No. 10 Notes Date
Survey of Centralia Storm Dr Notes L. C. Gault Date 7-31
Survey by [illegible] Notes [illegible] Date
Indexed [illegible] Date

STATION	B. S.	H. I.	F. S.	ELEV.	Left & West	Right & EAST
					BM S.D. 1831 Elev. 345.22 FB. 3539-2B.	
S.D. 1831	3.33	37.85		34.52	Centralia Rd & Roseton Ave N.E. Cor.	
					Bt spk in CB 5± N. of N. end CR.	
0+00			8.95	28.90		℄ Prod. of Roseton Ave
			10.15	27.70		2.5± W. Side chanc bot
			10.15	27.70		7.5± E. " "
			3.63	34.22		20.5± top of bank
			2.4	35.5		30 P/L
			3.72	34.13	10.5± top bank	
			2.8	35.1	30 P/L	
0+58.0			10.10	27.75		2.5± W. Side chanc bot
			10.10	27.75		7.5± E. " "
			3.47	34.38		20.5± top of bank
			3.46	34.39		27 R
			2.2	35.7		30 P/L
			3.60	34.25	10.5± top bank	
			3.0	34.9	30 P/L	
0+59.0			3.06	34.79		℄ Prod. top of Cove butment
0+63.8			5.13	32.72		℄ " bot of spillway
0+72.1			4.45	33.40		℄ "
			4.15	33.70		23.8± Tot
			3.23	34.62		" top CB.

76L298 307 8-53

PLEASE RETURN TO
LOS ANGELES COUNTY SURVEYOR
726 LOS ANGELES COUNTY ENGINEERING BLDG.

NOTE: ANY ADDITIONS OR CHANGES ON THIS SHEET MUST BE MADE OR CIRCLED IN RED INK, WITH DATE AND NAME OF PERSON MAKING CHANGE.

Do not extend notes this side of this line.

STATION	B. S.	H. I.	F. S.	ELEV.	Left & West	℄ Prod	Right & East
0+72.1		37.85	30	34.9			30 PIL
			453	33.32	12.6 Cut		
			361	34.24	" top CB		
			34	34.5	30 PIL		
0+90			404	33.81		℄ Prod	
			409	33.76			7.5 Edge Conc
			421	33.64			12.5 Flow Line
			415	33.70			17.5 Edge Conc
			401	33.84	8 Pavt		
			379	34.06	16 "		
1+00 =	North East & West		393	33.92	℄ Int Roseton Ave & Centralia St		
Going East on Centralia Ave					Left & North	℄	Right & South
1+12.5			416	33.69		℄	Flow Line
1+43.0			373	34.12		℄	
			378	34.07			5 Pavt
			392	33.93			10 Edge Pavt
			45	33.4			15 Flow Line
			24	35.5			17 top Bank
			26	35.3			20 PIL
			368	34.17	14 Pavt		
			379	34.06	26 Cut out		

Profile Notes Red. Plotted Job No. 6253.30 Division No. 10 F. B. 2550 Pg. 43
No. Date Date Survey of Artesia S.D.
X-Sec. Notes Chkd. F. Austin Checked Survey by Brooks Notes L. Cault Date 7-59
No. Date Date Map No. Int. A. C. Johnson

76L298 307 8-53

PLEASE RETURN TO
LOS ANGELES COUNTY SURVEYOR
726 LOS ANGELES COUNTY ENGINEERING BLDG.

NOTE: ANY ADDITIONS OR CHANGES ON THIS SHEET MUST BE MADE OR CIRCLED IN RED INK, WITH DATE AND NAME OF PERSON MAKING CHANGE.

Do not extend notes this side of this line.

STATION	B. S.	H. I.	F. S.	ELEV.	LEFT & NORTH	℄	RIGHT & SOUTH
1+43°		37 85	396	33 89	28 Cut in		
			329	34 56	" top CB		
			30	34 9	40 P/L		
1+83°			329	34 56		℄	
			335	34 50			5 Pavt
			350	34 35			10 Edge Pavt
			47	33 2			15 Flow Line
			21	35 8			17 top bank
			25	35 4			20 P/L
			343	34 42	14 Pavt		
			368	34 17	26 Cut out		
			385	34 00	28 " in		
			319	34 66	" top bank		
			28	35 1	40 P/L		
2+83°			292	34 93		℄	
			298	34 87			5 Pavt
			319	34 66			10 Edge Pavt
			44	33 5			15 Flow Line
			27	35 2			17 top bank
			25	35 4			20 P/L
			311	34 74	14 Pavt		

F. B. 2550 Pg. 44 Job No. 6253 30 Division No. 10 Notes Red. Plotted No. X-Sec.
Survey of Artesia S.D. Date Date
Survey by Brooks Notes Le Gault Notes Chkd. Checked No.
Indexed C. Johnson Date Date Date

76L298 307 8-53

PLEASE RETURN TO
LOS ANGELES COUNTY SURVEYOR
726 LOS ANGELES COUNTY ENGINEERING BLDG.

NOTE: ANY ADDITIONS OR CHANGES ON THIS SHEET MUST BE MADE OR CIRCLED IN RED INK. WITH DATE AND NAME OF PERSON MAKING CHANGE.

Do not extend notes this side of this line.

STATION	B. S.	H. I.	F. S.	ELEV.	Left & North ℄	Right & South
2+83.0		37.85	338	34.47	26 Cut out	
			356	34.29	28 " IN	
			291	34.94	11 top CB	
			22	35.7	40 P/L	
Going West on Centralia St					Left & South ℄	Right & North
1+36.0			367	34.18	℄	
			364	34.21		6.5 Pavt
			366	34.19		13 Edge Pavt
			27	35.2		20 P/L
			369	34.16	5 Pavt	
			377	34.08	10 Edge Pavt	
			40	33.9	15 Flow Line	
			31	34.8	17 top bank	
			30	34.9	20 P/L	
1+76.0			341	34.44	℄	
			344	34.41		6.5 Pavt
			350	34.35		13 Edge Pavt
			30	34.9		20 P/L
			354	34.31	[illegible] Pavt	
			359	34.26	[illegible] Edge Pavt	
			41	33.8	[illegible] Flow Line	
			33	34.6	17 top bank	

Profile No. ____ Notes Red. ____ Plotted ____ Job No. 6253.30 Division No. 10 F. 2550 Pg. 45
X-Sec. No. ____ Date ____ Date ____ Survey of Altes 5.0
Notes Chkd. ____ Checked ____ Survey by Brooks Notes D.L. Date 7-59
Date ____ Date ____ Map No. ____ Job ____

76L298 307 8-53

PLEASE RETURN TO
LOS ANGELES COUNTY SURVEYOR
726 LOS ANGELES COUNTY ENGINEERING BLDG.

NOTE: ANY ADDITIONS OR CHANGES ON THIS SHEET MUST BE MADE OR CIRCLED IN RED INK, WITH DATE AND NAME OF PERSON MAKING CHANGE.

Do not extend notes this side of this line.

STATION	B. S.	H. I.	F. S.	ELEV.	Left & South	℄	Right & North
1+76°		37 85	32	34 7	20 PIL		
2+76°			326	34 59		℄	
			324	34 61			6.5 Pavt
			330	34 55			13° Edge Pavt
			29	35 0			20 PIL
			331	34 54	5 Pavt		
			339	34 46	10 Edge Pavt		
			38	34 1	15 Flow Line		
			27	35 2	17 top bank		
			28	35 1	20 PIL.		
Going North on Roseton Ave					Left & West	℄	Right & East
1+26'			394	33 91		℄	Edge Cone
1+37'			402	33 83		℄	Flow Line
1+48'			375	34 10		℄	Edge Cone.
1+58'			366	34 19		℄	
			379	34 06			11 Cutout
			399	33 86			13 " IN
			334	34 51			" top CB
			29	35 0			20 PIL
			380	34 05	11 Cutout		
			400	33 85	13 " IN		

F. B. 2530 Pg. 46 Job No. 6253 30 Division No. 10 Notes Red. Plotted Profile
Survey of Artesia S.D. Date Date No. X-Sec.
Survey by Brooks Notes Le Gault Notes Chkd. Checked
Indexed C. Johnson Date Date Date No.

76L298 307 8-53

PLEASE RETURN TO
LOS ANGELES COUNTY SURVEYOR
726 LOS ANGELES COUNTY ENGINEERING BLDG.

NOTE: ANY ADDITIONS OR CHANGES ON THIS SHEET MUST BE MADE OR CIRCLED IN RED INK, WITH DATE AND NAME OF PERSON MAKING CHANGE.

Do not extend notes this side of this line.

STATION	B. S.	H. I.	F. S.	ELEV.	Left & West	℄	Right & East
1+58		3785	332	34 53	13 top CB		
			28	35 1	20 P/L		
1+98			356	34 29		℄	
			376	34 09			11 Lct oct
			394	33 91			13 " IN
			327	34 58			11 top CB
			28	35 1			20 P/L
			376	34 09	11 Lct oct		
			397	33 88	13 " IN		
			330	34 55	11 top CB		
			30	34 9	20 P/L		
3+00			340	34 45		℄	
			365	34 20			11 Lct oct
			386	33 99			13 " IN
			319	34 66			11 top CB
			30	34 9			20 P/L
			367	34 18	11 Lct oct		
		33.99 Ed Bartolameolli 10/23/59	386	34 99	13 " IN		
			321	34 64	11 top CB		
			31	34 8	20 P/L		
+P.	520	3987	318	34 67	+P.		

Profile Notes Red. Plotted Job No. 6253 30 Division No. 10 F. B. 2550 PG. 47
No. Date Date Survey of Altair S.D.
X-Sec. Notes Chkd. H. E. AUSTIN Checked Survey by Blooms Notes DL Date 7-59
No. Date Date Map No. Date

76L298 307 8-53

PLEASE RETURN TO
LOS ANGELES COUNTY SURVEYOR
726 LOS ANGELES COUNTY ENGINEERING BLDG.

NOTE: ANY ADDITIONS OR CHANGES ON THIS SHEET MUST BE MADE OR CIRCLED IN RED INK, WITH DATE AND NAME OF PERSON MAKING CHANGE.

Do not extend notes this side of this line.

STATION	B. S.	H. I.	F. S.	ELEV.	Left & West	℄	Right & East
4+00		39 87	528	34 59		℄	
			562	34 25			11 Cut out
			581	34 06			13 " in
			514	34 73			11 top CB
			47	35 2			20 P/L
			559	34 28	11 Cut out		
			577	34 10	13 " in		
			514	34 73	11 top CB		
			51	34 8	20 P/L		
5+00			522	34 65		℄	
			548	34 39			11 Cut out
			565	34 22			13 " in
			499	34 88			11 top CB
			49	35 0			20 P/L
			554	34 33	11 Cut out		
			568	34 19	13 " in		
			502	34 85	11 top CB		
			46	35 3	20 P/L.		
6+00			512	34 75		℄	
			539	34 48			11 Cut out
			560	34 27			13 " in

F. B. 2550 Pg. 48
Job No. 6253 30 Division No. 10 Notes Red. Plotted Date Date No. Profile
Survey of Artesia S.D. Notes Chkd. Checked Date Date No. X-Sec.
Survey by Brooks Notes L.C. Gault Date
Indexed C. Johnson Date

76L298 307 8-53

PLEASE RETURN TO
LOS ANGELES COUNTY SURVEYOR
726 LOS ANGELES COUNTY ENGINEERING BLDG.

NOTE: ANY ADDITIONS OR CHANGES ON THIS SHEET MUST BE MADE OR CIRCLED IN RED INK, WITH DATE AND NAME OF PERSON MAKING CHANGE.

Do not extend notes this side of this line.

STATION	B. S.	H. I.	F. S.	ELEV.	Left & West	℄	Rt & East
6+00		3987	494	3493			13 top CB
			46	353			20 P/L
			542	3445	11 Cut out		
			557	3430	13 " IN		
			491	3496	11 top CB		
			47	352	20 P/L		
T.P.	538	4021	504	3483	T.P.		
7+00			538	3483		℄	
			560	3461			11 Cut out
			582	3439			13 " IN
			516	3505			11 top CB
			49	353			20 P/L
			565	3456	11 Cut out		
			582	3439	13 " IN		
			517	3504	11 top CB		
			51	351	20 P/L		
8+00			526	3495		℄	
			554	3467			11 Cut out
			572	3449			13 " IN
			505	3516			11 top CB
			51	351			20 P/L

Profile No. ____ Notes Red. ____ Plotted ____ Job No. 6253 30 Division No. 10 F. B. 2550 Pg. 49
X-Sec. No. ____ Date ____ Date ____ Survey of Artesia S.D.
Notes Chkd. ____ Checked ____ Survey by Bhoopkis Notes Date 7-59
Date ____ Date ____ Map No. ____ Indexed ____ Date ____

76L298 307 8-53

PLEASE RETURN TO
LOS ANGELES COUNTY SURVEYOR
726 LOS ANGELES COUNTY ENGINEERING BLDG.

NOTE: ANY ADDITIONS OR CHANGES ON THIS SHEET MUST BE MADE OR CIRCLED IN RED INK, WITH DATE AND NAME OF PERSON MAKING CHANGE.

Do not extend notes this side of this line.

STATION	B. S.	H. I.	F. S.	ELEV.	Left & West	℄	Right & East
8+00		4021	550	34.71	11 Cut in		
			573	34.48	13 " out		
			506	35.15	" top CB		
			49	35.3	20 P/L		
9+00			511	35.10		℄	
			546	34.75			11 Cut out
			561	34.60			13 " in
			494	35.27			11 top CB
			47	35.5			20 P/L
			546	34.75	11 Cut out		
			561	34.60	13 " in		
			495	35.26	11 top CB		
			47	35.5	20 P/L		
10+00			505	35.16		℄	
			532	35.89			11 Cut out
			549	34.72			13 " in
			482	35.39			11 top CB
			47	35.5			20 P/L
			531	34.90	11 Cut out		
			550	34.71	13 " in		
			484	35.37	11 top CB		

F. B. 2550 Pg. 50 Job No. 6250 30 Division No. 10 Notes Red. Plotted Profile
Survey of Artesia S.D. Date Date No.
Survey by Brooks Notes Le Gault Notes Chkd. Checked X-Sec.
Indexed C. Johnson Date Date Date No.

76L298 307 8-53

PLEASE RETURN TO
LOS ANGELES COUNTY SURVEYOR
726 LOS ANGELES COUNTY ENGINEERING BLDG.

NOTE: ANY ADDITIONS OR CHANGES ON THIS SHEET MUST BE MADE OR CIRCLED IN RED INK, WITH DATE AND NAME OF PERSON MAKING CHANGE.

Do not extend notes this side of this line.

STATION	B. S.	H. I.	F. S.	ELEV.	Left & West	& Right & East
10+00		4021	44	35 81	20 P/L	
t.P.	538	4063	496	35 25	t.P.	
11+00			538	35 25		℄
			559	35 04		11 Cut out
			581	34 82		13 " IN
			514	35 49		" top CB
			51	35 5		20 P/L
			565	34 98	11 Cut out	
			581	34 82	13 " IN	
			514	35 49	" top CB	
			47	35 9	20 P/L	
12+00			527	35 36		℄
			557	35 06		11 Cut out
			573	34 90		13 " IN
			506	35 57		" top CB
			51	35 5		20 P/L
			554	35 09	11 Cut out	
			568	34 95	13 " IN	
			501	35 62	" top CB.	
			49	35 7	20 P/L	

Profile Notes Red. ____ Plotted ____ Job No. 625330 Division No. 10 F. B. 2550 PG. 51
No. ____ Date ____ Date ____ Survey of Altesia S.D.
X-Sec. Notes Chkd. ____ Checked ____ Survey by Brooks Notes D.L. Date 7-59
No. ____ Date ____ Date ____ Map No. ____ Indexed ____ Date ____

76L298 307 8-53

PLEASE RETURN TO
LOS ANGELES COUNTY SURVEYOR
726 LOS ANGELES COUNTY ENGINEERING BLDG.

NOTE: ANY ADDITIONS OR CHANGES ON THIS SHEET MUST BE MADE OR CIRCLED IN RED INK, WITH DATE AND NAME OF PERSON MAKING CHANGE.

Do not extend notes this side of this line.

F. B. 2330 Pg. 52 Job No. 6253 30 Division No. 10 Notes Red. Plotted
Survey of Artesia S.D. Date Date
Survey by Blocks Notes Le Gault Notes Chkd. Checked
Indexed C. Johnson Date Date
Profile No. X-Sec. No.

STATION	B. S.	H. I.	F. S.	ELEV.	Left ℄ West	℄ Right ℄ East
13+00		4063	516	35 47		℄
			545	35 18		11 Ext out
			565	34 98		13 " in
			497	35 66		11 top CB
			49	35 7		20 P/L
			546	35 17	11 Ext out	
			561	35 02	13 " in	
			495	35 68	11 top CB	
			49	35 7	20 P/L	
13+88 L			503	35 60		℄
			532	35 31		11 Ext out
			554	35 09		13 " in
			485	35 78		11 top CB
			47	35 9		20 P/L
			535	35 28	11 Ext out	
			551	35 12	13 " in	
			485	35 78	11 top CB	
			47	35 9	20 P/L	
14+28 13			482	35 61	℄ Ext. Reseton	℄ 207 th St
+P	510	4105	468	3595	+P.	

76L298 307 8-53

PLEASE RETURN TO
LOS ANGELES COUNTY SURVEYOR
726 LOS ANGELES COUNTY ENGINEERING BLDG.

NOTE: ANY ADDITIONS OR CHANGES ON THIS SHEET MUST BE MADE OR CIRCLED IN RED INK, WITH DATE AND NAME OF PERSON MAKING CHANGE.

Do not extend notes this side of this line.

STATION	B. S.	H. I.	F. S.	ELEV.	LEFT & NORTH ℄	RIGHT & SOUTH
GOING EAST ON 207TH ST TO 45' OFFSET LINE NORTH						
14+66		4105	518	35 87	℄	
			525	35 80		7.5 PAVT
			554	35 51		13 CUT OUT
			575	35 30		15 " IN
			507	35 98		" TOP CB
			49	36 2		25 PIL
			530	35 75	7.5 PAVT	
			560	35 45	13 CUT OUT	
			578	35 27	15 " IN	
			512	35 93	" TOP CB	
			44	36 7	25 PIL	
15+25.46	1+00 EAST		507	35 98	℄ INT 207TH ST & 45' OFFSET LINE NORTH	
GOING EAST ON 207TH ST FROM 45' OFFSET LINE NORTH						
1+37.5			503	36 02	℄ INT of 207TH ST &	℄ of EASEMENT to NORTH
			516	35 89		7.5 PAVT
			555	35 50		13 CUT OUT
			564	35 41		15 " IN
			497	36 08		" TOP CB
			50	36 1		25 PIL
			521	35 84	7.5 PAVT	

Profile Notes Red ____ Plotted ____ Job No. 6253.30 Division No. 10 F.B. 25 Pg. 53
No. ____ Date ____ Date ____ Survey of ____ Notes S.O. ____
X-Sec. Notes Chkd ____ Checked ____ Survey by ____ Notes S.O. Date 7-59
No. ____ Date ____ Date ____ Map No. ____ Index ____

76L298 307 8-53

PLEASE RETURN TO
LOS ANGELES COUNTY SURVEYOR
726 LOS ANGELES COUNTY ENGINEERING BLDG.

NOTE: ANY ADDITIONS OR CHANGES ON THIS SHEET MUST BE MADE OR CIRCLED IN RED INK, WITH DATE AND NAME OF PERSON MAKING CHANGE.

Do not extend notes this side of this line.

STATION	B. S.	H. I.	F. S.	ELEV.	Left & North	℄	Right & South
1+37.5		4105	551	35 54	13 Cut out		
			567	35 38	15 " in		
			501	36 04	" top CB		
			45	36 6	25 P/L		
1+78.0			495	36 10		℄	
			504	36 01			7.5 Part
			543	35 62			13 Cut out
			560	35 45			15 " in
			495	36 10			" top CB
			44	36 7			25 P/L
			505	36 00	7.5 Part		
			546	35 59	13 Cut out		
			565	35 40	15 " in		
			498	36 07	" top CB		
			45	36 6	25 P/L		
2+78.0			485	36 20		℄	
			495	36 10			7.5 Part
			522	35 83			13 Cut out
			545	35 60			15 " in
			479	36 26			" top CB
			47	36 4			25 P/L

F. B. 2550 Pg. 54 Job No. 6253 30 Division No. 10 Notes Red. Plotted Date Date No. Profile
Survey of Altesia S.O. Notes Chkd Checked Date X-Sec.
Survey by Brooks Notes LC Gault Date No.
Indexed C. Johnson Date

76L298 307 8-53

PLEASE RETURN TO
LOS ANGELES COUNTY SURVEYOR
726 LOS ANGELES COUNTY ENGINEERING BLDG.

NOTE: ANY ADDITIONS OR CHANGES ON THIS SHEET MUST BE MADE OR CIRCLED IN RED INK, WITH DATE AND NAME OF PERSON MAKING CHANGE.

Do not extend notes this side of this line.

STATION	B. S.	H. I.	F. S.	ELEV.	LEFT & NORTH ℄	RIGHT & SOUTH
2+78.0		4105	499	36 06	7.5 Part	
			532	35 73	13 Cut out	
			550	35 55	15 " in	
			482	36 23	" top CB	
			37	37 4	25 P/L	
S.D. 1833	6 46	4223	528	35 77	BM S.D. 1833 Elev 35.767 FB-2519-29 Roseton Ave & 207th St. S.W. COR. Bt Spk in CB 25' S. of CB Line of 207th St	
Going North on the 45' offset Line West of Track Line					Left & West	Right & East
15+25.46			626	35 97		℄
15+38.5			673	35 50		℄ Cut out
			670	35 53		37.5 Cut out
15+40.5			692	35 31		℄ Cut in
			625	35 98		top CB
			686	35 37		37.5 Cut in
			621	36 02		" top CB
15+50.5			60	36 2		30 W. Edge EASM
			58	36 4		37.5 ℄ EASM
			56	36 6		45 E. Edge EASM
			56	36 6		63 R

45' offset Line

Profile No. [redacted] Red. Plotted Job No. 6253 30 Division No. 10 F. B. 2550 Pg. 55
X-Sec. No. [redacted] Chkd. Date Survey of Mitchell S.D.
Checked Date Survey by [illegible] Notes S.D. Date 7-59
Map No. Indexed C. Job [illegible]

76L298 307 8-53

PLEASE RETURN TO
LOS ANGELES COUNTY SURVEYOR
726 LOS ANGELES COUNTY ENGINEERING BLDG.

NOTE: ANY ADDITIONS OR CHANGES ON THIS SHEET MUST BE MADE OR CIRCLED IN RED INK, WITH DATE AND NAME OF PERSON MAKING CHANGE.

Do not extend notes this side of this line.

STATION	B. S.	H. I.	F. S.	ELEV.	Left & West	℄ RT & EAST
16+00		42 23	58	36 4		℄
			58	36 4		30' R. EASM. R/W
			57	36 5		37.5 R. ℄ EASM.
			56	36 6		45' TR. Line
			54	36 8		63' grd.
			58	36 4	10' grd.	
17+00			55	36 7		℄
			56	36 6		30' EASM. R/W
			55	36 7		37.5 ℄ EASM.
			56	36 6		45' TR. Line
			52	37 0		63' grd.
			55	36 7	10' grd.	
18+00			50	37 2		℄
			48	37 4		30' EASM. R/W
			49	37 3		37.5 ℄ EASM.
			[illegible]	[illegible]		45' TR. Line
			[illegible]	37 2		63' grd.
			[illegible]	37 2	10' grd.	
18+58.59			[illegible]	37 3		℄ INT of 206th & 45' off set.
T.P.	4 13	41 45	[illegible]91	37 32	T.P.	

℄ = 45' offset line

F. B. 2550 Pg. 56
Job No. 6253 30 Division No. 10 Notes Red. Plotted No.
Survey of ALTESIN S.D. Date Date
Survey by BLOOMS Notes LeGault Notes Chkd. Checked
Indexed Date Date Date

76L298 307 8-53

PLEASE RETURN TO
LOS ANGELES COUNTY SURVEYOR
726 LOS ANGELES COUNTY ENGINEERING BLDG.

NOTE: ANY ADDITIONS OR CHANGES ON THIS SHEET MUST BE MADE OR CIRCLED IN RED INK, WITH DATE AND NAME OF PERSON MAKING CHANGE.

Do not extend notes this side of this line.

STATION	B. S.	H. I.	F. S.	ELEV.	LT. & North	℄ RT. & South
18+58.59 = E. ON ℄ 206th ST.	1+00 TO	41 45	41	37 4	(Repeat) going EAST ON	℄ 206th ST.
1+30			37	37 8		℄ EASM. R/W
1+37.5			36	37 9		℄ EASM. ℄
1+45			37	37 8		℄ TR. Line
1+50			37	37 8		℄ Top of bank of Slough
1+55			55	36 0		℄ bot of " " "
1+71.4			57	35 8		℄ cent of slough
			45	37 0		5' Top of bank
			42	37 3		22' grd.
			65	35 0	10' bot of slough.	
1+88			52	36 3		℄ Top of bank.
1+93.6			491	36 54		℄ Top of cb.
"			557	35 88		℄ gut IN.
1+96.0			546	35 99		℄ gut OUT.
2+13.6			493	36 52		℄
			505	36 40		10' PVT
			534	36 11		18' gut out
			555	35 90		20' " IN
			486	36 59		20' Top cb.
			41	37 4		25' grd.
			505	36 40	10' PVT.	

Profile Notes Red. ____ Plotted ____ Job No. 6253 30 Division No. 10 F. B. 2550 Pg. 57
No. ____ Date ____ Date ____ Survey of Artesia S.D.
X-Sec. Notes Chkd. ____ Checked ____ Survey by Brooks Notes Bogart Date 7-59
No. ____ Date ____ Date ____ Map No. ____ Indexed ____ C. Johnson Date ____

76L298 307 8-53

PLEASE RETURN TO
LOS ANGELES COUNTY SURVEYOR
726 LOS ANGELES COUNTY ENGINEERING BLDG.

NOTE: ANY ADDITIONS OR CHANGES ON THIS SHEET MUST BE MADE OR CIRCLED IN RED INK, WITH DATE AND NAME OF PERSON MAKING CHANGE.

Do not extend notes this side of this line.

STATION	B. S.	H. I.	F. S.	ELEV.	LT. & North	℄ RT. & South
2+13.6		41 45	541	36 04	18' gut out	
			555	35 90	20' " in	
			496	36 49	20' Top of cb	
			42	37 3	25' grd	
2+57.5			492	36 53		℄
			503	36 42		7.5' pvt
			531	36 14		13' gut out
			452	36 93		15' " in
			482	36 63		15' Top cb.
			45	37 0		25' P/L
			506	36 39	7.5 pvt.	
			536	36 09	13' gut out.	
			550	35 95	15' " in	
			484	36 61	15' Top cb	
			43	37 2	25' P/L	
2+97.5			492	36 53		℄
			497	36 48		7.5. pvt
			531	36 14		13' gut out
			546	35 9[illegible]		15' " in
			479	36 [illegible]		15' Top cb
			45	37 0		25' P/L

F. B. 3550 Pg. 58 Job No. 6253 30 Division No. 10 Notes Red. Plotted Profile
Survey of Artesia S.D. Date Date No. X-Sec.
Survey by Brooks Notes LeGault Notes Chkd. Checked
Indexed C. Johnson Date Date Date No.

76L298 307 8-53

PLEASE RETURN TO
LOS ANGELES COUNTY SURVEYOR
726 LOS ANGELES COUNTY ENGINEERING BLDG.

NOTE: ANY ADDITIONS OR CHANGES ON THIS SHEET MUST BE MADE OR CIRCLED IN RED INK, WITH DATE AND NAME OF PERSON MAKING CHANGE.

Do not extend notes this side of this line.

STATION	B. S.	H. I.	F. S.	ELEV.	LT. & North ℄	RT. & South
2+97.5		41 45	5 00	36 45	7.5 PVT.	
			528	36 17	13' 9UT. OUT.	
			545	36 00	15' " IN	
			480	36 65	15' Top cb.	
			46	36 9	25' P/L	
3+97.5			478	36 67		℄
			488	36 57		7.5 PVT
			516	36 29		13' 9UT OUT
			533	36 12		15' " IN
			467	36 78		15' Top cb
			41	37 4		25' P/L
			484	36 61	7.5 PVT	
			515	36 30	13 9UT OUT	
			532	36 13	15 " IN	
			466	36 79	15 Top cb.	
			42	37 3	25 P/L	
T.P.	516	4248	413	37 32	T.P.	
going N. on 45' offset Line					RT. & EAST (ONLY) From 45' offset line	
19+00			49	37 6	℄	
			46	37 9	30' EASM. R/W	
			45	38 0	37.5 ℄ EASM.	

Profile Notes Red. Plotted Job No. 6253 30 Division No. 10 F. B. 2550 Pg. 57
No. Date Date Survey of Artesia S.D.
X-Sec. Notes Chk'd Checked Survey by [illegible] Notes [illegible] Date 7-59
No. Date Date Map No. Indexed Date

76L298 307 8-53

PLEASE RETURN TO
LOS ANGELES COUNTY SURVEYOR
726 LOS ANGELES COUNTY ENGINEERING BLDG.

NOTE: ANY ADDITIONS OR CHANGES ON THIS SHEET MUST BE MADE OR CIRCLED IN RED [illegible], WITH DATE AND NAME OF PERSON MAKING CHANGE.

Do not extend notes this side of this line.

STATION	B. S.	H. I.	F. S.	ELEV.	RT. & EAST (ONLY)
19+00		4248	46	379	45' TR. LINE
			44	381	48' Top of BANK
			68	357	55' bot " "
			74	351	65' center of Slough
			70	355	74' bot of bank
			50	375	80' Top " "
T.P.	476	4255	469	3779	T.P.
19+67			49	377	℄ on 45' offset Line
			45	381	37.5' Top of bank
			77	348	45' bot " "
			78	348	51' center of slough
			77	349	64' bot of bank
			45	381	78' Top " "
20+00			48	378	℄ on 45' offset Line
			43	383	24' Top of bank
			75	351	34' bot of bank
			72	354	47' " " "
			49	377	60' Top " "
20+30			49	377	℄ of 45' offset line.
			43	383	15' Top of bank
			75	351	27' bot " "

F. B. 2550 Pg. 60 Job No. 6253 30 Division No. 10 Notes Red. Plotted Profile
Survey of ALTESIA S.D. Date Date No.
Survey by BROOKS Notes Bazen Notes Chkd. Checked X-Sec.
Indexed C. Johnson Date Date No.

76L298 307 8-53

PLEASE RE[illegible]N TO
LOS ANGELES CO[illegible]TY SURVEYOR
726 LOS ANGELES COUN[illegible]NGINEERING BLDG.

NOTE: ANY ADDITIONS OR CHANGES ON THIS SHEET MUST BE MADE OR CIRCLED IN RED INK, WITH DATE AND NAME OF PERSON MAKING CHANGE.

Do no[illegible] extend notes this side of this line.

STATION	B. S.	H. I.	F. S.	ELEV.	RT. & EAST (ONLY) from 45' offset line	
20+30		4255	74	352	45' bot of BANK	
			47	379	60' Top " "	
T.P.	477	4247	485	3770	T.P.	
21+00			48	377	℄ on 45' offset line	
			50	375	15' Top of bank	
			72	353	30 bot of "	
			75	350	44 " " "	
			30	395	60 Top bank	
21 +98.62			46	379	℄ INT. of 205th ST. & 45' offset line.	
T.P.	329	4113	463	3784	T.P.	
GOING EAST ON ℄ 205th ST. 21+98.62 = 1+00 TO E.					Lt. & North	℄ RT. & South
						℄
1+15			22	38.9		℄ Top of bank
1+32			54	35.7		℄ bot of "
1+37.5			61	35.0		℄ F/L of Slough
1+45			49	36.2		℄ brk
1+55			52	35.9		℄
"			59	35.2		13.7 F/L brk
"			34	37.7		23.5 Top of bank
1+77			515	35.98		℄ ed. of Pvt.
			534	35.79		7' pvt

Profile Notes Red. Plotted Job No. 6253 30 Division No. 10 F. B. 2550 Pg. 61
No. Date Date Survey of Artesia S.D.
X-Sec. Notes Chkd. Checked Survey by Brooks Notes Basin Date 7-59
No. Date Date Map No. Indexed C. Jordan Date

76L298 307 8-53

PLEASE RETURN TO
LOS ANGELES COUNTY SURVEYOR
726 LOS ANGELES COUNTY ENGINEERING BLDG.

NOTE: ANY ADDITIONS OR CHANGES ON THIS SHEET MUST BE MADE OR CIRCLED IN RED INK, WITH DATE AND NAME OF PERSON MAKING CHANGE.

Do not extend notes this side of this line.

STATION	B. S.	H. I.	F. S.	ELEV.	LT. & North	℄ RT. & South
1+77		41 13	551	35 62		14.5 ed of pvt F/L & brk.
			29	38 2		21' Top of brk
			27	38 4		25' P/L
			529	35 84	5' ed of pvt.	
			54	35 7	21' F/L brk	
			37	37 4	33' Top of brk	
			24	38 7	50' Prop. P/L	
2+17			514	35 99		℄
			528	35 85		7.0 pvt
			554	35 59		14.5 ed pvt. & F/L (brk)
			8	38 3		21' Top of brk
			25	38 6		25' P/L
			513	36 00	5' ed pvt.	
			57	35 4	21' F/L brk	
			34	37 7	33' Top of brk	
			26	38 5	50' Prop. P/L.	
3+17			501	36 12		℄
			515	35 98		7.0 pvt
			544	35 69		14.5 ed pvt, F/L, brk
			46	36 5		21' Top brk.
			30	38 1		25' P/L

F. B. 2550 Pg. 62
Job No. 6253 30 Division No. 10 Notes Red. Plotted Profile
Survey of Artesia S.D. Date Date No.
Survey by Brooks Notes Bozen Notes Chkd. Checked X-Sec.
Indexed C. Johnson Date Date Date No.

76L298 307 8-53

PLEASE RETURN TO
LOS ANGELES COUNTY SURVEYOR
726 LOS ANGELES COUNTY ENGINEERING BLDG.

NOTE: ANY ADDITIONS OR CHANGES ON THIS SHEET MUST BE MADE OR CIRCLED IN RED INK, WITH DATE AND NAME OF PERSON MAKING CHANGE.

Do not exte[illegible]es this side of this line.

STATION	B. S.	H. I.	F. S.	ELEV.	LT. & North	℄ RT. & South
3+17		41 13	4 97	36 16	5' ed of pvt	
			53	35 8	21' bot of brk & F/L	
			32	37 9	33' Top " "	
			32	37 9	50' prop R/L	
T.P.	498	43 00	3 11	38 02	T.P.	
Going North on 45' offset line W. of tr. line. Left & West ℄						Right & East
23+00			51	37 9		
			41	38 9		13 top bank
			75	35 5		29 bot "
			72	35 8		48 " "
			55	37 5		60 top "
t.P.	500	43 22	4 78	38 22	t.P.	
24+00			50	38 2		
			50	38 2		13 top bank
			80	35 2		17 bot "
			78	35 4		35 " "
			51	38 1		40 top "
			50	38 2		60 R.
24+33			76	35 6		17 bot "
			75	35 7		63 " "

45' offset line W. of tr. line

Profile Notes Red. ____ Plotted ____ Job No. 6253 30 Division No. 10 F. B. 2550 Pg. 63
No. ____ Date ____ Date ____ Survey of Artesia S.D.
X-Sec. Notes Chkd. F. Austin Checked ____ Survey by Brooks Notes [illegible] Date 7-59
No. ____ Date ____ Date ____ Map No. ____ Indexed C. Johns Date ____

76L298 307 8-53

PLEASE RETURN TO
LOS ANGELES COUNTY SURVEYOR
726 LOS ANGELES COUNTY ENGINEERING BLDG.

NOTE: ANY ADDITIONS OR CHANGES ON THIS SHEET MUST BE MADE OR CIRCLED IN RED INK, WITH DATE AND NAME OF PERSON MAKING CHANGE.

Do not extend notes this side of this line.

STATION	B. S.	H. I.	F. S.	ELEV.	Left & West	Offset Line	Right & East
		43 22					
T.P.	548	4394	476	38 46	TP		
24+46			55	38 4			
			48	39 1			30
			46	39 3			37.5
			45	39 4			45
			46	39 3			50 top bank
25+00			55	38 4			
			56	38 3			30
			56	38 3			37.5
			53	38 6			45
			45	39 4			50 top bank
			75	36 4			58 bot "
			75	36 4			63 " "
			54	38 5			72 top "
26+00			51	38 8			
			52	38 7			30
			52	38 7			37.5
			54	38 5			45
			44	39 5			50 top bank
			70	36 9			58 bot "

45' offset line W. of tr. line

F. B. 2550 Pg. 64 Job No. 6253 30 Division No. 10 Notes Red. Plotted Profile
Survey of Artesia S.D. Date Date No.
Survey by Brooks Notes Chkd. Checked X-Sec.
Indexed C. Johnson Date Date No.

76L298 307 8-53

PLEASE RETURN TO
LOS ANGELES COUNTY SURVEYOR
726 LOS ANGELES COUNTY ENGINEERING BLDG.

NOTE: ANY ADDITIONS OR CHANGES ON THIS SHEET MUST BE MADE OR CIRCLED IN RED INK, WITH DATE AND NAME OF PERSON MAKING CHANGE.

Do not extend notes this side of this line.

STATION	B. S.	H. I.	F. S.	ELEV.	Left & West	Offset Line	Right & East
26+00		4394	70	369			63 bot bank
			54	385			72 top "
27+00			49	390		℄	
27+20			43	396		℄	top of bank
			49	390			30 " "
			49	390			37.5 " "
			48	391			45 " "
			45	394			50 top bank
			69	370			58 bot "
			71	368			63 " "
			57	382			72 top "
27+35			68	371		℄	bot of bank
			72	367			30 " "
			68	371			37.5 "
			72	367			45 " "
			75	364			63 " "
27+58			72	367		℄	" "
			67	372			30 "
			66	373			37.5 " "
			65	374			45 " "
			65	374			63 " "

25' OFFSET LINE W. OF ℄ LINE

Profile Notes Red. Plotted Job No. 6253 30 Division No. 10 F. B. 2550 Pg. 65
No. Date Date Survey of Artesian S.C.
X-Sec. Notes Chkd. Checked Survey by [illegible] Notes [illegible] Date [illegible]
No. Date Date Map No. Indexed C. Johnson Date

76L298 307 8-53

PLEASE RETURN TO
LOS ANGELES COUNTY SURVEYOR
726 LOS ANGELES COUNTY ENGINEERING BLDG.

NOTE: ANY ADDITIONS OR CHANGES ON THIS SHEET MUST BE MADE OR CIRCLED IN RED INK, WITH DATE AND NAME OF PERSON MAKING CHANGE.

Do not extend notes this side of this line.

STATION	B. S.	H. I.	F. S.	ELEV.	Left & West	Offset Line	Right & East
27+68		4394	53	38 6		℄	top of bank
			56	38 3			30 " "
			56	38 3			37.5 " "
			55	38 4			45 " "
			55	38 4			63 " "
T.P.	396	4470	320	4074	T.P.		
28+16			63	38 4		℄	top of bk
			59	38 8			30 " "
			64	38 3			37.5 " "
			60	38 7			45 " "
			53	39 4			63 " "
28+20			80	36 7		℄	
			75	37 2			30
			78	36 9			37.5
			77	37 0			45
			72	37 5			63
28+52.00			669	38 01	℄ INT DELAMO &	45' OFFSET LINE W. of TR. LINE	℄ TRACK LINE
S.D. 1836	471	4270	671	37 99	BM SD. 1836 ELEV - 37.992 FB 2519-30 DELAMO BLVD & JERSEY AVE N.W. COR BT SPK IN CB 5.0 W. of W. end CR.		

F. B. 2550 PG. 66 Job No. 6253 30 Division No. 10 Notes Red. Plotted Profile
Survey of ALTESIA S.D. Date Date No.
Survey by BROOKS Notes LE GEULT Notes Chkd. Checked X-Sec.
Indexed C. Johnson Date Date No.

76L298 307 8-53

PLEASE RETURN TO
LOS ANGELES COUNTY SURVEYOR
726 Los Angeles County Engineering Bldg.

NOTE: ANY ADDITIONS OR CHANGES ON THIS SHEET MUST BE MADE OR CIRCLED IN RED INK, WITH DATE AND NAME OF PERSON MAKING CHANGE.

Do not extend notes this side of this line.

Profile Notes Red. Plotted Job No. 2333-30 Division No. 10 F. B. 2350 Pg. 67
No. Date Date Survey of
X-Sec. Notes Clkd. Checked Survey by
No. Date Date Map No. Indexed Date

STATION	B. S.	H. I.	F. S.	ELEV.	Left of North	& Right of South
		42.70				
Going East on Del Amo Blvd						
1400 = 23+52.00 =			467	3803	℄ Int Del Amo Blvd & 45' Offset Line	
1445			512	3758	" " " " "	℄ Line South
1492			510	3760		℄
			520	3750		6 Pavt
			536	3734		12 Edge Pavt
			54	373		30 Flow Line
			36	391		40 top bank
			35	392		50 BL
			508	3762	20 Pavt	
			545	3725	38 Curb ext	
			555	3715	40 " int	
			489	3781	" beginning of CB	
			541	3729	45 ± Flow Line open drain.	
1492			465	3805		℄
			473	3797		6 Pavt
			490	3780		12 Edge Pavt
			52	375		30 Flow Line
			44	383		40 top bank
			43	384		50 BL

76L298 307 8-53

PLEASE RETURN TO
LOS ANGELES COUNTY SURVEYOR
726 LOS ANGELES COUNTY ENGINEERING BLDG.

NOTE: ANY ADDITIONS OR CHANGES ON THIS SHEET MUST BE MADE OR CIRCLED IN RED INK, WITH DATE AND NAME OF PERSON MAKING CHANGE.

Do not extend notes this side of this line.

STATION	B. S.	H. I.	F. S.	ELEV.	Left & North	℄	Right & South
1+92.4		42.70	476	37.94	20 Pavt		
			530	37.40	38 Cut out		
			544	37.26	40 " IN		
			478	37.92	" top CB		
		38.41	429	37.41	51.7 top CB		
		Ed Bartolameoli 10/26/59	475	37.95	" Cut in		
			500	37.70	65.8 Pavt		
			522	37.48	77.9 Cut out		
			535	37.35	79.9 " IN		
			472	37.98	" top CB		
			445	38.25	92 P/L		
2+31.0			458	38.12		℄	
			467	38.03			6 Pavt
			485	37.85			12 Edge Pavt
			50	37.7			30 Flow Line
			37	39.0			40 top bank
			37	39.0			50 P/L
			458	38.12	20 Pavt		
			510	37.60	38 Cut out		
			531	37.39	40 Flow Line		
			513	37.57	41.5 Cut IN		

F. B. 2550 Pg. 68
Job No. 6253 30 Division No. 10 Notes Red. Plotted
Survey of Altesia S.D. Date Date
Survey by Brooks Notes Le Gault Notes Chkd. Checked
Indexed C. Johnson Date Date
Profile No. X-Sec. No.

76L298 307 8-53

PLEASE RETURN TO
LOS ANGELES COUNTY SURVEYOR
726 LOS ANGELES COUNTY ENGINEERING BLDG.

NOTE: ANY ADDITIONS OR CHANGES ON THIS SHEET MUST BE MADE OR CIRCLED IN RED INK, WITH DATE AND NAME OF PERSON MAKING CHANGE.

Do not extend notes this side of this line.

STATION	B. S.	H. I.	F. S.	ELEV.	LEFT & NORTH ℄ RIGHT & SOUTH	
2+31.0		42.70	462	38.08	41.5 top CB	
			426	38.44	51.1 top CB	
			470	38.00	" Cut IN	
			494	37.76	65.8 Pavt	
			517	37.53	77.9 Cut out	
			534	37.36	79.9 " IN	
			472	37.98	" top CB	
			441	38.29	92 PIL	
2+74.4	J.C.S.M.H.				14.4 J.C.S.M.H.	
					Rod 4.48 Meas 7.20 Dia .83 12.51	
10" Inlet E			12.51	30.19	Rod 4.48 Meas 7.23 Dia .67 12.38	
8" Inlet N			12.38	30.32		Rod 4.48 Meas 7.30 Dia .83 12.61
11" outlet W			12.61	30.09		
Going West on DelAmo Blvd					Left & South ℄ Right & North	
28+52.00			467	38.03	℄ Int of DelAmo Blvd & 45' offset line South	
29+00			431	38.39	℄	
			456	38.14		" Edge Pavt

Profile Notes Red. ____ Plotted ____ Job No. 6253.30 Division No. 10 F. B. 2550 Pg. 69
No. ____ Date ____ Date ____ Survey of [illegible] S.D.
X-Sec. Notes Chkd. ____ Checked ____ Survey by [illegible] Notes [illegible] Date 7-59
No. ____ Date ____ Date ____ Map No. ____ Index [illegible]

76L298 307 8-53

PLEASE RETURN TO
LOS ANGELES COUNTY SURVEYOR
726 LOS ANGELES COUNTY ENGINEERING BLDG.

NOTE: ANY ADDITIONS OR CHANGES ON THIS SHEET MUST BE MADE OR CIRCLED IN RED INK, WITH DATE AND NAME OF PERSON MAKING CHANGE.

Do not extend notes this side of this line.

STATION	B. S.	H. I.	F. S.	ELEV.	LEFT & SOUTH	& RIGHT & NORTH
29+00		42 70	57	37 0		36 Flow Line
			43	38 4		44 top brk
			42	38 5		50 Pros P/L
			456	38 14	12 Edge Pavt	
			56	37 1	30 Flow Line	
			43	38 4	40 top brk	
			40	38 7	50 Pro P/L	
30+00			408	38 62		&
			418	38 52		11 Edge Pavt
			55	37 2		36 Flow Line
			35	39 2		44 top brk
			34	39 3		50 Pros P/L
			433	38 37	12 Edge Pavt	
			55	37 2	30 Flow Line	
			45	38 2	40 top brk	
			45	38 2	50 Pros. P/L	
30+29 2	438	43 69	339	39 31	+P Rod 4.96 Meas 8.36 Dia .83 14.15	14 3 S.M.H.
10" inlet E			1415	29 54	Rod 4.96 Meas 8.47 Dia .83 14.26	
10" outlet W			1426	29 43		

F. B. 2550 Pg. 70 Job No. 6215 30 Division No. 10 Notes Red. Plotted Date Checked Date
Survey of Artesia S.D. Notes Chkd. Date
Survey by Brooks Notes Le Gault Date
Indexed C. Johnson Date
Profile No. X-Sec. No.

76L298 307 8-53

PLEASE RETURN TO
LOS ANGELES COUNTY SURVEYOR
726 LOS ANGELES COUNTY ENGINEERING BLDG.

NOTE: ANY ADDITIONS OR CHANGES ON THIS SHEET MUST BE MADE OR CIRCLED IN RED INK, WITH DATE AND NAME OF PERSON MAKING CHANGE.

Do not extend notes this side of this line.

STATION	B. S.	H. I.	F. S.	ELEV.	Left & South	℄	Right & North
31+00		4369	440	3929		℄	
			465	3904			11 Edge Pavt
			66	371			38 Flow Line
			48	389			42 top blk
			48	389			50 Pros P/L
			478	3891	11 Edge Pavt		
			56	381	20 Flow Line		
			43	394	30 top blk		
			44	393	50 Pros. P/L		
32+00			449	3920		℄	
			482	3887			11 Edge Pavt
			61	376			38 Flow
			52	385			42 top blk
			52	385			50 Pros P/L
			479	3890	11 Edge Pavt		
			55	382	20 Flow Line		
			40	397	30 top blk		
			41	396	50 Pros P/L		
33+00			459	3910		℄	
			490	3877			11 Edge Pavt
			62	375			38 Flow Line
			52	385			42 top blk

Profile Notes Red. ____ Plotted ____ Job No. 6253 30 Division No. 10 F. B. 2550 PG. 71
No. ____ Date ____ Date ____ Survey of Artesia S.O.
X-Sec. Notes Chkd. H. E. AUSTIN Checked ____ Survey by Brooks Notes D.L. Date 7-59
No. ____ Date ____ Date ____ Map No. ____ Indexed C. Jones Date ____

76L298 307 8-53

PLEASE RETURN TO
LOS ANGELES COUNTY SURVEYOR
726 LOS ANGELES COUNTY ENGINEERING BLDG.

NOTE: ANY ADDITIONS OR CHANGES ON THIS SHEET MUST BE MADE OR CIRCLED IN RED INK, WITH DATE AND NAME OF PERSON MAKING CHANGE.

Do not extend notes this side of this line.

STATION	B. S.	H. I.	F. S.	ELEV.	Left ℄ South	℄ Right ℄ North
33+00		43.69	47	390		50 Pros P/L
			485	3884	11 Edge Pavt	
			54	383	20 Flow Line	
			50	387	30 top brk	
			45	392	50 Pro. P/L	
33+79 ℄ S.M.H.						14 3 S.M.H.
					Rod 494 Meas 917 Dia .83 1494	Rod 494 Meas 918 Dia .83 1495
10" Inlet E			1494	2875		
10" Outlet W.			1495	2874		
34+00			428	3941		℄
			464	3905		11 Edge Pavt
			57	380		38 F/L
			45	392		42 top brk
			44	393		50 Pros P/L
			457	3912	11 Edge Pavt	
			54	383	20 Flow Line	
			45	392	30 top brk	
			44	393	50 Pros P/L	
35+00			408	3961		℄
			457	3912		11 Edge Pavt

F.B. 2550 Pg. 72 Job No. 6253 30 Division No. 10 Notes Red. Plotted Profile
Survey of Artesia 5.0 Date Date No.
Survey by Brooks Notes Le Gault Notes Chkd. Checked X-Sec.
Indexed C. Johnson Date Date Date No.

76L298 307 8-53

PLEASE RETURN TO
LOS ANGELES COUNTY SURVEYOR
726 LOS ANGELES COUNTY ENGINEERING BLDG.

NOTE: ANY ADDITIONS OR CHANGES ON THIS SHEET MUST BE MADE OR CIRCLED IN RED INK, WITH DATE AND NAME OF PERSON MAKING CHANGE.

Do not extend notes this side of this line.

STATION	B. S.	H. I.	F. S.	ELEV.	Left of Sewer ℄	Right of Sewer ℄
35+00		4369	58	379		38 F/L
			44	393		42 top bk
			43	394		50 Pros P/L
			455	3914	11 Edge Pav't	
			52	385	20 F/L	
			47	390	30 top bk	
			46	391	50 Pros P/L	
36+00			401	3968	℄	
			444	3725		11 Edge Pav't
			56	381		38 F/L
			46	389		42 top bk
			49	388		50 Pro P/L
			437	3932	11 Edge Pav't	
			55	382	20 F/L	
			44	393	30 top bk	
			45	392	50 Pro P/L	
37+00			379	3990	℄	
			416	3953		11 Edge Pav't
			50	387		20 F/L
			42	395		25 top bk
			43	394		50 P/L

Profile Notes Red. Plotted Job No. 6213-30 Division No. 10 F. B. 2530 Pg. 23
No. Date Date Survey of
X-Sec. Notes Ckd. Checked Survey by Notes Ck. Date
No. Date Date Map No. Indexed Date

76L298 307 8-53

PLEASE RETURN TO
LOS ANGELES COUNTY SURVEYOR
726 LOS ANGELES COUNTY ENGINEERING BLDG.

NOTE: ANY ADDITIONS OR CHANGES ON THIS SHEET MUST BE MADE OR CIRCLED IN RED INK, WITH DATE AND NAME OF PERSON MAKING CHANGE.

Do not extend notes this side of this line.

STATION	B. S.	H. I.	F. S.	ELEV.	Left & South	℄ Right & North
37+00		4369	454	3915	11 Edge Pavt	
			54	383	20 F/L	
			52	385	30 top brk	
			45	392	50 Pro. P/L	
T.P.	415	4397	387	3982	T.P.	
37+29					Rod 4.10 chain 10.93 Diam 0.83	14.2 S.M.H. Rod 4.10 chain 11.00 Diam 0.83 15.93
10" Inlet E.			1586	2811	15.86	
10" Outlet W.			1593	2804		
38+00			436	3961		℄
			482	3915		11 ed. of pvt
			59	381		20 F/L brk
			47	393		25 Top brk
			49	391		50 P/L
			456	3941	11 ed pvt	
			55	385	20 P/L brk	
			48	392	30 Top "	
			48	392	50 P/L	
39+00			455	3942		℄
			482	3915		11 ed pvt
			59	381		20 F/L brk

F. B. 2550 Pg. 74 Job No. 6253 30 Division No. 10 Notes Red. Plotted Profile
Survey of Altesia S.D. Date Date No.
Survey by Brooks Notes Notes Chkd. Checked X-Sec.
Indexed C. Johnson Date Date Date No.

76L298 307 8-53

PLEASE RETURN TO
LOS ANGELES COUNTY SURVEYOR
726 LOS ANGELES COUNTY ENGINEERING BLDG.

NOTE: ANY ADDITIONS OR CHANGES ON THIS SHEET MUST BE MADE OR CIRCLED IN RED INK, WITH DATE AND NAME OF PERSON MAKING CHANGE.

Do not extend notes this side of this line.

STATION	B. S.	H. I.	F. S.	ELEV.	LT. & South	℄ RT. & North
39+00		43 97	54	38 6		25 Top brk
			48	39 2		50 P/L
			473	39 24	11 ed pvt	
			56	38 4	20 F/L brk	
			44	39 6	30 Top "	
			44	39 6	50 P/L	
40+00			432	39 65		℄
			458	39 39		11. ed pvt
			55	38 5		20 F/L brk
			49	39 1		25 Top "
			48	39 2		50 P/L
			459	39 38	11 ed pvt	
			53	38 7	20 F/L brk	
			46	39 4	30 Top "	
			47	39 3	50. P/L	
40+78					Rod 4.56 chain 11.19	14' (Trap) S.J.C.
Top of Trap To Inlet ℄.			1575	28 22	15.75 Rod 4.56 chain 11.25 Diam 0.67 16.48	Rod 4.56 chain 11.16 Diam 0.83 16.55
8" stub So.			1648	27 49		
10" outlet W			1655	27 42		

Profile Notes Red. ____ Plotted ____ Job No. 6253 30 Division No. 10 F. B. 2550 Pg. 75
No. ____ Date ____ Date ____ Survey of ____
X-Sec. Notes Chkd. ____ Checked ____ Survey by ____ Notes ____ Date ____
No. ____ Date ____ Date ____ Map No. ____ Indexed ____ Date ____

76L298 307 8-53

PLEASE RETURN TO
LOS ANGELES COUNTY SURVEYOR
726 LOS ANGELES COUNTY ENGINEERING BLDG.

NOTE: ANY ADDITIONS OR CHANGES ON THIS SHEET MUST BE MADE OR CIRCLED IN RED INK, WITH DATE AND NAME OF PERSON MAKING CHANGE.

Do not extend notes this side of this line.

STATION	B.S.	H. I.	F. S.	ELEV.	LT & South	℄	RT. & North
41+00		43 97	4 42	39 55		℄	
			4 88	39 09			11 ed pvt
			5 4	38 6			20 F/L brk
			4 8	39 2			25 Top "
			4 8	39 2			50 P/L
			4 64	39 33	11 ed pvt		
			5 2	38 8	20 F/L brk		
			4 3	39 7	30 Top brk		
			4 7	39 3	50 P/L		
41+30.9					Rod 4.52 chain 11.30 Diam 0.83 16.65		14' S.M.H.
10" Inlet E.			16 65	27 32		Rod 4.52 chain 10.86 Diam 2.00 17.38	Rod 4.52 chain 10.89 Diam 2.00 17.41
24" Inlet N.			17 38	26 59			
24" Outlet S.			17 41	26 56			
41+30.9					324 4 S.M.H.		
					Rod 4.41 chain 11.15 Diam 2.00 17.56		
24" Inlet N.			17 56	26 41		Rod 4.41 chain 11.21 Diam 2.00 17.62	
24" Oulet S.			17 62	26 35			
42+00			4 04	39 93		℄	
			4 52	39 45			11 ed pvt

F. S. 2550 Pg. 76 Job No. 6253-30 Division No. 10 Notes Red. Plotted Profile
Survey of Artesia S.D. Date Date No.
Survey by Brooks Notes Notes Chkd. Checked X-Sec.
Indexed C. Johnson Date Date Date No.

76L298 307 8-53

PLEASE RETURN TO
LOS ANGELES COUNTY SURVEYOR
726 LOS ANGELES COUNTY ENGINEERING BLDG.

NOTE: ANY ADDITIONS OR CHANGES ON THIS SHEET MUST BE MADE OR CIRCLED IN RED INK, WITH DATE AND NAME OF PERSON MAKING CHANGE.

Do not extend notes this side of this line.

STATION	B. S.	H. I.	F. S.	ELEV.	LT. & South	& RT. & North
42+00		43 97	52	38 8		20' F/L brk
			42	39 8		25' Top "
			46	39 4		50' P/L
			435	39 62	11' ed pvt	
			52	38 8	20' F/L brk	
			45	39 5	30' Top "	
			44	39 6	50' P/L	
43+00			376	402		℄
			412	39 85		11' ed pvt
			50	39 0		20' F/L brk
			42	39 8		25' Top "
			42	39 8		50' P/L
			405	39 92	11' ed pvt	
			50	39 0	20' F/L brk	
			40	40 0	30' Top "	
			40	40 0	50' P/L	
44+00			373	402		℄
			404	39 93		11' ed pvt
			50	39 0		20' F/L brk
			45	39 5		25' Top brk
			47	39 3		50' P/L

Profile Notes Red. ____ Plotted ____ Job No. 6253 30 Division No. 10 F. B. 2550 Pg. 77
No. ____ Date ____ Date ____ Survey of Altair 5.0
X-Sec. Notes Chkd. ____ Checked ____ Survey by [illegible] Notes ____ Date 7-59
No. ____ Date ____ Date ____ Map No. ____ Indexed ____ Date ____

76L298 307 8-53

PLEASE RETURN TO
LOS ANGELES COUNTY SURVEYOR
726 LOS ANGELES COUNTY ENGINEERING BLDG.

NOTE: ANY ADDITIONS OR CHANGES ON THIS SHEET MUST BE MADE OR CIRCLED IN RED INK, WITH DATE AND NAME OF PERSON MAKING CHANGE.

Do not extend notes this side of this line.

STATION	B. S.	H. I.	F. S.	ELEV.	LT. & South	℄ RT & North
44+00		4397	402	3995	11' ed pvt	
			47	393	20' F/L brk	
			45	395	30' Top brk	
			43	397	50' P/L	
T.P.	294	4470	221	4176	T.P.	
45+00			444	4026		℄
			476	3994		11' ed pvt
			58	389		20 F/L brk
			53	394		25 Top brk
			57	390		50 P/L
			480	3990	11' ed pvt	
			56	391	20' F/L brk	
			54	393	30' Top "	
			54	393	50' P/L	
46+00			453	4017		℄
			488	3982		11' ed pvt
			56	391		20 F/L brk
			53	394		25 Top brk
			56	391		50 P/L
			482	3988	11' ed pvt	
			57	390	20 F/L Brk	

F.B. 2550 Pg. 78 Job No. 6253 30 Division No. 10 Notes Bed Plotted Profile
Survey of Artesia S.D. Date Date No.
Survey by Brooks Notes Notes Chkd Checked X-Sec.
Indexed C. Johnson Date Date Date No.

76L-298 S & E #307—1-56

PLEASE RETURN TO
LOS ANGELES COUNTY ENGINEER
700 LOS ANGELES COUNTY ENGINEERING BLDG.

NOTE: ANY ADDITIONS OR CHANGES ON THIS SHEET MUST BE MADE OR CIRCLED IN RED INK, WITH DATE AND NAME OF PERSON MAKING CHANGE.

Do not extend notes this side of this line.

STATION	B. S.	H. I.	F. S.	ELEV.	LT. & SOUTH	℄ RT. & NORTH
46+00		4470	50	397	30' Top brk	
			46	401	50' P/L	
47+00			441	4029		℄
			484	3986		11' ed pvt
			56	391		20' F/L brk
			48	399		25' Top "
			45	402		50' P/L
			472	3998	11' ed pvt	
			54	393	20' F/L brk	
			45	402	25' Top "	
			45	402	50' P/L	
48+00			452	4018		℄
			485	3985		11' ed pvt
			56	391		20' F/L brk
			49	398		25' Top "
			49	398		50'
			484	3986	11' ed pvt	
			53	394	20' F/L brk	
			49	398	25' Top brk	
			48	399	50' P/L	

Profile No. ____ Notes Red. ____ Date ____ Plotted ____ Date ____ Job No. 6213.30 Division No. 10 F. B. 7550 Pg. 79

X-Sec. No. ____ Notes Chkd. H. E. AUG Date ____ Checked ____ Date ____ Survey of Pitfall S.D. Survey by [illegible] Notes ____ Date ____ Map No. ____ Date ____ Indexed ____ Date ____

76L-298 S & E #3[illegible]—1-56

PLEASE RETURN TO
LOS ANGELES COUNTY ENGINEER
700 LOS ANGELES COUNTY ENGINEERING BLDG.

NOTE: ANY ADDITIONS OR CHANGES ON THIS SHEET MUST BE MADE OR CIRCLED IN RED INK, WITH DATE AND NAME OF PERSON MAKING CHANGE.

Do not extend notes this side of this line.

STATION	B. S.	H. I.	F. S.	ELEV.	LT. & South	℄ RT. & North
49+00		44 70	4 33	~~39~~ 40 37		℄
			4 57	40 13		11' ed PVT
			5 3	39 4		20' F/L brk
			4 6	40 1		25' Top "
			5 2	39 5		50 P/L
			4 58	40 12	11' ed PVT	
			5 5	39 2	20' F/L brk	
			4 9	39 8	25' Top brk	
			5 6	39 1	30 brk	
			5 6	39 1	50' P/L	
T.P.	3 41	44 80	3 31	41 39	T.P.	
BM SD 1839			4 81	39 99	SD-1839 Elev = 39.996 FB 2519-31 A Std. Precast BM MON. 23.5 N of ℄ of Del Amo & 5' W of PP#16115 E. & 1480± W. of Jersey Ave.	

F. S. 2550 PG. 80 Job No 6253 30 Division No. 10 Notes Red Plotted Profile
Survey of Artesia S.D. Date Date No.
Survey by Brooks Notes Notes Chkd. H. E. Austin Checked X-Sec.
Indexed C. Johnson Date Date Date No.

Notes Ck'd by Miller	Survey of ARTESIA S.D. # 533	F. B. 2550 Pg. 81
Map No.	JN 6253.30 Tape 0160 Std 68 °F	
Office Work	Surveyed by L.L. BROWN	
Checked	Notes L.L. BROWN Date 5-26-60	
Date	Indexed [illegible] 5-31-60	

ARTESIA STORM DRAIN

PROJECT NO. 533

J.N. 6253.30

CENTERLINE SURVEY

FROM FLALLON AVE. & ARTESIA BLVD. WESTERLY ALONG ARTESIA BLVD. TO ROSETON AVE. THEN NORTHERLY ALONG FLALLON AVE. FROM INT. ARTESIA BLVD. 1350.13' TO TRANSIT LINE. THEN WESTERLY ALONG TRANSIT LINE TO A POINT 520.41' WESTERLY INT. OF ROSETON AVE. PROD. & TRANSIT LINE.

-PARTY-

BROWN, L.L.

HARRINGTON, P.

WEST, J.

RODRIGUEZ, R.

Note: Any Additions or Changes on this Sheet Must be Made or Circled in Red Ink With Date and Name of Person Making Change.

PLEASE RETURN TO
LOS ANGELES COUNTY ENGINEER
700 LOS ANGELES COUNTY ENGINEERING BLDG.
Do not extend this side of this line.

76F3098 S&E #247 11-60

F. B. 2550 Pg 82

INDEX MAP

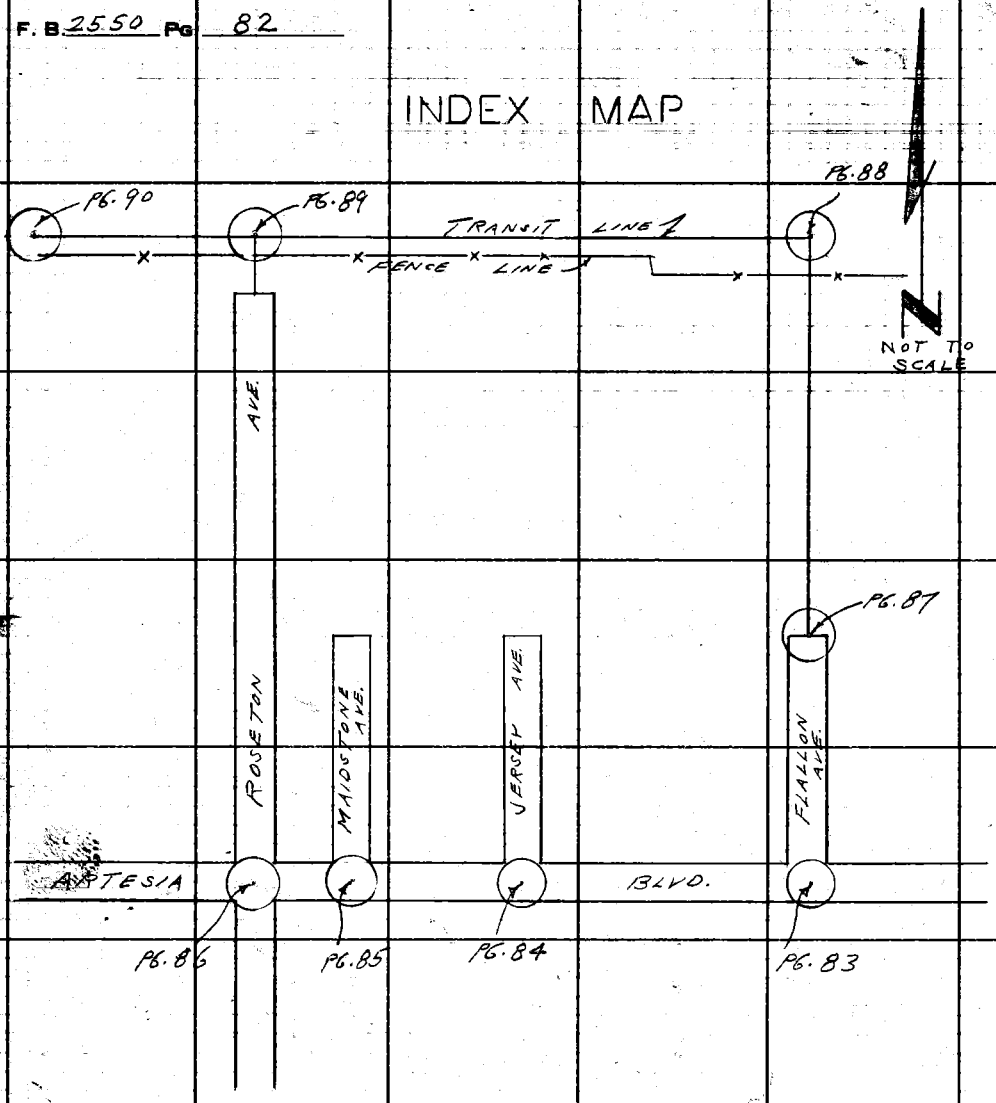

LOS ANGELES COUNTY ENGINEER
700 Los Angeles County Engineering Bldg.

PLEASE RETURN TO

Do not extend this side of this line.

Note: Any Additions or Changes on This Sheet Must be Made or Circled in Red Ink With Date and Name of Person Making Change.

Notes Ck'd by Miller	Survey of ARTESIA S.D. #533	F.B. 2550 Pg. 83
Map No.	JN 6253.30 Tape 0160 Std 68 °F	
Office W[illegible]	Surveyed by L.L. BROWN	
Checked	Notes L.L. BROWN Date [illegible]	
Date	Indexed [illegible] C. Johnson	

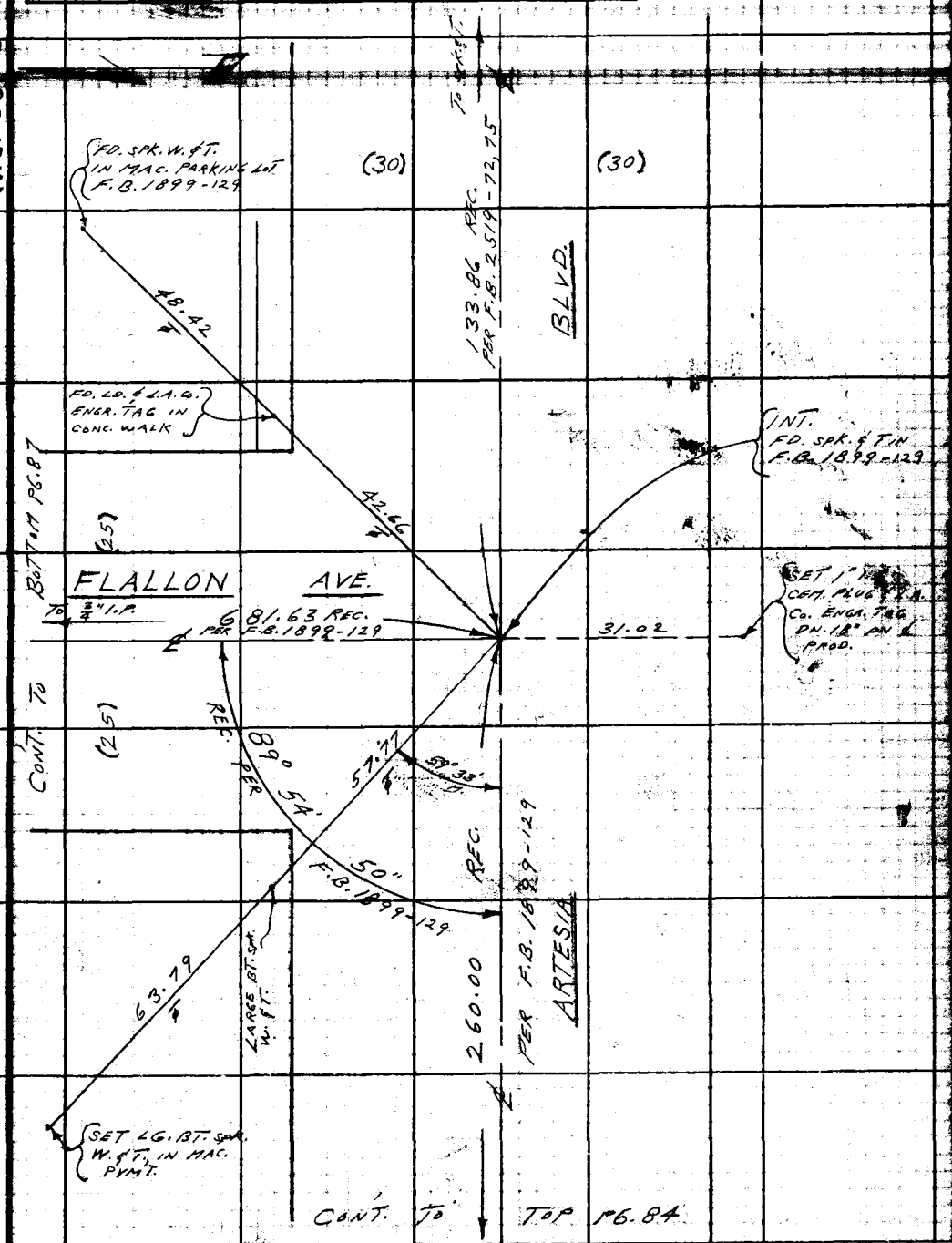

Note: Any Additions or Changes on this Sheet Must be Made or Circled in Red Ink With Date and Name of Person Making Change.

Do not extend this side of this line.

PLEASE RETURN TO
LOS ANGELES COUNTY ENGINEER
700 LOS ANGELES COUNTY ENGINEERING BLDG.

78F3098 S&E #247 11-58

PLEASE RETURN TO
LOS ANGELES COUNTY ENGINEER
700 LOS ANGELES COUNTY ENGINEERING BLDG.

Do not extend this side of this line.

Note: Any Additions or Changes on This Sheet Must be Made or Circled in Red Ink With Date and Name of Person Making Change.

L.S. 33 - C-5

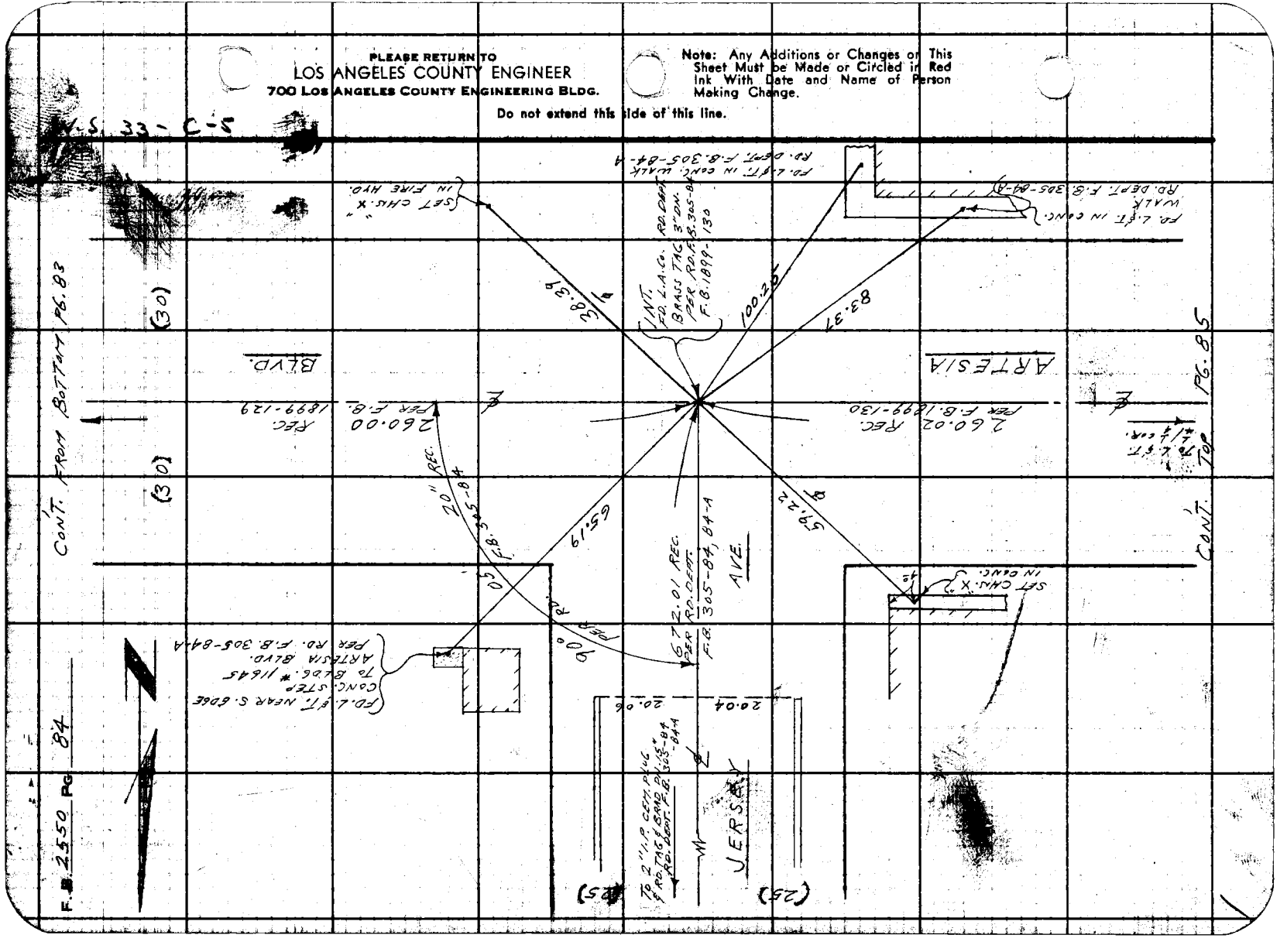

Notes Ck'd by Miller	Survey of ARTESIA S.D. #533	F. B. 2550 Pg. 85
Map No.	JN 6253.30 Tape 0160 Std 68 °F	
Office Work	Surveyed by L. L. BROWN	
Checked	Notes L. L. BROWN Date [illegible]	
Date	Indexed A. C. Johnson	

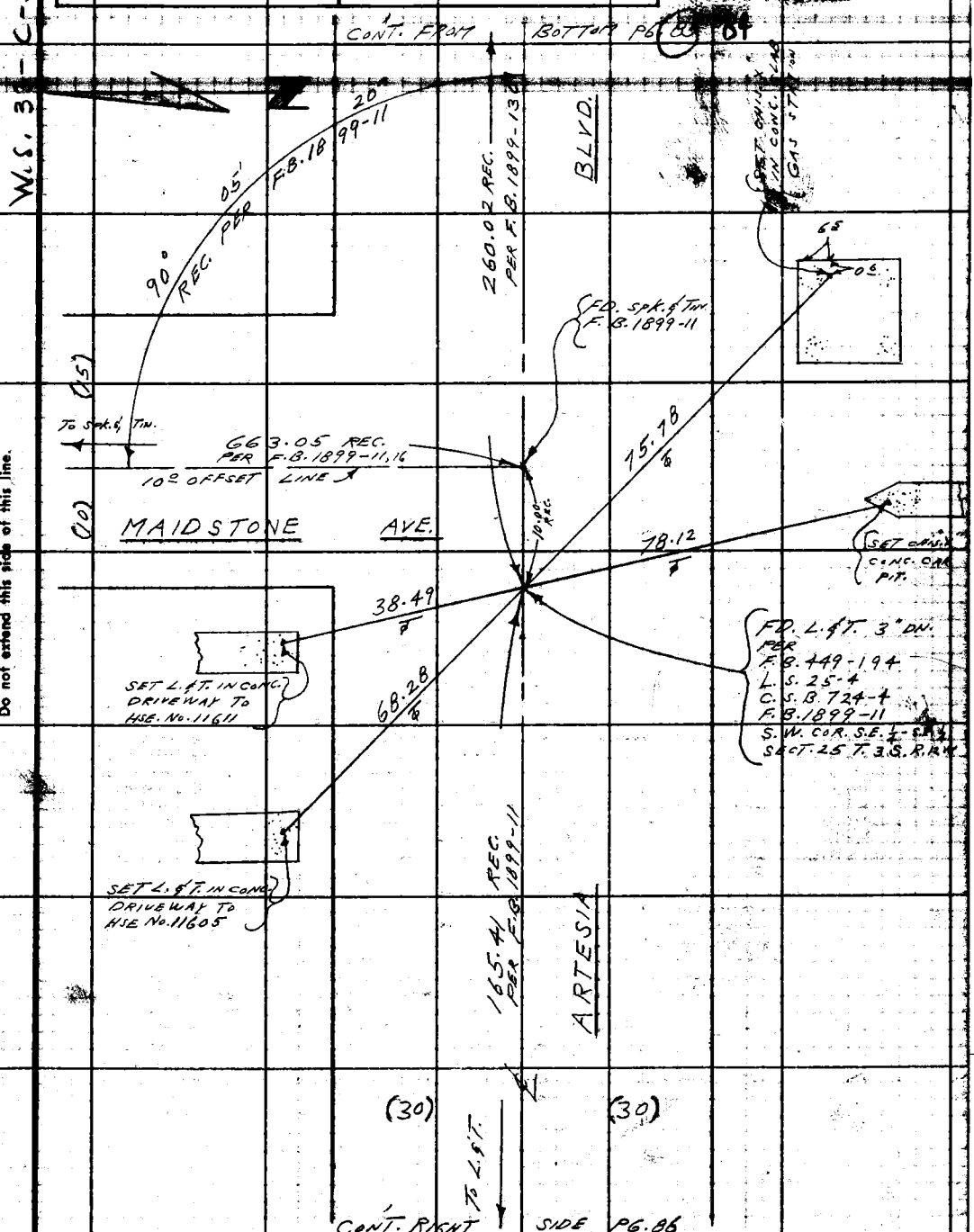

Note: Any Additions or Changes on This Sheet Must be Made or Circled in Red Ink With Date and Name of Person Making Change.

Do not extend this side of this line.

PLEASE RETURN TO
LOS ANGELES COUNTY ENGINEER
700 LOS ANGELES COUNTY ENGINEERING BLDG.

76F309S S&E #247 11-58

PLEASE RETURN TO
LOS ANGELES COUNTY ENGINEER
700 LOS ANGELES COUNTY ENGINEERING BLDG.

Do not extend this side of this line.

Note: Any Additions or Changes on This Sheet Must be Made or Circled in Red Ink With Date and Name of Person Making Change.

W.O. 33 T.C-5

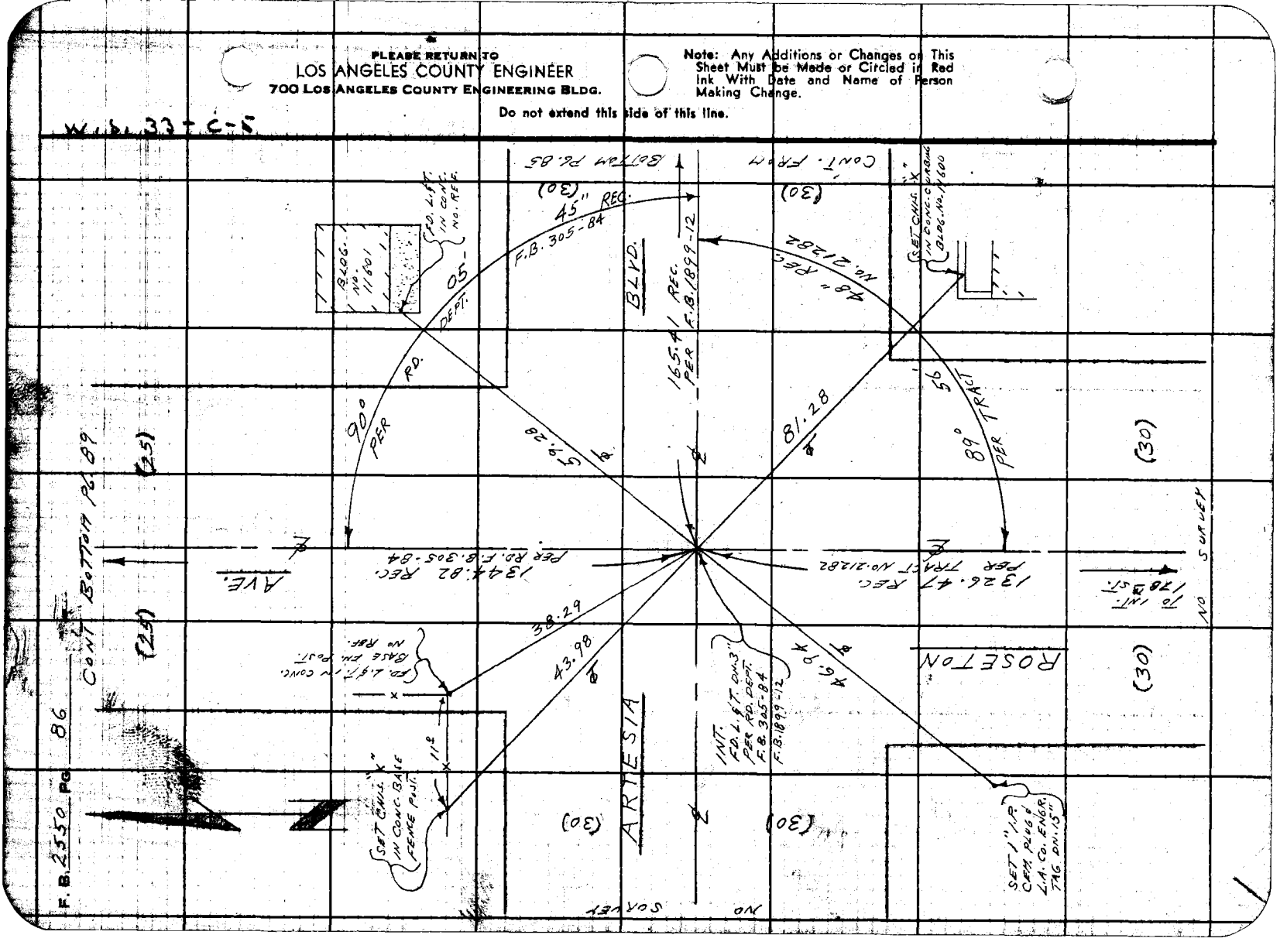

Notes Ck'd by Miller
Map No.
Office Work
Checked
Date

Survey of ARTESIA S.D. #533
JN 6253.30 Tape 0160 Std 68 °F
Surveyed by L.L. BROWN
Notes L.L. BROWN Date 3-23-60
Indexed A. C. Johnson

F. B. 2550 PG. 87

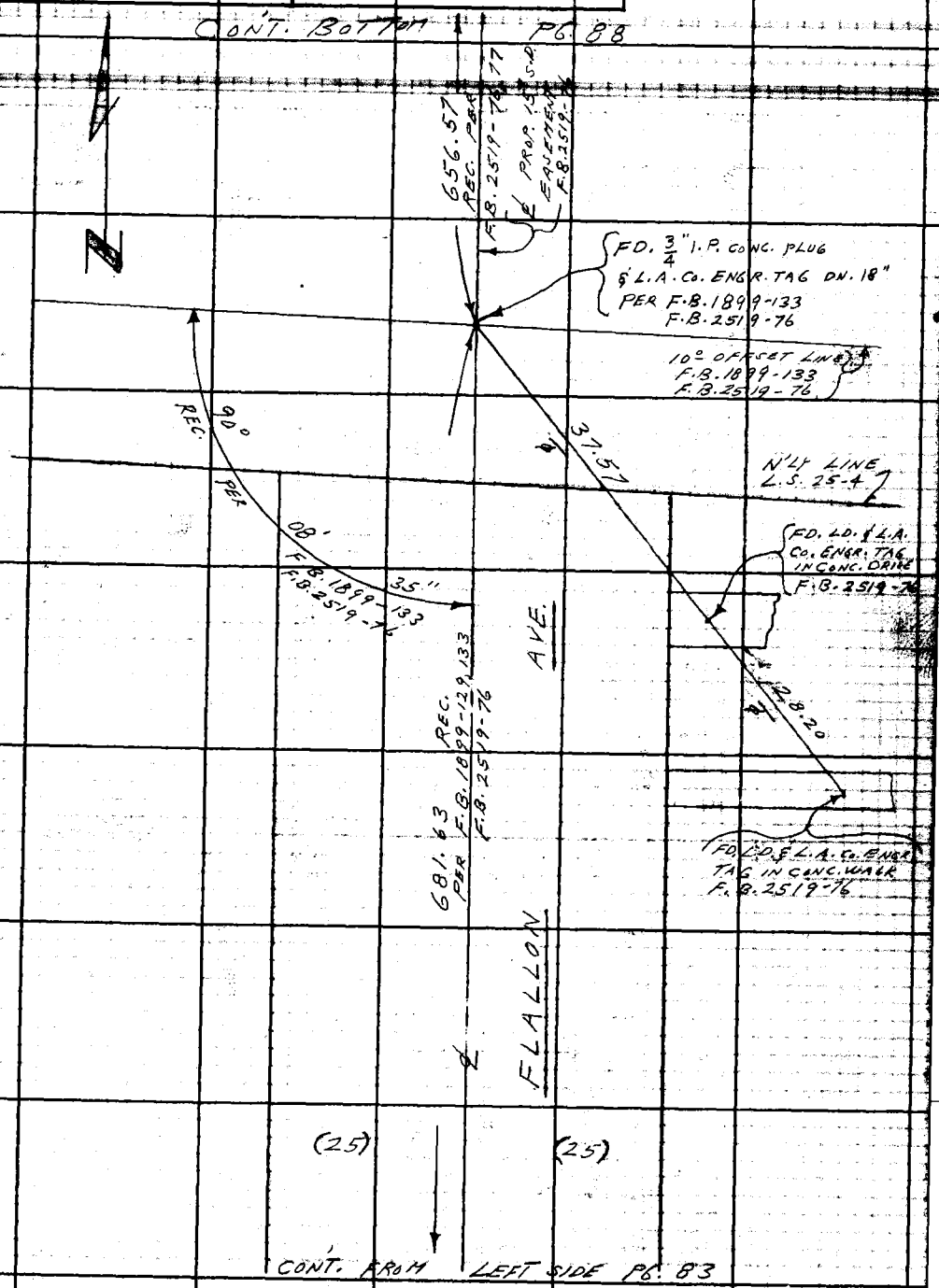

Note: Any Additions or Changes on this Sheet Must be Made or Circled in Red Ink With Date and Name of Person Making Change.

PLEASE RETURN TO
LOS ANGELES COUNTY ENGINEER
700 LOS ANGELES COUNTY ENGINEERING BLDG.
Do not extend this side of this line.

76F309S S&E #247 11-58

PLEASE RETURN TO
LOS ANGELES COUNTY ENGINEER
700 LOS ANGELES COUNTY ENGINEERING BLDG.

Do not extend this side of this line.

Note: Any Additions or Changes on This Sheet Must be Made or Circled in Red Ink With Date and Name of Person Making Change.

W.S. 33-C-5

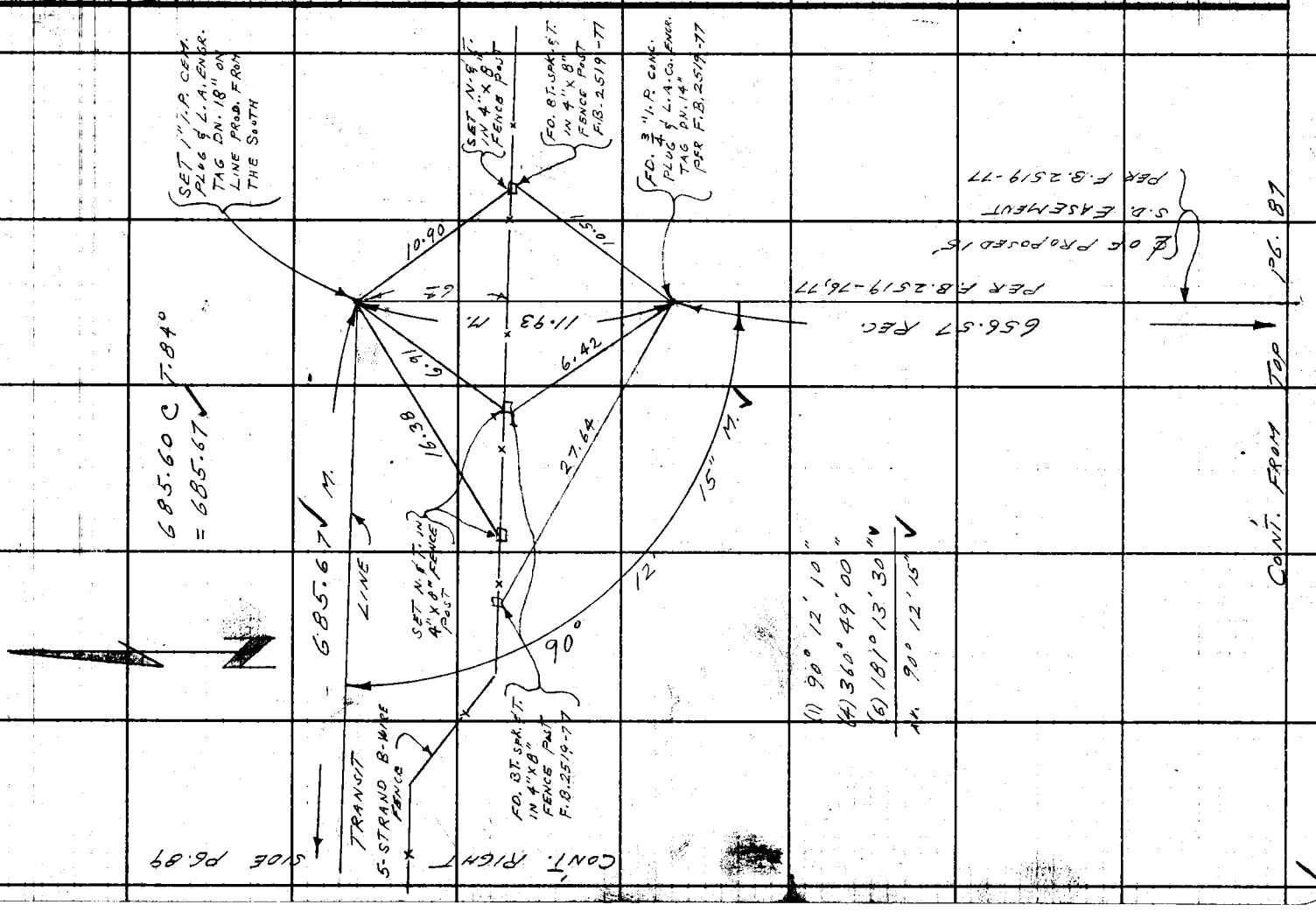

F.B. 2550 Pg. 88

Notes Ck'd by Miller	Survey of ARTESIA S.D. #533	F. B. 2550 PG. 89
Map No.	JN 6253-30 Tape 0160 Std 68 °F	
Office Work	Surveyed by L. L. BROWN	
Checked	Notes L. L. BROWN Date 5-23-60	
Date	Indexed [illegible]	

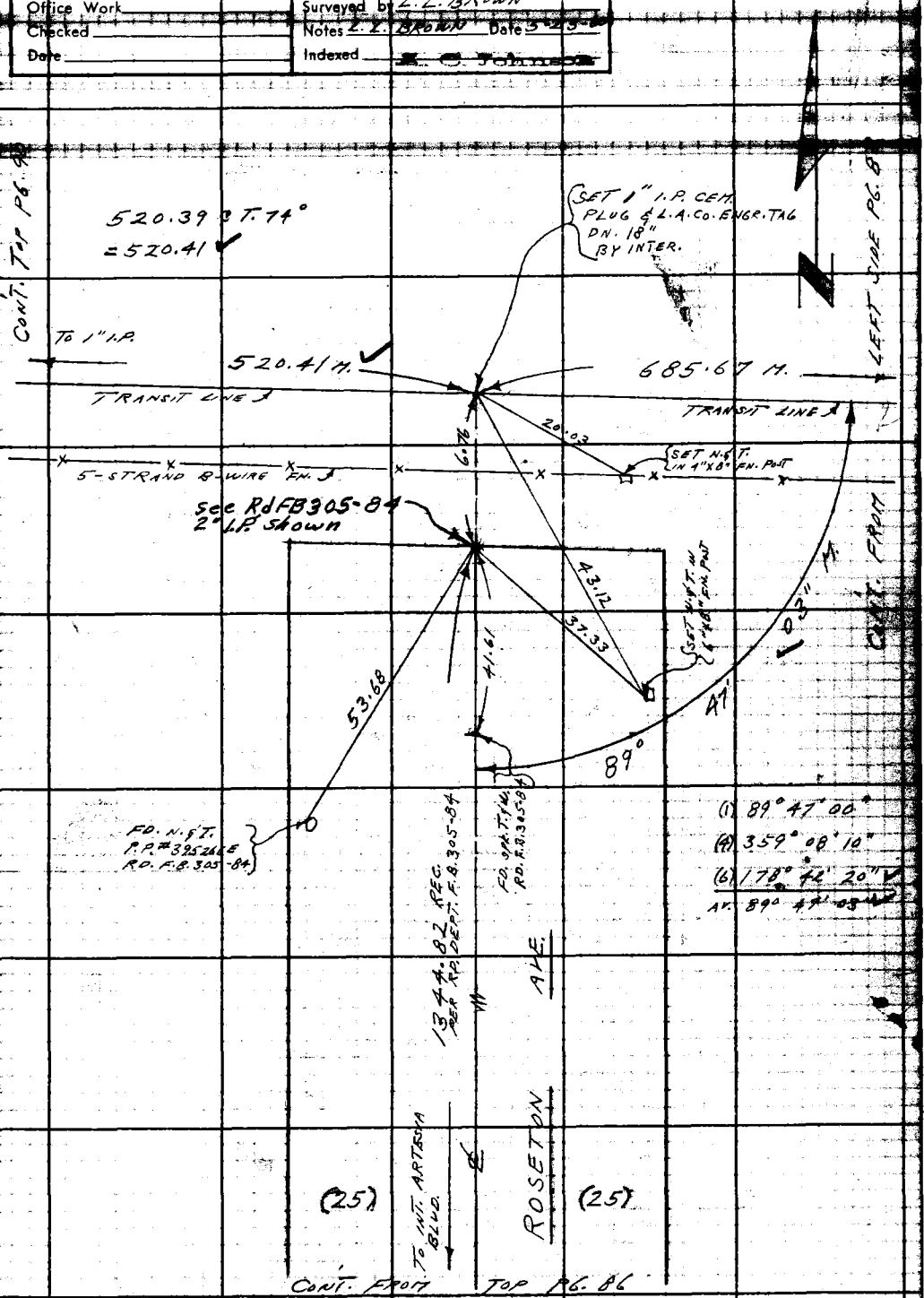

Note: Any Additions or Changes on this Sheet Must be Made or Circled in Red Ink With Date and Name of Person Making Change.

Do not extend this side of this line.

PLEASE RETURN TO
LOS ANGELES COUNTY ENGINEER
700 LOS ANGELES COUNTY ENGINEERING BLDG.

76F3095 S&E #247 11-58

PLEASE RETURN TO
LOS ANGELES COUNTY ENGINEER
700 LOS ANGELES COUNTY ENGINEERING BLDG.

Note: Any Additions or Changes on This Sheet Must be Made or Circled in Red Ink With Date and Name of Person Making Change.

Do not extend this side of this line.

W.O. 33-C-5

CONT. FROM LEFT SIDE PG. 89

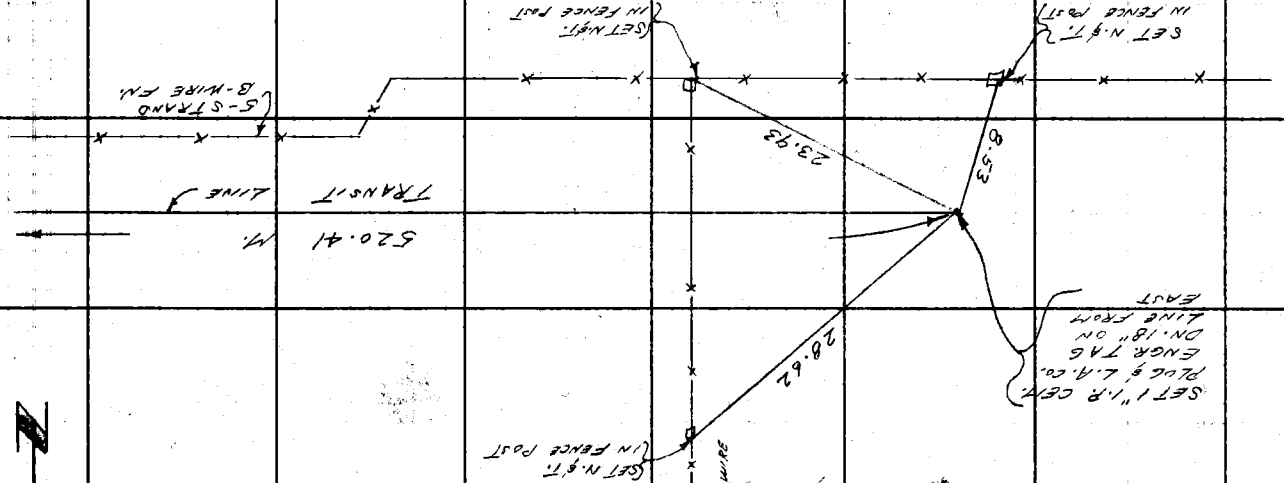

F.B. 2550 Pg. 90

Notes Ck'd by	Survey of ARTESIA S.D. #533
Map No.	JN 6253.30 Tape Std °F
Office Work	Surveyed by L. L. BROWN
Checked	Notes L. L. Brown Date 3-24-60
Date	Indexed J. C. Johnson 5-31-60

F. B. 2550 Pg. 95

ARTESIA STORM DRAIN

PROJECT NO. 533

J.N. 6253.30

TOPOGRAPHY

FROM A POINT 100' WEST OF INT. OF FLALLON AVE. AND ARTESIA BLVD. WESTERLY ALONG ARTESIA BLVD. TO ROSETON AVE. THEN ALONG TRANSIT LINE 1350.13' NORTHERLY OF INT. FLALLON AND ARTESIA BLVD. WESTERLY ALONG TRANSIT LINE TO A POINT 514.33' WEST OF INT. OF ROSETON AVE. PROD. AND TRANSIT LINE.

-PARTY-
BROWN, L. L.
HARRINGTON, P.
WEST, J.
RODRIGUEZ, R.

Note: Any Additions or Changes on this Sheet Must be Made or Circled in Red Ink With Date and Name of Person Making Change.

Do not extend this side of this line.

PLEASE RETURN TO
LOS ANGELES COUNTY ENGINEER
700 Los Angeles County Engineering Bldg.

76F3098 S&E #242 11-58

PLEASE RETURN TO
LOS ANGELES COUNTY ENGINEER
700 LOS ANGELES COUNTY ENGINEERING BLDG.

Note: Any Additions or Changes on This Sheet Must be Made or Circled in Red Ink With Date and Name of Person Making Change.

Do not extend this side of this line.

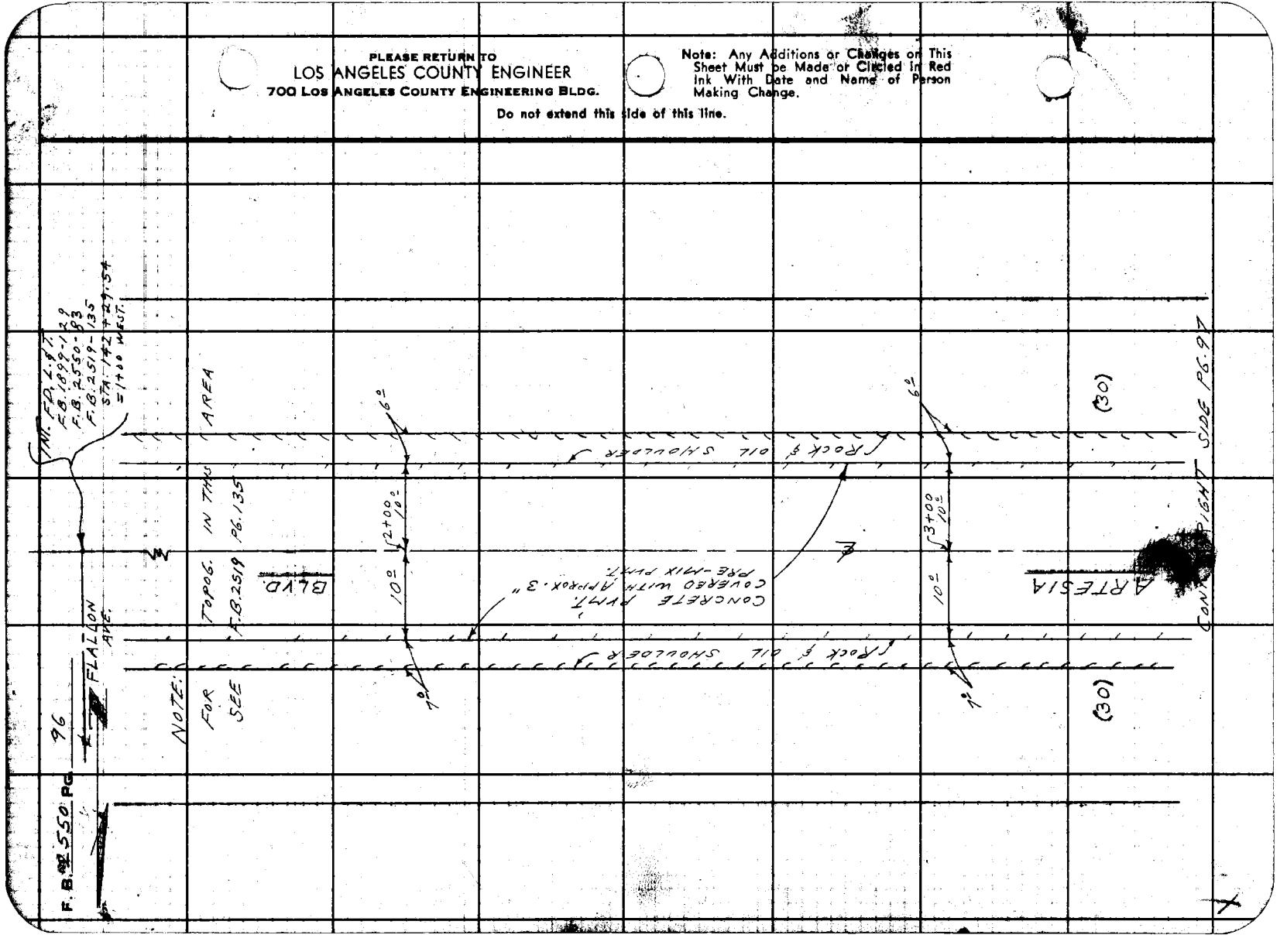

Notes Ck'd by	Survey of ARTESIA S.D. #533
Map No.	JN 6253.30 Tape Std °F
Office Work	Surveyed by L. L. BROWN
Checked	Notes L. L. BROWN Date 3-27-86
Date	Indexed K. C. Johnson

F. B. 2550 PG. 97

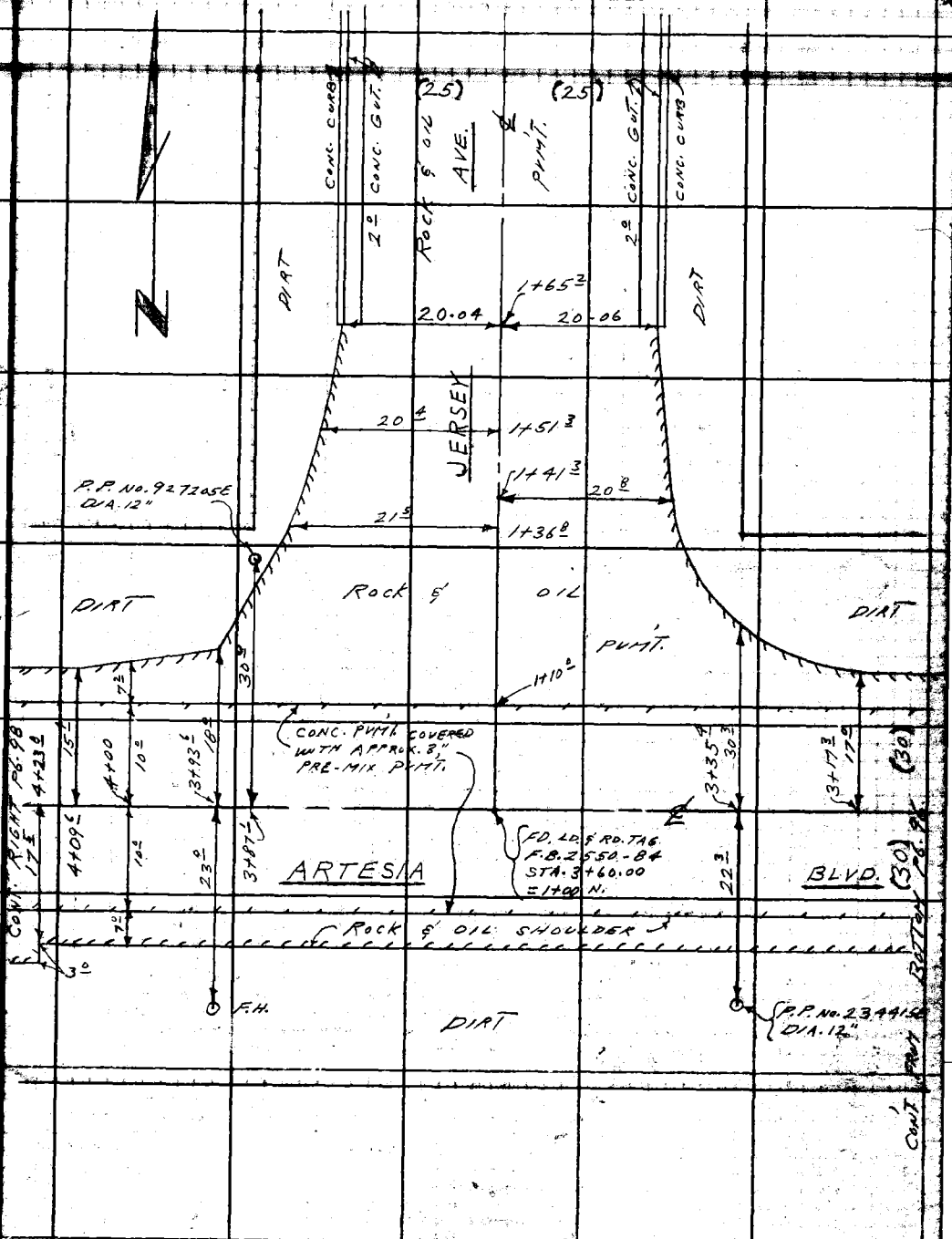

Note: Any Additions or Changes on This Sheet Must be Made or Circled in Red Ink With Date and Name of Person Making Change.

Do not extend this side of this line.

PLEASE RETURN TO
LOS ANGELES COUNTY ENGINEER
700 Los Angeles County Engineering Bldg.

PLEASE RETURN TO
LOS ANGELES COUNTY ENGINEER
700 LOS ANGELES COUNTY ENGINEERING BLDG.

Note: Any Additions or Changes on This Sheet Must be Made or Circled in Red Ink With Date and Name of Person Making Change.

Do not extend this side of this line.

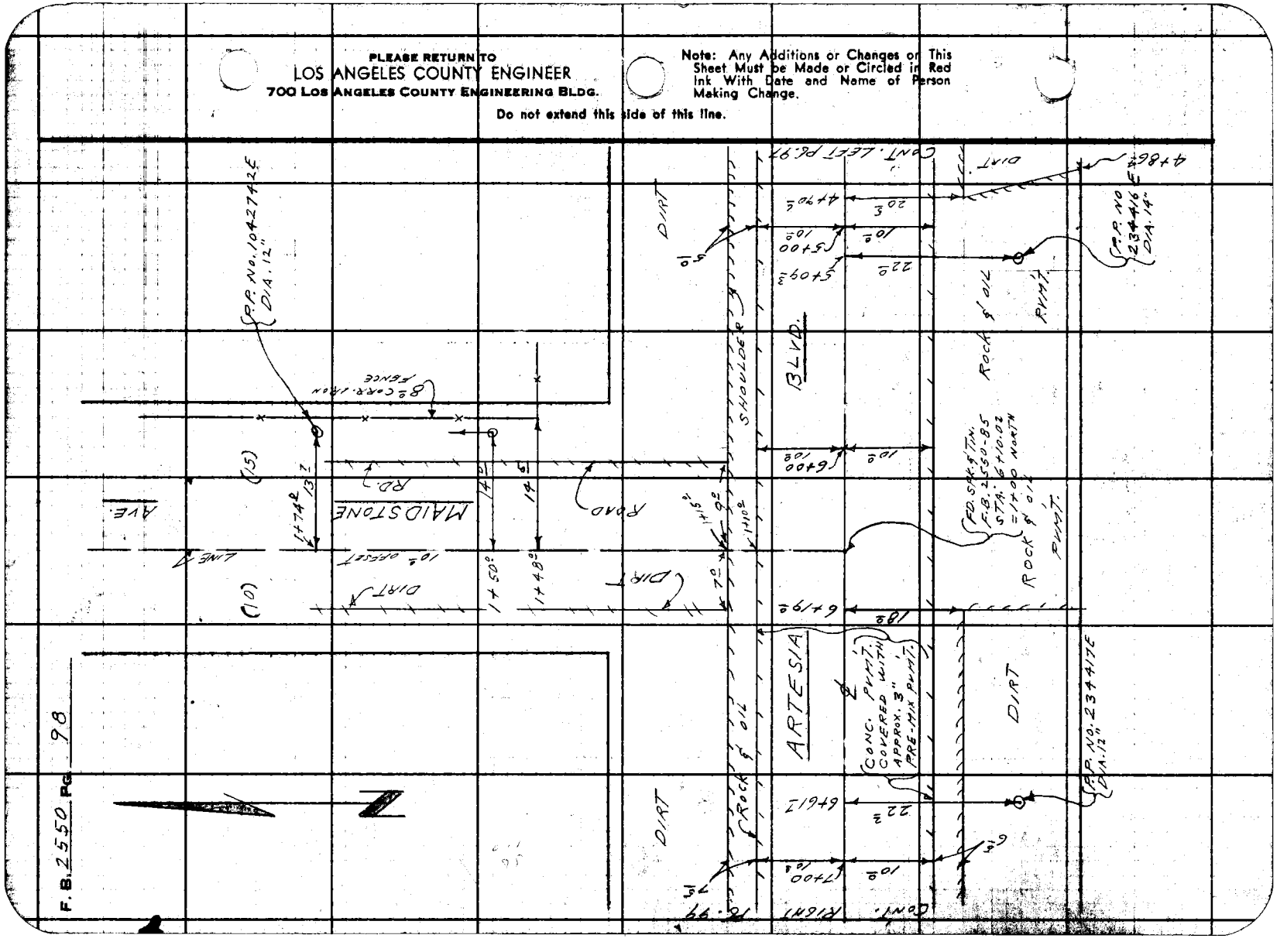

F.B. 2550 PG. 98

Notes Ck'd by	Survey of ARTESIA S.O. #533
Map No.	JN 6253.30 Tape 0160 Std 68 °F
Office Work	Surveyed by L.L. BROWN
Checked	Notes [illegible] Date [illegible]
Date	Indexed [illegible] C. Johnson

F. B. 2550 PG. 99

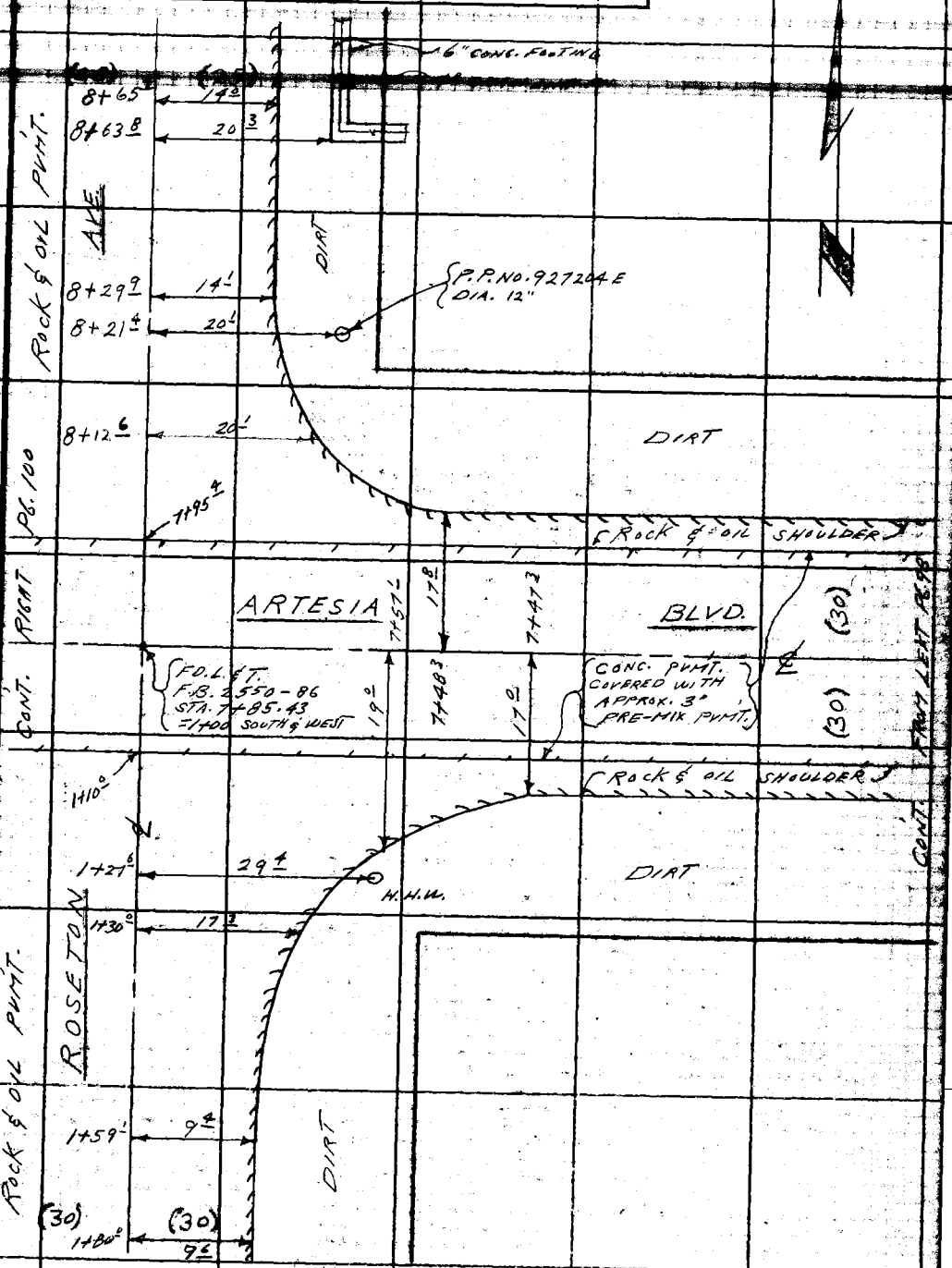

Note: Any Additions or Changes on This Sheet Must be Made or Circled in Red Ink With Date and Name of Person Making Change.

Do not extend this map of this line.

PLEASE RETURN TO
LOS ANGELES COUNTY ENGINEER
700 LOS ANGELES COUNTY ENGINEERING BLDG.

78F3098 S&E 1247 11-58

F. B. 2550 PG. 100

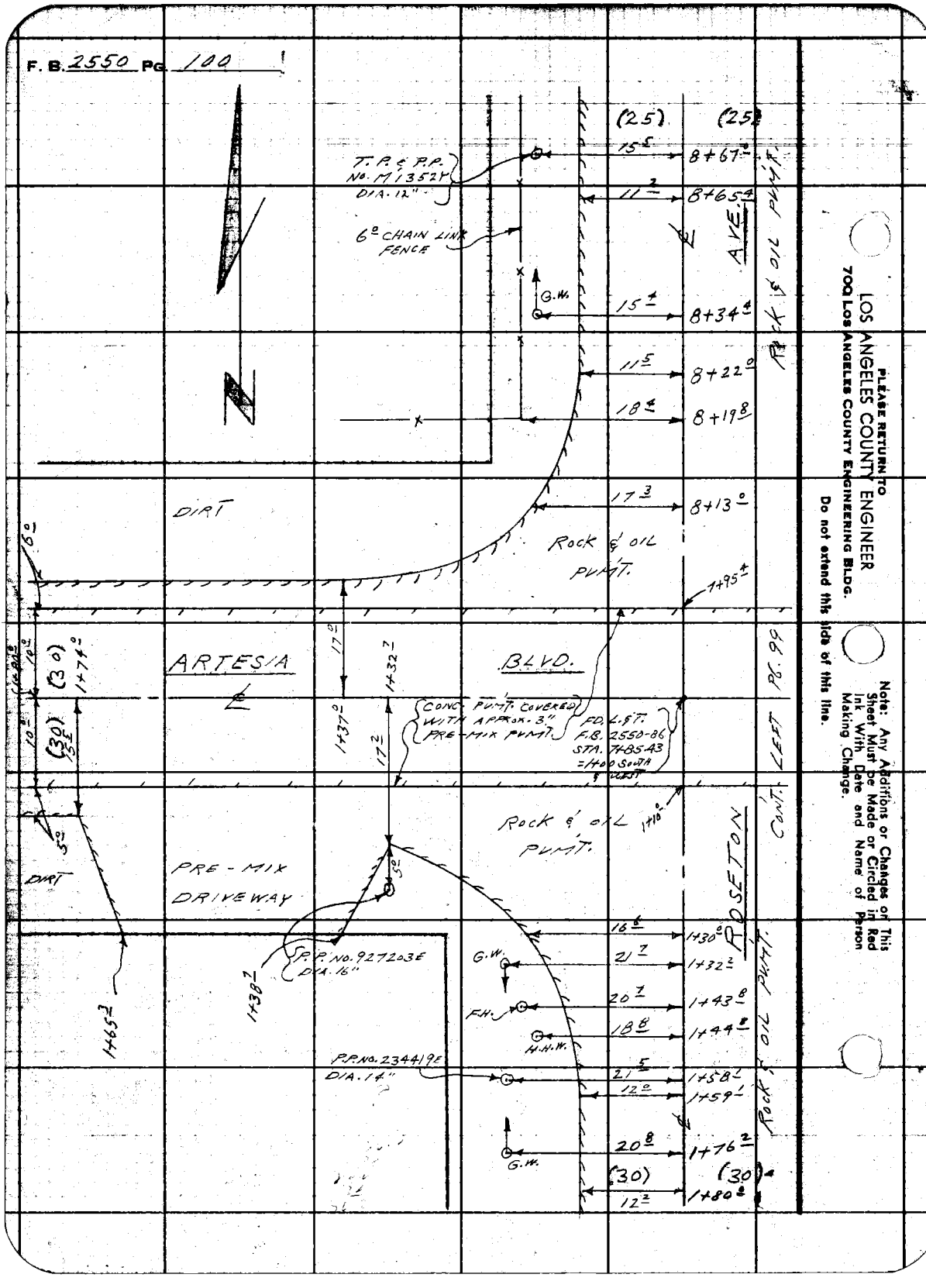

Notes Ck'd by	Survey of ARTESIA S.D. #533
Map No.	JN 6253.30 Tape Std °F
Office Work	Surveyed by L. L. BROWN
Checked	Notes P. HARRINGTON Date 5-24-6
Date	Indexed C. Johnson

F. B. 2550 Pg. 101

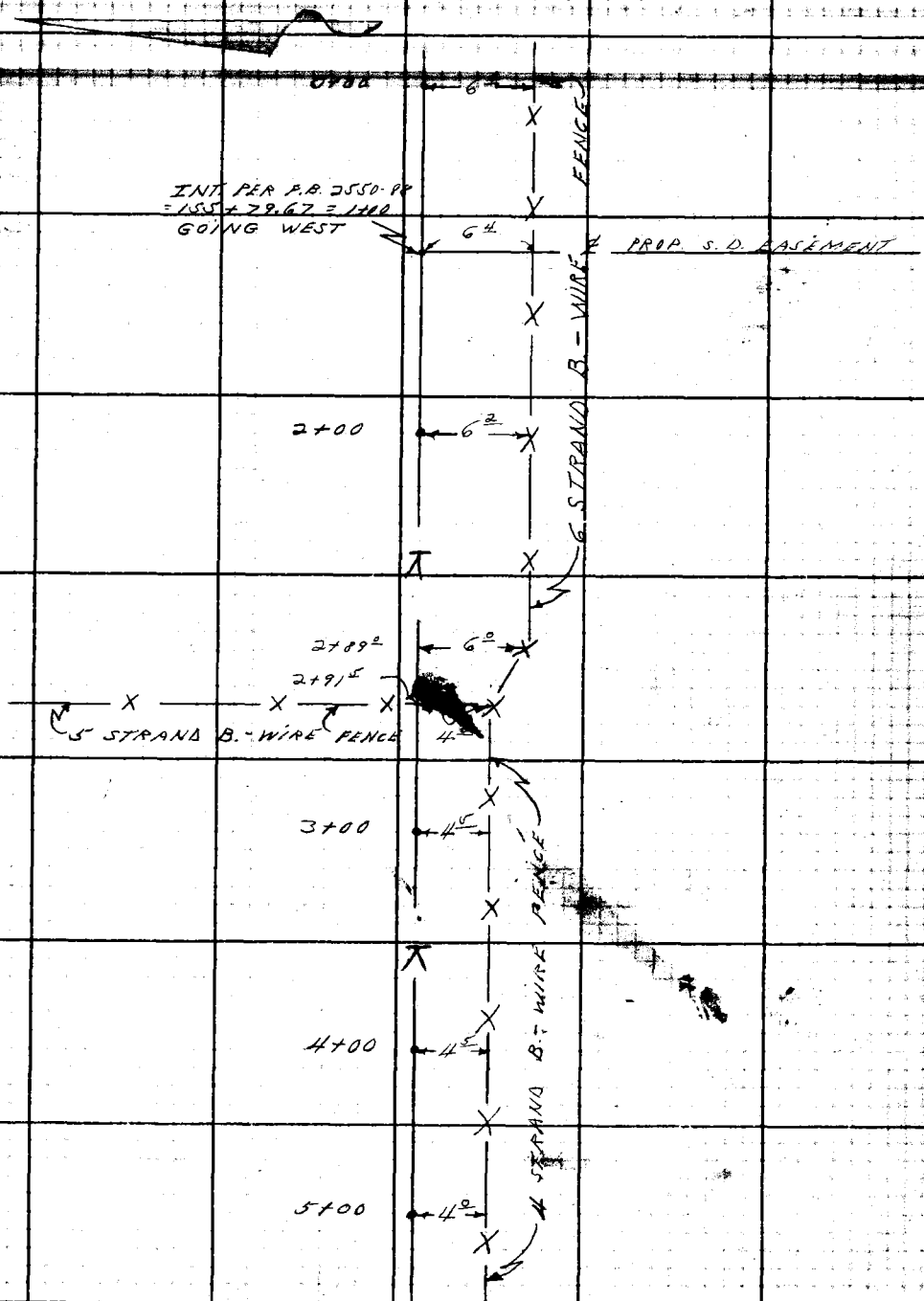

CONT. TO TOP Pg. 102

Note: Any Additions or Changes on this Sheet Must be Made or Circled in Red Ink With Date and Name of Person Making Change.

PLEASE RETURN TO
LOS ANGELES COUNTY ENGINEER
700 LOS ANGELES COUNTY ENGINEERING BLDG.
Do not extend this side of this line.

76F3098 S&E #247 11-58

CONT. FROM BOT. Pg. 101

F. B. 2550 Pg. 102



6+00 — 4^2 — FENCE

6+18.6 — 4^2 — 4 STRAND B. WIRE FENCE

3 STRAND B-WIRE FENCE

4' BLOCK WALL

6+21.5 — 66 — 0^6

6+72.2 — 7^8 — 12^2 — 1 STORY WOOD FRAME

6+88.0 — 6^7

6+96.2 — 8^0 — 12^2

7+00 — 4^2

7+01.7 — 14^4 — 6" FRUIT TREE

CONT. TO RT. Pg. 103

LOS ANGELES COUNTY ENGINEER
700 Los Angeles County Engineering Bldg.

PLEASE RETURN TO

Do not extend this side of this line.

Note: Any Additions or Changes on This Sheet Must be Made or Circled in Red Ink With Date and Name of Person Making Change.

Notes Ck'd by	Survey of ARTESIA S.D. #533	F. B. 2550 Pg. 103
Map No.	JN 6253.30 Tape Std °F	
Office Work	Surveyed by L. L. BROWN	
Checked	Notes P. HARRINGTON Date 5-12-60	
Date	Indexed A. C. Johnson	

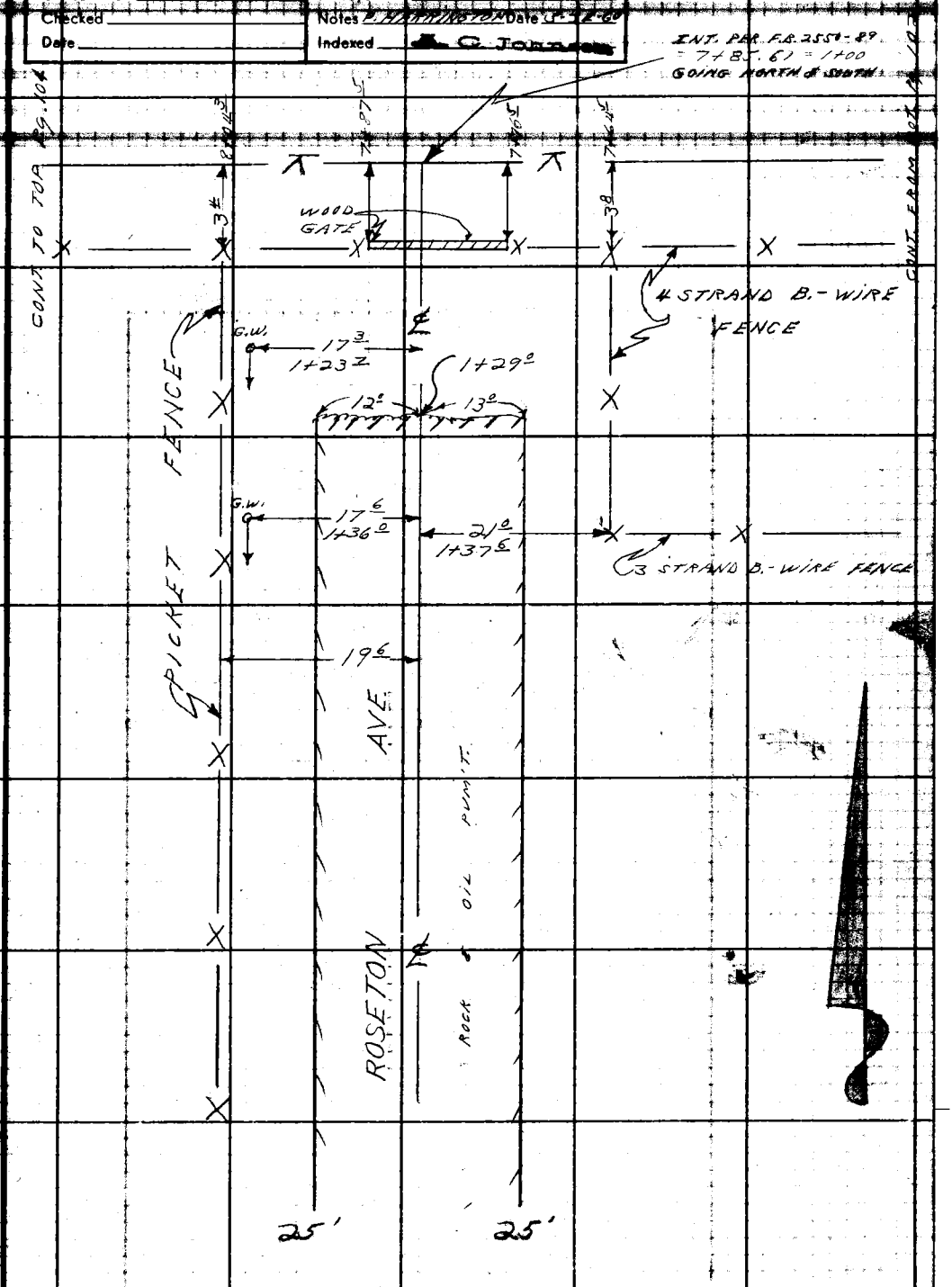

Note: Any Additions or Changes on This Sheet Must be Made or Circled in Red Ink With Date and Name of Person Making Change.

Do not extend this side of this line.

PLEASE RETURN TO
LOS ANGELES COUNTY ENGINEER
700 LOS ANGELES COUNTY ENGINEERING BLDG.

76F309S S&E #247 11-58

F. B. 2550 Pg. 104

CONT. FROM LT. Pg. 103

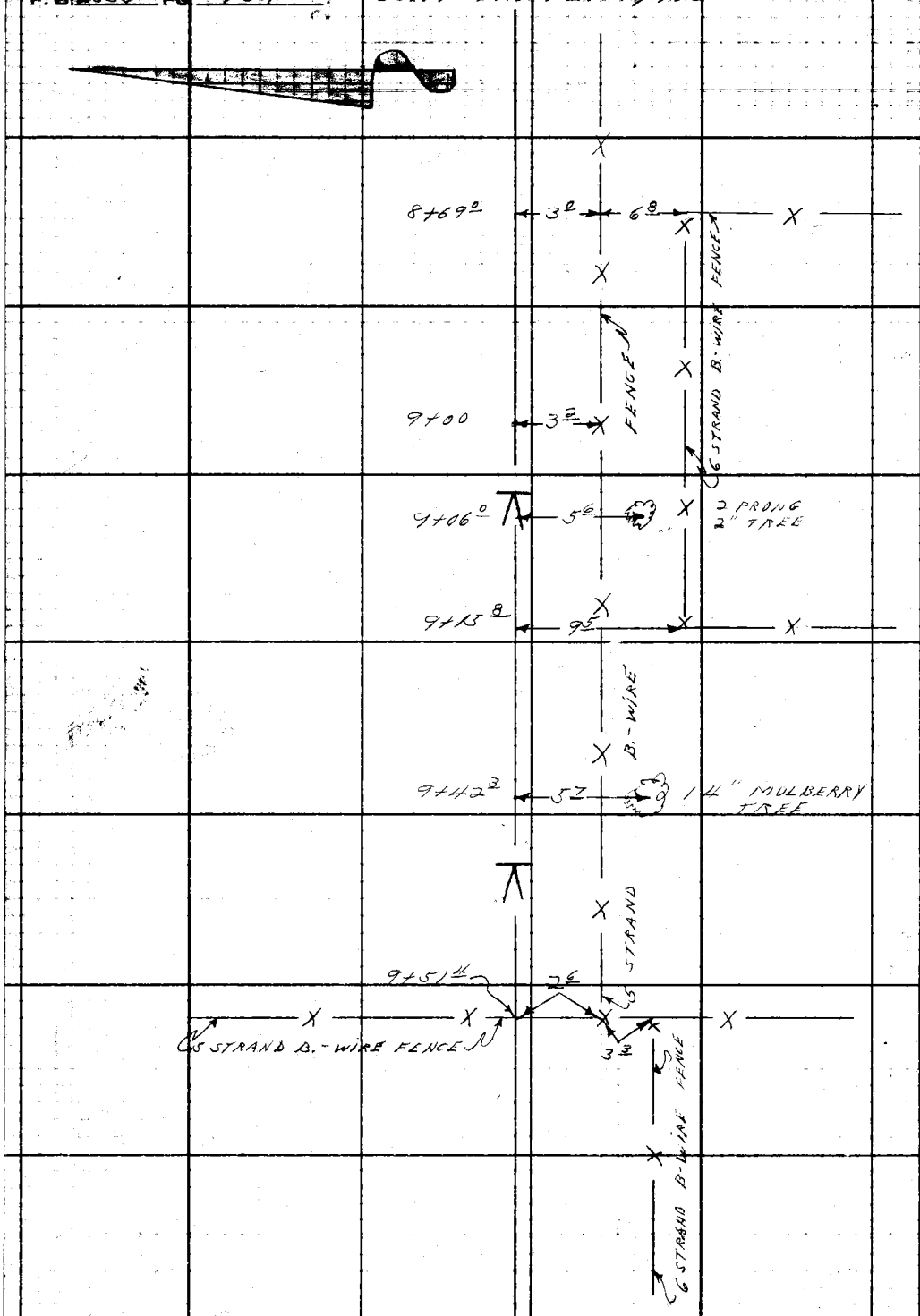

CONT. TO TOP Pg. 105

PLEASE RETURN TO
LOS ANGELES COUNTY ENGINEER
700 LOS ANGELES COUNTY ENGINEERING BLDG.
Do not extend this side of this line.

Note: Any Additions or Changes on This Sheet Must be Made or Circled in Red Ink With Date and Name of Person Making Change.

Notes Ck'd by	Survey of ARTESIA S.D. #533
Map No.	JN 625330 Tape Std °F
Office Work	Surveyed by L. L. BROWN
Checked	Notes P. HARRINGTON Date 5-24-60
Date	Indexed A. C. Johnson

F. B. 2550 PG. 105

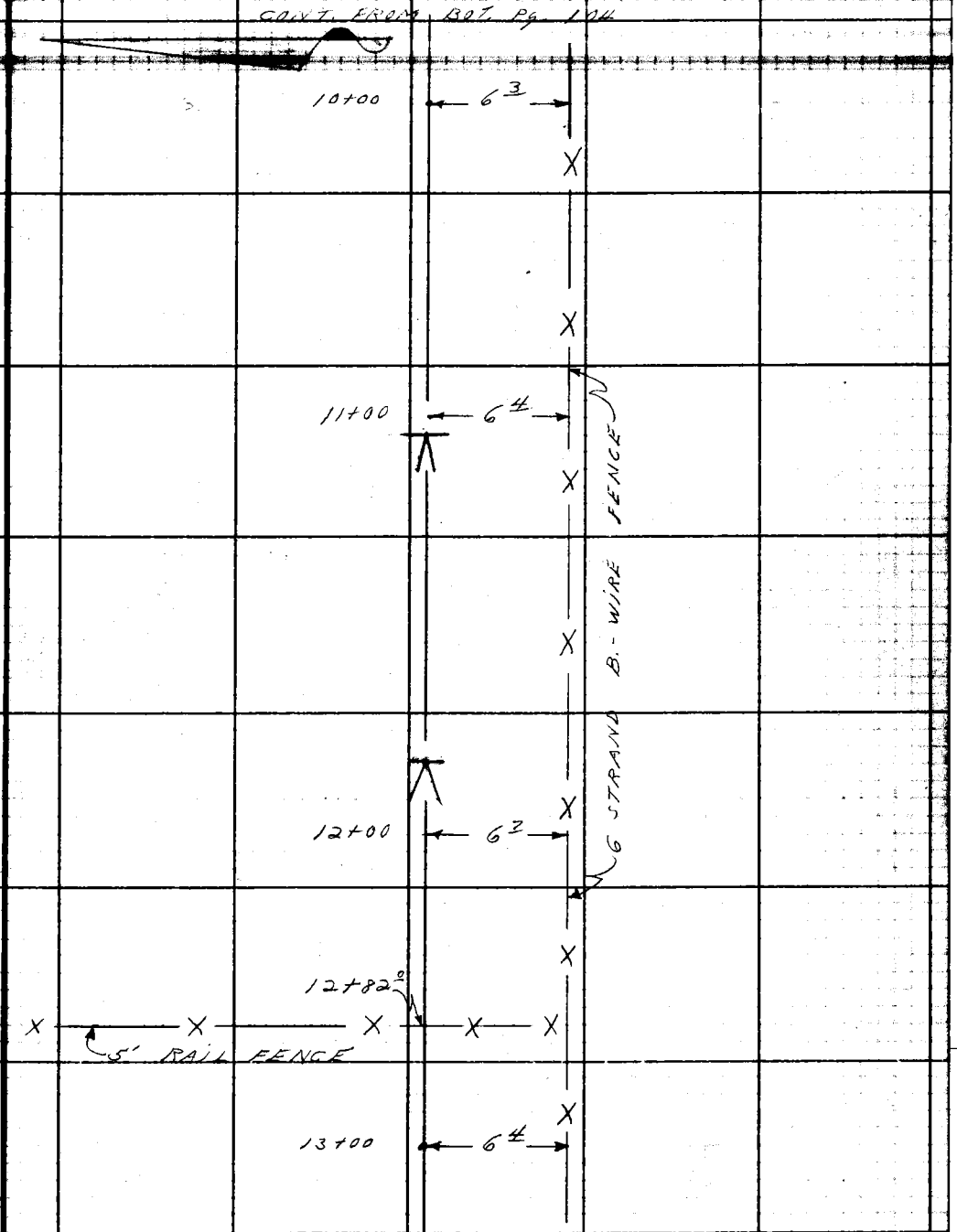

Note: Any Additions or Changes on This Sheet Must be Made or Circled in Red Ink With Date and Name of Person Making Change.

PLEASE RETURN TO
LOS ANGELES COUNTY ENGINEER
700 LOS ANGELES COUNTY ENGINEERING BLDG.

Do not extend this side of this line.

76F309S S&E #247 11-58

F.B. 2550 Pg. 111

Profile No. | Notes Red | Plotted | Job No. 6253.30 | Division No.
Date | Date | Survey of ARTESIA S.D. #533
X-Sec. No. | Notes Chkd. | Checked | Survey by L.L. BROWN | Notes P.H. | Date 5-25-60
Date | Date | Map No. | G. Johnson | Date 5-31-60

ARTESIA STORM DRAIN

PROJECT NO. 533

J.N. 6253.30

PROFILE AND X-SECTIONS

FROM A POINT 200' WEST OF INT. OF FLALLON AVE. AND ARTESIA BLVD. WESTERLY ALONG ARTESIA BLVD. TO ROSETON AVE. THEN ALONG TRANSIT LINE 1350.13 NORTHERLY OF INT. FLALLON AVE. AND ARTESIA BLVD. WESTERLY ALONG TRANSIT LINE TO A POINT 519.33' WEST OF INT. OF ROSETON AVE. PROD. AND TRANSIT LINE.

STATION	B.S.	H.I.	F.S.	ELEV.
		- PARTY - BROWN, L.L. HARRINGTON, P. WEST, J. RODRIGUEZ, R.		

NOTE: ANY ADDITIONS OR CHANGES ON THIS SHEET MUST BE MADE OR CIRCLED IN RED INK. WITH DATE AND NAME OF PERSON MAKING CHANGE.

Do not extend notes this side of this line.

PLEASE RETURN TO
LOS ANGELES COUNTY ENGINEER
700 LOS ANGELES COUNTY ENGINEERING BLDG

76L-286 CE 307 11-58

76L-298 CE 307 11-56

PLEASE RETURN TO
LOS ANGELES COUNTY ENGINEER
700 LOS ANGELES COUNTY ENGINEERING BLDG.

NOTE: ANY ADDITIONS OR CHANGES ON THIS SHEET MUST BE MADE OR CIRCLED IN RED INK, WITH DATE AND NAME OF PERSON MAKING CHANGE.

Do not extend notes this side of this line.

STATION	B.S.	H.I.	F.S.	ELEV.	ARTESIA	BLVD.
FD. B.M. A-1				56 70	B.M. A-1 EL.=56.699 PER F.B. 2519-20 ARTESIA BLVD. 700± FT W. OF PIONEER BLVD. CUT SPK IN CENTER OF S. HEADWALL OF TWIN BOX CONC. CULVERT	
BEGIN PROF. & X-SECT. AT STA. 3+00 GOING WEST ON ARTESIA BLVD.; INT. OF ARTESIA BLVD. & FLALLON AVE. = 1+00						
3+00				56.84		℄
				56.65		10' RT. (N) PUMT. BRK.
				56.26		17' " " " EDGE
				55.6		28' " " GRD. BRK.
				55.7		30' " " P/L. GRD.
				56.52	10' LT. (S.) PUMT. BRK.	
				56.20	16' " " " EDGE	
				56.1	21' " " GRD. BRK.	
				56.3	30' " " P/L. GRD.	

F.B. 2550 Pg. 112

Job No. 6253 30 Division No. ____ Notes Red ____ Plotted ____ Profile ____

Survey of ARTESIA S.D. #533 Date ____ Date ____ No. ____

Survey by L.L.B. Notes P. HARRINGTON Notes Chkd. ____ Checked ____ X-Sec. ____

Index C. JOHNSON Date ____ Date ____ Date ____ No. ____

76L-298 S & E #307—1-56

PLEASE RETURN TO
LOS ANGELES COUNTY ENGINEER
700 LOS ANGELES COUNTY ENGINEERING BLDG.

NOTE: ANY ADDITIONS OR CHANGES ON THIS SHEET MUST BE MADE OR CIRCLED IN RED INK, WITH DATE AND NAME OF PERSON MAKING CHANGE.

Do not extend notes this side of this line.

STATION	B. S.	H. I.	F. S.	ELEV.	JERSEY	AVE.
3+60.00				56 96	℄ INT. ARTESIA BLVD. & JERSEY AVE.	
END PROF. & X-SECT. GOING WEST ON ARTESIA BLVD.						
BEGIN PROF. & X-SECT. GOING NORTH ON JERSEY AVE. FROM THE ℄ INT. OF ARTESIA & JERSEY						
3+60.00 = 1+00 GOING NORTH				56 96	℄ INT. ARTESIA & JERSEY	
1+10				56 85	℄	PUM'T. BR.
1+30.0				56 21	℄	
				56 08		12' RT. (E.) PUM'T
				55 81		25 " " " EDGE

Profile Notes Red. Plotted Job No. 6253 Division No. 30 F. B. 2550 Pg. 113
No. Date Date Survey of ARTESIA S.D. #533
X-Sec. Notes Chkd. Checked Survey by L.L.B. Notes P.H. Date 5-25-60
No. Date Date Map No. Indexed C. Johnson Date

76L-298 S & E #307—1-56

PLEASE RETURN TO
LOS ANGELES COUNTY ENGINEER
700 LOS ANGELES COUNTY ENGINEERING BLDG.

NOTE: ANY ADDITIONS OR CHANGES ON THIS SHEET MUST BE MADE OR CIRCLED IN RED INK, WITH DATE AND NAME OF PERSON MAKING CHANGE.

Do not extend notes this side of this line.

STATION	B. S.	H. I.	F. S.	ELEV.	JERSEY	AVE.
1+30 0				56 26	12' LT.(W.) PUM'T.	
				56 27	24 5 " " " EDGE	
1+35 5	PUM'T. BRN.			56 05		℄
				56 00		10' RT.(E.) PUM'T.
				55 78		2' " " " EDGE
				56 17	10' LT.(W.) PUM'T.	
				56 18	22' " " " EDGE	
1+65 2				56 44		℄
				56 27		10' RT.(E.) PUM'T.
				56 11		18' " " GUT. EDGE
				55 94		20' " " " F.L.
				56 45		20' " " T. Cb.
				56 6		25' " " P/L. GRD.
				56 29	10' LT.(W.) PUM'T.	
				56 24	18' " " GUT. EDGE	
				56 07	20' " " " F.L.	
				56 56	20' " " T. Cb.	
				56 9	25' " " P/L. GRD.	

F. B. 2550 Pg. 114 Job 6253 30 Division No. Notes Red. Plotted Profile
Survey of ARTESIA S.D. # 533 Date Date No. X-Sec.
Survey by L.L.B. Notes P.H. Notes Chkd. Checked
Indexed C. Johnson Date Date No.

76L-298 S & E #307—1-56

PLEASE RETURN TO
LOS ANGELES COUNTY ENGINEER
700 LOS ANGELES COUNTY ENGINEERING BLDG.

NOTE: ANY ADDITIONS OR CHANGES ON THIS SHEET MUST BE MADE OR CIRCLED IN RED INK, WITH DATE AND NAME OF PERSON MAKING CHANGE.

Do not extend notes this side of this line.

STATION	B. S.	H. I.	F. S.	ELEV.	JERSEY	AVE.
2+65 2				56 59		℄
				56 40		10' RT.(E) PUM'T.
				56 19		18' " " GUT. EDGE
				56 05		20' " " " F.L.
				56 52		20' " " T. Cb.
				56 7		25' " " P/L. GRD.
				56 48	10' LT.(S) PUM'T.	
				56 35	18' " " GUT. EDGE	
				56 19	20' " " " F.L.	
				56 69	20' " " T. Cb.	
				56 9	25' " " P/L. GRD.	

END PROF. & X-SECT. GOING NORTH ON JERSEY AVE.

Profile No. ____ Notes Red. ____ Plotted ____ Job No. 6253 Division No. 30 F. B. 2550 Pg. 115
X-Sec. No. ____ Date ____ Date ____ Survey of ARTESIA S.D. # 5-33
Notes Chkd. ____ Checked ____ Survey by L.L.B. Notes P.H. Date 5-25-60
No. ____ Date ____ Date ____ Map No. ____ Indexed C. Johnson

76L-298 S & E #307—1-56

PLEASE RETURN TO
LOS ANGELES COUNTY ENGINEER
700 LOS ANGELES COUNTY ENGINEERING BLDG.

NOTE: ANY ADDITIONS OR CHANGES ON THIS SHEET MUST BE MADE OR CIRCLED IN RED INK, WITH DATE AND NAME OF PERSON MAKING CHANGE.

Do not extend notes this side of this line.

STATION	B. S.	H. I.	F. S.	ELEV.	ARTESIA	BLVD.
RESUME PROF. & X-SECT. GOING WEST ON ARTESIA BLVD.						
4+00				57 10		℄
				56 91		10' RT. (N.) PUM'T. BRK.
				56 39		17' " " " EDGE
				56 1		26.5 " " GRD. BRK
				56 2		30' " " P/L. GRD.
				56 84	10 LT. (S.) PUM'T. BRK.	
				56 39	17' " " " EDGE	
				55 8	19' " " GRD. BRK.	
				56 2	30' " " P/L. GRD.	
5+00	0			57 37		℄
				57 12		10' RT. (N.) PUM'T. BRK.
				56 56		15' " " " EDGE
				56 3		25' " " GRD. BRK
				56 4		30' " " P/L. GRD.
				57 15	10' LT. (S.) PUM'T. BRK.	
				56 66	17' " " " "	

F. B. 2550 Pg. 116 Job No. 6253 30 Division No. Notes Red. Plotted Profile
Survey of ARTESIA S.D. # 533 Date Date No. X-Sec.
Survey by L.L.B. Notes P.H. Notes Chkd. Checked
Indexed K. C. Johnson Date Date Date No.

76L-298 CE 307 11-58

PLEASE RETURN TO
LOS ANGELES COUNTY ENGINEER
700 Los Angeles County Engineering Bldg

NOTE: ANY ADDITIONS OR CHANGES ON THIS SHEET MUST BE MADE OR CIRCLED IN RED INK, WITH DATE AND NAME OF PERSON MAKING CHANGE.

Do not extend notes this side of this line.

Profile Notes Red ____ Plotted ____ Job No. 6255-32 Division No. ____
No. ____ Date ____ Date ____ Survey of ARTESIA S.D. # 5123
X-Sec. Notes Chkd. ____ Checked ____ Survey by L.L.S. Notes P.H. Date 5-25-61
No. ____ Date ____ Date ____ Map No. ____ Inked ____ C. Johnson

F.B. 2550 Pg. 119

STATION	B.S.	H.I.	F.S.	ELEV.	ARTESIA BLVD.
RESUME PROF. & X-SECT. GOING WEST ON ARTESIA BLVD.					
7+00				5790	℄
				5766	10' RT.(N) PVMT. BRK.
				5709	17½ " " " EDGE
				562	25' " " GRD. BRK.
				571	30' " " P/L. GRD.
				5754	10' LT.(S) PVMT. BRK.
				5722	16½ " " " EDGE
				569	25' " " GRD. BRK.
				568	30' " " P/L. GRD.
7+85.43				5811	℄ INT. ARTESIA BLVD. & ROSETON AVE.
END PROF. & X-SECT.					

76L-298 CE 307 11-58

PLEASE RETURN TO
LOS ANGELES COUNTY ENGINEER
700 LOS ANGELES COUNTY ENGINEERING BLDG.

NOTE: ANY ADDITIONS OR CHANGES ON THIS SHEET MUST BE MADE OR CIRCLED IN RED INK, WITH DATE AND NAME OF PERSON MAKING CHANGE.

Do not extend notes this side of this line.

STATION	B.S.	H.I.	F.S.	ELEV.	ARTESIA	BLVD.
COMMENCE PROF & X-SECT. GOING WEST ON ARTESIA BLVD FROM ℄ INT. ARTESIA BLVD. & ROSETON AVE. 7+85.43 = 1+00 WEST.						
7+85.43 = 1+00 GOING WEST				58 11	INT. ARTESIA & ROSETON	
1+25				58 14		℄
				57 91		10' RT. (N) PVM'T. BRK.
				57 40		17' " " " EDGE
				56 8		25' " " GRD. BRK.
				56 7		30' " " P/L. GRD.
				57 94	10' LT. (S) PVM'T. BRK.	
				57 28	21' " " " EDGE	
				57 6	25' " " GRD. BRK.	
				57 5	30' " " P/L. GRD.	

F.B. 2550 Pg. 120

Job No. 6253 30 Division No. Profile
Survey of ARTESIA S.D. # 533 Notes Red Plotted
Survey by L.L.B. Notes P.H. Date Date No. X-Sec.
Indexed C. Johnson Date Notes Chkd. Checked
Date Date No.

76L-298 CE 307 11-56

PLEASE RETURN TO
LOS ANGELES COUNTY ENGINEER
700 LOS ANGELES COUNTY ENGINEERING BLDG

NOTE: ANY ADDITIONS OR CHANGES ON THIS SHEET MUST BE MADE OR CIRCLED IN RED INK, WITH DATE AND NAME OF PERSON MAKING CHANGE.

Do not extend notes this side of this line.

STATION	B.S.	H.I.	F.S.	ELEV.	ARTESIA	BLVD.
1+75				58 26		℄
				58 04		10' RT.(N.) PVM'T. BRK.
				57 67		16' " " " EDGE
				57 1		23' " " GRD.
				56 9		30' " " P/L. GRD.
				58 03	10' LT.(S.) PVM'T. BRK.	
				57 68	15^{5} " " " EDGE	
				57 2	21^{5} " " GRD. BRK.	
				58 2	30' " " P/L. GRD.	
2+75				58 48		℄
				58 28		10' RT.(N.) PVM'T. BRK.
				58 04		16^{2} " " " EDGE
				57 1		21' " " GRD. BRK.
				57 6		30' " " P/L. GRD.
				58 31	10' LT.(S.) PVM'T. BRK.	
				58 00	15^{5} " " " EDGE	
				57 7	21^{2} " " GRD. BRK.	
				58 0	30' " " P/L. GRD.	

END PROF. & X-SECT. GOING WEST ON ARTESIA BLVD.

Profile No. ____ Notes Red ____ Plotted ____ Job No. 6253 Division No. 30
X-Sec. ____ Date ____ Date ____ Survey of ARTESIA S.D. #533
Notes Chkd. ____ Checked ____ Survey by L.L.B. Notes P.H. Date 5-25-60
Map No. ____ Date ____ Indexed C. Tobrer

F.B. 2550 Pg. 121

76L-298 CE 307 11-58

PLEASE RETURN TO
LOS ANGELES COUNTY ENGINEER
700 LOS ANGELES COUNTY ENGINEERING BLDG.

NOTE: ANY ADDITIONS OR CHANGES ON THIS SHEET MUST BE MADE OR CIRCLED IN RED INK, WITH DATE AND NAME OF PERSON MAKING CHANGE.

Do not extend notes this side of this line.

STATION	B.S.	H.I.	F.S.	ELEV.	ROSETON	AVE.
FD. B.M.S.D.# 1827				57 77	B.M.S.D.# 1827 EL. = 57.748 F.B. 2519-21 ARTESIA BLVD. & ROSETON AVE., N.E. COR., L. & T. IN CENTER OF W. END OF WALK IN FRONT OF HOUSE # 11601	
BEGIN PROF. & X-SECT. GOING SOUTH ON ROSETON AVE. FROM THE ℄ INT. ROSETON & ARTESIA BLVD.						
7+85 43 =	1+00	GOING SOUTH		58 11	INT. ARTESIA &	ROSETON
1+10				57 88	℄	PUM'T. BRK.
1+30				57 26	℄	
				57 48		8' RT. (W.) PUM'T.
				57 27		16 6 " " " EDGE

F.B. 2550 Pg. 122

Job No. 6253 30 Division No. ____ Notes Red ____ Plotted ____ Profile ____

Survey of ARTESIA S.D. # 533 Date ____ Date ____ No. ____

Survey by L.L.B. Notes P.H. Notes Chkd. ____ Checked ____ X-Sec. ____

Indexed K. C. Johnson Date ____ Date ____ No. ____

76L-298 CE 307 11-58

PLEASE RETURN TO
LOS ANGELES COUNTY ENGINEER
700 LOS ANGELES COUNTY ENGINEERING BLDG

NOTE: ANY ADDITIONS OR CHANGES ON THIS SHEET MUST BE MADE OR CIRCLED IN RED INK, WITH DATE AND NAME OF PERSON MAKING CHANGE.

Do not extend notes this side of this line.

STATION	B.S.	H.I.	F.S.	ELEV.	ROSETON	AVE.
1+30				577		23.6 RT. (W.) GRD. BRK.
				575		30' " " P/L. GRD.
				5739	8' LT. (E.) PUM'T.	
				5716	17.3 " " " EDGE	
				572	30' " " P/L. GRD.	
1+ — 80°				5739		℄
				5737		6' RT. (W.) PUM'T.
				5718		12' " " " EDGE.
				568		17.5 " " GRD. BRK.
				575		19' " " " "
				576		30' " " P/L. GRD.
				5729	5' LT. (E.) PUM'T.	
				5705	10' " " " EDGE	
				572	15' " " GRD. BRK.	
				577	30' " " P/L. GRD.	
2+80°				5721		℄
				5721		6' RT. (W.) PUM'T.
				5704		12.5 " " EDGE

Profile No. X-Sec. Notes Red ____ Plotted ____ Job No. 6253 Division No. 30
Date ____ Date ____ Survey of ARTESIA S.O. # 533
Notes Chkd. ____ Checked ____ Survey by L.L.B. Notes P.H. Date 5-25-60
No. ____ Date ____ Date ____ Map No. ____ Inf'd Cl. Tabulation

F.B. 2550 Pg. 23

76L-298 CE 307 11-58

PLEASE RETURN TO
LOS ANGELES COUNTY ENGINEER
700 LOS ANGELES COUNTY ENGINEERING BLDG.

NOTE: ANY ADDITIONS OR CHANGES ON THIS SHEET MUST BE MADE OR CIRCLED IN RED INK, WITH DATE AND NAME OF PERSON MAKING CHANGE.

Do not extend notes this side of this line.

STATION	B.S.	H.I.	F.S.	ELEV.	ROSETON	AVE.
2+80				567		15' RT. (W.) GRD. BRK.
				567		20' " " " "
				571		30' " " P/L. GRD.
				5714	4.5 LT. (E.) PUM'T.	
				5696	9' " " " EDGE	
				567	14' " " GRD. BRK.	
				577	19' " " " "	
				571	30' " " P/L GRD.	

END PROF. & X-SECT. GOING SOUTH ON ROSETON AVE.

RESUME PROF. & X-SECT. GOING NORTH ON ROSETON AVE. FROM THE ℄ INT. ROSETON & ARTESIA BLVD.

7+95.4				5785	℄	PUM'T. BRK.
8+00				5746	℄	

F.B. 2550 Pg. 124

Job No. 6253 30 Division No. Notes Red Plotted Profile

Survey of ARTESIA S.D. #533 Date Date No.

Survey by L.L.B. Notes P.H. Notes Chkd. Checked X-Sec.

Indexed G. Johnson Date Date Date No.

76L-298 CE 307 11-58

PLEASE RETURN TO
LOS ANGELES COUNTY ENGINEER
700 Los Angeles County Engineering Bldg

NOTE: ANY ADDITIONS OR CHANGES ON THIS SHEET MUST BE MADE OR CIRCLED IN RED INK. WITH DATE AND NAME OF PERSON MAKING CHANGE.

Do not extend notes this side of this line.

Profile Notes Red ____ Plotted ____ Job No. 6252 Division No. ____
No. ____ Date ____ Date ____ Survey of ARTESIA S.D. # 533
X-Sec. ____ Notes Chkd. ____ Checked ____ Survey by L.A.C.D. Notes P.M. Date 5-25-62
Date ____ Date ____ Map No. ____ Indexed ____ Date ____

F.B. 2550 Pg. 32

STATION	B. S.	H. I.	F. S.	ELEV.	ROSETON AVE.
8+13	PUM'T BRK.			5660	℄
				5663	10' RT. (E) PUM'T.
				5649	20' " " " EDGE
				568	25' " " P/L. GRD.
				5667	8' LT. (W) PUM'T.
				5664	17' " " " EDGE
				568	25' " " P/L. GRD.
8+34	PUM'T. BRK.			5718	℄
				5706	7' RT. (E) PUM'T.
				5678	14' " " " EDGE
				572	20' " " GRD. BRK.
				572	25' " " P/L. GRD.
				5710	6' LT. (W) PUM'T.
				5705	11' " " " EDGE
				572	19' " " GRD. BRK.
				575	25' " " P/L. GRD.
8+65				5731	℄
				5723	2' RT. (E) PUM'T.

76L-298 CE 307 11-56

PLEASE RETURN TO
LOS ANGELES COUNTY ENGINEER
700 LOS ANGELES COUNTY ENGINEERING BLDG.

NOTE: ANY ADDITIONS OR CHANGES ON THIS SHEET MUST BE MADE OR CIRCLED IN RED INK, WITH DATE AND NAME OF PERSON MAKING CHANGE.

Do not extend notes this side of this line.

STATION	B.S.	H.I.	F.S.	ELEV.	ROSETON	AVE.
8+65 ⁴				56 89		14' RT.(E) PUM'T. EDGE
				57 4		20' " " GRD. BRK.
				57 5		25' " " P/L. GRD.
				57 24	6' LT.(W) PUM'T.	
				57 04	11' " " " EDGE	
				57 2	19' " " GRD. BRK.	
				57 7	30' " " P/L. GRD.	
9+65 ⁴				57 48		℄
				57 40		7' RT.(E) PUM'T.
				57 08		14' " " " EDGE
				57 1		16' " " GRD. BRK.
				57 5		19' " " " "
				57 6		25' " " P/L. GRD.
				57 42	6' LT.(W) PUM'T	
				57 28	11' " " " EDGE	
				57 5	17' " " GRD. BRK.	
				57 7	25' " " P/L. GRD.	

END PROF. & X-SECT. GOING NORTH ON ROSETON AVE.

F.B. 2550 Pg. 126

Job No. 6253 30 Division No. ____ Notes Red ____ Plotted ____ Profile ____

Survey of ARTESIA S.D. #533 Date ____ Date ____ No. ____

Survey by L.H.B. Notes P.H. Notes Chkd. ____ Checked ____ X-Sec. ____

Indexed C. Johnson Date ____ Date ____ Date ____ No. ____

76L-298 S & E #307—1-56

PLEASE RETURN TO
LOS ANGELES COUNTY ENGINEER
700 LOS ANGELES COUNTY ENGINEERING BLDG.

NOTE: ANY [illegible]IONS OR CHANGES ON THIS SH[illegible] MUST BE MADE OR CIRCLED IN RED INK, WITH DATE AND NAME OF PERSON MAKING CHANGE.

Do not extend notes this side of this line.

STATION	B. S.	H. I.	F. S.	ELEV.	⊼	LINE
FD. B.M.S.D. #1830				58 75	B.M.S.D. #1830 EL. 58.748 · F.B. 2519-22 815 ± FT. E ALONG AFENCE FROM THE N. END OF ROSETON ST. (1345 ± FT. N. OF ARTESIA BLVD., 2 FT. N. OF CHAIN LINK COR. AT REAR OF TRAILER COURT, STD. PRECAST B.M. MON. UP 4 INCHES	
BEGIN PROF. & X-SECT GOING WEST ALONG TRANSIT LINE FROM THE INT. OF THE ℄ PROD. OF FLALLON AVE. & TRANSIT LINE WHICH = 1+00 GOING WEST; NOTE: FIRST SECT. WILL BE 100' EAST OF INT.						
0+00				58 4		⊼
				58 3		12' RT. (N) GRD.
				58 3	10' LT. (S) GRD.	
				58 2	21' " " "	

Profile No. ____ Notes Red. ____ Plotted ____ Job No. 6253 Division No. 30 F.B. 2550 Pg. 127
X-Sec. No. ____ Date ____ Date ____ Survey of ARTESIA S.D. # 533
Notes Chkd. ____ Checked ____ Survey by L.L. [illegible] Notes P.H. Date 5-25-60
Date ____ Date ____ Map No. ____ C. Johnson Date ____

76L-298 S & E #307—1-56

PLEASE RETURN TO
LOS ANGELES COUNTY ENGINEER
700 LOS ANGELES COUNTY ENGINEERING BLDG.

NOTE: ANY ADDITIONS OR CHANGES ON THIS SHEET MUST BE MADE OR CIRCLED IN RED INK, WITH DATE AND NAME OF PERSON MAKING CHANGE.

Do not extend notes this side of this line.

STATION	B. S.	H. I.	F. S.	ELEV.	⊼	LINE
1+00				585		⊼
				583		16' RT. (N.) GRD.
				588	6.5' LT. (S) GRD. BRK.	
				584	10' " " "	
				582	21' " " "	
1+62				585		⊼
				585	6' LT. (S) GRD. BRK.	
				581	10' " " "	
				581	21' " " "	
1+66				585		⊼
				585	5' LT. (S) GRD. BRK.	
				574	7' " " " "	
				574	10' " " "	
				573	21' " " "	
1+78				585		⊼
				584	6' LT. (S) GRD. BRK.	
				573	7' " " " "	

F. B. 2550 Pg. 128 Job No. 6253 30 Division No. Notes Red Plotted Profile
Survey of ARTESIA S.D. # 533 Date Date No. X-Sec.
Survey by L.L.B. Notes P.H. Notes Chkd. Checked
Indexed C. Johnson Date Date No.

76L-298 S & E #307—1-56

PLEASE RETURN TO
LOS ANGELES COUNTY ENGINEER
700 LOS ANGELES COUNTY ENGINEERING BLDG.

NOTE: ANY ADDITIONS OR CHANGES ON THIS SHEET MUST BE MADE OR CIRCLED IN RED INK, WITH DATE AND NAME OF PERSON MAKING CHANGE.

Do not extend notes this side of this line.

STATION	B. S.	H. I.	F. S.	ELEV.	⊼	LINE
1+78				573	12' LT.(S) GRD. BRK.	
				577	14' " " " "	
				581	21' " " GRD.	
1+85				584		⊼
				588		3' RT.(N) GRD. BRK.
				576	4' LT.(S) GRD. BRK.	
				585	6' " " " "	
				582	14' " " " "	
2+00				584		⊼
				587		2' RT.(N) GRD. BRK.
				586		6' " " " "
				581		9.5' " " " "
				582		15' " " "
				578	4' LT.(S) GRD. BRK.	
				583	6' " " " "	
				580	21' " " "	
2+78				582		⊼

Profile No. X-Sec. No. Date Notes Red. Date Notes Chkd. Date Plotted Date Checked Date Job No. 6253 30 Division No. Survey of ARTESIA S.O. # 533 Survey by L.L.B. Notes P.H. Date 5-25-60 Map No. Index C. Johnson Date

F. B. 2550 Pg. 129

76L-298 S & E #307—1-56

PLEASE RETURN TO
LOS ANGELES COUNTY ENGINEER
700 LOS ANGELES COUNTY ENGINEERING BLDG.

NOTE: ANY ADDITIONS OR CHANGES ON THIS SHEET MUST BE MADE OR CIRCLED IN RED INK, WITH DATE AND NAME OF PERSON MAKING CHANGE.

Do not extend notes this side of this line.

STATION	B. S.	H. I.	F. S.	ELEV.	⊼	LINE
2+91				581		⊼
				586		2' RT. (N.) GRD. BRK.
				587		15' " " "
				588	4' LT. (S) GRD. BRK.	
				583	13' " " "	
				583	21' " " "	
2+93				579		⊼
				578		15' RT. (N.) GRD.
				588	4' LT. (S.) GRD. BRK.	
2+97.0				589		⊼
				585		15' RT. (N.) GRD.
				591	4' LT. (S) GRD. BRK.	
				583	13' " " " "	
				583	21' " " "	
4+00				5898		⊼
				588		15' RT. (N.) GRD.
				588	10' LT. (S) GRD.	

F. B. 2550 Pg. 130 Job No. 6253 30 Division No. Notes Red Plotted Profile
Survey of ARTESIA S.D. # 533 Date Date No. X-Sec.
Survey by L.L.B. Notes P.H. Notes Chkd Checked
Indexed C. Johnson Date Date Date No.

76L-298 CE 307 11-58

PLEASE RETURN TO
LOS ANGELES COUNTY ENGINEER
700 LOS ANGELES COUNTY ENGINEERING BLDG.

NOTE: ANY ADDITIONS OR CHANGES ON THIS SHEET MUST BE MADE OR CIRCLED IN RED INK, WITH DATE AND NAME OF PERSON MAKING CHANGE.

Do not extend notes this side of this line.

STATION	B.S.	H.I.	F.S.	ELEV.	⊼	LINE
4+00				584	21' LT.(S) GRD.	
5+00				589		⊼
				589		15' RT.(N) GRD.
				594	10' LT.(S) GRD. BRK.	
				587	21' " " "	
6+00				594		⊼
				592		15' RT.(N) GRD.
				596	8' LT.(S) GRD. BRK.	
				590	21' " " "	
7+00				594		⊼
				590		15' RT.(N) GRD.
				589	10' LT.(S) GRD.	
				593	21' " " "	
7+85²				592	INT. ℄ ROSETON & ⊼ LINE	

END PROF. & X-SECT GOING WEST ON ⊼ LINE

Profile No. ____ Notes Red ____ Plotted ____ Job No. 6253 Division No. 30
Date ____ Date ____ Survey of ARTESIA S.D. #533
X-Sec. Notes Chkd. ____ Checked ____ Survey by L.L.B. Notes P.H. Date 5-26-60
No. ____ Date ____ Date ____ No. ____ Date ____ C. Johnson

F.B. 2550 Pg. 131

76L-298 CE 307 11-58

PLEASE RETURN TO
LOS ANGELES COUNTY ENGINEER
700 LOS ANGELES COUNTY ENGINEERING BLDG.

NOTE: ANY ADDITIONS OR CHANGES ON THIS SHEET MUST BE MADE OR CIRCLED IN RED INK, WITH DATE AND NAME OF PERSON MAKING CHANGE.

Do not extend notes this side of this line.

F.B. 2550 Pg. 132
Job No. 62153 Division No. 30 Notes Red Plotted Profile
Survey of ARTESIA S.A. # 533 Date Date No. X-Sec.
Survey by L.L.B. Notes P.H. Notes Chkd. Checked
Indexed C. Johnson Date Date Date No.

STATION	B.S.	H.I.	F.S.	ELEV	ROSETON	AVE.
FD. BM 39-B-54				61 07	B.M. 39-B-54 EL. = 61.063 (STATE HWY.) PER F.B. 2519-23, ROSETON AVE., 1290 ± FT. N. OF ARTESIA BLVD. CUT SPK. IN P.P. # 395266E 19 ± FT. W. OF ℄	
BEGIN PROF. & X-SECT. GOING SOUTH ON ROSETON AVE. FROM THE INT. OF THE ℄ OF ROSETON & TRANSIT LINE						
7+85.67 = 1+00 GOING SOUTH				59 2	INT. ℄ ROSETON & ℄ LINE	
1+29.0				59 10		℄
				58 92		12' RT. (W) PUM'T. EDGE
				59 3		19± " " GRD. BRK.
				59 2		25' " " P/L. GRD.
				59 08	13' LT. (E) PUM'T EDGE	
				59 0	20' " " GRD. BRK.	
				59 2	25' " " P/L. GRD.	

76L-298 CE 307 11-58

PLEASE RETURN TO
LOS ANGELES COUNTY ENGINEER
700 LOS ANGELES COUNTY ENGINEERING BLDG.

NOTE: ANY ADDITIONS OR CHANGES ON THIS SHEET MUST BE MADE OR CIRCLED IN RED INK, WITH DATE AND NAME OF PERSON MAKING CHANGE.

Do not extend notes this side of this line.

STATION	B.S.	H.I.	F.S.	ELEV.	ROSETON	AVE.
2+03				58 73		℄
				58 38		12' RT. (W.) PUM'T. EDGE
				58 3		14' " " GRD. BRK.
				58 6		25' " " P/L. GRD.
				58 70	12' LT. (E) PUM'T. EDGE	
				59 1	21' " " GRD. BRK.	
				59 2	25' " " P/L. GRD.	
3+03				58 39		℄
				58 18		12' RT. (W) PUM'T. EDGE
				58 1		18' " " GRD. BRK.
				58 4		25' " " P/L. GRD.
				58 10	12' LT. (E) PUM'T. EDGE	
				58 2	25' " " P/L. GRD.	

END PROF. & X-SECT. GOING SOUTH ON ROSETON AVE.

Profile No. ____ Notes Red ____ Plotted ____ Job No. 6252 Division No. 30
X-Sec. No. ____ Date ____ Date ____ Survey of ARTESIA S.D. # 533
Notes Chkd. ____ Checked ____ Survey by L.L.B. Notes P.H. Date 5-26-60
Map No. ____ Date ____ Date ____ Inst. E. C. Johnson

F.B. 2550 Pg. 138

76L-298 CE 307 11-58

PLEASE RETURN TO
LOS ANGELES COUNTY ENGINEER
700 LOS ANGELES COUNTY ENGINEERING BLDG.

NOTE: ANY ADDITIONS OR CHANGES ON THIS SHEET MUST BE MADE OR CIRCLED IN RED INK, WITH DATE AND NAME OF PERSON MAKING CHANGE.

Do not extend notes this side of this line.

STATION	B.S.	H.I.	F.S.	ELEV	ROSETON AVE.	PROD.
BEGIN PROF. & X-SECT. GOING NORTH ON ℄ PROD. OF ROSETON AVE FROM INT. OF ℄ ROSETON & ⊼ LINE						
7+85.67 = 1+00 GOING NORTH				592	INT. ℄ ROSETON & ⊼ LINE	
1+97				590		℄
				592		25' RT. (E.) GRD.
				592	25' LT. (W.) GRD.	
2+97				594		℄
				596		25' RT. (E.) GRD.
				596	25' LT. (W.) GRD.	
END PROF. & X-SECT. GOING NORTH ON ℄ PROD. OF ROSETON						

F.B. 2550 Pg. 134

Job No. 62530 Division No. Notes Red Plotted Profile

Survey of ARTESIA S.D. # 533 Date Date No.

Survey by L.L.B. Notes P.H. Notes Chkd. Checked X-Sec.

Index C. Johnson Date Date Date No.

76L-298 CE 307 11-58

PLEASE RETURN TO
LOS ANGELES COUNTY ENGINEER
700 LOS ANGELES COUNTY ENGINEERING BLDG.

NOTE: ANY ADDITIONS OR CHANGES ON THIS SHEET MUST BE MADE OR CIRCLED IN RED INK, WITH DATE AND NAME OF PERSON MAKING CHANGE.

Do not extend notes this side of this line.

STATION	B.S.	H.I.	F.S.	ELEV.	⊼	LINE
RESUME PROF. & X-SECT. GOING WEST ON ⊼ LINE						
8+00				594		⊼
				592		7' RT.(N.) GRD. BRK.
				586		15' " " "
				593	10' LT.(S) GRD.	
9+00				585		⊼
				586		15' RT.(N.) GRD. BRK.
				584	10' LT.(S) GRD.	
				584	21' " " "	
10+00	0			5932		⊼
				592		15 RT.(N.) GRD.
				592	10' LT.(S) GRD.	
				591	21' " " "	
11+00				600		⊼
				599		15' RT.(N.) GRD.

Profile No. ____ Notes Red ____ Plotted ____ Job No. 6253 Division No. 30 F.B. 2550 Pg. 135
X-Sec. No. ____ Date ____ Date ____ Survey of ARTESIA S.D. #533
Notes Chkd. ____ Checked ____ Survey by L.L.B. Notes P.H. Date 5-26-60
Date ____ Date ____ Map No. ____ Date ____ C. Johnson

76L-298 CE 307 11-58

PLEASE RETURN TO
LOS ANGELES COUNTY ENGINEER
700 LOS ANGELES COUNTY ENGINEERING BLDG.

NOTE: ANY ADDITIONS OR CHANGES ON THIS SHEET MUST BE MADE OR CIRCLED IN RED INK. WITH DATE AND NAME OF PERSON MAKING CHANGE.

Do not extend notes this side of this line.

STATION	B. S.	H. I.	F. S.	ELEV	⊼	LINE
11+00				599	10' LT. (S.) GRD. BRK.	
				597	21' " " "	
12+00				602		⊼
				601		15' RT. (N) GRD.
				601	10' LT. (S.) GRD.	
				600	21' " " "	
13+00				600		⊼
				600		15' RT (N)
				604	10' LT. (S) GRD. BRK.	
				604	21' " " "	
FD. B.M. 39-B-54				6105	B.M. 39-B-54 SEE PG. 132 FOR DESC.	

F.B. 2550 PG. 136 Job No. 6253 30 Division No. Notes Red Plotted Profile
Survey of ARTESIA S.D. #533 Date Date No.
Survey by L.L.B. Notes P.H. Notes Chkd. Checked X-Sec.
Indexed A. C. Johnson Date Date Date No.

Notes Ck'd by G. E. BARR	Survey of GARFIELD AVE STORM DRAIN HOLLYDALE LINE "B"	F. B. 2550 PG. 137
Map No.	JN 6117.25 Tape 0128 Std 68 °F	
~~Office Work~~	~~Surveyed by J. H. Brown~~	
Checked	Notes J. H. B Date 2 65	
Date	Indexed C. J. GALL MAR 2 6 '65	

J.N. 6117.25

PRELIMINARY SURVEY
ON GARFIELD AVE from
ROSECRANS AVE to MENDY ST

Feb 1965 STORM DRAIN
PROJ. #725

Line "B"

PARTY
J. H. BROWN
T. C. PETERSON
A. CARO
B. NUNEZ

Note: Any Additions or Changes on This Sheet Must be Made or Circled in Red Ink With Date and Name of Person Making Change.

PLEASE RETURN TO
LOS ANGELES COUNTY ENGINEER
403 LOS ANGELES COUNTY ENGINEERING BLDG.

Do not extend this side of this line.

76F309S CE #310 6-63

F. B. 2550 Pg. 138

INDEX

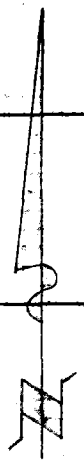

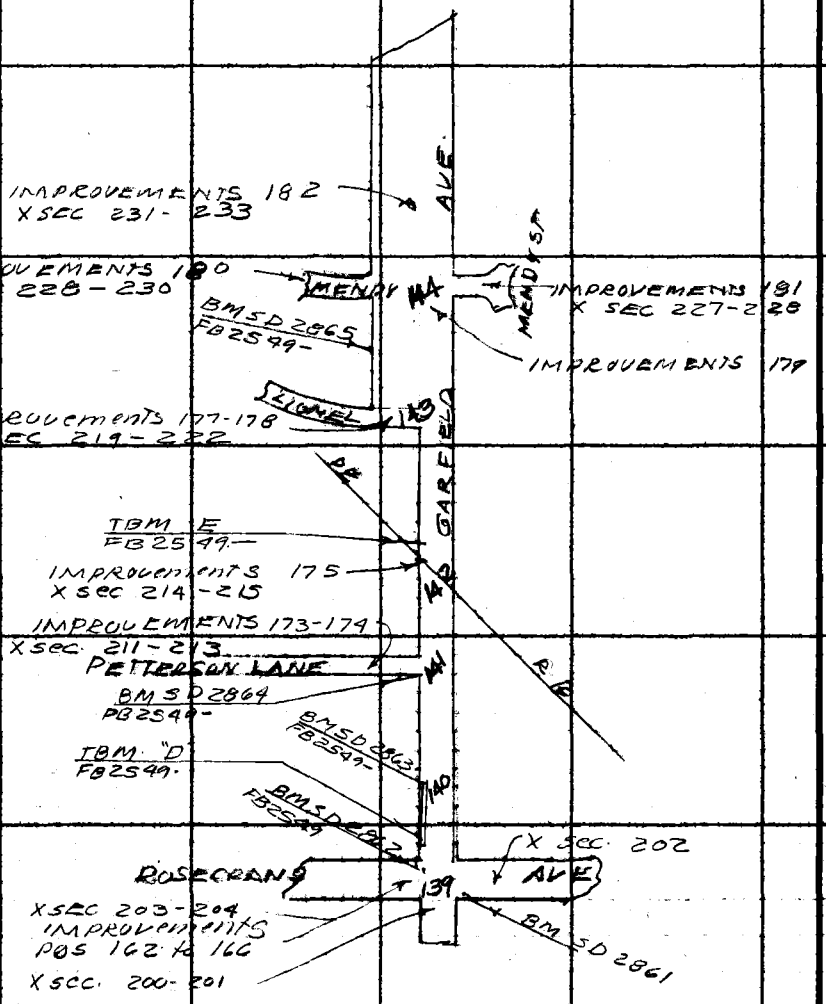

PLEASE RETURN TO
LOS ANGELES COUNTY ENGINEER
403 Los Angeles County Engineering Bldg.

Do not extend this side of this line.

Note: Any Additions or Changes on This Sheet Must be Made or Circled in Red Ink With Date and Name of Person Making Change.

Notes Ck'd by G. E. BARR	Survey of GARFIELD AVE ST. DR. ~~HOLLYDALE LINE "B"~~
Map No.	JN 6117.75 Tape 0188 Std 68 °F
Office Work	Surveyed by J. H. Brown
Checked	Notes J. H. B Date 2-65
Date	Indexed C. J. GALLI

F. B. 2550 PG. 139

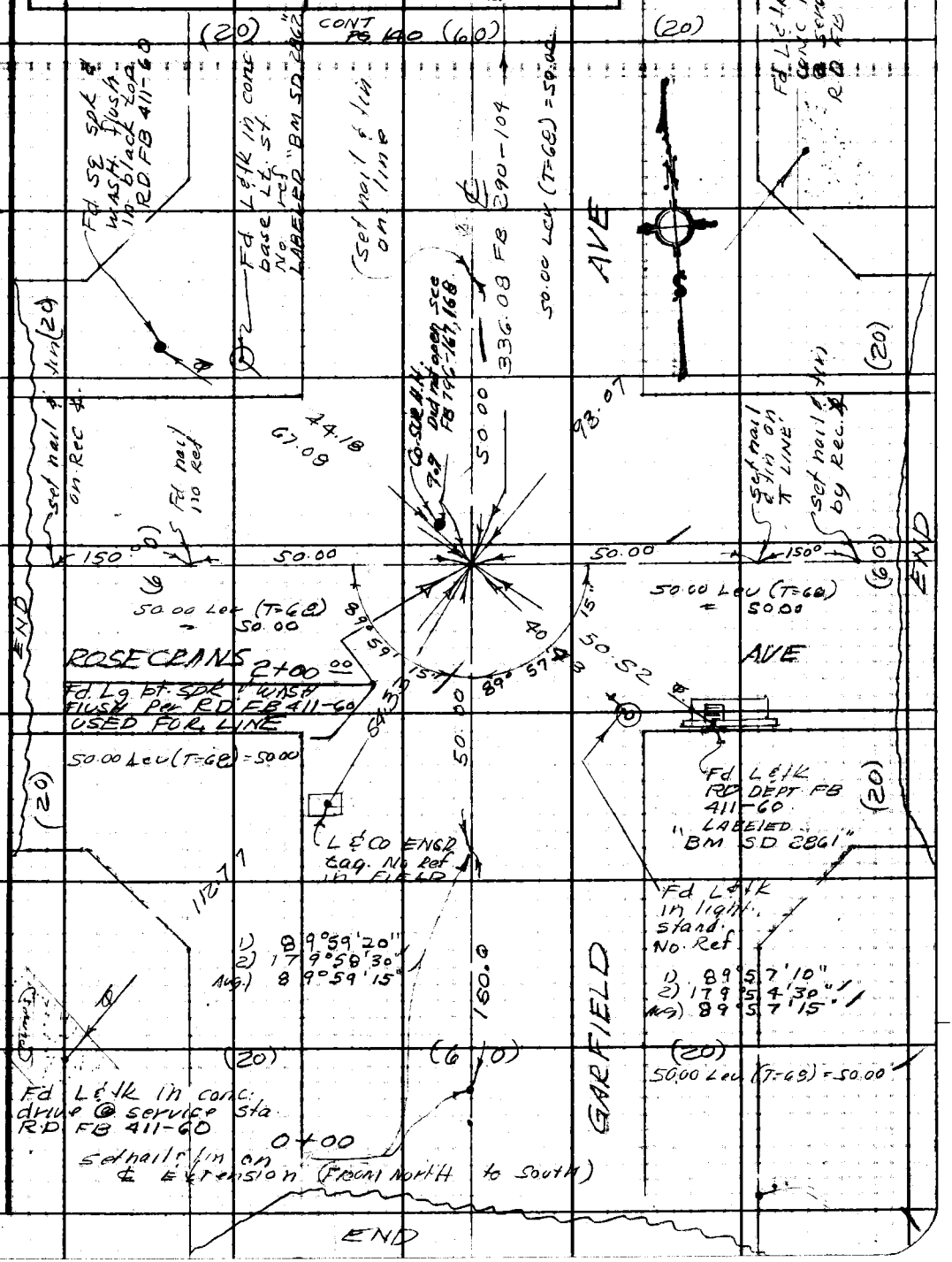

Note: Any Additions or Changes on This Sheet Must be Made or Circled in Red Ink With Date and Name of Person Making Change.

W.S. 32, C-3

PLEASE RETURN TO
LOS ANGELES COUNTY ENGINEER
403 LOS ANGELES COUNTY ENGINEERING BLDG.

Do not extend this side of this line.

76F3095 CE #310 6-63



W.S. 32, C-3

PLEASE RETURN TO
LOS ANGELES COUNTY ENGINEER
403 LOS ANGELES COUNTY ENGINEERING BLDG.
Do not extend this side of this line.

Note: Any Additions or Changes on This Sheet Must be Made or Circled in Red Ink With Date and Name of Person Making Change.

Notes Ck'd by G. E. BARR	Survey of GARFIELD AVE ST DR HOLLIDALE LINE 8	F. B. 2550 PG. 141
Map No.	JN 6117.25 Tape 0.99 Std 68 °F	
Office Work	Surveyed by J. H. Brown	
Checked	Notes J. H. B Date 2-65	
Date	Indexed C. J. GALLI	

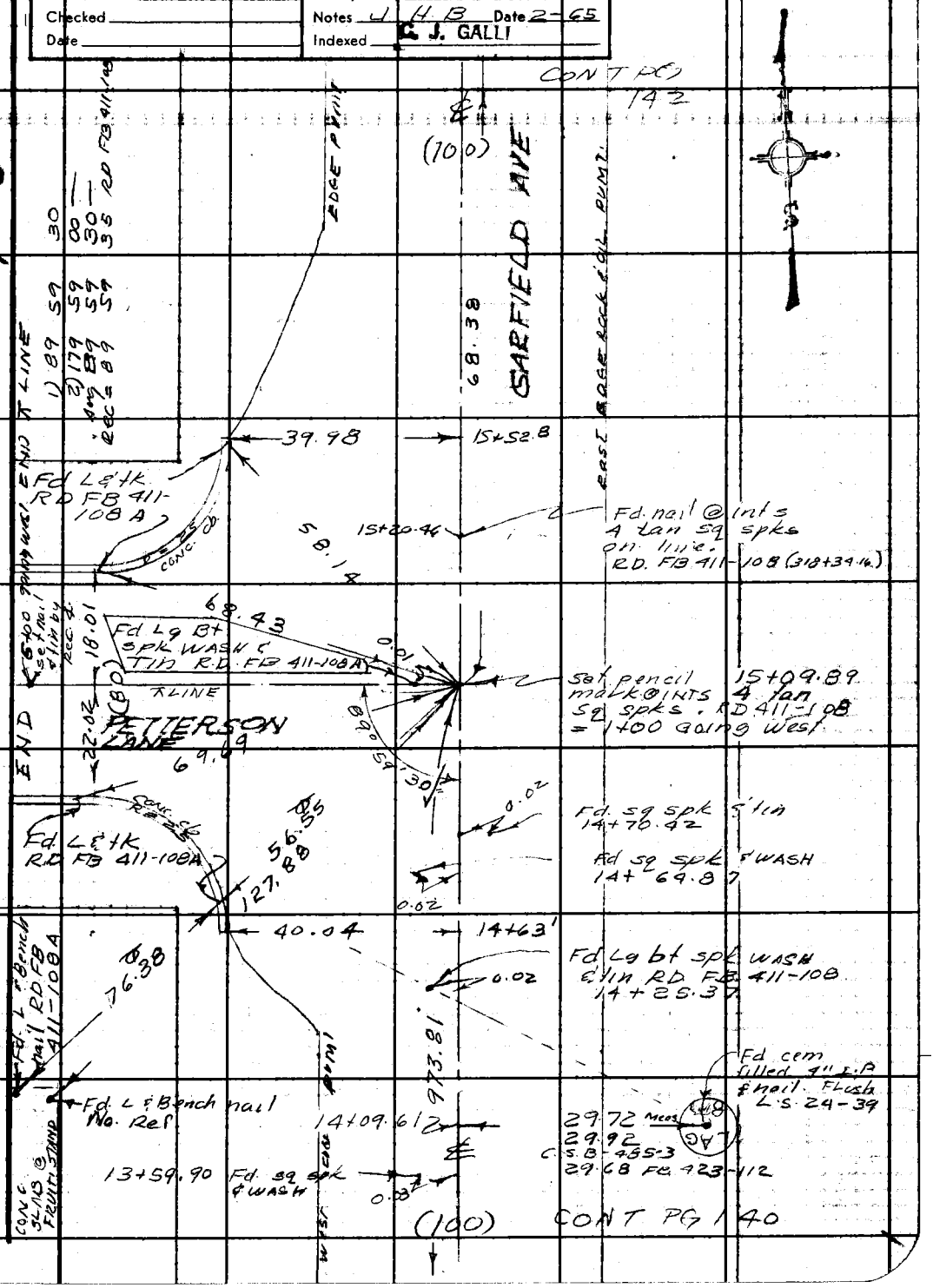

Note: Any Additions or Changes on This Sheet Must be Made or Circled in Red Ink With Date and Name of Person Making Change.

W.S. 32, C-3

Do not extend this side of this line.

PLEASE RETURN TO
LOS ANGELES COUNTY ENGINEER
403 LOS ANGELES COUNTY ENGINEERING BLDG.

76F3095 CE #310 6-63

PLEASE RETURN TO
LOS ANGELES COUNTY ENGINEER
403 LOS ANGELES COUNTY ENGINEERING BLDG.

Note: Any Additions or Changes on This Sheet Must be Made or Circled in Red Ink With Date and Name of Person Making Change.

Do not extend this side of this line.

W.S. 32, C-3

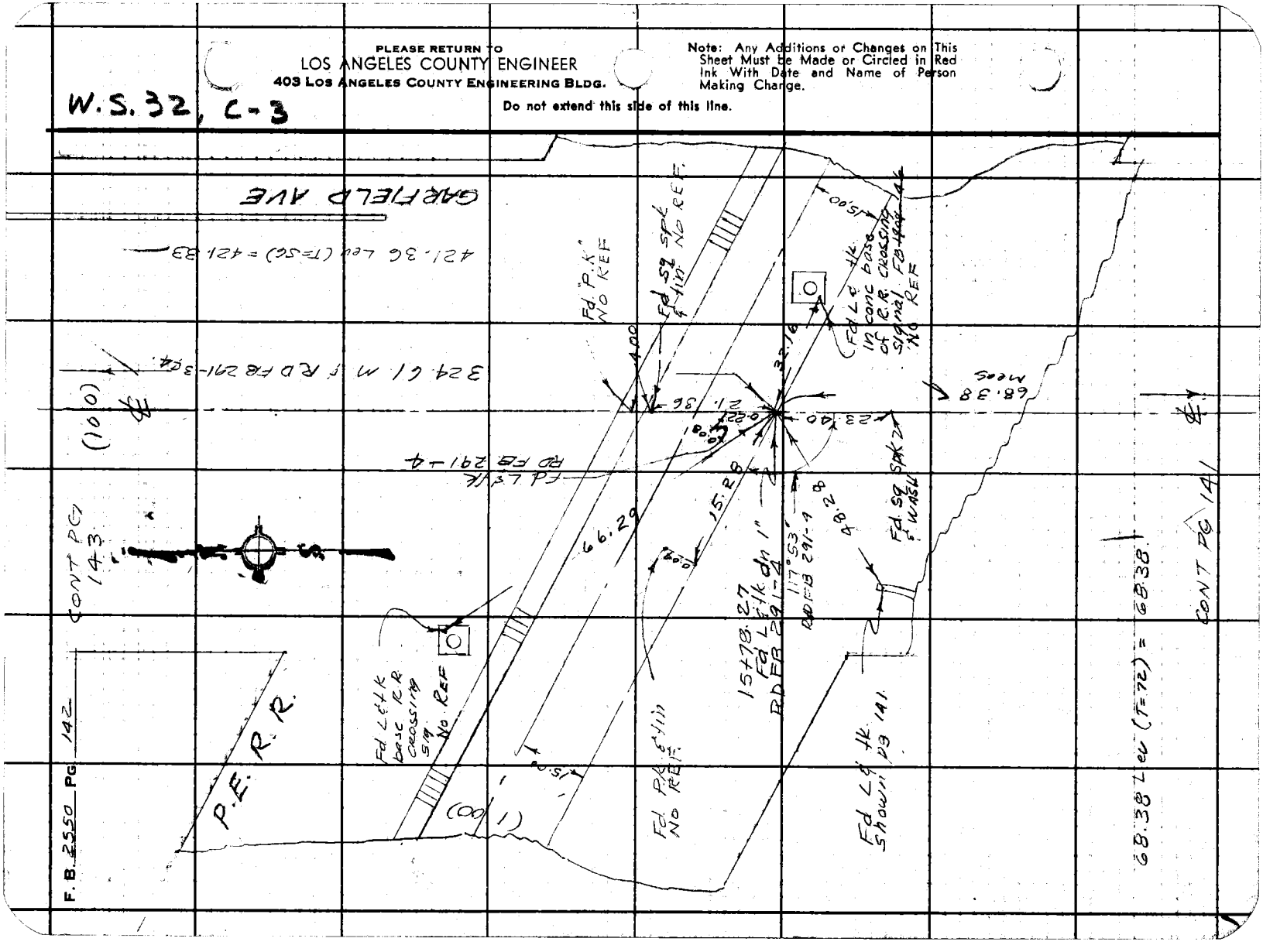

Notes Ck'd by G. E. BARR	Survey of GARFIELD AVE ST. DR HOLLYDALE LINE 8
Map No.	JN 6117.25 Tape 0188 Std 68 °F
Office Work	Surveyed by J. H. Brown
Checked	Notes J. H. B Date 2-65
Date	Indexed C. J. GALLI

F. B. 2550 PG. 143

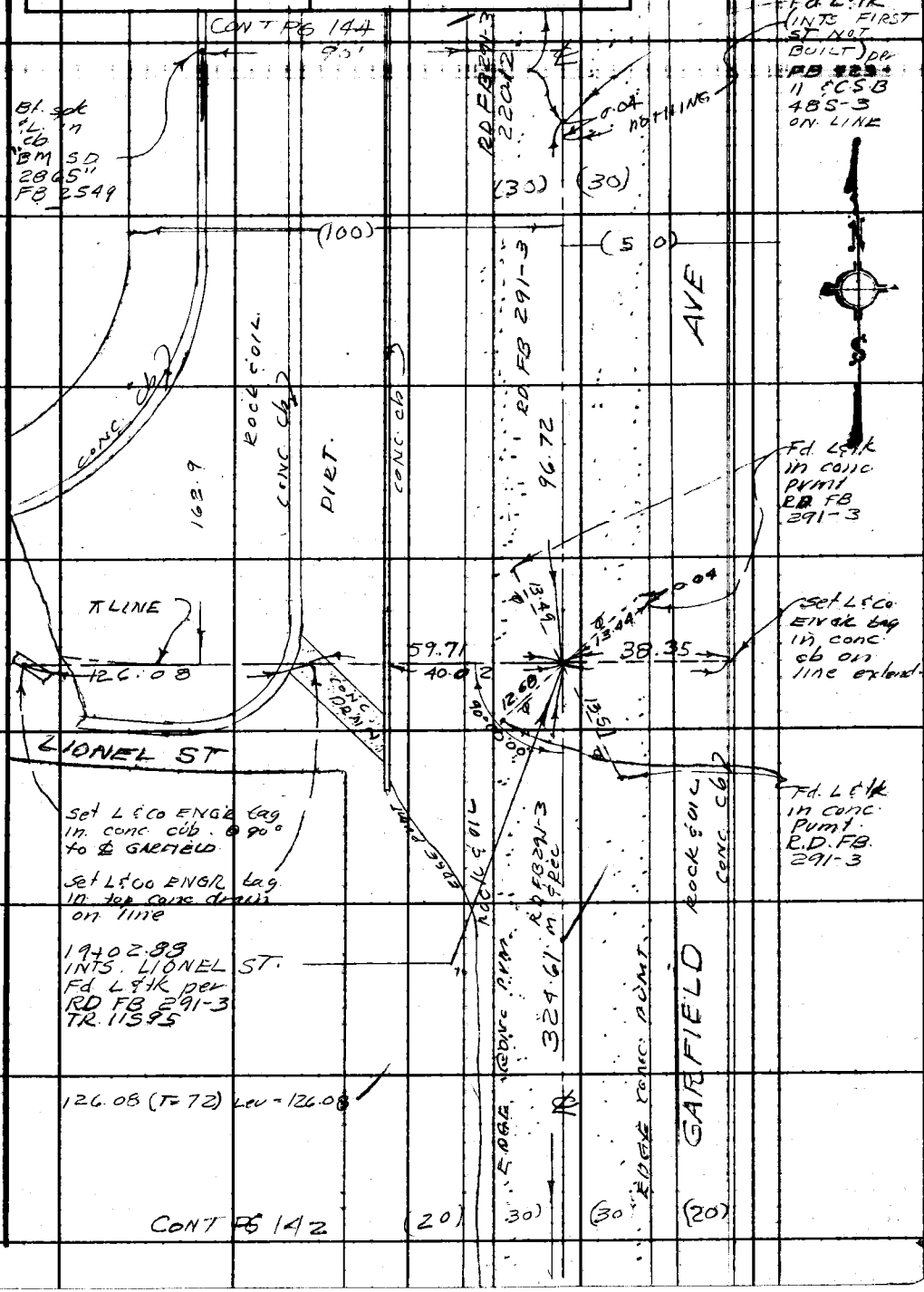

Note: Any Additions or Changes on this Sheet Must be Made or Circled in Red Ink With Date and Name of Person Making Change.

W.S. 32, C-3

Do not extend this side of this line.

PLEASE RETURN TO
LOS ANGELES COUNTY ENGINEER
403 LOS ANGELES COUNTY ENGINEERING BLDG.

76F309S CE #310 6-63

PLEASE RETURN TO
LOS ANGELES COUNTY ENGINEER
403 LOS ANGELES COUNTY ENGINEERING BLDG.

Note: Any Additions or Changes on This Sheet Must Be Made or Circled in Red Ink With Date and Name of Person Making Change.

Do not extend this side of this line.

W.S. 32, C-3

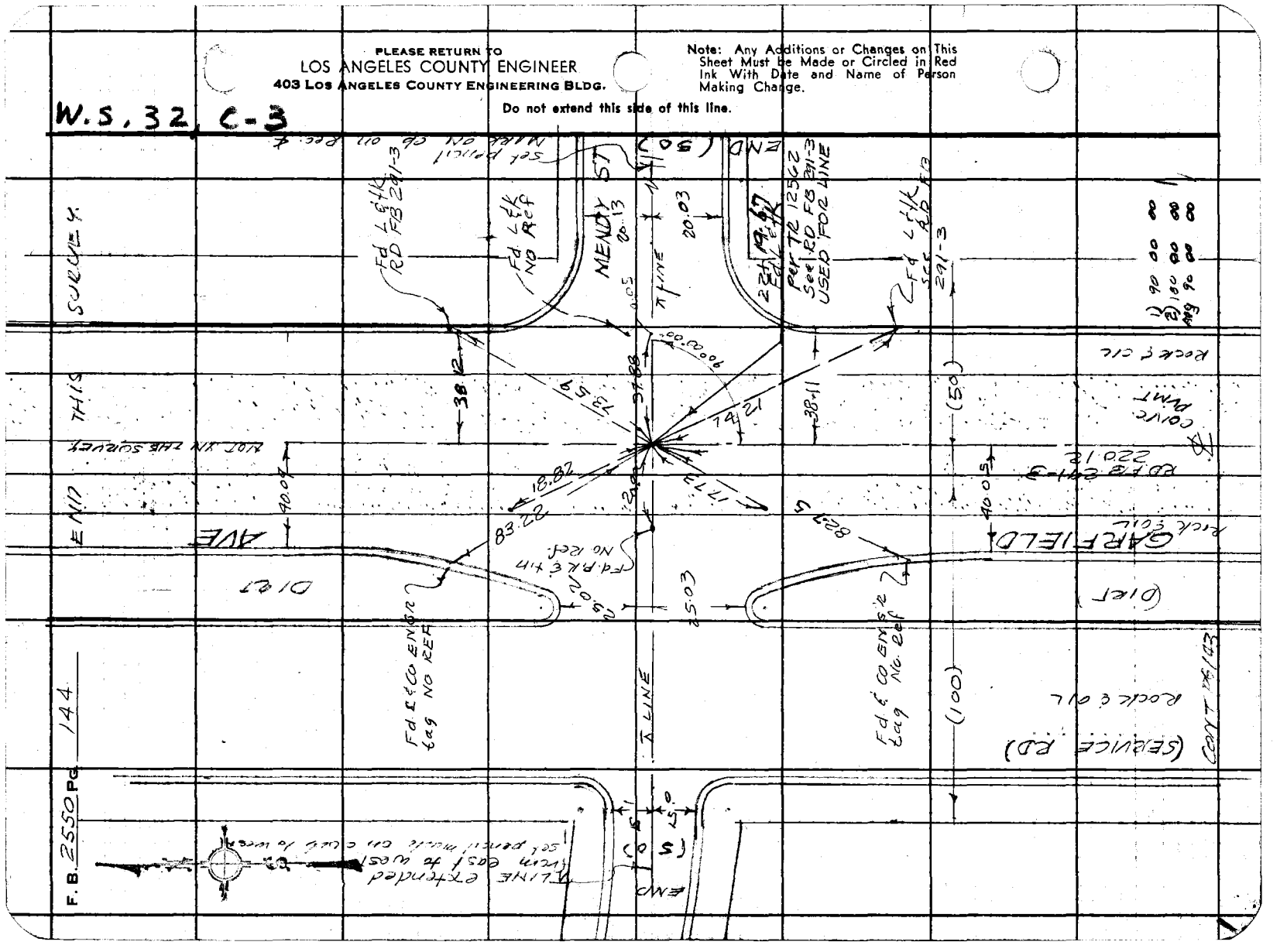

Notes Ck'd by	Survey of GARFIELD AVE ST. DR. HOLLYDALE LINE "B"
Map No.	JN 6117.25 Tape 0199 Std 68 °F
Office Work	Surveyed by J. W. BROWN
Checked	Notes J.W.B Date 2 65
Date	Indexed C. J. GALLI

F. B. 2550 PG. 161

J.N. 6117.25

GARFIELD AVE ST. DR.

(HOLLYDALE LINE "B")

LOCATE IMPROVEMENTS.

From ROSECRANS AVE (2+00)
TO MENDY ST (22+19.67)

Feb. 1965

PARTY
J. W. Brown
T. C. Peterson
A. CARO
B. NUNEZ

Note: Any Additions or Changes on This Sheet Must be Made or Circled in Red Ink With Date and Name of Person Making Change.

PLEASE RETURN TO
LOS ANGELES COUNTY ENGINEER
403 Los Angeles County Engineering Bldg.
Do not extend this side of this line.

76F3099 CE #310 6-63

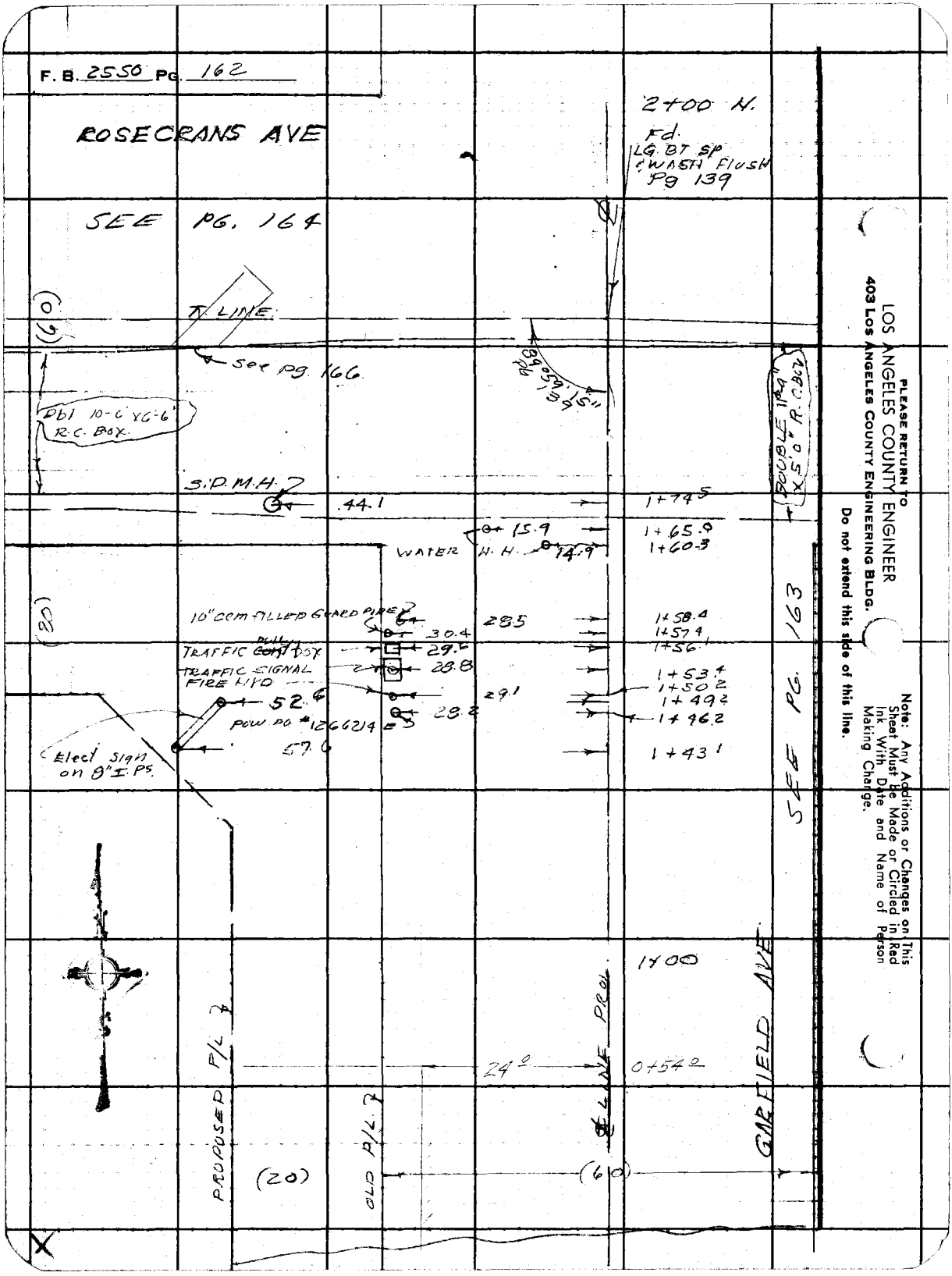

PLEASE RETURN TO
LOS ANGELES COUNTY ENGINEER
403 Los Angeles County Engineering Bldg.
Do not extend this side of this line.

Note: Any Additions or Changes on This Sheet Must be Made or Circled in Red Ink With Date and Name of Person Making Change.

Notes Ck'd by	Survey of GARFIELD AVE STORM DRAIN HOLLYDALE LINE
Map No.	JN 6117.25 Tape 0188 Std 6.8 °F
~~Office Work~~	~~Surveyed by J. H. Brown~~
Checked	Notes J. H. B. Date 2-65
Date	Indexed C. J. GALLI

F. B. 2550 PG. 163

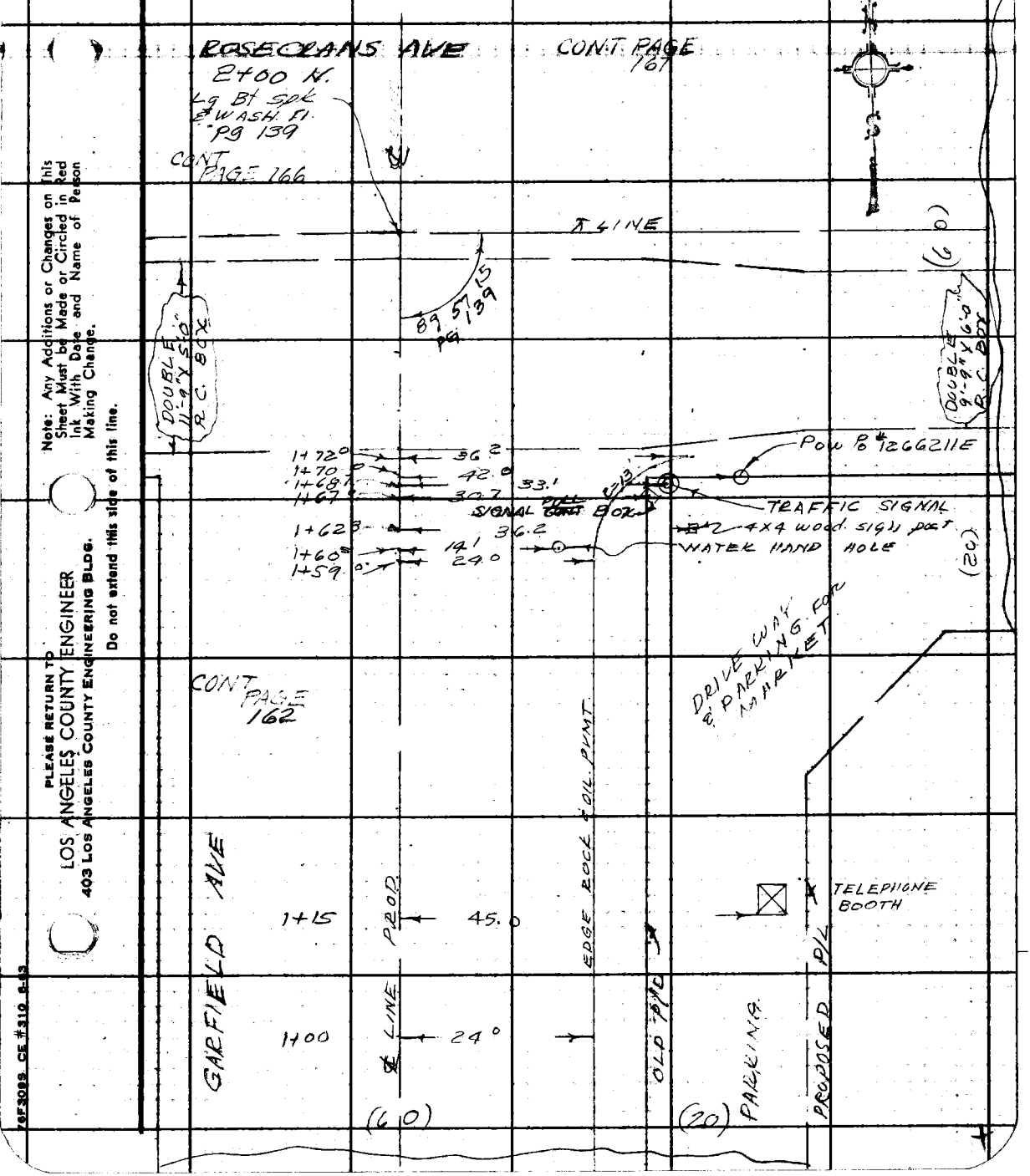

Note: Any Additions or Changes on This Sheet Must be Made or Circled in Red Ink With Date and Name of Person Making Change.

Do not extend this side of this line.

PLEASE RETURN TO
LOS ANGELES COUNTY ENGINEER
403 LOS ANGELES COUNTY ENGINEERING BLDG.

76F3098 CE #310 8-63

PLEASE RETURN TO
LOS ANGELES COUNTY ENGINEER
403 LOS ANGELES COUNTY ENGINEERING BLDG.

Note: Any Additions or Changes on This Sheet Must be Made or Circled in Red Ink With Date and Name of Person Making Change.

Do not extend this side of this line.

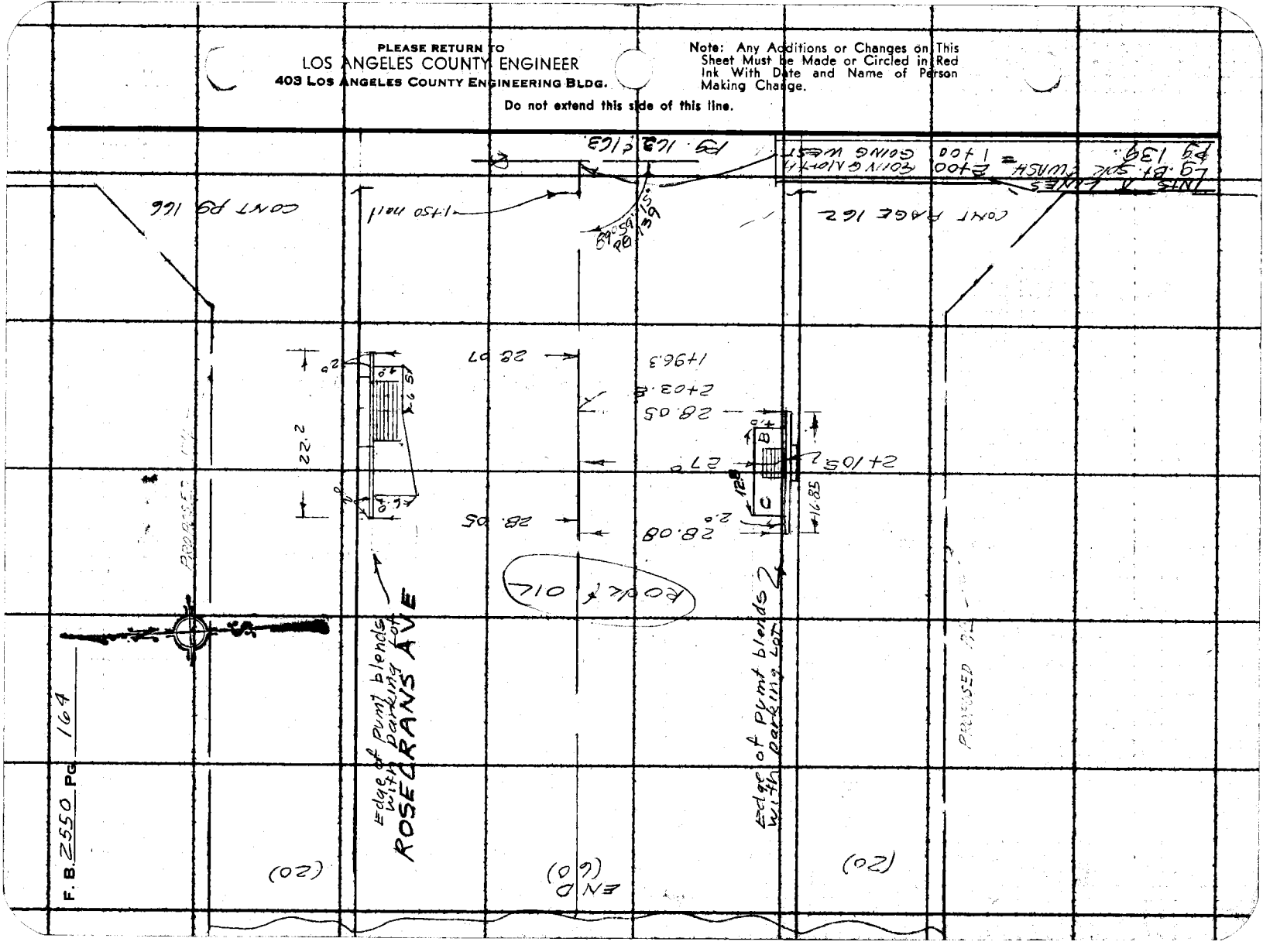

Notes Ck'd by	Survey of GARFIELD AVE. HOLLYDALE LINE 8"
Map No.	JN 6117.25 Tape 0188 Std 68 °F
Office Work	Surveyed by J. H. Brown
Checked	Notes J. H. B. Date 2-65
Date	Indexed C. J. GALLI

F. B. 2550 PG. 165

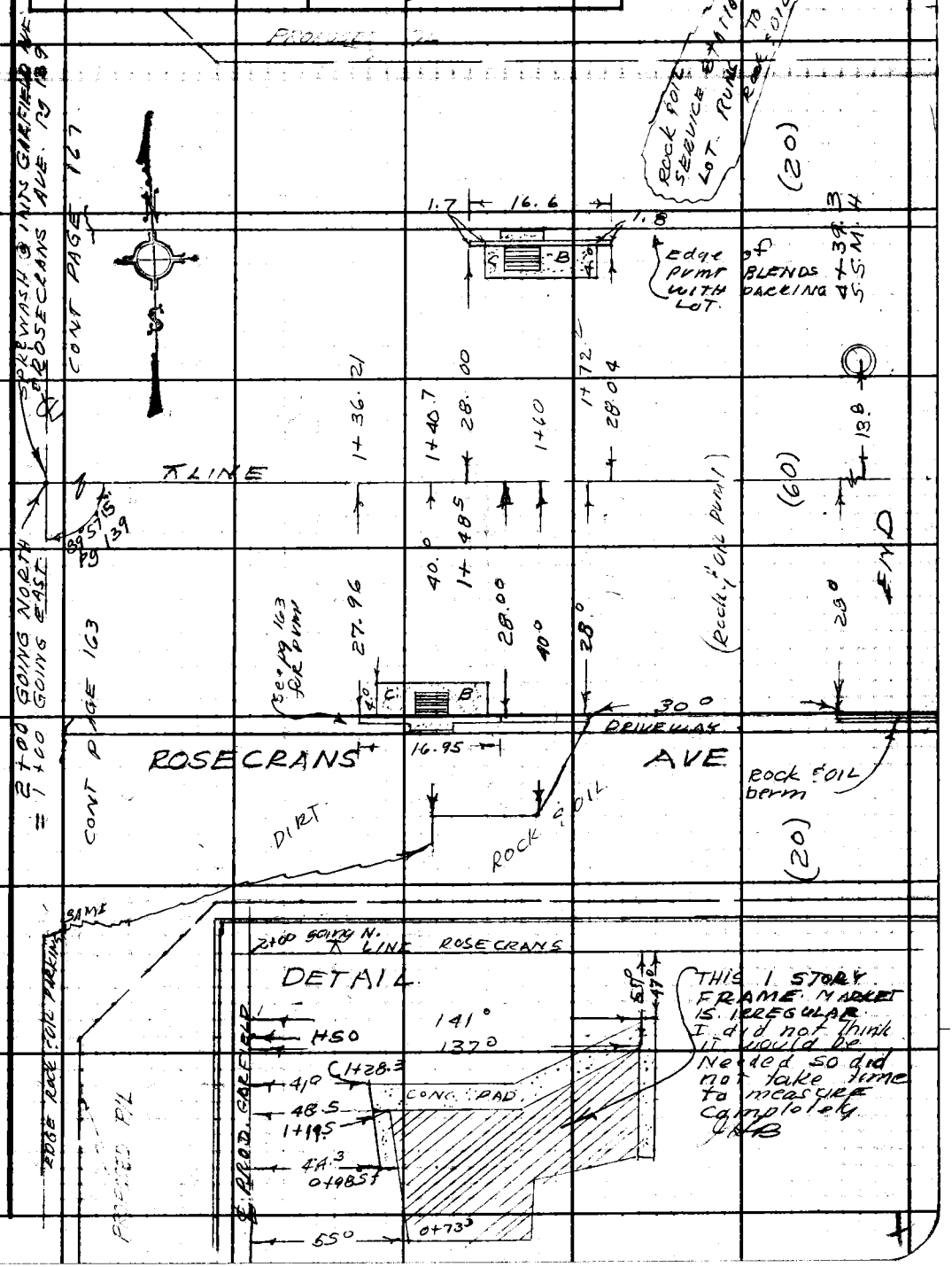

Note: Any Additions or Changes on This Sheet Must be Made or Circled in Red Ink With Date and Name of Person Making Change.

Do not extend this side of this line.

PLEASE RETURN TO
LOS ANGELES COUNTY ENGINEER
403 LOS ANGELES COUNTY ENGINEERING BLDG.

76F3099 CE #310 6-63

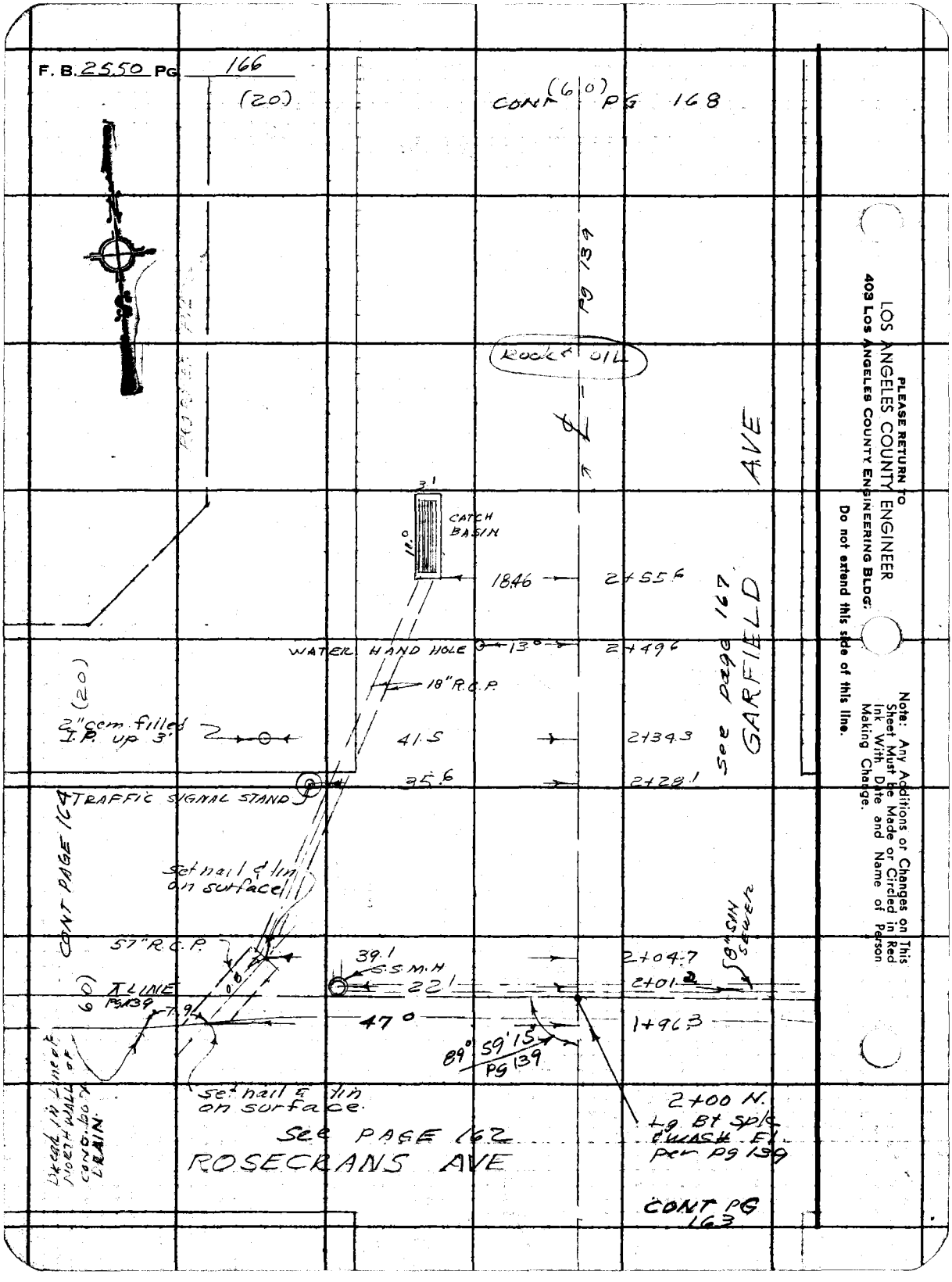
F. B. 2550 PG 166
(20)
CONT (60) PG 168
Pg 139
Rock & Oil
AVE
3'
CATCH BASIN
18.0
18.46
2+55.6
WATER HAND HOLE
13.0
2+49.6
18" R.C.P.
(20)
2" cem. filled I.P. up 3'
41.5
2+34.3
35.6
2+28.1
See page 167
GARFIELD
TRAFFIC SIGNAL STAND
CONT PAGE 164
Set nail & tin on surface
57" R.C.P.
39.1
S.S.M.H
22.1
2+04.7
2+01.2
8" SAN SEWER
(60)
℄ LINE Pg 139
7.9
47.0
1+96.3
89° 59' 15" Pg 139
Set nail & tin on surface
2+00 N. Lg Bt Spk & WASH El. per Pg 139
See PAGE 162
ROSECRANS AVE
Break in Line at North Wall of Cond. Box Drain
CONT PG 163
PLEASE RETURN TO
LOS ANGELES COUNTY ENGINEER
403 Los Angeles County Engineering Bldg.
Do not extend this side of this line.
Note: Any Additions or Changes on This Sheet Must be Made or Circled in Red Ink With Date and Name of Person Making Change.

Notes Ck'd by	GARFIELD AVE S.D.
Map No.	Survey of HOLLYDALE LINE "A"
Office Work	JN 6/17.25 Tape 0188 Std 68 °F
Checked	Surveyed by J. H. Brown
Date	Notes J H B Date 2-65
	Indexed C. J. GALLE

F. B. 2550 PG. 167

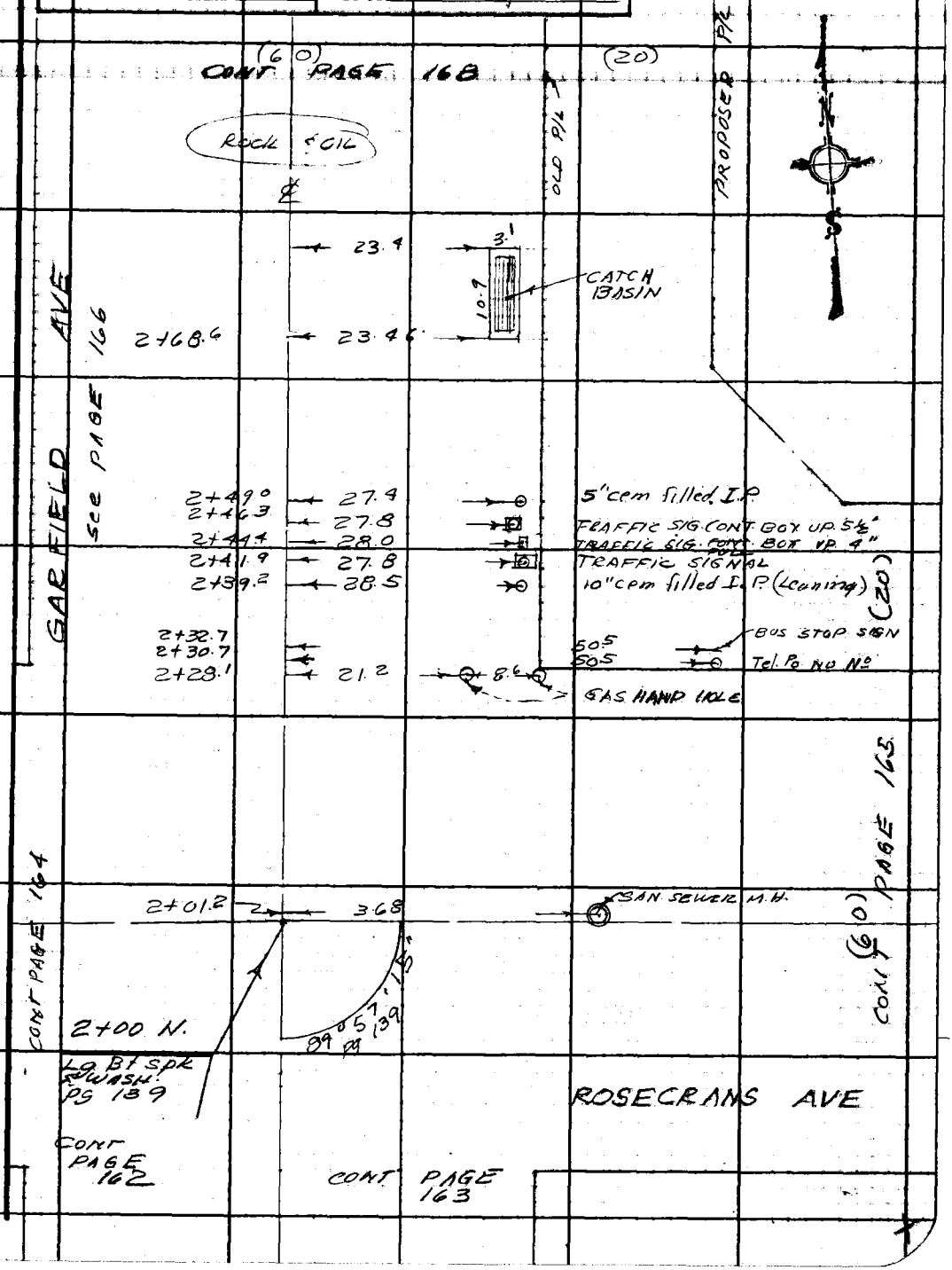

Note: Any Additions or Changes on This Sheet Must be Made or Circled in Red Ink With Date and Name of Person Making Change.

Do not extend this side of this line.

PLEASE RETURN TO
LOS ANGELES COUNTY ENGINEER
403 Los Angeles County Engineering Bldg.

76F309S CE #310 6-63

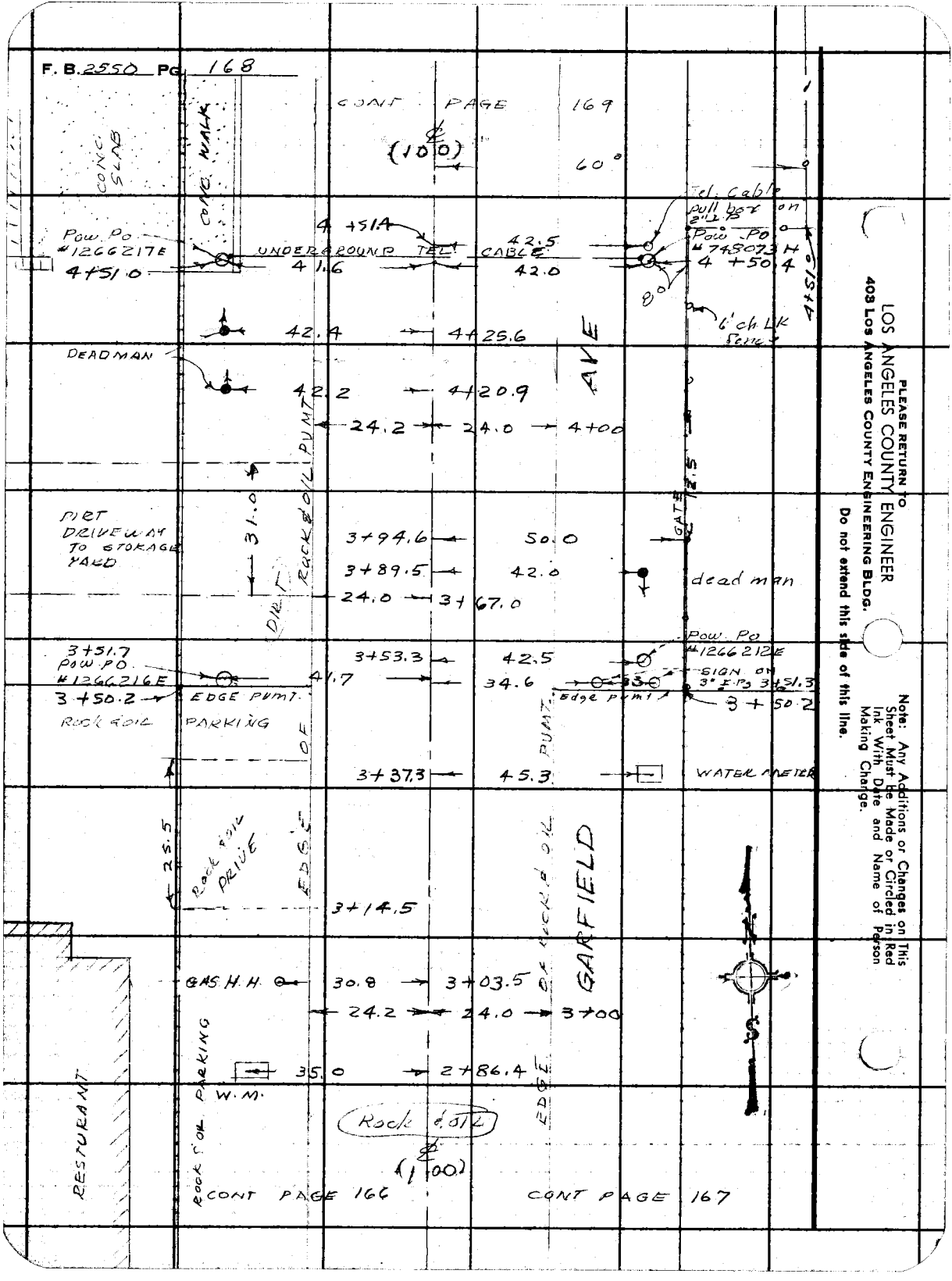

PLEASE RETURN TO
LOS ANGELES COUNTY ENGINEER
403 Los Angeles County Engineering Bldg.
Do not extend this side of this line.

Note: Any Additions or Changes on This Sheet Must Be Made or Circled in Red Ink With Date and Name of Person Making Change.

Notes Ck'd by	Survey of GARFIELD AVE ST DR. HOLLYDALE LINE 'B'	F. B. 2550 PG. 169
Map No.	JN 6117.25 Tape 0188 Std 68 °F	
~~Office Work~~	~~Surveyed by~~ d.H. Brown	
Checked	Notes U.H.B. Date 2-65	
Date	Indexed C. J. GALLI	

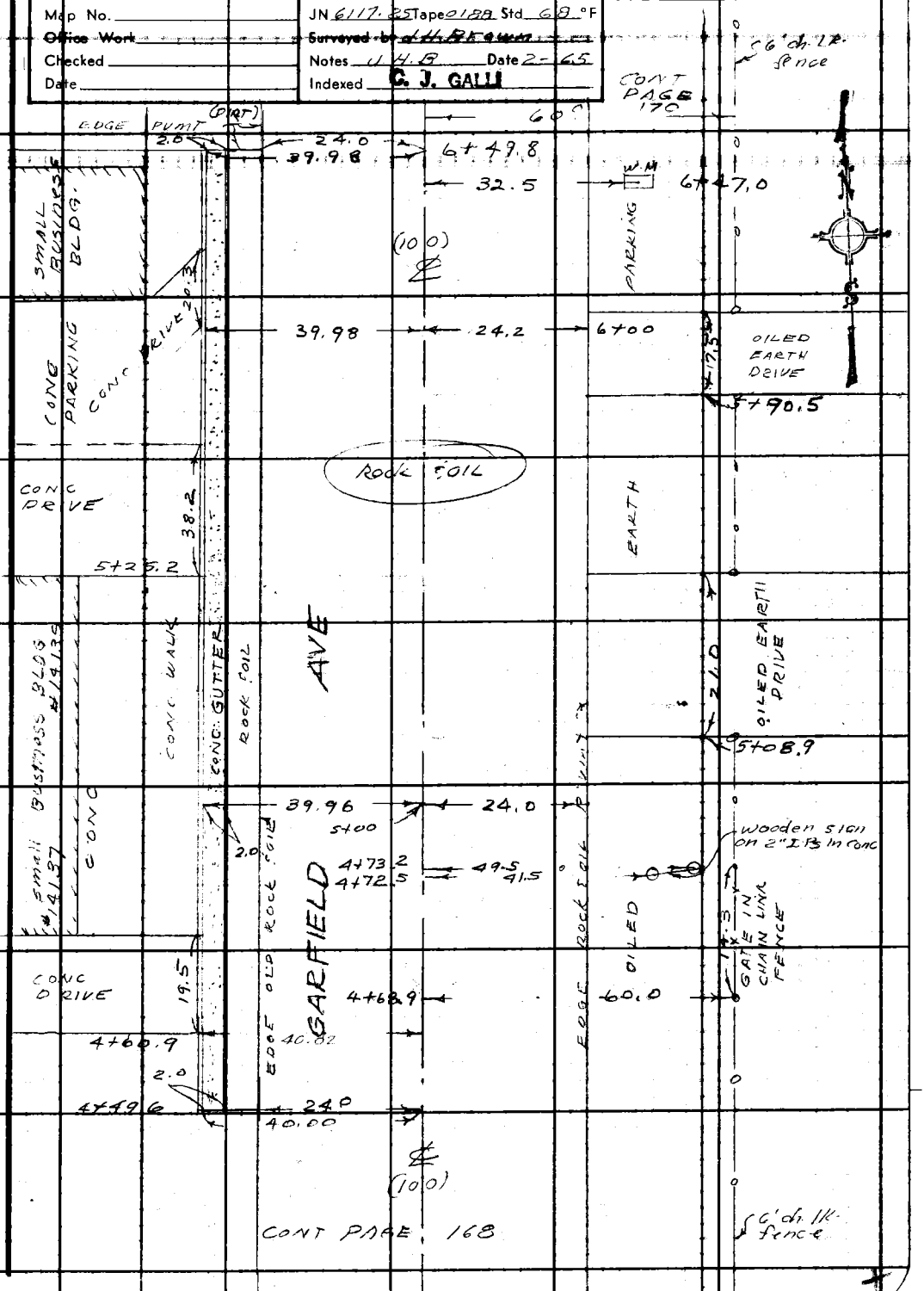

Note: Any Additions or Changes on This Sheet Must be Made or Circled in Red Ink With Date and Name of Person Making Change.

Do not extend this side of this line.

PLEASE RETURN TO
LOS ANGELES COUNTY ENGINEER
403 LOS ANGELES COUNTY ENGINEERING BLDG.

76F309S CE #310 6-63

F. B. 2550 Pg. 170

CONT PAGE 171

(100)

EDGE PVMT

24.0

8+56.8

8+41.0

23.7

EDGE PVMT

8+18.8

36.2

S.S.M.H.

TRUCK ENTRANCE

13.0

PARKING

8+00

24.1

23.9

7+98.3

TRUNK SEWER

23.7

TRUCK ENTRANCE

ROCK & OIL

7+85.7

45.2

W.M.

ROCK & OIL PVMT.

AVE.

42"

ROCK & OIL

24.3

7+53.0

PAVEMENT

Pow Po 1266 22 LE

41.5

7+51.6

30.0

7+50.4

EDGE PVMT

7+48.5

7+48.0

36.0

6' ch. lk. Fence

EDGE OF

GARFIELD

6.0

EDGE OF EARTH PARKING

36.0

DIRT DRIVE

gate

24.4

24.0

24.2

7+00

6.0

6+92.5

36.0

DRIVEWAY

21.0

6+90.3

ROCK & OIL

6' ch. lk. fence

6' CH LK FENCE

30.0

6+50.3

(100)

CONT PAGE 169

PLEASE RETURN TO
LOS ANGELES COUNTY ENGINEER
403 Los Angeles County Engineering Bldg.
Do not extend this side of this line.

Note: Any Additions or Changes on This Sheet Must be Made or Circled in Red Ink With Date and Name of Person Making Change.

Notes Ck'd by	Survey of GARFIELD AVE ST. DR HOLLYDALE LINE B
Map No.	JN 611725 Tape 0188 Std 68 °F
~~Office Work~~	~~Surveyed by~~ J. H. B. Brown
Checked	Notes J. H. B. Date 2-65
Date	Indexed C. J. GALLI

F. B. 2550 PG. 171

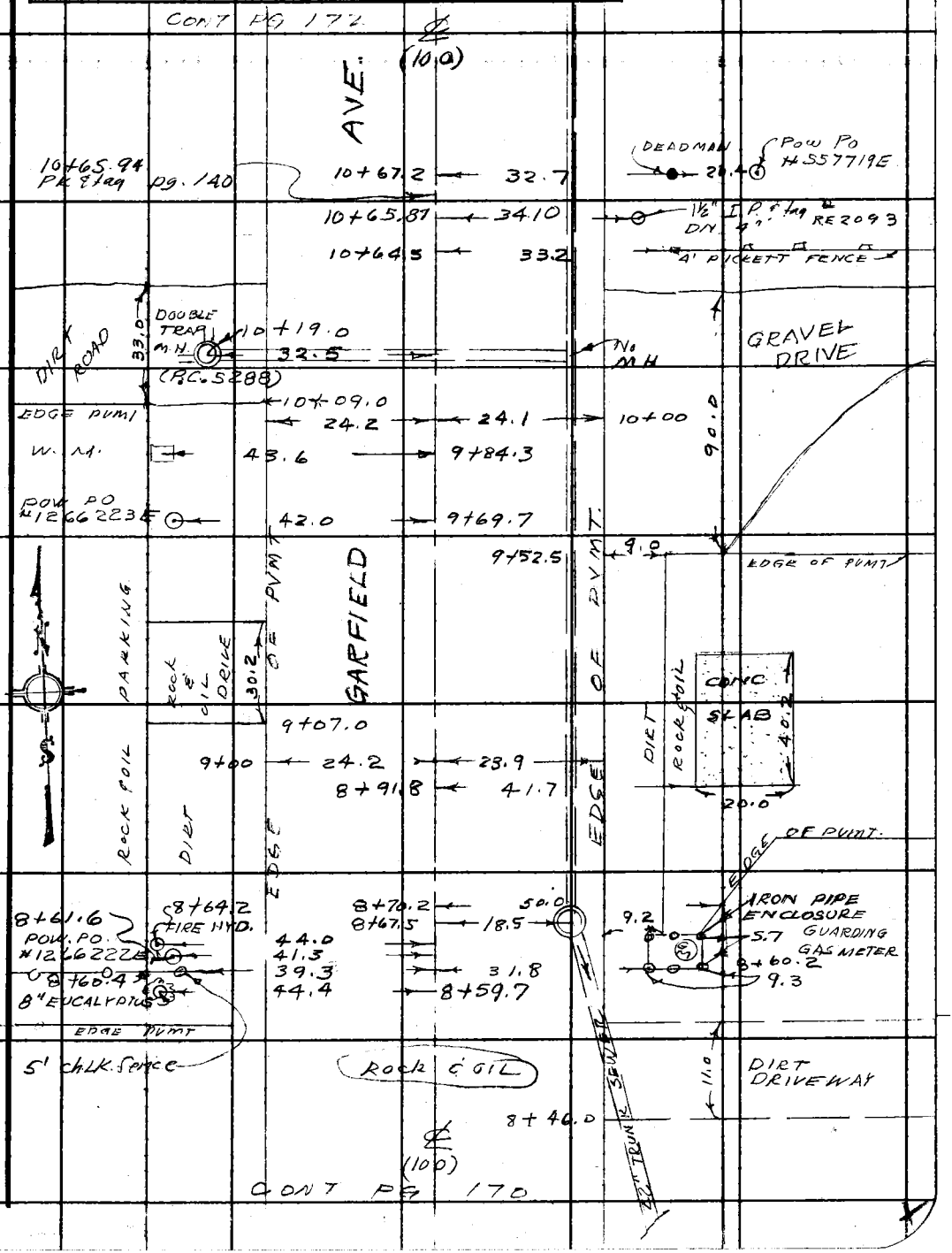

Note: Any Additions or Changes on this Sheet Must be Made or Circled in Red Ink With Date and Name of Person Making Change.

PLEASE RETURN TO
LOS ANGELES COUNTY ENGINEER
403 LOS ANGELES COUNTY ENGINEERING BLDG.
Do not extend this side of this line.

76F3095 CE #310 6-63

F. B. 2550 Pg. 172

CONT PG. 173

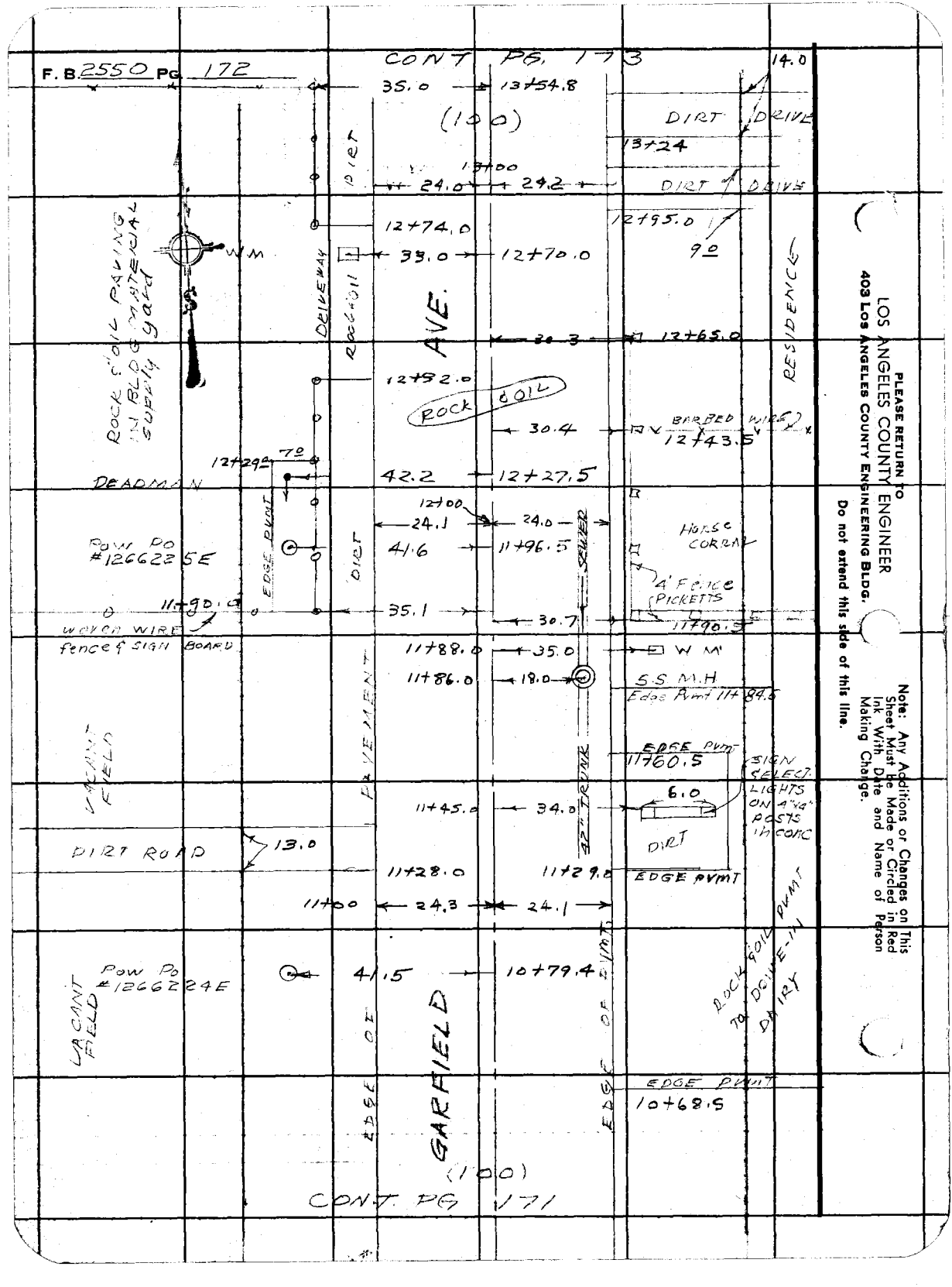

CONT. PG. 171

PLEASE RETURN TO
LOS ANGELES COUNTY ENGINEER
403 Los Angeles County Engineering Bldg.

Do not extend this side of this line.

Note: Any Additions or Changes on This Sheet Must be Made or Circled in Red Ink With Date and Name of Person Making Change.

Notes Ck'd by	Survey of GARFIELD AVE STORM DRAIN HOLLYDALE LINE "B"	F. B. 2550 PG. 173
Map No.	JN 6117.25 Tape 0198 Std 68 °F	
Office Work	Surveyed by C. H. Brown	
Checked	Notes J. H. B. Date 2 65	
Date	Indexed C. J. GALLI	

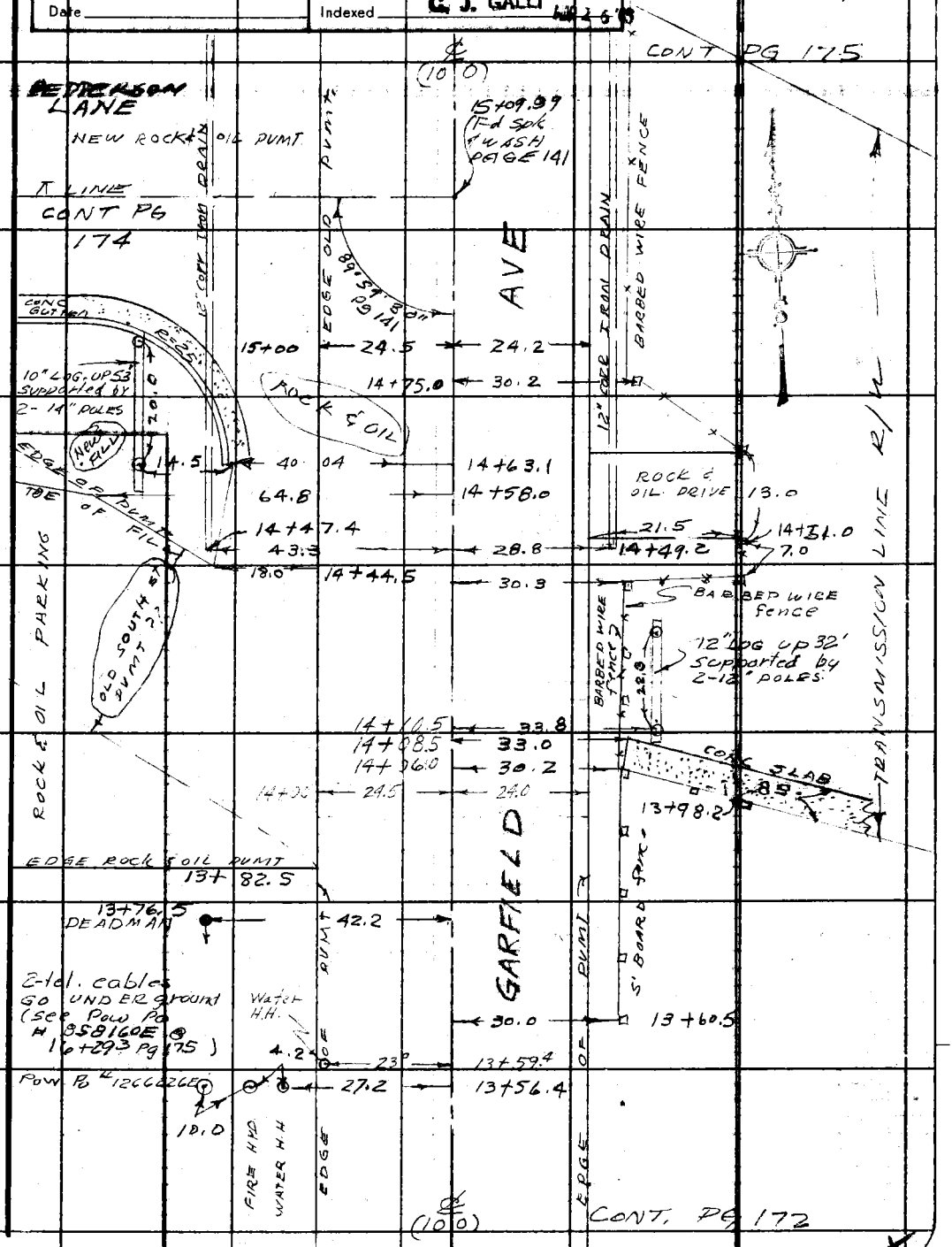

Note: Any Additions or Changes on This Sheet Must be Made or Circled in Red Ink With Date and Name of Person Making Change.

Do not extend this side of this line.

PLEASE RETURN TO
LOS ANGELES COUNTY ENGINEER
403 LOS ANGELES COUNTY ENGINEERING BLDG.

76F3095 CE #310 6-63

F. B. 2550 PG. 174

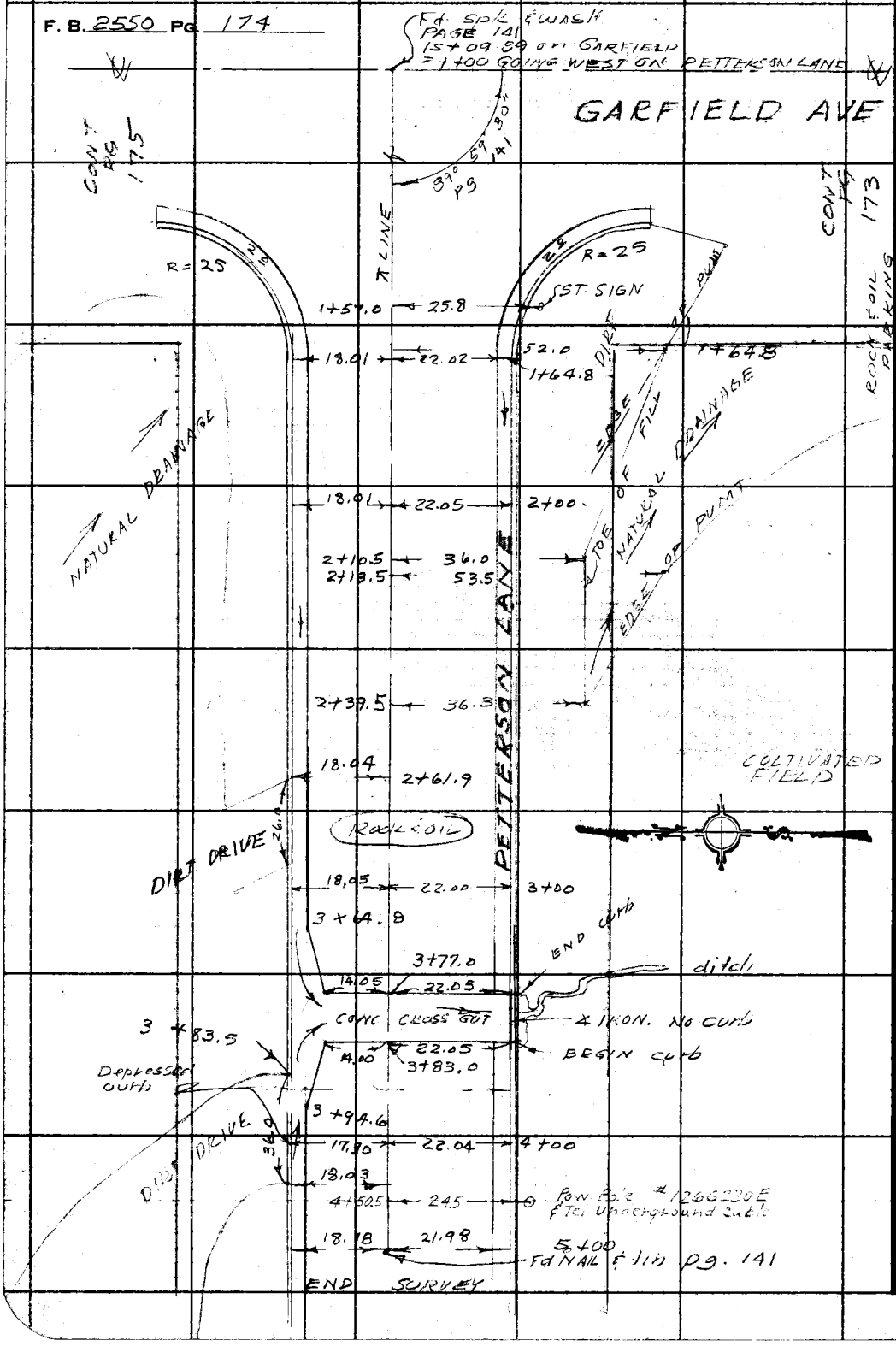

PLEASE RETURN TO
LOS ANGELES COUNTY ENGINEER
403 Los Angeles County Engineering Bldg.

Do not extend this side of this line.

Note: Any Additions or Changes on This Sheet Must be Made or Circled in Red Ink With Date and Name of Person Making Change.

Notes Ck'd by	Survey of GARFIELD AVE ST. HOLLYDALE LINE DR. 8
Map No.	JN 6117.25 Tape 0189 Std 68 °F
~~Office Work~~	~~Surveyed by~~ ~~of H. Brown~~
Checked	Notes U.H.B Date 2-65
Date	Indexed C. J. GALLI

F. B. 2550 PG. 175

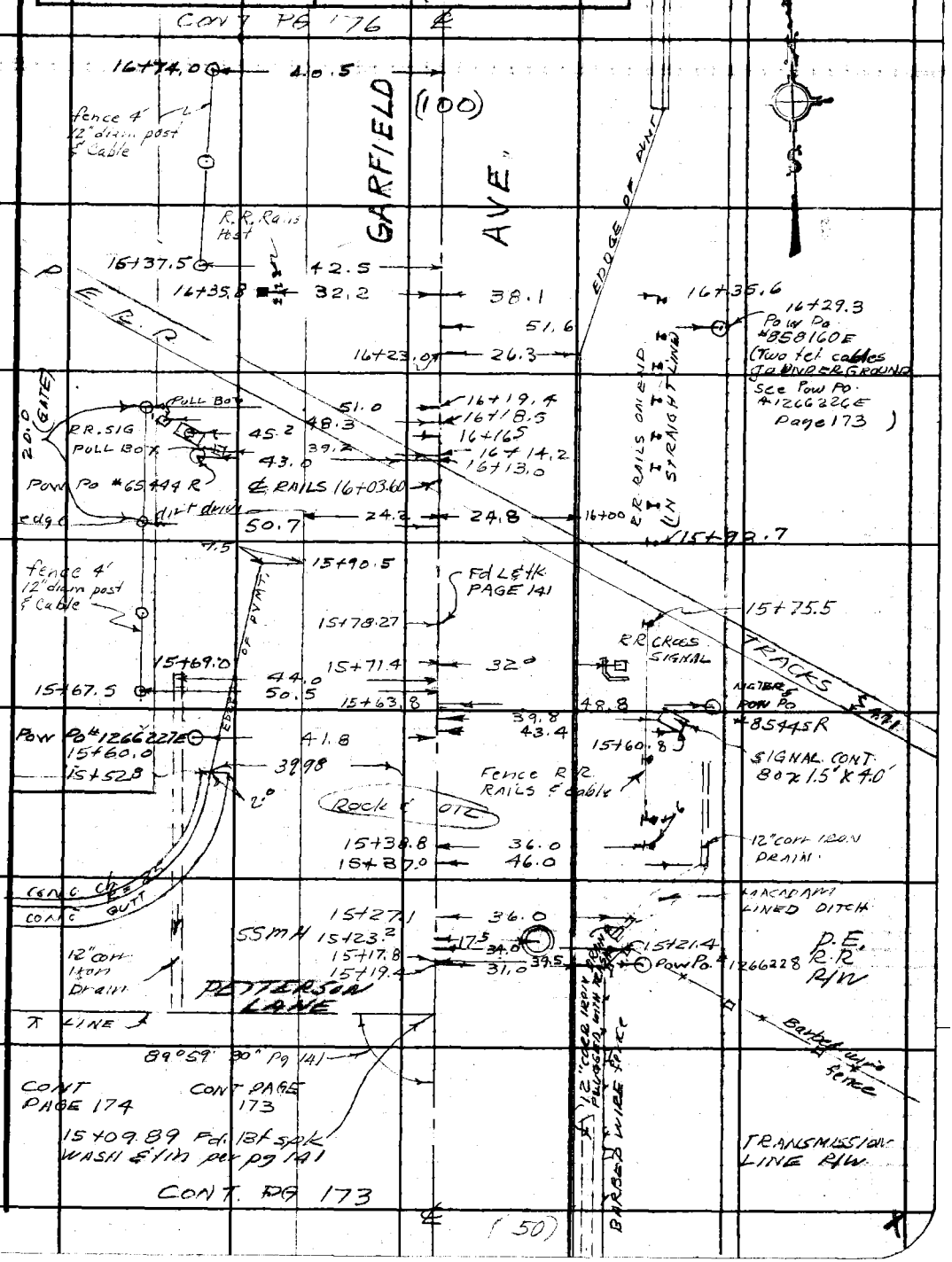

Note: Any Additions or Changes on this Sheet Must be Made or Circled in Red Ink With Date and Name of Person Making Change.

Do not extend this side of this line.

PLEASE RETURN TO
LOS ANGELES COUNTY ENGINEER
403 Los Angeles County Engineering Bldg.

PSF 3098 CE #310 6-63

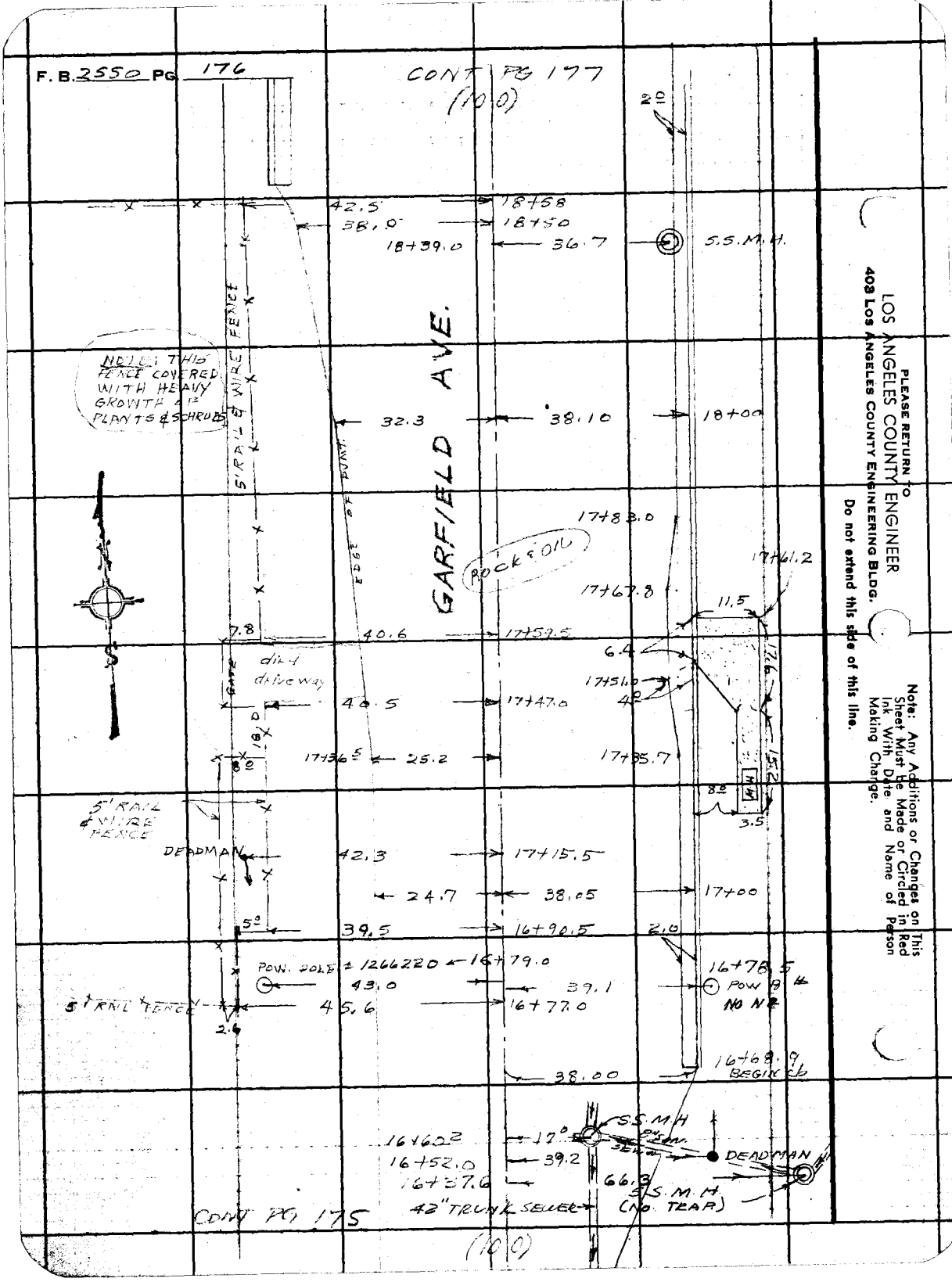

PLEASE RETURN TO
LOS ANGELES COUNTY ENGINEER
403 LOS ANGELES COUNTY ENGINEERING BLDG.
Do not extend this side of this line.

Note: Any Additions or Changes on This Sheet Must be Made or Circled in Red Ink With Date and Name of Person Making Change.

Notes Ck'd by
Map No.
Office Work
Checked
Date

GARFIELD AVE ST. DR
Survey of HOLLYDALE LINE B
JN 6117.25 Tape 0188 Std. 68 °F
Surveyed by J.H. Brown
Notes J.H.B. Date 2-65
Indexed

F. B. 2550 PG. 177

(100) CONT PG 179 (50)

21+00 — 40.02 — 37.97 — 22.1 — DIRT DRIVE — 20+86.4

20+00 — 40.05 — 37.85 — 22.2 — DIRT DRIVE — 19+86.8

19+88.7 S.S.U.C. — 47.8 — 19+88.7 S.S.M.H — 36.7 — 36.8 — 19+88.7 S.S.U.C.

dirt — Rock Foil — Rock Foil — 16.2 — DIRT DRIVE — 19+68.0

CONC GUTTER

19+02.88 Fd. L&T. Per pg 143 — 14.2 — CONC DRIVE 10E — 19+10.0

19+09.8 — 22 — 42.0 — 40.00 — 19+00.2 — 38.12 — 19+00

CONT PAGE 178

CONC DRAINS

18+81.0 — 40.00

LIONEL ST

18+69.5 — 40.00

EDGE CONC. PUMP — EDGE CONC PUMP — GARFIELD AVE

22.0 — DIRT DRIVE — 18+45.0

42" TRUNK SEWER

17+83.6 — CONC. 10.65 — PUMP 9.95

CONT PAGE 176

ROCK FOIL OVER CONC.

CONC GUT. — 0.6 COLD CURB

(100)

PLEASE RETURN TO
LOS ANGELES COUNTY ENGINEER
403 Los Angeles County Engineering Bldg.

Note: Any Additions or Changes on This Sheet Must be Made or Circled in Red Ink With Date and Name of Person Making Change.

Do not extend this side of this line.

TRF3095 CE #310 6-63

F. B. 2550 PG 178

PLEASE RETURN TO
LOS ANGELES COUNTY ENGINEER
403 LOS ANGELES COUNTY ENGINEERING BLDG.

Do not extend this side of this line.

Note: Any Additions or Changes on This Sheet Must be Made or Circled in Red Ink With Date and Name of Person Making Change.

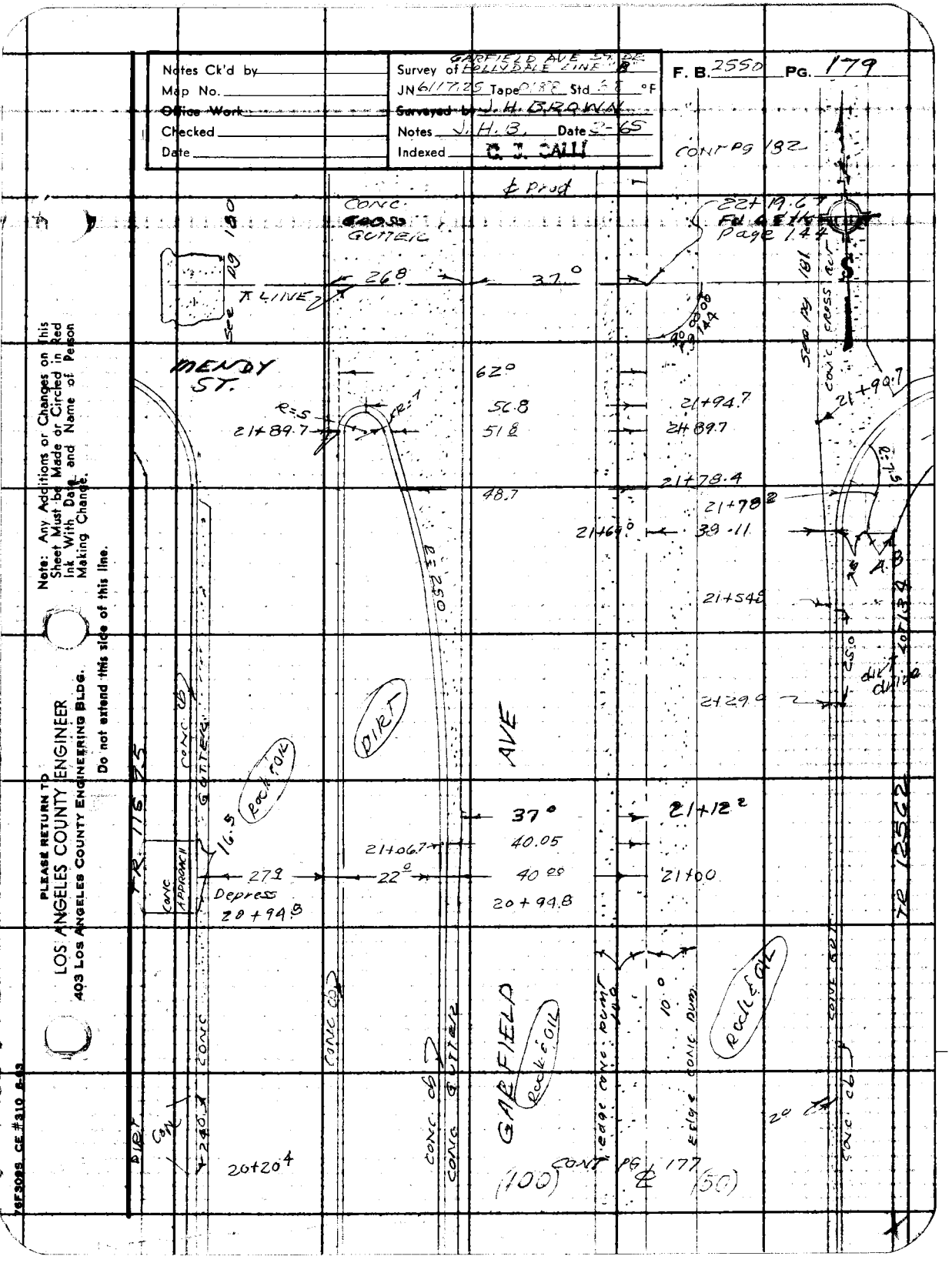

Notes Ck'd by	Survey of GARFIELD AVE STA. 22 HOLLYDALE LINE "B"
Map No.	JN 6117.25 Tape 0188 Std 68 °F
Office Work	Surveyed by J. H. BROWN
Checked	Notes J. H. B. Date 2-65
Date	Indexed C. J. CALLI

F. B. 2550 PG. 179

CONT PG 182

℄ Prod

CONC. GUTTER

22+19.67 Fd 6 Ft Page 144

See Pg 180

T LINE

26.8

37.0

90 00 00 Pg 144

See Pg 181

CONC CROSS GUT

MENDY ST.

62.0

56.8

51.8

21+94.7

21+89.7

21+90.7

R=5

R=7

21+89.7

R=7.5

21+78.4

48.7

21+78.2

21+69.0

39.11

A.B.

R=250

21+54.8

25.0

dirt drive

2+29.0

DIRT

AVE

CONC CB

GUTTER

ROCK & OIL

TR 11675

16.5

37.0

21+12.2

21+06.7

40.05

27.9

22.0

40.00

21+00

CONC APPROACH

Depress

20+94.8

20+94.8

TR 12562

10.0

ROCK & OIL

GARFIELD

ROCK & OIL

EDGE CONC DUMP

EDGE CONC DUMP

CONC GUT

CONC CB

CONC CB

CONC GUTTER

CONC

CONC

240.4

20+20.4

20

DIRT

CONC

(100) CONT PG 177 ℄ (50)

Note: Any Additions or Changes on This Sheet Must be Made or Circled in Red Ink With Date and Name of Person Making Change.

Do not extend this side of this line.

PLEASE RETURN TO
LOS ANGELES COUNTY ENGINEER
403 LOS ANGELES COUNTY ENGINEERING BLDG.

76F3098 CE #310 6-63

PLEASE RETURN TO
LOS ANGELES COUNTY ENGINEER
403 LOS ANGELES COUNTY ENGINEERING BLDG.

Note: Any Additions or Changes on This Sheet Must be Made or Circled in Red Ink With Date and Name of Person Making Change.

Do not extend this side of this line.

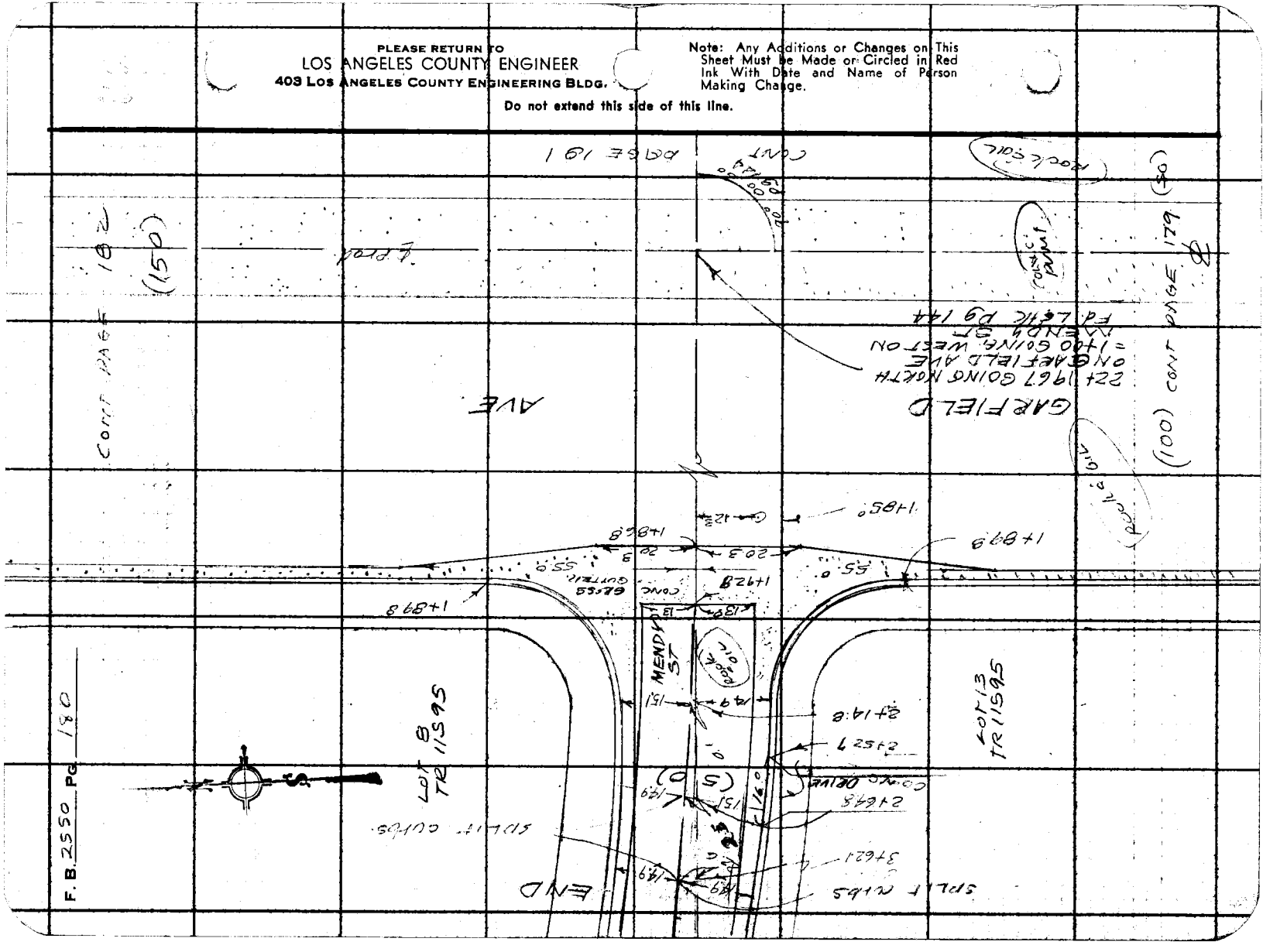

Notes Ck'd by	Survey of GARFIELD AVE ST DR. HOLLYDALE LINE B
Map No.	JN 6117.25 Tape 0188 Std 68 °F
Office Work	Surveyed by J.H. BROWN
Checked	Notes J.H.B. Date 2-65
Date	Indexed C. J. GALLI

F. B. 2550 PG. 181

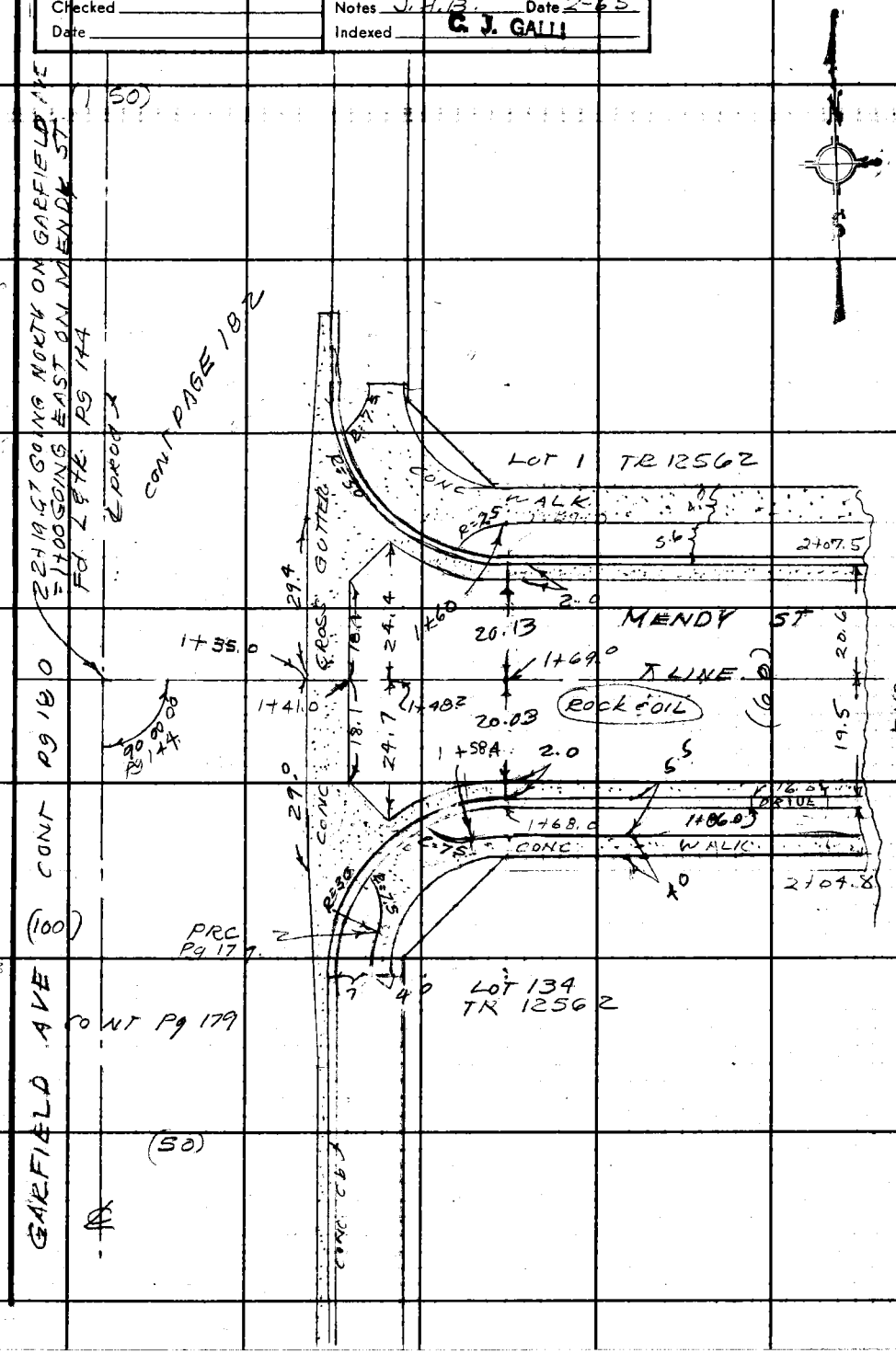

Note: Any Additions or Changes on This Sheet Must be Made or Circled in Red Ink With Date and Name of Person Making Change.

Do not extend this side of this line.

PLEASE RETURN TO
LOS ANGELES COUNTY ENGINEER
403 LOS ANGELES COUNTY ENGINEERING BLDG.

76F3098 CE #319 6-63

PLEASE RETURN TO
LOS ANGELES COUNTY ENGINEER
403 LOS ANGELES COUNTY ENGINEERING BLDG.

Note: Any Additions or Changes on This Sheet Must be Made or Circled in Red Ink With Date and Name of Person Making Change.

Do not extend this side of this line.

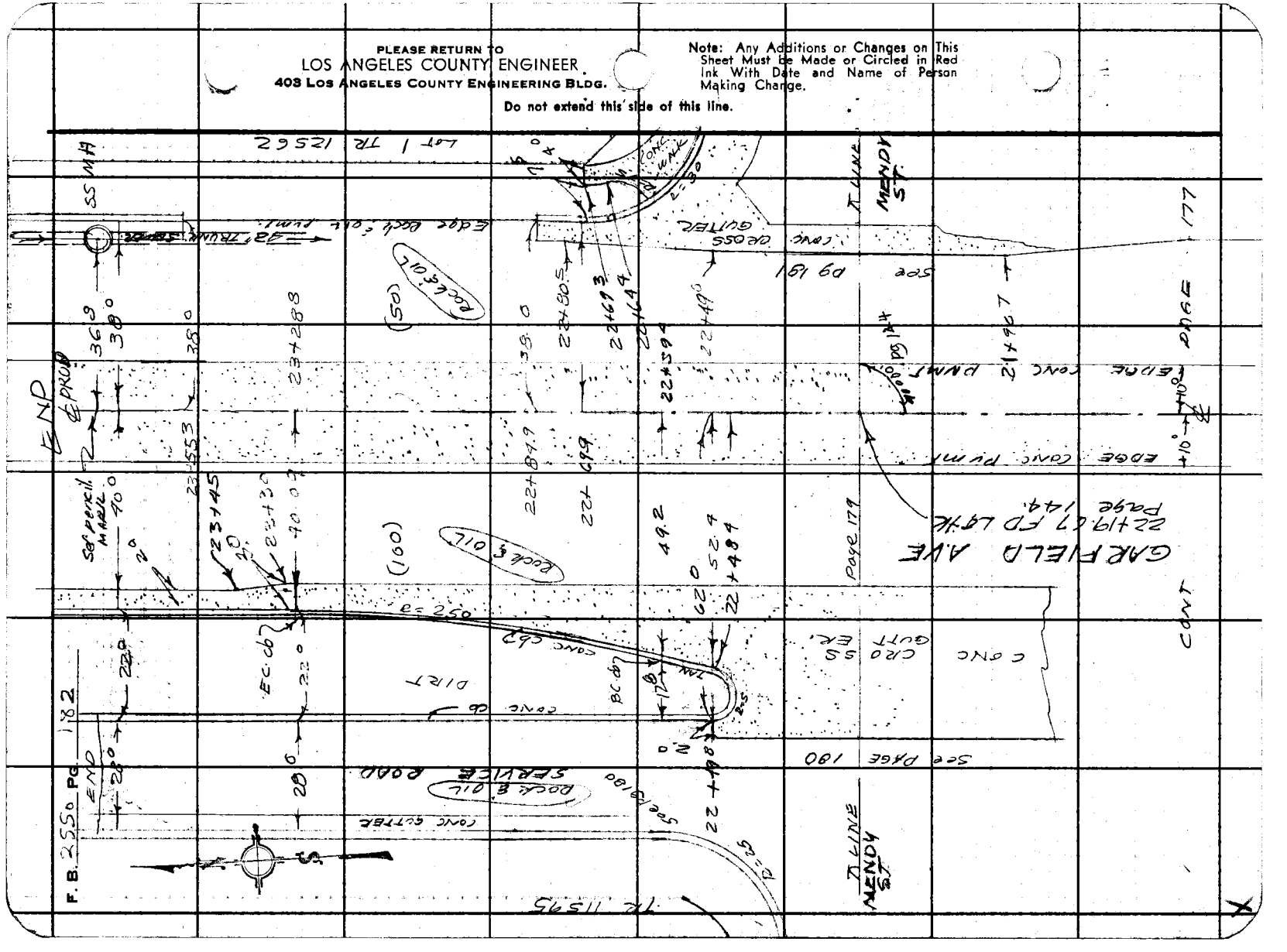

Profile No. ____ X-Sec. No. ____

Notes Red ____ Date ____ Plotted ____ Date ____ Job No. 6117.25 Division No. 11

Notes Chkd. ____ Date ____ Checked ____ Date ____ Survey of GARFIELD AVE ST. DR. HOLLYDALE LINE "A"

Survey by J.H. BROWN Notes ____ Date 2-65

Map No. ____ Indexed G. J. GALL Date ____

F.B. 2550 Pg. 199

J.N. 6117.25

GARFIELD AVE STORM DRAIN

HOLLYDALE LINE "A"

PROFILE AND CROSS SECTIONS ON GARFIELD AVE. FROM ROSECRANS AVE TO MENDY ST.

FEB 1965
J.H. BROWN
T.C. PETERSON
A. CARO
B. NUNEZ

STATION	B.S.	H.I.	F.S.	ELEV.

NOTE: ANY ADDITIONS OR CHANGES ON THIS SHEET MUST BE MADE OR CIRCLED IN RED INK, WITH DATE AND NAME OF PERSON MAKING CHANGE.

Do not extend notes this side of this line.

PLEASE RETURN TO
LOS ANGELES COUNTY ENGINEER
403 Los Angeles County Engineering Bldg.

76-L288 CE 307 3-61

76-L298 CE 307 3-61

PLEASE RETURN TO
LOS ANGELES COUNTY ENGINEER
403 LOS ANGELES COUNTY ENGINEERING BLDG.

NOTE: ANY ADDITIONS OR CHANGES ON THIS SHEET MUST BE MADE OR CIRCLED IN RED INK, WITH DATE AND NAME OF PERSON MAKING CHANGE

Do not extend notes this side of this line.

STATION	B.S.	H.I.	F.S.	ELEV.	Garfield	Ave
BM. SD 2861				72 30	BM SD 2861 Elev = 72.302 FB 2549-131 ROSECRANS AVE & GARFIELD AVE SE COR L&tk. in CATCH BASIN 5.6' E of west END of Cb.	
					LEFT (WEST)	RIGHT (EAST)
0+50				72 57		℄
" "				72 41		12° pumt
" "				72 25		24° Edge pumt
" "				71 8		25° Gut Dirt
" "				73 1		50° P/L Dirt
" "				72 39	12° pumt	
" "				72 17	24° edge pumt	
" "				71 4	26° Gut	
" "				72 8	33.5 Top break	
" "				72 8	50° P/L	
0+63.5				72 14	25.3 Gut	
" "				72 49	30.0 Top break	
" "				73 00	50° P/L	
0+76.0				72 17	26.4 Gut	
" "				72 45	30.5 Top break	
" "				72 83	50° P/L	
0+89.0				72 18	26.5 Gut	
" "				72 61	30.5 top break	
" "				73 22	50° P/L	

F.B. 2550 Pg. 200
Job No. 6117.25 Division No. 11 Notes Red ____ Plotted ____ Profile ____
Survey of GARFIELD AVE ST. DR. HOLLYDALE LINE "A" Date ____ Date ____ No. ____ X-Sec. ____
Survey by J.H. BROWN Notes J.H.B & A. CARO Notes Chkd. ____ Checked ____ No. ____
Indexed C. J. GALLI Date ____ Date ____ Date ____

76-L298 CE 307 3-61

PLEASE RETURN TO
LOS ANGELES COUNTY ENGINEER
403 LOS ANGELES COUNTY ENGINEERING BLDG.

NOTE: ANY ADDITIONS OR CHANGES ON THIS SHEET MUST BE MADE OR CIRCLED IN RED INK, WITH DATE AND NAME OF PERSON MAKING CHANGE.

Do not extend notes this side of this line.

Garfield Ave

STATION	B.S.	H.I.	F.S.	ELEV.	(WEST) LEFT	RIGHT (EAST)
1+50				72 69	℄	
" "				72 46		12° Pumt
" "				72 31		24° edge pumt
" "				72 1		26° Gut. pirt
" "				73 0		37° Top break pirt
" "				72 8		50° P/L pumt
" "				72 47	12° Pumt	
" "				72 20	26' Gut	
" "				72 37	30° break	
" "					~~edge pumt~~ ~~(break)~~	
" "				72 77	50 P/L PUMT	
1+59				72 08	28° edge pumt ℄	
1+745				72 64	℄	
"				72 26	ST. DR 44.1 M.H. RIM	
"				64.09	INVERT 44.1 CENTER M H	
2+00				72 65	℄	Int. Rosecrans [illegible]

Profile No. ____ Notes Red ____ Date ____ Plotted ____ Date ____ Job No. 6117.25 Division No. 11 F.B. 2550 Pg. 201

X-Sec. No. ____ Notes Chkd. ____ Date ____ Checked ____ Date ____ Survey of GARFIELD AVE ST. DR. LINE "B" HOLLYDALE

Survey by J.H. BROWN Notes J.H.B. A.G. Date 2-65

Map No. ____ Indexed G. J. GALLI Date ____

76-L298 CE 307 3-61

PLEASE RETURN TO
LOS ANGELES COUNTY ENGINEER
403 LOS ANGELES COUNTY ENGINEERING BLDG.

NOTE: ANY ADDITIONS OR CHANGES ON THIS SHEET MUST BE MADE OR CIRCLED IN RED INK, WITH DATE AND NAME OF PERSON MAKING CHANGE

Do not extend notes this side of this line.

STATION	B.S.	H.I.	F.S.	ELEV.	(North) LEFT	RIGHT (SOUTH)
2+00 ON GARFIELD AVE - 1+00 GOING EAST ON ROSECRANS AVE						
1+25				72 48		℄
1+44				71 67		24° edge gut
"				71 44		29° top grate
"				67 77		29° bot. catch basin
"				72 27		29² top cb
1+50				72 26		℄
"				72 04		12° pumt
"				71 68		24° edge gut
"				71 62		29° Flow line
"				72 30		29² Top cb (Flat to P/L)
"				72 25	12° Pumt	
1+55°				72 06	24° edge gut	
"				71 48	28° Top grate	
"				68 90	28° bot. CATCH BASIN	
"				72 28	29³ Top cb	
				72 80	50° P/L	
2+50				72 95		℄
"				72 59		13° PUMT
"				71 96		27³ Gut
"				72 50		27⁵ Top cb (black top)
"				73 0		37° break
				72 9		50° P/L

F.B. 2550 Pg. 202
Survey of GARFIELD AVE ST. DR. HOLLYDALE LINE "A" Job No. 6117.25 Division No. 11 Notes Red ____ Plotted ____ Profile ____
Survey by J H Brown Notes J.H.B. & A. CARD Date ____ Date ____ No. ____
Indexed G. J. GALLI Notes Chkd. ____ Checked ____ X-Sec. ____
Date ____ Date ____ No. ____

76-L296 CE 307 3-61

PLEASE RETURN TO
LOS ANGELES COUNTY ENGINEER
403 LOS ANGELES COUNTY ENGINEERING BLDG.

NOTE: ANY ADDITIONS OR CHANGES ON THIS SHEET MUST BE MADE OR CIRCLED IN RED INK, WITH DATE AND NAME OF PERSON MAKING CHANGE.

Do not extend notes this side of this line.

Profile Notes Red ____ Plotted ____ Job No. 6/17 25 Division No. 11
No. ____ Date ____ Date ____ Survey of GARFIELD AVE, ST. DORE AVE, HOLLYDALE LANE "B"
X-Sec. Notes Chkd. ____ Checked ____ Survey by J.H. BROWN Notes J.H.B. AC Date 2-65
No. ____ Date ____ Date ____ Map No. ____ Indexed [illegible] Date ____

F.B. 2550 Pg. 203

STATION	B. S.	H. I.	F. S.	ELEV.	EAST ROSECRANS AVE LEFT (NORTH)	RIGHT (SOUTH)
2+50				7276	14' PvmT	
				7225	28' GUT	
				7284	40' break	
				7315	50' P/L	
2+00	going NORTH ON GARFIELD =			1+00	going WEST ON ROSECRANS AVE	
					LEFT (SOUTH)	RIGHT (NORTH)
1+33 ℄				7255		℄ PvmT.
				7235		28° PvmT
1+50				7258		℄
1+50				7240		14° PvmT.
"				7218		28° GUT
"				7298		50° P/L
"				7241	14 PvmT	
"				7214	29° GUT	
"				7223	40° break	
"				7276	50° P/L.	
2+05				7271		℄
"				7267		14' Pvmt
"				7241		24° Edge gut
"				7200		25° break
"				7196		28° Top grate
"				6976		28° bott catch basin
"				7274		28° top cb.

76-L298 CE 307 3-61

PLEASE RETURN TO
LOS ANGELES COUNTY ENGINEER
403 LOS ANGELES COUNTY ENGINEERING BLDG.

NOTE: ANY ADDITIONS OR CHANGES ON THIS SHEET MUST BE MADE OR CIRCLED IN RED INK, WITH DATE AND NAME OF PERSON MAKING CHANGE

Do not extend notes this side of this line.

STATION	B.S.	H.I.	F.S.	ELEV.	LEFT (SOUTH)	RIGHT (NORTH)
				72 65	24° Pvmt	
2+10.5				72 31	28° gut	
"				71 96	27° Top grate	
"				67 56	27° bot CATCH BASIN	
"				72 72	28² Top cb.	
2+50				72 85		℄
"				72 76		14° Pvmt
"				72 37		28 GUT.
"				73 08		50° P/L
"				72 50	14° Pvmt	
"				72 05	28 Gut	
"				73 10	50° P/L	

GOING NORTH on GARFIELD AVE

					LEFT (WEST) INTS = 2+00	RIGHT (EAST)
1+96³				72 49	47° PVMT OVER 57" RCP STORM DRAIN STUB (ST. DR. MH RIM - 8.21)	ST. DR. M.H. RIM > 72.26.
				64 05	47° INVERT "	
2+01²				72.30	→	36.8 S.S. J.C. Rim

	INLET (WEST)	INLET (NORTH)	INLET (EAST)	OUTLET (SOUTH)
60.23				
57.95	RIM 72.30			
59.53	Rod 11.40	RIM 72.30		
57.80	TOP 60.90	Rod 10.85	RIM 72.30	
2	dia 0.67	TOP 61.45	Rod 11.27	RIM 72.30
	INVERT 60.23	dia 3.50	TOP 61.03	Rod 10.98
		INVERT 57.95	dia 1.50	TOP 61.32
			INVERT 59.53	dia 3.50 INVERT 57.80 2

F.B. 2550 Pg. 204 Job No. 6117.25 Division No. 11 Notes Red ___ Plotted ___ Profile ___
Survey of GARFIELD AVE ST. DR. HOLLYDALE LINE "A" Date ___ Date ___ No. ___
Survey by J.H. BROWN Notes J.H.B. & A. CARD Notes Chkd. ___ Checked ___ X-Sec. ___
Indexed C. J. GALLI Date ___ Date ___ No. ___

76-L298 CE 307 3-61

PLEASE RETURN TO
LOS ANGELES COUNTY ENGINEER
403 LOS ANGELES COUNTY ENGINEERING BLDG.

NOTE: ANY ADDITIONS OR CHANGES ON THIS SHEET MUST BE MADE OR CIRCLED IN RED INK, WITH DATE AND NAME OF PERSON MAKING CHANGE.

Do not extend notes this side of this line.

STATION	B.S.	H.I.	F.S.	ELEV.	GARFIELD AVE Left (West)	Right (East)
2+01.2				72 56	SS.M.H 22.1 (Rim	
"				60.83	8" INLET NORTH RIM 72.56	
"				60 56	Rod 11.06 (RUNNING STUB)	8" OUTLET EAST RIM 72.56
					top 61.50	Rod 11.33
					dia 0.67	top 61.23
					INVERT 60.83	dia 0.67
						INVERT 60.56
2+04.7				72 56	39' Pvmt over NE END 55" R.C.R ST. DR. STUB (M.H. Rim - 8.10)	72.26 − 8.10 = 64.16
"				64.16	39' INVERT " " "	
2+25				72 76		℄
2+50				72 75		℄
"				72 64		12° Pvmt
"				72 29		27 Gut
"				12 62		35° break
"				72 43	12° Pvmt	
"				72 04	21° Gut	
"				72 51	35° break	
"				73 00	50° P/L	
2+56.5				72 12	20° Top Grate	
				67 72	20° bott catch basin	

Profile No. ____ Notes Red ____ Plotted ____ Job No. 6117.25 Division No. 11 F.B. 2550 Pg. 205
X-Sec. No. ____ Date ____ Date ____ Survey of GARFIELD AVE ST. DR. HOLLYDALE LINE 8
Notes Chkd. ____ Checked ____ Survey by ____ Notes A.C. Date 1 65
Date ____ Date ____ Map No. ____ Indexed G. J. Gill Date ____

76-L298 CE 307 3-61

PLEASE RETURN TO
LOS ANGELES COUNTY ENGINEER
403 LOS ANGELES COUNTY ENGINEERING BLDG.

NOTE: ANY ADDITIONS OR CHANGES ON THIS SHEET MUST BE MADE OR CIRCLED IN RED INK, WITH DATE AND NAME OF PERSON MAKING CHANGE

Do not extend notes this side of this line. N. on Garfield

STATION	B. S.	H. I.	F. S.	ELEV.	(WEST) Left	RIGHT (EAST)
2+70				72 17		24° top Grate
"				69 11		24° bott Catch basin
3+00				72 86		℄
3+50				72 [illegible]		℄
"				[illegible]		12° Pvmt
"				72 71		24° Edge Pvmt brk.
"				72 44		27° gut
"				72 [illegible]		[illegible]
"				72 80	12° Pvmt	
"				72 60	24° Edge Pvmt	
"				72 38	27° gut	
"				72 70	40° break	
"				73 [illegible]	50° P/L	
4+00				[illegible]		℄
4+49.6				72 23	38° edge gut.	
"				72 02	40° flu line	
"				72 63	40° Top cb.	
5+00				73 15		℄
6+00				73 33		℄

F.B. 2550 Pg. 206
Job No. 0117-25 Division No. 11 Notes Red ____ Plotted ____ Profile ____
Survey of Garfield Ave. St. Dr. Hollydale Line "A" Date ____ Date ____ No. ____
Survey by J.H. Brown Notes J.H. Brown CA CARO Notes Chkd. ____ Checked ____ X-Sec. ____
Indexed C. J. GALLI Date ____ Date ____ No. ____

76-L298 CE 307 3-61

PLEASE RETURN TO
LOS ANGELES COUNTY ENGINEER
403 LOS ANGELES COUNTY ENGINEERING BLDG.

NOTE: ANY ADDITIONS OR CHANGES ON THIS SHEET MUST BE MADE OR CIRCLED IN RED INK, WITH DATE AND NAME OF PERSON MAKING CHANGE.

Do not extend notes this side of this line. N. on Garfield

STATION	B.S.	H.I.	F.S.	ELEV.	(West) Left	RIGHT (EAST)
6-[illegible]				73 01	BM SD 2863 Elev = 73.007 FB 2549-B8 GARFIELD AVE WEST SIDE 447 N. of ℄ ROSECRANS AVE. Bt. spk in ⊥ 1' S of N Line of Lot. @ Bldg # 14122 GARFIELD	
6+49.8				72 48	38° [illegible]	
"				72 30	40° Fl. line	
"				73 01	41° [illegible]	
7+00				73 51		℄
8+00				73 65		℄
"				73 47		12° [illegible]
"				73 35		22° [illegible]
"				72 [illegible]		33° Fl. line
"				73 21		50° [illegible]
"				73 47	12° [illegible]	
"				73 26	24° [illegible]	
				73 03	27° Fl. [illegible]	
"				73 31	50° [illegible]	

Profile No. ____ Notes Red ____ Plotted ____ Job No. 6117.25 Division No. 11 F.B. 2550 Pg. 207
Date ____ Date ____ Survey of Garfield Ave St. Dr. Hollydale Line "B"
X-Sec. No. ____ Notes Chkd. ____ Checked ____ Survey by J.H.B. Notes J.H.B. Date 2-65
Date ____ Date ____ Map No. ____ Indexed C. J. GALL Date ____

76-L298 CE 307 3-61

PLEASE RETURN TO
LOS ANGELES COUNTY ENGINEER
403 LOS ANGELES COUNTY ENGINEERING BLDG.

NOTE: ANY ADDITIONS OR CHANGES ON THIS SHEET MUST BE MADE OR CIRCLED IN RED INK, WITH DATE AND NAME OF PERSON MAKING CHANGE

Do not extend notes this side of this line. N. on Garfield

STATION	B.S.	H.I.	F.S.	ELEV.	LEFT (WEST)	RIGHT (EAST)
8+18.8				73.19		36² d. C. M.H
				59.03	INLET (E) Rim 73.19 Rod 8.20 Top 64.99 dia bot (NOT ROUND)	INLET (North W) Rim 73.19 Rod 10.66 Top 62.53 dia 3.50 bot 59.03
				58.89		OUTLET (South) Rim 73.19 Rod 10.80 Top 62.39 dia 3.50 bot 58.89
8+6[illegible]				[illegible]		18.5 d.C.M.H
				59.10	INLET (North) Rim 73.56 Rod 10.96 Top 62.60 dia 3.50 bot 59.10 (Not Fd)	INLET (E) Rim 73.56 Rod 11.48 Top 62.08 dia .67 bot 61.41
				61.41		OUTLET (South'ly) Rim 73.56 Rod 10.96 Top 62.60 dia 3.50 bot 59.10 (Not Fd)
				59.10		Inlet West Rim 73.56 Rod 11.58 Top 61.98 dia .67 bot 61.31
				61.31		
9+00				73.80		℄
9+[illegible]				73.97		℄
10+19.[illegible]				73.36	32⁵ double T.M.H	(Ref: P.C. 5288)
				62.76	TRAP INLET N. Rim 73.36 Rod 9.93 Top 63.43 dia 0.67 bot 62.76	TRAP INLET West Rim 73.36 Rod 9.98 Top 63.38 dia 0.67 bot 62.71
				62.71		OUTLET E. Rim 73.36 Rod 9.94 Top 63.42 dia .67 bot 62.75
				62.75		
11+[illegible]				74.17		℄

F.B. 2550 Pg. 209
Survey of Garfield Ave St. Dr. Hollydale Line "A" Job No. 6117.25 Division No. 11 Notes Red ___ Plotted ___ Profile ___
Survey by J H Brown Notes J H B. & A. CARD Date ___ Date ___ No. ___
Indexed C. J. GALLI Date ___ Notes Chkd. ___ Checked ___ X-Sec. ___
Date ___ Date ___ No. ___

76-L298 CE 307 3-61

PLEASE RETURN TO
LOS ANGELES COUNTY ENGINEER
403 LOS ANGELES COUNTY ENGINEERING BLDG.

NOTE: ANY ADDITIONS OR CHANGES ON THIS SHEET MUST BE MADE OR CIRCLED IN RED INK, WITH DATE AND NAME OF PERSON MAKING CHANGE.

Do not extend notes this side of this line. N. on Garfield

STATION	B.S.	H.I.	F.S.	ELEV.	Left (West)	RIGHT (EAST)
11+35				74 11		18° J.C. M H
				INLET 59 76	INLET (NORTH) RIM 74.11 ROD 10.85 TOP 63.26 dia 3.50 bot 59.76	INLET (EAST) RIM 74.11 Rod 10.70 TOP 63.41 dia 0.67 BOT 62.74
				62 74		OUTLET (SOUTH) RIM 74.11 Rod 10.87 TOP 63.24 dia 3.50 BOT. 59.74
				OUTLET 59 74		
12+00				74 [illegible]		℄
13+00				74 51		℄
13+53				74 51		℄
"				74 45		12° [illegible]
"				74 37		24° [illegible]
"				74 2		25° [illegible]
"				74 [illegible]		30° [illegible]
"				74 [illegible]		50° [illegible]
"				74 [illegible]	12° [illegible]	
"				74 26	29° [illegible]	
"				74 0	28.5 [illegible]	
"				73 9	50° [illegible]	
14+00				75 02		℄

Profile No. ____ Notes Red ____ Plotted ____ Job No. 6117.25 Division No. 11 F.B. 2550 Pg. 209
Date ____ Date ____ Survey of Garfield Ave St. Dr. Hollydale Line "B"
X-Sec. No. ____ Notes Chkd. ____ Checked ____ Survey by J.H. Brown Notes J.H.B. Date 2.65
Date ____ Date ____ Map No. ____ Indexed C. J. GALLI Date ____

76-L298 CE 307 3-61

PLEASE RETURN TO
LOS ANGELES COUNTY ENGINEER
403 Los Angeles County Engineering Bldg.

NOTE: ANY ADDITIONS OR CHANGES ON THIS SHEET MUST BE MADE OR CIRCLED IN RED INK, WITH DATE AND NAME OF PERSON MAKING CHANGE

Do not extend notes this side of this line. N. on Garfield

F.B. 2550 Pg. 210 Job No. 6117.25 Division No. 11 Notes Red Plotted Profile
Survey of Garfield Ave St. Dr. Holly dale Line "A" Date Date No. X-Sec.
Survey by S.H. Brown Notes J.T.B. Notes Chkd. Checked
Indexed C. J. Gallia Date Date Date No.

STATION	B. S.	H. I.	F. S.	ELEV.	(West) Left	RIGHT (EAST)
14+35				7542	24° edge put.	
"				7432	33⁵ bot. brk.	
"				7436	50° P/L	STRAIGHT GRADE
14+44				7448	42° Put.	
14+47⁴						℄
"				7588	12° put.	
"				7567	24° edge put.	
"				7522	41° put brk	
"				7401	43³ invert 12" C.I.P.	
"				7458	50° P/L	
14+49²				7606		℄
"				7590		12° put.
"				7552		24° edge put.
"				7373		28⁸ invert
"				747		30⁸ Top brk dist
"				742		50° P/L dist
14+63⁴				7637	38° Cut out	" Cut
"				7617	40° F.L.	
"				7670	40² T.C.	
15+00				7721		℄
15+09⁸⁹				7744		℄

76-L298 CE 307 3-61

PLEASE RETURN TO
LOS ANGELES COUNTY ENGINEER
403 LOS ANGELES COUNTY ENGINEERING BLDG.

NOTE: ANY ADDITIONS OR CHANGES ON THIS SHEET MUST BE MADE OR CIRCLED IN RED INK, WITH DATE AND NAME OF PERSON MAKING CHANGE.

Do not extend notes this side of this line.

STATION	B.S.	H.I.	F.S.	ELEV.	Left (South)	Right (North)
15+09.89	Going North on Garfield Ave = 1+00 Going West on Petterson Lane					
1+12.0				7735		T/L
1+24.0				7717		T/L brk
1+50.0				7722		T/L
1+64.8				768	32° brk. dirt	
"				7456	52° pvt. Toe Slope	
1+75.0				7686		T/L
"				7684		8° pvt.
"				7670		16° Gut out
"				7653		18° F-L.
"				7702		18° T.C.
"				770		27° Top brk. dirt
"				745		50° bot. brk dirt
"				7664	10° pvt.	
"				7636	20° Gut out	
"				7616	22° Gut in	
"				7666	22° T-C.	
"				766	30° brk dirt	
"				748	47° Toe slope	
"				7455	50° pvt.	
2+00				7632		T/L

Profile No. ____ Notes Red ____ Date ____ Plotted ____ Date ____ Job No. 6117.25 Division No. 11 F.B. 2550 Pg. 211
X-Sec. No. ____ Notes Chkd. ____ Date ____ Checked ____ Date ____ Survey of GARFIELD AVE ST. DR. HOLLYDALE LINE 8"
Survey by J.H. BROWN Notes B. Nunez Date 2-65
Map No. ____ Indexed G. J. GALLI Date ____

76-L266 CE 307 3-61

PLEASE RETURN TO
LOS ANGELES COUNTY ENGINEER
403 Los Angeles County Engineering Bldg.

NOTE: ANY ADDITIONS OR CHANGES ON THIS SHEET MUST BE MADE OR CIRCLED IN RED INK, WITH DATE AND NAME OF PERSON MAKING CHANGE

Do not extend notes this side of this line.

F.B. 2550 Pg. 212 Job No. 6117.25 Division No. 11 Notes Red Plotted Profile
Survey of GARFIELD AVE ST. DR. - HOLLYDALE LINE A Date Date No. X-Sec.
Survey by J.H. BROWN Notes B. Nunez Notes Chkd. Checked
Indexed E. J. GATTI Date Date Date No.

STATION	B. S.	H. I.	F. S.	ELEV.	Left (South)	Right (North)
2+10 S				7615	22± T.C.	
"				746	36° Toe Slope	
2+75°				7514		T/L
"				7501		8° prt
"				7468		16± Gut. out
"				7456		18° Gut. in
"				7464		18± Depressed curb
"				745		23° dirt
"				7505	10° prt.	
"				7470	20± Gut. out	
"				7458	22° Gut. in	
"				7507	22± T.C.	
"				750	31° brk.	
"				735	38° bot brk	
3+00				7494		T/L
3+61°				7450		T/L
3+61°				7473	22± T.C.	
3+77°				7413		T/L edge Gut.
3+80 S				7400		T/L
"				7410		18° F.L.
"				7462		18± T.C.
"				745		23° dirt

76-L298 CE 307 3-61

PLEASE RETURN TO
LOS ANGELES COUNTY ENGINEER
403 LOS ANGELES COUNTY ENGINEERING BLDG.

NOTE: ANY ADDITIONS OR CHANGES ON THIS SHEET MUST BE MADE OR CIRCLED IN RED INK, WITH DATE AND NAME OF PERSON MAKING CHANGE.

Do not extend notes this side of this line.

STATION	B.S.	H.I.	F.S.	ELEV.	Left (South)	Right (North)
3+80				7395	10° PUMT	
"				7392	20' Gut edge	
"				7391	22° Gut F.L.	
"				7488	22° T.C.	
"				748	28° top break	
				742	35° bot. brk.	
4+00				7441		
"				7421	20' Gut edge	
"				7404	22° Gut F.L.	
"				7454	22² T.C.	
5+00				7465		
"				7455		8.1 PUMT.
"				7438		16.1 Gut edge
"				7420		18° Gut F.L.
"				7470		18.2 T.C.
"				746		23 dirt.
"				7462	10° Pumt	
"				7425	20' Gut edge	
"				7410	22° Gut. F.L.	
"				7460	22.2 T.C.	
"				745	28°	

Profile No. ____ Notes Red ____ Date ____ Plotted ____ Date ____ Job No. 6117.25 Division No. 11 Survey of Garfield Ave St Dr. Hollydale Line "B" Survey by [illegible] Brown Notes JHB Date 3-65 Map No. ____ Indexed C. J. GALL Date ____

X-Sec. No. ____ Notes Chkd. ____ Date ____ Checked ____ Date ____

F.B. 2550 Pg. 213

76-L298 CE 307 3-61

PLEASE RETURN TO
LOS ANGELES COUNTY ENGINEER
403 Los Angeles County Engineering Bldg.

NOTE: ANY ADDITIONS OR CHANGES ON THIS SHEET MUST BE MADE OR CIRCLED IN RED INK, WITH DATE AND NAME OF PERSON MAKING CHANGE

Do not extend notes this side of this line.

F.B. 2550 Pg. 24
Survey of Garfield Ave. St. Dr. Hollydale Line "A" Date
Survey by J.H. Brown Notes B Nunez Notes Ckd. Checked
Indexed C.J. GALLI Date Date
Job No. 6117.25 Division No. 11 Notes Red Plotted
Profile No. X-Sec. No.

STATION	B.S.	H.I.	F.S.	ELEV.	Left (West)	Right (East)
	Conc. North on Garfield Ave.					
15+23 L				7756		17.5 U.C.M.H
"				6290	Inlet West	
"				6051	Rim 77.56	Inlet North
"				6046	Rod 14.09	Rim 77.56
					Top 63.47	Rod 13.55
					dia 0.67	Top 64.01
					Invert 62.80	Dia. 3.50
						Invert 60.51
						Outlet South
						Rim 77.56
						Rod 13.65
						Top 63.91
						dia 3.50
						60.46
						Invert
15+27 L				7735		24° edge put.
"				764		31° S.K
"				7395		36° invert 12" corr. iron drain INLET
"				756		46° Top brk
"				735		64° bot brk.
15+37°				7347		46° Invert 12" corr. iron drain OUTLET
15+52 R				7824		℄
				7806	19°	
				7806	38° GUTTER	
				7795	39 R F.L.	
				7845	40° Top Curb	

76-L298 CE 307 3-61

PLEASE RETURN TO
LOS ANGELES COUNTY ENGINEER
403 LOS ANGELES COUNTY ENGINEERING BLDG.

NOTE: ANY ADDITIONS OR CHANGES ON THIS SHEET MUST BE MADE OR CIRCLED IN RED INK, WITH DATE AND NAME OF PERSON MAKING CHANGE.

Do not extend notes this side of this line.

STATION	B.S.	H.I.	F.S.	ELEV.	Left (West)	Right (East)
		Going North on Garfield Ave				
15+71.4				7797	36.7 Brk	
"				7430	44.0 Invert INLET 12" corr iron DRAIN	
"				739	50.0 Grd.	
16+00				7847		℄
"				7842		12.0 put.
"				7832		24.0 edge put.
"				775		50.0 dirt
"				7852	12.0 put.	
"				7847	24.0 edge put.	
"				782	32.0 brk. dirt. South side dirt drive.	
16+03.60				7847		℄ INTS ℄ TRACKS
16+37.6				7590		66.3 S.S. M.H.
"				6347	INLET NE	
"				6343	RIM 75.90	OUTET. N.W
					ROD 11.76	RIM 75.90
					TOP 64.14	ROD 11.89
					dia 0.67	TOP 64.01
					bot 63.47	dia 0.67
						bot 63.34

Profile No. ____ Notes Red ____ Plotted ____ Job No. 6117.25 Division No. 11 F.B. 2550 Pg. 215
Date ____ Date ____ Survey of Garfield Ave St. Dr. Hollydale Line "B"
X-Sec. No. ____ Notes Chkd. ____ Checked ____ Survey by J H Brown Notes JHB Date 3-65
Date ____ Date ____ Map No. ____ Indexed C. J. GALLI Date ____

76-L298 CE 307 3-61

PLEASE RETURN TO
LOS ANGELES COUNTY ENGINEER
403 LOS ANGELES COUNTY ENGINEERING BLDG.

NOTE: ANY ADDITIONS OR CHANGES ON THIS SHEET MUST BE MADE OR CIRCLED IN RED INK, WITH DATE AND NAME OF PERSON MAKING CHANGE

Do not extend notes this side of this line. N. on Garfield

STATION	B. S.	H. I.	F. S.	ELEV.	Left (West)		Right (East)
16+60²				7780			17° SSU C
"				6069	INLET N		
"				6300	RIM 77.80	INLET SE	
"				6067	Rod 13.61	RIM 77.80	OUTLET S
				6291	Top 64.19	Rod 14.13	RIM 77.80 INLET W
					dia 3.50	Top 63.67	Rod 13.63 RIM 77.80 Rod 14.22
					bot 60.69 (Not Fd)	dia .67	Top 64.17 Top 63.58 dia 0.67
						bot 63.00	dia 3.50 bot 62.91
							bot 60.67 (Not Fd)
16+68⁹				7763			℄
"				7752			18° pvt.
"				7758			36° Gut out
"				7747			38° T.L.
"				7800			38° T.C.
"				777			50° P/L
"				7765	12° pvt.		
"				7740	24° edge pvt		
"				767	32° brk		
"				749	38.5 bot brk		
"				750	50 P/L		

F.B. 2550 PG. 216
Survey of Garfield Ave St. Dr. Hollydale Line "A" Job No. 6117.25 Division No. 11 Notes Red Plotted Profile
Survey by JH Brown Notes JH Brown Date Date Date No. X-Sec.
Indexed C. J. GAILL Date Notes Chkd. Checked Date No.

76-L298 CE 307 3-61

PLEASE RETURN TO
LOS ANGELES COUNTY ENGINEER
403 LOS ANGELES COUNTY ENGINEERING BLDG.

NOTE: ANY ADDITIONS OR CHANGES ON THIS SHEET MUST BE MADE OR CIRCLED IN RED INK, WITH DATE AND NAME OF PERSON MAKING CHANGE.

Do not extend notes this side of this line.

N. on Garfield

STATION	B.S.	H.I.	F.S.	ELEV.	Left (West)	Right (East)
		Going		North on Garfield		Ave.
17+00				7660		℄
"				7654	12 pvt	
"				7620	24^{7} edge pvt.	
"				754	32° brk	
"				748	36° bot brk	
"				756	37° Top brk	
"				758	50° P/L	
17+32^{5}				7628		47^{5} Top ~~Grate~~ IRON LID
"				7448		47^{5} F.L.
17+57^{8}				7503		34° Gut
"				7456		39° F.L.
"				7548		38^{2} T.C.
17+83^{0}				7536		℄
"				7475		36° EDGE OF GUTTER
"				7465		38° Gut
"				7526		38^{2} T.C.
18+00				7538		℄
"				7501		18° Pvmt
"				7468		36° Gut
"				7455		38° FL
"				7522		38^{2} TC

Profile No. X-Sec. No. Notes Red Date Notes Chkd. Date Plotted Date Checked Date Job No. 6117.25 Division No. " Survey of GARFIELD AVE ST. DR. (HOLLYDALE LINE 8) Survey by J.H. Bl Notes Date 3-4-65 Map No. Indexed G. J. Gall Date

F.B. 2550 Pg. 217

76-L298 CE 307 3-61

PLEASE RETURN TO
LOS ANGELES COUNTY ENGINEER
403 LOS ANGELES COUNTY ENGINEERING BLDG.

NOTE: ANY ADDITIONS OR CHANGES ON THIS SHEET MUST BE MADE OR CIRCLED IN RED INK, WITH DATE AND NAME OF PERSON MAKING CHANGE

Do not extend notes this side of this line. N. on Garfield

STATION	B. S.	H. I.	F. S.	ELEV.	Left (West)	Right (East)
18+00				755		50° P/L
"				7508	16° PVMT	
"				7460	32° edge pvt	
"				745	34° bot brk	
"				748	36.5 top brk	
"				750	50 P/L	
18+39.3				7468		36? S.S.M.H.
"					INLET (N) RIM 74.68	OUTLET (S)
"					Rod 10.04	RIM 7468
					Top 64.64	Rod 10.08
					dia 3.50	TOP 64.60
					bot 61.14	dia 3.50
						bot 61.10
18+69.5				7547		
"				7495	19° PVMT	
"				7475	38° EDGE GUTTER	
"				7456	39.8 F/L	
"				7520	40° TOP CURB	
"				753	50° P/L	

F.B. 2550 PG. 218
Survey of GARFIELD AVE ST. DRAIN HOLLYDALE LINE "A"
Survey by W.H.B. Notes
Indexed C. J. GALLI Date
Job No. 6117.25 Division No. A Notes Red Plotted Profile
Date Date No. X-Sec.
Notes Chkd. Checked
Date Date No.

76-L298 CE 307 3-61

PLEASE RETURN TO
LOS ANGELES COUNTY ENGINEER
403 LOS ANGELES COUNTY ENGINEERING BLDG.

NOTE: ANY ADDITIONS OR CHANGES ON THIS SHEET MUST BE MADE OR CIRCLED IN RED INK, WITH DATE AND NAME OF PERSON MAKING CHANGE.

Do not extend notes this side of this line. N. on Garfield

STATION	B.S.	H.I.	F.S.	ELEV.		
18+81.0				74.60	39.9 F/L	
				75.60	40.0 TOP CURB break	
18+85.7				74.80	38.0 EDGE OF GUTTER	CTR CATCH BASIN
				74.62	39.9 F/L	
				75.62	40.0 TOP OF CURB	
18+90.4				74.64	39.9 F/L	
				75.65	40.0 TOP OF CURB (break)	
19+00				75.47		℄
19+02.88	GOING North ON			GARFIELD =	1+00 going WEST ON LIONEL ST LEFT (SOUTH)	RIGHT (NORTH)
1+00				75.47		℄
1+19				75.09		T/L PVMT
1+38				74.82		T/L EDGE GUTTER
1+39.8				74.66		T/L FLOW LINE
1+40.0				75.33		T/L TOP OF CURB
1+54.3				75.75		T/L EDGE OF CONC DRAIN
1+62.4				75.74		6.9 TOP cb
1+62.6				74.81		6.9 F.L. Gut
1+63.5				75.72		3.4 T.C.
1+63.6				75.73		3.4 F.L.
1+64.6				75.77		℄ T.C.
1+64.7				74.79		T/L FL

Profile Notes Red ____ Plotted ____ Job No. 6117.25 Division No. 11 F.B. 2550 Pg. 219
No. ____ Date ____ Date ____ Survey of GARFIELD AVE STORM DRAIN HOLLYDALE LINE
X-Sec. Notes Chkd. ____ Checked ____ Survey by J.H.B. Notes ____ Date 3-65
No. ____ Date ____ Date ____ Map No. ____ Indexed C. J. GALL Date ____

76-L298 CE 307 3-61

PLEASE RETURN TO
LOS ANGELES COUNTY ENGINEER
403 LOS ANGELES COUNTY ENGINEERING BLDG.

NOTE: ANY ADDITIONS OR CHANGES ON THIS SHEET MUST BE MADE OR CIRCLED IN RED INK, WITH DATE AND NAME OF PERSON MAKING CHANGE

Do not extend notes this side of this line. W. on Lionel

STATION	B. S.	H. I.	F. S.	ELEV.	Left (SOUTH)	RIGHT (NORTH)
1+65°				7508		9.5 N edge X gut
1+66°				7496		59. F.L. X. gut
1+67°				7501		28. S edge X gut
1+85²				7524	Avg rim	1.5 S.S.M.H.
"				6775	INLET w'ly	
"				6765	Rim 75.24	OUTLET Northly
—				—	ROD 6.82	Rim 75.24
—				—	TOP 68.42	Rod 6.92
—				—	dia 0.67	TOP 68.32
—				—	INVERT 67.75	dia 0.67
						bot 67.65
2+00						℄
"				7530		10' PUMT
"				7521		18' PUMT
"				7502		34° F.L. X. GUT.
"				7510		44.5 PUMT
"				7519	11.5 Edge GUT	
"				7499	13.9 F.L.	
"				7562	13.5 T.C.	
"				759	25 ground	
2+02⁴				7495		41.5 EDGE GUT
2+04⁵				7491		39.3 F.L.
2+06⁷				7500		37.1 Edge gut
2+07°				7484		41.5 F.L.
2+07²				7553		41.5 T.C.

F.B. 2550 Pg. 220 Job No. 6117.25 Division No. 11 Notes Red Plotted Profile
Survey of GARFIELD AVE ST. DR HALLYDALE LINE A Date Date No. X-Sec.
Survey by J.H.B. Notes U.H. Brown Notes Chkd. Checked Date No.
Indexed G. J. GALLI Date Date

76-L298 CE 307 3-61

PLEASE RETURN TO
LOS ANGELES COUNTY ENGINEER
403 LOS ANGELES COUNTY ENGINEERING BLDG.

NOTE: ANY ADDITIONS OR CHANGES ON THIS SHEET MUST BE MADE OR CIRCLED IN RED INK, WITH DATE AND NAME OF PERSON MAKING CHANGE.

Do not extend notes this side of this line. W. on Lionel

STATION	B.S.	H.I.	F.S.	ELEV.		
NOTE: THE FOLLOWING THREE SECTIONS ARE TAKEN ON RADIAL LINES DISTANCES GIVEN TO RIGHT OR LEFT OF SPLIT OF CURB. SPLIT OF CURB PLUS & OFF from T/L AS INDICATED.						
2+69.0				75.66	LEFT SOUTH SPLIT OF CURB 12.3	RIGHT NORTH Right of ⊼ LINE
"				75.50		6.5 PVMT
"				75.20		13.0 Edge gut
"				75.04		14.9 F.L.
"				75.65		15.1 T.C.
"				76.4		25.0 P/L
"				75.49	6.5 PVMT	
"				75.28	13.0 GUT	
"				75.11	14.9 F.L.	
"				75.75	15.1 T.C.	
"				76.2	25.0 P/L	
3+09.4				75.64	SPLIT OF CB 19.8	R. OF ⊼ LINE
"				75.50		6.5 PVMT
"				75.30		13.0 Edge
"				75.14		14.8 F.L.
"				75.22		14.9 depressed cb.
"				75.99		25 P/L

Profile No. X-Sec. No. Notes Red Date Notes Chkd. Date Plotted Date Checked Date Job No. C117.25 Division No. 11 Survey of GARFIELD AVE ST. OR HOLLYDALE LINE Survey by J.H.B. Notes J.H.B. Date 3-5-65 Map No. Indexed C. J. GALLI Date

F.B. 2550 Pg. 221

76-L298 CE 307 3-61

PLEASE RETURN TO
LOS ANGELES COUNTY ENGINEER
403 LOS ANGELES COUNTY ENGINEERING BLDG.

NOTE: ANY ADDITIONS OR CHANGES ON THIS SHEET MUST BE MADE OR CIRCLED IN RED INK, WITH DATE AND NAME OF PERSON MAKING CHANGE

Do not extend notes this side of this line. W. on Lionel

STATION	B. S.	H. I.	F. S.	ELEV.	Left (SOUTH)	RIGHT (NORTH)
3+09.4				75.55	6.3 pvmt	
"				75.34	13.0 Edge gut	
"				75.14	14.8 F.L.	
"				75.23	14.9 depr. cb.	
"				76.06	25 P/L	
4+03.7				75.87	LEFT (SW) SPLIT OF cb 41.5	RIGHT (NE) right ~~P/L~~
"				75.76		6.5 pvmt
"				75.38		13.0 Edge Gut.
"				75.23		14.8 F.L.
"				75.46		15.0 T.C. depressed
"				76.3		25 P/L
"				75.76	6.5 pvmt	
"				75.48	13.0 Edge Gut.	
"				75.31	14.8 F.L.	
"				75.95	15.0 T.C.	
"				76.3	25 P/L.	
~~T.O.~~				~~5.98~~		

F.B. 2556 Pg. 222 Job No. 6117.25 Division No. 11 Notes Red Plotted Profile
Survey of GARFIELD AVE ST DR HOLLYDALE LINE 4 Date Date No.
Survey by W.H.B. Notes W.H. Brown Notes Chkd. Checked X-Sec.
Indexed J. GALLI Date Date Date No.

76-L298 CE 307 3-61

PLEASE RETURN TO
LOS ANGELES COUNTY ENGINEER
403 LOS ANGELES COUNTY ENGINEERING BLDG.

NOTE: ANY ADDITIONS OR CHANGES ON THIS SHEET MUST BE MADE OR CIRCLED IN RED INK, WITH DATE AND NAME OF PERSON MAKING CHANGE.

Do not extend notes this side of this line.

STATION	B. S.	H. I.	F. S.	ELEV.	LEFT (WEST)	RIGHT (EAST)
GOING	NORTH			ON	GARFIELD	AVE
19+05				75 29		40'
19+86				75 59		
"				75 27	19° PUNT	
"				74 91	38° EDGE GUT	
"				74 75	39.9 F.L.	
"				74 50	40' T.C.	
"				7617	61² T.C.	
"				7558	62' F.L.	
"					70 EDGE GUT.	NO GUT.
"				7580	68 PUNT	
"				7585	75 PUNT	
"				7555	71⁵ PUNT	
"				7519	88 EDGE GUT.	
"				7507	89 9 F.L.	
"				7548	90' T.C.	
"				7C4	100 GROUND.	

Profile Notes Red. Plotted. Job No. 6117.25 Division No. 11 F.B. 2550 Pg. 223
No. X-Sec. Date Date Survey of GARFIELD AVE ST. DR. HOLLYWOOD
No. Notes Chkd. Checked Survey by C.H.S. Notes C.H.S. Date 3-5-65
Date Date Map No. Indexed C. J. Date

76-L298 CE 307 3-61

PLEASE RETURN TO
LOS ANGELES COUNTY ENGINEER
403 Los Angeles County Engineering Bldg.

NOTE: ANY ADDITIONS OR CHANGES ON THIS SHEET MUST BE MADE OR CIRCLED IN RED INK, WITH DATE AND NAME OF PERSON MAKING CHANGE

Do not extend notes this side of this line. N. on Garfield

F.B. 2350 Pg. 224 — Job No. 611725 — Division No. 11 — Notes Red — Plotted — Profile
Survey of GARFIELD AVE ST. OF HOLLYDALE — Date — No. — X-Sec.
Survey by J.H.B — Notes L.H. Brown — Notes Chkd. — Checked
Indexed C. J. GALLI — Date — Date — No.

STATION	B. S.	H. I.	F. S.	ELEV.	Left (West)	RIGHT (East)
19+98.7				74.78		36" S.S. J.C.
"				63.77	INLET west RIM 74.78	INLET MOUTH RIM 74.78
"				60.78	Rod 10.34	Rod 10.50
"				60.72	TOP 64.44	TOP 64.28
					dia 0.67	dia (Rec) 3.50
					INVT 63.77	2bot 60.78 (Not Ed)
					current too swift	OUTLET SOUTH RIM 74.78 Rod 10.56 TOP 64.22 dia (Rec) 3.50 2bot 60.72 (Not Ed)
"				74.93	36" S.S.M.H. INLET (west)	
"				67.22	RIM 74.93	OUTLET EAST
"				67.18	Rod 7.04	RIM 74.93
					TOP 67.89	Rod 7.08
					dia 0.67	TOP 67.85
					INVT. 67.22	dia 0.67
						bot 67.18
"				75.41	84" S.S. J.C. INLET (NORTH)	
"				67.77	RIM 75.41	INLET (S)
"				67.42	Rod 6.97	RIM 75.41
"				67.32	TOP 68.44	Rod 7.32
					dia 0.67	TOP 68.09
					INVT 67.77	dia 0.67
						INVT 67.42
						OUTLET (E) RIM 75.41 Rod 7.42 TOP 67.99 dia 0.67 INVT 67.32

76-L298 CE 307 3-61

PLEASE RETURN TO
LOS ANGELES COUNTY ENGINEER
403 LOS ANGELES COUNTY ENGINEERING BLDG.

NOTE: ANY ADDITIONS OR CHANGES ON THIS SHEET MUST BE MADE OR CIRCLED IN RED INK, WITH DATE AND NAME OF PERSON MAKING CHANGE.

Do not extend notes this side of this line. N. on Garfield

STATION	B.S.	H.I.	F.S.	ELEV.	(West) Left	RIGHT (EAST)
21+00				7574		℄
"				7542		18° Pumt
"				7495		36 Gut
"				7480		37.9 F.L.
"				7487		38' dep ch
"				75.5		50 . P/L dirt
"				7533	19° Pumt	
"				7505	38.3 Gut	
"				7489	39.9 F.L	
"				7551	40' T.C	
"				7629	61.9 T.C	
"				7570	62' F.L	
"				7595	69 1/4 Pumt	
"				7597	76 Ctx Pumt	
"				7570	83 1/4 Pumt	
"				7534	88 Gut	
"				7518	89.9 F.L	
"				7529	90' T.C	
"				76.10	100 Conc. drive	

Profile Notes Red ____ Plotted ____ Job No. 611725 Division No. 11 F.B. 2550 Pg. 225
No. ____ Date ____ Date ____ Survey of GARFIELD AVE ST. DR. HOLLYDALE LINE B
X-Sec. Notes Chkd. ____ Checked ____ Survey by J.H.B Notes J.H.B Date 3-5-65
No. ____ Date ____ Date ____ Map No. ____ Indexed C. J. GALLI Date ____

76-L298 CE 307 3-61

PLEASE RETURN TO
LOS ANGELES COUNTY ENGINEER
403 LOS ANGELES COUNTY ENGINEERING BLDG.

NOTE: ANY ADDITIONS OR CHANGES ON THIS SHEET MUST BE MADE OR CIRCLED IN RED INK, WITH DATE AND NAME OF PERSON MAKING CHANGE

Do not extend notes this side of this line. N. on Garfield

STATION	B. S.	H. I.	F. S.	ELEV.	(west) Left	RIGHT (NORTH)
21+59.				7581		℄
"				7554		18 PVMT
"				7508		36° Edge gut
"				7487		379 F.L
"				7551		39' T.C
"				759		50 P/L
22+00				7591		℄
22+19.67				7595		℄ INTS MENDY ST
BM SD 2865				7580	BM SD 2865 Elev = 75.798 FB 2549-139. GARFIELD AVE WEST SIDE Bt spk in W. cb. of SERVICE RD. 140' S. of S. cb MENDY ST. @ Ho. # 13913.	

F.B. 2550 Pg. 226
Job No. 611725 Division No. 11 Notes Red Plotted Profile
Survey of GARFIELD AVE ST. DR HOLLYDALE LINE A Date Date No. X-Sec.
Survey by J.H.B. Notes J.H. Brown Notes Chkd. Checked No.
Indexed C. J. GALLI Date Date Date

76-L298 CE 307 3-61

PLEASE RETURN TO
LOS ANGELES COUNTY ENGINEER
403 LOS ANGELES COUNTY ENGINEERING BLDG.

NOTE: ANY ADDITIONS OR CHANGES ON THIS SHEET MUST BE MADE OR CIRCLED IN RED INK, WITH DATE AND NAME OF PERSON MAKING CHANGE.

Do not extend notes this side of this line.

STATION	B.S.	H.I.	F.S.	ELEV.		
22+19 67	GOING NORTH ON GARFIELD Ave = 1+00 GOING EAST ON MENDY ST				Left (North)	Right (South)
1+18				7574		
1+35				7513		
1+38				7502		
1+41				7510		
1+48				7550		
1+69				7582		
"				7560		9 Punt
"				7540		18 edge gut
"				7520		20 F.L
"				7587		20' T.C.
"				7606		30 back walk
"				7576	9 Punt	
"				7542	18 edge gut	
"				7522	20 F.L.	
"				7591	20' T.C.	
"				76'	30 back walk	

Profile Notes Red ____ Plotted ____ Job No. 611725 Division No. 11 F.B. 2550 Pg. 227
No. ____ Date ____ Date ____ Survey of GARFIELD AVE ST. DR. HOLLYDALE LINE "B"
X-Sec. Notes Chkd. ____ Checked ____ Survey by UHB Notes UHB Date 3-5-65
No. ____ Date ____ Date ____ Map No. ____ Indexed R. J. GALLI Date ____

76-L298 CE 307 3-61

PLEASE RETURN TO
LOS ANGELES COUNTY ENGINEER
403 LOS ANGELES COUNTY ENGINEERING BLDG.

NOTE: ANY ADDITIONS OR CHANGES ON THIS SHEET MUST BE MADE OR CIRCLED IN RED INK, WITH DATE AND NAME OF PERSON MAKING CHANGE

Do not extend notes this side of this line.

STATION	B.S.	H.I.	F.S.	ELEV.	(North) Left	RIGHT (SOUTH)
2+00				7607		℄
"				7593		9 Pvmt
"				7546		18 Edge gut
"				7533		19 4 FL.
"				7598		19 6 T.C.
"				7615		30 0 backwalk
"				7582	9 Pvmt	
"				7548	18 6 edge gut	
"				7523	20 5 FL	
"				7591	20 7 T.C	
"				761	30 P/L	
22+19.67 GOING N ON GARFIELD AVE - 1+00 GOING West on MEADYS						
					(SOUTH) Left	RIGHT (NORTH)
1+18 5				7577		℄ Pvmt
1+37				7536		℄ Edge gut
1+40				7530		℄ F.L. Gut.
1+64				7562		℄ Edge conc.
1+69				7584		℄ 1/4 pvmt
1+74				7590		℄ Crown
1+79				7586		℄ 1/4 pvmt.

F.B. 2550 Pg. 228
Job No. 611725 Division No. 11 Notes Red Plotted Profile
Survey of GARFIELD AVE ST. DR. HOLLYDALE LINE A Date Date No.
Survey by J.H.B. Notes J.H. Brown Notes Chkd. Checked X-Sec.
Indexed G. J. GALLI Date Date Date No.

76-L298 CE 307 3-61

PLEASE RETURN TO
LOS ANGELES COUNTY ENGINEER
403 LOS ANGELES COUNTY ENGINEERING BLDG.

NOTE: ANY ADDITIONS OR CHANGES ON THIS SHEET MUST BE MADE OR CIRCLED IN RED INK, WITH DATE AND NAME OF PERSON MAKING CHANGE.

Do not extend notes this side of this line. W. on Mendy

STATION	B.S.	H.I.	F.S.	ELEV.	(SOUTH) Left	RIGHT (North)
1+85 0				75 61	12 3 SS. cl. C.	
"				68 85	INLET North RIM 75.61	
"				69 44	ROD 6.09 INLET RIM 75	West 61
"				68 75	TOP 69.52 Rod 5	50 OUTLET SOUTH Rim 75.61
—				—	dia 0.67 TOP 70	11 ROD 6.19
—				—	INVERT 68.85 dia 0	67 TOP 69.42
—				—	INV 69	44 dia 0.67
—				—		INVT 68.75
1+86 8				75 58		edge gut
1+89 8				75 54		F.L.
1+92 8				75 58		Edge gut.
2+00				75 76		
2+25				76 12	SPLIT OF CURBS 0.1 Right of TL. SECTIONS BELOW TAKEN ON RADIAL LINE RIGHT LEFT OF SPLIT OF CURBS	
"				76 06		7 Pvmt
"				75 70		13 edge gut
"				75 51		149 FL.
"				76 17		151 T.C
"				77 0		25 P/L
"				76 00	7 Pvmt	
"				75 57	13 edge gut	
"				75 38	149 F.L	
"				76 03	151 T.C	
"				76 5	25 P/L	

Profile No. X-Sec. No. Notes Red Date Notes Chkd. Date Plotted Date Checked Date Job No. 611725 Division No. 11 Survey of GARFIELD AVE ST. DR HOLLYDALE LINE 8 Survey by U.H.B Notes U.H.B Date 3-5-65 Map No. Indexed by J. GALLI Date

F.B. 2550 Pg. 229

76-L298 CE 307 3-61

PLEASE RETURN TO
LOS ANGELES COUNTY ENGINEER
403 LOS ANGELES COUNTY ENGINEERING BLDG.

NOTE: ANY ADDITIONS OR CHANGES ON THIS SHEET MUST BE MADE OR CIRCLED IN RED INK, WITH DATE AND NAME OF PERSON MAKING CHANGE

Do not extend notes this side of this line. W. on Mendy

STATION	B.S.	H.I.	F.S.	ELEV.	Left (SOUTHERLY)	RIGHT (Northerly)
2+64 8				7626	SPLIT OF CURBS 2.5 RT. ON RADIAL LINES	SECTIONS. BELOW TAKEN RT 6 LT OF SPLIT OF CURB.
"				7610		SL 7 PVMT
"				7577		13 edge gut
"				7555		14.9 F.L.
"				7621		15' T.C
"				771		25 P/L
"				7610	7	
"				7564	13 edge gut	
"				7548	14.9 F.L.	
"				7574	15' T.C (depressed)	
"				765	25 P/L	
3+62'				7630	SPLIT OF CURBS	SL 22.6 RT of T.L.
"				7619		7 PVMT
"				7584		13 edge gut.
"				7562		14.9 F.L.
"				7630		15' T.C.
"				768		25° P/L
"				7620	7 PVMT	
"				7679	13 edge	
"				7565	14.9 P/L	
"				7575	15' T.C. (depressed)	
"				765	25° P/L	

F.B. 2550 Pg. 230
Job No. 6117.25 Division No. 11 Notes Red ____ Plotted ____ Profile ____
Survey of GARFIELD AVE ST. DR. HOLLYDALE LINE 'A' Date ____ Date ____ No. ____
Survey by J.H.B. Notes J.H. BROWN Notes Chkd. ____ Checked ____ X-Sec. ____
Indexed C. J. GALLI Date ____ Date ____ Date ____ No. ____

76-L298 CE 307 3-61

PLEASE RETURN TO
LOS ANGELES COUNTY ENGINEER
403 LOS ANGELES COUNTY ENGINEERING BLDG.

NOTE: ANY ADDITIONS OR CHANGES ON THIS SHEET MUST BE MADE OR CIRCLED IN RED INK, WITH DATE AND NAME OF PERSON MAKING CHANGE.

Do not extend notes this side of this line.

STATION	B.S.	H.I.	F.S.	ELEV.	(West) Left	RIGHT (EAST)
GOING N. ON GARFIELD AVE						
22+52				7598		℄ Prod.
22+85				7603		℄ Prod.
"				7584		18° PUMT
"				7527		36° Edge gut.
"				7510		37.9 F.L
"				7573		38.1 T.C
"				763		50 P/L
23+00				7607		℄ Prod
				7609		
23+40				7578	19°	℄
"				7551	37.8 edge gut	
"				7538	39.9 F.L	
"				7596	40.1 T.C	
"				7672	61.9 T.C	
"				7615	62.1 F.L.	
"				7625	69 1/4 pumt	
"				7617	76 CROWN	
"				7604	83 1/4 pumt.	
"				7578	88 Edge gut.	
"				7561	89.9 F.L	
"				7570	90.1 dep cl	
"				7645	100 P/L CONC.	

Profile No. ____ Notes Red ____ Plotted ____ Job No. 6117.25 Division No. 11 F.B. 2550 Pg. 231
X-Sec. No. ____ Date ____ Date ____ Survey of GARFIELD AVE ST. DR HOLLYDALE LINE 'B'
Notes Chkd. ____ Checked ____ Survey by U.H.B. Notes U.H.B. Date 3-5-65
Date ____ Date ____ Map No. ____ Indexed G. J. GALLI Date ____

76-L298 CE 307 3-61

PLEASE RETURN TO
LOS ANGELES COUNTY ENGINEER
403 LOS ANGELES COUNTY ENGINEERING BLDG.

NOTE: ANY ADDITIONS OR CHANGES ON THIS SHEET MUST BE MADE OR CIRCLED IN RED INK, WITH DATE AND NAME OF PERSON MAKING CHANGE

Do not extend notes this side of this line. N. on Garfield

STATION	B. S.	H. I.	F. S.	ELEV.	(WEST) Left	RIGHT (EAST)
23+55.3				75 33		36 edge gut
"				75 21		37.9 F.L
"				75 85		38' T.C.
24+00				76 21		℄ prod.
"				75 91		18
"				75 40		36 edge
"				75 30		37.9 F.L.
"				75 73		38' T.C
"				76 6		50 P/L
"				75 84	19. PVMT	
"				75 57	38 edge gut	
"				75 42	39.9 F.L.	
"				76 05	40' T.C	
"				76 96	61.9 T.C	
"				76 40	62' F.L (NO SUT)	
"				76 38	69 1/4 PVMT	
"				76 20	76 crown	—
"				76 13	83 1/4 PVMT	
"				75 88	88 edge gut	
"				75 71	89.9 F.L	
"				76 12	90' T.C	—
"				76 7	100 ground.	

F.B. 2550 PG. 232
Job No. C11725 Division No. 11 Notes Red Plotted Profile
Survey of GARFIELD AVE. ST. DR. HOLLYDALE LINE "A" Date Date No.
Survey by C.L.H.B Notes C.H. BROWN Notes Chkd. Checked X-Sec.
Indexed C. J. GALLI Date Date Date No.

76-L298 CE 307 3-61

PLEASE RETURN TO
LOS ANGELES COUNTY ENGINEER
403 LOS ANGELES COUNTY ENGINEERING BLDG.

NOTE: ANY ADDITIONS OR CHANGES ON THIS SHEET MUST BE MADE OR CIRCLED IN RED INK, WITH DATE AND NAME OF PERSON MAKING CHANGE.

Do not extend notes this side of this line. N. on Gaffield

STATION	B.S.	H.I.	F.S.	ELEV.		
24+043				75.37		3CB SS MH
"				62.07	INLET N	
"				62.00	RIM 75.37	OUTLET S
					ROD 9.80	RIM 75.37
					TOP 65.57	ROD 9.87
					dia 3.50	TOP 65.50
					Bot 62.07	dia 3.50
						BOT. 62.00
BM SD 2865				75.80	BM SD 2865 Elev = desc pg. 226	75.798 FB 2549-129

Profile Notes Red ____ Plotted ____ Job No. 611725 Division No. 11 F.B. 2550 Pg. 233
No. ____ Date ____ Date ____ Survey of GREENFIELD AVE ST DR HOLLYDALE LANE &
X-Sec. Notes Chkd. ____ Checked ____ Survey by L.H.B. Notes L.H.B. Date 3-5-65
No. ____ Date ____ Map No. ____ Indexed ____ Date ____