6-59	[illegible]	[illegible]	TOPOG	6-43
7-59	"	" "--FROM E. END SAN JUAN ST NEAR L.B. FREEWAY TO N. SIDE OF P.E.R.R. & FIRST AVE	[illegible]	66-172
1-60	"	INV. EL. S.S.M.H'S.--INT GIBSON AVE & SAN CARLOS ST N'MLY ALONG THE PROP. DRAIN LINE TO THE INT LAVINIA ST & THE FIRST ALLEY W. OF ATLANTIC AVE	EL. S.S.M.H'S	174-180
"	"	GIBSON AVE N. OF ROSECRANS AVE--LOC. TRAFFIC ISLAND & S.S.M.H.	TOPOG	182
"	"	ADD. TOPOG. --SAN JUAN ST & LONG BEACH FREEWAY	"	184
8-61	[illegible]54.20	C/L SAN CARLOS ST & PRELIM. TRANSIT LINE (PICK UP)	C.L.	186-193
"	"	TOPOG--S. SIDE SAN CARLOS ST FROM GIBSON AVE EAST 750 FT.	topog	196-200
"	"	GIBSON AVE & SAN CARLOS ST, E'LY ON 9' OFFSET SQ. OF C/L SAN CARLOS ST FOR 691', THENCE DEF. RT. 17° DIST. 500', THENCE DEF. 60° DIST. 354.36	PROFILE	202-206

Inspected Feb. 86

Notes Ctd by

Survey of

JN Tape Std °F

Surveyed by

Notes Date

Indexed

F.B. Pg.

Notes Ck'd by	Survey of S.D. PRO. # 543 (B)	F. B 2551 PG. 5
Map No.	IN 1254.30 Tape Std °F	
Office Work	Surveyed by RICHARDS.	
Checked	Notes J. OCHSNER Date 6-10-54	
Date	Indexed C. Johnson 7-13-5[illegible]	

J.N. 6254.30

TOPOGRAPHY

ON

EAST LYNWOOD STORM DRAIN

PROJECT # 543 (B)

ALL PLUS + OFF SETS ARE TO CENTER of POLES, TREES + MANHOLES

FROM E. End SAN JUAN ST. NEAR L.B. FREEWAY 1+00
TO N. SIDE RERA. FERNWOOD AVE 74+66.32

RICHARDS
OCHSNER
HARRINGTON
BANKSON
CLIFFORD

Note: Any Additions or Changes on This Sheet Must be Made or Coded in Red Ink With Date and Name of Person Making Changes.

Do not extend notes this side of this line.

RETURN TO
LOS ANGELES COUNTY ENGINEER
700 LOS ANGELES COUNTY ENGINEERING BLDG.

763098 CE #247—7-53

F.B. 2537 PG. 6

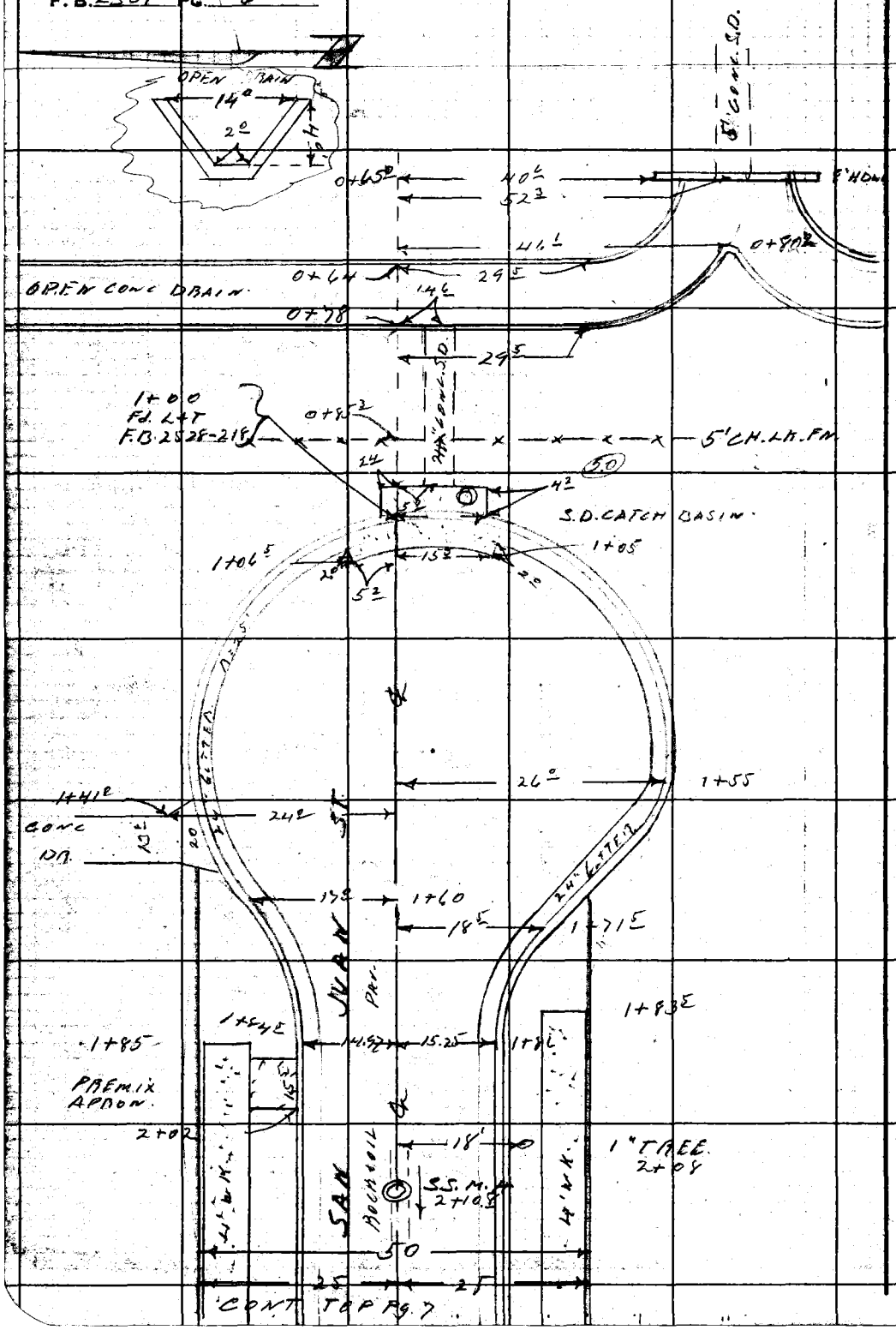

RETURN TO
LOS ANGELES COUNTY ENGINEER
00 LOS ANGELES COUNTY ENGINEERING BLDG.

Do not extend notes this side of this line.

Note: Any Additions or Changes on This Sheet Must be Made or Circled in Red Ink With Date and Name of Person Making Change.

Notes Ck'd by	Survey of SD PRO # 543 (B)	F. B 2551 PG. 7
Map No.	JN 625 430 Tape Std °F	CONT FROM BOT. PG 6
Office Work	Surveyed by RICH.	
Checked	Notes J.O. Date 6-10-59	
Date	Indexed A. C. Johnson	

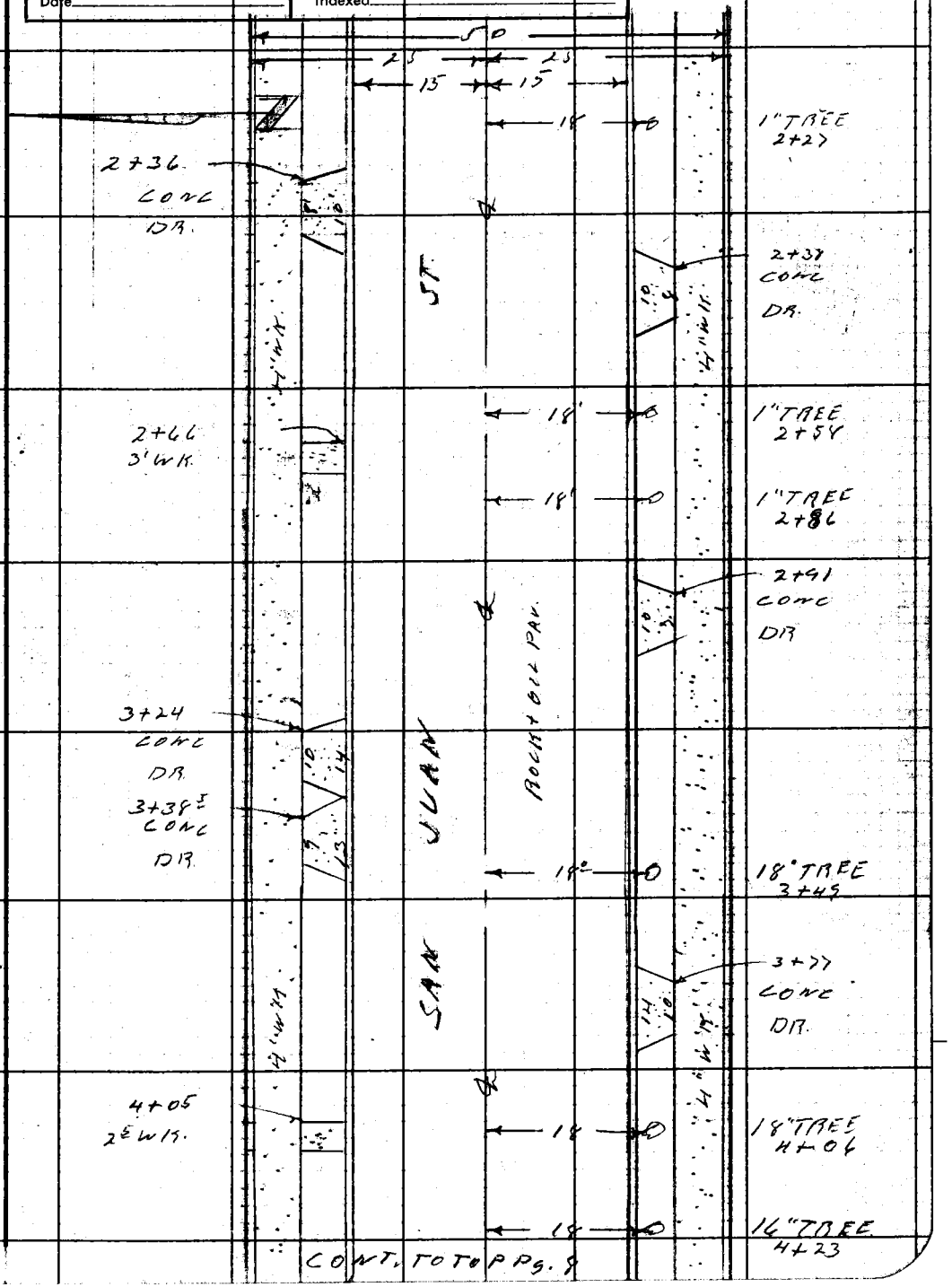

Note: Any Additions or Changes on This Sheet Must be Made or Circled in Red Ink With Date and Name of Person Making Change.

Do not extend notes this side of this line.

RETURN TO
LOS ANGELES COUNTY ENGINEER
700 LOS ANGELES COUNTY ENGINEERING BLDG.

763093 CE #247—7-53

CONT. FROM BOT. Pg. 7

F.B. 2551 Pg. 8

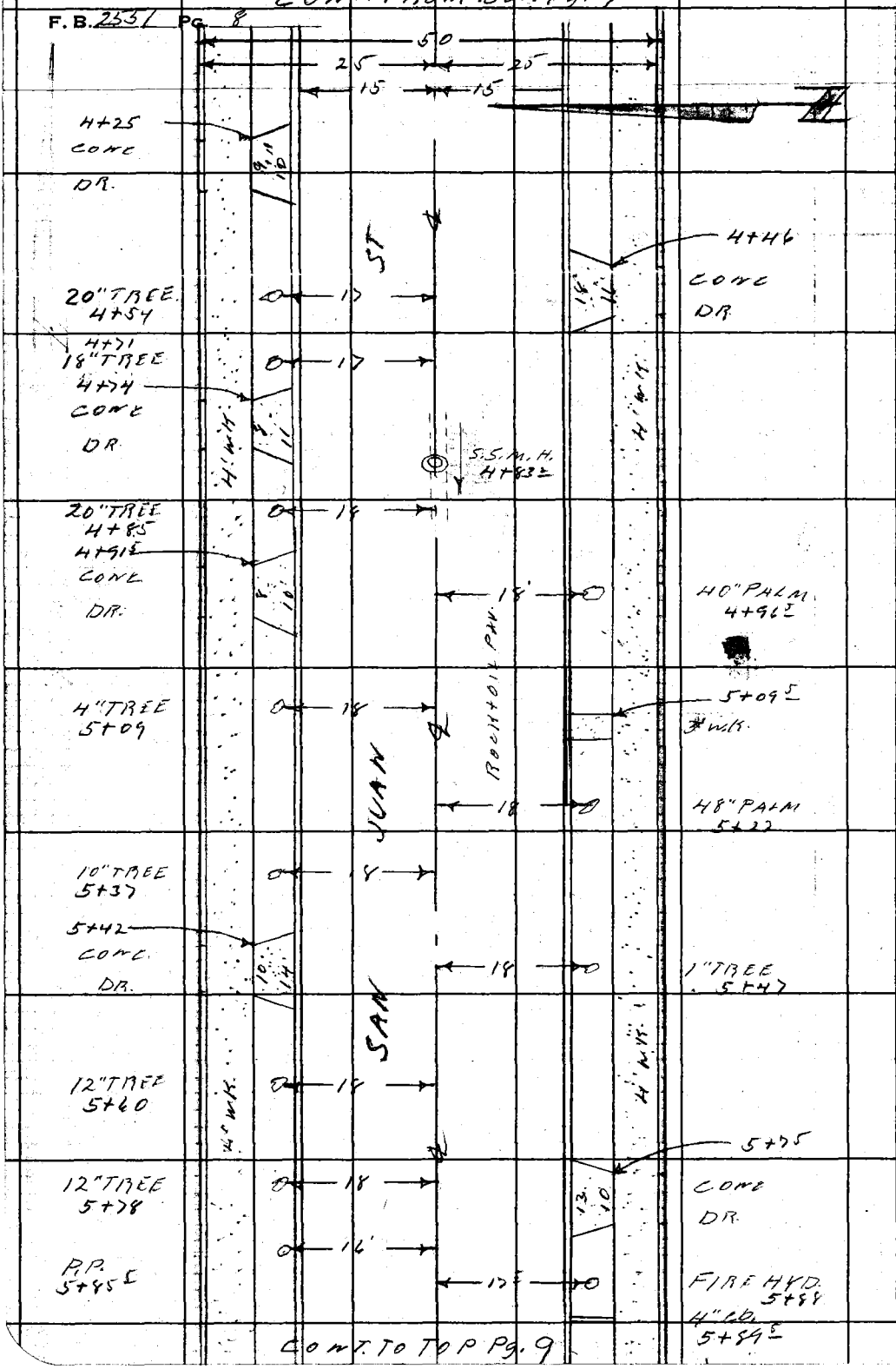

CONT. TO TOP Pg. 9

RETURN TO
LOS ANGELES COUNTY ENGINEER
700 LOS ANGELES COUNTY ENGINEERING BLDG.

Note: Any Additions or Changes on This Sheet Must be Made or Circled in Red Ink With Date and Name of Person Making Change.

Do not extend notes this side of this line.

Notes Ck'd by	Survey of S.D. PRO. #543 (B)	F. B. 2551 Pg. 9
Map No.	JN 6254.32 Tape Std °F	CONT. FROM
Office Work	Surveyed by BICH	BOT. Pg. 8
Checked	Notes J.O. Date 6-11-59	
Date	Indexed A. C. Johnson	

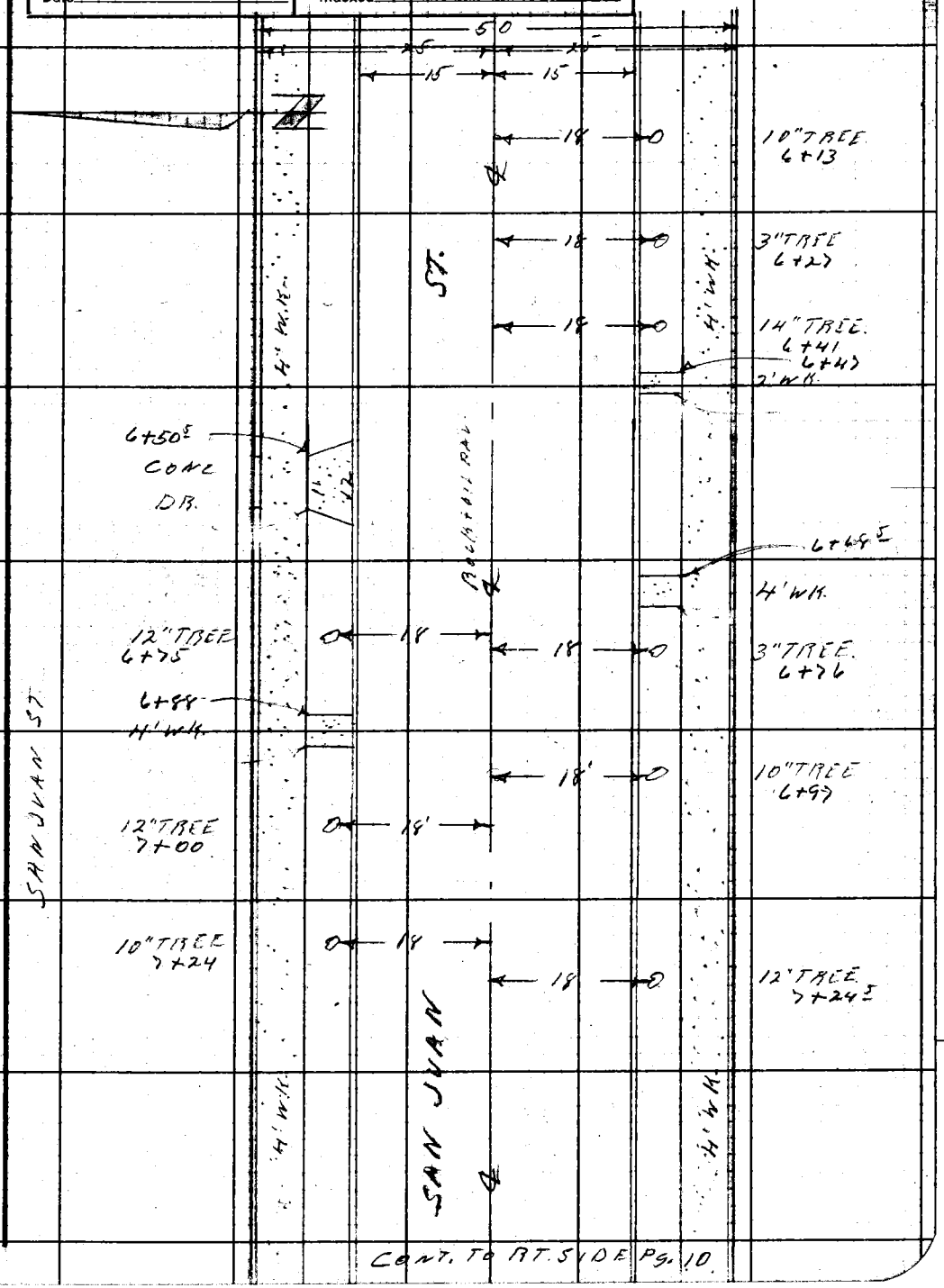

CONT. TO RT. SIDE Pg. 10

Note: Any Additions or Changes on This Sheet Must be Made or Circled in Red Ink With Date and Name of Person Making Change.

Do not extend notes this side of this line.

RETURN TO
LOS ANGELES COUNTY ENGINEER
700 LOS ANGELES COUNTY ENGINEERING BLDG.

763095 CE #247—7-53

CONT. TO BOT. PG. 11

F. B. 2551 PG. 10

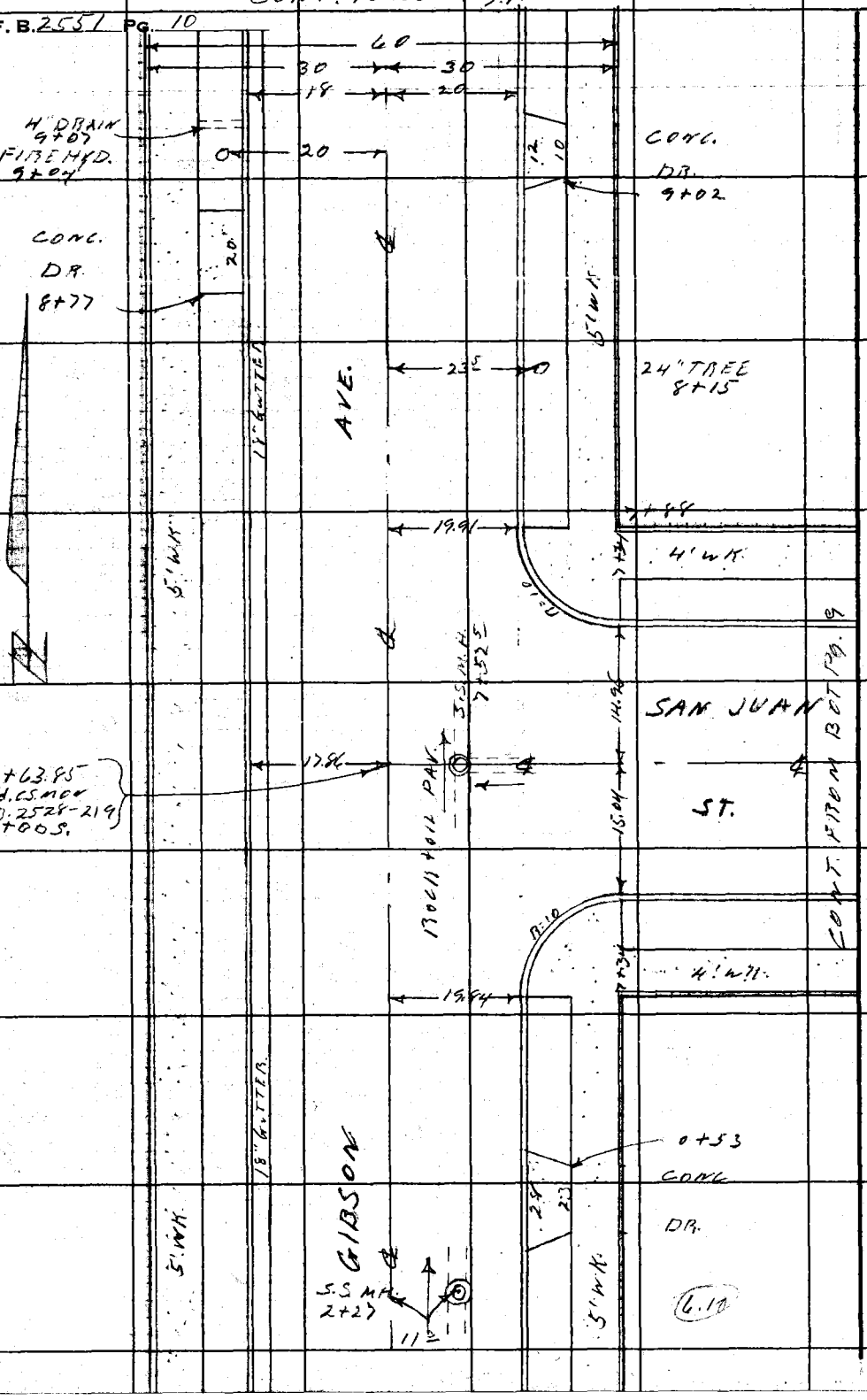

RETURN TO
LOS ANGELES COUNTY ENGINEER
700 Los Angeles County Engineering Bldg.

Do not extend notes this side of this line.

Note: Any Additions or Changes on This Sheet Must be Made or Circled in Red Ink With Date and Name of Person Making Change.

Notes Ck'd by	Survey of S.D. PRO. #543 (B)	F. B. 2551 PG. 71
Map No.	JN 6254.30 Tape Std °F	CONT. TO
Office Work	Surveyed by RICH	BOT. PG. 12
Checked	Notes J.C. Date 6-11-59	
Date	Indexed A. C. Johnson	

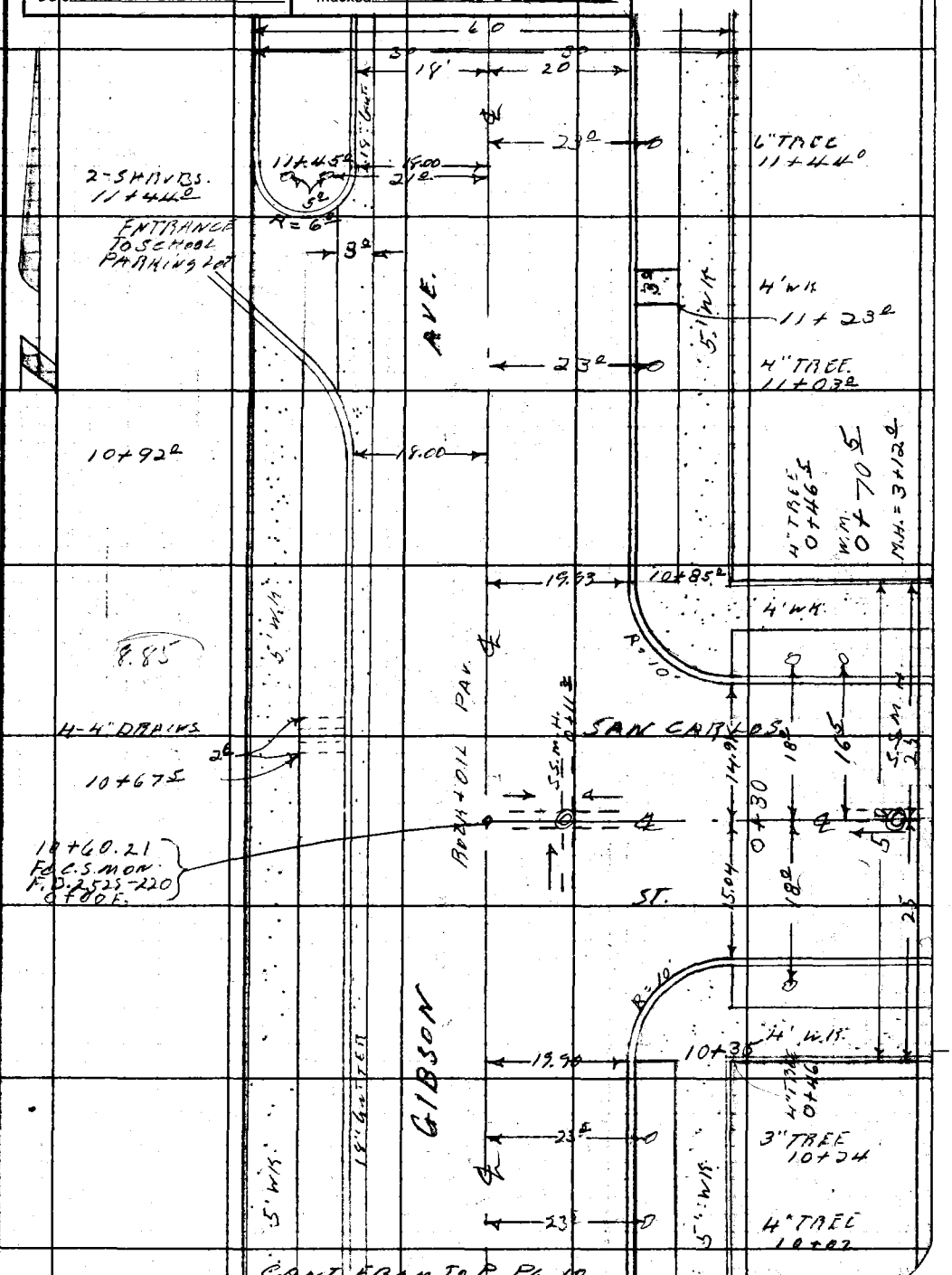

CONT. FROM TOP PG. 10

Note: Any Additions or Changes on This Sheet Must be Made or Circled in Red Ink With Date and Name of Person Making Change.

Do not extend notes this side of this line.

RETURN TO
LOS ANGELES COUNTY ENGINEER
700 LOS ANGELES COUNTY ENGINEERING BLDG.

763098 CE #247—7-58

F.B. 2551 Pg. 12

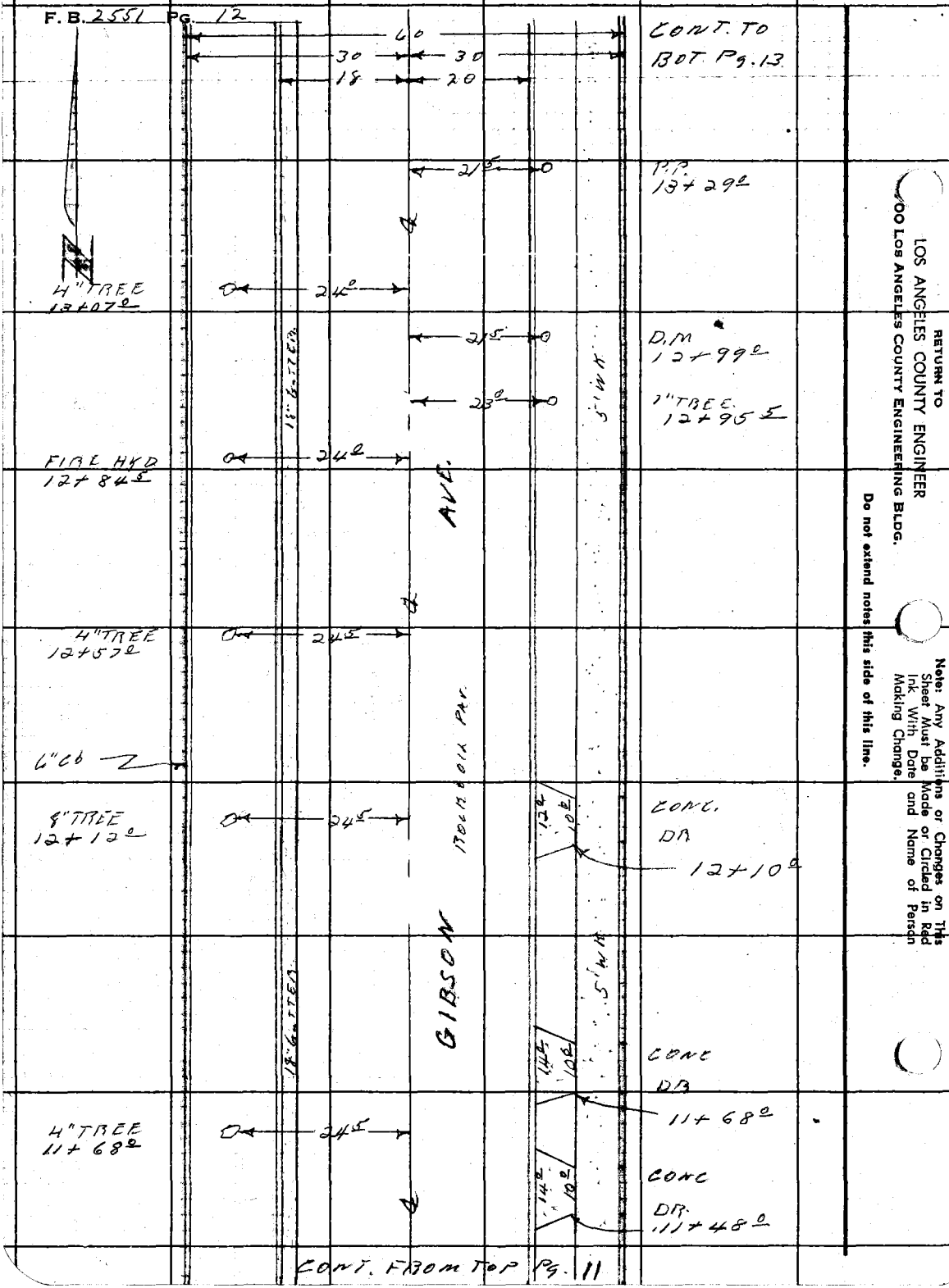

RETURN TO
LOS ANGELES COUNTY ENGINEER
900 Los Angeles County Engineering Bldg.

Do not extend notes this side of this line.

Note: Any Additions or Changes on This Sheet Must be Made or Circled in Red Ink With Date and Name of Person Making Change.

Notes Ck'd by
Map No.
Office Work
Checked
Date

Survey of S. D. PRO. #543 (1)
JN 6254.32 Tape Std °F
Surveyed by BLH
Notes J.B. Date 6-11-54
Indexed C. Johnson

F. B. 2551 Pg. 13

CONT. TO RT SIDE Pg. 14

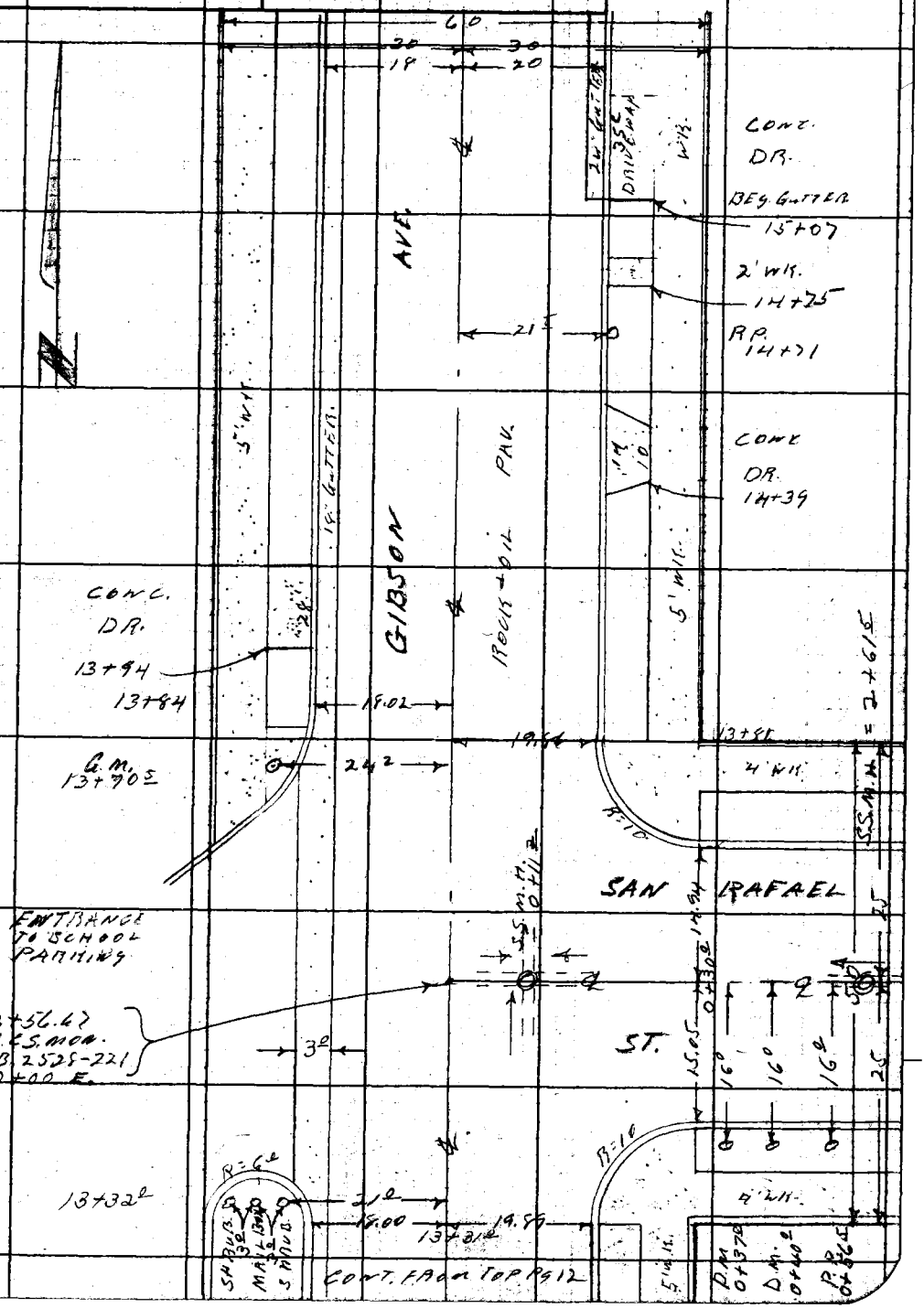

Note: Any Additions or Changes on This Sheet Must be Made in Red Ink With Date and Name of Person Making Change.

Do not extend notes this side of this line.

RETURN TO
LOS ANGELES COUNTY ENGINEER
700 Los Angeles County Engineering Bldg.

763095 CE #247—7-53

RETURN TO
LOS ANGELES COUNTY ENGINEER
700 LOS ANGELES COUNTY ENGINEERING BLDG.

Note: Any Additions or Changes on This Sheet Must be Made or Circled in Red Ink With Date and Name of Person Making Change.

Do not extend notes this side of this line.

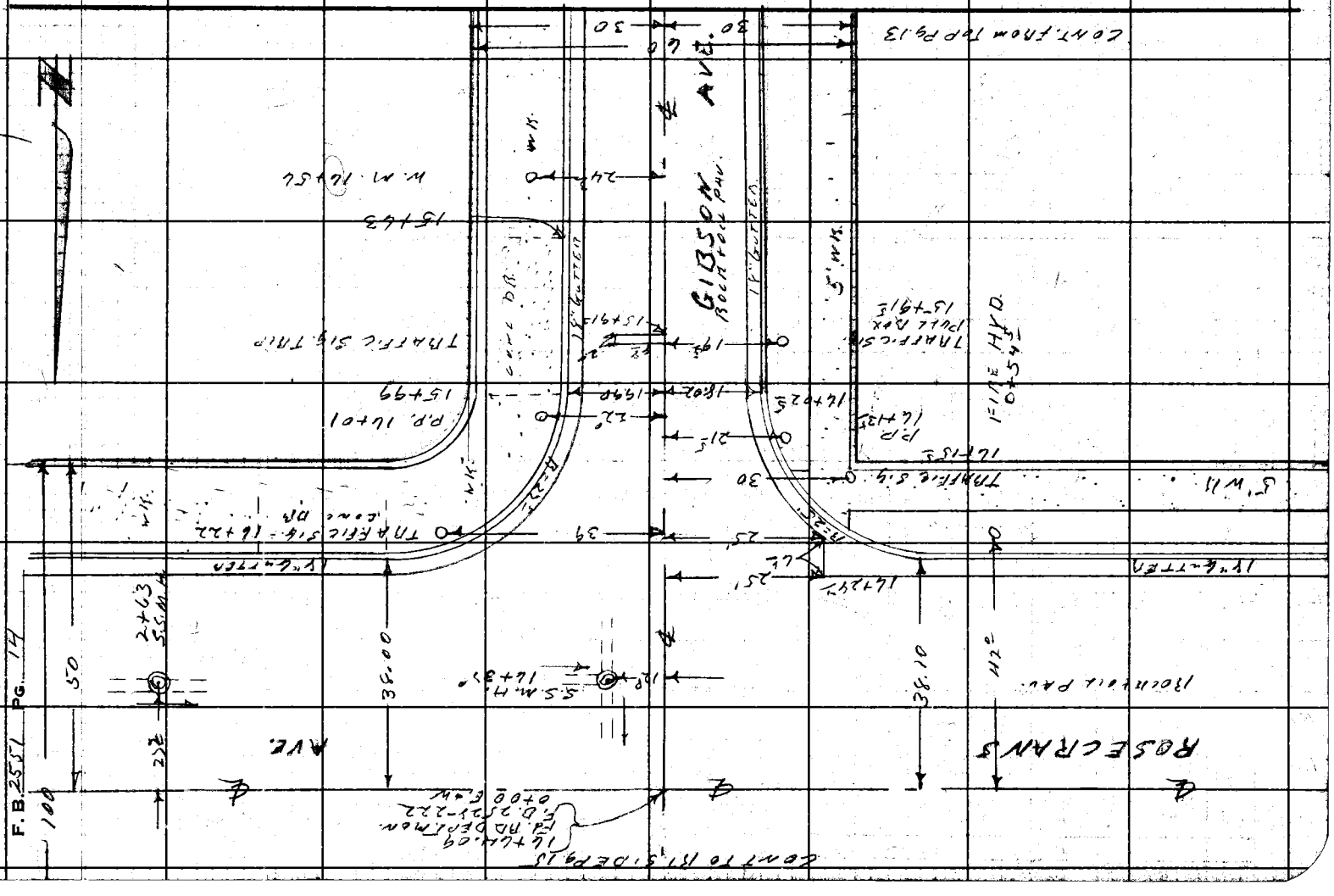

Notes Ck'd by	Survey of S.D. PBO. # 543 (5)
Map No.	JN 6254.30 Tape Std °F
Office Work	Surveyed by RICH
Checked	Notes J.O. Date 6-11-59
Date	Indexed A. C. Johnson

F. B. 2551 PG. 15

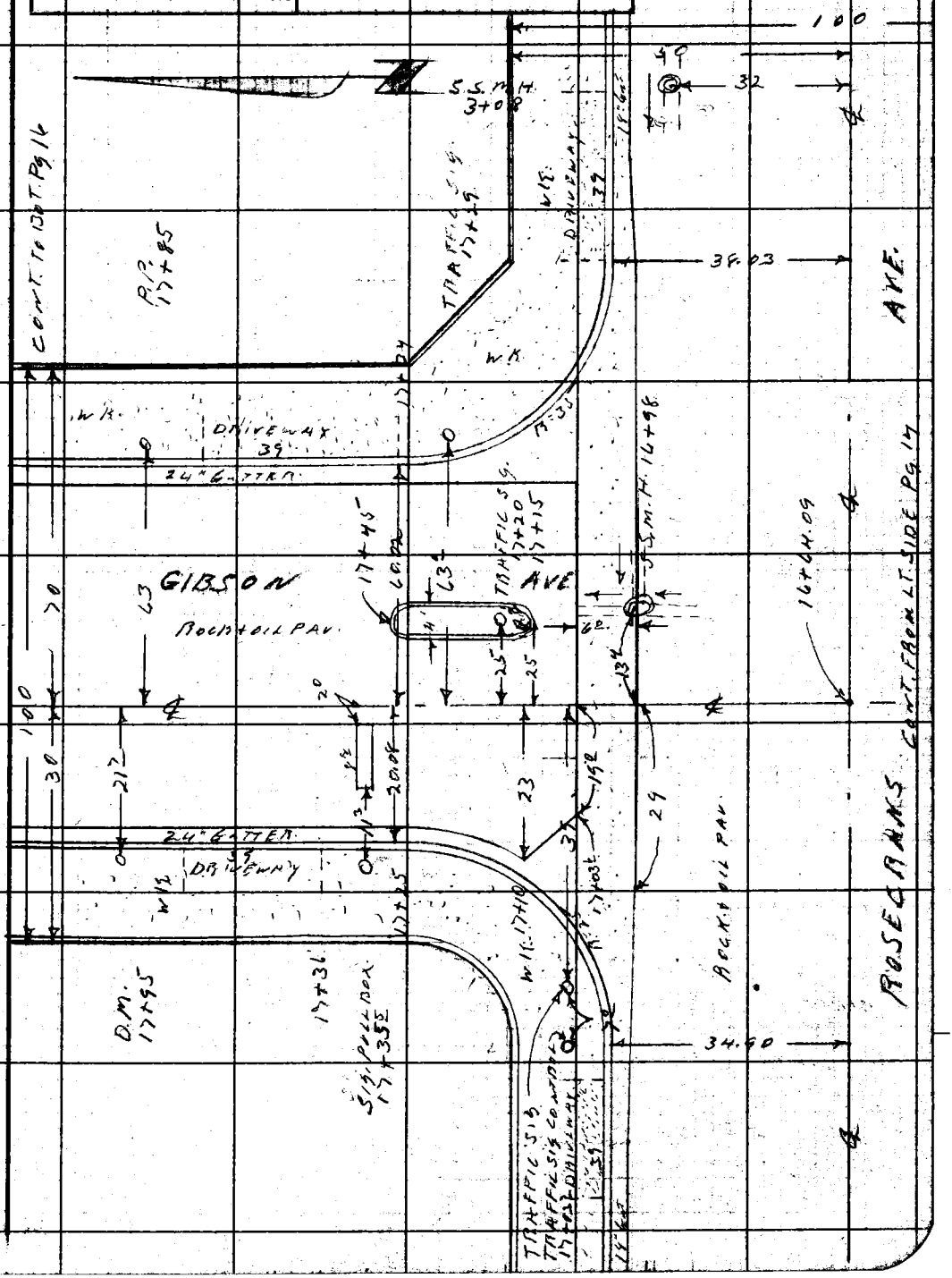

Note: Any Additions or Changes on This Sheet Must be Made or Circled in Red Ink With Date and Name of Person Making Change.

Do not extend notes this side of this line.

RETURN TO
LOS ANGELES COUNTY ENGINEER
700 LOS ANGELES COUNTY ENGINEERING BLDG.

763098 CE #247—7-53

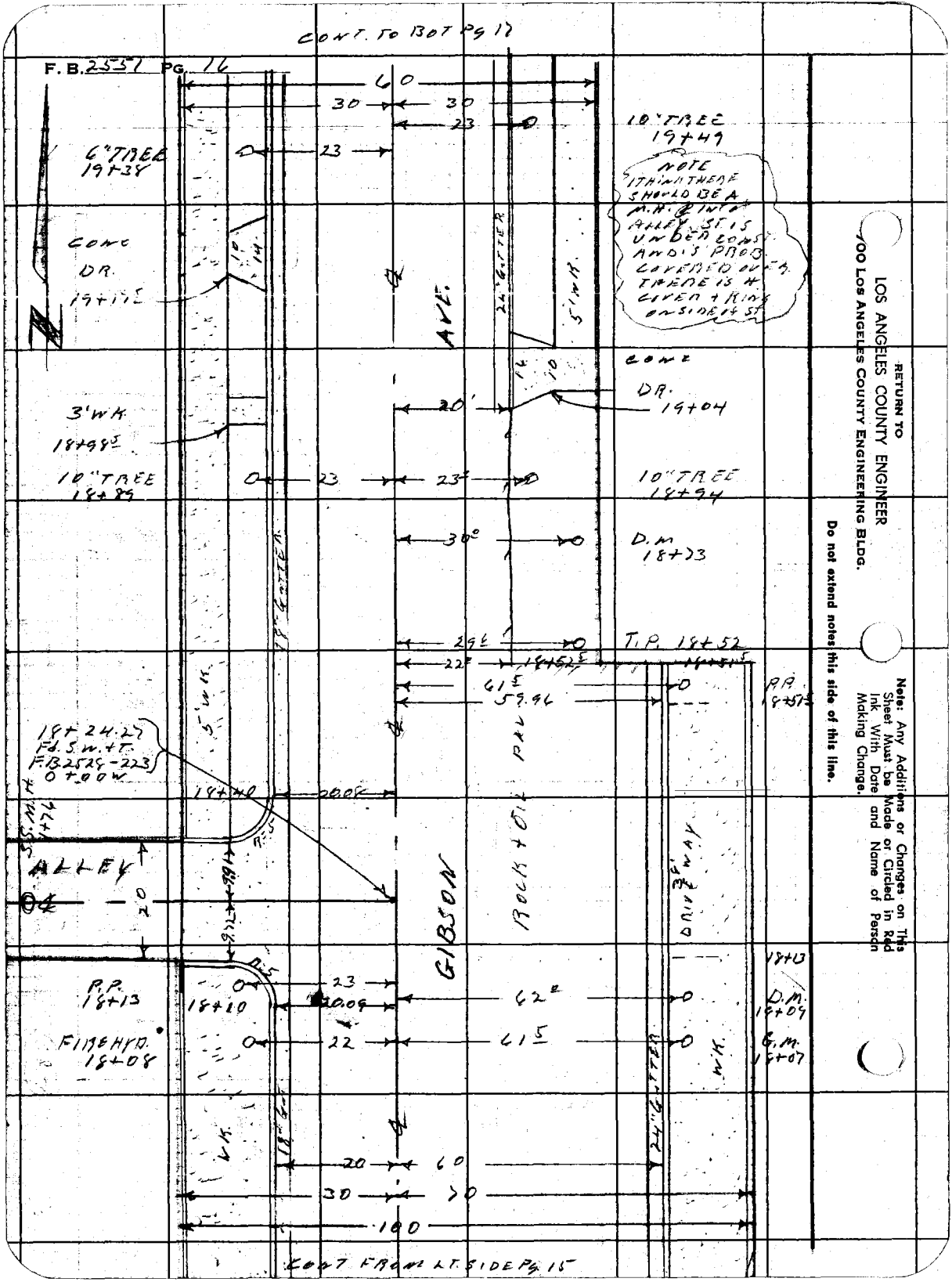

RETURN TO
LOS ANGELES COUNTY ENGINEER
700 LOS ANGELES COUNTY ENGINEERING BLDG.

Do not extend notes this side of this line.

Note: Any Additions or Changes on This Sheet Must be Made or Circled in Red Ink With Date and Name of Person Making Change.

Notes Ck'd by	Survey of S.D. PRO # 543 (B)
Map No.	JN 6254.32 Tape Std °F
Office Work	Surveyed by RICH
Checked	Notes S.O. Date 6-11-59
Date	Indexed A. C. Johnson

F. B 2551 PG. 17

CONT. TO BOT PG. 17

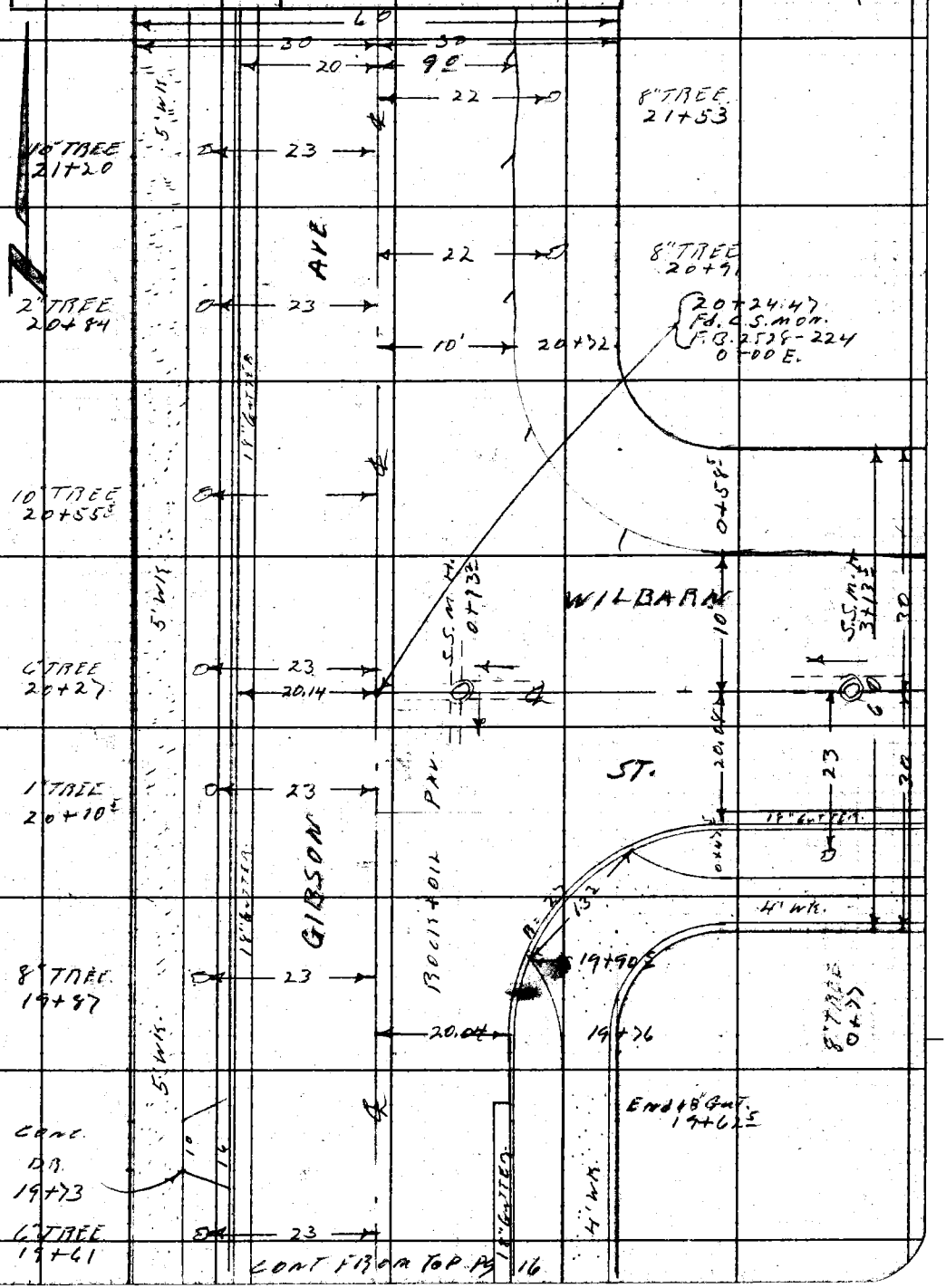

Note: Any Additions or Changes on This Sheet Must be Made or Circled in Red Ink With Date and Name of Person Making Change.

Do not extend notes this side of this line.

RETURN TO
LOS ANGELES COUNTY ENGINEER
700 LOS ANGELES COUNTY ENGINEERING BLDG.

763095 CE #247 — 7-53

F. B. 2557 Pg. 18

CONT TO RT. SIDE Pg. 19

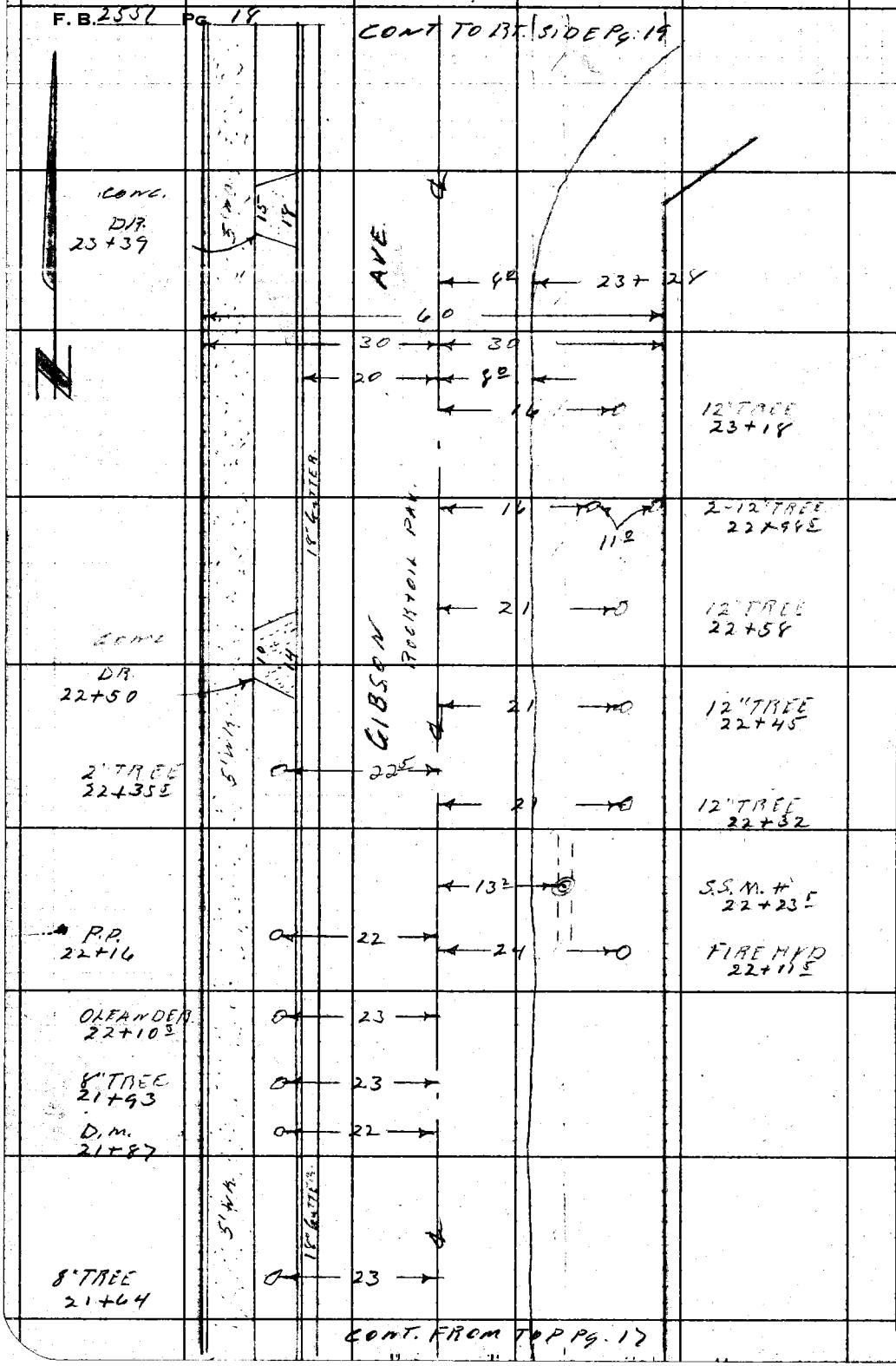

CONT. FROM TOP Pg. 17

RETURN TO
LOS ANGELES COUNTY ENGINEER
00 LOS ANGELES COUNTY ENGINEERING BLDG.

Do not extend notes this side of this line.

Note: Any Additions or Changes on This Sheet Must be Made or Circled in Red Ink With Date and Name of Person Making Change.

763098 CE #247—7-53

RETURN TO
LOS ANGELES COUNTY ENGINEER
400 LOS ANGELES COUNTY ENGINEERING BLDG.

Note: Any Additions or Changes on This Sheet Must be Made or Circled in Red Ink With Date and Name of Person Making Change.

Do not extend notes this side of this line.

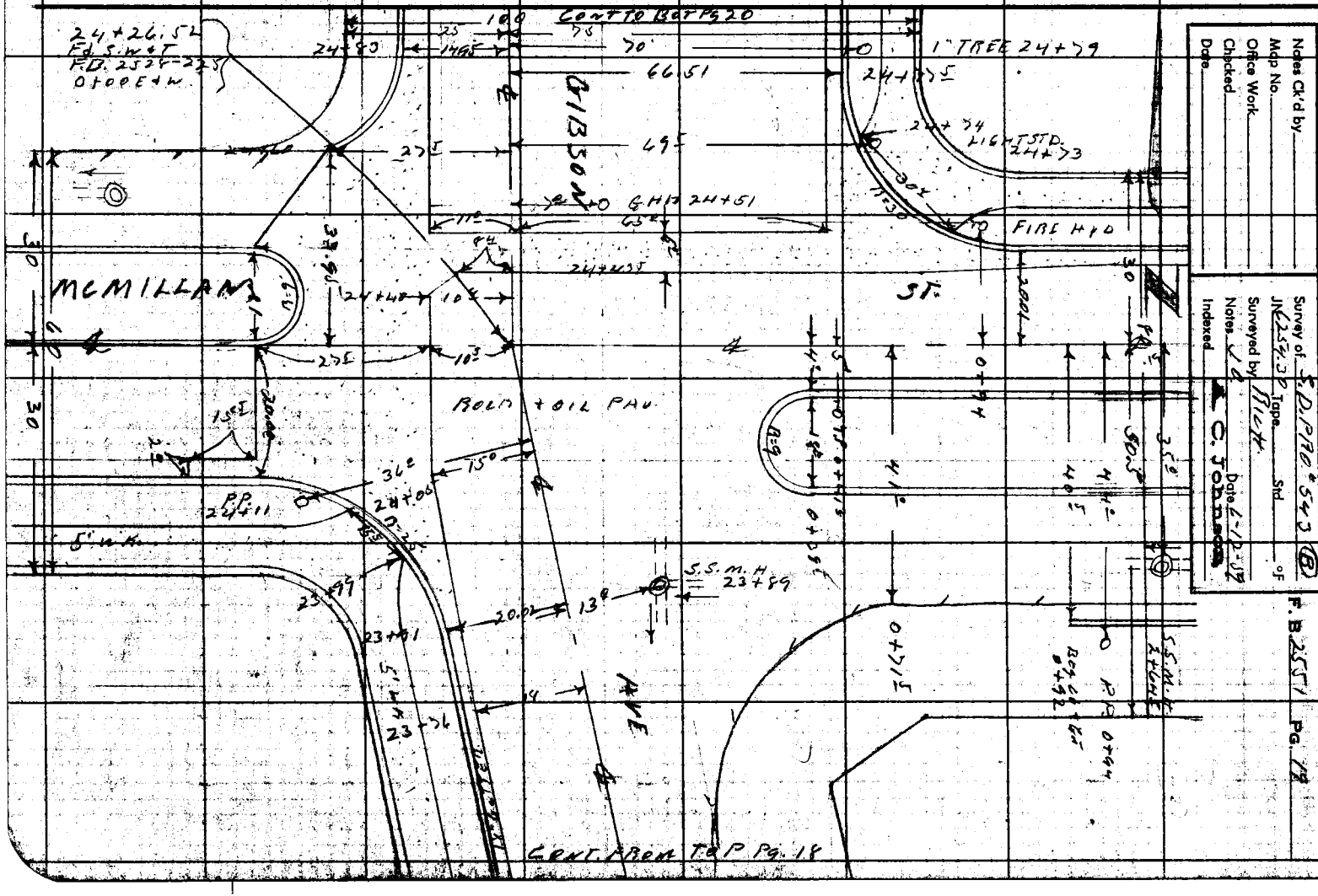

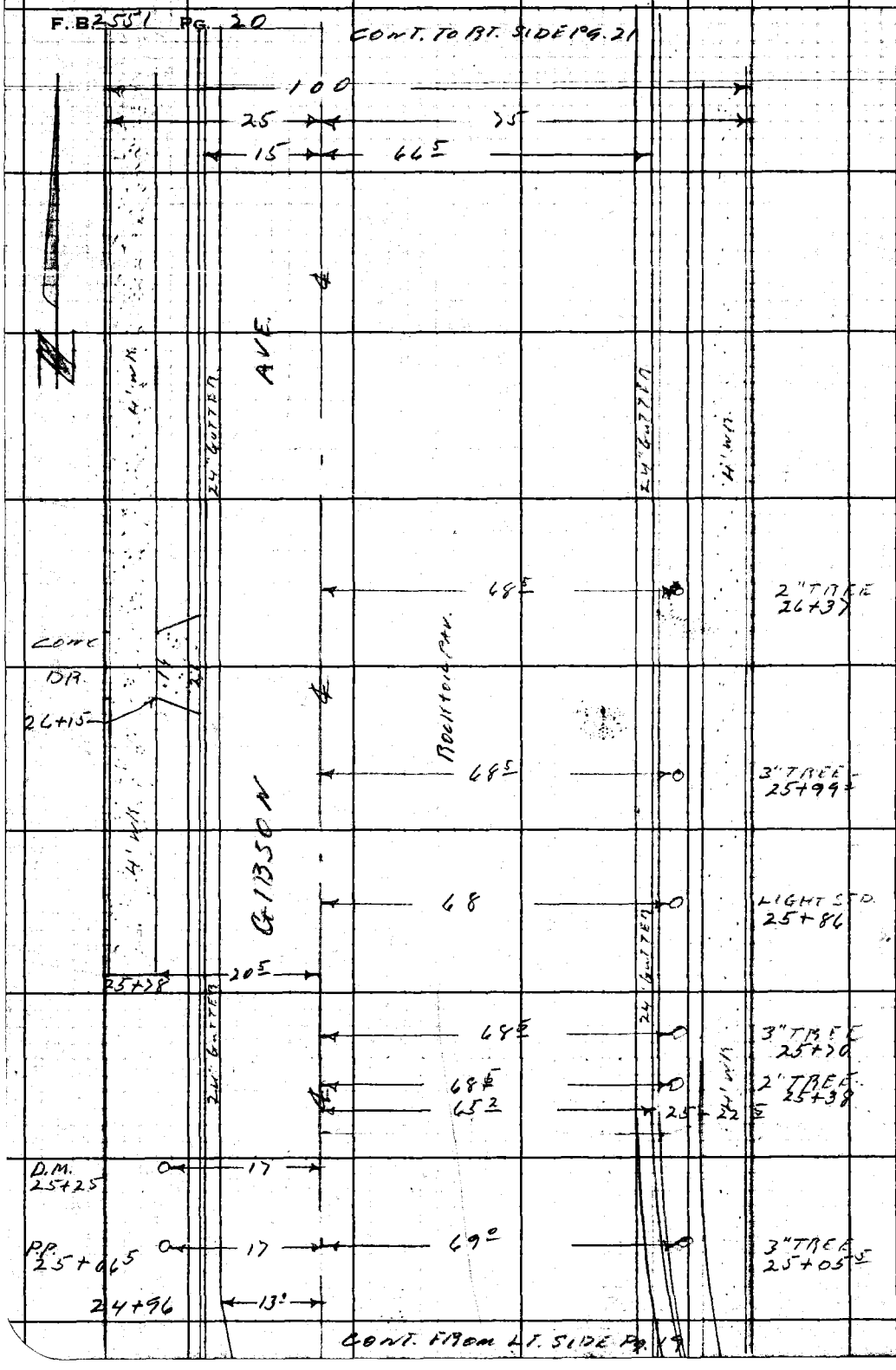

RETURN TO
LOS ANGELES COUNTY ENGINEER
LOS ANGELES COUNTY ENGINEERING BLDG.

Do not extend notes this side of this line.

Note: Any Additions or Changes on This Sheet Must be Made or Circled in Red Ink With Date and Name of Person Making Change.

Notes Ck'd by	Survey of SD PRO. # 543 (B)
Map No.	JN 6254.00 Tape Std °F
Office Work	Surveyed by BILH.
Checked	Notes JO Date 6-12-59
Date	Indexed C. Johnson

F. B. 2551 PG. 21

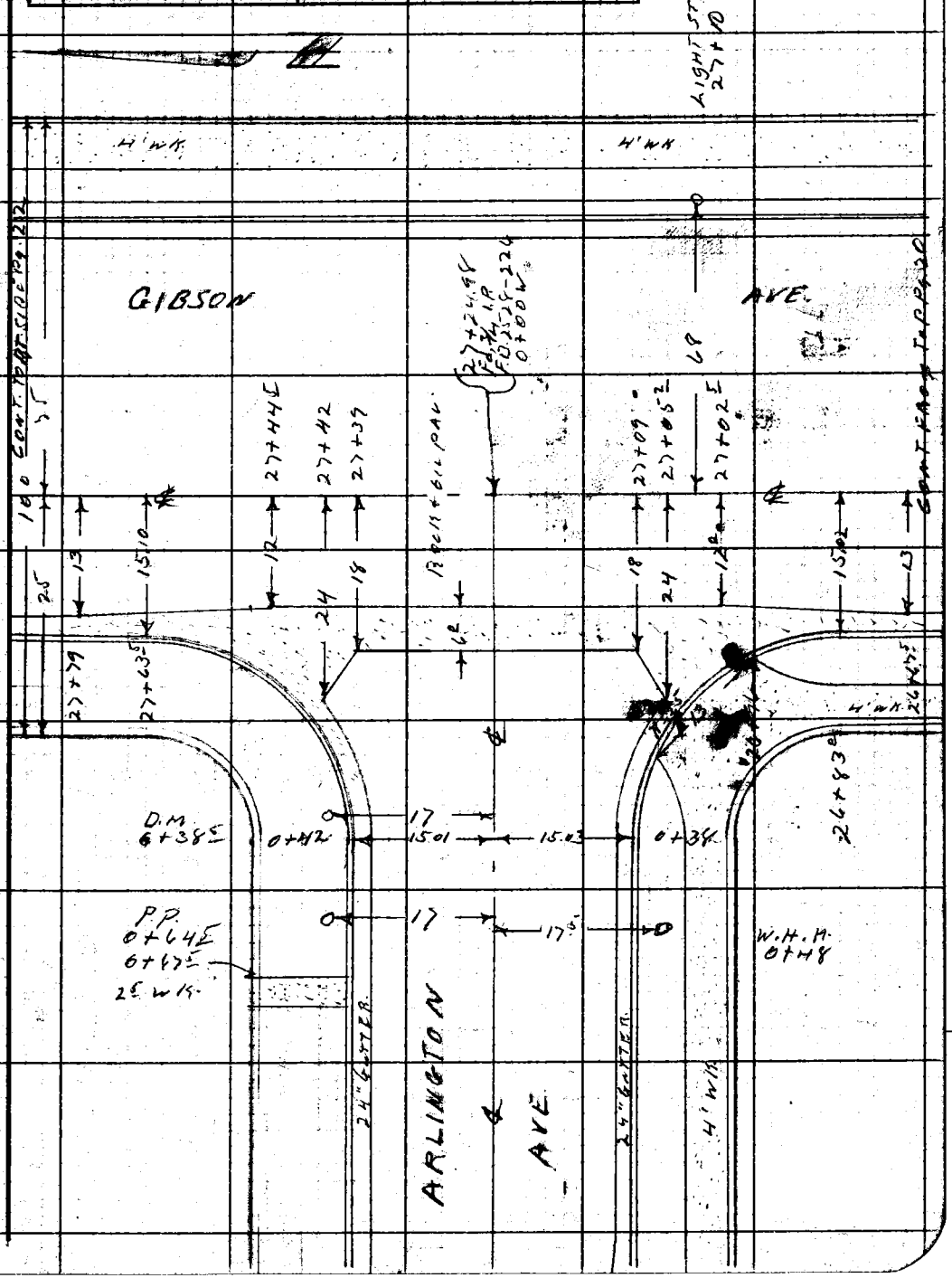

Note: Any Additions or Changes on This Sheet Must be Made or Circled in Red Ink With Date and Name of Person Making Change.

Do not extend notes this side of this line.

RETURN TO
LOS ANGELES COUNTY ENGINEER
700 LOS ANGELES COUNTY ENGINEERING BLDG.

763095 CE #247—7-59

RETURN TO
LOS ANGELES COUNTY ENGINEER
700 LOS ANGELES COUNTY ENGINEERING BLDG.

Note: Any Additions or Changes on This Sheet Must be Made or Circled in Red Ink With Date and Name of Person Making Change.

Do not extend notes this side of this line.

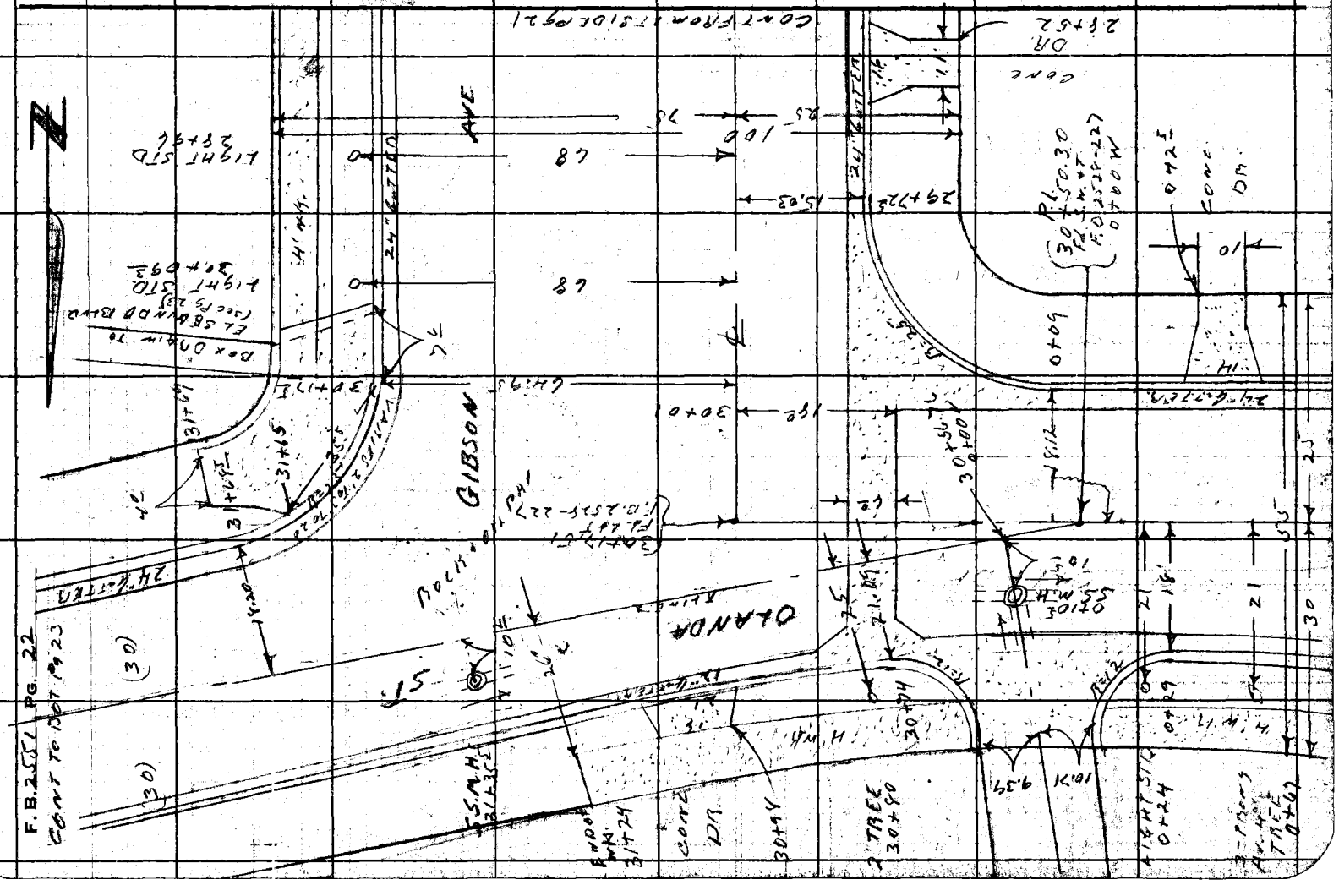

Notes Ck'd by	Survey of S.D. PRO. # 543 (B)	F. B. 2551 Pg. 23
Map No.	JN 6254.30 Tape Std °F	
Office Work	Surveyed by Bich.	
Checked	Notes J.O. Date 6-12-59	
Date	Indexed A. C. Johnson	

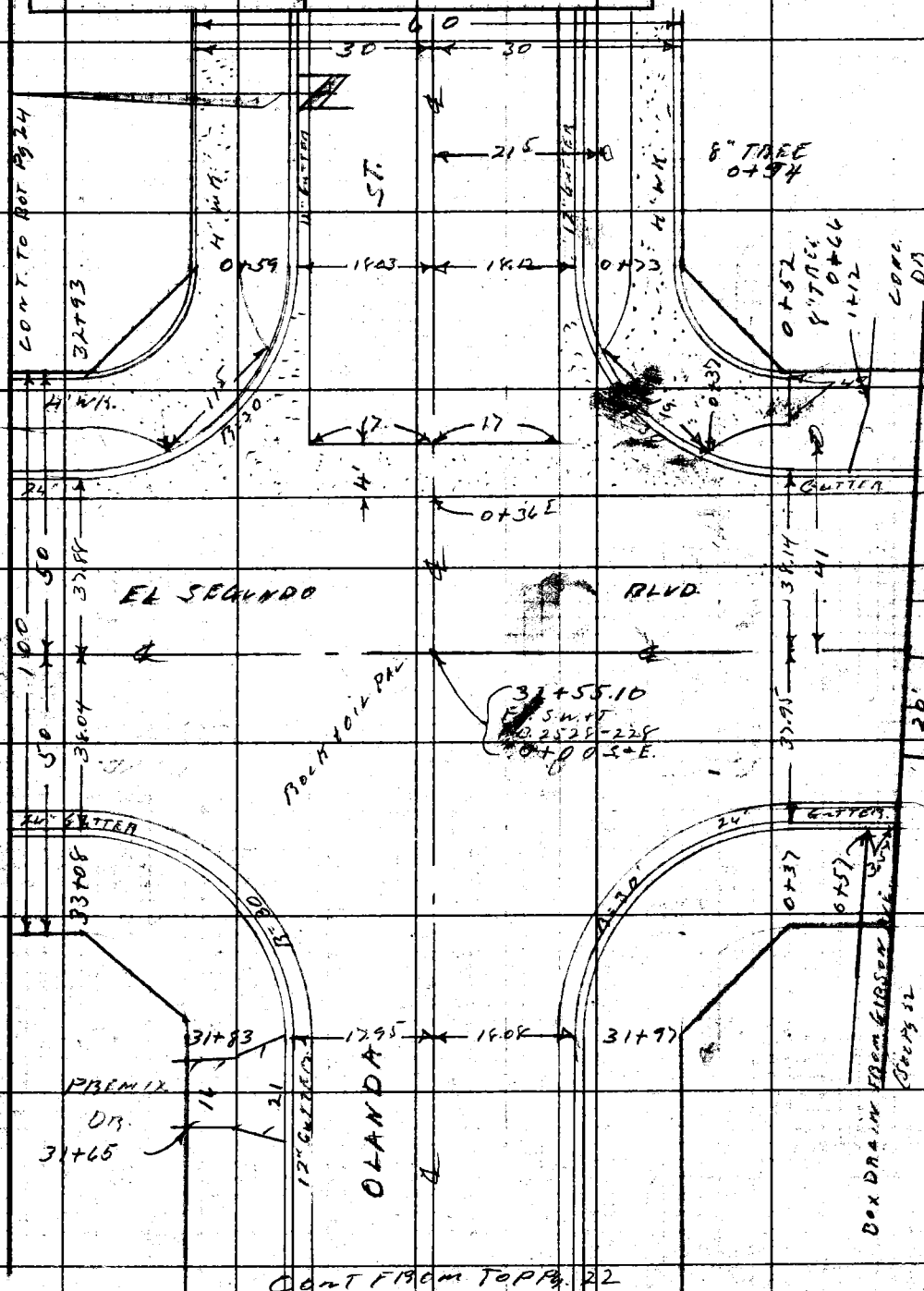

CONT FROM TOP Pg. 22

Note: Any Additions or Changes on This Sheet Must be Made or Circled in Red Ink With Date and Name of Person Making Change.

Do not extend notes this side of this line.

RETURN TO
LOS ANGELES COUNTY ENGINEER
700 LOS ANGELES COUNTY ENGINEERING BLDG.

763098 CE #247—7-53

F. B. 2551 PG. 24

CONT. RT. SIDE PG. 25

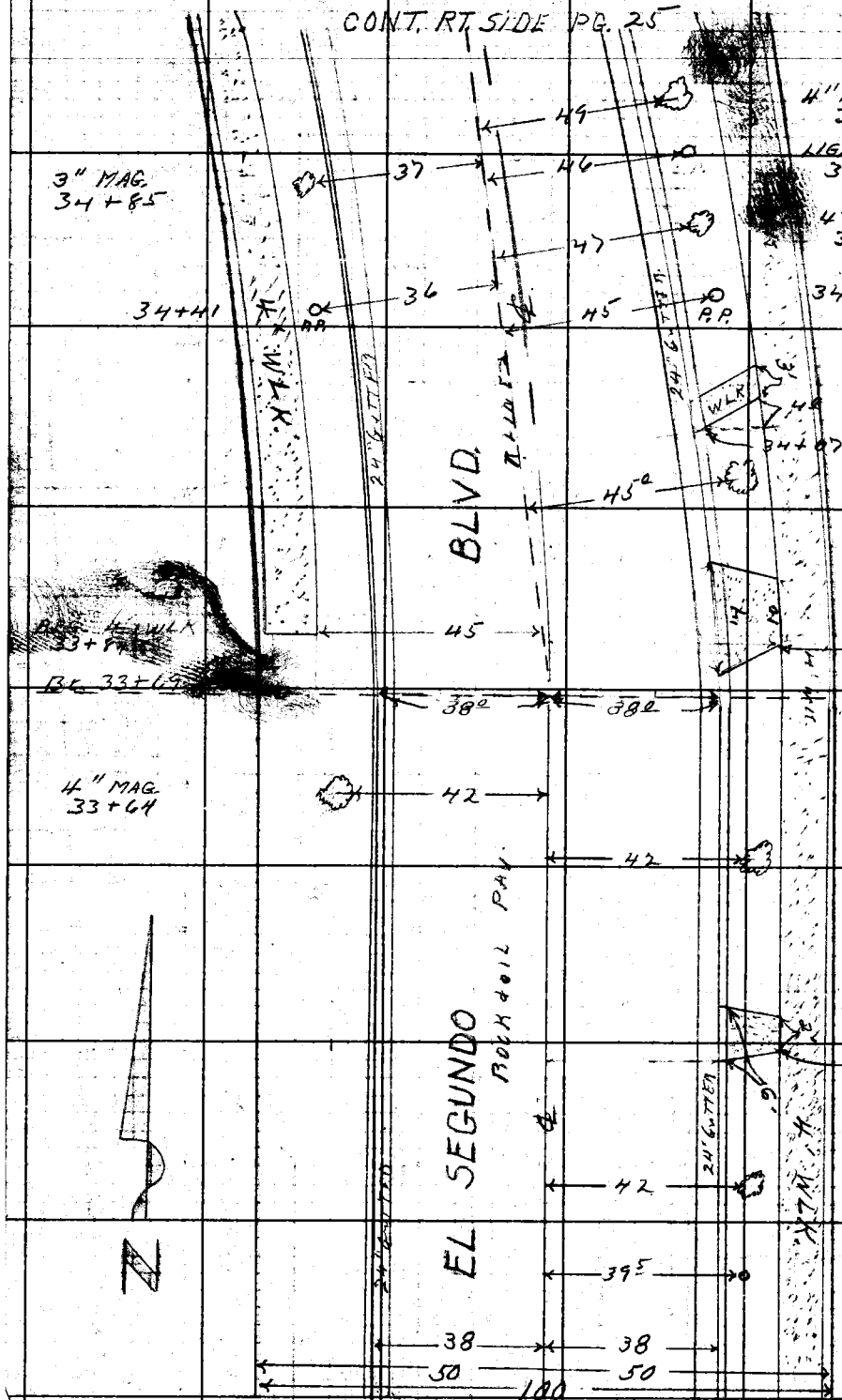

CONT. FROM LT. SIDE PG. 23

RETURN TO
LOS ANGELES COUNTY ENGINEER
100 LOS ANGELES COUNTY ENGINEERING BLDG.

Do not extend notes this side of this line.

Note: Any Additions or Changes on This Sheet Must be Made or Circled in Red Ink With Date and Name of Person Making Change.

Notes Ck'd by	Survey of SD. PRO. # 543 (B)
Map No.	JN 6354.30 Tape Std °F
Office Work	Surveyed by RICH.
Checked	Notes P.H. Date 6-16-59
Date	Indexed C. Johnson

F. B. 2551 PG. 25

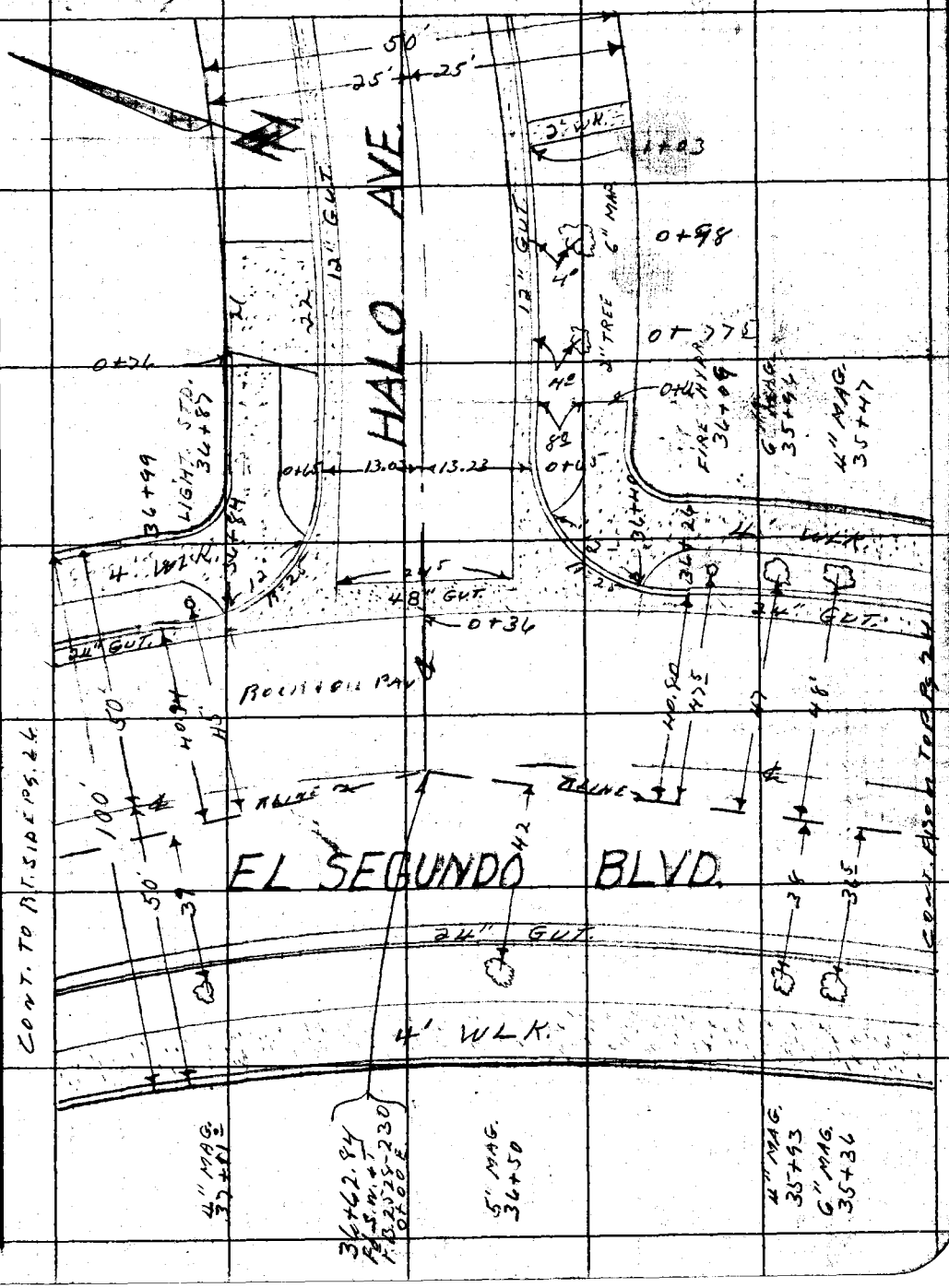

Note: Any Additions or Changes on This Sheet Must Be Made or Circled in Red Ink With Date and Name of Person Making Change.

Do not extend notes this side of this line.

RETURN TO
LOS ANGELES COUNTY ENGINEER
700 LOS ANGELES COUNTY ENGINEERING BLDG.

763098 CE #247—7-53

F. B. 2537 PG. 26

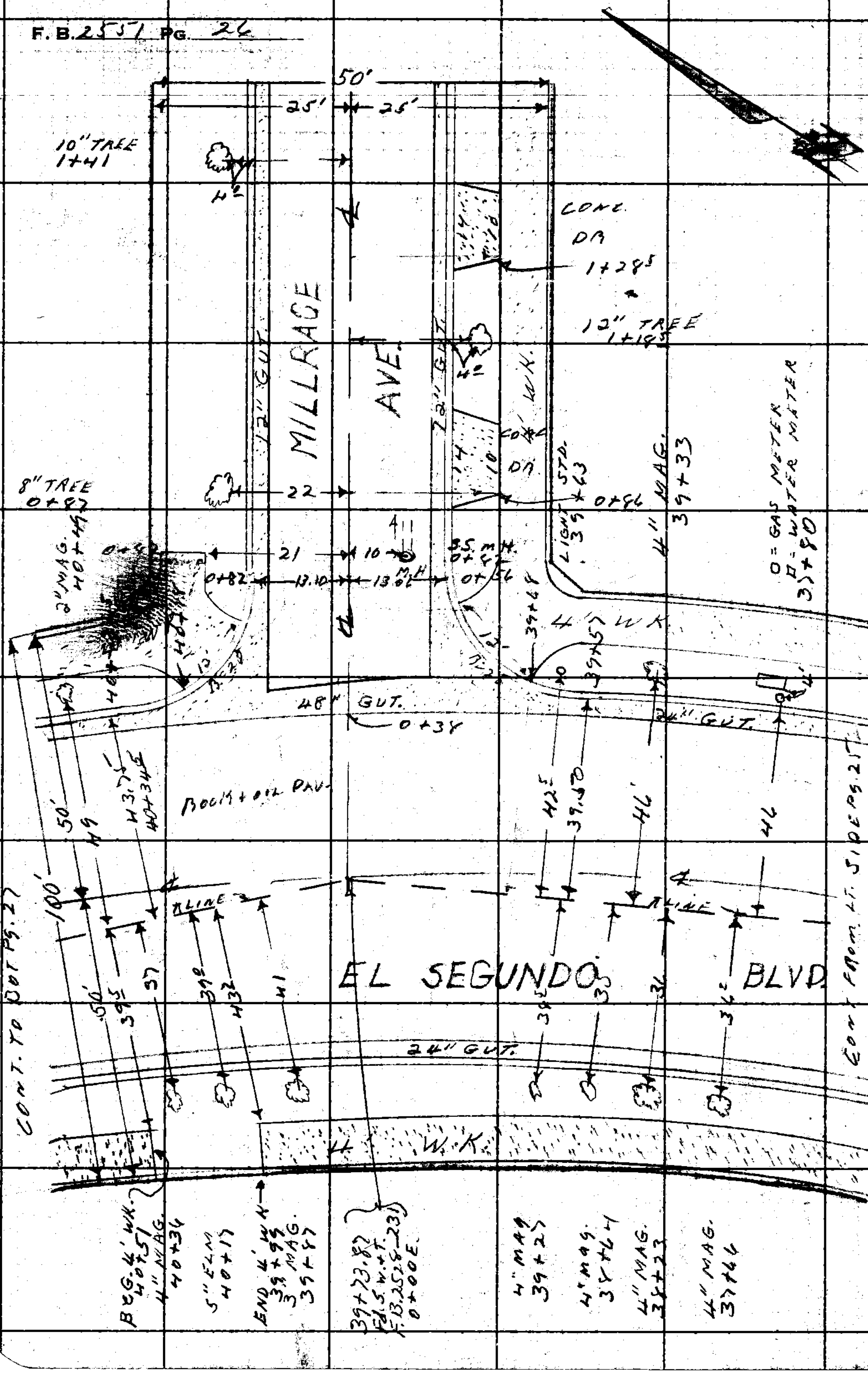

RETURN TO
LOS ANGELES COUNTY ENGINEER
700 LOS ANGELES COUNTY ENGINEERING BLDG.

Do not extend notes this side of this line.

Note: Any Additions or Changes on This Sheet Must be Made or Circled in Red Ink With Date and Name of Person Making Change.

Notes Ck'd by	Survey of S/D. PRO. #5443
Map No.	JN 6354.30 Tape, Std. °F
Office Work	Surveyed by RICH.
Checked	Notes P.H. Date 6-26-59
Date	Indexed C. Johnson

F. B. 2551 PG. 27

CONT. TO LEFT PG. 28

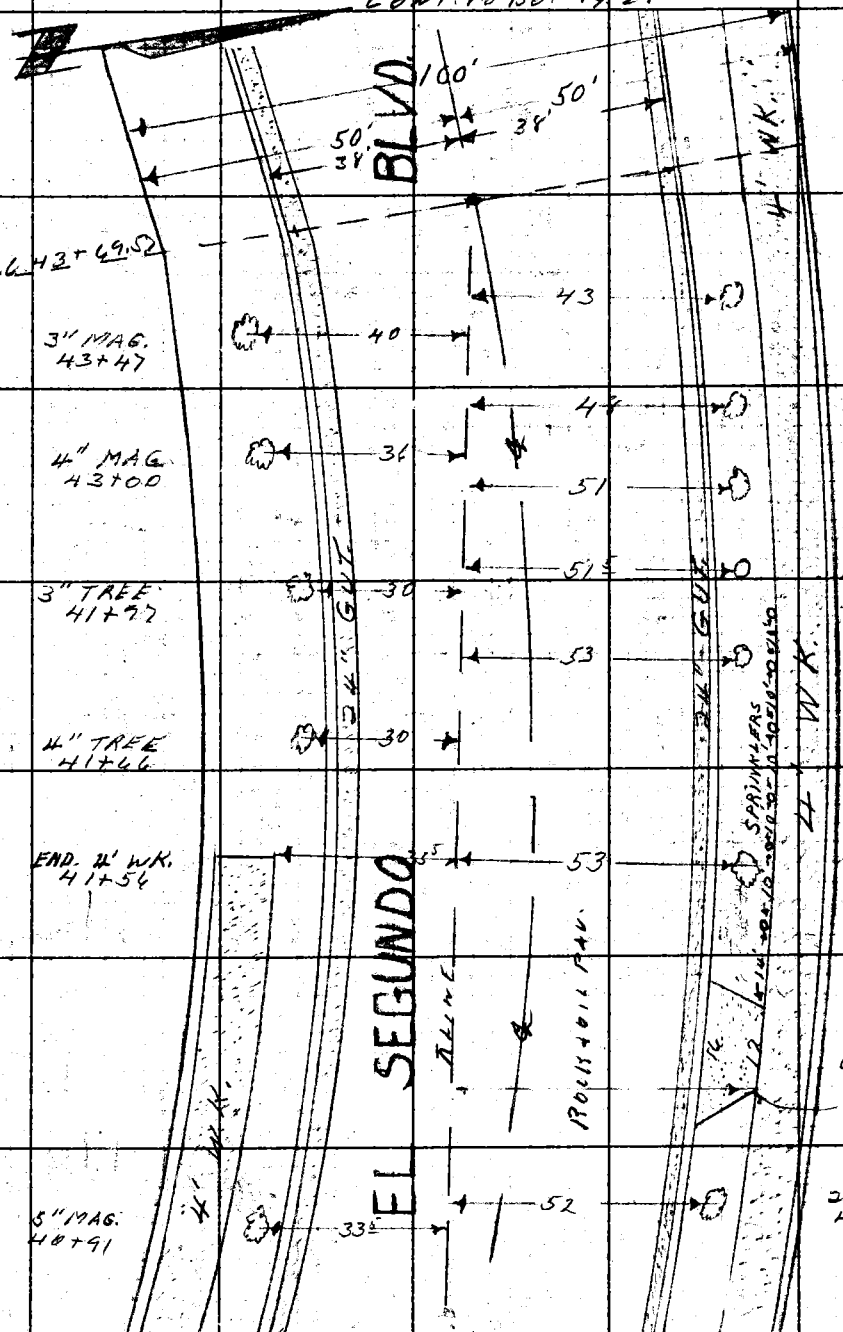

CONT. FROM LT. SIDE PG. 26

Note: Any Additions or Changes on This Sheet Must be Made or Circled in Red, Ink With Date and Name of Person Making Change.

Do not extend notes this side of this line.

RETURN TO
LOS ANGELES COUNTY ENGINEER
900 LOS ANGELES COUNTY ENGINEERING BLDG.

763095 CE #247—7-53

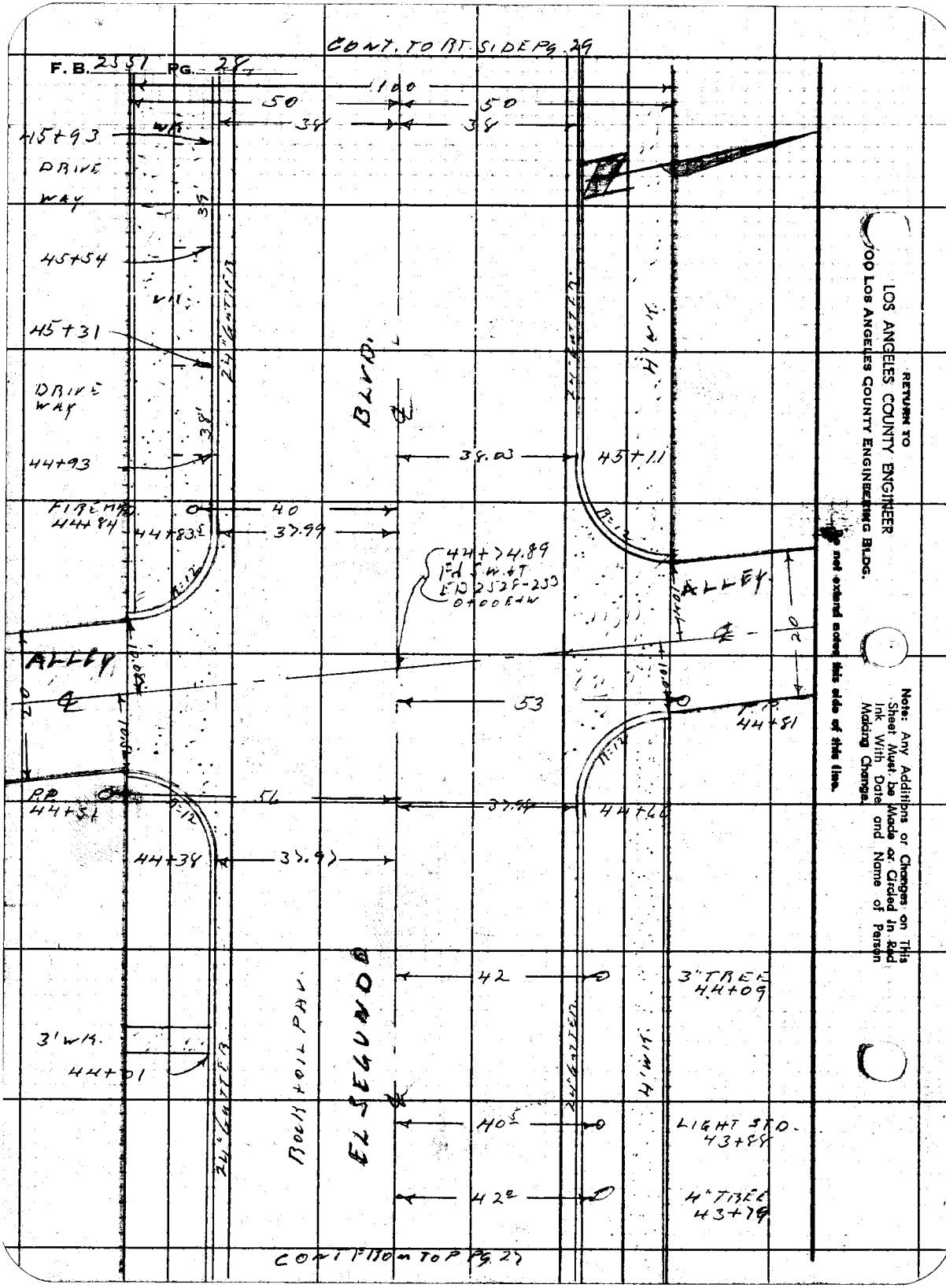
CONT. TO RT. SIDE PG. 29
F.B. 2551 PG. 28
100
50
50
38
38
45+93
WK.
DRIVE WAY
45+54
WK.
45+31
DRIVE WAY
38'
44+93
24" GUTTER
BLVD.
38.03
45+11
24" GUTTER
4' WK.
FIRE HYD.
44+84
40
44+83.5
37.99
44+74.89
Fd S.W.&T
ED 2528-253
0+00 E&W
ALLEY
ALLEY
20
53
P.P.
44+81
P.P.
44+51
56
37.98
44+60
44+38
37.97
42
3" TREE
44+09
3' WK.
44+01
24" GUTTER
ROCK + OIL PAV.
EL SEGUNDO
24" GUTTER
4' WK.
40.5
LIGHT STD.
43+88
42.0
4" TREE
43+79
CONT FROM TOP PG. 27
RETURN TO
LOS ANGELES COUNTY ENGINEER
900 LOS ANGELES COUNTY ENGINEERING BLDG.
Do not extend notes this side of this line.
Note: Any Additions or Changes on This Sheet Must be Made or Circled in Red Ink With Date and Name of Person Making Change.

Notes Ck'd by	Survey of S.D. PRO. # 543 (B)	F. B. 2551 Pg. 29
Map No.	JN 6254.30 Tape Std °F	
Office Work	Surveyed by RICH.	
Checked	Notes J.O. Date 6-22-59	
Date	Indexed C. Johnson	

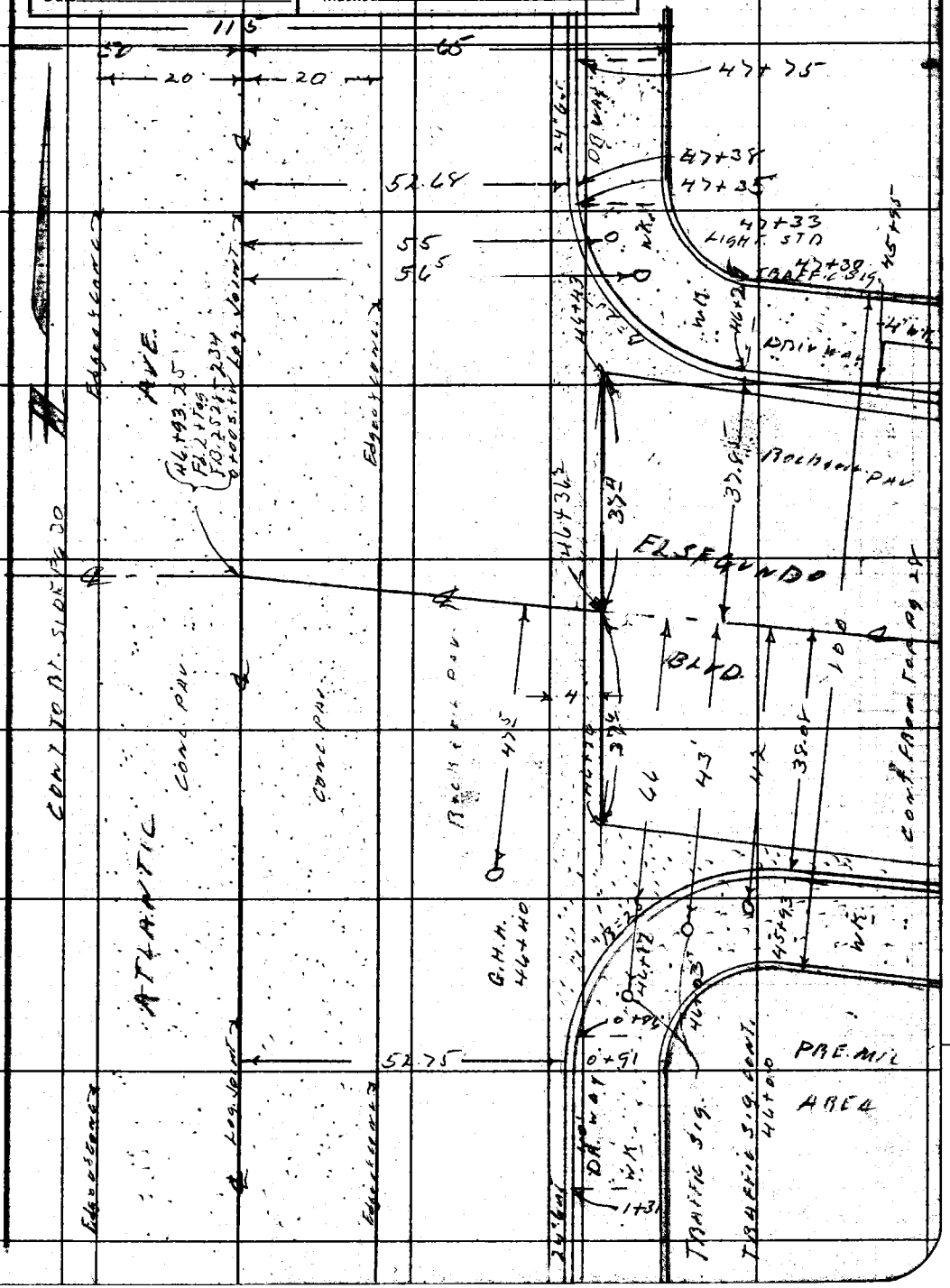

Note: Any Additions or Changes on This Sheet Must be Made or Circled in Red Ink With Date and Name of Person Making Change.

Do not extend notes this side of this line.

RETURN TO
LOS ANGELES COUNTY ENGINEER
700 LOS ANGELES COUNTY ENGINEERING BLDG.

763093 CE #247—7-53

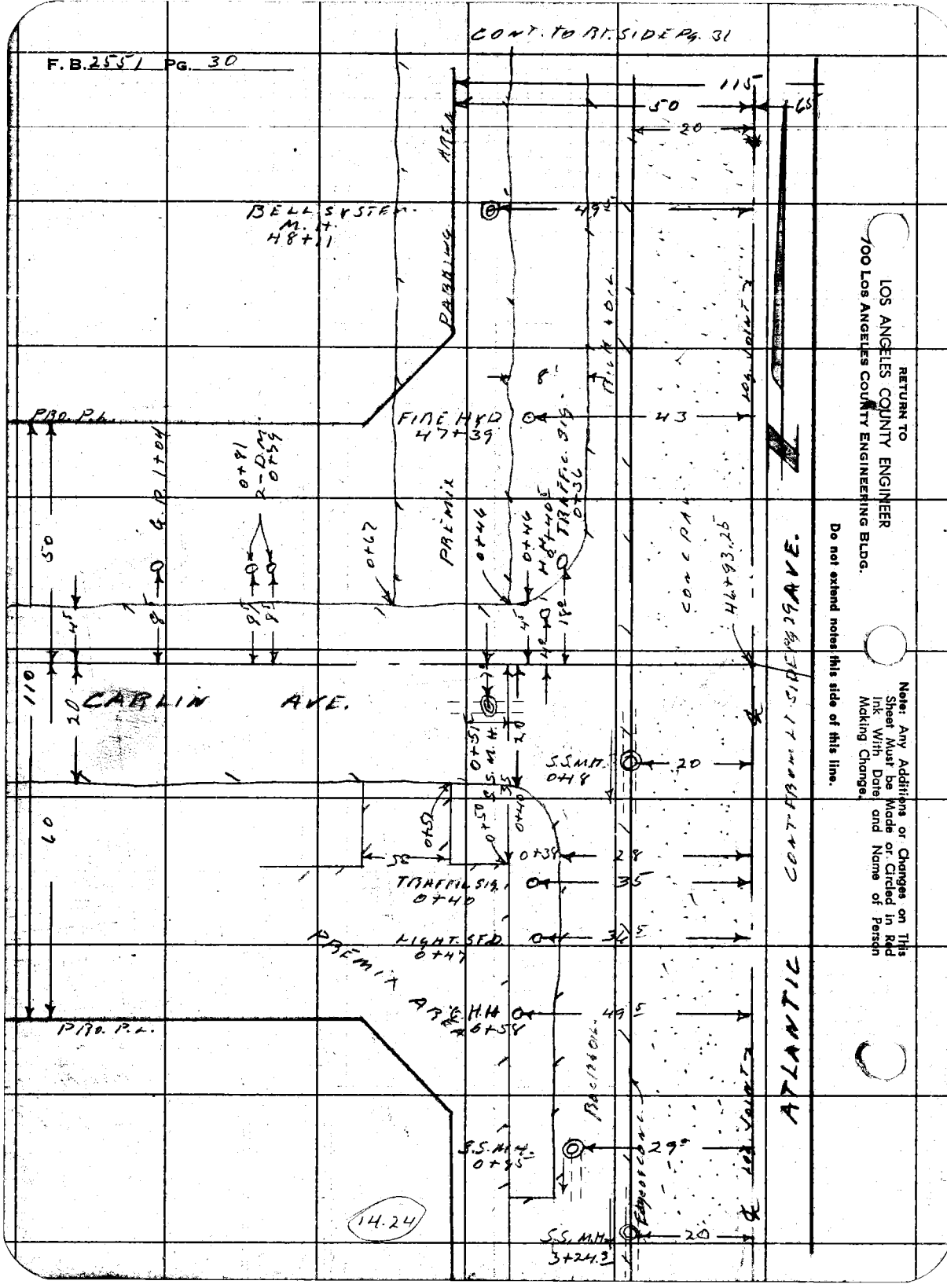

RETURN TO
LOS ANGELES COUNTY ENGINEER
100 LOS ANGELES COUNTY ENGINEERING BLDG.

Do not extend notes this side of this line.

Note: Any Additions or Changes on This Sheet Must be Made or Circled in Red Ink With Date and Name of Person Making Change.

Notes Ck'd by	Survey of S.D. PRO # 543 (B)
Map No.	JN 6254.30 Tape Std °F
Office Work	Surveyed by R.C.H.
Checked	Notes J.O. Date 6-22-59
Date	Indexed A. C. Johnson

F. B. 2551 Pg. 31

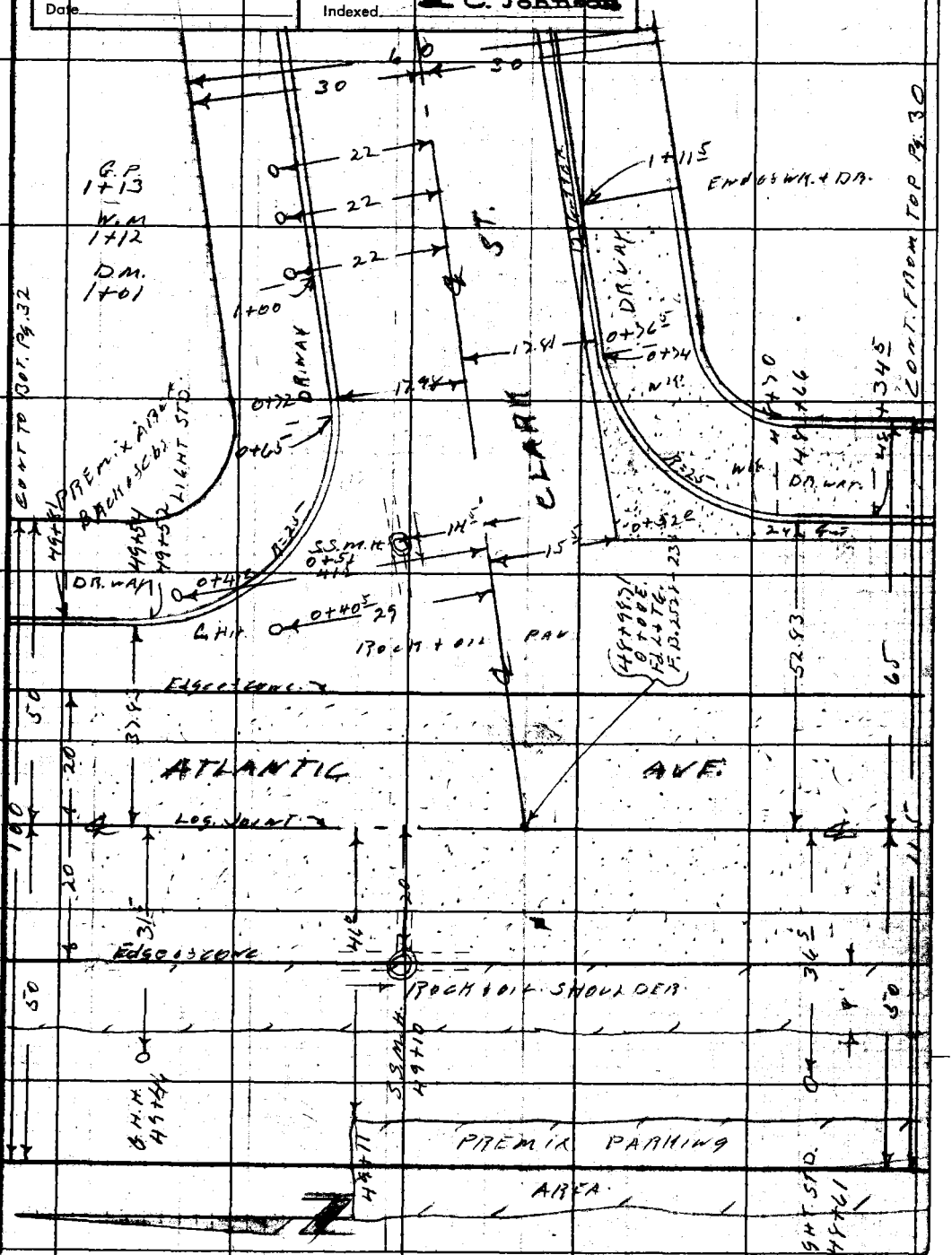

Note: Any Additions or Changes on This Sheet Must be Made or Circled in Red Ink With Date and Name of Person Making Change.

Do not extend notes this side of this line.

RETURN TO
LOS ANGELES COUNTY ENGINEER
700 LOS ANGELES COUNTY ENGINEERING BLDG.

763098 CE #247—7-53

CONT. TO BOT PG 33.

F.B. 2551 PG. 32

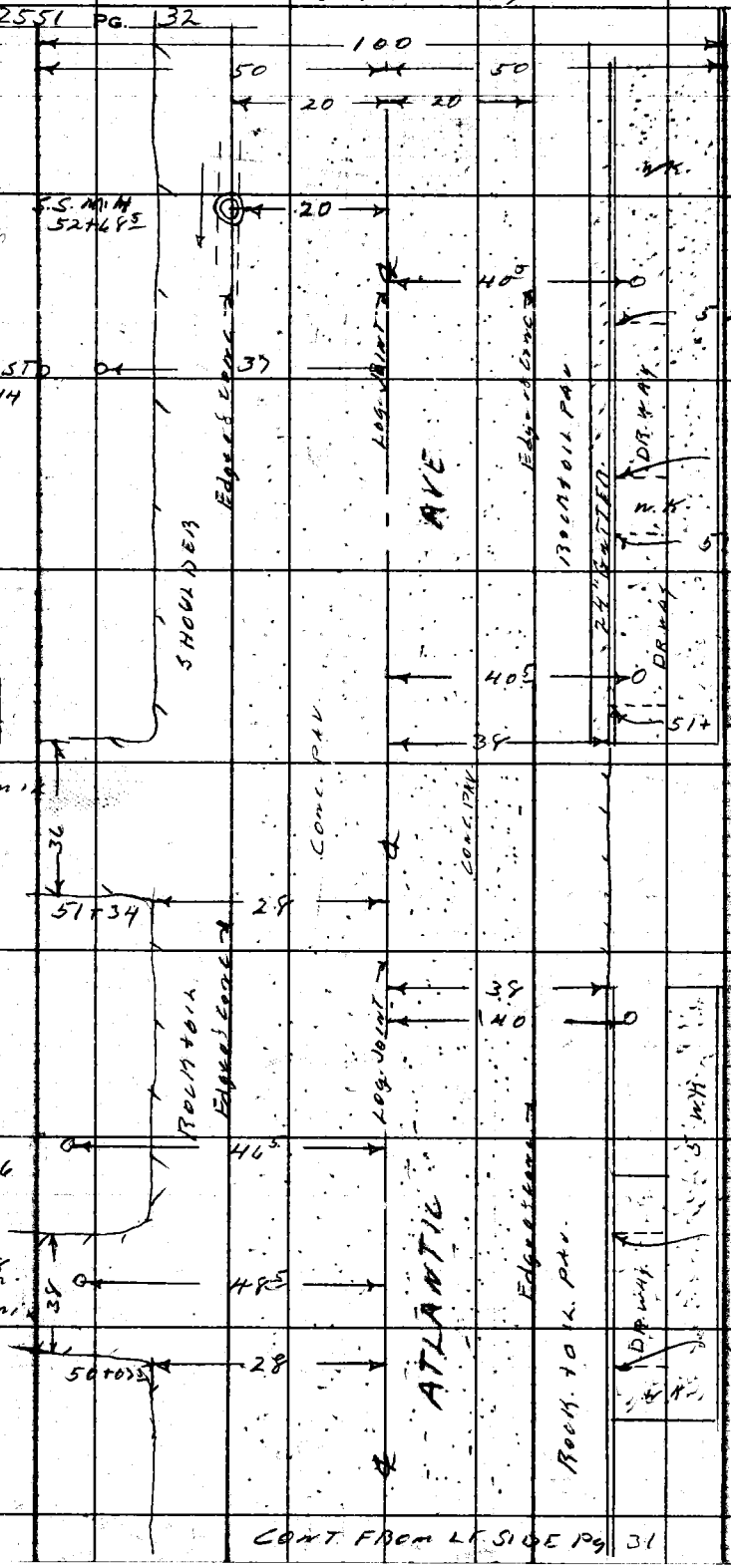

CONT. FROM LT. SIDE PG 31

RETURN TO
LOS ANGELES COUNTY ENGINEER
700 LOS ANGELES COUNTY ENGINEERING BLDG.

Do not extend notes this side of this line.

Note: Any Additions or Changes on This Sheet Must be Made or Circled in Red Ink With Date and Name of Person Making Change.

Notes Ck'd by	Survey of S.D. PBO #543 (B)	F. B. 2551 Pg. 33
Map No.	JN 6254.30 Tape Std °F	CONT. TO RT. SIDE Pg. 34
Office Work	Surveyed by RICH	
Checked	Notes JO C. [illegible]	
Date	Indexed	



CONT. FROM TOP Pg. 32

Note: Any Additions or Changes on This Sheet Must be Made or Circled in Red Ink With Date and Name of Person Making Change.

Do not extend notes this side of this line.

RETURN TO
LOS ANGELES COUNTY ENGINEER
700 LOS ANGELES COUNTY ENGINEERING BLDG.

763098 CE #247—7-53

F. B. 2551 PG. 34

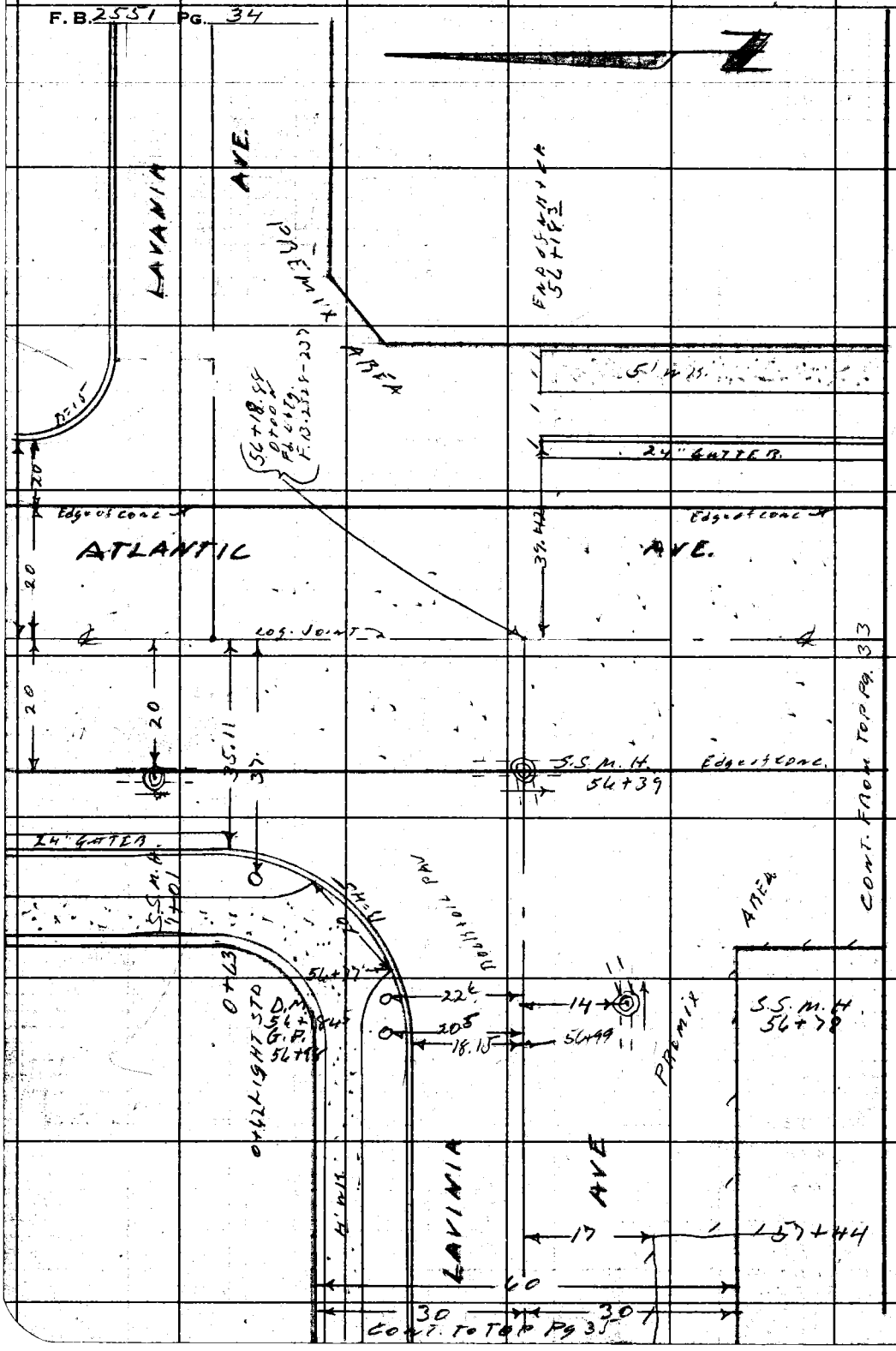

RETURN TO
LOS ANGELES COUNTY ENGINEER
100 LOS ANGELES COUNTY ENGINEERING BLDG.

Do not extend notes this side of this line.

Note: Any Additions or Changes on This Sheet Must be Made or Circled in Red Ink With Date and Name of Person Making Change.

Notes Ck'd by
Map No.
Office Work
Checked
Date

Survey of S.D. PRO # 543 ⓑ
JN 6254 30 Tape Std °F
Surveyed by R.C.H.
Notes L.O. Date 6-22-59
Indexed L. C. Johnson

F. B. 2551 Pg. 35

CONT. FROM BOT. PG 34

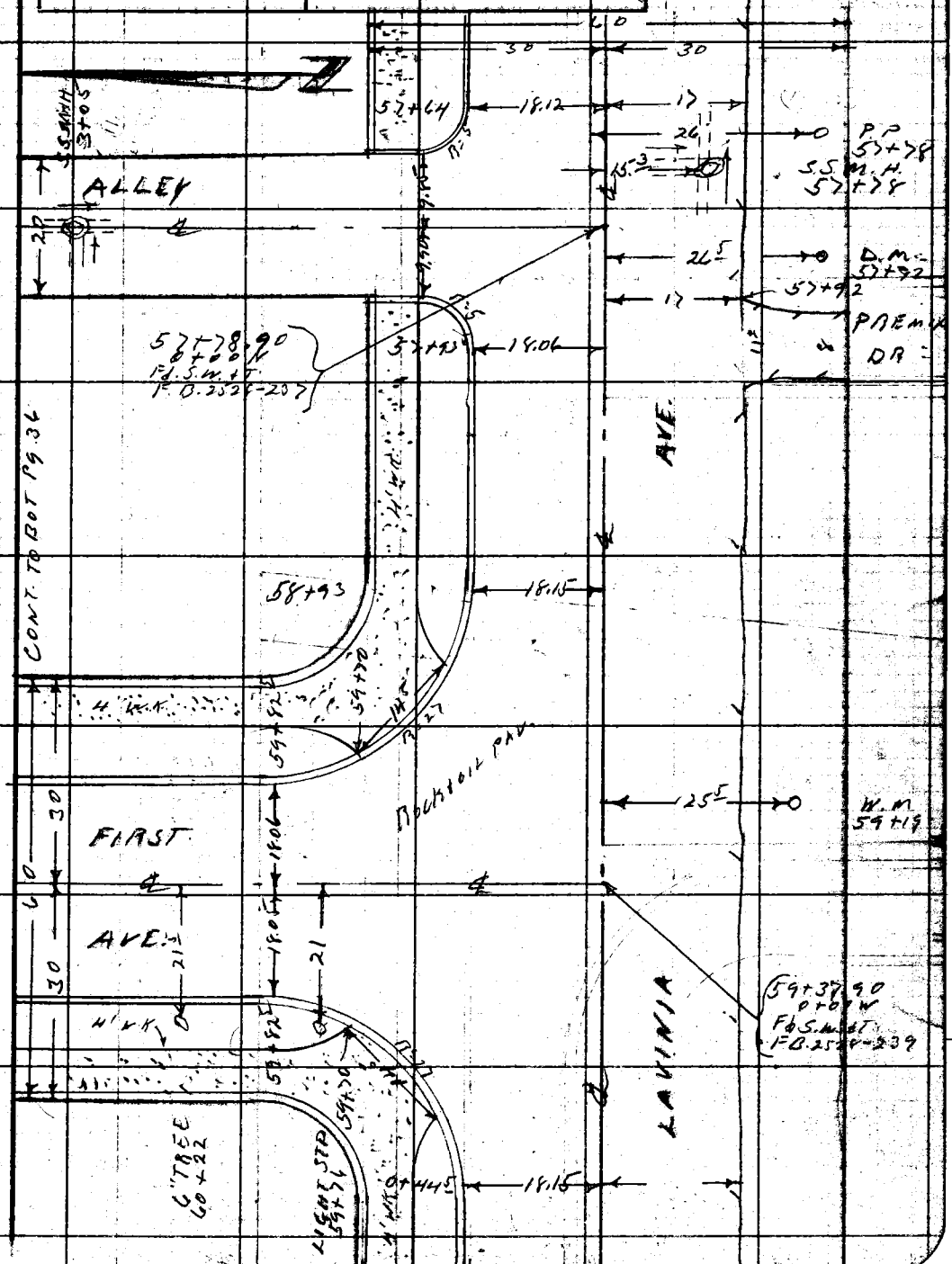

Note: Any Additions or Changes on This Sheet Must be Made or Circled in Red Ink With Date and Name of Person Making Change.

Do not extend notes this side of this line.

RETURN TO
LOS ANGELES COUNTY ENGINEER
700 LOS ANGELES COUNTY ENGINEERING BLDG.

783098 CE #247 7-53

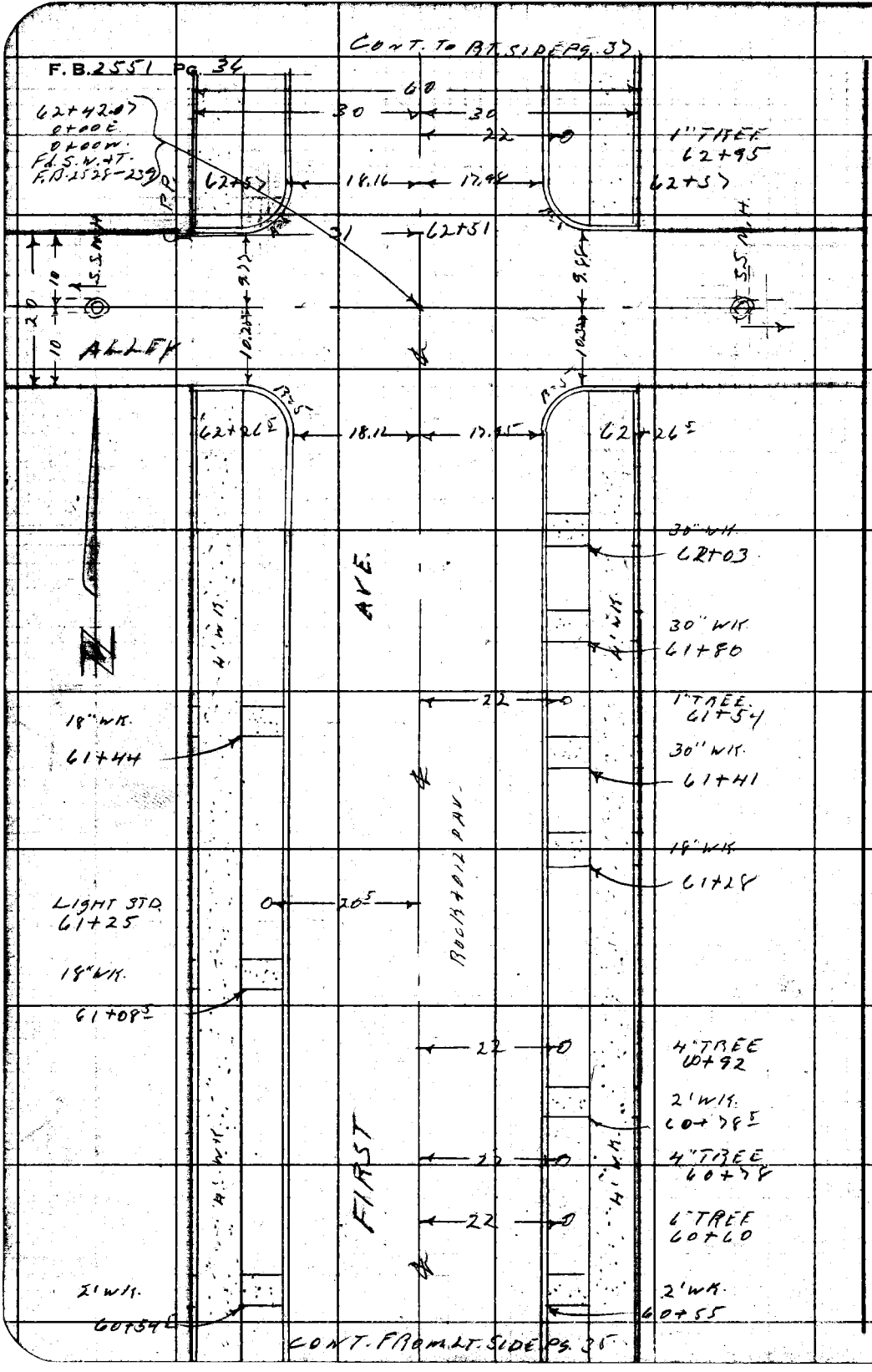

RETURN TO
LOS ANGELES COUNTY ENGINEER
700 LOS ANGELES COUNTY ENGINEERING BLDG.

Do not extend notes this side of this line.

Note: Any Additions or Changes on This Sheet Must be Made or Circled in Red Ink With Date and Name of Person Making Change.

Notes Ck'd by	Survey of S.D. PRO. #543
Map No.	JN 254.30 Tape Std °F
Office Work	Surveyed by RICH
Checked	Notes J.O. Date 6-23-55
Date	Indexed A. C. Johnson

F. B. 2551 PG. 33

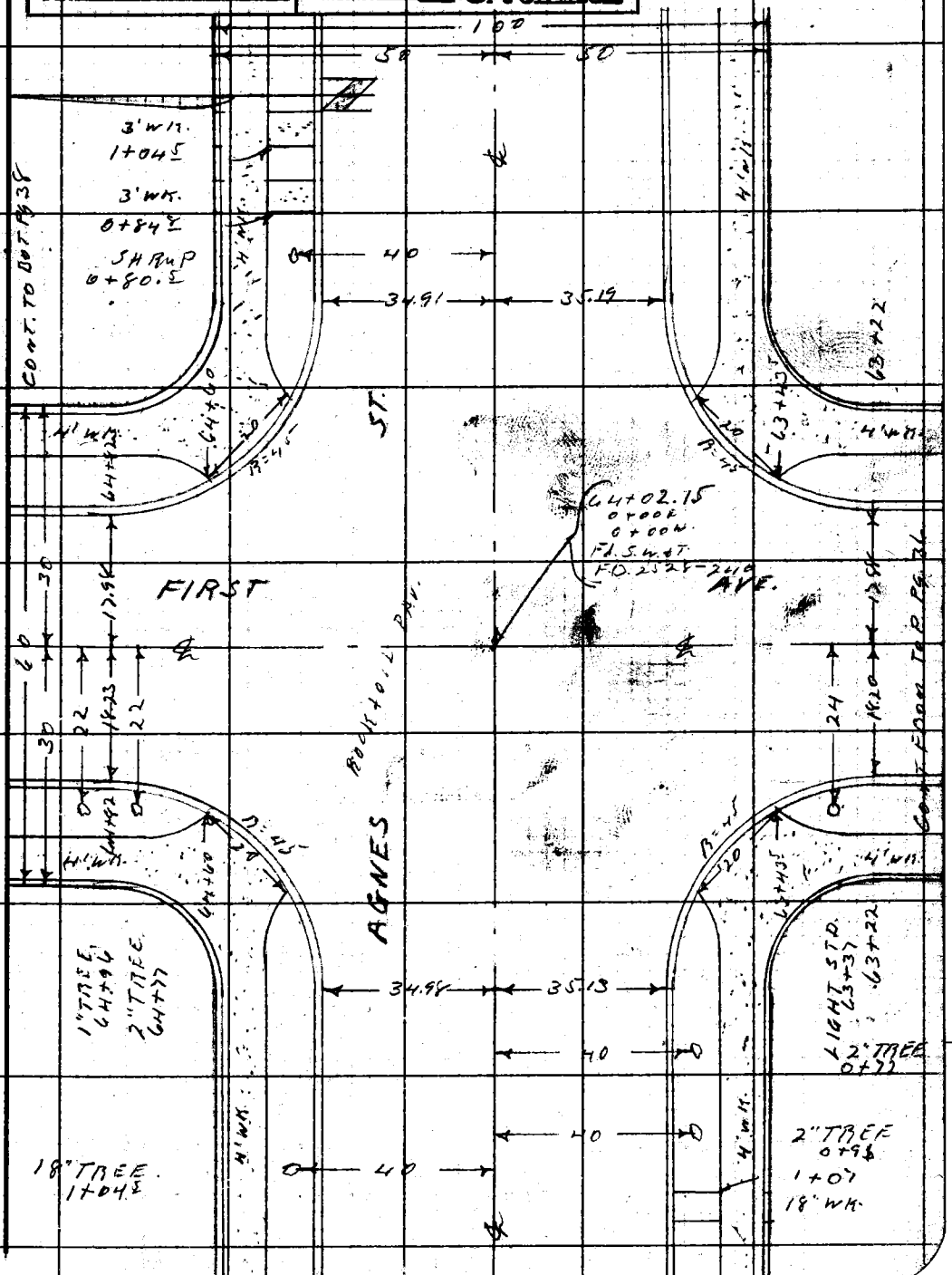

Note: Any Additions or Changes on This Sheet Must Be Made or Circled in Red Ink With Date and Name of Person Making Change.

Do not extend notes this side of this line.

RETURN TO
LOS ANGELES COUNTY ENGINEER
700 LOS ANGELES COUNTY ENGINEERING BLDG.

763098 CE #247—7-53

CONT. TO B07. PG. 39

F. B 2551 PG. 38

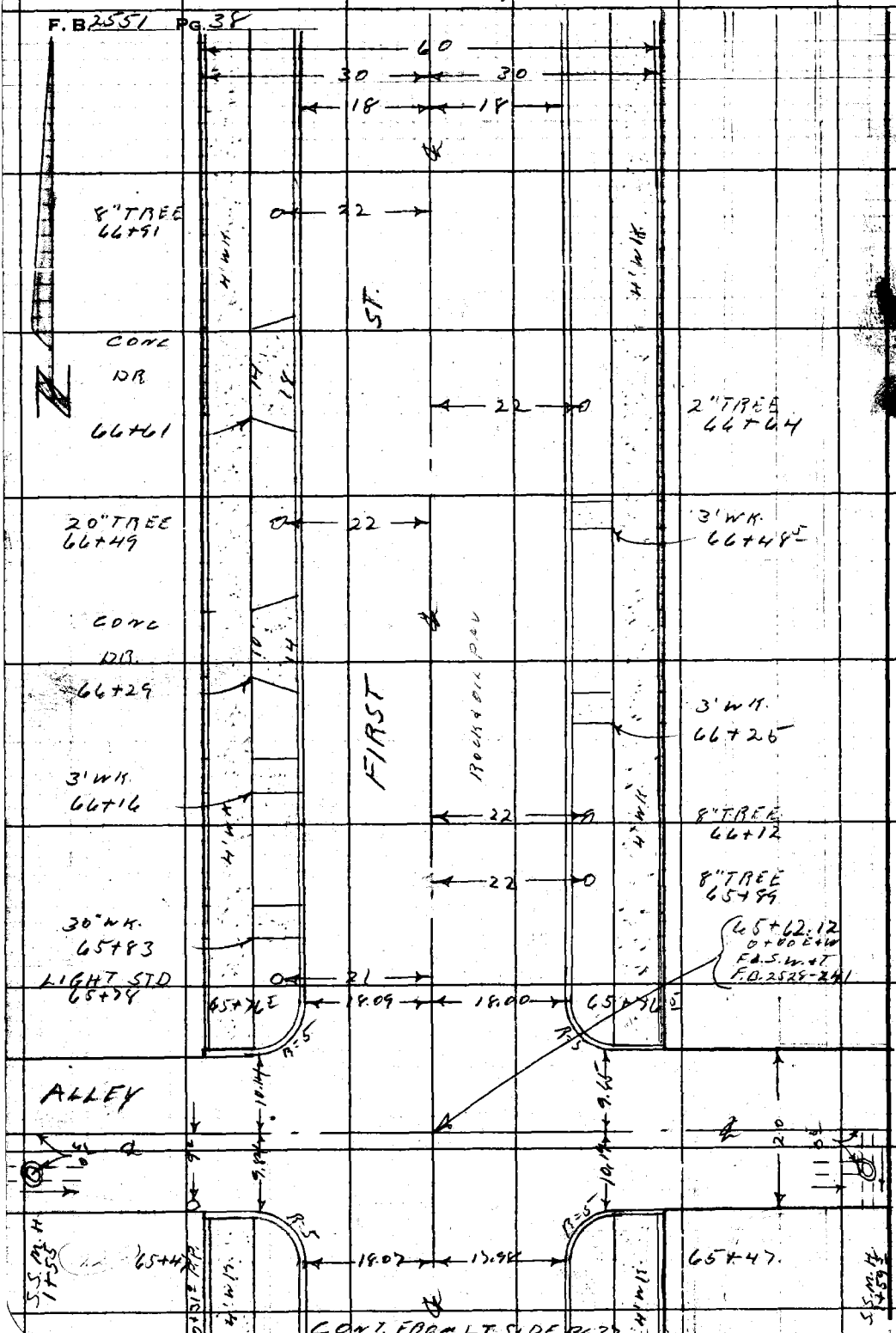

RETURN TO
LOS ANGELES COUNTY ENGINEER
100 LOS ANGELES COUNTY ENGINEERING BLDG.

Do not extend notes this side of this line.

Note: Any Additions or Changes on This Sheet Must be Made or Circled in Red Ink With Date and Name of Person Making Change.

Notes Ck'd by	Survey of S.D. PRO# 543 (B)	F. B. 2551 PG. 39
Map No.	JN 254.30 Tape Std °F	CONT. TO RT. SIDE PG. 40
Office Work	Surveyed by RICH	
Checked	Notes J.O. Date 6-23-59	
Date	Indexed C. Johnson	

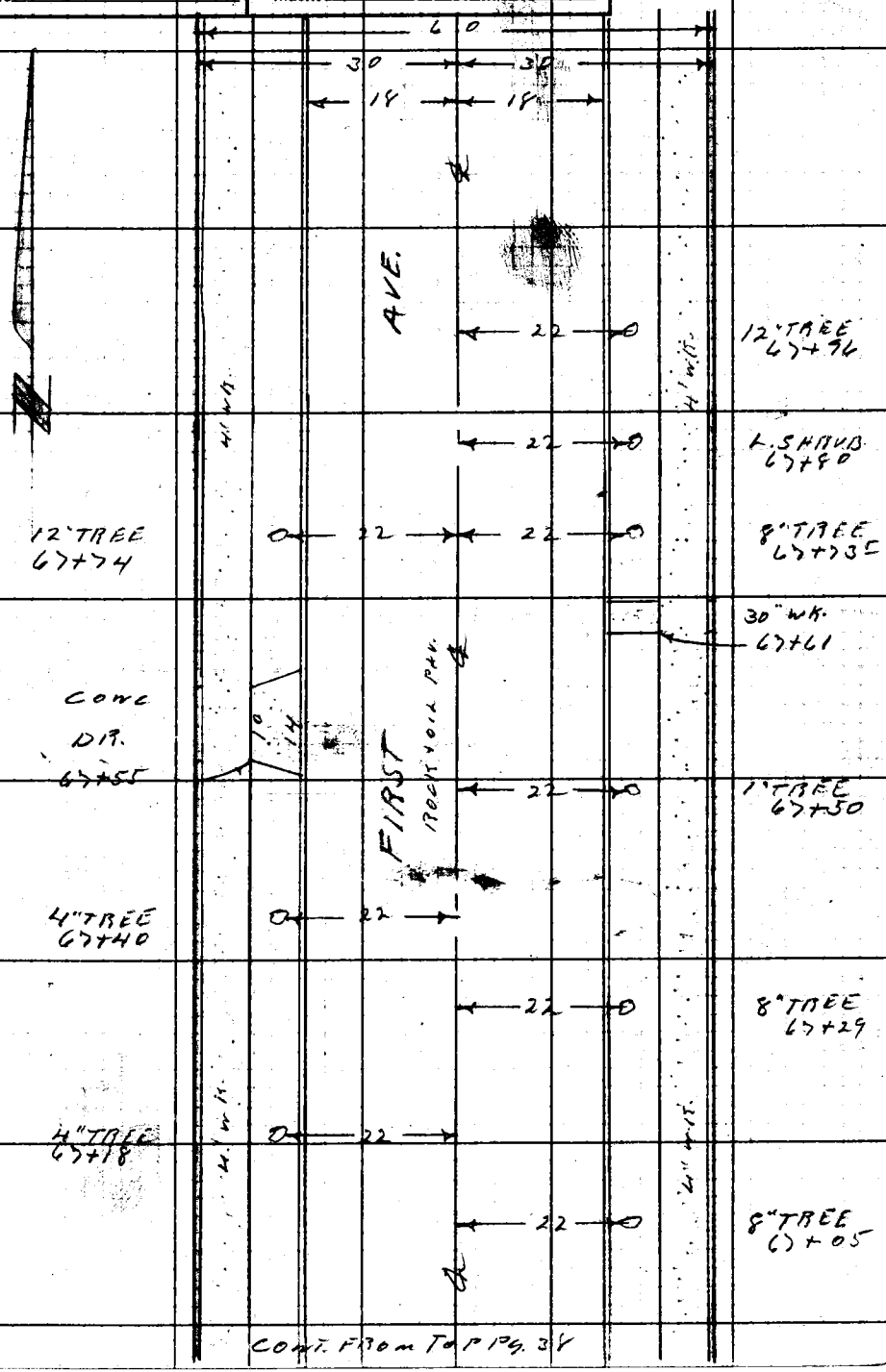

CONT. FROM TOP PG. 38

Note: Any Additions or Changes on This Sheet Must be Made or Circled in Red Ink With Date and Name of Person Making Change.

Do not extend notes this side of this line.

RETURN TO
LOS ANGELES COUNTY ENGINEER
700 LOS ANGELES COUNTY ENGINEERING BLDG.

763098 CE #247—7-53

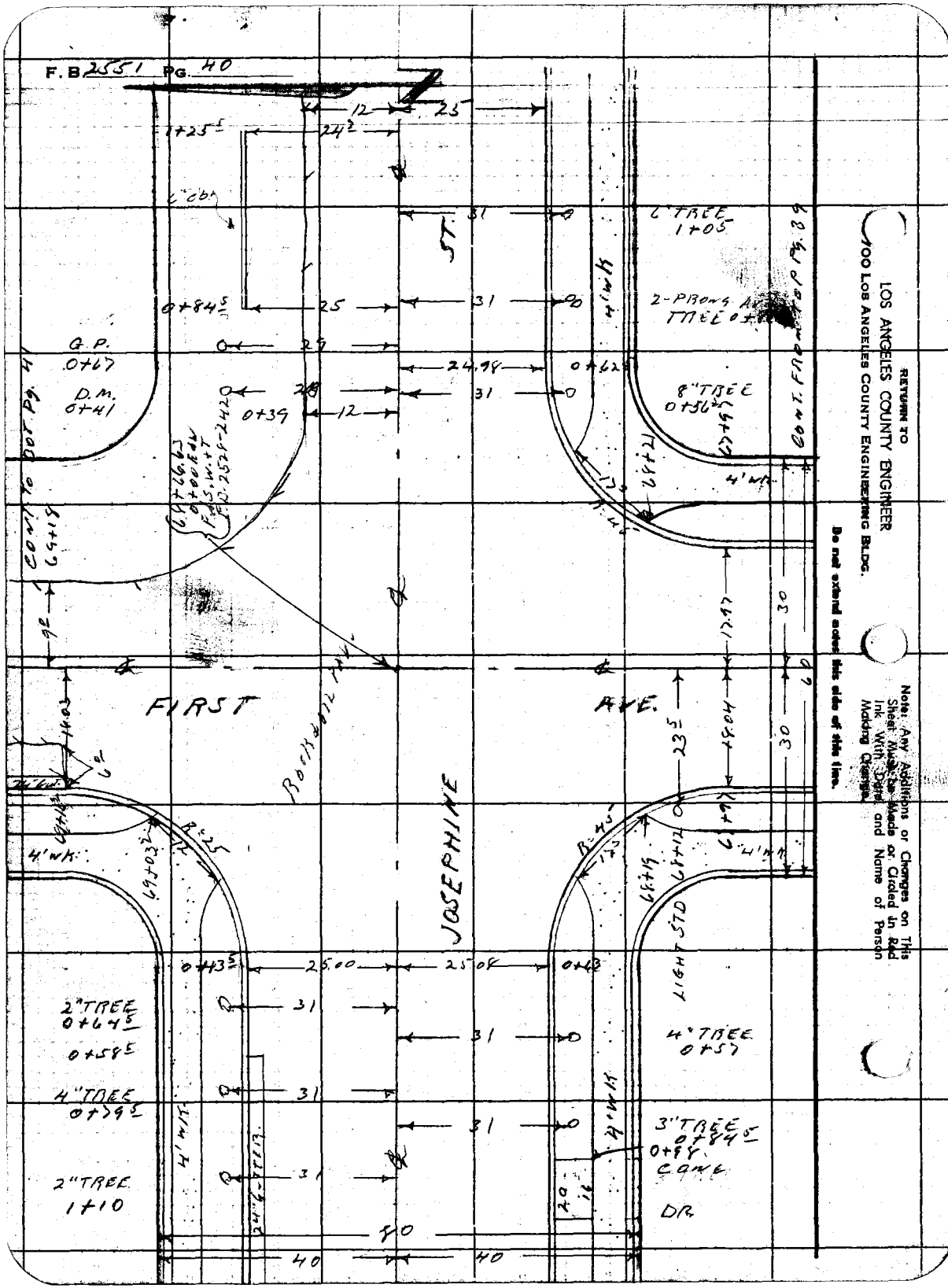

RETURN TO
LOS ANGELES COUNTY ENGINEER
100 LOS ANGELES COUNTY ENGINEERING BLDG.

Do not extend notes this side of this line.

Note: Any Additions or Changes on This Sheet Must Be Made or Circled in Red Ink With Date and Name of Person Making Change.

Notes Ck'd by	Survey of S.D. PRO# 543 (B)	F. B 2551 PG. 47
Map No.	JN 6254.30 Tape Std °F	
Office Work	Surveyed by RICH	CONT. TO BOT PG 42
Checked	Notes JO Date 6-23-59	
Date	Indexed C. Johnson	

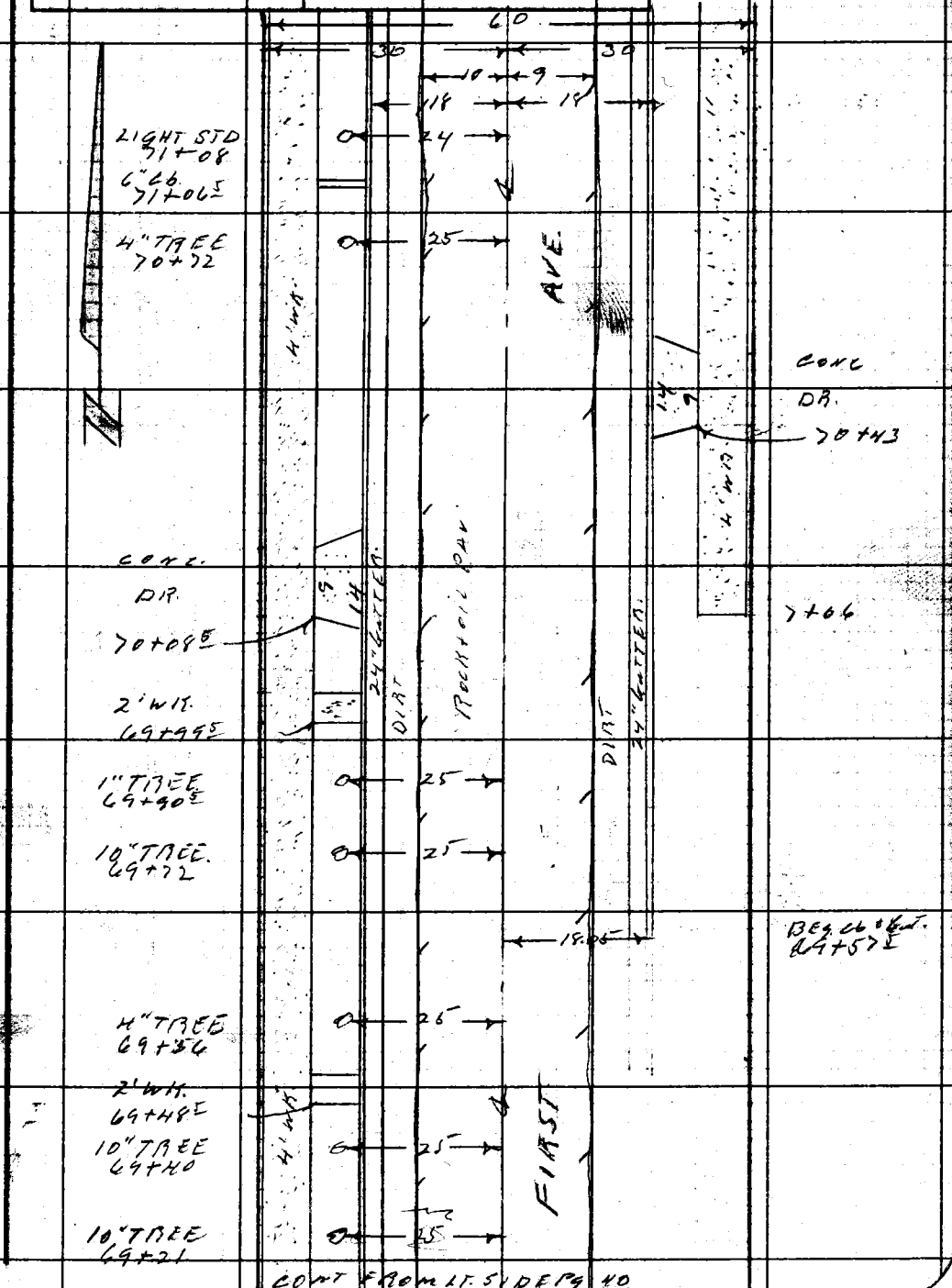

Note: Any Additions or Changes on This Sheet Must be Made or Circled In Red Ink With Date and Name of Person Making Change.

RETURN TO
LOS ANGELES COUNTY ENGINEER
700 LOS ANGELES COUNTY ENGINEERING BLDG.

Do not extend notes this side of this line.

763095 CE #247—7-53

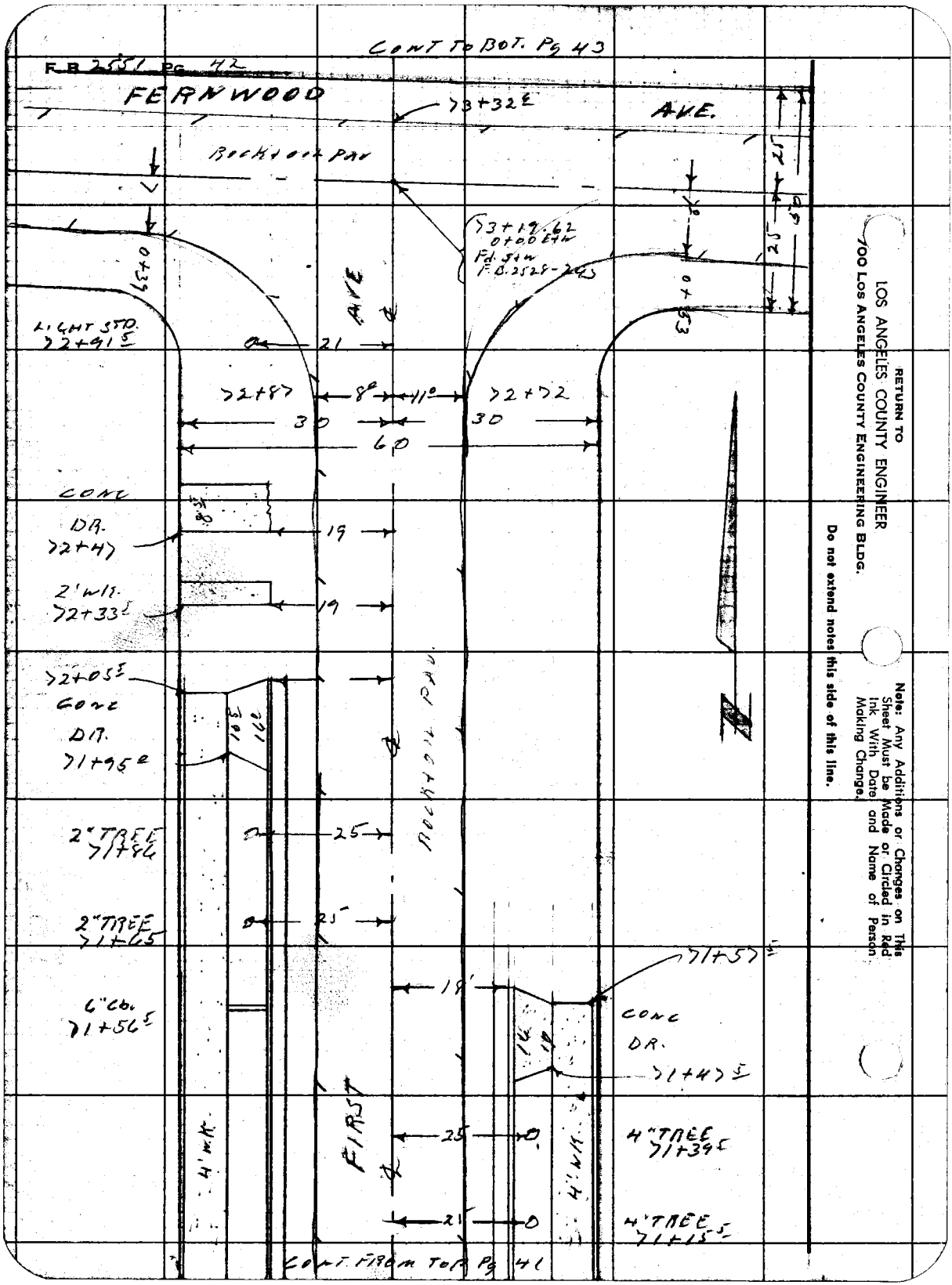
CONT TO BOT. Pg 43
F.B. 2551 Pg 42
FERNWOOD
AVE.
73+32.5
Rock+oil pav
73+19.62
0+00 E+W
Fd. S+W
F.B. 2528-243
0+39
0+53
AVE
LIGHT STD.
72+91.5
21
72+87
8°
11°
72+72
30
30
60
CONC
DR.
72+47
19
2' W.K.
72+33.5
19
72+05.5
CONC
DR.
71+95.5
10.5
16.5
ROCK+OIL PAV.
2" TREE
71+86
25
2" TREE
71+65
25
71+57.5
18'
6" Cb.
71+56.5
CONC
DR.
71+47.5
FIRST
4' W.K.
25
4" TREE
71+39.5
4' W.K.
25
4" TREE
71+15.5
CONT. FROM TOP Pg 41
RETURN TO
LOS ANGELES COUNTY ENGINEER
100 LOS ANGELES COUNTY ENGINEERING BLDG.
Do not extend notes this side of this line.
Note: Any Additions or Changes on This Sheet Must be Made or Circled in Red Ink With Date and Name of Person Making Change.

Notes Ck'd by	Survey of S.D. PRO. #543	F. B. 2551 PG. 43
Map No.	JN 6254.30 Tape Std °F	
Office Work	Surveyed by RICH.	
Checked	Notes JD. Date 6-24-59	
Date	Indexed A. C. Johnson	

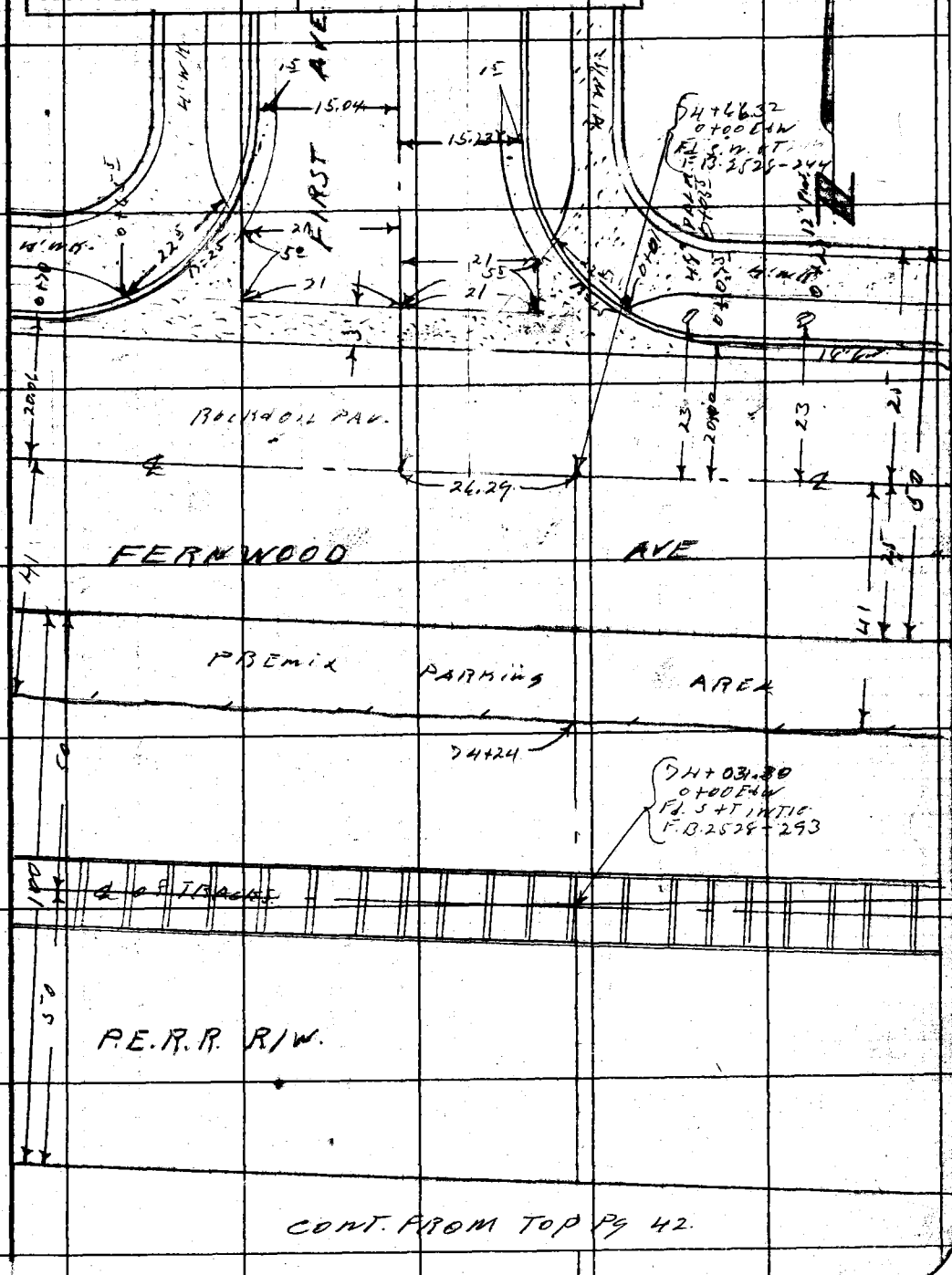

CONT. FROM TOP PG 42.

Note: Any Additions or Changes on This Sheet Must Be Made or Circled in Red Ink With Date and Name of Person Making Change.

Do not extend notes this side of this line.

RETURN TO
LOS ANGELES COUNTY ENGINEER
700 LOS ANGELES COUNTY ENGINEERING BLDG.

763095 CE #247—7-53

Profile No.	Notes Red	Plotted	Job No.	Division No.	F. B.	Pg.
	Date	Date	Survey of			
X-Sec. No.	Notes Chkd.	Checked	Survey by	Notes	Date	
	Date	Date	Map No.	Indexed	Date	

PAGES 45 TO 64
BLANK.

NOTE: ANY ADDITIONS OR CHANGES ON THIS SHEET MUST BE MADE OR CIRCLED IN RED INK, WITH DATE AND NAME OF PERSON MAKING CHANGE.

Do not extend notes this side of this line.

STATION	B. S.	H. I.	F. S.	ELEV.

PLEASE RETURN TO
LOS ANGELES COUNTY ENGINEER
700 LOS ANGELES COUNTY ENGINEERING BLDG.

76L-298 S & E #307—1-56

Profile No.	Notes Red	Plotted	Job No. 6254.30	Division No.	F. B. 2551 Pg. 65
	Date	Date	Survey of S.D. PRO. #543 (B)		
X-Sec. No.	Notes Chkd. Miller	Checked	Survey by OCHSNER	Notes J.C.	Date 7-1-59
	Date	Date	Map No.	Indexed ~~G. Johnson~~	7-15-59

J.N. 6254.30

CROSS-SECTIONS

ON

E. LYNWOOD STORM DRAIN

PROJECT. #543 (B)

FROM E. END OF SAN JUAN ST. NEAR L.B. FREEWAY 1+00

TO N. SIDE OF P.E.R.R. & 1ST AVE = 24+66.32

OCHSNER.
HARRINGTON
BANKSON
CLIFFORD.

STATION	B. B.	H. I.	F. B.	ELEV.

NOTE: ANY ADDITIONS OR CHANGES ON THIS SHEET MUST BE MADE OR CIRCLED IN RED INK, WITH DATE AND NAME OF PERSON MAKING CHANGE.

Do not extend notes this side of this line.

PLEASE RETURN TO
LOS ANGELES COUNTY ENGINEER
700 LOS ANGELES COUNTY ENGINEERING BLDG.

76L-298 S & E #307—1-56

76L-298 S & E #307—1-56

PLEASE RETURN TO
LOS ANGELES COUNTY ENGINEER
700 LOS ANGELES COUNTY ENGINEERING BLDG.

NOTE: ANY ADDITIONS OR CHANGES ON THIS SHEET MUST BE MADE OR CIRCLED IN RED IN, WITH DATE AND NAME OF PERSON MAKING CHANGE.

Do not extend notes this side of this line.

F. B. 2551 Pg. 66 Job No. 425-4-3 Division No. 3 Notes Red ____ Plotted ____ Profile ____
Survey of S.D. PRO. #543 Date ____ Date ____ No. ____
Survey by OCHNED Notes J.O. Notes Ckd. Miller Checked ____ X-Sec. ____
Indexed K. C. Johnson Date ____ Date ____ No. ____

STATION	B. S.	H. I.	F. S.	ELEV.	SAN JUAN ST.		
BM.SD.2501	5 02			69 59	BM.S.D.2501 ELEV.=69.586		FB2528-8
		74 61			SAN JUAN ST. & LONG BEACH FRWY. S.W. COR. LAT IN CB.		
					IN S SIDE OF TUBHA ROUND		PAINTED TBM. EL. 70.58
					LT. OF S.	℄	RT. OF N.
0+65			12 10	62 51	INVERT OF 5' S.D.	52	
0+64			6 35	68 26		℄	TOP OF CONC S.D.
			6 22	68 39			30'
			6 12	68 49		30'	
~~0+65~~ 0+70			10 21	64 34		℄	BOT OF S.D.
			10 02	64 59			30'
			10 80	63 81		30'	
~~0+67~~ 0+72			10 28	64 33		℄	BOT OF S.D.
			10 04	64 57			30'
			10 83	63 78		30'	
0+38			6 35	68 26		℄	TOP OF CONC S.D.
			6 22	68 39			30'
			10 24	64 37	INVERT OF 24" S.D.	14.6	
			6 51	68 10		30'	
0+96			10 05	64 56	INVERT OF 24" S.D. @ CATCH BASIN	32	

76L-298 S & E #307—1-56

PLEASE RETURN TO
LOS ANGELES COUNTY ENGINEER
700 LOS ANGELES COUNTY ENGINEERING BLDG.

NOTE: ANY ADDITIONS OR CHANGES ON THIS SHEET MUST BE MADE OR CIRCLED IN RED INK, WITH DATE AND NAME OF PERSON MAKING CHANGE.

Do not extend notes this side of this line.

STATION	B. S.	H. I.	F. S.	ELEV.	SAN JUAN ST.	
		74 61 ✓			LT. OF S. ℄	RT. OF N.
1+00			5 11	69 50 ✓	℄	Cb.
			4 5	70 1 ✓		30'
			4 3	70 3 ✓	30	
			6 07	68 54 ✓	℄	Gnt in.
1+04			5 65	68 96 ✓	℄	Gnt out.
1+55			5 33	69 28 ✓	℄	
			5 41	69 20 ✓	13'	
			5 46	69 15 ✓	Gnt out. 24	
			5 54	69 07 ✓	Gnt in 26	
			4 89	69 72 ✓	Cb. 26'	
			3 8	70 8 ✓	30'	
T.P.	5 51	75 10 ✓	5 02	69 59 ✓		
1+60			5 60	69 50 ✓	℄	
1			5 66	69 44 ✓		8'
			5 80	69 30 ✓		15' Gnt out
			5 92	69 18 ✓		17' Gnt in
			5 26	69 84 ✓		17' Cb
			4 91	70 19 ✓		25
1+ 85			5 46	69 64 ✓	℄	
			5 60	69 50 ✓		8'

Profile Notes Red. Plotted Job No. 6254.3 Division No.
No. X-Sec. Date Date Survey of S.D.P.B. 543 (B)
Notes Chkd Miller Checked Survey by Ochsner B. Notes V.C. Date 7-1-59
No. Date Date Map No. Indexed C. Johnson Date

F. B. 2551 Pg. 67

76L-298 S & E #307—1-56

PLEASE RETURN TO
LOS ANGELES COUNTY ENGINEER
700 LOS ANGELES COUNTY ENGINEERING BLDG.

NOTE: ANY ADDITIONS OR CHANGES ON THIS SHEET MUST BE MADE OR CIRCLED IN RED INK, WITH DATE AND NAME OF PERSON MAKING CHANGE.

Do not extend notes this side of this line.

STATION	B. S.	H. I.	F. S.	ELEV.	SAN JUAN ST.	
		75 10 ✓			LT. or S.	℄ RT or N
1+85			5 76	69 34 ✓		13' Gut out
			5 82	69 28 ✓		15' Gut in
			5 29	69 81 ✓		15' Cb.
			5 02	70 08 ✓		25' BK WK
			5 60	69 50 ✓	8'	
			5 70	69 40 ✓	Gut out 15'	
			5 75	69 35 ✓	Gut in 15'	
			5 23	69 87 ✓	Cb. 15'	
			5 02	70 08 ✓	BK WK 25	
2+108			5 35	69 75 ✓	5.35 MEAS	℄ R in S.S.M.H.
			10 70	64 40 ✓	5.35 / 10 70 INVERT	18" PIPE
3+00			5 22	69 88 ✓		℄
			5 35	69 75 ✓		8'
			5 54	69 56 ✓		15' Gut
			5 08	70 02 ✓		15' Cb.
			4 87	70 23 ✓		25' BK. WK.
			5 31	69 79 ✓	8'	
			5 51	69 59 ✓	Gut. 15'	
			5 02	70 08 ✓	Cb. 15'	
			4 82	70 28 ✓	BK WK 25	

F. B. 2551 Pg. 68
Job No. 6254.30 (13)
Division No.
Notes Red
Plotted
Profile
Survey of S.D. PBC. #543
Date
Date
No.
X-Sec.
Survey by C.H.S.W.P.R. Notes JC
Notes Chkd Miller
Checked
Index L. C. Johnson
Date
Date
No.

76L-298 S & E #307—1-56

PLEASE RETURN TO
LOS ANGELES COUNTY ENGINEER
700 LOS ANGELES COUNTY ENGINEERING BLDG.

NOTE: ANY ADDITIONS OR CHANGES ON THIS SHEET MUST BE MADE OR CIRCLED IN RED INK, WITH DATE AND NAME OF PERSON MAKING CHANGE.

Do not extend notes this side of this line.

STATION	B. S.	H. I.	F. S.	ELEV.	SAN JUAN ST	
		75 10 ✓			LT or S.	℄ RT or N
4+00			5 06	70 04 ✓		℄
			5 12	69 98 ✓		8'
			5 45	69 65 ✓		15' Gnt.
			4 92	70 18 ✓		15' Cb.
			4 71	70 39 ✓		25' DK wk.
			5 11	69 99 ✓	8'	
			5 40	69 70 ✓	Gnt 15'	
			4 90	70 20 ✓	Cb. 15'	
			4 75	70 35 ✓	DK.wk. 25'	
4+83²			4 92	70 18 ✓	6.50 meas	℄ Rim S.S. m.h.
			11 42	63 68 ✓	4.92 Rod	INNERBT. 6" 8" PIPE.
5+00			4 92	70 18 ✓		℄
			4 89	70 21 ✓		8'
			5 16	69 94 ✓		15' Gnt.
			4 70	70 40 ✓		15' Cb.
			4 62	70 48 ✓		25' DK wk.
			4 96	70 14 ✓	8'	
			5 43	69 67 ✓	Gnt 15'	
			4 91	70 19 ✓	Cb. 15'	
			4 67	70 43 ✓	DK.wk 25'	

Profile Notes Red. Plotted Job No. 6254.38 Division No. F. B. 2551 Pg. 69
No. Date Date Survey of S.D. PBO #543 (B)
X-Sec. Notes Chkd. Miller Checked Survey by OCHSNER Notes J.O. Date 7-1-59
No. Date Date Map No. Indexed C. Johnson Date

76L-298 S & E #307—1-56

PLEASE RETURN TO
LOS ANGELES COUNTY ENGINEER
700 LOS ANGELES COUNTY ENGINEERING BLDG.

NOTE: ANY ADDITIONS OR CHANGES ON THIS SHEET MUST BE MADE OR CIRCLED IN RED INK, WITH DATE AND NAME OF PERSON MAKING CHANGE.

Do not extend notes this side of this line.

STATION	B. S.	H. I.	F. S.	ELEV.	SAN JUAN ST.	
		75 10 ✓			LT or S.	℄ RT. or N.
T. P.	5 25	75 43 ✓	4 92	70 18 ✓		
6+00			5 20	70 23 ✓		℄
			5 16	70 27 ✓		8'
			5 36	70 07 ✓		15' Gut.
			4 90	70 53 ✓		15' Cb.
			4 76	70 67 ✓		25' BK. wk.
			5 25	70 18 ✓	8'	
			5 44	69 99 ✓	Gut 15'	
			5 03	70 40 ✓	Cb. 15'	
			4 86	70 57 ✓	BK. wk. 25'	
7+00			4 96	70 47 ✓		℄
			5 10	70 33 ✓		8'
			5 33	70 10 ✓		15' Gut.
			4 66	70 77 ✓		15' Cb.
			4 48	70 95 ✓		25' BK wk.
			5 00	70 43 ✓	8'	
			5 33	70 10 ✓	Gut 15'	
			4 77	70 66 ✓	Cb. 15'	
			4 57	70 86 ✓	BK wk. 25'	

F. B. 2551 Pg. 70
Job No. 6254.20 Division No. Notes Red. Plotted Profile
Survey of S.D. P.B.C. #543 B. Date Date No.
Survey by Olsen E.D. Notes 20 Notes Chkd Miller Checked X-Sec.
Indexed C. Johnson Date Date Date No.

76L-298 S & E #307—1-56

PLEASE RETURN TO
LOS ANGELES COUNTY ENGINEER
700 LOS ANGELES COUNTY ENGINEERING BLDG.

NOTE: ANY ADDITIONS OR CHANGES ON THIS SHEET MUST BE MADE OR CIRCLED IN RED INK, WITH DATE AND NAME OF PERSON MAKING CHANGE.

Do not extend notes this side of this line.

STATION	B. S.	H. I.	F. S.	ELEV.	SAN JUAN ST.	
		75 43 ✓			LT. OF S. ℄	RT. OF N.
7+24			5 00	70 43 ✓	℄	
			5 00	70 43 ✓		8'
			5 21	70 22 ✓		15' Gut.
			4 65	70 78 ✓		15' Cb.
			4 46	70 97 ✓		25' Bk. w.k.
			4 91	70 52 ✓		
			5 26	70 17 ✓	Gut. 15'	
			4 79	70 64 ✓	Cb. 15'	
			4 58	70 85 ✓	Bk. w.k. 25'	
7+52.5			4 76	70 67 ✓	7.75 m Cas.	℄ Bm of M.H.
			12 51	62 92 ✓	4.76 Rod	INVERT of 8" PIPE.
7+63.85			4 57	70 86 ✓	12.51 ℄ INT GIBSON AVE.	
BM SD2502			4 74	70 69 ✓	BM SD2502 ELEV. 70.676 F.B. 2528-8	
	4 84	75 53 ✓			GIBSON AVE. & SAN JUAN ST. W. SIDE	
					BT. SPK in Cb. S'S. of ℄ PROD.	
7+63.85 =	0+00	GOING S	ON GIBSON AVE		LT. OF E. ℄	RT. OF W.
0+45			4 75	70 78 ✓	℄	
			5 06	70 47 ✓		9'
			5 24	70 29 ✓		16.5 Gut out.

Profile Notes Red. Plotted Job No. 6254.39 Division No.
No. Date Date Survey of S.D. PRO. #543 (B)
X-Sec. Notes Chkd Miller Checked Survey by Ochsner Notes JR Date 2-1-59
No. Date Date Map No. Index C. Johnson Date

F. B. 2551 Pg. 71

76L-298 S & E #307—1-56

PLEASE RETURN TO
LOS ANGELES COUNTY ENGINEER
700 LOS ANGELES COUNTY ENGINEERING BLDG.

NOTE: ANY ADDITIONS OR CHANGES ON THIS SHEET MUST BE MADE OR CIRCLED IN RED INK, WITH DATE AND NAME OF PERSON MAKING CHANGE.

Do not extend notes this side of this line.

STATION	B. S.	H. I.	F. S.	ELEV.	GIBSON AVE	
		75 53 ✓			LT. of E ℄	RT. of W.
0+45			5 36	7017 ✓		18' Gut. in
			4 87	7066 ✓		18' cb.
			4 66	7087 ✓		30' DK wk.
			4 92	7061 ✓	10'	
			5 40	7013 ✓	Gut 20'	
			4 90	7063 ✓	Cb. 20'	
			4 70	7083 ✓	DK wk. 30	
0+95			4 98	7055 ✓	℄	
			5 20	7033 ✓		9'
			5 29	7024 ✓		16' Gut out
			5 41	7012 ✓		18' Gut in
			4 90	7063 ✓		18' cb
			4 70	7083 ✓		30' DK. wk
			5 15	7038 ✓	10'	
			5 60	6993 ✓	Gut 20	
			5 04	7049 ✓	Cb. 20'	
			4 82	7071 ✓	DK. wk. 30'	
2+00			5 42	7011	℄	
			5 50	7003 ✓		9'
			5 47	7006 ✓		16' Gut out

F. B. 2551 Pg. 72
Job No. 6254 Division No. ____ Notes Red. ____ Plotted ____ Profile
Survey of S.D. PBO 543 (B) Date ____ Date ____ No. ____
Survey by DCHSNED Notes VO. Notes Chkd Miller Checked ____ X-Sec.
Index C. Johnson Date ____ Date ____ Date ____ No. ____

76L-298 S & E #307—1-56

PLEASE RETURN TO
LOS ANGELES COUNTY ENGINEER
700 LOS ANGELES COUNTY ENGINEERING BLDG.

NOTE: ANY ADDITIONS OR CHANGES ON THIS SHEET MUST BE MADE OR CIRCLED IN RED INK, WITH DATE AND NAME OF PERSON MAKING CHANGE.

Do not extend notes this side of this line.

STATION	B. S.	H. I.	F. S.	ELEV.	GIBSON AVE	
		75 53 ✓			LT or E	℄ RT or W
2+00			5 60	69 93 ✓		18' Gnt
			5 08	70 45 ✓		18' Cb
			4 89	70 64 ✓		20' DKWK
			5 50	70 03 ✓	10'	
			4 07	69 46 ✓	Gnt 20	
			5 54	69 99 ✓	CB 20'	
			5 32	70 21 ✓	DKWK 30	
2+ 27			5 76	69 77 ✓	Rim MH 11²	6.10 MEAS
			11 86	63 67 ✓	NEE RT OS 8" PIPE.	5.76 Rod
						11.86
GIBSON AVE GOING N. FROM SAN JUAN ST.					LT or W	℄ RT or E
7+98			4 61	70 92 ✓		℄
			4 76	70 77 ✓		10
			5 30	70 23 ✓		20' Gnt
			4 71	70 82 ✓		20' Cb.
			4 48	71 05 ✓		30' DKWK
			4 81	70 72 ✓	9'	
			5 12	70 41 ✓	Gnt out 16'	
			5 20	70 33 ✓	Gnt in 18'	

Profile Notes Red. Plotted Job No. 6254 Division No. F. B. 2551 Pg. 73
No. Date Date Survey of SD PBO # 543 (B)
X-Sec. Notes Chkd. Miller Checked Survey by Ochsner Notes JD Date 7-1-59
No. Date Date Map No. Indexed C. Johnson Date

76L-298 S & E #307—1-56

PLEASE RETURN TO
LOS ANGELES COUNTY ENGINEER
700 LOS ANGELES COUNTY ENGINEERING BLDG.

NOTE: ANY ADDITIONS OR CHANGES ON THIS SHEET MUST BE MADE OR CIRCLED IN RED INK, WITH DATE AND NAME OF PERSON MAKING CHANGE.

Do not extend notes this side of this line.

STATION	B. S.	H. I.	F. S.	ELEV.	GIBSON AVE	
		75 53 ✓			LT. or W. ℄	RT. or E.
7+98			4 78	70 75 ✓	Cb 18'	
			4 58	70 95 ✓	DK WK. 30	
8+38			4 55	70 98 ✓	℄	
			4 72	70 81 ✓		10'
			5 22	70 31 ✓		20' Gut.
			4 63	70 90 ✓		20' Cb.
			4 46	71 07 ✓		30' DK WK.
			4 76	70 77 ✓	9'	
			5 07	70 46 ✓	Gut out 16.5	
			5 26	70 27 ✓	Gut in 18'	
			4 75	70 78 ✓	Cb 18'	
			4 50	71 03 ✓	DK WK 30	
9+00			4 52	71 01 ✓	℄	
			4 70	70 83 ✓		10'
			5 14	70 39 ✓		20' Gut.
			4 59	70 94 ✓		20' Cb.
			4 40	71 13 ✓		30' DK. WK.
			4 83	70 70 ✓	9'	
			5 09	70 44 ✓	Gut out 16.5'	
			5 19	70 34 ✓	Gut in 18'	

F. B. 2551 Pg. 74
Job No. 6254.30 Division No. ____ Notes Red. ____ Plotted ____ Profile
Survey of S.D. PBO # 543 (B) Date ____ Date ____ No. ____
Survey by C. JOHNSON Notes J.O. Notes Chkd Miller Checked ____ X-Sec.
Indexed ____ Date ____ Date ____ Date ____ No. ____

76L-298 S & E #307—1-56

PLEASE RETURN TO
LOS ANGELES COUNTY ENGINEER
700 LOS ANGELES COUNTY ENGINEERING BLDG.

NOTE: ANY ADDITIONS OR CHANGES ON THIS SHEET MUST BE MADE OR CIRCLED IN RED INK, WITH DATE AND NAME OF PERSON MAKING CHANGE.

Do not extend notes this side of this line.

STATION	B. S.	H. I.	F. S.	ELEV.	GIBSON AVE	
		75 53 ✓			LT. or W. ℄	RT. of E
9+00			4 69	70 84 ✓	Cb 18'	
			4 45	71 08 ✓	BK. WK. 30	
T.P.	5 04	76 22 ✓	4 35	71 18 ✓		
10+25			5 06	71 16 ✓	℄	
			5 34	70 88 ✓		10'
			5 65	70 57 ✓		20' Gut.
			5 10	71 12 ✓		20' Cb.
			5 02	71 20 ✓		30' BK. WK.
			5 35	70 87 ✓	9'	
			5 60	70 62 ✓	Gut out 16'	
			5 72	70 50 ✓	Gut in 18'	
			5 24	70 98 ✓	Cb. 18'	
			5 00	71 22 ✓	BK. WK. 30	
10+60.21			5 01	71 21 ✓	℄ INT SAN CARLOS ST.	
10+60.21 = 0+00 E ON SAN CARLOS ST.					LT. or N. ℄	R.T. of S.
0+11.3			5 16	71 06 ✓		℄ Rim of M.H.
			14 01	62 21 ✓	INVERT of 8" PIPE.	8.85 MEAS 5.16 BOD 14.01

Profile Notes Red. Plotted Job No. 62 54 20 Division No.
No. Date Date Survey of S.D. PBO # 543 (B)
X-Sec. Notes Chkd Miller Checked Survey by OCHS NEB. Notes J.R. Date 7-1-59
No. Date Date Map No. Indexed C. Johnson

F. B. 2551 Pg. 75

76L-298 S & E #307—1-56

PLEASE RETURN TO
LOS ANGELES COUNTY ENGINEER
700 LOS ANGELES COUNTY ENGINEERING BLDG.

NOTE: ANY ADDITIONS OR CHANGES ON THIS SHEET MUST BE MADE OR CIRCLED IN RED INK, WITH DATE AND NAME OF PERSON MAKING CHANGE.

Do not extend notes this side of this line.

STATION	B. S.	H. I.	F. S.	ELEV.	SAN CARLOS ST.	
		76 22 ✓			LT. OF N. ℄	RT. OF S.
0+40			5 40	70 82 ✓	℄	
			5 60	70 62 ✓		8'
			5 84	70 36 ✓		15' Gut.
			5 30	70 92 ✓		15' Cb.
			4 96	71 26 ✓		25' BK WK.
			5 47	70 75 ✓	8'	
			5 82	70 40 ✓	Gut 15'	
			5 09	71 13 ✓	Cb. 15'	
			4 84	71 38 ✓	BK WK. 25	
0+80			5 40	70 82 ✓	℄	
			5 62	70 60 ✓		8'
			5 84	70 38 ✓		15' Gut.
			5 36	70 86 ✓		15' Cb.
			5 04	71 18 ✓		25' BK. WK.
			5 40	70 82 ✓	8'	
			5 60	70 62 ✓	Gut 18'	
			5 05	71 17 ✓	Cb. 18	
			4 90	71 32 ✓	BK WK.	
1+80			5 63	70 59 ✓	℄	
			5 84	70 38 ✓		8'

F. B. 2551 Pg. 76
Job No. 6254.20 Division No. ③ Notes Red. Plotted Profile
Survey of SD PBO #543 Date Date No.
Survey by OCHSNER Notes J.O. Notes Chkd Miller Checked X-Sec.
Indexed ~~R. C. Johnson~~ Date Date No.

76L-298 S & E #307—1-56

PLEASE RETURN TO
LOS ANGELES COUNTY ENGINEER
700 LOS ANGELES COUNTY ENGINEERING BLDG.

NOTE: ANY ADDITIONS OR CHANGES ON THIS SHEET MUST BE MADE OR CIRCLED IN RED INK, WITH DATE AND NAME OF PERSON MAKING CHANGE.

Do not extend notes this side of this line.

STATION	B. S.	H. I.	F. S.	ELEV.	SAN CARLOS ST.	
		76 22				
1+80			5 96	7026 ✓		15 Gut
			5 50	7072 ✓		15' Cb.
			5 25	7097 ✓		25' Bk. wk
			5 65	7057 ✓	8'	
			5 85	7037 ✓	Gut 15	
			5 40	7082 ✓	Cb 15	
			5 30	7092 ✓	Bk wk 25	
3+ 12			5 93	7029 ✓		℄ Rim of M.H.
			12 43	6379 ✓	INVERT of 8" PIPE.	6.50 MEAS 5.93 BOD 12 43
GIBSON AVE. GOING N.					LT. or W.	℄ RT or E.
10+92			4 96	7126 ✓		℄
			5 02	7120 ✓		10'
			5 55	7067 ✓		20' Gut
			5 20	7102 ✓		20' Cb.
			4 74	7148 ✓		30' Bk. wk.
			5 26	7096 ✓	9'	
			5 46	7076 ✓	Gut out 16'	
			5 60	7062 ✓	Gut in 18'	

Profile No. X-Sec. No. Notes Red. Date Notes Chkd. Miller Date Plotted Date Checked Date Job No. 6254 Division No. Survey of S.D. PBO. #543 (B) Survey by Olhs & Fr. Notes J.O. Date 7-1-59 Map No. Indexed C. Johnson Date

F. B. 2551 Pg. 77

76L-298 S & E #307—1-56

PLEASE RETURN TO
LOS ANGELES COUNTY ENGINEER
700 LOS ANGELES COUNTY ENGINEERING BLDG.

NOTE: ANY ADDITIONS OR CHANGES ON THIS SHEET MUST BE MADE OR CIRCLED IN RED INK, WITH DATE AND NAME OF PERSON MAKING CHANGE.

Do not extend notes this side of this line.

STATION	B. S.	H. I.	F. S.	ELEV.	GIBSON AVE	
		76 22 ✓			2 TO W.	℄ BT. OF E
10+92			5 10	71 12 ✓	Cb 18'	
			4 90	71 32 ✓	DK. & SWK. 30'	
11+32			4 89	71 33 ✓		℄
			5 00	71 22 ✓		10'
			5 47	70 75 ✓		20' Gut.
			4 95	71 27 ✓		20' Cb.
			4 63	71 59 ✓		30' DK. WK.
			5 26	70 96 ✓	9'	
			5 50	70 72 ✓	Gut out 16'	
			5 60	70 62 ✓	Gut in 18'	
			5 49	70 73 ✓	Gut. 19'	
			5 35	70 87 ✓	PL. 30	
12+00			4 90	71 32 ✓		℄
			5 01	71 21 ✓		10'
			5 45	70 77 ✓		20' Gut
			4 86	71 36 ✓		20' Cb
			4 60	71 62 ✓		30' DK. WK.
			5 26	70 96 ✓	9'	
			5 41	70 81 ✓	Gut out 16'	
			5 51	70 71 ✓	Gut in 18	

F. B. 2551 Pg. 78
Job No. 62543 Division No. ___ Notes Red. ___ Plotted ___ Profile ___
Survey of S.D. PRO. #543 (B) Date ___ Date ___ No. ___
Survey by Rehsner Notes 10 Notes Chkd Miller Checked ___ X-Sec. ___
Indexed C. Johnson Date ___ Date ___ No. ___

16L-298 S & E #307—1-56

PLEASE RETURN TO
LOS ANGELES COUNTY ENGINEER
700 LOS ANGELES COUNTY ENGINEERING BLDG.

NOTE: ANY ADDITIONS OR CHANGES ON THIS SHEET MUST BE MADE OR CIRCLED IN RED INK, WITH DATE AND NAME OF PERSON MAKING CHANGE.

Do not extend notes this side of this line.

STATION	B. S.	H. I.	F. S.	ELEV.	GIBSON AVE	
		76 22 ✓			LT. OF W.	℄ RT. OF E.
12+00			5 02	71 20 ✓	Cb 18	
			4 80	71 42 ✓	Cb 30	
T.P. 12+00	5 53	76 85 ✓	4 90	71 32 ✓		
13+21			5 45	71 40 ✓		℄
			5 52	71 33 ✓		10'
			5 92	70 93 ✓		20' Gut.
			5 40	71 45 ✓		20' Cb.
			5 17	71 68 ✓		30' BK. WK.
			5 75	71 10 ✓	9'	
			5 93	70 92 ✓	Gut out. 16'	
			6 02	70 83 ✓	Gut in 18'	
			5 57	71 28 ✓	Cb. 18'	
			5 28	71 57 ✓	Torch PL. 35'	
13+56.67			5 40	71 45 ✓	℄ INT SAN RAFAEL ST.	
13+56.67: 0+00 E. ON SAN RAFAEL ST.					LT. OF N.	℄ RT. OF S.
0+11²			5 47	71 38 ✓		℄ Rim of M.H.
			15 47	61 38 ✓	INVERT of 8" PIPE	

10.00 mean
5.47 Rod
15.47

Profile Notes Red. Plotted Job No. 6254.30 Division No.
No. X-Sec. Date Date Survey of S.D. P.B. 543 (B)
Notes Chkd. Miller Checked Survey by Johnson Notes J.C. Date 7-2-59
No. Date Date Map No. Indexed C. Johnson

F. B. 2551 Pg. 99

76L-298 S & E #307—1-56

PLEASE RETURN TO
LOS ANGELES COUNTY ENGINEER
700 LOS ANGELES COUNTY ENGINEERING BLDG.

NOTE: ANY ADDITIONS OR CHANGES ON THIS SHEET MUST BE MADE OR CIRCLED IN RED INK, WITH DATE AND NAME OF PERSON MAKING CHANGE.

Do not extend notes this side of this line.

F. B. 2551 Pg. 90
Survey of S.D. PAR. #543
Survey by Oakshott A. Notes J.C.
Index C. Johnson Date
Job No. 2543 Division No.
Notes Red. Date
Notes Chkd. Miller Date
Plotted Date
Checked Date
Profile No.
X-Sec. No.

STATION	B. S.	H. I.	F. S.	ELEV.	SAN RAFAEL ST.		
		76.85 ✓			LT. OF N.	℄	RT. OF S.
0+40			5.73	71.12 ✓		℄	
			5.82	71.03 ✓			8'
			6.06	70.79 ✓			15' G.T.
			5.41	71.44 ✓			15' C.b.
			5.18	71.67 ✓			25' BH. wt.
			5.79	71.06 ✓		8'	
			5.93	70.92 ✓	G.T. 15'		
			5.40	71.45 ✓	C.b. 15'		
			5.17	71.68 ✓	BH. wt. 25'		
0+80			5.75	71.10 ✓		℄	
			5.84	71.01 ✓			8'
			6.10	70.75 ✓			15' G.T.
			5.50	71.35 ✓			15' C.b.
			5.30	71.55 ✓			25' BH. wt.
			5.92	70.93 ✓		8'	
			5.99	70.86 ✓	G.T. 15'		
			5.51	71.34 ✓	C.b. 15'		
			5.25	71.60 ✓	BH. wt. 25'		
1+80			6.06	70.79 ✓		℄	
			6.20	70.65 ✓			8'

76L-298 S & E #307—1-56

PLEASE RETURN TO
LOS ANGELES COUNTY ENGINEER
700 LOS ANGELES COUNTY ENGINEERING BLDG.

NOTE: ANY ADDITIONS OR CHANGES ON THIS SHEET MUST BE MADE OR CIRCLED IN RED INK, WITH DATE AND NAME OF PERSON MAKING CHANGE.

Do not extend notes this side of this line.

STATION	B. S.	H. I.	F. S.	ELEV.	S	
		76 85 ✓				
1+80			6 41	70 44 ✓		15' Gut.
			5 79	71 06 ✓		15 Cb.
			5 65	71 20 ✓		25' Bk. wk.
			6 14	70 71 ✓	8	
			6 30	70 55 ✓	Gut 15'	
			5 92	70 93 ✓	Cb 15'	
			5 40	71 25 ✓	Bk. wk. 25'	
2+ 61E			6 22	70 63 ✓		℄ Rim of M.H. (7.85 MEAS 6.22 Bod. 14.02)
			14 07	62 78 ✓	INVERT. of 8" PIPE	
GIBSON AVE. GOING N.					LT. of W.	℄ RT. of E.
13+91			5 31	71 54 ✓		℄
			5 42	71 43 ✓		10'
			5 88	70 97 ✓		20' Gut.
			5 20	71 65 ✓		20' Cb.
			5 16	71 69 ✓		30' Bk. wk.
			5 59	71 26 ✓	9'	
			5 82	71 03 ✓	Gut out 16'	
			5 93	70 92 ✓	Gut in 18'	

Profile Notes Red. ____ Plotted ____ Job No. 62543 Division No. ____ F. B. 2551 Pg. 81
No. ____ Date ____ Date ____ Survey of S.D. PRO. 543 (B)
X-Sec. Notes Chkd. Miller Checked ____ Survey by OLSNER Notes J.C. Date 7-2-59
No. ____ Date ____ Date ____ Map No. ____ Index ____ C. John Date ____

76L-298 S & E #307—1-56

PLEASE RETURN TO
LOS ANGELES COUNTY ENGINEER
700 LOS ANGELES COUNTY ENGINEERING BLDG.

NOTE: ANY ADDITIONS OR CHANGES ON THIS SHEET MUST BE MADE OR CIRCLED IN RED INK, WITH DATE AND NAME OF PERSON MAKING CHANGE.

Do not extend notes this side of this line.

STATION	B. S.	H. I.	F. S.	ELEV.	GIDSON AVE	
		7 85			LT. or W. ℄	RT. or E
13+91			5 44	71 41 ✓	Cb 18'	
			5 30	71 55 ✓	DK WK 30	
14+31			5 20	71 65 ✓	℄	
			5 30	71 55 ✓		10'
			5 77	71 08 ✓		20' Gut.
			5 23	71 62 ✓		20' Cb.
			5 00	71 85 ✓		30' DK. WK.
			5 46	71 39 ✓	9'	
			5 77	71 08 ✓	Gut out 16'	
			5 90	70 95 ✓	Gut in 18'	
			5 40	71 45 ✓	Cb 18'	
			5 15	71 70 ✓	BK. WK. 30'	
15+00			5 12	71 73 ✓	℄	
			5 24	71 61 ✓		10'
			5 76	71 09 ✓		20' Gut.
			5 25	71 60 ✓		20' Cb.
			5 00	71 85 ✓		30' BK. WK.
			5 47	71 38 ✓	9'	
			5 70	71 15 ✓	Gut out 16'	
			5 85	71 00 ✓	Gut in 18'	

F. B. 2551 Pg. 82
Survey of S.D. PRO. # 543 (B) Job No. 6254.20 Division No. Notes Red Plotted Profile
Survey by Cushnea Notes JO Date Date No.
Index C. Johnson Date Notes Chkd Miller Checked X-Sec.
Date Date No.

76L-298 S & E #307—1-56

PLEASE RETURN TO
LOS ANGELES COUNTY ENGINEER
700 LOS ANGELES COUNTY ENGINEERING BLDG.

NOTE: ANY ADDITIONS OR CHANGES ON THIS SHEET MUST BE MADE OR CIRCLED IN RED INK, WITH DATE AND NAME OF PERSON MAKING CHANGE.

Do not extend notes this side of this line.

STATION	B. S.	H. I.	F. S.	ELEV.	GIBSON AVE	
		76 85 ✓			LT. or W. ℄	RT. or E.
15+00			5 32	71 53 ✓	Cb 18'	
			5 12	71 73 ✓	BK WK. 30	
15+89			5 15	71 70 ✓	℄	
			5 21	71 64 ✓		10'
			5 31	71 54 ✓		18' Gut out.
			5 45	71 40 ✓		20' Gut. in
			5 36	71 49 ✓		20' Cb. DEPR.
			4 72	72 13 ✓		30' BK. WK.
			5 45	71 40 ✓	9'	
			5 56	71 29 ✓	Gut on 16'	
			5 74	71 11 ✓	Gut in 18	
			5 23	71 62 ✓	Cb. 18	
			5 02	71 83 ✓	BK. WK. 30	
15+28			5 94	70 91 ✓	℄	
BM. LAR 219	5 16		5 08	71 77 ✓	BM. LAR. 219 ELEV. = 71.773 F.B. 2528-9.	
					GIBSON AVE + ROSECRANS AVE. N. W. cor	
		76 93 ✓			Sq. TOP BRASS CAP STAMPED "LAR 219" FLUSH.	
					IN WK. 1' BK. of Cb., 4' [illegible] N. END.	

Profile Notes Red. Plotted Job No. 6254 Division No. F. B. 2551 Pg. 83
No. X-Sec. Date Date Survey of S.D. PAC. #543 (B)
No. Notes Chkd Miller Checked Survey by [illegible] Notes JO Date 3-2-59
Date Date Map No. Indexed C. Johnson

76L-298 S & E #307—1-56

PLEASE RETURN TO
LOS ANGELES COUNTY ENGINEER
700 LOS ANGELES COUNTY ENGINEERING BLDG.

NOTE: ANY ADDITIONS OR CHANGES ON THIS SHEET MUST BE MADE OR CIRCLED IN RED INK, WITH DATE AND NAME OF PERSON MAKING CHANGE.

Do not extend notes this side of this line.

F. B. 2551 Pg. 84 Job No. 2543 Division No. B.
Survey of S. D. PRO
Survey by Johnson Notes J. O.
Index C. Johnson Date
Profile No. X-Sec. No.
Plotted Date
Notes Red. Date
Notes Chkd. Checked Date

STATION	B. S.	H. I.	F. S.	ELEV.		
					GIDSON AVE	
		76 93 ✓			2T o.n.	℄ BT. o.e.
16+37			5 66	71 27 ✓		12' Bin o.s. m.H. {10.50 Mtn / 5.66 Rod / 16.16}
			16 16	60 77 ✓	INV. CONC. PIPE	
16+64.09			5 23	71 70 ✓	INT ROSECRANS AVE.	
16+64.09 = 0+00		E. on ROSECRANS AVE			2T o.n.	℄ BT. o.s.
0+57			5 16	71 77 ✓		℄
			5 36	71 57 ✓		14'
			6 00	70 93 ✓		28'
			5 42	71 51 ✓		36' Gutter
			5 55	71 38 ✓		38' Gutter
			5 46	71 47 ✓		36' Cb. DEPR.
			4 63	72 30 ✓		50' DK. w.n.
1+05			5 13	71 80 ✓		℄
			5 30	71 63 ✓	19'	
			5 66	71 27 ✓	Gutter 36'	
			5 90	71 03 ✓	Gutter 38'	
			5 77	71 16 ✓	DEPR. Cb 38'	
			4 94	71 99 ✓	DK w 14.50'	
1+45			5 10	71 83 ✓		℄
			5 21	71 72 ✓		14'

76L-298 S & E #307—1-56

PLEASE RETURN TO
LOS ANGELES COUNTY ENGINEER
700 LOS ANGELES COUNTY ENGINEERING BLDG.

NOTE: ANY ADDITIONS OR CHANGES ON THIS SHEET MUST BE MADE OR CIRCLED IN RED INK, WITH DATE AND NAME OF PERSON MAKING CHANGE.

Do not extend notes this side of this line.

STATION	B. S.	H. I.	F. S.	ELEV.	ROSECRANS AVE	
		76 93				
			5 80	71 13	LT. of N.	RT. of S. 28'
1+45			5 22	71 71		36' Gut. on S.
			5 39	71 54		38' Gut. in
			5 29	71 64		38' Cb. DEPR.
			4 47	72 46		50' DR. in R.
			5 38	71 55	19'	
			5 60	71 33	Gut. on 36	
			5 86	71 07	Gut. in 38'	
			5 17	71 76	Cb. 38'	
			4 83	72 10	DR. in R. 50	
2+45			5 00	71 93		
			5 20	71 73		14'
			5 93	71 00		28' Edge of Road
			4 4	72 5		50' PL.
			5 20	71 73	14'	
			5 71	71 22	Edge of Road 28'	
			4 3	72 6	PL. 50	
2+33			5 76	71 17		23² RIM of M.H. 5.90 MEN 5.78 Rod 11.66
			11 66	65 27	INVERT of 8" PIPE	
3+08			5 56	71 37	RIM of M.H. 32'	5.00 MEN 5.56 Rod. 0.56
			10 56	66 37	INVERT of 8" PIPE.	

Profile No. X-Sec. No. Notes Red. Date Notes Chkd. Miller Date Checked Date Map No. Indexed Plotted Date Date Job No. 42 54 36 Division No. Survey of S.D. PIPE, + 54 3 Survey by Parker Notes Date 2-2-59 C. Johnson Date

F. B. 2551 Pg. 85

76L-298 S & E #307—1-56

PLEASE RETURN TO
LOS ANGELES COUNTY ENGINEER
700 LOS ANGELES COUNTY ENGINEERING BLDG.

NOTE: ANY ADDITIONS OR CHANGES ON THIS SHEET MUST BE MADE OR CIRCLED IN RED INK, WITH DATE AND NAME OF PERSON MAKING CHANGE.

Do not extend notes this side of this line.

F. B. 2551 Pg. 84 Job No. 42-54-10 Division No. Notes Red Plotted Profile
Survey of S.D.P.R.C. #543 (3) Date Date No. X-Sec.
Survey by R. HERNES Notes J.D. Notes Chkd Miller Checked
Index C. Johnson Date Date Date No.

STATION	B. S.	H. I.	F. S.	ELEV.	ROSECRANS AVE		
		76 93 ✓					
16+64.09 = 0+00 W. ON ROSECRANS AVE					LT. N S.	℄	RT. OF N.
0+53			5 41	71 52 ✓		℄	
			5 70	71 23 ✓			19'
			6 02	70 91 ✓			36' Gutter
			6 16	70 77 ✓			38' Gutter
			6 06	70 87 ✓			37' Co. DEPR.
			5 01	71 92 ✓			50' BK. WK.
			5 64	71 29 ✓	19'		
			5 93	71 00 ✓	Gutter 36'		
			6 02	70 91 ✓	Gutter 38'		
			5 45	71 48 ✓	Co. 38'		
			5 06	71 87 ✓	BK. WK 50		
0+93			5 50	71 43 ✓		℄	
			5 77	71 16 ✓			19'
			6 10	70 83 ✓			36' Gutter
			6 24	70 69 ✓			38' Gutter
			5 54	71 39 ✓			38' Co.
			5 25	71 68 ✓			50'
			5 75	71 18 ✓	19'		
			6 00	70 93 ✓	Gutter 36'		

76L-298 S & E #307—1-56

PLEASE RETURN TO
LOS ANGELES COUNTY ENGINEER
700 LOS ANGELES COUNTY ENGINEERING BLDG.

NOTE: ANY ADDITIONS OR CHANGES ON THIS SHEET MUST BE MADE OR CIRCLED IN RED INK, WITH DATE AND NAME OF PERSON MAKING CHANGE.

Do not extend notes this side of this line.

STATION	B. S.	H. I.	F. S.	ELEV.	ROSE CRANS AVE	
		76 93 ✓			LT. of S. &	RT. of N.
0+93			6 09	70 84 ✓	Gut. in 38'	
			5 50	71 43 ✓	CB 38'	
			5 20	71 73 ✓	DK. W. K. 50'	
1+93			5 69	71 24 ✓	&	
			5 84	71 09 ✓		19'
			6 33	70 60 ✓		36' Gut. out
			6 50	70 43 ✓		38' Gut. in
			5 90	71 03 ✓		38' CB.
			5 61	71 32 ✓		50' DK. W. K.
			5 94	70 99 ✓	19'	
			6 15	70 78 ✓	Gut. out. 38'	
			6 24	70 69 ✓	Gut. in 38'	
			5 63	71 30 ✓	CB 38	
			5 40	71 53 ✓	DK. W. K. 50	
GIBSON AVE. Going N.					LT. of W. &	RT. of E.
16+98			5 92	71 01 ✓		13' Rim of Ac. H. {10.45 MPH / 5.92 Rod / 6.37}
			16 37	60 56 ✓	INVERT of 8" PIPE	
17+00			6 04	70 89 ✓		& CROSS GUTTER

Profile Notes Red ____ Plotted ____ Job No. 25-2-3 Division No. ____ F. B. 2551 Pg. 87

No. ____ X-Sec. ____ Date ____ Date ____ Survey of S.P. DRG # 543 (B)

No. ____ Notes Chkd. Miller Checked ____ Survey by [illegible] Notes 16 Date 2-2-59

Date ____ Date ____ Map No. ____ Index No. ____ C. Johnson Date ____

76L-298 S & E #307—1-56

PLEASE RETURN TO
LOS ANGELES COUNTY ENGINEER
LOS ANGELES COUNTY ENGINEERING BLDG.

NOTE: ANY ADDITIONS OR CHANGES ON THIS SHEET MUST BE MADE OR CIRCLED IN RED INK, WITH DATE AND NAME OF PERSON MAKING CHANGE.

Do not extend notes this side of this line.

STATION	B. S.	H. I.	F. S.	ELEV.	GIBSON AVE	
		76 93 ✓			LT. OF W.	℄ RT. OF E.
17+35			5 35	71 58 ✓		℄
			5 43	71 50 ✓	10'	
			5 80	71 13 ✓	Gut out 18'	
			5 91	71 02 ✓	Gut in 20'	
			5 22	71 71 ✓	Cb. 20'	
			5 15	71 78 ✓	BKWK. 30'	
17+44			5 33	71 60 ✓		℄
			5 34	71 59 ✓		20'
			5 36	71 57 ✓		40'
			5 75	71 18 ✓		58' Gut out
			5 86	71 07 ✓		60' Gut in
			5 75	71 18 ✓		60' Cb. DEPR.
			5 00	71 93 ✓		70' BK. WK.
17+84			4 80	72 13 ✓		℄
			5 00	71 93 ✓		20'
			5 25	71 68 ✓		40'
			5 71	71 22 ✓		58' Gut out
			5 85	71 [illegible] ✓		60' Gut in
			5 20	7[illegible] ✓		60' Cb.
			5 00	7[illegible] ✓		70' BKWK.

F. B. 2551 Pg. 88 Job No. 6254.30 Division No. Notes Red. Plotted Profile
Survey of S.D. PBO 543 Date Date No. X-Sec.
Survey by DEHNED Notes L.O. Notes Chkd. Miller Checked
Indexed C. Johnson Date Date Date No.

76L-298 S & E #307—1-56

PLEASE RETURN TO
LOS ANGELES COUNTY ENGINEER
700 LOS ANGELES COUNTY ENGINEERING BLDG.

NOTE: ANY ADDITIONS OR CHANGES ON THIS SHEET MUST BE MADE OR CIRCLED IN RED INK, WITH DATE AND NAME OF PERSON MAKING CHANGE.

Do not extend notes this side of this line.

STATION	B. S.	H. I.	F. S.	ELEV.	GIBSON AVE.		
		76 93 ✓			LT. or W.	℄	RT. or E.
17+84			5 06	71 87 ✓	10'		
			5 70	71 23 ✓	Gut out 15'		
			5 87	71 06 ✓	Gut in 20'		
			5 23	71 70 ✓	Cb 20'		
			5 15	71 78 ✓	BM w/s 30		
T.P.	5 07	76 84 ✓	5 16	71 77 ✓			
18+24.27			4 83	72 01 ✓	℄ INT ALLEY		
18+24.27 = 0+00 Going W. in ALLEY					LT. or S	℄	RT. or N
0+20			5 74	71 10 ✓		℄	
			5 70	71 14 ✓		10'	
			5 75	71 09 ✓	10'		
0+30			5 17	71 67 ✓		℄	
			4 94	71 90 ✓		10'	
			4 94	71 90 ✓	10'		
1+00			5 14	71 70 ✓		℄	
			5 08	71 76 ✓		10'	
			5 19	71 65 ✓	10'		

Profile Notes Red. Plotted Job No. 6254 Division No. F. B. 2551 Pg. 89
No. X-Sec. Date Date Survey of S.D. PBO. # 543 (B)
Notes Chkd. Miller Checked Survey by OCHSNER Notes L.O. Date 7-2-59
No. Date Date Map No. Indexed C. Johnson Date

76L-298 S & E #307—1-56

PLEASE RETURN TO
LOS ANGELES COUNTY ENGINEER
709 LOS ANGELES COUNTY ENGINEERING BLDG.

NOTE: ANY ADDITIONS OR CHANGES ON THIS SHEET MUST BE MADE OR CIRCLED IN RED INK, WITH DATE AND NAME OF PERSON MAKING CHANGE.

Do not extend notes this side of this line.

STATION	B. S.	H. I.	F. S.	ELEV.	ALLEY	
		76 84			LT. or S.	℄ RT. or N.
1+76			5 12	71 72 ✓		℄
			5 10	71 74 ✓		10'
			4 83	72 01 ✓	10'	
1+76			5 12	71 72 ✓		℄ Rim of M.H.
			17 94	58 90 ✓	INVERT of 8" PIPE	12.82 MEAS 5.12 Rod 17.94
GIBSON AVE Going N.					LT. or W.	℄ RT. or E.
18+51.5			4 77	72 07 ✓		℄ End of Cb & Gut.
			5 18	71 66 ✓		20'
			5 35	71 49 ✓		40'
			5 56	71 28 ✓		58' Gut out
			5 70	71 14 ✓		60' Gut in
			5 05	71 79 ✓		40' Cb.
			4 82	72 02 ✓		70' Pl.
			5 02	71 82 ✓	10'	
			5 54	71 30 ✓	Gut out 18'	
			5 70	71 14 ✓	Gut in 20'	
			5 04	71 80 ✓	Cb 20'	
			4 87	71 97 ✓	BKWK. 30'	

F. B. 2551 Pg. 90
Survey of S.D. PRO # 543 Job No. 6254.30 Division No.
Survey by DeHSNER Notes J.O. Date
Indexed A. C. Johnson Date
Notes Chkd Miller Checked Date
Plotted Date
Profile No.
X-Sec. No.

76L-298 S & E #307—1-56

PLEASE RETURN TO
LOS ANGELES COUNTY ENGINEER
700 LOS ANGELES COUNTY ENGINEERING BLDG.

NOTE: ANY ADDITIONS OR CHANGES ON THIS SHEET MUST BE MADE OR CIRCLED IN RED INK, WITH DATE AND NAME OF PERSON MAKING CHANGE.

Do not extend notes this side of this line.

STATION	B. S.	H. I.	F. S.	ELEV.	GIBSON AVE.	
		76 84 ✓			LT. OF W. ℄	RT. OF E.
19+01			4 73	72 11 ✓	℄	
			5 19	71 65 ✓		10'
			5 63	71 21 ✓		18' Gut out
			5 72	71 12 ✓		20' Gut in
			5 11	71 73 ✓		20' Cb.
			4 85	71 99 ✓		30' PL.
			5 00	71 84 ✓	10'	
			5 50	71 34 ✓	Gut out 18'	
			5 66	71 18 ✓	Gut in 20'	
			4 95	71 89 ✓	Cb 20'	
			4 92	71 92 ✓	BK. W.K. 30	
19+66			4 55	72 29 ✓	℄	
			4 94	71 90 ✓		10'
			5 52	71 32 ✓		20' Gut
			4 92	71 92 ✓		20 Cb.
			4 70	72 14 ✓		30 BK. W.K.
			4 92	71 92 ✓	10'	
			5 42	71 42 ✓	Gut out 18'	
			5 60	71 24 ✓	Gut in 20'	
			4 90	71 94 ✓	Cb. 20	

Profile Notes Red. ____ Plotted ____ Job No. 6254.30 Division No. ____ F. B. 2551 Pg. 91
No. ____ Date ____ Date ____ Survey of S.D. PBO. #543 (D)
X-Sec. Notes Chkd. Miller Checked ____ Survey by Dickson Notes JC Date 7-2-59
No. ____ Date ____ Date ____ Map No. ____ Index C. Johnson

76L-298 S & E #307—1-56

PLEASE RETURN TO
LOS ANGELES COUNTY ENGINEER
700 LOS ANGELES COUNTY ENGINEERING BLDG.

NOTE: ANY ADDITIONS OR CHANGES ON THIS SHEET MUST BE MADE OR CIRCLED IN RED INK, WITH DATE AND NAME OF PERSON MAKING CHANGE.

Do not extend notes this side of this line.

STATION	B. S.	H. I.	F. S.	ELEV.	GIBSON AVE	
		76 84 ✓			LT. or W. ℄	RT or E.
19+66			4 76	72 08 ✓	BK WK. 30'	
20+24.47			4 40	72 44 ✓	℄ INT WILBARN ST	
T.P.	5 41	77 27 ✓	4 98	71 86 ✓		
20+24.47 = 0+00 E on WILBARN ST					LT. or N. ℄	RT. or S.
0+13²			5 41	71 86 ✓	℄	Bim of M.H. 12.70 / 5.41 / 18.11 MEAS Rod
			18 11	59 16 ✓	INVERT of 8" PIPE	
0+57			5 14	72 13 ✓	℄	
			5 26	72 01 ✓		10'
			5 58	71 69 ✓		18⁵ Gut. out
			5 77	71 50 ✓		20' Gut in
			5 13	72 14 ✓		20' Ch.
			4 85	72 42 ✓		30' BK WK
			5 27	72 00 ✓	Edge of Pav. 10'	
			5 3	72 0 ✓	20'	
			5 8	71 5 ✓	PL 30'	
0+97			5 00	72 27 ✓	℄	
			5 11	72 16 ✓		10'
			5 50	71 77 ✓		18⁵ Gut out

F. B. 2551 Pg. 92
Survey of S.D. PRO. & 543 (B) Job No. 6254.30 Division No.
Survey by Dehsen Notes JO. Notes Chkd Miller Checked
Indexed C. Johnson Date Date Date Date No. X-Sec. Profile

76L-298 S & E #307—1-56

PLEASE RETURN TO
LOS ANGELES COUNTY ENGINEER
700 LOS ANGELES COUNTY ENGINEERING BLDG.

NOTE: ANY ADDITIONS OR CHANGES ON THIS SHEET MUST BE MADE OR CIRCLED IN RED INK, WITH DATE AND NAME OF PERSON MAKING CHANGE.

Do not extend notes this side of this line.

STATION	B. S.	H. I.	F. S.	ELEV.	WILBARN ST.	
		77 27 ✓			LT. or N.	℄ BT. or S.
0+97			5 65	71 62 ✓		20' Gut. in
			5 59	71 68 ✓		20' Cb. DEP
			4 79	7248 ✓		30' Blk. wk.
			5 22	7205 ✓	Edge of PAV 10'	
			5 2	721 ✓	20'	
			5 4	71 9 ✓	PL 30'	
1+ – 25±			5 00	7227 ✓		℄ BEG. Cb & Gut.
			5 05	7222 ✓	10'	
			5 49	71 78 ✓	Gut. out 18'	
			5 65	71 62 ✓	Gut in 20'	
			5 00	7227 ✓	Cb 20'	
			5 3	720 ✓	PL 30'	
2+00			4 84	7243 ✓		℄
			5 02	7225 ✓		10'
			5 31	7196 ✓		18' Gut out
			5 51	7176 ✓		20' Gut in
			4 90	7237 ✓		20' Cb.
			4 65	7262 ✓		30' Blk. wk.
			4 84	7243 ✓	10'	
			5 40	71 87 ✓	Gut out 18'	

Profile Notes Red. Plotted Job No. 6254.39 Division No.
No. Date Date Survey of S.D. PRO. #543 (D)
X-Sec. Notes Chkd. Miller Checked Survey by OKASWEB Notes J.C. Date 2-2-59
No. Date Date Map No. Indexed C. Johnson Date

F. B. 2551 Pg. 93

76L-298 S & E #307—1-56

PLEASE RETURN TO
LOS ANGELES COUNTY ENGINEER
700 LOS ANGELES COUNTY ENGINEERING BLDG.

NOTE: ANY ADDITIONS OR CHANGES ON THIS SHEET MUST BE MADE OR CIRCLED IN RED INK, WITH DATE AND NAME OF PERSON MAKING CHANGE.

Do not extend notes this side of this line.

STATION	B. S.	H. I.	F. S.	ELEV.	WILBARN ST	
		77 27 ✓			LT. or N.	℄ BT. or S.
2+00			5 50	71 77 ✓	Gut. in 20'	
			5 41	71 86 ✓	DEPR. Cb. 20'	
			5 10	72 17 ✓	BK. wk. 30'	
3+13±			4 61	72 66 ✓		℄ Rim of M.H. {13.40 MEAS 4.61 Rod. 18.01
			18 01	59 26 ✓	INVERT of 8" PIPE.	
GIBSON AVE Going N.					LT or W.	℄ BT or E.
20+54.5			4 91	72 36 ✓		℄
			5 11	72 16 ✓		18'
			5 63	71 64 ✓		17' Edge of Pav.
			5 3	72 0 ✓		30' PZ.
			5 15	72 12 ✓	10'	
			5 83	71 44 ✓	Gut out. 18±	
			5 94	71 33 ✓	Gut in 20'	
			5 15	72 12 ✓	Cb. 20	
			5 00	72 27 ✓	BK. wk. 30	
21+00			4 85	72 42 ✓		℄
			5 16	72 11 ✓		10' Edge of Pav.
			5 6	71 7 ✓		20'

F. B. 2551 Pg. 94 Job No. 6254.30 Division No. Notes Red. Plotted Profile
Survey of S.D. PRO. # 543 ⊙ Date Date No. X-Sec.
Survey by OWSNER Notes J.C. Notes Chkd Miller Checked
Indexed C. Johnson Date Date No.

76L-298 S & E #307—1-56

PLEASE RETURN TO
LOS ANGELES COUNTY ENGINEER
700 LOS ANGELES COUNTY ENGINEERING BLDG.

NOTE: ANY ADDITIONS OR CHANGES ON THIS SHEET MUST BE MADE OR CIRCLED IN RED INK, WITH DATE AND NAME OF PERSON MAKING CHANGE.

Do not extend notes this side of this line.

STATION	B. S.	H. I.	F. S.	ELEV.	GIBSON AVE	
		77 27 ✓			LT. or W. ℄	RT. or E
21+00			5 1	72 2 ✓		30' PL.
			5 12	72 15 ✓	10'	
			5 72	71 55 ✓	Gut out. 18'	
			5 90	71 37 ✓	Gut in 20	
			5 07	72 20 ✓	Cb 20'	
			4 90	72 37 ✓	BK wk 30	
22 +00			5 00	72 27 ✓	℄	
			5 30	71 97 ✓		10' Edge of Pav.
			5 8	71 5 ✓		20'
			5 2	72 1 ✓		30' PL.
			5 20	72 07 ✓	10'	
			5 70	71 57 ✓	Gut out. 18'	
			5 86	71 41 ✓	Gut in 20	
			5 05	72 22 ✓	Cb 20'	
			4 86	72 41 ✓	BK. wk. 30	
T.P.	5 03	77 31 ✓	4 99	72 28 ✓		
22+32			5 45	71 86 ✓		13³ Rim of M.H. {7.72 MEAS 5.45 Rod 13 17
			13 17	64 14 ✓	N.V. EAT of 8" PINE.	
23 +00			4 94	72 37 ✓	℄	
			5 33	71 98 ✓		8'

Profile Notes Red. Plotted Job No. 6254-30 Division No. F. B. 2551 Pg. 95
No. Date Date Survey of S.D. PBO. #543 (R)
X-Sec. Notes Chkd. Miller Checked Survey by Oakshea Notes J.O. Date 7-2-59
No. Date Date Map No. Indexed C. Johnson

76L-295 S & E #307—1-56

PLEASE RETURN TO
LOS ANGELES COUNTY ENGINEER
700 LOS ANGELES COUNTY ENGINEERING BLDG.

NOTE: ANY ADDITIONS OR CHANGES ON THIS SHEET MUST BE MADE OR CIRCLED IN RED INK, WITH DATE AND NAME OF PERSON MAKING CHANGE.

Do not extend notes this side of this line.

F. B. 2551 Pg. 96 Job No. 2543 Division No. Plotted Notes Red. Profile
Survey of SD. PRO. # 5413 B Date Date No. X-Sec.
Survey by Johnson Notes JA Notes Chkd. Miller Checked Date No.
Index C. Johnson Date Date

STATION	B. S.	H. I.	F. S.	ELEV.	GIBSON AVE	
		77 31			LT. of W. ℄	RT. of E
23+00			5 4	71 9 ✓		20
			4 9	72 4 ✓		30' PL.
			5 20	72 11 ✓	10'	
			5 64	71 67 ✓	G.T. on 18'	
			5 81	71 50 ✓	G.T. in 20'	
			4 91	72 40 ✓	CB 20'	
			4 70	72 61 ✓	B.M. in H 30'	
23+55			5 01	72 30 ✓	℄	
			4 86	72 45 ✓		10'
			5 31	72 00 ✓		20'
			5 70	71 61 ✓		30' Edge of PAV.
23+81			5 02	72 29 ✓	℄	
			5 35	71 96 ✓	10'	
			5 52	71 79 ✓	G.T. on 18'	
			5 72	71 59 ✓	G.T. in 20'	
			4 86	72 45 ✓	CB 20'	
			4 57	72 74 ✓	B.M. in H 30	
23+89			4 99	72 32 ✓		13' Rim of MH {7.59 MEas 4.99 Tot
			12 58	64 73 ✓		12.58
24+26.32			5 16	72 15 ✓	[redacted] MCMILLAN ST.	

76L-298 S & E #307—1-56

PLEASE RETURN TO
LOS ANGELES COUNTY ENGINEER
700 LOS ANGELES COUNTY ENGINEERING BLDG.

NOTE: ANY ADDITIONS OR CHANGES ON THIS SHEET MUST BE MADE OR CIRCLED IN RED INK, WITH DATE AND NAME OF PERSON MAKING CHANGE.

Do not extend notes this side of this line.

STATION	B. S.	H. I.	F. S.	ELEV.	McMILLAN	ST
		77 3N			LT. of N	℄ RT. of S.
24+26.52 = 0+00 E. on McMILLAN ST						
0+39.5			5 02	72 29		℄
			4 91	72 40		4' Gut.
			4 36	72 95		4' Ob.
			4 41	72 90		22 Ob.
			5 02	72 29		22 Gut.
			4 87	72 44		32'
			5 65	71 66		47' Edge of Pav.
			5 7	71 6		30' Pl.
0+92			4 91	72 40		℄
			4 81	72 50		4' Gut.
			4 40	72 91		4' Ob.
			4 40	72 91		22' Ob.
			4 89	72 42		22' Gut.
			4 73	72 58		30'
			4 87	72 44		38.3 Gut out.
			4 96	72 35		40.3 Gut in
			4 47	72 84		40.3 Ob.
			5 0	72 3		50' Pl.

Profile No. X-Sec. No. Notes Red. Date Notes Chkd. Miller Date Plotted Date Checked Date Job No. 6254.36 Survey of S.D. PAO. 543 (B) Survey by OCHSNER Map No. Division No. Notes J.O. Date 7-2-59 Index C. Johnson F. B. 2551 Pg. 97

76L-298 S & E #307—1-56

PLEASE RETURN TO
LOS ANGELES COUNTY ENGINEER
700 LOS ANGELES COUNTY ENGINEERING BLDG.

NOTE: ANY ADDITIONS OR CHANGES ON THIS SHEET MUST BE MADE OR CIRCLED IN RED INK, WITH DATE AND NAME OF PERSON MAKING CHANGE.

Do not extend notes this side of this line.

STATION	B. S.	H. I.	F. S.	ELEV.	MCMILLAN ST	
		77 31 ✓			LT. OF N.	RT. OF S.
1+06			4 86	7245 ✓		
			5 06	7225 ✓	10'	
			5 20	7211 ✓	Gut out 18'	
			5 40	7191 ✓	Gut in 20'	
			4 72	7259 ✓	Cb 20	
			4 55	7276 ✓	BK.WK.30'	
1+46			4 76	7255 ✓		
			4 67	7264 ✓		4' Gut.
			4 25	7306 ✓		4' Cb.
			4 24	7307 ✓		22' Cb.
			4 75	7256 ✓		22' Gut.
			4 57	7274 ✓		30'
			4 74	7257 ✓		38' Gut out.
			4 81	7250 ✓		40' Gut in
			4 34	7297 ✓		40' Cb.
			4 8	725 ✓		50' PL.
			4 96	7235 ✓	10'	
			5 15	7216 ✓	Gut out 18'	
			5 34	7197 ✓	Gut in 20	
			5 23	7208 ✓	DEPR. Cb 20	

F. B. 2551 Pg. 98 Job No. 62543 Division No. Notes Red. Plotted Profile
Survey of S.D. PRO. #543 (B) Date Date No. X-Sec.
Survey by OCHSNER Notes J.D. Notes Chkd Miller Checked
Indexed K. C. Johnson Date Date Date No.

76L-298 S & E #307—1-56

PLEASE RETURN TO
LOS ANGELES COUNTY ENGINEER
700 LOS ANGELES COUNTY ENGINEERING BLDG.

NOTE: ANY ADDITIONS OR CHANGES ON THIS SHEET MUST BE MADE OR CIRCLED IN RED INK, WITH DATE AND NAME OF PERSON MAKING CHANGE.

Do not extend notes this side of this line.

STATION	B. S.	H. I.	F. S.	ELEV.	MCMILLAN ST	
		77 31 ✓			LT. or N. ℄	RT. or S.
1+46			4 45	7286 ✓	BKWK. 30'	
2+46			4 62	7269 ✓	℄	
			4 54	7277 ✓		4' Gut.
			4 15	7316 ✓		4' cb
			4 13	7318 ✓		22' cb
			4 68	7263 ✓		22' Gut.
			4 47	7284 ✓		30'
			4 53	7278 ✓		38' Gut out
			4 66	7265 ✓		40' Gut in
			4 19	7312 ✓		40' Cb.
			4 5	728 ✓		50' Pl.
			4 85	7246 ✓	10'	
			4 98	7233 ✓	Gut out 19'	
			5 17	7214 ✓	Gut in 20'	
			4 50	7281 ✓	Cb 20'	
			4 25	73.06 ✓	BK.WK.30	
2+64			4 48	7283 ✓		35' Rim of M.H. (6.42 MEAS 4.48 Rod 10.90)
			10 90	6641 ✓	INVERT of 8" PIPE.	

Profile Notes Red. Plotted Job No. 6254.30 Division No. F. B. 2551 Pg. 99
No. X-Sec. Date Date Survey of S.D.P.80 #543 (B)
No. Notes Chkd Miller Checked Survey by [illegible] Notes J.D. Date 7-2-59
No. Date Date Map No. Indexed C. Johnson Date

76L-298 S & E #307—1-56

PLEASE RETURN TO
LOS ANGELES COUNTY ENGINEER
700 LOS ANGELES COUNTY ENGINEERING BLDG.

NOTE: ANY ADDITIONS OR CHANGES ON THIS SHEET MUST BE MADE OR CIRCLED IN RED INK, WITH DATE AND NAME OF PERSON MAKING CHANGE.

Do not extend notes this side of this line.

STATION	B. S.	H. I.	F. S.	ELEV.	MCMILLAN ST.	
		77 31 ✓			LT or S.	℄ RT. or N.
24+26.52 = 0+00 W. on MCMILLAN ST						
0+38.5			4 36	7295 ✓		℄ cb.
			4 68	7263 ✓		18' cb.
			5 15	7216 ✓		18' Gut.
			5 42	7189 ✓		33' Edge of PAV.
			4 81	7250 ✓	Gut 0.5	
			4 96	7235 ✓	10'	
			5 32	7199 ✓	Gut out. 18'	
			5 49	7182 ✓	Gut in 20'	
			4 55	7276 ✓	cb 20'	
			4 42	7289 ✓	BK. WK. 30'	
0+78			4 19	7312 ✓		℄ cb.
			4 46	7285 ✓		18' cb.
			4 86	7245 ✓		18' Gut.
			5 40	7191 ✓		33' Edge of PAV.
			4 69	7262 ✓	Gut 0.5	
			4 75	7256 ✓	10'	
			5 04	7227 ✓	Gut. 20'	
			4 35	7296 ✓	cb. 20'	
			4 15	7316 ✓	BK. WK 30'	

F. B. 2551 Pg. 100 Job No. 6254.30 Division No. ___ Notes Red. ___ Plotted ___ Profile ___
Survey of S.D. PBO #543 (B) Date ___ Date ___ No. ___
Survey by OCHSNER Notes J.O. Notes Chkd Miller Checked ___ X-Sec. ___
Indexed K. C. Johnson Date ___ Date ___ Date ___ No. ___

76L-298 S & E #307—1-56

PLEASE RETURN TO
LOS ANGELES COUNTY ENGINEER
700 LOS ANGELES COUNTY ENGINEERING BLDG.

NOTE: ANY ADDITIONS OR CHANGES ON THIS SHEET MUST BE MADE OR CIRCLED IN RED INK, WITH DATE AND NAME OF PERSON MAKING CHANGE.

Do not extend notes this side of this line.

STATION	B. S.	H. I.	F. S.	ELEV.	MCMILLAN ST.	
		77 31 ✓			LT. or S.	℄ BT or N.
1+78			4 07	73 24 ✓		℄ cb
			4 26	73 05 ✓		18' cb.
			4 70	72 61 ✓		18' Gut.
			5 10	72 21 ✓		33' Edge of PAV.
			4 28	73 03 ✓	Gut 0.5	
			4 25	73 06 ✓	10'	
			4 45	72 86 ✓	Gut 20'	
			3 91	73 40 ✓	cb 25'	
			3 71	73 60 ✓	Bk. wk. 30'	
GIBSON AVE Going N.					LT. or W	℄ BT or E.
24+87			5 15	72 16 ✓		℄
			4 86	72 45 ✓		20'
			4 98	72 33 ✓		40'
			5 16	72 15 ✓		64.5 Gut. out.
			5 32	71 99 ✓		66.5 Gut in
			4 67	72 64 ✓		66.5 cb.
			4 49	72 82 ✓		70' Bk. wk

Profile No. ____ Notes Red ____ Plotted ____ Job No. 254 Division No. ____ F. B. 2551 Pg. 101
X-Sec. No. ____ Date ____ Date ____ Survey of S.D. PRO. # 543
Notes Chkd. Miller Checked ____ Survey by Dickson Notes ~~Chkd.~~ Date 7-2-59
No. ____ Date ____ Date ____ Map No. ____ Indexed ____ Date ____

76L-298 S & E #307—1-56

PLEASE RETURN TO
LOS ANGELES COUNTY ENGINEER
700 LOS ANGELES COUNTY ENGINEERING BLDG.

NOTE: ANY ADDITIONS OR CHANGES ON THIS SHEET MUST BE MADE OR CIRCLED IN RED INK, WITH DATE AND NAME OF PERSON MAKING CHANGE.

Do not extend notes this side of this line.

STATION	B. S.	H. I.	F. S.	ELEV.	GIBSON AVE	
		77 31 ✓			LT. or W.	℄ BT or E.
24+93			5 15	7216 ✓		℄
			5 30	7201 ✓	75	
			5 50	7181 ✓	Gut out 12'	
			5 62	7169 ✓	Gut in 15'	
			5 55	7176 ✓ DEPR	Cb 15'	
			4 7	726 ✓	PL 25'	
25+33			5 12	7219 ✓		℄
			4 83	7248 ✓		20'
			4 84	7247 ✓		40'
			5 23	7208 ✓		63.5 Gut. out
			5 38	7193 ✓		65.5 Gut in
			4 74	7257 ✓		45.5 Cb.
			4 50	7281 ✓		70' DK. WK.
			5 26	7205 ✓	75	
			5 42	7189 ✓	Gut. out 13'	
			5 56	7175 ✓	Gut in 15'	
			4 94	7237 ✓	Cb 15'	
			4 4	729 ✓	PL 25'	
26+00			5 05	7226 ✓		℄
			4 72	7259 ✓		20'

F. B. 2551 Pg. 102 Job No. 6254.38 Division No. Notes Red. Plotted Profile
Survey of S.D. PBO. #543 (B) Date Date No. X-Sec.
Survey by Ochsner Notes J.O. Notes Chkd. Miller Checked
Inde[illegible] C. Johnson Date Date Date No.

76L-298 S & E #307—1-56

PLEASE RETURN TO
LOS ANGELES COUNTY ENGINEER
700 LOS ANGELES COUNTY ENGINEERING BLDG.

NOTE: ANY ADDITIONS OR CHANGES ON THIS SHEET MUST BE MADE OR CIRCLED IN RED INK, WITH DATE AND NAME OF PERSON MAKING CHANGE.

Do not extend notes this side of this line.

STATION	B. S.	H. I.	F. S.	ELEV.	GIBSON AVE	
		77 31			LT. or W. ℄	RT. or E
26+00			4 76	7255		40'
			5 16	7215		63² Gut out
			5 31	7200		65² Gut in
			4 66	7265		65² Cb.
			4 46	7285		70' Bk. wk
			5 24	7207	7.5'	
			5 40	7191	Gut out 13	
			5 55	7176	Gut in 15'	
			4 90	7241	Cb. 15	
			4 66	7265	Bk. wk. 25'	
BM.T 496	5 33	77 82	4 82	72 49	BMT 496 ELEV. = 72.494 F.B. 2528-9.	
					GIBSON AVE & MCMILLAN ST. S.W. COR.	
					B. SPK. IN Cb. 11' S. of S. End C.B.	
26+73			5 32	7250	℄	
			5 09	7273		20'
			5 17	7265		40'
			5 48	7234		63' Gut out
			5 65	7217		65' Gut in
			5 01	7281		65' Cb.
			4 82	7300		75' Bk. wk.

Profile Notes Red ____ Plotted ____ Job No. 62544 Division No. ____ F. B. 2551 PG. 103
No. ____ Date ____ Date ____ Survey of S.D. PBO #543 (B)
X-Sec. Notes Chkd. Miller Checked ____ Survey by Johnson Notes J.O. Date 7-2-59
No. ____ Date ____ Date ____ Map No. ____ Indexed C. Johnson Date ____

76L-298 S & E #307—1-56

PLEASE RETURN TO
LOS ANGELES COUNTY ENGINEER
700 LOS ANGELES COUNTY ENGINEERING BLDG.

NOTE: ANY ADDITIONS OR CHANGES ON THIS SHEET MUST BE MADE OR CIRCLED IN RED INK, WITH DATE AND NAME OF PERSON MAKING CHANGE.

Do not extend notes this side of this line.

STATION	B. S.	H. I.	F. S.	ELEV.	GIBSON AVE.	
		77 82			LT. or W. ℄	RT. or E.
			5 48	72 34 ✓	7'	
26+73			5 71	72 11 ✓	Gut out 13'	
			5 91	71 91 ✓	Gut in 15'	
			5 27	72 55 ✓	Cb. 15'	
			5 08	72 74 ✓	BK. W.K. 25'	
27+24.95			5 32	72 50 ✓	℄ INT. ARLINGTON AVE.	
27+24.95 = 0+00 Going W. on ARLINGTON AVE.					LT. or S ℄	RT. or N.
0+48			5 25	72 57 ✓	℄	
			5 32	72 50 ✓	7'	
			5 46	72 36 ✓	Gut out 13'	
			5 63	72 19 ✓	Gut in 15'	
			4 98	72 84 ✓	Cb. 15'	
			4 81	73 01 ✓	BK. W.K. 25'	
0+52			5 24	72 56 ✓	℄	
			5 32	72 50 ✓		7'
			5 45	72 37 ✓		13' Gut out.
			5 65	72 17 ✓		15' Gut in
			4 96	72 86 ✓		15' Cb.
			4 5	73 3 ✓		25' P.L.

F. B. 2551 Pg. 104
Survey of S.D. PRO. #543 ⓪
Survey by Ochsner Notes JO
Indexed C. Johnson Date
Job No. 6254.30 Division No.
Notes Red Plotted Profile
Date Date No. X-Sec.
Notes Chkd Miller Checked
Date Date No.

76L-298 S & E #307—1-56

PLEASE RETURN TO
LOS ANGELES COUNTY ENGINEER
700 LOS ANGELES COUNTY ENGINEERING BLDG.

NOTE: ANY ADDITIONS OR CHANGES ON THIS SHEET MUST BE MADE OR CIRCLED IN RED INK, WITH DATE AND NAME OF PERSON MAKING CHANGE.

Do not extend notes this side of this line.

STATION	B. S.	H. I.	F. S.	ELEV.	ARLINGTON AVE	
		77 82 ✓			LT. or S.	℄ BT. or N.
0+92			5 14	7268 ✓		℄
			5 30	7252 ✓		7'
			5 49	7233 ✓		13' Gat out.
			5 69	7213 ✓		15' Gat in
			4 97	7285 ✓		15' Ob.
			4 62	7320 ✓		25' BK. wk
			5 24	7258 ✓		
			5 32	7250 ✓	Gat. out 13	
			5 44	7238 ✓	Gat in 15	
			4 80	7302 ✓	Ob. 15	
			4 60	7322 ✓	BK. wk. 25'	
1+92			4 83	7299 ✓		℄
			4 97	7285 ✓		7'
			5 01	7281 ✓		13' Gat out.
			5 14	7268 ✓		15 Gat. in
			4 49	7333 ✓		15' Ob.
			4 32	7350 ✓		25' BK. wk
			4 92	7290 ✓		
			5 01	7281 ✓	Gat out 13'	
			5 11	7271 ✓	Gat in 15'	

Profile Notes Red. Plotted Job No. 62573 Division No.
No. X-Sec. Date Date Survey of S.D. PBO. #543
Notes Chkd. Miller Checked Survey by Olmsne Notes JO. Date 2-6-59
No. Date Date Map No. Indexed C. Johnson Date

F. B. 2551 PG. 105

76L-298 S & E #307—1-56

PLEASE RETURN TO
LOS ANGELES COUNTY ENGINEER
700 LOS ANGELES COUNTY ENGINEERING BLDG.

NOTE: ANY ADDITIONS OR CHANGES ON THIS SHEET MUST BE MADE OR CIRCLED IN RED INK, WITH DATE AND NAME OF PERSON MAKING CHANGE.

Do not extend notes this side of this line.

STATION	B. S.	H. I.	F. S.	ELEV.	ARLINGTON AVE	
		77 82			Lt. or S. ℄	Rt. or N
1+92			4 52	73 30 ✓	Cb. 15'	
			4 40	73 42 ✓	BK WK. 25'	
GIBSON AVE		Going N.			Lt. or W. ℄	Rt. or E.
27+73 E			5 24	72 58 ✓	℄	
			4 99	72 83 ✓		20'
			5 03	72 79 ✓		40'
			5 35	72 47 ✓		63' Gut. out
			5 52	72 30 ✓		65' Gut in
			4 89	72 93 ✓		65' Cb.
			4 66	73 16 ✓		75' BK. WK.
			5 48	72 34 ✓	7'	
			5 66	72 16 ✓	Gut out 10'	
			5 88	71 94 ✓	Gut in 15'	
			5 22	72 60 ✓	Cb - 15'	
			4 7	73 1 ✓	PL. 25'	
28+13 E			5 26	72 56 ✓	℄	
			5 01	72 81 ✓		20'
			5 00	72 82 ✓		40'

F. B. 2551 Pg. 106
Job No. 6254.30 Division No. Notes Red. Plotted Profile
Survey of S.D. PBO #543 (B) Date Date No. X-Sec.
Survey by Ochsner Notes VC Notes Chkd Miller Checked
Index C. Johnson Date Date Date No.

76L-298 S & E #307—1-56

PLEASE RETURN TO
LOS ANGELES COUNTY ENGINEER
700 LOS ANGELES COUNTY ENGINEERING BLDG.

NOTE: ANY ADDITIONS OR CHANGES ON THIS SHEET MUST BE MADE OR CIRCLED IN RED INK, WITH DATE AND NAME OF PERSON MAKING CHANGE.

Do not extend notes this side of this line.

STATION	B. S.	H. I.	F. S.	ELEV.	GIBSON AVE.	
		77 82			LT. on W. ℄	BTNE
28+13			5 32	7250		63' Gut. out.
			5 47	7235		65' Gut in
			4 84	7298		65' Cb.
			4 63	7319		75' Bk. w. k.
			5 42	7240	7'	
			5 68	7214	Gut out 13'	
			5 82	7200	Gut in 15'	
			5 16	7266	Cb. 15'	
			4 6	732	P.L. 25'	
29+00			5 19	7263	℄	
			4 76	7306		20'
			4 86	7296		40'
			5 22	7260		63' Gut. out.
			5 40	7242		65' Gut in
			4 76	7306		65' Cb.
			4 50	7332		75' Bk. w. k.
			5 38	7244	7'	
			5 60	7222	Gut out 13'	
			5 75	7207	Gut in 15'	
			5 08	7274	Cb. 15'	

Profile Notes Red. Plotted Job No. 625-435 Division No. F. B. 2551 PG. 107
No. Date Date Survey of S.D. PRO #543 (B)
X-Sec. Notes Chkd. Miller Checked Survey by Olsen Notes 40 Date 7-6-59
No. Date Date Map No. Indexed C. Johnson Date

76L-298 S & E #307—1-56

PLEASE RETURN TO
LOS ANGELES COUNTY ENGINEER
700 LOS ANGELES COUNTY ENGINEERING BLDG.

NOTE: ANY ADDITIONS OR CHANGES ON THIS SHEET MUST BE MADE OR CIRCLED IN RED INK, WITH DATE AND NAME OF PERSON MAKING CHANGE.

Do not extend notes this side of this line.

STATION	B. S.	H. I.	F. S.	ELEV.	GIBSON AVE	
		77 82			LT. ON W. ℄	BT. ON E.
			4 6	73 2 ✓	PL 25'	
T.P.	5 34	77 97 ✓	5 19	72 63 ✓		
29+62.5			5 21	72 76 ✓	℄	
			5 50	72 47 ✓	7	
			5 70	72 27 ✓	Gut out 15'	
			5 80	72 17 ✓	Gut in 15'	
			5 16	72 81 ✓	Ob. 15'	
			4 3	73 7 ✓	PL 25'	
30+67.5'			5 06	72 91 ✓	℄	
			4 77	73 20 ✓		20'
			4 76	73 21 ✓		40'
			5 07	72 90 ✓		63' Gut out
			5 36	72 61 ✓		65' Gut in
			4 59	73 38 ✓		65' Ob.
			4 46	73 51 ✓		75' Bt. W.T.
30+17.5'			5 04	72 93 ✓	℄ INT OLANDA ST.	
P.I. 30+50.30 = 0+00 W. ON OLANDA ST.						

F. B. 2551 Pg. 108
Job No. 62 54.30 Division No. ____ Notes Red. ____ Plotted ____ Profile
Survey of S.D. PBO #543 (B) Date ____ Date ____ No. ____
Survey by RCHS NEB Notes J.O. Notes Chkd Miller Checked ____ X-Sec.
Indexed E. C. Johnson Date ____ Date ____ Date ____ No. ____

76L-298 S & E #307—1-56

PLEASE RETURN TO
LOS ANGELES COUNTY ENGINEER
700 LOS ANGELES COUNTY ENGINEERING BLDG.

NOTE: ANY ADDITIONS OR CHANGES ON THIS SHEET MUST BE MADE OR CIRCLED IN RED INK, WITH DATE AND NAME OF PERSON MAKING CHANGE.

Do not extend notes this side of this line.

STATION	B. S.	H. I.	F. S.	ELEV.	OLANDA ST	
		77 97 ✓			LT. OF S. ℄	RT. OF N.
0+19			4 92	73 05 ✓	℄	
			5 10	72 87 ✓	9'	
			5 36	72 61 ✓	Gut out 16'	
			5 53	72 44 ✓	Gut in 18'	
			4 86	73 11 ✓	Cb 18'	
			4 1	73 9 ✓	PL. 30	
			4 74	73 23 ✓	℄	
0+ -39'			4 87	73 10 ✓	9'	
			5 20	72 77 ✓		17' Gut. out
			5 33	72 64 ✓		18' Gut in
			4 74	73 23 ✓		18' Cb
			4 51	73 46 ✓		30' BK. wk.
0+79			4 62	73 35 ✓	℄	
			4 79	73 18 ✓		9'
			5 21	72 76 ✓		17' Gut. out
			5 32	72 65 ✓		18' Gut. in
			4 70	73 27 ✓		18' Cb.
			4 41	73 56 ✓		30' BK. wk.
			4 80	73 17 ✓	9	
			5 02	72 95 ✓	Gut out 16'	
			5 17	72 80 ✓	Gut in 18'	

Profile Notes Red ____ Plotted ____ Job No. 6254 Division No. ____ F. B. 2551 Pg. 109

No. ____ Date ____ Date ____ Survey of S.D. PBO # 543 ⊘

X-Sec. Notes Chkd Miller Checked ____ Survey by Dickson E.B. Notes J.C. Date 7-6-59

No. ____ Date ____ Date ____ Map No. ____ Indexed C. Johnson Date ____

76L-298 S & E #307—1-56

PLEASE RETURN TO
LOS ANGELES COUNTY ENGINEER
700 LOS ANGELES COUNTY ENGINEERING BLDG.

NOTE: ANY ADDITIONS OR CHANGES ON THIS SHEET MUST BE MADE OR CIRCLED IN RED INK, WITH DATE AND NAME OF PERSON MAKING CHANGE.

Do not extend notes this side of this line.

STATION	B. S.	H. I.	F. S.	ELEV.	OLANDA ST.	
		77 97 ✓			LT. or S.	℄ RT. or N.
0+79			4 57	73 40 ✓	Cb 18'	
			4 3	73 7 ✓	PL. 30	
1+79			4 60	73 37 ✓		℄
			4 86	73 11 ✓		9'
			5 14	72 83 ✓		17' Gut. out
			5 26	72 71 ✓		18' Gut in
			4 64	73 33 ✓		19' Cb.
			4 4	73 6 ✓		30' PL.
			4 66	73 31 ✓	9'	
			4 84	73 13 ✓	Gut out 16'	
			5 01	72 96 ✓	Gut in 18'	
			4 57	73 40 ✓	Cb. 18'	
			4 2	73 8 ✓	PL. 30	
30+56.76 = 0+00 N. on ALLEY					LT. or W.	℄ RT. or E.
0+10±			4 96	73 01 ✓		℄ Rim of M. H. {5.05 MEAS. 4.96 Rod. 10.01
			10 01	67 96 ✓	INVERT of 8" PIPE.	

F. B. 2551 PG. 110
Job No. 6254.30 Division No. ____ Notes Red. ____ Plotted ____ Profile ____
Survey of S.D. PBO #543 (B) Date ____ Date ____ No. ____
Survey by OCHSNER Notes J.O. Notes Chkd. Miller Checked ____ X-Sec. ____
Indexed C. Johnson Date ____ Date ____ Date ____ No. ____

76L-295 S & E #307—1-56

PLEASE RETURN TO
LOS ANGELES COUNTY ENGINEER
700 LOS ANGELES COUNTY ENGINEERING BLDG.

NOTE: ANY ADDITIONS OR CHANGES ON THIS SHEET MUST BE MADE OR CIRCLED IN RED IN INK, WITH DATE AND NAME OF PERSON MAKING CHANGE.

Do not extend notes this side of this line.

STATION	B. S.	H. I.	F. S.	ELEV.	ALLEY		
		77 97 ✓			LT or W.	℄	BT or E
0+19.5			5 34	7263 ✓		℄	CROSS GUTTER
0+31.5			4 73	7324 ✓		℄	
			4 37	7360 ✓			10'
			4 47	7350 ✓	10'		
1+00			4 68	7329 ✓		℄	
			4 52	7345 ✓			10'
			3 97	7400 ✓	10'		
30+84 Going E. on OLANDA ST.					LT or W.	℄	BT or S
30+84			5 01	7296 ✓		℄	
			5 01	7296 ✓	10'		
			5 24	7273 ✓	G.F. in 20'		
			5 34	7263 ✓	G.F. in 21'		
			4 70	7327 ✓	CB 21'		
			4 40	7357 ✓	BIW in 33'		
31+35.5			4 83	7314 ✓	BIW of MH. 10'		
			9 68	6829 ✓	INVERT of 8" PIPE.		4.85 m.s. / 4.83 Bod / 9.68
31+68.5			4 60	7337 ✓		℄	
			4 83	7314 ✓			9'

Profile No. X-Sec. No. ____ Notes Red ____ Date ____ Notes Chkd. ____ Date ____ Date ____ Plotted ____ Date ____ Checked ____ Date ____ Job No. 6287-3 Survey of S.D. PROJ. 543 (B) Survey by PARTY 10 Notes U.O. Date 2-6-59 Map No. ____ Ind. J. C. Johnson

Division No. ____ F. B. 2551 Pg. 111

76L-298 S & E #307—1-56

PLEASE RETURN TO
LOS ANGELES COUNTY ENGINEER
700 LOS ANGELES COUNTY ENGINEERING BLDG.

NOTE: ANY ADDITIONS OR CHANGES ON THIS SHEET MUST BE MADE OR CIRCLED IN RED INK, WITH DATE AND NAME OF PERSON MAKING CHANGE.

Do not extend notes this side of this line.

F. B. 2551 Pg. 112 Profile No. ___ X-Sec. No. ___
Division No. ___ Job No. 62-5-43 Plotted ___ Date ___ Checked ___ Date ___
Notes Red. ___ Date ___ Notes Chkd. Miller Date ___
Survey of S.D. Plan # 5-43 13.
Survey by Crews Notes J.D.
Indexed C. Johnson Date ___

STATION	B. S.	H. I.	F. S.	ELEV.	OLANDA ST.	
		77 9'N			LT. CV N.	℄ BT. or S.
31+68			5 17	72 80		16' Gut. out
			5 30	72 67		18' Gut. in
			4 70	73 27		18' Cb. E.E.S.E. Cor. C.B.
			4 51	73 46		30'
31+73			4 59	73 38		℄
			4 94	73 03	9'	
			5 17	72 80	Gut. out. 17'	
			5 26	72 71	Gut. in 18'	
			5 16	72 81	DIP. Cb. 18'	
			4 1	73 9	PL. 30'	
31+87			4 60	73 37		℄
			4 84	73 13		9'
			5 14	72 83		16' Gut. out
			5 32	72 65		18' Gut. in
			4 70	73 27		18' Cb.
			4 5	73 5		30'
32+55.10			4 45	73 52	Int. EL SEGUNDO	BLVD. + OLANDA. ST.
BMSD2504			4 54	73 43	BMSD2504 ELEV. = 73.437	FD. 2528-10
	5 29	78 72			EL SEGUNDO BLVD + OLANDA ST N.E. Cor.	
					BT SPIT in Cb 5' N. of	N. END C.B.

76L-298 S & E #307—1-56

PLEASE RETURN TO
LOS ANGELES COUNTY ENGINEER
700 LOS ANGELES COUNTY ENGINEERING BLDG.

NOTE: ANY ADDITIONS OR CHANGES ON THIS SHEET MUST BE MADE OR CIRCLED IN RED INK, WITH DATE AND NAME OF PERSON MAKING CHANGE.

Do not extend notes this side of this line.

STATION	B. S.	H. I.	F. S.	ELEV.	OLANDA ST.	
		78 72 ✓			LT. or N.	℄ BT. or S.
32+55.10	0+00	E. ON OLANDA ST.				
0+38.5			5 80	72 92 ✓		℄ cross Gutter
0+69			5 35	73 37 ✓		℄
			5 52	73 20 ✓	9'	
			5 74	72 98 ✓	Gut out 17'	
			5 84	72 88 ✓	Gut in 18'	
			5 21	73 51 ✓	Cb. 18'	
			4 96	73 82 ✓	Bk. wk. 30'	
0+83			5 29	73 43 ✓		℄
			5 40	73 32 ✓		9'
			5 70	73 02 ✓		17' Gut. out
			5 80	72 92 ✓		18' Gut in
			5 16	73 56 ✓		18' Cb.
			4 88	73 84 ✓		30' Bk. wk.
1+23			5 22	73 50 ✓		℄
			5 40	73 32 ✓		9'
			5 72	73 00 ✓		17' Gut. out
			5 79	72 93 ✓		18' Gut. in
			5 17	73 55 ✓		18' Cb.
			4 87	73 85 ✓		30' Bk. wk.

Profile Notes Red. Plotted Job No. 62 54 29 Division No.
No. Date Date Survey of S.D. PRO. # 543
X-Sec. Notes Chkd. Miller Checked Survey by Cunsnell Notes J.C. Date 7-6-59
No. Date Date Map No. Indexed C. Johnson Date

F. B. 2551 PG. 113

76L-298 S & E #307—1-56

PLEASE RETURN TO
LOS ANGELES COUNTY ENGINEER
700 LOS ANGELES COUNTY ENGINEERING BLDG.

NOTE: ANY ADDITIONS OR CHANGES ON THIS SHEET MUST BE MADE OR CIRCLED IN RED INK, WITH DATE AND NAME OF PERSON MAKING CHANGE.

Do not extend notes this side of this line.

STATION	B. S.	H. I.	F. S.	ELEV.	OLANDA ST.	
		78 72 ✓				
1+23			5 38	73 34 ✓	9'	
			5 71	73 01 ✓	Gut out 17'	
			5 78	72 94 ✓	Gut in 18'	
			5 14	73 58 ✓	cb. 18'	
			4 84	73 88 ✓	BK. WK 30'	
2+23			5 12	73 60 ✓		℄
			5 24	73 48 ✓		9'
			5 62	73 10 ✓		17' Gut out.
			5 72	73 00 ✓		18' Gut in
			5 09	73 63 ✓		18' cb
			4 78	73 94 ✓		30' BK. WK.
			5 32	73 40 ✓	9'	
			5 56	73 16 ✓	Gut out 17'	
			5 66	73 06 ✓	Gut in 18'	
			5 03	73 69 ✓	cb 18'	
			4 85	73 87 ✓	BK. WK. 30'	

32+55.10 = 0+00 S. ON EL SEGUNDO BLVD

F. B. 2551 Pg. 114 Job No. 6254.38 Division No. Notes Red Plotted Profile
Survey of SD PBD. 5+3 (B) Date Date No. X-Sec.
Survey by Reisner Notes JO Notes Chkd Miller Checked
Inspected C. Johnson Date Date Date No.

76L-298 S & E #307—1-56

PLEASE RETURN TO
LOS ANGELES COUNTY ENGINEER
700 LOS ANGELES COUNTY ENGINEERING BLDG.

NOTE: ANY ADDITIONS OR CHANGES ON THIS SHEET MUST BE MADE OR CIRCLED IN RED INK, WITH DATE AND NAME OF PERSON MAKING CHANGE.

Do not extend notes this side of this line.

STATION	B. S.	H. I.	F. S.	ELEV.	EL SEGUNDO BLVD.	
		78 72 ✓			LT or E ℄	RT or W.
0+37			5 37	73 35 ✓	℄	
			5 19	73 53 ✓		19'
			5 78	72 94 ✓		36' Gut out
			5 98	72 74 ✓		38' Gut. in
			5 34	73 36 ✓		38' Cb. S.E.S.W. cor C.R.
			5 1	73 6 ✓		50' PL.
0+52			5 36	73 36 ✓	℄	
			5 40	73 32 ✓	19'	
			5 90	72 82 ✓	Gut out 36'	
			6 04	72 68 ✓	Gut in 38'	
			5 45	73 27 ✓	C.E.S.E. cor. CR. 38' Cb.	
			5 2	73 5 ✓	PL. 50'	
0+57			5 39	73 33 ✓	℄	
			5 52	73 20 ✓		19
						~~36' Gut out~~
			6 04	72 68 ✓		38' Gut in Flow line of Drain
			5 42	73 30 ✓		38' Cb
			5 5	73 2 ✓		50' PL.
			5 42	73 30 ✓	19	
			5 87	72 85 ✓	Gut out 36'	

Profile Notes Red ____ Plotted ____ Job No. 6254.30 Division No. ____ F. B. 2551 Pg. 115
No. ____ Date ____ Date ____ Survey of S.D. PBO. # 543 (B)
X-Sec. Notes Chkd. Miller Checked ____ Survey by Ochoa Notes J.D. Date 7-6-59
No. ____ Date ____ Date ____ Map No. ____ Index No. C. Johnson

76L-298 S & E #307—1-56

PLEASE RETURN TO
LOS ANGELES COUNTY ENGINEER
700 LOS ANGELES COUNTY ENGINEERING BLDG.

NOTE: ANY ADDITIONS OR CHANGES ON THIS SHEET MUST BE MADE OR CIRCLED IN RED INK, WITH DATE AND NAME OF PERSON MAKING CHANGE.

Do not extend notes this side of this line.

STATION	B. S.	H. I.	F. S.	ELEV.	EL SEGUNDO BLVD	
		78 72			LT. or E.	℄ RT or W
0+57			6 03	72 69	Gat. in 38'	
			5 42	73 30	Ob. 38'	
			5 0	73 7	PL 50'	
EL SEGUNDO BLVD. Going N.					LT. or W.	℄ RT. or E.
33+03			5 09	73 63		℄
			5 25	73 47		19'
			5 76	72 96		36' Gat out.
			5 92	72 80		38' Gat. in
			5 31	73 41		38' Ch.
			5 00	73 72		50' BK. WK.
33+18			4 98	73 74		℄
			5 13	73 59	19	
			5 70	73 02	Gat out 34	
			5 83	72 89	Gat in 38	
			5 20	73 52	Ob 38'	
			4 5	74 2	PL 50'	
33+58			4 84	73 88		℄
			5 00	73 72		19'

F. B. 2551 Pg. 116 Job No. 4254.30 Division No. Notes Red. Plotted Profile
Survey of S.D. PRO. 543 B Date Date No. X-Sec.
Survey by C. J. Notes Notes Chkd Miller Checked
Indexed Date Date No.

76L-298 S & E #307—1-56

PLEASE RETURN TO
LOS ANGELES COUNTY ENGINEER
700 LOS ANGELES COUNTY ENGINEERING BLDG.

NOTE: ANY ADDITIONS OR CHANGES ON THIS SHEET MUST BE MADE OR CIRCLED IN RED INK, WITH DATE AND NAME OF PERSON MAKING CHANGE.

Do not extend notes this side of this line.

STATION	B. S.	H. I.	F. S.	ELEV.	EL SEGUNDO BLVD.	
		78 72 ✓			LT. or W. ℄	RT. or E
33+58			5 66	73 06 ✓		36' Gut ant
			5 79	72 93 ✓		38' Gut in
			5 14	73 58 ✓		38' Cb.
			4 90	73 82 ✓		50' Bk. w.k.
			5 10	73 62 ✓	19'	
			5 64	73 08 ✓	Gut ant 34'	
			5 76	72 96 ✓	Gut in 38	
			5 15	73 57 ✓	Cb. 38'	
			4 5	74 2 ✓	PL. 50	
T.P.	5 77	79 70 ✓	4 79	73 93 ✓		
34+58			5 63	74 07 ✓	℄	
			5 60	74 10 ✓		5' ℄ PAV.
			5 76	73 94 ✓		24'
			6 44	73 26 ✓		41' Gut. out
			6 60	73 10 ✓		43' Gut in
			5 94	73 76 ✓		43' Cb.
			5 56	74 14 ✓		55 Bk. w.k.
			5 92	73 78 ✓	17'	
			6 40	73 30 ✓	Gut out 31	
			6 56	73 14 ✓	Gut in 33'	

Profile Notes Red ____ Plotted ____ Job No. 625400 Division No. ____ F. B. 2551 Pg. 117
No. ____ Date ____ Date ____ Survey of S. D. PRO. #543 (B)
X-Sec. Notes Chkd. Miller Checked ____ Survey by [illegible] Notes J.O. Date 7-6-59
No. ____ Date ____ Date ____ Map No. ____ Index ____ C. Tob. Pam.

76L-298 S & E #307—1-56

PLEASE RETURN TO
LOS ANGELES COUNTY ENGINEER
700 LOS ANGELES COUNTY ENGINEERING BLDG.

NOTE: ANY ADDITIONS OR CHANGES ON THIS SHEET MUST BE MADE OR CIRCLED IN RED INK, WITH DATE AND NAME OF PERSON MAKING CHANGE.

Do not extend notes this side of this line.

STATION	B. S.	H. I.	F. S.	ELEV.	EL SEGUNDO BLVD	
		79 70 ✓			LT or W.	℄ RT or E.
34+58			5 93	73 77 ✓	Co. 33'	
			5 65	74 05 ✓	Pl. 45'	
36+16			5 33	74 37 ✓		℄
			5 34	74 36 ✓		3' OTR PAV.
			5 60	74 10 ✓		22'
			6 09	73 61 ✓		39' Gut out
			6 22	73 48 ✓		41' Gut in
			5 61	74 09 ✓		Co. 41'
			5 40	74 30 ✓		BRWK 53'
			5 52	74 18 ✓	175'	
			6 10	73 60 ✓	Gut out 33'	
			6 24	73 46 ✓	Gut 35'	
			5 60	74 10 ✓	Co. 35'	
			5 37	74 33 ✓	Pl. 47'	
36+62.84			5 20	74 50 ✓	℄ INT HALO AVE. + EL SEGUNDO BLVD	
36+62.84 = 0+00 E ON HALO AVE.					LT or N.	℄ RT or S
0+39			6 00	73 70 ✓		℄ CROSS-GUTTER.

F. B. 2551 PG. 118
Survey of S.D. PAV. #543 (13)
Survey by Eckson Notes LB
Indexed C. Johnson Date
Job No. 6254.30 Division No.
Notes Red. Date
Notes Chkd. Miller Date
Plotted Date
Checked Date
Profile No.
X-Sec. No.

76L-298 S & E #307—1-56

PLEASE RETURN TO
LOS ANGELES COUNTY ENGINEER
700 LOS ANGELES COUNTY ENGINEERING BLDG.

NOTE: ANY ADDITIONS OR CHANGES ON THIS SHEET MUST BE MADE OR CIRCLED IN RED INK, WITH DATE AND NAME OF PERSON MAKING CHANGE.

Do not extend notes this side of this line.

STATION	B. S.	H. I.	F. S.	ELEV.	HALO AVE	
		79 70			LT. of N	℄ RT. of S
0+75			5 35	74 35 ✓		℄
			5 51	74 19 ✓		6'
			5 72	73 98 ✓		12' Gat. out
			5 80	73 90 ✓		13' Gat. in
			5 32	74 38 ✓		13' Cb.
			5 2	74 5 ✓		25' PL.
			5 51	74 19 ✓	6'	
			5 73	73 97 ✓	Gat. out 12'	
			5 83	73 87 ✓	Gat. in 13'	
			5 38	74 32 ✓	Cb. 13'	
			5 [illegible]	74 6 ✓	PL. 25	
1+15			5 30	74 40 ✓		℄
			5 46	74 24 ✓		6'
			5 63	74 07 ✓		12' Gat. out
			5 71	73 99 ✓		13' Gat. in
			5 28	74 42 ✓		13' Cb.
			5 0	74 7 ✓		25' PL.
			5 41	74 29 ✓	6	
			5 63	74 07 ✓	Gat. out 12'	
			5 73	73 97 ✓	Gat. in 13'	

Profile Notes Red ____ Plotted ____ Job No. 6254 30 Division No. ____ F. B. 2551 Pg. 119
No. ____ Date ____ Date ____ Survey of S.D. PBO. 5543 (B)
X-Sec. Notes Chkd. Miller Checked ____ Survey by Ochsner Notes JO Date 7-6-59
No. ____ Date ____ Date ____ Map No. ____ Indexed C. Johnson Date ____

76L-298 S & E #307—1-56

PLEASE RETURN TO
LOS ANGELES COUNTY ENGINEER
700 LOS ANGELES COUNTY ENGINEERING BLDG.

NOTE: ANY ADDITIONS OR CHANGES ON THIS SHEET MUST BE MADE OR CIRCLED IN RED INK, WITH DATE AND NAME OF PERSON MAKING CHANGE.

Do not extend notes this side of this line.

STATION	B. S.	H. I.	F. S.	ELEV.	HALO AVE	
		79 70 ✓			LT. or N. ℄	BT. or S.
1+15			5 30	74 40 ✓	Cb 13'	
			5 0	74 7 ✓	PL. 25.	
2+15			5 13	74 57 ✓	℄	
			5 17	74 53 ✓		6'
			5 36	74 34 ✓		12' Gut out.
			5 43	74 27 ✓		13' Gut. in
			4 87	74 83 ✓		13' Cb.
			4 5	75 2 ✓		25 PL.
			5 23	74 47 ✓	6'	
			5 48	74 22 ✓	Gut out. 12'	
			5 60	74 10 ✓	Gut. in 13'	
			4 95	74 75 ✓	Cb. 13'	
			5 0	74 7 ✓	PL. 25'	
ELSEGUNDO BLVD. Going N.					LT. or W. ℄	BT. or E.
37+09			5 16	74 54 ✓	℄	
			5 13	74 57 ✓		4' ℄ PAV.
			5 38	74 32 ✓		23'
			5 89	73 81 ✓		39.8 Gut. out

F. B. 2551 PG. 120 Job No. 6254.39 Division No. Notes Red. Plotted Profile
Survey of S.D. PRD. 543 (13) Date Date No.
Survey by Johnson Notes J.O. Notes Chkd Miller Checked X-Sec.
Indexed C. Johnson Date Date Date No.

76L-298 S & E #307—1-56

PLEASE RETURN TO
LOS ANGELES COUNTY ENGINEER
700 LOS ANGELES COUNTY ENGINEERING BLDG.

NOTE: ANY ADDITIONS OR CHANGES ON THIS SHEET MUST BE MADE OR CIRCLED IN RED INK, WITH DATE AND NAME OF PERSON MAKING CHANGE.

Do not extend notes this side of this line.

STATION	B. S.	H. I.	F. S.	ELEV.	EL SEGUNDO BLVD.	
		79 70 ✓			LT. OF W. ℄	RT. OF E.
37+09			6 11	73 59 ✓		41² Gut. in
			5 45	74 25 ✓		41² Cb.
			5 13	74 57 ✓		54' BK. WK.
			5 43	74 27 ✓	17'	
			5 92	73 78 ✓	Gut out 32'	
			6 11	73 59 ✓	Gut in 34'	
			5 46	74 24 ✓	Cb 34'	
			5 22	74 48 ✓	BK. WK. 46	
37+49			5 18	74 52 ✓	℄	
			5 14	74 56 ✓		6' ℄ PAV.
			5 28	74 42 ✓		24'
			5 88	73 82 ✓		41² Gut. out
			6 04	73 66 ✓		43² Gut. in
			5 42	74 28 ✓		43² Cb.
			5 18	74 52 ✓		56' BK WK.
			5 42	74 28 ✓	16'	
			5 86	73 84 ✓	Gut out 30²	
			5 99	73 71 ✓	Gut in 32²	
			5 35	74 35 ✓	Cb. 32²	
			5 10	74 60 ✓	BK. WK. 50'	

Profile No. ____ Date ____ Notes Red. ____ Plotted ____ Job No. 62542 Division No. ____ F. B. 2551 Pg. 121
X-Sec. No. ____ Date ____ Notes Chkd. Miller Date ____ Survey of S.D. PBO # 543 (B) Survey by Ochsner Notes J.O. Date 7-6-59
No. ____ Date ____ Date ____ Map No. ____ Indexed L. C. Johnson

76L-298 S & E #307—1-56

PLEASE RETURN TO
LOS ANGELES COUNTY ENGINEER
700 LOS ANGELES COUNTY ENGINEERING BLDG.

NOTE: ANY ADDITIONS OR CHANGES ON THIS SHEET MUST BE MADE OR CIRCLED IN RED INK, WITH DATE AND NAME OF PERSON MAKING CHANGE.

Do not extend notes this side of this line.

STATION	B. S.	H. I.	F. S.	ELEV.	EL SEGUNDO BLVD	
		79 70 ✓			4 or W.	℄ 8 or E.
38+50			5 02	74 68 ✓		℄
			5 01	74 69 ✓		6.5 ℄ PAV.
			5 16	74 54 ✓		24'
			5 76	73 94 ✓		42.5 Gut out.
			5 91	73 79 ✓		44.5 Gut in
			5 26	74 44 ✓		44.5 Cb.
			5 01	74 69 ✓		56.5 BK. WK.
			5 30	74 40 ✓	16'	
			5 74	73 96 ✓	Gut out 29.5	
			5 87	73 83 ✓	Gut in 31.5	
			5 24	74 46 ✓	Cb 31.5	
			4 99	74 71 ✓	BK. WK. 43.5	
T. P.	4 62	79 32 ✓	5 00	74 70 ✓		
39+47			4 57	74 75 ✓		℄
			4 57	74 75 ✓		2' ℄ PAV.
			4 72	74 60 ✓		21'
			5 21	74 11 ✓		38' Gut out.
			5 40	73 92 ✓		40' Gut in
			4 76	74 56 ✓		40' Cb.
			4 51	74 81 ✓		52' BK. WK.

F. B. 2551 PG. 122
Job No. 6254.30 Division No. ___ Notes Red ___ Plotted ___ Profile
Survey of S.D. PRO. #543 (B) Date ___ Date ___ No. ___
Survey by Cashner Notes JO. Notes Chkd Miller Checked ___ X-Sec.
Indexed C. Johnson Date ___ Date ___ No. ___

76L-298 S & E #307—1-56

PLEASE RETURN TO
LOS ANGELES COUNTY ENGINEER
700 LOS ANGELES COUNTY ENGINEERING BLDG.

NOTE: ANY ADDITIONS OR CHANGES ON THIS SHEET MUST BE MADE OR CIRCLED IN RED INK, WITH DATE AND NAME OF PERSON MAKING CHANGE.

Do not extend notes this side of this line.

STATION	B. S.	H. I.	F. S.	ELEV.	EL SEGUNDO BLVD.	
		79 32			Lt. or W.	℄ Rt. or E.
39+47			4 73	74 59	18'	
			5 31	74 01	Gut out 34	
			5 41	73 91	Gut in 36	
			4 80	74 52	Cb. 34	
			4 50	74 82	DR. W.R. 48'	
39+73.87			4 40	74 92	℄ int MILL RACE AVE.	
39+73.87 = 0+00 E. ON MILL RACE AVE					Lt. or W	℄ Rt. or S
0+40			5 34	73 98		℄ cross Gut
0+66			4 66	74 66		℄
			4 77	74 55		6'
			4 94	74 38		12' Gut out
			5 02	74 30		13' Gut in
			4 55	74 77		13' Cb.
			4 17	75 15		25' R.R. W.R.
0+92			4 36	74 96		℄
			4 51	74 81	6'	
			4 75	74 57	Gut out 12'	
			4 87	74 45	Gut in 13'	

Profile Notes Red. ____ Plotted ____ Job No. 62 5420 Division No. ____ F. B. 2551 Pg. 123
No. ____ Date ____ Date ____ Survey of S.D. P.R.O. 543 (B)
X-Sec. Notes Chkd. Miller Checked ____ Survey by DUHSNER Notes J.C. Date 7-6-59
No. ____ Date ____ Date ____ Map No. ____ Indexed C. Johnson Date ____

76L-298 S & E #307—1-56

PLEASE RETURN TO
LOS ANGELES COUNTY ENGINEER
700 LOS ANGELES COUNTY ENGINEERING BLDG.

NOTE: ANY ADDITIONS OR CHANGES ON THIS SHEET MUST BE MADE OR CIRCLED IN RED INK, WITH DATE AND NAME OF PERSON MAKING CHANGE.

Do not extend notes this side of this line.

STATION	B. S.	H. I.	F. S.	ELEV.	MILLRACE AVE.	
		79 32 ✓			LT. or W. ℄	RT. or S.
0+92			4 36	74 96 ✓	Cb 13'	
			3 9	75 4 ✓	PL. 25'	
1+32			4 20	75 12 ✓	℄	
			4 40	74 92 ✓		6'
			4 59	74 73 ✓		12' Gnt out
			4 71	74 61 ✓		13' Gnt in
			4 41	74 91 ✓		13' Cb
			3 95	75 37 ✓		25' BK[illegible]
			4 40	74 92 ✓	6'	
			4 61	74 71 ✓	Gnt. out 12'	
			4 70	74 62 ✓	Gnt in 13'	
			4 20	75 12 ✓	Cb 13'	
			3 7	75 6 ✓	PL. 25	
2+32			4 05	75 27 ✓	℄	
			4 20	75 12 ✓		6'
			4 33	74 99 ✓		12' Gnt out.
			4 41	74 91 ✓		13' Gnt in
			3 94	75 38 ✓		13' Cb.
			3 4	75 9 ✓		25' P.L.
			4 04	75 28 ✓	6.	

F. B. 2551 Pg. 124 Job No. 62543 Division No. Notes Red Plotted Profile
Survey of S.D. PRO. #543 Date Date No.
Survey by OLIVSMEA Notes JO. Notes Chkd Miller Checked X-Sec.
Indexed C. Johnson Date Date No.

76L-298 S & E #307—1-56

PLEASE RETURN TO
LOS ANGELES COUNTY ENGINEER
700 LOS ANGELES COUNTY ENGINEERING BLDG.

NOTE: ANY ADDITIONS OR CHANGES ON THIS SHEET MUST BE MADE OR CIRCLED IN RED INK, WITH DATE AND NAME OF PERSON MAKING CHANGE.

Do not extend notes this side of this line.

STATION	B. S.	H. I.	F. S.	ELEV.	MILLRACE AVE	
		79 32 ✓			LT or N. ℄	RT. of S.
2+32			4 30	75 02 ✓	Gut out 12'	
			4 42	74 90 ✓	Gut in 13'	
			3 95	75 37 ✓	Cb. 13'	
			3 7	75 6 ✓	PL 25	
ELSEGUNDO BLVD. Going N.W.						
40 +44.5			4 27	75 05 ✓	℄	
			4 28	75 04 ✓		4'
			4 49	74 83 ✓		25'
			5 13	74 19 ✓		42' Gut. out
			5 27	74 05 ✓		44' Gut in
			4 60	74 72 ✓		44' Cb.
			4 40	74 92 ✓		56' BK. WK.
			4 53	74 79 ✓	16'	
			5 19	74 13 ✓	Gut out 29'	
			5 30	74 02 ✓	Gut in 31'	
			4 66	74 66 ✓	Cb. 31'	
			4 22	75 10 ✓	BK. WK. 43'	

Profile No. ____ Date ____ Notes Red. ____ Plotted ____ Job No. 6254.29 Division No. ____ F. B. 2551 Pg. 125

X-Sec. No. ____ Date ____ Notes Chkd Miller Date ____ Checked ____ Date ____ Survey of S.D. PRC #543 ⓑ Survey by OLSNER Date 7-6-59 Notes J.D. Date ____

Map No. ____ Date ____ Indexed ____ Date ____ C. Johnson

76L-298 S & E #307—1-56

PLEASE RETURN TO
LOS ANGELES COUNTY ENGINEER
700 LOS ANGELES COUNTY ENGINEERING BLDG.

NOTE: ANY ADDITIONS OR CHANGES ON THIS SHEET MUST BE MADE OR CIRCLED IN RED INK, WITH DATE AND NAME OF PERSON MAKING CHANGE.

Do not extend notes this side of this line.

STATION	B. S.	H. I.	F. S.	ELEV.	EL SEGUNDO BLVD	
		79 32			LT.	℄ RT
40+84.5			4 30	75 02		℄
			4 24	75 08		8.8
			4 39	74 93		28'
			5 10	74 22		44.8 Gut-out
			5 21	74 11		46.8 Gut-in
			4 55	74 77		46.8 Cb.
			4 30	75 02		59' BH.WM.
			4 56	74 76	15'	
			5 11	74 21	Gut out 27.2	
			5 24	74 08	Gut in 29.2	
			4 57	74 75	Cb. 29.2	
			4 36	74 96	PL. 41	
42+00			4 24	75 08		℄
			4 11	75 21		11'
			4 30	75 02		30
			4 92	74 40		47 Gut-out
			5 07	74 25		49 Gut in
			4 45	74 87		49
			4 20	75 12		61' BH.WM.
			4 52	74 80	13'	

F. B. 2551 PG. 126
Job No. 6254.30 Division No. Notes Red Plotted Profile
Survey of S.D. PRO # 543 (B) Date Date No.
Survey by Cushner Notes JO Notes Chkd Miller Checked X-Sec.
Indexed A. C. Johnson Date Date No.

76L-298 S & E #307—1-56

PLEASE RETURN TO
LOS ANGELES COUNTY ENGINEER
700 LOS ANGELES COUNTY ENGINEERING BLDG.

NOTE: ANY ADDITIONS OR CHANGES ON THIS SHEET MUST BE MADE OR CIRCLED IN RED INK, WITH DATE AND NAME OF PERSON MAKING CHANGE.

Do not extend notes this side of this line.

STATION	B. S.	H. I.	F. S.	ELEV.	EL SEGUNDO BLVD	
T.P.		79 32 ✓	4 24	75 08 ✓	LT.	℄ BT.
42+00	5 21	80 29 ✓	5 95 ✓	74 34 ✓	Gut out 25	
			6 10	74 19 ✓	Gut in 27	
			5 47	74 82 ✓	Cb 27	
			4 9	75 4 ✓	PL 41	
43+00			5 00	75 29 ✓		℄
			5 00	75 29 ✓		62
			5 17	75 12 ✓		25'
			5 82	74 47 ✓		42° Gut out
			5 96	74 33 ✓		44° Gut in
			5 34	74 95 ✓		44° Cb
			5 06	75 23 ✓		56 BK WK
			5 26	75 03 ✓	16'	
			5 83	74 46 ✓	Gut out 30°	
			6 00	74 29 ✓	Gut in 32°	
			5 38	74 91 ✓	Cb 32°	
			4 9	75 4 ✓	BK WK 44	
44+06			4 92	75 37 ✓		℄
			5 06	75 23 ✓		19'
			5 69	74 60 ✓		36' Gut out
			5 81	74 48 ✓		38' Gut in
			5 17	75 12 ✓		38' Cb

Profile No. ____ Notes Red. ____ Date ____ Plotted ____ Date ____ Job No. 6254.20 Division No. ____ Survey of SD PBO 5-43 (B) Date 7-6-59
X-Sec. No. ____ Notes Chkd Miller Date ____ Checked ____ Date ____ Survey by Ochsner Notes JO Date ____
Map No. ____ Date ____ Indexed C. Johnson Date ____

F. B. 2551 Pg. 127

76L-298 S & E #307—1-56

PLEASE RETURN TO
LOS ANGELES COUNTY ENGINEER
700 LOS ANGELES COUNTY ENGINEERING BLDG.

NOTE: ANY ADDITIONS OR CHANGES ON THIS SHEET MUST BE MADE OR CIRCLED IN RED INK, WITH DATE AND NAME OF PERSON MAKING CHANGE.

Do not extend notes this side of this line.

STATION	B. S.	H. I.	F. S.	ELEV.	EL SEGUNDO BLVD		
		80 29 ✓			LT	℄	RT
44+00			4 88	75 41 ✓			50' PL
			5 10	75 19 ✓	19'		
			5 69	74 60 ✓	GUT OUT 36'		
			5 85	74 44 ✓	GUT IN 38'		
			5 22	75 07 ✓	CO 38'		
			4 9	75 4 ✓	BK WK 50'		
44+74.89			4 66	75 63 ✓	℄ INT ALLEY & EL SEGUNDO BLVD.		
T.P.	4 59	80 22 ✓	4 66	75 63 ✓			
44+74.89 = 0+00 N. ON ALLEY					LT. OV. W.	℄	RT. OV. E.
0+38			5 57	74 65 ✓		℄	CROSS GUTTER.
0+50			4 92	75 30 ✓		℄	
			4 66	75 56 ✓			10'
			4 79	75 43 ✓	10'		
1+50			4 40	75 82 ✓		℄	
			4 48	75 74 ✓			10'
			4 26	75 96 ✓	10'		

F. B. 2551 Pg. 128
Job No 62543 Division No. Notes Red. Plotted Profile
Survey of S.D. PRO. #543 (B) Date Date No. X-Sec.
Survey by OCHSNER Notes JO Notes Chkd Miller Checked
Index C. Johnson Date Date No.

76L-298 S & E #307—1-56

PLEASE RETURN TO
LOS ANGELES COUNTY ENGINEER
700 LOS ANGELES COUNTY ENGINEERING BLDG.

NOTE: ANY ADDITIONS OR CHANGES ON THIS SHEET MUST BE MADE OR CIRCLED IN RED INK, WITH DATE AND NAME OF PERSON MAKING CHANGE.

Do not extend notes this side of this line.

STATION	B. S.	H. I.	F. S.	ELEV.	ALLEY	
		80 22 ✓			LT. or E. ℄	RT or W.
44+74.89	0+00 S. on ALLEY					
0+38			4 59	75 63 ✓	℄	CROSS-GATTER
0+50			4 87	75 35 ✓	℄	
			4 62	75 60 ✓		10'
			4 76	75 46 ✓	10'	
1+50			5 16	75 06 ✓	℄	
			4 92	75 30 ✓		10'
			5 11	75 11 ✓	10'	
EL SEGUNDO BLVD. Going W.					LT. or S. ℄	RT or N.
45+83			4 56	75 66 ✓	℄	
			4 77	75 45 ✓	19'	
			5 15	75 07 ✓	Gat out 36'	
			5 33	74 89 ✓	Gat in 38'	
			5 19	75 03 ✓	DEP. Cb. 38'	
			4 46	75 76 ✓	BK. WK. 50	
46+29			5 04	75 18 ✓	℄	
			4 84	75 38 ✓		19'
			5 06	75 16 ✓		36' Gat out.

Profile Notes Red. Plotted Job No. 625430 Division No.
No. Date Date Survey of S.D.P.R.O. #543 (B)
X-Sec. Notes Chkd. Miller Checked Survey by Ochsner Notes J.A. Date 7-7-59
No. Date Date Map No. Indexed C. Johnson Date

F. B. 2551 Pg. 129

76L-298 S & E #307—1-56

PLEASE RETURN TO
LOS ANGELES COUNTY ENGINEER
700 LOS ANGELES COUNTY ENGINEERING BLDG.

NOTE: ANY ADDITIONS OR CHANGES ON THIS SHEET MUST BE MADE OR CIRCLED IN RED INK, WITH DATE AND NAME OF PERSON MAKING CHANGE.

Do not extend notes this side of this line.

F. B. 2551 Pg. 130 Profile
Survey of S.D. P.B.O. No. X-Sec.
Survey by Kessler Notes J.O. Plotted Date
Indexed L. O. Johnson Date Notes Red Date Notes Chkd Miller Checked Date
Division No. 3 Job No. 4254.3 543

STATION	B. S.	H. I.	F. S.	ELEV.	EL SEGUNDO BLVD	
		80 22			LT or S. ℄	RT. or N.
46+29			5 26	74 96		38' Gut in
			5 16	75 06		38' Cb. DEP. Cb
			4 32	75 90		50' BH. WH.
46+36.5			5 48	74 74	℄	CROSS Gut.
46+73.2			4 86	75 36	℄	Edge of Conc. PAV.
46+93.25			4 55	75 67	℄ INT ATLANTIC AVE + EL SEGUNDO BLVD.	
BM-SD2507			4 65	75 57	BM SD. 2507 ELEV: 75.567 F.B. 2528-11	
	4 12	79 69			EL SEGUNDO BLVD + ATLANTIC AVE. N.E. COR.	
					BT SPK. IN CB 39' E of E. END C.B.	
46+93.25 = 0+00 W. ON EARLIN AVE.					LT. or S. ℄	RT. or N.
0+20			4 51	75 18	℄	Edge of Conc.
0+36			4 82	74 87	℄	
0+50			4 10	75 59	℄	
			4 29	75 40		H.S Edge of PAV.
			4 1	75 6		20'
			4 1	75 6		50
			4 10	75 59	2'	
			4 57	75 12	Edge of PAV 20	

76L-298 S & E #307—1-56

PLEASE RETURN TO
LOS ANGELES COUNTY ENGINEER
700 LOS ANGELES COUNTY ENGINEERING BLDG.

NOTE: ANY ADDITIONS OR CHANGES ON THIS SHEET MUST BE MADE OR CIRCLED IN RED INK, WITH DATE AND NAME OF PERSON MAKING CHANGE.

Do not extend notes this side of this line.

STATION	B. S.	H. I.	F. S.	ELEV.	CARLIN AVE	
		79 69			LT. or S. ℄	R or N.
0+50			3 8	75 9 ✓	50'	
0+51			4 10	75 59 ✓	Rim of M.H 7'	9.65 MEAS 4.10 Rod 13.75
			13 75	65 94 ✓	INVERT of 8" PIPE.	
1+50			4 16	75 53 ✓	℄	
			4 23	75 46 ✓		4' Edge of PAV.
			4 2	75 5 ✓		20'
			4 1	75 6 ✓		50'
			4 11	75 58 ✓	7'	
			4 55	75 14 ✓	Edge of PAV. 20'	
			4 2	75 5 ✓	50'	
46+93.25 = 0+00 S ON ALLANTIC AVE					LT. or E ℄	RT or W.
0+18			4 36	75 33 ✓		20' Rim of M.H. 14.26 MEAS 4.36 ROD 18.62
			18 62	61 07 ✓	INVERT of 36" PIPE.	
0+50			4 03	75 66 ✓	℄	
			4 53	75 16 ✓		20' Edge of Conc.
			5 01	74 68 ✓		28' Edge of PAV.
			5 6	74 1 ✓		31'
			3 8	75 9 ✓		50'

Profile No. ____ Notes Red. ____ Plotted ____ Job No. 4554 3B Division No. ____ F. B. 2551 PG. 131
X-Sec. No. ____ Date ____ Date ____ Survey of S.D. PBO # 543 (B)
Notes Chkd. Miller Checked ____ Survey by Cushner Notes J.O. Date 2-7-59
No. ____ Date ____ Date ____ Map No. ____ Indexed C. Johnson Date ____

76L-298 S & E #307—1-58

PLEASE RETURN TO
LOS ANGELES COUNTY ENGINEER
700 LOS ANGELES COUNTY ENGINEERING BLDG.

NOTE: ANY ADDITIONS OR CHANGES ON THIS SHEET MUST BE MADE OR CIRCLED IN RED INK, WITH DATE AND NAME OF PERSON MAKING CHANGE.

Do not extend notes this side of this line.

F. B. 2551 Pg. 132 Profile
Survey of S.D. PRO. 543 (R) No. X-Sec.
Survey by ZEHSNER Notes J.O. Plotted
Index C. JOHNSON Date Notes Red. Date
Division No. Job No. 6254.3 Date Notes Chkd. Miller Checked Date
Date No.

STATION	B. S.	H. I.	F. S.	ELEV.	ATLANTIC AVE.	
		79 69			17 or E. ℄	17 or W.
1+01			4 12	75 57 ✓	℄	
			4 49	75 20 ✓	Edge of Conc. 20	
			4 62	75 07 ✓	36'	
			4 91	74 78 ✓	Gutter 50²	
			5 06	74 63 ✓	Gutter 52²	
			4 96	74 73 ✓	DER Cb 52²	
			4 10	75 59 ✓	BM.w. 65'	
1+41			4 18	75 51 ✓	℄	
			4 80	74 89 ✓		20' Edge of Conc
			5 22	74 47 ✓		28' Edge of Pave
			5 4	74 3 ✓		31'
			3 7	76 0 ✓		50' PL
			4 55	75 14 ✓	Edge of Conc. 20'	
			4 60	75 09 ✓	36'	
			5 02	74 67 ✓	Gutter 50²	
			5 14	74 55 ✓	Gutter 52²	
			4 47	75 22 ✓	Cb. 52²	
			4 20	75 49 ✓	B.M.w.A. 65'	
2+50			4 39	75 30 ✓	℄	
			4 94	74 75 ✓		20' Edge of Conc

76L-298 S & E #307—1-56

PLEASE RETURN TO
LOS ANGELES COUNTY ENGINEER
700 LOS ANGELES COUNTY ENGINEERING BLDG.

NOTE: ANY ADDITIONS OR CHANGES ON THIS SHEET MUST BE MADE OR CIRCLED IN RED INK, WITH DATE AND NAME OF PERSON MAKING CHANGE.

Do not extend notes this side of this line.

STATION	B. S.	H. I.	F. S.	ELEV.	ATLANTIC AVE	
		79 69			LT or E ℄	BT or W.
2+50			5 31	74 38 ✓		28' Edge of Pav.
			5 5	74 2 ✓		31'
			4 05	75 64 ✓		50' Pl.
			4 76	74 93 ✓	Edge of Conc. 20'	
			4 85	74 84 ✓	36'	
			5 20	74 49 ✓	Gut. out. 50²	
			5 27	74 42 ✓	Gut in 52²	
			4 63	75 06 ✓	Cb. 52²	
			4 41	75 28 ✓	Bk. wk. 65'	
3+24²			4 90	74 79 ✓		20' Bim. of M.H. {14.24 MEAS 4.90 Rod 19.14
			19 14	60 55 ✓	INVERT of 36" PIPE	
ATLANTIC AVE. GOING N.					LT or W ℄	BT. or E.
46+43			3 85	75 84 ✓	℄	
			4 34	75 35 ✓	Edge of Conc. 20'	
			4 86	74 83 ✓	Edge of Pav. 28'	
			5 1	74 6 ✓	31	
			4 2	75 5 ✓	Pl. 50'	

Profile Notes Red. Plotted Job No. 6254.20 Division No.
No. Date Date Survey of S.D. PAO. # 543 (B)
X-Sec. Notes Chkd Miller Checked Survey by Oksnes Notes J.O. Date 2-7-59
No. Date Date Map No. Indexed C. Johnson Date

F. B. 2551 Pg. 133

76L-298 S & E #307—1-56

PLEASE RETURN TO
LOS ANGELES COUNTY ENGINEER
700 LOS ANGELES COUNTY ENGINEERING BLDG.

NOTE: ANY ADDITIONS OR CHANGES ON THIS SHEET MUST BE MADE OR CIRCLED IN RED INK, WITH DATE AND NAME OF PERSON MAKING CHANGE.

Do not extend notes this side of this line.

STATION	B. S.	H. I.	F. S.	ELEV.	ATLANTIC AVE.	
		79 69			LT or W. ℄	RT. or E.
47+48			3 83	75 86 ✓	℄	
			4 16	75 53 ✓		20' Edge of Conc.
			4 37	75 32 ✓		36'
			4 65	75 04 ✓		50² Gut. out.
			4 75	74 94 ✓		52² Gut in
			4 62	75 07 ✓		52² Cb. DEP.
			3 80	75 89 ✓		65' BK. WK
47+88			3 72	75 97 ✓	℄	
			4 11	75 58 ✓		20' Edge of Conc.
			4 22	75 47 ✓		36'
			4 62	75 07 ✓		50² Gut. out.
			4 73	74 96 ✓		52² Gut in
			4 11	75 58 ✓		52² Cb.
			3 82	75 87 ✓		65' BK. WK.
			4 30	75 39 ✓	Edge of Conc. 20'	
			4 75	74 94 ✓	Edge of Pav. 28'	
			4 9	74 8 ✓	31'	
			4 0	75 7 ✓	PL. 50'	
T. P.	4 10	79 74 ✓	4 05	75 64 ✓		

F. B. 2551 PG. 134
Job No. 6254.30 Division No. 13
Notes Red. Plotted
Survey of S.D. PRO. # 543 Date Date No. X-Sec.
Survey by Ackerman Notes J.O. Notes Chkd. Miller Checked
Indexed C. Johnson Date Date Date No.

76L-298 S & E #307—1-56

PLEASE RETURN TO
LOS ANGELES COUNTY ENGINEER
700 LOS ANGELES COUNTY ENGINEERING BLDG.

NOTE: ANY ADDITIONS OR CHANGES ON THIS SHEET MUST BE MADE OR CIRCLED IN RED INK, WITH DATE AND NAME OF PERSON MAKING CHANGE.

Do not extend notes this side of this line.

STATION	B. S.	H. I.	F. S.	ELEV.	ATLANTIC AVE	
		79 74 ✓			LT. or W.	℄ RT. or E.
48+11			3 94	75 80 ✓	Rim of BELL [illegible] M.H. 49.8	
48+56			3 66	76 08 ✓		℄
			4 00	75 74 ✓		20' Edge of Conc.
			4 28	75 46 ✓		36'
			4 55	75 19 ✓		50.8 [illegible]
			4 65	75 09 ✓		52.8 [illegible]
			4 56	75 18 ✓		52.8 Ch. DEP.
			3 72	76 02 ✓		65' BK WK.
			4 24	75 50 ✓	Edge of Conc. 20'	
			4 79	74 95 ✓	Edge of [illegible] 78'	
			5 1	74 6 ✓	31'	
			3 9	75 8 ✓	PL. 50'	
48+98.71			3 60	76 14 ✓	℄ INT CLARK ST. & ATLANTIC AVE	
48+9[illegible].71 = 0+00 E. ON CLARK ST.					LT. or N.	℄ RT. or S.
0+2[illegible]			3 92	75 82 ✓		℄ Edge of Conc.
0+51			4 22	75 52 ✓	Rim of M.H. 14.8	12.02 MEAS Bed.
			16 24	63 50 ✓	INVERT. of 8" PIPE	4.22 / 16.24

Profile No. X-Sec. No. Notes Red. Date Notes Chkd Miller Date Plotted Date Checked Date Job No. 6254.28 Division No. Survey of S.D. P190 #543 Survey by [illegible] Notes [illegible] Date 2-7-59 Map No. Indexed C. Johnson Date

F. B. 2551 Pg. 135

76L-298 S & E #307—1-56

PLEASE RETURN TO
LOS ANGELES COUNTY ENGINEER
700 LOS ANGELES COUNTY ENGINEERING BLDG.

NOTE: ANY ADDITIONS OR CHANGES ON THIS SHEET MUST BE MADE OR CIRCLED IN RED INK, WITH DATE AND NAME OF PERSON MAKING CHANGE.

Do not extend notes this side of this line.

STATION	B.S.	H.I.	F.S.	ELEV.	CLARK ST	
		79 74 ✓			LT on	℄ BT 11 S.
0+82			3 82	75 92 ✓		℄
			4 04	75 70 ✓	9'	
			4 42	75 32 ✓	Gut 18'	
			4 40	75 34 ✓	DEP. Cb 18'	
			3 7	76 0 ✓	PL 30	
0+86			3 80	75 94 ✓		℄
			3 90	75 84 ✓		9'
			4 24	75 50 ✓		17' Gut out
			4 29	75 45 ✓		18' Gut in
			4 22	75 52 ✓		18' cb. DEP.
			3 42	76 32 ✓		30' BK. wk.
1+26			3 70	76 04 ✓		℄
			3 81	75 93 ✓		9'
			4 16	75 58 ✓		17' Gut out
			4 27	75 47 ✓		18' Gut in
			3 65	76 09 ✓		18' cb.
			3 3	76 4 ✓		30' PL.
			3 85	75 89 ✓	9'	
			4 26	75 48 ✓	Gut 18'	
			4 22	75 52 ✓	DEP. Cb. 18'	

F. B. 2551 Pg. 136
Survey of S.D. PRO. #543 Job No. 62543 Division No. Notes Red. Plotted Profile
Survey by Cashmer Notes J.O. Date Date No. X-Sec.
Indexed C. Johnson Date Notes Chkd. Miller Checked Date No.

76L-298 S & E #307—1-56

PLEASE RETURN TO
LOS ANGELES COUNTY ENGINEER
700 LOS ANGELES COUNTY ENGINEERING BLDG.

NOTE: ANY ADDITIONS OR CHANGES ON THIS SHEET MUST BE MADE OR CIRCLED IN RED INK, WITH DATE AND NAME OF PERSON MAKING CHANGE.

Do not extend notes this side of this line.

STATION	B. S.	H. I.	F. S.	ELEV.	CLARK ST	
		79 74 ✓			LT. or N. ℄	RT. or S.
1+26			3 6	76 1 ✓	PL. 30'	
2+26			3 55	76 19 ✓	℄	
			3 68	76 06 ✓		9'
			4 60	75 74 ✓		17' Gut out
			4 05	75 69 ✓		18' Gut in
			3 42	76 32 ✓		18' Cb.
			3 2	76 5 ✓		30' PL.
			3 59	76 15 ✓	9'	
			4 10	75 64 ✓	Gut. 18'	
			3 60	76 14 ✓	Cb. 18'	
			3 4	76 3 ✓	PL. 30'	
ATLANTIC AVE. GOING N.					LT. or W. ℄	RT. or E.
49+10			3 93	75 81 ✓	RIM of M.H. 20'	14.45 MEAS
			18 38	61 36 ✓	INVERT of 36" PIPE	8.93 Rod
49+64			3 44	76 30 ✓	℄	
			3 80	75 94 ✓		20' Edge of Conc.
			4 40	75 34 ✓		38' Gut
			4 41	75 33 ✓		38' Cb. DEP.

Profile No. X-Sec. No. Notes Red. Date Notes Chkd. Miller Date Plotted Date Checked Date Job No. 625430 Division No. Survey of S.D. PRO # 543 (13) Survey by Eckener Notes J.D. Date 7-7-59 Map No. Indexed C. Johnson Date

F. B. 2551 Pg. 137

76L-298 S & E #307—1-56

PLEASE RETURN TO
LOS ANGELES COUNTY ENGINEER
700 LOS ANGELES COUNTY ENGINEERING BLDG.

NOTE: ANY ADDITIONS OR CHANGES ON THIS SHEET MUST BE MADE OR CIRCLED IN RED INK, WITH DATE AND NAME OF PERSON MAKING CHANGE.

Do not extend notes this side of this line.

STATION	B. S.	H. I.	F. S.	ELEV.	ATLANTIC AVE	
		79 74 ✓			LT. or W. ℄	RT. or E.
49+64			3 6	76 1 ✓		50' PL.
			4 04	75 70 ✓	Edge of Conc 20'	
			4 51	75 23 ✓	Edge of PAV 28'	
			5 2	74 5 ✓	31'	
			3 7	76 0 ✓	PL. 50'	
50+00			3 24	76 40 ✓	℄	
			3 31	76 43 ✓		20' Edge of Conc.
			4 12	75 62 ✓		38' Gut.
			3 55	76 19 ✓		38' Ch.
			3 34	76 40 ✓		50' PL.
			3 95	75 79 ✓	Edge of Conc. 20	
			4 52	75 22 ✓	Edge of PAV 28	
			4 8	74 9 ✓	31'	
			3 7	76 0 ✓	PL. 50'	
51+00			3 20	76 54 ✓	℄	
			3 54	76 20 ✓		20' Edge of Conc.
			3 85	75 89 ✓		38' Gut.
			3 24	76 50 ✓		38' Ch
			3 0	76 7 ✓		50' PL.
			3 75	75 99 ✓	Edge of Conc 20	

F. B. 2551 Pg. 138
Survey of S.D. PBO. # 543 (3)
Survey by OCHSNER Notes J.C.
Indexed C. Johnson Date
Job No. 6254.33
Division No.
Notes Red. Date
Plotted Date
Notes Chkd. Miller Date
Checked Date
Profile No.
X-Sec. No.

76L-298 S & E #307—1-56

PLEASE RETURN TO
LOS ANGELES COUNTY ENGINEER
700 LOS ANGELES COUNTY ENGINEERING BLDG.

NOTE: ANY ADDITIONS OR CHANGES ON THIS SHEET MUST BE MADE OR CIRCLED IN RED INK, WITH DATE AND NAME OF PERSON MAKING CHANGE.

Do not extend notes this side of this line.

STATION	B. S.	H. I.	F. S.	ELEV.	ATLANTIC AVE.	
		79 74 ✓			LT. of W.	℄ RT of E.
51+00			4 20	75 54 ✓	Edge of Pav. 28'	
			4 5	75 2 ✓	31'	
			3 4	76 3 ✓	Pl. 50'	
T.P.	6 41	81 95 ✓	4 20	75 54 ✓		
52+00			5 20	76 75 ✓		℄
			5 60	76 35 ✓		20' Edge of conc.
			5 94	76 01 ✓		38' Gnt.
			5 26	76 69 ✓		38' Cb
			5 09	76 86 ✓		50' DR. wy
			5 78	76 17 ✓	Edge of conc 20'	
			6 35	75 60 ✓	Edge of Pav 28'	
			6 6	75 3 ✓	31'	
			5 6	76 3 ✓	Pl. 50'	
52+68±			5 44	76 51 ✓	Rim of M.H. 20'	14.60 MEAS 5.44 Rod. 20.04
			20 04	61 91 ✓	INVERT of 36" PIPE	
52+89±			5 97	75 98 ✓	Gnt. 35'	
			5 04	76 91 ✓	Cb. 35'	
53+00			5 04	76 91 ✓		℄
			5 39	76 56 ✓		20' Edge of conc.
			5 81	76 14 ✓		38' Gnt.

Profile No. ____ Notes Red. ____ Plotted ____ Job No. 6254.39 Division No. ____ F. B. 2551 Pg. 139
Date ____ Date ____ Survey of S.D. PBO #543 (B)
X-Sec. No. ____ Notes Chkd Miller Checked ____ Survey by Oksner B. Notes J.O. Date 7-7-59
Date ____ Date ____ Map No. ____ Indexed C. Johnson

76L-298 S & E #307—1-56

PLEASE RETURN TO
LOS ANGELES COUNTY ENGINEER
700 LOS ANGELES COUNTY ENGINEERING BLDG.

NOTE: ANY ADDITIONS OR CHANGES ON THIS SHEET MUST BE MADE OR CIRCLED IN RED INK, WITH DATE AND NAME OF PERSON MAKING CHANGE.

Do not extend notes this side of this line.

STATION	B. S.	H. I.	F. S.	ELEV.	ATLANTIC AVE	
		81 95 ✓			LT. or W. ℄	RT. or E
53+00			5 15	76 80 ✓		38' Cb.
			4 97	76 98 ✓		50' BK WK.
			5 63	76 32 ✓	Edge of Conc. 20'	
			5 82	76 13 ✓	Gut 35'	
			5 80	76 15 ✓	DEP. Cb. 35'	
			4 66	77 29 ✓	BK. WK. 50'	
54+00			4 88	77 07 ✓	℄	
			5 21	76 74 ✓		20' Edge of Conc.
			5 69	76 26 ✓		38' Gut.
			5 03	76 92 ✓		38' Cb.
			4 76	77 19 ✓		50' BK WK.
			5 45	76 50 ✓	Edge of Conc 20'	
			6 05	75 90 ✓	Gut 35'	
			4 80	77 15 ✓	Cb. 35'	
			4 72	77 23 ✓	BK WK. 50'	
53+73			4 44	77 31 ✓	Rim of BELL SYS. MH 44.5	
54+99			4 69	77 26 ✓	℄	
			5 04	76 91 ✓		20' Edge of Conc
			5 51	76 44 ✓		38' Gut
			4 87	77 08 ✓		38' Cb.

F. B. 2551 Pg. 140 Job No. 4254.30 Division No. (B) Notes Red. Plotted Profile
Survey of S.D. PRO #543 Date Date No. X-Sec.
Survey by Olsen Notes J.O. Notes Chkd Miller Checked
Index C. Johnson Date Date Date No.

76L-298 S & E #307—1-56

PLEASE RETURN TO
LOS ANGELES COUNTY ENGINEER
700 LOS ANGELES COUNTY ENGINEERING BLDG.

NOTE: ANY ADDITIONS OR CHANGES ON THIS SHEET MUST BE MADE OR CIRCLED IN RED INK, WITH DATE AND NAME OF PERSON MAKING CHANGE.

Do not extend notes this side of this line.

STATION	B. S.	H. I.	F. S.	ELEV.	ATLANTIC AVE	
		81 95 ✓			LT. or W.	℄ RT. or E.
54+99			4.60	77 35 ✓		50' BK. wk.
			5 30	76 65 ✓	Edge of conc. 20	
			5 60	76 35 ✓	Gut. 35	
			4 85	77 10 ✓	End of ch. Ch 35	
			4 40	77 55 ✓	BK. wk. 50'	
T.P.	5 89	82 45 ✓	5 39	76 56 ✓		
55+— 89			5 05	77 40 ✓		℄
			5.61	76 84 ✓	Edge of conc. 20'	
			6 78	75 67 ✓	35'	
			4 50	77 95 ✓	P.L. 50'	
56+18.3			4 95	77 50 ✓		℄
			5 30	77 15 ✓		20' Edge of conc.
			5 89	76 56 ✓		39' Gut.
			5 20	77 25 ✓		39' Ch. End of ch
			4 90	77 55 ✓		50' BK. wk.
56+18.88			4 95	77 50 ✓	℄ INT LAVINIA AVE +	ATLANTIC AVE.

56+ 18.88 = 0+00 GOING N. ON ATLANTIC

Profile Notes Red ____ Plotted ____ Job No. 62543B Division No. ____ F. B. 2551 Pg. 1411
No. ____ Date ____ Date ____ Survey of S.D. PBO. #543 (B)
X-Sec. Notes Chkd Miller Checked ____ Survey by Ackerman Notes V.O. Date 2-2-59
No. ____ Date ____ Date ____ Map No. ____ Indexed ____ Date ____
C. Johnson

76L-298 S & E #307—1-56

PLEASE RETURN TO
LOS ANGELES COUNTY ENGINEER
700 LOS ANGELES COUNTY ENGINEERING BLDG.

NOTE: ANY ADDITIONS OR CHANGES ON THIS SHEET MUST BE MADE OR CIRCLED IN RED INK, WITH DATE AND NAME OF PERSON MAKING CHANGE.

Do not extend notes this side of this line.

STATION	B. S.	H. I.	F. S.	ELEV.	ATLANTIC AVE	
		82 45 ✓			LT. or W. ℄	RT. or E.
0+73			4 80	77 65 ✓	℄	
			5 18	77 27 ✓		20' Edge of conc.
			5 90	76 55 ✓		38'
			5 04	77 41 ✓		50' PL.
			5 36	77 09 ✓	Edge of conc. 20	
			5 90	76 55 ✓	Gut out. 32'	
			6 01	76 44 ✓	Gut in 35'	
			5 18	77 27 ✓	Cb. 35'	
			4 90	77 55 ✓	BK. WK. 50	
1+01			5 11	77 34 ✓	Rim of M.H. 20'	14.65 MEAS 5.11 ROD 19.76
			19 76	62 69 ✓	INVERT of 36" PIPE.	
1+13			4 72	77 73 ✓	℄	
			5 22	77 23 ✓	Edge of conc. 20'	
			5 87	76 58 ✓	Gut out 32'	
			5 95	76 50 ✓	Gut in 35'	
			5 13	77 32 ✓	Cb. 35	
			4 87	77 58 ✓	BK. WK. 50'	
2+13			4 50	77 95 ✓	℄	
			4 87	77 58 ✓		20' Edge of conc.
			5 55	76 90 ✓		40' Gut.

F. B. 2551 Pg. 142 Job No. 6254.30 Division No. Notes Red. Plotted Profile
Survey of S.D. PRO. #543 (B) Date Date No. X-Sec.
Survey by OCHSNER Notes JO Notes Chkd. Miller Checked
Indexed K. C. Johnson Date Date No.

76L-298 S & E #307—1-56

PLEASE RETURN TO
LOS ANGELES COUNTY ENGINEER
700 LOS ANGELES COUNTY ENGINEERING BLDG.

NOTE: ANY ADDITIONS OR CHANGES ON THIS SHEET MUST BE MADE OR CIRCLED IN RED INK, WITH DATE AND NAME OF PERSON MAKING CHANGE.

Do not extend notes this side of this line.

STATION	B. S.	H. I.	F. S.	ELEV.	ATLANTIC AVE	
		82 45 ✓			LT. or W. ℄	RT. or E
2+13			4 84	77 61 ✓		40' Eb.
			4 65	77 80 ✓		50' BK. WK
			5 02	77 43 ✓	Edge of conc. 20	
			5 66	76 79 ✓	Gut out. 36	
			5 77	76 68 ✓	Gut in 38	
			4 93	77 52 ✓	Cb. 38'	
			4 67	77 78 ✓	DK. WK. 50'	
LAVINIA AVE. Going W.					LT. or S. ℄	RT. or N.
56+39			5 32	77 13 ✓	℄	Rim of M.H. {14.60 MEAS 5.32 BOD 19.92
			19 92	62 53 ✓	INVERT of 8" PIPE	
56+54			6 12	76 33 ✓		
56+69			5 77	76 68 ✓	℄	
			6 40	75 85 ✓	9'	
			6.90	75 55 ✓	17'	
			4.50	77 95 ✓	P.L. 30'	
56+78			6 40	75 85 ✓	Rim of M.H. 14'	{11.60 MEAS 6.60 Bod. 18.20
			18 20	64 25 ✓	INVERT of 8" PIPE	
57+09			5 76	76 69 ✓	℄	
			5 30	77 15 ✓	9'	

Profile Notes Red. ____ Plotted ____ Job No. 62543 Division No. ____ F. S. 2551 Pg. 143
No. ____ Date ____ Date ____ Survey of SD PBO # 543 (B)
X-Sec. Notes Chkd. Miller Checked ____ Survey by Cohsner Notes J.O. Date 7-7-49
No. ____ Date ____ Date ____ Map No. ____ Index ____ Date ____
A. C. Johnson

76L-298 S & E #307—1-56

PLEASE RETURN TO
LOS ANGELES COUNTY ENGINEER
700 LOS ANGELES COUNTY ENGINEERING BLDG.

NOTE: ANY ADDITIONS OR CHANGES ON THIS SHEET MUST BE MADE OR CIRCLED IN RED INK, WITH DATE AND NAME OF PERSON MAKING CHANGE.

Do not extend notes this side of this line.

STATION	B. S.	H. I.	F. S.	ELEV.	LAVINIA AVE	
		82 45 ✓			LT. or S. ℄	RT. or N
57+09			5 34	77 11 ✓		18' Gnt.
			4 74	77 71 ✓		18' Cb.
			4 59	77 86 ✓		30' DK. wk.
57+49			6 00	76 45 ✓	℄	
			5 52	76 93 ✓		9'
			5 57	76 88 ✓		18' Gnt.
			4 96	77 49 ✓		18' Cb.
			4 84	77 61 ✓		30' DK. wk.
			6 44	76 01 ✓	9'	
			6 90	75 55 ✓	Edge 17'	
			4 76	77 69 ✓	PL. 30'	
57+78.90			6 05	76 40 ✓	℄ int ALLEY ℄	
T. P.	4 39	80 79 ✓	6 05	76 40 ✓		
57+78.90 = 0+00 N. on ALLEY					LT. or W. ℄	RT. or E
0+18			3 93	76 86 ✓	℄	
0+30			3 29	77 50 ✓	℄	
			3 37	77 42 ✓		10'
			3 59	77 20 ✓	10'	

F. S. 2551 Pg. 144 Job No. 6254.30 Division No. Notes Red. Plotted Profile
Survey of S.D. #543 (13) Date Date No. X-Sec.
Survey by Pehsnea Notes J.C. Notes Chkd. Miller Checked
Indexed K. C. Johnson Date Date No.

76L-298 S & E #307—1-56

PLEASE RETURN TO
LOS ANGELES COUNTY ENGINEER
700 LOS ANGELES COUNTY ENGINEERING BLDG.

NOTE: ANY ADDITIONS OR CHANGES ON THIS SHEET MUST BE MADE OR CIRCLED IN RED INK, WITH DATE AND NAME OF PERSON MAKING CHANGE.

Do not extend notes this side of this line.

STATION	B. S.	H. I.	F. S.	ELEV.	ALLEY		
		80 79			LT. or W.	℄	RT. or E.
1+00			3 06	77 73 ✓		℄	
			3 17	77 62 ✓			10'
			3 18	77 61 ✓	10'		
2+00			2 99	77 80 ✓		℄	
			3 10	77 69 ✓			10'
			3 12	77 67 ✓	10'		
3+0-5			2 40	78 39 ✓		℄	Rim of M.H. {11.00 MEAS 2.40 Rod 13.40
			13 40	67 39 ✓	INVERT of 8" PIPE		
LAVINIA AVE. GOING W.					LT. or S.	℄	RT. or N.
57+78			5 03	75 76 ✓	Rim of M.H. 15.3		{10.65 MEAS 5.03 Rod 15.68
			15 68	65 11 ✓	INVERT. of 8" PIPE.		
58+83			4 56	76 23 ✓		℄	
			4 31	76 48 ✓			9'
			4 36	76 43 ✓			18" G.T.
			3 79	77 00 ✓			18" CO.
			3 52	77 27 ✓			30' DK. WK.
			4 80	75 99 ✓	9'		
			5 09	75 70 ✓	Edge of PAV. 17'		

Profile No. ____ Notes Red. ____ Plotted ____ Job No. 1254 Division No. ____ F. B. 2551 Pg. 145
Date ____ Date ____ Survey of S.D. PROJ. 543 (B)
X-Sec. No. ____ Notes Chkd. Miller Checked ____ Survey by OCHSNER Notes J.C. Johnson Date 7-8-59
Date ____ Date ____ Map No. ____ Indexed ____ Date ____

76L-298 S & E #307—1-56

PLEASE RETURN TO
LOS ANGELES COUNTY ENGINEER
700 LOS ANGELES COUNTY ENGINEERING BLDG.

NOTE: ANY ADDITIONS OR CHANGES ON THIS SHEET MUST BE MADE OR CIRCLED IN RED INK, WITH DATE AND NAME OF PERSON MAKING CHANGE.

Do not extend notes this side of this line.

STATION	B. S.	H. I.	F. S.	ELEV.	LAVINIA AVE	
		80 79			LT. OF S.	BT. OF N.
58+83			5 1	75 7 ✓	23'	
			3 1	77 7 ✓	PL. 30'	
59+37.90			4 46	76 33 ✓	℄ INT 1ST AVE + LAVINIA AVE.	
BM T522	5 09		3 80	~~76 95~~ 77.00 ✓	BM T522 ELEV. 77.002 F.B. 2528-12	
		82 09 ✓			FIRST AVE + LAVINIA AVE., N.E. COR.	
					BT. SPK. IN CL. 12 N. OF N. END C.R.	
59+37.90 = 0+00 LAVINIA AVE W						
0+54.5			5 80	76 29 ✓		
			5 71	76 38 ✓		9'
			5 99	76 10 ✓		18' Lat.
			5 27	76 82 ✓		18' Cl.
			5 05	77 04 ✓		30' BK. WK.
			6 05	76 04 ✓	9'	
			6 29	75 80 ✓	Edge of Pav. 17'	
			5 0	77 1 ✓	PL. 30	

F. B. 2551 Pg. 146
Survey of S.D. PRO. 543 Job No. 1254.39 Division No. (B)
Survey by OCHSNER Notes J.O. Notes Chkd Miller Checked
Indexed C. Johnson Date Date Date Date
Profile No. X-Sec. No.

76L-298 S & E #307—1-56

PLEASE RETURN TO
LOS ANGELES COUNTY ENGINEER
700 LOS ANGELES COUNTY ENGINEERING BLDG.

NOTE: ANY ADDITIONS OR CHANGES ON THIS SHEET MUST BE MADE OR CIRCLED IN RED INK, WITH DATE AND NAME OF PERSON MAKING CHANGE.

Do not extend notes this side of this line.

STATION	B. S.	H. I.	F. S.	ELEV.	LAVINIA AVE	
		82 09 ✓			Lt. or S.	℄ Rt. or N.
0+94			5 85	76 24 ✓		℄
			5 78	76 31 ✓		9'
			6 04	76 05 ✓		18' Gut.
			5 40	76 69 ✓		18' Cb.
			5 15	76 94 ✓		30' DK. wk.
			6 12	75 97 ✓	9'	
			6 31	75 78 ✓	Edge of Pav 17'	
			4 9	77 2 ✓	Pl. 30'	
1+94			5 85	76 24 ✓		℄
			5 77	76 32 ✓		9'
			6 05	76 04 ✓		18' Gut.
			5 81	76 28 ✓		18' Cb. DER
			5 23	76 86 ✓		30' 3K. wk.
			6 02	76 07 ✓	9	
			6 19	75 90 ✓	Edge of Pav 17'	
			5 0	77 1 ✓	Pl. 30'	

FIRST AVE. Going N.

Profile Notes Red. Plotted Job No. 6254 Division No. F. B. 2551 Pg. 147
No. Date Date Survey of S.D. PRO #543 B
X-Sec. Notes Chkd. Miller Checked Survey by Ochsner Notes JB Date 7-8-59
No. Date Date Map No. Indexed J. C. Johnson Date

76L-298 S & E #307—1-56

PLEASE RETURN TO
LOS ANGELES COUNTY ENGINEER
700 LOS ANGELES COUNTY ENGINEERING BLDG.

NOTE: ANY ADDITIONS OR CHANGES ON THIS SHEET MUST BE MADE OR CIRCLED IN RED INK, WITH DATE AND NAME OF PERSON MAKING CHANGE.

Do not extend notes this side of this line.

STATION	B. S.	H. I.	F. S.	ELEV.	FIRST AVE.	
		82 09 ✓			LT or W.	℄ 18' or E.
59+92			5 37	76 72 ✓		℄
			5 41	76 68 ✓		9'
			5 71	76 38 ✓		18' Gut.
			5 08	77 01 ✓		18' Cb.
			4 81	77 28 ✓		30' Bk wk.
			5 50	76 59 ✓	9'	
			5 77	76 32 ✓	Gut 18'	
			5 09	77 00 ✓	Cb 18'	
			4 89	77 20 ✓	Bk wk 30'	
60+32			5 29	76 80 ✓		℄
			5 35	76 74 ✓		9'
			5.64	76 45 ✓		18' Gut.
			5 02	77 07 ✓		18' Cb.
			4 83	77 26 ✓		30' Bk wk.
			5 38	76 71 ✓	9'	
			5 60	76 49 ✓	Gut 18'	
			5 00	77 09 ✓	Cb 18'	
			4 77	77 32 ✓	Bk wk 30'	
61+32			5 01	77 08 ✓		℄
			5 10	76 99 ✓		9'

F. B. 2551 Pg. 148
Survey of S.D. PRO #543 (B) Job No. 62543 Division No. ____ Notes Red. ____ Plotted ____ Profile
Survey by Oehsner Notes JO Date ____ Date ____ No. ____
Indexed K. C. Johnson Date ____ Notes Chkd Miller Checked ____ X-Sec.
Date ____ Date ____ No. ____

76L-298 S & E #307—1-56

PLEASE RETURN TO
LOS ANGELES COUNTY ENGINEER
700 LOS ANGELES COUNTY ENGINEERING BLDG.

NOTE: ANY ADDITIONS OR CHANGES ON THIS SHEET MUST BE MADE OR CIRCLED IN RED INK, WITH DATE AND NAME OF PERSON MAKING CHANGE.

Do not extend notes this side of this line.

STATION	B. S.	H. I.	F. S.	ELEV.	FIRST AVE	
		82 09 ✓				
61+32			5 39	7670 ✓		18' Gnt.
			4 75	7734 ✓		18' Cb
			4 54	7753 ✓		30' BK. wk.
			5 16	7693 ✓	9	
			5 32	7677 ✓	Gnt 18'	
			4 76	7733 ✓	Cb 18'	
			4 50	7759 ✓	BK. wk. 30'	
T.P.	5 67	8265 ✓	5 11	7698 ✓		
62+00			5 42	7723 ✓		
			5 50	7715 ✓		9'
			5 88	7677 ✓		18' Gnt.
			5 21	7744 ✓		18' Cb.
			4 97	7768 ✓		30' BK. wk.
			5 51	7714 ✓	9'	
			5 85	7680 ✓	Gnt. 18'	
			5 24	7741 ✓	Cb 18'	
			5 00	7765 ✓	BK. wk. 30'	
62+42.07			5 39	7726 ✓	INT ALLEY & FIRST AVE.	

Profile Notes Red. Plotted Job No. 6254 Division No.
No. X-Sec. Date Date Survey of S.D. PRO 543 (B)
Notes Chkd. Miller Checked Survey by OCHSNER Notes J.D. Date 7-8-59
No. Date Date Map No. Indexed C. Job Date

F. B. 2551 Pg. 149

76L-298 S & E #307—1-56

PLEASE RETURN TO
LOS ANGELES COUNTY ENGINEER
700 LOS ANGELES COUNTY ENGINEERING BLDG.

NOTE: ANY ADDITIONS OR CHANGES ON THIS SHEET MUST BE MADE OR CIRCLED IN RED INK, WITH DATE AND NAME OF PERSON MAKING CHANGE.

Do not extend notes this side of this line.

STATION	B. S.	H. I.	F. S.	ELEV.	ALLEY		
		82 65 ✓			LT or N.	℄	BT or S.
62+42.07 = 0+00 E. on ALLEY							
0+18			5 65	77 00 ✓		℄	
0+30			5 13	77 52 ✓		℄	
			5 30	77 35 ✓			10'
			5 10	77 55 ✓	10'		
1+00			4 49	78 16 ✓		℄	
			4 61	78 04 ✓			10'
			4 30	78 35 ✓	10'		
1+50			4 18	78 47 ✓		℄	
			4 15	78 50 ✓			10'
			4 06	78 59 ✓	10'		
62+42.07 = 0+00 W. on ALLEY					LT or S.	℄	BT or N.
0+18			5 61	77 04 ✓		℄	
0+30			5 32	77 33 ✓		℄	
			5 36	77 29 ✓			10'
			5 25	77 40 ✓	10'		
1+00			4 92	77 73 ✓		℄	
			4 98	77 67 ✓			10

F. B. 2551 Pg. 150 Job No. 4254.30 Division No. Notes Red. Plotted Profile
Survey of S.D. PBD 543 (B) Date Date No.
Survey by OCHSNER Notes JO Notes Chkd Miller Checked X-Sec.
Indexed R. C. Johnson Date Date Date No.

76L-298 S & E #307—1-56

PLEASE RETURN TO
LOS ANGELES COUNTY ENGINEER
700 LOS ANGELES COUNTY ENGINEERING BLDG.

NOTE: ANY ADDITIONS OR CHANGES ON THIS SHEET MUST BE MADE OR CIRCLED IN RED INK, WITH DATE AND NAME OF PERSON MAKING CHANGE.

Do not extend notes this side of this line.

STATION	S. S.	H.	F. S.	ELEV.	ALLEY		
		82 65 ✓			LT. or S	℄	BT. or N
1+00			4 80	77 85 ✓	10'		
2+00			4 84	77 81 ✓		℄	
			4 80	77 85 ✓			10'
			4 90	77 75 ✓	10'		
— FIRST AVE Going N.					LT. or W.	℄	BT. or E.
63 +12			5 37	77 28 ✓		℄	
			5 40	77 25 ✓			9'
			5 77	76 88 ✓			18' Gat
			5 02	77 63 ✓			18' Cb.
			4 73	77 92 ✓			30' BK WK.
			5 48	77 17 ✓	9'		
			5 67	76 98 ✓	Gat 18'		
			4 99	77 66 ✓	Cb 18'		
			4 44	78 01 ✓	BK WK 30'		
64+02.12			4 87	77 78 ✓	INT. AGNES ST. + FIRST AVE.		
BM. T 521	5 56	83 22 ✓	4 99	77 66 ✓	BM T 521 ELEV. = 77.656 FB 2528-12		
					FIRST AVE + AGNES ST. S.W. COR.		
					BT SPKIN OB 15' S. OF S. END C.B.		

Profile Notes Red. Plotted Job No. 1254 Division No.
No. Date Date Survey of S.D. PRO. # 543 (B)
X-Sec. Notes Chkd Miller Checked Survey by OLMSNED No. 7-8-59
No. Date Date Map No. Indexed Date

F. B. 2551 Pg. 151

76L-298 S & E #307—1-56

PLEASE RETURN TO
LOS ANGELES COUNTY ENGINEER
700 LOS ANGELES COUNTY ENGINEERING BLDG.

NOTE: ANY ADDITIONS OR CHANGES ON THIS SHEET MUST BE MADE OR CIRCLED IN RED INK, WITH DATE AND NAME OF PERSON MAKING CHANGE.

Do not extend notes this side of this line.

STATION	B. S.	[illegible] I.	F. S.	ELEV.	AGNES ST.	
		83 22 ✓			17.0 N	℄ 17.0 S
64+02 15	0+00	E. ON AGNES ST.				
0+73			5 16	7806 ✓		℄
			5 26	7796 ✓		17'
			5 77	7745 ✓		35' Gut.
			5 14	7808 ✓		35' Cb.
			4 92	7830 ✓		50' BK. WK.
			5 33	7789 ✓	17'	
			5 79	7743 ✓	Gut 35'	
			5 09	7813 ✓	Cb 35'	
			4 79	7843 ✓	BK. WK. 50'	
1+13			5 01	7821 ✓		℄
			5 22	7800 ✓		17'
			5 62	7760 ✓		35' Gut
			5 02	7820 ✓		35' Cb.
			4 75	7847 ✓		50' BK. WK.
			5 20	7802 ✓	17'	
			5 66	7756 ✓	Gut 35'	
			4 92	7830 ✓	Co 35'	
			4 59	7863 ✓	BK. WK 50'	

F. B. 2551 PG. 152
Job No. 6254.20 Division No. ___ Notes Red. ___ Plotted ___ Profile ___
Survey of S.D. PRO. #543 (B) Date ___ Date ___ No. ___
Survey by DEHSNER Notes J.D. Notes Chkd Miller Checked ___ X-Sec. ___
Indexed C. Johnson Date ___ Date ___ Date ___ No. ___

76L-298 S & E #307—1-56

PLEASE RETURN TO
LOS ANGELES COUNTY ENGINEER
700 LOS ANGELES COUNTY ENGINEERING BLDG.

NOTE: ANY ADDITIONS OR CHANGES ON THIS SHEET MUST BE MADE OR CIRCLED IN RED INK, WITH DATE AND NAME OF PERSON MAKING CHANGE.

Do not extend notes this side of this line.

STATION	B. S.	H. I.	F. S.	ELEV.	AGNES ST.	
		83 22 ✓			LT. or N. ℄	RT. or S.
2+13			4 70	78 52 ✓	℄	
			5 02	78 20 ✓		17'
			5 45	77 77 ✓		35' Gnt.
			4 80	78 42 ✓		35' Cb.
			4 50	78 72 ✓		50' Bk. wk.
			5 00	78 22 ✓	17'	
			5 55	77 67 ✓	Gnt 35'	
			4 72	78 50 ✓	Cb 35'	
			4 52	78 70 ✓	Bk wk. 50'	
64+02.15 = 0+00 W. on AGNES ST.					LT. or S.	RT. or N.
0+73			5 58	77 64 ✓	℄	
			5 74	77 48 ✓		17'
			6 16	77 06 ✓		35' Gnt.
			5 50	77 72 ✓		35' Cb.
			5 10	78 12 ✓		50' Bk. wk.
			5 83	77 39 ✓	17'	
			6 16	77 06 ✓	Gnt 35'	
			5 53	77 69 ✓	Cb 35'	

Profile Notes Red. Plotted Job No. 6254.39 Division No.
No. Date Date Survey of S.D. P.B.O. # 543 (B)
X-Sec. Notes Chkd. Miller Checked Survey by [illegible] Notes U.O. Date 7-8-59
No. Date Date Map No. Indexed C. Johnson Date

F. B. 2551 Pg. 153

76L-298 S & E #307—1-56

PLEASE RETURN TO
LOS ANGELES COUNTY ENGINEER
700 LOS ANGELES COUNTY ENGINEERING BLDG.

NOTE: ANY ADDITIONS OR CHANGES ON THIS SHEET MUST BE MADE OR CIRCLED IN RED INK, WITH DATE AND NAME OF PERSON MAKING CHANGE.

Do not extend notes this side of this line.

STATION	B. S.	H. I.	F. S.	ELEV.	AGNES ST	
[illegible]		83 22			LT. OF S.	℄ BT. OF N.
0+73			5 22	78 00	BKWK. 50	
1+13			5 62	77 60		℄
			5 78	77 44		15'
			6 21	77 01		35' Gut.
			5 59	77 63		35' Cb
			5 27	77 95		50' PL.
			6 00	77 22	15'	
			6 27	76 95	Gut 35'	
			5 60	77 62	DEP. Cb 35'	
			5 20	78 02	BKWK. 50	
2+13			5 84	77 38		℄
			6 01	77 21		15'
			6 35	76 87		35' Gut.
			5 70	77 52		35' Cb
			5 05	78 17		50' BK. WK.
			6 03	77 19	15'	
			6 52	76 70	Gut 35'	
			5 74	77 48	Cb. 35'	
			5 50	77 72	BKWK 50	
T. P.	5 41	83 19	5 44	77 78		

F. B. 2551 Pg. 154 Job No. 2543 Division No. Notes Red Plotted Profile
Survey of S.D. PRO # 543 B Date Date No.
Survey by CHSNER Notes 30 Notes Chkd Miller Checked X-Sec.
Indexed K. C. Johnson Date Date Date No.

76L-298 S & E #307—1-56

PLEASE RETURN TO
LOS ANGELES COUNTY ENGINEER
700 LOS ANGELES COUNTY ENGINEERING BLDG.

NOTE: ANY ADDITIONS OR CHANGES ON THIS SHEET MUST BE MADE OR CIRCLED IN RED INK, WITH DATE AND NAME OF PERSON MAKING CHANGE.

Do not extend notes this side of this line.

STATION	B. S.	H. I.	F. S.	ELEV.	FIRST AVE	
FIRST AVE Going N.					LT or W. ℄	RT or E
64+92		83 19	5 63	7756	℄	
			5 69	7750		9'
			5 87	7732		18' G.T.
			5 26	7793		18' Cb'
			4 95	7824		30' DK. WK.
			5 72	7747	9'	
			5 89	7730	G.T. 18'	
			5 30	7789	Cb 18'	
			5 04	7815	DK. WK. 30'	
65+32			5 56	7763	℄	
			5 61	7758		9'
			5 80	7739		18' G.T.
			5 18	7801		18' Cb
			4 89	7830		30' BK. WK.
			5 70	7749	9'	
			5 87	7732	G.T. 18'	
			5 25	7794	Cb 18'	
			5 04	7815	DK. WK. 30'	
65 + 62.12			5 54	7765	℄ INT ALLEY & FIRST AVE.	

Profile No. ____ Notes Red. ____ Plotted ____ Job No. 6254 Division No. ____ F. B. 2551 Pg. 155

X-Sec. No. ____ Date ____ Date ____ Survey of S.D. PAD # 543 (B)

Notes Chkd. Miller Checked ____ Survey by OCHSNER Notes J.O. Date 7-8-59

Date ____ Date ____ Map No. ____ Index ____ C. Johnson

76L-298 S & E #307—1-56

PLEASE RETURN TO
LOS ANGELES COUNTY ENGINEER
700 LOS ANGELES COUNTY ENGINEERING BLDG.

NOTE: ANY ADDITIONS OR CHANGES ON THIS SHEET MUST BE MADE OR CIRCLED IN RED INK, WITH DATE AND NAME OF PERSON MAKING CHANGE.

Do not extend notes this side of this line.

STATION	B. S.	H. I.	F. S.	ELEV.	ALLEY		
65+62.12 = 0+00 E. on ALLEY					LT or N.	℄	RT or S.
0+18		83 19 ✓	5 64	7755 ✓		℄	
0+30			5 12	7807 ✓		℄	
			5 11	7808 ✓			10'
			5 23	7796 ✓		10'	
1+00			4 54	7863 ✓		℄	
			4 55	7864 ✓			10'
			4 71	7848 ✓		10'	
1+59.5			4 37	7882 ✓			0.5 Bim of M.H.
			14 82	6837 ✓	INVERT. of 8" PIPE		10.45 MEAS 4.37 Bed 14.82
1+60			4 34	7883 ✓		℄	
			4 38	7881 ✓			10'
			4 39	7880 ✓		10'	
65+62.12 = 0+00 W. on ALLEY					LT or S.	℄	RT or N.
0+18			5 68	7751 ✓		℄	
0+30			5 07	7812 ✓		℄	
"			5 17	7802 ✓			10'
			5 15	7804 ✓		10'	

F. S. 2551 Pg. 156 Job No. 12542 Division No. Notes Red. Plotted Profile
Survey of S.D. PRO. #543 Date Date No. X-Sec.
Survey by Ochsner Notes JO Notes Chkd Miller Checked
Indexed K. O. Johnson Date Date No.

76L-298 S & E #307—1-56

PLEASE RETURN TO
LOS ANGELES COUNTY ENGINEER
700 LOS ANGELES COUNTY ENGINEERING BLDG.

NOTE: ANY ADDITIONS OR CHANGES ON THIS SHEET MUST BE MADE OR CIRCLED IN RED INK, WITH DATE AND NAME OF PERSON MAKING CHANGE.

Do not extend notes this side of this line.

STATION	B. S.	H. I.	F. S.	ELEV.	ALLEY	
		83 19			LT or S. ℄	RT or N.
1+00			4 68	78 51 ✓	℄	
			4 73	78 46 ✓		10'
			4 51	78 68 ✓	10'	
1+55			4 62	78 57 ✓	Rim of M.H 0.5	9.26 MEAS 4.62 Rod 13.88
			13 88	69 31 ✓	INVERT of 8" PIPE	
2+00			4 62	78 57 ✓	℄	
—			4 80	78 39 ✓		10'
			4 74	78 45 ✓	10'	
FIRST AVE Going N.					LT or W. ℄	RT or E.
66+00			5 49	77 70 ✓	℄	
			5 52	77 67 ✓		9'
			5 72	77 47 ✓		18' Gat.
			5 10	78 09 ✓		18' Cb.
			4 88	78 31 ✓		30' BK. WK.
			5 58	77 61 ✓	9'	
			5 78	77 41 ✓	Gat. 18'	
—			5 20	77 99 ✓	Cb 18'	
			4 94	78 25 ✓	BK. WK. 30'	

Profile No. X-Sec. No. Notes Red. Date Plotted Date Notes Chkd Miller Checked Date Job No. 6254 Division No. Survey of S.D. PRO # 543 Survey by Ochsnes Notes Map No. Indexed C. Johnson Date 7-8-59 Date F. B. 2551 Pg. 157

76L-298 S & E #307—1-56

PLEASE RETURN TO
LOS ANGELES COUNTY ENGINEER
700 LOS ANGELES COUNTY ENGINEERING BLDG.

NOTE: ANY ADDITIONS OR CHANGES ON THIS SHEET MUST BE MADE OR CIRCLED IN RED INK, WITH DATE AND NAME OF PERSON MAKING CHANGE.

Do not extend notes this side of this line.

F. B. 2581 Pg. 154 Job No. 4254.10 Division No. 13 Notes Red ____ Plotted ____ Profile ____
Survey of S.D. P120 E 54.3 Date ____ Date ____ No. ____ X-Sec. ____
Survey by Lutsmeier Notes J.D. Notes Chkd Miller Checked ____
Indexed R. C. Johnson Date ____ Date ____ No. ____

STATION	B. S.	H. I.	F. S.	ELEV.	FIRST AVE.	
		83 19			LT. OF W. ℄	BT. OF E.
67+00			5 46	77 73	℄	
			5 57	77 62		9'
			5 78	77 41		18' Gut.
			5 05	78 14		18' Cb.
			4 76	78 43		30' BK. W. K.
			5 55	77 64	9	
			5 77	77 42	Gut 18'	
			5 20	77 99	Cb. 18'	
			4 97	78 22	BK. W. K. 30'	
BM-T-520	5 33	83 52	5 00	78 19	BM T 520 ELEV. = 78.19	F.B. 2528-12
67+87			5 79	77 73	℄	
			5 85	77 67		9'
			6 02	77 50		18' Gut.
			5 34	78 18		18' Cb.
			5 11	78 41		30' BK. W. K.
			5 91	77 61	9'	
			6 13	77 39	Gut 18'	
			5 49	78 03	Cb. 18'	
			5 28	78 24	BK. W. K. 30'	
68+46.63			5 40	78 12	℄ INT JOSEPHINE ST. &	FIRST AVE

76L-298 S & E #307—1-56

PLEASE RETURN TO
LOS ANGELES COUNTY ENGINEER
700 LOS ANGELES COUNTY ENGINEERING BLDG.

NOTE: ANY ADDITIONS OR CHANGES ON THIS SHEET MUST BE MADE OR CIRCLED IN RED INK, WITH DATE AND NAME OF PERSON MAKING CHANGE.

Do not extend notes this side of this line.

STATION	B. S.	H. I.	F. S.	ELEV.	JOSEPHINE ST	
66+68.63: 0+00 E on JOSEPHINE ST					LT. or N. ℄	RT. or S.
0+39		83 52 ✓	5 22	78 30 ✓	℄	
			5 30	78 22 ✓	6'	
			5 42	78 10 ✓	Edge of PAV 12'	
			4 1	79 4 ✓	PL 40'	
0+73			5 17	78 35 ✓	℄	
			5 34	78 18 ✓		12.5
			5 80	77 72 ✓		25' Gut.
			5 06	78 46 ✓		25' cb.
			4 75	78 77 ✓		40' BK WK.
1+13			5 14	78 38 ✓	℄	
			5 23	78 [illegible] ✓		12.5
			5 62	77 [illegible] ✓		25' Gut.
			4 90	78 62 ✓		25' cb.
			4 66	78 86 ✓		40' BK. WK.
			5 25	78 27 ✓	6	
			5 48	78 04 ✓	Edge of PAV 12'	
			4 1	79 4 ✓	PL. 40	
2+13			4 96	78 56 ✓	℄	
			5 21	78 31 ✓		12.5
			5 50	78 02 ✓		25' Gut.

Profile Notes Red. ____ Plotted ____ Job No. 625420 Division No. ____ F. B. 2551 PG. 159
No. ____ Date ____ Date ____ Survey of S.D. PRO. #543 (B)
X-Sec. Notes Chkd. Miller Checked ____ Survey by OLHSNER Notes JO Date 7-8-59
No. ____ Date ____ Date ____ Map No. ____ Indexed [illegible] C. Johnson Date ____

76L-298 S & E #307—1-56

PLEASE RETURN TO
LOS ANGELES COUNTY ENGINEER
700 LOS ANGELES COUNTY ENGINEERING BLDG.

NOTE: ANY ADDITIONS OR CHANGES ON THIS SHEET MUST BE MADE OR CIRCLED IN RED INK, WITH DATE AND NAME OF PERSON MAKING CHANGE.

Do not extend notes this side of this line.

STATION	B. S.	H. I.	F. S.	ELEV.	JOSEPHINE ST	
		83 52 ✓			LT. or N.	℄ BT. or S.
2+13			4 72	78 80 ✓		25' ob.
			4 47	79 05 ✓		40' BK. wk.
			5 03	78 49 ✓	6'	
			5 20	78 32 ✓	Edge of pav 12'	
			4 4	79 1 ✓	PL. 40'	
68+66.63 = 0+00 W. ON JOSEPHINE ST.					LT. or S.	℄ BT. or N.
0+53			5 56	77 96 ✓		℄
			5 76	77 76 ✓		12.5
			5 72	77 80 ✓		25' but.
			5 01	78 51 ✓		25' ob.
			4 64	78 88 ✓		40' BK. wk.
0+73			5 56	77 96 ✓		℄
			5 65	77 87 ✓	12.5	
			5 89	77 63 ✓	but 25'	
			5 36	78 16 ✓	Ob 25'	
			5 09	78 43 ✓	BK. wk. 40	
1+13			5 51	78 01 ✓		℄
			5 74	77 78 ✓		12'

F. B. 2551 Pg. 160
Survey of S.D. PRO. #543 (B) Job No. 625430 Division No.
Survey by O. HSNER Notes J.O. Notes Red. Plotted Profile
Indexed C. Johnson Date Date Date No. X-Sec.
Checked Miller Date Date No.

76L-298 S & E #307—1-56

PLEASE RETURN TO
LOS ANGELES COUNTY ENGINEER
700 LOS ANGELES COUNTY ENGINEERING BLDG.

NOTE: ANY ADDITIONS OR CHANGES ON THIS SHEET MUST BE MADE OR CIRCLED IN RED INK, WITH DATE AND NAME OF PERSON MAKING CHANGE.

Do not extend notes this side of this line.

STATION	B. S.	H. I.	F. S.	ELEV.	JOSEPHINE ST	
		83 52 ✓			LT. or S.	℄ RT. or N
1+13			5 71	77 81 ✓		25' Gut.
			5 06	78 46 ✓		25' Cb.
			4 81	78 71 ✓		40' BK. WK.
			5 75	77 77 ✓	12'	
			5 97	77 55 ✓	Gut 25'	
			5 46	78 06 ✓	Cb 25'	
			5 22	78 30 ✓	BK. WK 40'	
2+ 13			5 57	77 95 ✓		℄
			5 90	77 62 ✓		12'
			5 82	77 70 ✓		25' Gut
			5 76	77 76 ✓		25' Cb. DEP.
			4 85	78 67 ✓		40' BK. WK.
			5 89	77 63 ✓	12'	
			6 15	77 37 ✓	Gut 25'	
			5 58	77 94 ✓	Cb 25'	
			5 35	78 17 ✓	BK. WK. 40	
FIRST AVE. Going N.					LT. or W.	℄ RT. or E.
0+ 40			5 57	77 95 ✓		℄
			5 67	77 85 ✓		10' Edge of Pav

Profile Notes Red. ____ Plotted ____ Job No. 62543 Division No. ____ F. B. 2551 Pg. 161
No. ____ Date ____ Date ____ Survey of S. D. P. No. 543 (R)
X-Sec. Notes Chkd. Miller Checked ____ Survey by Olsen & B. Notes J. P. Date 2-8-59
No. ____ Date ____ Date ____ Map No. ____ Indexed C. Johnson Date ____

76L-298 S & E #307—1-56

PLEASE RETURN TO
LOS ANGELES COUNTY ENGINEER
700 LOS ANGELES COUNTY ENGINEERING BLDG.

NOTE: ANY ADDITIONS OR CHANGES ON THIS SHEET MUST BE MADE OR CIRCLED IN RED INK, WITH DATE AND NAME OF PERSON MAKING CHANGE.

Do not extend notes this side of this line.

STATION	B. S.	H. I.	F. S.	ELEV.	FIRST AVE	
		83 52 ✓			LT. CRW.	℄ RT. OF E.
0+40			45	790 ✓		30' PL.
69+26			538	7814 ✓		℄
			550	7802 ✓	Edge of Pav. 12'	
			522	7830 ✓	Gut out. 16'	
			530	7822 ✓	Gut. in 18'	
			469	7883 ✓	Cb. 18'	
			447	7905 ✓	Dk. wk. 30	
69+57.5			535	7817 ✓		℄
			546	7806 ✓		9' Edge of Pav.
			528	7824 ✓		16' Gut out.
			540	7812 ✓		18' Gut in
			476	7876 ✓		18' Cb.
			43	792 ✓		30' PL.
69+66			532	7820 ✓		℄
			538	7814 ✓	Edge of Pav. 12'	
			517	7835 ✓	Gut. out. 16'	
			534	7818 ✓	Gut in 18'	
			470	7882 ✓	Cb. 18'	
			450	7902 ✓	Dk. wk. 30'	

F. B. 2551 Pg. 162
Job No. 6254.30 Division No. ____ Notes Red. ____ Plotted ____ Profile ____
Survey of S.D. PRO #543 (B) Date ____ Date ____ No. ____
Survey by RCHS MEN Notes J.O. Notes Chkd. Miller Checked ____ X-Sec. ____
Indexed ~~R. C. Johnson~~ Date ____ Date ____ No. ____

76L-298 S & E #307—1-56

PLEASE RETURN TO
LOS ANGELES COUNTY ENGINEER
700 LOS ANGELES COUNTY ENGINEERING BLDG.

NOTE: ANY ADDITIONS OR CHANGES ON THIS SHEET MUST BE MADE OR CIRCLED IN RED INK, WITH DATE AND NAME OF PERSON MAKING CHANGE.

Do not extend notes this side of this line.

STATION	B. S.	H. I.	F. S.	ELEV.	FIRST AVE.	
		83 52 ✓			LT. or W. ℄	RT. or E
70+66			5 17	78 35 ✓	℄	
			5 34	78 18 ✓		9' Edge of PAV
			5 07	78 45 ✓		16' Gut out.
			5 21	78 31 ✓		18' Gut in
			4 57	78 95 ✓		18' Cb.
			4 35	79 17 ✓		30' BK. W.K.
			5 21	78 31 ✓	Edge of PAV 11'	
			5 04	78 48 ✓	Gut. out 16'	
			5 17	78 35 ✓	Gut in 18'	
			4 55	78 97 ✓	Cb 18'	
			4 34	79 18 ✓	BKWK. 30'	
BMSD2510	4 66	83 71 ✓	4 47	79 05 ✓	BM SD 2510 ELEV = 79.059 F.B. 2528-12	
					FIRST AVE 130'± S. of FERMWOOD AVE. W. Cb.	
					BT. SPK. in Cb. 11' S of CENTER of DR. wy to H= #11711	
71+00			5 32	78 39 ✓	℄	
			5 44	78 27 ✓		9' Edge of PAV.
			5 22	78 49 ✓		16' Gut out.
			5 34	78 37 ✓		18' Gut in
			4 70	79 01 ✓		18' Cb.
			4 54	79 17 ✓		30' BK. W.K.

Profile Notes Red. ____ Plotted ____ Job No. 6254.30 Division No. ____ F. B. 2551 Pg. 163
No. ____ Date ____ Date ____ Survey of S.D. PRO # 543 (R)
X-Sec. Notes Chkd Miller Checked ____ Survey by Ochsner Notes J.D. Date 7-8-59
No. ____ Date ____ Date ____ Map No. ____ Indexed C. Johnson

76L-298 S & E #307—1-56

PLEASE RETURN TO
LOS ANGELES COUNTY ENGINEER
700 LOS ANGELES COUNTY ENGINEERING BLDG.

NOTE: ANY ADDITIONS OR CHANGES ON THIS SHEET MUST BE MADE OR CIRCLED IN RED INK, WITH DATE AND NAME OF PERSON MAKING CHANGE.

Do not extend notes this side of this line.

STATION	B. S.	H. I.	F. S.	ELEV.	FIRST AVE	
		83 71 ✓			LT or W.	℄ BT. or E.
71+00			5 36	78 35 ✓	Edge of PAV 10'	
			5 20	78 51 ✓	Gut out 16'	
			5 34	78 37 ✓	Gut in 18'	
			4 69	79 02 ✓	Cb. 18'	
			4 48	79 23 ✓	DKWK. 30'	
71+57.5			5 19	78 52 ✓		℄ End of Cb.
			5 33	78 38 ✓		10' Edge of PAV.
			5 03	78 68 ✓		16' Gut out
			5 09	78 62 ✓		18' Gut. in
			4 53	79 18 ✓		18' Cb. En
			4 30	79 41 ✓		30' DK.WK.
72+05.5			5 00	78 71 ✓		℄
			4 98	78 73 ✓	Edge of PAV. 9'	
			5 16	78 55 ✓	Gut. out 16'	
			5 22	78 49 ✓	Gut in 18'	
			4 63	79 08 ✓	Cb. 18'	
			4 4	79 3 ✓	DKWK. 30'	
72+91			4 76	78 95 ✓		℄
			5 05	78 66 ✓		15' Edge of PAV
			4 5	79 2 ✓		20'

F. B. 2551 PG. 164
Survey of S.D. PRO. #543 Job No. 625430 Division No. Notes Red. Plotted Profile
Survey by Ochsner Notes J.O. Date Date No. X-Sec.
Indexed C. Johnson Date Notes Chkd. Miller Checked Date No.

76L-298 S & E #307—1-56

PLEASE RETURN TO
LOS ANGELES COUNTY ENGINEER
700 LOS ANGELES COUNTY ENGINEERING BLDG.

NOTE: ANY ADDITIONS OR CHANGES ON THIS SHEET MUST BE MADE OR CIRCLED IN RED INK, WITH DATE AND NAME OF PERSON MAKING CHANGE.

Do not extend notes this side of this line.

STATION	B. S.	H. I.	F. S.	ELEV.	FIRST AVE	
		83 71 ✓			LT. or W.	℄ RT. or E.
72+92			3 5	80 2 ✓		30' PL.
72+97			4 70	79 01 ✓		℄
			4 94	78 77 ✓	Edge of PAV. 12'	
			4 5	79 2 ✓	20'	
			4 2	79 5 ✓	PL. 30'	
73+19.62			4 60	79 11 ✓	℄ INT FERNWOOD AVE + FIRST AVE	
T.P.	6 57	86 10 ✓	4 18	79 53 ✓		
73+19.62 = 0+00 E. ON FERNWOOD AVE.					LT. or W.	℄ RT. or W.
0+30			7 00	79 10 ✓		℄
			7 33	78 77 ✓		12' Edge of PAV.
			6 4	79 7 ✓		25' PL.
			7 27	78 83 ✓	Edge of PAV. 13'	
			7 4	78 7 ✓	PL. 25'	
0+70			6 92	79 18 ✓		℄
			7 07	79 03 ✓		7' Edge of PAV.
			6 5	79 6 ✓		25' PL.
			7 15	78 95 ✓	Edge of PAV. 10'	
			7 1	79 0 ✓	PL. 25'	

Profile Notes Red _____ Plotted _____ Job No. 6254.35 Division No. _____ F. B. 2551 Pg. 145

No. _____ Date _____ Date _____ Survey of S.D. PRO. # 542

X-Sec. Notes Chkd. Miller Checked _____ Survey by OCHSNER Notes J.O. Date 7-8-59

No. _____ Date _____ Date _____ Map No. _____ Indexed C. Johnson Date _____

76L-298 S & E #307—1-26

PLEASE RETURN TO
LOS ANGELES COUNTY ENGINEER
700 LOS ANGELES COUNTY ENGINEERING BLDG.

NOTE: ANY ADDITIONS OR CHANGES ON THIS SHEET MUST BE MADE OR CIRCLED IN RED INK, WITH DATE AND NAME OF PERSON MAKING CHANGE.

Do not extend notes this side of this line.

F. B. 2551 Pg. 66 Profile
Survey of S.D. PAO. 543 Plotted ____ No. ____
Survey by PERSONER Date ____ X-Sec. ____
Indexed K. C. Johnson Date ____ No. ____
Division No. ____ Notes Red ____ Date ____ Notes Chkd. Miller Date ____
Job No. 2254-3 Notes 10 Checked ____ Date ____

STATION	B. S.	H. I.	F. S.	ELEV.	FERNWOOD AVE		
		86 10 ✓			LT. or N.	℄	RT. or S.
1+70			6 40	79 50 ✓		℄	
			6 65	79 45 ✓			7' Edge of PAV.
			6 1	80 0 ✓			25' PL.
			6 91	79 19 ✓	Edge of PAV 13'		
			6 9	79 2 ✓	PL. 25'		
23+19.12 = 0+00 W. ON FERNWOOD AVE.					LT. or S.	℄	RT. or N.
0+30			6 95	79 15 ✓		℄	
			7 10	79 00 ✓			13' Edge of PAV.
			7 4	78 7 ✓			25' PL.
			7 24	78 86 ✓	Edge of PAV. 8'		
			6 5	79 6 ✓	PL. 25'		
0+70			6 93	79 17 ✓		℄	
			7 20	78 90 ✓			13' Edge of PAV.
			7 35	78 75 ✓			25' PL.
			7 08	79 02 ✓	Edge of PAV. 7'		
			6 7	79 4 ✓	PL. 25'		
1+70			6 84	79 26 ✓		℄	
			7 05	79 05 ✓			13' Edge of PAV

76L-298 S & E #307—1-56

PLEASE RETURN TO
LOS ANGELES COUNTY ENGINEER
700 LOS ANGELES COUNTY ENGINEERING BLDG.

NOTE: ANY ADDITIONS OR CHANGES ON THIS SHEET MUST BE MADE OR CIRCLED IN RED INK, WITH DATE AND NAME OF PERSON MAKING CHANGE.

Do not extend notes this side of this line.

STATION	B. S.	H. I.	F. S.	ELEV.	FERNWOOD AVE		
		86 10 ✓			LT. or S.	℄	RT. or N.
1+70			73	78 8 ✓			25' PL.
			7 22	78 88 ✓	Gut. 15'		
			6 56	79 54 ✓	Cb 15'		
			6 4	79 7 ✓	PL. 25'		
— Going N. on ℄ PROD. of FIRST AVE.						℄	
73 +52			7 00	79 10 ✓		℄	
73 +62			5 9	80 2 ✓		℄	
73+97			3 7	82 4 ✓		℄	
73+99			3 0	83 1 ✓		℄	
73+012			2 36	83 74 ✓		℄	To P of S. RAIL.
73+03.30			2 9	83 2 ✓	℄ INT. of ℄ PROD. of FIRST AVE. + TRACKS of P.E.R.R.		
73+03.30		0+00 E. ON ℄ of P.E.R.R. TRACKS.			LT. or N.	℄	RT. or S.
1+00			3 0	83 1 ✓		℄	
			3 0	83 1 ✓			4'
			3 8	82 3 ✓			4'

Profile Notes Red. ____ Plotted ____ Job No. 6257.36 Division No. ____ F. B. 2551 Pg. 167
No. ____ Date ____ Date ____ Survey of S.D. PRO. #543 03
X-Sec. Notes Chkd. Miller Checked ____ Survey by [illegible] Notes [illegible] Date 7-9-59
No. ____ Date ____ Date ____ Map No. ____ Index [illegible] C. Johnson Date ____

76L-298 S & E #307—1-56

PLEASE RETURN TO
LOS ANGELES COUNTY ENGINEER
700 LOS ANGELES COUNTY ENGINEERING BLDG.

NOTE: ANY ADDITIONS OR CHANGES ON THIS SHEET MUST BE MADE OR CIRCLED IN RED INK, WITH DATE AND NAME OF PERSON MAKING CHANGE.

Do not extend notes this side of this line.

STATION	B. S.	H. I.	F. S.	ELEV.	P.E.R.R. B/W.	
		86 10 ✓			LT. [illegible] ℄	[illegible] S.
1+00			57	80 4 ✓		40'
			68	79 3 ✓		50
			29	83 2 ✓	4'	
			38	82 3 ✓	6'	
			41	82 0 ✓	18'	
			55	80 6 ✓	21'	
			60	80 1 ✓	45	
2+00			32	82 9 ✓	℄	
			32	82 9 ✓		4'
			39	82 2 ✓		6'
			55	80 6 ✓		40'
			59	80 2 ✓		50
			32	82 9 ✓	4'	
			36	82 5 ✓	6'	
			37	82 4 ✓	18'	
			54	80 7 ✓	21	
			57	80 4 ✓	45'	
74+03.30	0+00	W. on ℄ P.E.R.R. TRACK			LT. on S. ℄	BT on N.
1+00			27	83 4 ✓	℄	
			28	83 3 ✓		4'

F. B. 2551 Pg. 168 Job No. 6254.30 Division No. Notes Red. Plotted Profile
Survey of S.D. PBC 543 D Date Date No. X-Sec.
Survey by Notes Notes Chkd. Miller Checked
Indexed C. Johnson Date Date Date No.

76L-298 S & E #307—1-56

PLEASE RETURN TO
LOS ANGELES COUNTY ENGINEER
700 LOS ANGELES COUNTY ENGINEERING BLDG.

NOTE: ANY ADDITIONS OR CHANGES ON THIS SHEET MUST BE MADE OR CIRCLED IN RED INK, WITH DATE AND NAME OF PERSON MAKING CHANGE.

Do not extend notes this side of this line.

STATION	B. S.	H. I.	F. S.	ELEV.	P.E.B.B. B/W.	
		86 10 ✓			Lt. or S. ℄	Bt. or N.
1+00			50	811 ✓		6'
			61	800 ✓		18'
			62	799 ✓		21
			65	7959 ✓		45
			27	834 ✓	4'	
			36	825 ✓	6'	
			60	801 ✓	40'	
			69	792 ✓	50'	
2+00			26	835 ✓	℄	
			26	835 ✓		4
			41	820 ✓		6'
			60	801 ✓		18'
			62	799 ✓		21'
			64	797 ✓		45
			27	834 ✓	4'	
			35	826 ✓	6'	
			53	808 ✓	40'	
			64	797 ✓	50'	

Profile Notes Red. Plotted Job No. 62 54 39 Division No.
No. Date Date Survey of S.D.P.B.O. # 543 (B)
X-Sec. Notes Chkd. Miller Checked Survey by Quksner Notes J.O. Date 7-9-59
No. Date Date Map No. Index A. C. Johnson

F. B. 2551 Pg. 129

76L-298 S & E #307—1-56

PLEASE RETURN TO
LOS ANGELES COUNTY ENGINEER
700 LOS ANGELES COUNTY ENGINEERING BLDG.

NOTE: ANY ADDITIONS OR CHANGES ON THIS SHEET MUST BE MADE OR CIRCLED IN RED INK, WITH DATE AND NAME OF PERSON MAKING CHANGE.

Do not extend notes this side of this line.

STATION	B. S.	H. I.	F. S.	ELEV.	℄ PROD. OF FIRST AVE.	
		86 10				℄
Going N on ℄ PROD of FIRST AVE						
73+04 ℄			2 36	83 74 ✓		℄ Top of RAIL.
73+07			3 0	83 1 ✓		℄
74+24			5 7	80 4 ✓		℄ Edge of PAV.
74+43			6 1	80 0 ✓		℄
74+66.32			6 24	79 86 ✓	℄ INT FIRST AVE PROD. + FERNWOOD AVE	
74+66.32 0+00 E on FERNWOOD					LT. on N.	℄ BT on S.
0+17			6 28	79 82 ✓		℄
			6 05	80 05 ✓		11'
			6 10	80 00 ✓		20'
			6 40	79 70 ✓	10'	
			6 45	79 45 ✓	Gut. out 18'	
			6 81	79 29 ✓	Gut. in 20'	
			6 15	79 95 ✓	Ch. 20'	
			6 10	80 00 ✓	DK. WK. 20'	
0+57			6 25	79 85 ✓		℄
			6 00	80 10 ✓		11'
			6 04	80 06 ✓		23'

F.B. 2551 Pg. 170
Job No. 6254.30 Division No. Notes Red. Plotted Profile
Survey of S.D. PRO. #543 (B) Date Date No. X-Sec.
Survey by OCHSNER Notes J.C. Notes Chkd Miller Checked Mill
Indexed C. Johnson Date Date No.

76L-298 S & E #307—1-56

PLEASE RETURN TO
LOS ANGELES COUNTY ENGINEER
700 LOS ANGELES COUNTY ENGINEERING BLDG.

NOTE: ANY ADDITIONS OR CHANGES ON THIS SHEET MUST BE MADE OR CIRCLED IN RED INK, WITH DATE AND NAME OF PERSON MAKING CHANGE.

Do not extend notes this side of this line.

STATION	B. S.	H. I.	F. S.	ELEV.	FERNWOOD AVE.		
		86 10 ✓			LT. ON	℄	BT. ON S
0+57			6 31	79 79 ✓	10'		
			6 64	79 46 ✓	Gut. out 18"		
			6 79	79 31 ✓	Gut. in 20'		
			6 04	80 04 ✓	Cb. 20'		
			5 92	80 18 ✓	Bk. wk. 30'		
1+57			6 11	79 99 ✓		℄	
			5 86	80 24 ✓			11'
			5 92	80 18 ✓			23'
			6 28	79 82 ✓	10'		
			6 45	79 65 ✓	Gut. out 18"		
			6 51	79 59 ✓	Gut. in 20'		
			5 88	80 22 ✓	Cb 20'		
			5 90	80 20 ✓	Bk. wk. 30'		
74+66.32	0+00	ON FERNWOOD AVE.			LT. ON S	℄	BT. ON N
0+80			6 31	79 79 ✓		℄	
			6 52	79 58 ✓			10'
			6 78	79 32 ✓			18" Gut. out
			6 93	79 17 ✓			20' Gut. in

Profile No. ____ Notes Red. ____ Plotted ____ Job No. 6254-20 Division No. ____ F. B. 2551 Pg. 171
X-Sec. No. ____ Date ____ Date ____ Survey of S.D. PBO #542 ⓪
Notes Chkd Miller Checked ____ Survey by DEHSNER Notes J.O. Date 7-9-59
Date ____ Date ____ Map No. ____ Index [illegible] C. Johnson

76L-298 S & E #307—1-56

PLEASE RETURN TO
LOS ANGELES COUNTY ENGINEER
700 LOS ANGELES COUNTY ENGINEERING BLDG.

NOTE: ANY ADDITIONS OR CHANGES ON THIS SHEET MUST BE MADE OR CIRCLED IN RED INK, WITH DATE AND NAME OF PERSON MAKING CHANGE.

Do not extend notes this side of this line.

STATION	B. S.	H. I.	F. S.	ELEV.	FERNWOOD AVE	
		86 10 ✓			LT. or S. ℄	RT. or N.
0+80			6 35	79 75 ✓		20' Cb.
			6 11	79 99 ✓		30' Bk. wk.
			6 22	79 88 ✓	11'	
			6 40	79 70 ✓	23'	
1+20			6 48	79 62 ✓	℄	
			6 60	79 50 ✓		10'
			6 88	79 22 ✓		18' Gut out
			7 02	79 08 ✓		20' Gut in
			6 32	79 78 ✓		20' Cb.
			6 05	80 05 ✓		30' Bk. wk.
			6 14	79 96 ✓	11'	
			6 41	79 69 ✓	23'	
BM. SD2510			7 04	79 06 ✓	BM. S.D.2510 ELEV. 79.059 F.B. 2528-12 FIRST AVE. 130' ± S. of FERNWOOD AVE. W. Cb. BT-SPR. in Cb. 11 FT. S. of CTR. of DR. WAY TO NO. # 11711	

F. B. 2551 PG. 172
Survey of S.D. PBO. #543 (B) Job No. 6254.30 Division No. Notes Red. Plotted Profile
Survey by Ochsner Notes 10 Date Date No. X-Sec.
Indexed C. Johnson Date Notes Chkd. Checked Miller Date No.

Profile No.	Notes Red	Plotted	Job No. 6254.30	Division No. 10	F.B. 2551	Pg. 173
	Date	Date	Survey of E. LYNWOOD S.D. PROJECT NO. 543-B			
X-Sec. No.	Notes Chkd.	Checked	Survey by RICHARDS	Notes RICH.	Date 1-7-60	
	Date	Date	Map No.	Indexed C. Johnson 1-11-60		

J. N. 6254.30

EAST LYNWOOD STORM DRAIN PROJECT NO. 543, LINE "B"

INVERT ELEVATIONS ON EXISTING SEWER MANHOLES (LINES) FROM INT. OF GIBSON AVE. & SAN CARLOS ST. N. WLY ALONG THE PROPOSED DRAIN LINE TO THE INT. OF LAVINIA ST. & THE FIRST ALLEY WEST OF ATLANTIC AVE.

CENTER LINE REF.: FB. 2528 PG. 218-238
BENCH CIRCUIT " " " " " 5-29
TOPOGRAPHY " " 2551 PG. 3-44
CROSS-SECTIONS " " " " 65-172

1-7-60

RICHARDS
OCHSNER
BANKSON
CROWDER
MARTINEZ

STATION	B.S.	H.I.	F.S.	ELEV.

NOTE: ANY ADDITIONS OR CHANGES ON THIS SHEET MUST BE MADE OR CIRCLED IN RED INK, WITH DATE AND NAME OF PERSON MAKING CHANGE.

Do not extend notes this side of this line.

PLEASE RETURN TO
LOS ANGELES COUNTY ENGINEER
700 LOS ANGELES COUNTY ENGINEERING BLDG

76L-298 CE 307 11-58

76L-298 CE 307 11-56

PLEASE RETURN TO
LOS ANGELES COUNTY ENGINEER
700 LOS ANGELES COUNTY ENGINEERING BLDG.

NOTE: ANY ADDITIONS OR CHANGES ON THIS SHEET MUST BE MADE OR CIRCLED IN RED INK, WITH DATE AND NAME OF PERSON MAKING CHANGE.

Do not extend notes this side of this line.

STATION	B.S.	H.I.	F.S.	ELEV.	
B.M. T. 424	486	75 98		71.12	B.M. T424 ELEV. = 71.122 FB. 2528-8 GIBSON AVE. & SAN CARLOS ST., S.E. COR. BT. SPK. IN CB., 12' S. OF S. END C.R.
E. ON SAN CARLOS ST. FR. INT. GIBSON AVE. = 0+00					
0+11.3 J.C.			486	71 12	WEST RIM
"			495	71 03	EAST "
"			490	71 08	NORTH "
"			492	71 06	SOUTH "
"			1338	62 60	6" INLET WEST
"			1280	63 18	8" INLET EAST
"			1369	62 29	8" INLET SOUTH
"			1374	62 24	8" OUTLET NORTH
E. ON SAN RAFEAL ST. FR. INT. GIBSON AVE. = 0+00					
0+11.3 J.C.			459	71 39	WEST RIM
"			462	71 36	EAST "
"			459	71 39	NORTH "
"			460	71 38	SOUTH "

AV. RIM = 4.91

4.91 ROD
7.97 MEAS.
0.50 DIA.
13.38

4.91 ROD
7.22 MEAS
0.67 DIA.
12.80

4.91 ROD
8.11 MEAS
0.67 DIA.
13.69

4.91 ROD
8.16 MEAS.
0.67 DIA.
13.74

AV. RIM = 4.60

F.B. 2551 Pg. 174 Job No. 625430 Division No. 10 Notes Red Plotted Profile
Survey of E. LYNWOOD S.D. PROJECT NO. 543-B Date Date No. X-Sec.
Survey by RICHARDS Notes RICH. Notes Chkd. Checked
Indexed Date Date No.

76L-298 CE 307 11-58

PLEASE RETURN TO
LOS ANGELES COUNTY ENGINEER
700 LOS ANGELES COUNTY ENGINEERING BLDG

NOTE: ANY ADDITIONS OR CHANGES ON THIS SHEET MUST BE MADE OR CIRCLED IN RED INK, WITH DATE AND NAME OF PERSON MAKING CHANGE.

Do not extend notes this side of this line.

STATION	B.S.	H.I.	F.S.	ELEV.		
E. ON SAN RAFEAL ST.		75.98	FR. INT. GIBSON AVE. = 0+00			
0+11.3 J.C.			1393	6205	6" INLET WEST	4.60 ROD, 8.83 MEAS., 0.50 DIA., 13.93 / 4.60 ROD, 8.50 MEAS, 0.67 DIA., 13.77
"			1377	6221	8" INLET EAST	
"			1454	6144	8" INLET SOUTH	4.60 ROD, 9.27 MEAS., 0.67 DIA., 14.54 / 4.60 ROD, 9.27 MEAS., 0.67 DIA., 14.54
"			1454	6144	8" OUTLET NORTH.	
B.M. T 425	5.31	76.79	451	71.48 ~~47~~	B.M. T 425 ELEV. = 71.477 FB. 2528-9	
					GIBSON AVE. & SAN RAFEAL ST., S.E. COR.	
					BT. SPK. IN CB. 14' S. OF S. END. C.R.	
AT GIBSON AVE. & ROSECRANS. AVE., & STATIONING ALONG GIBSON AVE						
			5.51	7128		12.8' RT. WEST RIM
16+37	D.M.H.		5.49	7130		12.8' RT., NORTH RIM.
"			5.55	7124	AV. RIM. = 5.51	" " SOUTH "
"			5.51	7128		" " EAST "
"			1594	6085	8" INLET SOUTH	5.51 ROD, 9.76 MEAS., 0.67 DIA., 15.94 / 5.51 ROD, 6.00 MEAS, 0.67 DIA., 12.18
"			1218	6461	8" INLET EAST (DROP)	
"			1596	6083	8" OUTLET NORTH.	5.51 ROD, 9.78 MEAS., 0.67 DIA., 15.96 / 5.51 ROD, 9.60 MEAS., 0.67 DIA., 15.78
			1578	6101	8" INLET EAST.	

Profile No. ____ Notes Red ____ Plotted ____ Job No. 625438 Division No. 10 F.B. 2551 Pg. 175
X-Sec. No. ____ Date ____ Date ____ Survey of E. LYNWOOD S.D. PROJECT NO. 543-B
Notes Chkd. ____ Checked ____ Survey by RICHARDS Notes RICH Date 1-7-60
Date ____ Date ____ Map No. ____ Indexed C. Johnson Date ____

76L-298 CE 307 11-58

PLEASE RETURN TO
LOS ANGELES COUNTY ENGINEER
700 LOS ANGELES COUNTY ENGINEERING BLDG.

NOTE: ANY ADDITIONS OR CHANGES ON THIS SHEET MUST BE MADE OR CIRCLED IN RED INK, WITH DATE AND NAME OF PERSON MAKING CHANGE.

Do not extend notes this side of this line.

STATION	B.S.	H.I.	F.S.	ELEV.		
AT GIBSON AVE & ROSECRANS AVE, ℄ STATIONING ALONG GIBSON AVE						
		76 79	5.79	71 00		13.4' RT WEST RIM.
16+98	D.M.H.		5.82	70 97	AV. RIM. = 5.78	13.4' RT, NORTH RIM.
"			5 74	71 05		" " SOUTH "
"			5.78	71 01		" " EAST "
"			16.16	60 63	8" INLET SOUTH	5.78 ROD, 9.71 MEAS., 0.67 DIA., 16.16 / 5.78 ROD, 9.40 MEAS., 0.67 DIA., 15.85
"			15.85	60 94	8" INLET EAST	
"			16 26	60 53	8" OUTLET NORTH	5.78 ROD, 9.81 MEAS., 0.67 DIA., 16.26 / 5.78 ROD, 5.80 MEAS., 0.67 DIA., 12.25
"			12 25	64 54	8" INLET. EAST (DROP)	
B.M. L.A.R. 219	4 55	76.32	5.04	71 .77 ~~.75~~	B.M. L.A.R. 219 ELEV. = 71.773 FB. 2528-9 GIBSON AVE. & ROSECRANS AVE, N.W. COR. SQ. TOP BRASS CAP STAMPED "L.A.R. 219" FLUSH. IN CONC. WK. 1' BK. OF CB. 84' S. OF N. END. C.R.	
AT GIBSON AVE. & FIRST ALLEY NORTH OF ROSECRANS AVE., ℄ STATIONING ALONG GIBSON AVE.						
			4.35	71 97		13.2' RT EAST RIM.
18+27	J.C.		4.34	71 98		13.2' RT. NORTH RIM.
"			4.34	71 98	AV. RIM = 4.34	" " SOUTH "
"			4.33	71 99		" " WEST "

F.B. 2551 Pg. 176 Job No. 625430 Division No. 10 Notes Red Plotted Profile
Survey of E. LYNWOOD S.D. #543-B. Date Date No.
Survey by RICHARDS Notes RICH. Notes Chkd. Checked X-Sec.
Indexed C. Johnson Date Date No.

76L-298 CE 307 11-58

PLEASE RETURN TO
LOS ANGELES COUNTY ENGINEER
700 LOS ANGELES COUNTY ENGINEERING BLDG

NOTE: ANY ADDITIONS OR CHANGES ON THIS SHEET MUST BE MADE OR CIRCLED IN RED INK, WITH DATE AND NAME OF PERSON MAKING CHANGE.

Do not extend notes this side of this line.

STATION	B.S.	H.I.	F.S.	ELEV.		
AT GIBSON AVE. & FIRST ALLEY NORTH OF ROSECRANS AVE., & STATIONING ALONG GIBSON AVE		76.32				
18+27	J.C.		16.33	59.99	8" INLET SOUTH	4.34 ROD, 11.32 MEAS, 0.67 DIA., 16.33 / 4.34 ROD, 11.87 MEAS, 1.25 DIA, 17.46
"			17.46	58.86	15" INLET NORTH	
"			17.51	58.81	15" OUTLET WEST.	4.34 ROD, 11.92 MEAS., 1.25 DIA., 17.51
AT GIBSON AVE. & WILBARN ST., & STATIONING ALONG WILBARN ST.						
& INT. = 0+00 TO EAST ON WILBARN ST.						
			4.44	71.88	WEST RIM.	AV. RIM = 4.48
0+13.2	D.M.H.		4.50	71.82	NORTH RIM.	
"			4.46	71.86	SOUTH "	
"			4.54	71.78	EAST "	
"			12.92	63.40	8" INLET NORTH (DROP)	4.48 ROD, 7.77 MEAS., 0.67 DIA., 12.92 / 4.48 ROD, 11.46 MEAS, 1.25 DIA., 17.19
"			17.19	59.13	15" INLET EAST	
"			17.22	59.10	15" OUTLET SOUTH	4.48 ROD, 11.49 MEAS, 1.25 DIA., 17.22 / 4.48 ROD, 11.36 MEAS, 0.67 DIA., 16.51
			16.51	59.81	8" INLET NORTH.	
B.M. T 495			4.25	72.07	B.M. T 495 ELEV. = 72.066 FB. 2528-9	
					GIBSON AVE. & WILBARN ST., W. SIDE.	
					BT. SPK. IN CB. 11' S. OF ℄ PROD., WILBARN ST.	

Profile No. ____ Notes Red ____ Plotted ____ Job No. 6254.30 Division No. 10 F.B. 2551 Pg. 177
X-Sec. No. ____ Date ____ Date ____ Survey of E. LYNWOOD S.D. PROJECT NO. 543-B
Notes Chkd. ____ Checked ____ Survey by RICHARDS Notes RICH Date 1-7-60
Date ____ Date ____ Map No. ____ Indexed C. Johnson

76L-298 CE 307 11-58

PLEASE RETURN TO
LOS ANGELES COUNTY ENGINEER
700 LOS ANGELES COUNTY ENGINEERING BLDG.

NOTE: ANY ADDITIONS OR CHANGES ON THIS SHEET MUST BE MADE OR CIRCLED IN RED INK. WITH DATE AND NAME OF PERSON MAKING CHANGE.

Do not extend notes this side of this line.

STATION	B.S.	H.I.	F.S.	ELEV.		
B.M.S.D. 2507	5.08	80 65		75.57	B.M.S.D. 2507 ELEV. = 75.567 FB. 2528-11 EL SEGUNDO BLVD. & ATLANTIC AVE., N.E. COR. BT. SPK. IN CB., 39' E. OF E. END C.R.	
AT ATLANTIC AVE. & CLARK ST., STATIONING ALONG ATLANTIC AVE.						
49+10	S.S.J.C.		4 85	75 80	20' LT. NORTH RIM	AV. RIM. = 4.85
"			4 85	75 80	" " SOUTH "	
"			4 80	75 85	" " EAST "	
"			4 90	75 75	" " WEST "	
"		63.02	16 84	63 81	8" INLET EAST ★	(MIN) 4.85 ROD. 11.32 MEAS. 0.67 DIA. 16.84 / (MAX) 4.85 ROD. 13.65 MEAS. 0.67 DIA. 19.17
"			19 17	61 48	" " "	
"			19 19	61 46	36" OUTLET SOUTH	4.85 ROD 11.34 MEAS. 3.00 DIA. 19.19 / 4.85 ROD 11.32 MEAS. 3.00 DIA. 19.17
★ "			19 17	61 48	36" INLET NORTH	

NOTE: EXACT INVERT OF 8" V.C.P. AT ENTRANCE TO J.C. NOT DETERMINED DUE TO CONTENTS & FLOW OF SEWAGE. MINIMUM MEASURED DIST. DOWN IS AT TOP OF 36" R.C.P. N. & S.; & MAXIMUM MEASURED DIST. DOWN IS 0.67' ABOVE INVERT OF 36" R.C.P. N. & S.

T.P.	423	81 04	3 84	76 81	—
T.P.	354	81 09	3 49	77 55	—

F.B. 2551 Pg. 178 Job No. 625430 Division No. 10 Notes Red Plotted Profile
Survey of E. LYNWOOD S.P. PROJECT NO. 543-B Date Date No.
Survey by RICHARDS Notes RICH Notes Chkd. Checked X-Sec.
Indexed Date Date No.

76L-298 CE 307 11-58

PLEASE RETURN TO
LOS ANGELES COUNTY ENGINEER
700 LOS ANGELES COUNTY ENGINEERING BLDG

NOTE: ANY ADDITIONS OR CHANGES ON THIS SHEET MUST BE MADE OR CIRCLED IN RED INK. WITH DATE AND NAME OF PERSON MAKING CHANGE.

Do not extend notes this side of this line.

STATION	B.S.	H.I.	F.S.	ELEV.		
		8109				
AT ATLANTIC AVE. & LAVINIA AVE., STATIONING ALONG ℄ LAVINIA AVE.						
56+39	S.S. J.C.		391	77 18	NORTH RIM	
"			387	77 22	EAST RIM	
"			393	77 16	SOUTH RIM	AV. RIM = 3.93
"			397	77 12	WEST RIM	
"			18 53	62 56	36" INLET NORTH	3.93 ROD, 11.60 MEAS, 3.00 DIA, 18.53 / 3.93 ROD, 11.60 MEAS, 3.00 DIA, 18.53
"			18 53	62 56	36" OUTLET SOUTH	
"			—	—	8" INLET WEST ★	0.67 ROD MEAS DIA.
NOTE:			—	—	8" INLET WEST	
★ THIS INLET FALLS WITHIN 36" TRUNK SEWER LINE - SEE EXPLANATION AT BOT. PG. 178						
ALONG LAVINIA AVE.						
56+78	S.S. T.M.H.		515	75 94	14' LT. NORTH RIM	
"			521	75 88	" " EAST "	
"			523	75 86	" " SOUTH "	AV. RIM = 5.19
"			517	75 92	" " WEST "	
"			1671	64 38	8" INLET WEST	5.19 ROD, 10.85 MEAS, 0.67 DIA, 16.71 / 5.19 ROD, 10.95 MEAS, 0.67 DIA, 16.81
"			1681	64 28	8" OUTLET EAST	

Profile No. X-Sec. No. Notes Red Date Notes Chkd Date Plotted Date Checked Date Job No. 625430 Division No. 10 Survey of E. LYNWOOD S.D. NO. 543-B. Survey by RICHARDS Notes RICH. Date 1-7-60 Map No. Indexed C. J. Date F.B. 2551 Pg. 179

76L-298 CE 307 11-58

PLEASE RETURN TO
LOS ANGELES COUNTY ENGINEER
700 LOS ANGELES COUNTY ENGINEERING BLDG.

NOTE: ANY ADDITIONS OR CHANGES ON THIS SHEET MUST BE MADE OR CIRCLED IN RED INK, WITH DATE AND NAME OF PERSON MAKING CHANGE.

Do not extend notes this side of this line.

STATION	B.S.	H.I.	F.S.	ELEV.		
		81 09				
AT LAVINIA AVE. & FIRST ALLEY WEST OF ATLANTIC BLVD.						
57+78 S.S.D.M.H			529	75 80	15.3' LT. NORTH RIM	
"			536	75 73	" " EAST "	
"			541	75 68	" " SOUTH "	AV. RIM = 5.35'
"			533	75 76	" " WEST "	
"			1523	65 86	8" INLET NORTH PROP	5.35 ROD, 9.21 MEAS., 0.67 DIA., 15.23 — 5.35 ROD, 9.90 MEAS., 0.67 DIA., 15.92
"			1592	65 17	8" INLET WEST	
"			1602	65 07	8" OUTLET EAST	5.35 ROD, 10.00 MEAS., 0.67 DIA., 16.02
T.P.	367	81 13	363	77 46	—	
B.M.T 522			412	77 01	B.M.T 522 ELEV. = 77.002 FB. 2528-12 FIRST AVE. & LAVINIA AVE., N.E. COR. BT. SPK. IN CB. 12.5' N. OF N. END C.R.	

F.B. 2551 Pg. 180 Job No. 625430 Division No. 10 Notes Red Date Plotted Date Profile No. X-Sec. No.
Survey of E. LYNWOOD S.D. # 543-B Date Checked Date
Survey by RICHARDS Notes RICH. Notes Chkd. Date
Indexed C. Johnson Date

Notes Ck'd by	Survey of S.D. PRO # 543 (B)	F. B. 2551 PG. 181
Map No.	JN 6254.30 Tape Std °F	
Office Work	Surveyed by RICHARDS	
Checked	Notes J. OCHSNER Date 1-7-60	
Date	Indexed A. C. Johnson 1-11-60	

J.N. 6254.30

EAST LYNWOOD S.D.

PROJECT # 543 LINE B.

TOPOGRAPHY

ON GIBSON AVE NORTH OF ROSECRANS AVE

LOCATION TRAFFIC ISLAND + S.S.J.C.

RICHARDS
OCHSNER
BANKSON
CROWDER
MARTINEZ

Note: Any Additions or Changes on This Sheet Must be Made or Circled in Red Ink With Date and Name of Person Making Change.

Do not extend this side of this line.

PLEASE RETURN TO
LOS ANGELES COUNTY ENGINEER
700 LOS ANGELES COUNTY ENGINEERING BLDG.

76F309S S&E #247 11-58

F. B. 2151 Pg. 182

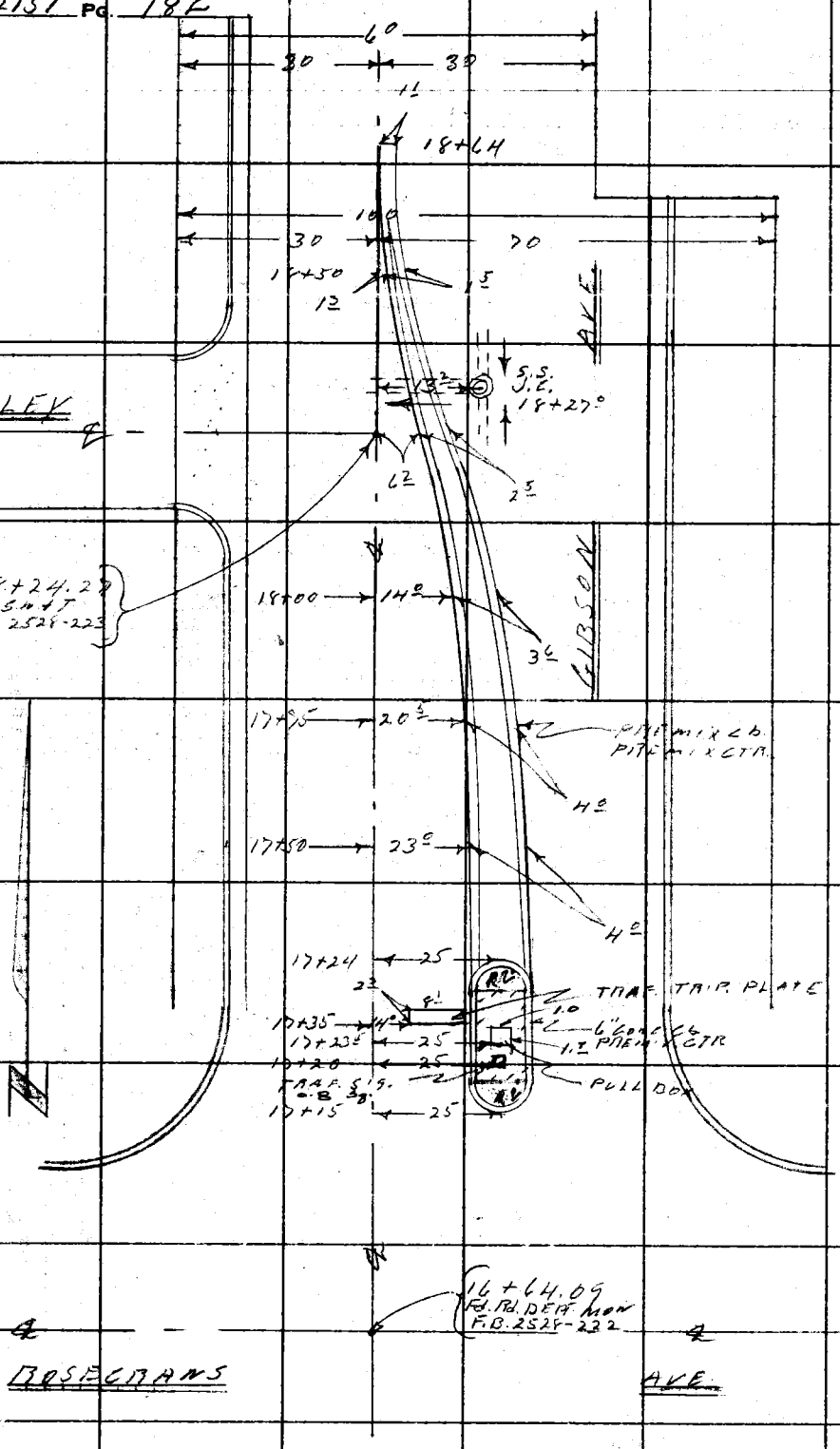

PLEASE RETURN TO
LOS ANGELES COUNTY ENGINEER
700 Los Angeles County Engineering Bldg.

Do not extend this side of this line.

Note: Any Additions or Changes on This Sheet Must be Made or Circled in Red Ink With Date and Name of Person Making Change.

Notes Ck'd by	Survey of S.D. PRO. NO. 543-B
Map No.	JN 6254.30 Tape 01 71 Std 68 °F
Office Work	Surveyed by W.A. RICHARDS
Checked	Notes RICH. Date 1-8-60
Date	Indexed C. Johnson

F. B. 2551 Pg. 183

J. N. 6254.30

EAST LYNWOOD STORM DRAIN PROJECT NO. 543
LINE "B"

ADDITIONAL TOPOGRAPHIC DETAILS AT THE BEGINING OF THIS PROJECT AT THE INTERSECTION OF SAN JUAN ST. AND THE LONG BEACH FREEWAY SHOWING THE LOCATION OF A 60" R.C. DRAIN PIPE

CENTER LINE REF. — FB. 2528-218
TOPOGRAPHY — " 2551-6
CROSS-SECTIONS — " " " -66

1-8-60
RICHARDS
OCHSNER
BRINKSON
CROWDER
MARTINEZ

Note: Any Additions or Changes on This Sheet Must be Made or Circled in Red Ink With Date and Name of Person Making Change.

Do not extend this side of this line.

PLEASE RETURN TO
LOS ANGELES COUNTY ENGINEER
700 LOS ANGELES COUNTY ENGINEERING BLDG.

76F3098 S&E #247 11-58

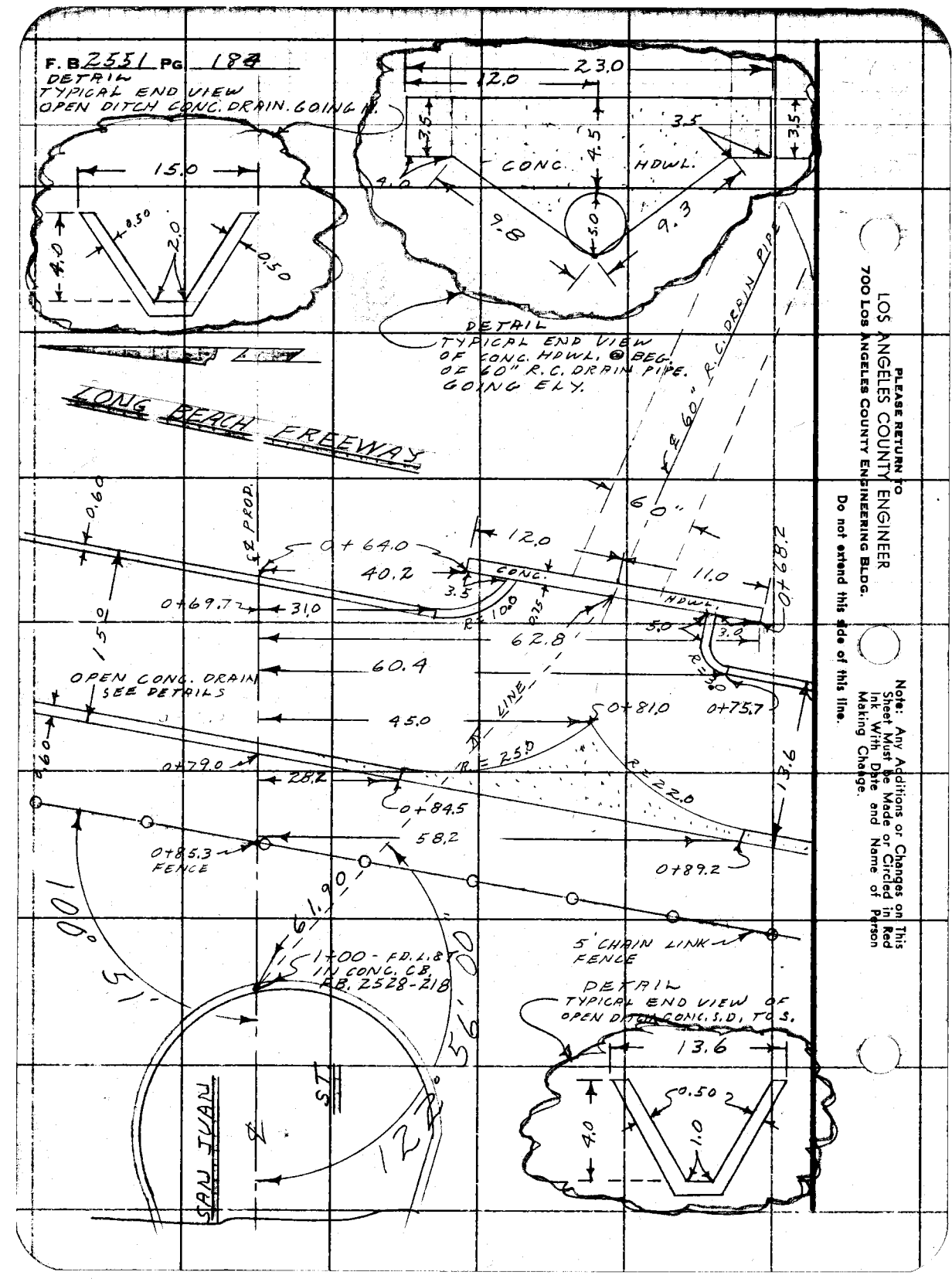

PLEASE RETURN TO
LOS ANGELES COUNTY ENGINEER
700 Los Angeles County Engineering Bldg.
Do not extend this side of this line.

Note: Any Additions or Changes on This Sheet Must be Made or Circled in Red Ink With Date and Name of Person Making Change.

Notes Ck'd by J. AJA	Survey of EAST LYNWOOD SD	F. B. 2551 Pg. 185
Map No.	JN 6254.20 Tape 0174 Std 69 °F	
Office Work	Surveyed by J. H. BROWN	
Checked	Notes J. H. B. Date Aug 1961	
Date	Indexed H. E. OTT AUG 14 61	

CENTER LINE of SAN CARLOS ST
&
PRELIMINARY TRANSIT LINES
for

EAST LYNWOOD S.D. (pickup)
J. N. 6254.20

Aug 4 to 11, 1961

PARTY:
J. H. BROWN
K. M. KAPP
B. NUNEZ
G. R. ESRUER
H. L. BIRLEW

Note: Any Additions or Changes on This Sheet Must be Made or Circled in Red Ink With Date and Name of Person Making Change.

PLEASE RETURN TO
LOS ANGELES COUNTY ENGINEER
403 LOS ANGELES COUNTY ENGINEERING BLDG.

Do not extend this side of this line.

76F3095 CE # 310 2-61

F. B. 2551 PG. 186

INDEX

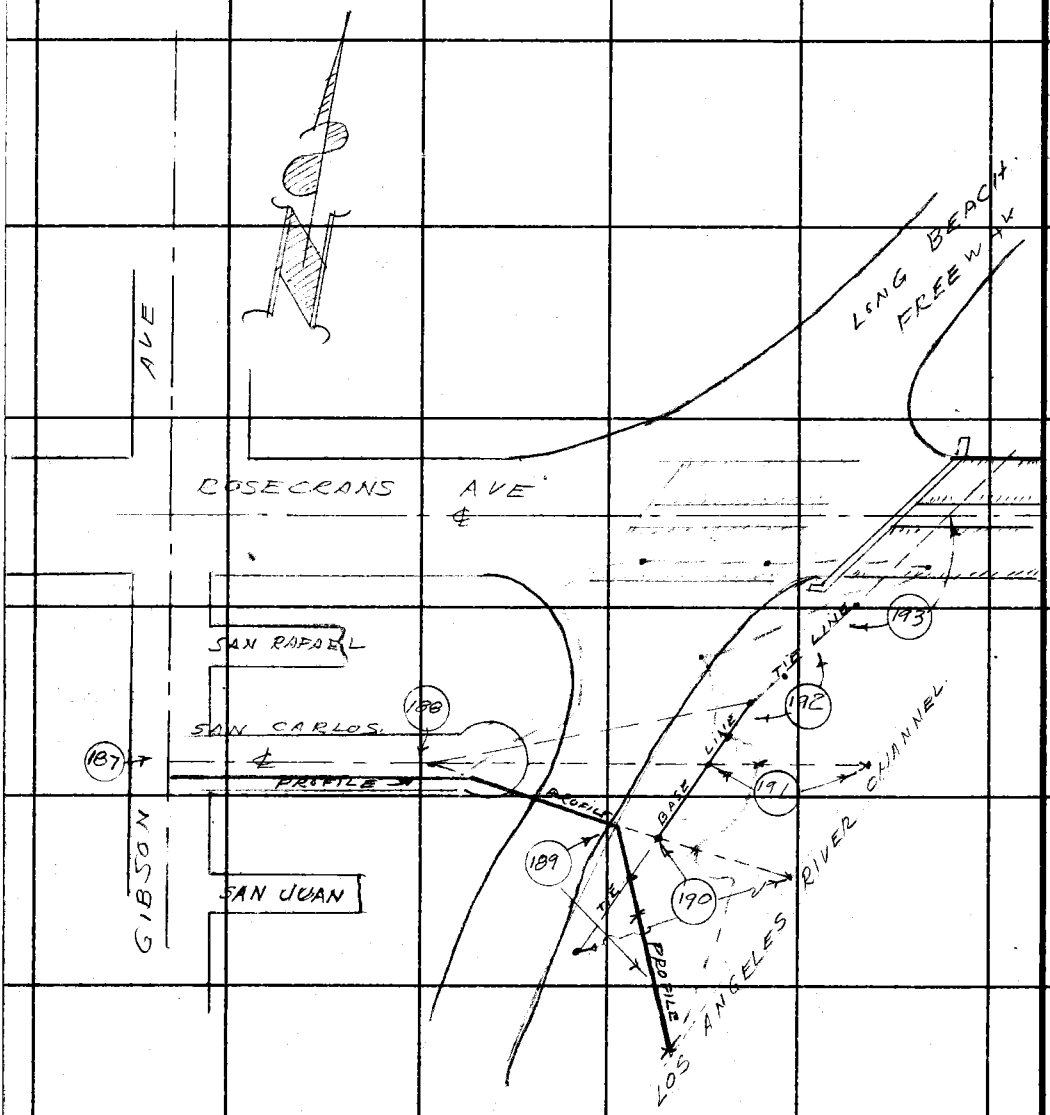

PLEASE RETURN TO
LOS ANGELES COUNTY ENGINEER
403 LOS ANGELES COUNTY ENGINEERING BLDG.
Do not extend this side of this line.

Note: Any Additions or Changes on This Sheet Must be Made or Circled in Red Ink With Date and Name of Person Making Change.

M.S.32B-3

Notes Ck'd by J. AJA	Survey of EAST LYNWOOD SD
Map No.	JN 6254-20 Tape 0174 Std 68°F
Office Work	Surveyed by J.H. BROWN
Checked	Notes J.N.B Date 8-4-61
Date	Indexed H. E. OTT

F. B. 2551 PG. 187

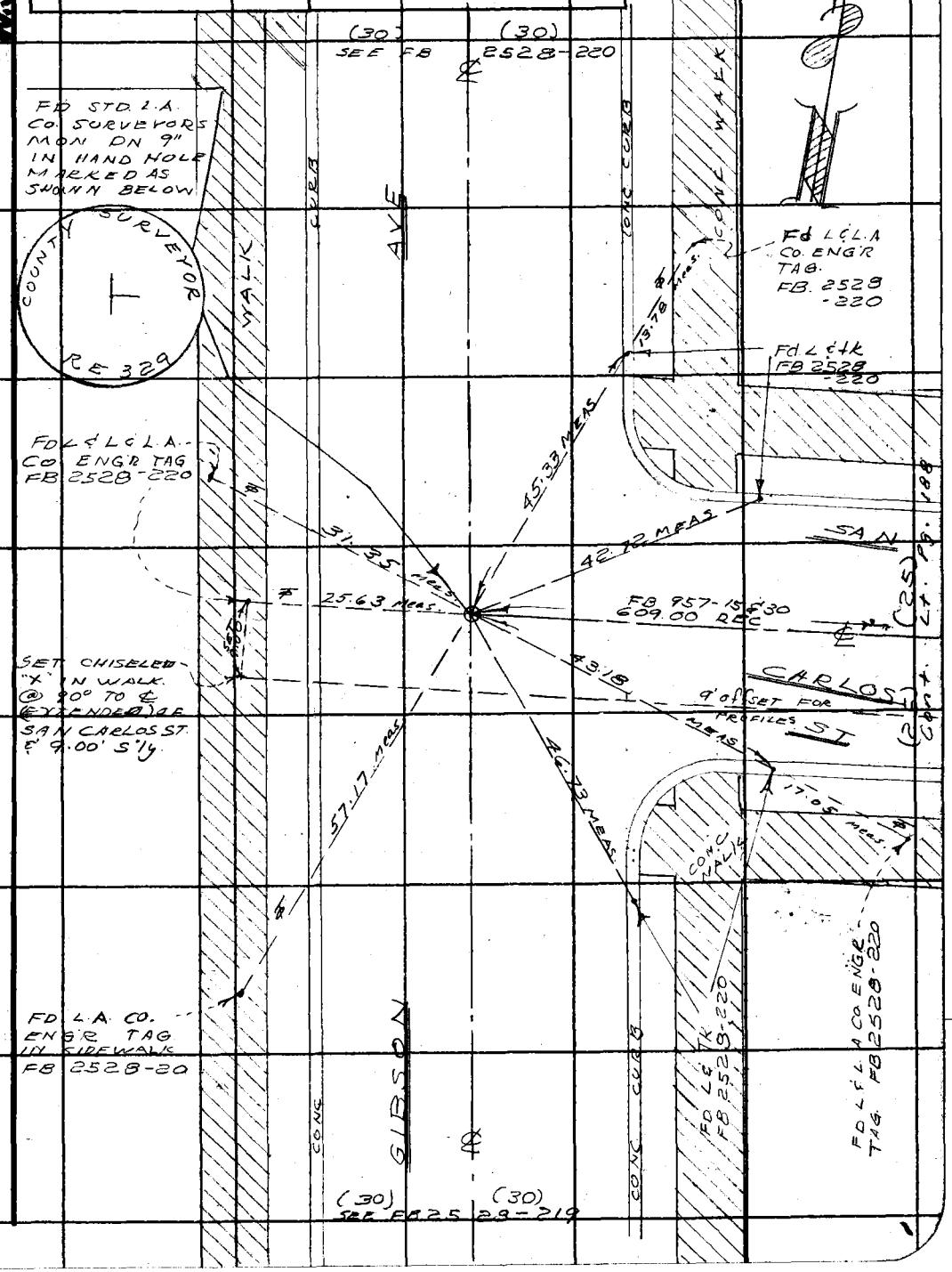

Note: Any Additions or Changes on this Sheet Must be Made or Circled in Red Ink With Date and Name of Person Making Change.

Do not extend this side of this line.

PLEASE RETURN TO
LOS ANGELES COUNTY ENGINEER
403 LOS ANGELES COUNTY ENGINEERING BLDG.

78F309S CE # 310 3-81

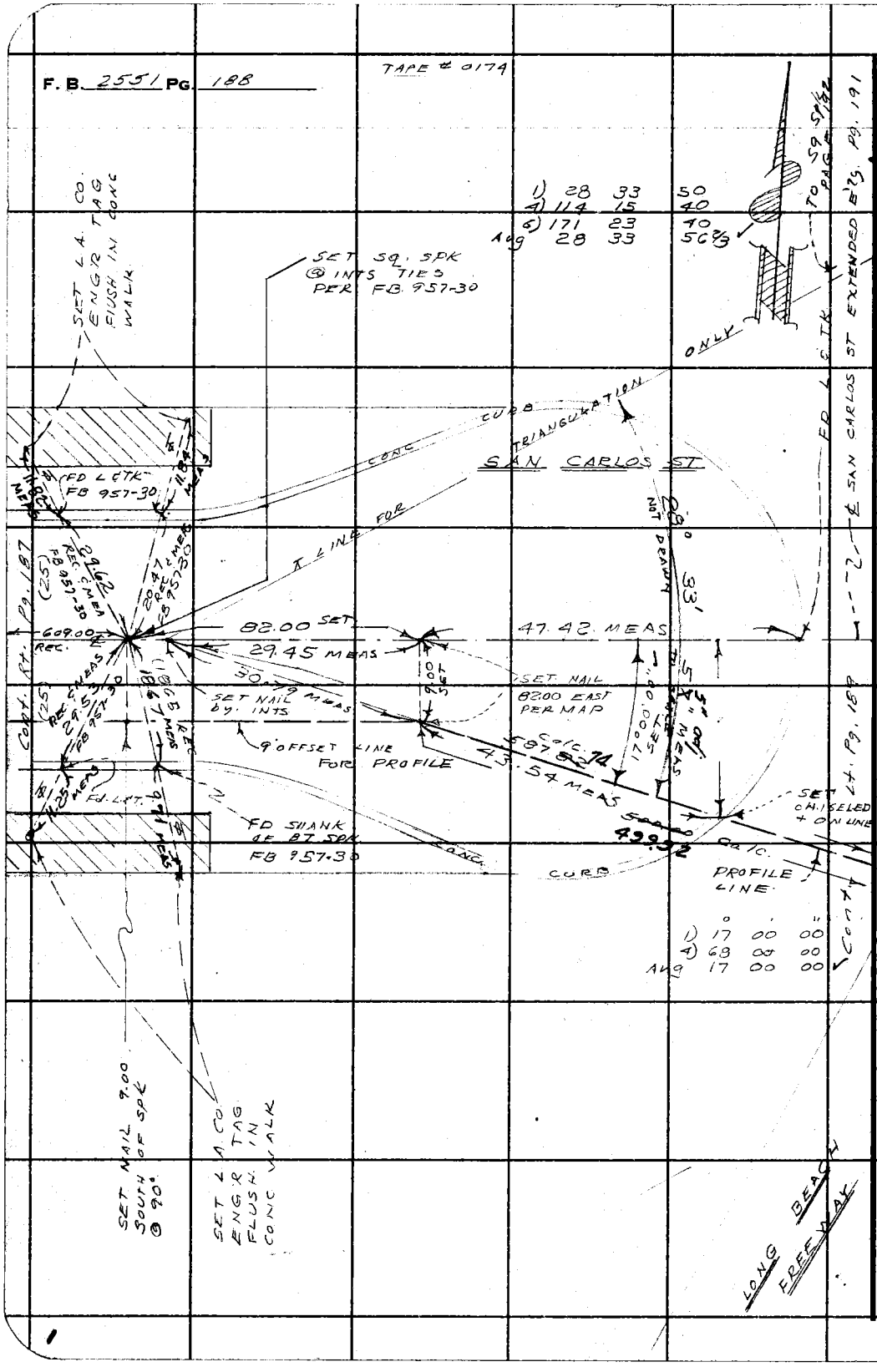

PLEASE RETURN TO
LOS ANGELES COUNTY ENGINEER
403 Los Angeles County Engineering Bldg.

Do not extend this side of this line.

Note: Any Additions or Changes on This Sheet Must be Made or Circled in Red Ink With Date and Name of Person Making Change.

Notes Ck'd by J. AJA	Survey of EAST LYNWOOD S.D.	F. B. 2551 PG. 189
Map No.	JN 6254.20 Tape 0146 Std 68 °F	
Office Work	Surveyed by J. H. BROWN	
Checked	Notes J. H. B. Date 8-8-61	
Date	Indexed H. E. OTT	

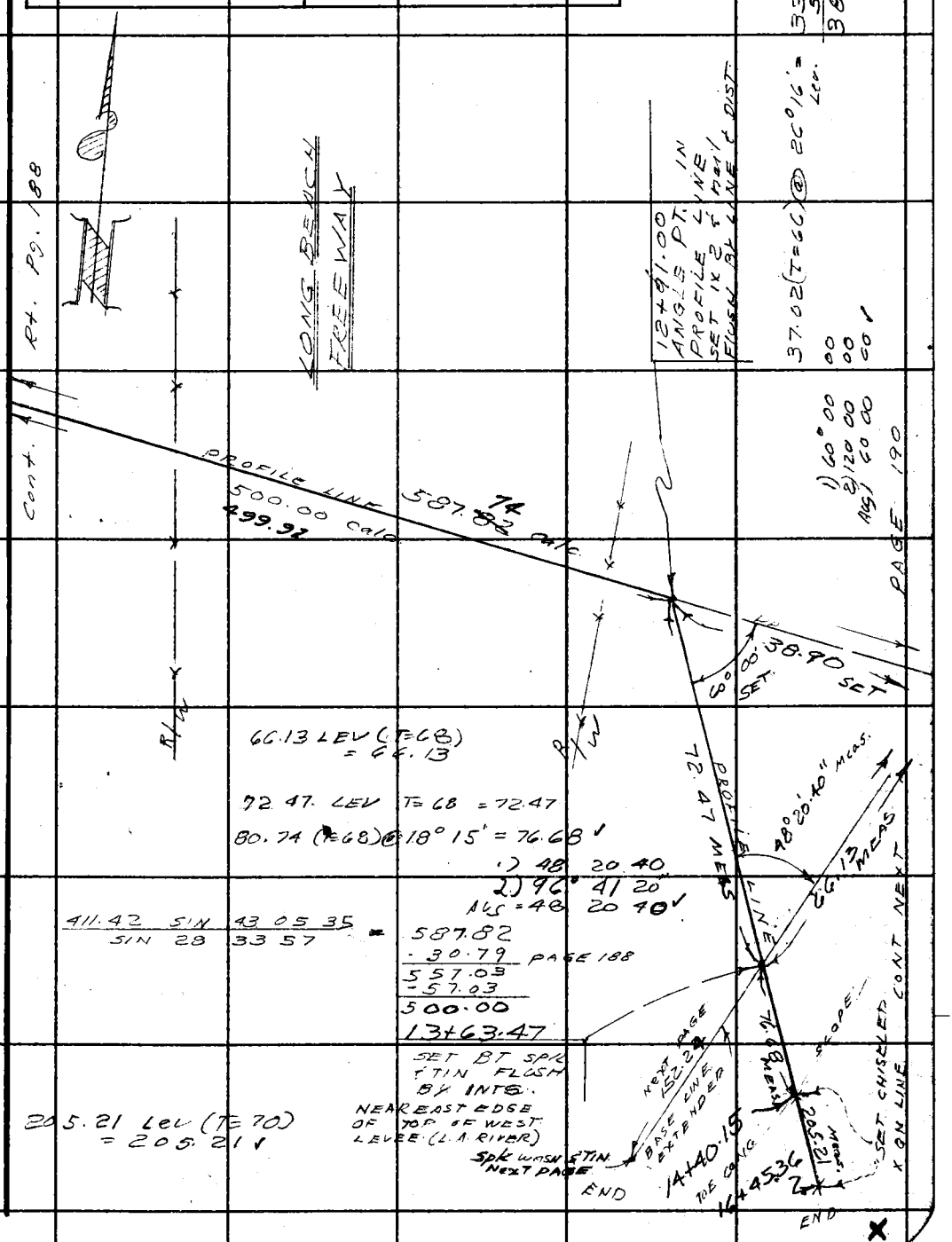

Note: Any Additions or Changes on This Sheet Must be Made or Circled in Red Ink With Date and Name of Person Making Change.

Do not extend this side of this line.

PLEASE RETURN TO
LOS ANGELES COUNTY ENGINEER
403 LOS ANGELES COUNTY ENGINEERING BLDG.

76F3095 CE # 310 3-61

F. B. 2551 PG. 190

TAPE # 0146

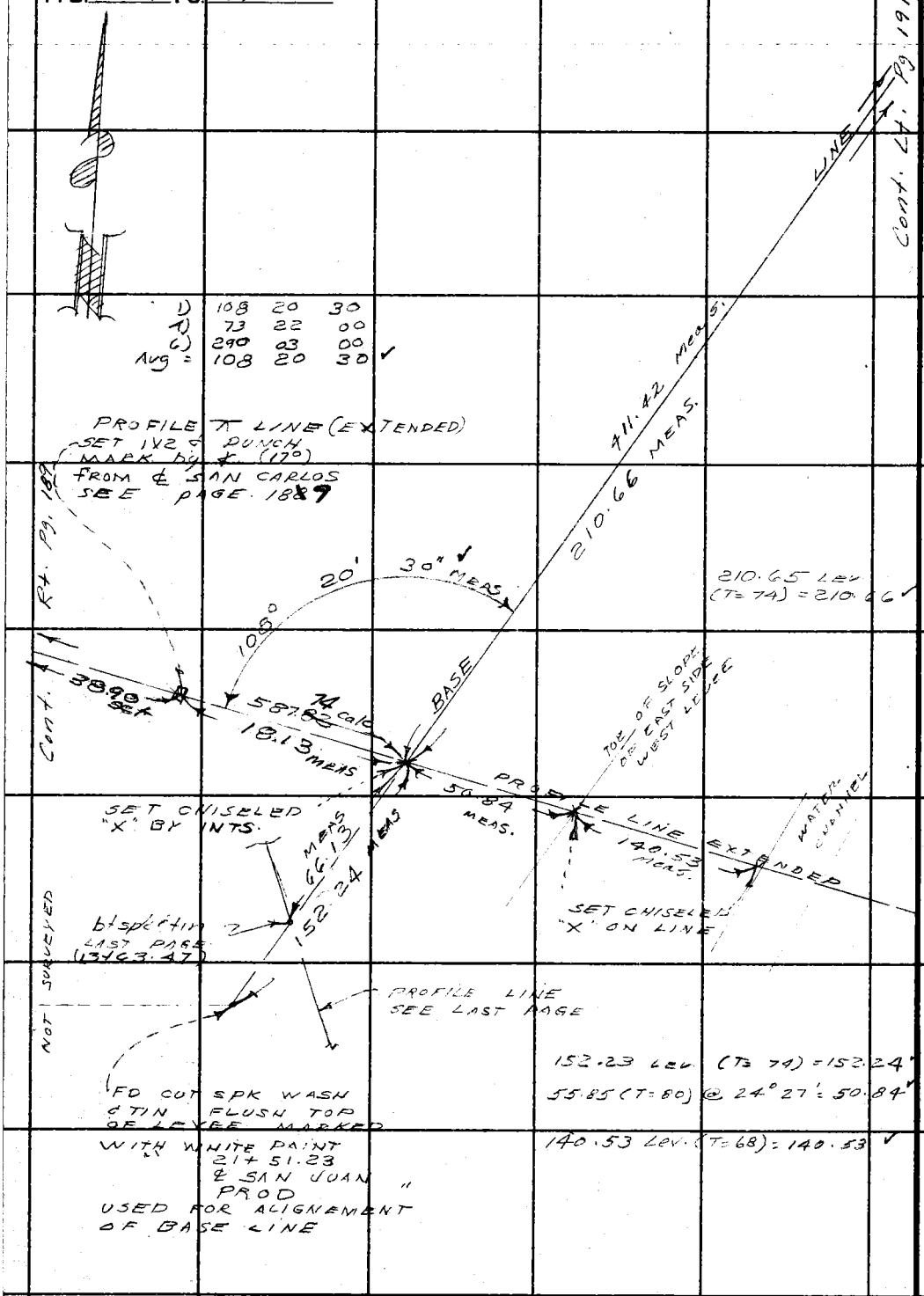

PLEASE RETURN TO
LOS ANGELES COUNTY ENGINEER
403 LOS ANGELES COUNTY ENGINEERING BLDG.
Do not extend this side of this line.

Note: Any Additions or Changes on This Sheet Must be Made or Circled in Red Ink With Date and Name of Person Making Change.

X

W.S.32,B-3

Notes Ck'd by J. AJA	Survey of EAST LYNWOOD SD
Map No.	JN 62.54.80 Tape 0146 Std CB °F
Office Work	Surveyed by J.H. BROWN
Checked	Notes J.H.B Date 8-8-61
Date	Indexed H. E. OTT

F. B. 2551 Pg. 191

Cont. Lt. Pg. 192

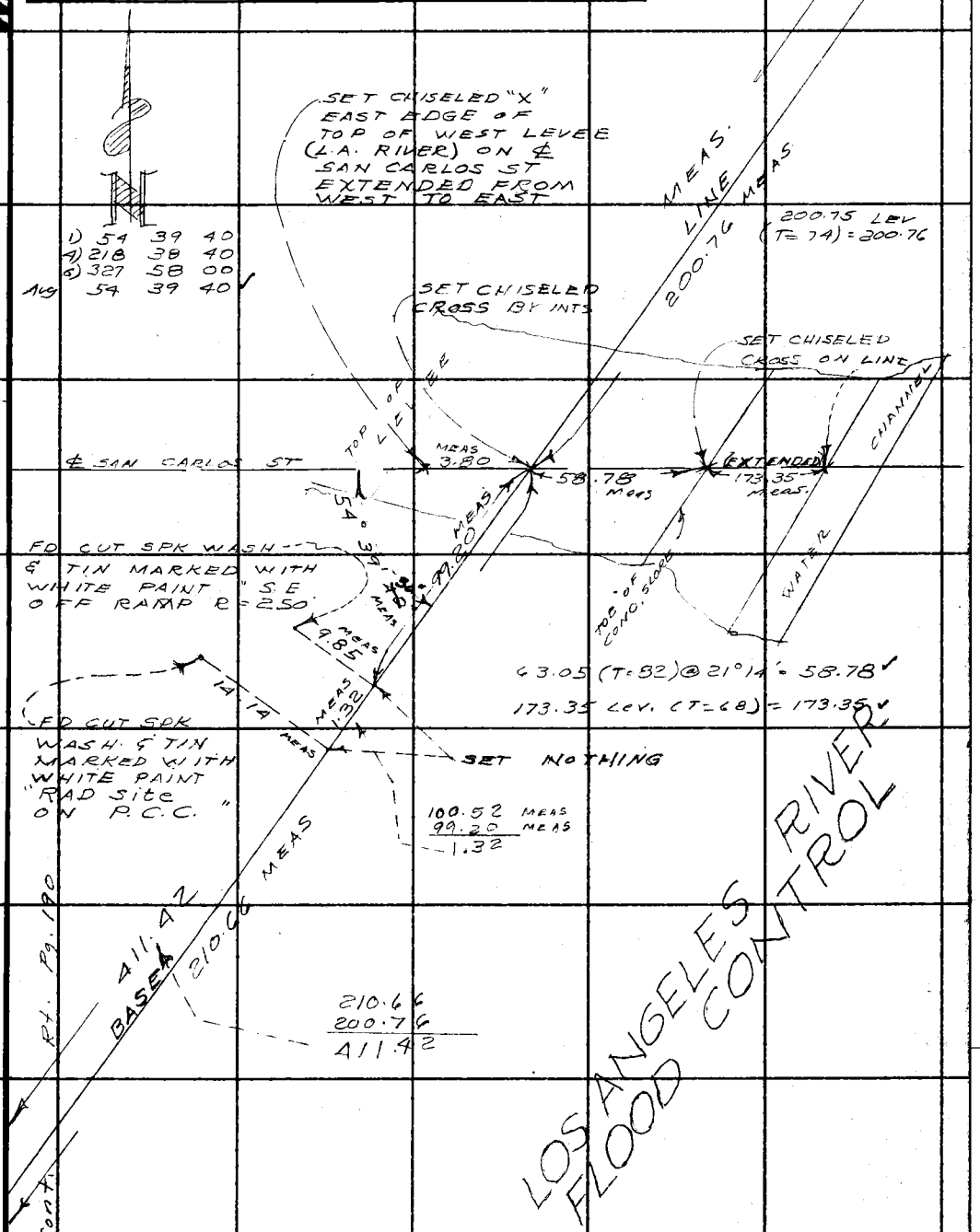

Note: Any Additions or Changes on This Sheet Must be Made or Circled in Red Ink With Date and Name of Person Making Change.

Do not extend this side of this line.

PLEASE RETURN TO
LOS ANGELES COUNTY ENGINEER
403 LOS ANGELES COUNTY ENGINEERING BLDG.

76F3095 CE # 310 3-61

1

F. B. 2551 PG. 192

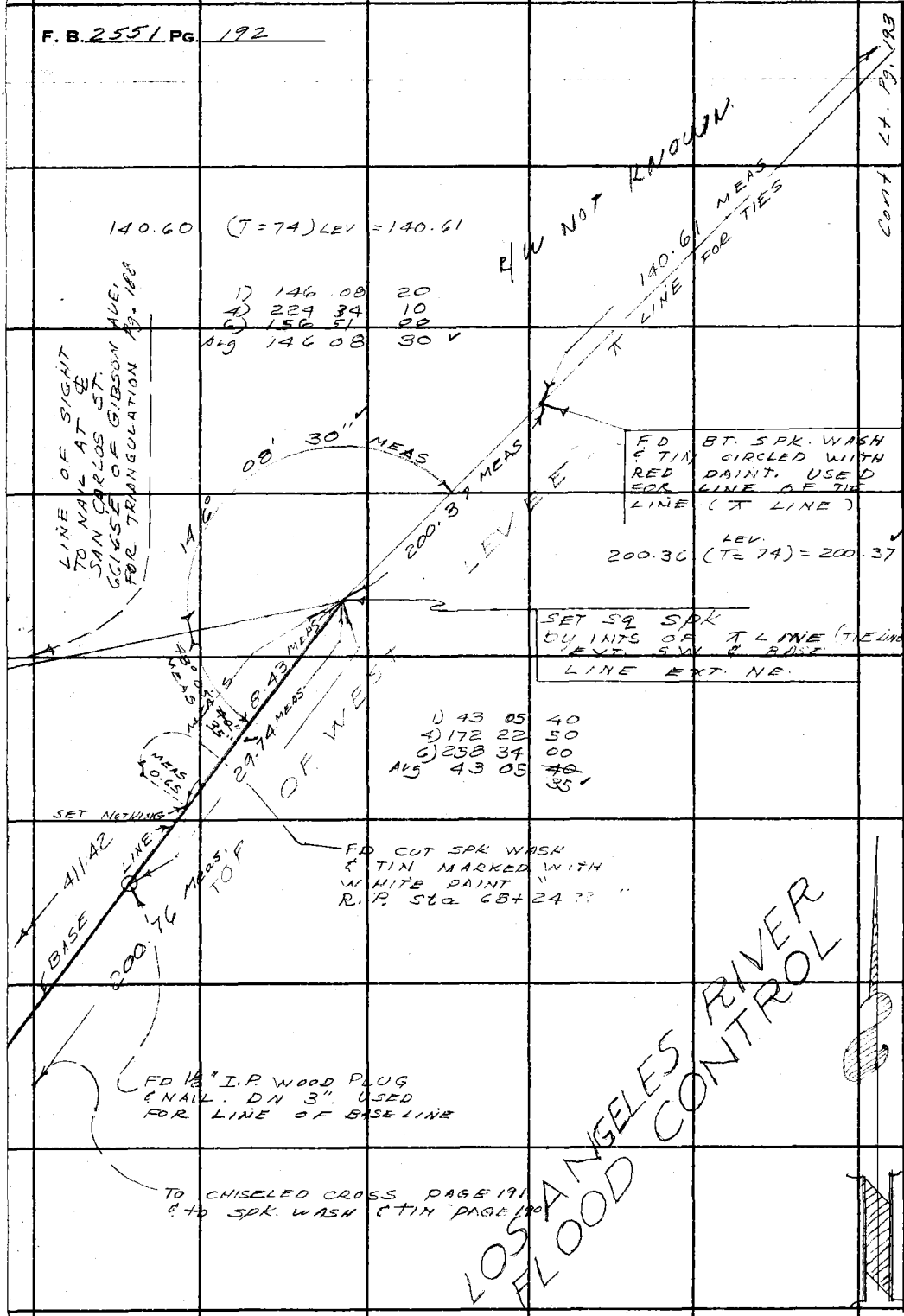

PLEASE RETURN TO
LOS ANGELES COUNTY ENGINEER
403 LOS ANGELES COUNTY ENGINEERING BLDG.

Do not extend this side of this line.

Note: Any Additions or Changes on This Sheet Must be Made or Circled in Red Ink With Date and Name of Person Making Change.

W.S.32 B-3

Notes Ck'd by J. AJA	Survey of EAST LYNWOOD S.D.	F. B. 2551 PG. 193
Map No.	JN 6254.20 Tape 0146 Std 68 °F	
Office Work	Surveyed by J. H. Brown	
Checked	Notes J. H. B. Date 8-8-61	
Date	Indexed H. E. OTT	

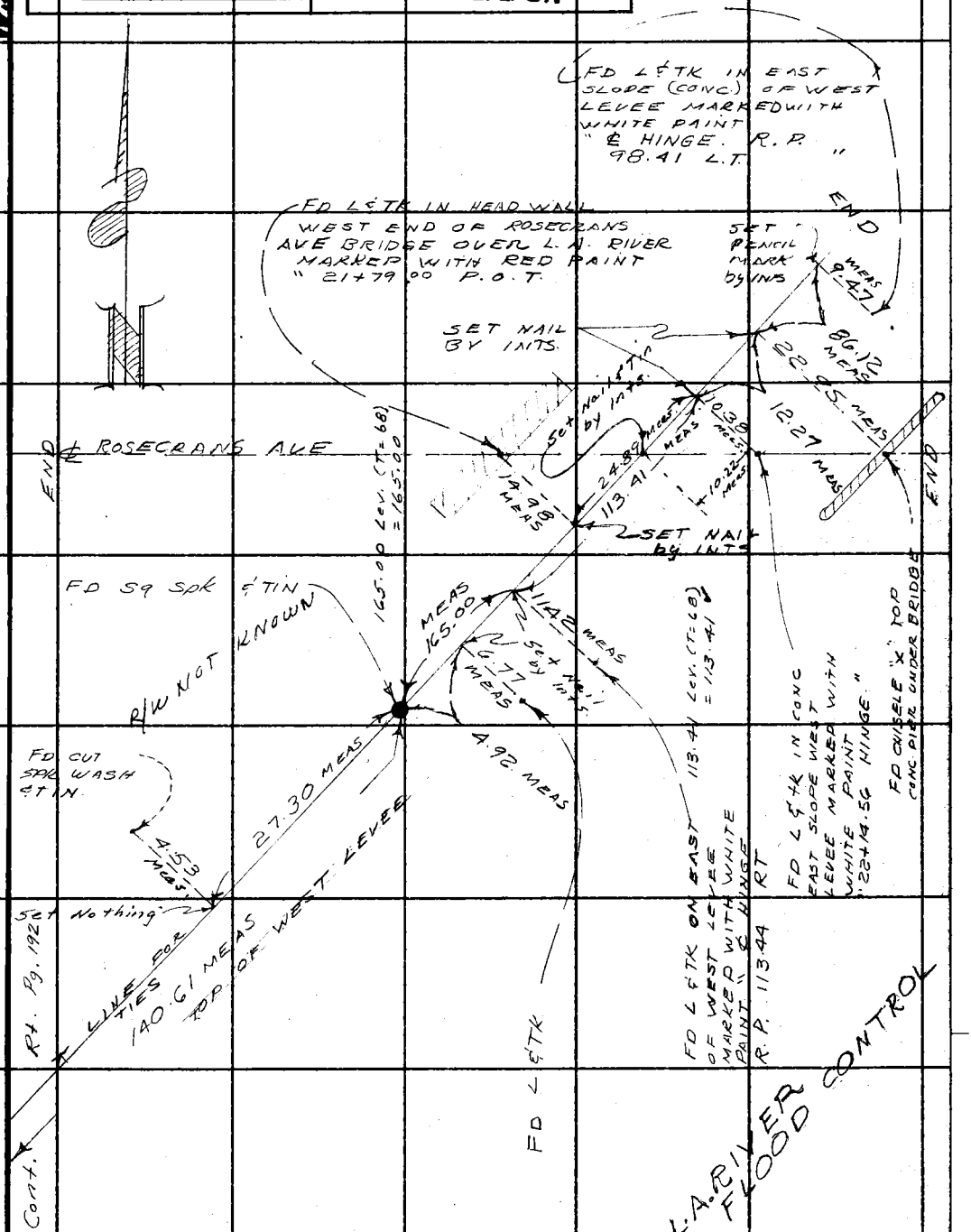

Note: Any Additions or Changes on This Sheet Must be Made or Circled in Red Ink With Date and Name of Person Making Change.

Do not extend this side of this line.

PLEASE RETURN TO
LOS ANGELES COUNTY ENGINEER
403 LOS ANGELES COUNTY ENGINEERING BLDG.

76F3095 CE # 310 3-61

1

Notes Ck'd by	Survey of EAST LYNWOOD S.D.	F. B. 2551 Pg. 195
Map No.	JN 6254.20 Tape 0174 Std 68 °F	
Office Work	Surveyed by J. H. BROWN	
Checked	Notes J. H. B Date 8-7-61	
Date	Indexed AUG 14 '61 H. E. OTT	

LOCATING IMPROVEMENTS
ON SOUTH SIDE OF SAN CARLOS ST
from GIBSON AVE EAST 750'
for pickup on

EAST LYNWOOD S.D.

J.N. 6254.20

PARTY:
J. H. Brown
K. M. Kapp
B. Nunez
G. R. Esquer

Note: Any Additions or Changes on This Sheet Must be Made or Circled in Red Ink With Date and Name of Person Making Change.

Do not extend this side of this line.

PLEASE RETURN TO
LOS ANGELES COUNTY ENGINEER
403 LOS ANGELES COUNTY ENGINEERING BLDG.

76F3095 CE # 310 3-61

PLEASE RETURN TO
LOS ANGELES COUNTY ENGINEER
403 LOS ANGELES COUNTY ENGINEERING BLDG.

Note: Any Additions or Changes on This Sheet Must be Made or Circled in Red Ink With Date and Name of Person Making Change.

Do not extend this side of this line.

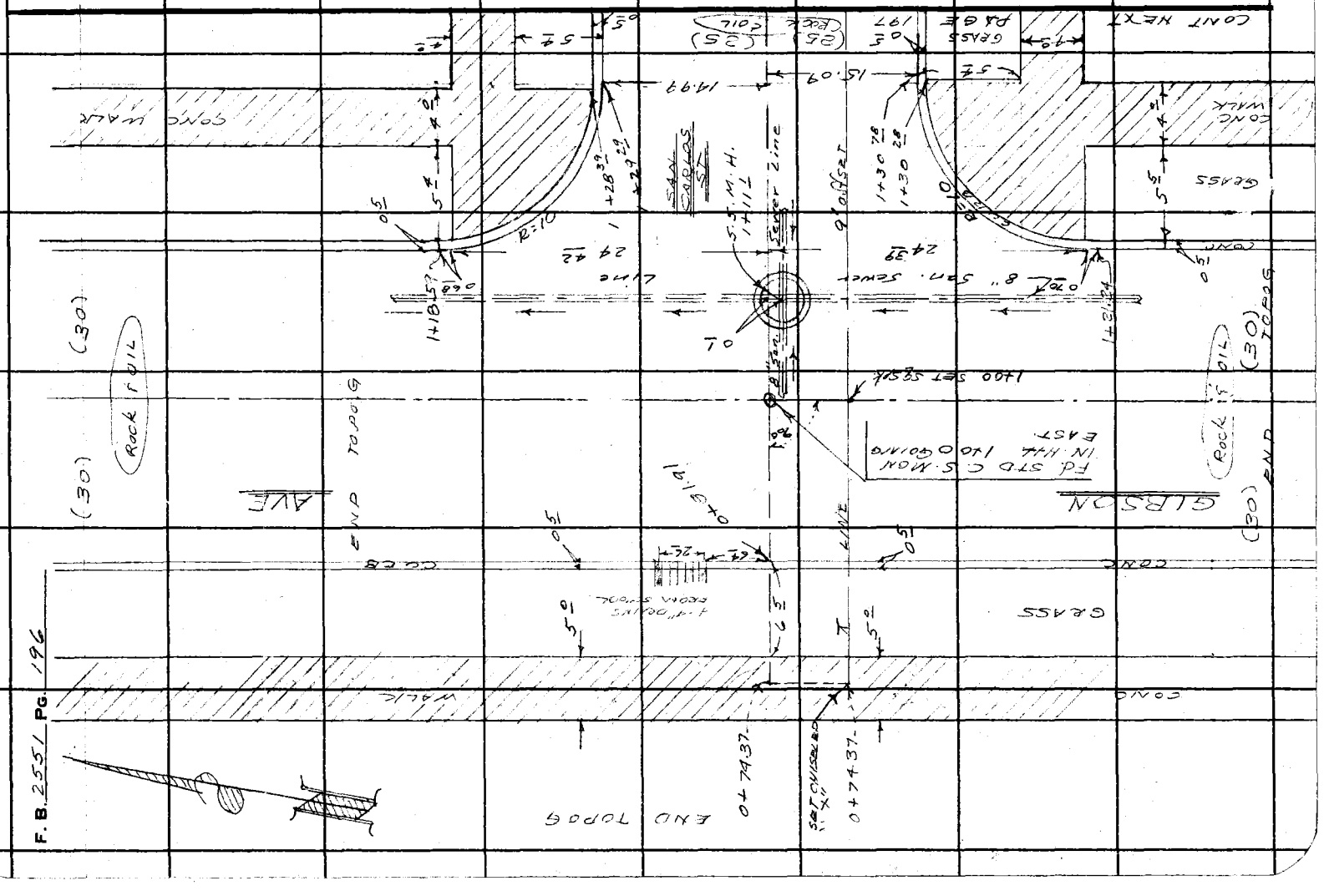

Notes Ck'd by	Survey of EAST LYNWOOD SD
Map No.	JN 6254.20 Tape 0146 Std 68 °F
Office Work	Surveyed by J. H. BROWN
Checked	Notes J. H. B Date 8-7-61
Date	Indexed H. C. OTT

F. B. 2551 Pg. 197

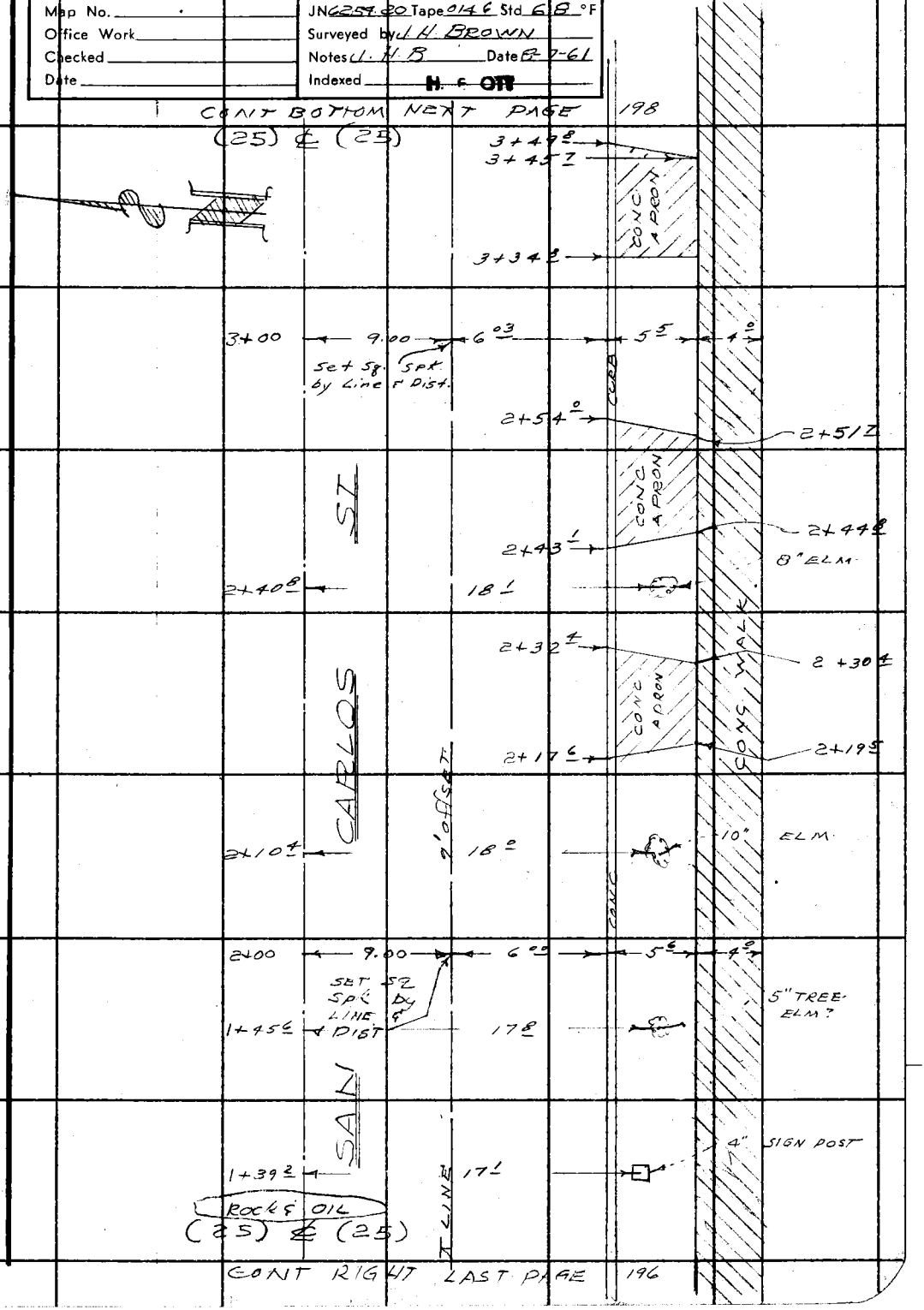

Note: Any Additions or Changes on This Sheet Must be Made or Circled in Red Ink With Date and Name of Person Making Change.

Do not extend this side of this line.

PLEASE RETURN TO
LOS ANGELES COUNTY ENGINEER
403 LOS ANGELES COUNTY ENGINEERING BLDG.

76F3095 CE # 310 3-61

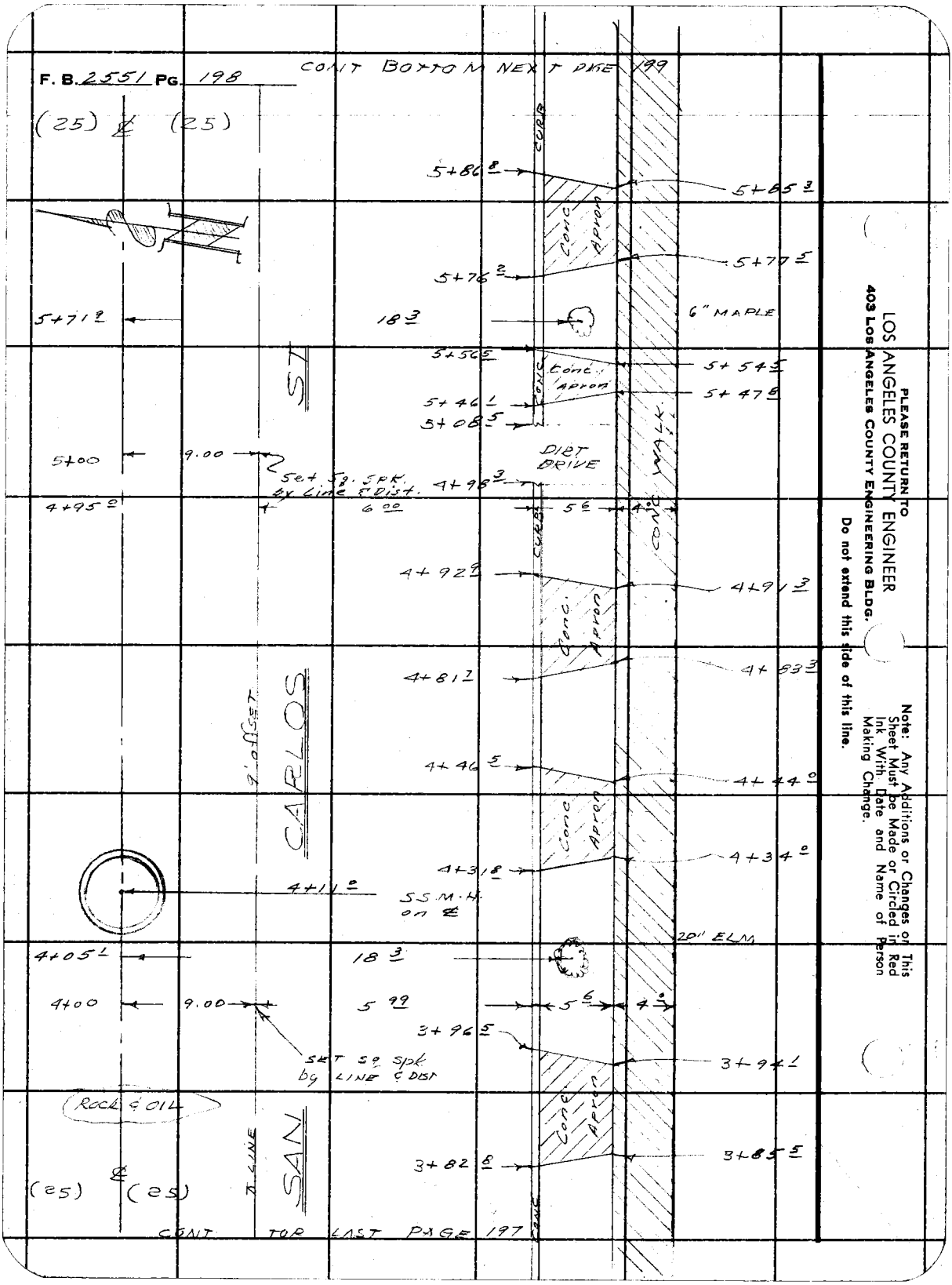
F. B. 2551 PG. 198
CONT BOTTOM NEXT PAGE 199
(25) ℄ (25)
CURB
5+86 8
5+85 3
Conc. Apron
5+76 2
5+77 5
5+71 9
18 3
6" MAPLE
5+56 5
5+54 5
Conc. Apron
5+46 1
5+47 8
5+08 5
ST
5+00
9.00
DIRT DRIVE
Set Sq. SPK. by Line & Dist.
4+98 3
4+95 0
6 00
5 6
4 0
CONC WALK
4+92 9
4+91 3
Conc. Apron
4+81 7
4+83 3
9' offset
CARLOS
4+46 5
4+44 0
Conc. Apron
4+31 8
4+34 0
4+11 0
SS M.H. on ℄
20" ELM
4+05 1
18 3
4+00
9.00
5 99
5 6
4 0
3+96 5
SET Sq. Spk by LINE & DIST
3+94 1
ROCK & OIL
Conc. Apron
SAN
3+82 8
3+85 5
(25) ℄ (25)
CONT TOP LAST PAGE 197
PLEASE RETURN TO
LOS ANGELES COUNTY ENGINEER
403 LOS ANGELES COUNTY ENGINEERING BLDG.
Do not extend this side of this line.
Note: Any Additions or Changes on This Sheet Must be Made or Circled in Red Ink With Date and Name of Person Making Change.

Notes Ck'd by	Survey of EAST LYNWOOD SD
Map No.	JN 6254.20 Tape 0174 Std. 68 °F
Office Work	Surveyed by J.L. BROWN
Checked	Notes J.N.B. Date 8-7-61
Date	Indexed H.E. OTT

F. B. 2551 PG. 199

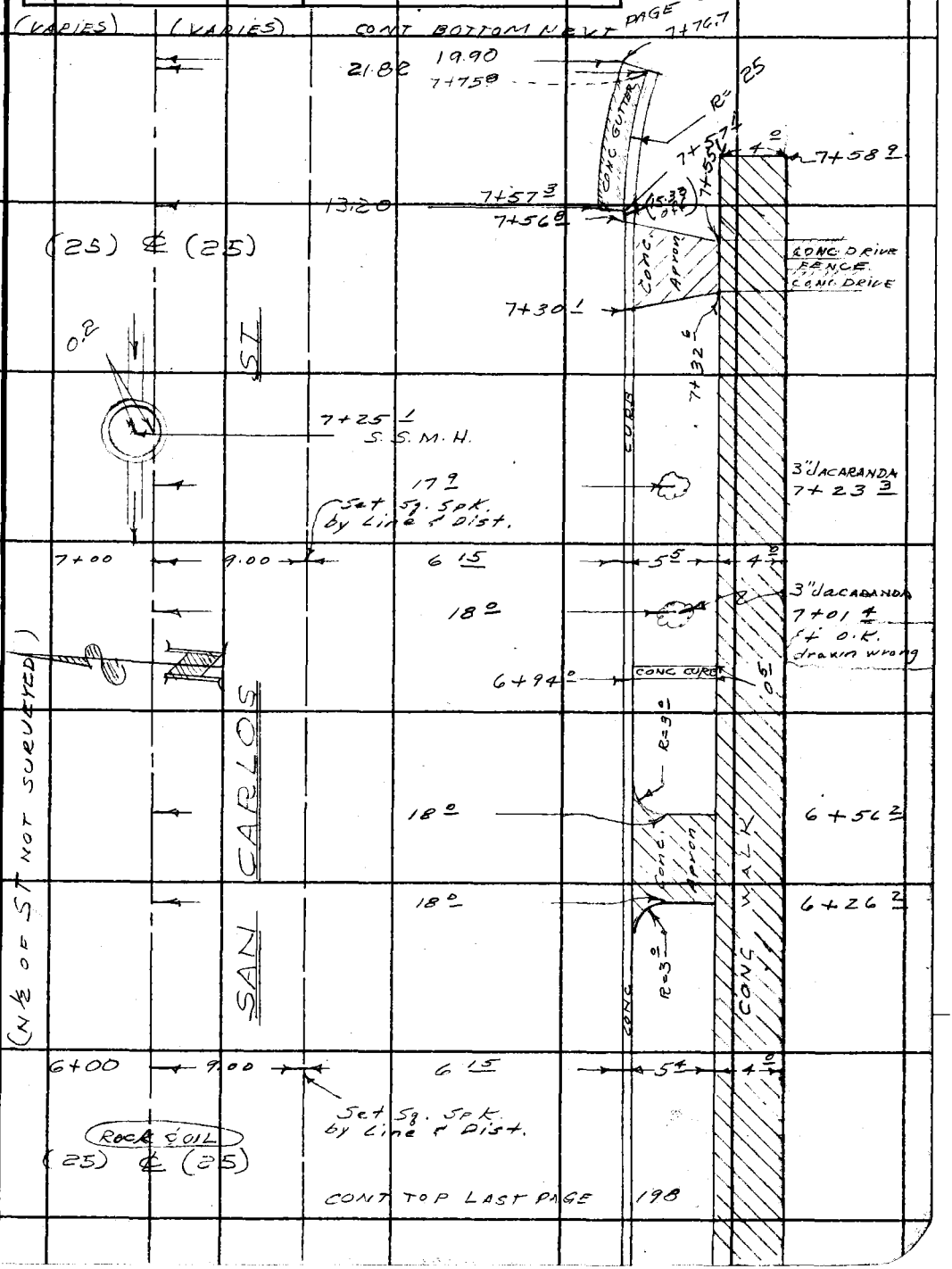

Note: Any Additions or Changes on This Sheet Must be Made or Circled in Red Ink With Date and Name of Person Making Change.

Do not extend this side of this line.

PLEASE RETURN TO
LOS ANGELES COUNTY ENGINEER
403 Los Angeles County Engineering Bldg.

76F3095 CE # 310 3-61

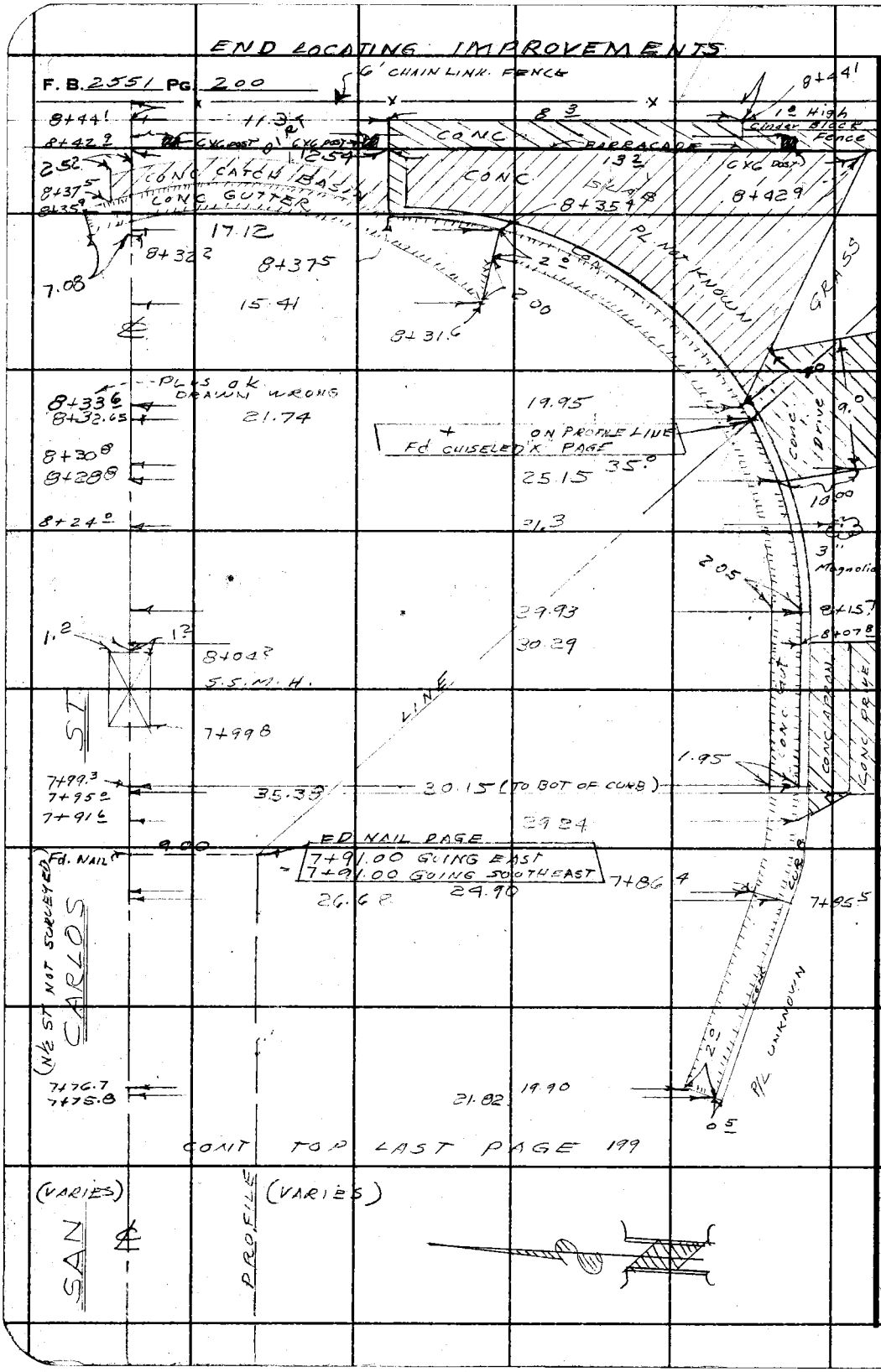

PLEASE RETURN TO
LOS ANGELES COUNTY ENGINEER
403 LOS ANGELES COUNTY ENGINEERING BLDG.

Do not extend this side of this line.

Note: Any Additions or Changes on This Sheet Must be Made or Circled in Red Ink With Date and Name of Person Making Change.

F.B. 2551 Pg. 201

Profile No.	Notes Red Date	Plotted Date	Job No. 6254.20	Division No.	
			Survey of EAST LYNWOOD S D		
X-Sec. No.	Notes Chkd. Date	Checked Date	Survey by J.H.B	Notes J.H.B	Date 8-9-61
			Map No.	Indexed H. E. OTT	Date NOV 17 1961

EAST LYNWOOD S. D
PROFILES

from Gibson Ave & San Carlos St
E'ly on 9' offset south of & SAN CARLOS FOR
691'. Thence. DEFLECTION RT 17° DIST 500'.
THENCE DEFLECTION RT 60° DIST 354.36

J. N. 6254.20

ELEV.

F.S.

H.I. BRUNSON LEVEL #551911
LINKER ROD #432A

NOTE: ALL ELEVATIONS CHECKED
BY RODMAN POINTING TO ELEV
READ BY LEVELMAN.

PARTY:
J. H. BROWN
H. M. KAPP
B. NUNEZ
G. R. ESQUER
H. L. BIRLEW

B.S.

STATION

NOTE: ANY ADDITIONS OR CHANGES ON THIS SHEET MUST BE MADE OR CIRCLED IN RED INK, WITH DATE AND NAME OF PERSON MAKING CHANGE.

Do not extend notes this side of this line.

PLEASE RETURN TO
LOS ANGELES COUNTY ENGINEER
700 LOS ANGELES COUNTY ENGINEERING BLDG

76L-298 CE 307 11-58

76L-298 CE 307 11-58

PLEASE RETURN TO
LOS ANGELES COUNTY ENGINEER
700 LOS ANGELES COUNTY ENGINEERING BLDG.

NOTE: ANY ADDITIONS OR CHANGES ON THIS SHEET MUST BE MADE OR CIRCLED IN RED INK, WITH DATE AND NAME OF PERSON MAKING CHANGE.

Do not extend notes this side of this line.

STATION	B.S.	H.I.	F.S.	ELEV.		
BM SD 2502				70.68	BM SD 2502 ELEV = 70.676 FB 2528-8 GIBSON AVE & SAN JUAN ST. W SIDE Bt. spk in CURB 5 ft so of ℄ extended.	
BM T424				71.13	BM T424 Elev. = 71.122 F.B. 2528-8 Gibson Ave. & San Carlos St., S.E. Cor. Bt. spk. in curb 12 ft. S. of S. end C.R.	
1+00				71.20	9° S. of ℄ Ints. pvt.	Pg 187 & 196 T/L Gibson Ave. & San Carlos St.
1+20 5				70.80	pvt.	T/L gutter line N. & S.
2+00				70.75	"	T/L Pg 197
3+00 #1 T.P.				70.55	"	T/L pg 197
4+00				70.25	"	T/L pg 198
5+00				70.15	"	T/L pg 198
6+00 #2 T.P.				69.96	"	T/L pg 199
7+00				69.76	"	T/L pg 199
7+09				69.74	"	T/L
7+91 TP #3				69.24	"	T/L Angle pt. {Pg 188 Pg 200
8+00				69.19	"	T/L
8+32 3				68.79		T/L gutter out conc.
8+34 3				68.71		T/L " in conc.

CONT PAGE 203

F.B. 2551 Pg. 202

Job No. 625420 Division No. Notes Red Plotted Profile

Survey of EAST LYNWOOD S.D. Date Date No. X-Sec.

Survey by J.H. BROWN Notes J.H.B. & K.M. Kapp Notes Chkd. Checked

Indexed H. E. OTT Date Date No.

76L-298 CE 307 11-58

PLEASE RETURN TO
LOS ANGELES COUNTY ENGINEER
700 LOS ANGELES COUNTY ENGINEERING BLDG

NOTE: ANY ADDITIONS OR CHANGES ON THIS SHEET MUST BE MADE OR CIRCLED IN RED INK, WITH DATE AND NAME OF PERSON MAKING CHANGE.

Do not extend notes this side of this line.

STATION	B.S.	H.I.	F.S.	ELEV.			
					CONT PAGE 202		
8+34.5				6936		T/L	Top conc. curb
8+47.8				695	grnd.	T/L	Top brk.
8+74.3				6903		T/L	W. edge Top conc. drain
8+80.0				6560		T/L	" " Bot. " "
8+81.9				6558		T/L	E. " " " "
8+87.6				6901		T/L	" " Top " "
8+91.4				694	GRD BRK	T/L	
9+00				722	grnd.	T/L	
9+10.7				756	GRD BRK	T/L	
9+13.0				7561	pvt.	T/L	W. edge Top brk. on Ramp
9+17.8				7543	"	T/L	West edge conc. gutter
9+18.8				7514	conc.	T/L	bottom GUTT.
9+20.8				7544		T/L	TOP EAST EDGE GUT
9+45.4				7539	east edge ramp	T/L	West edge gutter
9+47.4				7532		T/L	east " "
9+47.7				7584		T/L	TOP CURB
9+57.2				7570		T/L	West Edge R&O SHOULDE
9+62.2				7556		T/L	West EDGE CONC. GUT.
9+63.2				7523		T/L	Flow line
T.P. #4. 9+65.2				7553	CONC. PUMT	T/L	WEST EDGE SOUTH BOUND LANES.
10+76.4				7310	EAST EDGE of CONC.	T/L	PUMT NORTHBOUND LANES
10+78.4				7282	FLOW LINE	T/L	GUTTER
10+79.4				7313	EAST EDGE TOP	T/L	GUTTER

(RAMP FROM EAST BOUND ON ROSECRANS TO SOUTH BOUND ON FREEWAY)

CONT PAGE 204

Profile No. ____ Notes Red. ____ Plotted ____ Job No. 6254.20 Division No. ____
X-Sec. No. ____ Date ____ Date ____ Date ____ Survey of EASTLYNWOOD S.D.
Notes Chkd. ____ Checked ____ Survey by U.H.B. Notes by U.H.B. Date 8-9-61
Date ____ Date ____ Map No. ____ Indexed ____ Date ____

F.B. 2551 Pg. 203

76L-298 CE 307 11-58

PLEASE RETURN TO
LOS ANGELES COUNTY ENGINEER
700 LOS ANGELES COUNTY ENGINEERING BLDG.

NOTE: ANY ADDITIONS OR CHANGES ON THIS SHEET MUST BE MADE OR CIRCLED IN RED INK, WITH DATE AND NAME OF PERSON MAKING CHANGE.

Do not extend notes this side of this line.

STATION	B.S.	H.I.	F.S.	ELEV.		
					CONT. PAGE 203	
10+84 4				73.20	EAST EDGE R.&O. T/L SHOULDER	
10+93 7				73 6	DIRT T/L	
10+94 1				73 92	TOP CUB T/L	
10+94 5				73 43	BOTT CURB T/L	
10+96 5				73 38	GUTTER OUT T/L	
11+00				73 36	R&O PVMT. T/L	
11+20 2				72 90	TOP GUTTER T/L	
11+22 3				72 63	FLOW LINE T/L	
11+23 2				72 89	TOP GUTTER T/L	
11+28 0				73 13	R&O. SHOULDER T/L EAST EDGE	
11+31				73 1	DIRT TOP T/L BREAK	
11+71				66 8	DIRT BOTTOM T/L BREAK	
12+00				66 3	DIRT T/L	
12+11 6				66 2	DIRT BREAK T/L	
12+21 2				65 4	DIRT BOTTOM DRAINAGE T/L	
12+26 2				65 7	DIRT T/L	
12+76 8				66 3	DIRT FENCE LINE T/L	
12+91.00				67.09	1X2 & nail & PT T/L Pg 189 IN PROFILE LINE	
13+00				7 4	DIRT TOE OF T/L SLOPE LEVEE	
T.P. #5				76 08	1X1 nail & yellow flagging	
13+38				81.9	BREAK TOP WEST SIDE WEST LEVEE	
					CONT. PAGE 205	

RAMP FROM NORTH BOUND ON FREE WAY TO ROSECRANS

F.B. 2551 PG. 204

Job No. 6254.20 Division No. Notes Red Plotted Profile
Survey of EAST LYNWOOD S.D. Date Date No. X-Sec.
Survey by J.H.B. Notes J.H. BROWN Notes Chkd. Checked
Indexed H.E. OTT Date Date Date No.

TEL-298 CE 307 11-58

PLEASE RETURN TO
LOS ANGELES COUNTY ENGINEER
700 Los Angeles County Engineering Bldg

NOTE: ANY ADDITIONS OR CHANGES ON THIS SHEET MUST BE MADE OR CIRCLED IN RED INK, WITH DATE AND NAME OF PERSON MAKING CHANGE.

Do not extend notes this side of this line.

STATION	B.S.	H.I.	F.S.	ELEV.		
					CONT PAGE 204	
13+63.47				81.63	Bt. Spk. & Tin	T/L SEE PAGE 1[illegible] Ints T/L & Base Line
13+66				81.55	TOP CONC SLOPE	T/L EAST SIDE WEST LEVEE
TP #6						
13+93.0				73.62	CONC.	T/L
14+00				71.42	CONC	T/L
T.P. #7						
14+21.9				65.00	CONC.	T/L
					PAGE 189	
14+40.15				59.40	CHISELED "X" IN CONC.	T/L TOE EAST SLOPE West LEVEE
15+00				59.30	CONC	T/L
16+00				59.28	CONC	T/L
					PAGE 189	
16+45.36				59.23	CONC.	T/L Top West edge Channel Water
END OF PROFILE LINE						
T.P. #8				39.66	TOE EAST SLOPE WEST DIKE L.A. RIVER 1 S/y. & ROSECRANS AVE. A CHISELED "X" (SET ON 17° DEFLECTION from SAN CARLOS ST.	
					PAGE 190	
T.P. #9				60.00	TOE EAST SLOPE WEST DIKE L.A. RIVER 1030' S/y & ROSECRANS. A CHISELED "X" SET ON & SAN CARLOS EXTENDED (SEE PAGE 191)	
T.P. #10				69.16	Chis. "+" in conc. on slope of W. Levee	
T.P. #11				77.44	" " " " " " " "	
4° W. of Ints. San Carlos prod. & Base Line per Pg. 191				81.74	Top West Dike E. edge conc. (810' S/y. fr. & Rosecrans (shown Pg. 192)	
T.P. #12				81.72	1½" I.P. Top Ctr. West Dike 639' S/y. & Rosecrans (shown Pg. 192)	
T.P. #13				81.88	Bt. Spk. W.E Tin Top Ctr. W. Dike 409' S/y. & Rosecrans (shown Pg. 192)	
				78.10	404' S/y. & Rosecrans & 48' W/y. W. Dike W. edge	
					Br. Cap Mon. in S. end conc. Head Wall	
		CONT	PAGE	206	mk'd. "State of Calif., Division of Highways"	

Profile No. 2254.20 Division No. Job No. Survey of EAST LYNWOOD S.D. Survey by L.K. BROWN Notes by L.K. B. & E. OTT Date 8-10-61 Map No. Indexed Date

Notes Red Plotted Date

Notes Blkd. Checked Date

X-Sec. No. Date

F.B. 2551 Pg. 205

[illegible]			[illegible]	[illegible]	
T.P. #15			93 99	Rosecrans Ave. (S. Side) 49' S. ℄ & 15' E. of West Dike E. edge	
				Br. Cap Mon. in conc. walking ramp MK'd. BM-4-30	
				" Los Angeles County Flood Control District 1957	
T.P. #16			95 84	Bolt in 6x6" S. side Rosecrans	
T.P. #17			100 33	Rosecrans Ave. (S. side) 44' S. ℄ & 71' E. of East Side Frwy. E. edge	
				L. & T. in conc. curb, walking ramp	
				MK'd. EL = 101 31	
T.P. #18			96 16	Rosecrans Ave. (S. side) 44' S. ℄ & 70' W. of West Side Frwy. W. edge	
				L. & T. in conc. curb, walking ramp	
				MK'd. EL = 97 20	
T.P. #19			88 51	Bolt in 6x6" S. side Rosecrans	
T.P. #20			82 32	" " " W. side off ramp East	
T.P. #21			78 08	" " " " " on ramp South	
T.P. #22			70 00	" " " N. end barricade, E. end San Carlos	
7+91 T.P. #3			69 28	(Elev = 69.24) pg. 202 T/L See Pg. 199	
6+00 TP #2			69.99	(Elev = 69.96) pp 202 T/L SEE Pg 199	
3+00 TP #1			70 58	BM T 424 ELEV = 71.122 FB 2528-8	
BM T 424			71 15	GIBSON AVE. & SAN CARLOS ST., S.E. Cor	
	END			BT SPK in [illegible] 1241 S. of E. end C.R.	

P.B. 2551 Pg. 206 Job No. 625420 Division No. Notes Red Plotted
Survey of EAST LYNWOOD SD Date Date
Survey by H.H. BROWN Notes H.H. BROWN & K.M. RAPP Notes Chkd. Check
Indexed M. E. Ott Date Date Date