7-59	[illegible]	[illegible] BENCH B.M. 2507-300	[illegible]	[illegible]
"	"	LINE B, CENTER LINE SURVEY	C.L.	32-5[illegible]
"	"	" " LOCATION OF IMP.	TOPOS	67-1[illegible]
4-59	"	" " I-SEC	I-SEC	112-[illegible]
8-59	"	LINE A, CENTER LINE SURVEY	C.L.	200-[illegible]3
9-59	"	BENCH MARKS (RE-RUN)	B.M'S	220-[illegible]2

Unauthorized Tab. 8

Notes Ck'd by ____ Survey of ____ F. B. ____ PG. ____

Map No. ____ JN ____ Tape ____ Std ____ °F

Submitted by ____

Notes ____ Date ____

Indexed ____

PLEASE RETURN TO
LOS ANGELES COUNTY ENGINEER
403 Los Angeles County Engineering Bldg.

Note: Any Additions or Changes on This Sheet Must be Made on Closed in Red Ink With Date and Name of Person Making Change.

Do not extend this side of this line.

F. B. _____ Pg. _____

Profile No.	Notes Red.	Plotted	Job No. 6252.10	Division No.	F. B. 2553 Pg. 5
	Date	Date	Survey of SOUTH ARCADIA STORM DRAIN		
X-Sec.	Notes Chkd.	Checked	Survey by STOCK	Notes STOCK	Date 7-15-59
No.	Date	Date	Map No.	Indexed C. Johnson	Date 7-20-59

SOUTH ARCADIA STORM DRAIN
LINE "C"
*(CONTINUED FROM F.B. 2507-300)
PROFILE & X-SECTIONS

PROJECT #521
J.N. 6252.10

STATION	B. S.	H. I.	F. S.	ELEV.
			PARTY STOCK MOODY VALDEZ LYBRAND SULLIVAN	

NOTE: ANY ADDITIONS OR CHANGES ON THIS SHEET MUST BE MADE OR CIRCLED IN RED INK, WITH DATE AND NAME OF PERSON MAKING CHANGE.

PLEASE RETURN TO
LOS ANGELES COUNTY ENGINEER
700 LOS ANGELES COUNTY ENGINEERING BLDG.

Do not extend notes this side of this line.

76298 S & E #307—7-55

76298 S & E #307—7-55

PLEASE RETURN TO
LOS ANGELES COUNTY ENGINEER
700 LOS ANGELES COUNTY ENGINEERING BLDG.

NOTE: ANY ADDITIONS OR CHANGES ON THIS SHEET MUST BE MADE OR CIRCLED IN RED INK, WITH DATE AND NAME OF PERSON MAKING CHANGE.

Do not extend notes this side of this line.

F. B. 2553 Pg. 6 | Job No. 6252.10 | Division No. | Notes Red. | Plotted | No. | Profile
Survey of SOUTH ARCADIA STORM DRAIN | Date | Date | X-Sec.
Survey by STOCK | Notes VALDEZ | Notes Chkd. | Checked
Indexed E. C. Johnson | Date | Date | No.

STATION	B. S.	H. I.	F. S.	ELEV.		℄
3+89.6	E. Rim 353.31 W. Rim 353.32			353.32	ON ℄ S.S.M.H. Mean Rim. INVERT 8" OUTLET WEST ONLY.	353.32 Mean Rim. — 5.94 Meas. DN. 347.38 — 0.66 DIA. 346.72
3+24.6				353.15		℄
				53.04		7.5' R(E) W/4
						No conc gut
				52.69		15' " "
				53.33		15' " T.Cb
				53.7		27' " P/L
				52.95	7.5' L(N) W/4	
					No Conc. gut	
				52.65	15 L(N) "	
				53.27	15' " T.Cb.	
				34.0	27' " P/L	

END PROFILE & X-SECTIONS LARKFIELD AVE. — RESUME PROFILE & X-SECTIONS MAYFLOWER AVE. NORTH ℄ INT LARKFIELD AVE. = 31+78.08 N

32+52.8				352.98		℄
				52.74		14' R(E) W/4
				52.49		26' " gut
				52.34		28' " gut

76298 S & E #307—7-55

PLEASE RETURN TO
LOS ANGELES COUNTY ENGINEER
700 LOS ANGELES COUNTY ENGINEERING BLDG.

NOTE: ANY ADDITIONS OR CHANGES ON THIS SHEET MUST BE MADE OR CIRCLED IN RED INK, WITH DATE AND NAME OF PERSON MAKING CHANGE.

Do not extend notes this side of this line.

STATION	B. S.	H. I.	F. S.	ELEV.		℄
32+52.8				35296		28' R(E) T.cb.
				5326		40' " P/L
				5295	14' L(W) W/A	
				5262	26' " gut edge	
				5249	28' " " F.L.	
				5311	28' " T.cb	
				5339	40' " P/L	
32+91.1				5324		℄
				5305		14' R(E) W/A
				5279		26' " gut edge
				5266		28' " " F.L.
				5311	driveway	28' " T.cb
				5363		40' " P/L
				5314	14' L(W) W/A	
				5280	26' " gut edge	
				5262	28' " " F.L.	
				5330	28' " T.cb.	
				5360	40' " P/L	

Profile No. ____ Notes Red. ____ Plotted ____ Job No. 6252.10 Division No. ____ F. B. 2553 Pg. 7
Date ____ Date ____ Survey of So. ARC. STORM DRAIN
X-Sec. No. ____ Notes Chkd. ____ Checked ____ Survey by Stock Notes C.G.N. Date 7-16-59
Date ____ Date ____ Map No. ____ Index No. ____ C. Johnson

76298 S & E #307—7-55

PLEASE RETURN TO
LOS ANGELES COUNTY ENGINEER
700 LOS ANGELES COUNTY ENGINEERING BLDG.

NOTE: ANY ADDITIONS OR CHANGES ON THIS SHEET MUST BE MADE OR CIRCLED IN RED INK, WITH DATE AND NAME OF PERSON MAKING CHANGE.

Do not extend notes this side of this line.

F. B. 2553 Pg. 8 | Job No. 6252.19 | Division No. | Notes Red. | Plotted | Profile No.
Survey of SOUTH ARCADIA S.D. | Date | Date | X-Sec. No.
Survey by STOCK | Notes C.G. VALDEZ | Notes Chkd. | Checked
Indexed by C. Johnson | Date | Date | Date | No.

STATION	B. S.	H. I.	F. S.	ELEV.	℄
33+31.0	S. Rim = 353.50 N. Rim = 353.50			353.50	S.S.M.H. on ℄ mean Rim
	Mean Rim = 353.50			346.15	INVERT 8" INLET NORTH. ← 353.50 Mean Rim. − 6.68 Meas. Dn. = 346.82 − 0.67 Dia. = 346.15
	353.50 Mean Rim. − 6.65 Meas. Dn. = 346.85 − 0.67 DIA. = 346.18			346.18	INVERT 8" OUTLET SOUTH
					INVERT 8" INLET WEST. ← 353.50 Mean Rim. − 6.70 Meas Dn. = 346.80 − 0.67 DIA. = 346.13
33+52.78				353.72	Pavement ℄ int BIRCHCROFT
HALT PROFILE & X-SECTIONS MAYFLOWER AVE. BEGIN PROFILE & X-SECTIONS BIRCHCROFT AVE. WEST ℄ INT = 1+00 WEST.					
0+40				355.2	℄ Prod
0+60				54.04	℄ P/L
0+72				53.77	℄ T.cb
0+72				53.10	℄ gut F.L.
0+74				53.30	℄ " edge
0+86				53.65	℄ W/A

76298 S & E #307—7-55

PLEASE RETURN TO
LOS ANGELES COUNTY ENGINEER
700 LOS ANGELES COUNTY ENGINEERING BLDG.

NOTE: ANY ADDITIONS OR CHANGES ON THIS SHEET MUST BE MADE OR CIRCLED IN RED INK, WITH DATE AND NAME OF PERSON MAKING CHANGE.

Do not extend notes this side of this line.

STATION	B. S.	H. I.	F. S.	ELEV.		
						℄
1+00				35372		℄ int pavement
1+14				5358		℄ W/4
1+26.°				5316		℄ E. edge Conc X-gut
1+28				5310		℄ F.L. " " "
1+30				5317		℄ W. edge " " "
1+75°				5372		℄
				5372		7.5' R(N) W/4
				5365		14' " gut edge
				5356		15' " " F.L.
				5422		15' " Tcb
				547		27' " P/L
				5355	7.5' L(S) W/4	
				5307	14' " gut edge	
				5300	15' " " F.L.	
				5367	15' " Tcb	
				538	27' " P/L	
2+15°				5389		℄
				5391		7.5' R(N) W/4
				5372		14' " gut edge
				5367		15' " " F.L.
				5431		15' " Tcb.

Profile No. ____ Notes Red. ____ Plotted ____ Job No. 6255.18 Division No. ____ F. B. 2553 PG. 9
Date ____ Date ____ Survey of South Arcadia S.D.
X-Sec. No. ____ Notes Chkd. ____ Checked ____ Survey by Stone Notes C.S.Y. Date 7-15-59
Date ____ Date ____ Map No. ____ Indexed C. J. Schiesl

76298 S & E #307—7-55

PLEASE RETURN TO
LOS ANGELES COUNTY ENGINEER
700 LOS ANGELES COUNTY ENGINEERING BLDG.

NOTE: ANY ADDITIONS OR CHANGES ON THIS SHEET MUST BE MADE OR CIRCLED IN RED INK, WITH DATE AND NAME OF PERSON MAKING CHANGE.

Do not extend notes this side of this line.

F. B. 2553 Pg. 10 Job No. Division No. Notes Red. Plotted Profile No.
Survey of SOUTH ARCADIA S.D. Date Date X-Sec. No.
Survey by STACK Notes C.G. VALDEZ Notes Chkd. Checked
Indexed K. C. Johnson Date Date Date

STATION	B. S.	H. I.	F. S.	ELEV.	℄		℄
2+15.0				354.6			27' R(N) P/L
				53.63	7.5' L(S) W/4		
				53.18	14' " gut edge		
				53.09	15' " " F.L.		
				53.54	* 15' " T.cb → driveway		
				53.9	27' " P/L		
3+15.0				54.01		℄	
* Pick Up				54.07			7.5 R(N) W/4
4+23.2 L(S) 21.9' S.S.M.H.				53.95			14' " gut edge
Mean Rim = 354.31				53.83			15' " " F.L.
		6.66 top		54.47			15' " T.cb.
		347.65 Meas dn.		54.7			27' " P/L
		0.68 DIA.					
		346.97 INVERT		53.70	7.5 L(S) W/4		
346.97 EL. INVERT 8" outlet EAST				53.39	14' " gut		
E. RIM 354.31				53.30	15' " "		
W. RIM 354.31				53.94	15' " T.cb		
				54.2	27' " P/L		
END PROFILE & X-SECTIONS					BIRCHCROFT AVE. & RESUME		
		" " "		"	MAYFLOWER AVE. NORTH		

76298 S & E #307—7-55

PLEASE RETURN TO
LOS ANGELES COUNTY ENGINEER
700 LOS ANGELES COUNTY ENGINEERING BLDG.

NOTE: ANY ADDITIONS OR CHANGES ON THIS SHEET MUST BE MADE OR CIRCLED IN RED INK, WITH DATE AND NAME OF PERSON MAKING CHANGE.

Do not extend notes this side of this line.

STATION	B. S.	H. I.	F. S.	ELEV.				
					℄			
34+16!				354 22	℄			
				54 16		14' R(E)	W/4	
				53 75		26' "	out	edge
				53 64		28' "	"	F.L.
				54 27		28' "	T.cb	
				54 55		40' "	P/L	
				54 09	14' L(W)	W/4		
				53 73	26' "	out edge		
				53 64	28' "	" F.L.		
				54 30	28' "	T.cb.		
				54 57	40' "	P/L		
34+56!				54 48	℄			
				54 40		14' R(E)	W/4	
				54 03		26' "	out	edge
				53 91		28' "	"	F.L
				54 56		28' "	T.cb.	
				54 76		40' "	P/L	
				54 35	14 L(W)	W/4		
				54 04	26 "	out edge		
				53 91	28 "	" F.L.		
				54 57	28 "	T.cb		
				54 87	40 "	P/L		

Profile No. _____ Notes Red. _____ Plotted _____ Job No. 6252.10 Division No. _____ F. B. 25553 Pg. 11
Date _____ Date _____ Survey of SOUTH ARCADIA S.D.
X-Sec. No. _____ Notes Chkd. _____ Checked _____ Survey by STOLE Notes C. Date 7-15-57
Date _____ Date _____ Map No. _____ Indexed _____ C. J. [illegible]

76298 S & E #307—7-55

PLEASE RETURN TO
LOS ANGELES COUNTY ENGINEER
700 LOS ANGELES COUNTY ENGINEERING BLDG.

NOTE: ANY ADDITIONS OR CHANGES ON THIS SHEET MUST BE MADE OR CIRCLED IN RED INK, WITH DATE AND NAME OF PERSON MAKING CHANGE.

Do not extend notes this side of this line.

STATION	B. S.	H. I.	F. S.	ELEV.		
35+45.0	N. Rim = 355.13 S. Rim = 355.14 Mean Rim = 355.14			355.14	S.S.M.H. on ℄ Mean Rim	
	355.14 Mean Rim. 7.09 Meas. DN. 348.05 0.67 DIA. 347.38			347.47	INVERT 8" INLET NORTH	355.14 Mean Rim. — 7.00 Meas. DN. 348.14 — 0.67 DIA. 347.47
				347.38	INVERT 8" OUTLET SOUTH.	
35+56!				355.25		℄
				55.16		14 R(E) W/4
				54.87		26 " out. edge
				54.67		28 " " F.L
				55.34		28 " T.cb
				55.64		40 " P/L
				55.21	14 L(W) W/4	
				54.85	26 " out edge	
				54.68	28 " " F.L.	
				55.32	28 " T.cb	
				55.66	40 " P/L	

F. B. 2353 Pg. 12 | Job No. 6252.2 | Division No. | Notes Red. | Plotted | No. | Profile
Survey of South Arcadia S.D. | Date | Date | No. | X-Sec.
Survey by Stock | Notes C.G. Valdez | Notes Chkd. | Checked
Indexed E. C. Johnson | Date | Date | Date | No.

76298 S & E #307—7-55

PLEASE RETURN TO
LOS ANGELES COUNTY ENGINEER
700 LOS ANGELES COUNTY ENGINEERING BLDG.

NOTE: ANY ADDITIONS OR CHANGES ON THIS SHEET MUST BE MADE OR CIRCLED IN RED INK, WITH DATE AND NAME OF PERSON MAKING CHANGE.

Do not extend notes this side of this line.

STATION	B. S.	H. I.	F. S.	ELEV.					
36+24.4				35589				℄	
				5577				14' R(E)	W/A
				5534				26' "	gut
				5523				28' "	"
				5590				28' "	T.cb
				5618				40' "	P/L BACK OF walk
				5583	14'	L(W)	W/A		
				5540	26'	"	gut		
				5526	28'	"	"		
				5593	28'	"	T.Cb.		
				5618	40'	"	P/L BACK OF walk		
37+24.4				5661				℄	
				5650				14' R(E)	W/A
				5614				26' "	gut
				5600				28' "	"
				5666				28' "	Tcb
				5697				40' "	P/L
				5653	14'	L(W)	W/A		
				5616	26'	"	gut		
				5602	28'	"	gut		

Profile Notes Red_____ Plotted_____ Job No 6252.18 Division No._____ F. B. 2553 Pg. 13
No._____ Date_____ Date_____ Survey of SOUTH ARCADIA S.D.
X-Sec. Notes Chkd_____ Checked_____ Survey by STOCK Notes Moak Date 7-15-59
No._____ Date_____ Date_____ Map No._____ Indexed C. Johnson Date_____

76298 S & E #307—7-55

PLEASE RETURN TO
LOS ANGELES COUNTY ENGINEER
700 LOS ANGELES COUNTY ENGINEERING BLDG.

NOTE: ANY ADDITIONS OR CHANGES ON THIS SHEET MUST BE MADE OR CIRCLED IN RED INK, WITH DATE AND NAME OF PERSON MAKING CHANGE.

Do not extend notes this side of this line.

F. B. 2553 Pg. 14 | Job No. 6252.10 Division No. | Notes Red. | Plotted | Profile No.
Survey of SOUTH ARCADIA S.D. | Date | Date | X-Sec. No.
Survey by STOCK | Notes W. Moody | Notes Chkd. | Checked
Indexed C. Johnson | Date | Date | Date | No.

STATION	B. S.	H. I.	F. S.	ELEV.		℄
37+24.4				356 71	28' L(W) Tcb	
				56 98	40' " P/L BACK OF WALK	
37+64.4				56 84		℄
				56 75	14' L(W) W/A	
				56 47	26' " gut edge	
				56 32	28' " " F.L.	
				57 00	28' " T.cb	
				57 31	40' " P/L BACK OF WALK	
37+64.8				56 84		℄
				56 76		14' R(E) W/A
				56 45		26' " gut edge
				56 31		28' " " F.L.
				56 98		28' " T.cb
				57 26		40' " P/L BACK OF WALK
Fd B.M. L.E. 54				357 01	B.M. L.E. 54 ELEV. 357.006 F.B. 2507-22 N. MAYFLOWER AVE. & LONGDEN AVE, S.E. COR. Bt. spk. IN CURB 5' S. OF S. END C.R.	

76298 5 & E #307—7-55

PLEASE RETURN TO
LOS ANGELES COUNTY ENGINEER
700 LOS ANGELES COUNTY ENGINEERING BLDG.

NOTE: ANY ADDITIONS OR CHANGES ON THIS SHEET MUST BE MADE OR CIRCLED IN RED INK, WITH DATE AND NAME OF PERSON MAKING CHANGE.

Do not extend notes this side of this line.

STATION	B. S.	H. I.	F. S.	ELEV.		
37+55.5	S. Rim = 356.82 N. Rim = 356.79 Mean Rim = 356.81			356 81	S.S.M.H. on ℄ Mean Rim	
				348.98	INVERT 8" INLET NORTH.	356.81 Mean Rim. — 7.16 Meas. Dk. 349.65 — 0.67 Dia. 348.98
					INVERT 8" OUTLET SOUTH.	356.81 Mean Rim. — 7.32 Meas. Dk. 349.49 — 0.67 Dia. 348.82
38+11.8				356 94		℄
38+29.82				57 16	Pavement	℄ INT LONGDEN AVE.
38+47.8				57 34		℄
38+59.8				57 53		℄
				57 49		10.3' (RE) W/A
				57 40		21.7 " edge pvmt
				58 7		28' " brk
				59 5		40 " P/L
				57 61	9.7' L(W) W/A	
				57 54	19.4 " edge pvmt	
				59 2	26 " brk	

Profile Notes Red ____ Plotted ____ Job No. 62528.18 Division No. ____ F. B. 2553 Pg. 15
No. ____ Date ____ Date ____ Survey of SOUTH LONGDEN AVE. S.D.
X-Sec. Notes Chkd. ____ Checked ____ Survey by STOCK Notes Moody Date 7-15-55
No. ____ Date ____ Date ____ Map No. ____ Indexed [redacted] O. [redacted]

76298 S & E #307—7-55

PLEASE RETURN TO
LOS ANGELES COUNTY ENGINEER
700 LOS ANGELES COUNTY ENGINEERING BLDG.

NOTE: ANY ADDITIONS OR CHANGES ON THIS SHEET MUST BE MADE OR CIRCLED IN RED IN K, WITH DATE AND NAME OF PERSON MAKING CHANGE.

Do not extend notes this side of this line.

STATION	B. S.	H. I.	F. S.	ELEV.	℄	℄
38+59.8				3578	40' L(W) P/L	
39+09.8				5926		℄
				5924		6.7' R(E) W/4
				5898		13.5 " edge Pvmt
				589		16' " brk
				599		40' " P/L
				5915	8.3' L(W) W/4	
				5878	16.5 " edge pvmt	
				595	24' " brk	
				598	40' " P/L	
40+09.8				6024		℄
				6015		5', R(E) W/4
41+09.0	R(E) 4.3' S.S.M.H.			6005		10.0 " edge pvmt
Mean Rim =				600		16' " brk
				602		40 " P/L
— 7.07 Meas. DIA.				6019	5.5' L(W) W/4	
— 0.67 DIA.				6002	11.0 " edge pvmt	
				5982	17.5 " brk	Driveway
				6049	40' " P/L	"

END PROFILE & X-SECTIONS ON MAYFLOWER AVE * BEGIN PROFILE & X-SECTIONS EAST ON LONGDEN AVE. ℄ INT = 0+00 EAST

F. B. 2553 Pg. 16 | Job No. 6252.18 | Division No. | Notes Red. | Plotted | No.
Survey of SOUTH ARCADIA S.D. | Date | Date | No.
Survey by STOCK | Notes MONDAY | Notes Chkd. | Checked | X-Sec.
Indexed C. Johnson | Date | Date | Date | Profile

76298 S & E #307—7-55

PLEASE RETURN TO
LOS ANGELES COUNTY ENGINEER
700 LOS ANGELES COUNTY ENGINEERING BLDG.

NOTE: ANY ADDITIONS OR CHANGES ON THIS SHEET MUST BE MADE OR CIRCLED IN RED INK, WITH DATE AND NAME OF PERSON MAKING CHANGE.

Do not extend notes this side of this line.

STATION	B. S.	H. I.	F. S.	ELEV.		
						℄
0+00				357 16		℄ INT MAYFLOWER
0+14				57 14		℄
0+28				56 88		℄ x-gut Pvmt only
0+74.6				57 40		℄
				57 22		9' R(S) W/4
				56 93		16' " gut edge
				56 85		18' " " F.L.
				57 45		18' " T.Cb.
				57 8		30' " P/L
				57 48	9' L(N) W/4	
				57 36	18.2' " edge pvmt	
				58 5	22' " brk	
				59 4	30' " P/L @ Wall	
1+14.6				57 59		℄
				57 39		9' R(S) W/4
				56 99		16' " gut edge
				56 83		18' " " F.L.
				57 46		18' " T.Cb
				58 0		30' " P/L
				57 75	9' L(N) W/4	
				57 70	16' " gut edge	

Profile Notes Red. ____ Plotted ____ Job No. 62552.10 Division No. ____ F. B. 2553 Pg. 17
No. ____ Date ____ Date ____ Survey of SOUTH ARCADIA S.D.
X-Sec. Notes Chkd. ____ Checked ____ Survey by STOWL Notes Woody Date 7-15-59
No. ____ Date ____ Date ____ Map No. ____ Indexed ____ Date ____

76298 S & E #307—7-55

PLEASE RETURN TO
LOS ANGELES COUNTY ENGINEER
700 LOS ANGELES COUNTY ENGINEERING BLDG.

NOTE: ANY ADDITIONS OR CHANGES ON THIS SHEET MUST BE MADE OR CIRCLED IN RED INK, WITH DATE AND NAME OF PERSON MAKING CHANGE.

Do not extend notes this side of this line.

STATION	B. S.	H. I.	F. S.	ELEV.		℄
1+14.6				35754	18' L(N) gut F.L.	
				5764	18' " Tcb driveway	
				585	30' " P/L	
2+14.6				5782		℄
				5753		9' R(S) W/4
				5712		16' " gut edge
				5696		18' " " F.L.
				5760		18' " Tcb.
				581		30 " P/L
				5784	9' L(N) W/4	
				5769	15' " S. edge "X" gutter	
				5760	18" " F.L. "	
				5789	29' " N. edge "X" gutter	
				5794	30' " P/L	
END PROFILE & X-SECTIONS EAST ON LONGDEN AVE & BEGIN PROFILE & X-SECTIONS WEST ON LONGDEN AVE. & INT. MAYFLOWER AVE. = 0+00 TO WEST.						
0+28				35716		℄
0+75.4				5754		℄
				5751		8.8' R(N) W/4
				5767		17.6 R(N) edge

F. B. 2553 Pg. 18 | Job No. 6252.1 | Division No. | Notes Red. | Plotted | No. | Profile
Survey of South Arcadia S.D. | Date | Date | No. | X-Sec.
Survey by Stock | Notes H. Moody | Notes Chkd. | Checked
Indexed E. C. Johnson | Date | Date | Date | No.

76298 S & E #307—7-55

PLEASE RETURN TO
LOS ANGELES COUNTY ENGINEER
700 LOS ANGELES COUNTY ENGINEERING BLDG.

NOTE: ANY ADDITIONS OR CHANGES ON THIS SHEET MUST BE MADE OR CIRCLED IN RED INK, WITH DATE AND NAME OF PERSON MAKING CHANGE.

Do not extend notes this side of this line.

STATION	B. S.	H. I.	F. S.	ELEV.		℄
0+75.4				358 76		21' R(N) brk
				59 7		30 " P/L @ wall
				57 37	9' L(S) W/L	
				57 12	16' " out edge	
				56 99	18' " " F.L.	
				57 61	" " T.Cb.	
				58 0	30' " P/L	
1+15.4				57 74		℄
				57 75		9.1' R(N) W/L
				57 70		18.2 " edge Pvmt
				58 88		21' " brk
				59 8		36' " P/L @ wall
				57 53	9' L(S) W/L	
				57 22	16' " out edge	
				57 19	18' " " F.L.	
				57 71	18' " T.Cb	
				57 9	30' " P/L	
2+15.4				58 23		℄
				58 25		9.0 R(N) W/L
				58 10		18.0 " edge Pvmt
				59 1		21' " brk

Profile Notes Red. _____ Plotted _____ Job No. 62552.10 Division No. _____ F. B. 7553 Pg. 19
No. _____ Date _____ Date _____ Survey of SOUTH ARCADIA S.D.
X-Sec. Notes Ckd. _____ Checked _____ Survey by STRIKE Notes Moody Date 7-15-59
No. _____ Date _____ Date _____ Map No. _____ Indexed _____ Date _____

76298 S & E #307—7-55

PLEASE RETURN TO
LOS ANGELES COUNTY ENGINEER
700 LOS ANGELES COUNTY ENGINEERING BLDG.

NOTE: ANY ADDITIONS OR CHANGES ON THIS SHEET MUST BE MADE OR CIRCLED IN RED INK, WITH DATE AND NAME OF PERSON MAKING CHANGE.

Do not extend notes this side of this line.

STATION	B. S.	H. I.	F. S.	ELEV.		℄
2+15.4				3603		31' R(N) @ wall
				5787	9' L(S) W/4	
				5748	16' " gut. edge	
				5739	18' " " F.L	
				5805	18' " t.c.b.	
				5822	20' " P/L	

end PROFILE & CROSS SECTION OF E. Longden AVE West.

F. B. 2553 Pg. 20 Job No. 62552.19 Division No. Notes Red. Plotted Profile No.
Survey of South Arcadia S.D. Date Date X-Sec. No.
Survey by Stock Notes Chkd. Checked
Indexed C. Johnson Date Date Date No.

Notes Ck'd by Miller	Survey of SOUTH ARCADIA S.D. F. B. 2553 Pg. 31
Map No.	[redacted]
Office Work	Surveyed by G.E. DREIER
Checked	Notes G.E.D. Date 7-5-51
Date	Indexed [redacted] 9-23-59

JOB NO 6252.10

SOUTH ARCADIA STORM DRAIN

PROJECT NO 521

CENTER LINE

LINE "B"

Note: Any Additions or Changes on This Sheet Must Be Made or Circled in Red Ink With Date and Name of Person Making Change.

Do not extend notes this side of this line.

RETURN TO
LOS ANGELES COUNTY ENGINEER
90 Los Angeles County Engineering Bldg.

763098 CE #247—7-53

F. B. 2553 PG. 32

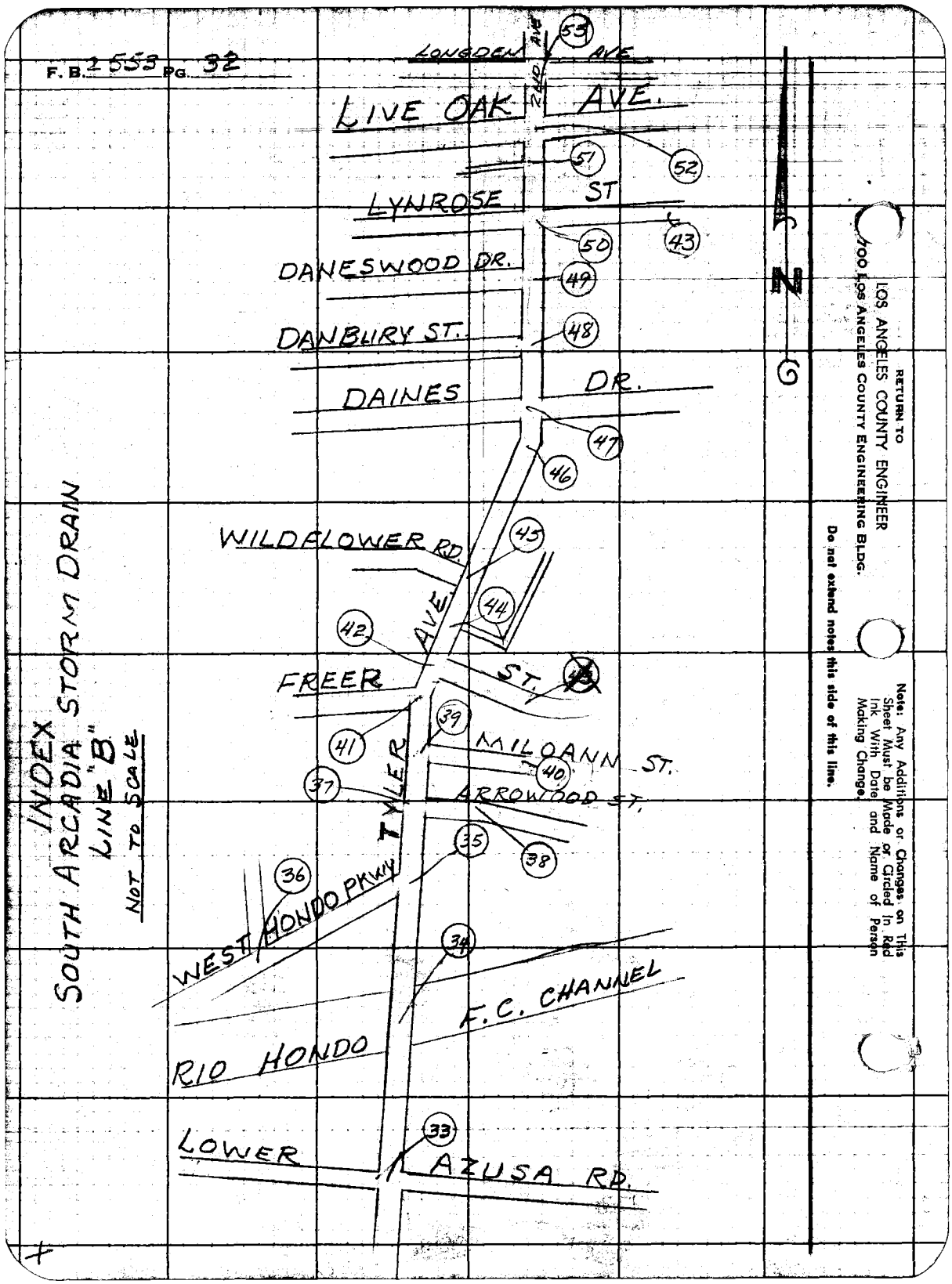

RETURN TO
LOS ANGELES COUNTY ENGINEER
900 LOS ANGELES COUNTY ENGINEERING BLDG.

Do not extend notes this side of this line.

Note: Any Additions or Changes on This Sheet Must be Made or Circled In Red Ink With Date and Name of Person Making Change.

Notes Ck'd by Miller
Map No.
Office Work
Checked
Date

Survey of S. ARCADIA S.D.
IN 6252.16 Tape 0134 Std. 6.8 °F
Surveyed by G.E. DREIER
Notes MOODY Date 7-28-59
C. Johnson

F. B. 2553 PG. 33

TAPE 0136 CONT BOK PG. 34

1416.54 @ 82° = 1416.52'

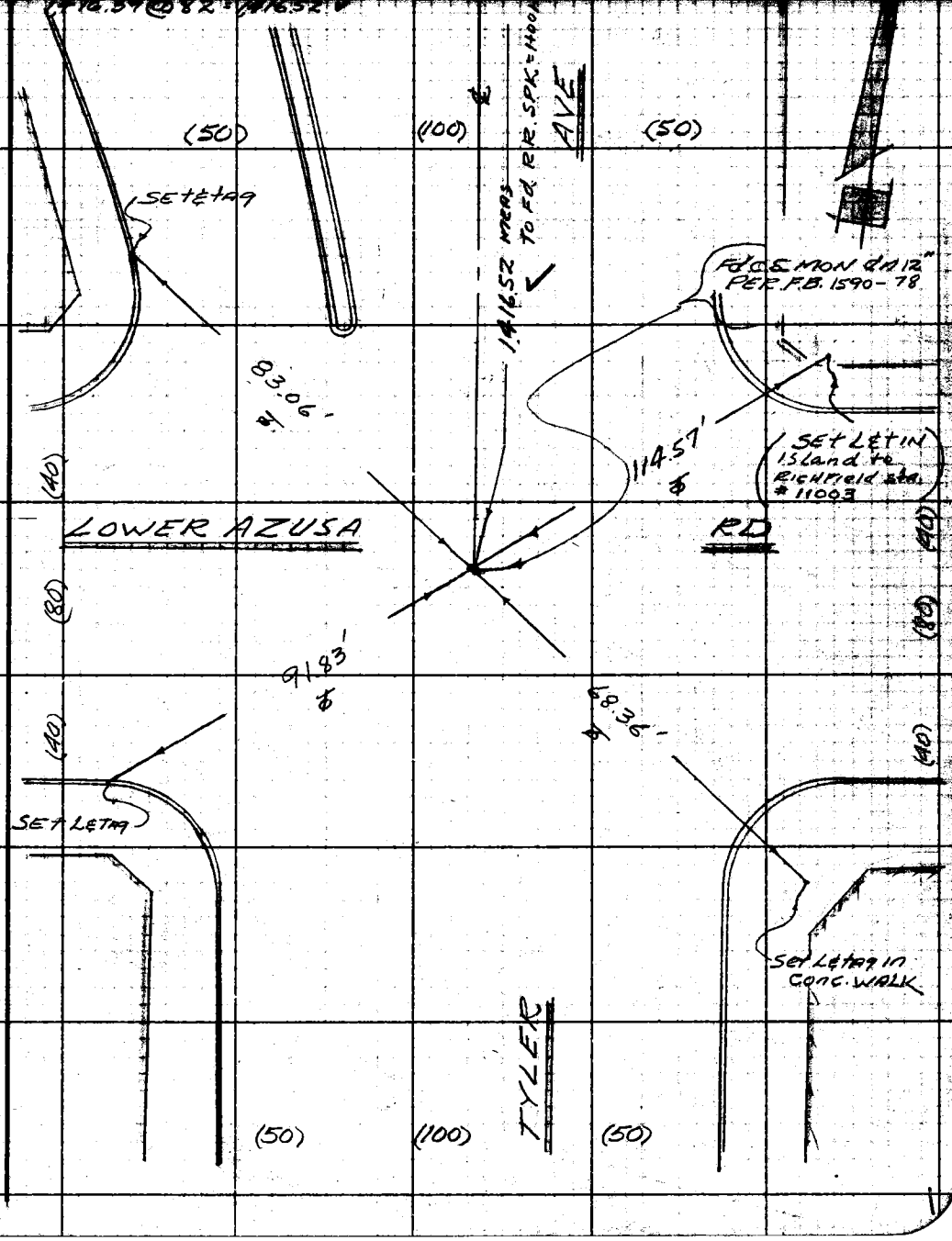

Note: Any Additions or Changes on This Sheet Must Be Made or Circled in Red Ink With Date and Name of Person Making Change.

Do not extend notes this side of this line.

RETURN TO
LOS ANGELES COUNTY ENGINEER
00 LOS ANGELES COUNTY ENGINEERING BLDG.

76S09S CE #247—7-59

F.B. 2553 PG. 34

CONT TO BOT. PG. 35

(1) 25 00
(4) 245 40 30
61 25 07
(6) 368 30 50
61 25 08

T=78
83.84 @ 9°56' = 82.61
83.98 @ 10°27' = 82.68
F.E. Brooks

R/W LINE

FD. 2" I.P. & F.C. TAG, 12" DEEP PER RD. FB 349-10 " F.C. 2062-253

40.06
40.02
1-Sept 59 F.E.B.

0.04 PER RD FB 349-10
480.94

29.39

313.84 @ 83° = 313.87

FD. B.SPK PER RD FB 349-10

FD. 1¼" PIPE WITH BRASS CAP STAMPED "U.S.C.E. RDT. 1958" ON DIKE NO REF.

29.99

FD. 2" I.P. N.& TAG ADAMS & ELLS RE 617" 18" deep PER RD. FB. 349-10 " F.C 2062-253

39.98
40.02
1-Sept 59 F.E.B.

61°
25
08

CENTER OF CONSTRUCTION

Set L+C.E. Tag in Conc Wall of Channel 1 Sept 59 F. E. Brooks

AVE

313.87 MEAS.

FD. 2X24 NAIL WITH MARKER "R.P. 100.00 TO 812+14.21 ST. NO REF.

TRANSIT LINE

FD. RR. SPK. FLUSH IN PAV, NO REF. = 1+00 N. & = 0+00 E & W.

R.R. spk destroyed by Const. Set L+C.E. Tag by line and dist. from N. 1-Sept 59 F.E. Brooks

127.44 MEAS.

00°00'

0+16.70 Set L+T.E Tag in Conc wall of channel 1 Sept 59 F.E. Brooks

(80)

(40) (40)

R/W LINE

SET 1½ FLUSH

FD. 1¼" NAIL STATION MARKER 812+14.21

128.90 @ 08° 37' = 127.44
128.99 @ 08° 54' = 127.44
TEMP. 86°

TYLER

1416.52' MEAS.

TO LOWER AZUSA RD C.S. MON. PER F.B. 1590-78

T=80
83.89 @ 6°51' = 83.30
84.15 @ 8°11' = 83.30
F.E. Brooks

CONT. FROM TOP PG. 33

RETURN TO:
LOS ANGELES COUNTY ENGINEER
700 LOS ANGELES COUNTY ENGINEERING BLDG.

Do not extend notes this side of this line.

Note: Any Additions or Changes on This Sheet Must be Made or Circled in Red Ink With Date and Name of Person Making Change.

Notes Ck'd by Miller
Map No.
Office Work
Checked
Date

Survey of S. ARCADIA S.D.
IN 6252.10 Tape 0134 Std 68 °F
Surveyed by J.E. DREIER
Notes G.E.D. Date 7-17-59
Inked K. C. Johnson

F. B. 2553 PG. 35

TO BOT. PG. 37

580.65 @ 80° = 580.10 (40)

(40)

(80)

580.70 MEAS.
580.74 = TR. REC.

CURB
GUT.

FD. L.&T.

22.69

FD. L.&T.

19.99 — 19.95

24.49

PROD.

FD. 4 P.M.'S 3"X" ON M.H. RIM PER F.B. 1772-21 RD. F.B. 349-10 8+94.81 N. 1+00 W.

TAN 24.54

FD. L.&T.

WEST HONDO PARKWAY

24.65

FD. L.&T.

528.43 PER F.B. 1772-20

100.00

46° 45' 25" PER F.B. 1772-21 RD. F.B. 349-10

20.02 — 19.97

TO TOP PG. 36

FD. C.E. MON DN. 12"

TYLER AVE

TO BOT. 480.94 PER RD. F.B. 349-10

FROM TOP PG 34

N

Note: Any Additions or Changes on This Sheet Must be Made or Circled in Red Ink With Date and Name of Person Making Change.

Do not extend notes this side of this line.

RETURN TO
LOS ANGELES COUNTY ENGINEER
90 LOS ANGELES COUNTY ENGINEERING BLDG.

765095 CE #247 7-59

F.B. 2558 Pg. 36

SHEET A-3

RETURN TO
LOS ANGELES COUNTY ENGINEER
900 LOS ANGELES COUNTY ENGINEERING BLDG.

Do not extend notes this side of this line.

Note: Any Additions or Changes on This Sheet Must be Made or Circled in Red Ink With Date and Name of Person Making Change.

Notes Ck'd by Miller
Map No.
Office Work
Checked
Date

Survey of S. ARCADIA S.D.
JN 6252.10 Tape C134 Std. 68 °F
Surveyed by G.E. DASIER
Notes G.E.D. Date 7-20-59
Indexed C. J.

F. B. 2553 Pg. 37

46-A3

TO BOT. PG. 39

(1) 90° 00' 20"
90 00 25
(6) 180 02 40
90 00 26 2/3

19.92
289.92 M.
TR. REC. = 289.89
(40)
(40)
SET L & TAG
F.D. N. & TAG
RCE 9983
19.98
32.01
65.02
TR. REC. = 90° 00' 00"
AVE.
40.32
64.31
FD. SPK & T. FLUSH PER TR 21713
= 14+75 S1N, = 1+00 E.
SET L & TAG
PROD
28.68
30.31
140.03 M.
ARROWOOD ST.
TO BC.
28.99
18.03
(30)
TAN.
34.56
64.59
SET L & TAG
28.99
18.02
(30)
TYLER
65.00
19.98
32.15
FD N. & TAG
R.C.E. 9983
SET L & TAG
580.70 MEAS.
(40)
(40)
19.96
TR. #21713
FROM TOP PG. 35

Note: Any Additions or Changes on This Sheet Must Be Made or Circled in Red Ink With Date and Name of Person Making Change.

Do not extend notes this side of this line.

RETURN TO
LOS ANGELES COUNTY ENGINEER
700 LOS ANGELES COUNTY ENGINEERING BLDG.

76F3095 CE #247 9-57

F.B. 2553 Pg. 38

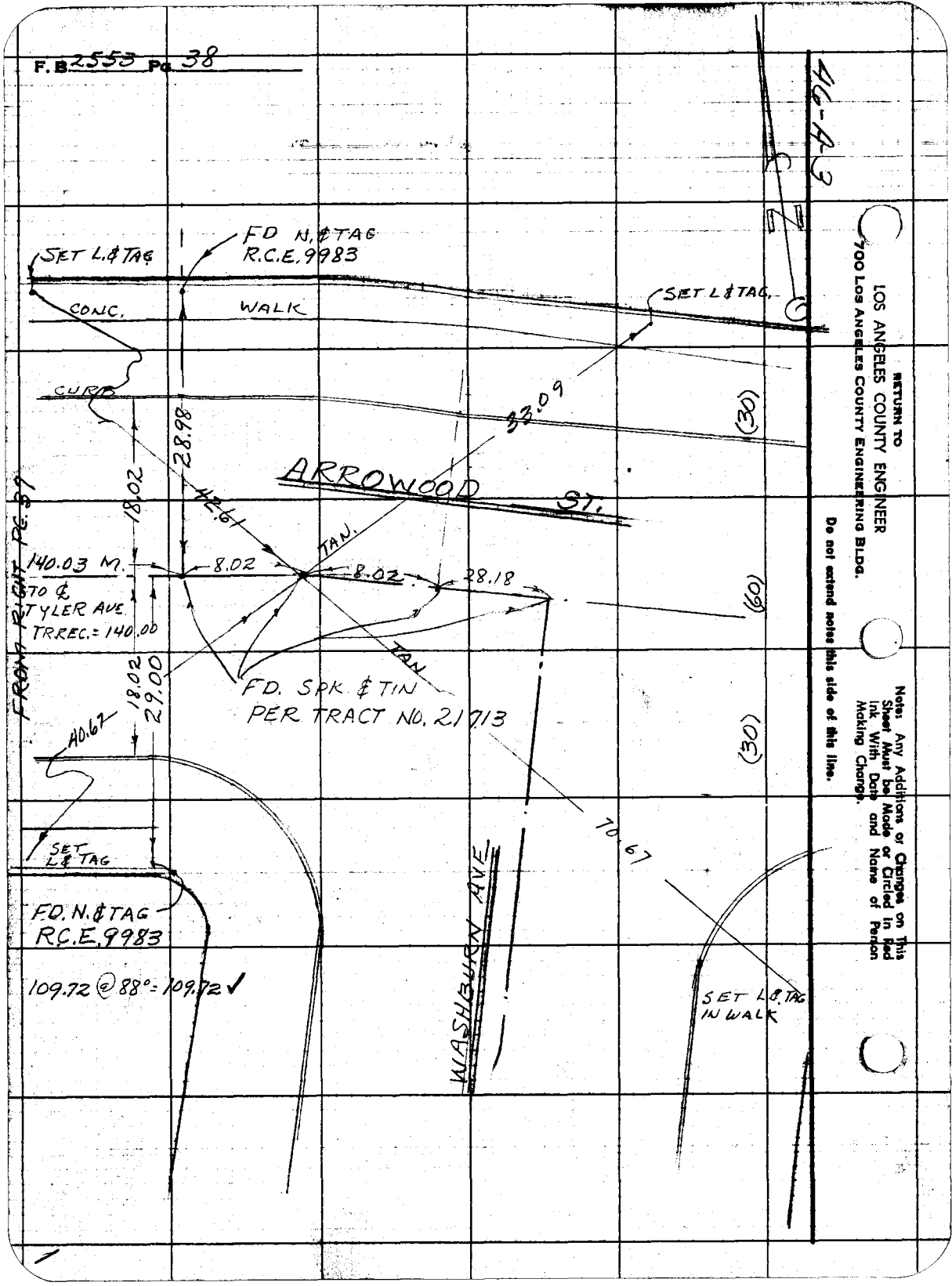

AC-A3

RETURN TO
LOS ANGELES COUNTY ENGINEER
700 Los Angeles County Engineering Bldg.

Do not extend notes this side of this line.

Note: Any Additions or Changes on This Sheet Must be Made or Circled in Red Ink With Date and Name of Person Making Change.

Notes Ck'd by Miller
Map No.
Office Work
Checked
Date

Survey of S. ARCADIA S.D.
JN 6252.10 Tape 2134 Std. 68 °F
Surveyed by G.E. BROWER
Notes G.E.B. Date 7-22-59
Indexed C. Johnson

F. B 2553 Pg. 39

46-A-3

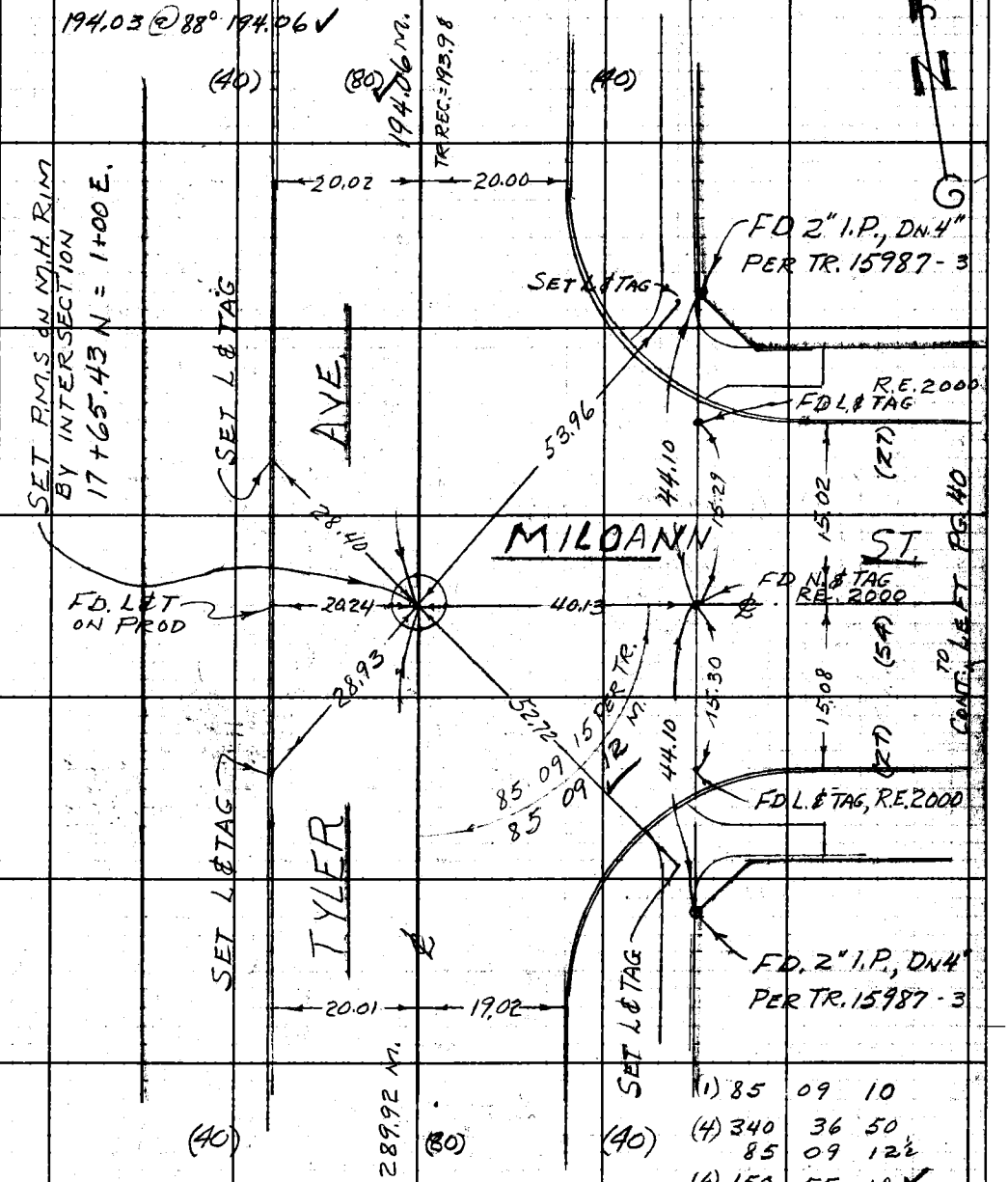

Note: Any Additions or Changes on This Sheet Must be Made or Circled in Red Ink With Date and Name of Person Making Change.

Do not extend notes this side of this line.

RETURN TO
LOS ANGELES COUNTY ENGINEER
700 LOS ANGELES COUNTY ENGINEERING BLDG.

76F3095 CE #247—3-57

F.B. 2553 Pg. 40

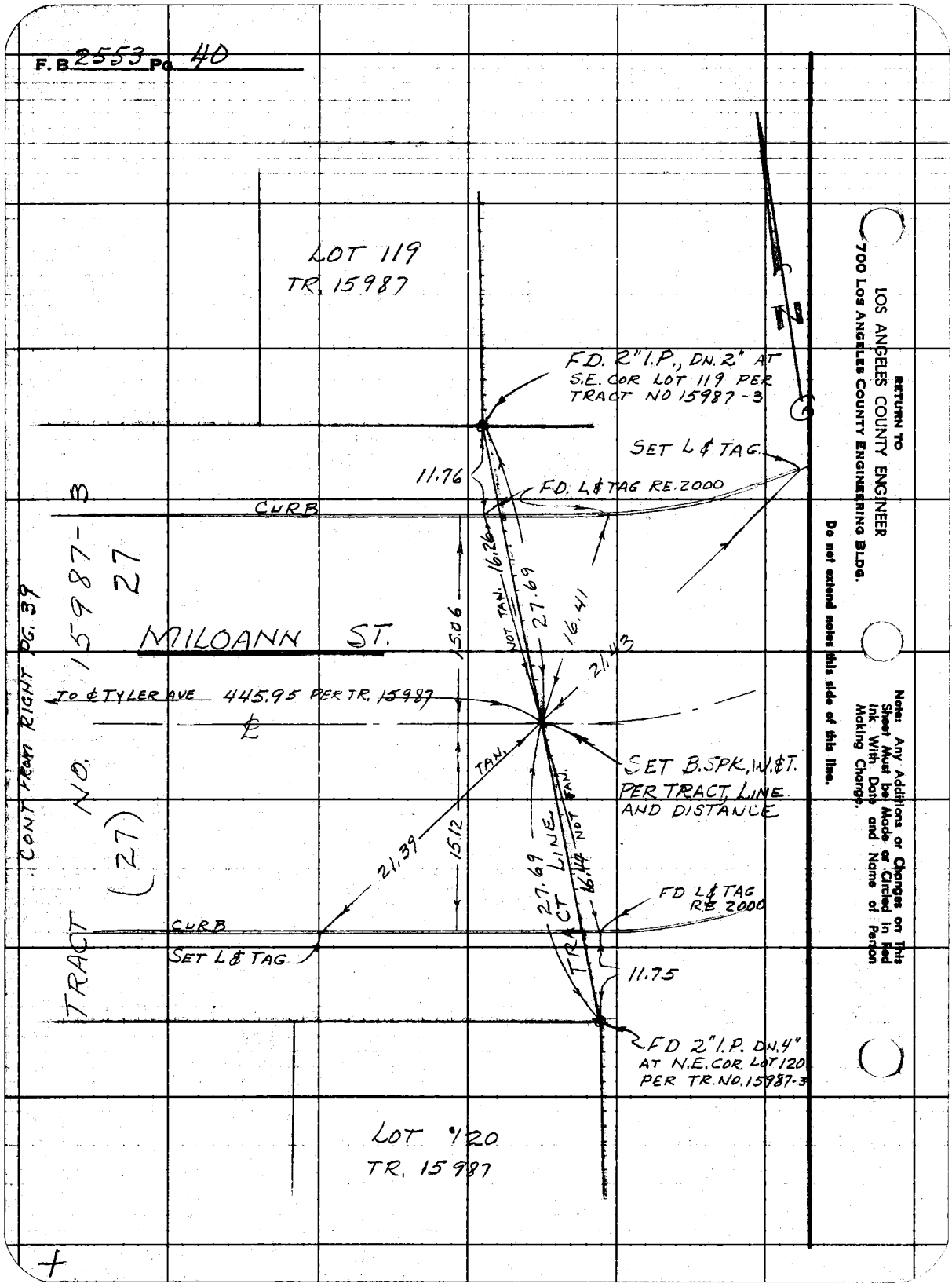

RETURN TO
LOS ANGELES COUNTY ENGINEER
700 LOS ANGELES COUNTY ENGINEERING BLDG.

Do not extend notes this side of this line.

Note: Any Additions or Changes on This Sheet Must be Made or Circled in Red Ink With Date and Name of Person Making Change.

Notes Ck'd by Miller
Map No.
Office Work
Checked
Date

Survey of S. ARCADIA S.D.
JN 62520 Tape 6134 Std 68 °F
Surveyed by G. E. DREER
Notes G.E.D. Date 7-21-59
Indexed C. [redacted]

F. B. 2553 PG. 41

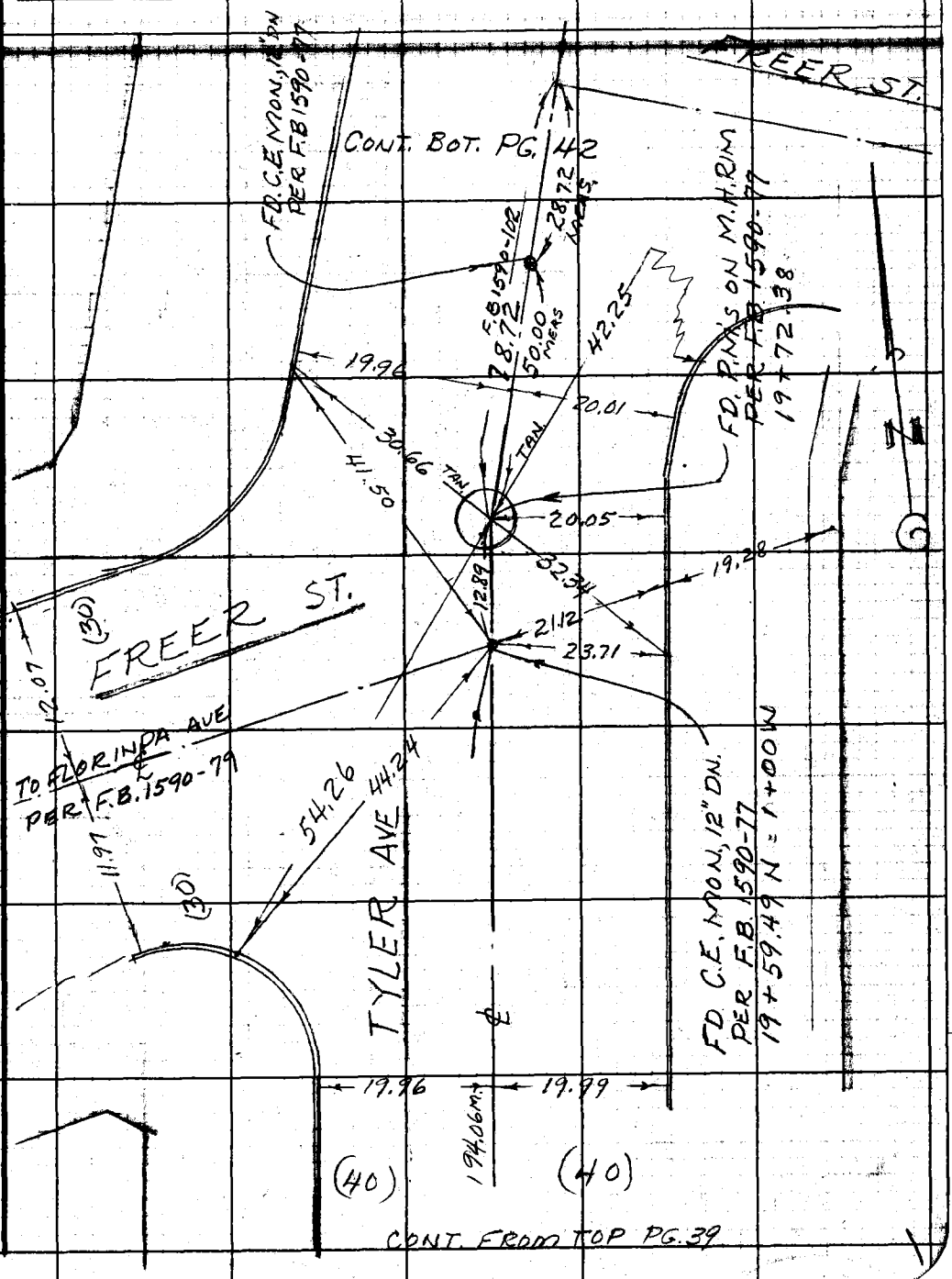

Note: Any Additions or Changes on This Sheet Must be Made or Circled in Red Ink With Date and Name of Person Making Change.

Do not extend notes this side of this line.

RETURN TO
LOS ANGELES COUNTY ENGINEER
700 LOS ANGELES COUNTY ENGINEERING BLDG.

78F3095 GE #247—3-57

F.B. 2553 Pg. 42

CONT TO BOT. PG. 44

(1) 90 00 20
(4) 360 02 00
90 00 30
(6) 180 03 00 ✓
90 00 30 ✓

139.91 @ 84° = 139.92 ✓

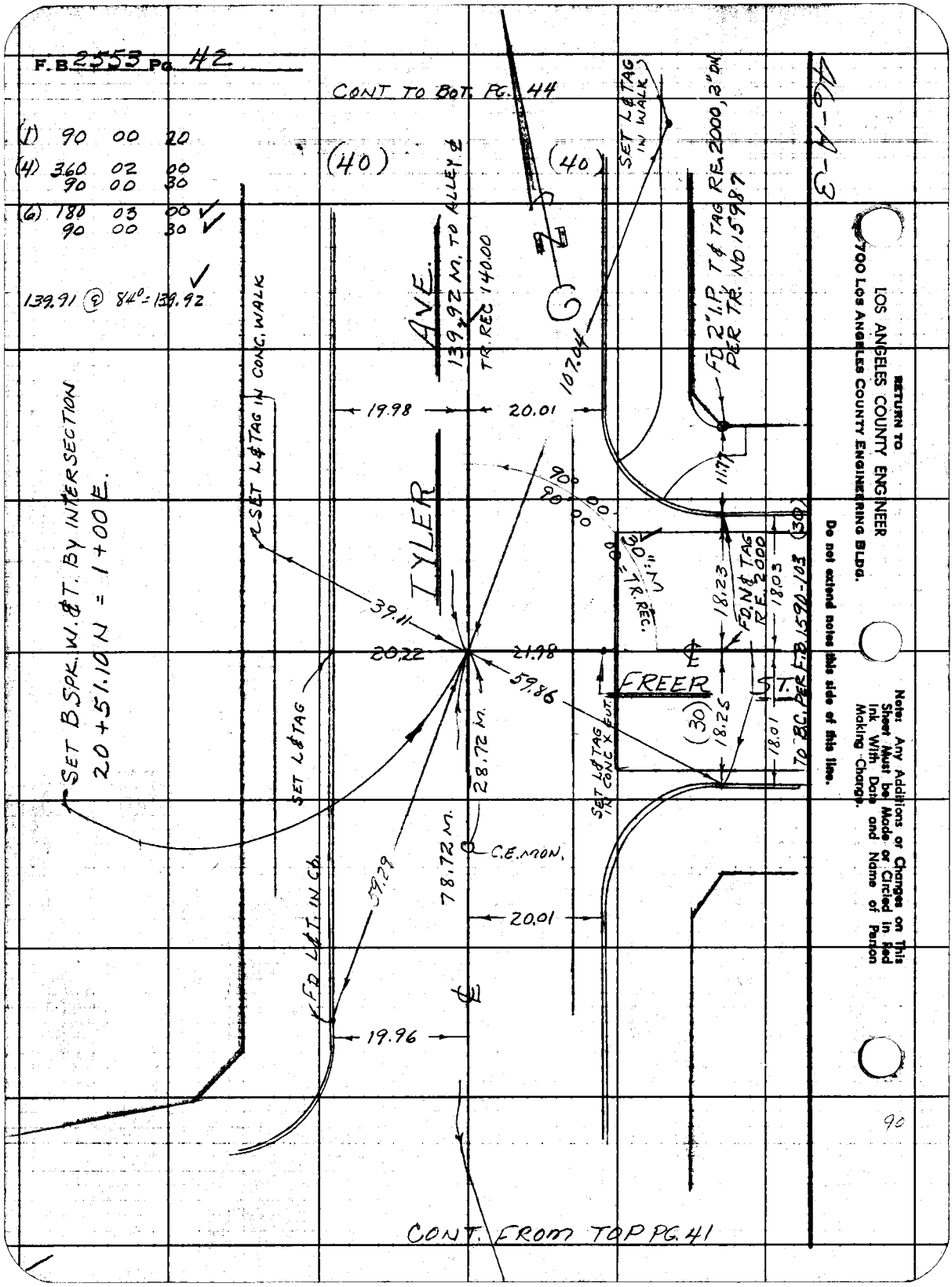

RETURN TO
LOS ANGELES COUNTY ENGINEER
700 Los Angeles County Engineering Bldg.

Do not extend notes this side of this line.

Note: Any Additions or Changes on This Sheet Must be Made or Circled in Red Ink With Date and Name of Person Making Change.

90

76F309S CE #247—8-57

RETURN TO
LOS ANGELES COUNTY ENGINEER
700 LOS ANGELES COUNTY ENGINEERING BLDG.

Note: Any Additions or Changes on This Sheet Must be Made or Circled in Red Ink With Date and Name of Person Making Change.

Do not extend notes this side of this line.

46-A-3

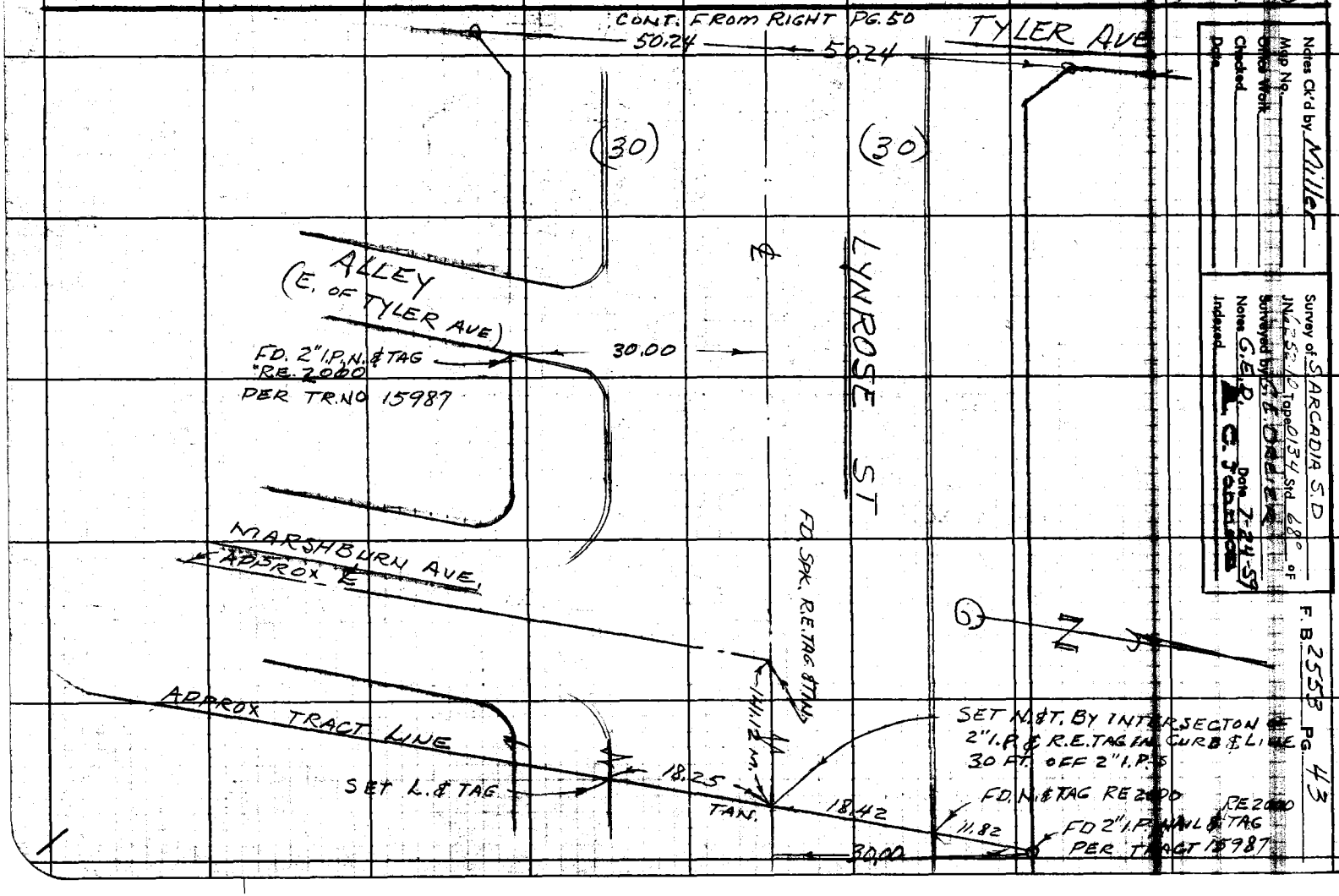

Notes Ck'd by Miller
Map No.
Office Work
Checked
Date

Survey of SARCADIA S.D.
JN 6250 Tape 0134 Std 68° of
Surveyed by
Notes G.E.P. C. Jaberek
Indexed
Date 7-24-57

F. B. 2553 Pg. 43

F.B. 2553 Pg. 44

CONT. TO BOT PG. 45

(1) 89 59 40
(4) 359 58 40
89 59 40
(6) 179 58 00 ✓
89 59 40 ✓

303.91 @ 84° = 303.94 ✓

129.98 @ 72° = 129.98

SET B. SPK. W. & T. BY INTERSECTION
21+91.02 N. = 1+00 E.

(80)
(40) (40)

303.94 M.
TR. REC 303.89

CURB
CURB
CONC. WALK

SET

SET L. & TAG

72.61

19.96 19.95

FD. L&T, NO REC.
SET L. & TAG

29.78

TAN
TAN

59 40 ✓
00 00 00 00
TR. REC.

ALLEY (N. OF FREER ST.)

(10)

0.05 20.21 PROD. 40.07 10.00 10.04 129.98 M. 0.28

SET L. & TAG

9.98 9.97 10.00 10.05 (10) 10.00

129.97 M.
130.00 TR. REC.

59.96 M.
60.00 TR. REC.

53.73

37.97

19.93 20.01

SET L. & TAG

FD. N. & TAG RE 2000

TYLER AVE.

139.92 M.
140.00 TR. REC.

CURB

SET L. & TAG (PG. 42)
CONC. WALK

FD. 2" I.P. & TAG "R.E. 2000" FLUSH PER TR. NO. 15987

FD. 2X2, N. & TAG R.E. 2000 N.E. COR. LOT 69, TR. 15987

SET L. & T. ON PROD. ON GARAGE APPROX.

CONT. FROM TOP PG. 42

RETURN TO
LOS ANGELES COUNTY ENGINEER
700 LOS ANGELES COUNTY ENGINEERING BLDG.

Do not extend notes this side of this line.

Note: Any Additions or Changes on This Sheet Must be Made or Circled in Red Ink With Date and Name of Person Making Change.

Notes Ck'd by Miller
Map No.
Office Work
Checked
Date

Survey of S. ARCADIA S.D.
JN 625210 Tape 0134 Std. 68° °F
Surveyed by S.E. BREIER
Notes G.E.D. Date 7-23-59
Indexed

F. B. 2553 Pg. 45

46-A3

CONT. TO BOT PG. 46

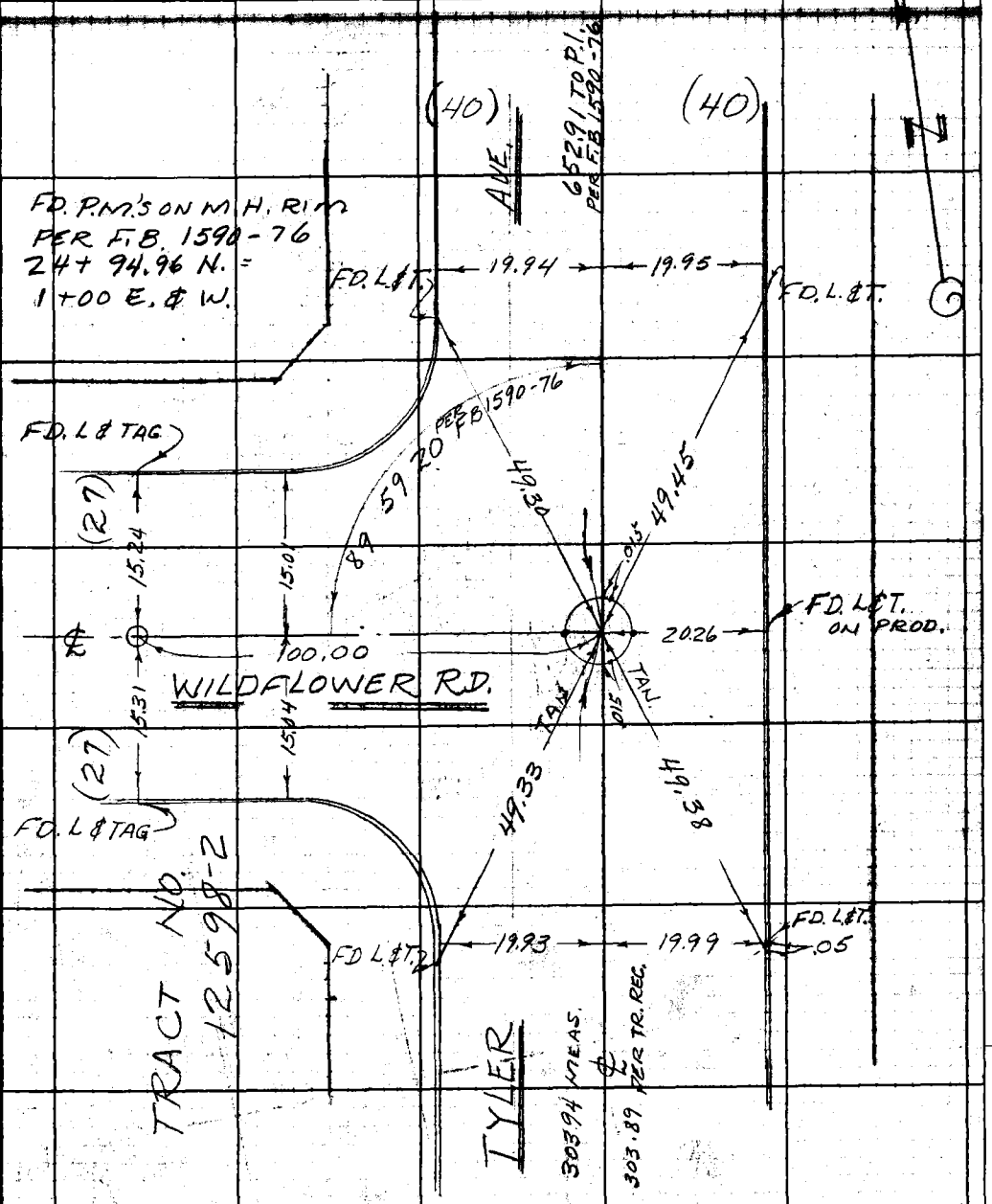

CONT. FROM TOP PG. 44

Note: Any Additions or Changes on This Sheet Must be Made or Circled in Red Ink With Date and Name of Person Making Change.

Do not extend notes this side of this line.

RETURN TO
LOS ANGELES COUNTY ENGINEER
700 LOS ANGELES COUNTY ENGINEERING BLDG.

78F309S CE #247—3-57

F.B. 2553 Pg. 46

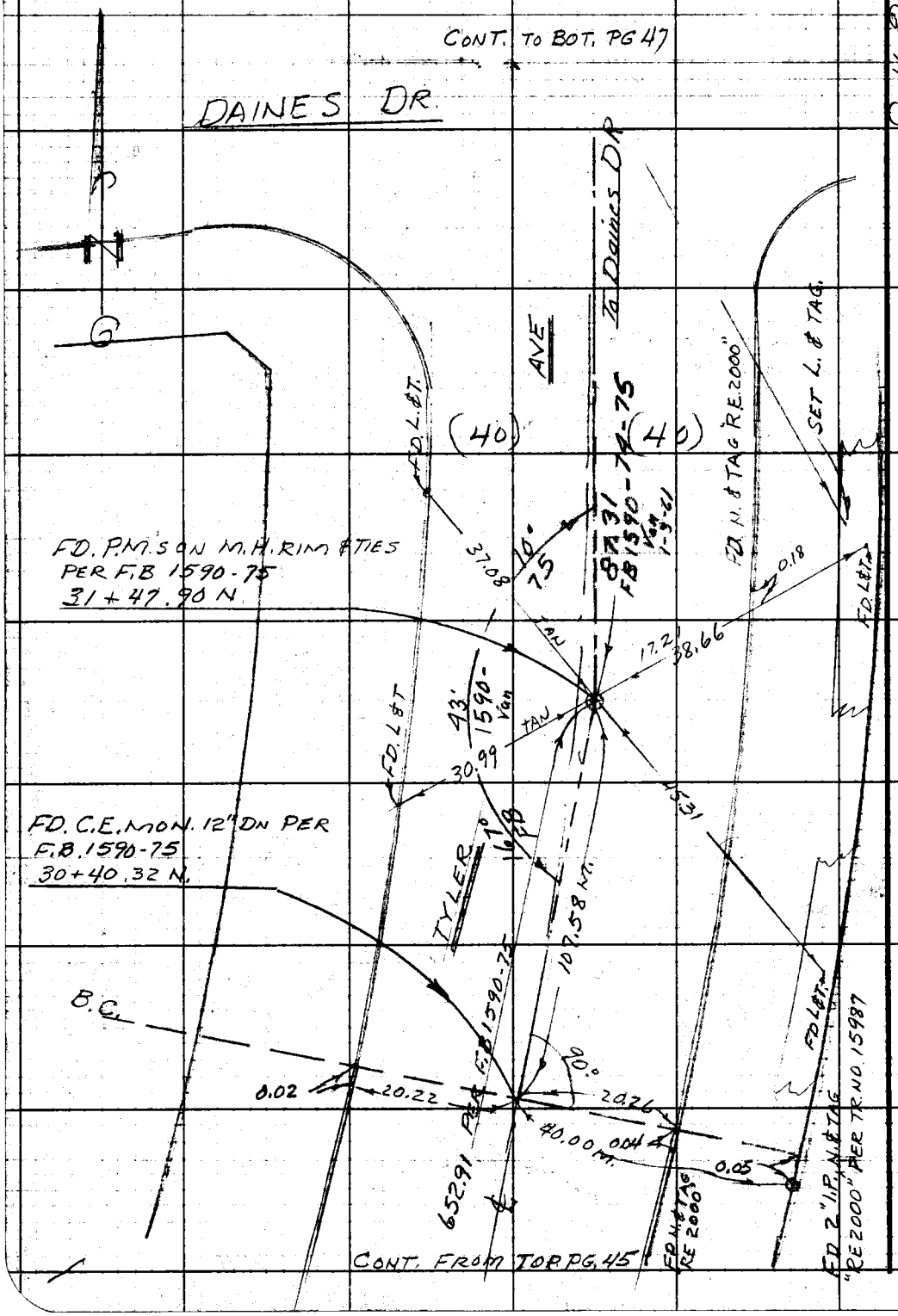

RETURN TO
LOS ANGELES COUNTY ENGINEER
700 LOS ANGELES COUNTY ENGINEERING BLDG.

Do not extend notes this side of this line.

Note: Any Additions or Changes on This Sheet Must be Made or Circled in Red Ink With Date and Name of Person Making Change.

76F3095 CE #247—3-57

RETURN TO
LOS ANGELES COUNTY ENGINEER
700 LOS ANGELES COUNTY ENGINEERING BLDG.

Note: Any Additions or Changes on This Sheet Must be Made or Circled in Red Ink With Date and Name of Person Making Change.

Do not extend notes this side of this line.

46-A-3

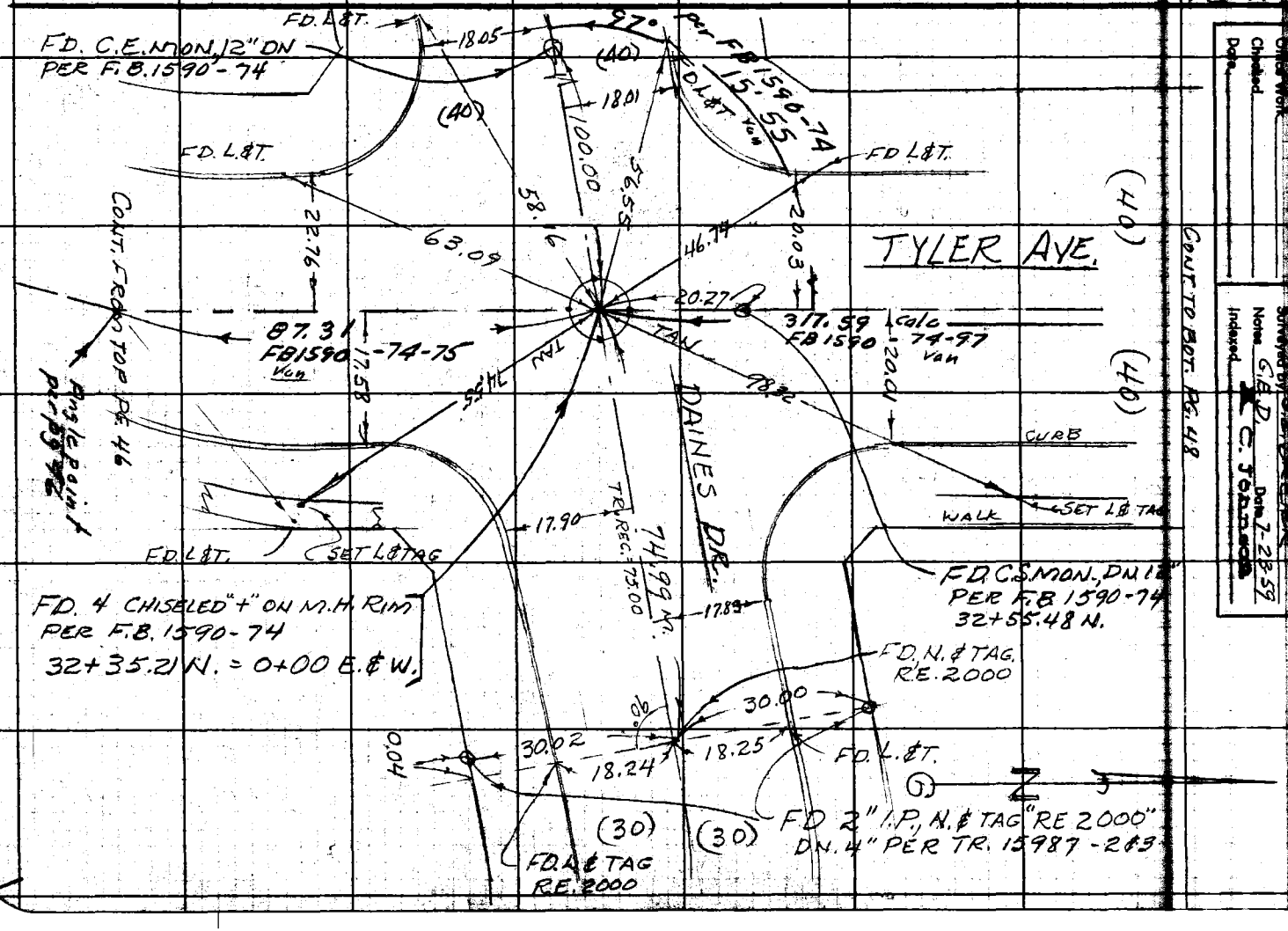

Notes Ck'd by MILLER
Map No.
Office Work
Checked
Date

Survey of SARCADIA S.D.
JN 6252 Tape 0134 Std. 68 of
Surveyed by
Notes G.E.D. C. JOHNSON
Indexed Date 7-28-59

F.B. 2553 PG. 47

RETURN TO
LOS ANGELES COUNTY ENGINEER
700 LOS ANGELES COUNTY ENGINEERING BLDG.

Note: Any Additions or Changes on This Sheet Must be Made or Circled In Red Ink With Date and Name of Person Making Change.

Do not extend notes this side of this line.

46-A-3

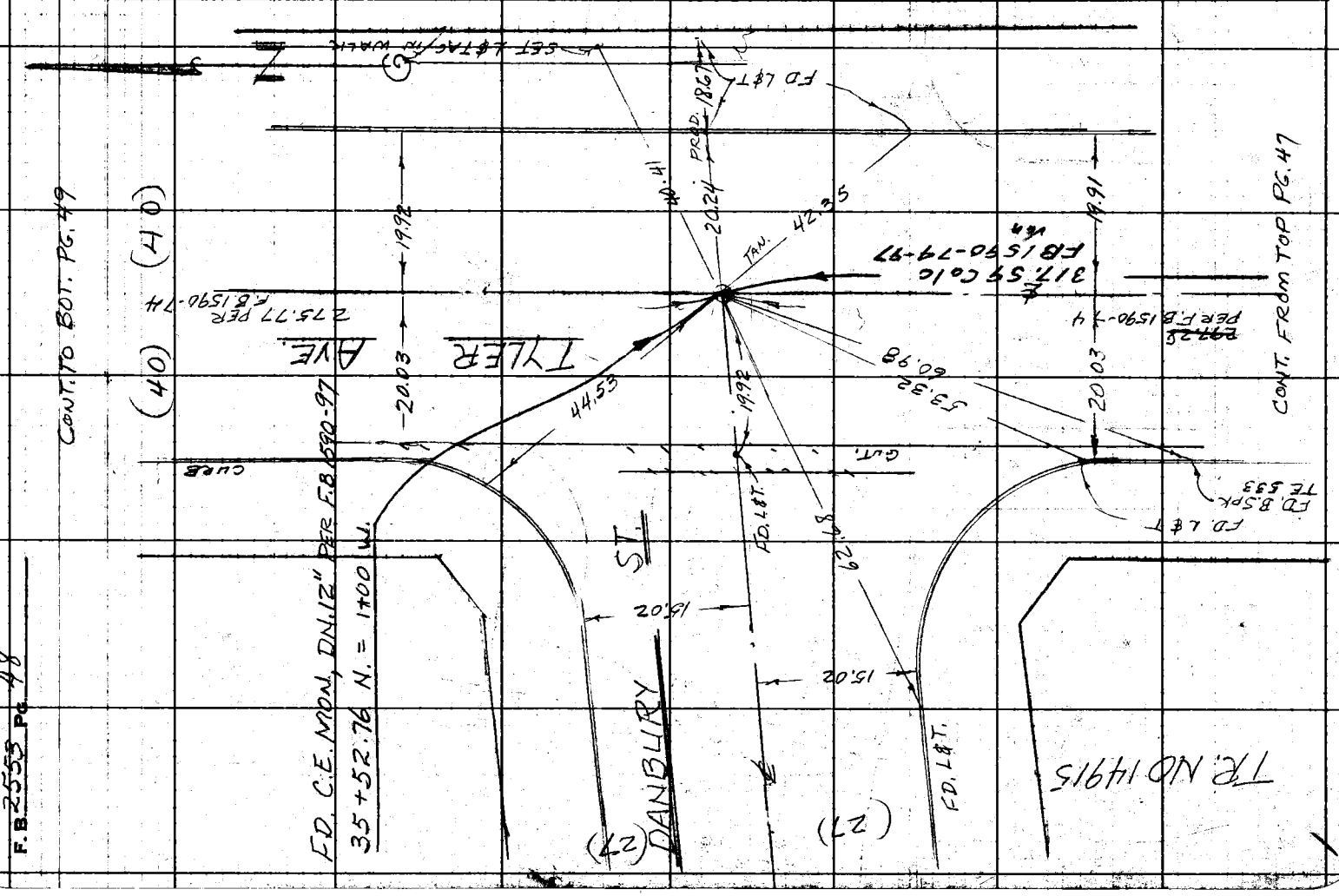

Notes Ck'd by Miller
Map No.
Office Work
Checked
Date

Survey of S. ARCADIA S.D.
JN 6252.1 Tape 0134 Std 68 of
Surveyed by G.E. DOBIER
Notes G.E.D Date 7-24-59
Indexed

F. B 2553 Pg. 49

CONT ON BOT. PG. 50

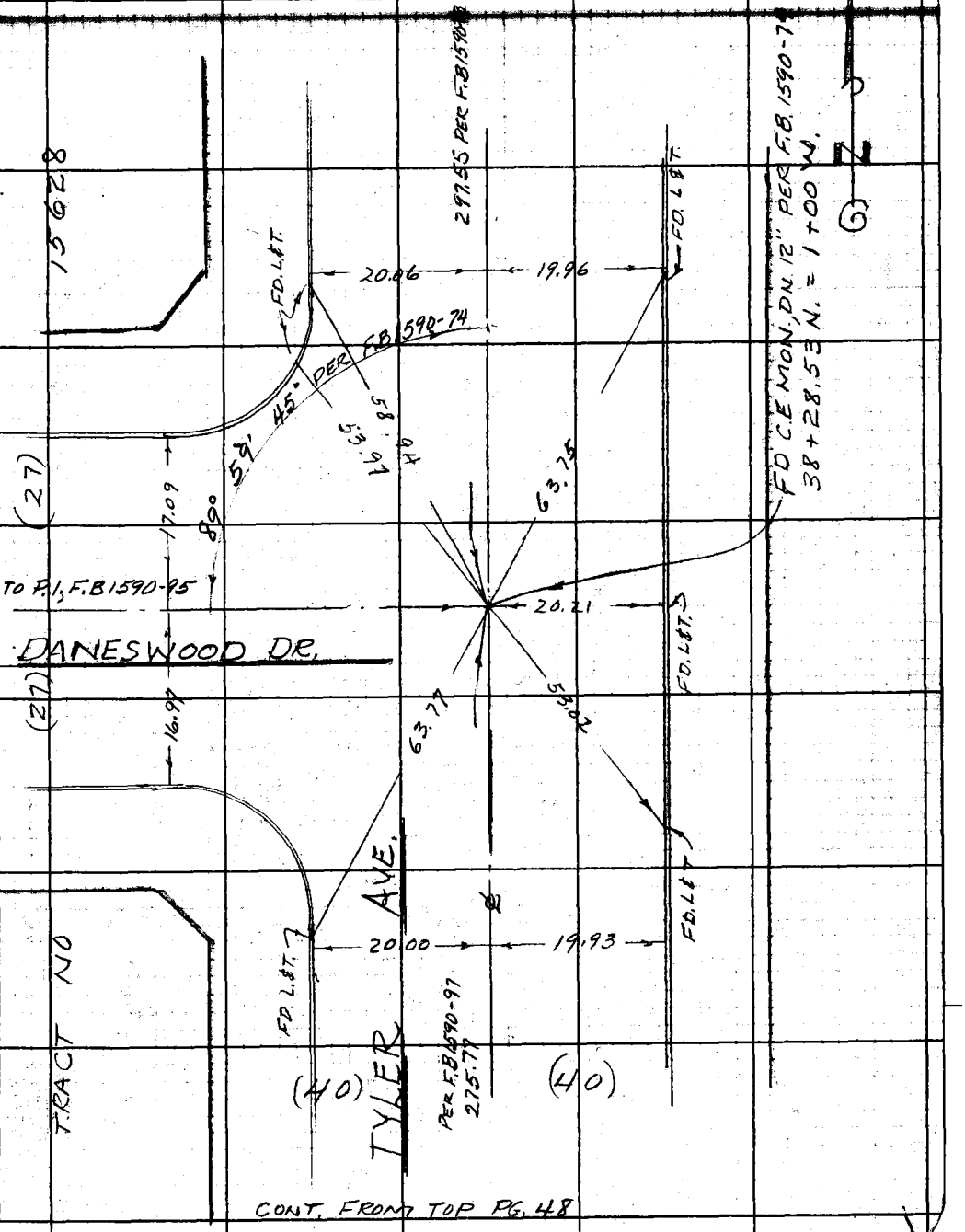

CONT. FROM TOP PG. 48

Note: Any Additions or Changes on This Sheet Must be Made or Circled in Red Ink With Date and Name of Person Making Change.

Do not extend notes this side of this line.

RETURN TO
LOS ANGELES COUNTY ENGINEER
700 LOS ANGELES COUNTY ENGINEERING BLDG.

76F309S CE #247—8.57

RETURN TO
LOS ANGELES COUNTY ENGINEER
700 LOS ANGELES COUNTY ENGINEERING BLDG.

Note: Any Additions or Changes on This Sheet Must be Made or Circled in Red Ink With Date and Name of Person Making Change.

Do not extend notes this side of this line.

46-A-3

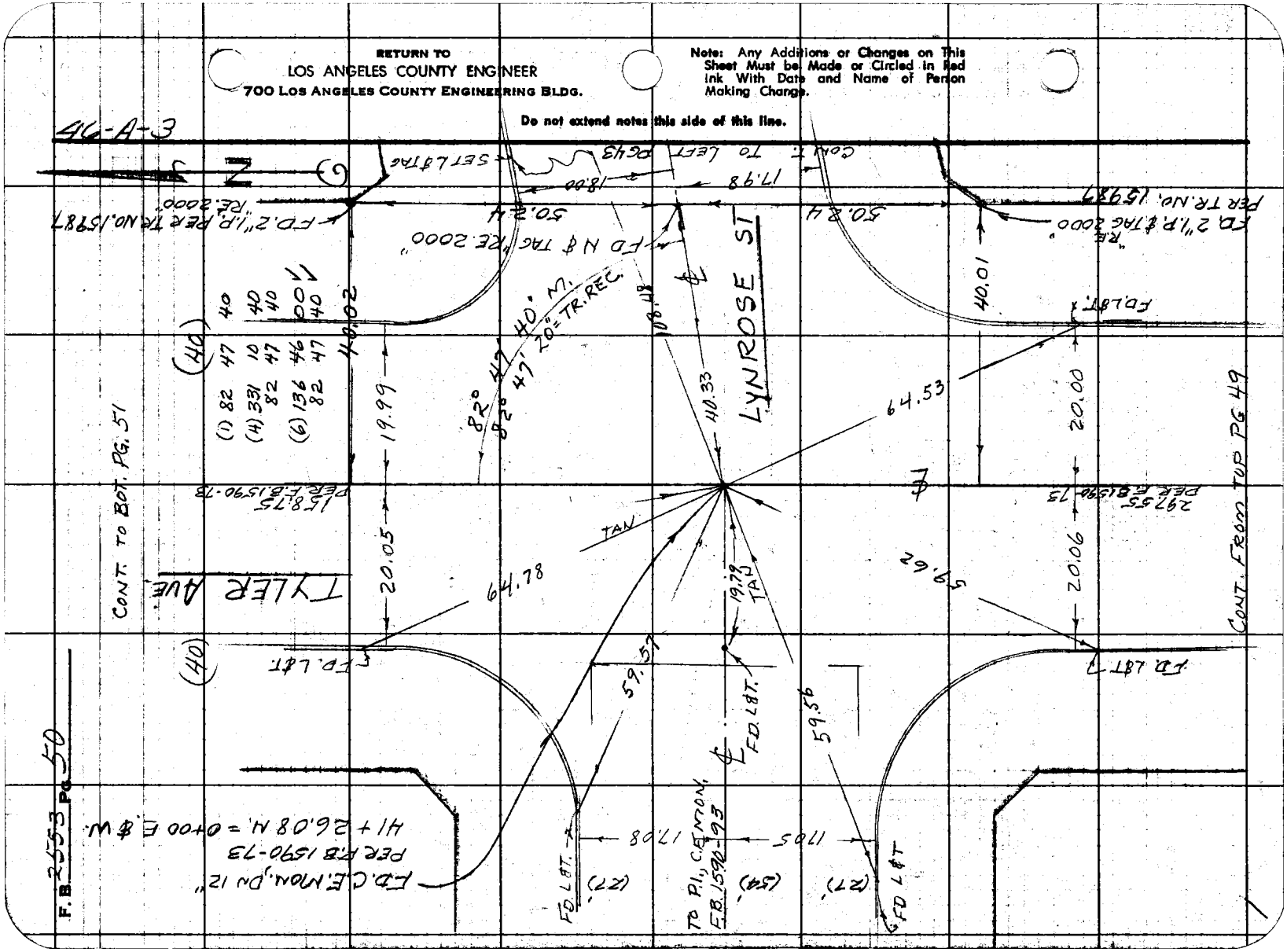

Notes Ck'd by Miller
Map No.
Office Work
Checked
Date

Survey of S. ARCADIA S.D
JN 6257-10 Tape 0134 Std 68° °F
Surveyed by G.E. DREIER
Notes G.E.D. Date 7-24-59
Indexed E. C. Johnson

F. B. 2553 PG. 51

CONT. TO BOT. PG. E2

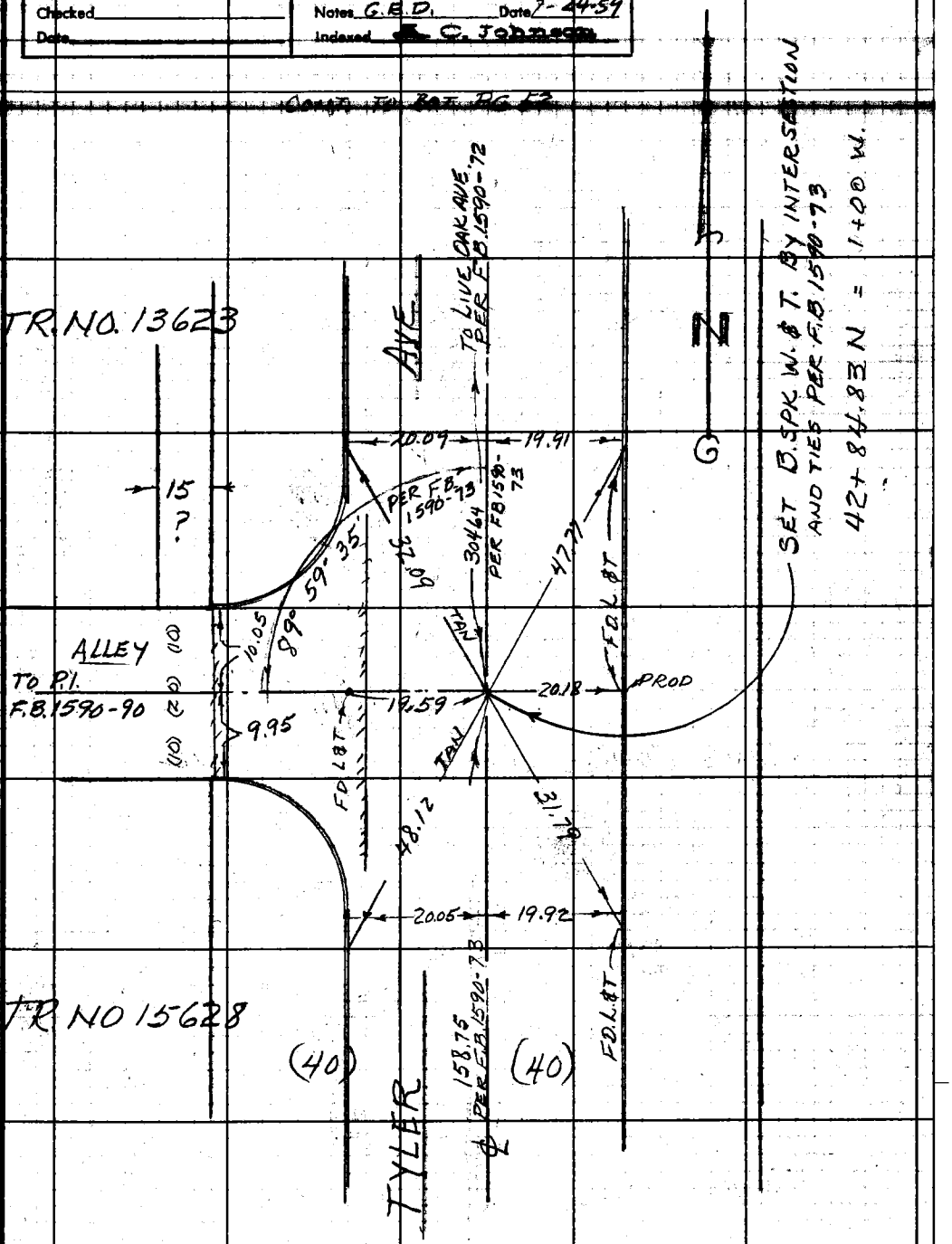

CONT. FROM TOP PG. 50

Note: Any Additions or Changes on This Sheet Must be Made or Circled in Red Ink With Date and Name of Person Making Change.

Do not extend notes this side of this line.

RETURN TO
LOS ANGELES COUNTY ENGINEER
700 LOS ANGELES COUNTY ENGINEERING BLDG.

76F309S CE #247—3-57

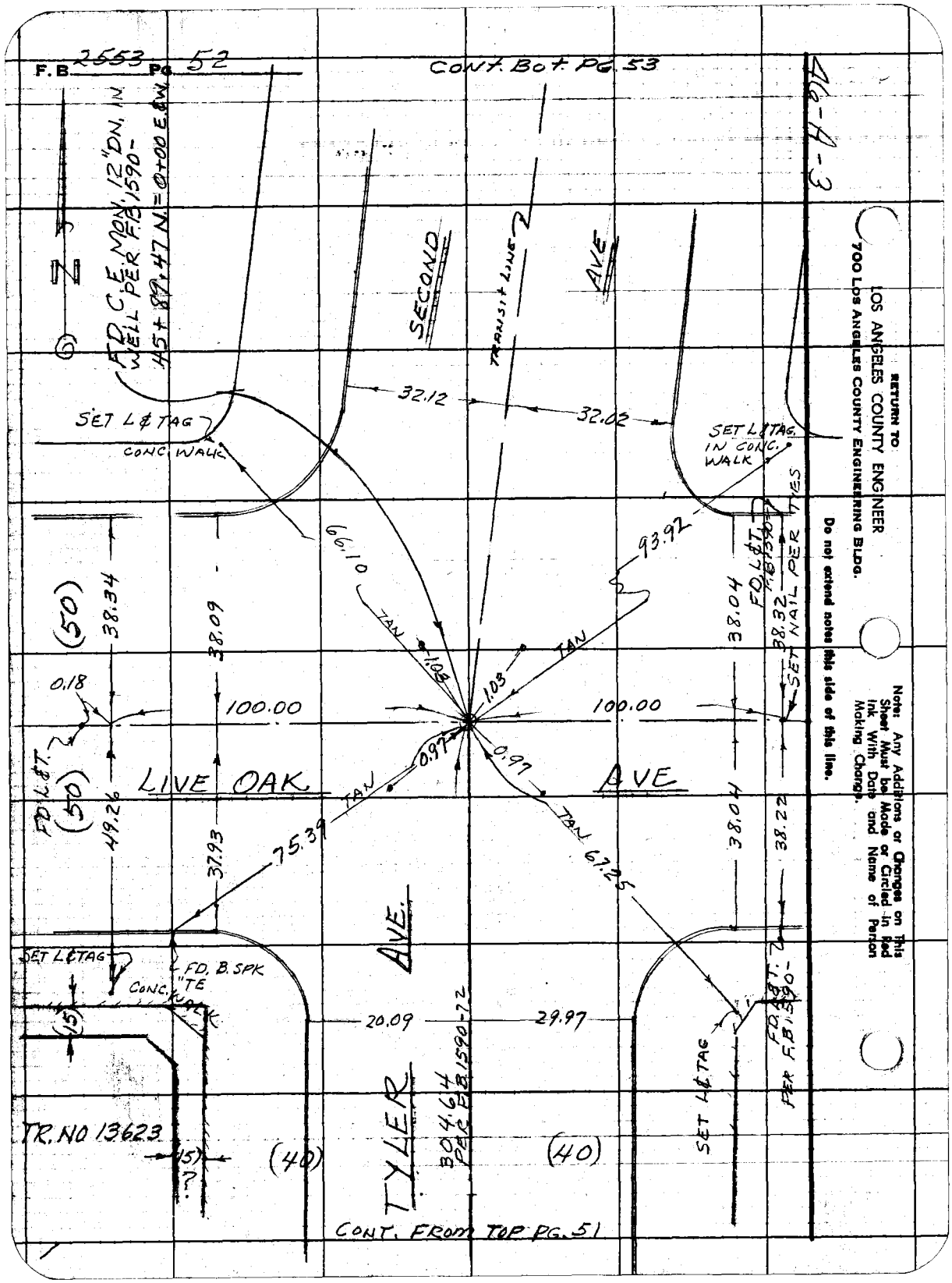
F.B. 2553 Pg. 52
CONT. BOT PG. 53
FD C.E. MON. 12" DN. IN WELL PER F.B. 1590-
45+87.47 N. = 0+00 E.&W.
N
SECOND
TRANSIT LINE
AVE
32.12
32.02
SET L&TAG
CONC. WALK
SET L&TAG IN CONC. WALK
6.10
93.92
TAN
1.03
1.03
TAN
38.34
38.09
38.04
38.32
38.04
38.22
(50)
0.18
100.00
100.00
0.97
0.99
FD. L&T.
(50)
49.26
LIVE OAK
AVE
TAN
75.39
37.93
TAN 67.25
SET L&TAG
FD. B. SPK "TE
CONC. WALK
(15)
20.09
29.97
AVE.
TYLER
BOOK 64 PAGE 1590-72
SET L&TAG
FD. L&T. PER F.B. 1590-
TR. NO 13623
(15)
(40)
(40)
CONT. FROM TOP PG. 51
RETURN TO
LOS ANGELES COUNTY ENGINEER
700 Los Angeles County Engineering Bldg.
Do not extend notes this side of this line.
Note: Any Additions or Changes on This Sheet Must be Made or Circled in Red Ink With Date and Name of Person Making Change.

45-C-6

Notes Ck'd by Miller
Map No.
Office Work
Checked
Date

Survey of S. ARCADIA S.D.
JN 625210 Tape 0134 Std 68 °F
Surveyed by G.E. DREYER
Notes MOODY Date 7-28-59
Indexed C. Jackson

F. B. 2553 Pg. 53

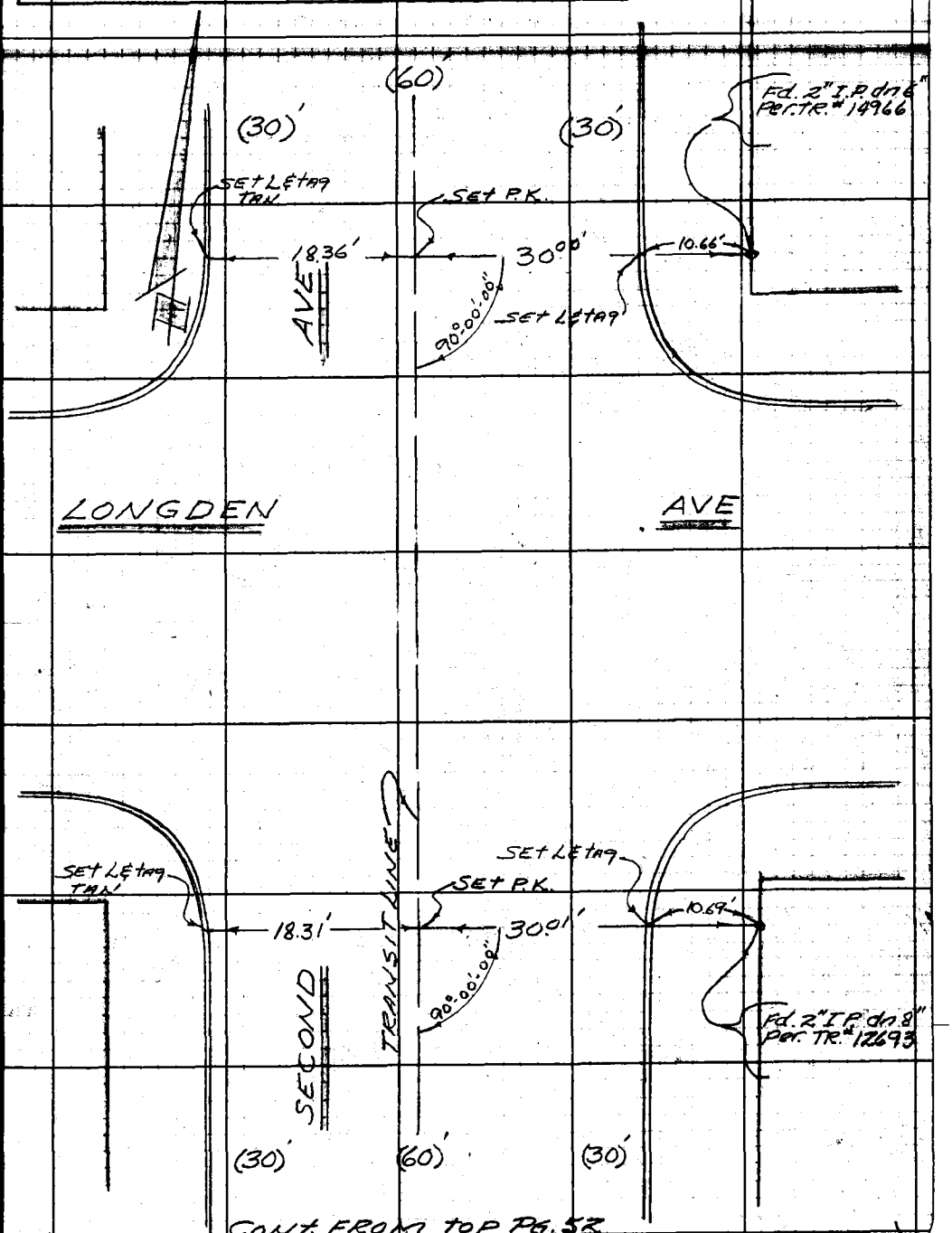

CONT. FROM TOP PG. 52

Note: Any Additions or Changes on This Sheet Must be Made or Circled in Red Ink With Date and Name of Person Making Change.

Do not extend notes this side of this line.

RETURN TO
LOS ANGELES COUNTY ENGINEER
700 LOS ANGELES COUNTY ENGINEERING BLDG.

76F309S CE #247—3-57

F.B. 2553 Pg. 54

RETURN TO
LOS ANGELES COUNTY ENGINEER
700 LOS ANGELES COUNTY ENGINEERING BLDG.

Do not extend notes this side of this line.

Note: Any Additions or Changes on This Sheet Must be Made or Circled in Red Ink With Date and Name of Person Making Change.

Notes Ck'd by	Survey of SOUTH ARCADIA S.D.	F. B. 2553 Pg. 65
Map No.	JN 6252.10 Tape Std °F	
Office Work	Surveyed by [illegible]	
Checked	Notes	Date
Date	Indexed	A. C. Johnson

JOB # 6252.10

SOUTH ARCADIA STORM DRAIN

PROJECT # 521

LOCATING IMPROVEMENTS

LINE "B"

PARTY

DREIER

MOODY

VALDEZ

LYBRAND

SULLIVAN.

Note: Any Additions or Changes on This Sheet Must Be Made or Circled in Red Ink With Date and Name of Person Making Change.

Do not extend notes this side of this line.

RETURN TO
LOS ANGELES COUNTY ENGINEER
900 LOS ANGELES COUNTY ENGINEERING BLDG.

76F3095 CE #247—3-57

F. B. 2553 Pg. 66

NOTE:

PER PLAN OF U.S. CORPS OF ENGR. & CONST. OF F.C. CHANNEL

* Topog of channel after Construction will be necessary

RETURN TO
LOS ANGELES COUNTY ENGINEER
700 LOS ANGELES COUNTY ENGINEERING BLDG.

Do not extend notes this side of this line.

Note: Any Additions or Changes on this Sheet Must be Made or Circled in Red Ink With Date and Name of Person Making Change.

Notes Ck'd by
Map No.
Office Work
Checked
Date

Survey of SOUTH ARCADIA S.D.
IN 6252.40 Tape 01.34 Std. 68 of F.
Surveyed by G. TREIER
Notes C.G.V. Date 7-28-57
Indexed A. C. Johnson

F. B. 2553 PG. 67

CONT. BOT. Pg. 68

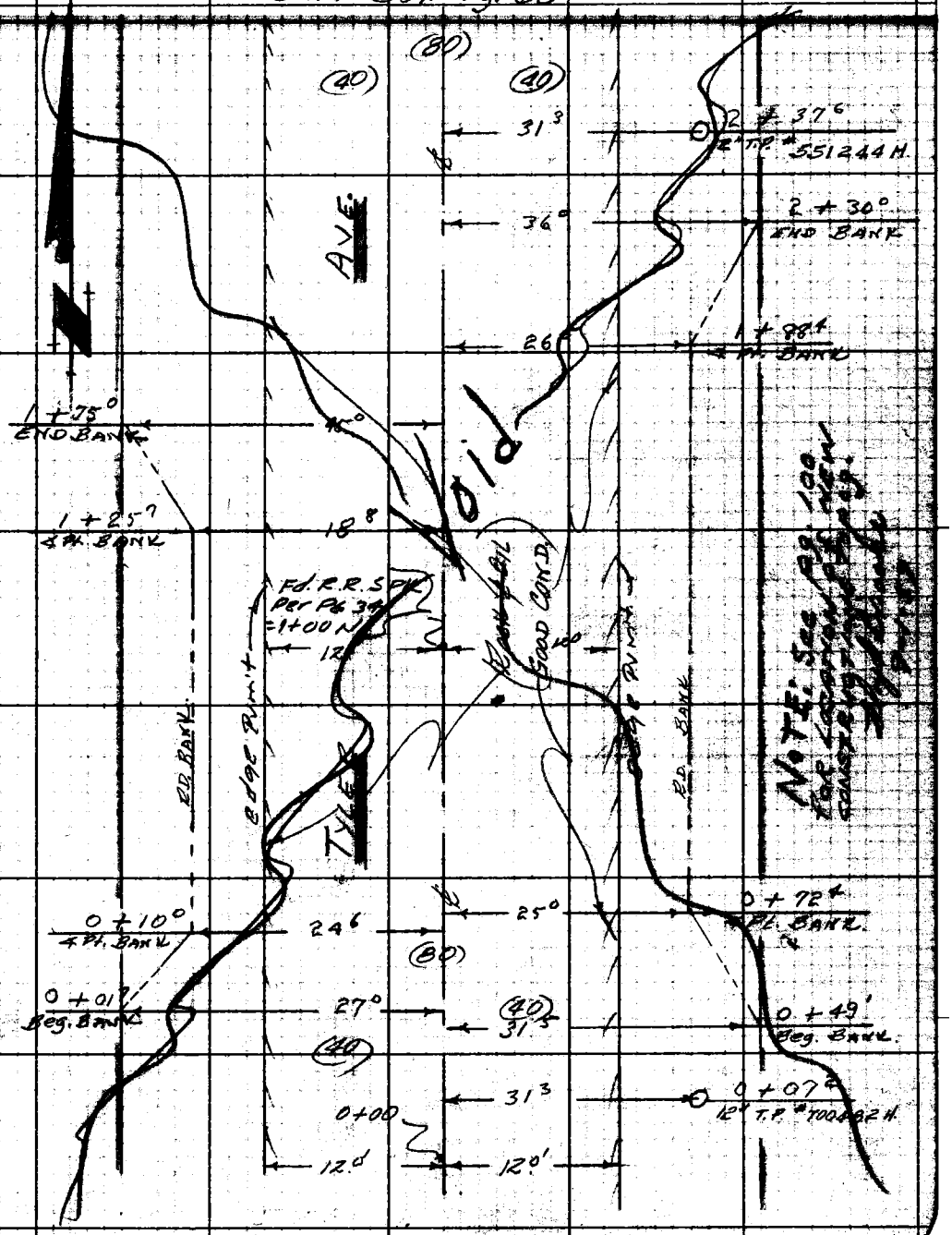

Note: Any Additions or Changes on This Sheet Must Be Made or Circled in Red Ink With Date and Name of Person Making Change.

Do not extend notes this side of this line.

RETURN TO
LOS ANGELES COUNTY ENGINEER
900 Los Angeles County Engineering Bldg.

765095 CB #247 7-53

F. B. 2553 PG. 68

CONT. BOT. Pg. 69

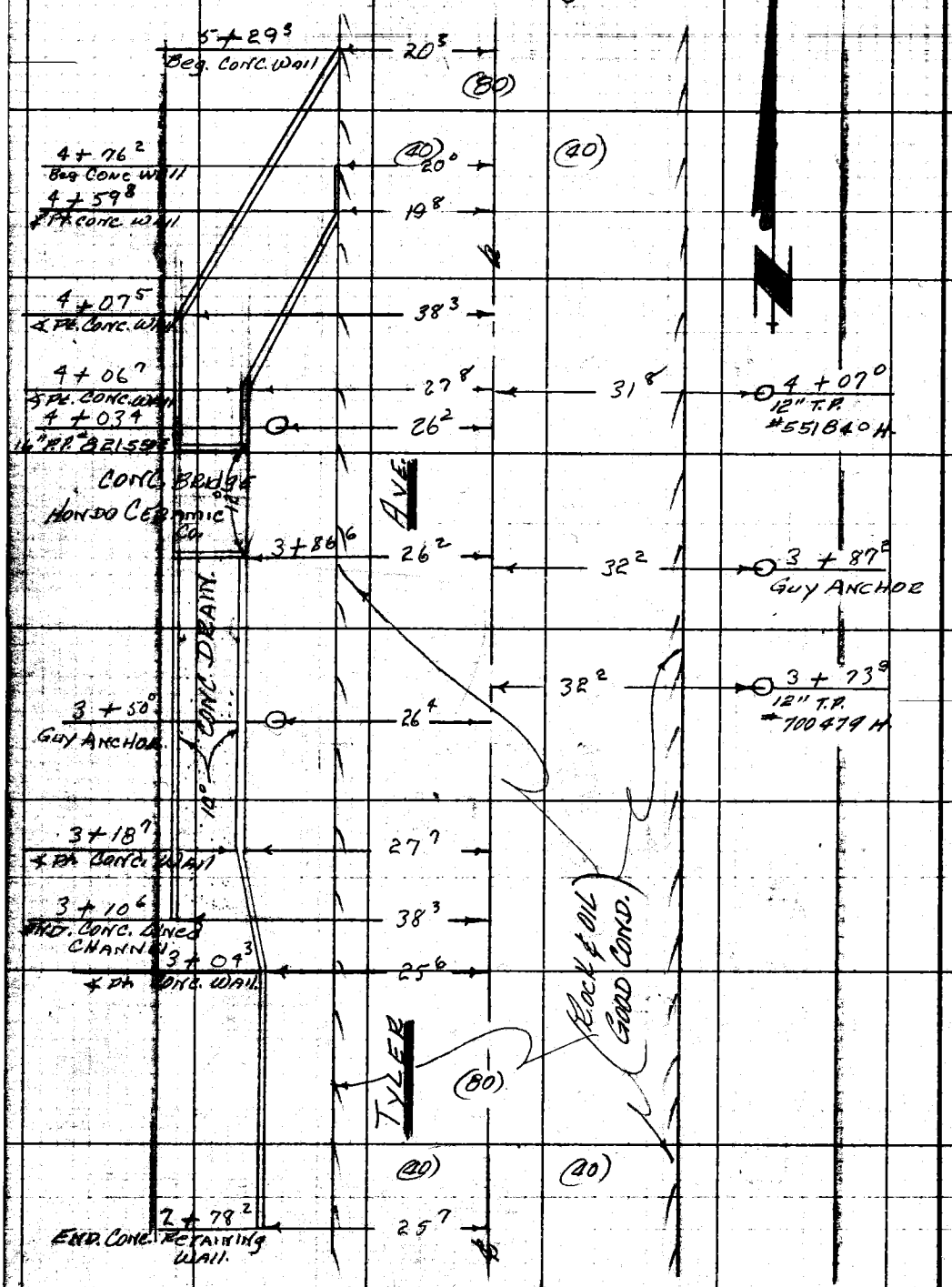

CONT FROM TOP Pg. 100

RETURN TO
LOS ANGELES COUNTY ENGINEER
700 LOS ANGELES COUNTY ENGINEERING BLDG.

Do not extend notes this side of this line.

Note: Any Additions or Changes on This Sheet Must be Made or Circled in Red Ink With Date and Name of Person Making Change.

Notes Ck'd by
Map No.
Office Work
Checked
Date

Survey of SOUTH ARCADIA S.D.
IN 6252 10 from 0+34 SW 60' of
Surveyed by DREIER
Notes C.B.Y. Date 7-28-57
Indexed

F. B. 2553 Pg. 69

CONT. RT. Pg. 70

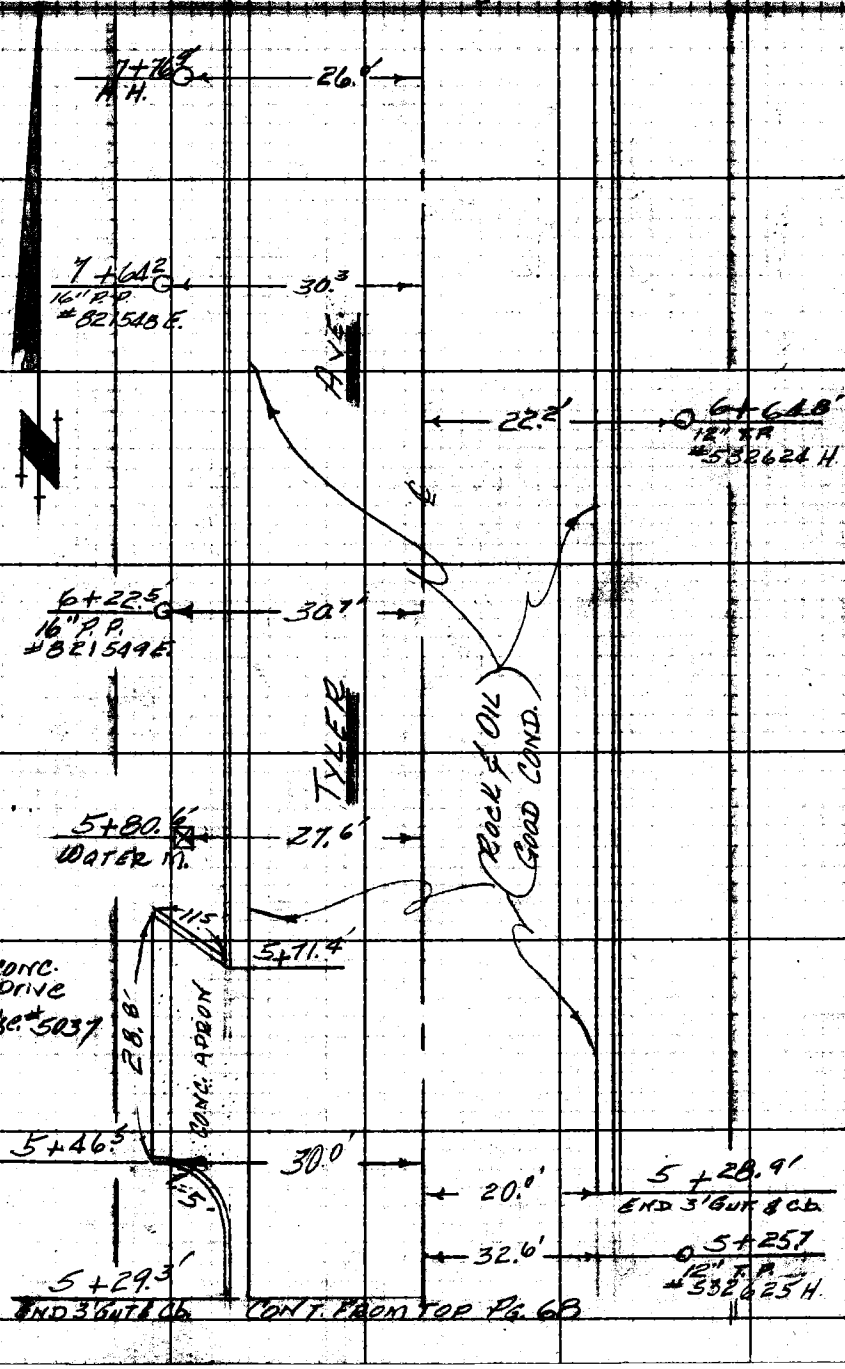

CONT. FROM TOP Pg. 68

Note: Any Additions or Changes on This Sheet Must Be Made or Circled in Red Ink With Date and Name of Person Making Change.

Do not extend notes this side of this line.

RETURN TO
LOS ANGELES COUNTY ENGINEER
00 LOS ANGELES COUNTY ENGINEERING BLDG.

768095 CE #247 7-53

RETURN TO
LOS ANGELES COUNTY ENGINEER
900 LOS ANGELES COUNTY ENGINEERING BLDG.

Note: Any Additions or Changes on This Sheet Must be Made or Circled in Red Ink With Date and Name of Person Making Change.

Do not extend notes this side of this line.

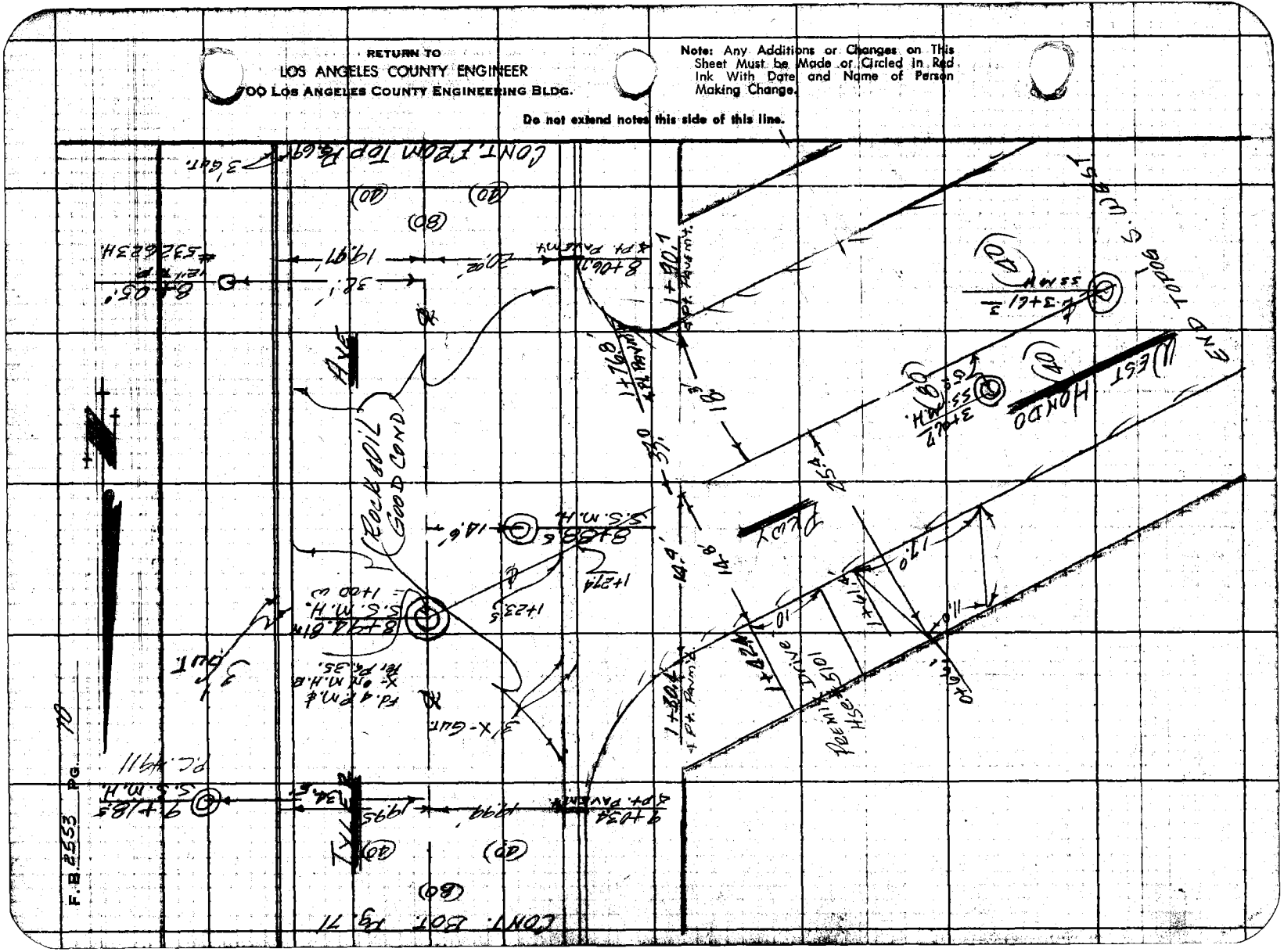

Notes Ck'd by	Survey of SOUTH ARCADIA S.D.
Map No.	JN 625210 Tape 0134 Std. 68 °F
Office Work	Surveyed by [redacted]
Checked	Notes C.G.Y. Date 1-28-59
Date	Indexed [redacted]

F. B. 2553 PG. 41

CONT. BOT. PG. 72

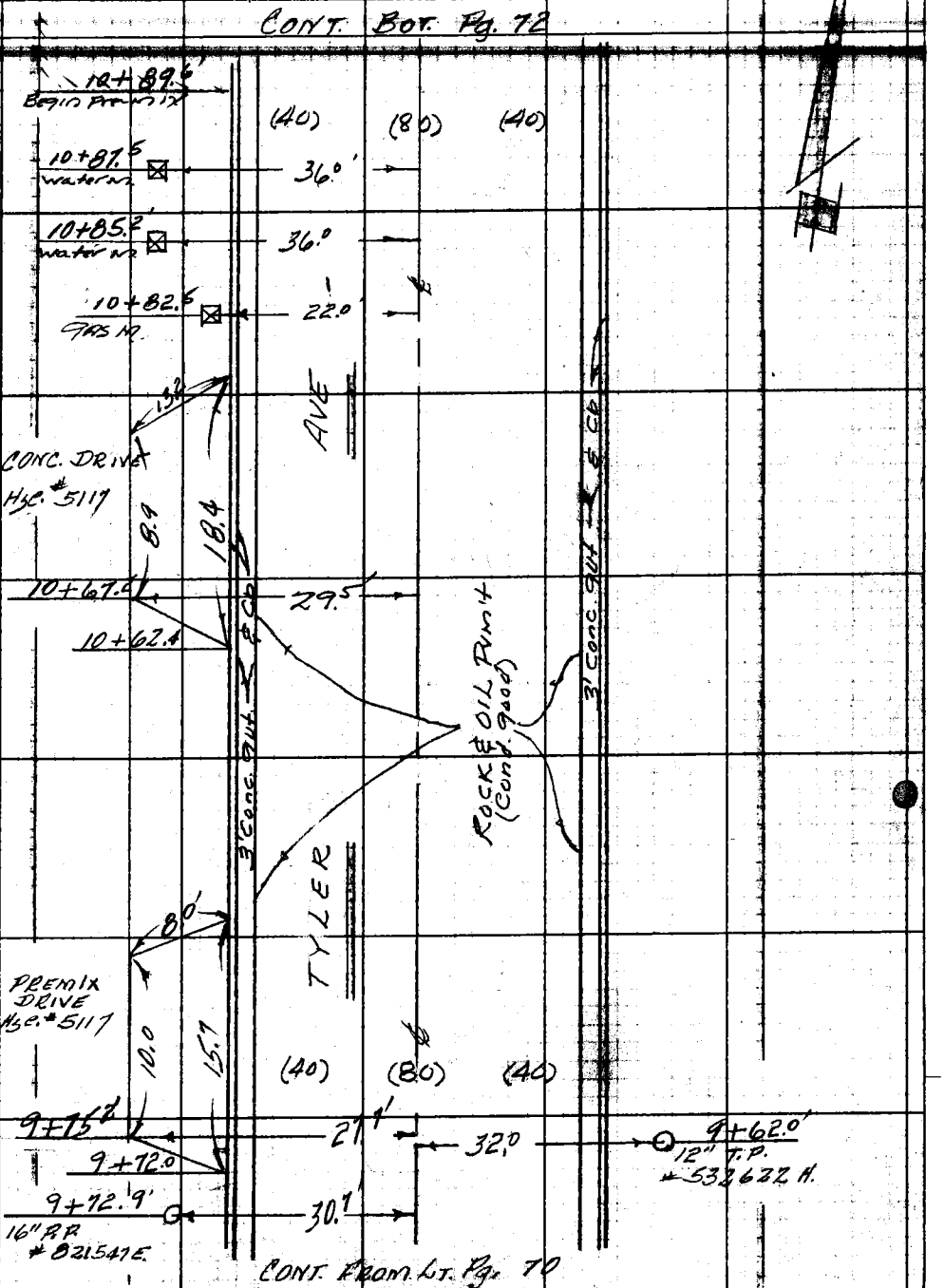

CONT. FROM LT. PG. 70

Note: Any Additions or Changes on This Sheet Must be Made or Circled in Red Ink With Date and Name of Person Making Change.

Do not extend notes this side of this line.

RETURN TO
LOS ANGELES COUNTY ENGINEER
700 LOS ANGELES COUNTY ENGINEERING BLDG.

76F3098 CE #247—9-57

F.B. 2553 PG. 76

Cont. Bat. PG. 73

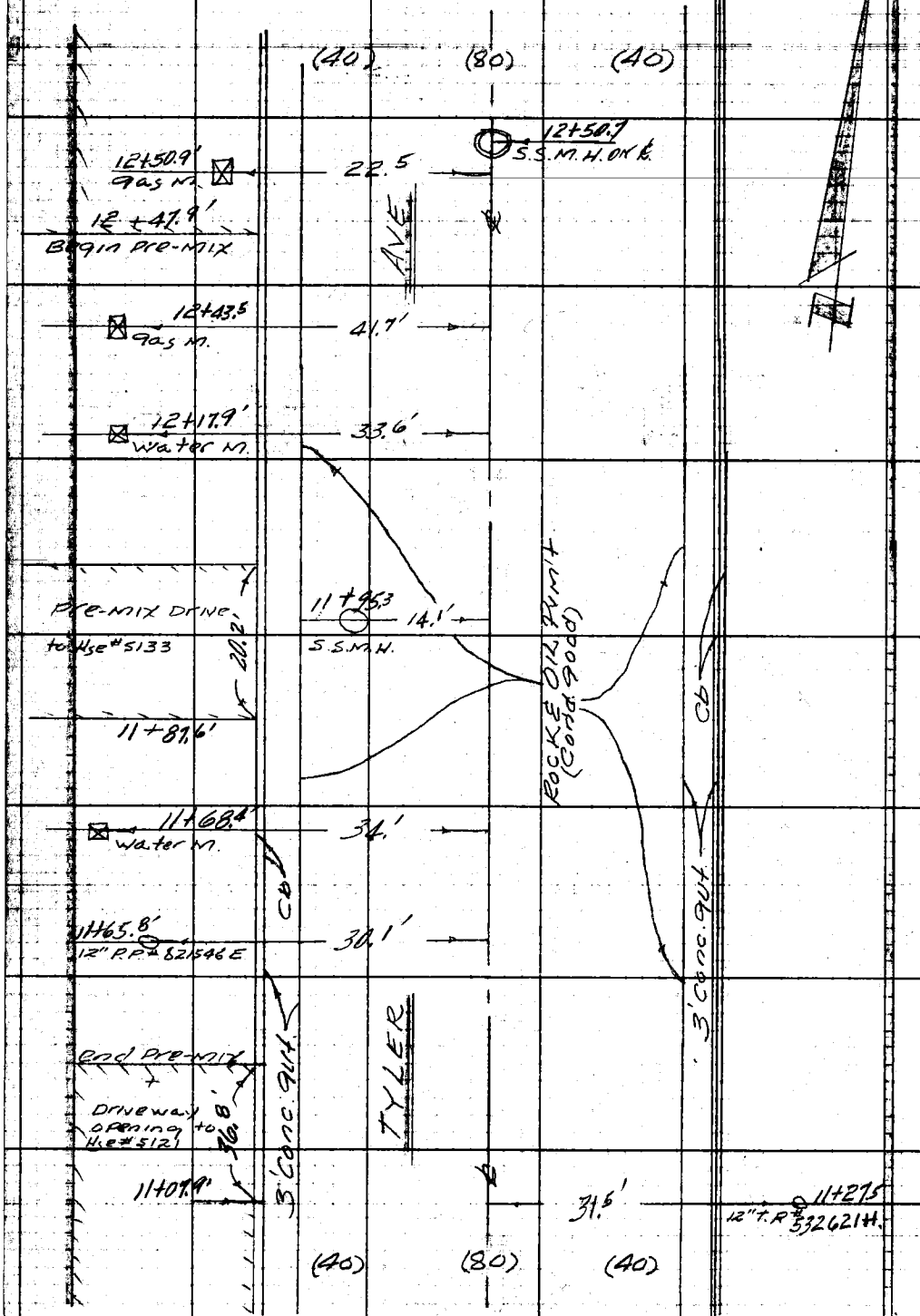

Cont. From top PG. 71

RETURN TO
LOS ANGELES COUNTY ENGINEER
700 LOS ANGELES COUNTY ENGINEERING BLDG.

Do not extend notes this side of this line.

Note: Any Additions or Changes on This Sheet Must be Made or Circled in Red Ink With Date and Name of Person Making Change.

Notes Ck'd by
Map No.
Checked
Date

Survey of SOUTH ARCADIA S.D.
JN 6252 10 Tape 0134 Std 68 °F
Notes NOONAN Date 7-28-59
Indexed C. JOHNSON

F. B. 2553 Pg. 73

Cont. RIGHT SIDE PG. 74

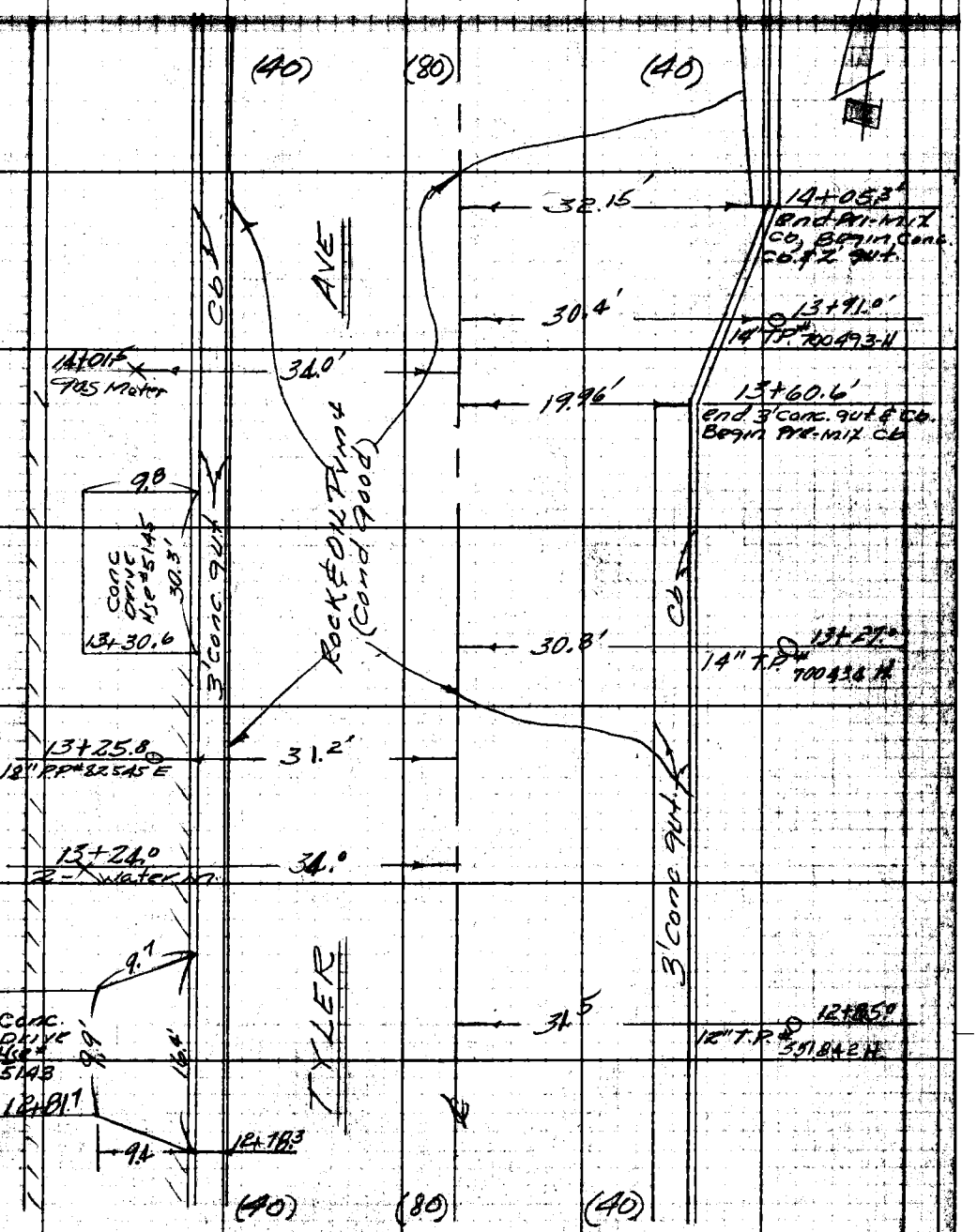

Cont. FROM top PG. 72

Note: Any Additions or Changes on This Sheet Must be Made at Circled in Red Ink With Date and Name of Person Making Change.

Do not extend notes this side of this line.

RETURN TO
LOS ANGELES COUNTY ENGINEER
700 Los Angeles County Engineering Bldg.

76F309S CE #247—3-57

RETURN TO
LOS ANGELES COUNTY ENGINEER
700 Los Angeles County Engineering Bldg.

Do not extend notes this side of this line.

Note: Any Additions or Changes on This Sheet Must be Made or Circled in Red Ink With Date and Name of Person Making Change.

Notes Ck'd by
Map No.
Checked
Date

Survey of SOUTH ARCADIA S.D.
JN 6252.10 Tape 0134 Std 68 °F
Surveyed by
Notes MOONEY Date 7-28-59
Indexed

F. B. 2553 PG. 75

Cont. RIGHT SIDE PG. 76

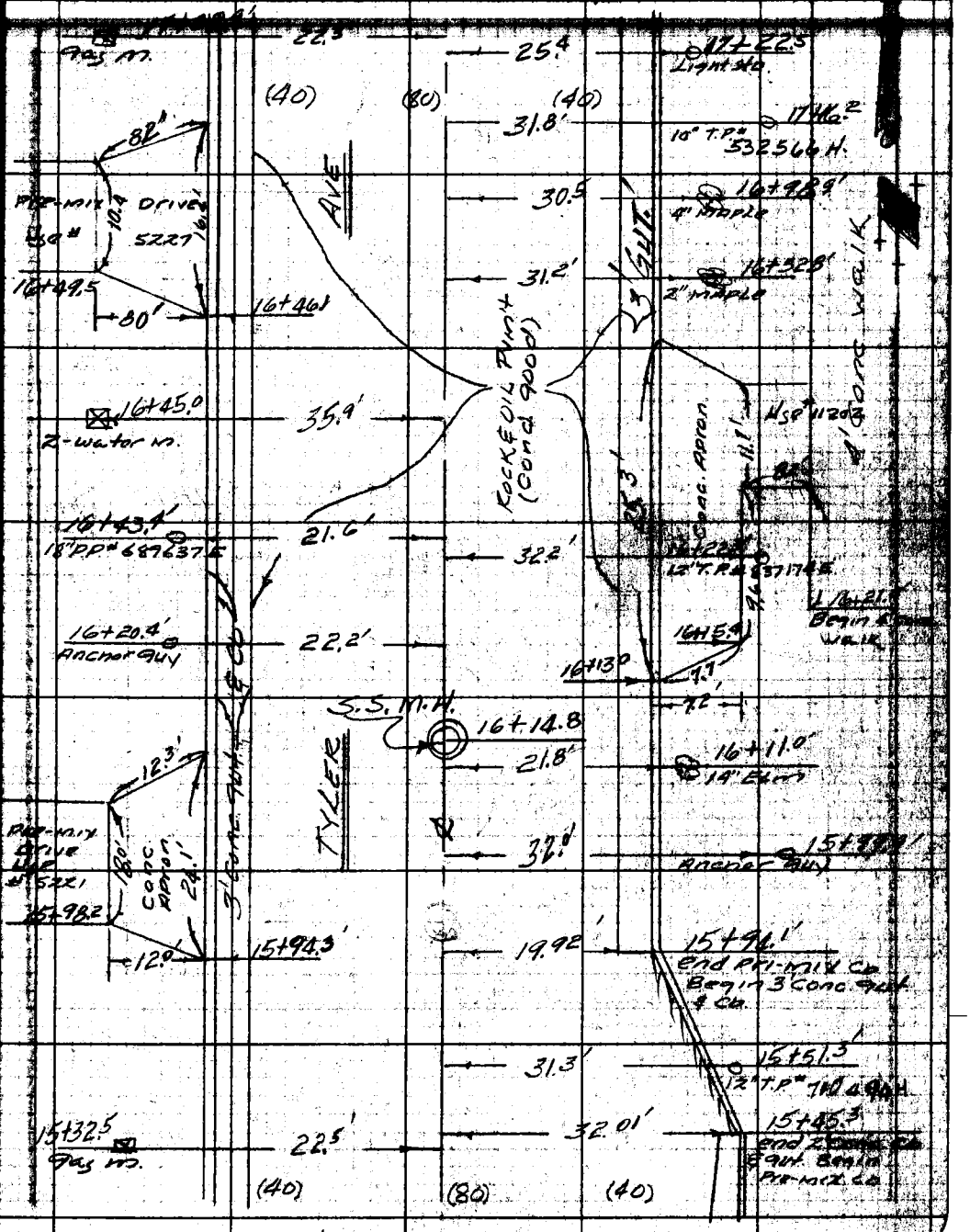

Cont. FROM LEFT SIDE PG. 76

Note: Any Additions or Changes on This Sheet Must be Made or Circled in Red Ink With Date and Name of Person Making Change.

Do not extend notes this side of this line.

RETURN TO
LOS ANGELES COUNTY ENGINEER
700 Los Angeles County Engineering Bldg.

76F309S CE #247—3-57

RETURN TO
LOS ANGELES COUNTY ENGINEER
700 LOS ANGELES COUNTY ENGINEERING BLDG.

Note: Any Additions or Changes on This Sheet Must be Made or Circled in Red Ink With Date and Name of Person Making Change.

Do not extend notes this side of this line.

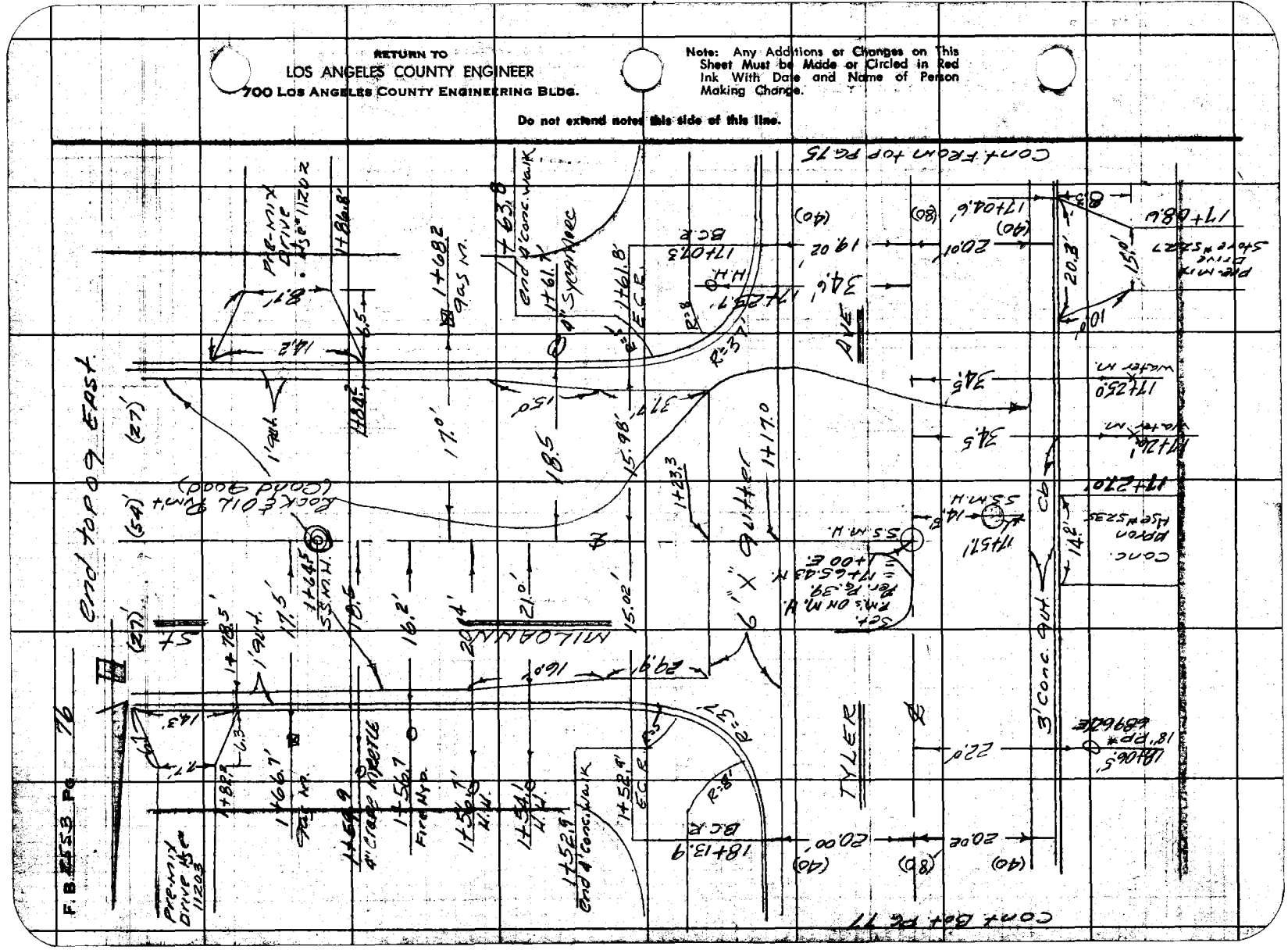
F.B. 2553 Pg. 76
Cont. from top pg. 75
Cont. to pg. 77
end top of East.
MILOAHNE
TYLER
AVE
Gutter
Rock Oil Rim
(Cond good)
Gas M.
Pre-mix Drive
Fire Hyd.
Water M.
Conc. Pipe M.
3' Conc. Gut.
Sch. 80 M.H.
Sch. 80 M.H.
Sch. 80 M.H.
Sch. 80 M.H.
4" Grade Weld
end 4' Conc. Walk
end 4' Conc. Walk
end 4' Conc. Walk
BC R
EC R
BC R
EC R
R=35
R=35
R=35

Notes Ck'd by
Map No.
Office Work
Checked
Date

Survey of SOUTH ARCADIA S.D.
JN 6252.10 Tape 0134 Std 68 °F
Surveyed by
Notes MOODY Date 7-29-59
Indexed

F. B 2553 PG. 77

Cont. RIGHT SIDE PG. 78

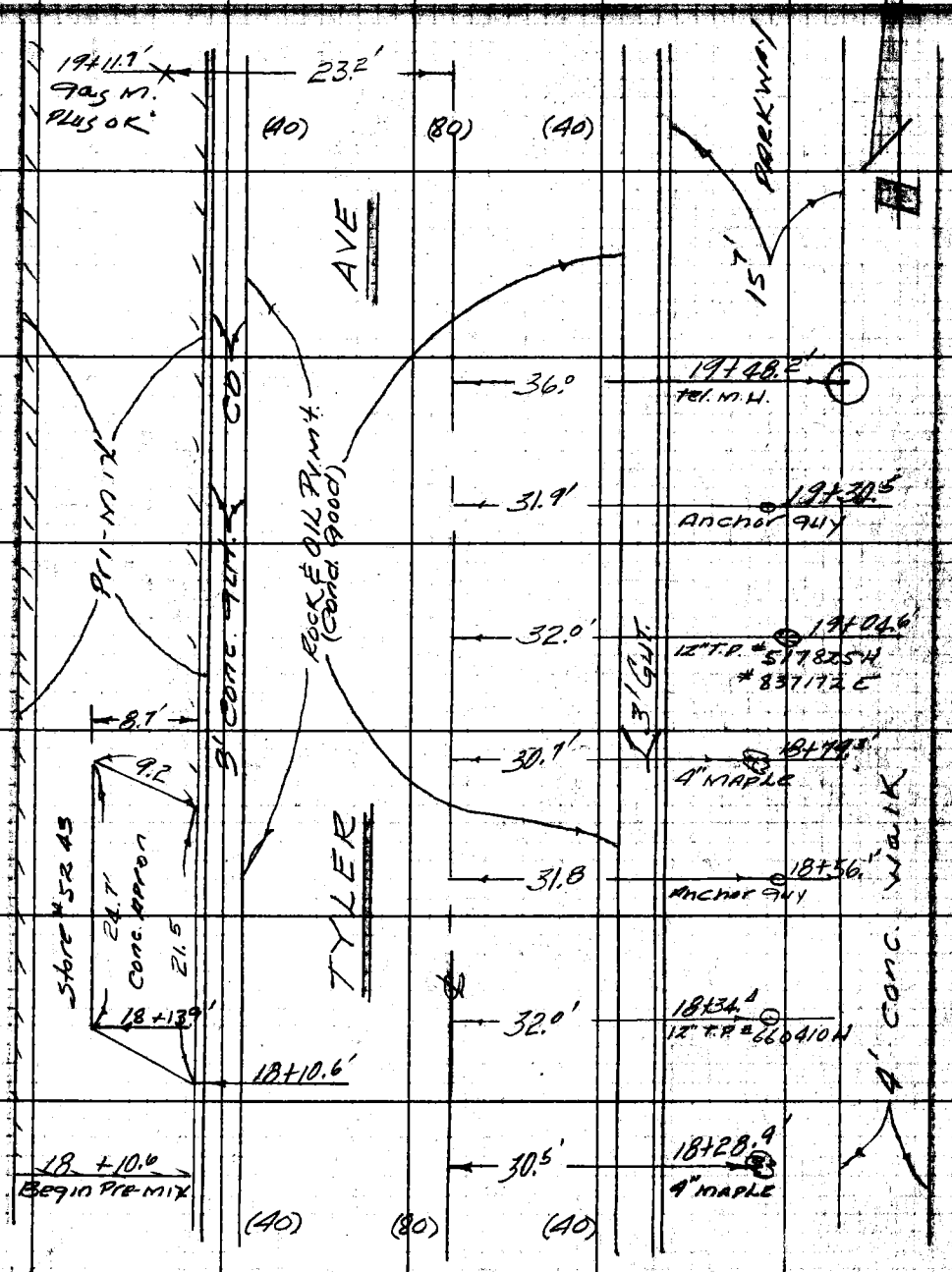

Cont. FROM LEFT SIDE PG 76

Note: Any Additions or Changes on This Sheet Must be Made or Circled in Red Ink With Date and Name of Person Making Change.

Do not extend notes this side of this line.

RETURN TO
LOS ANGELES COUNTY ENGINEER
700 LOS ANGELES COUNTY ENGINEERING BLDG.

TOPSCO CE #247—3-57

F.B. 2559 Pg. 78

RETURN TO
LOS ANGELES COUNTY ENGINEER
700 Los Angeles County Engineering Bldg.

Do not extend notes this side of this line.

Note: Any Additions or Changes on This Sheet Must be Made or Circled in Red Ink With Date and Name of Person Making Change.

76F2085 CE #247—3-57

RETURN TO
LOS ANGELES COUNTY ENGINEER
700 LOS ANGELES COUNTY ENGINEERING BLDG.

Note: Any Additions or Changes on This Sheet Must be Made or Circled In Red Ink With Date and Name of Person Making Change.

Do not extend notes this side of this line.

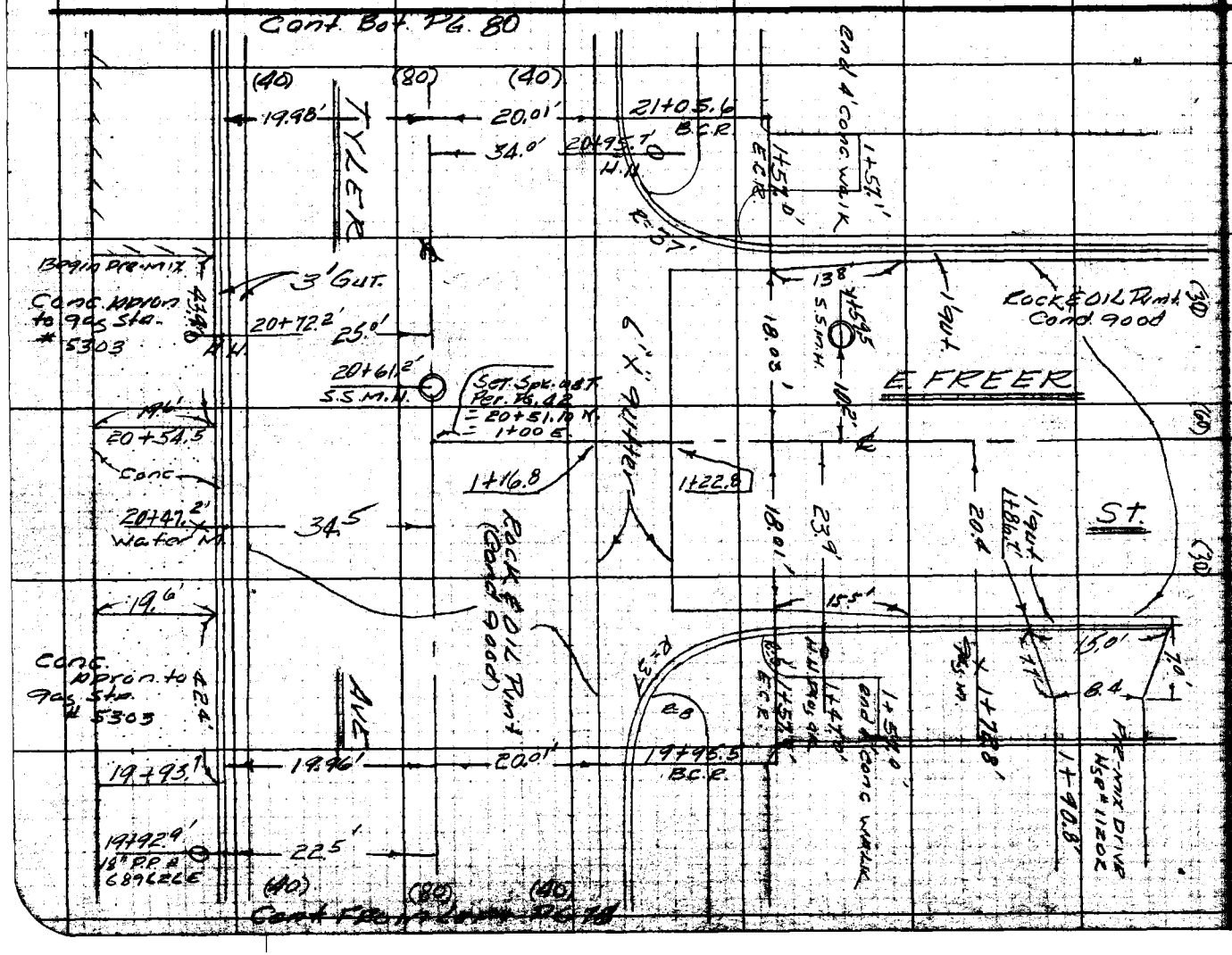

Notes Ck'd by _____
Map No. _____
Office Work _____
Checked _____
Date _____

Survey of SOUTH ARCADIA S.D.
IN 255211 Tape 0154 Sht. 68 of
Surveyed By _____
Name _____ Date 7-24-57
Indexed _____

F.B. 2553 Pg. 79

F. B. 2553 Pg. 80

Cont. Bot. PG. 81

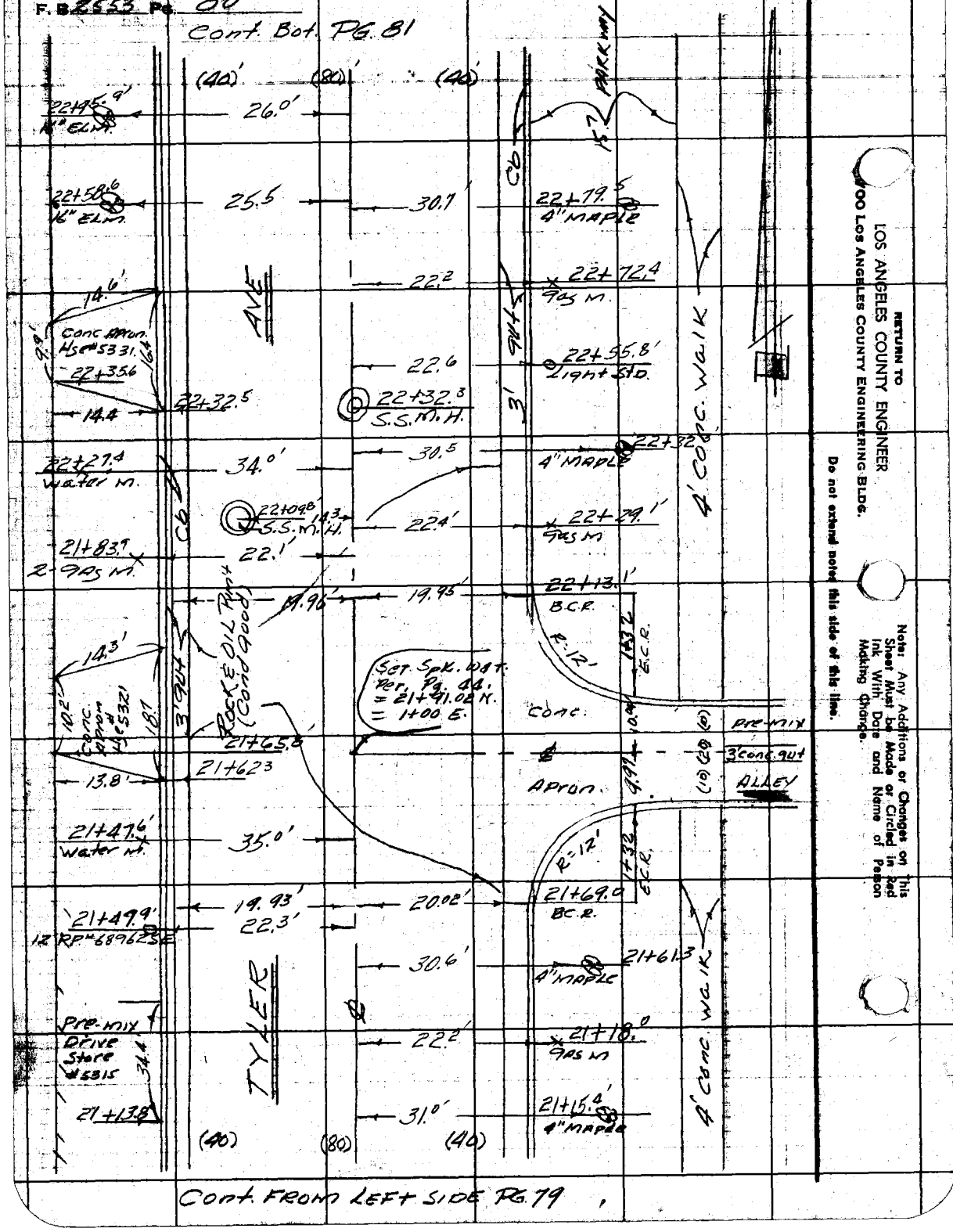

RETURN TO
LOS ANGELES COUNTY ENGINEER
900 Los Angeles County Engineering Bldg.

Do not extend notes this side of this line.

Note: Any Additions or Changes on this Sheet Must be Made or Circled in Red Ink With Date and Name of Person Making Change.

Notes Ck'd by	Survey of SOUTH ARCADIA S.D.
Map No.	JN 6282.10 Tape 0134 Std 68 °F
Office Work	Surveyed by DEETER
Checked	Notes [redacted] 7-24-59
Date	Indexed [redacted]

F. B. 2553 Pg. 81

Cont. RIGHT SIDE Pg. 82

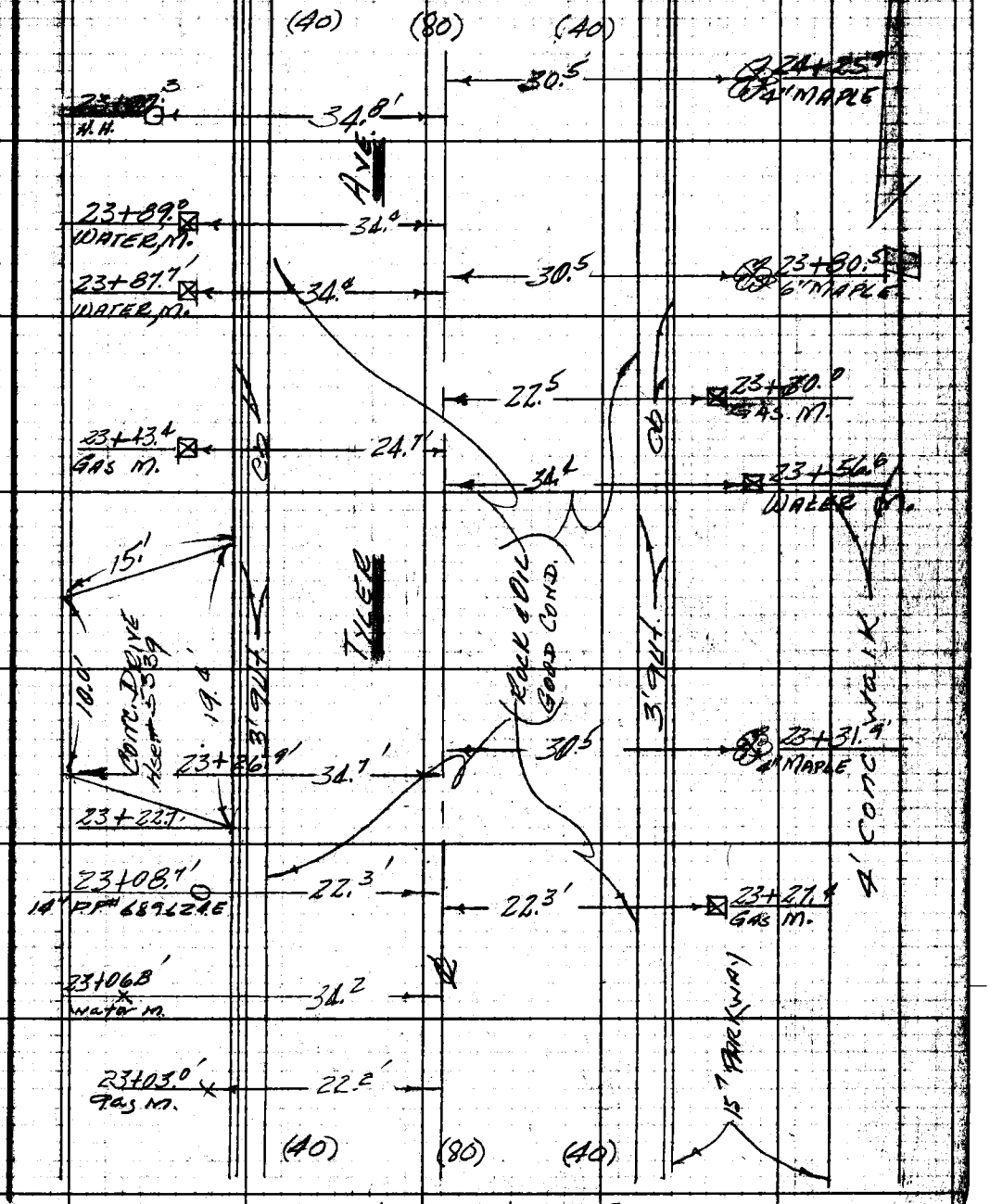

Cont. From top Pg. 80

Note: Any Additions or Changes on This Sheet Must be Made or Circled in Red Ink With Date and Name of Person Making Change.

Do not extend notes this side of this line.

RETURN TO
LOS ANGELES COUNTY ENGINEER
700 LOS ANGELES COUNTY ENGINEERING BLDG.

TEFROSS CE #247—3-57

RETURN TO
LOS ANGELES COUNTY ENGINEER
700 LOS ANGELES COUNTY ENGINEERING BLDG.

Note: Any Additions or Changes on This Sheet Must be Made or Circled in Red Ink With Date and Name of Person Making Change.

Do not extend notes this side of this line.

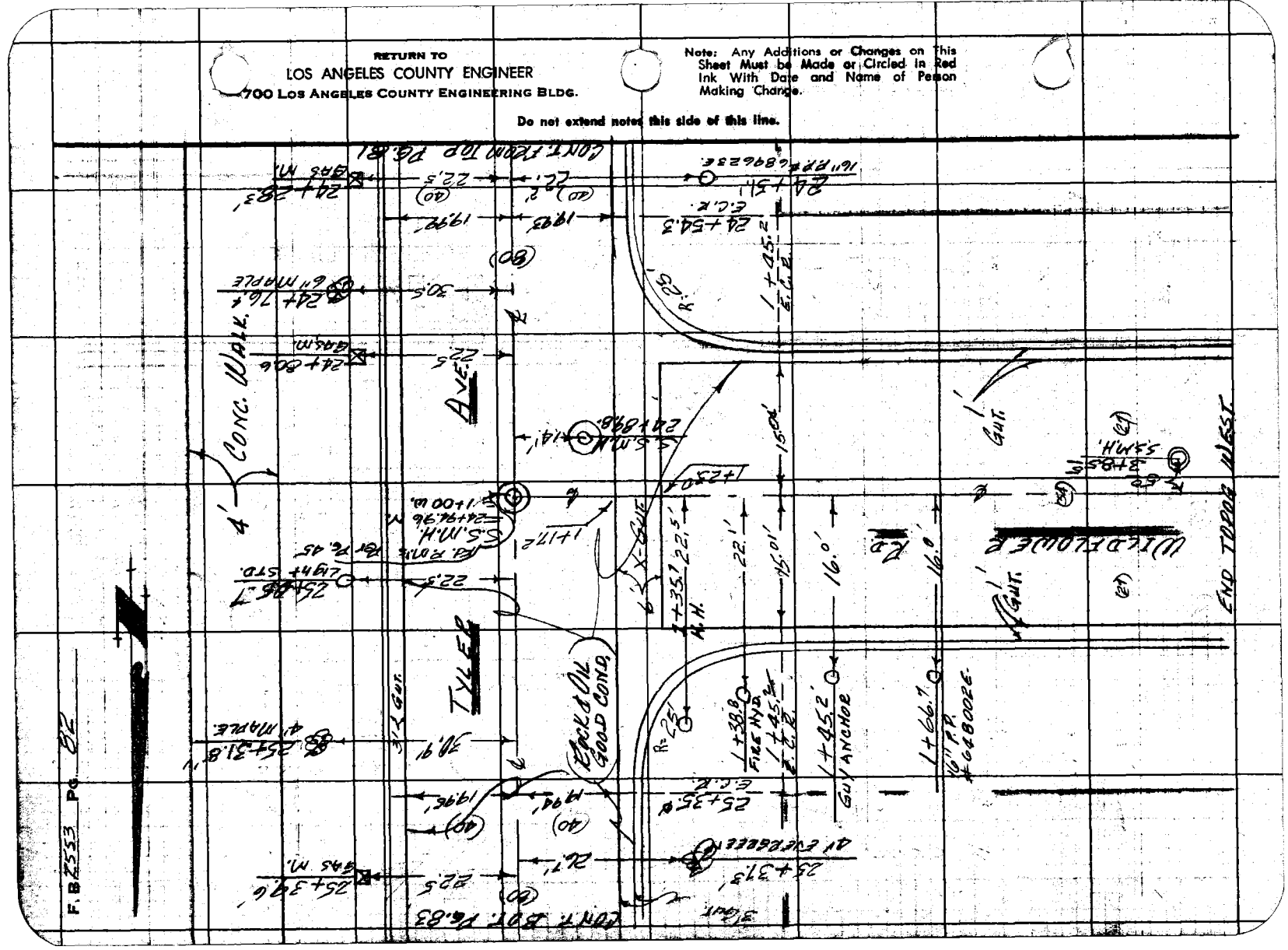
CONC. WALK.
4'
AVE.
TYLER
WIDEHOUSE
END TODAY WEST
CONC. TOP PC.81
CONC. BOT. PC.83
E.C.R.
E.C.R.
E.C.R.
E.C.R.
GUT.
GUT.
GUT.
GUT.
GUTTER
GUTTER
GUTTER

Notes Ck'd by
Map No.
Office Work
Checked
Date

Survey of SOUTH ARCADIA S.D.
IN 6252.2 Tape 0134 Std 6B
Surveyed by DEELER
Notes C.B.K. Date 7-29-57
Indexed C. JONES

F. B. 2553 Pg. 83

CONT. BOT. PG. 84



CONT. FROM TOP PG. 82

Note: Any Additions or Changes on This Sheet Must Be Made or Circled in Red Ink With Date and Name of Person Making Change.

Do not expand notes this side of this line.

RETURN TO
LOS ANGELES COUNTY ENGINEER
700 LOS ANGELES COUNTY ENGINEERING BLDG.

76F305S CE #247—3-57

F.B. 2563 PG. 84

CONT. BOT. PG. 85

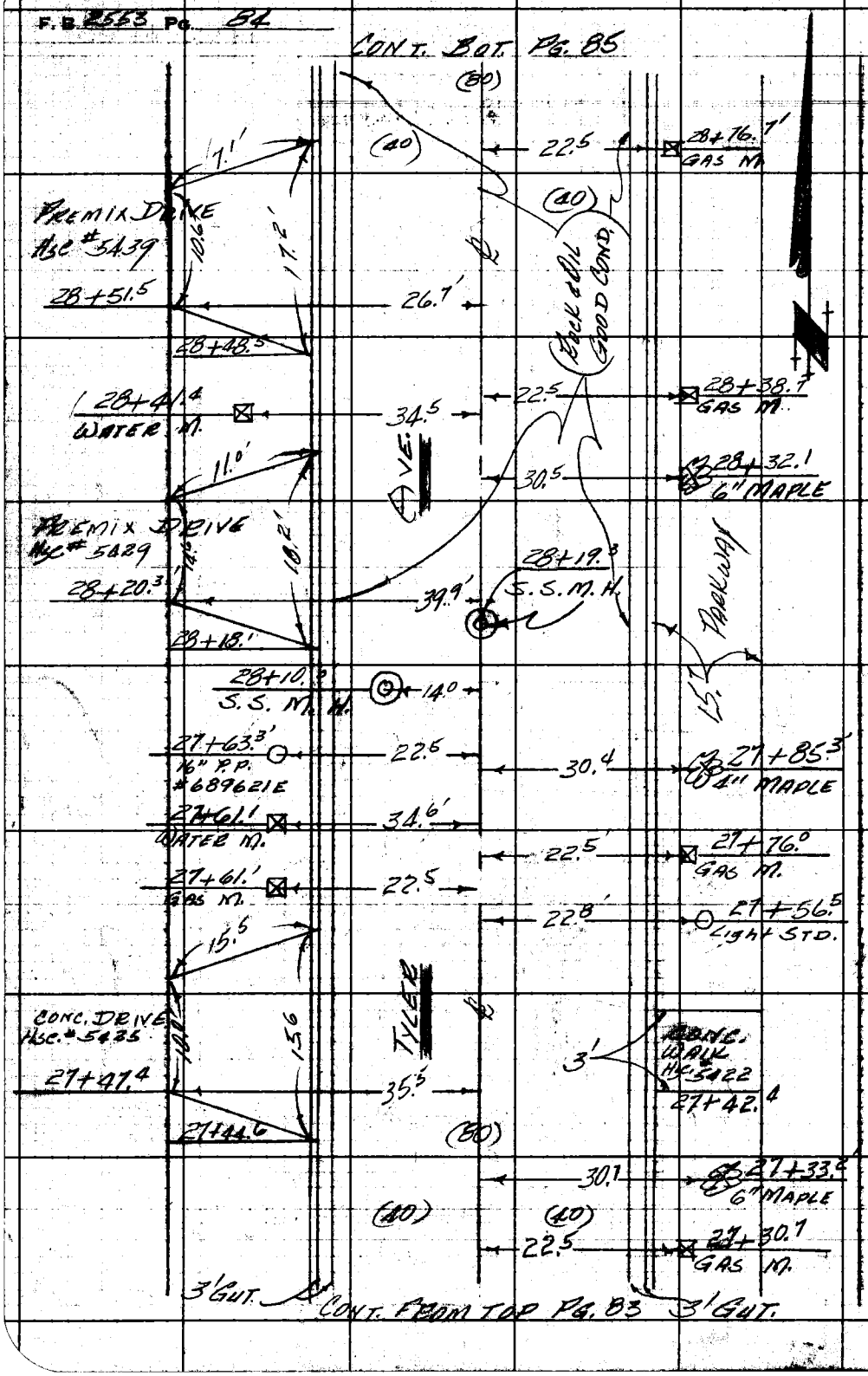

RETURN TO
LOS ANGELES COUNTY ENGINEER
700 LOS ANGELES COUNTY ENGINEERING BLDG.

Do not extend notes this side of this line.

Note: Any Additions or Changes on This Sheet Must be Made or Circled in Red Ink With Date and Name of Person Making Change.

Notes Ck'd by
Map No.
Office Work
Checked
Date

Survey of SOUTH ARCADIA S.D.
Surveyed by G. DREIER
Notes C.&Y.
Indexed C. JOHNSON

F. B. 2553 PG. 85

CONT. BOT. PG. 86 3' GUT.

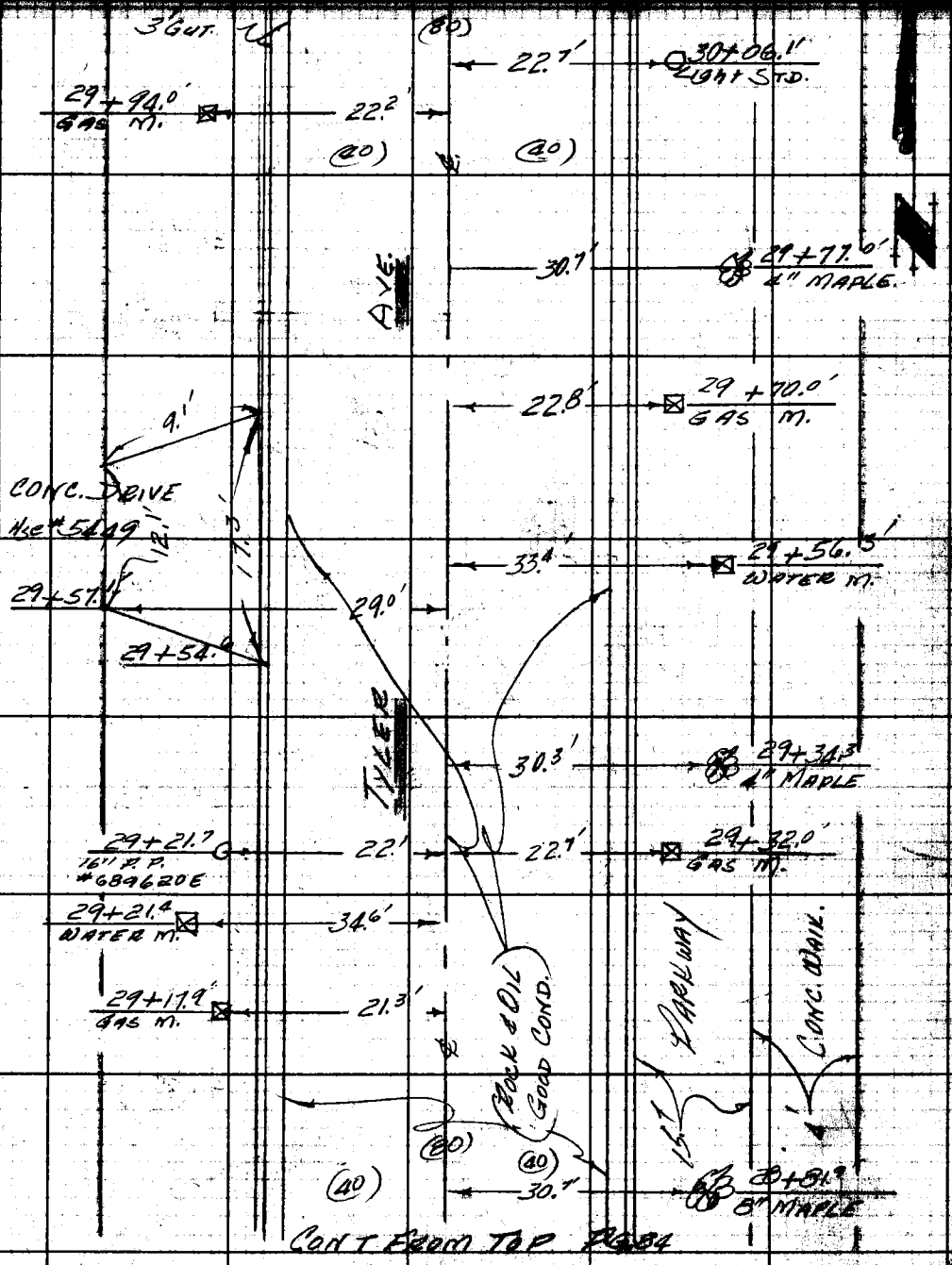

Note: Any Additions or Changes on This Sheet Must be Made or Circled in Red Ink With Date and Name of Person Making Change.

Do not extend notes this side of this line.

RETURN TO
LOS ANGELES COUNTY ENGINEER
700 LOS ANGELES COUNTY ENGINEERING BLDG.

76F309S CE #247—3-57

RETURN TO
LOS ANGELES COUNTY ENGINEER
700 LOS ANGELES COUNTY ENGINEERING BLDG.

Note: Any Additions or Changes on This Sheet Must be Made or Circled in Red Ink With Date and Name of Person Making Change.

Do not extend notes this side of this line.

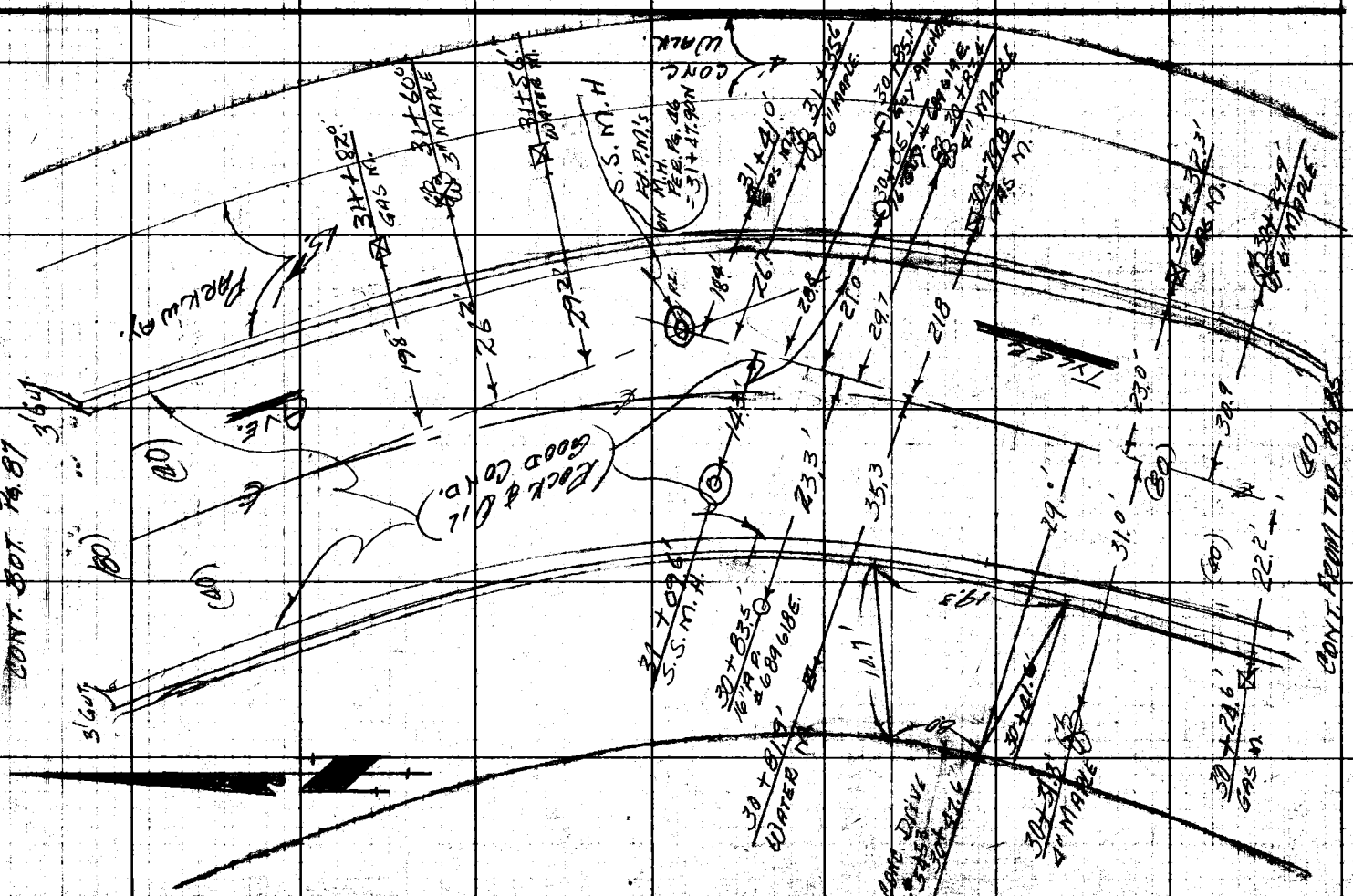

F. B. 2535 Pg.

76F3099 CE #247—9-57

RETURN TO
LOS ANGELES COUNTY ENGINEER
700 LOS ANGELES COUNTY ENGINEERING BLDG.

Note: Any Additions or Changes on This Sheet Must be Made or Circled in Red Ink With Date and Name of Person Making Change.

Do not extend notes this side of this line.

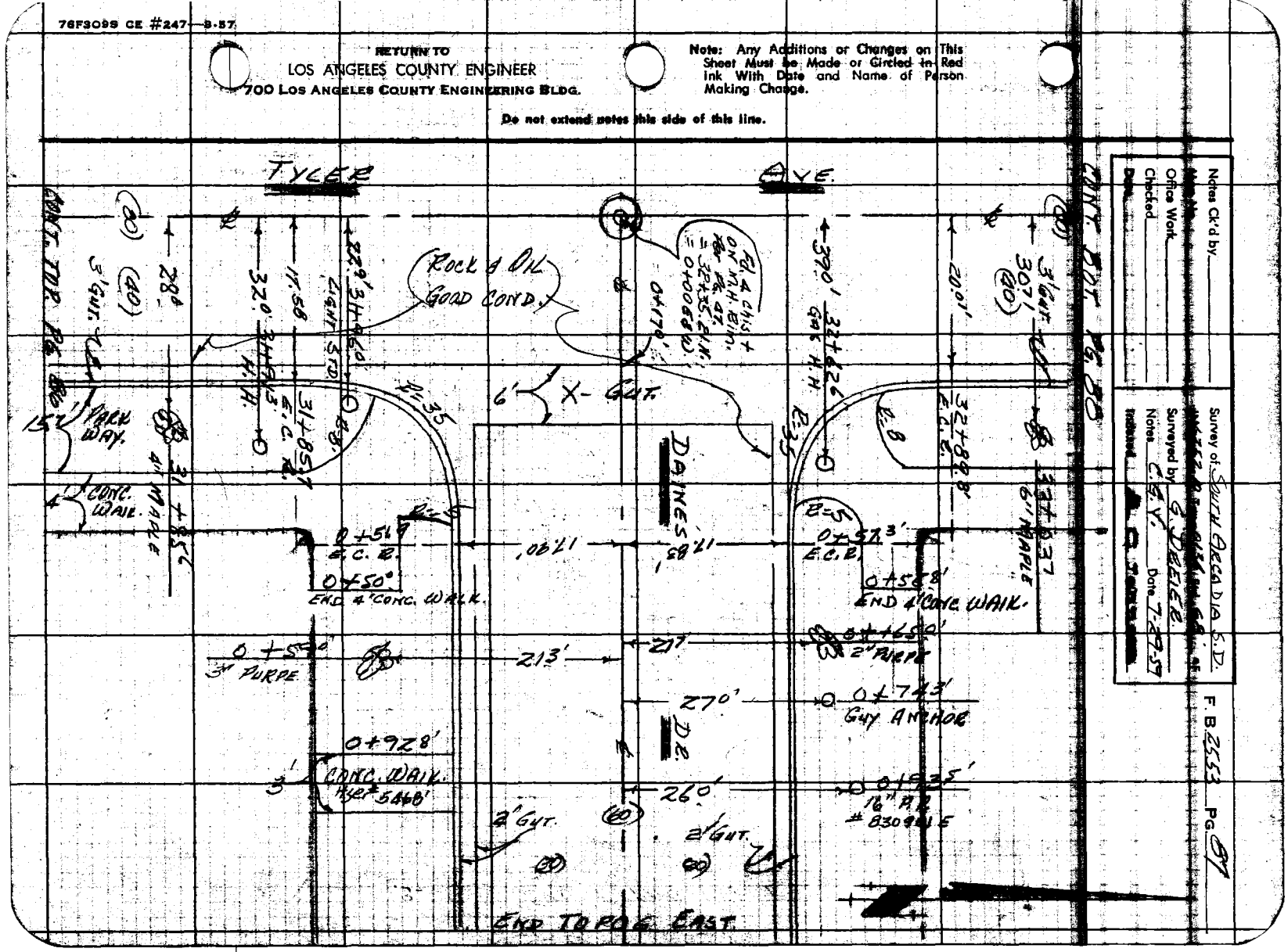

RETURN TO
LOS ANGELES COUNTY ENGINEER
700 LOS ANGELES COUNTY ENGINEERING BLDG.

Note: Any Additions or Changes on This Sheet Must be Made or Circled in Red Ink With Date and Name of Person Making Change.

Do not extend notes this side of this line.

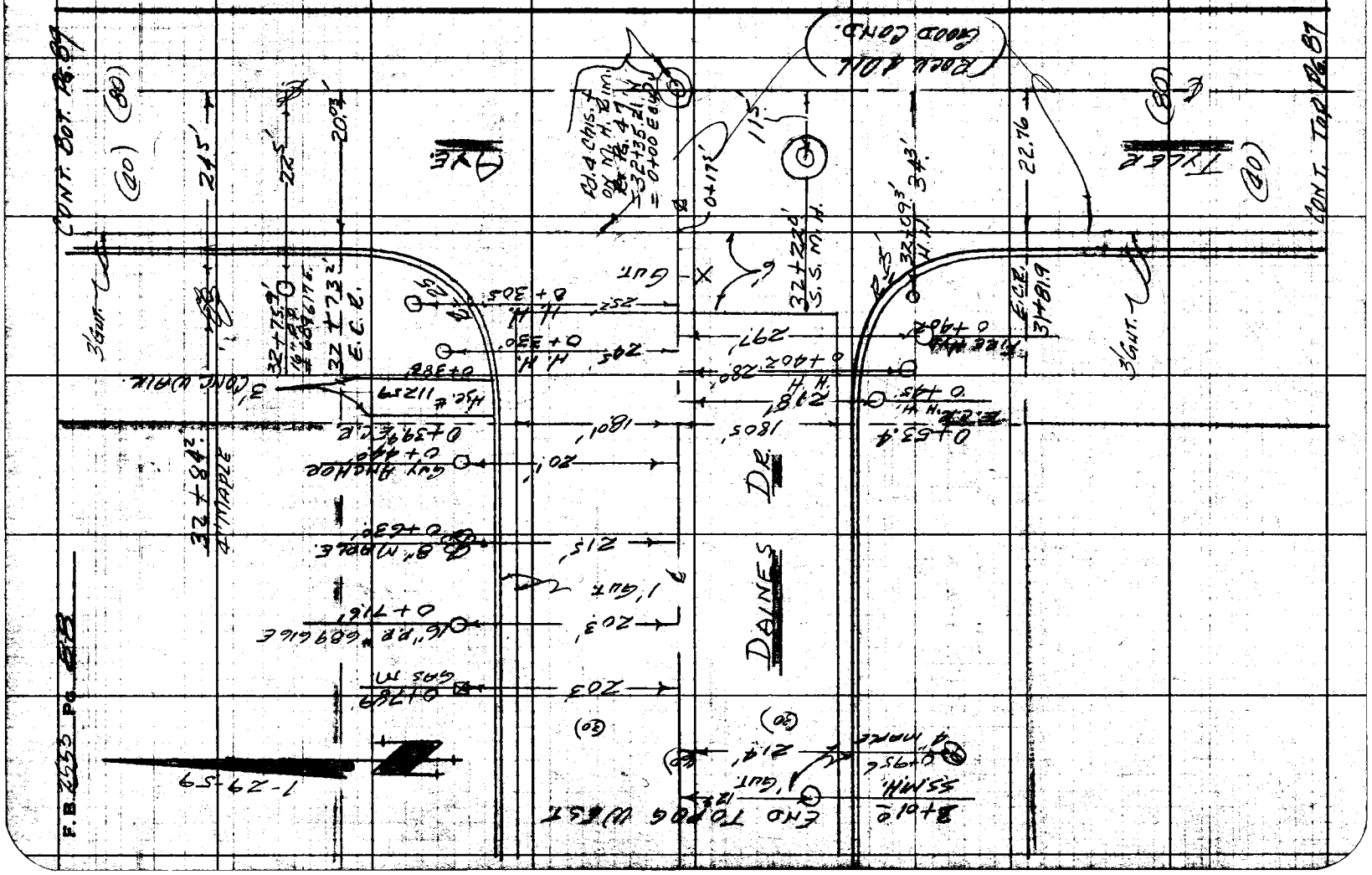

Notes Ck'd by _____
Map No. _____
Checked _____
Date _____

Survey of SOUTH ARCADIA S.D.
JN 6252.10 Tape 0134 Std. 68 °F
Surveyed by [redacted]
Notes C.G.Y. Date 7-29-59
Indexed [redacted] G. Johnson

F. B. 2553 PG. 89

3' Gut. — CONT. FR. PG. 90 — 3' Gut.

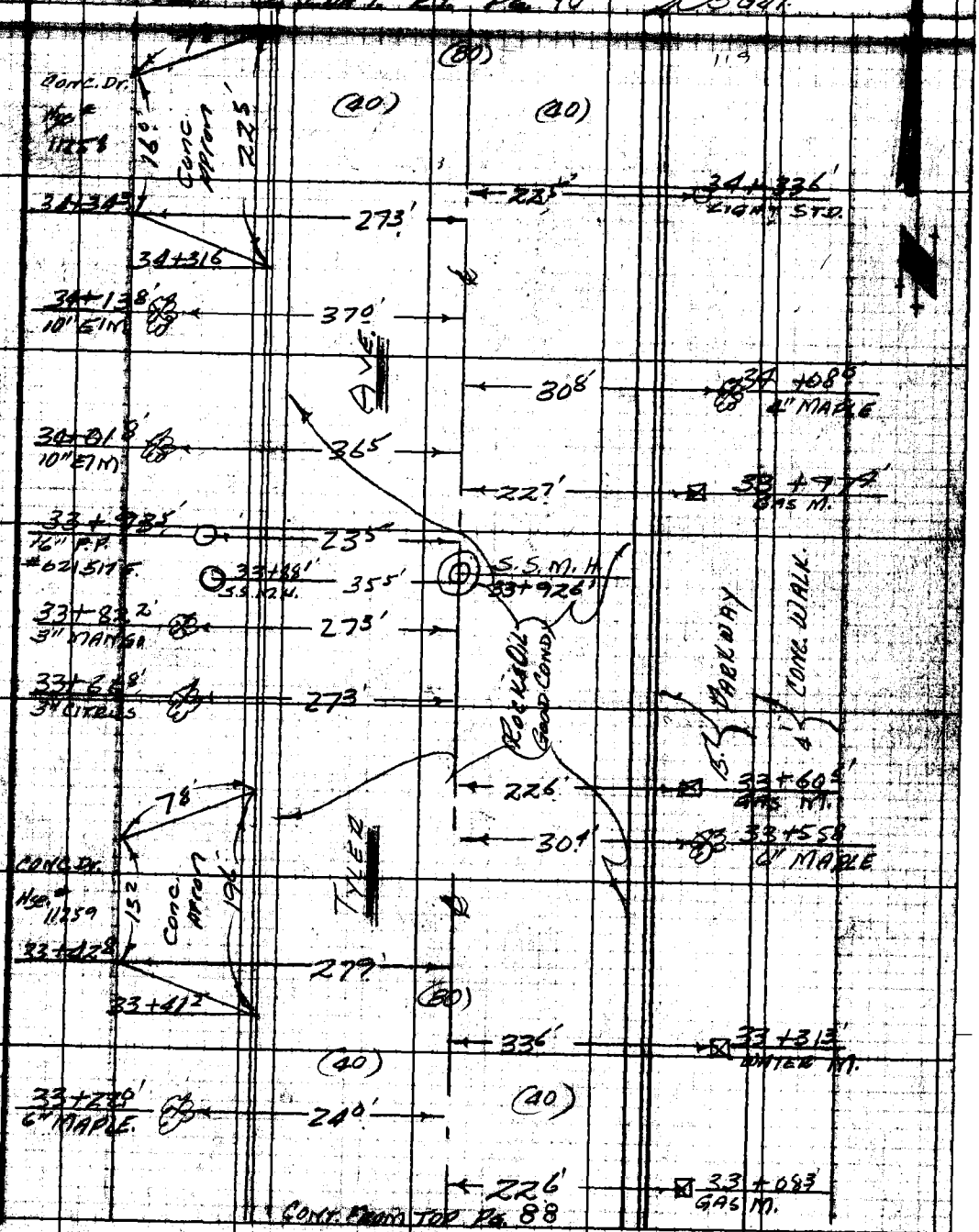

Note: Any Additions or Changes on This Sheet Must Be Made or Dated in Red Ink With Date and Name of Person Making Change.

Do not extend notes this side of this line.

RETURN TO
LOS ANGELES COUNTY ENGINEER
700 Los Angeles County Engineering Bldg.

7-F-2098 CE #847 2-57

F. B. 2553 Pg. 90

7-29-59

RETURN TO
LOS ANGELES COUNTY ENGINEER
700 LOS ANGELES COUNTY ENGINEERING BLDG.

Do not extend notes this side of this line.

Note: Any Additions or Changes on This Sheet Must be Made or Circled in Red Ink With Date and Name of Person Making Change.

Notes Ck'd by
Map No.
Office Work
Checked
Date

Survey of SOUTH ARCADIA S.D.
JN 6252.10 Tape 0134 Std. 68 of
Surveyed by G. DEVORE
Notes C.G.V. Date 7-29-57
Indexed C. Johnson

F. B. 2553 Pg. 91

CONT. RT. PG. 92

37+69.5'
8" MAPLE.
23.4'
(40)
30.5'
37+68.5'
4" MAPLE
(40)
22.6'
37+58.8'
GAS M.
37+26.7'
10" MAPLE
22.5'
30.7'
37+14.7'
6" MAPLE.
37+12.5'
12" CEDAR
25.0'
22.8'
37+02.5'
GAS M.
8.0'
CONC. DR.
HSC. # 11846
CONC. APRON
19.2'
24.0'
AVE.
ROCK & OIL
GOOD COND.
36+76.9'
27.6
36+88.7
22.5'
36+88.3'
LIGHT STD.
36+82.1'
16" RR # 8215882
22.3'
36+76.9'
S.S. M.H.
35.5'
36+76.9'
S.S. M.H.
19'
CONC. DR.
HSC. # 11846
16.1'
CONC. APRON
21.2'
TYLER
PARKWAY.
CONC. WALK.
15'
4'
36+58.3'
21.2'
30.6
36+64.0
3" MAPLE
(80)
36+56.3
22.6'
36+59.4
GAS M.
36+54.7'
12" CEDAR
24.0'
(40)
(40)
3' GUT.
3' GUT
CONT. FROM LT. PG. 90

Note: Any Additions or Changes on This Sheet Must be Made or Circled in Red Ink With Date and Name of Person Making Change.

Do not extend notes this side of this line.

RETURN TO
LOS ANGELES COUNTY ENGINEER
700 LOS ANGELES COUNTY ENGINEERING BLDG.

76F309S CE #247 3-57

F.B. 2583 Pg. 98

7-29-59

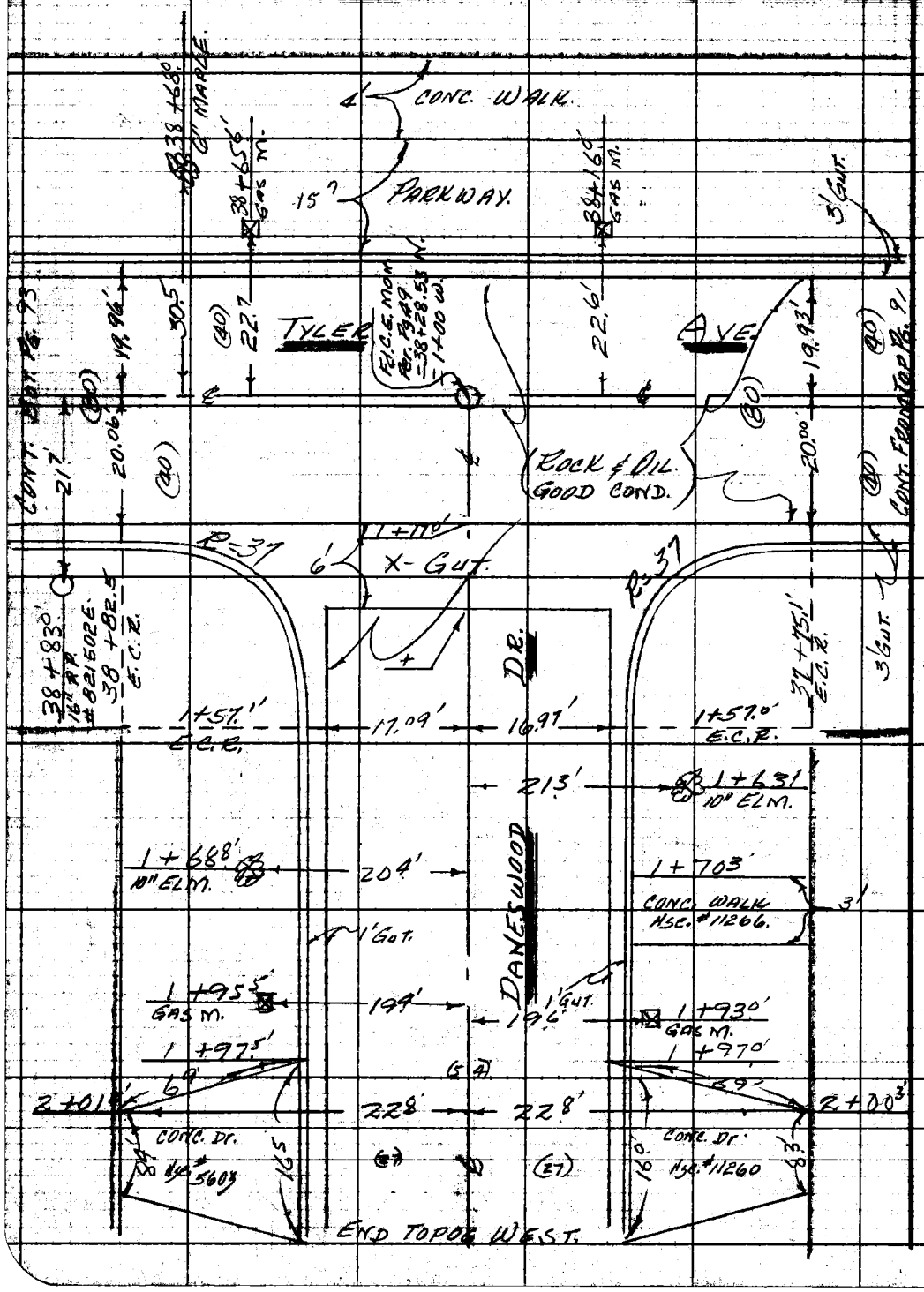

RETURN TO
LOS ANGELES COUNTY ENGINEER
700 Los Angeles County Engineering Bldg.

Do not extend notes this side of this line.

Note: Any Additions or Changes on This Sheet Must be Made or Circled in Red Ink With Date Made and Name of Person Making Change.

Notes Ck'd by
Map No.
Office Work
Checked
Date

Survey of SOUTH ARCADIA S.D.
IN 6252.40 Tape 0134 Std 68 °F
Surveyed by J. DEETER
Notes C.G.V. Date 7-29-59
Indexed

F. B. 2553 PG. 93

CONT. BOT. PG. 94

40+11' 20" REDWOOD
333'
(80)
226
40+12.3' GAS M.
5" MAPLE
(40)
(40)
8'
CONC. DR. HSE. # 17270
162'
CONC. APRON
230'
AVE.
4' CONC WALK
15' PARKWAY
39+82.4'
27.7'
39+78.3
39+79.9
16" R.P. # 8216012
23.2'
39+74.2 S.S.M.H.
37.6'
22.7'
39+74.5 GAS M.
30.5'
39+70.4 8" MAPLE
82'
CONC. DR. HSE. # 5603
163'
CONC. APRON
222'
ROCK & OIL GRAND CANYON
TILLEE
3' CONC. GUTT.
39+54.4'
27.9'
39+52.0
39+46.6' 8" MAPLE
23.3'
33.0'
39+42.7' WATER M.
39+23.3 S.S.M.H.
30.5'
39+19.5' 4" MAPLE
(80)
22.5'
39+12.7' GAS M.
39+09.0' 8" MAPLE
23.3'
(40)
(40)
22.4'
38+98.5' LIGHT STD.

CONT. LT. PG. 92

Note: Any Additions or Changes on This Sheet Must Be Made or Circled in Red Ink With Date and Name of Person Making Change.

Do not extend notes this side of this line.

RETURN TO
LOS ANGELES COUNTY ENGINEER
900 LOS ANGELES COUNTY ENGINEERING BLDG.

76F3095 CE #247—9-57

RETURN TO
LOS ANGELES COUNTY ENGINEER
700 LOS ANGELES COUNTY ENGINEERING BLDG.

Note: Any Additions or Changes on This Sheet Must be Made or Circled in Red Ink With Date and Name of Person Making Change.

Do not extend notes this side of this line.

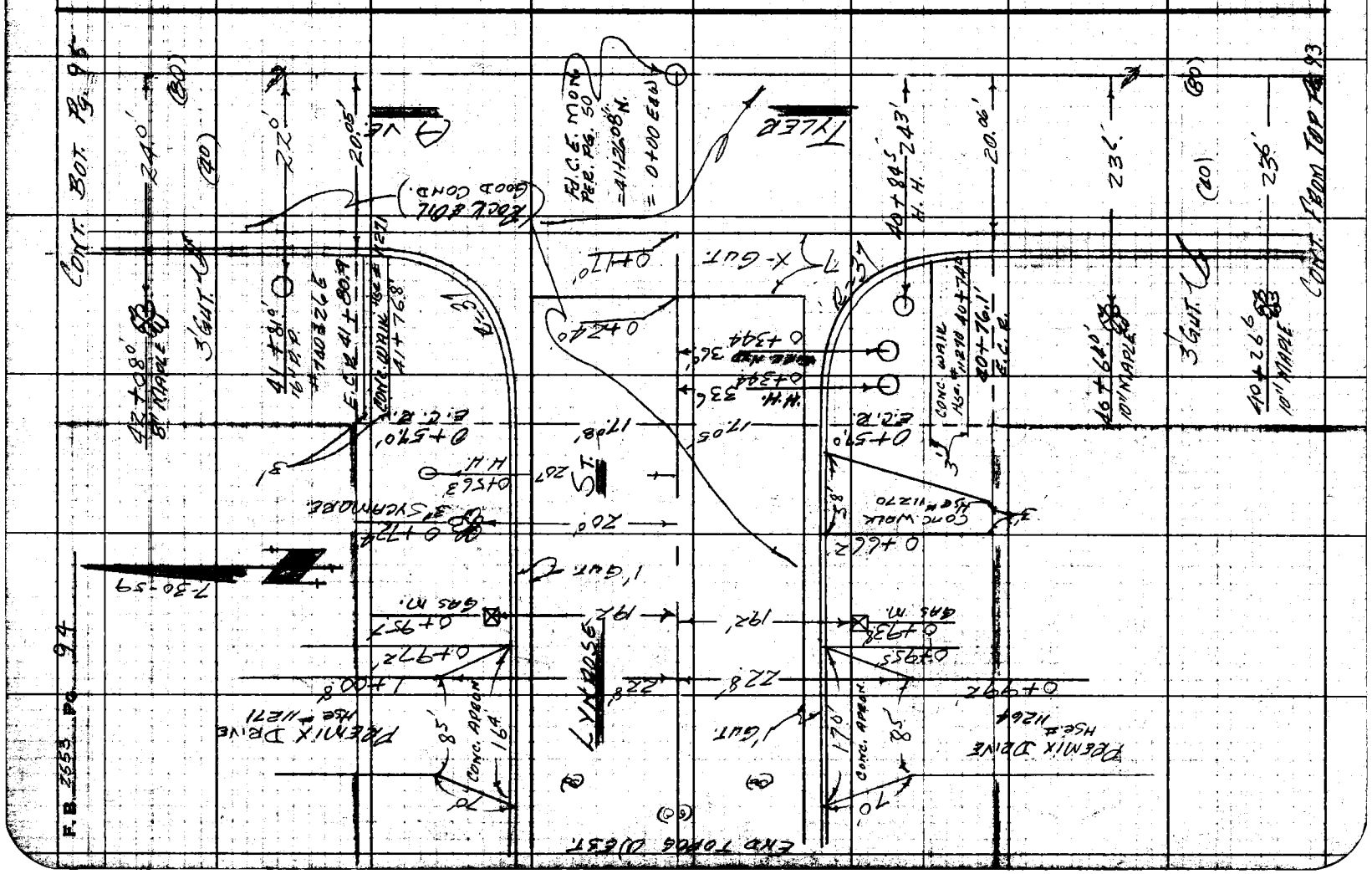

Notes Ck'd by
Map No.
Office Work
Checked
Date

Survey of SOUTH ARCADIA S.D
IN 62 52.10 Tape 0134 Std 68 °F
Surveyed by G. DEERE
Notes C.A.V. Date 7-30-59
Inclosed C. Johnson

F. B. 2553 Pg. 95

CONT. BOK Pg 96

(80)
(40)
3' Gut
19.99'
41+80.9'
E.C.R.
R-30
0+60.3
E.C.R.
0+56
H.H.
0+716'
END 2' Gut
AVE
(COCHRAN)
ROAD CONTD
Fd. C.E Mon.
Pg Pg. 50
= 41+26.98' N
= 0+00 E&W.
0+72
0+234'
18.00
24.5'
LYNROSE
(30)
X-Gut.
6'
11.98'
21.5
ST.
(30)
END TOPO EAST
R-40
TYLER
E.C.R.
0+53.3
END 2' Gut
0+686'
END 2' GUT.
23'
40' GAS
LIGHT
20.00'
STD.
E.C.R.
40+75.0'
33.5'
40+76.6
H.H.
3' GUT.
40+70.0'
PARK WAY
30.8'
FT MAPLE
(30)
(40)
4' CONC. WALK.
22.8'
40+50.5'
GAS M.
Cont FROM Tot Pg 98

Notes: Any Additions or Changes on This Sheet Must be Made or Circled in Red Ink With Date and Name of Person Making Change.

Do not extend notes this side of this line.

RETURN TO
LOS ANGELES COUNTY ENGINEER
700 LOS ANGELES COUNTY ENGINEERING BLDG.

76F3095 CE #247—9-57

RETURN TO
LOS ANGELES COUNTY ENGINEER
700 LOS ANGELES COUNTY ENGINEERING BLDG.

Note: Any Additions or Changes on This Sheet Must be Made or Circled in Red Ink With Date and Name of Person Making Change.

Do not extend notes this side of this line.

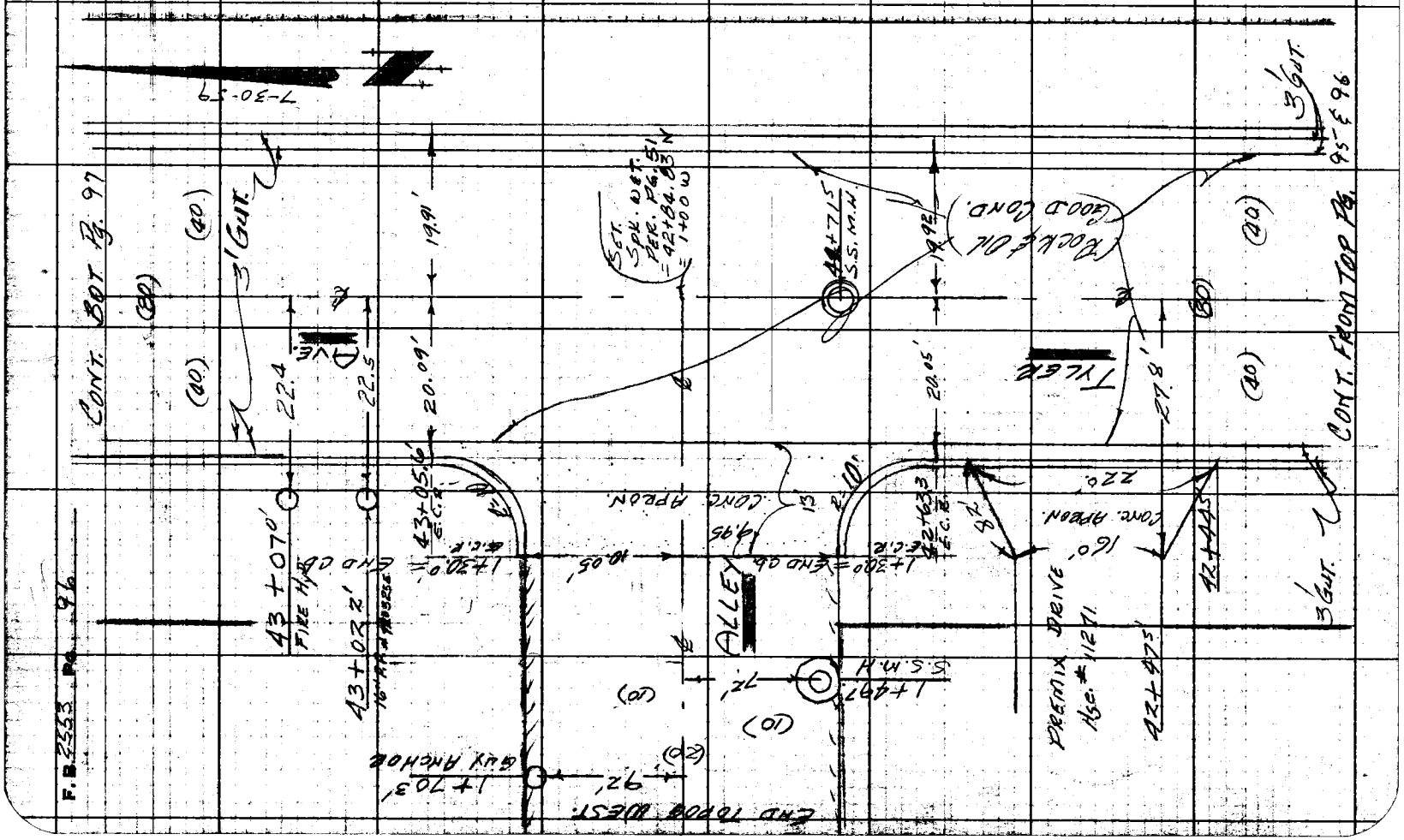

F.B. 2353 Pg. 96

Notes Ck'd by
Map No.
Office Work
Checked
Date

Survey of SOUTH ARCADIA S.D.
JN 6252.10 Tape 0134 Std. 68 °F
Surveyed by
Notes C.G.K. Date 7-30-59
Indexed C. Johnson

F. B. 2553 PG. 97

CONT. FROM Pg 98

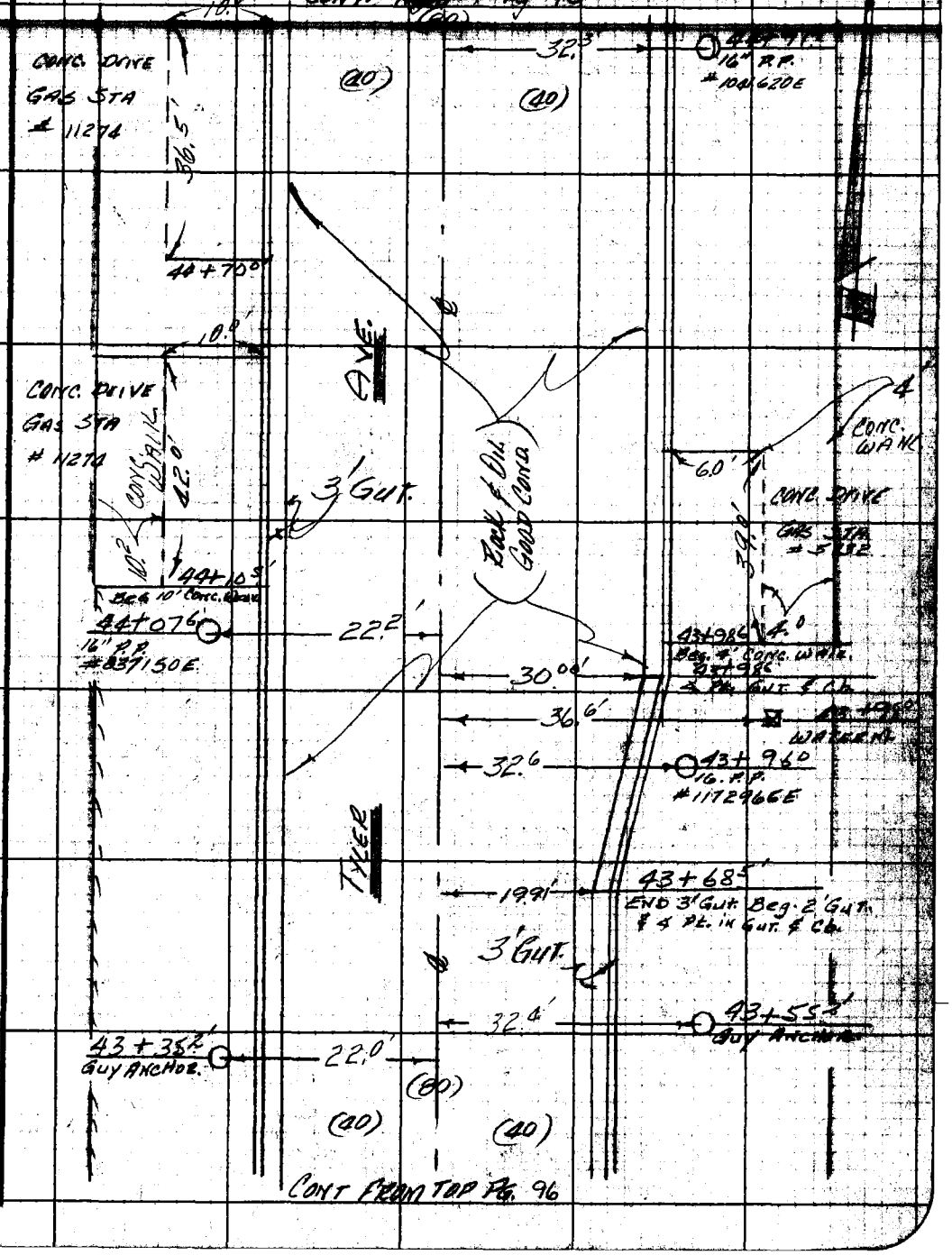

CONT FROM TOP PG. 96

Note: Any Additions or Changes on This Sheet Must be Made or Circled in Red Ink With Date and Name of Person Making Change.

Do not extend notes this side of this line.

RETURN TO
LOS ANGELES COUNTY ENGINEER
700 LOS ANGELES COUNTY ENGINEERING BLDG.

76F3095 CE #247—3-57

RETURN TO
LOS ANGELES COUNTY ENGINEER
700 Los Angeles County Engineering Bldg.

Do not extend notes this side of this line.

Note: Any Additions or Changes on This Sheet Must be Made or Circled in Red Ink With Date and Name of Person Making Change.

75F3099 CE #247—3-57

RETURN TO
LOS ANGELES COUNTY ENGINEER
700 LOS ANGELES COUNTY ENGINEERING BLDG.

Note: Any Additions or Changes on This Sheet Must be Made or Circled in Red Ink With Date and Name of Person Making Change.

Do not extend notes this side of this line.

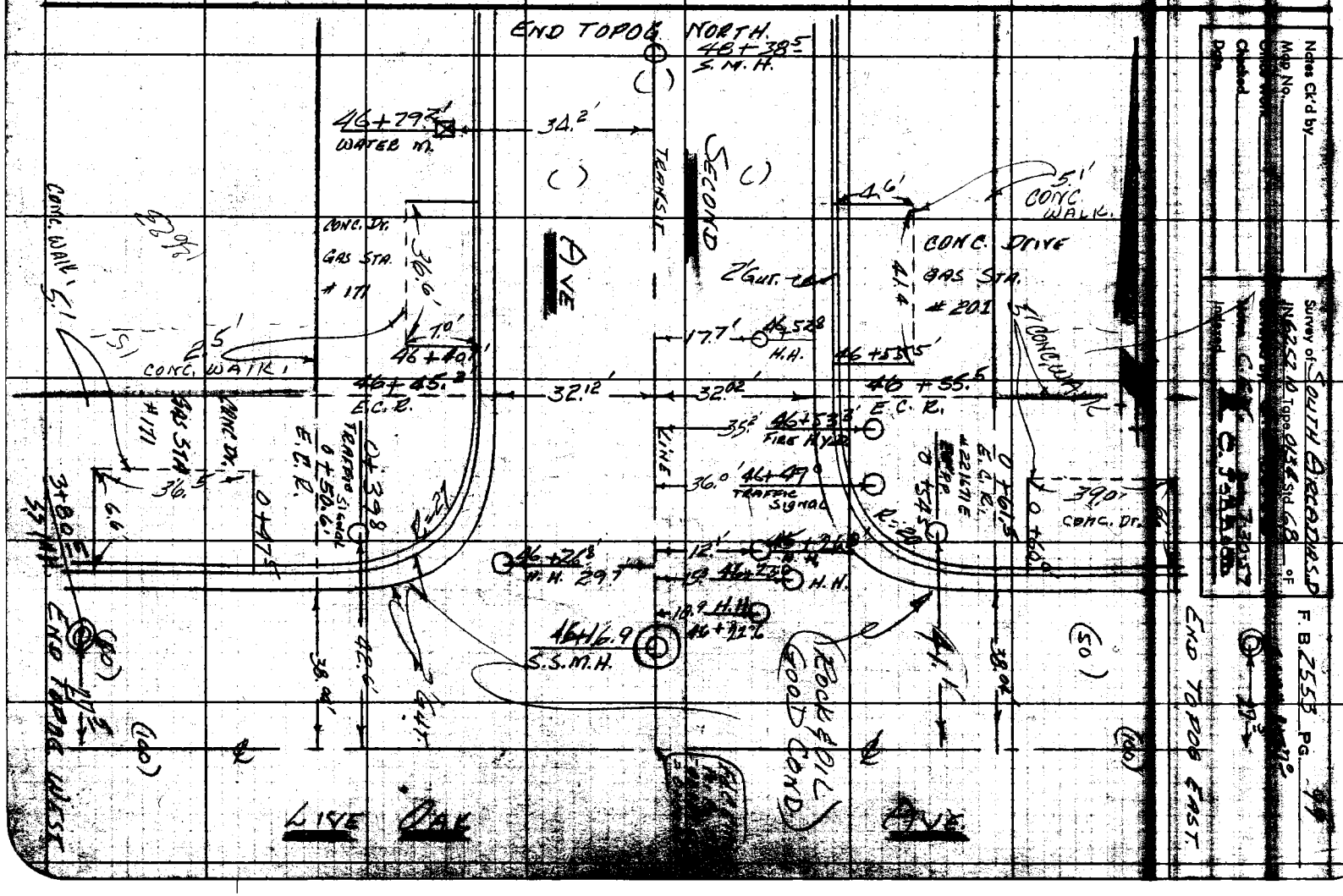

Notes ck'd by _____
Map No. _____
Check Work _____
Checked _____
Date _____

Survey of SOUTH DIRECTORS D
JN 62552.10 Topo 0436 Std. 68 of
Notes By _____
Field By C. J. [illegible]
Indexed _____

F. B. 2553 PG. 99

F.B. 2553 Pg. 100

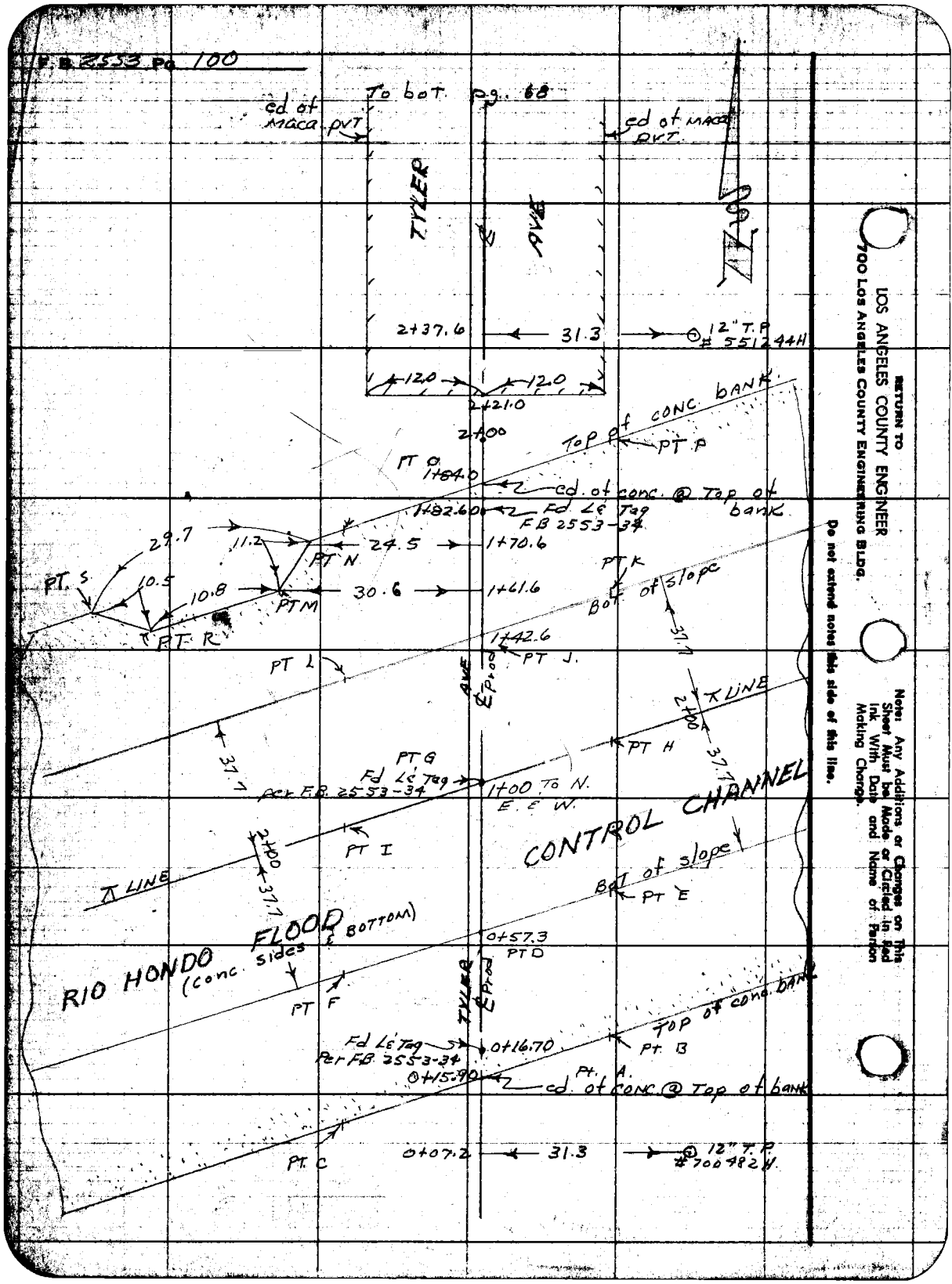

RETURN TO
LOS ANGELES COUNTY ENGINEER
700 Los Angeles County Engineering Bldg.

Do not extend notes this side of this line.

Note: Any Additions or Changes on This Sheet Must be Made or Circled in Red Ink With Date and Name of Person Making Change.

Profile No. ____ X-Sec. Notes Red ____ Date ____ Notes Chkd. ____ Plotted ____ Date ____ Checked ____ Job No. 6262 Station No. 78 Survey by FEBrooks Notes FEB Date 4 Sept. 59

J.N. 6262

SOUTH ARCADIA S.D.

Project #521

Cross Sections of Line B.

From Rio Hondo Wash = 1+00
To Live Oak Ave = 45+89.47

STATION	B.S.	H.I.	F.S.	ELEV.

Parts.
Brooks
Bozeman
Siemann
Smith

NOTE: ANY ADDITIONS OR CHANGES ON THIS SHEET MUST BE MADE OR CIRCLED IN RED INK. WITH DATE AND NAME OF PERSON MAKING CHANGE.

Do not extend notes this side of this line.

PLEASE RETURN TO
LOS ANGELES COUNTY ENGINEER
700 Los Angeles County Engineering Bldg.

76L-296 CE 307 11-58

76L-266 CE 307 11-58

PLEASE RETURN TO
LOS ANGELES COUNTY ENGINEER
700 LOS ANGELES COUNTY ENGINEERING BLDG.

NOTE: ANY ADDITIONS OR CHANGES ON THIS SHEET MUST BE MADE OR CIRCLED IN RED INK, WITH DATE AND NAME OF PERSON MAKING CHANGE.

Do not extend notes this side of this line.

Profile No. ____ Plotted ____ Notes Red ____ Job No. 2152 Page No. 18 Line 8 Date ____ Notes Chkd. ____ Date ____
X-Sec. No. ____ Date ____ Checked ____ Date ____
Survey of South Atlantic S.D. Survey by F.E.B. and C. Notes F.E.B. Indexed C. Torres

STATION	B.S.	H.I.	F.S.	ELEV.		
BM SD 601				308 24	BM S.D. 601 Elev. 308.242 F.B. 2507-9 SN 6252.10 Tyler Ave N. of Rio Hondo Channel. Nail in lead in E. wall of drain on W. side of Tyler Ave. 565 ft. S of ℄ int of West Hondo Pkwy.	
	Going N on Tyler Ave				Left ≠ W	& Right ≠ E
				See Pg	100 for location of Elev. pts.	
0+15.9		PT.	A.	303 98		& Top of Conc Channel
		"	B.	04 65		50 R Top Conc.
		"	C.	03 70	50 L Top Conc.	
T.P.	sq hd spk	in N. wall	1st seam W of spillway	301 30		
T.P.	" " "	" "	"	293 05		
0+59.3		PT	D	289 16		& Bottom of channel
		"	E	89 46		50 R. Bot of Channel
		"	F	88 96	50 L bot of drain	
1+00		"	G	89 13	& inter of Tyler Ave ≠ "A" line	in Rio Hondo F.C. Channel
		"	H	89 46		50 R on "A" line
		"	I	88 97	50 L on "A" line	
1+42.6		"	J	89 36		& Bottom of Channel
		"	K	89 50		50 R Bot of Channel

76L-298 CE 307 11-58

PLEASE RETURN TO
LOS ANGELES COUNTY ENGINEER
700 LOS ANGELES COUNTY ENGINEERING BLDG.

NOTE: ANY ADDITIONS OR CHANGES ON THIS SHEET MUST BE MADE OR CIRCLED IN RED INK, WITH DATE AND NAME OF PERSON MAKING CHANGE.

Do not extend notes this side of this line.

STATION	B.S.	H.I.	F.S.	ELEV.	Left ℄ W	℄	Right ℄ E.	
1+42 ℄		Pt L		28910	50 L Bot of channel			
TP	Sqhd spk	in N wall	1st seam E. of spillway	29371				
"	" "	" " "	"	30225				
1+61 ℄		Pt M		0217	30 ℄ L S.E. Cor of		spillway	
1+70 ℄		" N		0456	24 ℄ " N.E. " "		"	
1+84 ℄		" O		0448		℄	1 Top Conc	channel
		" P		0490			50 R " "	"
		" Q			50 L Top of Conc Channel			
		" R		0246	S.W. Cor of spillway			
		" S		0419	N.W. " " "			
2+00				051		℄	ground	
2+21 ℄				0539		℄	Edge mach pavt	
				0545			6 R pavt	
				0552			12 R Edge pavt	
				058			40 " Ground	
				0542	6 L pavt			
				0546	12 " Edge pavt			
				055	19 " Top cut for drain ground			
				027	29 " Bot " "		" "	
				027	39 " " " "		" "	
				051	48 " Top " "		" "	

Profile Notes Red ____ Plotted ____ Job No. 1151 Division No. 4
X-Sec. Data ____ Data ____ Survey of Sauna Irrigation Line B
Notes Chkd ____ Checked ____ Survey by FEB Notes FEB Date 4 Sept 59
C. Johnson

76L-298 CE 307 11-58

PLEASE RETURN TO
LOS ANGELES COUNTY ENGINEER
700 LOS ANGELES COUNTY ENGINEERING BLDG.

NOTE: ANY ADDITIONS OR CHANGES ON THIS SHEET MUST BE MADE OR CIRCLED IN RED INK, WITH DATE AND NAME OF PERSON MAKING CHANGE.

Do not extend notes this side of this line.

F.B. 2553 Pg. 114 Job No. L456B Division No. 16 Notes Red ____ Plotted ____ Profile
Survey of Sol Fl Arcadia S.D. Line 8 Date ____ Date ____ No. ____ X-Sec.
Survey by F.E. Brook Notes FEB Notes Chkd. ____ Checked ____
Indexed C. Johnson Date ____ Date ____ No. ____

STATION	B.S.	H.I.	F.S.	ELEV.	Left & W		Right & E.
2+78 ±				306 22	25? L. Top & end of	E.	cone Wall
				028	" " Bot " "		" " "
				025	35? " " of ditch		
				066	42? " Top " "		
3+00				0689		&	
				0684			6 R part
				0677			12" edge part
				066			40" ground
				0680	6 L part		
				0676	12" edge part		
				0658	25 ± " Top cone wall		
				018	" " Bot " "		
				018	38 " " ditch		
				065	43 " Top "		
3+04 ±				0664	25 ± " ¾ pt Top of	E.	Cone wall
				0240	" " " Bot "		" " "
3+10 ±				0500	38 ± " Bottom & end of	W.	wall Cone channel
				0793	" " Top " " "		" " " "
3+18 ±				0823	27 ± " ¾ pt Top of	E.	cone wall
				0526	" " " Bot " "		" "
3+84				0953		&	Top break

76L-298 CE 307 11-58

PLEASE RETURN TO
LOS ANGELES COUNTY ENGINEER
700 LOS ANGELES COUNTY ENGINEERING BLDG.

NOTE: ANY ADDITIONS OR CHANGES ON THIS SHEET MUST BE MADE OR CIRCLED IN RED INK, WITH DATE AND NAME OF PERSON MAKING CHANGE.

Do not extend notes this side of this line.

Profile No. ____ Notes Red. ____ Plotted ____ Job No. 1454-58 Division No. 10 F.B. 1353 P. 118
Data ____ Date ____ Survey of South Alcadia S.D. Line
X-Sec. ____ Notes Chkd. ____ Checked ____ Survey by F.E. Brock Notes FEB Date 4 Sept 59
Date ____ Map No. ____ Int. ____

STATION	B.S.	H.I.	F.S.	ELEV.		
3+84				309 53		8^5 R part
				09 48		17 " edge burm
				09 48		18 " Top "
				09 52		19 " bottom "
				07 7		40 " ground
				09 43	10 L part	
				09 18	20 " edge part	
				08 32	27 " Top conc wall	
				05 61	" " Bot " "	
				05 63	38^3 " " " "	
				08 41	" " Top " "	
				08 5	40 " P/L	
4+00	T.P.	P.K.		309 52		
4+06.7				08 49	27^8 L ℄ pt Top Conc. Wall	
				05 75	" " Bot " "	
4+07.5				05 76	38^3 L ℄ pt " " "	
				08 52	" " Top " "	
4+59.8				06 62	19^8 " " Top " "	
				06 09	" " " Bot " "	
4+76.2				07 34		Bottom of Pipe
				07 55		10 R part

76L-296 CE 307 11-58

PLEASE RETURN TO
LOS ANGELES COUNTY ENGINEER
700 LOS ANGELES COUNTY ENGINEERING BLDG.

NOTE: ANY ADDITIONS OR CHANGES ON THIS SHEET MUST BE MADE OR CIRCLED IN RED INK, WITH DATE AND NAME OF PERSON MAKING CHANGE.

Do not extend notes this side of this line.

STATION	B.S.	H.I.	F.S.	ELEV.	Left ℄ W	℄	Right ℄ E.
4+76 2				307 85			19 R Bot of burm
				07 98			20 " Top " "
				07 97			21 " Bot " "
				08 8			40 " P/L
				06 95	10 L pavt		
				06 21	20 L Top & Face conc wall		
				06 16	" " Bot " " "		
				06 53	38 3 " " conc wall		
				08 69	" " Top " "		
				090	40 " Ground		
5+00				07 70		℄	
5+28 91				08 61		℄	
				08 76			8 5 R pavt
				08 85			17 " Gutt out
				08 84			20 " " in
				09 67			" " Top cb
				310 4			40 " P/L
5+29 3				08 65		℄	
				08 39	8 5 L pavt		
				08 00	17 " Gutter out		
				07 00	20 " " in		

Profile No. ____ X-Sec. No. ____

Plotted ____ Date ____ Checked ____ Date ____

Notes Red ____ Date ____ Notes Chkd. ____ Date ____

Division No. 10 Job No. 12352 12

Survey of South Avenue S.D. Line

Survey by FEB Notes FEB

Index C. Johnson

F.B. 2553 Pg. 116

76L-298 CE 307 11-58

PLEASE RETURN TO
LOS ANGELES COUNTY ENGINEER
700 LOS ANGELES COUNTY ENGINEERING BLDG.

NOTE: ANY ADDITIONS OR CHANGES ON THIS SHEET MUST BE MADE OR CIRCLED IN RED INK. WITH DATE AND NAME OF PERSON MAKING CHANGE.

Do not extend notes this side of this line.

STATION	B.S.	H.I.	F.S.	ELEV.		
5+29 3				30886	20 L Top Cb @ end of Conc. wall	
				090	40 L P/L	
6+00	T.P.	PK spk		11 60		℄
				11 70		8 5 R pavt
				11 51		17 " Gutter out
				11 22		20 " " in
				12 45		" " Top cb
				12 3		40 " P/L
				11 28	8 5 L pavt	
				10 40	17 " Gutter out	
				10 49	20 " " in	
				11 67	" " Top cb	
				11 4	40 " P/L	
7+00	TP	PK spk		16 78		℄
				16 74		8 5 R pavt
				16 28		17 " Gut. out
				15 97		20 " " in
				17 10		" " Top cb.
				178		40 " P/L
				16 50	8 5 L pavt	
				16 59	17 " Gut. out	

Profile Notes Red ____ Plotted ____ Job No. 1552 Division No. 10 F.B. 1553 Pg. 119
No. ____ Data ____ Date ____ Survey of Sec 24 13 Ward Ave S.D. Lab
X-Sec. Notes Chkd. ____ Checked ____ Survey by FE Brooks Notes FE3 Date 4 Sept 59

76L-298 CE 307 11-58

PLEASE RETURN TO
LOS ANGELES COUNTY ENGINEER
700 LOS ANGELES COUNTY ENGINEERING BLDG.

NOTE: ANY ADDITIONS OR CHANGES ON THIS SHEET MUST BE MADE OR CIRCLED IN RED INK, WITH DATE AND NAME OF PERSON MAKING CHANGE.

Do not extend notes this side of this line.

STATION	B.S.	H.I.	F.S.	ELEV.		
7+00				315 90	20 L Gut. in	
				317 07	" " Top cb	
				17 4	25 " Break	
				20 0	40 " P/L	
7+96 21				20 15		
				19 97	85 L pavt	
				19 63	17 " Gut out	
				19 39	20 " Gut in	
				20 53	" " Top cb	
				21 0	40 " P/L	
8+00				20 25		
				20 16		85 R pavt
				19 85		17 " Gut out
				19 57		20 " " in
				20 77		" " Top cb
				21 1		40 " P/L
8+06 21				20 73	20 L Top & end of cb	
8+88.5		N. rim =	320.95			
		S. rim =	320.95	320 95	14.5 L S. M.H. mean rim elev.	
		Invert 8" Inlet N		313 13	8" Inlet N	8" outlet SW
		" " Outlet SW		312 96	320.95 Rim	320.95
					7.15 mean	7.32
					313.80 Top pipe	313.63
					.67 dia	.67
					313.13 invert	312.96

Survey of South Arcadia S.D. Line
Survey by FEBrooks Notes FEB
Indexed C. Johnson Date

Profile No. X-Sec. No.
Plotted Date Checked Date
Notes Red Date Notes Chkd. Date

Job No. 6252 L.A. Division No. 10
F.B. 2533 Pg. 118

76L-298 CE 307 11-58

PLEASE RETURN TO
LOS ANGELES COUNTY ENGINEER
700 LOS ANGELES COUNTY ENGINEERING BLDG.

NOTE: ANY ADDITIONS OR CHANGES ON THIS SHEET MUST BE MADE OR CIRCLED IN RED INK, WITH DATE AND NAME OF PERSON MAKING CHANGE.

Do not extend notes this side of this line.

Profile No. ____ Notes Red ____ Plotted ____ Job No. 6252 10 Division No. 10 F.B. 25553 Pg. 77
X-Sec. ____ Date ____ Date ____ Survey of South Arcadia S.D. Line B
Notes Chkd. ____ Checked ____ Survey by F E Brooks Notes ____ Date 4 Sept 62

STATION	B.S.	H.I.	F.S.	ELEV.					
8+94.81	also 1+00 S.W.	N. rim =	321.34		℄ inter Tyler Ave. & Rio Hondo Pkwy				mean rim elev.
		S. rim =	321.32	321 33					
		Invert 24"	Inlet N	310 08		24" Inlet N.	8" Inlet NE	8" Stub S	27" Outlet S.W.
		" 8"	" NE	311 15	Rim meas	321.33	321.33	321.33	321.33
						9.25	9.51	9.50	9.18
		" "	Stub S	311 16	Top pipe dia	312.08	311.82	311.83	312.15
						2.00	.67	.67	2.27
		" 27"	Outlet S.W.	309 88	Invert	310.08	311.15	311.16	309.88
			Going S.W. on		Rio Hondo Pkwy.				
					Left & S		℄ Right & N.		
1+12				321 09			℄ par't		
1+23.5				20 77			℄ edge conc Gut.		
1+25.5				20 68			℄ Flow line " "		
1+27.4				20 66			℄ edge conc "		
1+50				21 80			℄ Top break		
				21 86			7.4 R par't		
				21 68			14.8 " Edge par't		
				21 6			40 " P/L		
2+00				21 19			℄		
				21 10			7.4 R par't		
				20 85			14.8 " edge par't		
				21 1			40 " P/L		
				21 11	9 L par't				
				20 72	18.3 " edge par't				

76L-296 CE 307 11-58

PLEASE RETURN TO
LOS ANGELES COUNTY ENGINEER
700 LOS ANGELES COUNTY ENGINEERING BLDG.

NOTE: ANY ADDITIONS OR CHANGES ON THIS SHEET MUST BE MADE OR CIRCLED IN RED INK, WITH DATE AND NAME OF PERSON MAKING CHANGE.

Do not extend notes this side of this line.

F.B. 2659 Pg. 110 Job No. L252 Division No. 10 Notes Red ____ Plotted ____ Profile ____
Survey of South Meadia S.D. Line 3 Date ____ Date ____ No. ____
Survey by FE Brooks Notes ____ Notes Chkd. ____ Checked ____ X-Sec. ____
Index C. Johnson Date ____ Date ____ Date ____ No. ____

STATION	B.S.	H.I.	F.S.	ELEV.			
2+00				321 2	40 L P/L		
3+00				20 54		℄	
3+06 ±		N. rim	320.44				
		S. rim	320.45	320 44		5'R S.M.H.	mean rim elev.
	Invert 8" Inlet NE			312 10		8" Inlet NE	8" Outlet S.W.
	" Outlet S.W			311 95	Rim meas	320.44 / 7.67	320.44 / 7.82
					Top pipe	312.77	312.62
					dia	.67	.67
					Invert	312.10	311.95
3+61 ±		N. rim	320.15				
		S. rim	320.17	320 14		℄ S.M.H.	mean rim elev.
	Invert	27" Inlet N.E		309 17		27" Inlet NE	27" Outlet S.W.
	"	" Outlet S.W		309 17	Rim meas.	320.14 / 8.72	320.14 / 8.72
					Top pipe	311.42	311.42
					dia	2.25	2.25
					Invert	309.17	309.17
		End of run			S.W. on Rio Hondo Pkwy		
		Going N.		on Tyler Ave			
					left ℄ W	℄	Right ℄ E.
9+00				321 25		℄	
				21 19			8.5R part
				20 92			17 " Cut out
				20 65			19.25 " in

76L-298 CE 307 11-58

PLEASE RETURN TO
LOS ANGELES COUNTY ENGINEER
700 LOS ANGELES COUNTY ENGINEERING BLDG.

NOTE: ANY ADDITIONS OR CHANGES ON THIS SHEET MUST BE MADE OR CIRCLED IN RED INK, WITH DATE AND NAME OF PERSON MAKING CHANGE.

Do not extend notes this side of this line.

STATION	B.S.	H.I.	F.S.	ELEV.		
9+00				321 80		19.95 R Top ℄
				21 7		40 " P/L
9+03±				21 80	19.99 L Top & end of cb.	
9+13±				21 30		℄
				21 19	8.5 L pavt	
				20 93	17 " Gut out	
				20 64	20 " " in	
				21 83	" " Top cb	
				21 8	40 " P/L	
9+18		N. rim 322.21		322 22		34.5 R S.M.H. mean rim elev.
		S. rim 322.23				
		Invert 8" Inlet E.		311 29		8" Inlet E. / 8" Outlet S.W.
		" 8" Outlet S.W.		311 29		

	8" Inlet E.	8" Outlet S.W.
Rim	322.22	322.22
meas	10.26	10.26
Top pipe	311.96	311.96
dia	.67	.67
Invert	311.29	311.29

9+53±				321 41		℄
				21 29	8.5 L pavt	
				21 03	17 " Gut out	
				20 78	20 " " in	
				21 96	" " Top cb	
				21 80	40 " P/L	

Profile No. ____ Notes Red ____ Plotted ____ Job No. 1251-10 Division No. 10 F.B. 2353 Pg. 1
X-Sec. ____ Date ____ Date ____ Survey of South Arcadia S.D. Lines
Notes Chkd. ____ Checked ____ Survey by FEB Notes FEB Date 4 Sept 59

76L-298 CE 307 11-56

PLEASE RETURN TO
LOS ANGELES COUNTY ENGINEER
700 LOS ANGELES COUNTY ENGINEERING BLDG.

NOTE: ANY ADDITIONS OR CHANGES ON THIS SHEET MUST BE MADE OR CIRCLED IN RED INK, WITH DATE AND NAME OF PERSON MAKING CHANGE.

Do not extend notes this side of this line.

Pg. 122 Job No. 2553 Division No. 10 Notes Red ____ Plotted ____ Profile No. ____
Survey of South Arcadia 5.D. Line B 10 Date ____ Date ____ X-Sec. No. ____
Survey by E.E. Brooks Notes FEB Notes Chkd. ____ Checked ____
Index C. Johnson Date ____ Date ____

STATION	B.S.	H.I.	F.S.	ELEV.		
10+00	T.P.	PK	Spk	321 55		℄
				21 52		8⁵ R par't
				21 24		17 " Gut out
				20 93		20 " " in
				22 14		" " Top ck
				22 0		40 " P/L
10+53 ±				21 68		℄
				21 64	8⁵ L par't	
				21 38	17 " Gut out	
				21 07	20 " " in	
				22 24	" " Top ck	
				22 1	40 " P/L	
11+00				21 86		℄
				21 80		8⁵ R par't
				21 53		17 " Gut out
				21 26		20 " " in
				22 41		" " Top ck
				22 7		40 " P/L
				21 78	8⁵ L par't	
				21 52	17 " Gut out	
				21 25	20 " " in	

76L-298 CE 307 11-58

PLEASE RETURN TO
LOS ANGELES COUNTY ENGINEER
700 LOS ANGELES COUNTY ENGINEERING BLDG.

NOTE: ANY ADDITIONS OR CHANGES ON THIS SHEET MUST BE MADE OR CIRCLED IN RED INK, WITH DATE AND NAME OF PERSON MAKING CHANGE.

Do not extend notes this side of this line.

STATION	B.S.	H.I.	F.S.	ELEV.	Left ℄ West	Right ℄ East
11+00				322 43	20 L Top. Cb.	
				22 4	40 L P/L.	
11+95 3		N. rim 322.01		322 00	14' L S.M.H.	mean rim elev
		S. rim 322.00				
		Invert 8" Inlet N		314 43	8" Inlet N	8" Outlet S.
		" " Outlet S		314 33	Rim 322.00	322.00
					meas 6.90	7.00
					315.10	315.00
					Top pipe dia .67	.67
					Invert 314.43	314.33
12+00				322 24		
				22 20		8⁵ R pav't
				21 86		17 " Gut out
				21 55		20 " " in
				22 72		" " Top cb
				23 2		40 " P/L
				22 15	8⁵ L pav't	
				21 88	17 " Gut out	
				21 56	20 " " in	
				22 70	" " Top cb	
				22 6	40 " P/L	

Profile No. X-Sec. | Notes Red Date | Plotted Date | Job No. 1252 10 | Division No. 10 | F.B. 1335 | 143
Notes Chkd. | Checked | Survey of South Arcadia | S.D. Int
Survey by FE Brooks Notes FEB Date 4 Sept 59

76L-298 CE 307 11-58

PLEASE RETURN TO
LOS ANGELES COUNTY ENGINEER
700 LOS ANGELES COUNTY ENGINEERING BLDG.

NOTE: ANY ADDITIONS OR CHANGES ON THIS SHEET MUST BE MADE OR CIRCLED IN RED INK, WITH DATE AND NAME OF PERSON MAKING CHANGE.

Do not extend notes this side of this line.

Profile No. ____ X-Sec. No. ____
Plotted ____ Date ____ Checked ____ Date ____ No. ____
Notes Red ____ Date ____ Notes Chkd. ____ Date ____
Job No. 1265 Division No. 10 Line S.D.
Survey of South Alameda Tunnel
Survey by F.E. Bradshaw Notes ____
Index C. Johnson Date ____

STATION	B.S.	H.I.	F.S.	ELEV.	Left & West	& Right & EAST
12+50.?		N. rim 322.42 S. rim 322.40		322 41	℄ S.M.H.	mean rim elev.
	Invert 24" Inlet N			311 88	24" Inlet N	24" Outlet S
	" " Outlet S.			311 84	rim 322.41 meas 8.53 Top pipe 313.88 dia 2.00 Invert. 311.88	322.41 8.57 313.84 2.00 311.84
13+00	T.P.	PK STK.		322 52		℄
				322 44		8" PAV.
				322 15		17 Gut out
				321 81		20 " 171
				322 82		" Top Cb.
				23 8		40 P/L
				22 45	8" PAV.	
				22 18	17 Gut out	
				21 97	20 " 171	
				23 02	" Top Cb.	
				23 2	40 P/L	
13+60.±				22 33		17 Gut out
				21 95		20 " 171
				23 10		" Top Cb.
14+00				22 77		℄

76L-298 CE 307 11-58

PLEASE RETURN TO
LOS ANGELES COUNTY ENGINEER
700 LOS ANGELES COUNTY ENGINEERING BLDG.

NOTE: ANY ADDITIONS OR CHANGES ON THIS SHEET MUST BE MADE OR CIRCLED IN RED INK, WITH DATE AND NAME OF PERSON MAKING CHANGE.

Do not extend notes this side of this line.

STATION	B. S.	H. I.	F. S.	ELEV.	Left & West	℄	Right & East
14+00				322 68	8 5 PAV.		
				22 41	17 Gut out		
				21 15	20 " in		
				23 23	" Top cb		
				23 3	40 P/L		
14+05 3				22 78			32 3 Top cb
14+11 4				22 82		℄	
				22 60			16 PAV.
				22 25			30 Gut out
				21 14			32 " in
				22 79			" Top cb
				23 6			40 P/L
14+75.51=	1+00 E.	℄ int Tyler Ave & Arrowhead St.		23 05		℄	
	Going East on Arrowood St.				Left & North	℄	Right & South
1+16				22 71		℄	PAV.
1+28 5				22 54		℄	Ed. Gut.
1+31 5				22 49		℄	PL Line
1+34 5				22 52		℄	Ed. Gut.
1+77 2				23 85		℄	
				23 80			9 PAV.
				23 84			16 Gut out

Profile No. X-Sec. Notes Red Date Notes Chkd. Plotted Date Checked Job No. 1332 Division No. 16 Survey of Section Arcadia Survey by F.F. Brooks Notes Tuttle Date 8 Sept 59 Johnson F.B. 7553 Pg. 125 S.D. Lines

76L-206 CE 307 11-58

PLEASE RETURN TO
LOS ANGELES COUNTY ENGINEER
700 LOS ANGELES COUNTY ENGINEERING BLDG.

NOTE: ANY ADDITIONS OR CHANGES ON THIS SHEET MUST BE MADE OR CIRCLED IN RED INK, WITH DATE AND NAME OF PERSON MAKING CHANGE.

Do not extend notes this side of this line.

STATION	B.S.	H.I.	F.S.	ELEV.	Left & North	&	Right & South
1+77 2				323 67			18 Gut. in
				24 40			" Top ch
				24 5			30 P/L
1+78 9				23 89		&	
				23 61	9 PAV.		
				23 24	16 Gut out		
				23 12	18 " in		
				23 76	" Top ch		
				24 1	30 P/L		
1+83 2				23 85			16 Gut out
				23 72			18 " in
1+97 9				23 29	16 Gut out		
				23 14	18 " in		
2+17 2				23 96		&	
				23 97			9 PAV.
				23 62			18 bottom cb
				24 24			" Top cb.
				24 4			30 P/L.
				23 80	9 PAV.		
				23 47	18 bottom cb		
				24 05	" Top cb.		

F.B. 2553 Pg. 127 Job No. 1858 Division No. 10 Notes Red 10 Plotted Profile
Survey of South Arcadia S.D. Line Date No. X-Sec.
Survey by FE Brooks Notes Turnill Date Notes Chkd. Checked
Indexed C. Johnson Date Date No.

76L-298 CE 307 11-58

PLEASE RETURN TO
LOS ANGELES COUNTY ENGINEER
700 LOS ANGELES COUNTY ENGINEERING BLDG.

NOTE: ANY ADDITIONS OR CHANGES ON THIS SHEET MUST BE MADE OR CIRCLED IN RED INK, WITH DATE AND NAME OF PERSON MAKING CHANGE.

Do not extend notes this side of this line.

STATION	B.S.	H.I.	F.S.	ELEV.	Left ℄ North	℄	Right ℄ South
2+17 2				324 3	30 P/L		
3+17 2				23 12		℄	
				23 40			11 PAV. crown
				23 21			14 5 PAV.
				22 78			29 bot. cb.
				23 41			29 Top cb.
				23 7			42 P/L
				22 89	7' bot. cb.		
				23 54	7' Top cb.		
				23 8	19 P/L		
B.M. TF 46.				323.42	B.M. TF.46 Elev. 323.422 Fb. 2507-15		
					Tyler Ave (w. side) 500 ± S. of ℄ of Freer St.		
					Bt. spk. in cb in front of Joe's Market ± 5-207		
	Going	North on Tyler Ave.			Left ℄ west		Right ℄ East.
14+95 5		N. rim 322.82 S. rim 322.82		322 82	14 2 ℄ 8" inlet N.		S.M.H. mean rim Elev. 8" outlet S.
		Invert 8" inlet N.		315. 74	Rim 322.82 Meas. 6.41		Rim 322.82 meas. 5.53
		" " outlet S.		315 62	Top Pipe 316.41		Top Pipe 316.29
					dia .63		dia .67
					invert 315.74		invert 315.62

Profile Notes Red ____ Plotted ____ Job No. 1553 Division No. 10 F.B. 2553 Pg. 1-8
No. ____ Data ____ Date ____ Survey of South Arcadia S.D. Line B
X-Sec. ____ Notes Chkd. ____ Checked ____ Survey by F.E. Brooks Notes Tiffin Date 8 Sept. 59

76L-298 CE 307 11-58

PLEASE RETURN TO
LOS ANGELES COUNTY ENGINEER
700 LOS ANGELES COUNTY ENGINEERING BLDG.

NOTE: ANY ADDITIONS OR CHANGES ON THIS SHEET MUST BE MADE OR CIRCLED IN RED INK, WITH DATE AND NAME OF PERSON MAKING CHANGE.

Do not extend notes this side of this line.

B.B. 2553 Pg. 128 Job No. LA52 10 Division No. 10 Notes Red. Plotted Profile
Survey of South Arcadia S.D. Line B Date Date No. X-Sec.
Survey by F.E. Brooks Notes T. Durrill Notes Chkd. Checked
Indexed C. Johnson Date Date No.

STATION	B.S.	H.I.	F.S.	ELEV.	Left & West	℄	Right & East
15+00				323 16		℄	
				23 03	8 5 PAV.		
				22 73	17 Gut out		
				22 39	20 " in		
				23 40	" Top cb		
				23 3	40 P/L		
15+39 6				23 29		℄	
				23 11			16 PAV.
				22 71			30 Gut out
				22 54			32 " in
				23 20			" Top cb
				23 4			40 P/L.
15+45 3				22 72			30 Gut out
				22 54			32 " in
				23 20			" Top cb
15+79 6				23 38		℄	
				23 23			12' PAV.
				22 67			23 5/ F.L. Line
				23 39			23 5/ Top cb.
				24 4			40 P/L.
				23 23	8 5 PAV.		

76L-298 CE 307 11-58

PLEASE RETURN TO
LOS ANGELES COUNTY ENGINEER
700 LOS ANGELES COUNTY ENGINEERING BLDG.

NOTE: ANY ADDITIONS OR CHANGES ON THIS SHEET MUST BE MADE OR CIRCLED IN RED INK, WITH DATE AND NAME OF PERSON MAKING CHANGE.

Do not extend notes this side of this line.

Profile No. ____ Notes Red Data ____ Plotted Date ____ Job No. L253 Division No. 10 F.B. 5553 Pg. 1
X-Sec. ____ Notes Chkd. ____ Checked Date ____ Survey of Southe Arcadia S.D. Line B
Survey by FE Brooks Notes Terrill Date August 59

STATION	B.S.	H.I.	F.S.	ELEV.	Left & West	& Right & East
15+79 6				322 95	17 Gut out	
				22 69	20 " in	
				23 69	" Top cb	
				23 8	90 P/L.	
15+99 1				23 02		17 Gut out
				22 81		20 " in
				23 89		" Top cb.
16+14 2		N. rim	323 36			
		S. rim	323 39	323 35	& S.M.N. mean	rim Elev.
		invert 24" inlet N		313 58	24" inlet N.	24" outlet S.
		" 24" outlet S.		313 55	rim 323.35	rim 323.35
					Meas. 7.77	meas. 7.80
					Top pipe 315.58	Top pipe 315.55
					dia 2.00	dia 2.00
					invert 313.58	invert 313.55
16+97 3				23 95		
				23 90		9 PAV.
				23 65		16 Gut out
				23 37		19 " in
				24 41		" Top cb.
				24 9		90 P/L.
				23 85	8.5 PAV.	
				23 58	17 Gut out	
				23 30	20 " in	

76L-298 CE 307 11-58

PLEASE RETURN TO
LOS ANGELES COUNTY ENGINEER
700 LOS ANGELES COUNTY ENGINEERING BLDG.

NOTE: T.P. reads a .10 high
Lower all reading a .10 from T.P. To bot PS 136

NOTE: ANY ADDITIONS OR CHANGES ON THIS SHEET MUST BE MADE OR CIRCLED IN RED INK, WITH DATE AND NAME OF PERSON MAKING CHANGE.

Do not extend notes this side of this line.

STATION	B.S.	H.I.	F.S.	ELEV.	Left & West	& Right & East
16+97 3/				324.41	20 Top cb	
				24.4	40 P/L.	
17+59 1		N. rim 323.92 S. rim 323.90		323.91	14 5 L. S.M.H. mean rim Elev.	
		invert 8" outlet S.		316.94	8" outlet S.	
					rim	323.91
					meas.	6.30
						317.61
					Top Pipe	
					dia	.67
					invert	316.94
17+65 9		N. rim 324.13 S. rim 324.13		324.13	& S.M.H. mean rim Elev.	
		Invert 8" inlet E.		315.86	8" inlet E.	24" inlet N. / 24" outlet S
		" 24" " N.		314.58	rim 324.13	324.13 / 324.13
		" 24" outlet S.		314.55	meas. 7.60	7.55 / 7.58
					Top Pipe 316.53	316.58 / 316.55
					dia .67	2.00 / 2.00
					invert 315.86	314.58 / 314.55
17+65.93 = 1+00 E.		T.P. & int Tyler Ave & Miloann		4.04 324.14		
Going	EAST	on MILOANN		St.	Left & North	Right & South
1+08 5				323.94		& PAV.
1+17				23.75		& Edge Gut
1+20				23.47		& FL. Line

F.B. 2553 Pg. 180
Survey of South Arcadia S.D. Division No. 10 Job No. L252 10 Notes Red. 10 Plotted Profile
Survey by F.E. Brooks Notes Linkd Date Date Date No. X-Sec.
Indexed C. Johnson Notes Chkd. Date Checked Date No.

76L-298 CE 307 11-58

PLEASE RETURN TO
LOS ANGELES COUNTY ENGINEER
700 LOS ANGELES COUNTY ENGINEERING BLDG.

NOTE: ANY ADDITIONS OR CHANGES ON THIS SHEET MUST BE MADE OR CIRCLED IN RED INK. WITH DATE AND NAME OF PERSON MAKING CHANGE.

Do not extend notes this side of this line.

STATION	B.S.	H.I.	F.S.	ELEV.	Left ℄ North	℄	Right ℄ South
1+23				323 54		℄	Edge Gut.
1+62 9				24 30		℄	
				24 13	7 ℄ PAV.		
				23 87	14 Gut out		
				23 80	15 " in		
				24 44	" Top cb		
				24 6	27 P/L.		
1+64.5		N. rim	32431				
		S. rim	32431	324 31	℄ S.M.H. mean		rim Elev.
		Invert 8"	inlet E.	316 00	8" inlet E.		8" outlet W.
		invert 8"	outlet W.	316 01	rim 32431		324.31
					Meas. 7.64		7.63
					Top Pipe 316.67		316.68
					dia .67		.67
					invert 316.00		316.01
1+71 8				324 25		℄	
				24 16			8 PAV
				23 94			15 Gut out
				23 80			16 " in
				24 44			" Top cb.
				24 8			27 P/L
2+02 9				24 26		℄	

Profile No. X-Sec. Notes Red Date Notes Chkd. Plotted Date Checked Job No. LHSD 10 Survey of South Arcadia S.D. Line B Survey by F.E. Brooks Notes Terrill Date 8 Sept 52 Division No. 10 F.B. 7553 Pg. 137

76L-298 CE 307 11-58

PLEASE RETURN TO
LOS ANGELES COUNTY ENGINEER
700 LOS ANGELES COUNTY ENGINEERING BLDG.

NOTE: ANY ADDITIONS OR CHANGES ON THIS SHEET MUST BE MADE OR CIRCLED IN RED INK. WITH DATE AND NAME OF PERSON MAKING CHANGE.

Do not extend notes this side of this line.

STATION	B.S.	H.I.	F.S.	ELEV.	Left ℄ North	℄	Right ℄ South
2+02 ℄				324 14			8' PAV
				23 97			15' Gutout
				23 84			16 " in
				24 47			" Top cb.
				24 8			27 P/L
				24 25	7.5 PAV.		
				23 95	14 Gutout		
				23 85	15 " in		
				24 46	" Top cb.		
				24 8	27 P/L.		
3+02 ℄				24 39		℄	
				24 39			8' PAV.
				24 04			15 Gutout
				23 99			16 " in
				24 63			" Top cb.
				24 7			27 P/L.
				24 34	7.5 PAV.		
				24 12	14 Gutout		
				24 01	15 " in		
				24 64	" Top cb.		
				24 7	27 P/L		

Profile No. ____ X-Sec. No. ____
Plotted ____ Date ____ Checked ____ Date ____
Notes Red ____ Date ____ Notes Chkd. ____ Date ____
Job No. 1852 10 Division No. 10 S.D. Line
Survey of South Arcadia
Survey by FE Brooks Notes Turrill
Index C. Johnson Date
Pg. 132
B. 2853

76L-298 CE 307 11-58

PLEASE RETURN TO
LOS ANGELES COUNTY ENGINEER
700 LOS ANGELES COUNTY ENGINEERING BLDG.

NOTE: ANY ADDITIONS OR CHANGES ON THIS SHEET MUST BE MADE OR CIRCLED IN RED INK. WITH DATE AND NAME OF PERSON MAKING CHANGE.

Do not extend notes this side of this line.

STATION	B. S.	H. I.	F. S.	ELEV.	Left ℄ West	℄	Right ℄ East
	Going	North on		Tyler Ave.			
18+23 ±				32426		℄	
				24 13			8 5 PAV
				23 97			17 Gut out
				23 60			20 " in
				24 76			" Top cb
				25 0			40 P/L.
				24 43	8 5 PAV.		
				23 92	17 Gut out		
				23 66	20 " in		
				24 82	" Top cb.		
				25 1	40. P/L.		
18+63 ±	T.P.	SPK	Sq. head	3 24 34		℄	
				24 22			8 5 PAV
				24 03			17 Gut out
				23 73			20 " in
				24 84			" Top cb
				25 2			40 P/L
				24 23	8 5 PAV.		
				23 98	17 Gut out		
				23 74	20 " in		

Profile Notes Red ____ Plotted ____ Job No. 1853 Division No. 10 F.B. 1553 Pg. 43
No. ____ Date ____ Date ____ Survey of South Arcadia S.D. Line
X-Sec. ____ Notes Chkd. ____ Checked ____ Survey by E E Brooks Notes Tyrell Date Sept 57

76L-296 CE 307 11-58

PLEASE RETURN TO
LOS ANGELES COUNTY ENGINEER
700 LOS ANGELES COUNTY ENGINEERING BLDG.

NOTE: ANY ADDITIONS OR CHANGES ON THIS SHEET MUST BE MADE OR CIRCLED IN RED INK, WITH DATE AND NAME OF PERSON MAKING CHANGE.

Do not extend notes this side of this line.

STATION	B.S.	H.I.	F.S.	ELEV.	Left & West	℄	Right & East
18+63.9				32483	20 Top cb.		
				251	40 P/L.		
18+96.2				2442		℄	
				2427	8.5 PAV.		
				2406	17 Gutout		
				2383	20 " 17		
				2497	" Top cb		
				253	40 P/L		
19+98.2	E.rim T.P.	Tel M.H.		32534	(Good)		36' Tel M.H.
19+59.99 = 1+00 W.		& int Tyler Ave & Freer St.		32452			
Going West on Freer St.					Left & south	℄	Right & North
1+09				32441		℄	PAV.
1+18				2413		℄	Ed. Gut
1+21				2404		℄	FL. Line
1+24				2415		℄	Ed. Gut.
1+56.0				2499		℄	
				2490			5' PAV.
				2467			10' Gutout
				2449			12' " in
				2463			12 Top cb
				251			30 P/L.
1+58.5				2470			10'

Profile No. ____ Plotted ____ Date ____
X-Sec. No. ____ Notes Red ____ Date ____
Division No. 10 Job No. 1252 6 Notes Chkd. ____ Date ____
Survey of South Avenue S.D. Line Notes ____ Checked ____ Date ____
Survey by F.E. Brooks Turkill Indexed C. Johnson Date: ____
P.B. 2037 Pg. 134

76L-298 CE 307 11-58

PLEASE RETURN TO
LOS ANGELES COUNTY ENGINEER
700 LOS ANGELES COUNTY ENGINEERING BLDG.

NOTE: ANY ADDITIONS OR CHANGES ON THIS SHEET MUST BE MADE OR CIRCLED IN RED INK. WITH DATE AND NAME OF PERSON MAKING CHANGE.

Do not extend notes this side of this line.

STATION	B.S.	H.I.	F.S.	ELEV.	Left ℄ South	Right ℄ North
				32451		12 Gut in
1+58 8				32465		11 Top c/b depressed
1+57 9				2479	10 Gut out	
				2460	12 Gut in	
				2507	11 Top c/b	
1+67 9				2521	℄	
				2514	6. PAV.	
				2508	12 Edge PAV.	
				2505	30 P/L.	
1+96 0				2550	℄	
				2533		6' PAV.
				2496		12' Edge PAV.
				2508		30 P/L.
				2539	6' Pav.	
				2526	12 Edge PAV.	
				2504	30 P/L.	
2+96 0				2563	℄	
				2544		6' PAV.
				2513		12' Edge PAV.
				2560		30 P/L
				2551	6 PAV	
				2520	12 Edge PAV.	
				2503	30 P/L.	

Ends of Line to Man Engr.

Profile Notes Red ____ Plotted ____ Job No. 2322 Division No. 16 F.B. 1553
No. ____ Date ____ Date ____ Survey of Sec 12 Arcadia S.D. Part B
X-Sec. ____ Notes Chkd. ____ Checked ____ Survey by F.E. Banks Notes Pavill Date Sept 52

76L-298 CE 307 11-58

PLEASE RETURN TO
LOS ANGELES COUNTY ENGINEER
700 LOS ANGELES COUNTY ENGINEERING BLDG.

NOTE: ANY ADDITIONS OR CHANGES ON THIS SHEET MUST BE MADE OR CIRCLED IN RED INK, WITH DATE AND NAME OF PERSON MAKING CHANGE.

Do not extend notes this side of this line.

Profile No. ____ Plotted ____ Notes Red ____ Division No. 10 Date ____ Line & Date ____
X-Sec. No. ____ Date ____ Checked ____ Notes Chkd. ____ Survey of Sec. 4 Twp. 1 S. D. Area of Fer. H
No. ____ Date ____ Initialed ____ Date ____ Survey by F.E. Brooks Notes Fer. H

STATION	B.S.	H.I.	F.S.	ELEV.	Left & West	& Right & East
Going North on Tyler Ave						
19+92		N. rim 32451 S rim 32451		32451	& S.M.H. mean Rim Elev.	
	Invert	24" inlet N.		31561	24" inlet N.	24" outlet S. 8" stub W.
	"	24" outlet S.		31556	rim 32451	32451 32451
	"	8" stub W.		31692	Meas. 6.90	6.95 6.92
					Top Pipe 317.61	317.56 317.59
					dia 2.00	2.00 .67
					Invert 315.61	315.56 316.92
19+73		N. rim 32421 S. rim 3421		32421	19.2 L S.M.H. mean rim elev.	
	Invert	8" inlet N.		31718	8" inlet N.	8" outlet S.
	"	" outlet S.		31709	rim 32421	32421
					meas. 6.36	6.45
					Top Pipe 317.85	317.76
					dia .67	.67
					Invert 317.18	317.09
19+79	E. rim Tel. M.H.			32553		37' Tel M.H.
19+85				2453		&
				2450		8' PAV.
				2429		17 Cut out
				2409		20 Gutter
				2516		111 Top of
				256		40 P/L

76L-298 CE 307 11-58

PLEASE RETURN TO
LOS ANGELES COUNTY ENGINEER
700 LOS ANGELES COUNTY ENGINEERING BLDG.

NOTE: ANY ADDITIONS OR CHANGES ON THIS SHEET MUST BE MADE OR CIRCLED IN RED INK, WITH DATE AND NAME OF PERSON MAKING CHANGE.

Do not extend notes this side of this line.

STATION	B.S.	H.I.	F.S.	ELEV.	Left & West	℄	Right & East
20+03 3/				324 56		℄	
				24 54	8 5/ PAV.		
				24 23	17 Gut out		
				24 02	20 " in		
				25 10	" Top cb		
				25 6	40 P/L.		
				24 81			
20+51 10 = 1+00 E	& int Tyler Ave & Freerst.						
	Going EAST on Freerst.				Left & North	℄	Right & South
1+08				324 75		℄	PAV.
1+16 8				24 50		℄	Edge Gut
1+19 8				24 28		℄	FL. Line
1+22 8				24 34		℄	Edge gut
1+59 5/		srim 32469 N rim 32469		324 67	10 3/ L. S.M.H. = Mean rim elev.		
		invert 10" inlet E.		317.15	10" inlet E.		10" outlet W.
		" " outlet W.		317.17	rim 324 67		r 324 67
					meas. 6.69		6.67
					Top Pipe 317 98		318 00
					dia .83		.83
					invert 317.15		317.17

Profile No. ____ Notes Red ____ Plotted ____ Job No. 2352 Division No. 10 F.B. 2553 Pg. 137
X-Sec. No. ____ Date ____ Date ____ Survey of South Arcadia S.D. Line B
Notes Chkd. ____ Date ____ Checked ____ Date ____ Survey by F.G. Brooks Notes Jewell Date 8 Sept 59
Map No. ____ Index ____

76L-296 CE 307 11-58

PLEASE RETURN TO
LOS ANGELES COUNTY ENGINEER
700 LOS ANGELES COUNTY ENGINEERING BLDG.

NOTE: ANY ADDITIONS OR CHANGES ON THIS SHEET MUST BE MADE OR CIRCLED IN RED INK, WITH DATE AND NAME OF PERSON MAKING CHANGE.

Do not extend notes this side of this line.

F.B. 2653 PG. 138 Job No. L252 10 Division No. 10 Notes Red. Plotted Profile
Survey of South Arcadia S.D. Line B Date Date No. X-Sec.
Survey by FEBrooks Notes Turnill Notes Chkd. Checked
Indexed C. Johnson Date Date Date No.

STATION	B.S.	H.I.	F.S.	ELEV.	Left ℄ North	℄	Right ℄ South
1+67				3 29 81		℄	
				29 92			8 5 PAV
				29 96			17 Gutout
				29 35			18 " in
				29 93			" Top cb
				25 3			30 P/L
				29 71	8 5 PAV.		
				29 97	17 Gutout		
				29 34	18 " in		
				29 99	" Top cb		
				25 1	30 P/L.		
2+07				29 91		℄	
				29 98			8 5 PAV
				29 98			17 Gut out
				29 33			18 " in
				29 95			" Top cb
				25 1			30 P/L
				29 92	8 5 PAV,		
				29 98	17 Gutout		
				29 39	18 " in		
				25 00	" Top cb		

76L-298 CE 307 11-58

PLEASE RETURN TO
LOS ANGELES COUNTY ENGINEER
700 LOS ANGELES COUNTY ENGINEERING BLDG.

NOTE: ANY ADDITIONS OR CHANGES ON THIS SHEET MUST BE MADE OR CIRCLED IN RED INK, WITH DATE AND NAME OF PERSON MAKING CHANGE.

Do not extend notes this side of this line.

STATION	B.S.	H.I.	F.S.	ELEV.	Left ℄ North	℄	Right ℄ South
2+07				3252	30 P/L		
3+07				2504		℄	
				2492			85 PAV.
				2466			17 Gut out
				2452			18 " in
				2518			" Top c.b.
				253			30 P/L
				2483	85 PAV		
				2465	17 Gut out		
				2452	18 " in		
				2515	" Top c.b.		
				259	30 P/L.		
					End of line on Freeway To East		
Going North on Tyler Ave.					Left ℄ west		Right ℄ East
20+61½		N. rim	32488	32488	℄ S.M.H. near		rim Elev.
		S. rim	32488				
	invert	24" inlet North		31592	24 inlet N.	10" inlet E.	24" outlet S.
	"	" outlet South		31592	Rim 329.88	32488	329.88
	"	10" inlet East		31710	Meas. 696	695	696
					Top Pipe 31792	31793	31792
					dia 200	83	200
					invert 31592	31710	31592

No. Date Notes Red Plotted Job No. 6452 Division No. 10 Profile
No. Date Notes Chkd. Checked Survey of South Arcadia S.D. Line B X-Sec.
No. Date Map No. Index Survey by F.E. Brooks Notes Tirrell Date Sept 8-59 F.B. 1853 Pg. 134

76L-298 CE 307 11-58

PLEASE RETURN TO
LOS ANGELES COUNTY ENGINEER
700 LOS ANGELES COUNTY ENGINEERING BLDG.

NOTE: ANY ADDITIONS OR CHANGES ON THIS SHEET MUST BE MADE OR CIRCLED IN RED INK, WITH DATE AND NAME OF PERSON MAKING CHANGE.

Do not extend notes this side of this line.

Profile No. 1 | Plotted | Notes Red | Notes Chkd. | Date | Date | Date

76L-298 CE 307 11-58

PLEASE RETURN TO
LOS ANGELES COUNTY ENGINEER
700 LOS ANGELES COUNTY ENGINEERING BLDG.

NOTE: ANY ADDITIONS OR CHANGES ON THIS SHEET MUST BE MADE OR CIRCLED IN RED INK, WITH DATE AND NAME OF PERSON MAKING CHANGE.

Do not extend notes this side of this line.

STATION	B.S.	H.I.	F.S.	ELEV.	Left ℄ West	℄	Right ℄ EAST
21+59 ℄				326 5	40 P/L		
21+91.02 N. = 1400 E.		℄ int Tyler Ave ℄ ALLEY		25 55			
Going EAST on ALLEY					Left ℄ North	℄	Right ℄ south
1+08 ℄				325 95		℄	PAV.
1+17				25 22		℄	Edge gut.
1+20				24 99		℄	FL. Line
1+40				26 17		℄	
				26 18			1' Ed. gut
				26 37			10 Ed. PAV. & P/L
				26 21	1' Edge gut.		
				26 52	10 Edge PAV. & P/L		
1+80				26 31		℄	
				26 33			1' Edge gut
				26 55			10 " PAV. & P/L
				26 34	1' Edge gut.		
				26 60	10 " PAV. & P/L		
2+59				26 95		℄	
				26 48			1' Edge gut
				26 78			10 " PAV. & P/L
				26 49	1' Edge gut.		

Profile Notes Red ____ Plotted ____ Job No. 8552" Division No. 10 F.B. 1553 Pg. 1911
No. ____ Data ____ Date ____ Survey of S. Arcadia S.D. Line B
X-Sec. ____ Notes Chkd. ____ Checked ____ Survey by FEB rodes Notes Tow. ll Date 10 Sept 59

76L-298 CE 307 11-58

PLEASE RETURN TO
LOS ANGELES COUNTY ENGINEER
700 LOS ANGELES COUNTY ENGINEERING BLDG.

NOTE: ANY ADDITIONS OR CHANGES ON THIS SHEET MUST BE MADE OR CIRCLED IN RED INK, WITH DATE AND NAME OF PERSON MAKING CHANGE.

Do not extend notes this side of this line.

F.B. 1553 PG. 1442 Job No. 2252.10 Division No. 10 Notes Red ____ Plotted ____ Profile ____
Survey of S. Avenue S.D. Line 8 Date ____ Date ____ No. ____ X-Sec. ____
Survey by E.E. Brooks Notes Turrill Notes Chkd. ____ Checked ____ No. ____
Index C. Johnson Date ____ Date ____ Date ____

STATION	B.S.	H.I.	F.S.	ELEV.	Left & North	*	Right & South
2+54				326 56	10 Edge PAV. & P/L		
					End of Line on Alley to East		
Going North on Tyler Ave,					Left & West	*	Right East
22+09 &	N. rim 32537 S. rim 32535			325 36	19 3/ S.M.H. Mean		Rim Elev.
	invert 8" inlet N.			318 35	8" inlet N. rim 32536		8" outlet S. 32536
	" 8" outlet S.			318 33	meas 6.34		6.36
					Top Pipe 319 02		319 00
					dia .67		.67
					invert 318.35		318 33
22+23 1/				325 71		*	
				25 69			8 5/ PAV.
				25 36			17 Gut out
				25 05			20 " in
				26 23			" Top cb.
				26 8			40 P/L
				25 54	8 5/ Pav.		
				25 35	17 Gut out		
				25 04	20 " in		
				26 23	" Top cb.		
				26 6	40 P/L		

76L-298 CE 307 11-58

PLEASE RETURN TO
LOS ANGELES COUNTY ENGINEER
700 LOS ANGELES COUNTY ENGINEERING BLDG.

NOTE: ANY ADDITIONS OR CHANGES ON THIS SHEET MUST BE MADE OR CIRCLED IN RED INK, WITH DATE AND NAME OF PERSON MAKING CHANGE.

Do not extend notes this side of this line.

STATION	B.S.	H.I.	F.S.	ELEV.	Left ℄ West	℄ Right ℄ East
22+32 3/	N. rim		32528			
	S. rim		32576	32577	℄ S.M.H. mean Rim Elev.	
	invert 24" inlet N.			31678	24" inlet North	24" outlet South
	" 24" out S.			31675	rim 32577	32577
					meas. 6.99	7.02
					Top Pipe 31878	31875
					dia 2.00	2.00
					invert 31678	31675
22+63 1/				32596		℄
				2588		8 5 PAV.
				2569		17 Gut out
				2537		26 " in
				2653		" Top cb
				269		40 P/L
				2584	8 5 PAV	
				2569	17 gut out	
				2590	20 " in	
				2651	" Top cb	
				2700	40 P/L.	
23+63 1/				2649		℄
				2646		8 5 PAV
				2625		17 gut out

Profile No. X-Sec. Notes Red Date Notes Chkd. Plotted Date Checked Job No. 1202 10 Division No. 10 Survey of 5 Arcadia S.D. Line 8 Survey by EE Brooks Notes Tbwill Date 10 Sept 59 Map No. Index C. Job 1202 F.B. 2553 Pg. 143

76L-298 CE 307 11-58

PLEASE RETURN TO
LOS ANGELES COUNTY ENGINEER
700 LOS ANGELES COUNTY ENGINEERING BLDG.

NOTE: ANY ADDITIONS OR CHANGES ON THIS SHEET MUST BE MADE OR CIRCLED IN RED INK, WITH DATE AND NAME OF PERSON MAKING CHANGE.

Do not extend notes this side of this line.

F. B. 2563 Pg. 144 Job No. 1259-50 Division No. 10 Notes Red ____ Plotted ____ Profile
Survey of S. Arcadia S.D. Line B Date ____ No. ____ X-Sec.
Survey by F.E. Brooks Notes Tuttle Date ____ Notes Chkd. ____ Checked ____
Indexed C. Johnson Date ____ Date ____ No. ____

STATION	B.S.	H.I.	F.S.	ELEV.	Left ℄ West	℄	Right ℄ East
23+63 1/				32598			20 gut in
				27 04			" Top cb
				27 5			40 P/L
				26 41	8 5/ PAV		
				26 27	17 gutout		
				26 01	20 " in		
				27 16	" Top cb		
				27 5	40 P/L.		
24+44 3/				27 01		℄	
				26 99			8 5/ PAV.
				26 91			17 gutout
				26 93			20 " in
				27 57			" Top cb
				28 0			40 P/L
				26 92	8 5/ PAV.		
				26 72	17 gut out		
				26 98	20 " in		
				27 65	" Top cb		
				28 0	40 P/L.		

76L-298 CE 307 11-58

PLEASE RETURN TO
LOS ANGELES COUNTY ENGINEER
700 LOS ANGELES COUNTY ENGINEERING BLDG.

NOTE: ANY ADDITIONS OR CHANGES ON THIS SHEET MUST BE MADE OR CIRCLED IN RED INK, WITH DATE AND NAME OF PERSON MAKING CHANGE.

Do not extend notes this side of this line.

STATION	B.S.	H.I.	F.S.	ELEV.	Left & west	& Right & East
24+89 ℄	N. rim	327 15				
	S. "	327 15		327 15	14' S.M.H. mean rim Elev.	
	invert	8" inlet W		320 03	8" inlet W.	8" inlet N / 8" outlet S
	"	8" " N		319 95	rim 327 15	327 15 / 327 15
	"	8" outlet S.		319 88	Meas. 6.95	6.53 / 6.60
					Top Pipe 320.70	320.62 / 320.55
					dia .67	.67 / .67
					invert 320.03	319.95 / 319.88
B.M. T.E. 535				327 69 ~~327 67~~	B.M.T.E.-535 Elev. 327.687 F.B. 2507-16	
					Tyler Ave & wildflower Rd S.W. Cor.	
					Bt. spk in cb. 8' S. of S. end C.R.	
24+95	N. rim	327 36				
	S. rim	327 33		327 35	℄ int Tyler Ave & wildflower	S.M.H. mean rim Elev.
	invert	24" inlet N.		318 16	24" inlet N.	24" outlet S.
	"	" outlet S.		318 13	rim 327.35	327.35
					meas. 7.19	7.22
					Top Pipe 320.16	320.13
					dia. 2.00	2.00
					invert 318.16	318.13
24+94.96 = 1100 W.	℄ int. Tyler Ave & Wildflower Rd.			327 35		

Profile Notes Red ____ Plotted ____ Job No. 4052-16 Division No. 10 F.B. 2553 Pg. 16
No. ____ Date ____ Date ____ Survey of S. Arcadia S.D. Line B
X-Sec. ____ Notes Chkd. ____ Checked ____ Survey by FEBrooks Notes Terrill Date 18 Sept 57
No. ____ Date ____ Date ____ Map No. ____ Initials ____ Tabulated ____

76L-298 CE 307 11-58

PLEASE RETURN TO
LOS ANGELES COUNTY ENGINEER
700 LOS ANGELES COUNTY ENGINEERING BLDG.

NOTE: ANY ADDITIONS OR CHANGES ON THIS SHEET MUST BE MADE OR CIRCLED IN RED INK, WITH DATE AND NAME OF PERSON MAKING CHANGE.

Do not extend notes this side of this line.

F.B. 2553 Pg. 144 | Job No. 6252 10 | Division No. 10 | Notes Red. | Plotted | Profile No.
Survey of S. Arcadia & D. Line B | Date | Date | X-Sec. No.
Survey by F.E. Brooks Notes Tuttle | Notes Chkd. | Checked | No.
Index C. Johnson Date | Date | Date

STATION	B.S.	H.I.	F.S.	ELEV.	Left ℄ South	℄	Right ℄ North
Going west on Wild Flower Rd.							
1+08.5				327.20		℄	PAV.
1+17				27.00		℄	edge gut.
1+20				26.80		℄	FL. Line
1+23				26.88		℄	edge gut.
1+55.2				27.39		℄	
				27.28			7 PAV
				27.05			19 gut out
				26.99			15 " in.
				27.59			" Top cb
				27.6			27 P/L
				27.19	7 PAV.		
				26.81	19 gut out		
				26.72	15 " in		
				27.33	" Top cb		
				27.9	27 P/L		
1+95.3				27.99		℄	
				27.49			7' Pav.
				27.20			19 gut out
				27.17			15 " in
				27.72			" Top cb

76L-298 CE 307 11-58

PLEASE RETURN TO
LOS ANGELES COUNTY ENGINEER
700 LOS ANGELES COUNTY ENGINEERING BLDG.

NOTE: ANY ADDITIONS OR CHANGES ON THIS SHEET MUST BE MADE OR CIRCLED IN RED INK, WITH DATE AND NAME OF PERSON MAKING CHANGE.

Do not extend notes this side of this line.

STATION	B.S.	H.I.	F.S.	ELEV.	Left ℄ South	℄	Right ℄ North
1+95 2/				32.77			27 P/L
				27.25	7' Pav.		
				26.96	19 gut out		
				26.88	15 " in		
				27.49	" Top cb.		
				27.8	27 P/L		
2+95 2/				27.95		℄	
				27.83			7' Pav.
				27.59			19' gut out
				27.52			15' " in
				28.10			" Top cb.
				28.1			27 P/L
				27.63	7' Pav.		
				27.33	19 gut out		
				27.25	15 " in		
				27.85	" Top cb.		
				28.1	27 P/L		

Profile Notes Red ____ Plotted ____ Job No. 1252-10 Division No. 16 F.B. 2553 Pg. 44
No. ____ Date ____ Date ____ Survey of S. Arcadia S.D. Line B.
X-Sec. ____ Notes Chkd. ____ Checked ____ Survey by F.E. Brooks Notes Tyrill Date 10 Sept 59
No. ____ Date ____ Date ____ Map No. ____ Index ____ Book ____ C. Jobin

76L-298 CE 307 11-58

PLEASE RETURN TO
LOS ANGELES COUNTY ENGINEER
700 LOS ANGELES COUNTY ENGINEERING BLDG.

NOTE: ANY ADDITIONS OR CHANGES ON THIS SHEET MUST BE MADE OR CIRCLED IN RED INK, WITH DATE AND NAME OF PERSON MAKING CHANGE.

Do not extend notes this side of this line.

F.B. 1653 PG. 148 Job No. 1352 10 Division No. 10 Notes Red ____ Plotted ____ Profile ____
Survey of S. Meadows S.D. Line 8 Date ____ No. ____ X-Sec. ____
Survey by E.E. Brooks Notes Tuttle Notes Chkd. ____ Checked ____
Index C. Johnson Date ____ Date ____ No. ____

STATION	B.S.	H.I.	F.S.	ELEV.	Left & South	&	Right & North
3+85 5	N. rim	328 29					
	S. rim	328 26		328 28	5' Left S.M.H. Mean rim elev.		
	invert	8" inlet W.		320 69	8" inlet W.		8" outlet E.
	"	" outlet E.		320 66	rim	32828	32828
					meas.	6.92	6.95
					Top Pipe	32136	32133
					dia	.67	.67
					invert	320.69	320.66
					end of Line on Wildflower To W.		
Going	North on Tyler				Left & west	&	Right & East
25+95				327 69		&	
				27 63			8 5 PAV.
				27 38			17 gutout
				27 09			20 " in
				28 23			" Top cb.
				28 4			40 P/L
				27 57	8 5 Pav.		
				27 38	17 gutout		
				27 11	20 " in		
				28 26	" Top cb.		
				28 4	40 P/L		

76L-298 CE 307 11-58

PLEASE RETURN TO
LOS ANGELES COUNTY ENGINEER
700 LOS ANGELES COUNTY ENGINEERING BLDG.

NOTE: ANY ADDITIONS OR CHANGES ON THIS SHEET MUST BE MADE OR CIRCLED IN RED INK, WITH DATE AND NAME OF PERSON MAKING CHANGE.

Do not extend notes this side of this line.

STATION	B.S.	H.I.	F.S.	ELEV.	Left ℄ West	℄	Right ℄ East
25+85				327.93		℄	
				27.92			8' Pav.
				27.63			17 gut out
				27.35			20 " im
				28.52			" Top cb.
				28.6			40 P/L
				27.80	8' Pav.		
				27.67	17 gut out		
				27.36	20 " im		
				28.53	" Top cb.		
				28.8	40 P/L		
26+85	T.P.	P.K.		328.56		℄	
				28.57			8' Pav.
				28.23			17 gut out
				27.95			20 " im
				29.12			" Top cb
				29.2			40 P/L
				28.54	8' Pav.		
				28.30	17 gut out		
				27.92	20 " im		
				29.18	" Top cb		

Profile No. ____ Notes Red. ____ Plotted ____ Job No. 1552 Division No. 10 F.B. 2553 Pg. 144
X-Sec. ____ Date ____ Date ____ Survey of S. Arcadia S.D. Line B.
Notes Chkd. ____ Checked ____ Survey by F.F. Brock Notes Terrill Date 10-5-57
No. ____ Date ____ Map No. ____ Inspector G. Tobin

76L-298 CE 307 11-58

PLEASE RETURN TO
LOS ANGELES COUNTY ENGINEER
700 LOS ANGELES COUNTY ENGINEERING BLDG.

NOTE: ANY ADDITIONS OR CHANGES ON THIS SHEET MUST BE MADE OR CIRCLED IN RED INK, WITH DATE AND NAME OF PERSON MAKING CHANGE.

Do not extend notes this side of this line.

F.B. 2533 Pg. 160 Job No. 6262 Division No. 10 Notes Red ____ Plotted ____ Profile No. ____
Survey of S. Arcadia S.D. Line B Date ____ X-Sec. No. ____
Survey by FEBrooks Notes Turn 11 Notes Chkd. ____ Checked ____
Index C. Johnson Date ____ Date ____

STATION	B.S.	H.I.	F.S.	ELEV.	Left ℄ West ℄	Right ℄ East
26+85				329 1	40 P/L	
28+00				29 44	℄	
				29 25		8" Pav.
				29 09		17 gut out
				28 72		20 " rim
				29 86		" Top cb.
				29 9		40 P/L.
				29 23	8" Pav.	
				28 94	17 gut out	
				28 68	20 " rim	
				29 82	" Top cb	
				30 1	40 P/L.	
28+10 ℄	N. rim 32922					
	S. rim 32916		329 19	329 19	14' Left S. M.H Mean rim elev.	
	invert 8" inlet N.			322 27	8" inlet N.	8" outlet S.
	" " outlet S.			322 26	rim 32919	32919
					meas. 6.25	6.26
					Top Pipe 32294	322.93
					dia .67	.67
					invert 322.27	322.26

76L-298 CE 307 11-58

PLEASE RETURN TO
LOS ANGELES COUNTY ENGINEER
700 LOS ANGELES COUNTY ENGINEERING BLDG.

NOTE: ANY ADDITIONS OR CHANGES ON THIS SHEET MUST BE MADE OR CIRCLED IN RED INK, WITH DATE AND NAME OF PERSON MAKING CHANGE.

Do not extend notes this side of this line.

STATION	B.S.	H.I.	F.S.	ELEV.	Left ℄ west	℄	Right ℄ East
28+19 3	N. rim 32959 S. rim 32955			329 53	℄ S.S.M.H. mean rim elev.		
	invert 24" inlet N.			320 33	24" inlet N.		24" outlet S.
	"	" outlet S.		320 29	rim 32953		32953
					meas 7.20		7.24
					Top Pipe 32233		32229
					dia 2.00		2.00
					invert 320.33		320.29
29+00				330 07		℄	
				29 91			8' PAV.
				29 64			17 gut out
				29 29			20 " in
				30 93			" Top cb.
				30 6			40 P/L
				29 77	8' PAV.		
				29 57	" gut out		
				29 29	20 " in		
				30 98	" Top cb.		
				30 6	40 P/L		
30+00	T.P	P.K.		330 53		℄	
				30 99			8' PAV.

Profile Notes Red ____ Plotted ____ Job No. 1832 10 Division No. 10 F.B. 1557 Pg. 157
No. X-Sec. Date ____ Date ____ Survey of S. Arcadia S.D. Line 9
Notes Chkd. ____ Checked ____ Survey by F.E. Brooks Notes Turrill Date 10 Sept 59

76L-298 CE 307 11-58

PLEASE RETURN TO
LOS ANGELES COUNTY ENGINEER
700 LOS ANGELES COUNTY ENGINEERING BLDG.

NOTE: ANY ADDITIONS OR CHANGES ON THIS SHEET MUST BE MADE OR CIRCLED IN RED INK, WITH DATE AND NAME OF PERSON MAKING CHANGE.

Do not extend notes this side of this line.

STATION	B.S.	H.I.	F.S.	ELEV.	Left ℄ West ℄	Right ℄ East ℄
30+00				33022		17' gut out
				2991		20 " in
				3106		" Top cb.
				314		40 P/L
				3090	8 5 Pav.	
				3019	17 gut out	
				2991	20 " in	
				3110	" Top cb.	
				311	40 P/L	
31+00				3107	Sim. Tam	
				3093		6 5 Pav.
				3076		15 gut out
				3095		18 " in
				3163		" Top cb.
				319		38 P/L
				3110	2 5 Left ℄	
				3100	10 Pav.	
				3076	19 gut out	
				3051	22 " in	
				3169	" Top cb	
				320	92 P/L	

Profile No. ____ Plotted ____ Date ____
X-Sec. No. ____ Checked ____ Date ____
Notes Red 10 Date ____
Notes Chkd. ____ Date ____
Division No. 10
Job No. 6952 10
Survey of S. Arcadia S.D. Line 8
Survey by F.E. Brooks Notes Turrill
Indexed R. C. Johnson Date ____
F.B. 2553 Pg. 152

76L-298 CE 307 11-58

PLEASE RETURN TO
LOS ANGELES COUNTY ENGINEER
700 LOS ANGELES COUNTY ENGINEERING BLDG.

NOTE: ANY ADDITIONS OR CHANGES ON THIS SHEET MUST BE MADE OR CIRCLED IN RED INK, WITH DATE AND NAME OF PERSON MAKING CHANGE.

Do not extend notes this side of this line.

STATION	B.S.	H.I.	F.S.	ELEV.	Left ℄ West ℄	Right ℄ East ℄
31+09.6	N. rim 33105 S. rim 33107			331 06	14.3 Left S.S.M.H. mean rim elev.	
	invert 8" inlet N.			324 17	8" inlet N.	8" outlet S.
	" " outlet S.			324 10	rim 33106	33106
					meas. 622	629
					Top Pipe 32484	32477
					dia .67	.67
					invert 324.17	324.10
31+47.2	N. rim 33139 S. rim 33139			331. 39	(P.I.) S.S.M.H. mean	rim elev.
	invert 24" inlet N.			322.58	24" inlet N.	24" outlet S.
	" " outlet S.			322.63	rim 33139	331.39
					meas. 681	626
					Top pipe 32458	32463
					dia 200	200
					invert 322.58	322.63
B.M. TE-534				332 13	B.M. TE-534 Elev.= 332.131 Per. F.B. 2502.16 Tyler Ave. & E. Daines St. S.W. Cor. Bt. spk in cb. 5' S. of S. End C.R.	

Profile Notes Red ____ Plotted ____ Job No. 6252.10 Division No. 10 F.B. 2553 Pg. 157
No. ____ Date ____ Date ____ Survey of S. Arcadia S.D. Line 8
X-Sec. ____ Notes Chkd. ____ Checked ____ Survey by F.E. Brooks Notes C.C. Jones Tovill Date 10 Sept 59
No. ____ Date ____ Date ____ Map No. ____ Scale ____

76L-298 CE 307 11-58

PLEASE RETURN TO
LOS ANGELES COUNTY ENGINEER
700 LOS ANGELES COUNTY ENGINEERING BLDG.

NOTE: ANY ADDITIONS OR CHANGES ON THIS SHEET MUST BE MADE OR CIRCLED IN RED INK, WITH DATE AND NAME OF PERSON MAKING CHANGE.

Do not extend notes this side of this line.

F.B. 2653 Pg. 157 Job No. 6262.10 Division No. 10 Notes Red ____ Plotted ____ Profile ____
Survey of S. Avea dia S.D. Line B Date ____ No. ____ X-Sec. ____
Survey by F.E. Brooks Notes Tittell Notes Chkd. ____ Checked ____
Indexed C. Johnson Date ____ Date ____ No. ____

STATION	B.S.	H.I.	F.S.	ELEV.	Left ℄ West	℄ Right ℄ East
31+71.9				331.54		semi Tang
				31.53	3' ℄	
				31.46	13 PAV	
				31.29	19' gutout	
				30.93	26' " in	
				32.12	26' Top c.b.	
				32.4	43' P/L	
31+75.7				31.52		semi Tang
				31.93		5' PAV.
				31.15		11.5 Gutout
				30.93		14.5 " in
				32.13		14.5 Top ch
				32.5		37 P/L
32+22	N. rim	331.72		331.73	11.5 Left S.S.M.H.	mean rim elev.
	S. rim	331.74				
	invert	8" inlet W.		324.88	8" inlet W.	8" outlet S.
	"	" outlet S.		324.86	rim 331.73	331.73
					meas. 6.18	6.20
					Top Pipe 325.55	325.53
					dia. .67	.67
					invert 324.88	324.86

76L-298 CE 307 11-58

PLEASE RETURN TO
LOS ANGELES COUNTY ENGINEER
700 LOS ANGELES COUNTY ENGINEERING BLDG.

NOTE: ANY ADDITIONS OR CHANGES ON THIS SHEET MUST BE MADE OR CIRCLED IN RED INK, WITH DATE AND NAME OF PERSON MAKING CHANGE.

Do not extend notes this side of this line.

STATION	B.S.	H.I.	F.S.	ELEV.			
32+35 2	N. rim	331.94					
	S. rim	331.94		331.94	℄ S.M.H. mean rim elev.		
	Invert	24" inlet N.		323.18	24" inlet N.	24" outlet S.	8" stub (W.)
	"	24" outlet S.		323.16	rim 331.94	331.94	331.94
	"	8" stub W.		324.70	meas. 6.76	6.78	6.57
					Top Pipe 325.18	325.16	325.37
					dia 2.00	2.00	.67
					invert 323.18	323.16	324.70
32+35.21 = 0+00 E.&W.		℄ int. Tyler Ave. & Daines Dr.		331.94			
Going East on Daines Dr.					Left & North	Right & South	
0+08 5				331.84	℄	Pav.	
0+17				31.65	℄	edge gut	
0+20				31.59	℄	FL. Line	
0+23				31.64	℄	Edge gut	
0+61 9				32.30	℄		
				32.18		8' Pav.	
				32.00		16' gutout	
				31.75		18' "	
				32.40		" Top	

Profile No. X-Sec. Notes Red Date Notes Chkd. Plotted Date Checked Job No. 6251.10 Division No. 10 Survey of S. Arcadia S.D. Lines Survey by F.E. Brooks Notes Turrill Date 10 Sept 1959 F.B. 2553 pg. 155

76L-298 CE 307 11-58

PLEASE RETURN TO
LOS ANGELES COUNTY ENGINEER
700 LOS ANGELES COUNTY ENGINEERING BLDG.

NOTE: ANY ADDITIONS OR CHANGES ON THIS SHEET MUST BE MADE OR CIRCLED IN RED INK, WITH DATE AND NAME OF PERSON MAKING CHANGE.

Do not extend notes this side of this line.

STATION	B.S.	H.I.	F.S.	ELEV.	Left ℄ North ℄	Right ℄ South
0+61 2				332 5		30 P/L
0+67 3/				32 30	℄	
				32 22	8' Pav.	
				31 93	16 gutout	
				31 72	18 " in	
				32 39	" Top c b.	
				32 9	30 P/L	
1+00				32 16	℄	
2+00				31 80	℄	
					End of Line To East	on Daines Dr.
Going	West	on Daines	Dr.		Left ℄ South ℄	Right ℄ North
0+08 5				331 86	℄	Pav.
0+17 5				31 61	℄	Edge gut.
0+20 5				31 31	℄	FL. Line
0+23 5				31 36	℄	Edge gut.
0+49 2				32 21	℄	
				32 34		8 5 Pav.
				32 34		12 gutout
				32 24		18 " in
				32 84		" Top cb
				33 6		30 P/L

Survey of S. Arcadia S.D. Line 8 Job No. 6852.10 Division No. 10 Notes Red Plotted Profile
Survey by E.E. Brooks Notes Turrill Date Date No.
Index C. Johnson Date Notes Chkd. Checked X-Sec.
Date Date No.

P.P. 2653 Pg. 152

76L-298 CE 307 11-58

PLEASE RETURN TO
LOS ANGELES COUNTY ENGINEER
700 LOS ANGELES COUNTY ENGINEERING BLDG.

NOTE: ANY ADDITIONS OR CHANGES ON THIS SHEET MUST BE MADE OR CIRCLED IN RED INK, WITH DATE AND NAME OF PERSON MAKING CHANGE.

Do not extend notes this side of this line.

STATION	B.S.	H.I.	F.S.	ELEV.	Left ℄ South	℄	Right ℄ North
0+63.9				332.49		℄	
				32.21	8.5 Pav.		
				31.87	17 gut out		
				31.76	18 " in		
				32.37	" Top cb.		
				32.6	30 P/L.		
0+89.2				32.71		℄	
				32.68			8.5 Pav.
				32.47			17 gut out
				32.37			18 " in
				32.96			" Top cb
				33.5			30 P/L
				32.90	8.5 Pav.		
				31.99	17 gut out		
				31.91	18 " in		
				32.43	" Top cb.		
				32.7	30 P/L		
1+89.2				32.98		℄	
				33.02			8.5 Pav.
				32.80			17 gut out
				32.69			18 " in

Profile Notes Red ____ Plotted ____ Job No. 6262-10 Division No. 10 F.B. 2553 Pg. 159
No. ____ Date ____ Date ____ Survey of S. Arcadia S.D. Line 8
X-Sec. Notes Chkd. ____ Checked ____ Survey by F.E. Brock Notes Tuttle Date 10 Sept 59
No. Date Date Map No. Index No. C. Johnson

76L-298 CE 307 11-58

PLEASE RETURN TO
LOS ANGELES COUNTY ENGINEER
700 LOS ANGELES COUNTY ENGINEERING BLDG.

NOTE: ANY ADDITIONS OR CHANGES ON THIS SHEET MUST BE MADE OR CIRCLED IN RED INK, WITH DATE AND NAME OF PERSON MAKING CHANGE.

Do not extend notes this side of this line.

STATION	B.S.	H.I.	F.S.	ELEV.	Left ℄ South	℄ Right ℄ North
1+89 2				333 30		18 Top cb
				33 5		30 P/L
				32 73	8 ± Pav.	
				32 33	17 gutout	
				32 21	18 " in	
				32 83	" Top cb	
				32 7	30 P/L	
3+01 0	N. rim 332 91			332 86	12' Left S.S.M.H.	Mean rim elev.
	S. rim 332 81					
	invert 8" inlet W.			325.53	8" inlet W	8" outlet E.
	" " outlet E.			325.52	rim 332.86	332.86
					meas. 666	667
					Top pipe 326 20	326.19
					dia. 67	67
					invert 325.53	325.52
					End of Line To west on Daines Dr.	
Going North on Tyler Ave.					Left ℄ west	℄ Right ℄ East
32+83 2				332 53		
				323 9	8 ± Pav.	
				32 18	17 gutout	
				31 90	20 " in	

Profile No. ____ Plotted ____ Date ____
X-Sec. No. ____ Checked ____ Date ____
Notes Red 10 Date ____
Notes Chkd. ____ Date ____
Job No. 6252.10 Division No. 5 D. Line 8
Survey of 5 Avenue Dia. Tuttle
Survey by R.E. Brooks Notes ____
Index C. Johnson Date ____
T.B. 2453 Pg. 158

76L-298 CE 307 11-58

PLEASE RETURN TO
LOS ANGELES COUNTY ENGINEER
700 LOS ANGELES COUNTY ENGINEERING BLDG.

NOTE: ANY ADDITIONS OR CHANGES ON THIS SHEET MUST BE MADE OR CIRCLED IN RED INK, WITH DATE AND NAME OF PERSON MAKING CHANGE.

Do not extend notes this side of this line.

STATION	B.S.	H.I.	F.S.	ELEV.	Left ℄ West	℄	Right ℄ East
32+83 ℄				333 11	20 Top cb		
				33 4	40 P/L.		
32+99 ℄				32 76		℄	
				32 62			8 ± Pav.
				32 39			17 gut out
				32 15			20 " in
				33 32			" Top cb.
				33 7			40 P/L
33+23 ℄	T.P.			333 27		℄	
				33 12			8 ± Pav.
				32 85			17 gut out
				32 59			20 " in
				33 76			" Top cb
				34 1			40 P/L
				33 17	8 ± Pav.		
				32 90	17 gut out		
				32 63	20 " in		
				33 86	" Top cb.		
				34 1	40 P/L.		

Profile No. X-Sec.
Notes Red Date Notes Chkd.
Plotted Date Checked
Job No. 6452.10 Division No. 10 F.B. 6553 Pg. 1-59
Survey of S. Arcadia S.D. Lines
Survey by FE Brooks Notes Terrill Date 16 Sept 59
Date Map No.

76L-298 CE 307 11-58

PLEASE RETURN TO
LOS ANGELES COUNTY ENGINEER
700 LOS ANGELES COUNTY ENGINEERING BLDG.

NOTE: ANY ADDITIONS OR CHANGES ON THIS SHEET MUST BE MADE OR CIRCLED IN RED INK, WITH DATE AND NAME OF PERSON MAKING CHANGE.

Do not extend notes this side of this line.

STATION	B.S.	H.I.	F.S.	ELEV.	Left ℄ West	℄	Right ℄ East
33+88 1	N. rim 33464 S. rim 33464			33464	35 ft Left S.S.M.H.	mean rim elev.	
	invert 8" inlet W.			326.04	8" inlet W.		8" outlet E.
	"	" outlet E.		325.89	rim 33464		33464
					meas. 7.93		8.08
					Top pipe 326.71		326.56
					dia. .67		.67
					invert 326.04		325.89
33+92 6	N. rim 33401 S. rim 333.99			33400	℄ S.S.M.H.	mean rim elev.	
	invert 24" inlet N.			324.13	24" inlet N.	24" outlet S.	8" inlet W.
	"	" outlet S.		324.15	rim 33400	33400	33400
	"	8" inlet W		325.57	Meas 7.87	7.85	7.76
					Top pipe 326.13	326.15	326.24
					dia 2.00	2.00	.67
					invert 324.13	324.15	325.57
34+23 2				33469		℄	
				33456			8 ft Pav.
				34.30			17 gut out
				34.05			20 " in
				35.25			" Top c.b.
				35.5			40 P/L
				34.56	8 ft Pav.		

Profile No. ____ Plotted ____ Date ____ Notes Red ____ Date ____ Notes Chkd. ____ Date ____
X-Sec. No. ____ Date ____ Checked ____ Date ____

Job No. 11657.10 Division No. 10 S.D. Line 8
Survey of S. Arcadia Tenn. 11
Survey by PE Brooks Notes
Indexed C. Johnson Date

P.B. 1653 Pg. 116

76L-298 CE 307 11-58

PLEASE RETURN TO
LOS ANGELES COUNTY ENGINEER
700 LOS ANGELES COUNTY ENGINEERING BLDG.

NOTE: ANY ADDITIONS OR CHANGES ON THIS SHEET MUST BE MADE OR CIRCLED IN RED INK. WITH DATE AND NAME OF PERSON MAKING CHANGE.

Do not extend notes this side of this line.

STATION	B.S.	H.I.	F.S.	ELEV.	Left ℄ west	℄	Right ℄ East
34+23 2				33430	17 gut out		
				3403	20 " 177		
				3529	" Top cb		
				355	40 P/L.		
34+90				3520		℄	
				3508			8 5 PAV.
				3481			17 gut out
				3454			20 " 177
				3578			" Top cb
				361			40 P/L
				3508	8 5 Pav.		
				3478	17 gut out		
				3451	20 " 177		
				3575	" Top cb.		
				359	40 P/L.		
35+52.76	= 1100	W. ℄ int Tyler Ave & Danbury St.		33593			
Going west on Danbury St.					Left ℄ south	℄	Right ℄ North
1+08 5/				33580		℄	Pav.
1+17 2/				3561		℄	edge gut
1+20 2				3553		℄	FL. Line

Profile Notes Red ____ Plotted ____ Job No. 6152.10 Division No. 10 F.B. 2553 Pg. 161
No. ____ Date ____ Date ____ Survey of S. Arcadia S.D. Line B
X-Sec. Notes Chkd. ____ Checked ____ Survey by FEF/Brock Notes Terrill Date 10 Sept 63

76L-298 CE 307 11-58

PLEASE RETURN TO
LOS ANGELES COUNTY ENGINEER
700 LOS ANGELES COUNTY ENGINEERING BLDG.

NOTE: ANY ADDITIONS OR CHANGES ON THIS SHEET MUST BE MADE OR CIRCLED IN RED INK, WITH DATE AND NAME OF PERSON MAKING CHANGE.

Do not extend notes this side of this line.

F.B. 25653 Pg. 167 Job No. 62852.10 Division No. 10 Notes Red ____ Plotted ____ Profile ____
Survey of S. Arcadia S.D. Line B Date ____ No. ____ X-Sec. ____
Survey by E.E. Brooks Notes Tewill Notes Chkd. ____ Checked ____
Index C. Johnson Date ____ Date ____ No. ____

STATION	B.S.	H.I.	F.S.	ELEV.	Left ℄ South	Right ℄ North
1+23 2/				335 62	℄	edge gut
1+62 8				36 12	℄	
				36 20		7' Pav.
				36 09		14' gut out
				35 99		15 " 17
				36 59		11 Top cb
				37 0		27 P/L.
1+66 1				36 13	℄	
				35 89	7' Pav.	
				35 53	14' gut out	
				35 45	15 " 17	
				36 09	11 Top cb	
				36 3	27 P/L.	
2+02 8				36 28	℄	
				36 36		7' Pav.
				36 10		14 gut out
				36 02		15 " 17
				36 66		11 Top cb
				36 9		27 P/L.
				35 96	7' Pav.	
				35 63	14' gut out	

76L-298 CE 307 11-58

PLEASE RETURN TO
LOS ANGELES COUNTY ENGINEER
700 LOS ANGELES COUNTY ENGINEERING BLDG.

NOTE: ANY ADDITIONS OR CHANGES ON THIS SHEET MUST BE MADE OR CIRCLED IN RED INK, WITH DATE AND NAME OF PERSON MAKING CHANGE.

Do not extend notes this side of this line.

STATION	B.S.	H.I.	F.S.	ELEV.	Left ℄ South	Right ℄ North
2+02 8				3562	15 gut in	
				3616	" Top cb	
				363	27 P/L	
3+02 8				3640	℄	
				3656		7' Pav.
				3636		14 gut out
				3626		15 " in
				3695		" Top cb
				372		27 P/L
				3610	7' Pav.	
				3588	14 gut out	
				3579	15 " in	
				3642	" Top cb	
				365	27 P/L.	
					End of Line To west on Danbury st.	
35+83 5		Going N. on		Tyler Ave.	Left ℄ W. ℄	Right ℄ S.
		N. Rim =	33638		℄ S.M.H. mean	rim elev.
		S. Rim =	33636	336.37	24" Inlet N.	24" outlet S.
		Invert	24" Inlet N.	325.51	rim 336.37	336.37
					meas 8.86	8.86
		" "	Outlet S.	325.99	Top pipe 327.51	327.51
					dia 1.00	1.00
					invert 325.51	325.99

Profile No. ____ Date ____ Notes Red ____ Plotted ____ Job No. 6257 Division No. 10 F.B. 7653 Pg. 43
Notes Chkd. ____ Date ____ Checked ____ Date ____ Map No. ____ Survey by FEB Brooks Notes Tuttle Date 10 Sept 58 Survey of S. Arcadia S.D. Line 8
X-Sec. ____ No. ____

76L-298 CE 307 11-58

PLEASE RETURN TO
LOS ANGELES COUNTY ENGINEER
700 LOS ANGELES COUNTY ENGINEERING BLDG.

NOTE: ANY ADDITIONS OR CHANGES ON THIS SHEET MUST BE MADE OR CIRCLED IN RED INK, WITH DATE AND NAME OF PERSON MAKING CHANGE.

Do not extend notes this side of this line.

F. B. 1853 Pg. 144 Job No. 2852.10 Division No. 10 Notes Red Plotted Profile No.
Survey of S. Arcadia S. D. Line & Date Date X-Sec. No.
Survey by FE Brooks Notes Turrill Notes Chkd Checked
Index [redacted] C. Johnson Date Date Date No.

STATION	B. S.	H. I.	F. S.	ELEV.	Left ℄ W	℄	Right ℄ E.
36+00				336 56		℄	
				36 98			8.5 R pav't
				36 26			17 " Gutter out
				35 95			20 " " in
				37 20			" " Top cb.
				37 5			40 " P/L
36+10±				36 76		℄	
				36 54	8.5 L pav't		
				36 34	17 " Gutter out		
				36 07	20 " " in		
				37 30	" " Top cb.		
				37 5	40 " P/L		
36+50±	T. P.			337 21		℄	
				37 09	8.5 L. pav't		
				36 81	17 " Gutter out		
				36 59	20 " " in		
				37 81	" " Top cb.		
				37 9	40 " P/L		

76L-298 CE 307 11-56

PLEASE RETURN TO
LOS ANGELES COUNTY ENGINEER
700 LOS ANGELES COUNTY ENGINEERING BLDG.

NOTE: ANY ADDITIONS OR CHANGES ON THIS SHEET MUST BE MADE OR CIRCLED IN RED INK, WITH DATE AND NAME OF PERSON MAKING CHANGE.

Do not extend notes this side of this line.

STATION	B.S.	H.I.	F.S.	ELEV.	Left & W	℄	Right & E
36+76.9		N. rim =	337 55				
		S. rim =	337 56	337. 55	℄ S. M.H.	mean rim elev.	
	Invert 8" Inlet W			327. 58	8" Inlet W	24" Inlet N	24" Outlet S
	" 24" " N			326. 15	rim 337.55	337.55	337.55
					meas 9.30	9.40	9.42
	" " Outlet S			326. 13	Top pipe 328 25	328 15	328 13
					dia .67	2.00	2.00
					invert 327 58	326 15	326. 13
		N. rim =	338.31				
		S. rim =	338 31	338 31	35-5 L S. M.H.	mean rim elev.	
	Invert 8" Inlet W.			327 98	8" Inlet W.		8" Outlet E.
	" " Outlet E.			327 85	rim 338.31		338.31
					meas 9.66		9.79
					Top pipe 328 65		328 12
					dia .67		.67
					invert 327.98		327 85
37+00				337 86		℄	
				37 76		85 R pavt	
				37 50		17 " Gutter out	
				37 22		20 " " in	
				38 93		" " Top cb	
				38 7		40 " P/L	
37+50?				38 20		℄	
				38 09	85 L pavt		
				37 87	17 " Gutter out		
				37 57	20 " " in		

Profile Notes Red ____ Plotted ____ Job No. 6252.10 Division No. 10 F.B. 2553 Pg. 165
No. ____ Date ____ Date ____ Survey of S. Arcadia S.D. Line 8
X-Sec. ____ Notes Chkd. ____ Checked ____ Survey by F.E. Brooks Notes Turn 11 Date 2/11/59
No. ____ Date ____ Date ____ Map No. ____ Traced ____ Date ____

76L-298 CE 307 11-58

PLEASE RETURN TO
LOS ANGELES COUNTY ENGINEER
700 LOS ANGELES COUNTY ENGINEERING BLDG.

NOTE: ANY ADDITIONS OR CHANGES ON THIS SHEET MUST BE MADE OR CIRCLED IN RED INK, WITH DATE AND NAME OF PERSON MAKING CHANGE.

Do not extend notes this side of this line.

F. B. 2353 PG. 146 Job No. 6252.10 Division No. 10 Notes Red Plotted Profile No.
Survey of S Arcadia S.D. Line 8 Date Date X-Sec. No.
Survey by E.F. Brandt Notes Turn 11 Notes Chkd. Checked
Indexed C. Johnson Date Date Date

STATION	B. S.	H. I.	F. S.	ELEV.	Left & W	℄	Right & E.
37+50.7				338 73	20 L Top cb		
				39 1	40 " P/L		
37+65'				38 70		℄	
				38 54	8.5 L part		
				38 39	17 " Gutter out		
				38 05	20 " " in		
				38 27	" " Top cb.		
				39 4	40 " P/L		
38+00				39 02		℄	
				38 90			8.5 R. part
				38 66			17 " Gutter out
				38 37			20 " " in
				39 57			" " Top cb
				39 8			40 " P/L
BM TE 532				340 06	B.M. T.E. 532 Elev. 340.058 F.B. 2507-17 IN 6252.10		
					Tyler Ave. & E. Daineswood st. N.W. cor.		
					Bt. Spk in cb 20' N of N. end C.R.		
38+28.53 N=1400 W.		℄ int Tyler Ave. & DANESWOOD DR.		339 16			

76L-298 CE 307 11-58

PLEASE RETURN TO
LOS ANGELES COUNTY ENGINEER
700 LOS ANGELES COUNTY ENGINEERING BLDG.

NOTE: ANY ADDITIONS OR CHANGES ON THIS SHEET MUST BE MADE OR CIRCLED IN RED INK, WITH DATE AND NAME OF PERSON MAKING CHANGE.

Do not extend notes this side of this line.

STATION	B.S.	H.I.	F.S.	ELEV.	Left ℄ South	Right ℄ North
	Going W. on			Dainswood Dr.		
					Left ℄	Right ℄
1+08.5				33911		℄ part
1+17				3889		℄ edge conc. Gutter
1+20				3874		℄ Flow line " "
1+23				3885		℄ edge " "
1+42				3976		℄ break
1+67				3981		℄
				3967		8 R pav't
				3941		16 " Gutter out
				3931		17 " " in
				3993		" " Top cb
				404		27 " P/L
				3966	8 L pav't	
				3945	16 " Gutter out	
				3931	17 " " in	
				3996	" " Top cb.	
				402	27 " P/L	
2+07				3992		℄
				3971		8 R pav't
				3943		16 " Gutter out

Profile Notes Red ____ Plotted ____ Job No. 2232A Division No. 12 F.B. 2553 Pg. 167
No. ____ X-Sec. ____ Date ____ Date ____ Survey of S. Arcadia S.D. Line B
Notes Chkd. ____ Checked ____ Survey by F.E. Brooks Notes Turn Date 8/11/59
No. ____ Date ____ Date ____ Map No. ____ Index ____

76L-266 CE 307 11-56

PLEASE RETURN TO
LOS ANGELES COUNTY ENGINEER
700 LOS ANGELES COUNTY ENGINEERING BLDG.

NOTE: ANY ADDITIONS OR CHANGES ON THIS SHEET MUST BE MADE OR CIRCLED IN RED INK, WITH DATE AND NAME OF PERSON MAKING CHANGE.

Do not extend notes this side of this line.

F. B. 2553 Pg. 168 Job No. 6252.10 Division No. 10 Notes Red ____ Plotted ____ Profile ____

Survey of S. Arcadia S.D. Line B Date ____ No. ____

Survey by E. E. Gerdt Notes Turvill Notes Chkd. ____ Checked ____ X-Sec. ____

Indexed K. C. Jones Date ____ Date ____ No. ____

STATION	B.S.	H.I.	F.S.	ELEV.	Left ℄ S.	℄	Right ℄ N.
2+07				339 35			17 R Gutter in
				90 00			" " Top cb.
				40 3			27 " P/L
				39 80	8' L pav't		
				39 97	16 " Gutter out		
				39 36	17 " " in		
				40 03	2 " Top cb		
				40 0	27 " P/L		
3+07				40 05		℄	
				39 98			8 R pav't
				39 60			16 " Gutter out
				39 50			17 " " in
				40 16			" " Top cb
				40 4			27 " P/L
				39 91	8 L pav't		
				39 63	16 " Gutter out		
				39 53	17 " " in		
				40 12	" " Top cb.		
				40 4	27 " P/L		
		End of Run W on Dainswood Dr.					

76L-298 CE 307 11-58

PLEASE RETURN TO
LOS ANGELES COUNTY ENGINEER
700 LOS ANGELES COUNTY ENGINEERING BLDG.

NOTE: ANY ADDITIONS OR CHANGES ON THIS SHEET MUST BE MADE OR CIRCLED IN RED INK, WITH DATE AND NAME OF PERSON MAKING CHANGE.

Do not extend notes this side of this line.

Profile No. ___ Notes Red ___ Date ___ Plotted ___ Date ___ Job No. 6252.10 Division No. 10 F.B. 2613 Pg. 1/2
X-Sec. No. ___ Notes Chkd. ___ Date ___ Checked ___ Date ___ Survey of S. Arcadia S.D. line A
Survey by F.E. Brooks Notes Turn Date 9/11/58
Map No. ___ Indexed ___

STATION	B.S.	H.I.	F.S.	ELEV.			
		Going N.		on Tyler Ave.			
					Left ℄ W	℄	Right ℄ E
38+92.5				339.44		℄	
				39.32	8.5 L pavt		
				39.45	17 " Gutter out		
				38.87	20 " " in		
				40.04	" " Top cb		
				40.6	40 " P/L		
39+00				39.96		℄	
				39.40		8.5 R pavt	
				39.14		17 " Gutter out	
				38.85		20 " " in	
				40.02		" " Top cb	
				40.3		40 " P/L	
39+23		N rim = 339.60 S rim = 339.59		339.60	℄ S.S.M.H Mean rim elev.		
		invert 24" inlet N		327.84	24" inlet N	24" outlet S.	8" inlet NW.
		" " outlet S.		327.81	rim 339.60	339.60	339.60
		" 8" inlet NW.		329.27	meas. 9.76	9.79	9.66
					329.84	329.81	329.94
					Top pipe dia 2.00	2.00	.67
					invert 327.84	327.81	329.27

76L-298 CE 307 11-58

PLEASE RETURN TO
LOS ANGELES COUNTY ENGINEER
700 LOS ANGELES COUNTY ENGINEERING BLDG.

NOTE: ANY ADDITIONS OR CHANGES ON THIS SHEET MUST BE MADE OR CIRCLED IN RED INK, WITH DATE AND NAME OF PERSON MAKING CHANGE.

Do not extend notes this side of this line.

F.B. 2553 PG. 178 Job No. 62512 Division No. 10 Notes Red ____ Plotted ____ Profile ____
Survey of S. Arcadia S.D. Line B Date ____ No. ____ X-Sec. ____
Survey by E.E. Brooks Notes ____ Notes Chkd. ____ Checked ____
Indexed [redacted] Date ____ Date ____ No. ____

STATION	B.S.	H.I.	F.S.	ELEV.	Left ℄ West	℄	Right ℄ East
39+32 ℄				339 61		℄	
				39 56			8' PAV.
				39 29			17 Gut out
				39 01			20 " 17
				40 15			" Top cb
				40 4			40 P/L
				39 46	8' PAV.		
				39 32	17 gut out		
				39 01	20 " 17		
				40 20	" Top cb		
				40 9	40 P/L		
39+74 ℄	N. rim = 341.35			341 35	37' Left S.S.N.H.		Mean rim elev.
	S. rim = 341.35						
	invert	8" inlet W		331 52	8" inlet W		8" outlet S. W
	"	" outlet S.W.		331 21	rim 341 35		341.35
					meas. 9.16		9.47
					Top pipe 332.19		331.88
					dia .67		.67
					invert 331.52		331.21
40+00	T.P.	P.K.		339 94		℄	
				39 80			8' PAV.
				39 58			17 gutout

76L-298 CE 307 11-58

PLEASE RETURN TO
LOS ANGELES COUNTY ENGINEER
700 LOS ANGELES COUNTY ENGINEERING BLDG.

NOTE: ANY ADDITIONS OR CHANGES ON THIS SHEET MUST BE MADE OR CIRCLED IN RED INK, WITH DATE AND NAME OF PERSON MAKING CHANGE.

Do not extend notes this side of this line.

STATION	B.S.	H.I.	F.S.	ELEV.	Left ℄ West	℄	Right ℄ East
40+00				3 39 25			20 gut in
				40 52			" Top cb
				40 8			40 P/L
				39 79	8 5 Pav.		
				39 60	17 gut out		
				39 33	20 " in		
				40 42	" Top cb		
				40 9	40 P/L		
40+65				40 18		℄	
				40 06			8 5 Pav.
				39 90			17 gut out
				39 66			20 " in
				40 79			" Top cb
				41 0			40 P/L
40+66				40 19		℄	
				40 03	8 5 Pav.		
				39 85	17 gut out		
				39 60	20 " in		
				40 96	" Top cb		
				40 9	40 P/L		
41+26.08 N=0.00 E ℄ W.				40 97	℄ int Tyler & LYNROSE St		

Profile Notes Red ____ Plotted ____ Job No. 6.5.12 Division No. 10 F.B. 2553 Pg. 172
No. ____ Date ____ Date ____ Survey of S. Arcadia S.D. Line 8
X-Sec. Notes Chkd. ____ Checked ____ Survey by EE Brooks Notes Taken Date 9/11/53
No. ____ Date ____ Date ____ Map No. ____ Indexed ____ Date ____

76L-298 CE 307 11-58

PLEASE RETURN TO
LOS ANGELES COUNTY ENGINEER
700 LOS ANGELES COUNTY ENGINEERING BLDG.

NOTE: ANY ADDITIONS OR CHANGES ON THIS SHEET MUST BE MADE OR CIRCLED IN RED INK, WITH DATE AND NAME OF PERSON MAKING CHANGE.

Do not extend notes this side of this line.

F.B. 2553 PG. 112 Job No. 6282.10 Division No. 10 Notes Red Plotted Profile No.
Survey of S. Arcadia S.D. Line B Date Date X-Sec. No.
Survey by E.E. Brad Notes 4 Turn 11 Notes Chkd. Checked
Indexed C. Johnson Date Date Date No.

STATION	B.S.	H.I.	F.S.	ELEV.	Left ℄ North	℄ Right ℄ South
Going EAST on LYNROSE St.						
0+08.5				340 38		℄ Pav.
0+17.2				40 17		℄ Edge gut
0+20				39 99		℄ FL. Line
0+23.9				40 02		℄ Edge gut
0+63.7				40 80		℄
				40 58		8' PAV
				40 39		16 gut out
				40 22		18 " in
				40 88		" Top cb
				41 3		30 P/L
0+68.6				40 35		16 gut out
				40 21		18 " in
0+70.3				40 83		℄
				40 92	8' PAV.	
				40 86	16 gut out	
				40 71	18 " in	
				41 33	" Top cb	
				41 6	30 P/L	
0+71.6				40 86	16 gut out	

76L-298 CE 307 11-58

PLEASE RETURN TO
LOS ANGELES COUNTY ENGINEER
700 LOS ANGELES COUNTY ENGINEERING BLDG.

NOTE: ANY ADDITIONS OR CHANGES ON THIS SHEET MUST BE MADE OR CIRCLED IN RED INK, WITH DATE AND NAME OF PERSON MAKING CHANGE.

Do not extend notes this side of this line.

STATION	B.S.	H.I.	F.S.	ELEV.	Left ℄ North	℄	Right ℄ South
0+71 6				3407 1	18' gut in		
1+03 3				40 66		℄	
				40 38			9' PAV.
				39 98			18 Bot. cb.
				40 60			" Top cb.
				40 7			30 P/L
				40 71	9' PAV.		
				40 55	18' Bot cb.		
				41 12	" Top cb.		
				41 6	30 P/L		
2+03 3				39 94		℄	
				39 58			9' Pav.
				39 33			18 Bot cb
				39 91			" Top cb.
				40 1			30 P/L
				40 05	9' PAV.		
				39 85	18 Bot cb		
				40 96	" Top cb.		
				41 1	30 P/L		
					End of Line TO EAST on LYNROSE St.		

Profile Notes Red ____ Plotted ____ Job No. 6252.18 Division No. 10 F.B. 2553 Pg. 173
No. ____ Date ____ Date ____ Survey of S. Arcadia S.D. Line B
X-Sec. ____ Notes Chkd. ____ Checked ____ Survey by F.E. Brooks Notes Terrill Date 9/11/59
No. ____ Date ____ Date ____ Map No. ____ Index [redacted] C. [redacted]

76L-298 CE 307 11-58

PLEASE RETURN TO
LOS ANGELES COUNTY ENGINEER
700 LOS ANGELES COUNTY ENGINEERING BLDG.

NOTE: ANY ADDITIONS OR CHANGES ON THIS SHEET MUST BE MADE OR CIRCLED IN RED INK, WITH DATE AND NAME OF PERSON MAKING CHANGE.

Do not extend notes this side of this line.

F.B. 2553 PG. 174 Job No. 6252.10 Division No. 10 Notes Red ____ Plotted ____ Profile No. ____
Survey of S. Arcadia S.D. Line B Date ____ Date ____
Survey by E.E. Brooks Notes Turn 11 Notes Chkd. ____ Checked ____ X-Sec. No. ____
Index C. Johnson Date ____ Date ____

STATION	B.S.	H.I.	F.S.	ELEV.	Left ℄ South	℄	Right ℄ North
Going West on LYNROSE ST.							
0+08				340 34		℄	Pav.
0+17				40 12		℄	edge gut
0+20				40 03		℄	FL. Line
0+24				40 10		℄	edge gut
0+67				41 03		℄	
				40 95			8' Pav.
				40 70			16 gut out
				40 58			17 " in
				41 19			" Top cb
				41 2			30 P/L
				40 99	8' Pav.		
				40 67	16' gut out		
				40 60	17 " in		
				41 22	" Top cb		
				41 6	30 P/L		
1+07				41 22		℄	
				41 08			8' Pav.
				40 76			16 gut out
				40 67			17 " in
				41 32			" Top cb

76L-298 CE 307 11-58

PLEASE RETURN TO
LOS ANGELES COUNTY ENGINEER
700 LOS ANGELES COUNTY ENGINEERING BLDG.

NOTE: ANY ADDITIONS OR CHANGES ON THIS SHEET MUST BE MADE OR CIRCLED IN RED INK, WITH DATE AND NAME OF PERSON MAKING CHANGE.

Do not extend notes this side of this line.

STATION	B.S.	H.I.	F.S.	ELEV.	Left ℄ South	℄ Right ℄ North
1+07				341 4		30 P/L
				41 10	8 Pav.	
				40 80	16 gut out	
				40 72	17 " in	
				41 35	" Top cb	
				41 6	30 P/L	
2+07				41 45	℄	
				41 27		8' Pav.
				41 05		16 gut out
				40 97		17 " in
				41 61		" Top cb
				42 2		30 P/L
				41 33	8' Pav.	
				41 10	16 gut out	
				41 00	17 " in	
				41 62	" Top cb	
				42 1	30 P/L.	
					End of Line To WEST on LYNROSE ST.	

Profile Notes Red ____ Plotted ____ Job No. 6252.10 Division No. 10 F.B. 2553 Pg. 175
No. ____ Data ____ Date ____ Survey of S. Arcadia S.D. Line B
X-Sec. ____ Notes Chkd. ____ Checked ____ Survey by E.E. Grant Notes Taken C. Jones Date 8-11-53
No. ____ Date ____ Date ____ Map No. ____ Index ____

76L-208 CE 307 11-58

PLEASE RETURN TO
LOS ANGELES COUNTY ENGINEER
700 LOS ANGELES COUNTY ENGINEERING BLDG.

NOTE: ANY ADDITIONS OR CHANGES ON THIS SHEET MUST BE MADE OR CIRCLED IN RED INK, WITH DATE AND NAME OF PERSON MAKING CHANGE.

Do not extend notes this side of this line.

B.B. 24553 Pg. 178 Job No. 6252.10 Division No. 10 Notes Red. Plotted Profile
Survey of S. Arcadia S.D. Line 8 Date Date No. X-Sec.
Survey by E.E. Rudkt Notes Turrill Notes Chkd. Checked
Indexed C. Fontana Date Date Date No.

STATION	B.S.	H.I.	F.S.	ELEV.	LEFT ℄ WEST	℄	RIGHT ℄ EAST
Going NORTH on TYLER AVE.							
41+80 ℄				34097		℄	
				4064			8" Pav.
				4046			17 gut out
				4014			20 " in
				4129			" Top cb.
				420			40 P/L
				4062	8" Pav.		
				4037	17 gut out		
				4014	20 " in		
				4123	" Top cb.		
				418	40 P/L.		
42+20 ℄	T.P.	P.K.		34097		℄	
				4083			8" Pav.
				4059			17 gut out
				4030			20 " in
				4147			" Top cb
				420			40 P/L
				4080	8" Pav.		
				4056	17 gut out		
				4029	20 " in		

76L-298 CE 307 11-58

PLEASE RETURN TO
LOS ANGELES COUNTY ENGINEER
700 LOS ANGELES COUNTY ENGINEERING BLDG.

NOTE: ANY ADDITIONS OR CHANGES ON THIS SHEET MUST BE MADE OR CIRCLED IN RED INK. WITH DATE AND NAME OF PERSON MAKING CHANGE.

Do not extend notes this side of this line.

Profile No. ____ Notes Red ____ Plotted ____ Job No. 6252.18 Division No. 10 F.B. 2833 Pg. 122
X-Sec. ____ Date ____ Date ____ Survey of S. Arcadia S.D. Line 8
Notes Chkd. ____ Checked ____ Survey by E.E. Bunt Notes Compiled Date 8-11-59
Date ____ Date ____ Map No. ____ Inspector C. Jordan

STATION	B.S.	H.I.	F.S.	ELEV.	Left ℄ west	℄	Right ℄ East
				341 98	20 Top cb		
				91 7	40 P/L		
42+53.2				41 04		℄	
				40 91			8.5 Pav.
				40 67			17 gutter out
				40 40			20 " rim
				91 54			" Top cb
				42 1			40 P/L
				40 89	8.5 Pav.		
				40.65	17 gutter out		
				40 38	20 " rim		
				41 57	" Top cb		
				41 7	40 P/L.		
42+71.5		N. rim = 341.12 S. rim = 341.11		341.12	℄ S.S.M.H Mean rim elev.		
		Invert 8" inlet W		331 43	8" inlet W	24" inlet N.	24" outlet S.
		" 24" " N.		330 24	rim 341.12	341.12	341.12
		" " outlet S.		330 20	meas. 9.02	8.88	8.92
					Top pipe 332.10	332.24	332.20
					dia 67	2.00	2.00
					invert 331.43	330.24	330.20

76L-298 CE 307 11-58

PLEASE RETURN TO
LOS ANGELES COUNTY ENGINEER
700 LOS ANGELES COUNTY ENGINEERING BLDG.

NOTE: ANY ADDITIONS OR CHANGES ON THIS SHEET MUST BE MADE OR CIRCLED IN RED INK, WITH DATE AND NAME OF PERSON MAKING CHANGE.

Do not extend notes this side of this line.

STATION	B.S.	H.I.	F.S.	ELEV.		
42+84.83 N = 1400 W		℄ int. Tyler & Alley		341 20		
Going West on Alley					Left ℄ south	Right ℄ North
1+08.5				341 06	℄	Pav.
1+17				40 77	℄	edge gut
1+20				40 50	℄	FL. Line
1+30				41 36	℄	
				41 56		10 bot cb
				41 66		" Top cb
				41 48	10 bot cb	
				41 59	" Top cb	
1+40				41 49	℄	
				41 74		10 edge pav. & P/L
				41 62	10 edge Pav. & P/L	
1+49.2	N. rim = 341.74 S. rim = 341.78			341.76	7½ Left S.S.M.H.	mean rim elev.
	Invert	8" inlet W		331 76	8" inlet W	8" outlet E.
	"	" outlet E.		331.61	rim 341.76 Meas 9.33 Top Pipe 332 43 dia .67 Invert 331.76	341.76 9.48 332 28 .67 331.61

F.B. 2853 Pg. 119 Job No. 6252.10 Division No. 10 Notes Red Plotted Profile
Survey of S. Arcadia S.D. Line B. Date Date No.
Survey by ~~C.E. Sparks~~ Turrill Notes Chkd. Checked X-Sec.
Indexed Date Date Date No.

76L-296 CE 307 11-58

PLEASE RETURN TO
LOS ANGELES COUNTY ENGINEER
700 LOS ANGELES COUNTY ENGINEERING BLDG.

NOTE: ANY ADDITIONS OR CHANGES ON THIS SHEET MUST BE MADE OR CIRCLED IN RED INK. WITH DATE AND NAME OF PERSON MAKING CHANGE.

Do not extend notes this side of this line.

Profile Notes Red ____ Plotted ____ Job No. 6252.14 Division No. 10 F.B. 25373 Page 174
No. ____ Date ____ Date ____ Survey of S. Arcadia Sta. Line B
X-Sec. ____ Notes Chkd. ____ Checked ____ Survey by F.L. Banks Notes Taken Date 9-11-59
No. ____ Date ____ Date ____ Map No. ____ Inst. [redacted]

STATION	B.S.	H.I.	F.S.	ELEV.	Left ℄ South	℄	Right ℄ North
1+80				34296		℄	
				4267			10' edge pav. & P/L
				4266	10 Edge Pav. & P/L		
2+80				4380		℄	
				4395			10' edge pav. & P/L
				4392	10 edge Pav. & P/L		
					End of Line West on Alley		
	Going North on Tyler Ave.				Left ℄ West	℄	Right ℄ East
43+15 ℄				34133		℄	
				4117			8 ⁵/ Pav.
				4093			17 gut out
				4064			20 " in
				4181			" Top cb.
				4202			40 P/L
				4120	8 ⁵/ Pav.		
				4094	17 gut out		
				4065	20 " in		
				4178	" Top cb		
				4200	40 P/L		
43+55 ℄				4151		℄	

76L-298 CE 307 11-58

PLEASE RETURN TO
LOS ANGELES COUNTY ENGINEER
700 LOS ANGELES COUNTY ENGINEERING BLDG.

NOTE: ANY ADDITIONS OR CHANGES ON THIS SHEET MUST BE MADE OR CIRCLED IN RED INK, WITH DATE AND NAME OF PERSON MAKING CHANGE.

Do not extend notes this side of this line.

F. B. 2553 Pg. 180 Job No. 6252.10 Division No. 10 Notes Red Plotted Profile No.
Survey of S. Arcadia S.D. Line B. Date Date X-Sec. No.
Survey by E.E. Brooks Notes Turrill Notes Chkd. Checked
Index K. C. Thomas Date Date Date No.

STATION	B.S.	H.I.	F.S.	ELEV.	Left & West ℄	Right & East
43+55 6				39138	8 5 Pav.	
				4112	17 gut out	
				4081	20 " in	
				4197	" Top cb	
				422	40 P/L	
43+68 5	℄ PT. in gut & cb.			4157	℄	
				4193		9' Pav.
				4121		18' gut out
				4092		20 " in
				4209		" Top cb.
				430		40 P/L.
43+98 6	℄ PT. in gut & cb.			4121		28 gut out
				4113		30 " in
				4177		" Top cb.
44+55 6				4185	℄	
				4158		14 Pav.
				4137		28 gut out
				4126		30 " in.
				4190		" Top cb
				422		40 P/L
				4168	8 5 Pav.	
				4154	17 gut out	

76L-298 CE 307 11-58

PLEASE RETURN TO
LOS ANGELES COUNTY ENGINEER
700 LOS ANGELES COUNTY ENGINEERING BLDG.

NOTE: ANY ADDITIONS OR CHANGES ON THIS SHEET MUST BE MADE OR CIRCLED IN RED INK, WITH DATE AND NAME OF PERSON MAKING CHANGE.

Do not extend notes this side of this line.

STATION	B.S.	H.I.	F.S.	ELEV.	Left & West	℄	Right & East
44+55 ℄				340.53	20 gut in		
				41 30	" Top cb.		
				42 8	40 P/L.		
45+05 ℄	T.P	P.K		342.06		℄	
				41 88	8 Pav.		
				41 69	17 gut out		
				41 98	20 " in		
				42 61	" Top cb.		
				43 1	40 P/L		
45+16 ℄				42 02		℄	
				41 82			14 pav.
				41 56			28 gut out
				41 42			30 " in
				41 49			" Top cb depress
				42 3			40 P/L.
45+30				41 93		℄	
45+60				41 97		℄	
45+89.47 N.=0+00 E&W		& int Tyler & Live Oak		42 22			
Going EAST on Live oak					Left & North	℄	Right & South
0+14				342 29		℄	Pav.
0+28				42 39		℄	Pav.

Profile Notes Red ____ Plotted ____ Job No. 6252.10 Division No. 10 F.B. 2553
No. ____ Date ____ Date ____ Survey of S. Arcadia S.D. Line B
X-Sec. ____ Notes Chkd. ____ Checked ____ Survey by L.E. Brooks Note Tyrell Date 8-11-59
No. ____ Date ____ Date ____ Map No. ____ Inspector C. Johnson

76L-298 CE 307 11-58

PLEASE RETURN TO
LOS ANGELES COUNTY ENGINEER
700 LOS ANGELES COUNTY ENGINEERING BLDG.

NOTE: ANY ADDITIONS OR CHANGES ON THIS SHEET MUST BE MADE OR CIRCLED IN RED INK, WITH DATE AND NAME OF PERSON MAKING CHANGE.

Do not extend notes this side of this line.

F.B. 2353 Pg. 1582 Job No. 6202.10 Division No. 10 Notes Red ____ Plotted ____ Profile No. ____
Survey of S. Arcadia S.D. Line B Date ____ Date ____ X-Sec. No. ____
Survey by E.E. Brooks Notes Tuttle Notes Chkd. ____ Checked ____
Index Clearance Date ____ Date ____ Date ____

STATION	B.S.	H.I.	F.S.	ELEV.	Left ℄ North	℄	Right ℄ South
0+45				342 75		℄	Pav.
0+62				43 02		℄	
				42 58			18' Pav.
				41 67			36 gut out
				41 61			38 " 17
				41 69			" Top cb. (Depressed)
				42 6			50 P/L
0+71.5				43 19		℄	
				43 15	18' pav.		
				42 76	36 gut out		
				42 60	38 " 17		
				42 68	" Top cb.		
				43 5	50 P/L.		
1+02				43 41		℄	
				42 78			18 Pav.
				41 95			36 gut out
				41 90			38 " 17
				42 55			" Top cb
				42 8			50 P/L.
				43 34	18 pav.		
				42 85	36 gut out		

76L-298 CE 307 11-58

PLEASE RETURN TO
LOS ANGELES COUNTY ENGINEER
700 LOS ANGELES COUNTY ENGINEERING BLDG.

NOTE: ANY ADDITIONS OR CHANGES ON THIS SHEET MUST BE MADE OR CIRCLED IN RED INK, WITH DATE AND NAME OF PERSON MAKING CHANGE.

Do not extend notes this side of this line.

STATION	B. S.	H. I.	F. S.	ELEV.	Left ℄ North	Right ℄ South
1+02				342 66	38 gut in	
				343 34	" Top cb	
				43 6	50 P/L.	
2+02				43 59		
				43 05		18 pav
				42 16		36 gut out
				42 00		38 " in
				42 65		" Top cb
				43 1		50 P/L
				43 59	18 Pav.	
				43 00	36 gut out	
				42 87	38 " in	
				43 55	" Top cb	
				43 8	50 P/L.	
2+37 ±	N. rim = 343.41 S. rim = 343.48			343 44	27.5 left S.S.M.H. mean rim elev.	
	invert	26" inlet E.		333 18	26" inlet E.	26" outlet W.
	"	" outlet	W.	333 15	rim 343.44	343 49
					meas 8.09	8.12
					Top pipe 335.35	335.32
					dia 2.17	2.17
					invert 333.18	333.15

End of Line on Live Oak To East

Profile Notes Red ____ Plotted ____ Job No. 6252.10 Division No. 10 S.B. 2553 Pg. 183
No. ____ Date ____ Date ____ Survey of S. Arcadia S.D. Line B
X-Sec. ____ Notes Chkd. ____ Checked ____ Survey by F.E. Bueno Notes Tuyll Date 9-11-57
No. ____ Date ____ Date ____ Map No. ____ Inspector C. Johnson

76L-298 CE 307 11-58

PLEASE RETURN TO
LOS ANGELES COUNTY ENGINEER
700 LOS ANGELES COUNTY ENGINEERING BLDG.

NOTE: ANY ADDITIONS OR CHANGES ON THIS SHEET MUST BE MADE OR CIRCLED IN RED INK, WITH DATE AND NAME OF PERSON MAKING CHANGE.

Do not extend notes this side of this line.

F.B. 2553 Pg. 184 Job No. 6252.10 Division No. 10 Notes Rcd. Plotted Profile No.
Survey of S. Arcadia S.D. Line 8 Date Date X-Sec. No.
Survey by E.E. Grant Notes Notes Chkd. Checked
Indexed C. Tapia Date Date Date No.

STATION	B.S.	H.I.	F.S.	ELEV.	LEFT ℄ South	℄	RIGHT ℄ North
Going west on Live oak Ave.							
0+10				3 42 30		℄	Pav.
0+20				42 49		℄	Pav.
0+45				43 16		℄	Pav.
0+60 6				43 37		℄	
				43 40			18' Pav.
				43 21			36 gut out
				43 03			38 " in (Depressed)
				43 09			11 Top cb.
				44 0			50 P/L
0+69 1				43 53		℄	
				42 94	17 5	Pav.	
				42 44	35	gut out	
				42 25	38	" in (Depressed)	
				42 34	"	Top cb.	
				43 1	50	P/L	
1+00 6				344 09		℄	
				44 08			18 Pav.
				43 66			36 gut out
				43 54			38 " in
				44 17			" Top cb.

76L-298 CE 307 11-58

PLEASE RETURN TO
LOS ANGELES COUNTY ENGINEER
700 LOS ANGELES COUNTY ENGINEERING BLDG.

NOTE: ANY ADDITIONS OR CHANGES ON THIS SHEET MUST BE MADE OR CIRCLED IN RED INK, WITH DATE AND NAME OF PERSON MAKING CHANGE.

Do not extend notes this side of this line.

Profile No. X-Sec. Notes Red. Date Notes Chkd. Plotted Date Checked Job No. 6252.1 Division No. 10 Survey of S. Arcadia S.D. Line 8 Survey by F.E. Brown Notes Terrill Date 2-1-58 F.B. 2553 Pg. 185

STATION	B.S.	H.I.	F.S.	ELEV.	Left 5' South	℄	Right 5' North
1+00 6				344 4			50 P/L
				43 54	18' Pav.		
				42 96	36 gut out		
				42 65	38 " in		
				43 23	" Top c b		
				43 5	50 P/L.		
2+00 6				44 92		℄	
				44 85			18' Pav.
				44 42			36 gut out
				44 30			38 " in
				44 94			" Top c b
				45 5			50 P/L.
				44 36	18' Pav.		
				43 56	36 gut out		
				43 93	38 " in		
				44 06	" Top c b		
				44 3	50 P/L.		
3+80 5		N. rim = 345.96 S. rim = 345.98 Invert 8" inlet W " " outlet E		345 97	275 Right S.S. M.H. mean rim elev.		
				337 92	rim 8" inlet W 345.97 meas. 7.38 Top Pipe 338.59 dia .67 invert 337.92		8" out E 345.9[illegible] 7.[illegible] 338.[illegible] 337.[illegible]
				337 81			

end of Lineon Live oak to West

PLEASE RETURN TO
LOS ANGELES COUNTY ENGINEER
700 LOS ANGELES COUNTY ENGINEERING BLDG.

NOTE: ANY ADDITIONS OR CHANGES ON THIS SHEET MUST BE MADE OR CIRCLED IN RED INK, WITH DATE AND NAME OF PERSON MAKING CHANGE.

Do not extend notes this side of this line.

STATION	B.S.	H.I.	F.S.	ELEV.	Left ℄ West	℄	Right ℄ East
Going North on TYLER AVE.							
46+00				342 22		℄	Pav.
46+16	N. rim = 34232			342 31	℄ S.S. M.H. mean rim elev.		
	S. rim = 34230				15" inlet N.	26" inlet E	24" outlet S. 8" inlet W
	invert	15' inlet N.		333 59	rim 342.31	342.31	342.31 342.31
	"	26" " E.		332 91	meas. 747	723	778 620
					33484	335 08	334 53 336 11
	"	24" outlet S.		332 53	Top pipe		
	"	8 inlet W		335 44	dia 1.25	2.17	2.00 .67
					invert 333.59	332.91	332 53 335 44
46+20				342 32		℄	Pav.
46+30				342 63		℄	Pav.
46+55				93 13		℄	
				43 42	15 Pav.		
				43 24	30 gut out		
				343 14	32 " in (Depressed)		
				43 23	" Top cb		
				44 0	50 F/L		
46+65				43 49		℄	
				43 18			15 Pav.
				43 06			30 gut out
				43 00			32 " in (Depressed)
				43 12			Top

F.B. 2553 Pg. 186 Job No. 6282.18 Division No. 10 Notes Red Plotted
Survey of S. Arcadia S.D. Line 8 Date Date No.
Survey by L.E. Brown Notes Turvill Notes Chkd. Checked
Indexed C. Johnson Date Date Date No.

76L-296 CE 307 11-58

PLEASE RETURN TO
LOS ANGELES COUNTY ENGINEER
700 LOS ANGELES COUNTY ENGINEERING BLDG.

NOTE: ANY ADDITIONS OR CHANGES ON THIS SHEET MUST BE MADE OR CIRCLED IN RED INK, WITH DATE AND NAME OF PERSON MAKING CHANGE.

Do not extend notes this side of this line.

STATION	B. S.	H. I.	F. S.	ELEV.	Left ℄ West	℄	Right ℄ East
				3438			50 P/L
46+95²				4403		℄	
				4389			15 Pav.
				4377			30 gut out
				4367			32 " in
				4437			" Top cb
				446			50 P/L
				4407	15 Pav.		
				4386	30 gut out		
				4377	32 " in		
				4440	" Top cb		
				446	50 P/L.		
47+86				4648		℄	
				4616			15 Pav.
				4583			30 gut out
				4576			32 " in
				4636			" Top cb.
				466			50 P/L
				4623	15 Pav.		
				4579	30 gut out		
				4570	32 " in		

Profile Notes Red ____ Plotted ____ Job No. 5252.10 Division No. 10 F.B. 2553 Pg. 160
No. ____ Date ____ Date ____ Survey of S. Arcadia S.D. Line B
X-Sec. ____ Notes Chkd. ____ Checked ____ Survey by F.E. Frank Notes Taken Date 9-11-58

76L-298 CE 307 11-56

PLEASE RETURN TO
LOS ANGELES COUNTY ENGINEER
700 LOS ANGELES COUNTY ENGINEERING BLDG.

NOTE: ANY ADDITIONS OR CHANGES ON THIS SHEET MUST BE MADE OR CIRCLED IN RED INK, WITH DATE AND NAME OF PERSON MAKING CHANGE.

Do not extend notes this side of this line.

STATION	B.S.	H.I.	F.S.	ELEV.	Left & W.	& Right & East
47+86				396 51	32' Top cb.	
				97 4	50 P/L.	
48+38.5	N. rim = 397.58					
	s. rim = 397.56			397.57		
	invert 15" outlets.			336 00	℄ S.S.M.H. mean rim elev.	
	" 15" inlet N			336 01	15" outlets 15" inlet N.	8" inlet W.
	" 8" " W			336 76	rim 397.57 397.57	397.57
					meas 10.32 10.31	10.14
					Top pipe 337.25 337.26	337.43
					dia .125 .125	.67
					invert 336.00 336.01	336.76
B.M.T.E. 529				392.89 ~~392.88~~	BM TE-529 elev. 392.892 F.B. 2507-14 Job. No. 6252.10 LIVE OAK AVE. & TYLER AVE. S.W. COR. BT. SPK. in cb. 6' W. of W. end C.R.	

Survey of S. Arcadia S.D. Line 8
Survey by LeBrooks Notes Terri 11
Index C. Tenney

Job No. 6252.10 Division No. 10 Notes Red Plotted
Date Date
Notes Chkd. Checked
Date Date

Pg. 188 No. Sec. No.

Notes Ck'd by Miller	Survey of South Arcadia S.D.
Map No.	J.N. 6252 Tape 0192 Std. LB of
Office Work	Surveyed by E.E. Brooks
Checked	Notes P.E.B. Date 28 Aug 57
Date	Indexed: A. C. Johnson 9-23-59

F. B. 2553 Pg. 199

J.N. 6252

SOUTH ARCADIA S.D.

Project # 521

Center Line Line "A"

Bench Marks F.B. 2507 - 5, 30
F.B. 2553 - 219, 222

Topog. F.B. 2556 - 5, 42

Cross Sections F.B. 2556 - 53, 116

Party

Brooks
Le Gault
Siemann
Smith
Bazen

Note: Any Additions or Changes on This Sheet Must Be Made or Circled in Red Ink With Date and Name of Person Making Change.

Do not extend notes this side of this line.

RETURN TO
LOS ANGELES COUNTY ENGINEER
00 LOS ANGELES COUNTY ENGINEERING BLDG.

763098 CE #247—7-53

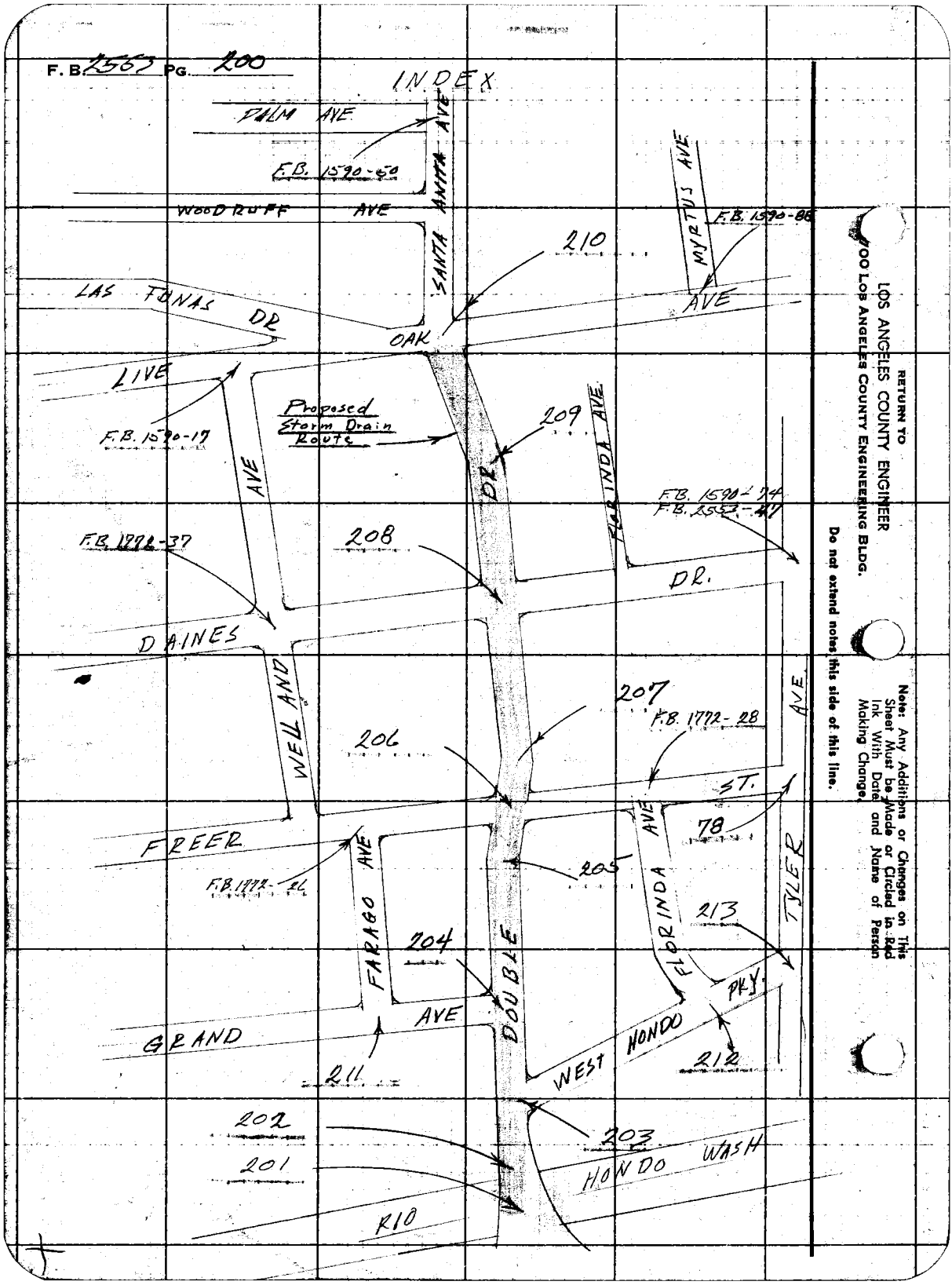

RETURN TO
LOS ANGELES COUNTY ENGINEER
00 LOS ANGELES COUNTY ENGINEERING BLDG.

Do not extend notes this side of this line.

Note: Any Additions or Changes on This Sheet Must be Made or Circled in Red Ink With Date and Name of Person Making Change.

Notes Ck'd by Miller
Map No.
Office Work
Checked
Date

Survey of S. Arcadia St
IN 2521 Tape 0192 Std 68 °F
Surveyed by FE Brooks
Notes FEB Date 28 Aug 59
A. C. Johnson

F. B. 2553 PG. 201

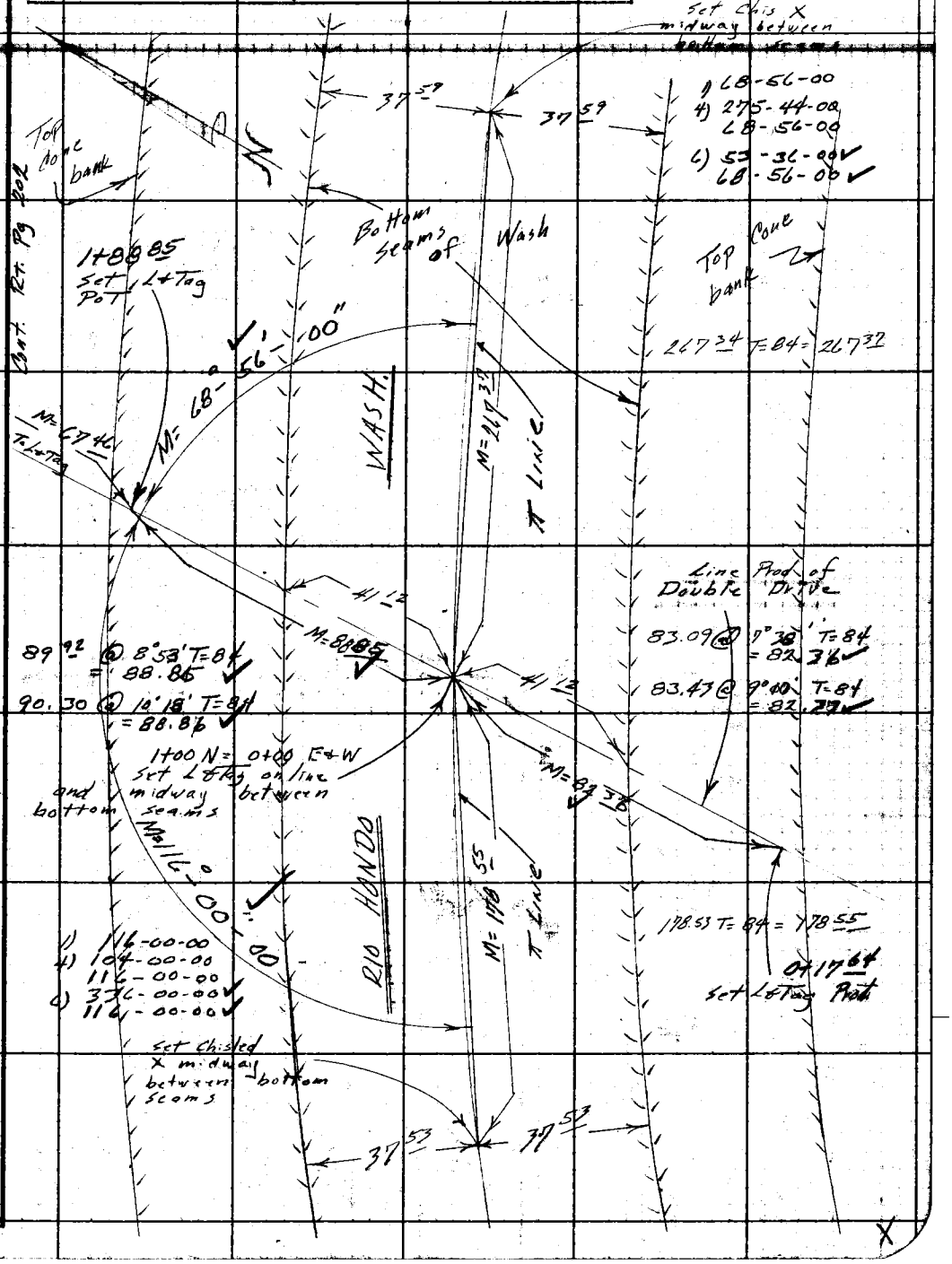

Note: Any Additions or Changes on This Sheet Must be Made or Circled in Red Ink With Date and Name of Person Making Change.

Do not extend notes this side of this line.

RETURN TO
LOS ANGELES COUNTY ENGINEER
00 LOS ANGELES COUNTY ENGINEERING BLDG.

763095 CE #247—7.53

F. B. 2553 PG. 202



RETURN TO
LOS ANGELES COUNTY ENGINEER
900 Los Angeles County Engineering Bldg.

Do not extend notes this side of this line.

Note: Any Additions or Changes on This Sheet Must be Made or Circled in Red Ink With Date and Name of Person Making Change.

Notes Ck'd by Miller
Map No.
Office Work
Checked
Date

Survey of South Arcadia S.D.
IN 625219 Tape 0192 Stn 68 of E
Surveyed by F E Brooks
Notes F E B Date 27 Aug 59
C. Johnson
Indexed

F. B. 2553 Pg. 203

1) 63-24-40
4 253-78-20
63-24-35
6 20-27-30
63-24-35

Cont Bottom Pg 204

Note: Any Additions or Changes on This Sheet Must be Made or Circled in Red Ink With Date and Name of Person Making Change.

Do not extend notes this side of this line.

RETURN TO
LOS ANGELES COUNTY ENGINEER
900 LOS ANGELES COUNTY ENGINEERING BLDG.

763093 CE #247—7-59

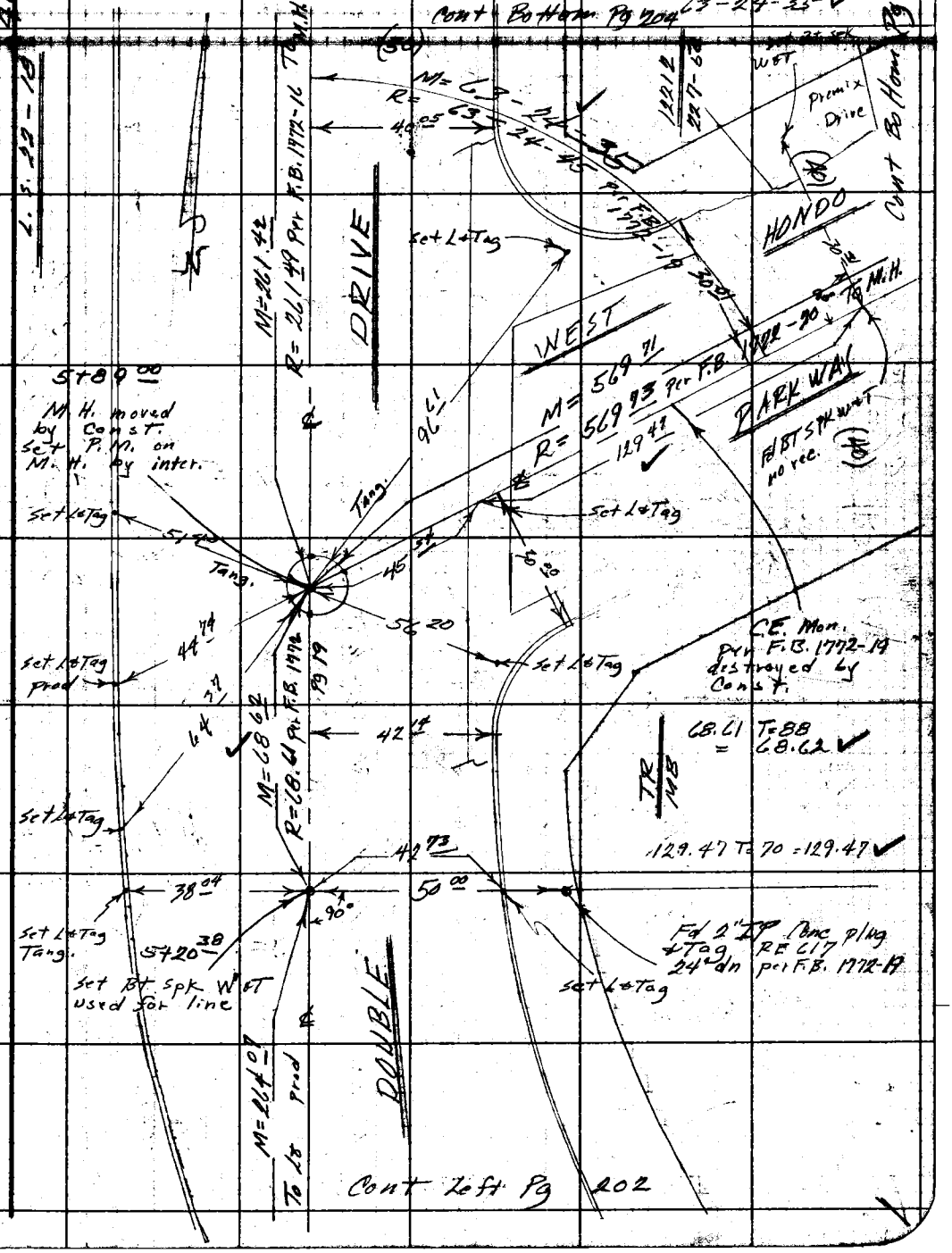

F.B. 2553 PG. 204

Cont Bottom Pg 205

1) 90- 00-00
2) 360- 00-00
3) 90- 00-00
4) 180- 00-00
5) 90- 00-00

TR 132 03 MB 261-25 N

N= 90-00-00 F.B. 1772-16
R= 90-00-00

1099.87 T= 90
= 1099.97

Cont Top Pg 211

(50) (50)

20 06 20 03

39 96

40 08

0 05

Fd L&T no rec

Set L&Tag

Tang

60 95

GRAND AVE

(30)

N= 195 51
R= 195 51 per F.B. 1772-16

To Bt spk W&T

86 74

30 27

Set L&Tag

Tang.

56 64

60 94

(25)

0 05

23 R

Set L&T

Fd Bt ⊥ W&T no rec. Conc Drive

CE. Mon. F.B. 1772-16 Per. by Const.

Fd L&T no rec.

40 00

Fd L&T no rec.

Fd L&T no rec.

51 15

40 05

40 11

0 04

40 43

Set L&Tag

8+50 49 M.H. moved due to const. Set P.M. on M.H. by Inter.

L.S. 42-16

261.39 T= 88
= 261.42

N= 261 42
R= 261 49 per F.B. 1772-16

DOUBLE

To M.H.

Cont Top Pg. 207

DR.

N

℄

℄

Fd L&T no rec

Fd L&T no rec

Fd L&T no rec.

Fd L&T no rec

Fd L&T no rec.

Fd L&T no rec.

Fd L&T no rec.

Notes Ck'd by Miller
Map No.
Office Work
Checked
Date

Survey of S. Arcadia S.D.
IN 1252.10 Tens 0192 Std. 68 °F
Surveyed by F E Brooks
Notes F.E.B. Date 31-Aug59
Indexed A. C. Johnson

F. B. 2553 PG. 205

Cont Right Side Pg 206

91.20 T = 78 = 91.21

20 04

20+41 69

80 09

no vcf.

To 0 12

DE

150 ℄ Per FB 1772-27

91.21

℄

N 13363 267 - 25

Set Rt Spk

Fd L&T, Per FB 1772-27

29 42.5

45 39

Fd L&T, Per FB 1772-27 B3 - 23

Set L&T

38.06

17 04

57.27

Tang.

19+50.74 Spk gw per. F.B. 1772 27 gone Fd C.S. Mon in well. Wheeler Ties

35 84

90°

36 93

19.99

19.99

174 - 17 - 06 Per F.B. 1772-27

TR NMB

DOUBLE

M = 1039.97 Per F.B. 1772-1C

(30)

(50)

To P.M. on M.H. R = 1039.97

(50)

Cont Top Pg 204

TR 12212 NMB MAY-50

Note: Any Additions or Changes on This Sheet Must be Made or Circled in Red Ink With Date and Name of Person Making Change.

Do not extend notes this side of this line.

RETURN TO LOS ANGELES COUNTY ENGINEER 900 LOS ANGELES COUNTY ENGINEERING BLDG.

763098 CE #247 7-53

RETURN TO
LOS ANGELES COUNTY ENGINEER
700 LOS ANGELES COUNTY ENGINEERING BLDG.

Note: Any Additions or Changes on This Sheet Must be Made or Circled in Red Ink With Date and Name of Person Making Change.

Do not extend notes this side of this line.

46-A-3

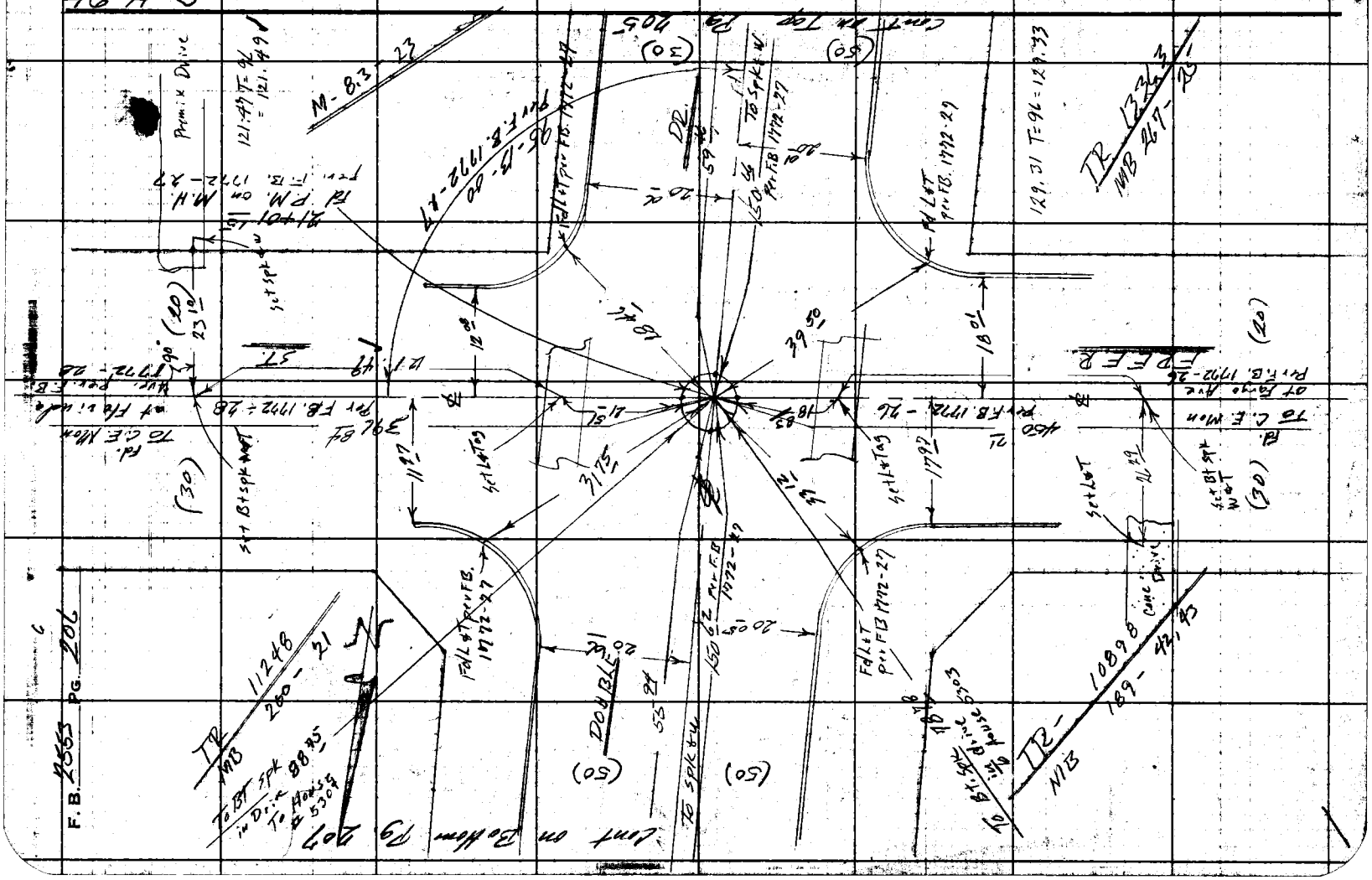

F.B. 2053 PG. 206

Notes Ck'd by Miller
Map No.
Office Work
Checked
Date

Survey of South Arcadia S.D. F. B 2553 PG. 207
IN 6252.9 Tape 0192 Std. 68 °F
Surveyed by F.E. Brooks
Notes F.E.B. Date 2 Sept 69
Indexed K. G. Johnson

Cont Right Pg. 208

94.69 T = 94 = 94 ✓

(50) (50)

1) 174-35-20
2) 338-21-40
174-38-25
3) 327-32-20 ✓
174-35-23½ ✓

23+46 87
Fd Ct. Spk & W per TT 10898 & TT 11248

set L&T

Tang

set Bt. Spk

Premix Drive

set L&Tag

22+51 28
Spk & W per F.B. 1772-27

Fd L&T Tang per F.B. 1772-27

Premix Drive

set Bt. Spk

Fd L&T per F.B. 1772-27

94.68 T = 80 = 94.69

set L&T

set Bt Spk Tang at 90° to st.

21+57 09
Fd ct spk & w no rec.

Premix Drive

Fd L&T no ref

98 74 T = 98 = 98 98

Premix Drive

Fd L&T no ref Tang

set Bt. Spk Tang at 90° to street

88 73 T = 98 = 88 25 ✓

Cont Left Side Pg. 206

Note: Any Additions or Changes on This Sheet Must Be Made or Circled in Red Ink With Date and Name of Person Making Change.

Do not extend notes this side of this line.

RETURN TO
LOS ANGELES COUNTY ENGINEER
100 Los Angeles County Engineering Bldg.

763095 CE #247—7-55

RETURN TO
LOS ANGELES COUNTY ENGINEER
700 LOS ANGELES COUNTY ENGINEERING BLDG.

Note: Any Additions or Changes on This Sheet Must be Made or Circled in Red Ink With Date and Name of Person Making Change.

Do not extend notes this side of this line.

46-A-3

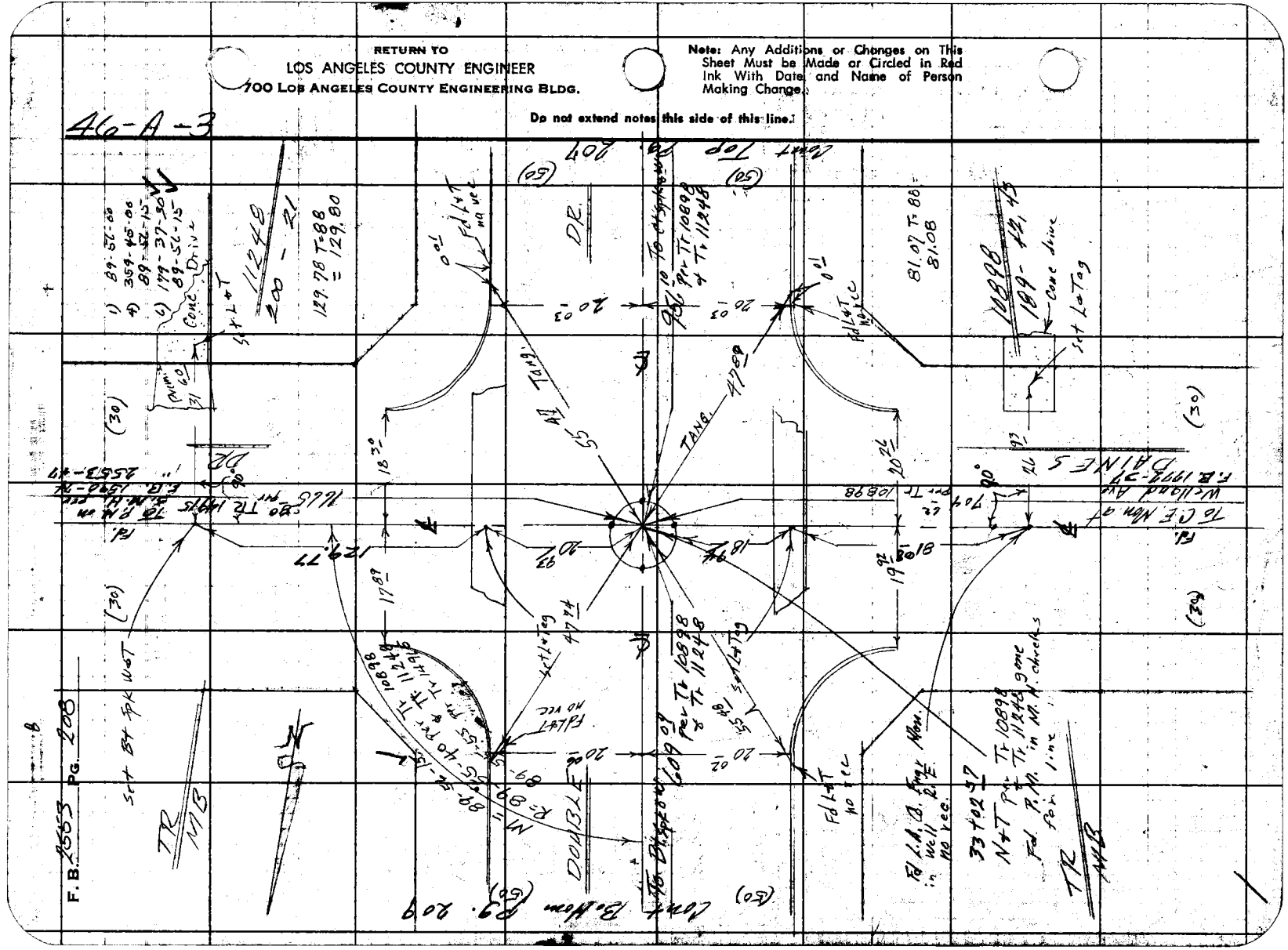
F.B. 2553 PG. 208
DOUBLE
DR.
Set BT Spk WOT
Set LaTag
Fd L.A.C. Engr Mon. in well E.E. no rec.
33 + 02.57
N+T Pvt Tr 10898 + Tr 11248 9 one Tr. in M.H. checks Fd. R.M. line
Fd. 1972-37 DAINES
Weiland Ave
Fd. 1970-74 E.R.
Fd. 1970-74 E.R.
Conc Drive
Conc line
Set LaTag
Fd L+T no rec
Fd L+T no rec
Fd L+T no rec

Notes Ck'd by Miller
Map No.
Office Work
Checked
Date

Survey of S. Arcadia S.D.
IN C052 10 Tape 6192 Std 68 °F
Surveyed by FE Bivers
Notes FEB Date 1/8/59
Indexed A. C. Johnson

F. B. 2553 PG. 209

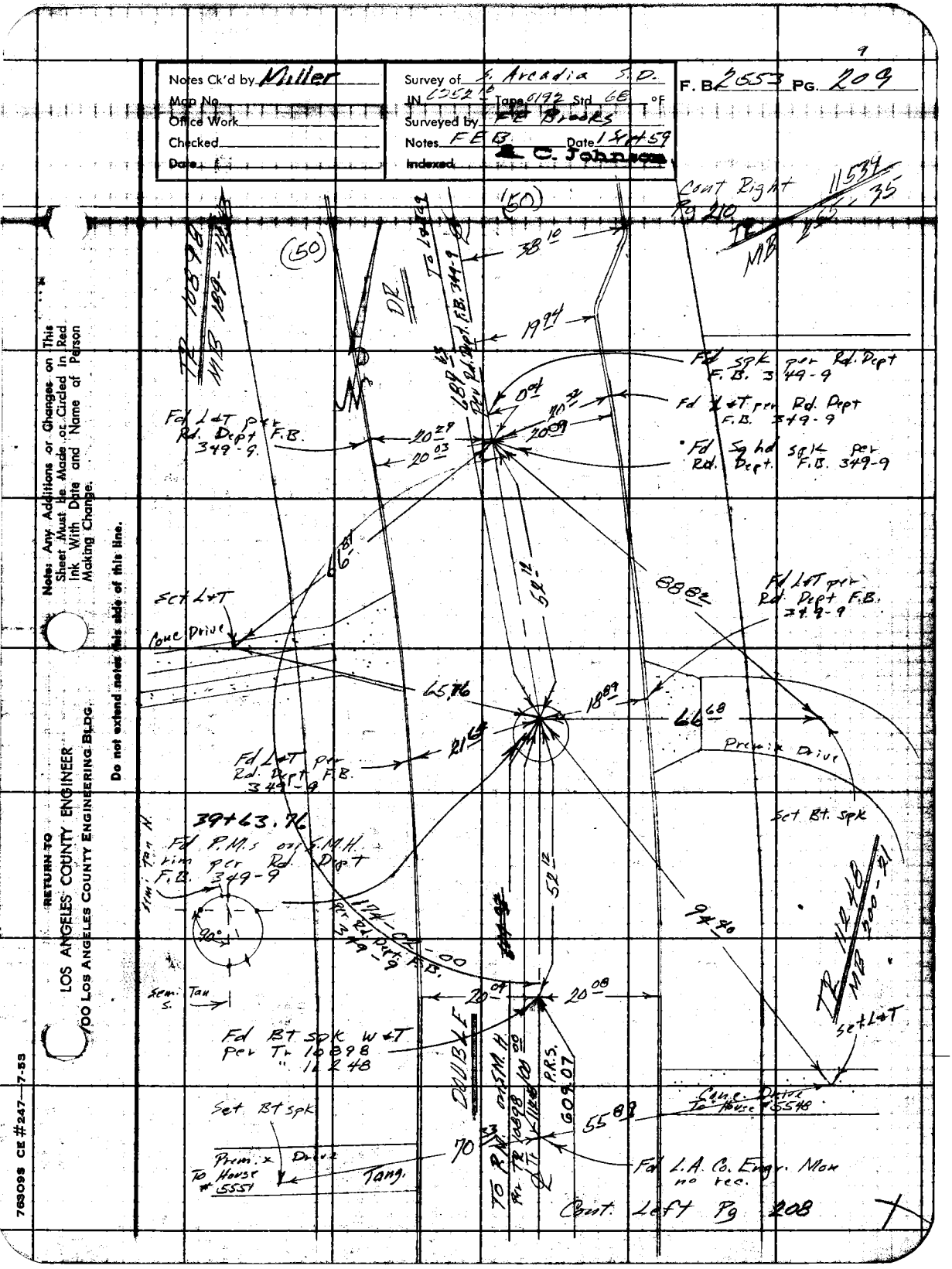

RETURN TO
LOS ANGELES COUNTY ENGINEER
100 LOS ANGELES COUNTY ENGINEERING BLDG.

Note: Any Additions or Changes on This Sheet Must be Made or Circled in Red Ink With Date and Name of Person Making Change.

Do not extend notes this side of this line.

763098 CE #247—7-53

RETURN TO
LOS ANGELES COUNTY ENGINEER
700 LOS ANGELES COUNTY ENGINEERING BLDG.

Note: Any Additions or Changes on This Sheet Must be Made or Circled in Red Ink With Date and Name of Person Making Change.

Do not extend notes this side of this line.

46-A-3



Notes Ck'd by Miller
Map No.
Office Work
Checked
Date

Survey of S. Arcadia S.D.
IN 62529 Tape 0192 Sht 68 of
Surveyed by FE Brooks
Notes FEB Date 27 Aug 57
Indexed C. Johnson

F. B. 2553 Pg. 211

Cont Left Side

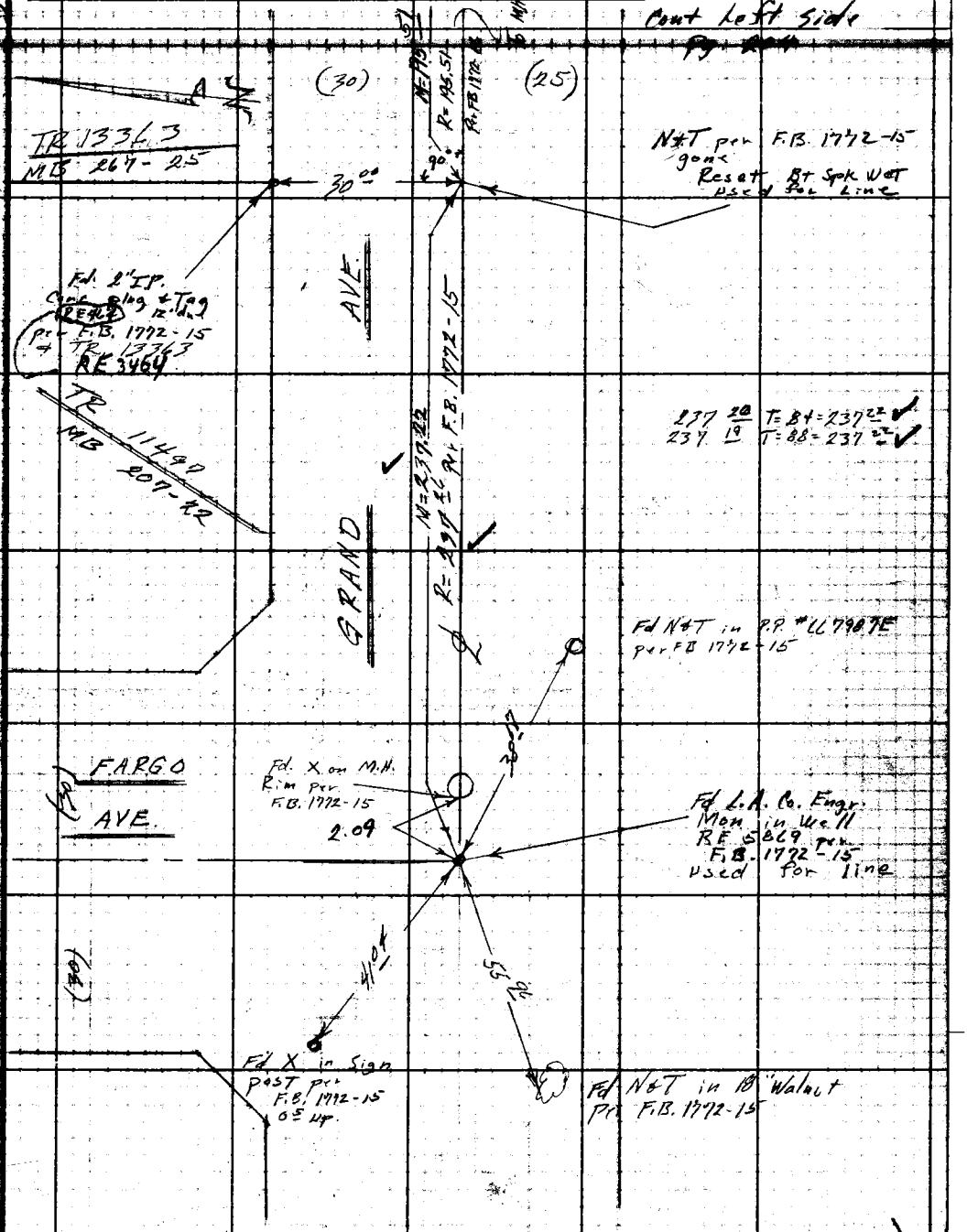

Note: Any Additions or Changes on this Sheet Must be Made or Circled in Red Ink With Date and Name of Person Making Change.

Do not extend notes on this side of this line.

RETURN TO
LOS ANGELES COUNTY ENGINEER
900 Los Angeles County Engineering Bldg.

769095 CE #247—7-53

RETURN TO
LOS ANGELES COUNTY ENGINEER
700 LOS ANGELES COUNTY ENGINEERING BLDG.

Note: Any Additions or Changes on This Sheet Must be Made or Circled in Red Ink With Date and Name of Person Making Change.

Do not extend notes this side of this line.

46-A-3

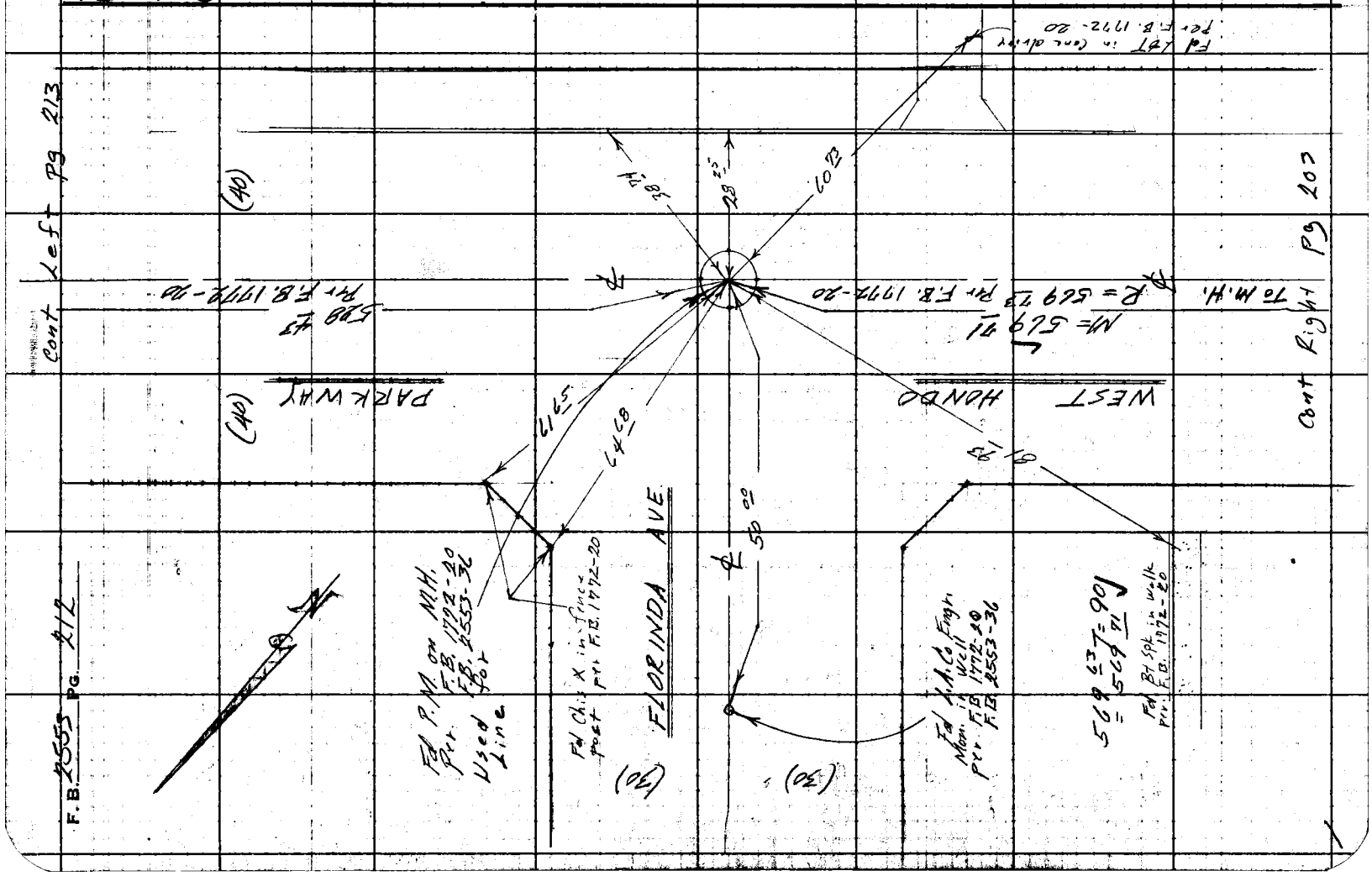

F.B. 2553 PG. 212

Notes Ck'd by Miller
Map No.
Office Work
Checked
Date

Survey of S. Arcadia S.D.
IN L2525 Tape 0192 Std. 68 °F
Surveyed by FF Brooks
Notes FE B Date 27 Aug 59
Indexed: C. Johnson

F. B. 2553 PG. 213

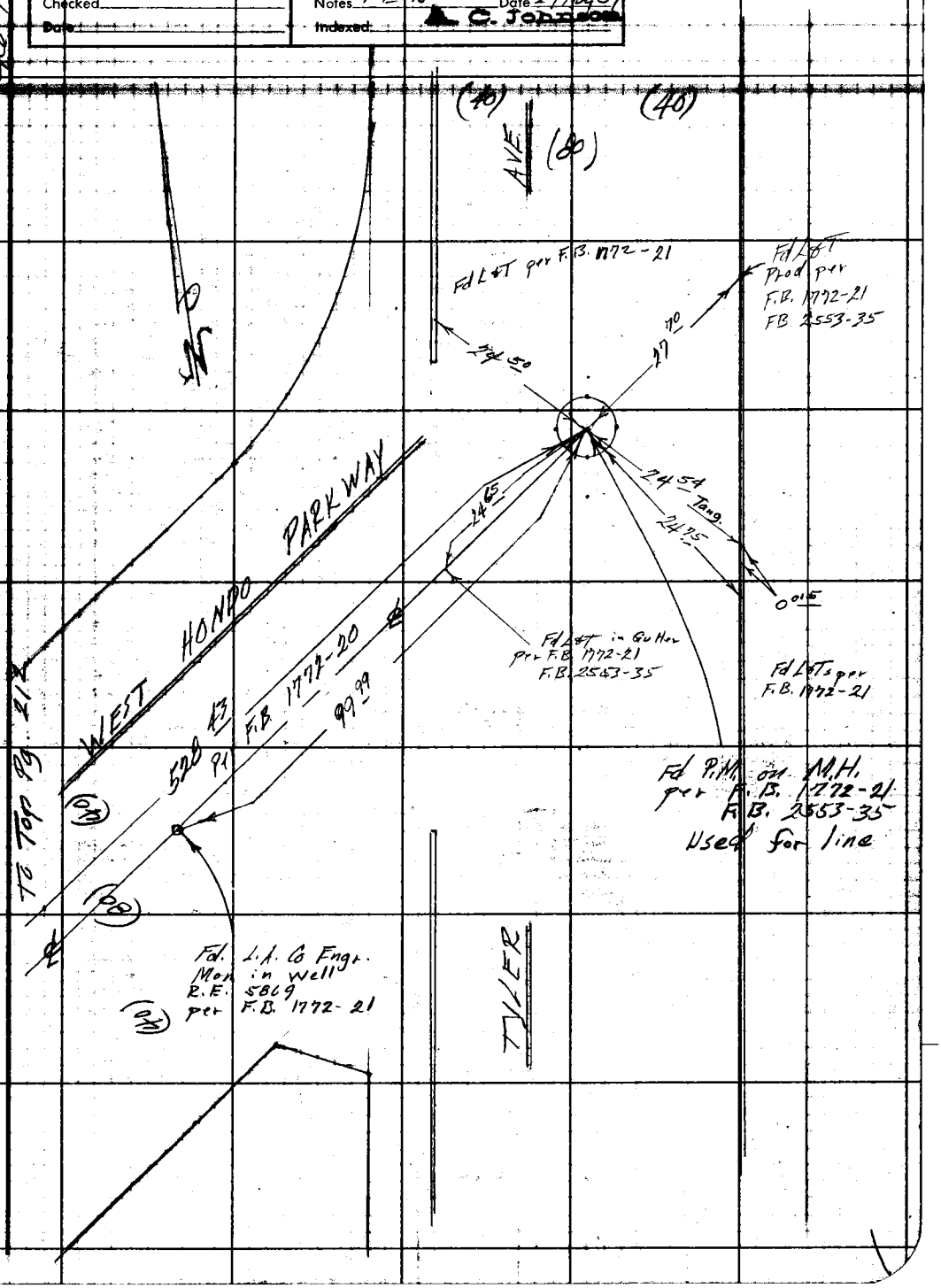

Note: Any Additions or Changes on This Sheet Must Be Made or Circled in Red. Ink With Date and Name of Person Making Change.

Do not extend notes this side of this line.

RETURN TO
LOS ANGELES COUNTY ENGINEER
900 LOS ANGELES COUNTY ENGINEERING BLDG.

763095 CE #247—7-55

F. B. 2053 PG. 214

FOR TOPO & X-SEC
LINE A

SEE F.B. 2556

RETURN TO
LOS ANGELES COUNTY ENGINEER
709 LOS ANGELES COUNTY ENGINEERING BLDG.

Note: Any Additions or Changes on This Sheet Must be Made or Circled in Red Ink With Date and Name of Person Making Change.

Do not extend notes this side of this line.

NOTES RED. _____ JOB NO. 6252.10 SURVEY OF S. Arcadia S.D.

DATE _____ SURVEY BY F.E. Brooks

NOTES CHKD. Miller NOTES BY F.E.B. DATE 14 Sept 59

DATE _____ INDEXED [redacted] DATE [redacted]

F.B. 2553 PG. 219

DESCRIPTION

SOUTH ARCADIA S.D.

PROJECT No. 521

J.N. 6252.10

rerun of B.M.s S.D. 602 destroyed by const.
T.E. 570
T.E. 571

benches renumbered S.D. 602 A
T.E. 570 A
T.E. 571 A

ADJ. ELEV.

indexed 10-26-59

3RD RUN

2ND RUN

DIFF.

Party
Brooks
LeGault
Turrill
Siemann
Smith

1ST RUN

B.M.

NOTE: ANY ADDITIONS OR CHANGES ON THIS SHEET MUST BE MADE OR CIRCLED IN RED INK, WITH DATE AND NAME OF PERSON MAKING CHANGE.

Do not extend notes this side of this line

PLEASE RETURN TO
LOS ANGELES COUNTY SURVEYOR
725 LOS ANGELES COUNTY ENGINEERING BLDG.

765420 353 3-51

769420 353 3-51

PLEASE RETURN TO
LOS ANGELES COUNTY SURVEYOR
725 LOS ANGELES COUNTY ENGINEERING BLDG.

NOTE: ANY ADDITIONS OR CHANGES ON THIS SHEET MUST BE MADE OR CIRCLED IN RED INK, WITH DATE AND NAME OF PERSON MAKING CHANGE.

Do not extend notes this side of this line

JOB NO. 6252.10 SURVEY OF S. Arcadia S.D. NOTES RED.
SURVEY BY F.E. Brooks DATE
NOTES BY F.E.B. DATE 14 Sept. 59 NOTES CHKD.
INDEXED C. Johnson DATE

F.B. 2653 Pg. 220

B.M.	1ST RUN	DIFF.	2ND RUN	3RD RUN	ADJ. ELEV.	DESCRIPTION
BMTE540	318.610				318.610	BMTE 540 Elev. 318.610 F.B. 2507-15 JN 6252.10 Tyler Ave. W. side Bt. spk in Ld 160'± S. of ℄ intersection of W. Hondo Pkwy.
+	6.230		6.127	6.022		
π	324.840	+3.130	3.135	3.132		
−	3.100		2.992	2.890		
BM TF 45	321.740				321.750	BM T.F. 45 Elev. 321.750 F.B. 1734-31 & 1635 Tyler Ave (E side) at Hondo Pkwy Bt. spk in cb 35'± S. of ℄ prod of W. Hondo Pkwy.
+	3.840		3.703			
π	325.580	−1.860	−1.862			
−	5.700		5.565			
T.P.	319.880					Sq. hd. spk. in front of drive to house #11126 W. Hondo Pkwy
+	4.233		4.343	4.425		
π	324.113	−1.474	−1.467	−1.475		
−	5.707		5.810	5.900		
TP	318.406					Sq hd spk opposite P.P. #525403E. on W. Hondo Pkwy
+	4.580		4.432			
π	322.986	−1.122	−1.125			
−	5.702		5.557			
TP	317.284					Sq. hd. spk. opposite W. edge of drive to house #11027 W. Hondo Pkwy.
+	4.182		4.027			
π	321.466	−1.978	−1.976			
−	6.160		6.003			
T.P.	315.306					Sq hd spk 7'E. & 2'N. of E end S.E. E.R. Double Dr. S.W. Hondo Pkwy.
+	4.050		3.947			
π	319.356	−1.992	−1.993			
−	6.042		5.940			
T.P.	313.314					Sq hd spk opposite steel sign for Santa Anita Mfg Corp.

768420 353 3-51

PLEASE RETURN TO
LOS ANGELES COUNTY SURVEYOR
725 LOS ANGELES COUNTY ENGINEERING BLDG.

NOTE: ANY ADDITIONS OR CHANGES ON THIS SHEET MUST BE MADE OR CIRCLED IN RED INK, WITH DATE AND NAME OF PERSON MAKING CHANGE.

Do not extend notes this side of this line

NOTES RED _____ JOB NO. 62552.10 SURVEY OF S. Arcadia S.D.
DATE _____ SURVEY BY F.E. Brooks
NOTES CHKD. Miller NOTES BY F.E.B. DATE 14 Sept 59
DATE _____ DATE _____

B.M.	1ST RUN	DIFF.	2ND RUN	3RD RUN	ADJ. ELEV.	DESCRIPTION
T.P	313.314					
+	4.507		4.450			
π	317.821	-0.728	-0.730			
-	5.235		5.180			
T.P.	312.586					Sq hd. spk 170' N. of Bridge on Double Dr.
+	3.543		3.420			
π	316.129	-0.152	-0.152			
-	3.695		3.572			
set BM-SD602A	312.434				312.436	BM-SD 602 A Elev. F.B. JN 62552.10 Double Drive + Rio Hondo Wash W. side Bt. spk in cb. 32 ft N. of N. end bridge
+	5.182		5.355	5.420		
π	317.613	+1.780	+1.775	+1.783		
-	3.402		3.680	3.639		
T.P.	314.214					Sq hd spk 42' S. + 6' W. of S end C.R.
+	5.765		5.840			
π	319.979	+1.992	+1.993			
-	3.773		3.847			
set BM TE 570 A	316.206				316.208	BM TE 570 A Elev. F.B. JN 62552.10 Double Drive + W. Hondo Pkwy N.E. cor. Bt. spk in curb 20 ft. N. of N end C.R.
+	4.898		4.762			
π	321.103	+0.930	+0.927			
-	3.967		3.835			
set BM TE 571 A	317.136				317.136	BM TE 571 A Elev. F.B. JN 62552.10 Double Drive + Grand Ave E. side Bt. Spk in cb 32 ft N. of ℄ prod of Grand Ave.
+	5.035		4.997	5.110		
π	322.171	+0.803	+0.807	+0.805		
-	4.232		4.190	4.305		
TP	317.939					Sq hd spk on S. P/L of house #5031 Double Dr.

F.B. 1553 PG. 24

F.B. 2563 PG. 222

JOB NO. 6252.10 SURVEY OF S. Arcadia S.D. NOTES REC'D

SURVEY BY F.E.B. DATE 14 Sept 59 DATE CHK'D

NOTES BY F.E.B. DATE

INDEXED J. C. Jones DATE

π	323.769	+2.463	+2.460			
–	3.367		3.420			
Fd BM TF	320.402				320.400	BM TF 59 Elev. 320.400 F.B. 2507-11 Double Drive W. side 600± ft N. of Grand Ave Bt. spk in curb in front of house #5123
+	4.685		4.645			
π	325.087	+0.485	+0.488			
–	4.200		4.157			
T.P.	320.887					Sq hd spk in front of house #5209 Double Dr.
+	5.592		5.585	5.525		
π	326.479	+1.275	+1.283	+1.275		
–	4.317		4.302	4.250		
T.P.	322.162					Sq hd spk in front of house # Double Dr.
+	5.317		5.292			
π	327.479	+1.817	+1.815			
–	3.500		3.477			
Fd BM TE558	323.979				323.978	BM T.E. 558 Elev. 323.978 F.B. 2507-11 Double Drive + Freer St. N.E. cor. Bt. spk in cb 6 ft. N. of N end C.R.