DATE	[illegible]	[illegible]	[illegible]	[illegible]
8-59	0877.04	Bench Mark Levels.	B.M's	5-14
"	"	Center Line Survey - Line"C"	C.L.	15-18
"	"	Topography - Line "C".	Topog.	27-40
"	"	Cross Sections - Line"C".	X-secs.	51-80
"	"	Center Line Survey.Line "G"	C.L.	91-98
"	"	Topography * Line "G".	Topog.	109-129
"	"	Cross Sections -.Line "G".	X-secs.	141-209
"	"	Bench Levels for Line "F".	B.M's	219-220
"	"	Topography - Line "F".	Topog.	221-222
"	"	Cross Sections - Line "F".	X-secs.	223-233

Inscription Feb. 86

SURVEY OF

SURVEY BY

DATE

F. B. PG.

TR. No.

F. B._____ PG._____ SURVEY OF_____

TR. No._____ SURVEY BY_____

DATE_____

Notes Ck'd by Miller	Survey of GLENDORA S.D. F.B. 2554 Pg. 5
Map No.	W.O. 0877.04 Tape No. St'd. °F
Office Work	Surveyed by G.E. DREIER
Checked	Notes Date 8-20-59
Date	Indexed [redacted]

GLENDORA STORM DRAIN B.M.S.

JOB NO. 0877.04 PROJECT NO. 438

GRAND AVE., FROM MAUNA LOA AVE. TO ALOSTA AVE.
GLENDORA AVE., FROM BIG DALTON WASH TO ALOSTA AVE.
ALOSTA BLVD BETWEEN GLENDORA AVE. & GRAND AVE.

DREIER
GOBLE
OHASHI
ALWIN

indexed 9-29-59

Notes: Any Additions or Changes on This Sheet Must be Made or Circled in Red Ink With Date and Name of Person Making Change.
Do not attend notes this side of this line.

RETURN TO
LOS ANGELES COUNTY SURVEYOR
726 LOS ANGELES COUNTY
ENGINEERING BLDG.

7673008 247 10M 1-49

F. B. 2554 Pg. 6

B.M. INDEX SKETCH

(No. SCALE)

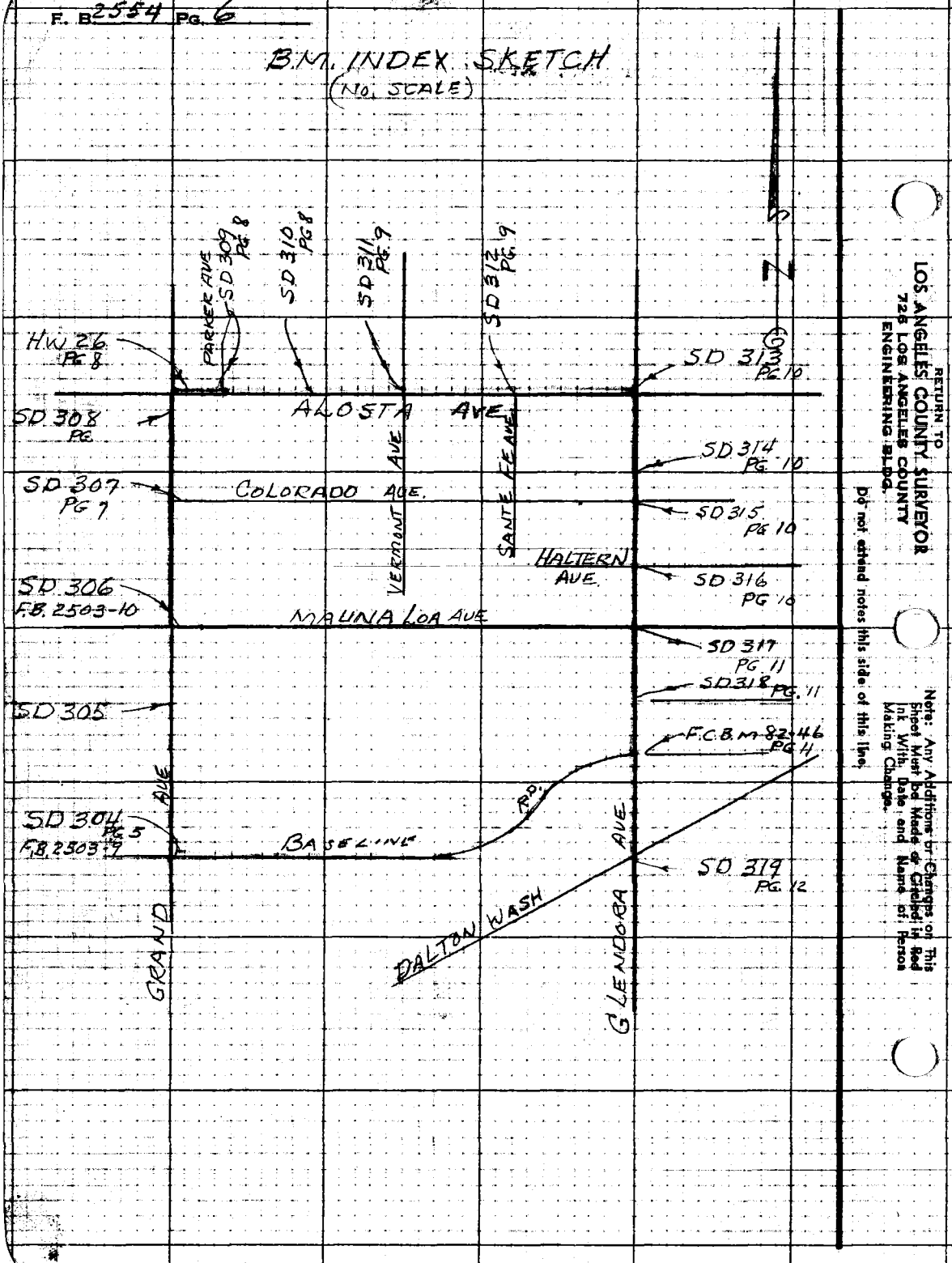

RETURN TO
LOS ANGELES COUNTY SURVEYOR
725 LOS ANGELES COUNTY
ENGINEERING BLDG.

Do not extend notes this side of this line.

Note: Any Additions or Changes on This Sheet Must be Made or Circled in Red Ink With Date and Name of Person Making Change.

769420 S & E-353 4-54

PLEASE RETURN TO
LOS ANGELES COUNTY SURVEYOR
725 LOS ANGELES COUNTY ENGINEERING BLDG.

NOTE: ANY ADDITIONS OR CHANGES ON THIS SHEET MUST BE MADE OR CIRCLED IN RED INK, WITH DATE AND NAME OF PERSON MAKING CHANGE.

Do not extend notes this side of this line

NOTES RED _____ JOB NO 0877.04 SURVEY OF GLENDORA S.D.
DATE _____ SURVEY BY S.E. DRELEVE
NOTES CHKD Miller NOTES BY A.L. GOBLE DATE 8-20-59
DATE Aug. 1959 INDEXED J.C. Johnson DATE

F.B. 2554 Pg. 7

B.M.	1ST RUN	DIFF.	2ND RUN	3RD RUN	ADJ. ELEV.	DESCRIPTION
B.M. SD305 Fd	678.433				678.433	B.M. SD 305, ELEV. 678.433 F.B. 2503-10, J.N. 6251.10
+	6097		6.287			GRAND AVE, E. SIDE, 547 FT. N. OF ℄ BASELINE RD.
⏊	684530	+2.487	2.486			B. SPK IN CURB 1⅓ FT. S. OF N. END.
−	3610		3.801			
T.P.	680920					
+	6983		7.178			
⏊	687903	+3.651	3.650			
−	3332		3.522			
T.P.	684571					
+	7325		7.329	7.528		
⏊	691896	+4.986	+4.981	4.984		
−	2339		2.348	2.562		
BM SD306 Fd	689557				689.549	B.M. SD 306, ELEV. 689.549, F.B. 2503-10, J.N. 6251.10
+	5473		5.657			GRAND AVE & MAUNA LOA AVE, S.E. COR.,
⏊	695030	+0.356	+0.356	+.356		B. SPK IN CURB 5 FT. E. OF E. END C.R.
−	4119		4.301			
T.P.	690911					
+	6087		5.920			
⏊	696998	+1.130	+1.149	+1.150		
−	4937		4.771			
T.P.	692061					
+	5697		5.536			
⏊	697758	+1.996	+1.997	+1.996		
−	3701		3.539			
BM SD307 Set	694057				694.051	B.M. SD 307, ELEV. F.B. 2554-7, J.N. 0877.04
+	5043		5.114			GRAND AVE & COLORADO AVE, N.E. COR.
⏊	699100	+0.925	+0.926	+.925		B. SPK IN N. CURB 5 FT. E. OF W. END, 82 FT.
−	4118		4.188			E. OF ℄
TP	694982					

CONT.

768420 S & E-353 4-54

PLEASE RETURN TO
LOS ANGELES COUNTY SURVEYOR
725 LOS ANGELES COUNTY ENGINEERING BLDG.

NOTE: ANY ADDITIONS OR CHANGES ON THIS SHEET MUST BE MADE OR CIRCLED IN RED INK, WITH DATE AND NAME OF PERSON MAKING CHANGE.

245

Do not extend notes this side of this line

B.M.	1ST RUN	DIFF.	2ND RUN	3RD RUN	ADJ. ELEV.	DESCRIPTION
T.P.	694982					CONT
+	6015		6177			
⊼	700997	2499	2500	+2.499		
—	3516		3677			
T.P	697481					
+	5637		5803			
⊼	703118	1579	1577	+1.578		
Set	4058		4226			
BM SD308	699060				699.053	B.M. SD308, ELEV F.B. 2554-8, J.N. 0877.04
+	6153		5913			GRAND AVE & ALOSTA AVE, S.W. COR.
⊼	705213	2642	2641	+2.641		B. SPK IN S.W. COR. OF CONC. STORM DRAIN
Set	3511		3272			COVER, 24.5 FT. W. & 181 FT. S. OF ℄
B.M. HW 26	701702				701.694	B.M. HW 26, ELEV F.B. 2554-8, J.N. 0877.04
+	6159		3997			GRAND AVE & ALOSTA AVE. N.E. COR.
⊼	707861	2622	2625	+2.622		B. SPK IN CURB 43.5 FT. E. OF E. END C.R
—	3537		3372			
T P	704324					
+	6859		6921			
⊼	711183	3369	3369	+3.369		
—	3490		3552			
Set BM SD 309	707693				707.685	B.M SD309 ELEV F.B. 2554-8, J.N. 0877.04
+	7402		7502			ALOSTA AVE & PARKER AVE N.E COR
⊼	715095	3122	3122	+3.122		B. SPK IN CURB 5 FT N. OF N. END C.R.
—	4280		4380			
T P	710815					
+	7298		7103	7264		
⊼	718113	5550	5545	5547		
Set	1748		1558	1717		
BM SD 310	716365				716.354	B.M. SD 310 ELEV. F.B. 2554-8 J.N. 0877.04
						ALOSTA AVE, E. OF GRAND AVE, N. SIDE,
						B. SPK IN N. CURB ON E. LINE OF LOT TO HO. # 363

CONT.

JOB NO. 0877.04 SURVEY OF GLENDORA S.D. NOTES RED.
SURVEY BY G.E. DREIER DATE
NOTES BY ~~A. G. GOBLE~~ DATE 8-20-59 NOTES CHKD.
INDEXED DATE DATE

F. B. 2554 Pg. 8

765420 S & E-353 4-54

PLEASE RETURN TO
LOS ANGELES COUNTY SURVEYOR
725 LOS ANGELES COUNTY ENGINEERING BLDG.

NOTE: ANY ADDITIONS OR CHANGES ON THIS SHEET MUST BE MADE OR CIRCLED IN RED INK, WITH DATE AND NAME OF PERSON MAKING CHANGE.

Do not extend notes this side of this line

NOTES RED _____ JOB NO 0301.02 SURVEY OF GLENDORA SD
DATE _____ SURVEY BY G.E. DREIER
NOTES CHKD Muller NOTES BY G.E.D. Johnson DATE 8-20-59
DATE Aug 1952 INDEXED _____ DATE _____

F.B. 2554 Pg. 9

B.M.	1ST RUN	DIFF.	2ND RUN	3RD RUN	ADJ. ELEV.	DESCRIPTION
B.M. SD310	716.365				716.354	CONT.
+	7.103		6.996	7.043		
⊼	723.468	+4.159	+4.155	+4.155		
-	2.944		2.841	2.888		
T.P.	720.524					
+	7.764		7.724			
⊼	728.288	+4.885	+4.883	+4.884		
-	2.879		2.841			
T.P.	725.409					
+	6.549		6.464			
⊼	731.958	+2.837	+2.837	+2.837		
-	3.712		3.627			
Set B.M SD311	728.246				728.230	B.M. SD311, ELEV. F.B. 2554-9, J.N 0877.04
+	5.397		5.348			ALOSTA AVE. & VERMONT AVE, N.W.COR.
⊼	733.643	+2.910	+2.909	+2.910		B. SPK IN CURB 6½ FT. N. OF C.R. OF DRIVE
-	2.487		2.439			WAY TO GAS SERVICE STATION.
T.P.	731.156					
+	6.108		6.058			
⊼	737.264	+2.065	+2.066	+2.065		
-	4.043		3.992			
Set B.M SD 312	733.221				733.205	B.M. SD312, ELEV. F.B. 2554-9, J.N 0877.04
+	7.141		7.067			ALOSTA AVE & SANTE FE AVE., N. SIDE,
⊼	740.362	+3.559	+3.557	+3.569		B. SPK IN CURB 10 FT. W. OF ℄ PROD.
-	3.582		3.510			
T.P.	736.780					
+	7.248		7.107			
⊼	744.028	+3.624	+3.622	+3.624		
-	3.624		3.485			
T.P.	740.404					CONT.

765420 S & E-353 4-54

PLEASE RETURN TO
LOS ANGELES COUNTY SURVEYOR
725 LOS ANGELES COUNTY ENGINEERING BLDG.

NOTE: ANY ADDITIONS OR CHANGES ON THIS SHEET MUST BE MADE OR CIRCLED IN RED INK, WITH DATE AND NAME OF PERSON MAKING CHANGE.

Do not extend notes this side of this line

JOB NO. 0877.04 SURVEY OF GLENDORA S.D. NOTES RED.
SURVEY BY G.E. DREIER DATE
NOTES BY G.E.D. DATE 8-20-59 NOTES CHK'D
INDEXED DATE DATE

F.B. 2554 Pg. 10

B.M.	1ST RUN	DIFF.	2ND RUN	3RD RUN	ADJ. ELEV.	DESCRIPTION
T.P.	740.404					CONT.
+	6.824		6.698			
⊼	747.228	+2.336	2.235	+2.336		
Set	4.488		4.463			
B.M. SD313	742.740				742.724	B.M. SD313, ELEV. F.B. 2554-10, J.N. 0877.04
+	2.893		2952			ALOSTA AVE & GLENDORA AVE. N.W. COR.
⊼	745.633	-4.908	-4.908	-2.908		B. SPK IN CURB, 5 FT. W. OF W. END C.R.
-	7.801		7.860			
T.P.	737.832					
+	3.296		3.184			
⊼	741.128	-3.231	-3.233	-3.232		
Set	6.527		6.417			
B.M. SD314	734.601				734.584	B.M. SD314 ELEV F.B. 2554-10, J.N. 0877.04
+	2.928		2.807	2.855		GLENDORA AVE, 427 FT. S. OF ALOSTA AVE,
⊼	737.529	-4.103	-4.107	-4.106		B. SPK IN W. CURB IN FRONT OF HO. # 639
-	7.031		6.914	6.961		
T.P.	730.498					
+	5.459		5.342			
⊼	735.957	-0.666	-0.664	-.665		
Set	6.125		6.006			
B.M. SD315	729.832				729.813	B.M. SD315, ELEV. F.B. 2554-10, J.N. 0877.04
+	3.449		3340			GLENDORA AVE. & COLORADO AVE. S.W. COR.
⊼	733.281	-2.478	-2.478	-2.478		B. SPK IN CURB 5 FT. W. OF W. END C.R.
-	5.927		5.815			
TP	727.354					
+	4.417		4277	4403		
⊼	731.771	-0.967	-0.966	0.969		B.M. S.D. 316 ELEV F.B. 2554-10 J.N. 0877.04
Set	5.384		5243	5.372		GLENDORA AVE. & MALTERN AVE. S.W. COR.
B.M. SD. 316	726.387				726.368	B. SPK. IN CURB 7' W. OF W. END C.R.

CONT.

768420 S & E-353 4-54

PLEASE RETURN TO
LOS ANGELES COUNTY SURVEYOR
725 LOS ANGELES COUNTY ENGINEERING BLDG.

NOTE: ANY ADDITIONS OR CHANGES ON THIS SHEET MUST BE MADE OR CIRCLED IN RED INK, WITH DATE AND NAME OF PERSON MAKING CHANGE.

Do not extend notes this side of this line

NOTES RED ____ JOB NO 0877.04 SURVEY OF GLENDORA S.D.
DATE ____ SURVEY BY A. C. GUIZADO
NOTES CHKD Miller NOTES BY T.O. DATE 8-21-59
DATE Aug. 1959 INDEXED ____ DATE ____

F.B. 2554 Pg. 11

B.M.	1ST RUN	DIFF.	2ND RUN	3RD RUN	ADJ. ELEV.	DESCRIPTION
B.M.S.D. 316	726.387				726.368	CONT
+	3.311		3277			
⊼	729.698	- 1.907	- 1.904	-1.906		
-	5.218		5.181			
T.P.	724.480					
+	3.928		3814			
⊼	728408	- 1.013	- 1.011	-1.012		
Set -	4941		4.825			
B.M.S.D. 317	723.467				723.450	B.M.S.D. 317 ELEV. F.B. 2554-10 JN 0877.04
+	4.662		4588			GLENDORA AVE. & MAUNA LOA AVE.
⊼	728129	- 1.555	- 1.556	-1.535		N.W. COR BT. SPK IN CURB 5' W OF W. END
-	6217		6.144			OF C.R.
	721.912					
+	3.324		3256			
⊼	725.236	- 3.251	- 3.252	-3.251		
-	6.575		6.508			
Set B.M. S.D. 318	718.661				718.644	B.M.S.D. 318 ELEV. F.B. 2554-10 JN 0877.04
+	2301		2.407			GLENDORA AVE E. CURB 14' N. OF
⊼	720962	- 2.720	- 2.720	-2.720		PROLONGATION OF ℄ OF LINFIELD
-	5021		5127			STREET BT. SPK & LD IN CURB
Set F.C.B.M. 82-46	715941				715.924	
+	2.562		2620			F.C.B.M. 82-46 (1959) ELEV. F.B. 2554-10 JN 0877.04
⊼	718503	- 3.579	- 3.581	-3.580		GLENDORA AVE & W END OF DUELL ST.
-	6.101		6201			BRAS. DISC MARKED "LOS ANGELES CO.
T.P.	712362					FLD. CONTRL DIST. 82-46 1959" SET
+	4279		4.169	4.301		IN CURB 1' RT N. OF ℄ PROD.
⊼	716.641	- 1.653	- 1.658	- 1.651		
-	5932		5.827	5952		
T.P.	710.709					
				CONT.		

765420 S & E-353 4-54

PLEASE RETURN TO
LOS ANGELES COUNTY SURVEYOR
725 LOS ANGELES COUNTY ENGINEERING BLDG.

NOTE: ANY ADDITIONS OR CHANGES ON THIS SHEET MUST BE MADE OR CIRCLED IN RED INK, WITH DATE AND NAME OF PERSON MAKING CHANGE.

Do not extend notes this side of this line

JOB NO 087704 SURVEY OF GLENDORA S.D. NOTES RED. DATE
SURVEY BY A.C. GUIZADO NOTES CHKD. DATE
NOTES BY T.O. K.C. Johnson DATE 8-21-59
INDEXED DATE

F.B. 2554 Pg. 12

B.M.	1ST RUN	DIFF.	2ND RUN	3RD RUN	ADJ. ELEV.	DESCRIPTION
T.P.	710.709					CONT
+	4.133		4.201			
⊼	714.842	+1.140	+ 1.139	+1.140		
−	2.993		3.062			
Set B.M. SD 319	711.849				711.831	B.M. SD 319. ELEV. F.B. 2554-10 JN 087704
+	3.162		3.149			GLENDORA AVE & BIG DALTON WASH W.
⊼	715.011	-1.139	- 1.141			CURB OF BRIDGE BT. SPK & LD.
−	4.301		4.290			1'S. OF N. END.
T.P.	710.710					
+	5.785		5.754			
⊼	716.495	+1.663	+ 1.659			
−	4.122		4.095			
T.P.	712.373					
+	6.024		6.002			
⊼	718.397	+2.516	+ 2.613			
−	3.508		3.487			
T.P.	714.889					
+	5.781		5.727			
⊼	720.670	-0.812	- 0.814			
−	6.593		6.541			
T.P.	714.077					
+	1.269		1.201			
⊼	715.346	-9.908	- 9.905			
−	11.177		11.106			
T.P.	704.169					
+	3.908		3.862			
⊼	708.077	-2.595	- 2.599			
−	6.503		6.461			
T.P.	701.574					CONT

769420 S & E-353 4-54

PLEASE RETURN TO
LOS ANGELES COUNTY SURVEYOR
725 LOS ANGELES COUNTY ENGINEERING BLDG.

NOTE: ANY ADDITIONS OR CHANGES ON THIS SHEET MUST BE MADE OR CIRCLED IN RED INK, WITH DATE AND NAME OF PERSON MAKING CHANGE.

Do not extend notes this side of this line

NOTES RED. JOB NO. 087704 SURVEY OF GLENDORA S.D.
DATE SURVEY BY A. C. GUIZADO
NOTES CHKD Miller NOTES BY T. C. Johnson DATE 8-22-59
DATE Aug 1959 INDEXED DATE

F. B. 2554 Pg. 13

B.M.	1ST RUN	DIFF.	2ND RUN	3RD RUN	ADJ. ELEV.	DESCRIPTION
T.P.	701.574					CONT
+	4.191		4121			
⊼	705.765	- 2.752	- 2.753			
−	6.943		6874			
T.P.	698.822					
+	3.257		3202			
⊼	702.079	- 3.723	- 3.726			
−	6.980		6.928			
T.P.	695.099					
+	4.402		4240			
⊼	699.501	- 1.339	- 1.340			
−	5741		5680			
T.P.	693.760					
+	4.829		4.805	4.731		
⊼	698.589	- 2.712	- 2.704	- 2.709		
−	7.541		7.509	7440		
T.P.	691.048					
+	0.958		0928			
⊼	692.006	- 6.634	- 6.638			
−	7592		7566			
T.P.	684.414					
+	3.266		3319			
⊼	687.680	- 4.145	- 4.145			
−	7411		7464			
T.P.	680.269					BT. SPK.
+	3.972		3.934			
⊼	684.241	- 2.461	- 1.461			
−	6433		6396			
T.P.	677.808					CONT

769420 S & E-353 4-54

PLEASE RETURN TO
LOS ANGELES COUNTY SURVEYOR
725 LOS ANGELES COUNTY ENGINEERING BLDG.

NOTE: ANY ADDITIONS OR CHANGES ON THIS SHEET MUST BE MADE OR CIRCLED IN RED INK, WITH DATE AND NAME OF PERSON MAKING CHANGE.

Do not extend notes this side of this line

JOB NO. 0877.04 SURVEY OF GLENDORA S.D. NOTES RED.
SURVEY BY A.C. GUZMAN DATE
NOTES BY T.O. DATE 8-21-59 NOTES CHKD.
INDEXED A. C. Johnson DATE DATE

F.B. 2554 Pg. 14

B.M.	1ST RUN	DIFF.	2ND RUN	3RD RUN	ADJ. ELEV.	DESCRIPTION
T.P.	677.808					CONT
+	3.173		3.077			
⊼	680.981	- 3.018	- 3.016			
−	6.191		6093			
TP	674790					
+	3.811		3801			
⊼	678.601	- 2.431	- 2.432			
−	6.242		6.233			
Fd BM S.D. 304	672.359				672.342	B.M. S.D. 304 ELEV. 672.342 F.B. 2503-9 JN 6251.70 S. GRAND & BASELINE RD. N.E. COR. PK. IN LD. 4' E. OF C.R.
+	6.364		6301			
⊼	678.723	+ 3.396	+ 3.397			
−	2.968		2.904			
T.P.	675.755					
+	6383		6298			
⊼	682.138	+ 2.700	+ 2.697			
−	3683		3601			
Fd BM S.D. 305	678.455				678.433	B.M. S.D. 305 ELEV. 678.433 F.B. 2503-9 JN 6251.70 S. GRAND AVE. E. SIDE 547' N. OF ℄ OF BASELINE RD. AT SPK. & LD. IN CURB 1.3' S OF N. END

Notes Ck'd by J. AJA	Survey of GLENDORA S.D.
Map No.	JN 0877.04 Tape 052 Std 68 °F
Office Work	Surveyed by L. L. BROWN
Checked	Notes L. L. BROWN Date 8-13-59
Date	Indexed C. Johnson 9-10-59

F. B. 2554 PG. 15

GLENDORA STORM DRAIN

J.N. 0877.04

PROJECT NO. 438 LINE C

CENTER LINE SURVEY

CENTER LINE SURVEY FROM COLORADO AVE. & GRAND AVE. NORTH ON GRAND AVE. TO ALOSTA AVE.

- PARTY -

BROWN, L. L.

HARRINGTON, P.

WEST, J.

GRAY, W.

Note: Any Additions or Changes on This Sheet Must be Made or Circled in Red Ink With Date and Name of Person Making Change.

Do not extend this side of this line.

PLEASE RETURN TO
LOS ANGELES COUNTY ENGINEER
700 LOS ANGELES COUNTY ENGINEERING BLDG.

76F309S SBE #247 1-56

F. B. 2554 PG. 16

INDEX MAP
GLENDORA S. D.
LINE C

FIGURES INDICATE PAGE NUMBERS.

NOT TO SCALE



PLEASE RETURN TO
LOS ANGELES COUNTY ENGINEER
700 LOS ANGELES COUNTY ENGINEERING BLDG.

Do not extend this side of this line.

Note: Any Additions or Changes on This Sheet Must be Made or Circled in Red Ink With Date and Name of Person Making Change.

Notes Ck'd by J. AJA	Survey of GLENDORA S.D.	F. B. 2554 PG. 17
Map No.	JN 0877.04 Tape 052 Std 68 °F	
Office Work	Surveyed by L.L. BROWN	
Checked	Notes L.L. BROWN Date 8-13-59	
Date	Indexed C. Johnson	

W.S. 48, A-2

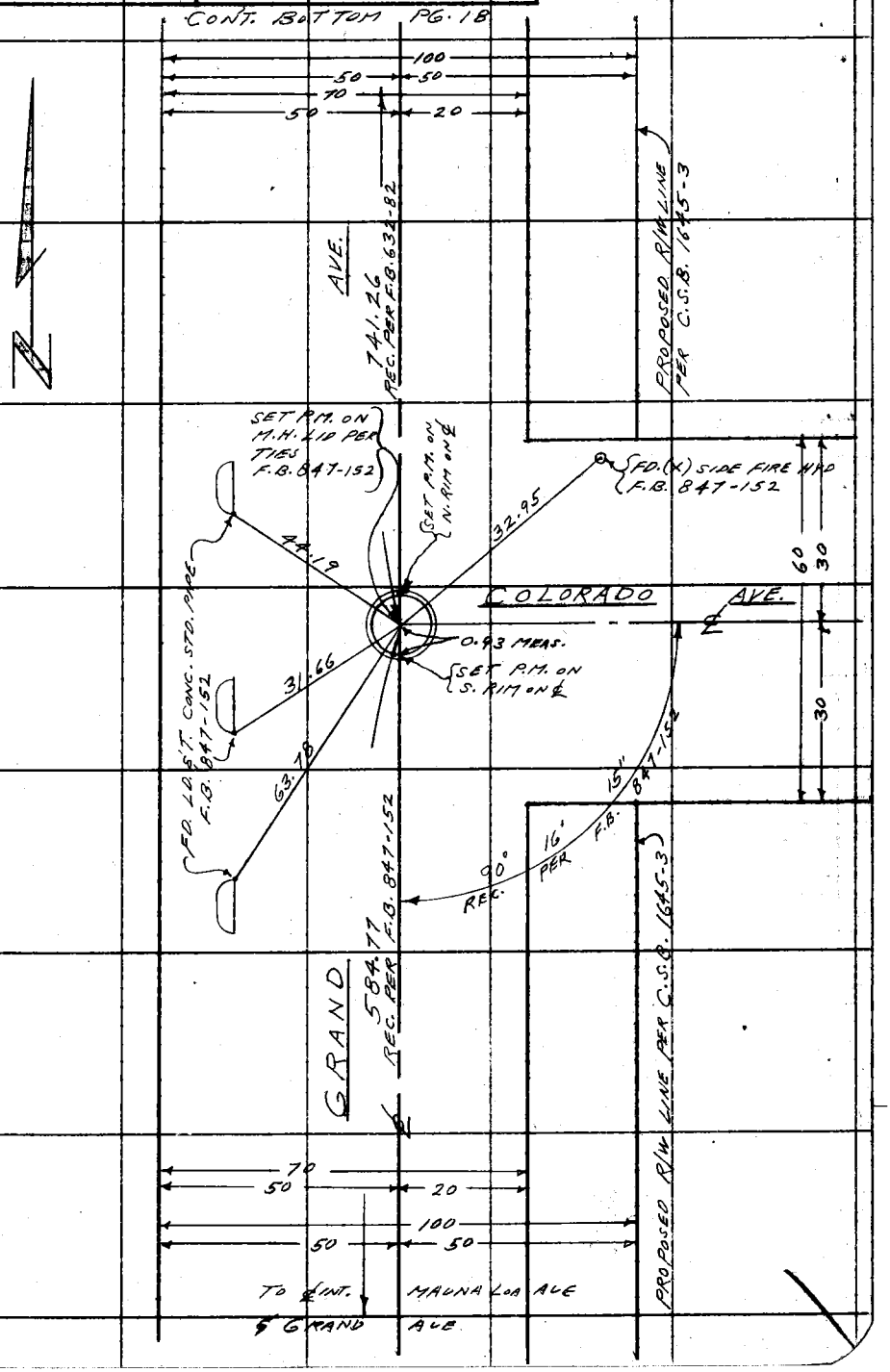

Note: Any Additions or Changes on This Sheet Must be Made or Circled in Red Ink With Date and Name of Person Making Change.

Do not extend this side of this line.

PLEASE RETURN TO
LOS ANGELES COUNTY ENGINEER
700 LOS ANGELES COUNTY ENGINEERING BLDG.

76F309S S&E #247 1-56

F. B. 2554 PG. 18

W.S. 48, 14-2,

LOS ANGELES COUNTY ENGINEER
700 Los Angeles County Engineering Bldg.
PLEASE RETURN TO
Do not extend this side of this line.
Note: Any Additions or Changes on this Sheet Must be Made or Circled in Red Ink With Date and Name of Person Making Change.

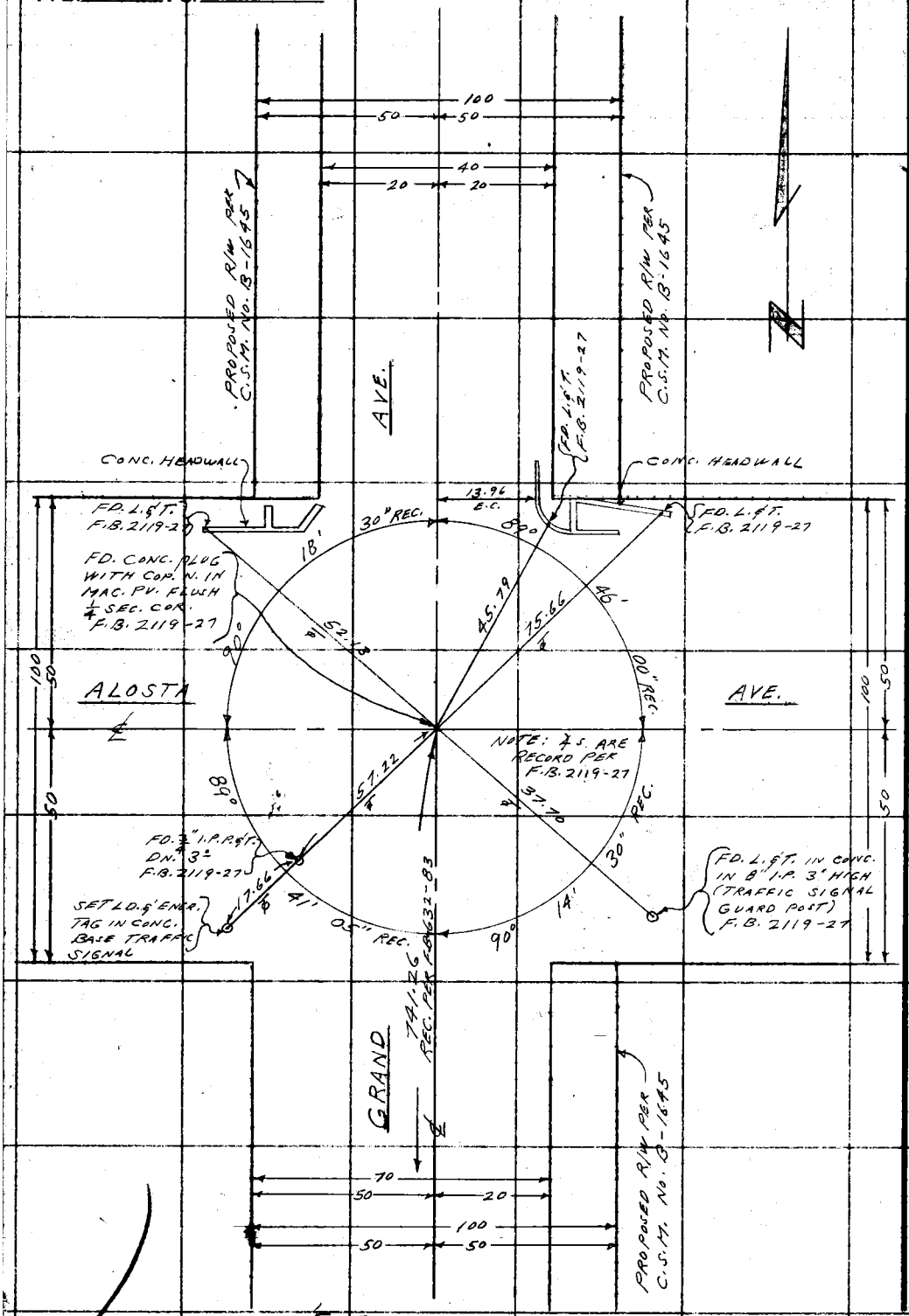

CONT. FROM TOP PG. 17

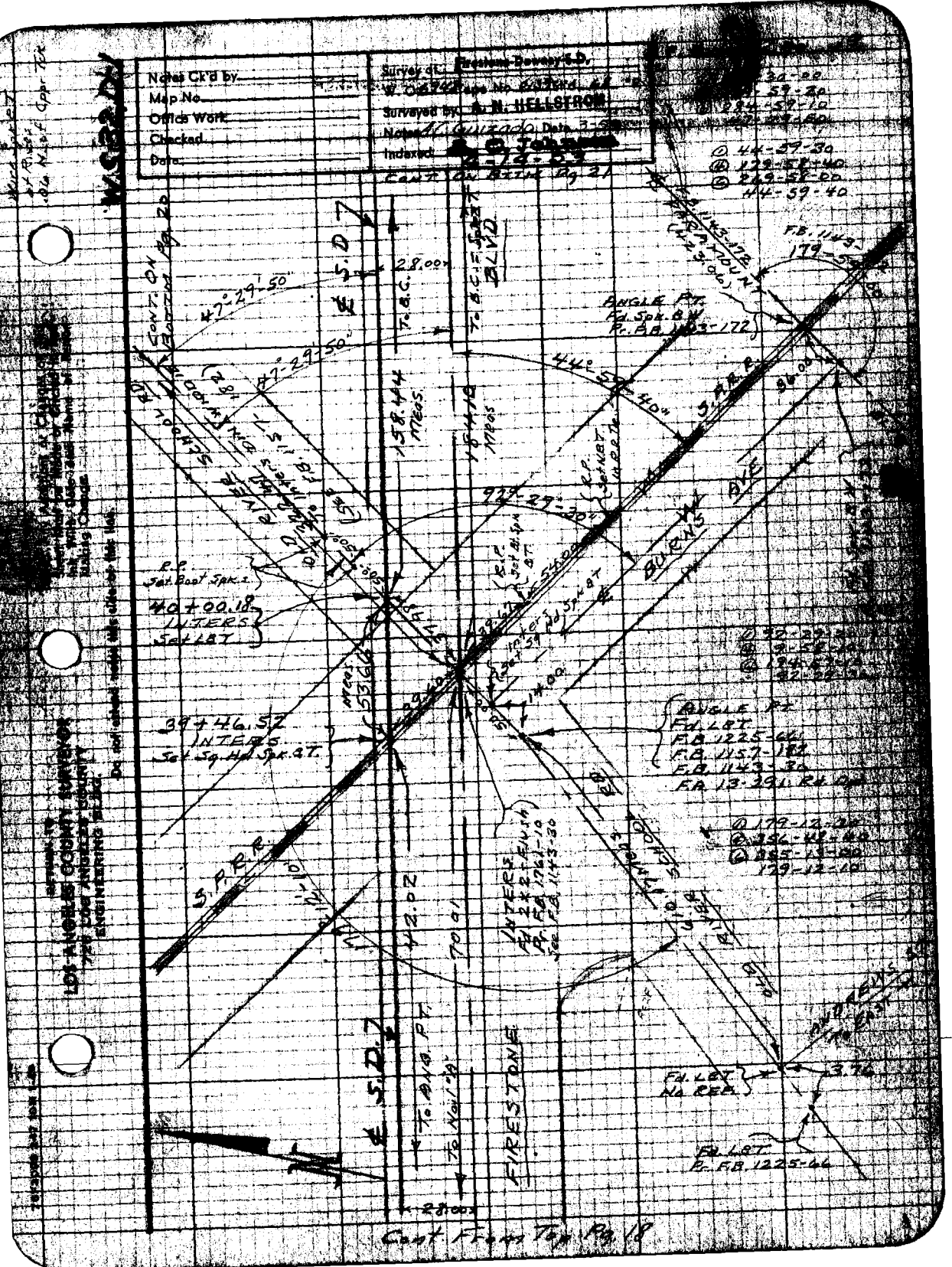

Notes Ck'd by
Map No.
Office Work
Checked
Date
Survey of Firestone-Downey S.D.
Surveyed by A. N. HELLSTROM
Notes
Indexed
Cont. On Bottom Pg. 21
Cont. On Bottom Pg. 20
Cont. From Top Pg. 18
℄ S.D.7
℄ S.D.7
T.B.C.
T.B.C. = Spk. BLVD
28.00
47°-29'-50"
158.44 Meas.
184.10 Meas.
44°-59'-40"
92°-29'-30"
ANGLE PT.
Fd. Spk. B.W.
Pr. F.B. 1143-172
F.B. 1143-172
F.B. 1143-
179-5
S.P.R.R.
BURNS AVE
R.P. Set Boot Spk.
40+00.18 INTERS. Set LBT.
39+46.52 INTERS. Set Sq. Hd. Spk. B.T.
ANGLE PT.
Fd. LBT.
F.B. 1225-66
F.B. 1157-182
F.B. 1143-30
F.A. 13-391 Rd. Dpt.
INTERS.
Fd. 2x2 Flush
Pr. F.B. 1761-10
See F.B. 1143-30
42.02
70.01
To Ang. Pt.
To No. 1 "A"
FIRESTONE
ANDREWS
Fd. LBT. No REF.
3.76
Fd. LBT.
Pr. F.B. 1225-66
LOS ANGELES COUNTY SURVEYOR
720 LOS ANGELES COUNTY ENGINEERING BLDG.
Do not attach notes this side of this line.

RETURN TO
LOS ANGELES COUNTY SURVEYOR
725 LOS ANGELES COUNTY
ENGINEERING BLDG.

Note: Any Additions or Changes on This Sheet must be Made or Circled in Red Ink With Date and Name of Person Making Change.

Do not extend notes this side of this line.

W.S. 32, D-1

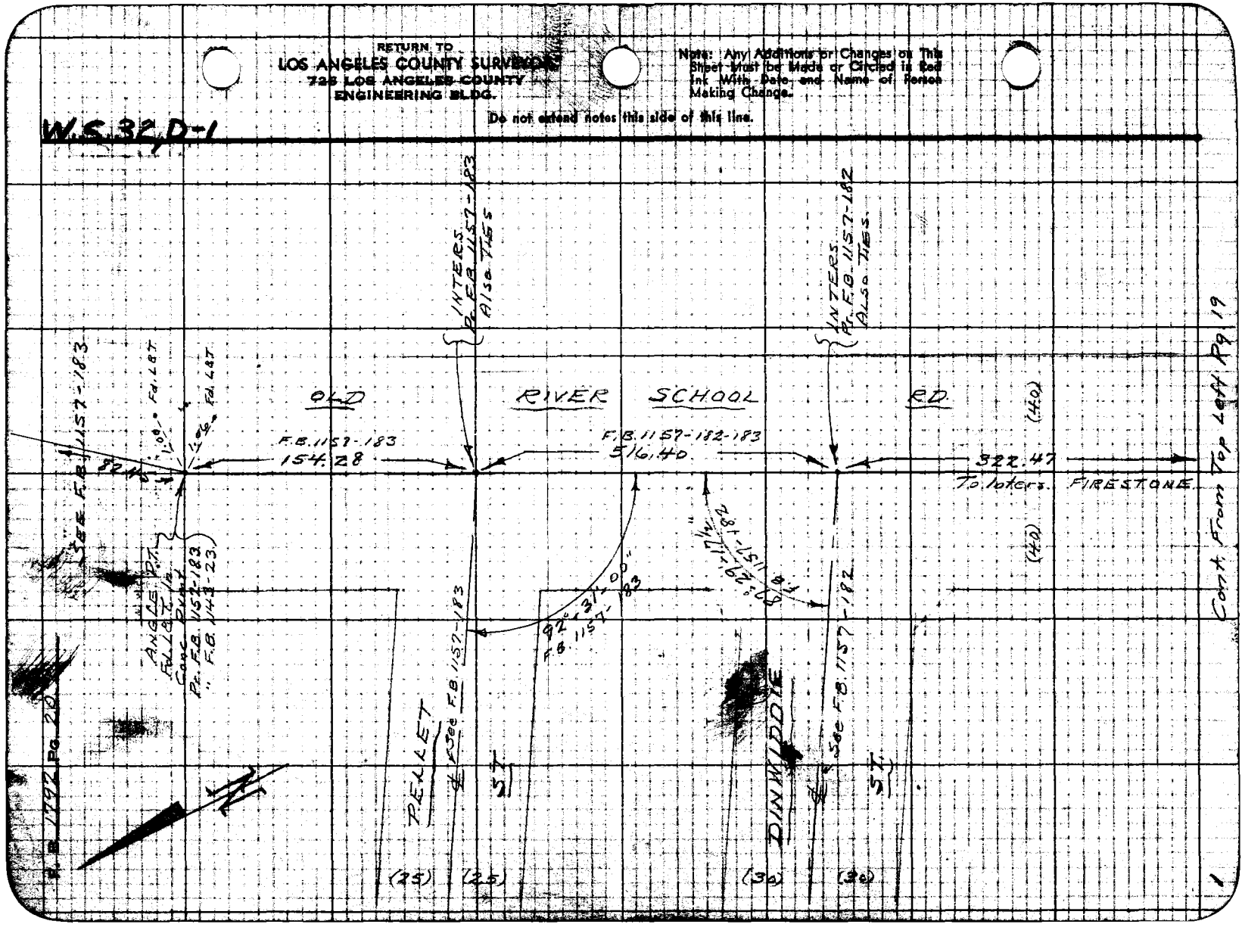

Notes Ck'd by	Survey of Firestone-Downey-S.D.
Map No.	W. O. 6948 Tape No. 0139 St'd. 68 °F
Office Work	Surveyed by A. N. HELLSTROM
Checked	Notes A.N.H. Date 3-1-53
Date	Indexed S. C. Johnson

F.B. 1792 Pg. 21

CONT. ON Bottom Pg. 22

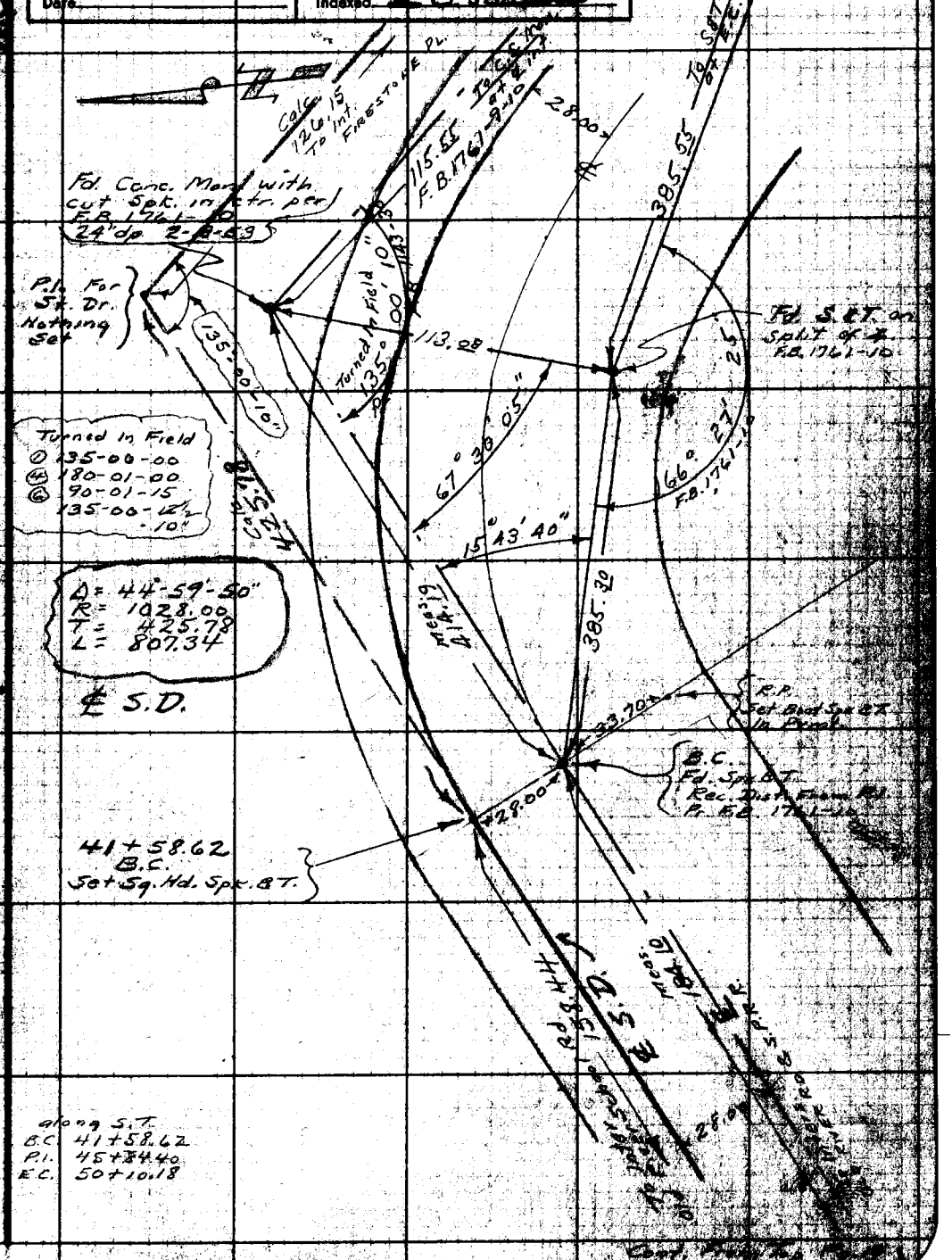

along S.T.
B.C. 41+58.62
P.I. 45+84.40
E.C. 50+10.18

Cont. From Top Pg. 19

W.S. 32 D-1

Note: Any Additions or Changes to This Sheet Must Be Made or Circled in Red Ink With Date and Name of Person Making Change.

Do not extend notes this side of this line.

RETURN TO
LOS ANGELES COUNTY SURVEYOR
726 LOS ANGELES COUNTY
ENGINEERING BLDG.

76F3098 247 2-51

F.B. 2792 Pg. 22
Cont On Bottm. Pg. 24
T.R. No. 11363
WS 32 D1
(50)
(40)
233.92 Calc
234.68
To S. SW. of ℄ Int. Wiley Burke Ave
49+65.96
E.C.
Set Sq. Hd. Spk & T.
E.C. Fd. Spk. & T.
Per F.B. 1761-9
28.00
29.98
R.P.
Fd. Boat Spk. & T.
In Pvmt.
Calc 299.63
F.B. 1761-9-11
533.32
298.64
F.B. 1761-9
Fd. L.S. Br. Cp. Mon.
In W.H. of ties per
F.B. 1761-9
15° 43' 30"
45° adj
92° 01'
28.02
169.85
FIRESTONE PL.
℄ S.D.
385.55
28.00
℄
To S.D.-P.I.
126.15 Calc
To P.I. 115.56 F.B. 1761-9
Set Sq. Hd. Spk & T.
To S&T Angle pt.
Cont. From Top Pg. 21
RETURN TO
LOS ANGELES COUNTY SURVEYOR
725 LOS ANGELES COUNTY
ENGINEERING BLDG.
Do not extend notes this side of this line.
Note: Any Additions or Changes on This Sheet Must be Made or Circled in Red Ink With Date and Name of Person Making Change.

76F3098 S&E #247 1-56

PLEASE RETURN TO
LOS ANGELES COUNTY ENGINEER
700 LOS ANGELES COUNTY ENGINEERING BLDG.

Note: Any Additions or Changes on This Sheet Must be Made or Circled in Red Ink With Date and Name of Person Making Change.

Do not extend this side of this line.

Notes Ck'd by
Map No.
Office Work
Checked
Date

Survey of
JN Tape Std
Surveyed by °F
Notes Date
Indexed

F. B. 2554 PG.

SAS 1-4-16

PLEASE RETURN TO
LOS ANGELES COUNTY ENGINEER
700 LOS ANGELES COUNTY ENGINEERING BLDG.

Note: Any Additions or Changes on This Sheet Must be Made or Circled in Red Ink With Date and Name of Person Making Change.

Do not extend this side of this line.

F. B. ____ Pg. ____

Notes Ck'd by	Survey of GLENDORA S.D.
Map No.	JN 0877.04 Tape 052 Std 68 °F
Office Work	Surveyed by L.L. BROWN
Checked	Notes L.L. BROWN Date 8-14-59
Date	Indexed A. C. Johnson 9-10-59

F.B. 2554 PG. 27

GLENDORA STORM DRAIN

J.N. 0877.04

PROJECT NO. 438 LINE C

TOPOGRAPHY

LOCATION OF IMPROVEMENTS ON GRAND AVE. FROM STA. 28+82.3 (117.1 FEET NORTH OF ℄ INT. GRAND AVE. & MAUNA LOA AVE.) NORTH ON GRAND AVE. TO INT. ALOSTA AVE. & GRAND AVE.

NOTE: TOPOGRAPHY TAKEN TO PROPOSED 100' R/W ON GRAND AVE. PER C.S.M. NO. B-1645

~ PARTY ~

BROWN, L.L.
HARRINGTON, P.
WEST, J.
GRAY, P.

Note: Any Additions or Changes on This Sheet Must be Made or Circled in Red Ink With Date and Name of Person Making Change.

Do not extend notes this side of this line.

RETURN TO
LOS ANGELES COUNTY ENGINEER
700 LOS ANGELES COUNTY ENGINEERING BLDG.

76F3095 CE #247—3-57

F. B. 2554 Pg. 28

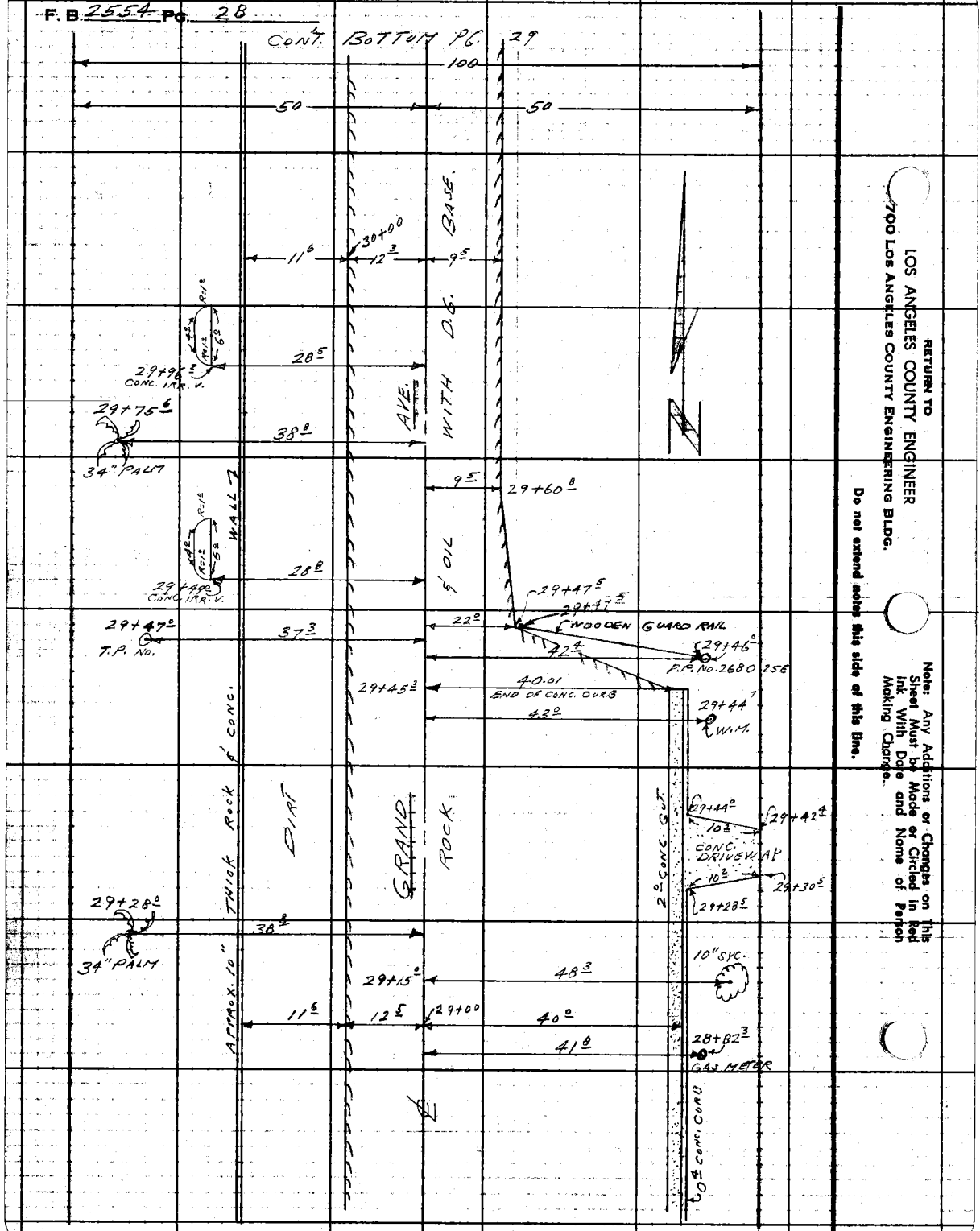

RETURN TO
LOS ANGELES COUNTY ENGINEER
700 Los Angeles County Engineering Bldg.

Do not extend notes this side of this line.

Note: Any Additions or Changes on This Sheet Must be Made or Circled in Red Ink With Date and Name of Person Making Change.

Notes Ck'd by
Map No.
Office Work
Checked
Date

Survey of GLENDORA S.D.
JN 0877.04 Tape 052 Std 68 eF
Surveyed by L.L. BROWN
Notes L.L. BROWN Date 8-14-59
Indexed C. Johnson

F. B. 2554 Pg. 29

CONT. BOTTOM PG. 30

Note: Any Additions or Changes on This Sheet Must be Made or Circled in Red Ink With Date and Name of Person Making Change.

Do not extend notes this side of this line.

RETURN TO
LOS ANGELES COUNTY ENGINEER
700 LOS ANGELES COUNTY ENGINEERING BLDG.

76F3095 CE #247—3-57

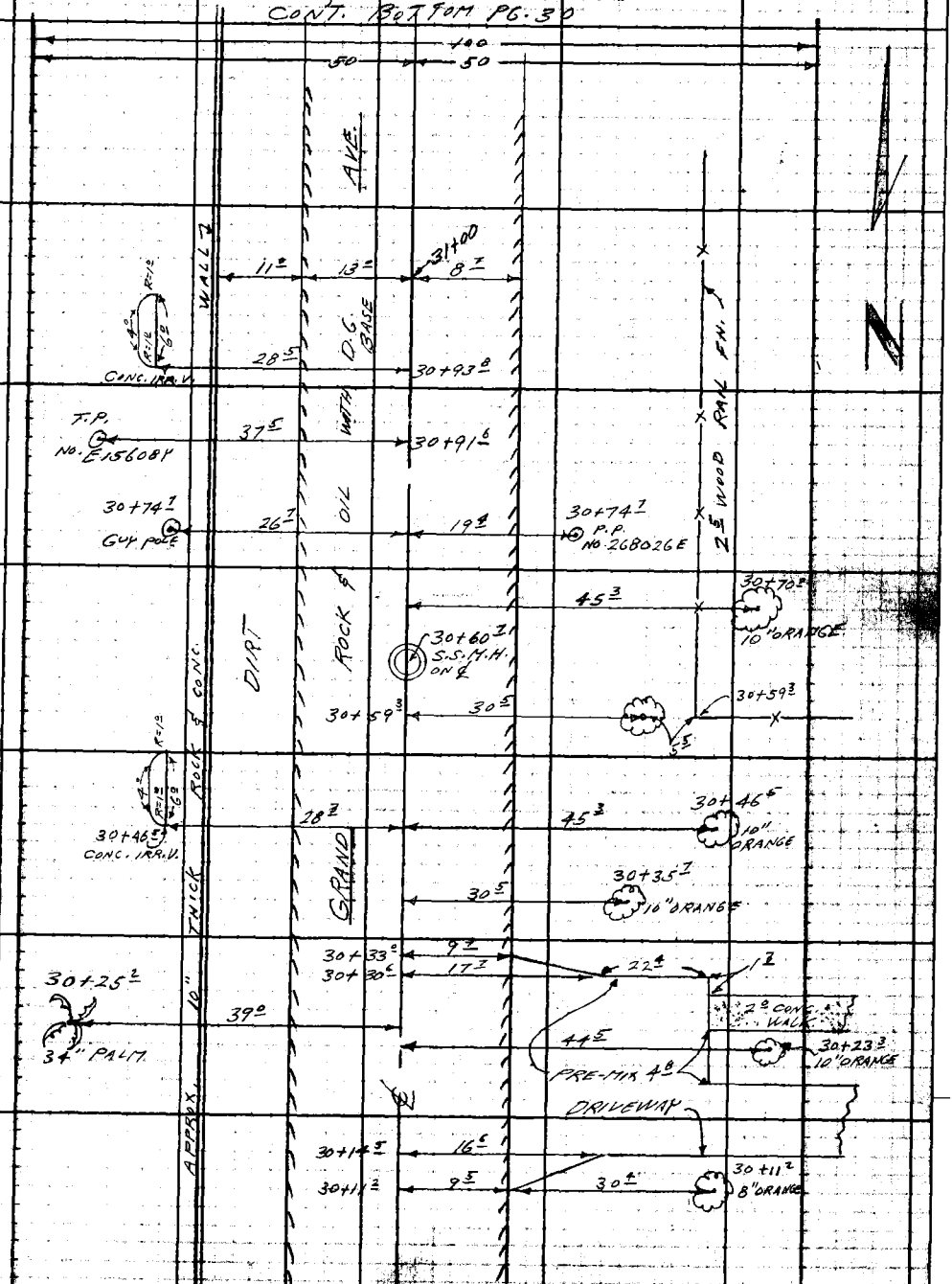

CONT. FROM TOP PG. 28

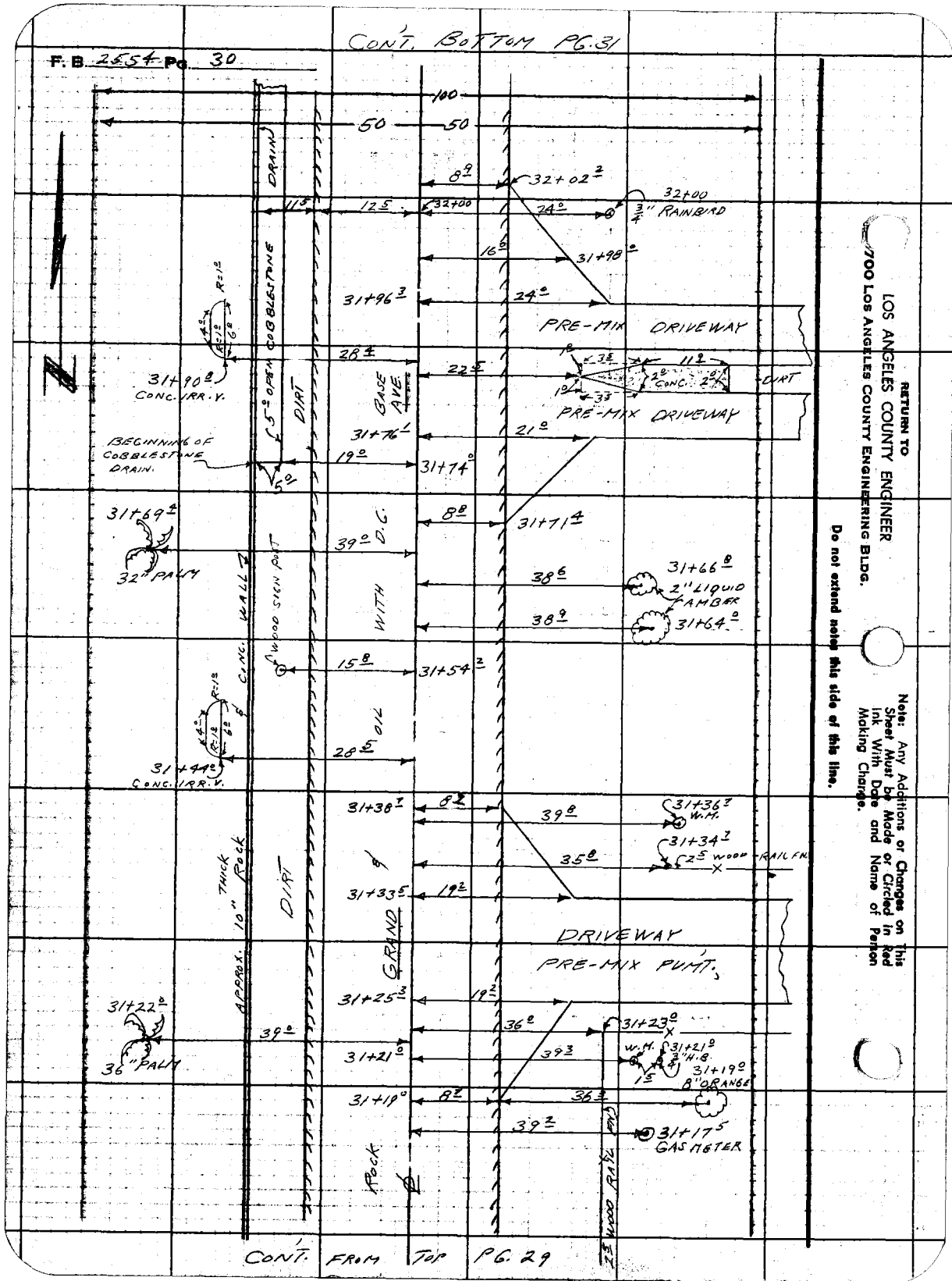

RETURN TO
LOS ANGELES COUNTY ENGINEER
700 LOS ANGELES COUNTY ENGINEERING BLDG.

Note: Any Additions or Changes on This Sheet Must be Made or Circled in Red Ink With Date and Name of Person Making Change.

Do not extend notes this side of this line.

Notes Ck'd by	Survey of GLENDORA S.D.
Map No.	JN 0877.04 Tape 052 Std 68 °F
Office Work	Surveyed by L.L. BROWN
Checked	Notes L.L. BROWN Date 8-14-59
Date	Indexed A. O. Johnson

F. B. 2554 Pg. 31

CONT. RIGHT SIDE PG. 32

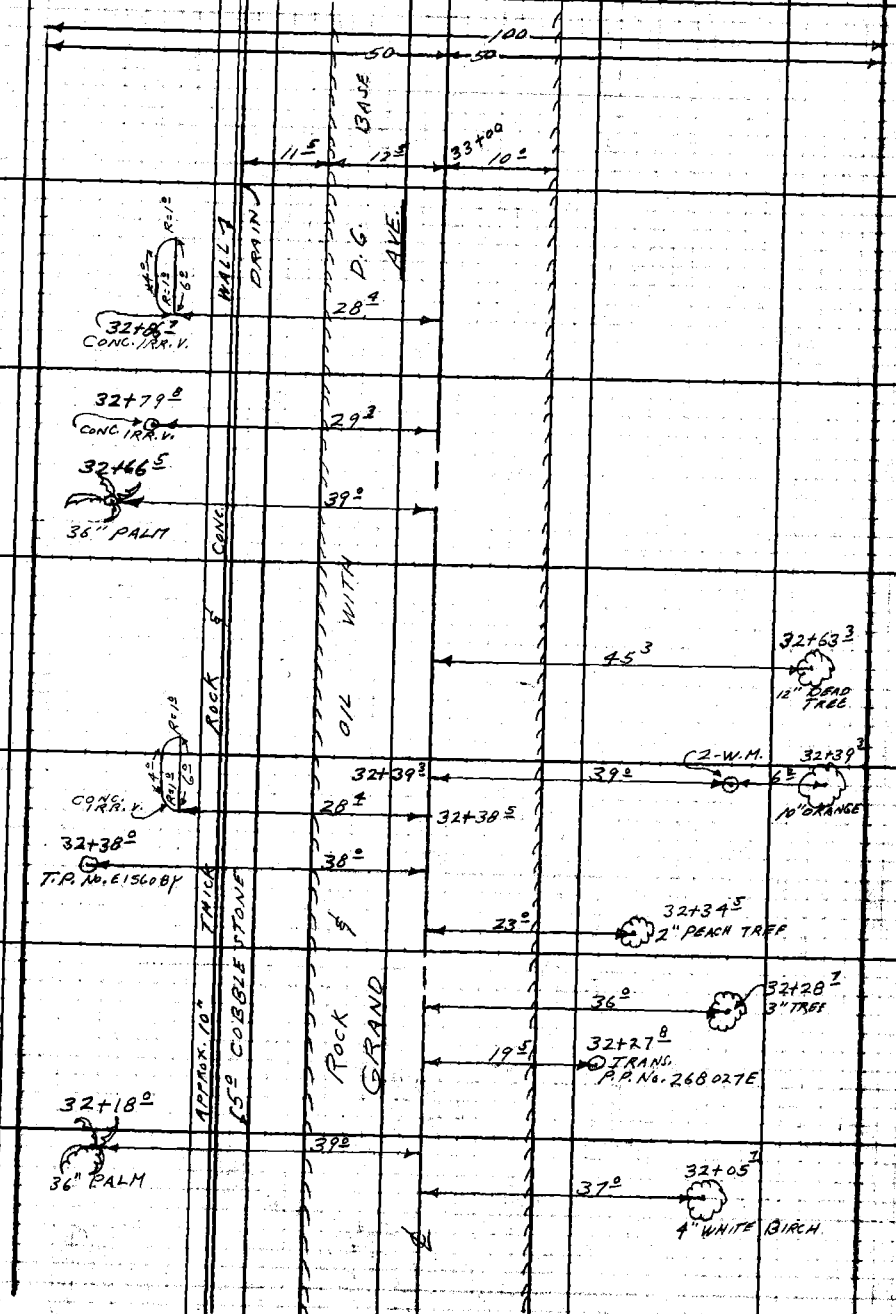

CONT. FROM TOP PG. 30

Note: Any Additions or Changes on This Sheet Must be Made or Circled in Red Ink With Date and Name of Person Making Change.

Do not extend notes this side of this line.

RETURN TO
LOS ANGELES COUNTY ENGINEER
1700 LOS ANGELES COUNTY ENGINEERING BLDG.

76F3095 CE #247—3-57

RETURN TO
LOS ANGELES COUNTY ENGINEER
700 LOS ANGELES COUNTY ENGINEERING BLDG.

Note: Any Additions or Changes on This Sheet Must be Made or Circled In Red Ink With Date and Name of Person Making Change.

Do not extend notes this side of this line.

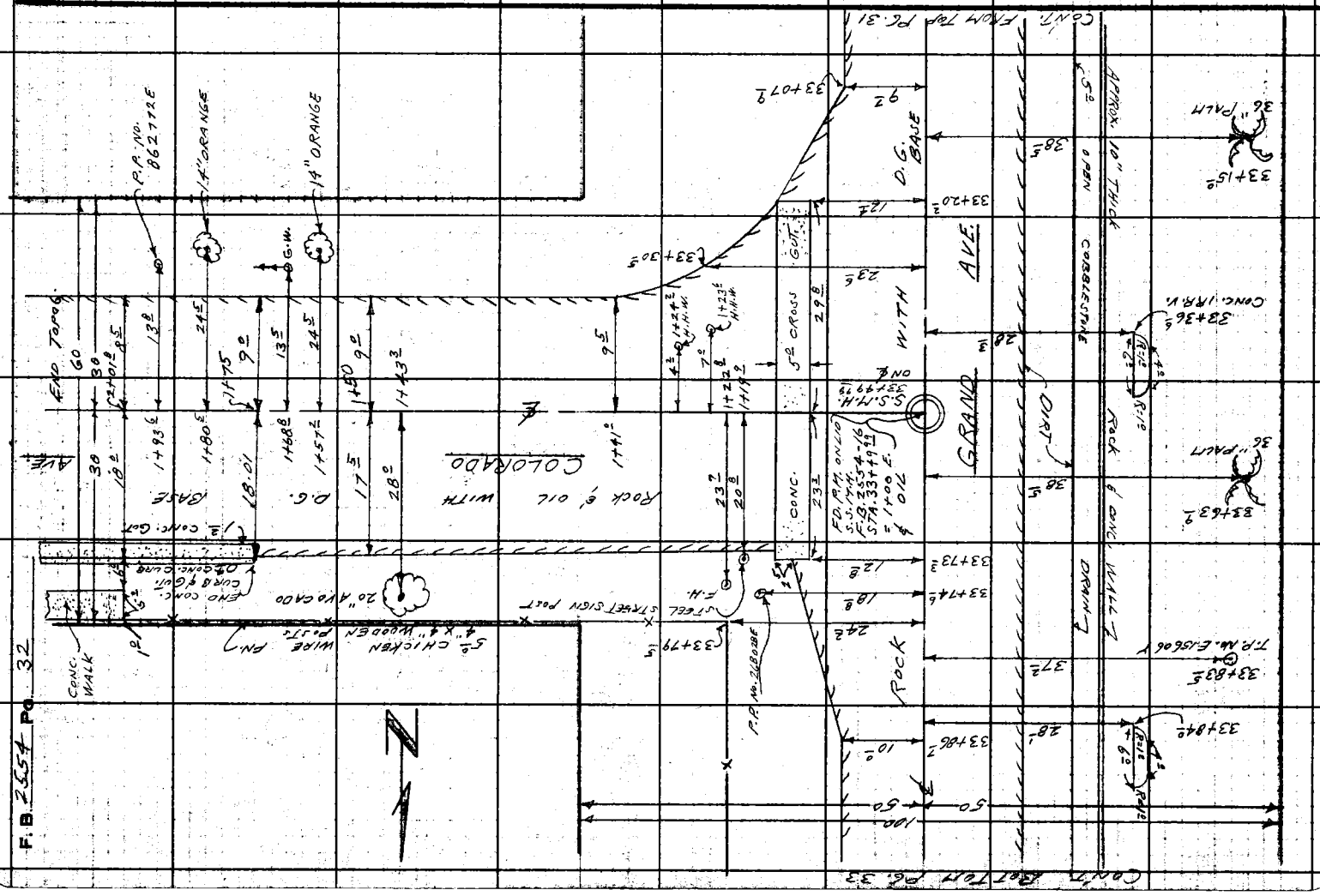

Notes Ck'd by	Survey of GLENDORA S.D.	F. B. 2554 Pg. 33
Job No.	JN 0877.04 Tape 052 Std 68 °F	
Office Work	Surveyed by L. L. BROWN	
Checked	Notes L. L. BROWN Date 8-17-59	
Date	Indexed C. Johnson	

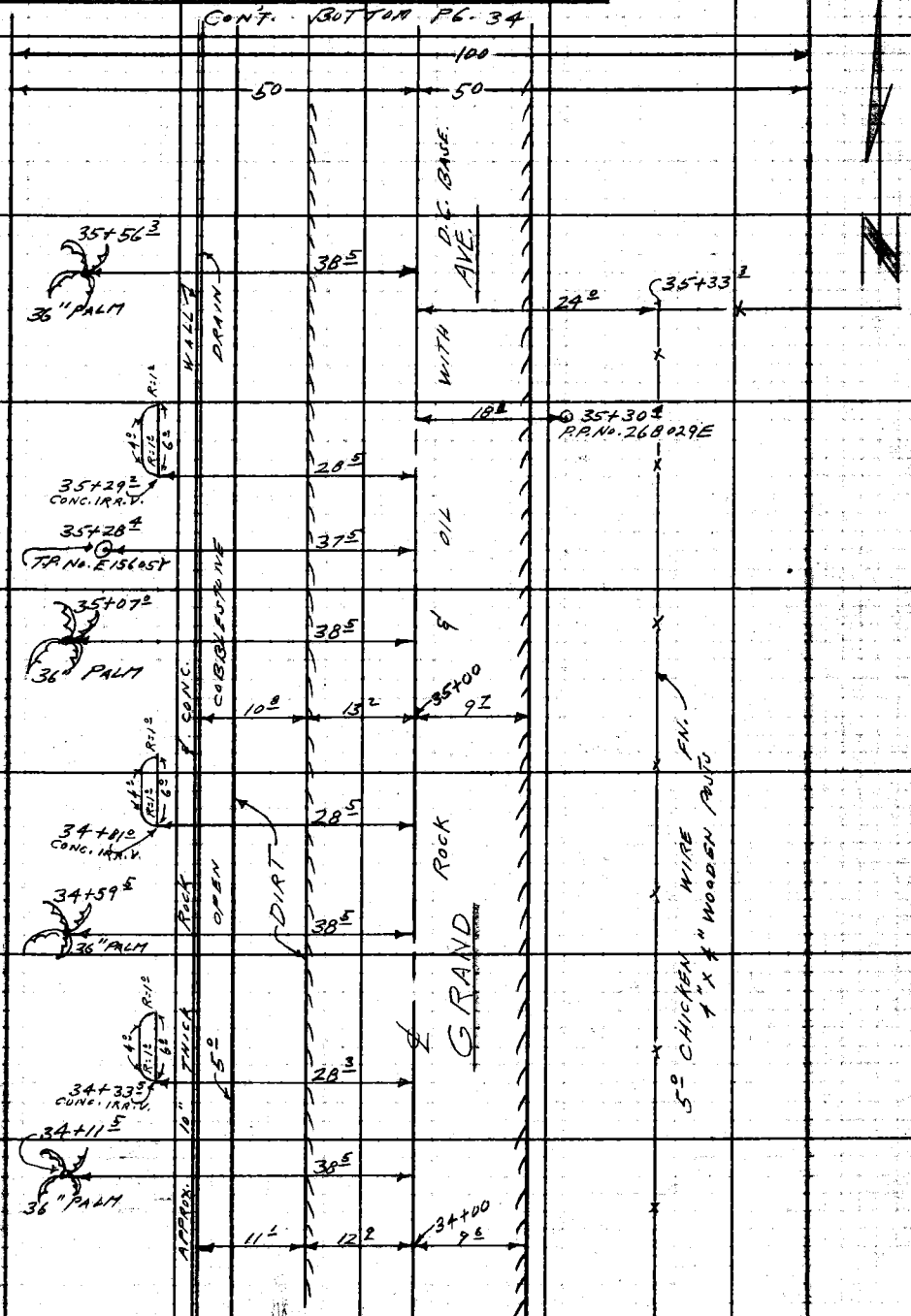

CONT. FROM LEFT SIDE PG. 32

Note: Any Additions or Changes on This Sheet Must be Made or Circled in Red Ink With Date and Name of Person Making Change.

Do not extend notes this side of this line.

RETURN TO
LOS ANGELES COUNTY ENGINEER
700 LOS ANGELES COUNTY ENGINEERING BLDG.

763098 CE #247—7-58

CON'T. BOTTOM PG. 35

F. B. 2554 PG. 34

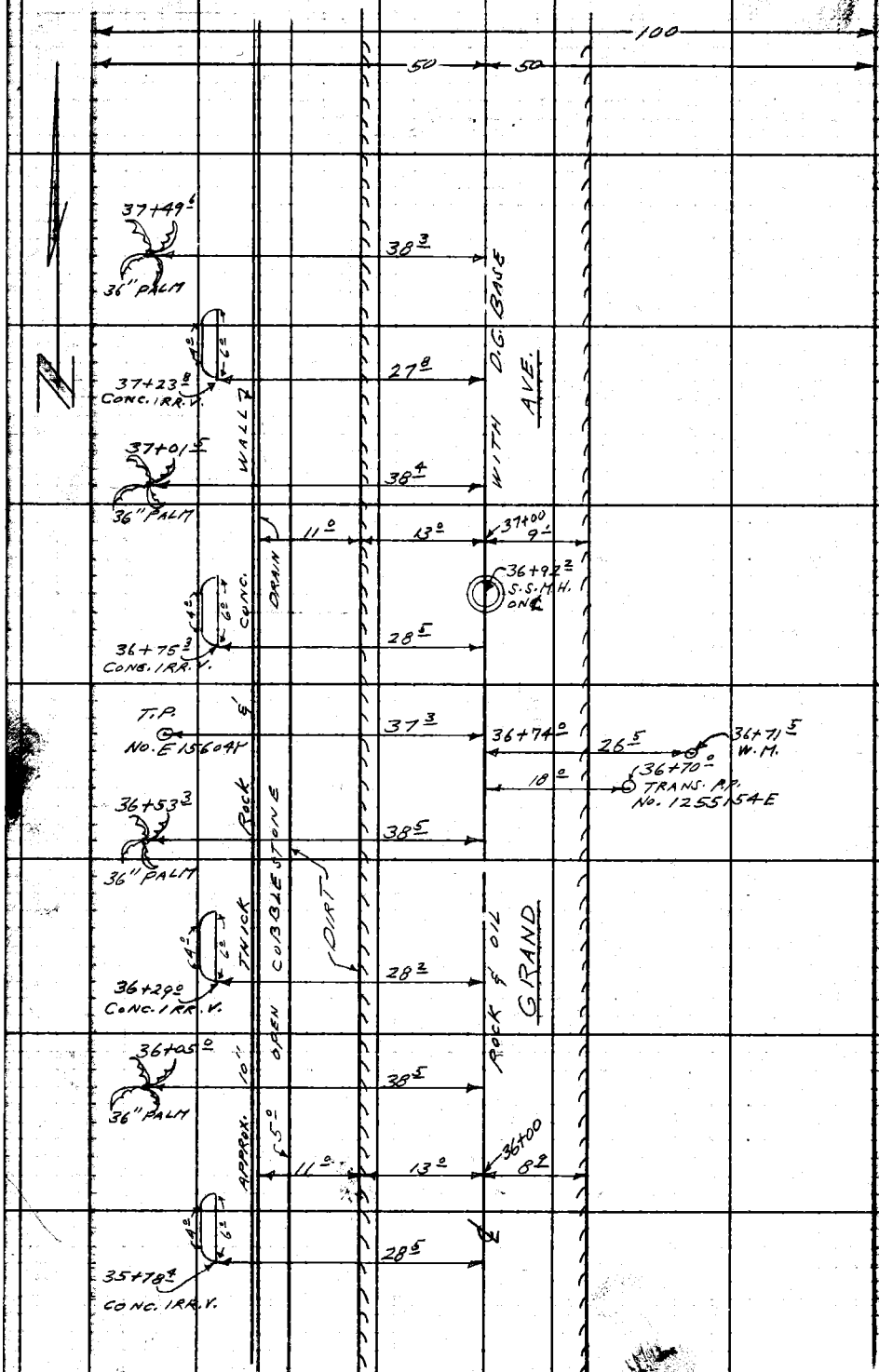

CON'T. FROM TOP PG. 33

RETURN TO
LOS ANGELES COUNTY ENGINEER
100 LOS ANGELES COUNTY ENGINEERING BLDG.

Do not extend notes this side of this line.

Note: Any Additions or Changes on This Sheet Must be Made or Circled in Red Ink With Date and Name of Person Making Change.

Notes Ck'd by	Survey of GLENDORA S.D.
Map No.	JN 0877.04 Tape 052 Std 68 °F
Office Work	Surveyed by L. L. BROWN
Checked	Notes L. L. BROWN Date 8-17-59
Date	Indexed A. C. Johnson

F. B. 2554 PG. 35

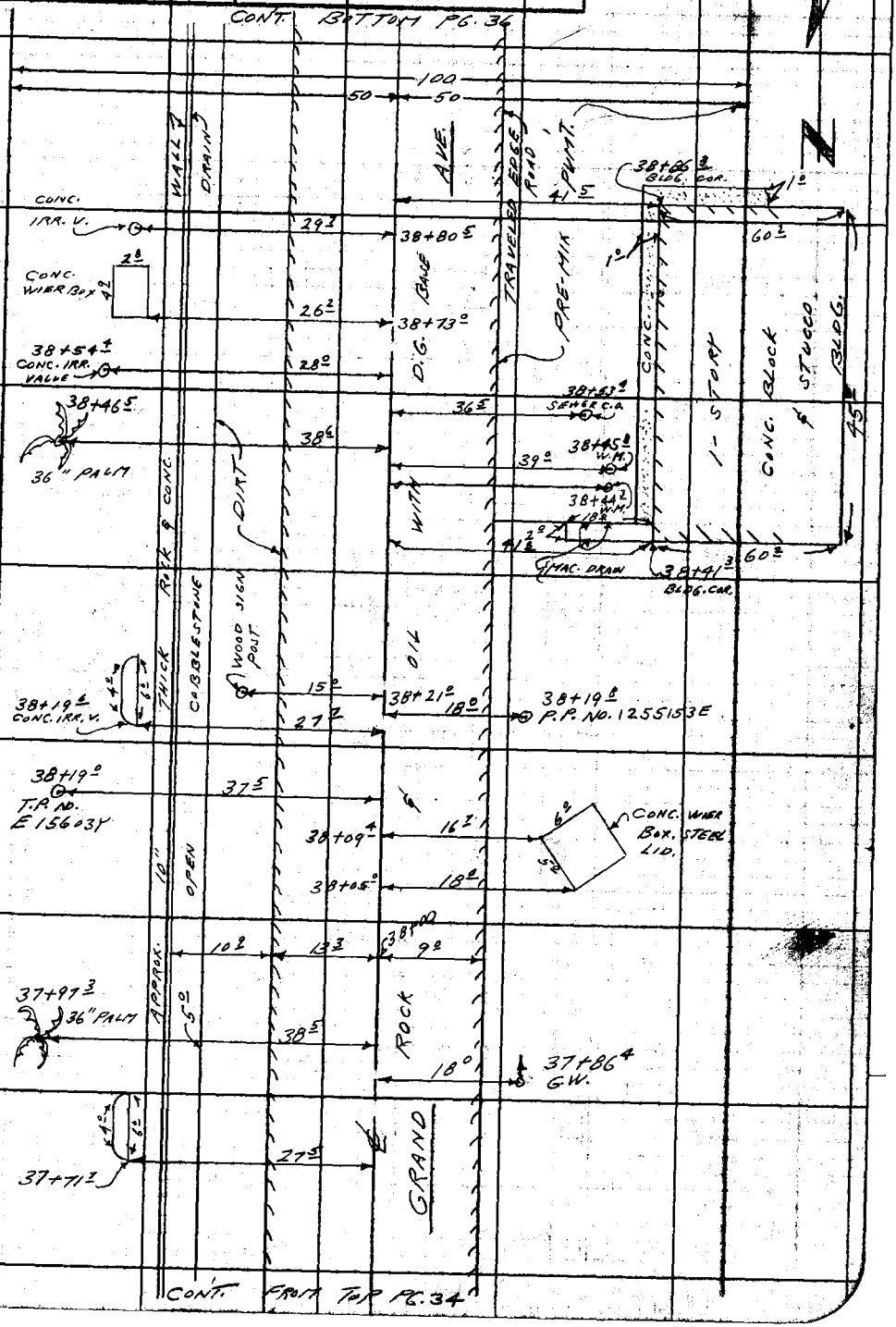

Note: Any Additions or Changes on This Sheet Must be Made or Circled in Red Ink With Date and Name of Person Making Change.

Do not extend notes this side of this line.

RETURN TO
LOS ANGELES COUNTY ENGINEER
700 LOS ANGELES COUNTY ENGINEERING BLDG.

76F309S CE #247—3-57

CON'T. BOTTOM PG. 37

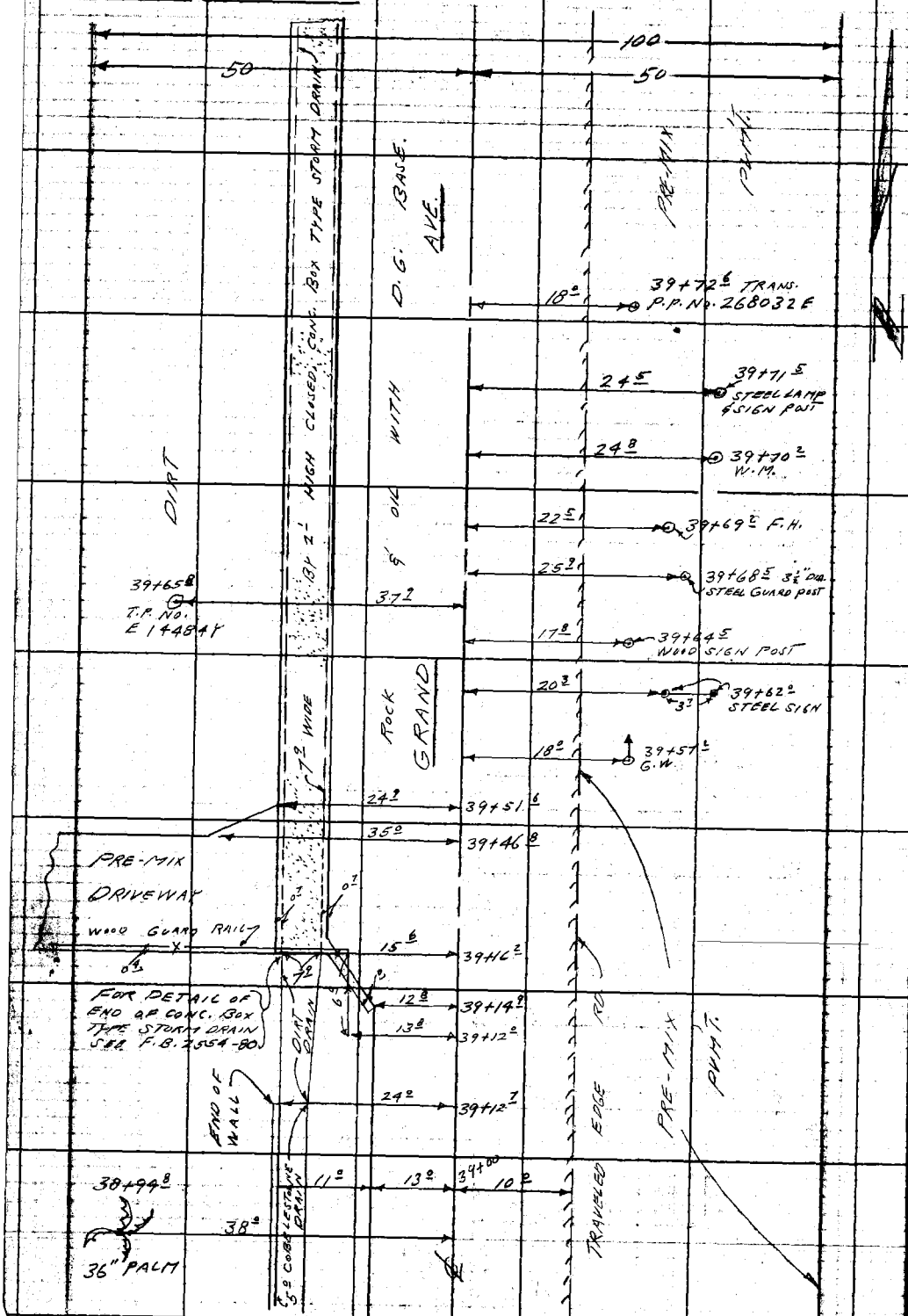

CON'T. FROM TOP PG. 35

RETURN TO
LOS ANGELES COUNTY ENGINEER
700 LOS ANGELES COUNTY ENGINEERING BLDG.

Do not extend notes this side of this line.

Note: Any Additions or Changes on This Sheet Must be Made or Circled in Red Ink With Date and Name of Person Making Change.

Notes Ck'd by	Survey of GLENDORA S.D.
Map No.	JN 0877.04 Tape 05² Std. 68 °F
Office Work	Surveyed by L. L. BROWN
Checked	Notes L. L. BROWN Date 8-17-59
Date	Indexed A. C. Johnson

F. B 2554 Pg. 37

CON'T. RIGHT SIDE PG. 38

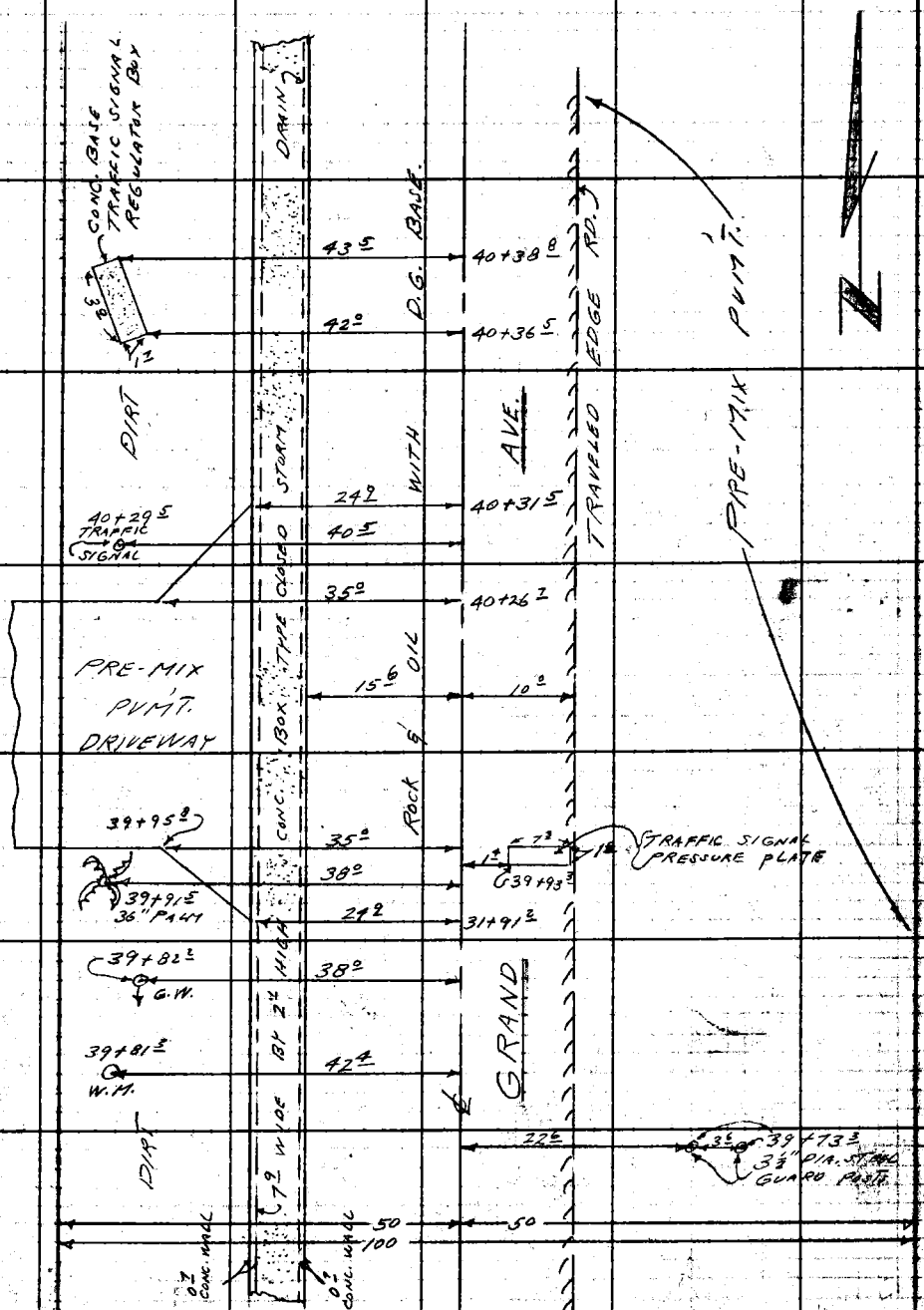

CON'T. FROM TOP PG. 36

Note: Any Additions or Changes on This Sheet Must be Made or Circled in Red Ink With Date and Name of Person Making Change.

Do not extend notes this side of this line.

RETURN TO
LOS ANGELES COUNTY ENGINEER
700 LOS ANGELES COUNTY ENGINEERING BLDG.

76F3098 CE #247—8-57

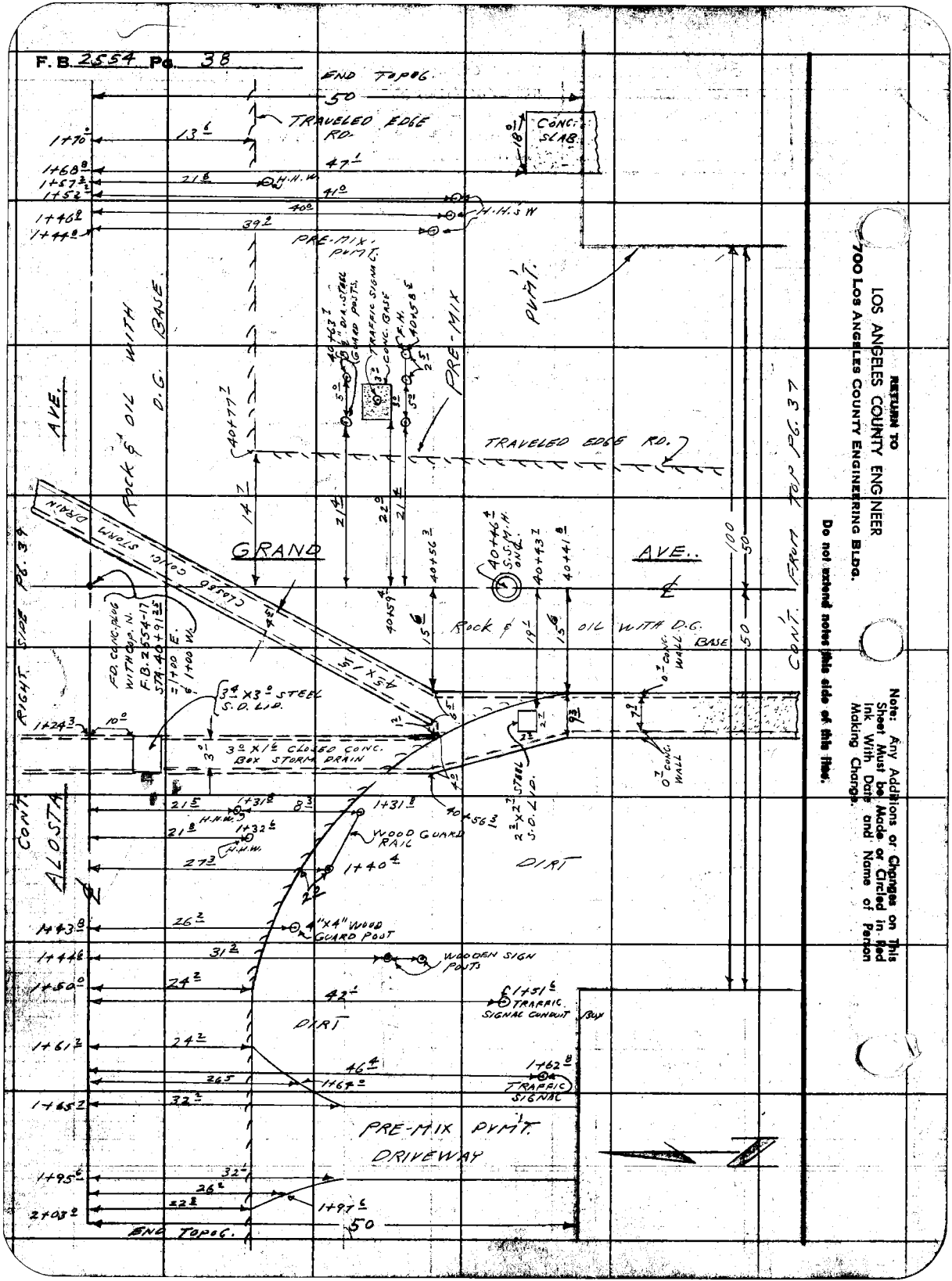

RETURN TO
LOS ANGELES COUNTY ENGINEER
700 Los Angeles County Engineering Bldg.

Note: Any Additions or Changes on This Sheet Must be Made or Circled in Red Ink With Date and Name of Person Making Changes.

Do not extend notes this side of this line.

Notes Ck'd by	Survey of GLENDORA S.D.	F.B. 2554 Pg. 39
Map No.	JN Tape 052 Std 68 °F	
Office Work	Surveyed by L.L. BROWN	
Checked	Notes L.L. BROWN Date 8-16-59	
Date	Indexed C. Johnson	

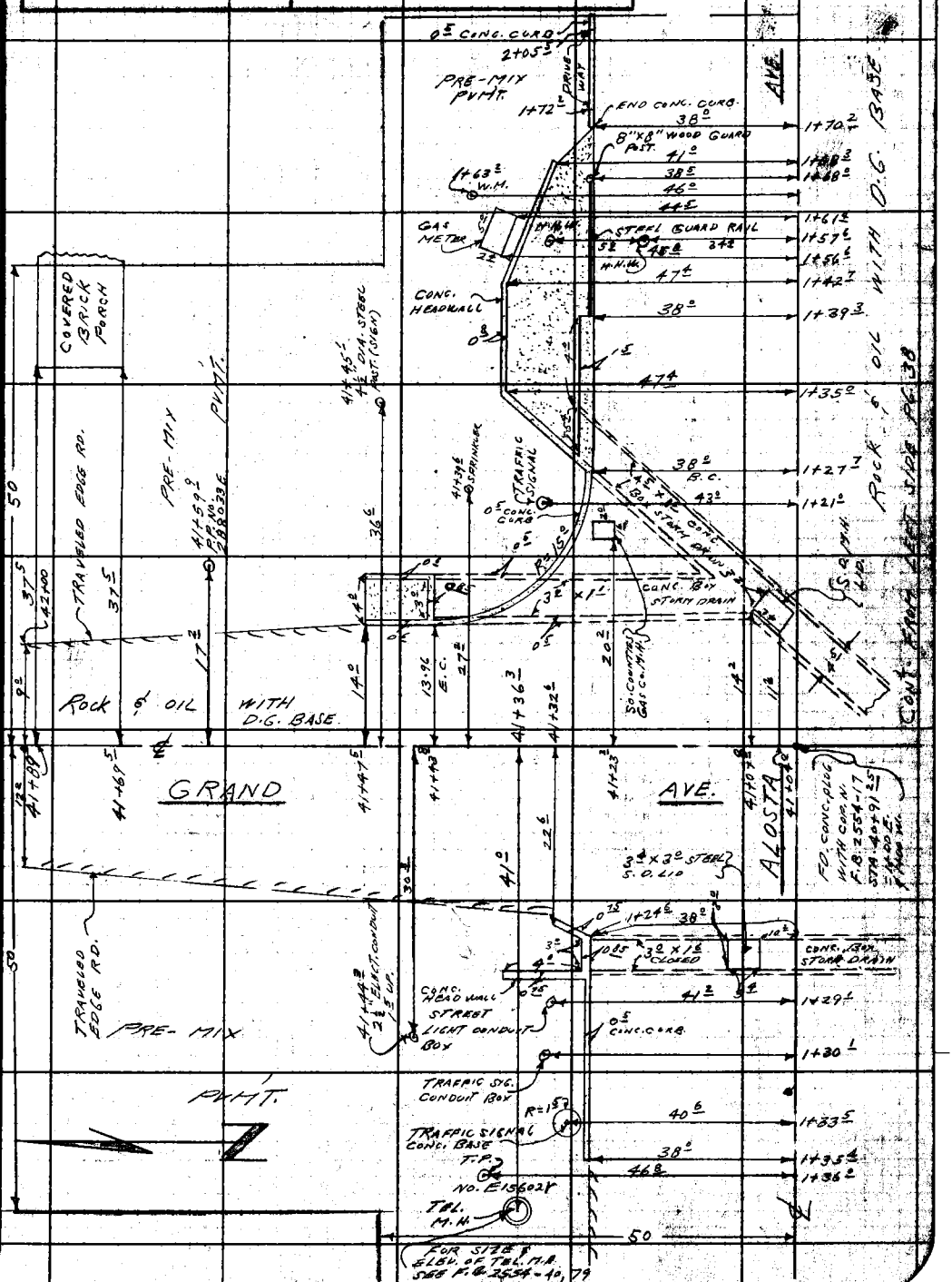

Note: Any Additions or Changes on This Sheet Must be Made or Circled in Red Ink With Date and Name of Person Making Change.

Do not extend notes this side of this line.

RETURN TO
LOS ANGELES COUNTY ENGINEER
700 LOS ANGELES COUNTY ENGINEERING BLDG.

76F3095 CE #247—3-57

F.B. 2554 PG. 40

MAP SHOWING APPROX. LOCATION OF TELEPHONE CONDUITS.

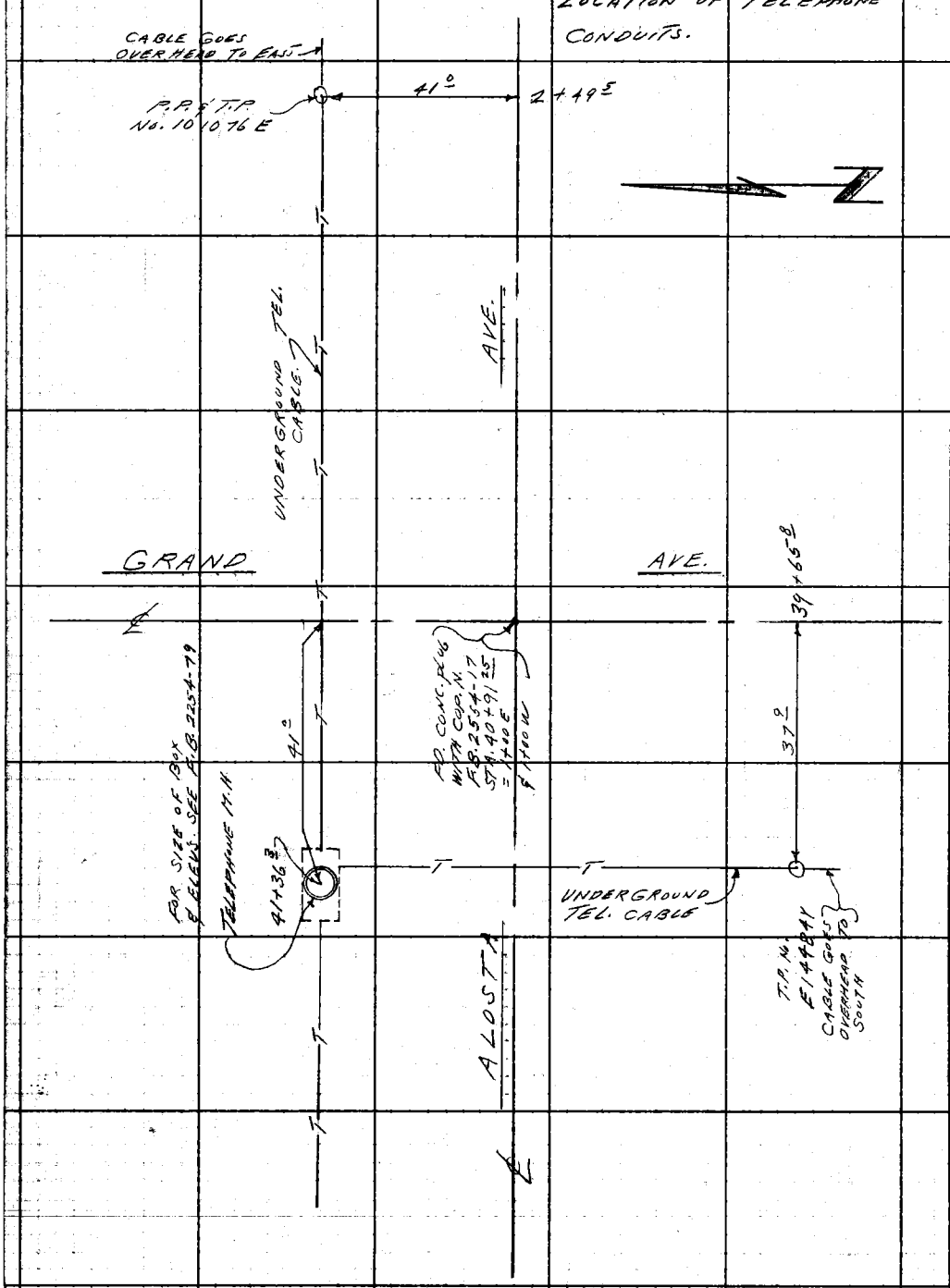

RETURN TO
LOS ANGELES COUNTY ENGINEER
700 LOS ANGELES COUNTY ENGINEERING BLDG.

Note: Any Additions or Changes on This Sheet Must be Made or Circled in Red Ink With Date and Name of Person Making Change.

Do not extend notes this side of this line.

76L-298 S & E #307—1-56

PLEASE RETURN TO

LOS ANGELES COUNTY ENGINEER

700 LOS ANGELES COUNTY ENGINEERING BLDG.

NOTE: ANY ADDITIONS OR CHANGES ON THIS SHEET MUST BE MADE OR CIRCLED IN RED INK, WITH DATE AND NAME OF PERSON MAKING CHANGE.

Do not extend notes this side of this line.

STATION	B. S.	H. I.	F. S.	ELEV.		

Profile Notes Red.____ Plotted____ Job No.____ Division No.____ F. B.____ Pg.____

No.____ X-Sec.____ Date____ Date____ Survey of____

Notes Chkd.____ Checked____ Survey by____ Notes____ Date____

No.____ Date____ Date____ Map No.____ Indexed____ Date____

F. B. Pg.

Job No. Division No. Notes Red Plotted Profile

Survey of Date Date No.

Survey by Notes Notes Chkd Checked X-Sec.

Indexed Date Date Date No.

STATION	B. S.	H. I.	F. S.	ELEV.

PLEASE RETURN TO

LOS ANGELES COUNTY ENGINEER

700 Los Angeles County Engineering Bldg.

NOTE: Any additions or changes on this sheet must be made or circled in red ink, with date and name of person making change.

Do not extend notes this side of this line.

76L-298 S & E #307—1-56

76F309S CE #247—3-57

RETURN TO
LOS ANGELES COUNTY ENGINEER
700 LOS ANGELES COUNTY ENGINEERING BLDG.

Note: Any Additions or Changes on This Sheet Must be Made or Circled in Red Ink With Date and Name of Person Making Change.

Do not extend notes this side of this line.

Notes Ck'd by
Map No.
Office Work
Checked
Date

Survey of
JN Tape Std °F
Surveyed by
Notes Date
Indexed

F. B. 2554 PG.

SAVE
41 - 50

RETURN TO
LOS ANGELES COUNTY ENGINEER
700 LOS ANGELES COUNTY ENGINEERING BLDG.

Note: Any Additions or Changes on This Sheet Must be Made or Circled in Red Ink With Date and Name of Person Making Change.

Do not extend notes this side of this line.

F. B. _____ PG. _____

Profile No. ____ X-Sec. No. ____

Notes Red. ____ Date ____ Notes Chkd. ____ Date ____

Plotted ____ Date ____ Checked ____ Date ____

Job No. 0877-04 Division No. ____

Survey of GLENDORA S. D.

Survey by Lt. BROWN Notes P.H. Date 8-17-59

Map No. ____ Indexed C. Joh Date 9-10-59

F. B. 2554 Pg. 51

NOTE: ANY ADDITIONS OR CHANGES ON THIS SHEET MUST BE MADE OR CIRCLED IN RED INK, WITH DATE AND NAME OF PERSON MAKING CHANGE.

Do not extend notes this side of this line.

PLEASE RETURN TO
LOS ANGELES COUNTY ENGINEER
700 LOS ANGELES COUNTY ENGINEERING BLDG.

GLENDORA
STORM DRAIN

J.N. 0877.04
PROJECT NO. 438, LINE C
CROSS - SECTIONS

PROFILE & CROSS-SECTIONS ON GRAND AVE. GOING NORTH, 234.78 No. ON GRAND FROM ℄ INT. OF GRAND AVE. & MAUNA LOA AVE. FOR STA. 30+00 TO INT. OF GRAND AVE. & ALOSTA AVE.

PARTY

BROWN, L.L.
HARRINGTON, P.
WEST, J.
GRAY, W.

NOTE: CROSS-SECTIONS TAKEN TO PROPOSED 100' R/W ON GRAND AVE. PER C.S.M. No. B-1645

LENKER ROD USED THROUGHOUT

STATION	B. S.	H. I.	F. S.	ELEV.

76L-298 S & E #307—1-56

76L-298 S & E #307—1-56

PLEASE RETURN TO
LOS ANGELES COUNTY ENGINEER
700 LOS ANGELES COUNTY ENGINEERING BLDG.

NOTE: ANY ADDITIONS OR CHANGES ON THIS SHEET MUST BE MADE OR CIRCLED IN RED INK, WITH DATE AND NAME OF PERSON MAKING CHANGE.

Do not extend notes this side of this line.

STATION	B. S.	H. I.	F. S.	ELEV.		℄
B.M. S.D. 306				689 55	B.M. S.D. 306, EL. 689.549 F.B. 2503 - PG. 10 GRAND AVE. & MAUNA LOA AVE., S.E. COR. B. SPK. IN CURB, 5 FT. E. OF E. END C.R.	
BEGIN PROFILE & CROSS SECTIONS ON GRAND AVE. GOING NORTH; 234.78' NORTH ON GRAND FROM ℄ INT. OF GRAND AVE. & MAUNA LOA AVE. FOR STATION 30+00						
30+00				690 97		℄
				691 04		9.5 RT.(E) EDGE PVM'T.
				690 0		16.5 " " DRAIN
				691 2		18.0 " " T. BRK.
				690 9		35.0 " " GRD.
				690 7		50.0 " " P/L.
				690 56	13.0 LT.(W.) EDGE PVM'T.	
				690 0	16.0 " " T. BRK.	
				687 7	20.0 " " F.L. DIRT DRAIN	
				690 40	24.0 " " T. WALL	

F. B. 2554 PG. 52
Job No. 0872 04 Division No. Notes Red Plotted Profile
Survey of GLENDORA S. D. Date No. X-Sec.
Survey by L.L. BROWN Notes P.H. Notes Chkd. Checked No.
Indexed [illegible] Date Date Date

76L-298 S & E #307—1-56

PLEASE RETURN TO
LOS ANGELES COUNTY ENGINEER
700 LOS ANGELES COUNTY ENGINEERING BLDG.

NOTE: ANY ADDITIONS OR CHANGES ON THIS SHEET MUST BE MADE OR CIRCLED IN RED INK, WITH DATE AND NAME OF PERSON MAKING CHANGE.

Do not extend notes this side of this line.

STATION	B. S.	H. I.	F. S.	ELEV.	℄	
30+00				6893	25° LT.(W.) GRD. WALL	
				6884	50° " " P/L.	
30+60 ± M.H.		S. RIM 691.14		691.16	ON ℄, S.S. M.H. MEAN RIM	
		N. RIM 691.19				MEAN RIM 691.16
		MEAN 691.16				MEAS. -11.31
				678.52	INVERT 16" INLET NORTH	TOP PIPE 679.85
						DIA. -1.33
						INVERT 678.52
						MEAN RIM 691.16
						MEAS. -11.44
				678.39	INVERT 16" OUTLET SOUTH	TOP PIPE 679.72
						DIA. -1.33
						INVERT 678.39

Profile No. X-Sec. No. Notes Red. Date Notes Chkd. Date Plotted Date Checked Date Job No. 0877 04 Division No. Survey of GLENDORA S.D. Survey by L.L. BROWN Notes P.H. Date 8-17-59 Map No. Indexed Date

F. B. 2554 Pg. 53

76L-298 S & E #307—1-56

PLEASE RETURN TO
LOS ANGELES COUNTY ENGINEER
700 LOS ANGELES COUNTY ENGINEERING BLDG.

NOTE: ANY ADDITIONS OR CHANGES ON THIS SHEET MUST BE MADE OR CIRCLED IN RED INK, WITH DATE AND NAME OF PERSON MAKING CHANGE.

Do not extend notes this side of this line.

STATION	B. S.	H. I.	F. S.	ELEV.		℄
31+00				691 48		℄
				691 39		9.5 RT. (E.) EDGE PUM'T.
				690 8		17.0 " " DRAIN
				691 4		19.0 " " T. BRK.
				691 1		35.0 " " GRD.
				691 4		50.0 " " P/L.
				690 86	13.0 LT. (W.) EDGE PUM'T	
				690 3	16.0 " " T. BRK.	
				688 5	20.0 " " F.L. DRAIN	
				691 27	24.0 " " T. WALL	
				690 1	25.0 " " GRD. "	
				689 0	50.0 " " P/L.	
32+00	0			691 77		℄
				691 81		9.0 RT. (E.) EDGE PUM'T.
				691 3		16.0 " " DRAIN
				691 9		18.0 " " T. BRK.
				692 0		35.0 " " GRD.
				692 4		50.0 " " P/L.
				691 37	13.0 LT. (W) EDGE PUM'T.	
				690 9	15.0 " " T. BRK.	
				689 60	21.0 " " F.L. ROCK DR.	

F. B. 2554 Pg. 54

Job No. 0872.04 Division No. ____ Notes Red. ____ Plotted ____ Profile ____

Survey of GLENDORA S.D. Date ____ Date ____ No. ____

Survey by L.L. BROWN Notes P.H. Notes Chkd. ____ Checked ____ X-Sec. ____

Indexed ~~[illegible]~~ Date ____ Date ____ Date ____ No. ____

76L-298 S & E #307—1-56

PLEASE RETURN TO
LOS ANGELES COUNTY ENGINEER
700 LOS ANGELES COUNTY ENGINEERING BLDG.

NOTE: ANY ADDITIONS OR CHANGES ON THIS SHEET MUST BE MADE OR CIRCLED IN RED INK, WITH DATE AND NAME OF PERSON MAKING CHANGE.

Do not extend notes this side of this line.

STATION	B. S.	H. I.	F. S.	ELEV.		℄
32+00				692 18	24° LT. (W.) T. WALL	
				690 6	25° " " GRD. "	
				689 6	50° " " P/L.	
33+00				692 65		℄
				692 48		9.5 RT. (E.) EDGE PVM'T.
				691 8		17° " " DRAIN
				692 4		19° " " T. BRK.
				692 7		35° " " GRD.
				692 5		50° " " P/L
				692 30	13° LT. (W.) EDGE PVM'T.	
				691 5	15° " " T. BRK.	
				690 49	20° " " F.L. ROCK DR.	
				693 03	24° " " T. WALL	
				691 2	25° " " GRD. "	
				690 4	50° " " P/L.	
33+20 2				692 82		℄
				692 71		9.5 RT. (E.) PVM'T. BRK.
				692 44		12.4 " " EDGE CONC. GUT.
				692 14		15° " " F.L. " "
				692 19		17.4 " " EDGE " "
				692 90		19° " " " PVM'T

Profile No. X-Sec. No.
Notes Red. Date
Notes Chkd. Date
Plotted Date
Checked Date
Job No. 0877.04 Division No.
Survey of GLENDORA S.D.
Survey by L.L. BROWN Notes P.H. Date 8-17-59
Map No. Indexed C. Johnson Date

F. B. 2554 PG. 55

76L-298 S & E #307—1-56

PLEASE RETURN TO
LOS ANGELES COUNTY ENGINEER
700 LOS ANGELES COUNTY ENGINEERING BLDG.

NOTE: ANY ADDITIONS OR CHANGES ON THIS SHEET MUST BE MADE OR CIRCLED IN RED INK, WITH DATE AND NAME OF PERSON MAKING CHANGE.

Do not extend notes this side of this line.

STATION	B. S.	H. I.	F. S.	ELEV.	℄
33+49.99				693.16	℄ INT. GRAND AVE. & COLORADO AVE.
33+49.99 M.H.		S. RIM 693.18		693.16	ON ℄ INT., S.S. M.H. MEAN RIM
		N. RIM 693.14			
		MEAN 693.16			
				682.06	INVERT 12" STUB INLET EAST — MEAN RIM 693.16; MEAS. -10.10; TOP PIPE 683.06; DIA " - 1.00; INVERT 682.06
				681.65	INVERT 16" INLET NORTH — MEAN RIM 693.16; MEAS. -10.18; TOP PIPE 682.98; DIA. " - 1.33; INVERT 681.65
				681.49	INVERT 16" OUTLET SOUTH. — MEAN RIM 693.16; MEAS. -10.34; TOP PIPE 682.82; DIA. - 1.33; INVERT 681.49

END PROFILE & CROSS SECTIONS ON GRAND AVE.

F. B. 2554 Pg. 56
Job No D877.04 Division No. Notes Red. Plotted Profile
Survey of GLENDORA S.D. Date Date No. X-Sec.
Survey by L.L. BROWN Notes P.H. Notes Chkd. Checked
Indexed K. C. Johnson Date Date Date No.

76L-298 S & E #307—1-56

PLEASE RETURN TO
LOS ANGELES COUNTY ENGINEER
700 LOS ANGELES COUNTY ENGINEERING BLDG.

NOTE: ANY ADDITIONS OR CHANGES ON THIS SHEET MUST BE MADE OR CIRCLED IN RED INK, WITH DATE AND NAME OF PERSON MAKING CHANGE.

Do not extend notes this side of this line.

STATION	B. S.	H. I.	F. S.	ELEV.		℄
BEGIN PROFILE & CROSS SECTIONS GOING EAST ON COLORADO AVE. FROM ℄ INT. OF GRAND AVE. & COLORADO AVE = 1+00 EAST						
33+49.99 = 1+00 GOING EAST				693 16	℄ INT. GRAND & COLORADO	
1+09.0				693 06		℄ PVM'T. BRK.
1+ 12.8				692 70		℄ EDGE CONC. GUT.
1+ 15.4				692 43		℄ F.L. " "
1+17.7				692 44		℄ EDGE " "
1+28.0				693 10		℄ PVM'T. BRK.
				692 98		14.0 RT. (S.) BOT. PVM'T. BRK.
				693 19		16.0 " " TOP " "
				692 70	17.0 LT. (N.). F.L. GUT.	
				693 34	18.0 " " T. MAC., BRK.	
				693 1	30.0 " " P/L.	
1+50.0				693 25		℄
				693 20		9.0 RT. (S.) EDGE PVM'T.
				693 1		20.0 " " GRD.
				693 1		30.0 " " P/L

Profile Notes Red. ____ Plotted ____ Job No. 0877.04 Division No. ____
No. ____ Date ____ Date ____ Survey of GLENDORA S.D.
X-Sec. Notes Chkd. ____ Checked ____ Survey by L.L. BROWN Notes P.H. Date 8-17-59
No. ____ Date ____ Date ____ Map No. ____ Index [illegible] C. Johnson

F. B. 2554 Pg. 57

76L-298 S & E #307—1-56

PLEASE RETURN TO
LOS ANGELES COUNTY ENGINEER
700 LOS ANGELES COUNTY ENGINEERING BLDG.

NOTE: ANY ADDITIONS OR CHANGES ON THIS SHEET MUST BE MADE OR CIRCLED IN RED INK, WITH DATE AND NAME OF PERSON MAKING CHANGE.

Do not extend notes this side of this line.

STATION	B. S.	H. I.	F. S.	ELEV.		℄
1+50				69295	17.5 LT. (N.) F.L. GUT.	
				69354	18.5 " " T. MAC., BRK.	
				6936	30.0 " " P/L.	
1+75.0	BEGIN. EXIST. Cb.			69382		℄
				69377		9.0 RT. (S.) EDGE PVM'T.
				6936		20.0 RT. (S.) GRD.
				6934		30.0 " " P/L.
				69371	9.0 LT. (N.) PVM'T.	
				69349	17.0 " " GUT. EDGE	
				69337	18.0 " " " F.L.	
				69395	18.0 " " T. Cb.	
				6940	30.0 " " P/L	
2+79.0	CHANGE IN Cb. GRADE			69595		℄
				69576		7.5 RT. (S.) EDGE PVM'T.
				6962		20.0 " " GRD.
				6950		30.0 " " P/L.
				69598	9.0 LT. (N.) PVM'T.	
				69576	17.0 " " GUT. EDGE	
				69566	18.0 " " " F.L.	
				69633	18.0 " " T. Cb.	
				69655	30.0 " " B. WK.	

F. B. 2554 Pg. 58
Job No. 0877 04 Division No. Notes Red. Plotted Profile
Survey of GLENDORA S. D. Date Date No. X-Sec.
Survey by L.L. BROWN Notes P.H. Notes Chkd. Checked
Indexed A. C. Johnson Date Date Date No.

76L-298 S & E #307—56

PLEASE RETURN TO
LOS ANGELES COUNTY ENGINEER
700 LOS ANGELES COUNTY ENGINEERING BLDG.

NOTE: ANY ADDITIONS OR CHANGES ON THIS SHEET MUST BE MADE OR CIRCLED IN RED INK, WITH DATE AND NAME OF PERSON MAKING CHANGE.

Do not extend notes this side of this line.

Profile No. X-Sec. No.
Notes Red. Date
Notes Chkd. Date
Plotted Date
Checked Date
Job No. 4622 Div. 04 Division No.
Survey of GLENDORA S. D.
Survey by L. BRAUN Notes P. H. Date 2-17-59
Map No. Index C. Johnson
F. B. 23554 Pg. 59

STATION	B. S.	H. I.	F. S.	ELEV.		
3+00				696.33		
				696.18		7.5 RT. (S.) EDGE PVM'T.
				696.9		20.0 " " GRD.
				696.7		30.0 " " P/L.
				696.27	9.0 LT. (N.)	PVM'T.
				695.82	17.0 " "	GUT. EDGE
				695.68	18.0 " "	F.L.
				696.35	18.0 " "	T. CB.
				696.62	30.0 " "	B. WK.
B.M.S.D. 307				694.05	B.M. S.D. 307, EL. 694.05, F.B. 2554, PG. 7, GRAND AVE. & COLORADO AVE., N.E. COR. B.S.A. IN CB. 5' E. OF W. END, 82' E. OF E	

END PROFILE & CROSS SECTIONS GOING EAST ON COLORADO

76L-298 S & E #307—1-56

PLEASE RETURN TO
LOS ANGELES COUNTY ENGINEER
700 LOS ANGELES COUNTY ENGINEERING BLDG.

NOTE: ANY ADDITIONS OR CHANGES ON THIS SHEET MUST BE MADE OR CIRCLED IN RED INK, WITH DATE AND NAME OF PERSON MAKING CHANGE.

Do not extend notes this side of this line.

STATION	B. S.	H. I.	F. S.	ELEV.		
RESUME PROFILE & CROSS SECTIONS ON GRAND AVE. GOING NORTH						
33+49.29	GOING NORTH			693 16	℄ INT. GRAND AVE. & COLORADO AVE.	
33+73.3				693 31		℄
				693 35		10.0 RT. (E.) PUM'T. BRK.
				692 93		12.8 " " EDGE GUT.
				692 57		15.4 " " F.L. "
				692 61		17.2 " " EDGE "
				693 4		20.0 " " GRD.
34+00				693 52		℄
				693 54		9.5 RT. (E.) EDGE PUM'T
				693 4		15.0 " " DRAIN
				693 1		18.0 " " T. BRK.
				693 3		35.0 " " GRD.
				693 7		50.0 " " P/L.
				693 13	13.0 LT. (W) EDGE PUM'T.	
				691 9	15.0 " T. BRK	

F. B. 2554 Pg. 60
Job No. 0877 Division No. Notes Red. Plotted Profile
Survey of GLENDORA S. D. Date Date No. X-Sec.
Survey by L.L. BROWN Notes P.H. Notes Chkd. Checked
Indexed C. Johnson Date Date No.

76L-298 S & E #307—1-56

PLEASE RETURN TO
LOS ANGELES COUNTY ENGINEER
700 LOS ANGELES COUNTY ENGINEERING BLDG.

NOTE: ANY ADDITIONS OR CHANGES ON THIS SHEET MUST BE MADE OR CIRCLED IN RED INK, WITH DATE AND NAME OF PERSON MAKING CHANGE.

Do not extend notes this side of this line.

STATION	B. S.	H. I.	F. S.	ELEV.		℄
34+00				691 34	21° LT. (W.) F.L. ROCK DR.	
				693 84	24° " " T. WALL	
				692 0	25° " " GRD. "	
				691 0	50° " " P/L.	
35+00				694 27		℄
				694 35		9.5 RT. (E.) EDGE PUM'T.
				693 9		15° " " DRAIN
				694 0		18° " " T. BRK.
				694 2		30° " " GRD.
				694 4		50° " " P/L.
				693 84	13° LT. (W.) EDGE PUM'T.	
				693 0	15° " " T. BRK.	
				692 01	21° " " F.L. ROCK DR.	
				694 62	24° " " T. WALL	
				692 7	25° " " GRD. "	
				691 4	50° " " P/L.	
36+00				694 91		℄
				694 98		9.5 RT. (E.) EDGE PUM'T.
				694 6		15° " " DRAIN
				694 8		30° " " GRD.
				695 2		50° " " P/L.

Profile No. ____ Notes Red. ____ Plotted ____ Job No. 0877 04 Division No. ____
X-Sec. No. ____ Date ____ Date ____ Survey of GLENDORA S.D.
Notes Chkd. ____ Checked ____ Survey by L.L. BROWN Notes P.H. Date 8-17-59
Date ____ Date ____ Map No. ____ Index ____ C. Johnson

F. B. 2554 PG. 61

76L-298 S & E #307—1-56

PLEASE RETURN TO
LOS ANGELES COUNTY ENGINEER
700 LOS ANGELES COUNTY ENGINEERING BLDG.

NOTE: ANY ADDITIONS OR CHANGES ON THIS SHEET MUST BE MADE OR CIRCLED IN RED INK, WITH DATE AND NAME OF PERSON MAKING CHANGE.

Do not extend notes this side of this line.

STATION	B. S.	H. I.	F. S.	ELEV.	℄
36+00				694 60	13° LT.(W.) EDGE PUM'T.
				694 2	16° " " T. BRK.
				692 90	21° " " F.L. ROCK DR.
				695 32	24° " " T. WALL
				693 0	25° " " GRD. "
				692 1	50° " " P./L.
36+92² M.H.		S RIM 695.64		695 63	ON ℄, S.S.M.H. MEAN RIM
		N RIM 695.63			MEAN R. 695.63
		MEAN 695.63			MEAS. − 8.62
				685 68	INVERT 16" INLET NORTH — TOP PIPE 687.01
					DIA. " − 1.33
					INVERT 685.68
					MEAN RIM 695.63
					MEAS. − 8.77
				685 53	INVERT 16" OUTLET SOUTH — TOP PIPE 686.86
					DIA. " − 1.33
					INVERT 685.53

F. B. 2554 Pg. 62
Job No. 0877 04 Division No. Notes Red Plotted Profile
Survey of GLENDORA S.D. Date Date No.
Survey by L.L. BROWN Notes P.H. Notes Chkd Checked X-Sec.
Indexed C. Johnson Date Date No.

76L-298 S & E #307—1-56

PLEASE RETURN TO
LOS ANGELES COUNTY ENGINEER
700 LOS ANGELES COUNTY ENGINEERING BLDG.

NOTE: ANY ADDITIONS OR CHANGES ON THIS SHEET MUST BE MADE OR CIRCLED IN RED INK, WITH DATE AND NAME OF PERSON MAKING CHANGE.

Do not extend notes this side of this line.

STATION	B. S.	H. I.	F. S.	ELEV.		℄
37+00	0			69570		℄
				69571		9.5 RT.(E.) EDGE PUM'T.
				6955		14.0 " " DRAIN
				6957		30.0 " " GRD.
				6960		50.0 " " P/L
				69540	13.0 LT.(W.) EDGE PUM'T	
				6950	17.0 " " T. BRK.	
				69389	22.0 " " F.L. ROCK DR.	
				69623	24.0 " " T. WALL	
				6940	25.0 " " GRD. "	
				6931	50.0 " " P/L.	
38+00				69712		℄
				69706		10.0 RT.(E.) EDGE PUM'T.
				6967		13.0 " " DRAIN
				6970		18.0 " " T. BRK.
				6970		30.0 " " GRD.
				6971		50.0 " " P/L.
				69686	13.0 LT.(W.) EDGE PUM'T.	
				6960	18.0 " " T. BRK.	
				69464	21.0 " " F.L. ROCK DR.	
				69725	24.0 " " T. WALL	

Profile Notes Red. ____ Plotted ____ Job No. 0877 04 Division No. ____ F. B. 2554 Pg. 63
No. ____ Date ____ Date ____ Survey of GLENDORA S.D.
X-Sec. Notes Chkd. ____ Checked ____ Survey by L.L. BROWN Notes P.H. Date 8-17-59
No. ____ Date ____ Date ____ Map No. ____ Index No. C. Johnson Date

76L-298 S & E #307—1-56

PLEASE RETURN TO
LOS ANGELES COUNTY ENGINEER
700 LOS ANGELES COUNTY ENGINEERING BLDG.

NOTE: ANY ADDITIONS OR CHANGES ON THIS SHEET MUST BE MADE OR CIRCLED IN RED INK, WITH DATE AND NAME OF PERSON MAKING CHANGE.

Do not extend notes this side of this line.

STATION	B. S.	H. I.	F. S.	ELEV.		℄
38+00				695 0	25° LT. (W.) GRD. WALL	
				694 4	50° " " P/L	
38+41 3				697 5		42° RT. (E.) GRD. AT BLDG. COR.
38+43 3				697 83		℄
				697 74		9.5 RT. (E.) PUM'T. BRK.
				697 2		17° " " " DRAIN
				697 93		23° " " PUM'T.
				699 17		42° " " PUM'T. AT BLDG.
39+00				698 54		℄
				698 48		9.5 RT. (E.) PUM'T. BRK.
				697 82		17° " " " DRAIN
				698 13		23° " " PUM'T.
				698 78		40° " " "
				698 86		50° " " " P/L.
				698 37	13° LT. (W.) EDGE PUM'T.	
				697 9	16° " " T. BRK.	
				696 18	21° " " F. L. ROCK DR.	
				697 82	24° " " T. WALL	
				697 7	25° " " GRD. "	
				696 3	50° " " P/L.	
39+16 2	BEGIN	S. D. BOX		698 64		℄

F. B. 2554 Pg. 64

Job No. 0877 04 Division No. Notes Red Plotted Profile

Survey of GLENDORA S.D. Date Date No. X-Sec.

Survey by L.L. BROWN Notes P.H. Notes Chkd. Checked

Indexed K. C. Johnson Date Date No.

76L-298 S & E #307—1-56

PLEASE RETURN TO
LOS ANGELES COUNTY ENGINEER
700 LOS ANGELES COUNTY ENGINEERING BLDG.

NOTE: ANY ADDITIONS OR CHANGES ON THIS SHEET MUST BE MADE OR CIRCLED IN RED INK, WITH DATE AND NAME OF PERSON MAKING CHANGE.

Do not extend notes this side of this line.

STATION	B. S.	H. I.	F. S.	ELEV.		℄
39+16.2				698 53	13.0 LT. (W.) PVM'T. BRK.	
				699 04	15.6 " " EDGE CONC. S.D. BOX	
				699 04	20.3 " " TOP " " "	
				696 19	20.3 " " F.L. " " "	
				699 06	25.0 " " EDGE. " " "	
				698 9	50.0 " " P/L.	
40+00	0			699 15		℄
				699 24		9.6 RT. (E) PVM'T. BRK.
				699 11		14.6 " " " DRAIN
				699 61		27.0 " " "
				700 48		50.0 " " P/L.
				698 87	10.5 LT. (W.) PVM'T. BRK.	
				699 45	15.6 " " EDGE CONC. S.D. BOX	
				699 42	24.8 " " " " " "	
				699 14	35.0 " " PVM'T.	
				699 50	50.0 " " " P/L.	
40+42.0				699 72		℄
				699 54	11.0 LT. (W.) PVM'T. BRK.	
				699 66	15.6 " " EDGE CONC. S.D. BOX	
				699 64	25.0 " " " " " "	
				700 1	50.0 " " P/L.	

Profile No. ____ Notes Red. ____ Plotted ____ Job No. 0827 04 Division No. ____
X-Sec. No. ____ Date ____ Date ____ Survey of GLENDORA S.D.
Notes Chkd. ____ Checked ____ Survey by LLBROWN Notes P.H. Date 8-17-59
Date ____ Date ____ Map No. ____ Indexed ____ C. Johnson Date ____

F. B. 2554 PG. 65

76L-298 S & E #307—1-56

PLEASE RETURN TO
LOS ANGELES COUNTY ENGINEER
700 LOS ANGELES COUNTY ENGINEERING BLDG.

NOTE: ANY ADDITIONS OR CHANGES ON THIS SHEET MUST BE MADE OR CIRCLED IN RED INK, WITH DATE AND NAME OF PERSON MAKING CHANGE.

Do not extend notes this side of this line.

STATION	B. S.	H. I.	F. S.	ELEV.		℄
40+43 7				696 92	20 4 LT. (W.) INV. OUTLET SQ. S.D. BOX	699.61 − 2.69 MEAS. 696.92 INV. 699.59 − 2.58 MEAS. 697.01 INV.
40+44 8				697 01	" " " " INLET NO. S.D. BOX	
40+46 4 M.H.		S. RIM 699.88 N. RIM 699.89 MEAN 699.88		699 88	ON ℄, S.S. M.H. MEAN RIM	
				689 79	INVERT 16" INLET NORTH	MEAN RIM 699.88 MEAS. − 8.76 T. PIPE 691.12 DIA." − 1.33 INVERT 689.79
				690 19	INVERT 8" STUB INLET EAST	MEAN R. 699.88 MEAS. − 9.02 T. PIPE 690.86 DIA." − 0.67 INVERT 690.19

F. B. 2554 Pg. 66

Job No. 0827 04 Division No. Notes Red. Plotted Profile

Survey of GLENDORA S.D. Date Date No. X-Sec.

Survey by L.L. BROWN Notes P.H. Notes Chkd. Checked No.

Indexed C. Johnson Date Date Date

76L-298 S & E #307—1-56

PLEASE RETURN TO
LOS ANGELES COUNTY ENGINEER
700 LOS ANGELES COUNTY ENGINEERING BLDG.

NOTE: ANY ADDITIONS OR CHANGES ON THIS SHEET MUST BE MADE OR CIRCLED IN RED INK, WITH DATE AND NAME OF PERSON MAKING CHANGE.

Do not extend notes this side of this line.

STATION	B. S.	H. I.	F. S.	ELEV.		℄
40+46 4 M.H.						MEAN RIM 699.88
						MEAS. − 8.84
				689 71	INVERT 16" OUTLET SOUTH	T. PIPE 691.04
						DIA. " − 1.33
						INVERT. 689.71
40 +56				700 08		℄
				700 18		10° RT.(E.) PUMT. BRK.
				700 20		20° " " "
				699 90	10° LT.(W.) PUMT. BRK.	
				699 81	15° " " "	
				699 73	25° " " PUM'T. EDGE	
				700 0	30° " " GRD.	
40+77				700 56		℄ PUM'T. BRK.
40+91 25				700 94	℄ INT. GRAND AVE. & ALOSTA AVE.	
B.M. H.W. 26				701 70	SEE PG. 78 FOR DESCRIPTION	

END PROFILE & CROSS SECTIONS ON GRAND. AVE.

Profile No. X-Sec. No. Notes Red. Date Notes Chkd. Date Plotted Date Checked Date Job No. 0877 04 Division No. Survey of GLENDORA S. D. Survey by L. L. BROWN Notes P.H. Date 8-20-59 Map No. Index K. C. Johnson Date

F. B. 2554 PG. 67

76L-298 S & E #307—1-56

PLEASE RETURN TO
LOS ANGELES COUNTY ENGINEER
700 LOS ANGELES COUNTY ENGINEERING BLDG.

NOTE: ANY ADDITIONS OR CHANGES ON THIS SHEET MUST BE MADE OR CIRCLED IN RED INK, WITH DATE AND NAME OF PERSON MAKING CHANGE.

Do not extend notes this side of this line.

STATION	B. S.	H. I.	F. S.	ELEV.		℄
BEGIN PROFILE & CROSS SECTIONS GOING EAST ON ALOSTA AVE. FROM ℄ INT. OF GRAND AVE. & ALOSTA AVE. = 1+00 EAST						
40+91.25 = 1+00 GOING EAST				700 94	℄ INT. GRAND & ALOSTA	
1+27.7	B.C. EXIST. Cb.			701 30		℄
				701 42	10° LT. (N.) ℄ PVM'T.	
				701 46	19° " " "	
				701 33	28° " " " BRK.	
				701 24	38° " " GUT. F.L.	
				702 08	38° " " T. Cb.	
				701 8	50° " " P/L.	
1+32.3				701 25	38° " " GUT. F.L.	
				702 06	38° " " T. HEAD WALL	
				698 85	39.5 " " F.L. CONC. S.D. BOX	
1+42.7				701 50		℄
				701 51	10° LT. (N.) ℄ PVM'T.	
				701 56	19° " " "	
				701 42	28° " " " BRK.	
				700 08	38° " " EDGE CONC.	

F. B. 2554 Pg. 68
Job No. 0877 04 Division No. ___ Notes Red. ___ Plotted ___ Profile
Survey of GLENDORA S.D. Date ___ Date ___ No. ___
Survey by L.L. BROWN Notes P.H. Notes Chkd. ___ Checked ___ X-Sec.
Indexed A. C. Johnson Date ___ Date ___ No. ___

76[illegible] 11-58

PLEASE RETURN TO
LOS ANGELES COUNTY ENGINEER
700 LOS ANGELES COUNTY ENGINEERING BLDG.

NOTE: ANY ADDITIONS OR CHANGES ON THIS SHEET MUST BE MADE OR CIRCLED IN RED INK, WITH DATE AND NAME OF PERSON MAKING CHANGE.

Do not extend notes this side of this line.

STATION	B.S.	H.I.	F.S.	ELEV.		℄
1+42.7				699.75	47.4 LT.(N.) F.L. BOT. HEAD WALL	
				701.68	47.4 " " T. " "	
				701.5	50.0 " " P/L.	
1+50.0				701.64		℄
				701.30		13.0 RT.(S.) PUM'T. BRK.
				700.74		25.0 " " "
				699.93		37.0 " " " DRAIN
				700.51		50.0 " " " P/L.
				701.63	10.0 LT.(N.) ℄ PUM'T.	
				701.64	19.0 " " "	
				701.44	28.0 " " " BRK.	
				700.42	38.0 " " EDGE CONC.	
			?	709.94	46.0 " " F.L. BOT. HEAD WALL	
				701.62	46.0 " " T. " "	
				701.5	50.0 " " P/L.	
1+70.2	BEGIN EXIST. Cb.			701.80		℄
				701.81	10.0 LT.(N.) ℄ PUM'T.	
				701.78	19.0 " " "	
				701.48	28.0 " " " BRK.	
				700.78	38.0 " " GUT. F.L.	
				701.69	38.0 " " T. Cb.	

Profile Notes Red ____ Plotted ____ Job No. 0877 04 Division No. ____
No. ____ Date ____ Date ____ Survey of GLENDORA S.D.
X-Sec. Notes Chkd. ____ Checked ____ Survey by L.L. BROWN Notes P.H. Date 8-20-59
No. ____ Date ____ Date ____ Map No. ____ Index [illegible] C. John Date

F.B. 2554 Pg. 69

76L-298 CE 307 11-58

PLEASE RETURN TO
LOS ANGELES COUNTY ENGINEER
700 LOS ANGELES COUNTY ENGINEERING BLDG.

NOTE: ANY ADDITIONS OR CHANGES ON THIS SHEET MUST BE MADE OR CIRCLED IN RED INK, WITH DATE AND NAME OF PERSON MAKING CHANGE.

Do not extend notes this side of this line.

STATION	B.S.	H.I.	F.S.	ELEV.		℄
1+70.2				700 97	38.5 LT. (N.) BOT. Cb. & EXIST. PUM'T.	
				701 37	50.0 " " PUM'T. P/L.	
2+00				702 18		℄
				701 86		11.0 RT. (S.) PUM'T. BRK.
				701 35		21.0 " " "
				700 78		32.5 " " " DRAIN
				701 37		50.0 " " " P/L.
				702 15	10.0 LT. (N.) ℄ PUM'T.	
				702 10	19.0 " " "	
				701 80	28.0 " " " BRK.	
				701 15	38.0 " " GUT. F.L.	
				701 26	38.0 " " T. DEP. Cb.	
				701 28	38.5 " " EXIST. PUM'T.	
				701 46	50.0 " " PUM'T. P/L.	
2+93.0	BEGIN.	EXIST. Cb.		703 32		℄
				703 05		11.0 RT. (S.) PUM'T. BRK.
				702 45		16.0 " " GUT. F.L.
				703 24		16.0 " " T. Cb
				703 25		19.0 " " T. Cb.
				702 24		19.0 " " GUT. F.L
				703 23		23.5 " " T. Cb. & EXIST. PUM'T.

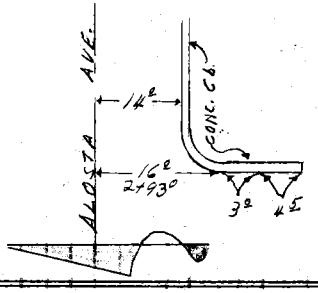

P.B. 2554 Pg. 70
Job No. 0822 04 Division No. Notes Red Plotted Profile
Survey of GLENDORA S.D. Date Date No.
Survey by L.L. BROWN Notes P.H. Notes Chkd. Checked X-Sec.
Indexed by C. Johnson Date Date Date No.

76L-298 S & E #307—1-56

PLEASE RETURN TO
LOS ANGELES COUNTY ENGINEER
700 LOS ANGELES COUNTY ENGINEERING BLDG.

NOTE: ANY ADDITIONS OR CHANGES ON THIS SHEET MUST BE MADE OR CIRCLED IN RED INK, WITH DATE AND NAME OF PERSON MAKING CHANGE.

Do not extend notes this side of this line.

STATION	B. S.	H. I.	F. S.	ELEV.		℄
2+93°				702 94		30° RT.(S) PVM'T.
				702 58		50° " " PVM'T. P/L.
				703 35	10° LT.(N.) ℄ PVM'T.	
				703 18	19° " " "	
				702 84	28° " " " BRK.	
				702 29	38° " " GUT. F.L.	
				703 17	38° " " T. Cb.	
				702 92	38° " " EXIST. PVM'T.	
				702 75	50° " " PVM'T. P/L.	

END PROFILE & CROSS SECTIONS GOING EAST ON ALOSTA AVE.

BEGIN PROFILE & CROSS SECTIONS GOING WEST ON ALOSTA AVE FROM ℄ INT. OF GRAND AVE & ALOSTA AVE. = 1+00 WEST

40+91.25 = 1+00 GOING WEST 700 94 ℄ INT. GRAND & ALOSTA

1+26.6				698 18	MEAS. 700.59 − 2.41 INV. 698.18	10° RT.(N.) INV. S.D. BOX OUTLET
				700 55		38° " " T. CONC. S.D. BOX
				701 40		38° " " T. HEAD WALL
				698 44		39° " " F.L. CONC. S.D. BOX
				697 78	13.5 LT.(S.) INV. S.D. BOX OUTLET	MEAS. 700.22 − 2.44 INV. 697.78

Profile No. X-Sec. No. Notes Red. Date Notes Chkd. Date Plotted Date Checked Date Job No. 0877 04 Division No. Survey of GLENDORA S.D. Survey by L.L. BROWN Notes P.H. Date 8-20-59 Map No. Indexed C. Johnson Date

F. B. 2554 PG. 71

76L-298 S & E #307—1-56

PLEASE RETURN TO
LOS ANGELES COUNTY ENGINEER
700 LOS ANGELES COUNTY ENGINEERING BLDG.

NOTE: ANY ADDITIONS OR CHANGES ON THIS SHEET MUST BE MADE OR CIRCLED IN RED INK, WITH DATE AND NAME OF PERSON MAKING CHANGE.

Do not extend notes this side of this line.

STATION	B. S.	H. I.	F. S.	ELEV.		℄
1+36°				700 40		℄
				700 45		6° RT.(N.) ℄ PUM'T.
				700 44		16° " " "
				700 29		25° " " " BRK.
				700 33		38° " " PUMT. AT Cb.
				700 46		38° " " T. Cb.
				700 54		50° " " P/L.
				700 27	15° LT.(S.) PUM'T. BRK.	
				699 95	27° " " EDGE PUM'T.	
				699 9	35° " " GRD.	
1+50°				700 36		℄
				700 36		6° RT.(N.) ℄. PUM'T.
				700 22		16° " " "
				699 99		25° " " " BRK.
				699 63		38° " " " DRAIN
				700 41		50° " " " P/L
				700 17	15° LT.(S.) PUM'T. BRK.	
				700 89	22° " " EDGE PUM'T.	
				699 9	30° " " GRD.	
				700 0	50° " " P/L.	

F. B. 2554 Pg. 72

Job No. 0877.04 Division No. ____ Notes Red ____ Plotted ____ Profile ____

Survey of GLENDORA S.D. Date ____ Date ____ No. ____

Survey by L. L. BROWN Notes P.H. Notes Chkd. ____ Checked ____ X-Sec. ____

Indexed K. C. Johnson Date ____ Date ____ Date ____ No. ____

76L-298 CE 307 11-58

PLEASE RETURN TO
LOS ANGELES COUNTY ENGINEER
700 LOS ANGELES COUNTY ENGINEERING BLDG.

NOTE: ANY ADDITIONS OR CHANGES ON THIS SHEET MUST BE MADE OR CIRCLED IN RED INK, WITH DATE AND NAME OF PERSON MAKING CHANGE.

Do not extend notes this side of this line.

STATION	B.S.	H.I.	F.S.	ELEV.		℄
2+00				699 74		℄
				699 82		6° RT.(N.) ℄ PUM'T.
				699 71		16° " " PUM'T.
				699 45		25° " " " BRK.
				699 03		36° " " " DRAIN
				699 84		50° " " " P/L.
				699 68	15° LT.(S.) PUM'T. BRK.	
				699 16	22° " " EDGE PUM'T.	
				698 9	29° " " GRD. BRK.	
				699 8	50° " " P/L.	
3+00				698 52		℄
				698 55		6° RT.(N.) ℄ PUM'T.
				698 48		16° " " PUM'T.
				698 23		25.5 " " " BRK.
				697 64		36° " " " DRAIN
				698 52		50° " " " P/L.
				698 36	15.5 LT.(S.) PUM'T. BRK.	
				698 01	22.5 " " EDGE PUM'T.	
				697 8	40° " " GRD.	
				697 3	50° " " P/L.	

END PROFILE & CROSS SECTIONS GOING WEST ON ALOSTA.

Profile Notes Red ____ Plotted ____ Job No. 0877 04 Division No. ____
No. ____ Date ____ Date ____ Survey of GLENDORA S.D.
X-Sec. Notes Chkd. ____ Checked ____ Survey by L.L. BROWN Notes P.H. Date 8-20-59
No. ____ Date ____ Date ____ Map No. ____ Indexed ____ Date ____

F.B. 2554 Pg. 73

76L-298 CE 307 11-58

PLEASE RETURN TO
LOS ANGELES COUNTY ENGINEER
700 LOS ANGELES COUNTY ENGINEERING BLDG.

NOTE: ANY ADDITIONS OR CHANGES ON THIS SHEET MUST BE MADE OR CIRCLED IN RED INK, WITH DATE AND NAME OF PERSON MAKING CHANGE.

Do not extend notes this side of this line.

STATION	B.S.	H.I.	F.S.	ELEV.		℄
RESUME PROFILE & CROSS SECTIONS ON GRAND AVE. GOING NORTH						
40+91.25	GOING NORTH			700 94	℄ INT. GRAND & ALOSTA	
40+99				701 01		℄ ℄ PVM'T.
41+04.0				698 26	701.26 MEAS. -3.00 INV. 698.26	12.5 RT.(E.) INV. S.D. BOX OUTLET SO.
41+10.0				701 03		℄
41+20.0				700 97		℄ PVM'T. BRK.
41+23.0				696 7		21.0 RT.(E.) INV. GAS VALVE BOX (DIRT BOTTOM)
41+25.0				700 87		℄
41+36.3 T.M.H.				700 19	41.0 LT.(W.) TELEPHONE M.H. R/M	700.19 MEAS. - 7.80
				692 39	" " " FLOOR EL. OF TEL. M.H.	692.39
41+43.8	E.C. EXIST. Cb.			700 90		℄
				700 89		7.0 RT.(E.) PVM'T.
				700 87		14.0 " " GUT. F.L.
				701 67		14.0 " " T. Cb.
				701 7		20.0 " " GRD.
				700 77	8.0 LT.(W.) PVM'T.	

F.B. 2554 Pg. 74

Job No. 0877 04 Division No. ____ Notes Red ____ Plotted ____ Profile ____

Survey of GLENDORA S.D. Date ____ Date ____ No. ____ X-Sec. ____

Survey by L.L. BROWN Notes P.H. Notes Chkd. ____ Checked ____ No. ____

Indexed ____ Date ____ Date ____ Date ____

76L-298 CE 307 11-58

PLEASE RETURN TO
LOS ANGELES COUNTY ENGINEER
700 LOS ANGELES COUNTY ENGINEERING BLDG.

NOTE: ANY ADDITIONS OR CHANGES ON THIS SHEET MUST BE MADE OR CIRCLED IN RED INK, WITH DATE AND NAME OF PERSON MAKING CHANGE.

Do not extend notes this side of this line.

STATION	B.S.	H.I.	F.S.	ELEV.		℄
41+43.8				700 65	16° LT.(W.) PVM'T. BRK.	
				700 83	20° " " " "	
				699 81	22° " " " F.L. DRAIN	
				699 81	27° " " " " "	
				700 60	29.5 " " T. PVM'T. BRK.	
				700 44	50° " " PVM'T P/L.	
41+44.6				701 65		16° RT.(E.) T. HEAD WALL
				699 00		16° " " F.L. CONC. S.D. BOX
41+47.6				700 93		℄
				700 77		14° RT.(E.) GUT. F.L.
				701 67		14° " " T. HEAD WALL
				698 99		16° " " BOT. F.L. CONC. DRAIN
				699 78		16° " " TOP F.L. PVM'T DR.
				701 67		18° " " T. HEAD WALL
41+54.5				700 92		℄
				700 72		14° RT(E.) PVM'T. BRK.
				700 25		15.5 " " " F.L. DRAIN
				700 73		19° " " T. PAV'T. BRK.
				701 38		40° " " PAV'T.
				700 68	11° LT.(W.) PVM'T. BRK.	
				700 35	18° " " " "	

Profile Notes Red ____ Plotted ____ Job No. 0827 Division No. ____
No. ____ Date ____ Date ____ Survey of GLENDORA S.D.
X-Sec. Notes Chkd. ____ Checked ____ Survey by LL BROWN Notes P.H. Date 8-30-59
No. ____ Date ____ Date ____ Map No. ____ Indexed C. Johnson

F.B. 2554 Pg. 75

76L-298 CE 307 11-58

PLEASE RETURN TO
LOS ANGELES COUNTY ENGINEER
700 LOS ANGELES COUNTY ENGINEERING BLDG.

NOTE: ANY ADDITIONS OR CHANGES ON THIS SHEET MUST BE MADE OR CIRCLED IN RED INK, WITH DATE AND NAME OF PERSON MAKING CHANGE.

Do not extend notes this side of this line.

F.B. 2554 Pg. 76

Survey of GLENDORA S.D. Division No. 24 Job No. 0822 Profile

Survey by LIBERTY Notes P.H. Notes Red Date Notes Chkd. Date No. X-Sec.

Indexed C. Johnson Date Checked Date Plotted Date No.

STATION	B.S.	H.I.	F.S.	ELEV.		℄
41+54.5				699.86	21.0 LT.(W.) F.L. PVM'T. DR.	
				700.30	30.0 " " " PVM'T BRK.	
				700.58	50.0 " " " P/L.	
42+00				701.51		℄
				701.54		9.0 RT.(E.) PVM'T. BRK.
				701.18		16.0 " " " DRAIN
				701.51		30.0 " " "
				701.84		50.0 " " " P/L.
				701.25	12.0 LT.(W.) PVM'T. BRK.	
				700.43	21.5 " " " DRAIN	
				700.86	36.0 " " " BRK.	
				700.93	50.0 " " " P/L.	
42+50.3	BEG'N. EXIST.		C6.	702.21		℄
				702.16		10.0 RT.(E.) PVM'T. BRK.
				701.78		18.0 " " " GUT. F.L.
				702.28		18.0 " " " T. C6.
				701.87		18.5 " " " BOT. C6. & EXIST. PVM'T.
				702.10		50.0 " " " PVM'T. P/L.
				702.04	10.5 LT.(W.) PVM'T. BRK.	
				700.99	23.5 " " " DRAIN	
				701.48	35.0 " " " BRK.	

76L-298 CE 307 11-58

PLEASE RETURN TO
LOS ANGELES COUNTY ENGINEER
700 LOS ANGELES COUNTY ENGINEERING BLDG.

NOTE: ANY ADDITIONS OR CHANGES ON THIS SHEET MUST BE MADE OR CIRCLED IN RED INK, WITH DATE AND NAME OF PERSON MAKING CHANGE.

Do not extend notes this side of this line.

Profile No. ____ Notes Red ____ Plotted ____ Job No. 0827 Division No. S. D.
X-Sec. No. ____ Date ____ Date ____ Survey of GLENDORA Date 6-20-59
Notes Chkd. ____ Checked ____ Survey by L.L. BROWN Notes P.H.
No. ____ Date ____ Date ____ Map No. ____ Index C. Tobin Date

STATION	B.S.	H.I.	F.S.	ELEV.		
42+50 3				701.48	50° Lt.(W.) PVM'T. P/L.	
43+00				703.04		℄
				702.90		10° Rt.(E.) PVM'T. BRK.
				702.30		18° " " GUT. F.L.
				703.02		18° " " T. C6.
				702.74		18.5 " " BOT. C6. & EXIST. PVM'T.
				702.87		50° " " PVM'T. P/L.
				703.00	10° Lt.(W.) PVM'T. BRK.	
				702.19	23.5 " " " DRAIN	
				702.48	35° " " " BRK.	
				702.53	50° " " " P/L.	
45+13 3 M.H.		S. RIM 706.88		706.89	ON ℄ S.S.M.H. MEAN RIM	
		N. RIM 706.90				MEAN RIM. 706.89
		MEAN 706.89				MEAS. -10.52
				695.70	INVERT 8" STUB INLET NO. WEST.	T. PIPE 696.37
						DIA. " -0.67
						INVERT 695.70

F.B. 2584 Pg. 77

76L-298 CE 307 11-58

PLEASE RETURN TO
LOS ANGELES COUNTY ENGINEER
700 LOS ANGELES COUNTY ENGINEERING BLDG.

NOTE: ANY ADDITIONS OR CHANGES ON THIS SHEET MUST BE MADE OR CIRCLED IN RED INK, WITH DATE AND NAME OF PERSON MAKING CHANGE.

Do not extend notes this side of this line.

STATION	B.S.	H.I.	F.S.	ELEV.	℄	
45+13 3 M.H.						
				695 16	INVERT 16" INLET NORTH	MEAN RIM 706.89 MEAS. -10.40 T. PIPE 696.49 DIA. -1.33 INVERT 695.16
				695 09	INVERT 16" OUTLET SOUTH	MEAN R. 706.89 MEAS. -10.47 T. PIPE 696.42 DIA. -1.33 INVERT. 695.09
B.M.H.W. 26				701 69	B.M.H.W. 26, EL. 701.694 F.B. 2554 PG. 8 GRAND AVE. & ALOSTA AVE. N.E. COR. B.SPK. IN Cb. 43 5 FT. E. OF E. END. C.R.	

F.B. 2554 Pg. 78

Job No. 0877 04 Division No. ____ Notes Red ____ Plotted ____ Profile ____

Survey of GLENDORA S.D. Date ____ Date ____ No. ____

Survey by L.L. BROWN Notes P.H. Notes Chkd. ____ Checked ____ X-Sec. ____

Index [redacted] Date ____ Date ____ No. ____

Profile No.	Notes Red.	Plotted	Job No. 0877.04	Division No.
	Date	Date	Survey of GLENDORA S.D.	
X-Sec. No.	Notes Chkd.	Checked	Survey by L.L. BROWN	Notes L.L. BROWN Date 8-18-59
	Date	Date	Map No.	Index [illegible] 9-10-59

F. B. 2554 Pg. 79

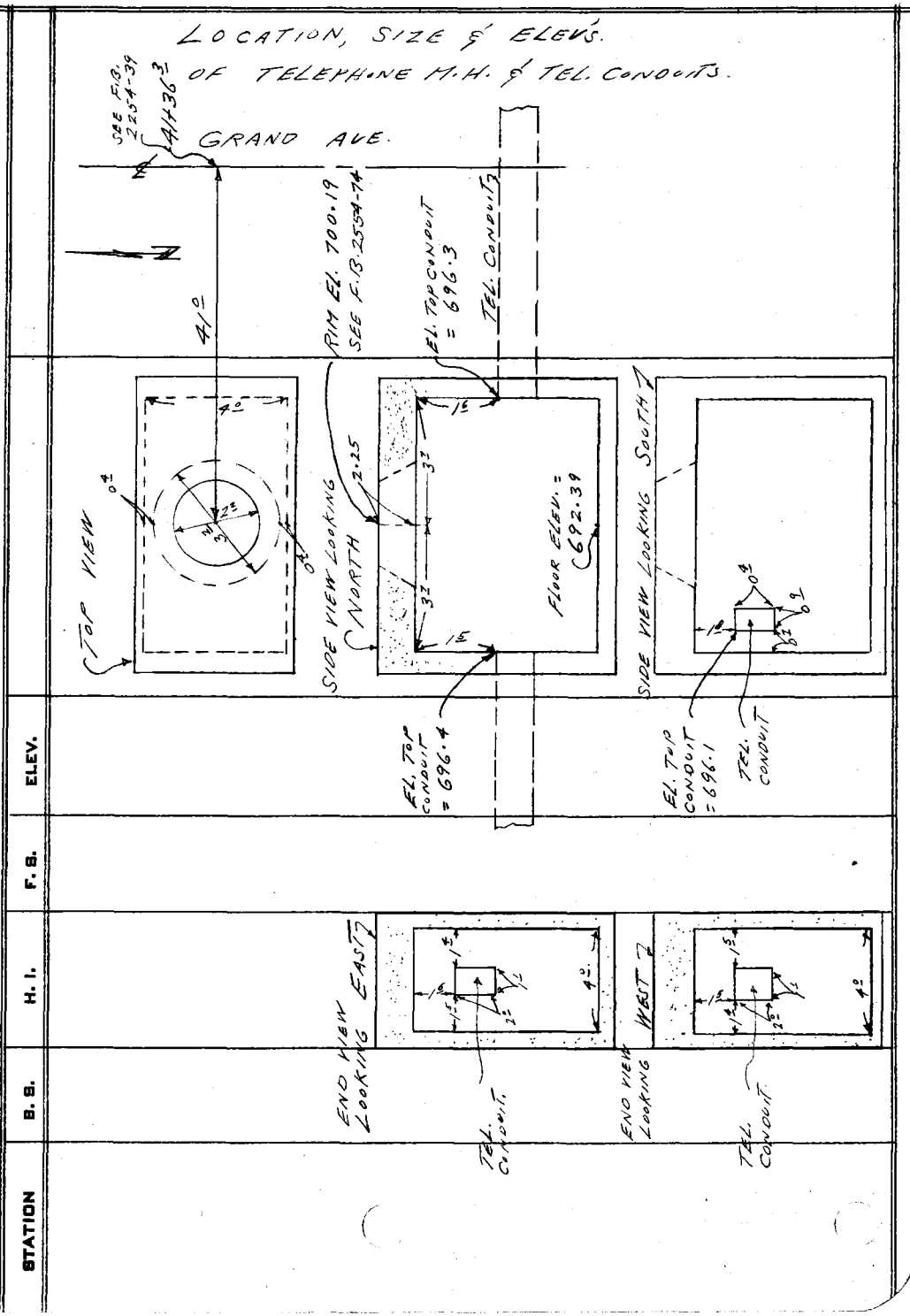

NOTE: ANY ADDITIONS OR CHANGES ON THIS SHEET MUST BE MADE OR CIRCLED IN RED INK, WITH DATE AND NAME OF PERSON MAKING CHANGE.

PLEASE RETURN TO
LOS ANGELES COUNTY ENGINEER
700 LOS ANGELES COUNTY ENGINEERING BLDG.

Do not extend notes this side of this line.

76L-298 S & E #307—1-56

F. B. 2554 Pg. 80

Job No 9877-04 Division No. Notes Red Plotted Profile

Survey of GLENDORA S. D. Date Date No.

Survey by L. L. BROWN Notes L. L. BROWN Notes Chkd. Checked X-Sec.

Indexed C. JOHNSON Date Date Date No.

STATION	B. S.	H. I.	F. S.	ELEV.

END VIEW OF SOUTHERLY END OF CONC. BOX TYPE STORM DRAIN

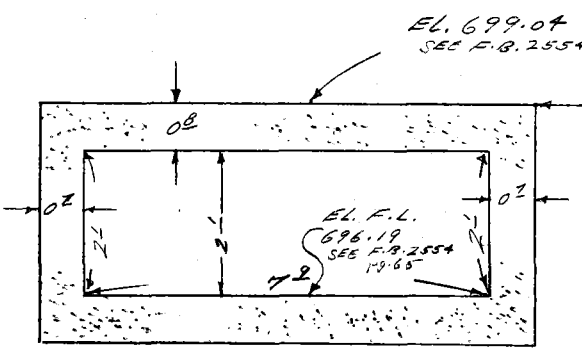

PLEASE RETURN TO

LOS ANGELES COUNTY ENGINEER

700 LOS ANGELES COUNTY ENGINEERING BLDG.

Do not extend notes this side of this line.

NOTE: ANY ADDITIONS OR CHANGES ON THIS SHEET MUST BE MADE OR CIRCLED IN RED INK, WITH DATE AND NAME OF PERSON MAKING CHANGE.

76L-298 S & E #307—1-56

76L-298 CE 307 11-58

PLEASE RETURN TO
LOS ANGELES COUNTY ENGINEER
700 LOS ANGELES COUNTY ENGINEERING BLDG.

NOTE: ANY ADDITIONS OR CHANGES ON THIS SHEET MUST BE MADE OR CIRCLED IN RED INK. WITH DATE AND NAME OF PERSON MAKING CHANGE.

Do not extend notes this side of this line.

STATION	B. S.	H. I.	F. S.	ELEV.		
					SAVE 81-90	

Profile Notes Red Plotted Job No. Division No.
No. Date Date Survey of
X-Sec. Notes Chkd. Checked Survey by Notes Date
No. Date Date Map No. Indexed Date

F. B. 2554 Pg.

P.S. Pg.

Job No. Division No. Notes Red Plotted Profile

Survey of Date Date No.

Survey by Notes Notes Chkd. Checked X-Sec.

Indexed Date Date Date No.

STATION	B.S.	H.I.	F.S.	ELEV.	

76L-298 CE 307 11-58

PLEASE RETURN TO

LOS ANGELES COUNTY ENGINEER

700 LOS ANGELES COUNTY ENGINEERING BLDG.

NOTE: ANY ADDITIONS OR CHANGES ON THIS SHEET MUST BE MADE OR CIRCLED IN RED INK, WITH DATE AND NAME OF PERSON MAKING CHANGE.

Do not extend notes this side of this line.

Notes Ck'd by Miller	Survey of GLENDORA S.D.
Map No.	JN 0877.04 Tape 052 Std. 68 °F
Office Work	Surveyed by L.L. BROWN
Checked	Notes L.L. BROWN Date 8-25-59
Date	Indexed 9-28-59

F. B 2554 Pg. 91

GLENDORA STORM DRAIN

J.N. 0877.04

PROJECT No. 43B LINE G.

CENTER LINE SURVEY

CENTERLINE SURVEY FROM BASELINE ROAD NORTH ON GLENDORA AVE. TO ALOSTA AVE.

- PARTY -
BROWN, L.
HARRINGTON, P
WEST, J.
GRAY, W.

RETURN TO
LOS ANGELES COUNTY ENGINEER
700 LOS ANGELES COUNTY ENGINEERING BLDG.

Note: Any Additions or Changes on This Sheet Must be Made or Circled In Red Ink With Date and Name of Person Making Change.

Do not extend notes this side of this line.

76F3093 CE #247—3-57

F. B. 2554 Pg. 92

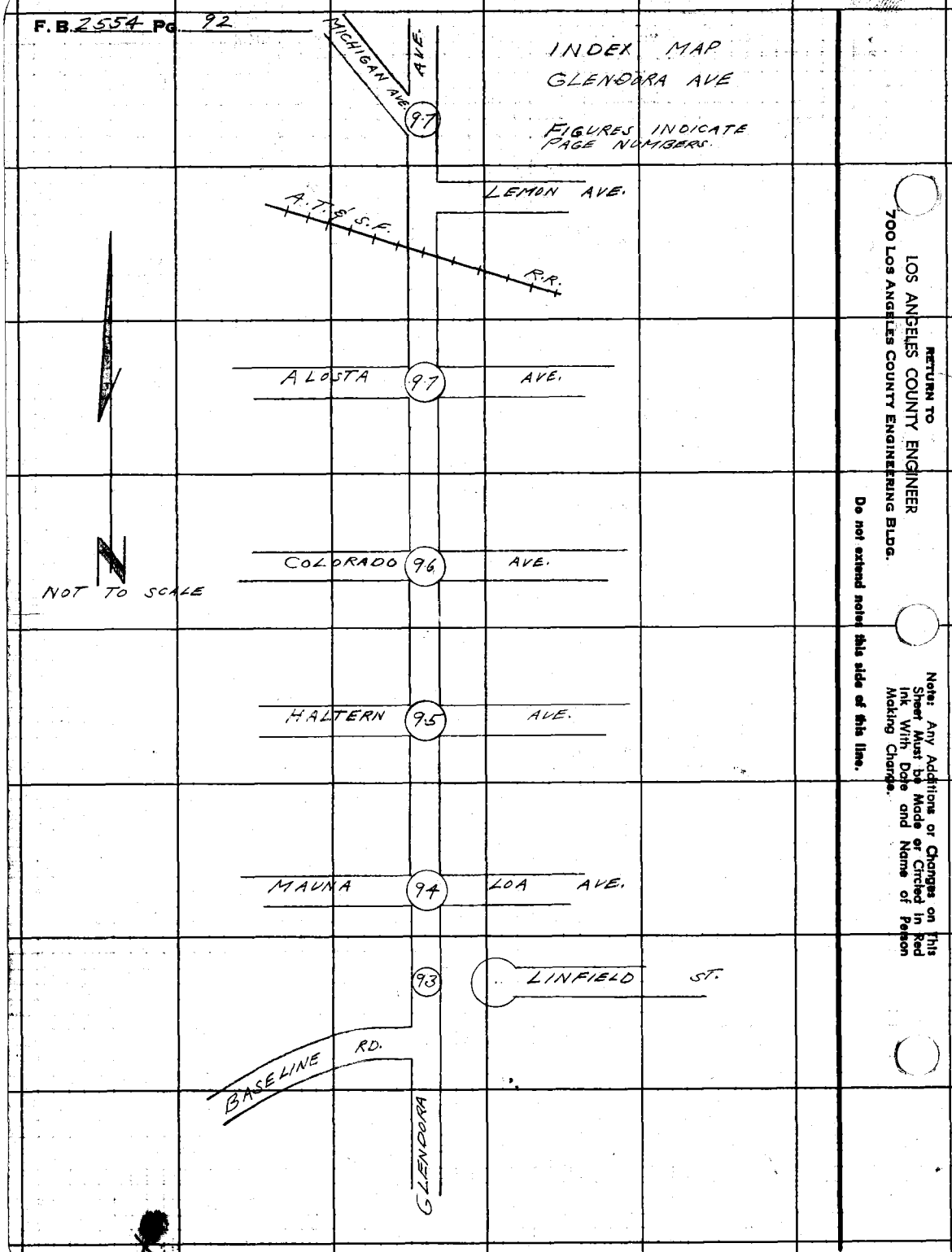

RETURN TO
LOS ANGELES COUNTY ENGINEER
700 Los Angeles County Engineering Bldg.

Do not extend notes this side of this line.

Note: Any Additions or Changes on This Sheet Must be Made or Circled in Red Ink With Date and Name of Person Making Change.

Notes Ck'd by Miller	Survey of GLENDORA S.D.
Map No.	JN 0877.04 Tape 052 Std 68 °F
Office Work	Surveyed by L.L. BROWN
Checked	Notes L.L. BROWN Date 8-25-59
Date	Indexed C. Johnson

F. B. 2554 Pg. 93

W.S. 48-A-2

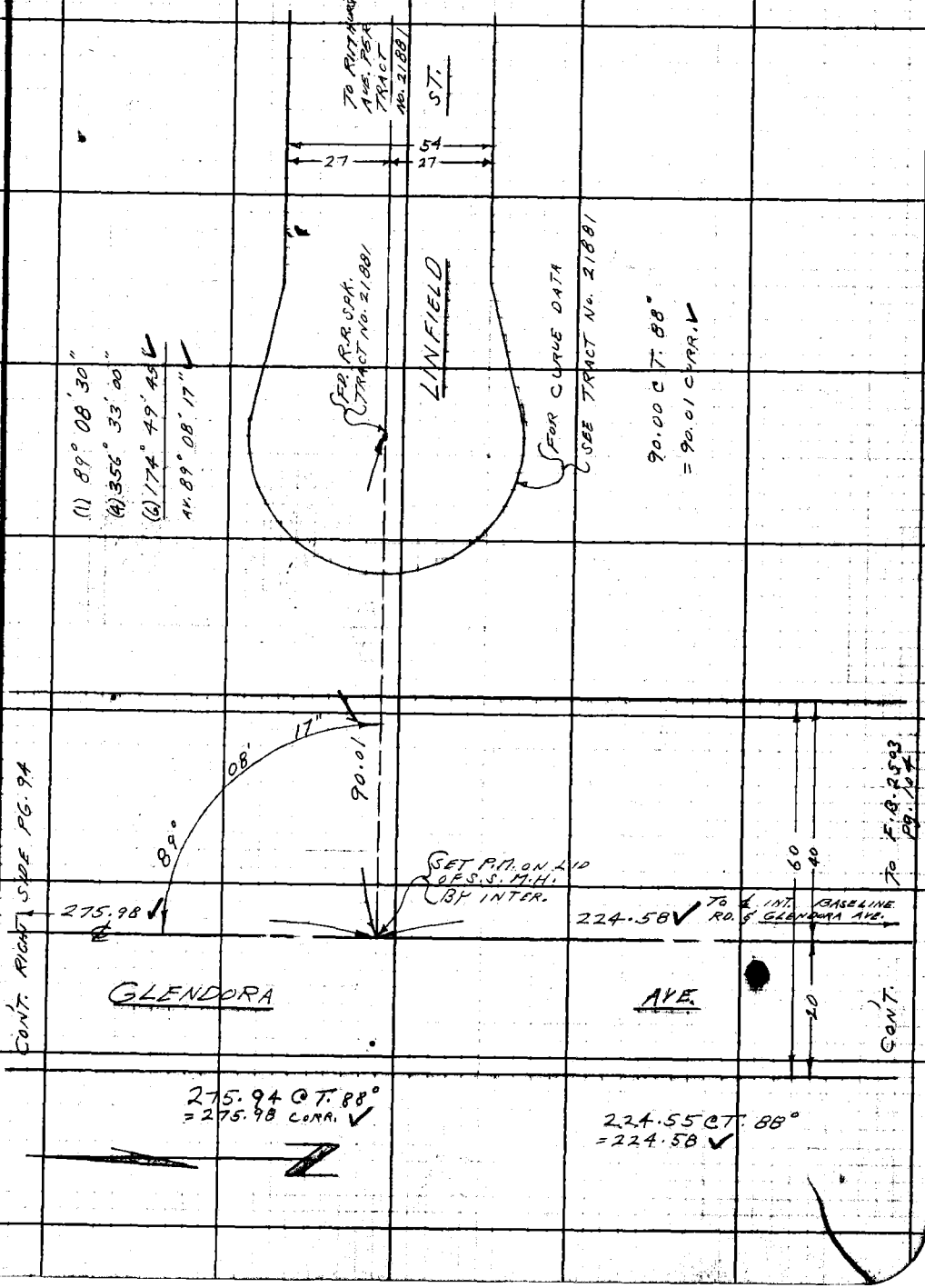

Note: Any Additions or Changes on This Sheet Must be Made or Circled in Red Ink With Date and Name of Person Making Change.

Do not extend notes this side of this line.

RETURN TO
LOS ANGELES COUNTY ENGINEER
700 LOS ANGELES COUNTY ENGINEERING BLDG.

76F3095 CE #247—3-57

RETURN TO
LOS ANGELES COUNTY ENGINEER
700 LOS ANGELES COUNTY ENGINEERING BLDG.

Note: Any Additions or Changes on This Sheet Must be Made or Circled in Red Ink With Date and Name of Person Making Change.

W.S. 48, A-2

Do not extend notes this side of this line.

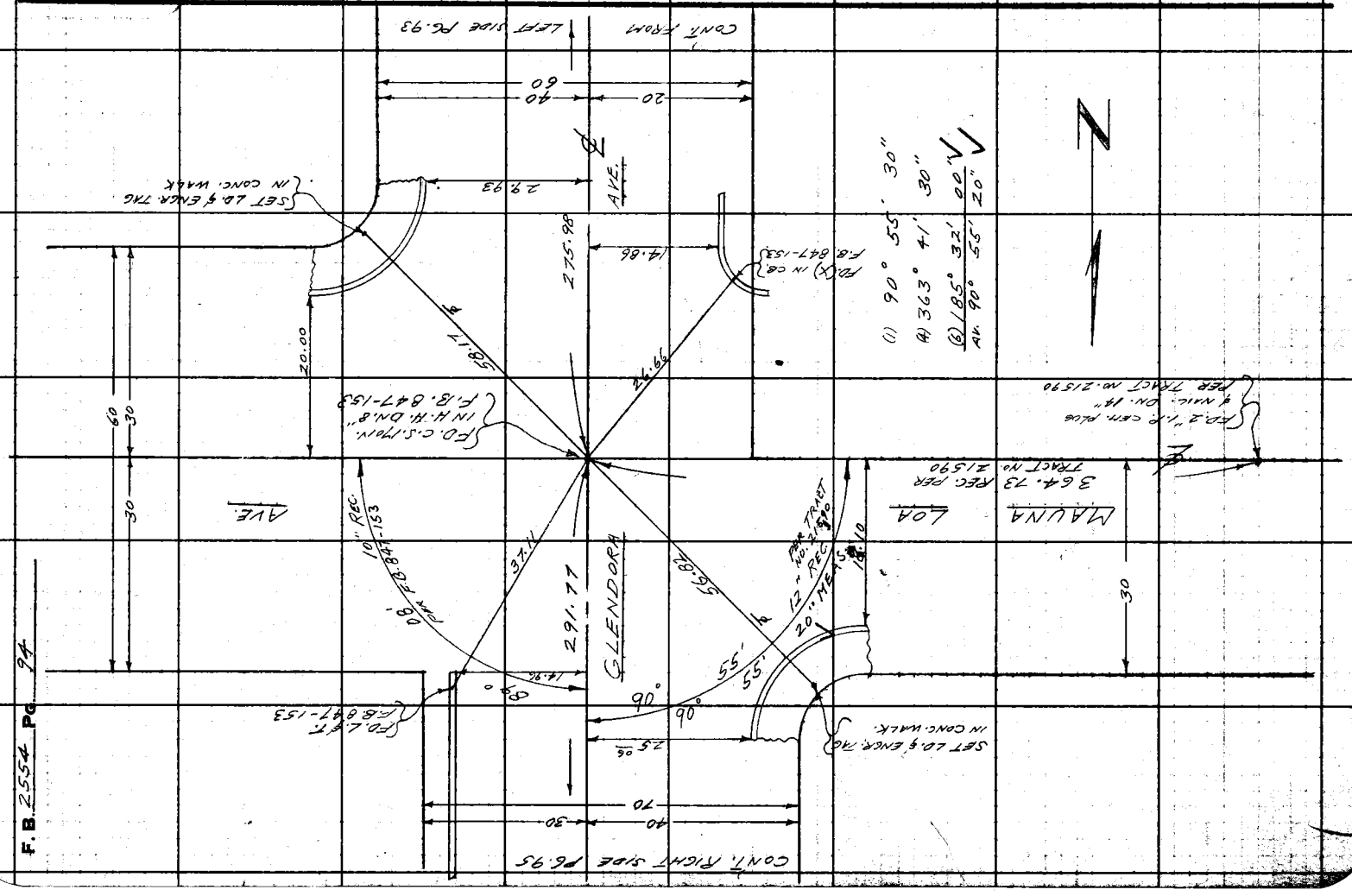

F.B. 2554 PG. 94

Notes Ck'd by Miller	Survey of GLENDORA S.D.	F. B. 2554 PG. 95
Map No.	JN 0877.04 Tape 052 Std. 68 °F	
Office Work	Surveyed by L. L. BROWN	
Checked	Notes L. L. BROWN Date 8-25-59	
Date	Indexed A. C. Johnson	

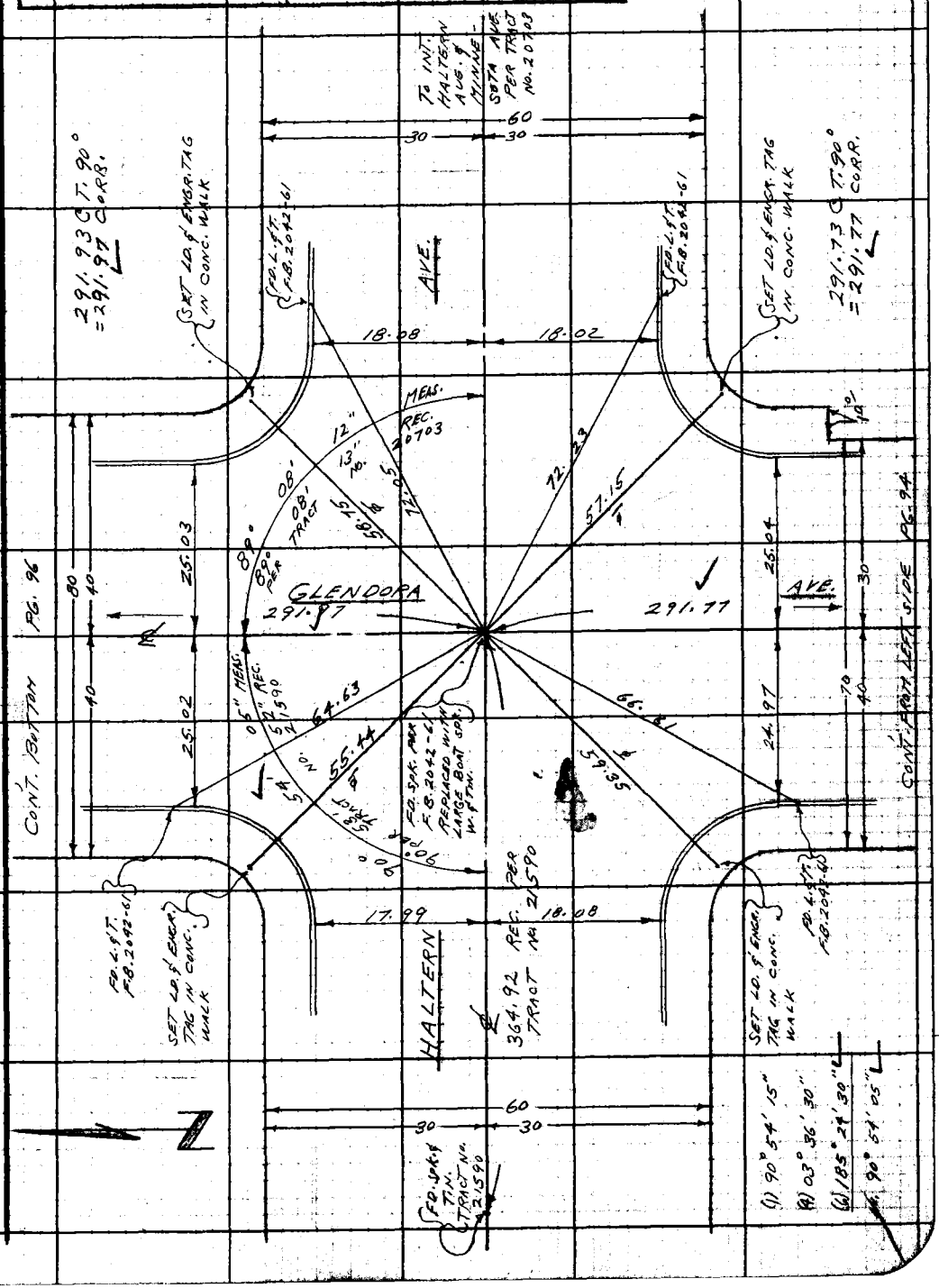

Note: Any Additions or Changes on This Sheet Must be Made or Circled in Red Ink With Date and Name of Person Making Change.

Do not extend notes this side of this line.

RETURN TO
LOS ANGELES COUNTY ENGINEER
700 LOS ANGELES COUNTY ENGINEERING BLDG.

76F309S CE #247—3-57

RETURN TO
LOS ANGELES COUNTY ENGINEER
700 LOS ANGELES COUNTY ENGINEERING BLDG.

Note: Any Additions or Changes on This Sheet Must be Made or Circled in Red Ink With Date and Name of Person Making Change.

Do not extend notes this side of this line.

W.S. 48 A-2

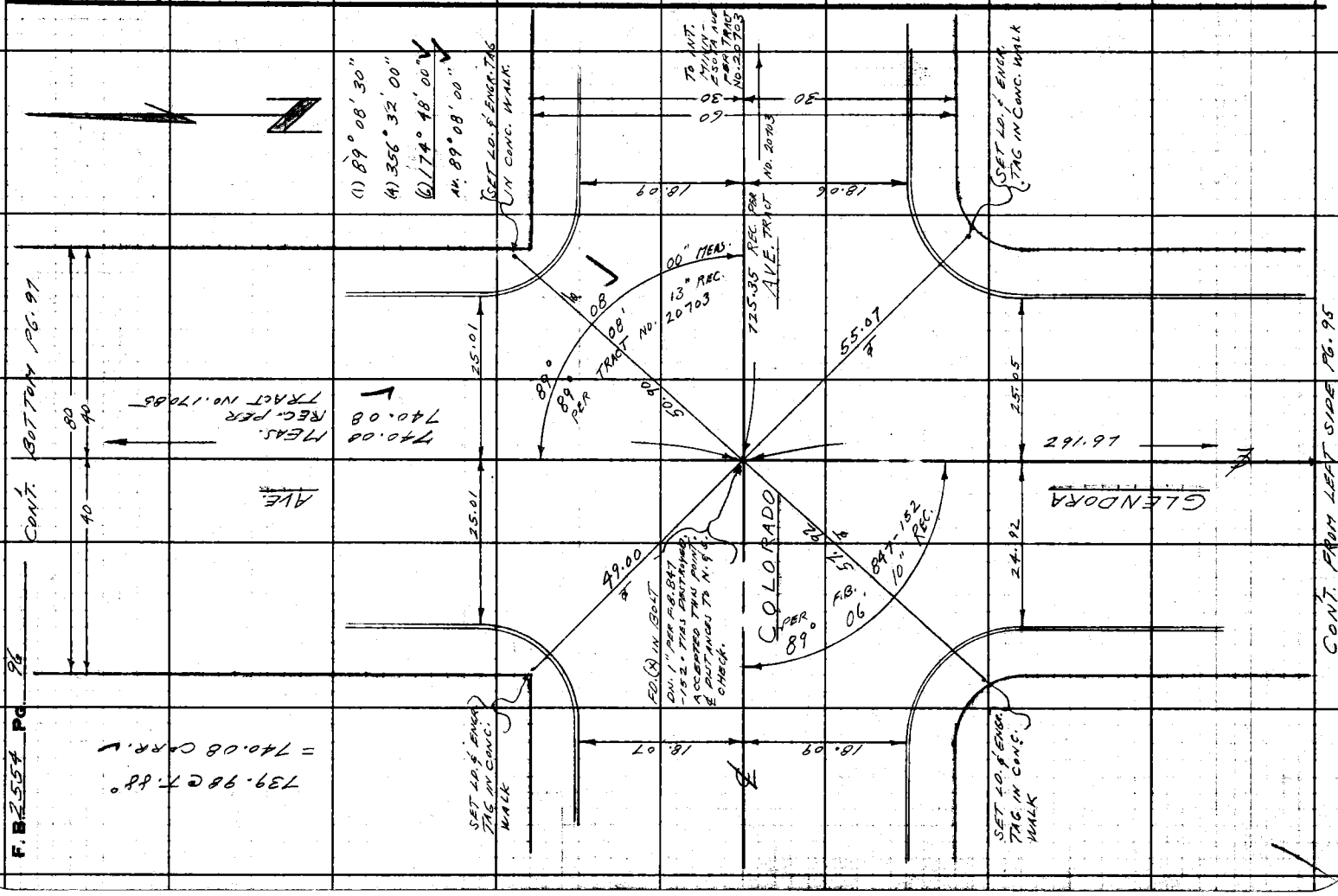

Notes Ck'd by Miller	Survey of GLENDORA S.D.
Map No.	JN 0877-04 Tape 052 Std 68 °F
Office Work	Surveyed by L.L. BROWN
Checked	Notes L.L. BROWN Date 8-26-59
Date	Indexed A. C. Johnson

F. B. 2554 Pg. 97

W.S. 48, A-2

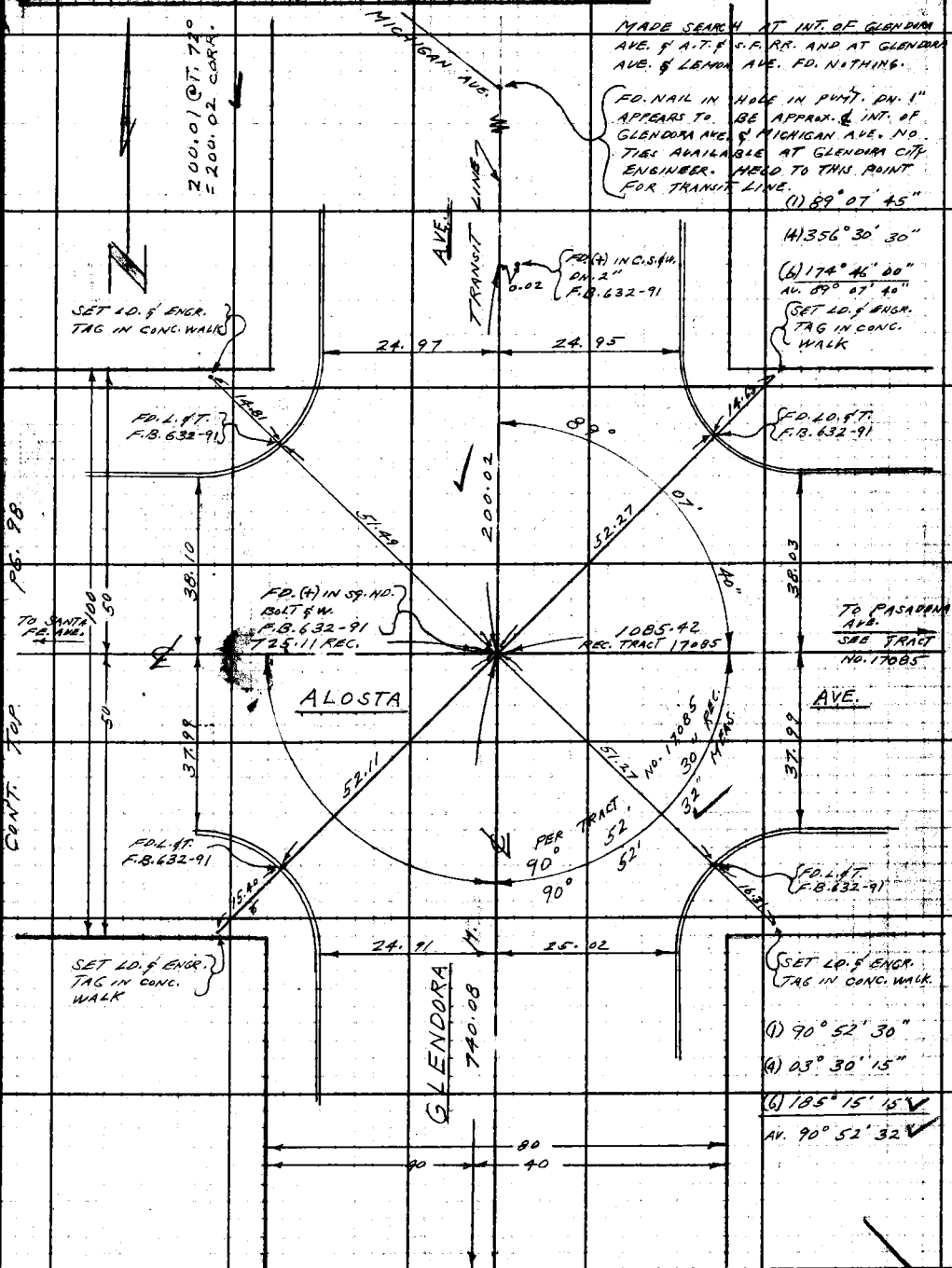

CONT. FROM TOP PG. 96

Note: Any Additions or Changes on This Sheet Must be Made or Circled in Red Ink With Date and Name of Person Making Change.

Do not extend notes this side of this line.

RETURN TO
LOS ANGELES COUNTY ENGINEER
700 LOS ANGELES COUNTY ENGINEERING BLDG.

76F309S CE #247—3-57

RETURN TO
LOS ANGELES COUNTY ENGINEER
700 LOS ANGELES COUNTY ENGINEERING BLDG.

Note: Any Additions or Changes on This Sheet Must be Made or Circled in Red Ink With Date and Name of Person Making Change.

W.S. 48, A-2

Do not extend notes this side of this line.

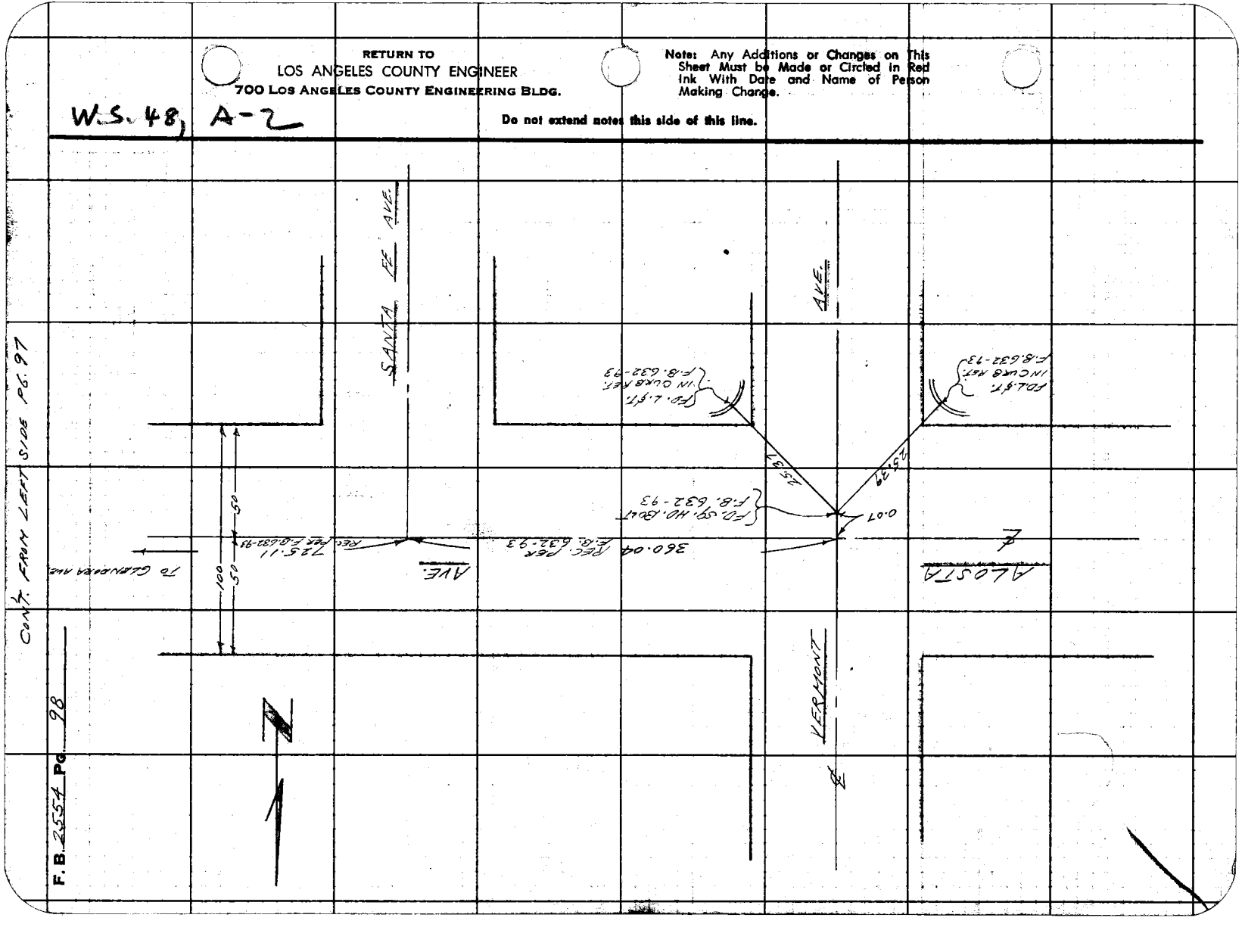

CONT. FROM LEFT SIDE PG. 97

F.B. 2554 Pg. 98

76F3095 CE #247—3-57

RETURN TO
LOS ANGELES COUNTY ENGINEER
700 LOS ANGELES COUNTY ENGINEERING BLDG.

Note: Any Additions or Changes on This Sheet Must be Made or Circled in Red Ink With Date and Name of Person Making Change.

Do not extend notes this side of this line.

Notes Ck'd by
Map No.
Office Work
Checked
Date

Survey of
JN Tape Std °F
Surveyed by
Notes Date
Indexed

F. B. Pg.

SA45 99-108

RETURN TO
LOS ANGELES COUNTY ENGINEER
700 LOS ANGELES COUNTY ENGINEERING BLDG.

Note: Any Additions or Changes on This Sheet Must be Made or Circled in Red Ink With Date and Name of Person Making Change.

Do not extend notes this side of this line.

F. B.____ Pg.____

Notes Ck'd by		Survey of GLENDORA S.D.	F. B 2554 Pg. 109
Map No.		JN 0877.04 Tape 052 Std. 68 °F	
Office Work		Surveyed by L.L. BROWN	
Checked		Notes L.L. BROWN Date 8-27-59	
Date		Indexed	

GLENDORA STORM DRAIN

J.N. 0877.04

PROJECT NO. 438 LINE G

TOPOGRAPHY

TOPOGRAPHY ON GLENDORA AVE. GOING NORTH, 72.07' NORTH ON GLENDORA AVE. FROM ℄ INT. OF GLENDORA AVE. & BASELINE ROAD FOR STATION 10+00. TO ALOSTA AVE.

NOTE: TOPOGRAPHY TAKEN TO PROPOSED R/Ws

~PARTY~

BROWN, L.L.
HARRINGTON, P.
WEST, J.
GRAY, V.

Note: Any Additions or Changes on This Sheet Must be Made or Circled in Red Ink With Date and Name of Person Making Change.

Do not extend notes this side of this line.

RETURN TO
LOS ANGELES COUNTY ENGINEER
700 Los Angeles County Engineering Bldg.

76F3095 CE #247—3-57

RETURN TO
LOS ANGELES COUNTY ENGINEER
700 LOS ANGELES COUNTY ENGINEERING BLDG.

Note: Any Additions or Changes on This Sheet Must be Made or Circled in Red Ink With Date and Name of Person Making Change.

Do not extend notes this side of this line.

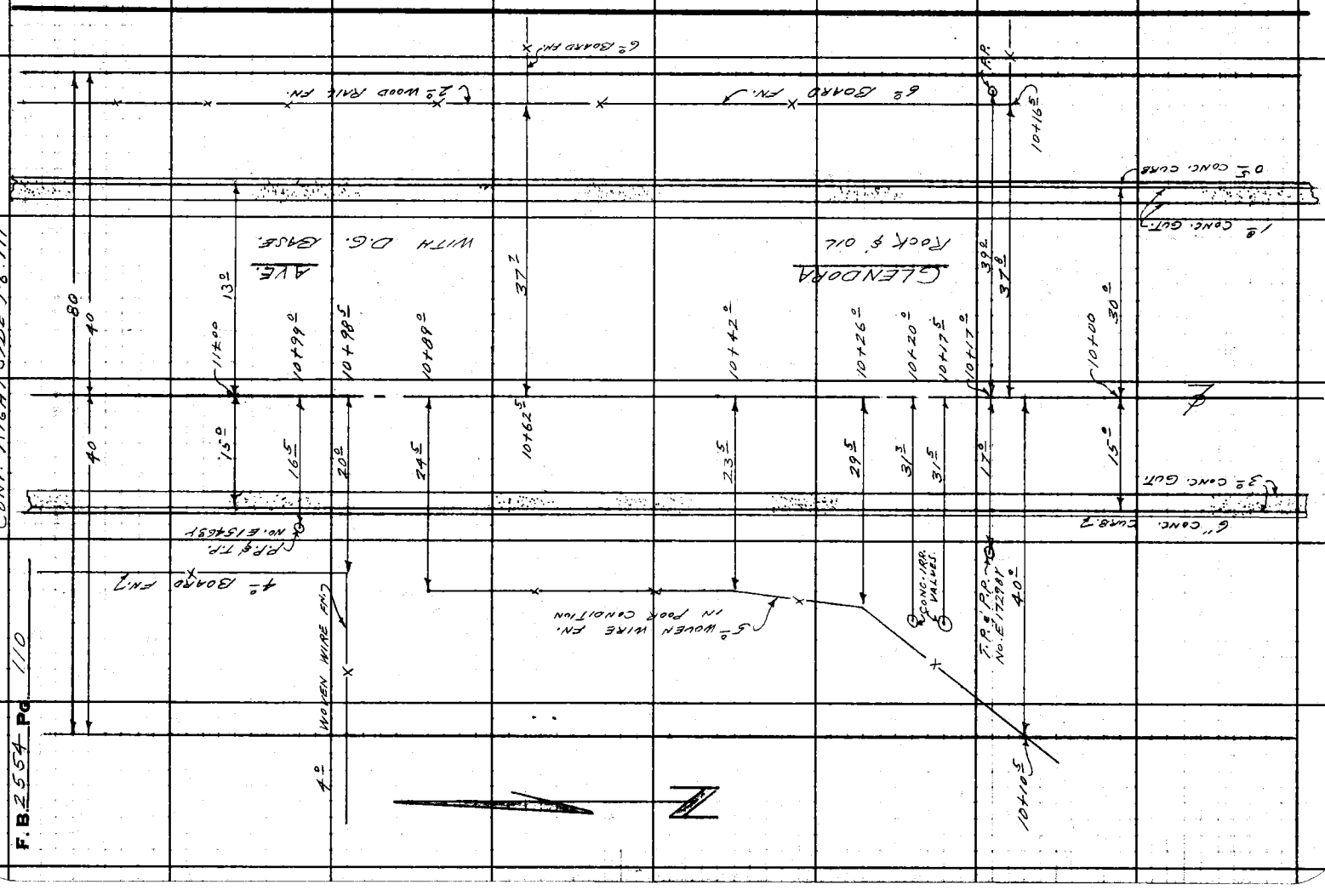

Notes Ck'd by	Survey of GLENDORA S.D.
Map No.	JN 0877-04 Tape 052 Std. 68 °F
Office Work	Surveyed by L.L. BROWN
Checked	Notes L.L. BROWN Date 8-27-59
Date	Indexed C. Johnson

F. B. 2554 Pg. 111

Note: Any Additions or Changes on This Sheet Must be Made or Circled in Red Ink With Date and Name of Person Making Change.

Do not extend notes this side of this line.

RETURN TO
LOS ANGELES COUNTY ENGINEER
700 LOS ANGELES COUNTY ENGINEERING BLDG.

76F5098 CE #247 8-57

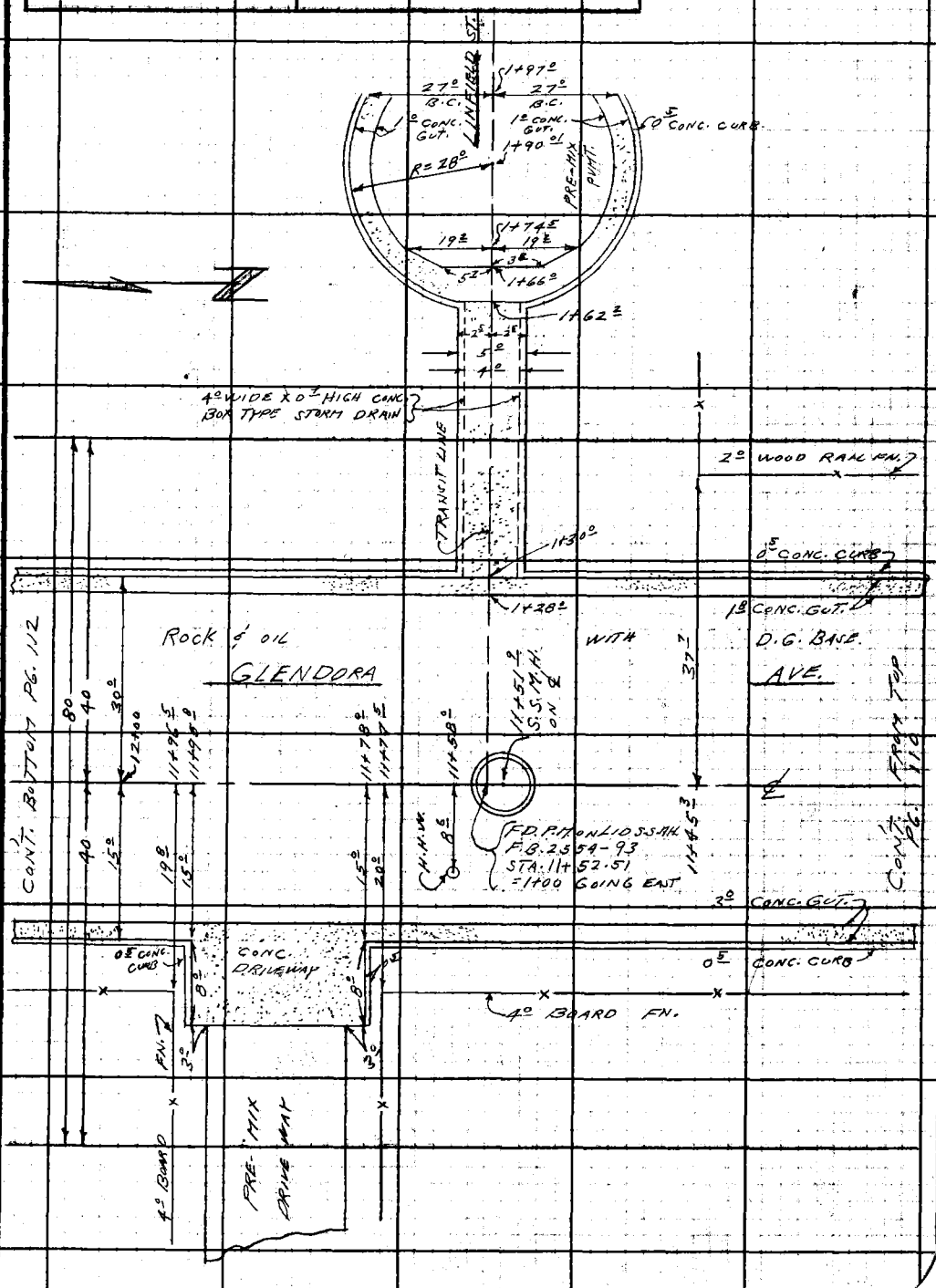



CON'T. RIGHT SIDE PG. 113
F.B. 2554 PG. 112
80
40
40
AVE.
WITH D.G. BASE
6" CONC. BLOCK WALL
15°
13+00
30°
12+92.5
40.3
12+89°
39°
T.P. & P.P.
12+74.5
32.5
WOOD SIGN POST.
4° BOARD FN.
P.P. & T.P. NO. 100981E
17°
12+40.5
GLENDORA ROCK & OIL
0.5 CONC. CURB
3° CONC. GUT.
1.8 CONC. GUT.
GAS METER
16.4
12+27.0
0.5 CONC. CURB
CON'T. FROM LEFT SIDE PG. 111
RETURN TO
LOS ANGELES COUNTY ENGINEER
700 LOS ANGELES COUNTY ENGINEERING BLDG.
Do not extend notes this side of this line.
Note: Any Additions or Changes on This Sheet Must be Made or Circled in Red Ink With Date and Name of Person Making Change.

Notes Ck'd by	Survey of GLENDORA S.D.
Map No.	JN 0877-04 Tape 052 Std 68 °F
Office Work	Surveyed by L. L. BROWN
Checked	Notes L. L. BROWN Date 8-27-59
Date	Indexed C. Johnson

F. B. 2554 Pg. 113

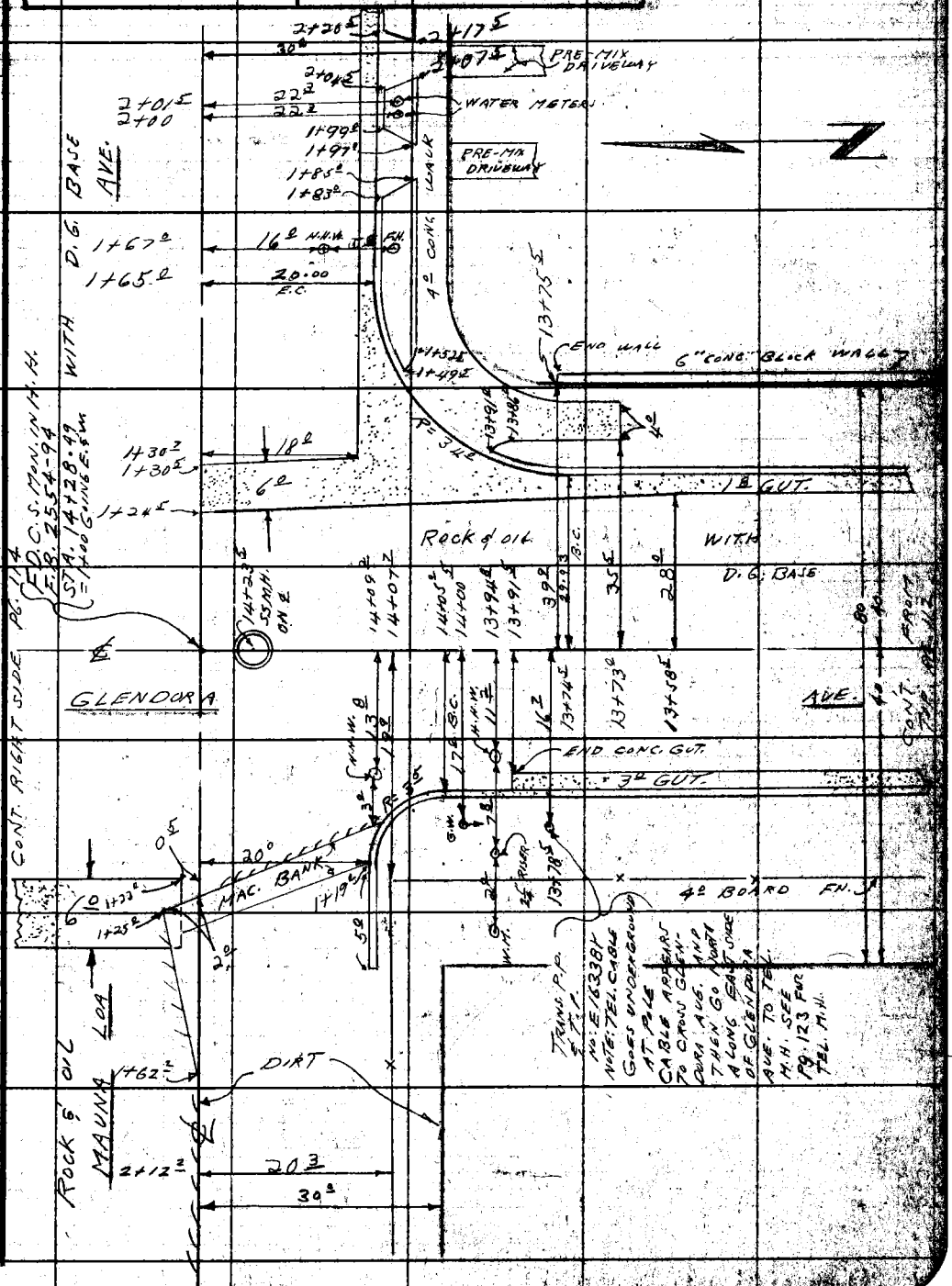

Note: Any Additions or Changes on This Sheet Must be Made or Circled in Red Ink With Date and Name of Person Making Change.

Do not extend notes this side of this line.

RETURN TO
LOS ANGELES COUNTY ENGINEER
700 LOS ANGELES COUNTY ENGINEERING BLDG.

RETURN TO
LOS ANGELES COUNTY ENGINEER
700 LOS ANGELES COUNTY ENGINEERING BLDG.

Note: Any Additions or Changes on This Sheet Must be Made or Circled in Red Ink With Date and Name of Person Making Change.

Do not extend notes this side of this line.

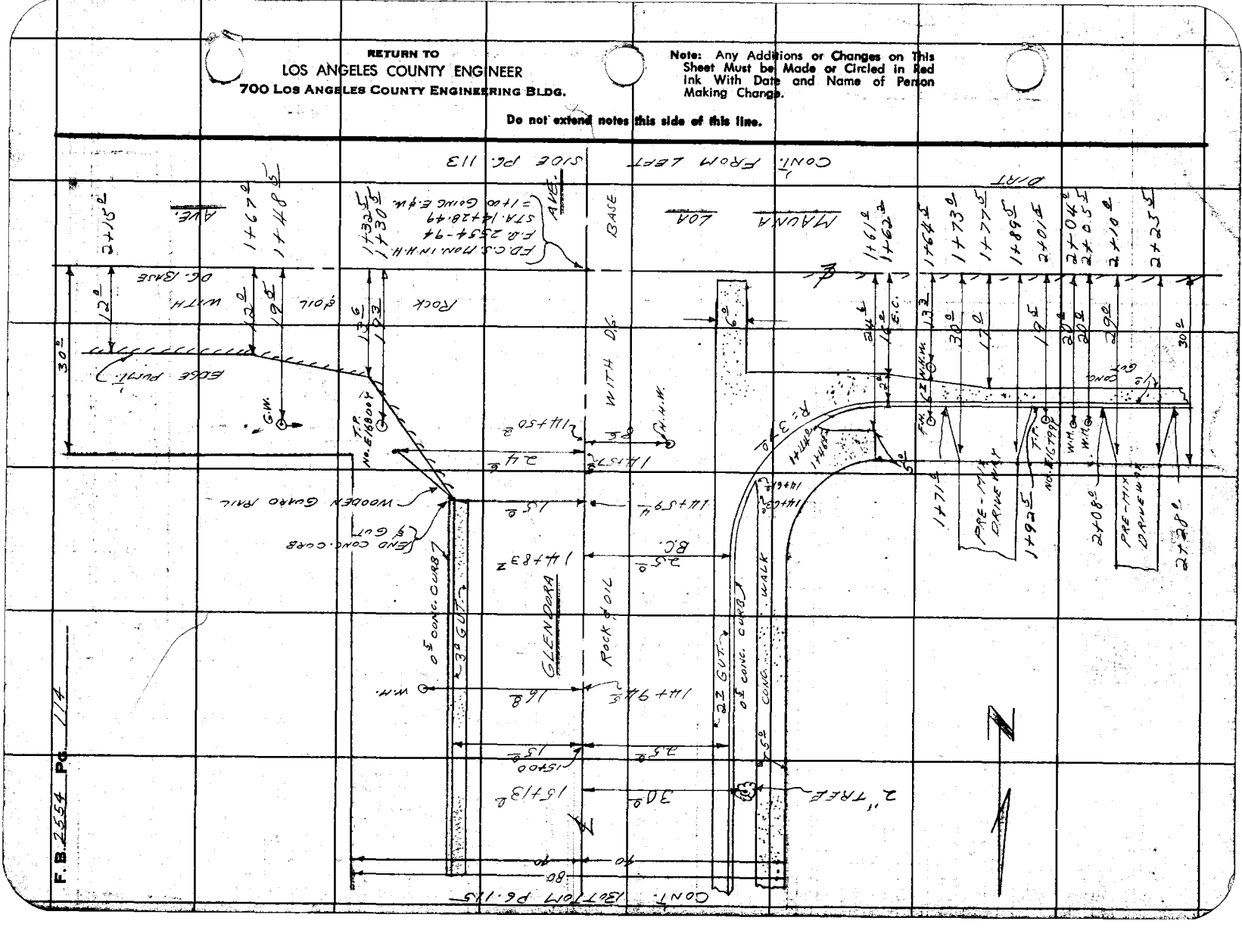

Notes Ck'd by	Survey of GLENDORA S.D.
Map No.	JN 0877.04 Tape 052 Std 68 °F
Office Work	Surveyed by L. L. BROWN
Checked	Notes L. L. BROWN Date 8-27-59
Date	Indexed [illegible]

F. B 2554 Pg. 115

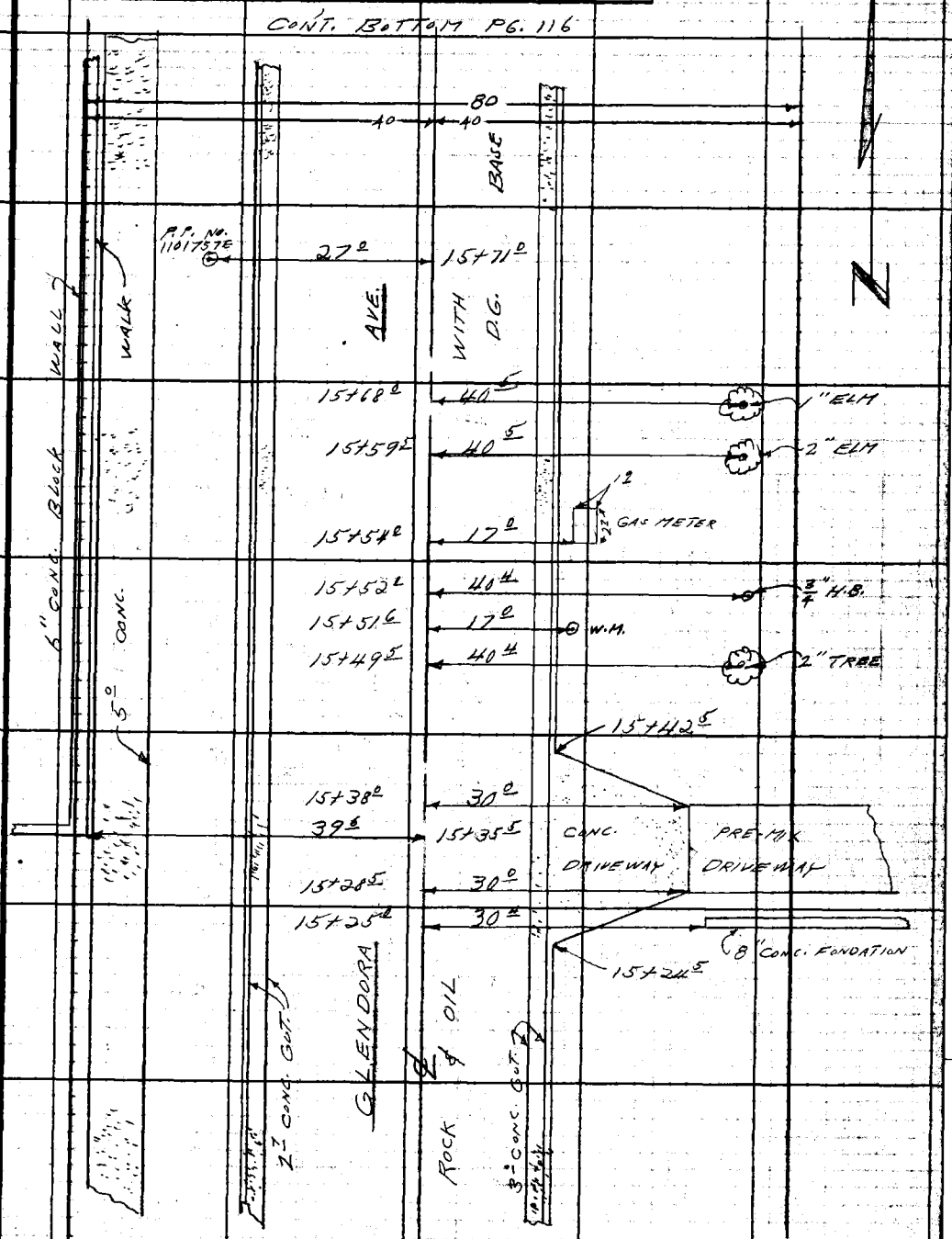

Note: Any Additions or Changes on This Sheet Must be Made or Circled in Red Ink With Date and Name of Person Making Change.

Do not extend notes this side of this line.

RETURN TO
LOS ANGELES COUNTY ENGINEER
700 LOS ANGELES COUNTY ENGINEERING BLDG.

76F3098 CE #247—3-57

RETURN TO
LOS ANGELES COUNTY ENGINEER
700 LOS ANGELES COUNTY ENGINEERING BLDG.

Note: Any Additions or Changes on This Sheet Must be Made or Circled in Red Ink With Date and Name of Person Making Change.

Do not extend notes this side of this line.

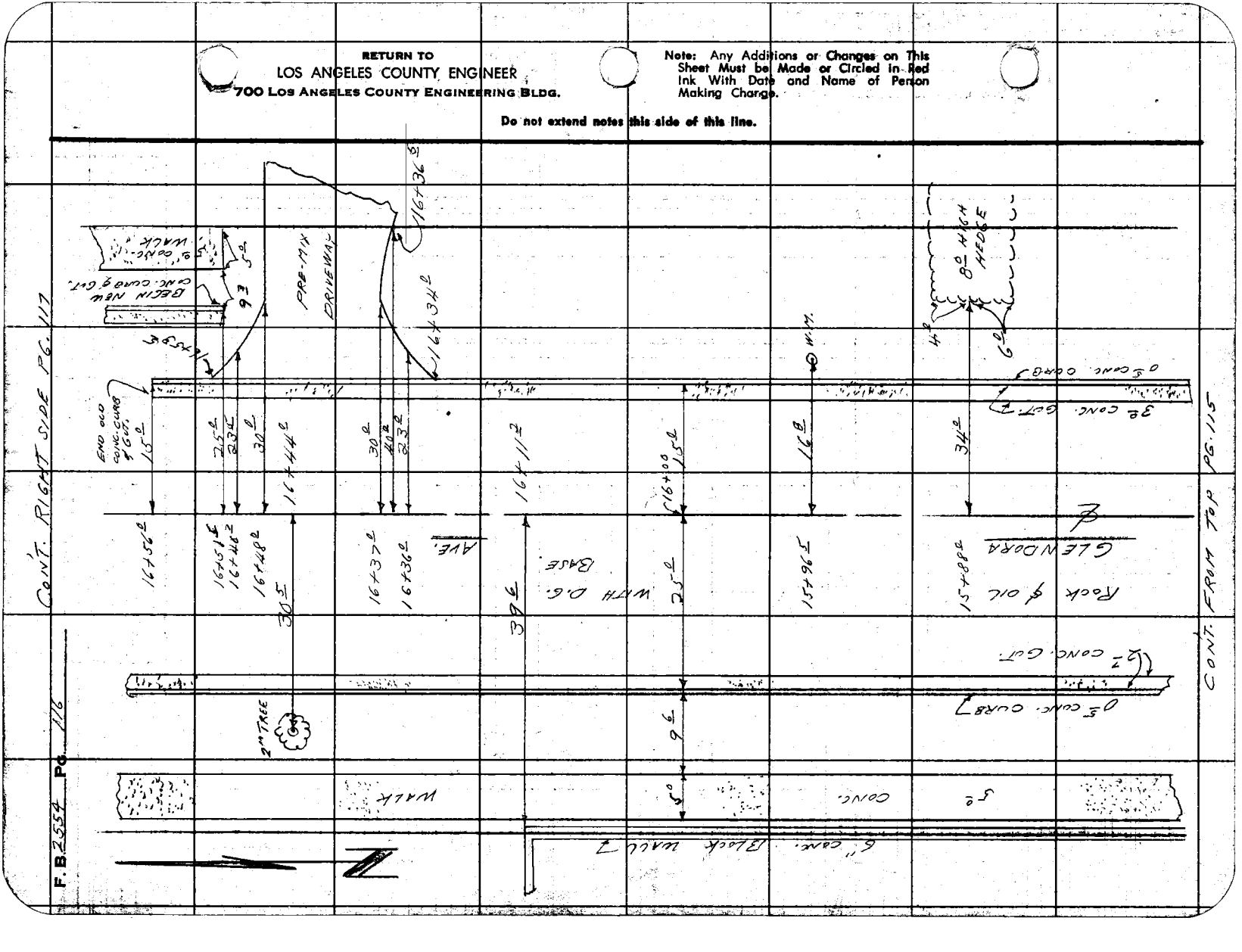

Notes Ck'd by	Survey of GLENDORA S.D.
Map No.	JN 0877-04 Tape 052 Std 68 °F
Office Work	Surveyed by L. L. BROWN
Checked	Notes L. L. BROWN Date 8-27-59
Date	Indexed A. C. Johnson

F. B. 2554 Pg. 117

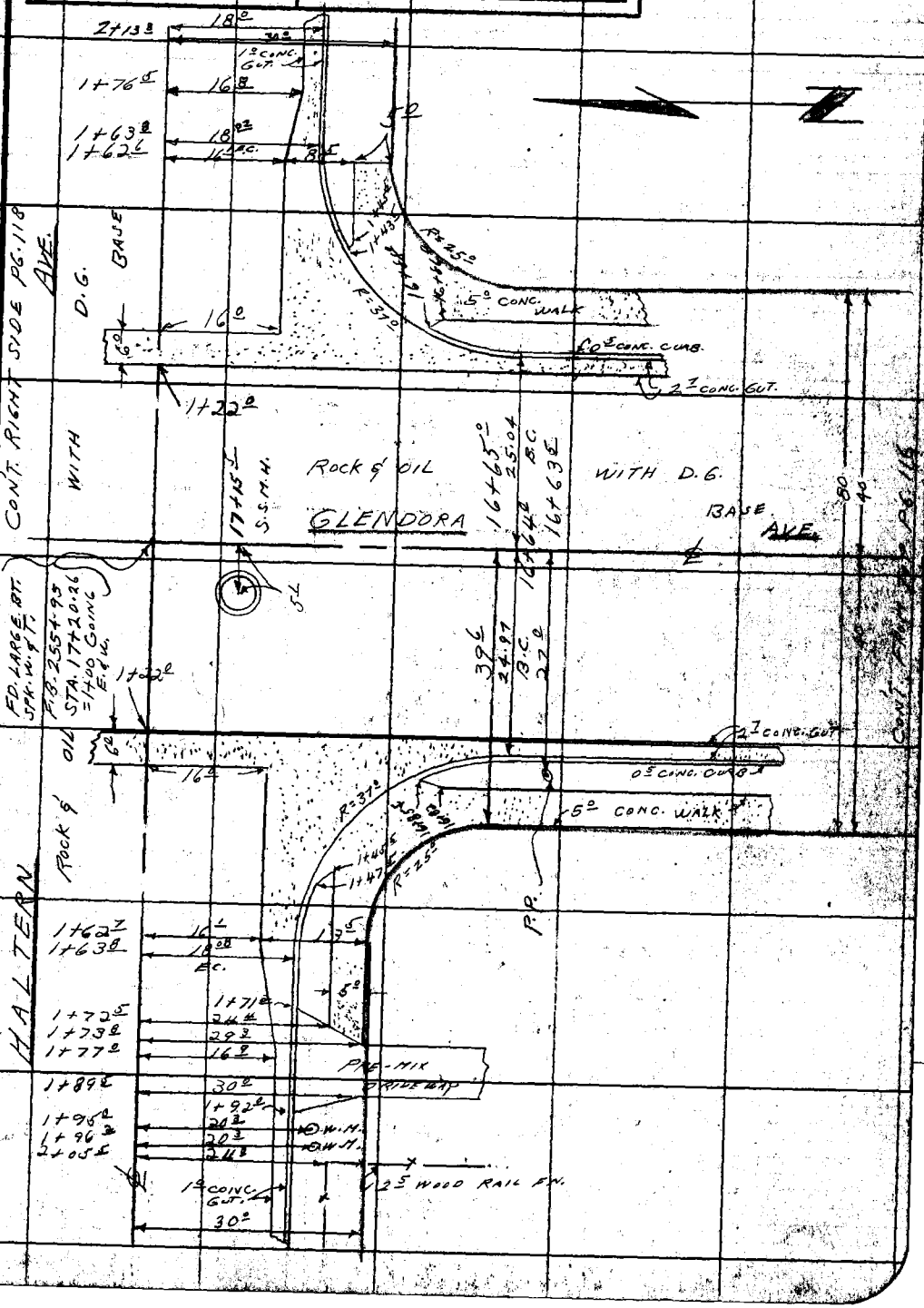

Note: Any Additions or Changes on This Sheet Must be Made or Circled in Red Ink With Date and Name of Person Making Change.

Do not extend notes this side of this line.

RETURN TO
LOS ANGELES COUNTY ENGINEER
700 LOS ANGELES COUNTY ENGINEERING BLDG.

76F3095 CE #347-8-57

F.B. 2554 PG. 118

RETURN TO
LOS ANGELES COUNTY ENGINEER
700 LOS ANGELES COUNTY ENGINEERING BLDG.

Do not extend notes this side of this line.

Note: Any Additions or Changes on This Sheet Must be Made or Circled in Red Ink With Date and Name of Person Making Change.

Notes Ck'd by	Survey of GLENDORA S.D.
Map No.	JN 0877.04 Tape 052 Std 68 °F
Office Work	Surveyed by L. L. BROWN
Checked	Notes L. L. BROWN Date 8-28-59
Date	Indexed A. C. Johnson

F. B 2554 Pg. 119

CON'T. BOTTOM PG. 120

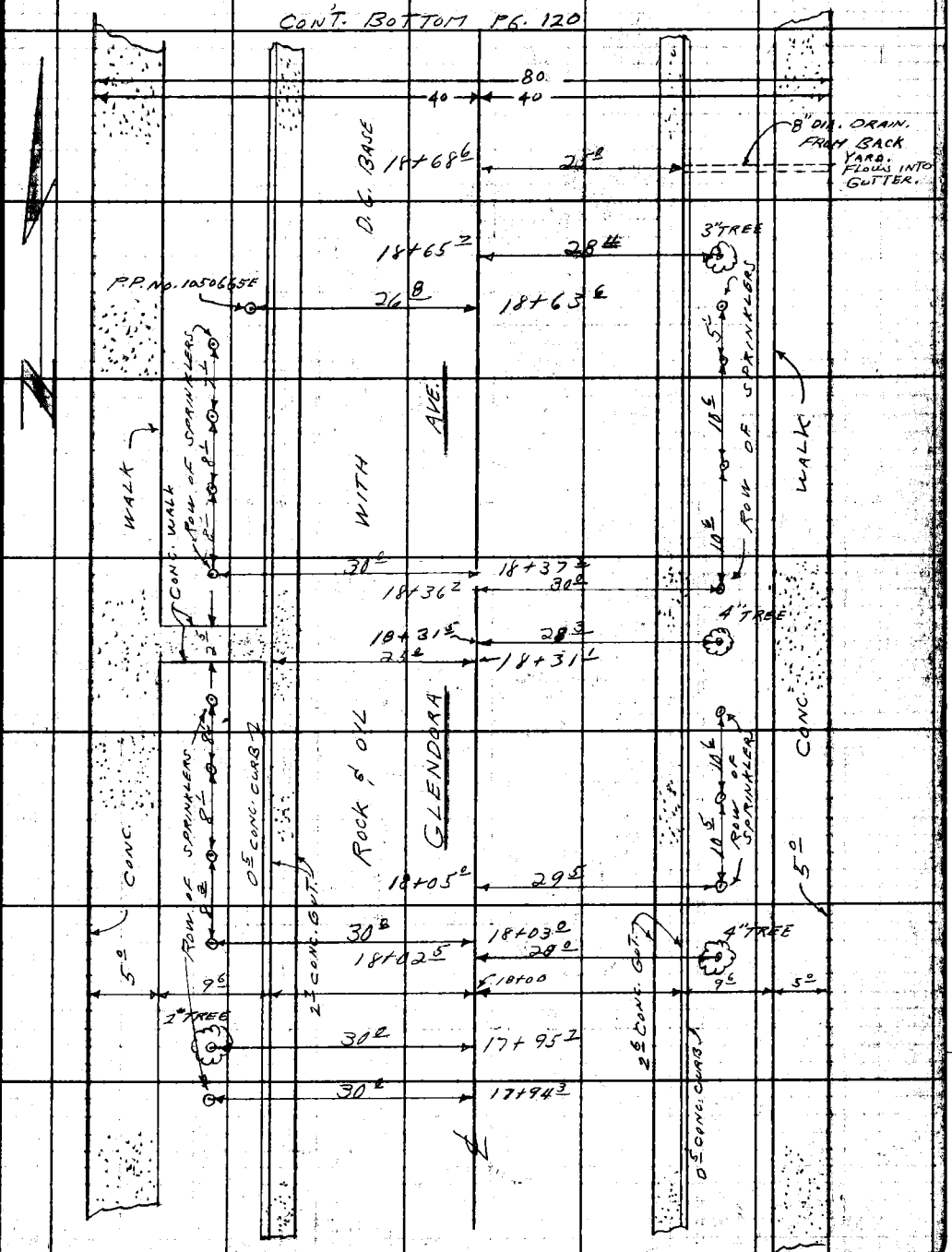

CON'T. FROM LEFT SIDE PG. 118

Note: Any Additions or Changes on This Sheet Must be Made or Circled in Red Ink With Date and Name of Person Making Change.

Do not extend notes this side of this line.

RETURN TO
LOS ANGELES COUNTY ENGINEER
700 LOS ANGELES COUNTY ENGINEERING BLDG.

76F3098 CE #247—3-57

RETURN TO
LOS ANGELES COUNTY ENGINEER
700 LOS ANGELES COUNTY ENGINEERING BLDG.

Note: Any Additions or Changes on This Sheet Must be Made or Circled in Red Ink With Date and Name of Person Making Change.

Do not extend notes this side of this line.

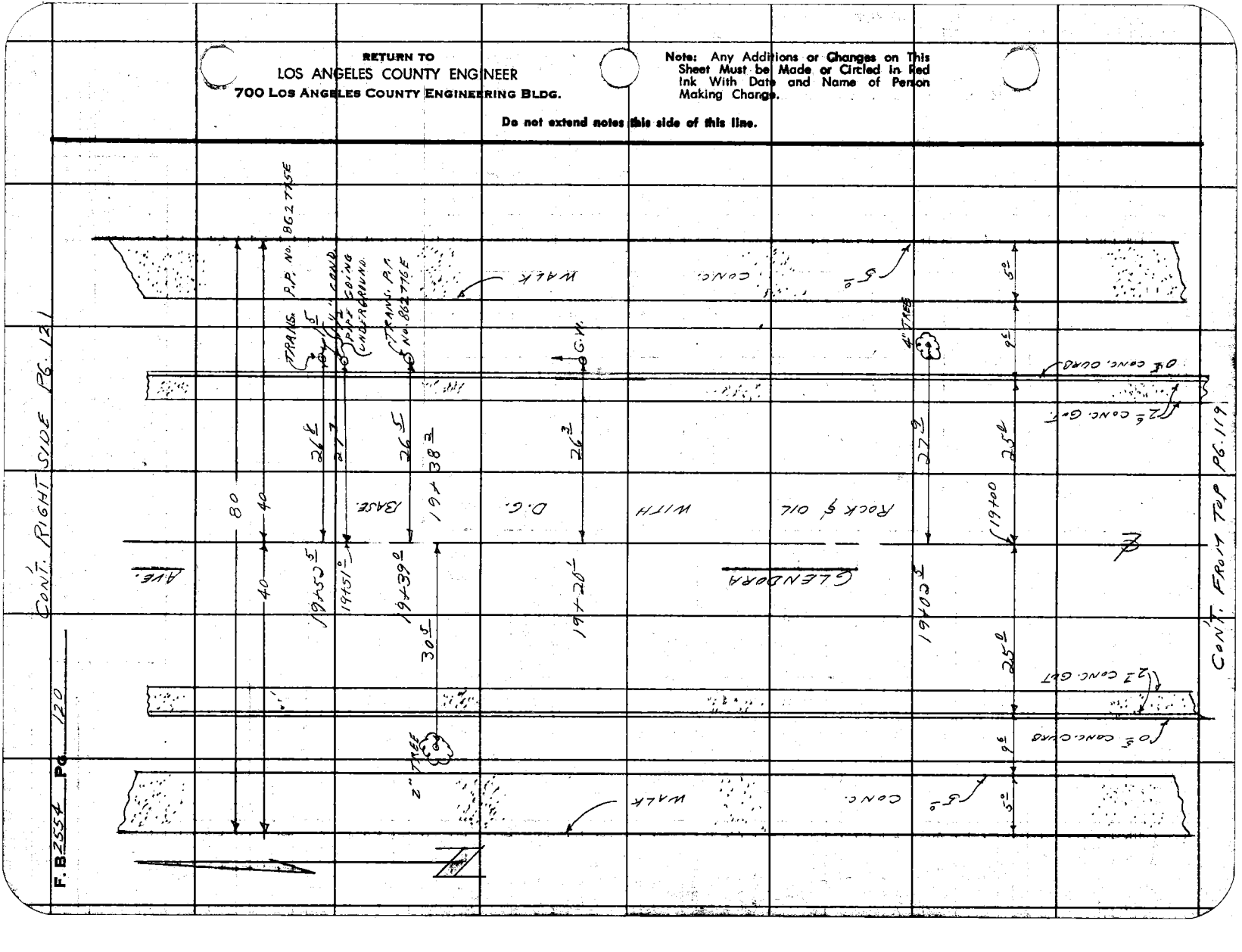

Notes Ck'd by
Map No.
Office Work
Checked
Date

Survey of GLENDORA S.D.
JN 0877.02 Tape 0.52 Std. 68 °F
Surveyed by L. L. BROWN
Notes R HARRINGTON Date 8-28-59
Indexed C. Johnson

F. B. 2355 Pg. 121

Note: Any Additions or Changes on This Sheet Must be Made or Circled in Red Ink With Date and Name of Person Making Change.

Do not extend notes this side of this line.

RETURN TO
LOS ANGELES COUNTY ENGINEER
900 Los Angeles County Engineering Bldg.

76F3008 CE #247—3-57

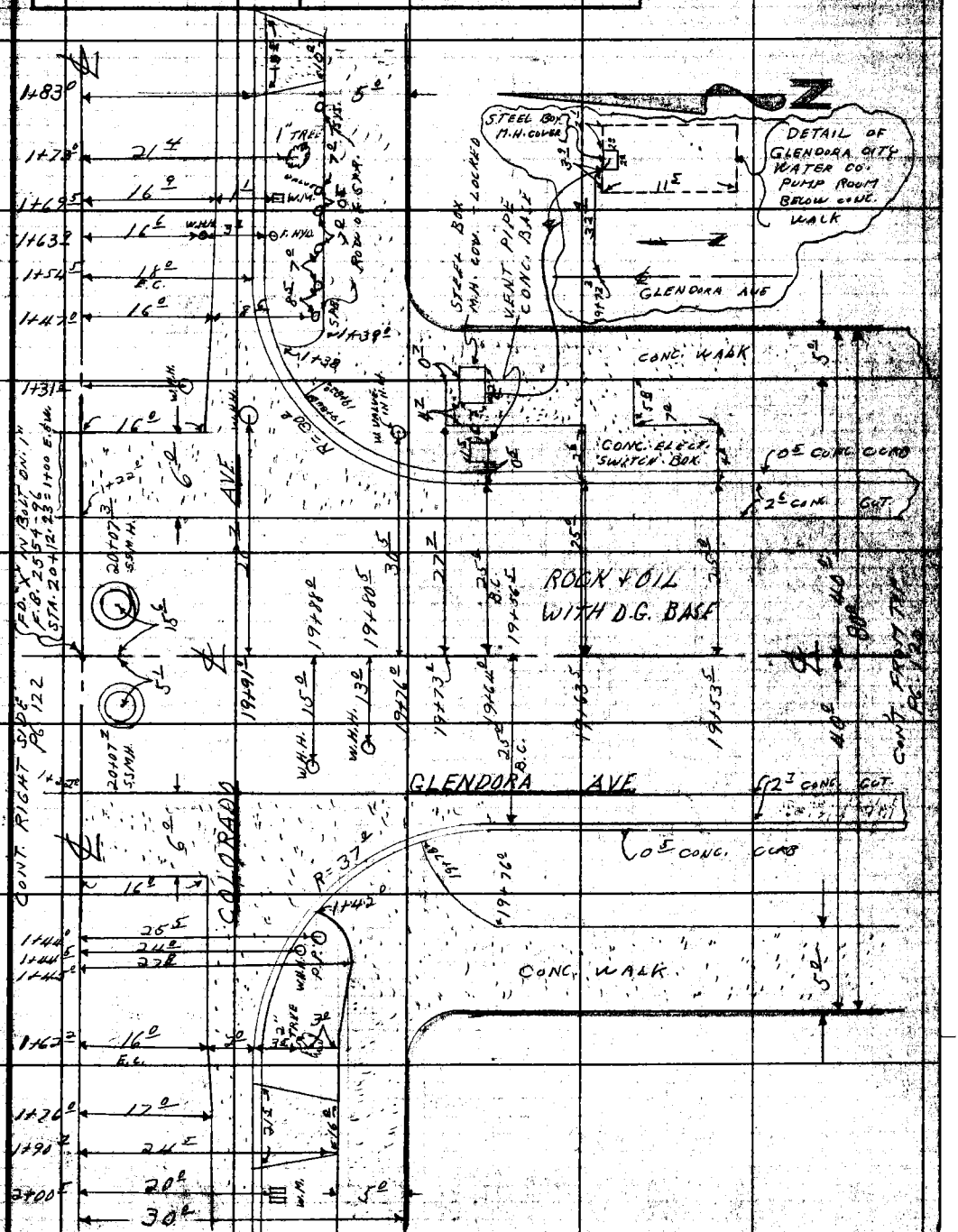

RETURN TO
LOS ANGELES COUNTY ENGINEER
700 LOS ANGELES COUNTY ENGINEERING BLDG.

Note: Any Additions or Changes on This Sheet Must be Made or Circled in Red Ink With Date and Name of Person Making Change.

Do not extend notes this side of this line.

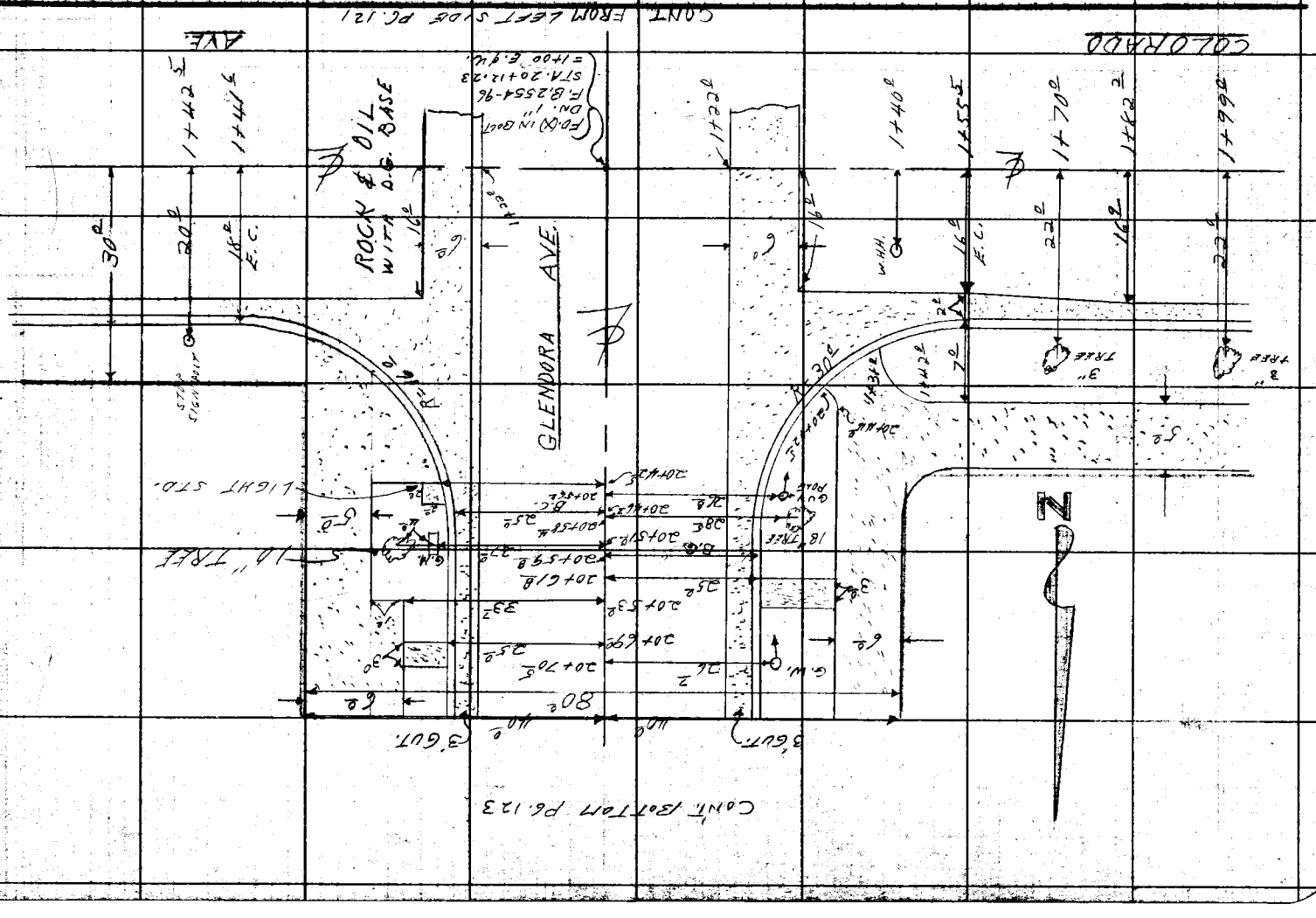

Notes Ck'd by
Map No.
Office Work
Checked
Date

Survey of GLENDORA S.D.
JN 0877-04 Tape 052 Std 68 °F
Surveyed by L.L. BROWN
Notes L.L. BROWN Date 8-28-59
Indexed C. Johnson

F. B. 2554 Pg. 123

Note: Any Additions or Changes on this Sheet Must be Made or Circled in Red Ink With Date and Name of Person Making Change.

PLEASE RETURN TO
LOS ANGELES COUNTY ENGINEER
700 Los Angeles County Engineering Bldg.
Do not extend this side of this line.

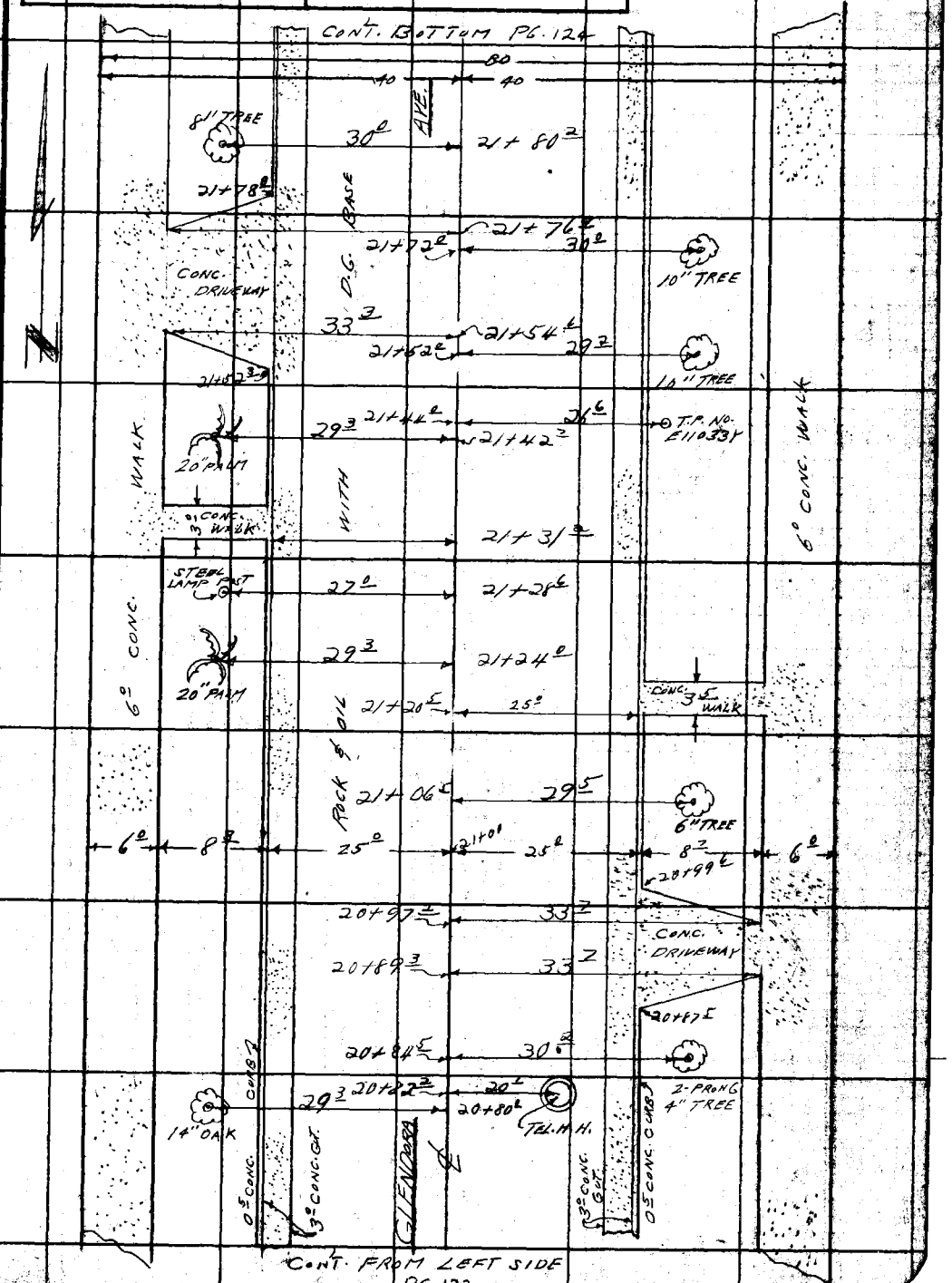

CONT. FROM LEFT SIDE PG. 122

78F3088 SAF #247 1-56

CONT. BOTTOM PG. 125

F. B. 2554 PG. 124



CONT. FROM TOP PG. 123

PLEASE RETURN TO
LOS ANGELES COUNTY ENGINEER
700 LOS ANGELES COUNTY ENGINEERING BLDG.
Do not extend this side of this line.

Note: Any Additions or Changes on This Sheet Must be Made or Circled in Red Ink With Date and Name of Person Making Change.

Notes Ck'd by
Map No.
Office Work
Checked
Date

Survey of GLENDORA S.D.
JN QB77-91 Tape 052 Std 68 °F
Surveyed by L.L. BROWN
Notes L.L. BROWN Date 8-28-59
Indexed C. Johnson

F. B. 2554 Pg. 125

CONT. BOTTOM PG. 126

Note: Any Additions or Changes on This Sheet Must be Made or Circled in Red Ink With Date and Name of Person Making Change.

Do not extend this side of this line.

PLEASE RETURN TO
LOS ANGELES COUNTY ENGINEER
700 Los Angeles County Engineering Bldg.

80
40 40
0.5' CONC. CURB
AVE.
D.G. BASE
0.5' CONC. CURB
WALK
WIDTH
29.3
24+44.2
12" PALM
24+40.5
30.0
2" GUM
29.2
24+29.5
24+29.2
27.0
STEEL LAMP POST
12" PALM
24+16.2
25.0
CONC. WALK 4.2'
29.2
24+11.2
24+09.5
30.0
10" MAGNOLIA
12" PALM
24+02.0
25.2
25.2
8.5'
CONC. DRIVEWAY
29.2
23+92.5
12" PALM
23+91.2
9.5'
23+88.0
26.2
T.P. NO. E15824
23+87.2
31.0
2" GUM
29.2
23+74.2
12" PALM
T.P. No. 100978E
26.5
23+65.2
23+59.8
15.2
55 MH.
DIRT DRIVEWAY
CONC.
23+48.5
25.0
29.6
23+45.6
23+41.5
6" GUM
STEEL LAMP POST
27.0
23+28.2
CONC. DRIVEWAY
23+19.5
30.2
23+17.6
2" GUM
3.2' CONC. GUT.
GLENDORA
ROCK
3.2' CONC. GUT.

CONT. FROM TOP PG. 124

CON'T. BOTTOM PG. 127

F. B 2554 Pg. 126

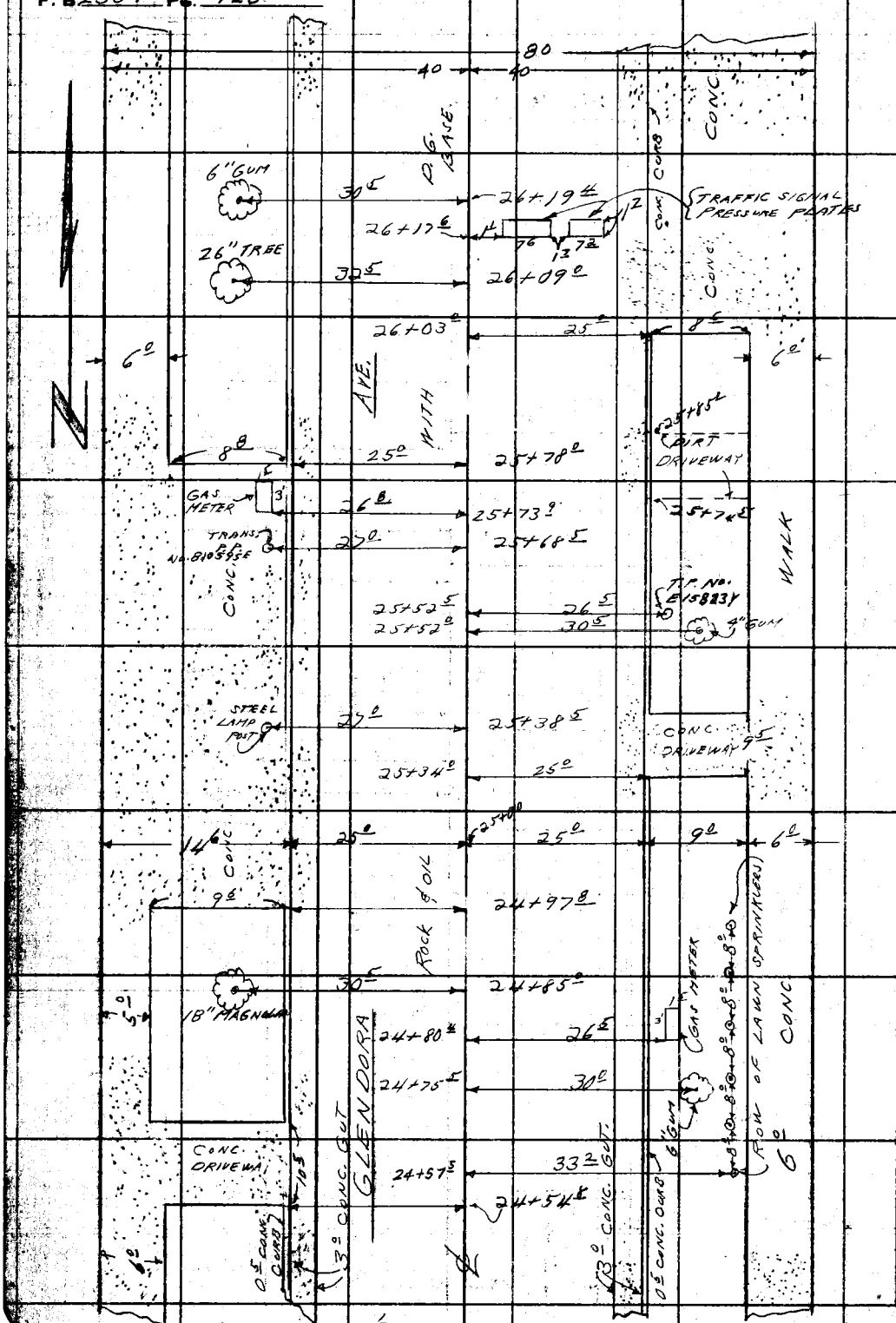

CON'T. FROM TOP PG. 125

PLEASE RETURN TO
LOS ANGELES COUNTY ENGINEER
700 LOS ANGELES COUNTY ENGINEERING BLDG.
Do not extend this side of this line.

Note: Any Additions or Changes on This Sheet Must be Made or Circled in Red Ink With Date and Name of Person Making Change.

Notes Ck'd by	Survey of GLENDORA S.D.	F. B. 2554 PG. 127
Map No.	JN 0877.04 Tape 052 Std 68 °F	
Office Work	Surveyed by L.L. BROWN	
Checked	Notes L.L. BROWN Date 9-1-59	
Date	Indexed C. Johnson	

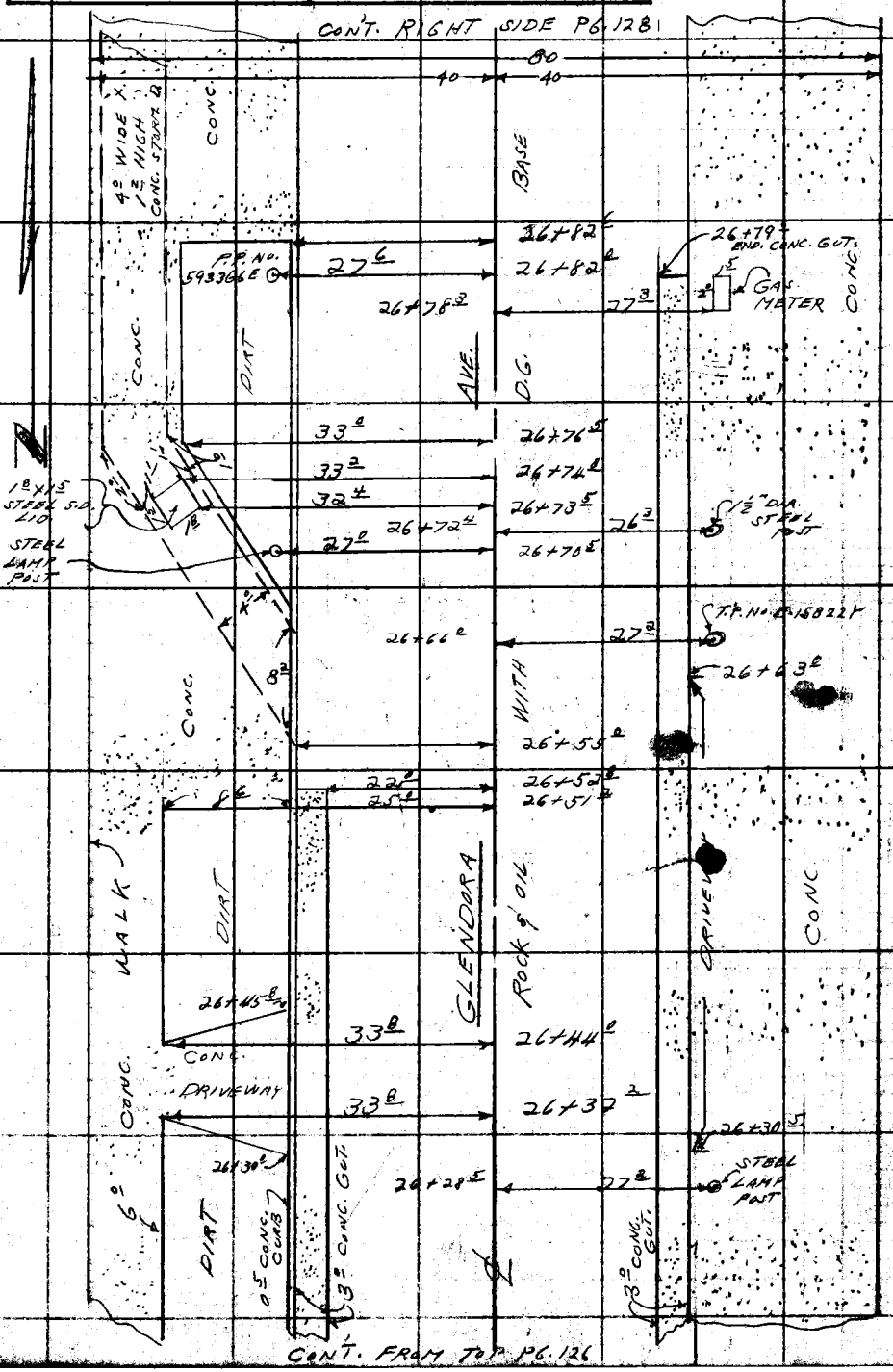

Note: Any Additions or Changes on This Sheet Must be Made or Circled in Red Ink With Date and Name of Person Making Change.

PLEASE RETURN TO
LOS ANGELES COUNTY ENGINEER
700 LOS ANGELES COUNTY ENGINEERING BLDG.

Do not extend this side of this line.

F. B. 2554 Pg. 128

PLEASE RETURN TO
LOS ANGELES COUNTY ENGINEER
700 LOS ANGELES COUNTY ENGINEERING BLDG.

Do not extend this side of this line.

Note: Any Additions or Changes on This Sheet Must be Made or Circled in Red Ink With Date and Name of Person Making Change.

Notes Ck'd by	Survey of GLENDORA S.D.
Map No.	JN 0877.04 Tape 052 Std 68 °F
Office Work	Surveyed by L. L. BROWN
Checked	Notes L. L. BROWN Date 9-1-59
Date	Indexed A. O. Johnson

F. B. 2554 Pg. 129

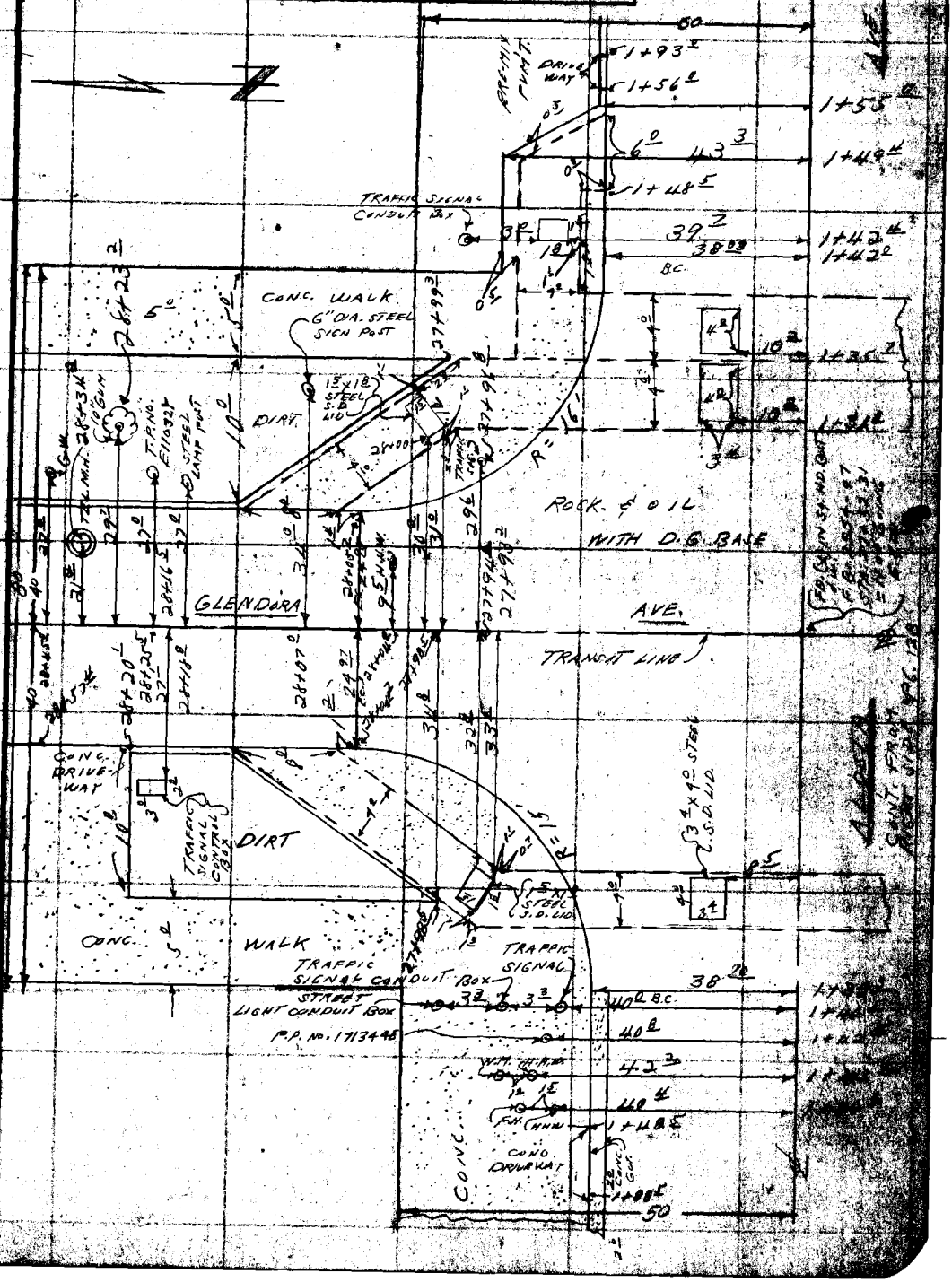

Note: Any Additions or Changes on this Sheet Must be Made or Circled in Red Ink With Date and Name of Person Making Change.

Do not extend this side of this line.

PLEASE RETURN TO
LOS ANGELES COUNTY ENGINEER
700 LOS ANGELES COUNTY ENGINEERING BLDG.

PLEASE RETURN TO
LOS ANGELES COUNTY ENGINEER
700 LOS ANGELES COUNTY ENGINEERING BLDG.

Note: Any Additions or Changes on This Sheet Must be Made or Circled in Red Ink With Date and Name of Person Making Change.

Do not extend this side of this line.

F. B. 2554 Pg. 130

763098 CE #247—7-55

RETURN TO
LOS ANGELES COUNTY ENGINEER
700 LOS ANGELES COUNTY ENGINEERING BLDG.

Note: Any Additions or Changes on This Sheet Must be Made or Circled in Red Ink With Date and Name of Person Making Change.

Do not extend notes this side of this line.

Notes Ck'd by
Mdp No.
Office Work
Checked
Date

Survey of
JN Tape Std °F
Surveyed by
Notes Date
Indexed

F. B. Pg.

SAVE 131-140

RETURN TO
LOS ANGELES COUNTY ENGINEER
700 LOS ANGELES COUNTY ENGINEERING BLDG.

Note: Any Additions or Changes on This Sheet Must be Made or Circled in Red Ink With Date and Name of Person Making Change.

Do not extend notes this side of this line.

F. B. _____ PG. _____

F. B. 2554 Pg. 141

Profile No. / X-Sec. No.
Notes Red. / Date / Notes Chkd. / Date
Plotted / Date / Checked / Date
Job No. 0877-04 Division No.
Survey of GLENDORA S.D.
Survey by L.L. BROWN Notes P.H. Date 9-2-59
Map No. Index C. Jones 9-28-59

NOTE: ANY ADDITIONS OR CHANGES ON THIS SHEET MUST BE MADE OR CIRCLED IN RED INK, WITH DATE AND NAME OF PERSON MAKING CHANGE.

Do not extend notes this side of this line.

PLEASE RETURN TO
LOS ANGELES COUNTY ENGINEER
700 Los Angeles County Engineering Bldg.

76L-298 S & E #307—1-56

GLENDORA
STORM DRAIN

J.N. 0877.04
PROJECT NO. 438 LINE "G"
CROSS-SECTIONS

PROFILE & CROSS-SECTIONS ON GLENDORA AVE. GOING NORTH, 72.07 NO. ON GLENDORA FROM ℄ INT. OF GLENDORA AVE. & BASELINE RD. FOR STA. 10+00 TO ALOSTA AVE.

PARTY
BROWN, L.L.
HARRINGTON, P.
WEST, J.
GRAY, W.

LENKER ROD USED THROUGHOUT

STATION	B. S.	H. I.	F. S.	ELEV.

76L-298 S & E #307—1-56

PLEASE RETURN TO
LOS ANGELES COUNTY ENGINEER
700 LOS ANGELES COUNTY ENGINEERING BLDG.

NOTE: ANY ADDITIONS OR CHANGES ON THIS SHEET MUST BE MADE OR CIRCLED IN RED INK, WITH DATE AND NAME OF PERSON MAKING CHANGE.

F. B. 2554 Pg. 1/42 Job No. 0827 Division No. Profile
Survey of GLENDORA S. D. No. X-Sec.
Survey by L. L. BROWN Notes P.H. Notes Red. Plotted
Indexed C. Johnson Date Date Notes Chkd. Checked
Date Date No.

Do not extend notes this side of this line.

STATION	B. S.	H. I.	F. S.	ELEV.	℄	℄
B.M.S.D.318				718 64	B.M.S.D. 318 EL. 718.644 AVE. E. CURB, 14' No. OF ℄ OF LINFIELD ST.	F.B. 2554-10, GLENDORA PROLONGATION OF ℄ BT. SPK. & LD. IN CURB
BEGIN PROFILE & CROSS-SECTIONS ON GLENDORA AVE. GOING NORTH, 72.07' NORTH ON GLENDORA FROM ℄ INT. OF GLENDORA AVE. & BASELINE RD. FOR STATION 10+00						
10+00				715 78		℄
				715 75		3' RT.(E) PVM'T. BRK.
				715 61		11' " " " "
				715 41		28' " " GUT. EDGE
				715 21		30' " " " F.L.
				715 87		30' " " T. CB.
				716 4		40' " " P/L
				715 71	6' LT.(W) PVM'T. BRK.	
				715 42	12' " " GUT. EDGE	
				715 24	15' " " " E.L.	

76L-298 CE 307 11-58

PLEASE RETURN TO
LOS ANGELES COUNTY ENGINEER
700 LOS ANGELES COUNTY ENGINEERING BLDG.

NOTE: ANY ADDITIONS OR CHANGES ON THIS SHEET MUST BE MADE OR CIRCLED IN RED INK, WITH DATE AND NAME OF PERSON MAKING CHANGE.

Do not extend notes this side of this line.

STATION	B.S.	H.I.	F.S.	ELEV.		℄
10+00				71 6 74	15' LT.(W.) T. Cb.	
				71 3 6	30' " " GRD. BRK.	
				71 5 0	40' " " P/L	
10+16.5				71 6 6		40' RT(E.) P/L. GRD. BRK.
10+24.0				71 6 05		℄
				71 6 08		5' RT.(E.) PVM'T. BRK.
				71 5 82		11' " " " "
				71 5 65		28' " " GUT. EDGE
				71 5 52		30' " " " F.L.
				71 6 16		30' " " T. Cb.
				71 7 5		40' " " P/L.
				71 5 97	6' LT.(W.) PVM'T. BRK.	
				71 5 64	12' " " GUT. EDGE	
				71 5 52	15' " " " F.L.	
				71 7 03	15' " " T. Cb.	
				71 6 9	18' " " GRD. BRK.	
				71 5 7	24' " " " "	
				71 5 4	30' " " " "	
				71 8 6	40' " " P/L.	
10+ 48.0				71 7 2	18' LT.(W.) GRD. BRK.	
				71 6 8	24' " " " "	

Profile Notes Red ____ Plotted ____ Job No. 0877 04 Division No. ____
No. ____ Date ____ Date ____ Survey of GLENDORA S.D.
X-Sec. Notes Chkd. ____ Checked ____ Survey by W. BROWN Notes P.H. Date 9-2-59
No. ____ Date ____ Date ____ Map No. ____ Index C. Johnson Date ____

F.B. 2554 Pg. 143

76L-298 CE 307 11-58

PLEASE RETURN TO
LOS ANGELES COUNTY ENGINEER
700 Los Angeles County Engineering Bldg.

NOTE: ANY ADDITIONS OR CHANGES ON THIS SHEET MUST BE MADE OR CIRCLED IN RED INK, WITH DATE AND NAME OF PERSON MAKING CHANGE.

Do not extend notes this side of this line.

F.B. 2554 Pg. 144
Job No. 0827-04 Division No. ____ Notes Red ____ Plotted ____ Profile
Survey of GLENDORA S.D. Date ____ Date ____ No. ____ X-Sec.
Survey by L.A. BRAUN Notes R.H. Notes Clkd. ____ Checked ____ No. ____
Indexed ~~C. Johnson~~ Date ____ Date ____ Date ____

STATION	B. S.	H. I.	F. S.	ELEV		
10+48				7188	34' LT. (W.) GRD. BRK.	
				7189	40' " " P/L	
10+83				7173	18' LT. (W.) GRD. BRK.	
				7157	27' " " " "	
				7162	33' " " " "	
				7171	40' " " P/L	
11+00				71712		
				71708		5' RT. (E.) PVM'T. BRK.
				71680		11' " " " "
				71683		28' " " GUT. EDGE
				71664		30' " " " F.L.
				71729		30' " " T. CB.
				7182		40' " " P/L
				71706	6' LT. (W.) PVM'T. BRK.	
				71657	12' " " GUT. EDGE	
				71647	15' " " " F.L.	
				71797	15' " " T. CB.	
				7175	25' " " GRD.	
				7169	40' " " P/L	

76L-298 CE 307 11-58

PLEASE RETURN TO
LOS ANGELES COUNTY ENGINEER
700 LOS ANGELES COUNTY ENGINEERING BLDG.

NOTE: ANY ADDITIONS OR CHANGES ON THIS SHEET MUST BE MADE OR CIRCLED IN RED INK, WITH DATE AND NAME OF PERSON MAKING CHANGE.

Do not extend notes this side of this line.

STATION	B. S.	H. I.	F. S.	ELEV.		
11+51 ± N.H.		S. RIM 718.05 N. RIM 718.07 MEAN 718.06		718.06	ON ℄ SS.M.H. MEAN RIM	
				707.86	INV. 8" INLET NORTH	MEAN 718.06 MEAS. -9.53 TOP PIPE 708.53 DIA. " -.67 INV. 707.86
				707.21	INV. 15" INLET EAST	MEAN 718.06 MEAS. -9.60 T. PIPE 708.46 DIA. " -1.25 INV. 707.21
				707.19	INV. 15" OUTLET SOUTH	MEAN 718.06 MEAS. -9.62 T. PIPE 708.44 DIA." -1.25 INV. 707.19

Profile Notes Red Plotted Job No. 0877 Division No.
No. X-Sec. Date Date Survey of GLENDORA S.D.
Notes Chkd. Checked Survey by W. BROWN Notes by C. JOHNSON Date 2-2-59
No. Date Date Map No. Indexed Date

F.B. 2554 Pg. 1465

76L-298 CE 307 11-58

PLEASE RETURN TO
LOS ANGELES COUNTY ENGINEER
700 LOS ANGELES COUNTY ENGINEERING BLDG.

NOTE: ANY ADDITIONS OR CHANGES ON THIS SHEET MUST BE MADE OR CIRCLED IN RED INK, WITH DATE AND NAME OF PERSON MAKING CHANGE.

Do not extend notes this side of this line.

STATION	B.S.	H.I.	F.S.	ELEV		
END PROFILE & CROSS-SECTIONS ON GLENDORA AVE.						
BEGIN PROFILE & CROSS-SECTIONS FROM THE INT. OF THE ℄ OF GLENDORA AVE. & ⊼ LINE OF LINFIELD ST. & GO EAST ON LINFIED INT. = 1+00 GOING EAST						
11+52.51 = 1+00 GOING EAST				718 07	INT. ℄ GLENDORA & ⊼ LINE OF LINFIELD	
1+05.0				718 02	⊼ LINE PVM'T. BRK.	
1+11.0				717 70	" " " "	
1+28.0				717 82	" " GUT. EDGE	
1+30.0				717 36	" " F.L. CONC. S.D. BOX	
1+30.0				718 31	" " TOP " " "	
1+52.0				718 66	" " " " " " BRK.	
1+62.2				718 41	" " " " " "	
1+62.2				717 50	" " F.L. " " "	
1+66.0				717 91	" " GUT. EDGE	
1+90.01				718 46	" " RAD. PT.	
1+97.0	B.C. OF CUDASAC			718 55	⊼	
				718 36		13° RT. (S.) PVM'T.

F.B. 2554 Pg. 146

Job No. 0877 ak Division No. ____ Notes Red ____ Plotted ____ Profile ____

Survey of GLENDORA S.D. Date ____ Date ____ No. ____

Survey by L.L. BROWN Notes P.H. Notes Chkd. ____ Checked ____ X-Sec. ____

Indexed C. JOHNSON Date ____ Date ____ Date ____ No. ____

76L-298 CE 307 11-58

PLEASE RETURN TO
LOS ANGELES COUNTY ENGINEER
700 LOS ANGELES COUNTY ENGINEERING BLDG.

NOTE: ANY ADDITIONS OR CHANGES ON THIS SHEET MUST BE MADE OR CIRCLED IN RED INK. WITH DATE AND NAME OF PERSON MAKING CHANGE.

Do not extend notes this side of this line.

STATION	B.S.	H.I.	F.S.	ELEV.		
1+97.0				718.09		26' RT. (S.) GUT. EDGE
				718.00		27' " " " F.L.
				718.68		27' " " T. Cb.
				718.7		30' " " GRD.
				718.43	13' LT. (N.) PVMT.	
				718.05	26' " " GUT. EDGE	
				717.97	27' " " " F.L.	
				718.68	27' " " T. Cb.	
				718.5	30' " " GRD.	
4+63.4 M.H.		W. RIM 719.60		719.61	ON ℄, S.S. M.H. MEAN RIM	
		E. RIM 719.63				
		MEAN 719.61				
				710.29	INV. 15" INLET EAST	MEAN RIM 719.61 MEAS. -8.07 T. PIPE 711.54 DIA." -1.25 INV. 710.29

Profile Notes Red ____ Plotted ____ Job No. 0872 04 Division No. ____
No. ____ Date ____ Date ____ Survey of GLENDORA S.D.
X-Sec. Notes Chkd. ____ Checked ____ Survey by L.L. BROWN Notes P.H. Date 9-2-59
No. ____ Date ____ Date ____ Map No. ____ Indexed C. Johnson

F.B. 2554 Pg. 147

76L-298 CE 307 11-58

PLEASE RETURN TO
LOS ANGELES COUNTY ENGINEER
700 LOS ANGELES COUNTY ENGINEERING BLDG.

NOTE: ANY ADDITIONS OR CHANGES ON THIS SHEET MUST BE MADE OR CIRCLED IN RED INK, WITH DATE AND NAME OF PERSON MAKING CHANGE.

Do not extend notes this side of this line.

STATION	B. S.	H. I.	F. S.	ELEV		
4+63 4 M.H.						
				710 27	INV. 15" OUTLET WEST	MEAN RIM 719.61 MEAS. -8.09 T. PIPE 711.52 DIA. " -1.25 INV. 710.27
END PROFILE & CROSS-SECTIONS GOING EAST ON LINFIELD ST.						

F.B. 2554 Pg. 148

Job No. 0877 04 Division No. ____ Notes Red ____ Plotted ____ Profile

Survey of GLENDORA S.D. Date ____ Date ____ No. ____ X-Sec.

Survey by L.L. BROWN Notes P.H. Notes Chkd. ____ Checked ____ No. ____

Indexed C. Johnson Date ____ Date ____ Date ____

76L-296 CE 307 11-58

PLEASE RETURN TO
LOS ANGELES COUNTY ENGINEER
700 Los Angeles County Engineering Bldg.

NOTE: ANY ADDITIONS OR CHANGES ON THIS SHEET MUST BE MADE OR CIRCLED IN RED INK, WITH DATE AND NAME OF PERSON MAKING CHANGE.

Do not extend notes this side of this line.

STATION	B. S.	H. I.	F. S.	ELEV.		
				714 C4		
RESUME PROFILE & CROSS-SECTIONS GOING NORTH ON GLENDORA AVE.						
12+00		GOING NORTH		718 98		℄
				718 90		5' RT.(E.) PVM'T. BRK.
				718 68		11' " " " "
				718 80		28' " " GUT. EDGE
				718 65		30' " " " F.L.
				719 29		30' " " T. C6.
				718 8		40' " " P/L.
				718 94	6' LT.(W.)	PVM'T. BRK.
				718 61	12' " "	GUT. EDGE
				718 54	15' " "	" F.L
				720 05	15' " "	T. C6.
				719 8	25' " "	GRD.
				719 9	40' " "	P/L.
13+00				721 48		℄
				721 34		5' RT.(E.) PVM'T. BRK.
				721 15		11' " " " "
				720 97		28' " " GUT. EDGE
				720 81		30' " " " F.L.

Profile Notes Red ____ Plotted ____ Job No. 08777-24 Division No. ____
No. X-Sec. ____ Date ____ Date ____ Survey of GLENDORA S.D. Date 9-2-58
No. ____ Notes Chkd. ____ Checked ____ Survey by L.L. BROWN Notes P.H.
Date ____ Date ____ Map No. ____ Indexed C. Johnson Date ____

F.B. 25534 Pg. 149

76L-298 CE 307 11-58

PLEASE RETURN TO
LOS ANGELES COUNTY ENGINEER
700 LOS ANGELES COUNTY ENGINEERING BLDG.

NOTE: ANY ADDITIONS OR CHANGES ON THIS SHEET MUST BE MADE OR CIRCLED IN RED INK, WITH DATE AND NAME OF PERSON MAKING CHANGE.

Do not extend notes this side of this line.

F.B. 2554 Pg. 150 Job No. 2822-24 Division No. Notes Red Plotted Profile
Survey of GLENDORA S.D. Date Date No. X-Sec.
Survey by L.L. BROWN Notes P.H. Notes Chkd. Checked
Indexed C. Johnson Date Date Date No.

STATION	B. S.	H. I.	F. S.	ELEV		
13+00				721 47		30' RT. (E.) T. Cb.
				721 9		40' " " P/L
				721 25	6' LT. (W.) PVM'T. BRK.	
				720 96	12' " " GUT. EDGE	
				720 88	15' " " " F.L.	
				722 38	15' " " T. Cb.	
				721 7	25' " " GRD.	
				721 7	40' " " P/L.	
13+24.5				721 93		℄
				721 86		5' RT. (E.) PVM'T. BRK.
				721 64		11' " " " "
				721 54		28' " " GUT. EDGE
				721 36		30' " " " F.L.
				722 01		30' " " T. Cb.
				722 5		40' " " P/L.
13+55.0				722 48		℄
				722 32	6 LT. (W.) PVM'T. BRK.	
				721 99	12' " " GUT. EDGE	
				721 95	15' " " " F.L.	
				723 46	15' " " T. Cb.	
				722 4	40' " " P/L	

76L-298 CE 307 11-58

PLEASE RETURN TO
LOS ANGELES COUNTY ENGINEER
700 LOS ANGELES COUNTY ENGINEERING BLDG.

NOTE: ANY ADDITIONS OR CHANGES ON THIS SHEET MUST BE MADE OR CIRCLED IN RED INK. WITH DATE AND NAME OF PERSON MAKING CHANGE.

Do not extend notes this side of this line.

STATION	B.S.	H.I.	F.S.	ELEV.		℄
13+64.5				72263		℄
				72255		5' RT.(E.) PVM'T. BRK.
				72232		11' " " " "
				72240		28' " " GUT. EDGE
				72219		30' " " " F.L.
				72287		30' " " T. Cb
				7230		40' " " P/L.
13+73.0	BEG. EXIST. WK.			72325		39.5 RT.(E.) B. WK.
13+91.5	END EXIST. GUT.			72304		℄
				72292	6' LT.(W.) PVM'T. BRK.	
				72262	12' " " GUT. EDGE	
				72251	15' " " " F.L.	
				72400	15' " " T. Cb.	
				7225	40' " " P/L.	
13+95.0				72308		℄
				72293	6' LT.(W.) PVM'T. BRK.	
				72252	15' " " " GUT. F.L.	
				72408	15' " " T. Cb.	
				7226	40' " " P/L	
14+09.2				72265	16.8 LT.(W.) BOT. MAC. BK.	

Profile No. ____ Notes Red ____ Plotted ____ Job No. 0877.04 Division No. ____
X-Sec. No. ____ Date ____ Date ____ Survey of GLENDORA S.D.
Notes Chkd. ____ Checked ____ Survey by LL. BROWN Notes P.H. Date 9-2-59
Date ____ Date ____ Map No. ____ Indexed C. Johnson Date ____

F.B. 2554 Pg. 151

76L-298 CE 307 11-58

PLEASE RETURN TO
LOS ANGELES COUNTY ENGINEER
700 LOS ANGELES COUNTY ENGINEERING BLDG.

NOTE: ANY ADDITIONS OR CHANGES ON THIS SHEET MUST BE MADE OR CIRCLED IN RED INK, WITH DATE AND NAME OF PERSON MAKING CHANGE.

Do not extend notes this side of this line.

STATION	B.S.	H.I.	F.S.	ELEV	℄
14+23.5 M.H.		S. RIM 723	42	723 43	ON ℄, S.S.M.H. MEAN RIM
		N. RIM 723	45		
		MEAN 723	43		
				714 61	INV. 8" INLET NORTH
				714 72	INV. 8" INLET EAST
				714 55	INV. 8" OUTLET SOUTH

MEAN R. 723.43
MEAS. -8.15
T. PIPE 715.28
DIA." -0.67
INV. 714.61

MEAN 723.43
MEAS. -8.04
T. PIPE 715.39
DIA." -0.67
INV. 714.72

MEAN 723.43
MEAS. -8.21
T. PIPE 715.22
DIA." -0.67
INV. 714.55

END PROFILE & CROSS-SECTIONS ON GLENDORA AVE

F.B. 2554 PG. 152
Job No. 0877 Division No. — Notes Red — Plotted — Profile
Survey of GLENDORA S.D. — Date — Date — No.
Survey by L.L. BROWN Notes P.H. — Notes Chkd. — Checked — X-Sec.
Indexed C. JOHNSON Date — Date — Date — No.

76L-298 CE 307 11-58

PLEASE RETURN TO
LOS ANGELES COUNTY ENGINEER
700 LOS ANGELES COUNTY ENGINEERING BLDG.

NOTE: ANY ADDITIONS OR CHANGES ON THIS SHEET MUST BE MADE OR CIRCLED IN RED INK, WITH DATE AND NAME OF PERSON MAKING CHANGE.

Do not extend notes this side of this line.

STATION	B.S.	H.I.	F.S.	ELEV.		
B.M. S.D. 317				723 45	B.M. SD. 317 EL. 723.450 F.B. 2554-10, GLENDORA AVE. & MAUNA LOA AVE. N.W. COR. BT. SPK. IN CURB, 5' W. OF W. END OF C.R.	
BEGIN PROFILE & CROSS-SECTIONS GOING EAST ON MAUNA LOA AVE. FROM ℄ INT. OF GLENDORA AVE. + MAUNA LOA AVE. = 1+00 GOING EAST						
14+28.49 = 1+00 GOING EAST				723 48	℄ INT. GLENDORA & MAUNA LOA AVE.	
1+05.0				723 46	℄ PVM'T. BRK.	
1+12.0				723 26	" " "	
1+24.5				723 01	" EDGE CONC. X-GUT.	
1+27.5				722 93		℄ F.L. CONC. X-GUT.
				723 11	16.5 LT. (N.) EDGE PVM'T.	
				723 2	20.0 " " GRD. BOT. BRK.	
				724 8	22.0 " " " T. BRK.	
				725 0	30.0 " " P/L.	

Profile No. ____ Notes Red ____ Plotted ____ Job No. 0877 04 Division No. ____
X-Sec. No. ____ Date ____ Date ____ Survey of GLENDORA S.D.
Notes Chkd. ____ Checked ____ Survey by L.L. BROWN Notes P.H. Date 9-2-59
Date ____ Date ____ Map No. ____ Indexed C. Johnson Date ____

F.B. 2554 Pg. 153

76L-298 CE 307 11-58

PLEASE RETURN TO
LOS ANGELES COUNTY ENGINEER
700 LOS ANGELES COUNTY ENGINEERING BLDG.

NOTE: ANY ADDITIONS OR CHANGES ON THIS SHEET MUST BE MADE OR CIRCLED IN RED INK, WITH DATE AND NAME OF PERSON MAKING CHANGE.

Do not extend notes this side of this line.

STATION	B. S.	H. I.	F. S.	ELEV		℄
1+30.6				722 95		℄ GUT. EDGE
				722 90		18' RT.(S) GUT. INT.
1+40				723 27		℄
				723 35	13.5 LT.(N.) PVM'T. EDGE	
				724 9	22.0 " " T. BRK.	
				725 2	30.0 " " P/L.	
1+75.0				724 72		℄
				724 46		9' RT.(S.) PVM'T.
				724 21		18' " " GUT. EDGE
				724 07		20' " " " F.L.
				724 74		20' " " T. Cb.
				724 89		29.5 " " B. WK.
				724 83	6' LT.(N.) PVM'T. BRK.	
				724 65	12' " " EDGE PVM'T.	
				724 5	13' " " F.L. GUT.	
				725 2	21' " " T. BRK.	
				725 1	30' " " P/L	
2+15.0				725 16		℄
				724 95		9' RT.(S.) PVM'T.
				724 69		18' " " GUT. EDGE
				724 62		20' " " " F.L.

Profile No. X-Sec. No.
Plotted Date
Notes Red Date
Notes Chkd. Date
Division No. 0877.04
Job No. 0877.04
Survey of GLENDARA S.D.
Survey by L.L. BROWN Notes P.H.
Indexed C. Johnson Date
P.R. 2554 Pg. 154

76298 S & E #307—7-55

PLEASE RETURN TO
LOS ANGELES COUNTY ENGINEER
700 LOS ANGELES COUNTY ENGINEERING BLDG.

NOTE: ANY ADDITIONS OR CHANGES ON THIS SHEET MUST BE MADE OR CIRCLED IN RED INK, WITH DATE AND NAME OF PERSON MAKING CHANGE.

Do not extend notes this side of this line.

STATION	B. S.	H. I.	F. S.	ELEV.	Taken 2-18-60 DEL & EJZ
BM 317				723 45	Glendora Ave @ Mauna Loa
Begin Cross Sections Going East on Mauna Loa Ave From ℄ Int of Glendora Ave & Mauna Loa = 1+00 East					
1+90				724 36	R(S) Dep Curb
				724 29	R(S) F.L. Gutter
				724 38	2'(R) Edge Gutter
				724 95	21' ℄
				725.02	26.5' N/S Cb
				724 82	32' N/S Cb
				724 48	37' N/S Cb Edge Gutter
				724 46	38' N/S Cb F.L. Gut.
				725 06	38' N/S Cb Top Cb
				725 35	50' N/S Cb PL
2+30				725 36	21' N/S Cb ℄
				725 45	26.5' N/S Cb
				725 38	32' N/S Cb
				725 15	37' N/S Cb Edge Gutter
				725 13	38' N/S Cb F.L.
				725 75	38' N/S Cb Top Curb
				725 95	50' N/S Cb PL

Profile Notes Red. Plotted Job No. Division No.
No. Date Date Survey of Portion 238
X-Sec. Notes Chkd. Checked Survey by Notes Date 2-18-60
No. Date Date Map No. Indexed Date
F. S. Pg.

76298 S & E #307—7-55

PLEASE RETURN TO
LOS ANGELES COUNTY ENGINEER
700 Los Angeles County Engineering Bldg.

NOTE: ANY ADDITIONS OR CHANGES ON THIS SHEET MUST BE MADE OR CIRCLED IN RED INK, WITH DATE AND NAME OF PERSON MAKING CHANGE.

Do not extend notes this side of this line.

F. B. Pg. Job No. Division No.
Survey of Notes
Survey by Date
Indexed Date
Profile No.
X-Sec. No.
Plotted Date
Checked Date
Notes Red. Date
Notes Chkd. Date

STATION	B. S.	H. I.	F. S.	ELEV.		
X Section of (7' N/W C6 Return) Mauna Loa Ave	Glendora Ave				61' N/O ℄ Mauna Loa Ave	
Mauna Loa Ave + 61				724 34	Top Curb	West Side
				723 39	F.L. Gutter	"
				723 49	Edge 2' Gutter	"
				724 11	17' E/W Side	
				724 18	22.5' " "	
				724 17	26' " "	℄
				724 08	37.5 " "	
				724 22	53' " "	Edge 2' Gutter
				724 13	55' " "	F.L.
				725 05	55' " "	Top Curb

76L-298 CE 307 11-58

PLEASE RETURN TO
LOS ANGELES COUNTY ENGINEER
700 LOS ANGELES COUNTY ENGINEERING BLDG.

NOTE: ANY ADDITIONS OR CHANGES ON THIS SHEET MUST BE MADE OR CIRCLED IN RED INK, WITH DATE AND NAME OF PERSON MAKING CHANGE.

Do not extend notes this side of this line.

STATION	B.S.	H.I.	F.S.	ELEV.		℄
2+15.0				724 71		20' RT.(S.) T. DEP. Cb.
				725 48		29.5 " " B. WK.
				725 28	6' LT.(N.) PVM'T. BRK.	
				725 15	12' " " " EDGE	
				724 9	14' " " F.L. GUT.	
				725 5	21' " " T. BRK.	
				725 8	30' " " P/L	
2+ 75.0	BEGIN. EXIST. Cb.			725 66		℄
				725 84	7' LT.(N.) PVM'T. BRK.	
				725 64	15' " " GUT. EDGE	
				725 57	16' " " " F.L.	
				726 20	16' " " T. Cb.	
				726 1	30' " " P/L.	
3+15.0				726 22		℄
				726 10		9' RT.(S.) PVM'T.
				725 92		18' " " GUT. EDGE
				725 78		20' " " " F.L.
				726 50		20' " " T. Cb.
				726 66		29.5 " " B. WK.
				726 32	7' LT.(N.) PVM'T. BRK.	
				726 10	15' " " GUT. EDGE	

Profile No. ____ Notes Red ____ Plotted ____ Job No. 0877 04 Division No. ____
X-Sec. No. ____ Date ____ Date ____ Survey of GLENDORA S.D.
Notes Chkd. ____ Checked ____ Survey by L.L. BROWN Notes P.H. Date 9-2-59
Date ____ Date ____ Map No. ____ Indexed C. Johnson

F.B. 2554 Pg. 155

76L-298 CE 307 11-58

PLEASE RETURN TO
LOS ANGELES COUNTY ENGINEER
700 LOS ANGELES COUNTY ENGINEERING BLDG.

NOTE: ANY ADDITIONS OR CHANGES ON THIS SHEET MUST BE MADE OR CIRCLED IN RED INK, WITH DATE AND NAME OF PERSON MAKING CHANGE.

Do not extend notes this side of this line.

STATION	B.S.	H.I.	F.S.	ELEV		℄
3+15.0				726 04	16' LT. (N.) GUT. EDGE	
				726 66	16' " " " F.L.	
				726 8	30' " " P/L	
4+50.4 M.H.		W. RIM 728	24	728 24	5' RT. (S.) S.S.M.H. MEAN RIM	
		E. RIM 728	25			MEAN 728.24
		MEAN 728	24			MEAS. -7.02
				720 55	INV. 8" INLET EAST	T. PIPE 721.22
						DIA. " -0.67
						INV. 720.55
						MEAN 728.24
						MEAS. -7.08
				720 49	INV. 8" OUTLET WEST	T. PIPE 721.16
						DIA. -0.67
						INV. 720.49

END PROFILE & CROSS-SECTIONS GOING EAST ON MAUNA LOA AVE.

F.B. 2554 Pg. 156

Job No. 0877.04 Division No. ____ Notes Red ____ Plotted ____ Profile

Survey of GLENDORA S.D. Date ____ Date ____ No. ____

Survey by L.L. BROWN Notes P.H. Notes Chkd. ____ Checked ____ X-Sec.

Indexed C. Johnson Date ____ Date ____ No. ____

76L-298 CE 307 11-58

PLEASE RETURN TO
LOS ANGELES COUNTY ENGINEER
700 LOS ANGELES COUNTY ENGINEERING BLDG.

NOTE: ANY ADDITIONS OR CHANGES ON THIS SHEET MUST BE MADE OR CIRCLED IN RED INK, WITH DATE AND NAME OF PERSON MAKING CHANGE.

Do not extend notes this side of this line.

STATION	B.S.	H.I.	F.S.	ELEV.		℄
BEGIN PROFILE & CROSS-SECTIONS GOING WEST ON MAUNA LOA AVE. FROM ℄ INT. OF GLENDORA AVE & MAUNA LOA AVE. = 1+00 GOING WEST						
14+28.49 = 1+00 GOING WEST				723 49	℄ INT. GLENDORA & MAUNA LOA	
1+ 06.0				723 51		℄ PVM'T. BRK.
1+19.0				724 25	20' LT. (S.) MAC. BK. MEETS T. Cb.	
1+22.0				722 70		0.5 RT. (N.) EDGE CONC. X-GUT.
1+24.0				722 68		℄ GUT & BOT. MAC. BK.
1+25.0				722 66		2' RT. (N.) F.L. CONC. X-GUT.
1+28.0				723 6		℄
				723 77		2.5 RT. (N.) T. MAC. BK.
				722 75		3.3 " " EDGE CONC. X-GUT.
				722 87		16' " " INT. CONC. GUT.
1+61.0				723 81		29.6 RT. (N.) B. WK.
1+62.2	B.C.	GRADE	BRK.	723 53		℄
				723 48		8' RT. (N.) PVM'T.
				723 45		16' " " GUT. EDGE

Profile Notes Red ____ Plotted ____ Job No. 0877 04 Division No. ____
No. ____ Date ____ Date ____ Survey of GLENDORA S.D.
X-Sec. Notes Chkd. ____ Checked ____ Survey by L.L. BROWN Notes P.H. Date 9-2-59
No. ____ Date ____ Date ____ Map No. ____ Indexed C. Jon[illegible] Date ____

F.B. 2554 Pg. 157

76L-298 CE 307 11-58

PLEASE RETURN TO
LOS ANGELES COUNTY ENGINEER
700 LOS ANGELES COUNTY ENGINEERING BLDG.

NOTE: ANY ADDITIONS OR CHANGES ON THIS SHEET MUST BE MADE OR CIRCLED IN RED INK, WITH DATE AND NAME OF PERSON MAKING CHANGE.

Do not extend notes this side of this line.

STATION	B.S.	H.I.	F.S.	ELEV.		
1+62 2				723 30		18' RT.(N.) GUT. F.L.
				723 58		18' " " T. Cb.
1+72 2				723 39		℄
				723 29		8' RT.(N.) PUM'T.
				723 07		16 5 " " GUT. EDGE
				722 89		18' " " " F.L.
				723 14		18' " " T. DEP. Cb.
				723 56		30' " " P/L
				723 6	10' LT.(S.) GRD.	
				723 5	20' " " T. BRK.	
				722 2	25' " " BOT. BRK.	
				722 1	30' " " P/L.	
2+12 2				722 33		℄
				722 14		8' RT. (N.) PUM'T.
				721 86		17' " " GUT. EDGE
				721 75		18' " " " F.L.
				721 85		18' " " T. DEP. Cb.
				722 51		30' " " P/L
				722 4	10' LT.(S.) GRD.	
				722 4	20' " " T. BRK.	
				721 7	25' " " BOT. BRK.	

F.B. 2554 PG. 158

Job No. 0877 04 Division No. ____ Notes Red ____ Plotted ____ Profile ____

Survey of GLENDORA S.D. Date ____ Date ____ No. ____

Survey by L.L. BROWN Notes P.H. Notes Chkd. ____ Checked ____ X-Sec. ____

Indexed K. C. Johnson Date ____ Date ____ Date ____ No. ____

76L-298 CE 307 11-58

PLEASE RETURN TO
LOS ANGELES COUNTY ENGINEER
700 LOS ANGELES COUNTY ENGINEERING BLDG.

NOTE: ANY ADDITIONS OR CHANGES ON THIS SHEET MUST BE MADE OR CIRCLED IN RED INK, WITH DATE AND NAME OF PERSON MAKING CHANGE.

Do not extend notes this side of this line.

STATION	B.S.	H.I.	F.S.	ELEV.		℄
2+12 2				721 5	30' LT. (S.) P/L.	
3+12 2				719 89		℄
				719 81		8' RT. (N.) PVM'T.
				719 57		17' " " GUT. EDGE
				719 41		18' " " " F.L.
				720 13		18' " " T. Cb.
				720 4		30' " " P/L
				720 4	10' LT. (S.) GRD.	
				720 7	25' " " T. BRK.	
				720 6	25' " " BOT. BRK.	
				720 5	30' " " P/L	

END PROFILE & CROSS-SECTIONS GOING WEST ON MAUNA LOA AVE.

Profile No. ____ Notes Red ____ Plotted ____ Job No. 0877 04 Division No. ____
X-Sec. No. ____ Date ____ Date ____ Survey of GLENDORA S.D.
Notes Chkd. ____ Checked ____ Survey by L.L. BROWN Notes P.H. Date 9-3-59
Date ____ Date ____ Map No. ____ Indexed C. Johnson Date ____

F.B. 2554 Pg. 159

76L-298 CE 307 11-58

PLEASE RETURN TO
LOS ANGELES COUNTY ENGINEER
700 LOS ANGELES COUNTY ENGINEERING BLDG.

NOTE: ANY ADDITIONS OR CHANGES ON THIS SHEET MUST BE MADE OR CIRCLED IN RED INK, WITH DATE AND NAME OF PERSON MAKING CHANGE.

Do not extend notes this side of this line.

STATION	B.S.	H.I.	F.S.	ELEV.		℄
RESUME PROFILE & CROSS-SECTIONS GOING NORTH ON GLENDORA AVE.						
14+59 4	BEGIN. EXIST. Cb.			723 87		℄
				723 86		5 5 RT.(E.) PVM'T. BRK.
				723 48		12 0 " " GUT. EDGE
				723 38		15 0 " " " F.L.
				724 83		15 0 " " T. Cb.
				725 1		40 0 " " P/L
14+93 7				724 23		℄
				724 16		5' RT.(E.) PVM'T. BRK.
				723 84		12' " " GUT. EDGE
				723 72		15' " " " F.L.
				725 20		15' " " T. Cb.
				725 4		40' " " P/L
				724 02	11' LT.(W.) PVM'T. BRK.	
				723 53	22' " " GUT. EDGE	
				723 44	25' " " " F.L.	
				724 36	25' " " T. Cb.	
				724 69	40' " " B. WK.	

F.B. 2554 Pg. 160

Job No. 0877 04 Division No. ____ Notes Red ____ Plotted ____ Profile ____

Survey of GLENDORA S.D. Date ____ Date ____ No. ____

Survey by L.L. BROWN Notes P.H. Notes Chkd. ____ Checked ____ X-Sec. ____

Indexed C. Johnson Date ____ Date ____ Date ____ No. ____

76L-298 CE 307 11-58

PLEASE RETURN TO
LOS ANGELES COUNTY ENGINEER
700 LOS ANGELES COUNTY ENGINEERING BLDG.

NOTE: ANY ADDITIONS OR CHANGES ON THIS SHEET MUST BE MADE OR CIRCLED IN RED INK, WITH DATE AND NAME OF PERSON MAKING CHANGE.

Do not extend notes this side of this line.

STATION	B.S.	H.I.	F.S.	ELEV.		℄
15+33²				724 71		℄
				724 61		5' RT.(E.) PVM'T. BRK.
				724 27		12' " " GUT. EDGE
				724 15		15' " " " F.L.
				724 24		15' " " T. DEP. Cb.
				726 05		40' " " P/L.
				724 60	11' LT.(W.) PVM'T. BRK.	
				723 95	22' " " GUT. EDGE	
				723 84	25' " " " F.L.	
				724 79	25' " " T. Cb.	
				725 14	40' " " B. wk.	
16+00	0			725 34		℄
				725 23		5' RT.(E.) PVM'T. BRK.
				724 98		12' " " GUT. EDGE
				724 84		15' " " " F.L.
				726 32		15' " " T. Cb.
				727 2		40' " " P/L
				725 22	11' LT.(W.) PVM'T. BRK.	
				724 71	22' " " GUT. EDGE	
				724 58	25' " " " F.L.	
				725 51	25' " " T. Cb.	

Profile No. ____ Notes Red ____ Plotted ____ Job No. 0877 04 Division No. ____
X-Sec. No. ____ Date ____ Date ____ Survey of GLENDORA S.D.
Notes Chkd. ____ Checked ____ Survey by LL. BROWN Notes P.H. Date 9-3-59
Date ____ Date ____ Map No. ____ Indexed C. Joh[illegible]

F.B. 2554 Pg. 161

76L-298 CE 307 11-58

PLEASE RETURN TO
LOS ANGELES COUNTY ENGINEER
700 LOS ANGELES COUNTY ENGINEERING BLDG.

NOTE: ANY ADDITIONS OR CHANGES ON THIS SHEET MUST BE MADE OR CIRCLED IN RED INK, WITH DATE AND NAME OF PERSON MAKING CHANGE.

Do not extend notes this side of this line.

F.B. 2554 Pg. 162

Job No. 8822-04 Division No. Notes Red Plotted Profile
Survey of GLENDORA S.D. Date Date No.
Survey by L. BROWN Notes P.H. Notes Chkd. Checked X-Sec.
Indexed C. Johnson Date Date Date No.

STATION	B.S.	H.I.	F.S.	ELEV.		℄
16+00				725 88	40' LT.(W.) B. WK.	
16+14.2				725 47		℄
				725 37	11' LT.(W.) PUM'T. BRK.	
				724 83	22' " " GUT. EDGE	
				724 69	25' " " " F.L.	
				725 65	25' " " T. Cb.	
				726 01	40' " " B. WK.	
16+51.5		BEGIN. EXIST Cb.		725 90		℄
				725 83		5' RT.(E) PUM'T. BRK.
				725 50		12' " " GUT. EDGE
				725 37		15' " " " F.L.
				726 86		15' " " T. Cb.
				725 30		22' " " GUT. EDGE
				725 10		25' " " GUT. F.L.
				726 04	NOTE: WALK COVERED WITH DIRT.	25' " " T. Cb.
				726 42		40' " " B. WK.
				728 0		40' " " P/L. GRD.
16+54.0				725 92		℄
				725 84		5' RT.(E) PUM'T. BRK.
				725 34		15' " " " "
				725 35		22' " " GUT. EDGE

76L-298 CE 307 11-58

PLEASE RETURN TO
LOS ANGELES COUNTY ENGINEER
700 LOS ANGELES COUNTY ENGINEERING BLDG.

NOTE: ANY ADDITIONS OR CHANGES ON THIS SHEET MUST BE MADE OR CIRCLED IN RED INK, WITH DATE AND NAME OF PERSON MAKING CHANGE.

Do not extend notes this side of this line.

STATION	B.S.	H.I.	F.S.	ELEV.		℄
16+54.0				725 12		25' RT.(E.) GUT. F.L
				726 05		25' " " T. Cb.
				726 43		40' " " B. WK.
				725 86	11' LT.(W.) PVM'T. BRK.	
				725 26	22' " " GUT. EDGE	
				725 17	25' " " " F.L.	
		17+20.26		726 06	25' " " T. Cb.	
				726 39	40' " " B. WK	
17+15.5 M.H.		S. RIM 726 58		726 59	5' LT.(W.) S.S.M.H. MEAN RIM	
		N. RIM 726 61				MEAN RIM 726.59
		MEAN 726 59				MEAS. -6.64
				719 28	INV. 8" INLET NORTH	T. PIPE 719.95
						DIA." -0.67
						INV. 719.28

Profile Notes Red ____ Plotted ____ Job No. 0877 04 Division No. ____
No. ____ Date ____ Date ____ Survey of GLENDORA S.D.
X-Sec. Notes Chkd. ____ Checked ____ Survey by L.L. BROWN Notes P.H. Date 9-3-59
No. ____ Date ____ Date ____ Map No. ____ Indexed C. Johnson Date ____

F.B. 2554 Pg. 163

76L-298 CE 307 11-56

PLEASE RETURN TO
LOS ANGELES COUNTY ENGINEER
700 LOS ANGELES COUNTY ENGINEERING BLDG.

NOTE: ANY ADDITIONS OR CHANGES ON THIS SHEET MUST BE MADE OR CIRCLED IN RED INK, WITH DATE AND NAME OF PERSON MAKING CHANGE.

Do not extend notes this side of this line.

STATION	B.S.	H.I.	F.S.	ELEV.		℄
17+15.5 M.H.						
				719 44	INV. 8" INLET EAST	MEAN 726.59 MEAS. -6.48 T. PIPE 720.11 DIA." -0.67 INV. 719.44
				719 19	INV. 8" OUTLET SOUTH	MEAN 726.59 MEAS. -6.73 T. PIPE 719.86 DIA." -0.67 INV. 719.19

END PROFILE & CROSS-SECTIONS ON GLENDORA AVE.

F.B. 2554 Pg. 164

Job No. 0877 04 Division No. ____ Notes Red ____ Plotted ____ Profile ____

Survey of GLENDORA S.D. Date ____ Date ____ No. ____

Survey by L.L. BROWN Notes P.H. Notes Chkd. ____ Checked ____ X-Sec. ____

Indexed C. Johnson Date ____ Date ____ Date ____ No. ____

76L-298 CE 307 11-58

PLEASE RETURN TO
LOS ANGELES COUNTY ENGINEER
700 LOS ANGELES COUNTY ENGINEERING BLDG.

NOTE: ANY ADDITIONS OR CHANGES ON THIS SHEET MUST BE MADE OR CIRCLED IN RED INK. WITH DATE AND NAME OF PERSON MAKING CHANGE.

Do not extend notes this side of this line.

STATION	B.S.	H.I.	F.S.	ELEV.		
BEGIN PROFILE & CROSS-SECTIONS GOING EAST ON HALTERN AVE. FROM ℄ INT. OF GLENDORA AVE. & HALTERN AVE. = 1+00 GOING EAST						
17+20.6 = 1+00 GOING EAST				726 64	℄ INT. GLENDORA & HALTERN AVE.	
1+05.0				726 52		℄ PVM'T. BRK.
1+15.0				726 12		℄ PVM'T. BRK.
1+22.0				725 87		℄ GUT. EDGE
1+25.0				725 71		℄ F.L. X GUT.
1+28.0				725 81		℄
				725 67		16.0 RT. (S.) GUT. INT.
				726 00	16.0 LT. (N.) GUT. INT.	
1+62.6				727 08		29.5 RT. (S.) B. WK.
1+63.8	B.C.	GRADE	BRK.	726 87		℄
				726 76		9' RT. (S.) PVM'T.
				726 63		16' " " GUT. EDGE
				726 46		18' " " " F.L.
				727 09		18' " " T. Ch.

Profile Notes Red ____ Plotted ____ Job No. 0877 ok Division No. ____
No. ____ Date ____ Date ____ Survey of GLENDORA S.D.
X-Sec. Notes Chkd. ____ Checked ____ Survey by L.L. BROWN Notes P.H. Date 9-3-59
No. ____ Date ____ Date ____ Map No. ____ Indexed C. Johnson Date ____

F.B. 2554 Pg. 165

76L-296 CE 307 11-58

PLEASE RETURN TO
LOS ANGELES COUNTY ENGINEER
700 LOS ANGELES COUNTY ENGINEERING BLDG.

NOTE: ANY ADDITIONS OR CHANGES ON THIS SHEET MUST BE MADE OR CIRCLED IN RED INK, WITH DATE AND NAME OF PERSON MAKING CHANGE.

Do not extend notes this side of this line.

F.B. 25544 Pg. 166
Survey of GLENDORA S.D.
Survey by L.L. BROWN Notes P.H.
Indexed C. Johnson Date
Job No. 0277 24 Division No.
Notes Red Date
Notes Chkd. Date
Checked Date
Plotted Date
Profile No.
X-Sec. No.

STATION	B. S.	H. I.	F. S.	ELEV.		℄
1+63 8				727 1		30' RT. (S.) P/L.
				726 81	9' LT. (N.) PVM'T.	
				726 57	16' " " GUT. EDGE	
				726 41	18' " " " F.L.	
				727 05	18' " " T. C6.	
				727 42	29 5 " " B. WK.	
1+65 5				727 43	29 5 " " B. WK.	
1+73 8				727 02		℄
				726 90		9' RT. (S.) PVM'T.
				726 68		17' " " GUT. EDGE
				726 57		18' " " " F.L.
				727 21		18' " " T. C6.
				727 5		30' " " P/L.
				726 91	9' LT. (N.) PVM'T.	
				726 66	17' " " GUT. EDGE	
				726 54	18' " " " F.L.	
				727 18	18' " " T. C6.	
				727 8	30' " " P/L.	
2+13 8				727 64		℄
				727 46		9' RT. (S.) PVM'T.
				727 24		17' " " GUT. EDGE

76L-298 CE 307 11-58

PLEASE RETURN TO
LOS ANGELES COUNTY ENGINEER
700 LOS ANGELES COUNTY ENGINEERING BLDG.

NOTE: ANY ADDITIONS OR CHANGES ON THIS SHEET MUST BE MADE OR CIRCLED IN RED INK, WITH DATE AND NAME OF PERSON MAKING CHANGE.

Do not extend notes this side of this line.

STATION	B.S.	H.I.	F.S.	ELEV.		℄
2+13 8				727 18		18' RT. (S.) GUT. F.L.
				727 83		18' " " T. Cb.
				728 1		30' " " P/L.
				727 50	9' LT. (N.) PVM'T.	
				727 23	17' " " GUT. EDGE	
				727 14	18' " " " F.L.	
				727 84	18' " " T. Cb.	
				728 3	30' " " P/L.	
3+ 13 8				729 18		℄
				729 01		9' RT. (S.) PVM'T.
				728 76		17' " " GUT. EDGE
				728 64		18' " " " F.L.
				729 29		18' " " T. Cb.
				729 5		30' " " P/L
				729 03	9' LT. (N.) PVM'T.	
				728 76	17' " " GUT. EDGE	
				728 67	18' " " " F.L.	
				729 34	18' " " T. Cb.	
				729 7	30' " " P/L	

Profile No. ____ Notes Red ____ Plotted ____ Job No. 0872 ou Division No. ____
X-Sec. No. ____ Date ____ Date ____ Survey of GLENDORA S.D.
Notes Chkd. ____ Checked ____ Survey by L.L. BROWN Notes P.H. Date 9-3-59
Date ____ Date ____ Map No. ____ Indexed ____ Date ____

F.B. 2554 PG. 167

76L-298 CE 307 11-58

PLEASE RETURN TO
LOS ANGELES COUNTY ENGINEER
700 LOS ANGELES COUNTY ENGINEERING BLDG.

NOTE: ANY ADDITIONS OR CHANGES ON THIS SHEET MUST BE MADE OR CIRCLED IN RED INK, WITH DATE AND NAME OF PERSON MAKING CHANGE.

Do not extend notes this side of this line.

STATION	B.S.	H.I.	F.S.	ELEV.	℄
3+93.8 MH.		W. RIM 730 34		730 33	5' RT. (S.) S.S.M.H. MEAN RIM
		E. RIM 730 33			
		MEAN 730 33			
				723 40	INV. 8" INLET EAST — MEAN 730.33; MEAS. −6.26; T. PIPE 724.07; DIA." −0.67; INV. 723.40
				723 37	INV. 8" OUTLET WEST — MEAN 730.33; MEAS. −6.29; T. PIPE 724.04; DIA." −0.67; INV. 723.37
END PROFILE & CROSS-SECTIONS GOING EAST ON HALTERN AVE.					
B.M.S.D. 316				726 37	B.M.S.D. 316 EL. 726.368 F.B. 2554-10 GLENDORA AVE. & HALTERN AVE. S.W. COR. BT. SPK. IN CURB 7' W. OF W. END. C.R.

F.B. 2554 Pg. 168

Job No. 0877 06 Division No. ____ Notes Red ____ Plotted ____ Profile ____

Survey of GLENDORA S.D. Date ____ Date ____ No. ____

Survey by L.L. BROWN Notes P.H. Notes Chkd. ____ Checked ____ X-Sec. ____

Index C. Johnson Date ____ Date ____ No. ____

76L-298 CE 307 11-58

PLEASE RETURN TO
LOS ANGELES COUNTY ENGINEER
700 LOS ANGELES COUNTY ENGINEERING BLDG.

NOTE: ANY ADDITIONS OR CHANGES ON THIS SHEET MUST BE MADE OR CIRCLED IN RED INK, WITH DATE AND NAME OF PERSON MAKING CHANGE.

Do not extend notes this side of this line.

STATION	B.S.	H.I.	F.S.	ELEV.		℄
BEGIN PROFILE & CROSS-SECTIONS GOING WEST ON HALTERN AVE. FROM ℄ INT. OF GLENDORA AVE. & HALTERN AVE. = 1+00 GOING WEST						
17+20.6 = 1+00 GOING WEST				726 64	℄ INT. GLENDORA & HALTERN AVE.	
1+ 11.0				726 56		℄ PVM'T. BRK.
1+ 22.0				725 83		℄ GUT. EDGE
1+ 25.0				725 80		℄ F.L. X-GUT.
1+ 28.0				725 86		℄ GUT. EDGE
				726 02		16' RT.(N.) GUT. INT.
				725 68	16' LT.(S.) GUT. INT.	
1+60.8	GRADE BRK.			726 40		℄
				726 48		9' RT(N.) PVM'T.
				726 51		16' " " GUT. EDGE
				726 38		18' " " " F.L.
				726 65		18' " " T. Cb.
				726 40	9' LT.(S.) PVM'T.	
				726 31	16' " " GUT. EDGE	

Profile Notes Red ____ Plotted ____ Job No. 0822 04 Division No. ____
No. ____ Date ____ Date ____ Survey of GLENDORA S.D.
X-Sec. Notes Chkd. ____ Checked ____ Survey by LL BROWN Notes RH Date 9-4-59
No. ____ Date ____ Date ____ Map No. ____ Indexed C. Johnson Date ____

F.B. 2554 Pg. 169

76L-298 CE 307 11-58

PLEASE RETURN TO
LOS ANGELES COUNTY ENGINEER
700 LOS ANGELES COUNTY ENGINEERING BLDG.

NOTE: ANY ADDITIONS OR CHANGES ON THIS SHEET MUST BE MADE OR CIRCLED IN RED INK, WITH DATE AND NAME OF PERSON MAKING CHANGE.

Do not extend notes this side of this line.

STATION	B.S.	H.I.	F.S.	ELEV.		℄
1+60 8				726 15	18' LT. (S.) GUT. F.L.	
				726 45	18' " " T. Cb.	
1+73 8				726 27		℄
				726 19		9' RT. (N.) PVM'T.
				726 08		17' " " GUT. EDGE
				725 93		18' " " " F.L.
				726 01		18' " " T. DEP. Cb.
				726 59		30' " " B. WK.
				726 19	9' LT. (S.) PVM'T.	
				725 95	17' " " GUT. EDGE	
				725 82	18' " " " F.L.	
				725 88	18' " " T. DEP. Cb.	
				726 35	30' " " B. WK.	
2+13 8				725 26		℄
				725 20		9' RT. (N.) PVM'T.
				724 88		17' " " GUT. EDGE
				724 78		18' " " " F.L.
				724 84		18' " " T. DEP. Cb.
				725 53		30' " " P/L.
				725 13	9' LT. (S.) PVM'T.	
				724 86	17' " " GUT. EDGE	

F.B. 2554 PG. 170

Job No. 0877 04 Division No. ____ Notes Red ____ Plotted ____ Profile ____

Survey of GLENDORA S.D. Date ____ Date ____ No. ____

Survey by L.L. BROWN Notes P.H. Notes Chkd. ____ Checked ____ X-Sec. ____

Index C. Johnson Date ____ Date ____ No. ____

76L-298 CE 307 11-58

PLEASE RETURN TO
LOS ANGELES COUNTY ENGINEER
700 LOS ANGELES COUNTY ENGINEERING BLDG.

NOTE: ANY ADDITIONS OR CHANGES ON THIS SHEET MUST BE MADE OR CIRCLED IN RED INK, WITH DATE AND NAME OF PERSON MAKING CHANGE.

Do not extend notes this side of this line.

STATION	B.S.	H.I.	F.S.	ELEV.		℄
2+13 8				724 76	18' LT.(S) GUT. F.L.	
				725 39	18' " " T. Cb.	
				725 4	30' " " P/L.	
3+13 8				722 82		℄
				722 76		9' RT.(N.) PVM'T.
				722 56		17' " " GUT. EDGE
				722 43		18' " " " F.L.
				723 07		18' " " T. Cb.
				723 5		30' " " P/L.
				722 83	9' LT.(S) PVM'T.	
				722 60	17' " " GUT. EDGE	
				722 48	18' " " " F.L.	
				723 09	18' " " T. Cb.	
				723 4	30' " " P/L.	

END PROFILE & CROSS-SECTIONS GOING WEST ON HALTERN AVE.

Profile No. ____ Notes Red ____ Plotted ____ Job No. 0877 04 Division No. ____
X-Sec. No. ____ Date ____ Date ____ Survey of GLENDORA S.D.
Notes Chkd. ____ Checked ____ Survey by L.L. BROWN Notes P.H. Date 9-4-59
Date ____ Date ____ Map No. ____ Indexed C. Johnson Date ____

F.B. 2554 Pg. 171

76L-298 CE 307 11-58

PLEASE RETURN TO
LOS ANGELES COUNTY ENGINEER
700 LOS ANGELES COUNTY ENGINEERING BLDG.

NOTE: ANY ADDITIONS OR CHANGES ON THIS SHEET MUST BE MADE OR CIRCLED IN RED INK, WITH DATE AND NAME OF PERSON MAKING CHANGE.

Do not extend notes this side of this line.

STATION	B.S.	H.I.	F.S.	ELEV.		℄
RESUME PROFILE & CROSS-SECTIONS GOING NORTH ON GLENDORA AVE.						
17+85 2				727 36		℄
				727 26		6' RT.(E.) PVM'T. BRK.
				726 68		22' " " GUT. EDGE
				726 60		25' " " " F.L.
				726 75		25' " " T. DEP. Cb
				727 85		39 5 " " B. WK.
				727 41	1' LT.(W.) PVM'T. BRK.	
				727 27	10' " " " "	
				726 67	22' " " GUT. EDGE	
				726 56	25' " " " F.L.	
				727 50	25' " " T. Cb.	
				727 86	40' " " B. WK.	
18+25 2				727 79		℄
				727 63		6' RT.(E.) PVM'T. BRK.
				727 28		22' " " GUT. EDGE
				727 03		25' " " " F.L
				727 97		25' " " T. Cb.

F.B. 2554 Pg. 172

Job No. 0877 04 Division No. ____ Notes Red ____ Plotted ____ Profile ____

Survey of GLENDORA S.D. Date ____ Date ____ No. ____

Survey by L.L. BROWN Notes P.H. Notes Chkd. ____ Checked ____ X-Sec. ____

Indexed K. C. Johnson Date ____ Date ____ No. ____

76298 S & E #307—7-55

PLEASE RETURN TO
LOS ANGELES COUNTY ENGINEER
700 LOS ANGELES COUNTY ENGINEERING BLDG.

NOTE: ANY ADDITIONS OR CHANGES ON THIS SHEET MUST BE MADE OR CIRCLED IN RED INK, WITH DATE AND NAME OF PERSON MAKING CHANGE.

Do not extend notes this side of this line.

STATION	B. S.	H. I.	F. S.	ELEV.		℄
18+25.2				728 38		39.5 RT.(E.) B. WK.
				727 86	1' LT.(W.) PVM'T. BRK.	
				727 73	10' " " " "	
				727 20	22' " " GUT. EDGE	
				727 08	25' " " " F.L.	
				728 00	25' " " T. Cb.	
				728 41	40' " " B. WK.	
19+ 14.0				728 80		℄
				728 66		12' RT.(E.) PVM'T. BRK.
				728 37		22' " " GUT. EDGE
				728 19		25' " " " F.L.
				729 12		25' " " T. Cb.
				729 49		39.5 " " B. WK.
				728 85	1' LT.(W.) PVM'T. BRK.	
				728 70	10' " " " "	
				728 41	22' " " GUT. EDGE	
				728 30	25' " " " F.L.	
				729 18	25' " " T. Cb.	
				729 53	40' " " B. WK.	
19+40.4	GRD.	BRK. WK.		729 89		39.5 RT.(E.) B. WK.
19+ 46.5				729 13		℄
				729 18	1' LT.(W.) PVM'T. BRK.	

Profile Notes Red. ____ Plotted ____ Job No. 0822 04 Division No. ____ F. B. 2554 Pg. 173
No. ____ Date ____ Date ____ Survey of GLENDORA S.D.
X-Sec. Notes Chkd. ____ Checked ____ Survey by L.L. BROWN Notes P.J. Date 9-4-59
No. ____ Date ____ Date ____ Map No. ____ Indexed ____ Date ____

76298 S & E #307—7-55

PLEASE RETURN TO
LOS ANGELES COUNTY ENGINEER
700 LOS ANGELES COUNTY ENGINEERING BLDG.

NOTE: ANY ADDITIONS OR CHANGES ON THIS SHEET MUST BE MADE OR CIRCLED IN RED INK, WITH DATE AND NAME OF PERSON MAKING CHANGE.

Do not extend notes this side of this line.

STATION	B. S.	H. I.	F. S.	ELEV.		℄
19+46.5				729.00	10' LT. (W) PVM'T. BRK.	
				728.75	22' " " GUT. EDGE	
				728.67	25' " " " F.L.	
				729.57	25' " " T. Cb.	
				729.95	40' " " B. WK.	
19+54.0				729.20		℄
				729.12		12 RT. (E) PVM'T. BRK.
				728.93		22 " " GUT. EDG
				728.72		25 " " " F.L.
				729.67		25 " " T. Cb.
				730.51		39.5 " " B. WK.
19+59.0	GRADE BRK. WK.			730.82		39.5 " " " "
19+72.3				730.71	32.4 RT. (E.) N.W. COR. OF STEEL HATCH EL. TAKEN ON CONC. WK.; GLENDORA CITY WATER CO., PUMPING PLANT	
				724.34	EL. AT BOT. OF CONC. PUMPING PLANT. 730.71 RIM − 6.37 MEAS. 724.34	

F. B. 2554 Pg. 174 Job No. 0877.04 Division No. Notes Red. Plotted Profile
Survey of GLENDORA S.D. Date Date No. X-Sec.
Survey by L.L. BROWN Notes P.H. Notes Chkd. Checked
Indexed K. C. Johnson Date Date Date No.

76298 S & E #307—7-55

PLEASE RETURN TO
LOS ANGELES COUNTY ENGINEER
700 LOS ANGELES COUNTY ENGINEERING BLDG.

NOTE: ANY ADDITIONS OR CHANGES ON THIS SHEET MUST BE MADE OR CIRCLED IN RED INK, WITH DATE AND NAME OF PERSON MAKING CHANGE.

Do not extend notes this side of this line.

STATION	B. S.	H. I.	F. S.	ELEV.		
20+07 3 MH.	S. RIM	729 48		729 49	15 6 RT. (E.) S.S.M.H. MEAN RIM	MEAN 729.49
	N. RIM	729 50				MEAS. -7.70
	MEAN	729 49		721 12	INV. 8" INLET NORTH	T. PIPE 721.79
						DIA." -0.67
						INV. 721.12
						MEAN 729.49
						MEAS. -7.84
				720 98	INV. 8" INLET EAST	T. PIPE 721.65
						DIA." -0.67
						INV. 720.98
						MEAN 729.49
						MEAS. 7.87
				720 95	INV. 8" OUTLET WEST	T. PIPE 721.62
						DIA." -0.67
						INV. 720.95

Profile Notes Red. Plotted Job No. 0877 04 Division No.
No. Date Date Survey of GLENDORA S.D.
X-Sec. Notes Chkd. Checked Survey by L.L. BROWN Notes P.H. Date 9-4-59
No. Date Date Map No. Indexed C. Johnson Date

F. B. 2554 Pg. 175

76298 S & E #307—7-55

PLEASE RETURN TO
LOS ANGELES COUNTY ENGINEER
700 LOS ANGELES COUNTY ENGINEERING BLDG.

NOTE: ANY ADDITIONS OR CHANGES ON THIS SHEET MUST BE MADE OR CIRCLED IN RED INK, WITH DATE AND NAME OF PERSON MAKING CHANGE.

Do not extend notes this side of this line.

STATION	B. S.	H. I.	F. S.	ELEV.	℄	
20+07 2 MH		S. RIM 729.64		729.65	5' LT. (W.) SS MH. MEAN RIM	MEAN 729.65
		N. RIM 729.66				MEAS. -7.95
		MEAN 729.65		721.03	INV. 8" STUB INLET NORTH	T. PIPE 721.70
						DIA." -0.67
						INV. 721.03
						MEAN 729.65
						MEAS. -7.95
				721.03	INV. 8" INLET EAST	T. PIPE 721.70
						DIA." -0.67
						INV. 721.03
						MEAN 729.65
						MEAS. -7.91
				721.07	INV. 8" INLET WEST	T. PIPE 721.74
						DIA. -0.67
						INV. 721.07
						MEAN 729.65
						MEAS. -8.03
				720.95	INV. 8" OUTLET SOUTH	T. PIPE 721.62
						DIA." -0.67
						INV. 720.95

F. B. 2554 Pg. 176
Job No. 0877 04 Division No. Notes Red. Plotted Profile
Survey of GLENDORA S.D. Date Date No.
Survey by L.L. BROWN Notes P.H. Notes Chkd. Checked X-Sec.
Indexed C. Johnson Date Date Date No.

76L-298 S & E #307—1-56

PLEASE RETURN TO
LOS ANGELES COUNTY ENGINEER
700 LOS ANGELES COUNTY ENGINEERING BLDG.

NOTE: ANY ADDITIONS OR CHANGES ON THIS SHEET MUST BE MADE OR CIRCLED IN RED INK, WITH DATE AND NAME OF PERSON MAKING CHANGE.

20+12.23

Do not extend notes this side of this line.

STATION	B. S.	H. I.	F. S.	ELEV.		℄
B.M. SD-315				729 81	B.M. SD-315, EL. 729.813, F.B. 2554-10, GLENDORA AVE. & COLORADO AVE. S.W. COR. B. SPK. IN CURB 5 FT. W. OF W. END C.R.	
END PROFILE & CROSS-SECTIONS ON GLENDORA AVE.						
BEGIN PROFILE & CROSS-SECTIONS GOING EAST ON COLORADO AVE. FROM ℄ INT. OF GLENDORA AVE. & COLORADO AVE. = 1+00 GOING E.						
20+12.23 = 1+00 GOING EAST				729 70	℄ INT. GLENDORA & COLORADO AVE.	
1+12.0				729 57		℄ PVMT. BRK.
1+22.0				729 30		℄ GUT. EDGE
1+25.0				729 18		℄ " F.L.
1+28.0				729 25		℄ " EDGE
				729 23		16' RT. (S.) GUT. INT.
				729 37	16' LT. (N.) GUT. INT.	

Profile Notes Red. Plotted Job No. 0877 04 Division No.
No. X-Sec. Date Date Survey of GLENDORA S.D.
Notes Chkd. Checked Survey by L.L. BROWN Notes P.H. Date 9-14-59
No. Date Date Map No. Indexed Date

F. B. 2554 Pg. 177

76L-298 S & E #307—1-56

PLEASE RETURN TO
LOS ANGELES COUNTY ENGINEER
700 LOS ANGELES COUNTY ENGINEERING BLDG.

NOTE: ANY ADDITIONS OR CHANGES ON THIS SHEET MUST BE MADE OR CIRCLED IN RED INK, WITH DATE AND NAME OF PERSON MAKING CHANGE.

Do not extend notes this side of this line.

STATION	B. S.	H. I.	F. S.	ELEV.		℄
1+41.6	CONC. GUT. & Cb. BRK.			729 97		℄
				729 98		9' RT.(S) PVM'T.
				730 12		16' " " GUT. EDGE
				729 98		22' " " " F.L.
				730 59		22' " " T. Cb.
				729 98	9' LT.(N.) PVM'T.	
				730 18	17' " " GUT. EDGE	
				730 08	18' " " " F.L.	
				730 73	18' " " T. Cb.	
				731 4	30' " " P/L.	
1+51.6				730 50		℄
				730 58	9' LT.(N.) PVM'T.	
				730 44	17' " " GUT. EDGE	
				730 32	18' " " " F.L.	
				730 96	18' " " T. Cb.	
				731 8	23' " " GRD. BRK.	
				732 1	30' " " P/L.	
1+64.5				731 14		℄
				730 91		9' RT.(S.) PVM'T.
				730 53		17' " " GUT. ED.
				730 40		18' " " " F.L.

F. B. 2554 Pg. 178
Job No. 0822 04 Division No. Notes Red Plotted Profile
Survey of GLENDORA S.D. Date Date No. X-Sec.
Survey by L.L. BROWN Notes P.H. Notes Chkd. Checked
Indexed K. C. Johnson Date Date Date No.

76L-298 S & E #307—1-56

PLEASE RETURN TO
LOS ANGELES COUNTY ENGINEER
700 LOS ANGELES COUNTY ENGINEERING BLDG.

NOTE: ANY ADDITIONS OR CHANGES ON THIS SHEET MUST BE MADE OR CIRCLED IN RED INK, WITH DATE AND NAME OF PERSON MAKING CHANGE.

Do not extend notes this side of this line.

STATION	B. S.	H. I.	F. S.	ELEV.		℄
1+64.5				731 06		18" RT. (S.) T. Cb.
				731 37		29.5 " " B. WK.
1+73.0				731 45		℄
				731 20		9' RT. (S.) PVM'T.
				730 65		17' " " GUT. EDGE
				730 58		18' " " " F.L.
				731 25		18' " " T. Cb.
				731 54		29.5 " " B. WK.
				731 18	9' LT. (N.) PVM'T.	
				731 01	17' " " GUT. EDGE.	
				730 88	18' " " " F.L.	
				731 51	18' " " T. Cb.	
				732 2	23' " " GRD. BRK.	
				732 3	30' " " P/L.	
1+91.6				731 87		℄
				731 61		9' RT. (S.) PVM'T.
				731 11		17' " " GUT. EDGE
				731 08		18' " " " F.L.
				731 18		18' " " T. DEP. Cb.
				732 05		29.5 " B. WK.

Profile No. ____ Notes Red. ____ Plotted ____ Job No. 0877 04 Division No. ____ F. B. 2554 Pg. 179
X-Sec. No. ____ Date ____ Date ____ Survey of GLENDORA S.D.
Notes Chkd. ____ Checked ____ Survey by L.L. BROWN Notes P.H. Date 9-14-59
Date ____ Date ____ Map No. ____ Indexed E. C. Johnson Date ____

76L-298 S & E #307—1-56

PLEASE RETURN TO
LOS ANGELES COUNTY ENGINEER
700 LOS ANGELES COUNTY ENGINEERING BLDG.

NOTE: ANY ADDITIONS OR CHANGES ON THIS SHEET MUST BE MADE OR CIRCLED IN RED INK, WITH DATE AND NAME OF PERSON MAKING CHANGE.

Do not extend notes this side of this line.

STATION	B. S.	H. I.	F. S.	ELEV.		℄
1+91.6				731 68	9' LT. (N.) PVM'T.	
				731 52	17' " " GUT. EDGE	
				731 38	18' " " " F.L.	
				732 02	18' " " T. Cb.	
				732 [illegible]	23' " " GRD. BRK.	
				732 5	30' " " P/L.	
2+91.6	[illegible]	3[illegible]		733 58		℄
				733 63		9' RT. (S.) PVM'T.
				733 20		17' " " GUT. EDGE
				733 09		18' " " F.L.
				733 76		18' " " T. Cb.
				734 03		29.5' " " B. WK.
				733 78	9' LT. (N) PVM'T.	
				733 51	7' " " GUT. EDGE	
				733 42	18' " " " F.L.	
				734 07	18' " " T. Cb.	
				734 5	23' " " GRD. BRK.	
				734 8	30' " " P/L.	

F. B. 2554 Pg. 180
Job No. 0877 04 Division No. ____ Notes Red. ____ Plotted ____ Profile
Survey of GLENDORA S.D. Date ____ Date ____ No. ____
Survey by L.L. BROWN Notes P.H. Notes Chkd. ____ Checked ____ X-Sec.
Indexed C. Johnson Date ____ Date ____ Date ____ No. ____

76L-298 S & E #307—1-56

PLEASE RETURN TO
LOS ANGELES COUNTY ENGINEER
700 LOS ANGELES COUNTY ENGINEERING BLDG.

NOTE: ANY ADDITIONS OR CHANGES ON THIS SHEET MUST BE MADE OR CIRCLED IN RED INK, WITH DATE AND NAME OF PERSON MAKING CHANGE.

Do not extend notes this side of this line.

STATION	B. S.	H. I.	F. S.	ELEV.	℄
4+59.6	W RIM 736 30			736 30	5' RT. (S.) S.S.M.H. MEAN RIM
	E. RIM 736 31				
	MEAN 736 30				
				729 10	INV. 8" INLET EAST
				729 01	INV. 8" OUTLET WEST

MEAN RIM 736.30
MEAS. -6.53
T. PIPE 729.77
DIA. " -0.67
INV. 729.10

MEAN 736.30
MEAS. -6.62
T. PIPE 729.68
DIA. " -0.67
INV. 729.01

END PROFILE & CROSS-SECTIONS GOING EAST ON COLORADO AVE.

Profile No. X-Sec. No. Notes Red. Date Notes Chkd. Date Plotted Date Job No. 08277 Division No. Survey of GLENDORA S.D. Survey by L.L. BROWN Notes P.H. Date 9-14-59 Map No. Indexed C. Johnson Date

F. B. 2554 PG. 181

76L-298 S & E #307—1-56

PLEASE RETURN TO
LOS ANGELES COUNTY ENGINEER
700 LOS ANGELES COUNTY ENGINEERING BLDG.

NOTE: ANY ADDITIONS OR CHANGES ON THIS SHEET MUST BE MADE OR CIRCLED IN RED INK, WITH DATE AND NAME OF PERSON MAKING CHANGE.

Do not extend notes this side of this line.

STATION	B. S.	H. I.	F. S.	ELEV.		℄
BEGIN PROFILE & CROSS-SECTIONS GOING WEST ON COLORADO AVE. FROM ℄ INT. OF GLENDORA AVE. & COLORADO AVE. = 1+00 GOING WEST						
20+12 23 = 1+00 GOING WEST				729 70	℄ INT. GLENDORA & COLORADO AVE.	
1+10 0				729 67		℄ PVM'T. BRK.
1+22 0				729 26		℄ GUT. EDGE
1+25 0				729 16		℄ " F.L.
1+28 0				729 26		℄ GUT. EDGE
				729 42		16' RT. (N.) GUT. INT.
				729 09	16' LT. (S.) GUT. INT.	
1+55 5	CONC. GUT. & Cb. BRK.			729 80		℄
				729 89		9' RT. (N.) PVM'T.
				729 98		16' " " GUT. EDGE
				729 83		18' " " " F.L.
				730 05		18' " " T. Cb.
				730 27		30' " " B. WK.

F. B. 2554 Pg. 182
Job No. 0822 04 Division No. Notes Red. Plotted Profile
Survey of GLENDORA S.D. Date Date No.
Survey by L.L. BROWN Notes P.H. Notes Chkd. Checked X-Sec.
Indexed C. Johnson Date Date No.

76L-298 S & E #307—1-56

PLEASE RETURN TO
LOS ANGELES COUNTY ENGINEER
700 LOS ANGELES COUNTY ENGINEERING BLDG.

NOTE: ANY ADDITIONS OR CHANGES ON THIS SHEET MUST BE MADE OR CIRCLED IN RED INK, WITH DATE AND NAME OF PERSON MAKING CHANGE.

Do not extend notes this side of this line.

STATION	B. S.	H. I.	F. S.	ELEV.				
1+62 2	CONC. GUT. & CB.		BRK.	729 64			℄	
				729 63	9'	LT. (S.)	PVM'T.	
				729 60	16'	" "	GUT. EDGE	
				729 43	18'	" "	" F.L.	
				729 85	18'	" "	T. CB.	
				730 12	29 5	" "	B. WK.	
1+65 0				729 60			℄	
				729 71			9' RT. (N.)	PVM'T.
				729 70			16 5 " "	GUT. EDGE
				729 55			18' " "	" F.L.
				729 90			18' " "	T. CB.
				730 12			30' " "	B. WK.
1+72 2				729 40			℄	
				729 38	9'	LT. (S.)	PVM'T.	
				729 37	17'	" "	GUT. EDGE	
				729 25	18'	" "	" F.L.	
				729 76	18'	" "	T. DEP. CB.	
				730 06	29 5	" "	B. WK.	
2+05 5				728 79			℄	
				728 81			9' RT. (W.)	PVM'T.
				728 66			17' " "	GUT. EDGE

Profile Notes Red. Plotted Job No. 4827 Division No.
No. X-Sec. Date Date Survey of GLENDORA S.D.
No. Notes Chkd. Checked Survey by L. BROWN Notes P.H. Date 9-14-52
No. Date Date Map No. Indexed C. Johnson Date

F. B. 2554 Pg. 183

76L-298 S & E #307—1-56

PLEASE RETURN TO
LOS ANGELES COUNTY ENGINEER
700 LOS ANGELES COUNTY ENGINEERING BLDG.

NOTE: ANY ADDITIONS OR CHANGES ON THIS SHEET MUST BE MADE OR CIRCLED IN RED INK, WITH DATE AND NAME OF PERSON MAKING CHANGE.

Do not extend notes this side of this line.

STATION	B. S.	H. I.	F. S.	ELEV.		℄
2+05 5				728 59		18' RT. (N.) GUT. F.L.
				729 15		18' " " T. Cb.
				729 45		30' " " B. WK.
				728 76	9' LT. (S.) PUM'T.	
				728 78	17' " " GUT. EDGE	
				728 68	18' " " " F.L.	
				729 31	18' " " T. Cb.	
				729 62	29 5 " " B. WK.	
2+80 1 M.H.		E. RIM 727	79	727 77	5' LT. (S.) S.S.M.H. MEAN RIM	
		W. RIM 727	75			MEAN RIM 727.77
		MEAN 727	77			MEAS. − 5.27
				721 83	INV. 8" INLET NORTH	T. PIPE 722.50
						DIA. " − 0.67
						INV. 721.83
						MEAN R. 727.77
						MEAS. − 5.50
				721 60	INV. 8" OUTLET EAST	T. PIPE 722.27
						DIA. " − 0 67
						INV. 721.60

F. B. 2554 PG. 184

Job No. 0877 04 Division No. ____ Notes Red. ____ Plotted ____ Profile ____

Survey of GLENDORA S.D. Date ____ Date ____ No. ____

Survey by L. L. BROWN Notes P.H. Notes Chkd. ____ Checked ____ X-Sec. ____

Index C. Johnson Date ____ Date ____ Date ____ No. ____

76L-298 S & E #307—1-56

PLEASE RETURN TO
LOS ANGELES COUNTY ENGINEER
700 LOS ANGELES COUNTY ENGINEERING BLDG.

NOTE: ANY ADDITIONS OR CHANGES ON THIS SHEET MUST BE MADE OR CIRCLED IN RED INK, WITH DATE AND NAME OF PERSON MAKING CHANGE.

Do not extend notes this side of this line.

STATION	B. S.	H. I.	F. S.	ELEV.		℄
3+05 5				727 56		℄
				727 49		9' RT.(N) PUM'T.
				727 09		17' " " GUT. EDGE
				727 00		18' " " " F.L.
				727 66		18' " " T. Cb.
				727 94		30' " " B. WK.
				727 43	9' LT.(S.) PUM'T.	
				727 32	17' " " GUT. EDGE	
				727 18	18' " " " F.L.	
				727 83	18' " " T. Cb.	
				728 16	29 5 " " B. WK.	

Profile Notes Red. ____ Plotted ____ Job No. 0877 04 Division No. ____ F. B. 2554 Pg. 185
No. ____ Date ____ Date ____ Survey of GLENDORA S.D.
X-Sec. Notes Chkd. ____ Checked ____ Survey by L.L. BROWN Notes P.H. Date 9-14-59
No. ____ Date ____ Date ____ Map No. ____ Indexed C. Johnson Date ____

76L-298 S & E #307—1-56

PLEASE RETURN TO
LOS ANGELES COUNTY ENGINEER
700 LOS ANGELES COUNTY ENGINEERING BLDG.

NOTE: ANY ADDITIONS OR CHANGES ON THIS SHEET MUST BE MADE OR CIRCLED IN RED INK, WITH DATE AND NAME OF PERSON MAKING CHANGE.

Do not extend notes this side of this line.

STATION	B. S.	H. I.	F. S.	ELEV.		℄
RESUME PROFILE & CROSS-SECTIONS GOING NORTH ON GLENDORA AVE.						
20+42 5	GRD.	BRK. WK		730 68		35' RT. (E.) EDGE WK.
				730 74		40' " " B. WK.
20+53 7	GRD.	BRK. WK.		731 70		34' RT. (E.) EDGE WK.
				731 78		40' " " B. WK.
20+56 7				730 16		℄
				730 09		11' RT. (E.) PUM'T.
				729 62		22' " " GUT. EDGE
				729 66		25' " " " F.L.
				730 58		25' " " T. Cb.
				731 71		34' " " EDGE WK.
				731 82		40' " " B. WK.
20+69 8				730 33		℄
				730 27	11' LT. (W.) PUM'T.	
				729 91	22' " " GUT. EDGE	
				729 88	25' " " " F.L.	
				730 88	25' " " T. Cb.	
				730 93	39' " " B. WK.	

F. B. 2554 Pg. 186
Job No. 0877 04 Division No. Notes Red. Plotted Profile
Survey of GLENDORA S.D. Date Date No.
Survey by L.L. BROWN Notes P.H. Notes Chkd. Checked X-Sec.
Indexed C. Johnson Date Date Date No.

76L-298 S & E #307—1-56

PLEASE RETURN TO
LOS ANGELES COUNTY ENGINEER
700 LOS ANGELES COUNTY ENGINEERING BLDG.

NOTE: ANY ADDITIONS OR CHANGES ON THIS SHEET MUST BE MADE OR CIRCLED IN RED INK, WITH DATE AND NAME OF PERSON MAKING CHANGE.

Do not extend notes this side of this line.

STATION	B. S.	H. I.	F. S.	ELEV.		℄
20+82 2 T.M.H.				730 21	20' RT.(E.) TEL. M.H. RIM	730.21
						M. - 8.32
				721 89	20' RT.(E) EL. AT BOT. TEL. M.H.	721.89
20+96 7				730 72		℄
				730 64		11' RT.(E.) PVM'T.
				730 28		22' " " GUT. EDGE
				730 27		25' " " " F.L.
				730 33		25' " " T. DEP. Cb
				732 34		34' " " EDGE WK.
				732 38		40' " " B. WK.
				730 67	11' LT.(W.) PVM'T.	
				730 30	22' " " GUT. EDGE	
				730 24	25' " " " F.L.	
				731 22	25' " " T. Cb.	
				731 26	39' " " B. WK.	
22+00				732 20		℄
				732 10		11' RT.(E.) PVM'T.
				731 71		22' " " GUT. EDGE
				731 67		25' " " " F.L.
				732 62		25' " " T. Cb.
				733 85		34' " " EDGE WK.

Profile No. X-Sec. No. Notes Red Date Notes Chkd. Date Plotted Date Checked Date Job No. 0877 04 Division No. Survey of GLENDORA I S.D. Survey by L.W. BROWN Notes P.H. Date 9-14-59 Map No. Indexed C. Johnson Date

F. B. 2554, Pg. 187

76L-298 S & E #307—1-56

PLEASE RETURN TO
LOS ANGELES COUNTY ENGINEER
700 LOS ANGELES COUNTY ENGINEERING BLDG.

NOTE: ANY ADDITIONS OR CHANGES ON THIS SHEET MUST BE MADE OR CIRCLED IN RED INK, WITH DATE AND NAME OF PERSON MAKING CHANGE.

Do not extend notes this side of this line.

STATION	B. S.	H. I.	F. S.	ELEV.		℄
22+00				733 95		40' RT. (E.) B. WK.
				732 08	11' LT. (W.) PVM'T.	
				731 84	22' " " GUT. EDGE	
				731 77	25' " " " F.L.	
				732 74	25' " " T. Cb.	
				732 72	39' " " B. WK.	
23+00	0 3[illegible]			733 57		℄
				733 45		11' RT. (E.) PVM'T
				733 08		22' " " GUT. EDGE
				733 03		25' " " GUT. F.L.
				734 01		25' " " T. Cb.
				735 10		34' " " EDGE WK.
				735 17		40' " " B. WK.
				733 44	11' LT. (W.) PVM'T.	
				733 12	22' " " GUT. EDGE	
				733 06	25' " " " F.L.	
				734 05	25' " " T. Cb.	
				734 07	39' " " B. WK.	

F. B. 2554 Pg. 188
Job No. 0877 04 Division No. Notes Red. Plotted Profile
Survey of GLENDORA S.D. Date Date No. X-Sec.
Survey by L.L. BROWN Notes P.H. Notes Chkd. Checked
Indexed C. Johnson Date Date No.

76L-298 S & E #307—1-56

PLEASE RETURN TO
LOS ANGELES COUNTY ENGINEER
700 LOS ANGELES COUNTY ENGINEERING BLDG.

NOTE: ANY ADDITIONS OR CHANGES ON THIS SHEET MUST BE MADE OR CIRCLED IN RED INK, WITH DATE AND NAME OF PERSON MAKING CHANGE.

Do not extend notes this side of this line.

STATION	B. S.	H. I.	F. S.	ELEV.	℄
23+59.8 M.H.		S. RIM 734	23	734.24	15² RT. (E) SS.MH. MEAN RIM
		N. RIM 734	25		
		MEAN 734	24		
				727.88	INV. 8" INLET NORTH
				727.71	INV. 8" OUTLET SOUTH

MEAN RIM 734.24
MEAS. -5.69
T. PIPE 728.55
DIA. " -0.67
INV. 727.88

MEAN RIM 734.24
MEAS. -5.86
T. PIPE 728.38
DIA. " -0.67
INV. 727.71

Profile Notes Rec. Plotted Job No. 0277-64 Division No.
No. X-Sec. Date Date Survey of GLENDORA S.D.
Notes Chkd. Checked Survey by L.L. BROWN Notes P.H. Date 9-14-59
No. Date Date Map No. Indexed C. Johnson

F. B. 2554 PG. 189

76L-298 S & E #307—1-56

PLEASE RETURN TO
LOS ANGELES COUNTY ENGINEER
700 LOS ANGELES COUNTY ENGINEERING BLDG.

NOTE: ANY ADDITIONS OR CHANGES ON THIS SHEET MUST BE MADE OR CIRCLED IN RED INK, WITH DATE AND NAME OF PERSON MAKING CHANGE.

Do not extend notes this side of this line.

STATION	B. S.	H. I.	F. S.	ELEV.		℄
24+00				735 30		℄
				735 14		11' RT. (E.) PUM'T.
				734 78		22' " " GUT. EDGE
				734 74		25' " " " F.L.
				734 98		25' " " T. DEP. Cb.
				737 40		34' " " EDGE WK.
				737 43		40' " " B. WK.
				735 15	11' LT. (W.) PUM'T.	
				734 84	22' " " GUT. EDGE	
				734 75	25' " " " F.L.	
				735 74	25' " " T. Cb.	
				735 93	40' " " B. WK.	
25+00				737 14		℄
				737 08		11' RT. E. PUM'T.
				736 75		22' " " GUT. EDGE
				736 70		25' " " " F.L.
				737 66		25' " " T. Cb.
				738 86		34' " " EDGE WK.
				738 92		40' " " B. WK.
				737 01	11' LT. (W.) PUM'T.	
				736 75	22' " " GUT. EDGE	

F. B. 2554 Pg. 190
Job No. 0877 04 Division No. Notes Red. Plotted Profile
Survey of GLENDORA S.D. Date Date No.
Survey by L.L. BROWN Notes P.H. Notes Chkd. Checked X-Sec.
Indexed C. JOHNSON Date Date No.

76L-298 S & E #307—1-56

PLEASE RETURN TO
LOS ANGELES COUNTY ENGINEER
700 LOS ANGELES COUNTY ENGINEERING BLDG.

NOTE: ANY ADDITIONS OR CHANGES ON THIS SHEET MUST BE MADE OR CIRCLED IN RED INK, WITH DATE AND NAME OF PERSON MAKING CHANGE.

Do not extend notes this side of this line.

STATION	B. S.	H. I.	F. S.	ELEV.		℄
25+00				736 71	25' LT. (W.) GUT. F.L.	
				737 69	25' " " T. Cb.	
				737 97	40' " " B. WK.	
26+00				739 17		℄
				739 00		11' RT. (E.) PVM'T.
				738 63		22' " " GUT. EDGE
				738 59		25' " " " F.L.
				739 56		25' " " T. Cb.
				740 66		34' " " EDGE WK.
				740 77		40' " " B. WK.
				738 98	11' LT. (W.) PVM'T.	
				738 67	22' " " GUT. EDGE	
				738 64	25' " " " F.L.	
				739 60	25' " " T. Cb.	
				739 63	40' " " B. WK.	
B.M.S.D.314				734 57	B.M.S.D.314 EL. 734.584 F.B. 2554-10 GLENDORA AVE., 427 FT. S. OF ALOSTA AVE. B. SPK. IN W. CURB IN FRONT OF HO.# 639	

Profile Notes Red. ____ Plotted ____ Job No. 0822 Division No. ____ F. B. 2554 Pg. 191
No. ____ Date ____ Date ____ Survey of GLENDORA S.D.
X-Sec. Notes Chkd. ____ Checked ____ Survey by L.L. BROWN Notes P.H. Date 9-14-59
No. ____ Date ____ Date ____ Map No. ____ Indexed C. Johnson Date ____

76L-298 S & E #307—1-56

PLEASE RETURN TO
LOS ANGELES COUNTY ENGINEER
700 LOS ANGELES COUNTY ENGINEERING BLDG.

NOTE: ANY ADDITIONS OR CHANGES ON THIS SHEET MUST BE MADE OR CIRCLED IN RED INK, WITH DATE AND NAME OF PERSON MAKING CHANGE.

Do not extend notes this side of this line.

STATION	B. S.	H. I.	F. S.	ELEV.		℄
26+14.0	GRD. BRK. WK.			739 80		25' RT.(E.) T. Cb.
		7112.72		740 88		34' " " CONC. BRK.
				741 00		40' " " B. WK.
26+28.0	GRD. BRK. WK.			740 11		25' " " T. Cb.
				740 29		35' " " CONC. BRK.
				740 39		40' " " B. WK.
26+52.8	END EXIST. GUT.			739 63	22' LT.(W.) GUT. EDGE	
				739 58	25' " " " F.L.	
				740 85	25' " " T. Cb.	
26+59.1				740 32		℄
				740 24		11' RT.(E.) PUM'T.
				739 77		22' " " GUT. EDGE
				739 75		25' " " " F.L.
				739 92		25' " " T. DEP. Cb.
				740 92		35' " " CONC. BRK.
				741 02		40' " " B. WK.
				740 20	11' LT.(W.) PUM'T.	
				739 77	25' " " F.L. C.B.	
				741 04	25' " " T. Cb.	
				741 29	40' " " B. WK.	

F. B. 2554 Pg. 192 Job No. 0877 04 Division No. Notes Red. Plotted Profile
Survey of GLENDORA S.D. Date Date No. X-Sec.
Survey by L.L. BROWN Notes P.H. Notes Chkd. Checked
Indexed C. Johnson Date Date No.

76L-298 S & E #307—1-56

PLEASE RETURN TO
LOS ANGELES COUNTY ENGINEER
700 LOS ANGELES COUNTY ENGINEERING BLDG.

NOTE: ANY ADDITIONS OR CHANGES ON THIS SHEET MUST BE MADE OR CIRCLED IN RED INK, WITH DATE AND NAME OF PERSON MAKING CHANGE.

Do not extend notes this side of this line.

STATION	B. S.	H. I.	F. S.	ELEV.		℄
26+73.5				741 43	32.4 LT. (W) EL. OF RIM OF S.D. CLEAN OUT BOX	741.43 −1.57 MEAS. 739.86
				739 86	32.4 LT. (W.) F.L. OF S.D. BOX	
26+79.0	END EXIST. G[illegible] & GRD. BRK. IN Cb.			740 04		22' RT. (E.) GUT. EDGE
				740 07		25' " " F.L.
				741 07		25' " " T. Cb.
				741 39		40' " " B. WK.
26+89.0				741 01		℄
				740 94	11' LT. (W.) PVM'T.	
				740 75	25' " " GUT. F.L.	
				740 76	25' " " T. DEP. Cb.	
				741 72	32.5 " " CONC. BRK.	
				741 84	40' " " B. WK.	
26+90.5	GRD. BRK.			741 64		25' RT. (E.) T. Cb.
				741 73		27' " " CONC. BRK.
				741 51		35' " " " "
				741 60		40' " " B. WK.
26+91.8				741 07		℄
				740 82		11' RT. (E.) PVM'T.
				740 29		25' " " F.L. C.B.

Profile No. X-Sec. No. Notes Red. Date Notes Chkd. Date Plotted Date Checked Date Job No. 0877.04 Division No. Survey of GLENDAR S.D. Survey by L.L. BROWN Notes P.H. Date 9-15-59 Map No. Indexed Date

F. B. 2554 Pg. 193

C. Johnson

76L-298 S & E #307—1-56

PLEASE RETURN TO
LOS ANGELES COUNTY ENGINEER
700 LOS ANGELES COUNTY ENGINEERING BLDG.

NOTE: ANY ADDITIONS OR CHANGES ON THIS SHEET MUST BE MADE OR CIRCLED IN RED INK, WITH DATE AND NAME OF PERSON MAKING CHANGE.

Do not extend notes this side of this line.

STATION	B. S.	H. I.	F. S.	ELEV.		℄
26+91.8				741 64		25' RT.(E.) T. Cb. & C.B.
26+99.0				741 22		℄
				741 00		11' RT.(E.) PVM'T.
				740 32		25' " " F.L. C.B.
				741 75		25' " " T. Cb. & C.B.
				742 15		40' " " B. WK.
27+09.2				742 18	33.0 RT.(E.) EL. OF RIM OF S.D. CLEAN OUT BOX	742.18 −1.78 MEAS. 740.40
				740 40	33.0 " " F.L. OF S.D. BOX	
27+09.2				742 05	34.9 LT.(W.) EL. OF RIM OF S.D. CLEAN OUT BOX	742.05 −1.80 740.25
				740 25	34.9 " " F.L. OF S.D. BOX	
27+13.5	{PVM'T. BRK. TO C.B.}			741 50		℄
				741 50		11' RT.(E.) PVM'T.
				741 61		20' " " PVM'T. BRK.
				742 00		32.5' " " " " GUT.

F. B. 2554 Pg. 194
Job No. 0877 04 Division No. Notes Red Plotted Profile
Survey of GLENDORA S.D. Date Date No. X-Sec.
Survey by L.L. BROWN Notes P.H. Notes Chkd Checked
Indexed A. C. Johnson Date Date Date No.

76L-298 S & E #307—1-56

PLEASE RETURN TO
LOS ANGELES COUNTY ENGINEER
700 LOS ANGELES COUNTY ENGINEERING BLDG.

NOTE: ANY ADDITIONS OR CHANGES ON THIS SHEET MUST BE MADE OR CIRCLED IN RED INK, WITH DATE AND NAME OF PERSON MAKING CHANGE.

Do not extend notes this side of this line.

STATION	B. S.	H. I.	F. S.	ELEV.		
27+25 4	M.H.	S RIM 741	77	741 79	15 8 RT. (E) SS.MH. MEAN RIM	
		N RIM 741	81			
		MEAN 741	79			
				734 78	INV. 8" STUB INLET NORTH	MEAN RIM 741.79 MEAS. -6.34 T. PIPE 735.45 DIA. " -0.67 INV. 734.78
				734 94	INV. 8" STUB INLET WEST	MEAN R. 741.79 MEAS. -6.18 T. PIPE 735.61 DIA. " -0.67 INV. 734.94

Profile No. X-Sec. No. Notes Red. Date Notes Chkd. Date Plotted Date Checked Date Job No. 08227 04 Division No. Survey of GLENDORA S.D. Survey by L.L. BROWN Notes P.H. Date 9-15-59 Map No. Indexed C. Johnson Date

F. B. 2554 PG. 195

76L-298 S & E #307—1-56

PLEASE RETURN TO
LOS ANGELES COUNTY ENGINEER
700 LOS ANGELES COUNTY ENGINEERING BLDG.

NOTE: ANY ADDITIONS OR CHANGES ON THIS SHEET MUST BE MADE OR CIRCLED IN RED INK, WITH DATE AND NAME OF PERSON MAKING CHANGE.

Do not extend notes this side of this line.

STATION	B. S.	H. I.	F. S.	ELEV.		
27+25 4 MH.						
				734 88	INV. 8" INLET EAST	MEAN R. 741.79 MEAS. -6.24 T. PIPE 735.55 DIA. " -0.67 INV. 734.88
				734 71	INV. 8" OUTLET SOUTH	MEAN 741. 79 MEAS. -6 41 T. PIPE 735.38 DIA. " -0.67 INV. 734.71
27+40				741 67		℄ BOT. PVM'T. BRK.
27+41				741 88		℄ TOP " "

END PROFILE & CROSS-SECTIONS ON GLENDORA AVE.

F. B. 2554 Pg. 196 Job No. 0877 04 Division No. Notes Red. Plotted Profile
Survey of GLENDORA S.D. Date Date No. X-Sec.
Survey by L.L. BROWN Notes P.H. Notes Chkd. Checked
Indexed K. C. Johnson Date Date Date No.

76L-298 S & E #307—1-56

PLEASE RETURN TO
LOS ANGELES COUNTY ENGINEER
700 LOS ANGELES COUNTY ENGINEERING BLDG.

NOTE: ANY ADDITIONS OR CHANGES ON THIS SHEET MUST BE MADE OR CIRCLED IN RED INK, WITH DATE AND NAME OF PERSON MAKING CHANGE.

Do not extend notes this side of this line.

STATION	B. S.	H. I.	F. S.	ELEV.		
B.M. S.D. 313				742 72	B. M. S.D. 313, ELEV. 742.724 F.B. 2554-10, ALOSTA AVE. & GLENDORA AVE. N.W. COR. B. SPK. IN CURB, 5' W. OF W. END C.R.	
BEGIN PROFILE & CROSS-SECTIONS GOING EAST ON ALOSTA FROM ℄ INT. OF GLENDORA AVE. & ALOSTA AVE. = 1+00 GOING EAST						
27+52.31 = 1+00 GOING EAST					℄ INT. GLENDORA & ALOSTA AVE.	
1+33.0				742 08	14.3 RT. (S.) RIM EL. OF S.D. CLEAN OUT BOX	742.08 −1.50 M 740.58
				740 58	14.3 RT. (S) F.L. OF S.D. BOX OUTLET SO.	
				742 44	10.2 LT. (N.) RIM EL. OF S.D. CLEAN OUT BOX	742.44 −1.65 740.79
				740 79	10.2 LT. (N.) F.L. OF S.D. BOX OUTLET SO.	

Profile Notes Red. ____ Plotted ____ Job No. 0872 04 Division No. ____ F. B. 2554 Pg. 197
No. ____ Date ____ Date ____ Survey of GLENDORA S.D.
X-Sec. Notes Chkd. ____ Checked ____ Survey by L. L. BROWN Notes P.H. Date 9-15-59
No. ____ Date ____ Date ____ Map No. ____ Indexed ____ Date ____
A. C. Johnson

76L-298 S & E #307—1-56

PLEASE RETURN TO
LOS ANGELES COUNTY ENGINEER
700 LOS ANGELES COUNTY ENGINEERING BLDG.

NOTE: ANY ADDITIONS OR CHANGES ON THIS SHEET MUST BE MADE OR CIRCLED IN RED INK, WITH DATE AND NAME OF PERSON MAKING CHANGE.

Do not extend notes this side of this line.

STATION	B. S.	H. I.	F. S.	ELEV.	℄	
1+38.0				742 12	14.3 RT. (S.) RIM EL. OF S.D. CLEAN OUT BOX	742.12 -1.50 740.62
				740 62	14.3 RT. (S.) F.L. OF S.D. BOX OUTLET SO.	
				742 48	10.2 LT. (N.) RIM EL. OF S.D. CLEAN OUT BOX	742.48 -1.65 740.83
				740 83	10.2 LT. (N.) F.L. OF S.D. BOX OUTLET SO.	
1+38.1				742 26	41.3 RT. (S.) RIM EL. OF S.D. CLEAN OUT BOX	742.26 -1.84 M. 740.42
				740 42	41.3 RT. (S) F.L. OF S.D. BOX OUTLET SO.	
1+40.0		PUM'T. BRK. TO F.L. C.B.		742 06		31.5 RT. (S.) PUM'T BRK.
				741 85		38' " " GUT. F.L.
				742 27		38' " " T. Cb.
1+41.0		PUM'T BRK. TO F.L. C.B.		742 54	30.5 LT. (N.) PUM'T. BRK.	
				742 46	38' " " GUT. F.L.	
				742 86	38' " " T. Cb.	
1+42.4				742 94	40.5 LT. (N.) RIM EL. OF S.D. CLEAN OUT BOX	742.94 -1.75 MEAS. 741.19
				741 19	40.5 LT. (N.) F.L. S.D. BOX OUTLET WEST	

F. B. 2554 Pg. 198 Job No. 0877 Division No. Notes Red. Plotted Profile
Survey of GLENDORA S.D. Date Date No. X-Sec.
Survey by L.L. BROWN Notes P.H. Notes Chkd. Checked
Indexed C. Johnson Date Date No.

76L-298 S & E #307—1-56

PLEASE RETURN TO
LOS ANGELES COUNTY ENGINEER
700 LOS ANGELES COUNTY ENGINEERING BLDG.

NOTE: ANY ADDITIONS OR CHANGES ON THIS SHEET MUST BE MADE OR CIRCLED IN RED INK, WITH DATE AND NAME OF PERSON MAKING CHANGE.

Do not extend notes this side of this line.

STATION	B. S.	H. I.	F. S.	ELEV.		℄
1+47.5				742 55		℄
				742 42		10° RT. (S) PVM'T. BRK.
				742 28		12° " " " "
				742 13		24° " " " "
				741 84		33° " " " "
				741 05		38° " " F.L. OF S.D.
				742 37		38° " " T. Cb.
				742 38		41.5 " " EDGE CONC. WK.
				742 39		50° " " P/L PVM'T.
1+51.5				742 60		℄
				742 67	10' LT. (N.) ℄ PVM'T.	
				742 70	20° " " PVM'T.	
				742 64	29° " " " BRK.	
				742 43	32° " " " BRK.	
				741 61	38° " " F.L. OF C.B.	
				742 89	38° " " T. Cb.	
				742 95	42° " " EDGE CONC. WK.	
				743 26	50° " " P/L. PVM'T.	
1+87.5				743 13		℄
				743 01		10' RT. (S.) PVM'T. BRK.
				742 80		12' " " " "

Profile No. X-Sec. No. Date Notes Red. Date Notes Chkd. Date Plotted Date Checked Date Job No. 0872 04 Division No. Survey of GLENDORA S.D. Survey by L.L. BROWN Notes PH Date 9-15-59 Map No. Indexed K. C. Johnson Date

F. B. 2554 Pg. 199

76L-298 S & E #307—1-56

PLEASE RETURN TO
LOS ANGELES COUNTY ENGINEER
700 LOS ANGELES COUNTY ENGINEERING BLDG.

NOTE: ANY ADDITIONS OR CHANGES ON THIS SHEET MUST BE MADE OR CIRCLED IN RED INK, WITH DATE AND NAME OF PERSON MAKING CHANGE.

Do not extend notes this side of this line.

STATION	B. S.	H. I.	F. S.	ELEV.		℄
1+87.5				742 38		24' RT. (S.) PVM'T.
				741 89		38' " " GUT. F.L.
				742 93		38' " " T. Cb.
				743 14		50' " " P/L. PVM'T.
				743 17	10° LT. (N.) ℄ PVM'T.	
				743 08	20' " " "	
				743 01	25' " " " BRK.	
				742 33	38' " " GUT. F.L.	
				742 39	38' " " T. DEP. Cb.	
				743 43	50' " " P/L. PVM'T.	
2+29.5	END	EXIST. Cb.		743 75		℄
				743 63		10' RT. (S.) PVM'T. BRK.
				743 37		12' " " " "
				742 99		24' " " PVM'T.
				742 75		38' " " GUT. F.L.
				743 56		38' " " T. Cb.
				743 91		50' " " P/L. PVM'T.
2+87.5				744 63		℄
				744 42		10' RT. (S.) PVM'T. BRK.
				744 08		15' " " F.L. GUT.
				744 84		25.5' " " PVM'T. BRK.

F. S. 2554 Pg. 200
Job No. 0877 04 Division No. Notes Red. Plotted Profile
Survey of GLENDORA S.D. Date Date No.
Survey by L.L. BROWN Notes P.H. Notes Chkd. Checked X-Sec.
Indexed K. C. Johnson Date Date Date No.

76L-298 S & E #307—1-56

PLEASE RETURN TO
LOS ANGELES COUNTY ENGINEER
700 LOS ANGELES COUNTY ENGINEERING BLDG.

NOTE: ANY ADDITIONS OR CHANGES ON THIS SHEET MUST BE MADE OR CIRCLED IN RED INK, WITH DATE AND NAME OF PERSON MAKING CHANGE.

Do not extend notes this side of this line.

STATION	B. S.	H. I.	F. S.	ELEV.		℄
2+87.5				745 46		38.5 RT.(S.) PUM'T. BRK
				745 57		50.0 " " P/L. PUM'T.
				744 64	10' LT.(N.) ℄ PUM'T.	
				744 44	20' " " PUM'T.	
				744 28	25' " " " BRK.	
				743 66	36' " " GUT. EDGE	
				743 52	38' " " " F.L.	
				744 44	38' " T. Cb.	
				744 54	50' " " P/L. PUM'T.	
4+38.8 M.H.		W. RIM 747	27	747 29	27.0 RT.(S.) S.S.M.H. MEAN RIM	
		E. RIM 747	31			
		MEAN 747	29			
				740 74	INV. 8" INLET EAST	MEAN RIM 747.29 MEAS. - 5.88 T. PIPE 741.41 DIA. " - 0.67 INV. 740.74

Profile Notes Red. Plotted Job No. 0872 04 Division No.
No. X-Sec. Date Date Survey of GLENDORA S.D.
Notes Chkd. Checked Survey by [illegible] Notes P.H. Date 9-15-59
No. Date Date Map No. Indexed J. C. Johnson Date

F. B. 2554 Pg. 201

76L-298 S & E #307—1-56

PLEASE RETURN TO
LOS ANGELES COUNTY ENGINEER
700 LOS ANGELES COUNTY ENGINEERING BLDG.

NOTE: ANY ADDITIONS OR CHANGES ON THIS SHEET MUST BE MADE OR CIRCLED IN RED INK, WITH DATE AND NAME OF PERSON MAKING CHANGE.

Do not extend notes this side of this line.

STATION	B. S.	H. I.	F. S.	ELEV.		
4+38 8 M.H.						
				740 67	INV. 8" OUTLET WEST	MEAN RIM 747.29 MEAS. - 5.95 T. PIPE 741.34 DIA. " -0.67 INV. 740.67
END PROFILE & CROSS-SECTIONS GOING EAST ON ALOSTA AVE.						

F. B. 2554 Pg. 202
Job No. 0877 04 Division No. Notes Red. Plotted Profile
Survey of GLENDORA S.D. Date Date No. X-Sec.
Survey by L.L. BROWN P.H. Notes Chkd. Checked
Indexed Date Date Date No.

76L-298 S & E #307—1-56

PLEASE RETURN TO
LOS ANGELES COUNTY ENGINEER
700 LOS ANGELES COUNTY ENGINEERING BLDG.

NOTE: ANY ADDITIONS OR CHANGES ON THIS SHEET MUST BE MADE OR CIRCLED IN RED INK, WITH DATE AND NAME OF PERSON MAKING CHANGE.

Do not extend notes this side of this line.

STATION	B. S.	H. I.	F. S.	ELEV.		
BEGIN PROFILE & CROSS SECTIONS GOING WEST ON ALOSTA AVE. FROM ℄ INT. OF GLENDORA AVE & ALOSTA AVE. = 1+00 GOING WEST						
27+52 31 = 1+00 GOING WEST				742 07	℄ INT. GLENDORA & ALOSTA AVE.	
1+35 0				742 37	8 5 RT. (N.) RIM EL. OF S.D. CLEAN OUT BOX	M. 742.37 − 1.57 = 740.80
				740 80	8 5 RT. (N.) F.L. OF S.D. OUTLET SOUTH	
				741 99	15 6 LT. (S.) RIM EL. OF S.D. CLEAN OUT BOX	M. 741.99 − 1.46 = 740.53
				740 53	15 6 LT. (S.) F.L. OF S.D. OUTLET SOUTH	
1+40 4	END EXIST. CB.			742 31	℄	
				742 19	10' LT. (S.) PVMT. BRK.	
				742 01	12' " " " "	

Profile Notes Red. ____ Plotted ____ Job No. 0872 04 Division No. ____ F. B. 2554 PG. 203
No. ____ Date ____ Date ____ Survey of GLENDORA S.D.
X-Sec. Notes Chkd. ____ Checked ____ Survey by L.L. BROWN Notes P.H. Date 9-15-59
No. ____ Date ____ Date ____ Map No. ____ Index [illegible] C. Johnson

76L-298 S & E #307—1-56

PLEASE RETURN TO
LOS ANGELES COUNTY ENGINEER
700 LOS ANGELES COUNTY ENGINEERING BLDG.

NOTE: ANY ADDITIONS OR CHANGES ON THIS SHEET MUST BE MADE OR CIRCLED IN RED INK, WITH DATE AND NAME OF PERSON MAKING CHANGE.

Do not extend notes this side of this line.

STATION	B. S.	H. I.	F. S.	ELEV.		℄
1+40 4				741 90	25' LT. (S) PVM'T.	
				741 82	35' " " BOT. BRK.	
				742 07	38' " " T. Cb & PVM'T.	
				741 97	50' " " P/L. CONC. WK.	
				742 58		36' RT.(N) GUT. EDGE
1+39 3	BEG. EXIST. GUT.			742 55		38' RT.(N) GUT. F.L.
1+49 3				742 32		℄
				742 43		10' RT.(N) ℄ PVM'T.
				742 53		20' " " PVM'T.
				742 53		30' " " PVM'T. BRK.
				742 31		36' " " GUT. EDGE
				742 30		38' " " " F.L.
				742 52		38' " " T. Cb.
				743 21		50' " " B. WK.
1+89 3				741 95		℄
				741 99		10' RT.(N) ℄ PVM'T.
				742 04		20' " " PVM'T.
				741 83		30' " " PVM'T. BRK.
				741 33		36' " " GUT. EDGE
				741 28		38' " " " F.L
				742 05		38' " " T. Cb.
				742 59		50' " " B. WK.

F. B. 2554 PG. 204 Job No. 0872 04 Division No. Notes Red Plotted Profile
Survey of GLENDORA S.D. Date Date No.
Survey by L.L. BROWN Notes P.H. Notes Chkd. Checked X-Sec.
Indexed C. Johnson Date Date Date No.

76L-298 S & E #307—1-56

PLEASE RETURN TO
LOS ANGELES COUNTY ENGINEER
700 LOS ANGELES COUNTY ENGINEERING BLDG.

NOTE: ANY ADDITIONS OR CHANGES ON THIS SHEET MUST BE MADE OR CIRCLED IN RED INK, WITH DATE AND NAME OF PERSON MAKING CHANGE.

Do not extend notes this side of this line.

Profile No. X-Sec. No.
Notes Red. Date
Notes Chkd. Date
Plotted Date
Checked Date
Job No. 0822-24 Division No.
Survey of GLENDORA S.D.
Survey by A.A. BROWN Notes P.H. Date 9-15-58
Map No. Index
F. B. 25554 Pg. 205

STATION	B. S.	H. I.	F. S.	ELEV.		℄
1+89 3				741 81	9 5 LT. (S.) PUM'T. BRK.	
				741 60	13' " " " "	
				741 33	25' " " " "	
				741 95	50' " " P/L. PUM'T.	
2+89 3				740 55		℄
				740 54		10' RT. (N) ℄ PUM'T.
				740 47		20' " " PUM'T.
				740 14		30' " " PUM'T. BRK.
				739 74		36' " " GUT. EDGE
				739 60		38' " " " F.L.
				740 61		38' " " T. C6.
				740 88		50' " " B. WK
				740 40	9' LT. (S.) PUM'T. BRK.	
				740 05	15' " " F.L. GUT.	
				740 35	21 5 " " PUM'T. BRK.	
				739 58	36' " " GUT. EDGE	
				739 44	38' " " " F.L.	
				740 47	38' " " T. C6.	
				739 53	39' " " GRD. B. C6.	
				739 3	50' " " P/L	

76L-298 S & E #307—1-56

PLEASE RETURN TO
LOS ANGELES COUNTY ENGINEER
700 LOS ANGELES COUNTY ENGINEERING BLDG.

NOTE: ANY ADDITIONS OR CHANGES ON THIS SHEET MUST BE MADE OR CIRCLED IN RED INK, WITH DATE AND NAME OF PERSON MAKING CHANGE.

Do not extend notes this side of this line.

F. B. 25554 Pg. 206 | Job No. 2822 Div. | Division No. | Notes Red. | Plotted | Profile
Survey of GLENDORA S. D. | Date | No. | X-Sec.
Survey by L. L. BARNETT Notes R. H. | Notes Chkd. | Checked
Index A. J. Tabares | Date | Date | No.

STATION	B. S.	H. I.	F. S.	ELEV.		
END PROFILE & CROSS SECTIONS GOING WEST ON ALOSTA AVE.						
RESUME PROFILE & CROSS-SECTIONS GOING NORTH ON GLENDORA						
27+62 31				742.15	℄	℄ PVM'T
27+72 3				742.36	℄	PVM'T.
27+82 3				742.48	℄	PVM'T. BRK.
27+84 2				742.43	℄	P.VM'T. BRK.
27+94 C				743.02	34' LT. (W.)	EL. RIM OF S.D. CLEAN OUT BOX 743.02 - 1.81 M. = 741.21
				741.21	34' LT. (W.)	F.L. S.D. OUTLET SOUTH
27+99 C				743.10	31 ± RT. (E.)	EL. RIM OF S.D. CLEAN OUT BOX 743.10 - 1.98 M. = 741.12
				741.12	31 ± RT. (E.)	F.L. S.D. OUTLET SOUTH

76L-298 S & E #307—1-56

PLEASE RETURN TO
LOS ANGELES COUNTY ENGINEER
700 LOS ANGELES COUNTY ENGINEERING BLDG.

NOTE: ANY ADDITIONS OR CHANGES ON THIS SHEET MUST BE MADE OR CIRCLED IN RED INK, WITH DATE AND NAME OF PERSON MAKING CHANGE.

Do not extend notes this side of this line.

STATION	B. S.	H. I.	F. S.	ELEV.		
28+00	PVM'T BRK. TO C.B.			742 70		
				742 67		12' RT.(E.) PVM'T. BRK.
				742 64		21' " " " "
				742 56		25' " " GUT. F.L.
				743 07		25' " " T. Cb.
				742 61	12' LT.(W.) PVM'T.	
				742 59	20' " " PVM'T. BRK.	
				742 63	25' " " GUT. F.L.	
				743 17	25' " " T. Cb.	
28+09.9				742 95		
				742 79	12' LT.(W.) PVM'T.	
				742 63	20' " " PVM'T. BRK.	
				741 99	25' " " F.L. OF C.B.	
				743 41	25' " " T. Cb. & C.B.	
				743 38	28' " " EDGE CONC.	
				743 61	40' " " B. WK.	
28+11.1				742 97		
				742 82		12' RT.(E.) PVM'T. BRK.
				742 56		20' " " " "
				741 94		25' " " F.L. OF C.B.
				743 40		25' " " T. Cb. & C.B.

Profile Notes Red. ____ Plotted ____ Job No. 0877 04 Division No. ____
No. ____ Date ____ Date ____ Survey of GLENDORA S.D.
X-Sec. Notes Chkd. ____ Checked ____ Survey by L.L. BROWN Notes P.H. Date 9-16-59
No. ____ Date ____ Date ____ Map No. ____ Indexed ____ Date ____

F. B. 2554 Pg. 207

76L-298 S & E #307—1-56

PLEASE RETURN TO
LOS ANGELES COUNTY ENGINEER
700 LOS ANGELES COUNTY ENGINEERING BLDG.

NOTE: ANY ADDITIONS OR CHANGES ON THIS SHEET MUST BE MADE OR CIRCLED IN RED INK, WITH DATE AND NAME OF PERSON MAKING CHANGE.

Do not extend notes this side of this line.

STATION	B. S.	H. I.	F. S.	ELEV.		
28+11[1]				743 43		28' RT.(E.) EDGE CONC.
				743 81		40' " " B. WK.
28+34[2] T.M.H.				743 11	21[2] RT.(E.) RIM EL. OF TEL. M.H.	743.11
						-8.22 M.
				734 89	21[2] RT.(E.) EL. AT BOT. TEL. M.H.	734.89
28+49[9]				743 69		
				743 55		11' RT.(E.) PVM'T. BRK.
				743 20		25' " " GUT. F.L.
				744 04		25' " " T. Cb.
				744 45		35' " " EDGE WK.
				744 49		40' " " B. WK.
				743 49	12' LT.(W.) PVM'T.	
				743 22	25' " " GUT. F.L.	
				743 32	25' " " T. DEP. Cb.	
				744 24	40' " " B. WK.	
28+53[2]	BEG. EXIST. GUT.			743 75		
				743 53	12' LT.(W.) PVM'T	

F. B. 2554 Pg. 208

Job No. 0872 04 Division No. Notes Red Plotted Profile

Survey of GLENDORA S.D. Date Date No. X-Sec.

Survey by L.L. BROWN Notes P.H. Notes Chkd Checked

Indexed G. Johnson Date Date Date No.

76L-298 S & E #307—1-56

PLEASE RETURN TO
LOS ANGELES COUNTY ENGINEER
700 LOS ANGELES COUNTY ENGINEERING BLDG.

NOTE: ANY ADDITIONS OR CHANGES ON THIS SHEET MUST BE MADE OR CIRCLED IN RED INK, WITH DATE AND NAME OF PERSON MAKING CHANGE.

Do not extend notes this side of this line.

STATION	B. S.	H. I.	F. S.	ELEV.		
28+53 2				743 16	22' LT. (W.) GUT. EDGE	
				743 12	25' " " GUT. F.L.	
				743 33	25' " " T. DEP. Cb.	
				744 30	40' " " B. WK.	
29+49 9				745 41		
				745 28		11' RT. (E.) PVM'T BRK.
				744 94		25' " " GUT. F.L.
				745 81		25' " " T. Cb.
				746 88		40' " " B. MAC. WK.
				745 24	12' LT. (W.) PVM'T.	
				744 81	22' " " GUT. EDGE	
				744 79	25' " " " F.L.	
				745 75	25' " " T. Cb.	
				746 02	40' " " B. WK.	
B.M.S.D. 313				742 72	SEE PG. FOR	DESCRIPTION

Profile No. X-Sec. No. Notes Red. Date Notes Chkd. Date Plotted Date Checked Date Job No. 0877 04 Division No. Survey of GLENDORA S.D. Survey by L.L. BROWN Notes P.H. Date 9-16-59 Map No. Index No. C. Johnson Date

F. B. 2554 Pg. 209

F. B. 2554 Pg. 210 Job No. 0877-04 Division No. Notes Red. Plotted Profile

Survey of GLENDORA S. D. Date Date No.

Survey by L. L. BROWN Notes P. H. Notes Chkd. Checked X-Sec.

Indexed Date Date Date No.

STATION	B. S.	H. I.	F. S.	ELEV.

Do not extend notes this side of this line.

NOTE: ANY ADDITIONS OR CHANGES ON THIS SHEET MUST BE MADE OR CIRCLED IN RED INK, WITH DATE AND NAME OF PERSON MAKING CHANGE.

PLEASE RETURN TO
LOS ANGELES COUNTY ENGINEER
700 LOS ANGELES COUNTY ENGINEERING BLDG.

76L-298 S & E #307—1-56

F. B. 2554 Pg.

Profile No. _____ Notes Red _____ Plotted _____ Job No. _____ Division No. _____

Date _____ Date _____ Survey of _____

X-Sec. No. _____ Notes Chkd. _____ Checked _____ Survey by _____ Notes _____ Date _____

Date _____ Date _____ Map No. _____ Indexed _____ Date _____

NOTE: ANY ADDITIONS OR CHANGES ON THIS SHEET MUST BE MADE OR CIRCLED IN RED INK. WITH DATE AND NAME OF PERSON MAKING CHANGE.

PLEASE RETURN TO
LOS ANGELES COUNTY ENGINEER
700 Los Angeles County Engineering Bldg.

Do not extend notes this side of this line.

STATION	B. S.	H. I.	F. S.	ELEV.	
					SAVE 211 - 218

76L-298 CE 307 11-58

F.B. 2554 Pg. 218 Job No. Division No. Notes Red Plotted Profile

Survey of Date Date No.

Survey by Notes Notes Chkd. Checked X-Sec.

Indexed Date Date Date No.

STATION	B.S.	H.I.	F.S.	ELEV.

76L-206 CE 307 11-56

PLEASE RETURN TO

LOS ANGELES COUNTY ENGINEER

700 Los Angeles County Engineering Bldg.

Do not extend notes this side of this line.

NOTE: ANY ADDITIONS OR CHANGES ON THIS SHEET MUST BE MADE OR CIRCLED IN RED INK, WITH DATE AND NAME OF PERSON MAKING CHANGE.

NOTES RED. JOB NO 0877.04 SURVEY OF GLENDORA PROJECT NO. 438 F. B. 2554 PG. 219

DATE SURVEY BY W. A. RICHARDS

NOTES CHKD. NOTES BY RICHARDS DATE 9-10-59

DATE INDEXED C. Johnson DATE 9-28-59

J.N. 0877.04

BENCH LEVELS FOR STORM DRAIN JOBS

GLENDORA PROJECT NO. 438 (F)



RICHARDS
BUSTRUM
CLIFFORD
MARTINEZ

indexed 9-29-59

B.M.	1ST RUN	DIFF.	2ND RUN	3RD RUN	ADJ. ELEV.	DESCRIPTION

NOTE: ANY ADDITIONS OR CHANGES ON THIS SHEET MUST BE MADE OR CIRCLED IN RED INK, WITH DATE AND NAME OF PERSON MAKING CHANGE.

Do not extend notes this side of this line

PLEASE RETURN TO
LOS ANGELES COUNTY SURVEYOR
725 LOS ANGELES COUNTY ENGINEERING BLDG.

765420 S & E-353 4-54

769420 S & E-353 4-54

PLEASE RETURN TO
LOS ANGELES COUNTY SURVEYOR
725 LOS ANGELES COUNTY ENGINEERING BLDG.

NOTE: ANY ADDITIONS OR CHANGES ON THIS SHEET MUST BE MADE OR CIRCLED IN RED INK, WITH DATE AND NAME OF PERSON MAKING CHANGE.

Do not extend notes this side of this line

JOB NO 08774 SURVEY OF S.D. PROJECT NO 438 @ NOTES RED. DATE
SURVEY BY W. H. RICHARDS
NOTES BY W. H. RICHARDS DATE 9-10-59 NOTES CHKD. DATE
INDEXED C. Johnson DATE

F. B. 2554 Pg. 220

B.M.	1ST RUN	DIFF.	2ND RUN	3RD RUN	ADJ. ELEV.	DESCRIPTION
(FD)						
B.M.S.D. 406	852.350					B.M. S.D. 406 ELEV. = 852.350 FB. 2504 - 13
+	6.419		6.510			SELLERS ST., E SIDE, @ ZARA ST.
=	858.769	5.277	5.275			BT. SPK. IN CE, 5' N. OF ℄ PROD. OF ZARA ST.
(SET) −	1.142		1.235			
B.M.	857.627					B.M.S.D. 412 ELEV. =
+	1.025		1.055			PRIO PINTO DR., N. SIDE., @ SELLERS ST.
=	858.652	5.273	5.275			L. A. CO. ENGR. TG. ON ℄ PROD. " " "
(FD) −	6.298		6.330			
B.M.S.D. 406	852.354					B.M. S.D. 406 SEE DESC. ABOVE.

Notes Ck'd by	Survey of S.D. PRE. #439 (F)	F. B. 2554 Pg. 221
Map No.	JN 0877.04 Tape Std °F	
Office Work	Surveyed by RICHARDS	
Checked	Notes JO Date	
Date	Indexed R. C. Johnson 2-28-59	

J.N. 0877.04

GLENDORA PROJECT #439 (F)

TOPOGRAPHY

ON

SELLERS ST

FROM ZARA ST
TO PALOMINO RD.

NOTE: FOR TOPOGRAPHY AT INT. OF SELLERS ST. & ZARA ST., SEE FB. 2509 - 205

RICHARDS
BEASLEY
BANNISON
CLIFFORD

Note: Any Additions or Changes on This Sheet Must be Made or Circled in Red Ink With Date and Name of Person Making Change.

Do not extend this side of this line.

PLEASE RETURN TO
LOS ANGELES COUNTY ENGINEER
700 Los Angeles County Engineering Bldg.

76F3088 SAE #247 11-58

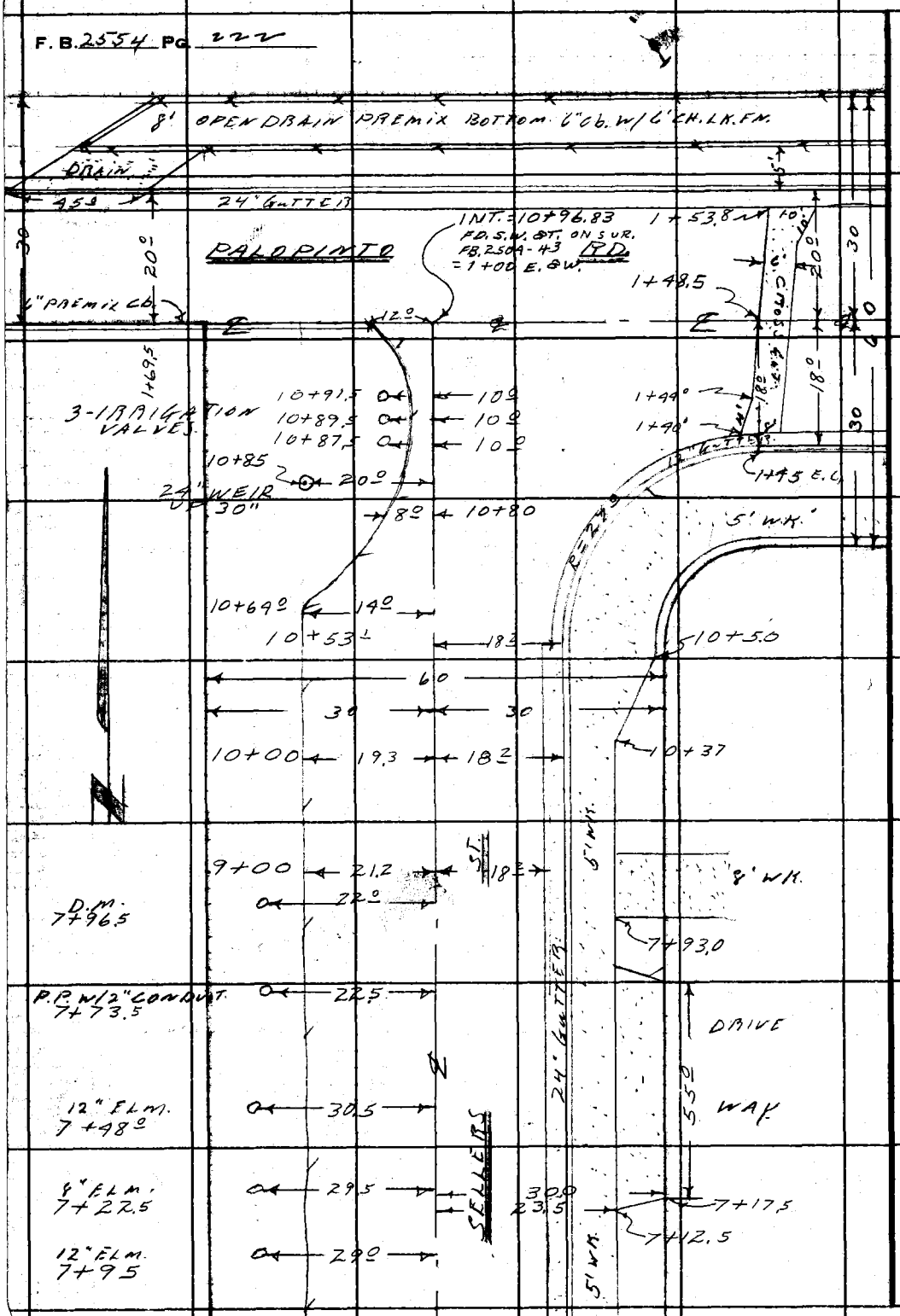

PLEASE RETURN TO
LOS ANGELES COUNTY ENGINEER
700 LOS ANGELES COUNTY ENGINEERING BLDG.

Do not extend this side of this line.

Note: Any Additions or Changes on This Sheet Must be Made or Circled in Red Ink With Date and Name of Person Making Change.

F. B. 2554 Pg. 223

Profile No. | Notes Red. | Date | Plotted | Date | Job No. 0877.04 | Division No. 10
X-Sec. No. | Notes Chkd. | Date | Checked | Date | Survey of GLENDORA S. D. PROJECT NO. 438-F
Survey by RICHARDS | Notes RICH. | Date 9-59
Map No. | Indexed | C. Johnson Date 9-28-59

J. N. 0877.04

GLENDORA STORM DRAIN PROJECT NO. 438-F

CROSS SECTIONS ON SELLERS ST. FROM ZARA ST. NORTHERLY TO PALOPINTO DR.

NOTE: FOR ELEVATIONS ON SELLERS ST. SOUTH OF ZARA ST; AND ON ZARA ST. WEST OF SELLERS ST, SEE F.B. 2504-221 TO 226.

LENKER ROD USED FOR THIS JOB.

RICHARDS
BUSTRUM
CLIFFORD
MARTINEZ

STATION	B. S.	H. I.	F. S.	ELEV.

NOTE: ANY ADDITIONS OR CHANGES ON THIS SHEET MUST BE MADE OR CIRCLED IN RED INK, WITH DATE AND NAME OF PERSON MAKING CHANGE.

Do not extend notes this side of this line.

PLEASE RETURN TO
LOS ANGELES COUNTY ENGINEER
700 LOS ANGELES COUNTY ENGINEERING BLDG.

76L-298 S & E #307—1-56

76L-298 S & E #307—1-56

PLEASE RETURN TO
LOS ANGELES COUNTY ENGINEER
700 LOS ANGELES COUNTY ENGINEERING BLDG.

NOTE: ANY ADDITIONS OR CHANGES ON THIS SHEET MUST BE MADE OR CIRCLED IN RED INK, WITH DATE AND NAME OF PERSON MAKING CHANGE.

Do not extend notes this side of this line. 857627

F. B. 22551 Pg. 2-4 Job No 687784 Division No 10 Notes Red. Plotted Profile
Survey of GLENDALE S.D. PROJECT NO. 438-A Date Date No. X-Sec.
Survey by RIGHTER Notes RICH. Notes Chkd. Checked
Indexed L. C. Johnson Date Date Date No.

STATION	B. S.	H. I.	F. S.	ELEV.		
B.M.S.D. 406				852.35	B.M.S.D. 406 ELEV. = 852.350 FD. 2504-13	
					SELLERS ST., EAST SIDE, @ ZARA ST.	
					ST. SPK. IN E. CB., 5' N. OF ℄ PROD OF ZARA ST.	
BEGIN PROJECT.						
7+57.26				851.71		℄ INT. SELLERS ST. & ZARA ST.
7+87.26						℄ OPP. N. PL., ZARA ST.
"					6' LT., 1/4 PVT.	"
"					" CUT.	
"					" TOP ROLLED CB. (MAC)	
"					30' " PL.	
8+00						℄
"						8' RT. 1/4 PVT.
"						16' " EDGE CUT.
"						18' " BOT. CB
"						" " TOP "
"						23.5 " BK. WK.
"						30' " PL
"					6' LT., 1/4 PVT.	
"					" CUT	
"					" TOP ROLLED MAC. CB	

76L-298 S & E #307—1-56

PLEASE RETURN TO
LOS ANGELES COUNTY ENGINEER
700 LOS ANGELES COUNTY ENGINEERING BLDG.

NOTE: ANY ADDITIONS OR CHANGES ON THIS SHEET MUST BE MADE OR CIRCLED IN RED INK, WITH DATE AND NAME OF PERSON MAKING CHANGE.

Do not extend notes this side of this line.

Profile No. ____ Notes Red. ____ Date ____ Notes Chkd. ____ Date ____ Map No. ____
Plotted ____ Date ____ Checked ____ Date ____ Index ____
Job No. 87704 Division No. 10 Survey of GLENDORA S.D. PROTECT NO. 438-F
Survey by RICHARDS Notes RICH Date 9-59
X-Sec. No. ____

F.B. 25554 PG. 225

STATION	B. S.	H. I.	F. S.	ELEV.		
8+00					30' LT., ℄	
9+00				85386		℄
"				85397		8' RT., 1/4 PVT.
"				85385		16' " EDGE GUT
"				85377		18' " BOT. C.B.,
"				85490		18' " TOP "
"				85449		23.5' " BK. WK.
"				8548		30' " ℄ GD.
"				85386	11' LT., 1/4 PVT.	
"				85359	22' " GUT.	
"				85410	23' " TOP ROLLED MAC. C.B.	
"				8541	30' " ℄ GD.	
10+00				85541		℄
"				85540		8' RT., 1/4 PVT.
"				85532		16' " EDGE GUT
"				85527		18' " BOT. C.B.
"				85590		18' " TOP "
"				85599		23.5' " BK. WK.
"				8560		30' " ℄

76L-298 S & E #307—1-56

PLEASE RETURN TO
LOS ANGELES COUNTY ENGINEER
700 LOS ANGELES COUNTY ENGINEERING BLDG.

NOTE: ANY ADDITIONS OR CHANGES ON THIS SHEET MUST BE MADE OR CIRCLED IN RED INK, WITH DATE AND NAME OF PERSON MAKING CHANGE.

Do not extend notes this side of this line.

F. B. 25554 Pg. 2-26 Job No. 287704 Division No. 10 Notes Red. Plotted Profile
Survey of GLENROCK S.D. PROTECT NO. 438-E Date Date No. X-Sec.
Survey by RICHARDS Notes R.I.C.H. Notes Chkd. Checked No.
Indexed C. Johnson Date Date

STATION	B. S.	H. I.	F. S.	ELEV.		
10700				855.47	11' LT, 1/4 PVT.	
"				855.19	19' " CUT & EDGE PVT.	
"				856.2	25' TOP BK.	
"				856.2	30' " PL	
"				853.5	40' GD.	
10743				856.16		℄
"				856.04		8' RT, 1/4 PVT.
"				855.94		16' " EDGE CUT
"				855.90		18' " BOT. CB.
"				856.50		" " TOP.
"				856.72		30 " BK. WK. & PL.
10753				856.42		℄ OPP CB. B. C ON RT.
"				856.25		8' RT, 1/4 PVT.
"				856.13		16' " EDGE CUT
"				855.99		18' " BOT. CB.
"				856.65		18' " TOP "
"				856.97		30' " TOP CONC. WK.
"				856.47	8' LT, 1/4 PVT.	
"				856.48	14' " EDGE "	
"				856.2	18' " CUT	

76L-298 S & E #907—1-56

PLEASE RETURN TO
LOS ANGELES COUNTY ENGINEER
700 LOS ANGELES COUNTY ENGINEERING BLDG.

NOTE: ANY ADDITIONS OR CHANGES ON THIS SHEET MUST BE MADE OR CIRCLED IN RED INK, WITH DATE AND NAME OF PERSON MAKING CHANGE.

Do not extend notes this side of this line.

Profile Notes Red. Plotted Job No. 08TT04 Division No. 10 F. B. 2554 Pg. 227
No. X-Sec. Date Date Survey of GLENDORA S.D. PROTECT NO. 438-E
Notes Chkd. Checked Survey by RICHARDS, RICH Date 9-59
No. Date Date Map No. Indexed Date

STATION	B. S.	H. I.	F. S.	ELEV.		
10+53				8566	20' LT, TOP BK.	
"				8561	30' " P	
NOTE:						
10+96.83					℄ INT. SELLERS ST. & PALOPINTO DR. = 1+00 TO WEST ALONG ℄ (R) OF PALOPINTO DR.	
1+00				85751		℄ INT.
1+12				85731		℄ & BOT. MAC. CB.
1+13				85786		℄ & TOP " "
1+30				85716		℄ & G.D.
"				85779		0.5' RT., TOP MAC. C.B.
"				85719		1' " BOT. " "
"				85718		8' " 1/4 PNT.
"				85707		16' " EDGE CUT
"				85682		18' " BOT. C.B.
"				85759		18' " TOP C.B.
"				85821		23' " TOP CB, DRAIN
"				85741		24' " BOT " "
"				85721		28' " ℄ DRAIN

76L-298 S & E #307—1-56

PLEASE RETURN TO
LOS ANGELES COUNTY ENGINEER
700 LOS ANGELES COUNTY ENGINEERING BLDG.

NOTE: ANY ADDITIONS OR CHANGES ON THIS SHEET MUST BE MADE OR CIRCLED IN RED INK, WITH DATE AND NAME OF PERSON MAKING CHANGE.

Do not extend notes this side of this line.

STATION	B. S.	H. I.	F. S.	ELEV.		
1+30				85790		32' RT, BOT. CB., DRAIN
"				85860		32 " TOP " "
"				8588		50' " GD.
"				8570	15' LT., GD.	
"				8563	30' " "	
1+70				8569		℄ OPP. E. EDGE, DRAIN OUTLET.
"				85752		0.5' RT. TOP MAC. CB
"				85692		1' " BOT. " "
"				85684		8' " 1/4 PVT.
"				85669		16' " EDGE GUT.
"				85649		18' " BOT. CB.
"				85733		" " TOP "
"				85740		23' " TOP WK.
"				85790		23' " TOP CONC. CB.
"						24' " BOT. DRAIN
"						28' " ℄ DRAIN
"						32' " BOT. DRAIN
"						" " TOP CB.
"						50' " GD

F. B. 2554 Pg. 228 Job No. 087704 Division No. 10 Notes Red. Plotted Profile
Survey of GLENDORA S. D. PROJECT NO. 438-E Date Date No. X-Sec.
Survey by RICHARDS Notes RICH. Notes Chkd. Checked
Indexed C. Johnson Date Date Date No.

76L-298 S & E #307—1-56

PLEASE RETURN TO
LOS ANGELES COUNTY ENGINEER
700 LOS ANGELES COUNTY ENGINEERING BLDG.

NOTE: ANY ADDITIONS OR CHANGES ON THIS SHEET MUST BE MADE OR CIRCLED IN RED INK, WITH DATE AND NAME OF PERSON MAKING CHANGE.

Do not extend notes this side of this line.

Profile Notes Red. Plotted Job No. 28703 Division No. 10 F. B. 2554 Pg. 29
No. X-Sec. Date Date Survey of GLENDORA S.D. PROJECT NO. 438-E
No. Notes Chkd. Checked Survey by RICHARDS Notes RICH Date 9-54
Date Date Map No. Index C. O. Job Date

STATION	B. S.	H. I.	F. S.	ELEV.		
2+00				8571		℄
"				85739		0.5' ET, TOP MAC. CB.
"				85677		1' " BOT. " "
"				85699		8' " 1/4 PVT.
"				85653		16' " EDGE GUT
"				85629		18' " BOT. C.B.
"				85712		" " TOP "
"				85719		23' " BK. WK.
"				85771		" " TOP C.B.
"						' " BOT. "
"						' " TOP "
"						' " G.D.
"				8564	15' LT.)	G.D.
"				8562	30' "	G.D.
2+50				8569		℄
"				85703		0.5' ET, TOP MAC. CB.
"				85642		1' " BOT. " "
"				85634		8' " 1/4 PVT.
"				85619		16' " EDGE GUT
"						

76L-298 S & E #307—1-56

PLEASE RETURN TO
LOS ANGELES COUNTY ENGINEER
700 LOS ANGELES COUNTY ENGINEERING BLDG.

NOTE: ANY ADDITIONS OR CHANGES ON THIS SHEET MUST BE MADE OR CIRCLED IN RED INK, WITH DATE AND NAME OF PERSON MAKING CHANGE.

Do not extend notes this side of this line.

STATION	B. S.	H. I.	F. S.	ELEV.		
2+50				85606		18' RT., BOT. CB.
"				85684		" " TOP.
"				8568		30' " PL
"				8569	15' LT., GD	
"				8563	30' " "	

NOTE:
10+96.83, ℄ INT. SELLERS ST. & PALOPINTO DR. = 1+00 TO EAST ALONG ℄ OF PALOPINTO DR.

1+00				85751		℄ INT.
1+45				85722		℄ opp CB. E.C.
"				85705		8' RT., 1/4 PVT.
"				85684		15' " FLOW LINE X-GUT.
"				85671		18' " BOT. CB
"				85736		" " TOP
"				85753		25' EDGE WK.
"				85757		30' BK. WK. & PL

F. B. 2554 PG. 230 Job No. 087704 Division No. 10 Notes Red. Plotted Profile
Survey of GLENDORA S.D. PROJECT NO. 438-F Date Date No.
Survey by RICHARDS Notes RICH. Notes Chkd. Checked X-Sec.
Indexed C. Johnson Date Date No.

76L-295 S & E #307—1-56

PLEASE RETURN TO
LOS ANGELES COUNTY ENGINEER
700 LOS ANGELES COUNTY ENGINEERING BLDG.

NOTE: ANY ADDITIONS OR CHANGES ON THIS SHEET MUST BE MADE OR CIRCLED IN RED INK, WITH DATE AND NAME OF PERSON MAKING CHANGE.

Do not extend notes this side of this line.

Profile Notes Red. Plotted Job No. 227704 Division No. 10 F. B. 2554 Pg. 231
No. X-Sec. Date Date Survey of S. D. PROTECT NO. 438-E
No. Notes Chkd. Checked Survey by RICHARDS Notes RICH Date 9-59
Date Date Map No. Index C. Johnson

STATION	B. S.	H. I.	F. S.	ELEV.		
1+45				857.28	9' LT, 1/4 PVT.	
"				857.27	18' " EDGE CUT	
"				857.12	20' " BOT. CB.	
"				857.89	" " TOP "	
"				858.64	24' " BOT. CONC. CB.	
"				859.17	" " TOP " "	
"				858.32	25' " BOT. " "	
"				858.11	28' " ℄ MAC. DRAIN	
"				858.40	32' " BOT., N. EDGE "	
"				859.57	32' " TOP CB.) " "	
"				859.65	50' " GD.	
1+48.5				857.05		℄ 9 EDGE X-CUT.
1+51.5				856.89		℄ 8 ℄ X-CUT.
1+54.5				857.03		℄ 9 EDGE X-CUT.
				857.04		8' RT. 1/4 PVT.
				856.94		17' " EDGE CUT
				856.83		18' " BOT CB.
				857.47		" " TOP "
				857.62		25' " EDGE WK-

76L-298 S & E #307—1-56

PLEASE RETURN TO
LOS ANGELES COUNTY ENGINEER
700 LOS ANGELES COUNTY ENGINEERING BLDG.

NOTE: ANY ADDITIONS OR CHANGES ON THIS SHEET MUST BE MADE OR CIRCLED IN RED INK, WITH DATE AND NAME OF PERSON MAKING CHANGE.

Do not extend notes this side of this line.

F. B. 7554 Pg. 232 Job No. 287707 Division No. 10 Notes Red. Plotted Profile
Survey of GLENDORA S. D. PROJECT NO. 438-E Date Date No. X-Sec.
Survey by RICHARDS Notes KICH. Notes Chkd. Checked No.
C. Johnson Date Date
Indexed Date

STATION	B. S.	H. I.	F. S.	ELEV.		
1+54.5				857.68	30' BK. WK. & ℄	
1+94.5				857.58		℄
"				857.55		8' RT. 1/4 PT.
"				857.35		17' " EDGE CUT.
"				857.20		18' " BOT CB.
"				857.88		" " TOP CB
"				858.10		7.5' " EDGE W.
"				858.22		30' " BK. WK. & ℄
"				857.60	8 LT. 1/4 PT.	
"				857.51	18' EDGE CUT.	
"				857.38	20' " BOT. CB.	
"				858.20	" " TOP CB.	
"				859.4	24' " BOT. "	
"				859.85	25' " TOP "	
"				858.95	25' " BOT. "	
"				858.25	29' " ℄	
"				858.95	32' " BOT. DRAIN.	
"				859.85	33' " TOP CB.	
"				859.5	50' " G.D.	

76L-298 S & E #307—1-56

PLEASE RETURN TO
LOS ANGELES COUNTY ENGINEER
700 LOS ANGELES COUNTY ENGINEERING BLDG.

NOTE: ANY ADDITIONS OR CHANGES ON THIS SHEET MUST BE MADE OR CIRCLED IN RED INK, WITH DATE AND NAME OF PERSON MAKING CHANGE.

Do not extend notes this side of this line.

Profile No. X-Sec. No.
Notes Rod. Date
Notes Chkd. Date
Plotted Date
Checked Date
Job No. 2277.01 Division No. 10
Survey of S.D. PROJECT NO. 438-E
Survey by RICHARDS Notes RICH Date 9-52
Map No. Indexed C. Johnson
F. B. 2554 Pg. 22

STATION	B. S.	H. I.	F. S.	ELEV.		
2+94.5				858.76		&
"				858.69		8' RT., 1/4 PVT.
"				858.37		17' " EDGE CUT.
"				858.31		18' " BOT. CB,
"				858.94		18' " TOP "
"				859.16		25' " EDGE WK,
"				859.27		30' " BK. WK. & P
"				858.53	9' LT., 1/4 PVT.	
"				858.31	18' " EDGE CUT	
"				858.22	20' " BOT. CB,	
"				858.89	" " TOP "	
"				860.6	38' " TOP BK.	
"				861.0	50' " GD.	
B.M.				857.65	B.M. ELEV. = 857.627 FB. 2554- PALOPINTO DR., N. SIDE @ SELLERS ST. L.S & L.A.CO. ENGR TG. ON ℄ PROD. SELLERS ST. IN N. C.B.	

F. B. 2554 Pg. 234 Job No. 087704 Division No. 10 Notes Red. Plotted Profile

Survey of GLENDORA S.D. PROJECT NO. 938-E Date Date No.

Survey by RICHARDS Notes KICH Notes Chkd. Checked X-Sec.

Indexed Date Date Date No.

BLANK

LOS ANGELES

700 Los