2556:

6-221

NO

BLANKS OR

TITLESHEETS

9-59	6252110	LINE A,--RIO HONDO WASH TO LIVE OAK AVE	TOPOG	6-41
9-59	"	" " " " " " " " "	X-SEC	54-112
"	"	DETAILS OF CATCH BASINS --DOUBLE DRIVE	TOPOG	113-116

Notes Ch'd by

Survey of

UM Tape Std °F

Notes Date

Indexed

F.B. Pd.

Notes Ck'd by	Survey of S. Arcadia S.D.	F.B. 2556 Pg. 5
Map No.	JN 2252 Tape Std. of	
Office Work	Surveyed by	
Checked	Notes J.S. Bazen Date 9-4-59	
Date	Indexed A. C. Johnson 9-23-59	

J.N. C252 #

SOUTH ARCADIA S.D.

Project # 521

Location of Improvements on

Line A

From Rio Hondo Wash = 1+00

To Line Oak Ave = 46+51.39

Note

Pg. 113 Top & side views of N. end existing drain.

" 114 " " " " " catch basins E. side Pueblo Dr.

" 115 " " " " " " " W " " "

" 116 Interior view of drain looking N.

Bench Marks F.B. 2507 - 5, 30

F.B. 2553 - 219, 222

℄ F.B. 2553 - 199, 213

Cross Sections F.B. 2556 - 53, 116

Party

Brooks

Bazen

Turrill

Siemann

Smith

LeGault

Note: Any Additions or Changes on This Sheet Must be Made or Circled in Red Ink With Date and Name of Person Making Change.

RETURN TO

LOS ANGELES COUNTY ENGINEER

700 Los Angeles County Engineering Bldg.

Do not extend notes this side of this line.

768098 CE #247—7-59

F. B. 2556 PG. 6

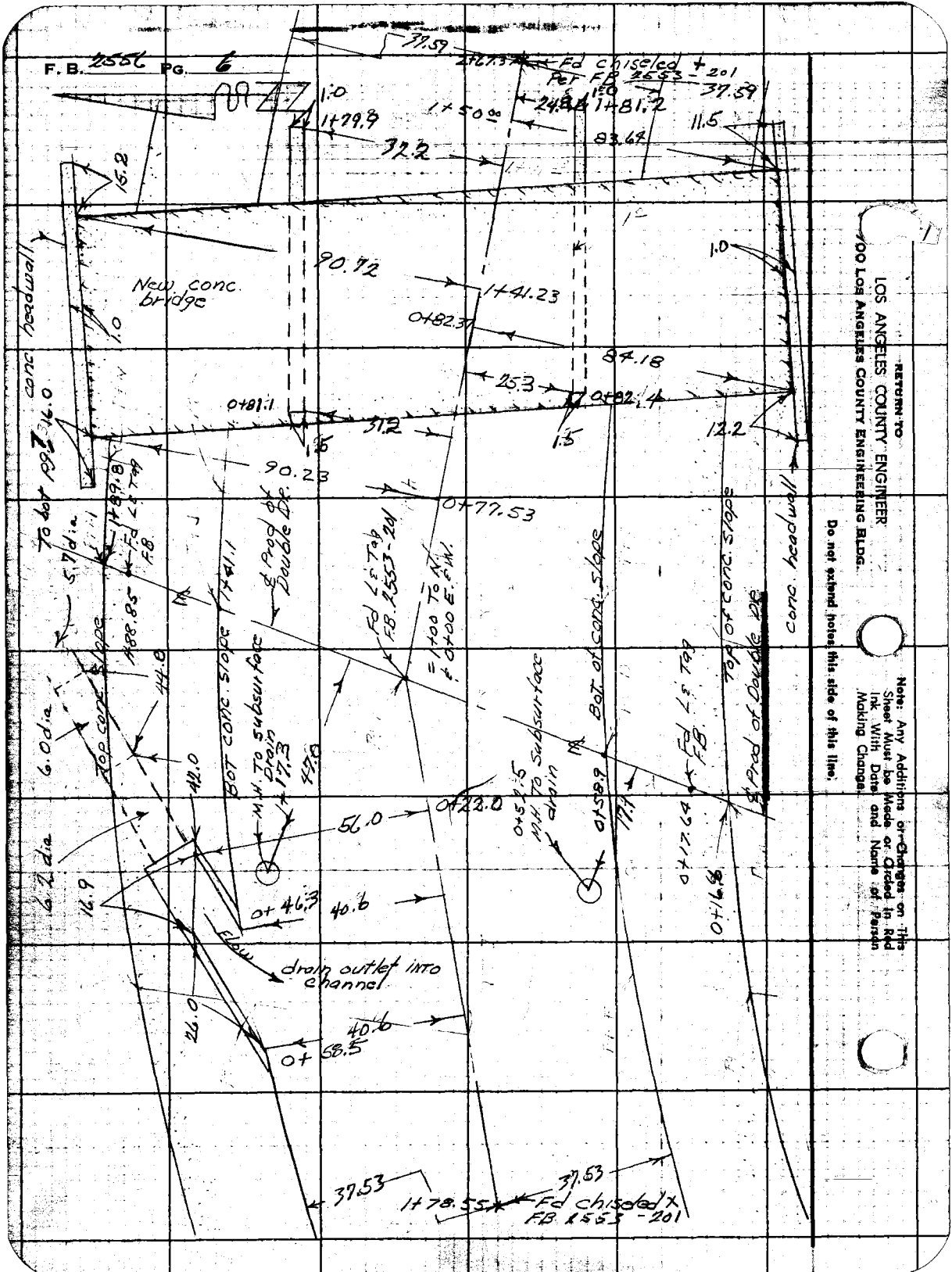

RETURN TO
LOS ANGELES COUNTY ENGINEER
700 LOS ANGELES COUNTY ENGINEERING BLDG.

Do not extend notes this side of this line.

Note: Any Additions or Changes on This Sheet Must be Made or Circled in Red Ink With Date and Name of Person Making Change.

Notes Ck'd by	Survey of S. ARCADIA S.D.
Map No.	JN 6252.10 Tape Std. °F.
Office Work	Surveyed by [illegible]
Checked	Notes J.J. BAZEN Date 9-4-52
Date	Indexed C. Johnson

F.B. 2556 Pg. 7

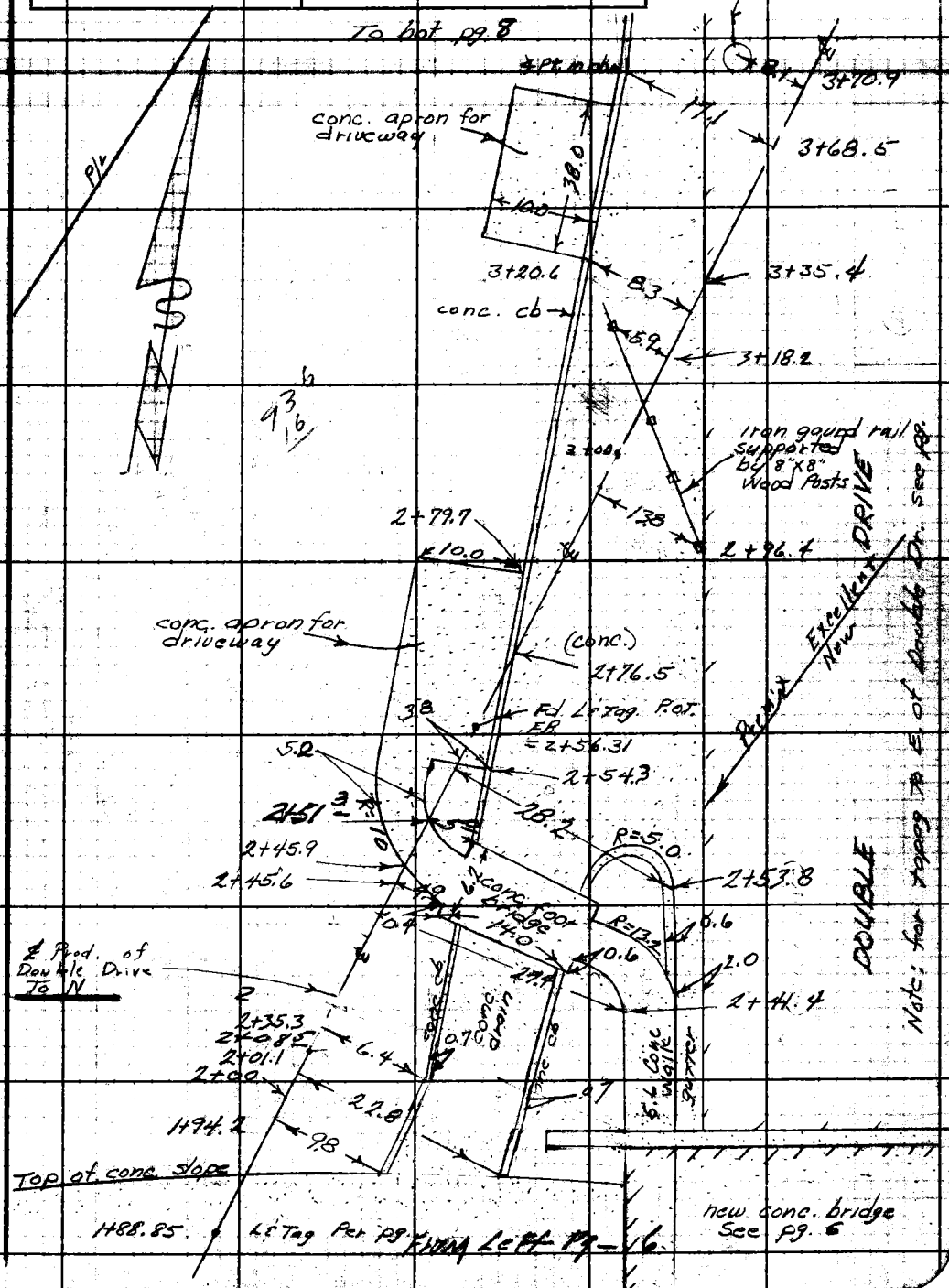

Note: Any Additions or Changes on This Sheet Must be Made or Circled in Red Ink With Data and Name of Person Making Change.

Do not extend notes this side of this line.

REVIEW TO
LOS ANGELES COUNTY ENGINEER
700 LOS ANGELES COUNTY ENGINEERING BLDG.

763098 CE #247—7-53

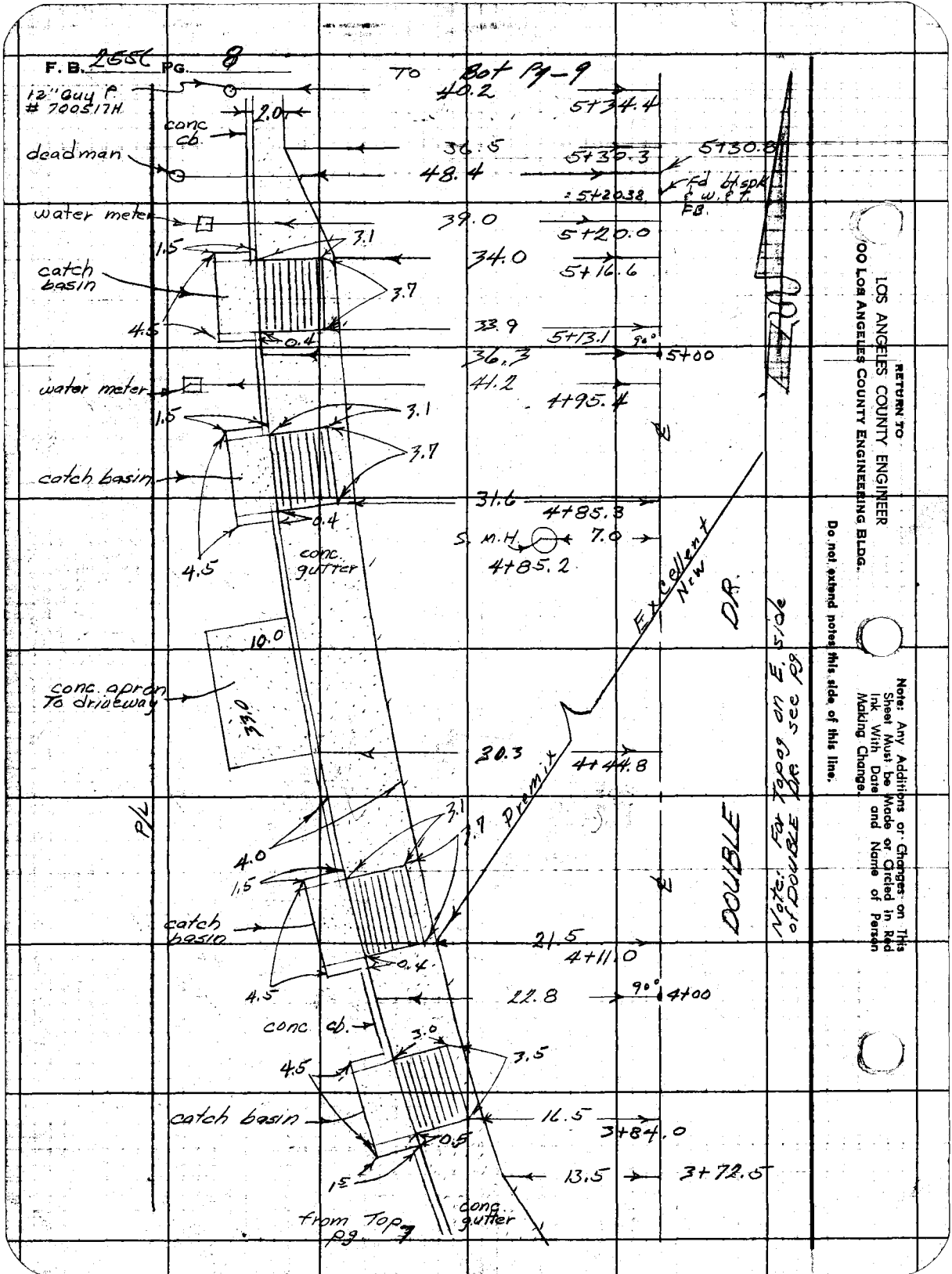
F. B. 2556 PG. 8
To Bot Pg-9
12" Guy P. # 700517H
conc cb.
deadman
water meter
catch basin
water meter
catch basin
conc. gutter
conc. apron To driveway
catch basin
conc. cb.
catch basin
from Top pg. 7
conc. gutter
P/L
Premix
Excellent New
DOUBLE DR.
Note: For Top pg on E. side of DOUBLE DR. see pg
40.2
5+34.4
2.0
36.5
5+30.3
5+30.8
48.4
5+20.38
Fd bt spk & w. & T. FB.
39.0
5+20.0
1.5
3.1
34.0
5+16.6
3.7
4.5
33.9
5+13.1
90°
0.4
36.3
5+00
41.2
4+95.4
1.5
3.1
3.7
31.6
4+85.3
0.4
S. M.H.
7.0
4+85.2
4.5
10.0
33.0
30.3
4+44.8
3.1
3.7
4.0
1.5
21.5
4+11.0
0.4
4.5
22.8
90°
4+00
3.0
3.5
4.5
16.5
3+84.0
0.5
1.5
13.5
3+72.5
RETURN TO
LOS ANGELES COUNTY ENGINEER
00 LOS ANGELES COUNTY ENGINEERING BLDG.
Do not extend notes this side of this line.
Note: Any Additions or Changes on This Sheet Must be Made or Circled in Red Ink With Date and Name of Person Making Change.

Notes Ck'd by	Survey of S. Arcadia S.D.
Map No.	JN 02 62.10 Tape Std °F
Office Work	Surveyed by
Checked	Notes J. Bazan Date
Date	Indexed C. Johnson

F.B. 2556 Pg. 9

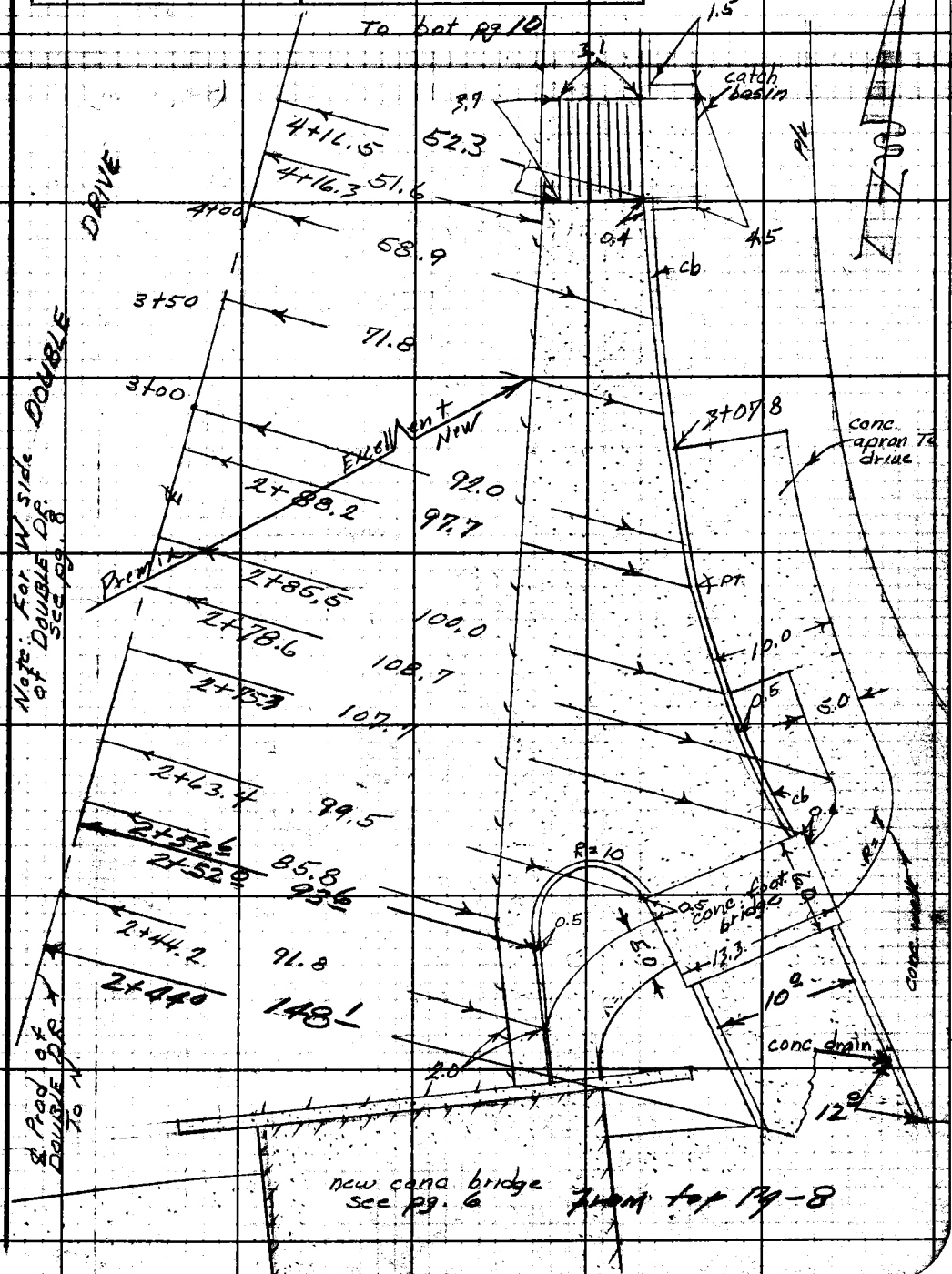

Note: Any Additions or Changes on This Sheet Must Be Made on Circled in Red Ink With Date and Name of Person Making Change.

Do not extend notes this side of this line.

RETURN TO
LOS ANGELES COUNTY ENGINEER
900 LOS ANGELES COUNTY ENGINEERING BLDG.

763095 CE #247—7-63

F. B. 2556 PG. 10

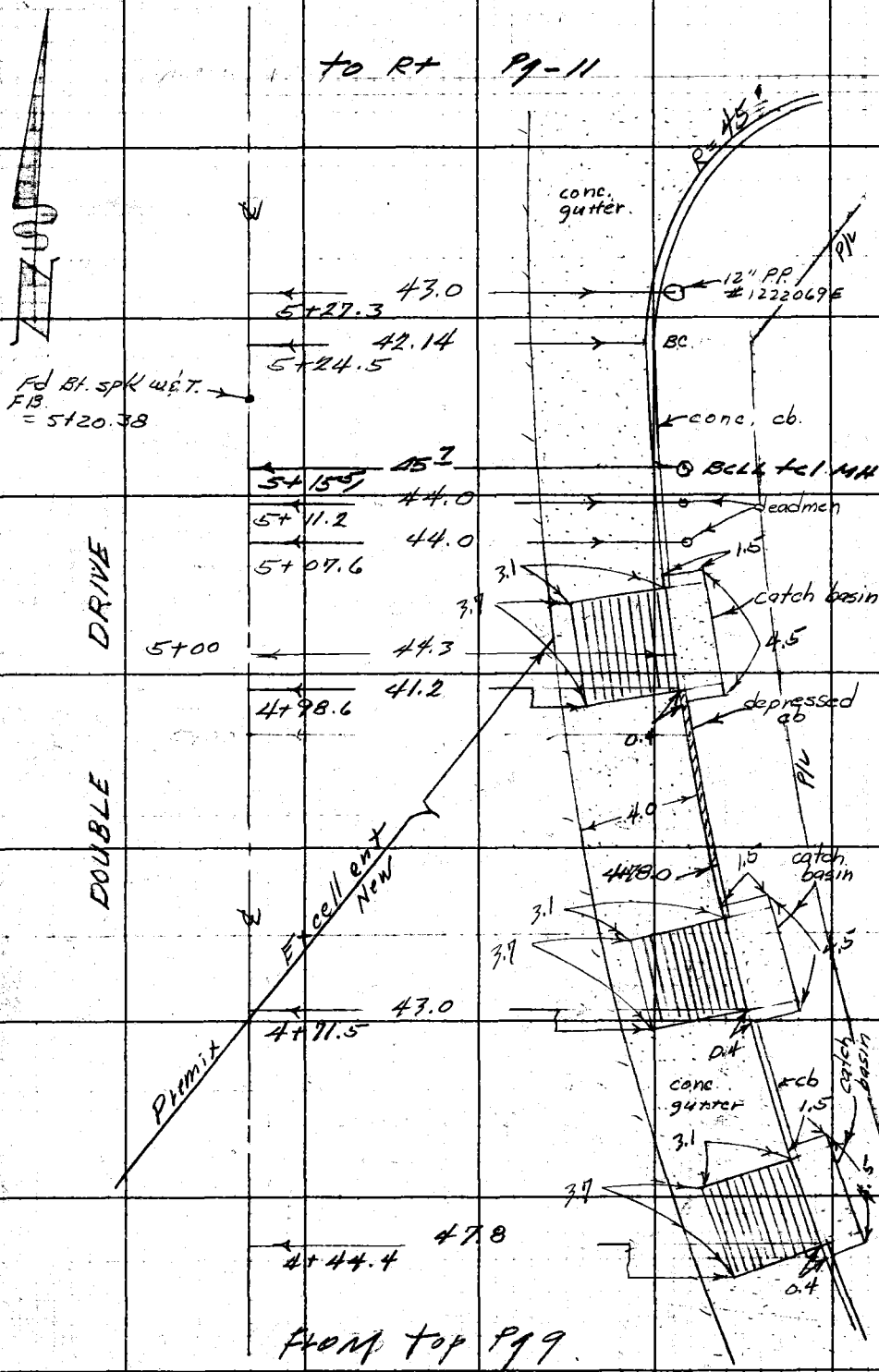

RETURN TO
LOS ANGELES COUNTY ENGINEER
00 LOS ANGELES COUNTY ENGINEERING BLDG.

Do not extend notes this side of this line.

Note: Any Additions or Changes on This Sheet Must be Made or Circled in Red Ink With Date and Name of Person Making Change.

Notes Ck'd by	Survey of SO. ARCADIA S.E. 2556 11
Map No.	IN 6252.10 Tape Std °F
Office Work	Surveyed by F.E. Brooks
Checked	Notes J.S. BAZEN Date 9-8-57
Date	Indexed C. Johnson

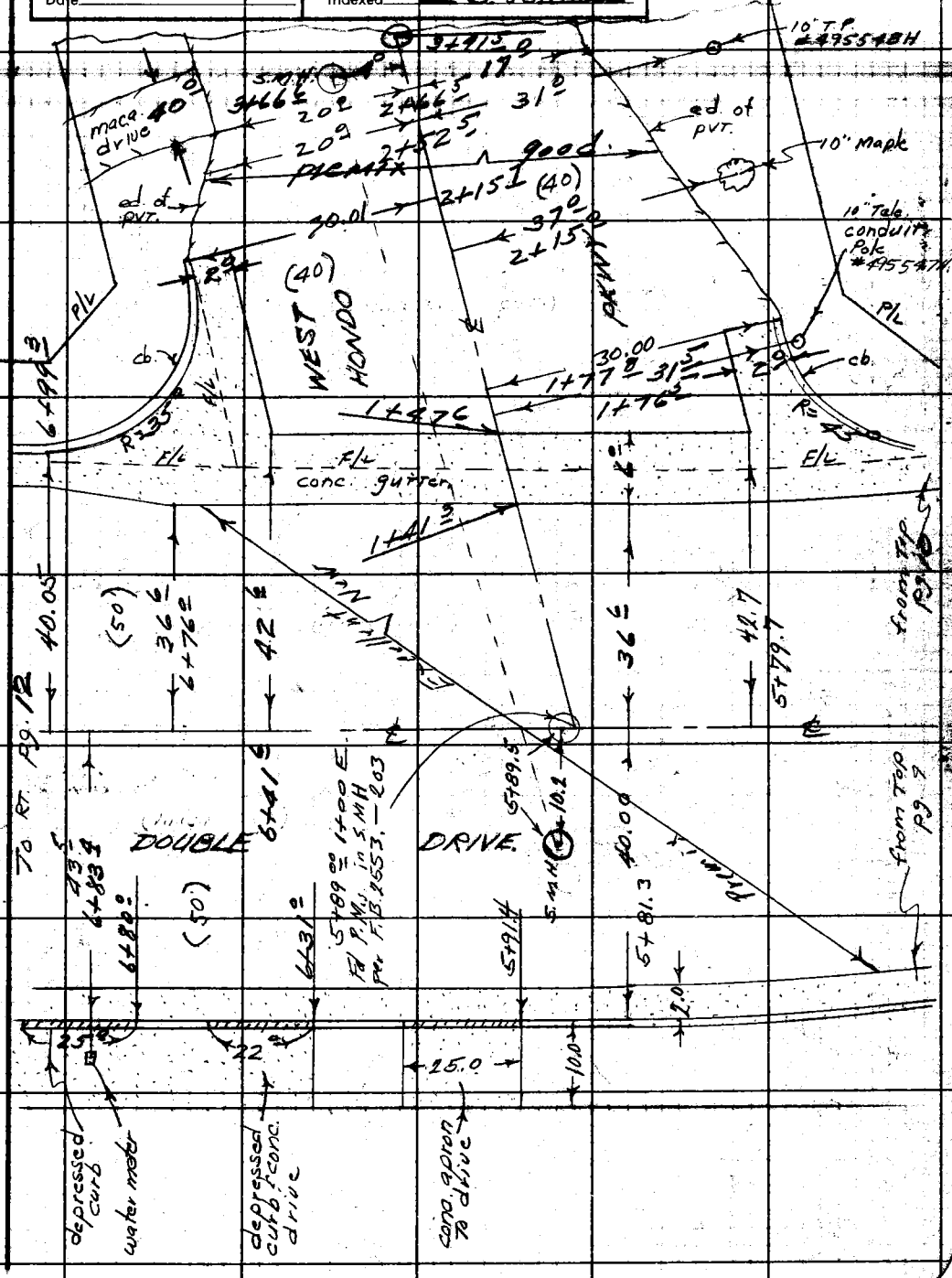

Note: Any Additions or Changes on This Sheet Must be Made or Circled in Red Ink With Date and Name of Person Making Change.

Do not extend notes this side of this line.

RETURN TO
LOS ANGELES COUNTY ENGINEER
100 LOS ANGELES COUNTY ENGINEERING BLDG.

763098 CE #247—7-53

F. B. 2656 PG. 812

RETURN TO
LOS ANGELES COUNTY ENGINEER
700 Los Angeles County Engineering Bldg.

Do not extend notes this side of this line.

Note: Any Additions or Changes on This Sheet Must be Made or Circled in Red Ink With Date and Name of Person Making Change.

Notes Ck'd by	Survey of So. ARCADIA S.C.
Map No.	IN 252.10 Tape Std. °F
Office Work	Surveyed by F.C. Brooks
Checked	Notes J.J. Bazen Date 9-8-59
Date	Indexed C. Johnson

F.B. 2556 Pg. 13

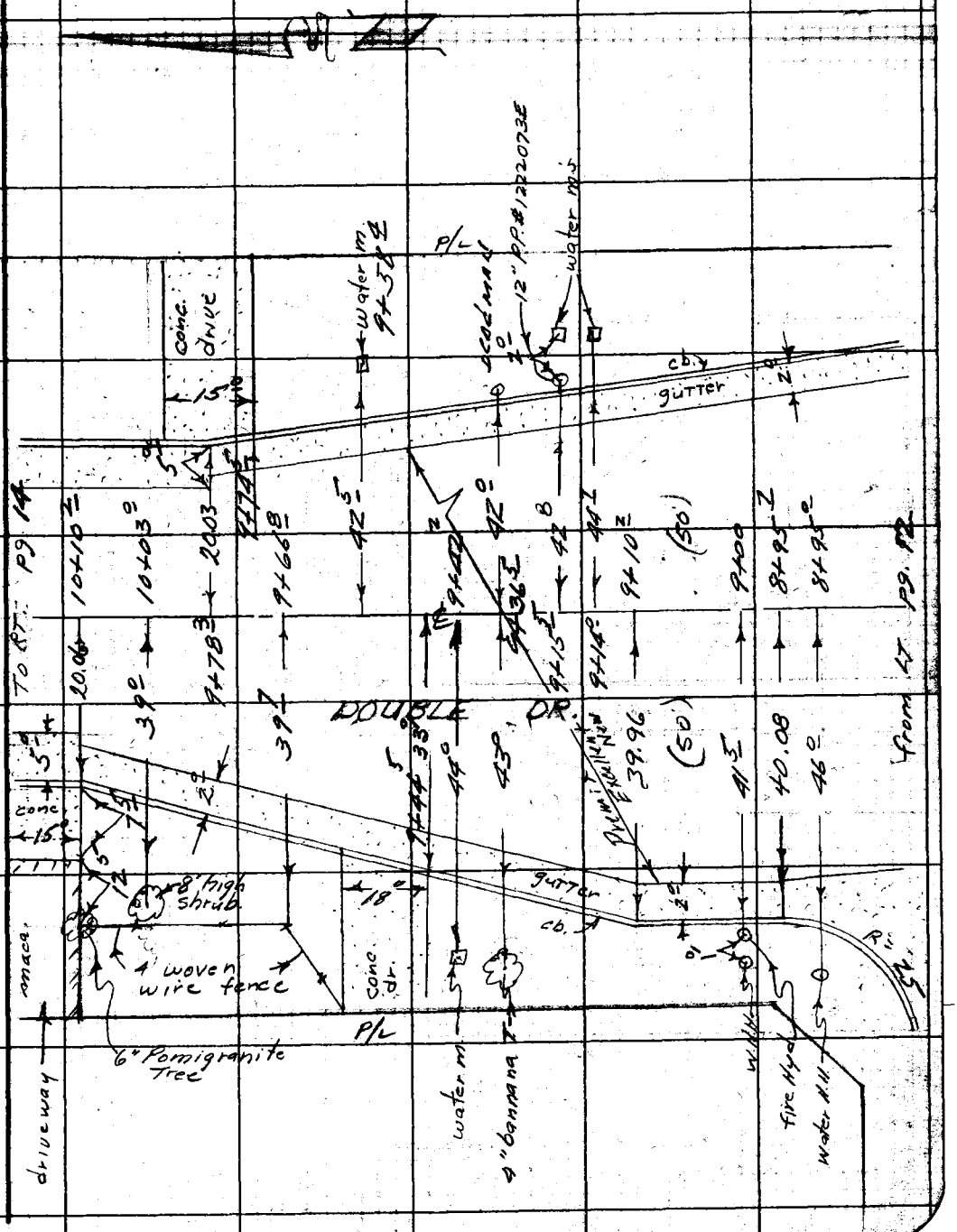

Note: Any Additions or Changes on This Sheet Must be Made or Circled in Red Ink With Date and Name of Person Making Change.

Do not extend notes this side of this line.

RETURN TO
LOS ANGELES COUNTY ENGINEER
00 LOS ANGELES COUNTY ENGINEERING BLDG.

763098 CE #247—7-53

F. B. 2556 PG. 14

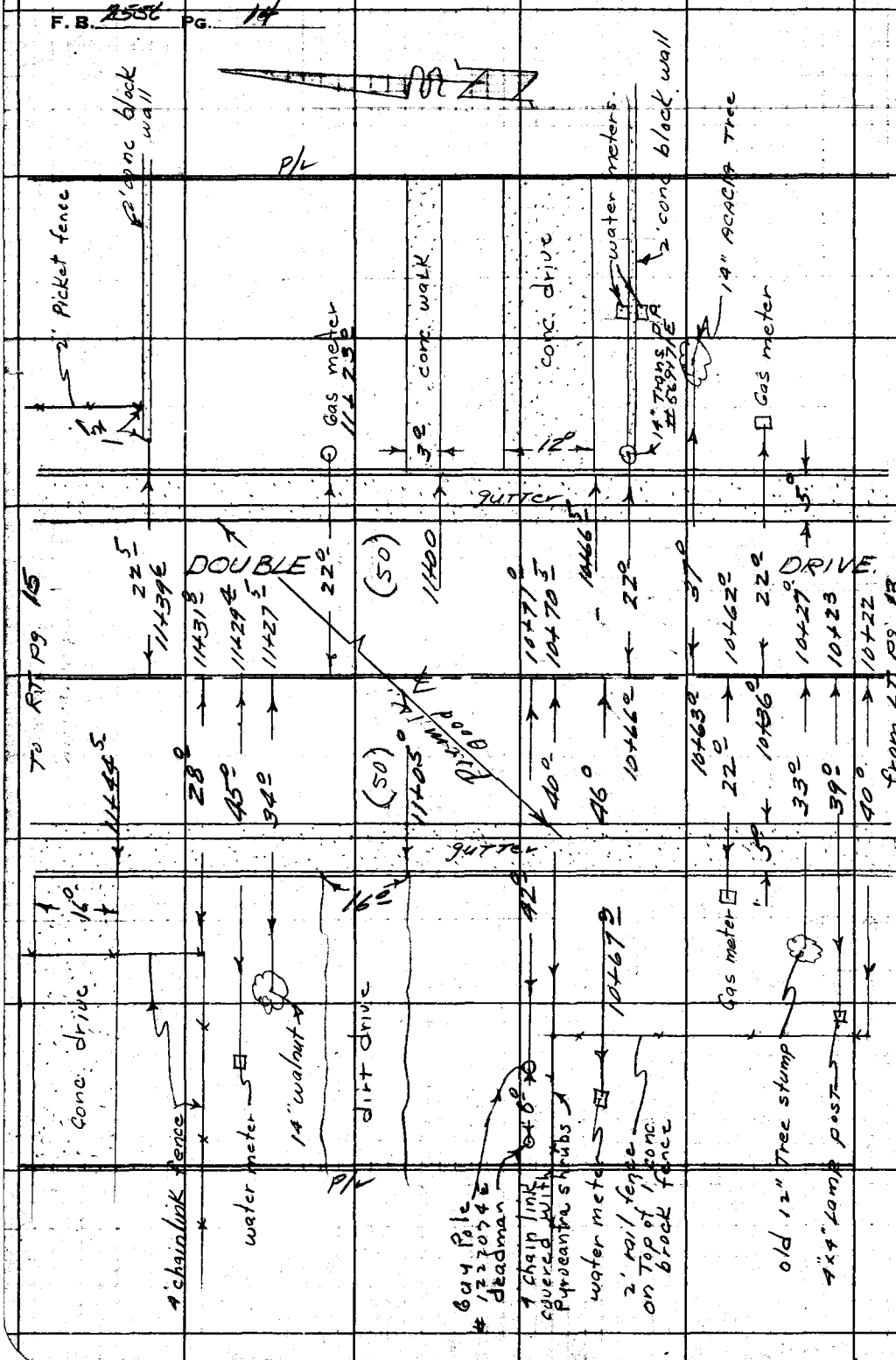

RETURN TO
LOS ANGELES COUNTY ENGINEER
700 LOS ANGELES COUNTY ENGINEERING BLDG.

Do not extend notes this side of this line.

Note: Any Additions or Changes on This Sheet Must be Made or Circled in Red Ink With Date and Name of Person Making Change.

763098 CE #247—7-53

RETURN TO
LOS ANGELES COUNTY ENGINEER
DO LOS ANGELES COUNTY ENGINEERING BLDG.

Note: Any Additions or Changes on This Sheet Must be Made or Circled in Red Ink With Date and Name of Person Making Change.

Do not extend notes this side of this line.

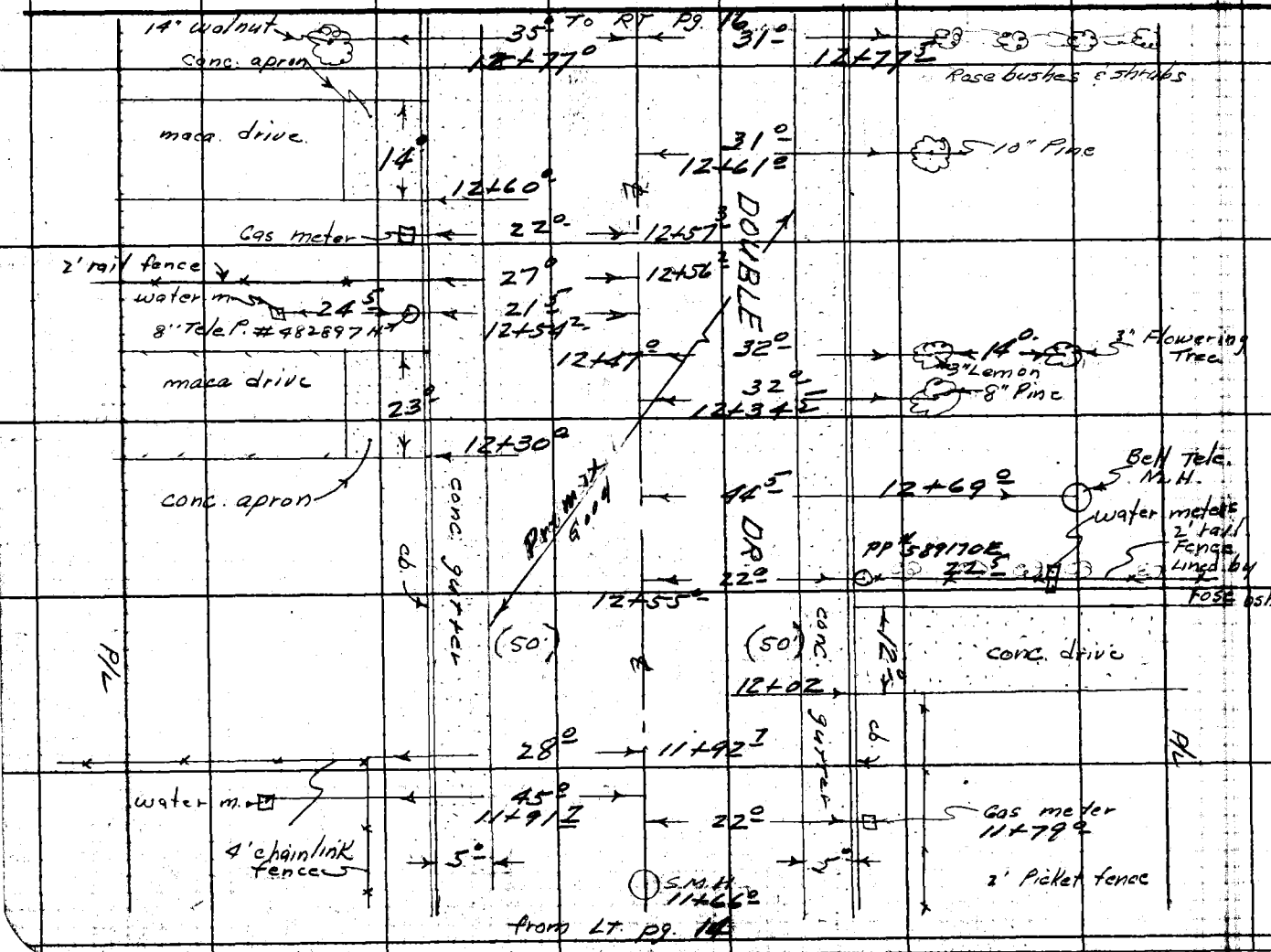

Notes Ck'd by
Map No.
Office Work
Checked
Date

Survey of Sol. ARCADIA S.F. IN 6252.10 Tape Std. of
Surveyed by T.E. Brooks
Notes J.S. BAZEN Date 9-8-59
Indexed C. Johnson

P 2554 Pg. 15

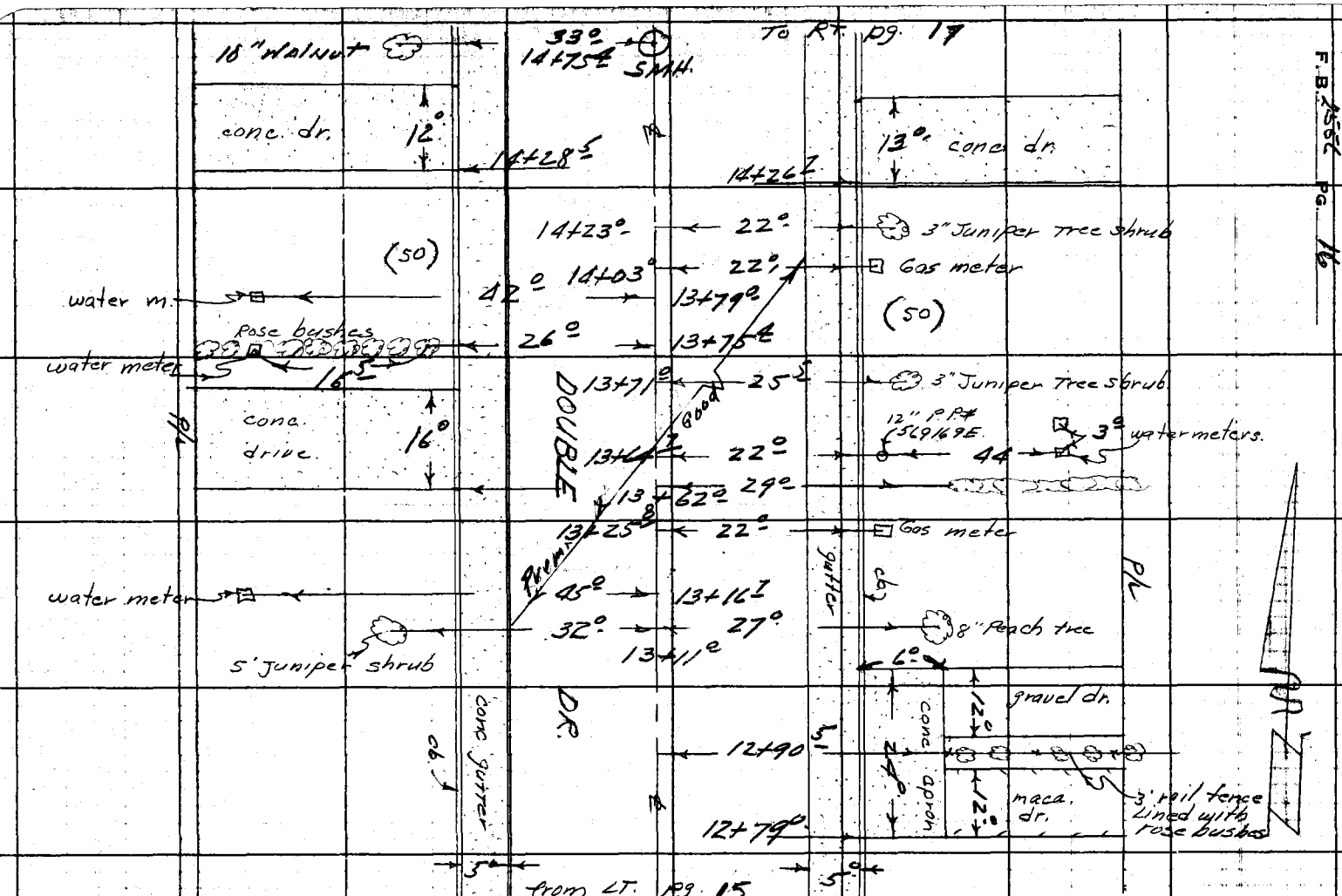

RETURN TO
LOS ANGELES COUNTY ENGINEER
700 LOS ANGELES COUNTY ENGINEERING BLDG.

Note: Any Additions or Changes on This Sheet Must be Made or Circled in Red Ink With Date and Name of Person Making Change.

Do not extend notes this side of this line.

763098 CE #247—7-53

RETURN TO
LOS ANGELES COUNTY ENGINEER
900 LOS ANGELES COUNTY ENGINEERING BLDG.

Note: Any Additions or Changes on This Sheet Must be Made or Circled in Red Ink With Date and Name of Person Making Change.

Do not extend notes this side of this line.

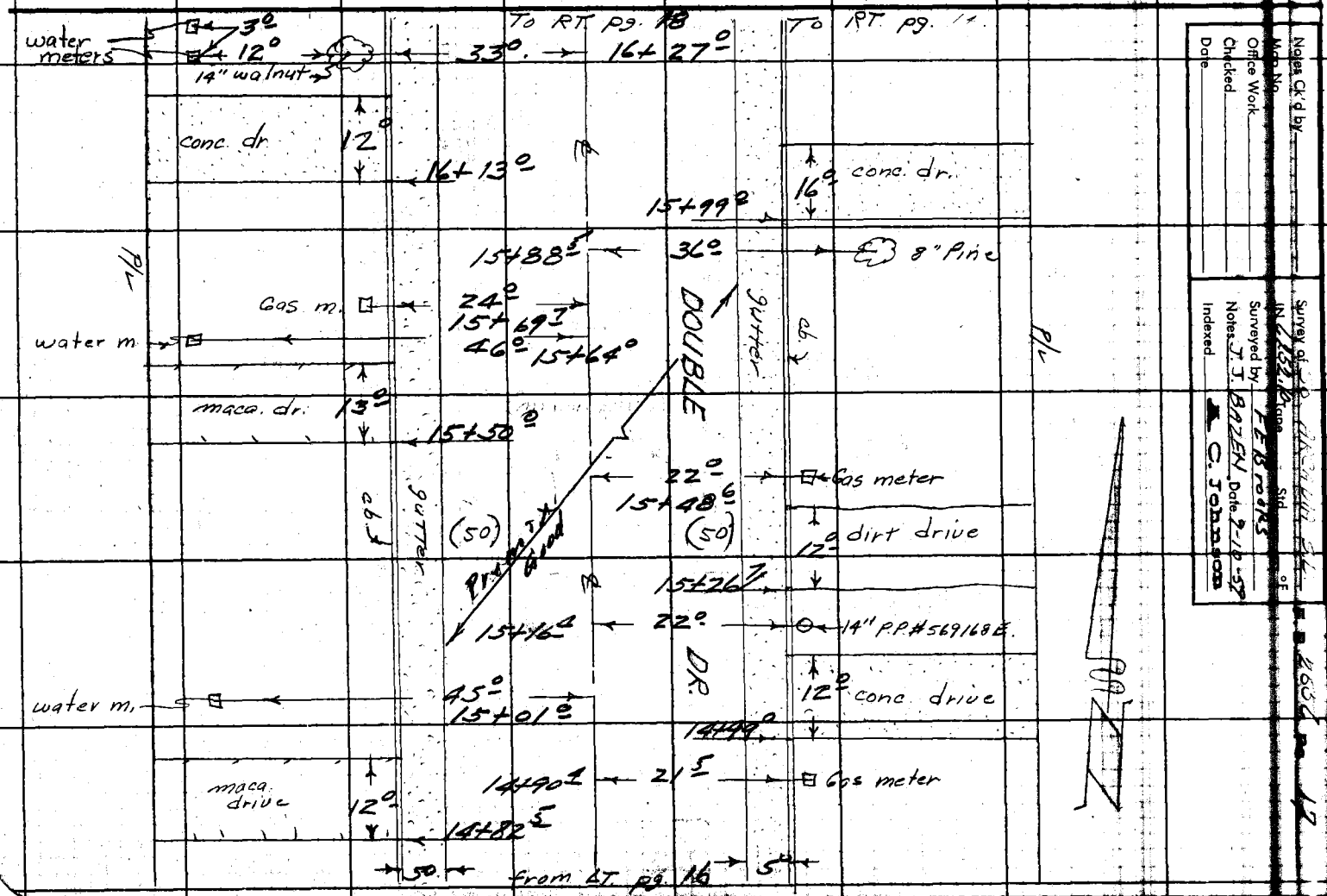

Notes Ck'd by
Map No.
Office Work
Checked
Date

Survey of
IN 6252.10 Tape Std. of
Surveyed by FE Brooks
Notes J. J. BAZEN Date 9-10-57
Indexed C. Johnson

F. B. 2636 pg. 17

F. B. 2556 PG. 18

RETURN TO
LOS ANGELES COUNTY ENGINEER
700 LOS ANGELES COUNTY ENGINEERING BLDG.

Do not extend notes this side of this line.

Note: Any Additions or Changes on This Sheet Must be Made or Circled in Red Ink With Date and Name of Person Making Change.

Notes Ck'd by	Survey of [illegible]
Map No.	JN 6262.10 Tape Std °F
Office Work	Surveyed by P.E. Brooks
Checked	Notes JJ BAZEN Date 9-10-59
Date	Indexed C. Johnson

F.B. 2532 Pg. 19

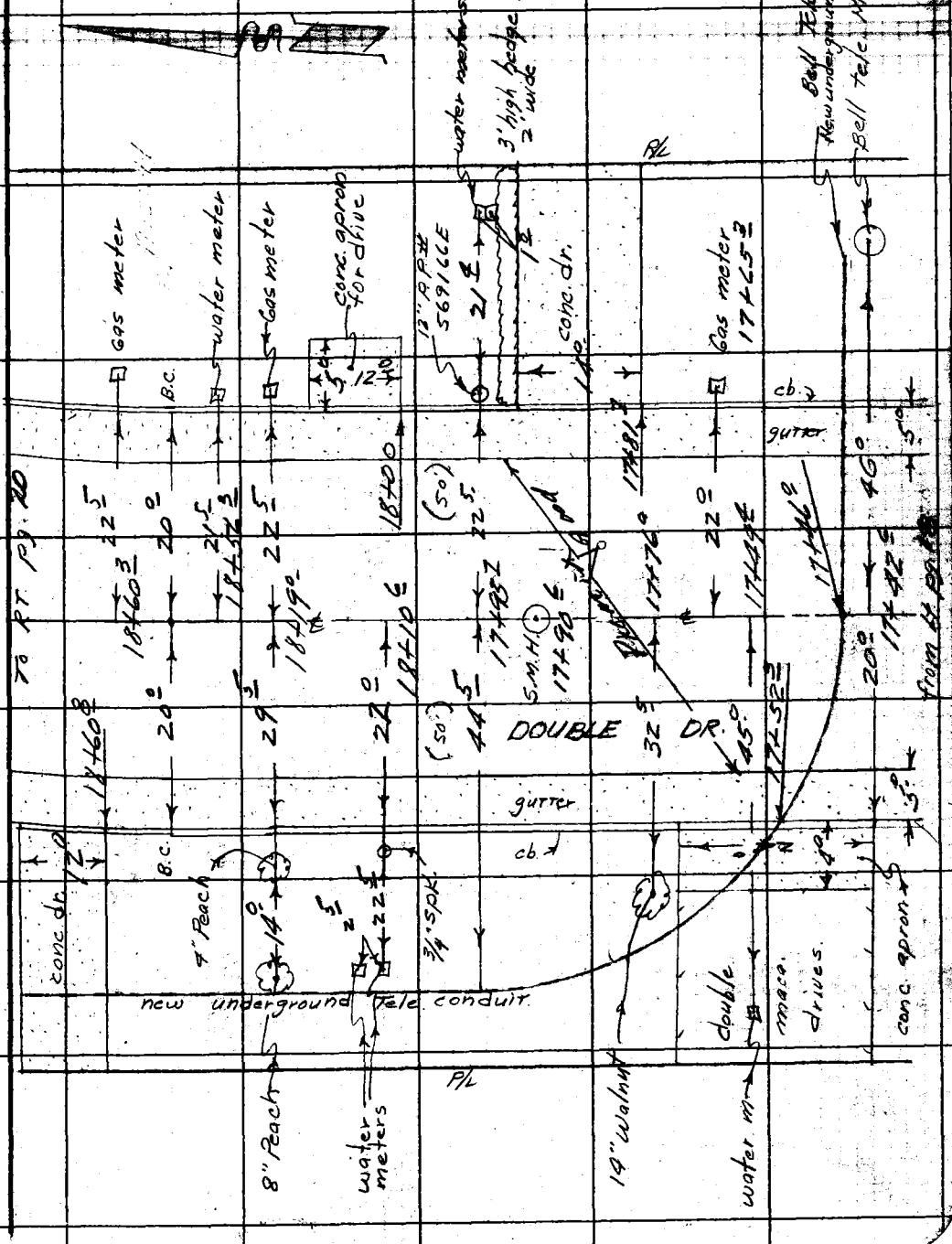

Note: Any Additions or Changes on This Sheet Must be Made or Circled in Red Ink With Date and Name of Person Making Change.

Do not extend notes this side of this line.

RETURN TO
LOS ANGELES COUNTY ENGINEER
100 LOS ANGELES COUNTY ENGINEERING BLDG.

763098 CE #247—7-53

RETURN TO
LOS ANGELES COUNTY ENGINEER
700 LOS ANGELES COUNTY ENGINEERING BLDG.

Note: Any Additions or Changes on This Sheet Must be Made or Circled in Red Ink With Date and Name of Person Making Change.

Do not extend notes this side of this line.

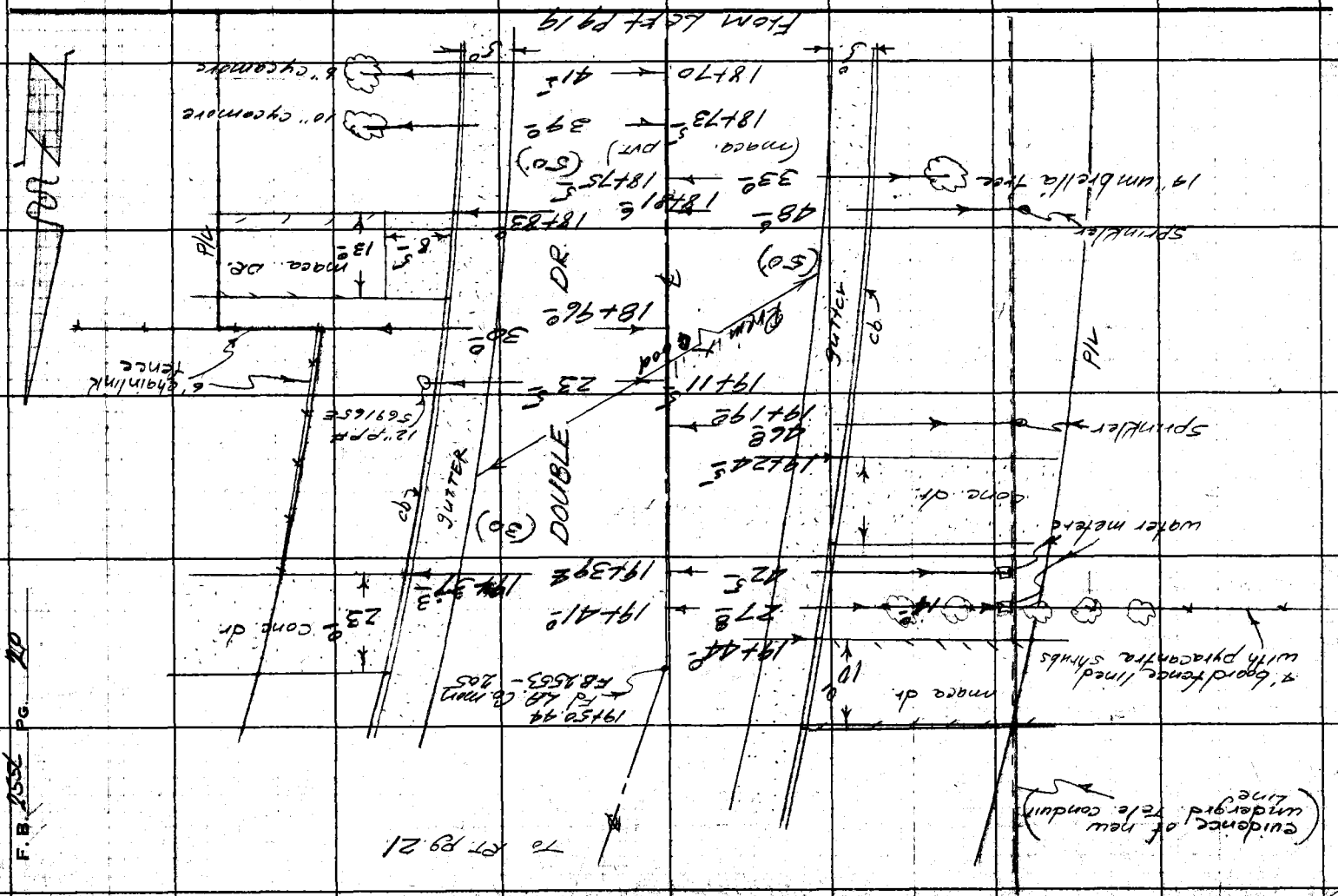

F. B. 2552 PG. 20

763098 CE #247—7-53

RETURN TO
LOS ANGELES COUNTY ENGINEER
700 LOS ANGELES COUNTY ENGINEERING BLDG.

Note: Any Additions or Changes on This Sheet Must be Made or Circled in Red Ink With Date and Name of Person Making Change.

Do not extend notes this side of this line.

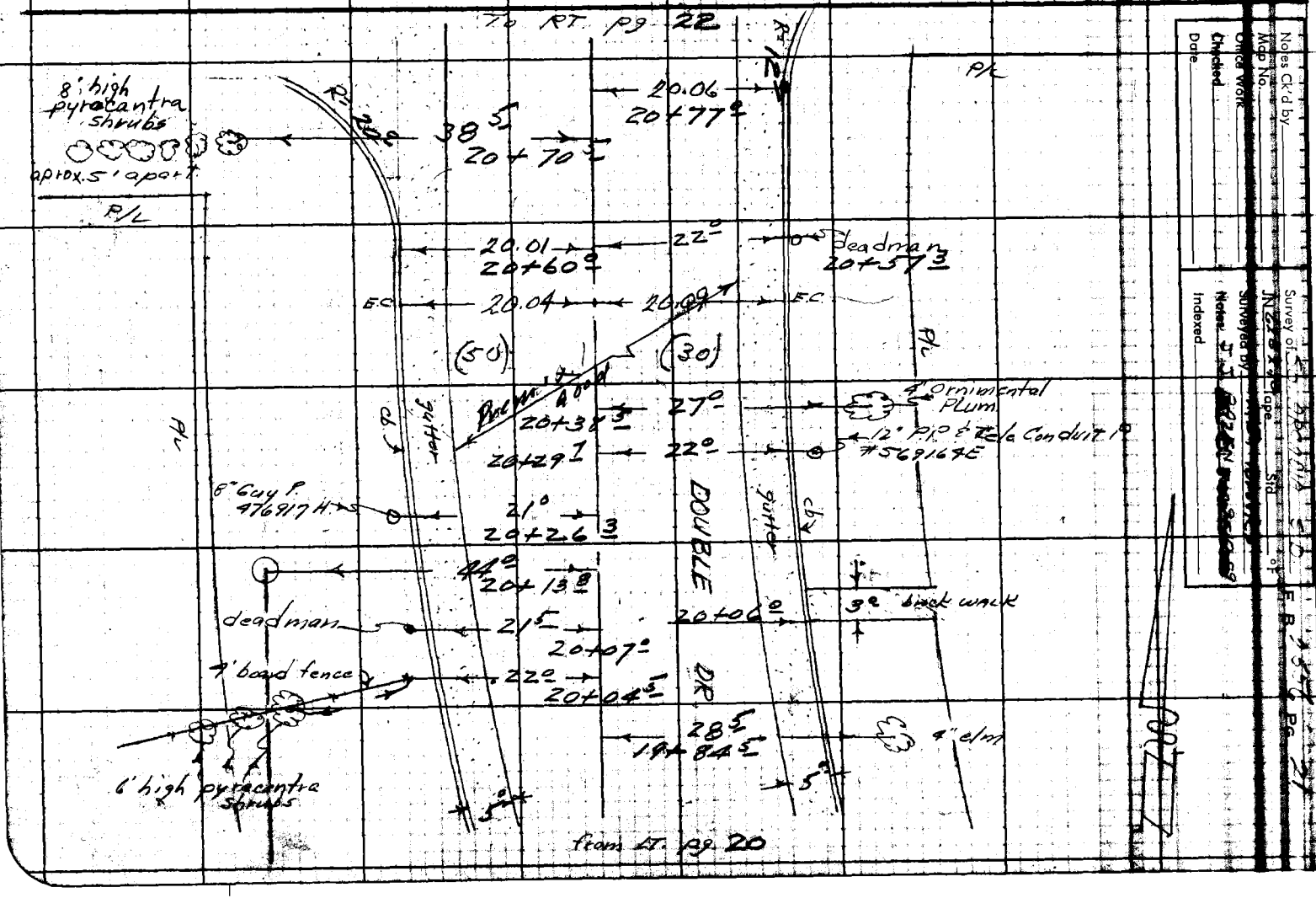

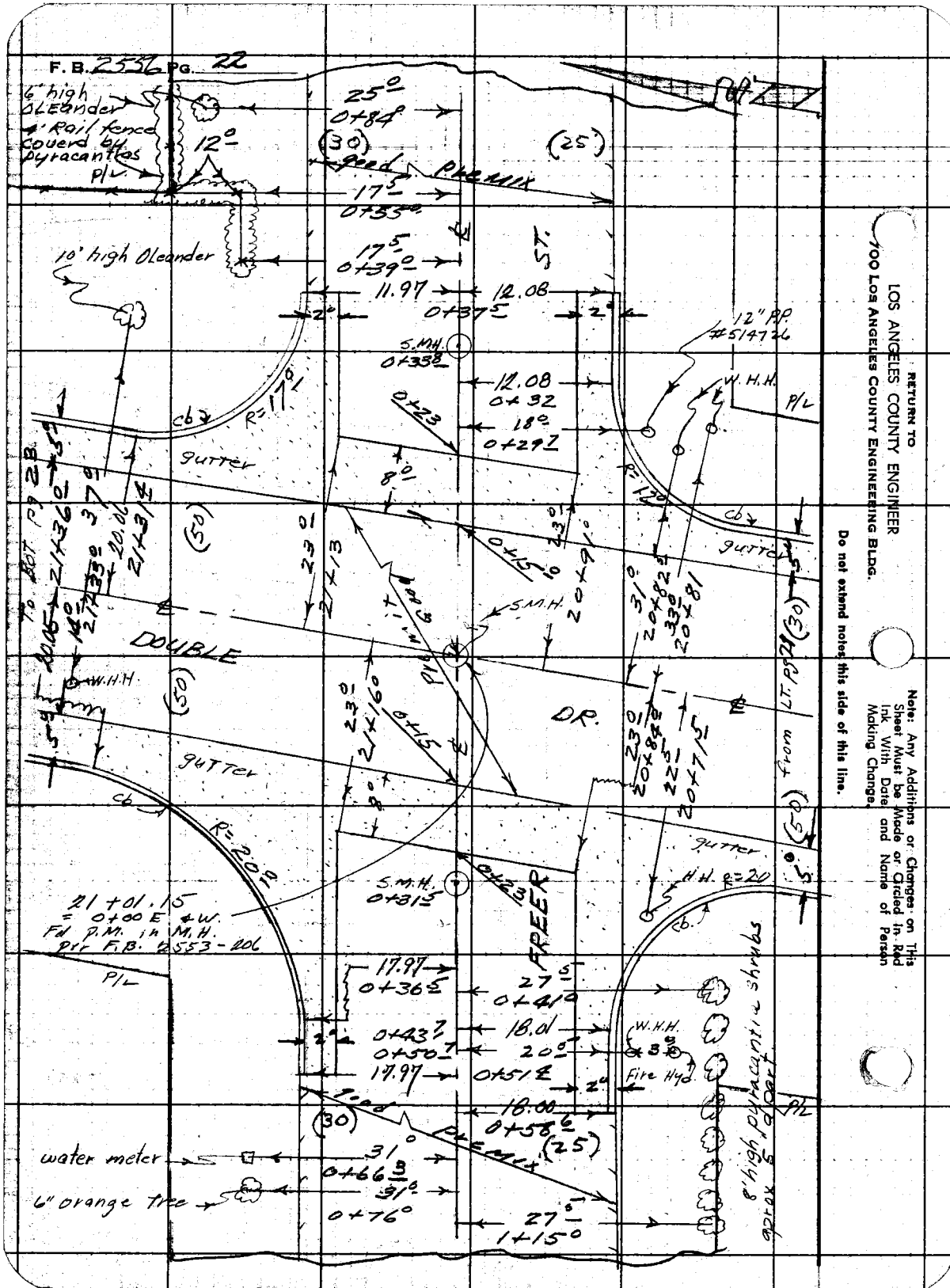

RETURN TO
LOS ANGELES COUNTY ENGINEER
100 LOS ANGELES COUNTY ENGINEERING BLDG.

Do not extend notes this side of this line.

Note: Any Additions or Changes on This Sheet Must be Made or Circled In Red Ink With Date and Name of Person Making Change.

Notes Ck'd by	Survey of [illegible]
Map No.	JN [illegible] Tape Std. of
Office Work	Surveyed by [illegible]
Checked	Notes J. J. GAZEN Date 2-11-53
Date	Indexed C. Johnson

F.B. [illegible] Pg. 23

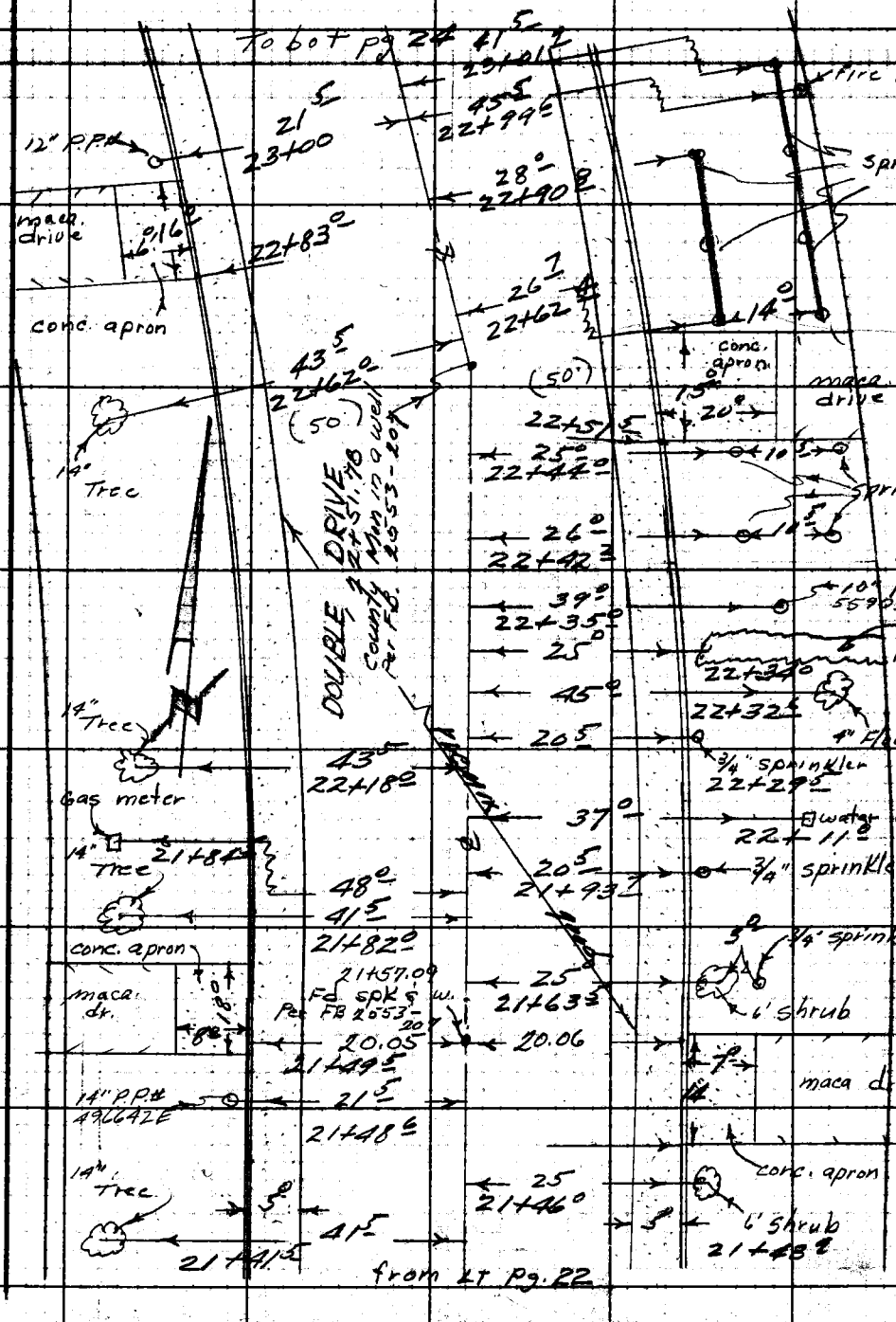

Note: Any Additions or Changes on This Sheet Must be Made or Circled in Red Ink With Date and Name of Person Making Change.

Do not extend notes this side of this line.

RETURN TO
LOS ANGELES COUNTY ENGINEER
700 LOS ANGELES COUNTY ENGINEERING BLDG.

763098 CE #847—7-55

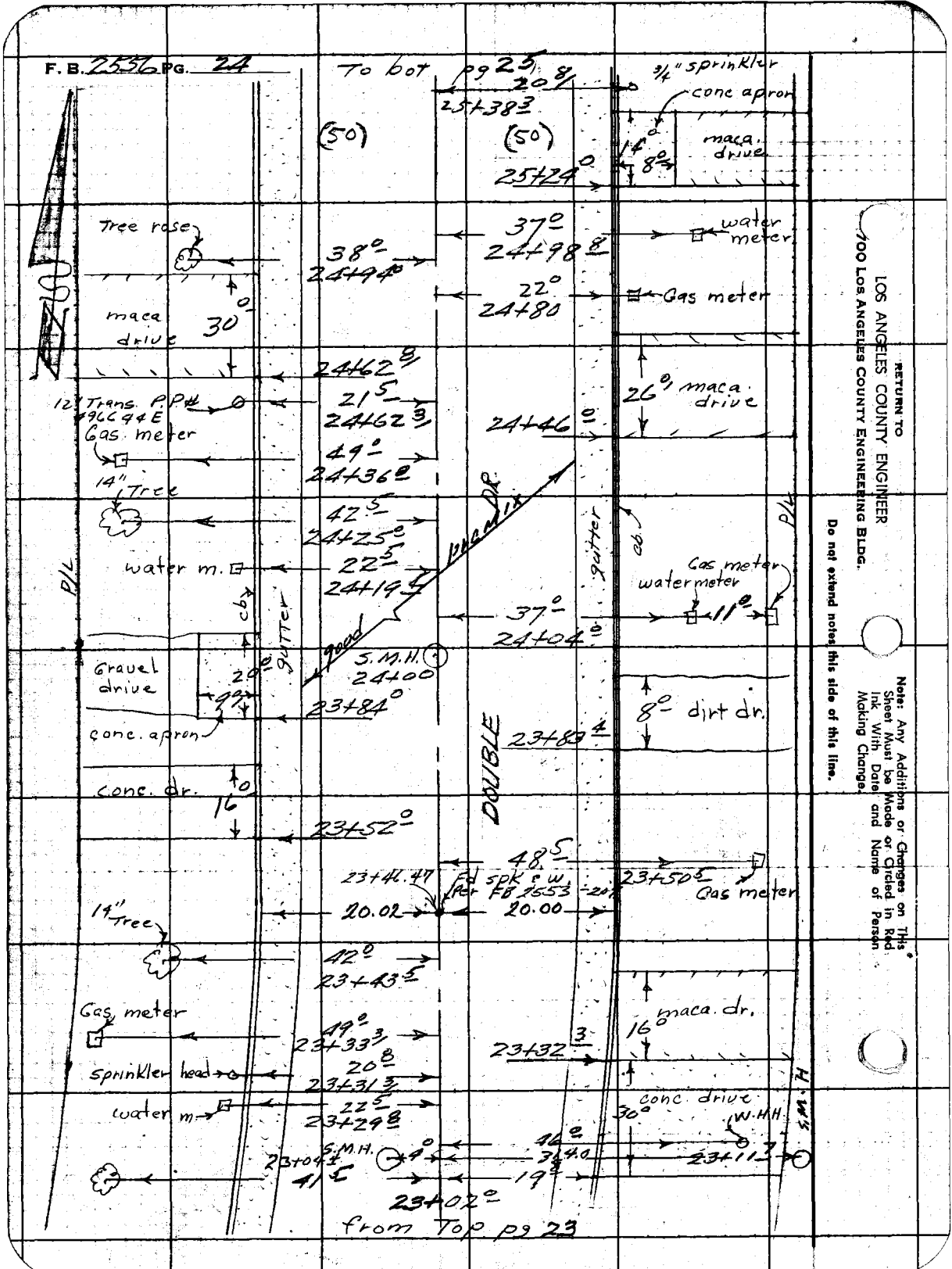
F. B. 2556 PG. 24
To bot pg 25
20 8
25+38 3
3/4" sprinkler
conc apron
(50)
(50)
14°
8°
maca. drive
25+24°
Tree rose
37°
24+98 8
water meter
38°
24+94°
22°
24+80
Gas meter
maca drive
30°
24+62 8
26° maca drive
12" Trans. P.P.# 496C44E
21 5
24+62 3
24+46°
Gas meter
49°
24+36°
14" Tree
42 5
24+25°
DR
premix
gutter
cb
P/L
water m.
22 5
24+19
Gas meter
water meter
11°
cb
gutter
37°
24+04°
good
S.M.H.
24+00
Gravel drive
20°
9°
23+84°
8° dirt dr.
conc. apron
DOUBLE
23+83 4
conc. dr.
16°
23+52°
48 5
23+46.47
Fd spk & w. Per FB 2553 -20
23+50 5
Gas meter
20.02
20.00
14" Tree
42°
23+43 5
Gas meter
maca. dr.
16°
49°
23+33 3
23+32 3
sprinkler head
20 8
23+31 3
conc drive
water m.
22 5
23+29 8
30°
W.H.H.
S.M.H.
46°
S.M.H.
23+04 4
4°
34.0
23+11 7
41 5
19 8
23+02°
from Top pg 23
RETURN TO
LOS ANGELES COUNTY ENGINEER
700 LOS ANGELES COUNTY ENGINEERING BLDG.
Do not extend notes this side of this line.
Note: Any Additions or Changes on This Sheet Must be Made or Circled in Red Ink With Date and Name of Person Making Change.

Notes Ck'd by	Survey of So. Arcadia
Map No.	JN 6252 Tape Std. of
Office Work	Surveyed by
Checked	Notes J.J. Bazen Date 9-16-59
Date	Indexed C. Johnson

F. B. 276 Pg. 25

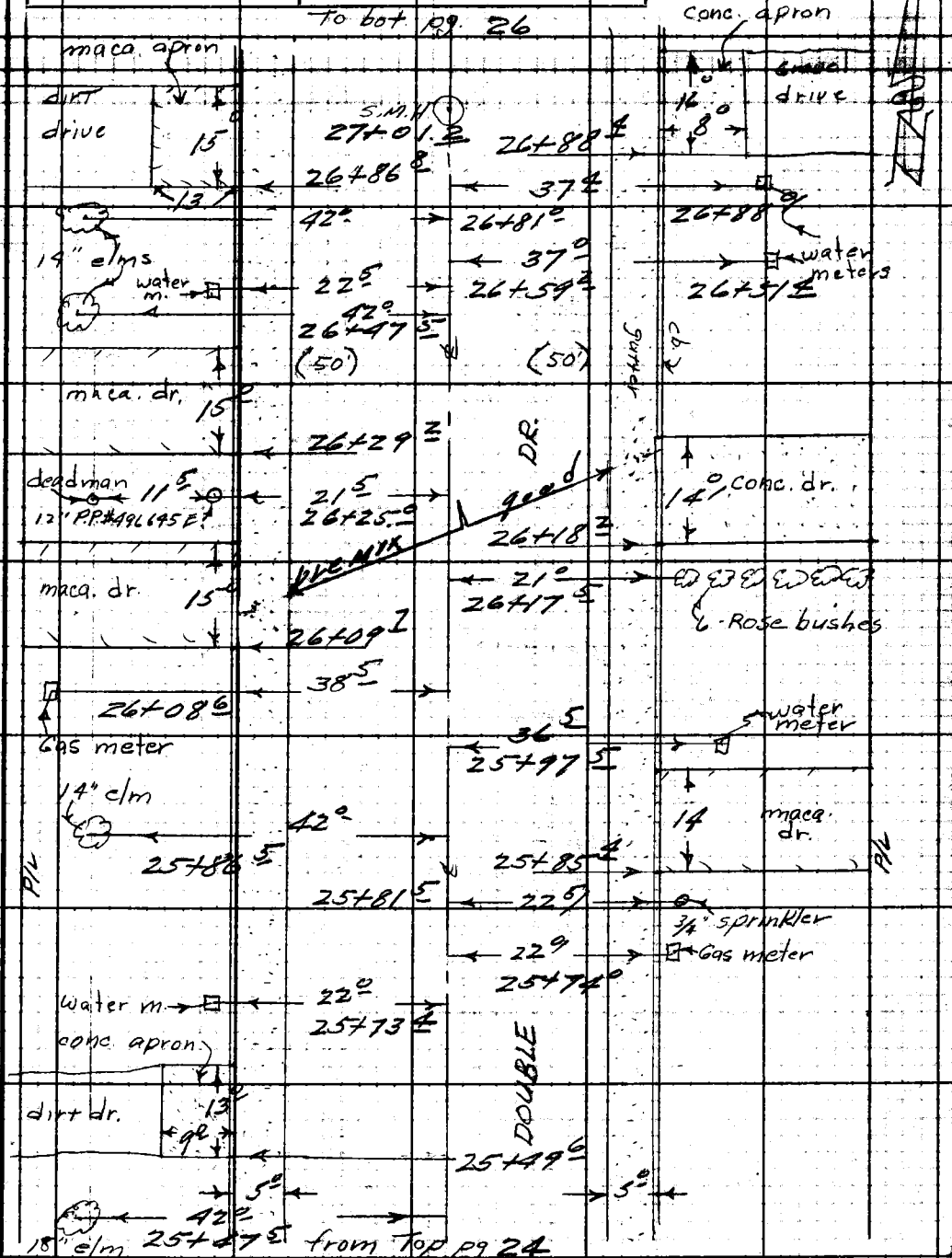

Note: Any Additions or Changes on This Sheet Must be Made or Circled in Red Ink With Date and Name of Person Making Change.

Do not extend notes this side of this line.

RETURN TO
LOS ANGELES COUNTY ENGINEER
1700 LOS ANGELES COUNTY ENGINEERING BLDG.

763098 CE #247—7-59

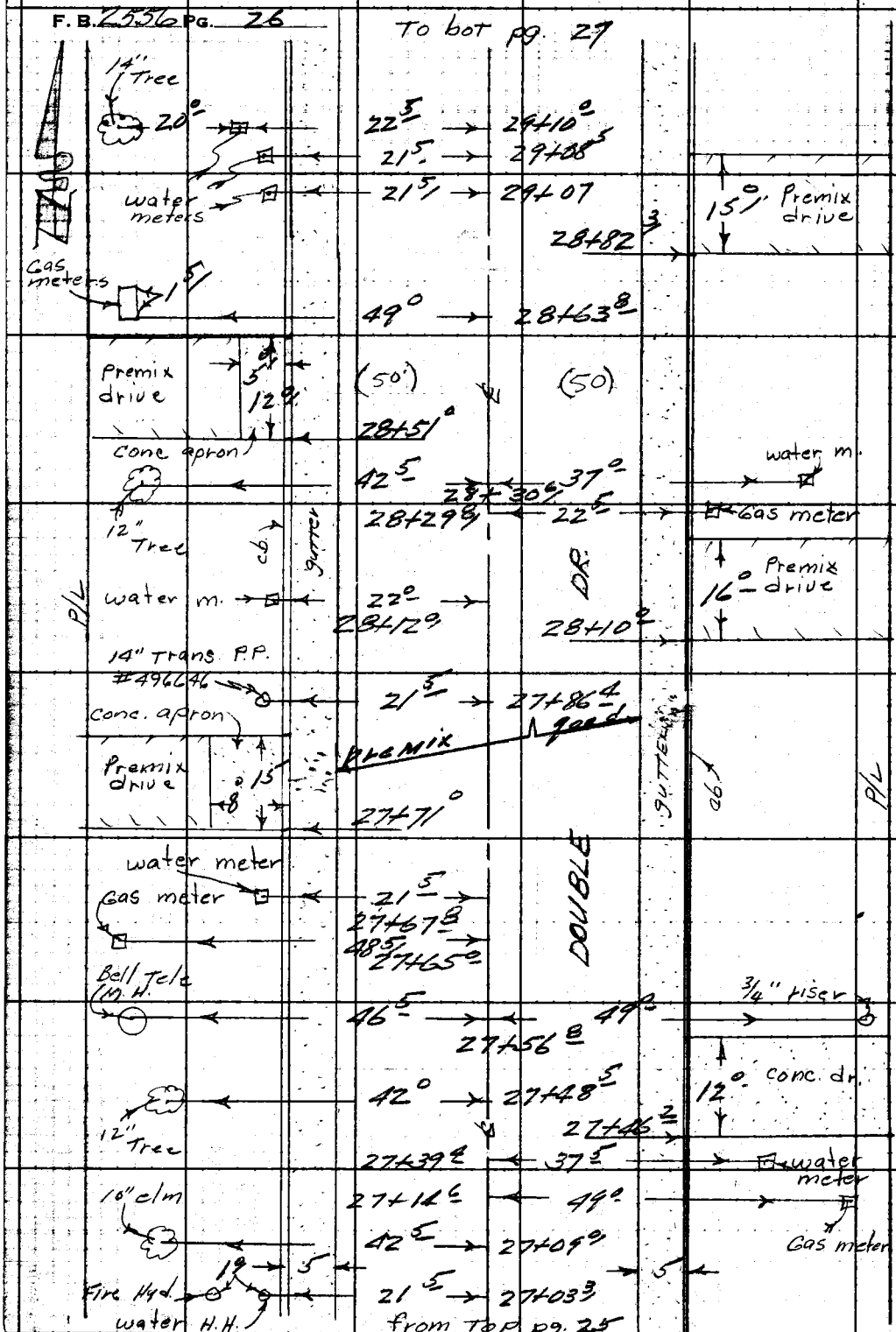

RETURN TO
LOS ANGELES COUNTY ENGINEER
700 LOS ANGELES COUNTY ENGINEERING BLDG.

Note: Any Additions or Changes on This Sheet Must be Made or Circled in Red Ink With Date and Name of Person Making Change.

Do not extend notes this side of this line.

Notes Ck'd by	Survey of So. Arcadia S.D.
Map No.	IN 232 Tape Std. of
Office Work	Surveyed by [illegible]
Checked	Notes Dan Le Gault Date 9-11-59
Date	Indexed C. Johnson

F.B. 2756 Pg. 27

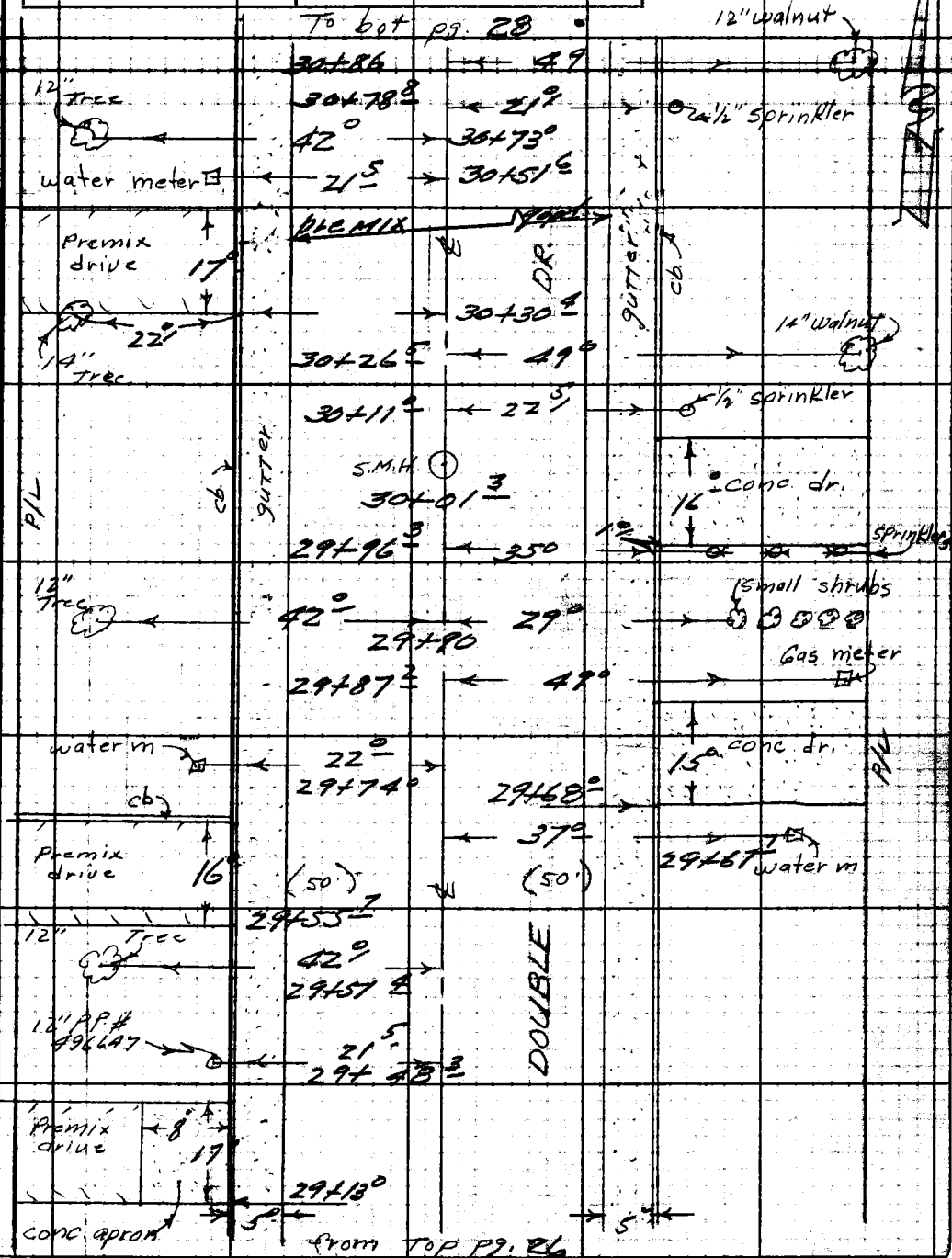

Note: Any Additions or Changes on This Sheet Must be Made or Circled in Red Ink With Date and Name of Person Making Change.

Do not extend notes this side of this line.

RETURN TO
LOS ANGELES COUNTY ENGINEER
1700 LOS ANGELES COUNTY ENGINEERING BLDG.

763098 CE #247—7-53

F.B. 2556 PG. 28



RETURN TO
LOS ANGELES COUNTY ENGINEER
900 LOS ANGELES COUNTY ENGINEERING BLDG.

Do not extend notes this side of this line.

Note: Any Additions or Changes on This Sheet Must be Made or Circled in Red Ink, With Date and Name of Person Making Change.

Notes Ck'd by	Survey of [illegible]
Map No.	JN 6252 Tape Std °F
Office Work	Surveyed by [illegible]
Checked	Notes Don LeGault Date 9-59
Date	Indexed [illegible] C. Johnson

F.B. [illegible] Pg. 29

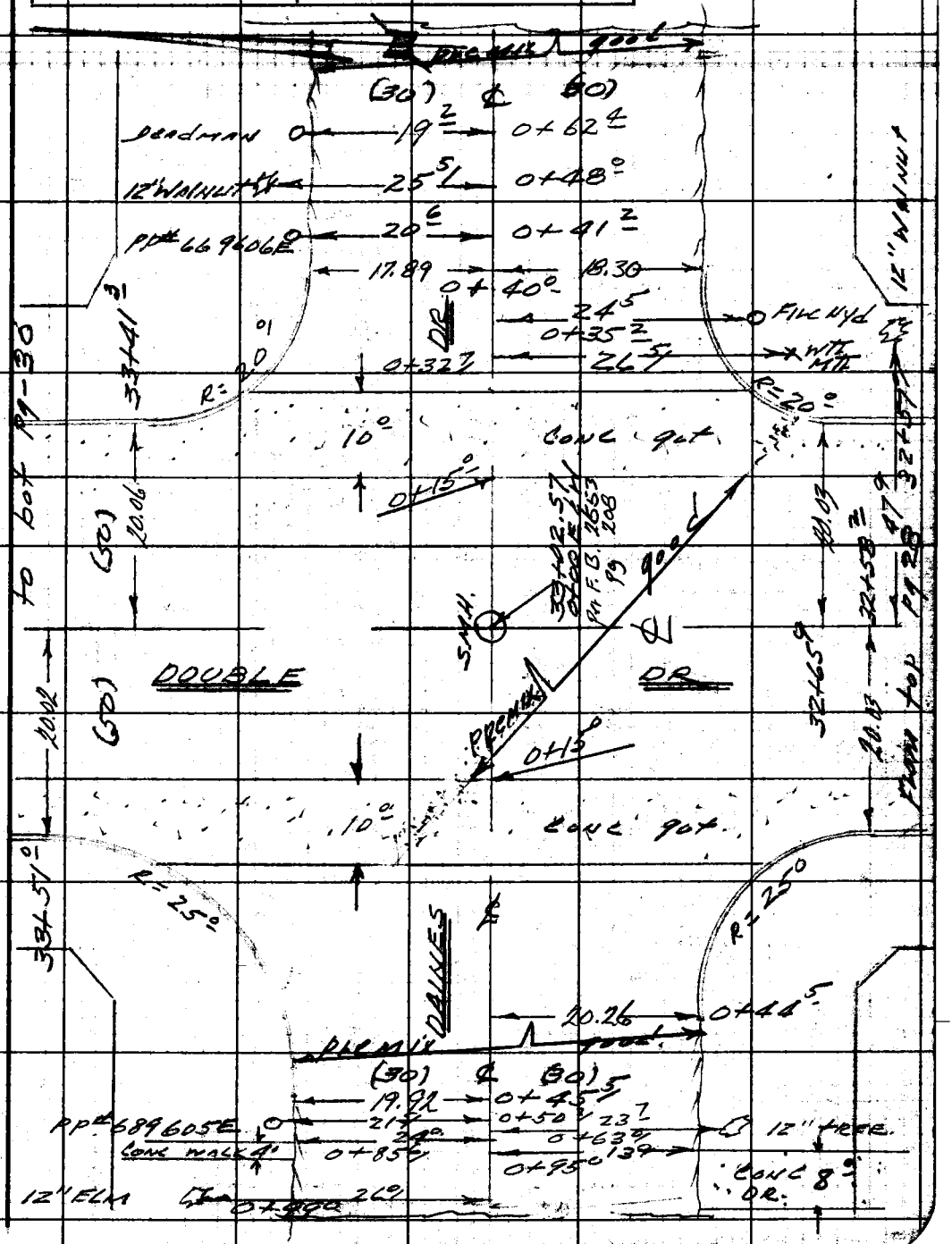

Note: Any Additions or Changes on This Sheet Must be Made or Circled in Red Ink With Date and Name of Person Making Change.

Do not extend notes this side of this line.

RETURN TO
LOS ANGELES COUNTY ENGINEER
100 LOS ANGELES COUNTY ENGINEERING BLDG.

763095 CE #247—7-53

F. B. 2556 PG. 30



RETURN TO
LOS ANGELES COUNTY ENGINEER
700 LOS ANGELES COUNTY ENGINEERING BLDG.

Do not extend notes this side of this line.

Note: Any Additions or Changes on This Sheet Must be Made or Circled in Red Ink With Date and Name of Person Making Change.

Notes Ck'd by	Survey of So Arcadia SD
Map No.	JN 6252 Tape Std °F
Office Work	Surveyed by [illegible]
Checked	Notes [illegible] Date 9-57
Date	Indexed C. Johnson

F. B. 2556 Pg. 31

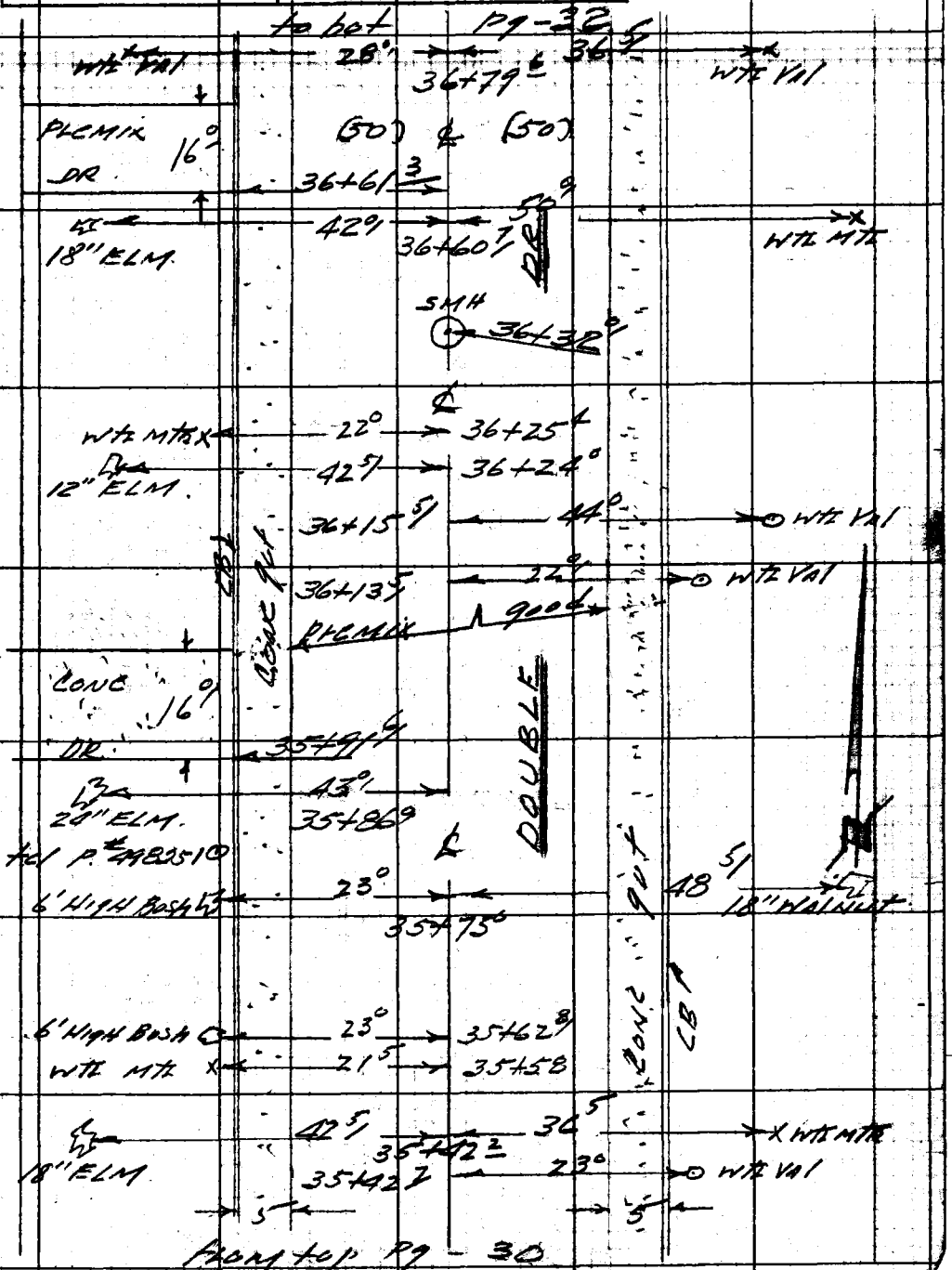

Note: Any Additions or Changes on This Sheet Must be Made or Circled in Red Ink With Date and Name of Person Making Change.

Do not extend notes this side of this line.

RETURN TO
LOS ANGELES COUNTY ENGINEER
100 LOS ANGELES COUNTY ENGINEERING BLDG.

763093 CE #247—7-59



RETURN TO
LOS ANGELES COUNTY ENGINEER
700 LOS ANGELES COUNTY ENGINEERING BLDG.

Do not extend notes this side of this line.

Note: Any Additions or Changes on This Sheet Must be Made or Circled in Red Ink With Date and Name of Person Making Change.

Notes Ck'd by	Survey of Sa Arcadia Sp.
Map No.	IN 6252 Tape Std °F
Office Work	Surveyed by F.E. Brooks
Checked	Notes [illegible] Date 9-59
Date	Indexed C. Johnson

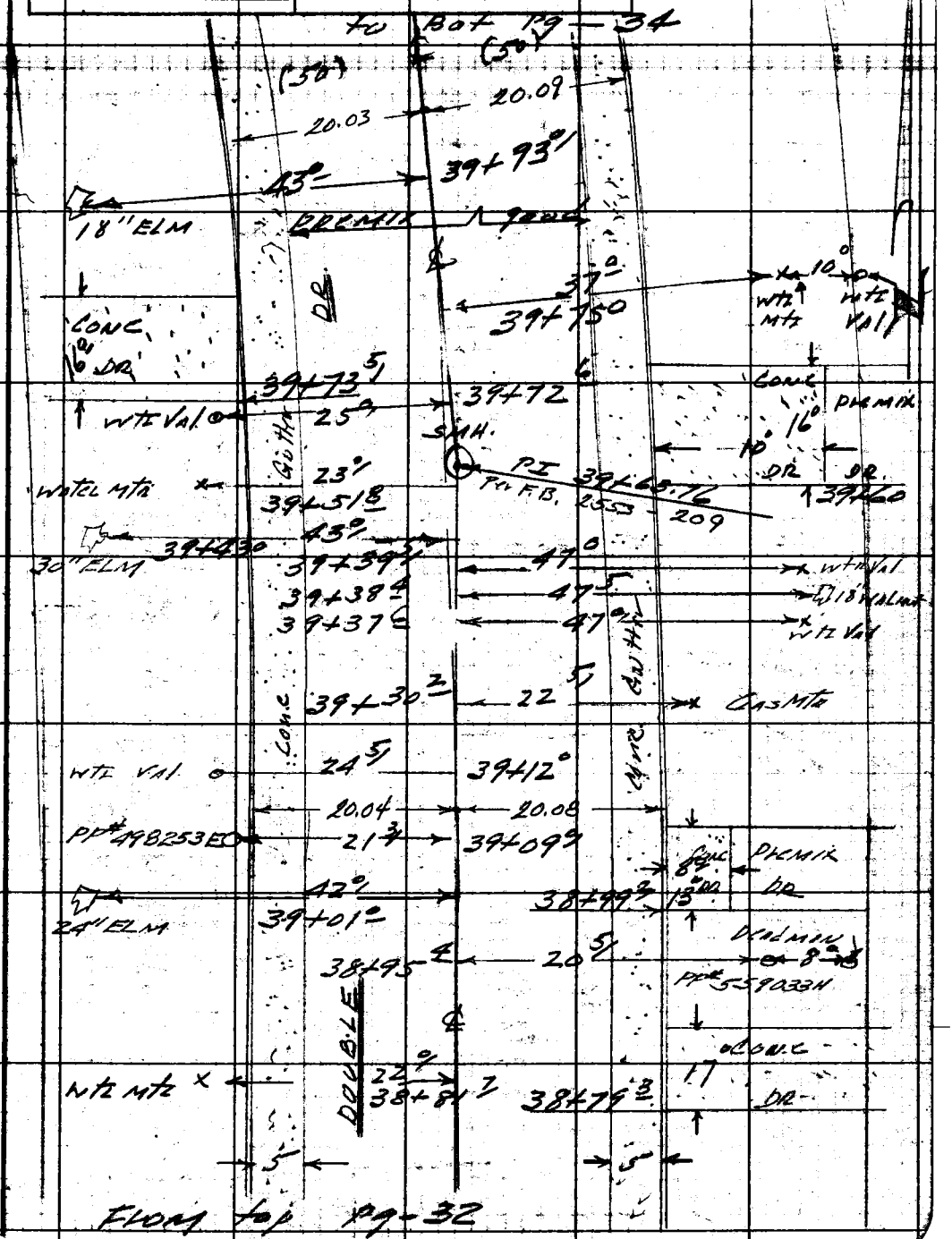

From top Pg-32

Note: Any Additions or Changes on This Sheet Must be Made or Circled in Red Ink With Date and Name of Person Making Change.

Do not extend notes this side of this line.

RETURN TO
LOS ANGELES COUNTY ENGINEER
900 LOS ANGELES COUNTY ENGINEERING BLDG.

768098 CE #247—7-53



RETURN TO
LOS ANGELES COUNTY ENGINEER
700 LOS ANGELES COUNTY ENGINEERING BLDG.

Do not extend notes this side of this line.

Note: Any Additions or Changes on This Sheet Must be Made or Circled in Red Ink With Date and Name of Person Making Change.

Notes Ck'd by	Survey of [illegible] S.O.
Map No.	IN 6252.10 Tape Std. °F
Office Work	Surveyed by F.E. BROOKS
Checked	Notes DON LeGault Date 9-59
Date	Indexed C. Johnson



Note: Any Additions or Changes on This Sheet Must be Made or Circled in Red Ink With Date and Name of Person Making Change.

Do not extend notes this side of this line.

RETURN TO
LOS ANGELES COUNTY ENGINEER
900 LOS ANGELES COUNTY ENGINEERING BLDG.

763098 CE #247—7-53

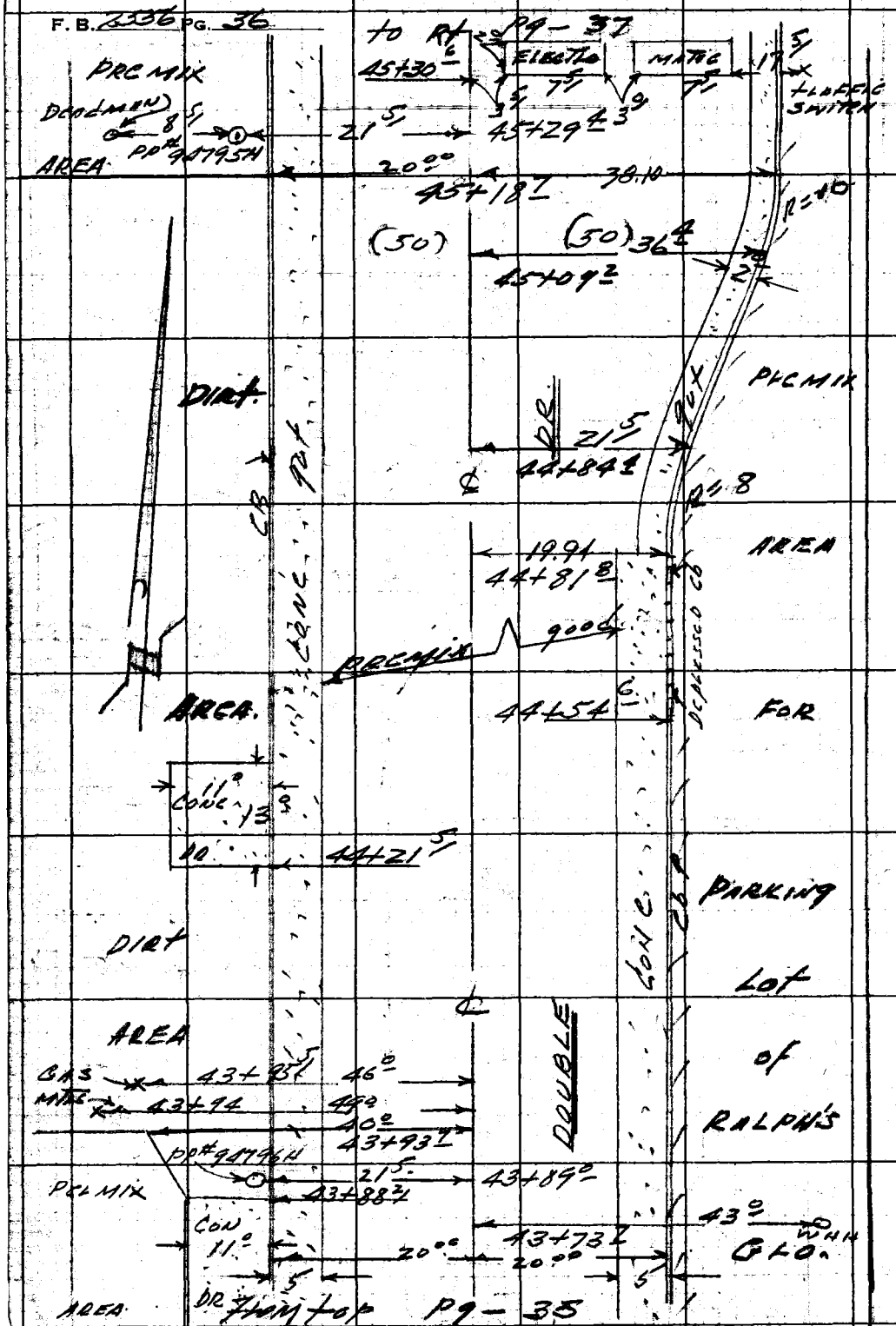

RETURN TO
LOS ANGELES COUNTY ENGINEER
700 LOS ANGELES COUNTY ENGINEERING BLDG.

Do not extend notes this side of this line.

Note: Any Additions or Changes on This Sheet Must be Made or Circled in Red Ink With Date and Name of Person Making Change.

768098 CE #247—7-53

RETURN TO
LOS ANGELES COUNTY ENGINEER
900 LOS ANGELES COUNTY ENGINEERING BLDG.

Note: Any Additions or Changes on This Sheet Must be Made or Circled in Red Ink With Date and Name of Person Making Change.

Do not extend notes this side of this line.



RETURN TO
LOS ANGELES COUNTY ENGINEER
700 LOS ANGELES COUNTY ENGINEERING BLDG.

Note: Any Additions or Changes on This Sheet Must be Made or Circled in Red Ink With Date and Name of Person Making Change.

Do not extend notes this side of this line.

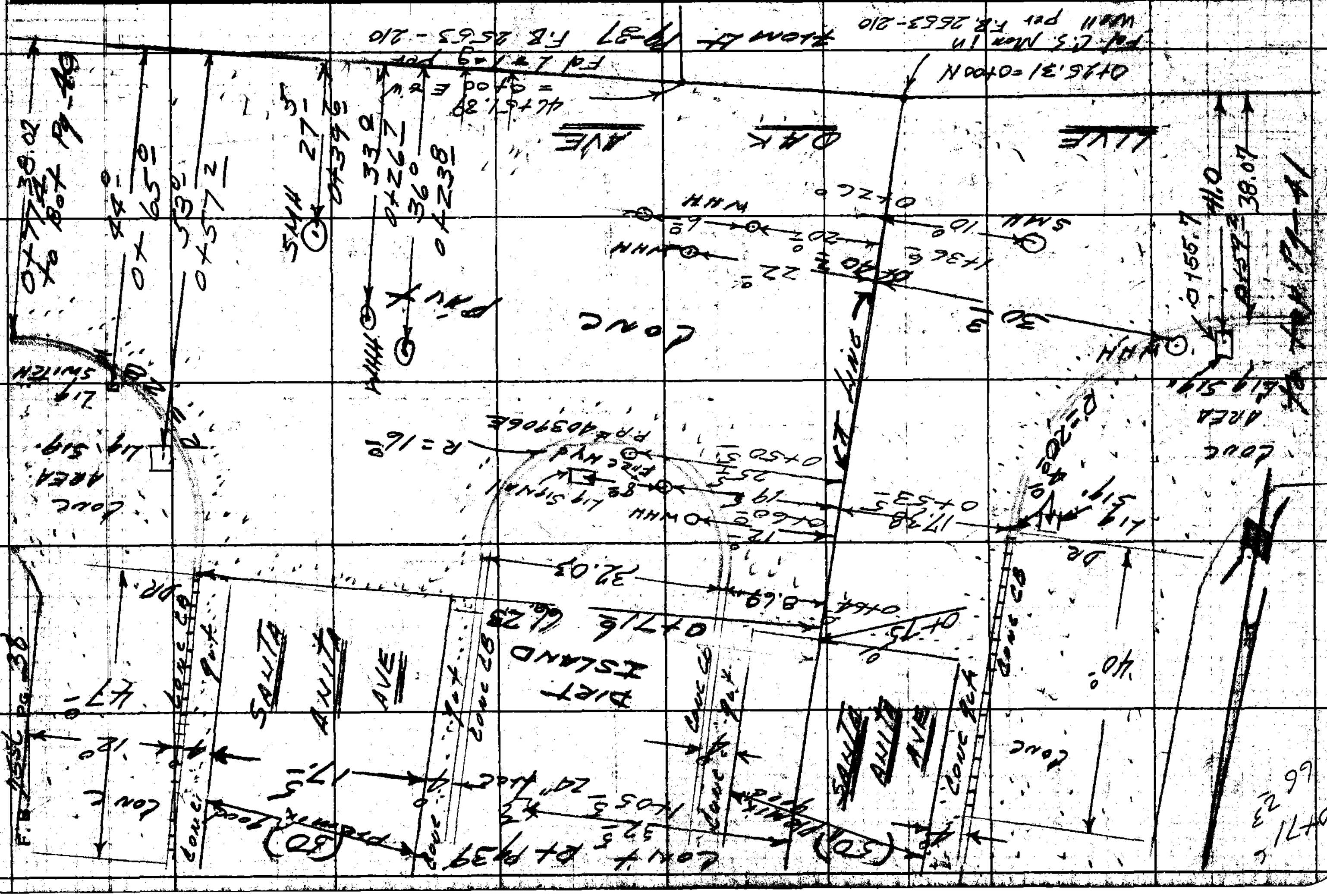

Notes Ck'd by	Survey of [illegible]
Map No.	JN [illegible] Tape Std °F
Office Work	Surveyed by [illegible]
Checked	Notes [illegible]
Date	Indexed A. C. Johnson

F.B. [illegible] Pg. 39



Note: Any Additions or Changes on This Sheet Must be Made or Circled in Red Ink With Date and Name of Person Making Change.

Do not extend notes this side of this line.

RETURN TO
LOS ANGELES COUNTY ENGINEER
200 LOS ANGELES COUNTY ENGINEERING BLDG.

768098 CE #247—7-53

F. B. 2556 PG. 40

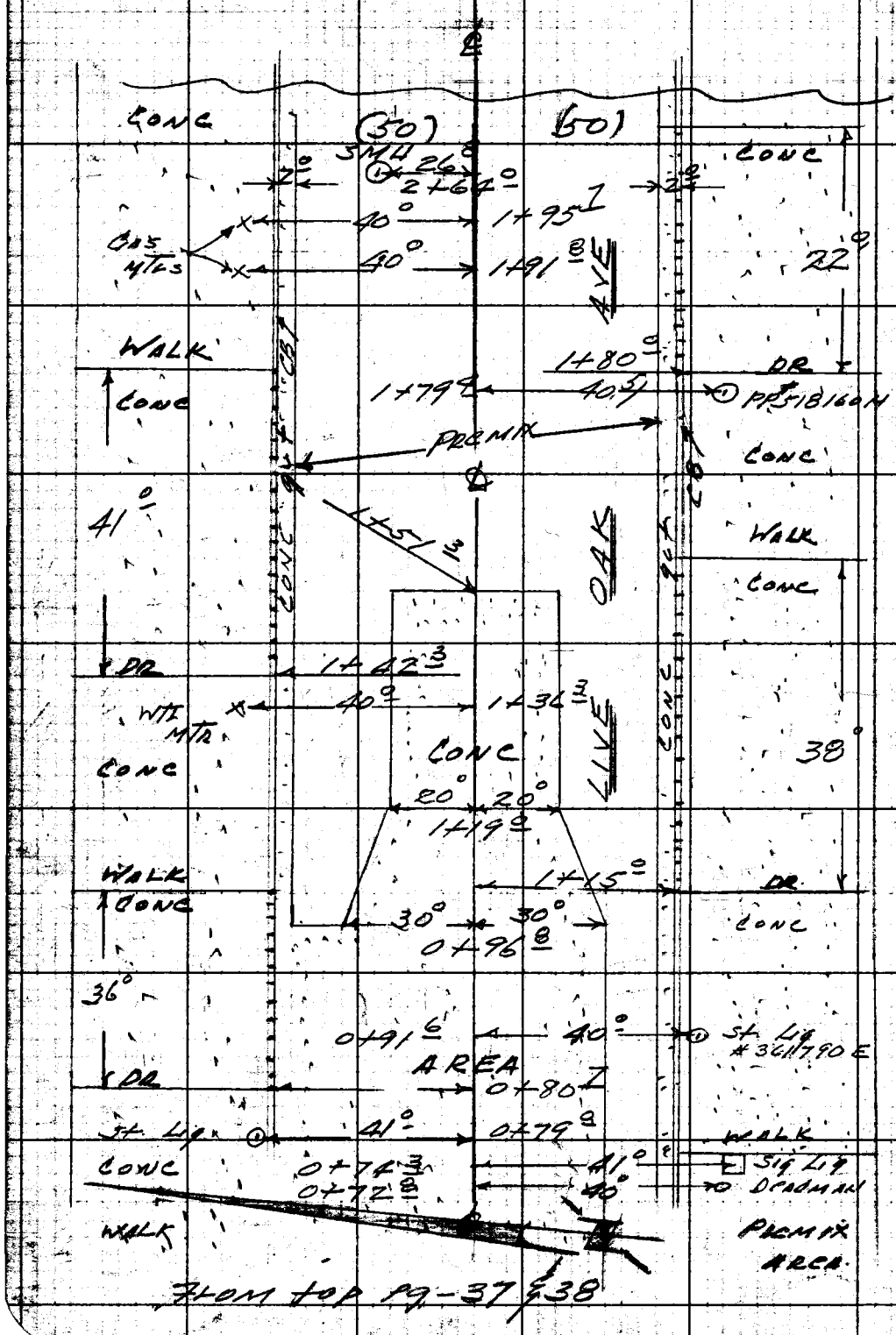

RETURN TO
LOS ANGELES COUNTY ENGINEER
900 LOS ANGELES COUNTY ENGINEERING BLDG.

Do not extend notes this side of this line.

Note: Any Additions or Changes on This Sheet Must be Made or Circled in Red Ink With Date and Name of Person Making Change.

Notes Ck'd by	Survey of So Arcadia SD F.B. 2556 Pg 41
Map No.	JN 62520 Tape Std °F
Office Work	Surveyed by F.E. Brooks
Checked	Note Don Le Vault Date 9-59
Date	Indexed A. C. Johnson

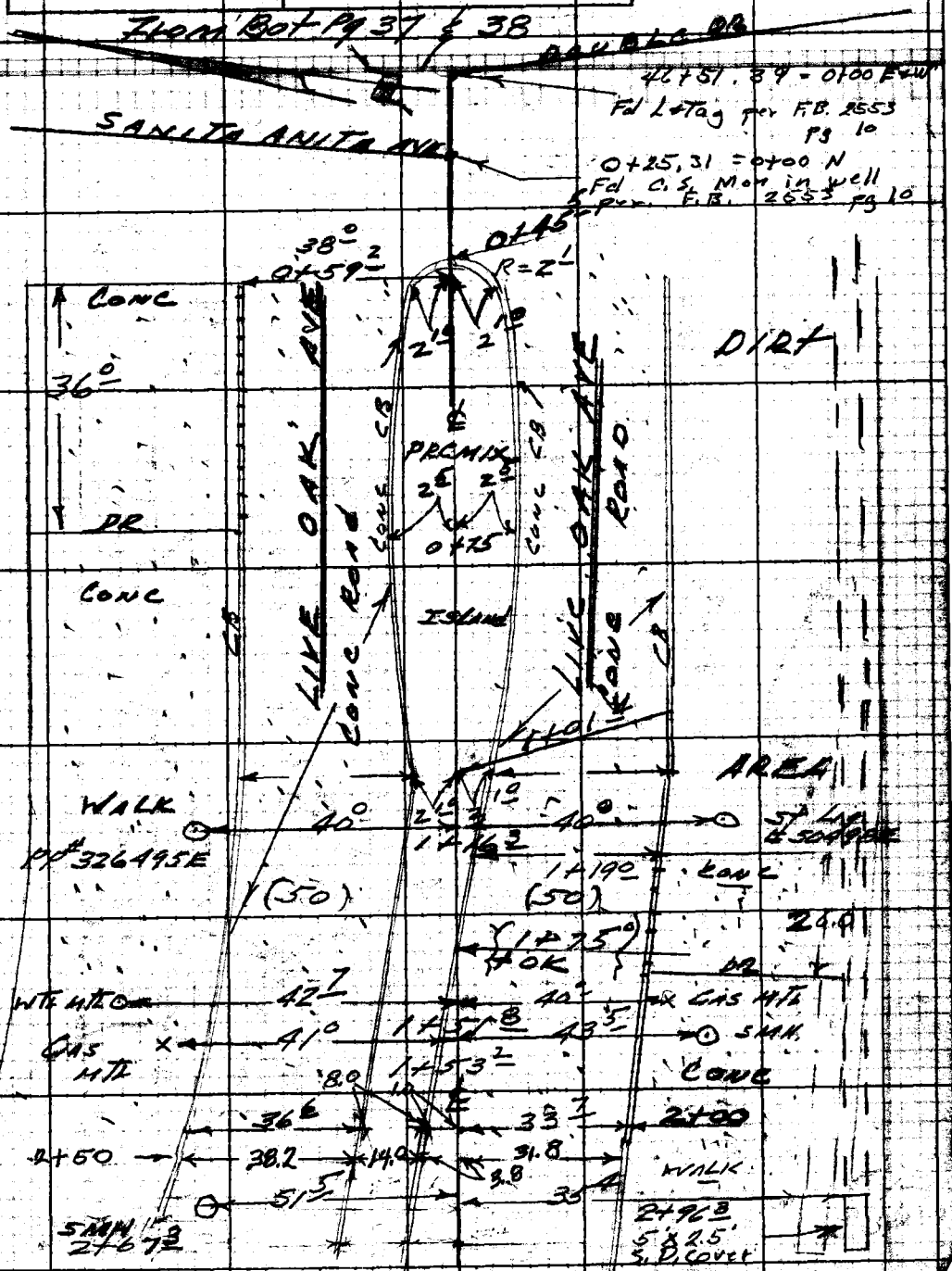

Note: Any Additions or Changes on this Sheet Must be Made or Circled in Red Ink With Date and Name of Person Making Change.

Do not extend notes this side of this line.

RETURN TO
LOS ANGELES COUNTY ENGINEER
100 LOS ANGELES COUNTY ENGINEERING BLDG.

7650 CE #247 7-59

Profile Notes Red _____ Plotted _____ Job No. 6252.10 Division No. 18 F.B. 2556 Pg. 53

No. _____ Date _____ Date _____ Survey of [illegible] S.D.

X-Sec. Notes Chkd. Checked Survey by [illegible] Notes FEB Date

No. Date Date Map No. [illegible] C. Jones [illegible]

JN 6252.10

SOUTH ARCADIA S.D.

Project # 521

Cross Sections of Line A

From Rio Hondo Wash = 1+00
to Live Oak Ave = 46+51.39

Bench Marks F.B. 2507 - 5, 30
F.B. 2553 - 219, 2[illegible]

℄ F.B. 2553 - 199, 21[illegible]

Topag F.B. 2556 - 5, 42

ELEV.

Party

F.S.

Brooks
Le Gault
Turrill

H.I.

Siemann
Smith

B.S.

STATION

NOTE: ANY ADDITIONS OR CHANGES ON THIS SHEET MUST BE MADE OR CIRCLED IN RED INK, WITH DATE AND NAME OF PERSON MAKING CHANGE.

PLEASE RETURN TO
LOS ANGELES COUNTY ENGINEER
700 LOS ANGELES COUNTY ENGINEERING BLDG.

Do not extend notes this side of this line.

76L-298 CE 307 11-58

76L-298 CE 307 11-58

PLEASE RETURN TO
LOS ANGELES COUNTY ENGINEER
700 LOS ANGELES COUNTY ENGINEERING BLDG.

NOTE: ANY ADDITIONS OR CHANGES ON THIS SHEET MUST BE MADE OR CIRCLED IN RED INK. WITH DATE AND NAME OF PERSON MAKING CHANGE.

Do not extend notes this side of this line.

STATION	B.S.	H.I.	F.S.	ELEV.	Left & W ℄ prod Right & E
BM SD 602A	Unadjusted			312 43	BM S.D. 602A Elev. 312.434 unadj F.B. 2553-221 Double Drive & Rio Hondo Wash W. side Bt. spk in cb 32 ft N of N end bridge
	Going N. on ℄ prod of Double Drive				
0+16.6				301 34	℄ Prod S. top conc channel
T.P.	sq. head spk 1st exp. J.T. E. of spillway			304 16	
T.P.	sq. head spk " " " " " "			295 50	
T.P.	sq. " " " " " " " "			287 08	
0+52.5	N. Rim = 285.72 S. Rim = 285.76			285.74	17.1 L Subsurface drain M.H. mean rim elev.
0+58.9				285.87	℄ prod S. bottom conc. channel
1+00 also 0+00 E & W				285 84	inter ℄ prod Double Drive & ⊼ lines Rio Hondo wash
	Going E. on ⊼ line				Left & N. ⊼ line Right & S
0+50				286 06	⊼
				286 07	35.3 R. Bot conc channel
				305.33	80.3 " Top " "
				286 07	40.2 L Bottom conc channel
				303 98	82.2 " Top " " at spillway
0+77.53				312 47	90.23 L N.W. cor. bridge
0+82.37				310 63	84.18 R. S.W. Cor bridge
1+41.23				312 45	90.72 L N.E. cor bridge

F.B. 2556 Pg. 54 Job No. 6252 10 Division No. 10 Notes Red. Plotted Profile
Survey of S. ARCADIA S.D. Date Date No. X-Sec.
Survey by F.E. Brooks Notes F.E.B. & Turnall Notes Chkd. Checked
Indexed C. Jones Date Date No.

76L-296 CE 307 11-58

PLEASE RETURN TO
LOS ANGELES COUNTY ENGINEER
700 LOS ANGELES COUNTY ENGINEERING BLDG.

NOTE: ANY ADDITIONS OR CHANGES ON THIS SHEET MUST BE MADE OR CIRCLED IN RED INK, WITH DATE AND NAME OF PERSON MAKING CHANGE.

Do not extend notes this side of this line.

STATION	B.S.	H.I.	F.S.	ELEV.	Left ℄ N.	℄ Line	Right ℄ S
1+50.00				310 61			83.6 R. S.E. cor bridge
			End of	Run E. in Rio Hondo Wash			
	Going W. on			℄ Line	Left ℄ S	℄ Line	Right ℄ N
0+46.3				285.68			40.0 R. E. edge outlet of 6 ft drain
0+50				285.60		℄	
				285.66			40.0 R Bot of conc. channel
				300.90			76.0 " Top " " "
				285.77	36.7 L. Bot conc channel		
				301.04	74.6 " Top " "		
0+58.5				285.57			40.0 R. W. edge outlet of 6 ft drain
			End of	Run W in Rio Hondo Wash			
	Going N. on			℄ prod	of Double Drive		
					Left ℄ W	℄ Prod	Right ℄ E
1+17.3	N rim = 285.65 S. rim = 285.67			285.66	47.0 L Subsurface Drain M.H. mean rim elev		
1+41.1				285.91		℄ Prod.	Bot conc. channel
T.P	Sg head spk. 1st exp. J.T. Mos spillway			290.59			
T.P	" " " " " " " " "			299.43			
1+89.8				304.69		℄ prod	Top conc channel
2+00	T.P. 1x2 & Nail			305.07		℄ prod	
				305.17			9.8 R. Top conc chl
				304.30			" " Bottom " drain

Profile Notes Red ____ Plotted ____ Job No. 6252 Division No. 70 F.B. 2556 Pg. 55

X-Sec. Notes Chkd. Date Checked Date Map No. Date Index Date

No. Date Date Surveyed E. Brook Notes E.B. Date Jan 57

76L-298 CE 307 11-58

PLEASE RETURN TO
LOS ANGELES COUNTY ENGINEER
700 LOS ANGELES COUNTY ENGINEERING BLDG.

NOTE: ANY ADDITIONS OR CHANGES ON THIS SHEET MUST BE MADE OR CIRCLED IN RED INK, WITH DATE AND NAME OF PERSON MAKING CHANGE.

Do not extend notes this side of this line.

STATION	B.S.	H.I.	F.S.	ELEV.	Left & W	℄ Prod	Right & E.
2+00				303 94			22.4 R edge Top Conc Channel
				306 0	50 L ground		
2+10				306 2		℄ prod	break
2+35.3				310 2		"	"
				310 03			7.0 R Top conc cb.
				308 98			" " Bot " drain
				308 71			19 " " " "
				309 73			" " Top " cb
				312 50			30 " Back edge Conc Walk
				312 35			36 " Top Cb.
				311 44			" " Gutter in
2+40.0				310 5		℄ prod	break
				310 28			6.3 R Top conc cb
				309 34			" " Bot " drain
				309 63			19.0 " " " "
				310 60			" " Top " cb
				312 54			28.4 " Back edge conc walk
				312 39			34.0 " Top cb
				311 43			36.0 " Gutter in
				311 55			" " " out
				311 69			64.0 " Pav't ℄ st.

F.B. 2556 Pg. 56
Job No. 6252 10 Division No. 10 Notes Red Date Plotted Date No. Profile
Survey of S. ARCADIA SD. Notes Chkd. Date Checked Date No. X-Sec.
Survey by FEBLOUN Notes F.R.B. & Turrill Date
Indexed [illegible] Date

76L-298 CE 307 11-58

PLEASE RETURN TO
LOS ANGELES COUNTY ENGINEER
700 LOS ANGELES COUNTY ENGINEERING BLDG.

NOTE: ANY ADDITIONS OR CHANGES ON THIS SHEET MUST BE MADE OR CIRCLED IN RED INK, WITH DATE AND NAME OF PERSON MAKING CHANGE.

Do not extend notes this side of this line.

STATION	B.S.	H.I.	F.S.	ELEV.	Left of W	℄ prod	Right of E
2+40.0				311.0	50 L. ground		
2+45.9				310.99		℄ prod	edge conc walk
2+54.0				310.95		"	edge " drive
2+76.5				311.07		"	Top depressed cb
				310.51		"	Gutter in
				311.91			22.0 R " out
				312.06			36.8 " pav't
				312.12			49.5 " "
				311.99			62.3 " "
				311.71			79.5 " Gutter out
				309.56			106.8 " " "
				310.61			" " Top cb
				311.01			114.6 " Back walk
				311.76	10 L. Back walk		
				313.4	50 " ground		
3+00				311.43		℄ prod	
	T.P.	Sq. head		312.01			13.4 R. Gutter out
				312.25			29.5 " pav't
				312.32			41.8 " "
				312.17			54.6 " "
				311.93			74.8 " Gutter out

Profile Notes Red ____ Plotted ____ Job No. 6252 10 Division No. 10 F.B. 2556 Pg. 59
No. ____ Date ____ Date ____ Survey of 5 [illegible] Date 1-59
X-Sec. Notes Chkd. ____ Checked ____ Survey by [illegible] Notes [illegible] Date 1-59
No. ____ Date ____ Date ____ Map No. ____ [illegible]

76L-298 CE 307 11-58

PLEASE RETURN TO
LOS ANGELES COUNTY ENGINEER
700 LOS ANGELES COUNTY ENGINEERING BLDG.

NOTE: ANY ADDITIONS OR CHANGES ON THIS SHEET MUST BE MADE OR CIRCLED IN RED INK. WITH DATE AND NAME OF PERSON MAKING CHANGE.

Do not extend notes this side of this line.

STATION	B.S.	H.I.	F.S.	ELEV.	Left & W	℄ prod	Right & E.
3+00				310 80			92.3 R. Gutter in (Depressed)
				310 89			" " Top cb
				311 69			109.0 " Back Walk
				311 30	4.0 L. Gutter in		
				312 20	" " Top cb.		
				313.7	50' Ground		
3+35.4				312 50		℄ prod.	
3+70.9	S. rim elev.		=	312 96	8.1 L S.D. M.H. see pgs. 113-114-115-116 elevs. for catch basin and drain		
4+00				313 31		℄ prod	
				313 36			5R part
				313 46			18 " "
				313 41			30 " "
				313 18			54.9" Gutter out
				312 83			58.9" " in
				313 62			" " Top cb
				313 6			67 " ground
				313 21	18.5 L. Gutter out		
				312 85	22.8 " " in		
				313 76	" " " Top cb		
				314 6	50 " ground		

F.B. 2556 Pg. 58
Job No. 6252 10 Division No. 10 Notes Red Plotted Profile
Survey of S. ARCADIA S.D. Date Date No.
Survey by F.E. Brooks Notes F.E.B. & Turrill Notes Chkd. Checked X-Sec.
Indexed C. Johnson Date Date No.

76L-298 CE 307 11-58

PLEASE RETURN TO
LOS ANGELES COUNTY ENGINEER
700 LOS ANGELES COUNTY ENGINEERING BLDG.

NOTE: ANY ADDITIONS OR CHANGES ON THIS SHEET MUST BE MADE OR CIRCLED IN RED INK, WITH DATE AND NAME OF PERSON MAKING CHANGE.

Do not extend notes this side of this line.

STATION	B.S.	H.I.	F.S.	ELEV.	Left & W	℄	Right & E
4+85.2		N. Rim =	319.05	319.23	7.0 L S.M.H. mean rim elev		
		S. Rim =	314.01		8" outlet N.		
		Invert 8" outlet N		308.17 P.R.S.	rim 314.23		
					meas. 5.39		
					Top pipe 308.84		
					dia 67		
					invert 307.17		
5+00				314.41		Semi tan	
				314.43		20 R pav't	
				314.42		40.0" Gutter out	
				313.84		44.3" " in	
				314.72		" " Top cb	
				314.8		50 " ground	
				314.39	16 L pav't		
				314.20	32.0" Gutter out		
				313.83	36.3 " " in		
				314.72	" " Top cb		
				315.1	44.0 " ground		
5+14.5				314.51		℄	
				314.55		19 R pav't	
				314.45		38 " Gutter out	
				314.00		42.1 " " in	

Profile Notes Red ____ Plotted ____ Job No. 6252 10 Division No. 10 F.B. 2556 Pg. 59

No. ____ Date ____ Date ____ Survey of S. ARCADIA S.R.

X-Sec. Notes Chkd ____ Checked ____ Surveyed by [illegible] Notes [illegible] Date [illegible]

No. ____ Date ____ Date ____ Map No. ____ Indexed ____ Date ____

76L-298 CE 307 11-58

PLEASE RETURN TO
LOS ANGELES COUNTY ENGINEER
700 LOS ANGELES COUNTY ENGINEERING BLDG.

NOTE: ANY ADDITIONS OR CHANGES ON THIS SHEET MUST BE MADE OR CIRCLED IN RED INK, WITH DATE AND NAME OF PERSON MAKING CHANGE.

Do not extend notes this side of this line.

P.B. 2556 Pg. 60 | Job No. 6252 | Division No. 10 | Notes Red ___ Date ___ | Plotted ___ Date ___ | Profile No. ___ Date ___
Survey of S. ARCADIA S.D. | Notes | Notes Chkd. ___ Date ___ | Checked ___ Date ___ | X-Sec. No. ___
Survey by FE Bhatt | Indexed ___ Date ___

STATION	B.S.	H.I.	F.S.	ELEV.	Left & W	℄	Right & E.
5+14.5				314.77			42.1 R Top cb.
				315 0			47' " ground
5+15.5	South edge of rim			314.84	45.7 R. Tel M.H.		
5+89.00	= 1+00 E. T.P. Spunch Mark			315.16	℄ inter of Double Drive & Rio Hondo Pkwy		
	Going E. on West Hondo Pkwy						
					Left & N.	℄	Right & S.
1+20				315 04		℄	part
1+41.3				14.95		℄	edge conc. gut.
1+44.3				14.85		℄	Flow line "
1+49.6				14.93		℄	edge conc. gut
1+77.8				15.05			28 R. Gutter out end of gut.
				14.92			30 " " in " " "
				15.54			" " Top cb " " cb
1+87.8				15.93		℄	
				15.49			13 R. part
				15.25			27 " edge part.
				18.4			40 " P/L
2+15.7				15.69	28 L. Gutter out end of gut.		
				15.59	30 " " in " " "		
				16.20	" " Top cb. " " cb.		
2+25.7				16.24		℄	

76L-298 CE 307 11-58

PLEASE RETURN TO
LOS ANGELES COUNTY ENGINEER
700 LOS ANGELES COUNTY ENGINEERING BLDG.

NOTE: ANY ADDITIONS OR CHANGES ON THIS SHEET MUST BE MADE OR CIRCLED IN RED INK, WITH DATE AND NAME OF PERSON MAKING CHANGE.

Do not extend notes this side of this line.

STATION	B.S.	H.I.	F.S.	ELEV.	Left & N	℄	Right & S
2+25.7				31609			10.5 R part
				1593			21 " edge part
				178			40 " P/L
				1606	13.5 L part		
				1570	27 " edge part		
				181	40 " P/L		
2+65.7				1680		℄	
				1674			8.5 R part
				1653			17.4 " edge part
				178			40 " P/L
				1670	10.2 L part		
				1650	20.4 " edge part		
				178	40 " P/L		
3+65.7				1736		℄	
				1718			8.5 R part
				1693			17.4 " edge part
				182			40 " P/L
				1719	10.2 L part		
				1690	20.4 " edge part		
				179	40 " P/L		

Profile Notes Red ____ Plotted ____ Job No. 6252 10 Division No. 10 F.B. 2516 Pg. 61
No. ____ Date ____ Date ____ Survey of S. [illegible] S.O.
X-Sec. Notes Chkd. ____ Checked ____ Survey by [illegible] Notes [illegible] Date [illegible]
No. ____ Date ____ Date ____ Map No. ____ Job No. [illegible] Date ____

76L-298 CE 307 11-58

PLEASE RETURN TO
LOS ANGELES COUNTY ENGINEER
700 LOS ANGELES COUNTY ENGINEERING BLDG.

NOTE: ANY ADDITIONS OR CHANGES ON THIS SHEET MUST BE MADE OR CIRCLED IN RED INK, WITH DATE AND NAME OF PERSON MAKING CHANGE.

Do not extend notes this side of this line.

F.B. 2556 Pg. 62 Proj. No. Plotted No. Notes Red No. X-Sec.
Survey of S. ARCADIA 5.0 Date Date Notes Chkd. Date
Survey by E. BUCK Notes FEB 9 Checked Date
Indexed Date Date
Job No. 4252 10 Division No. 10

STATION	B.S.	H.I.	F.S.	ELEV.	Left ℄ N	℄ Right ℄ E.
3+66.6		N. Rim = 317.15 S. Rim = 317.11		317.33	℄ L S.M.H. mean rim elev	
	invert 8" inlet E.			310.21	8" outlet W	8" inlet E.
	" " outlet W			310.28	rim 317.33	317.33
					meas. 6.38	6.37
					Top pipe 310.95	310.96
					dia. .67	.67
					invert 310.28	310.29
3+91.5		N. Rim = 317.25 S. Rim = 317.25		317.45	℄ S.M.H. mean rim elev.	
	invert 27" inlet E.			307.80	27" inlet E.	27" outlet W
	" " outlet W.			307.76	rim 317.45	317.45
					meas. 7.40	7.44
					Top pipe 310.05	310.01
					dia 2.25	2.25
					invert 307.80	307.76
		End of run E. on West Hondo Pkwy.				
		Going N. on Double Drive				
					Left ℄ W	℄ Right ℄ E.
BM TE 570 A.	unadjusted			316.21	B.M. TE 570 A. Elev. 316.206 F.B. 2653-221	
					Double Drive & West Hondo Pkwy. N.E. cor	
					Bt. spk in cb 20 ft. N of N. end C.R.	

76L-298 CE 307 11-58

PLEASE RETURN TO
LOS ANGELES COUNTY ENGINEER
700 LOS ANGELES COUNTY ENGINEERING BLDG.

NOTE: ANY ADDITIONS OR CHANGES ON THIS SHEET MUST BE MADE OR CIRCLED IN RED INK, WITH DATE AND NAME OF PERSON MAKING CHANGE.

Do not extend notes this side of this line.

STATION	B.S.	H.I.	F.S.	ELEV.	Left ℄ W	℄	Right ℄ E
5+89.5		N. Rim =	31516				
		S. Rim =	31518	315 17	℄ S.M.H. mean rim elev.		
	invert 27" inLet E.			306 87	27" inLet E.		27" outLet N.
	" " outLet N.			306 92	rim	315.17	315.17
					meas.	6.05	6.00
					Top pipe	309 12	309.17
					dia	2.25	2.25
					invert	306.87	306.92
5+89.5		N. rim =	31510				
		S. rim =	31516	315.10	10.2 L S.M.H. mean rim elev.		
	invert 8" inLet S			307.93	8" inLet S.	8" inLet E.	8" outLet N.
	" 8" " E			309.50	rim	315.10	315.10	315.10
	" " outLet N.			307.84	meas	6.50	4.93	6.59
					Top Pipe	308 60	310 17	308 51
					dia	.67	.67	.67
					invert	307.93	309.50	307.84
6+00				315 26		℄	
				15 09	19 L part		
				14 83	38" Gutter out		
				14 65	40" " in		
				14 81	" " Top ch (Depressed)		
				16 2	50" P/L		
7+00				15 91		℄	
				15 77	19 L part		

Profile No. X-Sec. No. Notes Red Date Notes Chkd. Date Plotted Date Checked Date Job No. 6252 10 Division No. 10 Survey of S. [illegible] Survey by [illegible] Notes [illegible] Date [illegible] Mon No. [illegible] Date [illegible] F.B. 2556 Pg. 69

76L-298 CE 307 11-58

PLEASE RETURN TO
LOS ANGELES COUNTY ENGINEER
700 LOS ANGELES COUNTY ENGINEERING BLDG.

NOTE: ANY ADDITIONS OR CHANGES ON THIS SHEET MUST BE MADE OR CIRCLED IN RED INK, WITH DATE AND NAME OF PERSON MAKING CHANGE.

Do not extend notes this side of this line.

STATION	B.S.	H.I.	F.S.	ELEV.	Left & W ℄	Right & E.
7+00				315 51	38 L Gutter out	
				15 32	40 " " in	
				16 18	" " Top cb	
				17 0	50 " P/L	
7+09.3				15 98		℄
				15 87		19 R pav't
				15 60		38 " Gutter out
				15 36		40 " " in
				16 19		" " Top cb
				17 8		50 " P/L
7+49.3				16 22		℄
				16 03		19 R pav't
				15 69		38 " Gutter out
				15 56		40 " " in
				16 37		" " Top cb
				17 8		50 " P/L
8+00				16 42		℄
				16 29	19 L pav't	
				15 97	38 " Gutter out	
				15 81	40 " " in	
				16 60	" " Top cb	

F.B. 2556 Pg. 64
Job No. 6252 10 Division No. 10 Notes Red ____ Plotted ____ Profile ____
Survey of S. Arcadia S.D. Date ____ Date ____ No. ____
Survey by F.E. Brooks Notes FEB & Turrill Notes Chkd. ____ Checked ____ X-Sec. ____
Indexed [illegible] Date ____ Date ____ No. ____

76L-298 CE 307 11-58

PLEASE RETURN TO
LOS ANGELES COUNTY ENGINEER
700 LOS ANGELES COUNTY ENGINEERING BLDG.

NOTE: ANY ADDITIONS OR CHANGES ON THIS SHEET MUST BE MADE OR CIRCLED IN RED INK, WITH DATE AND NAME OF PERSON MAKING CHANGE.

Do not extend notes this side of this line.

STATION	B.S.	H.I.	F.S.	ELEV.	Left ℄ W		℄	Right ℄ E.
8+00				317 3	50 L P/L			
8+10.5		N. rim =	316 43					
		S. rim =	316 43	316 43	10 L S.M.H. mean rim elev.			
	invert 8" inlet S.			307 39	8. inlet S.			8" outlet N.
	" " outlet N.			307 37	rim	316.43		316.43
					meas	8.37		8.39
					Top pipe	308.06		308.04
					dia	67		67
					invert	307.39		307.37
8+49.3				1665			℄	
				1695				19 R pavit
				1616				38 " Gutter out
				1602				40 " " in
				1685				" " Top ob
				17 3				50 " P/L
8+50.49	= 1+00 W	N. rim =	31668					
		S. rim =	31666	316 67	℄ inter Double Drive & Grand Ave S.M.H. mean rim elev			
	invert 10" inlet N.			307 69	10" inlet N	27" inlet S.		27" outlet W.
	" 27" " S.			306.13	rim	~~316.67~~		316.67 316.67
	" 27" outlet W.			306.12	meas.	8.14		8.29 8.30
					Top pipe	308.53		308 38 308 37
					dia	.84		2.25 2.25
					meas.	307.69		306.13 306.12

Profile Notes Red ____ Plotted ____ Job No. 2210 Division No. 10 F.B. 2556 Pg. 65

No. ____ Date ____ Notes Chkd. ____ Date ____ Checked ____ Date ____ Survey of 5 [illegible] Date ____ Field ____

No. ____ Date ____ Notes ____ Date ____ Map No. ____ Date ____ Inked ____ Date ____ Map Chkd. ____ Date ____ Field ____

76L-298 CE 307 11-58

PLEASE RETURN TO
LOS ANGELES COUNTY ENGINEER
700 LOS ANGELES COUNTY ENGINEERING BLDG.

NOTE: ANY ADDITIONS OR CHANGES ON THIS SHEET MUST BE MADE OR CIRCLED IN RED INK, WITH DATE AND NAME OF PERSON MAKING CHANGE.

Do not extend notes this side of this line.

F.B. 2556 Pg. 66 | Profile No. | Plotted | Date | Notes Red | Date | Notes Chkd. | Date | Checked | Date | X-Sec. No. | Date

Survey of S. Alameda S.D. | Job No. 6252 | Division No. 10
Survey by LEBarry | Notes LEB Hunt II
Indexed A. C. Jefferson | Date

STATION	B.S.	H.I.	F.S.	ELEV.	Left ℄ S.	℄	Right ℄ N.
	Going W. on Grand Ave.						
1+10.2		N. rim = 316.62 S. rim = 316.62		316.62		℄ S.M.H. mean rim elev.	
	invert	27" inlet E.		306.11	27" inlet E.	8" inlet S.	27" outlet W
	"	8" " S.		307.33	rim 316.62	316.62	316.62
	"	27" outlet W.		306.08	meas. 8.26	8.62	8.29
					Top Pipe 308.36	308.00	308.33
					dia 2.25	.62	2.25
					invert 306.11	307.33	306.08
1+18.4				316.49		℄ pavt	
1+36.8				16.23		℄ edge conc. gutter.	
1+39.8				16.20		℄ Flow line "	
1+42.8				16.23		℄ edge conc. "	
1+65.0				16.95		℄ break	
				17.12		18.' R. Gut. out end of gut	
				16.98		20.1" " in " " "	
				17.61		" " Top cb " " cb.	
				16.96	13.0 L Gut out end of gut		
				16.86	15.0 " " in " " "		
				17.98	" " Top cb " " cb.		
1+75.0				17.05		℄	
				17.06			R. Pavt

76L-298 CE 307 11-58

PLEASE RETURN TO
LOS ANGELES COUNTY ENGINEER
700 LOS ANGELES COUNTY ENGINEERING BLDG.

NOTE: ANY ADDITIONS OR CHANGES ON THIS SHEET MUST BE MADE OR CIRCLED IN RED INK, WITH DATE AND NAME OF PERSON MAKING CHANGE.

Do not extend notes this side of this line.

STATION	B.S.	H.I.	F.S.	ELEV.	Left & S	℄	Right & N
1+75.0				316 92			R. edge pavt
				18 2			30 " P/L
				16 96	7.5 L pavt		
				16 81	15 " edge pavt		
				17 4	25 " P/L		
5+30.6		N. rim =	316 65				
		S rim =	316 65	316 65	℄ S.M.H. mean rim elev.		
+ is o.k.		invert 27" outlet W.		305.00	27" outlet W.	27" inlet E.	8" stub
		" " inlet E.		305 03	rim 316.65	316.65	316.65
		" 8" stub N.		306 38	meas. 9.40	9.37	9.60
					Top Pipe 307 25	307.28	307.05
					dia 2.25	2.25	67
					invert 305.00	305.03	306 38
2+15.0				317 21		℄	
				16 97			8.5 R. pavt
				16 57			17. " edge pavt
				18 4			30 " P/L
				17 00	6 L pavt		
				16 69	12 " edge pavt		
				17 4	25 " P/L		
3+15.0				17 20		℄	
				17 11			8.5 R. pavt

Profile Notes Red ____ Plotted ____ Job No. 6252 10 Division No. 10 F.B. 2556 Pg. 69

No. ____ Date ____ Date ____ Survey of S. ARCADIA S.D.

X-Sec. Notes Chkd. ____ Checked ____ Survey by ____ Notes ____ Date ____

No. ____ Date ____ Date ____ No. ____ Date ____

76L-298 CE 307 11-58

PLEASE RETURN TO
LOS ANGELES COUNTY ENGINEER
700 LOS ANGELES COUNTY ENGINEERING BLDG.

NOTE: ANY ADDITIONS OR CHANGES ON THIS SHEET MUST BE MADE OR CIRCLED IN RED INK, WITH DATE AND NAME OF PERSON MAKING CHANGE.

Do not extend notes this side of this line.

STATION	B.S.	H.I.	F.S.	ELEV.	Left & S	℄	Right & N.
3+15.0				316 87			17 R edge pav't
				17 9			30 " P/L
				17 00	6 L pav't		
				16 68	12 " edge pav't		
				17 8	25 " P/L		
	End of run W. on Grand Ave.						
	Going N. on Double Drive						
					Left & W.	℄	Right & E.
8+63.0	T.P sq. hd.			316 73		℄	
				16 54			19 R. pav't
				16 26			38 " Gutter out
				16 10			40 " " in
				16 94			" " Top Cb. & pt.
				18 0			50 " P/L
9+00				16 88		℄	
9+05.7				16 92		℄	
				16 83	19 L pav't		
				16 49	38 " Gutter out		
				16 33	40 " " in		
				17 11	" " Top cb		

F.B. 2556 Pg. 68
Job No. 6252 10 Division No. 10 Notes Red Plotted Profile
Survey of S. ARCADIA S.O. Date Date No.
Survey by FEBROOKS Notes FEB & Turrill Notes Chkd. Checked X-Sec.
Indexed ~~E. O. Johnson~~ Date Date Date No.

76L-298 CE 307 11-58

PLEASE RETURN TO
LOS ANGELES COUNTY ENGINEER
700 LOS ANGELES COUNTY ENGINEERING BLDG.

NOTE: ANY ADDITIONS OR CHANGES ON THIS SHEET MUST BE MADE OR CIRCLED IN RED INK, WITH DATE AND NAME OF PERSON MAKING CHANGE.

Do not extend notes this side of this line.

STATION	B.S.	H.I.	F.S.	ELEV.	Left & W	℄	Right & E.
9+05.7				318 2	50 L P/L		
9+10.3				16 50	38 L Gutter out		
				16 34	40 " " in		
				17 12	" " Top cb		∡ pt.
9+45.7				17 17			℄
				17 04	15.5 L pav't		
				16 89	31. " Gutter out		
				16 74	33. " " in		
				17 52	" " Top cb		
				18 0	50 " P/L		
9+78.3				17 29			℄ ∡ PT.
				17 22			7.5 R pav't
				17 10			15 " Gutter out
				16 93			18 " " "
				16 83			20 " " in
				17 80			" " Top cb ∡ pt.
				18 0			50 " P/L
10+00				17 46			℄
10+10.2				17 47			℄ ∡ PT.
				17 45	7.5 L pav't		
				17 26	15 " Gutter out		

Profile Notes Red ____ Plotted ____ Job No. 6252 10 Division No. 10 F.B. 2556 Pg. 69
No. ____ Date ____ Date ____ Survey of S. [illegible] S.D.
X-Sec. Notes Chkd. ____ Checked ____ Survey by [illegible] Notes [illegible] Date [illegible]
No. ____ Date ____ Date ____ Map No. ____ Id. [illegible] C. [illegible]

76L-298 CE 307 11-58

PLEASE RETURN TO
LOS ANGELES COUNTY ENGINEER
700 LOS ANGELES COUNTY ENGINEERING BLDG.

NOTE: ANY ADDITIONS OR CHANGES ON THIS SHEET MUST BE MADE OR CIRCLED IN RED INK, WITH DATE AND NAME OF PERSON MAKING CHANGE.

Do not extend notes this side of this line.

STATION	B.S.	H.I.	F.S.	ELEV.	Left & W	℄	Right & E.
10+10.2				317 07	18 L gutter out		
				16 97	20 gutter in		
				18 12	20 " Top cb 4 pt		
				18 2	50 " P/L		
11+00				17 90		℄	
				17 80			7.5 R. pav't
				17 70			15 " Gutter out
				17 42			20 " " in
				18 54			" " Top cb
				18 8			50 " P/L
				17 83	7.5 L pav't		
				17 71	15 " Gutter out		
				17 47	20 " " in		
				18 57	" " Top cb		
				18 8	50 " P/L		
11+66.0	Punches T.P.	N. rim =	318 26			℄	S.M.H. mean rim elev.
		S. rim =	318 26	318 26			
	invert 10" inlet N.			308 94	10" inlet N.		10" outlet S.
	" " outlet S.			308 95	rim	318.26	318.26
					meas	8.48	8.47
					Top Pipe	309.78	30979
					dia	.84	.84
					invert	308.94	30895

F.B. 2556 Pg. 70
Survey of S. Arcadia S.D. Job No. 6252 Division No. 10 Notes Red Date Plotted Date Profile No. X-Sec. No.
Survey by F.E. Brooks Notes FEB & Turrill Notes Chkd. Checked Date
Indexed C. Johnson Date Date

76L-298 CE 307 11-58

PLEASE RETURN TO
LOS ANGELES COUNTY ENGINEER
700 LOS ANGELES COUNTY ENGINEERING BLDG.

NOTE: ANY ADDITIONS OR CHANGES ON THIS SHEET MUST BE MADE OR CIRCLED IN RED INK, WITH DATE AND NAME OF PERSON MAKING CHANGE.

Do not extend notes this side of this line.

STATION	B.S.	H.I.	F.S.	ELEV.	Left & W	℄ Right & E
12+00				31844		℄
				1832		7.5 R pav't
				1818		15 " Gutter out
				1790		20 " " in
				1904		" " Top cb
				192		50 " P/L
				1836	7.5 L pav't	
				1822	15 L Gutter out	
				1794	20 " " in	
				1905	" " Top cb	
				192	50 " P/L	
12+69.0	south rim			31923		44.5 R Bell Tel. M.H.
13+00				1889		℄
				1882		7.5 R. pav't
				1871		15 " Gutter out
				1843		20 " " in
				1957		" " Top cb
				196		50 " P/L
				1880	7.5 L pav't	
				1870	15 " Gutter out	
				1843	20 " " in	

Profile Notes Red ____ Plotted ____ Job No. 6252 10 Division No. 10 F.B. 2556 Pg. 71

No. ____ Date ____ Date ____ Survey of S. ARCADIA S.D.

X-Sec. Notes Chkd. ____ Checked ____ Survey by [illegible] Notes [illegible] Date 7-57

No. ____ Date ____ Date ____ Mon. No. ____ Inst. [illegible] Johnson [illegible]

76L-298 CE 307 11-58

PLEASE RETURN TO
LOS ANGELES COUNTY ENGINEER
700 LOS ANGELES COUNTY ENGINEERING BLDG.

NOTE: ANY ADDITIONS OR CHANGES ON THIS SHEET MUST BE MADE OR CIRCLED IN RED INK, WITH DATE AND NAME OF PERSON MAKING CHANGE.

Do not extend notes this side of this line.

STATION	B.S.	H.I.	F.S.	ELEV.	Left & W	℄	Right & E.
13+00				319 55	20 L Top cb		
				19 6	50 " P/L		
14+00				19 43		℄	
				19 35			7.5 R part
				19 22			15 " Gutter out
				18 95			20 " " in
				20 07			" " Top cb
				20 0			50 " P/L
				19 34	7.5 L part		
				19 13	15 " Gutter out		
				18 95	20 " " in		
				20 08	" " Top cb		
				20 2	50 " P/L		
14+75.4		N. rim	319 81			℄	S.M.H. mean rim elev.
		S. rim	319 77	319 79			
	invert	10" inlet N.		310 12	10" inlet N.		10" outlet S.
	"	" outlet S		310 12	rim 319.79		319.79
					meas. 8.83		8.83
					Top pipe 310 96		310 96
					dia .84		.84
					meas. 310.12		310.12
15+00				19 90		℄	

F.B. 2556 PG. 72
Survey of S. Arcadia S.D. Job No. 6252 10 Division No. 10 Notes Red Plotted Profile
Survey by F.E. Brooks Notes F.E.B. + Turrill Date Date No. X-Sec.
Indexed [illegible] Date Notes Chkd. Checked Date No.

76L-298 CE 307 11-58

PLEASE RETURN TO
LOS ANGELES COUNTY ENGINEER
700 LOS ANGELES COUNTY ENGINEERING BLDG.

NOTE: ANY ADDITIONS OR CHANGES ON THIS SHEET MUST BE MADE OR CIRCLED IN RED INK. WITH DATE AND NAME OF PERSON MAKING CHANGE.

Do not extend notes this side of this line.

STATION	B.S.	H.I.	F.S.	ELEV.	Left & W	℄ Right & E
15+00				31986		7.5 R pav't
				1968		15 " Gutter out
				1940		20 " " in
				2054		" " Top cb
				204		50 " P/L
				1985	7.5 L pav't	
				1970	15 " Gutter out	
				1943	20 " " in	
				2056	" " Top cb	
				205	50 " P/L	
16+00	T.P. Sq. Hd.			32038		℄
				2031		7.5 R pav't
				2022		15 " Gutter out
				1990		20 " " in
				2103		" " Top cb
				212		50 " P/L
				2032	7.5 L pav't	
				2013	15 " Gutter out	
				1989	20 " " in	
				2100	" " Top cb	
				209	50 " P/L	

Profile No. X-Sec. Notes Red Date Plotted Date Job No. 6252 10 Division No. 10 Survey of S. ARCADIA S.D. F.B. 2556 Pg. 73

76L-298 CE 307 11-58

PLEASE RETURN TO
LOS ANGELES COUNTY ENGINEER
700 LOS ANGELES COUNTY ENGINEERING BLDG.

NOTE: ANY ADDITIONS OR CHANGES ON THIS SHEET MUST BE MADE OR CIRCLED IN RED INK, WITH DATE AND NAME OF PERSON MAKING CHANGE.

Do not extend notes this side of this line.

STATION	B.S.	H.I.	F.S.	ELEV.	Left & W	℄ Right & E.
17+00				320 94		℄
				20 90		7.5 R pav't
				20 71		15 " Gutter out
				20 41		20 " " in
				21 54		" " Top cb
				21 9		50 " P/L
				20 85	7.5 L pav't	
				20 71	15 " Gutter out	
				20 43	20 " " in	
				21 55	" " Top cb	
				21 4	50 " P/L	
17+42.6	South rim of M.H.			322 65		46.0 R. Bell Tel. M.H.
17+90.6		N. rim	321.40	321 38		℄ S. M.H. mean rim elev.
		S. rim =	321 36			
	invert 10" inlet N.			311 46	10" inlet N.	10" out let S.
	" " outlet S.			311 46	rim 321.38	321.38
					meas. 9.08	9.08
					Top pipe 312 30	312 30
					dia .84	.84
					invert 311.46	311.46
18+00				321 42		℄
				21 32		7.5 R. pav't

F.B. 2556 Pg. 74 Job No. 6252 10 Division No. 10 Notes Red Plotted Profile
Survey of S. ARCADIA S.D. Date Date No. X-Sec.
Survey by E.C. Brooks Notes FEB & Turrill Notes Chkd. Checked
Indexed Date Date No.

76L-298 CE 307 11-58

PLEASE RETURN TO
LOS ANGELES COUNTY ENGINEER
700 LOS ANGELES COUNTY ENGINEERING BLDG.

NOTE: ANY ADDITIONS OR CHANGES ON THIS SHEET MUST BE MADE OR CIRCLED IN RED INK, WITH DATE AND NAME OF PERSON MAKING CHANGE.

Do not extend notes this side of this line.

STATION	B.S.	H.I.	F.S.	ELEV.	Left ℄ W	℄ Right ℄ E.
18+00				321 23		15 R Gutter out
				20 90		20 " " in
				22 05		" " Top cb
				22 5		50 " P/L
				21 29	7.5 L part	
				21 15	15 " Gutter out	
				20 89	20 " " in	
				22 01	" " Top cb	
				21 8	50 " P/L	
19+00				21 90		Semitan.
				21 90		0.5 R ℄ st.
				21 82		8.0 " Part
				21 74		15.5 " Gutter out
				21 42		20.5 " " in
				22 55		" " Top cb
				23 2		50.5 " P/L
				21 81	7' L part	
				21 64	14.5 " Gutter out	
				21 41	19.5 " " in	
				22 55	" " Top cb	
				22 7	45.5 " P/L	

Profile Notes Red ____ Plotted ____ Job No. 6252 10 Division No. 10 F.B. 2556 Pg. 75

No. ____ Date ____ Date ____ Survey of 5, ARCADIA S.D.

X-Sec. Notes Chkd ____ Checked ____ Survey by [illegible] Date 9-59

76L-298 CE 307 11-58

PLEASE RETURN TO
LOS ANGELES COUNTY ENGINEER
700 LOS ANGELES COUNTY ENGINEERING BLDG.

NOTE: ANY ADDITIONS OR CHANGES ON THIS SHEET MUST BE MADE OR CIRCLED IN RED INK, WITH DATE AND NAME OF PERSON MAKING CHANGE.

Do not extend notes this side of this line.

STATION	B.S.	H.I.	F.S.	ELEV.	Left & W ℄	Right & E.
19+50.44				322 16		P.I.
20+00				22 42		℄
				22 42		1.0 R. ℄ st.
				22 38		8" pav't
				22 23		16" Gutter out
				21 91		21" " in
				23 05		11" Top cb
				23 7		50" P/L
				22 32	7 L pav't	
				22 16	14" Gutter out	
				21 93	19" " in	
				23 06	11" Top cb	
				23 2	49" P/L	
20+13.8		South Rim of M.H.		323 62	44.0 L Bell Tel. M.H.	mean rim elev
20+50				22 67		℄
				22 54	7.5 L pav't	
				22 41	15" Gutter out	
				22 16	20" " in	
				23 30	" " Top cb	
				23 6	50" P/L	
20+67.0				22 75		℄
				22 67		7.5 R pav't

F.B. 2556 PG. 76
Job No. 625210 Division No. ____ Notes Red ____ Plotted ____ Profile
Survey of S. ARCADIA S.D. Date ____ Date ____ No. ____
Survey by F.E. Brooks Notes F.E.B. & Turrill Notes Chkd. ____ Checked ____ X-Sec.
Indexed C. Johnson Date ____ Date ____ No. ____

76L-298 CE 307 11-58

PLEASE RETURN TO
LOS ANGELES COUNTY ENGINEER
700 LOS ANGELES COUNTY ENGINEERING BLDG.

NOTE: ANY ADDITIONS OR CHANGES ON THIS SHEET MUST BE MADE OR CIRCLED IN RED INK, WITH DATE AND NAME OF PERSON MAKING CHANGE.

Do not extend notes this side of this line.

STATION	B.S.	H.I.	F.S.	ELEV.	Left & W	℄	Right & E
20+67.0				322 65			15R Gutter out
				22 20			20" " in
				23 29			" " Top ab
				24 2			30" P/L
21+01.15	= 0+00 E&W	N. rim = 322.86 S. rim = 322.90		322 88	℄ inter. Double Dr. & Freer St. S.M.H. mean rim elev.		
	invert 10" inlet N.			312 73	10" inlet N. 8" inlet E.		8" inlet W. 10" outlet S.
	" 8" " E.			312 74	rim 322.88	322.88	322.88 322.88
	" 8" " W.			312 79	meas. 9.31	9.47	9.42 9.36
	" 10" outlet S.			312 68	Top Pipe 313.57	313.41	313.46 313.52
					dia. .84	.67	.67 .84
					invert 312.73	312.74	312.79 312.68
B.M. TE558				323 98	BM TE. 558 Elev. 323.978 F.B. 2507-11 IN6252.10 Double Drive & Freer St. N.E. Cor. Bt. spk in curb 6 ft. N of N end C.R.		
	Going E. on Freer St.				Left & N	℄	Right & S.
0+07.5				322 84			℄ pav't
0+15				22 69			℄ edge conc gutter
0+19				22 55			℄ Flow line "

Profile No. X-Sec. Date Notes Red Plotted Date Job No. 6252.10 Division No. 10 Survey of S. Alameda St. F.B. 2556 Pg. 77

76L-298 CE 307 11-58

PLEASE RETURN TO
LOS ANGELES COUNTY ENGINEER
700 LOS ANGELES COUNTY ENGINEERING BLDG.

NOTE: ANY ADDITIONS OR CHANGES ON THIS SHEET MUST BE MADE OR CIRCLED IN RED INK, WITH DATE AND NAME OF PERSON MAKING CHANGE.

Do not extend notes this side of this line.

STATION	B.S.	H.I.	F.S.	ELEV.	Left & N.	℄	Right & S
0+23				322 62		℄	edge conc. gutter
0+33.8		N. rim =	323 03	323 02		℄	S.M.H. mean rim elev
		S. rim =	323 01				
	invert	8" inlet E.		312 86	8" inlet E.		8" outlet W.
	"	" outlet W.		312 95	rim 323.02		323.02
					meas 9.49		9.40
					Top pipe 313 53		313 62
					dia .67		.67
					invert 312.86		312.95
0+37.5				323.23		℄	
				23 05			10.1 R. Gutter out end of gut
				22 96			12.1 " " in " " "
				23 42			" " Top cb " " cb
				23 06	6 L. Gutter out end of gut		
				22 92	12 " " in " " "		
				23 44	11 " Top cb " " cb.		
0+42.0				23 52		℄	
				23 47			6 R pavt
				23 20			12 " edge pavt
				25 0			25 " P/L
0+47.5				23 62		℄	
				23 50	6 L pavt		

F.B. 2556 Pg. 78 Job No. 625210 Division No. 10 Notes Red Plotted Profile
Survey of S Arcadia Ave Date Date No. X-Sec.
Survey by E Brooks Notes FRB & Turrill Notes Chkd. Checked
Indexed L. C. Johnson Date Date No.

76L-298 CE 307 11-58

PLEASE RETURN TO
LOS ANGELES COUNTY ENGINEER
700 LOS ANGELES COUNTY ENGINEERING BLDG.

NOTE: ANY ADDITIONS OR CHANGES ON THIS SHEET MUST BE MADE OR CIRCLED IN RED INK. WITH DATE AND NAME OF PERSON MAKING CHANGE.

Do not extend notes this side of this line.

STATION	B.S.	H.I.	F.S.	ELEV.	Left & N	℄ Right & S
0+47.5				32330	12 L edge pav't	
				257	30 " P/L	
0+82.0				2392		℄
				2374		6 R pav't
				2343		12 R edge pav't
				250		25 R P/L
				2379	6 L pav't	
				2356	12 " edge pav't	
				260	30 " P/L	
1+82.0				2442		℄
				2426		6 R pav't
				2383		12 R edge pav't
				248		25 R P/L
				2431	6 L pav't	
				2402	12 " edge pav't	
				262	30 " P/L	
		End of Run E. on Freer St.				
		Going W. on Freer St.				
					Left & S	℄ Right & N
0+07.5				32278		℄ Pav't

Profile Notes Red Plotted Job No. 6252 10 Division No. 10 F.B. 2556 Pg. 79

No. Date Date Survey of S. DECODIA S.D.

X-Sec. Note Chkd. Checked Survey by [illegible] C. Johnson

76L-298 CE 307 11-58

PLEASE RETURN TO
LOS ANGELES COUNTY ENGINEER
700 LOS ANGELES COUNTY ENGINEERING BLDG.

NOTE: ANY ADDITIONS OR CHANGES ON THIS SHEET MUST BE MADE OR CIRCLED IN RED INK, WITH DATE AND NAME OF PERSON MAKING CHANGE.

Do not extend notes this side of this line.

STATION	B.S.	H.I.	F.S.	ELEV.	Left & S	Right & N.
0+15.0				322 70		℄ edge cone gut.
0+19.0				22 65		℄ Flow line "
0+23.0				22 68		℄ edge cone "
0+31.5		N. rim =	323 10			
		S. rim =	323 10	323 10		℄ S.M.H mean rim elev.
	invert 8" inlet W.			312 90	8" inlet W.	8" outlet E.
	" " outlet E.			312 86	rim 323.10	323.10
					meas. 9.53	9.57
					Top Pipe 313 57	313 53
					dia. .67	.67
					invert 312.90	312.86
0+46.5				323 54		℄
				23 30		8R par't
				22 96		16 " Gut. out
				22 87		18 " " in
				23 62		" " Top cb
				26 0		30 " P/L
0+51.4				23 14		16 " Gut out end of Gu
				23 01		18 " " in " " "
				23 64		" " Top cb " " cb
0+53.7				23 63		℄
				23 49	8 L par't	

F.B. 2556 Pg. 80
Job No. 6252 10 Division No. 10 Notes Red Plotted Profile
Survey of S. ARCADIA S.D. Date Date No. X-Sec.
Survey by F.E. Brooks Notes FEB & Thrill Notes Chkd. Checked
Indexed L. C. Johnson Date Date No.

76L-298 CE 307 11-58

PLEASE RETURN TO
LOS ANGELES COUNTY ENGINEER
700 LOS ANGELES COUNTY ENGINEERING BLDG.

NOTE: ANY ADDITIONS OR CHANGES ON THIS SHEET MUST BE MADE OR CIRCLED IN RED INK, WITH DATE AND NAME OF PERSON MAKING CHANGE.

Do not extend notes this side of this line.

STATION	B.S.	H.I.	F.S.	ELEV.	Left + S	℄ Right + N.
0+53.7				323 19	16 L Gutter out	
				23 02	18 " " in	
				23 72	" " Top cb	
				24 0	25 " P/L	
0+58.6				23 20	16 " Gutter out	end of gut
				23 06	18 " " in	" " "
				23 72	" " Top cb	" " cb.
0+86.5				23 85		℄
				23 49		9 R pav't
				23 15		18 " edge pav't
				25 8		30 " P/L
				23 69	9 L pav't	
				23 32	18 " edge pav't	
				24 0	25 " P/L	
1+86.5				23 99		℄
				23 70		9 R pav't
				23 30		18 R edge pav't
				25 8		30 " P/L
				23 90	9 L pav't	
				23 65	18 " edge pav't	
				24 0	25 " P/L	

Profile No. ___ Notes Red ___ Plotted ___ Job No. 1257.10 Division No. 10 F.B. 2556 Pg. 81
X-Sec. No. ___ Date ___ Date ___ Survey of S. ABCDM S.D.
Notes Chkd. ___ Checked ___ Survey by [illegible] Date 9-5-7
Date ___ Date ___ Mon. No. ___ A. C. Johnson

76L-298 CE 307 11-58

PLEASE RETURN TO
LOS ANGELES COUNTY ENGINEER
700 LOS ANGELES COUNTY ENGINEERING BLDG.

NOTE: ANY ADDITIONS OR CHANGES ON THIS SHEET MUST BE MADE OR CIRCLED IN RED INK, WITH DATE AND NAME OF PERSON MAKING CHANGE.

Do not extend notes this side of this line.

STATION	B.S.	H.I.	F.S.	ELEV.		
		End of run W. on Freer St				
	Going N. on Double Drive					
					Left & W	℄ Right E.
21+41.4				323 49		℄
				23 42		7.5 R. pav't
				23 30		15 " Gutter out
				23 01		20 " " in
				23 97		" " Top cb
				25 9		50 " P/L
21+46.0				23 56		℄
				23 46	7.5 L pav't	
				23 32	15 " Gutter out	
				23 11	20 " " in	
				24 03	" " Top cb	
				25 7	50 " P/L	
21+81.4				23 89		Semi tan
				23 75		7.5 R pav't
				23 65		15 " Gutter out
				23 37		20 " " in
				24 36		" " Top Cb

F.B. 2556 Pg. 82 Job No. 6252 10 Division No. 10 Notes Red Plotted Profile
Survey of S. ARCADIA S.D. Date Date No. X-Sec.
Survey by F.E. Brooks Notes F.E.B. & Turrill Notes Chkd. Checked
Indexed C. Johnson Date Date Date No.

76L-298 CE 307 11-58

PLEASE RETURN TO
LOS ANGELES COUNTY ENGINEER
700 LOS ANGELES COUNTY ENGINEERING BLDG.

NOTE: ANY ADDITIONS OR CHANGES ON THIS SHEET MUST BE MADE OR CIRCLED IN RED INK, WITH DATE AND NAME OF PERSON MAKING CHANGE.

Do not extend notes this side of this line.

STATION	B.S.	H.I.	F.S.	ELEV.	Left & W	℄	Right & E
21+81.4				3260			50 R. P/L
				2382	7.5 L pav't		
				2368	15 " Gutter out		
				2342	20 " " in		
				2435	" " Top cb		
				258	50 " P/L		
22+57.78		T.P. Sq. hd.		32465			P.I.
22+81.4				2490			semi tan
				2478			7. R. pav't
				2472			14 " Gutter out
				2444			19 " " in
				2541			" " Top cb
				262			49 " P/L
				2483	8. L. pav't		
				2469	16 " Gutter out		
				2449	21 " " in		
				2538	" " Top cb		
				262	51 " P/L		
23+00				2507			℄

Profile No. X Sec. Notes Red Date Plotted Date Job No. 6227-10 Division No. 10 Survey of 5 ARCADIA S.D. F.B. 2556 Pg. 83

76L-298 CE 307 11-58

PLEASE RETURN TO
LOS ANGELES COUNTY ENGINEER
700 LOS ANGELES COUNTY ENGINEERING BLDG.

NOTE: ANY ADDITIONS OR CHANGES ON THIS SHEET MUST BE MADE OR CIRCLED IN RED INK, WITH DATE AND NAME OF PERSON MAKING CHANGE.

Do not extend notes this side of this line.

STATION	B.S.	H.I.	F.S.	ELEV.	Left & W		℄ Right & E.	
23+04.4		N. rim =	325 18					
		S. rim =	325 14	325 16	℄ S.M.H. mean rim elev.			
	invert 10" inLet N			314 77	10" inLet N		8" inLet E.	10" outLet S.
	" 8" " E.			315 08	rim	325.16	325.16	325.16
	" 10" outLet S.			314 74	meas.	9.55	9.41	9.58
					Top Pipe	315.61	315 75	315.58
					dia	.84	.67	.84
					invert	314.77	315.08	314.74
23+04.4		N. rim =	327 76					
		S. rim =	327 76	327.76			314 R. S.M.H mean rim elev.	
	invert 8" outLet W.			319.80	8" outLet W.			
					rim	327.76		
					meas.	7.29		
					Top Pipe	320.47		
					dia	.67		
					invert	319.80		
24+00		N. rim	326 04				℄ S.M.H mean rim elev.	
		S. rim	326 02	326 03				
	invert 8" stub E.			316.35	8" stub		10" outLet S.	10" inLet N.
	" 10" outLet S.			315 60	rim	326.03	326.03	326.03
	" " inLet N.			315 56	meas	9.01	9.59	9.63
					Top pipe	317.02	316.44	316.40
					dia	.67	.84	.84
					invert	316.35	315 60	315.56

F.B. 2556 Pg. 84 Job No. 6252 10 Division No. 10 Notes Red Plotted Profile
Survey of S. ARCADIA S.D. Date Date No. X-Sec.
Survey by F.E. Blooks Notes F.R.B. & Turrill Notes Chkd. Checked
Indexed C. Johnson Date Date Date No.

76L-298 CE 307 11-58

PLEASE RETURN TO
LOS ANGELES COUNTY ENGINEER
700 LOS ANGELES COUNTY ENGINEERING BLDG.

NOTE: ANY ADDITIONS OR CHANGES ON THIS SHEET MUST BE MADE OR CIRCLED IN RED INK. WITH DATE AND NAME OF PERSON MAKING CHANGE.

Do not extend notes this side of this line.

STATION	B.S.	H.I.	F.S.	ELEV.	Left & W	℄ Right & E.
				32603		℄
24+00				2600		7.5 R pav't
				2580		15 R Gutter out
				2551		20 " " in
				2647		" " Top cb
				276		50 " P/L
				2591	7.5 L pav't	
				2579	15 " Gutter out	
				2556	20 " " in	
				2650	" " Top cb	
				268	50 " P/L	
25+00	T.P.	Sq. hd.		32696		℄
				2686		7.5 R. pav't
				2687		15 " Gutter out

Cont on pg 85

Profile Notes Red ____ Plotted ____ Job No. 6257 10 Division No. 10 F.B. 2556 Pg. 84A
No. ____ Date ____ Date ____ Survey of S. ARCADIA S.D.
X-Sec. Notes Chkd. ____ Checked ____ Survey of [illegible] Date 1-57

76L-298 CE 307 11-58

PLEASE RETURN TO
LOS ANGELES COUNTY ENGINEER
700 LOS ANGELES COUNTY ENGINEERING BLDG.

NOTE: ANY ADDITIONS OR CHANGES ON THIS SHEET MUST BE MADE OR CIRCLED IN RED INK, WITH DATE AND NAME OF PERSON MAKING CHANGE.

Do not extend notes this side of this line.

STATION	B.S.	H.I.	F.S.	ELEV.				
		Note	Omited	from	write up of pg 104			
0+39.6	S. rim = 349.28			349.27	27.5 L. S.M.H			
	N. " = 349.26							
	invert	8" inlet N.		339.76	8" inlet N.	8" inlet W.	8" inlet E.	10" outlet S.
	"	" " W.		339.75	rim 349.27	349.27	349.27	349.27
	"	" " E.		339.75	meas. 8.84	8.85	8.85	8.86
	"	10" outlet S.		339.57	Top Pipe 340.43	340.42	340.42	340.41
					dia .67	.67	.67	.84
					invert 339.76	339.75	339.75	339.57
Section Left & North				Omited	from write up of pg 105			
2+20				350.38	18' PAVT.			
				349.61	36' gutter out			
				49.45	38' " in			
				50.12	" Top cb.			
				50.4	50 P/L.			

F.B. 2556 PG. 84B. Job No. 6252 10 Division No. 10 Notes Red Plotted Profile
Survey of S. ARCADIA S.D. Date Date No.
Survey by F.E. Blank Notes FED & Turrill Notes Chkd. Checked X-Sec.
Indexed E.C. Johnson Date Date Date No.

76L-298 CE 307 11-58

PLEASE RETURN TO
LOS ANGELES COUNTY ENGINEER
700 LOS ANGELES COUNTY ENGINEERING BLDG.

NOTE: ANY ADDITIONS OR CHANGES ON THIS SHEET MUST BE MADE OR CIRCLED IN RED INK, WITH DATE AND NAME OF PERSON MAKING CHANGE.

Do not extend notes this side of this line.

STATION	B.S.	H.I.	F.S.	ELEV.	Left & W ℄	Right & E.
25+00				326 56		20 R Gutter in
				27 93		" " Top cb
				28 2		50 " P/L
				26 89	7.5 L pav't	
				26 79	15 " Gutter out	
				26 56	20 " " in	
				27 45	" " Top cb	
				27 8	50 " P/L.	
26+00				27 94	℄	
				27 90		7.5 R. Pav't
				27 75		15 " Gutter out
				27 46		20 " " in
				28 42		" " Top cb
				28 9		50 " P/L
				27 85	7.5 L. pav't	
				27 75	15 " Gutter out	
				27 51	20 " " in	
				28 45	" " Top cb	
				29 2	50 " P/L	
27+00				28 91	℄	
				28 85		7.5 R. pav't

Profile Notes Red ____ Plotted ____ Job No. 1252 10 Division No. 10 F.B. 7546 Pg. 85

No. ____ Date ____ Date ____ Survey of S. ARCADIA S.D.

Notes Chkd. ____ Checked ____ Survey by ____ Date ____

R. C. Johnson

76L-298 CE 307 11-56

PLEASE RETURN TO
LOS ANGELES COUNTY ENGINEER
700 LOS ANGELES COUNTY ENGINEERING BLDG.

NOTE: ANY ADDITIONS OR CHANGES ON THIS SHEET MUST BE MADE OR CIRCLED IN RED INK, WITH DATE AND NAME OF PERSON MAKING CHANGE.

Do not extend notes this side of this line.

F. B. 2356 Pg. 86 Job No. 6252.10 Division No. 16 Notes Red ____ Date ____ Plotted ____ Date ____ Profile No. ____
Survey of S. ARCADIA S.P. Notes Chkd. ____ Date ____ Checked ____ Date ____ X-Sec. No. ____
Survey by EQUIPT. Notes F.E. & Tuttill
Indexed L. C. JOHNSON Date ____

STATION	B.S.	H.I.	F.S.	ELEV.	Left ℄ W	℄	Right ℄ E.
27+00				328.73			15 R. Gutter out
				28.99			20 " " in
				29.54			" " Top cb
				30.1			50 " P/L
				28.84	7.5 L pavt		
				28.71	15 " Gutter out		
				28.98	20 " " in		
				29.92	" " Top cb		
				29.6	50 " P/L		
27+01.2		N. rim	328.92			℄	S. M.H. mean rim elev.
		S. rim	328.92	328.92			
		invert 10" inlet N.		318.78	10" inlet N.		10" outlet S.
		" " outlet S.		318.72	rim 328.92		328.92
					meas. 9.30		9.36
					Top Pipe 319.62		319.56
					dia .84		.84
					invert 318.78		318.72
27+56.8		EAST rim		331.09	46.5 L. Bell Tel. M.H.		mean rim elev.
28+00				29.89		℄	
				29.84			7.5 R pavt
				29.75			15 " Gutter out
				29.48			20 " " in

76L-298 CE 307 11-58

PLEASE RETURN TO
LOS ANGELES COUNTY ENGINEER
700 LOS ANGELES COUNTY ENGINEERING BLDG.

NOTE: ANY ADDITIONS OR CHANGES ON THIS SHEET MUST BE MADE OR CIRCLED IN RED INK, WITH DATE AND NAME OF PERSON MAKING CHANGE.

Do not extend notes this side of this line.

STATION	B.S.	H.I.	F.S.	ELEV.	Left & W ℄	Right & E.
28+00				330 94		20 R Top cb
				31 4		50 " P/L
				29 84	7.5 L pav't	
				29 75	15 " Gutter out	
				29 46	20 " " in	
				30 43	" " Top cb	
				31 3	50 " P/L	
29+00				30 85		℄
				30 85		7.5 R pav't
				30 70		15 " Gutter out
				30 44		20 " " in
				31 41		" " Top cb
				32 5		50 " P/L
				30 78	7.5 L pav't	
				30 64	15 " Gutter out	
				30 43	20 " " in	
				31 39	" " Top cb	
				32 7	50 " P/L	
30+00		T.P. sq. hd.		331 90		℄
				31 77		7.5 R. pav't
				31 70		15 " Gutter out

Profile Notes Red ____ Plotted ____ Job No. 6252 10 Division No. 10 F.B. 2556 Pg. 87
No. ____ Date ____ Date ____ Survey of S. ARCADIA S.D.
X-Sec. Notes Chkd. ____ Checked ____ Survey by [illegible] Notes [illegible] Date [illegible]

76L-298 CE 307 11-58

PLEASE RETURN TO
LOS ANGELES COUNTY ENGINEER
700 LOS ANGELES COUNTY ENGINEERING BLDG.

NOTE: ANY ADDITIONS OR CHANGES ON THIS SHEET MUST BE MADE OR CIRCLED IN RED INK, WITH DATE AND NAME OF PERSON MAKING CHANGE.

Do not extend notes this side of this line.

STATION	B.S.	H.I.	F.S.	ELEV.	Left & W	℄ Right & E.
30+00				331 47		20 R Gutter in
				32 39		" " Top cb
				33 8		50 " P/L
				31 70	7.5 L par't	
				31 69	15 " Gutter out	
				31 43	20 " " in	
				32 42	4 " Top cb	
				34 2	50 " P/L	
30+01.3		N. rim	33192			℄ S.M.H. mean rim elev.
		S. rim	33190	331 91		
	invert	10" inlet N.		321 93	10" inlet N.	10" outlet S.
	"	" outlet S.		321 88	rim 33191	331.91
					meas. 9.14	9.19
					Top Pipe 32277	32272
					dia .84	.84
					Invert 321,93	32188
31+00				332 88		℄
				32 79		7.5 R. par't
				32 68		15 " Gutter out
				32 42		20 " " in
				33 38		" " Top cb
				35 0		50 " P/L

F.B. 2556 Pg. 88
Survey of S. ARCADIA S.D. Job No. 6252 10 Division No. 10 Notes Red Plotted Profile
Survey by F.E. Pugh Notes F.E.B. & Turrill Date Date No. X-Sec.
Indexed C. Johnson Date Notes Chkd. Checked Date No.

76L-298 CE 307 11-58

PLEASE RETURN TO
LOS ANGELES COUNTY ENGINEER
700 LOS ANGELES COUNTY ENGINEERING BLDG.

NOTE: ANY ADDITIONS OR CHANGES ON THIS SHEET MUST BE MADE OR CIRCLED IN RED INK, WITH DATE AND NAME OF PERSON MAKING CHANGE.

Do not extend notes this side of this line.

STATION	B.S.	H.I.	F.S.	ELEV.	Left & W ℄	Right & E
31+00				332 78	7.5 L pav't	
				32 65	15 " Gutter out	
				32 38	20 " " in	
				33 29	" " Top cb	
				35 1	50 " P/L	
32+00				33 87	℄	
				33 80		7.5 R pav't
				33 65		15 " Gutter out
				33 37		20 " " in
				34 35		" " Top cb
				35 9		50 " P/L
				33 80	7.5 L pav't	
				33 65	15 " Gutter out	
				33 39	20 " " in	
				34 31	" " Top cb	
				36 6	50 " P/L	
32+48.2				34 25	℄	
				34 22	7.5 L pav't	
				34 05	15 " Gutter out	
				33 78	20 " " in	
				34 74	" " Top cb	

Profile No. X-Sec. Notes Red Date Notes Chkd. Plotted Date Checked Job No. 125210 Division No. 10 Survey of 5 ARCADIA S.D. Survey by [illegible] F.B. 2556 Pg. 89

76L-298 CE 307 11-58

PLEASE RETURN TO
LOS ANGELES COUNTY ENGINEER
700 LOS ANGELES COUNTY ENGINEERING BLDG.

NOTE: ANY ADDITIONS OR CHANGES ON THIS SHEET MUST BE MADE OR CIRCLED IN RED INK. WITH DATE AND NAME OF PERSON MAKING CHANGE.

Do not extend notes this side of this line.

STATION	B.S.	H.I.	F.S.	ELEV.	Left & W	℄	Right & E.
32+48.2				336 9	50 L P/L		
32+55.9				34 30		℄	
				34 30			7.5 R. pav't
				34 22			15 " Gutter out
				33 95			20 " " in
				34 94			" " Top cb
				36 0			50 " P/L
33+02.57	=0+00	E&W	N. rim =334.71 S. rim =334.77	→	℄ inter Double Drive & Daines Dr.		
				334.74			S.M.H. mean rim elev.
	invert	10" inlet	N.	325 10	10" inlet N	8" stub W.	8" stub E. 10" outlet S.
	"	8" stub	W.	325 29	rim 334.74	334.74	334.74 334.74
	"	" "	E.	325 26	meas 8.80	8.78	8.81 8.90
	"	10" outlet	S.	325 00	Top pipe 325.94	325.96	325.93 325.84
					dia .84	.67	.67 .84
					invert 325.10	325.29	325.26 325.00
B.M.TE 578				335 01 ~~334 96~~	BM TE 578 Elev. 335.006 F.B. 2507-12 J.N 1252.1		
					Double Drive & Daines Drive S.E. Cor		
					Bt. spk in curb 8ft S of S end C.R.		

F.B. 2556 Pg. 90 Job No. 6252 10 Division No. 10 Notes Red Plotted Profile
Survey of S. ARCADIA S.D. Date Date No. X-Sec.
Survey by F.E. Brooks Notes F.E.B. & Turrill Notes Chkd. Checked Date No.
Indexed C. Johnson Date Date

76L-298 CE 307 11-58

PLEASE RETURN TO
LOS ANGELES COUNTY ENGINEER
700 LOS ANGELES COUNTY ENGINEERING BLDG.

NOTE: ANY ADDITIONS OR CHANGES ON THIS SHEET MUST BE MADE OR CIRCLED IN RED INK, WITH DATE AND NAME OF PERSON MAKING CHANGE.

Do not extend notes this side of this line.

STATION	B.S.	H.I.	F.S.	ELEV.		
		Going	E.	on Daines Dr.		
					Left & N	℄ Right & S.
0+07.5				33 78		℄ pav't
0+15.0				34 72		℄ edge conc gutter
0+20.				34 46		℄ Flow line "
0+25.				34 79		℄ edge conc. "
0+40				35 41		℄
				35 45		18.3 R Top ch end of ch
				35 52	17.9 L Top ch end of ch.	
0+50				35 67		℄
				35 53		9 R pav't
				35 21		18 " edge pav't
				36 7		30 " P/L
				35 59	9 L pav't	
				35 35	17.9 " edge pav't	
				39 0	30 " P/L	
0+90				35 91		℄
				35 78		9 R pav't
				35 47		18 " edge pav't
				36 1		30 " P/L
				35 88	9 L pav't	

Profile Notes Red ____ Plotted ____ Job No. 6252 10 Division No. 16 F.B. 2547 Pg. 97
No. ____ Date ____ Date ____ Survey of 5 ARCADIA 5.0
X-Sec. ____ Notes Chkd ____ Checked ____ Surveyed by [illegible] Date [illegible]
No. ____ Date ____ Date ____ Mon. No. [illegible] C. Johnson

76L-298 CE 307 11-58

PLEASE RETURN TO
LOS ANGELES COUNTY ENGINEER
700 LOS ANGELES COUNTY ENGINEERING BLDG.

NOTE: ANY ADDITIONS OR CHANGES ON THIS SHEET MUST BE MADE OR CIRCLED IN RED INK, WITH DATE AND NAME OF PERSON MAKING CHANGE.

Do not extend notes this side of this line.

STATION	B.S.	H.I.	F.S.	ELEV.	Left & N	℄	Right & S.
0+90				335 69	17.9 L edge pav't		
				38 3	30 " P/L		
~~1+69.3~~		N. rim S. rim					~~12.9 R, S. M.H. [illegible]~~
		RUNS TO EAST ONLY Do NOT Need					
1+90				336 35		℄	
				36 24			9 R pav't
				35 96			18 " edge pav't
				36 9			30 " P/L
				36 35	9 L pav't		
				36 12	17.9 L edge pav't		
				38 2	30 " P/L		
		End of Run E. on Daines Drive					
		Going W. on Daines Drive					
					Left & S.	℄	Right & N.
0+07.5				334 67		℄	Pav't

F.B. 2556 Pg. 92 Job No. 625210 Division No. 10 Notes Red Plotted Profile
Survey of S. ARCADIA S.D. Date Date No.
Survey by F. E. BLOOKS Notes FEB & Turrill Notes Chkd. Checked X-Sec.
Indexed C. Johnson Date " Date Date No.

76L-298 CE 307 11-58

PLEASE RETURN TO
LOS ANGELES COUNTY ENGINEER
700 LOS ANGELES COUNTY ENGINEERING BLDG.

NOTE: ANY ADDITIONS OR CHANGES ON THIS SHEET MUST BE MADE OR CIRCLED IN RED INK. WITH DATE AND NAME OF PERSON MAKING CHANGE.

Do not extend notes this side of this line.

STATION	B.S.	H.I.	F.S.	ELEV.	Left + S.	℄	Right + N.
0+15				334 60		℄	edge conc. gutter
0+20				34 31		℄	Flowline "
0+25				34 56		℄	edge conc. "
0+44.5				35 36		℄	
				35 40	20.26 L. Top cb. end of cb.		
0+45.5				35 41			19.92 R. Top cb. end of cb.
0+54.5				35 68		℄	
				35 63			10. R pav't
				35 56			19.9" edge pav't
				37 0			30 " P/L
0+55.5				35 70		℄	
				35 68	10 R pav't		
				35 58	20.3 " edge pav't		
				36 9	30 " P/L		
0+94.5				35 99		℄	
				35 93			10 R pav't
				35 76			19.9" edge pav't
				36 5			30 " P/L
				35 92	10 R pav't		
				35 74	20.3" edge pav't		
				36 8	30" P/L		

Profile No. X-Sec. Notes Red Date Notes Chkd. Plotted Date Checked Job No. 625210 Division No. 10 Survey of S. ABRADIA S.D. Survey by [illegible] Notes [illegible] Date [illegible] R. C. Johnson F.B. 2541 Pg. 93

76L-298 CE 307 11-58

PLEASE RETURN TO
LOS ANGELES COUNTY ENGINEER
700 LOS ANGELES COUNTY ENGINEERING BLDG.

NOTE: ANY ADDITIONS OR CHANGES ON THIS SHEET MUST BE MADE OR CIRCLED IN RED INK, WITH DATE AND NAME OF PERSON MAKING CHANGE.

Do not extend notes this side of this line.

STATION	B.S.	H.I.	F.S.	ELEV.	Left & S	℄ Right & N
~~1+30.0~~		N. rim = S. rim =			~~5.0 L S. M.H mean rim elev~~	
		RUNS TO West only Do NOT Need				
1+94.5				33649		℄
				3647		10 R pav't
				3626		19.9" edge pav't
				380		30" P/L
				3645	10 L pav't	
				3629	20.3" edge pav't	
				372	30" P/L	
		End of run W. on Daincs Drive				
		Going N. on Double Drive			Left & W	℄ Right & E.
33+51.3				33540		℄
				3536		7.5 R pav't
				3526		15" Gutter Out

F.B. 2556 Pg. 94 Job No. 6252 10 Division No. 10 Notes Red ____ Plotted ____ Profile ____
Survey of S. ARCADIA S.D. Date ____ Date ____ No. ____
Survey by F.E. Brooks Notes F.E.B. & Turrill Notes Chkd. ____ Checked ____ X-Sec. ____
Indexed C. Johnson Date ____ Date ____ No. ____

76L-298 CE 307 11-58

PLEASE RETURN TO
LOS ANGELES COUNTY ENGINEER
700 LOS ANGELES COUNTY ENGINEERING BLDG.

NOTE: ANY ADDITIONS OR CHANGES ON THIS SHEET MUST BE MADE OR CIRCLED IN RED INK. WITH DATE AND NAME OF PERSON MAKING CHANGE.

Do not extend notes this side of this line.

STATION	B.S.	H.I.	F.S.	ELEV.	Left & W	℄	Right & E
33+51.3				334 97			20 R Gutter in
				35 95			" " Top cb
				39 0			50 " P/L
33+61.0				35 99		℄	
				35 39	7.5 R. pav't		
				35 27	15 " Gutter out		
				34 97	20 " " in		
				35 95	" " Top cb		
				38 0	50 " P/L		
33+94.6	(+OK)	EAST rim of M.H.		38 27	46.5 L. Bell Tel. M.H.		mean rim elev.
33+91.3	T.P. sq. hd			335 79		℄	
				35 73			7.5 R. pav't
				35 62			15 " Gutter out
				35 36			20 " " in
				36 34			" " Top cb
				39 1			50 " P/L
				35 77	7.5 L pav't		
				35 59	15 " Gutter out		
				35 28	20 " " in		
				36 25	" " Top cb		
				38 1	50 " P/L		

Profile No. X-Sec. Notes Red Date Plotted Date Job No. 62521B Division No. 10 Survey of 5 ABCDDIA S.D. F.B. 2536 Pg. 95

76L-298 CE 307 11-58

PLEASE RETURN TO
LOS ANGELES COUNTY ENGINEER
700 LOS ANGELES COUNTY ENGINEERING BLDG.

NOTE: ANY ADDITIONS OR CHANGES ON THIS SHEET MUST BE MADE OR CIRCLED IN RED INK, WITH DATE AND NAME OF PERSON MAKING CHANGE.

Do not extend notes this side of this line.

STATION	B.S.	H.I.	F.S.	ELEV.	Left ℄ W	℄ Right ℄ E
34+91.3				33671		℄
				3669		7.5 R pav't
				3640		15 " Gutter out
				3607		20 " " in
				3704		" " Top cb
				396		50 " P/L
				3670	7.5 L pav't	
				3657	15 " Gutter out	
				3630	20 " " in	
				3727	" " Top cb	
				391	50 " P/L	
36+00	T.P.	sq. hd.		33778		℄
				3777		7.5 R pav't
				3760		15 " Gutter out
				3733		20 " " in
				3833		" " Top cb
				403		50 " P/L
				3775	7.5 L pav't	
				3758	15 " Gutter out	
				3734	20 " " in	
				3837	" " Top cb	

F.B. 2556 PG. 96
Job No. 6252 10 Division No. 10 Notes Red Plotted Profile
Survey of S. ARCADIA S.D. Date Date No. X-Sec.
Survey by FE Brooks Notes FEB & Turrill Notes Chkd. Checked
Indexed R. C. Johnson Date Date Date No.

76L-298 CE 307 11-58

PLEASE RETURN TO
LOS ANGELES COUNTY ENGINEER
700 LOS ANGELES COUNTY ENGINEERING BLDG.

NOTE: ANY ADDITIONS OR CHANGES ON THIS SHEET MUST BE MADE OR CIRCLED IN RED INK, WITH DATE AND NAME OF PERSON MAKING CHANGE.

Do not extend notes this side of this line.

STATION	B.S.	H.I.	F.S.	ELEV.	Left & W	℄ Right & E
36+00				340 2	50 L P/L	
36+32.0		N. rim	338.14			
		S. rim	338.14	338.14		℄ S.M.H mean rim elev.
		INVERT 10	INLET N	328 54	10" inLet N	10" outLet S.
		" "	outLet S.	328 47	rim 338.14	338.14
					meas. 8.76	8.83
					Top. pipe 329.38	329.31
					dia .84	.84
					invert 328.54	328.47
37+00				338 80		℄
				38 77		7.5 R pav't
				38 63		15 " Gutter out
				38 32		20 " " in
				39 43		" " Top cb
				41 1		50 " P/L
				38 74	7.5 L pav't	
				38 57	15 " Gutter out	
				38 30	20 " " in	
				39 29	" " Top cb	
				40 8	50 " P/L	
38+00				39 82		℄
				39 81		7.5 R. pav't

Profile No. X Sec. Notes Red Date Notes Chkd. Plotted Date Checked Job No. 6252 10 Division No. 10 Survey of S. ARCADIA S.D. Survey by [illegible] Date [illegible]

F.B. 2556 Pg. 97

76L-298 CE 307 11-58

PLEASE RETURN TO
LOS ANGELES COUNTY ENGINEER
700 LOS ANGELES COUNTY ENGINEERING BLDG.

NOTE: ANY ADDITIONS OR CHANGES ON THIS SHEET MUST BE MADE OR CIRCLED IN RED INK. WITH DATE AND NAME OF PERSON MAKING CHANGE.

Do not extend notes this side of this line.

STATION	B.S.	H.I.	F.S.	ELEV.	Left & W	℄ Right & E
38+00				339 65		15 R Gutter out
				39 37		20 " " in
				40 33		" " Top cb
				41 7		50 " P/L
				39 71	7.5 L. part	
				39 56	15 " Gutter out	
				39 30	20 " " in	
				40 25	" " Top cb	
				41 2	50 " P/L	
39+00	T.P. sq. hd.			340 82		℄
				40 75		7.5 R part
				40 59		15 " Gutter out
				40 34		20 " " in
				41 30		" " Top cb
				42 3		50 " P/L
				40 73	7.5 L part	
				40 58	15 " Gutter out	
				40 27	20 " " in	
				41 23	" " Top cb	
				41 3	50 " P/L	

F.B. 2556 Pg. 98
Job No. 6252 10 Division No. 10 Notes Red ____ Plotted ____ Profile ____
Survey of S. ARCADIA S.D. Date ____ Date ____ No. ____
Survey by FEBrooks Notes FEB & Turrill Notes Chkd. ____ Checked ____ X-Sec. ____
Indexed C. Johnson Date ____ Date ____ No. ____

76L-298 CE 307 11-58

PLEASE RETURN TO
LOS ANGELES COUNTY ENGINEER
700 LOS ANGELES COUNTY ENGINEERING BLDG.

NOTE: ANY ADDITIONS OR CHANGES ON THIS SHEET MUST BE MADE OR CIRCLED IN RED INK, WITH DATE AND NAME OF PERSON MAKING CHANGE.

39+00 T.P. 340.82

Do not extend notes this side of this line.

STATION	B.S.	H.I.	F.S.	ELEV.	Left + W	℄	Right + E.
39+63.76		N. rim = 34144 S. rim = 34144		341 44		P.I.	S.M.H. mean rim elev
		Invert 10"	inLet N.	332 14	10" inLet N.		10" outLet S.
		" "	outLets	332.03	rim 341.44		341.44
					meas 846		8.57
					Top Pipe 332.98		332 87
					dia 84		.84
					invert 332 14		332.03
40+00				341 83		℄	
				41 71			R. part
				41 58			" Gutter out
				41 22			" " in
				42 25			" Top cb
				43 0			" P/L
				41 75	7 L part		
				41 63	15 " Gutter out		
				41 33	20 " " in		
				42 30	20 " Top cb		
				42 4	50 " P/L		
41+00				42 79		℄	
				42 71			7.5 R part
				42 57			15 " Gutter out

Profile No. X-Sec. Notes Red Date Notes Chkd. Plotted Date Checked Job No. 6252 10 Division No. 10 Survey of S. APPADIA S.D. Survey by [illegible] Notes [illegible] Date [illegible]

F.B. 2556 Pg. 99

76L-298 CE 307 11-58

PLEASE RETURN TO
LOS ANGELES COUNTY ENGINEER
700 LOS ANGELES COUNTY ENGINEERING BLDG.

NOTE: ANY ADDITIONS OR CHANGES ON THIS SHEET MUST BE MADE OR CIRCLED IN RED INK, WITH DATE AND NAME OF PERSON MAKING CHANGE.

Do not extend notes this side of this line.

STATION	B.S.	H.I.	F.S.	ELEV.	Left & W	℄ Right & E.
41+00				342 27		20 R. Gutter in
				43 24		" " Top cb
				43 9		50 " P/L
				42 78	7.5 L pav't	
				42 58	15 " Gutter out	
				42 31	20 " " in	
				43 23	" " Top cb	
				43 4	50 " P/L	
41+21.8	South rim of M.H.			343 70	46.0 L Bell Tel. M.H. mean rim elev	
42+00				43 75		℄
				43 66		7.5 R pav't
				43 49		15 " Gutter out
				43 26		20 " " in
				44 20		" " Top cb
				44 9		50 " P/L
				43 67	7.5 L pav't	
				43 53	15 " Gutter out	
				43 25	20 " " in	
				44 22	" " Top cb	
				44 3	50 " P/L.	
43+00	T.P.	Sq. hd.		344 76		℄

F.B. 2536 Pg. 100
Job No. 6252 10 Division No. 10
Survey of S. ARCADIA S.D.
Survey by F.E. Brooks Notes F.E. B & Turrill
Indexed [illegible] C. Johnson Date
Notes Red Date
Notes Chkd. Date
Plotted Date
Checked Date
Profile No.
X-Sec. No.

76L-298 CE 307 11-58

PLEASE RETURN TO
LOS ANGELES COUNTY ENGINEER
700 LOS ANGELES COUNTY ENGINEERING BLDG.

NOTE: ANY ADDITIONS OR CHANGES ON THIS SHEET MUST BE MADE OR CIRCLED IN RED INK, WITH DATE AND NAME OF PERSON MAKING CHANGE.

Do not extend notes this side of this line.

STATION	B.S.	H.I.	F.S.	ELEV.	Left & W	℄ Right & E.
43+00				344 65		7.5 R part
				44 50		15 " Gutter out
				44 22		20 " " in
				45 21		" " Top cb
				45 6		50 " P/L
				44 66	7.5 L part	
				44 47	15 " Gutter out	
				44 19	20 " " in	
				45 20	" " Top cb	
				45 4	50 " P/L	
43+27.6		N. rim =	345 01			
		S. rim =	345.01	345 01		℄ S. M.H. mean rim ele
	invert 10" inlet N.			336 01	10" inlet N.	10" outlet S.
	" " outlet S.			335 95	rim 345.01	345.01
					meas. 8.16	8.22
					Top pipe 336.85	336.79
					dia .84	.84
					invert 336.01	335.95
44+00				345 59		℄
				45 62		7.5 R. part
				45 49		15 " Gutter out
				45 19		20 " " in

Profile No. ~~X-Sec.~~ Notes Red Date Notes Chkd. Plotted Date Checked Job No. 6252 10 Division No. 10 Survey of S. Alpadin S.D. Survey by [illegible] Notes [illegible] Date [illegible] F.B. 7556 Pg. 101

76L-298 CE 307 11-58

PLEASE RETURN TO
LOS ANGELES COUNTY ENGINEER
700 LOS ANGELES COUNTY ENGINEERING BLDG.

NOTE: ANY ADDITIONS OR CHANGES ON THIS SHEET MUST BE MADE OR CIRCLED IN RED INK. WITH DATE AND NAME OF PERSON MAKING CHANGE.

Do not extend notes this side of this line.

STATION	B.S.	H.I.	F.S.	ELEV.	Left & W.	℄ Right & E.
44+00				34620		20 R Top cb
				463		50 " P/L
				4553	7.5 L pav't	
				4592	15 " Gutter out	
				4518	20 " " in	
				4618	" " Top cb	
				467	50 " P/L	
44+81.8				4651		℄
				4646		7.5 R. pav't
				4631		15 " Gutter out
				4607		18 " " "
				4597		20 " " in
				4695		" " Top cb & pt in cb
				471		50 " P/L
45+00				4668		℄
				4655	7.5 L pav't	
				4641	15 " Gutter out	
				4617	20 " " in	
				4712	" " Top cb	
				471	50 " P/L	
45+18.7				4679		℄
				4671		18 R pav't

F.B. 2536 Pg. 102
Job No. 4252 10 Division No. 10 Notes Red Plotted Profile
Survey of S. ARCADIA S.D. Date Date No.
Survey by F.E. Brooks Notes F.E.B. & Turrill Notes Chkd. Checked X-Sec.
Indexed C. Johnson Date Date Date No.

76L-298 CE 307 11-58

PLEASE RETURN TO
LOS ANGELES COUNTY ENGINEER
700 LOS ANGELES COUNTY ENGINEERING BLDG.

NOTE: ANY ADDITIONS OR CHANGES ON THIS SHEET MUST BE MADE OR CIRCLED IN RED INK, WITH DATE AND NAME OF PERSON MAKING CHANGE.

Do not extend notes this side of this line.

STATION	B.S.	H.I.	F.S.	ELEV.	Left ℄ W	℄ Right ℄ E.
45+18.7				346 37		36 R Gutter out
				46 26		38.1 " " in
				47 19		" " Top cb
				47 71		50 " P/L
45+56.3				47 18		℄
				47 17	7.5 L pav't	
				47 08	15 " Gutter out	
				46 79	20 " " in	
				46 84	" " Top cb (Depressed)	
				48 1	50 " P/L	
45+64.0				47 40		℄ start of conc pav't
45+72.6				47 47		℄
				47 15		9 R. pav't
				47 14		18 " edge conc. pav't
				46 90		36 " Gutter out
				46 76		38 " " in
				47 71		" " Top cb
				48 0		50 " P/L
46+00				47 40		℄
46+51.39		T.P. LST = 0+00 E & W.		348 28	℄ inter. of Double Drive & Live Oak Ave.	

Profile No. ___ Notes Red ___ Date ___ Plotted ___ Date ___ Job No. 12-10 Division No. 10 Survey of S. D. Survey by [illegible] Notes Chkd. ___ Checked ___ Date ___ F.B. 2556 Pg. 103

76L-298 CE 307 11-58

PLEASE RETURN TO
LOS ANGELES COUNTY ENGINEER
700 LOS ANGELES COUNTY ENGINEERING BLDG.

NOTE: ANY ADDITIONS OR CHANGES ON THIS SHEET MUST BE MADE OR CIRCLED IN RED INK, WITH DATE AND NAME OF PERSON MAKING CHANGE.

Do not extend notes this side of this line.

STATION	B.S.	H.I.	F.S.	ELEV.		
Going E. on Live Oak Ave						
					Left & N. ℄	Right & E.
0+25				348 82	℄	
0+39.6	S rim =349 28 N. rim =349 26			349 27	27.5 L. S M. H. For inverts see pg. 84 B	
0+53.7				349 89	℄	
0+80.0				350 45	℄	
				49 97		15 R pav't
				49 22		30 " edge Conc. pav't
				49 77		36 " Gutter out
				49 62		38 " " in
				49 5		50 " P/L
0+87.4				50 50	℄	
				50 47	19 L pav't	
				49 72	38 gutter in	
				49 84	" " Top cb (depressed)	
				50 8	50 " P/L	
1+20.0				50 52	℄	
				50 83		10 R pav't
				49 92		20 " edge conc pav't
				48 89		36 " Gutter out
				48 73		38 " " in
				48 83		" Top cb
				49 6		50 P/L

F.B. 2556 Pg. 104 Job No. 6252 R Division No. 10 Notes Red Plotted Profile
Survey of S. Arcadia S.D. Date Date No. X-Sec.
Survey by F.E. Blake Notes F.E. & Turrill Notes Chkd. Checked
Indexed C. Johnson Date Date No.

76L-298 CE 307 11-58

PLEASE RETURN TO
LOS ANGELES COUNTY ENGINEER
700 LOS ANGELES COUNTY ENGINEERING BLDG.

NOTE: ANY ADDITIONS OR CHANGES ON THIS SHEET MUST BE MADE OR CIRCLED IN RED INK. WITH DATE AND NAME OF PERSON MAKING CHANGE.

Do not extend notes this side of this line.

STATION	B.S.	H.I.	F.S.	ELEV.	Left + N.	℄	Right + E.
1+20.0				350 60	10 L pav't		
				50 48	20 " edge conc pav't		
				49 79	36 " Gutter out		
				49 68	38 " " in		
				50 37	" " Top cL		
				50 7	50 " P/L		
2+20.0				50 38		℄	
				49 92	Note For section To		18 R pav't
				48 73	Left AT 2+20.0		36 " Gutter out
				48 58	see Pg. 84.B		38 " " in
				49 21			" " Top cb
				49 7			50 " P/L
2+64.0		N. rim =	349 92				
		S. rim =	350 00	349 96	26.8 L S.M.H.		mean rim elev.
		invert 8" inlet E.		340 66	8" inlet E.		8" outlet W.
		" " outlet W.		340 73	rim 349.96		349.96
					meas 863		856
					Top Pipe 341.33		341.40
					dia .67		.67
					invert 340.66		340.73
		End of Run E.			on Live Oak Ave		

Profile Notes Red ____ Plotted ____ Job No. 6552 Division No. 10 F.B. 2556 Pg. 1
No. ____ Date ____ Date ____ Survey of S. Dorado S.D.
Notes Chkd. ____ Checked ____ Survey by ____ Date ____

76L-298 CE 307 11-58

PLEASE RETURN TO
LOS ANGELES COUNTY ENGINEER
700 LOS ANGELES COUNTY ENGINEERING BLDG.

NOTE: ANY ADDITIONS OR CHANGES ON THIS SHEET MUST BE MADE OR CIRCLED IN RED INK, WITH DATE AND NAME OF PERSON MAKING CHANGE.

Do not extend notes this side of this line.

STATION	B.S.	H.I.	F.S.	ELEV.	Left & South	℄ Right & North
Going West on Live Oak Ave						
0+00				348 28	℄ Int Live Oak Ave &	Double DR
0+10				348 42		℄
0+25 31				348 56	℄ Int Live Oak Ave &	Sanita Anita Ave
0+45 5				349 01		℄ gut
"				349 76		℄ top Cb
0+64 2				349 15 73		45 2 top Catch Basin
"				347 22		" bot F/L
0+69 2				50 35		℄
				50 34		2' top Cb
				49 66		2' bot "
				49 61		19' Pavt
				49 29		38 bot Cb (Depressed)
				49 41		" top CB
				50 4		50 P/L
0+73 8				50 51		℄
				50 43	2' top CB	
				49 72	" Bot CB	
				49 21	19 Pavt	
				48 45	38 bot CB	
				49 10	" top CB	

F.B. 2556 Pg. 106 Job No. 6252 10 Division No. 10 Notes Red Plotted Profile
Survey of S. Arcadia S.D. Date Date No. X-Sec.
Survey by F.E. Brooks Notes Le Gault & Turrill Notes Chkd. Checked
Indexed C. Johnson Date Date No.

76L-298 CE 307 11-58

PLEASE RETURN TO
LOS ANGELES COUNTY ENGINEER
700 LOS ANGELES COUNTY ENGINEERING BLDG.

NOTE: ANY ADDITIONS OR CHANGES ON THIS SHEET MUST BE MADE OR CIRCLED IN RED INK, WITH DATE AND NAME OF PERSON MAKING CHANGE.

Do not extend notes this side of this line.

STATION	B.S.	H.I.	F.S.	ELEV.	LEFT & SOUTH	℄ RIGHT & NORTH
0+73.8				3493	50 PIL.	
1+09.2				5098		℄
				5097		2' top CB
				5019		" Bot CB
				5022		19' PAV't
				4979		38' Bot CB
				5044		" top CB
				507		50 PIL
				5093	2' top CB	
				5015	" Bot CB	
				4977	19 PAV't	
				4880	38 Bot CB	
				4948	" top CB	
				477	50 PIL	
2+09.2				5081		℄
				5083		1.5 Bot CB
				5157		" top CB
				5167		5.5 ℄ ISLAND
				5166		10.5 top CB
				5089		" Bot CB
				5082		23.3 PAV't

Profile No. X-Sec. Notes Red Date Notes Chkd. Plotted Date Checked Job No. 6252 10 Division No. 10 Survey of 5 ARCADIA Survey by [illegible] F.B. 2556 Pg. 107

76L-298 CE 307 11-58

PLEASE RETURN TO
LOS ANGELES COUNTY ENGINEER
700 LOS ANGELES COUNTY ENGINEERING BLDG.

NOTE: ANY ADDITIONS OR CHANGES ON THIS SHEET MUST BE MADE OR CIRCLED IN RED INK, WITH DATE AND NAME OF PERSON MAKING CHANGE.

Do not extend notes this side of this line.

STATION	B.S.	H.I.	F.S.	ELEV.	LEFT & SOUTH	RIGHT & NORTH
2+09 2				350 32		46 6 Bot. CB
				50 98		" top CB
				51 6		58 Back WK.
				50 24	16 8 PAVT	
				49 75	33 6 Bot CB	
				50 52	" top CB	
				50 9	44 BACK WALK	
2+67 3	SMH	N. rim = 351.01 S. rim = 351.07		351.04	51.5 Right S.M.H. mean rim elev.	
	invert	8" inlet N.W.		341 90	8" inlet N.W. 8" inlet S.W. 8" outlet E.	
	"	" " S.W.		341 90	rim 351.04	351.04 351.04
	"	" outlet E.		341.83	meas. 8.47	8 47 8.54
					Top pipe 342 57	242 57 342 50
					dia 67	67 67
					invert 341 90	341.90 341 83
2+96 3				351 05	35 4 Left top of Storm Drain Cover	
				347 86	" Flow Line	

F.B. 2536 Pg. 108 Job No. 6252 10 Division No. 10 Notes Red Plotted Profile
Survey of S. ARCADIA S.D. Date Date No. X-Sec.
Survey by F.E. Blake Notes LeGault + Tuttle Notes Chkd. Checked
Indexed C. Johnson Date Date No.

76L-298 CE 307 11-58

PLEASE RETURN TO
LOS ANGELES COUNTY ENGINEER
700 LOS ANGELES COUNTY ENGINEERING BLDG.

NOTE: ANY ADDITIONS OR CHANGES ON THIS SHEET MUST BE MADE OR CIRCLED IN RED INK, WITH DATE AND NAME OF PERSON MAKING CHANGE.

Do not extend notes this side of this line.

STATION	B.S.	H.I.	F.S.	ELEV.	Left & West ⊼ Right & East.
Going North on Sanita Anita Ave					Line
0+00				348 56	⊼ Int Sanita Anita Ave & ℄ Live Oak Ave.
0+15				48 61	℄
"				49 09	53⁴ Right Pav't
0+26	N.rim 348 86 S.rim 398 84			348 85	SMH 10° Left.
	invert 8" inlet N			340 78	8" inlet N. 8" outlet E 8" inlet W
	" " outlet E			340 62	rim 348.85 348.85 348.85
	" " inlet W			340 78	meas. 7.40 7.56 7.40
					Top Pipe 341 45 341 29 341 45
					dia .67 .67 .67
					invert 340.78 340.62 340.78
0+63⁵				349 29	⊼
				49 35	8¹ ℄ Pav't
				49 24	13⁴ Cut out
				49 03	17⁴ " in
				50 39	" top CB
				50 2	P/L.
0+74⁰				49 49	⊼
				49 39	4⁷ Cut out
				48 98	8⁷ " "

Note ⊼ Line

Profile No. ___ Notes Red ___ Plotted ___ Job No. 6252-10 Division No. 10 F.B. 2556 Pg. 109
Date ___ Date ___ Survey of S. Arcadia S.D.
Notes Chkd. ___ Checked ___ Survey by [illegible] C. Johnson

76L-298 CE 307 11-58

PLEASE RETURN TO
LOS ANGELES COUNTY ENGINEER
700 LOS ANGELES COUNTY ENGINEERING BLDG.

NOTE: ANY ADDITIONS OR CHANGES ON THIS SHEET MUST BE MADE OR CIRCLED IN RED INK, WITH DATE AND NAME OF PERSON MAKING CHANGE.

Do not extend notes this side of this line.

STATION	B.S.	H.I.	F.S.	ELEV.	Left & West	⊼ Line	Right & East
0+74.0				350 39			8.7 top CB
				50 8			24.7 ℄ Island
				50 90			40.7 top CB
				49 49			" Bot CB
				49 83			53.4 ℄ Pav't.
0+81.6				50 10			53.4 " "
				49 79			62.1 Cut out
				49 48			66.1 " in
				49 65			" top CB (Depressed)
				51 2			P/L
1+03.5				49 96		⊼	
				49 66			3.7 Cut out
				49 29			8.7 " in
				50 75			" top CB
				51 1			24.7 ℄ Island
				51 21			40.7 top CB
				49 75			" Bot CB
				50 09		Note	44.7 Cut out
				50 32			53.4 ℄ Pav't
				50 00			62.1 Cut out
				49 61			66.1 " in

F.B. 2536 Pg. 110 Job No. 6252/10 Division No. 10 Notes Red Plotted Profile
Survey of S. ARCADIA S.D. Date Date No.
Survey by F.E. Bucks Notes McGault & Turrill Notes Chkd. Checked X-Sec.
Indexed C. Johnson Date Date No.

76L-298 CE 307 11-58

PLEASE RETURN TO
LOS ANGELES COUNTY ENGINEER
700 LOS ANGELES COUNTY ENGINEERING BLDG.

NOTE: ANY ADDITIONS OR CHANGES ON THIS SHEET MUST BE MADE OR CIRCLED IN RED INK, WITH DATE AND NAME OF PERSON MAKING CHANGE.

Do not extend notes this side of this line.

STATION	B.S.	H.I.	F.S.	ELEV.	Left & West	Right & East
1+03 5				349 78		Line 66' Top CB
				51 3		P/L
				50 01	8' ℄ Pav't	
				49 74	13 4 Cut out	
				49 39	17 4 " in	
				50 84	" top CB	
				50 9	P/L	
1+25 5	North edge of rim			51 14	21° Left top Bell telephone M.H.	
				350 81		
2+03 5				50 54		3' Cut out
				50 23		8' " in
				51 67		" top CB
				52 0		24' ℄ Island
				52 02		40' top CB
				50 53		" Bot CB
				50 90		44' Cut out
				51 14		53 4 ℄ Pav't
				50 72		62' Cut out
				50 37		66' " in
				51 86		" top CB
				51 9		P/L

Note → ⊼ Line

Profile No. ~~Y-Sec.~~ Notes Red Date Notes Chkd. Plotted Date Checked Job No. 62-10 Division No. 10 Survey of S. Arcadia Survey by [illegible] F.B. 2556 Pg. 717

76L-298 CE 307 11-58

PLEASE RETURN TO
LOS ANGELES COUNTY ENGINEER
700 LOS ANGELES COUNTY ENGINEERING BLDG.

NOTE: ANY ADDITIONS OR CHANGES ON THIS SHEET MUST BE MADE OR CIRCLED IN RED INK. WITH DATE AND NAME OF PERSON MAKING CHANGE.

Do not extend notes this side of this line.

STATION	B.S.	H.I.	F.S.	ELEV.	Left & West ⊼ Line	Right & East
2+03.5				350.90	8.7 ℄ Part	
				50.59	13.4 Cutout	
				50.24	17.4 " IN	
				51.74	" top CB	
				51.7	P/L	
3+71.5	N. rim 352.52 S. rim 352.52			352.52		59.4 S.M.H. mean rimelev
	invert 8" inlet N.			344.70	8" inlet N.	8" outlet S.
	" " outlet S.			344.75	rim 352.52	352.52
					meas 7.15	7.20
					Top pipe 34537	34532
					dia .67	.67
					invert 34470	34475
4+12.5	N. rim = 352.57 S. rim = 352.55			352.56	10.5 SMH 8" inlet N	8" outlet S.
	invert 8" inlet N			343.24	rim 352.56	352.56
	" " outlet S.			343.10	meas 8.65	8.79
					Top pipe 343.91	343.77
					dia .67	.67
					invert 343.24	343.10
BM+E 525				349.22	BM+E525 Elev-349.194 FB.2507-13	
					Double DR & Live Oak Ave SE COR.	
					Bt Spk in CB 4' E of E end CR.	

Note ⊼ Line

F.B. 2556 Pg. 112 Job No. 62-12-10 Division No. 10 Notes Red Plotted Profile
Survey of S. Arcadia S.D. Date Date No. X-Sec.
Survey by F.E. Brooks Notes LeGault & Turrill Notes Chkd. Checked
Indexed A. C. Johnson Date Date No.

Name Ch'd by	Survey of S. Arcadia S.D.
Map No.	in 6252.10 Tape Std. of
Office Work	Surveyed by F.E. Brooks
Checked	Notes F.E.B. Date 15 Sept 59
Date	Indexed C. Johnson 8-23-59

F.B. 2551 Pg. 112

See pg for B.M.s used.

Top + Side Views of Box + N end of Drain in Double Dr.

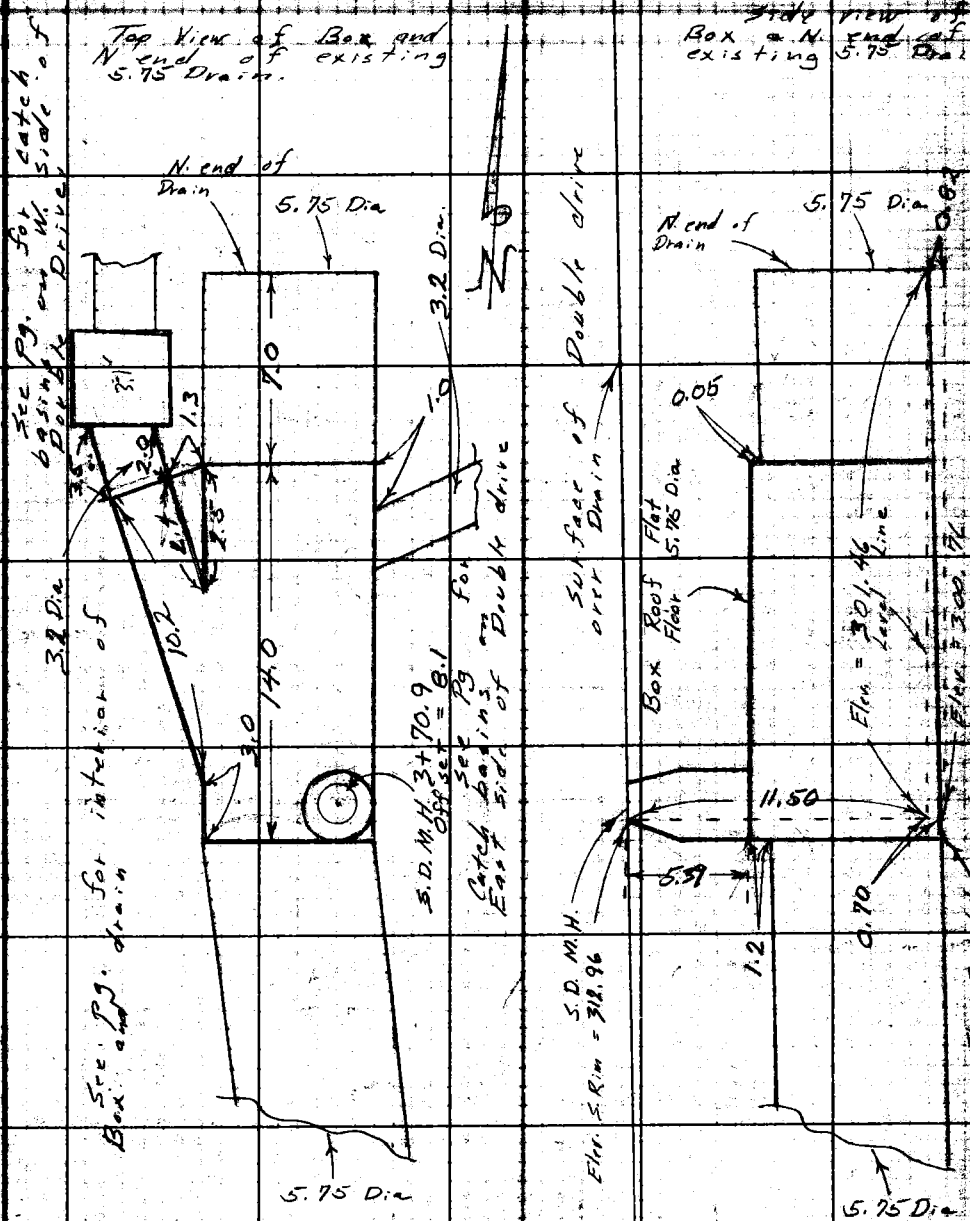

Note: Any Additions or Changes on This Sheet Must be Made or Circled in Red Ink With Date and Name of Person Making Change.

Do not extend notes this side of this line.

RETURN TO
LOS ANGELES COUNTY ENGINEER
100 LOS ANGELES COUNTY ENGINEERING BLDG.

768098 CE #247—7-53

F.B. 2556 PG. 114

Catch Basins on E. side of Double Drive

Top view of catch basins and Drains

Side view of catch basins and Drains.

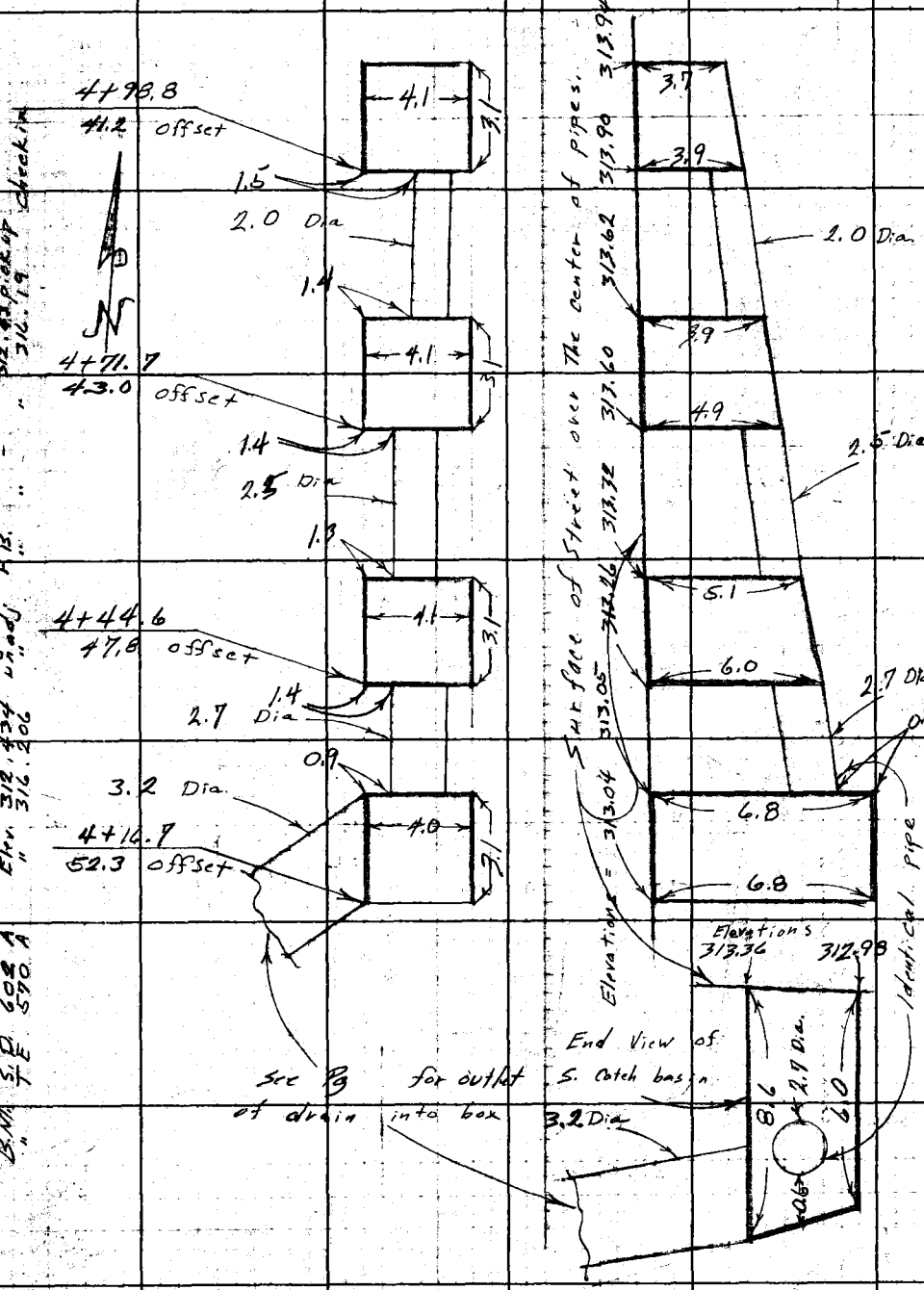

RETURN TO
LOS ANGELES COUNTY ENGINEER
700 LOS ANGELES COUNTY ENGINEERING BLDG.

Do not extend notes this side of this line.

Note: Any Additions or Changes on This Sheet Must be Made or Circled In Red Ink With Date and Name of Person Making Change.

Notes Ck'd by	Survey of S. Arcadia S.D.	F.B. 2556 pg. 115
Map No.	IN 6252.10 Tape Std. °F	
Office Work	Surveyed by F. C. Brooks	
Checked	Notes [illegible] Date 9-59	see pg for BMs used.
Date	Indexed C. Johnson	

Catch Basins on W side of Double Drive

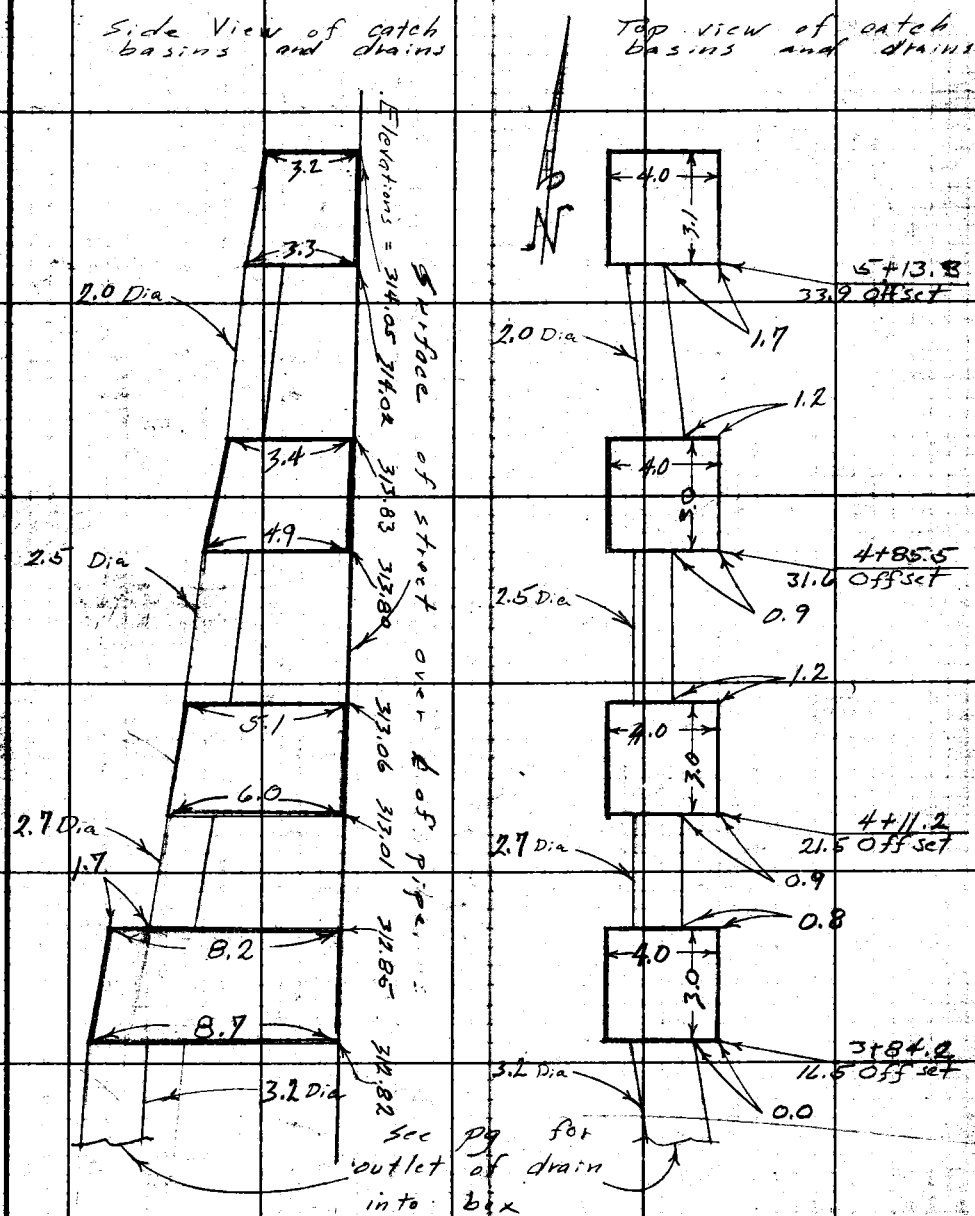

Note: Any Additions or Changes on This Sheet Must be Made or Circled in Red Ink With Date and Name of Person Making Change.

Do not extend notes this side of this line.

RETURN TO
LOS ANGELES COUNTY ENGINEER
100 LOS ANGELES COUNTY ENGINEERING BLDG.

763098 CE #247—7-53

E. B. 2536 PG. 116

INTERIOR VIEW of BOX LOOKING N. from the S. END.

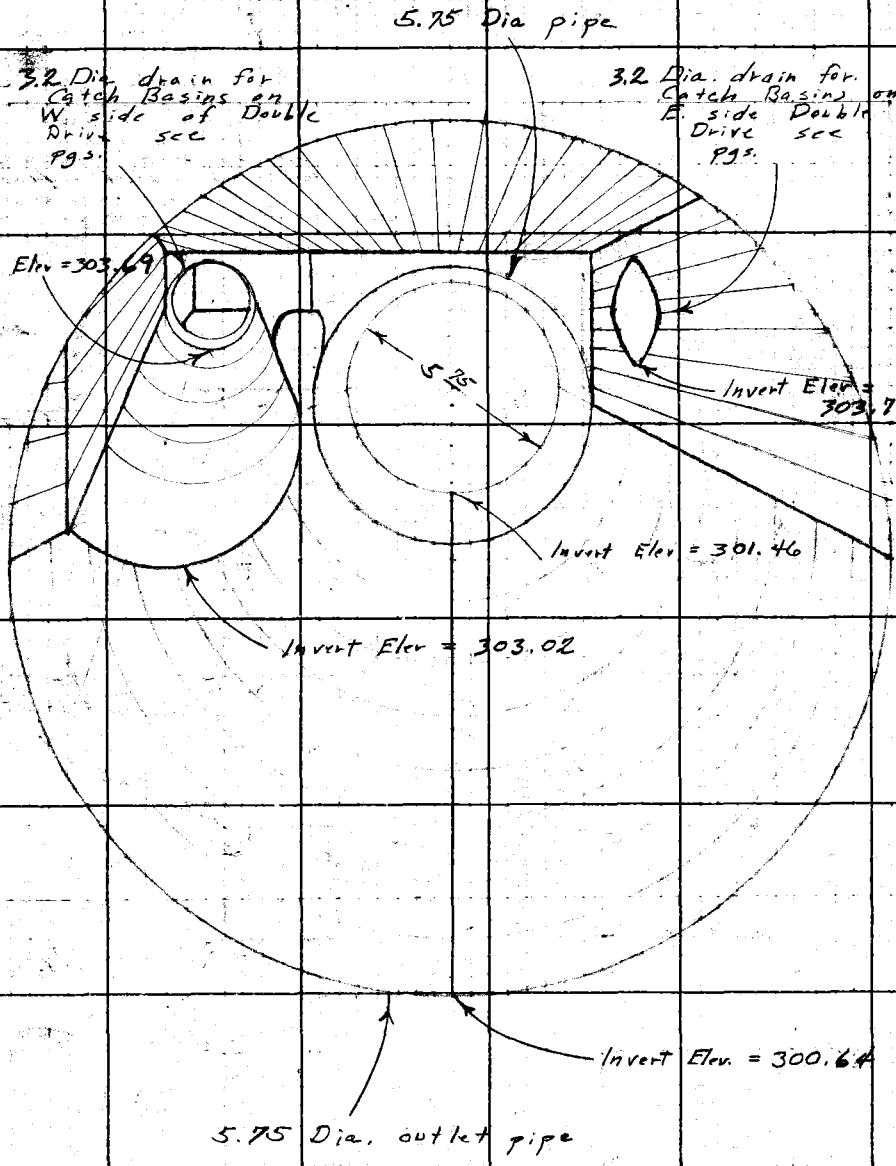

RETURN TO
LOS ANGELES COUNTY ENGINEER
700 LOS ANGELES COUNTY ENGINEERING BLDG.

Do not extend notes this side of this line.

Note: Any Additions or Changes on This Sheet Must be Made or Circled in Red Ink With Date and Name of Person Making Change.

NOTES RED. JOB NO. 6270.00 SURVEY OF WAKEMAN ST

F. B. 2556 PG. 117

DATE SURVEY BY E. B. HOBSON

NOTES CHKD. BRENNER NOTES BY E.D.H. DATE 12-28-64

DATE INDEXED G. L. GALLI DATE

B.M.	1ST RUN	DIFF.	2ND RUN	3RD RUN	ADJ. ELEV.	DESCRIPTION
						BENCH LEVELS FOR WAKEMAN ST (LOS NIETOS AREA)
						J.H. 6270.00
					DEC. 28TH 1964	HOBSON FRONK SONNENSCHEIN CROWDER

Do not extend notes this side of this line

NOTE: ANY ADDITIONS OR CHANGES ON THIS SHEET MUST BE MADE OR CIRCLED IN RED INK, WITH DATE AND NAME OF PERSON MAKING CHANGE.

PLEASE RETURN TO
LOS ANGELES COUNTY ENGINEER
900 LOS ANGELES COUNTY ENGINEERING BLDG.

765420 S & E-353 9-55

768420 B & E-353 9-55

PLEASE RETURN TO
LOS ANGELES COUNTY ENGINEER
700 LOS ANGELES COUNTY ENGINEERING BLDG.

NOTE: ANY ADDITIONS OR CHANGES ON THIS SHEET MUST BE MADE OR CIRCLED IN RED INK, WITH DATE AND NAME OF PERSON MAKING CHANGE.

Do not extend notes this side of this line

B.M.	1ST RUN	DIFF.	2ND RUN	3RD RUN	ADJ. ELEV.	DESCRIPTION
KW-140	154.674					KW-140, ELEV: 154.674, F.B. 1971-59
+	5.548		5.519			WASHINGTON BLVD. & BROADWAY, N.E. COR
π	160.222	-0.254	-0.251			BT. SPK. IN CB., 34'± E. OF E. END C.R.
-	5.802		5.770			
T.P.	154.420				154.423	
+	5.321		5.291			
π	159.741	-0.231	-0.234			
-	5.552		5.525			
T.P.	154.189				154.195	
+	5.529		5.502			
π	159.718	-0.283	-0.286			
-	5.812		5.788			
T.P.	153.906				153.915	
+	4.789		4.768			
π	158.695	-0.259	-0.260			
-	5.048		5.028			
T.P.	153.647				153.659	
+	4.744		4.725			
π	158.391	+0.344	+0.346			
-	4.400		4.379			
T.P.	153.991				154.006	
+	5.333		5.308			
π	159.324	-0.141	-0.141			
-	5.474		5.449			
T.P.	153.850				153.968	
+	4.742		4.701			
π	158.592	-0.676	-0.674			
-	5.418		5.375			
T.P.	153.174				153.195	

JOB NO. 627000 SURVEY OF WAKEMAN ST
SURVEY BY R.B. HOBSON
NOTES BY R.B.H. DATE 12-30-62
INDEXED G. J. GALLI DATE
NOTES RED. DATE
NOTES CHKD. DATE

F.B. 2556 PG. 118

768420 S & E-353 9-55

PLEASE RETURN TO
LOS ANGELES COUNTY ENGINEER
700 LOS ANGELES COUNTY ENGINEERING BLDG.

NOTE: ANY ADDITIONS OR CHANGES ON THIS SHEET MUST BE MADE OR CIRCLED IN RED IN, WITH DATE AND NAME OF PERSON MAKING CHANGE.

Do not extend notes this side of this line

B.M.	1ST RUN	DIFF.	2ND RUN	3RD RUN	ADJ. ELEV.	DESCRIPTION
T.P.	153.170				153.195	
+	5.022		4.975			
Π	158.196	-0.369	-0.369			
-	5.391		5.344			
T.P.	152.805				152.832	
+	4.637		4.622			
Π	152.442	+0.161	+0.160			
-	4.476		4.462			
KW 142	152.966				152.996	KW-142 ELEV.=152.996 F.B. 1971-60
+	4.848		4.793			NORWALK BLVD. & AEOLIAN ST., S.W. COR.
Π	157.814	-0.026	-0.023			BT. SPK. IN CB., 12' SO OF SO. END O.L.
-	4.874		4.816			
T.P.	152.940				152.971	
+	5.218		5.168			
Π	158.158	+0.253	+0.256			
-	4.965		4.912			
T.P.	153.193				153.225	
+	5.070		5.041			
Π	158.263	-0.222	-0.220			
-	5.292		5.261			
SD 933 (SET)	152.971				153.004	SD 933
+	5.202		4.171			NORWALK BLVD. & WAKEMAN ST., N.E. COR.
Π	157.173	-0.645	-0.643			BT. SPK. IN CB. 15' E. OF E. END C.R.
-	4.847		4.814			
SD 1934 (SET)	152.326				152.360	SD 1934
+	4.497		4.453			WAKEMAN ST. & THORNLAKE AVE., SO SIDE.
Π	156.823	-0.530	-0.529			BT. SPK. IN SO. CB. OF WAKEMAN ST. ON APPROX
-	5.027		4.982			PROD. OF E. CB. OF THORNLAKE AVE.
SD 1935 (SET)	151.796				151.831	SD 1935
						(SEE PG. 120 FOR DESCRIPTION)

NOTES RED _____ DATE _____ JOB NO. 6222.00 SURVEY OF [illegible]
NOTES CHKD. _____ DATE _____ SURVEY BY [illegible] NOTES BY [illegible] DATE [illegible]
NOTES CHKD. _____ DATE _____ C. L. CALL DATE [illegible]

F.B. 2556 PG. 119

765420 S & E-353 9-55

PLEASE RETURN TO
LOS ANGELES COUNTY ENGINEER
700 LOS ANGELES COUNTY ENGINEERING BLDG.

NOTE: ANY ADDITIONS OR CHANGES ON THIS SHEET MUST BE MADE OR CIRCLED IN RED INK, WITH DATE AND NAME OF PERSON MAKING CHANGE.

Do not extend notes this side of this line

JOB NO. 6270.00 SURVEY OF WAKEMAN ST.
SURVEY BY R.B. Robson
NOTES BY R.B. Robson DATE 12-30-62
INDEXED C. J. GALLI DATE
NOTES RED. DATE
NOTES CHKD. DATE
F.B. 2556 PG. 120

B.M.	1ST RUN	DIFF.	2ND RUN	3RD RUN	ADJ. ELEV.	DESCRIPTION
SD1935	151.796				151.831	SD 1935
+	4.921		4.896			WAKEMAN ST. & DISNEY AVE., So. SIDE.
π	156.717	-0.563	-0.562			BT. SPK. IN So. CB. OF WAKEMAN ST.,
-	5.484		5.458			11'± E. OF THE PROD. OF THE E. CB. OF DISNEY AVE.
T.P.	151.233				151.269	
+	5.019		4.981			
π	156.252	+0.191	+0.193			
-	4.828		4.788			
SD 1936 (SET)	151.424				151.461	SD 1936
+	4.627		4.600			WAKEMAN ST., N. SIDE. 475'± E. OF ℄ OF DISNEY AVE.
π	156.051	-0.820	-0.820			BT. SPK. IN N. CB. OF WAKEMAN ST., FRONT HSE. #11639
-	5.447		5.420			
T.P.	150.604				150.642	
+	5.267		5.243			
π	155.871	+0.321	+0.324			
-	4.946		4.919			
SD 1937 (SET)	150.925				150.964	SD 1937
+	4.517		4.488			WESTMAN AVE. & WAKEMAN ST., S.W. COR.
π	155.442	-0.352	-0.349			BT. SPK. IN CB., Nº'± So. OF So. END C.R.
-	4.869		4.837			
T.P.	150.573				150.613	
+	4.516		4.492			
π	155.089	+0.026	+0.026			
-	4.490		4.466			
SD 1938	150.599				150.640	SD 1938
+	4.363		4.270			AEOLIAN ST. & WESTMAN AVE., N.W. COR.
π	154.962	-0.512	-0.511			BT. SPK. IN CB. 13'± W. OF W. END C.R.
-	4.855		4.781			
T.P.	150.087				150.129	

76S420 S & E-353 9-55

PLEASE RETURN TO
LOS ANGELES COUNTY ENGINEER
700 LOS ANGELES COUNTY ENGINEERING BLDG.

NOTE: ANY ADDITIONS OR CHANGES ON THIS SHEET MUST BE MADE OR CIRCLED IN RED INK, WITH DATE AND NAME OF PERSON MAKING CHANGE.

Do not extend notes this side of this line

B.M.	1ST RUN	DIFF.	2ND RUN	3RD RUN	ADJ. ELEV.	DESCRIPTION
T.P.	150.087	✓			150.129	
+	6.666		6.776			
π	156.753	+0.670	+0.668			
-	5.996		6.108			
SD (SET) 1939	150.757	✓			150.800	SD 1939
+	6.082		6.016			P.E. R.R. R/W, W. SIDE, ± N. OF THE N.
π	156.839	-0.556	-0.557			P/L OF SLAUSON AVE.
-	6.638		6.573			BT. SPK. IN E. SIDE OF CONC. FOOTING FOR FN.
T.P.	150.201	✓			150.245	POST. @ THE N.E. COR. OF THE AEOLIAN SCHOOL
+	4.699		4.641			PLAYGROUND
π	154.900	+0.033	+0.033			
-	4.666		4608			
T.P.	150.234	✓			150.279	
+	5.042		5.002			
π	155.276	+0.367	+0.367			
-	4.675		4.635			
T.P.	150.601	✓			150.647	
+	5.535		5.480			
π	156.136	+0.606	+0.609			
-	4.929		4.871			
T.P.	151.207	✓			151.253	
+	5024		4.996			
π	156231	+0.201	+0.202			
-	4823		4.794			
T.P.	151.408	✓			151.455	
+	5.179		5.134			
π	156587	+0.332	+0.334			
-	4.847		4.800		78[illegible]	
T.P.	151.740	✓			151.788	

NOTES RED. JOB NO. 6270.00 SURVEY OF [illegible] ST.
DATE SURVEY BY K. D. [illegible]
NOTES CHKD. BY [illegible] DATE [illegible]
DATE INDEXED C. J. GALLI DATE

F.B. 2556 PG. 121

2556 F.B. 122 PG.

JOB NO. 6270.00 SURVEY OF WAKEMAN ST. NOTES RED.
SURVEY BY K. B. HOBSON DATE
NOTES BY R.B.W. DATE 12·30·62 NOTES CHKD.
INDEXED C. L. GALLI DATE DATE

768420 S & E-353 9-55

PLEASE RETURN TO
LOS ANGELES COUNTY ENGINEER
700 LOS ANGELES COUNTY ENGINEERING BLDG.

NOTE: ANY ADDITIONS OR CHANGES ON THIS SHEET MUST BE MADE OR CIRCLED IN RED INK, WITH DATE AND NAME OF PERSON MAKING CHANGE.

Do not extend notes this side of this line

B.M.	1ST RUN	DIFF.	2ND RUN	3RD RUN	ADJ. ELEV.	DESCRIPTION
T.P.	151.780				151.788	
+	5.380		5.269			
T	157.088	+1.208	+1.206			
-	4.100		4.063			
KW-142	152.988				152.996	KW-142, ELEV. 152.996, F.B. 1971-60 (SEE PG. 119 FOR DESCRIPTION)

Notes Ck'd by	Survey of Wakeman St.
Map No.	JN 6270.00 Tape Std °F
Office Work	Surveyed by [redacted]
Checked	Notes R.B.H. Date 12.29.68
Date	Indexed C. J. GALLI

F. B. [illegible] PG. [illegible]

℄
SURVEY
FOR
STORM DRAIN
~
WAKEMAN ST. (LOS NIETOS AREA)
J.N. 6270.00

12.29.68
HOBSON
FRONK
SONNENSCHEIN
CROWDER

Note: Any Additions or Changes on This Sheet Must be Made or Circled in Red Ink With Date and Name of Person Making Change.

Do not extend this side of this line.

PLEASE RETURN TO
LOS ANGELES COUNTY ENGINEER
403 LOS ANGELES COUNTY ENGINEERING BLDG.

76F309S CE # 310 3-61

F. B. 2556 Pg. 138

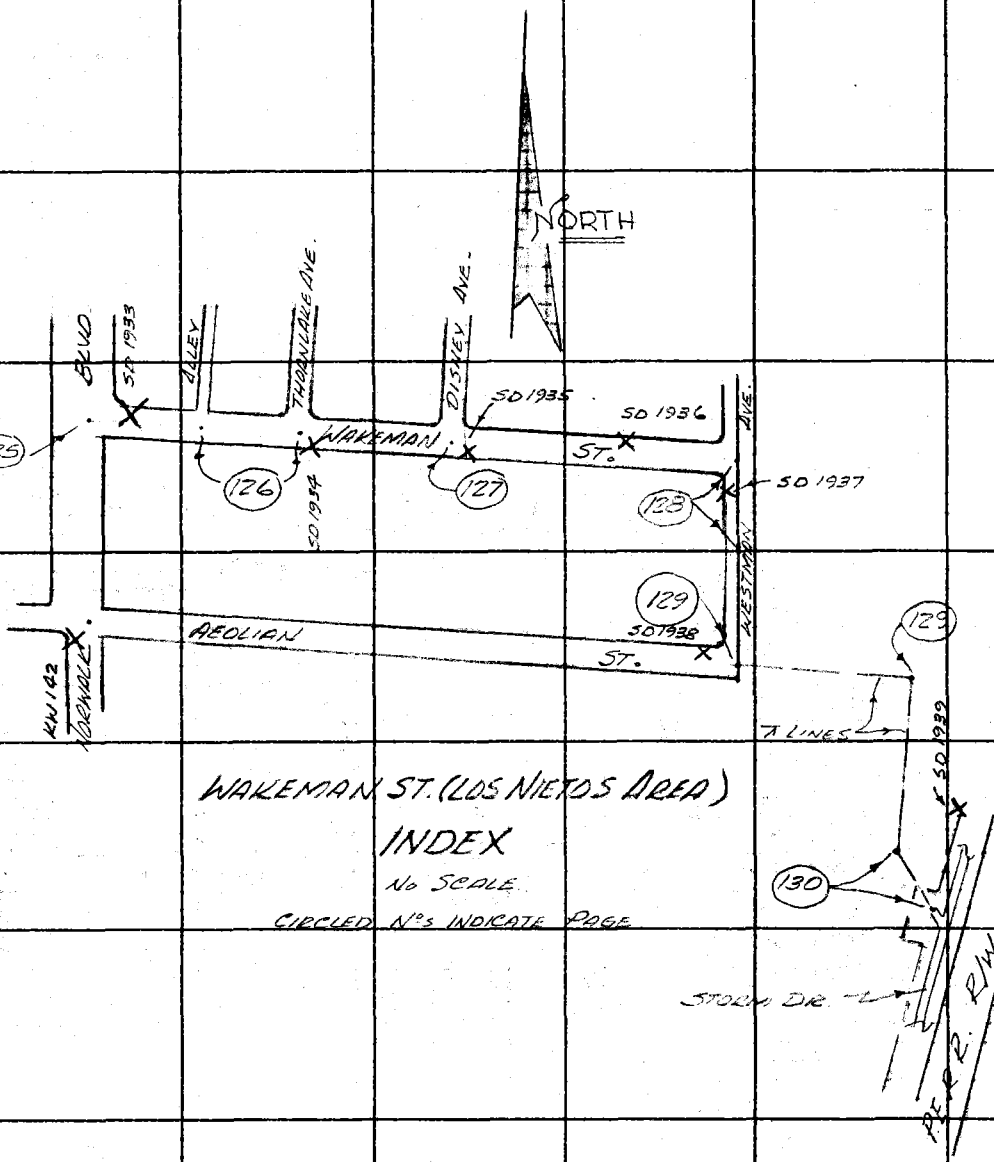

WAKEMAN ST. (LOS NIETOS AREA)

INDEX

No SCALE

CIRCLED N°s INDICATE PAGE

PLEASE RETURN TO
LOS ANGELES COUNTY ENGINEER
403 Los Angeles County Engineering Bldg.

Do not extend this side of this line.

Note: Any Additions or Changes on This Sheet Must Be Made or Circled in Red Ink With Date and Name of Person Making Change.

37-A6

Notes Ck'd By W. J. BRENNE

Map No.

Office Work

Checked

Date

Survey of [illegible]

JN 6270-40 Tape ___ Std 68 °F

Surveyed By [illegible]

Notes R. B. H. Date 12-29-60

Indexed C. J. GALLI

F. B. [illegible] PG. [illegible]

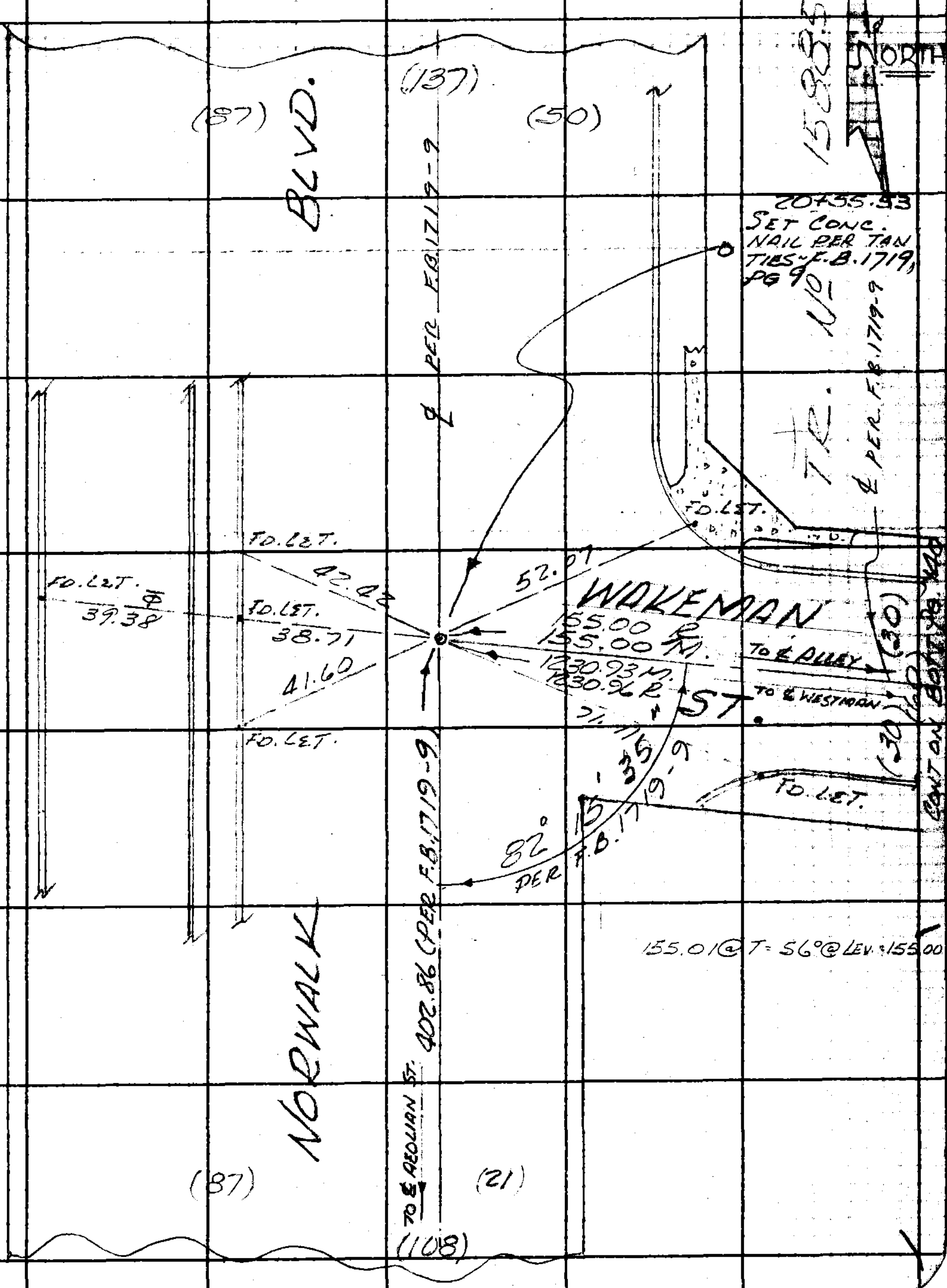

Note: Any Additions or Changes on This Sheet Must be Made or Circled in Red Ink With Date and Name of Person Making Change.

Do not extend this side of this line.

PLEASE RETURN TO
LOS ANGELES COUNTY ENGINEER
403 LOS ANGELES COUNTY ENGINEERING BLDG.

76F309S CE # 310 3-61

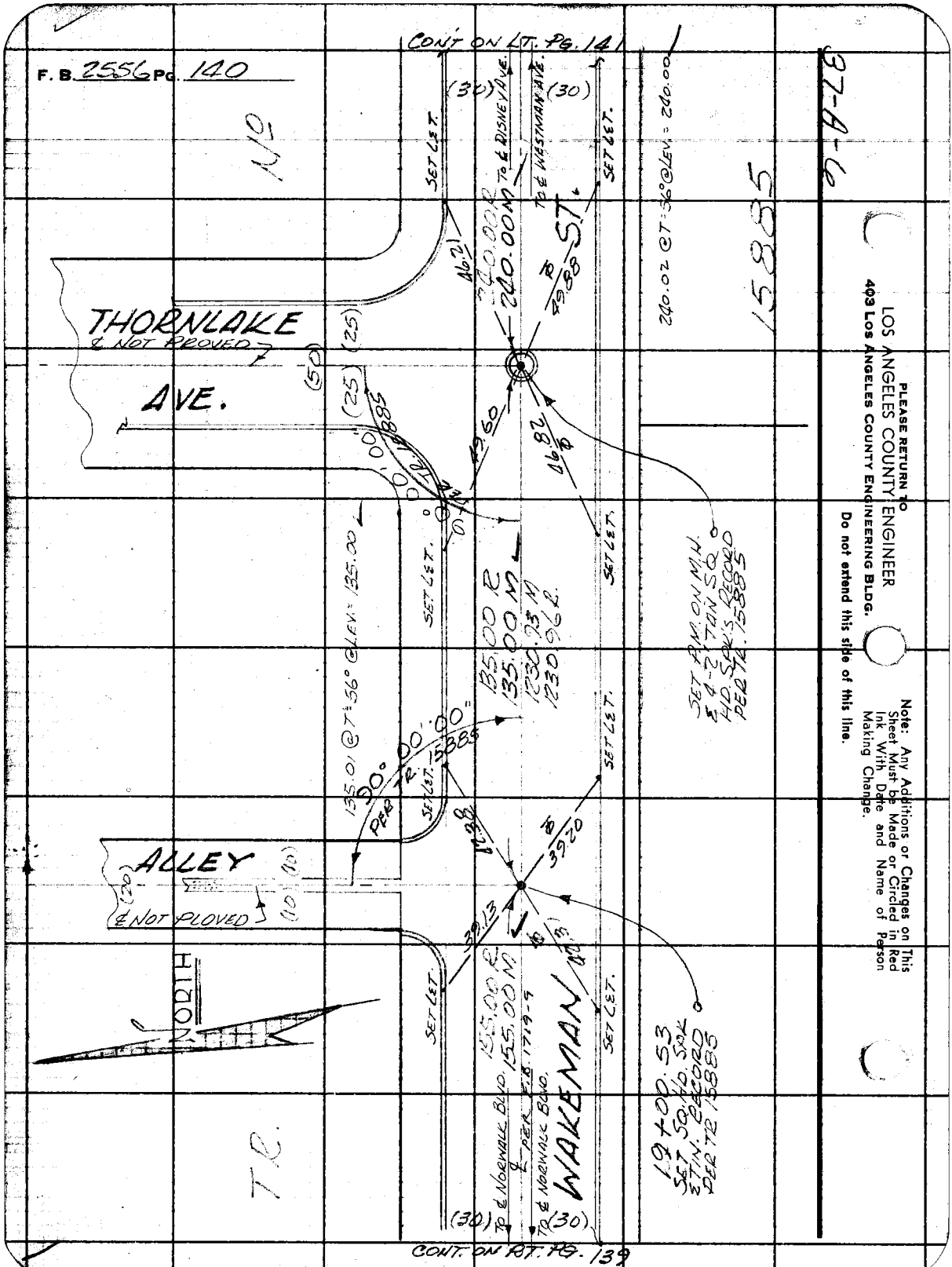

PLEASE RETURN TO
LOS ANGELES COUNTY ENGINEER
403 LOS ANGELES COUNTY ENGINEERING BLDG.

Do not extend this side of this line.

Note: Any Additions or Changes on This Sheet Must be Made or Circled in Red Ink With Date and Name of Person Making Change.

37-A-6

Notes Ck'd by W. J. BRENNER	Survey of Wakeman St	F. B. [illegible] PG. [illegible]
Map No.	JN 6270.00 Tape Std 68 °F	
Office Work	Surveyed by [illegible]	
Checked	Notes R. B. H. Date 12-29-64	
Date	Indexed C. J. GALLI	

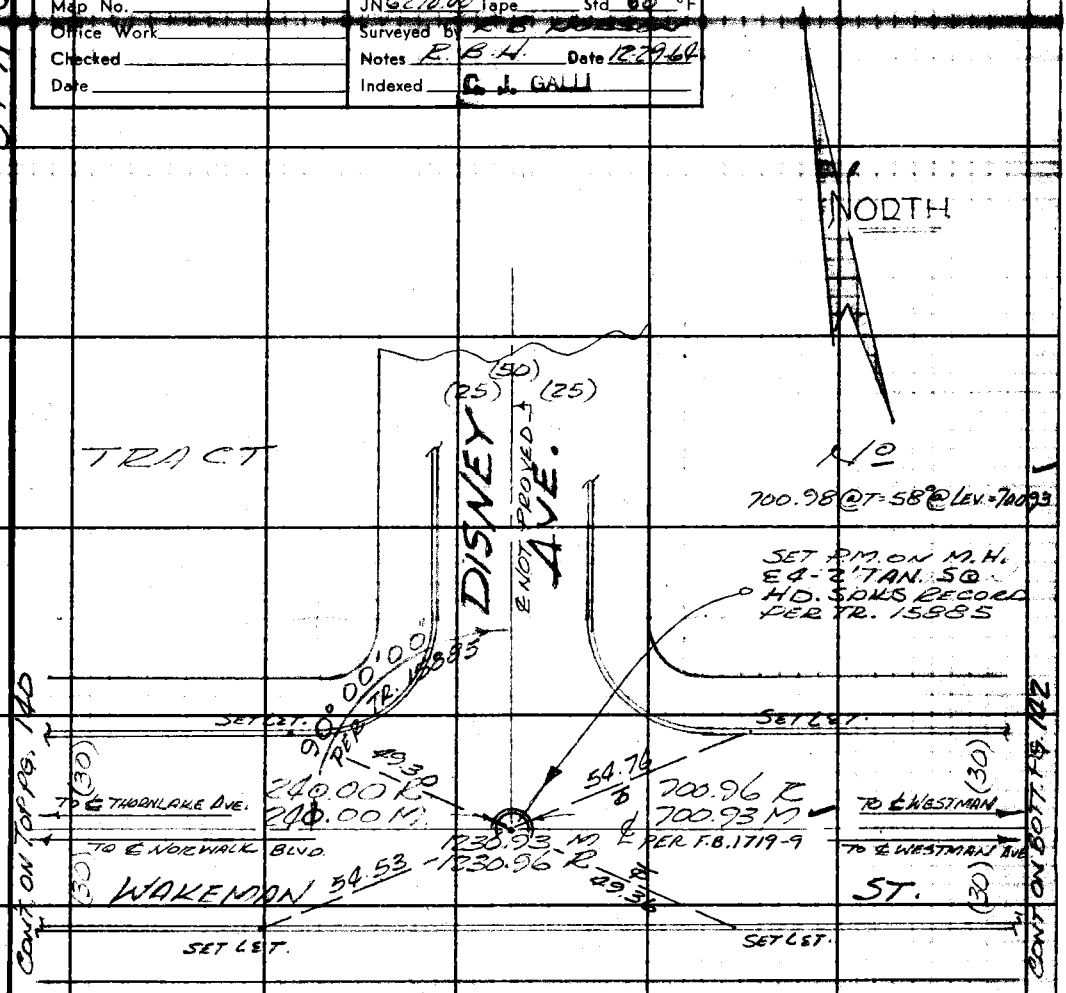

15885

Note: Any Additions or Changes on This Sheet Must be Made or Circled in Red Ink With Date and Name of Person Making Change.

Do not extend this side of this line.

PLEASE RETURN TO
LOS ANGELES COUNTY ENGINEER
403 LOS ANGELES COUNTY ENGINEERING BLDG.

76F309S CE # 310 3-61

F. B. 2556 PG. 142

37-A-6

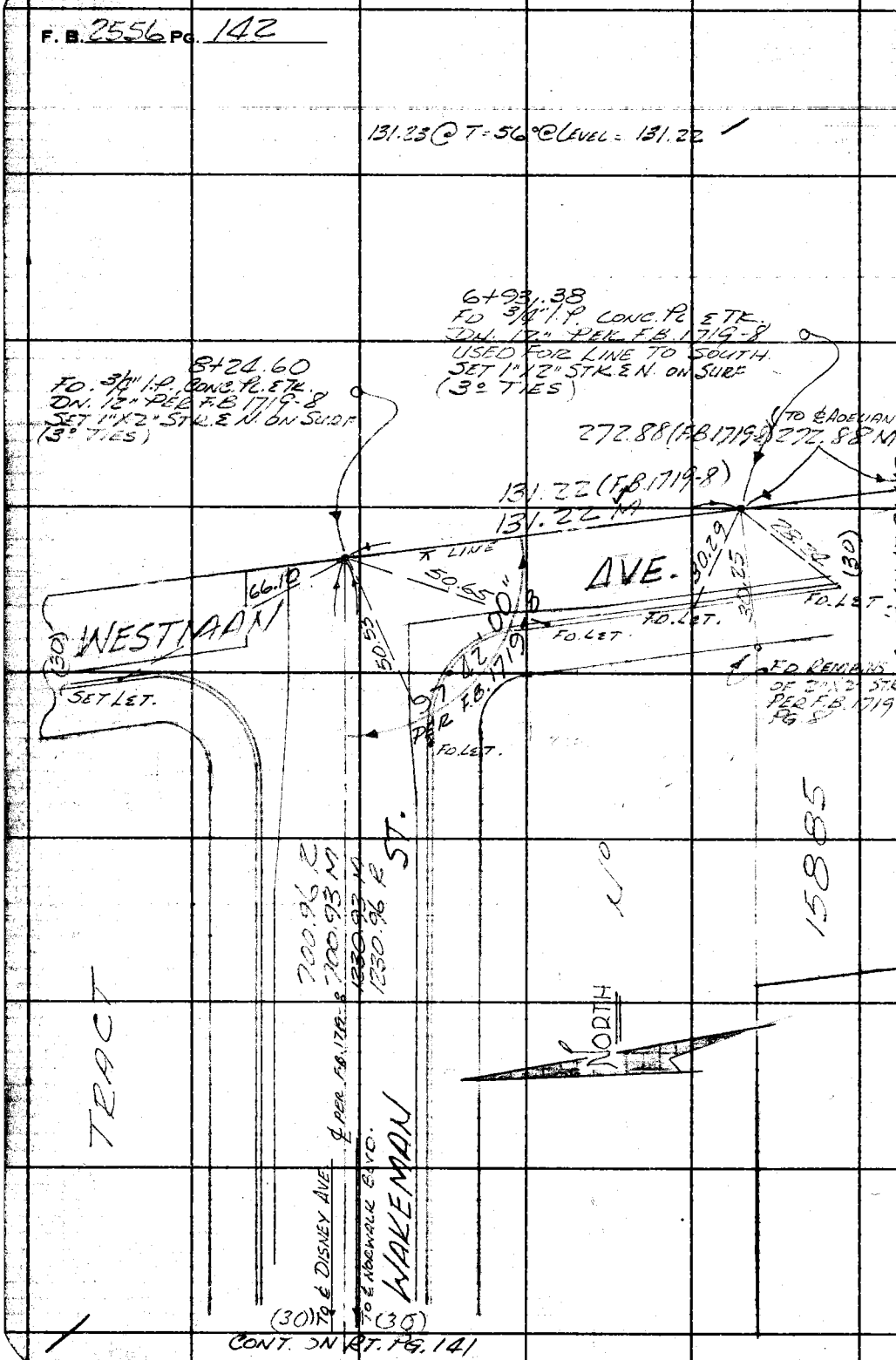

PLEASE RETURN TO
LOS ANGELES COUNTY ENGINEER
403 LOS ANGELES COUNTY ENGINEERING BLDG.

Do not extend this side of this line.

Note: Any Additions or Changes on This Sheet Must be Made or Circled in Red Ink With Date and Name of Person Making Change.

Notes Ck'd by BRENNER	Survey of DAVENPORT ST.	F. B.	Pg.
Map No.	JN 62 Tape	Std	
Office Work	Surveyed by		
Checked	Notes E.B.H.	Date 12-29-68	
Date	Indexed C. J. GALLI		

37-A

SET 4" ON W.S.D.M.H. RIM.

84.64

LOS NIETOS SCHOOL DIST. MAINT. YD.

SET LET.

SET LET.

CONC. SLAB

℄ LINE

78.92

153.02

TO 1"X2" STK.

CONT. ON TOP PG. 142

① 90-00-00
④ 360-00-00
90-00-00

116.92

116.93 @ T=54° @ LEV.=116.92

10.3

22.91

10.14

16.14

3+05.58
SET 1"X2" STK. E.N.
2" DR. ON & PROD.
OF AEOLIAN ST.

6' C.L. FN

90.00

64.42

SET LET

272.91 @ T=54° @ LEV.=272.88

NORTH

℄ LINE

116.92

4+20.50
SET 1"X2" STK. E.N. ON SURF. (SEARCHED FOR 3/4" I.P. PER F.B. 1719-7 - FD. NOTHING.)
Set Rec. Dist. Ft. WAKEMAN ST.

① 82°15'00"
④ 328°59'30"
⑥ 133°29'45"
82°14'57½"

19.10

(272.88-F.B.1719-7)
272.88 M.

FO. LET.

TO 3/4" I.P. @ TR. LINE PROD.

CONT. ON RT PG 142

℄ LINE

9.99

WESTMAN AVE.

(30)

FO. LET.

FO. LET.

43.00

62.55

27.98

SET LET.

TRACT No 15885

47.83

FO. BT. SPK.

FO. LET.

HSE No 8331

AEOLIAN ST.

℄ LINE

1230.78 (F.B. 1719-7)

FO. 2" I.P. PER F.B. 1719-7

(30)

(30)

TO C.E. NON. @ E. NORWALK BLVD. PER F.B. 1719-55

30.015

NORTH

SCHOOL YARD

Note: Any Additions or Changes on This Sheet Must be Made or Circled in Red Ink With Date and Name of Person Making Change.

Do not extend this side of this line.

PLEASE RETURN TO
LOS ANGELES COUNTY ENGINEER
403 LOS ANGELES COUNTY ENGINEERING BLDG.

76F309S CE # 310 3-61

F.B. 2556 Pg. 144

CONT. ON RT. PG. 143

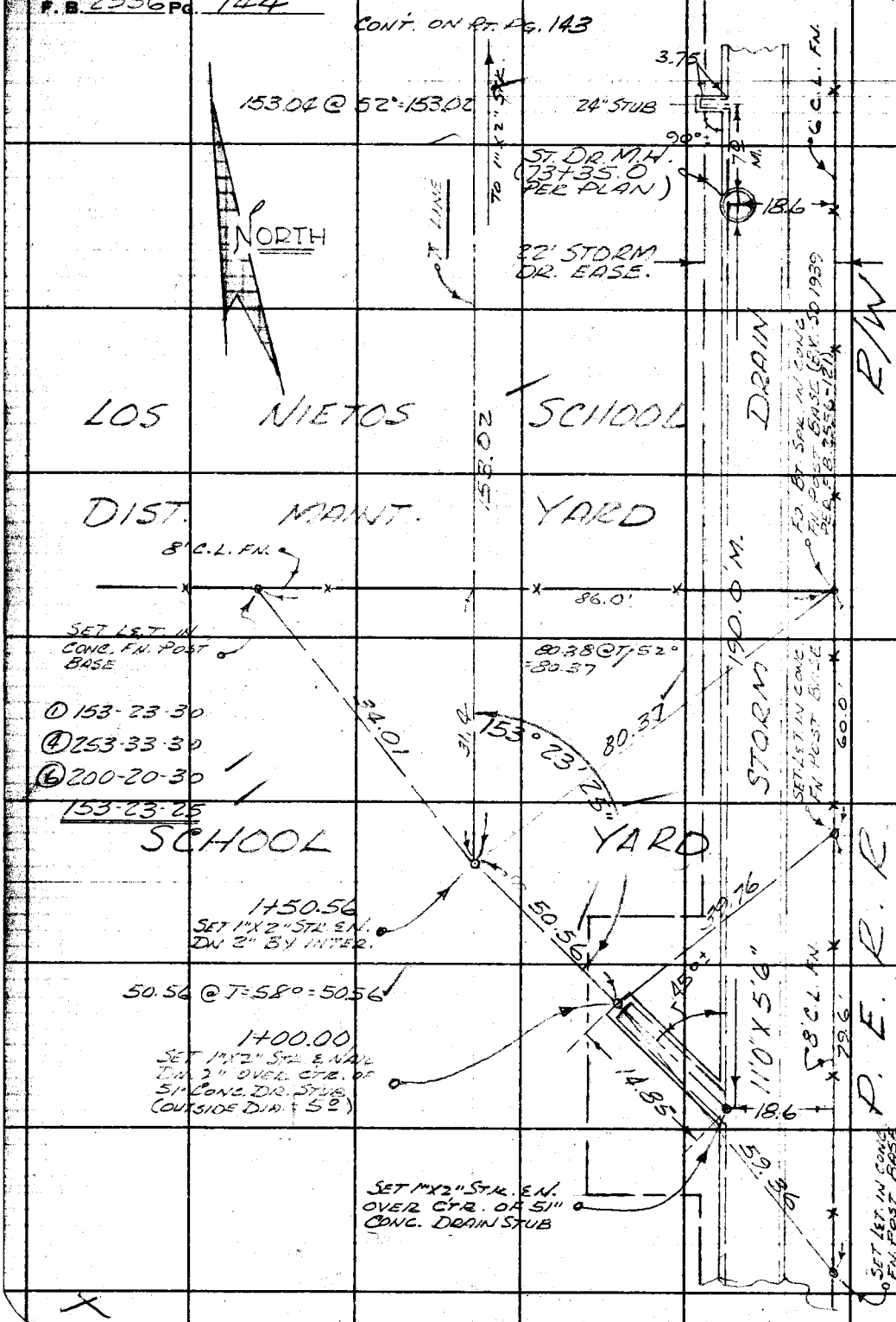

PLEASE RETURN TO
LOS ANGELES COUNTY ENGINEER
403 LOS ANGELES COUNTY ENGINEERING BLDG.

Do not extend this side of this line.

Note: Any Additions or Changes on This Sheet Must be Made or Circled in Red Ink With Date and Name of Person Making Change.

Notes Ck'd by	Survey of	F. B. Pg.
Map No.	JN 6270.00 Tape Std 60 °F	
Office Work	Surveyed by	
Checked	Notes E.B.H. Date 1-5-65	
Date	Indexed	

TOPOGRAPHY
ON
TRANSIT LINE
FROM: 1+00.00 (END OF 51" STUB)
TO: 4+20.50 (INT. WESTMAN AVE
AND AEOLIAN ST)

WAKEMAN ST. (LOS NIETOS AREA).
J.N. 6270.00

1-5-65
HOBSON
FRONK
SONNENSCHEIN
CROWDER

Note: Any Additions or Changes on This Sheet Must be Made or Circled in Red Ink With Date and Name of Person Making Change.

Do not extend this side of this line.

PLEASE RETURN TO
LOS ANGELES COUNTY ENGINEER
403 LOS ANGELES COUNTY ENGINEERING BLDG.

75F2029 CE #310 8-53

F. B. 2556 PG. 160
CONT. RIGHT. PG. 161

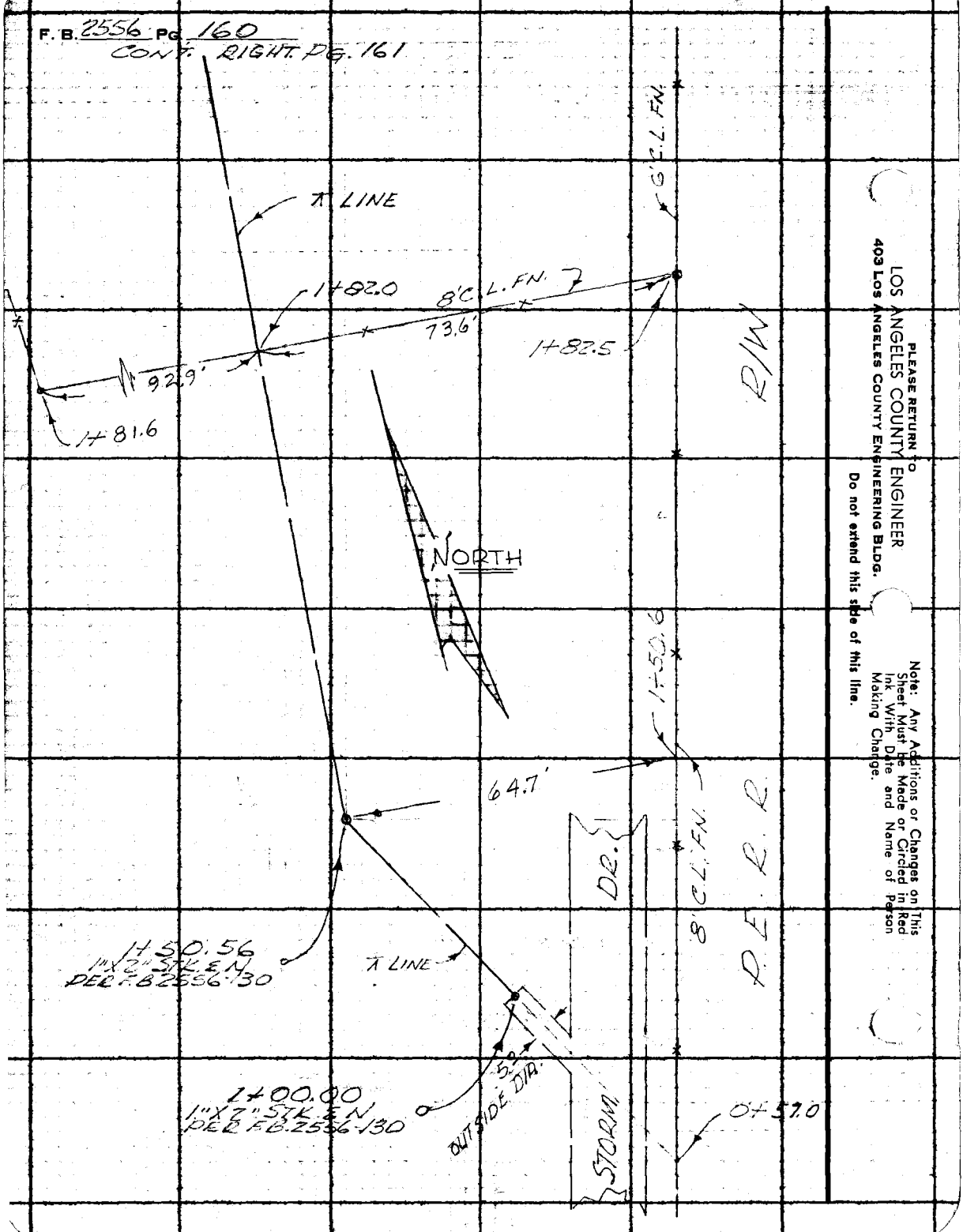

PLEASE RETURN TO
LOS ANGELES COUNTY ENGINEER
403 Los Angeles County Engineering Bldg.
Do not extend this side of this line.

Note: Any Additions or Changes on This Sheet Must Be Made or Circled in Red Ink With Date and Name of Person Making Change.

Notes Ck'd by	Survey of [illegible]	F. B. [illegible] PG. [illegible]
Map No.	JN 6270.00 Tape Std °F	
Office Work	Surveyed by [illegible]	
Checked	Notes R.B.H. Date 1.5.65	
Date	Indexed C. J. GALLI	

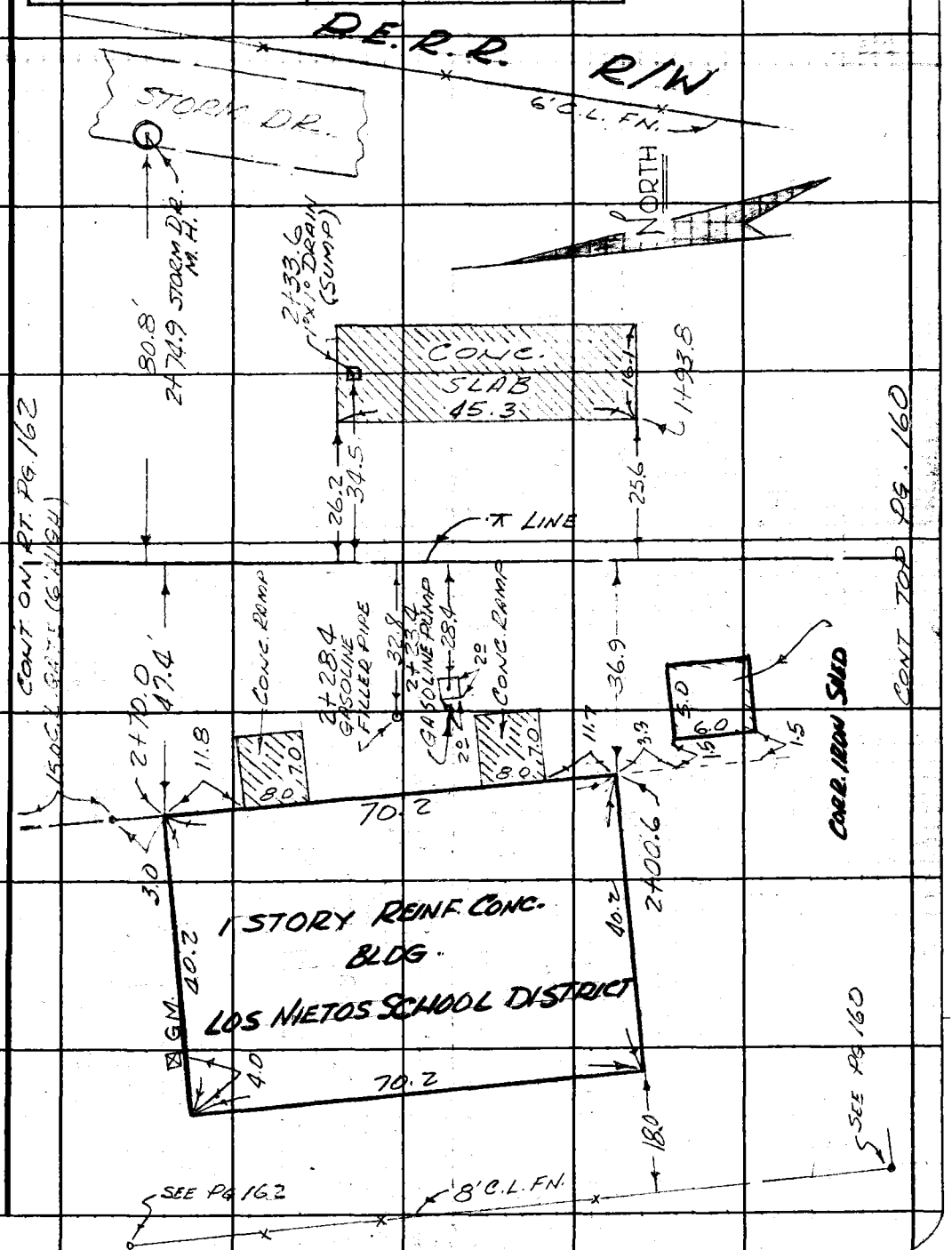

Note: Any Additions or Changes on This Sheet Must be Made or Circled in Red Ink With Date and Name of Person Making Change.

Do not extend this side of this line.

PLEASE RETURN TO
LOS ANGELES COUNTY ENGINEER
403 LOS ANGELES COUNTY ENGINEERING BLDG.

76F3098 CE #310 6-63

F. B. 2556 PG. 162

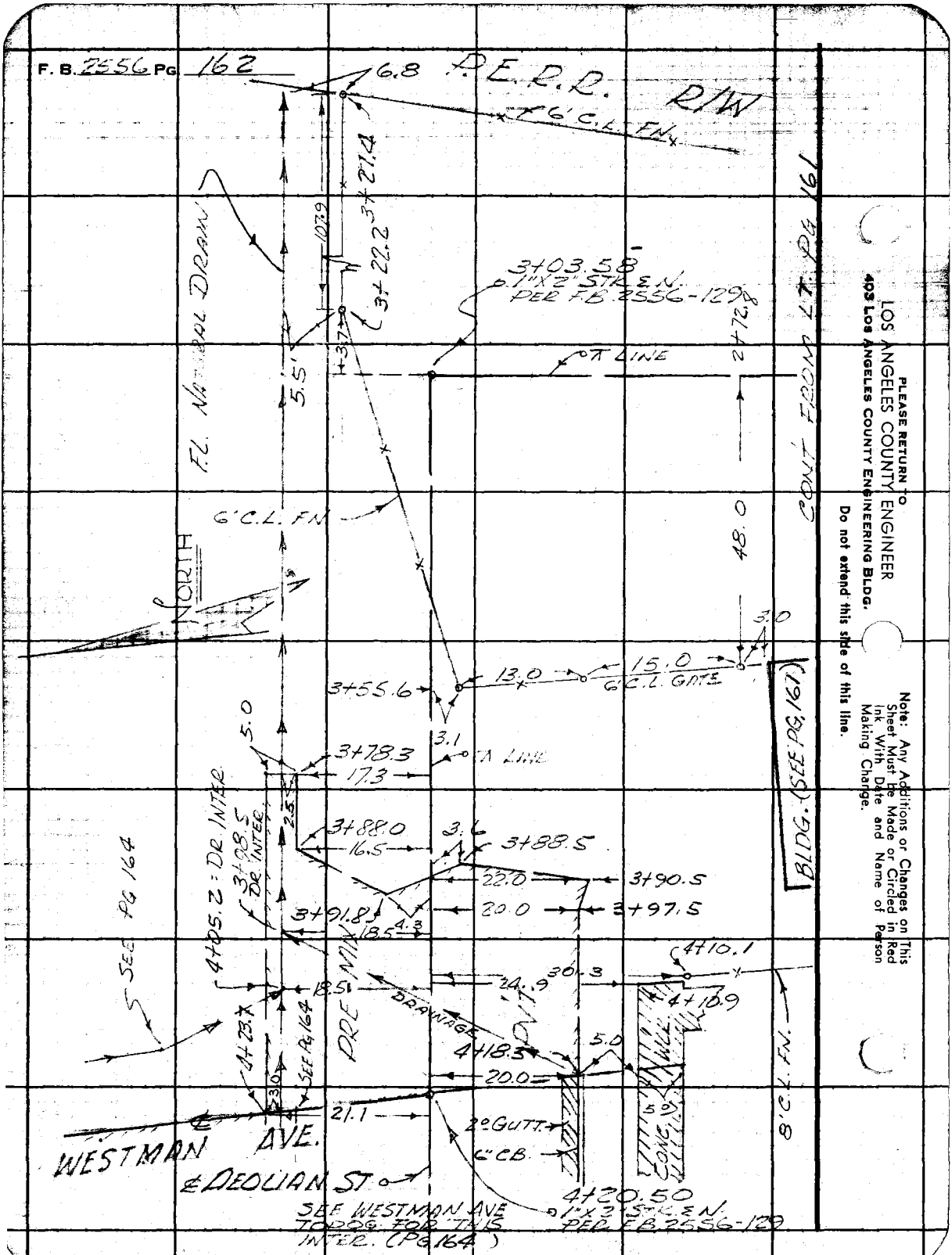

LOS ANGELES COUNTY ENGINEER
403 Los Angeles County Engineering Bldg.
PLEASE RETURN TO
Do not extend this side of this line.
Note: Any Additions or Changes on This Sheet Must Be Made or Circled in Red Ink With Date and Name of Person Making Change.

Notes Ck'd by	Survey of WAKEMAN ST	F. B. Pg.
Map No.	JN6270.00 Tape Std °F	
Office Work	Surveyed by E.B. HOBSON	
Checked	Notes E.B.H. Date 1-5-65	
Date	Indexed C. J. GALLI	

TOPOGRAPHY
IN
WESTMAN AVE.

FROM: 4+20.50 (℄ MOLIAN ST.)
TO: 8+24.60 (℄ WAKEMAN ST.)

WAKEMAN ST. (LOS NIETOS AREA)
J.N. 6270.00

1.5.65
HOBSON
FROHK
SONNENSCHEIN
CROWDER

Note: Any Additions or Changes on This Sheet Must be Made or Circled in Red Ink With Date and Name of Person Making Change.

Do not extend this side of this line.

PLEASE RETURN TO
LOS ANGELES COUNTY ENGINEER
403 LOS ANGELES COUNTY ENGINEERING BLDG.

76F3089 CE #310 8-63

F. B. 2556 PG 164

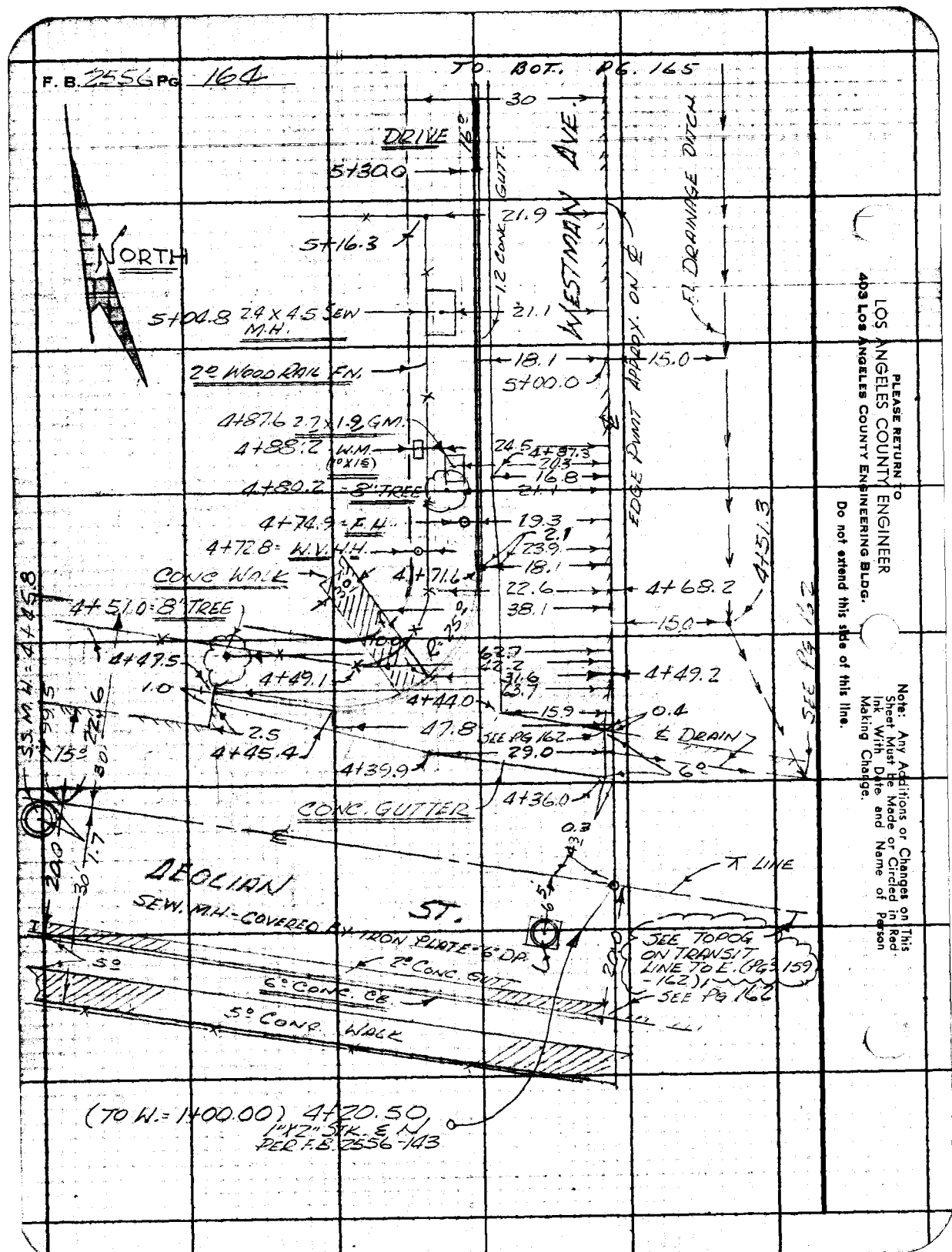

PLEASE RETURN TO
LOS ANGELES COUNTY ENGINEER
403 Los Angeles County Engineering Bldg.
Do not extend this side of this line.

Note: Any Additions or Changes on This Sheet Must Be Made or Circled in Red Ink With Date and Name of Person Making Change.

Notes Ck'd by	Survey of Wakeman St	F. B. 2556 PG. 165
Map No.	JN 627000 Tape Std °F	
Office Work	Surveyed by R.B. [illegible]	
Checked	Notes R.B.H. Date 1-6-65	
Date	Indexed E. J. GALLI	

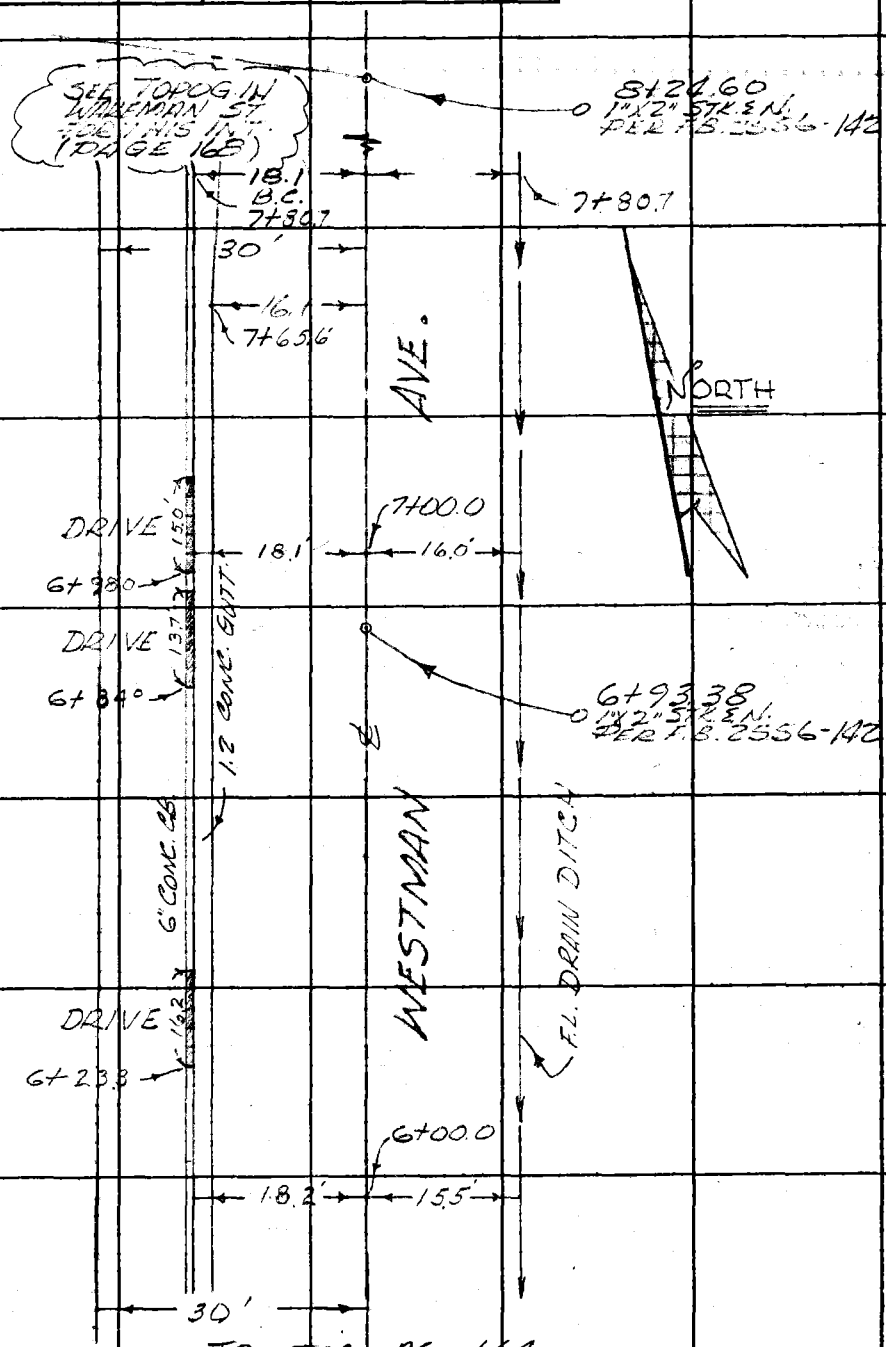

TO TOP PG. 164

Note: Any Additions or Changes on This Sheet Must be Made or Circled in Red Ink With Date and Name of Person Making Change.

PLEASE RETURN TO
LOS ANGELES COUNTY ENGINEER
403 LOS ANGELES COUNTY ENGINEERING BLDG.

Do not extend this side of this line.

76F309S CE #310 6-63

Notes Ck'd by	Survey of [illegible]	F. B. [illegible] Pg. 167
Map No.	JN 6270.00 Tape Std °F	
Office Work	Surveyed by [illegible]	
Checked	Notes R.B.H. Date 1-5-65	
Date	Indexed C. J. GALLI	

TOPOGRAPHY
IN
WAKEMAN ST.
FROM: 8+24.60 (℄ WESTMAN AVE.)
TO: 20+55.53 (℄ NORWALK BLVD.)

WAKEMAN ST. (LOS NIETOS AREA)
J.N. 6270.00

1-5-65
HOBSON
FRONK
SONNENSCHEIN
CROWDER

Note: Any Additions or Changes on This Sheet Must be Made or Circled in Red Ink With Date and Name of Person Making Change.

PLEASE RETURN TO
LOS ANGELES COUNTY ENGINEER
403 LOS ANGELES COUNTY ENGINEERING BLDG.
Do not extend this side of this line.

76F3095 CE #310 6-63

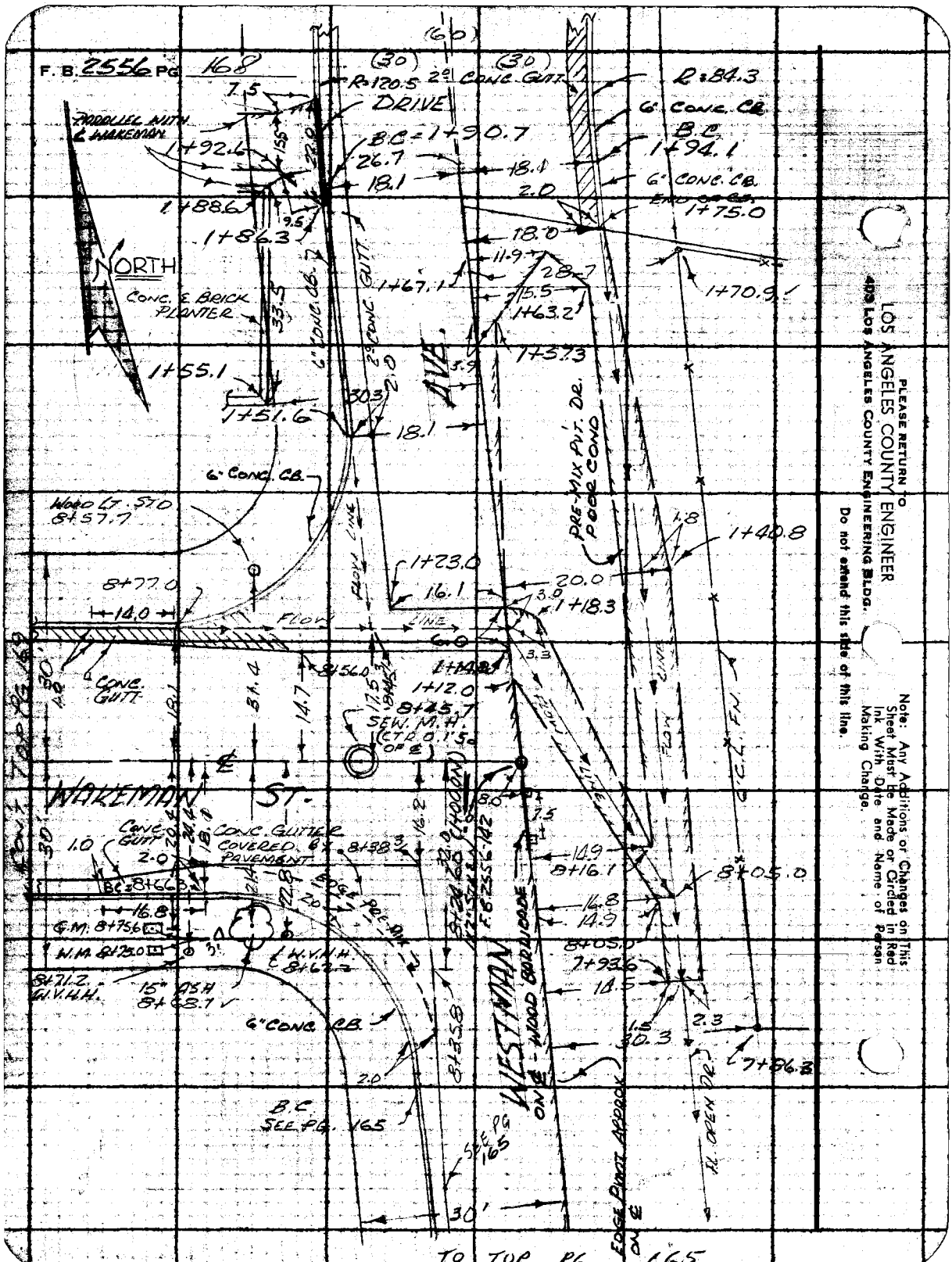

PLEASE RETURN TO
LOS ANGELES COUNTY ENGINEER
403 LOS ANGELES COUNTY ENGINEERING BLDG.
Do not extend this side of this line.

Note: Any Additions or Changes on This Sheet Must Be Made or Circled in Red Ink With Date and Name of Person Making Change.

Notes Ck'd by	Survey of [illegible]	F.B. 25[illegible] Pg. 167
Map No.	JN 6270.60 Tape Std °F	
Office Work	Surveyed by [illegible]	
Checked	Notes E.B.H. Date 1-6-65	
Date	Indexed C. J. GALLI	

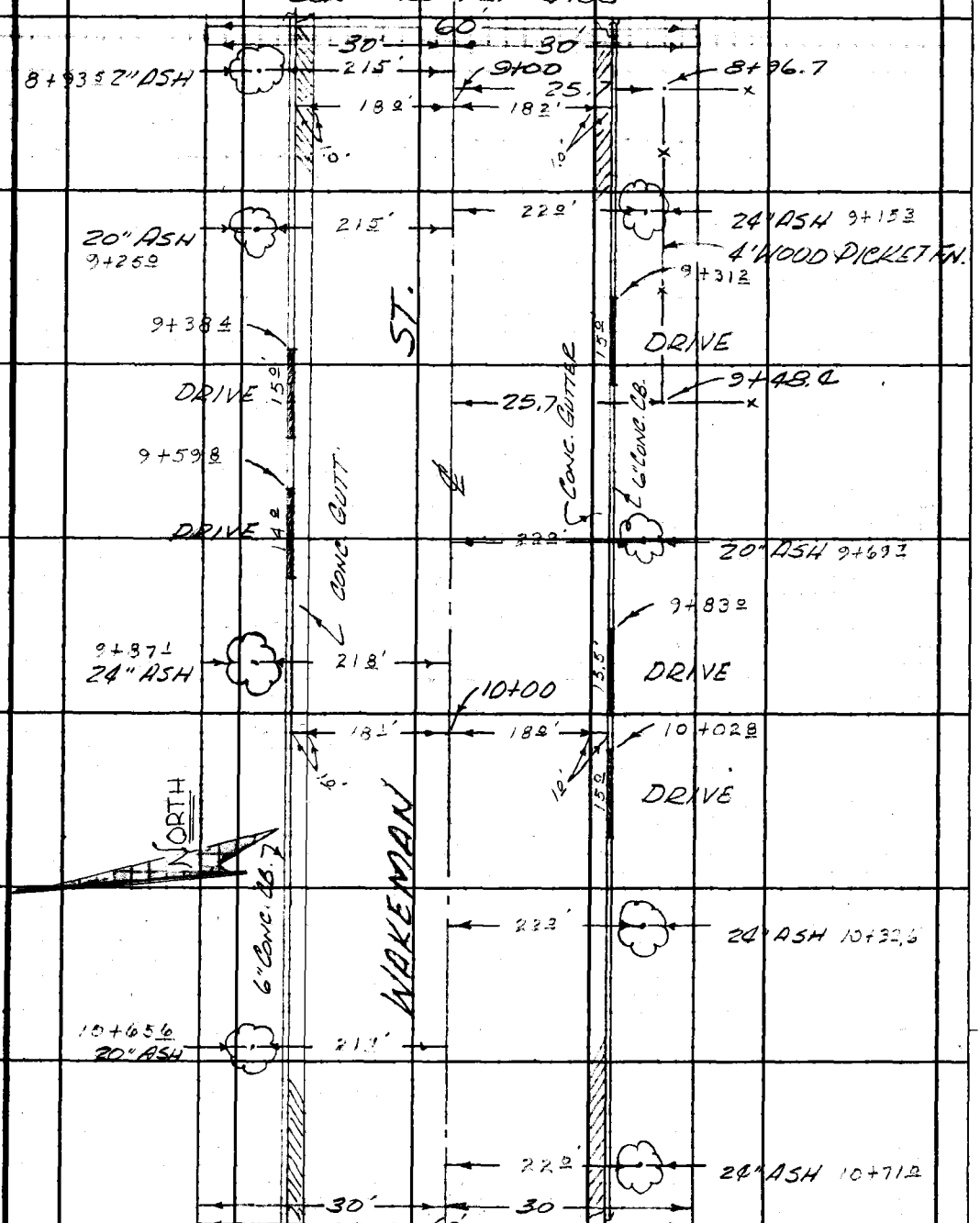

Note: Any Additions or Changes on this Sheet Must be Made or Circled in Red Ink With Date and Name of Person Making Change.

PLEASE RETURN TO
LOS ANGELES COUNTY ENGINEER
403 LOS ANGELES COUNTY ENGINEERING BLDG.

Do not extend this side of this line.

76F3098 CE #310 6-63

F. B. 2556 PG 170 CONT FROM BOTT PG. 169

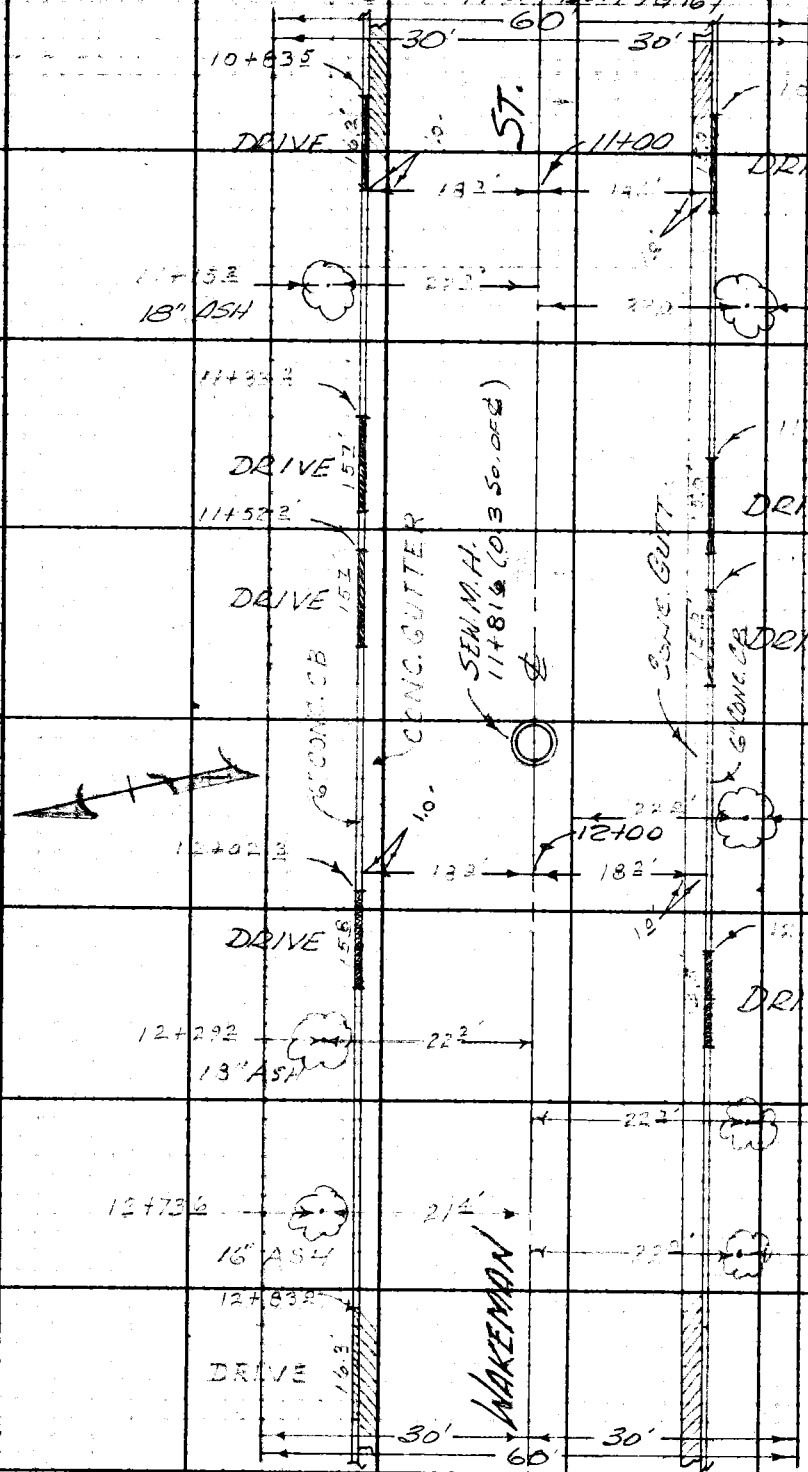

CONT. ON TOP PG 171

PLEASE RETURN TO
LOS ANGELES COUNTY ENGINEER
403 Los Angeles County Engineering Bldg.
Do not extend this side of this line.

Note: Any Additions or Changes on This Sheet Must be Made or Circled in Red Ink With Date and Name of Person Making Change.

Notes Ck'd by	Survey of [illegible]	F. B. [illegible] Pg. 171
Map No.	JN 6270.00 Tape Std °F	
Office Work	Surveyed by R.B. HOBSON	
Checked	Notes R.B.H. Date 1-7-65	
Date	Indexed & HE C. J. GALLI	

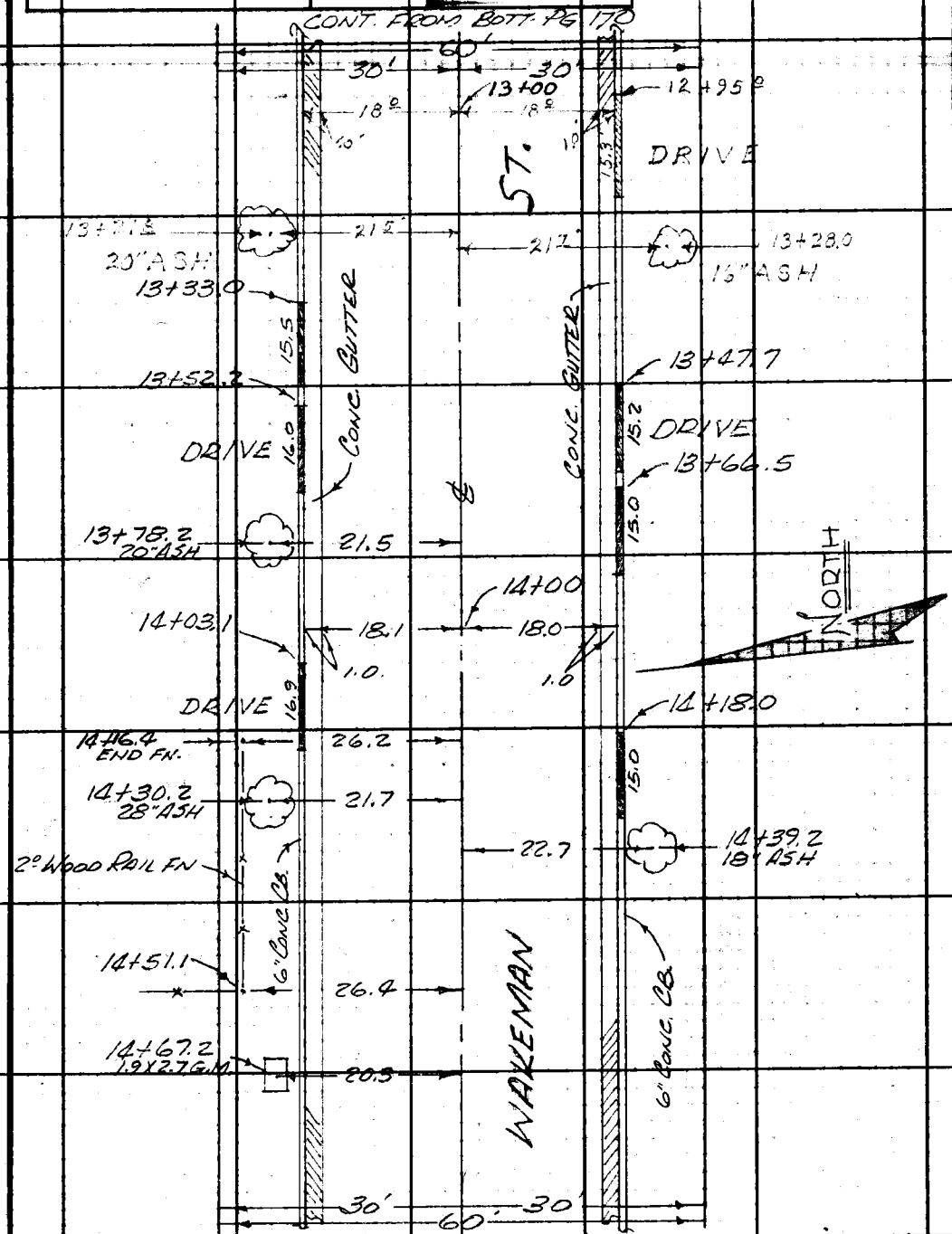

Note: Any Additions or Changes on This Sheet Must be Made or Circled in Red Ink With Date and Name of Person Making Change.

Do not extend this side of this line.

PLEASE RETURN TO
LOS ANGELES COUNTY ENGINEER
403 LOS ANGELES COUNTY ENGINEERING BLDG.

76F309S CE #310 6-63

F. B. 2556 PG. 172

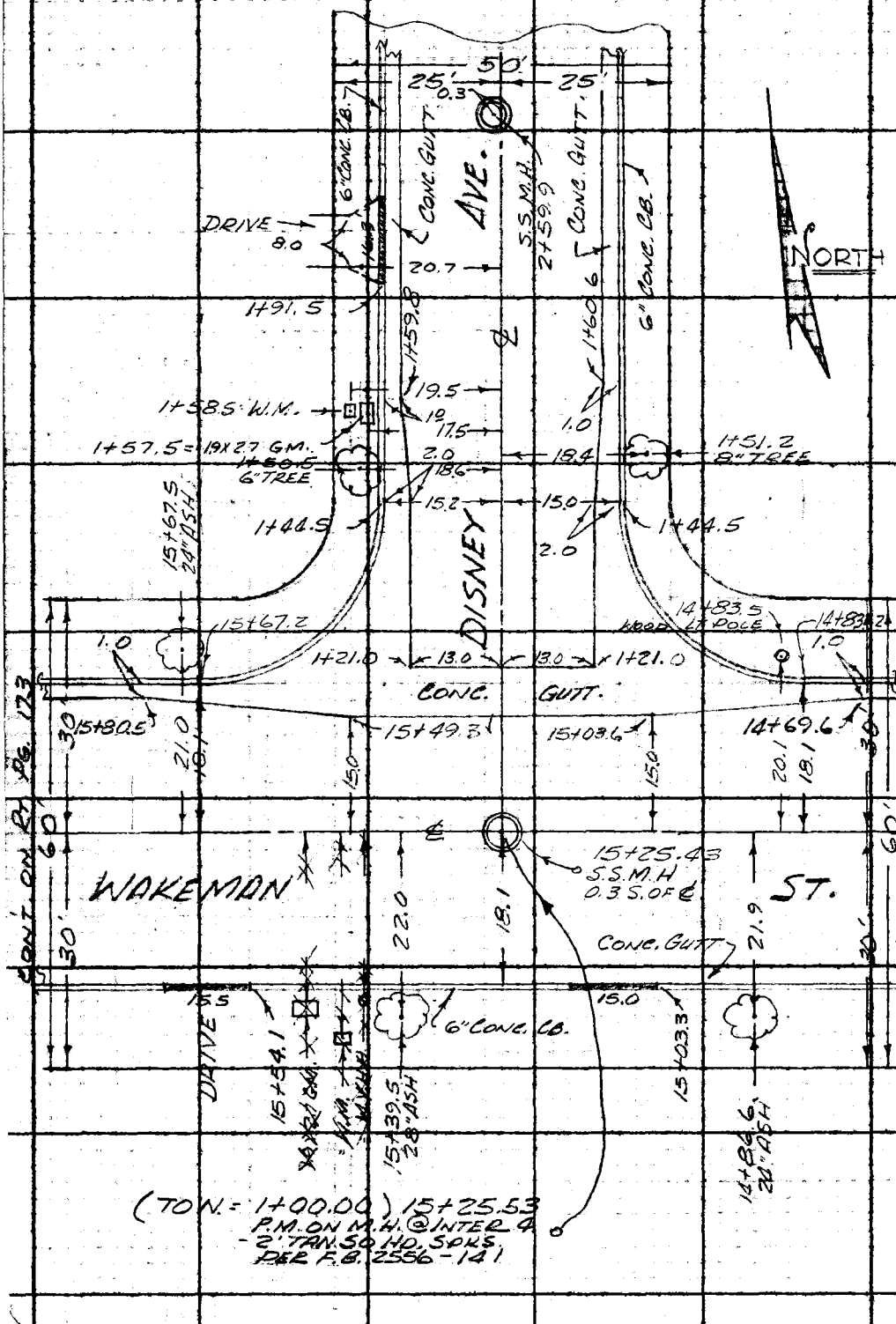

LOS ANGELES COUNTY ENGINEER
403 Los Angeles County Engineering Bldg.

PLEASE RETURN TO

Do not extend this side of this line.

Note: Any Additions or Changes on This Sheet Must be Made or Circled in Red Ink With Date and Name of Person Making Change.

Notes Ck'd by	Survey of [illegible]	F. B. [illegible] PG. 173
Map No.	JN 627000 Tape Std °F	
Office Work	Surveyed by R.B.H.	
Checked	Notes R.B.H. Date 1-8-65	
Date	Indexed	

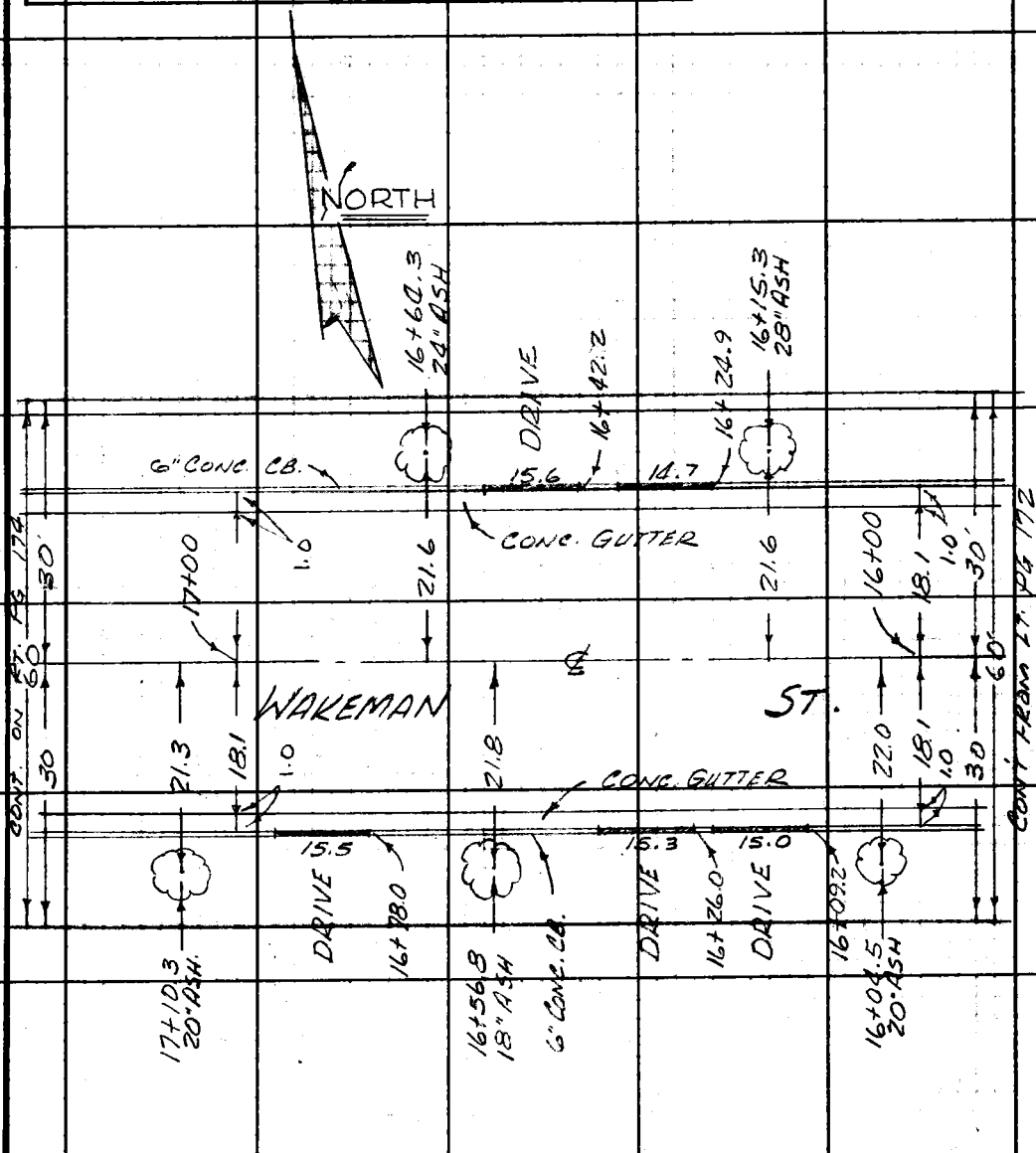

Note: Any Additions or Changes on This Sheet Must be Made or Circled in Red Ink With Date and Name of Person Making Change.

PLEASE RETURN TO
LOS ANGELES COUNTY ENGINEER
403 LOS ANGELES COUNTY ENGINEERING BLDG.

Do not extend this side of this line.

76F309S CE #310 6-63

F. B. 2556 PG. 174

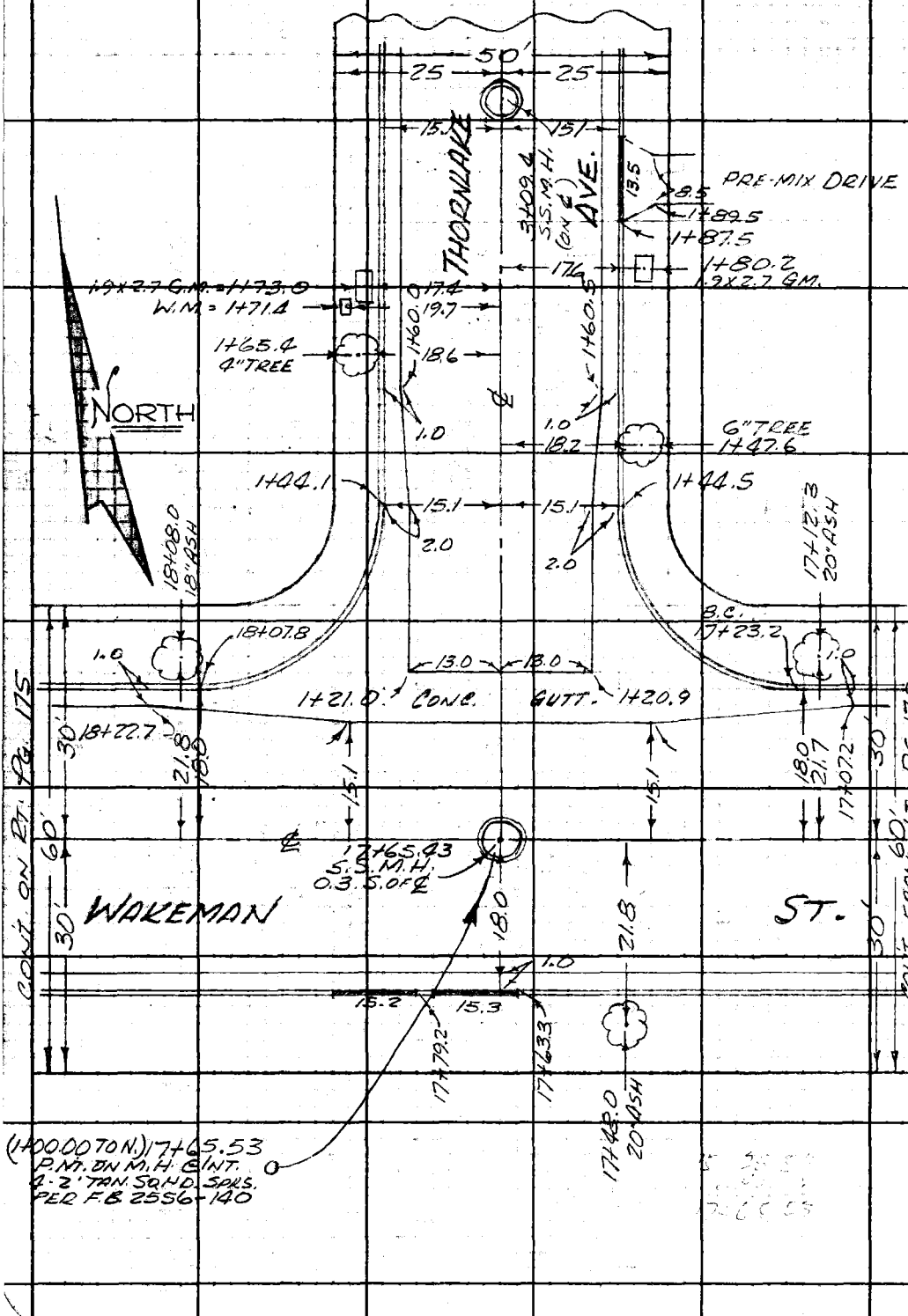

LOS ANGELES COUNTY ENGINEER
403 Los Angeles County Engineering Bldg.

PLEASE RETURN TO

Do not extend this side of this line.

Note: Any Additions or Changes on This Sheet Must be Made or Circled in Red Ink With Date and Name of Person Making Change.

Notes Ck'd by	Survey of WAKEMAN AVE.	F. B. [illegible] PG. [illegible]
Map. No.	JN 6270.00 Tape Std °F	
Office Work	Surveyed by R. B. HOBSON	
Checked	Notes R.B.H. Date 1-11-65	
Date	Indexed C. J. GALLI	

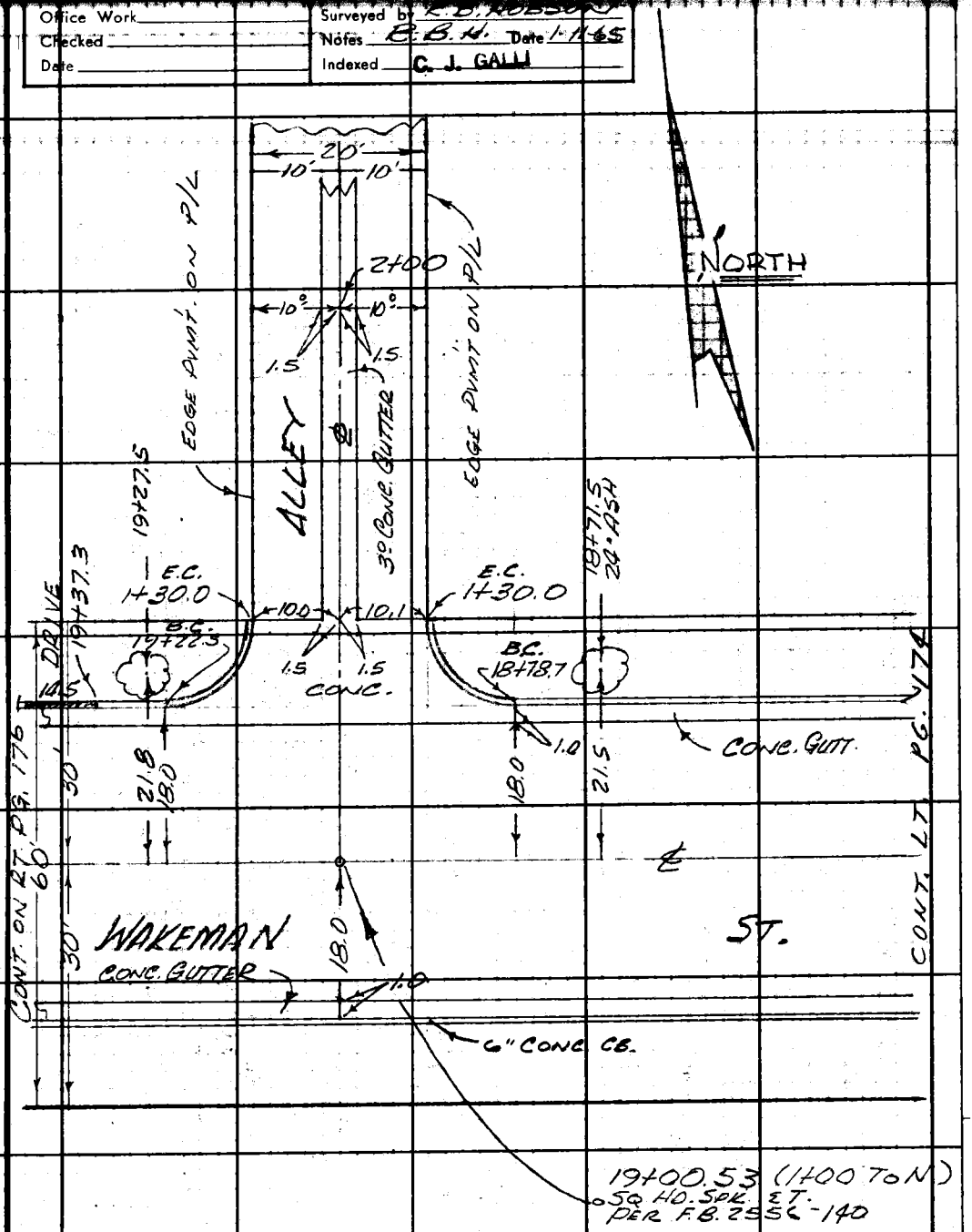

Note: Any Additions or Changes on This Sheet Must be Made or Circled in Red Ink With Date and Name of Person Making Change.

Do not extend this side of this line.

PLEASE RETURN TO
LOS ANGELES COUNTY ENGINEER
403 LOS ANGELES COUNTY ENGINEERING BLDG.

76F309S CE #310 6-63

PLEASE RETURN TO
LOS ANGELES COUNTY ENGINEER
403 LOS ANGELES COUNTY ENGINEERING BLDG.

Do not extend this side of this line.

Note: Any Additions or Changes on This Sheet Must be Made or Circled in Red Ink With Date and Name of Person Making Change.

F.B. 2556 Pg. 191

Profile No. ____ Notes Red ____ Plotted ____ Job No. [illegible] Division No. ____

Date ____ Date ____ Survey of WESTMAN AVE.

X-Sec. Notes Chkd. ____ Checked ____ Survey by R.B.H. Notes H.E.E. Date 1-8-65

Date ____ Date ____ Map No. ____ Indexed C. L. GALLI Date ____

CROSS SECTIONS
ON
TRANSIT LINE

FROM
STA. 1+00.00 (END OF 51" STUB)
TO
STA. 4+20.50 (INT. WESTMAN AVE. & HEQUAN ST.)

WAKEMAN ST. (LOS NIETOS AREA)

J.N. 6270.00

(SEE PG'S 159 THRU 162 FOR TOPOG.)

1·8·65
HOBSON
FRONK
SONNENSCHEIN
CROWDER

STATION	B.S.	H.I.	F.S.	ELEV.

NOTE: ANY ADDITIONS OR CHANGES ON THIS SHEET MUST BE MADE OR CIRCLED IN RED INK, WITH DATE AND NAME OF PERSON MAKING CHANGE.

PLEASE RETURN TO
LOS ANGELES COUNTY ENGINEER
403 LOS ANGELES COUNTY ENGINEERING BLDG.

Do not extend notes this side of this line.

76-L298 CE 307 3-61

76-L298 CE 307 3-61

PLEASE RETURN TO
LOS ANGELES COUNTY ENGINEER
403 LOS ANGELES COUNTY ENGINEERING BLDG.

NOTE: ANY ADDITIONS OR CHANGES ON THIS SHEET MUST BE MADE OR CIRCLED IN RED INK, WITH DATE AND NAME OF PERSON MAKING CHANGE

Do not extend notes this side of this line.

STATION	B. S.	H. I.	F. S.	ELEV.		
BM S.D. 1939				150.76	S.D. 1939 ELEV. = 150.757	F.B. 2556-121
1+00				150.9	π line ground	
1+00				148.31	outside Top of 51" outside dia 5' conc. pipe	
1+50.56				150.9	π line ground	
+82.0				150.7	π " " Break	(see pg. 161)
1+93.8				150.86	33.7' Rt or E. = So. end ctr of conc slab	
2+00.0				150.4	π line ground	
+00.6				150.5	ground at S.E. Cor. of Bldg 36.9' L to W.	(see pg. 161)
+39.1				150.42	34.2' Rt or E. = No. end ctr of conc slab	(see pg. 161)
+70.0				150.4	ground at N.E. Cor of Bldg. 47.4 L to W	(see pg 161)
+74.9				150.71	Top ctr. of S.D.M.H. 80.8 Rt or E.	
3+03.58	FROM So.			149.8	π line ground	
3+03.58	GOING WEST			149.6	π line " Rt. or North 21.5'	
3+03.58				149.0	" " " " " " 25.0' ctr. drain	
3+03.58				150.0	" " " " " " 28.5'	
3+03.58				150.3	" " " " " " 38.5'	
3+51.0				149.8	π line ground (going west)	
+78.3				150.2	" " " (" ")	

F.B. 2556 PG. 192

Job No. 6270.00 Division No. ____ Notes Red ____ Plotted ____ Profile ____

Survey of Wakeman St. Date ____ Date ____ No. ____

Survey by R.B.H. Notes H.E.F. Notes Chkd. ____ Checked ____ X-Sec. ____

Indexed C. J. GALLI Date ____ Date ____ No. ____

76-L298 CE 307 3-61

PLEASE RETURN TO
LOS ANGELES COUNTY ENGINEER
403 LOS ANGELES COUNTY ENGINEERING BLDG.

NOTE: ANY ADDITIONS OR CHANGES ON THIS SHEET MUST BE MADE OR CIRCLED IN RED INK, WITH DATE AND NAME OF PERSON MAKING CHANGE.

Do not extend notes this side of this line.

STATION	B.S.	H.I.	F.S.	ELEV.		
3+78.3				149 95	17.3' Rt or N. = E. end of	Mac. Drain (see pg. 162)
+78.3				149 54	19.8' " " " " "	" (Fl. line) "
+78.3				149 80	22.3' " " " "	" "
+88.0				150 03	16.5' Rt or N.	(see pg. 162)
+88.5				150 20	3.6' Lt or S.	" " "
+905				150 46	22.0 Lt. or S.	" " "
+91.8				150 03	4.3' Rt or N.	" " "
3 ± 975				150 38	20' Lt or S.	" "
3 +98.5				149 52	18.5 Rt or N. = Drain Inlet	" " "
4 +00.				149 79	⊼ line (Pvmt)	
+05.2				149 65	⊼ line Drain Inlet	See pg. 162
4+18.3				150.08	10' Lt. - Pvt	
+18.3				150.10	18' Lt or S. (out gut)	" "
+18.3				149 37	20 " " " (in gut)	" "
+18.3				150 55	20' " " T.C.	" "
+18.3				150 75	30' " " Back of walk	
+20.50				150 31	℄ Inlet Aeolian St & Westman Ave	
B.M. 501988				150 60	B.M. 501988 ELEV. = 150.599 F.B. 2556-120 AEOLIAN ST. & WESTMAN AVE., N.W. COR. BT. SAK. IN CB. 13'± W. OF W. END CIR.	

Profile Notes Red ____ Plotted ____ Job No. 62700D Division No. ____ F.B. 2556 Pg. 193

No. ____ Date ____ Notes Chkd. ____ Date ____ Checked ____ Date ____ Survey of Kirkeeman et al Notes Chkd. ____ Date ____

No. ____ Date ____ X-Sec. ____ Date ____ Survey by K.G.R. Map No. ____ Date ____ Indexed G.H.H. Date ____

Profile	Notes Red	Plotted	Job No. 6270.00	Division No.	F.B. 7556	Pg. 195
No.	Date	Date	Survey of WAKEMAN ST			
X-Sec.	Notes Chkd	Checked	Survey by E.B.H.	Notes E.B.H.	Date 1-8-65	
No.	Date	Date	Map No.	Indexed C. J. GALLI	Date	

PROFILE & CROSS SECTIONS
ON
WESTMAN AVE.
FROM
AEOLIAN STREET
TO
WAKEMAN STREET

WAKEMAN ST. (LOS NIETOS AREA)
J.N. 6270.00

JAN. 6TH 1965
HOBSON
FRANK
SONNENSCHEIN
CROWDER

(SEE PG'S. 163 THRU 165 FOR TOPOG)

STATION	B.S.	H.I.	F.S.	ELEV.

NOTE: ANY ADDITIONS OR CHANGES ON THIS SHEET MUST BE MADE OR CIRCLED IN RED INK, WITH DATE AND NAME OF PERSON MAKING CHANGE.

PLEASE RETURN TO
LOS ANGELES COUNTY ENGINEER
403 LOS ANGELES COUNTY ENGINEERING BLDG.

Do not extend notes this side of this line.

76-L298 CE 307 3-61

76-L298 CE 307 3-61

PLEASE RETURN TO
LOS ANGELES COUNTY ENGINEER
403 LOS ANGELES COUNTY ENGINEERING BLDG.

NOTE: ANY ADDITIONS OR CHANGES ON THIS SHEET MUST BE MADE OR CIRCLED IN RED INK, WITH DATE AND NAME OF PERSON MAKING CHANGE

Do not extend notes this side of this line.

STATION	B.S.	H.I.	F.S.	ELEV.	LEFT	℄	RT.
B.M. SD1938				150 60	B.M. SD1938 ELEV. = 150.599 F.B. 2556-120 AEOLIAN ST. & WESTMAN AVE., N.W. CDR. BT. SPK. IN CB. 18[illegible] W. OF W. AND S.R.		
4+20.50 (1+00.00 TO WEST)				150 31		℄	INT. WESTMAN AVE. & AEOLIAN ST
1+04.3 (WEST)				150 54	6.5 LT (So) - PVMT. OVER M.H.		
"	"			150 02	" " TOP PLATE OVER M.H.		8" STUB TO N. 8" STUB TO E. 8" OUTLET TO W.
"	"			144 63	" " - F.L. @ CTR. M.H.		
1+07.5	"			150 61		℄	- BRK.
1+31.3	"			149 88			15.4 RT. (N.) - 4 PT EDGE GUTT.
1+60.6	"			150 66		℄	
"	"			150 46			9.1 RT. (N)
"	"			150 05			16.7 " " - OUT GUTT.
"	"			149 89			18.2 " " - GUTT.
"	"			150 55			18.2 " " T.C.
"	"			158 0	? 156.0		30.0 " " P.L.
"	"			150 65	10.0 LT. (So)		
"	"			150 10	18.0 LT. " - OUT GUTT.		
"	"			149 96	20.0 " " - GUTT.		
"	"			150 59	20.0 " " T.C.		
"	"			150 79	30.0 " " B.W @ P.L.		
1+66.6	"			150 04			17.0 RT. (N.) - OUT GUTTER
"	"			149 98			18.1 R. (N) - GUTT.

F.B. 2556 Pg. 196
Job No. 6270.00 Division No. ____ Notes Red ____ Plotted ____ Profile ____
Survey of WAKEMAN ST. Date ____ Date ____ No. ____
Survey by R.B.H. Notes R.B.H. Notes Chkd. ____ Checked ____ X-Sec. ____
Indexed C. J. GALLI Date ____ Date ____ No. ____

76-L298 CE 307 3-61

PLEASE RETURN TO
LOS ANGELES COUNTY ENGINEER
403 LOS ANGELES COUNTY ENGINEERING BLDG.

NOTE: ANY ADDITIONS OR CHANGES ON THIS SHEET MUST BE MADE OR CIRCLED IN RED INK, WITH DATE AND NAME OF PERSON MAKING CHANGE.

Do not extend notes this side of this line.

STATION	B.S.	H.I.	F.S.	ELEV.	CT.	℄	RT
1+66.6	(WEST)			150.62			18.1 RT. (N) - T.C.
2+00.6	"			150.91		℄	
"	"			150.83			7.5 RT. (N.) - PVMT.
"	"			150.47			15.0 RT. " - EDGE PVT.
"	"			150.3			16.0 " " GUTT.
"	"			151.0			30.0 " " P/L
"	"			150.75	10.0 LT. (S.) - PVT.		
"	"			150.20	18.0 " " - OUT GUTT.		
"	"			150.04	20.0 " " - GUTT.		
"	"			150.70	25.0 " " - T.C.		
"	"			150.87	30.0 " " B.W. @ P/L.		
3+00.6	"			151.12		℄	
"	"			151.06			7.5' RT (N.) - PVT
"	"			150.75			15.0' " " - EDGE PVT.
"	"			150.70			17.0' " " - GUTT.
"	"			151.0			" " " - P/L
"	"			150.94	10.0 LT. (S.) - PVMT.		
"	"			150.36	18.0 " " - OUT GUTT.		
"	"			150.20	20.0 " " - GUTT.		
"	"			150.84	20.0 " " - T.C.		
"	"			151.06	30.0 " " - B.W. @ P/L		

Profile No. ____ Notes Red ____ Plotted ____ Job No. 62770.02 Division No. ____
X-Sec. No. ____ Date ____ Date ____ Survey of Warrenton St.
Notes Chkd. ____ Date ____ Checked ____ Date ____ Survey by C. B. M. Notes by C. J. Gill Date 1-6-63
Map No. ____ Date ____ Indexed by ____ Date ____

F.B. 7556 Pg. 97

76-L298 CE 307 3-61

PLEASE RETURN TO
LOS ANGELES COUNTY ENGINEER
403 LOS ANGELES COUNTY ENGINEERING BLDG.

NOTE: ANY ADDITIONS OR CHANGES ON THIS SHEET MUST BE MADE OR CIRCLED IN RED INK, WITH DATE AND NAME OF PERSON MAKING CHANGE

Do not extend notes this side of this line.

STATION	B. S.	H. I.	F. S.	ELEV.	LT.	℄	RT.
4+45.8	(WEST)			151.48	1.7' LT. (S.) - M.H. RIM		N: 151.49 E: 151.48 S: 151.47 W: 151.48
M.H. INVERTS				143 72	8" INLET - E.	EAST 7.09 .67 7.76 151.48 - 7.76 143.72	WEST 7.04 .67 7.71 151.48 - 7.71 143.77
				143 77	8" OUTLET - W		
4+36.0 (GOING N. ON WESTMAN AVE)				149 76	0.3 LT. (W.) - EDGE-X-GUTT.		
4+39.0		"		149 68	0.3 " " F.L.-X-GUTT.		
4+41.4		"		149 75	18.1 " " F.L.-GUTT. INTER.		
4+42.0		"		149 77	0.4 " " - EDGE-X-GUTT.		
4+44.0		"		149 83	15.9 " " - EDGE GUTT. INTER		
4+51.3		"		149 7			15.0 RT. (E) - ∡PT. IN DR.
"		"		150 5			30.0 " " - GR.
4+81.6		"		150 37			℄ - EDGE PVMT.
"		"		149 9			15.0 RT. (E) - GUTTER
"		"		149 6			30.0 " " - GR.
"		"		150 33	9.0 LT. (W) - PVMT.		
"		"		149 97	16.6 " " - OUT GUTT.		
"		"		149 79	18.1 " " - GUTT.		
"		"		150 42	18.1 " " - T.C.		

F.B. 2556 Pg. 198 Job No. 6270.00 Division No. ____ Notes Red ____ Plotted ____ Profile
Survey of WAKEMAN ST. Date ____ Date ____ No. ____ X-Sec.
Survey by R.B.W. Notes R.B.W. Notes Chkd. ____ Checked ____ No. ____
Indexed C. J. GALLI Date ____ Date ____ Date ____

76-L298 CE 307 3-61

PLEASE RETURN TO
LOS ANGELES COUNTY ENGINEER
403 LOS ANGELES COUNTY ENGINEERING BLDG.

NOTE: ANY ADDITIONS OR CHANGES ON THIS SHEET MUST BE MADE OR CIRCLED IN RED INK, WITH DATE AND NAME OF PERSON MAKING CHANGE.

Do not extend notes this side of this line.

STATION	B.S.	H.I.	F.S.	ELEV.	LT.	℄	RT.
4+81.6	(NORTH)			150 6	30.0' LT. (W) - GR@P/L		
5+06.9	"			150 59	21.1 " " - RIM OF S.S.M.H.		
"	"			146 22	21.1 " " - F.L. - 8" OUTLET TO N.		
5+21.6	"			150 54		℄ - EDGE PVMT.	
"	"			149 7			15.1 RT. (E.) - GUTTER
"	"			150 4			30.0 " " - GR.
"	"			150 37	9.0 LT. (W.) - PVMT.		
"	"			150 01	17.1 " " - OUT GUTT.		
"	"			149 88	18.1 " " - GUTT.		
"	"			150 50	18.1 " " - T.C.		
"	"			150 8	30.0 " " - GR. @ P/L		
6+21.6	"			150 60		℄ - EDGE PVMT.	
"	"			149 8			15.6 RT (E) - GUTTER
"	"			150 6			30.0 RT. (E) - GR.
"	"			150 52	9.0 LT. (W.) - PVMT		
"	"			150 14	17.1 " " - OUT. GUTT		
"	"			150 03	18.1 " " - GUTT.		
"	"			150 67	18.1 " " - T.C.		
"	"			150 9	30.0 " " - GR. @ P/L		
7+-00	"			150 67		℄ EDGE PVMT.	
7+ 65.6	"			150 41	16.1 LT. (W.) - OUT GUTT.		

Profile No. ____ X-Sec. No. ____ Notes Red ____ Date ____ Notes Chkd. ____ Date ____ Plotted ____ Date ____ Checked ____ Date ____ Job No. 6270.00 Division No. ____ Survey of WAKEMAN ST. Survey by C.S.A. Notes ____ Date ____ Map No. ____ Index ____ Date ____

F.B. 2556 Pg. 199

76-L298 CE 307 3-61

PLEASE RETURN TO
LOS ANGELES COUNTY ENGINEER
403 LOS ANGELES COUNTY ENGINEERING BLDG.

NOTE: ANY ADDITIONS OR CHANGES ON THIS SHEET MUST BE MADE OR CIRCLED IN RED INK, WITH DATE AND NAME OF PERSON MAKING CHANGE

Do not extend notes this side of this line.

STATION	B. S.	H. I.	F. S.	ELEV.	LT.	RT
7+70.7	(NORTH)			150 91		℄ - EDGE PVMT.
"	"			149 8		16.0' RT (E) - GUTTER
"	"			150 5		30.0 " " - GROUND
"	"			150 78	9.0 LT (W) - PVMT.	
"	"			150 41	16.6 " " - OUT GUTT.	
"	"			150 28	18.1 " " - GUTT.	
"	"			150 92	18.1 " " - T.C.	
"	"			151 3	30.0 " " - GR. @ P/L	
B.M. SD 1937				150 93	B.M. SD 1937 ELEV. 150.925 F.B. 2556-120 WESTMAN AVE. & WAKEMAN ST., S.W. COR. BT. SPK. IN CB. 11 ± S. OF S. END C.R.	

F.B. 2556 Pg. 200 Job No. 6270.00 Division No. Notes Red Date Plotted Date No. Profile
Survey of WAKEMAN ST. Notes Chkd. Date Checked Date No. X-Sec.
Survey by R.B.H. Notes R.B.H. Date
Indexed C. J. GALLI

F.B. 2556 Pg. 201

Profile No. ____ Notes Red ____ Date ____ Plotted ____ Date ____ Job No. 6270.00 Division No. ____

X-Sec. No. ____ Notes Chkd. ____ Date ____ Checked ____ Date ____ Survey of WAKEMAN ST.

Survey by R.O.N. Notes [illegible] Date [illegible]

Map No. ____ Indexed C. J. GALLI Date ____

PROFILE & CROSS-SECTIONS
IN
WAKEMAN ST.

FROM
WESTMAN AVE.
TO
STA 20+55.53 (℄ NORWALK BLVD.)

WAKEMAN ST. (LOS NIETOS AREA)

J.N. 6270.00

(SEE PG'S 167 THRU 176 FOR TOPOG.)

1-8-65
HOBSON
FRANK
SONNENSCHEIN
CROWDER

STATION	B.S.	H.I.	F.S.	ELEV.

NOTE: ANY ADDITIONS OR CHANGES ON THIS SHEET MUST BE MADE OR CIRCLED IN RED INK, WITH DATE AND NAME OF PERSON MAKING CHANGE.

PLEASE RETURN TO
LOS ANGELES COUNTY ENGINEER
403 LOS ANGELES COUNTY ENGINEERING BLDG.

Do not extend notes this side of this line.

76-L298 CE 307 3-61

76-L298 CE 307 3-61

PLEASE RETURN TO
LOS ANGELES COUNTY ENGINEER
403 LOS ANGELES COUNTY ENGINEERING BLDG.

NOTE: ANY ADDITIONS OR CHANGES ON THIS SHEET MUST BE MADE OR CIRCLED IN RED INK, WITH DATE AND NAME OF PERSON MAKING CHANGE

Do not extend notes this side of this line.

STATION	B.S.	H.I.	F.S.	ELEV.	LT.	℄ RT.
BM. SD 1937				150 93	SD 1937 ELEV. = 150.925 WESTMAN AVE. & WAKEMAN ST., S.W. COR. BT. SPK. IN CB. 11°± SO. OF SO. END C.R.	F.B. 2556-120
7+93.6				150 93		℄ WESTMAN AVE - EDGE PVT.
"				150 20		14.5 RT. (E.) - EDGE DR.
"				150 01		16.0 " " F.L. - DRAIN
"				150 06		18.3 " " - EDGE DR.
"				150 3		30.0' " " - GR.
8+05.0				151 00		℄ WESTMAN AVE. - EDGE PVT.
"				150 45		14.9 RT (E) - EDGE DR.
"				150 05		16.8 " " - F.L. - DRAIN
8+16.1				150 67		14.9 " " - EDGE DRAIN
8+24.60	(1+00.00 TO N.)			150 86	(EDGE PVMT.)	℄ INT. WESTMAN AVE & WAKEMAN ST
1+12.0	(NORTH)			150 69		℄ WESTMAN AVE - EDGE PVT.
1+14.8	"			150 47		℄ - S. EDGE - X - GUTT.
1+17.8	"			150 42		℄ - F.L. - X - GUTTER
1+18.3				150 66		3.3 RT. (E) - EDGE DRAIN
1+23.0				150 52	16.1 LT. (W) - EDGE GUTT. INTER.	
1+40.8				150 70		17.6' RT. (E) - EDGE DRAIN
"				150 45		18.2 " " - F.L. - DRAIN

F.B. 2556 PG. 202
Job No. 6270.00 Division No. ____ Notes Red ____ Plotted ____ Profile ____
Survey of WAKEMAN ST. Date ____ Date ____ No. ____
Survey by R.B.H. Notes R.B.H. Notes Chkd. ____ Checked ____ X-Sec. ____
Indexed C. J. GALL Date ____ Date ____ Date ____ No. ____

76-L298 CE 307 3-61

PLEASE RETURN TO
LOS ANGELES COUNTY ENGINEER
403 LOS ANGELES COUNTY ENGINEERING BLDG.

NOTE: ANY ADDITIONS OR CHANGES ON THIS SHEET MUST BE MADE OR CIRCLED IN RED INK, WITH DATE AND NAME OF PERSON MAKING CHANGE.

Do not extend notes this side of this line.

STATION	B.S.	H.I.	F.S.	ELEV.	LT	℄	RT
1+40.8	(NORTH)			150 92			20.0 RT. (E) EDGE DR. @ ± PT.
"	"			152 1			29² RT. (E.) - GR. @ FN.
1+57.3	"			151 1			3.9 " " - EDGE PVMT.
1+61.6	"			151 17		℄	
"	"			150 96	9.0 LT. (W) - PVMT.		
"	"			150 77	16.1 " " - OUT GUTTER		
"	"			150 62	18.1 " " - GUTTER		
"	"			151 24	18.1 " " - T.C.		
"	"			152 0	30 ± " " - GR. @ PLANTER		
1+63.2	"			153 [illegible]			15.5 RT (E.) EDGE PVT. - L. PT.
1+67.1	"			151 26			11.9 RT. (E) - EDGE PVT. - L. PT.
1+70.9	"			152 1			28.7 " " - GR. @ IN. SCR.
1+75.0	"			151 16		℄	
"	"			151 03			9.0 RT. (E) - PVMT.
"	"			150 80			16.0 " " - OUT GUTT.
"	"			150 64			18.0 " " - GUTTER
"	"			151 36			18.0 " " - T.C.
"	"			151 8			30.0 " " - GR. @ P.L.
2+01.6 ±	"			151 17			℄ (SPLIT OF CB'S.)
"	"			151 04			9' RT. (E) - PVT.
"	"			150 86			16.1 " " - OUT GUTT.

Profile No. ____ Date ____ Notes Chkd. ____ Date ____
X-Sec. No. ____ Date ____ Checked ____ Date ____
Notes Red. ____ Date ____ Plotted ____ Date ____
Job No. 4-3-63 Division No. ____ Survey of ____ Survey by ____ Notes ____ Date ____
F.B. 2546 Pg. 203

76-L298 CE 307 3-61

PLEASE RETURN TO
LOS ANGELES COUNTY ENGINEER
403 LOS ANGELES COUNTY ENGINEERING BLDG.

NOTE: ANY ADDITIONS OR CHANGES ON THIS SHEET MUST BE MADE OR CIRCLED IN RED INK, WITH DATE AND NAME OF PERSON MAKING CHANGE

Do not extend notes this side of this line.

STATION	B.S.	H.I.	F.S.	ELEV.	LT.	℄ RT.
2+01.6±	(N)			150 75		18.1 RT. (E) - GUTT.
"	"			151 40		18.1 " " - T.C
"	"			151 8		30' " " - P/L.
"	"			150 99	9° LT. (W) - PVT.	
"	"			150 77	16.1 " " - OUT GUTT.	
"	"			150 62	18.1 " " - GUTT.	
"	"			—	18.1 " " - T.C - DRIVE.	
"	"			151 53	30' " " P.L.	
2+70.6±	"			151 35		℄ (SPLIT CBS)
"	"			151 23		9° RT. (E) - PVT.
"	"			151 00		16.1 " " - OUT GUTT.
"	"			150 82		18.1 " " - GUTT.
"	"			151 49		18.1 " " - T.C.
"	"			151 8		30' " " - P/L
"	"			151 18	9° LT. (W) - PVT.	
"	"			150 97	15.5 " " - OUT GUTT.	
"	"			150 79	18.0 " " - GUTT.	S.W. COR. WESTMAN AVE. & WADDELL ST. S. END C.R.
"	"			151 41	18.0 " " - T.C.	S.W. COR. WESTMAN AVE & WADDELL ST. S. END C.R.
"	"			151 8	30.0 " " - P/L.	
8+45.3	(WEST)			150 49		17.5' RT. (N) - GUTT. INTER.

F.B. 2556 PG. 204
Job No. 6270.00 Division No. ____ Notes Red ____ Plotted ____ Profile ____
Survey of WAKEMAN ST. Date ____ Date ____ No. ____
Survey by R.B.H. Notes R.B.H. Notes Chkd. ____ Checked ____ X-Sec. ____
Indexed C. J. GALLI Date ____ Date ____ Date ____ No. ____

76-L298 CE 307 3-61

76.3

PLEASE RETURN TO
LOS ANGELES COUNTY ENGINEER
403 LOS ANGELES COUNTY ENGINEERING BLDG.

NOTE: ANY ADDITIONS OR CHANGES ON THIS SHEET MUST BE MADE OR CIRCLED IN RED INK, WITH DATE AND NAME OF PERSON MAKING CHANGE.

Do not extend notes this side of this line.

STATION	B.S.	H.I.	F.S.	ELEV.	LT.	℄	RT.
8+45.7	(WEST			150 82	0.1 LT. (So) M.H. RIM.		N150.82 E150.81 S150.81 W150.82
M.H. INVERTS				145 ~~40~~ 42	3" INLET (S)	SOUTH 4.73 67 5.40 150.82 -5.40 145.~~40~~ 42	WEST 4.76 67 5.43 150.82 -5.43 145.39
				145 39	8" OUTLET (W)		
8+76.3	(WEST)			150 98		℄	
"	"			150 93	9° LT (S.) - PVMT		
"	"			150 67	16.5 " " - OUT GUTT		
"	"			150 47	18.1" " - GUTT		
"	"			151 10	18.1" " - T.C		
"	"			151 4	30' " " - P/L.		
8+87.0	"			151 05		℄	
"	"			150 87		9° RT (N) PVT	
"	"			150 56		16.4" " - OUT GUTT	
"	"			150 41		18.1" " - GUTT	
"	"			151 02		18.1" " - T.C	
"	"			151 7		30' " " P/L	
9+16.3	"			151 01		℄	
	"			150 88		9° RT (N) - PVT	
	"			150 56		17.1" " - OUT GUTT	

Profile No. X-Sec. Notes Red Date Notes Chkd. Plotted Date Checked Job No. 6270.00 Division No. Survey of WAKEMAN ST. Survey by R.B.H. Notes R.B.H. Date 1-11-65 Notes Chkd. Date

F.B. 7556 Pg. 205

76-L298 CE 307 3-61

PLEASE RETURN TO
LOS ANGELES COUNTY ENGINEER
403 LOS ANGELES COUNTY ENGINEERING BLDG.

NOTE: ANY ADDITIONS OR CHANGES ON THIS SHEET MUST BE MADE OR CIRCLED IN RED INK, WITH DATE AND NAME OF PERSON MAKING CHANGE

Do not extend notes this side of this line.

F.B. 2556 PG. 206 | Job No. 6270.00 | Division No. | Notes Red | Plotted | Profile No.
Survey of WOKEMAN ST. | Date | Date | X-Sec. No.
Survey by R.B.H. | Notes R.B.H. | Notes Chkd. | Checked
Indexed C. J. GALLI | Date | Date | Date | No.

STATION	B.S.	H.I.	F.S.	ELEV.	LT.	℄	RT
9+16.3	(WEST)			150 39			18.1 RT. (N) - GUTT.
"	"			151 00			18.1 " " - T.C
"	"			151 7			30' " " - P/C
"	"			150 88	9° LT. (S) - PVMT		
"	"			150 63	17.2 " " - OUT GUTT		
"	"			150 47	18.2 " " - GUTT.		
"	"			151 11	18.2" " - T.C.		
"	"			151 5	30.0 " " - P/C		
10+16.3	"			151 07		℄	
"	"			150 93			9° RT. (N) - PVMT
"	"			150 62			17.1 " " - OUT GUTT.
"	"			150 50			18.1 " " - GUTT
"	"			151 12			18.1 " " - T.C
"	"			151 5			30.0 " " - P/C
"	"			150 86	9° LT (S) - PVT.		
"	"			150 58	17.0 - OUT GUTT		
"	"			150 47	18.0 - GUTT		
"	"				18.0 - T.C.	DRIVE.	
"	"			151 4	30.0 P/C		
11+00	"			151 21		℄	

76-L296 CE 307 3-61

PLEASE RETURN TO
LOS ANGELES COUNTY ENGINEER
403 LOS ANGELES COUNTY ENGINEERING BLDG.

NOTE: ANY ADDITIONS OR CHANGES ON THIS SHEET MUST BE MADE OR CIRCLED IN RED INK, WITH DATE AND NAME OF PERSON MAKING CHANGE.

Do not extend notes this side of this line.

STATION	B.S.	H.I.	F.S.	ELEV.	L.	℄	RT.
11+81.6	(WEST)			151 42	0.3 LT.(S) M.H. RIM		N = 151.42 E = 151.42 S = 151.41 W = 151.41
M.H. INVERTS				144 ~~65~~ 55	8" INLET - EAST	EAST 6.28 .67 6.87 151.42 -6.87 144.55	WEST 6.28 .67 6.95 151.42 6.95 144.47
				140 47	3" OUTLET - WEST		
B.M. SD 1936				151 42	B.M. SD 1936 EL = 151.422 WAKEMAN ST., NO. SIDE 475'± E. OF ℄ DISNEY AVE. BT. SPK. IN NO. CB. OF WAKEMAN ST., FRONT HSE. # 1163		F.B. 2556-120
12+00	(WEST)			151 33		℄	
13+00	"			151 38			
14+00	"			151 70			
B.M. SD 1935				151 80	B.M. SD 1935 EL = 151.796 WAKEMAN ST. & DISNEY AVE., S. SIDE BT. SPK. IN S. CB. WAKEMAN ST., 11'± E. OF PROD. OF THE E. CB. DISNEY AVE		F.B. 2556-120
14+73.2	"			151 76		℄	
"	"			151 69		9° RT. (N) - PVMT.	
"	"			151 43		16.4" " - OUT. GUTT.	
"	"			151 27		18.1" " - GUTT.	
"	"			151 92		18.1" " - T.C.	
"	"			152 4		30.0" - P/L.	
"	"			151 60	9° LT. (S) - PVMT.		
"	"			151 20	17.1" " - OUT GUTT.		
"	"			151 09	18.1" " - GUTT		

Profile No. X-Sec. Notes Red Date Notes Chkd. Plotted Date Checked Job No. 6270.00 Division No. Survey of WAKEMAN ST. Survey by F.B.M. Notes by Date Checked by Date F.B. 2556 Pg. 107

76-L298 CE 307 3-61

PLEASE RETURN TO
LOS ANGELES COUNTY ENGINEER
403 LOS ANGELES COUNTY ENGINEERING BLDG.

NOTE: ANY ADDITIONS OR CHANGES ON THIS SHEET MUST BE MADE OR CIRCLED IN RED INK, WITH DATE AND NAME OF PERSON MAKING CHANGE

Do not extend notes this side of this line.

STATION	B.S.	H.I.	F.S.	ELEV.	LT.	℄ RT.
14+73.2	(WEST)			151 74	18.1 LT. (S) - T.C.	
"	"			152 1	30.0 " " - P/L	
15+10.53	"			151 35		18.0 RT (N) - GUTT. INTER.
15+25.43	"			151 85	0.3 LT (S) - M.H. RIM	N 151.85 E 151.85 S 151.84 W 151.84
M.H. INVERTS				143.65	8" INLET N.	NORTH 7.53 .67 8.20 151.85 8.20 143.65 / EAST 7.60 .67 8.27 151.85 8.27 143.58 / WEST 7.62 .67 8.29 151.85 8.29 143.56 Rim
				143 58	8" INLET E	
				143 56	8" OUTLET W	
15+25.53	(WEST) 1+00 TO N.			151 85		℄ INT. DISNEY AVE
1+09.0	(NORTH)			151 66		℄ - PVMT.
1+15.0	"			151 43		℄ - EDGE X-GUTT.
1+18.0	"			151 30		℄ - F.L. X-GUTT.
1+21.0	"			151 43		℄ - EDGE X-GUTT.
1+54.5	"			152 05		℄
"	"			151 95		7.5 RT (E) PVMT
"	"			151 71		13.5 " " - OUT GUTT
"	"			151 50		15.0 " " - GUTT.
"	"			152 16		15.0 " " - T.C.
"	"			152 4		25.0 " " - P/L
"	"			151 97	7.5 LT. (W) - PVT.	
"	"			151 62	13.7 " " - OUT GUTT	
"	"			151 39	15.2 " - GUTT.	

F.B. 2556 PG. 208 Job No. 6270.00 Division No. Notes Red Plotted Profile
Survey of WAKEMAN ST. Date Date No. X-Sec.
Survey by R.B.H. Notes R.B.H. Notes Chkd. Checked Date No.
Indexed G. J. GALLI Date

76-L298 CE 307 3-61

PLEASE RETURN TO
LOS ANGELES COUNTY ENGINEER
403 LOS ANGELES COUNTY ENGINEERING BLDG.

NOTE: ANY ADDITIONS OR CHANGES ON THIS SHEET MUST BE MADE OR CIRCLED IN RED INK, WITH DATE AND NAME OF PERSON MAKING CHANGE.

Do not extend notes this side of this line.

STATION	B.S.	H.I.	F.S.	ELEV.		
1+54.5	(NORTH)			152 02	15.2 LT. (W) - T.C.	
"	"			152 2	25.0 " " - P/L	
1+94.5	"			152 13		℄
"	"			152 00		7.5 RT. (E) PVT
"	"			151 76		14.0 " " - OUT GUTT
"	"			151 60		15.0 " " - GUTT.
"	"			152 20		15.0 " " - T.C.
"	"			152 4		25.0 " " - P/L
"	"			152 07	7.5 LT. (W) - PVT.	
"	"			151 77	14.2 " " - OUT GUTT.	
"	"			151 60	15.2 " " - GUTT.	
"	"			——	15.2 " " - T.C. - DRIVE	
"	"			152 5	25.0 " " - P/L	
2+59.9	"			152 20	0.3 LT. (W) - M.H. RIM	(AVG) N 152.25 E 152.24 S 152.23 N 152.21
M.H. INVERTS				145 12	8" INLET - N.	NORTH 6.45 .67 7.12 152.24 - 7.12 145.12 / SOUTH 6.47 .67 7.14 152.24 7.14 145.10
				145 10	8" OUTLET - S	
2+88.5	(WEST)			152 44	15.0 - LT. - (W) - T.C.	
2+94.5	"			152.38		℄
"	"			152 17		7.5 RT. (E) - PVT.

Profile No. X-Sec. Date Notes Chkd. Date

Notes Red Date Plotted Date Checked Date

Job No. 6270.00 Division No. Survey of WORKMAN ST. Notes Book Date 1-11-63

Survey by R.D.H. Map No. Inked by Date

F.B. 2556 Pg. 209

76-L298 CE 307 3-61

PLEASE RETURN TO
LOS ANGELES COUNTY ENGINEER
403 LOS ANGELES COUNTY ENGINEERING BLDG.

NOTE: ANY ADDITIONS OR CHANGES ON THIS SHEET MUST BE MADE OR CIRCLED IN RED INK, WITH DATE AND NAME OF PERSON MAKING CHANGE

Do not extend notes this side of this line.

F.B. 2556 PG. 210 | Job No. 6270.00 | Division No. | Notes Red | Plotted | Profile No.
Survey of WAKEMAN ST. | Date | Date | X-Sec. No.
Survey by R.B.H. | Notes R.B.H. | Notes Chkd. | Checked
Indexed C. J. GALL | Date | Date | Date

STATION	B. S.	H. I.	F. S.	ELEV.	LT.	℄	RT
2+94.5	(NORTH)			151 83	14.0 - RT (E) - OUT GUTT		
"	"			151 71	15.0 " " - GUTT		
"	"			152 36	15.0 " " - T.C.		
"	"			152 7	25.0 " " - P/L		
"	"			152 23	7.5 - LT. (W) PVMT		
"	"			151 90	14.0 " " - OUT GUTT		
"	"			151 85	15.0 " " - GUTT		
"	"			——	15.0 " " - T.C.	DRIVE	
"	"			152 74	25.0 " " - P/L	(ON DRIVE)	
15+90.7	(WEST)			151 27			18.0 RT. - GUTT OUT.
15+77.2	"			151 34		℄	
"	"			151 75			9.0 RT. (W) - PVMT.
"	"			151 45			16.5 " " - OUT GUTT
"	"			151 36			18.1 " " - GUTT
"	"			152 00			18.1 " - T.C.
"	"			152 2			30.0 " " - P/L.
"	"			151 83	9.0 LT (S) - PVMT		
"	"			151 49	17.1 " " - OUT GUTT		
"	"			151 32	18.1 " " - GUTT		
"	"			151 97	18.1 " " - T.C.		
"	"			152 2	30.0 " " - P/L		

76-L298 CE 307 3-61

PLEASE RETURN TO
LOS ANGELES COUNTY ENGINEER
403 LOS ANGELES COUNTY ENGINEERING BLDG.

NOTE: ANY ADDITIONS OR CHANGES ON THIS SHEET MUST BE MADE OR CIRCLED IN RED INK, WITH DATE AND NAME OF PERSON MAKING CHANGE.

Do not extend notes this side of this line.

STATION	B. S.	H. I.	F. S.	ELEV.	LT.	℄	RT
16+17.2				152 02		℄	
"				151 83			9.0 RT. (N) - PVMT
"				151 55			17.1 " " - OUT GUTT
"				151 45			18.1 " " - GUTT
"				152 05			18.1 " " - T.C.
"				152 4			30.0 " " P/L.
"				151 89	9.0 LT. (S.) - PVT		
"				151 59	17.1 " " - OUT GUTT		
"				151 44	18.1 " " - GUTT		
"				—	18.1 " " - T.C (DRIVE)		
"				152 36	30.0 " " - P/L. (ON DRIVE)		
17+13.2				152 14		℄	
"				152 05			9.0 RT. (N) PVT
"				151 83			16.5 " " OUT GU
"				151 67			18.1 " " - GUT
"				152 32			18.1 " " - T.C
"				152 5			30.0 " " - P/L
"				151 94	9.0 LT. (S) - PVT		
"				151 74	17.1 " " - OUT GUTT		
"				151 55	18.1 " " - GUTT		
"				152 17	18.1 " " - T.C.		

Profile Notes Red ____ Plotted ____ Job No. 6270.00 Division No. ____ F.B. 2556 Pg. 211
No. ____ Date ____ Date ____ Survey of WAKEMAN ST. ____
X-Sec. Notes Chkd. ____ Checked ____ Survey by K.C.H. Notes ____ Date 1-11-65
No. ____ Date ____ Date ____ Mo. No. ____ Indexed C. J. GALLI Date ____

76-L298 CE 307 3-61

PLEASE RETURN TO
LOS ANGELES COUNTY ENGINEER
403 LOS ANGELES COUNTY ENGINEERING BLDG.

NOTE: ANY ADDITIONS OR CHANGES ON THIS SHEET MUST BE MADE OR CIRCLED IN RED INK, WITH DATE AND NAME OF PERSON MAKING CHANGE

Do not extend notes this side of this line.

F.B. 2556 PG. 212 | Job No. 6270.00 | Division No. | Notes Red | Plotted | Profile No.
Survey of WHITEMAN ST. | Date | Date | X-Sec. No.
Survey by R.B.H. | Notes R.B.H. | Notes Chkd. | Checked
Indexed G. J. GALLI | Date | Date | Date | Date

STATION	B.S.	H.I.	F.S.	ELEV.	LT.	℄	RT
17+15.2	(WEST)			152.4	30.0 LT. - (So) - P/L		
17+50.4	"			151.72			18.0 RT. (N) - GUTT. INTER
17+65.43	"			152.31	0.3 LT. (S) - RIM [illegible]		N 152.31 E 152.30 S 152.30 W 152.32
NO. H. INVERTS				143.16	8" INLET - N.	NORTH 8.48 .67 9.15 152.31 - 9.15 143.16	EAST 8.56 .67 9.23 152.31 - 9.23 143.08 / WEST 8.60 .67 9.27 152.31 - 9.27 143.04
				143.08	8" INLET - E		
				143.04	8" OUTLET - W		
17+65.53	(WEST)	1+00 TO N		152.31		℄	INT. THORNLAKE AVE.
1+09.0	(NORTH)			152.0		℄	- PVMT
1+15.1	"			151.80		℄	EDGE X-GUTT
1+18.1	"			151.72		℄	F.L. X GUTT
1+21.0	"			151.83		℄	EDGE X-GUTT
1+54.1	"			152.45		℄	
"	"			152.35			7.5 RT. (E) - PVMT.
"	"			152.16			13.5 " " - OUT GUTT
"	"			151.92			[illegible] " " - GUTT
"	"			152.55			[illegible] " " - [illegible]
"	"			152.8			[illegible] " " - P/L
"	"			152.38	7.5 LT. (W) - PVMT.		
"	"			152.10	13.5 " " - OUT GUTT		

76-1-298 CE 307 3-61

PLEASE RETURN TO
LOS ANGELES COUNTY ENGINEER
403 LOS ANGELES COUNTY ENGINEERING BLDG.

NOTE: ANY ADDITIONS OR CHANGES ON THIS SHEET MUST BE MADE OR CIRCLED IN RED INK, WITH DATE AND NAME OF PERSON MAKING CHANGE.

Do not extend notes this side of this line.

STATION	B. S.	H. I.	F. S.	ELEV.	LT.	℄	RT.
1+54.1	(NORTH)			151 92	15.1 LT. (W) - GUTT		
"	"			152 51	15.1 " " - T.C.		
"	"			152 8	25.0 " " - P/L		
1+94.1	"			152 50		℄	
"	"			152 32			7.5 RT. (E) PVMT
"	"			152 10			14.1 " " - OUT GUTT
"	"			151 98			15.1 " " - GUTT
"	"			—			15.1 " " - T.C. - DRIVE
"	"			152 83			25.0 " " P/L. ON DRIVE
"	"			152 41	7.5 LT (W) - PVMT		
"	"			152 11	14.1 " " - OUT GUTT		
"	"			151 97	15.1 " " - GUTT		
"	"			152 61	15.1 " " - T.C.		
"	"			152 9	25.0 " " - P/L		
2+94.1	"			152 58		℄	
"	"			152 48			7.5 RT. - (E) PVMT
"	"			152 21			14.1 " " OUT GUTT
"	"			152 10			15.1 " " - GUTT
"	"			—	(DRIVE)		15.1 " " T.C.
"	"			152 95	(ON DRIVE)		25.0 " " P/L
"	"			152 49	7.5 LT. (W) - PVMT.		

Profile Notes Red ____ Plotted ____ Job No. 6270.00 Division No. ____
No. ____ Date ____ Date ____ Checked ____ Survey of WHITEMAN 57 Survey by R.B.H. Notes Chkd. ____ Date ____
X-Sec. ____ Notes Chkd. ____ Date ____ Map No. ____ Map Chkd. ____ Date ____

F. B. 2556 PG. 2/3

76-L298 CE 307 3-61

PLEASE RETURN TO
LOS ANGELES COUNTY ENGINEER
403 LOS ANGELES COUNTY ENGINEERING BLDG.

NOTE: ANY ADDITIONS OR CHANGES ON THIS SHEET MUST BE MADE OR CIRCLED IN RED INK, WITH DATE AND NAME OF PERSON MAKING CHANGE

Do not extend notes this side of this line.

F.B. 2556 Pg. 216 Job No. 6270.00 Division No. Notes Red Plotted Profile
Survey of WAKEMAN ST. Date Date No.
Survey by R.B.H. Notes R.B.H. Notes Chkd. Checked X-Sec.
Indexed C. J. GALLI Date Date Date No.

STATION	B. S.	H. I.	F. S.	ELEV.	LT.	℄	RT.
2+94.1	(NORTH)			152 26	18.1 LT. (W) OUT GUTT		
"	"			152 13	15.1 " "		
"	"			———	15.1 " " T.C.		(DRIVE)
"	"			152 85	25.0 " "		
3+00	"			152 77			19.1 RT. (E) - T.C.
"	"			152 77	19.1 LT. (W) T.C.		
3+09.2	"			152 66	ON ℄ = M.H. - RIM		
M.H. INVERTS				145 ~~76~~ 18	8" STUB - N.		
				144 99	8" OUTLET S		

NORTH
6.81
.67
7.48
152.66
7.48
145.~~76~~
.18

SOUTH
7.00
.67
7.67
152.66
7.67
144.99

N 152.67
E 152.66
S 152.65
W 152.67

17+80.6	(WEST)			151 73			18.1 RT. (N) - GUTT. INTER.
18+17.8	"			152 39		℄	
"	"			152 21			9.0 RT. (N.) - PVMT.
"	"			151 80			16.4 " " - OUT GUTT.
"	"			151 71			18.0 " " - GUTT.
"	"			152 34			18.0 " " - T.C.
"	"			152 8			30.0 " " - P/L
"	"			152 26	9.0 LT (S) - PVMT		
"	"			151 88	19.0 " "		

76-1-298 CE 307 3-61

PLEASE RETURN TO
LOS ANGELES COUNTY ENGINEER
403 LOS ANGELES COUNTY ENGINEERING BLDG.

NOTE: ANY ADDITIONS OR CHANGES ON THIS SHEET MUST BE MADE OR CIRCLED IN RED INK, WITH DATE AND NAME OF PERSON MAKING CHANGE.

Do not extend notes this side of this line.

STATION	B. S.	H. I.	F. S.	ELEV.	LT.	℄	RT.
18+17.8	(WEST)			151 76	18.0' LT. (S) - GUTT.		
"	"			152 03	18.0' " " - T.C.		
"	"			152 2	30.0' " " - P/L.		
18+68.7	"			152 33		℄	
"	"			152 17			9.0 RT (N.) - PVMT.
"	"			151 92			17.0 " " - OUT GUTT.
"	"			151 80			18.0 " " - GUTT.
"	"			152 45			18.0 " " - T.C.
"	"			152 7			30.0 " " - P/L
"	"			152 27	9.0 LT. (S.) - PVT.		
"	"			151 98	17.0 " " OUT GUTT.		
"	"			151 85	18.0 " " - GUTT.		
"	"			152 48	18.0 " " - T.C.		
"	"			152 5	30.0 " " - P/L		
19+00.53	(WEST) 1+00 TO N.			152 47		℄	INT. ALLEY
1+09.0	(NORTH)			152 33		℄	
1+17.0	"			151 99		℄	EDGE X-GUTT.
1+18.0	"			151 89		℄	F.L. X-GUTT.
1+30.0	"			152 50		℄	F.L. OF NE S. GUTT.
"	"			152 53			1.5 RT. (E) EDGE GUTT.
"	"			152 60			10.0 " " - GUTT

Profile No. ____ Notes Red. ____ Plotted ____ Job No. ____ Division No. ____
X-Sec. No. ____ Date ____ Date ____ Survey of 1/1 MIKENDAL ST.
Notes Chkd. ____ Checked ____ Survey by RBH. Notes RBH. Date 1-12-65
Date ____ Date ____ Map No. ____ Inked ____

6770.00

F.B. 2561 Pg. 9/5

76-L298 CE 307 3-61

PLEASE RETURN TO
LOS ANGELES COUNTY ENGINEER
403 LOS ANGELES COUNTY ENGINEERING BLDG.

NOTE: ANY ADDITIONS OR CHANGES ON THIS SHEET MUST BE MADE OR CIRCLED IN RED INK. WITH DATE AND NAME OF PERSON MAKING CHANGE

Do not extend notes this side of this line.

STATION	B.S.	H.I.	F.S.	ELEV.	LT.	℄	RT.
1+30.0	(NORTH)			152 69			10.0' RT. (E.) - T.C. @ P/L
"	"			152 53	1.5' LT. (W) - EDGE GUTT.		
"	"			152 68	10.0 " " - GUTT.		
"	"			152 77	10.0 " " - T.C. @ P/L		
2+00	"			152 88		℄	(F.L. GUTT.)
"	"			152 92			1.5' RT. (E) - EDGE GUTT.
"	"			153 15			10.0 " " EDGE PVT. @ P/L
"	"			152 93	1.5 LT. (W) - EDGE GUTT		
"	"			153 25	10.0 " " - " PVT. @ P/L		
2+30	"			152 91		℄	(F.L. GUTT.)
"	"			152 96			1.5 RT. (E.) - EDGE GUTT.
"	"			153 22			10.0 " " - " PVT. @ P/L
"	"			152 97	1.5 LT. (W) - EDGE GUTT.		
"	"			153 30	10.0 " " - EDGE PVT. @ P/L		
19+32.5	(WEST)			152 65		℄	
"	"			152 47			9.0 RT. (N) - PVMT.
"	"			152 14			17.0 " " - OUT GUTT.
"	"			152 08			18.0 " " - GUTT
"	"			152 70			18.0 " " - T.C.
"	"			153 1			30.0 " " - P/L
"	"			152 55	9.0 LT. - (S) - PVT.		

F.B. 2556 Pg. 216 Job No. 6270.00 Division No. Notes Red Plotted Profile
Survey of WAKEMAN ST. Date Date No.
Survey by R.B.H. Notes R.B.H. Notes Chkd. Checked X-Sec.
Indexed C. J. GALLI Date Date Date No.

76-1-298 CE 307 3-61

PLEASE RETURN TO
LOS ANGELES COUNTY ENGINEER
403 LOS ANGELES COUNTY ENGINEERING BLDG.

NOTE: ANY ADDITIONS OR CHANGES ON THIS SHEET MUST BE MADE OR CIRCLED IN RED INK, WITH DATE AND NAME OF PERSON MAKING CHANGE.

Do not extend notes this side of this line.

STATION	B. S.	H. I.	F. S.	ELEV.	LT.	℄	RT.
19+32.5	(WEST)			152 29	17.0 LT. (S) - OUT GUTT.		
"	"			152 15	18.0 " " - GUTT.		
"	"			152 79	18.0 " " - T.C.		
"	"			152 9	30.0 " " - P/L		
19+62.2	"			152 87		℄	
"	"			152 75	9.0' LT. (S) - PVMT.		
"	"			152 49	17.0' " " - OUT GUTT.		
"	"			152 36	18.0' " " - GUTT.		
"	"			153 00	18.0' " " - T.C.		
"	"			152 9	30.0' " " - P/L		
19+77.7	"			153 01		℄	
"	"			152 83			9.0 RT. (N.) - PVMT.
"	"			152 51			16.5 " " - OUT GUTT.
"	"			152 36			18.1 " " - GUTT.
"	"			153 00			18.1 " " - T.C.
"	"			153 4			30.0 " " - P/L
19+86.7	"			152 63	19.3' LT. (S.) - INTER. EDGE GUTT. & EDGE PVMT.		
19+99.1	"			153 23		℄	
"	"			153 06	10.8' LT. (S) - PVMT.		
"	"			152 90	21.6 " " - EDGE PVMT.		
"	"			152 70	29.5 " " - GUTT.		

Profile Notes Red ____ Plotted ____ Job No. 6270.00 Division No. ____ F.B. 7556 Pg. 217
No. ____ Date ____ Date ____ Survey of WOKEMAN ST.
X-Sec. Notes Chkd. ____ Checked ____ Survey by R.B.H. Notes [illegible] Date 1-16-62
No. ____ Date ____ Date ____ Map No. ____

76-L298 CE 307 3-61

PLEASE RETURN TO
LOS ANGELES COUNTY ENGINEER
403 LOS ANGELES COUNTY ENGINEERING BLDG.

NOTE: ANY ADDITIONS OR CHANGES ON THIS SHEET MUST BE MADE OR CIRCLED IN RED INK, WITH DATE AND NAME OF PERSON MAKING CHANGE

153.5

Do not extend notes this side of this line.

STATION	B.S.	H.I.	F.S.	ELEV.	LT.	℄	RT.
19+99.1	(WEST)			153 31	29.5 LT (S.) - T.C.		(COVERED WITH DIRT)
19+99.9	"			152 76	28.9 " " - OUT GUTT. OPP. END CB.		"
				153 5	30.0 " " - P/L		
20+23.0	"			153 44	ON ℄ - M.H. RIM		N 153.45 E 153.43 S 153.44 W 153.45
M.H. INVERTS				142 49	8" INLET - E.	EAST 10.28 .67 10.95	S.W. 10.43 .67 11.10
				142 34	8" OUTLET - S.W.	153.44 10.95 142.49	153.44 -11.10 142.34
20+30.0	(WEST)			153 52		℄	
"				153 43	12.3' LT. (S.) - PVMT.		
"				153 28	24.7' " " - EDGE PVMT @ ℄ PT.		
"				153 6	30.0' " " P/L		
20+55.53	(WEST)	1+00 N.E.S.		153 83		℄	INT. NORWALK BLVD.
1+34.1	(SOUTH)			153 75		℄	
"	"			153 43			19.0 RT. - (W) - PVMT.
"	"			153 14			36.1 " " - OUT GUTT.
"	"			152 98			38.1 " " - GUTT.
"	"			153 62			38.1 " " - T.C.
"	"			153 65	8.0 LT. (E) - PVMT.		
"	"			153 37	16.0 " " - EDGE PVMT.		

F.B. 2556 Pg. 218 Job No. 6270.00 Division No. Notes Red Plotted Profile
Survey of WAKEMAN ST. Date Date No.
Survey by R.B.H. Notes R.B.H. Notes Chkd. Checked X-Sec.
Indexed C. J. GALLI Date Date No.

76-L-298 CE 307 2-63

PLEASE RETURN TO
LOS ANGELES COUNTY ENGINEER
403 LOS ANGELES COUNTY ENGINEERING BLDG.

NOTE: ANY ADDITIONS OR CHANGES ON THIS SHEET MUST BE MADE OR CIRCLED IN RED INK, WITH DATE AND NAME OF PERSON MAKING CHANGE.

Do not extend notes this side of this line.

STATION	B. S.	H. I.	F. S.	ELEV.	LT.	℄	RT.
1+34.1	(SOUTH)			153 2	18.0 LT. (E) - GUTT.		
1+55.6	"			152 62			66.1 RT. (W) - M.H. RIM
M.H. INVERTS				142 31	8" INLET W.	NORTH 9.64 .67 10.31 152.62 -10.31 142.31	N.E. 9.69 .67 10.34 152.62 -10.38 142.26
				142 26	8" INLET N.E.		SOUTH 9.70 .67 10.37 152.62 -10.37 142.25
				142 25	8" OUTLET S.		
1+55.6	(NORTH)			153 87		℄	
"	"			153 64			19.1 RT. (E) - PLMT.
"	"			153 24			36.2 " " - OUT GUTT.
"	"			153 05			38.2 " " - GUTT.
"	"			153 69			38.2 " " - T.C.
"	"			153 85			49.5 " " - B.W.
"	"			153 9			50.0 " " - P/L
1+77.2	"			153 36			32.1 " " - M.H. RIM
M.H. INVERT				147 31	10" OUTLET N.	NORTH 4.48 .83 5.31 152.62 -5.31 147.31	
1+85.9	(NORTH)			153 90		℄	

N 152.61
E 152.63
S 152.63
N 152.61

N 153.34
E 153.34
S 153.37
W 153.37

Profile No. ____ Notes Red ____ Date ____ Plotted ____ Date ____ Job No. 6270.00 Division No. ____ Survey of WATERMAN ____ Survey by ____ Notes ____ Date ____ F.B. 2556 Pg. 319

76-L-298 CE 307 2-63

PLEASE RETURN TO
LOS ANGELES COUNTY ENGINEER
403 LOS ANGELES COUNTY ENGINEERING BLDG.

NOTE: ANY ADDITIONS OR CHANGES ON THIS SHEET MUST BE MADE OR CIRCLED IN RED INK. WITH DATE AND NAME OF PERSON MAKING CHANGE

Do not extend notes this side of this line.

STATION	B.S.	H.I.	F.S.	ELEV.		
1+85.9	(NORTH)			153 64	19.0 LT (W)	- PVMT.
"	"			153 34	36.1 " "	- OUT GUTT.
"	"			153 20	38.1 " "	- GUTT.
"	"			153 85	38.1 " "	- T.C.
1+95.6	"			153 93		℄
"	"			153 67		19.0 RT. (E) - PVMT.
"	"			153 34		36.1 " " - OUT GUTT.
"	"			153 12		38.1 " " - GUTT.
"	"			153 80		38.1 " " - T.C.
"	"			154 05		49.5 " " - B.W.
"	"			154 1		50.0 " " - P/L
2+80.4	"			154 12		℄
"	"			153 81		19.0 RT. (E.) - PVMT.
"	"			153 33		36.1 " " - OUT GUTT
"	"			153 16		38.1 " " GUT
"	"			153 80		38.1 " " T.C.
"	"			154 06		49.5 " " BW
"	"			154 2		50.0 " " P/L

F.B. 2556 Pg. 220 Job No. 6270.00 Division No. Notes Red Plotted Profile
Survey of WAKEMAN ST. Date Date No. X-Sec.
Survey by R.B.H. Notes R.B.H. Notes Chkd. Checked
Indexed C. J. GALLI Date Date No.

76-L-298 CE 307 2-63

PLEASE RETURN TO
LOS ANGELES COUNTY ENGINEER
403 LOS ANGELES COUNTY ENGINEERING BLDG.

NOTE: ANY ADDITIONS OR CHANGES ON THIS SHEET MUST BE MADE OR CIRCLED IN RED INK, WITH DATE AND NAME OF PERSON MAKING CHANGE.

Do not extend notes this side of this line.

STATION	B. S.	H. I.	F. S.	ELEV.	LT	℄	RT
3+82.1				153 99		31.8 RT. (E) M.H. RIM	
M.H. INVERT				147 41	10" OUTLET - N.E.	N.E. 5.75 .83 6.58 153.99 -6.58 147.41	SOUTH 5.71 .83 6.54 153.99 -6.54 147.45
				147 45	10" INLET - S.		
B.M. SD1933				152 97	B.M. SD1933 ELEV. 152.971 F.B. 7556-119 NORWALK BLV. & WAKEMAN ST., N.E. COR. BT. SPK. IN C.B., 15'± E OF E END C.R.		

E 153.97
S 153.99
W 154.01

Profile Notes Red ____ Plotted ____ Job No. 6270.00 Division No. ____ F.B. 7556 Pg. 271
No. ____ Date ____ Date ____ Survey of WAKEMAN ST.
Notes Chkd. ____ Checked ____ Survey by D.B.H. Notes R.B.H. Date 1-12-65