76F309S CE #247—3-57

RETURN TO
LOS ANGELES COUNTY ENGINEER
700 LOS ANGELES COUNTY ENGINEERING BLDG.

Note: Any Additions or Changes on This Sheet Must be Made or Circled in Red Ink With Date and Name of Person Making Change.

[illegible]

INDEX [illegible]

DATE	J.N.	[illegible]		NOTES	PAGES
		PROJECT #522 N.EL MONTE STORM DRAIN			
10-59	6252.20	Line B	Location of improvements	Topog.	5-52
10-59	6252.20	Line B	Cross sections	X-secs.	63-152

Notes Ck'd by
Map No.
Cross Work
Date
Survey of
JN Tape Std
Surveyed by
Notes Date
Indexed
F.B. Pg.

Unsignified Jan 86

Notes Ck'd by	Survey of N. El Monte S.D.
Map No.	IN 6252.20 Tape Std. 95
Office Work	Surveyed by F E Brooks
Checked	Notes Don Le Gault Date 10-57
Date	Indexed A. C. Johnson

PROJ. 522

N. ELMONTE S.D.

I.N. 6252.20

TOPOG

ON

LINE "B"

ON LOWER AZUSA RD

FROM - RIO HONDO F.C. CHANNEL

TO - PECK RD

ON PECK RD

FROM - LOWER AZUSA RD

TO - HEMLOCK ST.

℄ notes for line B.

F.B. 2508 - 205 to 228

PARTY

F. BROOKS

D. LeGAULT

R. TURRILL

R. SICMAN

10-57

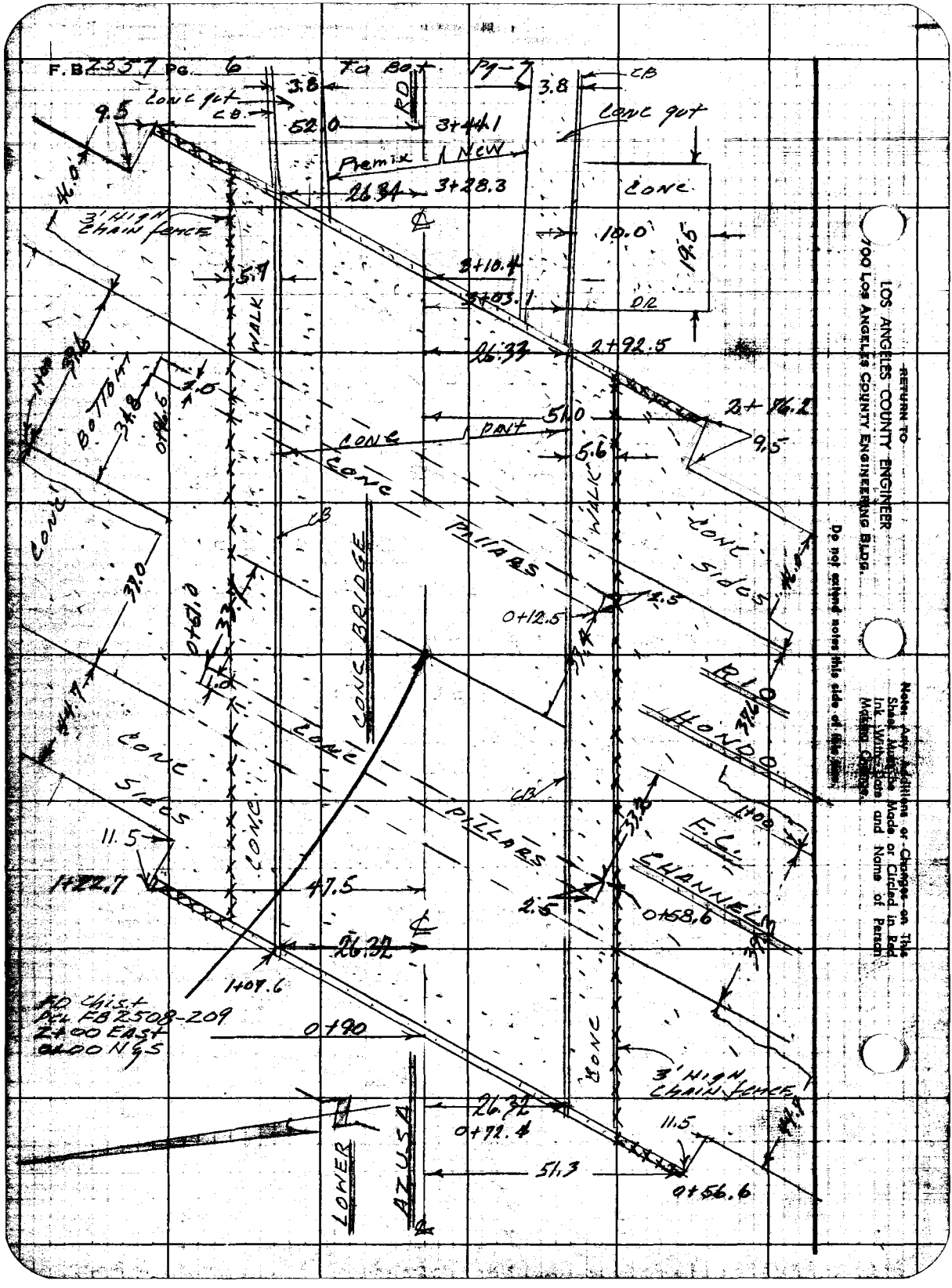

RETURN TO
LOS ANGELES COUNTY ENGINEER
700 LOS ANGELES COUNTY ENGINEERING BLDG.

Do not extend notes this side of this line

Note: Any Additions or Changes on This Sheet Must Be Made or Circled in Red Ink With Date and Name of Person Making Changes.

Notes Ck'd by	Survey of N. El Monte S.D.
Map No.	IN 6252 Area Std. of
Office Work	Surveyed by F.E. Brooks
Checked	Notes Doyle Tinnell Date 10-57
Date	Indexed C. Johnson

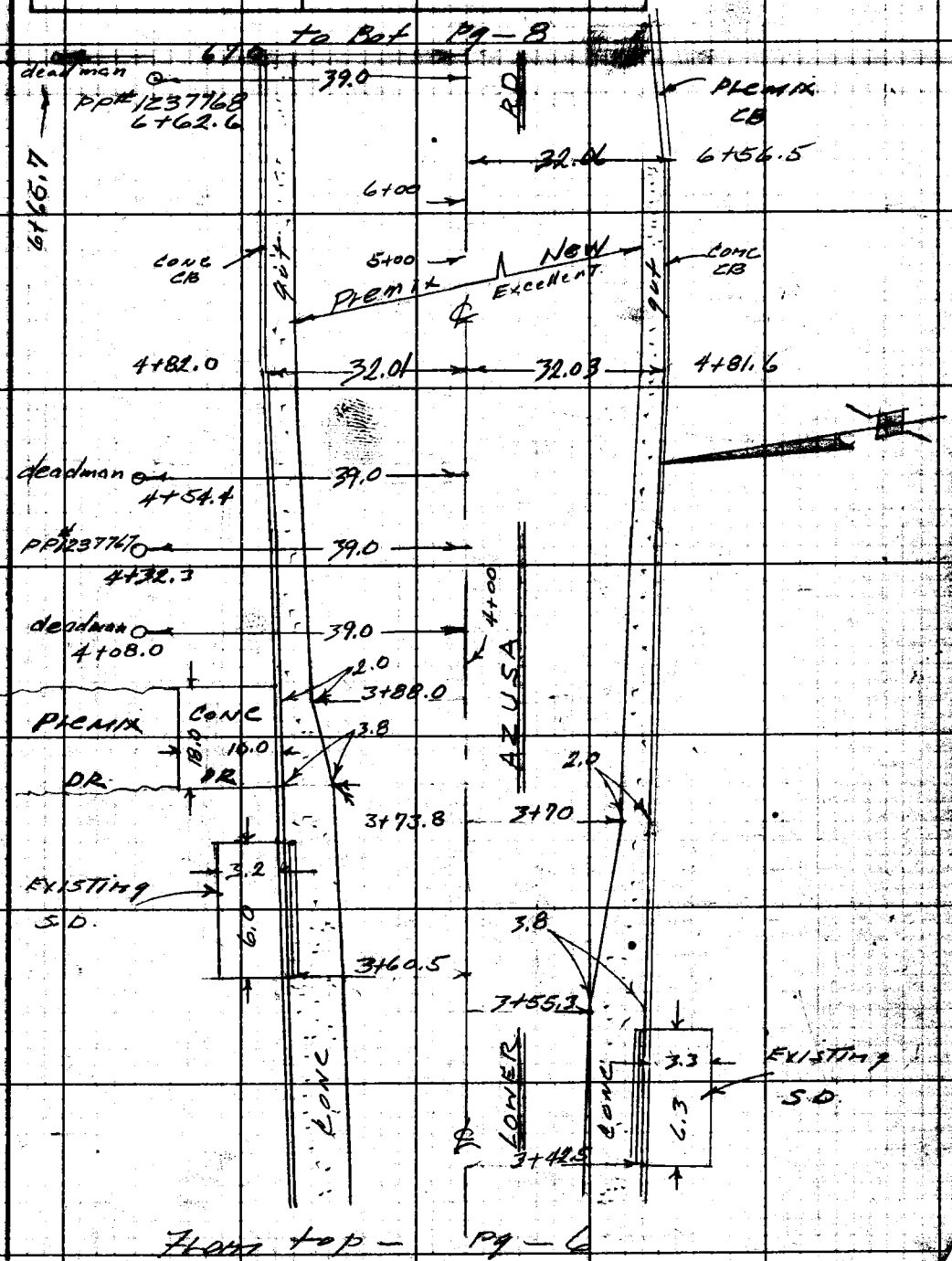

From top — Pg-6

Note: Any Additions or Changes on This Sheet Must be Made or Circled in Red Ink With Date and Name of Person Making Change.

Do not extend notes this side of this line.

RETURN TO
LOS ANGELES COUNTY ENGINEER
100 Los Angeles County Engineering Bldg.

76309B CE #247—7-53

F. B. 2557 PG. 8

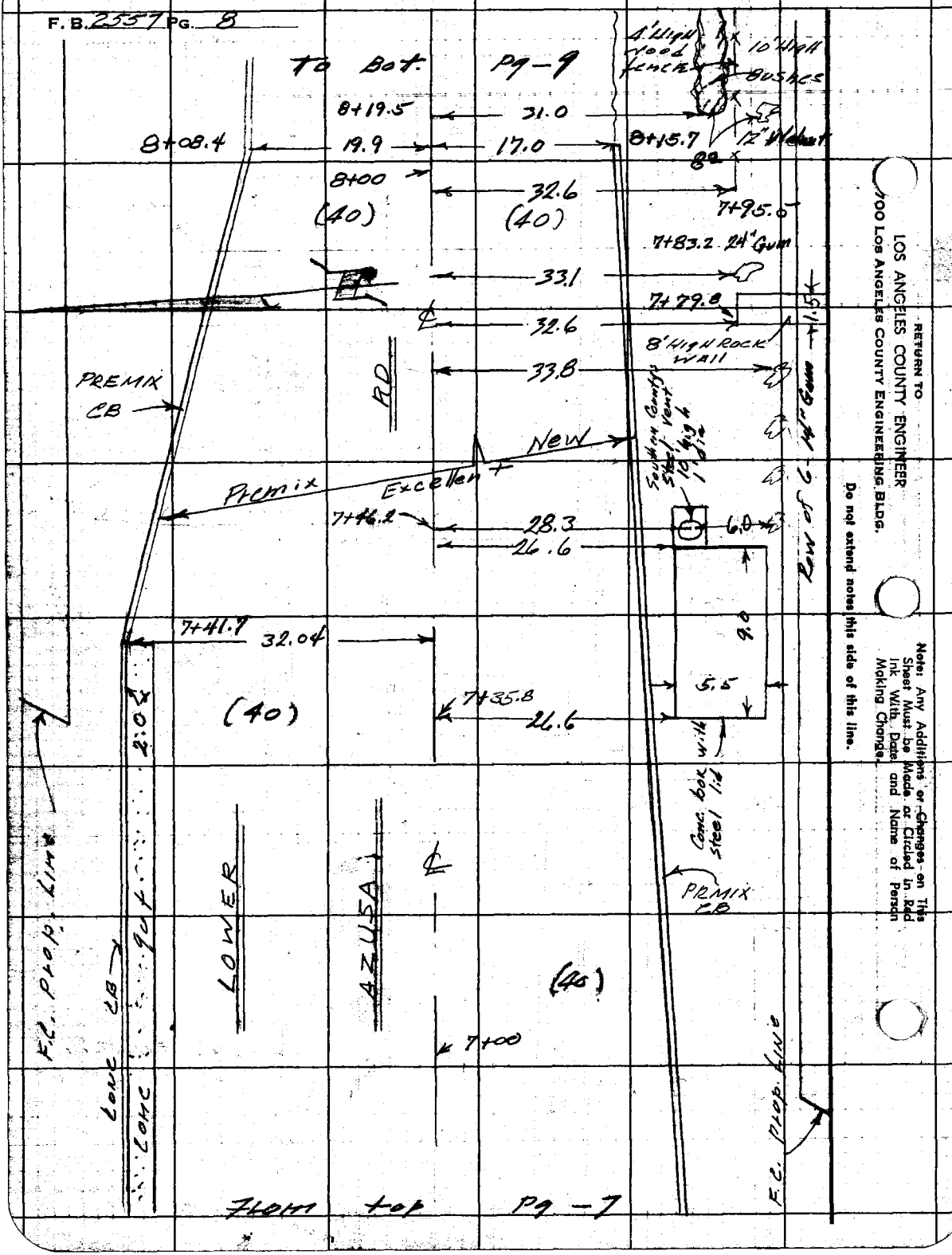

RETURN TO
LOS ANGELES COUNTY ENGINEER
700 LOS ANGELES COUNTY ENGINEERING BLDG.

Do not extend notes this side of this line.

Note: Any Additions or Changes on This Sheet Must be Made or Circled in Red Ink With Date and Name of Person Making Change.

Notes Ck'd by	Survey of N. El Monte S.D. F.B. 2557 Pg. 9
Map No.	IN 6252 Tape Std. °F
Office Work	Surveyed by F.E. Brooks
Checked	Notes Doyle Gault Date 10-57
Date	Indexed A. C. Johnson

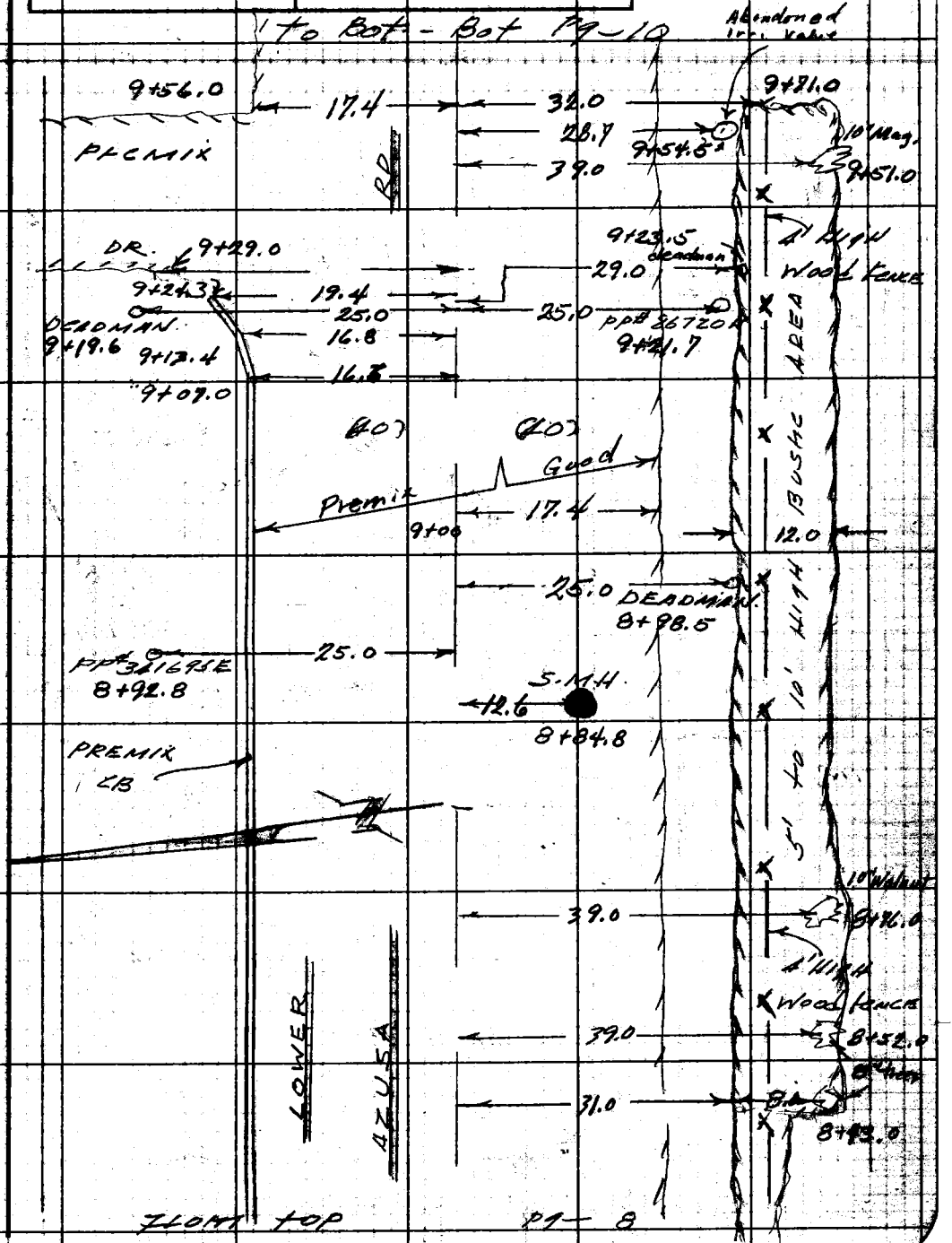

Note: Any Additions or Changes on This Sheet Must be Made or Circled in Red Ink With Date and Name of Person Making Change.

Do not extend notes this side of this line.

RETURN TO
LOS ANGELES COUNTY ENGINEER
900 LOS ANGELES COUNTY ENGINEERING BLDG.

763098 CE #247—7-53

F. B. 2557 PG. 10

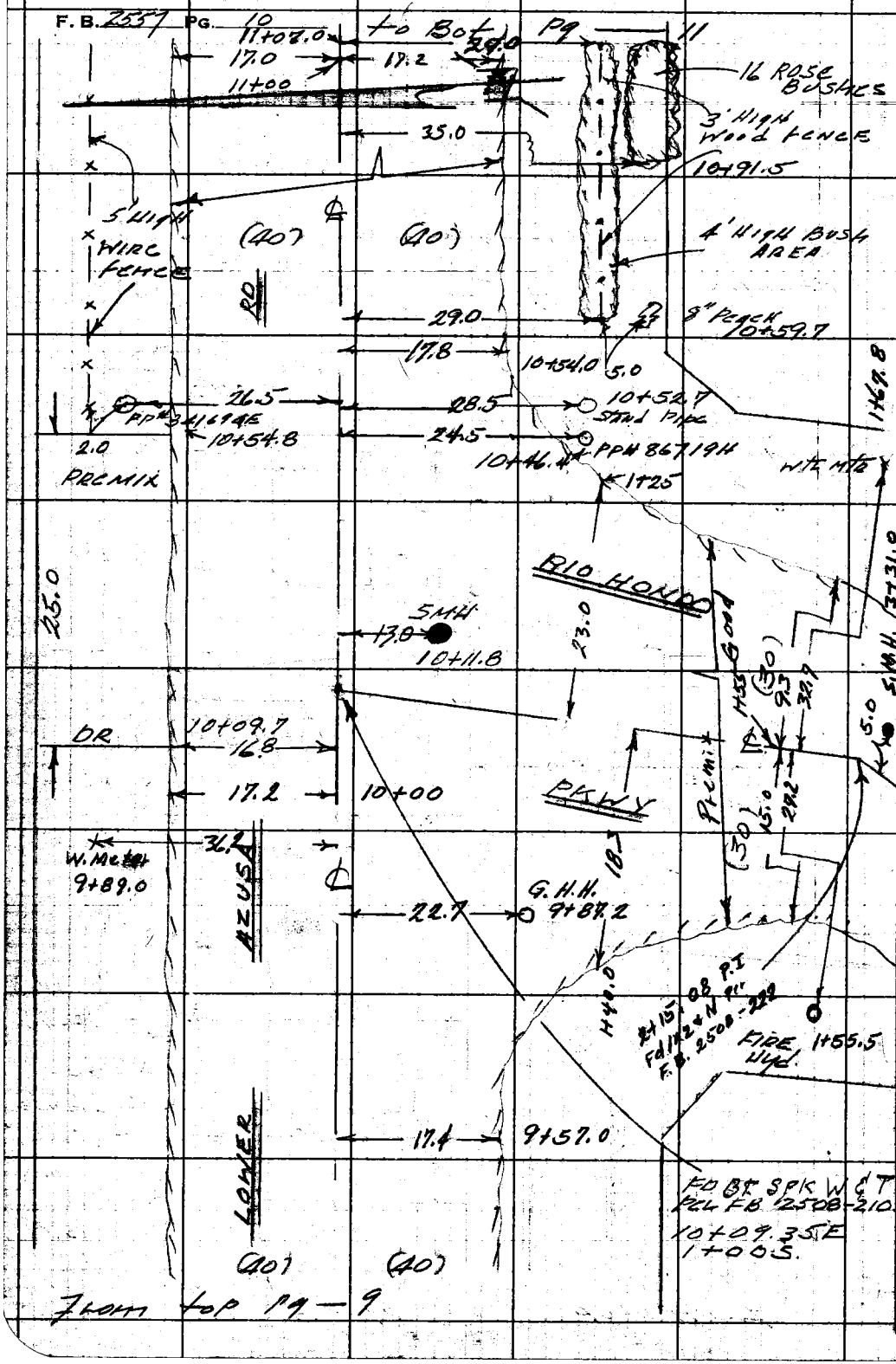

RETURN TO
LOS ANGELES COUNTY ENGINEER
100 LOS ANGELES COUNTY ENGINEERING BLDG.

Do not extend notes this side of this line.

Note: Any Additions or Changes on This Sheet Must be Made or Circled in Red Ink With Date and Name of Person Making Change.

Notes Ck'd by	Survey of N. El Monte S.D. F. B 2557 Pg. 11
Map No.	IN 6252 20 Tape Std. °F
Office Work	Surveyed by E. E. BROOKS
Checked	Notes Doyle Smith Date 10-59
Date	Indexed C. Johnson

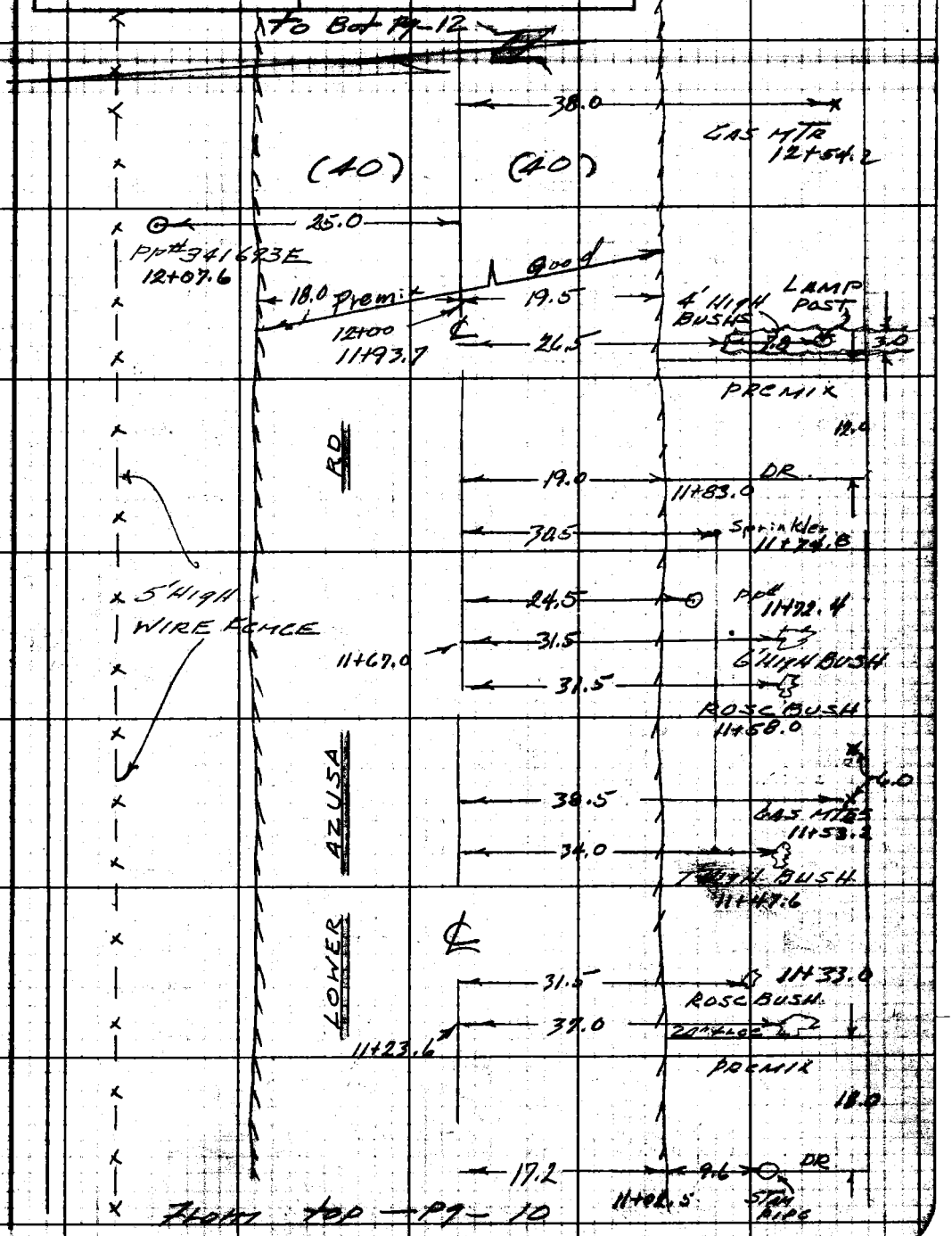

Note: Any Additions or Changes on This Sheet Must be Made or Circled in Red Ink With Date and Name of Person Making Change.

Do not extend notes this side of this line.

RETURN TO
LOS ANGELES COUNTY ENGINEER
100 LOS ANGELES COUNTY ENGINEERING BLDG.

763095 CE #247—7-53

F.B. 2537 PG. 12

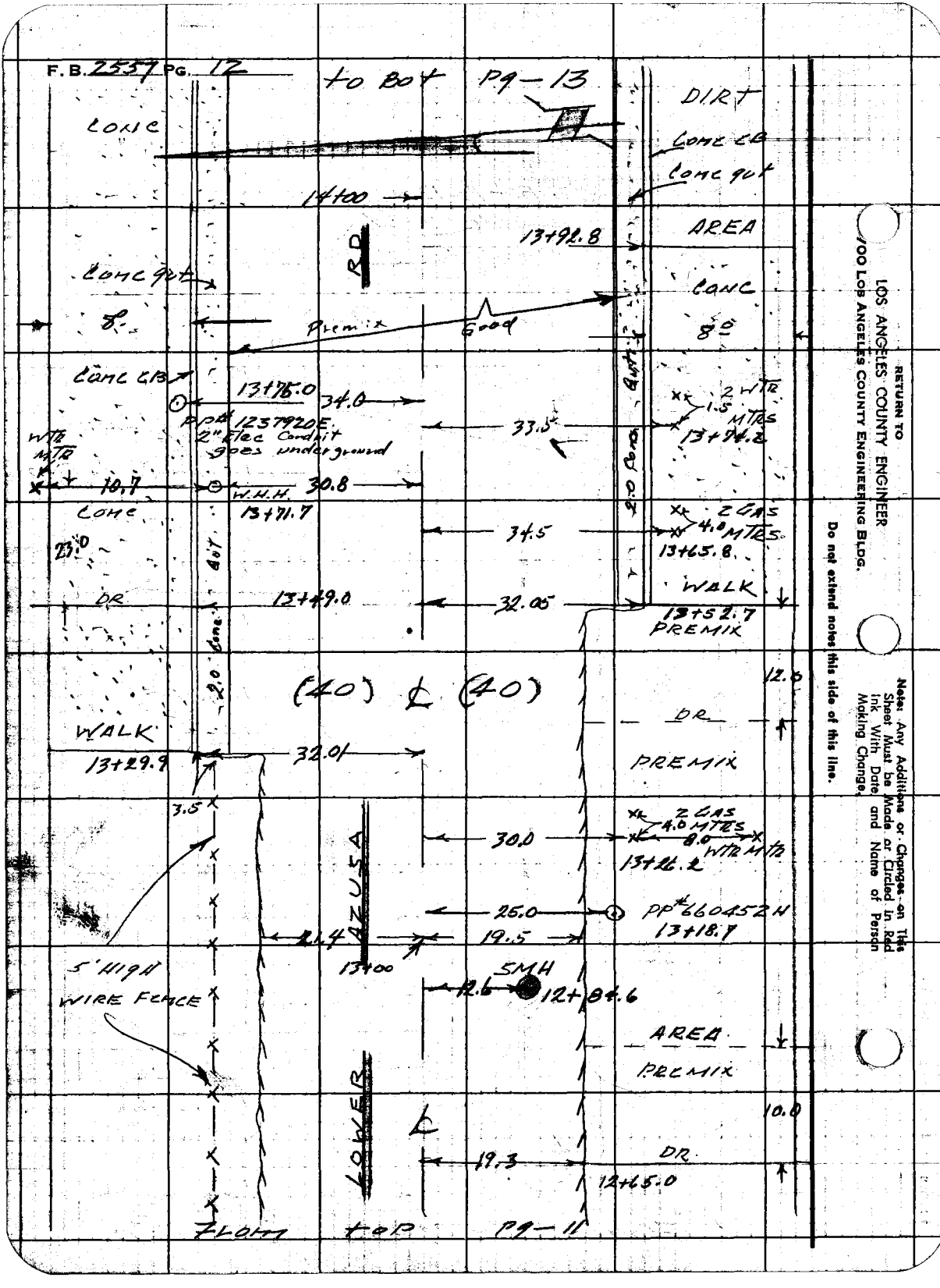

RETURN TO
LOS ANGELES COUNTY ENGINEER
100 LOS ANGELES COUNTY ENGINEERING BLDG.

Do not extend notes this side of this line.

Note: Any Additions or Changes on This Sheet Must be Made or Circled in Red Ink With Date and Name of Person Making Change.

Notes Ck'd by	Survey of N. El Monte SD
Map No.	IN 6252 20 Tape Std. °F
Office Work	Surveyed by F E Brooks
Checked	Notes Dom LeGaulle Date 10-57
Date	Indexed C. Johnson

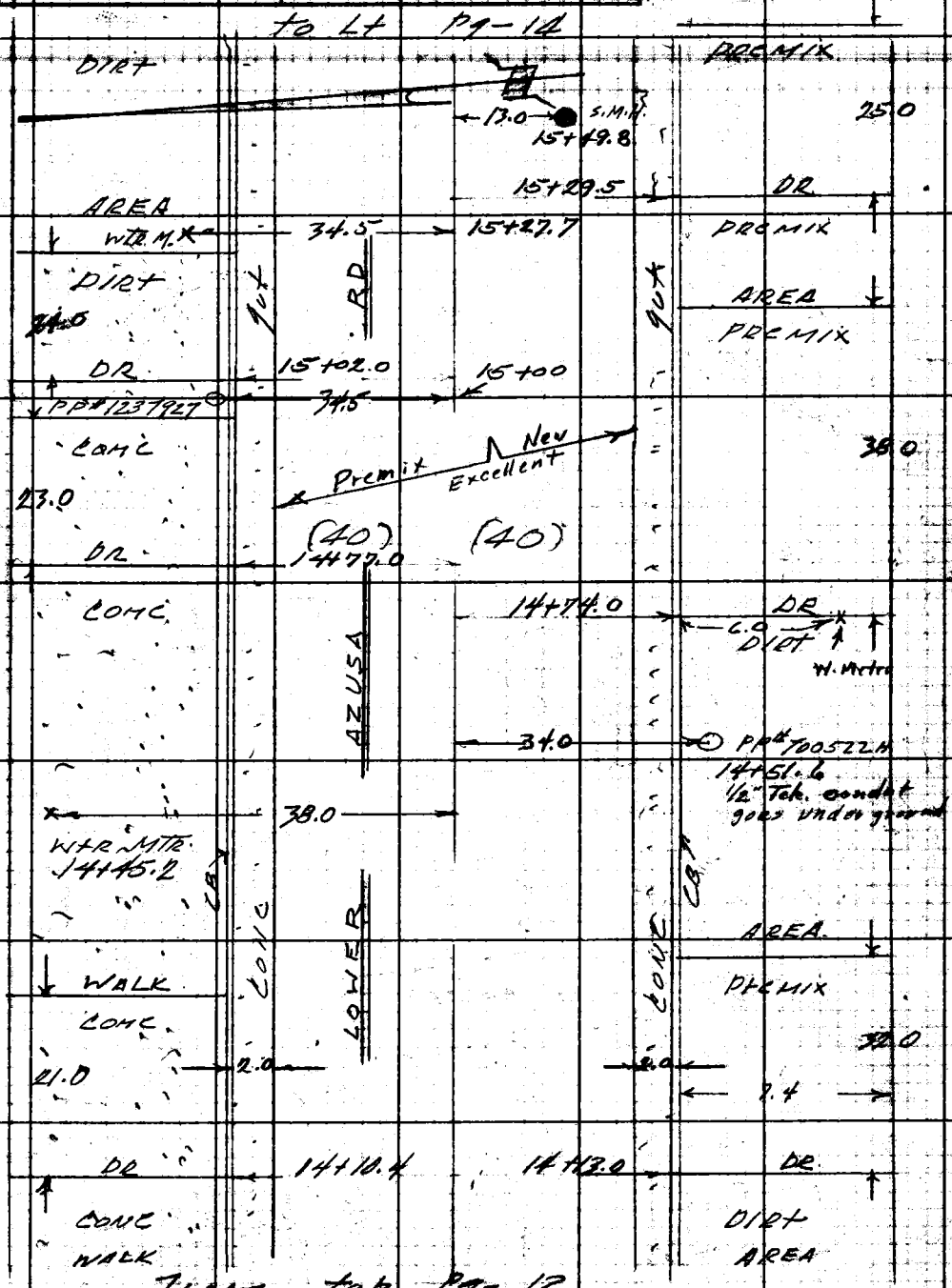

Note: Any Additions or Changes on This Sheet Must be Made or Circled in Red Ink With Date and Name of Person Making Change.

Do not extend notes this side of this line.

RETURN TO
LOS ANGELES COUNTY ENGINEER
2200 LOS ANGELES COUNTY ENGINEERING BLDG.

763098 CE #247—7-53

F.B. 2557 PG. 14

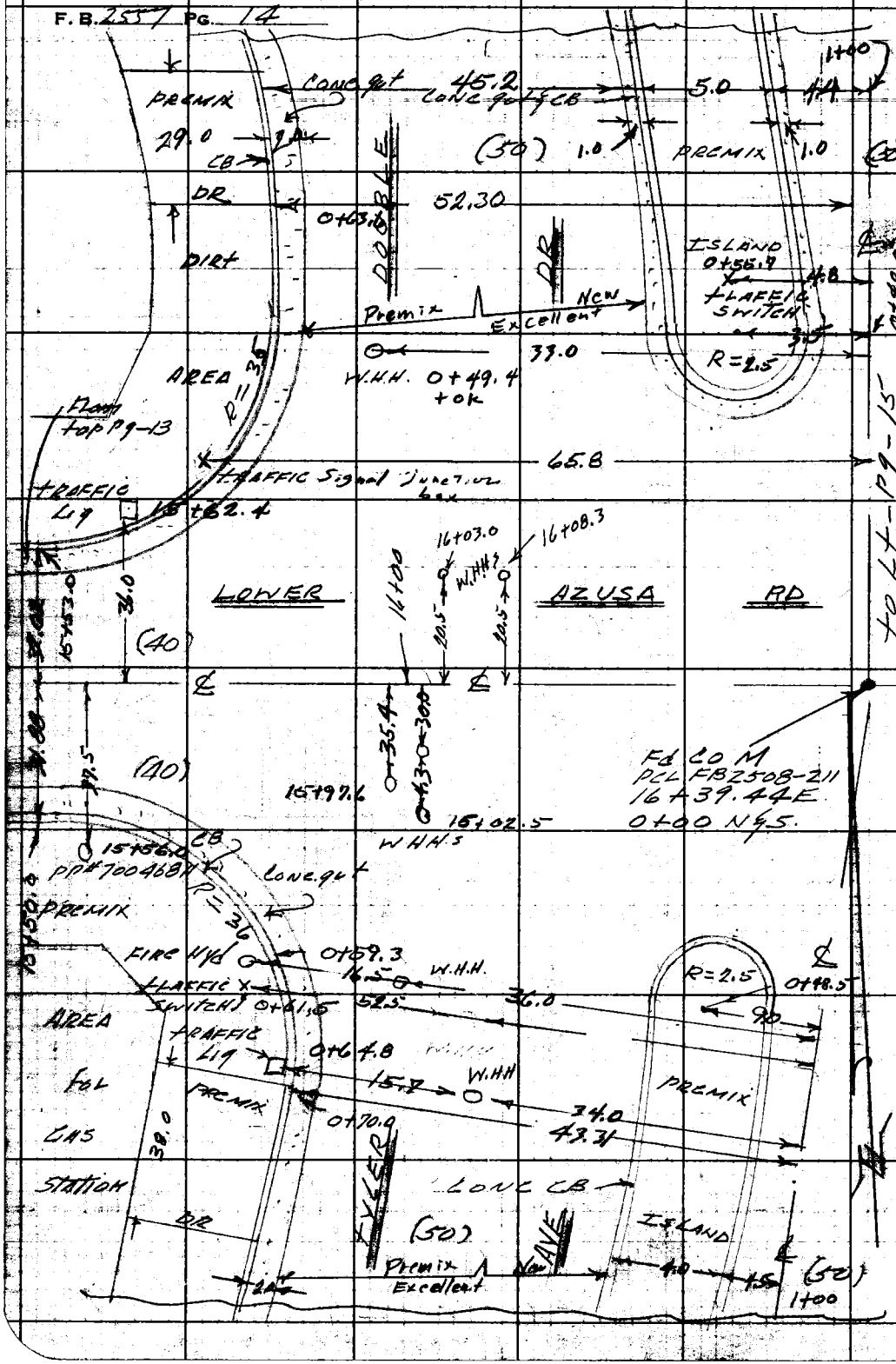

RETURN TO
LOS ANGELES COUNTY ENGINEER
100 LOS ANGELES COUNTY ENGINEERING BLDG.

Do not extend notes this side of this line.

Note: Any Additions or Changes on This Sheet Must be Made or Circled in Red Ink With Date and Name of Person Making Change.

Notes Ck'd by
Office Work
Checked
Date

Survey of N. El Monte St
Surveyed by F E Blooks
Notes Doyle Gault Date 10-59
Indexed C. Johnson

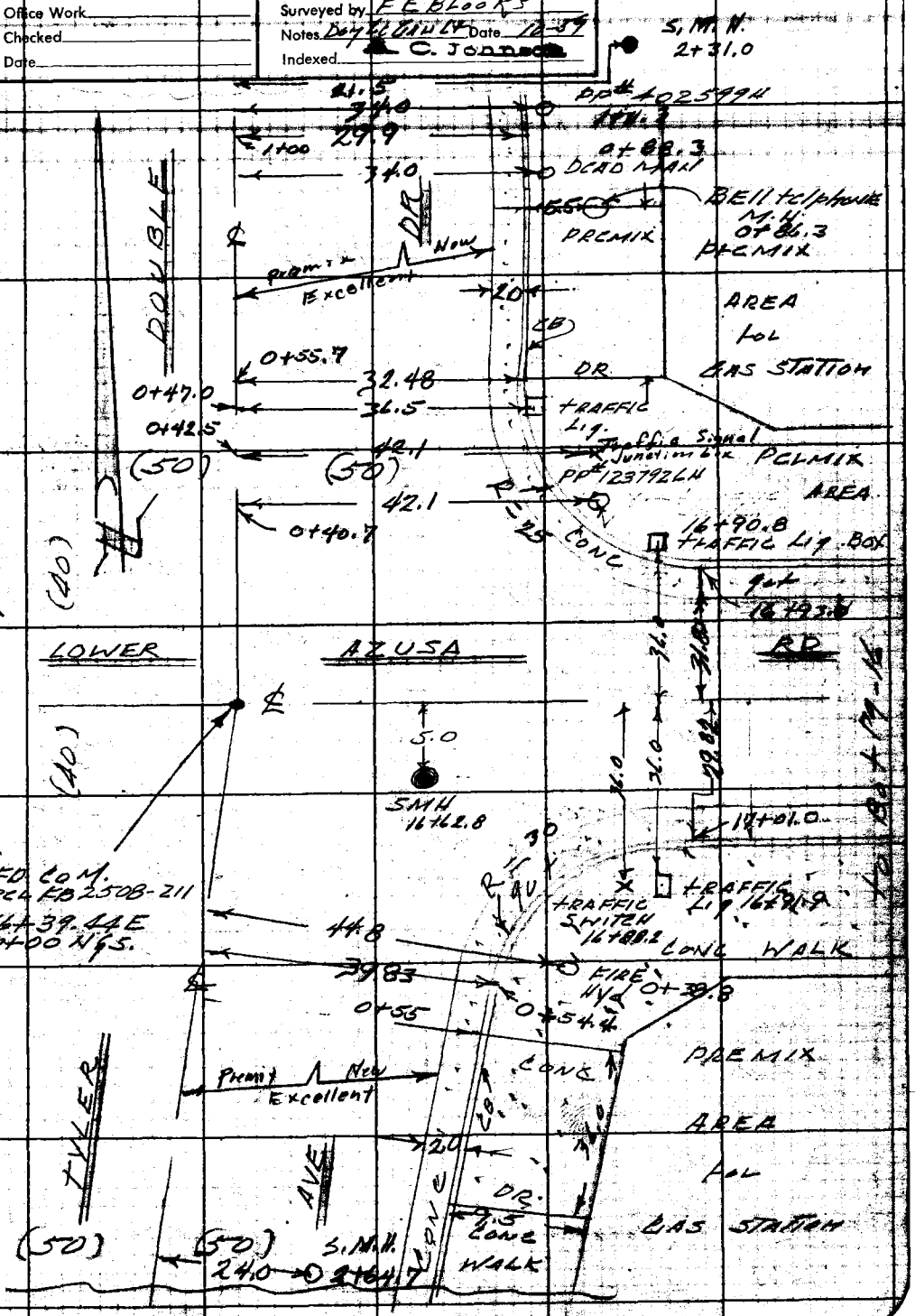

Note: Any Additions or Changes on This Sheet Must be Made or Circled in Red Ink With Date and Name of Person Making Change.

Do not extend notes this side of this line.

RETURN TO
LOS ANGELES COUNTY ENGINEER
1200 Los Angeles County Engineering Bldg.

763098 CE #247—7-53

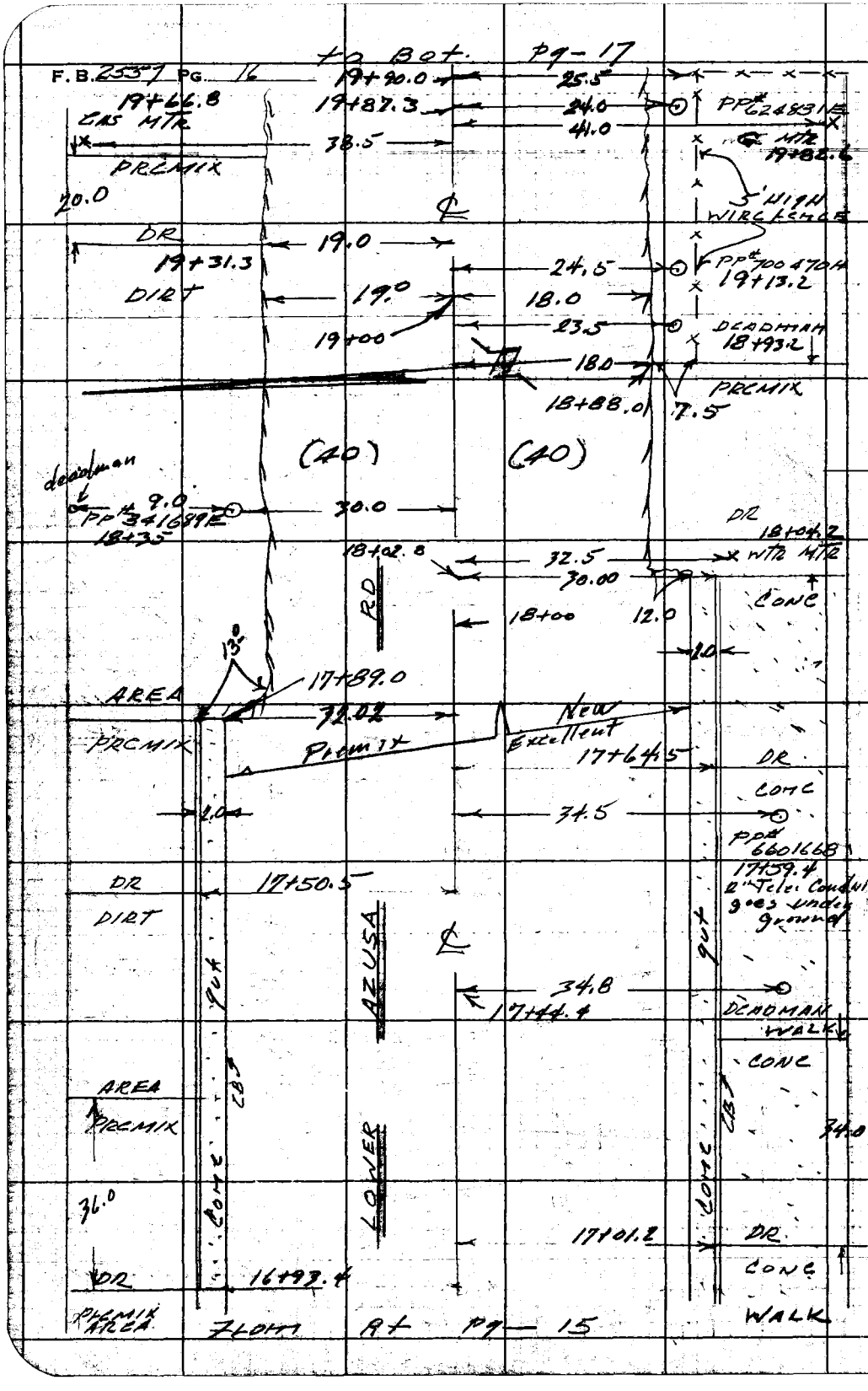

RETURN TO
LOS ANGELES COUNTY ENGINEER
700 LOS ANGELES COUNTY ENGINEERING BLDG.

Do not extend notes this side of this line.

Note: Any Additions or Changes on This Sheet Must be Made or Circled in Red Ink With Date and Name of Person Making Change.

Notes Ck'd by	Survey of N. El Monte S.D.
Map No.	IN 6252 20 Tape Std. °F
Office Work	Surveyed by F E Brooks
Checked	Notes Dom LeGaulle Date 10-57
Date	Indexed C. Johnson

F.B. 2557 Pg. 17

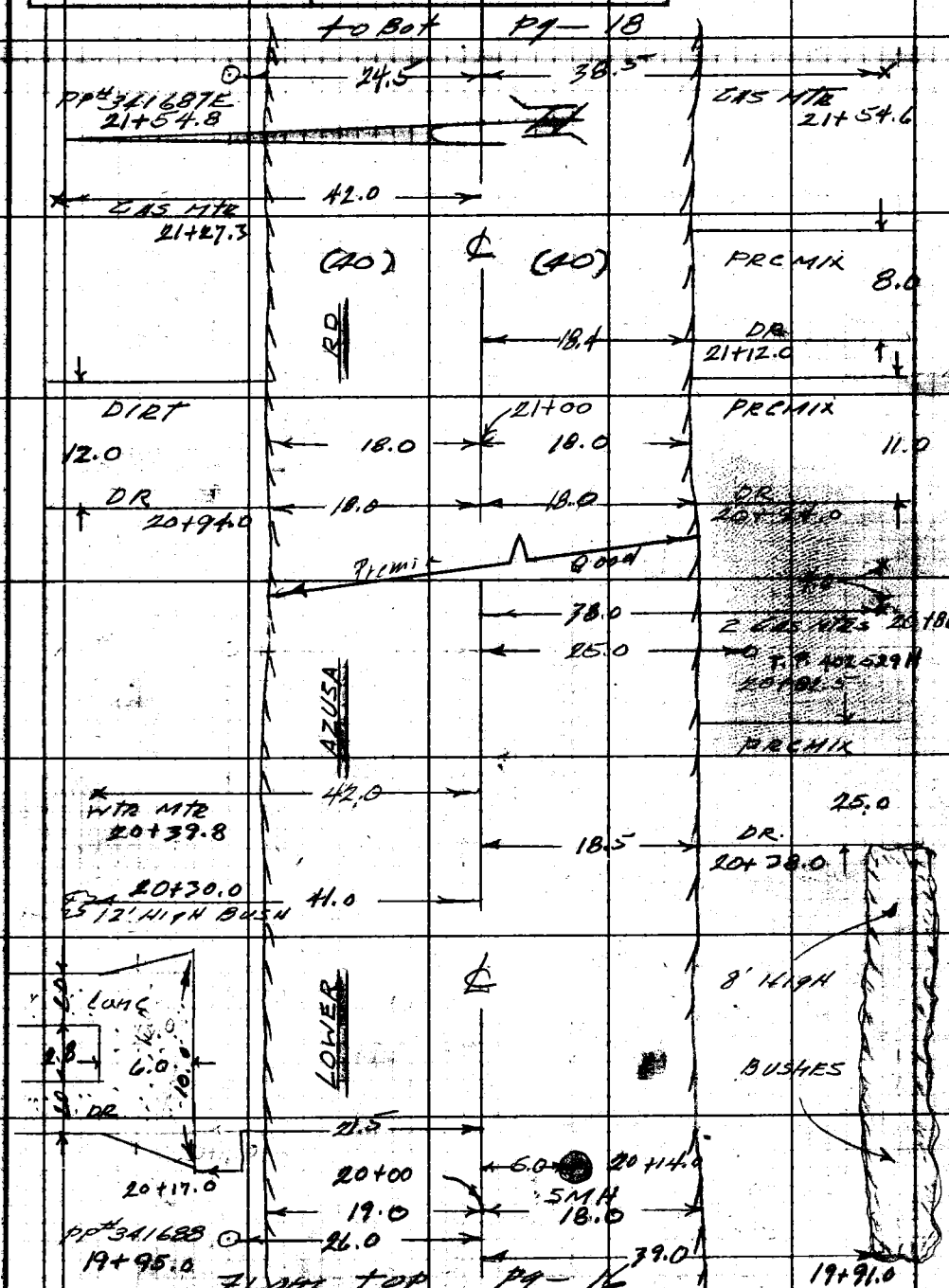

Note: Any Additions or Changes on This Sheet Must be Made or Circled in Red Ink With Date and Name of Person Making Change.

Do not extend notes this side of this line.

RETURN TO
LOS ANGELES COUNTY ENGINEER
00 LOS ANGELES COUNTY ENGINEERING BLDG.

763095 CE #247—7-53

F.B. 2357 PG. 18

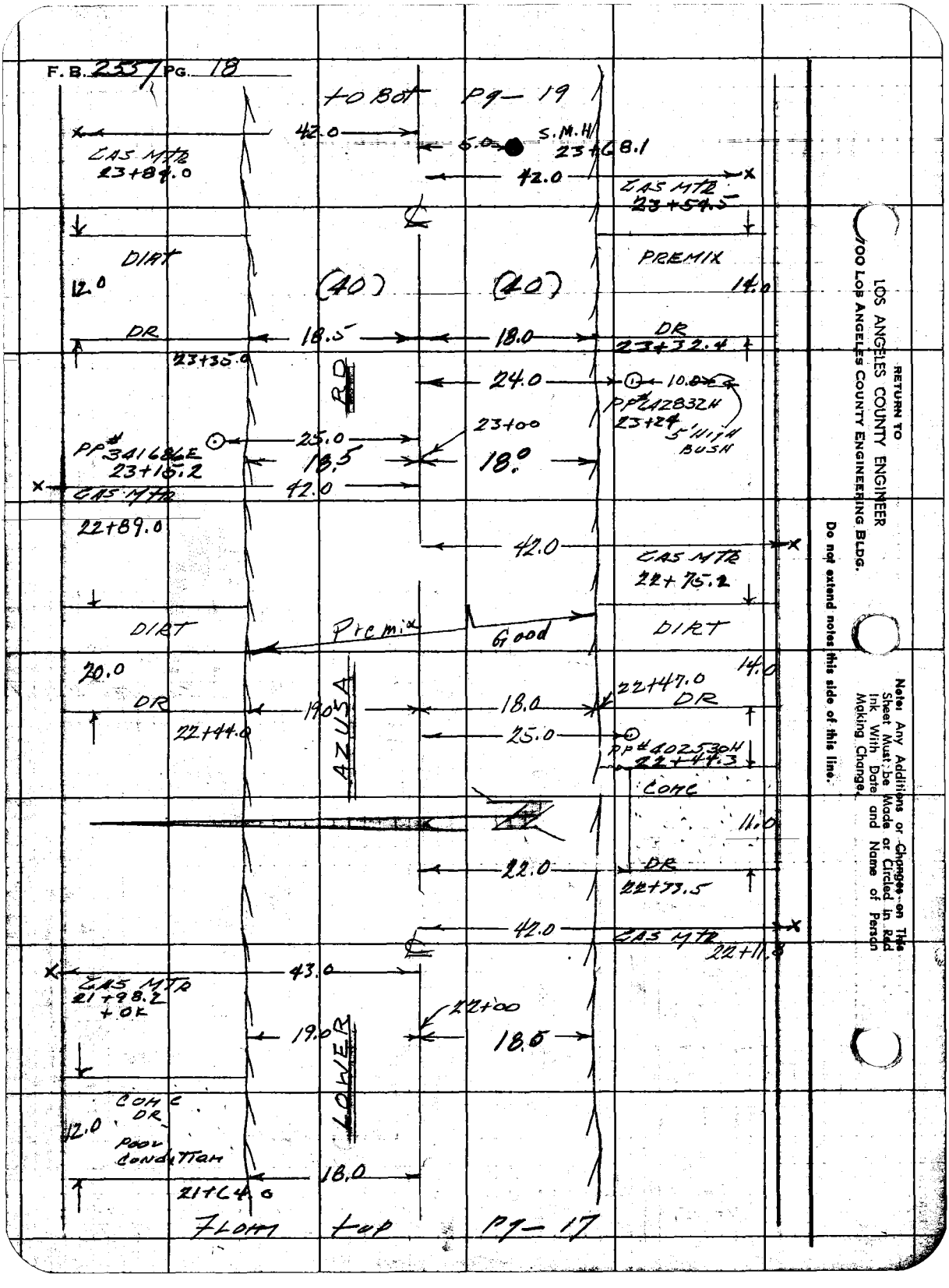

RETURN TO
LOS ANGELES COUNTY ENGINEER
700 LOS ANGELES COUNTY ENGINEERING BLDG.

Do not extend notes this side of this line.

Note: Any Additions or Changes on This Sheet Must be Made or Circled in Red Ink With Date and Name of Person Making Change.

Notes Ck'd by
Map No.
Office Work
Checked
Date

Survey of N. El Monte S.D.
IN 125229 Sta. of
Surveyed by F. E. Brooks
Notes Don Lehault Date 10-57
Indexed C. Johnson

F.B. 2557 Pg. 19

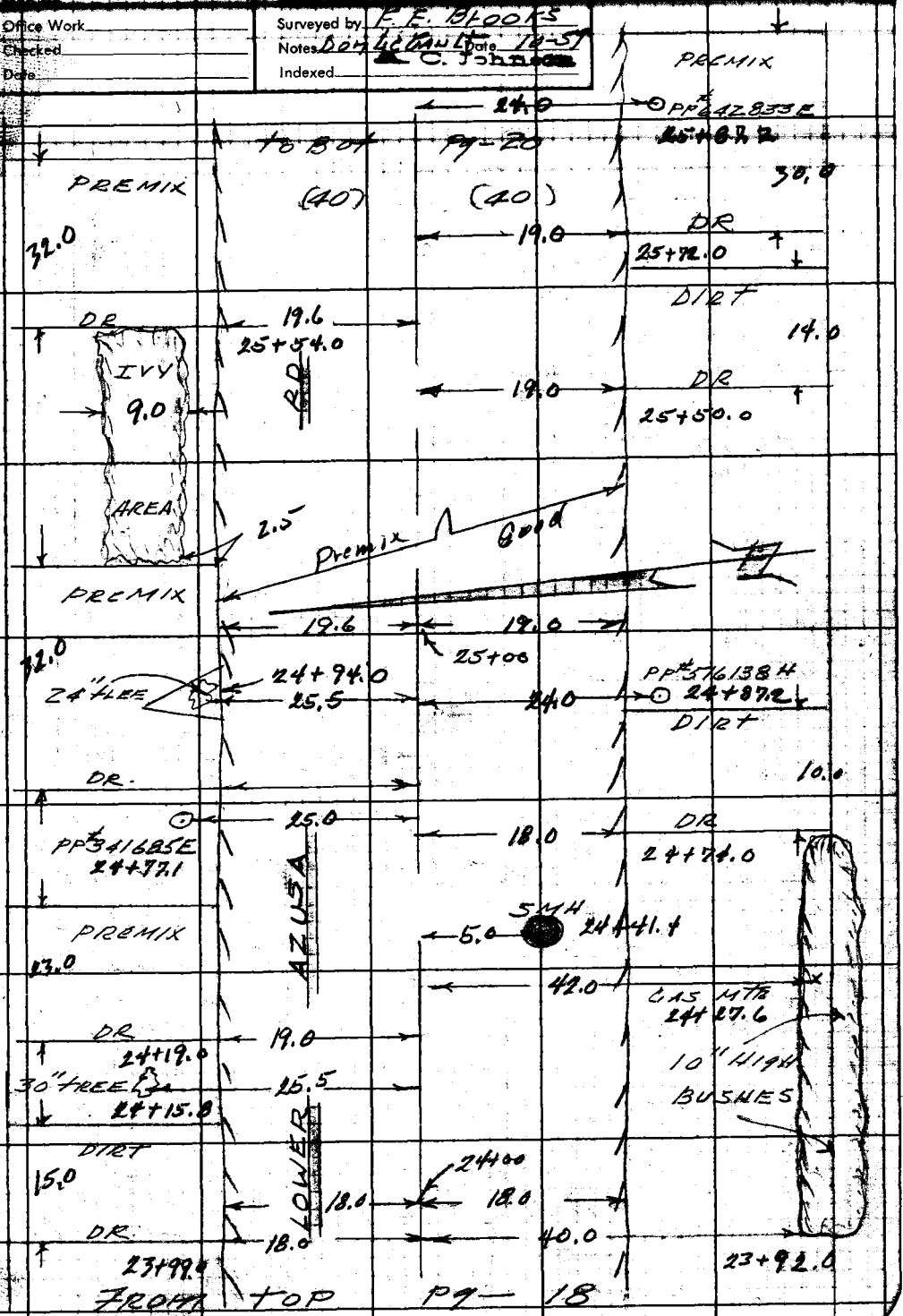

Note: Any Additions or Changes on This Sheet Must Be Made or Circled in Red Ink With Date and Name of Person Making Change.

Do not extend notes this side of this line.

RETURN TO
LOS ANGELES COUNTY ENGINEER
400 LOS ANGELES COUNTY ENGINEERING BLDG.

763095 CE #247—7-53

F.B. 2551 PG. 20

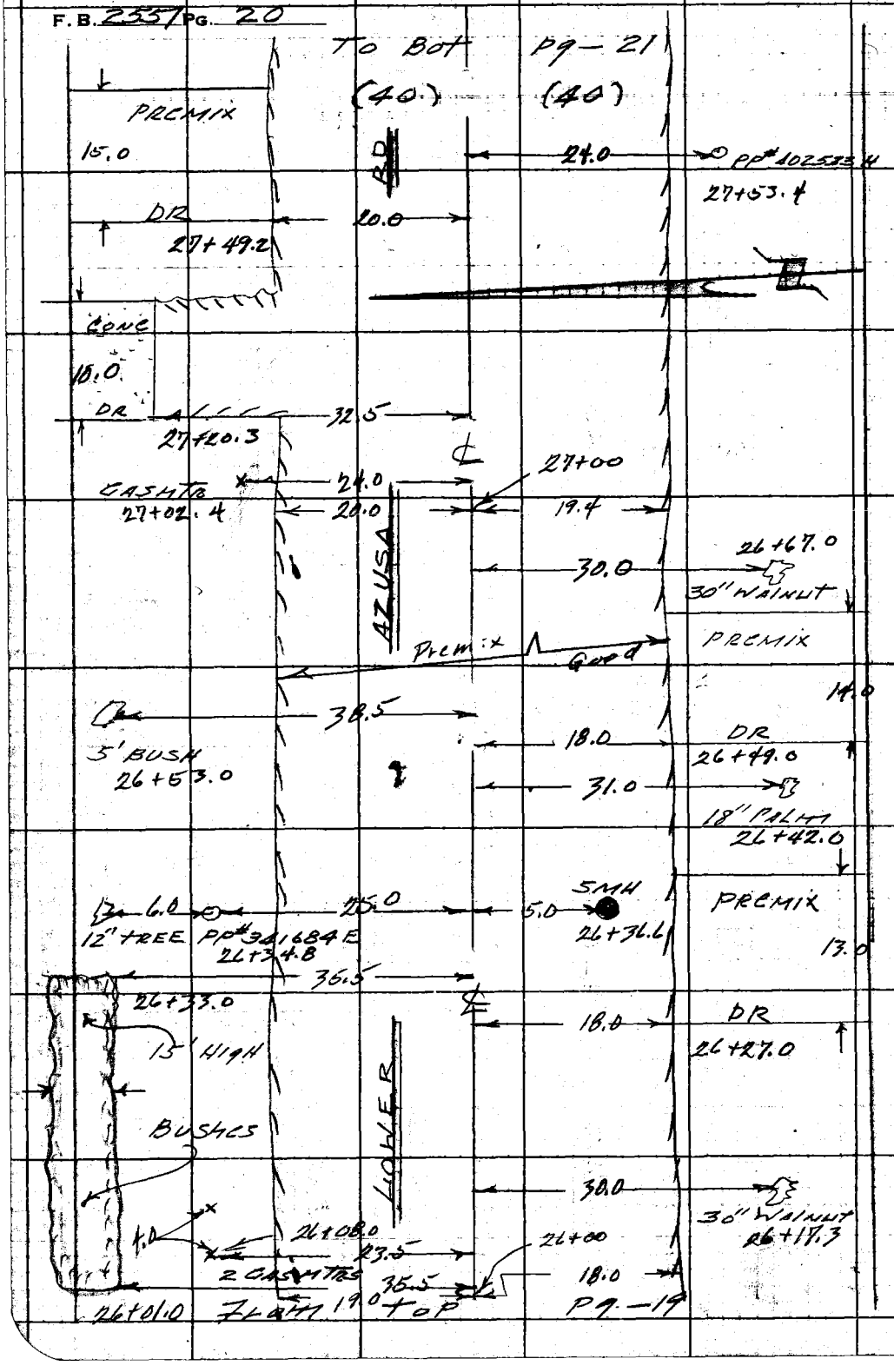

RETURN TO
LOS ANGELES COUNTY ENGINEER
100 LOS ANGELES COUNTY ENGINEERING BLDG.

Do not extend notes this side of this line.

Note: Any Additions or Changes on This Sheet Must be Made or Circled in Red Ink With Date and Name of Person Making Change.

Notes Ck'd by
Map No.
Office Work
Checked
Date

Survey of W. El Monte S.D.
IN 625220 Tape Std. SF
Surveyed by F. E. Brooks
Notes Don Le Gault Date 10-57
Indexed C. John

F.B. 2557 Pg. 21

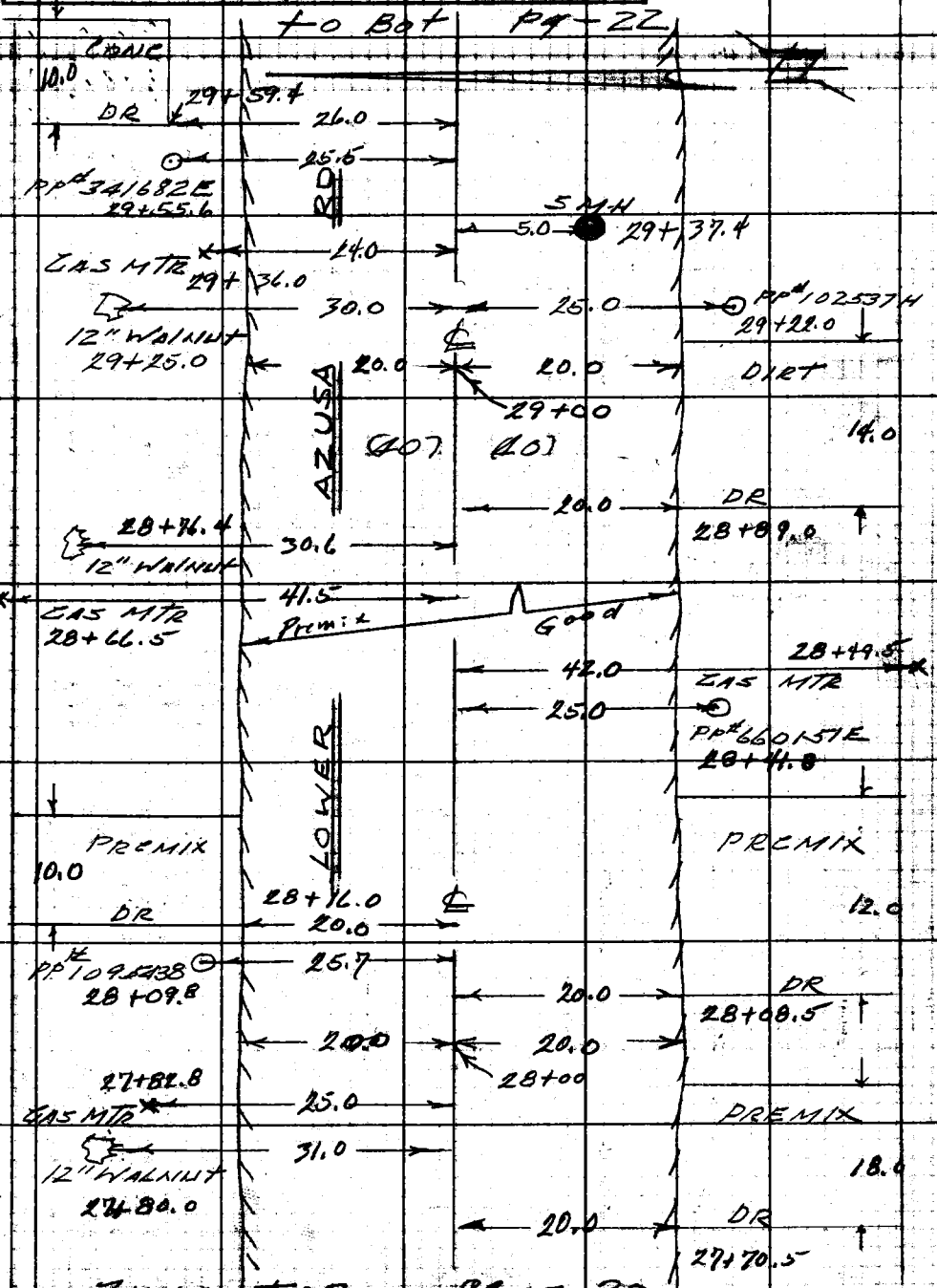

Note: Any Additions or Changes on This Sheet Must be Made or Circled in Red Ink With Date and Name of Person Making Change.

Do not extend notes this side of this line.

RETURN TO
LOS ANGELES COUNTY ENGINEER
100 LOS ANGELES COUNTY ENGINEERING BLDG.

763098 CE #247—7-53

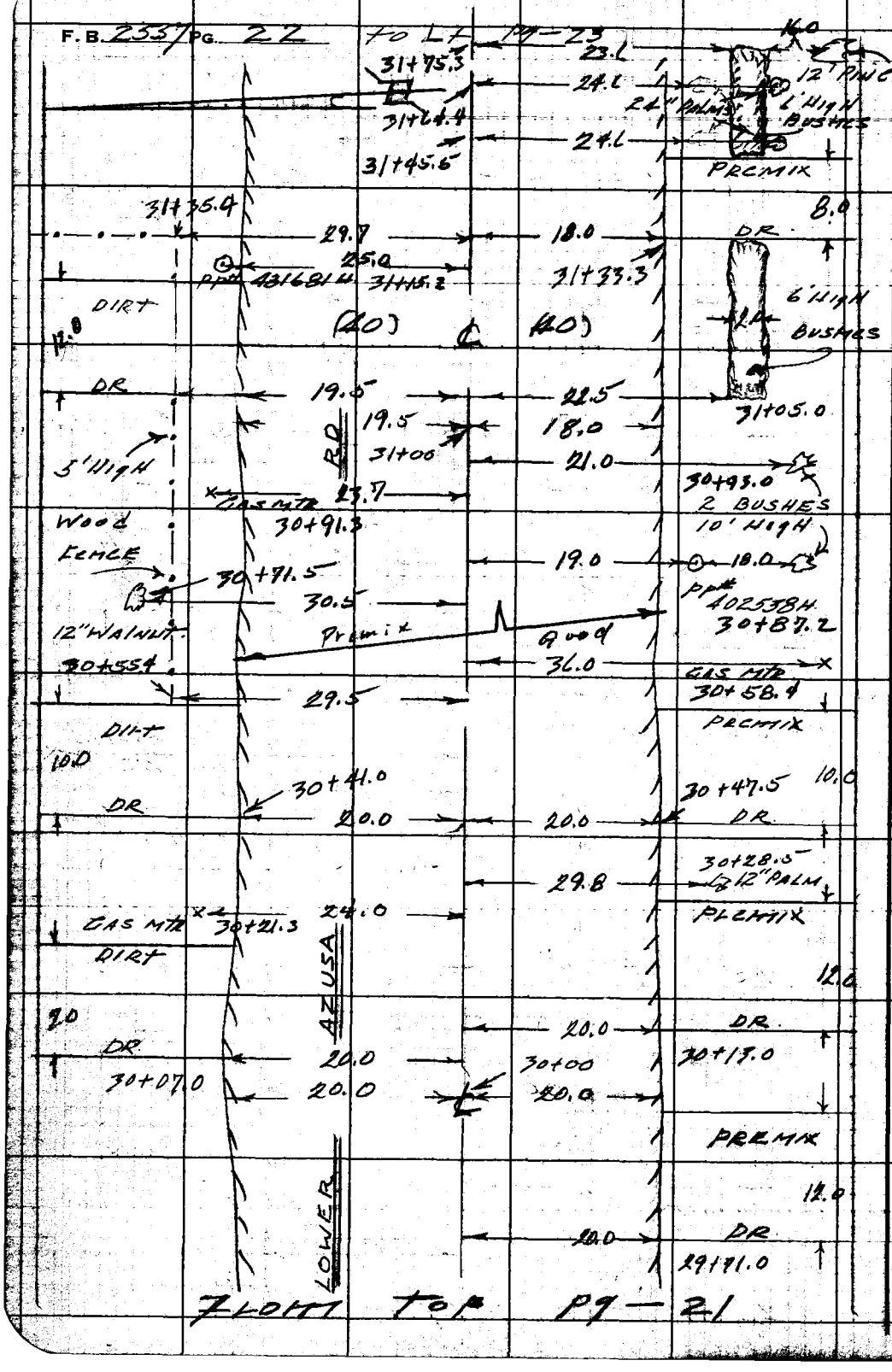

RETURN TO
LOS ANGELES COUNTY ENGINEER
900 LOS ANGELES COUNTY ENGINEERING BLDG.

Do not extend notes this side of this line.

Note: Any Additions or Changes on This Sheet Must be Made or Circled in Red Ink With Date and Name of Person Making Change.

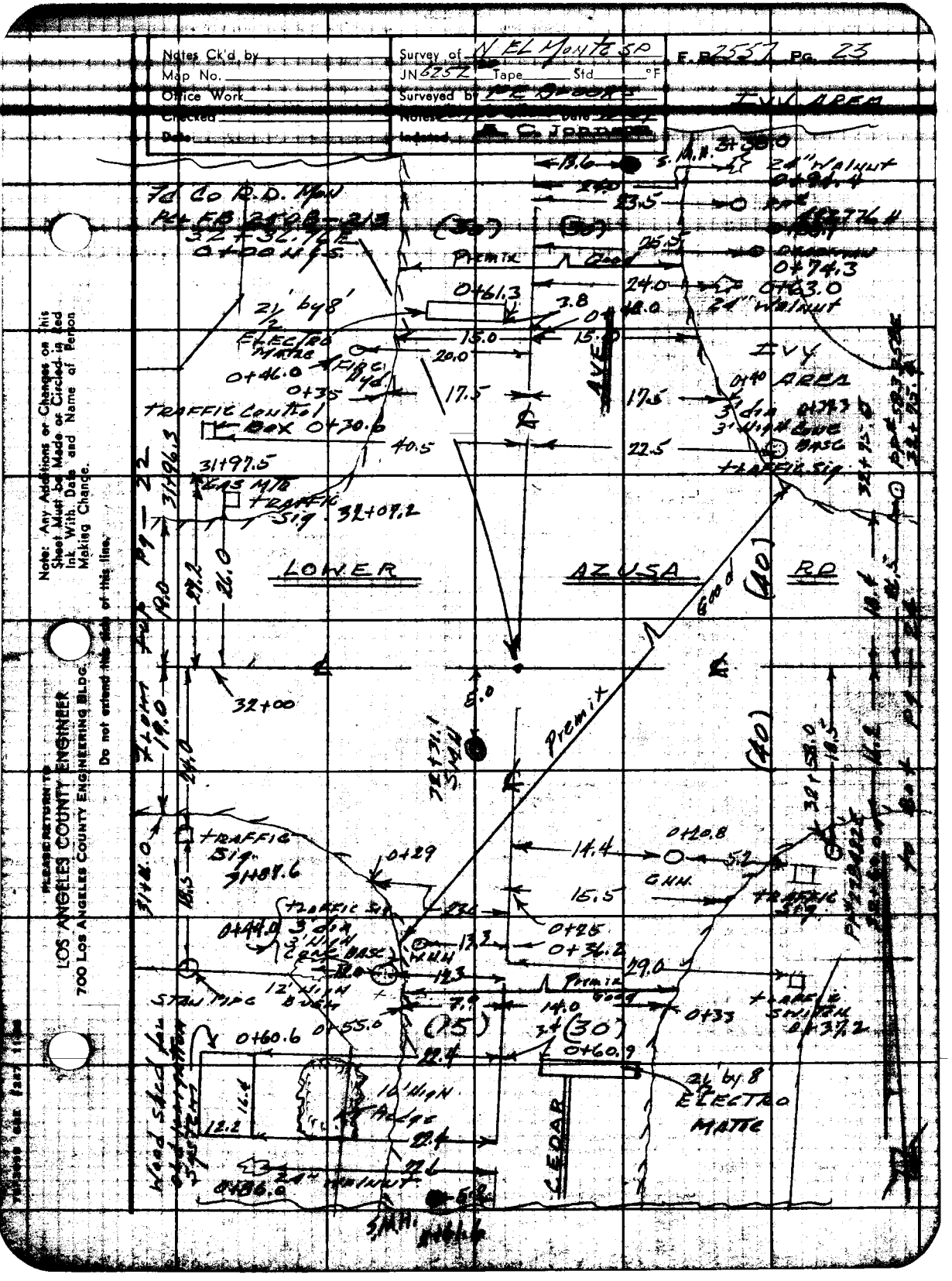
Notes Ck'd by
Map No.
Office Work
Checked
Date
Survey of N EL Monte SP
JN 6252 Tape Std °F
Surveyed by
Notes
Indexed
F.B. 2557 Pg. 23
IVY AREA
Premix
Good
24" Walnut
0+74.3
0+63.0
0+61.3
2½' by 8'
ELECTRO MATIC
0+46.0
0+35
TRAFFIC Control Box 0+30.6
31+97.5
GAS MTR
TRAFFIC Sig 32+07.2
LOWER
AZUSA
RD
AVE
IVY AREA
3' dia
3' High Cone Base
TRAFFIC Sig
32+00
Premix
Good
TRAFFIC Sig 31+87.6
0+29
0+44.0
3' dia
3' High Cone Base
12' High Bush
STAN PIPE
0+55.0
0+60.6
0+20.8
GNH
TRAFFIC Sig
0+25
0+36.2
Premix
Good
0+33
TRAFFIC SWITCH 0+37.2
0+60.9
2½' by 8'
ELECTRO MATIC
CEDAR
16' High Hedge
24" Walnut
0+86.0
S.M.H.
Note: Any Additions or Changes on this Sheet Must be Made or Circled in Red Ink With Date and Name of Person Making Change.
Do not extend this side of this line.
PLEASE RETURN TO
LOS ANGELES COUNTY ENGINEER
700 Los Angeles County Engineering Bldg.

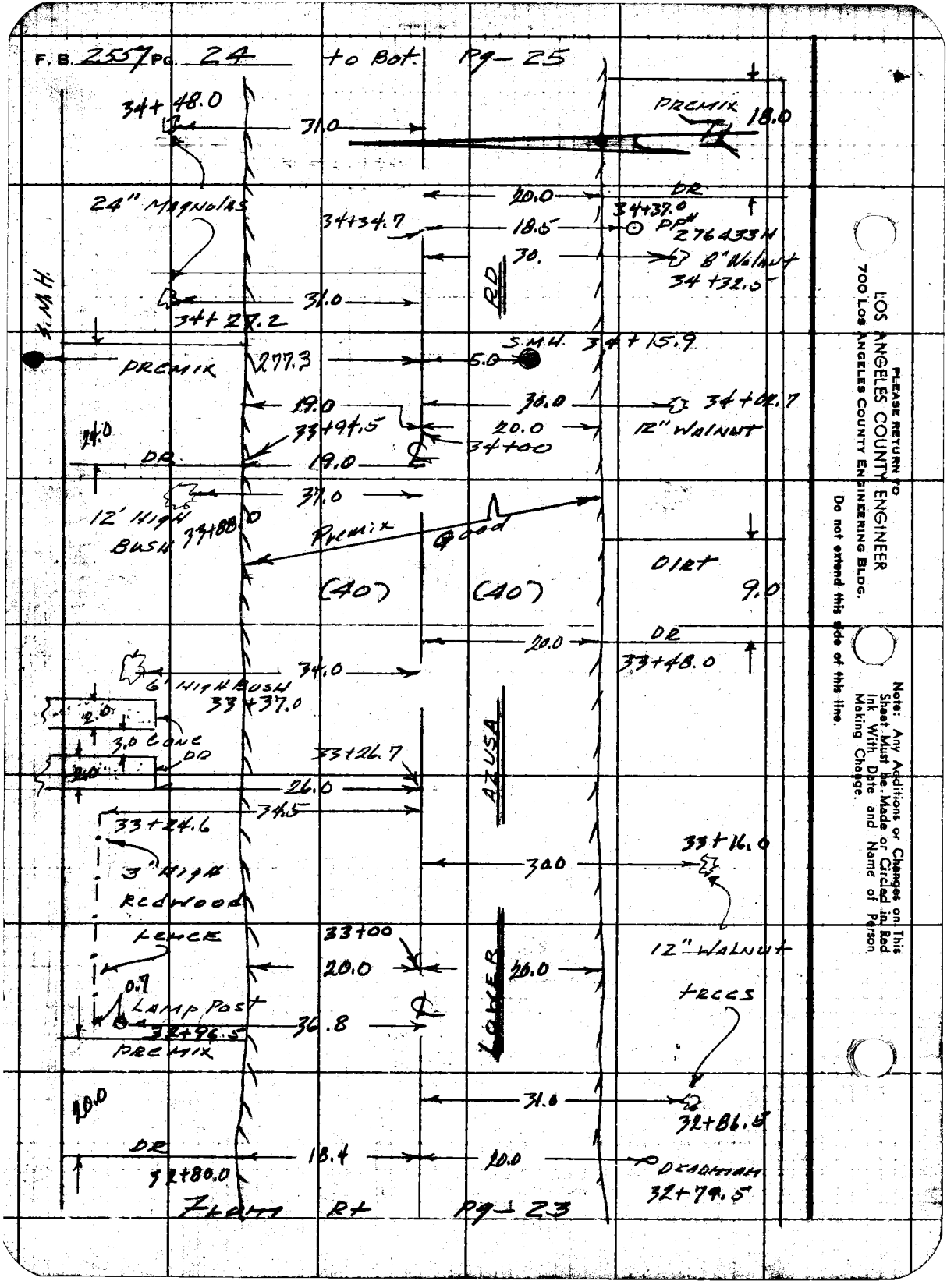
F.B. 2557 PG. 24 to Bot. Pg-25
34+48.0
31.0
PREMIX 18.0
24" MAGNOLAS
20.0
DR
34+37.0
34+34.7
18.5
PP# 276433H
30.
8" Walnut
34+32.5
RD
S.M.H.
31.0
34+27.2
S.M.H. 34+15.9
PREMIX
277.3
5.0
19.0
30.0
34+02.7
33+94.5
20.0
12" WALNUT
24.0
34+00
DR
19.0
37.0
12' HIGH BUSH 33+88.0
Premix
Good
DIRT
(40)
(40)
9.0
20.0
DR
33+48.0
34.0
6' HIGH BUSH
33+37.0
2.0
3.0 CONC
DR
33+26.7
AZUSA
26.0
34.5
33+24.6
33+16.0
30.0
3" HIGH
Redwood
FENCE
33+00
12" WALNUT
20.0
20.0
0.7
LAMP POST
TREES
LOWER
36.8
32+96.5
PREMIX
20.0
31.0
32+86.5
DR
18.4
20.0
DEADMAN
32+80.0
32+79.5
FLOW RT Pg-23
PLEASE RETURN TO
LOS ANGELES COUNTY ENGINEER
700 LOS ANGELES COUNTY ENGINEERING BLDG.
Do not extend this side of this line.
Note: Any Additions or Changes on This Sheet Must be Made or Circled in Red Ink With Date and Name of Person Making Change.

Notes Ck'd by	Survey of N. El Monte S.D.	F.B. 2557 Pg. 25
Map No.	JN 252 20 Tape Std °F	
Office Work	Surveyed by F.E. Brooks	
Checked	Notes [redacted]	
Date	Indexed	

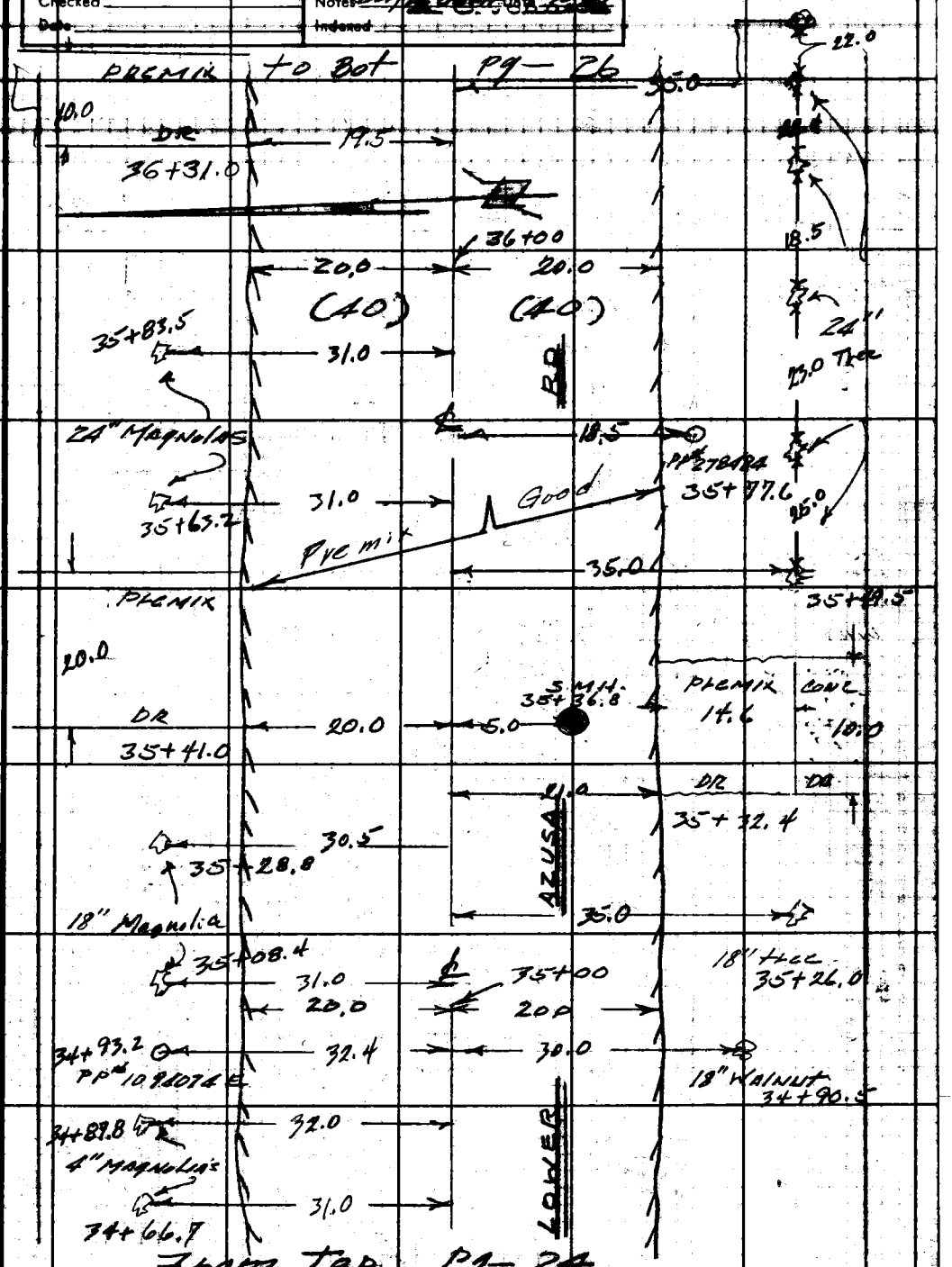

Note: Any Additions or Changes on This Sheet Must be Made or Circled in Red Ink With Date and Name of Person Making Change.

Do not extend this side of this line.

PLEASE RETURN TO
LOS ANGELES COUNTY ENGINEER
700 LOS ANGELES COUNTY ENGINEERING BLDG.

76F309S S&E #247 11-66

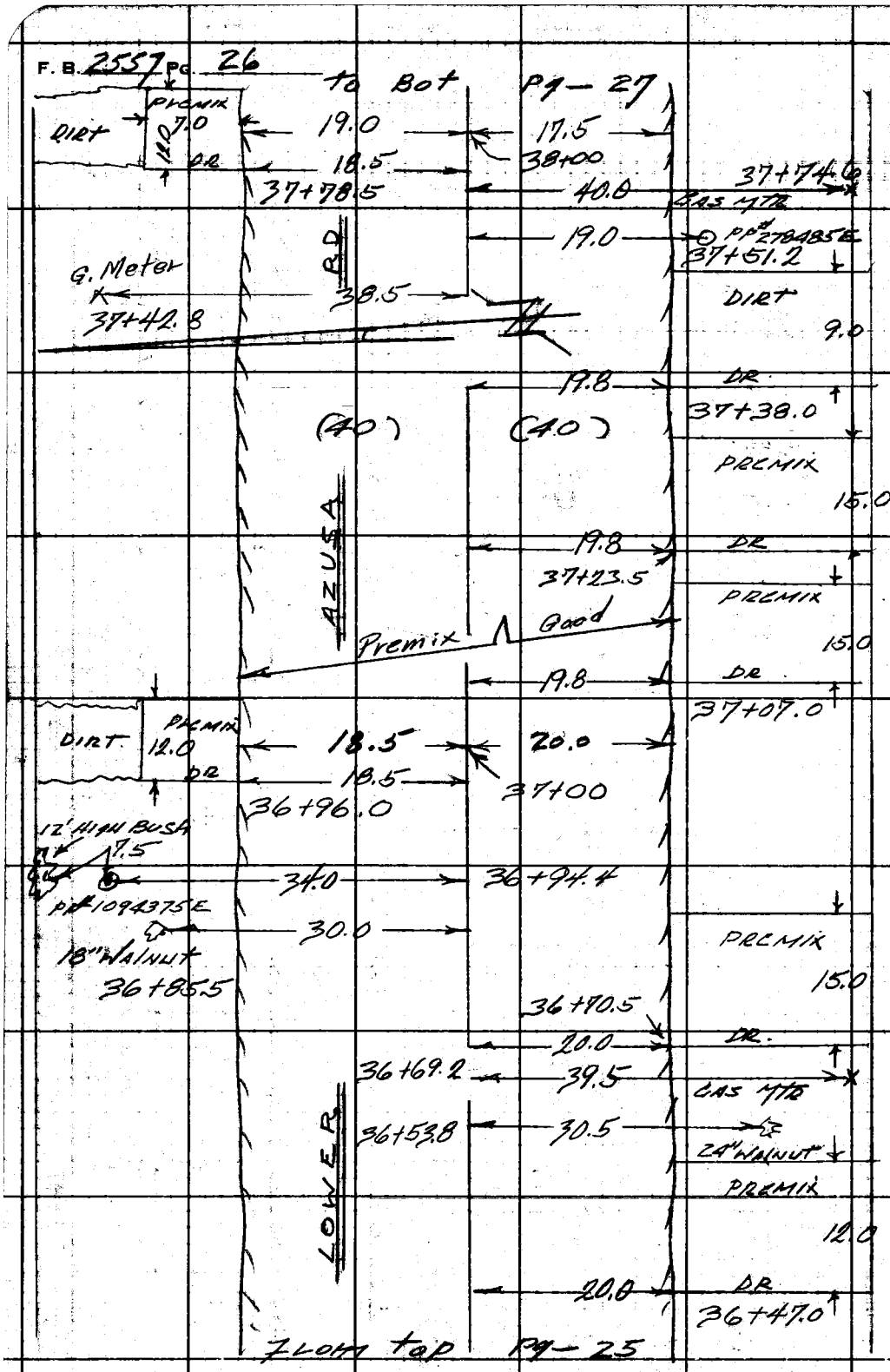

PLEASE RETURN TO
LOS ANGELES COUNTY ENGINEER
700 LOS ANGELES COUNTY ENGINEERING BLDG.

Do not extend this side of this line.

Note: Any Additions or Changes on This Sheet Must be Made or Circled in Red Ink With Date and Name of Person Making Change.

Notes Ck'd by
Map No.
Office Work
Checked
Date

Survey of N. E. L. Monte S.D.
JN 6252 Tape Std °F
Surveyed by P. E. Brooks
Notes
Indexed C. Johnson

F. B. 2557 Pg. 27

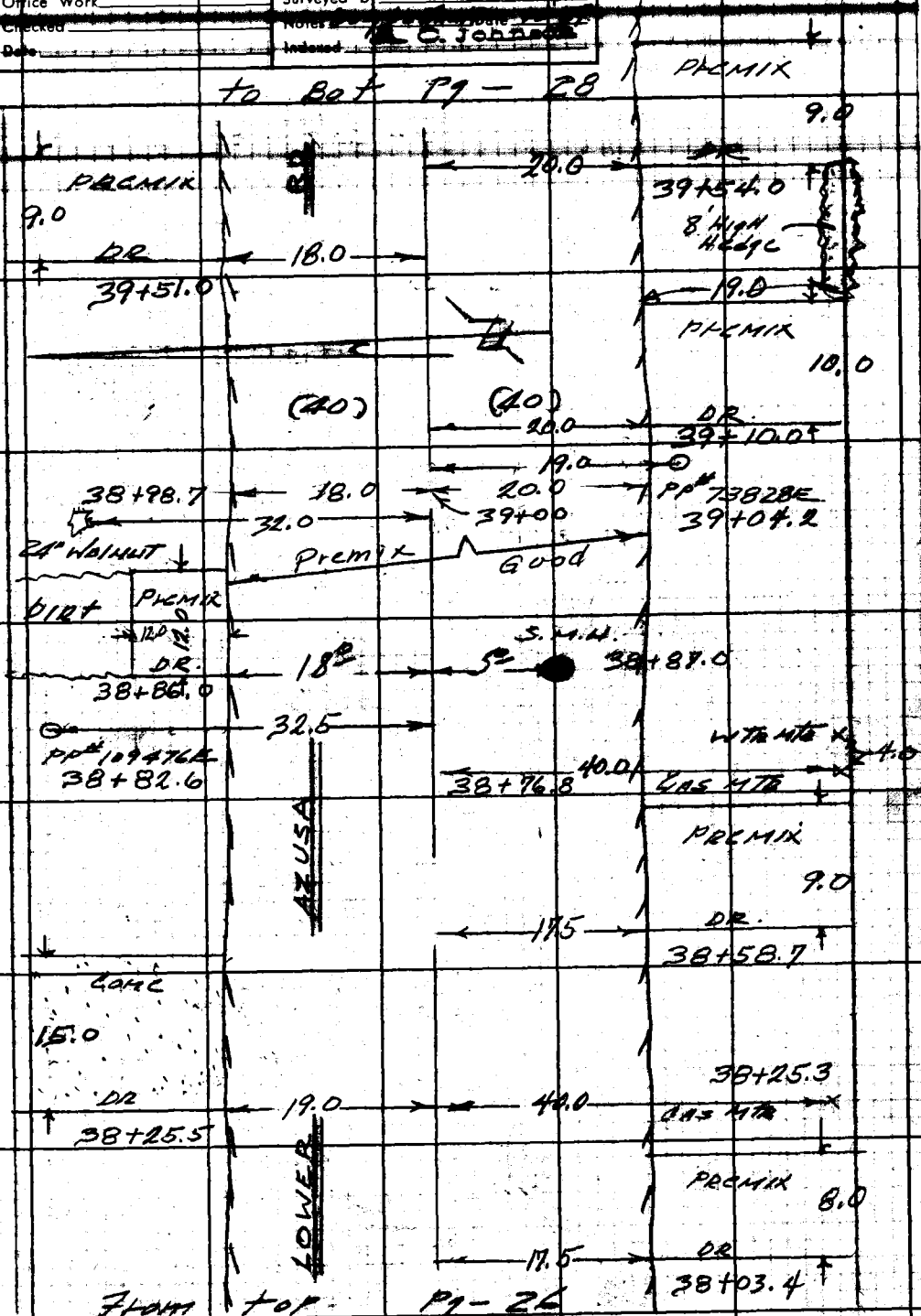

Note: Any Additions or Changes on This Sheet Must be Made or Circled in Red Ink With Date and Name of Person Making Change.

Do not extend this side of this line.

PLEASE RETURN TO
LOS ANGELES COUNTY ENGINEER
700 Los Angeles County Engineering Bldg.

76F3098 S&E #247 11-66

F. B. 2557 PG. 28

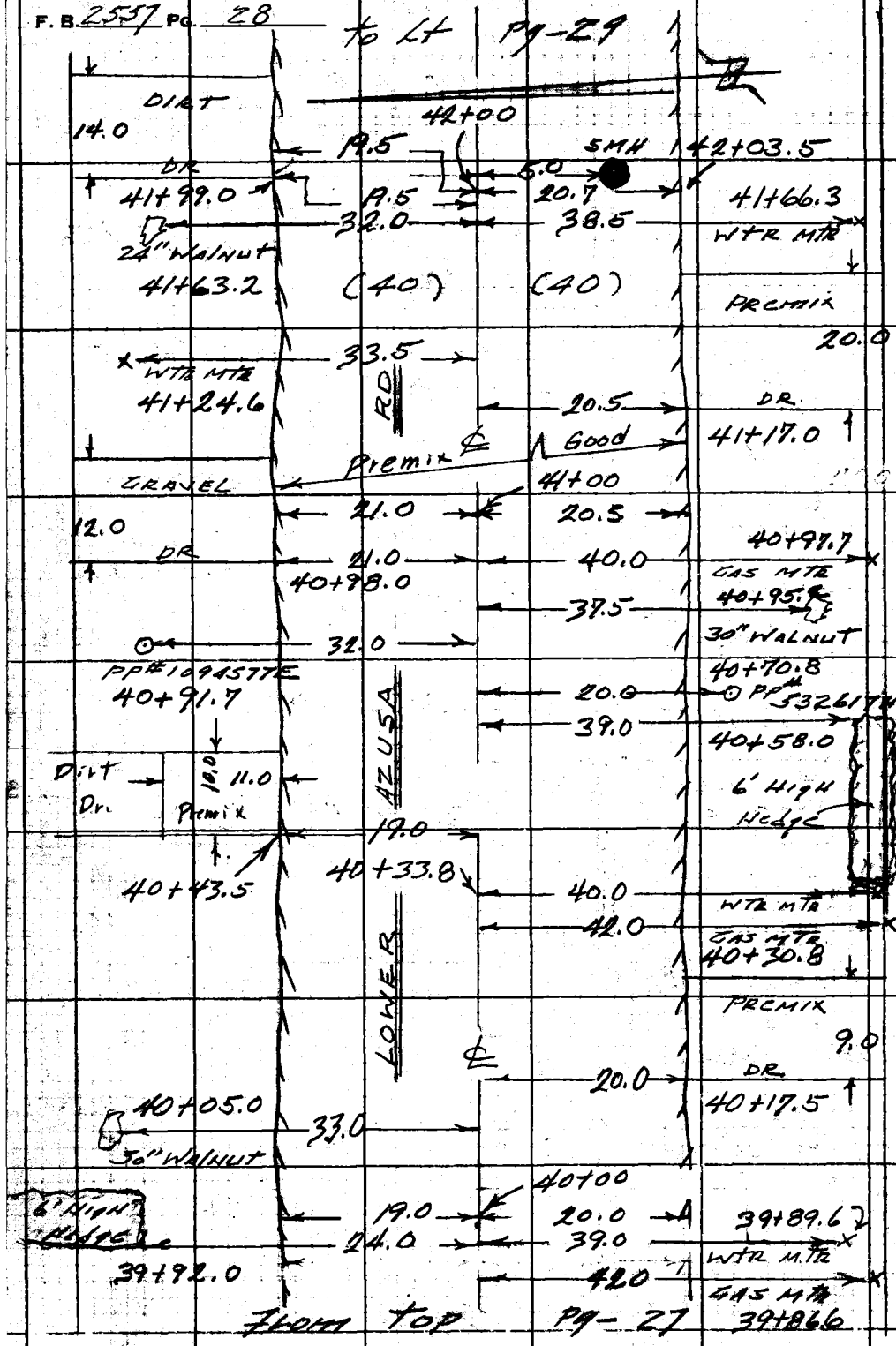

PLEASE RETURN TO
LOS ANGELES COUNTY ENGINEER
700 Los Angeles County Engineering Bldg.
Do not extend this side of this line.

Note: Any Additions or Changes on This Sheet Must be Made or Circled in Red Ink With Date and Name of Person Making Change.

Notes Ck'd by	Survey of N. EL MONTE SP	F.B. 2557 Pg. 29
Map No.	JN 6252 Tape Std °F	
Office Work	Surveyed by F.E. BROOKS	
Checked	Notes Date	
Date	Indexed E. C. Johnson	

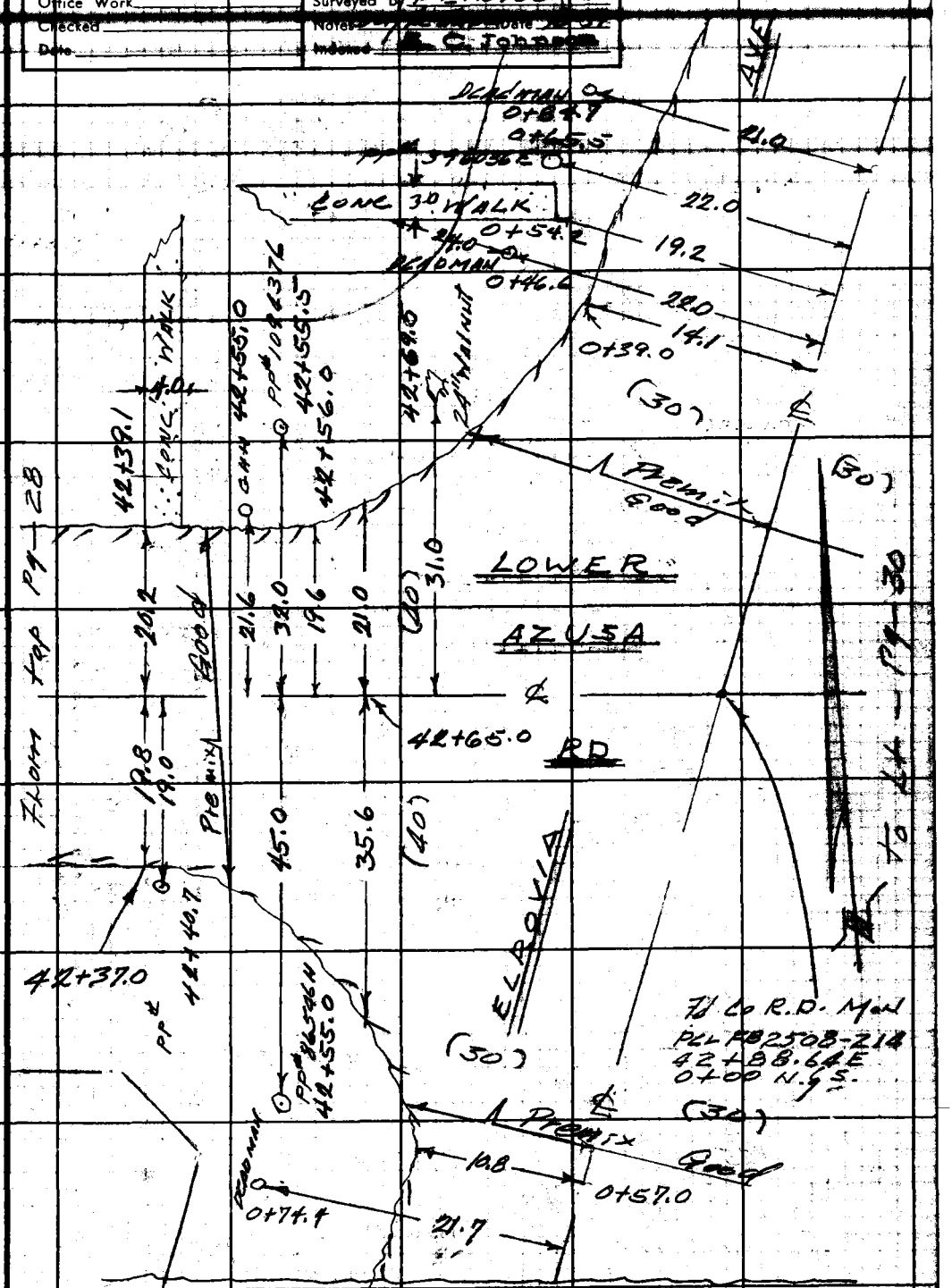

Note: Any Additions or Changes on This Sheet Must be Made or Circled in Red Ink With Date and Name of Person Making Change.

Do not extend this side of this line.

PLEASE RETURN TO
LOS ANGELES COUNTY ENGINEER
700 LOS ANGELES COUNTY ENGINEERING BLDG.

76F309S S&E #247 11-58

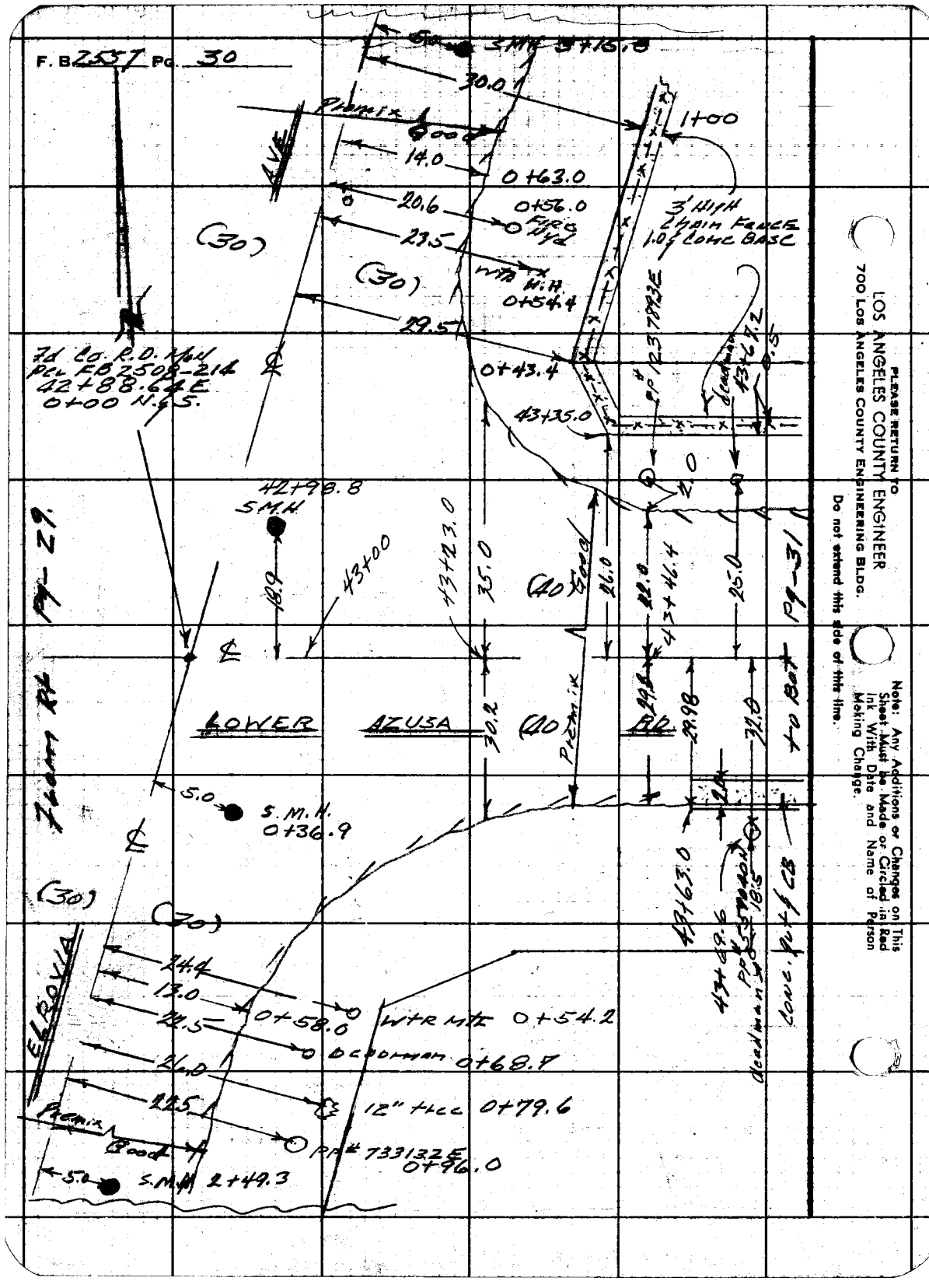

PLEASE RETURN TO
LOS ANGELES COUNTY ENGINEER
700 Los Angeles County Engineering Bldg.
Do not extend this side of this line.
Note: Any Additions or Changes on This Sheet Must Be Made or Circled in Red Ink With Date and Name of Person Making Change.

Notes Ck'd by	Survey of N. El Monte SD	F.B. 2557 Pg. 31
Map No.	JN 6252 Tape Std °F	
Office Work	Surveyed by F. L. Brooks	
Checked	Notes Date	
Date	Indexed R. C. Johnson	

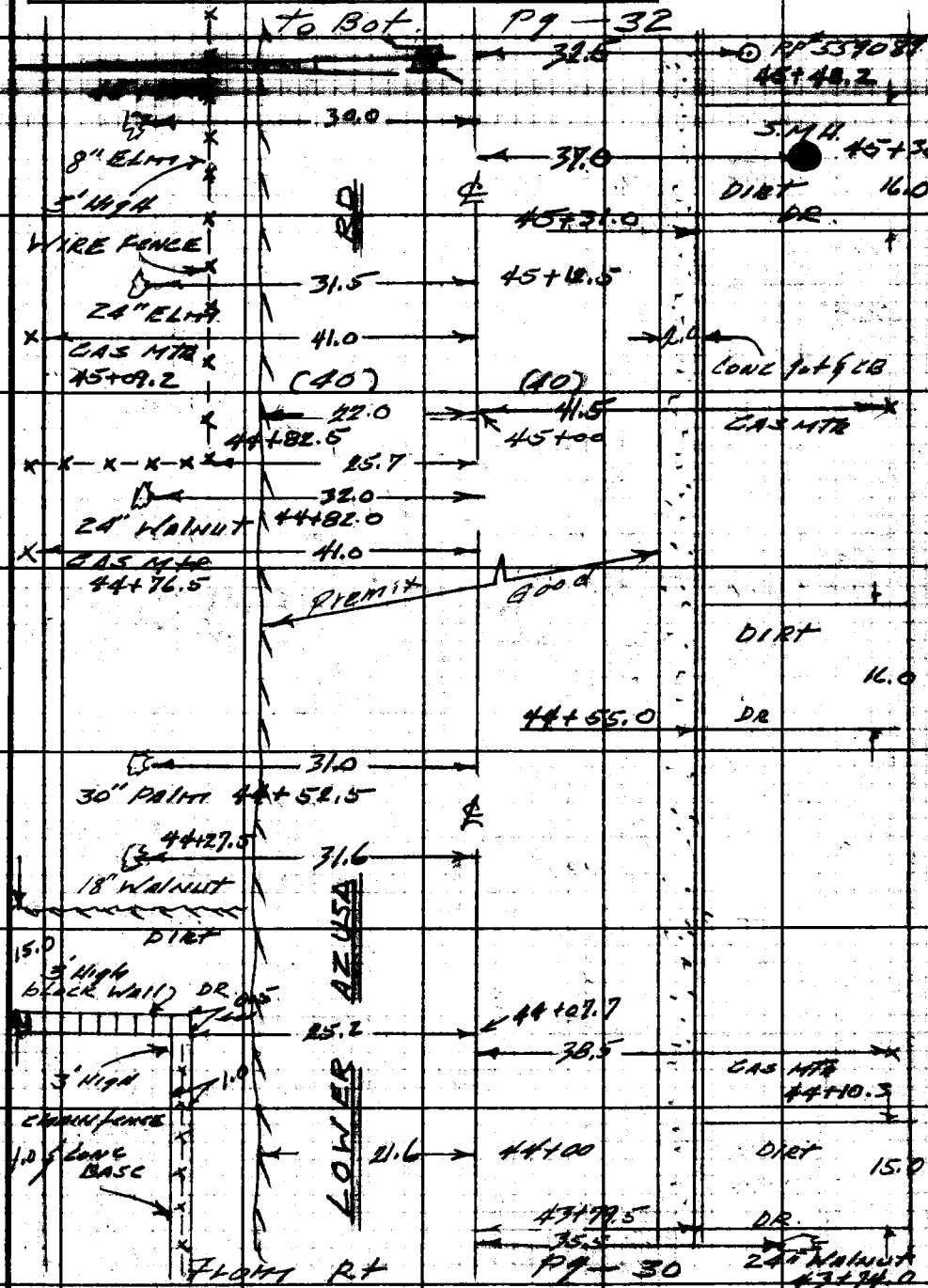

Note: Any Additions or Changes on This Sheet Must be Made or Circled in Red Ink With Date and Name of Person Making Change.

PLEASE RETURN TO
LOS ANGELES COUNTY ENGINEER
700 Los Angeles County Engineering Bldg.
Do not extend this side of this line.

76F3095 S&E #247 11-66

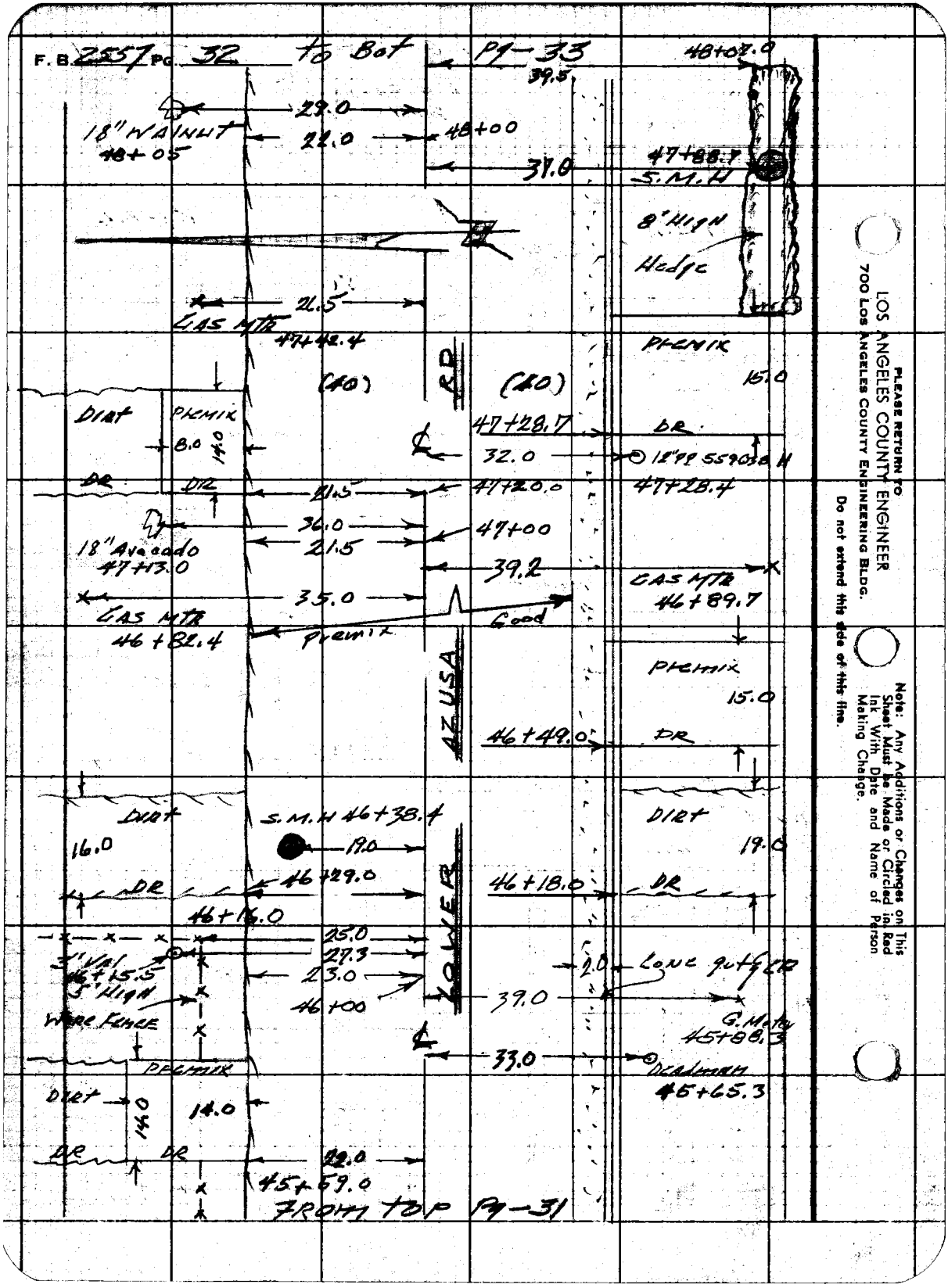
F.B. 2557 PG. 32 to Bot Pg-33
48+07.0
39.5
29.0
18" WALNUT
48+05
22.0
48+00
37.0
47+88.7
S.M.H
8' High
Hedge
21.5
GAS MTR
47+42.4
PREMIX
15.0
(40)
RD
(40)
DIRT
PREMIX
8.0
14.0
47+28.7
DR
32.0
12"PP 559038 H
DR
DR
21.5
47+20.0
47+28.4
36.0
47+00
18" Avocado
47+13.0
21.5
39.2
GAS MTR
46+89.7
35.0
GAS MTR
46+82.4
Good
Premix
AZ USA
PREMIX
15.0
46+49.0
DR
DIRT
S.M.H 46+38.4
DIRT
16.0
19.0
19.0
DR
46+29.0
46+18.0
DR
46+16.0
25.0
27.3
3" Val
46+15.5
5' High
23.0
2.0
Lone gutter
46+00
39.0
Wire Fence
G. Meter
45+88.3
33.0
Deadman
45+65.3
PREMIX
DIRT
14.0
14.0
DR
DR
22.0
45+59.0
FROM TOP Pg-31
PLEASE RETURN TO
LOS ANGELES COUNTY ENGINEER
700 LOS ANGELES COUNTY ENGINEERING BLDG.
Do not extend this side of this line.
Note: Any Additions or Changes on This Sheet Must be Made or Circled in Red Ink With Date and Name of Person Making Change.

Notes Ck'd by	Survey of N. El Monte SD	F. B. 2557 Pg. 33
Map No.	JN 2252 Tape Std °F	
Office Work	Surveyed by F. C. Brooks	
Checked	Notes [illegible] Date [illegible]	
Date	Indexed [illegible] C. Johnson	

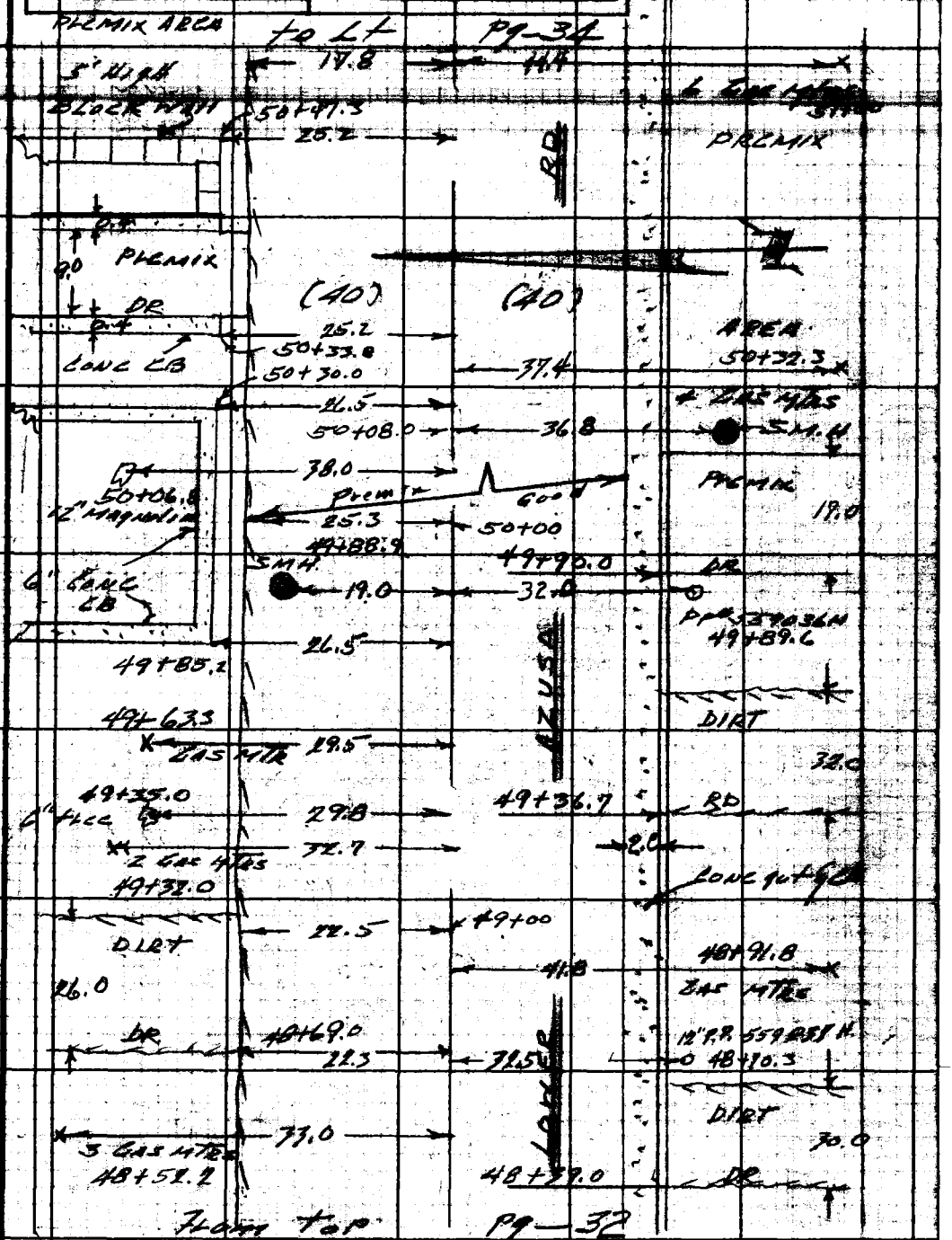

Note: Any Additions or Changes on this Sheet Must be Made or Circled in Red Ink With Date and Name of Person Making Change.

Do not extend this line of this line.

PLEASE RETURN TO
LOS ANGELES COUNTY ENGINEER
700 Los Angeles County Engineering Bldg.

76F3098 S&E #247 11-58

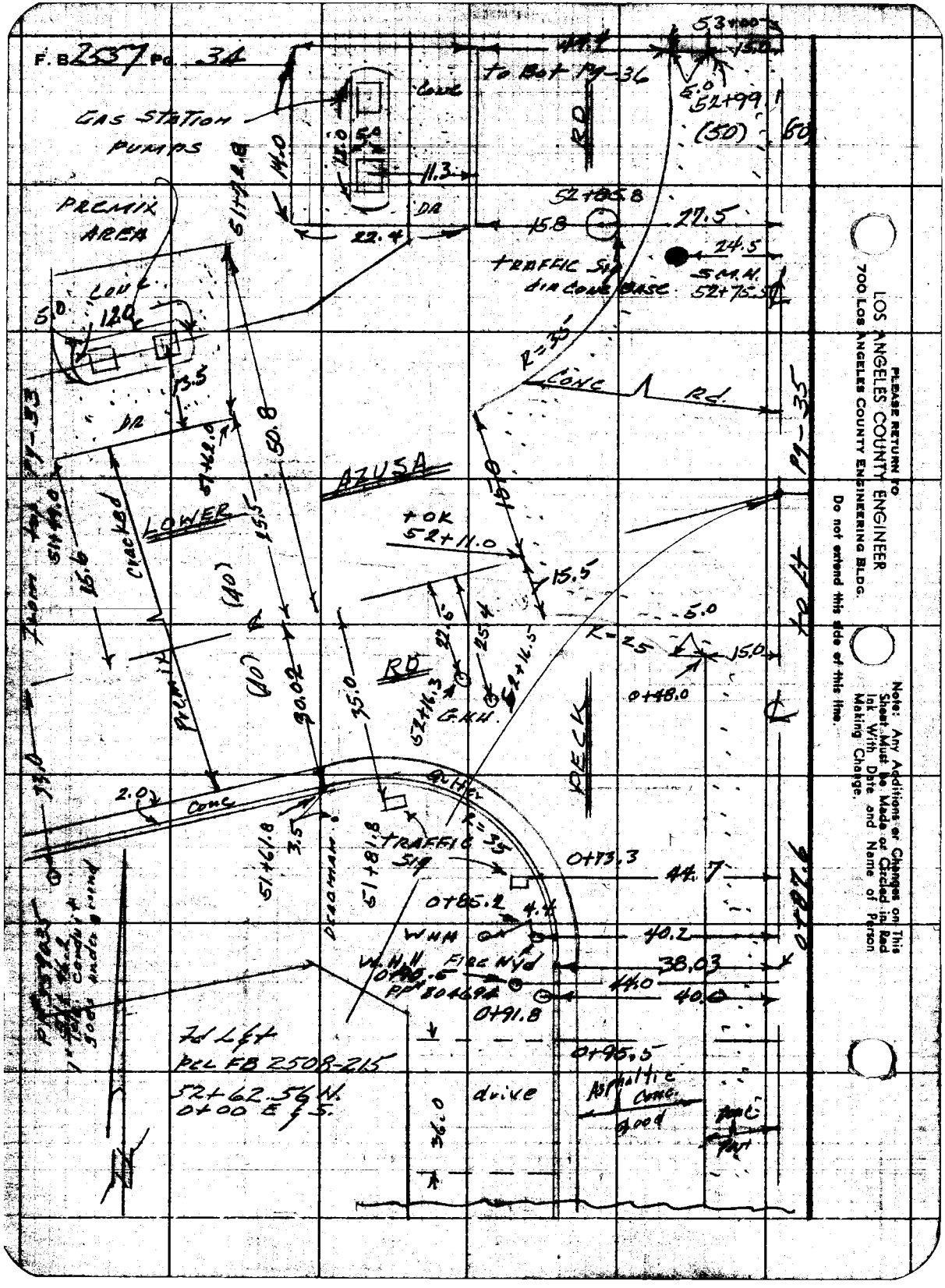

LOS ANGELES COUNTY ENGINEER
700 Los Angeles County Engineering Bldg.

PLEASE RETURN TO

Do not extend this side of this line.

Note: Any Additions or Changes on This Sheet Must Be Made or Circled in Red Ink With Date and Name of Person Making Change.

Notes Ck'd by	Survey of N. El Monte S.D.	F.B. 2557 Pg. 35
Map No.	JN 6252 Tape Std °F	
Office Work	Surveyed by [illegible]	
Checked	Notes [illegible]	
Date	Indexed	

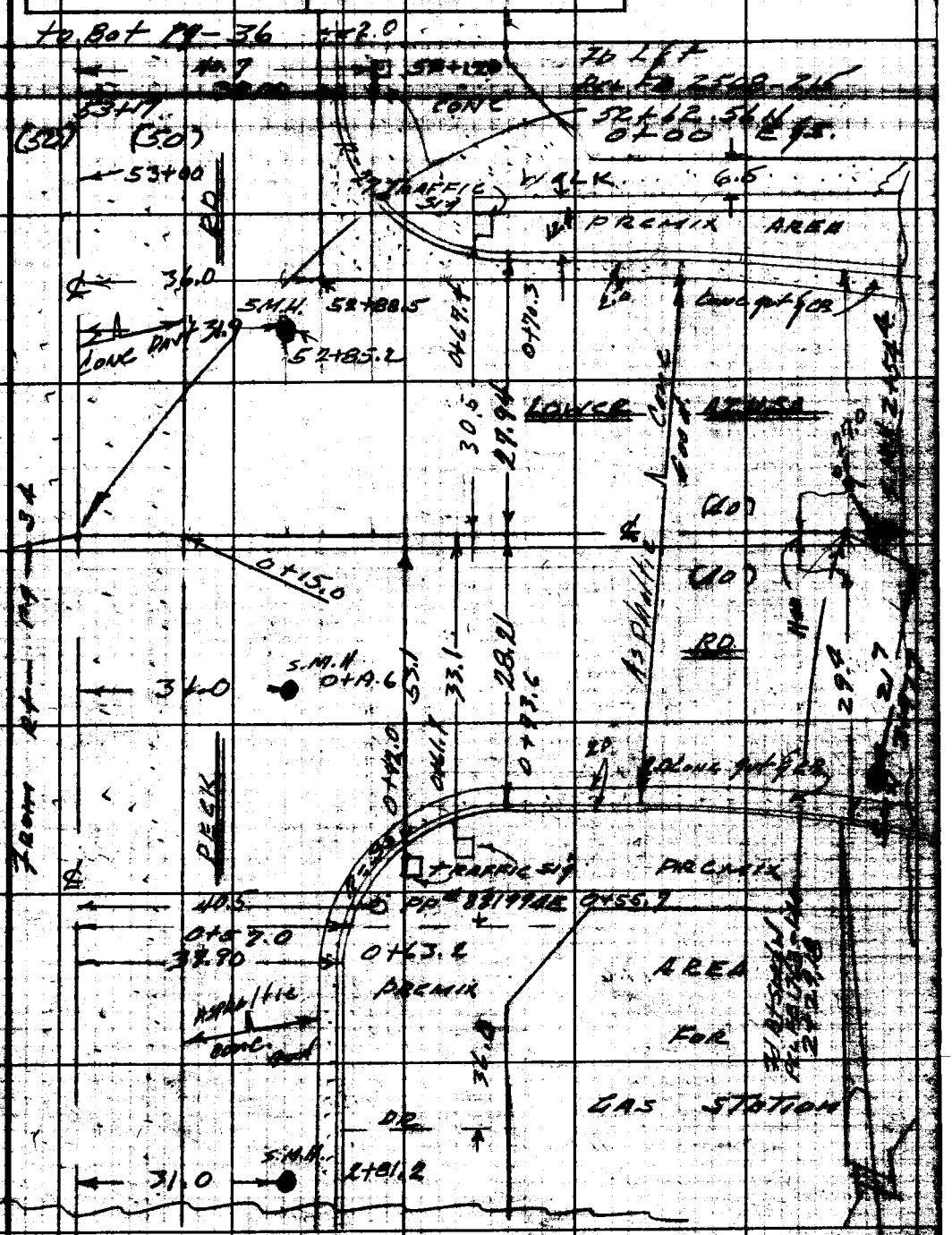

Note: Any Additions or Changes on this Sheet Must be Made or Circled in Red Ink, With Date and Name of Person Making Change.

Do not extend this date of this line.

PLEASE RETURN TO
LOS ANGELES COUNTY ENGINEER
700 LOS ANGELES COUNTY ENGINEERING BLDG.

76P3008 SBE 1247 11-66



PLEASE RETURN TO
LOS ANGELES COUNTY ENGINEER
700 Los Angeles County Engineering Bldg.

Do not extend this side of this line.

Note: Any Additions or Changes on This Sheet Must be Made or Circled in Red Ink With Date and Name of Person Making Change.

Notes Ck'd by	Survey of N. El Monte SD
Map No.	JN 2252 Tape Std °F
Office Work	Surveyed by [illegible]
Checked	Notes [illegible] Date [illegible]
Date	Indexed A. C. Johnson

F. B. 2557 PG. 37

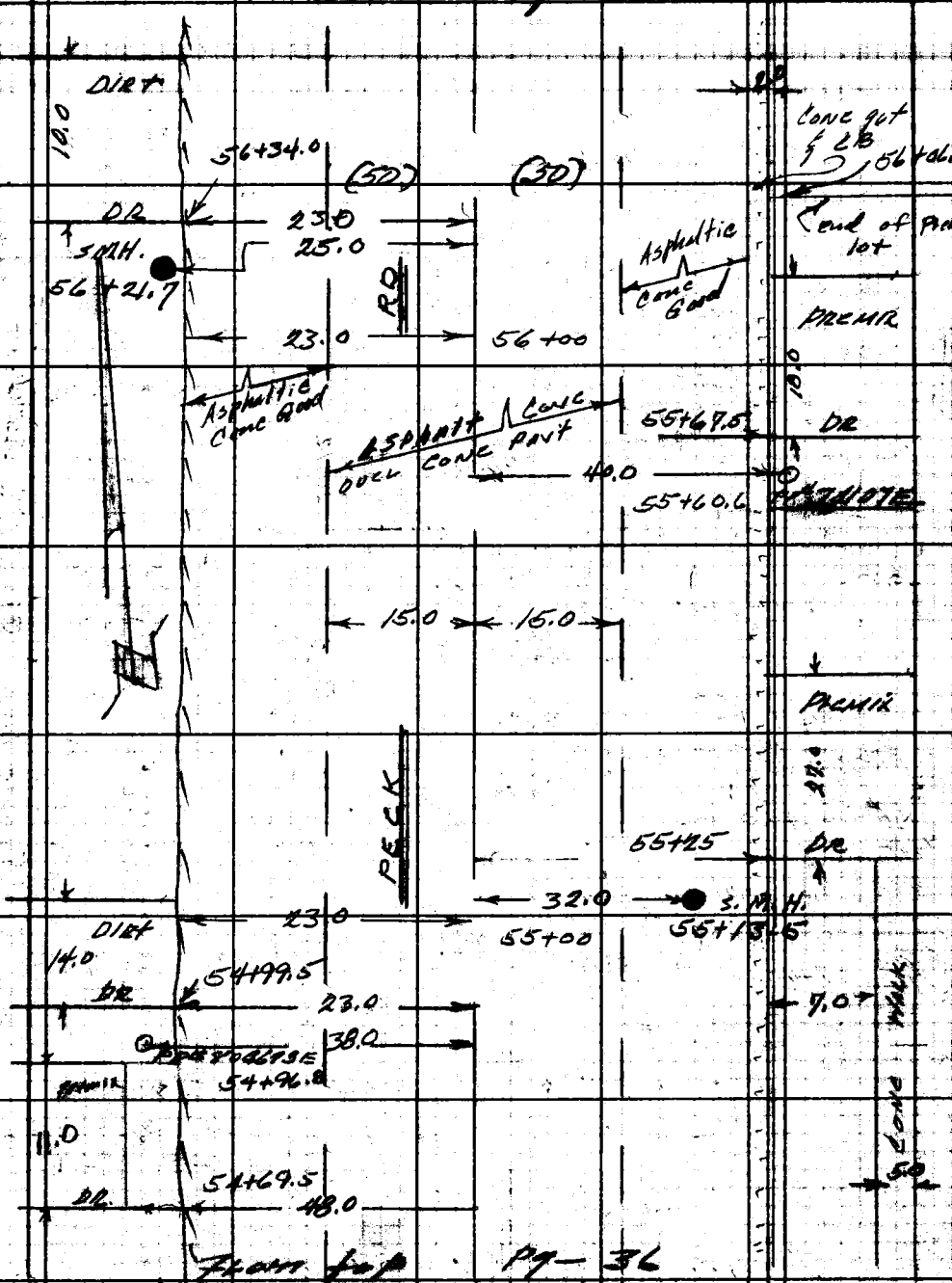

Note: Any Additions or Changes on this Sheet Must be Made or Circled in Red Ink With Date, and Name of Person Making Change.

Do not extend this side of this line.

PLEASE RETURN TO
LOS ANGELES COUNTY ENGINEER
700 LOS ANGELES COUNTY ENGINEERING BLDG.

76F3095 S&E #247 11-58

F. B 2557 PG. 38 to Bot Pg-39

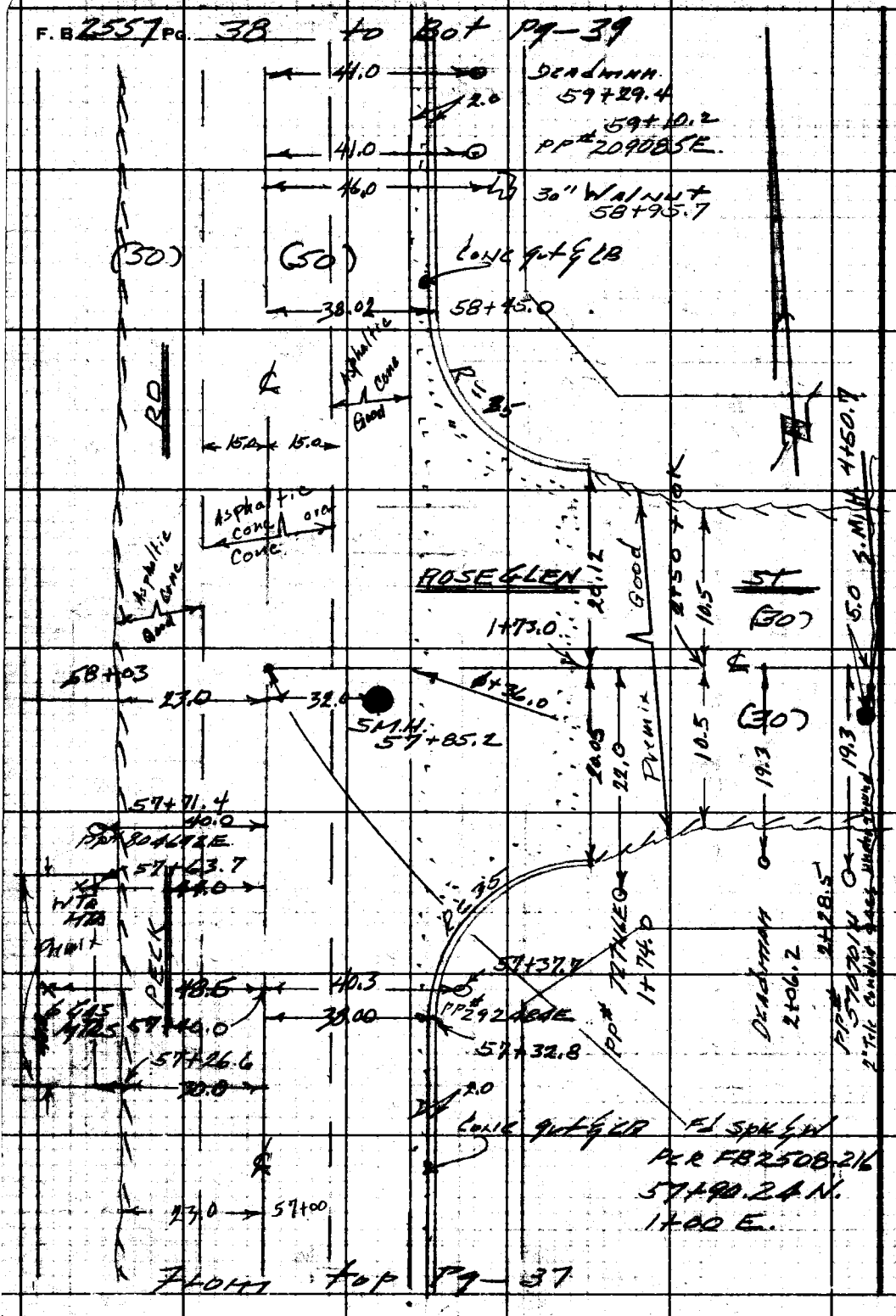

PLEASE RETURN TO
LOS ANGELES COUNTY ENGINEER
700 LOS ANGELES COUNTY ENGINEERING BLDG.

Do not extend this side of this line.

Note: Any Additions or Changes on This Sheet Must Be Made or Circled in Red Ink With Date and Name of Person Making Change.

Notes Ck'd by	Survey of N. EL Monte S.D. F. B. 2557 Pg. 39
Map No.	JN 6252 Tape Std °F
Office Work	Surveyed by P.E. Brooks
Checked	Notes Date
Date	Indexed A. C. Johnson

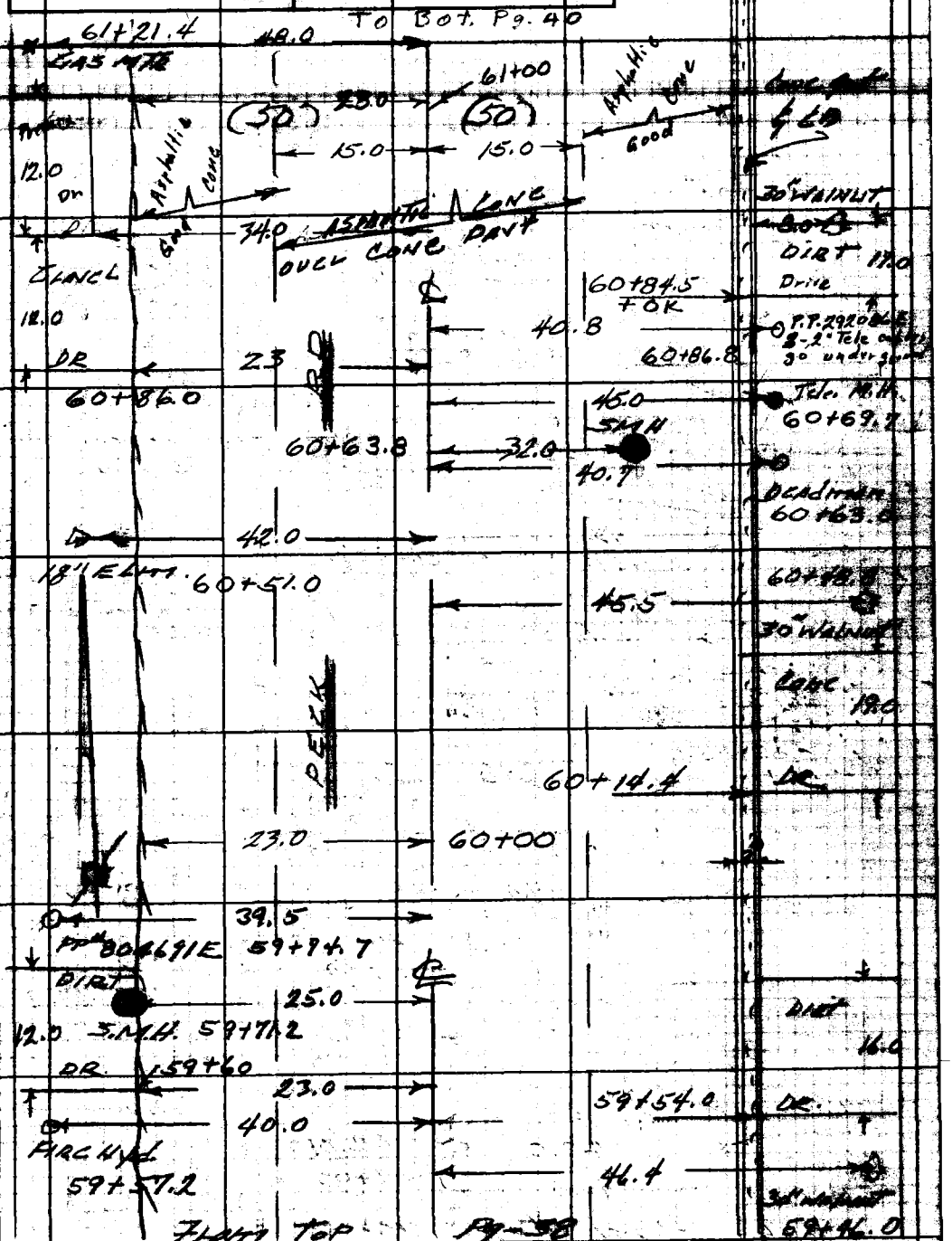

Note: Any Additions or Changes on this Sheet Must be Made or Circled in Red Ink With Date and Name of Person Making Change.

Do not extend this side of this line.

PLEASE RETURN TO
LOS ANGELES COUNTY ENGINEER
700 Los Angeles County Engineering Bldg.

76F309S S&E #247 11-58

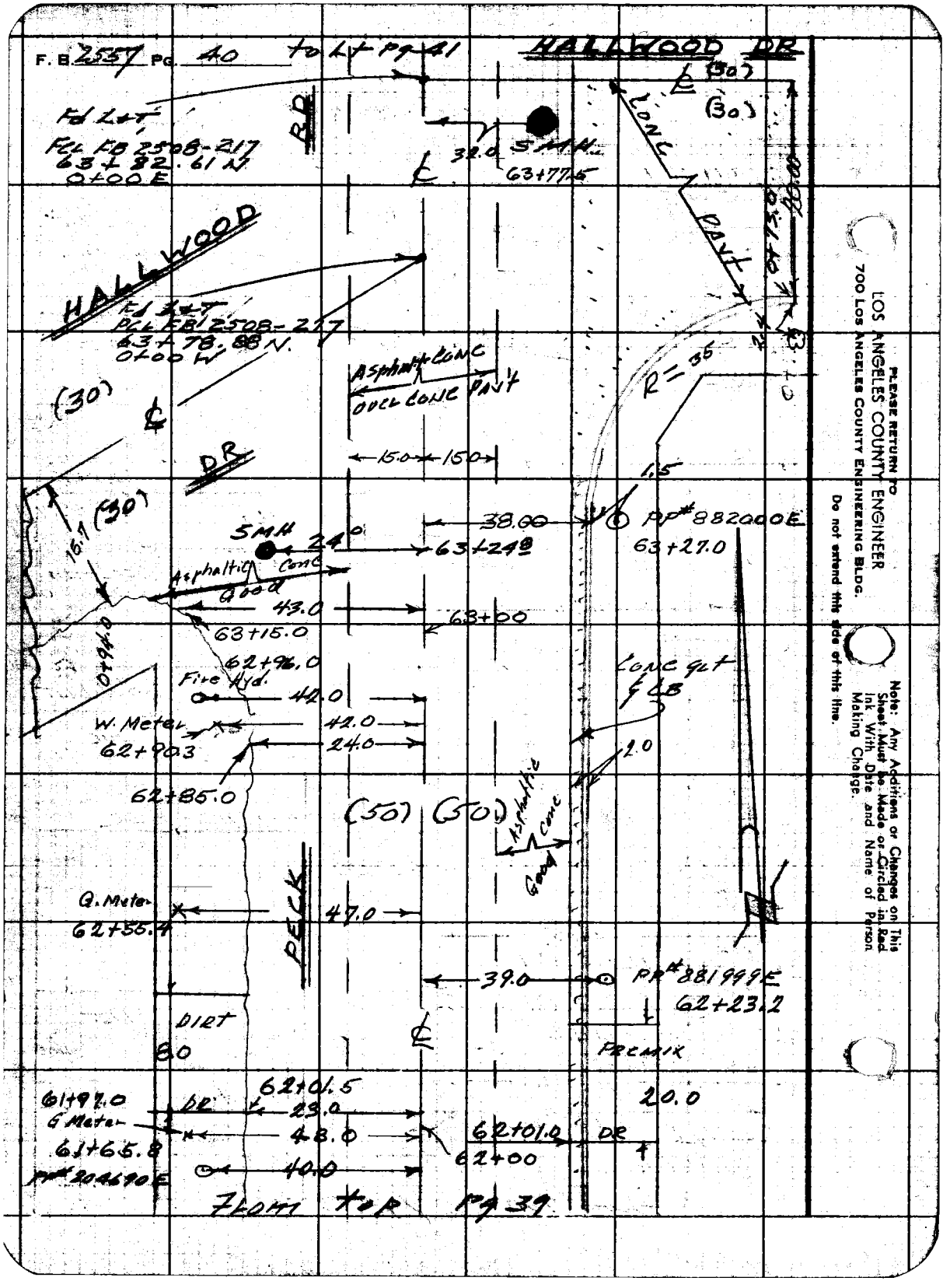
F. B. 2557 Pg. 40 to Lt Pg 41
HALLWOOD DR
Fd L&T
FCL FB 2508-217
63+82.61 N
0+00 E
RD
32.0
SMH
63+77.5
CONC PAVT
(30)
HALLWOOD
Fd L&T
FCL FB 2508-217
63+78.88 N.
0+00 W
Asphalt Conc
Over Conc Pavt
R=35
(30)
DR
15.0
15.0
1.5
(30)
16.7
SMH
24.0
38.00
63+24.8
PP# 882000E
63+27.0
Asphaltic Conc
Good
43.0
63+00
63+15.0
0+94.0
62+96.0
Fire Hyd.
42.0
Conc gut
& LB
W. Meter
62+90.3
42.0
24.0
2.0
62+85.0
(50) (50)
Asphaltic Conc
Good
Q. Meter
62+55.4
47.0
PECK
39.0
PP# 881999E
62+23.2
DIRT
8.0
PREMIX
20.0
61+97.0
DR
62+01.5
23.0
G Meter
48.0
62+01.0
DR
61+65.8
62+00
PP# 204690E
40.0
FLOW TOP Pg 39
PLEASE RETURN TO
LOS ANGELES COUNTY ENGINEER
700 LOS ANGELES COUNTY ENGINEERING BLDG.
Do not extend this side of this line.
Note: Any Additions or Changes on This Sheet Must be Made or Circled in Red Ink With Date and Name of Person Making Change.

78P3092 S&E #247 11-68

PLEASE RETURN TO
LOS ANGELES COUNTY ENGINEER
700 LOS ANGELES COUNTY ENGINEERING BLDG.

Note: Any Additions or Changes on This Sheet Must be Made or Circled in Red Ink With Date and Name of Person Making Change.

Do not extend this side of this line.

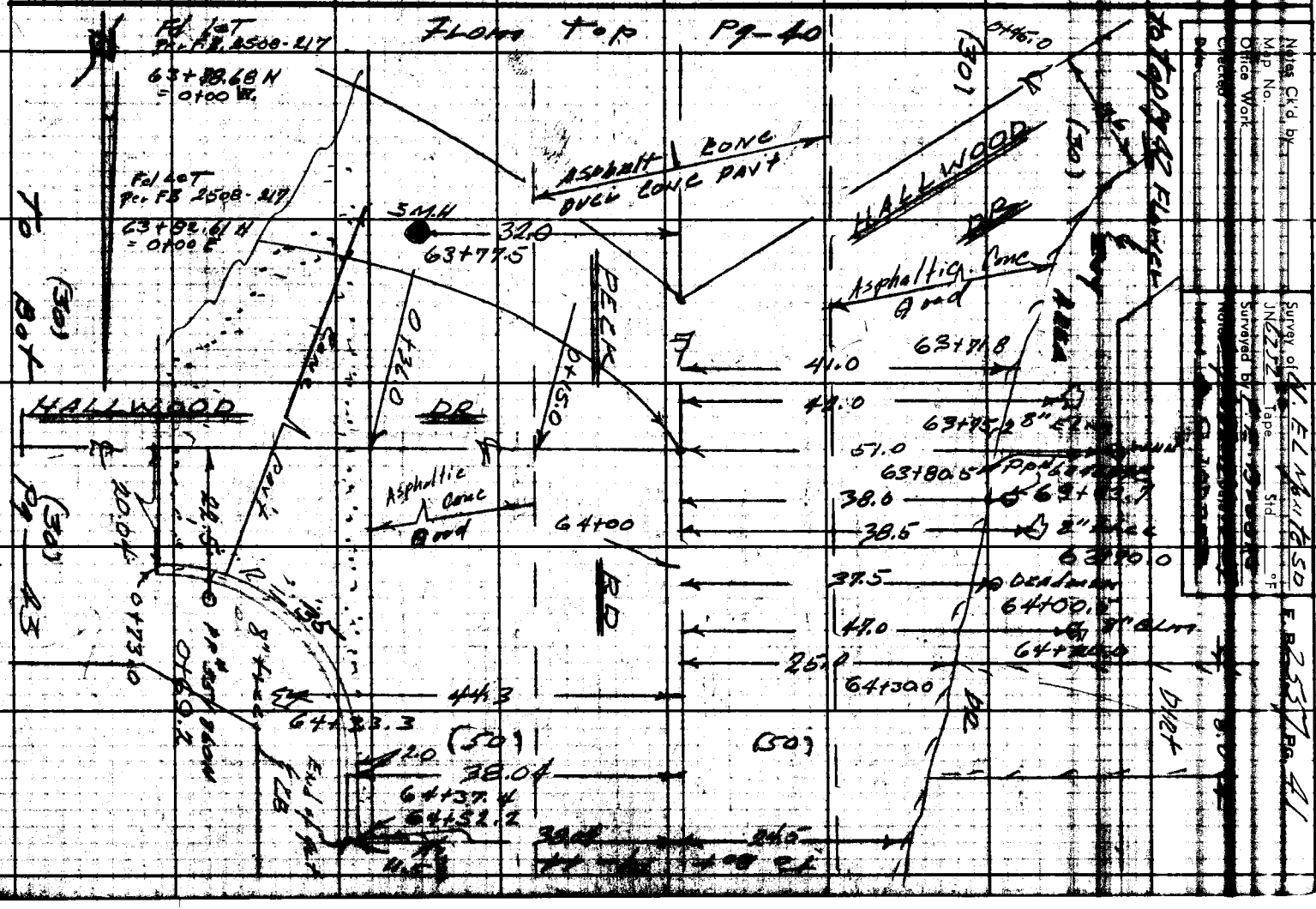

F. B. 2557 Pg. 42

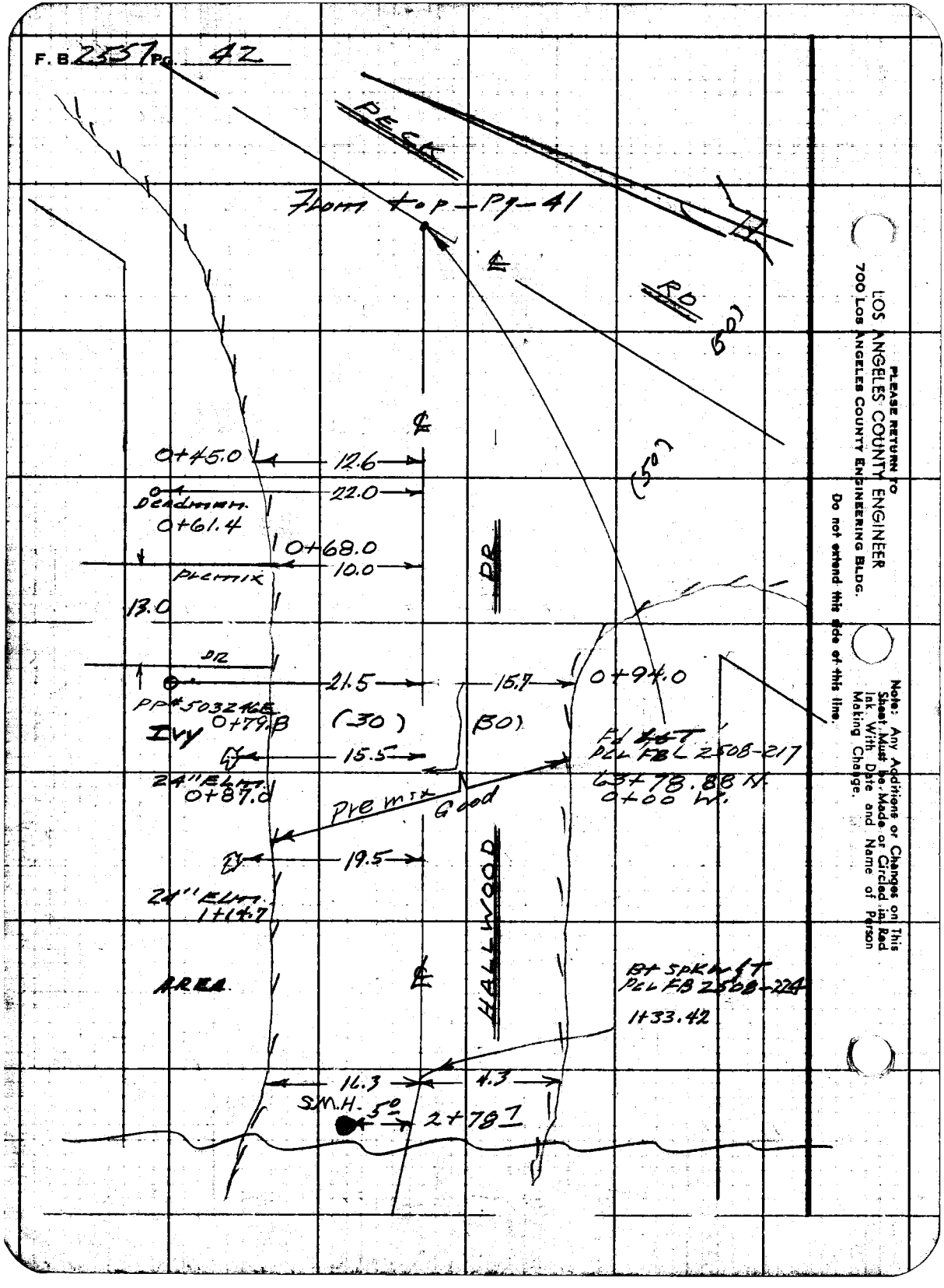

LOS ANGELES COUNTY ENGINEER
700 Los Angeles County Engineering Bldg.
PLEASE RETURN TO
Do not extend this side of this line.
Note: Any Additions or Changes on This Sheet Must be Made or Circled in Red Ink With Date and Name of Person Making Change.

Notes Ck'd by	Survey of N. El Monte S.D.	F. B. 2557 Pg. 43
Map No.	JN 6252 Tape Std °F	
Office Work	Surveyed by F. E. Blooks	
Checked	Notes [illegible] Date [illegible]	
Date	Indexed [illegible] C. Johnson	

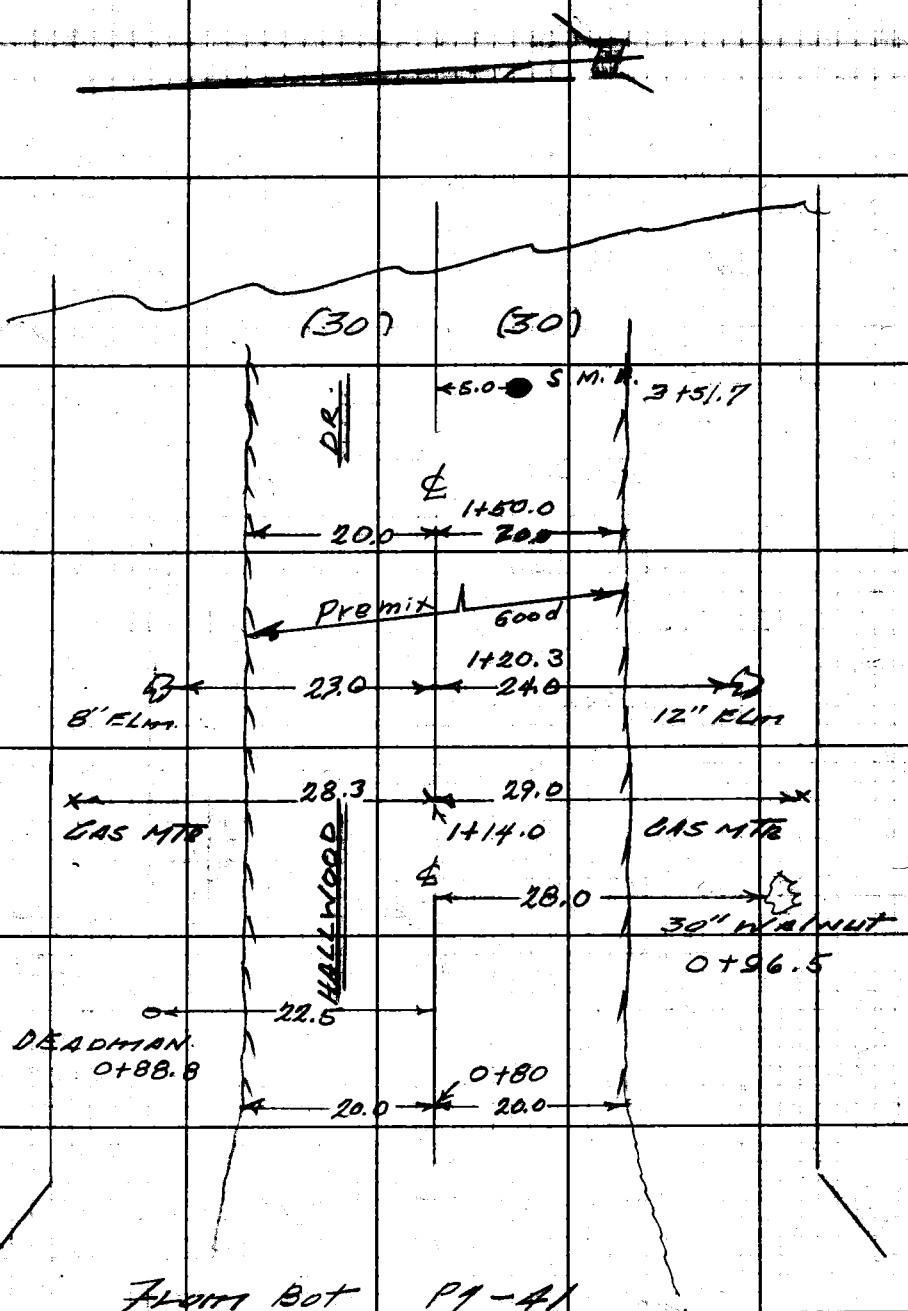

Flow Bot Pg-41

Note: Any Additions or Changes on This Sheet Must be Made or Circled in Red Ink With Date and Name of Person Making Change.

Do not extend this side of this line.

PLEASE RETURN TO
LOS ANGELES COUNTY ENGINEER
700 LOS ANGELES COUNTY ENGINEERING BLDG.

76F3098 S&E #247 11-58

F. B 2537 PG. 44

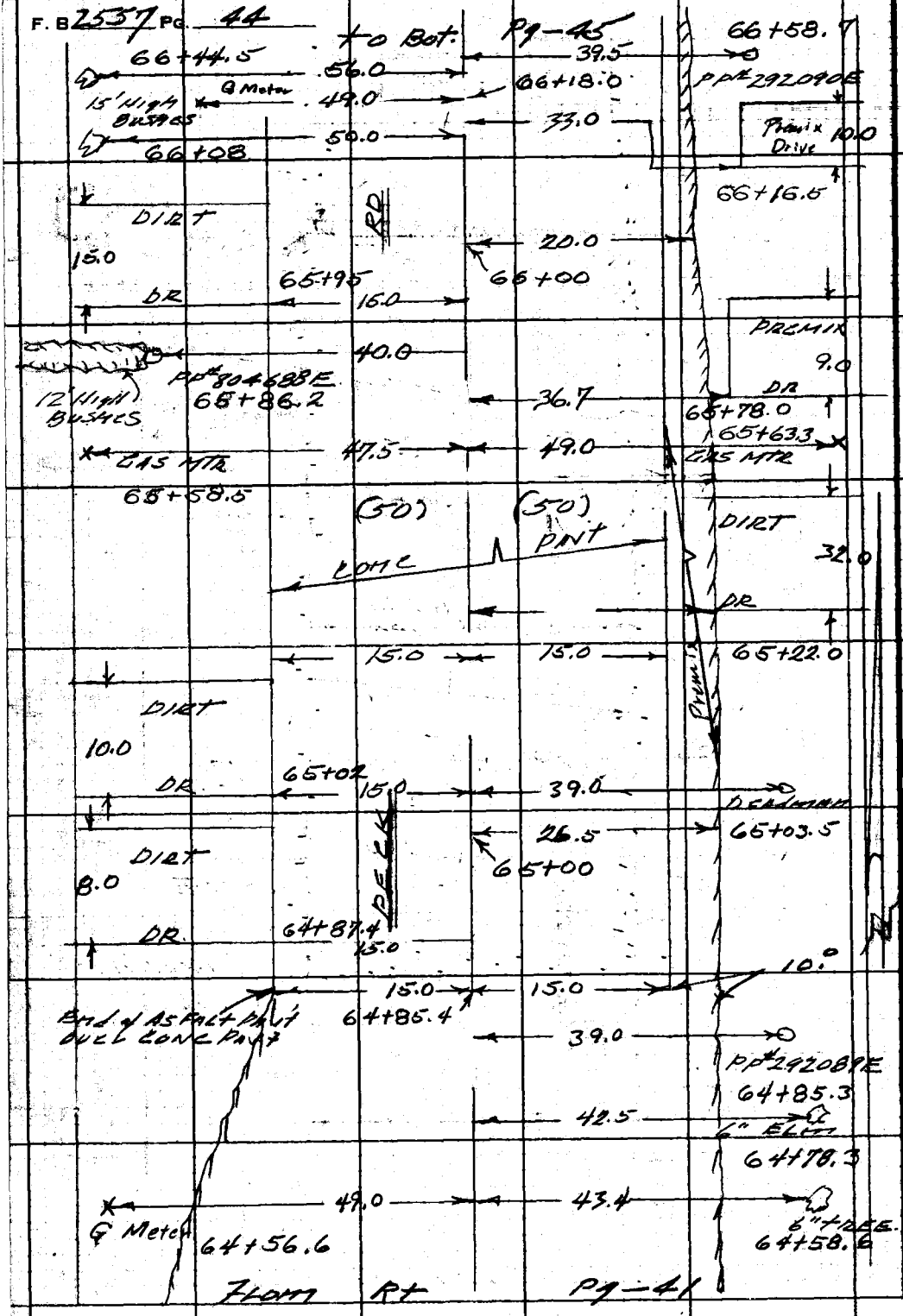

PLEASE RETURN TO
LOS ANGELES COUNTY ENGINEER
700 LOS ANGELES COUNTY ENGINEERING BLDG.
Do not extend this side of this line.

Note: Any Additions or Changes on This Sheet Must be Made or Circled in Red Ink With Date and Name of Person Making Change.

Notes Ck'd by	Survey of N. El Monte S.D.
Map No.	JN 6222 Tape Std °F
Office Work	Surveyed by E.E. Bloom
Checked	Notes [illegible] Date [illegible]
Date	Indexed [illegible]

F.B. 2557 Pg. 45

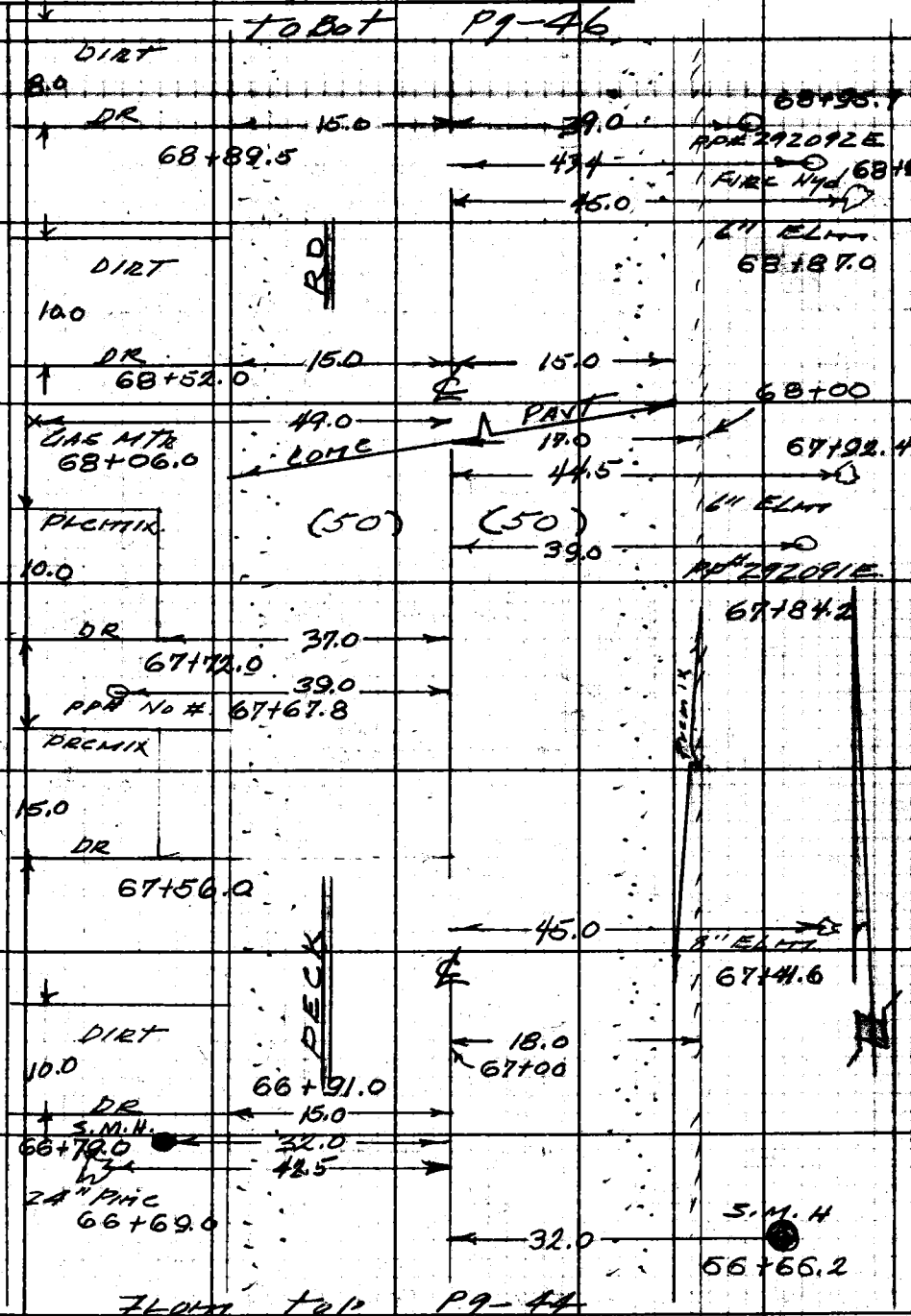

Note: Any Additions or Changes on This Sheet Must be Made or Circled in Red Ink With Date and Name of Person Making Change.

Do not extend this side of this line.

PLEASE RETURN TO
LOS ANGELES COUNTY ENGINEER
700 LOS ANGELES COUNTY ENGINEERING BLDG.

76F3098 S&E #247 11-68

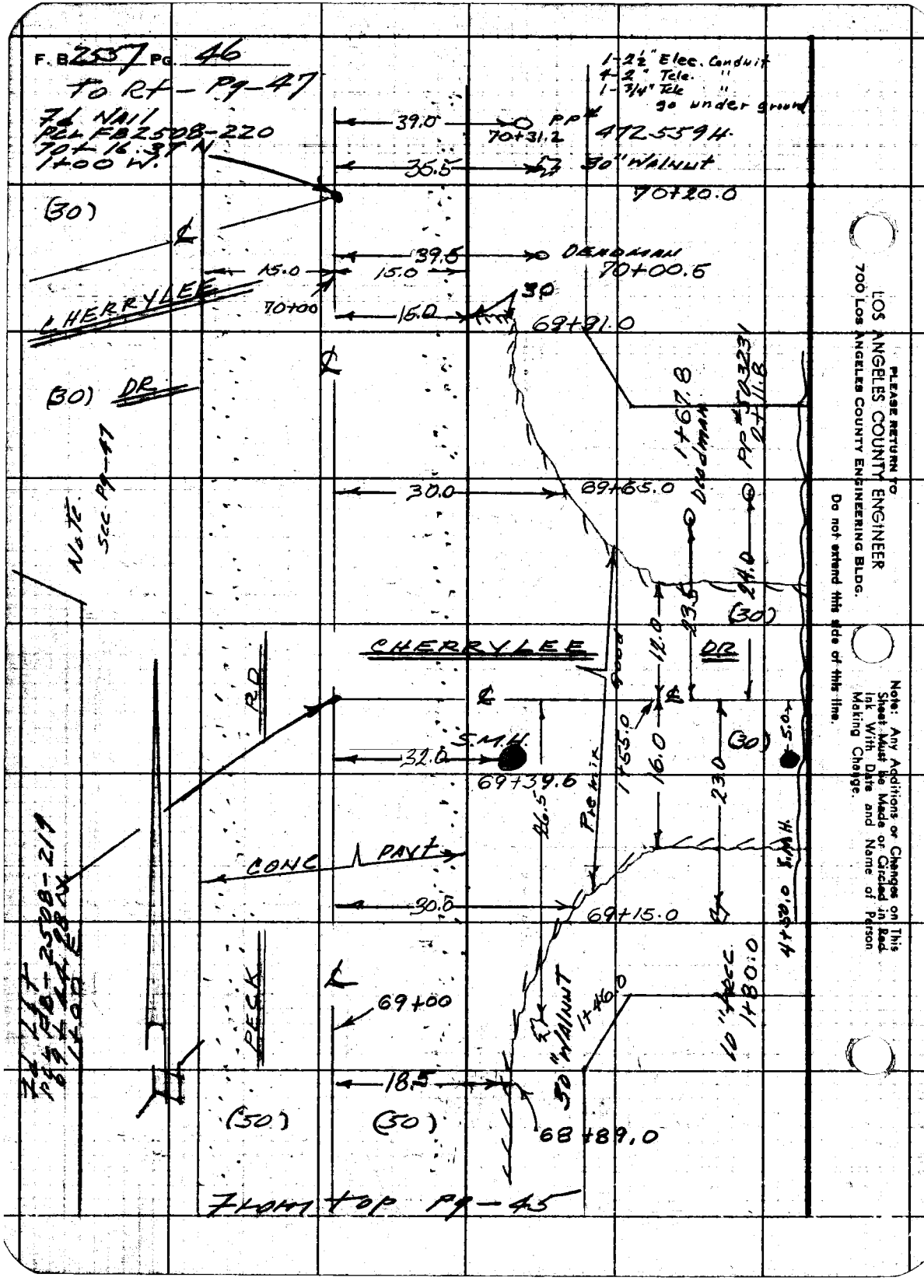
F.B. 2557 PG. 46
To Rt - Pg-47
1-2½" Elec. Conduit
4-2" Tele. "
1-3/4" Tele "
go under ground
Fd NAIL
PCL FB2508-220
70+16.37 N
1+00 W.
39.0
PP#
70+31.2
472-559H
35.5
30" Walnut
70+20.0
(30)
39.5
DEADMAN
70+00.5
15.0
15.0
70+00
CHERRYLEE
15.0
30
69+81.0
(30) DR
1+67.8
Deadman
PP# 503231
2+11.8
30.0
69+65.0
Note
See Pg-47
24.0
23.5
(30)
12.0
CHERRYLEE
DR
RD
S.M.H.
32.0
69+39.6
1+55.0
16.0
(30)
5.0
23.0
26.5
Premix
CONC PAVT
30.0
69+15.0
4+50.0 S.M.H.
PECK
69+00
1+46.0
10" Tele
1+80.0
30" Walnut
18.5
(50)
(50)
68+89.0
From top Pg-45
PLEASE RETURN TO
LOS ANGELES COUNTY ENGINEER
700 Los Angeles County Engineering Bldg.
Do not extend this side of this line.
Note: Any Additions or Changes on This Sheet Must be Made or Circled in Red Ink With Date and Name of Person Making Change.

Notes Ck'd by	Survey of N. EL Monte S.D	F. B. 2557 Pg. 47
Map No.	JN 6252 Tape Std °F	
Office Work	Surveyed by F. E. Brooks	
Checked	Notes [redacted] Date [redacted]	
Date	Indexed [redacted] C. John[redacted]	

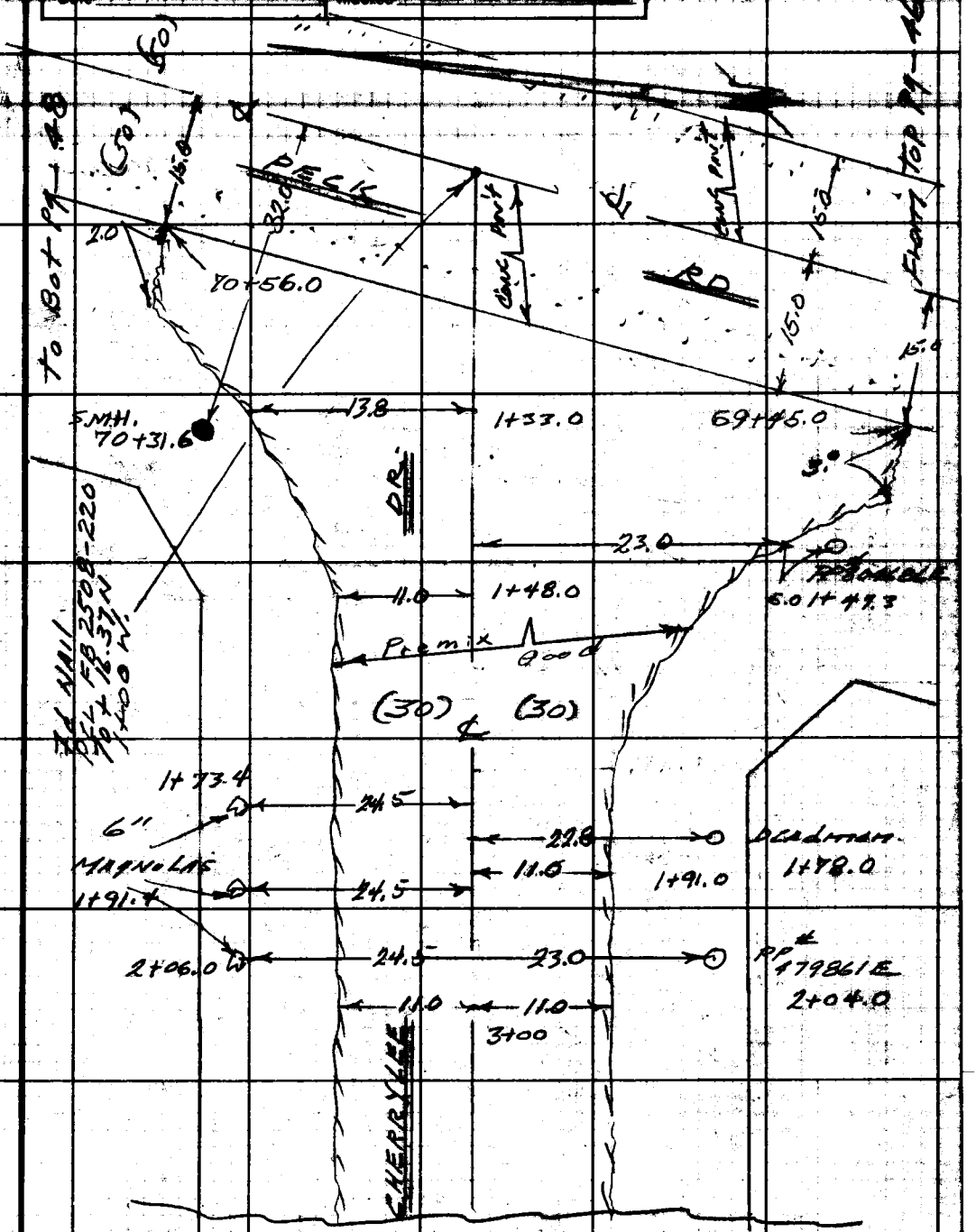

Note: Any Additions or Changes on this Sheet Must be Made or Circled in Red Ink With Date and Name of Person Making Change.

Do not extend this side of this line.

PLEASE RETURN TO
LOS ANGELES COUNTY ENGINEER
700 LOS ANGELES COUNTY ENGINEERING BLDG.

76F3098 S&E #247 11-66

F. B. 2557 Pg. 48

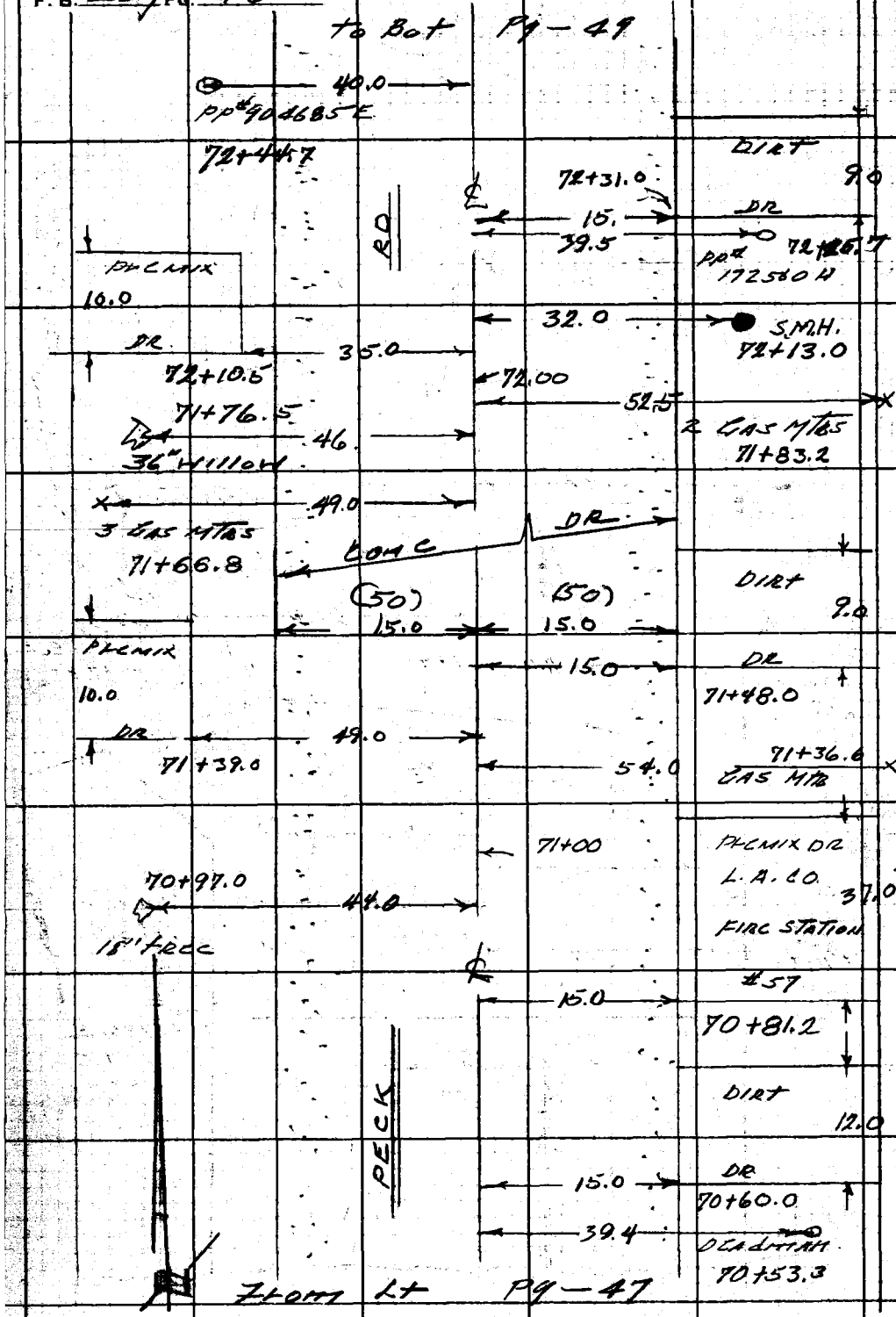

PLEASE RETURN TO
LOS ANGELES COUNTY ENGINEER
700 Los Angeles County Engineering Bldg.
Do not extend this side of this line.

Note: Any Additions or Changes on This Sheet Must be Made or Circled in Red Ink With Date and Name of Person Making Change.

Notes Ck'd by	Survey of N. EL Monte S.D.
Map No.	JN 6252 Tape Std °F
Office Work	Surveyed by [illegible]
Checked	Notes [illegible] Date [illegible]
Date	Indexed [illegible] C. Johnson

F.B. 2557 PG. 49

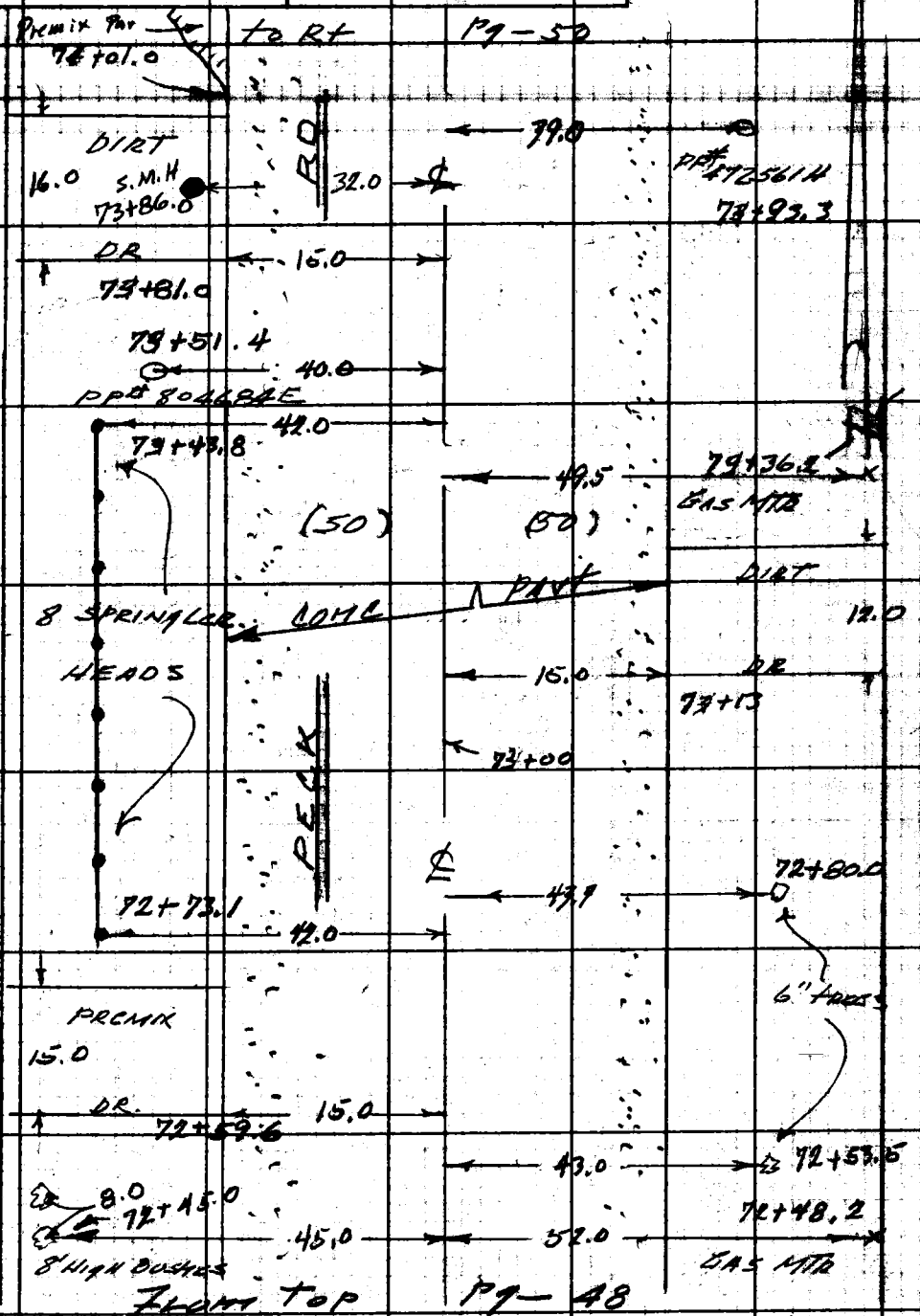

Note: Any Additions or Changes on This Sheet Must be Made or Circled in Red Ink With Date and Name of Person Making Change.

Do not extend this side of this line.

PLEASE RETURN TO
LOS ANGELES COUNTY ENGINEER
700 LOS ANGELES COUNTY ENGINEERING BLDG.

76F3098 S&E #247 11-58

PLEASE RETURN TO
LOS ANGELES COUNTY ENGINEER
700 Los Angeles County Engineering Bldg.

Do not extend this side of this line.

Note: Any Additions or Changes on This Sheet Must Be Made or Circled in Red Ink With Date and Name of Person Making Change.

78F3098 S&E #247 11-58

PLEASE RETURN TO
LOS ANGELES COUNTY ENGINEER
700 LOS ANGELES COUNTY ENGINEERING BLDG.

Note: Any Additions or Changes on this Sheet Must be Made or Circled in Red Ink With Date and Name of Person Making Change.

Do not extend this side of this line.

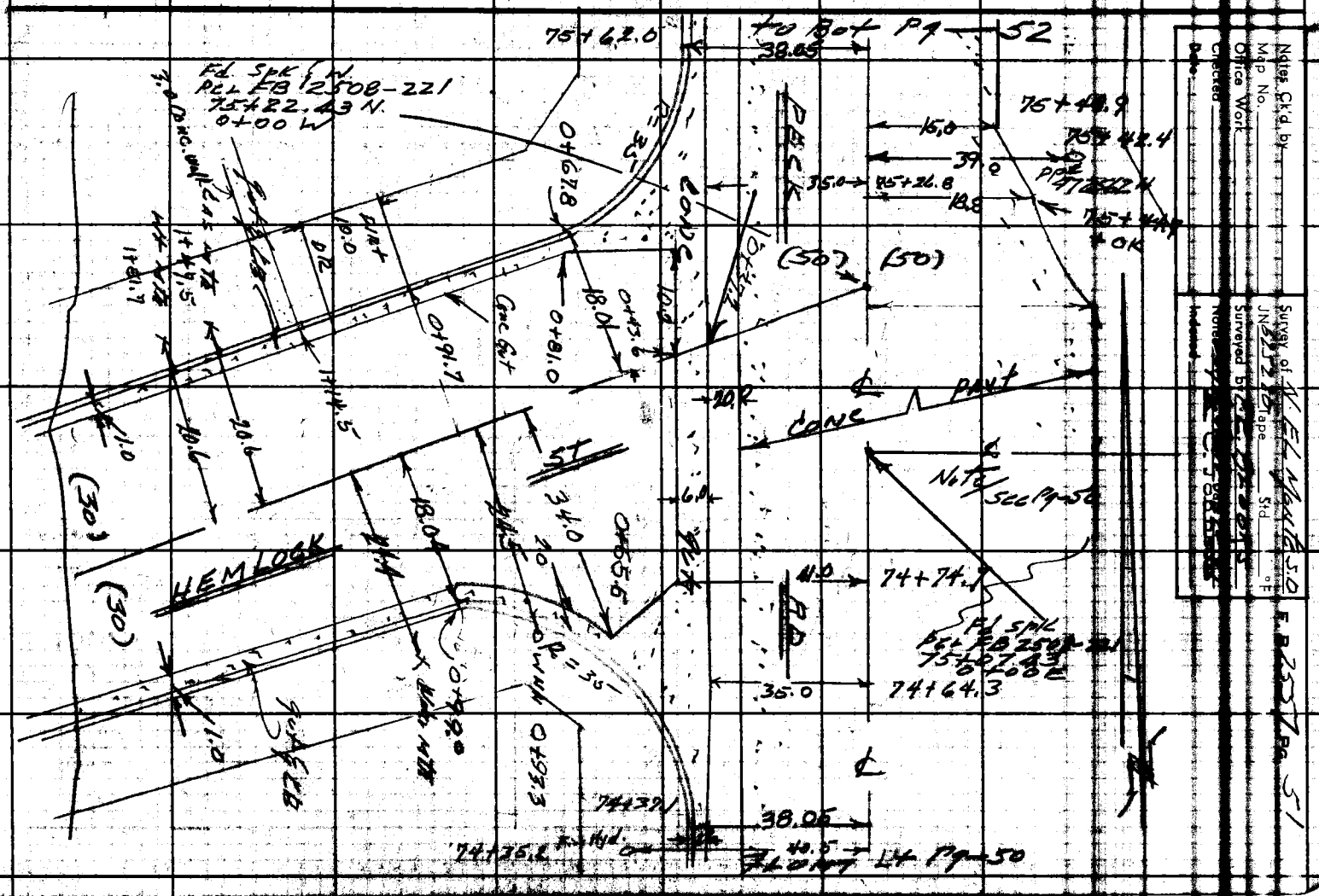

F. B. 2557 Pg. 52

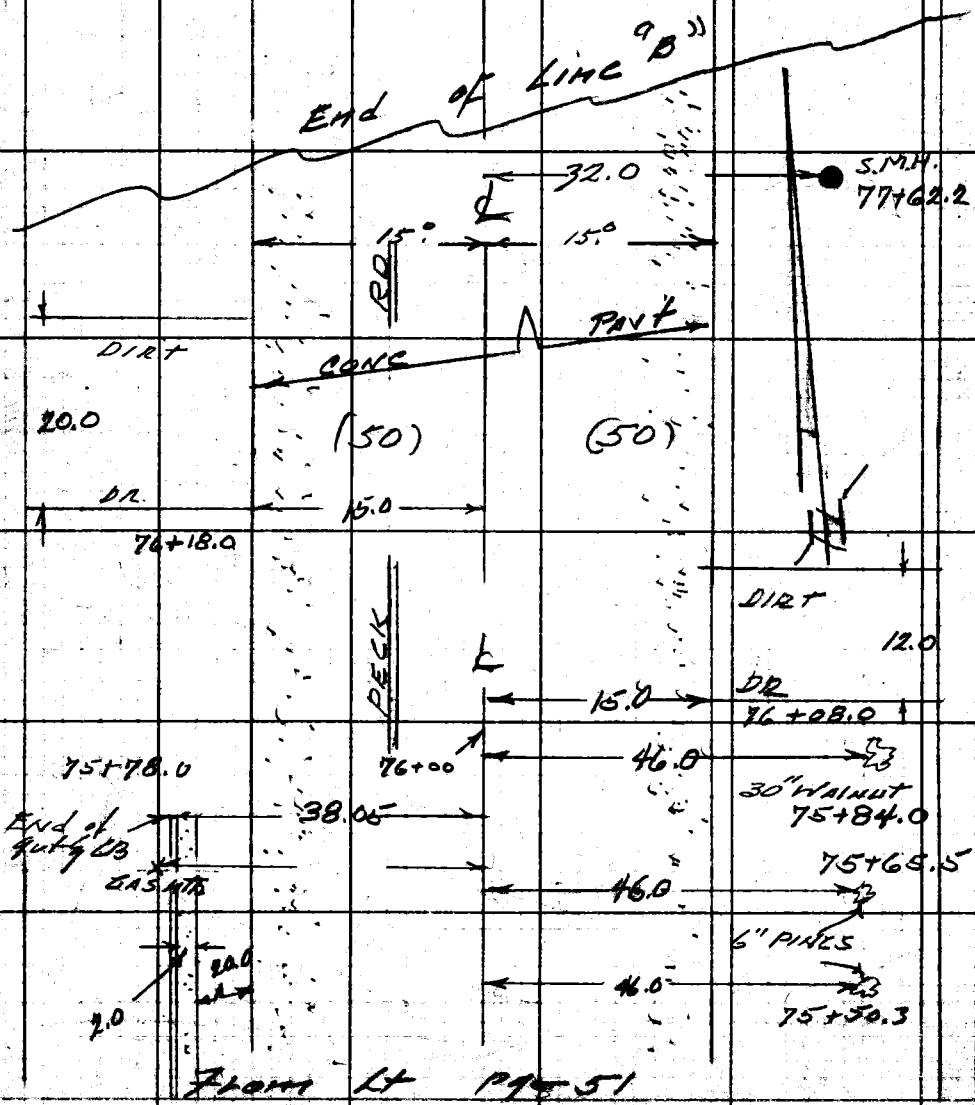

PLEASE RETURN TO
LOS ANGELES COUNTY ENGINEER
700 Los Angeles County Engineering Bldg.
Do not extend this side of this line.
Note: Any Additions or Changes on This Sheet Must be Made or Circled in Red Ink With Date and Name of Person Making Change.

Profile No. | Notes Red Date | Plotted Date | Job No. 6252.20 | Division No. 10 | 2557 63

Survey of [illegible]

[illegible]

[illegible]

Project # 522

CROSS SECTIONS

℄ notes for line B F.B. 2508 - Pg 205 To 228

STATION	B.S.	H.I.	F.S.	ELEV.	
					Party
					Brooks Le Gault Turrill Siemann

NOTE: ANY ADDITIONS OR CHANGES ON THIS SHEET MUST BE MADE OR CIRCLED IN RED INK, WITH DATE AND NAME OF PERSON MAKING CHANGE.

PLEASE RETURN TO
LOS ANGELES COUNTY ENGINEER
700 LOS ANGELES COUNTY ENGINEERING BLDG.

Do not extend notes this side of this line.

76L-298 CE 307 11-58

76L-298 CE 307 11-58

PLEASE RETURN TO
LOS ANGELES COUNTY ENGINEER
700 LOS ANGELES COUNTY ENGINEERING BLDG.

NOTE: ANY ADDITIONS OR CHANGES ON THIS SHEET MUST BE MADE OR CIRCLED IN RED INK, WITH DATE AND NAME OF PERSON MAKING CHANGE.

Do not extend notes this side of this line.

STATION	B.S.	H.I.	F.S.	ELEV		
B.M. S.D 702				308 63	B.M. S.D. 702 Elev. 308.632 FB 2508-7	JN. 6252.20
					Lower Azusa Rd. at Rio Hondo Channel	
					F.C. B.M. Brass Disc in abuttment 3° N	
					of N guard rail.	
	Going E on Lower Azusa Rd.					
					Left + N ℄	Right & S.
0+72.4					℄	
						26.3 R Gutter in
						" " Top cb.
0+90					℄	
1+07.6					℄	
					26.3 L Gutter in	
					" " Top cb.	
2+00 = 0+00	N. & S. on bridge				℄ inter of Lower Azusa Rd & ⊼ line of Rio Hondo Channel	
	Going N. in Rio Hondo Channel					
					Left & W. ⊼ Line	Right & E.
T.P.	Pik. in 4th joint N. of E. side bridge			299 84		
T.P.	" " " " " " "			291 08		
T.P.	" " " " " " "			282 71		

F.B. 2357 Pg. 64
Job No. 6252.20 Division No. 10 Notes Red ____ Plotted ____ Profile ____
Survey of N. EL Monte SD Date ____ Date ____ No. ____
Survey by FEB Notes FEB Notes Chkd. ____ Checked ____ X-Sec. ____
Indexed C. Johnson Date ____ Date ____ No. ____

76L-298 CE 307 11-58

PLEASE RETURN TO
LOS ANGELES COUNTY ENGINEER
700 LOS ANGELES COUNTY ENGINEERING BLDG.

NOTE: ANY ADDITIONS OR CHANGES ON THIS SHEET MUST BE MADE OR CIRCLED IN RED INK. WITH DATE AND NAME OF PERSON MAKING CHANGE.

Do not extend notes this side of this line.

STATION	B.S.	H.I.	F.S.	ELEV.	Left + W.	⊼ line	Right + E
0+00				280 35		⊼	floor of channel = 2+00 on bridge
1+00				280 85		⊼	
				280 80			39.6 R. bottom seam of channel
				299 79			85.6 " Top conc. bank
				280 72	37.0 L bottom seam of channel		
				299 78	81.7 Top conc. bank.		
		End	of run	N. in	Rio Hondo Channel		
		Going	S.	in	Rio Hondo Channel		
					Left + E.	⊼ line	Right + W.
1+00				280 11		⊼	
				280 07			39.3 R. bottom seam of channel
				298 34			84.0 " Top conc. bank
				280 03	37.6 L. bottom seam of channel		
				299 06	83.6 Top conc. bank		
T.P.	P.K. in 10th seam S. of bridge E side			285 20			
T.P.	" " " " " "			294 20			
T.P.	P.K. in E service road 60' S. of bridge			303 23			
		End of Run S. in Rio Hondo Channel					

Profile No. ___ Notes Red ___ Date ___ Plotted ___ Date ___ Job No. 6250 24 Division No. 10 Survey of N. Fl. Mtn. Survey by [illegible] Notes [illegible] Date [illegible]

F.B. 2557 Page 63

76L-298 CE 307 11-58

PLEASE RETURN TO
LOS ANGELES COUNTY ENGINEER
700 LOS ANGELES COUNTY ENGINEERING BLDG.

NOTE: ANY ADDITIONS OR CHANGES ON THIS SHEET MUST BE MADE OR CIRCLED IN RED INK, WITH DATE AND NAME OF PERSON MAKING CHANGE.

Do not extend notes this side of this line.

STATION	B.S.	H.I.	F.S.	ELEV	Left & N	℄	Right & S.
		Going	E. on	Lower	Azusa Rd.		
2+92 5				30775		℄	
				0743			26 3 gut
				0847			" top CB
3+10 4				0775		℄	
3+28 3				0770		℄	
				0754	26 3 gut		
				0855	" top CB		
3+45 6				0770		℄	
				0756			12 Pavt
				0734			24 gut out
				0791			28 " IM
				0787			" top CB
				079			38 " BLK
				2969			67 Bot "
				2960			75 R
3+63 5				30776		℄	
				0767	11.8 Pavt		
				0746	23.7 gut out		
				0702	27.7 " IM		
				0797	" top CB		

F.B. 2557 Pg. 66 Job No. 6252 20 Division No. 10 Notes Red ____ Plotted ____ Profile ____
Survey of N. EL Monte S.D. Date ____ Date ____ No. ____
Survey [illegible] Notes Chkd. ____ Checked ____ X-Sec. ____
Indexed ____ Date ____ Date ____ No. ____

76L-298 CE 307 11-58

PLEASE RETURN TO
LOS ANGELES COUNTY ENGINEER
700 LOS ANGELES COUNTY ENGINEERING BLDG.

NOTE: ANY ADDITIONS OR CHANGES ON THIS SHEET MUST BE MADE OR CIRCLED IN RED INK, WITH DATE AND NAME OF PERSON MAKING CHANGE.

Do not extend notes this side of this line.

STATION	B.S.	H.I.	F.S.	ELEV.	Left ℄ N	℄ Right ℄ S
3+63.5				3081	35.5 Top BLK	
				011	53 Bot "	
				005	60 L	
4+00				0781		℄
				0765		13.7 Pav't
				0735		27.5 gut out
				0725		29.5 " IM
				0788		" top CB
				080		37. " BLK
				2970		62 Bot "
				2965		70 R.
				30768	13.6 Pav't	
				0740	27.3 gut out	
				0723	29.3 " IM	
				0784	" top CB	
				081	40.0 " BLK	
				031	60.0 Bot "	
				026	70.0 L.	
5+00				0783		℄
				0765		15 Pav't
				0746		30 gut out

Profile No. ___ Notes Red ___ Date ___ Plotted ___ Date ___ Job No. 6252 Division No. 10 Survey of N-FC Nonfed 30 Survey by [illegible] Noted ___ Date ___ F.B. 2557 Pg. 67

X-Sec. No. ___ Notes Chkd. ___ Date ___ Checked ___ Date ___ Map No. ___ Date ___

76L-298 CE 307 11-58

PLEASE RETURN TO
LOS ANGELES COUNTY ENGINEER
700 LOS ANGELES COUNTY ENGINEERING BLDG.

NOTE: ANY ADDITIONS OR CHANGES ON THIS SHEET MUST BE MADE OR CIRCLED IN RED INK, WITH DATE AND NAME OF PERSON MAKING CHANGE.

Do not extend notes this side of this line.

STATION	B.S.	H.I.	F.S.	ELEV	LEFT & NORTH	℄ RIGHT & SOUTH
5+00				30731		32 gut IN
				0797		" top CB
				079		40 " BLK.
				2989		62 Bot "
				984		70 R
				30770	15 PAVT	
				0743	30 gut out	
				0731	32 " IN	
				0794	" top CB	
				080	40 " BLK	
				043	50 Bot "	
				037	60 L.	
6+00				0808		℄
				0787		15 PAVT
				0757		30 gut out
				0743		32 " IN
				0804		" top CB
				083		45 " BLK
				2993		60 Bot "
				2987		70 R.
				30790	15 PAVT	

F.B. 2557 PG 68
Job No. 6252 20 Division No. 10 Notes Red ____ Plotted ____ Profile ____
Survey of N. El Monte S.D. Date ____ Date ____ No. ____
Survey by F.E. Brooks Notes Don LeGault Notes Chkd. ____ Checked ____ X-Sec. ____
Indexed C. Johnson Date ____ Date ____ No. ____

76L-298 CE 307 11-58

PLEASE RETURN TO
LOS ANGELES COUNTY ENGINEER
700 LOS ANGELES COUNTY ENGINEERING BLDG.

NOTE: ANY ADDITIONS OR CHANGES ON THIS SHEET MUST BE MADE OR CIRCLED IN RED INK, WITH DATE AND NAME OF PERSON MAKING CHANGE.

Do not extend notes this side of this line.

STATION	B.S.	H.I.	F.S.	ELEV.	LEFT & NORTH ℄	RIGHT & SOUTH
6+00				30750	30 gut out	
				0738	32 " IN	
				0810	" top CB	
				082	39 " BLK	
				048	52 Bot "	
				042	60 L.	
6+56 5				0818		℄
				0805		15 PAVT
				0777		30 gut out
				0761		32 " IN
				0821		" End Conc CB
				081		42.7 " BLK
				2991		60.7 Bot "
				2986		70.0 R
7+00				30840		℄
				0819	15 PAVT	
				0802	30 gut out	
				0785	32 " IN	
				0848	" top CB	
				086	39 " BLK	
				049	61 Bot "	

Profile Notes Red ____ Plotted ____ Job No. 6252 10 Division No. 10 F.B. 2557 Pg. 69
No. ____ Date ____ Date ____ Survey of [illegible]
Notes Chkd. ____ Checked ____ Survey by [illegible] Notes [illegible] Date [illegible]

76L-298 CE 307 11-58

PLEASE RETURN TO
LOS ANGELES COUNTY ENGINEER
700 LOS ANGELES COUNTY ENGINEERING BLDG.

NOTE: ANY ADDITIONS OR CHANGES ON THIS SHEET MUST BE MADE OR CIRCLED IN RED INK, WITH DATE AND NAME OF PERSON MAKING CHANGE.

Do not extend notes this side of this line.

STATION	B.S.	H.I.	F.S.	ELEV	LEFT & NORTH	℄ RIGHT & SOUTH
7+00				3038	70 L.	
7+41 1				0883		℄
				0870		11.7 PAV't
				—		No Cut out
				0854		23.5 " IM
				0927		" top PREMIX CB
				088		34.0 " BLK
				039		49.0 Bot "
				028		60.0 R
				0865	16 PAV't	
				0828	30 Cut out	
				0814	32 " IM	
				0878	" top CB	
				088	39 " BLK	
				046	62 Bot "	
				035	70 L.	
8+00				0943		℄
				0934		9.0 PAV't
				0921		18 Cut IN
				0994		" top PREMIX CB
				100		25.7 Bot BLK

F.B. 2557 Pg. 70
Survey of N. El Monte S.D.
Survey by E. Brooks Notes Don Le Bault
Indexed C. Johnson Date
Job No. 6252 20 Division No. 10
Notes Red Date Plotted Date
Notes Chkd. Date Checked Date
Profile No. X-Sec. No.

76L-298 CE 307 11-58

PLEASE RETURN TO
LOS ANGELES COUNTY ENGINEER
700 LOS ANGELES COUNTY ENGINEERING BLDG.

NOTE: ANY ADDITIONS OR CHANGES ON THIS SHEET MUST BE MADE OR CIRCLED IN RED INK, WITH DATE AND NAME OF PERSON MAKING CHANGE.

Do not extend notes this side of this line.

STATION	B.S.	H.I.	F.S.	ELEV.	LEFT & NORTH	℄ RIGHT & SOUTH
8+00				3140		32 Top Brk
				145		40 R.
				0934	9.4 Pavt	
				0911	18.8 gut	
				0985	" top premix CB	
				097	57 Brk	
				123	79 Brk	
				120	90 L.	
8+84.8	S.M.H		N rim elev=	31021		
			S. rim elev=	31011		12.6 SMH
					8" outlet E	
	Invert 8" outlet E			30249	RIM 310.15	
					MEAS 6.99	
					top P 303.16	
					DIA .67	
					INVERT 302.49	
9+00	T.P.			31060		℄
				1043		8.5 Pavt
				1013		17.5 Edge Pavt

Profile No. ___ Notes Red ___ Date ___ Plotted ___ Date ___ Job No. 6252 20 Division No. 10 Survey of [illegible] Survey by [illegible] Notes [illegible] Date [illegible] F.B. 2557 Pg. 71

76L-298 CE 307 11-58

PLEASE RETURN TO
LOS ANGELES COUNTY ENGINEER
700 LOS ANGELES COUNTY ENGINEERING BLDG.

NOTE: ANY ADDITIONS OR CHANGES ON THIS SHEET MUST BE MADE OR CIRCLED IN RED INK, WITH DATE AND NAME OF PERSON MAKING CHANGE.

Do not extend notes this side of this line.

STATION	B.S.	H.I.	F.S.	ELEV	LEFT & NORTH	℄ RIGHT & SOUTH
9+00				3103		20 Bot BLK
				152		30 top "
				164		40 PIL
				1058	8 PAVT	
				1034	16.5 gut	
				1114	" top PREMIX CB	
				111	20 Bot BLK	
				146	30 top "	
				148	40 PIL.	
9+47.0				1117		℄
				1102		8 PAVT
				1053		17.5 Edge PAVT
				106		20 Bot BLK
				155		30 top "
				157		40 PIL
				1111	8 PAVT	
				1097	16 Edge PAVT	
				125	30	
				129	40 PIL	
10+09.35 E = 1+00.5				1180	℄ INT LOWELAZUSA RD & RIO HONDO PKWY.	

F.B. 2357 Pg. 72 Job No. 6252 Division No. 10 Notes Red Plotted Profile
Survey of N. El Monte S.D. Date Date No. X-Sec.
Survey by F.E. Brooks Notes Dom Le Bault Notes Chkd. Checked
Indexed C. Johnson Date Date Date No.

76L298 S & E #307 9-54

PLEASE RETURN TO
LOS ANGELES COUNTY SURVEYOR
726 LOS ANGELES COUNTY ENGINEERING BLDG.

NOTE: ANY ADDITIONS OR CHANGES ON THIS SHEET MUST BE MADE OR CIRCLED IN RED INK, WITH DATE AND NAME OF PERSON MAKING CHANGE.

Do not extend notes this side of this line.

STATION	B. S.	H. I.	F. S.	ELEV.	Left & East	℄	Right & West
Going South on Rio Hondo Pkwy.							
1+10				31163		℄	
1+20				1109	Flow Line	℄	
1+40				1150		℄	
				1145	4.5 Pavt		
				1136	9 Edge Pavt		
				114	11 Flow Line		
				152	30 P/L		
1+55				1183		℄	
				1185			7.5 Pavt
				1176			15 Edge Pavt
				115			17 Flow Line
				146			30 P/L
Note/ Additional X Sections on Pg — #151							
3+31.0	S.M.H		N rim elev=	31416	5.0 SMH		
			S rim elev=	31412	8" inlet N.		8" outlet S.
					rim 31414		31414
					meas 12.19		12.24
	Invert 8" Inlet N.			30128	Top pipe 30195		30190
	" " Outlet S.			30123	dia 67		.67
					invert 301.28		301.23

Profile Notes Red. Plotted Job No. 6252 Division No. 10 F. B. 2357 Pg. 73
No. Date Date Survey of N El Mon. 3 D
X-Sec. Notes Chkd. Checked Survey by F.E.B. Notes D.L. Date 10-57
No. Date Date Map No. Indexed Date

76L298 S & E #307 9-54

PLEASE RETURN TO
LOS ANGELES COUNTY SURVEYOR
726 LOS ANGELES COUNTY ENGINEERING BLDG.

NOTE: ANY ADDITIONS OR CHANGES ON THIS SHEET MUST BE MADE OR CIRCLED IN RED INK, WITH DATE AND NAME OF PERSON MAKING CHANGE.

Do not extend notes this side of this line.

STATION	B. S.	H. I.	F. S.	ELEV.	Left & North ℄	Right & South
Going East on Lower Azusa Rd.						
10+11.8	S.M.H.	N rim elev =		31161		13° SMH
		S. " " =		31151		
					8" Inlet W	8" Inlet E / 8" Outlet S
	Invert 8" Inlet W			30198	Rim 31155	31155 / 31155
	" " " E			30183	Meas 890	905 / 906
	" " Outlet S			30182	top P 30265	30250 / 30249
					Dia .67	.67 / .67
					Invert 301.98	301.83 / 301.82
10+30				31211		℄
10+60				1265		℄
				1258		9.5 Pavt
				1235		19° Edge Pav't
				153		30 top Blk
				158		40 PIL
				1260	8.5 Pavt	
				1226	17 Edge Pav't	
				160	28 top Blk	
				163	40 PIL	
11+00	TP			31301		
11+10				1314		℄
				1301		9.5 Pavt
				1281		19 Edge Pavt

F. B. 2557 Pg. 74 Job No. 6252 20 Division No. 10 Notes Red. Plotted
Survey of N. El Monte S.D. Date Date No. X-Sec.
Survey by F. E. Brooks Notes Dom LeGault Notes Chkd. Checked
Indexed C. Johnson Date Date Date No.

76L298 S & E #307 9-54

PLEASE RETURN TO
LOS ANGELES COUNTY SURVEYOR
726 LOS ANGELES COUNTY ENGINEERING BLDG.

NOTE: ANY ADDITIONS OR CHANGES ON THIS SHEET MUST BE MADE OR CIRCLED IN RED INK, WITH DATE AND NAME OF PERSON MAKING CHANGE.

Do not extend notes this side of this line.

STATION	B. S.	H. I.	F. S.	ELEV.	LEFT & NORTH	℄ RIGHT & SOUTH
11+10				3142		30 top Brk
				154		40 PIL
				1304	8.5 Pavt	
				1247	17 Edge Pavt	
				161	28 top Brk.	
				160	40 PIL.	
12+10				1421		℄
				1403		9.5 Pavt
				1375		19.5 Edge Pavt
				153		30 top Brk
				157		40 PIL
				1407	9 Pavt	
				1374	18 Edge Pavt	
				165	28 top Brk	
				160	40 PIL.	
12+84.6 SMH						12.6 SMH.
		E Rim	31461			
		W "	31459	314 60	8" inlet E	8" outlet W
		Invert 8" Inlet E		307 05	Rim 314.60	314.60
		" " Outlet W		306 92	meas. 6.88	7.01
					Top pipe 307.72	307.59
					8IA .67	.67
					Invert 307.05	306.92

Profile No. ____ Notes Red. ____ Plotted ____ Job No. 6657 Division No. 10 F. B. 2557 Pg. 75
X-Sec. No. ____ Date ____ Date ____ Survey of N. El. Monte S.D.
Notes Chkd. ____ Checked ____ Survey by F.E.B. Notes D.L. Date 10-57
No. ____ Date ____ Date ____ Map No. ____ Indexed C. [illegible]

76L298 S & E #307 9-54

PLEASE RETURN TO
LOS ANGELES COUNTY SURVEYOR
726 LOS ANGELES COUNTY ENGINEERING BLDG.

NOTE: ANY ADDITIONS OR CHANGES ON THIS SHEET MUST BE MADE OR CIRCLED IN RED INK, WITH DATE AND NAME OF PERSON MAKING CHANGE.

Do not extend notes this side of this line.

STATION	B. S.	H. I.	F. S.	ELEV.	LEFT & NORTH	℄	RIGHT & SOUTH
13+00				315 08		℄	
13+29.9				15 37		℄	
				15 20	16 Pav't		
				15 06	30 Cut out		
				14 91	32 " IM		
				15 52	" top CB		
				15 80	40 P/L.		
13+52.7				15 58		℄	
				15 29			16 Pav't
				15 02			30 Cut out
				14 87			32 " IM
				15 50			" top CB
				15 71			40 P/L
14+00				16 01		℄	
				15 70			16 Pav't
				15 38			30 Cut out
				15 19			32 " IM
				15 84			" top CB
				15 7			40 P/L
				15 82	16 Pav't		
				15 60	30 Cut out		

F. B. 2557 PG. 76 Job No. 6252 20 Division No. 10 Notes Red. Plotted
Survey of N. El Monte S.D. Date Date No.
Survey by E.E. Brooks Notes Day Le Gault Notes Chkd. Checked X-Sec.
Indexed C. Johnson Date Date Date No.
Profile

76L298 S & E #307 9-54

PLEASE RETURN TO
LOS ANGELES COUNTY SURVEYOR
726 LOS ANGELES COUNTY ENGINEERING BLDG.

NOTE: ANY ADDITIONS OR CHANGES ON THIS SHEET MUST BE MADE OR CIRCLED IN RED INK, WITH DATE AND NAME OF PERSON MAKING CHANGE.

Do not extend notes this side of this line.

STATION	B. S.	H. I.	F. S.	ELEV.	LEFT & NORTH	℄	RIGHT & SOUTH
14+00				315 41	32 Cut in		
				16 08	" top CB		
				16 32	40 P/L		
15+00		T.P.		316 48		℄	
				16 13			16 Pavt
				15 39			30 Cut out
				15 21			32 " in
				15 88			" top CB
				15 96			40 P/L
				16 25	16 Pavt		
				15 85	30 Cut out		
				15 68	32 " in		
				16 34	" top CB		
				16.53	40 P/L		
15+40				16 44		℄	
				16 08			16 Pavt
				15 29			30 Cut out
				15 11			32 " in
				15 74			" top CB
				16 07			40 P/L
15+43				16 45		℄	

Profile Notes Red. ____ Plotted ____ Job No. 6[illegible] 20 Division No. 10 F. B. [illegible] Pg. [illegible]
No. ____ Date ____ Date ____ Survey of [illegible]
X-Sec. Notes Chkd. ____ Checked ____ Survey by [illegible] Notes [illegible] Date [illegible]
No. ____ Date ____ Date ____ Map No. ____ [illegible]

76L298 S & E #307 9-54

PLEASE RETURN TO
LOS ANGELES COUNTY SURVEYOR
726 LOS ANGELES COUNTY ENGINEERING BLDG.

NOTE: ANY ADDITIONS OR CHANGES ON THIS SHEET MUST BE MADE OR CIRCLED IN RED INK, WITH DATE AND NAME OF PERSON MAKING CHANGE.

Do not extend notes this side of this line.

STATION	B. S.	H. I.	F. S.	ELEV.	Left & North	℄ Right & South
15+43				316 27	16 pav't	
				15 90	30 Cut out	
				15 73	32 " in	
				16 35	" Top CB	
				16 6	40 PIL	
15+49.8	S.M.H					13.0 S.M.H.
		E Rim	316 07		8" outlet W.	
		W "	316 08	316 07	rim 316.07	
					meas. 7.25	
	Invert 8" outlet W			308 15	Top pipe 308.82	
					dia .67	
					invert 308.15	
16+00				316 48		℄
16+39.44 E = 0+00 N & S.				16 53	℄ Int Lower Azusa Rd	& Tyler Ave (S) & Double Dr (N)
Going N. on Double Dr					Left & West	℄ Right & East
0+15				316 61		℄
0+30				16 71		℄
0+65.7				16 61		℄
				16 32		16 Pav't
				15 94		30.2 Cutout

F. B. 2557 Pg. 78 Job No. 6252 20 Division No. 10 Notes Red. Plotted
Survey of N. El Monte S.D. Date Date No. X-Sec.
Survey by F.E.B. Notes Don LeGault Notes Chkd. Checked
Indexed C. Johnson Date Date Date No.

76L298 S & E #307 9-54

PLEASE RETURN TO
LOS ANGELES COUNTY SURVEYOR
726 LOS ANGELES COUNTY ENGINEERING BLDG.

NOTE: ANY ADDITIONS OR CHANGES ON THIS SHEET MUST BE MADE OR CIRCLED IN RED INK, WITH DATE AND NAME OF PERSON MAKING CHANGE.

Do not extend notes this side of this line.

STATION	B. S.	H. I.	F. S.	ELEV.	Left & West ℄	Right & East
0+65.7				315 74		32.5 Cut in
				16 49		" top CB
				17 14		50 P/L
0+73.6				16 58	℄	
				16 63	3.0 Gut. out	
				16 64	4.0 " in	
				17 11	" top CB	
				17 32	9.0 " "	
				16 83	" gut in	
				16 87	10.0 " out	
				16 43	26.5 Pav't	
				16 18	51.0 gut out	
				16 01	53.0 " in	
				16 67	" top CB	
				16 99	60 L.	
0+86.3				316 78		38.0 top Bell Tel. M.H.
1+00				16 53	℄	
2+00				15 81	℄	
2+31	S.M.H.	N - Rim 315.96 S - " 316.03		315 99	8" inlet N.	21.5 S.M.H 8" outlet S.
	Invert	8" inlet N		305 20	rim 315.99 meas 10.12	315.99 10.32
	"	" outlet S		305 00	top pipe 305.87 dra .67	305.67 .67
					invert 305.20	305.00

Profile Notes Red ____ Plotted ____ Job No. 6252 Division No. 10 F. B. 25-47 Pg. 73
No. ____ Date ____ Date ____ Survey of N E 7 Mont S.D.
X-Sec. Notes Chkd ____ Checked ____ Survey by FEB Notes DL Date ____
No. ____ Date ____ Date ____ Map No. ____ Indexed ____ Date ____

76L298 S & E #307 9-54

PLEASE RETURN TO
LOS ANGELES COUNTY SURVEYOR
726 LOS ANGELES COUNTY ENGINEERING BLDG.

NOTE: ANY ADDITIONS OR CHANGES ON THIS SHEET MUST BE MADE OR CIRCLED IN RED INK, WITH DATE AND NAME OF PERSON MAKING CHANGE.

Do not extend notes this side of this line.

STATION	B. S.	H. I.	F. S.	ELEV.	LEFT & EAST ℄	RIGHT & WEST
Going SOUTH on TYLER AVE						
0+15				316 44		℄
0+30				16 15		℄
0+64.4				15 89		℄
				15 61	20 Pav't	
				14 84	38 Cutout	
				14 67	40 " IM	
				15 44	" top CB	
				15 55	50 PIL	
0+80.0				15 60		℄
				15 65		Cut
				16 17		" top CB
				16 14		top CB
				15 60		" Cut
				15 39		Pav't
				15 01		Cutout
				14 83		" IM
				15 65		" top CB
				15 59		50 PIL
1+00				15 49		℄
2+00				14 65		℄

F. B. 7557 Pg. 80 Job No. 6252 Division No. 10 Notes Red. Plotted Profile
Survey of N. El Monte S.D. Date Date No.
Survey by F.E. Brooks Notes Dom Le Gault Notes Chkd. Checked X-Sec.
Indexed C. Johnson Date Date Date No.

76L298 S & E #307 9-54

PLEASE RETURN TO
LOS ANGELES COUNTY SURVEYOR
726 LOS ANGELES COUNTY ENGINEERING BLDG.

NOTE: ANY ADDITIONS OR CHANGES ON THIS SHEET MUST BE MADE OR CIRCLED IN RED INK, WITH DATE AND NAME OF PERSON MAKING CHANGE.

Do not extend notes this side of this line.

STATION	B. S.	H. I.	F. S.	ELEV.	LEFT & EAST ℄	RIGHT & SOUTH
2+64.7		5 MH			24.0 S.M.H	
		N-RIM	314.13		8" INLET N	8" OUTLET S
		S - "	314.10	314.12	RIM 314.12	314.12
					MEAS 10.56	10.61
	INVERT 8" INLET N			302.89	TOP P 303.56	303.51
	" " OUTLET S			302.84	DIA .67	.67
					INVERT 302.89	302.84
BM-19-8		T.P.		315.~~39~~ 40	BM 19-8 ELEV 315.40 / FB 2508-8 LOWER AZUSA AVE & TYLER AVE ℄ INT IN A WELL PROTECTED BY A CASH IRON COVER. MARKED CO. SUR. MON. A STD C.S. MON. MARKED R.E. 329 SET IN CONC 9" BELOW SURFACE.	

Profile No. ____ Notes Red. ____ Plotted ____ Job No. 6652 Division No. 10 F.B. 2557 Pg. 81
Date ____ Date ____ Survey of N.E. Mt. Lake S.B.
X-Sec. No. ____ Notes Chkd. ____ Checked ____ Survey by E.E.B. Notes [illegible] Date [illegible]
Date ____ Date ____ Map No. ____ Indexed ____ Date ____

76L298 S & E #307 9-54

PLEASE RETURN TO
LOS ANGELES COUNTY SURVEYOR
726 LOS ANGELES COUNTY ENGINEERING BLDG.

NOTE: ANY ADDITIONS OR CHANGES ON THIS SHEET MUST BE MADE OR CIRCLED IN RED INK, WITH DATE AND NAME OF PERSON MAKING CHANGE.

Do not extend notes this side of this line.

STATION	B. S.	H. I.	F. S.	ELEV.	Left & North	℄	Right & South
Going East on Lower Azusa Rd							
16+62.8 S.M.H.							5° SMH
	E. Rim		316.50	316 50	8" inlet E.	8" inlet N.	8" outlet S
	W "		316.51		Rim 316.50	316.50	316.50
	Invert 8" inlet E			304 01	Meas 11.82	11.94	12.05
	" " " N			303 89	top P 304.68	304.56	304.45
	" " outlet S			303 78	dia .67	.67	.67
					invert 304.01	303.89	303.78
16+65.0				316 50		℄	
17+03.0				16 55		℄	
				16 41	16 Pavt		
				16 19	30 Cutout		
				15 98	32 " IM		
				16 57	" Top CB		
				16 79	40 P/L		
17+11.0				16 56		℄	
				16 29			15 Pavt
				15 86			28 Cutout
				15 70			30 " IM
				16 27			" top CB
				16 50			40 P/L

F. B. 2557 Pg. 82 Job No. 6252 20 Division No. 10 Notes Red. Plotted No. Profile
Survey of N. El Monte S.D. Date Date X-Sec.
Survey by E.E. Brooks Notes Dom Le Gault Notes Chkd. Checked No.
Indexed C. Johnson Date Date Date

76L298 S & E #307 9-54

PLEASE RETURN TO
LOS ANGELES COUNTY SURVEYOR
726 LOS ANGELES COUNTY ENGINEERING BLDG.

NOTE: ANY ADDITIONS OR CHANGES ON THIS SHEET MUST BE MADE OR CIRCLED IN RED INK, WITH DATE AND NAME OF PERSON MAKING CHANGE.

Do not extend notes this side of this line.

STATION	B. S.	H. I.	F. S.	ELEV.	LEFT & NORTH ℄	RIGHT & SOUTH
17+43.0				316 63		℄
				16 31		15 Pav't
				15 93		28 Cut out
				15 76		30 " IM
				16 42		" top CB
				16 65		40 P/L
				16 43	16 Pav't	
				16 17	28 Cut out	
				16 03	30 " IM	
				16 66	" top CB	
				16 90	40 P/L	
17+89.0				16 69		℄
				16 05	30 Cut IM	
				16 70	" End of CB	
18+02.8				16 71		℄
				15 85		30 Cut IM
				16 59		" End of CB
18+43.0				16 84		℄
				16 40		9 Pav't
				16 09		15 Flow Line
				16 40		18 Edge Pav't

Profile Notes Red ____ Plotted ____ Job No. 6252 20 Division No. 10 F. B. 2557 PG. 93
No. ____ Date ____ Date ____ Survey of N. El Monte S.D.
X-Sec. Notes Chkd. ____ Checked ____ Survey by [illegible] Notes [illegible] Date [illegible]
No. ____ Date ____ Date ____ Map No. ____ Inv. [illegible]

76L298 S & E #307 9-54

PLEASE RETURN TO
LOS ANGELES COUNTY SURVEYOR
726 LOS ANGELES COUNTY ENGINEERING BLDG.

NOTE: ANY ADDITIONS OR CHANGES ON THIS SHEET MUST BE MADE OR CIRCLED IN RED INK, WITH DATE AND NAME OF PERSON MAKING CHANGE.

Do not extend notes this side of this line.

STATION	B. S.	H. I.	F. S.	ELEV.	LEFT & NORTH ℄	RIGHT & SOUTH
18+43				316 75		40 P/L
				16 65	9.5 PAVT	
				16 18	17 FLOW LINE	
				16 79	19 Edge PAVT	
				17 3	40 P/L	
19+00				16 89		℄
				16 59		9 PAVT
				16 13		15 FLOW L.
				16 34		18 Edge P.
				16 9		40 P/L
				16 67	9.5 PAVT	
				16 21	17 FLOW LINE	
				16 48	19 Edge PAVT	
				17 4	40 P/L	
20+0.0				17 14		℄
				16 86		9 PAVT
				16 41		15 F.L.
				16 57		18 Edge PAVT
				17 4		40 P/L
				16 83	9.5 PAVT	
				16 35	17 F.L.	

F. B. 2557 Pg. 84 Job No. 6252 20 Division No. 10 Notes Red. Plotted Profile
Survey of N. EL MONTE S.D. Date Date No.
Survey by F.E. BROOKS Notes Dem LeGault Notes Chkd. Checked X-Sec.
Indexed C. Johnson Date Date Date No.

76L298 S & E #307 9-54

PLEASE RETURN TO
LOS ANGELES COUNTY SURVEYOR
726 LOS ANGELES COUNTY ENGINEERING BLDG.

NOTE: ANY ADDITIONS OR CHANGES ON THIS SHEET MUST BE MADE OR CIRCLED IN RED INK, WITH DATE AND NAME OF PERSON MAKING CHANGE.

Do not extend notes this side of this line.

STATION	B. S.	H. I.	F. S.	ELEV.	Left & North	℄ Right & South
20+00				316 64	19 Edge Pavt	
				19 4	40 P/L	
20+14°		S.M.H				5° S.M.H.
		E-Rim	317.07	317 06	8" inlet E	8" outlet W
		W-"	317.05		Rim 317.06	317.06
					Meas 9.06	9.18
	Invert	8" inlet E		307 33	top P. 308.00	307.88
	"	" outlet W		307 21	Dia .67	.67
					Invert 307.33	307.21
21+00		T.P.		317 29		℄
				17 04		9 Pavt
				16 61		16 F.L.
				16 85		18 Edge Pavt
				17 5		40 P/L
				17 02	9 Pavt	
				16 64	16 F.L.	
				16 87	18 Edge Pavt	
				17 4	35 ground	
				19 7	40 P/L	

Profile No. ____ Notes Red. ____ Plotted ____ Job No. 6252 20 Division No. 10 F. B. 2557 Pg. 85
X-Sec. No. ____ Date ____ Date ____ Survey of N. R. Mont. S.D.
Notes Chkd. ____ Checked ____ Survey by [illegible] Notes D.L. Date 10-59
Date ____ Date ____ Map No. ____ [illegible]

76L298 S & E #307 9-54

PLEASE RETURN TO
LOS ANGELES COUNTY SURVEYOR
726 LOS ANGELES COUNTY ENGINEERING BLDG.

NOTE: ANY ADDITIONS OR CHANGES ON THIS SHEET MUST BE MADE OR CIRCLED IN RED INK, WITH DATE AND NAME OF PERSON MAKING CHANGE.

Do not extend notes this side of this line.

STATION	B. S.	H. I.	F. S.	ELEV.	Left & North ℄	Right & South
22+00				31737	℄	
				1708		9 Pavt
				1673		16 F.L.
				1687		18 Edge Pavt
				181		40 P/L
				1710	9.5 Pavt	
				1652	17 F.L.	
				1674	19 Edge Pavt	
				169	21 Bot Blk	
				198	26 top "	
				204	40 P/L.	
23+00				1756	℄	
				1723		9 Pavt
				1684		16 FL
				1711		18 Edge Pavt
				175		25
				183		40 P/L
				1719	9 Pavt	
				1672	16 F.L.	
				1691	18 Edge Pavt	
				176	31 Bot Blk.	

F. B. 2557 Pg. 86 Job No. 6252 20 Division No. 10 Notes Red. Plotted No. Profile
Survey of N. EL Monte S.D. Date Date X-Sec.
Survey by E.E. Brooks Notes Dom Le Gault Notes Chkd. Checked No.
Indexed C. Johnson Date Date Date

76L298 S & E #307 9-54

PLEASE RETURN TO
LOS ANGELES COUNTY SURVEYOR
726 LOS ANGELES COUNTY ENGINEERING BLDG.

NOTE: ANY ADDITIONS OR CHANGES ON THIS SHEET MUST BE MADE OR CIRCLED IN RED INK, WITH DATE AND NAME OF PERSON MAKING CHANGE.

Do not extend notes this side of this line.

STATION	B. S.	H. I.	F. S.	ELEV.	LEFT & NORTH ℄	RIGHT & SOUTH
23+00				319.4	38 top BLK	
				19.4	40 P/L	
23+68.1		SMH				5° SMH
		E-RIM	317.55		8" outlet W.	
		W — "	317.54	317.54	RIM 317.54	
					MEAS 811	
	INVERT	8" outlet W		308.76	top P. 309.43	
					DIA .67	
					INVERT 308.76	
24+00		T.P.		317.75		℄
				17.44		9 PAVT
				16.85		16 F.L.
				17.16		18 Edge PAVT
				17.9		25
				18.0		40 P/L
				17.46	9 PAVT	
				16.88	16 F.L.	
				17.15	18 Edge PAVT	
				18.0	25	
				19.0	40 P/L	

Profile Notes Red. ____ Plotted ____ Job No. 6252 Division No. 20 F. B. 2537 Pg. 87
No. ____ Date ____ Date ____ Survey of N. Fl. Monte S.D.
X-Sec. Notes Chkd. ____ Checked ____ Survey by FEB Notes [illegible] Date 10-57
No. ____ Date ____ Date ____ Map No. ____ Indexed ____ Date ____

76L298 S & E #307 9-54

PLEASE RETURN TO
LOS ANGELES COUNTY SURVEYOR
726 LOS ANGELES COUNTY ENGINEERING BLDG.

NOTE: ANY ADDITIONS OR CHANGES ON THIS SHEET MUST BE MADE OR CIRCLED IN RED INK, WITH DATE AND NAME OF PERSON MAKING CHANGE.

Do not extend notes this side of this line.

STATION	S. S.	H. I.	F. S.	ELEV.	Left & North ℄	Right & South
24+41.4		SMH				5.0 SMH.
		E. Rim	317.71		8" outlet E.	
		W. "	317.69	317 70	Rim 317.70	
					Meas 7.74	
	Invert	8" outlet E		309 29	top P. 309.96	
					Dim .67	
					Invert 309.29	
25+00				317 83	℄	
				17 58		9.5 Pavt
				17 03		16 F.L.
				17 12		19 Edge Pavt
				18 2		25
				18 1		40 P/L
				17 53	9.5 Pavt	
				17 05	16 F.L.	
				17 44	19.5 Edge Pavt	
				18 3	25	
				18 5	40 P/L	
26+00				18 00	℄	
				17 75		9 Pavt
				17 30		16 F.L.

F. B. 2557 Pg. 88 Job No. 6252 20 Division No. 10 Notes Red. Plotted Profile
Survey of N. El Monte S.D. Date Date No.
Survey by F.E. Brooks Notes Don LeGault Notes Chkd. Checked X-Sec.
Indexed C. Johnson Date Date Date No.

76L298 S & E #307 9-54

PLEASE RETURN TO
LOS ANGELES COUNTY SURVEYOR
726 LOS ANGELES COUNTY ENGINEERING BLDG.

NOTE: ANY ADDITIONS OR CHANGES ON THIS SHEET MUST BE MADE OR CIRCLED IN RED INK, WITH DATE AND NAME OF PERSON MAKING CHANGE.

Do not extend notes this side of this line.

STATION	B. B.	H. I.	F. S.	ELEV.	LEFT & NORTH ℄	RIGHT & SOUTH
26+00				317 55		18 Edge Pavt
				18 2		25
				18 3		40 P/L
				17 82	9.5 Pavt	
				17 35	16 F.L.	
				17 72	19 Edge Pavt	
				18 5	25	
				18 7	40 P/L	
26+36.6		SMH				5.0 SMH
		E-Rim	317.95		8" Inlet W.	8" outlet E
		W- "	317.92	317 94	rim 317.94	317.94
					meas 8.74	8.84
	INVERT	8" INLET W		308 53	Top pipe 309.20	309.10
	"	" OUTLET E		308 43	dia .67	.67
					invert 308.53	308.43
27+00				318 19	℄	
				17 93		9 Pavt
				17 36		16 F L
				17 68		19 Edge Pavt
				18 1		25

Profile Notes Red ____ Plotted ____ Job No. 6252 Division No. 10 F. B. 2557 Pg. 99
No. ____ Date ____ Date ____ Survey of N. F.L. Monte 5.0
X-Sec. Notes Chkd. ____ Checked ____ Survey by FEB Notes [illegible] Date 10-5-[illegible]
No. ____ Date ____ Date ____ Map No. ____ Indexed [illegible]

76L298 S & E #307 9-54

PLEASE RETURN TO
LOS ANGELES COUNTY SURVEYOR
726 LOS ANGELES COUNTY ENGINEERING BLDG.

NOTE: ANY ADDITIONS OR CHANGES ON THIS SHEET MUST BE MADE OR CIRCLED IN RED INK, WITH DATE AND NAME OF PERSON MAKING CHANGE.

Do not extend notes this side of this line.

STATION	B. S.	H. I.	F. S.	ELEV.	Left of North ℄	Right of South
27+00				3182		40 P/L
				1792	10 Pavt	
				1743	16 FL	
				1776	20 Edge Pavt	
				186	25	
				186	40 P/L	
28+00				1831	℄	
				1802		10 Pavt
				1766		16 FL
				1808		20 Edge Pavt
				183		25
				181		40 P/L
				1813	10 Pavt	
				1776	16 F.L.	
				1817	20 Edge Pavt	
				189	25	
				192	40 P/L	
29+00				1835	℄	
				1812		10 Pavt
				1776		16 F.L.
				1813		20 Edge Pavt

F. B. 2557 Pg. 90 Job No. 6252 20 Division No. 10 Notes Red. Plotted
Survey of N. El Monte S.P. Date Date No. X-Sec.
Survey by F.E. Brooks Notes Dey Le Gault Notes Chkd. Checked
Indexed C. Johnson Date Date Date No.

76L298 S & E #307 9-54

PLEASE RETURN TO
LOS ANGELES COUNTY SURVEYOR
726 LOS ANGELES COUNTY ENGINEERING BLDG.

NOTE: ANY ADDITIONS OR CHANGES ON THIS SHEET MUST BE MADE OR CIRCLED IN RED INK, WITH DATE AND NAME OF PERSON MAKING CHANGE.

Do not extend notes this side of this line.

STATION	B. S.	H. I.	F. S.	ELEV.	LEFT & NORTH ℄	RIGHT & SOUTH
29+00				318 3		25
				18 1		40 P/L
				18 12	10 Pav't	
				17 77	16 F.L.	
				18 24	20 Edge Pav't	
				19 5	25	
				19 7	40 P/L	
29+37.4		S.M.H.				5° S.M.H.
		E-Rim	318.31		8" Inlet W.	8" outlet E
		W-"	318.31		rim 318.31	318.31
					meas 10.35	10.47
	Invert	8" inlet W		307 29	Top pipe 307.96	307.84
	"	" outlet E		307 17	dia .67	.67
					invert 307.29	307.17
30+00		T.P.		318 50		℄
				18 32		10 Pav't
				17 83		16 F.L.
				18 24		20 Edge Pav't
				18 7		25
				18 8		40 P/L

Profile Notes Red. ____ Plotted ____ Job No. 6252 20 Division No. 10 F. B. 2557 Pg. 91
No. ____ Date ____ Date ____ Survey of N. El. Mt. Dr. 5-8
X-Sec. Notes Chkd. ____ Checked ____ Survey by FRB Notes DL Date 10-59
No. ____ Date ____ Date ____ Map No. ____ Indexed ____ Date ____

76L298 S & E #307 9-54

PLEASE RETURN TO
LOS ANGELES COUNTY SURVEYOR
726 LOS ANGELES COUNTY ENGINEERING BLDG.

NOTE: ANY ADDITIONS OR CHANGES ON THIS SHEET MUST BE MADE OR CIRCLED IN RED INK, WITH DATE AND NAME OF PERSON MAKING CHANGE.

Do not extend notes this side of this line.

STATION	B. S.	H. I.	F. S.	ELEV.	Left & North ℄	Right & South
30+00				318 26	10 Pavt	
				17 85	16 F. L.	
				18 42	20 Edge Pavt	
				19 6	25	
				19 9	40 P/L	
31+00				18 59		℄
				18 35		9 Pavt
				17 97		16 F.L.
				18 5		18 Edge P.
				18 6		25
				18 34		40 P/L
				17 97	9.5 Pavt	
				18 29	16 F.L.	
				18 32	19.5 Edge Pavt	
				19 6	25	
				19 6	40 P/L	
31+96.8				18 62		℄
				18 33	9.5 Pavt	
				18 55	16 F.L.	
				18 28	19 Edge Pavt	
				19 1	25	

F. B. 2557 Pg. 92 Job No. 6252 20 Division No. 10 Notes Red. Plotted Profile
Survey of N. EL Monte S.D. Date Date No.
Survey by F.E. Brooks Notes Dom LeGrand Notes Chkd. Checked X-Sec.
Indexed C. Johnson Date Date Date No.

76L298 S & E #307 9-54

PLEASE RETURN TO
LOS ANGELES COUNTY SURVEYOR
726 LOS ANGELES COUNTY ENGINEERING BLDG.

NOTE: ANY ADDITIONS OR CHANGES ON THIS SHEET MUST BE MADE OR CIRCLED IN RED INK, WITH DATE AND NAME OF PERSON MAKING CHANGE.

Do not extend notes this side of this line.

STATION	B. S.	H. I.	F. S.	ELEV.	LEFT & NORTH	℄	RIGHT & SOUTH
31+96.8				319 2	40 P/L		
32+11.8				18 61		℄	
				18 39			9.5 Pavt
				17 98			16 F.L.
				18 15			19 Edge Pavt
				18 3			25
				18 5			40 P/L
32+25				18 63		℄	
32+31.1	S.M.H	N. rim elev =		318 58			5.0 S.M.H.
		S. rim elev =		318 60			
	Invert	8" Inlet	E.	305 99			
	"	" "	W.	305 91			
	"	" "	N.	305 85			
	"	" Outlet	S.	305 77			

	8" Inlet E	8" Inlet W	8" Inlet N	8" Outlet S
rim	318.59	318.59	318.59	318.59
meas	11.93	12.01	12.07	12.15
Top Pipe	306.66	306.58	306.52	306.44
dia	.67	.67	.67	.67
Invert	305.99	305.91	305.85	305.77

32+36.76	E = 0+00 N 65			18 65	℄ Int Lowell Azusa Rd & Cedar Ave
BM TF-88				318 47	BM TF-88 Elev. 318.469 FB 2508-9 Lowell Azusa Rd & Cedar Ave S.W. Cor. Bt. Spk in N.W. Cor. of 3'x4.5' Conc Slab 40' W of 35' S. of ℄ Int.

Profile No. ____ Notes Bed ____ Plotted ____ Job No. 6255 Division No. 20
X-Sec. No. ____ Date ____ Notes Chkd ____ Date ____ Checked ____ Date ____ Survey of N. Fork Walnut Cr. Notes Date 10-29-57
Map No. ____ Survey by F.B. Notes F.B. 2557 Pg. 13

76L298 S & E #307 9-54

PLEASE RETURN TO
LOS ANGELES COUNTY SURVEYOR
726 LOS ANGELES COUNTY ENGINEERING BLDG.

NOTE: ANY ADDITIONS OR CHANGES ON THIS SHEET MUST BE MADE OR CIRCLED IN RED INK, WITH DATE AND NAME OF PERSON MAKING CHANGE.

Do not extend notes this side of this line.

STATION	S. S.	H. I.	F. S.	ELEV.	Left & West	℄ Right & East
Going North on Cedar Ave						
0+16				318 02		℄ F.L.
0+25				18 10		℄
0+40				18 85		℄
0+50				19 19		℄
				19 07		8.5 Pavt
				18 87		17 Edge Pavt
				18 8		20
				19 6		30 P/L
				18 95	8.5 Pavt	
				18 69	17 Edge Pavt	
				18 4	20	
				19 0	30 P/L	
Additional cross sections on page 152						
3+38.0		SMH				13.6 R. SM. H.
		N-Rim	319.60		8" Inlet N.	8" outlet S.
		S - "	319.60			
				rim	319.60	319.60
				meas	11.75	11.78
Invert 8" inlet N				307.18	Top pipe 307.85	307.82
" " outlet S.				30[illegible]	dia .67	.67
					Invert 307.18	307.15

F. B. 2557 Pg. 94 Job No. 6252 20 Division No. 10 Notes Red. Plotted Profile
Survey of N. EL Monte S.D. Date Date No.
Survey by E.E. Brooks Notes Don LeGault Notes Chkd. Checked X-Sec.
Indexed C. Johnson Date Date Date No.

76L298 S & E #307 9-54

PLEASE RETURN TO
LOS ANGELES COUNTY SURVEYOR
726 LOS ANGELES COUNTY ENGINEERING BLDG.

NOTE: ANY ADDITIONS OR CHANGES ON THIS SHEET MUST BE MADE OR CIRCLED IN RED INK, WITH DATE AND NAME OF PERSON MAKING CHANGE.

Do not extend notes this side of this line.

STATION	B. S.	H. I.	F. S.	ELEV.	Left & East ℄	Right & West
Going South on Cedar Ave						
0+16				318 08	℄	
0+25				17 99	℄	
0+50				17 94	℄	
				17 50		7.° Edge Pavt
				18 0		15 P/L
				18 6		30 R.
				18 07	2.° ℄ Pavt	
				18 03	7 Pavt	
				17 73	14 Edge Pavt	
				18 2	30 P/L	
1+00				17 88	℄	
2+00				17 52	℄	
2+61.6		SMH				5.0 R S.M.H.
		N- RIM	317.23		8" Inlet N.	outlet S.
		S- "	317.21	317 22	rim 317.22	317.22
					meas 11.47	11.50
					Top pipe 305.75	305.72
		Invert 8" Inlet N		305 08	dia .67	.67
		" " outlet S		305 05	invert 305.08	305.05

Profile Notes Red. ____ Plotted ____ Job No. 6252 20 Division No. 10 F. B. 2537 Pg. 95
No. ____ Date ____ Date ____ Survey of N. El Monte S.D.
X-Sec. Notes Chkd. ____ Checked ____ Survey by F.E.B. Note Bk. No. M-59
No. ____ Date ____ Date ____ Map No. ____ [illegible] Johnson

76L298 S & E #307 9-54

PLEASE RETURN TO
LOS ANGELES COUNTY SURVEYOR
726 LOS ANGELES COUNTY ENGINEERING BLDG.

NOTE: ANY ADDITIONS OR CHANGES ON THIS SHEET MUST BE MADE OR CIRCLED IN RED INK, WITH DATE AND NAME OF PERSON MAKING CHANGE.

Do not extend notes this side of this line.

STATION	B. S.	H. I.	F. S.	ELEV.	Left & North ℄	Right & South
Going East on Lower Azusa Rd						
32+55				31871		℄
32+76.8				31880		℄
				1874		10 Pavt
				1828		16 F.L.
				1859		20 Edge Pavt
				186		25
				180		40 P/L
				1863	10 Pav't	
				1816	16 F.L.	
				1852	20 Edge Pavt	
				189	25	
				192	40 P/L	
33+26.8				1894		℄
				1875		10 Pavt
				1834		16 F.L.
				1864		20 Edge Pavt
				188		25
				181		40 P/L
				1872	10 Pav't	
				1841	16 F.L.	

F. B. 2557 Pg. 96 Job No. 6252 20 Division No. 10 Notes Red. Plotted Profile
Survey of N. El Monte S.D. Date Date No.
Survey by E.E. Brooks Notes Don Le Gault Notes Chkd. Checked X-Sec.
Indexed C. Johnson Date Date Date No.

76L298 S & E #307 9-54

PLEASE RETURN TO
LOS ANGELES COUNTY SURVEYOR
726 LOS ANGELES COUNTY ENGINEERING BLDG.

NOTE: ANY ADDITIONS OR CHANGES ON THIS SHEET MUST BE MADE OR CIRCLED IN RED INK, WITH DATE AND NAME OF PERSON MAKING CHANGE.

Do not extend notes this side of this line.

STATION	B. S.	H. I.	F. S.	ELEV.	LEFT ℄ NORTH	℄	RIGHT ℄ SOUTH
35+26.8				318 76	20 Edge Pavt		
				19 3	25		
				19 4	40 P/L		
34+15.9		S.M.H				5.0	S.M.H
		E Rim 319.05			8" Inlet N.	8" Inlet E.	8" Outlet W
		W " 319.05			rim 319.05	319.05	319.05
	INVERT 8" INLET N			308.00	meas 10.38	10.55	10.57
	" " " E			307 83	Top pipe 308.67	308.50	308.48
					dia .67	.67	.67
	" " outlet W			307 81	INVERT 308.00	307.83	307.81
34+15.9		SMH			277.3	S.M.H.	
		N. Rim 320.44			Rim 320.44		
		S " 320.44			Meas 7.26		
	INVERT 8" outlet S			312.51	top pipe 313 18		
					DIA 67		
34+26.8		TP		319 08	INVERT 312.51	℄	10 Pavt
				19 00			16 F.L.
				18 60			20 Edge Pavt
				18 79			25
				19 1			40 P/L
				18 4			
				18 85	10 Pavt		
				18 48	16 F.L.		
				18 74	20 Edge Pavt		
				19 2	25		

Profile No. X-Sec. No.
Notes Red. Date
Notes Chkd. Date
Plotted Date
Checked Date
Job No. 6232 Division No. 10
Survey of N. E. Monte 5.0.
Survey by E.S.
Note by
Note Chkd.
F. B. 2537 PG. 97

76L298 S & E #307 9-54

PLEASE RETURN TO
LOS ANGELES COUNTY SURVEYOR
726 LOS ANGELES COUNTY ENGINEERING BLDG.

NOTE: ANY ADDITIONS OR CHANGES ON THIS SHEET MUST BE MADE OR CIRCLED IN RED INK, WITH DATE AND NAME OF PERSON MAKING CHANGE.

Do not extend notes this side of this line.

STATION	B. S.	H. I.	F. S.	ELEV.	LEFT & NORTH	℄ RIGHT & SOUTH
34+26.8				319 3	40 PIL	
35+00				19 16		℄
				19 05		10 PAV't
				18 64		16 F.L.
				18 91		20 Edge PAV't
				18 8		25
				18 5		40 PIL
				18 91	10 PAV't	
				18 60	16 F.L.	
				19 05	20 Edge PAV't	
				19 7	25	
				20 0	40 PIL	
35+36.8		SMH	E RIM W RIM	319.21 319.21		5.0 SMH
					8" INLET E	8" outlet W
					RIM 319.21	319.21
	INVELT	8" INLET E		309 26	MEAS 9.28	10.09
	"	" outlet W		308 45	top PIPE 309.93	309.12
					DIA .67	.67
					INVELT 309.26	308.45

F. B. 2557 Pg. 98 Job No. 6252.20 Division No. 10 Notes Red. Plotted Profile
Survey of N. EL Monte S.D. Date Date No.
Survey by E. E. Brooks Notes Dom Le Gault Notes Chkd. Checked X-Sec.
Indexed C. Johnson Date Date Date No.

76L-298 CE 307 11-58

PLEASE RETURN TO
LOS ANGELES COUNTY ENGINEER
700 LOS ANGELES COUNTY ENGINEERING BLDG.

NOTE: ANY ADDITIONS OR CHANGES ON THIS SHEET MUST BE MADE OR CIRCLED IN RED INK, WITH DATE AND NAME OF PERSON MAKING CHANGE.

Do not extend notes this side of this line.

STATION	B.S.	H.I.	F.S.	ELEV.	Left ℄ North	℄ Right ℄ South
36+00	T.P.			31936		℄
				1921		10 Pavt
				1889		16 F.L.
				1915		20 Edge Pavt
				192		25
				187		40 P/L
				1914	10 Pavt	
				1879	16 F.L	
				1914	20 Edge Pavt	
				198	25	
				201	40 P/L	
37+00				1953		℄
				1932		10 Pavt
				1893		16 F.L.
				1906		20 Edge Pavt
				191		25
				186		40 P/L
				1921	9 Pavt	
				1884	16 F.L.	
				1909	18.5 Edge Pavt	
				196	25	

Profile Notes Red ____ Plotted ____ Job No. 6252 20 Division No. 10 F.B. 2557 Pg. 99
No. ____ Date ____ Date ____ Survey of [illegible] 5.0
R-Sec. Notes Chkd. ____ Checked ____ Survey by [illegible] Notes ____ Date ____
No. ____ Date ____ Date ____ Map No. ____ Indexed ____ Date ____

76L-298 CE 307 11-58

PLEASE RETURN TO
LOS ANGELES COUNTY ENGINEER
700 LOS ANGELES COUNTY ENGINEERING BLDG.

NOTE: ANY ADDITIONS OR CHANGES ON THIS SHEET MUST BE MADE OR CIRCLED IN RED INK, WITH DATE AND NAME OF PERSON MAKING CHANGE.

Do not extend notes this side of this line.

STATION	B.S.	H.I.	F.S.	ELEV	Left & North ℄	Right & South
37+00				3199	40 P/L	
38+00				1968		℄
				1949		10 Pav't
				1918		16 F.L.
				1917		20 Edge Pav't
				192		25
				192		40 P/L
				1941	9.5 Pav't	
				1904	16 F.L.	
				1934	19 Edge Pav't	
				196	25	
				198	40 P/L	
38+87		SMH				5.0 SMH
		E RIM		319.76	8" inlet E	8" outlet W
		W RIM		319.76		
					RIM 319.76	319.76
	INVELT	8" inlet E		310.72	Meas 8.37	8.45
	"	" outlet W		310.64	top P. 311.39	311.31
					DIA .67	.67
					INVELT 310.72	310.64

F.B. 2557 Pg. 100
Job No. 6252 20 Division No. 10 Notes Red ____ Plotted ____ Profile ____
Survey of N. EL Monte S.P. Date ____ Date ____ No. ____
Survey by FE Brooks Notes Don Le Chault Notes Chkd. ____ Checked ____ X-Sec. ____
Indexed C. Johnson Date ____ Date ____ No. ____

76L-298 CE 307 11-58

PLEASE RETURN TO
LOS ANGELES COUNTY ENGINEER
700 LOS ANGELES COUNTY ENGINEERING BLDG.

NOTE: ANY ADDITIONS OR CHANGES ON THIS SHEET MUST BE MADE OR CIRCLED IN RED INK, WITH DATE AND NAME OF PERSON MAKING CHANGE.

Do not extend notes this side of this line.

STATION	B.S.	H.I.	F.S.	ELEV.	Left ℄ North ℄	Right ℄ South
39+00				31985	℄	
				1974		10 Pavt
				1926		16 F.L.
				1957		20 Edge Pavt
				194		25
				192		40 P/L
				1958	9 Pavt	
				1914	16 F.L	
				1942	18 Edge Pavt	
				197	25	
				198	40	
40+00				1995	℄	
				1977		10 Pavt
				1939		16 F.L.
				1960		20 Edge Pavt
				193		25
				192		40 P/L
				1965	9.5 Pavt	
				1923	16 F.L	
				1947	19 Edge Pavt	
				193	25	

Profile Notes Red ____ Plotted ____ Job No. 6252 20 Division No. 10 F.B. 2557 Pg. 101
No. ____ Date ____ Date ____ Survey of ____ N. FL Mont 2 S.D.
X-Sec. Notes Chkd. ____ Checked ____ Survey by ____ Notes ____ Date ____
No. ____ Date ____ Date ____ Map No. ____ Indexed ____

76L-298 CE 307 11-58

PLEASE RETURN TO
LOS ANGELES COUNTY ENGINEER
700 LOS ANGELES COUNTY ENGINEERING BLDG.

NOTE: ANY ADDITIONS OR CHANGES ON THIS SHEET MUST BE MADE OR CIRCLED IN RED INK. WITH DATE AND NAME OF PERSON MAKING CHANGE.

Do not extend notes this side of this line.

STATION	B.S.	H.I.	F.S.	ELEV	LEFT & NORTH	℄ RIGHT & SOUTH
40+00				3195	40 P/L	
41+00		T.P.		32013		℄
				1997		10 PAV't
				1958		16 F.L.
				1990		20.5 Edge PAV't
				196		25
				193		40 P/L
				1982	10.5 PAV't	
				1939	16 F.L.	
				1964	21 Edge PAV't	
				197	25	
				197	40 P/L.	
42+00				2031		℄
42+03.5		SMH				5.0 – SMH.
		E. RIM		32028		8" outlet W
		W. "		32022		RIM 320.25
						MEAS 7.60
	INVERT 8" outlet W			31198		top P. 312.65
						DIA .67
						INVERT 311.98

F.B. 2557 PG. 102
Job No. 6252 20 Division No. 10 Notes Red Plotted Profile
Survey of N. El Monte S.D. Date Date No. X-Sec.
Survey by F.E. Brooks Notes Dan LeBault Notes Chkd. Checked
Indexed C. Johnson Date Date Date No.

76L298 S & E #307 9-54

PLEASE RETURN TO
LOS ANGELES COUNTY SURVEYOR
726 LOS ANGELES COUNTY ENGINEERING BLDG.

NOTE: ANY ADDITIONS OR CHANGES ON THIS SHEET MUST BE MADE OR CIRCLED IN RED INK, WITH DATE AND NAME OF PERSON MAKING CHANGE.

Do not extend notes this side of this line.

STATION	B. S.	H. I.	F. S.	ELEV.	LEFT & NORTH ℄	RIGHT & SOUTH
42+30				320 33	℄	
				20 17		10 PAVT
				19 74		16 F.L.
				19 89		20 Edge PAVT
				20 1		25
				19 8		40 P/L
42+48				20 33	℄	
				19 98	10 PAVT	
				19 58	16 F.L.	
				19 81	20 Edge PAVT	
				20 0	25	
				20 0	40 P/L	
42+68				20 29	℄	
42+88.64				20 27	℄ INT LOWER AZUSA RD & EL ROVIA AVE	
BM. TF87				320 ~~41~~ 43	BM TF87 ELEV.-320.430 FB 2508-10 LOWER AZUSA RD & EL ROVIA AVE S.E. COR BT SPK IN CB 5' E of W. end CB. 85' E of ℄ INT.	

Profile Notes Red. ____ Plotted ____ Job No. 6252 20 Division No. 10 F. B. 2557 Pg. 103
No. ____ Date ____ Date ____ Survey of N. EL MONTE S.O.
X-Sec. Notes Chkd. ____ Checked ____ Survey by F.E.B. Notes Ck. Date 10-57

76L298 S & E #307 9-54

PLEASE RETURN TO
LOS ANGELES COUNTY SURVEYOR
726 LOS ANGELES COUNTY ENGINEERING BLDG.

NOTE: ANY ADDITIONS OR CHANGES ON THIS SHEET MUST BE MADE OR CIRCLED IN RED INK, WITH DATE AND NAME OF PERSON MAKING CHANGE.

Do not extend notes this side of this line.

STATION	B. S.	H. I.	F. S.	ELEV.	LEFT & EAST	℄	RIGHT & WEST
Going South on EL ROVIA AVE							
0+16				319 88		℄	F.L.
0+25				19 82			
0+36.9		S.M.H.	N. rim = 319.82 S. rim = 319.84		5.0 S.M.H		
					8" INLET N	8" INLET E	8" OUTLET S
	INVERT 8" INLET N			311 94	RIM 319.83	319.83	319.83
	" " " E			311 93	MEAS 7.22	7.23	7.30
	" " OUTLET S			311 86	T. PIPE 312.61	312.60	312.53
					DIA .67	.67	.67
					INVERT 311.94	311.93	311.86
0+50				319 90		℄	
				19 87	6.5 PAVT		
				19 57	13 Edge PAVT		
				20 2	15		
				20 2	30 P/L.		
0+60				19 90		℄	
				19 79			5.5 PAVT
				19 54			11 Edge PAVT
				19 7			15
				19 7			30 P/L.
1+00				19 82		℄	

F. B. 2557 Pg. 104 Job No. 6252 20 Division No. 10 Notes Red. Plotted
Survey of N. EL Monte S.D. Date Date No.
Survey by F.E. Brooks Notes Don Le Gault Notes Chkd. Checked X-Sec.
Indexed C. Johnson Date Date Date No.
Profile

76L298 S & E #307 9-54

PLEASE RETURN TO
LOS ANGELES COUNTY SURVEYOR
726 LOS ANGELES COUNTY ENGINEERING BLDG.

NOTE: ANY ADDITIONS OR CHANGES ON THIS SHEET MUST BE MADE OR CIRCLED IN RED INK, WITH DATE AND NAME OF PERSON MAKING CHANGE.

Do not extend notes this side of this line.

STATION	B. S.	H. I.	F. S.	ELEV.	Left & East	℄	Right & West
2+00				319 57		℄	
2+49.3		S.M.H.	N. rim = 319.49 S. rim = 319.49		5° S.M.H.		
					8" inlet N		8" outlet S
	Invert	8" inlet	N	311 36	Rim 319.48		319.48
	"	" outlet	S	311 34	Meas 7.45		7.47
					t. Pipe 312.03		312.01
					Dia .67		.67
					Invert 311.36		311.34
Going	North on		El Rovia Ave		Left & West	℄	Right & East
0+16				319 72		℄	F.L.
0+30				20 36		℄	
0+50				20 67		℄	
				20 62	7 Pavt		
				20 41	14 Edge Pavt		
				19 9	30 P/L		
0+60				20 77		℄	
				20 59			7 Pavt
				20 28			14 Edge Pavt
				20 7			30 P/L
1+00				20 84		℄	

Profile Notes Red. ____ Plotted ____ Job No. 6252 20 Division No. 10 F. B. 2557 Pg. 105
No. ____ Date ____ Date ____ Survey of N. El Monte S.D.
X-Sec. Notes Chkd. ____ Checked ____ Survey by F.E.B. Notes D.L. Date 10-59
No. ____ Date ____ Date ____ Map No. ____ Index [illegible]

76L298 S & E #307 9-54

PLEASE RETURN TO
LOS ANGELES COUNTY SURVEYOR
726 LOS ANGELES COUNTY ENGINEERING BLDG.

NOTE: ANY ADDITIONS OR CHANGES ON THIS SHEET MUST BE MADE OR CIRCLED IN RED INK, WITH DATE AND NAME OF PERSON MAKING CHANGE.

Do not extend notes this side of this line.

STATION	B. S.	H. I.	F. S.	ELEV.	Left ℄ West	℄ Right ℄ East
1+00				320 67		7 Pav't
				20 37		14 Edge Pav't
				20 8		30 P/L
				20 80	7 Pav't	
				20 62	14 Edge Pav't	
				20 5	30 P/L	
2+00				21 09		℄
				20 96		7 Pav't
				20 73		14 Edge Pav't
				21 2		30 P/L
				21 02	7 Pav't	
				20 89	14 Edge Pav't	
				20 9	30 P/L	
3+15.8		5MH	N. rim = 321.30 S. rim = 321.30			5° 5MH
					8" inlet N	8" outlet S.
	Invert	8" inlet N		312 69	Rim 321.30	321.30
	"	" outlet S		312 65	Meas 7.94	7.98
					top P. 313.36	313.32
					Dia .67	.67
					Invert 312.69	312.65

F. B. 2557 Pg. 106 Job No. 6252 20 Division No. 10 Notes Red. Plotted Profile
Survey of N. El Monte S.D. Date Date No.
Survey by E E Brooks Notes Don Le Gault Notes Chkd. Checked X-Sec.
Indexed C. Johnson Date Date No.

76L298 S & E #307 9-54

PLEASE RETURN TO
LOS ANGELES COUNTY SURVEYOR
726 LOS ANGELES COUNTY ENGINEERING BLDG.

NOTE: ANY ADDITIONS OR CHANGES ON THIS SHEET MUST BE MADE OR CIRCLED IN RED INK, WITH DATE AND NAME OF PERSON MAKING CHANGE.

Do not extend notes this side of this line.

STATION	B. S.	H. I.	F. S.	ELEV.		LEFT & NORTH ℄	RIGHT & SOUTH	
Going East on Lower Azusa Rd								
42+98.8		SMH	N. rim = 319.76 S. rim = 319.76		5° S.M.H.			
						8" inlet N	8" inlet E	8" outlets
	INVERT	8" INLET	N	311 99	RIM	319.76	319.76	319.76
	"	" "	E	312 08	MEAS	7.10	7.01	7.12
	"	" OUTLET	S	311 97	top P.	312.66	312.75	312.64
					DIA	.67	.67	.67
					INVERT	311.99	312.08	311.97
43+15				320 31			℄	
43+35				20 44			℄	
				20 17				15 PAV't
				19 73				30 Edge PAV't
				19 8				32
				20 3				40 P/L
43+45				20 52			℄	
				20 36		11 PAV't		
				20 07		22 Edge PAV't & F.L.		
				20 5		25		
				20 6		40		

Profile No. ____ Notes Red ____ Plotted ____ Job No. 6756 Division No. 10 F. B. 2557 Pg. 107
X-Sec. No. ____ Date ____ Date ____ Survey of N. El. Mint S.B.
Notes Chkd. ____ Checked ____ Survey by E.E.B. Notes D.L. Date ____
No. ____ Date ____ Date ____ Map No. ____ Indexed ____ Date ____

76L298 S & E #307 9-54

PLEASE RETURN TO
LOS ANGELES COUNTY SURVEYOR
726 LOS ANGELES COUNTY ENGINEERING BLDG.

NOTE: ANY ADDITIONS OR CHANGES ON THIS SHEET MUST BE MADE OR CIRCLED IN RED INK, WITH DATE AND NAME OF PERSON MAKING CHANGE.

Do not extend notes this side of this line.

F. B. 2537 Pg. 108 Job No. 6252 20 Division No. 10 Notes Red. ____ Plotted ____ Profile
Survey of N. EL Monte S.D. Date ____ No. ____
Survey by E.E. Brooks Notes Day La Fault Notes Chkd. ____ Checked ____ X-Sec.
Indexed C. Johnson Date ____ Date ____ No. ____

STATION	B. S.	H. I.	F. S.	ELEV.	LEFT ℄ NORTH	℄	RIGHT ℄ SOUTH
43+63.0				320 39			30 Beginning of top of CB
43+85.0				20 65		℄	
				20 38			15 Pavt
				19 95			28 Cut out
				19 83			30 " IM
				20 47			" top CB
				20 4			40 PIL
				20 43	11 Pavt		
				20 23	22 Edge Pavt & F.L.		
				20 9	25		
				20 9	40 PIL		
44+85.0				20 94		℄	
				20 72			15 Pavt
				20 25			28 Cut out
				20 12			30 " IM
				20 75			" top CB
				21 1			40 PIL
				20 78	11 Pavt		
				20 46	22 Edge Pavt & F.L.		
				22 1	25		
				22 3	40 PIL		

76L-298 CE 307 11-58

PLEASE RETURN TO
LOS ANGELES COUNTY ENGINEER
700 LOS ANGELES COUNTY ENGINEERING BLDG.

NOTE: ANY ADDITIONS OR CHANGES ON THIS SHEET MUST BE MADE OR CIRCLED IN RED IK. WITH DATE AND NAME OF PERSON MAKING CHANGE.

Do not extend notes this side of this line.

STATION	B.S.	H.I.	F.S.	ELEV.	Left ℄ North		℄ Right ℄ South
45+38 3		S.MH.				8" inlet E	379 SMH 8" outlet W
		E-Rim	320.89 320.86	320 87	Rim	320.87	320.87
		W- "			MEAS	7.65	7.68
	INVELT	8" inlet	E	312 55	top P	313.22	313.19
					DIA	.67	.67
	"	" outlet	W	312 52	INVELT	312.55	312.52
46+00		TP		321 25			℄
				21 01			15 Pavt
				20 58			28 Cut out
				20 41			30 " "
				21 06			" top CB
				21 2			40 P/L
				21 09	11.5 Pavt		
				20 78	23 Edge Pavt & F.L.		
				21 9	25		
				22 0	40 P/L		
46+38 4		SMH			19° SMH 8" inlet E		8" outlet W
		N-Rim	320.99	321 00	Rim	321.00	321.00
		S-Rim	321.01		MEAS	7.44	7.47
	INVELT	8" inlet	E	312 89	top P	313.56	313.53
					DIA	.67	.67
	"	" outlet	W	312 86	INVELT	312.89	312.86

Profile Notes Red ____ Date ____ Plotted ____ Date ____ Job No. 6 2 2 Division No. 10
No. X-Sec. Notes Chkd ____ Date ____ Checked ____ Date ____ Survey of ____ Notes ____ Date ____
No. ____ Date ____ Map No. ____ Survey by ____ Date ____ F.B. 2557 pg 09

76L-298 CE 307 11-58

PLEASE RETURN TO
LOS ANGELES COUNTY ENGINEER
700 LOS ANGELES COUNTY ENGINEERING BLDG.

NOTE: ANY ADDITIONS OR CHANGES ON THIS SHEET MUST BE MADE OR CIRCLED IN RED INK, WITH DATE AND NAME OF PERSON MAKING CHANGE.

Do not extend notes this side of this line.

STATION	B.S.	H.I.	F.S.	ELEV	Left & North	℄ Right & South
47+00				321 48		℄
				21 26		15 Pavt
				20 87		28 Cutout
				20 69		30 " in
				21 33		" top CB
				21 2		40 P/L
				21 26	11 Pavt	
				20 96	21.5 Edge Pavt & F.L.	
				21 9	27	
				22 0	40 P/L	
47+88		S.M.H				37° S.M.H.
		E - Rim	321.69		8" inlet E.	8" outlet W.
		W - "	321.65	321 67	Rim 321.67	321.67
	Invelt	8" inlet	E	313 09	Meas. 7.91	8.05
	"	" outlet	W	312 95	top P. 313.76	313.62
					Dia .67	.67
					Invelt 313.09	312.95
48+00				321 80		℄
				21 60		15 Pavt
				21 14		28 Cutout
				20 95		30 " in

F.B. 2557 Pg. 110 Job No. 6252 Division No. 10 Notes Red Plotted Profile
Survey of N. El Monte S.D. Date Date No. X-Sec.
Survey by F.E. Brook Notes Dom Le Gault Notes Chkd. Checked
Indexed C. Johnson Date Date Date No.

76L298 S & E #307 9-54

PLEASE RETURN TO
LOS ANGELES COUNTY SURVEYOR
726 LOS ANGELES COUNTY ENGINEERING BLDG.

NOTE: ANY ADDITIONS OR CHANGES ON THIS SHEET MUST BE MADE OR CIRCLED IN RED INK, WITH DATE AND NAME OF PERSON MAKING CHANGE.

Do not extend notes this side of this line.

STATION	B. S.	H. I.	F. S.	ELEV.	LEFT & NORTH ℄	RIGHT & SOUTH
48+00				321 59		30 top CB
				21 5		40 PIL
				21 55	11 PAVT	
				21 20	22 Edge Pavt & F.L.	
				21 9	27	
				22 2	40 PIL	
49+00				22 00		℄
				21 77		15 PAVT
				21 38		28 Cut out
				21 19		30 " IN
				21 88		" top CB
				21 4		40 PIL
				21 74	11 PAVT	
				21 41	22.5 Edge Pavt & F.L.	
				21 9	27	
				22 1	40 PIL	
49+88.9		SMH			19.0 S.M.H.	
					8" INLET E	8" outlet W
		E RIM	321 65		RIM 321.64	321.64
		W RIM	321.63		MEAS 7.23	7.26
	INVERT	8" INLET E.		313 74	TOP P 314.41	314.38
					DIA .67	.67
	"	" outlet W		313 71	INVERT 313.74	313.71

Profile Notes Red. ____ Plotted ____ Job No. 6252 20 Division No. 10 F. B. 2557 Pg. 111
No. ____ Date ____ Date ____ Survey of N. EL MONTE S.D.
X-Sec. Notes Chkd. ____ Checked ____ Survey by F.E.B. Notes D.L. Date 10-57
No. ____ Date ____ Map No. ____ Int. E. C. Johnson

76L298 S & E #307 9-54

PLEASE RETURN TO
LOS ANGELES COUNTY SURVEYOR
726 LOS ANGELES COUNTY ENGINEERING BLDG.

NOTE: ANY ADDITIONS OR CHANGES ON THIS SHEET MUST BE MADE OR CIRCLED IN RED INK, WITH DATE AND NAME OF PERSON MAKING CHANGE.

Do not extend notes this side of this line.

STATION	B. S.	H. I.	F. S.	ELEV.	LEFT & NORTH	℄	RIGHT & SOUTH
50+00		T.P.		322 26		℄	
				21 99			15 PAV't
				21 68			28 Cut out
				21 50			30 " in
				22 19			" top CB
				22 15			40 PIL
				21 99	12.5 PAV't		
				21 55	25 Edge PAV't & F.L.		
				22 6	27		
				22 5	40 PIL		
50+08.0		S.M.H					36.8 S.M.H
		E RIM	322.08		8" outlet W		
		W RIM	322.10		RIM 322.09		
					MEAS 7.84		
		Invert 8" outlet W		313 58	top P 314.25		
					DIA 67		
					INVERT 313.58		
51+00				322 48		℄	
				22 20			15 PAV't
				21 96			28 Cut out
				21 79			30 " in

F. B. 2557 Pg. 112 Job No. 6252 20 Division No. 10 Notes Red. Plotted No. Profile
Survey of N. EL Monte S.D. Date Date X-Sec.
Survey by E.E. Brooks Notes Doyle Gault Notes Chkd. Checked No.
Indexed C. Johnson Date Date Date

76L298 S & E #307 9-54

PLEASE RETURN TO
LOS ANGELES COUNTY SURVEYOR
726 LOS ANGELES COUNTY ENGINEERING BLDG.

NOTE: ANY ADDITIONS OR CHANGES ON THIS SHEET MUST BE MADE OR CIRCLED IN RED INK, WITH DATE AND NAME OF PERSON MAKING CHANGE.

Do not extend notes this side of this line.

STATION	B. S.	H. I.	F. S.	ELEV.	Left & North	℄ Right & South
51+00				322 43		30 top CB
				22 42		40 P/L
				22 23	12.5' Pavt	
				21 76	25 Edge Pavt & F.L	
				22 30	27	
				22 61	40 P/L	
51+57.8				22 57		℄
				22 32		15 Pavt
				22 12		28 Lot out
				21 96		30 " "
				22 62		" top CB
				22 23		40 P/L
				22 33	9.0 Pavt	
				22 01	18.0 F.C	
				22 86	28.0	
				22 88	40 P.L.	
52+11.0				22 60		℄ Edge Conc
52+62.56 N = 0+00 E & S.				22 76	℄ Int Lower Azusa Rd & Peck Rd.	
BM 15.4				322 10	BM 15.4 Elev. 322.103 FB 2508-11 Peck Rd & Lower Azusa Rd S.E. Cor. 15' back of CB 47.4 E of ℄ Int in a well marked Co. Sur Mon. A Std C.S. Mon. marked BM 15.4-1952-RE 63 9' below top of CB.	

Profile Notes Red. ____ Plotted ____ Job No. 6252 20 Division No. 10 F. B. 2557 Pg. 113
No. ____ Date ____ Date ____ Survey of N. El Monte S.D.
X-Sec. Notes Chkd. ____ Checked ____ Survey By F.E.B. Noted D.L. Date 10-58
No. ____ Date ____ Date ____ Map No. ____ Indexed ____ Date ____

76L298 S & E #307 9-54

PLEASE RETURN TO
LOS ANGELES COUNTY SURVEYOR
726 LOS ANGELES COUNTY ENGINEERING BLDG.

NOTE: ANY ADDITIONS OR CHANGES ON THIS SHEET MUST BE MADE OR CIRCLED IN RED INK, WITH DATE AND NAME OF PERSON MAKING CHANGE.

Do not extend notes this side of this line.

STATION	B. S.	H. I.	F. S.	ELEV.	Left & East	℄	Right & West
Going South on Peck Rd.							
0+19.6		S.M.H			31° S.M.H		
		N RIM	322.67		12" Inlet N	8" Inlet E	12" Outlet S
		S "	322.67		RIM 322.67	322.67	322.67
					Meas 9.23	9.72	9.65
	Invelt	12" Inlet N		312 44	top P. 313.44	312.95	313.02
	"	8" " E		312 28	DIA 1.00	.67	1.00
	"	12" Outlet S		312 02	Invelt 312.44	312.28	312.02
0+30				322 76		℄	
0+73.2				22 66		℄	
				22 51	15 Edge Conc		
				22 13	36 Cut out		
				21 97	38 " in		
				22 76	" top CB		
				22 78	50 P/L		
0+97.6				22 66		℄	
				22 52			15 Edge Conc
				22 10			36 Cut out
				21 93			38 " in
				22 59			" top CB
				22 03			50 P/L

F. B. 2557 Pg. 114 Job No. 6252 20 Division No. 10 Notes Red. Plotted Profile
Survey of N El Monte S.D. Date Date No.
Survey by E E Brooks Notes Dom Le Gault Notes Chkd. Checked X-Sec.
Indexed C. Johnson Date Date No.

76L298 S & E #307 9-54

PLEASE RETURN TO
LOS ANGELES COUNTY SURVEYOR
726 LOS ANGELES COUNTY ENGINEERING BLDG.

NOTE: ANY ADDITIONS OR CHANGES ON THIS SHEET MUST BE MADE OR CIRCLED IN RED INK, WITH DATE AND NAME OF PERSON MAKING CHANGE.

Do not extend notes this side of this line.

STATION	B. S.	H. I.	F. S.	ELEV.	LEFT & EAST	℄	RIGHT & SOUTH
1+00				322 66			
2+00				22 41		℄	
2+81.2		SMH			31° S.M.H.		
		N RIM	321.71		12" INLET N		12" OUTLET S
		S "	321.71		RIM 321.71		321.71
					MEAS 9.21		9.23
	INVELT 12" INLET N			311 50	TOP P. 312.50		312.48
	" " OUTLET S			311 48	DIA 1.00		1.00
					INVELT. 311.50		311.48
Going EAST on LOWER AZUSA RD					LEFT & NORTH	℄	RIGHT & SOUTH
0+15				322 76		℄	Edge Conc
0+50				23 00		℄	
0+80.3				23 21		℄	
				23 04	14 PAVT		
				22 77	25.9 Cutout		
				22 63	27.9 " IN		
				23 31	" TOP CB		
				23 74	40 PIL		
0+83.6				23 23		℄	
				23 11			14 PAVT
				22 77			26.2 Cutout

Profile Notes Red. ____ Plotted ____ Job No. 6252 20 Division No. 10 F. B. 2557 Pg. 115
No. ____ Date ____ Date ____ Survey of N. Fl. Mouth S.D.
X-Sec. Notes Chkd. ____ Checked ____ Survey by EEB Notes DL Date 10-53
No. ____ Date ____ Date ____ Map No. ____ Index ____

76L298 S & E #307 9-54

PLEASE RETURN TO
LOS ANGELES COUNTY SURVEYOR
726 LOS ANGELES COUNTY ENGINEERING BLDG.

NOTE: ANY ADDITIONS OR CHANGES ON THIS SHEET MUST BE MADE OR CIRCLED IN RED INK, WITH DATE AND NAME OF PERSON MAKING CHANGE.

Do not extend notes this side of this line.

STATION	B. S.	H. I.	F. S.	ELEV.	LEFT & NORTH	℄ RIGHT & SOUTH
0+83.6				322 66		28.2 Cut in
				23 43		" top CB
				23 48		40 P/L
1+20.3				23 41		Semi tan
				23 45		2 ℄ Pavt
				23 31		13.5 Pavt
				22 94		29 Cut out
				22 81		31 " in
				23 45		" top CB
				23 71		42.5 P/L
				23 23	12 Pavt	
				22 76	24 Cut out	
				22 73	26 " in	
				23 43	" top CB	
				23 71	37.5 P/L	
2+20.3				23 63		Semi tan
				23 85		14.5 ℄ Pavt
				23 67		27.5
				23 23		41.0 Cut out
				23 10		43.0 " in
				23 81		" top CB
				23 49		53.5 P/L

F. B. 2557 Pg. 116 Job No. 6252 20 Division No. 10 Notes Red. Plotted Profile
Survey of N. EL Monte S.D. Date Date No.
Survey by F. E. Brooks Notes Don LeGault Notes Chkd. Checked X-Sec.
Indexed C. Johnson Date Date Date No.

76L298 S & E #307 9-54

PLEASE RETURN TO
LOS ANGELES COUNTY SURVEYOR
726 LOS ANGELES COUNTY ENGINEERING BLDG.

NOTE: ANY ADDITIONS OR CHANGES ON THIS SHEET MUST BE MADE OR CIRCLED IN RED INK, WITH DATE AND NAME OF PERSON MAKING CHANGE.

Do not extend notes this side of this line.

STATION	B. S.	H. I.	F. S.	ELEV.	Left & North	& Right & South
2+20.3				323 44	6 PAVT	
				23 12	12 Cut out	
				23 00	14 " IN	
				23 62	" top CB	
				23 55	26.5 P/L	
2+54.4	SMH	E RIM	323.69		9.0 SMH.	
		W "	323.69			
	INVERT	8" INLET	E	313 85	8" INLET E	8" outlet W
					RIM 323.58	323.58
	"	" outlet	W	313 81	MEAS 9.06	910
					top P 314.52	314.48
					DIA .67	.67
					INVERT 313.80	313.81
3+97.1	SMH	E RIM	323.92		8" INLET E	21.1 SMH 8" outlet W
		W "	323.92		RIM 323.92	323.92
	INVERT	8" INLET	E	313 76	MEAS 9.49	9.52
					top P 314.43	314.40
					DIA .67	.67
	"	" outlet	W	313 73	INVERT 313.76	313.73
Going North on PECK RD.					Left & West	& Right & South
52+75.5		SMH.			24.5 SMH	
		N RIM	322.36		8" INLET N	8" outlet W
		S RIM	322.34		RIM 322.35	322.35
	INVERT	8" INLET	N	314 43	MEAS 7.25	7.36
	"	" outlet	W	314 32	top P 315.10	314.99
					DIA .67	.67
					INVERT 314.43	314.32

Profile No. ____ Date ____ Plotted ____ Job No. 4232 Division No. 46
Notes Red ____ Date ____ Survey of ____ Note Book No. ____
X-Sec. No. ____ Notes Chkd. ____ Date ____ Checked ____ Date ____ Map No. ____
F. B. 2557 Pg. 117

76L298 S & E #307 9-54

PLEASE RETURN TO
LOS ANGELES COUNTY SURVEYOR
726 LOS ANGELES COUNTY ENGINEERING BLDG.

NOTE: ANY ADDITIONS OR CHANGES ON THIS SHEET MUST BE MADE OR CIRCLED IN RED INK, WITH DATE AND NAME OF PERSON MAKING CHANGE.

Do not extend notes this side of this line.

STATION	B. S.	H. I.	F. S.	ELEV.	Left & West	℄	Right & East
52+77				322 46		℄	
52+85.2		S.M.H					31.9 SMH
		N - RIM	322.54		12" inlet N	8" inlet E	12" outlet S
		S - RIM	322.55		RIM 322.54	322.54	322.54
		INVERT 12" inlet N		312 61	Meas 8.93	9.06	9.05
		" 8" " E		312 81	top P 313.61	313.48	313.49
		" 12" outlet S		312 49	DIA 1.00	.67	1.00
					INVERT 312.61	312.81	312.49
53+00		T.P.		322 87		℄	
53+27				2327		℄	
				2313			15 PAVT
				2298			25 "
				2284			36 Cut out
				2270			38 " IM
				2335			" top CB
				2363			50 P/L
				2316	15 PAV'T		
				2283	22 F.L.		
				2321	27		
				2335	50 P/L		

F. S. 2557 PG. 118 Job No. 6252 20 Division No. 10 Notes Red. Plotted Profile
Survey of N. EL Monte S.D. Date Date No. X-Sec.
Survey by F.E. Brooks Notes Don Le Gault Notes Chkd. Checked
Indexed K. C. Johnson Date Date No.

76L298 S & E #307 9-54

PLEASE RETURN TO
LOS ANGELES COUNTY SURVEYOR
726 LOS ANGELES COUNTY ENGINEERING BLDG.

NOTE: ANY ADDITIONS OR CHANGES ON THIS SHEET MUST BE MADE OR CIRCLED IN RED INK, WITH DATE AND NAME OF PERSON MAKING CHANGE.

Do not extend notes this side of this line.

STATION	B. S.	H. I.	F. S.	ELEV.	Left & West	℄ Right & East
53+63.3				32370		45 top Bell Tel. M.H.
53+67				2352		℄
				2342		15 Pavt
				2325		25 "
				2299		36 Cut out
				2285		38 " IM
				2349		" top CB
				2384		50 P/L
				2344	15 Pavt	
				2318	22 F.L.	
				2347	27	
				2370	50 P/L	
54+67				2403		℄
				2395		15 Pavt
				2380		25 "
				2346		36 get out
				2330		38 " IM
				2407		" top CB
				2419		50 P/L
				2401	15 Pavt	
				2381	23 Edge Pavt	

Profile No. ____ Notes Red. ____ Plotted ____ Job No. 6252 Division No. 20 F. B. 2557 Pg. 119
X-Sec. No. ____ Date ____ Date ____ Survey of N. EL Monte S.B.
Notes Chkd. ____ Checked ____ Survey by FEB Notes [illegible] Date 10-59
No. ____ Date ____ Date ____ Map No. ____ Indexed ____ Date ____

76L298 S & E #307 9-54

PLEASE RETURN TO
LOS ANGELES COUNTY SURVEYOR
726 LOS ANGELES COUNTY ENGINEERING BLDG.

NOTE: ANY ADDITIONS OR CHANGES ON THIS SHEET MUST BE MADE OR CIRCLED IN RED INK, WITH DATE AND NAME OF PERSON MAKING CHANGE.

Do not extend notes this side of this line.

STATION	B. S.	H. I.	F. S.	ELEV.	Left & West ℄	Right & East
54+67				3240	28 F.L.	
				238	50 P/L	
55+00				2416	℄	
				2405		15 Pav't
				2388		25 "
				2357		36 Cut out
				2338		38 " in
				2408		" top CB
				2402		50 P/L
				2410	15 Pav't	
				2390	23 Edge Pavt	
				237	28 F.L.	
				238	50 P/L	
55+13.5		S.M.H				32° S.M.H.
		N-Rim		32380	12" inlet N	12" outlet S
		S-Rim		32380	Rim 32380	32380
		Invert 12" inlet N		31370	Meas 910	918
		" " outlet S		31362	top P 314.70	31462
					Dia 100	100
					Invert 313.70	313.62

F. B. 2557 Pg. 120 Job No. 6252 20 Division No. 10 Notes Red. Plotted No.
Survey of N. El Monte S.D. Date Date X-Sec.
Survey by F.E. Brooks Notes Dom Le Gault Notes Chkd. Checked
Indexed C. Johnson Date Date Date No.

76L298 S & E #307 9-54

PLEASE RETURN TO
LOS ANGELES COUNTY SURVEYOR
726 LOS ANGELES COUNTY ENGINEERING BLDG.

NOTE: ANY ADDITIONS OR CHANGES ON THIS SHEET MUST BE MADE OR CIRCLED IN RED INK, WITH DATE AND NAME OF PERSON MAKING CHANGE.

Do not extend notes this side of this line.

STATION	B. S.	H. I.	F. S.	ELEV.	Left & West	℄ Right & East
56+00		+P		32464		℄
				2454		15 PAVT
				2432		25 "
				2404		36 Cut out
				2380		38 " IN
				2441		" Top CB
				246		50 P/L
				2453	15 Pavt	
				2436	23 Edge Pavt	
				242	28 F.L.	
				249	50 P/L	
56+21.7		SMH			25° SMH	
		N RIM		32440	8" inlet N	8" outlet S
		S "		32440	RIM 32440	32440
	INVERT	8" inlet N		31530	MEAS 843	845
	"	" outlet S.		31528	top P. 315.97	31595
					DIA .67	.67
					INVERT 315.30	315 28
57+22.8				2514		℄
				2504		15 PAVT
				2481		25 "

Profile Notes Red. ____ Plotted ____ Job No. 6252 20 Division No. 10 F. B. 2557 Pg. 121
No. ____ Date ____ Date ____ Survey of N. Fl. Monte S.D.
X-Sec. Notes Chkd. ____ Checked ____ Survey by F.E.B. Notes [illegible] Date 10-54
No. ____ Date ____ Date ____ Map No. ____

76L298 S & E #307 9-54

PLEASE RETURN TO
LOS ANGELES COUNTY SURVEYOR
726 LOS ANGELES COUNTY ENGINEERING BLDG.

NOTE: ANY ADDITIONS OR CHANGES ON THIS SHEET MUST BE MADE OR CIRCLED IN RED INK, WITH DATE AND NAME OF PERSON MAKING CHANGE.

Do not extend notes this side of this line.

STATION	B. S.	H. I.	F. S.	ELEV.	Left & West	℄	Right & East
57+22.8				32457			36 Cut out
				2440			38 " IM
				2503			" top CB
				254			50 PIL
				2507	15 Pav't		
				2492	23 Edge Pav't		
				246	28 F.L.		
				251	50 PIL		
57+60				2531		℄	
57+85.2		SMH					32° SMH
		N-RIM		32496	12" inlet N	8" inlet E	12" outlet S
		S- "		32494	RIM 32495	324.95	324 95
					Meas 9.21	9.57	9.34
	Invert	12" inlet	N	314.74	top P 315.74	315.38	315.61
	"	8" "	E	314.71	DIA 1.00	.67	1.00
	"	12" outlet	S	314.61	Invert 314.74	314.71	314.61
57+90.24	N = 1+00 E			2546	℄ Int Peck Rd & Rose Glen St.		

F. B. 2537 Pg. 122 Job No. 6252 10 Division No. 10 Notes Red. Plotted No.
Survey of N. El Monte SD Date Date X-Sec.
Survey by E E Brooks Notes Doy Le Gault Notes Chkd. Checked No.
Indexed C. Johnson Date Date Date

76L298 S & E #307 9-54

PLEASE RETURN TO
LOS ANGELES COUNTY SURVEYOR
726 LOS ANGELES COUNTY ENGINEERING BLDG.

NOTE: ANY ADDITIONS OR CHANGES ON THIS SHEET MUST BE MADE OR CIRCLED IN RED INK, WITH DATE AND NAME OF PERSON MAKING CHANGE.

Do not extend notes this side of this line.

STATION	B. S.	H. I.	F. S.	ELEV.	LEFT & NORTH	℄	RIGHT & SOUTH
Going East on Rose Glen St							
1+15				32533		℄	
1+25				2510		℄	
1+36				2479		℄	Edge Conc
1+73				2545		℄	" "
				2498			20 Cut
				2564			" End of CB
				2490	20 Cut		
				2555	" End of CB		
1+83				2546		℄	
				2539			5 Pavt
				2514			10.5 Edge Pavt
				253			30 P/L
				2540	5 Pavt		
				2514	10.5 Edge Pavt		
				256	30 P/L		
2+23				2569		℄	
				2557			5 Pavt
				2531			10.5 Edge Pavt
				251			20 F.L.
				256			30 P/L

Profile Notes Red. ____ Plotted ____ Job No. 6252 Division No. 10 F. B. 2557 Pg. 123
No. ____ Date ____ Date ____ Survey of N. FL Monte SD
X-Sec. Notes Chkd. ____ Checked ____ Survey by F.E.B. Notes DL Date [illegible]
No. ____ Date ____ Date ____ Map No. ____

76L298 S & E #307 9-54

PLEASE RETURN TO
LOS ANGELES COUNTY SURVEYOR
726 LOS ANGELES COUNTY ENGINEERING BLDG.

NOTE: ANY ADDITIONS OR CHANGES ON THIS SHEET MUST BE MADE OR CIRCLED IN RED INK, WITH DATE AND NAME OF PERSON MAKING CHANGE.

Do not extend notes this side of this line.

STATION	B. S.	H. I.	F. S.	ELEV.	Left & North	℄	Right & South
2+23				32556	5 Pavt		
				2535	10.5 Edge Pavt		
				253	20 F.L.		
				257	30 P/L		
3+23				2618		℄	
				2607			5 Pavt
				2585			10.5 Edge Pavt
				252			20 F.L.
				256			30 P/L
				2615	5 Pavt		
				2601	10.5 Edge Pavt		
				260	20 F.L.		
				263	30 P/L		
4+50.7		S.M.H.					5.0 S.M.H.
		E. Rim		32650	8" inlet E		8" outlet W
		W "		32648	Rim 32649		32649
	Invert	8" inlet	E	31624	Meas 9.58		9.65
	"	" outlet	W	31617	top P. 316.91		316.84
					Dia .67		.67
					Invert 316.24		316.17

F. B. 2557 Pg. 124 Job No. 6252 20 Division No. 10 Notes Red. Plotted
Survey of N. E. L. Monte S.D. Date Date No.
Survey by F. E. Brooks Notes Doyle Gault Notes Chkd. Checked X-Sec.
Indexed C. Johnson Date Date Date No.
Profile

76L298 S & E #307 9-54

PLEASE RETURN TO
LOS ANGELES COUNTY SURVEYOR
726 LOS ANGELES COUNTY ENGINEERING BLDG.

NOTE: ANY ADDITIONS OR CHANGES ON THIS SHEET MUST BE MADE OR CIRCLED IN RED INK, WITH DATE AND NAME OF PERSON MAKING CHANGE.

Do not extend notes this side of this line.

STATION	B. S.	H. I.	F. S.	ELEV.	LEFT & WEST	℄	RIGHT & EAST
Going North on Peck RD							
58+25				32562		℄	
58+55				2578		℄	
				2564			15 Pavt
				2540			25 "
				2515			36 Cut out
				2499			38 " IM
				2565			" top CB
				264			50 P/L
				2569	15 Pavt		
				2555	23 Edge Pavt		
				251	28 F.L.		
				254	50 P/L		
59+00				2598		℄	
				2586			15 Pavt
				2567			25 "
				5236			36 Cut out
				2524			38 " IM
				2588			" top CB
				267			50 P/L
				2587	15 Pavt		

Profile Notes Red. ____ Plotted ____ Job No. 6252 Division No. 10 F. B. 2557 Pg. 125
No. ____ Date ____ Date ____ Survey of N. El Monte S.D.
X-Sec. Notes Chkd. ____ Checked ____ Survey by E.E.B. Notes DL Date 10-57
No. ____ Date ____ Date ____ Map No. ____ Indexed C. Jordan

76L298 S & E #307 9-54

PLEASE RETURN TO
LOS ANGELES COUNTY SURVEYOR
726 LOS ANGELES COUNTY ENGINEERING BLDG.

NOTE: ANY ADDITIONS OR CHANGES ON THIS SHEET MUST BE MADE OR CIRCLED IN RED INK, WITH DATE AND NAME OF PERSON MAKING CHANGE.

Do not extend notes this side of this line.

STATION	B. S.	H. I.	F. S.	ELEV.	Left & West	℄ Right & East
59+00				32568	23 Edge Pavt	
				254	25 Flow Line	
				256	50 PIL	
59+71.2		S.M.H			25 SMH.	
		N-Rim		32584	8" Inlet N	8" outlets
		S - "		32588	Rim 32586	32586
	Invert	8" Inlet N		31617	Meas 9.02	910
	"	" outlet S		31609	top P. 31684	31676
					Dia .67	67
					Invert 316.17	316.09
60+00				32643		℄
				2630		15 Pavt
				2604		25 "
				2579		36 Cut out
				2570		38 " in
				2632		" top CB
				265		50 PIL
				2632	15 Pavt	
				2614	23 Edge Pavt	
				259	25 FL	
				262	30	

F. B. 2557 Pg. 12 Job No. 6252 20 Division No. 10 Notes Red. Plotted
Survey of N. El Monte SD Date Date No.
Survey by F E Brooks Notes Don LeGault Notes Chkd. Checked X-Sec.
Indexed C. Johnson Date Date Date No.
Profile

76L298 S & E #307 9-54

PLEASE RETURN TO
LOS ANGELES COUNTY SURVEYOR
726 LOS ANGELES COUNTY ENGINEERING BLDG.

NOTE: ANY ADDITIONS OR CHANGES ON THIS SHEET MUST BE MADE OR CIRCLED IN RED INK, WITH DATE AND NAME OF PERSON MAKING CHANGE.

Do not extend notes this side of this line.

STATION	B. S.	H. I.	F. S.	ELEV.	Left & West	℄ Right & East
60+00				3265	50 P/L	
60+63.8		SMH				32° SMH
		N-Rim		32624	12" Inlet N	12" outlet S
		S- "		32624	Rim 32624	32624
	Invert	12" Inlet N		31555	Meas 9.69	9.77
	"	" outlet S		31547	top P 316.55	316.47
					Dia 1.00	1.00
					Invert 315.55	315.47
60+69.1				32703		45° top Bell Tele. M.H.
61+00		T.P.		32686		℄
				2672		15 Pavt
				2651		25 "
				2621		36 Cut out
				2607		38 " IM
				2671		[illegible] top CB
				270		50 P/L
				2667	15 Pavt	
				2656	23 Edge Pavt	
				264	25 F.L.	
				270	30	
				271	50 P/L	

Profile No. ____ Notes Red. ____ Plotted ____ Job No. 625220 Division No. 10 F. B. 2557 Pg. 127
X-Sec. No. ____ Date ____ Date ____ Survey of N.F.L. Mobile 3.0
Notes Chkd. ____ Checked ____ Survey by FEB Notes DL Date 10-57
Date ____ Date ____ Map No. ____ Indexed ____

76L298 S & E #307 9-54

PLEASE RETURN TO
LOS ANGELES COUNTY SURVEYOR
726 LOS ANGELES COUNTY ENGINEERING BLDG.

NOTE: ANY ADDITIONS OR CHANGES ON THIS SHEET MUST BE MADE OR CIRCLED IN RED INK, WITH DATE AND NAME OF PERSON MAKING CHANGE.

Do not extend notes this side of this line.

STATION	B. S.	H. I.	F. S.	ELEV.	Left & West	℄	Right & East
62+00				32726		℄	
				2715			15 Pav't
				2694			25 "
				2663			36 Cut out
				2651			38 " IH
				2716			" top CB
				276			50 P/L
				2718	15 Pav't		
				2706	23 Edge Pav't		
				267	25 FL		
				271	30		
				272	50 P/L		
63+00				2771		℄	
				2758	15 Pav't		
				2746	23 Edge Pav't		
				273	25 F.L.		
				274	30		
				276	50		
63+17				2779		℄	
				2767			15 Pav't
				2747			25 "

F. B. 2557 Pg. 128 Job No. 6252 30 Division No. 10 Notes Red. Plotted Profile
Survey of N. El Monte S.D. Date Date No.
Survey by F.E. Brooks Notes Dom Le Gault Notes Chkd. Checked X-Sec.
Indexed C. Johnson Date Date Date No.

76L298 S & E #307 9-54

PLEASE RETURN TO
LOS ANGELES COUNTY SURVEYOR
726 LOS ANGELES COUNTY ENGINEERING BLDG.

NOTE: ANY ADDITIONS OR CHANGES ON THIS SHEET MUST BE MADE OR CIRCLED IN RED INK, WITH DATE AND NAME OF PERSON MAKING CHANGE.

Do not extend notes this side of this line.

STATION	B. S.	H. I.	F. S.	ELEV.	Left & West	℄ Right & East
63+17				32716		36 Cut out
				2705		38 " in
				2767		" top CB
				280		50 P/L
63+24.8		SMH			24° SMH	
		N-RIM		32753	8" inlet N 8" inlet W 8" outlet S	
		S - "		32755	RIM 32754 32754 32754	
	INVCLT	8" INLET N		31711	MEAS 976 972 989	
	"	" " W		31715	top P. 31778 31782 31765	
	"	" outlet S		31698	DIA .67 .67 .67	
63+45				32787	INVCLT 317.11 317.15 31698	
63+78.68 = 0+00 W				2808	℄ INT PECK RD & HALLWOOD DR (W)	
BM+F193				32772	BM+F193 ELEV. 327.723 FB 2508-11 PECK AVE & HALLWOOD DR S.E. COR Bt Spk in Cb 5'S of S end CR.	

Profile Notes Red. ____ Plotted ____ Job No. 1252 Division No. 10 F. B. 2557 Pg. 129
No. ____ Date ____ Date ____ Survey of N E L M 3.5
X-Sec. Notes Chkd ____ Checked ____ Survey by F E B Notes D L Date 10-57
No. ____ Date ____ Date ____ Map No. ____ Indexed ____ Job Date ____

76L298 S & E #307 9-54

PLEASE RETURN TO
LOS ANGELES COUNTY SURVEYOR
726 LOS ANGELES COUNTY ENGINEERING BLDG.

NOTE: ANY ADDITIONS OR CHANGES ON THIS SHEET MUST BE MADE OR CIRCLED IN RED INK, WITH DATE AND NAME OF PERSON MAKING CHANGE.

Do not extend notes this side of this line.

STATION	B. S.	H. I.	F. S.	ELEV.	Left & South ℄	Right & North
Going West on Hallwood DR						
0+15				32793	℄	
0+30				2770	℄	
0+60				2763	℄	
				2761		5 Pavt
				2749		10 Edge Pavt
				278		30 P/L
0+80				2763	℄	
				2751	8 Pavt	
				2735	16 Edge Pavt	
				275	30 P/L	
2+50				2727	℄	50 S.M.H
2+78		SMH			8" inlet W	8" outlet E
		E. Rim		32659	Rim 32659	32659
		W. "		32659	Meas 8.04	8.08
					top P. 318.55	318.51
	Invert 8" inlet E			31788	Dia .67	.67
	"	" outlet W		31784	Invert 317.88	317.84

F. B. 2557 Pg. 130 Job No. 6252 20 Division No. 10 Notes Red. Plotted Date Date No. Profile
Survey of N. El Monte S.D. Date Date X-Sec.
Survey by F.E. Brooks Notes Don LeVault Notes Chkd. Checked
Indexed C. Johnson Date Date Date No.

76L298 S & E #307 9-54

PLEASE RETURN TO
LOS ANGELES COUNTY SURVEYOR
726 LOS ANGELES COUNTY ENGINEERING BLDG.

NOTE: ANY ADDITIONS OR CHANGES ON THIS SHEET MUST BE MADE OR CIRCLED IN RED INK, WITH DATE AND NAME OF PERSON MAKING CHANGE.

Do not extend notes this side of this line.

STATION	B. S.	H. I.	F. S.	ELEV.	LEFT & WEST ℄	RIGHT & EAST
GOING NORTH ON PECK RD						
63+77.5		5MH				32° 5MH
		N-RIM		32744	12" INLET N 8" INLET E	12" OUTLET S
		S - "		2744	RIM 327.44 327.44	327.44
	INVELT	12" INLET N		316 34	MEAS 10.10 10.37	1018
	"	8" " E		316 40	TOP P 31734 317 07	317.26
	"	12" OUTLET S		316 26	DIA 1.00 .67	1.00
					INVELT 31634 316.40	316.26
63+82.61 N = 0+00 E				32810	℄ INT PECK RD & HALLWOOD DR (E)	
GOING EAST ON HALLWOOD DR					LEFT & NORTH ℄	RIGHT & SOUTH
0+15				32794	℄	
0+25				2773	℄	
0+36				2733	℄	Edge Cone
0+73				2798	℄	" "
				2754		20 Gut
				2723		" End of CB
				2753	20 Gut	
				2816	" End of CB	
0+83				2804	℄	
				2789		10 PAV't

Profile Notes Red. ____ Plotted ____ Job No. 6252 Division No. 10 F. B. 2557 Pg. 131
No. ____ Date ____ Date ____ Survey of [illegible] EL MONTE DR
X-Sec. Notes Chkd. ____ Checked ____ Survey by [illegible] Notes [illegible] Date [illegible]
No. ____ Date ____ Date ____ Map No. ____ Indexed ____ Date ____

76L298 S & E #307 9-54

PLEASE RETURN TO
LOS ANGELES COUNTY SURVEYOR
726 LOS ANGELES COUNTY ENGINEERING BLDG.

NOTE: ANY ADDITIONS OR CHANGES ON THIS SHEET MUST BE MADE OR CIRCLED IN RED INK, WITH DATE AND NAME OF PERSON MAKING CHANGE.

Do not extend notes this side of this line.

STATION	B. S.	H. I.	F. S.	ELEV.	LEFT & NORTH	℄ RIGHT & SOUTH
0+83				32760		20 Edge Pav't
				278		23
				280		30 P/L
				2785	10 Pav't	
				2759	20 Edge Pav't	
				282	30 P/L	
1+23				2826		℄
				2807		10 Pav't
				2768		20 Edge Pav't
				275		23
				281		30 P/L
				2797	10 Pav't	
				2765	20 Edge Pav't	
				282	30 P/L	
2+23				2855		℄
				2835		10 Pav't
				2791		20 Edge Pav't
				279		23
				282		30 P/L
				2842	10 Pav't	
				2809	20 Edge Pav't	

F. S. 2537 Pg. 132 Job No. 6252 20 Division No. 10 Notes Red. Plotted Profile
Survey of N. El Monte S.D. Date Date No.
Survey by E.E. Brooks Notes Dam Le Vault Notes Chkd. Checked X-Sec.
Indexed C. Johnson Date Date Date No.

76L298 S & E #307 9-54

PLEASE RETURN TO
LOS ANGELES COUNTY SURVEYOR
726 LOS ANGELES COUNTY ENGINEERING BLDG.

NOTE: ANY ADDITIONS OR CHANGES ON THIS SHEET MUST BE MADE OR CIRCLED IN RED INK, WITH DATE AND NAME OF PERSON MAKING CHANGE.

Do not extend notes this side of this line.

STATION	B. S.	H. I.	F. S.	ELEV.	Left & North ℄	Right & South
2+23				3282	30 P/L	
3+51.7		SMH				5° S.M.H.
		E-Rim		32873	8" inlet E	8" outlet W
		W-"		32871	Rim 32872	32872
	Invert	8" inlet E		31793	Meas 10.12	1030
	"	" outlet W		31775	top P. 31860	31842
					Dia .67	.67
					Invert 317.93	317.75
Going North on Peck Rd					Left & West ℄	Right & East
64+12				32819	℄	
				2813	15 Pavt	
				2791	25 Edge Pavt	
				278	30	
				279	50 P/L	
64+52.2				2838	℄	
				2756		38 Cut in
				2821		" End of CB
				2831	15 Pavt	
				2818	23 Edge Pavt	
				279	30	
				279	50 P/L	

Profile No. ____ Date ____ Notes Red. ____ Plotted ____ Job No. 625-70 Division No. 10 F. B. 25557 Pg. 133
X-Sec. No. ____ Date ____ Notes Chkd. ____ Date ____ Checked ____ Date ____ Survey of N. El Monte S.B. Survey by FRB Notes DL Date 10-57
Map No. ____ Date ____ Indexed ____ Date ____

76L298 S & E #307 9-54

PLEASE RETURN TO
LOS ANGELES COUNTY SURVEYOR
726 LOS ANGELES COUNTY ENGINEERING BLDG.

NOTE: ANY ADDITIONS OR CHANGES ON THIS SHEET MUST BE MADE OR CIRCLED IN RED INK, WITH DATE AND NAME OF PERSON MAKING CHANGE.

Do not extend notes this side of this line.

STATION	B. S.	H. I.	F. S.	ELEV.	Left & West	℄	Right & East
64+62				32839		℄	
				2823			15 Pavt
				2799			25 Edge Pavt
				275			30
				286			50 PIL.
65+62				2859		℄	
				2848			15 Edge Conc
				2805			25 " Pavt
				281			30
				291			50 PIL
				2845	15 Edge Conc		
				284	25 F.L.		
				282	50 PIL.		
66+00				2873		℄	
				2857			15 Edge Conc
				2829			20 " Pavt
				283			25 F.L.
				287			30
				291			50 PIL
				2864	15 Edge Conc		
				285	25 F.L.		

F. B. 2537 Pg. 134 Job No. 6252 20 Division No. 10 Notes Red. Plotted Profile
Survey of N. El Monte S.D. Date Date No.
Survey by E E Brooks Notes Don Le Gault Notes Chkd. Checked X-Sec.
Indexed C. Johnson Date Date Date No.

76L298 S & E #307 9-54

PLEASE RETURN TO
LOS ANGELES COUNTY SURVEYOR
726 LOS ANGELES COUNTY ENGINEERING BLDG.

NOTE: ANY ADDITIONS OR CHANGES ON THIS SHEET MUST BE MADE OR CIRCLED IN RED INK, WITH DATE AND NAME OF PERSON MAKING CHANGE.

Do not extend notes this side of this line.

STATION	B. S.	H. I.	F. S.	ELEV.	Left & West	℄	Right & East
66+00				3286	30		
				286	50 PIL		
66+66.2		SMH					32° SMH
		N-Rim		32971	12" Inlet N		12" Outlet S
		S- "		32971	Rim	32971	32971
					Meas	11.80	11.85
	Invelt	12" Inlet N		31691	top P.	31791	31786
	"	" outlet S		31686	Dia	1.00	1.00
					Invelt	316.91	31686
66+79.0		SMH			32° S.M.H		
		N- Rim		32907	8" Inlet N		8" outlet S.
		S- "		32905	Rim	329.06	329.06
					Meas	9.51	9.62
	Invelt	8" Inlet N		31888	top P	31955	31944
	"	" outlet S		31877	Dia	.67	.67
					Invelt	318.88	318.77
67+00				32907		℄	
				2893			15 Edge Conc
				2880			18 " Pavt
				286			25 F.L.
				294			30

Profile No. ____ Notes Red. ____ Date ____ Plotted ____ Date ____ Job No. 6752 Division No. 10 Survey of N. El Monte S.D. Survey by FEB Notes DL Date 10-57 F. B. 2557 Pg. 135

X-Sec. No. ____ Notes Chkd. ____ Date ____ Checked ____ Date ____ Map No. ____ Indexed ____ Date ____

76L298 S & E #307 9-54

PLEASE RETURN TO
LOS ANGELES COUNTY SURVEYOR
726 LOS ANGELES COUNTY ENGINEERING BLDG.

NOTE: ANY ADDITIONS OR CHANGES ON THIS SHEET MUST BE MADE OR CIRCLED IN RED INK, WITH DATE AND NAME OF PERSON MAKING CHANGE.

Do not extend notes this side of this line.

STATION	S. S.	H. I.	F. S.	ELEV.	Left & West	℄ Right & East
67+00				3296		50 P/L
				2897	15 Edge Cone	
				289	25 F.L.	
				290	30	
				292	50 P/L	
68+00		T.P.		32939		℄
				2929		15 Edge Cone
				288		25 F.L.
				295		30
				300		50 P/L
				2926	15 Edge Cone	
				293	25 F.L	
				295	30	
				295	50 P/L	
69+00				2974		℄
				2961		15 Edge Cone
				289		25 F.L.
				302		30
				300		50 P/L
				2961	15 Edge Cone	
				294	25 F.L.	

F. B. 2557 Pg. 136 Job No. 6252 20 Division No. 10 Notes Red. Plotted Profile
Survey of N. EL Monte SD Date Date No.
Survey by FE Brooks Notes Dan Le Gault Notes Chkd. Checked X-Sec.
Indexed C. Johnson Date Date Date No.

76L-298 CE 307 11-58

PLEASE RETURN TO
LOS ANGELES COUNTY ENGINEER
700 LOS ANGELES COUNTY ENGINEERING BLDG.

NOTE: ANY ADDITIONS OR CHANGES ON THIS SHEET MUST BE MADE OR CIRCLED IN RED INK, WITH DATE AND NAME OF PERSON MAKING CHANGE.

Do not extend notes this side of this line.

STATION	B.S.	H.I.	F.S.	ELEV.	LEFT & NORTH ℄	RIGHT & SOUTH
2+10				3296	20	
				306	30 PIL	
4+50.°		S.M.H.				5° S.M.H.
		E-RIM		33039	8" INLET E	8" outlet W
		W- "		33039	RIM 33039	33039
	INVERT	8" INLET E		31929	MEAS 10.43	10.50
	"	" outlet W		31922	top P. 31996	31989
					DIA .67	.67
					INVERT 319.29	319.22
Going NORTH on PECK Rd					LEFT & WEST ℄	RIGHT & EAST
69+65				32998	℄	
69+85				2999	℄	
				2990		15 Edge Conc
				293		25 F.L.
				302		30
				306		50 PIL
70+16.37 N = 1+00 W				3015	℄ INT PECK Rd & CHERRYLEE DR (W)	
Going West on CHERRYLEE DR					LEFT & SOUTH ℄	RIGHT & NORTH
0+15				33000	℄	Edge Conc
0+25				2990	℄	
0+30				2984	℄	

Profile Notes Red. Plotted Job No. 6352 20 Division No. 10 F.B. 2554 Pg. 139
No. Date Date Date Date Date Date
No. Date Date Map No. Indexed C.J. Date

76L-298 CE 307 11-58

PLEASE RETURN TO
LOS ANGELES COUNTY ENGINEER
700 LOS ANGELES COUNTY ENGINEERING BLDG.

NOTE: ANY ADDITIONS OR CHANGES ON THIS SHEET MUST BE MADE OR CIRCLED IN RED INK, WITH DATE AND NAME OF PERSON MAKING CHANGE.

Do not extend notes this side of this line.

STATION	B.S.	H.I.	F.S.	ELEV	Left & South	℄	Right & North
0+60				32984		℄	
				2980			5.5 Pavt
				2969			11 Edge Pavt
				296			15
				301			30 P/L
0+70				2980		℄	
				2961	5.5 Pavt		
				2941	11 Edge Pavt		
				293	15		
				299	30 P/L.		
2+00				2967		℄	
3+00				2934		℄	

F.B. 2557 Pg. 140 Job No. 6252 20 Division No. 10 Notes Red ____ Plotted ____ Profile ____
Survey of N. El Monte S.D. Date ____ Date ____ No. ____
Survey by FEB Notes Dom LeBault Notes Chkd. ____ Checked ____ X-Sec. ____
Indexed A. O. Johnson Date ____ Date ____ No. ____

76L-298 CE 307 11-58

PLEASE RETURN TO
LOS ANGELES COUNTY ENGINEER
700 LOS ANGELES COUNTY ENGINEERING BLDG.

NOTE: ANY ADDITIONS OR CHANGES ON THIS SHEET MUST BE MADE OR CIRCLED IN RED INK, WITH DATE AND NAME OF PERSON MAKING CHANGE.

Do not extend notes this side of this line.

STATION	B.S.	H.I.	F.S.	ELEV.	Left & West	℄	Right & East
Going North on PECK RD							
70+30				33017		℄	
70+31.6		SMH			32° S.M.H.		
		N-RIM		32962	8" INLET N		8" OUTLET S
		S-"		32960	RIM 32961		32961
					MEAS 8.61		8.70
	INVERT	8" INLET N		32033	top P. 321.00		320.91
	"	" OUTLET S		32024	DIA .67		.67
					INVERT 320.33		320.24
70+56.4				33024		℄	
				3012			15 Edge Conc
				297			25
				303			30
				310			50 PIL
				3009	15 Edge Conc		
				300	25		
				304	30		
				301	50 PIL		
71+06.4				3042		℄	
				3030			15 Edge Conc
				298			25

Profile No. ____ Date ____ Notes Red. ____ Plotted ____ Job No. 1352 Division No. 10 F.B. 2557 Pg. 741
No. X Sec. ____ Date ____ Notes Chkd. ____ Checked ____ Survey of N. El. Monte S.D.
No. ____ Date ____ Date ____ Map No. ____ Index ____ EEB ____ Date 10-59

76L-298 CE 307 11-58

PLEASE RETURN TO
LOS ANGELES COUNTY ENGINEER
700 LOS ANGELES COUNTY ENGINEERING BLDG.

NOTE: ANY ADDITIONS OR CHANGES ON THIS SHEET MUST BE MADE OR CIRCLED IN RED INK, WITH DATE AND NAME OF PERSON MAKING CHANGE.

Do not extend notes this side of this line.

STATION	B.S.	H.I.	F.S.	ELEV	Left & West	℄ Right & East
71+06.4				3303		30
				305		50 P/L
				3029	15 Edge Conc	
				303	25	
				303	30	
				304	50 P/L	
72+00				3075		℄
				3059		15 Edge Conc
				303		25
				311		30
				313		50 P/L
				3057	15 Edge Conc	
				305	25	
				306	30	
				305	50 P/L	
72+13.0		5 M.H				32.0 5 M.H
		N-Rim		33119	10" inlet N	12" outlet S
		S-"		33119	33119	33119
	Invelt	8" inlet N		31946	Meas 10.90	10.96
	"	" outlet S		31923	top P 32029	32023
					Dia .83	100
					Invelt 31946	31923

F.B. 2557 PG. 142
Job No. 10 Division No. 6252 20 Notes Red ____ Plotted ____ Profile
Survey of N. El Monte S.D. Date ____ Date ____ No. ____
Survey by FEB Notes Doyle Gault Notes Chkd. ____ Checked ____ X-Sec.
Indexed C. Johnson Date ____ Date ____ No. ____

76L-298 CE 307 11-58

PLEASE RETURN TO
LOS ANGELES COUNTY ENGINEER
700 LOS ANGELES COUNTY ENGINEERING BLDG.

NOTE: ANY ADDITIONS OR CHANGES ON THIS SHEET MUST BE MADE OR CIRCLED IN RED INK, WITH DATE AND NAME OF PERSON MAKING CHANGE.

Do not extend notes this side of this line.

STATION	B.S.	H.I.	F.S.	ELEV.	Left & West	℄	Right & East
73+00		T.P.		33108		℄	
				3092			15 Edge Conc
				306			25
				316			30
				317			50 PIL
				3093	15 Edge Conc		
				308	25		
				309	30		
				306	50 PIL		
73+86°		S.M.H.			32° S.M.H.		
		N-Rim		33104	8" outlets		
		S-Rim		33106	Rim 33105		
	Invert	8" outlets		321.75	Meas 8.63		
					top P. 322.42		
					Dia .67		
					Invert 321.75		
74+00				33138	[illegible]	℄	
				3132			15 Edge Conc
				308			25
				319			30
				319			50

Profile Notes Red ____ Plotted ____ Job No. [illegible] Division No. [illegible]
No. ____ Date ____ Date ____ Map No. ____ Indexed ____ Date ____
F.B. [illegible] Pg. [illegible]

76L-298 CE 307 11-58

PLEASE RETURN TO
LOS ANGELES COUNTY ENGINEER
700 LOS ANGELES COUNTY ENGINEERING BLDG.

NOTE: ANY ADDITIONS OR CHANGES ON THIS SHEET MUST BE MADE OR CIRCLED IN RED INK, WITH DATE AND NAME OF PERSON MAKING CHANGE.

Do not extend notes this side of this line.

STATION	B.S.	H.I.	F.S.	ELEV	Left & West ℄	Right & East
74+21.7				33145	℄	
				3131	15 Edge Conc	
				3102	25 Pavt	
				3082	36 Cut out	
				3070	38 " in	
				3134	" Beginning of CB	
				316	50 PIL	
74+67.4				3159	℄	
				3149		15 Edge Conc
				310		25
				316		30
				319		50 PIL
75+07.43 N = 0+00 E				3177	℄ Int. Peck Rd & Hemlock (East)	
75+22.43 N = 0+00 W				3184	" " " " " " (West)	
Going East on Hemlock St					Left & North ℄	Right & South
0+15				33140	℄	
0+20				3122	℄	
0+26.2				3129	℄	Edge of Conc

F.B. 2557 Pg. 144 Job No. 6252 20 Division No. 10 Notes Red ____ Plotted ____ Profile
Survey of N. El Monte S.D. Date ____ Date ____ No. ____
Survey by E. Arnold Notes Don LeBault Notes Chkd. ____ Checked ____ X-Sec.
Indexed C. Johnson Date ____ Date ____ No. ____

76L-298 CE 307 11-58

PLEASE RETURN TO
LOS ANGELES COUNTY ENGINEER
700 LOS ANGELES COUNTY ENGINEERING BLDG

NOTE: ANY ADDITIONS OR CHANGES ON THIS SHEET MUST BE MADE OR CIRCLED IN RED INK, WITH DATE AND NAME OF PERSON MAKING CHANGE.

Do not extend notes this side of this line.

STATION	B.S.	H.I.	F.S.	ELEV.	Left ℄ North	℄	Right ℄ South
0+32°		5 M.H.					5° 5 MH
		N-Rim		33135	10" inlet N	8" inlet E	10" outlet S
		S - "		33135	Rim 33135	331.35	331.35
					Meas 9.93	10.03	10.02
	Invert	10" inlet	N	32059	top p 321.42	321.32	321.33
	"	8" "	E	32065	Dia .83	.67	.83
	"	10" outlet	S	32050	Invert 320.59	320.65	320.50
0+40				33160		℄	
0+60				3205		℄	
				3209			3 ℄ Pavt
				3191			7 "
				3166			14 Edge "
				315			20
				320			30 PIL
				3195	4 Pavt		
				3186	8 Edge Pavt		
				317	12		
				326	30 PIL		
1+10						℄	

Profile No. X-Sec. No. Notes Red Date Notes Chkd. Date Plotted Date Checked Date Job No. 6252 Division No. 10 Survey of N. E. Survey by [illegible] Notes [illegible] Date [illegible] Map No. Index [illegible] Date [illegible]

F.B. 2557 Pg. 145

76L-298 CE 307 11-58

PLEASE RETURN TO
LOS ANGELES COUNTY ENGINEER
700 LOS ANGELES COUNTY ENGINEERING BLDG.

NOTE: ANY ADDITIONS OR CHANGES ON THIS SHEET MUST BE MADE OR CIRCLED IN RED INK, WITH DATE AND NAME OF PERSON MAKING CHANGE.

Do not extend notes this side of this line.

STATION	B.S.	H.I.	F.S.	ELEV	LEFT & NORTH	℄	RIGHT & SOUTH
2+10				33235			3 ℄ Pavt
				3253			4 "
				3208			14 Edge "
				318			20
				323			30 P/L
				3219	4 Pavt		
				3215	8 Edge Pavt		
				318	12		
				327	30 P/L		
3+10				3297		℄	
				3297			3 ℄ Pavt
				3280			4 "
				3261			14 Edge "
				322			20
				324			30 P/L
				3276	4 Pavt		
				3254	8 Edge Pavt		
				322	12		
				328	30 P/L		

F.B. 2537 Pg. 146 Job No. 6252 20 Division No. 10 Notes Red ____ Plotted ____ Profile ____
Survey of N. El Monte S.D. Date ____ Date ____ No. ____
Survey by F.E. Brooks Notes Boy Le Baudt Notes Chkd. ____ Checked ____ X-Sec. ____
Indexed E. C. Johnson Date ____ Date ____ Date ____ No. ____

76L-298 CE 307 11-58

PLEASE RETURN TO
LOS ANGELES COUNTY ENGINEER
700 LOS ANGELES COUNTY ENGINEERING BLDG.

NOTE: ANY ADDITIONS OR CHANGES ON THIS SHEET MUST BE MADE OR CIRCLED IN RED INK, WITH DATE AND NAME OF PERSON MAKING CHANGE.

Do not extend notes this side of this line.

STATION	B.S.	H.I.	F.S.	ELEV.	Left & North ℄	Right & South
3+49.8		5MH				5° 5MH
		E - Rim		33317	8" inlet E	8" outlet W
		W - "		33317	Rim 333 17	333 17
		Invert 8" inlet E		32190	Meas 10.44	10.55
		" 8" outlets		32179	top P 32273	32262
					Dim .83	.83
					Invert 321.90	321.79

Going West on Hemlock St. Left & South ℄ Right & North

0+16				33162	℄	Edge Conc
0+37.2				3102	℄	" "
0+43.6				3104	℄	" "
0+50				3117	℄	
0+77.8				3145	℄	
				3134		9 Pavt
				3119		17 Left out
				3109		18 " in
				3173		" top CB
				321		30 P/L
1+10.0				3156	℄	
				3144	9 Pavt	

Profile Notes Red ____ Plotted ____ Job No. 6252 20 Division No. 10 F.B. 2557 PG. 147
No. ____ Date ____ Date ____ Survey of ____ Notes ____ Date ____
X-Sec. Notes Chkd. ____ Checked ____ Survey by ____ Notes ____ Date ____
No. ____ Date ____ Date ____ Map No. ____ Indexed ____

76L-298 CE 307 11-58

PLEASE RETURN TO
LOS ANGELES COUNTY ENGINEER
700 LOS ANGELES COUNTY ENGINEERING BLDG.

NOTE: ANY ADDITIONS OR CHANGES ON THIS SHEET MUST BE MADE OR CIRCLED IN RED INK, WITH DATE AND NAME OF PERSON MAKING CHANGE.

Do not extend notes this side of this line.

STATION	B.S.	H.I.	F.S.	ELEV	Left & South ℄	Right & North
1+10.0				33113	17 Cut out	
				3105	18 " in	
				3170	" top CB	
				318	30 P/L	
1+17.8				3155		℄
				3137		8 Pavt
				3112		17 Cut out
				3104		18 " in
				3165		" top CB
				319		30 P/L
1+50.0				3143	℄	
				3140	8 Pavt	
				3094	17 Cut out	
				3087	18 " in	
				3153	" top CB	
				317	30 P/L	
2+17.8				3128		℄
				3110		8 Pavt
				3080		17 Cut out
				3074		18 " in
				3140		" top CB
				316		30 P/L

F.B. 7557 Pg. 148
Job No. 6252 20 Division No. 10 Notes Red ____ Plotted ____ Profile ____
Survey of N. El Monte 5.0 Date ____ Date ____ No. ____
Survey by E. Brooks Notes Don Lee Gault Notes Chkd. ____ Checked ____ X-Sec. ____
Indexed C. Johnson Date ____ Date ____ No. ____

76L-298 CE 307 11-58

PLEASE RETURN TO
LOS ANGELES COUNTY ENGINEER
700 LOS ANGELES COUNTY ENGINEERING BLDG.

NOTE: ANY ADDITIONS OR CHANGES ON THIS SHEET MUST BE MADE OR CIRCLED IN RED INK, WITH DATE AND NAME OF PERSON MAKING CHANGE.

Do not extend notes this side of this line.

STATION	B.S.	H.I.	F.S.	ELEV.	Left & South ℄	Right & North
2+17.8				33112	8 Pavt	
				3074	17 Cut out	
				3067	18 " in	
				3136	" top CB	
				317	30 P/L	
Going North on Peck Rd.					Left & West ℄	Right & East.
75+47.4				33188	℄	
				3177		15 Edge Conc
				315		25
				324		30
				326		50 P/L
75+72.0				3196	℄	
				3177	15 Edge Conc	
				3151	25 Pavt	
				3128	36 Cut out	
				3115	38 " in	
				3180	" top CB	
				322	50 P/L	
75+78.0				3182	38 End of top CB	
76+12				3213	℄	
				3198		15 Edge Conc

Profile No. ____ Notes Red Date ____ Plotted Date ____ Job No. 6752 Division No. 10 F.B. 2557 Pg. 149
X-Sec. No. ____ Notes Chkd. Date ____ Checked Date ____ Survey of N. El Monte SD
Survey by [illegible] Notes [illegible] Date 10-31
Map No. ____ Indexed ____ Date ____

76L-298 CE 307 11-58

PLEASE RETURN TO
LOS ANGELES COUNTY ENGINEER
700 LOS ANGELES COUNTY ENGINEERING BLDG.

NOTE: ANY ADDITIONS OR CHANGES ON THIS SHEET MUST BE MADE OR CIRCLED IN RED INK, WITH DATE AND NAME OF PERSON MAKING CHANGE.

Do not extend notes this side of this line.

STATION	B.S.	H.I.	F.S.	ELEV	Left & West	℄	Right & East
76+12				3317			25
				326			30
				328			50 P/L
				3190	15 Edge Conc		
				317	25		
				319	30		
				324	50 P/L		
77+12				3248		℄	
				3238			15 Edge Conc
				325			25
				335			30
				333			50 P/L
				3231	[illegible] Edge Conc		
				320	[illegible]		
				322	3[illegible]		
				327	50 P/L		
77+62 2		SMH					32° SMH
		N-RIM 33329				10" INLET N	10" OUTLET S
		S-RIM 33331			RIM	33330	33330
					MEAS	10.98	11.05
	INVELT	10" INLET N		321.49	TOP P.	32232	32225
	"	" OUTLET S		321.42	DIA	.83	.83
					INVELT	321.49	321.42
BM+F195				33138	BM+F195 ELEV 331.381 FB 2508-12		
	Note	End of Line "B"			PECK Rd & HEMLOCK St S.W. COR		
					Bt SPRING Cb 5' S. of S. end CR.		

Survey of N. EL MONTE S.D. Job No. 6252 Division No. 1 Notes Red Date Plotted Date No. Profile
Survey by F.E. BROOK Notes DON LE CAULT Notes Chkd. Date Checked Date X-Sec. No.
Indexed G. JOHNSON Date

76L-298 CE 307 11-58

PLEASE RETURN TO
LOS ANGELES COUNTY ENGINEER
700 LOS ANGELES COUNTY ENGINEERING BLDG.

NOTE: ANY ADDITIONS OR CHANGES ON THIS SHEET MUST BE MADE OR CIRCLED IN RED INK, WITH DATE AND NAME OF PERSON MAKING CHANGE.

Do not extend notes this side of this line.

STATION	B.S.	H.I.	F.S.	ELEV.	LEFT & EAST ℄	RIGHT & WEST
Note / From Pg # 73						
Going South on Rio Hondo Pkwy.						
1+90				31287		℄ Edge Pavt
				1300		10 ℄ "
				1290		20 Edge "
				129		27
				133		42 PIL
				1272	5	
				149	18 PIL	
1+15.08 PI				1337		℄
2+90				1441		℄
				1429		5 Pavt
				1427		10 Edge Pavt
				142		20
				145		30 PIL
				1436	5 Pavt	
				1451	10 Edge Pavt	
				147	20	
				146	30 PIL	

Profile No. Notes Red Date Plotted Date Job No. 6252 Division No. 10 F.B. 233 Pg. 131
Notes Chkd. Date Checked Date Survey of N. Ce Pkwy S.D.
Survey by Notes Date
Map No. Date Indexed C. Jon

76L-298 CE 307 11-58

PLEASE RETURN TO
LOS ANGELES COUNTY ENGINEER
700 LOS ANGELES COUNTY ENGINEERING BLDG.

NOTE: ANY ADDITIONS OR CHANGES ON THIS SHEET MUST BE MADE OR CIRCLED IN RED INK, WITH DATE AND NAME OF PERSON MAKING CHANGE.

Do not extend notes this side of this line.

STATION	B.S.	H.I.	F.S.	ELEV		
Note/	From Pg # 94					
Going	North on Cedar			AVE	Left & West ℄	Right & East
1+00				31943	℄	
				1937		8.5 Pavt
				1922		17 Edge Pavt
				190		20
				196		30 P/L
				1931	8.5 Pavt	
				1911	17 Edge Pavt	
				187	20	
				195	30 P/L	
2+00				1963	℄	
				1957		8.5 Pavt
				1935		17 Edge Pavt
				194		20
				199		30 P/L
				1942	8.5 Pavt	
				191	17 Edge Pavt	
				197	20	
				199	30 P/L	

Survey of N. Mont. Division No. 10 Notes Red. Plotted Profile
Survey by F.E. Bunt Notes Date Date No. X-Sec.
Indexed C. Johnson Date Notes Chkd. Checked Date No.

NOTES RED. JOB NO. 6117.07 SURVEY OF. HEMLOCK ST. F. B. 2557 PG. 153

DATE SURVEY BY. D.E. HOLMES

NOTES CHKD. G. E. BARR NOTED BY. MOODY DATE 11-17-65

DEC 1 5 '65

DESCRIPTION

HEMLOCK ST. S.D. PROJECT #707)

J.N. 6117.07

BENCH MARK CIRCUIT

BEG. LEV. @ PECK RD & CHERRYLEE DR. NO. TO HEMLOCK ST, E. TO COGSWELL RD, NO. TO CELINE ST.

D.E. HOLMES
J.A. MOODY
C.G. VALDEZ
G. GUIZADO

B.M.	1ST RUN	DIFF.	2ND RUN	3RD RUN	ADJ. ELEV.

NOTE: ANY ADDITIONS OR CHANGES ON THIS SHEET MUST BE MADE OR CIRCLED IN RED INK, WITH DATE AND NAME OF PERSON MAKING CHANGE.

Do not extend notes this side of this line

PLEASE RETURN TO
LOS ANGELES COUNTY ENGINEER
900 LOS ANGELES COUNTY ENGINEERING BLDG.

765420 S & E-353 9-55

768420 S & E-353 9-55

PLEASE RETURN TO
LOS ANGELES COUNTY ENGINEER
700 LOS ANGELES COUNTY ENGINEERING BLDG.

NOTE: ANY ADDITIONS OR CHANGES ON THIS SHEET MUST BE MADE OR CIRCLED IN RED INK, WITH DATE AND NAME OF PERSON MAKING CHANGE.

Do not extend notes this side of this line

JOB NO. 6117.05 SURVEY OF HEMLOCK ST.
SURVEY BY D.E. HOLMES
NOTES BY MOODY DATE 11-17-65
INDEXED C. J. GALLI DATE
NOTES RED. DATE
NOTES CHKD G. E. BAR DATE DEC 15 '65

F.B. 2557 PG. 154

B.M.	1ST RUN	DIFF.	2ND RUN	3RD RUN	ADJ. ELEV.	DESCRIPTION
Bm 15-4A	329.940				329.940	Bm 15-4A ELEV. 329.940 FB 1380-10
+	4.589		4.533			S.E. COR PECK RD. & CHERRYLEE RD, 50 E & 47.3 S.
T	334.529	+0.494	+0.495			& INT, C.S. MON. ON PROP. COR.
−	4.095		4.038			
Bm 15-4B	330.434				330.442	Bm 15-4B ELEV. = 330.442 FB. 1380-10
+	4.820		4.749	4.820		PECK RD. & FIRE STA. ENG. CO. #57, 40' N'LY
T	335.254	+0.661	+0.670	+0.670		OF & INT. OF PECK RD & CHERRYLEE RD. TO
−	4.150		4.079	4.150		THE W. C.S. MON. (MARKED S.W. COR. LOT #5
						RE 329) FLUSH WITH SURFACE
Bm 15-4C	331.104				331.106	Bm 15-4C ELEV. = 331.106 FB. 1380-10
+	4.427		4.369	4.427		PECK RD. & CHERRYLEE RD. N.E. COR.
T	335.531	−0.010	−0.001	0.000		127.6' NO. OF & INT., & 50' E., C.S. MON.
−	4.427		4.370	4.427		MARKED, N.W. COR. LOT #5 R.E. 329
						UP 0.4, FIRE STA. ENG. CO. #57
T.P.	331.104					
+	5.307		5.261			
T	336.411	+1.507	+1.508	+1.506		
−	3.800		3.753			
SET Bm SD. 7ZZ	332.611				332.614	Bm. SD. 7ZZ ELEV. = 332.614 FB. 2557-154
+	4.619		4.575			PECK RD. & HEMLOCK ST S.E. COR.
T	337.230	+0.016	+0.016	+0.015		P.K. SPK in CB. 40' E/O E.C.R.
−	4.603		4.559			
T.P.	332.627					

768420 S & E-353 9-55

PLEASE RETURN TO
LOS ANGELES COUNTY ENGINEER
100 LOS ANGELES COUNTY ENGINEERING BLDG.

NOTE: ANY ADDITIONS OR CHANGES ON THIS SHEET MUST BE MADE OR CIRCLED IN RED INK, WITH DATE AND NAME OF PERSON MAKING CHANGE.

Do not extend notes this side of this line

B.M.	1ST RUN	DIFF.	2ND RUN	3RD RUN	ADJ. ELEV.	DESCRIPTION
T.P.	332.627					
+	5.537		5.965			
=	338.164	-0.062	0.065	-0.062		
−	5599		6.030			
SET BM S.D. 723	332.565				332.567	BM S.D. 723 ELEV. = FB. 2557-155
+	5.275		5.290			HEMLOCK ST. & HAMILL RD. S. SIDE
=	337.840	+0.540	0.542	+0.542		55' W & 33' S. & INT. BT. SPK. IN CONC. DIR.
−	4.735		4.757			HSE #1652, 3' S. & 2' E/O N.W. COR. DR.
T.P.	333.105					
+	6.407		5.339			
=	338.512	+0.676	+0.678	+0.675		
−	4.731		4.661			
T.P.	333.781					
+	5.040		5.009	5.040		
=	338.821	+2.363	+2.372	+2.379		
SET BM S.D. 724	2.669		2.637	2.669		
	336.152				336.150	BM S.D. 724 ELEV. = 336.150 FB. 2557-155
+	3.601		3.567			HEMLOCK ST. & BUFFINGTON RD. S.E. COR.
=	339.753	-1.397	-1.395	-1.395		94' E & 64' S & INT. 3/8" DIA STEEL ROD IN
−	4.998		4.962			S.E. COR. COR. STEPS TO CHURCH
T.P.	334.755					
+	5.139		5.094			
=	339.894	-0.124	-0.128	-0.122		
SET BM S.D. 725	5.263		5.222			
	334.631				334.633	BM S.D. 725 ELEV. 334.633 FB. 2557-155
+	5.251		5.199			HEMLOCK ST. & LA MADERA AVE S.W. COR.
=	339.882	+1.200	+1.201			FD. L&T. IN H. END CONC. W.C. HSE #1183
SET BM S.D. 726	4.051		3.998			
	335.831				335.833	SEE NEXT PG.

NOTES RED _____ JOB NO. _____ SURVEY OF _____
DATE _____ SURVEY BY _____
NOTE CHANGE F. BARNES BY _____ DATE _____

F.B. 2557 PG. _____

765420 S & E-353 9-55

PLEASE RETURN TO
LOS ANGELES COUNTY ENGINEER
700 LOS ANGELES COUNTY ENGINEERING BLDG.

NOTE: ANY ADDITIONS OR CHANGES ON THIS SHEET MUST BE MADE OR CIRCLED IN RED INK, WITH DATE AND NAME OF PERSON MAKING CHANGE.

Do not extend notes this side of this line

JOB NO. 6117.05 SURVEY OF HEMLOCK ST.
SURVEY BY D. E. HOLMES
NOTES BY MOODY DATE 11-18-65
INDEXED G. H. GALLI DATE
NOTES RED. DATE
NOTES CHK G. E. BARR DATE DEC 15 '65
F.B. 2557 PG. 156

SET B.M.	1ST RUN	DIFF.	2ND RUN	3RD RUN	ADJ. ELEV.	DESCRIPTION
SET BM SD. 726	335.831				335.833	BM SD. 726 ELEV 335.833 FB. 2557-156
+	4.735		4.712			HEMLOCK ST & LA MADERA AVE N.E. COR.
⊼	340.566	-0.314	-0.313	-0.314		FD. LET. IN W. END CONC. WK. HSE # 5202
−	5.049		5.025			
TP	335.517					
+	5.382		5.356			
⊼	340.899	+0.821	0.823	+0.820		
−	4.561		4.533			
TP	336.338					
+	5.150		5.119			
⊼	341.488	+0.872	+0.870	+0.872		
−	4.278		4.249			
SET BM SD. 727	337.210				337.211	BM SD 727 ELEV 337.211 FB. 2557-156
+	4.735		4.739			HEMLOCK ST. & COGSWELL RD. N.E. COR.
⊼	341.945	-0.015	-0.012	-0.015		137'± E & 24'± N. of INT. 2' E/o W. EDGE
−	4.750		4.751			CONC. DR. HSE # 5202
TP	337.195					
+	5.600		5.539			
⊼	342.795	+0.505	+0.501	+0.505		
−	5.095		5.038			
TP	337.700					
+	5.733		5.652			
⊼	343.433	+1.248	1.244	+1.248		
−	4.485		4.408			
SET BM SD. 728	338.948				338.949	BM SD. 728 ELEV. 338.949 FB. 2557-156
						COGSWELL RD & CE LINE ST. N.E. COR.
						P.C. IN CB. 36' E/o E.C.R.

765420 S & E-353 9-55

PLEASE RETURN TO
LOS ANGELES COUNTY ENGINEER
100 LOS ANGELES COUNTY ENGINEERING BLDG.

NOTE: ANY ADDITIONS OR CHANGES ON THIS SHEET MUST BE MADE OR CIRCLED IN RED IN INK, WITH DATE AND NAME OF PERSON MAKING CHANGE.

Do not extend notes this side of this line

B.M.	1ST RUN	DIFF.	2ND RUN	3RD RUN	ADJ. ELEV.	DESCRIPTION
BM SD 728	338.948					SEE PG. 156 FOR DESC.
+	4851		4798			
Π	343799	-0.057	-0.054	-0.054		
−	4908		4852			
Bm (FD) TF200A	338.891				338.895	BM TF200-A ELEV. = FB 2508-4
+	5349		5.258			COGSWELL RD. & CE LINE ST N.E. COR.
Π	344.240	+0.120	+0.120	+0.118		FD. BT. SPK. IN CB 3'E/O E.C.R.
−	5229		5.138			
TP	339.011					
+	5351		5.330			
Π	344.362	+0.886	+0.885	+0.887		
−	4465		4.445			
FD. BM TF201-A	339.897				339.897	BM TF201-A ELEV. =
+	4.339		4242			COGSWELL RD & 5' S/O & PROD. SQUIRRO ST.
Π	344.236	-1.422	-1.420	-1.424		W. SIDE, FRONT HSE #5337
−	5761		5662			
T.P.	338.475					
+	5071		5029			
Π	343.546	+0.424	0.428	+0.422		
−	4647		4601			
FD. BM TF200A	338.899				338.895	BM TF200 A ELEV.
+	4625		4.582			COGSWELL RD. & CE LINE ST. N.E. COR.
Π	343.524	+0.054	0.053	+0.054		FD. BT. SPK. IN CB. 8' E/O E.C.R.
−	4571		4529			SEE PG. 157
SET BM SD. 728	338.953				338.949	BM SD. 728 ELEV. FB 2557-157 FB 2557-156
						COGSWELL RD & CE LINE ST. N.E. COR.
						PK. IN CB. 36' E/O E.C.R.

NOTES RED. DATE [illegible] G. E. BAUR [illegible] BY [illegible] 1-5-65

JOB NO. 611707 SURVEY OF [illegible]

SURVEY BY D. E. HOLMES

F.B. 2557 PG. 157

76S420 S & E-353 9-55

PLEASE RETURN TO
LOS ANGELES COUNTY ENGINEER
700 LOS ANGELES COUNTY ENGINEERING BLDG.

NOTE: ANY ADDITIONS OR CHANGES ON THIS SHEET MUST BE MADE OR CIRCLED IN RED INK, WITH DATE AND NAME OF PERSON MAKING CHANGE.

Do not extend notes this side of this line

B.M.	1ST RUN	DIFF.	2ND RUN	3RD RUN	ADJ. ELEV.	DESCRIPTION
BM SD. 728	338.953					
+	3889		3655			
⊼	342.842	-1.064	-1.063	-1.064		
−	4953		4.718			
TP	337.889					
+	4.919		4.877			
⊼	342.808	-0.653	-0.652	-0.653		
−	5.572		5.529			
TP	337.236					
+	4571		4.545	4451		
⊼	341.807	-0.021	-0.014	-0.021 ~~0.018~~		
−	4592		4559	4469		
SET BM SD. 727	337.215				337.211	BM SD. 727 ELEV. FB2557-158 FB2557-156
+	5.053		4.997			HEMLOCK ST. & COGSWELL RD. N.E. COR.
⊼	342.268	-0.885	-0.883	-0.886		137±'E. & 24' N. ℄ INT., 2'E/O W. EDGE
−	5.938		5.880			CONC. DR. HSE #5202
TP	336.330					
+	5.007		4.983			
⊼	341.337	-0.665	-0.667	-0.665		
−	5.672		5650			
TP	335.665					
+	5042		4984			
⊼	340.707	+0.173	+0.173	+0.173		
−	4869		4811			
SET BM SD. 726	335.838				335.833	BM SD. 726 ELEV. FB2557-156 FB2557-158
						HEMLOCK ST & LA MADERA AVE N.E. COR.
						FD. L&T IN W. END CONC. WK. HSE #5202

JOB NO. 611707 SURVEY OF HEMLOCK ST. NOTES RED.
SURVEY BY D.E. HOLMES DATE
NOTES BY MOODY DATE 11-18-65 NOTES CHK'D G. E. BARR
INDEXED C. J. GA DATE DEC 15 65

F.B. 2557 PG. 158

768420 S & E-353 9-55

PLEASE RETURN TO
LOS ANGELES COUNTY ENGINEER
700 LOS ANGELES COUNTY ENGINEERING BLDG.

NOTE: ANY ADDITIONS OR CHANGES ON THIS SHEET MUST BE MADE OR CIRCLED IN RED INK, WITH DATE AND NAME OF PERSON MAKING CHANGE.

Do not extend notes this side of this line

B.M.	1ST RUN	DIFF.	2ND RUN	3RD RUN	ADJ. ELEV.	DESCRIPTION
BM S.D 726	335.838					
+	4523		4499			
π	340.361	-1.200	-1.200	-1.200		
−	5723		5.699			
FD BM S.D. 725	334.638				334.633	BM S.D. 725 ELEV. FB 2557-159 FB 2557-155
+	5220		5.209			HEMLOCK ST. & LA MADERA AVE S.E. COR.
π	339.858	+0245	+0.249	+0.246		FD. L&T. IN N. END CONC. WK. HSE # 11854
−	4975		4.960			
T.P.	334.883					
+	5090		5.049			
π	339.973	+1.271	+1.274	+1.271		
−	3819		3.775			
SET BM S.D. 724	336.154				336.150	BM SD 724 ELEV. FB 2557-159 FB 2557-155
+	3619		3651			HEMLOCK ST. & BUFFINGTON RD. S.E. COR.
π	339.773	-1.924	-1924	-1.925		94± E. & 64± S. ℄ INT., 3/8" DIA. STEEL ROD. IN
−	5543		5575			S.E. COR. STEPS to CHURCH.
TP	334.230					
+	4407		4441			
π	338.637	-0655	-0.657	-0.656		
−	5062		5.098			
T.P.	333.575					
+	5359		5.311			
π	338.934	-1.001	-1.001	-1.002		
−	6.360		6312			
SET BM SD. 723	332.574				332.567	BM SD. 723 ELEV. FB 2557-159 FB 2557-155
+	5426		5.450			HEMLOCK ST. & HAMILL RD. S. SIDE
π	338.000	+0.135	+0.133	+0.134		55 W. & 33 S. ℄ INT., BT. SPK. IN CONC. DR.
−	5.291		5.317			HSE # 11652, 3' S. & 2' E./O N.W. COR.
TP	332.709					

NOTES RED. JOB NO. 6117.07 SURVEY OF [illegible]
DATE G. E. BARR SURVEY BY D. E. HOLMES
NOTES CHKD. DEC 15 65 NOTES BY MOODY DATE 11-18-65

F.B. 2557 PG. 150

768420 S & E-353 9-55

PLEASE RETURN TO
LOS ANGELES COUNTY ENGINEER
700 LOS ANGELES COUNTY ENGINEERING BLDG.

NOTE: ANY ADDITIONS OR CHANGES ON THIS SHEET MUST BE MADE OR CIRCLED IN RED INK, WITH DATE AND NAME OF PERSON MAKING CHANGE.

Do not extend notes this side of this line

NOTES RED. DATE
NOTES CHK. G. E. BARR DATE DEC 15 '68
SURVEY OF HEMLOCK ST.
SURVEY BY D. E. HOLMES DATE 11-18-65
NOTES BY MOODY DATE
INDEXED C. J. GALLI DATE
JOB NO. 6117.07
F.B. 2557 PG. 160

B.M.	1ST RUN	DIFF.	2ND RUN	3RD RUN	ADJ. ELEV.	DESCRIPTION
T.P.	332.709					
+	5094		5085			
π	337.803	-0.249	-0.247	-0.249		
−	5343		5332			
TP	332.460					
+	4919		4871			
π	337.379	+0.162	+0.162	+0.162		
−	4757		4709			
BM 50.722	332.622				332.614	BM 50.722 ELEV. = FB 2557-160 FB 2557-154
+	4312		4383	4312		PECK RD. & HEMLOCK ST. S.E. COR.
π	336.934	-1.360	1.366	1.366		PK. SPK. IN CB. 40' E/O E.C.R.
−	5678		5749	5.678		
FD BM TF 195	331.256					BM TF 195 ELEV. = FB 2508-12
+	5280		5377			PECK RD. & HEMLOCK ST. S.W. COR.
π	336.536	-0.107	0.104	-0.106		BT. SPK. IN CB. 5' S/O S.C.R.
−	5387		5481			
TP	331.149					
+	5078		5122			
π	336.227	-0.036	-0.038	-0.036		
−	5114		5160			
BM 15-C	331.123				331.106	BM 15-C ELEV. 331.106 FB. 1380-10 PECK RD. & CHERRY LEE RD. N.E. COR. 127.6' NO. & INT. & 50' E. C.S. MON. MRKED N.W. COR. LOT #5 RE. 329 UP 0.04', FIRE STA. ENG. CO. 57

Notes Ck'd by G. E. BARR	Survey of [illegible] F. B. [illegible] PG. 161
Map No.	JN 6117.07 Tape 1206 Std 62 °F
Office Work	Surveyed by D.E. Holmes
Checked	Notes MOODY Date 11-19-65
Date	Indexed

STORM DRAIN
PROJECT NO. 707
J.N. 6117.07

HEMLOCK STREET

CENTER LINE

NOV. 1965

REFERENCE
FB 2729

PARTY
D.E. HOLMES
J.A. MOODY
C.G. VALDEZ
G. GUIZADO

Note: Any Additions or Changes on This Sheet Must be Made or Circled in Red Ink With Date and Name of Person Making Change.

Do not extend this side of this line.

PLEASE RETURN TO
LOS ANGELES COUNTY ENGINEER
403 LOS ANGELES COUNTY ENGINEERING BLDG.

76F309S CE #310 6-63

F. B. 2557 PG. 162

INDEX MAP HEMLOCK ST

PROJECT NO. 707
J.N. 6117.07

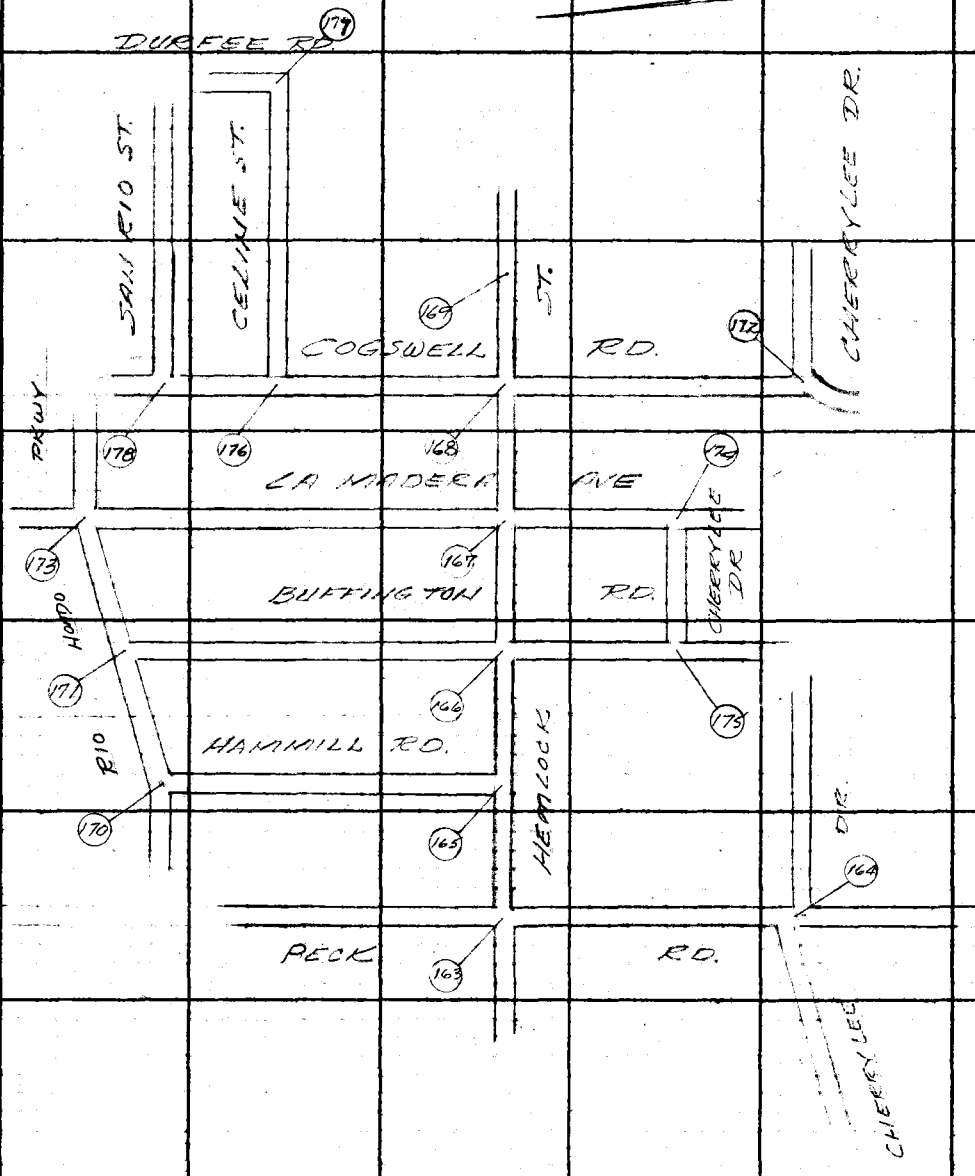

PLEASE RETURN TO
LOS ANGELES COUNTY ENGINEER
403 Los Angeles County Engineering Bldg.

Do not extend this side of this line.

Note: Any Additions or Changes on This Sheet Must be Made or Circled in Red Ink With Date and Name of Person Making Change.

Notes Ck'd by G. E. BARR	Survey of [illegible]	F. B. [illegible] PG. 163
Map No.	JN 6117.07 Tape 0206 Std 68 °F	
Office Work	Surveyed by D.E. HOLMES	
Checked	Notes MOODY Date 11-18-65	
Date	Indexed C. J. GALLI	

WS 4a, B-3

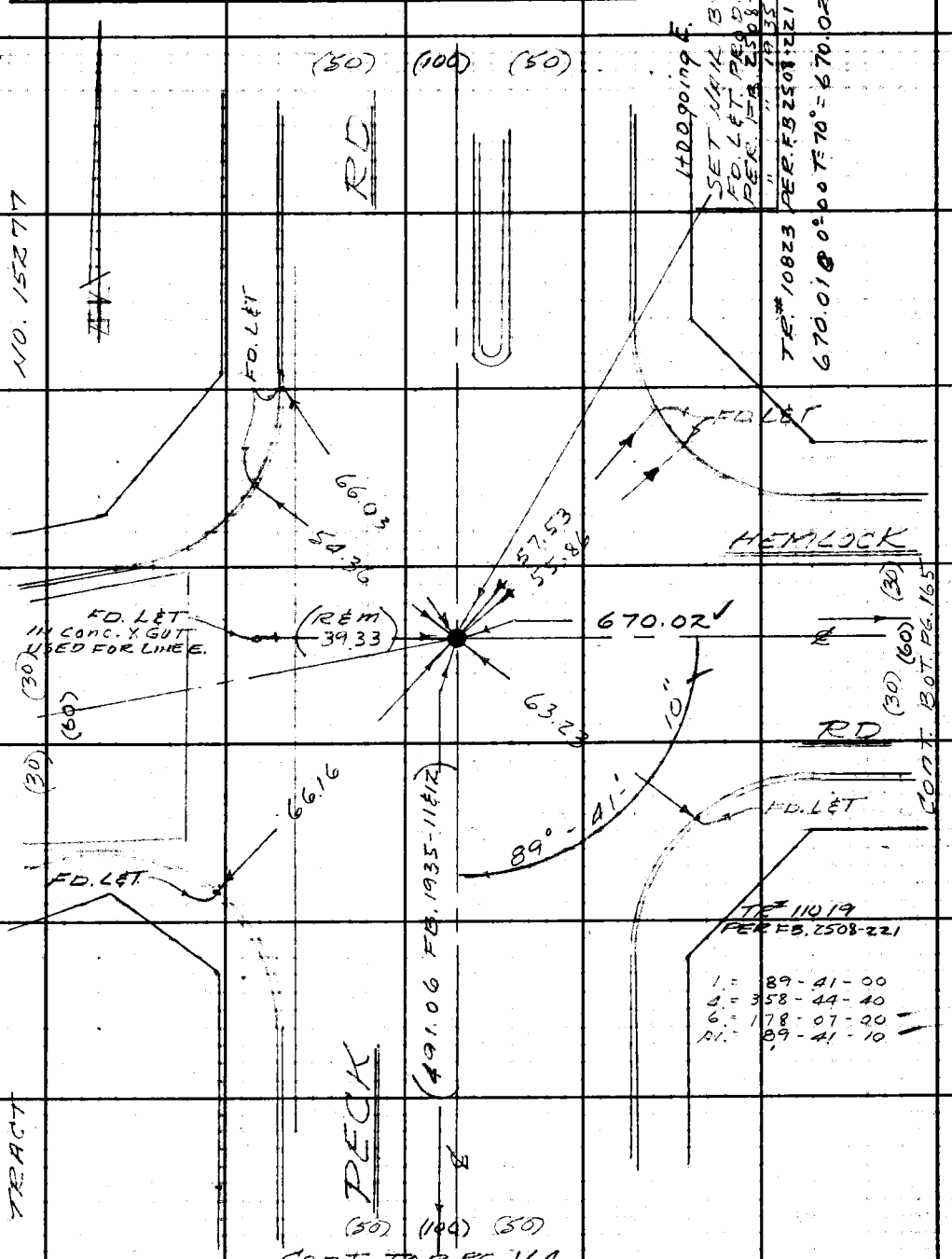

Note: Any Additions or Changes on This Sheet Must be Made or Circled in Red Ink With Date and Name of Person Making Change.

Do not extend this side of this line.

PLEASE RETURN TO
LOS ANGELES COUNTY ENGINEER
403 LOS ANGELES COUNTY ENGINEERING BLDG.

76F3095 CE #310 6-63

F. B. 2557 PG. 164

CONT. FROM TOP PG. 163

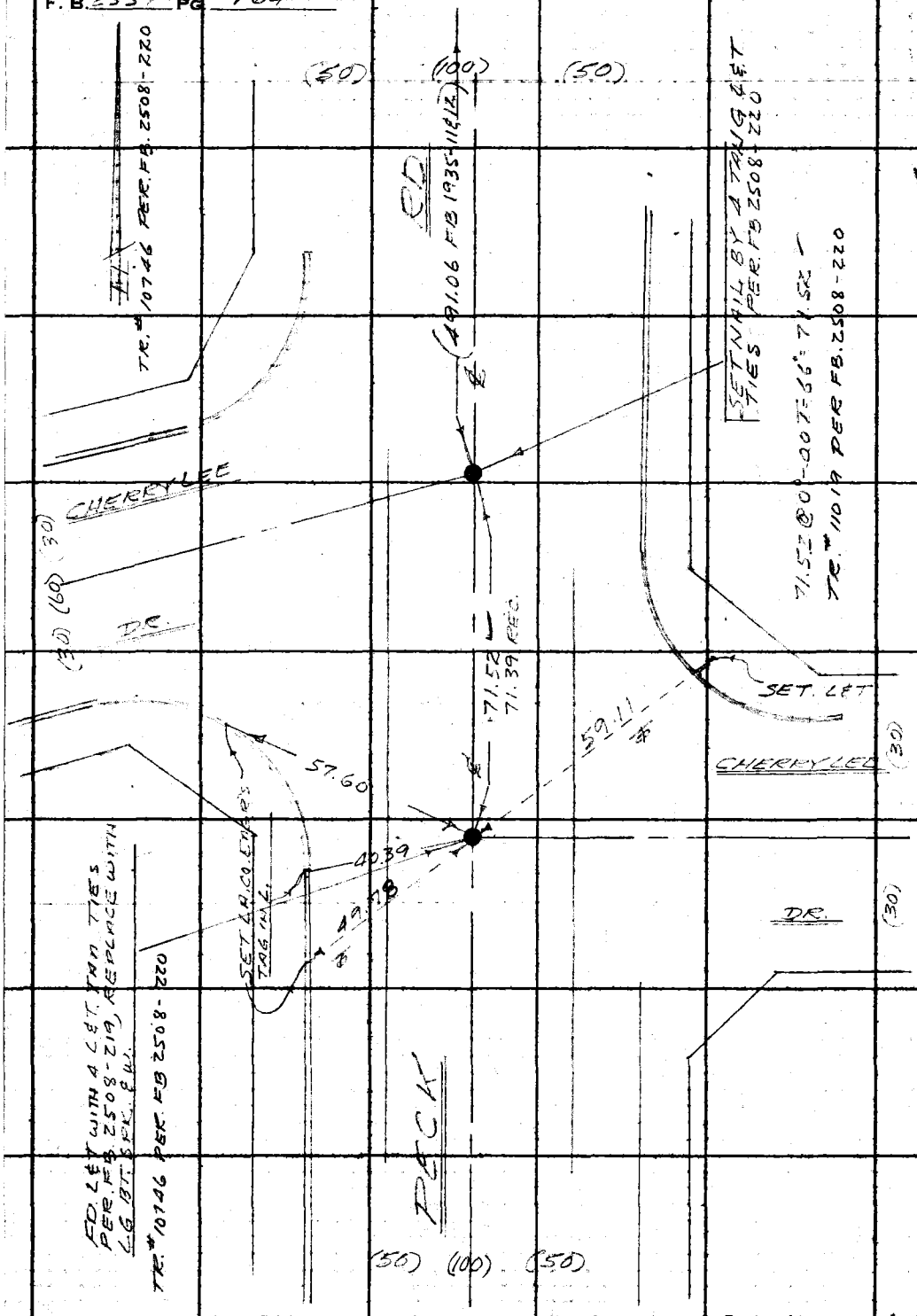

W.S. 46 B-3

PLEASE RETURN TO
LOS ANGELES COUNTY ENGINEER
403 LOS ANGELES COUNTY ENGINEERING BLDG.

Do not extend this side of this line.

Note: Any Additions or Changes on This Sheet Must be Made or Circled in Red Ink With Date and Name of Person Making Change.

W.S. 46, B-3

Notes Ck'd by G. E. BARR	Survey of [illegible]	F. B. [illegible]	PG. [illegible]
Map No.	JN [illegible] Tape [illegible] Std [illegible] °F		
Office Work	Surveyed by [illegible]		
Checked	Notes MOODY Date 11-19-65		
Date	Indexed C. J. GALLI		

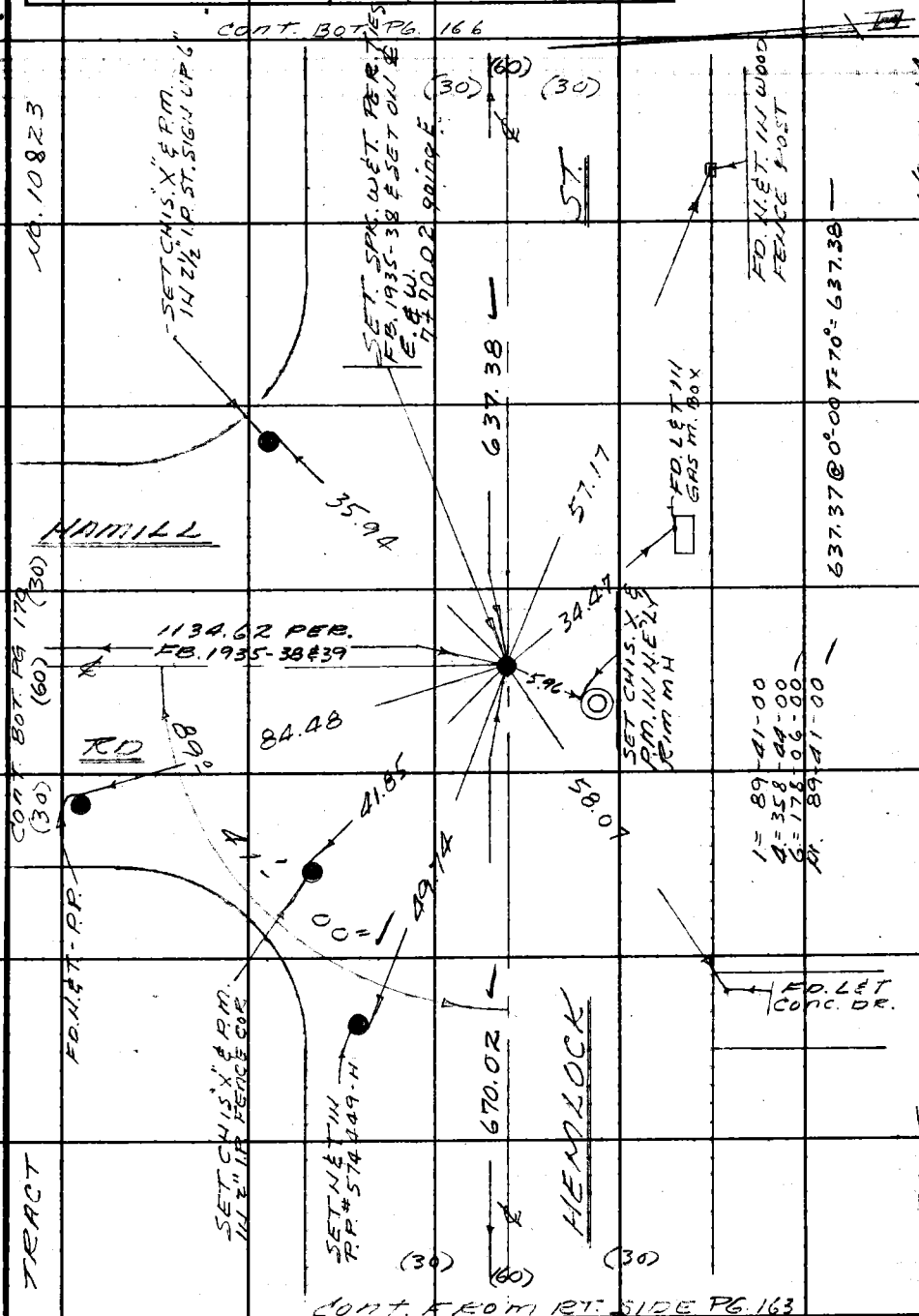

Note: Any Additions or Changes on This Sheet Must be Made or Circled in Red Ink With Date and Name of Person Making Change.

Do not extend this side of this line.

PLEASE RETURN TO
LOS ANGELES COUNTY ENGINEER
403 LOS ANGELES COUNTY ENGINEERING BLDG.

76F309S CE #310 6-63

PLEASE RETURN TO
LOS ANGELES COUNTY ENGINEER
403 LOS ANGELES COUNTY ENGINEERING BLDG.

Note: Any Additions or Changes on This Sheet Must be Made or Circled in Red Ink With Date and Name of Person Making Change.

Do not extend this side of this line.

W.S 46, B-3

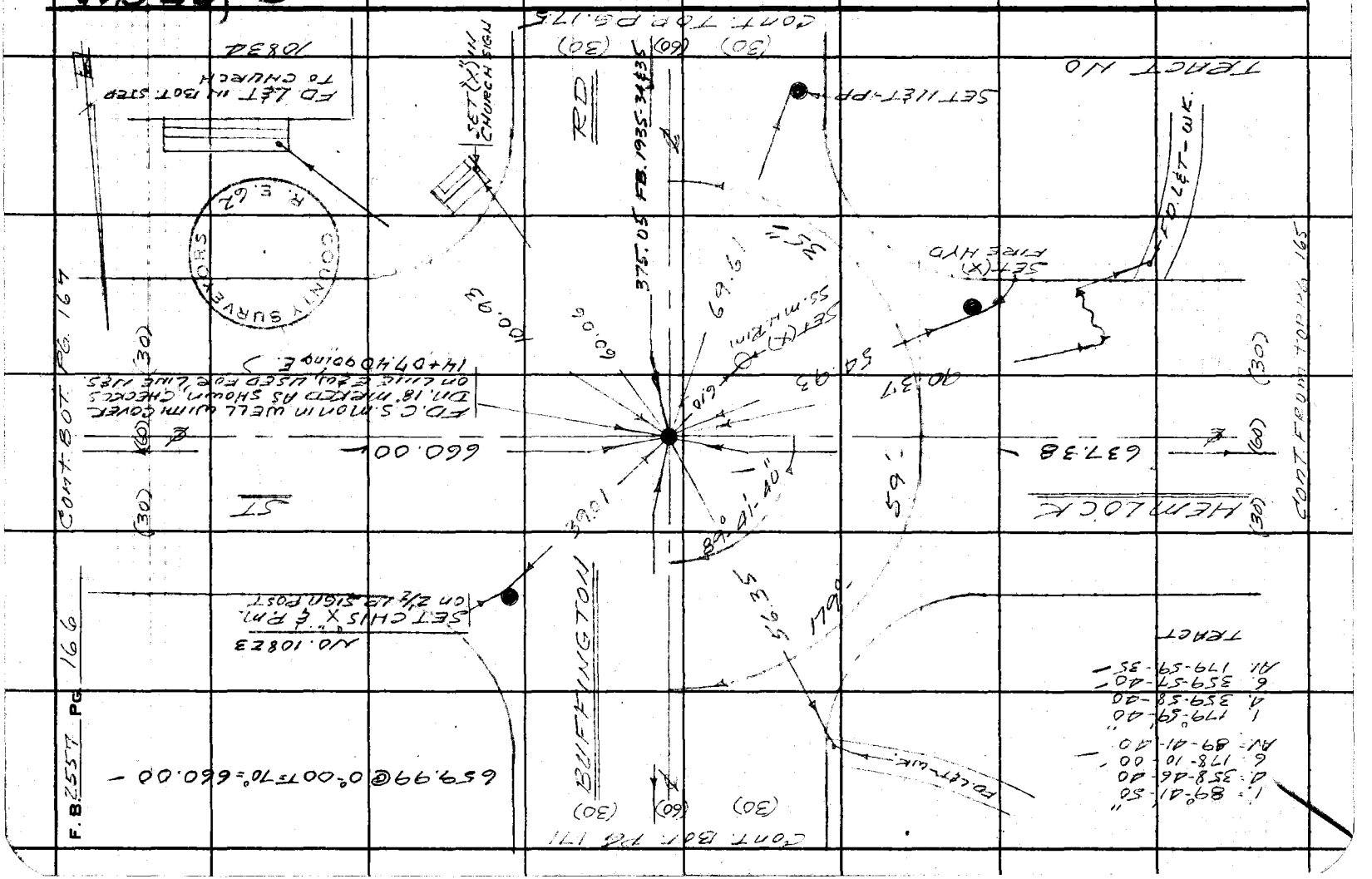

W.S. 46, B-3

Notes Ck'd by G. E. BARR	Survey of HEMLOCK ST. 30
Map No.	JN 6117.07 Tape 0202 Std 68 °F
Office Work	Surveyed by
Checked	Notes MOODY Date 11-19-65
Date	Indexed

F. B. [illegible] PG. 127

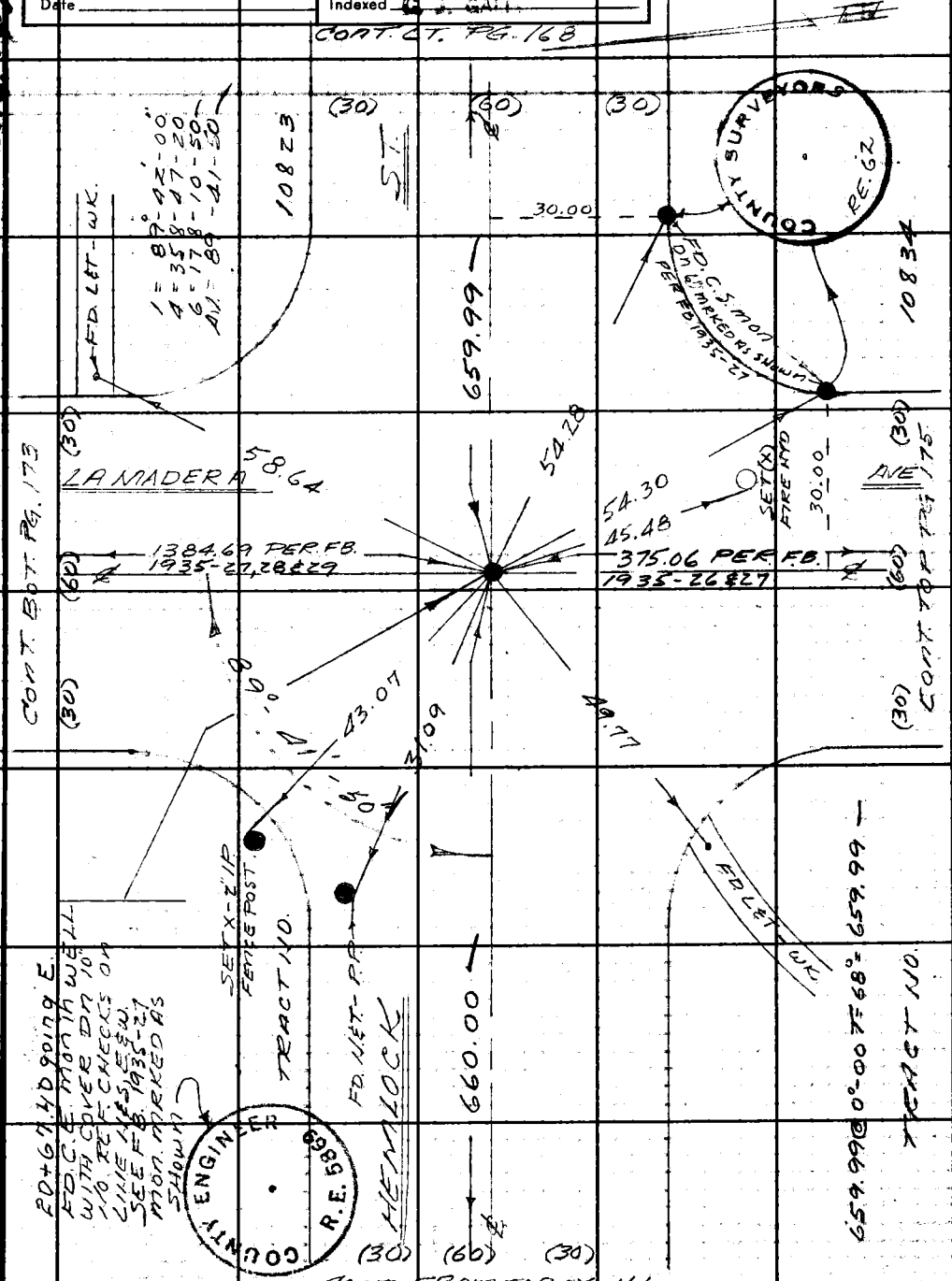

Note: Any Additions or Changes on This Sheet Must be Made or Circled in Red Ink With Date and Name of Person Making Change.

Do not extend this side of this line.

PLEASE RETURN TO
LOS ANGELES COUNTY ENGINEER
403 LOS ANGELES COUNTY ENGINEERING BLDG.

76F309S CE #310 6-63

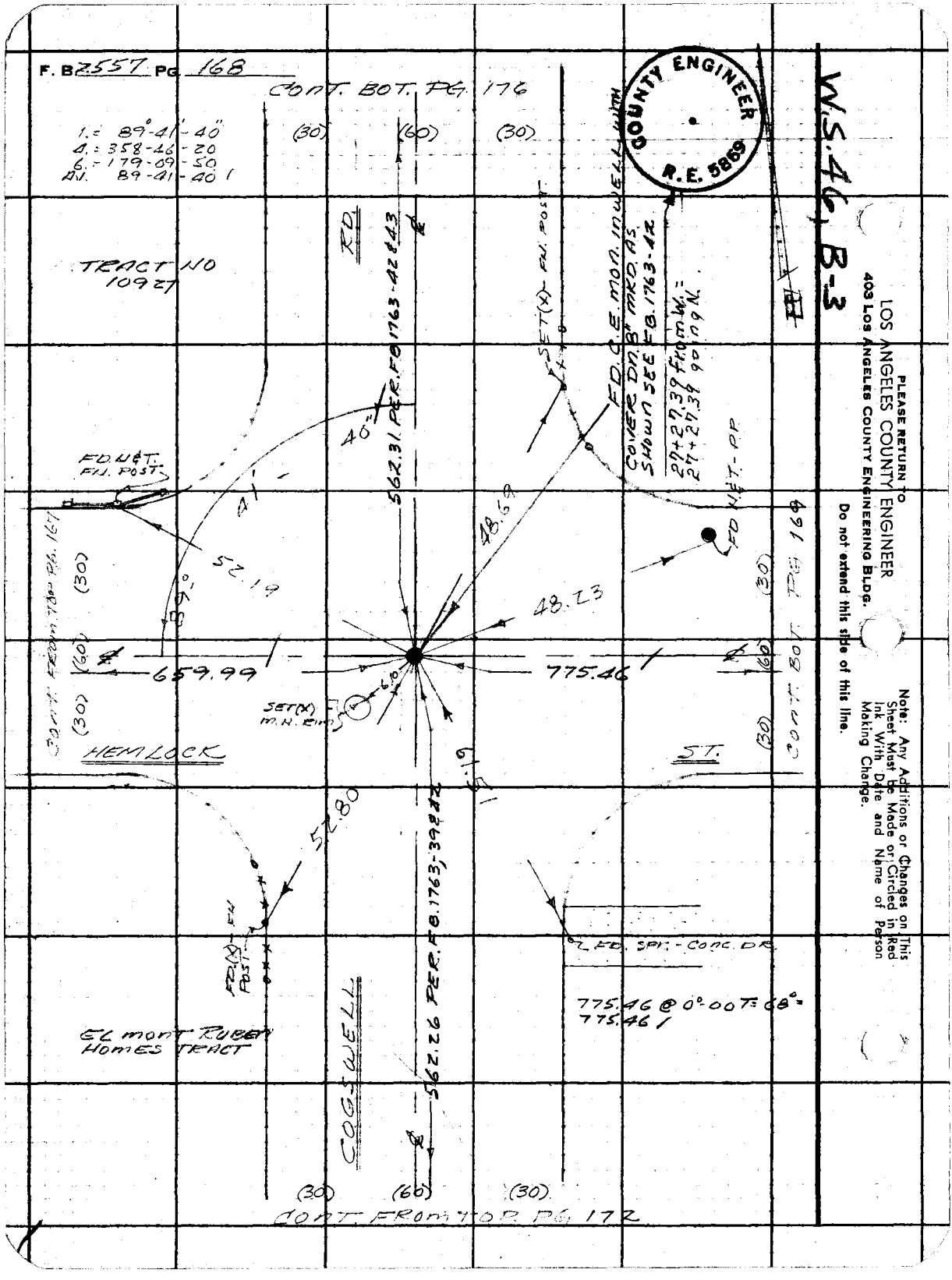
F. B. 2557 PG. 168
CONT. BOT. PG. 176
1. = 89°-41'-40"
4. = 358-46-20
6. = 179-09-50
A.I. 89-41-40
(30) (60) (30)
TRACT NO 10927
RD.
562.31 PER. FB 1763-42 & 43
SET(X) - FN. POST
FD. C.E. MON. IN WELL WITH COVER DN. 8" MKD. AS SHOWN SEE FB. 1763-42
27+27.39 from W. = 27+27.39 going N.
FD. N&T. FN. POST
40"
41'
52.19
89°
48.69
48.23
FD N&T - PP
659.99
775.46
SET(X) M.H. RIM
6.10
CONT. FROM TOP PG. 167
CONT. BOT. PG. 169
HEMLOCK
ST.
52.80
FD(X) - FN POST
562.26 PER. FB. 1763-39 & 42
FD. SPK. - CONC. DR.
775.46 @ 0°-00' = 68° = 775.46
EL MONT RUBEN HOMES TRACT
COGSWELL
(30) (60) (30)
CONT. FROM TOP PG. 172
W.S. 46, B-3
COUNTY ENGINEER R.E. 5869
PLEASE RETURN TO
LOS ANGELES COUNTY ENGINEER
403 Los Angeles County Engineering Bldg.
Do not extend this side of this line.
Note: Any Additions or Changes on This Sheet Must be Made or Circled in Red Ink With Date and Name of Person Making Change.

Notes Ck'd by C. E. BARR	Survey of [illegible]	F. B. [illegible] PG. 169
Map No.	JN 6117.07 Tape 0206 Std 68 °F	
Office Work	Surveyed by D. E. HOLMES	
Checked	Notes MOODY Date 11-23-65	
Date	Indexed C. J. GALLI	

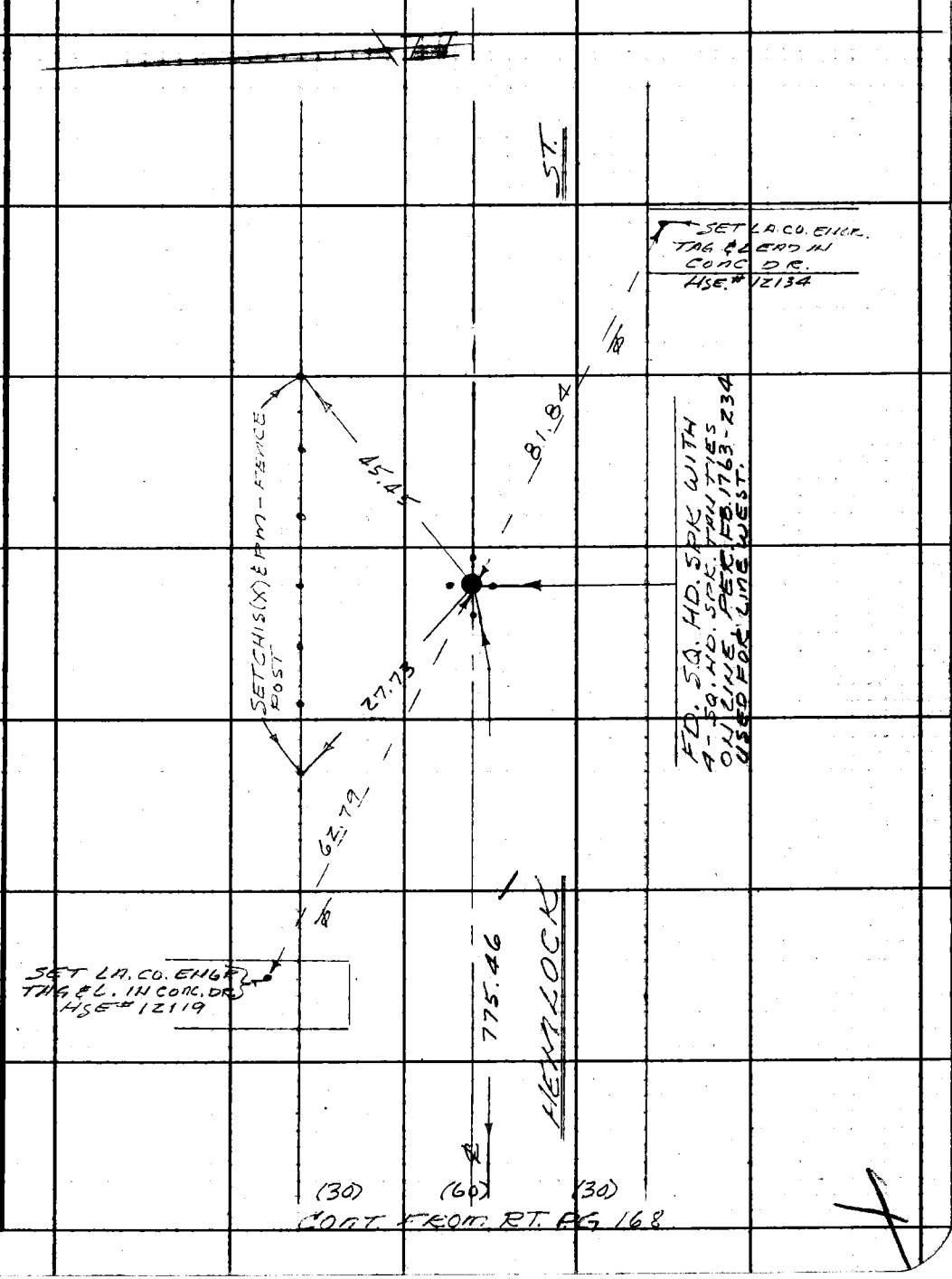

CONT. FROM RT. PG 168

Note: Any Additions or Changes on This Sheet Must be Made or Circled in Red Ink With Date and Name of Person Making Change.

PLEASE RETURN TO
LOS ANGELES COUNTY ENGINEER
403 LOS ANGELES COUNTY ENGINEERING BLDG.

Do not extend this side of this line.

76F3099 CE #310 6-63

F. B 2557 PG 170

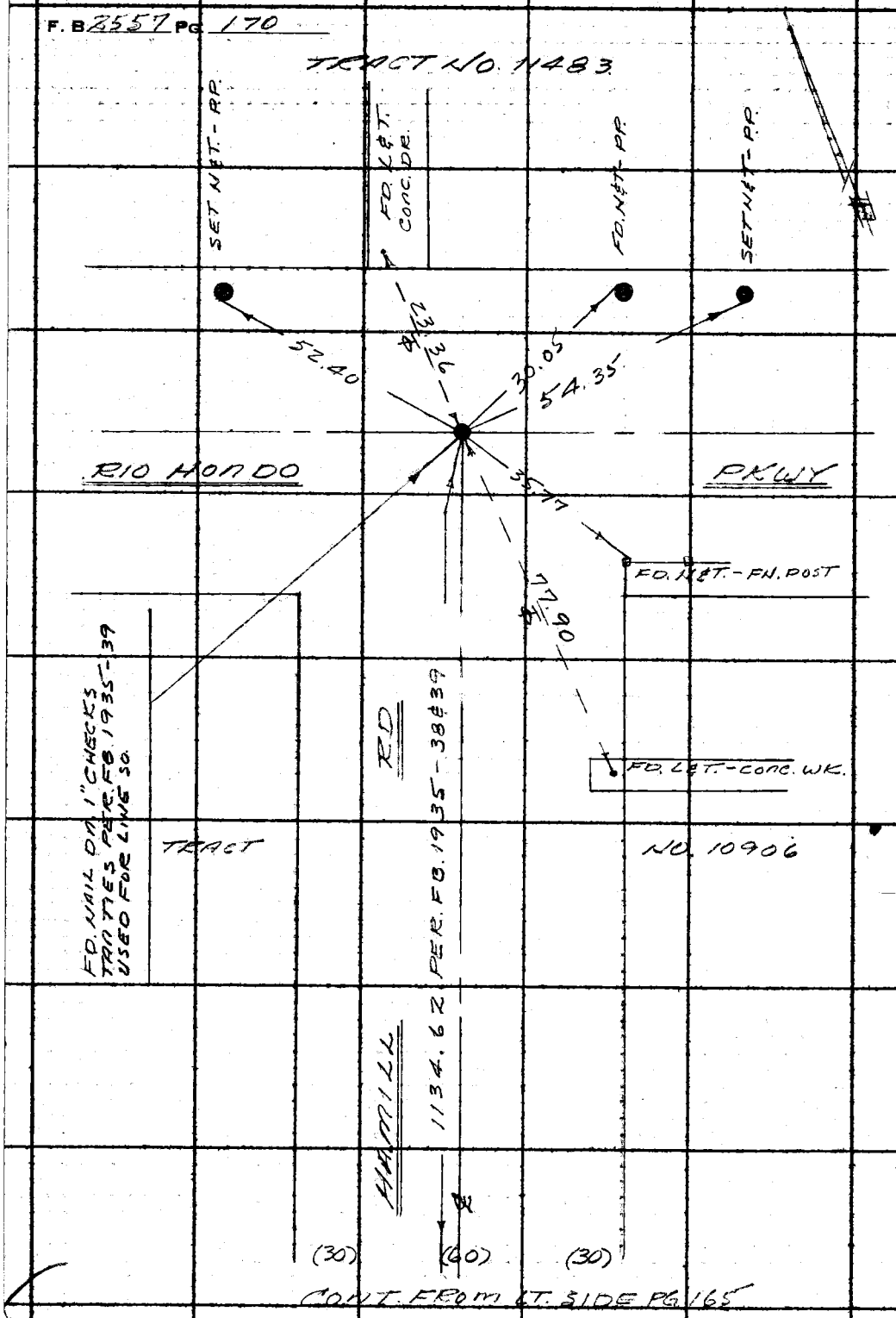

WS4C, B-3

PLEASE RETURN TO
LOS ANGELES COUNTY ENGINEER
403 LOS ANGELES COUNTY ENGINEERING BLDG.

Do not extend this side of this line.

Note: Any Additions or Changes on This Sheet Must be Made or Circled in Red Ink With Date and Name of Person Making Change.

Notes Ck'd by G. E. BARK	Survey of [illegible]	F. B. [illegible] PG. [illegible]
Map No.	JN 611707 Tape 0206 Std 68 °F	
Office Work	Surveyed by D. E. HOLMES	
Checked	Notes MOODY Date 11-29-30	
Date	Indexed E. J. GALL	

W.S. 46, B-3

COUNTY ENGINEER R.E. 5869

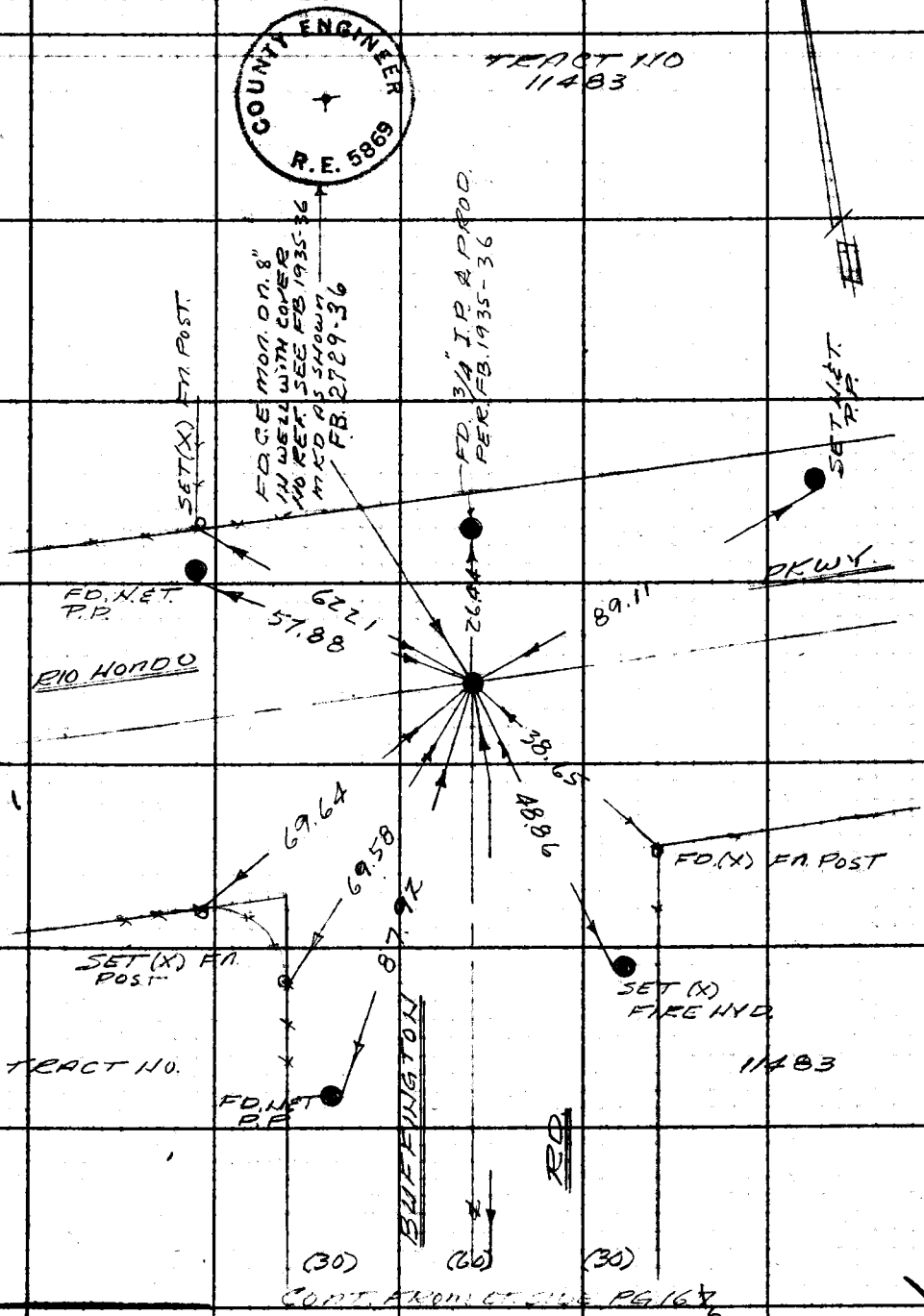

CONT. FROM [illegible] PG 167

Note: Any Additions or Changes on This Sheet Must be Made or Circled in Red Ink With Date and Name of Person Making Change.

Do not extend this side of this line.

PLEASE RETURN TO
LOS ANGELES COUNTY ENGINEER
403 LOS ANGELES COUNTY ENGINEERING BLDG.

76F309S CE #310 6-63

F. B. 2557 PG 172

CONT. FROM BOT. PG. 168

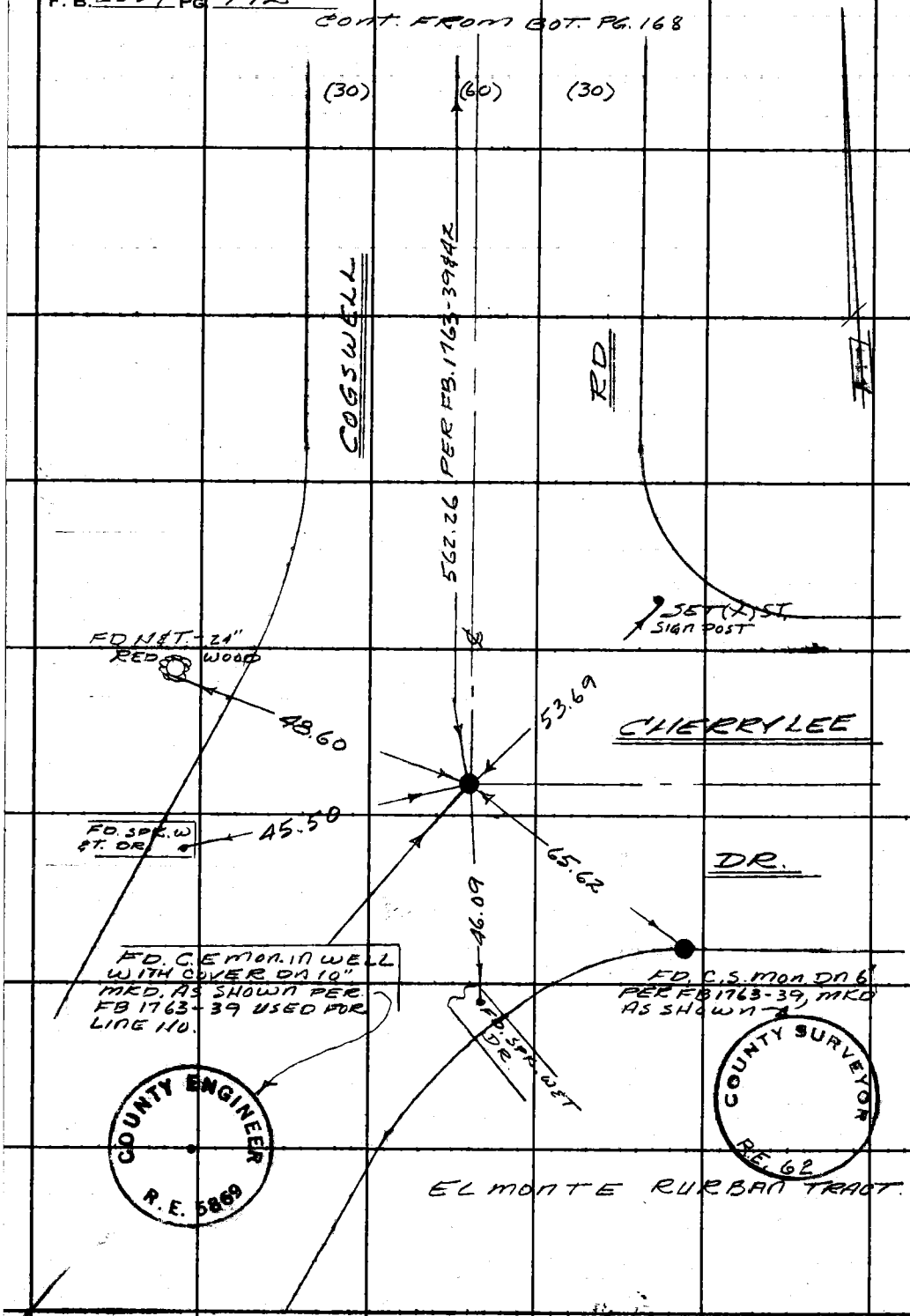

WC 4L B-4

PLEASE RETURN TO
LOS ANGELES COUNTY ENGINEER
403 Los Angeles County Engineering Bldg.

Do not extend this side of this line.

Note: Any Additions or Changes on This Sheet Must be Made or Circled in Red Ink With Date and Name of Person Making Change.

Notes Ck'd by G. E. BARR	Survey of [illegible]
Map. No.	JN 611707 Tape 0206 Std 68 °F
Office Work	Surveyed by D.E. Holmes
Checked	Notes MOODY Date 11-29-65
Date	Indexed C. J. SALLI

F.B. 6557 PG. 1[illegible]

W.S. 46, B-3

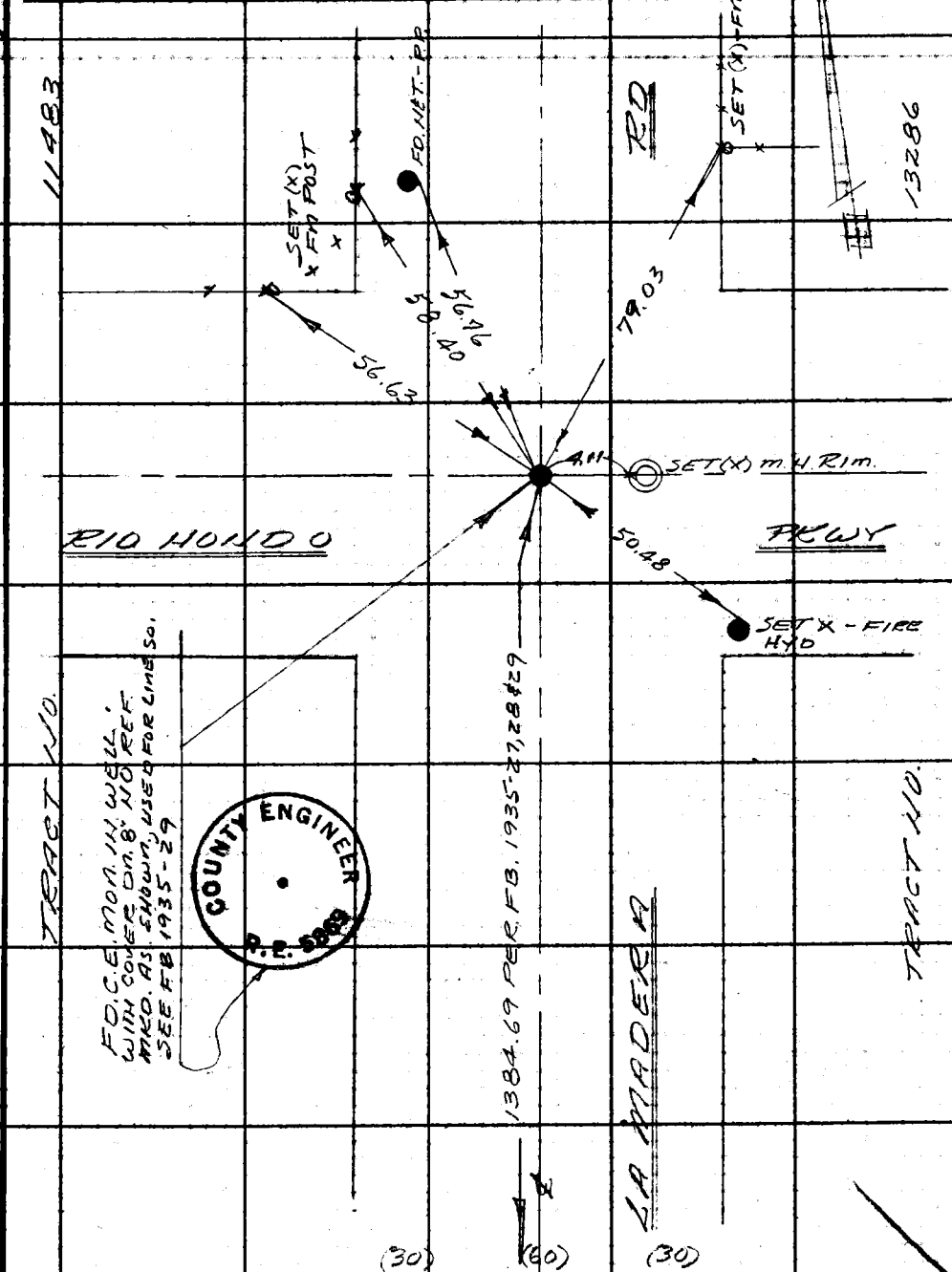

CONT. FROM LT. PG. 167

Note: Any Additions or Changes on This Sheet Must be Made or Circled in Red Ink With Date and Name of Person Making Change.

Do not extend this side of this line.

PLEASE RETURN TO
LOS ANGELES COUNTY ENGINEER
403 LOS ANGELES COUNTY ENGINEERING BLDG.

76F309S CE #310 6-63

PLEASE RETURN TO
LOS ANGELES COUNTY ENGINEER
403 LOS ANGELES COUNTY ENGINEERING BLDG.

Note: Any Additions or Changes on This Sheet Must be Made or Circled in Red Ink With Date and Name of Person Making Change.

Do not extend this side of this line.

W.S. 46, B-3

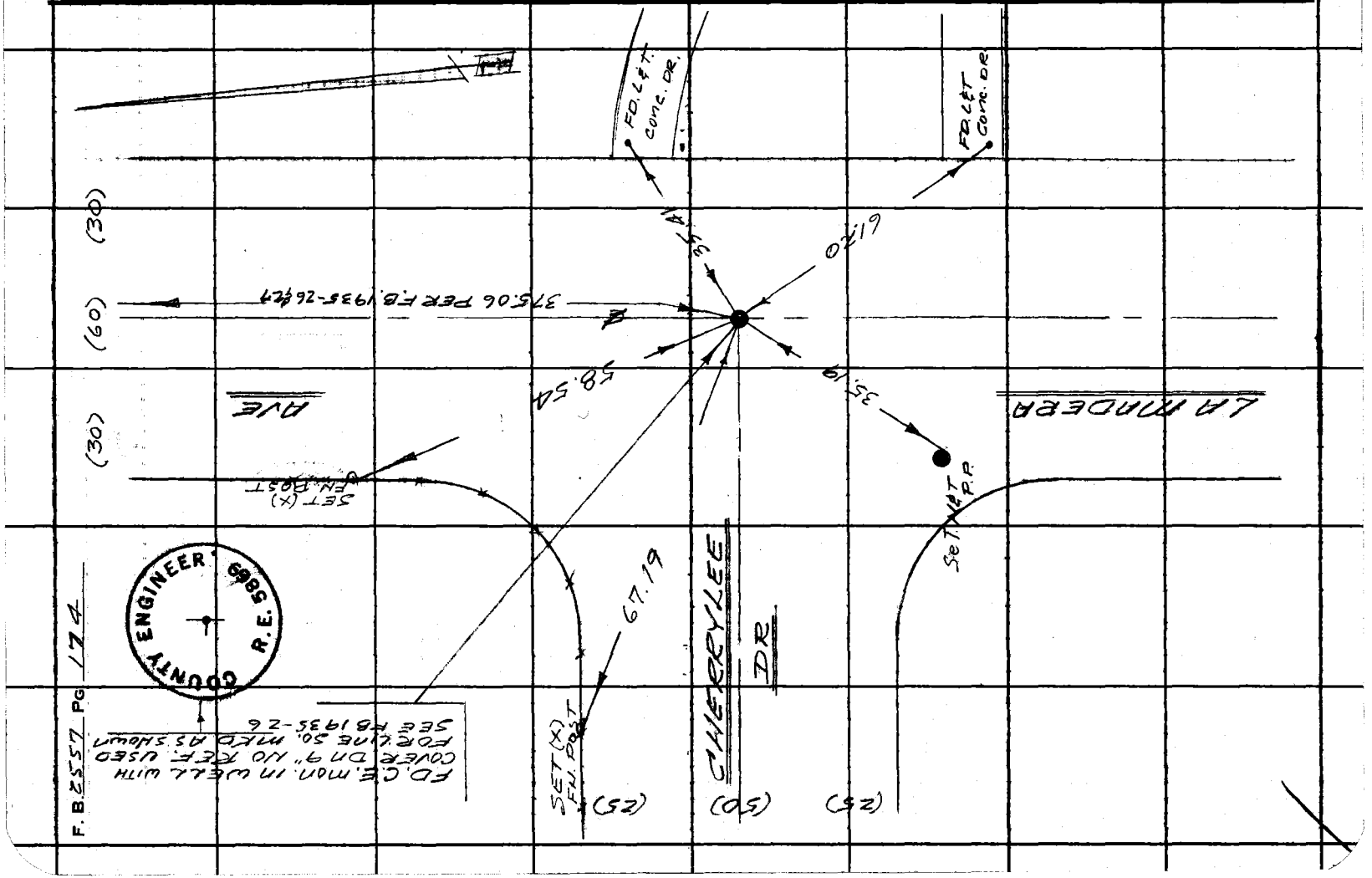

Notes Ck'd by G. E. BARR	Survey of [illegible]
Map No.	JN [illegible] Tape [illegible] Std [illegible] °F
Office Work	Surveyed by [illegible]
Checked	Notes MOODY Date 11-23-65
Date	Indexed

F. B. [illegible] PG. [illegible]

W.S. 46, B-3

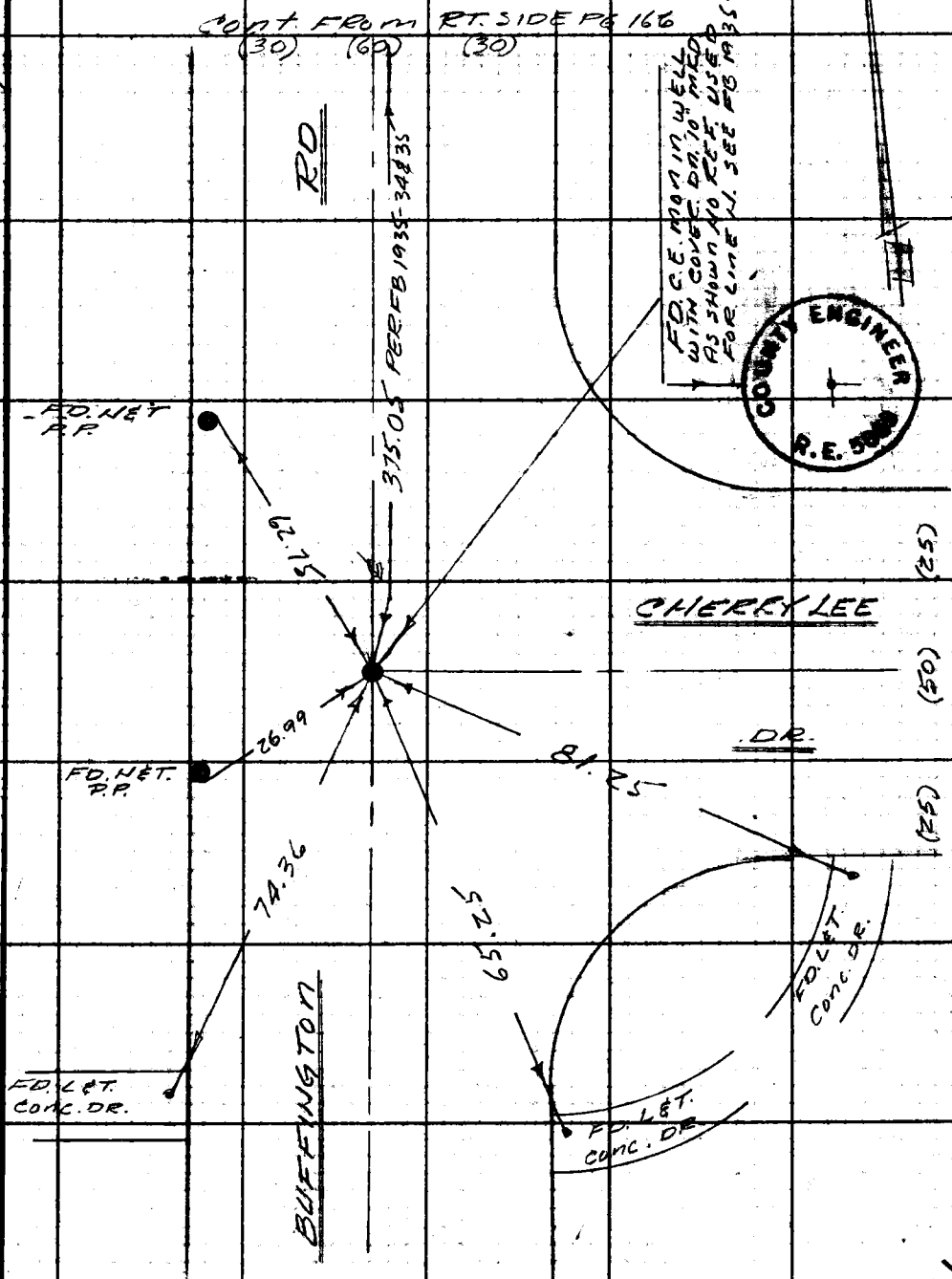

Note: Any Additions or Changes on This Sheet Must Be Made or Circled in Red Ink With Date and Name of Person Making Change.

Do not extend this side of this line.

PLEASE RETURN TO
LOS ANGELES COUNTY ENGINEER
403 LOS ANGELES COUNTY ENGINEERING BLDG.

76F309S CE #310 6-63

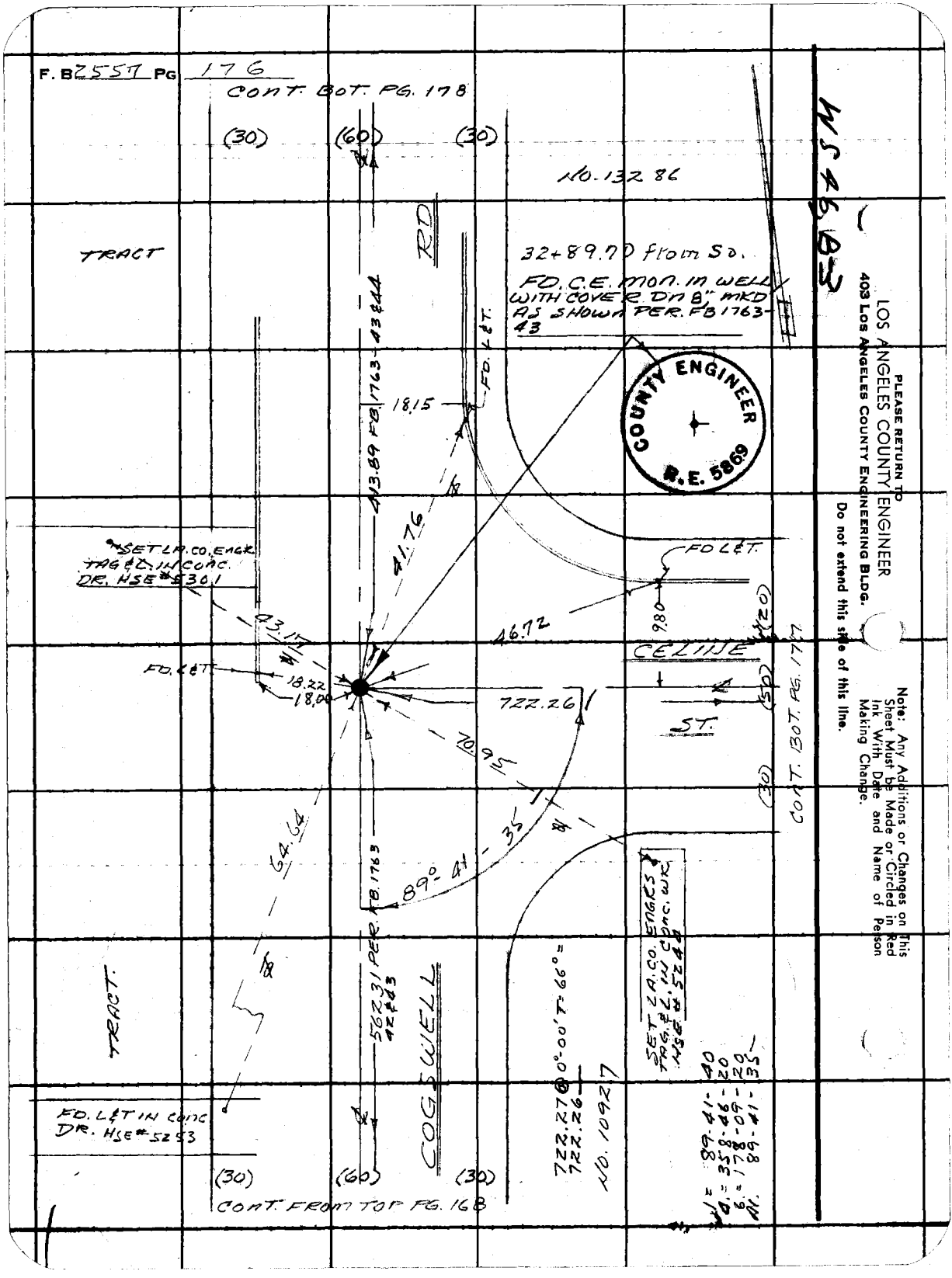
F. B 2557 PG 176
CONT. BOT. PG. 178
(30)
(60)
(30)
NO. 13286
TRACT
RD
32+89.70 from So.
FD. C.E. MON. IN WELL WITH COVER DN 8" MKD AS SHOWN PER. FB 1763-43
FD. L&T.
18.15
413.89 FB 1763-43 & 44
41.76
SET LA. CO. ENGR. TAG & L. IN CONC. DR. HSE # 5301
FD L&T.
9.80
(20)
46.72
43.17
CELINE
FD. L&T.
18.22
18.00
722.26
(50)
ST.
70.95
(30)
CONT. BOT. PG. 177
64.64
89°-41-35
562.31 PER FB 1763 42 & 43
TRACT.
COGSWELL
SET LA. CO. ENGRS TAG & L. IN CONC. WK. HSE # 5244
722.27 @ 0°-00' T = 66° =
722.26
NO. 10927
FD. L&T IN CONC DR. HSE # 5253
(30)
(60)
(30)
CONT. FROM TOP PG. 168
COUNTY ENGINEER
R.E. 5869
WS 46 B-3
PLEASE RETURN TO
LOS ANGELES COUNTY ENGINEER
403 LOS ANGELES COUNTY ENGINEERING BLDG.
Do not extend this side of this line.
Note: Any Additions or Changes on This Sheet Must be Made or Circled in Red Ink With Date and Name of Person Making Change.

Notes Ck'd by G. E. [illegible]	Survey of [illegible]
Map No.	JN 61707 Tape 0206 Std 68 °F
Office Work	Surveyed by D. E. [illegible]
Checked	Notes MOODY Date 11-23-65
Date	Indexed C. J. [illegible]

F. B. [illegible] PG. 177

W.S. 46, B-3

FD. C.E. MON. IN WELL WITH COVER ON. 6" NO REF. USED FOR LINE WEST, MKD AS SHOWN SEE F.B. 1763-47

ST.

COUNTY ENGINEER R.E. 5889

SET L.A.CO.ENGR. TAG & L. - CONC. DR. HSE # 12092

40.97

DURFEE

29.59

SET L.A. CO. ENGR'S TAG & L. IN CONC. DR HSE # 12086

64.53

RD

230.84

FD. N&T-DR.

FD. SPK. W.&T. DN. 1" NO REF. (not checked for line)

230.84 @ 0°00' T=66 = 230.84 ✓

CE LINE

722.26

(20) (30) (30)

CONT. FROM RT. PG. 176

Note: Any Additions or Changes on This Sheet Must be Made or Circled in Red Ink With Date and Name of Person Making Change.

PLEASE RETURN TO
LOS ANGELES COUNTY ENGINEER
403 LOS ANGELES COUNTY ENGINEERING BLDG.

Do not extend this side of this line.

76F3095 CE #310 6-63

F. B. 2557 PG. 178

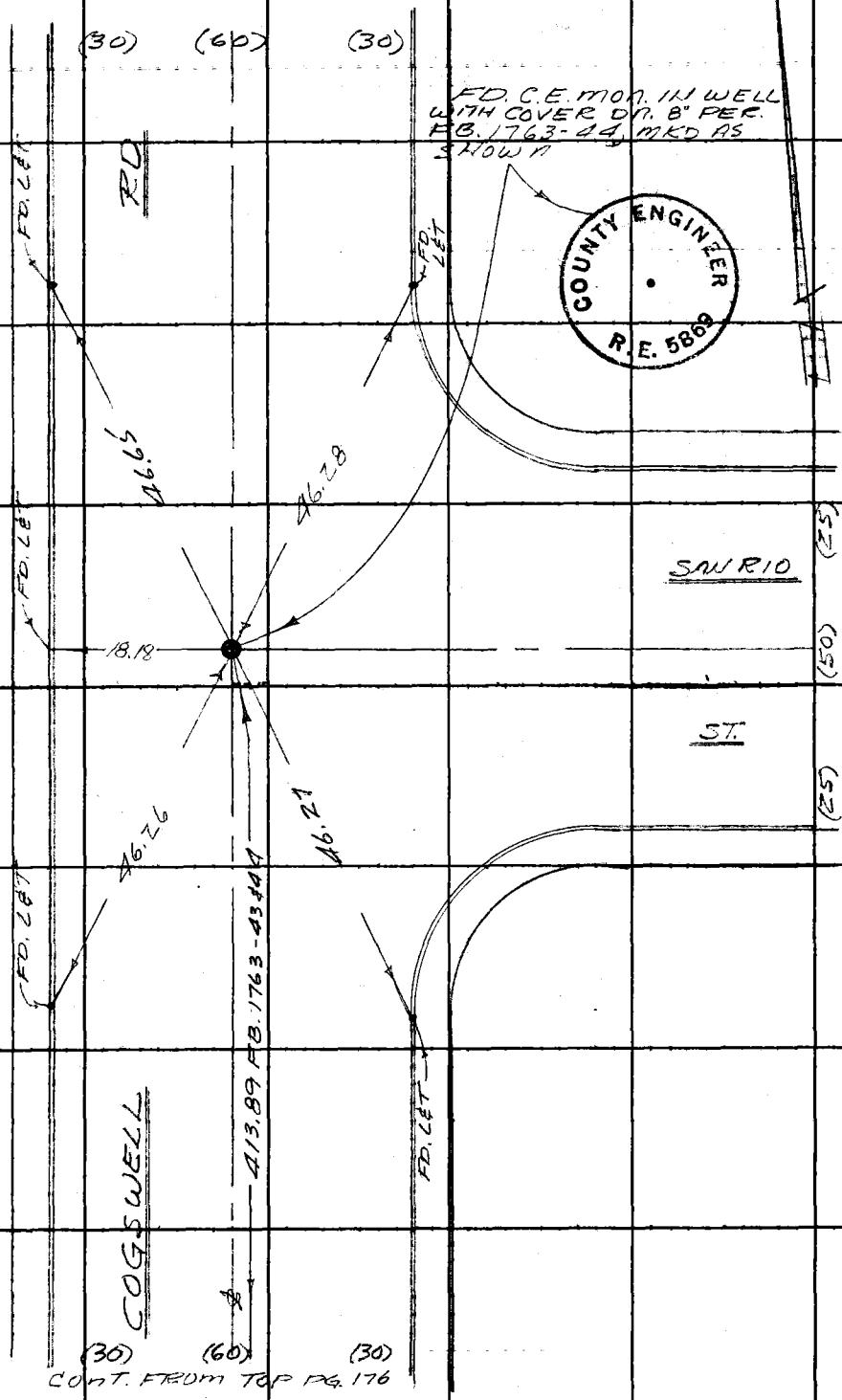

W.S. 46, B-3

LOS ANGELES COUNTY ENGINEER
403 Los Angeles County Engineering Bldg.

PLEASE RETURN TO

Do not extend this side of this line.

Note: Any Additions or Changes on This Sheet Must be Made or Circled in Red Ink With Date and Name of Person Making Change.

Notes Ck'd by	Survey of HEMLOCK ST. SD.	F. B. 2237 PG. 193
Map No.	JN 611 Tape 0206 Std 67 °F	
Office Work	Surveyed by D.E. HOLMES	
Checked	Notes D.E.H. Date 11-30-65	
Date	Indexed E. J. GALL	

JN 611707
HEMLOCK ST. SD. PROJ.# 707
LOCACATION OF IMPROVEMENTS
FROM
PECK RD. EAST TO COGSWELL RD.
THENCE NORTH TO CELINE ST.

Holmes
Moody
Valdez
G. Guizado.

X

Note: Any Additions or Changes on This Sheet Must Be Made or Circled in Red Ink With Date and Name of Person Making Change.

PLEASE RETURN TO
LOS ANGELES COUNTY ENGINEER
403 LOS ANGELES COUNTY ENGINEERING BLDG.

Do not extend this side of this line.

76F309S CE #310 6-63

F. B. 2557 PG 194

Cont. BOT. PG. 195

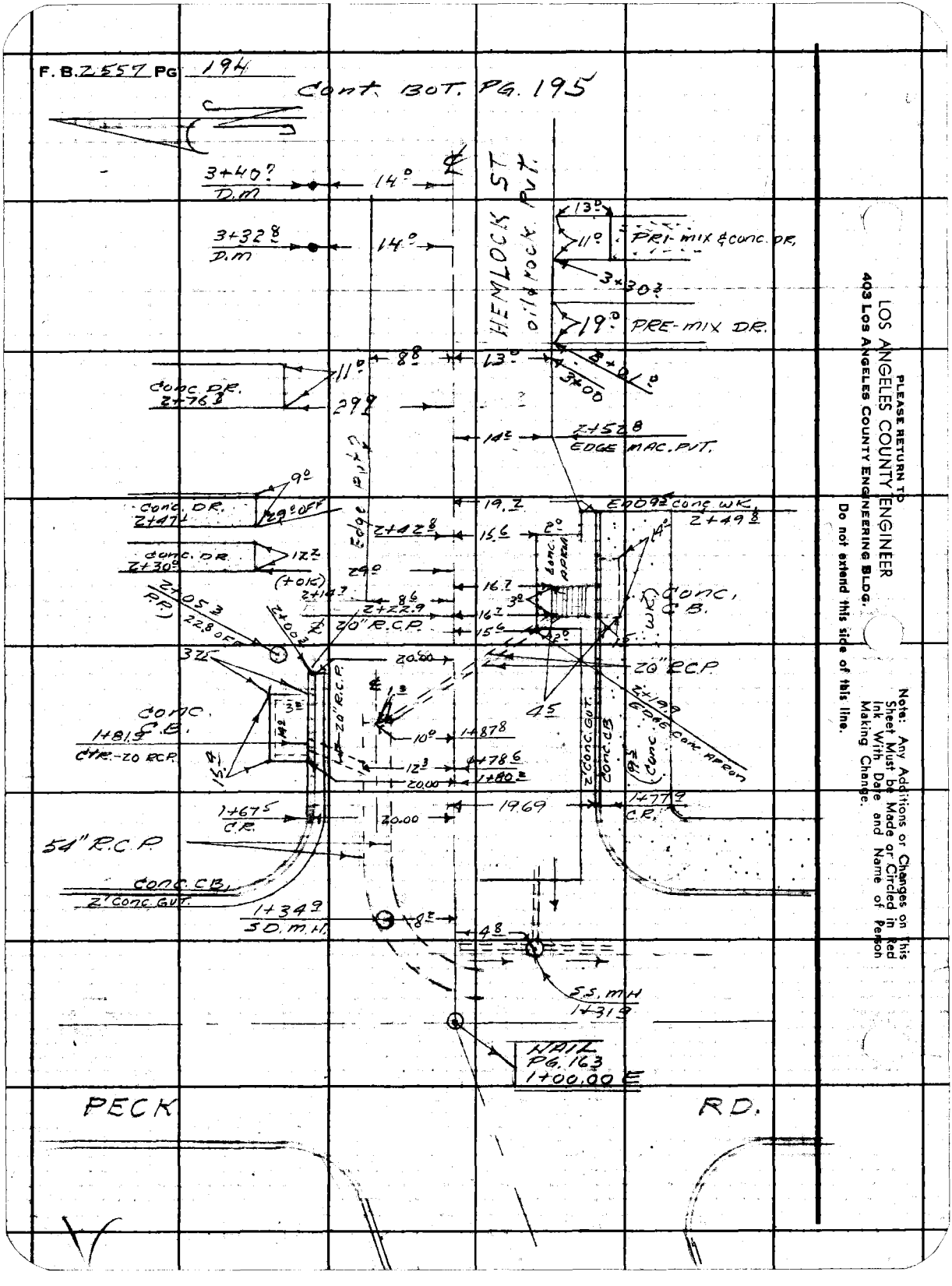

PLEASE RETURN TO
LOS ANGELES COUNTY ENGINEER
403 Los Angeles County Engineering Bldg.
Do not extend this side of this line.

Note: Any Additions or Changes on This Sheet Must be Made or Circled in Red Ink With Date and Name of Person Making Change.

Notes Ck'd by	Survey of HEMLOCK ST SD
Map No.	JN 6117.07 Tape 0206 Std 68 °F
Office Work	Surveyed by D.E. HOLMES
Checked	Notes HOLMES EMOODY Date 11-30-63
Date	Indexed E. J. GALL

F. B. [illegible] PG. 1[illegible]

Cont. BOT. PG. 196



Cont. FROM TOP PG 194

Note: Any Additions or Changes on This Sheet Must be Made or Circled in Red Ink With Date and Name of Person Making Change.

PLEASE RETURN TO
LOS ANGELES COUNTY ENGINEER
403 LOS ANGELES COUNTY ENGINEERING BLDG.

Do not extend this side of this line.

76F309S CE #310 6-63

F. B. 2557 PG. 196

CONT. BOT BOT PG 197

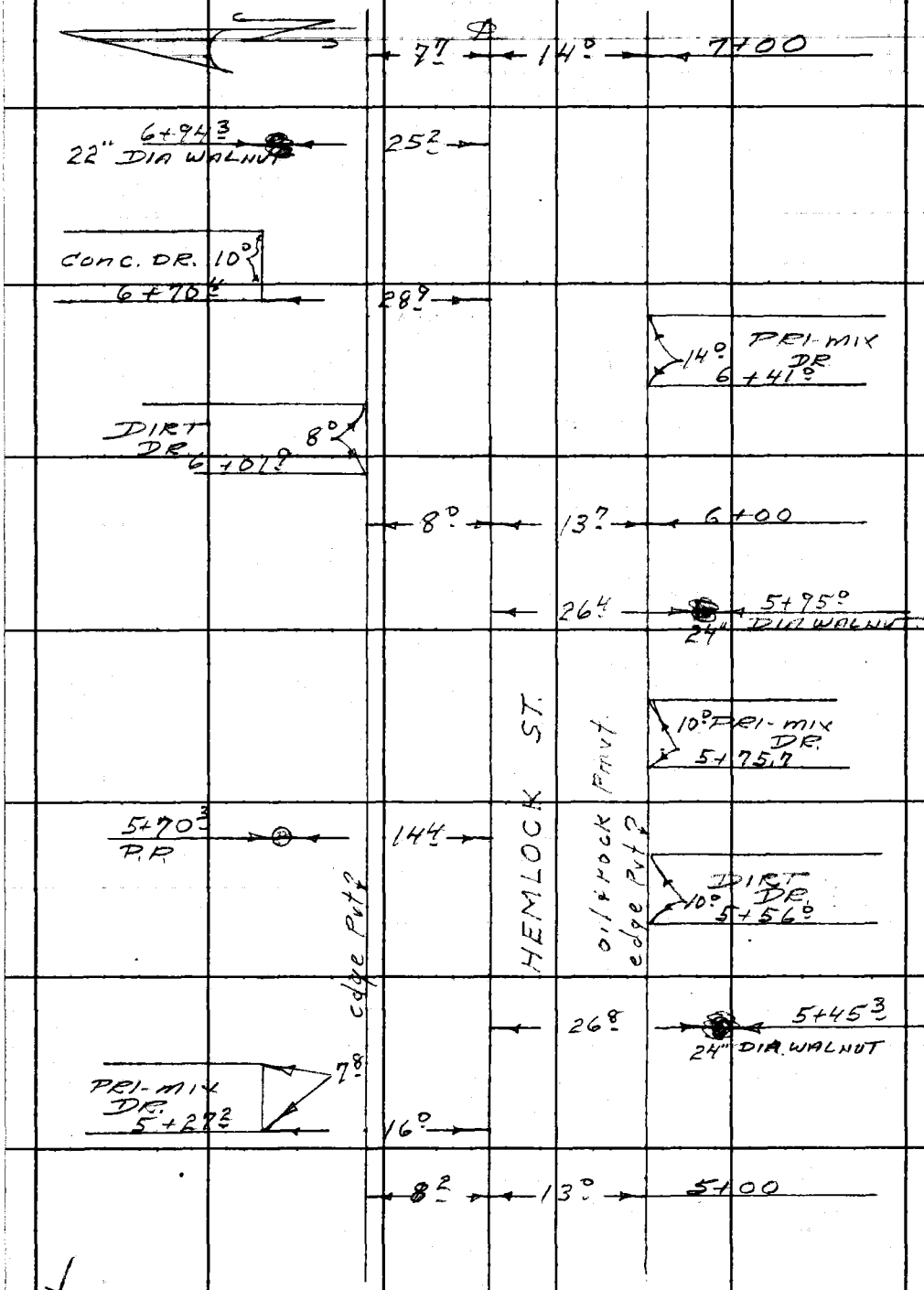

CONT. FROM TOP PG. 195

PLEASE RETURN TO
LOS ANGELES COUNTY ENGINEER
403 LOS ANGELES COUNTY ENGINEERING BLDG.
Do not extend this side of this line.

Note: Any Additions or Changes on This Sheet Must be Made or Circled in Red Ink With Date and Name of Person Making Change.

Notes Ck'd by	Survey of [illegible]	F. B. [illegible] PG. [illegible]
Map No.	JN 6[illegible] Tape 0206 Std 62 °F	
Office Work	Surveyed by D.E. HOLMES	
Checked	Notes HOLMES & MOODY Date 11-30-65	
Date	Indexed [illegible]	

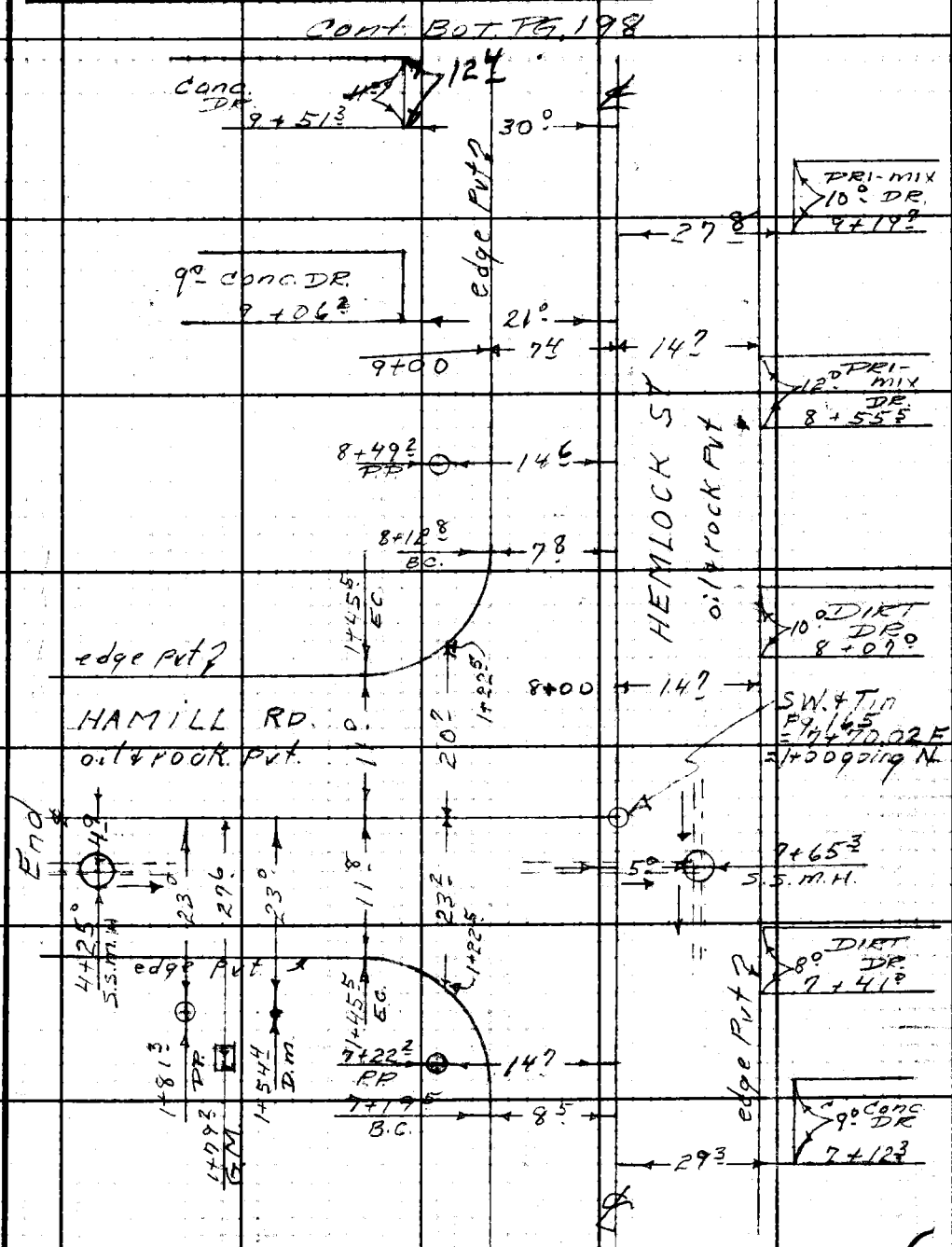

Note: Any Additions or Changes on This Sheet Must be Made or Circled in Red Ink With Date and Name of Person Making Change.

Do not extend this side of this line.

PLEASE RETURN TO
LOS ANGELES COUNTY ENGINEER
403 LOS ANGELES COUNTY ENGINEERING BLDG.

76F309S CE #310 6-63

F. B 2557 PG 198

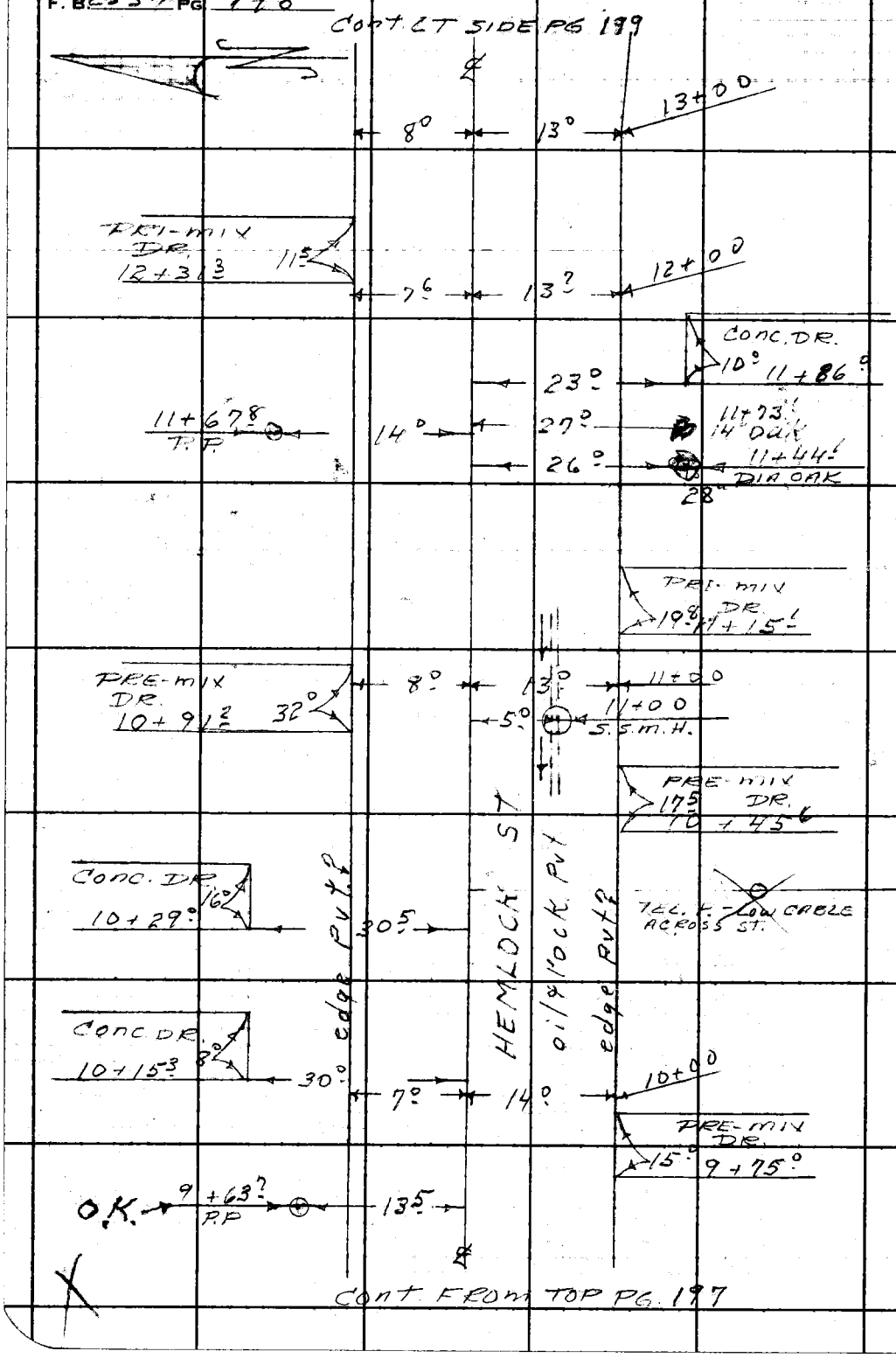

PLEASE RETURN TO
LOS ANGELES COUNTY ENGINEER
403 Los Angeles County Engineering Bldg.
Do not extend this side of this line.

Note: Any Additions or Changes on This Sheet Must be Made or Circled in Red Ink With Date and Name of Person Making Change.

Notes Ck'd by	Survey of HEMLOCK ST.	F. B. [illegible] PG. 100
Map No.	JN 6117.07 Tape 0206 Std 68 °F	
Office Work	Surveyed by D. E. HOLMES & MOODY	
Checked	Notes HOLMES Date 12-1-65	
Date	Indexed E. J. CALLI	

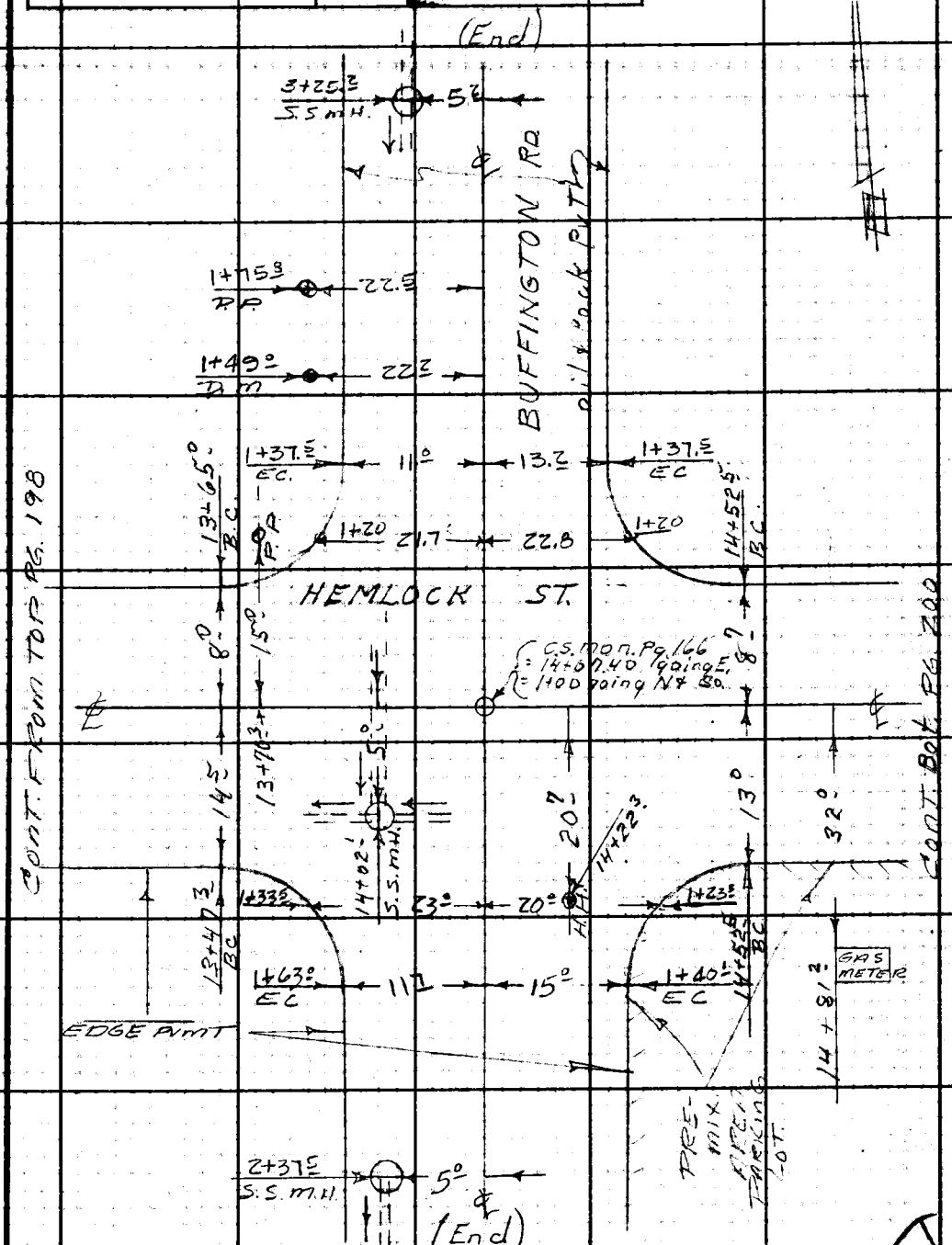

Note: Any Additions or Changes on This Sheet Must be Made or Circled in Red Ink With Date and Name of Person Making Change.

PLEASE RETURN TO
LOS ANGELES COUNTY ENGINEER
403 LOS ANGELES COUNTY ENGINEERING BLDG.
Do not extend this side of this line.

76F309S CE #310 6-63

F. B. 2557 PG 200

Cont. BOT. PG 201

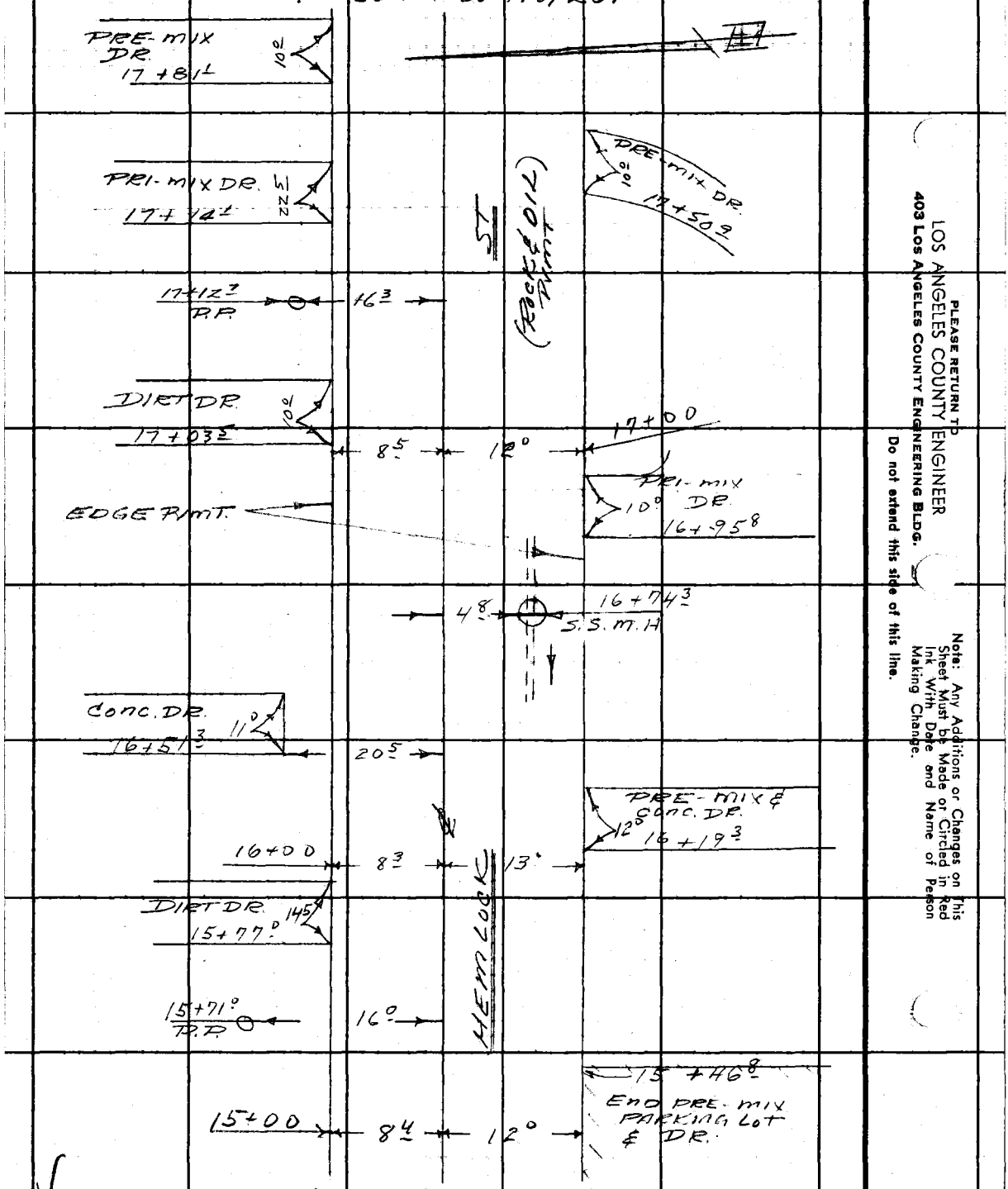

CONT. FROM RT. SIDE PG 199

PLEASE RETURN TO
LOS ANGELES COUNTY ENGINEER
403 Los Angeles County Engineering Bldg.
Do not extend this side of this line.

Note: Any Additions or Changes on This Sheet Must be Made or Circled in Red Ink With Date and Name of Person Making Change.

Notes Ck'd by	Survey of HEMLOCK ST. SD	F. B. 2557 Pg. 201
Map No.	JN 6117.07 Tangent 06 Std 63 °F	
Office Work	Surveyed by D.E. HOLMES	
Checked	Notes MOODY Date 12-1-65	
Date	Indexed C. [illegible]	

CONT. LT. SIDE PG 202

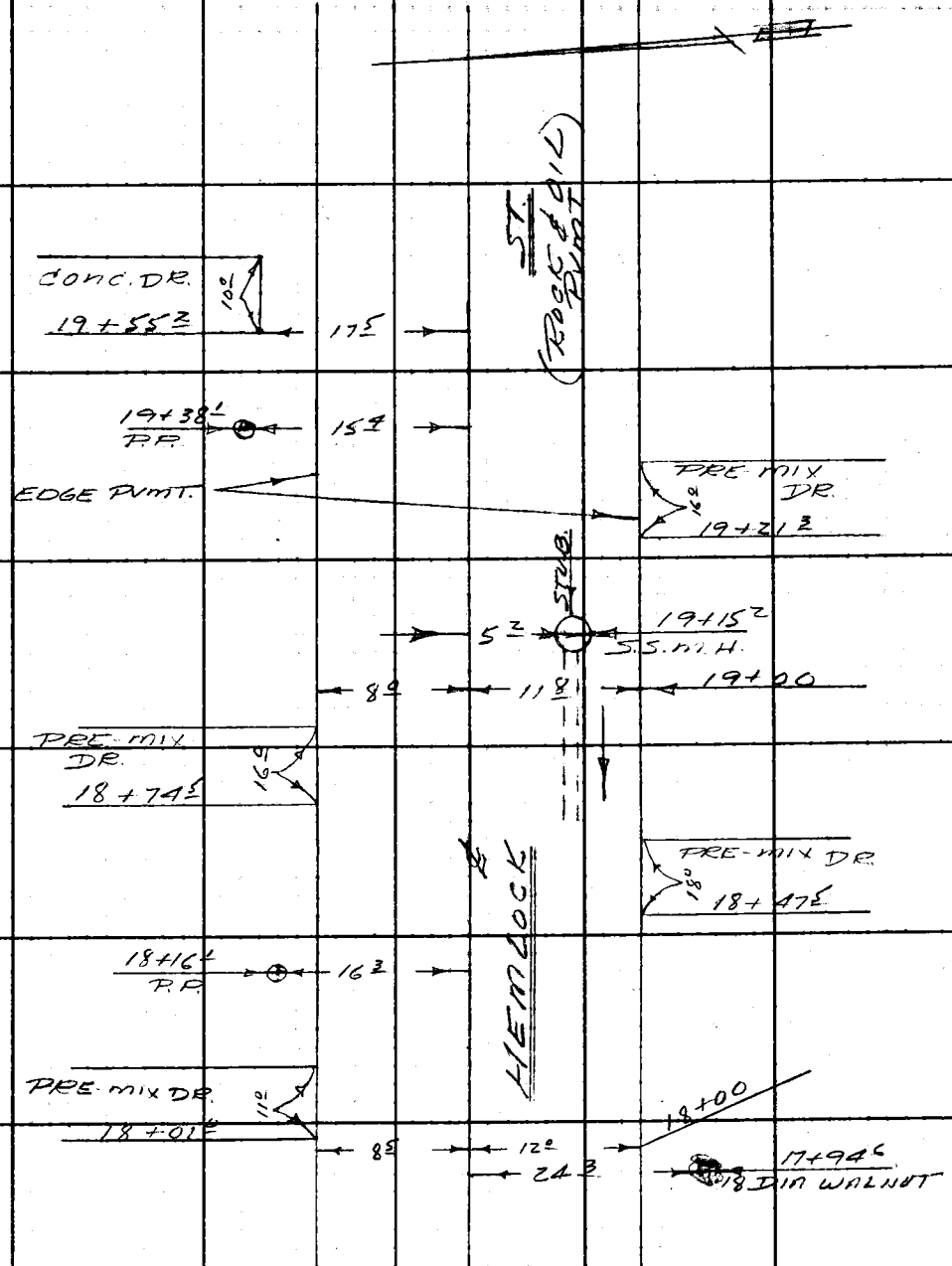

CONT. FROM TOP PG 200

Note: Any Additions or Changes on This Sheet Must be Made or Circled in Red Ink With Date and Name of Person Making Change.

PLEASE RETURN TO
LOS ANGELES COUNTY ENGINEER
403 LOS ANGELES COUNTY ENGINEERING BLDG.
Do not extend this side of this line.

76F3095 CE #310 6-63

F. B. 2557 PG. 202

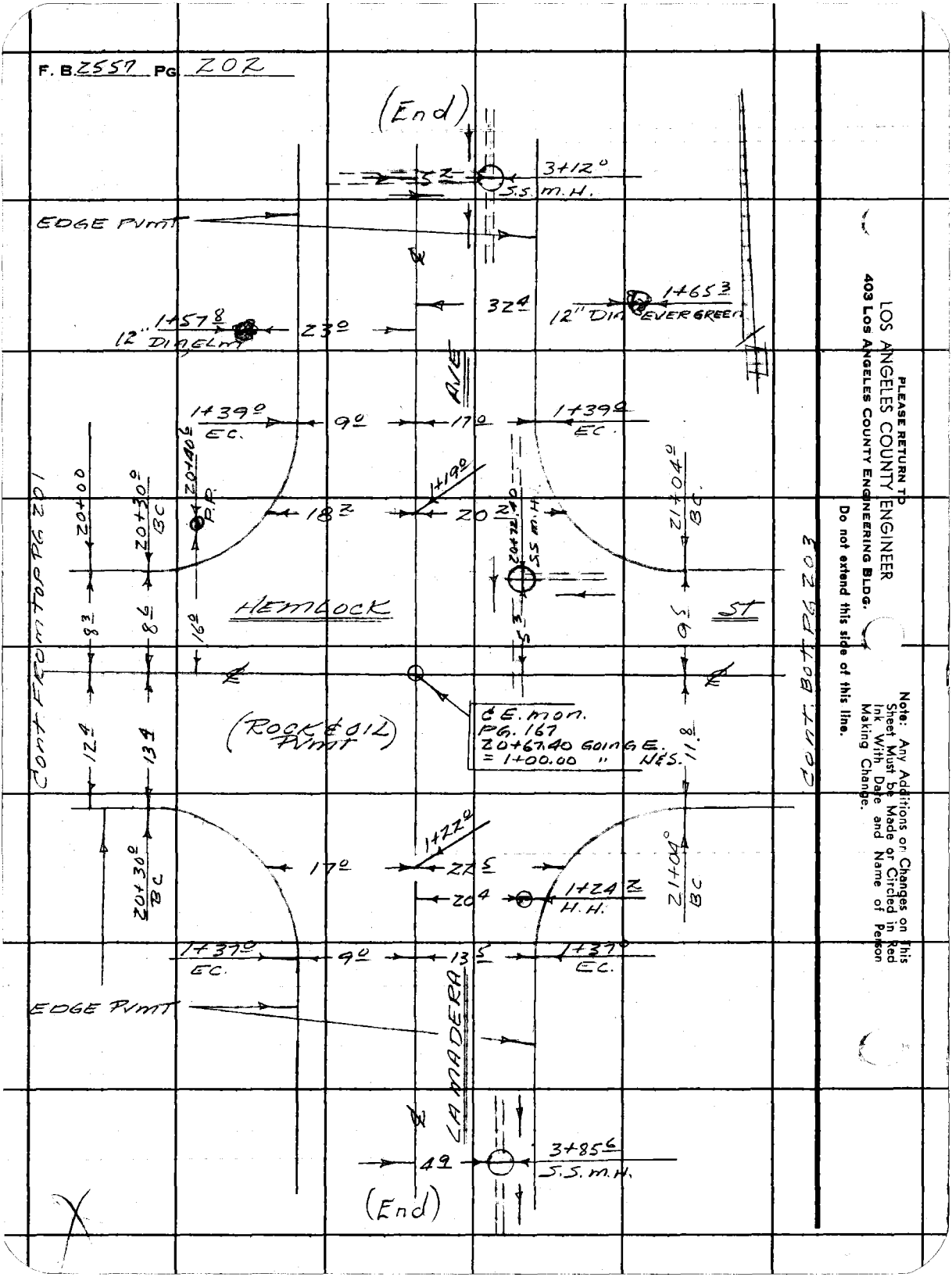

PLEASE RETURN TO
LOS ANGELES COUNTY ENGINEER
403 Los Angeles County Engineering Bldg.
Do not extend this side of this line.

Note: Any Additions or Changes on This Sheet Must be Made or Circled in Red Ink With Date and Name of Person Making Change.

Notes Ck'd by	Survey of HEMLOCKSTON	F. B. [illegible] PG. [illegible]
Map No.	JN 6117.07 Tape 0206 Std 68 °F	
Office Work	Surveyed by D.E. Holmes	
Checked	Notes Holmes & Mun Date 12-1-65	
Date	Indexed C. J. GALLI	

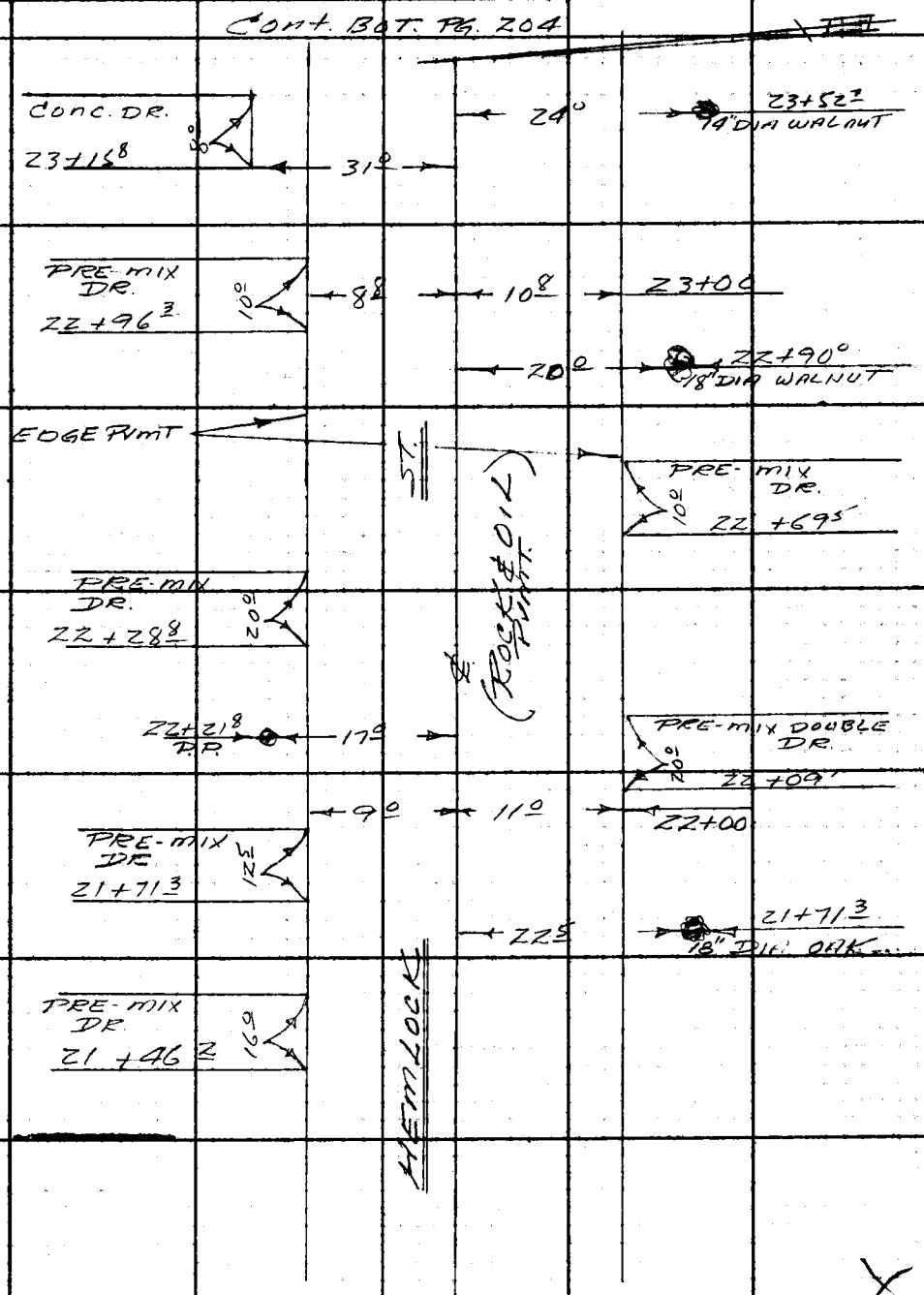

Note: Any Additions or Changes on This Sheet Must be Made or Circled in Red Ink With Date and Name of Person Making Change.

PLEASE RETURN TO
LOS ANGELES COUNTY ENGINEER
403 LOS ANGELES COUNTY ENGINEERING BLDG.
Do not extend this side of this line.

76F309S CE #310 6-63

F. B. 2557 PG. 204

CONT. BOT. PG. 205

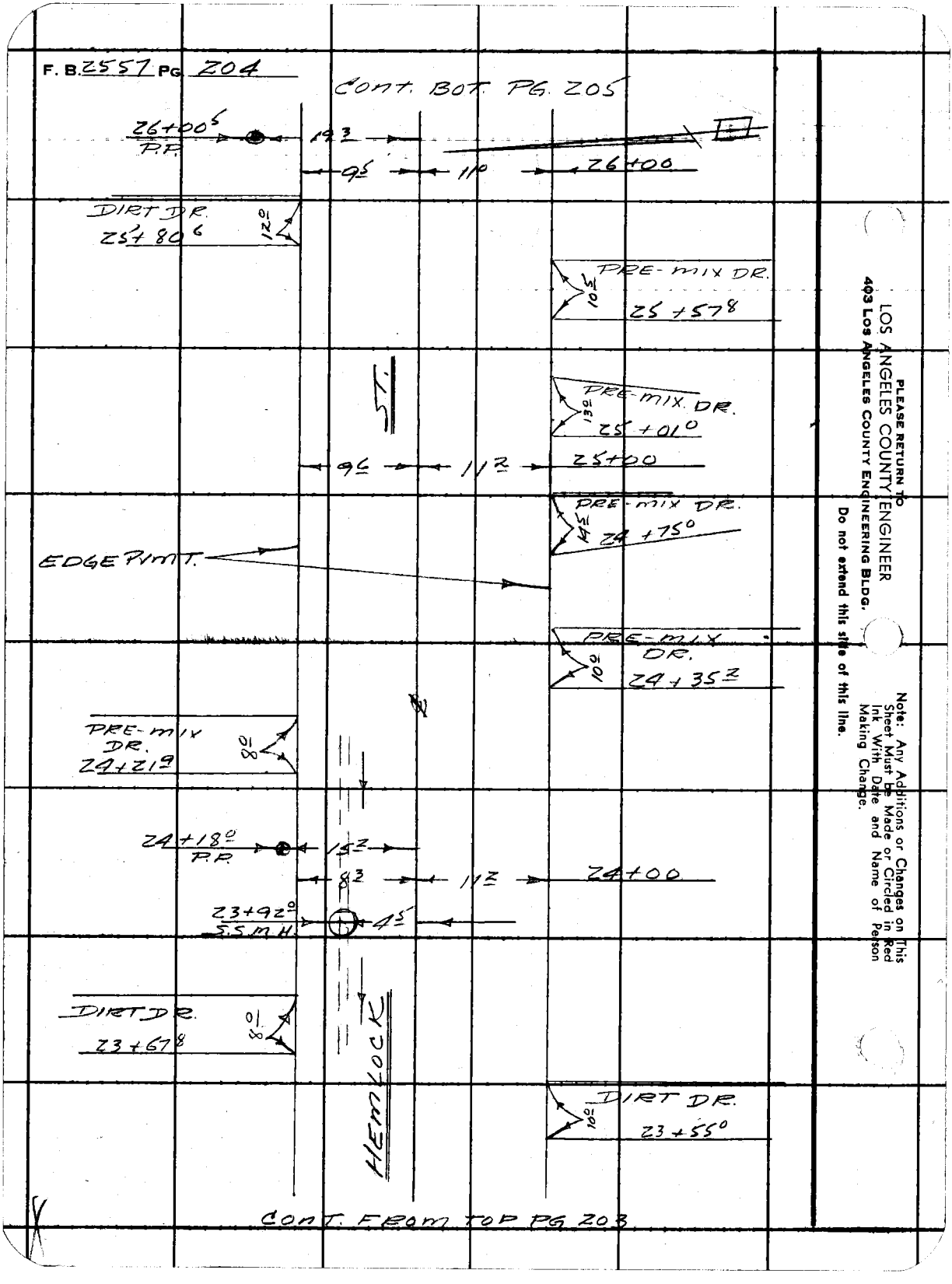

CONT. FROM TOP PG. 203

PLEASE RETURN TO
LOS ANGELES COUNTY ENGINEER
403 Los Angeles County Engineering Bldg.
Do not extend this site of this line.

Note: Any Additions or Changes on This Sheet Must be Made or Circled in Red Ink With Date and Name of Person Making Change.

76F3095 CE #310 6-63

PLEASE RETURN TO
LOS ANGELES COUNTY ENGINEER
403 LOS ANGELES COUNTY ENGINEERING BLDG.

Note: Any Additions or Changes on This Sheet Must be Made or Circled in Red Ink With Date and Name of Person Making Change.

Do not extend this side of this line.

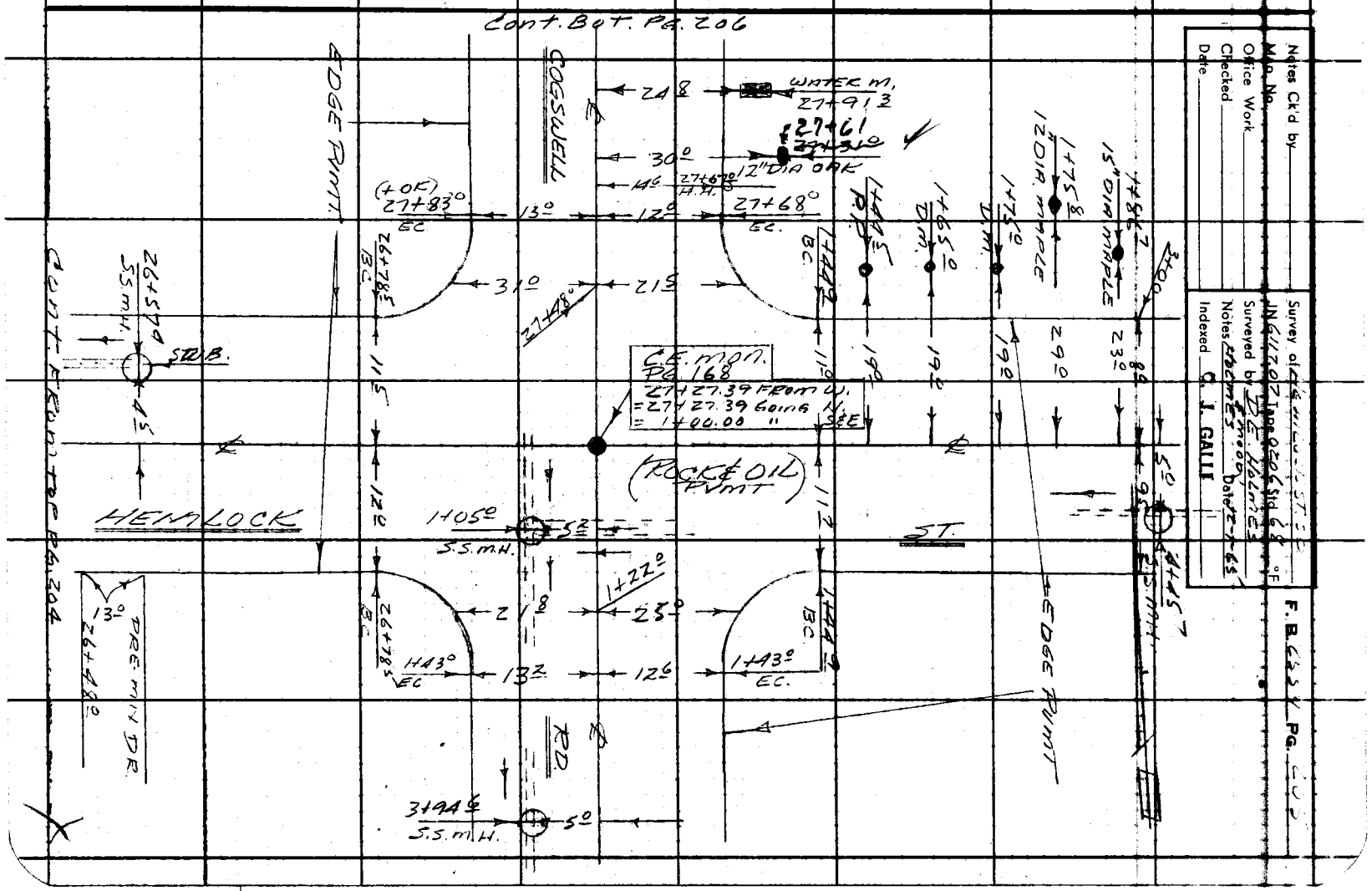

Notes Ck'd by
Map No.
Office Work
Checked
Date

Survey of
Surveyed by
Notes
Indexed C. J. GALLI

F. B. 623 X PG.

F. B. 2557 PG 206

CONT. BOT. PG 207

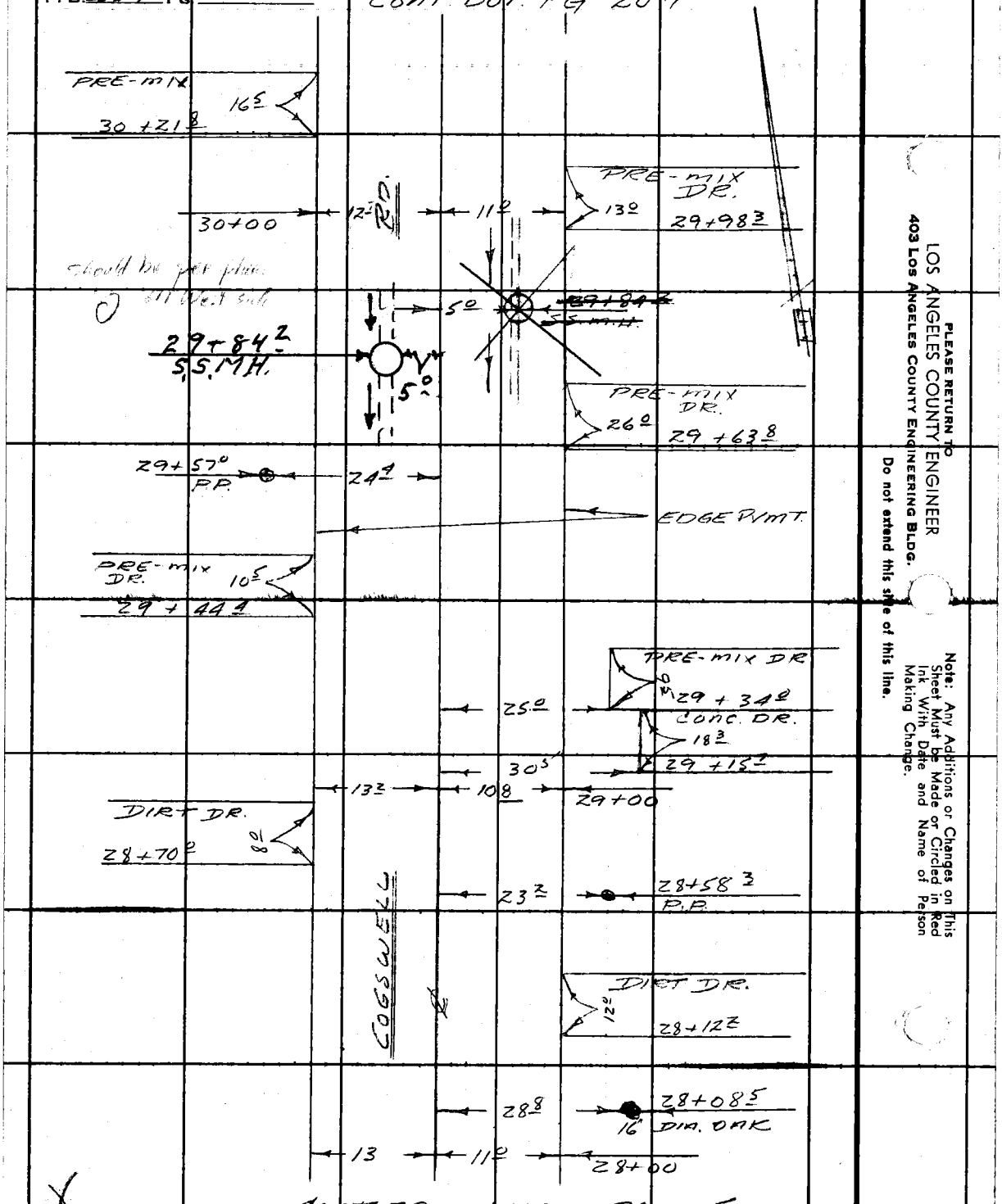

CONT. FROM LT. SIDE PG 205

PLEASE RETURN TO
LOS ANGELES COUNTY ENGINEER
403 Los Angeles County Engineering Bldg.
Do not extend this side of this line.

Note: Any Additions or Changes on This Sheet Must be Made or Circled in Red Ink With Date and Name of Person Making Change.

Notes Ck'd by	Survey of [illegible]	F. B. [illegible] PG. 207
Map No.	JN 6117.07 Tape 0206 Std 62 °F	
Office Work	Surveyed by D.E. McCuiles	
Checked	Notes McCuiles Date 12-1-65	
Date	Indexed [illegible]	

CONT. BOT. PG 208

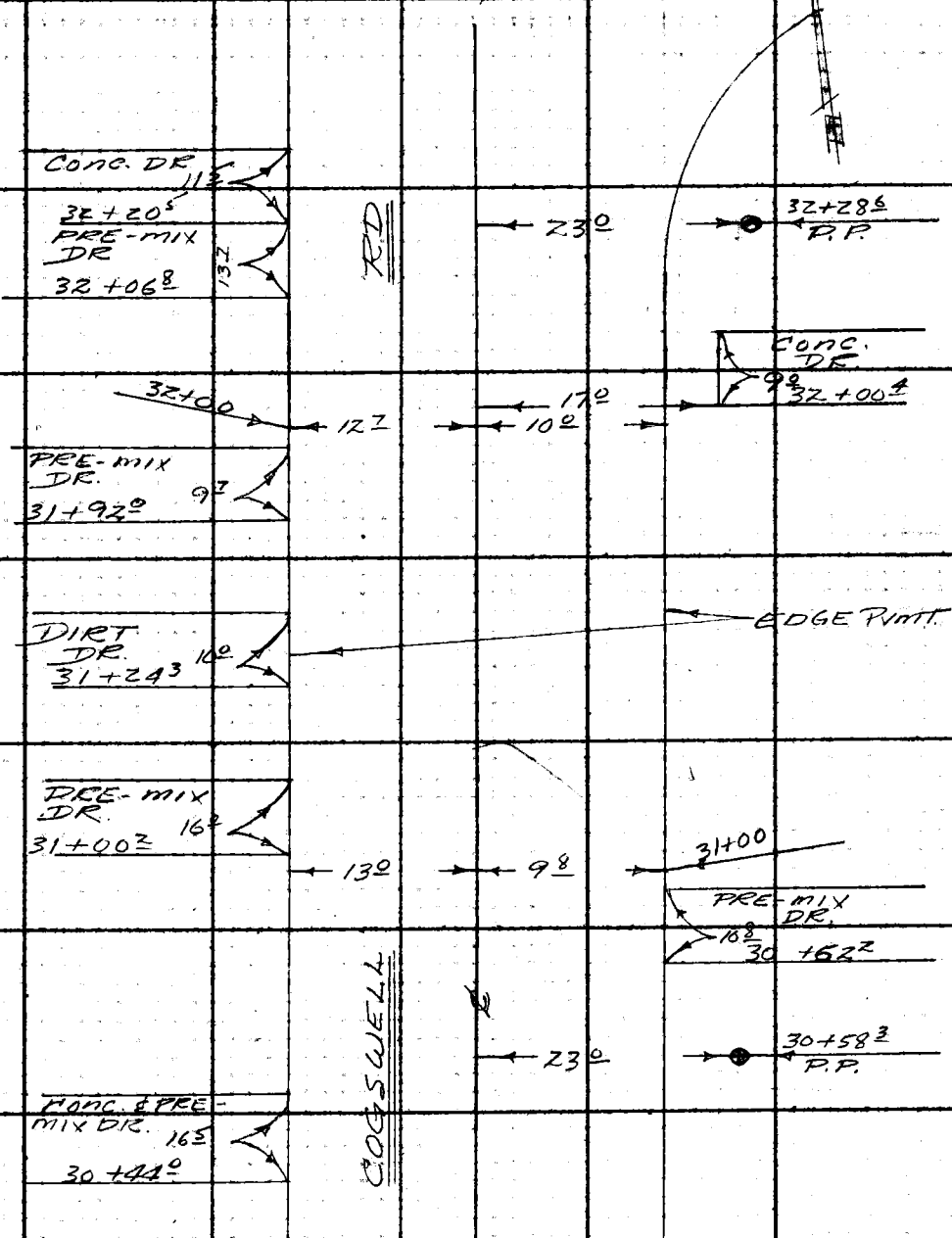

CONT. FROM TOP PG. 206

Note: Any Additions or Changes on This Sheet Must be Made or Circled in Red Ink With Date and Name of Person Making Change.

PLEASE RETURN TO
LOS ANGELES COUNTY ENGINEER
403 LOS ANGELES COUNTY ENGINEERING BLDG.
Do not extend this side of this line.

76F309S CE #310 6-63

F. B. 2557 PG. 208

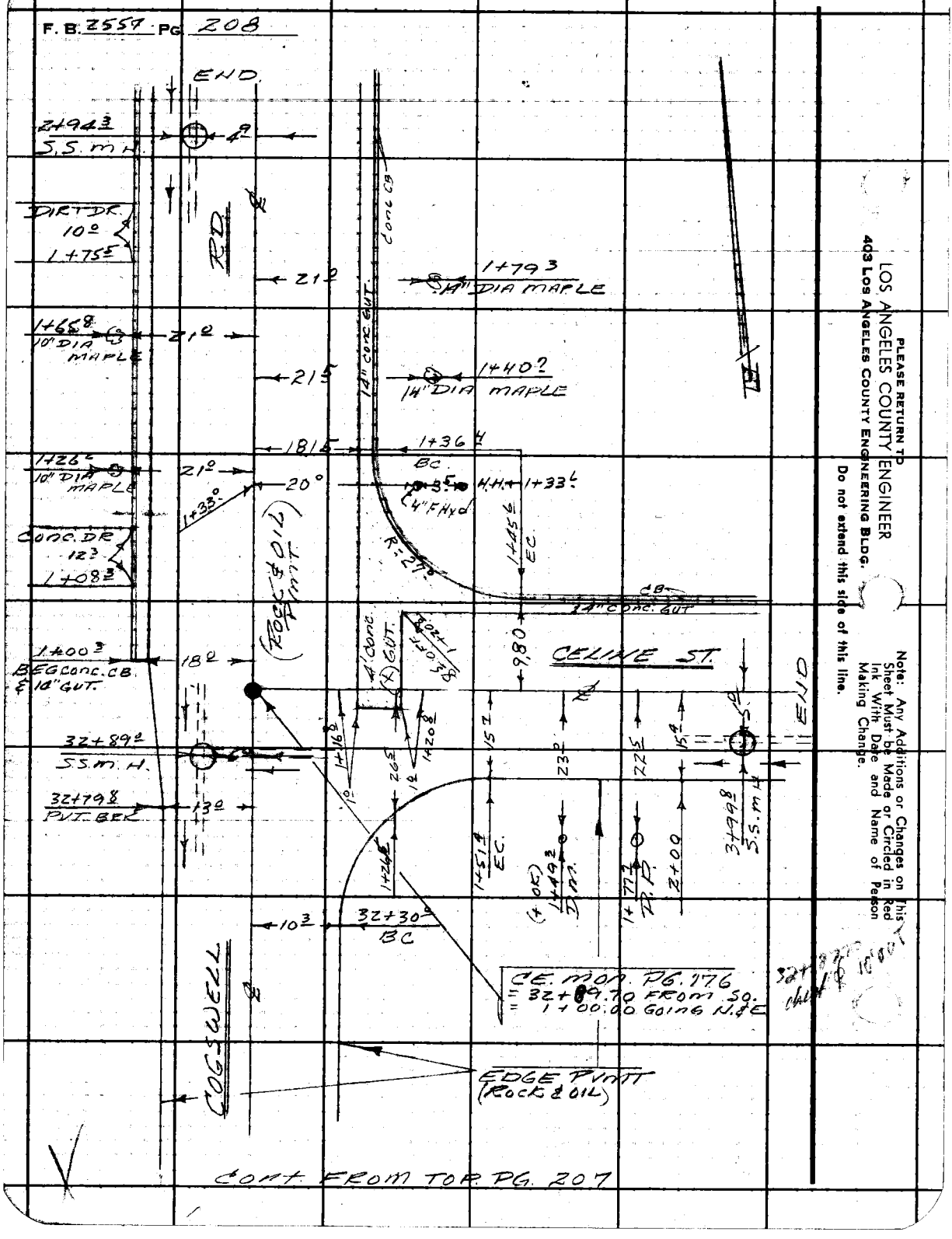

CONT. FROM TOP PG. 207

LOS ANGELES COUNTY ENGINEER
403 LOS ANGELES COUNTY ENGINEERING BLDG.
PLEASE RETURN TO
Do not extend this side of this line.
Note: Any Additions or Changes on This Sheet Must be Made or Circled in Red Ink With Date and Name of Person Making Change.

Profile No. | Notes Red | Plotted | Job No. 6117.07 | Division No. 11 | F.B. 2557 | Pg. 209
Date | Date | Survey of HEMLOCK ST. SD.
X-Sec. No. | Notes Chkd. | Checked | Survey by HOLMES Notes MOODY Date
Date | Date | Map No. | Indexed | Date

HEMLOCK ST. S.D.

J.N. 6117.07

PROJ # 707

CROSS SECTIONS

ON

HEMLOCK ST

FROM PECK RD to COGSWELL RD.

FROM COGSWELL RD. to CELINE ST

NOV. 1965

PARTY

HOLMES

MOODY

VALDEZ

GUIZADO

STATION	B.S.	H.I.	F.S.	ELEV.

NOTE: ANY ADDITIONS OR CHANGES ON THIS SHEET MUST BE MADE OR CIRCLED IN RED INK, WITH DATE AND NAME OF PERSON MAKING CHANGE.

Do not extend notes this side of this line.

PLEASE RETURN TO
LOS ANGELES COUNTY ENGINEER
403 LOS ANGELES COUNTY ENGINEERING BLDG.

76-L298 CE 307 3-61

76-L298 CE 307 3-61

PLEASE RETURN TO
LOS ANGELES COUNTY ENGINEER
403 LOS ANGELES COUNTY ENGINEERING BLDG.

NOTE: ANY ADDITIONS OR CHANGES ON THIS SHEET MUST BE MADE OR CIRCLED IN RED INK, WITH DATE AND NAME OF PERSON MAKING CHANGE

Do not extend notes this side of this line.

STATION	B.S.	H.I.	F.S.	ELEV.	GOING E. ON HEMLOCK ST.	
FD. Bm. S.D. 722				332611	Bm. S.D. 722 ELEV.	FB. 2557-154
					BECK RD. & HEMLOCK ST. S.E. COR.	
					P.K. SPK. in CB., 40' E/O E.C.R.	
1+00				33166		INTER. BECK RD & HEMLOCK ST.
1+31.9				33106	N. RIM	48 RT. S.S. MH.
				32052	10" INVERT INLET	9.71 = MEAS .83 = DIA 10.54 = ROD
				33106	S. RIM	
				32040	10" INVERT OUTLET	9.83 = MEAS .83 = DIA 10.66 = ROD
				33102	E. RIM	
				32055	8" INVERT INLET	9.80 = MEAS .67 = DIA 10.47 = ROD
1+34.9				33125	8² LT. S.D. M.H.	S. RIM.
				32229	FLOW LINE - 4.58 R.C.P.	4.38 = MEAS. 4.58 = DIA. 8.96 = ROD
1+77.5				33221		
				33197	10 LT W/4	
				33181	18 " ED. GUT	
				33156	20 " FL.	
				33231	20 " TC.	
				3326	30 " P/L GRD.	

F.B. 2557 Pg. 210 Job No. 6117.07 Division No. 11 Notes Red Date Plotted Date Profile No. X-Sec. No.

Survey of HEMLOCK ST. S.D.

Survey by HOLMES Notes MOODY Notes Chkd. Date Checked Date

Indexed G. J. GALLI Date

76-L298 CE 307 3-61

PLEASE RETURN TO
LOS ANGELES COUNTY ENGINEER
403 LOS ANGELES COUNTY ENGINEERING BLDG.

NOTE: ANY ADDITIONS OR CHANGES ON THIS SHEET MUST BE MADE OR CIRCLED IN RED INK, WITH DATE AND NAME OF PERSON MAKING CHANGE.

Do not extend notes this side of this line.

STATION	B.S.	H.I.	F.S.	ELEV.	GOING E. ON HEMLOCK ST.	
1+78^{6}				32455	12^{3} LT. OUTLET 20" R.C.P. FROM H.	(BY HAND LEVEL)
1+80^{7}				33159	20 LT. FL. C.B	
1+87^{8}				32274	10 " FL. 54" R.C.P.	(")
1+87^{9}				33227	℄	
				33227		6 RT CROWN
				33173		17^{7} " ED GUT
				33165		19^{7} " FL.
				33172		" " (DR)
				33248		30 " P/L BK/WK
(+OK) 1+81^{9}				32667	20^{5} LT. FL. 20" R.C.P.	
1+87^{8}				32442	8^{7} " " " "	FROM SO. (BY HAND LEVEL)
1+96^{0}				33156	20^{0} " " C.B.	
2+00^{3}				33237	℄	
				33209	10 LT W/4	
				33178	18 " EDGE GUT	
				33167	20 " FL.	
				33232	" " TC.	
2+17^{5}				33249	℄	
				33193	8^{6} LT ED. PVT.	
				33200	18 " (GRD)	
				3326	24 " " P/L	
				3327	30 "	

Profile No. X-Sec. Notes Red. Date Notes Chkd. Plotted Date Checked Job No. 611707 Division No. 11 Survey of HEMLOCK ST. S.D. Survey by Holmes Notes Date 12-2-63

F.B. 2557 Pg. 211

76-L298 CE 307 3-61

PLEASE RETURN TO
LOS ANGELES COUNTY ENGINEER
403 LOS ANGELES COUNTY ENGINEERING BLDG.

NOTE: ANY ADDITIONS OR CHANGES ON THIS SHEET MUST BE MADE OR CIRCLED IN RED INK, WITH DATE AND NAME OF PERSON MAKING CHANGE

Do not extend notes this side of this line.

F. B. 2557 PG. 212 | Job No. 611707 | Division No. 11 | Notes Red ____ Plotted ____ Profile ____
Survey of HEMLOCK ST. S.D. | Date ____ | No. ____ X-Sec. ____
Survey by Holmes Notes MOOOY | Notes Chkd. ____ Checked ____
Indexed G. J. Gatt | Date ____ | Date ____ | No. ____

STATION	B. S.	H. I.	F. S.	ELEV.	GOING E. ON HEMLOCK ST.
2+19.9				332.06	15.6 RT. COR. CONC APRON
				332.06	17.6 " ED. GUT.
2+22.9				328.00	16.7 RT FL. 20" R.C.P.
				331.83	19.7 " FL. C.B. = BOT. CB.
				332.61	" " TOP "
				332.84	30 " P/L BK/WK.
2+36.9				331.96	19.7 " FL. C.B. = BOT. C.B.
2+42.8				332.20	15.6 RT. BOT. CONC. APRON
				332.09	17.6 " ED. GUT.
2+49.8				332.67	℄
				332.59	6 RT.
				332.25	17.2 " ED. GUT.
				332.11	19.2 " BOT CB.
				332.75	" " TOP. "
				332.95	30 " P/L BK/WK.
2+52.8				332.68	℄
				332.61	7 RT W/4
				332.26	14.2 " ED. PVMT.
				332.0	19 " GRD.
				332.0	30 " P/L

76-L-298 CE 307 2-63

268

PLEASE RETURN TO
LOS ANGELES COUNTY ENGINEER
403 LOS ANGELES COUNTY ENGINEERING BLDG.

NOTE: ANY ADDITIONS OR CHANGES ON THIS SHEET MUST BE MADE OR CIRCLED IN RED INK, WITH DATE AND NAME OF PERSON MAKING CHANGE.

Do not extend notes this side of this line.

STATION	B. S.	H. I.	F. S.	ELEV.	GOING E. ON HEMLOCK ST.
3+00				332 84	℄
3+27 9				332 98	℄
				332 90	6 RT. W/A
				332 63	12 5 " ED PVMT.
				331 9	19 " GRD.
				332 3	30 " P/L
				332 42	8 0 LT. ED. PVMT
				332 2	11 0 " GRD.
				332 5	14 " BRK
				333 1	30 " P/L (GRD)
4+00				333 12	℄
4+49 5				333 10	E. RIM 5 4 RT. SS. M.H.
				321 99	8" INVERT INLET
				333 09	W. RIM
				321 85	8" INVERT OUTLET
5+00				323 25	℄
				323 07	6 5 RT W/A
				322 60	13 " ED PVMT.
				322 3	20 " BRK. (GRD)
				322 3	30 " P/L (")

10.44 MEAS.
0.67 DIA
11.11 ROD

10.57 MEAS
0.67 DIA
11.24 ROD

Profile Notes Red. Plotted Job No. 6117.07 Division No. 11 F.B. 2557 Pg. 213
No. Date Date Survey of HEMLOCK ST. SD.
Notes Chkd. Checked Survey by [illegible]

76-L-298 CE 307 2-63

PLEASE RETURN TO
LOS ANGELES COUNTY ENGINEER
403 LOS ANGELES COUNTY ENGINEERING BLDG.

NOTE: ANY ADDITIONS OR CHANGES ON THIS SHEET MUST BE MADE OR CIRCLED IN RED INK, WITH DATE AND NAME OF PERSON MAKING CHANGE

Do not extend notes this side of this line.

STATION	B.S.	H.I.	F.S.	ELEV.	GOING E. ON HEMLOCK ST.	
5+00				33309	4° LT. W/4	
				33279	8° " ED. PVMT.	
				3325	13 " BRK	
				3329	15 " "	
				3333	30 " P/L	
6+00				33327		℄
7+00				33343		℄
7+30				33340		℄
				33319		6° RT W/4
				33270		13° " ED. PVMT.
				3323		21 " BRK. GRD.
				3325		30 " P/L "
				33333	4° LT W/4	
				33284	10° " ED. PVMT.	
				3327	11° " BRK. GRD.	
				3332	15° " " "	
				3332	30 " P/L "	

F.B. 2557 Pg. 214 Job No. 6117.07 Division No. 11 Notes Red Plotted Profile
Survey of HEMLOCK ST. S.D. Date Date No. X-Sec.
Survey by HOLMES Notes MOODY Notes Chkd. Checked
Indexed C. J. GALLI Date Date No.

76-L298 CE 307 3-61

PLEASE RETURN TO
LOS ANGELES COUNTY ENGINEER
403 LOS ANGELES COUNTY ENGINEERING BLDG.

NOTE: ANY ADDITIONS OR CHANGES ON THIS SHEET MUST BE MADE OR CIRCLED IN RED INK, WITH DATE AND NAME OF PERSON MAKING CHANGE.

Do not extend notes this side of this line.

STATION	B.S.	H.I.	F.S.	ELEV.	GOING E. ON HEMLOCK ST.	
7+65 3				33325	N. RIM	5° RT. S.S. MH.
				32336	8" INVERT INLET	9.22 MEAS. 0.67 DIA 9.89 ROD
				33322	E. RIM	
				32333	8" INVERT INLET	9.22 MEAS 0.67 DIA 9.89 ROD
				33321	W. RIM	
				32325	8" INVERT OUTLET	9.29 MEAS 0.67 DIA 9.96 ROD
7+70.02				33338		℄ INTER.
BM.SD. 723				332565	BM.SD. 723 ELEV. =	FB. 2557-155
					HEMLOCK ST. & HAMILL RD. S. SIDE	
					55' W. & 33' S. ℄ INT., BT. SPK. IN CONC. DR. HSE # 11652	
					3' S. & 2' E/O N. W. COR. DR.	
	BEG. (X) SECT. ON HAMILL RD. N. to STA. 4+25					
7+70.02 = 1+00.00	GOING N.			33338		℄ INTER.
1+04				33331		℄
1+08 4				33309		℄
1+13°				33269		℄
1+40°				33308		℄
				33310		6 RT. W/4
				33297		11 " ED. PVMT.
				3333		30 " P/L (GRD.)

Profile No. X-Sec. Notes Red ____ Date ____ Notes Chkd. ____ Plotted ____ Date ____ Checked ____ Job No. 611707 Division No. 11 Survey of HEMLOCK ST. S.D. Survey by HOLMES Notes ROADY Date 16-3-62 F.B. [illegible] Pg. [illegible]

76-L298 CE 307 3-61

PLEASE RETURN TO
LOS ANGELES COUNTY ENGINEER
403 LOS ANGELES COUNTY ENGINEERING BLDG.

NOTE: ANY ADDITIONS OR CHANGES ON THIS SHEET MUST BE MADE OR CIRCLED IN RED INK. WITH DATE AND NAME OF PERSON MAKING CHANGE

Do not extend notes this side of this line.

F. B. 25517 Pg. 216 Job No. 6117.07 Division No. 11 Notes Red. Plotted Profile No.
Survey of HEMLOCK ST. S.D. Date Date X-Sec. No.
Survey by Holmes Notes MOODY Notes Chkd. Checked
Indexed C. J. GALLI Date Date Date

STATION	B. S.	H. I.	F. S.	ELEV.	GOING N. ON HAMILL RD	
1+40				33309	6 LT W/4	
				33289	13 " ED. PVMT.	
				3326	14 " BRK. (GRD.)	
				3333	21 " " "	
				3338	30 " P/L "	
1+80				33343		℄
				33339		6 RT W/4
				33323		10 " ED. PVMT.
				3337		30 " P/L (GRD)
				33345	6 LT W/4	
				33341	11 " ED. PVMT.	
				3332	16 " BRK. (GRD.)	
				3340	30 " P/L "	
2+00				33356		℄
2+80				33378		℄
				33382		6 RT W/4
				33370		10 " ED. PVMT.
				3336		19 " BRK (GRD)
				3343		23 " " "
				3343		30 " P/L "

76-L298 CE 307 3-61

PLEASE RETURN TO
LOS ANGELES COUNTY ENGINEER
403 LOS ANGELES COUNTY ENGINEERING BLDG.

NOTE: ANY ADDITIONS OR CHANGES ON THIS SHEET MUST BE MADE OR CIRCLED IN RED INK, WITH DATE AND NAME OF PERSON MAKING CHANGE.

Do not extend notes this side of this line.

STATION	B.S.	H.I.	F.S.	ELEV.	GOING N. ON HAMILL RD.	
2+80				33375	6 Lt. W/4	
				33370	11 " ED. Pvmt.	
				3335	16 " BRK. (GRD)	
				3339	23 " " "	
				3341	30 " P/L "	
4+25.0				33433	4.9 Lt. S.S. M.H.	N. Rim
				32530	8" INVERT. INLET	8.36 MEAS. 0.67 DIA 9.03 ROD
				33433		S. Rim
				32523	8" INVERT OUTLET	8.43 MEAS 0.67 DIA 9.10 ROD
	RESUME (X) SECT. ON HEMLOCK ST. GOING. E.					
8+00				33344		℄
8+10				33347		℄
				33327		7 Rt W/4
				33272		14.5 " ED. Pvmt.
				3324		21 " BRK. (GRD)
				3327		30 " P/L "
				33336	4 Lt W/4	
				33296	9 " ED. Pvmt.	
				3329	11 " BRK. GRD.	
				3333	17 " " "	
				3335	30 " P/L "	

Profile No. X-Sec. Notes Red ____ Date ____ Notes Chkd. ____ Plotted ____ Date ____ Checked ____ Job No. 611707 Division No. 11 Survey of HEMLOCK ST. S.D. Survey by HOLMES Notes [illegible] Date 12-3-66 F.B. [illegible] Pg. [illegible]

76-L298 CE 307 3-61

PLEASE RETURN TO
LOS ANGELES COUNTY ENGINEER
403 LOS ANGELES COUNTY ENGINEERING BLDG.

NOTE: ANY ADDITIONS OR CHANGES ON THIS SHEET MUST BE MADE OR CIRCLED IN RED INK, WITH DATE AND NAME OF PERSON MAKING CHANGE

Do not extend notes this side of this line.

F. B. 2557 Pg. 218 Job No. 6117.07 Division No. 11 Notes Red ____ Plotted ____ Profile ____
Survey of HEMLOCK ST. S.D. Date ____ Date ____ No. ____ X-Sec. ____
Survey by HOLMES Notes MOODY Notes Chkd. ____ Checked ____
Indexed C. J. GALL Date ____ Date ____ No. ____

STATION	B. S.	H. I.	F. S.	ELEV.	HEMLOCK ST. GOING E.
8+50				33364	℄
				33338	7 RT. W/4
				33288	14 " ED PIMT.
				3326	21 " BRK. (GRD)
				3330	30 " P/L "
				33348	4 LT W/4
				33330	7 " ED. PIMT.
				3331	11 " BRK. (GRD)
				3334	16 " " "
				3336	30 " P/L "
9+00				33370	℄
9+50				33376	℄
				33355	7 RT. W/4
				33311	14 " ED. PIMT.
				3327	21 " BRK. (GRD)
				3332	26 " " "
				3332	30 " P/L "
				33366	4 LT W/4
				33347	6 " ED. PIMT.
				3334	10 " BRK. (GRD)
				3338	17 " " "
				3341	30 " P/L "

76-L298 CE 307 3-61

PLEASE RETURN TO
LOS ANGELES COUNTY ENGINEER
403 LOS ANGELES COUNTY ENGINEERING BLDG.

NOTE: ANY ADDITIONS OR CHANGES ON THIS SHEET MUST BE MADE OR CIRCLED IN RED INK, WITH DATE AND NAME OF PERSON MAKING CHANGE.

3.71

Do not extend notes this side of this line.

STATION	B.S.	H.I.	F.S.	ELEV.	HEMLOCK ST. GOING E.	
10+00				33389		
11+00				33410	℄	
11+00				33397	E RIM	5° RT. S.S.M.H.
				32468	8" INVERT INLET	8.62 MEAS 0.67 DIA 9.29 ROD
				33395	W. RIM	
				32458	8" INVERT OUTLET	8.70 MEAS 0.67 DIA 9.37 ROD
12+00				33434	℄	
13+00				33440	℄	
13+67				33451	℄	
				33421		8 RT. W/4
				33333		20 " ED. PVMT.
				3337		23 " BRK. (GRD.)
				3338		30 " P/L "
				33442	5 LT W/4	
				33411	9 " ED. PVMT.	
				3340	13.5 " BRK. (GRD.)	
				3345	18 " " "	
				3348	30 " P/L "	
14+00				33452	℄	

Profile Notes Red ____ Plotted ____ Job No. 611707 Division No. 11 F.B. [illegible] Pg. [illegible]
No. ____ Date ____ Date ____ Survey of Hemlock St SD
X-Sec. Notes Chkd. ____ Checked ____ Survey by Holmes Notes Moody Date 12-3-65
No. ____ Date ____ Date ____ Map No. ____ Indexed ____ Date ____

76-L298 CE 307 3-61

PLEASE RETURN TO
LOS ANGELES COUNTY ENGINEER
403 LOS ANGELES COUNTY ENGINEERING BLDG.

NOTE: ANY ADDITIONS OR CHANGES ON THIS SHEET MUST BE MADE OR CIRCLED IN RED INK, WITH DATE AND NAME OF PERSON MAKING CHANGE

Do not extend notes this side of this line.

STATION	B.S.	H.I.	F.S.	ELEV.	HEMLOCK ST. GOING E.	
14+02±				33441	N. RIM	5° RT. SS MH.
				32610	8" INVERT INLET	7.64 MEAS 0.67 DIA 8.31 ROD
				33439	E. RIM	
				326.01	8" INVERT INLET	7.71 MEAS 0.67 DIA 8.38 ROD
				33437	W. RIM	
				32593	8" INVERT OUTLET	7.77 MEAS 0.67 DIA 8.44 ROD
14+07.40				33450		℄ INTER.
BM.SD.724					BM.SD.724 ELEV.	FB 2557-159 FB 2557-155
					HEMLOCK ST. & BUFFINGTON RD. S.E. COR.	
					94± E. & 64± S. ℄ INTER. 3/8" DIA STEEL ROD	
					IN S.E. COR. STEPS to CHURCH	
BEG (X) SECT. ON BUFFINGTON RD. GOING N.						
14+07.40 E = 1+00.00 N.				33450		℄ INTER.
1+05				33447		℄
1+85				33428		℄
1+14				33393		℄
1+40				33440		℄

F.B. 2557 Pg. 220 Job No. 6117 07 Division No. 11 Notes Red. Plotted Profile
Survey of HEMLOCK ST. S.D. Date Date No. X-Sec.
Survey by HOLMES Notes MOODY Notes Chkd. Checked
Indexed C. J. GALLI Date Date No.

76-L298 CE 307 3-61

PLEASE RETURN TO
LOS ANGELES COUNTY ENGINEER
403 LOS ANGELES COUNTY ENGINEERING BLDG.

NOTE: ANY ADDITIONS OR CHANGES ON THIS SHEET MUST BE MADE OR CIRCLED IN RED INK. WITH DATE AND NAME OF PERSON MAKING CHANGE.

Do not extend notes this side of this line.

STATION	B.S.	H.I.	F.S.	ELEV.	BUFFINGTON RD. GOING N.	
1+40				33443		6 Rt W/4
				33427		13 " ED PVMT
				3342		20 " BRK. (GRD)
				3347		30 " P/L "
				33434	5 LT. W/4	
				33422	10⁵ " ED. PVMT.	
				3341	14 " BRK. (GRD.)	
				3345	20 " " "	
				3346	30 " P/L "	
1+80				33464		℄
				33467		6 Rt W/4
				33446		12⁵ " ED. PVMT.
				3343		16 " BRK. (GRD)
				3348		30 " P/L "
				33461	5 Lt W/4	
				33454	10 " ED. PVMT	
				3344	15 " BRK. (GRD.)	
				3348	20 " " "	
				3348	30 " P/L "	
2+00				33472		℄

Profile No. ____ Notes Red ____ Plotted ____ Job No. 611707 Division No. 11 F.B. 2557 Pg. 221
X-Sec. No. ____ Date ____ Date ____ Survey of HEMLOCK ST. S.D.
Notes Chkd. ____ Checked ____ Survey by HOLMES Notes [illegible] Date 12-3-62

76-L298 CE 307 3-61

PLEASE RETURN TO
LOS ANGELES COUNTY ENGINEER
403 LOS ANGELES COUNTY ENGINEERING BLDG.

NOTE: ANY ADDITIONS OR CHANGES ON THIS SHEET MUST BE MADE OR CIRCLED IN RED INK. WITH DATE AND NAME OF PERSON MAKING CHANGE

Do not extend notes this side of this line.

STATION	B.S.	H.I.	F.S.	ELEV.	BUFFINGTON RD G	
2+80				33498		℄
				33495		6 RT W/4
				33486		12 " ED. PVMT.
				3347		17 " BRK. (GRD)
				3351		26 " " "
				3352		30 " P/L "
				33498	5 LT W/4	
				33495	11 " ED. PVMT.	
				3346	17 " BRK. (GRD.)	
				3353	25 " " "	
				3353	30 " P/L "	
3+25²				33547	5² LT. S.S. MH.	N. RIM
				32755	8" INVERT. INLET	7.25 MEAS 0.67 DIA 7.92 ROD
				33549		S. RIM
				32747	8" INVERT OUTLET.	7.35 MEAS .67 DIA 8.02 ROD
BEG. (X) SECT. ON BUFFINGTON RD. GOING S.						
14+07.40 E = 1+00.00 S				33450		℄ INTER.
1+06				33437		℄
1+13				33411		℄
1+24				33371		℄
1+40				33370		℄

F.B. 2557 Pg. 222 Job No. 6117.07 Division No. 11 Notes Red ____ Plotted ____ Profile ____
Survey of HEMLOCK ST. S.D. Date ____ Date ____ No. ____
Survey by HOLMES Notes MOODY Notes Chkd. ____ Checked ____ X-Sec. ____
Indexed G. J. GALLI Date ____ Date ____ Date ____ No. ____

76-L298 CE 307 3-61

PLEASE RETURN TO
LOS ANGELES COUNTY ENGINEER
403 LOS ANGELES COUNTY ENGINEERING BLDG.

NOTE: ANY ADDITIONS OR CHANGES ON THIS SHEET MUST BE MADE OR CIRCLED IN RED INK, WITH DATE AND NAME OF PERSON MAKING CHANGE.

Do not extend notes this side of this line.

STATION	B.S.	H.I.	F.S.	ELEV.	BUFFINGTON RD GOING S.	
1+40				33368		9 RT W/4
				33358		19.5 " ED. PVMT
				3338		26 " BRK (GRD.)
				3339		30 " P/L "
				33368	7 LT W/4	
				33353	15 " ED. PVMT.	
				33346	17 " BRK "	
				33388	30 " P/L "	
	RESUME X SECT. ON HEMLOCK ST. GOING E					
14+47.4				33464		℄
				33447		6 RT W/4
				33399		13 " ED PVMT.
				33344		21 " BRK. "
				33389		30 " P/L "
				33457	5 LT W/4	
				33426	10 " ED. PVMT	
				3340	15 " BRK. (GRD.)	
				3346	20 " " "	
				3347	30 " P/L "	

Profile No. X-Sec. No. Notes Red Date Notes Chkd. Date Plotted Date Checked Date Job No. 611707 Division No. 11 Survey of HEMLOCK ST SD Survey by HOLMES Notes Map No. Indexed Date 12-3-65 F.B. 2557 Pg. 2-3

76-L298 CE 307 3-61

PLEASE RETURN TO
LOS ANGELES COUNTY ENGINEER
403 LOS ANGELES COUNTY ENGINEERING BLDG.

NOTE: ANY ADDITIONS OR CHANGES ON THIS SHEET MUST BE MADE OR CIRCLED IN RED INK, WITH DATE AND NAME OF PERSON MAKING CHANGE

Do not extend notes this side of this line.

STATION	B.S.	H.I.	F.S.	ELEV.	HEMLOCK ST. GOING E.	
14+87[4]				33474		℄
				33454		6 Rt W/4
				33417		13 " ED. PVMT.
				33359		20 " BRK. "
				33406		30 " P/L "
				33468	4 Lt W/4	
				33447	8 " ED. PVMT.	
				3340	13 " BRK. (GRD)	
				3346	18 " " "	
				3349	30 " P/L "	
15+00				33474		℄
16+00				33482		℄
16+74[3]				33485	E. RIM	48 Rt. S.S. MH.
				32692	8" INVERT INLET	7.26 MEAS 0.67 DIA 7.93 ROD
				33485	W. RIM	
				32690	8" INVERT OUTLET	7.28 MEAS 0.67 DIA 7.95 ROD
17+00				33500		℄
18+00				33512		℄
19+00				33527		℄

F.B. 2557 Pg. 224 Job No. 6117.07 Division No. 11 Notes Red Plotted Profile
Survey of HEMLOCK ST. S.D. Date Date No.
Survey by HOLMES Notes MOODY Notes Chkd. Checked X-Sec.
Indexed C. J. GALLI Date Date Date No.

76-L298 CE 307 3-61

PLEASE RETURN TO
LOS ANGELES COUNTY ENGINEER
403 LOS ANGELES COUNTY ENGINEERING BLDG.

NOTE: ANY ADDITIONS OR CHANGES ON THIS SHEET MUST BE MADE OR CIRCLED IN RED INK, WITH DATE AND NAME OF PERSON MAKING CHANGE.

Do not extend notes this side of this line.

STATION	B.S.	H.I.	F.S.	ELEV.	HEMLOCK ST. GOING E.	
19+15 2					STUB. to EAST	5 2 RT. S.S. M.H.
				33519	W. RIM	
				32764	8" INVERT OUT	6.88 MEAS 0.67 DIA 7.55 ROD
20+00				33542		℄
20+27 4				33528		℄
				33512		6 5 RT. W/4
				33465		13 4 " ED. PVMT.
				3344		21 " BRK. (GRD.)
				3345		30 " P/L "
				33521	4 LT W/4	
				33503	8 6 " ED. PVMT.	
				3346	13 " BRK. (GRD)	
				3354	23 " " "	
				3356	30 " P/L "	
20+53 0				33500		℄ (PVMT BRK.)
20+60 0				33561		℄ " "
20+67 40				33565		℄ INTER.

Profile Notes Red ____ Plotted ____ Job No. 611707 Division No. 11 F.B. [illegible] Pg. [illegible]
No. ____ Date ____ Date ____ Survey of HEMLOCK ST. ED.
X-Sec. Notes Chkd. ____ Checked ____ Survey by HOLMES Notes MOOD Date 12-3-65
No. ____ Date ____ Date ____ Map No. ____ Indexed C. J. GALLI Date ____

76-L298 CE 307 3-61

PLEASE RETURN TO
LOS ANGELES COUNTY ENGINEER
403 LOS ANGELES COUNTY ENGINEERING BLDG.

NOTE: ANY ADDITIONS OR CHANGES ON THIS SHEET MUST BE MADE OR CIRCLED IN RED INK, WITH DATE AND NAME OF PERSON MAKING CHANGE

Do not extend notes this side of this line.

STATION	B.S.	H.I.	F.S.	ELEV.	LA MADERA AVE GOING N.	
BM.S.D. 725				334631	BM.S.D. 725 ELEV. =	FB 2557-155
					HEMLOCK ST. & LA MADERA AVE S.W. COR.	
					FD. L&T. - N. END. CONC. WK. HSE# 11854	
20+67.40 E = 1+00.00 N				33565		℄ INTER.
1+40°				33581		℄
				33550		8.5 RT W/4
				33506		17° " ED. PVMT.
				3350		20° " BRK. (GRD)
				3354		30° " P/L "
				33585	4.5 LT W/4	
				33552	9° " ED. PVMT.	
				3352	15.5 " BRK. (GRD)	
				3356	30 " P/L "	
1+80				33606		℄
				33575		8.5 RT W/4
				33535		17 " ED. PVMT
				3351		20 " BRK. (GRD)
				3358		30 " P/L "

F.B. 2557 Pg. 226 Job No. 6117.07 Division No. 11 Notes Red Plotted Profile
Survey of HEMLOCK ST. S.D. Date Date No. X-Sec.
Survey by HOLMES Notes MOODY Notes Chkd. Checked
Indexed C. J. GALLI Date Date No.

76-L298 CE 307 3-61

PLEASE RETURN TO
LOS ANGELES COUNTY ENGINEER
403 LOS ANGELES COUNTY ENGINEERING BLDG.

NOTE: ANY ADDITIONS OR CHANGES ON THIS SHEET MUST BE MADE OR CIRCLED IN RED INK, WITH DATE AND NAME OF PERSON MAKING CHANGE.

Do not extend notes this side of this line.

STATION	B.S.	H.I.	F.S.	ELEV.	LA MADREA AVE GOING N.	
1+80				33602	4.5 LT. W/4	
				33585	9 " ED. PVMT.	
				3354	15.5 " BRK. (GRD)	
				3358	30 " P/L "	
2+00				33617		℄
2+80				33645		℄
				33620		8.5 RT W/4
				33578		17 " ED. PVMT.
				3357		19 " BRK (GRD)
				3360		25 " " "
				3360		30 " P/L "
				33641	4 LT. W/4	
				33630	7.5 " ED. PVMT.	
				3361	30 " P/L	
3+12°				33639	N. RIM	5.7 RT S.S. M.H.
				32730	8" INVERT INLET	8.42 MEAS 0.67 DIA 9.09 ROD
				33638	W. RIM	
				32763	8" INVERT INLET	8.08 MEAS 0.67 DIA 8.75 ROD
				33636	S. RIM	
				32727	8" INVERT OUTLET.	8.42 MEAS 0.67 DIA 9.09 ROD

Profile No. X-Sec. No. Notes Red Date Notes Chkd Date Plotted Date Checked Date Job No. LIMOT Division No. 11 Survey of Pemblow St 50 Survey by Holmes Notes Moody Date 12-5-64 Map No. Indexed J. Gall Date F.B. 2557 Pg. 227

76-L298 CE 307 3-61

PLEASE RETURN TO
LOS ANGELES COUNTY ENGINEER
403 LOS ANGELES COUNTY ENGINEERING BLDG.

NOTE: ANY ADDITIONS OR CHANGES ON THIS SHEET MUST BE MADE OR CIRCLED IN RED INK, WITH DATE AND NAME OF PERSON MAKING CHANGE

Do not extend notes this side of this line.

STATION	B.S.	H.I.	F.S.	ELEV.	LA MADERA AVE	GOING SO.
20+67.40 E = 1+00.00 S				33565		℄ INTER.
1+40				33546		℄
				33540		5 RT W/4
				33518		9 " ED. PVMT.
				3348		13 " BRK. (GRD)
				3348		30 P/L "
				33526	7 LT. W/4	
				33476	14.5 " ED. PVMT.	
				3345	19 " BRK. (GRD)	
				3353	22 " " "	
				3354	30 " P/L "	
3+85.6				33480	N. RIM	4.9 RT. S.S.M.H.
				32544	8" INVERT INLET	8.69 MEAS 0.67 DIA 9.36 ROD
				33480	S. RIM	
				32556	8" INVERT OUTLET	8.57 MEAS 0.67 DIA 9.24 ROD

F.B. 2557 Pg. 228 Job No. 6117.07 Division No. 11 Notes Red Plotted Profile
Survey of HEMLOCK ST. S.D. Date Date No.
Survey by HOLMES Notes MOODY Notes Chkd. Checked X-Sec.
Indexed C. I. GALLI Date Date Date No.

76-L298 CE 307 3-61

PLEASE RETURN TO
LOS ANGELES COUNTY ENGINEER
403 LOS ANGELES COUNTY ENGINEERING BLDG.

NOTE: ANY ADDITIONS OR CHANGES ON THIS SHEET MUST BE MADE OR CIRCLED IN RED INK, WITH DATE AND NAME OF PERSON MAKING CHANGE.

Do not extend notes this side of this line.

STATION	B.S.	H.I.	F.S.	ELEV.	RESUME (X) SECT. HEMLOCK ST. E.	
20+72.4				33554	5.3 LT. S.S.M.H.	N. RIM
				32660	8" INVERT INLET.	8.27 MEAS 0.67 DIA 8.94 ROD
				33550		E. RIM
				32682	8" INVERT INLET	8.01 MEAS 0.67 DIA 8.68 ROD
				33551		S. RIM
				32655	8" INVERT OUTLET	8.29 MEAS 0.67 DIA 8.96 ROD
20+77				33533		℄ (BRK)
20+87				33496		℄ "
21+00				33529		℄ "
21+07.4				33546		℄
				33547		6 RT W/4
				33503		12 " ED. PVMT.
				3346		18 " BRK. (GRD.)
				3353		25 " " "
				3353		30 " P/L "
				33534	5 LT W/4	
				33516	10 " ED. PVMT	
				3349	12.5 " BRK. (GRD.)	
				3352	14 " " "	
				3353	30 " P/L "	

Profile No. ____ Notes Red. ____ Date ____ Plotted ____ Date ____ Job No. 611707 Division No. 11 Survey of HEMLOCK ST. E. Survey by Holmes Notes Moody Date 12-3-65 Map No. ____ Indexed ____ Date ____

X-Sec. No. ____ Notes Chkd. ____ Date ____ Checked ____ Date ____

F.B. 25557 Pg. 229

76-L298 CE 307 3-61

PLEASE RETURN TO
LOS ANGELES COUNTY ENGINEER
403 LOS ANGELES COUNTY ENGINEERING BLDG.

NOTE: ANY ADDITIONS OR CHANGES ON THIS SHEET MUST BE MADE OR CIRCLED IN RED INK, WITH DATE AND NAME OF PERSON MAKING CHANGE

Do not extend notes this side of this line.

F.B. 25557 PG. 230 | Job No. 6117.07 | Division No. 11 | Notes Red ____ Plotted ____ , Profile
Survey of HEMLOCK ST. SD. | Date ____ Date ____ No. ____ X-Sec.
Survey by HOLMES Notes MOORE | Notes Chkd. ____ Checked ____ No. ____
Indexed C. J. GALLI Date ____ | Date ____ Date ____

STATION	B.S.	H.I.	F.S.	ELEV.	HEMLOCK ST.	
21+47.4				335.72		⊕
				335.71		5 RT W/4
				335.25		11.5 " ED. PVMT
				334.8		18 " BRK. (GRD.)
				335.2		24 " " "
				335.7		30 " P/L "
				335.60	5 LT W/4	
				335.46	9 " ED PVMT.	
				335.1	13 " BRK. (GRD)	
				334.4	17 " " "	
				333.5	30 " P/L "	
22+00				335.77		⊕
22+47.4				335.78		⊕
				335.86		5 RT W/4
				335.40		11.0 " ED. PVMT
				334.9		19 " BRK (GRD.)
				335.5		24 " " "
				335.5		30 " P/L "
				335.67	5 LT W/4	
				334.9	9.5 " BRK. (GRD.)	
				335.3	14 " " "	

76-L298 CE 307 3-61

PLEASE RETURN TO
LOS ANGELES COUNTY ENGINEER
403 LOS ANGELES COUNTY ENGINEERING BLDG.

NOTE: ANY ADDITIONS OR CHANGES ON THIS SHEET MUST BE MADE OR CIRCLED IN RED INK, WITH DATE AND NAME OF PERSON MAKING CHANGE.

6.07

Do not extend notes this side of this line.

STATION	B.S.	H.I.	F.S.	ELEV.	HEMLOCK ST. GOING E.	
22+47⁴				3357	17 LT BRK (GRD)	
				3357	30 " P/L "	
23+00				33590	℄	
23+92°				33584	4.5 LT S.S.M.H.	E. RIM
				32817	8" INVERT INLET	7.00 MEAS 0.67 DIA 7.67 ROD
				33582		W. RIM
				32809	8" INVERT OUTLET.	7.06 MEAS 0.67 DIA 7.73 ROD
24+00				33593	℄	
25+00				33621	℄	
26+00				33651	℄	
26+57⁴					4.5 LT. S.S.M.H.	STUB EAST.
				33656	W. RIM	
				32927	8" INVERT OUTLET	6.62 MEAS. 0.67 DIA. 7.29 ROD
26+87⁴				33671	℄	
				33658		6 RT. W/4
				33607		12 " ED. PVMT.
				3357		16 " BRK. (GRD)
				3360		30 " P/L "
				33657	6 LT. W/4	
				33612	12 " ED. PVMT.	
				3361	14 " BRK. (GRD)	

Profile No. ____ Notes Red ____ Plotted ____ Job No. 6117.07 Division No. 11 F.B. 2531 Pg. 531
X-Sec. No. ____ Date ____ Date ____ Survey of HEMLOCK ST. GO
Notes Chkd. ____ Date ____ Checked ____ Date ____ Survey by HOLMES Notes MOODY Date 12-3-65
Map No. ____ Indexed ____ Date ____

76-L298 CE 307 3-61

PLEASE RETURN TO
LOS ANGELES COUNTY ENGINEER
403 LOS ANGELES COUNTY ENGINEERING BLDG.

NOTE: ANY ADDITIONS OR CHANGES ON THIS SHEET MUST BE MADE OR CIRCLED IN RED INK, WITH DATE AND NAME OF PERSON MAKING CHANGE

Do not extend notes this side of this line.

STATION	B.S.	H.I.	F.S.	ELEV.	HEMLOCK ST. GOING E.	
26+87.4				3371	23 LT. BRK. (GRD.)	
				3371	" P/L "	
27+27.39 E =				33676	℄ INTER.	
BM. SD. 727				337210	BM. S.D. 727 ELEV. =	FB. 2557-156
					HEMLOCK ST. & COGSWELL RD. N.E. COR, 137± E. &	
					24' N. ℄ INT., 2' E/O W. EDGE CONC. DR. H5E #5202	
BEG. (X) SECT. OF COGSWELL RD. GOING SO.						
27+27.39 = 1+00.00 S				33676	℄	
1+05.0				33682	5.2 LT. S.S. M.H.	N. RIM
				31893	8" INVERT INLET	
				33687		E. RIM
				31887	8" INVERT INLET	
				33680		S. RIM
				31875	10" INVERT OUTLET	
1+40				33640	℄	
				33619		6 RT. W/4
				33580		13 " ED PVMT.
				3357		15 " BRK (GRD)
				3360		22 " "
				3361		30 " P/L "

17.22 MEAS
0.67 DIA
17.89 ROD

17.28 MEAS
0.67 DIA
17.95 ROD.

17.22 MEAS
0.83 DIA
18.05 ROD

F.B. 2557 Pg. 232 Job No. 6117.07 Division No. 11 Notes Red Plotted Profile
Survey of HEMLOCK ST. SD. Date Date No.
Survey by HOLMES Notes MOODY Notes Chkd. Checked X-Sec.
Indexed C. J. GALLI Date Date No.

76-L298 CE 307 3-61

PLEASE RETURN TO
LOS ANGELES COUNTY ENGINEER
403 LOS ANGELES COUNTY ENGINEERING BLDG.

NOTE: ANY ADDITIONS OR CHANGES ON THIS SHEET MUST BE MADE OR CIRCLED IN RED INK, WITH DATE AND NAME OF PERSON MAKING CHANGE.

Do not extend notes this side of this line.

STATION	B.S.	H.I.	F.S.	ELEV.	COGSWELL RD. GOING SO.	
1+40				33634	6 LT W/4	
				33597	12.5 " ED. PVMT.	
				3357	15 " BRK. (GRD)	
				3360	30 " P/L "	
3+94.6				33538	5.0 LT. SS. M.H.	N. RIM
				31811	10" INVERT INLET	16.44 MEAS 0.83 DIA 17.27 ROD
				33537		S. RIM
				31808	10" INVERT OUTLET	16.46 MEAS 0.83 DIA 17.29 ROD
BEG. (X) SECT. ON HEMLOCK ST. GOING E.						
27+27.39 = 1+00.00				33676		℄ INT.
1+40				33677		℄
				33651		5 RT W/4
				33597		12 " ED PVMT.
				3356		16 " BRK. (GRD)
				3361		30 " P/L "
				33686	3 LT CROWN	
				33643	11 " ED. PVMT	
				3362	14 " BRK. (GRD)	
				3371	19 " " "	
				3371	30 P/L "	

Profile Notes Red. Plotted Job No. 611707 Division No. 11 F.B. 2557 Pg. 733
No. Date Date Survey of [illegible] SD
X-Sec. Notes Chkd. Checked Survey by [illegible] Notes [illegible] Date 12-6-65
No. Date Date Map No. Indexed J. GALLI Date

76-L298 CE 307 3-61

PLEASE RETURN TO
LOS ANGELES COUNTY ENGINEER
403 LOS ANGELES COUNTY ENGINEERING BLDG.

NOTE: ANY ADDITIONS OR CHANGES ON THIS SHEET MUST BE MADE OR CIRCLED IN RED INK, WITH DATE AND NAME OF PERSON MAKING CHANGE

Do not extend notes this side of this line.

STATION	B.S.	H.I.	F.S.	ELEV.	HEMLOCK ST. GOING E. (INT=1+00 E)	
1+80				33672		℄
				33653		5 RT W/4
				33602		11 " ED. Pvmt.
				3356		20 " BRK. (GRD)
				3363		24 " " "
				3363		30 " P/L "
				33680	3 LT CROWN	
				33654	9 " ED. Pvmt.	
				3363	14 " BRK. (GRD)	
				3368	19 " " "	
				3371	30 " P/L "	
2+80				33675		℄
				33661		5 RT W/4
				33636		9 " ED. Pvmt.
				3360		17 " BRK. (GRD)
				3360		21 " " "
				3364		30 " P/L "
				33678	4 LT CROWN	
				33656	8 " ED. Pvmt.	
				3362	14 " BRK. (GRD.)	
				3365	19 " " "	
				3370	30 " P/L "	

F.B. 2557 Pg. 234 Job No. 6117.07 Division No. 11 Notes Red Plotted Profile
Survey of HEMLOCK ST SD. Date Date No.
Survey by HOLMES Notes MOODY Notes Chkd. Checked X-Sec.
Indexed C. J. GALLI Date Date Date No.

76-L298 CE 307 3-61

PLEASE RETURN TO
LOS ANGELES COUNTY ENGINEER
403 LOS ANGELES COUNTY ENGINEERING BLDG.

NOTE: ANY ADDITIONS OR CHANGES ON THIS SHEET MUST BE MADE OR CIRCLED IN RED INK, WITH DATE AND NAME OF PERSON MAKING CHANGE.

Do not extend notes this side of this line.

STATION	B.S.	H.I.	F.S.	ELEV.	HEMLOCK ST. GOING E (INT = HOOE	
4+45 2				33679	E. Rim	5° RT. S.S. M.H.
				31974	8" INVERT INLET	16.38 MEAS 0.67 DIA. 17.05 ROD.
				33678	W. Rim	
				31969	8" INVERT OUTLET	16.42 MEAS 0.67 DIA 17.09 ROD
RESUME (X) SECT. ON COGSWELL RD GOING N.						
27+27.39 E = 27+27.39 N				33676		℄
27+32				33667		℄
27+38				33650		℄
27+48				33621		℄
27+67 4				33664		℄
				33664		6 RT. W/4
				33653		11 7 " ED. PVMT.
				3363		14 5 " BRK. (GRD)
				3367		19 " " "
				3373		30 " P/L "
				33653	6 LT W/4	
				33630	13 " PVMT	
				33610	17 5 " ED. PVMT.	
				3361	19 " BRK. (GRD)	

Profile No. ____ Date ____ Notes Red ____ Date ____ Plotted ____ Date ____ Job No. 60 107 Division No. 11 Survey of HEMLOCK ST. S.D. Map No. ____ Indexed C. J. GALLI Date 12-6-65 F.B. 2551 Pg. 233

76-L298 CE 307 3-61

PLEASE RETURN TO
LOS ANGELES COUNTY ENGINEER
403 LOS ANGELES COUNTY ENGINEERING BLDG.

NOTE: ANY ADDITIONS OR CHANGES ON THIS SHEET MUST BE MADE OR CIRCLED IN RED INK, WITH DATE AND NAME OF PERSON MAKING CHANGE.

Do not extend notes this side of this line.

STATION	B. S.	H. I.	F. S.	ELEV.	COGSWELL RD. GOING N.	
				3367	23 LT BRK. (GRD)	
				3372	30 " P/L "	
28+00				33689		℄
28+07 4				33693		℄
				33693		6 RT W/4
				33682		11 " ED. PrmT
				3366		14 " BRK. (GRD)
				3371		19 " " "
				3375		30 " P/L "
				33679	6 LT. W/4	
				33652	13 " ED. PrmT.	
				3364	16 " BRK. (GRD)	
				3371	24 " " "	
				3374	30 " P/L "	
29+00				33741		℄
29+07 4				33743		℄
				33738		5 RT. W/4
				33725		10 5 " ED. PrmT
				33700		15 " BRK. (GRD)
				3373		30 " P/L "

F. B. 2557 Pg. 236 Job No. 6117.07 Division No. 11 Notes Red Plotted Profile
Survey of HEMLOCK ST. S.D. Date Date No.
Survey by HOLMES Notes MOODY Notes Chkd. Checked X-Sec.
Indexed C. J. GALL Date Date Date No.

76-L298 CE 307 3-61

PLEASE RETURN TO
LOS ANGELES COUNTY ENGINEER
403 LOS ANGELES COUNTY ENGINEERING BLDG.

NOTE: ANY ADDITIONS OR CHANGES ON THIS SHEET MUST BE MADE OR CIRCLED IN RED INK, WITH DATE AND NAME OF PERSON MAKING CHANGE.

Do not extend notes this side of this line.

STATION	B.S.	H.I.	F.S.	ELEV.	COGSWELL RD. GOING N.	
29+07.4				33732	6 LT. W/4	
				33715	12.7 " ED. PVMT	
				3368	15 " BRK. (GRD)	
				3375	19 " " "	
				3377	30 " P/L "	
29+84.2				33773	N. RIM	5.0 RT. S.S. M.H.
				32651	8" INVERT INLET	10.55 MEAS 0.67 DIA 11.22 ROD
				33773	S. RIM	
				32635	8" INVERT OUTLET	10.71 MEAS 0.67 DIA 11.38 ROD
30+00				33774		℄
31+00				33801		℄
32+00				33818		℄
32+30				33815		10.2 RT
32+49.7				33845		℄
				33843		6 RT. W/4
				33830		11 " ED PVMT.
				3379		16.5 " BRK. (GRD)
				3388		24 " " "
				3391		30 " P/L "
				33832	6 LT. W/4	
				33810	13 " ED. PVMT.	

Profile Notes Red ____ Plotted ____ Job No. ____ Division No. 11 F.B. 2331 Pg. 231

No. ____ Date ____ Date ____ Survey of HEMLOCK ST. S.W.

No. ____ Date ____ Date ____ Map No. ____ Indexed ____ Date 12-6-65

76-L298 CE 307 3-61

PLEASE RETURN TO
LOS ANGELES COUNTY ENGINEER
403 LOS ANGELES COUNTY ENGINEERING BLDG.

NOTE: ANY ADDITIONS OR CHANGES ON THIS SHEET MUST BE MADE OR CIRCLED IN RED INK, WITH DATE AND NAME OF PERSON MAKING CHANGE

Do not extend notes this side of this line.

STATION	B.S.	H.I.	F.S.	ELEV.	COGSWELL GOING N	
32+49 7				3379	16 LT. BRK (GRD)	
				3382	19 " " "	
				3386	30 " P/L "	
32+89 0				33844	5 0 LT. S.S. MH.	N. Rim
				32782	INVERT INLET	995 MEAS 0.67 DIA 10.62 ROD
				33845		E. Rim
				32783	INVERT INLET	995 MEAS 0.67 DIA 10.62 ROD.
				33844		S. Rim
				32765	INVERT OUTLET	10.12 MEAS 0.67 DIA 10.79 ROD
32+89 70				33840		℄ INT.
BM. TF. 200-A				338891	BMTF. 200-A ELEV. =	FB2508-14
					COGSWELL RD. & CELINE ST. N.E. COR.	
					FD. BT. SPK. IN CB. 3' E/O ECR.	
END OF (X) SECT. ON MAIN LINE						
BEG " " " CELINE ST GOING. E						
32+89 70 N. = 1+00.00 E				33840		℄ INTER.
1+06				33837		℄
1+11				33830		℄
1+16 8				33802		1' RT. ED. (X) GUT.
1+18 3				33797		" " " "
1+19 8				33800		" " " "

F.B. 2557 Pg. 238 Job No. 611707 Division No. 11 Notes Red Plotted Profile
Survey of HEMLUCK ST. S.D. Date Date No. X-Sec.
Survey by HOLMES Notes MOODY Notes Chkd. Checked
Indexed C. J. GALLI Date Date No.

76-L298 CE 307 3-61

PLEASE RETURN TO
LOS ANGELES COUNTY ENGINEER
403 LOS ANGELES COUNTY ENGINEERING BLDG.

NOTE: ANY ADDITIONS OR CHANGES ON THIS SHEET MUST BE MADE OR CIRCLED IN RED INK, WITH DATE AND NAME OF PERSON MAKING CHANGE.

Do not extend notes this side of this line.

STATION	B.S.	H.I.	F.S.	ELEV.	CE LINE ST. GOING. E.	
1+19.8				33812	8.6 LT ED. CONC. GUT.	
1+56.6				33865		℄
				33855		7.5 RT W/4
				33840		15 " ED. PVMT.
				3383		17 " BRK. (GRD.)
				3394		25 " " "
				3394		30 " P/L (")
				33853	8.8 LT. ED. GUT	
				33842	9.8 " FL	
				33890	" " TC	
				3394	20 " P/L	
1+96.6				33880		℄
				33878		7 RT W/4
				33856		14 " ED. PVMT.
				3386		19 " BRK. (GRD)
				3395		25 " " "
				3395		30 " P/L "
				33855	8.8 LT. ED. GUT.	
				33848	9.8 " FL.	
				33897	" " TC	
				3393	20 " P/L	

Profile Notes Red ____ Plotted ____ Job No. [illegible] Division No. 11 F.B. 2551 Pg. [illegible]

No. ____ Date ____ Date ____ Survey of HEMLOCK ST. S.R.

No. ____ Date ____ Date ____ Map No. ____ Indexed [illegible] Date 12-6-65

76-L298 CE 307 3-61

PLEASE RETURN TO
LOS ANGELES COUNTY ENGINEER
403 LOS ANGELES COUNTY ENGINEERING BLDG.

NOTE: ANY ADDITIONS OR CHANGES ON THIS SHEET MUST BE MADE OR CIRCLED IN RED INK, WITH DATE AND NAME OF PERSON MAKING CHANGE

Do not extend notes this side of this line.

STATION	B. S.	H. I.	F. S.	ELEV.	CE LINE ST. GOING E	
2+00				33880		℄
2+96 6				33888		℄
				33900		7 RT. W/4
				33880		15 " ED. PUMT.
				3393		30 " P/L
				33877	8 8 LT. ED. GUT.	
				33865	9 8 " FL.	
				33911	" " TC.	
				3400	20 " P/L	
3+99 8				33924	E. RIM	5° RT. S.S. M.H.
				33019	8" INVERT INLET	8.38 MEAS 0.67 DIA 9.05 ROD
				33922	W. RIM	
				33003	8" INVERT OUTLET	8.52 MEAS. 0.67 DIA 9.19 ROD.
BEG. (X) 32+89.70 = 1+00.00 N	SECT. ON COGSWELL RD. GOING N. (INT = 1+00 N)					
				33840		
1+46 4				33851		℄
				33845		9 RT. W/4
				33837		17 " ED. GUT
				33827		18 " FL
				33883		" " TC
				3394		30 " P/L

F. B. 2557 PG. 240 Job No. 611707 Division No. 11 Notes Red Date Plotted Date Profile No.
Survey of HEMLOCK ST. S.D. Date Notes Chkd. Date Checked Date X-Sec. No.
Survey by HOLMES Notes MOODY
Indexed C. J. GALLI Date

76-L298 CE 307 3-61

PLEASE RETURN TO
LOS ANGELES COUNTY ENGINEER
403 LOS ANGELES COUNTY ENGINEERING BLDG.

NOTE: ANY ADDITIONS OR CHANGES ON THIS SHEET MUST BE MADE OR CIRCLED IN RED INK, WITH DATE AND NAME OF PERSON MAKING CHANGE.

Do not extend notes this side of this line.

STATION	B.S.	H.I.	F.S.	ELEV.	COGSWELL RD. GOING N (INT=HOUN)	
1+46⁴				33848	9 LT. W/4	
				33828	17 " ED. GUT.	
				33816	18 " FL	
				33881	" " TC	
				3388	30 " P/L	
1+86⁴				33863		℄
				33860		9 RT. W/4
				33843		17 " ED. GUT.
				33831		18 " FL.
				33893		" " TC.
				3385		30 " P/L
				33858	9 LT. W/4	
				33836	17 " ED. GUT.	
				33827	18 " FL	
				33889	" " TC	
				3389	30 " P/L	
2+00				33865		℄
2+86⁴				33901		℄
				33897		9 RT W/4
				33869		17 " ED. GUT.
				33862		18 " FL.

Profile Notes Red. Plotted Job No. 6117.07 Division No. 11 F.B. 2557 PG. 241
X-Sec. Notes Chkd. Date Checked Survey of HEMLOCK ST. S.D.
No. Date Date Map No. Indexed Date Survey by [illegible] 12-6-65

76-L298 CE 307 3-61

PLEASE RETURN TO
LOS ANGELES COUNTY ENGINEER
403 LOS ANGELES COUNTY ENGINEERING BLDG.

NOTE: ANY ADDITIONS OR CHANGES ON THIS SHEET MUST BE MADE OR CIRCLED IN RED INK, WITH DATE AND NAME OF PERSON MAKING CHANGE

Do not extend notes this side of this line.

STATION	B.S.	H.I.	F.S.	ELEV.	COGSWELL RD. GOING N.	
2+86 4				33924		18 RT. TC
				3396		30 " P/L
				33887	9 LT. W/C	
				33870	17 " ED. GUT.	
				33860	18 " FL	
				33919	" " TC	
				3392	30 " P/L	
2+94 3				33897	49 RT. SS M.H.	N RIM
				32867	8" INVERT INLET	9.63 MEAS 0.67 DIA 10.30 ROD.
				33897		S. RIM
				32856	8" INVERT OUTLET	9.74 MEAS 0.67 DIA 10.41 ROD
END (X) SECTIONS						
BM TF 201-A				339 897	BM TF 201-A ELEV.=	
					COGSWELL RD & 5' S/O ℄	PROD. SAN RIO ST. W. SIDE
					FRONT HSE # 5337	

F.B. 2557 Pg. 242 Job No. 6117.07 Division No. 11 Notes Red Date Plotted Date Profile No.
Survey of HEMLOCK ST. S.D. Date Checked Date X-Sec. No.
Survey by HOLMES Notes MOODY Notes Chkd. Date
Indexed C. J. GALLI Date