Notes Ck'd. by Miller
Map No.

Survey of N. Whittier Heights S.D. F.B. 2559 Pg. 5
JN 6252.70 Tape 0172 Std 68 °F
Surveyed by F.F. [illegible]
Notes [illegible] Date [illegible]
Indexed [illegible]

JN 6252.70

N. WHITTIER HEIGHTS S.D.

Project # 527

Center line Line 'B'

FOR LINE "A" SEE F.B. 2513

Microfilmed Nov. '85

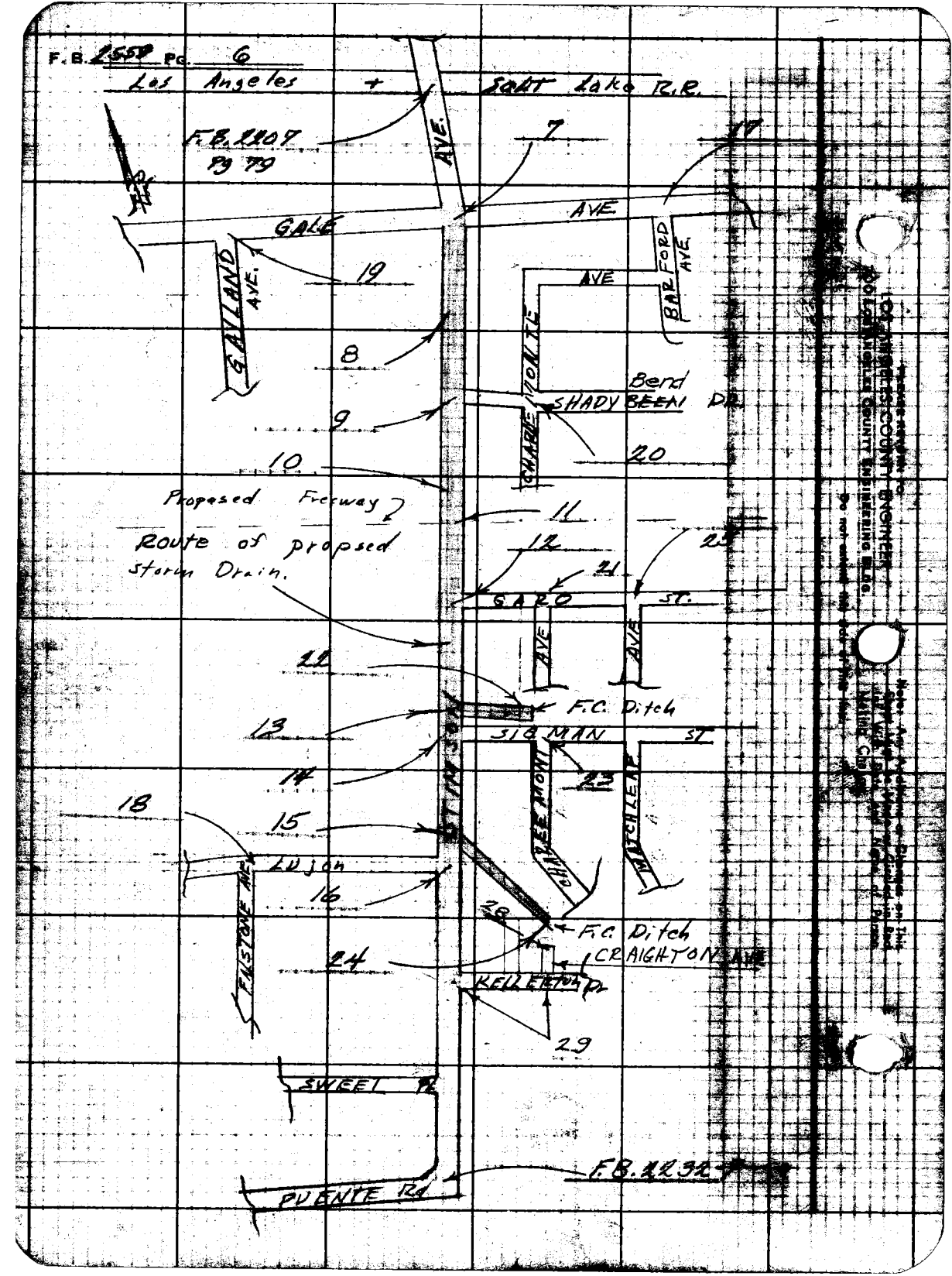
F.B. 2559 Pg. 6
Los Angeles + Salt Lake R.R.
F.B. 2207
Pg 79
AVE.
7
17
GALE
AVE.
BARFORD AVE.
19
GAYLAND AVE.
AVE
8
CHARLEMONTE
Bend
SHADY BEEN DR.
9
20
10
Proposed Freeway
11
Route of propsed storm Drain.
12
25
21
GARO ST.
AVE
AVE
22
F.C. Ditch
13
SIGMAN ST
14
23
18
15
LUJON
16
CHARLEMONT
MATCHLEAF
28
F.C. Ditch
CRAIGHTON AVE
24
KELLERTON Dr
29
FALSTONE AVE
SWEET PL
F.B. 2232
PUENTE Rd

Notes Ck'd by Miller	Survey of N. Wh. Hier Heights S.D. 2559 F.B. 2 Pg. 7
Map No.	JN 6252.70 Tape 0192 Std 68 °F
Office Work	Surveyed by C.E. Brown
Checked	Notes [illegible] Date [illegible]
Date	Indexed C. Johnson

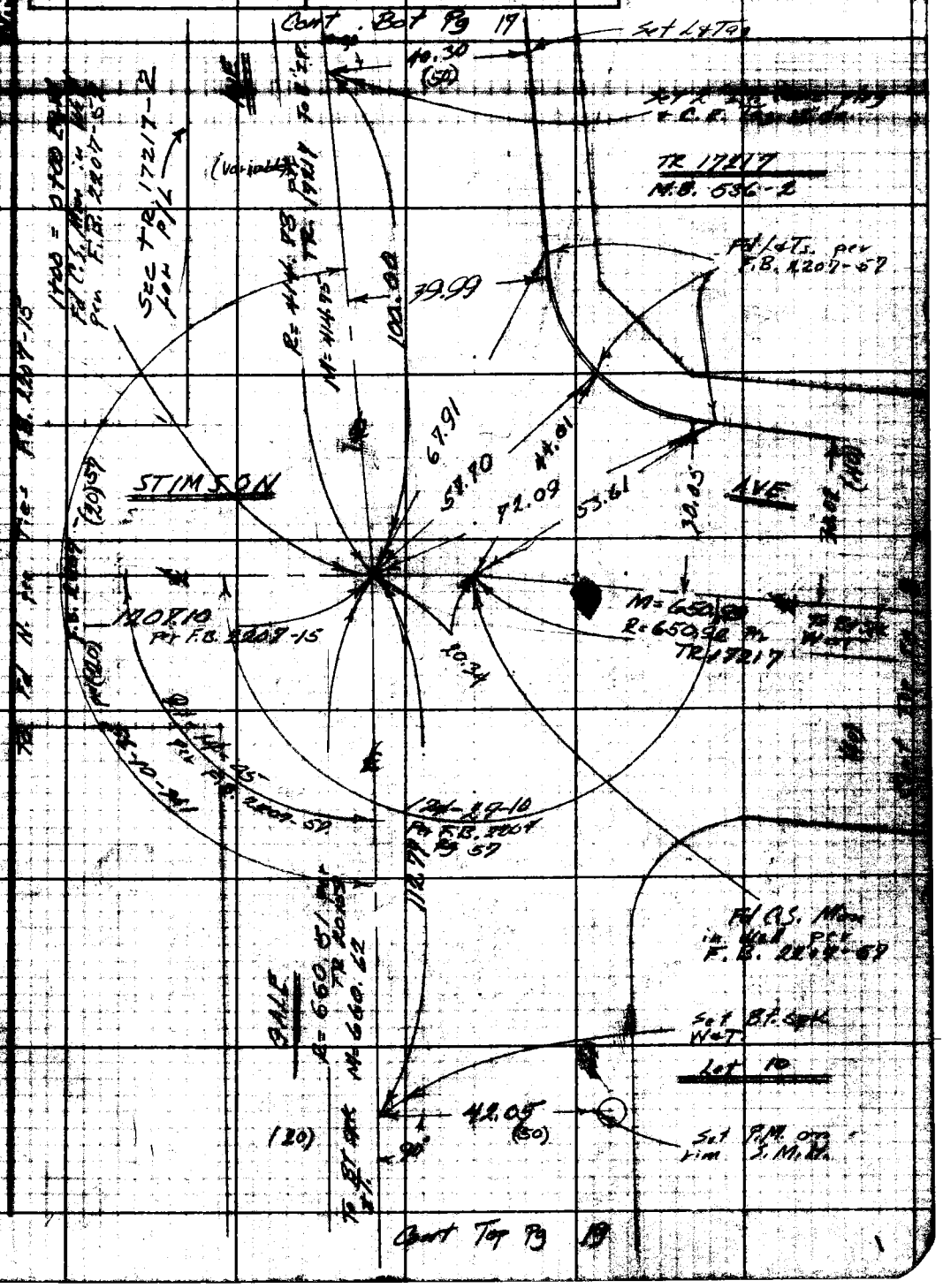

Note: Any Additions or Changes on this Sheet Must be Made or Circled in Red Ink With Date and Name of Person Making Change.

Do not extend this line of this line.

PLEASE RETURN TO
LOS ANGELES COUNTY ENGINEER
700 LOS ANGELES COUNTY ENGINEERING BLDG

78F3098 S&E #247 11-58

F. B. 2559 Pg. 8

Cont Rt pg 7

To C.S. Mon

(40)

(40)

AVE.

650.93 T=82
650.99 ✓

TR 17217

TR 20169
MB 519-41

R= 650.92 per TR 17217
M= 650.99

TR 17217
MB 536

STIMSON

To Bt Sik W&T

Cont Left pg 9

X

PLEASE RETURN TO
LOS ANGELES COUNTY ENGINEER
700 LOS ANGELES COUNTY ENGINEERING BLDG.

Do not extend this side of this line.

Note: Any Additions or Changes on This Sheet Must be Made or Circled in Red Ink With Date and Name of Person Making Change.

Notes Ck'd by Miller	Survey of N. Whittier Heights S.D. F.B. 2559 Pg. 9
Map No.	IN 2554.76 Tape 0172 Std 60 °F
Office Work	Surveyed by P.E. Brooks
Checked	Notes F.B. Date 12/14/59
Date	Indexed C. Johnson

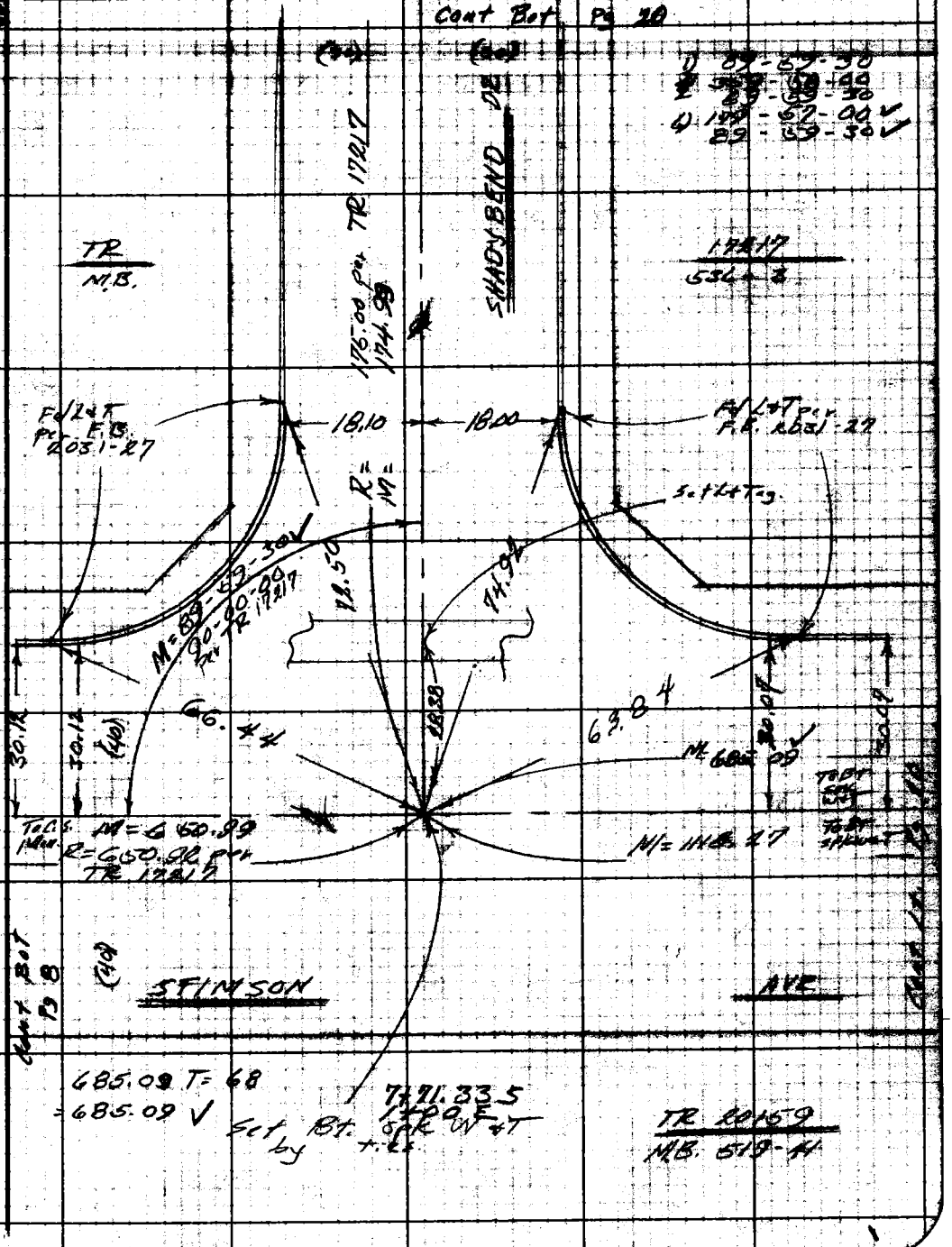

Note: Any Additions or Changes on This Sheet Must be Made or Circled in Red Ink With Date and Name of Person Making Change.

Do not extend notes this side of this line.

RETURN TO
LOS ANGELES COUNTY ENGINEER
DO LOS ANGELES COUNTY ENGINEERING BLDG.

763098 CE #247—7-53

RETURN TO
LOS ANGELES COUNTY ENGINEER
700 LOS ANGELES COUNTY ENGINEERING BLDG.

Note: Any Additions or Changes on This Sheet Must be Made or Circled in Red Ink With Date and Name of Person Making Change.

Do not extend notes this side of this line.

W.S.38A-3

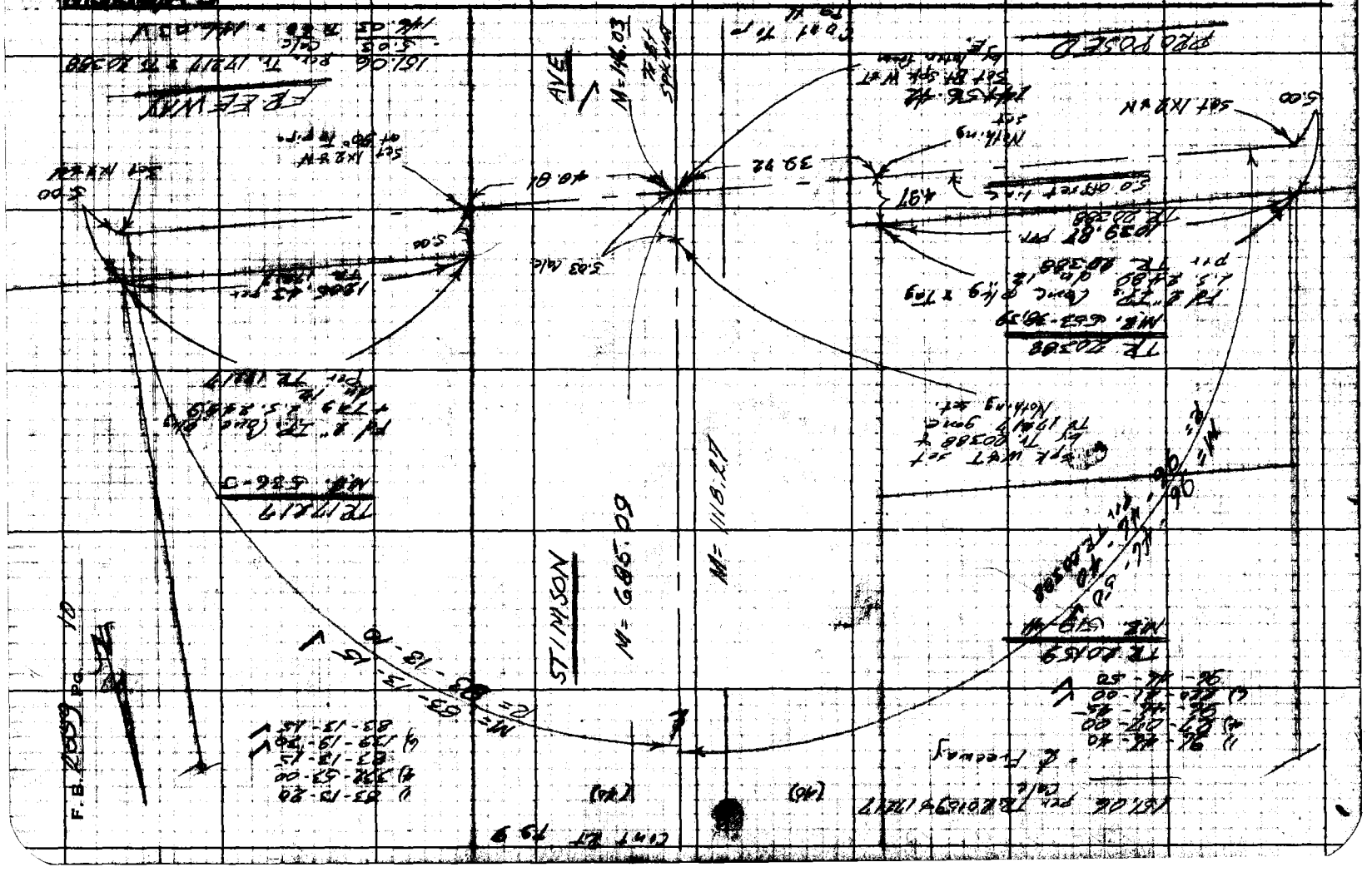

F.B. 2059 PG. 10

Notes Ck'd by Miller	Survey of N. White Heights SIP
Map No.	JN 6252.70 Tape 0192 Std 68 °F
Office Work	Surveyed by F.E. Brooks
Checked	Notes [illegible] Date [illegible]
Date	Indexed [illegible] C. Johnson

F. B. 2559 Pg. 11

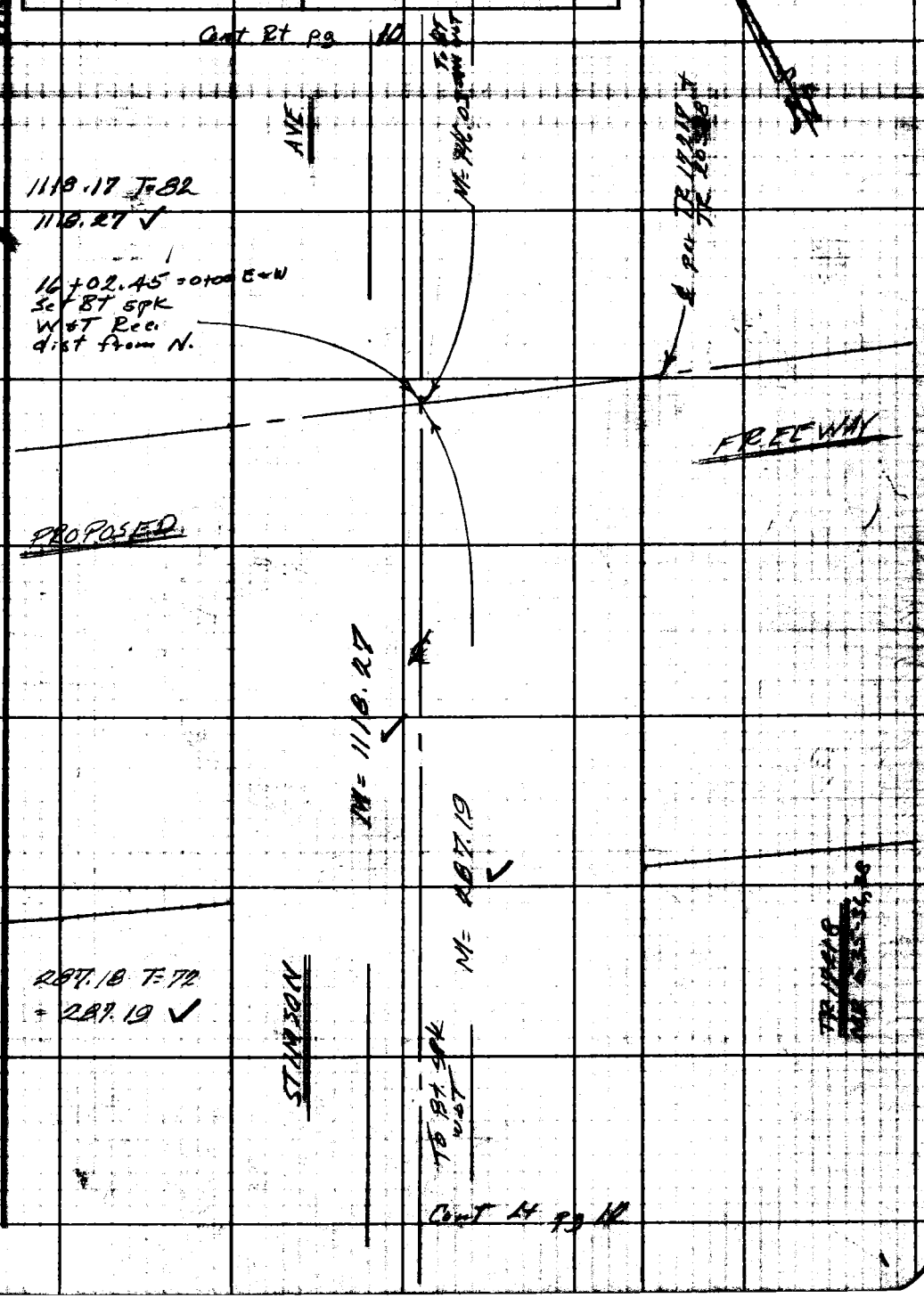

Note: Any Additions or Changes on This Sheet Must be Made or Circled in Red Ink With Date and Name of Person Making Change.

Do not extend this side of this line.

PLEASE RETURN TO
LOS ANGELES COUNTY ENGINEER
700 LOS ANGELES COUNTY ENGINEERING BLDG.

76F309S S&E #247 11-58

F. B. 2559 Pg. 12

Cont Bot Pg 21

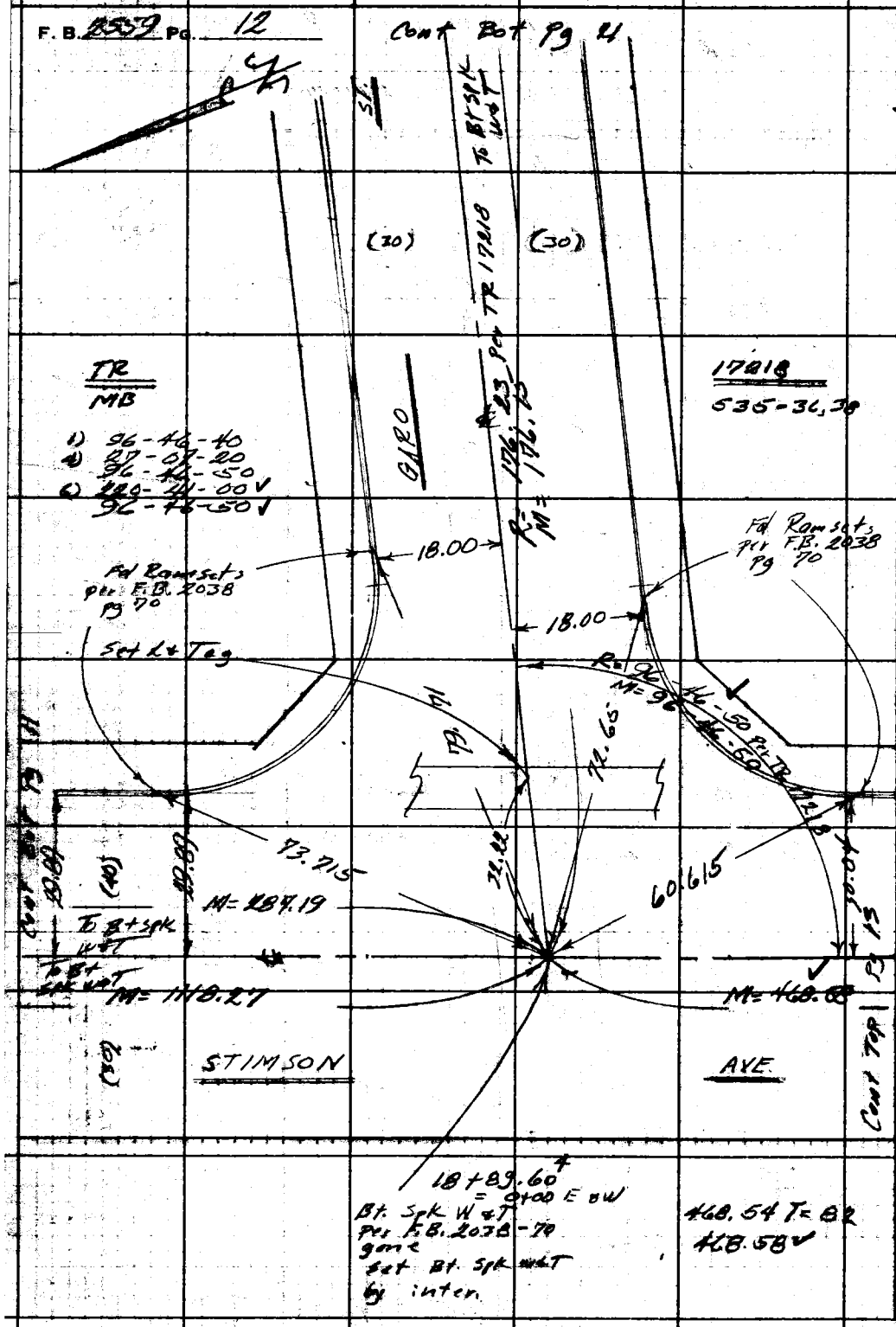

PLEASE RETURN TO
LOS ANGELES COUNTY ENGINEER
700 LOS ANGELES COUNTY ENGINEERING BLDG.

Do not extend this side of this line.

Note: Any Additions or Changes on This Sheet Must be Made or Circled in Red Ink With Date and Name of Person Making Change.

Notes Ck'd by Miller	Survey of Whittier Heights S.D.
Map No.	JN 6292.70 Tape 0192 Std 68 °F
Office Work	Surveyed by F.E. Brooks
Checked	Notes [illegible] Date [illegible]
Date	Indexed C. Jopp[illegible]

F.B. 2559 Pg. 13

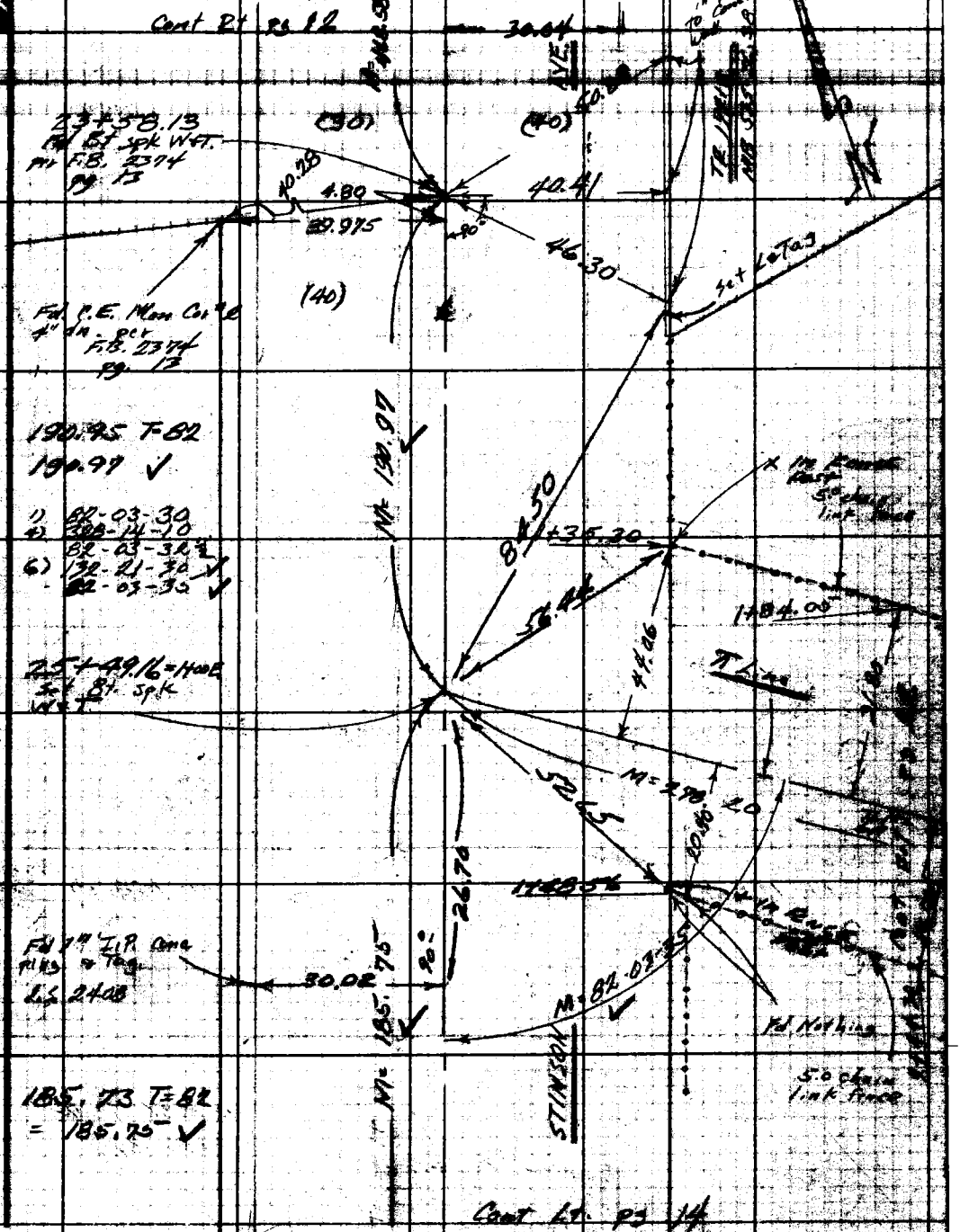

Note: Any Additions or Changes on This Sheet Must be Made or Circled in Red Ink With Date and Name of Person Making Change.

Do not extend the side of this line.

PLEASE RETURN TO
LOS ANGELES COUNTY ENGINEER
700 LOS ANGELES COUNTY ENGINEERING BLDG.

76F3095 S&E #247 11-58

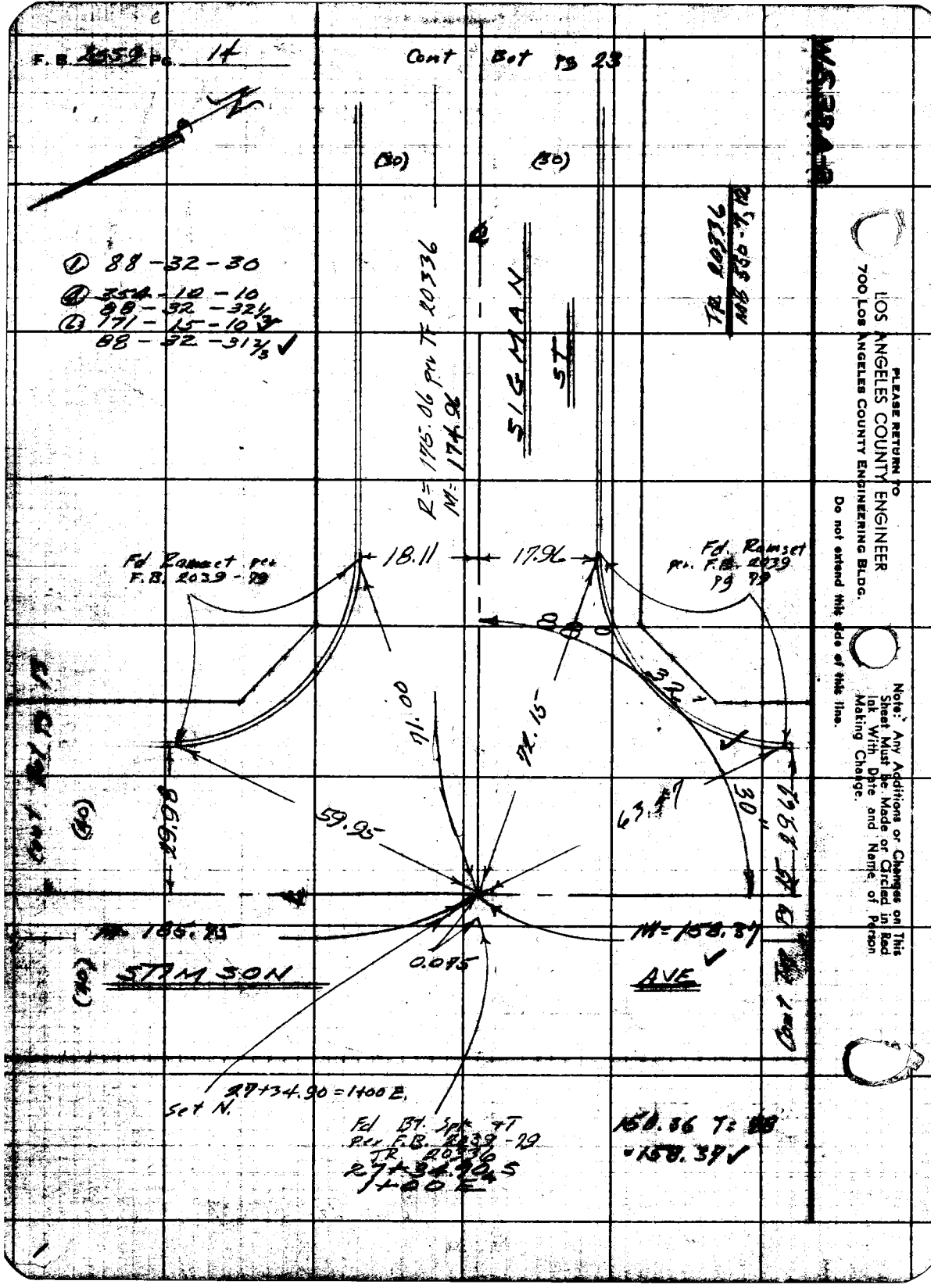
F.B. 2059 Pg. 14
Cont Bot Pg 23
(30)
(30)
① 88-32-30
② 354-10-10
88-32-32 1/3
③ 171-15-10 1/3
88-32-31 2/3
R=175.06 per TR 20336
M=174.96
SIGMAN ST
TR 20336
Fd Ramset per F.B. 2039-79
18.11
17.96
Fd. Ramset per F.B. 2039 Pg 79
88
32
71.00
72.15
59.95
63.47
30
29.98
29.62
(40)
M=185.75
M=158.37
0.075
STIMSON AVE
27+34.90=1+00 E.
Set N.
Fd Bt. Spk 4T per F.B. 2039-79 TR 20336
27+34.90 S
1+00 E
158.36 T=88
=158.37
PLEASE RETURN TO
LOS ANGELES COUNTY ENGINEER
700 LOS ANGELES COUNTY ENGINEERING BLDG.
Do not extend this side of this line.
Note: Any Additions or Changes on This Sheet Must Be Made or Circled in Red Ink With Date and Name of Person Making Change.

Notes Ck'd by *Miller*
Map No.
Office Work
Checked
Date

Survey of *N.W. Hills Heights* F.B. *2559* *15*
JN *2257.70* Tape *0192* Std *68* °F
Surveyed by *P.E. Brooks*
Notes *C. Johnson*

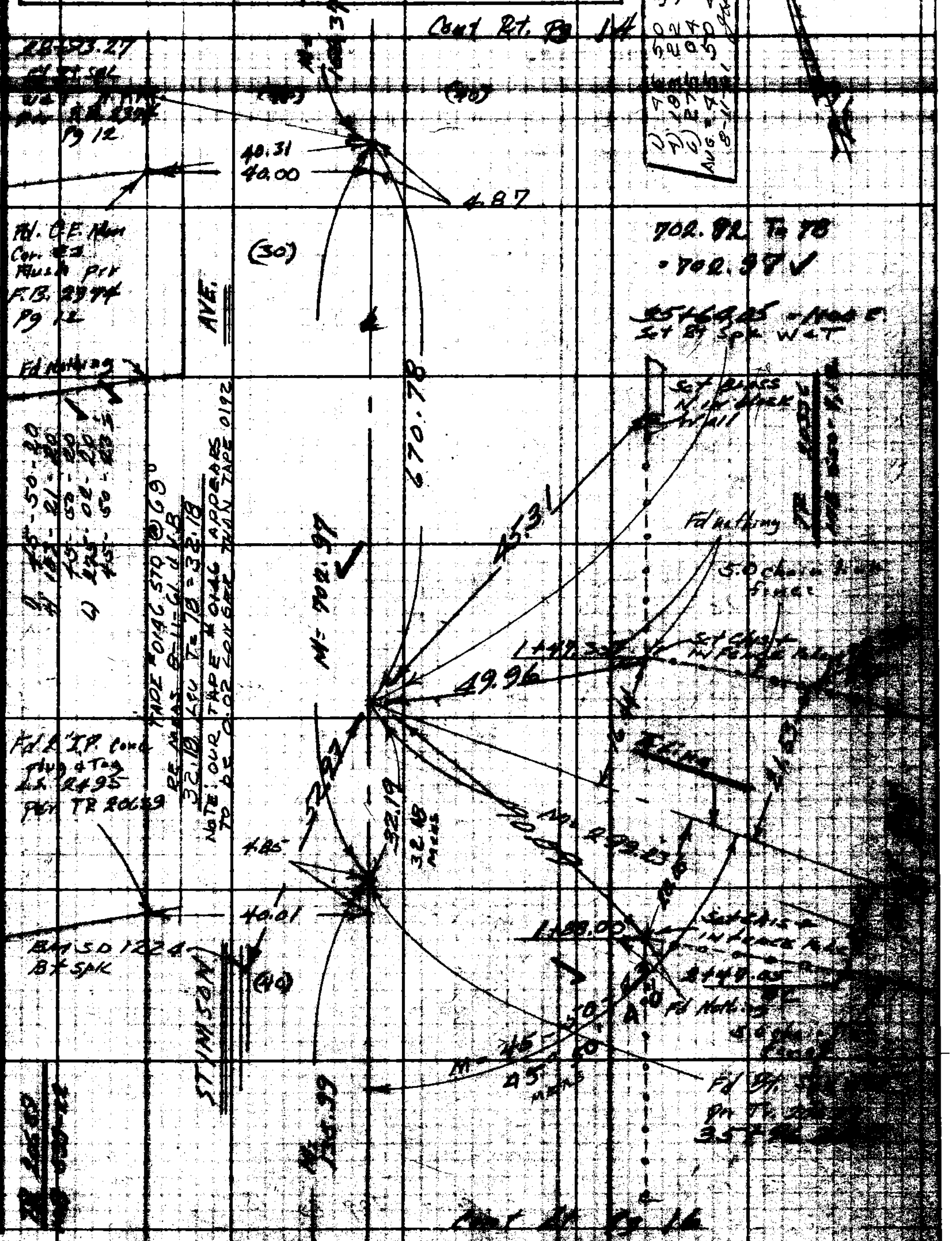

Note: Any Additions or Changes on this Sheet Must be Made or Circled in Red Ink With Date and Name of Person Making Change.

Do not extend this line.

PLEASE RETURN TO LOS ANGELES COUNTY ENGINEER
700 Los Angeles County Engineering Bldg.

76F3095 SEE 1247 11-58

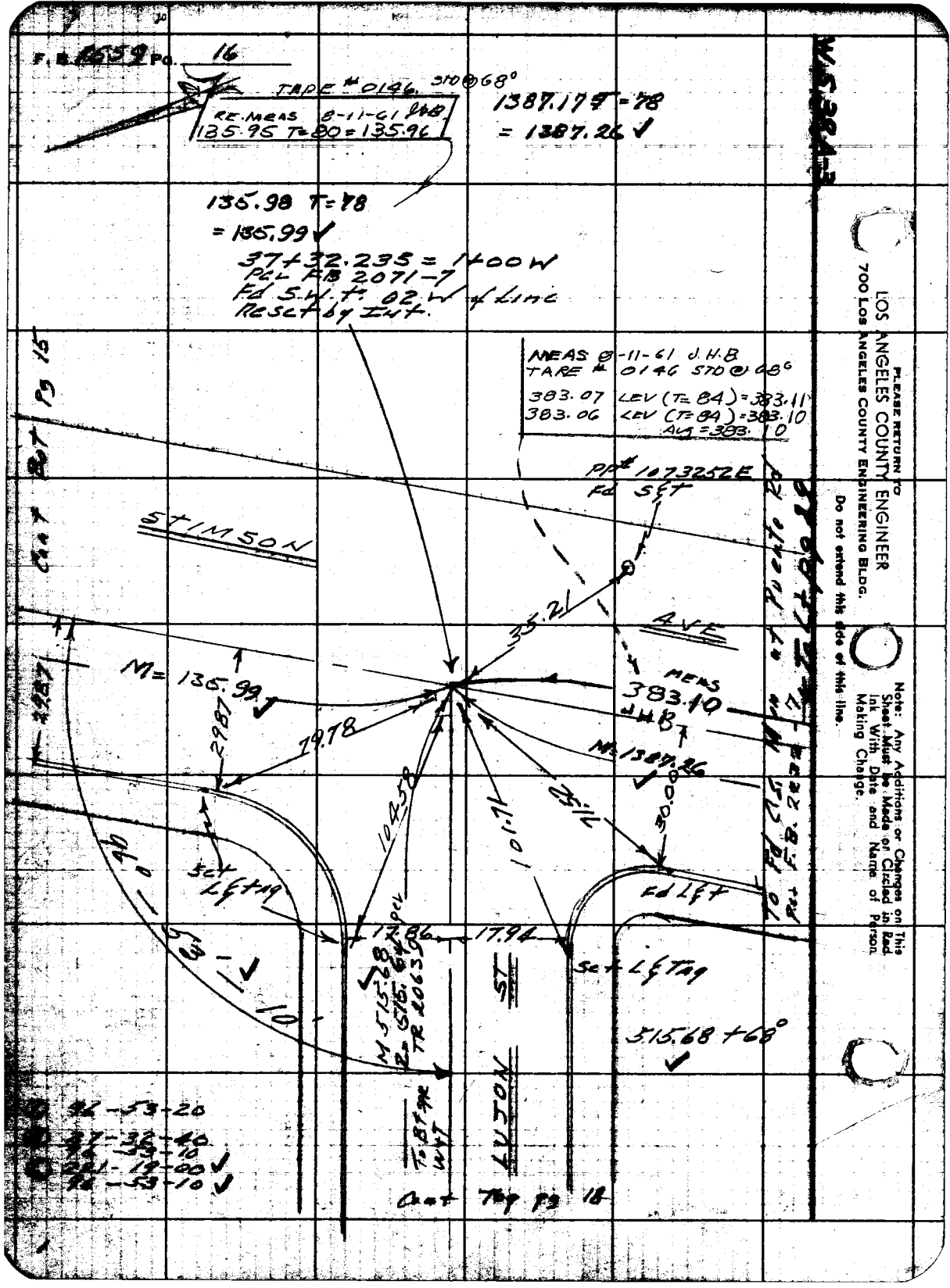
F.B. 2659 Pg. 16
TAPE # 0146 STD @ 68°
RE-MEAS 8-11-61 JHB
135.95 T=80 = 135.96
1387.17 T=78
= 1387.26 ✓
135.98 T=78
= 135.99 ✓
37+32.235 = 1+00 W
PCL FB 2071-7
Fd S.W.T. 02 W of Line
Reset by Int.
MEAS 8-11-61 J.H.B
TARE # 0146 STD @ 68°
383.07 LEV (T=84) = 383.11
383.06 LEV (T=84) = 383.10
AVG = 383.10
PP# 1073252E
Fd S&T
STIMSON
AVE
35.21
M= 135.99 ✓
MEAS
383.10
JHB
M=1387.26 ✓
29.87
29.87
79.78
104.58
101.71
30.00
Set L&Tag
Fd L&T
17.86
17.94
Set L&Tag
515.68 + 68°
LUJON ST
Cont Bot Pg 15
Cont Top Pg 18
96-53-20
97-32-40
96-53-10
221-19-00 ✓
96-53-10 ✓
PLEASE RETURN TO
LOS ANGELES COUNTY ENGINEER
700 LOS ANGELES COUNTY ENGINEERING BLDG.
Do not extend this side of this line.
Note: Any Additions or Changes on This Sheet Must be Made or Circled in Red Ink With Date and Name of Person Making Change.

Notes Ck'd by Miller	Survey of N. Whittier Heights S.D. 2559 17
Map No.	IN 2252.74 Tape 99 Std 68 OF
Office Work	Surveyed by F.E. Brooks
Checked	Notes F.E. B Date [illegible]
Date	Indexed A. C. Johnson

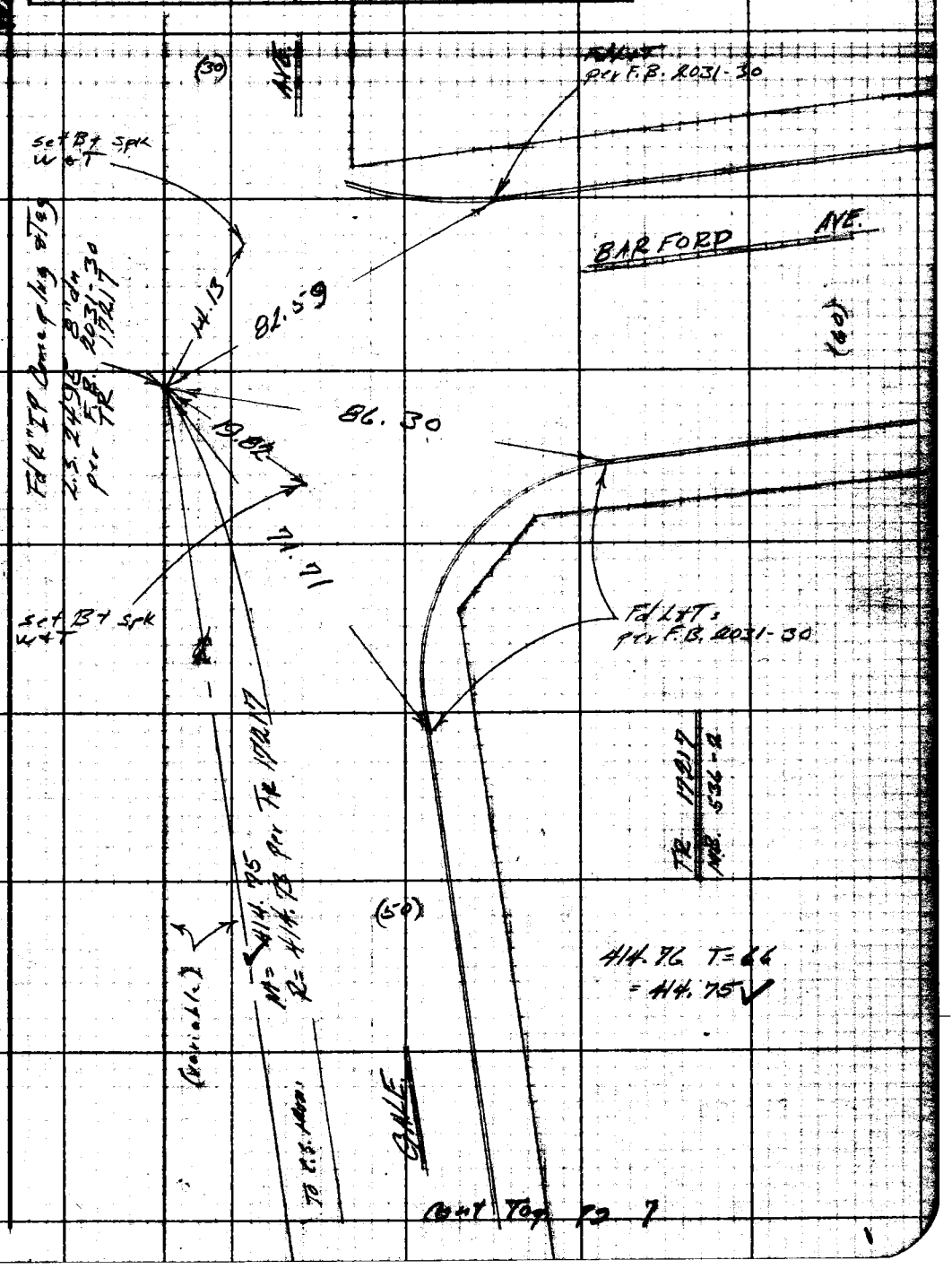

Note: Any Additions or Changes on This Sheet Must be Made or Circled in Red Ink With Date and Name of Person Making Change.

Do not extend notes this side of this line.

RETURN TO
LOS ANGELES COUNTY ENGINEER
900 LOS ANGELES COUNTY ENGINEERING BLDG.

763098 CE #247—7-53

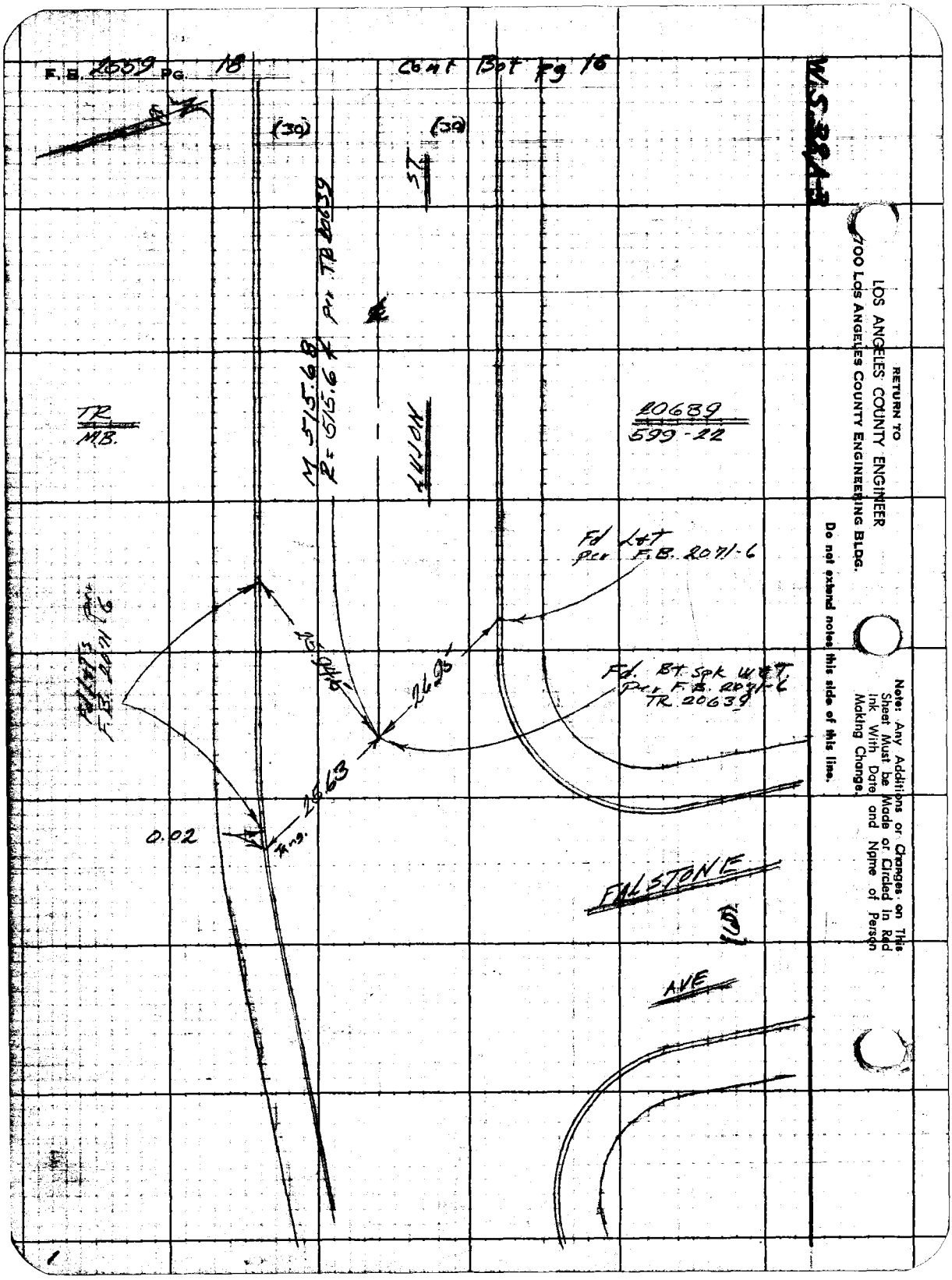
F.B. 2059 PG. 18
Cont Bot Pg 16
(30)
(30)
ST
M 515.68
R = 515.6 ft per TR 20639
LUJON
TR
M.B.
20639
599-22
Fd L&T
per F.B. 2071-6
Fd. Bt Spk W&T
per F.B. 2071-6
TR 20639
26.95
26.63
0.02
Tang.
FALSTONE
AVE
RETURN TO
LOS ANGELES COUNTY ENGINEER
700 Los Angeles County Engineering Bldg.
Do not extend notes this side of this line.
Note: Any Additions or Changes on This Sheet Must be Made or Circled in Red Ink With Date and Name of Person Making Change.

763098 CE #247—7-53

RETURN TO
LOS ANGELES COUNTY ENGINEER
00 LOS ANGELES COUNTY ENGINEERING BLDG.

Note: Any Additions or Changes on This Sheet Must be Made or Circled in Red Ink With Date and Name of Person Making Change.

Do not extend notes this side of this line.

W.S. 33A-3

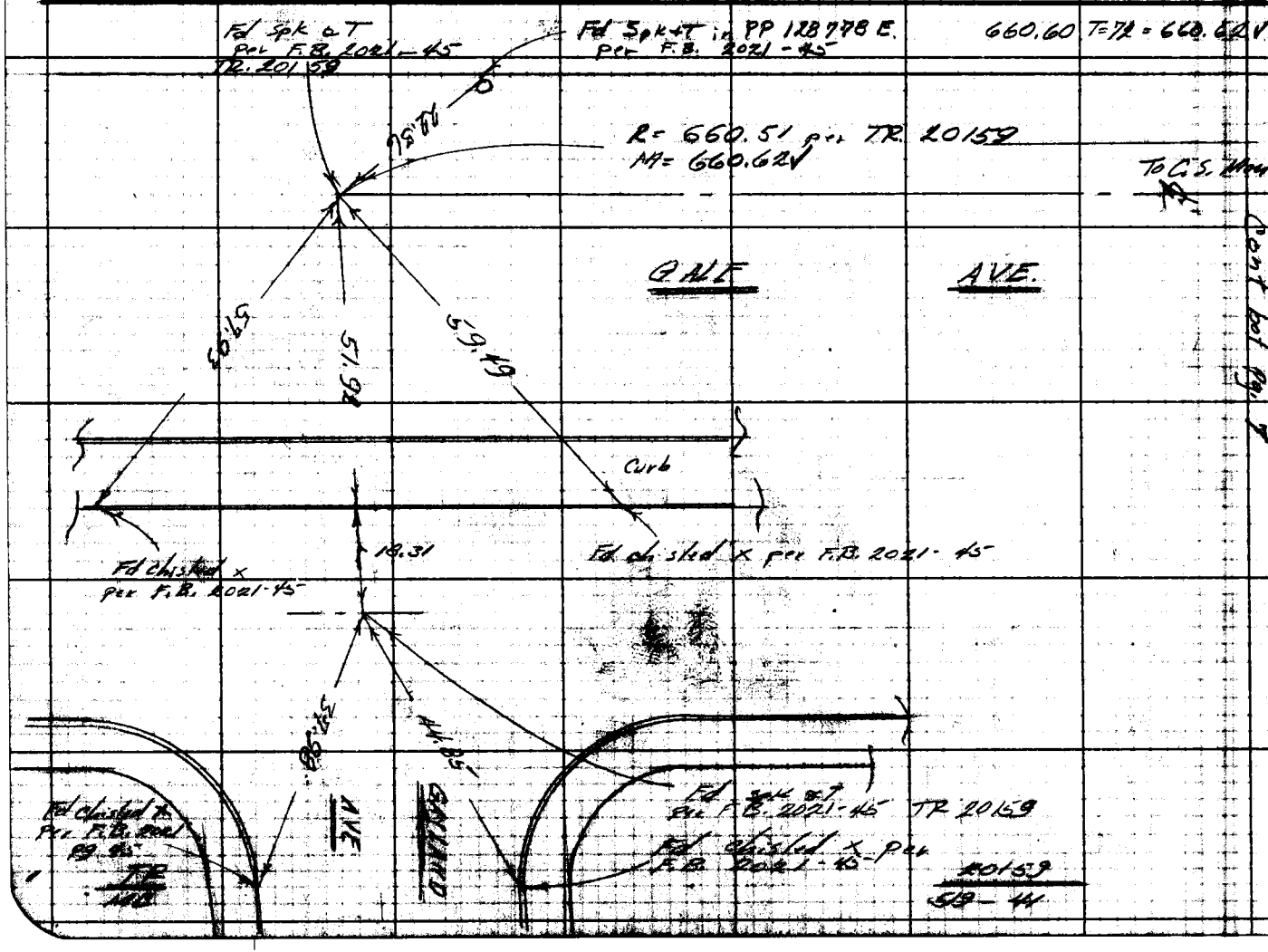

Cont bot pg. 7

Notes Ck'd by Miller
Map No.
Office Work
Checked
Date

Survey of [illegible] Heights S.D. F.B. 2559 pg. 13
IN 625240 Tape [illegible] Std 68 of
Surveyed by [illegible]
Notes FEB Date [illegible]
Indexed C. Johnson

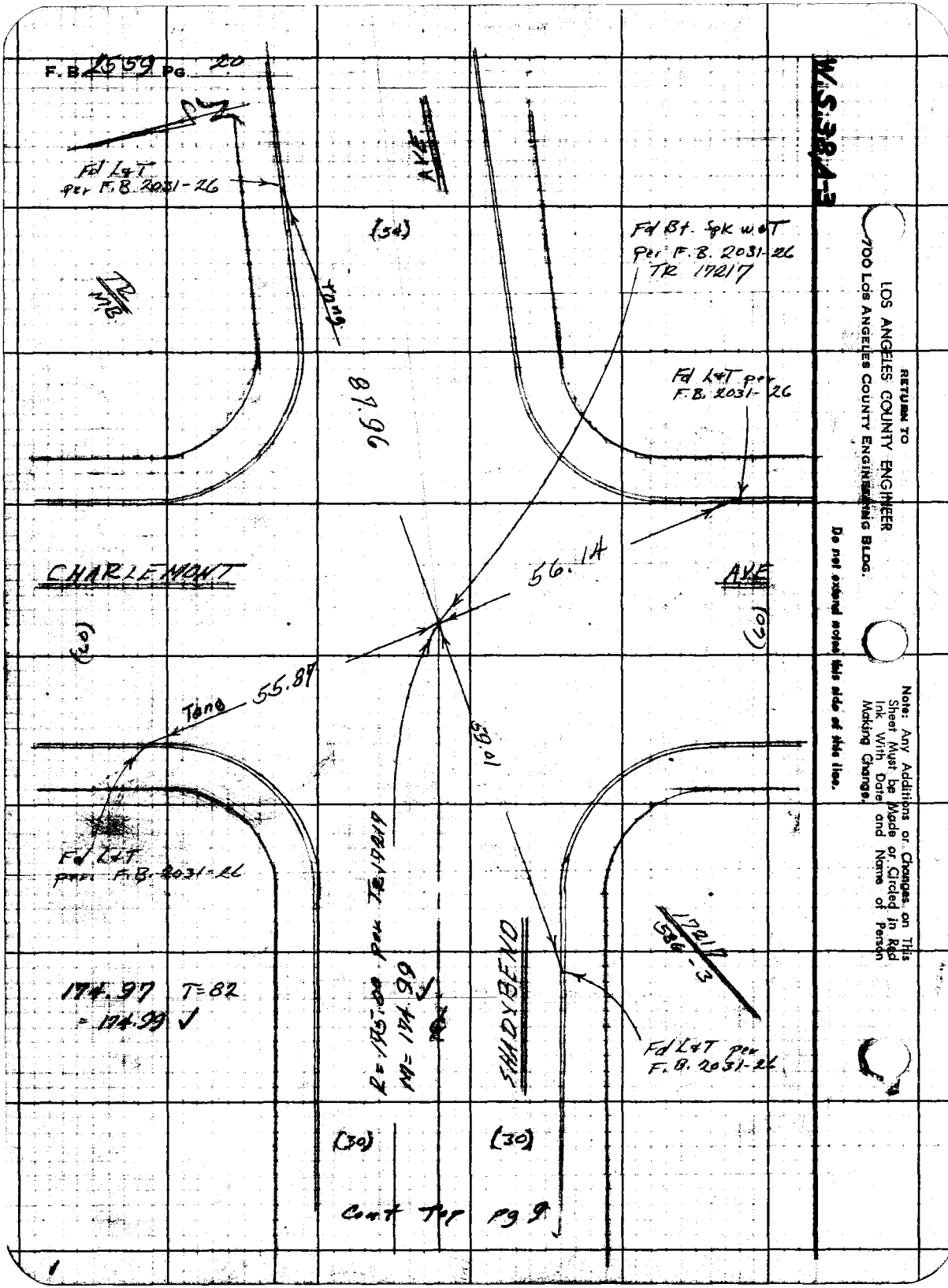
F.B. 2559 PG. 20
W.S. 38 A-3
RETURN TO
LOS ANGELES COUNTY ENGINEER
700 LOS ANGELES COUNTY ENGINEERING BLDG.
Do not extend notes this side of this line.
Note: Any Additions or Changes on This Sheet Must be Made or Circled in Red Ink With Date and Name of Person Making Change.
Fd L&T per F.B. 2031-26
AVE
(54)
Fd Bt. Spk w&T per F.B. 2031-26 TR 17217
TR MB
Tang
87.96
Fd L&T per F.B. 2031-26
CHARLEMONT
AVE
56.14
(60)
(60)
Tang 55.87
59.01
Fd L&T per F.B. 2031-26
R=175.00 per TR 17217
M=174.99
SHADYBEND
17217 536-3
174.97 T=82
=174.99
Fd L&T per F.B. 2031-26
(30)
(30)
Cont Top pg 9

W.S.38A-3

Notes Ck'd by Miller	Survey of N. Whittier Heights
Map No.	IN 6252.70 Tape 092 Std 68 °F
Office Work	Surveyed by F.E.B. Fooks
Checked	Notes FEB Date 16 May 59
Date	Indexed C. Johnson

S.D. F.B. 2559 pg 21

Cont Bot pg 25

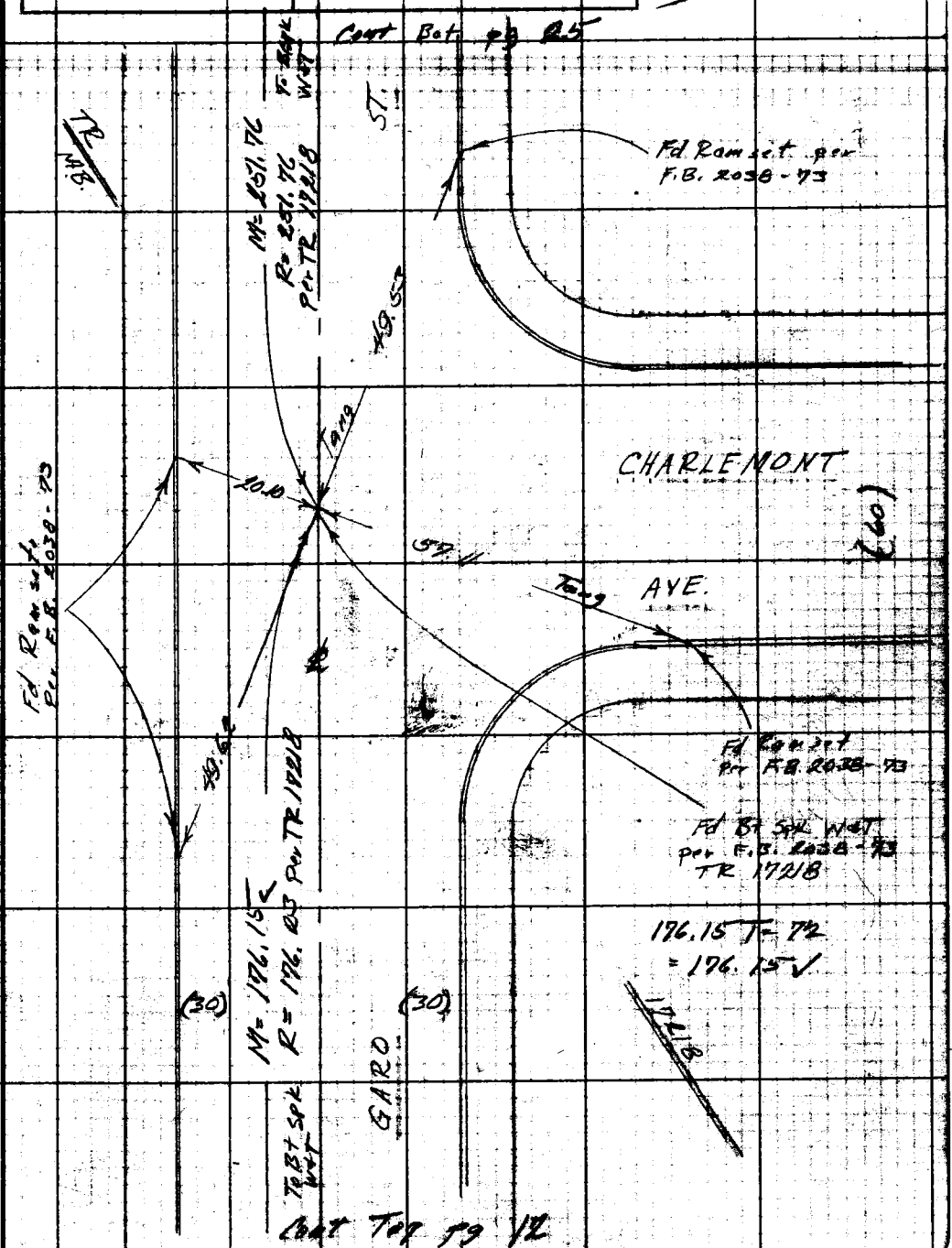

Cont Top pg 12

Note: Any Additions or Changes on This Sheet Must be Made or Circled in Red Ink With Date and Name of Person Making Change.

Do not extend notes this side of this line.

RETURN TO
LOS ANGELES COUNTY ENGINEER
700 LOS ANGELES COUNTY ENGINEERING BLDG.

763098 CE #247—7-53

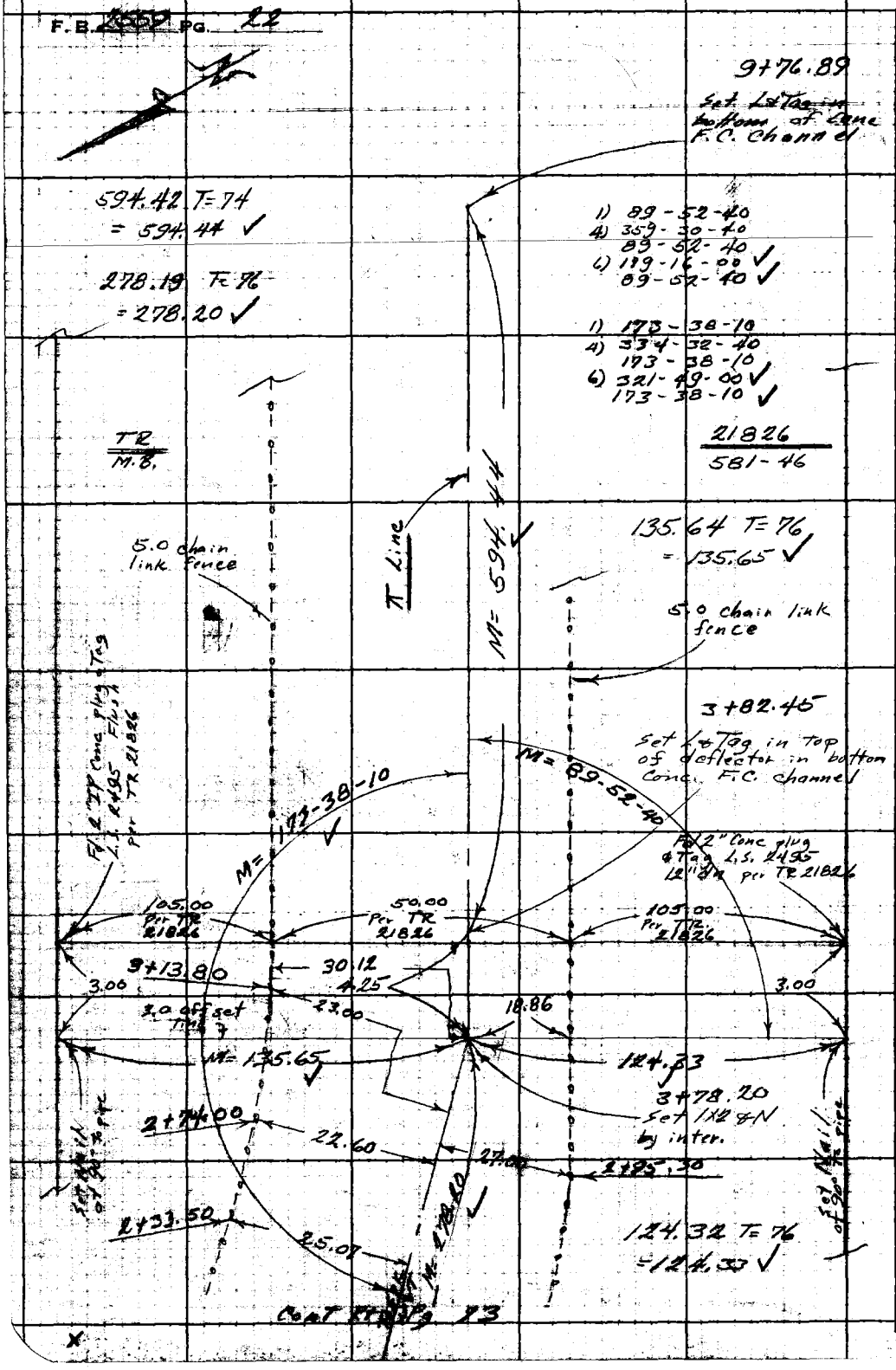

RETURN TO
LOS ANGELES COUNTY ENGINEER
700 LOS ANGELES COUNTY ENGINEERING BLDG.

Do not extend notes this side of this line.

Note: Any Additions or Changes on This Sheet Must be Made or Circled In Red Ink With Date and Name of Person Making Change.

Notes Ck'd by Miller	Survey of N. Whittier Heights S.D. F.B. 2558 - 23
Map No.	IN 6252.70 Tape 0192 Std 68 °F
Office Work	Surveyed by F.E. Brooks
Checked	Notes FEB. Date 16 Nov 63
Date	Indexed C. Johnson

W.S. 3843

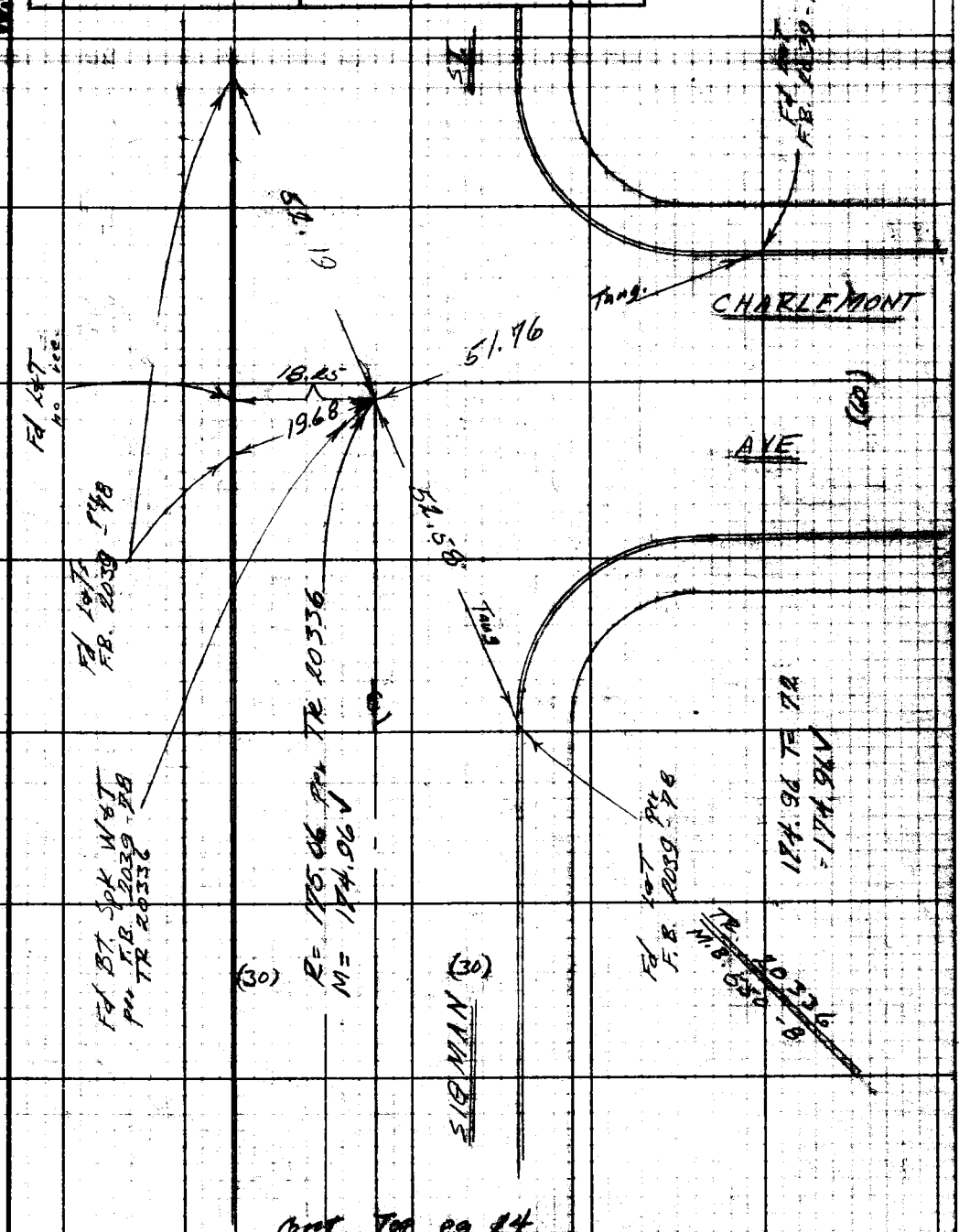

Cont Top pg 14

Note: Any Additions or Changes on This Sheet Must be Made or Circled in Red Ink With Date and Name of Person Making Change.

Do not extend notes this side of this line.

RETURN TO
LOS ANGELES COUNTY ENGINEER
100 LOS ANGELES COUNTY ENGINEERING BLDG.

768098 CE #247—7-53

F.B. 2559 PG. 24

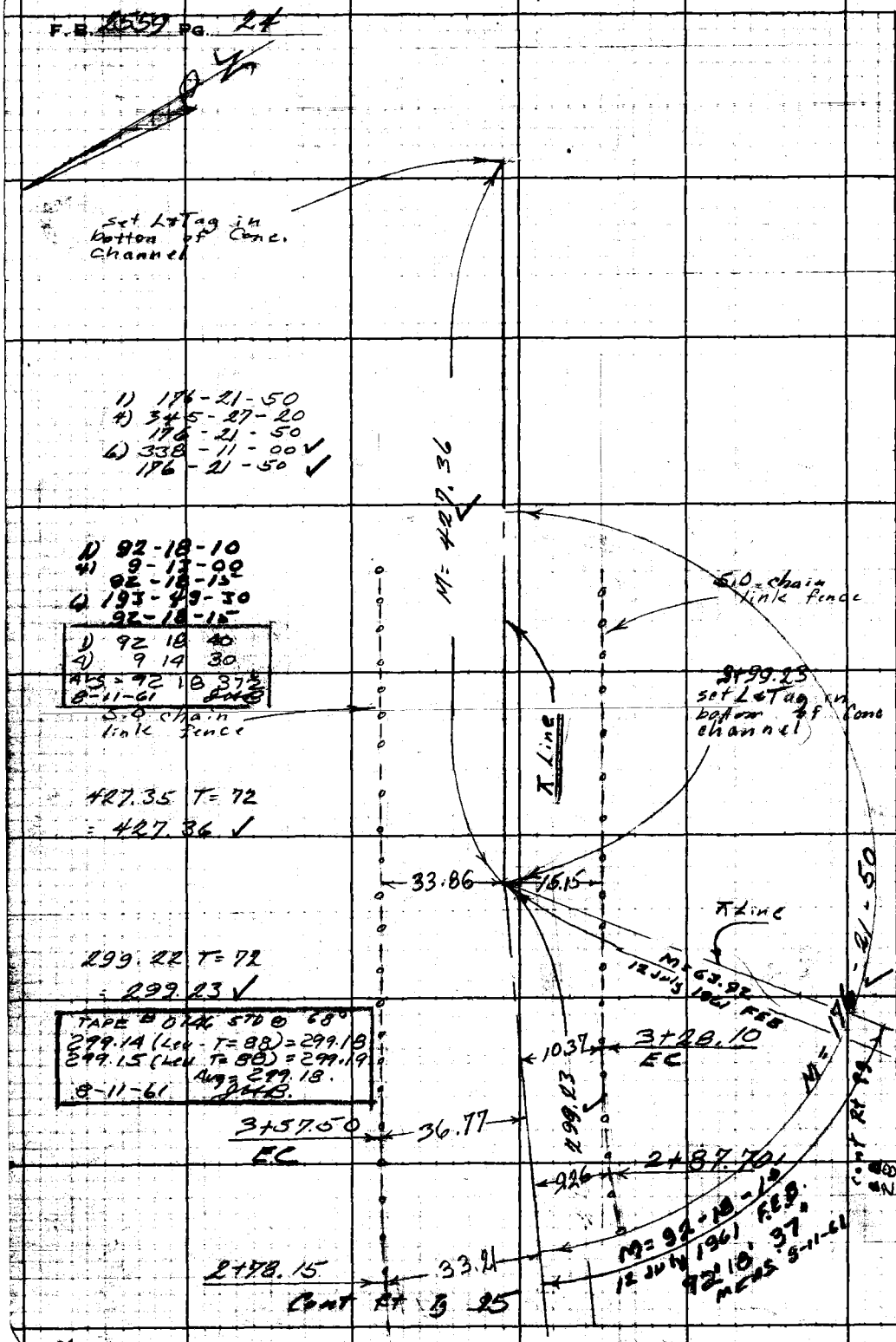

RETURN TO
LOS ANGELES COUNTY ENGINEER
700 LOS ANGELES COUNTY ENGINEERING BLDG.

Do not extend notes this side of this line.

Note: Any Additions or Changes on This Sheet Must be Made or Circled in Red Ink With Date and Name of Person Making Change.

Notes Ck'd by Miller	Survey of N Whittier Heights
Map No.	IN 6252.78 Tape .092 Std 68 °F
Office Work	Surveyed by F.E. Brooks
Checked	Notes FEB Date 17 Nov. 59
Date	Indexed C. Johnson

S.D. F.B. 2554 25

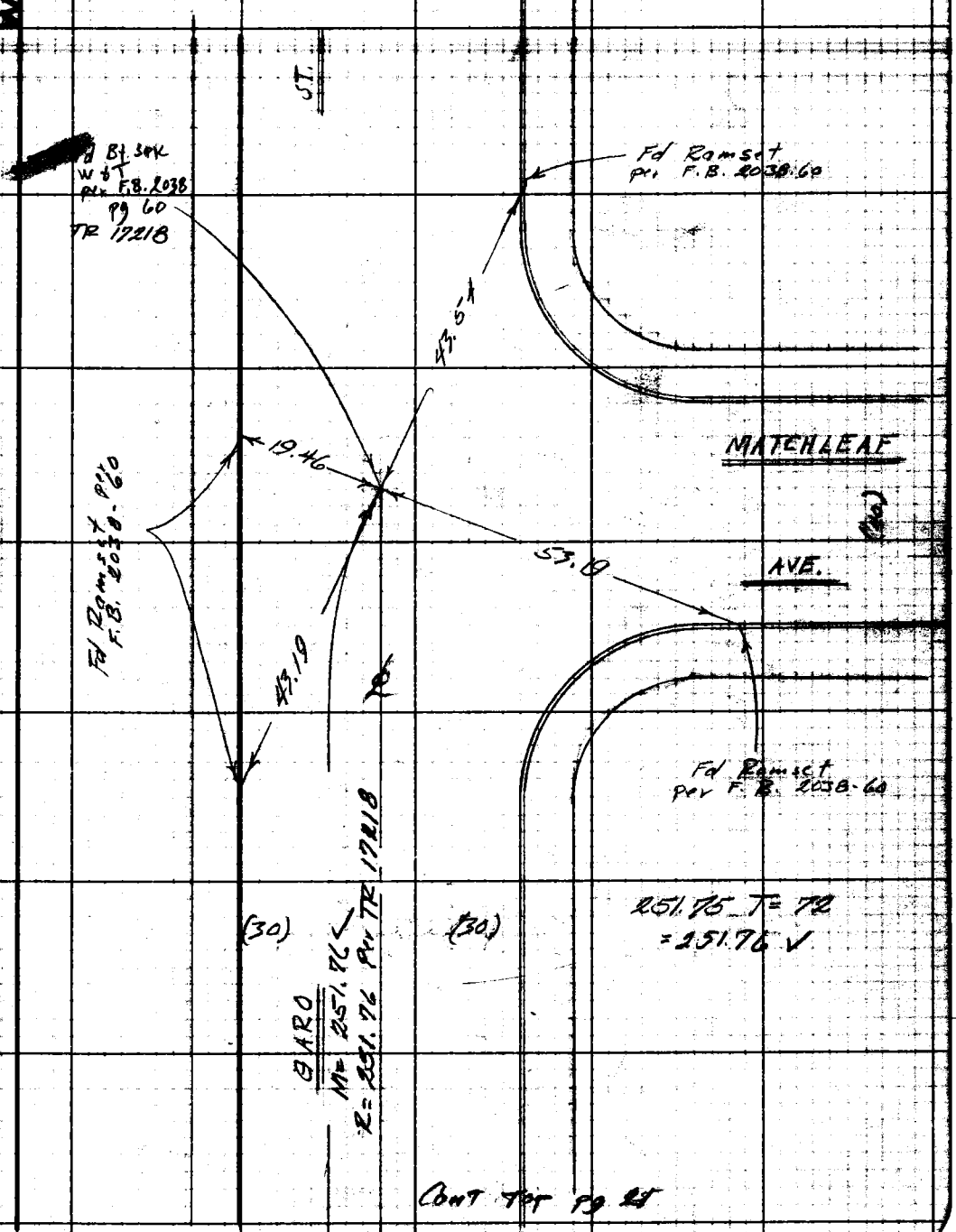

Cont Top pg 25

Note: Any Additions or Changes on This Sheet Must be Made or Circled in Red Ink With Date and Name of Person Making Change.

Do not extend notes this side of this line.

RETURN TO
LOS ANGELES COUNTY ENGINEER
100 LOS ANGELES COUNTY ENGINEERING BLDG.

763098 CE #247—7-53

Notes Ck'd by	Survey of N. Whittier Heights S.D. P. B. 2559 Pg. 27
Map No.	6252.70 088 68
Office Work	Surveyed by F. E. Brooks
Checked	Notes F. E. Brooks Date 12 July 61
Date	Indexed H. E. OTT JUL 1 7 '61

J.N. 6252.70

N. WHITTIER HEIGHTS S.D.

Project # 527

Tie of Lawrence Creek Channel to Craigton Ave.

FE Brooks
D. LeGault
RR Rodriguez
GR Esquer

Note: Any Additions or Changes on This Sheet Must be Made or Circled in Red Ink With Date and Name of Person Making Change.

Do not extend notes this side of this line.

RETURN TO
LOS ANGELES COUNTY ENGINEER
00 LOS ANGELES COUNTY ENGINEERING BLDG.

76309S CE #247—7-53

F. B. 2559 PG. 28

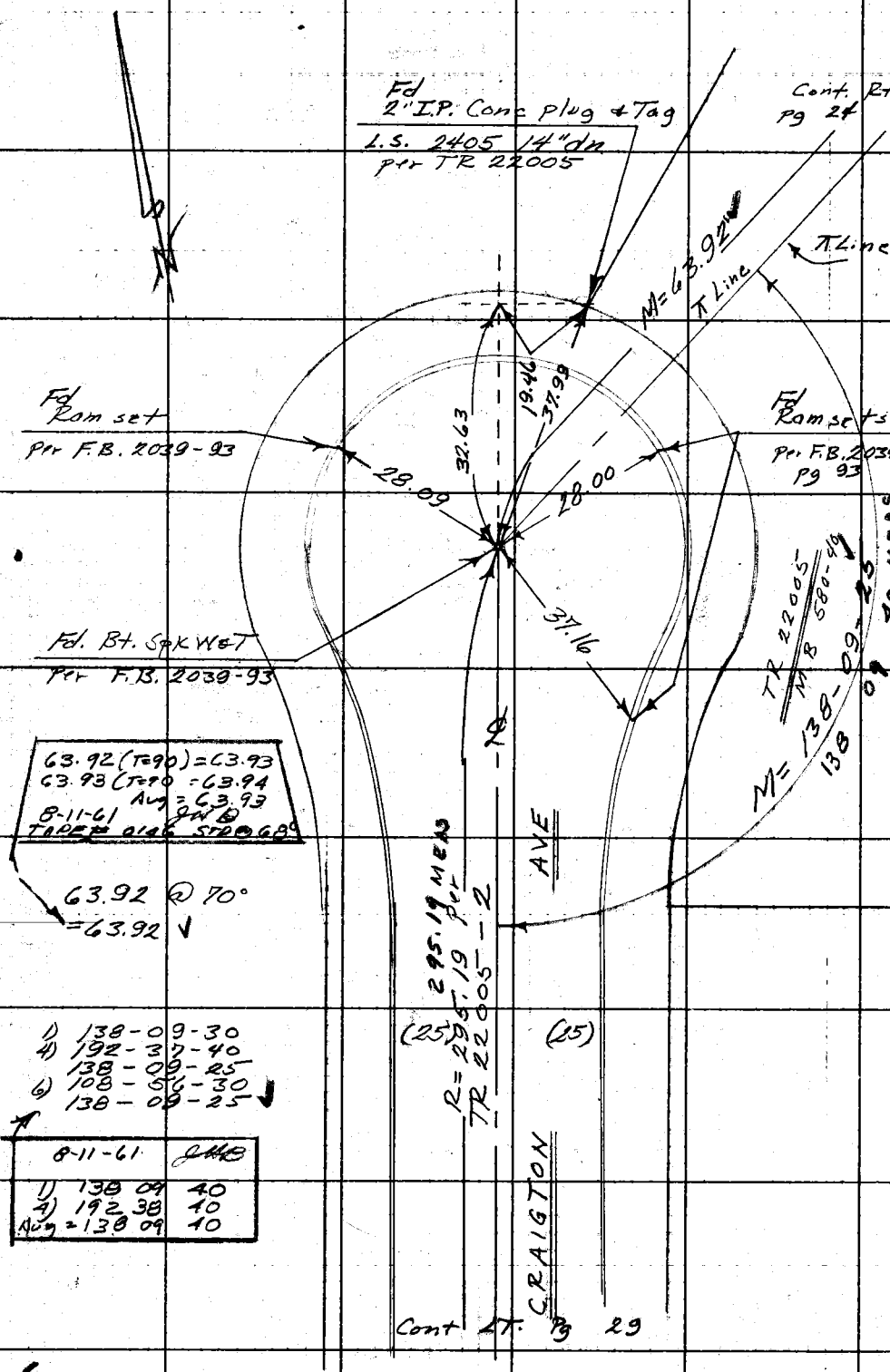

W.S.3A-3

RETURN TO
LOS ANGELES COUNTY ENGINEER
900 LOS ANGELES COUNTY ENGINEERING BLDG.

Do not extend notes this side of this line.

Note: Any Additions or Changes on This Sheet Must be Made or Circled in Red Ink With Date and Name of Person Making Change.

763095 CE #247—7-53

RETURN TO
LOS ANGELES COUNTY ENGINEER
00 LOS ANGELES COUNTY ENGINEERING BLDG.

Note: Any Additions or Changes on This Sheet Must be Made or Circled in Red Ink With Date and Name of Person Making Change.

Do not extend notes this side of this line.

W.S. 38/43

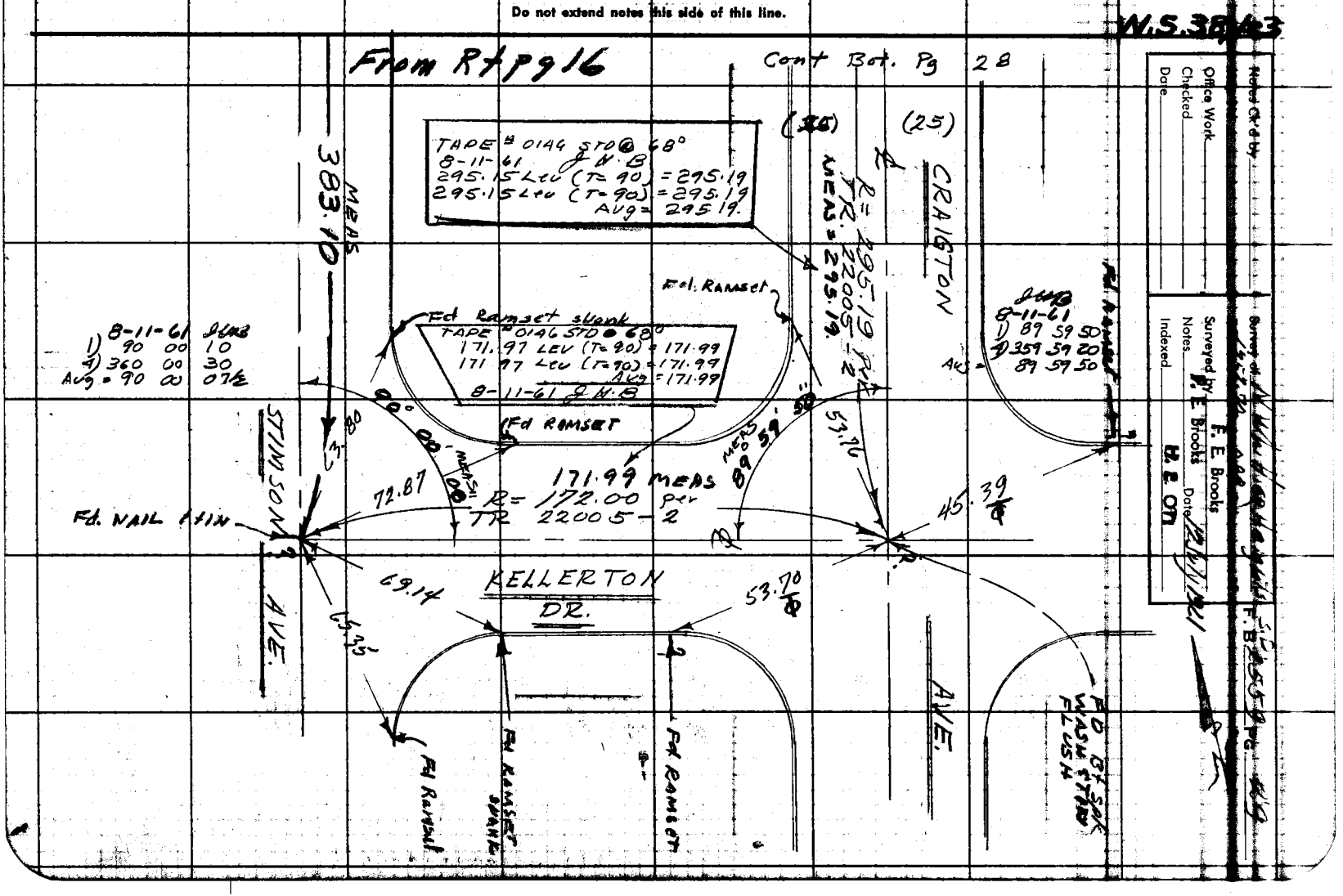

Notes Ck'd by	Survey of N. WHITTIER HTS. F. B. 2559 Pg. 37
Map No.	JN 527 Tape Std. °F
Office Work	Surveyed by [illegible]
Checked	Noted [illegible] Date [illegible]
Date	Indexed [illegible]

N. WHITTIER HEIGHTS

STORM DRAIN

J.N. 527

LINE "B"

TO POG

ON

STIMSON AVE

FROM - GALE AVE

to - LUJON ST.

11-54

PARTY

BROOKS

LEGAULT

TERRILL

SIEMAN.

BICKSLER

Note: Any Additions or Changes on This Sheet Must be Made or Circled in Red Ink With Date and Name of Person Making Change.

Do not extend this stub of this line.

PLEASE RETURN TO

LOS ANGELES COUNTY ENGINEER

700 LOS ANGELES COUNTY ENGINEERING BLDG.

76F309S S&E #247 11-50

PLEASE RETURN TO
LOS ANGELES COUNTY ENGINEER
700 LOS ANGELES COUNTY ENGINEERING BLDG.

Do not extend this side of this line.

Note: Any Additions or Changes on This Sheet Must Be Made or Circled in Red Ink With Date and Name of Person Making Change.

78F3095 S&E #247 11-58

PLEASE RETURN TO
LOS ANGELES COUNTY ENGINEER
700 LOS ANGELES COUNTY ENGINEERING BLDG.

Do not extend this side of this line.

Note: Any Additions or Changes on This Sheet Must be Made or Circled in Red Ink With Date and Name of Person Making Change.

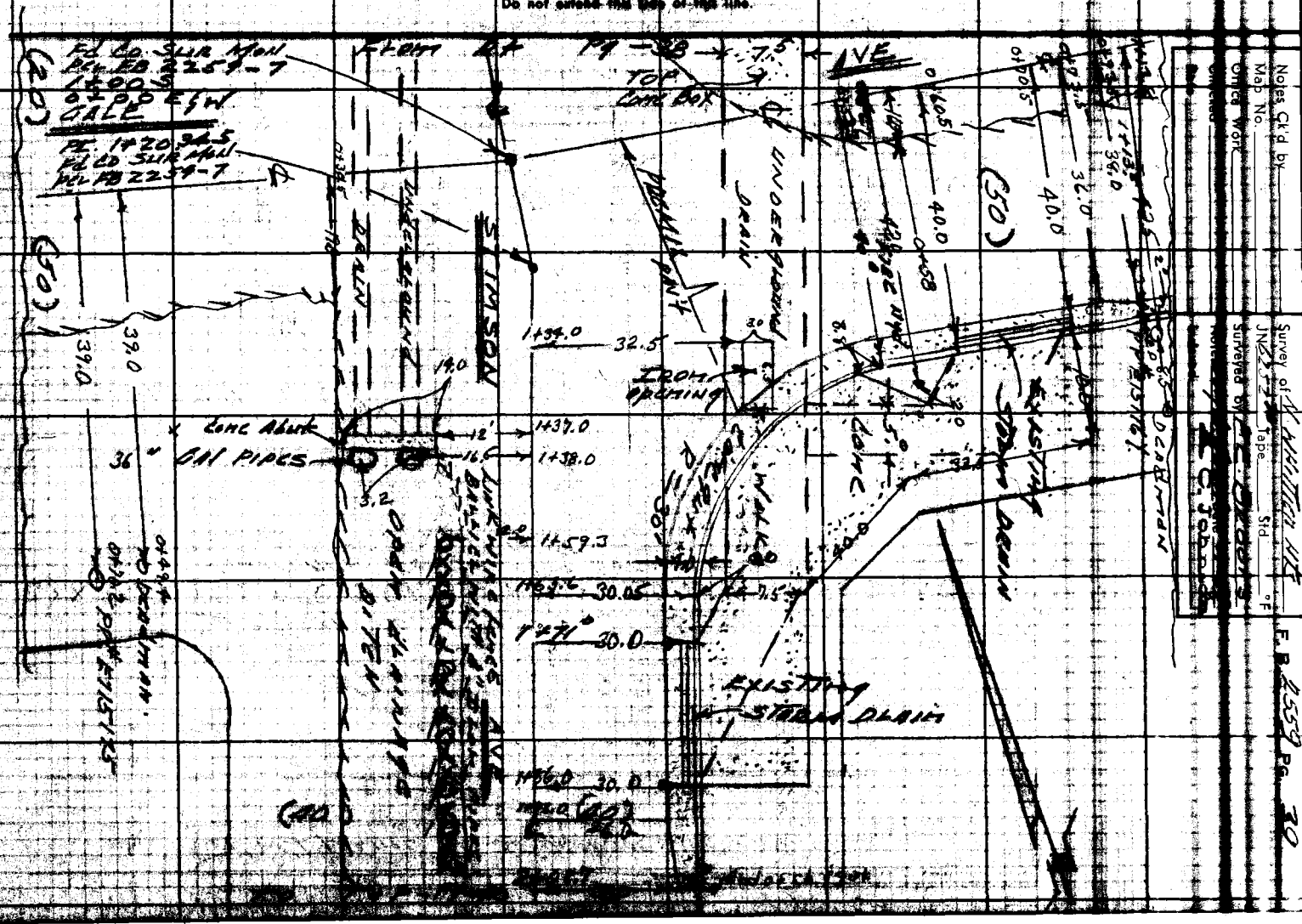

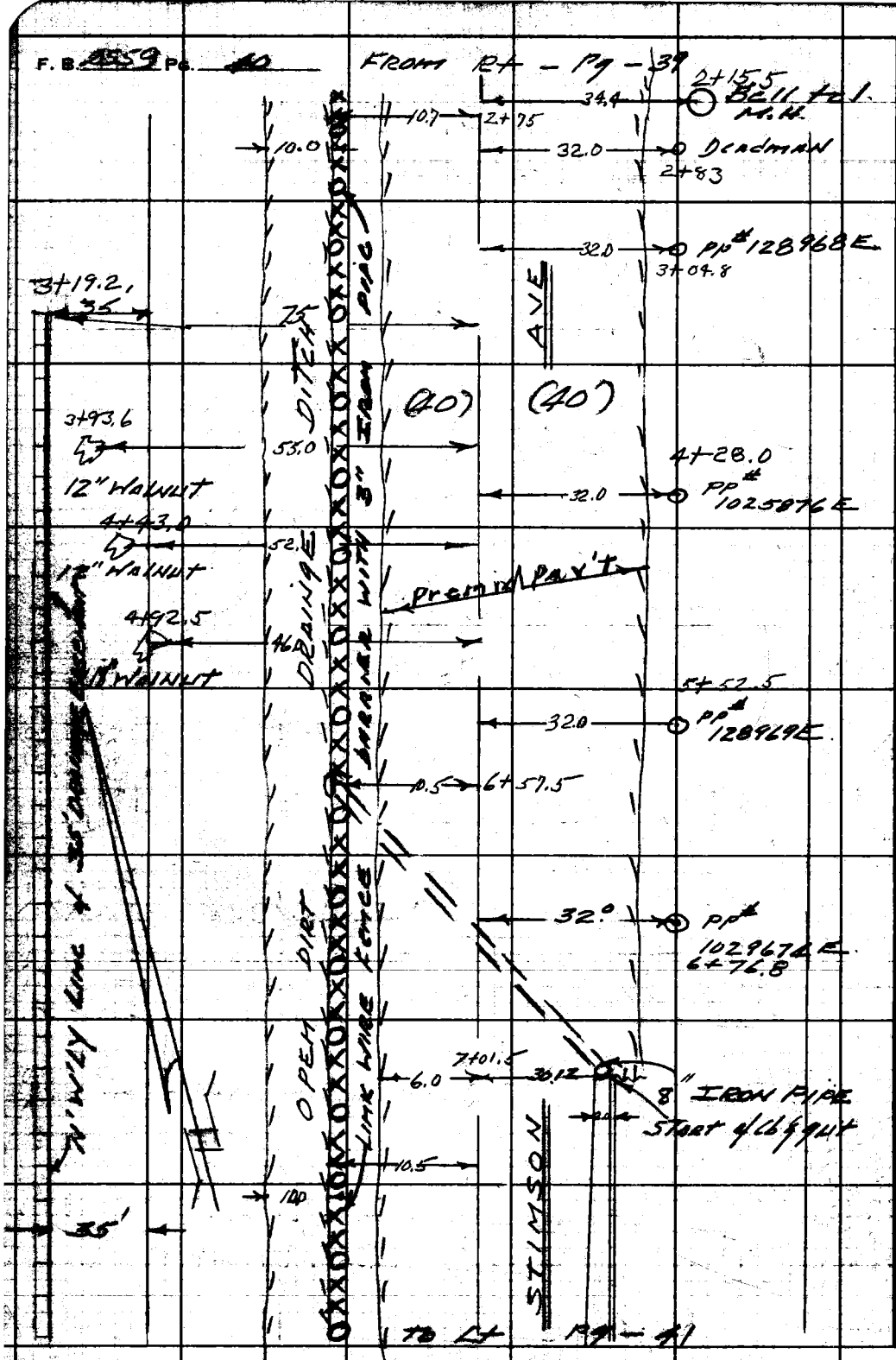

PLEASE RETURN TO
LOS ANGELES COUNTY ENGINEER
700 LOS ANGELES COUNTY ENGINEERING BLDG.

Do not extend this side of this line.

Note: Any Additions or Changes on This Sheet Must be Made or Circled in Red Ink With Date and Name of Person Making Change.

Notes Ck'd by	Survey of N. WHITTIER HTS	F. B. 2559 Pg. 41
Map No.	JN 6252 Tape Std °F	
Office Work	Surveyed by F. E. BROOKS	
Checked	Notes Date	
Date	Indexed E. C. Johnson	

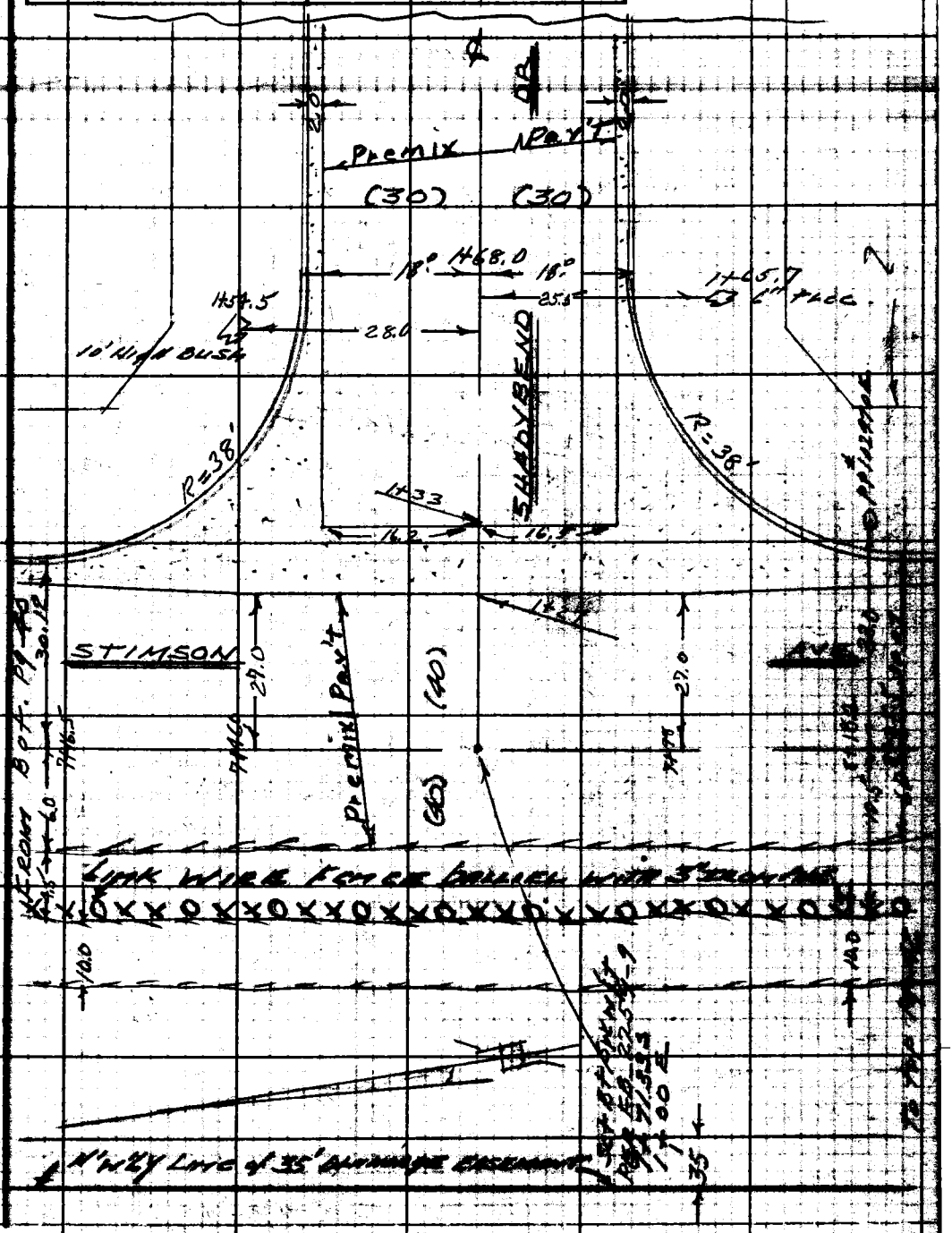

Note: Any Additions or Changes on This Sheet Must Be Made or Circled in Red Ink With Date and Name of Person Making Change.

Do not extend this side of this line.

PLEASE RETURN TO
LOS ANGELES COUNTY ENGINEER
700 LOS ANGELES COUNTY ENGINEERING BLDG.

76F3095 S&E #247 11-58

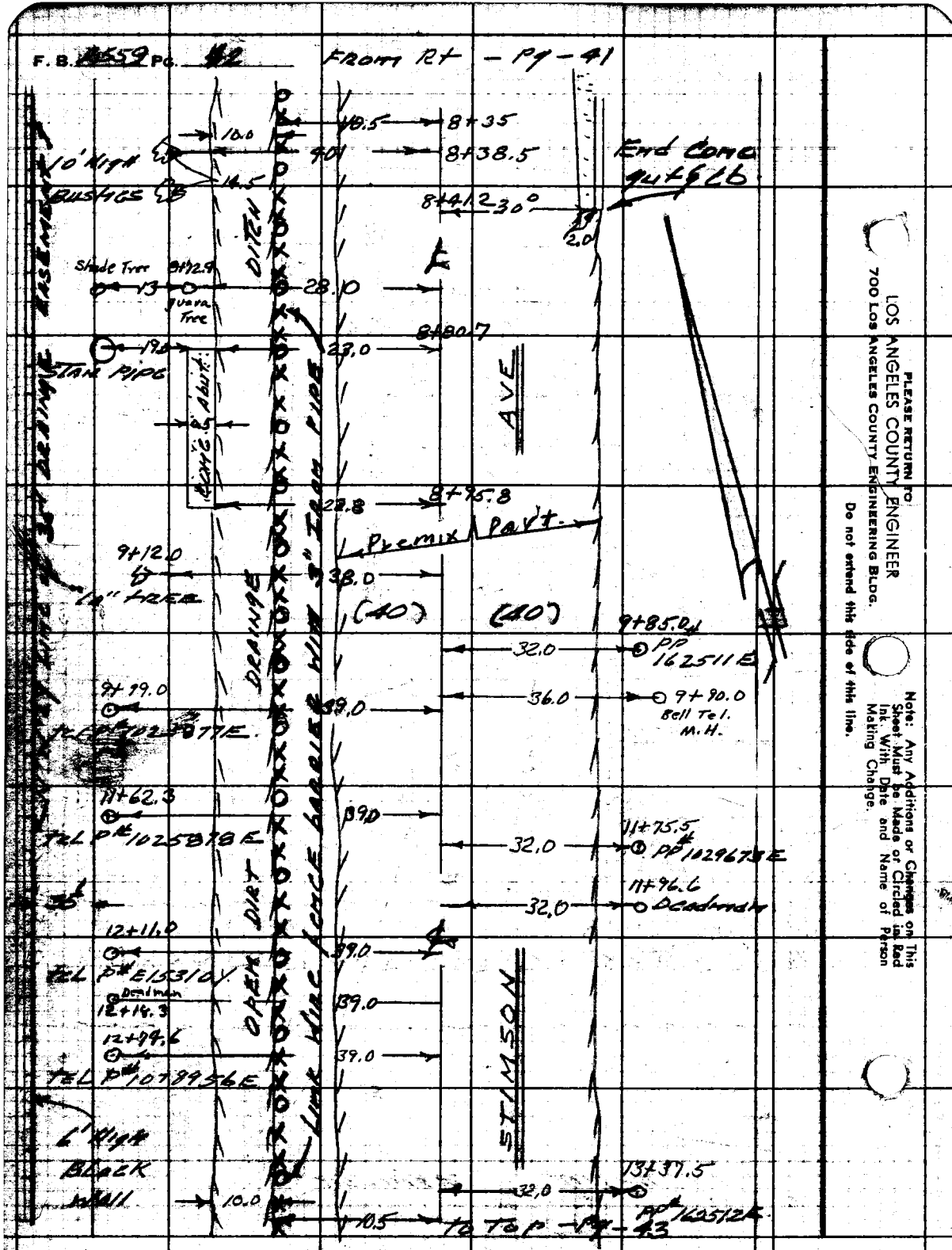

PLEASE RETURN TO
LOS ANGELES COUNTY ENGINEER
700 LOS ANGELES COUNTY ENGINEERING BLDG.

Do not extend this side of this line.

Note: Any Additions or Changes on This Sheet Must be Made or Circled in Red Ink With Date and Name of Person Making Change.

Notes Ck'd by	Survey of N. Whittier Hts
Map No.	JN 627 Tape Std °F
Office Work	Surveyed by F.E. Brooks
Checked	Notes Date
Date	Indexed A. C. Johnson

F.B. 2559 Pg. 43

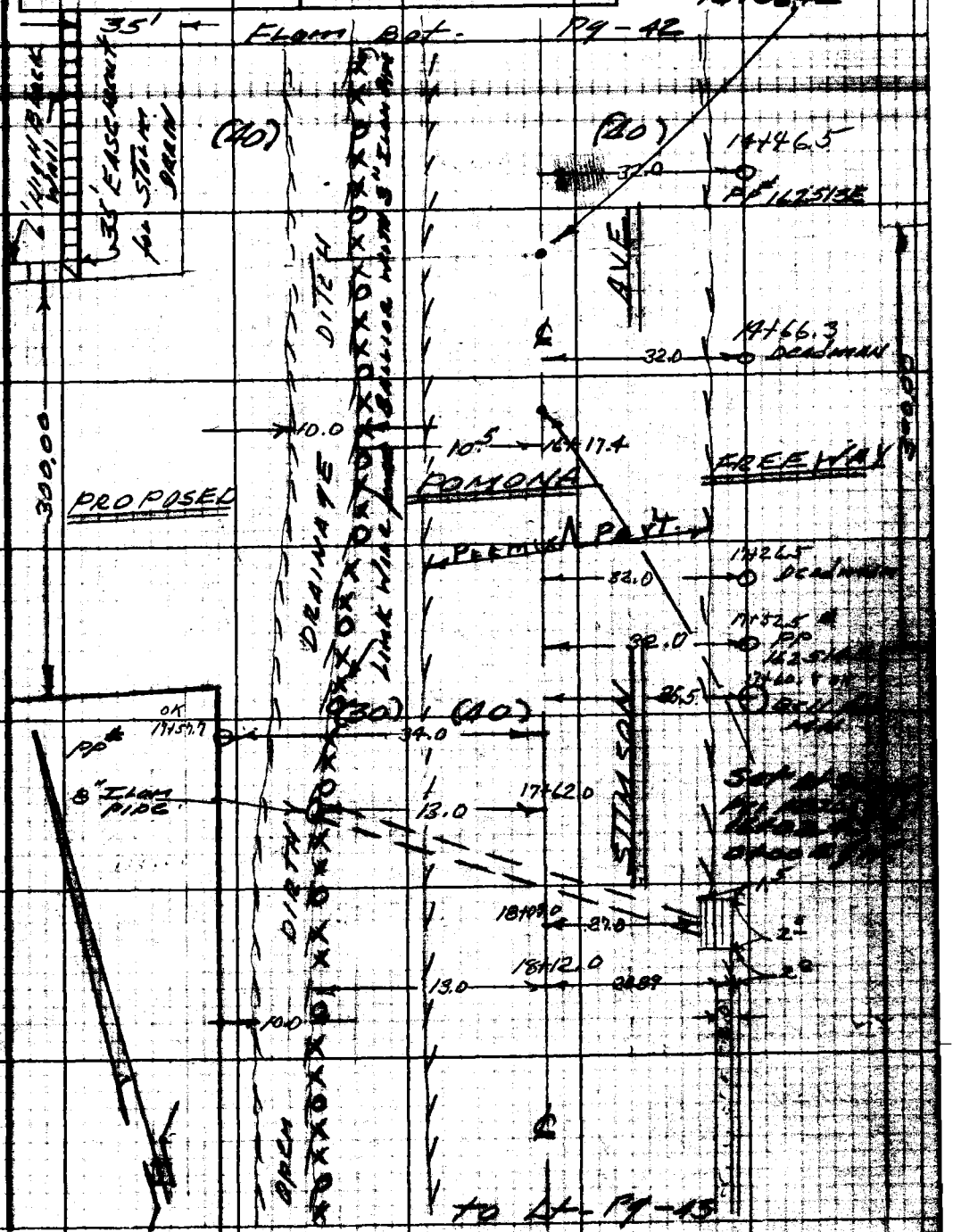

Note: Any Additions or Changes on this Sheet Must be Made or Circled in Red Ink With Date and Name of Person Making Change.

Do not extend this side of this line.

PLEASE RETURN TO:
LOS ANGELES COUNTY ENGINEER
700 LOS ANGELES COUNTY ENGINEERING BLDG.

76F3099 S&E #247 11-80

F. B. 2532 PG. 44

LOS ANGELES COUNTY ENGINEER
700 LOS ANGELES COUNTY ENGINEERING BLDG.

PLEASE RETURN TO

Do not extend this side of this line.

Note: Any Additions or Changes on This Sheet Must Be Made or Circled in Red Ink With Date and Name of Person Making Change.

Notes Ck'd by	Survey of N. WHITTIER HTS
Map No.	JN 6252 Tape Std °F
Office Work	Surveyed by [illegible]
Checked	Notes [illegible]
Date	[illegible] C. Johnson

F. B. 2559 Pg. 45

FLOW Rt - Pg - 44



Note: Any Additions or Changes on this Sheet Must be Made or Circled in Red Ink With Date and Name of Person Making Change.

Do not extend this date of this line.

PLEASE RETURN TO
LOS ANGELES COUNTY ENGINEER
700 LOS ANGELES COUNTY ENGINEERING BLDG.

F. B. 6659 PG. 46

PLEASE RETURN TO
LOS ANGELES COUNTY ENGINEER
700 LOS ANGELES COUNTY ENGINEERING BLDG.

Do not extend this side of this line.

Note: Any Additions or Changes on This Sheet Must Be Made or Circled in Red Ink With Date and Name of Person Making Change.

Notes Ck'd by	Survey of N. WHITTIER HTS	F. B. 2559 Pg. 47
Map No.	JN 2252 Tape Std °F	
Office Work	Surveyed by F. C. BROOKS	
Checked	Notes	
Date		



Note: Any Additions or Changes on This Sheet Must be Made or Circled in Red Ink With Date and Name of Person Making Change.

Do not extend this line of this line.

LOS ANGELES COUNTY ENGINEER
700 LOS ANGELES COUNTY ENGINEERING BLDG.

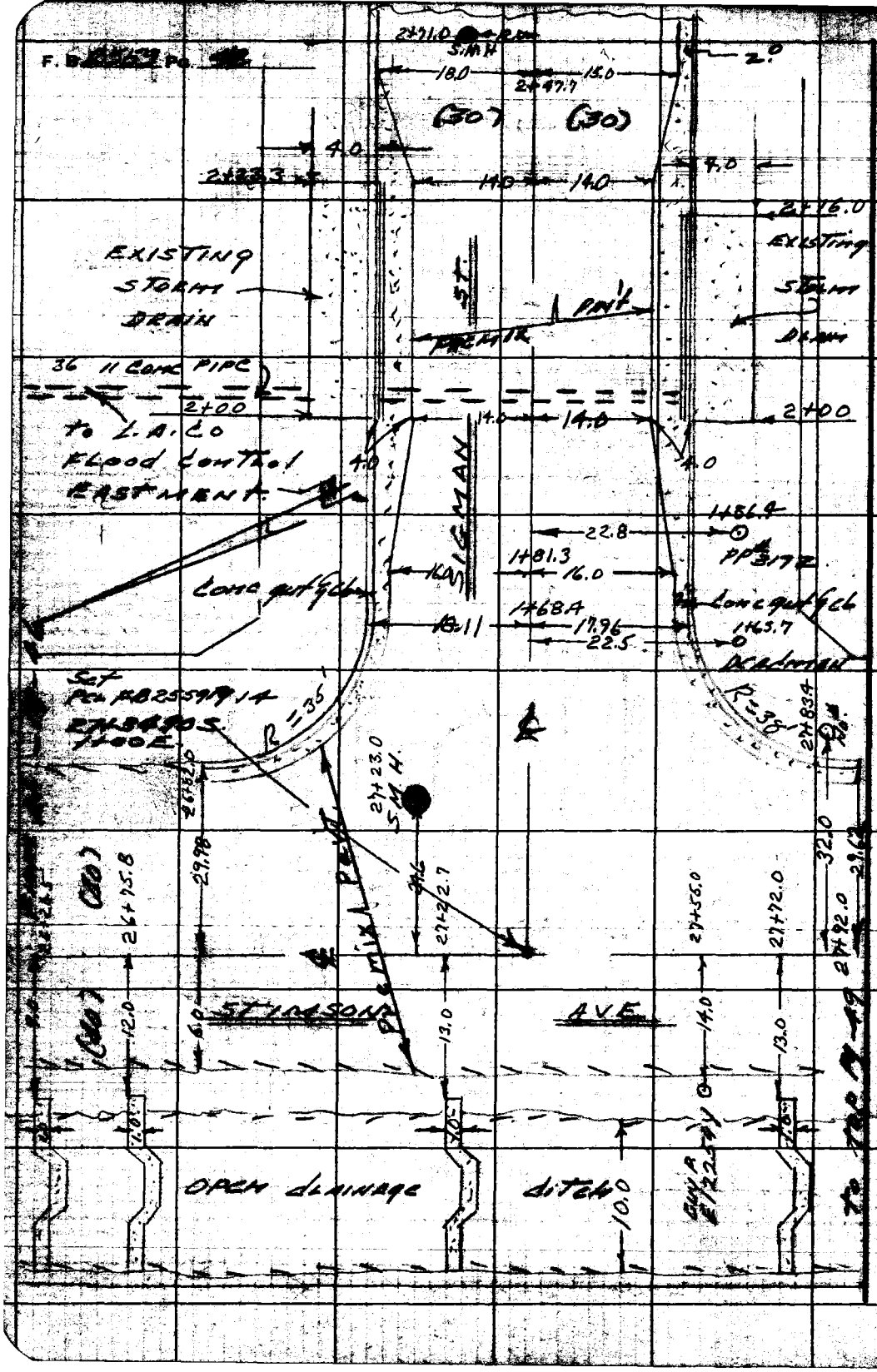

PLEASE RETURN TO
LOS ANGELES COUNTY ENGINEER
700 LOS ANGELES COUNTY ENGINEERING BLDG.

Do not extend this side of this line.

Note: Any Additions or Changes on This Sheet Must be Made or Circled in Red Ink With Date and Name of Person Making Change.

Notes Ck'd by	Survey of N. WHITTIER HTS
Map No.	JN 2252 Tape Std °F
Office Work	Surveyed by P. C. BROOKS
Checked	Note
Date	Indexed

F. B. 2559 Pg. 49

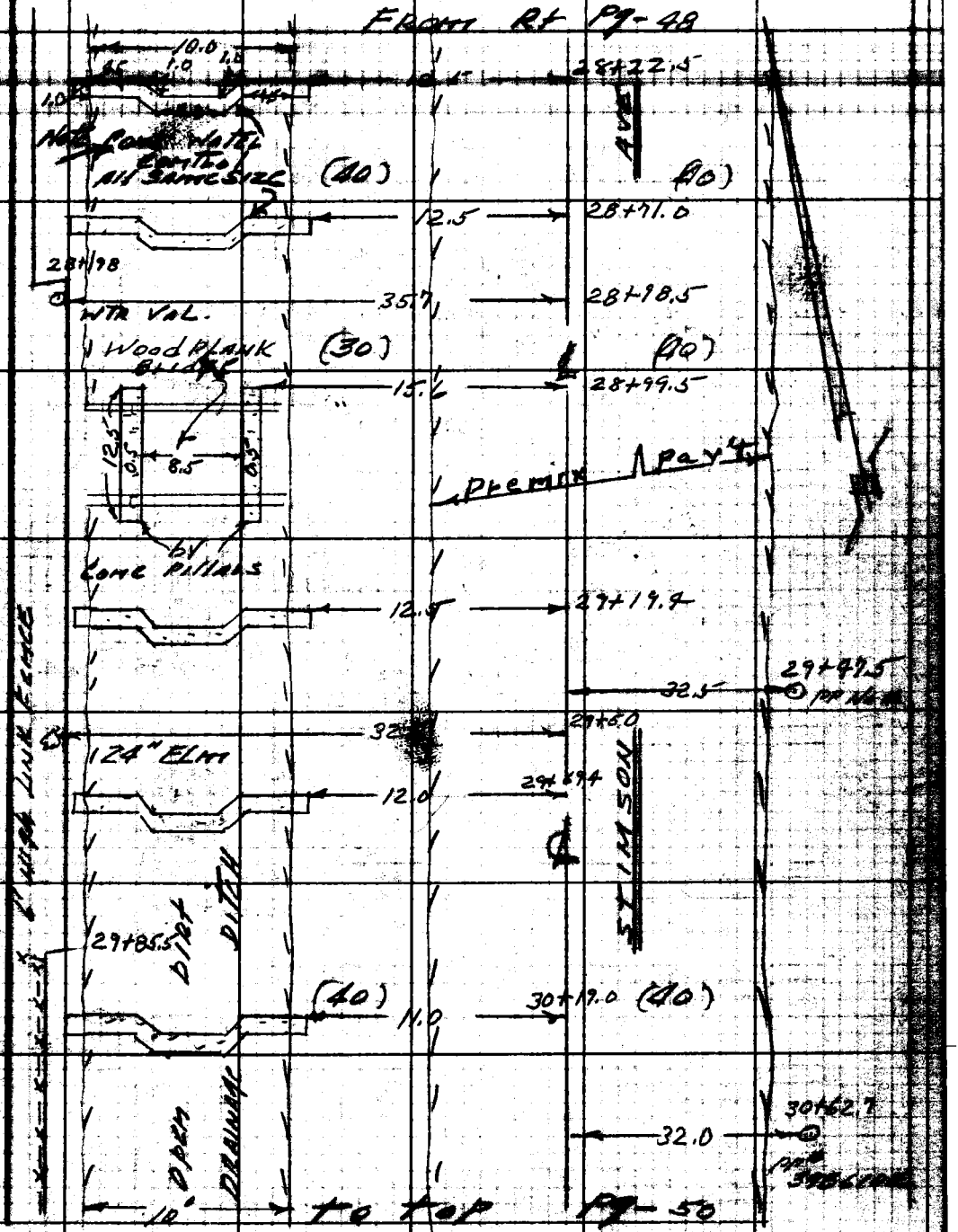

Note: Any Additions or Changes on This Sheet Must be Made or Circled in Red Ink With Date and Name of Person Making Change.

Do not extend this side of this line.

PLEASE RETURN TO
LOS ANGELES COUNTY ENGINEER
700 LOS ANGELES COUNTY ENGINEERING BLDG.

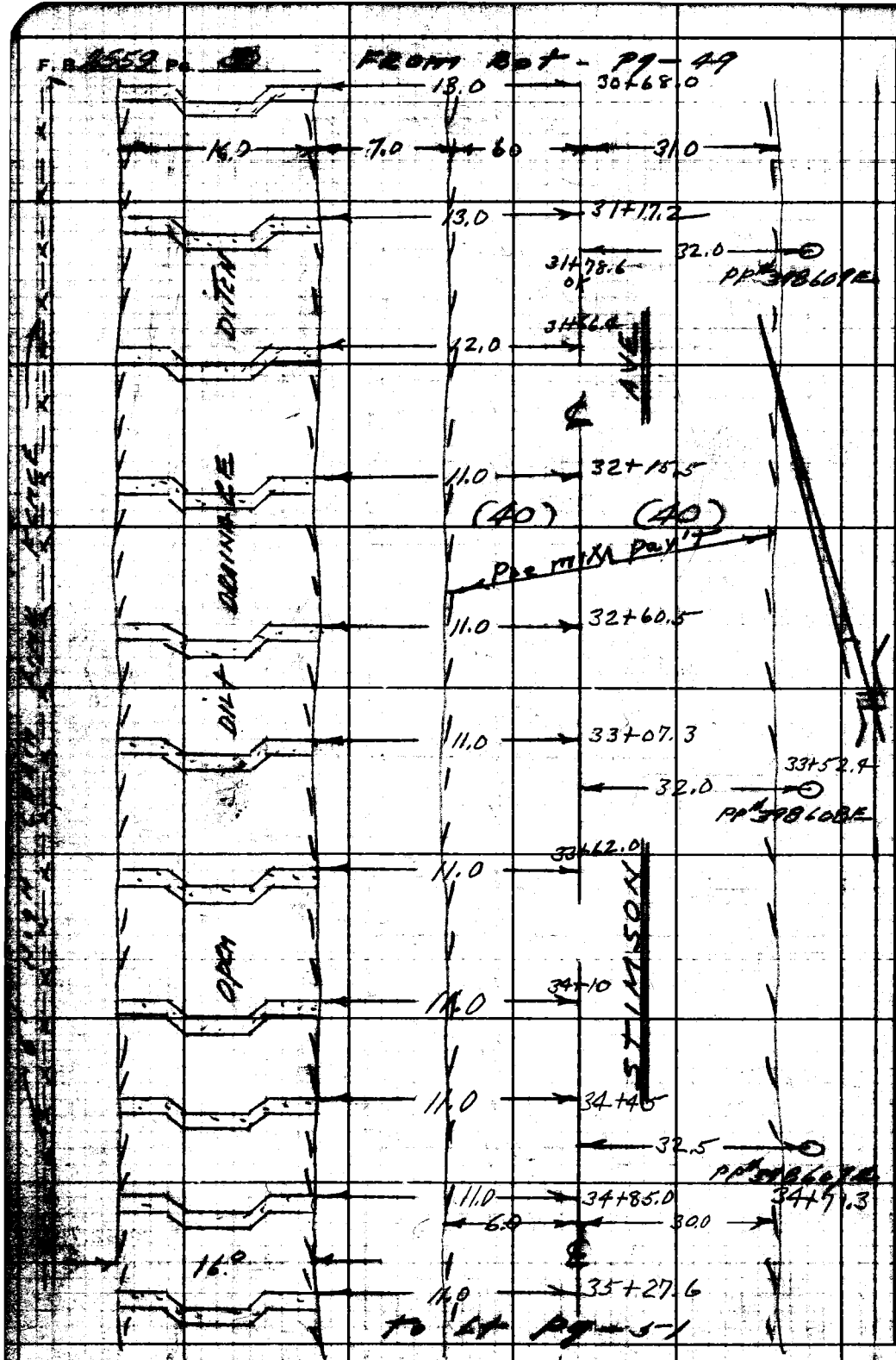

PLEASE RETURN TO
LOS ANGELES COUNTY ENGINEER
700 LOS ANGELES COUNTY ENGINEERING BLDG.

Do not extend this side of this line.

Note: Any Additions or Changes on This Sheet Must be Made or Circled in Red Ink With Date and Name of Person Making Change.

Notes Ck'd by	Survey of N. WHITTIGANTE F.B. 2559 Pg. 51
Map No.	JN 6252 Tape Std °F
Office Work	Surveyed by [illegible]
Checked	Note [illegible]
Date	Indexed A. C. Johnson

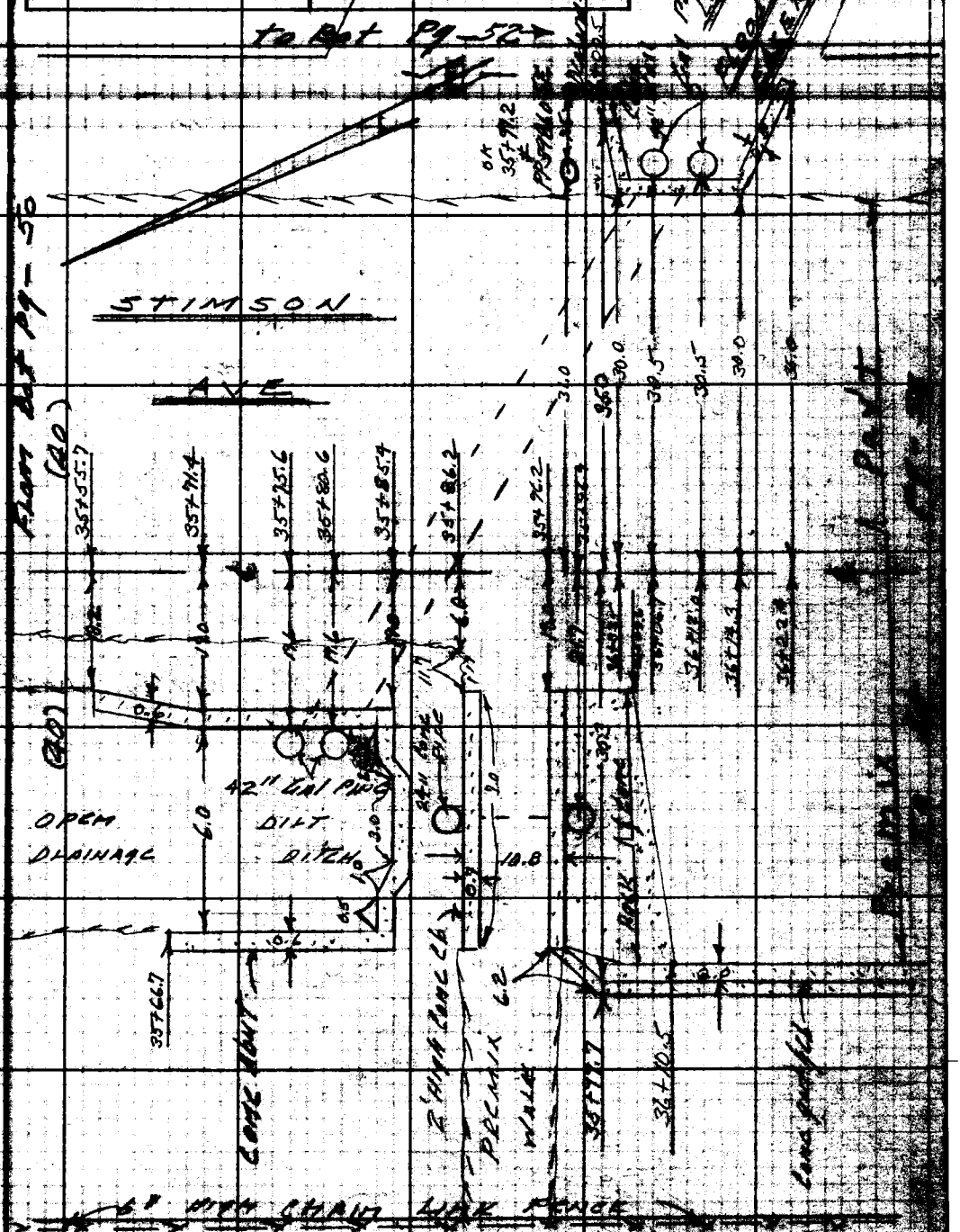

Note: Any Additions or Changes on This Sheet Must be Made or Circled in Red Ink With Date and Name of Person Making Change.

Do not extend this line of this line.

PLEASE RETURN TO
LOS ANGELES COUNTY ENGINEER
700 LOS ANGELES COUNTY ENGINEERING BLDG.

78F3098 SRE #247 11-88

F. B. 2559 Pg. 52

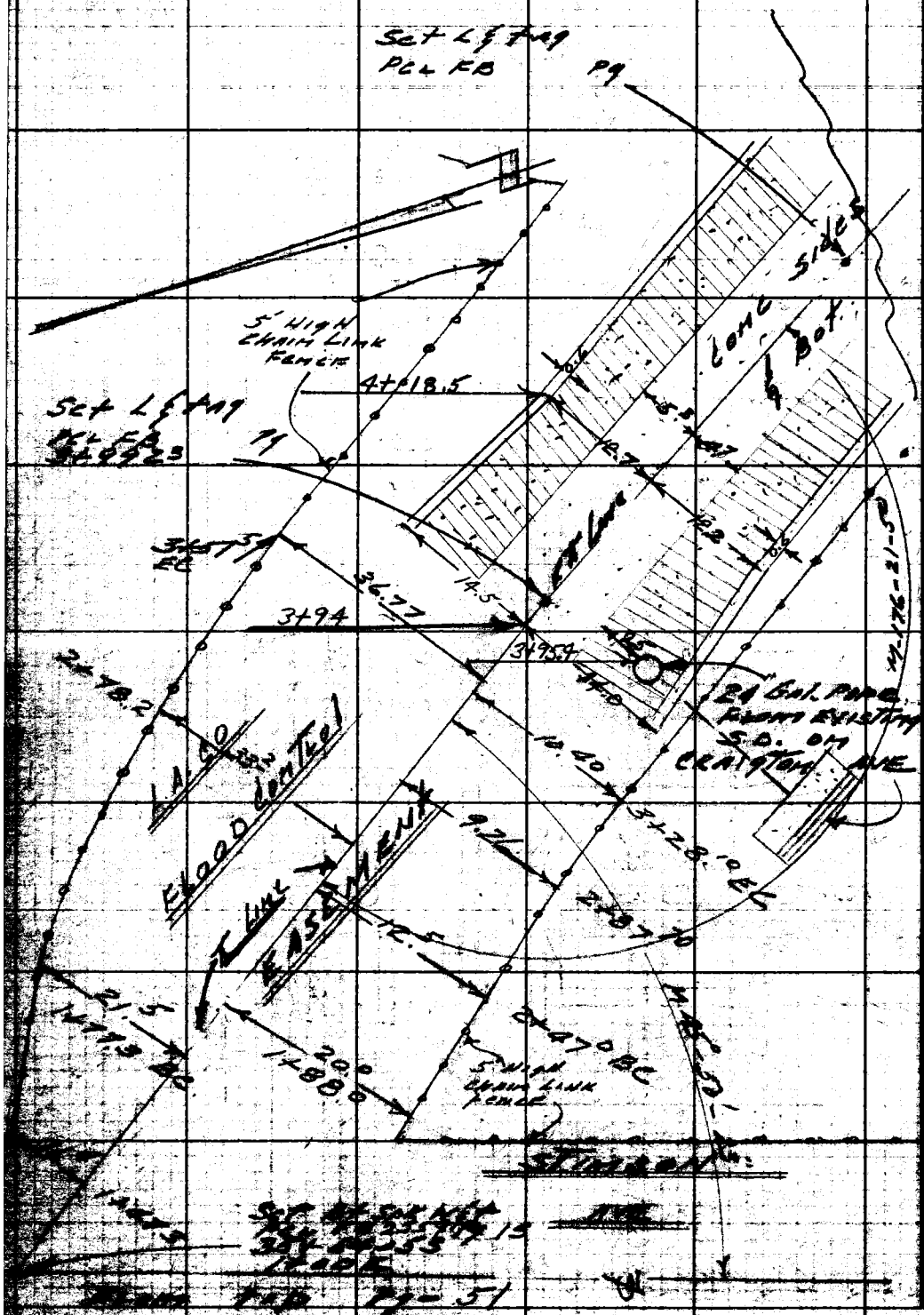

PLEASE RETURN TO
LOS ANGELES COUNTY ENGINEER
700 LOS ANGELES COUNTY ENGINEERING BLDG.

Do not extend this side of this line.

Note: Any Additions or Changes on This Sheet Must be Made or Circled in Red Ink With Date and Name of Person Making Change.

Notes Ck'd by	Survey of M. Whitmeyer	F.B. 2559 Pg. 53
Map No.	JN 6252 Tape Std. °F	
Office Work	Surveyed by F.E. Brooks	
Checked	Notes [illegible]	
Date	Indexed C. Johnson	

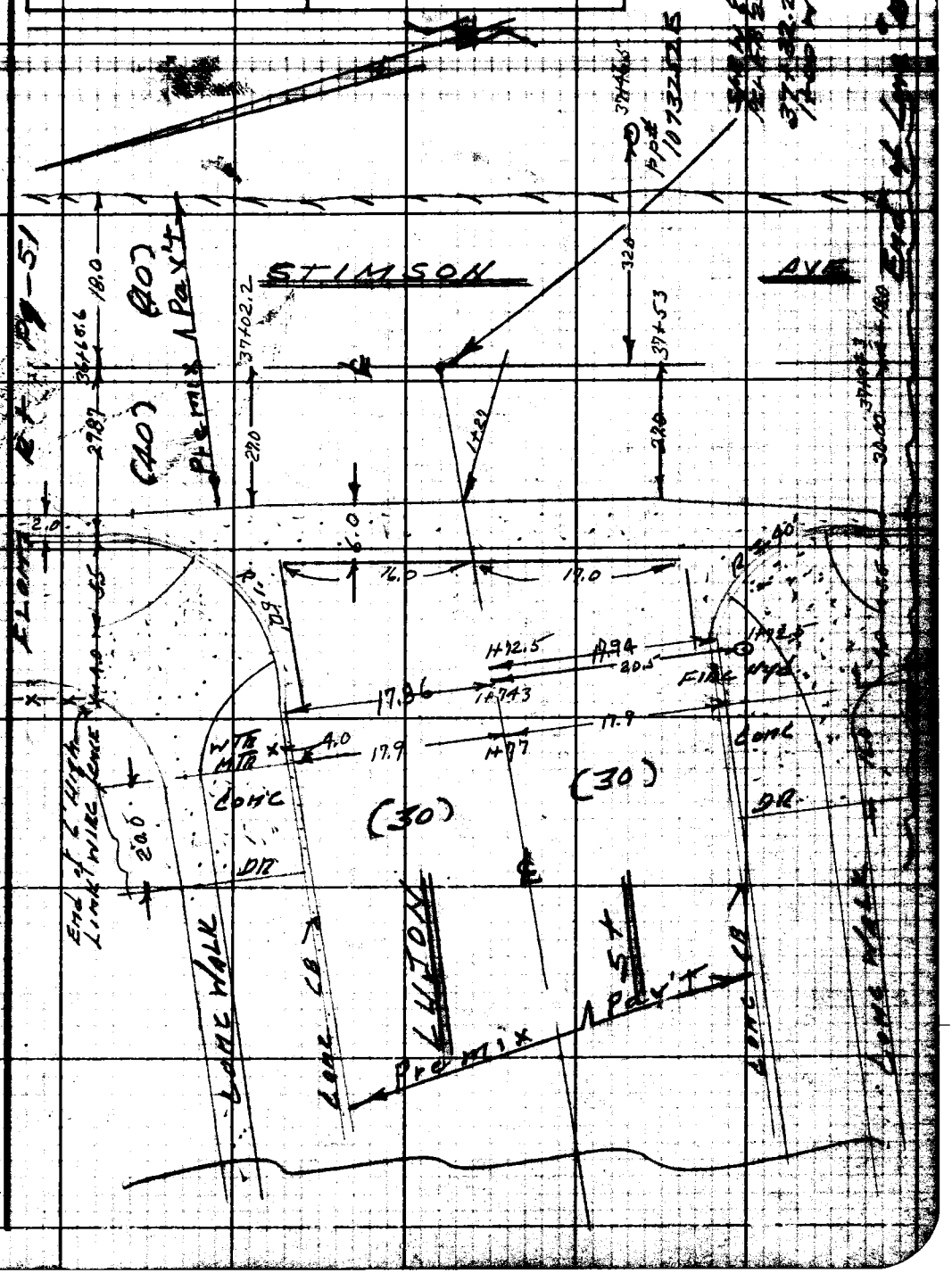

Note: Any Additions or Changes on This Sheet Must be Made or Circled in Red Ink With Date and Name of Person Making Change.

Do not extend this sheet of this line.

PLEASE RETURN TO
LOS ANGELES COUNTY ENGINEER
700 Los Angeles County Engineering Bldg.

Profile No. ____ Notes Red ____ Plotted ____ Job No. 6252 Division No. 18 [redacted]

Date ____ Date ____ Survey of [redacted]

[redacted]

N. WHITTIER HEIGHTS
STORM - DRAIN
I.W. 327
LINE "B"
CROSS - SECTIONS
ON
STIMSON - AVE

FROM - GALE AVE
TO - LIVINGSTON ST.

PALTY
BROOKS
LE GAULT
TURRILL
SIEMANN
BICKSLER.

STATION	B.S.	H.I.	F.S.	ELEV.

NOTE: ANY ADDITIONS OR CHANGES ON THIS SHEET MUST BE MADE OR CIRCLED IN RED INK, WITH DATE AND NAME OF PERSON MAKING CHANGE.

Do not extend notes this side of this line.

PLEASE RETURN TO
LOS ANGELES COUNTY ENGINEER
700 LOS ANGELES COUNTY ENGINEERING BLDG.

76L-298 CE 307 11-58

76L-298 CE 307 11-58

PLEASE RETURN TO
LOS ANGELES COUNTY ENGINEER
700 LOS ANGELES COUNTY ENGINEERING BLDG.

NOTE: ANY ADDITIONS OR CHANGES ON THIS SHEET MUST BE MADE OR CIRCLED IN RED INK, WITH DATE AND NAME OF PERSON MAKING CHANGE.

Do not extend notes this side of this line.

STATION	B. S.	H. I.	F. S.	ELEV		
BM SD 1218				344.94	BM SD 1218 ELEV 344.938 FB 2513-19	
					STIMSON AVE & GALE AVE S.E. COR	
					Bt SPK IN CB 5° E of E end CR.	
Going EAST on GALE AVE					Left & North ℄ Right & South	
1+00 S = 0+00 E & W.				44 47	℄ Int STIMSON AVE & GALE AVE	
0+30				44 64		℄
0+65.5				44.5		℄
				44 62		16 Edge Pav't
				44 79		26 Pav't
				44 49		36 gut out
				44 00		40 " in
				44 91		" top EXISTING STORM DRAIN
				43 26		" Bot storm drain
				45 1		50 P/L
				44 4	10	
				44 9	20	
				43 8	30	
				43 0	50'	

Pg. 1 Job No. 6252 Division No. Notes Red Plotted Profile
Survey of N. Whittier HTS S.D. Date Date No.
Survey by Blacks Notes Don LeGrault Notes Chkd. Checked X-Sec.
Indexed R. C. Johnson Date Date Date No.

76L-298 CE 307 11-58

PLEASE RETURN TO
LOS ANGELES COUNTY ENGINEER
700 LOS ANGELES COUNTY ENGINEERING BLDG.

NOTE: ANY ADDITIONS OR CHANGES ON THIS SHEET MUST BE MADE OR CIRCLED IN RED INK, WITH DATE AND NAME OF PERSON MAKING CHANGE.

Do not extend notes this side of this line.

STATION	B.S.	H.I.	F.S.	ELEV.	Left & North	℄	Right & South
1+03	S.M.H.						32. S.M.H.
		W. RIM	= 344.90		18" inlet E	12" inlet S	18" outlet W.
		E. RIM	= 344.92		RIM 344.91	344.91	344.91
					MEAS. 9.99	9.83	10.09
	INVELT 18" INLET E			333 42	top P 334 92	335.08	334.82
	" 12" " S			334 08	DIA 1.50	1.00	1.50
	" 18" outlet W.			333.32	INVELT 333.42	334.08	333.32
1+05.5				344 5		℄	
				44 93		18 Edge Pavt	
				44 97		29 Pavt	
				44 67		38 gut out	
				44 52		40 " in	
				45 12		" top ch	
				45 4		50 P/L.	
				44 4	10		
				44 2	20		
				43 7	30		
				43 4	50		

Profile No. ___ Notes Red ___ Date ___ Plotted ___ Date ___ Job No. 6252 70 Division No. 10 Survey of N. Fishmen Notes Chkd ___ Checked ___ Survey by ___ Notes ___ Date ___ P.B. 2539 67

76L-298 CE 307 11-58

PLEASE RETURN TO
LOS ANGELES COUNTY ENGINEER
700 LOS ANGELES COUNTY ENGINEERING BLDG.

NOTE: ANY ADDITIONS OR CHANGES ON THIS SHEET MUST BE MADE OR CIRCLED IN RED INK, WITH DATE AND NAME OF PERSON MAKING CHANGE.

Do not extend notes this side of this line.

STATION	B.S.	H.I.	F.S.	ELEV	Left & North	℄	Right & South
2+05.5				3451		℄	
				4522			19 Edge Pav't
				4533			29 Pav't
				4506			38 gut out
				4490			40 " in
				4552			" top Cb
				459			50 P/L
				448	10		
				447	20		
				445	30		
				444	50		
Going West on Gale Ave					Left & South	℄	Right & North
0+10				4421		℄	
0+18				4367		℄	Flow Line
0+25				4427		℄	
0+30				4426		℄	
				4427			4 Pav't
				4411			8.5 Edge "
				441			20 P/L
				437			50 R.
				4425	9.5 Pav't		

F.B. 2[illegible] Pg. 88
Job No. 6252 70 Division No. 10 Notes Red ____ Plotted ____ Profile
Survey of N. Whittier HTS S.D. Date ____ Date ____ No. ____
Survey by Brooks Notes Dan LeGault Notes Chkd. ____ Checked ____ X-Sec.
Indexed A. C. Johnson Date ____ Date ____ No. ____

76L-298 CE 307 11-58

PLEASE RETURN TO
LOS ANGELES COUNTY ENGINEER
700 LOS ANGELES COUNTY ENGINEERING BLDG.

NOTE: ANY ADDITIONS OR CHANGES ON THIS SHEET MUST BE MADE OR CIRCLED IN RED INK, WITH DATE AND NAME OF PERSON MAKING CHANGE.

Do not extend notes this side of this line.

STATION	B.S.	H.I.	F.S.	ELEV.	Left & South ℄ Right & North
0+30				344 27	19 Edge Pav't
				44 9	30
				45 0	50 P/L.
1+00				43 76	℄
2+00				43 13	℄
Going South on Stimson Ave					Left & East ℄ Right & West
S.M.H 295' North of ℄ Int Stimson Ave & Gale Ave					
& 15.3 East of ℄ of Stimson Ave					
	S.M.H				18" Inlet S
		N. Rim	34174		Rim 341.75
		S. Rim	34176		Meas 9.72
					top P 33203
	Invert 18" Inlet S.			330.53	Dia 1.50
					Invert 330.53
0+00				343 63	℄
0+65.3				44 16	℄
				43 89	11.5 Edge Pav't
				43 79	13.5 top Conc Abut
				40 15	11 Bot 36" Gal Pipe

Profile Notes Red ____ Plotted ____ Job No. 6252 70 Division No. 10 P.B. 2559 No. 69
No. ____ Date ____ Date ____ Survey of [illegible]
Notes Chkd. ____ Checked ____ Survey by [illegible]

76L-298 CE 307 11-58

PLEASE RETURN TO
LOS ANGELES COUNTY ENGINEER
700 LOS ANGELES COUNTY ENGINEERING BLDG.

NOTE: ANY ADDITIONS OR CHANGES ON THIS SHEET MUST BE MADE OR CIRCLED IN RED INK, WITH DATE AND NAME OF PERSON MAKING CHANGE.

Do not extend notes this side of this line.

STATION	B.S.	H.I.	F.S.	ELEV	Left & East	℄ Right & West
0+65.3				340 15		17.0 Bot 36" Cal Pipe
				42 6		20 P/L
				43 99	12.0 Edge Pav't	
				42 4	14 top bank	
				42 4	17.5 Bot ditch	
				44 8	21 top bank	
0+96.8				44 61	29.8 top Conc drain box	
				43 02	" Bot " " "	
1+00 S = 0+00 E&W.				44 47	℄ Int. Stimson Ave & Gale Ave.	
1+20.34				44 62		℄ P.I.
1+29.6	S.M.H.				16.0 S.M.H.	
		N. Rim	344 81		18" Inlet E	18" Outlet N
		S. Rim	344 83		Rim 344.82	344.82
					Meas 10.57	10.82
	Invert	18" Inlet E		332.75	Top P. 334.25	334.00
	"	18" Outlet N.		332.50	Dia 1.50	1.50
					Invert 332.75	332.50

Profile
Plotted ____ Date ____ No. ____
X-Sec.
Checked ____ Date ____ No. ____
Notes Red ____ Date ____
Notes Chkd. ____ Date ____
Division No. ____ Date ____
Job No. 6252 70
Survey of N. Whittier #75 S.D.
Survey by Bloodgood Dom LeCault
Indexed ____ Date ____
F.B. [illegible] Pg. 76

76L-298 CE 307 11-58

PLEASE RETURN TO
LOS ANGELES COUNTY ENGINEER
700 LOS ANGELES COUNTY ENGINEERING BLDG.

NOTE: ANY ADDITIONS OR CHANGES ON THIS SHEET MUST BE MADE OR CIRCLED IN RED INK, WITH DATE AND NAME OF PERSON MAKING CHANGE.

Do not extend notes this side of this line.

STATION	B. S.	H. I.	F. S.	ELEV.	LEFT ℄ EAST	℄	RIGHT ℄ WEST
1+38.0				344 78		℄	
				43 83			16.5 top Conc Abut.
				40 45			" Bot 36" gal. Pipe
				40 45			19.2 " " " "
1+78.5				45 04		℄	
				45 00	15 Pavt		
		8"	?	45 63	26 gut out		
				43 96	30 " IM		
				44 95	" top Existing	Storm drain	
		69		43 26	" Bot "	"	"
				45 1	35 L.		
				48 9	50 PIL		
				44 88			6 Edge Pavt
				45 9			12 top Bank
				43 3			" Bot "
				43 0			22 " "
				46 5			25 top "
				44 6			30
				44 2			40 PIL
				44 00			75 R

Profile Notes Red ____ Plotted ____ Job No. 1252-70 Division No. 10
No. ____ Date ____ Date ____ Survey of ____

76L-298 CE 307 11-58

PLEASE RETURN TO
LOS ANGELES COUNTY ENGINEER
700 LOS ANGELES COUNTY ENGINEERING BLDG.

NOTE: ANY ADDITIONS OR CHANGES ON THIS SHEET MUST BE MADE OR CIRCLED IN RED INK, WITH DATE AND NAME OF PERSON MAKING CHANGE.

Do not extend notes this side of this line.

STATION	B.S.	H.I.	F.S.	ELEV	Left & East	℄	Right & West
2+08.7				34517		℄	
				4469	28 gut out		
				4453	30 " in		
				4520	" End of CB.		
2+15.5				4540	34.4 top Bell telephone MH.		
2+18.5				4523		℄	
				4514			6 Edge Pav't
				460			12 top bank
				434			11 Bot "
				433			22 " "
				469			25 top "
				449			30
				446			40 PIL
				445			75 R
				4525	9 ℄ Pav't		
				4505	18 "		
				4480	27 Flow Line		
				4530	30 Edge "		
				461	35		

F.B. 2554 PG. 72
Job No. 6252 70 Division No. 10 Notes Red ____ Plotted ____ Profile ____
Survey of N. WHITTIER HTS S.D. Date ____ Date ____ No. ____
Survey by Brooks Notes Don LeBault Notes Chkd. ____ Checked ____ X-Sec. ____
Index C. Johnson Date ____ Date ____ No. ____

76L-298 CE 307 11-58

PLEASE RETURN TO
LOS ANGELES COUNTY ENGINEER
700 LOS ANGELES COUNTY ENGINEERING BLDG.

NOTE: ANY ADDITIONS OR CHANGES ON THIS SHEET MUST BE MADE OR CIRCLED IN RED INK, WITH DATE AND NAME OF PERSON MAKING CHANGE.

Do not extend notes this side of this line.

STATION	B.S.	H.I.	F.S.	ELEV.	Left & East ℄	Right & West
2+18.5				349 2	40 P/L	
3+00		T.P.		345 63	℄	
				45 55		6 Edge Pav't
				46 4		12 top bank
				43 7		" Bot "
				43 8		22 " "
				46 3		25 top "
				46 0		30
				45 8		40 P/L
				45 4		75 R.
				45 55	9 ℄ Pav't	
				45 32	18 "	
				45 32	27 F.L.	
				45 88	30 Edge "	
				46 1	35	
				47 2	40 P/L	
4+00				46 08	℄	
				46 02		6 Edge Pav't
				47 1		12 top bank
				44 4		" Bot "

Profile Notes Red ____ Plotted ____ Job No. 6252 70 Division No. 10 F.B. 2559 Pg. 73
No. ____ Date ____ Date ____ Survey of N. Whittier Ave. S.D.
Notes Chkd. ____ Checked ____ Survey by [illegible] Notes [illegible] Date [illegible]
Map No. ____ Indexed ____

76L-298 CE 307 11-58

PLEASE RETURN TO
LOS ANGELES COUNTY ENGINEER
700 LOS ANGELES COUNTY ENGINEERING BLDG.

NOTE: ANY ADDITIONS OR CHANGES ON THIS SHEET MUST BE MADE OR CIRCLED IN RED INK, WITH DATE AND NAME OF PERSON MAKING CHANGE.

Do not extend notes this side of this line.

STATION	B.S.	H.I.	F.S.	ELEV	LEFT & EAST	℄	RIGHT & WEST
4+00				44 6			22 bot bank
				46 4			25 top "
				46 9			30
				46 6			35
				46 5			40 P/L & E. side of EASEMENT
				46 8			75 W. side EASEMENT
				46 02	9 ℄ Pav't		
				45 88	18 "		
				45 74	27 F.L.		
				46 3	30 Edge "		
				46 4	35		
				47 3	40 P/L		
5+00				46 66		℄	
				46 54			6 Edge Pav't
				47 7			12 top bank
				45 0			" Bot "
				45 1			22 " "
				47 1			25 top
				46 8			30
				46 6			35
				47 5			40 P/L & E. side EASEMENT

F.B. 2559 Pg. 94 Job No. 6252 70 Division No. 10 Notes Red Plotted Profile
Survey of N. Whittier Mt S.D. Date Date No.
Survey by Brooks Notes Don Lebault Notes Chkd. Checked X-Sec.
Indexed C. Johnson Date Date Date No.

76L-298 CE 307 11-58

PLEASE RETURN TO
LOS ANGELES COUNTY ENGINEER
700 LOS ANGELES COUNTY ENGINEERING BLDG.

NOTE: ANY ADDITIONS OR CHANGES ON THIS SHEET MUST BE MADE OR CIRCLED IN RED INK, WITH DATE AND NAME OF PERSON MAKING CHANGE.

Do not extend notes this side of this line.

STATION	B.S.	H.I.	F.S.	ELEV.	Left ℄ East	℄ Right ℄ West
5+00				3475		75 W. Side Easement
				4660	9 ℄ Pav't	
				4641	18 "	
				4632	27 F.L.	
				4684	30 Edge "	
				468	35	
				471	40 P/L	
6+00				4733		℄
				4726		6 Edge Pav't
				482		12 top bank
				458		" Bot "
				457		22 " "
				477		25 top "
				477		30
				476		35
				488		40 P/L & E. Side Easement
				486		75 W. " "
				4720	9 ℄ Pav't	
				4698	18 "	
				4693	27 Flow Line	
				4735	30 Edge "	
				475	35	

Profile No. [illegible] Notes Red Date Notes Chkd. Plotted Date Checked Job No. 625270 Division No. 10 Survey of [illegible] Survey by [illegible] Notes [illegible] Date [illegible] F.B. 2559 Pg. 75

76L-298 CE 307 11-58

PLEASE RETURN TO
LOS ANGELES COUNTY ENGINEER
700 LOS ANGELES COUNTY ENGINEERING BLDG.

NOTE: ANY ADDITIONS OR CHANGES ON THIS SHEET MUST BE MADE OR CIRCLED IN RED INK. WITH DATE AND NAME OF PERSON MAKING CHANGE.

Do not extend notes this side of this line.

STATION	B.S.	H.I.	F.S.	ELEV	Left & East	& Right & West
6+00				3479	40 P/L	
6+57.5				4591		10.5 bot 8" Iron Pipe
7+01.5				4617	30' bot 8" Iron Pipe	
7+01.5		T.P		34794		℄
				4776		6 Edge Pav't
				486		10.5 top Bank
				463		" Bot "
				462		20.5 " "
				486		25 top "
				480		30
				498		35
				496		40 P/L E. side Easement
				493		75 W. " "
				4795	9 ℄ Pav't	
				4773	18 "	
				4745	28 gut out	
				4725	30 " in	
				4792	" top cb	
				485	40 P/L	
7+71.33	S = 1+00 E			34836	℄ Int Stimson Ave & Shadybend	DR.

F.B. 2059 Pg. 76 Job No. 6252 70 Division No. 10 Notes Red Plotted Profile
Survey of N. Whittier Hts S.D. Date Date No. X-Sec.
Survey by Blocks Notes Don LeGault Notes Chkd. Checked
Indexed C. Johnson Date Date Date No.

76L-298 CE 307 11-58

PLEASE RETURN TO
LOS ANGELES COUNTY ENGINEER
700 LOS ANGELES COUNTY ENGINEERING BLDG.

NOTE: ANY ADDITIONS OR CHANGES ON THIS SHEET MUST BE MADE OR CIRCLED IN RED INK, WITH DATE AND NAME OF PERSON MAKING CHANGE.

Do not extend notes this side of this line.

STATION	B.S.	H.I.	F.S.	ELEV.		
Going East on Shadybend DR					Left ℄ North ℄	Right ℄ South
1+27				348 20	℄	Edge Conc
1+30				48 14	℄	Flow Line
1+33				48 21	℄	Edge Conc
1+50				48 43	℄	
1+78°				48 73	℄	
				48 65		9 Pavt
				48 45		16 gut out
				48 24		18 " in
				48 88		" top Cb
				49 1		30 PIL
				48 62	9 Pavt	
				48 39	16 gut out	
				48 17	18 " in	
				48 82	" top Cb	
				48 9	30 PIL	
2+18				48 90	℄	
				48 79		9 Pavt
				48 54		16 gut out
				48 29		18 " in
				48 97		" top Cb

Profile Notes Red ____ Plotted ____ Job No. 6252 70 Division No. 10 F.B. 2559 Pg. 77
No. ____ Date ____ Date ____ Survey of [illegible] Notes [illegible] Date [illegible]
Notes Chkd. ____ Checked ____ Survey by [illegible]

76L-298 CE 307 11-58

PLEASE RETURN TO
LOS ANGELES COUNTY ENGINEER
700 LOS ANGELES COUNTY ENGINEERING BLDG.

NOTE: ANY ADDITIONS OR CHANGES ON THIS SHEET MUST BE MADE OR CIRCLED IN RED INK, WITH DATE AND NAME OF PERSON MAKING CHANGE.

Do not extend notes this side of this line.

STATION	B.S.	H.I.	F.S.	ELEV	Left ℄ North	℄ Right ℄ South
2+18				349 1		30 P/L
				48 74	9 Pav't	
				48 48	16 gut out	
				48 28	18 " in	
				48 93	" top cb	
				49 1	30 P/L	
2+75.0				49 01	℄ Int Shadybend Dr ℄ Charlemont	
3+18.0				49 27		℄
				49 19		9 Pav't
				49 00		16 gut out
				48 80		18 " in
				49 44		" top cb
				49 4		30 P/L
				49 12	9 Pav't	
				48 98	16 gut out	
				48 75	18 " in	
				49 41	" top cb	
				49 7	30 P/L	

F.B. 2539 Pg. 78
Job No. 6252 70 Division No. 10 Notes Red Plotted Profile
Survey of N. Whittier Hts S.D. Date Date No. X-Sec.
Survey by Beeks Notes Dan Le Gault Notes Chkd. Checked
Indexed Date Date Date No.

76L-298 CE 307 11-58

PLEASE RETURN TO
LOS ANGELES COUNTY ENGINEER
700 LOS ANGELES COUNTY ENGINEERING BLDG.

NOTE: ANY ADDITIONS OR CHANGES ON THIS SHEET MUST BE MADE OR CIRCLED IN RED INK, WITH DATE AND NAME OF PERSON MAKING CHANGE.

Do not extend notes this side of this line.

STATION	B.S.	H.I.	F.S.	ELEV.		
Going South on Stimson Ave					Left & East	℄ Right & West
8+35.5				348 79		℄
				48 60		6 Edge Pav't
				49 4		10.5 top bank
				47 2		" Bot "
				47 2		20.5 " "
				49 4		25
				48 8		35
				50 2		40 P/L & E. Side Easement
				49 6		75 W. " "
				48 82	9 ℄ Pav't	
				48 74	18 "	
				48 53	28 gut out	
				48 32	30 " in	
				48 97	" top cb	
				50 5	40 P/L	
8+41.2				349 06	30 End of Cb.	
8+75.5				49 07		℄
				48 93		6 Edge Pav't
				49 7		10.5 top bank
				47 3		" bot "

Profile Notes Red ____ Plotted ____ Job No. 6252 70 Division No. 10 F.B. 2559 Pg. 79
No. ____ Date ____ Date ____ Survey of N. Whittier Hts Sub
A.Sec. Notes Chkd. ____ Checked ____ Survey by [illegible]
No. ____ Date ____ Date ____ Map No. ____ Indexed ____ Date ____

76L-298 CE 307 11-58

PLEASE RETURN TO
LOS ANGELES COUNTY ENGINEER
700 LOS ANGELES COUNTY ENGINEERING BLDG.

NOTE: ANY ADDITIONS OR CHANGES ON THIS SHEET MUST BE MADE OR CIRCLED IN RED INK, WITH DATE AND NAME OF PERSON MAKING CHANGE.

Do not extend notes this side of this line.

STATION	B.S.	H.I.	F.S.	ELEV	Left & East	℄ Right & West
8+75.5				347 2		20.5 bot bank
				50 4		25 top "
				49 4		30
				49 2		35
				49 0		40 P/L & E. Side Easement
				48 6		75 W. " "
				49 06	9 ℄ Pav't	
				48 96	18 "	
				48 92	27 F.L.	
				49 42	30 Edge "	
				50 5	40 P/L	
9+75.5				349 96		℄
				49 87		6 Edge Pav't
				50 5		10.5 top bank
				48 0		" 5 bot bank
				48 0		20.5 bot "
				50 3		25 top "
				50 2		30
				49 9		35
				51 5		40 P/L & E. Side Easement
				51 1		75 W. " "
				49 95	9 ℄ Pav't	

F.B. 2557 Pg. 80
Job No. 6252 70 Division No. 10 Notes Red Plotted Profile
Survey of N. Whittier Hts S.D. Date Date No.
Survey by Brooks Notes Dem Le Gault Notes Chkd. Checked X-Sec.
Indexed C. Johnson Date Date Date No.

76L-298 CE 307 11-58

PLEASE RETURN TO
LOS ANGELES COUNTY ENGINEER
700 LOS ANGELES COUNTY ENGINEERING BLDG.

NOTE: ANY ADDITIONS OR CHANGES ON THIS SHEET MUST BE MADE OR CIRCLED IN RED INK, WITH DATE AND NAME OF PERSON MAKING CHANGE.

Do not extend notes this side of this line.

STATION	B.S.	H.I.	F.S.	ELEV.	Left ℄ East	℄ Right ℄ West
9+75.5				349 77	18 Pav't	
				49 74	27 F.L.	
				50 20	30 Edge Pav't	
				51 4	40 P/L	
9+90.0				350 31	36° top Bell telephone M.H.	
11+00				51 10		℄
				51 00		6 Edge Pav't
				51 7		10.5 top bank
				49 4		" Bot "
				49 2		20.5 " "
				52 0		25 top "
				51 8		30
				53 3		35
				53 4		40 P/L & E. Side Easement
				52 4		75 W. " "
				51 16	9 ℄ Pav't	
				51 05	18 "	
				50 79	27 F.L.	
				51 20	30 Edge Pav't	

Profile No. X-Sec. Notes Red ____ Plotted ____ Job No. 6252 70 Division No. 10 F.B. 3539 Pg. 87
Date ____ Date ____ Survey of N. Whittier Ave S.D.
Notes Chkd. ____ Checked ____ Survey by [illegible] Notes [illegible] Date [illegible]

76L-298 CE 307 11-58

PLEASE RETURN TO
LOS ANGELES COUNTY ENGINEER
700 LOS ANGELES COUNTY ENGINEERING BLDG.

NOTE: ANY ADDITIONS OR CHANGES ON THIS SHEET MUST BE MADE OR CIRCLED IN RED INK, WITH DATE AND NAME OF PERSON MAKING CHANGE.

Do not extend notes this side of this line.

STATION	B.S.	H.I.	F.S.	ELEV	Left & East ℄	Right & West
11+00				3524	40 P/L	
12+00				5201		℄
				5199		6 Edge Pav't
				526		10.5 top bank
				502		" Bot "
				500		20.5 " "
				524		25 top "
				532		40 P/L & E. side Easement
				531		75 W. " "
				5200	9 ℄ Pav't	
				5186	18 "	
				5183	27 F.L.	
				5231	30 Edge "	
				533	40 P/L	
13+00				5295		℄
				5288		6 Edge Pav't
				534		10.5 top bank
				508		" Bot "
				507		20.5 " "
				535		25 top "
				535		40 P/L & E side Easment

F.B. 2559 Pg. 88
Job No. 6258 70 Division No. 10 Notes Red Plotted Profile
Survey of N. Whittier Hts S.D. Date Date No.
Survey by Brooks Notes Don LeCault Notes Chkd. Checked X-Sec.
Indexed C. John Date Date Date No.

76L-298 CE 307 11-58

PLEASE RETURN TO
LOS ANGELES COUNTY ENGINEER
700 LOS ANGELES COUNTY ENGINEERING BLDG.

NOTE: ANY ADDITIONS OR CHANGES ON THIS SHEET MUST BE MADE OR CIRCLED IN RED INK, WITH DATE AND NAME OF PERSON MAKING CHANGE.

Do not extend notes this side of this line.

STATION	B.S.	H.I.	F.S.	ELEV.	Left & East	℄ Right & West
13+00				353 1		75 W. side Easement
				52 97	9 ℄ Pav't	
				52 83	18 "	
				52 83	27 F.L.	
				53 22	30 Edge "	
				54 1	40 P/L	
14+00		T.P.		353 98		℄
				53 95		6 Edge Pav't
				54 8		10.5 top bank
				51 7		20.5 bot "
				54 3		25 top "
				54 2		40 P/L & E. side Easement
				53 7		75 W. " "
14+56.0				54 54		℄
				54 55		6 Edge Pav't
				55 0		10.5 top bank
				52 1		20.5 bot "
				54 6		25 top "
				54 2		40 P/L & E. side Easement
				53 8		75 W. " "
				54 57	9 ℄ Pav't	

Profile Notes Red ____ Plotted ____ Job No. 125270 Division No. 10 F.B. 2559 Pg. 83
No. ____ Date ____ Date ____ Survey of [illegible]
Notes Chkd. ____ Checked ____ Survey by [illegible] Notes [illegible] Date [illegible]

76L-298 CE 307 11-58

PLEASE RETURN TO
LOS ANGELES COUNTY ENGINEER
700 LOS ANGELES COUNTY ENGINEERING BLDG.

NOTE: ANY ADDITIONS OR CHANGES ON THIS SHEET MUST BE MADE OR CIRCLED IN RED INK, WITH DATE AND NAME OF PERSON MAKING CHANGE.

Do not extend notes this side of this line.

STATION	B. S.	H. I.	F. S.	ELEV	Left & East	℄ Right & West.
14+56.0				354 48	18 Pav't	
				54 29	27 F.L.	
				54 74	30 Edge Pav't	
				54 6	40 P/L	
15+00				54 96		℄
				54 85		6 Pav't
				55 3		10.5 top bank
				52 2		" bot "
				52 3		20.5 " "
				55 7		25 top, "
				53 7		50 R
				54 98	9 ℄ Pav't	
				54 79	18 "	
				55 92	27 F.L.	
				54 95	30 Edge Pav't	
				55 1	50 R.	
15+50				55 29		℄
				55 19		6 Pav't
				55 [illegible]		10.5 top bank
				52 5		" Bot "
				52 5		20.5 " "

F.B. 2559 Pg. 84
Job No. 6252 70 Division No. 10 Notes Red Plotted Profile
Survey of N. Whittier Hts S.D. Date Date No. X-Sec.
Survey by Brooks Notes Don Le Gault Notes Chkd. Checked
Indexed C. Johnson Date Date Date No.

76L-298 CE 307 11-58

PLEASE RETURN TO
LOS ANGELES COUNTY ENGINEER
700 LOS ANGELES COUNTY ENGINEERING BLDG.

NOTE: ANY ADDITIONS OR CHANGES ON THIS SHEET MUST BE MADE OR CIRCLED IN RED INK, WITH DATE AND NAME OF PERSON MAKING CHANGE.

Do not extend notes this side of this line.

STATION	B.S.	H.I.	F.S.	ELEV.	Left & East	℄ Right & West
15+50				3564		25 top bank
				542		50 R
				5534	9 ℄ Pav't	
				5521	18 "	
				5498	27 F.L.	
				5541	30 Edge "	
				557	50 L	
16+02.45 S = 0+00 E&W				5579	℄ Int. Stimson Ave & Proposed Pomona Freeway	
					Left & North	℄ Right & South
Going East on Proposed Pomona Freeway						
0+09				35583		℄ ℄ Pav't
0+18				5567		℄ Pav't
0+27				5555		℄ Flow Line,
0+30				5595		℄ Edge Pav't
0+50				562		℄
1+00				568		℄
				575		50 R
				591		100 R
				598		150 "

Profile Notes Red ____ Plotted ____ Job No. 6252 70 Division No. 10 F.B. 2559 Pg. 85
No. ____ Date ____ Date ____ Survey of [illegible] Survey by [illegible] Notes [illegible] Date [illegible]
Notes Chkd. ____ Checked ____

76L-298 CE 307 11-58

PLEASE RETURN TO
LOS ANGELES COUNTY ENGINEER
700 LOS ANGELES COUNTY ENGINEERING BLDG.

NOTE: ANY ADDITIONS OR CHANGES ON THIS SHEET MUST BE MADE OR CIRCLED IN RED INK, WITH DATE AND NAME OF PERSON MAKING CHANGE.

Do not extend notes this side of this line.

STATION	B.S.	H.I.	F.S.	ELEV	LEFT & NORTH ℄	RIGHT & SOUTH
1+00				563	50 L	
				558	100 "	
				554	150 "	
1+50				577		℄
"				590		50 R
"				592		100 "
"				596		150 "
"				568	50 L	
"				560	100 "	
"				563	150 "	
2+00				579		℄

F.B. 2554 PG. 86

Job No. 6252 70 Division No. 10 Notes Red ____ Plotted ____ Profile ____

Survey of N. WHITTIER AVE S.D. Date ____ Date ____ No. ____

Survey by BROOKS Notes DON LE CLAUCT Notes Chkd. ____ Checked ____ X-Sec. ____

Indexed K. C. Johnson Date ____ Date ____ No. ____

76L-298 CE 307 11-58

PLEASE RETURN TO
LOS ANGELES COUNTY ENGINEER
700 LOS ANGELES COUNTY ENGINEERING BLDG.

NOTE: ANY ADDITIONS OR CHANGES ON THIS SHEET MUST BE MADE OR CIRCLED IN RED INK. WITH DATE AND NAME OF PERSON MAKING CHANGE.

Do not extend notes this side of this line.

STATION	B.S.	H.I.	F.S.	ELEV.	Left & North	℄	Right & South
2+00				3584			50 R
"				587			100 "
"				608			150 "
"				571	50 L		
"				557	100 "		
"				564	150 "		
Going West on Proposed Pomona Freeway.					Left & South	℄	Right & North
0+06				35573		℄	Edge Pavt
0+10.3				561		℄	top bank
"				531		℄	bot "
0+20.5				530		℄	" "
0+25				566		℄	top "
0+50				560		℄	
1+00				549		℄	
				542			50 R.

Profile Notes Red______ Plotted______ Job No. 625270 Division No. 10
No.______ Date______ Date______ Survey of N. [illegible]
R-Sec. Notes Chkd.______ Checked______ Survey by [illegible] Notes [illegible] Date [illegible]
No.______ Date______ Date______ Map No.______ Indexed______ Date______

F.B. 2559 PG. 87

76L-298 CE 307 11-58

PLEASE RETURN TO
LOS ANGELES COUNTY ENGINEER
700 LOS ANGELES COUNTY ENGINEERING BLDG.

NOTE: ANY ADDITIONS OR CHANGES ON THIS SHEET MUST BE MADE OR CIRCLED IN RED INK, WITH DATE AND NAME OF PERSON MAKING CHANGE.

Do not extend notes this side of this line.

STATION	B.S.	H.I.	F.S.	ELEV	Left ℄ South	℄ Right ℄ North
1+00				353 4		100 R
"				54 2		150 "
"				55 6	50 L	
"				56 2	100 "	
"				57 0	150 "	
1+50				54 9		℄
"				54 2		50 R
"				53 6		100 "
"				53 7		150 "
"				55 7	50 L	
"				56 1	100 "	
"				57 0	150 "	

F.B. 2057 Pg. 881
Job No. 625270 Division No. 10 Notes Red Plotted Profile
Survey of N. Whittier Hts S.D. Date Date No. X-Sec.
Survey by Brooks Notes Don LeCault Notes Chkd. Checked
Indexed Date Date No.

76L-298 CE 307 11-58

PLEASE RETURN TO
LOS ANGELES COUNTY ENGINEER
700 LOS ANGELES COUNTY ENGINEERING BLDG.

NOTE: ANY ADDITIONS OR CHANGES ON THIS SHEET MUST BE MADE OR CIRCLED IN RED INK, WITH DATE AND NAME OF PERSON MAKING CHANGE.

Do not extend notes this side of this line.

STATION	B.S.	H.I.	F.S.	ELEV.	LEFT & SOUTH ℄	RIGHT & NORTH
1+50					200 L	
2+00				354 7		℄
"				54 0		50 R
"				53 2		100 "
"				53 8		150 "
"				55 3	50 L	
"				56 0	100 "	
"				56 5	150 "	
Going SOUTH ON STIMSON AVE					LEFT & EAST ℄	RIGHT & WEST
16+50				356 26		℄
				56 21		6 Edge Pav't
				56 8		10.5 top bank
				53 5		" bot "

Profile Notes Red Plotted Job No. 6252 70 Division No. 10 F.B. 2559 Pg. 89
No. Date Date Survey of [illegible] 55
X-Sec. Notes Chkd. Checked Survey by [illegible] Notes [illegible] Date [illegible]
No. Date Date Map No. Indexed [illegible]

76L-298 CE 307 11-58

PLEASE RETURN TO
LOS ANGELES COUNTY ENGINEER
700 LOS ANGELES COUNTY ENGINEERING BLDG.

NOTE: ANY ADDITIONS OR CHANGES ON THIS SHEET MUST BE MADE OR CIRCLED IN RED INK, WITH DATE AND NAME OF PERSON MAKING CHANGE.

Do not extend notes this side of this line.

STATION	B.S.	H.I.	F.S.	ELEV	Left & East	℄	Right & West
16+50				353 5			20.5 bot bank
				57 1			25 top "
				55 9			50 R.
				56 32	9 ℄ Pav't		
				56 16	18 "		
				55 95	27 F.L.		
				56 43	30 Edge Pav't		
				57 2	50 L		
17+00				56 64		℄	
				55 68			6 Edge Pav't
				57 1			10.5 top bank
				53 5			" bot "
				53 7			20.5 " "
				57 3			25 top "
				56 4			50 R.
				56 71	9 ℄ Pav't		
				56 55	18 "		
				56 45	27 F.L.		
				57 03	30 Edge "		
				57 3	50 L.		
17+50				57 20		℄	

F.B. 2559 Pg 90
Job No. 6252 70 Division No. 10 Notes Red Plotted Profile
Survey of N. Whittier Hts S.D. Date Date No.
Survey by Beeks Notes Don Le Gault Notes Chkd. Checked X-Sec.
Indexed Date Date No.

76L-298 CE 307 11-58

PLEASE RETURN TO
LOS ANGELES COUNTY ENGINEER
700 LOS ANGELES COUNTY ENGINEERING BLDG.

NOTE: ANY ADDITIONS OR CHANGES ON THIS SHEET MUST BE MADE OR CIRCLED IN RED INK, WITH DATE AND NAME OF PERSON MAKING CHANGE.

Do not extend notes this side of this line.

STATION	B.S.	H.I.	F.S.	ELEV.	Left & East	℄ Right & West.
17+50				357 15		6 Edge Pav't
				57 7		10.5 top bank
				54 8		" bot "
				54 9		20.5 " "
				57 7		25 top "
				56 9		50 R.
				57 21	9 ℄ Pav't	
				57 50	18 "	
				56 99	27 F.L.	
				57 51	30 Edge "	
				58 7	50 L.	
17+60.8				58 49	35.5 top Bell Telephone M.H.	
17+62.0				55 95		13.0 Flow Line 8" Iron Drain Pipe
18+09.0				56 51	27.8 Flow Line 8" Iron drain Pipe	
18+12				58 15	30.0 begining of Curb.	

Profile Notes Red ____ Plotted ____ Job No. 6252 Division No. 10 F.B. 2559 Pg. 97
No. ____ Date ____ Date ____ Survey of [illegible] Walnut Pls 3.0
X-Sec. Notes Chkd. ____ Checked ____ Survey by [illegible] Notes [illegible] Date [illegible]
No. ____ Date ____ Date ____ Map No. ____ Indexed ____

76L-298 CE 307 11-58

PLEASE RETURN TO
LOS ANGELES COUNTY ENGINEER
700 LOS ANGELES COUNTY ENGINEERING BLDG.

NOTE: ANY ADDITIONS OR CHANGES ON THIS SHEET MUST BE MADE OR CIRCLED IN RED INK, WITH DATE AND NAME OF PERSON MAKING CHANGE.

Do not extend notes this side of this line.

STATION	B. S.	H. I.	F. S.	ELEV	Left & East	℄ Right & West
18+16.3				35793		℄
				5793		6 Edge Pav't
				584		13 top bank
				548		" bot "
				548		23 " "
				585		28 top "
				580		30 P/L
				5804	9 ℄ Pav't	
				5785	18 "	
				5769	28 gut out	
				5759	30 " in	
				5825	" top cb	
				586	40 P/L	
18+47.2				5884		13.0 top conc & stone Abut.
18+89.60 S = 1+00 E.				5886	℄ Int. STIMSON AVE & GARO ST.	
BMSD 1221				35973	BMS.D.1221 Elev. 359.739 FB 2513 – 20 STIMSON AVE & GARO ST. S.E. COR Bt. spk in cb; 2.0 S of S. end CR.	

F.B. 2559 Pg. 92 Job No. 6252 70 Division No. 10 Notes Red Plotted Profile
Survey of N. Whittier HTS S.D. Date Date No. X-Sec.
Survey by Blooks Notes Dan Le Gault Notes Chkd. Checked
Indexed C. Johnson Date Date Date No.

76L-298 CE 307 11-58

PLEASE RETURN TO
LOS ANGELES COUNTY ENGINEER
700 LOS ANGELES COUNTY ENGINEERING BLDG.

NOTE: ANY ADDITIONS OR CHANGES ON THIS SHEET MUST BE MADE OR CIRCLED IN RED INK, WITH DATE AND NAME OF PERSON MAKING CHANGE.

Do not extend notes this side of this line.

STATION	B.S.	H.I.	F.S.	ELEV.	LEFT & NORTH	℄	RIGHT & SOUTH
Going East on Garo St							
1+09				35892		℄	
1+27				5863		℄	Edge Conc
1+30				5862		℄	Flow Line
1+33				5870		℄	Edge Conc
1+71.2				5949		℄	
				5960			9 Pavt
				5949			16 gut out
				5930			18 " in
				5994			11 top Cb
				607			30 P/L
1+83.5				5970		℄	
				5958	9 Pavt		
				5905	16 gut out		
				5888	18 " in		
				5952	11 top Cb		
				598	30 P/L		
2+11.2				6016		℄	
				6017			9 Pavt
				5970			18 gut in
				60[illegible]			11 top Cb

Profile Notes Red ____ Plotted ____ Job No. 6254 70 Division No. 10 F.B. 2559 Pg 93
No. ____ Date ____ Date ____ Survey of [illegible] S.D.
Notes Chkd. ____ Checked ____ Survey by [illegible] Notes [illegible] Date [illegible]

76L-298 CE 307 11-58

PLEASE RETURN TO
LOS ANGELES COUNTY ENGINEER
700 LOS ANGELES COUNTY ENGINEERING BLDG.

NOTE: ANY ADDITIONS OR CHANGES ON THIS SHEET MUST BE MADE OR CIRCLED IN RED INK, WITH DATE AND NAME OF PERSON MAKING CHANGE.

Do not extend notes this side of this line.

STATION	B.S.	H.I.	F.S.	ELEV	LEFT & NORTH ℄	RIGHT & SOUTH
2+11.2				3607		30 P/L
				6000	9 Pavt	
				5954	18 gut in	
				6011	" top Cb	
				602	30 P/L	
2+76.15				6063	℄ Int Garo St & Charlemont Ave	
3+11.2				6110		℄
				6101		9 Pavt
				6053		18 gut in
				6116		" top Cb
				614		30 P/L
				6095	9 Pavt	
				6051	18 gut in	
				6111	" top Cb	
				613	30 P/L	
					Left & East ℄	Right & West.
Going South on Stimson Ave						
19+37.0				5984		0 top Conc & 10 Stone Abut.
19+47.0				5960		℄
				5944		6 Edge Conc
				604		13 top bank

F.B. 2559 Pg. 94
Survey of N. Whittier Hts S.D. Job No. 625270 Division No. 10 Notes Red Plotted Date Date No. Profile
Survey by Brooks Notes Don Lecount Notes Chkd. Checked Date Date No. X-Sec.
Indexed C. Johnson Date

76L-298 CE 307 11-58

PLEASE RETURN TO
LOS ANGELES COUNTY ENGINEER
700 LOS ANGELES COUNTY ENGINEERING BLDG.

NOTE: ANY ADDITIONS OR CHANGES ON THIS SHEET MUST BE MADE OR CIRCLED IN RED INK, WITH DATE AND NAME OF PERSON MAKING CHANGE.

Do not extend notes this side of this line.

STATION	B. S.	H. I.	F. S.	ELEV.	Left & East	℄ Right & West
19+47				3562		13 bot bank
				561		28 " "
				601		30 top & PIL
				597		40 R
				5965	9 ℄ Pav't	
				5953	18 "	
				5935	28 gut out	
				5917	30 " in	
				5978	" top CB	
				601	40 PIL	
19+53				5983	30 End of Cb.	
19+87				6025		℄
				6016		6 Edge Pav't
				607		13 top bank
				561		" bot "
				562		28 " "
				608		30 top & PIL
				600		40 R.
				6028	9 ℄ Pav't	
				60[illegible]	18 "	
				5[illegible]	27 F.L.	

Profile No. [illegible] Notes Red ____ Plotted ____ Job No. 6252 70 Division No. 10 P.B. 2559 Page 93
Date ____ Date ____ Survey of [illegible]
Notes Chkd. ____ Checked ____ Survey by [illegible] Notes [illegible] Date [illegible]

76L-298 CE 307 11-58

PLEASE RETURN TO
LOS ANGELES COUNTY ENGINEER
700 LOS ANGELES COUNTY ENGINEERING BLDG.

NOTE: ANY ADDITIONS OR CHANGES ON THIS SHEET MUST BE MADE OR CIRCLED IN RED INK, WITH DATE AND NAME OF PERSON MAKING CHANGE.

Do not extend notes this side of this line.

STATION	B.S.	H.I.	F.S.	ELEV	Left & East	℄	Right & West
19+87				36042	30 Edge Pav't		
				608	40 P/L		
21+00	T.P.			36153		℄	
				6145			6 Edge Pav't
				624			13 top bank
				567			14 bot "
				567			29 " "
				618			30 top & P/L
				615			40 R
				6159	9 ℄ Pav't		
				6142	18 "		
				6139	27 F.L.		
				6186	30 Edge "		
				619	40 P/L		
22+00				6293		℄	
				6286			6 Edge Pav't
				639			13 top bank
				577			14 bot "
				576			29 " "
				623			30 top & P/L
				623			40 R

F.B. 2559 Pg. 96
Job No. 625270 Division No. 10 Notes Red Plotted Profile
Survey of N. Whittier Hts S.D. Date Date No.
Survey by Brooks Notes Dem Le Gault Notes Chkd. Checked X-Sec.
Indexed C. Johnson Date Date Date No.

76L-298 CE 307 11-58

PLEASE RETURN TO
LOS ANGELES COUNTY ENGINEER
700 LOS ANGELES COUNTY ENGINEERING BLDG.

NOTE: ANY ADDITIONS OR CHANGES ON THIS SHEET MUST BE MADE OR CIRCLED IN RED INK, WITH DATE AND NAME OF PERSON MAKING CHANGE.

Do not extend notes this side of this line.

STATION	B.S.	H.I.	F.S.	ELEV.	Left & East	℄	Right & West
22+00				36294	9 ℄ Pavt		
				6277	18 "		
				6278	27 F.L.		
				6318	30 Edge Pavt		
				633	40 P/L		
23+00				6411		℄	
				6407			6 Edge Pavt
				641			13 top bank
				588			14 bot "
				589			29 " "
				636			30 top & P/L
				635			40 R
				6412	9 ℄ Pavt		
				6399	18 "		
				6399	27 F.L.		
				6439	30 Edge Pavt		
				647	40 P/L		
24+00				6553		℄	
				6545			6 Edge Pavt
				661			13 top bank
				618			14 bot "

Profile No. X-Ref. Notes Red ____ Plotted ____ Job No. 6252 70 Division No. 10 F.B. 2559 Pg. 97
Date ____ Date ____ Survey of N. Whittier Dist. S.D.
Notes Chkd. ____ Checked ____ Survey by [illegible] Notes [illegible] Date [illegible]

76L-298 CE 307 11-58

PLEASE RETURN TO
LOS ANGELES COUNTY ENGINEER
700 LOS ANGELES COUNTY ENGINEERING BLDG.

NOTE: ANY ADDITIONS OR CHANGES ON THIS SHEET MUST BE MADE OR CIRCLED IN RED INK, WITH DATE AND NAME OF PERSON MAKING CHANGE.

Do not extend notes this side of this line.

STATION	B.S.	H.I.	F.S.	ELEV	Left & East	℄ Right & West
24+00				3618		29 bot bank
				657		30 top "
				644		40 PIL
				6553	9 ℄ Pavt	
				6538	18 "	
				6539	27 F.L.	
				6580	30 Edge Pavt	
				659	40 PIL	
24+86.5 S.M.H.					24.0 S.M.H.	
					10" Inlet S	10" outlet NE
		N. Rim	36642		Rim 366.44	366.44
		S. "	36646		Meas 7.00	7.11
					top P 359.44	359.33
Invelt 10" Inlet S				35861	Dia .83	.83
" " outlet NE.				35850	Invelt 358.61	358.50

Note – outlet goes 167' NE over to S.M.H. on Int of Charemont St & Wedgeworth Dr. See topog FB 2559 – Pg. 45

F.B. 2559 Pg. 98
Job No. 6252 70 Division No. 10 Notes Red ____ Plotted ____ Profile
Survey of N. Whittier Ave S.D. Date ____ Date ____ No. ____
Survey by Gloria Notes Don Le Gault Notes Chkd. ____ Checked ____ X-Sec.
Indexed L. C. Johnson Date ____ Date ____ No. ____

76L-298 CE 307 11-58

PLEASE RETURN TO
LOS ANGELES COUNTY ENGINEER
700 LOS ANGELES COUNTY ENGINEERING BLDG.

NOTE: ANY ADDITIONS OR CHANGES ON THIS SHEET MUST BE MADE OR CIRCLED IN RED INK, WITH DATE AND NAME OF PERSON MAKING CHANGE.

Do not extend notes this side of this line.

STATION	B.S.	H.I.	F.S.	ELEV.		
S.M.H	167' N.E. of S.M.H. 24+86.5 on STIMSON AVE					
	14.0 N of ℄ Int. of CHARLEMONT St & Wedgeworth Dr					
	3.0 E of ℄ of CHARLEMONT St					
	See top of FB 2559 — Pg. 45					
					10" INLet S.W.	
	N RIM 3.6579				RIM 365.79	
	S " 3.6579				MEAS 8.38	
	INVERT 10" INLet SW.			356.78	top P. 357.41	
					DIA .83	
					INVERT 356.78	
Going	SOUTH on STIMSON AVE				Left & East ℄	Right & West
24+90				36636		15.0 top Conc abut.
25+00				6679		℄
				6673		6 Edge Pavt
				6636		15.0 top Conc abut
				630		16 bot bank
				630		23.5 " "
				6682		24.5 top Conc abut
				654		30

Profile No. ___ Notes Red ___ Plotted ___ Job No. 6252 70 Division No. 10 P.B. 2559 Pg 99
Date ___ Date ___ Survey of [illegible]
Notes Chkd. ___ Checked ___ Survey by [illegible]

76L-298 CE 307 11-58

PLEASE RETURN TO
LOS ANGELES COUNTY ENGINEER
700 LOS ANGELES COUNTY ENGINEERING BLDG.

NOTE: ANY ADDITIONS OR CHANGES ON THIS SHEET MUST BE MADE OR CIRCLED IN RED INK, WITH DATE AND NAME OF PERSON MAKING CHANGE.

Do not extend notes this side of this line.

STATION	B.S.	H.I.	F.S.	ELEV	Left & East	℄	Right & West
25+00				365.4			40 PIL
				6682	9 ℄ Pavt		
				6667	18 "		
				6663	27 FL		
				6702	30 Edge Pavt		
				684	40 PIL		
25+15.7				6237			15.0 Flow Line 36" gal pipes
25+20.0				6232			" " " "
25+05.5				6762	30.0 Top Conc Abut		
"				6343	" Flow Line 36" gal pipes		
25+40.0				6342	" " " "		
25+49.16 S = 1+00 E T.P.				36744	℄ Int. Stimson Ave & ⊼ Line of L.A.Co. Flood Control Easement.		
Going East up L.A.Co Flood Control Easement							
					Left & North Line		Right & South
1+00 E = 25+49.16 S				36744	⊼ Line Int of L.A.Co. Flood Control Easement & ℄ of Stimson Ave		
1+09				6745		⊼	℄ Pav't
1+18				6731		⊼	
1+27				6709		⊼	F.L.
1+30				6725		⊼	Edge Pavt

Profile No. ___ Plotted ___ Date ___ Notes Red ___ Date ___ Notes Chkd. ___ Date ___ Date ___ Job No. 6252 70 Division No. 10 Survey of [illegible] Notes [illegible] Date [illegible] Indexed [illegible] Date ___ X-Sec. No. ___ Checked ___ Date ___ No. ___

76L-298 CE 307 11-58

PLEASE RETURN TO
LOS ANGELES COUNTY ENGINEER
700 LOS ANGELES COUNTY ENGINEERING BLDG.

NOTE: ANY ADDITIONS OR CHANGES ON THIS SHEET MUST BE MADE OR CIRCLED IN RED INK, WITH DATE AND NAME OF PERSON MAKING CHANGE.

Do not extend notes this side of this line.

STATION	B.S.	H.I.	F.S.	ELEV.	LEFT & NORTH	Line	RIGHT & SOUTH
1+35.3				3682			
				640	8 Bot Channel		
				640	21 " "		
				688	26 top "		
				686	44 L		
1+48.5				685			
				711			7.0 top channel
				713			20 R.
				649	5 bot channel		
				[illegible]9	15 " "		
				689	22 top "		
				692	40 L		
2+00				669			
				[illegible]60			2 bot channel
				661			12 " "
				712			20 top "
				714			25 R.
				702	8 top channel		
				697	23 L		
2+04				6545			15.8 Flow Line 36" Cond Pipe

Profile Notes Red ____ Plotted ____ Job No. 6252 Division No. 10 F.B. 2539 Page 70
No. ____ Date ____ Date ____ Survey of [illegible]
Notes Chkd. ____ Checked ____ Survey by [illegible]

76L-29 CE 307 11-58

PLEASE RETURN TO
LOS ANGELES COUNTY ENGINEER
700 LOS ANGELES COUNTY ENGINEERING BLDG.

NOTE: ANY ADDITIONS OR CHANGES ON THIS SHEET MUST BE MADE OR CIRCLED IN RED INK, WITH DATE AND NAME OF PERSON MAKING CHANGE.

Do not extend notes this side of this line.

STATION	B.S.	H.I.	F.S.	ELEV	Left & North	Line	Right & South
2+50	T.P.			36782		⊼	bot Channel
				668			10 " "
				721			22 top "
				724			25 R.
				714	10 top Channel		
				709	25 L.		
3+00				667		⊼	bot Channel
				668			10 " "
				729			22 top "
				730			25 R.
				726	8 top Channel		
				718	25 L		
3+50				676		⊼	bot Channel
				674			10 " "
				728			20 top "
				732			25 R
				731	10 top Channel		
				725	25 L.		
3+81.20				6662		⊼	Start of Conc Channel
				6661			6.0 bot

Profile
Plotted ____ No. ____ X-Sec. ____ No. ____
Date ____ Checked ____ Date ____
Notes Red ____ Notes Chkd. ____ Date ____
Division No. 10 Date ____
Job No. 6278 70
Survey of [illegible] Intake Nts S.D.
Survey by [illegible] Notes [illegible]
Indexed ____ Date ____

76L-298 CE 307 11-58

PLEASE RETURN TO
LOS ANGELES COUNTY ENGINEER
700 LOS ANGELES COUNTY ENGINEERING BLDG.

NOTE: ANY ADDITIONS OR CHANGES ON THIS SHEET MUST BE MADE OR CIRCLED IN RED INK, WITH DATE AND NAME OF PERSON MAKING CHANGE.

Do not extend notes this side of this line.

STATION	B.S.	H.I.	F.S.	ELEV.	Left & North	Line	Right & South
3+81.20				37309			16° top Channel
				736			21 R
				6664	4° bot Channel		
	T.P.			37310	13° top "		
				736	31 L		
4+50				6773			
				6773			6° bot Channel
				7317			14° top "
				734			21 R
				6772	4° bot Channel		
				7316	12 top "		
				736	31 L		
5+00				6841			
				6840			6° bot Channel
				7396			14° top "
				741			21 R.
				6841	4° bot Channel		
				7393	12 top "		
				743	31 L.		

Profile Notes Red ____ Plotted ____ Job No. 62270 Division No. 10 F.B. 2559 Pg. 103
No. ____ Date ____ Date ____ Survey of [illegible]
Notes Chkd. ____ Checked ____ Survey by [illegible] Notes ____ Date ____

76L-298 CE 307 11-58

PLEASE RETURN TO
LOS ANGELES COUNTY ENGINEER
700 LOS ANGELES COUNTY ENGINEERING BLDG.

NOTE: ANY ADDITIONS OR CHANGES ON THIS SHEET MUST BE MADE OR CIRCLED IN RED INK, WITH DATE AND NAME OF PERSON MAKING CHANGE.

Do not extend notes this side of this line.

STATION	B.S.	H.I.	F.S.	ELEV		
Going South on Stimson Ave					Left & East	℄ Right & West
26+00				36808		℄
				6795		6° Edge Pav't
				686		12 top bank
				639		14 bot "
				639		24 " "
				682		28 top "
				664		40 P/L
				6810	6 ℄ Pav't	
				6792	18 "	
				6787	27 F.C.	
				6835	30 Edge Pav't	
				714	40 P/L	
26+72°				6911		℄
				6904		6° Edge Pav't
				699		12 top bank
				640		14 bot "
				640		24 " "
				686		28 top "
				675		40 P/L
				6910	6 ℄ Pav't	

F.B. 2559 Pg. 104
Job No. 6252 70 Division No. 10 Notes Red Plotted Profile
Survey of N. Whittier Ats S.D. Date Date No. X-Sec.
Survey by Brooks Notes Don LeGault Notes Chkd. Checked
Indexed K. O. Johns Date Date No.

76L-298 CE 307 11-58

PLEASE RETURN TO
LOS ANGELES COUNTY ENGINEER
700 LOS ANGELES COUNTY ENGINEERING BLDG.

NOTE: ANY ADDITIONS OR CHANGES ON THIS SHEET MUST BE MADE OR CIRCLED IN RED INK, WITH DATE AND NAME OF PERSON MAKING CHANGE.

Do not extend notes this side of this line.

STATION	B.S.	H.I.	F.S.	ELEV.	Left & East	℄	Right & West
26+72°				36891	18 Pavt		
				6880	27 F.L.		
				6956	30 E		
				714	40 P/L.		
26+82°				6892	28 gut out		
				6879	30 " in		
				6945	" Start of Curb.		
27+23°	S.M.H.				24.6 S.M.H.		
					10" Inlet E	10" Stub S	10" outlet N
	N Rim		36991		Rim 369.92	369.92	369.92
	S Rim		36993		Meas 8.06	8.62	8.90
					top ? 361.86	361.30	361.02
Invert	10" Inlet		E	36103	Dia .83	.83	.83
"	10" Stub		S	36047	Invert 361.03	360.47	360.19
"	10" outlet		N.	36019			
27+34.90	S = 1+00		E	7000	℄ Int. Stimson Ave & Sigman St		

Profile Notes Red ____ Plotted ____ Job No. 6252 70 Division No. 10 F.B. 2559 Pg. 105
No. ____ Date ____ Date ____ Survey of [illegible] Notes [illegible] Date [illegible]
Notes Chkd. ____ Checked ____ Survey by [illegible] Notes [illegible] Date [illegible]

76L-298 CE 307 11-58

PLEASE RETURN TO
LOS ANGELES COUNTY ENGINEER
700 LOS ANGELES COUNTY ENGINEERING BLDG.

NOTE: ANY ADDITIONS OR CHANGES ON THIS SHEET MUST BE MADE OR CIRCLED IN RED INK, WITH DATE AND NAME OF PERSON MAKING CHANGE.

Do not extend notes this side of this line.

STATION	B.S.	H.I.	F.S.	ELEV		
Going East on Sigman St					Left ℄ North ℄	Right ℄ South
1+09				37011	℄	
1+18				7005	℄	
1+27				7004	℄	Flow Line
1+30				7019	℄	
1+50				7060	℄	
2+08				7102	℄	
				7090		9 Pavt
				7071		14 gutout
				7004		18 " in
				7104		" top existing storm drain
				6652		" bot " "
				710		30 PIL
2+11.5				7103	℄	
				7085	9 Pavt	
				7067	14 gut out	
				7013	18 " in	
				7106	" top existing storm drain	
				6631	" bot " "	
				710	30 PIL	

F.B. 2539 Pg. 106 Job No. 6252 70 Division No. 10 Notes Red ____ Plotted ____ Profile ____
Survey of N Whittier Lts S.D. Date ____ Date ____ No. ____
Survey by Brooks Notes Dim Lefevre Notes Chkd. ____ Checked ____ X-Sec. ____
Indexed A. O. Johnson Date ____ Date ____ No. ____

76L-298 CE 307 11-58

PLEASE RETURN TO
LOS ANGELES COUNTY ENGINEER
700 LOS ANGELES COUNTY ENGINEERING BLDG.

NOTE: ANY ADDITIONS OR CHANGES ON THIS SHEET MUST BE MADE OR CIRCLED IN RED INK, WITH DATE AND NAME OF PERSON MAKING CHANGE.

Do not extend notes this side of this line.

STATION	B.S.	H.I.	F.S.	ELEV.	Left & North ℄	Right & South
2+48°				37123		℄
				7113		9 Pav't
				7078		18 gut out
				7120		30 R.
				7115	9 Pav't	
				7084	18 gut out	
				7145	" top Cb	
				716	30 P/L	
2+71	SMH				12° SMH	
	E RIM 37115					
	W RIM 37115					

					8" inlet S	8" inlet E	10" outlet W
				RIM	371.15	371.15	371.15
INVELT	8" INLET		S.	362.04	MEAS 8.44	8.65	8.48
"	8"	"	E.	361.83	top P. 362.71	362.50	362.67
"	10" outlet		W.	361.84	DIA. .67	.67	.83
					INVELT. 362.04	361.83	361.84

2+75				7142	℄ INT. SIGMAN ST & CHALLEMONT AVE	
3+48°				7205		℄
				7185		9' Pav't
				7151		18 gut out

Profile Notes Red ____ Plotted ____ Job No. 10 Division No. 6252 F.B. 2559 Pg. 107
No. ____ Date ____ Date ____ Survey of [illegible] Notes [illegible] Date [illegible]
Notes Chkd. ____ Checked ____ Survey by [illegible] Notes [illegible] Date [illegible]
Map No. ____ Date ____

76L-298 CE 307 11-58

PLEASE RETURN TO
LOS ANGELES COUNTY ENGINEER
700 LOS ANGELES COUNTY ENGINEERING BLDG.

NOTE: ANY ADDITIONS OR CHANGES ON THIS SHEET MUST BE MADE OR CIRCLED IN RED INK, WITH DATE AND NAME OF PERSON MAKING CHANGE.

Do not extend notes this side of this line.

STATION	B.S.	H.I.	F.S.	ELEV	Left & North	Right & South
3+48°				37215		18 top CB
				725		30 P/L
				7185	9 Pavt	
				7149	18 gut in	
				7224	" top CB	
				723	30 P/L	
BM S.D 1223				37107	BM SD 1223 ELEV 371.074 FB-2513-21	
					STIMSON AVE & SIGMAN ST S.E. COR	
					RAMSET NAIL IN CB 3° E of E. end CB	
Going South on STIMSON AVE					Left & East	& Right & West.
27+92.°				7065	28 gut out.	
				7049	30 " in	
				7114	" End of Curb.	
28+00		T.P.		37098		℄
				7075		6 Edge Pav't
				716		13 top bank
				662		15 bot "
				662		25 " "
				702		30 top "
				704		40 P/L
				7103	9 ℄ Pav't	
				7094	18 "	

F.B. 2559 Pg. 108 Job No. 6252 70 Division No. 10 Notes Red ____ Plotted ____ Profile
Survey of N. W. Hitter Hts S.D. Date ____ Date ____ No. ____ X-Sec.
Survey by Brooks Notes Don LeBaudt Notes Chkd. ____ Checked ____ No. ____
Indexed C. Johnson Date ____ Date ____ Date ____

76L-298 CE 307 11-58

PLEASE RETURN TO
LOS ANGELES COUNTY ENGINEER
700 LOS ANGELES COUNTY ENGINEERING BLDG.

NOTE: ANY ADDITIONS OR CHANGES ON THIS SHEET MUST BE MADE OR CIRCLED IN RED INK. WITH DATE AND NAME OF PERSON MAKING CHANGE.

Do not extend notes this side of this line.

STATION	B.S.	H.I.	F.S.	ELEV.	Left & East	℄	Right & West
28+00				37075	27 F.L.		
				7109	30 Edge Pavt		
				731	40 PIL		
28+40				7181		℄	
				7162			6 Edge Pavt
				722			13 top bank
				667			15 bot "
				667			25 " "
				710			30 top "
				706			40 PIL
				7177	9 ℄ Pavt		
				7150	18 "		
				7145	27 F.L.		
				7179	30 Edge "		
				737	40 PIL		
29+00				7274		℄	
				7271			6 Edge Pavt
				728			13 top bank
				672			15 bot "
				672			25 " "
				7302			30 top & [illegible]

Profile Notes Red ____ Plotted ____ Job No. 6252 70 Division No. 10 F.B. 2559 Pg. 109
No. ____ Date ____ Date ____ Survey of [illegible] 3.0
X-Sec. Notes Chkd. ____ Checked ____ Survey by [illegible] Notes [illegible] Date [illegible]
No. ____ Date ____ Date ____ Map No. ____ Indexed ____

76L-298 CE 307 11-58

PLEASE RETURN TO
LOS ANGELES COUNTY ENGINEER
700 LOS ANGELES COUNTY ENGINEERING BLDG.

NOTE: ANY ADDITIONS OR CHANGES ON THIS SHEET MUST BE MADE OR CIRCLED IN RED INK, WITH DATE AND NAME OF PERSON MAKING CHANGE.

Do not extend notes this side of this line.

STATION	B. S.	H. I.	F. S.	ELEV	Left & East	℄	Right & West
29+00				3726			40 R
				7261	9 ℄ Pavt		
				7244	18 "		
				7247	27 F.L.		
				7269	30 Edge "		
				742	40 P/L		
30+00				7471		℄	
				7459			6 Edge Pavt
				753			13 top bank
				693			15 bot "
				692			25 " "
				737			30 top & P/L
				741			40 R
				7470	9 ℄ Pavt		
				7446	18 "		
				7456	27 F.L.		
				7482	30 Edge "		
				761	40 P/L		
31+00	T.P.			37677		℄	
				7660			6 Edge Pavt
				769			13 top bank

F. B. 2559 Pg. 110
Job No. 6252 70 Division No. 10
Survey of N. Whittier Ave S.D.
Survey by Brooks Notes Dorlebauer
Indexed C. Johnson Date
Notes Red Date Plotted Date
Notes Chkd. Date Checked Date
Profile No. X-Sec. No.

76L-298 CE 307 11-58

PLEASE RETURN TO
LOS ANGELES COUNTY ENGINEER
700 LOS ANGELES COUNTY ENGINEERING BLDG.

NOTE: ANY ADDITIONS OR CHANGES ON THIS SHEET MUST BE MADE OR CIRCLED IN RED INK, WITH DATE AND NAME OF PERSON MAKING CHANGE.

Do not extend notes this side of this line.

STATION	B.S.	H.I.	F.S.	ELEV.	Left & East	℄	Right & West
31+00				3709			15 bot bank
				708			27 " "
				759			29 top "
				760			40 P/L
				7675	9 ℄ Pav't		
				7656	18 "		
				7648	27 F.L.		
				7690	30 Edge "		
				776	40 P/L		
32+00				7875		℄	
				7866			6 Edge Pav't
				791			13 top bank
				625	72.5 72.3		15 bot "
				623			27 " "
				782			29 top "
				781			40 P/L
				7870	9 ℄ Pav't		
				7849	18 "		
				7849	27 F.L.		
				7879	30 Edge "		
				800	40 P/L		

Profile Notes Red ____ Plotted ____ Job No. 6252 70 Division No. 10 F.B. 2539 Pg. 111
No. ____ Date ____ Date ____ Survey of [illegible]
X-Sec. Notes Chkd. ____ Checked ____ Survey by [illegible] Notes [illegible]
No. ____ Date ____ Date ____ Map No. ____ Indexed ____ Date ____

76L-298 CE 307 11-58

PLEASE RETURN TO
LOS ANGELES COUNTY ENGINEER
700 LOS ANGELES COUNTY ENGINEERING BLDG.

NOTE: ANY ADDITIONS OR CHANGES ON THIS SHEET MUST BE MADE OR CIRCLED IN RED INK, WITH DATE AND NAME OF PERSON MAKING CHANGE.

Do not extend notes this side of this line.

STATION	B.S.	H.I.	F.S.	ELEV	Left of East	℄	Right of West
33+00				38088		℄	
				8074			6 Edge Pav't
				814			13 top bank
				753			15 bot "
				752			27 " "
				805			29 top "
				804			40 P/L
				8089	9 ℄ Pav't		
				8068	18 "		
				8073	27 F.L.		
				8117	30 Edge "		
				828	40 P/L		
34+00	T.P.			38298		℄	
				8277			6 Edge Pav't
				833			13 top bank
				776			15 bot "
				776			27 " "
				822			29 top "
				823			40 P/L
				8291	9 ℄ Pav't		
				8271	18 "		

F.B. 2559 Pg. 112 Job No. 62570 Division No. 10 Notes Red ____ Plotted ____ Profile ____
Survey of N. Whittier Hts. S.D. Date ____ Date ____ No. ____
Survey by Blanks Notes Don Le Gault Notes Chkd. ____ Checked ____ X-Sec. ____
Indexed L. C. Johnson Date ____ Date ____ No. ____

76L-298 CE 307 11-58

PLEASE RETURN TO
LOS ANGELES COUNTY ENGINEER
700 LOS ANGELES COUNTY ENGINEERING BLDG.

NOTE: ANY ADDITIONS OR CHANGES ON THIS SHEET MUST BE MADE OR CIRCLED IN RED INK, WITH DATE AND NAME OF PERSON MAKING CHANGE.

Do not extend notes this side of this line.

STATION	B.S.	H.I.	F.S.	ELEV.	LEFT ℄ EAST	℄	RIGHT ℄ WEST
34+00				38269	27 F.L.		
				8315	30		
				842	40		
35+00				849		℄	
				8480			6 Edge Pavt
				852			13 top Bank
				798			15 Bot "
				798			27 " "
				842			29 top "
				840			40 P/L
				8489	6 ℄ Pavt		
				8470	18 "		
				8469	27 F.L.		
				8504	30 Edge "		
				854	40 P/L		
35+64.05 S =		t.p. 1+00 EAST		38627	℄ INT STIMSON AVE ℄ & Line of L.A. Co. Flood Control EASEMENT		

Profile Notes Red ____ Plotted ____ Job No. 6272 Division No. 11
No. ____ Date ____ Date ____ Survey of ____
Notes Chkd. ____ Checked ____ Survey by ____

76L-298 CE 307 11-58

PLEASE RETURN TO
LOS ANGELES COUNTY ENGINEER
700 LOS ANGELES COUNTY ENGINEERING BLDG.

NOTE: ANY ADDITIONS OR CHANGES ON THIS SHEET MUST BE MADE OR CIRCLED IN RED INK, WITH DATE AND NAME OF PERSON MAKING CHANGE.

Do not extend notes this side of this line.

STATION	B.S.	H.I.	F.S.	ELEV		
Going East on L.A. Co Flood Control Easement						
					Left & North	Right & South
1+00 = East & 35+64.05 S				386 27	⊼ Line & ℄ Int of L.A. Co Flood Control Easement & Stimson Ave.	
1+09				386 38		
1+18				86 36		
1+35				86 35		Flow Line
1+40				86 81		Edge Part
1+47.3				87 2		⊼
				87 1	21.5	
1+88°				84 9		⊼
				83 9		3° bot channel
				84 3		11° " "
				87 5		20° top "
				87 9	10 top channel	
				87 6	23	
2+50				84 8		⊼ bot channel
				89 8		12 top "
				84 4	7 bot channel	
				90 2	18 top "	
				89 4	30 L.	

⊼ Line

F.B. 2559 Pg. 114 Job No. 6252 70 Division No. 10 Notes Red ____ Plotted ____ Profile
Survey of N. Whittier Lite S.D. Date ____ Date ____ No. ____
Survey by Brooks Notes Dan Le Brouet Notes Chkd. ____ Checked ____ X-Sec.
Index C. Johnson Date ____ Date ____ No. ____

76L-298 CE 307 11-58

PLEASE RETURN TO
LOS ANGELES COUNTY ENGINEER
700 LOS ANGELES COUNTY ENGINEERING BLDG.

NOTE: ANY ADDITIONS OR CHANGES ON THIS SHEET MUST BE MADE OR CIRCLED IN RED INK, WITH DATE AND NAME OF PERSON MAKING CHANGE.

Do not extend notes this side of this line.

STATION	B.S.	H.I.	F.S.	ELEV.	Left of North	Line	Right of South
3+00				386 7		⊼	
				90 8			10 top channel
				85 0	3 bot channel		
				85 7	10 " "		
				90 8	21 top "		
				90 3	35 L.		
3+50				86 3		⊼	bot channel
				91 8			12 top "
				86 0	10 bot channel		
				92 4	20 top "		
				91 8	38 L.		
3+94		T.P		387 09		⊼	
				387 12			4.7 bot Conc. Channel
				93 08			14.0 top " "
				87 06	5.3 bot conc. channel		
				93 05	14.5 top " "		
				93 4	35 L.		
3+95.4				88 42			7.2 Flow Line 24" gal pipe
4+50				88 19		⊼	
				88 23			4.7 bot Conc. Channel

Profile Notes Red ____ Plotted ____ Job No. 62270 Division No. 16 F.B. 2559 Pg. 115
No. ____ Date ____ Date ____ Survey of [illegible]
R.B.C. Notes Chkd. ____ Checked ____ Survey by [illegible] Notes [illegible] Date [illegible]
No. ____ Date ____ Date ____ Map No. ____ Index [illegible]

76L-298 CE 307 11-58

PLEASE RETURN TO
LOS ANGELES COUNTY ENGINEER
700 LOS ANGELES COUNTY ENGINEERING BLDG.

NOTE: ANY ADDITIONS OR CHANGES ON THIS SHEET MUST BE MADE OR CIRCLED IN RED INK, WITH DATE AND NAME OF PERSON MAKING CHANGE.

Do not extend notes this side of this line.

STATION	B.S.	H.I.	F.S.	ELEV	Left & North Line	Right & South
4+50				39321		12.2 top conc. Channel
				933		15 R
				8824	5.3 bot conc. Channel	
				9280	12.7 top " "	
				934	35 L	
5+00				8937		
				8934		4.7 bot conc. Channel
				9415		12.2 top " "
				942		15 R
				8940	5.3 bot conc. Channel	
				9415	15.7 top " "	
	SW			942	35 L	
Going East on Stimson Ave.					Left & East ℄	Right & West
35+75.6				8788		19.6 top conc Abut.
				8182		" bot 42" gal pipe
35+80.6				8171		19.6 bot 42" gal pipe
35+85.4		T.P.		38672		℄
				8784		19.0 top conc Abut
				8179		22.0 bot " "

Profile
Plotted
Date
Checked
Date
Notes Red
Date
Notes Chkd.
Date
Division No. 10
Job No. 6252.70
Survey of N. Whittier Blvd S.D.
Survey by Blanks Notes Don Le Gault
Indexed C. Johnson Date
No.
X-Sec.
No.
F.B. 2554 Pg. 116

76L-298 CE 307 11-58

PLEASE RETURN TO
LOS ANGELES COUNTY ENGINEER
700 LOS ANGELES COUNTY ENGINEERING BLDG.

NOTE: ANY ADDITIONS OR CHANGES ON THIS SHEET MUST BE MADE OR CIRCLED IN RED INK, WITH DATE AND NAME OF PERSON MAKING CHANGE.

Do not extend notes this side of this line.

STATION	B.S.	H.I.	F.S.	ELEV.	Left & East	℄ Right & West
35+86.2				384 42		21.7 bot 24" Conc Pipe
35+96.2				84 55		" " " " "
35+99.7				87 00		℄
				86 66		10 Pavt
				86 24		15 "
				84 86		21.7 Flow Line
				85 92		28 gut out
				85 72		30 " in
				86 39		" top Curb
				86 2		40 PIL.
36+06.7				87 10		℄
				87 07	9 ℄ Pavt	
				86 81	15 "	
				86 62	30 "	
				87 31	" top Conc Abut.	
				82 67	30.5 bot 42" gal Pipe	
36+12.0				82 65	" " " " "	
36+58.6				87.72		℄
				87 36		15 Pavt
				86 90		28 gut out
				86 79		30 " in

Profile Notes Red ____ Plotted ____ Job No. 6252 90 Division No. 10 F.B. 2557 Pg. 117
No. ____ Date ____ Date ____ Survey of ____ Survey by ____ Notes ____ Date ____
Notes Chkd. ____ Checked ____ Map No. ____ Checked ____

76L-298 CE 307 11-58

PLEASE RETURN TO
LOS ANGELES COUNTY ENGINEER
700 LOS ANGELES COUNTY ENGINEERING BLDG.

NOTE: ANY ADDITIONS OR CHANGES ON THIS SHEET MUST BE MADE OR CIRCLED IN RED INK. WITH DATE AND NAME OF PERSON MAKING CHANGE.

Do not extend notes this side of this line.

STATION	B.S.	H.I.	F.S.	ELEV	Left & East	℄ Right & West.
36+58.6				387 41		30 top Cb
				87 7		40 PIL
				87 67	9 Pav't	
				87 55	18 Edge Pav't	
				87 1	27	
				88 4	30	
				88 6	40	
				88 50		
37+32.23					℄ Int. STIMSON AVE & LW JON ST.	
		End Line "B"				
BM S.D 1224				386 55	BM S.D. 1224 ELEV 386-558 FB 2513-21 STIMSON AVE & LW JON ST. N.W. COR. Bt. Spk in Cb 65' N of N. end CR	

Survey of [illegible] Notes [illegible] Date [illegible] Notes Red [illegible] Date [illegible] Plotted [illegible] Date [illegible] Profile No. [illegible]
Survey by [illegible] Notes [illegible] Notes Chkd. [illegible] Checked [illegible] X-Sec. No. [illegible]
Indexed [illegible] Date [illegible] Date [illegible] Date [illegible] No. [illegible]

Notes Ck'd by	Survey of Downey Ave SD	F. B. 2539 PG. 117
Map No.	JN 6111.06 Tape Std °F	
Office Work	Surveyed by AC Guizado	
Checked	Notes AC6 Date Sep '65	
Date	Indexed G. J. GALLI SEP 13 '65	

JOB NO 6111.06

DOWNEY AVE SD

ADDITIONAL CROSS-SECTION NOTES

SEE FB 3316 - Sto 250 FOR ℄, BENCH LEVELS & CROSS SECTION

GUIZADO AC
MOODY J
GLIDDEN RD
SONNENSCHEIN M

Note: Any Additions or Changes on This Sheet Must be Made or Circled in Red Ink With Date and Name of Person Making Change.

Do not extend this side of this line.

PLEASE RETURN TO
LOS ANGELES COUNTY ENGINEER
403 LOS ANGELES COUNTY ENGINEERING BLDG.

76F309S CE #310 6-63

76-L298 CE 307 3-61

PLEASE RETURN TO
LOS ANGELES COUNTY ENGINEER
403 LOS ANGELES COUNTY ENGINEERING BLDG.

NOTE: ANY ADDITIONS OR CHANGES ON THIS SHEET MUST BE MADE OR CIRCLED IN RED INK, WITH DATE AND NAME OF PERSON MAKING CHANGE.

Do not extend notes this side of this line.

STATION	B.S.	H.I.	F.S.	ELEV.	LEFT	RIGHT
139+00				7339	30° T/C DRWY	
139+10				7454		℄
				7387	15° Pvm't	
				7329	30° F/L "	
				7400	30° T/C	
139+16.5						
				7357	28° EG Gut	
				7344	30° F/L "	
				7411	30° TC	
139+50				7468		℄
				7398	16° EG Pvm't	
				7388	27° " Gut	
				7366	30° F/L "	
				7439	30° TC	
139+69.5				7367		30° ctr F/L Drain
"				7376	30° ctr F/L Drain	
140+00				7481		℄
				7450		15.5 EG Pvm't
				7450		28° " Gut
				7431		30° F/L "
				7496		30° TC

Profile Notes Red ____ Plotted ____ Job No. 6111.06 Division No. 11 F.B. 7559 Pg. 121
No. ____ Date ____ Date ____ Survey of Downey Ave. SD
X-Sec. Notes Chkd. ____ Checked ____ Survey by [illegible] Notes [illegible] Date [illegible]
No. ____ Date ____ Date ____ Map No. ____ Reserve [illegible]

76-L298 CE 307 3-61

PLEASE RETURN TO
LOS ANGELES COUNTY ENGINEER
403 LOS ANGELES COUNTY ENGINEERING BLDG.

NOTE: ANY ADDITIONS OR CHANGES ON THIS SHEET MUST BE MADE OR CIRCLED IN RED INK, WITH DATE AND NAME OF PERSON MAKING CHANGE

Do not extend notes this side of this line.

STATION	B. S.	H. I.	F. S.	ELEV.	LEFT	RIGHT
140+50				7512		℄ BrK
				7484	13° EG Pumt	
				757	17.5 Top BK	
				7603	28° EG Gut	
				7583	30° F/L "	
				7647	30° TC	
140+98.2				7741		28° EG Gut
				7725		30° F/L "
				7771		30° TC
14+00				7621		℄
				761		13.5 EG Pumt
				771		17.5 Top BK Gravel
				770		30° Dirt
				770		40° " P/L
				7621	14° EG Pumt	
				771	18° Top BK Gravel	
				7723	28° EG Gut	
				7709	30° F/L "	
				7760	30° TC	

F.B. 2559 Pg. 122

Job No. 111.00 Division No. 11 Notes Red Plotted Profile
Survey of Downey Area SD Date Date No.
Survey by ACE Notes RG Notes Chkd. Checked X-Sec.
Indexed C. J. GALLI Date Date Date No.

76-L298 CE 307 3-61

PLEASE RETURN TO
LOS ANGELES COUNTY ENGINEER
403 LOS ANGELES COUNTY ENGINEERING BLDG.

NOTE: ANY ADDITIONS OR CHANGES ON THIS SHEET MUST BE MADE OR CIRCLED IN RED INK, WITH DATE AND NAME OF PERSON MAKING CHANGE.

Do not extend notes this side of this line.

STATION	B.S.	H.I.	F.S.	ELEV.	LEFT	RIGHT
141+38.5				7789	28° EG Gut	
				7773	30° F/L "	
				7809	30° TC	
TP				7790		
141+79.0				7869		℄ Top of So. Rail
141+82.19				7871		℄ split of rails
		E along			Railroad SPRR	
2+±00				7822		℄
				7868		2" So Rail
				761		45° Top Bank
				746		50° Btm "
				7868	2" No Rail	
				765	30° Lt	
				754	40°	
				750	50°	
		WEST along			SPRR	
1+25				7871		℄
				7871		2" Top Rail
				7871	2" Top Rail	
				778	50° Top Brk	
				748	60° Btm "	

Profile No. ____ Notes Red ____ Plotted ____ Job No. ____ Division No. ____
X-Sec. No. ____ Date ____ Date ____ Survey of ____ Date ____
Notes Chkd. ____ Checked ____ Survey by ____ Notes ____ Date ____
Date ____ Date ____ Map No. ____ Indexed ____ Date ____

F.B. 2059 Pg. 123

76-L298 CE 307 3-61

PLEASE RETURN TO
LOS ANGELES COUNTY ENGINEER
403 LOS ANGELES COUNTY ENGINEERING BLDG.

NOTE: ANY ADDITIONS OR CHANGES ON THIS SHEET MUST BE MADE OR CIRCLED IN RED INK, WITH DATE AND NAME OF PERSON MAKING CHANGE

Do not extend notes this side of this line.

STATION	B. S.	H. I.	F. S.	ELEV.	LEFT	RIGHT
1+40				7803		℄
				7867		2" Top Rail
				7867	2" Top Rail	
				783	20° Top Brk	
				748	30° slope	
				725	50° Btm Drain	
				741	60°	
2+00				7810		℄
				7862		2" Rail Top
				764		30° Top Bank
				734		35° Btm
				7863	2" Top Rail	
				777	5° " Bank	
				755	12° Brk	
				749	25° Top Bank	
				719	50° Btm Drain	
				738	60	
3+00				7808		℄
				7855		2" Top rail
				761		30° Top Bank
				731		35° Btm

F. B. 2559 Pg. 124
Survey of Downey Ave. SD
Survey by ACG Notes RG
Indexed C. J. GALLI Date
Job No. 6111.06 Division No. 11 Notes Red Date Plotted Date No. Profile
Notes Chkd. Date Checked Date No. X-Sec.

76-L-298 CE 307 2-63

PLEASE RETURN TO
LOS ANGELES COUNTY ENGINEER
403 LOS ANGELES COUNTY ENGINEERING BLDG.

NOTE: ANY ADDITIONS OR CHANGES ON THIS SHEET MUST BE MADE OR CIRCLED IN RED INK, WITH DATE AND NAME OF PERSON MAKING CHANGE.

Do not extend notes this side of this line.

STATION	B. S.	H. I.	F. S.	ELEV.	LEFT	RIGHT
3+00				7855	2° Top rail	
				779	5° Top Bank	
				759	12° stope	
				759	25° Top Bank	
				724	50° Btm Drain	
				740	60° Top	
TP				7897	Top 1/2" Bolt	
			NORTH		along Downey	
141+82.19				7871		℄
141+85.0				7869		℄ Top No. Rail
142+00				7847		℄
				7817		13° EDGE of Pumt
				783		17° Top Gravel
				783		40° P/L Drt.
				7837	1/2 Eg. Pumt	
				787	20° RR Track	
142+09.3				7838		28° Eg Gutt
				7820		30° F/L "
				7857		30° TC

Profile Notes Red ____ Plotted ____ Job No. 6111.06 Division No. 11 F.B. 76-39 Pg. 175
No. ____ Date ____ Date ____ Survey of [illegible] Notes [illegible]
Notes Chkd. ____ Checked ____ Survey by ____ Date ____

76-L-298 CE 307 2-63

PLEASE RETURN TO
LOS ANGELES COUNTY ENGINEER
403 LOS ANGELES COUNTY ENGINEERING BLDG.

NOTE: ANY ADDITIONS OR CHANGES ON THIS SHEET MUST BE MADE OR CIRCLED IN RED INK, WITH DATE AND NAME OF PERSON MAKING CHANGE

Do not extend notes this side of this line.

STATION	B.S.	H.I.	F.S.	ELEV.	LEFT	Right
142+49.2				7799	28° Eg Gutt	
				7780	30° F/L "	
				7811	30° TC	
143+00				7564		℄
				7551		13.3 Eg. of Pumt
				765		17.5 Top Bank Gravel
				7665		28° Eg Gutt
				7642		30° F/L "
				7706		30° TC
				7543	10.5 Eg Pumt	
				767	15° Top BK Gravel	
				7677	28° Eg Gutt	
				7660	30° F/L "	
				7723	30° TC	
					SSMH unable To Locate	
143+84.5				7481		30° ctr F/L drain
"				7480	30° ctr F/L drain	
144+00				7554		℄
				7554		15° Pumt
				7531		26.8 EG Gut

F.B. 2559 Pg. 126

Job No. 6111.06 Division No. 11 Notes Red ____ Plotted ____ Profile ____
Survey of Downey Ave. SD Date ____ Date ____ No. ____
Survey by ACG Notes RG Notes Chkd. ____ Checked ____ X-Sec. ____
Indexed E. J. GALLI Date ____ Date ____ No. ____

76-L-298 CE 307 2-63

PLEASE RETURN TO
LOS ANGELES COUNTY ENGINEER
403 LOS ANGELES COUNTY ENGINEERING BLDG.

NOTE: ANY ADDITIONS OR CHANGES ON THIS SHEET MUST BE MADE OR CIRCLED IN RED INK, WITH DATE AND NAME OF PERSON MAKING CHANGE.

Do not extend notes this side of this line.

STATION	B. S.	H. I.	F. S.	ELEV.	LEFT	RIGHT
144+00				7511		30° F/L Gutt
				7571		30° TC
				7534	15° Pum't	
				7519	28° EG Gutt	
				7504	30° F/L "	
				7569	30° TC	
144+47.2				7564		℄
				7562		15° Pum't
				7538		28° Eg Gutt
				7521		30° F/L "
				7587		30° TC
144+77.93				7573		℄
				7554	15° Pum't	
				7547	28° Eg Gutt	
				7523	30° F/L "	
				7590	30° TC	
TP				7593	L&T (Private st)	

Profile Notes Red ____ Plotted ____ Job No. 6111.96 Division No. 11
No. [redacted] Date ____ Date ____ Survey of Downey Ave. SD
Notes Chkd. ____ Checked ____ Survey by [redacted] Notes RG Date [redacted]
[redacted] Date ____ Map No. ____ [redacted]

F.B. 7559 Pg. 127

76-L-298 CE 307 2-63

PLEASE RETURN TO
LOS ANGELES COUNTY ENGINEER
403 LOS ANGELES COUNTY ENGINEERING BLDG.

NOTE: ANY ADDITIONS OR CHANGES ON THIS SHEET MUST BE MADE OR CIRCLED IN RED INK, WITH DATE AND NAME OF PERSON MAKING CHANGE

Do not extend notes this side of this line.

STATION	B.S.	H.I.	F.S.	ELEV.	LEFT	RIGHT
		WEST along			PRIVATE ST	
1+00				7573		℄ int
1+28				7542		℄ Eg of Gutt
1+30°				7532		℄ F/L "
1+30 ℄				7539		℄ Eg " CB.
1+50°				7577		℄
				7569		18° Eg of Gutt
				7551		20° F/L "
				7612		20° TC
				7597	20° Eg Pvmt	
1+79°				7615		℄
				7579		18° Eg Gutt
				7567		20° F/L "
				7615		20° T/C
				7613	18° Eg Pvmt	
2+00				7635		℄

F.B. 2559 Pg. 728

Survey of Downey Ave. 30 Job No. 6111.06 Division No. 11 Notes Red Date Plotted Date No. Profile

Survey by — Notes Date Notes Chkd. Date Checked Date X-Sec. No.

Indexed G. J. GALLI Date

76-L-298 CE 307 2-63

PLEASE RETURN TO
LOS ANGELES COUNTY ENGINEER
403 LOS ANGELES COUNTY ENGINEERING BLDG.

NOTE: ANY ADDITIONS OR CHANGES ON THIS SHEET MUST BE MADE OR CIRCLED IN RED INK, WITH DATE AND NAME OF PERSON MAKING CHANGE.

Do not extend notes this side of this line.

STATION	B. S.	H. I.	F. S.	ELEV.	LEFT	RIGHT
		NORTH		ALONG	DOWNEY	AVE
145+00				7577		℄
				7574		15° Pum +
				7548		28° Eg Gutt
				7534		30° F/L "
				7546		30° T/C Dwy
				7556	15° Pum +	
				7550	28 Eg Gutt	
				7532	30 F/L "	
				7602	30 TC	
146+00				7616		℄
				7597		15° Pum +
				7565		28° Eg Gutt
				7548		30° F/L "
				7611		30° TC
				7600	15° Pum +	
				7580	28° Eg Gutt	
				7561	30° F/L "	
				7627	30° TC	

Profile Notes Red ____ Plotted ____ Job No. [illegible] Division No. 11
No. X-Sec. Date ____ Date ____ Survey of [illegible]
No. Notes Chkd. ____ Checked ____ Survey by [illegible] Notes [illegible] Date [illegible]
Date ____ Date ____ Map No. ____ Inserted [illegible] Date ____

F.B. 7559 Pg. [illegible]

76-L-298 CE 307 2-63

PLEASE RETURN TO
LOS ANGELES COUNTY ENGINEER
403 LOS ANGELES COUNTY ENGINEERING BLDG.

NOTE: ANY ADDITIONS OR CHANGES ON THIS SHEET MUST BE MADE OR CIRCLED IN RED INK, WITH DATE AND NAME OF PERSON MAKING CHANGE

Do not extend notes this side of this line.

STATION	B.S.	H.I.	F.S.	ELEV.	LEFT	RIGHT
146+21.5					15° SSMH	
				7619	N. RIM INLET 9.90 / 1.50 / 11.40	7619 / 11.40 / 6479
				6479	INVERT	
				7618	W RIM INLET 10.06 / .67 / 10.73	7618 / 10.73 / 6545
				6545	INVERT	
				7618	S. Rim OUTLET 10.14 / 1.50 / 11.64	7618 / 11.64 / 6454
				6454	INVERT	
147+00				7655		℄
				7636		15° Pumt
				7596		28° Eq Gutt
				7582		30° F/L "
				7589		30° TC DRWY
				7643	15° Pumt	
				7604	28° Eq Gutt	
				7584	30° F/L "	
				7651	30° TC	
BM SD626				7692 93	SD 626 pg 36, 46 FIELD ELEV = 76.934	
					DOWNEY AVE CONTRERRAS ST W. cb	
					5° N. of ℄ prod Bt spk in cb.	

F.B. 2559 Pg. 730 Job No. 6111.06 Division No. 11 Notes Red Plotted Profile
Survey of Downey Ave. SD Date Date No. X-Sec.
Survey by AUG Notes RG Notes Chkd. Checked
Indexed C. J. GALLI Date Date No.

76-L-298 CE 307 2-63

PLEASE RETURN TO
LOS ANGELES COUNTY ENGINEER
403[illegible] ANGELES COUNTY ENGINEERING BLDG.

NOTE: ANY ADDITIONS OR CHANGES ON THIS SHEET MUST BE MADE OR CIRCLED IN RED INK. WITH DATE AND NAME OF PERSON MAKING CHANGE.

Do not extend notes this side of this line.

STATION	B. S.	H. I.	F. S.	ELEV.	LEFT	RIGHT
148+00				7681		℄
				7661		15° Pumt
				7620		28° Eg Gutt
				7601		30° F/L "
				7668		30° TC
				7660	15° Pumt	
				7628	28° Eg Gutt	
				7608	30° F/L "	
				7675	30° TC	
148+04 U				7682		℄
				7663		15° Pumt
				7622		28° Eg Gutt
				7604		30° F/L "
				7670		30° TC
148+59 31				7693		℄ int CONTRACTS
				7673	15° Pumt	
				7638	28° Eg Gutt	
				7624	30° F/L "	
				7690	30° TC	
TP				7693	SPK	

Profile No. X-Sec. No. Notes Red. Date Notes Chkd. Date Plotted Date Checked Date Job No. Survey of Survey by Map No. Indexed Date Date Date

F.B. 2559 Pg. 131

76-L-298 CE 307 2-63

PLEASE RETURN TO
LOS ANGELES COUNTY ENGINEER
403 LOS ANGELES COUNTY ENGINEERING BLDG.

NOTE: ANY ADDITIONS OR CHANGES ON THIS SHEET MUST BE MADE OR CIRCLED IN RED INK, WITH DATE AND NAME OF PERSON MAKING CHANGE

Do not extend notes this side of this line.

F.B. 2559 Pg. 132 | Job No. 6111.86 | Division No. 11 | Notes Red ____ Date ____ Notes Chkd. ____ Date ____ | Plotted ____ Date ____ Checked ____ Date ____ | Profile No. ____ X-Sec. No. ____

Survey of Downey AVE. SD
Survey by ACG Notes RG
Indexed L.L. GALLI Date ____

STATION	B.S.	H.I.	F.S.	ELEV.	LEFT	RIGHT	
		E'LY	ALONG	CONTRERAS		ST.	
1+27 2				7648		℄ EG. GUT.	
1+30 2				7640		℄ F/L "	
1+33 2				7643		℄ EG. "	
1+67 0				7694		℄	
				7662		16 EG. GUT	
				7646		18 F/L "	
				7712		" T.C. @ BCR	
1+77 0				7705		℄	
				7665	16' EG. GUT.		
				7650	18' F/L "		
				7714	" T.C.		
1+84 3					S.M.H.		
				7708	W. RIM OUTLET	10.14 .67 10.81	7708 10.81 66.27
				6627	INVERT.		
				7710	E. RIM INLET	10.13 .67 10.80	7710 10.80 6630
				6630	INVERT.		
2+24 3				7712		℄	
				7670	16' EG. GUT.		
				7666	18' F/L "		
				7720	" T.C.		

76-L-298 CE 307 2-63

PLEASE RETURN TO
LOS ANGELES COUNTY ENGINEER
403 LOS ANGELES COUNTY ENGINEERING BLDG.

NOTE: ANY ADDITIONS OR CHANGES ON THIS SHEET MUST BE MADE OR CIRCLED IN RED INK, WITH DATE AND NAME OF PERSON MAKING CHANGE.

Do not extend notes this side of this line.

STATION	B. S.	H. I.	F. S.	ELEV.	LEFT	RIGHT
2+00				7716		℄
				7691		EG PAVM
				776		30' F/L
3+00 0				772		℄
				7700		EG. PAVM
				774		30' F/L
3+24 8				7725		℄
				7685	16' EG GUT.	
				7673	18' F/L "	
				7739	" T.C.	
			N'LY	ALONG	DOWNEY AVE.	
148+64 0					S.M.H 15' LEFT	
				7778	N RIM INLET	10.15 DN. 7778 / 1.50 PIPE 11.65 / 11.65 66.13
				? 6613	INVERT	
				7678	S. RIM. OUTLET	10.18 DN. 7778 / 1.50 PIPE 11.68 / 11.68 66.10
				? 6610	INVERT	
				7679	E. RIM INLET	10.19 DN 7679 / 0.67 PIPE 10.86 / 10.86 65.93
				? 6593	INVERT	

Profile No. ___ Notes Red ___ Plotted ___ Job No. 6111.06 Division No. 11
Date ___ Date ___ Survey of Downey Ave. SD
X-Sec. No. ___ Notes Chkd. ___ Checked ___ Survey by ___ Notes ___ Date ___
Date ___ Date ___ Map No. ___ Indexed ___ Date ___

F.B. 0-59 Pg. 732

76-L-298 CE 307 2-63

PLEASE RETURN TO
LOS ANGELES COUNTY ENGINEER
403 LOS ANGELES COUNTY ENGINEERING BLDG.

NOTE: ANY ADDITIONS OR CHANGES ON THIS SHEET MUST BE MADE OR CIRCLED IN RED INK, WITH DATE AND NAME OF PERSON MAKING CHANGE

Do not extend notes this side of this line.

STATION	B.S.	H.I.	F.S.	ELEV.	LEFT	RIGHT
149+26°				77.20		℄
				76.99		15' PAVMT.
				76.52		28' EG. GUT.
				76.32		30' F/L "
				76.99		" T.C.
149+56°				77.31		℄
				77.11		15' PAVMT.
				76.57		28 EG. GUT.
				76.43		30 F/L "
				77.12		" T.C.
150+00				77.34		℄
				77.06	15' PAVMT.	
				76.71	28' EG. GUT.	
				76.50	30' F/L "	
				77.18	" T.C.	
150+32					SMH. 15' LEFT	
				77.14	N. RIM. INLET	10.28 / 1.50 / 11.78 — 77.14 / 11.78 / 65.36
				65.36	INVERT	
				77.13	S. RIM OUTLET	10.32 / 1.50 / 11.82 — 77.13 / 11.82 / 65.31
				65.31	INVERT	

F.B. 2559 Pg. 134

Survey of Journey Ave. Job No. 6111-06 Division No. 11 Notes Red Plotted Profile
Survey by ACJ Notes Date Date Date No. X-Sec.
Indexed C. J. GALLI Date Notes Chkd. Checked Date No.

76-L-298 CE 307 2-63

PLEASE RETURN TO
LOS ANGELES COUNTY ENGINEER
403 LOS ANGELES COUNTY ENGINEERING BLDG.

NOTE: ANY ADDITIONS OR CHANGES ON THIS SHEET MUST BE MADE OR CIRCLED IN RED INK, WITH DATE AND NAME OF PERSON MAKING CHANGE.

Do not extend notes this side of this line.

STATION	B. S.	H. I.	F. S.	ELEV.	LEFT	RIGHT
150+56				7743		℄
				7724		15' PAVMT
				7671		28' EG. GUT
				7658		30' F/L "
				7723		" T.C.
151+00				7747		℄
				7726		15' PAVMT
				7674		28' EG. GUT
				7662		30 F/L "
				7724		" T.C.
				7720	15 PAVMT	
				7683	28 EG. GUT	
				7668	30 F/L "	
				7735	" T.C.	
152+00				7773		℄
				7737		15 PAVMT
				7681		28' EG. GUT
				7669		30 F/L "
				7734		" T.C.
				7738	15 PAVMT	
				7697	28 EG. GUT	

Profile No. X-Sec. No. Notes Red Date Notes Chkd. Date Plotted Date Checked Date Job No. 111 Division No. 11 Survey of Survey by Notes Date Map No. Indexed C. J. CALL Date

F.B. 2559 Pg. 135

76-L-298 CE 307 2-63

PLEASE RETURN TO
LOS ANGELES COUNTY ENGINEER
403 LOS ANGELES COUNTY ENGINEERING BLDG.

NOTE: ANY ADDITIONS OR CHANGES ON THIS SHEET MUST BE MADE OR CIRCLED IN RED INK, WITH DATE AND NAME OF PERSON MAKING CHANGE

Do not extend notes this side of this line.

STATION	B.S.	H.I.	F.S.	ELEV.	LEFT	RIGHT
152+00				7678	30' F/L GUT	
				7746	" T.C.	
153+00				7779		℄
				7750		15' PAVMT.
				7698		28' EG. GUT.
				7687		30' F/L "
				7753		" T.C.
				7737	15' PAVMT.	
				7710	28' EG. GUT	
				7690	30' F/L "	
				7756	" T.C.	
154+00				7786		℄
				7756		15' PAVMT
				7709		28' EG. GUT
				7695		30' F/L "
				7758		" T.C
				7765	15' PAVMT.	
				7718	28' EG. GUT.	
				7700	30 F/L "	
				7763	" T.C.	

F.B. 2559 Pg. 136

Job No. 6111.66 Division No. 11 Notes Red Plotted Profile
Survey of Downey Ave. SD Date Date No.
Survey by ACG Notes RG Notes Chkd. Checked X-Sec.
Indexed C. J. Gall Date Date Date No.

76-L-298 CE 307 2-63

PLEASE RETURN TO
LOS ANGELES COUNTY ENGINEER
403 LOS ANGELES COUNTY ENGINEERING BLDG.

NOTE: ANY ADDITIONS OR CHANGES ON THIS SHEET MUST BE MADE OR CIRCLED IN RED INK, WITH DATE AND NAME OF PERSON MAKING CHANGE.

Do not extend notes this side of this line.

STATION	B. S.	H. I.	F. S.	ELEV.	LEFT	RIGHT
154+41.5					SM.H. 15 LEFT	
				77.65	N. RIM INLET	10.14 DN 77.65 / 1.50 PIPE 11.64 / 66.01
				66.01	INVERT	
				77.65	S RIM OUTLET	10.17 DN 77.65 / 1.50 PIPE 11.67 / 65.98
				65.98	INVERT	
155+00						
				77.84		15 PAVMT
				77.64		28 EG. GUT.
				77.25		30 F/L "
				77.05		" T.C.
				77.64	15' PAVMT.	
				77.28	28' EG. GUT	
				77.11	30 F/L "	
				77.18	" T.C. (DR. WY)	
155+10.5				77.23		28 EG GUT
				77.04		30 F/L "
				77.71	SM.H 15' LEFT	" T.C.
155+98.5				77.77	N. RIM INLET	10.10 DN 77.77 / 1.50 PIPE 11.60 / 66.17
				66.17	INVERT	
				77.78	SO. RIM OUTLET	10.13 DN 77.78 / 1.50 PIPE 11.63 / 66.15
				66.15	INVERT	

Profile No. X-Sec. No. Date Notes Red Date Notes Chkd. Date Plotted Date Checked Date Job No. Survey of Survey by Map No. Division No. Notes Date Inspected J. Date

F.B. 2559 Pg. 727

76-L-298 CE 307 2-63

PLEASE RETURN TO
LOS ANGELES COUNTY ENGINEER
403 LOS ANGELES COUNTY ENGINEERING BLDG.

NOTE: ANY ADDITIONS OR CHANGES ON THIS SHEET MUST BE MADE OR CIRCLED IN RED IN INK, WITH DATE AND NAME OF PERSON MAKING CHANGE

Do not extend notes this side of this line.

F.B. 25559 Pg. 138 | Job No. 6111.06 | Division No. 11 | Notes Red ____ Date ____ Notes Chkd. ____ Date ____ | Plotted ____ Date ____ Checked ____ Date ____ | Profile No. ____ X-Sec. No. ____

Survey of Downey Ave. SD
Survey by ACG Notes RG
Indexed C. J. GALLI Date

STATION	B.S.	H.I.	F.S.	ELEV.	LEFT	RIGHT
155+98.5					SMH 15' LEFT	
				77.80	E. RIM INLET	10.09 DN 77.80
				67.04	INVERT	0.67 DN 10.76
						10.76 67.04
					SMH 17.5' RIGHT	
				78.25	W. RIM OUTLET	6.97 78.25
				70.61	INVERT	0.67 7.64
						7.64 70.61
				78.25	E. RIM TOP OF TRAP	6.90
					INVERT.	
156+00				78.00		
				77.76		15' PAVMT
				77.19		30' EG. "
				77.2		" F/L
				77.8		33 TOP
				77.5		P/L
				77.71	15' PAVMT	
				77.33	28 EG. GUT	
				77.16	30' F/L "	
				77.85	" T.C.	

76-L-298 CE 307 2-63

PLEASE RETURN TO
LOS ANGELES COUNTY ENGINEER
403 LOS ANGELES COUNTY ENGINEERING BLDG.

NOTE: ANY ADDITIONS OR CHANGES ON THIS SHEET MUST BE MADE OR CIRCLED IN RED INK, WITH DATE AND NAME OF PERSON MAKING CHANGE.

Do not extend notes this side of this line.

STATION	B. S.	H. I.	F. S.	ELEV.	LEFT	RIGHT
156+40				7736		30' EG. GUT
				7726		32 F/L "
				7788		" T.C.
157+00				7814		℄
				7783		16' PAVMT
				7749		30 EG. GUT
				7732		32 F/L "
				7742		" T.C. (DRWY.)
				7788	15' PAVMT	
				7749	28 EG. GUT	
				7729	30 F/L "	
				7795	" T.C.	
157+52				7814		℄
				7790		16' PAVMT
				7760		30 EG. GUT
				7745		32 F/L "
				7751		" T.C. (DRWY.)
				7783	15' PAVMT	
				7754	28 EG GUT	
				7738	30 F/L "	
				7804	" T.C.	

Profile No. X-Sec. No. Notes Red Date Notes Chkd. Date Plotted Date Checked Date Job No. 6111.06 Division No. 11 Survey of Downey Ave. SD Survey by ACG Notes RG Date 9-65 Map No. Indexed C. J. GALLI Date SEP 1 '65

F.B. 2559 Pg. 139

76-L-298 CE 307 2-63

PLEASE RETURN TO
LOS ANGELES COUNTY ENGINEER
403 LOS ANGELES COUNTY ENGINEERING BLDG.

NOTE: ANY ADDITIONS OR CHANGES ON THIS SHEET MUST BE MADE OR CIRCLED IN RED INK, WITH DATE AND NAME OF PERSON MAKING CHANGE

Do not extend notes this side of this line.

STATION	B.S.	H.I.	F.S.	ELEV.	LEFT	RIGHT
158+40.05				7815		℄ INT.
					DOWNEY AVE. & ROSECRANS	
		W'LY		ALONG	ROSECRANS BLVD.	
1+15					SM.H. 0.70 RIGHT	
				7805	N. RIM. INLET	9.92 DN 1.50 PIPE 11.42 — 78.05 11.42 66.63
				6663	INVERT	
				7807	E. RIM INLET	10.02 DN 0.67 PIPE 10.69 — 78.07 10.69 67.38
				6738	INVERT	
				7805	W. RIM INLET	10.00 DN 0.67 PIPE 10.67 — 7805 10.67 67.38
				6738	INVERT	
				7808	SO. RIM OUTLET	10.00 DN. 1.50 PIPE 11.50 — 78.08 11.50 66.58
				6658	INVERT	
1+15					SMH 20' RIGHT	
				7775	N. RIM. INLET	9.67 DN 1.50 PIPE 11.17 — 77.75 11.17 66.58
				6658	INVERT	
				7777	E. RIM INLET	9.13 DN 0.67 PIPE 9.80 — 77.77 9.80 67.97
				6797	INVERT.	
				7779	SO. RIM. OUTLET	9.76 DN 1.50 PIPE 11.26 — 77.79 11.26 66.53
				6653	INVERT.	

F.B. 2559 Pg. 140

Job No. [illegible] Division No. [illegible] Notes Red ____ Plotted ____ Profile ____
Survey of [illegible] Date ____ Date ____ No. ____
Survey by [illegible] Notes [illegible] Notes Chkd. ____ Checked ____ X-Sec. ____
Indexed C. J. GALI Date ____ Date ____ No. ____

76-L-298 CE 307 2-63

PLEASE RETURN TO
LOS ANGELES COUNTY ENGINEER
403 LOS ANGELES COUNTY ENGINEERING BLDG.

NOTE: ANY ADDITIONS OR CHANGES ON THIS SHEET MUST BE MADE OR CIRCLED IN RED INK, WITH DATE AND NAME OF PERSON MAKING CHANGE.

Do not extend notes this side of this line.

STATION	B. S.	H. I.	F. S.	ELEV.	LEFT	RIGHT
1+50				7796		℄
2+00				7798		℄
2+50				7788		℄
3+00				7780		℄ (FLOWS WEST)
			E'LY ALONG ROSECRANS BLVD.			
1+77 3				7361		℄
				7839		21 PAVMT
				7776		40 EG. GUT
				7782		42 F/L "
				7795		" T.C. DR. WY
1+86 0				7868		℄
				7818	20 PAVMT	
				7794	38 EG GUT	
				7785	40 F/L "	
				7789	" T.C. DR. WY	
2+00					S.M.H. 20' LEFT	
				7829	W. RIM OUTLET	8.17 DN 7829
				69.45	INVERT	0.67 PIPE 8.84
						8.84 69.45
				7831	E. RIM INLET	8.00 DN 7831
				69.64	INVERT	0.67 PIPE 8.67
						8.67 69.64

Profile No. X-Sec. No. Date Notes Red Date Notes Chkd. Date Plotted Date Checked Date Job No. 8111.06 Division No. 11 Survey of Downey Ave. SD Survey by ACM Notes BD Date 9-58 Map No. Indexed Date

F.B. 2559 Pg. 111

76-L-298 CE 307 2-63

PLEASE RETURN TO
LOS ANGELES COUNTY ENGINEER
403 LOS ANGELES COUNTY ENGINEERING BLDG.

NOTE: ANY ADDITIONS OR CHANGES ON THIS SHEET MUST BE MADE OR CIRCLED IN RED INK, WITH DATE AND NAME OF PERSON MAKING CHANGE

Do not extend notes this side of this line.

STATION	B.S.	H.I.	F.S.	ELEV.	LEFT	RIGHT
2+17 3				7883		℄
				7850		21' PAVMT
				7818		40 EG. GUT
				7802		42' F/L "
				7861		" T.C.
2+26 6				7892		℄
				7844	20' PAVMT	
				7809	38' EG GUT	
				7804	40 F/L "	
				7865	" T.C.	
2+94 8				7928		℄
				7890	20' PAVMT	
				7852	38' EG. GUT	
				7844	40 F/L "	
				7905	" T.C.	
3+17 3				7941		℄
				7914		21' PAVMT
				7876		40' EG. GUT
				7866		42 F/L "
				7875		" T.C.

F.B. 2559 Pg. 142

Job No. 6111.06 Division No. 11 Notes Red Plotted Profile
Survey of Downey Ave. SD Date Date No. X-Sec.
Survey by ACO Notes RG Notes Chkd. Checked
Indexed C. J. GALLI Date Date No.

76-L-298 CE 307 2-63

PLEASE RETURN TO
LOS ANGELES COUNTY ENGINEER
403 LOS ANGELES COUNTY ENGINEERING BLDG.

NOTE: ANY ADDITIONS OR CHANGES ON THIS SHEET MUST BE MADE OR CIRCLED IN RED INK, WITH DATE AND NAME OF PERSON MAKING CHANGE.

Do not extend notes this side of this line.

STATION	B. S.	H. I.	F. S.	ELEV.	LEFT	
			N'LY	ALONG DOWNEY	AVE	
158+77				77.57		℄ EG. CROSS GUT
158+80				77.52		℄ F/L "
158+83				77.60		℄ EG "
159+25				78.26		℄
				78.12		21 PAVMT
				77.80		40 EG. GUT
				77.70		42 F/L "
				77.75		" T.C. (DR WY)
				77.88	16 PAVMT	
				77.41	30 EG. GUT	
				77.20	32 F/L "	
				77.31	" T. C. (DR.WY.)	
159+65				78.39		℄
				78.14		21 PAVMT
				77.85		40 EG. GUT
				77.75		42 F/L "
				78.35		" T.C.
				77.90	16' PAVMT	
				77.41	30' EG. GUT	
				77.25	32' F/L "	

Profile No. ___ Notes Red ___ Date ___ Plotted ___ Date ___ Job No. ___ Division No. 11
X-Sec. No. ___ Notes Chkd. ___ Date ___ Checked ___ Date ___ Survey of ___ Survey by ___ Notes ___ Date ___
Map No. ___ Indexed ___ Date ___

F.B. 25159 Pg. 1113

76-L-298 CE 307 2-63

PLEASE RETURN TO
LOS ANGELES COUNTY ENGINEER
403 LOS ANGELES COUNTY ENGINEERING BLDG.

NOTE: ANY ADDITIONS OR CHANGES ON THIS SHEET MUST BE MADE OR CIRCLED IN RED INK, WITH DATE AND NAME OF PERSON MAKING CHANGE

Do not extend notes this side of this line.

STATION	B.S.	H.I.	F.S.	ELEV.	LEFT	RIGHT
159+65				77.37	32' T.C.	
160+12.0				78.45		℄
				78.00	16' PAVMT	
				77.46	30 EG. GUT	
				77.30	32 F/L "	
				77.94	" T.C.	
160+20.3				77.94		40 EG. GUT
				77.35		42 F/L " (END CB.)
				77.45		" T.C.
160+60.0					SMH 8' LEFT	
				78.35	N. RIM INLET	10.07 / 1.50 / 11.57 — 78.35 / 11.57 / 66.78
				66.78	INVERT	
				78.36	SO. RIM OUTLET	10.16 / 1.50 / 11.66 — 78.36 / 11.66 / 66.70
				66.70	INVERT	
				78.32	W. RIM INLET	10.20 / 0.67 / 10.87 — 78.32 / 10.87 / 67.45
				67.45	INVERT	
					SMH 50.5 LEFT	
				77.74	W. RIM INLET	9.37 / .67 / 10.04 — 77.74 / 10.04 / 67.70
				67.70	INVERT	
				77.76	E. RIM OUTLET	9.39 / 0.67 / 10.06 — 77.76 / 10.06 / 67.70
				67.70	INVERT	

F.B. 2559 PG. 144

Job No. 6111.06 Division No. 11 Notes Red ____ Plotted ____ Profile ____
Survey of Downey Ave. SD Date ____ Date ____ No. ____
Survey by ACG Notes RG Notes Chkd. ____ Checked ____ X-Sec. ____
Indexed C. J. GALLI Date ____ Date ____ No. ____

76-L-298 CE 307 2-63

PLEASE RETURN TO
LOS ANGELES COUNTY ENGINEER
403 LOS ANGELES COUNTY ENGINEERING BLDG.

NOTE: ANY ADDITIONS OR CHANGES ON THIS SHEET MUST BE MADE OR CIRCLED IN RED INK, WITH DATE AND NAME OF PERSON MAKING CHANGE.

Do not extend notes this side of this line.

STATION	B. S.	H. I.	F. S.	ELEV.	LEFT	RIGHT
160+65.05				7854		℄ INT.
						WIL BARN & DOWNEY AVE.
						(FLOWS WEST)
				7836		10' PAVMT.
				7735		20.5 EO " & F.L.
				736		23.5 TOP BK.
				737		40'
161+20.2				7859		℄
				7810	16' PAVMT	
				7757	30 EG GUT	
				7742	32 F/L "	
				7757	" T.C. DRWY	
161+60.2				7861		℄
				7805	16' PAVMT	
				7761	30 EG GUT.	
				7748	32 F/L "	
				7810	" T.C.	
162+00				7865		℄
				7850		10' PAVMT.
				7798		20.5 EG. "

Profile Notes Red ____ Plotted ____ Job No. 6111.06 Division No. 11 F.B. 2559 Pg. 145
No. ____ Date ____ Date ____ Survey of Downey Ave. SD
X-Sec. Notes Chkd. ____ Checked ____ Survey by ACG Notes RG Date 9-65
No. ____ Date ____ Date ____ Map No. ____ Indexed ____ Grid Date ____

76-L-298 CE 307 2-63

PLEASE RETURN TO
LOS ANGELES COUNTY ENGINEER
403 LOS ANGELES COUNTY ENGINEERING BLDG.

NOTE: ANY ADDITIONS OR CHANGES ON THIS SHEET MUST BE MADE OR CIRCLED IN RED INK, WITH DATE AND NAME OF PERSON MAKING CHANGE

Do not extend notes this side of this line.

STATION	B.S.	H.I.	F.S.	ELEV.	LEFT	RIGHT
162+00				78 0		20.5 F/L
				782		25 TOP BK.
				784		40'
162+25				7866		℄
				7825	16' PAVMT.	
				7777	30' EG. GUT.	
				7753	32' F/L "	
				7761	" T. C. (DR. WY)	
B.M. SD.628				7844	BM. SD 628 SEE PG 4735	
					(FIELD ADJ. 78.437)	
					ACKLEY ST & DOWNEY AVE	
					S.W. COR. 26' SO. OF SO. END CR.	
					BT SPK. IN LEAD.	
162+75					SMH. 48.5' LEFT	
				800	W. RIM INLET	9.40 DN 78.00
				6793	INVERT	0.67 PIPE 10.07 / 10.07 / 67.93
				7796	E. RIM OUTLET	9.44 DN. 77.96
				6785	INVERT	0.67 PIPE 10.11 / 10.11 / 67.85

F.B. 2559 PG. 146

Survey of Downey Area SD
Survey by E. J. GALLI Notes 80
Indexed Date
Job No. [illegible] Division No. 11
Notes Red Date
Notes Chkd. Date
Plotted Date
Checked Date
Profile No.
X-Sec. No.

76-L-298 CE 307 2-63

PLEASE RETURN TO
LOS ANGELES COUNTY ENGINEER
403 LOS ANGELES COUNTY ENGINEERING BLDG.

NOTE: ANY ADDITIONS OR CHANGES ON THIS SHEET MUST BE MADE OR CIRCLED IN RED INK, WITH DATE AND NAME OF PERSON MAKING CHANGE.

Do not extend notes this side of this line.

STATION	B. S.	H. I.	F. S.	ELEV.	LEFT	RIGHT
162+80.30				78.74		℄ INT. ELBURG
					(ELBURG ST.	FLOWS WEST)
				78.54		10' PAVMT.
				78.08		20.5 EG. 11 & F/L
				79.0		25' TOP BK
				79.0		40'
				78.15	17' BREAK	
				78.11	32' CB LINE	
162+81.2					S.M.H. ℄	
				78.72	N RIM INLET	10.17 / 1.50 / 11.67 — 78.72 / 11.67 / 66.05 / 67.05
				67.05		
				66.05	INVERT	
				78.72	So. RIM OUTLET	10.25 / 1.50 / 11.75 — 78.72 / 11.75 / 66.97
				66.97	INVERT	
				78.73	W. RIM INLET	10.30 / 0.67 / 10.97 — 78.73 / 10.97 / 67.76
				67.76	INVERT	
163+35.2				78.69		℄
				78.40	16' PAVMT.	
				77.80	30' EG. GUT.	
				77.64	32 F/L "	
				78.26	" T. C.	

Profile Notes Red ____ Plotted ____ Job No. 111.6 Division No. 11 F.B. 25559 Pg. 117
No. ____ Date ____ Date ____ Survey of ____
X-Sec. Notes Chkd. ____ Checked ____ Survey by ____ Notes ____ Date ____
No. ____ Date ____ Date ____ Map No. ____ Indexed ____

76-L-298 CE 307 2-63

PLEASE RETURN TO
LOS ANGELES COUNTY ENGINEER
403 LOS ANGELES COUNTY ENGINEERING BLDG.

NOTE: ANY ADDITIONS OR CHANGES ON THIS SHEET MUST BE MADE OR CIRCLED IN RED INK, WITH DATE AND NAME OF PERSON MAKING CHANGE

Do not extend notes this side of this line.

STATION	B. S.	H. I.	F. S.	ELEV.	LEFT	RIGHT
163+75 2				7380		℄
				7845	16 PAVMT	
				7780	30 EG. GUT	
				7770	32 F/L "	
				7836	" T.C.	
164+00				7880		℄
				7858		10' PAVMT
				7813		20' EG " & F/L
				791		25' TOP. BK.
				793		40'
				7850	16' PAVMT	
				7783	30 EG. GUT	
				7773	32 F/L "	
				7837	" T.C.	
164+43				7890		℄
				7856	16' PAVMT	
				7794	30' EG GUT.	
				9774	32 F/L "	
				9844	" T.C.	

F.B. 7559 Pg. 148

Job No. 6111.06 Division No. 11 Notes Red ____ Plotted ____ Profile ____
Survey of Downey Ave. Date ____ Date ____ No. ____
Survey by ACO Notes Chkd. ____ Checked ____ X-Sec. ____
Indexed C. J. GALE Date ____ Date ____ No. ____

76-L-298 CE 307 2-63

PLEASE RETURN TO
LOS ANGELES COUNTY ENGINEER
403 LOS ANGELES COUNTY ENGINEERING BLDG.

NOTE: ANY ADDITIONS OR CHANGES ON THIS SHEET MUST BE MADE OR CIRCLED IN RED INK. WITH DATE AND NAME OF PERSON MAKING CHANGE.

Do not extend notes this side of this line.

STATION	B. S.	H. I.	F. S.	ELEV.	LEFT	RIGHT	
164+95					SMH. 495 LEFT		78.03
				78 03	W. RIM INLET	9.34 / 0.67 / 10.01	10.01 / 68.02
				68 02	INVERT		
				78 03	E. RIM OUTLET	9.20 / 0.67 / 9.87	78.03 / 9.87 / 68.16
				68 16	INVERT		
165+00 06				78 [illegible]	(ACKLEY FLOWS W.)	℄ INT. ACKLEY	
				78 80		10' PAVMT	
				78 22		20' EG. GUT" & FL	
				79 4		25' TOP BK.	
				79 4		40'	
165+02					SMH ℄		
				79 01	N. RIM INLET	11.20 DN / 1.50 PIPE / 12.70	79.0 / 12.70 / 66.31
				? 66 31	INVERT		
				79 00	SO RIM OUTLET	11.23 DN / 1.50 PIPE / 12.73	79.00 / 12.73 / 66.27
				? 66 27			
				79 00	W. RIM INLET		
				? 69 10		10.23 DN / 0.67 PIPE / 10.90	79.00 / 10.90 / 69.10

Profile No. X-Sec. Notes Red Date Notes Chkd. Plotted Date Checked Job No. Division No. Survey of Survey by Date F.B. 2559 Pg. 119

76-L-298 CE 307 2-63

PLEASE RETURN TO
LOS ANGELES COUNTY ENGINEER
403 LOS ANGELES COUNTY ENGINEERING BLDG.

NOTE: ANY ADDITIONS OR CHANGES ON THIS SHEET MUST BE MADE OR CIRCLED IN RED INK, WITH DATE AND NAME OF PERSON MAKING CHANGE

Do not extend notes this side of this line.

STATION	B. S.	H. I.	F. S.	ELEV.	LEFT	RIGHT
165+55				7900		℄
				7860	16' PAUMT.	
				7803	30' ED. GUT.	
				7787	32' F/L "	
				7852	" T.C.	
165+95				7903		℄
				7865	16' PAUMT.	
				7808	30' EG. GUT	
				7796	32 F/L "	
				7804	" T.C.	
166+00				7905		℄
				7881		10' PAUMT
				7840		20' EG. "
				780		22' F/L GC.
				787		25' TOP BK.
				794		40'
166+12°				7906		℄
				7875	16 PAUMT.	
				7808	30 EG. GUT.	
				7794	32 F/L "	
				7864	" T.C.	

F. B. 2559 Pg. 150

Job No. 6111.06 Division No. 11 Notes Red ____ Plotted ____ Profile ____
Survey of Downey Ave. SD Date ____ Date ____ No. ____
Survey by ACG Notes RG Notes Chkd. ____ Checked ____ X-Sec. ____
Indexed C. J. GRILL Date ____ Date ____ No. ____

76-L-298 CE 307 2-63

PLEASE RETURN TO
LOS ANGELES COUNTY ENGINEER
403 LOS ANGELES COUNTY ENGINEERING BLDG.

NOTE: ANY ADDITIONS OR CHANGES ON THIS SHEET MUST BE MADE OR CIRCLED IN RED INK, WITH DATE AND NAME OF PERSON MAKING CHANGE.

Do not extend notes this side of this line.

STATION	B. S.	H. I.	F. S.	ELEV.	LEFT	RIGHT	
166+63 2					SMH ℄		
				79 16	N. RIM INLET	11.13 DN. 1.50 PIPE 12.63	79.16 12.63 66.53
				? 66 53	INVERT		
				79 13	So. RIM OUTLET	11.15 DN. 1.50 PIPE 12.65	79.13 12.65 66.48
				? 66 48	INVERT		
				79 15	W. RIM INLET	10.18 DN. 0.67 PIPE 10.85	79.15 10.85 68.30
166+67 39				68 30	INVERT		
				79 14		℄ INT. QUINBY ST.	
					(QUINBY ST. FLOWS WEST.)		
				78 89		10' PAVMT	
				78 41		20' ED. "	
				77 6		26' F/L GR.	
				78 8		27 TOP BK.	
				79 5		40'	
				78 6	17' BREAK		
				78 53	32' CB. LINE SMH 130 5 LEFT		
166+61 5				78 12	E. RIM INLET	8.84 0.67 9.51	78.12 9.57 68.55
				68 55	INVERT		
				78 14	W. RIM OUTLET	8.84 0.67 9.51	78.14 9.51 68.63
				68 63	INVERT		

Profile Notes Red ____ Plotted ____ Job No. 6111-06 Division No. 11 F.B. 2559 Pg. 151
No. ____ Date ____ Date ____ Survey of Downey Ave. SD
R-Sec. Notes Chkd. ____ Checked ____ Survey by RCG Notes ____ Date 9-65
No. ____ Date ____ Date ____ Map No. ____ Checked ____ Date ____

76-L-298 CE 307 2-63

PLEASE RETURN TO
LOS ANGELES COUNTY ENGINEER
403 LOS ANGELES COUNTY ENGINEERING BLDG.

NOTE: ANY ADDITIONS OR CHANGES ON THIS SHEET MUST BE MADE OR CIRCLED IN RED INK, WITH DATE AND NAME OF PERSON MAKING CHANGE

Do not extend notes this side of this line.

STATION	B. S.	H. I.	F. S.	ELEV.	LEFT	RIGHT
166+90				7819		30' EG GUT
				7809		32' F/L "
				7871		" T C
166+95 5				7918		℄
				7875		16' PAUMT
				7821		30 EG. GUT
				7808		32 F/L "
				7873		" T.C.
167+22				7920		℄
				7882	16' PAUMT.	
				7820	30 EG. GUT	
				7808	32' F/L "	
				7870	" T.C.	
167+48 49				7923	TRANSIT LINE EAST CENTURY BLVD.	
		E'LY	ALONG		CENTURY BLVD.	
1+28 8				7819		℄ EG. CROSS GUT
1+31 8				7812		℄ F/L " "
1+34 8				7816		℄ EG. " "

F.B. 2559 Pg. 152 | Job No. 11 | Division No. 11 | Notes Red | Plotted | Profile
Survey of Survey Ave. | Date | Date | No. | X-Sec.
Survey by [illegible] | Notes [illegible] | Notes Chkd. | Checked | No.
Indexed C. J. GALLI | Date | Date | Date

76-L-298 CE 307 2-63

PLEASE RETURN TO
LOS ANGELES COUNTY ENGINEER
403 LOS ANGELES COUNTY ENGINEERING BLDG.

NOTE: ANY ADDITIONS OR CHANGES ON THIS SHEET MUST BE MADE OR CIRCLED IN RED INK. WITH DATE AND NAME OF PERSON MAKING CHANGE.

Do not extend notes this side of this line.

STATION	B. S.	H. I.	F. S.	ELEV.	LEFT	RIGHT
1+52				78 40		℄
				78 33		12' PAVMT
				78 38		22' EG. GUT
				78 25		24 F/L "
				78 89		" T. C. BCR.
				78 38	10' EG GUT.	
				78 27	12' F/L "	
				78 89	" T. C.	
1+67 3				78 56		℄
				78 56		12 PAVMT
				78 46		22.5 EG. GUT
				78 37		24.5 F/L "
				78 98		" T. C.
				78 50	8.7' EG. GUT	
				78 35	10.7' F/L "	
				79 05	" T. C.	
2+20 1				78 60		℄ EG. GUT
2+2 2				78 50		℄ F/L "
"				79 11		℄ T. C.

Profile Notes Red ____ Plotted ____ Job No. ____ Division No. 17
No. ____ Date ____ Date ____ Survey of ____
X-Sec. Notes Chkd. ____ Checked ____ Survey by ____ Notes ____ Date ____
Date ____ Date ____ Map No. ____ Date ____

F.B. 7659 Pg 153

76-L-298 CE 307 2-63

PLEASE RETURN TO
LOS ANGELES COUNTY ENGINEER
403 LOS ANGELES COUNTY ENGINEERING BLDG.

NOTE: ANY ADDITIONS OR CHANGES ON THIS SHEET MUST BE MADE OR CIRCLED IN RED INK, WITH DATE AND NAME OF PERSON MAKING CHANGE

Do not extend notes this side of this line.

STATION	B. S.	H. I.	F. S.	ELEV.	LEFT	RIGHT
		N'LY	ALONG		DOWNEY AVE.	
167+62°				7927		℄
				7890	16' PAVMT	
				7824	30' EG. GUT	
				7811	32' F/L "	
				7873	" T.C.	
167+67°				7928		℄
				7891	16' PAVMT	
				7824	30 EG. GUT	
				7811	32' F/L "	
				7873	" T.C.	
167+90				7932		℄
				7885		16 PAVMT
				7828		30' EG GUT
				7816		32' F/L "
				7879		" T.C.
167+99					S.M.H. RIGHT	
				8051	W. RIM OUTLET	10.40 80.51
				6944	INVERT	0.67 11.07
						11.07 69.44
				8054	E. RIM INLET (TRAP)	
					INVERT	

F.B. 2559 Pg. 154 Job No. 6111.06 Division No. 11 Notes Red Plotted Profile
Survey of Downey Ave. SD Date Date No. X-Sec.
Survey by ACG G. J. GALLI Notes Chkd. Checked Date No.
Indexed Date Date

76-L-298 CE 307 2-63

PLEASE RETURN TO
LOS ANGELES COUNTY ENGINEER
403 LOS ANGELES COUNTY ENGINEERING BLDG.

NOTE: ANY ADDITIONS OR CHANGES ON THIS SHEET MUST BE MADE OR CIRCLED IN RED INK, WITH DATE AND NAME OF PERSON MAKING CHANGE.

Do not extend notes this side of this line.

STATION	B. S.	H. I.	F. S.	ELEV.	LEFT	RIGHT
168+09	95			79.33		℄ INT W. CENTURY
			W'LY		ALONG CENTURY BLVD.	
1+27					SMH 1.8 RIGHT	
				78.54	W RIM INLET	9.37 / 0.67 / 10.04 — 78.54 / 10.04 / 68.50
				68.50	INVERT	
				78.64	E RIM OUTLET	9.52 / 0.67 / 10.19 — 78.54 / 10.19 / 68.35
				68.35	INVERT	
1+33				78.29		℄ EG. CROSS GUT
1+36				78.22		℄ F/L " "
1+39				78.28		℄ EG. " "
1+61				79.10		℄
				78.77	11' PAVMT.	
				78.62	20 EG. GUT	
				78.49	22 F/L	
				79.12	" T.C.	
2+00				79.00		℄
				78.90		9 PAVMT
				78.75		16 EG. GUT
				78.61		18 F/L "
				79.24		" T.C.

Profile No. ____ Notes Red ____ Plotted ____ Job No. ____ Division No. 11 F.B. 2539 Pg. 155
Date ____ Date ____ Survey of ____
X-Sec. No. ____ Notes Chkd. ____ Checked ____ Survey by ____ Notes ____ Date ____
Date ____ Date ____ Map No. ____ Indexed ____ Date ____

76-L-298 CE 307 2-63

PLEASE RETURN TO
LOS ANGELES COUNTY ENGINEER
403 LOS ANGELES COUNTY ENGINEERING BLDG.

NOTE: ANY ADDITIONS OR CHANGES ON THIS SHEET MUST BE MADE OR CIRCLED IN RED ICK, WITH DATE AND NAME OF PERSON MAKING CHANGE

Do not extend notes this side of this line.

F.B. 2559 Pg. 156 | Job No. 6111.06 | Division No. 11 | Notes Red ____ Date ____ | Notes Chkd. ____ Date ____ | Plotted ____ Date ____ | Checked ____ Date ____ | Profile No. ____ | X-Sec. No. ____

Survey of Downey Ave. SD
Survey by ACG Notes RG
Indexed C. J. GALL Date

STATION	B.S.	H.I.	F.S.	ELEV.	LEFT	RIGHT
2+00				78.82	11' PAVMT.	
				78.51	20 EG. GUT.	
				78.36	22' F/L "	
				79.02	" T.C.	
2+40				78.72		℄
				78.81		9' PAVMT
				78.64		16 EG. GUT
				78.52		18' F/L "
				79.20		" T.C.
2+445				78.90		℄
				78.72	11' PAVMT	
				78.47	20' EG. GUT.	
				78.30	22' F/L "	
				78.96	" T.C.	
3+40				79.71		℄
				78.63		9' PAVMT
				78.51		16 EG. GUT
				78.39		18' F/L "
				79.07		" T.C.

76-L-298 CE 307 2-63

PLEASE RETURN TO
LOS ANGELES COUNTY ENGINEER
403 LOS ANGELES COUNTY ENGINEERING BLDG.

NOTE: ANY ADDITIONS OR CHANGES ON THIS SHEET MUST BE MADE OR CIRCLED IN RED INK. WITH DATE AND NAME OF PERSON MAKING CHANGE.

Do not extend notes this side of this line.

STATION	B. S.	H. I.	F. S.	ELEV.	LEFT	RIGHT
B.M. SD 630				79.23	BM SD 630 SEE PG 38-45	
					FIELD ADJ. EL=79227	
					CENTURY BLVD & DOWNEY AVE.	
					N.W. COR 25' W. OF W END C.R.	
					BT SPK IN LEAD	
		N'LY		ALONG DEMPSTER AVE.		
1+54 0				78.32		℄ EG. CROSS GUT
1+59 4				78.26		℄ F/L " "
1+64 8				78.35		℄ EG. " "
1+62 2				78.35		℄
				78.50		8' EG. GUT
				78.33		10' F/L "
				78.99		" T.C
2+02 2				78.58		℄
				78.56		8' EG. GUT
				78.38		10' F/L "
				79.06		10' T.C.
3+02 2				78.95		℄
				78.73		8' EG. GUT

Profile No. ___ Notes Red ___ Plotted ___ Job No. ___ Division No. ___ F.B. 7559 Pg. 157
Date ___ Date ___ Survey of Annexed Line SD
Notes Chkd. ___ Checked ___ Survey by ___ Notes ___ Date ___

76-L-298 CE 307 2-63

PLEASE RETURN TO
LOS ANGELES COUNTY ENGINEER
403 LOS ANGELES COUNTY ENGINEERING BLDG.

NOTE: ANY ADDITIONS OR CHANGES ON THIS SHEET MUST BE MADE OR CIRCLED IN RED INK, WITH DATE AND NAME OF PERSON MAKING CHANGE

Do not extend notes this side of this line.

STATION	B.S.	H.I.	F.S.	ELEV.	LEFT	RIGHT
3+02 2				7858		10' F/L GUT.
				7870		" T.C. (DR. WY.)
3+31 4				7897		℄
				7911	10' CROWN	
				7874	28' EG. GUT.	
				7858	30' F/L "	
				7923	" T.C.	
3+71 4				7906		℄
				7918	10' CROWN	
				7881	28' EG GUT	
				7860	30' FL	
				7928	" T.C.	
4+41 0					S.M.H. 5 LEFT	
				7931	N.E. RIM INLET	7931 / 7.75 DN. / 9.08 / 1.33 PIPE / 9.08 / 70.23
				7023	INVERT	
				7931	S.W. RIM OUTLET	7931 / 7.80 DN / 9.13 / 1.33 PIPE / 9.13 / 70.18
				7018	INVERT	
4+71 4				7920		℄
				7932	10' CROWN	
				7895	28' EG. GUT	
				7880	30' F/L "	

F.B. 2559 Pg. 158

Job No. 6111.06 Division No. 11 Notes Red Date Plotted Date Profile No.

Survey of Downey Ave SD Notes Chkd. Date Checked Date X-Sec. No.

Survey by ACG Notes RG

Indexed G. J. GALLI Date

76-L-298 CE 307 2-63

PLEASE RETURN TO
LOS ANGELES COUNTY ENGINEER
403 LOS ANGELES COUNTY ENGINEERING BLDG.

NOTE: ANY ADDITIONS OR CHANGES ON THIS SHEET MUST BE MADE OR CIRCLED IN RED INK, WITH DATE AND NAME OF PERSON MAKING CHANGE.

Do not extend notes this side of this line.

STATION	B. S.	H. I.	F. S.	ELEV.	LEFT	RIGHT	
4+71 4				7948	30' T.C.		
		N'LY		ALONG	DOWNEY AVE		
168+21 3					SMH. ℄		7931
				7931	N. RIM INLET	10.15 / 1.33 / 11.48	11.48 / 67.83
				6783	INVERT		
				7931	SO. RIM OUTLET	10.18 / 1.50 / 11.68	7931 / 11.68 / 6763
				6763	INVERT		
				7931	SW. RIM INLET	10.20 / 0.67 / 10.87	7931 / 10.87 / 68.44
				6844	INVERT		
				7931	NW RIM INLET	10.08 / .83 / 10.91	7931 / 10.91 / 6840
				6840			
				7931	E. RIM INLET	10.09 / 0.67 / 10.76	7931 / 10.79 / 68.52
				6852			
168+26				7936		℄	
				7911		15' PAVMT	
				7932		27' EG GUT	
				7920		30' F/L "	
				7882		" T.C.	

Profile No. ___ Notes Red ___ Date ___ Plotted ___ Date ___ Job No. ___ Division No. ___
Notes Chkd. ___ Date ___ Checked ___ Date ___ Survey of ___ Survey by ___ Notes ___ Date ___
Map No. ___ Indexed ___ Date ___ Indexed ___ Date ___

F.B. 2559 Pg. 159

76-L-298 CE 307 2-63

PLEASE RETURN TO
LOS ANGELES COUNTY ENGINEER
403 LOS ANGELES COUNTY ENGINEERING BLDG.

NOTE: ANY ADDITIONS OR CHANGES ON THIS SHEET MUST BE MADE OR CIRCLED IN RED INK, WITH DATE AND NAME OF PERSON MAKING CHANGE

Do not extend notes this side of this line.

STATION	B.S.	H.I.	F.S.	ELEV.	LEFT	RIGHT
168+60 8					SMH 22' LEFT	
				78.67	N. RIM INLET	9.32 78.67
				68.68	INVERT	0.67 9.99
						9.99 68.68
				78.67	S.E. RIM OUTLET	
				68.49	INVERT	9.35 78.67
						0.83 10.18
						10.18 68.49
				78.61	W. RIM INLET	9.37 78.61
				68.57	INVERT.	0.67 10.04
						10.04 68.57
168+91 8				79.44		℄
				78.84		23° EG. PAVMT
				78.42	Left	29' EG. CUT
				78.33		32 F/L "
				78.99		" T.C.
170+00				79.48		℄ PROD.
				79.55	3.5' CROW	
				78.73	25.5 EG PAVMT	
				78.7	26.5 F/L GR.	
				77.9	36' TOP BK	
				77.9	40'	

F.B. 2559 Pg. 160
Job No. 6111.06 Division No. 11 Notes Red Plotted Profile
Survey of Downey Ave SD Date Date No.
Survey by AGG Notes RG Notes Chkd. Checked X-Sec.
Indexed C. J. GALLI Date Date No.

76-L-298 CE 307 2-63

PLEASE RETURN TO
LOS ANGELES COUNTY ENGINEER
403 LOS ANGELES COUNTY ENGINEERING BLDG.

NOTE: ANY ADDITIONS OR CHANGES ON THIS SHEET MUST BE MADE OR CIRCLED IN RED INK. WITH DATE AND NAME OF PERSON MAKING CHANGE.

Do not extend notes this side of this line.

STATION	B. S.	H. I.	F. S.	ELEV.	LEFT	RIGHT
170+16.4				79.50		℄ PROP.
				78.62		25.4' EG. GUT
				78.45		27.4 F/L "
				79.10		" T.C.
170+56.4				79.50		℄ PROP.
				78.68		24.4 EG GUT
				78.56		26.4' F/L "
				79.18		" T.C.
171+56.4				79.40		℄ PROP.
				78.78		16.3 EG. GUT
				78.60		18.3' F/L "
				79.20		" T.C.
				79.74	14' CROWN	
				79.44	26.2 PAVMT.	
				79.02	38° EG. PAVMT.	
				78.9	40.5 F/L	
				79.9	52 TOP BANK	

Profile No. ____ Notes Red ____ Plotted ____ Job No. ____ Division No. ____
Date ____ Date ____ Survey of ____ Notes ____ Date ____
A-Sec. ____ Notes Chkd. ____ Checked ____ Survey by ____ Date ____
No. ____ Date ____ Date ____ Map No. ____ Indexed ____ Date ____

F.B. 2559 Pg. 1/1

F. B. 2559 Pg. 162 Job No. 6111.06 Division No. 11 Notes Red ____ Plotted ____ Profile

Survey of Downey Ave SD Date ____ Date ____ No. ____

Survey by ACG Notes ACG Notes Chkd. ____ Checked ____ X-Sec.

Indexed C. J. GALLI Date ____ Date ____ Date ____ No. ____

76-L-298 CE 307 2-63

PLEASE RETURN TO

LOS ANGELES COUNTY ENGINEER

403 LOS ANGELES COUNTY ENGINEERING BLDG.

NOTE: ANY ADDITIONS OR CHANGES ON THIS SHEET MUST BE MADE OR CIRCLED IN RED INK, WITH DATE AND NAME OF PERSON MAKING CHANGE

Do not extend notes this side of this line.

STATION	B.S.	H.I.	F.S.	ELEV.	
BM SP 630				79.23	BM SP 630 SEE PG. 33-45 FIELD ADJ. EL. = 79.227 CENTURY BLVD. & DOWNEY AVE. N.W. COR. 25' W. OF W END CR.

F.B. 2595 52 Pg. 163

Profile No.	Notes Red	Plotted	Job No. 6111.06	Division No. 11	
	Date	Date	Survey of Downey Ave. SD		
X-Sec. No.	Notes Chkd.	Checked	Survey by [illegible]	Notes [illegible]	Date [illegible]
	Date	Date	Map No.	Indexed	Date

Job No 6111.06

DOWNEY AVE SD

ADDITIONAL SSMH

LOCATED ALONG

SD LINE

STATION	B.S.	H.I.	F.S.	ELEV.

Guizado AC
Moody J
Glidden RD
Sonnenschein M

NOTE: ANY ADDITIONS OR CHANGES ON THIS SHEET MUST BE MADE OR CIRCLED IN RED INK, WITH DATE AND NAME OF PERSON MAKING CHANGE.

PLEASE RETURN TO
LOS ANGELES COUNTY ENGINEER
403 LOS ANGELES COUNTY ENGINEERING BLDG.

Do not extend notes this side of this line.

76-L-298 CE 307 2-63

76-L-298 CE 307 2-63

PLEASE RETURN TO
LOS ANGELES COUNTY ENGINEER
403 LOS ANGELES COUNTY ENGINEERING BLDG.

NOTE: ANY ADDITIONS OR CHANGES ON THIS SHEET MUST BE MADE OR CIRCLED IN RED INK, WITH DATE AND NAME OF PERSON MAKING CHANGE

Do not extend notes this side of this line.

STATION	B.S.	H.I.	F.S.	ELEV.	LEFT	RIGHT
BM SD618				63.15	BM SD618 pg 33,50 ELEV = 63.151	
92+33 63					(DOWNEY & JACKSON)	179 5 SSMH
				64.57	E. RIM INLET Rod = 4.10 PIPE = 0.67	64.57
				59.80	INVERT 4.77	4.77
						59.80
				64.60	W. RIM OUTLET Rod = 4.20	64.60
				59.73	INVERT 0.67 4.87	4.87
						59.73
BM SD625				74.42	BM SD625 pg 36,47 FIELD ELEV = 74.416	
TP				78.97	TOP 1/2" Bolt	
142+50 6					15 0 SSMH	
				76.23	N. RIM INLET Rod = 11.14 PIPE = 1.50	76.23
				63.59	INVERT 12.64	12.64
						63.59
				76.20	S. RIM OUTLET Rod = 11.18 PIPE = 1.50	76.20
				63.52	INVERT 12.68	12.68
						63.52
146+58 3					122 6 SSMH	
				77.33	N RIM INLET Rod = 10.59 PIPE = 0.50	77.33
				66.24	11.09	11.09
						66.24
				77.33	S RIM INLET Rod = 10.64 PIPE = 0.50	77.33
				66.19	11.14	11.14
						66.19
				77.33	W RIM INLET Rod = 10.54 PIPE = 0.67	77.33
				66.12	11.21	11.21
						66.12

Survey of Downey Ave. SD
Survey by C. J. GALLI
Indexed
Job No. 611106
Division No. 11
Notes Red
Date
Notes Chkd.
Date
Plotted
Date
Checked
Date
Profile
No.
X-Sec.
No.
Notes
Date
Pg. 169

76-L-298 CE 307 2-63

PLEASE RETURN TO
LOS ANGELES COUNTY ENGINEER
403 LOS ANGELES COUNTY ENGINEERING BLDG.

NOTE: ANY ADDITIONS OR CHANGES ON THIS SHEET MUST BE MADE OR CIRCLED IN RED INK, WITH DATE AND NAME OF PERSON MAKING CHANGE.

Do not extend notes this side of this line.

STATION	B. S.	H. I.	F. S.	ELEV.	LEFT	RIGHT
146+58 3				7733	E. RIM OUTLET ROD = 10.61 PIPE 0.67 11.28	77.33 11.28 66.05
"				6605	INVERT	
BM SD626				76 94	BM SD626 pg 36, 46, FIELD ELEV = 76.934 Downey & Contrerras, web 5° N of ℄ grid Bt spk in Ld.	

Profile Notes Red. Plotted Job No. [illegible] Division No. [illegible]
No. Date Date Survey of [illegible]
X-Sec. Notes Chkd. Checked Survey by ACO Notes [illegible] Date [illegible]
No. Date Date Map No. Indexed [illegible] Date [illegible]

F.B. 59 Pg. 168

NOTES RED _____ JOB NO 3234.61 SURVEY OF Madison St Lateral

F. B. 2559 PG. 167

DATE _____ SURVEY BY J. Brown

NOTES CHKD. G. E. BARR NOTES BY E. Shoemaker DATE 6-23-66

B.M.	1ST RUN	DIFF.	2ND RUN	3RD RUN	ADJ. ELEV.	DESCRIPTION
						MADISON STREET LATERAL
						STORM DRAIN PROJ. #3234
						CITY of PARAMONT
						JN. 3234.61
						Bench Levels
					Ref: F.B. 3316-48-49	Party: J. Brown, E. Shoemaker, R. Rodriguez, I. Alverez

NOTE: ANY ADDITIONS OR CHANGES ON THIS SHEET MUST BE MADE OR CIRCLED IN RED INK, WITH DATE AND NAME OF PERSON MAKING CHANGE.

Do not extend notes this side of this line

PLEASE RETURN TO
LOS ANGELES COUNTY ENGINEER
LOS ANGELES COUNTY ENGINEERING BLDG.

769420 S & E-353 9-55

768420 9 & E-353 9-55

PLEASE RETURN TO
LOS ANGELES COUNTY ENGINEER
700 LOS ANGELES COUNTY ENGINEERING BLDG.

NOTE: ANY ADDITIONS OR CHANGES ON THIS SHEET MUST BE MADE OR CIRCLED IN RED INK, WITH DATE AND NAME OF PERSON MAKING CHANGE.

Do not extend notes this side of this line

JOB NO. 3234.61 SURVEY OF Madison St Lateral SD Proj #3234 NOTES RED.
SURVEY BY J. Brown DATE
NOTES BY E. Shoemaker DATE 6-23-66 NOTES CHKD. G. E. BARR
INDEXED C. J. GALL DATE DATE JUL 5 '68
F.B. 2559 PG. 168

B.M.	1ST RUN	DIFF.	2ND RUN	3RD RUN	ADJ. ELEV.	DESCRIPTION
BM SD 622	68.624				68.624	BM SD 622 Elev. 68624 F.B. 3316-48
+	4.162		4132			DOWNEY AVE & JEFFERSON ST.
π	72786	-1.182	-1.181	-1.183		N.W. Cor. Bt. Spk in cb. 25 ft. N.
−	5344		5313			of N. end C.R.
TP	67442					Sq. Nail in punt
+	4694		4833			
π	72.136	-0264	-0.261	-0.266		
−	4958		5094			
T.P.	67.178					Bt. Spk in lead in cb
+	4732		4408			
π	71910	-0.005	-0.007	-0.006		
−	4737		4415			
TP	67173					Sq. Nail in punt.
+	3632		3322			
π	70805	-1.612	-1.612	-1.613		
−	5244		4934			
set BM SD 631	65561				65.556	BM. SD. 631 Elev. 65.556 F.B. 2559-168
+	5986		5785			MADISON ST. 196 ft. W. of TEPIC
π	71547	+1.910	+1.911	+1.909		DR. N. Side. 5 ft± W. of W. end
−	4076		3874			C.B. Bt. Spk. in lead in cb.
TP	67471					Sq. Nail in punt.
+	4178		3923			
π	71649	-0.287	-0.289	-0.288		
−	4465		4212			
BM SD 621	67.184				67.177	BM. SD. 621 El. 67.177 F.B. 3316-49
						DOWNEY AVE & MADISON ST
						N.W. Cor. Bt. Spk in lead in cb.
						25 ft ± N. of the N. end C.R.

Notes Ck'd by	Survey of MADISON ST LATERAL F. B. 2559 Pg. 169
Map No.	
Office Work	Surveyed by J. H. Brown
Checked	Notes J. H. B. C. E. SHOEMAKER Date 6-23-66
Date	Indexed C. J. GALLI

J. N. 3234.61
MADISON ST LATERAL
LOCATE IMPROVEMENTS
ON MADISON ST
from TEPIC DR west 400'

June 23 1966

PARTY:
J. H. Brown
C. E. Shoemaker
R. J. Rodriguez
I. Alvarez

FOR DESIGN
PURPOSES ONLY

FOR DESIGN
PURPOSES ONLY

Note: Any Additions or Changes on This Sheet Must be Made or Circled in Red Ink With Date and Name of Person Making Change.

Do not extend this side of this line.

PLEASE RETURN TO
LOS ANGELES COUNTY ENGINEER
403 LOS ANGELES COUNTY ENGINEERING BLDG.

76F3095 CE#310 1-65

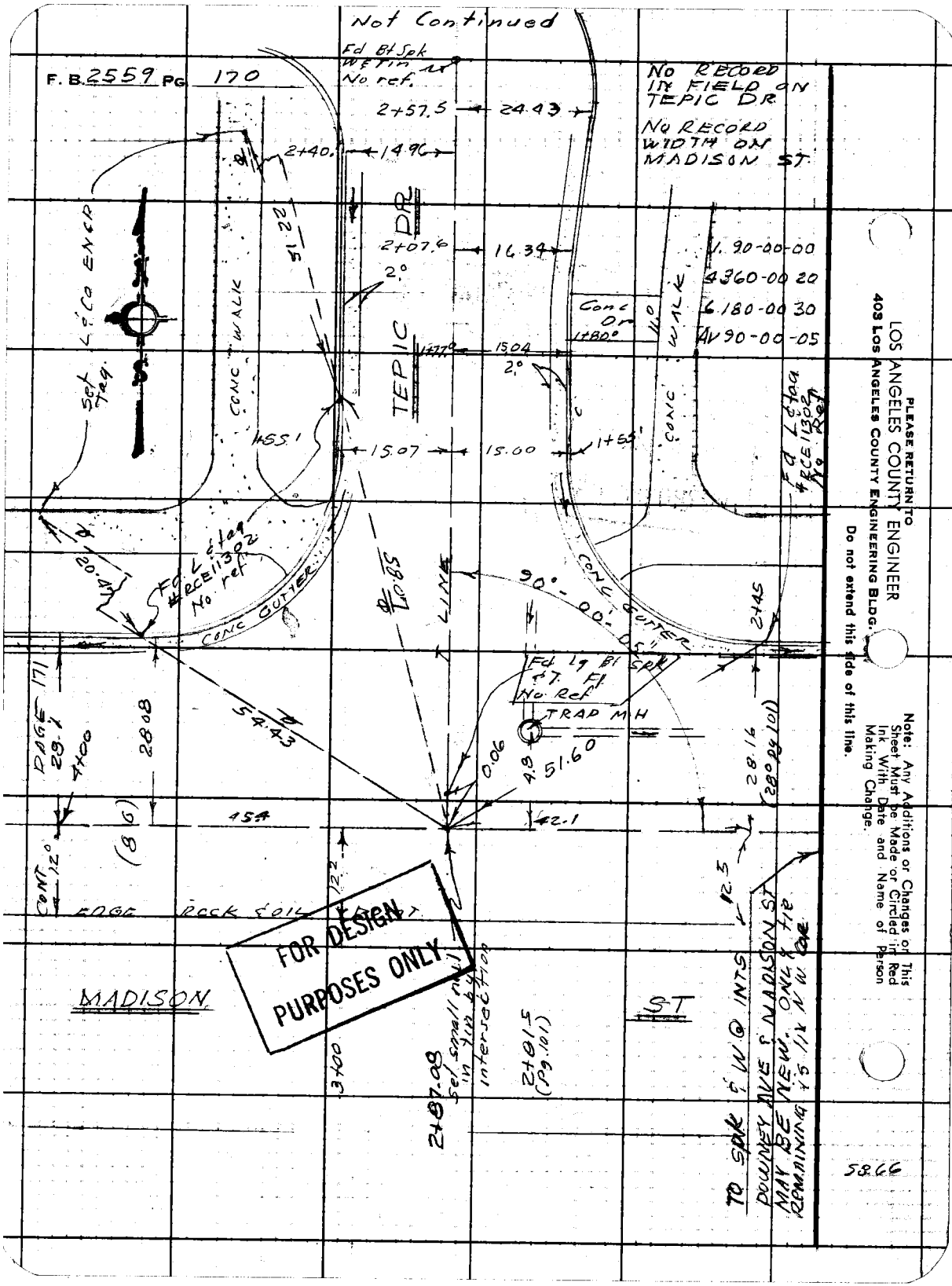

PLEASE RETURN TO
LOS ANGELES COUNTY ENGINEER
403 LOS ANGELES COUNTY ENGINEERING BLDG.
Do not extend this side of this line.

Note: Any Additions or Changes on This Sheet Must be Made or Circled in Red Ink With Date and Name of Person Making Change.

Notes Ck'd by	Survey of MADISON ST. LATERAL
Map No.	IN 3234 Tape # [illegible] 6B RF
Office Work	Surveyed by J. H. Brown
Checked	Notes J. P. B. Date 6-23-06
Date	Indexed C. J. GALLI

F.B. 2559 Pg. 171

FOR DESIGN PURPOSES ONLY

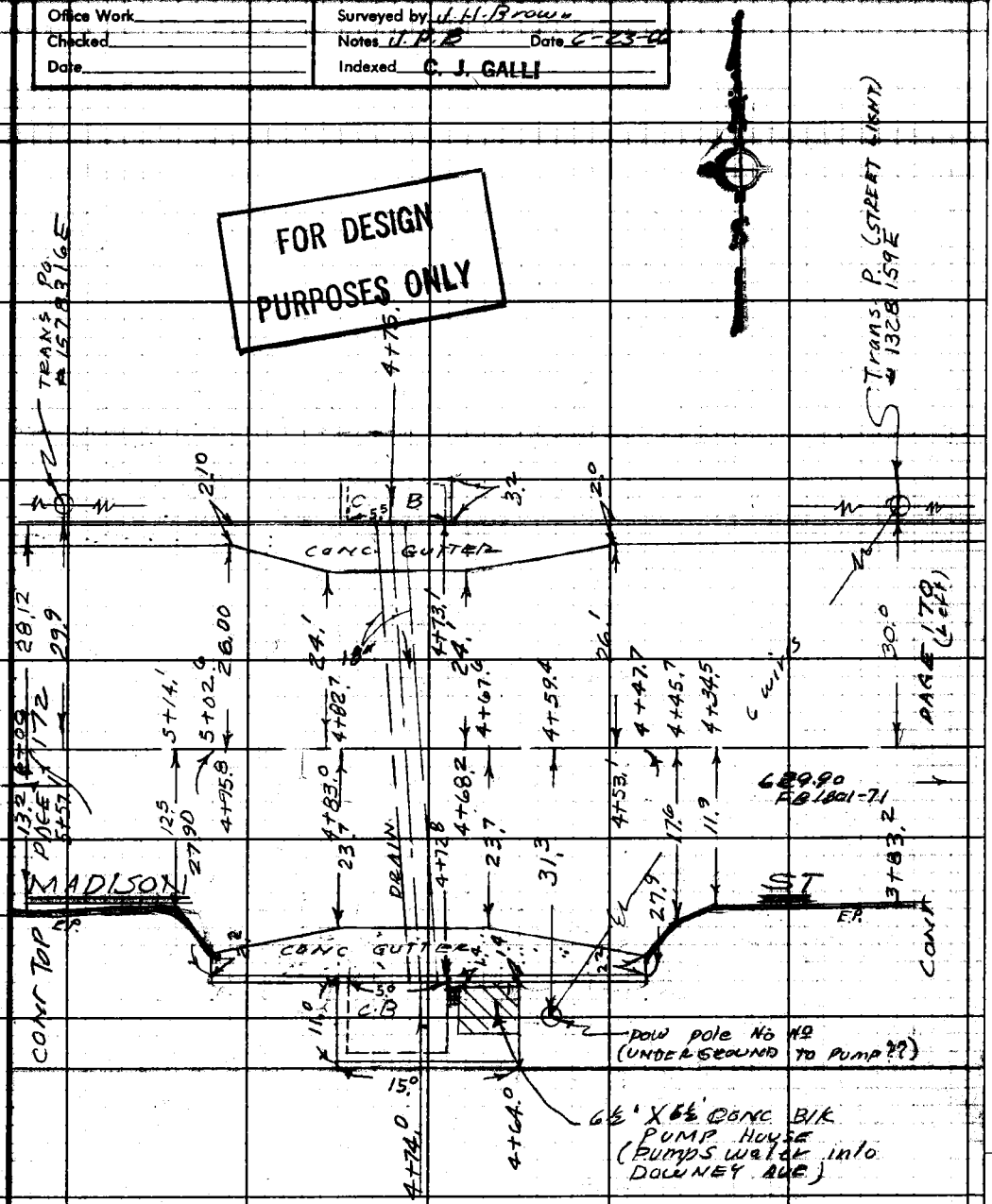

Note: Any Additions or Changes on This Sheet Must be Made or Circled in Red Ink With Date and Name of Person Making Change.

Do not extend notes this side of this line.

RETURN TO
LOS ANGELES COUNTY ENGINEER
700 LOS ANGELES COUNTY ENGINEERING BLDG.

76F309S CE #247—3-57

F.B. 2539 Pg. 172

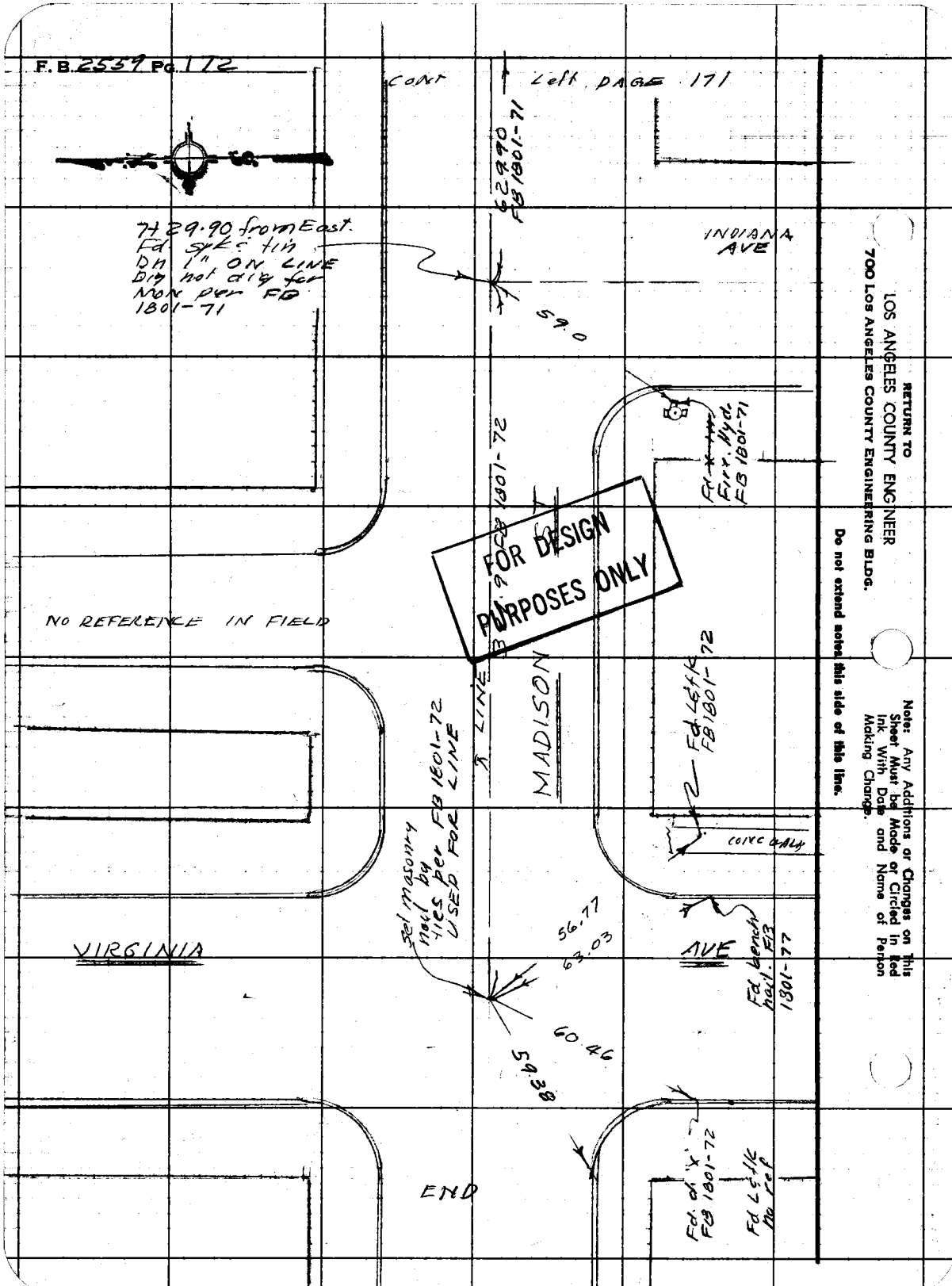

RETURN TO
LOS ANGELES COUNTY ENGINEER
700 Los Angeles County Engineering Bldg.

Do not extend notes this side of this line.

Notes: Any Additions or Changes on This Sheet Must be Made or Circled in Red Ink With Date and Name of Person Making Change.

Profile No. ____ Notes Red ____ Date ____ Plotted ____ Date ____ Job No. 3234.61 Division No. 11 F.B. 2559 Pg. 173

Survey of MADISON ST LATERAL

Notes Chkd. ____ Checked ____ Survey by J.H.B. Notes [illegible] Date 6-23-66

JN 3234.61

MADISON ST S.D LATERAL

CROSS SECTIONS

on Madison St. from Tepic Dr. west

to Indiana Ave.

June 23, 1966

Dumpy Level #
BRUNSON 551911

Lenker Rod.

PARTY:
J.H. Brown
C.E. Shoemaker
R.J. Rodriguez
I. Alvarez

FOR DESIGN PURPOSES ONLY

STATION	B.S.	H.I.	F.S.	ELEV.

NOTE: ANY ADDITIONS OR CHANGES ON THIS SHEET MUST BE MADE OR CIRCLED IN RED INK, WITH DATE AND NAME OF PERSON MAKING CHANGE.

PLEASE RETURN TO
LOS ANGELES COUNTY ENGINEER
403 LOS ANGELES COUNTY ENGINEERING BLDG.

Do not extend notes this side of this line.

76-L-298 CE 307 2-63

76-L-298 CE 307 2-63

PLEASE RETURN TO
LOS ANGELES COUNTY ENGINEER
408 LOS ANGELES COUNTY ENGINEERING BLDG.

NOTE: ANY ADDITIONS OR CHANGES ON THIS SHEET MUST BE MADE OR CIRCLED IN RED INK. WITH DATE AND NAME OF PERSON MAKING CHANGE

Do not extend notes this side of this line.

STATION	B.S.	H.I.	F.S.	ELEV.		
BM SD 621				67.18	BM SD 621. Elev = 67.177 FB 3316-49 (67.184 FB 2559-168)	
				–	DOWNEY AVE & MADISON ST N.W. Cor. Bt spk in cb 25' N of N. C.R.	
				–		
GOING WEST ON MADISON ST. – (INTS DOWNEY AVE = 1+00)					LEFT (SOUTH)	RIGHT (NORTH)
2+00				67.44		⅊
2+35				67.52		⅊
				67.65		14 W/4
				67.51		26 edge gut
				67.33		28 F.L.
				67.98		28 Top cb.
				68.19		40 P/C (GROUND HIGHER ON OTHER SIDE of fence.)
				–		
				67.34	6 W/4	
				67.04	12 edge pvmt	
				66.9	14 Dirt.	
				67.3	25 Top break	
				67.0	40 P/C.	

PURPOSES ONLY

F.B. 2559 Pg. 174 Job No. 32396' Division No. 11 Notes Red Plotted Profile
Survey of MADISON ST LATERAL Date Date No. X-Sec.
Survey by J.H.B. Notes J. Brown & E. Shoemaker Notes Chkd. Checked
Indexed C. J. GALLI Date Date Date No.

76-L-298 CE 307 2-63

PLEASE RETURN TO
LOS ANGELES COUNTY ENGINEER
403 LOS ANGELES COUNTY ENGINEERING BLDG.

NOTE: ANY ADDITIONS OR CHANGES ON THIS SHEET MUST BE MADE OR CIRCLED IN RED INK, WITH DATE AND NAME OF PERSON MAKING CHANGE.

Do not extend notes this side of this line.

NW Cor 67.53

STATION	B. S.	H. I.	F. S.	ELEV.	Left (South)	Right North
2+81.5				67.44		℄ 48 Avg Rim TRAP M.H.
					INLET (W) RIM 67.44 ROD 7.20 TOP 60.24 DIA 0.67 INVT 59.57	TRAP (NORTH) RIM 67.44 Rod 7.27 Top 60.17 DIA 0.58 INVT 59.59
					7" Iron pipe?	OUTLET E RIM 67.44 Rod 7.27 TOP 60.17 DIA 0.67 INVERT 59.50
2+87.08				67.28		℄
				67.17	6 W/4	
				67.00	12 edge pvmt	
				66.5	14 dirt	
				66.9	25 top brk dirt	
				66.8	40 P/L dirt	
GOING	N.	on	TEPIC	DR	2+87.08 on MADISON ST = 1+00 Going N. on Tepic DR	
				—	LEFT (West)	RIGHT (East)
1+00				67.28		℄
1+14				67.45		℄
1+28				67.40		℄
1+65				67.67		℄
				67.76		7 W/L
				67.70		13 edge gutter
				67.48		15 F.L.
				67.99		15 top cb

FOR DESIGN PURPOSES ONLY

Profile No. ____ Notes Red ____ Plotted ____ Job No. 323461 Division No. 11 F.B. 2559 Pg. 175
Date ____ Date ____ Survey of MADISON ST LATERAL
Notes Chkd. ____ Checked ____ Survey by U.H.B. Notes Chkd. Date 6-23-66

76-L-298 CE 307 2-63

PLEASE RETURN TO
LOS ANGELES COUNTY ENGINEER
403 LOS ANGELES COUNTY ENGINEERING BLDG.

NOTE: ANY ADDITIONS OR CHANGES ON THIS SHEET MUST BE MADE OR CIRCLED IN RED INK, WITH DATE AND NAME OF PERSON MAKING CHANGE

Do not extend notes this side of this line.

STATION	B.S.	H.I.	F.S.	ELEV.	Left (west) TEPIC	DR RIGHT (EAST)
1+65				68.20		25 P/L
				67.45	7 W/4	
				67.21	13 edge gutter	
				67.07	15 F.L.	
				67.56	15 Top cb.	
				67.70	25 P/L	
1+77.0				68.02		15 Top cb.
2+00				67.75		℄
				67.54	7 W/4	
				67.28	13 edge gutter	
				67.10	15 F.L.	
				67.61	15 Top cb.	
				67.70	25 P/L.	
2+07.6				67.76		℄
				67.82		8 W/4
				67.74		14 edge gutter
				67.57		16 F.L.
				68.09		16 Top cb
				68.32		26 P/L

FOR DESIGN PURPOSES ONLY

F.B. 2559 Pg. 176 Job No. 3234.61 Division No. 11 Notes Red Plotted Profile
Survey of MADISON ST LATERAL Date Date No. X-Sec.
Survey by J.H.B Notes J. Brown & E. Shoemaker Notes Chkd. Checked
Indexed C. J. GALLI Date Date Date No.

76-L-298 CE 307 2-63

PLEASE RETURN TO
LOS ANGELES COUNTY ENGINEER
403 LOS ANGELES COUNTY ENGINEERING BLDG.

NOTE: ANY ADDITIONS OR CHANGES ON THIS SHEET MUST BE MADE OR CIRCLED IN RED INK, WITH DATE AND NAME OF PERSON MAKING CHANGE.

Do not extend notes this side of this line.

STATION	B. S.	H. I.	F. S.	ELEV.	TEPIC LEFT (WEST)	DR RIGHT (EAST)
2+40				67.90		℄
				67.61	7 W/4	
				67.41	13 edge gutter	
				67.23	15 F.L.	
				67.76	15 Top ck	
				67.95	25 P/L	
2+57				68.06		℄
				68.01		12 W/L
				67.84		22 edge Gutter
				67.65		24 F.L.
				68.18		24 Top ck
				68.40		34 P/L
2+94.7				68.14		SMH. Alg. RIM

INLET W
RIM 68.14
Rod 7.34
TOP 60.80
DIA 0.67
INVT 60.13

OUTLET S
RIM 68.14
Rod 7.60
TOP 60.54
DIA 0.67
INVT 59.87

FOR DESIGN PURPOSES ONLY

Profile No. ____ Date ____ Notes Chkd. ____ Date ____ Notes Red ____ Plotted ____ Date ____ Job No. 323461 Division No. 11 Survey of [illegible] ST LATERAL Survey by [illegible] Notes [illegible] Date 6-24-66 Map No. ____ Indexed ____ Date ____

F.B. 2559 Pg. 177

76-L-296 CE 307 2-63

PLEASE RETURN TO
LOS ANGELES COUNTY ENGINEER
403 LOS ANGELES COUNTY ENGINEERING BLDG.

NOTE: ANY ADDITIONS OR CHANGES ON THIS SHEET MUST BE MADE OR CIRCLED IN RED INK. WITH DATE AND NAME OF PERSON MAKING CHANGE

Do not extend notes this side of this line.

F.B. 2559 Pg. 178 | Job No. 3234 61 | Division No. 11 | Notes Red ____ Date ____ | Plotted ____ Date ____ | Profile No. ____ | X-Sec. No. ____

Survey of MADISON ST LATERAL | Notes Chkd. ____ Date ____ | Checked ____ Date ____

Survey by L. H. B. | Notes L. Brown & E. Shoemaker | Indexed C. J. GALLI Date ____

STATION	B.S.	H.I.	F.S.	ELEV.	MADISON ST Left (SOUTH)	RIGHT (NORTH)
GOING West ON MADISON ST (Ints Topic Dr = 2+87.08 GOING West						
2+87.08				67.27		
3+00				67.13		
3+42				66.37		
				66.43		14 w/4
				66.29		26 edge GUTTER
				66.13		28 F.L.
				66.78		28 Top ch
				66.97		40 P/L
4+00				65.81		
				65.71		14 w/4
				65.46		26 edge GUTTER
				65.27		28 F.L.
				65.91		28 Top ch
				66.12		40 P/L
				65.71	6 w/4	
				65.63	12 edge pvmt	
				65.5	14 dirt	
				65.4	25 break	
				66.2	40 P/L Top brk	

FOR DESIGN PURPOSES ONLY

76-L-298 CE 307 2-63

PLEASE RETURN TO
LOS ANGELES COUNTY ENGINEER
403 LOS ANGELES COUNTY ENGINEERING BLDG.

NOTE: ANY ADDITIONS OR CHANGES ON THIS SHEET MUST BE MADE OR CIRCLED IN RED INK, WITH DATE AND NAME OF PERSON MAKING CHANGE.

Do not extend notes this side of this line.

STATION	B. S.	H. I.	F. S.	ELEV.		
4+34.5				65.37	11.9 edge pvmt	
4+45.7				65.27	17.6 " "	
4+47.7				65.48		℄
				65.29	14 w/4	
				65.22	25.7 edge gutter	
				65.06	28 F.L.	
				65.61	28 Top cb	
4+53.1				65.45		℄
				65.30		14 w/4
				65.05		26 edge gut.
				64.87		29 F.L.
				65.55		28 Top cb.
4+67.6				65.08	23.7 edge gutter	
4+68.2				65.12		24' edge gutter
4+74.0				65.42		℄
				65.20	14 w/4	
				65.08	24 edge gutter	
				64.59	28 F.L.	
				65.55	28 Top cb.	65.55 Top cb
				60.09	28 INVERT 18" DRAIN.	-5.46 -Rod
				65.63	39 back C.B.	60.09 Inv. Drain

FOR DESIGN PURPOSES ONLY

Profile No. X-Sec. No. Notes Red Date Notes Chkd. Date Plotted Date Checked Date Job No. 3234.61 Division No. " Survey of MADISON ST LATERAL Survey by J.H.B. Notes URSES Date 6-24-68 Map No. Indexed C. T. GALLI Date

F.B. 2559 Pg. 179

76-L-298 CE 307 2-63

PLEASE RETURN TO
LOS ANGELES COUNTY ENGINEER
403 LOS ANGELES COUNTY ENGINEERING BLDG.

NOTE: ANY ADDITIONS OR CHANGES ON THIS SHEET MUST BE MADE OR CIRCLED IN RED INK, WITH DATE AND NAME OF PERSON MAKING CHANGE

Do not extend notes this side of this line.

F.B. 25559 Pg. 180 Job No. 3234.61 Division No. 11 Notes Red ____ Plotted ____ Profile ____
Survey of MADISON ST LATERAL Date ____ No. ____ X-Sec. ____
Survey by J. H. D. Notes J. Brown & E. Shoemaker Notes Chkd. ____ Checked ____
Indexed C. J. GALLI Date ____ Date ____ No. ____

FOR DESIGN PURPOSES ONLY

STATION	B.S.	H.I.	F.S.	ELEV.	LEFT (SOUTH) MADISON ST	RIGHT (NORTH)
4+74°				65.67	40 P/L	
4+75.6				65.25		14 W/A
				65.11		24 edge gut.
				64.55		28 F.L.
				65.53	65.53 Top Cb 4.57 -Rod	28 Top cb.
				60.96	60.96 Inv. Drain	28 INVERT 18" DRAIN
				65.76		40 P/L.
4+83				65.11		24 edge gutter
4+95				65.08 65.02	24 edge gutter	26 EDGE GUTTER
5+00				65.46		
5+02 c				65.16	26 Edge GUTTER	
				65.08	28 FL.	
				65.63	28 top cb	
5+14				65.30	125 EDGE Pvmt	
6+00				65.55		
				65.46		14 W/A
				65.12		26 edge gutter
				64.96		28 F.L.
				65.62		28 Top cb
				65.87		40 P/L
				65.49	6 W/A	
				65.32	12 edge Pvmt (bottom of curb)	
				65.2	25 dirt	

76-L-298 CE 307 2-63

PLEASE RETURN TO
LOS ANGELES COUNTY ENGINEER
403 LOS ANGELES COUNTY ENGINEERING BLDG.

NOTE: ANY ADDITIONS OR CHANGES ON THIS SHEET MUST BE MADE OR CIRCLED IN RED INK, WITH DATE AND NAME OF PERSON MAKING CHANGE.

Do not extend notes this side of this line.

STATION	B. S.	H. I.	F. S.	ELEV.	MADISON ST LEFT (SOUTH)	RIGHT (NORTH)
6+00				66.3	40 P/L	
7+00				65.85		⅊
7+30				66.16		⅊
				65.72		14 w/4
				65.34		26 edge gutter
				65.15		28 F.L.
				65.83		28 Top cb
				66.13	LEFT APPROX ℄ INDIANA ST.	40 P/L
				66.66	12 top brk	
				65.96	28 bot brk	
				66.46	40 pumT	
				66.56	50 pumT	
				66.84	100 pumT	
				66.95	200 pumT	
BMSD631				65.55	BM SD 631 Elev = 65.561 FB 2559-168 MADISON ST 196' W of ℄ TEPIC DR. (N. SIDE) 5' W. of W end C.B.; Bt spk in head in cb.	

FOR DESIGN PURPOSES ONLY

Profile No. Notes Red Date Plotted Date Job No. 3234.61 Division No. 11 F.B. 2559 Pg. 181
X-Sec. No. Notes Chkd. Date Checked Date Survey of MADISON ST LATERAL Survey by J.H.B. Notes JBEES Date 6-24-66
Map No. Indexed J. GALLI Date

F.B. 2559 Pg. 182

Job No. _____ Division No. _____ Notes Red _____ Plotted _____

Survey of _____ Date _____ Date _____

Survey by _____ Notes _____ Notes Chkd. _____ Checked _____

Indexed C. J. GALLI Date _____ Date _____ Date _____

FOR DESIGN PURPOSES ONLY