Profile Notes Red Plotted Job No. 6253.90 Division No. 2567

J.N. 6253.90

BELL GARDENS S.D.

PROJECT # 539 LINE A

CROSS-SECTIONS

OM INT. FLORENCE AVE. + RIO HONDO RIVER
STA. 135+59.7 ON TELEGRAPH RD., 300' ±
LY. OF MALT. AVE.

PRELIMINARY SURVEYS SEE FB. 2524: 51 TO 104
TOPOGRAPHIC " " " " 115 " 234
BENCH LEVEL " " " " 5 " 50
CONTINUATION OF CROSS-SECTIONS " 2562-3 TO 114

RICHARDS
OCHSNER
BANKSON
CROWDER

Microfilmed Feb '86

76L-208 CE 307 11-58

PLEASE RETURN TO
LOS ANGELES COUNTY ENGINEER
700 LOS ANGELES COUNTY ENGINEERING BLDG.

NOTE: ANY ADDITIONS OR CHANGES ON THIS SHEET MUST BE MADE OR CIRCLED IN RED INK, WITH DATE AND NAME OF PERSON MAKING CHANGE.

Do not extend notes this side of this line.

STATION	B.S.	H.I.	F.S.	ELEV.	RIO HO	
BM SD 2101				128 99	BM SD 2101 ELEV = 128.99 FD. 2534-18	
T.P.				122 00	FLORENCE AVE & RIO HONDO BRIDGE #3982	
T.P.				122 07	BT. SPK in S.cb. 50' W. of W end of BRIDGE.	
T.P.				113 95		
INT. FLORENCE AVE. & THE RIO HONDO RIVER = 1+00 TO						
NORTH. ON ℄ of RIO HONDO RIVER.					LT. or WEST.	℄ RT. or EAST
1+00				108 21	℄ INT FLORENCE AVE & RIVER BOTTOM.	
				108 23		25'
				108 28		50' TOE of BANK.
				108 27	25'	
				108 30	TOE of BANK. 50'	
				127 0	TOP of BANK. 89.5'	
				127 6	" " 106'	
				123 0	BOT. of BK. 121	
2+00				109 23		℄
				109 30		25'
				109 41		50' TOE of BK.
				109 39	25'	
				109 42	TOE of BK. 50'	
				126 8	TOP of BK. 89.5	
				127 4	" " 106'	
				125 3	BOT of BK. 121	

F.B. 2561 Pg. 6
Job No. 6203.98 Division No. Notes Red Plotted Profile
Survey of PROJECT #539 A. Date Date No. X-Sec.
Survey by RICH Notes J.O. Notes Chkd. Checked
Indexed C. Johnson Date Date No.

76L-298 CE 307 11-58

PLEASE RETURN TO
LOS ANGELES COUNTY ENGINEER
700 LOS ANGELES COUNTY ENGINEERING BLDG.

NOTE: ANY ADDITIONS OR CHANGES ON THIS SHEET MUST BE MADE OR CIRCLED IN RED INK, WITH DATE AND NAME OF PERSON MAKING CHANGE.

Do not extend notes this side of this line.

STATION	B.S.	H.I.	F.S.	ELEV.	RIO HONDO RIVER	
					LT. OF WEST. ℄	RT. OF EAST
2+71				115 01	INVERT OF 18" DRAIN 612	
3+00				110 51	℄	
				110 49		25'
				110 52		50' TOE OF BK
				110 46	25'	
				110 46	TOE OF BK. 50'	
				127 0	TOP OF BK. 87'	
				127 4	" 102'	
				124 9	BOT OF BK. 117	
4+00				111 01	℄	
				111 10		25'
				111 06		50' TOE OF BK
				111 07	25'	
				111 12	TOE OF BK. 50'	
				127 2	TOP OF BK. 85.5'	
				127 9	" 101'	
				124 6	BOT OF BK 116'	

Profile Notes Red ____ Plotted ____ Job No. 6253.98 Division No. ____

No. X Sec. Date Checked Survey by KICHABOOTH & Co. Date 12-28-59

No. Date Date Map No. [illegible] JOODSON

F.B. 2561 Pg. 7

76L-298 CE 307 11-58

PLEASE RETURN TO
LOS ANGELES COUNTY ENGINEER
700 LOS ANGELES COUNTY ENGINEERING BLDG.

NOTE: ANY ADDITIONS OR CHANGES ON THIS SHEET MUST BE MADE OR CIRCLED IN RED INK, WITH DATE AND NAME OF PERSON MAKING CHANGE.

Do not extend notes this side of this line.

STATION	B.S.	H.I.	F.S.	ELEV.	RIO HONDO RIVER	
SOUTH ON ℄ of RIO HONDO RIVER					LT. OF EAST. ℄	RT. OF W.
FROM ℄ INT FLORENCE AVE				107 95	2+00 ℄	
2+00				107 91		25'
				107 92		50' TOE of BANK.
				127 34		92' TOP of BK.
				127 48		106' " "
				123 1		126' BOT BK.
				122 6		205'
				107 92	25'	
				108 00	TOE of BK. 50'	
2+12.5				127 35		106' TOP of BK PAV. RET.
				123 0		126' BOT BK.
2+17				125 7		114' PAV. RET.
2+35				126 0		127' " "
2+42				126 97		105' TOP of BK PAV RET.
				122 4		120' BOT. BK.
				122 1		127'
3+00				107 66	℄	
				107 75		25'
				107 73		50' TOE of BK.
				109 90		55' INVERT of 48" DRAIN

F.B. 2561 Pg. 8
Job No. 6253.98 Division No. Notes Red Plotted Profile
Survey of S.D. PROJECT 539 A Date Date No.
Survey by RICH. Notes Chkd. Checked X-Sec.
Indexed C. Johnson Date Date No.

76L-298 CE 307 11-58

PLEASE RETURN TO
LOS ANGELES COUNTY ENGINEER
700 LOS ANGELES COUNTY ENGINEERING BLDG.

NOTE: ANY ADDITIONS OR CHANGES ON THIS SHEET MUST BE MADE OR CIRCLED IN RED INK, WITH DATE AND NAME OF PERSON MAKING CHANGE.

Do not extend notes this side of this line.

STATION	B.S.	H.I.	F.S.	ELEV.	RIO HONDO RIVER	
					LT. OF EAST. ℄	RT. OF WEST
3+00				124 18		87' TOP of BK.
				124 90		103' " "
				121 9		118' BOT BK.
				121 7		150'
				107 68	25'	
				107 69	TOE of BK. 50'	
3+ 43				123 26		89.5 TOP of BK.
				123 89		104' "
3+90				107 42	℄	
				107 38		25'
				107 35		50' TOE of BK.
				123 15		92' TOP of BK.
				123 59		108' " "
				121 4		122' BOT BK.
				107 50	25'	
				107 50	TOE of BK. 50'	
5+06.2				107 15	℄	
				107 16		25'
				107 18		50' TOE of BK.
				122 70		85' TOP of BK.

Profile Notes Red ____ Plotted ____ Job No. [illegible] Division No. ____ F.B. 2561 Pg. 9

No. ____ Date ____ Date ____ Survey of S.D. PRO #539 A

X-Sec. Notes Chkd. ____ Checked ____ Survey by [illegible] Notes [illegible] Date [illegible]

No. ____ Date ____ Date ____ Mon. No. ____ [illegible]

76L-298 CE 307 11-58

PLEASE RETURN TO
LOS ANGELES COUNTY ENGINEER
700 LOS ANGELES COUNTY ENGINEERING BLDG.

NOTE: ANY ADDITIONS OR CHANGES ON THIS SHEET MUST BE MADE OR CIRCLED IN RED INK, WITH DATE AND NAME OF PERSON MAKING CHANGE.

Do not extend notes this side of this line.

STATION	B.S.	H.I.	F.S.	ELEV.	RIO HONDO RIVER	
					LT. OF EAST ℄	RT. OF WEST
5+06?				123 41		101' TOP of BK.
				121 0		113' BOT of BK.
				107 18	25'	
				107 19	TOE of BK. 50	
6+00				106 93	℄	
				106 89		25'
				106 95		50' TOE of BR.
				122 40		84' TOP of BK.
				123 21		100' " "
				120 1		113'
				107 00	25'	
				107 02	TOE of BK. 50'	
BM S.D 2101				128 98	BM S.D 2101. ELEV: 128.991 FD 2524-18 FLORENCE AVE + RIO HONDO BRIDGE B982 BT. SPK IN S. Cb 50' W of W. END of BRIDGE.	

F.B. 2561 PG. 10

Survey of S.D. PRO. #539 A. Job No. 6253.98 Division No. Notes Red Plotted Profile

Survey by RICH. Notes J.O. Date Date No. X-Sec.

Indexed R. C. Johnson Date Notes Chkd. Checked Date No.

76L-298 CE 307 11-58

PLEASE RETURN TO
LOS ANGELES COUNTY ENGINEER
700 LOS ANGELES COUNTY ENGINEERING BLDG.

NOTE: ANY ADDITIONS OR CHANGES ON THIS SHEET MUST BE MADE OR CIRCLED IN RED INK, WITH DATE AND NAME OF PERSON MAKING CHANGE.

Do not extend notes this side of this line.

STATION	B.S.	H.I.	F.S.	ELEV.	FLORENCE AVE	
BMSD2101					B.M. SD.2101 ELEV. = 128.991 F.B. 2524-18	
					FLORENCE AVE + RIO HONDO BRIDGE # B982	
(WLY. ON FLORENCE AVE)					BT. SPK. in S. Cb: 50' W. of W. End of BRIDGE	
					LT. or SOUTH. ℄	RT. or NORTH.
1+00	TOP. of BRIDGE.			134 52	℄ int. RIO HONDO RIVER + FLORENCE AVE.	
1+64.05				134 42		℄ W. Edge of BRIDGE
2+00				134 05		℄
3+ 00				132 63		℄
				133 39	Edge of BRIDGE 30'	
				122 1.	GR. UNDER BR. 30'	
				122 69	Edge of PAV. 52'	
				123 00	" " 67.5	
				122 0	P.L. 82.5	
3+95				130 55		℄
				130 39		22' Gut out.
				130 30		24' Gut in.
				131 33		24' Cb.
				131 39		30' TOP of BET. WL.
				122 77		31.5 Cb.
				122 33		31.5 Gut in.
				122 26		33.5 Gut out.
				122 01		48' ℄ SERVILL Rd.

Profile Notes Red ____ Plotted ____ Job No. 6253.90 Division No. ____ F.B. 2561 Pg. 4

No. ____ Date ____ Date ____ Survey of S.D. P.B. # 539 ____

X-Sec. Notes Chkd. ____ Checked ____ Survey by [illegible] Notes [illegible] Date [illegible]

No. ____ Date ____ Date ____ Map No. ____ Indexed ____ Date ____

76L-298 CE 307 11-58

PLEASE RETURN TO
LOS ANGELES COUNTY ENGINEER
700 LOS ANGELES COUNTY ENGINEERING BLDG.

NOTE: ANY ADDITIONS OR CHANGES ON THIS SHEET MUST BE MADE OR CIRCLED IN RED INK, WITH DATE AND NAME OF PERSON MAKING CHANGE.

Do not extend notes this side of this line.

STATION	B.S.	H.I.	F.S.	ELEV.	FLORENCE AVE.	
					LT. OV SOUTH.	℄ RT. OV N.
3+95				121 79		56.2 Gut out.
				121 67		58.2 Gut in
				121 77		58.2 Cb. DRIVEWAY
4+00				130 28		℄
4+09				122 11		47.2 N. Rim S.S.M.H.
				122 11	ELEV. N Rim 122.11 MEAS - 5.67 DIAM - .67 115.77	47.2 W. Rim S.S.M.H.
				115 77	W. Rim 122.11 MEAS - 5.85 DIAM 1 - .67 115.59	INVERT. 8" INLET N.
				115 59		INVERT 8" OUTLET W.
				130 15		℄
4+14				129 85	22.5 Gut out.	
				129 85	22.5 Gut in	
				130 86	22.5 Cb.	
4+16.5				130 9	30' TOP BR.	
4+21.4				122 5	45.2 BOT BR.	
4+18.2				122 1	60' BR.	
				126 45	73' Edge of PAV.	
				126 3	87.5 " "	
				123 0	120'	
4+77				121 95		38.2 TOP of TEL. M.H.

F.B. 2561 Pg. 12
Survey of S.D. PRO # 539 A Job No. 6253.90 Division No. ____ Notes Red ____ Plotted ____ Profile ____
Survey by BLH Notes J.O. Date ____ Date ____ No. ____
Indexed C. Johnson Date ____ Notes Chkd. ____ Checked ____ X-Sec. ____

76L-298 CE 307 11-58

PLEASE RETURN TO
LOS ANGELES COUNTY ENGINEER
700 LOS ANGELES COUNTY ENGINEERING BLDG.

NOTE: ANY ADDITIONS OR CHANGES ON THIS SHEET MUST BE MADE OR CIRCLED IN RED INK, WITH DATE AND NAME OF PERSON MAKING CHANGE.

Do not extend notes this side of this line.

STATION	B.S.	H.I.	F.S.	ELEV.	FLORENCE AVE	
					LT or SOUTH. ℄	RT or N.
5+00				127 29	℄	
				127 15		12'
				127 04		22.5 Gut. out.
				126 88		24.5 Gut. in
				127 53		24.5 Cb.
				127 64		30 TOP of RET. WL.
				122 43		31.5 Cb.
				121 97		31.5 Gut in
				121 92		33.5 Gut out.
				121 85		48' ℄ of SERVICE RD
				121 68		57' Gut out.
				121 46		59' Gut. in
				121 56		59' Cb. DRIVEWAY
				127 24	15'	
				127 07	Gut. out. 28'	
				126 91	Gut in 30'	
				127 57	Cb. 30	
				127 8	TOP. BR. 46'	
				124 5	BOT. BR. + PL. 50'	

Profile Notes Red ____ Plotted ____ Job No. 62530 Division No. ____ F.B. 2561 Pg. 13

No. ____ Date ____ Date ____ Survey of S.D. PRO. 539 A

X-Sec. ____ Notes Chkd. ____ Checked ____ Survey by [illegible] Date 12-27-[illegible]

No. ____ Date ____ Date ____ Mon. ____ [illegible] Job [illegible]

76L-298 CE 307 11-58

PLEASE RETURN TO
LOS ANGELES COUNTY ENGINEER
700 LOS ANGELES COUNTY ENGINEERING BLDG.

NOTE: ANY ADDITIONS OR CHANGES ON THIS SHEET MUST BE MADE OR CIRCLED IN RED INK, WITH DATE AND NAME OF PERSON MAKING CHANGE.

Do not extend notes this side of this line.

STATION	B.S.	H.I.	F.S.	ELEV.	FLORENCE AVE	
					LT. OV. SOUTH. ℄	RT. OV NORTH
5+45				125 93		27.7 TOP of TEL. M.H.
5+53.4				125 47	31.6 W. RIM S.S. M.H.	125.47 FLOW W. RIM
				115 11	INVERT. 8" OUTLET W.	-9.69 MEAS
						-0.67 DIAM
						115.11
5+60.6				124 42		32.6 TOP of RET WL (END)
6+00				124 74		℄
				124 59		11'
				124 35		22 Gut out.
				124 24		24 Gut. in
				124 89		24' cb.
				122 23		44' cb.
				121 70		44' Gut. in
				121 66		46 Gut out.
				121 56		58 ℄ of SERVICE RD
				121 36		70 Gut. out.
				121 18		72 Gut in
				121 25		72 Cb. DRIVEWAY
				124 57	18'	
				124 17	Gut out. 34.5	
				124 01	Gut in 36.5	

F.B. 2561 Pg. 14
Job No. 6253 98 Division No. ____ Notes Red ____ Plotted ____ Profile
Survey of S.D. PRO # 539 A Date ____ Date ____ No. ____
Survey by R.C.H. Notes J.O. Notes Chkd. ____ Checked ____ X-Sec.
Indexed R. C. Johnson Date ____ Date ____ Date ____ No. ____

76L-298 CE 307 11-58

PLEASE RETURN TO
LOS ANGELES COUNTY ENGINEER
700 LOS ANGELES COUNTY ENGINEERING BLDG.

NOTE: ANY ADDITIONS OR CHANGES ON THIS SHEET MUST BE MADE OR CIRCLED IN RED INK, WITH DATE AND NAME OF PERSON MAKING CHANGE.

SD2102 12 2 70

Do not extend notes this side of this line.

STATION	B.S.	H.I.	F.S.	ELEV.	FLORENCE AVE.	
					LT. or SOUTH ℄	RT. or NORTH
6+00				124 67	Cb. 36^{5}	
				123 3	PL. 50'	
6+12				124 44	℄	
				124 29	18'	
				123 88	Gut out 35^{6}	
				123 71	Gut in 37^{6}	
				123 80	Cb. 37^{6} DRIVEWAY	
				124 2	PL. 50	
6+45^{3}				122 53		47^{4} W. Rim S.S.M.H.
				122 53	ELEV. RIM 122.53 − 6.84 − 0.67 = 115.02	47^{4} E. Rim S.S.M.H.
				115 02	ELEV. RIM 122.53 − 6.80 − 0.67 = 115.06	INVERT 8" OUTLET WEST
				115 06		INVERT 8" INLET EAST
6+56^{98}				123 47	℄ INT FLORENCE AVE + SCOUT AVE	
6+56^{98} = 1+00 SOUTH ON SCOUT AVE					LT. or EAST ℄	RT. or WEST
1+61^{5}				122 44	℄	
				122 28		6'
				122 12		10' Gut out
				121 98		12' Gut in
				122 63		12 Cb.
				122 4		15'

Profile No. ____ Notes Red ____ Plotted ____ Job No. 6253.90 Division No. ____
X-Sec. No. ____ Date ____ Date ____ Survey of S.D. PRO #539
Notes Chkd. ____ Checked ____ Survey by [illegible]
Date ____ Date ____ Map No. ____ Date ____

F.B. 2561 Pg. 15

76L-298 CE 307 11-58

PLEASE RETURN TO
LOS ANGELES COUNTY ENGINEER
700 LOS ANGELES COUNTY ENGINEERING BLDG.

NOTE: ANY ADDITIONS OR CHANGES ON THIS SHEET MUST BE MADE OR CIRCLED IN RED INK, WITH DATE AND NAME OF PERSON MAKING CHANGE.

Do not extend notes this side of this line.

STATION	B.S.	H.I.	F.S.	ELEV.	SCOUT AVE.	
					LT. or EAST.	℄ RT. or WEST.
1+76±				122 27		℄
				122 33	6'	
				122 39	Gut out 10'	
				122 39	Gut in 12'	
				123 08	Cb 12'	
				123 1	15'	
2+16				121 95		℄
				121 87		6'
				121 83		10' Gut out.
				121 62		12' Gut in
				122 29		12' Cb.
				122 22		15'
				122 04	6'	
				122 10	Gut out 10'	
				122 12	Gut in 12'	
				122 80	Cb 12'	
				122 7	15'	
2+80				121 53		℄
				121 46		6'
				121 47		10' Gut out.

F.B. 2561 PG. 16
Job No. 6253.90 Division No. Notes Red Plotted Profile
Survey of S.D. PRO # 539 A. Date Date No.
Survey by R.H. Notes J.O. Notes Chkd. Checked X-Sec.
Indexed A. C. Johnson Date Date Date No.

76L-298 CE 307 11-58

PLEASE RETURN TO
LOS ANGELES COUNTY ENGINEER
700 LOS ANGELES COUNTY ENGINEERING BLDG.

NOTE: ANY ADDITIONS OR CHANGES ON THIS SHEET MUST BE MADE OR CIRCLED IN RED INK. WITH DATE AND NAME OF PERSON MAKING CHANGE.

Do not extend notes this side of this line.

STATION	B.S.	H.I.	F.S.	ELEV.	SCOUT AVE.	
					LT. OF EAST.	RT. OF WEST
2+80				121 34		12' Gut in
				121 98		12' Cb.
				121 55		15'
				121 52	6'	
				121 52	Gut out 10'	
				121 53	Gut in 12'	
				122 25	Cb. 12'	
				121 84	15'	
WEST ON FLORENCE AVE.					LT. OF SOUTH	RT. OF NORTH
6+95				122 71		
				122 70	19'	
				122 24	Gut out 36'	
				122 06	Gut in 38'	
				122 73	Cb 38'	
				122 2	PL 50	

Profile No. X-Sec. Notes Red Date Plotted Date Job No. 12539 Division No. Survey of S.D. Pro #539 A

F.B. 2561 Pg. 17

76L-298 CE 307 11-58

PLEASE RETURN TO
LOS ANGELES COUNTY ENGINEER
700 LOS ANGELES COUNTY ENGINEERING BLDG.

NOTE: ANY ADDITIONS OR CHANGES ON THIS SHEET MUST BE MADE OR CIRCLED IN RED INK, WITH DATE AND NAME OF PERSON MAKING CHANGE.

Do not extend notes this side of this line.

STATION	B.S.	H.I.	F.S.	ELEV.	FLORENCE AVE	
					LT. or SOUTH ℄	RT. or NORTH
7+00				122 69		℄
				122 62		15'
				122 38		29' Gut out
				122 24		31' Gut in
				122 89		31' Cb.
				121 89		62' Cb.
				121 37		62' Gut in
				121 36		64' Gut out
				121 20		76' ℄ SERVICE RD
				121 04		88.5 Gut out
				120 80		90.5 Gut in
				121 32		90.5 Cb.
7+28				120 87		86.3 N. Rim S.S.M.H.
				120 89		86.3 E. " "
				120 88		86.3 S. " "
				116 64	ELEV. RIM 120.89 MEAS -3.75 DIAM -0.50 116.64	INVERT 6" INLET EAST
				117 07	ELEV. RIM 120.87 MEAS -3.30 DIAM -0.50 117.07	INVERT 6" INLET NORTH
				116 21	ELEV. RIM 120.88 MEAS -4.00 DIAM -0.67 116.21	INVERT 8" OUTLET SOUTH

F.B. 2561 PG. 18

Survey of S.D. PRO. 539 A Job No. 62539 Division No. Notes Red Plotted Profile

Survey by BICH Notes V.O. Date Date No. X-Sec.

Indexed C. Johnson Date Notes Chkd. Checked Date No.

76L-298 CE 307 11-58

PLEASE RETURN TO
LOS ANGELES COUNTY ENGINEER
700 LOS ANGELES COUNTY ENGINEERING BLDG.

NOTE: ANY ADDITIONS OR CHANGES ON THIS SHEET MUST BE MADE OR CIRCLED IN RED INK, WITH DATE AND NAME OF PERSON MAKING CHANGE.

Do not extend notes this side of this line.

1209

STATION	B.S.	H.I.	F.S.	ELEV.	FLORENCE AVE.	
					LT. or SOUTH. ℄	RT. or NORTH
7+32				122 25		2' E. Rim S.D.M.H.
				122 23		2' W. Rim S.D.M.H.
				122 26	ELEV Rim 122.25	2' N. Rim S.D.M.H.
				113 10	MEAS -5.65 DIAM -3.50 113.10	INVERT 3.50' OUTLET EAST
				113 41	ELEV Rim 122.23 MEAS -5.82 DIAM -3.00 113.41	INVERT 3.00' INLET WEST
				115 81	ELEV Rim 122.26 MEAS -4.95 DIAM -1.50 115.81	INVERT 1.50' INLET NORTH
7+35				122 25	℄	
				122 06	19'	
				121 65	Gut out 36'	
				121 49	Gut in 38'	
				121 56	Cb. 38' DRIVEWAY	
				122 06	P.L. 50'	
7+51				118 11		100' INVERT 18" S.D. FROM C.B.
7+69				120 32		102' Gut. @ B.C. SERVICE RD
				120 99		102' Cb. " "

Profile Notes Red ____ Plotted ____ Job No. 6253 Division No. ____ F.B. 2561 Pg. 19

No. ____ Date ____ Date ____ Survey of S.D. PRO. #529 A

X-Sec. Notes Chkd ____ Checked ____ Survey by [illegible] Date 12-30-59

No. ____ Date ____ Date ____ Mark No. ____ [illegible]

76L-298 CE 307 11-58

PLEASE RETURN TO
LOS ANGELES COUNTY ENGINEER
700 LOS ANGELES COUNTY ENGINEERING BLDG.

NOTE: ANY ADDITIONS OR CHANGES ON THIS SHEET MUST BE MADE OR CIRCLED IN RED INK, WITH DATE AND NAME OF PERSON MAKING CHANGE.

Do not extend notes this side of this line.

STATION	B.S.	H.I.	F.S.	ELEV.	FLORENCE AVE	
					LT. or SOUTH. ℄	RT. or NORTH.
7+78.8				120 84		75.5 Gut. @ EC. SERVICE RD
				121 33		75.5 Cb " "
7+85.3				121 12		46.3 Gut. @ B.C. SERVICE RD
				121 97		46.3 Cb. " " "
8+00				121 77	℄	
8+23.3				120 68		86.0 Gut @ EC. SERVICE RD
				121 33		86.0 Cb " " "
8+17.5				121 21		38' TOP. of TEL M.H.
8+22.4				121 20		38' " " " "
8+35 (100)				121 41	℄	
				121 48	19'	
				121 04	Gut. out 36'	
				120 88	Gut in 38'	
				121 47	Cb. 38'	
				121 5	PL. 50'	
8+[illegible]				121 54	℄	
				121 38	19'	
				120 99	Gut out 36'	
				120 76	Gut in 38'	
				121 43	Cb 38'	

F.B. 2561 Pg. 20
Job No. 625390 Division No. Notes Red Plotted Profile
Survey of S.D. PBO 539 A Date Date No.
Survey by Notes Chkd. Checked X-Sec.
Indexed A. C. Johnson Date Date No.

76L-298 CE 307 11-58

PLEASE RETURN TO
LOS ANGELES COUNTY ENGINEER
700 LOS ANGELES COUNTY ENGINEERING BLDG.

NOTE: ANY ADDITIONS OR CHANGES ON THIS SHEET MUST BE MADE OR CIRCLED IN RED INK, WITH DATE AND NAME OF PERSON MAKING CHANGE.

Do not extend notes this side of this line.

STATION	B.S.	H.I.	F.S.	ELEV.	FLORENCE AVE	
					LT. OF SOUTH. ℄	BT. OF NORTH
8+70				121 7	PL 50'	
8+82				121 82		47³ N. RIM J.C. M.H
				121 81		47³ E. " " "
				121 82		47³ S. " " "
				121 82		47³ W. " " "
				114 62	ELEV RIM 121.82 MEAS -6.53 DIAM -0.67 114.62	INVERT 8" INLET NORTH.
				114 59	ELEV RIM 121.81 MEAS -6.55 DIAM -0.67 114.59	INVERT 8" INLET EAST.
				114 47	ELEV RIM 121.82 MEAS -6.67 DIAM -0.67 114.47	INVERT 8" OUTLET WEST.
8+90				121 56		℄
				121 34		19'
				121 17		36' GAT OUT.
				120 96		38' GAT IN
				121 61		38' CB.
				121 8		50' PL.

Profile No. X Sec. Notes Red Date Plotted Date Checked Job No. 6253.9 Division No. Survey of S.D. PRO #539 Survey by [illegible] C. Johnson Date [illegible]

F.B. 2561 Pg. 24

76L-298 CE 307 11-58

PLEASE RETURN TO
LOS ANGELES COUNTY ENGINEER
700 LOS ANGELES COUNTY ENGINEERING BLDG.

NOTE: ANY ADDITIONS OR CHANGES ON THIS SHEET MUST BE MADE OR CIRCLED IN RED INK, WITH DATE AND NAME OF PERSON MAKING CHANGE.

Do not extend notes this side of this line.

STATION	B.S.	H.I.	F.S.	ELEV.	PRIAM DR.	
BM S.D. 2103				121 66	BM S.D. 2103 ELEV. = 121.674 F.D. 2524-19	
					FLORENCE AVE + PRIAM DR.	
					NAIL in Ld. No. Cb., 19.5 E. of ℄ PROD.	
					LT. or EAST. ℄	RT. or WEST
9+17.36 = 1400 SOUTH ON PRIAM DR.				121 52	℄ int FLORENCE AVE + PRIAM DR	
1+69				121 03	℄	
				120 94	10'	
				120 89	Gut out 18'	
				120 77	Gut in 20'	
				120 85	Cb. 20' DRIVEWAY	
				121 52	P.L. 30	
1+73				121 04	℄	
				120 92		10'
				120 89		18' Gut out
				120 [illegible]		20' Gut in
				121 37		20' Cb.
				121 4		25' P.L.

F.B. 2561 Pg. 22
Job No. 6253.59 Division No. ____ Notes Red ____ Plotted ____ Profile ____
Survey of S.D. PRO. #509 A Date ____ Date ____ No. ____
Survey by Rich Notes J.O. Notes Chkd. ____ Checked ____ X-Sec. ____
Indexed R. C. Johnson Date ____ Date ____ No. ____

76L-298 CE 307 11-58

PLEASE RETURN TO
LOS ANGELES COUNTY ENGINEER
700 LOS ANGELES COUNTY ENGINEERING BLDG.

NOTE: ANY ADDITIONS OR CHANGES ON THIS SHEET MUST BE MADE OR CIRCLED IN RED INK, WITH DATE AND NAME OF PERSON MAKING CHANGE.

Do not extend notes this side of this line.

STATION	B.S.	H.I.	F.S.	ELEV.	PRIAM DR.	
					LT. OF EAST ℄	RT. OF WEST
2+13				121 10	℄	
				121 05		10'
				120 85		18' Gut out
				120 67		20' Gut in
				121 31		20' Cb.
				121 5		25' PL.
				121 00	10'	
				120 88	Gut out. 18'	
				120 73	Gut in 20'	
				121 38	Cb. 20'	
				121 49	PL 30	
2+13				121 03	℄	
				120 94		10'
				120 75		18' Gut out
				120 52		20' Gut in
				121 22		20' Cb.
				121 4		25' PL.
				120 90	10'	
				120 76	Gut out 18'	
				120 60	Gut in 20'	

Profile Notes Red ____ Plotted ____ Job No. 1253 Division No. ____ F.B. 2561 Pg. 23

No. ____ Date ____ Date ____ Survey of S.D. PRO. # 539 A.

X Sec. Notes Chkd. ____ Checked ____ Survey by [illegible] Date 12-30-[illegible]

No. ____ Date ____ Date ____ Mapped by [illegible] Date ____

76L-298 CE 307 11-58

PLEASE RETURN TO
LOS ANGELES COUNTY ENGINEER
700 LOS ANGELES COUNTY ENGINEERING BLDG.

NOTE: ANY ADDITIONS OR CHANGES ON THIS SHEET MUST BE MADE OR CIRCLED IN RED INK, WITH DATE AND NAME OF PERSON MAKING CHANGE.

Do not extend notes this side of this line.

STATION	B.S.	H.I.	F.S.	ELEV.	PRIAM DR.	
					LT. OV EAST.	℄ RT. OV WEST
3+13				120 68	Cb 20' DRIVEWAY	
				121 2	PL. 30'	
WEST ON FLORENCE AVE. FROM PRIAM DR					LT. OV. SOUTH	℄ RT. OV NORTH.
9+30				121 49		℄
				121 33		19'
				120 94		36' Gut out.
				120 75		38' Gut in
				121 41		38' Cb.
				121 3		50' PL.
9+75				121 49		℄
				121 31	19'	
				120 89	Gut out 36'	
				120 73	Gut in 38'	
				121 39	Cb. 38'	
				121 3	PL. 50'	
9+82		END of Cb.		121 44		℄
				121 22	19'	
				120 87	Gut. out. 36	

F.B. 2561 Pg. 24
Job No. 625398 Division No. ____ Notes Red ____ Plotted ____ Profile ____
Survey of S.D. PRO. 539 A Date ____ Date ____ No. ____
Survey by RICH. Notes VO. Notes Chkd. ____ Checked ____ X-Sec. ____
Indexed A. C. Johnson Date ____ Date ____ No. ____

76L-298 CE 307 11-58

PLEASE RETURN TO
LOS ANGELES COUNTY ENGINEER
700 LOS ANGELES COUNTY ENGINEERING BLDG.

NOTE: ANY ADDITIONS OR CHANGES ON THIS SHEET MUST BE MADE OR CIRCLED IN RED INK, WITH DATE AND NAME OF PERSON MAKING CHANGE.

Do not extend notes this side of this line.

STATION	B.S.	H.I.	F.S.	ELEV.	FLORENCE AVE.	
					LT. OF SOUTH. ℄	RT. OF NORTH.
9+82				120 70	Gut in 38'	
				121 36	Cb 38'	
				121 2	PL 50'	
9+82½	End of Cb.			121 36		19'
				120 70		36' Gut. out.
				120 52		38' Gut in
				121 20		38' Cb.
				121 4		50' PL.
10+00				121 44	℄	
				121 22		19'
				120 50		38' Edge of Pav.
				121 2		50' PL.
				121 31	18'	
				120 73	Edge of Pav 36'	
				121 1	PL. 50'	
10+56				121 48		2' E. Rim S.D. M.H.
				121 47	Rim Elev 121.48 Meas. -3.88	2' W Rim S.D. M.H.
				114 60	Diam -3.00 114.60	Invert 3.00' outlet East
				114 82	Rim Elev. 121.47 Meas -3.90 Diam -2.75 114.82	Invert 2.75' inlet West.

Profile No. X-[illegible] Notes Red ____ Plotted ____ Job No. 6253-[illegible] Division No. ____ F.B. 2561 Pg. 25

Date ____ Date ____ Survey of S.D. Rd. #539 A

Survey by Bickhardt [illegible] Date [illegible]

[illegible] C. Johnson

76L-298 CE 307 11-58

PLEASE RETURN TO
LOS ANGELES COUNTY ENGINEER
700 LOS ANGELES COUNTY ENGINEERING BLDG.

NOTE: ANY ADDITIONS OR CHANGES ON THIS SHEET MUST BE MADE OR CIRCLED IN RED INK, WITH DATE AND NAME OF PERSON MAKING CHANGE.

Do not extend notes this side of this line.

STATION	B.S.	H.I.	F.S.	ELEV.	FLORENCE AVE	
					LT. OF SOUTH ℄	RT. OF NORTH
10+86	BEG. Cb			121 45	℄	
				121 50	19'	
				120 75	Gut. out. 36'	
				120 63	Gut in 38'	
				121 25	Cb. 38'	
				120 8	PL. 50	
11+00				121 54	℄	
				121 24		15'
				120 80		30' Edge of PAV.
				120 9		38'
				121 0		50' PL.
				121 11	19'	
				120 70	Gut. out. 36'	
				120 59	Gut in 38'	
				121 19	Cb 38'	
				120 9	PL 50	
12+00				121 38	℄	
				121 09		15'
				120 65		30' Edge of PAV
				120 6		38'

F.B. 2561 PG. 26
Job No. 6253.98 Division No. ____ Notes Red ____ Plotted ____ Profile ____
Survey of S.D. PRO. # 539 A Date ____ Date ____ No. ____
Survey by RICH. Notes J.O. Notes Chkd. ____ Checked ____ X-Sec. ____
Indexed C. Johns Date ____ Date ____ No. ____

76L-298 CE 307 11-58

PLEASE RETURN TO
LOS ANGELES COUNTY ENGINEER
700 LOS ANGELES COUNTY ENGINEERING BLDG.

NOTE: ANY ADDITIONS OR CHANGES ON THIS SHEET MUST BE MADE OR CIRCLED IN RED INK, WITH DATE AND NAME OF PERSON MAKING CHANGE.

120.91

Do not extend notes this side of this line.

STATION	B.S.	H.I.	F.S.	ELEV.	FLORENCE AVE.	
					LT. OF SOUTH. ℄	RT. OF NORTH
12+00				120 7		50' PL.
				121 05	19'	
				120 53	Gut out 36	
				120 45	Gut in 38'	
				121 07	Cb 38'	
				121 0	PL. 50'	
12 +10±				121 25		42' TOP of TEL. M. H.
12+ 15±		End of Cb.		120 44	Gut. 38'	
				121 10	Cb. 38'	
13+00				121 36	℄	
				121 11		19'
				120 35		38'
				120 80		50' PL.
				121 09	19'	
				120 63	Edge of PAV. 32'	
				120 6	PL. 50'	
13+64	Beginning of Cb.			120 33		38' Gut.
				120 98		38' Cb.

Profile No. X Sec. Notes Red Date Note Chkd. Plotted Date Checked Job No. 6053 Division No. Survey of S.D. PRO. 539 A Survey by R. & HARDS Date 12-30-59 Sheet No. 1 F. C. Johnson

F.B. 2561 PG. 27

76L-298 CE 307 11-58

PLEASE RETURN TO
LOS ANGELES COUNTY ENGINEER
700 LOS ANGELES COUNTY ENGINEERING BLDG.

NOTE: ANY ADDITIONS OR CHANGES ON THIS SHEET MUST BE MADE OR CIRCLED IN RED INK. WITH DATE AND NAME OF PERSON MAKING CHANGE.

Do not extend notes this side of this line.

STATION	B.S.	H.I.	F.S.	ELEV.	FLORENCE AVE	
					LT. OF SOUTH ℄	RT. OF NORTH
13+72 2				121 27		E. Rim of S.D. M.H.
				121 27		W. Rim of S.D. M.H.
				121 27	Rim Elev. = 121.27	N. Rim of S.D. M.H.
				115 72	Meas - 3.30 Diam - 2.25 115.72	Invert 2.25 outlet East
				115 84	Rim Elev 121.27 Meas - 3.18 Diam - 2.25 115.84	Invert 2.25 inlet West
				115 88	Rim Elev 121.27 Meas - 3.39 Diam - 2.00 115.88 ℄	Invert 2.00 inlet No.
13+81 4				121 27		
				121 09		19'
				120 57		33' Gut. out.
				120 96		38' Gut in
				120 97		38' CB
				116.40		35' Invert 18" pipe to S.D.M.H. from C.B.
				121 3		50' PL.
14+07 5				121 31	℄	
				121 10	19'	
				120 45	Gut out 36'	
				120 30	Gut in 38'	
				120 95	CB 38	
				120 9	PL 50'	

F.B. 2561 Pg. 28
Job No. 6253.90 Division No. ____ Notes Red ____ Plotted ____ Profile ____
Survey of S.D. Pro. # 539 A Date ____ Date ____ No. ____
Survey by Rich Notes J.O. Notes Chkd. ____ Checked ____ X-Sec. ____
Indexed C. Johnson Date ____ Date ____ No. ____

76L-298 CE 307 11-58

PLEASE RETURN TO
LOS ANGELES COUNTY ENGINEER
700 LOS ANGELES COUNTY ENGINEERING BLDG.

NOTE: ANY ADDITIONS OR CHANGES ON THIS SHEET MUST BE MADE OR CIRCLED IN RED INK, WITH DATE AND NAME OF PERSON MAKING CHANGE.

Do not extend notes this side of this line.

STATION	B.S.	H.I.	F.S.	ELEV.	EMIL AVE.	
					LT. OF WEST.	℄ RT. OF EAST.
14+44 02 = 1+00	NORTH ON EMIL AVE			121 26	℄ INT FLORENCE AVE + EMIL AVE	
1+32				121 03	N. BIM S.G.M.H. 5'	
				121 05	E. " " 5'	
				121 05	S. " " 5'	
				121 03	W. " " 5'	
				113 18	INVERT 8" INLET NORTH	ELEV. BIM. 121.03 MEAS -7.18 DIAM. -0.67 113.18
				113 21	INVERT 8" INLET EAST.	ELEV. BIM. 121.05 MEAS -7.17 DIAM. -0.67 113.21
				113 05	INVERT 8" OUTLET SOUTH	ELEV BIM 121.05 MEAS -7.33 DIAM -0.67 113.05
				113 17	INVERT 8" INLET WEST.	ELEV BIM 121.03 MEAS -7.19 DIAM -0.67 113.17
1+70				121 17		℄
				120 99	10'	
				120 75	Gut out. 18'	
				120 58	Gut in 20'	
				121 24	Lb. 20	
				121 44	PL 30	

Profile No. X-Sec. Notes Red Date Plotted Date Checked Job No. 4252.6 Division No. Survey of S.D. PRO. # 539 A. Survey by Richard Wiggins Jr. Date 12-30-59 Notes Chkd. Date Date Mr. Notes Chkd. Date Date

F.B. 2561 Pg. 29

76L-298 CE 307 11-58

PLEASE RETURN TO
LOS ANGELES COUNTY ENGINEER
700 LOS ANGELES COUNTY ENGINEERING BLDG.

NOTE: ANY ADDITIONS OR CHANGES ON THIS SHEET MUST BE MADE OR CIRCLED IN RED INK, WITH DATE AND NAME OF PERSON MAKING CHANGE.

Do not extend notes this side of this line.

STATION	B.S.	H.I.	F.S.	ELEV.	EMIL AVE.	
					LT. OR WEST. ℄	RT. OR EAST.
1+78				121 17	℄	
				121 01		10'
				120 81		18' Gut out.
				120 61		20' Gut in
				120 70		20' Cb. DRIVEWAY
				121 52		30' PL.
2+10				121 17	℄	
				121 15		10'
				120 84		18' Gut out.
				120 70		20' Gut in
				121 32		20' Cb.
				121 59		30' PL.
				121 11	10'	
				120 82	Gut out 18'	
				120 68	Gut in 20'	
				120 77	Cb 20' DRIVEWAY	
				121 53	PL. 30'	
3+10				121 40	℄	
				121 27		10'
				120 96		18' Gut out.

F.B. 2541 Pg. 30
Survey of S.D. PRO. # 539 A
Survey by RICH. Notes 10.
Indexed A. C. Johnson Date
Job No. 6253.90
Division No.
Notes Red Date
Plotted Date
Profile No.
Notes Chkd. Date
Checked Date
X-Sec. No.

76L-298 CE 307 11-58

PLEASE RETURN TO
LOS ANGELES COUNTY ENGINEER
700 LOS ANGELES COUNTY ENGINEERING BLDG.

NOTE: ANY ADDITIONS OR CHANGES ON THIS SHEET MUST BE MADE OR CIRCLED IN RED INK, WITH DATE AND NAME OF PERSON MAKING CHANGE.

Do not extend notes this side of this line.

STATION	B.S.	H.I.	F.S.	ELEV.	EMIL AVE.	
					LT or WEST ℄	RT or EAST
3+18				120 84		20' Gut in
				120 91		20' Cb.
				121 6		30' PL.
				121 36	10'	
				121 05	Gut out 18'	
				120 91	Gut in 20'	
				121 56	Cb 20'	
				121 85	PL. 30'	
4+55				121 70	S. Rim of S.S. M.H. 5'	ELEV of Rim 121.70
				114 14	INVERT 8" OUTLET SOUTH	MEAS -6.89
						DIAM. -0.67
						114.14
14+44.02 = 1+00 SOUTH ON EMIL AVE.					LT. or EAST ℄	RT or W.
1+32				121 05		5' N. Rim J.C.M.H.
				121 05		5' E. " "
				121 05		5' S. " "
				121 04		5' W. " "

Profile No. Notes Red Plotted Job No. 12579 Division No.
Date Date Survey of S.D. PRO. #539 A.
Notes Chkd. Checked Survey by [illegible] Notes [illegible] Date 12-20-56

F.B. 3521 Pg. 31

76L-298 CE 307 11-58

PLEASE RETURN TO
LOS ANGELES COUNTY ENGINEER
700 LOS ANGELES COUNTY ENGINEERING BLDG.

NOTE: ANY ADDITIONS OR CHANGES ON THIS SHEET MUST BE MADE OR CIRCLED IN RED INK, WITH DATE AND NAME OF PERSON MAKING CHANGE.

Do not extend notes this side of this line.

STATION	B.S.	H.I.	F.S.	ELEV.	EMIL AVE.	
					LT or EAST.	℄ RT. or WEST.
1+32				112 96	RIM ELEV. 121.05 MEAS - 7.42 DIAM - 0.67 112.96	INVERT 8" INLET NORTH
				113 11	RIM ELEV 121.05 MEAS - 7.27 DIAM - 0.67 113.11	INVERT 8" INLET EAST
				112 87	RIM ELEV. 121.05 MEAS - 7.51 DIAM. - 0.67 112.87	INVERT 8" OUTLET SOUTH.
				113 05	RIM ELEV. 121.04 MEAS - 7.32 DIAM. - 0.67 113.05	INVERT 8" INLET WEST.
1+69				120 82		℄
				120 57	10'	
				120 33	Gut out 18'	
				120 16	Gut in 20'	
				120 80	Cb 20'	
				121 1	PL. 30'	
1+76				120 81		℄
				120 55		10'
				120 31		18' Gut out
				120 11		20' Gut. in
				120 75		20' Cb.
				121 0		30' PL.

F.B. 2561 Pg. 32
Job No. 62539 Division No. 4
Survey of S.D. PRO #539
Survey by RICH Notes J.O.
Indexed C. Johnson Date
Notes Red Date
Notes Chkd. Date
Plotted Date
Checked Date
Profile No.
X-Sec. No.

76L-298 CE 307 11-58

PLEASE RETURN TO
LOS ANGELES COUNTY ENGINEER
700 LOS ANGELES COUNTY ENGINEERING BLDG.

NOTE: ANY ADDITIONS OR CHANGES ON THIS SHEET MUST BE MADE OR CIRCLED IN RED INK, WITH DATE AND NAME OF PERSON MAKING CHANGE.

Do not extend notes this side of this line.

STATION	B.S.	H.I.	F.S.	ELEV.	EMIL AVE.	
					LT. OF EAST ℄	RT. OF WEST
2+09 (40)				120 78	℄	
				120 63		10'
				120 14		18' Gut out
				120 00		20' Gut in
				120 65		20' Cb.
				120 88		30' PL.
				120 63	10'	
				120 19	Gut out 18'	
				119 99	Gut in 20'	
				120 65	Cb 20'	
				120 85	PL. 30'	
3+09				120 20	℄	
				120 09		10'
				119 82		18' Gut out
				119 70		20' Gut in
				120 35		20' Cb.
				120 5		30' PL.
				120 19	10'	
				119 85	Gut out 18'	
				119 66	Gut in 20	

Profile No. Notes Red Date Plotted Date Job No. 6253.9 Division No. Survey of S.D. PAO. # 534 A
Notes Chkd. Checked Survey by [illegible] Notes [illegible] Date 12-28-59
[illegible] C. JOHNSON

F.B. 2561 Pg. 33

76L-298 CE 307 11-58

PLEASE RETURN TO
LOS ANGELES COUNTY ENGINEER
700 LOS ANGELES COUNTY ENGINEERING BLDG.

NOTE: ANY ADDITIONS OR CHANGES ON THIS SHEET MUST BE MADE OR CIRCLED IN RED INK, WITH DATE AND NAME OF PERSON MAKING CHANGE.

Do not extend notes this side of this line.

STATION	B.S.	H.I.	F.S.	ELEV.	EMIL AVE.	
					LT OF EAST ℄	RT. OF WEST.
3+09				120 31	Cb 20	
				120 6	PL 30	
4+61 3				119 89	ELEV OF RIM 119.89 MEAS -7.05 DIAM -0.67 112.17	5' N. RIM S.S.M.H.
				112 17		INVERT 8" INLET NORTH
BM SD 2104				120 99	BM. S.D 2104 ELEV. = 120.984 F.B. 2524-19	
					FLORENCE AVE + EMIL AVE N.E. COV.	
					CPTK IN LEAD IN Cb. 5' E OF E. CNL C.B.	
WEST ON FLORENCE AVE					LT. OF SOUTH. ℄	RT. OF NORTH.
14+83 6				116 61		36 5 INVERT 24" OUTLET FROM CATCH BASIN
14+87				121 44	℄	
				121 32		19'
				120 17		35' BOT. OF C.B.
				121 12		38' Cb.
				121 34		50' PL.
14+88 7				121 20		42' TOP OF TEL. M.H.

F.B. 2561 Pg. 34
Job No. 6253.98 Division No. ____ Notes Red ____ Plotted ____ Profile ____
Survey of S.D. PRO. # 539 A Date ____ Date ____ No. ____
Survey by BICH. Notes J.O. Notes Chkd. ____ Checked ____ X-Sec. ____
Indexed C. Johnson Date ____ Date ____ No. ____

76L-298 CE 307 11-58

PLEASE RETURN TO
LOS ANGELES COUNTY ENGINEER
700 LOS ANGELES COUNTY ENGINEERING BLDG.

NOTE: ANY ADDITIONS OR CHANGES ON THIS SHEET MUST BE MADE OR CIRCLED IN RED INK, WITH DATE AND NAME OF PERSON MAKING CHANGE.

Do not extend notes this side of this line.

STATION	B.S.	H.I.	F.S.	ELEV.	FLORENCE AVE	
					LT. or SOUTH ℄	RT. or NORTH
15+04				121 49	℄	
				121 36	19'	
				120 60	Gut out. 36'	
				120 45	Gut in 38'	
				121 11	Cb 38'	
				121 37	PL. 50'	
15+44				121 47	℄	
				121 33		19'
				120 64		36' Gut out
				120 44		38' Gut in
				121 12		38' Cb
				121 36		50' PL
				121 29	19'	
				120 66	Gut out 36'	
				120 43	Gut in 38'	
				121 11	Cb 38'	
				121 34	PL 50	
16+43				120 95	E. RIM. 35 m.H. 31½	ELEV. RIM 120.95
				114 99	INVERT 8" OUTLET EAST.	MEAS -5.29
						DIAM -0.67
						114.99
16+44				121 59	℄	
				121 28		19'
				120 70		36' Gut out

Profile No. X-Sec. Notes Red Date Plotted Date Job No. Division No. Survey of S D Pro 539 A

F.B. 2561 Pg. 35

76L-298 CE 307 11-58

PLEASE RETURN TO
LOS ANGELES COUNTY ENGINEER
700 LOS ANGELES COUNTY ENGINEERING BLDG.

NOTE: ANY ADDITIONS OR CHANGES ON THIS SHEET MUST BE MADE OR CIRCLED IN RED INK, WITH DATE AND NAME OF PERSON MAKING CHANGE.

Do not extend notes this side of this line.

STATION	B.S.	H.I.	F.S.	ELEV.	FLORENCE AVE	
					LT. OR SOUTH	℄ RT. OR NORTH
16+44				120 49		38' Gut in
				121 19		38' Cb.
				121 45		50' PL.
				121 21	19'	
				120 71	Gut out 36'	
				120 54	Gut in 38'	
				121 22	Cb 38'	
				121 44	PL. 50	
16+96.9				121 04		32' E. Rim S.S.M.H.
				121 03	ELEV 121.04	32' W. Rim S.S.M.H.
				113 89	MEAS - 6.48 DIAM - 0.67 113.89	INVERT 8" OUTLET EAST.
				113 91	ELEV 121.03 MEAS - 6.45 - 0.67 113.91	INVERT 8" INLET WEST.
17+00				121 64		℄
				121 36		19'
				120 82		36' Gut out
				120 66		38' Gut in
				121 33		38' Cb
				[illegible]1 66		50' PL.

F.B. 2561 Pg. 36
Job No. 6253.98 Division No. 539 A
Survey of S.D. PRO. Notes J.O.
Survey by RICH. Notes Checked
Indexed C. Johnson Date
Plotted Date
Notes Red Date
Notes Chkd. Date
Profile No. X-Sec. No.

76L-298 CE 307 11-58

PLEASE RETURN TO
LOS ANGELES COUNTY ENGINEER
700 LOS ANGELES COUNTY ENGINEERING BLDG.

NOTE: ANY ADDITIONS OR CHANGES ON THIS SHEET MUST BE MADE OR CIRCLED IN RED INK, WITH DATE AND NAME OF PERSON MAKING CHANGE.

Do not extend notes this side of this line.

STATION	B.S.	H.I.	F.S.	ELEV.	FLORENCE AVE	
					LT. OF SOUTH ℄	RT. OF EAST
17+00				121 41	19'	
				120 83	Gut out 36'	
				120 65	Gut in 38'	
				121 32	Cb 38'	
				121 51	PL 50.	
18+00				121 69	℄	
				121 50		19'
				120 92		36' Gut out.
				120 71		38' Gut in
				121 40		38' Cb.
				121 61		50' PL.
				121 39	19'	
				120 85	Gut out 36'	
				120 65	Gut in 38'	
				121 33	Cb 38'	
				121 57	PL 50	
19+00				121 41	℄	
				121 17		19'
				120 71		36' Gut out
				120 58		38' Gut in

Profile No. X-Sec. Notes Red Date Plotted Date Job No. 6253.56 Division No. Survey of S.D. PAO # 539 A. Notes Chkd. Checked Survey by [illegible] Notes [illegible] Date 12-30-59 [illegible] C. Jones

F.B. 2561 Pg. 37

76L-298 CE 307 11-58

PLEASE RETURN TO
LOS ANGELES COUNTY ENGINEER
700 LOS ANGELES COUNTY ENGINEERING BLDG.

NOTE: ANY ADDITIONS OR CHANGES ON THIS SHEET MUST BE MADE OR CIRCLED IN RED INK, WITH DATE AND NAME OF PERSON MAKING CHANGE.

Do not extend notes this side of this line.

STATION	B.S.	H.I.	F.S.	ELEV.	FLORENCE AVE	
					LT. or SOUTH. ℄	RT. or NORTH
19+00				121 23		38' Cb.
				121 45		50' PL.
				121 19	19'	
				120 45	Gut out 36'	
				120 30	Gut in 38'	
				120 96	Cb 38'	
				121 24	PL 50	
19+43.5				120 81	ELEV. RIM 120.81	31.8 E. RIM S.S.M.H.
				114 32	MEAS. -5.82 DIAM -0.67 114.32	INVERT. 8" OUTLET EAST
20+00				121 11	℄	
				120 93		19'
				120 60		36' Gut out
				120 44		38' Gut in
				121 11		38' Cb
				121 35		50' PL
20+17				121 06	℄	
				120 73	19'	
				120 07	Gut out 36'	
				119 91	Gut in 38'	

F.B. 2561 Pg. 38
Job No. 6253.90 Division No. Notes Red Plotted Profile
Survey of S.D. PRO # 539 A Date Date No. X-Sec.
Survey by RICH. Notes J.O. Notes Chkd. Checked No.
Indexed [illegible] C. Johnson Date Date

76L-298 CE 307 11-58

PLEASE RETURN TO
LOS ANGELES COUNTY ENGINEER
700 LOS ANGELES COUNTY ENGINEERING BLDG.

NOTE: ANY ADDITIONS OR CHANGES ON THIS SHEET MUST BE MADE OR CIRCLED IN RED INK, WITH DATE AND NAME OF PERSON MAKING CHANGE.

Do not extend notes this side of this line.

STATION	B.S.	H.I.	F.S.	ELEV.	FLORENCE AVE	
					LT. OF SOUTH.	℄ RT. OF NORTH.
20+17				120 59	Cb 38'	
				120 8	PL 50'	
20+67.58				120 91	℄ INT FLORENCE AVE + LIVE OAK ST. + KRESS AVE	
20+67.58 = 1+00 NORTH. ON LIVE OAK ST.						
					LT. OF WEST	℄ RT. OF EAST
1+38				120 32		℄ FLOWLINE CROSS GUTTER
1+57				120 57		℄
				120 41	GUT. 15'	
				121 05	Cb 15'	
				121 21	PL. 25'	
1+74 ℄				120 68		℄
				120 77		15'
				120 49		29' GUT
				121 19		29' Cb
				121 34		39' PL

Profile No. Notes Red Plotted Job No. 6253 Division No.
Date Date Survey of S. D. PRO # 539 A
Notes Chkd Checked Survey by [illegible] Date 1-4-60
F.B. 2561 Pg. 39

76L-298 CE 307 11-58

PLEASE RETURN TO
LOS ANGELES COUNTY ENGINEER
700 LOS ANGELES COUNTY ENGINEERING BLDG.

NOTE: ANY ADDITIONS OR CHANGES ON THIS SHEET MUST BE MADE OR CIRCLED IN RED INK, WITH DATE AND NAME OF PERSON MAKING CHANGE.

Do not extend notes this side of this line.

STATION	B.S.	H.I.	F.S.	ELEV.	LIVE OAK ST.	
					Lt. or West. ℄	Rt. or East
2+00				120 74	℄	
				121 12		19'
				120 67		36' Gut out.
				120 55		38' Gut in
				121 18		38' Cb.
				121 49		48' Pl.
				120 61	Gut out. 2'	
				120 51	Gut in 2'	
				120 59	Cb. 4' DRIVEWAY	
				121 38	Pl. 14'	

F.B. 2561 Pg. 40
Survey of S.D. PBO #539 A
Survey by Rich. Notes J.O.
Indexed C. Johnson Date
Job No. 625398 Division No.
Notes Red Date
Notes Chkd. Date
Plotted Date
Checked Date
Profile No.
X-Sec. No.

76L-298 CE 307 11-58

PLEASE RETURN TO
LOS ANGELES COUNTY ENGINEER
700 LOS ANGELES COUNTY ENGINEERING BLDG.

NOTE: ANY ADDITIONS OR CHANGES ON THIS SHEET MUST BE MADE OR CIRCLED IN RED INK, WITH DATE AND NAME OF PERSON MAKING CHANGE.

Do not extend notes this side of this line.

STATION	B.S.	H.I.	F.S.	ELEV.	KRESS AVE.	
					LT. OF EAST. ℄	RT. OF WEST.
20+67.58 = 1+00 SOUTH ON KRESS AVE						
1+72 ℄				120 15	℄	
				120 05	10'	
				119 93	Gut out 18'	
				119 75	Gut in 20'	
				119 81	Cb 20' DRIVEWAY.	
				120 63	PL 30'	
1+76				120 10	℄	
				119 95		10'
				119 81		18' Gut out
				119 70		20' Gut in
				120 31		20' Cb.
				120 58		30' PL.
2+12				120 03	℄	
				119 87		10'
				119 71		18' Gut out
				119 55		20' Gut in
				120 23		20' Cb.
				120 42		30' PL.

Profile No. X-Sec. Notes Red Date Notes Chkd. Plotted Date Checked Job No. 6253 Division No. Survey of S.D. PIPE #534 Survey by Richards Notes J.K. Date 1-4-60 F.B. 2561 Pg. 47

76L-298 CE 307 11-58

PLEASE RETURN TO
LOS ANGELES COUNTY ENGINEER
700 LOS ANGELES COUNTY ENGINEERING BLDG.

NOTE: ANY ADDITIONS OR CHANGES ON THIS SHEET MUST BE MADE OR CIRCLED IN RED INK, WITH DATE AND NAME OF PERSON MAKING CHANGE.

Do not extend notes this side of this line.

STATION	B.S.	H.I.	F.S.	ELEV.	KRESS AVE	
					LT. OV EAST. ℄	RT OV WEST
2+12				119 87	10'	
				119 71	Gut out 18'	
				119 51	Gut in 20'	
				120 19	Cb 20'	
				120 39	PL 30	
3+12				119 75	℄	
				119 70		10'
				119 25		18' Gut out.
				119 10		20' Gut in
				119 77		20' Cb.
				120 02		30' PL.
				119 45	10'	
				119 30	Gut out 18'	
				119 14	Gut in 20	
				119 83	Cb 20'	
				119 95	PL 30	

F.B. 2561 Pg. 42
Job No. 6253.98 Division No. ____ Notes Red ____ Plotted ____ Profile
Survey of S.D. PBO. #539 A. Date ____ Date ____ No. ____
Survey by R.C.H. Notes J.O. Notes Chkd. ____ Checked ____ X-Sec.
Indexed C. Johnson Date ____ Date ____ No. ____

76L-298 CE 307 11-58

PLEASE RETURN TO
LOS ANGELES COUNTY ENGINEER
700 LOS ANGELES COUNTY ENGINEERING BLDG.

NOTE: ANY ADDITIONS OR CHANGES ON THIS SHEET MUST BE MADE OR CIRCLED IN RED INK. WITH DATE AND NAME OF PERSON MAKING CHANGE.

Do not extend notes this side of this line.

STATION	B.S.	H.I.	F.S.	ELEV.	FLORENCE AVE	
					LT. or SOUTH ℄	RT or NORTH
WEST ON FLORENCE AVE FROM INT KRESS AVE						
21+16				121 00	℄	
				120 85		19'
				120 42		36' Gut out.
				120 24		38' Gut in
				120 89		38' Cb.
				121 16		50' PL.
21+27				121 01	℄	
				120 72	19'	
				120 16	Gut out 36'	
				120 00	Gut in 38'	
				120 08	Cb 38' DRIVEWAY	
				120 91	PL 50'	
21+56				121 02	℄	
				120 82		19'
				120 35		36' Gut out.
				120 21		38' Gut in
				120 30		38' Cb. DRIVEWAY
				121 07		50' PL

Profile Notes Red ____ Plotted ____ Job No. 62539B Division No. ____ F.B. 2561 Pg. 43

No. ____ Date ____ Date ____ Survey of S.D. PAO #534 A

X Sec. Notes Chkd. Checked Survey by [illegible] Date 1-4-68

[illegible] C. Johnson

76L-298 CE 307 11-58

PLEASE RETURN TO
LOS ANGELES COUNTY ENGINEER
700 LOS ANGELES COUNTY ENGINEERING BLDG.

NOTE: ANY ADDITIONS OR CHANGES ON THIS SHEET MUST BE MADE OR CIRCLED IN RED INK, WITH DATE AND NAME OF PERSON MAKING CHANGE.

Do not extend notes this side of this line.

STATION	B.S.	H.I.	F.S.	ELEV.	FLORENCE AVE	
					LT. OF SOUTH.	℄ RT OF NORTH.
21+56				120 69	19'	
				120 11	Gut out 36	
				119 95	Gut in 38'	
				120 36	Cb 38'	DRIVEWAY
				120 84	PL. 50'	
22+56				121 09		℄
				120 72		19'
				119 97		36' Gut out.
0.22				119 84		38' Gut in
				119 91		38' Cb. DRIVEWAY
				110 73		50' PL.
				120 75	19"	
				120 24	Gut out 36	
				120 09	Gut in 38'	
				120 74	Cb 38'	
				121 01	PL. 50	
22+57				120 83		41' TOP OF TEL. M.H.

F.B. 2561 Pg. 44
Job No. 6253.90 Division No. Notes Red Plotted Profile
Survey of S.D. PRO. #539 A Date Date No.
Survey by RICH. Notes J.O. Notes Chkd. Checked X-Sec.
Indexed C. Johnson Date Date No.

76L-298 CE 307 11-58

PLEASE RETURN TO
LOS ANGELES COUNTY ENGINEER
700 LOS ANGELES COUNTY ENGINEERING BLDG.

NOTE: ANY ADDITIONS OR CHANGES ON THIS SHEET MUST BE MADE OR CIRCLED IN RED INK, WITH DATE AND NAME OF PERSON MAKING CHANGE.

Do not extend notes this side of this line.

STATION	B.S.	H.I.	F.S.	ELEV.	FLORENCE AVE	
					LT. OF SOUTH ℄	RT. OF NORTH
22+87				120 99	℄	
				120 75		19'
				120 23		36' Gut out
				120 08		38' Gut in
				120 14		38' Cb
				120 94		50' PL.
22+98				120 96	℄	
				120 64	19'	
				119 94	Gut out 36'	
				119 82	Gut in 38'	
				120 45	Cb 38'	
				120 70	PL. 50	
23+47.90				120 99	℄ INT FLORENCE AVE + PERRY RD.	
Bm. SD2106				120 59	Bm. SD2106 ELEV = 120.596 F.B. 2524-20	
					FLORENCE AVE + PERRY Rd N.W. Cor.	
					BT. SPK in Cb. 6' W. of W. End C.R.	

Profile No. X Sec. Notes Red Date Notes Chkd. Plotted Date Checked Job No. 6253-98 Division No. Survey of S.D. PRO # 539 Survey by RICHARDS Notes 1-4-66 Date 1-4-66 F.B. 2561 Pg. 45

76L-298 CE 307 11-58

PLEASE RETURN TO
LOS ANGELES COUNTY ENGINEER
700 LOS ANGELES COUNTY ENGINEERING BLDG.

NOTE: ANY ADDITIONS OR CHANGES ON THIS SHEET MUST BE MADE OR CIRCLED IN RED INK, WITH DATE AND NAME OF PERSON MAKING CHANGE.

Do not extend notes this side of this line.

STATION	B.S.	H.I.	F.S.	ELEV.	PERRY RD.	
					LT. or WEST	℄ RT or EAST.
23+47.90=1+00 NORTH on PERRY RD.						
1+70				120 70		℄
				120 56	10'	
				120 35	Gut out 18'	
				120 23	Gut in 20'	
				120 89	Cb 20'	
				121 13	P.L. 30'	
1+77.6				120 80		℄
				120 62		10'
				120 36		18' Gut out.
				120 20		20' Gut in
				120 69		20' Cb.
				121 22		30' PL.
2+10				121 21		℄
				121 05		10'
				120 42		18' Gut out.
				120 27		20' Gut in
				120 94		20' Cb.
				121 14		30' PL.

F.B. 2561 PG. 46

Job No. 6253.90 Division No. ____ Notes Red ____ Plotted ____ Profile ____

Survey of S.D. PRO. # 539 A Date ____ Date ____ No. ____ X-Sec. ____

Survey by RICH. Notes JO. Notes Chkd. ____ Checked ____ No. ____

Indexed C. Johnson Date ____ Date ____ Date ____

76L-298 CE 307 11-58

PLEASE RETURN TO
LOS ANGELES COUNTY ENGINEER
700 LOS ANGELES COUNTY ENGINEERING BLDG.

NOTE: ANY ADDITIONS OR CHANGES ON THIS SHEET MUST BE MADE OR CIRCLED IN RED INK, WITH DATE AND NAME OF PERSON MAKING CHANGE.

Do not extend notes this side of this line.

STATION	B.S.	H.I.	F.S.	ELEV.	PERRY RD.	
					LT. OR WEST ℄	RT OR EAST
2+10				120 86	10'	
				120 41	Gut out 18'	
				120 28	Gut in 20'	
				120 94	Cb 20'	
				121 17	PL. 30'	
3+10				121 55	℄	
				121 32		10'
				120 63		18' Gut out.
				120 45		20' Gut in
				—		~~20' Cb~~ ALLEY
				121 20		30' PL.
				121 27	10'	
				120 64	Gut out 18'	
				120 50	Gut in 20'	
				—	~~Cb 20'~~ ALLEY	
				121 41	PL. 30'	

Profile No. X-Sec. Notes Red Date Notes Chkd. Plotted Date Checked Job No. 1253 Division No. Survey of SD. PRO # 539 A Survey by [illegible] Notes [illegible] Date 1-4-64 [illegible] C. Johnson

F.B. 2561 Pg. 47

76L-298 CE 307 11-58

PLEASE RETURN TO
LOS ANGELES COUNTY ENGINEER
700 LOS ANGELES COUNTY ENGINEERING BLDG.

NOTE: ANY ADDITIONS OR CHANGES ON THIS SHEET MUST BE MADE OR CIRCLED IN RED INK, WITH DATE AND NAME OF PERSON MAKING CHANGE.

Do not extend notes this side of this line.

STATION	B.S.	H.I.	F.S.	ELEV.	PERRY RD.	
					LT. or EAST.	℄ RT. or WEST.
23+47.90 = 1+00 SOUTH ON PERRY RD.						
1+32				120 60		2' W Rim S.S.M.H.
				120 60	ELEV RIM 120.60	2' S. Rim S.S.M.H
				112 77	MEAS -7.16 DIAM -0.67 112.77	INVERT 8" INLET WEST
				112 72	ELEV RIM 120.60 MEAS -7.21 DIAM -0.67 112.72	INVERT 8" OUTLET SOUTH
1+70				120 15		℄
				120 10	10'	
				119 73	Gut out 18'	
				119 53	Gut in 20'	
				120 23	Cb 20'	
				120 50	PL. 30'	
1+75.8				120 03		℄
				119 76		8' Gut out
				119 61		10' Gut in
				120 27		10' Cb
				120 53		20' PL.

F.B. 2561 Pg. 48
Job No. 6253.90 Division No. ____ Notes Red ____ Plotted ____ Profile ____
Survey of S.D. PRO # 539 A Date ____ Date ____ No. ____
Survey by RICH Notes J.O. Notes Chkd. ____ Checked ____ X-Sec. ____
Indexed C. Johnson Date ____ Date ____ No. ____

76L-298 CE 307 11-58

PLEASE RETURN TO
LOS ANGELES COUNTY ENGINEER
700 LOS ANGELES COUNTY ENGINEERING BLDG.

NOTE: ANY ADDITIONS OR CHANGES ON THIS SHEET MUST BE MADE OR CIRCLED IN RED INK. WITH DATE AND NAME OF PERSON MAKING CHANGE.

Do not extend notes this side of this line.

STATION	B.S.	H.I.	F.S.	ELEV.	PERRY RD.	
					LT or EAST. ℄	RT. or WEST
2+10				119 78	℄	
				119 60		8' Gut out.
				119 50		10' Gut in
				120 15		10' Cb.
				120 35		20' PL.
				119 74	10'	
				119 59	Gut out 18'	
				119 42	Gut in 20'	
				119 52	Cb 20'	
				120 25	PL. 30'	
3+10				119 51	℄	
				119 28		8' Gut out
				119 12		10' Gut in
				119 80		10' Cb
			0 05	120 05		20' PL.
				119 56	10'	
				119 36	Gut out 18'	
				119 22	Gut in 20'	
				119 95	Cb. 20'	
				120 10	PL 30'	

Profile No. X-Sec. Notes Red Date Notes Chkd. Plotted Date Checked Job No. 6252.69 Division No. Survey of S.D. PRO. # 539 A Survey by Bickard Notes J.L. Date 1-4-66 Mapped by C. Johnson

F.B. 2321 Pg. 49

76L-296 CE 307 11-58

PLEASE RETURN TO
LOS ANGELES COUNTY ENGINEER
700 LOS ANGELES COUNTY ENGINEERING BLDG.

NOTE: ANY ADDITIONS OR CHANGES ON THIS SHEET MUST BE MADE OR CIRCLED IN RED INK, WITH DATE AND NAME OF PERSON MAKING CHANGE.

Do not extend notes this side of this line.

STATION	B.S.	H.I.	F.S.	ELEV.	PERRY RD.	
					LT or EAST.	℄ RT. or WEST.
3+28² S.J.C.				119 47		℄ AV. RIM., S.J.C.
8" INLET NORTH.				111 90	EL. RIM. = 119.47 MEAS. = ⊖ 6.90 DIA. = ⊖ 0.67 INVERT. = 111.90	EL. RIM. = 119.47 MEAS. = ⊖ 6.84 DIA. = ⊖ 0.67 INVERT. = 111.96
8" INLET EAST.				111 96		EL. RIM. = 119.47 MEAS. = ⊖ 7.00 DIA. = ⊖ 0.67 INVERT. = 111.80
8" OUTLET SOUTH.				111 80		
WEST ON FLORENCE AVE FROM INT PERRY RD.						
					LT. or SOUTH	℄ RT. or NORTH
23+98				120 88		℄
				120 70		19'
				120 10		36' Gut out.
				119 95		38' Gut. in
				120 60		38' Cb.
				120 86		50' PL.
				120 60	19'	
				120 16	Gut out 36'	
				120 97	Gut in 38'	
				120 60	Cb 38'	
				120.085	PL 50'	

F.B. 2541 Pg. 50
Job No. 6253.98 Division No. ____ Notes Red ____ Plotted ____ Profile
Survey of S.D. PRO. #539 A. Date ____ Date ____ No. ____
Survey by RICH. Notes JD Notes Chkd. ____ Checked ____ X-Sec.
Indexed C. Johnson Date ____ Date ____ No. ____

76L-298 CE 307 11-58

PLEASE RETURN TO
LOS ANGELES COUNTY ENGINEER
700 LOS ANGELES COUNTY ENGINEERING BLDG.

NOTE: ANY ADDITIONS OR CHANGES ON THIS SHEET MUST BE MADE OR CIRCLED IN RED INK, WITH DATE AND NAME OF PERSON MAKING CHANGE.

Do not extend notes this side of this line.

STATION	B.S.	H.I.	F.S.	ELEV.	FLORENCE AVE.	
					LT. or SOUTH ℄	RT. or EAST.
24+38				120 84	℄	
				120 60		19'
				120 06		36' Gut out.
				119 93		38' Gut in
				120 59		38' Cb. DRIVEWAY
				120 85		50' PL.
				120 60	19'	
				120 05	Gut out 36'	
				119 90	Gut in 38'	
				120 55	Cb. 38'	
				120 76	PL. 50	
25+38				120 74	℄	
				120 52		19'
				119 95		36' Gut out.
				119 85		38' Gut in
				120 53		38' Cb.
				120 76		50' PL.
				120 51	19'	
				119 95	Gut out 36	
				119 80	Gut in 38'	

Profile Notes Red ____ Plotted ____ Job No. 625340 Division No. ____ F.B. 2561 Pg. 57

No. ____ Date ____ Date ____ Survey of S D PRO 539 A.

X-Sec. Notes Chkd ____ Checked ____ Survey by [illegible] Date [illegible]

No. ____ Date ____ Date ____ Map No. ____ [illegible] C. Johnson

76L-298 CE 307 11-58

PLEASE RETURN TO
LOS ANGELES COUNTY ENGINEER
700 LOS ANGELES COUNTY ENGINEERING BLDG.

NOTE: ANY ADDITIONS OR CHANGES ON THIS SHEET MUST BE MADE OR CIRCLED IN RED INK, WITH DATE AND NAME OF PERSON MAKING CHANGE.

Do not extend notes this side of this line.

STATION	B.S.	H.I.	F.S.	ELEV.	FLORENCE AVE	
					LT. OF SOUTH ℄	RT. OF NORTH.
25+38				120 45	CG 38'	
				120 65	PL 50	
25+79				120 12	E RIM S.S.M.H. 31.8	ELEV RIM 120.12
				113 60	INVERT 8" OUTLET E.	MEAS -5.85
						DIAM -0.67
						113.60
25+84				120 67	℄	
				120 45		19'
				119 94		36' GUT OUT
				119 82		38' GUT IN
				120 46		38' CG
				120 73		50' PL.
26+37.96 =				120 68	℄ INT FLORENCE AVE + GRANGER AVE	
BM.S.D.2107				120 35	BM SD 2107 ELEV. = 120.339 F.B. 2524-20	
					FLORENCE AVE + GRANGER AVE N.W. COV	
					BT. SPK. IN CG. 5' W. OF W. END C.R.	

F.B. 2561 PG. 52
Job No. 6253.90 Division No. Notes Red Plotted Profile
Survey of S.D. PRO. #539 A Date Date No.
Survey by RICH. Notes J.O. Notes Chkd. Checked X-Sec.
Indexed C. Johnson Date Date No.

76L-298 CE 307 11-58

PLEASE RETURN TO
LOS ANGELES COUNTY ENGINEER
700 LOS ANGELES COUNTY ENGINEERING BLDG.

NOTE: ANY ADDITIONS OR CHANGES ON THIS SHEET MUST BE MADE OR CIRCLED IN RED INK, WITH DATE AND NAME OF PERSON MAKING CHANGE.

Do not extend notes this side of this line.

STATION	B.S.	H.I.	F.S.	ELEV.	GRANGER AVE.	
					LT. OF WEST.	℄ RT OF EAST
26+37.96 = 1+00 NORTH ON GRANGER AVE.						
1+74				120 17		℄
				120 01		10'
				119 98		18' Gut out.
				119 89		20' Gut in
				120 57		20' Cb.
				120 71		30' PL.
				120 03	10'	
				119 97	Gut out 18'	
				119 85	Gut in 20'	
				120 53	Cb 20'	
				120 83	PL 30'	
2+14				120 54		℄
				120 37		10'
				120 19		18' Gut out.
				119 [illegible]		20' Gut in
				120 62		20' Cb.
				120 82		30' PL.

Profile No. X Sec. No. Date Notes Red Date Notes Chkd. Date Plotted Date Checked Date Job No. 6253.96 Division No. Survey of S.D. P.R. # 539 Survey by [illegible] Notes [illegible] C. Job [illegible] F.B. 25[illegible] Pg. 53

76L-298 CE 307 11-58

PLEASE RETURN TO
LOS ANGELES COUNTY ENGINEER
700 LOS ANGELES COUNTY ENGINEERING BLDG.

NOTE: ANY ADDITIONS OR CHANGES ON THIS SHEET MUST BE MADE OR CIRCLED IN RED INK, WITH DATE AND NAME OF PERSON MAKING CHANGE.

Do not extend notes this side of this line.

STATION	B.S.	H.I.	F.S.	ELEV.	GRANGER AVE.	
					LT OR WEST.	RT. OR EAST.
2+14				12037	10'	
				12010	Gut out 18'	
				11994	Gut in 20'	
				12060	Cb 20'	
				12085	PL. 30'	
3+14				12082		
				12071		10'
				12032		18' Gut out.
				12014		20' Gut in
						20' Cb. ALLEY
				12105		30' PL.
				12050	10'	
				12031	Gut out 18'	
				12015	Gut in 20'	
					Cb 20' ALLEY	
				12100	PL. 30	

F.B. 2561 PG. 54
Job No. 6253.10 Division No. Notes Red Plotted Profile
Survey of S.D. PBO 539 A. Date Date No.
Survey by Bick Notes V.B. Notes Chkd. Checked X-Sec.
Indexed C. Johnson Date Date Date No.

76L-298 CE 307 11-58

PLEASE RETURN TO
LOS ANGELES COUNTY ENGINEER
700 LOS ANGELES COUNTY ENGINEERING BLDG.

NOTE: ANY ADDITIONS OR CHANGES ON THIS SHEET MUST BE MADE OR CIRCLED IN RED INK, WITH DATE AND NAME OF PERSON MAKING CHANGE.

Do not extend notes this side of this line.

STATION	B.S.	H.I.	F.S.	ELEV.	FLORENCE AVE	
					LT. or SOUTH ℄	RT. or NORTH
WEST ON FLORENCE AVE FROM GRANGER AVE.						
26+94				120 67	℄	
				120 36		19'
				119 81		36' Gut out.
				119 66		38' Gut in
				119 76		38' Cb. DRIVEWAY
				120 59		50' PL.
				120 28	19'	
				119 78	Gut out 36	
				119 64	Gut in 38'	
				120 30	Cb 38'	
				120 50	PL. 50	
27+34				120 60	℄	
				120 40		19'
				119 74		36' Gut out
				119 59		38' Gut in
				120 26		38' Cb.
				120 50		50' PL.
T.P.				120 41		

Profile No. X-Sec. Notes Red Date Notes Chkd Plotted Date Checked Job No. 6257.98 Division No. Survey of S.D. FRO #534 A Survey by [illegible] Date 1-4-60 Mapped by [illegible] C. Johnson

F.B. 7521 Pg. 85

76L-298 CE 307 11-58

PLEASE RETURN TO
LOS ANGELES COUNTY ENGINEER
700 LOS ANGELES COUNTY ENGINEERING BLDG.

NOTE: ANY ADDITIONS OR CHANGES ON THIS SHEET MUST BE MADE OR CIRCLED IN RED INK, WITH DATE AND NAME OF PERSON MAKING CHANGE.

Do not extend notes this side of this line.

STATION	B.S.	H.I.	F.S.	ELEV.	FLORENCE AVE	
					LT OF SOUTH ℄	RT. OF NORTH
27+34				120 30	19'	
				119 71	Gut out 36'	
				119 59	Gut in 38'	
				120 25	Cb 38'	
				120 51	PL. 50	
28+34				119 87	℄	
				119 85		19'
				119 63		36' Gut out
				119 44		38' Gut in
				120 13		38' Cb.
				120 37		50' PL
				119 82	19'	
				119 62	Gut out 36'	
				119 50	Gut in 38'	
				120 15	Cb 38'	
				120 40	PL. 50'	
28+52				119 64	℄	
				119 68	19'	
				119 51	Gut out 36'	
				119 37	Gut in 38'	

F.B. 2564 Pg. 56
Job No. 6253.98 Division No. 6253.98 Notes Red Plotted Profile
Survey of S.D. PRO #539 H Date Date No. X-Sec.
Survey by BICH. Notes J.O. Notes Chkd. Checked
Indexed A. C. Johnson Date Date No.

76L-298 CE 307 11-58

PLEASE RETURN TO
LOS ANGELES COUNTY ENGINEER
700 LOS ANGELES COUNTY ENGINEERING BLDG.

NOTE: ANY ADDITIONS OR CHANGES ON THIS SHEET MUST BE MADE OR CIRCLED IN RED INK, WITH DATE AND NAME OF PERSON MAKING CHANGE.

Do not extend notes this side of this line.

STATION	B.S.	H.I.	F.S.	ELEV.	FLORENCE AVE	
					LT. or SOUTH ℄	RT. or NORTH
28+52				120 04	Cb 38'	
				120 33	PL 50'	
28+80.5				119 42	℄	
				119 56		19'
				119 62		36' Gut out
				119 41		38' Gut in
				119 48		38' Cb. DRIVEWAY
				120 35		50' PL.
29+02.5				119 25	℄ FLOWLINE of CROSS GUT	
29+43.70				119 40	℄ INT FLORENCE AVE + GARFIELD AVE.	
BMSD2108				120 12	BM.SD2108 ELEV. = 120.107 F.B. 2524-20	
					FLORENCE AVE + GARFIELD AVE N.E. COR	
					BT. SPK in Cb. 1.5 W. of N. end CR	

Profile No. Notes Red Plotted Job No. 1253.96 Division No.
Date Date Survey of S.D. PRO # 539 A
Notes Chkd. Checked Notes Chkd. Date 1-4-66

F.B. 2561 PG. 57

76L-298 CE 307 11-58

PLEASE RETURN TO
LOS ANGELES COUNTY ENGINEER
700 LOS ANGELES COUNTY ENGINEERING BLDG.

NOTE: ANY ADDITIONS OR CHANGES ON THIS SHEET MUST BE MADE OR CIRCLED IN RED INK, WITH DATE AND NAME OF PERSON MAKING CHANGE.

Do not extend notes this side of this line.

STATION	B.S.	H.I.	F.S.	ELEV.	GARFIELD AVE	
					LT OF EAST	℄ RT OF WEST
29+43.70 - 1+00 SOUTH ON GARFIELD AVE.						
1+62				119 50		℄
				119 41		20'
				119 21		38' Gut out.
				119 05		40' Gut in
				119 13		40' Cb DRIVEWAY
				119 90		50' PL.
1+93				119 54		℄
				119 37	20'	
				119 21	Gut out 38'	
				119 10	Gut in 40'	
				119 73	Cb 40'	
				119 90	PL 50'	
2+02				119 57		℄
				119 40		20'
				119 14		38' Gut out.
				119 00		40' Gut in
				119 33		40' Cb.
				119 90		50' PL.

F.B. 2561 Pg. 58
Survey of S.D. PRO # 539 A. Job No. 6253.96 Division No. Notes Red Plotted Profile
Survey by BICK Notes D.O. Date Date No. X-Sec.
Indexed A. C. Johnson Date Notes Chkd. Checked Date No.

76L-298 CE 307 11-58

PLEASE RETURN TO
LOS ANGELES COUNTY ENGINEER
700 LOS ANGELES COUNTY ENGINEERING BLDG.

NOTE: ANY ADDITIONS OR CHANGES ON THIS SHEET MUST BE MADE OR CIRCLED IN RED INK, WITH DATE AND NAME OF PERSON MAKING CHANGE.

Do not extend notes this side of this line.

STATION	B.S.	H.I.	F.S.	ELEV.	GARFIELD AVE	
					LT. or EAST. ℄	RT or WEST.
2+02				119 35	20'	
				119 20	Gut out 38'	
				118 97	Gut in 40'	
				119 65	Cb 40'	
				119 90	PL 50'	
3+02				119 65	℄	
				119 37		20'
				118 80		38' Gut out
				118 70		40' Gut in
						40' Cb. ALLEY
				119 50		50' PL
				119 33	20'	
				118 80	Gut out 38'	
				118 68	Gut in 40'	
					Cb 40' ALLEY	
				119 50	PL 50'	

Profile Notes Red ____ Plotted ____ Job No. 625359 Division No. ____ F.B. 25614 Pg. 59

No. ____ Date ____ Date ____ Survey of S.H. Project 539 4

X-Sec. Notes Chkd. ____ Checked ____ Survey by [illegible] Date 1-4-64

No. ____ Date ____ Date ____ Mtn. No. ____ Lt. [illegible] C. Joodsen

76L-298 CE 307 11-58

PLEASE RETURN TO
LOS ANGELES COUNTY ENGINEER
700 LOS ANGELES COUNTY ENGINEERING BLDG.

NOTE: ANY ADDITIONS OR CHANGES ON THIS SHEET MUST BE MADE OR CIRCLED IN RED INK, WITH DATE AND NAME OF PERSON MAKING CHANGE.

Do not extend notes this side of this line.

STATION	B.S.	H.I.	F.S.	ELEV.	FLORENCE AVE.	
					LT OF SOUTH.	℄ RT. OF NORTH.
29+43.70 =	1+00	WEST ON FLORENCE AVE				
1+41				119 37		℄ FLOW LINE CROSS GUT
1+64.8				119 65		41' TOP TEL. M. H.
1+63				119 65		℄
				119 50	19'	
				119 40	GUT OUT 36'	
				119 35	GUT IN 38'	
				120 04	CB 38'	
				120 30	PL. 50'	
1+92				119 90		℄
				119 84		19'
				119 77		36' GUT OUT
				119 70		38' GUT IN
				119 76		38' CB. DRIVEWAY
				120 35		50' PL.
2+03				120 00		℄
				119 93		19'
				119 77		36' GUT OUT
				119 70		38' GUT IN
				119 75		38' CB. DRIVEWAY

F.B. 2561 PG. 60
Job No. 6253.90 Division No.
Survey of S.D. PRO. 539 H. Notes Red Date Plotted Date No. Profile
Survey by BICK Notes Chkd. Date Checked Date No. X-Sec.
Indexed Date

76L-298 CE 307 11-58

PLEASE RETURN TO
LOS ANGELES COUNTY ENGINEER
700 LOS ANGELES COUNTY ENGINEERING BLDG.

NOTE: ANY ADDITIONS OR CHANGES ON THIS SHEET MUST BE MADE OR CIRCLED IN RED INK, WITH DATE AND NAME OF PERSON MAKING CHANGE.

Do not extend notes this side of this line.

Profile Notes Red ____ Plotted ____ Job No. ____ Division No. ____

STATION	B.S.	H.I.	F.S.	ELEV.	FLORENCE AVE.	
					LT OF SOUTH.	& RT OF NORTH.
2+03				120 35		50' PL
				119 86	19'	
				119 62	Gutout 36'	
				119 53	Gut in 38'	
				120 20	Cb 38'	
				120 45	PL 50'	
3+03				120 67		&
				120 43		19'
				119 90		36' Gutout
				119 80		38' Gut in
				119 85		38' CB DRIVEWAY
				120 70		50' PL
				120 40	19'	
				119 88	Gutout 36'	
				119 71	Gut in 38'	
				120 40	Cb 38'	
				120 65	PL 50'	

76L-298 CE 307 11-58

PLEASE RETURN TO
LOS ANGELES COUNTY ENGINEER
700 LOS ANGELES COUNTY ENGINEERING BLDG.

NOTE: ANY ADDITIONS OR CHANGES ON THIS SHEET MUST BE MADE OR CIRCLED IN RED INK, WITH DATE AND NAME OF PERSON MAKING CHANGE.

Do not extend notes this side of this line.

F.B. 2541 Pg. 62 | Job No. 6253.99 | Division No. | Notes Red | Plotted | Profile No.
Survey of S.D. PPD. 539 A | Date | Date | X-Sec. No.
Survey by BIEN | Notes J.O. | Notes Chkd. | Checked | Date | No.
Indexed K. C. Johnson | Date | Date | Date

STATION	B.S.	H.I.	F.S.	ELEV.	GARFIELD AVE. LT. OF WEST.	& RT. OF EAST.
NORTH ON GARFIELD AVE FROM FLORENCE AVE.						
30+03				119 92		&
				119 90		20'
				119 64		38' Gut out.
				119 52		40' Gut in
				119 60		40' Cb. Driveway
				120 38		50' PL.
30+34				120 14		&
				119 92	20'	
				119 81	Gut out 38'	
				119 64	Gut in 40'	
				119 70	Cb 40' Driveway	
				120 45	PL. 50'	
30+45				120 30		&
				120 17		20'
				119 83		38' Gut out.
				119 72		40' Gut in
				120 36		40' Cb.
				120 62		50' PL.

76L-298 CE 307 11-58

PLEASE RETURN TO
LOS ANGELES COUNTY ENGINEER
700 LOS ANGELES COUNTY ENGINEERING BLDG.

NOTE: ANY ADDITIONS OR CHANGES ON THIS SHEET MUST BE MADE OR CIRCLED IN RED INK, WITH DATE AND NAME OF PERSON MAKING CHANGE.

Do not extend notes this side of this line.

STATION	B.S.	H.I.	F.S.	ELEV.	GARFIELD AVE	
					LT OR WEST. ℄	RT. OR EAST.
30+45				120 12	20'	
				119 80	GUT OUT 34'	
				119 66	GUT IN 40'	
				119 72	CO 40' DRIVEWAY	
				120 47	PL 50'	
31+02.48				120 67	℄ INT GARFIELD AVE + ALLEY	
31+02.48 = 1+00 EAST IN ALLEY					LT. OR NORTH. ℄	RT. OR SOUTH.
1+20				120 42	℄	
1+40				119 83	℄ FLOWLINE GUTTER.	
1+50				120 50	℄	
				120 62	10'	
				120 67	10'	
2+50				120 6	℄	
				120 9	10'	
				121 4	10'	

Profile Notes Red ____ Plotted ____ Job No. 62[illegible] Division No. ____ F.B. 2567 Pg. 63

No. ____ Date ____ Date ____ Survey of S.D. PROJ. 539

X-Sec. Notes Chkd ____ Checked ____ Survey by [illegible] Date 1-4-60

No. ____ Date ____ Date ____ Map No. ____ Inked [illegible] Date ____

76L-298 CE 307 11-58

PLEASE RETURN TO
LOS ANGELES COUNTY ENGINEER
700 LOS ANGELES COUNTY ENGINEERING BLDG.

NOTE: ANY ADDITIONS OR CHANGES ON THIS SHEET MUST BE MADE OR CIRCLED IN RED INK, WITH DATE AND NAME OF PERSON MAKING CHANGE.

Do not extend notes this side of this line.

STATION	B.S.	H.I.	F.S.	ELEV.	ALLEY W.	
31+50.43				120 80	℄ INT GARFIELD AVE + ALLEY	
31+50.43 = 1+00 WEST IN ALLEY					LT. OR SOUTH	℄ RT OR NORTH
1+20				120 40		℄
1+40				119 86		℄ FLOWLINE CROSS GAT.
1+50				120 54		℄
				120 72		10'
				120 63	10'	
2+50				120 90		℄
				121 15		10'
				121 46	10'	
T.P.				120 82		
NORTH ON GARFIELD AVE FROM ALLEY					LT OR WEST	℄ RT. OR EAST
32+00				120 96		℄
				120 70		20'
				120 15		38' GAT OUT.
				120 08		40' GAT IN
				120 76		40' CG.

F.B. 2561 Pg. 64
Job No. 6L 539 A Division No. ____ Notes Red ____ Plotted ____ Profile ____
Survey of S.D. PRO. # 539 A Date ____ Date ____ No. ____
Survey by BICH. Notes J.O. Notes Chkd. ____ Checked ____ X-Sec. ____
Indexed A. C. Johnson Date ____ Date ____ No. ____

76L-298 CE 307 11-58

PLEASE RETURN TO
LOS ANGELES COUNTY ENGINEER
700 LOS ANGELES COUNTY ENGINEERING BLDG.

NOTE: ANY ADDITIONS OR CHANGES ON THIS SHEET MUST BE MADE OR CIRCLED IN RED INK. WITH DATE AND NAME OF PERSON MAKING CHANGE.

Do not extend notes this side of this line.

STATION	B.S.	H.I.	F.S.	ELEV.	GARFIELD AVE	
					LT OF WEST ℄	RT. OF EAST
32+00				120 95		50' PL.
				120 60	20'	
				120 10	GUT OUT 38'	
				119 94	Gut in 40'	
				120 60	Cb 40'	
				120 82	PL. 50'	
32 +55				121 00	℄	
				120 75	20'	
				120 20	Gut out 38'	
				120 10	Gut in 40'	
				120 76	Cb 40'	
				120 91	PL. 50'	
32+84 6				120 97	℄	
				120 75		20'
				120 44		38' Gut out
				120 30		40' Gut in
				120 37		40' Cb.
				121 20		50' PL.
33+ 49 93				121 15	℄ INT GARFIELD AVE + FLORENCE PL.	

Profile Notes Red ____ Plotted ____ Job No. ____ Division No. ____ F.B. 7561 Pg. 65
No. X Sec. Date ____ Date ____ Survey of S. D. PRC # 579 A
Notes Chkd. ____ Checked ____ Survey by [illegible] Date [illegible]

76L-298 CE 307 11-58

PLEASE RETURN TO
LOS ANGELES COUNTY ENGINEER
700 LOS ANGELES COUNTY ENGINEERING BLDG.

NOTE: ANY ADDITIONS OR CHANGES ON THIS SHEET MUST BE MADE OR CIRCLED IN RED INK, WITH DATE AND NAME OF PERSON MAKING CHANGE.

Do not extend notes this side of this line.

STATION	B.S.	H.I.	F.S.	ELEV.	FLORENCE PL.	
BMSD2109				120 99	BMSD 2109 ELEV.= 120.988 F.B. 2524-20	
					GARFIELD AVE + FLORENCE PL. S.E. COV.	
					BT. SPK IN CB, 3' S. of S. End C.B.	
33+49.93 =	1+00	EAST ON FLORENCE PL.			LT. or NORTH. ℄	RT. or SOUTH.
1+41.4				120 50	℄	CROSS GUT.
1+79.4				121 04	℄	
				120 91		15'
				120 75		28' Gut. out
				120 64		30' Gut in
				121 30		30' Cb
				121 50		40' PL.
1+91				121 16	℄	
				121 00	19'	
				120 82	Gut out 36'	
				120 64	Gut in 38'	
				121 33	Cb - 38'	
				121 55	PL. 50'	
2+1.9				121 48	℄	
				121 30		15'
				120 85		28' Gut out
				120 74		30' Gut in

F.B. 2561 Pg. 66
Job No. 6253.49 Division No. Notes Red Plotted Profile
Survey of S.D. PBO #539 A Date Date No. X-Sec.
Survey by BICH Notes J.O. Notes Chkd. Checked
Indexed K. C. Johnson Date Date No.

76L-298 CE 307 11-58

PLEASE RETURN TO
LOS ANGELES COUNTY ENGINEER
700 LOS ANGELES COUNTY ENGINEERING BLDG.

NOTE: ANY ADDITIONS OR CHANGES ON THIS SHEET MUST BE MADE OR CIRCLED IN RED INK, WITH DATE AND NAME OF PERSON MAKING CHANGE.

Do not extend notes this side of this line.

STATION	B.S.	H.I.	F.S.	ELEV.	FLORENCE PL.	
					LT. OF NORTH ℄	RT. OF SOUTH
2+19				120 83		30' Cb.
				121 57		40' P.L.
				121 14	19'	
				120 84	Gut out 36'	
				120 70	Gut in 38'	
				121 38	Cb. 38'	
				121 60	PL. 50	
3+ 19				121 85	℄	
				121 70		15'
				121 10		28' Gut out.
				120 95		30' Gut in
				121 60		30' Cb.
				121 84		40' PL.
				121 30	19'	
				121 00	Gut out 36'	
				120 80	Gut in 38'	
				121 47	Cb. 38'	
				121 62	PL. 50'	

Profile No. X Sec. Notes Red Date Notes Chkd. Plotted Date Checked Job No. 6257 Division No. Survey of S.D. PAD & 539 A Survey by [illegible] Notes [illegible] Date [illegible]

F.B. 2561 Pg. 67

76L-298 CE 307 11-58

PLEASE RETURN TO
LOS ANGELES COUNTY ENGINEER
700 LOS ANGELES COUNTY ENGINEERING BLDG.

NOTE: ANY ADDITIONS OR CHANGES ON THIS SHEET MUST BE MADE OR CIRCLED IN RED INK, WITH DATE AND NAME OF PERSON MAKING CHANGE.

Do not extend notes this side of this line.

STATION	B.S.	H.I.	F.S.	ELEV.	FLORENCE PL.	
					LT. OF N.	℄ RTOVS
3+21				121 65	W. BIM J.C.M.H	
				121 70	E " " "	
				121 70	N. " " "	
				121 65	S. " "	
				111 48	INVERT 15" OUTLET W.	ELEV. BIM 121.65 MEAS. - 8.92 DIAM - 1.25 111.48
				112 08	INVERT 8" INLET E.	ELEV BIM 121.70 MEAS - 8.95 DIAM - 0.67 112.08
				111 58	INVERT 15" INLET N.	ELEV BIM 121.70 MEAS - 8.87 - 1.25 111.58
				111 79	INVERT 8" STUB S.	ELEV BIM 121.65 MEAS. - 9.19 DIAM - 0.67 111.79
33+49.93	1+00	WEST ON FLORENCE PLACE				
1+41.5				120 36		℄ CROSS GUTTER.
1+77				120 96		℄
				120 90		19'
				120 80		36' Gut out.

F.B. 2561 Pg. 68
Job No. 625390 Division No. Notes Red Plotted Profile
Survey of S.D. PBO #539 A Date Date No. X-Sec.
Survey by Bob Johnson Notes J.O. Notes Chkd. Checked
Indexed Date Date Date No.

76L-298 CE 307 11-58

PLEASE RETURN TO
LOS ANGELES COUNTY ENGINEER
700 LOS ANGELES COUNTY ENGINEERING BLDG.

NOTE: ANY ADDITIONS OR CHANGES ON THIS SHEET MUST BE MADE OR CIRCLED IN RED INK, WITH DATE AND NAME OF PERSON MAKING CHANGE.

Do not extend notes this side of this line.

STATION	B.S.	H.I.	F.S.	ELEV.	FLORENCE PL.	
					LT. OF SOUTH. ℄	RT. OF NORTH.
1+77				120 63		38' Gat in
				121 32		38' Cb.
				121 51		50' PL.
2+01 E				121 25	℄	
				121 00	15'	
				120 80	Gat. out 28'	
				120 66	Gat in 30'	
				121 32	Cb 30'	
				121 50	PL. 40'	
2+17				121 40	℄	
				121 20		19'
				120 83		34' Gat out
				120 67		34' Gat in
				121 32		[illegible] Cb.
				121 55		[illegible] PL
				121 15	15'	
				120 78	Gat out. 28'	
				120 65	Gat in 30'	
				121 30	Cb 30'	
				121 50	PL. 40'	

Profile Notes Red ____ Plotted ____ Job No. 62536 Division No. ____ F.B. 2561 Pg. 69

No. ____ Date ____ Date ____ Survey of S.D. PBO # 539 A

X Sec. Notes Chkd. ____ Checked ____ Survey by [illegible] Notes [illegible] Date [illegible]

[illegible] C. Jones

76L-298 CE 307 11-58

PLEASE RETURN TO
LOS ANGELES COUNTY ENGINEER
700 LOS ANGELES COUNTY ENGINEERING BLDG.

NOTE: ANY ADDITIONS OR CHANGES ON THIS SHEET MUST BE MADE OR CIRCLED IN RED INK, WITH DATE AND NAME OF PERSON MAKING CHANGE.

Do not extend notes this side of this line.

STATION	[illegible]S.	H.I.	F.S.	ELEV.	FLORENCE PL.	
					LT. OF SOUTH. ℄	RT. OF NORTH.
3+17				121 65		℄
				121 46		19'
				121 00		36' GUT OUT.
				120 84		38' GUT IN
				121 52		38' CB.
				121 73		50' PL.
				121 40	15'	
				120 96	GUT OUT 28'	
				120 80	GUT IN 30'	
				121 47	CB 30'	
				121 65	PL 40'	
4+12				121 67		3' E BIM S.S.M.H.
				121 66	ELEV BIM 121.67 MEAS -9.83 DIAM -1.25	3' W. BIM S.S.M.H.
				110 59	+10.59	INVERT 15" INLET E.
				110 38	ELEV BIM 121.66 MEAS -10.03 DIAM -1.25	INVERT 15" OUTLET W.

F.B. 2561 Pg. 70

Job No. 6253.98 Division No. ____ Notes Red ____ Plotted ____ Profile ____

Survey of S.D. PRO # 539 A. Date ____ Date ____ No. ____ X-Sec. ____

Survey by RICK Notes J.O. Notes Chkd. ____ Checked ____ No. ____

Indexed [illegible] C. J[illegible] Date ____ Date ____ Date ____

76L-298 CE 307 11-58

PLEASE RETURN TO
LOS ANGELES COUNTY ENGINEER
700 LOS ANGELES COUNTY ENGINEERING BLDG.

NOTE: ANY ADDITIONS OR CHANGES ON THIS SHEET MUST BE MADE OR CIRCLED IN RED INK, WITH DATE AND NAME OF PERSON MAKING CHANGE.

Do not extend notes this side of this line.

STATION	B.S.	H.I.	F.S.	ELEV.	GARFIELD AVE.	
					LT. OF WEST.	℄ RT. OF EAST.
NORTH ON GARFIELD AVE. FROM FLORENCE AVE.						
33+63.2				120 62		32.5 E. BIM J.C. M.H.
				120 67		32.5 W. BIM J.C. M.H.
				120 66	ELEV BIM 120.62	32.5 N. BIM J.C. M.H.
				111 17	MEAS. -8.20 DIAM -1.25 111.17	INVERT 15" INLET E.
				111 07	ELEV BIM 120.67 MEAS -8.35 DIAM -1.25 111.07	INVERT 15" OUTLET W.
				111 68	ELEV BIM 120.66 MEAS -8.31 DIAM -0.67 111.68	INVERT 8" STOP N.
34+23.5				121 46		℄
				121 14	20'	
				120 76	Gut out 38'	
				120 64	Gut in 40'	
				121 30	Cb 40'	
				121 58	PL 50'	
34+29.5				121 53		℄
				121 24		20'
				120 77		38' Gut out
				120 65		40' Gut in

Profile Notes Red ____ Plotted ____ Job No. 6250.06 Division No. ____ F.B. 7561 Pg. 91
No. ____ Date ____ Date ____ Survey of S.D. PROJ. 539 A
X-Sec. Notes Chkd. ____ Checked ____ Survey by B. Richards Notes Chkd. ____ Date 1-5-66

76L-298 CE 307 11-58

PLEASE RETURN TO
LOS ANGELES COUNTY ENGINEER
700 LOS ANGELES COUNTY ENGINEERING BLDG.

NOTE: ANY ADDITIONS OR CHANGES ON THIS SHEET MUST BE MADE OR CIRCLED IN RED INK, WITH DATE AND NAME OF PERSON MAKING CHANGE.

Do not extend notes this side of this line.

STATION	B.S.	H.I.	F.S.	ELEV.	GARFIELD AVE	
					LT or WEST ℄	RT or EAST
34+29.5				121 30		40' Cb.
				121 53		50' PL.
34+63				121 71	℄	
				121 39		20'
				120 92		38' Gut out
				120 75		40' Gut in
				121 43		40' cb
				121 63		50' PL
				121 40		
				121 00	Gut out 38	
				120 87	Gut in 40'	
				121 53	Cb 40'	
				121 75	PL 50'	
34+70.4				121 47	TOP M.W.D. M.H. 18'	
35+59.48				122 39	℄ INT GARFIELD AVE + ALLEY W.	

F.B. 2561 PG. 72
Job No. 6253.98 Division No. Notes Red Plotted Profile
Survey of S.D. PRO. 539 A Date Date No.
Survey by DICK Notes JA Notes Chkd. Checked X-Sec.
Indexed C. Johnson Date Date Date No.

76L-298 CE 307 11-58

PLEASE RETURN TO
LOS ANGELES COUNTY ENGINEER
700 LOS ANGELES COUNTY ENGINEERING BLDG.

NOTE: ANY ADDITIONS OR CHANGES ON THIS SHEET MUST BE MADE OR CIRCLED IN RED INK, WITH DATE AND NAME OF PERSON MAKING CHANGE.

Do not extend notes this side of this line.

STATION	B.S.	H.I.	F.S.	ELEV.	ALLEY	
					LT. or SOUTH	℄ RT. or NORTH.
35+59.48 = 1+00 WEST IN ALLEY						
1+20				121 96		℄
1+42				121 35		℄ CROSS GUTTER
1+49				122 07		10' PL.
1+52³				121 94		℄ PL.
1+55⁴				122 10	PL. 10'	
2+ — 55				122 14		℄
				122 35		10'
				122 30	10'	
NORTH ON GARFIELD AVE FROM ALLEY					LT. or WEST	℄ RT. or EAST
36+00				122 57		℄
				122 30		20'
				121 64		38' GUT OUT
				121 50		40' GUT IN
				122 15		40' CB.
				122 40		50' PL.

Profile No. X-Sec. Notes Red Data Note Chkd. Plotted Date Checked Job No. 6153.9 Division No. Survey of S.D. PRO. # 539 A Survey by [illegible] Note [illegible] C. Johns Date 1-5-60

F.B. 7511 Pg. 73

76L-298 CE 307 11-58

PLEASE RETURN TO
LOS ANGELES COUNTY ENGINEER
700 LOS ANGELES COUNTY ENGINEERING BLDG.

NOTE: ANY ADDITIONS OR CHANGES ON THIS SHEET MUST BE MADE OR CIRCLED IN RED INK, WITH DATE AND NAME OF PERSON MAKING CHANGE.

Do not extend notes this side of this line.

STATION	B.S.	H.I.	F.S.	ELEV.	GARFIELD AVE.	
					LT OF WEST ℄	RT OF EAST
36+00				122 27	20'	
				121 83	Gut out 38'	
				121 66	Gut in 40'	
				122 33	Cb 40'	
				122 60	PL. 50'	
37+00				123 06	℄	
				122 80		20'
				122 17		38' Gut out.
				122 00		40' Gut in
				122 65		40' Cb.
				122 87		50' PL.
				122 77	20'	
				122 30	Gut out 38'	
				122 14	Gut in 40'	
				122 81	Cb. 40'	
				123 03	PL. 50'	
38+00				123 55	℄	
				123 38		20'
				122 78		38' Gut out
				122 62		40' Gut in

F.B. 2561 Pg. 74
Job No. 6253.9 Division No. Notes Red Plotted Profile
Survey of S.D. PRO. # 539 A Date Date No.
Survey by Rich Notes J.O. Notes Chkd. Checked X-Sec.
Indexed C. Johnson Date Date Date No.

76L-298 CE 307 11-58

PLEASE RETURN TO
LOS ANGELES COUNTY ENGINEER
700 LOS ANGELES COUNTY ENGINEERING BLDG.

NOTE: ANY ADDITIONS OR CHANGES ON THIS SHEET MUST BE MADE OR CIRCLED IN RED INK, WITH DATE AND NAME OF PERSON MAKING CHANGE.

Do not extend notes this side of this line.

STATION	B.S.	H.I.	F.S.	ELEV.	GARFIELD AVE.	
					LT or WEST ℄	RT. or EAST
38+00				123 27		40' Cb.
				123 53		50' PL
				123 20	20'	
				122 79	Gut out 38'	
				122 64	Gut in 40'	
				123 30	Cb 40'	
				123 53	PL 50'	
38+ 31.2		End Cb + Gut.		123 03	Gut out. 38'	
				122 87	Gut in 40'	
				123 57	Cb 40'	
38+51.8		End Cb + Gt.		122 93		38' Gut out.
				122 80		40' Gut in
				123 47		40' Cb.
39+00				123 90	℄	
				123 70		18'
				123 15		36' Edge of PAV.
				122 9		40'
				123 6		50' PL.
				123 66	16'	
				123 31	Edge of PAV 32'	

Profile Notes Red ____ Plotted ____ Job No. 2253.50 Division No. ____ F.B. 2561 Pg. 75

No. ____ Date ____ Date ____ Survey of S.D. PHO - 539 14

X-Sec. Notes Chkd. ____ Checked ____ Survey by [illegible] Notes [illegible] Date 1-5-60

[illegible] C. Johnson

76L-298 CE 307 11-58

PLEASE RETURN TO
LOS ANGELES COUNTY ENGINEER
700 LOS ANGELES COUNTY ENGINEERING BLDG.

NOTE: ANY ADDITIONS OR CHANGES ON THIS SHEET MUST BE MADE OR CIRCLED IN RED INK, WITH DATE AND NAME OF PERSON MAKING CHANGE.

Do not extend notes this side of this line.

STATION	B.S.	H.I.	F.S.	ELEV.	GARFIELD AVE	
					LT or WEST	℄ Rt. or EAST
39+00				1230	40'	
				1237	PL 50'	
40+00				12404		℄
				12380		16'
				12346		32' Edge of PAV.
				1231		40'
				1239		50' PL.
				12385	16'	
				12351	Edge of PAV 32'	
				1232	40'	
				1239	PL. 50'	
41+00				12426		℄
				12410		16'
				12370		32' Edge of PAV.
				1232		40'
				1242		50' PL.
				12400	16'	
				12371	Edge of PAV 32	
				1235	40'	
				1242	PL 50'	

F.B. 2541 Pg. 74
Job No. 6253.90 Division No. ____ Notes Red ____ Plotted ____ Profile ____
Survey of S.D. PBO # 539 A Date ____ Date ____ No. ____
Survey by B.C.H. Notes 10. Notes Chkd. ____ Checked ____ X-Sec. ____
Indexed C. Johnson Date ____ Date ____ No. ____

76L-298 CE 307 11-58

PLEASE RETURN TO
LOS ANGELES COUNTY ENGINEER
700 LOS ANGELES COUNTY ENGINEERING BLDG.

NOTE: ANY ADDITIONS OR CHANGES ON THIS SHEET MUST BE MADE OR CIRCLED IN RED INK, WITH DATE AND NAME OF PERSON MAKING CHANGE.

Do not extend notes this side of this line.

STATION	B.S.	H.I.	F.S.	ELEV.	GARFIELD AVE.	
					RT or WEST. ℄	RT or EAST
42+00				124 50	℄	
				124 27		16'
				123 90		32' Edge of PAV
				123 3		40'
				124 5		50' PL.
				124 27	16	
				123 96	Edge of PAV 32'	
				123 6	40'	
				124 5	PL 50	
43+00				124 76	℄	
				124 54		16'
				124 23		32' Edge of PAV
				123 7		40
				124 6		50' PL
				124 55	16'	
				124 23	Edge of PAV 32	
				124 0	40'	
				124 6	PL. 50	

Profile Notes Red ____ Plotted ____ Job No. 12590 Division No. ____ F.B. 2561 Pg. 77
No. ____ Date ____ Date ____ Survey of S D PRO # 539 A
X-Sec. Notes Chkd. ____ Checked ____ Survey by [illegible] C. JOHNSON Date 1-5-60

76L-298 CE 307 11-58

PLEASE RETURN TO
LOS ANGELES COUNTY ENGINEER
700 LOS ANGELES COUNTY ENGINEERING BLDG.

NOTE: ANY ADDITIONS OR CHANGES ON THIS SHEET MUST BE MADE OR CIRCLED IN RED INK, WITH DATE AND NAME OF PERSON MAKING CHANGE.

Do not extend notes this side of this line.

STATION	B.S.	H.I.	F.S.	ELEV.	GARFIELD AVE.	
					LT or WEST.	℄ RT. or EAST.
44+00				12520		℄
				12484		16'
				12447		32' Edge of PAV
				1240		40'
				1252		50' PL
				12493	16'	
				12451	Edge of PAV 32'	
				1243	40'	
				1251	PL 50'	
45+00				12560		℄
				12535		16'
				12500		32' Edge of PAV.
				1244		40'
				1258		50' PL.
				12535	16'	
				12505	Edge of PAV 32'	
				1246	40'	
				1256	PL 50'	

F.B. 2561 Pg. 78
Job No. 125390 Division No. Notes Red Plotted Profile
Survey of S.D. PBO. # 539 A Date Date No. X-Sec.
Survey by BLH. Notes JO. Notes Chkd. Checked
Indexed C. Johnson Date Date No.

76L-298 CE 307 11-58

PLEASE RETURN TO
LOS ANGELES COUNTY ENGINEER
700 LOS ANGELES COUNTY ENGINEERING BLDG.

NOTE: ANY ADDITIONS OR CHANGES ON THIS SHEET MUST BE MADE OR CIRCLED IN RED INK, WITH DATE AND NAME OF PERSON MAKING CHANGE.

Do not extend notes this side of this line.

STATION	B.S.	H.I.	F.S.	ELEV.	GARFIELD AVE	
					LT or WEST ℄	RT or EAST
46+00				126 10	℄	
				125 84		16'
				125 47		32' Edge of PAV.
				124 7		40'
				126 4		50' PL
				125 87	16'	
				125 50	Edge of PAV 32'	
				125 0	40'	
				126 0	PL. 50'	
47+00				126 60	℄	
				126 40		16'
				125 95		32' Edge of PAV
				125 2		40'
				126 9		50' PL.
				126 30	16'	
				125 99	Edge of PAV 32'	
				125 5	40'	
				126 5	PL. 50'	

Profile No. X-Sec. Notes Red Date Plotted Date Checked Job No. 6253 Division No. Survey of S D PBD #539 A Survey by [illegible] Date 1-5-68 Notes Ch'd [illegible] Date [illegible] F.B. 2561 Pg. 79

76L-298 CE 307 11-58

PLEASE RETURN TO
LOS ANGELES COUNTY ENGINEER
700 LOS ANGELES COUNTY ENGINEERING BLDG.

NOTE: ANY ADDITIONS OR CHANGES ON THIS SHEET MUST BE MADE OR CIRCLED IN RED INK, WITH DATE AND NAME OF PERSON MAKING CHANGE.

Do not extend notes this side of this line.

STATION	B. S.	H. I.	F. S.	ELEV.	GARFIELD AVE	
					LT or WEST.	℄ RT or EAST.
47+99				127 13		℄
				126 96		15'
				126 70		30'
				126 06		47' Edge of PAV
				126 9		50' PL.
48+00				126 86	16'	
				126 50	Edge of PAV 32'	
				126 1	NO'	
				126 9	PL. 50'	
48+29.02				127 25	℄ INT GARFIELD AVE + LOVELAND ST.	
BM. SD2111				126 85	BM SD2111 ELEV.: 126.862 F.B. 2524-21 GARFIELD AVE + LOVELAND ST. SE COR. A STD PRECAST MON MK'D. BM. SD2111 RE 5869 75.3 E + 22.6 S of ℄ INT (15' W. of PR #12434 52E)	

F.B. 2561 Pg. 80
Job No. 6253.98 Division No. ____ Notes Red ____ Plotted ____ Profile ____
Survey of S.D. PRO #539 A Date ____ Date ____ No. ____
Survey by BICK Notes J.O. Notes Chkd. ____ Checked ____ X-Sec. ____
Indexed C. [illegible] Date ____ Date ____ No. ____

76L-298 CE 307 11-58

PLEASE RETURN TO
LOS ANGELES COUNTY ENGINEER
700 LOS ANGELES COUNTY ENGINEERING BLDG.

NOTE: ANY ADDITIONS OR CHANGES ON THIS SHEET MUST BE MADE OR CIRCLED IN RED INK. WITH DATE AND NAME OF PERSON MAKING CHANGE.

Do not extend notes this side of this line.

STATION	B.S.	H.I.	F.S.	ELEV.	LOVELAND ST.	
					LT. OF NORTH	℄ RT. OF SOUTH
48+29.02 = 1+00 EAST ON LOVELAND ST.						
1+50				126 41		℄
				126 35		10'
				126 10		21.5 Edge of PAV.
				126 9		30' PL.
				126 45	10'	
				126 35	Edge of PAV. 21.5	
				126 5	PL. 30'	
2+50				126 80		℄
				126 67		9'
				126 50		18' Edge of PAV.
				126 9		30' PL.
				126 70	9'	
				126 60	Edge of PAV. 18'	
				126 9	PL. 30'	
3+00				126 70		℄
				126 65		9'
				126 41		18' Edge of PAV
				127 1		30' PL.

Profile Notes Red ____ Plotted ____ Job No. ____ Division No. ____ F.B. 9 [illegible] Pg. 61
No. ____ Date ____ Date ____ Survey of [illegible]
X-Sec. Notes Chkd. ____ Checked ____ Survey by [illegible] Notes [illegible] Date [illegible]
No. ____ Date ____ Date ____ Map No. ____ Checked ____ Date ____

76L-298 CE 307 11-58

PLEASE RETURN TO
LOS ANGELES COUNTY ENGINEER
700 LOS ANGELES COUNTY ENGINEERING BLDG.

NOTE: ANY ADDITIONS OR CHANGES ON THIS SHEET MUST BE MADE OR CIRCLED IN RED INK, WITH DATE AND NAME OF PERSON MAKING CHANGE.

Do not extend notes this side of this line.

STATION	B.S.	H.I.	F.S.	ELEV.	LOVELAND ST	
					LT or NORTH ℄	RT. or SOUTH
3+00				126 62	9'	
				126 33	Edge of PAV 18'	
				127 3	PL. 30'	
NORTH ON GARFIELD AVE FROM INT. LOVELAND ST						
					LT. or WEST ℄	RT. or EAST
48+59				127 28	℄	
				127 15		15'
				126 87		30'
				126 32		46.5 Edge of PAV
				126 5		50' PL.
49+00				127 24	℄	
				127 11		16'
				126 80		32' Edge of PAV.
				126 1		40'
				127 4		50' PL.

F.B. 2561 PG. 82
Job No. 6253.5 Division No. ____ Notes Red ____ Plotted ____ Profile
Survey of SD. PRO #539 A. Date ____ Date ____ No. ____
Survey by BILK Notes JO Notes Chkd. ____ Checked ____ X-Sec.
Indexed A. C. Johnson Date ____ Date ____ Date ____ No. ____

76L-298 CE 307 11-58

PLEASE RETURN TO
LOS ANGELES COUNTY ENGINEER
700 LOS ANGELES COUNTY ENGINEERING BLDG.

NOTE: ANY ADDITIONS OR CHANGES ON THIS SHEET MUST BE MADE OR CIRCLED IN RED INK, WITH DATE AND NAME OF PERSON MAKING CHANGE.

Do not extend notes this side of this line.

STATION	B.S.	H.I.	F.S.	ELEV.	GARFIELD AVE	
					LT or WEST ℄	RT. or EAST
49+00				127 13	16'	
				126 80	Edge of PAV 32'	
				126 5	40'	
				127 3	PL 50'	
49+68				126 94	TOP M.W.D M.H. 32'	
50+00				127 68	℄	
				127 37		16'
				126 95		32' Edge of PAV
				126 4		40'
				127 5		50' PL
				127 24	16'	
				126 82	Edge of PAV. 32'	
				126 6	40'	
				127 5	PL 50'	
51+00				127 65	℄	
				127 45		16'
				127 06		32' Edge of PAV
				126 7		40'
				127 6		50' PL.
				127 40	16'	
				127 10	Edge of PAV 32'	

Profile No. X-Sec. Notes Red Date Notes Chkd. Plotted Date Checked Job No. 6253.45 Division No. Survey of SD PAD # 579 A Survey by [illegible] Notes [illegible] Date [illegible] F.B. 2561 Pg. 83

76L-298 CE 307 11-58

PLEASE RETURN TO
LOS ANGELES COUNTY ENGINEER
700 LOS ANGELES COUNTY ENGINEERING BLDG.

NOTE: ANY ADDITIONS OR CHANGES ON THIS SHEET MUST BE MADE OR CIRCLED IN RED INK, WITH DATE AND NAME OF PERSON MAKING CHANGE.

Do not extend notes this side of this line.

STATION	B.S.	H.I.	F.S.	ELEV.	GARFIELD AVE	
					LT. or WEST ℄	RT. or EAST.
51+00				1268	40'	
				1277	PL 50'	
52+00				12787	℄	
				12765		16'
				12724		32' Edge of PAV
				1269		40'
				1277		50' PL.
				12759	16'	
				12730	Edge of PAV 32'	
				1270	40'	
				1278	PL. 50'	
53+00				12805	℄	
				12780		16'
				12746		32' Edge of PAV.
				1271		40'
				1279		50' PL.
				12774	16'	
				12742	Edge of PAV 32'	
				1272	40'	
				1281	PL 50'	

F.B. 2561 RG. 84
Job No. 6253.98 Division No. Notes Red Plotted Profile
Survey of SD PRO # 539 A Date Date No.
Survey by BICH Notes JO Notes Chkd. Checked X-Sec.
Indexed C. Johnson Date Date No.

76L-298 CE 307 11-58

PLEASE RETURN TO
LOS ANGELES COUNTY ENGINEER
700 LOS ANGELES COUNTY ENGINEERING BLDG.

NOTE: ANY ADDITIONS OR CHANGES ON THIS SHEET MUST BE MADE OR CIRCLED IN RED INK, WITH DATE AND NAME OF PERSON MAKING CHANGE.

Do not extend notes this side of this line.

STATION	B.S.	H.I.	F.S.	ELEV.	GARFIELD AVE	
					LT OF WEST ℄	RT OF EAST
54+00				128 20	℄	
				127 95		16'
				127 55		32' Edge of PAV.
				127 2		40'
				128 1		50' PL.
				127 95	16'	
				127 60	Edge of PAV 32'	
				127 3	40'	
				128 3	PL 50'	
55+00				128 34	℄	
				128 12		1[illegible]
				127 70		3[illegible] Edge of PAV
				127 4		40'
				128 5		50' PL.
				128 10	16'	
				127 76	Edge of PAV 32'	
				127 5	40'	
				128 4	PL. 50'	
T. P.				127 79		

Profile No. X Sec. Notes Chkd. Notes Red Date Plotted Date Checked Job No. 6[illegible] Division No. Survey of S.D. PRO # 539 A Survey by [illegible] Notes [illegible] Date [illegible]

F.B. 2561 Pg. 95

76L-298 CE 307 11-58

PLEASE RETURN TO
LOS ANGELES COUNTY ENGINEER
700 LOS ANGELES COUNTY ENGINEERING BLDG.

NOTE: ANY ADDITIONS OR CHANGES ON THIS SHEET MUST BE MADE OR CIRCLED IN RED INK, WITH DATE AND NAME OF PERSON MAKING CHANGE.

Do not extend notes this side of this line.

STATION	B.S.	H.I.	F.S.	ELEV.	GARFIELD AVE.	
					LT. OF WEST ℄	RT. OF EAST
56+00				128 50	℄	
				128 26		16'
				127 94		32' Edge of PAV
				127 5		40'
				128 8		50' PL.
				128 20	16'	
				127 86	Edge of PAV 32'	
				127 6	40'	
				128 6	PL 50'	
56+96				128 90	℄	
				128 66		16'
				128 33		32' Edge of PAV.
				128 0		40'
				129 1		50' PL.
57+00				128 60	16'	
				128 23	Edge of PAV 32'	
				128 0	40'	
				129 0	PL. 50'	

F.B. 2561 Pg. 86
Survey of S.D. PRO. # 539 A
Survey by Rich Notes JA
Indexed C. Johnson Date
Job No. 62539
Division No.
Notes Red Date
Notes Chkd. Date
Plotted Date
Checked Date
Profile No.
X-Sec. No.

76L-298 CE 307 11-58

PLEASE RETURN TO
LOS ANGELES COUNTY ENGINEER
700 LOS ANGELES COUNTY ENGINEERING BLDG.

NOTE: ANY ADDITIONS OR CHANGES ON THIS SHEET MUST BE MADE OR CIRCLED IN RED INK, WITH DATE AND NAME OF PERSON MAKING CHANGE.

Do not extend notes this side of this line.

STATION	B.S.	H.I.	F.S.	ELEV.	GARFIELD AVE	
					LT. or WEST. ℄	RT. or EAST.
57+09.4		BEG. Cb & Gut		128 31		38' Gut out.
				128 18		40' Gut in
				128 85		40' Cb
58+00				129 73	℄	
				129 45		20'
				129 03		38' Gut out.
				128 93		40' Gut in
				129 54		40' Cb.
				129 8		50' PL.
				129 45	16'	
				129 10	Edge of PAV 32'	
				128 7	40'	
				129 7	PL. 50'	
58+75.2				130 24	℄	
				130 00	16'	
				129 62	Edge of PAV. 32'	
				129 2	40'	
				130 3	PL 50'	
BMS D2113				130 59	BMSD2113 ELEV = 130.568 F.D. 2524-22 GARFIELD AVE + S. of FOSTER BRIDGE BLVD S.E. Cor. BT SPR. in E Cb. 300' S. of S Enc. C.R.	

Profile No. X Sec. Notes Red Date Notes Chkd. Plotted Date Checked Job No. Survey of Survey by Notes Division No. Date F.B. 2561 Pg. 87

76L-298 CE 307 11-58

PLEASE RETURN TO
LOS ANGELES COUNTY ENGINEER
700 LOS ANGELES COUNTY ENGINEERING BLDG.

NOTE: ANY ADDITIONS OR CHANGES ON THIS SHEET MUST BE MADE OR CIRCLED IN RED INK, WITH DATE AND NAME OF PERSON MAKING CHANGE.

Do not extend notes this side of this line.

STATION	B.S.	H.I.	F.S.	ELEV.	GARFIELD AVE	
					LT. OR WEST ℄	RT OR EAST
59+00				130 44	℄	
				130 26		20'
				129 77		38' Gut out
				129 67		40' Gut in
				130 32		40' Cb
				130 5		50' PL.
59+23 ℄	BEG Cb.			130 60	℄	
				130 33	20'	
				129 95	Gut out 38'	
				129 75	Gut in 40'	
				130 41	Cb 40'	
				130 6	PL. 50'	
60+00				131 25	℄	
				131 02		20'
				130 67		38' Gut out
				130 51		40' Gut in
				131 16		40' Cb
				131 5		50' PL.
				130 93	20'	
				130 52	Gut out 38'	

F.B. 2561 Pg. 88
Job No. 6253.90 Division No. ____ Notes Red ____ Plotted ____ Profile
Survey of S.D. PBD. #539 A Date ____ Date ____ No. ____
Survey by BICH Notes J.O. Notes Chkd. ____ Checked ____ X-Sec.
Indexed C. Johnson Date ____ Date ____ No. ____

76L-298 CE 307 11-58

PLEASE RETURN TO
LOS ANGELES COUNTY ENGINEER
700 LOS ANGELES COUNTY ENGINEERING BLDG.

NOTE: ANY ADDITIONS OR CHANGES ON THIS SHEET MUST BE MADE OR CIRCLED IN RED INK, WITH DATE AND NAME OF PERSON MAKING CHANGE.

Do not extend notes this side of this line.

STATION	B.S.	H.I.	F.S.	ELEV.	GARFIELD AVE	
					LT. OR WEST ℄	RT. OR EAST
60+00				130 33	Gut in 40'	
				131 00	Cb 40'	
				131 4	PL. 50'	
61+00				132 12	℄	
				131 77		20'
				131 50		38' Gut out.
				131 32		40' Gut in
				131 97		40' Cb.
				132 4		50' PL.
				131 76	20'	
				131 27	Gut out 38'	
				131 10	Gut in 40'	
				131 74	Cb 40'	
				132 0	PL 50'	
62+00				132 85	℄	
				132 64		20'
				132 27		38' Gut out.
				132 11		40' Gut in
				132 76		40' Cb.
				132 9		50' PL.

Profile Notes Red ____ Plotted ____ Job No. 6253.9 Division No. ____ F.B. 2561 Pg. 89

No. ____ Date ____ Date ____ Survey of S.D. PRO # 539 A

X Sec. Notes Chkd. ____ Checked ____ Survey by [illegible] Notes [illegible] Date [illegible]

No. ____ Date ____ Date ____ Map No. ____ [illegible] Date ____

76L-298 CE 307 11-58

PLEASE RETURN TO
LOS ANGELES COUNTY ENGINEER
700 LOS ANGELES COUNTY ENGINEERING BLDG.

NOTE: ANY ADDITIONS OR CHANGES ON THIS SHEET MUST BE MADE OR CIRCLED IN RED INK, WITH DATE AND NAME OF PERSON MAKING CHANGE.

Do not extend notes this side of this line.

STATION	B.S.	H.I.	F.S.	ELEV.	GARFIELD AVE.	
				'	LT OF WEST ℄	RT. OF EAST.
62+00				132 45	20'	
				132 07	Gut out 38'	
				131 90	Gut in 40'	
				132 18	Cb 40'	
				132 68	PL. 50'	
62+16.5				132 96	℄	
				132 75		20'
				132 44		38' Gut out.
				132 30		40' Gut in
				132 93		40' Cb
				133 2		50' PL
62+19.0				133 00	℄	
				132 75	20'	
				132 20	Gut out 38'	
				132 03	Gut in 40'	
				132 10	DRIVEWAY Cb 40'	
				132 82	PL. 50.	
62+66.52				133 18	℄ INT GARFIELD AVE + FOSTER BRIDGE BLVD	

F.B. 2561 Pg. 90
Job No. 6253.90 Division No. Notes Red Plotted Profile
Survey of S.D. PRO. 539 A. Date Date No.
Survey by RICH Notes J.O. Notes Chkd. Checked X-Sec.
Indexed C. Johnson Date Date Date No.

76L-298 CE 307 11-58

PLEASE RETURN TO
LOS ANGELES COUNTY ENGINEER
700 LOS ANGELES COUNTY ENGINEERING BLDG.

NOTE: ANY ADDITIONS OR CHANGES ON THIS SHEET MUST BE MADE OR CIRCLED IN RED INK, WITH DATE AND NAME OF PERSON MAKING CHANGE.

Do not extend notes this side of this line.

STATION	B.S.	H.I.	F.S.	ELEV.	FOSTER BRIDGE BLVD.	
BMSD2114				133 59	BMSD2114 ELEV. = 133.591 F.O. 2524-22 GARFIELD AVE + GAGE AVE N.W. COR. BT. SPK. in Cb; 40' N. of N. end C.R.	
62+66.52	= 1+00 EAST ON FOSTER BRIDGE BLVD				LT. OF NORTH.	℄ RT. OF SOUTH
1+48				132 55		℄ FLOWLINE CROSS GUT.
1+7 3.5				132 85		℄
				132 84		7'
				132 77		12' Gut out
				132 64		14' Gut in
				132 70		14' Cb. DRIVEWAY
				133 6		25' PL.
1+75.5				132 86		℄
				132 79	10'	
				132 71	Gut out 17'	
				132 68	Gut in 20'	
				133 22	Cb 20	
				133 24	25'	

Profile Notes Red ____ Plotted ____ Job No. [illegible] Division No. ____
No. ____ Date ____ Date ____ Survey of SD PRO. # 539 A
X-Sec. Notes Chkd. ____ Checked ____ Survey by [illegible] Date [illegible]
No. ____ Date ____ Date ____ Map No. [illegible]

F.B. 2561 Pg. 91

76L-298 CE 307 11-58

PLEASE RETURN TO
LOS ANGELES COUNTY ENGINEER
700 LOS ANGELES COUNTY ENGINEERING BLDG.

NOTE: ANY ADDITIONS OR CHANGES ON THIS SHEET MUST BE MADE OR CIRCLED IN RED INK, WITH DATE AND NAME OF PERSON MAKING CHANGE.

Do not extend notes this side of this line.

STATION	B. S.	H. I.	F. S.	ELEV.	FOSTER BRIDGE BLVD.	
					LT. or NORTH.	℄ RT or SOUTH.
2+04				133 20		℄
				133 20	10'	
				132 80	Gut out 18'	
				132 66	Gut in 20	
				133 30	Ch 20	
				133 80	25'	
2+13				133 19		℄
				133 19		8' Edge of Conc.
				132 73		12' Gut out
				132 63		14' Gut in
				133 27		14' Ch.
				133 [illegible]		25' PL.
				133 11	Edge of Conc 12	
				132 77	Gut out 18'	
				132 70	Gut in 20'	
				133 32	Ch 20'	
				133 9	25'	
2+95±				133 11		℄
				133 08		8'
		4 in Ch.		132 90		12' Gut out
				132 70		14' Gut in

F. B. 2561 PG. 92
Survey of S.D. PRO. 539 A. Job No. 12539A Division No. Notes Red Plotted Profile
Survey by Bick Notes J.O. Date Date No. X-Sec.
Indexed C. Johnson Date Notes Chkd. Checked Date No.

76L-298 CE 307 11-58

PLEASE RETURN TO
LOS ANGELES COUNTY ENGINEER
700 LOS ANGELES COUNTY ENGINEERING BLDG.

NOTE: ANY ADDITIONS OR CHANGES ON THIS SHEET MUST BE MADE OR CIRCLED IN RED INK, WITH DATE AND NAME OF PERSON MAKING CHANGE.

Do not extend notes this side of this line.

STATION	B.S.	H.I.	F.S.	ELEV.	FOSTER BRIDGE BLVD	
					LT OF NORTH ℄	RT. OF SOUTH
2+95±				133 34		14' Cb
				133 7		25' PL.
3+13				133 10	℄	
				133 10	12'	
				132 92	Gut out 18'	
				132 81	Gut in 20'	
				132 90	Cb 20'	
				133 2	25'	
3+13				132 93		17' E. Rim S.S. M.H.
				132 94	Rim Elev. 132.93	17' W. Rim S.S. M.H.
				124 81	- 7.45 - 0.67 124.81 Rim 132.94	Invert 8" Outlet E.
				124 82	- 7.45 - 0.67 124.82	Invert 8" Inlet W.
63+19.25				133 40	℄ int GARFIELD AVE + GAGE AVE	
63+19.25 =	1+00	EAST ON	GAGE	AVE	LT OF NORTH ℄	RT. OF SOUTH
1+57.8				133 58	℄	
				133 30		14'
				132 81		26' Gut out.
				132 70		28' Gut in
				133 32		28' Cb. E.E.C.R. S.E. Cor.

Profile No. X-Sec. Notes Red Date Notes Chkd. Plotted Date Checked Job No. 62530 Division No. Survey of S.D. PRO. #539 A Survey by RICHARDS Notes Date 1-6-66 Drawn by E. C. Johnson

F.B. 2561 Pg. 93

76L-298 CE 307 11-58

PLEASE RETURN TO
LOS ANGELES COUNTY ENGINEER
700 LOS ANGELES COUNTY ENGINEERING BLDG.

NOTE: ANY ADDITIONS OR CHANGES ON THIS SHEET MUST BE MADE OR CIRCLED IN RED INK, WITH DATE AND NAME OF PERSON MAKING CHANGE.

Do not extend notes this side of this line.

STATION	B.S.	H.I.	F.S.	ELEV.	GAGE AVE.	
					LT or NORTH	℄ RT or SOUTH.
1+57 E				133 63		33'
1+62 E				133 57		℄
				133 34		14'
				132 82		26' Gut out
				132 70		28' Gut in
				133 34		28' Cb. End of Cb.
				133 77		33'
1+81				132 84	INVERT of DRAIN 35 E	
2+09				133 53		℄
				133 34		11'
				133 04		22 E FLOW LINE
				134 05		37'
				133 50	15'	
				132 3	Gut out 26'	
				132 75	Gut in @ C.B. 30'	
				133 63	Cb 30'	
				133 86	PL 40'	
2+49				133 80		℄
				133 67		11'
				133 17		22 E FLOW LINE.

F.B. 2561 PG. 94
Job No. 6253.98 Division No. ____ Notes Red ____ Plotted ____ Profile ____
Survey of S.D. PRO # 539 A. Date ____ Date ____ No. ____
Survey by R.C.H. Notes J.O. Notes Chkd. ____ Checked ____ X-Sec. ____
Indexed C. Johnson Date ____ Date ____ No. ____

76L-298 CE 307 11-58

PLEASE RETURN TO
LOS ANGELES COUNTY ENGINEER
700 LOS ANGELES COUNTY ENGINEERING BLDG.

NOTE: ANY ADDITIONS OR CHANGES ON THIS SHEET MUST BE MADE OR CIRCLED IN RED INK, WITH DATE AND NAME OF PERSON MAKING CHANGE.

Do not extend notes this side of this line.

STATION	B.S.	H.I.	F.S.	ELEV.	GAGE AVE.	
					LT. OF NORTH. ℄	RT OF SOUTH
2+49				133 85		37'
				133 47	15'	
				132 97	Gut out 28'	
				132 80	Gut in 30'	
				132 87	DRIVEWAY Cb 30'	
				133 67	PL 40'	
3+ — 49				134 20	℄	
				134 20		11'
				133 77		22E FLOWLINE.
				133 83		37'
				133 96	15'	
				133 17	Gut out 28'	
				133 05	Gut in 30'	
				133 64	Cb 30'	
				133 90	PL. 40'	

Profile Notes Red ____ Plotted ____ Job No. 625 Division No. ____ F.B. 7561 Pg. 95

No. ____ Date ____ Date ____ Survey of S.D. PAD #539 A

X-Sec. Notes Chkd. ____ Checked ____ Survey by [illegible] Notes [illegible] Date 1-6-68

No. ____ Date ____ Date ____ Map No. ____ [illegible] Job [illegible]

76L-298 CE 307 11-58

PLEASE RETURN TO
LOS ANGELES COUNTY ENGINEER
700 LOS ANGELES COUNTY ENGINEERING BLDG.

NOTE: ANY ADDITIONS OR CHANGES ON THIS SHEET MUST BE MADE OR CIRCLED IN RED INK, WITH DATE AND NAME OF PERSON MAKING CHANGE.

Do not extend notes this side of this line.

STATION	B.S.	H.I.	F.S.	ELEV.	GAGE AVE.	
					LT. or SOUTH.	℄ BT of NORTH.
63+19.25=1+00 WEST ON GAGE AVE.						
1+38				132 47		35' INVERT of S.D.
1+72				133 30		℄
				133 20		14'
				132 97		24' Gut out
				132 32		28' Gut in @ C.B.
				133 25		28' Cb.
				133 52		39± BK WK.
2+12				133 10		℄
				132 95		14'
				132 46		26' Gut out.
				132 29		28' Gut in
				132 91		28' Cb.
				132 95		32± BK. WK.
				132 86	14'	
				132 42	Gut out 26'	
				132 26	Gut in 28'	
				132 34	D Bivenay Cb 28'	
				133 12	40'	

F.B. 2561 Pg. 96
Job No. 625398 Division No. Notes Red Plotted Profile
Survey of S.D. PRO # 539 A. Date Date No.
Survey by RICH. Notes U.O. Notes Chkd. Checked X-Sec.
Indexed C. Johnson Date Date Date No.

76L-298 CE 307 11-58

PLEASE RETURN TO
LOS ANGELES COUNTY ENGINEER
700 LOS ANGELES COUNTY ENGINEERING BLDG.

NOTE: ANY ADDITIONS OR CHANGES ON THIS SHEET MUST BE MADE OR CIRCLED IN RED INK, WITH DATE AND NAME OF PERSON MAKING CHANGE.

Do not extend notes this side of this line.

STATION	B.S.	H.I.	F.S.	ELEV.	GAGE AVE	
					LT or SOUTH ℄	RT or NORTH
2+27.8				132 55	E. Bim S.S.M.H 23.3	
				132 56	W. Bim S.S.M.H. 23.3	Bim ELEV. 132.55
				125 90	INVERT 8" OUTLET EAST	MEAS -5.98
						DIAM -0.67
						125.90
						Bim ELEV 132.56
				125 93	INVERT 8" INLET WEST.	MEAS -5.96
						DIAM -0.67
3+ — 12				132 96	℄	
				132 80		14'
				132 16		26' Gut out.
				132 00		28' Gut in
				132 66		28' Ch.
				132 74		32.5 BK. W.K.
				132 82	14'	
				132 24	Gut out 26'	
				132 13	Gut in 28'	
				132 79	Ch. 28'	
				133 3	40'	

Profile No. X-Sec. Notes Red. Date Notes Chkd. Plotted Date Checked Job No. Division No. Survey of S.D. PRO. # 539 A Survey by [illegible] Notes [illegible] Date 1-6-60 F.B. 2561 Pg. 93

76L-298 CE 307 11-58

PLEASE RETURN TO
LOS ANGELES COUNTY ENGINEER
700 LOS ANGELES COUNTY ENGINEERING BLDG.

NOTE: ANY ADDITIONS OR CHANGES ON THIS SHEET MUST BE MADE OR CIRCLED IN RED INK, WITH DATE AND NAME OF PERSON MAKING CHANGE.

Do not extend notes this side of this line.

STATION	B.S.	H.I.	F.S.	ELEV.	GAGE AVE	
					LT or SOUTH	℄ BT or NORTH.
4+60±				132 20		17' E. Rim J.C.
				132 22		17' W. Rim J.C.
				132 21		17' S.W. Rim J.C.
				116 60	ELEV RIM 132.20 MEAS - 13.85 DIAM - 1.75 116.60	INVERT 21" INLET EAST
				117 73	ELEV RIM 132.22 MEAS - 13.82 DIAM - 0.67 117.73	INVERT 8" INLET WEST
				116 56	ELEV RIM 132.21 MEAS - 13.90 DIAM - 1.75 116.56	INVERT 21" OUTLET SOUTH
NORTH ON GARFIELD AVE FROM INT GAGE AVE.						
					LT. or WEST.	℄ BT. or EAST
63+40±				133 70		12± W. Rim J.C.
				133 67		12± W. Rim J.C.
				133 68		12± N.E. Rim J.C.
				133 70		12± S.E. Rim J.C.

F.B. 2561 Pg. 98
Job No. 6253.98 Division No. ____ Notes Red ____ Plotted ____ Profile
Survey of S.D. PRO # 539 A Date ____ Date ____ No. ____
Survey by RICH. Notes J.O. Notes Chkd. ____ Checked ____ X-Sec.
Indexed C. Johnson Date ____ Date ____ No. ____

76L-298 CE 307 11-58

PLEASE RETURN TO
LOS ANGELES COUNTY ENGINEER
700 LOS ANGELES COUNTY ENGINEERING BLDG

NOTE: ANY ADDITIONS OR CHANGES ON THIS SHEET MUST BE MADE OR CIRCLED IN RED INK. WITH DATE AND NAME OF PERSON MAKING CHANGE.

Do not extend notes this side of this line.

STATION	B.S.	H.I.	F.S.	ELEV.	GARFIELD AVE	
					LT OF WEST	RT OF EAST
63+46				117.33	ELEV RIM 133.70 MEAS - 14.62 DIAM - 1.75 117.33	INVERT 21" INLET NORTH
				117.22	ELEV RIM 133.67 MEAS. - 14.70 DIAM - 1.75 117.22	INVERT 21" OUTLET WEST
				118.28	ELEV RIM 133.68 MEAS - 14.33 DIAM - 0.67 118.28	INVERT 8" STUB N.E.
				118.36	ELEV RIM 133.70 MEAS - 14.67 DIAM - 0.67 118.36	INVERT 8" STUB S.E.
63+59				133.75		
				133.65	20'	
				133.34	GATOUT 36'	
				133.02	GATIN 40'	
				133.70	CB 40'	
				133.86	PL 50'	
63+72				133.74		
				133.63	20'	
				133.24	GATOUT 36'	
				132.78	GATIN 40' FLOWLINE CB	
				133.62	CB. 40'	
				133.85	PL. 50'	

Profile Notes Red ____ Plotted ____ Job No. ____ Division No. ____
No. X-Sec. ____ Date ____ Date ____ Survey of ____
No. ____ Notes Chkd. ____ Checked ____ Survey by ____ Notes ____ Date ____
Date ____ Date ____ Map No. ____ Index ____ Date ____

F.B. ____ PG. ____

76L-298 CE 307 11-58

PLEASE RETURN TO
LOS ANGELES COUNTY ENGINEER
700 LOS ANGELES COUNTY ENGINEERING BLDG.

NOTE: ANY ADDITIONS OR CHANGES ON THIS SHEET MUST BE MADE OR CIRCLED IN RED INK, WITH DATE AND NAME OF PERSON MAKING CHANGE.

Do not extend notes this side of this line.

STATION	B.S.	H.I.	F.S.	ELEV.	GARFIELD AVE	
					LT. OF WEST. ℄	RT OF EAST.
63+80				133 76	TOP M.W.D. M.H. 8'	
63+87				132 82		46' FLOWLINE OF DRAIN
64+07 (10)				133 74	℄	
				133 72		20'
				133 61		36' Gut out
				133 35		40' Gut in DRIVEWAY
				133 42		40' Cb
				133 94		50' PL.
64+12 (40)				133 74	℄	
				133 54	20'	
				133 10	Gut out 38'	
				132 94	Gut in 40'	
				133 58	Cb 40'	
				133 77	PL 50'	
64+38				133 77	℄	
				133 60		20'
				133 36		36' Gut out.
				132 82		40' Gut in FLOWLINE C.B.
				133 78		40' Cb.
				133 90		50' PL.

F.B. 2561 Pg. 100
Survey of S.D. PBO #539 A. Job No. 6253.96 Division No. Notes Red Plotted Profile
Survey by BILH Notes JO Date Date No.
Indexed A. C. Johnson Date Notes Chkd. Checked X-Sec.
Date Date No.

76L-298 CE 307 11-58

PLEASE RETURN TO
LOS ANGELES COUNTY ENGINEER
700 LOS ANGELES COUNTY ENGINEERING BLDG

NOTE: ANY ADDITIONS OR CHANGES ON THIS SHEET MUST BE MADE OR CIRCLED IN RED INK, WITH DATE AND NAME OF PERSON MAKING CHANGE.

Do not extend notes this side of this line.

STATION	B.S.	H.I.	F.S.	ELEV.	GARFIELD AVE.	
					LT or WEST. ℄	RT or EAST.
64+78				133 90	℄	
				133 61		20'
				133 20		38' Gut out
				133 09		40' Gut in
				133 19		40' Cb. DRIVEWAY
				133 97		50' PL.
				133 53	20'	
				133 20	Gut out 38'	
				133 10	Gut in 40'	
				133 70	Cb 40'	
				133 90	PL 50'	
65+78				134 22	℄	
				133 94		20'
				133 57		38' Gut out
				133 45		40' Gut in
				134 06		40' Cb.
				134 39		50' PL.
				134 99	20'	
				133 63	Gut out 38'	
				133 46	Gut in 40'	

Profile Notes Red ____ Plotted ____ Job No. [illegible] Division No. ____
No. ____ Date ____ Date ____ Survey of [illegible]
X-Sec. Notes Chkd. ____ Checked ____ Survey by [illegible] Notes [illegible] Date 1-8-60
No. ____ Date ____ Date ____ Map No. ____ Indexed [illegible]

F.B. ____ Pg. ____

76L-298 CE 307 11-58

PLEASE RETURN TO
LOS ANGELES COUNTY ENGINEER
700 LOS ANGELES COUNTY ENGINEERING BLDG.

NOTE: ANY ADDITIONS OR CHANGES ON THIS SHEET MUST BE MADE OR CIRCLED IN RED INK, WITH DATE AND NAME OF PERSON MAKING CHANGE.

Do not extend notes this side of this line.

STATION	B.S.	H.I.	F.S.	ELEV.	GARFIELD AVE	
					LT OF WEST	℄ RT N EAST
65+78				134 07	CS 40'	
				134 38	PL 50'	
65+98³				134 13		14³ N. Rim J.C M.H
				134 12		14³ S. Rim J.C M.H
				134 12	ELEV RIM 134.13	14³ W. RIM J.C.
				124 62	MEAS - 7.76 DIAM - 1.75 124 62	INVERT 21" INLET NORTH
				124 60	ELEV RIM 134.12 MEAS - 7.78 DIAM - 1.75 124.60	INVERT 21" OUTLET SOUTH
	8" LINE TO WEST ABANDON.			125 57	ELEV RIM 134.12 MEAS. - 7.88 DIAM - 0.67 125.57	INVERT 8" INLET WEST.
66+00				134 39		℄
				134 07		20'
				133 66		31' Cut out.
				133 54		40' Cut in
				134 [illegible]		40' Cb
				134 [illegible]		50' PL
				134 [illegible]	20'	
				133 78	Cut out 38	
				133 56	Cut in 40	20'
				134 17	Cb 40'	38' Cut out.

F.B. 2561 PG. 102
Job No. 625390 Division No. Notes Red Plotted Profile
Survey of S.D. PRO. #539 A Date Date No.
Survey by Bich Notes J.O. Notes Chkd. Checked X-Sec.
Indexed C. Johnson Date Date Date No.

76L-298 CE 307 11-58

PLEASE RETURN TO
LOS ANGELES COUNTY ENGINEER
700 LOS ANGELES COUNTY ENGINEERING BLDG

NOTE: ANY ADDITIONS OR CHANGES ON THIS SHEET MUST BE MADE OR CIRCLED IN RED INK, WITH DATE AND NAME OF PERSON MAKING CHANGE.

Do not extend notes this side of this line.

STATION	B.S.	H.I.	F.S.	ELEV.	GARFIELD AVE.	
					LT OF WEST ℄	RT OF EAST
66+00				134 38	PL 50'	
67+00				134 67	℄	
				134 41		20
				134 05		38' Gut out
				133 92		40' Gut in
				134 52		40' Cb
				134 72		50' PL.
				134 35	20	
				134 05	Gut out 38	
				133 90	Gut in 40	
				134 50	Cb 40	
				134 66	PL 50	
67+32²				134 63		15³ N. RIM D.M.H.
				134 63		15³ S. RIM D.M.H.
					ELEV RIM 134.63 MEAS. - 6.54 DIAM. - 1.75 126.34	
				126 34		INVERT 21" INLET NORTH
					ELEV RIM 134.63 MEAS. - 8.01 DIAM - 1.75 124.87	
				124 87		INVERT 21" OUTLET SOUTH

Profile Notes Red ____ Plotted ____ Job No. [illegible] Division No. ____ F.B. ____ PG. ____
No. ____ Date ____ Date ____ Survey of [illegible]
X-Sec. Notes Chkd. ____ Checked ____ Survey by RICHARD Notes [illegible] Date 1-8-[illegible]
No. ____ Date ____ Date ____ Map No. ____ Indexed [illegible] Date ____

76L-298 CE 307 11-58

PLEASE RETURN TO
LOS ANGELES COUNTY ENGINEER
700 LOS ANGELES COUNTY ENGINEERING BLDG.

NOTE: ANY ADDITIONS OR CHANGES ON THIS SHEET MUST BE MADE OR CIRCLED IN RED INK, WITH DATE AND NAME OF PERSON MAKING CHANGE.

Do not extend notes this side of this line.

STATION	B.S.	H.I.	F.S.	ELEV.	GARFIELD AVE	
					LT or WEST ℄	RT or EAST
68+00				135 03	℄	
				134 78		20'
				134 44		38' Gut out
				134 29		40' Gut in
				134 37		40' Cb DRIVEWAY
				135 17		50' PL.
				134 73	20'	
				134 38	Gut out 38'	
				134 25	Gut in 40'	
				134 90	Cb 40'	
				135 07	PL 50'	
69+00				135 50	℄	
				135 23		20'
				134 82		38' Gut out
				134 66		40' Gut in
				135 26		40' Cb
				135 50		50' PL.
				135 20	20'	
				134 84	Gut out 38'	
				134 67	Gut in 40'	

F.B. 2561 Pg. 104
Job No. 6253.50 Division No. ____ Notes Red ____ Plotted ____ Profile ____
Survey of S.D. PRO. # 539 A Date ____ Date ____ No. ____
Survey by Bick Notes J.O. Notes Chkd. ____ Checked ____ X-Sec. ____
Indexed ____ Date ____ Date ____ Date ____ No. ____

76L-298 CE 307 11-58

PLEASE RETURN TO
LOS ANGELES COUNTY ENGINEER
700 LOS ANGELES COUNTY ENGINEERING BLDG

NOTE: ANY ADDITIONS OR CHANGES ON THIS SHEET MUST BE MADE OR CIRCLED IN RED INK WITH DATE AND NAME OF PERSON MAKING CHANGE.

Do not extend notes this side of this line.

STATION	B.S.	H.I.	F.S.	ELEV.	GARFIELD AVE.	
					LT OF WEST ℄	RT. OF EAST
69+00				134 79	Cb 40' DRIVEWAY	
				135 50	PL 50'	
70+00				135 95	℄	
				135 78		20'
				135 33		38' Gut out
				135 17		40' Gut in
				135 80		40' Cb
				136 06		50' PL
				135 66	20'	
				135 32	Gut out 38'	
				135 22	Gut in 40'	
				135 86	Cb 40'	
				136 07	PL 50'	
70+73				137 39	E. Rim SS.M.H. 136.2'	ELEV RIM 137.39
				129 93	INVERT 8" OUTLET EAST	MEAS -6.79
						DIAM -0.67
						129.93
70+83.4				136 34		15.2 N. Rim D.M.H.
				136 34		15.2 S. Rim D.M.H.
				136 35		15.2 W. Rim D.M.H.

Profile Notes Red ____ Plotted ____ Job No. [illegible] Division No. ____
No. ____ Date ____ Date ____ Survey of [illegible]
X-Sec. Notes Chkd. ____ Checked ____ Survey by RICHARDS Notes [illegible] Date 1-8-[illegible]
No. ____ Date ____ Date ____ Map No. ____ Indexed [illegible] Date ____

F.B. [illegible] PG. [illegible]

76L-298 CE 307 11-58

PLEASE RETURN TO
LOS ANGELES COUNTY ENGINEER
700 LOS ANGELES COUNTY ENGINEERING BLDG.

NOTE: ANY ADDITIONS OR CHANGES ON THIS SHEET MUST BE MADE OR CIRCLED IN RED INK. WITH DATE AND NAME OF PERSON MAKING CHANGE.

Do not extend notes this side of this line.

STATION	B.S.	H.I.	F.S.	ELEV.	GARFIELD AVE	
					LT. or WEST	℄ RT or EAST
70+83.6				126 81	ELEV. BM 136.34 MEAS -7.78 DIAM -1.75 126.81	INVERT 21" INLET NORTH
				126 79	ELEV BM 136.34 MEAS -7.80 DIAM -1.75 126.79	INVERT 21" OUTLET SOUTH
				128 37	ELEV BM 136.35 MEAS -7.31 DIAM -0.67 128.37	INVERT 8" INLET WEST.
BM-SD 2115				135 81	BM SD 2115 ELEV = 135.825 GARFIELD AVE + 660' N of GAGE AVE. BT. SPK IN E. Cb; IN FRT of SPP# 3514 SYE.	F.B. 2524-23
71+00				136 64		℄
				136 40		20'
				135 97		38' Gut out
				135 82		40' Gut in
				136 45		40' Cb.
				136 70		50' PL.
				136 33	20'	
				136 00	Gut out 38'	
				135 87	Gut in 40'	
				136 50	Cb 40'	
				136 75	PL. 50	
71+01				136 51	TOP [illegible] M.W.D. M.H. 8'	

F.B. 2561 Pg. 106
Job No. 625340 Division No. ____ Notes Red ____ Plotted ____ Profile ____
Survey of S.D. PRO #529 A Date ____ Date ____ No. ____
Survey by Bick Notes J.O. Notes Chkd. ____ Checked ____ X-Sec. ____
Indexed K. C. Johnson Date ____ Date ____ No. ____

76L-298 CE 307 11-58

PLEASE RETURN TO
LOS ANGELES COUNTY ENGINEER
700 LOS ANGELES COUNTY ENGINEERING BLDG

NOTE: ANY ADDITIONS OR CHANGES ON THIS SHEET MUST BE MADE OR CIRCLED IN RED INK. WITH DATE AND NAME OF PERSON MAKING CHANGE.

Do not extend notes this side of this line.

STATION	B.S.	H.I.	F.S.	ELEV.	GARFIELD AVE	
					LT. or WEST ℄	RT or EAST
72+00				137 47	℄	
				137 23		20'
				136 78		38' Gut out
				136 43		40' Gut in
				137 26		40' Cb
				137 51		50' PL.
				137 20	20'	
				136 85	Gut out 38'	
				136 68	Gut in 40'	
				137 31	Cb 40'	
				137 55	PL. 50'	
73+00				138 26	℄	
				138 03		20'
				137 64		38' Gut out
				137 50		40' Gut in
				138 14		40' Cb
				138 28		50' PL.
				138 04	20'	
				137 70	Gut out 38'	
				137 55	Gut in 40'	

Profile No. ____ Notes Red ____ Date ____ Plotted ____ Date ____ Job No. [illegible] Division No. ____
X-Sec. No. ____ Notes Chkd. ____ Date ____ Checked ____ Date ____ Survey of [illegible] Survey by [illegible] Notes [illegible] Date [illegible]
Map No. ____ Index [illegible] Date ____

F.B. [illegible] Pg. [illegible]

76L-298 CE 307 11-58

PLEASE RETURN TO
LOS ANGELES COUNTY ENGINEER
700 LOS ANGELES COUNTY ENGINEERING BLDG.

NOTE: ANY ADDITIONS OR CHANGES ON THIS SHEET MUST BE MADE OR CIRCLED IN RED INK, WITH DATE AND NAME OF PERSON MAKING CHANGE.

Do not extend notes this side of this line.

STATION	B.S.	H.I.	F.S.	ELEV.	GARFIELD AVE	
					LT OF WEST ℄	RT OF EAST
73+00				138 17	CB 40'	
				138 40	PL 50'	
74+00				139 10	℄	
				138 84		20'
				138 60		38' Gut out.
				138 41		40' Gut in
				139 03		40' EB
				139 20		50' PL.
				138 85	20'	
				138 49	Gut out 38'	
				138 36	Gut in 40'	
				138 97	CB 40'	
				139 24	PL. 50'	
74+38				139 24		15' N. Rim S.S.M.H.
				139 23		15' S. Rim S.S.M.H.
				127 42	ELEV. RIM 139.24 MEAS - 10.07 DIAM - 1.75 127.42	INVERT 21" INLET NORTH
				127 38	ELEV RIM 139.23 MEAS. - 10.10 DIAM - 1.75 127.38	INVERT 21" OUTLET SOUTH

F.B. 2541 Pg. 108

Job No. 6253.90 Division No. ____ Notes Red ____ Plotted ____ Profile ____

Survey of S.D. PRO. # 539 A Date ____ Date ____ No. ____

Survey by BICK Notes JO Notes Chkd. ____ Checked ____ X-Sec. ____

Indexed C. Johnson Date ____ Date ____ Date ____ No. ____

76L-298 CE 307 11-58

PLEASE RETURN TO
LOS ANGELES COUNTY ENGINEER
700 LOS ANGELES COUNTY ENGINEERING BLDG

NOTE: ANY ADDITIONS OR CHANGES ON THIS SHEET MUST BE MADE OR CIRCLED IN RED INK. WITH DATE AND NAME OF PERSON MAKING CHANGE.

Do not extend notes this side of this line.

STATION	B.S.	H.I.	F.S.	ELEV.	GARFIELD AVE	
					LT or WEST ℄	RT or EAST
75+00				140 00	℄	
				139 70		20'
				139 36		38' Gut out.
				139 16		40' Gut in
				139 82		40' Cb.
				140 01		50' PL.
				139 75	20'	
				139 30	Gut out 38'	
				139 16	Gut in 40'	
				139 77	Cb 40'	
				140 06	PL. 50	
76+00				140 98	℄	
				140 90		20'
				140 24		38' Gut out
				140 05		40' Gut in
				140 70		40' Cb.
				140 92		50' PL.
				140 74	20'	
				140 30	Gut out 38'	
				140 14	Gut in 40'	

Job No. [illegible] Division No. [illegible]
Survey of [illegible]
Survey by RICHARD Notes [illegible] Date 1-8-60
Map No. Index [illegible] Date
No. Date Date
No. Date Date
F.B. [illegible] Pg. [illegible]

76L-298 CE 307 11-58

PLEASE RETURN TO
LOS ANGELES COUNTY ENGINEER
700 LOS ANGELES COUNTY ENGINEERING BLDG.

NOTE: ANY ADDITIONS OR CHANGES ON THIS SHEET MUST BE MADE OR CIRCLED IN RED INK, WITH DATE AND NAME OF PERSON MAKING CHANGE.

Do not extend notes this side of this line.

STATION	B.S.	H.I.	F.S.	ELEV.	GARFIELD AVE	
					LT. or WEST ℄	RT. or EAST
76+00				140 76	Cb 40	
				140 94	PL 50'	
77+00				142 11	℄	
				142 17		20'
				141 78		38' Gut out
				141 63		40' Gut in
				142 07		40' Cb.
				142 31		50' PL.
				142 00	20'	
				141 93	Gut out 38'	
				141 80	Gut in 40'	
				142 03	Cb 40'	
				141 5	PL 50'	
77+09		End of Cb.		142 16	Gut out 38'	
				142 10	Gut in 40'	
				142 11	Cb 40'	
77+39		End of		142 51		38' Gut out
				142 44		40' Gut in
				142 45		40' Cb.

F.B. 2561 Pg. 110
Job No. 6253.98 Division No. ____ Notes Red ____
Survey of S.D. PRO. # 539 A Date ____
Survey by BLH Notes U.O. Notes Chkd. ____
Indexed A. C. Johnson Date ____ Date ____ Date ____ No. ____

76L-298 CE 307 11-58

PLEASE RETURN TO
LOS ANGELES COUNTY ENGINEER
700 LOS ANGELES COUNTY ENGINEERING BLDG

NOTE: ANY ADDITIONS OR CHANGES ON THIS SHEET MUST BE MADE OR CIRCLED IN RED INK. WITH DATE AND NAME OF PERSON MAKING CHANGE.

Do not extend notes this side of this line.

STATION	B.S.	H.I.	F.S.	ELEV.	GARFIELD AVE	
					LT OF WEST.	℄ RT. OF EAST
77+22.90				142 37		℄ SOUTH RAIL of P.E.R.R.
77+30.26				142 36		℄ INT RAILS PAV.
77+32.62				142 38		℄ NORTH RAIL of P.E.R.R.
77+21		BEG. Cb + Gut.		142 22	Gut out 38'	
				142 21	Gut in 40'	
				142 20	Cb. 40'	
77 +43				142 41		℄
				142 25	20'	
				141 91	Gut out 38'	
				141 75	Gut in 40'	
				142 04	Cb 40'	
				141 91	PL. SO.	
77+51		BEG. Cb + Gut.		142 55		38' Gut out
				142 55		40' Gut in
				142 56		40' Cb.
77+94				142 38		℄
				142 44		20'
				141 95		38' Gut out
				141 67		40' Gut in
				142 28		40' Cb.

Profile No. Notes Red Date Plotted Date Job No. [illegible] Division No. [illegible]
X-Sec. No. Notes Chkd. Date Checked Date Survey of [illegible] Survey by RICHARDS Notes [illegible] Date 1-12-60
Map No. Indexed C. [illegible] Date
F.B. PG.

76L-298 CE 307 11-58

PLEASE RETURN TO
LOS ANGELES COUNTY ENGINEER
700 LOS ANGELES COUNTY ENGINEERING BLDG.

NOTE: ANY ADDITIONS OR CHANGES ON THIS SHEET MUST BE MADE OR CIRCLED IN RED INK, WITH DATE AND NAME OF PERSON MAKING CHANGE.

Do not extend notes this side of this line.

STATION	B.S.	H.I.	F.S.	ELEV.	GARFIELD AVE	
					LT. OF WEST.	℄ RT. OF EAST.
77+94		(HAND LEVEL)		136 85		40° INVERT 36" S.D. OUTLET
				142 35		49° TOP of Hd. W.L.
				135 85		49° INVERT 60" S.D. INLET
				137 78		53' TOP of OPEN CONC. BOX
				142 22		63'
77+97				142 39		15' N. RIM. S.S.J.C.
				142 39		15' S. " "
				142 38		15 E " "
				142 40		15' W. "
				127 95	RIM ELEV. 142.39 MEAS -12.69 DIAM -1.75 127.95	INVERT 21" INLET NORTH
				127 92	RIM ELEV. 142.39 MEAS -12.72 DIAM -1.75 127.92	INVERT 21" OUTLET SOUTH
				128 82	RIM ELEV 142.38 MEAS -12.89 DIAM -0.67 128.82	INVERT 8" INLET EAST
				129 01	RIM ELEV 142.40 MEAS. -12.72 DIAM -0.67 129.01	INVERT 8" INLET WEST
77+98				138 10		51' INVERT 48" S.D. OUTLET
BM. S.D. 2117				141 96	BM S.D. 2117 ELEV.: 141.967 F.B. 2524-23	
					GARFIELD AVE + RANDOLPH ST. S.W. COV.	
					NAIL in Ld. in Cb; 1' S of S. End.	

F.B. 2561 Pg. 112
Job No. 6253.10 Division No. Notes Red Plotted Profile
Survey of S.D. PRO # 539 A. Date Date No.
Survey by Rich Notes JO. Notes Chkd. Checked X-Sec.
Indexed C. Johnson Date Date No.

76L-298 CE 307 11-58

PLEASE RETURN TO
LOS ANGELES COUNTY ENGINEER
700 LOS ANGELES COUNTY ENGINEERING BLDG

NOTE: ANY ADDITIONS OR CHANGES ON THIS SHEET MUST BE MADE OR CIRCLED IN RED INK. WITH DATE AND NAME OF PERSON MAKING CHANGE.

Do not extend notes this side of this line.

STATION	B.S.	H.I.	F.S.	ELEV.	RANDOLPH ST.	
					LT. OF SOUTH.	℄ RT. OF NORTH.
78+07.76 =	1+00 WEST ON RANDOLPH ST.			142 41	℄ INT GARFIELD AVE & RANDOLPH ST.	
1+69.3				141 15		℄
				141 39		6' G.T.
				141 89		6 Cb.
				142 0		25'
				141 06	10'	
				140 92	21.5'	
				137 95	BOTTOM of CATCH BASIN 23.2	
1+73.1				141 91		15' E RIM S.S.J.C.
				141 99		15' W RIM " "
				142 03		15' N. RIM " "
				128 68	ELEV. RIM 141.91 MEAS - 11.98 DIAM - 1.25 128.68	INVERT 15" INLET EAST
				128 65	ELEV RIM 141.99 MEAS - 12.09 DIAM - 1.25 128.65	INVERT 15" OUTLET WEST
				128 99	ELEV RIM 142.03 MEAS - 12.20 DIAM - 0.84 128.99	INVERT 10" INLET N.W.

Profile No. ____ Notes Red ____ Plotted ____ Job No. [illegible] Division No. ____
Date ____ Date ____ Survey of [illegible]
X-Sec. No. ____ Notes Chkd. ____ Checked ____ Survey by RICHARDS Notes [illegible] Date [illegible]
Date ____ Date ____ Map No. ____ Indexed [illegible] Date ____

F.B. [illegible] PG. [illegible]

76L-298 CE 307 11-58

PLEASE RETURN TO
LOS ANGELES COUNTY ENGINEER
700 LOS ANGELES COUNTY ENGINEERING BLDG.

NOTE: ANY ADDITIONS OR CHANGES ON THIS SHEET MUST BE MADE OR CIRCLED IN RED INK, WITH DATE AND NAME OF PERSON MAKING CHANGE.

Do not extend notes this side of this line.

STATION	B.S.	H.I.	F.S.	ELEV.	RANDOLPH ST.	
					LT. or SOUTH ℄	RT. or NORTH
1+88.2				141 44		21.7 E. Rim S.S. T.M.H.
				141 39	ELEV. Rim 141.44 MEAS -11.53 DIAM -0.84 129.07	21.7 W. Rim S.S. T.M.H.
				129 07		INVERT 10" OUTLET S.E.
				129 22	ELEV. Rim 141.39 MEAS -11.33 DIAM -0.84 129.22	INVERT 10" INLET WEST
2+09				141 39	℄	
				141 44		6' Edge of Conc.
				141 1		10'
				141 6		25'
				141 29	10'	
				141 25	Edge of Conc. 22.2	14
				141 20	Edge of Pav. 23.8	
				141 3	25'	
2+70.8				140 90	E. Rim S.D. M.H. 34'	
				140 90	W. Rim S.D. M.H. 34'	
				132 82	INVERT 10" S.D. ℄ M.H.	AVE. ELEV. Rim 140.90 MEAS - 3.08 DIAM - 5.00 132.82

F.B. 2561 Pg. 114
Survey of S.D. PBO. #539 A
Survey by R.H. Notes J.O.
Index C. Johnson
Job No. 1253.90 Division No.
Notes Red Date
Notes Chkd. Date
Plotted Date
Checked Date
Profile No.
X-Sec. No.

76L-298 CE 307 11-58

PLEASE RETURN TO
LOS ANGELES COUNTY ENGINEER
700 LOS ANGELES COUNTY ENGINEERING BLDG

NOTE: ANY ADDITIONS OR CHANGES ON THIS SHEET MUST BE MADE OR CIRCLED IN RED INK, WITH DATE AND NAME OF PERSON MAKING CHANGE.

Do not extend notes this side of this line.

STATION	B.S.	H.I.	F.S.	ELEV.	RANDOLPH ST.	
					LT or SOUTH ℄	RT or NORTH
2+80				140 84	℄	
				140 87		6' Edge of Conc
				140 34		18' Gut. out
				140 26		20' Gut in
				140 90		20' Cb.
				140 8		25'
3+ 09				140 71	℄	
				140 75		6' Edge of Conc
				140 [illegible]		18' Gut out
				140 18		20' Gut in
				140 84		20' Cb.
				140 9		25'
				140 60	10'	
				140 49	Edge of Conc 22.2'	
				140 40	Edge of PAV 23'	
				140 8	25'	

Profile No. ____ Notes Red ____ Plotted ____ Job No. [illegible] Division No. ____ F.B. [illegible] PG. [illegible]
Date ____ Date ____ Survey of [illegible]
X-Sec. No. ____ Notes Chkd. ____ Checked ____ Survey by [illegible] Notes [illegible] Date 1-8-[illegible]
Date ____ Date ____ Map No. ____ Indexed ____ Date ____

76L-298 CE 307 11-58

PLEASE RETURN TO
LOS ANGELES COUNTY ENGINEER
700 LOS ANGELES COUNTY ENGINEERING BLDG.

NOTE: ANY ADDITIONS OR CHANGES ON THIS SHEET MUST BE MADE OR CIRCLED IN RED INK, WITH DATE AND NAME OF PERSON MAKING CHANGE.

Do not extend notes this side of this line.

STATION	B.S.	H.I.	F.S.	ELEV.	GARFIELD AVE	
					LT OF WEST	℄ RT OF EAST.
NORTH ON GARFIELD AVE FROM RANDOLPH ST.						
78+24				142 24		℄
				141 99	20'	
				141 40	Gut out 37.5	
				141 24	Gut in 39.5	
				141 85	Cb 39.5	
				142 0	PL 50	
78+29				142 24		N. Rim J.C.M.H.
				142 24		W. Rim " "
				142 23	ELEV. of Rim 142.24 MEAS - 12.47 DIAM - 1.75 128.02	S. Rim " "
				128 02		INVERT 21" INLET NORTH
				128 85	ELEV. Rim 142.24 MEAS - 12.14 DIAM - 1.25 128.85	INVERT 15" OUTLET WEST
				127 87	ELEV. Rim 142.23 MEAS - 12.61 DIAM - 1.75 127.87	INVERT 21" OUTLET SOUTH
78+62				142 30		℄
				141 95	19'	
				141 48	Gut out 36'	
				141 35	Gut in 38'	
				141 95	Cb 38'	

F.B. 2561 Pg. 116
Job No. 625340 Division No. Notes Red Plotted Profile
Survey of S.D. PRO. #539 A Date Date No.
Survey by Bert Notes J.C. Notes Chkd. Checked X-Sec.
Indexed C. Johnson Date Date Date No.

76L-298 CE 307 11-58

PLEASE RETURN TO
LOS ANGELES COUNTY ENGINEER
700 LOS ANGELES COUNTY ENGINEERING BLDG

NOTE: ANY ADDITIONS OR CHANGES ON THIS SHEET MUST BE MADE OR CIRCLED IN RED INK, WITH DATE AND NAME OF PERSON MAKING CHANGE.

Do not extend notes this side of this line.

STATION	B.S.	H.I.	F.S.	ELEV.	GARFIELD AVE.	
					LT. OF WEST ℄	RT OF EAST
78+62				142 2	PL 50	
78+75.4				142 14	Top of M.W.D.M.H. 42'	
78+87.8				137 59		42.3 INVERT 36" OUTLET FROM C.B.
78+94.8				141 90	Top of M.W.D.M.H. 22'	
79+00				142 31	℄	
				142 20		20'
				141 61		36' Gut out
				141 07		40' Gut in
				137 80		40' Bottom of C.B.
				142 09		40' Cb.
				142 3		50' PL.
				142 00	19'	
				141 61	Gut out 36'	
				141 41	Gut in 38'	
				142 06	Cb 38'	
				142 3	PL 50'	
79+06				142 12	Top of M.W.D.M.H. 47'	
79+09'				142 90	ELEV RIM 142.90	344.3 W. RIM S.S.M.H
				134 54	MEAS − 7.69 DIAM − 0.67 134.54	INVERT 8" OUTLET WEST

Profile No. ____ Notes Red ____ Plotted ____ Job No. ____ Division No. ____
Date ____ Date ____ Survey of ____
X-Sec. No. ____ Notes Chkd ____ Checked ____ Survey by ____ Notes ____ Date ____
Date ____ Date ____ Map No. ____ Index ____ Date ____

F.B. ____ PG. ____

76L-298 CE 307 11-58

PLEASE RETURN TO
LOS ANGELES COUNTY ENGINEER
700 LOS ANGELES COUNTY ENGINEERING BLDG.

NOTE: ANY ADDITIONS OR CHANGES ON THIS SHEET MUST BE MADE OR CIRCLED IN RED INK, WITH DATE AND NAME OF PERSON MAKING CHANGE.

Do not extend notes this side of this line.

STATION	B.S.	H.I.	F.S.	ELEV.	GARFIELD AVE.	
				142 39	LT. OF WEST	℄ BT. OF EAST
79+40				142 20		20'
				141 80		38' Gut out
				141 63		40' Gut in
				142 17		40. Cb.
				142 5		50' PL.
				142 15	19'	
				141 70	Gut out 36'	
				141 57	Gut in 38'	
				142 18	Cb 38'	
				142 5	PL. 50'	
80+40				142 73		℄
				142 37		20'
				142 10		38' Gut out.
				141 93		40' Gut in
				142 49		40' Cb.
				143 0		50' PL.
				142 44	19'	
				142 06	Gut out 36'	
				141 95	Gut in 38'	
				142 55	Cb 38'	
				142 5	PL. 50	

F.B. 2561 PG. 118
Survey of S.D. PBO. #539 A. Job No. 6253.90 Division No. Notes Red Plotted Profile
Survey by Rich Notes L.C. Date Date No. X-Sec.
Indexed C. Johnson Date Notes Chkd. Checked Date No.

76L-298 CE 307 11-58

PLEASE RETURN TO
LOS ANGELES COUNTY ENGINEER
700 LOS ANGELES COUNTY ENGINEERING BLDG

NOTE: ANY ADDITIONS OR CHANGES ON THIS SHEET MUST BE MADE OR CIRCLED IN RED INK, WITH DATE AND NAME OF PERSON MAKING CHANGE.

Do not extend notes this side of this line.

STATION	B.S.	H.I.	F.S.	ELEV.	GARFIELD AVE	
					LT or WEST ℄	RT. or EAST
81+00				143 00	℄	
				142 71		20'
				142 37		38' Gut out.
				142 14		40' Gut in
				142 73		40' Cb.
				143 1		50' PL.
				142 70	19'	
				142 31	Gut out 36'	
				142 22	Gut in 38'	
				142 81	Cb 38'	
				142 8	PL 50'	
81+95				143 01		14 N. Rim S.S.M.H.
				143 01	RIM ELEV. 143.01	14 S. Rim S.S.M.H.
				128 63	MEAS - 12.63 DIAM - 1.75 128.63	INVERT 21" INLET NORTH
				128 60	RIM ELEV. 143.01 MEAS - 12.66 DIAM - 1.75 128.60	INVERT 21" OUTLET SOUTH

Profile Notes Red ____ Plotted ____ Job No. ____ Division No. ____
No. ____ Date ____ Date ____ Survey of ____
X-Sec. Notes Chkd. ____ Checked ____ Survey by [illegible] Notes [illegible] Date [illegible]
No. ____ Date ____ Date ____ Map No. ____ Indexed ____ Date ____

F.B. [illegible] PG. [illegible]

76L-298 CE 307 11-58

PLEASE RETURN TO
LOS ANGELES COUNTY ENGINEER
700 LOS ANGELES COUNTY ENGINEERING BLDG.

NOTE: ANY ADDITIONS OR CHANGES ON THIS SHEET MUST BE MADE OR CIRCLED IN RED INK, WITH DATE AND NAME OF PERSON MAKING CHANGE.

Do not extend notes this side of this line.

STATION	B.S.	H.I.	F.S.	ELEV.	GARFIELD AVE	
					LT or WEST	℄ RT or EAST
82+00				143 23		℄
				143 00		20'
				142 68		38' Gut out
				142 52		40' Gut in
				143 03		40' Cb.
				143 5		50' PL.
				142 95	19'	
				142 55	Gut out 36'	
				142 47	Gut in 38'	
				143 05	Cb 38'	
				143 3	PL 50'	
83+00				143 66		℄
				143 36		20'
				142 99		38' Gut out
				142 75		40' Gut in
				143 31		40' Cb.
				143 8		50' PL.
				143 41	19'	
				142 95	Gut out 36'	
				142 84	Gut in 38'	

F.B. 2561 Pg. 120
Job No. 625390 Division No. Notes Red Plotted Profile
Survey of S.D. PBO. 539 A Date Date No.
Survey by RICH. Notes LO. Notes Chkd. Checked X-Sec.
Indexed C. Johnson Date Date Date No.

76L-298 CE 307 11-58

PLEASE RETURN TO
LOS ANGELES COUNTY ENGINEER
700 LOS ANGELES COUNTY ENGINEERING BLDG

NOTE: ANY ADDITIONS OR CHANGES ON THIS SHEET MUST BE MADE OR CIRCLED IN RED INK. WITH DATE AND NAME OF PERSON MAKING CHANGE.

Do not extend notes this side of this line.

STATION	B.S.	H.I.	F.S.	ELEV.	GARFIELD AVE.	
					LT. or WEST. ℄	BT or EAST.
83+00				143 41	Cb 38'	
				143 1	PL 50'	
84+00				143 95	℄	
				143 74		20'
				143 37		38' Gut out.
				143 12		40' Gut in
				143 70		40' Cb.
				143 9		50' PL.
				143 69	19'	
				143 23	Gut out 36'	
				143 13	Gut in 38'	
				143 71	Cb 38'	
				143 5	PL 50'	
BM SD 2118				143 75	BM. SD 2118 ELEV. = 143.765 F.B. 2524-24	
					GARFIELD AVE + 600' W. of RANDOLPH ST.	
					BT. SPK. in E. Cb; 26' W. of P.P. 298181E	

Profile Notes Red ____ Plotted ____ Job No. 675393 Division No. ____ F.B. 2561 PG. 121

No. ____ Date ____ Date ____ Survey of S.D. PBR # 534 #

X-Sec. Notes Chkd. ____ Checked ____ Survey by [illegible] Notes [illegible] Date [illegible]

No. ____ Date ____ Date ____ Map No. ____ [illegible] C. JORDAN

76L-298 CE 307 11-58

PLEASE RETURN TO
LOS ANGELES COUNTY ENGINEER
700 LOS ANGELES COUNTY ENGINEERING BLDG.

NOTE: ANY ADDITIONS OR CHANGES ON THIS SHEET MUST BE MADE OR CIRCLED IN RED INK, WITH DATE AND NAME OF PERSON MAKING CHANGE.

Do not extend notes this side of this line.

STATION	B.S.	H.I.	F.S.	ELEV.	GARFIELD AVE	
					LT or WEST.	℄ RT. or EAST
85+00				144 19		℄
				143 90		20'
				143 57		38' Gut out.
				143 46		40' Gut in
				143 31		40' Cb. DRIVEWAY
				144 2		50' PL
144 [illegible]				143 95	19'	
				143 51	Gut out 36'	
				143 41	Gut in 38'	
				144 04	Cb 38'	
				144 0	PL. 50	
85+47^{6}				144 15	TOP of M.W.D. M.H. 16^{3}	
85+94^{3}				144 35		15^{3} N. Rim J.C.
				144 31		15^{3} S. Rim J.C.
				144 31	Rim ELEV. 144.35	15^{3} E Rim J.C.
				129 26	MEAS. -13.34 DIAM -1.75 129.26	INVERT 21" INLET NORTH
				129 96	Rim ELEV 144.31 MEAS -12.60 DIAM -1.75 129.96	INVERT 21" OUTLET SOUTH
				130 82	Rim ELEV. 144.31 MEAS -12.82 DIAM -0.67 130.82	INVERT 8" INLET EAST.

F.B. 2561 Pg. 122
Job No. 6253.94 Division No. Notes Red Plotted Profile
Survey of S.D. PBO. #539 A Date Date No.
Survey by BICH Notes J.O. Notes Chkd. Checked X-Sec.
Indexed C. Johnson Date Date Date No.

76L-298 CE 307 11-58

PLEASE RETURN TO
LOS ANGELES COUNTY ENGINEER
700 LOS ANGELES COUNTY ENGINEERING BLDG

NOTE: ANY ADDITIONS OR CHANGES ON THIS SHEET MUST BE MADE OR CIRCLED IN RED INK. WITH DATE AND NAME OF PERSON MAKING CHANGE.

Do not extend notes this side of this line.

STATION	B.S.	H.I.	F.S.	ELEV.	GARFIELD AVE	
					LT. OF WEST	℄ RT OF EAST.
86+00				14456		℄
				14434		20'
				14394		38' Gut out
				14375		40' Gut in
				14435		40' Cb.
				1445		50' Pl.
				14432	19'	
				14393	Gut out 36'	
				14381	Gut in 38'	
				14439	Cb. 38'	
				1443	Pl. 50'	
86+25				146 40		326' W. Rim S.S.M.H.
				146 40		326' S. " "
				139 37	ELEV. Rim 146.40 MEAS. -6.36 DIAM. -0.67 139.37	INVERT 8" OUTLET WEST
				139 57	ELEV. Rim 146.40 MEAS -6.16 DIAM. -0.67 139.57	INVERT 8" INLET SOUTH.
87+00				14497		℄
				14473		20'
				14431		38' Gut out.

Profile Notes Red ____ Plotted ____ Job No. 62539 Division No. ____ F.B. 2561 Pg. 123

No. ____ Date ____ Date ____ Survey of SD PBO. # 539 H.

X-Sec. Notes Chkd. ____ Checked ____ Survey by [illegible] Notes [illegible] Date 1-12-6

No. ____ Date ____ Date ____ Map No. ____ Job No. [illegible] Date ____

76L-298 CE 307 11-58

PLEASE RETURN TO
LOS ANGELES COUNTY ENGINEER
700 LOS ANGELES COUNTY ENGINEERING BLDG.

NOTE: ANY ADDITIONS OR CHANGES ON THIS SHEET MUST BE MADE OR CIRCLED IN RED INK, WITH DATE AND NAME OF PERSON MAKING CHANGE.

Do not extend notes this side of this line.

STATION	B.S.	H.I.	F.S.	ELEV.	GARFIELD AVE	
					LT. OF WEST. ℄	RT. OF EAST
87+00				144 22		40' Gut in
				144 77		40' Cb.
				144 9		50' PL.
				144 70	19'	
				144 22	Gut out 36'	
				144 14	Gut in 38'	
				144 75	Cb. 38'	
				144 9	PL 50	
88+00				145 22	℄	
				145 04		20'
				144 55		38' Gut out
				144 44		40' Gut in
				145 00		40' Cb.
				145 5		50' PL.
				145 07	19'	
				144 59	Gut out 36'	
				144 47	Gut in 38'	
				145 04	Cb 38'	
				145 20	PL 50	
T.P.				145 39		

F.B. 2561 PG. 124
Job No. 625390 Division No. ____ Notes Red ____ Plotted ____ Profile ____
Survey of S.D. PDO # 539 A Date ____ Date ____ No. ____
Survey by RICH. Notes J.O. Notes Chkd. ____ Checked ____ X-Sec. ____
Indexed C. Johnson Date ____ Date ____ Date ____ No. ____

76L-298 CE 307 11-58

PLEASE RETURN TO
LOS ANGELES COUNTY ENGINEER
700 LOS ANGELES COUNTY ENGINEERING BLDG

NOTE: ANY ADDITIONS OR CHANGES ON THIS SHEET MUST BE MADE OR CIRCLED IN RED INK, WITH DATE AND NAME OF PERSON MAKING CHANGE.

Do not extend notes this side of this line.

STATION	B.S.	H.I.	F.S.	ELEV.	GARFIELD	AVE.
89+00				145 78		℄
				145 57		20' RT. 1/4 PVT.
				145 00		38' RT GUT OUT
				144 89		40' RT. GUT IN
				145 51		40' RT TOP OF CB.
				145 9		50' RT PL.
				145 58	19' LT. 1/4 PVT	
				144 92	36' LT. GUT OUT	
				144 81	38' LT. GUT IN.	
				145 44	38' LT. TOP OF CB.	
				145 62	46' LT. BK. OF WK.	
				145 6	50' LT. PL	
89+24.5				146 09		℄ OPP. C.B. ON LT.
				145 90	19' LT. 1/4 PVT.	
				145 51	34' LT. GUT OUT.	
				144 91	38' LT. GUT IN	
				145 85	38' LT. TOP OF CB.	
				144 91	38' LT. INVERT OF C.B.	
				146 10	50' LT. PL. & BK. OF WK.	

Profile Notes Red. Plotted Job No. 625390 Division No. 10 F.B. 2561 Pg. 125
No. Date Date Survey of BELL GARDENS S.D. # 537-K
X-Sec. Notes Chkd. Checked Survey by RICHTERS Notes Date 1-[illegible]
No. Date Date Map No. Indexed G. Johnson

76L-298 CE 307 11-58

PLEASE RETURN TO
LOS ANGELES COUNTY ENGINEER
700 LOS ANGELES COUNTY ENGINEERING BLDG.

NOTE: ANY ADDITIONS OR CHANGES ON THIS SHEET MUST BE MADE OR CIRCLED IN RED INK, WITH DATE AND NAME OF PERSON MAKING CHANGE.

Do not extend notes this side of this line.

STATION	B.S.	H.I.	F.S.	ELEV.	GARFIELD	AVE.
89+41.0				146 23		℄
				146 10		20' RT., 1/4 PVT.
				145 79		35.5' RT GUT OUT.
				145 24		39.5 RT GUT IN
				146 10		39.5 RT TOP OF CB.
				146 41		49.5 RT. BK. OF WK. & PL.
				146 25	47' LT. TOP OF S.D. BOX	
				144 95	47' LT., INVERT " "	
89+46.0				146 30		℄ OPP. CB. ON RT.
				146 19		20' RT. 1/4 PVT.
				145 79		35' RT. GUT OUT
				145 24		39' RT. GUT IN
				146 19		39' RT. TOP OF CB.
				145 26		39' RT., INVERT OF C.B.
				146 47		50' RT., PL. & BK. OF WK
89+62.5				146 60		47' RT., TOP OF S.D. BOX
				145 30		47' RT., INVERT " "

F.B. 2561 Pg. 126
Job No. 625398 Division No. 10 Notes Red ____ Plotted ____ Profile ____
Survey of BELL GARDENS S.D. # 539-A Date ____ Date ____ No. ____
Survey by RICHARDS Notes ____ Notes Chkd. ____ Checked ____ X-Sec. ____
Indexed C. Johnson Date ____ Date ____ Date ____ No. ____

76L-298 CE 307 11-58

PLEASE RETURN TO
LOS ANGELES COUNTY ENGINEER
700 LOS ANGELES COUNTY ENGINEERING BLDG

NOTE: ANY ADDITIONS OR CHANGES ON THIS SHEET MUST BE MADE OR CIRCLED IN RED INK, WITH DATE AND NAME OF PERSON MAKING CHANGE.

Do not extend notes this side of this line.

STATION	B.S.	H.I.	F.S.	ELEV.		
89+73.0				146 73		℄
				146 51	19' LT., 1/4 PVT.	
				146 48	34' LT., GUT. OUT.	
				146 35	38' LT., GUT IN.	
				146 47	38' LT., TOP OF CB.	
				146 59	49.6 LT., BK. OF WK. & PL	
89 +76.6				146 49	34' LT., GUT OUT	
				146 46	38' LT., GUT IN	
				146 49	38' LT., TOP OF CB. (END OF CB.)	
89+88.8				146 91		℄ 8 TOP OF RAIL (PAVED INT.)
89+93.6				146 94		℄ " " " "
89+944				146 85		℄
				146 90		19' RT., 1/4 PVT.
				146 81		34' RT., GUT OUT.
				146 82		38' RT., GUT IN
				146 84		38' RT., TOP OF CB.
				146 97		43.6 RT., TOP OF CONC. S.D. BOX.
				146 94		49.6 RT. " " "

Profile Notes Red ____ Plotted ____ Job No. 625390 Division No. 10 F.B. 2561 PG. 127
No. ____ Date ____ Date ____ Survey of BELL GARDENS S.D. # 5 & 4
X-Sec. Notes Chkd. ____ Checked ____ Survey by RICHMERS Notes RICH. Date 1-6-6
No. ____ Date ____ Date ____ Map No. ____ Indexed C. Johnson

76L-298 CE 307 11-58

PLEASE RETURN TO
LOS ANGELES COUNTY ENGINEER
700 LOS ANGELES COUNTY ENGINEERING BLDG.

NOTE: ANY ADDITIONS OR CHANGES ON THIS SHEET MUST BE MADE OR CIRCLED IN RED INK, WITH DATE AND NAME OF PERSON MAKING CHANGE.

Do not extend notes this side of this line.

STATION	B.S.	H.I.	F.S.	ELEV.		
89+95.0 S.S.M.H.				146 36		60.8 RT., EAST RIM
				146 35	AV. RIM =	60.8 RT WEST RIM
				131 31	INLET EAST	146.36 EL. RIM. 14.22 MEAS ⊖ 0.83 DIA. ⊖ 131.31 INVERT. / 146.35 EL. RIM 14.32 ⊖ MEAS 0.83 ⊖ DIA. 131.20 INVERT
				131 20	OUTLET WEST	
89+95.5 S.S.J.C.				146 93		14.8 RT. EAST RIM.
				146 94	AV. RIM =	14.8 RT. WEST RIM
				146 94		14.8 RT NORTH RIM
				146 93		14.8 RT. SOUTH RIM.
				130 69	INLET EAST	146.93 EL. RIM. 15.41 ⊖ MEAS 0.83 ⊖ DIA 130.69 INVERT / 146.94 EL. RIM. 15.10 ⊖ MEAS 1.25 ⊖ DIA. 130.59 INVERT
				130 59	INLET WEST	
				129 59	INLET NORTH	146.94 EL. RIM 15.60 ⊖ MEAS 1.75 ⊖ DIA 129.59 INVERT / 146.93 EL. RIM 15.60 ⊖ MEAS. 1.75 ⊖ DIA. 129.58 INVERT
				129 58	OUTLET SOUTH	
89+97.5 S.S.M.H.				146 59	35.3 RT., EAST RIM	AV. RIM = 146.58
				146 57	" " WEST "	
				130 80	INLET WEST	146.58 EL. RIM. 14.53 ⊖ MEAS 1.25 ⊖ DIA. 130.80 INVERT. / 146.58 EL. RIM. 14.66 ⊖ MEAS. 1.25 ⊖ DIA. 130.67 INVERT
				130 67	OUTLET EAST.	

F.B. 2561 PG. 128

Job No. 625390 Division No. 10 Notes Red ____ Date ____ Plotted ____ Date ____ Profile ____ No. ____

Survey of BELL GARDENS S.D. #539 A Notes ____ Date ____ Checked ____ Date ____ X-Sec. ____ No. ____

Survey by RICHARDS Notes ____ Date ____ Notes Chkd. ____ Date ____

Indexed C. Johnson

76L-298 CE 307 11-58

PLEASE RETURN TO
LOS ANGELES COUNTY ENGINEER
700 LOS ANGELES COUNTY ENGINEERING BLDG

NOTE: ANY ADDITIONS OR CHANGES ON THIS SHEET MUST BE MADE OR CIRCLED IN RED INK. WITH DATE AND NAME OF PERSON MAKING CHANGE.

Do not extend notes this side of this line.

STATION	B.S.	H.I.	F.S.	ELEV.		
89+98.2				146 71	49.8 LT., COR. CONC.	S.D.
90+00.0				147 00		℄ PROFILE
90+02.2				147 01		℄ OPP END. CB., LT.
				146 95	19' LT., 1/4 PVT.	
				146 52	33' LT., GUT OUT	
				146 56	38' LT., GUT IN	
				146 57	38' LT., TOP OF CB.	
				146 72	49.8 LT., BK. OF CONC.	WK. & PL.
90+04.5				147 00		(PAVED INT.) ℄ & TOP OF RAIL
90+09.3				147 01		℄ " " " "
90+19.5				146 95		℄ OPP END CB., RT.
				146 98		19' RT., 1/4 PVT
				146 85		34' " GUT OUT
				146 81		38' " " IN
				146 83		38' " TOP OF CB.
				146 90		50' " PL
90+21.2				147 05		49.7 RT., COR. CONC. WK.

Profile Notes Red ____ Plotted ____ Job No. 675390 Division No. 10 F.B. 2561 PG. 129
No. ____ Date ____ Date ____ Survey of BELL GARDENS S.D. #539-8
X-Sec. Notes Chkd ____ Checked ____ Survey by RICHARDS Notes ____ Date ____
No. ____ Date ____ Date ____ Map No. ____ Indexed C. Johnson Date ____

76L-298 CE 307 11-58

PLEASE RETURN TO
LOS ANGELES COUNTY ENGINEER
700 LOS ANGELES COUNTY ENGINEERING BLDG.

NOTE: ANY ADDITIONS OR CHANGES ON THIS SHEET MUST BE MADE OR CIRCLED IN RED INK, WITH DATE AND NAME OF PERSON MAKING CHANGE.

Do not extend notes this side of this line.

STATION	B.S.	H.I.	F.S.	ELEV.		
90+33.0				146 68	46.5 LT., TOP CONC. S.D. BOX	
				145 10	" " INVERT " " "	
90+50.0				146 87		℄
				146 75	19' LT., 1/4 PVT.	
				146 19	33' " CUT OUT	
				145 50	38' " " IN	
				146 41	38' " TOP OF CB.	
				145 50	38' " INVERT OF CB.	
				146 75	49.8 " BACK OF WK. & PL.	
90+53.5				146 93		46.5 RT., TOP CONC. S.D. BOX
				145 46		" " INVERT " "
90+56.0				146 45	38' LT., TOP OF CB. @ END OF CONC. WK.	
				146 73	49.8 " TOP OF CONC. " " " "	
90+92.0				146 87		℄
				146 72		19' RT., 1/4 PVT
				146 27		34' " CUT OUT

F.B. 2561 PG. 130
Job No. 625390 Division No. 10 Notes Red ____ Plotted ____ Profile ____
Survey of BELL GARDENS S.D. #539-A Date ____ Date ____ No. ____
Survey by RICHARDS Notes ____ Notes Chkd. ____ Checked ____ X-Sec. ____
Indexed by C. Johnson Date ____ Date ____ Date ____ No. ____

76L-298 CE 307 11-58

PLEASE RETURN TO
LOS ANGELES COUNTY ENGINEER
700 LOS ANGELES COUNTY ENGINEERING BLDG

NOTE: ANY ADDITIONS OR CHANGES ON THIS SHEET MUST BE MADE OR CIRCLED IN RED INK, WITH DATE AND NAME OF PERSON MAKING CHANGE.

Do not extend notes this side of this line.

STATION	B.S.	H.I.	F.S.	ELEV.		
90+92.0				145 75		38' RT., GUT. IN
				146 67		38' RT., TOP OF C.B.
				145 75		38' RT., INVERT OF C.B.
				146 97		49.7 RT. BK. CONC. & PL.
90+98.2				146 87		℄ OPP. END OF CONC. WK. ON RT.
				146 71		19' RT. 1/4 PUT
				146 30		34' " GUT OUT
				145 81		38' " " IN
				146 52		38' " TOP OF C.B.
				146 91		49.7 " EDGE OF CONC. WK.
				146 68	19' LT. 1/4 PUT	
				146 17	33' " GUT OUT	
				145 84	38' " " IN	
				146 51	38' " TOP OF C.B.	
				146 5	50' " PL.	
91+00				146 88		℄ PROFILE

Profile Notes Red ____ Plotted ____ Job No. 675390 Division No. 10 F.B. 2561 Pg. 131
No. ____ Date ____ Date ____ Survey of BELL GARDENS S.R. NO. 5[illegible]
X-Sec. Notes Chkd. ____ Checked ____ Survey by [illegible] Notes ____ Date 1-10-0
No. ____ Date ____ Date ____ Map No. ____ Indexed ____ Date ____

76L-298 CE 307 11-58

PLEASE RETURN TO
LOS ANGELES COUNTY ENGINEER
700 LOS ANGELES COUNTY ENGINEERING BLDG.

NOTE: ANY ADDITIONS OR CHANGES ON THIS SHEET MUST BE MADE OR CIRCLED IN RED INK, WITH DATE AND NAME OF PERSON MAKING CHANGE.

Do not extend notes this side of this line.

STATION	B.S.	H.I.	F.S.	ELEV.		
B.M.S.D. 2119				146 60	B.M. S.D. 2119 ELEV. = 146.583 FB. 2524-24	
					GARFIELD AVE., E. SIDE, 95' N. OF L.A. JCT.	
					R.R. & OPP. FIRE HYDRANT	
					BT. SPK IN E. CB. IN FRONT OF BLDG. # 5928	
92+00				146 90		℄
				146 69		19' RT. 1/4 PUT.
				146 22		" GUT OUT
				146 11		38' " " IN
				146 72		38' " TOP OF CB.
				147 45		50' " PL
				146 69	19' LT. 1/4 PUT	
				146 39	33' " GUT OUT	
				146 04	38' " " IN	
				146 71	38' " TOP OF CB.	
				147 1	50' " PL	
93+00				147 09		℄
				146 91		19' RT. 1/4 PUT

F.B. 2561 PG. 132 Job No. 625390 Division No. 10 Notes Red ____ Plotted ____ Profile ____
Survey of BELL GARDENS S.D. NO. 539-A Date ____ Date ____ No. ____
Survey by RICHARDS Notes R Notes Chkd. ____ Checked ____ X-Sec. ____
Indexed C. Johnson Date ____ Date ____ No. ____

6L-298 CE 307 11-58

PLEASE RETURN TO
LOS ANGELES COUNTY ENGINEER
700 LOS ANGELES COUNTY ENGINEERING BLDG

NOTE: ANY ADDITIONS OR CHANGES ON THIS SHEET MUST BE MADE OR CIRCLED IN RED INK, WITH DATE AND NAME OF PERSON MAKING CHANGE.

Do not extend notes this side of this line.

STATION	B.S.	H.I.	F.S.	ELEV.		
93+00				146 36		36' RT. CUT OUT
				146 24		38' " " IN
				146 33	DRIVEWAY	38' " TOP OF CB
				147 24		50' " ℄
				146 83	19' LT. 1/4 CUT	
				146 59	33' " CUT OUT	
				146 34	38' " " IN	
				146 99	38' " TOP OF CB	
				147 6	50' " ℄	
T.P.				147 14		
93+82.6	S.S.T.M.H. (DROP)			148 10	104.6 LT., NORTH RIM	
				148 13	" " SOUTH "	AV. RIM = 148.11
				148 11	" " EAST "	
				148 11	" " WEST "	
				131 82	8" OUTLET EAST	148.11 EL. RIM; 15.62 ⊖ MERS; 0.67 ⊖ DIR; 131.82 INVERT
				145 46	6" INLET WEST TRAP	148.11 EL. RIM; 2.15 ⊖ MERS; 0.30 ⊖ DIR; 145.46 INVERT
				—	INLET NORTH - PLUGGED	
				—	" SOUTH " "	
T.P.				147 24	94+00	

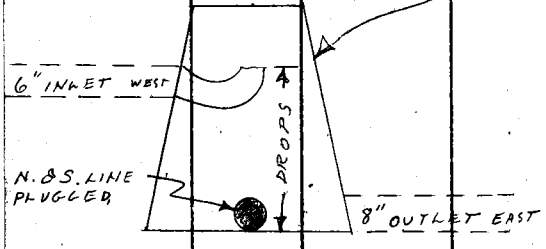

Profile Notes Red ____ Plotted ____ Job No. 63539 Division No. 10
No. ____ Date ____ Date ____ Survey of ____ Survey by ____ Map No. ____ Date ____
X Sec. ____ Notes Chkd. ____ Checked ____ Map No. ____ Date ____ Checked by ____ Date ____

F.B. 2561 PG. 133

76L-298 CE 307 11-58

PLEASE RETURN TO
LOS ANGELES COUNTY ENGINEER
700 LOS ANGELES COUNTY ENGINEERING BLDG.

NOTE: ANY ADDITIONS OR CHANGES ON THIS SHEET MUST BE MADE OR CIRCLED IN RED INK, WITH DATE AND NAME OF PERSON MAKING CHANGE.

Do not extend notes this side of this line.

STATION	B.S.	H.I.	F.S.	ELEV.		
93+94.6 S.S. J.C.				147 05		14.7 RT. NORTH RIM
				147 06	AV. RIM = 147.05	" " SOUTH "
				147 03		" " EAST "
				147 07		" " WEST "
				130 29	21" INLET NORTH	147.05 EL. RIM / 15.01 ⊖ MEAS / 1.75 ⊖ DIA / 130.29 INVERT — 147.05 EL. RIM / 15.01 MEAS ⊖ / 1.75 DIA ⊖ / 130.29 INVERT.
				130 29	21" OUTLET SOUTH	
				131 11	10" INLET WEST	147.05 EL. RIM / 15.11 MEAS. / 0.83 DIA. / 131.11 INVERT. — 147.05 EL RIM / 14.87 MEAS / 0.50 DIA / 131.68 INVERT
				131 68	6" INLET N.E.	
94+00				147 21		℄
				147 04		19' RT. 1/4 PVT
				146 56		36' " GUT OUT
				146 46		38' " " IN
				147 04		38' " TOP OF CB.
				147 1		50' " PL
				146 97	19' LT. 1/4 PVT	
				146 78	33' " GUT OUT	
				146 42	38' " " IN	
				147 09	38' " TOP OF CB.	
				147 7	50' " PL	

F.B. 2561 PG. 134 Job No. 625390 Division No. 10 Notes Red ____ Plotted ____ Profile ____
Survey of BELL GARDENS S.D. NO. 539-A Date ____ Date ____ No. ____
Survey by RICHARDS Notes RICH. Notes Chkd. ____ Checked ____ X-Sec. ____
Indexed C. Johnson Date ____ Date ____ Date ____ No. ____

76L-298 CE 307 11-58

PLEASE RETURN TO
LOS ANGELES COUNTY ENGINEER
700 LOS ANGELES COUNTY ENGINEERING BLDG

NOTE: ANY ADDITIONS OR CHANGES ON THIS SHEET MUST BE MADE OR CIRCLED IN RED INK, WITH DATE AND NAME OF PERSON MAKING CHANGE.

Do not extend notes this side of this line.

STATION	B.S.	H.I.	F.S.	ELEV.		
95+00				147 41		℄
				147 15		19' RT. 1/4 PVT
				146 49		36' " GUT OUT
				146 57		38' " " IN
				147 17		38' " TOP OF CB
				147 3		50' " PL
				147 14	19' LT., 1/4 PVT.	
				147 00	33' " GUT OUT	
				146 63	38' " " IN	
				147 30	38' " TOP OF CB	
				147 7	50' " PL	
95+18.6 BEG. CONC. PVT.				147 50		℄
				147 27		11' RT., LONG. JOINT
				147 18		22' " " " "
				146 95		33' " " " "
						~~36' " GUT OUT~~
				146 44		38' " " IN
				147 27		38' " TOP OF CB.
				147 30		50' " PL

Profile Notes Red ____ Plotted ____ Job No. 625390 Division No. 10 F.B. 2561 Pg. 135
No. ____ Date ____ Date ____ Survey of BELL GARDENS S.D. NO. 532-K
X-Sec. Notes Chkd ____ Checked ____ Survey by [illegible] Notes ____ Date ____
No. ____ Date ____ Date ____ Map No. ____ Indexed C. John Date ____

76L-298 CE 307 11-58

PLEASE RETURN TO
LOS ANGELES COUNTY ENGINEER
700 LOS ANGELES COUNTY ENGINEERING BLDG.

NOTE: ANY ADDITIONS OR CHANGES ON THIS SHEET MUST BE MADE OR CIRCLED IN RED INK. WITH DATE AND NAME OF PERSON MAKING CHANGE.

Do not extend notes this side of this line.

STATION	B. S.	H. I.	F. S.	ELEV.		
95+18.6				147 33	11' LT., LONG. JOINT	
				147 13	22' " " "	
				147 03	33' " " "	
				146 70	38' " GUT	
				147 33	38' " TOP OF CB.	
				147 8	50' " PL.	
96+00				147 60		℄
				147 40		11' RT., LONG. JOINT
				147 23		22' " " "
				147 10		33' " " "
				146 75		38' " GUT
				146 82		38' " TOP OF CB
				147 7		50' " PL
				147 40	11' LT., LONG. JOINT	
				147 24	22' " " "	
				147 01	33' " " "	
				146 77	38' " GUT	
				147 09	38' " TOP OF CB	
				147 6	50' " PL	

F. B. 2561 Pg. 136 Job No. 675390 Division No. 10 Notes Red ____ Plotted ____ Profile ____
Survey of BELL GARDENS S.D. NO. 539-A Date ____ Date ____ No. ____
Survey by RICHARDS Notes ____ Notes Chkd. ____ Checked ____ X-Sec. ____
Indexed C. Johnson Date ____ Date ____ Date ____ No. ____

76L-298 CE 307 11-58

PLEASE RETURN TO
LOS ANGELES COUNTY ENGINEER
700 LOS ANGELES COUNTY ENGINEERING BLDG

NOTE: ANY ADDITIONS OR CHANGES ON THIS SHEET MUST BE MADE OR CIRCLED IN RED INK. WITH DATE AND NAME OF PERSON MAKING CHANGE.

Do not extend notes this side of this line.

STATION	B.S.	H.I.	F.S.	ELEV.		
97+00				147 70		℄
				147 57		11' RT., LONG. JOINT
				147 47		22' " " "
				147 28		33' " " "
				146 94		38' " GUT
				147 00	DRIVEWAY	38' " TOP OF CB
				147 90		50' " PL
				147 52	11' LT., LONG. JOINT	
				147 36	22' " " "	
				147 20	33' " " "	
				146 85	38' " GUT	
				147 47	38' " TOP OF CB.	
				147 9	50' " PL	
B.M.S.D. 2120				148 18	B.M. S.D. 2120 ELEV. = 148.193 FB. 2524-25 GARFIELD AVE. & SLAUSON AVE., S.E. COR. BT. SPK. IN CB., 5' S. OF S. END C.R.	
97 ± 31				147 90		℄ opp ℄ OF C.B.

Profile Notes Red ____ Plotted ____ Job No. 6.753.90 Division No. 10 F.B. 2561 Pg. 137

No. ____ Date ____ Date ____ Survey of BELL GARDENS S.D. NO. 539-4

X Sec. Notes Chkd. ____ Checked ____ Survey by [illegible] Notes [illegible] Date 1-6-62

No. ____ Date ____ Date ____ Map No. ____ Job No. C. Johnson

76L-298 CE 307 11-58

PLEASE RETURN TO
LOS ANGELES COUNTY ENGINEER
700 LOS ANGELES COUNTY ENGINEERING BLDG.

NOTE: ANY ADDITIONS OR CHANGES ON THIS SHEET MUST BE MADE OR CIRCLED IN RED INK, WITH DATE AND NAME OF PERSON MAKING CHANGE.

Do not extend notes this side of this line.

STATION	B.S.	H.I.	F.S.	ELEV.		
97+31				14780		11' RT., LONG JOINT
				14778		22' " " "
				14758		33' " " "
				14697		38' " GUT
				14800		38' " TOP OF CB
				14697		38' " INVERT OF C.B.
				14830		50' " PL
97+43.5				14793		℄
				14773	11' LT., LONG JOINT	
				14756	22' " " "	
				14741	33' " " "	
				14710	38' " GUT	
				14775	38' " TOP OF CB.	
				1480	50' " PL	
97+60				14843		46.5 RT., STORM DRAIN LID
				14702		46.5 " INVERT "

F.B. 2561 Pg. 138 Job No. 625390 Division No. 10 Notes Red ____ Plotted ____ Profile ____
Survey of BELL GARDENS S.D. NO. 539-A Date ____ Date ____ No. ____
Survey by RICHARDS Notes RICH. Notes Chkd. ____ Checked ____ X-Sec. ____
Indexed C. Johnson Date ____ Date ____ Date ____ No. ____

76L-298 CE 307 11-58

PLEASE RETURN TO
LOS ANGELES COUNTY ENGINEER
700 LOS ANGELES COUNTY ENGINEERING BLDG

NOTE: ANY ADDITIONS OR CHANGES ON THIS SHEET MUST BE MADE OR CIRCLED IN RED INK, WITH DATE AND NAME OF PERSON MAKING CHANGE.

Do not extend notes this side of this line.

STATION	B.S.	H.I.	F.S.	ELEV.			
97+95.75	S.M.H			148 34		32' RT., EAST RIM	
				148 33	AV. RIM. = 148.33	32' " WEST "	
				148 34		" " NORTH "	
				148 33		" " SOUTH "	
				13469	12" INLET EAST	148.33 EL. RIM 12.64 ⊖MEAS. 1.00 ⊖DIA.	148.33 EL. RIM 12.73 ⊖MEAS 1.00 ⊖DIA.
				13460	12" OUTLET WEST	134.69 INVERT	134.60 INVERT
97+96.45	S.J.C.			148 23		15' RT. NORTH RIM.	
				148 22	AV. RIM. = 148.22	" " SOUTH "	
				148 23		" " EAST "	
				148 22		" " WEST "	
				13091	21" INLET NORTH	148.22 EL. RIM 15.56 ⊖MEAS 1.75 ⊖DIA	148.22 EL. RIM 15.53 ⊖MEAS 1.75 ⊖DIA.
				13094	21" OUTLET SOUTH	130.91 INVERT	130.94 INVERT
				13194	12" INLET EAST	148.22 EL. RIM 15.28 ⊖MEAS 1.00 ⊖DIA.	148.22 EL. RIM 15.58 MEAS. 1.00 DIA
				13164	12" INLET NORTH-WEST	137.94 INVERT	131.64 INVERT
98+00				14830		℄ PROFILE	

Profile Notes Red ____ Plotted ____ Job No. 64539 Division No. 10

No. ____ X-Sec. ____ Date ____ Date ____ Survey of BELL GARDENS S.D. NO. 5 Date ____

Notes Chkd. ____ Date ____ Checked ____ Date ____ Survey by R.K. HUBBS Notes R.K.H. Date ____

F.B. 2561 PG. 29

76L-298 CE 307 11-58

PLEASE RETURN TO
LOS ANGELES COUNTY ENGINEER
700 LOS ANGELES COUNTY ENGINEERING BLDG.

NOTE: ANY ADDITIONS OR CHANGES ON THIS SHEET MUST BE MADE OR CIRCLED IN RED INK, WITH DATE AND NAME OF PERSON MAKING CHANGE.

Do not extend notes this side of this line.

STATION	B.S.	H.I.	F.S.	ELEV.		
98+18.64 ℄ INT OF SLAUSON AVE. = 1+00 TO EAST ON ℄ SLAUSON AVE.						
1+00				148 33		℄ INT.
1+46.5				148 44		℄ & TOP S.D. LID.
"				147 32		℄ & INVERT OF S.D.
1+58.5				148 63		47.2 RT., TOP S.D. LID.
"				147 19		47.2 " INVERT OF S.D.
1+67.0				148 55		℄ OPP. ℄ C.B. ON LT.
				148 50	11' LT. LONG. JOINT	
				148 45	22' " " "	
				148 36	33' " " "	
				147 65	38' " GUT	
				148 66	38' " TOP OF CB.	
				147 65	38' " INVERT OF C.B.	
				148 92	43.5 " EDGE CONC. WK.	
				148 98	49.5 " " "	" & PL.
1+78.0 S.S.T.M.H.				148 77	45' LT. EAST RIM	
				148 76	" " WEST "	

F.B. 2561 Pg. 140 Job No. 625390 Division No. 10 Notes Red Plotted Profile
Survey of BELL GARDENS S.D. NO. 539-A Date Date No.
Survey by RICHARDS Notes RICH. & T.O. Notes Chkd. Checked X-Sec.
Indexed C. Johnson Date Date Date No.

76L-298 CE 307 11-58

PLEASE RETURN TO
LOS ANGELES COUNTY ENGINEER
700 LOS ANGELES COUNTY ENGINEERING BLDG

NOTE: ANY ADDITIONS OR CHANGES ON THIS SHEET MUST BE MADE OR CIRCLED IN RED INK, WITH DATE AND NAME OF PERSON MAKING CHANGE.

Do not extend notes this side of this line.

STATION	B.S.	H.I.	F.S.	ELEV.		
1+78.0 S.S.T.M.H.				135 59	10" INLET EAST	148 77 EL. RIM. / 12.35 ⊖ MEAS / 0.83 ⊖ DIA. / 135 59 INVERT
				135 22	10" OUTLET WEST	148.76 EL. RIM. / 12.71 ⊖ MEAS. / 0.83 ⊖ DIA. / 135.22 INVERT.
1+79.5				148 60		℄ opp. ℄ C.B. ON RT.
				148 45		11' RT., LONG. JOINT
				148 40		22' " " "
				148 21		33' " " "
				147 55		38' " GUT
				148 59		38' " TOP OF C.B.
				147 55		38' " INVERT "
				148 90		50' " PL & BK. OF WK.
2+07				148 71		℄
				148 53		11' RT., LONG. JOINT
				148 39		22' " " "
				148 20		33' " " "
				148 96		38' " GUT

Profile No. X-Sec. Notes Red Date Plotted Date Job No. 625390 Division No. 10 Survey of BELL GARDENS S.D. NO. 539-A Survey by RICHARDS Notes Chkd. Date Checked Date Date Date

F.B. 2561 PG. 141

76L-298 CE 307 11-58

PLEASE RETURN TO
LOS ANGELES COUNTY ENGINEER
700 LOS ANGELES COUNTY ENGINEERING BLDG.

NOTE: ANY ADDITIONS OR CHANGES ON THIS SHEET MUST BE MADE OR CIRCLED IN RED INK, WITH DATE AND NAME OF PERSON MAKING CHANGE.

Do not extend notes this side of this line.

STATION	B. S.	H. I.	F. S.	ELEV.		
2+07				148 04		38' RT. TOP OF CB.
				148 97		50' " PL
				148 54	11' LT, LONG. JOINT	
				148 46	22' " " "	
				148 22	33' " " "	
				147 01	38' " GUT	
				148 65	38' " TOP OF CB	DRIVEWAY
				148 93	50' " PL	
3+07				148 84		℄
				148 67		11' RT. LONG. JOINT
				148 53		22' " " "
				148 34		33' " " "
				148 08		38' " GUT
				148 67		38' " TOP OF CB
				148 8		50' " PL
				148 67	11' LT. LONG JOINT	
				148 56	22' " " "	
				148 40	33' " " "	

F.B. 2561 PG. 142
Job No. 625390 Division No. 10
Survey of BELL GARDENS S.D. NO. 539-A
Survey by RICHARDS Notes RICH. & T.O.
Indexed C. Johnson Date
Notes Red Date
Notes Chkd. Date
Plotted Date
Checked Date
Profile No.
X-Sec. No.

76L-298 CE 307 11-58

PLEASE RETURN TO
LOS ANGELES COUNTY ENGINEER
700 LOS ANGELES COUNTY ENGINEERING BLDG

NOTE: ANY ADDITIONS OR CHANGES ON THIS SHEET MUST BE MADE OR CIRCLED IN RED INK, WITH DATE AND NAME OF PERSON MAKING CHANGE.

Do not extend notes this side of this line.

STATION	B.S.	H.I.	F.S.	ELEV.		
3+07				148 07	38' LT. GUT	
				148 69	38' " TOP OF CB	
				148 9	50' " ℄	
3+81.4	S.S. M.H.			148 46		30' RT. EAST RIM
				148 46		" " WEST "
				135 48	12" INLET EAST	148.46 EL. RIM; 11.98 @MEAS; 1.00 @DIA; 135.48 INVERT
				135 41	12" OUTLET WEST	148.46 EL. RIM; 12.05 @MEAS.; 1.00 @DIA; 135.41 INVERT

STA. 98+18.64 ℄ INT. OF GARFIELD AVE. & SLAUSON AVE = 1+00
TO WEST ALONG THE ℄ OF SLAUSON AVE.

1+00				148 33		℄ INT.

Profile No. X-Sec. Notes Red Date Notes Chkd Date Plotted Date Checked Job No. 675390 Division No. 10 Survey of BELL GARDENS S.D. NO. 539-H Survey by RICHARDS Notes RICH Date 1-60 F.B. 2561 Pg. 143

76L-298 CE 307 11-58

PLEASE RETURN TO
LOS ANGELES COUNTY ENGINEER
700 LOS ANGELES COUNTY ENGINEERING BLDG.

NOTE: ANY ADDITIONS OR CHANGES ON THIS SHEET MUST BE MADE OR CIRCLED IN RED INK, WITH DATE AND NAME OF PERSON MAKING CHANGE.

Do not extend notes this side of this line.

STATION	B.S.	H.I.	F.S.	ELEV.		
1+53.0 S.S.T.M.H.				148 12		47.4 RT., NORTH RIM
				148 14	AVE 148.12	" " SOUTH "
				148 11		" " EAST "
				148 11		" " WEST "
				131 82	12" INLET WEST	148.12 EL. RIM. / 15.30 ⊖ MEAS. / 1.00 ⊖ DIA / 131.82 INVERT — 148.12 EL. RIM / 15.32 ⊖ MEAS / 1.00 ⊖ DIA. / 131.80 INVERT
				131 80	12" OUTLET EAST	
1+73.0				148 10		℄
				148 03		5.0 RT., LONG. JOINT
				147 90		15.0 " " "
				147 77		26.0 " " "
				147 50		37.0 " " "
				147 28		40.0 " GUT
				147 94		40.0 " TOP OF CB.
				148 13		46.0 " EDGE LONG. WK
				148 17		50.0 " " " "
				148 05	5.0 LT., LONG. JOINT	
				147 88	15.0 " " "	
				147 70	26.0 " " "	

F.B. 2561 PG. 144 Job No. 62539 Division No. 10 Notes Red ____ Plotted ____ Profile ____
Survey of BELL GARDENS S.D. NO. 539-A Date ____ Date ____ No. ____
Survey by RICHARDS Notes RICH. Notes Chkd. ____ Checked ____ X-Sec. ____
Indexed K. C. Johnson Date ____ Date ____ Date ____ No. ____

76L-298 CE 307 11-58

PLEASE RETURN TO
LOS ANGELES COUNTY ENGINEER
700 LOS ANGELES COUNTY ENGINEERING BLDG

NOTE: ANY ADDITIONS OR CHANGES ON THIS SHEET MUST BE MADE OR CIRCLED IN RED INK, WITH DATE AND NAME OF PERSON MAKING CHANGE.

Do not extend notes this side of this line.

STATION	B.S.	H.I.	F.S.	ELEV.		
1+73.0				147 43	37.0 LT., LONG. JOINT	
				147 22	40.0 " GUT	
				147 30	40.0 " TOP OF CB.	DRIVEWAY
				148 17	50.0 " PL	
2+13.0				147 94		℄
				147 95		5.0 RT., LONG. JOINT
				147 80		15.0 " " "
				147 68		26.0 " " "
				147 37		37.0 " " "
				147 16		40.0 " GUT
				147 76		40.0 " TOP OF CB
				148 00		50.0 " PL
				147 95	5.0 LT., LONG. JOINT	
				147 78	15.0 " " "	
				147 62	26.0 " " "	
				147 37	37.0 " " "	
				147 16	40.0 " GUT	
				147 82	40.0 " TOP OF CB.	
				147 96	50.0 " PL	

Profile No. X-Sec. Notes Red Date Notes Chkd. Plotted Date Checked Job No. 6753 90 Division No. 10 Survey of BELL GARDENS S.D. NO. 539-A Survey by RICHARDS Notes RICH. Date 1-60 Notes Chkd. Date Date

F.B. 3561 Pg. 145

76L-298 CE 307 11-58

PLEASE RETURN TO
LOS ANGELES COUNTY ENGINEER
700 LOS ANGELES COUNTY ENGINEERING BLDG.

NOTE: ANY ADDITIONS OR CHANGES ON THIS SHEET MUST BE MADE OR CIRCLED IN RED INK, WITH DATE AND NAME OF PERSON MAKING CHANGE.

Do not extend notes this side of this line.

STATION	B.S.	H.I.	F.S.	ELEV.		
3+13				147 72		℄
				147 72		5.0 RT. LONG. JOINT
				147 63		15.0 " " "
				147 43		26.0 " " "
				147 08		37.0 " " "
				146 87		40.0 " GUT
				147 54		40.0 " TOP OF CB
				147 65		50.0 " PL
				147 72	5.0 RT., LONG JOINT	
				147 53	15.0 " " "	
				147 37	26.0 " " "	
				147 12	37.0 " " "	
				146 90	40.0 " GUT	
				146 97	40.0 " TOP OF CB	DRIVEWAY
				147 80	50.0 " PL	
NORTH ALONG GARFIELD AVE.						
98+65.5	S.S.J.C.			148 40		15.0 RT., NORTH RIM
				148 41		" " SOUTH "

F.B. 2561 PG. 146 Job No. 625390 Division No. 10 Notes Red ____ Plotted ____ Profile ____
Survey of BELL GARDENS S.D. NO. 539-A Date ____ Date ____ No. ____
Survey by RICHARDS Notes RICH. Notes Chkd. ____ Checked ____ X-Sec. ____
Indexed C. Johnson Date ____ Date ____ No. ____

76L-298 CE 307 11-58

PLEASE RETURN TO
LOS ANGELES COUNTY ENGINEER
700 LOS ANGELES COUNTY ENGINEERING BLDG

NOTE: ANY ADDITIONS OR CHANGES ON THIS SHEET MUST BE MADE OR CIRCLED IN RED INK, WITH DATE AND NAME OF PERSON MAKING CHANGE.

Do not extend notes this side of this line.

STATION	B.S.	H.I.	F.S.	ELEV.		
98+65.5	S.S.J.C.			148 38	RIM AV. = 148.40	15.0 RT, EAST RIM
				148 41		" " WEST "
				130 97	21" INLET NORTH	148.40 EL. RIM; 15.68 ⊖MEAS; 1.75 ⊖DIA; 130.97 INVERT — 148.40 EL RIM; 15.75 ⊖MEAS; 1.75 ⊖DIA; 130.90 INVERT
				130 90	21" OUTLET SOUTH	
				132 84	10" INLET EAST	148.40 EL. RIM; 14.73 ⊖MEAS; 0.83 ⊖DIA; 132.84 INVERT
B.M.S.D. 2121				148 44	B.M.S.D. 2121 ELEV. = 148 443 FB. 2524-25 GARFIELD AVE & SLAUSON AVE, N.W. COR. NAIL IN LEAD IN CB; 1' N. OF N. END C.R.	
98+76.0				148 84		44.0 RT. TOP S.D. LID.
				147 54		" " INVERT S.D.
98+84.1				148 51		℄ OPP. C.B. ON RT.
				148 42		11.0 RT, LONG. JOINT

Profile Notes Red ____ Plotted ____ Job No. 675390 Division No. 10 F.B. 2561 Pg. 1115

No. ____ Date ____ Date ____ Survey of BELL GARDENS S.D. NO. 539-A

Notes Chkd. ____ Checked ____ Survey by RICHARDS Notes Chkd. Date 1-6-0

76L-298 CE 307 11-58

PLEASE RETURN TO
LOS ANGELES COUNTY ENGINEER
700 LOS ANGELES COUNTY ENGINEERING BLDG.

NOTE: ANY ADDITIONS OR CHANGES ON THIS SHEET MUST BE MADE OR CIRCLED IN RED INK, WITH DATE AND NAME OF PERSON MAKING CHANGE.

Do not extend notes this side of this line.

F.B. 2561 Pg. 148 Job No. 62539 Division No. 10 Notes Red ____ Plotted ____ Profile No. ____
Survey of BELL GARDENS S.D. NO. 539-A Date ____ X-Sec. No. ____
Survey by RICHARD Notes R.C.H. Notes Chkd. ____ Checked ____
Indexed R. C. Johnson Date ____ Date ____

STATION	B.S.	H.I.	F.S.	ELEV.		
98+84.1				148.39		22.0 RT., LONG. JOINT
				148.30		33.0 " " "
				147.66		38.0 " GUT
				147.66		38.0 " INVERT S.D.
				148.67		38.0 " TOP OF CB.
				148.96		50.0 " ℞ & BK. OF WK.
98+93.5				148.55		℄
				148.45	11.0 LT. LONG. JOINT	
				148.37	22.0 " " "	
				148.17	33.0 " " "	
				147.86	38.0 " GUT	
				148.50	38.0 " TOP OF CB.	
				148.71	50.0 " ℞ & BK. OF WK.	
99+33.5				148.80		℄
				148.44		11.0 RT., LONG JOINT
				148.55		22.0 " " "
				148.34		33.0 " " "

76L-298 CE 307 11-58

PLEASE RETURN TO
LOS ANGELES COUNTY ENGINEER
700 LOS ANGELES COUNTY ENGINEERING BLDG

NOTE: ANY ADDITIONS OR CHANGES ON THIS SHEET MUST BE MADE OR CIRCLED IN RED INK, WITH DATE AND NAME OF PERSON MAKING CHANGE.

Do not extend notes this side of this line.

STATION	B.S.	H.I.	F.S.	ELEV.		
99+33.5				148 03		38.0 RT. GUT
				148 71		38.0 " TOP OF CB
				149 00		50.0 " PL
				148 71	11.0 LT., LONG. JOINT	
				148 60	22.0 " " "	
				148 42	33.0 " " "	
				148 06	38.0 " GUT	
				148 71	38.0 " TOP OF CB.	
				148 96	50.0 " PL	
100+33.5				149 20		℄
				149 00		11.0 RT., LONG JOINT
				148 84		22.0 " " "
				148 62		33.0 " "
				148 41		38.0 " GUT
				149 02		38.0 " TOP OF CB.
				149 3		50.0 " PL
				149 00	11.0 LT. LONG JOINT	
				148 87	22.0 " " "	

Profile No. X-Sec. Notes Red Date Notes Chkd. Plotted Date Checked Job No. 6253 Division No. 10 Survey by BELL GARDENS S.D. NO. 539-A Notes Chkd. Checked Date Survey by RICHARDS Notes Chkd. Date 1-6-60 Job Date

F.B. 2541 Pg. 149

76L-298 CE 307 11-58

PLEASE RETURN TO
LOS ANGELES COUNTY ENGINEER
700 LOS ANGELES COUNTY ENGINEERING BLDG.

NOTE: ANY ADDITIONS OR CHANGES ON THIS SHEET MUST BE MADE OR CIRCLED IN RED INK, WITH DATE AND NAME OF PERSON MAKING CHANGE.

Do not extend notes this side of this line.

STATION	B.S.	H.I.	F.S.	ELEV.		
100+33.5				148 66	33.0 LT., LONG. JOINT	
				148 39	38.0 " GUT	
				149 05	38.0 " TOP OF CB.	
				149 27	50.0 " PL	
100+78				149 09	TOP of M.W.D. M.H. 16"	
101+00				149 41	℄	
				149 22		11.0 RT., LONG JOINT
				149 10		22.0 " " "
				148 87		33.0 " " "
				148 64		38.0 " GUT
				149 24		38.0 " TOP OF CB.
				149 3		50.0 " PL
				149 28	11.0 LT., LONG JOINT	
				149 13	22.0 " " "	
				148 91	33.0 " " "	
				148 60	38.0 " GUT "	
				149 30	38.0 " TOP OF CB.	
				149 4[illegible]	50.0 " PL	

F.B. 2561 Pg. 150 Job No. 625398 Division No. 10 Notes Red ____ Plotted ____ Profile ____
Survey of BELL GARDENS S.D. NO. 539-A Date ____ Date ____ No. ____
Survey by RICHARDS Notes RICH. Notes Chkd. ____ Checked ____ X-Sec. ____
Indexed [illegible] C. Johnson Date ____ Date ____ No. ____

76L-298 CE 307 11-58

PLEASE RETURN TO
LOS ANGELES COUNTY ENGINEER
700 LOS ANGELES COUNTY ENGINEERING BLDG

NOTE: ANY ADDITIONS OR CHANGES ON THIS SHEET MUST BE MADE OR CIRCLED IN RED INK, WITH DATE AND NAME OF PERSON MAKING CHANGE.

Do not extend notes this side of this line.

STATION	B.S.	H.I.	F.S.	ELEV.		
101+95.0				149 45		14.9 RT. NORTH RIM
				149 45	AF 149.45	" " SOUTH "
				149 45		" " EAST "
				149 47		" " WEST "
				131 43	21" INLET NORTH	149.45 EL RIM 16.27 ⊖ MEAS. 1.75 ⊖ DIA. 131.43 INVERT 149.45 EL RIM 16.27 ⊖ MEAS 1.75 ⊖ DIA 131.43 INVERT
				131 43	21" OUTLET SOUTH	
				132 90	6" INLET NORTH EAST	149.45 EL RIM 16.05 ⊖ MEAS. 0.50 ⊖ DIA. 132.90 INVERT
102+00				149 64		℄

Profile No. X Sec. Notes Red Date Notes Chkd Date Plotted Date Job No. 625390 Division No. 10 Survey of BELL GARDENS S.D. NO. 539-A Survey by RICKARDS Notes RICH Date 1-6-0 Map No. Date Date

F.B. 2561 PG. 151

76L-298 CE 307 11-58

PLEASE RETURN TO
LOS ANGELES COUNTY ENGINEER
700 LOS ANGELES COUNTY ENGINEERING BLDG.

NOTE: ANY ADDITIONS OR CHANGES ON THIS SHEET MUST BE MADE OR CIRCLED IN RED INK, WITH DATE AND NAME OF PERSON MAKING CHANGE.

Do not extend notes this side of this line.

STATION	B.S.	H.I.	F.S.	ELEV.		
102+00				149 51		11.0 RT., LONG. JOINT
				149 37		22.0 " " "
				149 15		33.0 " " "
				148 84		38.0 " GUT
				148 91	DRIVEWAY	38.0 " TOP OF CB.
				149 7		50.0 " ℄
				149 51	11.0 LT. LONG. JOINT	
				149 [illegible]	22.0 " " "	
				149 11	33.0 " " "	
				148 83	38.0 " GUT	
				149 43	38.[illegible] " TOP OF CB.	
				149 70	50.0 " ℄	
T.P.				151 07		
102+99				150 23		℄ opp C.B. ON RT. & LT.
				150 10		11.0 RT., LONG. JOINT
				149 93		22.0 " " "
				149 44		33.0 " " "
				149 07		38.0 " GUT
				149 07		38.0 " INVERT S.D.

F.B. 2561 PG. 152
Job No. 625390 Division No. 10
Survey of BELL GARDENS S.D. NO. 539-A
Survey by RICHARDS Notes RICH. & J.O.
Indexed K. C. Johnson Date
Notes Red Date
Notes Chkd. Date
Plotted Date
Checked Date
Profile No.
X-Sec. No.

76L-298 CE 307 11-58

PLEASE RETURN TO
LOS ANGELES COUNTY ENGINEER
700 LOS ANGELES COUNTY ENGINEERING BLDG

NOTE: ANY ADDITIONS OR CHANGES ON THIS SHEET MUST BE MADE OR CIRCLED IN RED INK, WITH DATE AND NAME OF PERSON MAKING CHANGE.

Do not extend notes this side of this line.

STATION	B.S.	H.I.	F.S.	ELEV.		
102+99				149 99		38.0 RT. TOP OF C.B.
				150 1		50.0 " PL
				150 06	11.0 LT. LONG. JOINT	
				149 95	22.0 " " "	
				149 45	33.0 " " "	
				148 95	38.0 " GUT	
				148 95	38.0 " INVERT S.D.	
				150 04	38.0 " TOP OF C.B.	
				150 3	50.0 " PL	
103+10.3				150 27		℄ OPP. S.D. LID., RT. & LT.
				150 30		43.5 RT., TOP S.D. LID.
				149 05		43.5 " INVERT S.D.
				150 14	43.5 LT. TOP S.D. LID	
				149 96	43.5 " INVERT S.D.	
103+41.0				150 32		℄ END CONC. PVT.
				150 42		11.0 RT. LONG. JOINT
				150 35		22.0 " " "

Profile No. X-Sec. Notes Red Date Plotted Date Job No. 62590 Division No. 10 Survey of BELL GARDENS S.D. NO. 539-A Survey by RICHARDS Notes RICH. Date 1-6-0

F.B. 7561 Pg. 152

76L-298 CE 307 11-58

PLEASE RETURN TO
LOS ANGELES COUNTY ENGINEER
700 LOS ANGELES COUNTY ENGINEERING BLDG.

NOTE: ANY ADDITIONS OR CHANGES ON THIS SHEET MUST BE MADE OR CIRCLED IN RED INK, WITH DATE AND NAME OF PERSON MAKING CHANGE.

Do not extend notes this side of this line.

STATION	B. S.	H. I.	F. S.	ELEV.		
103+41.0				150 23		33.0 RT., LONG JOINT
				150 30		38.0 " GUT
				150 35		38.0 " TOP OF C.B. (END)
				150 28		41.3 " EDGE CONC. S. D.
				150 22		45.7 " " " "
				150 0		50.0 " PL
				150 31	11.0 LT., LONG JOINT	
				150 43	22.0 " " "	
				150 31	33.0 " " "	
				150 33	38.0 " GUT	
				150 34	38.0 " TOP OF CB. (END)	
				150 25	41.3 " EDGE CONC S. D.	
				150 27	45.7 " " " "	
				150 0	50.0 " PL	
103+43.1				150 30		℄ & TOPS. RAIL (PAVED INT)
103+47.9				150 39		℄ " W. " "
103+52.5				150 37		℄ PVT.
103+56.9				150 36		℄ & TOP S. RAIL

F. B. 2561 Pg. 164 Job No. 6Z5390 Division No. 10 Notes Red ____ Plotted ____ Profile ____
Survey of BELL GARDENS S.D. NO. 539-A Date ____ Date ____ No. ____
Survey by RICHARDS Notes RICH. & T.O. Notes Chkd. ____ Checked ____ X-Sec. ____
Indexed C. Johnson Date ____ Date ____ No. ____

76L-298 CE 307 11-58

PLEASE RETURN TO
LOS ANGELES COUNTY ENGINEER
700 LOS ANGELES COUNTY ENGINEERING BLDG

NOTE: ANY ADDITIONS OR CHANGES ON THIS SHEET MUST BE MADE OR CIRCLED IN RED INK, WITH DATE AND NAME OF PERSON MAKING CHANGE.

Do not extend notes this side of this line.

STATION	B.S.	H.I.	F.S.	ELEV.		
103+61.7				150 37		℄ 8 TOP N. RAIL
103+63.6				150 39		℄ 8 EDGE CONC. PVT.
				150 40		11.0 RT., LONG. JOINT
				150 41		22.0 " " "
				150 35		33.0 " " "
				150 38		38.0 " GUT.
				150 39		38.0 " TOP OF CB.
				150 40		41.3 " EDGE OF CONC. S.D.
				150 41		45.7 " " " "
				150 1		50.0 " PL
				150 37	11.0 LT., LONG. JOINT	
				150 39	22.0 " " "	
				150 36	33.0 " " "	
				150 40	38.0 " GUT	
				150 42	38.0 " TOP OF CB	
				150 43	41.3 " EDGE OF CONC. S.D.	
				150 42	45.7 " " " "	
				150 1	50.0 " PL	

Profile No. X Sec. Notes Red Date Notes Chkd. Plotted Date Checked Job No. [illegible] Division No. 10 Survey of BELL GARDENS S.D. NO. 539-A Survey by RICHARDS Notes RICH Date 1-6-0 Notes Jobnson

F.B. 2561 Pg. 155

76L-298 CE 307 11-58

PLEASE RETURN TO
LOS ANGELES COUNTY ENGINEER
700 LOS ANGELES COUNTY ENGINEERING BLDG.

NOTE: ANY ADDITIONS OR CHANGES ON THIS SHEET MUST BE MADE OR CIRCLED IN RED INK, WITH DATE AND NAME OF PERSON MAKING CHANGE.

Do not extend notes this side of this line.

F.B. 2561 Pg. 156 Job No. 62539 Division No. 10 Notes Red ____ Plotted ____ Profile ____
Survey of BELL GARDENS S.D. NO. 539-A Date ____ Date ____ No. ____ X-Sec. ____
Survey by RICHARD Notes RICH. & J.A. Notes Chkd. ____ Checked ____ No. ____
Indexed C. Johnson Date ____ Date ____

STATION	B.S.	H.I.	F.S.	ELEV.		
103+89.1						℄ opp. S.D. LIDS RT. & LT.
				150 34		43.5 RT., TOP S.D. LID.
				149 18		43.5 " INVERT S.D.
				150 40	43.5 LT. TOP S.D. LID.	
				149 21	43.5 " INVERT S.D.	
104+00				150 32		℄ opp. C.B. RT. & LT.
				150 17		11.0 RT., LONG. JOINT
				150 03		22.0 " " "
				149 71		33.0 " " "
				149 27		38.0 " GUT
				149 27		38.0 " INVERT S.D.
				150 25		38.0 " TOP OF CB.
				150 48		50.0 " ℄
				150 20	11.0 LT. LONG. JOINT	
				150 03	22.0 " " "	
				149 67	33.0 " " "	
				149 24	38.0 " GUT	
				149 24	38.0 " INVERT S.D.	

76L-298 CE 307 11-58

PLEASE RETURN TO
LOS ANGELES COUNTY ENGINEER
700 LOS ANGELES COUNTY ENGINEERING BLDG

NOTE: ANY ADDITIONS OR CHANGES ON THIS SHEET MUST BE MADE OR CIRCLED IN RED INK. WITH DATE AND NAME OF PERSON MAKING CHANGE.

Do not extend notes this side of this line.

STATION	B.S.	H.I.	F.S.	ELEV.		
104+00				150 22	38.0 LT. TOP OF CB.	
				150 43	50.0 " PL	
B.M. S.D. 2122				150 08	B.M. S.D. 2122 ELEV. = 150.089 FB. 2524-25 GARFIELD AVE., E. SIDE, 650' N. OF SLAUSON AVE. BT. SPK. IN E. CB, IN FRONT OF BLDG. # 3416	
105+00				150 37		℄
				150 23		11.0 RT., LONG. JOINT
				150 10		22.0 " " "
				149 85		33.0 " " "
				149 52		38.0 " GUT
				150 15		38.0 " TOP OF CB - BK.
				150 63		50.0 " PL
				150 23	11.0 LT., LONG. JOINT	
				150 17	22.0 " " "	
				149 84	33.0 " " "	
				149 54	38.0 " GUT.	

Profile No. X Sec. Notes Red Date Notes Chkd. Plotted Date Checked Job No. Division No. 10 Survey of BELL GARDENS S.D. NO. 339-A Survey by RICHARDS Notes RICH Date Notes C. Johnson F.B. 2561 Pg.

76L-298 CE 307 11-58

PLEASE RETURN TO
LOS ANGELES COUNTY ENGINEER
700 LOS ANGELES COUNTY ENGINEERING BLDG.

NOTE: ANY ADDITIONS OR CHANGES ON THIS SHEET MUST BE MADE OR CIRCLED IN RED INK, WITH DATE AND NAME OF PERSON MAKING CHANGE.

Do not extend notes this side of this line.

STATION	B.S.	H.I.	F.S.	ELEV.		
105+00				149.60	38.0 LT., TOP OF CB	
				150.36	50.0 " ℄	
105+22.0				150.70		38.0 RT., TOP OF CB. -BK
105+29.4				150.55		℄ opp. C.B. ON RT.
				149.68		38.0 RT. GUT
				149.68		38.0 " INVERT S.D.
				150.70		38.0 " TOP OF CB.
				150.70		50.0 " TOP OF S.D.
105+37.0				150.72		
105+46.0				150.35		38.0 RT. TOP OF CB. BK.
105+95.2	S.S.J.C.			150.54		15.2 RT. NORTH RIM
				150.52	AV. RIM = 150.53	" " SOUTH "
				150.51		" " EAST "
				150.53		" " WEST "
				132.14	21" INLET NORTH	150.53 EL. RIM 16.64 MEAS. 1.75 DIA. 132.14 INVERT 150.53 EL. RIM 16.65 MEAS 1.75 DIA 132.13 INVERT
				132.13	21" OUTLET SOUTH	
				133.21	10" INLET EAST	150.53 EL. RIM 16.49 MEAS 0.83 DIA 133.21 INVERT

F.B. 2561 Pg. 158
Survey of BELL GARDENS S.D. NO. 539-A
Survey by RICHARDS Notes RICH
Indexed C. JOHNSON Date
Job No. 23390 Division No. 10
Notes Red Date
Notes Chkd. Date
Plotted Date
Checked Date
Profile No.
X-Sec. No.

76L-298 CE 307 11-58

PLEASE RETURN TO
LOS ANGELES COUNTY ENGINEER
700 LOS ANGELES COUNTY ENGINEERING BLDG

NOTE: ANY ADDITIONS OR CHANGES ON THIS SHEET MUST BE MADE OR CIRCLED IN RED INK. WITH DATE AND NAME OF PERSON MAKING CHANGE.

Do not extend notes this side of this line.

STATION	B.S.	H.I.	F.S.	ELEV.		
106+00				150 72		℄
				150 57		11.0 RT., LONG. JOINT
				150 45		22.0 " " "
				150 22		33.0 " " "
				149 88		38.0 " GUT
				150 46		38.0 " TOP OF CB.
				150 74		50.0 " ⅊
				150 60	11.0 LT., LONG. JOINT	
				150 46	22.0 " " "	
				150 16	33.0 " " "	
				149 95	38.0 " GUT	
				150 56	38.0 " TOP OF CB.	
				150 8	50.0 " ⅊	
106+35.6				150 84		℄
				150 74	11.0 LT., LONG. JOINT	
				150 55	22.0 " " "	
				150 30	33.0 " " "	
				150 07	38.0 " GUT	

Profile No. X-Sec. Notes Red. Date Plotted Date Job No. 625390 Division No. 10 Survey of BELL GARDENS S.P. NO. 539-R

F.B. 2561 Pg. 159

76L-298 CE 307 11-58

PLEASE RETURN TO
LOS ANGELES COUNTY ENGINEER
700 LOS ANGELES COUNTY ENGINEERING BLDG.

NOTE: ANY ADDITIONS OR CHANGES ON THIS SHEET MUST BE MADE OR CIRCLED IN RED INK, WITH DATE AND NAME OF PERSON MAKING CHANGE.

Do not extend notes this side of this line.

STATION	B.S.	H.I.	F.S.	ELEV.		
106+35.6				150 69	38.0 LT., TOP OF CB	
				150 92	50.0 " PL	
106+42.3	S.S.T.M.H.			150 84		45' RT., NORTH RIM
				150 81	AV. = 150.82	" " SOUTH "
				150 83		" " EAST "
				150 79		" " WEST "
				141 09	10" INLET EAST TRAP	150.82 EL. RIM 8.90 ⊖MEAS 0.83 ⊖DIA. 141.09 INVERT
				140 69	10" OUTLET SOUTH WEST	150.82 EL. RIM 9.30 ⊖MEAS 0.83 ⊖DIA. 140.69 INVERT.
106+88.20 ℄ INT. OF GARFIELD AVE. & CANNING ST. = 1+00 TO WEST ALONG ℄ OF CANNING ST.						
1+00				151 12		℄ INT.

F.B. 2561 Pg. 160 Job No. 625390 Division No. 10 Notes Red ____ Plotted ____ Profile ____
Survey of BELL GARDENS S.D. NO. 539-A Date ____ Date ____ No. ____
Survey by RICHARDS Notes RICH. Notes Chkd. ____ Checked ____ X-Sec. ____
Indexed C. Johnson Date ____ Date ____ No. ____

76L-298 CE 307 11-58

PLEASE RETURN TO
LOS ANGELES COUNTY ENGINEER
700 LOS ANGELES COUNTY ENGINEERING BLDG

NOTE: ANY ADDITIONS OR CHANGES ON THIS SHEET MUST BE MADE OR CIRCLED IN RED INK, WITH DATE AND NAME OF PERSON MAKING CHANGE.

Do not extend notes this side of this line.

STATION	B.S.	H.I.	F.S.	ELEV.		
1+11.0				150 98		℄
1+22.2				150 81		℄
1+33.4				150 55		℄
1+38.5				150 24		℄
1+41.5				150 38		℄ EDGE CONC.
				150 59		22.9 RT. COR. CONC.
				150 30	23.4 LT., COR. CONC.	
1+47.0				150 49		℄ PROFILE
1+56.8				150 50		℄
				150 67		12.0 RT., 1/4 PVT
				150 63		22.7 " GUT OUT
				150 56		24.7 " GUT IN
				151 18		24.7 " TOP OF CB
				151 18		30.0 " ℄
1+64.0				150 53		℄
				150 42	12.0 LT., 1/4 PVT.	

Profile Notes Red ____ Plotted ____ Job No. 6253390 Division No. 10 F.B. 7561 Pg. 161
No. X-Sec. Date ____ Date ____ Survey of BELL GARDENS S.D. NO. 539-9
Note Chkd. Checked ____ Survey by RICHARDS Note RICH Date 1-6-6
C. Johnson

76L-298 CE 307 11-58

PLEASE RETURN TO
LOS ANGELES COUNTY ENGINEER
700 LOS ANGELES COUNTY ENGINEERING BLDG.

NOTE: ANY ADDITIONS OR CHANGES ON THIS SHEET MUST BE MADE OR CIRCLED IN RED INK, WITH DATE AND NAME OF PERSON MAKING CHANGE.

Do not extend notes this side of this line.

F. B. 2561 PG. 162 Job No. 623390 Division No. 10 Notes Red ____ Plotted ____ Profile ____
Survey of BELL GARDENS S.D. NO. 539-A Date ____ Date ____ No. ____ X-Sec. ____
Survey by RICHARDS Notes RICH & J.T.O. Notes Chkd. ____ Checked ____
Indexed L. C. Johnson Date ____ Date ____ No. ____

STATION	B.S.	H.I.	F.S.	ELEV.		
1+64.0				150.47	23.4 LT., CUT OUT	
				150.46	23.9 " " "	
				150.43	25.3 " CUT IN	
				151.06	25.3 " TOP OF CB	
				151.13	30.0 " ℄ & BK OF WK.	
1+66.0				150.53	℄	
				150.62		12' RT. ½ APUT
				150.63		22.7 " CUT OUT
				150.60		23.2 " " "
				150.57		24.7 " CUT IN
				151.20		24.7 " TOP OF CB
				151.10		30.0 " ℄
1+85.5	S.S. T.M.	H.H.		150.43	0.5 LT. NORTH RIM	
				150.43	" " SOUTH "	
				150.44	" " EAST "	AV. = 150.43
				150.43	" " WEST "	

76L-298 CE 307 11-58

PLEASE RETURN TO
LOS ANGELES COUNTY ENGINEER
700 LOS ANGELES COUNTY ENGINEERING BLDG

NOTE: ANY ADDITIONS OR CHANGES ON THIS SHEET MUST BE MADE OR CIRCLED IN RED INK. WITH DATE AND NAME OF PERSON MAKING CHANGE.

Do not extend notes this side of this line.

STATION	B.S.	H.I.	F.S.	ELEV.		
1+85.5 S.S. T.M.H.				133 06	10" INLET W. TRAP.	150.43 EL. RIM 16.54 MEAS. 0.83 DIA. 133.06 INVERT
				133 06	10" OUTLET E.	150.43 EL. RIM 16.54 MEAS. 0.83 DIA. 133.06 INVERT
1+ 96.8				150 45		℄
				150 47		12.0 RT., 1/4 PVT
				150 27		23.2 " GUT OUT
				150 25		24.7 " GUT IN
				150 24	DRIVEWAY	24.7 " TOP OF CB.
				156 63		30.0 " PL
				150 39	12.0 LT., 1/4 PVT.	
				150 27	23.9 " GUT OUT	
				150 17	25.3 " GUT IN	
				150 81	25.3 " TOP OF CB.	
				150 90	30.0 " PL & BK. OF WK.	

Profile No. X Sec. Notes Red. Date Plotted Date Checked Job No. 6252 Division No. 16 Survey of BELL GARDENS S.D. NO. 539-A Survey by RICHARDS Notes KICK Date 1-6-0 F.B. 7511 Pg. 163

76L-298 CE 307 11-58

PLEASE RETURN TO
LOS ANGELES COUNTY ENGINEER
700 LOS ANGELES COUNTY ENGINEERING BLDG.

NOTE: ANY ADDITIONS OR CHANGES ON THIS SHEET MUST BE MADE OR CIRCLED IN RED INK. WITH DATE AND NAME OF PERSON MAKING CHANGE.

Do not extend notes this side of this line.

F.B. 2561 Pg. 164
Job No. 62539 Division No. 10
Survey of BELL GARDENS S.D. NO. 539-A
Survey by RICHARDS Notes RICH
Indexed A. C. JOHNSON Date
Profile No. X-Sec. No.
Plotted Date
Checked Date
Notes Red Date
Notes Chkd. Date

STATION	B.S.	H.I.	F.S.	ELEV.		
2+96.8				150 14		℄
				150 00		12.0 RT. 1/4 PVT
				149 54		23.2 " GUT OUT.
				149 54		24.7 " GUT IN
				150 16		24.7 " TOP OF CB
				150 20		30.0 " ⅊
				150 02	12.0 LT, 1/4 PVT	
				149 60	23.9 " GUT OUT	
				149 59	25.3 " GUT IN	
				150 20	25.3 " TOP OF CB.	
				150 22	30.0 " ⅊ & BK. OF WK,	
END OF CROSS-SECTIONS ON THIS STREET						
GOING NORTHERY ALONG THE ℄ OF GARFIELD AVE.						
106+89.2	S.S. T.C.			150 92		15.1 RT, NORTH RIM.
				150 93		" " SOUTH "
				150 91	AV. = 150.93	" " EAST "
				150 94		" " WEST "

76L-298 CE 307 11-58

PLEASE RETURN TO
LOS ANGELES COUNTY ENGINEER
700 LOS ANGELES COUNTY ENGINEERING BLDG

NOTE: ANY ADDITIONS OR CHANGES ON THIS SHEET MUST BE MADE OR CIRCLED IN RED INK, WITH DATE AND NAME OF PERSON MAKING CHANGE.

Do not extend notes this side of this line.

STATION	B.S.	H.I.	F.S.	ELEV.		
106+89.2	S.S.J.C.			132.26	21" INLET NORTH	150.93 EL. RIM 16.92 MEAS. 1.75 DIA. 132.26 INVERT 150.93 EL. RIM 17.05 MEAS 1.75 DIA. 132.13 INVERT
				132.13	21" OUTLET SOUTH	
				132.92	10" INLET WEST	150.93 EL. RIM 17.18 MEAS. 0.83 DIA. 132.92 INVERT X
107+00				151.17		℄
				151.04		11.0 RT., LONG. JOINT
				150.87		22.0 " " "
				150.64		33.0 " " "
				150.29		38.0 " GUT
				150.91		38.0 " TOP OF CB.
				151.20		50.0 " ℄ & BK. OF WK.
107+30				151.38		℄
				151.20	11.0 LT., LONG. JOINT	
				151.04	22.0 " " "	
				150.72	33.0 " " " "	

Profile Notes Red Plotted Job No. 675394 Division No. 10 F.B. 251.1 Pg. 11.5
No. X-Sec. Date Date Checked Date Survey of BELL GARDENS S.D. NO. 5398-A
Survey by RICHARDS Note RICH Date 1-6-60
Map by C. Johnson

76L-298 CE 307 11-58

PLEASE RETURN TO
LOS ANGELES COUNTY ENGINEER
700 LOS ANGELES COUNTY ENGINEERING BLDG.

NOTE: ANY ADDITIONS OR CHANGES ON THIS SHEET MUST BE MADE OR CIRCLED IN RED INK, WITH DATE AND NAME OF PERSON MAKING CHANGE.

Do not extend notes this side of this line.

STATION	B.S.	H.I.	F.S.	ELEV.		
107+30				150 49	38.0 LT., GUT	
				151 13	38.0 " TOP OF CB	
				151 12	50.0 " PL	
107+55.6				151 44		℄ 8 END OF CONC. PUT.
				151 26		11.0 RT., LONG. JOINT
				151 14		22.0 " " "
				150 80		33.0 " " "
				150 53		38.0 " GUT
				151 17		38.0 " TOP OF CB
				151 5		50.0 " PL
				151 30	11.0 LT., LONG. JOINT	
				151 12	22.0 " " "	
				150 86	33.0 " " "	
				150 64	38.0 " GUT	
				151 25	38.0 " TOP OF CB	
				151 17	50.0 " PL	
107+70				151 40		℄

F.B. 2561 Pg. 144
Job No. 625390 Division No. 10
Survey of BELL GARDENS S.D. NO. 539-A
Survey by RICHARDS Notes RICH.
Indexed C. Johnson Date
Notes Red Date
Notes Chkd. Date
Plotted Date
Checked Date
Profile No.
X-Sec. No.

76L-298 CE 307 11-58

PLEASE RETURN TO
LOS ANGELES COUNTY ENGINEER
700 LOS ANGELES COUNTY ENGINEERING BLDG

NOTE: ANY ADDITIONS OR CHANGES ON THIS SHEET MUST BE MADE OR CIRCLED IN RED INK, WITH DATE AND NAME OF PERSON MAKING CHANGE.

Do not extend notes this side of this line.

STATION	B.S.	H.I.	F.S.	ELEV.		
107+70				151 30		12.0 RT. PVT.
				151 10		24.0 " "
				150 85		33.0 " GUT OUT
				150 66		38.0 " GUT IN
				151 24		38.0 " TOP OF CB.
				151 50		50.0 " PL
				151 26	12.0 LT., PVT	
				151 07	24.0 " "	
				150 77	36.0 " GUT OUT	
				150 67	38.0 " GUT IN	
				150 70	38.0 " TOP OF CB.	DRIVEWAY
				151 27	50.0 " PL	
108+00				151 60		℄ PROFILE
108+70				151 95		℄
				151 76		12.0 RT., PVT
				151 52		24.0 " "
				151 07		33.0 " GUT OUT

Profile No. X Sec. Notes Red Date Notes Chkd. Plotted Date Checked Job No. 625398 Division No. 10 Survey of BELL GARDENS S.D. NO. 539-A Survey by [illegible] Notes [illegible] Date 1-60

F.B. 7561 Pg. 117

76L-298 CE 307 11-58

PLEASE RETURN TO
LOS ANGELES COUNTY ENGINEER
700 LOS ANGELES COUNTY ENGINEERING BLDG.

NOTE: ANY ADDITIONS OR CHANGES ON THIS SHEET MUST BE MADE OR CIRCLED IN RED INK, WITH DATE AND NAME OF PERSON MAKING CHANGE.

Do not extend notes this side of this line.

STATION	B.S.	H.I.	F.S.	ELEV.		
108+70				150 85		38.0 RT., GUT IN
				151 45		38.0 " TOP OF CB.
				151 72		50.0 " PL.
				151 85	12.0 LT., PVT	
				151 51	24.0 " "	
				151 05	36.0 " GUT OUT	
				150 91	38.0 " GUT IN	
				151 51	38.0 " TOP OF CB.	
				151 63	50.0 " PL	
T.P.				153 75		
109+00				152 13		℄
				151 90		12.0 RT., PVT
				151 50		24.0 " "
				151 14		33.0 " GUT OUT.
				150 90		38.0 " GUT IN
				151 48		38.0 " TOP OF CB.
				151 81		50.0 " PL
				151 96	12.0 LT., PVT	
				151 72	24.0 " "	

F.B. 2541 Pg. 168
Job No. 625390 Division No. 10 Notes Red ____ Plotted ____ Profile ____
Survey of BELL GARDENS S.D. NO. 539-A Date ____ Date ____ No. ____
Survey by RICHARDS Notes RICH. & J.O. Notes Chkd. ____ Checked ____ X-Sec. ____
Indexed R. C. Johnson Date ____ Date ____ Date ____ No. ____

76L-298 CE 307 11-58

PLEASE RETURN TO
LOS ANGELES COUNTY ENGINEER
700 LOS ANGELES COUNTY ENGINEERING BLDG

NOTE: ANY ADDITIONS OR CHANGES ON THIS SHEET MUST BE MADE OR CIRCLED IN RED INK, WITH DATE AND NAME OF PERSON MAKING CHANGE.

Do not extend notes this side of this line.

STATION	B.S.	H.I.	F.S.	ELEV.		
109+00				151 08	36.0 LT., GUT OUT	
				150 98	38.0 " GUT IN	
				151 19	38.0 " TOP OF CB	DRIVEWAY
				151 77	50.0 " PL	
B.M.S.D. 2123				151 61	B.M. S.D. 2123 ELEV. = 151.611 FB. 2524-25	
					GARFIELD AVE., WEST SIDE, S. BANDINI BLVD	
					BT. SPK. IN W. CB., IN FRONT OF WATER DIST. BLDG. #3317	
110+00				152 45	℄	
				152 24		12.0 RT., PVT
				151 90		24.0 " "
				151 36		33.0 " GUT OUT
				151 14		38.0 " GUT IN
				151 75		38.0 " TOP OF CB.
				152 04		50.0 " PL.
				152 31	12.0 LT., PVT.	
				152 00	24.0 " "	
				151 24	36.0 " GUT OUT	

Profile Notes Red ____ Plotted ____ Job No. 67539 Division No. 10 F.B. 2561 PG. 169

No. X Seq. Date ____ Date ____ Survey of BELL GARDENS S.D. NO. 539-H

Notes Chkd. ____ Checked ____ Survey by RICHARDS Notes RICH Date 1-6-0

76L-298 CE 307 11-58

PLEASE RETURN TO
LOS ANGELES COUNTY ENGINEER
700 LOS ANGELES COUNTY ENGINEERING BLDG.

NOTE: ANY ADDITIONS OR CHANGES ON THIS SHEET MUST BE MADE OR CIRCLED IN RED INK, WITH DATE AND NAME OF PERSON MAKING CHANGE.

Do not extend notes this side of this line.

STATION	B.S.	H.I.	F.S.	ELEV.		
110+00				151 10	38.0 LT., CUT IN	
				151 14	38.0 " TOP OF CB.	DRIVEWAY
				151 97	50.0 " PL	
110+75.44	B.C.			152 71		℄ B.C.
				152 47		12.0 RT., PVT
				151 90		24.0 " "
				151 44		33.0 " CUT OUT
				151 20		38.0 " CUT IN
				151 83		38.0 " TOP OF CB.
				152 10		50.0 " PL
				152 51	12.0 LT., PVT	
				152 15	24.0 " "	
				151 35	36.0 " CUT OUT	
				151 17	38.0 " CUT IN	
				151 24	38.0 " TOP OF CB.	DRIVEWAY
				152 16	50.0 " PL	

F.B. 2511 Pg. 170 Job No. 62390 Division No. 10 Notes Red ____ Plotted ____ Profile
Survey of BELL GARDENS S.D. NO. 539-A Date ____ Date ____ No. ____ X-Sec.
Survey by RICHARDS Notes RIGHT OF WAY Notes Chkd. ____ Checked ____
Indexed C. Johnson Date ____ Date ____ No. ____

76L-298 CE 307 11-56

PLEASE RETURN TO
LOS ANGELES COUNTY ENGINEER
700 LOS ANGELES COUNTY ENGINEERING BLDG

NOTE: ANY ADDITIONS OR CHANGES ON THIS SHEET MUST BE MADE OR CIRCLED IN RED INK, WITH DATE AND NAME OF PERSON MAKING CHANGE.

Do not extend notes this side of this line.

STATION	B.S.	H.I.	F.S.	ELEV.		
NOTE: ALL SECTIONS TAKEN @ 90° TO S. TAN. SYMBOL "℄" REFERS TO S. TAN.						
111+00				152 80		℄ (S. TAN)
				152 56		12.0 RT., PVT.
				152 11		24.0 " "
				151 55		33.0 " GUT OUT
				151 25		38.0 " GUT IN
				151 90		38.0 " TOP OF CB
				152 16		50.0 " PL
				152 62	12.0 LT., PVT	
				152 06	24.0 " "	
				151 38	36.0 " GUT OUT	
				151 22	38.0 " GUT IN	
				151 87	38.0 " TOP OF CB	
				152 2	50.0 " PL	
111+71				152 67		℄ opp & PT. IN E. CB.
				152 58		12.0 RT. PVT.
				152 10		24.0 " "
				151 61		33.0 " GUT OUT
				151 30		38.0 " GUT IN

Profile No. X-Sec. Notes Red ____ Date ____ Notes Chkd. ____ Plotted ____ Date ____ Checked ____ Job No. 625390 Division No. 10 Survey of BELL GARDENS S.D. NO. 539-A Survey by [illegible] Notes [illegible] Date [illegible]

F.B. 7561 Pg. 771

76L-298 CE 307 11-58

PLEASE RETURN TO
LOS ANGELES COUNTY ENGINEER
700 LOS ANGELES COUNTY ENGINEERING BLDG.

NOTE: ANY ADDITIONS OR CHANGES ON THIS SHEET MUST BE MADE OR CIRCLED IN RED INK. WITH DATE AND NAME OF PERSON MAKING CHANGE.

Do not extend notes this side of this line.

F. B. 2561 Pg. 172 Job No. 62539 Division No. 10 Notes Red ____ Plotted ____ Profile
Survey of BELL GARDENS S.D. NO. 539-A Date ____ Date ____ No. ____ X-Sec.
Survey by RICHARDS Notes RICH. & J. O. Notes Chkd. ____ Checked ____
Indexed C. Johnson Date ____ Date ____ No. ____

STATION	B. S.	H. I.	F. S.	ELEV.		
111+71				151 93		38.0 RT., TOP OF CB
				152 26		50.0 " PL
111+85.2				152 01		44.7 RT., TEL. M.H.LID.
112+00				152 57		℄ PROFILE
112+05				152 58		℄ opp. ⊥ PT. IN E. GUT
				152 58		12.0 RT. PVT.
				152 23		24.0 " "
				151 57		40.0 " GUT OUT
				151 40		42.0 " GUT IN
				152 00		42.0 " TOP OF CB.
				152 33		54.0 " ~~PL~~ BK. OF WK.
				152 45	12.0 LT., PVT.	
				152 20	24.0 " "	
				151 53	36.0 " GUT OUT	
				151 38	38.0 " GUT IN	
				152 00	38.0 " TOP OF CB,	

76L-298 CE 307 11-58

PLEASE RETURN TO
LOS ANGELES COUNTY ENGINEER
700 LOS ANGELES COUNTY ENGINEERING BLDG

NOTE: ANY ADDITIONS OR CHANGES ON THIS SHEET MUST BE MADE OR CIRCLED IN RED INK, WITH DATE AND NAME OF PERSON MAKING CHANGE.

Do not extend notes this side of this line.

STATION	B.S.	H.I.	F.S.	ELEV.		
112+05				152 4	50.0 LT., ℄	
112+80.5	S.S.M.H.	ON S.TAN.		152 35	NORTH RIM	AV. = 152.36
				152 36	SOUTH "	
				133 04	21" INLET NORTH	152.36 EL RIM 17.57 MEAS. 1.75 DIA. 133.04 INVERT
				133 01	21" OUTLET SOUTH	152.36 EL RIM 17.60 MEAS. 1.75 DIA. 133.01 INVERT
113+00				152 30		℄
				152 40		12.0 RT. PVT
				152 31		24.0 " "
				152 10		36.0 " "
				151 72		48.8 " GUT OUT
				151 50		50.8 " GUT IN
				152 17		50.8 " TOP OF CB
				152 9		63.0 " ℄
				152 15	12.0 LT. PVT.	

Profile No. X Sec. Date Notes Chkd. Notes Red Date Plotted Checked Job No. 675390 Division No. 10 Survey of BELL GARDENS S.D. NO. 539-A Survey by RICHARDS Notes RICH Date 1-6-60 Notes Chkd. Date

F.B. 7561 Pg. 133

76L-298 CE 307 11-58

PLEASE RETURN TO
LOS ANGELES COUNTY ENGINEER
700 LOS ANGELES COUNTY ENGINEERING BLDG.

NOTE: ANY ADDITIONS OR CHANGES ON THIS SHEET MUST BE MADE OR CIRCLED IN RED INK, WITH DATE AND NAME OF PERSON MAKING CHANGE.

Do not extend notes this side of this line.

STATION	B. S.	H. I.	F. S.	ELEV.		
113+00				151 90	24.0 LT. PVT.	
				151 66	36.0 " GUT OUT	
				151 50	38.0 " GUT IN	
				152 14	38.0 " TOP OF C.B.	
				152 4	50.0 " GD.	
113+16.93	P.I.			132 13		INT. S. TAN.
113+36				152 15		℄
				152 30		12.0 RT., PVT
				152 16		24.0 " "
				151 95		36.0 " "
				151 70		47.5 " GUT OUT
				151 54		49.5 " GUT IN
				152 18		49.5 " TOP OF CB.
				152 6		61.0 " GD.
BMSD2125				152 21	BMSD2125 ELEV. = 152.191 F.D. 2524-26.	
113+85.21	INT. OF S. TAN. GARFIELD AVE. & ℄ BANDINI BLVD. = 1+00					
TO EAST ALONG THE ℄ OF BANDINI BLVD.						
1+00				152 05		℄ INT.

F.B. 2561 Pg. 174 Job No. 625390 Division No. 10 Notes Red Plotted Profile
Survey of BELL GARDENS S.D. NO. 539-A Date Date No. X-Sec.
Survey by RICHARDS Notes RICH. & J.O. Notes Chkd. Checked
Indexed R. C. Johnson Date Date Date No.

76L-298 CE 307 11-58

PLEASE RETURN TO
LOS ANGELES COUNTY ENGINEER
700 LOS ANGELES COUNTY ENGINEERING BLDG

NOTE: ANY ADDITIONS OR CHANGES ON THIS SHEET MUST BE MADE OR CIRCLED IN RED INK, WITH DATE AND NAME OF PERSON MAKING CHANGE.

Do not extend notes this side of this line.

STATION	B.S.	H.I.	F.S.	ELEV.		
GOING EAST ALONG ℄ BANDINI BLVD.						
1+59.52 ∢ PT				151 94		℄ PROFILE
						LINE AHEAD
1+59.6 S.S. T.M. 4				151 95		10.0 RT. NORTH RIM
				151 95	AV. = 151.95	" " SOUTH "
				151 95		" " EAST "
				151 95		" " WEST "
				140 13	8" INLET EAST TRAP	151.95 EL RIM; 11.15 MEAS.; 0.67 DIA; 140.13 INVERT — 151.95 EL RIM; 11.10 MEAS; 0.67 DIA; 140.18 INVERT
				140 18	8" INLET SOUTH TRAP	
				140 03	8" OUTLET WEST	151.95 EL RIM; 11.25 MEAS.; 0.67 DIA; 140.03 INVERT — EL RIM; MEAS; DIA; INVERT
1+67.0				152 07		℄
				151 95		9.0 RT. 1/4 PVT
				151 83		16.0 " GUTOUT.
				151 64		18.0 " GUT IN
				152 30		18.0 " TOP OF CB.
				152 54		30.0 " PL

Profile No. X-Sec. Notes Red Date Notes Chkd. Plotted Date Checked Job No. 6253.90 Division No. 10 Survey of BELL GARDENS S.D. NO. 539-4 Survey by RICHARDS Notes RICH Date 1-6-9

F.B. 7511 PG. 175

76L-298 CE 307 11-58

PLEASE RETURN TO
LOS ANGELES COUNTY ENGINEER
700 LOS ANGELES COUNTY ENGINEERING BLDG.

NOTE: ANY ADDITIONS OR CHANGES ON THIS SHEET MUST BE MADE OR CIRCLED IN RED INK, WITH DATE AND NAME OF PERSON MAKING CHANGE.

Do not extend notes this side of this line.

STATION	B.S.	H.I.	F.S.	ELEV.		
2+32.2				152 36		℄ opp C.R. ON LT.
				152 52	12.0 LT. PVT	
				152 35	24.0 " "	
				151 94	34.0 " EDGE GUT	
				151 75	36.0 " " "	
				151 53	38.0 " GUT IN	
				152 31	38.0 " TOP OF CB	
				152 9	50.0 " PL	
2+39.7				152 39		℄ opp. ℄ C.B. ON LT.
				152 55	12.0 LT. PVT	
				152 38	24.0 " "	
				151 95	34.0 " GUT OUT	
				151 37	38.0 " GUT IN	
				152 33	38.0 " TOP OF C.B.	
				148 70	38.0 " INVERT OF C.B.	3.63
				152 33	42.0 " TOP OF CONC. C.B.	
				148 70	42.0 " INVERT OF 18" CONC. DRAIN PIPE.	
				152 8	50.0 " PL	

F.B. 2561 PG. 176 Job No. 625390 Division No. 10 Notes Red ____ Plotted ____ Profile ____
Survey of BELL GARDENS S.D. NO. 539-A Date ____ Date ____ No. ____
Survey by RICHARDS Notes RICH. Notes Chkd. ____ Checked ____ X-Sec. ____
Indexed C. Johnson Date ____ Date ____ No. ____

76L-298 CE 307 11-58

PLEASE RETURN TO
LOS ANGELES COUNTY ENGINEER
700 LOS ANGELES COUNTY ENGINEERING BLDG

NOTE: ANY ADDITIONS OR CHANGES ON THIS SHEET MUST BE MADE OR CIRCLED IN RED INK. WITH DATE AND NAME OF PERSON MAKING CHANGE.

Do not extend notes this side of this line.

STATION	B.S.	H.I.	F.S.	ELEV.		
2+42.8				152 14	30.0 LT., TOP M.W. DIST. M.H.	
2+49.6				152 38		℄ OPP. EDGE C.B. ON LT.
				152 54	12.0 LT. PVT.	
				152 34	24.0 " "	
				152 84	34.0 " GUT OUT	
				152 61	36.0 " GUT "	
				151 40	38.0 " GUT IN	
				152 32	38.0 " TOP OF CB	
				153 0	50.0 " PL	
2+79.7				152 41		℄
				152 17		9.0 RT. 1/4 PVT.
				151 95		16.0 " GUT OUT
				151 82		18.0 " GUT IN
				152 47		18.0 " TOP OF CB.
				153 1		30.0 " PL
				152 55	12.0 LT. PVT	
				152 40	24.0 " "	

Profile No. X-Sec. Notes Red Date Notes Chkd Plotted Date Checked Job No. 675398 Division No. 10 Survey of [illegible] Survey by [illegible] Note [illegible] Date [illegible] C. Johnson

F.B. 7561 Pg. 133

76L-298 CE 307 11-58

PLEASE RETURN TO
LOS ANGELES COUNTY ENGINEER
700 LOS ANGELES COUNTY ENGINEERING BLDG.

NOTE: ANY ADDITIONS OR CHANGES ON THIS SHEET MUST BE MADE OR CIRCLED IN RED INK, WITH DATE AND NAME OF PERSON MAKING CHANGE.

Do not extend notes this side of this line.

STATION	B. S.	H. I.	F. S.	ELEV.		
2+79.7				151 80	36.0 LT. GUT OUT	
				151 76	38.0 " GUT IN	
				152 44	38.0 " TOP OF CB.	
				152 9	50.0 " PL	
3+12.9 S.S.M.H.						
				152 43		9.7 RT. NORTH RIM
				152 38	AV. = 152.41	" " SOUTH "
				152 41		" " EAST "
				152 41		" " WEST "
				140 45	8" INLET EAST	152.41 EL RIM 11.29 MEAS 0.67 DIA. 140.45 INVERT
				140 44	8" OUTLET WEST	152.41 EL RIM 11.30 MEAS 0.67 DIA. 140.44 INVERT
3+79.7				152 85		℄
				152 51		9.0 RT. 1/4 PVT
				152 24		16.0 " GUT OUT

F.B. 2561 Pg. 178 Job No. 625390 Division No. 10 Notes Red ____ Plotted ____ Profile ____
Survey of BELL GARDENS S.D. NO. 539-A Date ____ Date ____ No. ____
Survey by RICHARDS Notes RICH. & J.O. Notes Chkd. ____ Checked ____ X-Sec. ____
Indexed C. Johnson Date ____ Date ____ No. ____

76L-298 CE 307 11-58

PLEASE RETURN TO
LOS ANGELES COUNTY ENGINEER
700 LOS ANGELES COUNTY ENGINEERING BLDG

NOTE: ANY ADDITIONS OR CHANGES ON THIS SHEET MUST BE MADE OR CIRCLED IN RED INK, WITH DATE AND NAME OF PERSON MAKING CHANGE.

Do not extend notes this side of this line.

STATION	B.S.	H.I.	F.S.	ELEV.		
3+79.7				152 11		18.0 RT., GUT IN
				152 76		18.0 " TOP OF CB
				153 2		30.0 " PL
				152 85	12.0 LT., PVT.	
				152 60	24.0 " "	
				152 07	36.0 " GUT OUT	
				151 94	38.0 " GUT IN	
				152 65	38.0 " TOP OF CB	
				153 13	50.0 " PL	
END OF CROSS SECTIONS ON BANDINI BLVD. TO EAST.						
113+85.21 INT OF S.TAN OF GARFIELD AVE. & ℄ OF BANDINI BLVD = 1+00 TO WEST ALONG THE ℄ OF BANDINI BLVD.						
1+00				152 05		℄ INT.
1+17.1 S.S.J.C.				151 90		0.5 RT. NORTH RIM
				151 88	" "	" " SOUTH "

Profile No. X-Sec. Notes Red Date Notes Chkd Plotted Date Checked Job No. 62539 Division No. 10 Survey of BELL GARDENS S.D. NO. 539-B Survey by RICHARDS Notes RICH. Date 1-6-60 F.B. 3561 PG. 179

76L-298 CE 307 11-58

PLEASE RETURN TO
LOS ANGELES COUNTY ENGINEER
700 LOS ANGELES COUNTY ENGINEERING BLDG.

NOTE: ANY ADDITIONS OR CHANGES ON THIS SHEET MUST BE MADE OR CIRCLED IN RED INK, WITH DATE AND NAME OF PERSON MAKING CHANGE.

Do not extend notes this side of this line.

STATION	B.S.	N.I.	F.S.	ELEV.		
1+17.1 S.S.J.C.				151 90	AV = 151.88	0.5 RT. EAST RIM
				151 87	"	" " WEST "
				13366	18" INLET NORTH	151.88 EL. RIM; 16.72 MEAS.; 1.50 DIA.; 133.66 INVERT — 151.88 EL RIM; 16.75 MEAS.; 1.50 DIA.; 133.63 INVERT
				13363	18" OUTLET SOUTH.	
				13428	12" INLET WEST	151.88 EL RIM; 16.60 MEAS; 1.00 DIA; 134.28 INVERT — 151.88 EL RIM; 16.71 MEAS.; 0.67 DIA.; 134.50 INVERT
				13450	8" INLET EAST	
1+34.6 S.S.M.H.				151 64		19.8 RT. NORTH RIM
				151 63	AV. = 151.64	" " SOUTH "
				151 65		" " EAST "
				151 63		" " WEST "
				13464	24" INLET NORTH	151.64 EL RIM; 15.00 MEAS.; 2.00 DIA.; 134.64 INVERT
				13454	24" OUTLET WEST	151.64 EL RIM; 15.10 MEAS.; 2.00 DIA.; 134.54 INVERT

F.B. 2561 Pg. 180 Job No. 625390 Division No. 10 Notes Red ____ Plotted ____ Profile ____
Survey of BELL GARDENS S.D. NO. 539-A Date ____ Date ____ No. ____
Survey by RICHARDS Notes RICH. & J.O. Notes Chkd. ____ Checked ____ X-Sec. ____
Indexed A. C. Johnson Date ____ Date ____ No. ____

76L-298 CE 307 11-58

PLEASE RETURN TO
LOS ANGELES COUNTY ENGINEER
700 LOS ANGELES COUNTY ENGINEERING BLDG

NOTE: ANY ADDITIONS OR CHANGES ON THIS SHEET MUST BE MADE OR CIRCLED IN RED INK. WITH DATE AND NAME OF PERSON MAKING CHANGE.

Do not extend notes this side of this line.

STATION	B.S.	H.I.	F.S.	ELEV.		
1+56.0 S.S. T.M.H.				151 77		0.3 RT. NORTH RIM
				151 78	AV. = 151.77	" " SOUTH "
				151 77		" " EAST "
				151 77		" " WEST "
				134 66	12" INLET WEST, TRAP	151.77 EL RIM. 16.11 MEAS. 1.00 DIA 134.66 INVERT
				134 66	12" OUTLET EAST	151.77 EL RIM 16.11 MEAS. 1.00 DIA. 134.66 INVERT
1+65				151 77		℄
				151 60		15.0 RT. 1/4 PVT.
				151 37		28.0 " GUT OUT
				151 23		30.0 " GUT IN
				151 30	DRIVEWAY	30.0 [illegible] CS.
				152 11		40 [illegible]
2+06.5				151 68		℄
				151 52		15.0 RT. 1/4 PVT
				151 27		28.0 " GUT OUT

Profile Notes Red ____ Plotted ____ Job No. 625390 Division No. 10 F.B. 2561 Pg. 181

No. X Sec. Date ____ Date ____ Survey of BELL GARDENS S.D. NO. 539-A

Notes Chkd. ____ Checked ____ Survey by RICHARDS Notes RICH. Date 1-6-0

76L-298 CE 307 11-58

PLEASE RETURN TO
LOS ANGELES COUNTY ENGINEER
700 LOS ANGELES COUNTY ENGINEERING BLDG.

NOTE: ANY ADDITIONS OR CHANGES ON THIS SHEET MUST BE MADE OR CIRCLED IN RED INK WITH DATE AND NAME OF PERSON MAKING CHANGE.

Do not extend notes this side of this line.

STATION	B.S.	H.I.	F.S.	ELEV.		
2+06.5				151 05		30.0 RT. GUT IN
				151 76		30.0 " TOP OF CB.
				152 1		40.0 " PL
				151 58	15.0 LT., 1/4 PVT	
				151 41	28.0 " GUT OUT	
				151 27	30.0 " GUT IN	
				151 92	30.0 " TOP OF CB.	
				152 7	40.0 " PL	
3+06.5				151 44		C
				151 30		15.0 RT. 1/4 PVT
				150 94		28.0 " GUT OUT
				150 76		30.0 " GUT IN
				150 80		30.0 " TOP OF CB
				151 67		40.0 " PL
				151 26	15.0 LT. 1/4 PVT	
				150 91	28.0 " GUT OUT	
				150 76	30.0 " GUT IN	
				151 45	30.0 " TOP OF CB	
				152 0	40.0 " PL	

F.B. 2561 Pg. 182 Job No. 62539B Division No. 10 Notes Red ____ Plotted ____ Profile ____
Survey of BELL GARDENS S.D. NO. 539-A Date ____ Date ____ No. ____
Survey by RICHARDS Notes RICH. & J.O. Notes Chkd. ____ Checked ____ X-Sec. ____
Indexed K. C. Johnson Date ____ Date ____ Date ____ No. ____

76L-298 CE 307 11-58

PLEASE RETURN TO
LOS ANGELES COUNTY ENGINEER
700 LOS ANGELES COUNTY ENGINEERING BLDG

NOTE: ANY ADDITIONS OR CHANGES ON THIS SHEET MUST BE MADE OR CIRCLED IN RED INK, WITH DATE AND NAME OF PERSON MAKING CHANGE.

Do not extend notes this side of this line.

STATION	B.S.	H.I.	F.S.	ELEV.		
4+46.8 S.S.M.H.				150 79	AV. = 150.80	0.3 RT., EAST RIM
				150 80		" " WEST "
				135 26	12" INLET WEST	150.80 EL RIM; 14.54 MEAS.; 1.00 DIA.; 135.26 INVERT — 150.80 EL RIM; 14.67 MEAS; 0.83 DIA.; 135.30 INVERT
				135 30	10" INLET SOUTH.	
				135 25	12" OUTLET EAST	150.80 EL RIM; 14.55 MEAS; 1.00 DIA.; 135.25 INVERT
4+55.8 S.S.M.H.				150 37	AV. = 150.36	19.9 RT. EAST RIM
				150 36		" " WEST "
				134 09	24" INLET EAST	150.36 EL RIM; 14.27 MEAS.; 2.00 DIA.; 134.09 INVERT
				134 08	24" OUTLET WEST	150.36 EL RIM; 14.28 MEAS.; 2.00 DIA.; 134.08 INVERT

END OF CROSS-SECTIONS IN THIS DIRECTION

Profile No. ___ Notes Red ___ Plotted ___ Job No. 675390 Division No. 10 F.B. 2561 PG. 183
Date ___ Date ___ Survey of BELL GARDENS S.D. NO. 538-H
Notes Chkd. ___ Checked ___ Survey by RICHARDS Notes RICH. Date 1-60
Date ___ Date ___ Map No. ___ Inspector C. JOANSON

76L-298 CE 307 11-58

PLEASE RETURN TO
LOS ANGELES COUNTY ENGINEER
700 LOS ANGELES COUNTY ENGINEERING BLDG.

NOTE: ANY ADDITIONS OR CHANGES ON THIS SHEET MUST BE MADE OR CIRCLED IN RED INK, WITH DATE AND NAME OF PERSON MAKING CHANGE.

Do not extend notes this side of this line.

STATION	B.S.	H.I.	F.S.	ELEV.		
GOING NORTHERLY ALONG GARFIELD AVE. FROM BANDINI BLVD.						
T.P.				151 80		
114+47.0				151 75		℄ (S. TAN)
				151 68		20.0 RT. PVT.
				151 55		41.0 " BOT. CB.
				152 05		41.0 " TOP OF CB.
				151 73	12.0 LT. PVT.	
				151 56	24.0 " "	
				151 30	36.0 " GUT OUT	
				151 25	38.0 " GUT IN	
				151 92	38.0 " TOP OF CB.	
				152 32	48.0 " ℄ & EDGE PVT.	
				151 53	65.5 " PVT. BK.	
				151 64	77.0 " EDGE PVT.	
114+53.8				151 76		℄ (S. TAN)
				151 78		1.7 RT. GUT IN
				152 28		1.8 " TOP OF CB
				152 27		4.0 " " " "
				151 80		4.0 " GUT IN
				151 77		6.0 " GUT OUT

F.B. 2561 Pg. 184 Job No. 625390 Division No. 10 Notes Red ____ Plotted ____ Profile ____
Survey of BELL GARDENS S.D. No. 539-A Date ____ Date ____ No. ____
Survey by RICHARDS Notes RICH & J.O. Notes Chkd. ____ Checked ____ X-Sec. ____
Indexed A. C. Johnson Date ____ Date ____ Date ____ No. ____

76L-298 CE 307 11-58

PLEASE RETURN TO
LOS ANGELES COUNTY ENGINEER
700 LOS ANGELES COUNTY ENGINEERING BLDG

NOTE: ANY ADDITIONS OR CHANGES ON THIS SHEET MUST BE MADE OR CIRCLED IN RED INK. WITH DATE AND NAME OF PERSON MAKING CHANGE.

Do not extend notes this side of this line.

STATION	B.S.	H.I.	F.S.	ELEV.		
114+53.8				151 78	0.3 LT., GUT OUT	
115+00				151 70		℄ PROFILE
115+20				151 63		℄
				151 62		1.2 RT., GUT IN
				152 10		1.2 " TOP OF CB
				152 12		3.6 " " " "
				151 63		4.0 " GUT IN
				151 57		5.2 " GUT OUT
				151 50		15' " PVT
				151 27		24' " "
				151 11		34.5 " GUT OUT
				150 99		36.2 " " IN
				151 63		36.2 " TOP OF CB
				152 6		50 " PL
				151 64	0.3' LT., GUT OUT	
				151 55	15' " PVT	
				151 31	25' " "	

Profile Notes Red ____ Plotted ____ Job No. 67-392 Division No. 10 F.B. 2761 Pg. 195

No. ____ Date ____ Date ____ Survey of BELL GARDENS S.D. NO. 539-A

X Sec. Notes Chkd. ____ Checked ____ Survey by RICHARDS Notes RICH. Date 1-6-6

76L-298 CE 307 11-58

PLEASE RETURN TO
LOS ANGELES COUNTY ENGINEER
700 LOS ANGELES COUNTY ENGINEERING BLDG.

NOTE: ANY ADDITIONS OR CHANGES ON THIS SHEET MUST BE MADE OR CIRCLED IN RED INK, WITH DATE AND NAME OF PERSON MAKING CHANGE.

Do not extend notes this side of this line.

STATION	B.S.	H.I.	F.S.	ELEV.		
115+20				151 09	40' LT., GUT OUT	
				151 03	42' " " IN	
				151 70	42' " TOP OF CB	
				151 98	53' " EDGE MAC. PVT.	
				150 93	71' " BREAK	
				151 23	95' " EDGE MAC. PVT.	
115+56.4	S.S.M.H.			150 92	79.1 LT., NORTH RIM	
				150 93	" " SOUTH "	AV. = 150.92
				150 91	" " EAST "	
				150 93	" " WEST "	
				136 08	8" INLET WEST	150.92 EL RIM 14.17 MEAS. 0.67 DIA. 136.08 INVERT
				134 78	24" INLET NORTH.	150.92 EL RIM 14.14 MEAS 2.00 DIA. 134.78 INVERT
				134 72	24" OUTLET SOUTH	150.92 EL. RIM 14.20 MEAS. 2.00 DIA. 134.72 INVERT

F.B. 2561 PG. 186 Job No. 623390 Division No. 10 Notes Red ____ Plotted ____ Profile ____
Survey of BELL GARDENS S.D. NO. 539-A Date ____ Date ____ No. ____
Survey by RICHARDS Notes RICH. & T.O. Notes Chkd. ____ Checked ____ X-Sec. ____
Indexed G. Johnson Date ____ Date ____ No. ____

76L-298 CE 307 11-58

PLEASE RETURN TO
LOS ANGELES COUNTY ENGINEER
700 LOS ANGELES COUNTY ENGINEERING BLDG

NOTE: ANY ADDITIONS OR CHANGES ON THIS SHEET MUST BE MADE OR CIRCLED IN RED INK, WITH DATE AND NAME OF PERSON MAKING CHANGE.

Do not extend notes this side of this line.

STATION	B.S.	H.I.	F.S.	ELEV.		
115+58.42	E.C.			151 51		℄
				151 51		1.5 RT. GUT IN
				152 01		" " TOP OF CB.
				151 98		3.5 " " " "
				151 49		" " GUT IN
				151 47		5.5 " GUT OUT
				151 47		15.0 " PVT
				151 21		25.0 " "
				150 97		34.2 " GUT OUT
				150 84		36.2 " " IN
				151 45		36.3 " TOP OF CB
				153 3		50' " TOP OF BK.
				1 37	0.5 LT., GUT OUT	
				1 34	15.0 " PVT	
				1 22	30.0 " "	
				0 97	41.2 " GUT OUT	
				0 92	43.0 " GUT IN	
				1 67	43' " CB	

Profile No. X.Sec. Notes Red Date Plotted Date Job No. 625390 Division No. 10 Survey of BELL GARDENS S.D. NO. 539-A Survey by RICHARDS Notes RICH Date 1-6-0 Notes Chkd Date Checked Date M.N. A. C. Johnson

F.B. 2561 PG. 187

76L-298 CE 307 11-58

PLEASE RETURN TO
LOS ANGELES COUNTY ENGINEER
700 LOS ANGELES COUNTY ENGINEERING BLDG.

NOTE: ANY ADDITIONS OR CHANGES ON THIS SHEET MUST BE MADE OR CIRCLED IN RED INK, WITH DATE AND NAME OF PERSON MAKING CHANGE.

Do not extend notes this side of this line.

STATION	B.S.	H.I.	F.S.	ELEV.		
115+58.42 E.C.				151 81	43.2 LT., TOP OF CB.	
				151 90	53' " EDGE PVT	
				150 78	75' " PVT BK.	
				151 12	110' " EDGE PVT.	
115+72.1 S.S.M.H.				151 11	63.2 LT., NORTH RIM	AV. = 151.11
				151 10	" " SOUTH "	
				151 13	" " EAST "	
				151 09	" " WEST "	
				134 54	18" INLET NORTH	151.11 EL. RIM. 15.07 MEAS. ⊖ 1.50 DIA. ⊖ 134.54 INVERT
				134 42	18" OUTLET SOUTH	151.11 EL. RIM 15.19 MEAS ⊖ 1.50 DIA ⊖ 134.42 INVERT

F.B. 2561 PG. 188
Job No. 625390 Division No. 10
Survey of BELL GARDENS S.D. NO. 539-A
Survey by RICHARDS Notes RICH.
Indexed K. C. Johnson Date
Notes Red Date
Notes Chkd. Date
Plotted Date
Checked Date
Profile No.
X-Sec. No.

76L-298 CE 307 11-58

PLEASE RETURN TO
LOS ANGELES COUNTY ENGINEER
700 LOS ANGELES COUNTY ENGINEERING BLDG

NOTE: ANY ADDITIONS OR CHANGES ON THIS SHEET MUST BE MADE OR CIRCLED IN RED INK, WITH DATE AND NAME OF PERSON MAKING CHANGE.

Do not extend notes this side of this line.

STATION	B.S.	H.I.	F.S.	ELEV.		
116+00				151 34		℄ PROFILE
116+44.2				150 98		℄
				150 98		1.3 RT., GUT IN
				151 50		" " TOP OF CB.
				151 48		3.4 " " " "
				150 97		" " GUT IN
				150 97		5.4 " GUT OUT
				150 98	0.6 LT., GUT OUT	
116+52				150 84		℄ & GUT. IN.
116+53				151 40		℄ & TOP OF CB.
116+60				151 42		℄
				151 32		3.2 RT., TOP OF CB
				150 78		4.0 " GUT IN
				150 77		5.8 " GUT OUT
				150 67		12.0 " PVT
				150 56		24.0 " "
				150 44		34.0 " GUT OUT
				150 23		36.0 " GUT IN

Profile No. X-Sec. Notes Red. Date Notes Chkd. Plotted Date Checked Job No. 6253.90 Division No. 10 Survey of BELL GARDENS S.D. NO. 539-A Survey by RICHARD DE Notes KIKH Date 1-6-64 Date Date Date

F.B. 2561 Pg. 189

76L-298 CE 307 11-58

PLEASE RETURN TO
LOS ANGELES COUNTY ENGINEER
700 LOS ANGELES COUNTY ENGINEERING BLDG.

NOTE: ANY ADDITIONS OR CHANGES ON THIS SHEET MUST BE MADE OR CIRCLED IN RED INK, WITH DATE AND NAME OF PERSON MAKING CHANGE.

Do not extend notes this side of this line.

F.B. 2541 PG. 190 Job No. 62539 Division No. 10 Notes Red ____ Plotted ____ Profile No. ____
Survey of BELL GARDENS S.D. NO. 539-A Date ____ Date ____ X-Sec. No. ____
Survey by RICHARDS Notes RIW & J.O. Notes Chkd. ____ Checked ____
Indexed C. Johnson Date ____ Date ____

STATION	B.S.	H.I.	F.S.	ELEV.		
116+60				150 87		36.0 RT., TOP OF CB
				152 7		50 " TOP OF BK.
				151 31	3° LT., TOP OF CB	
				150 80	3° " GUT IN	
				150 80	5° " GUT OUT	
				150 73	15.0 " PVT	
				150 58	30.0 " "	
				150 31	41.2 " GUT OUT	
				150 28	43.0 " GUT IN	
				150 98	43.2 " TOP OF CB	
				151 22	53' " EDGE OF PVT.	
				150 41	84' " PVT BK.	
				151 05	143 " EDGE PVT.	
116+69				151 37		℄
				151 23	5.7 LT., TOP OF CB.	
				150 73	" " GUT IN.	
				150 74	7.7 " GUT OUT	

76L-298 CE 307 11-58

PLEASE RETURN TO
LOS ANGELES COUNTY ENGINEER
700 LOS ANGELES COUNTY ENGINEERING BLDG

NOTE: ANY ADDITIONS OR CHANGES ON THIS SHEET MUST BE MADE OR CIRCLED IN RED INK, WITH DATE AND NAME OF PERSON MAKING CHANGE.

Do not extend notes this side of this line.

STATION	B. S.	H. I.	F. S.	ELEV.		
116+80.7				151 35		℄
				151 27		3,0 RT., TOP OF CB.
				150 72		" " GUT IN
				150 72		5,0 " GUT OUT.
116+92.7				151 03		℄ & TOP OF CB.
" "				150 46		℄ & GUT IN
117 + 00				150 55		℄ & GUT OUT
				150 33		12,0 RT., PVT
				150 20		24,0 " "
				150 04		34,0 " GUT OUT
				149 99		36,0 " GUT IN
				150 55		36,0 " TOP OF CB
				152 7		50' " TOP OF BK.
				150 37	2.4 LT., GUT IN.	
				150 95	2.5 " TOP OF CB	
				150 96	5.2 " " " "	
				150 41	5.2 " GUT IN	

Profile Notes Red ____ Plotted ____ Job No. 625390 Division No. 10 F.B. 7561 PG. 191

No. ____ Date ____ Date ____ Survey of BELL GARDENS & D. NO. 539-H

X-Sec. Notes Chkd. ____ Checked ____ Survey by RICHARDS Notes RICH. Date 1-60

No. ____ Date ____ Date ____ Mon. No. ____ J. A. C. Johnson

76L-298 CE 307 11-58

PLEASE RETURN TO
LOS ANGELES COUNTY ENGINEER
700 LOS ANGELES COUNTY ENGINEERING BLDG.

NOTE: ANY ADDITIONS OR CHANGES ON THIS SHEET MUST BE MADE OR CIRCLED IN RED INK, WITH DATE AND NAME OF PERSON MAKING CHANGE.

Do not extend notes this side of this line.

F.B. 2561 PG. 192 Job No. 625790 Division No. 10 Notes Red ____ Plotted ____ Profile
Survey of BELL GARDENS S.D. NO 5394-A Date ____ Date ____ No. ____ X-Sec.
Survey by RICHARDS Notes R.I.H. & J.D. Notes Chkd. ____ Checked ____ No. ____
Indexed C. Johnson Date ____ Date ____

STATION	B.S.	H.I.	F.S.	ELEV.		
117+00				150 42	7.2 LT., CUT OUT	
				150 34	15.0 " PVT.	
				150 10	30.0 " "	
				149 90	41.0 " CUT OUT	
				149 90	43.0 " CUT IN	
				150 56	43.0 " TOP OF CB.	
				150 86	53.0 " EDGE OF PVT.	
				150 05	89' " PVT BK.	
				150 95	157' " PVT.	
117+09.5				150 44		℄
				150 45	1.7 LT., CUT OUT	
				150 32	3.7 " CUT IN	
				150 87	" " TOP OF CB	
				150 86	5.7 " " " "	
				150 31	" " CUT IN	
				150 34	7.7 " CUT OUT.	
BM. SD 2125				148 55	BM SD 2125 ELEV. = 148.560 F.B. 2524-26	

76L-298 CE 307 11-58

PLEASE RETURN TO
LOS ANGELES COUNTY ENGINEER
700 LOS ANGELES COUNTY ENGINEERING BLDG

NOTE: ANY ADDITIONS OR CHANGES ON THIS SHEET MUST BE MADE OR CIRCLED IN RED INK, WITH DATE AND NAME OF PERSON MAKING CHANGE.

Do not extend notes this side of this line.

STATION	B.S.	H.I.	F.S.	ELEV.		
117+78.1				149 55		℄
				149 52	3.7 LT., GUT OUT	
				149 40	5.7 " GUT IN	
				149 94	" " TOP OF CB	
				149 94	7.7 " " " "	
				149 39	" " GUT IN	
				149 44	9.7 " GUT OUT	
				149 44	20.0 " PVT	
				149 23	30.0 " "	
				148 96	41.2 " GUT OUT	
				148 93	43.2 " GUT IN	
				149 59	" " TOP OF CB.	
				149 90	53.0' " EDGE OF PVT	
				149 12	104.0' " PVT.	
				149 36	119.0' " "	
117+80.1	S.S.M.H.			149 32	70.1 LT., NORTH RIM	AV. = 149.33
				149 34	" " SOUTH "	
				149 32	" " EAST "	
				149 34	" " WEST "	

Profile Notes Red ____ Plotted ____ Job No. 67578 Division No. 10 F.B. 2561 Pg. 193

No. ____ Date ____ Date ____ Survey of BELL GARDENS S.D. NO. 538-A

X Sec. Notes Chkd. ____ Checked ____ Survey by RICHARD Notes Rich Date 1-6-60

No. ____ Date ____ Date ____ Map No. ____ Inland ____ Date ____

76L-298 CE 307 11-58

PLEASE RETURN TO
LOS ANGELES COUNTY ENGINEER
700 LOS ANGELES COUNTY ENGINEERING BLDG.

NOTE: ANY ADDITIONS OR CHANGES ON THIS SHEET MUST BE MADE OR CIRCLED IN RED INK. WITH DATE AND NAME OF PERSON MAKING CHANGE.

Do not extend notes this side of this line.

F. B. 2561 Pg. 194 Job No. 625390 Division No. 10 Notes Red ____ Plotted ____ Profile ____
Survey of BELL GARDENS S.D. NO. 539-A Date ____ Date ____ No. ____ X-Sec. ____
Survey by RICHARDS Notes R.C.H. & T.O. Notes Chkd. ____ Checked ____
Indexed C. Johnson Date ____ Date ____ No. ____

STATION	B.S.	H.I.	F.S.	ELEV.		
117+80.1 S.S.M.H				135.11	24" INLET NORTH	149.33 EL RIM 12.22 MEAS. ⊖ 2.00 DIA. ⊖ 135.11 INVERT
				135.04	24" OUTLET SOUTH	149.33 EL RIM 12.29 MEAS. ⊖ 2.00 DIA. ⊖ INVERT
117+86.6				149.42		℄
				149.44	3.7 LT., GUT OUT	
				149.27	5.7 " " IN	
				149.83	" " TOP OF CB	
				149.82	7.7 " " " "	
				149.27	" " GUT IN	
				149.34	9.7 " GUT OUT	
117+93.6				149.55	53.7 LT., EDGE OF PVT.	
				148.99	86.0' " PVT.	
				148.82	98.0' " "	
				148.87	110.0' "	
118+00				149.17		℄

76L-298 CE 307 11-58

PLEASE RETURN TO
LOS ANGELES COUNTY ENGINEER
700 LOS ANGELES COUNTY ENGINEERING BLDG

NOTE: ANY ADDITIONS OR CHANGES ON THIS SHEET MUST BE MADE OR CIRCLED IN RED INK, WITH DATE AND NAME OF PERSON MAKING CHANGE.

Do not extend notes this side of this line.

STATION	B.S.	H.I.	F.S.	ELEV.		
118+00				149 10		12.0 RT., PVT
				148 90		24.0 " "
				148 77		34.0 " GUT OUT
				148 55		36.0 " GUT IN
				149 22		36.0 " TOP OF CB.
				154 3		50' " TOP OF BK.
118+	INT. OF GARFIELD AVE. & E. 26TH ST. = 1+00 TO WEST ALONG THE ℄ OF E. 26TH ST.					
1+00				148 74		℄ INT.
1+78.2				148 20		℄
				148 14	10.0 LT., 1/4 PVT.	
				147 91	18.0 " GUT OUT	
				147 85	20.0 " GUT IN	
				148 51	" " TOP OF CB.	
				148 8	30.0 "	

Profile No. X-Sec. Notes Red Date Plotted Date Job No. 6753.98 Division No. 10 Survey by BELL GARDENS S.P. NO. 539-A

F.B. 9561 Pg. 195

76L-298 CE 307 11-56

PLEASE RETURN TO
LOS ANGELES COUNTY ENGINEER
700 LOS ANGELES COUNTY ENGINEERING BLDG.

NOTE: ANY ADDITIONS OR CHANGES TO THIS SHEET MUST BE MADE OR CIRCLED IN RED INK, WITH DATE AND NAME OF PERSON MAKING CHANGE.

Do not extend notes this side of this line.

F. B. 2561 PG. 196 Job No. 625328 Division No. 10 Notes Red ____ Plotted ____ Profile
Survey of BELL GARDENS S.D. NO. 539-F Date ____ Date ____ No. ____ X-Sec.
Survey by RICH. & T.O. Notes Chkd. ____ Checked ____ No. ____
Indexed ____ Date ____ Date ____

STATION	B. S.	H. I.	F. S.	ELEV.		
1+84.5				14820		℄
				14795		10.0 RT. 1/4 PVT
				14760		18.0 " GUT OUT
				14748		20.0 " " IN
				14816		" " TOP OF CB
				1482		30.0 " G.D.
2+18.0				14820		℄
				14808		10.0 RT., 1/4 PVT.
				14774		18.0 " GUT OUT
				14755		20.0 " GUT IN
				14825		" " TOP OF CB.
				1480		30.0 " (PL)
				14810	10.0 LT., 1/4 PVT.	
				14776	18.0 " GUT OUT	
				14768	20.0 " GUT IN	
				14836	" " TOP OF CB.	
				1482	30.0 " PL	

76L-298 CE 307 11-58

PLEASE RETURN TO
LOS ANGELES COUNTY ENGINEER
700 LOS ANGELES COUNTY ENGINEERING BLDG

NOTE: ANY ADDITIONS OR CHANGES ON THIS SHEET MUST BE MADE OR CIRCLED IN RED INK. WITH DATE AND NAME OF PERSON MAKING CHANGE.

Do not extend notes this side of this line.

STATION	B.S.	H.I.	F.S.	ELEV.		
2+28.5				148 22		℄
				148 07	10.0 LT., 1/4 PVT.	
				147 85	16.0 " GUT OUT	
				147 76	18.0 " " "	
				147 70	20.0 " GUT IN.	
				148 35	" " TOP OF CB.	
2 + 29.7				148 23		℄
				148 14		10.0 RT., 1/4 PVT.
				147 90		16.0 " GUT OUT
				147 78		18.0 " " "
				147 64		20.0 " GUT IN
				148 34		" " TOP OF CB.
2+34.5				142 15	22.0 LT., INVERT	18" DRAIN PIPE
				148 45	29.0 " TOP CONC.	S.D. BOX
2+36.4				142 25	20.0 LT., INVERT	18" DRAIN PIPE

Profile No. X-Sec. Notes Red Date Notes Chkd. Plotted Date Checked Job No. 6253 90 Division No. 10 Survey of BELL GARDENS S.D. NO. 539-A Survey by RICHARDS Notes RICH Date 1-6-0 Notes Chkd. C. Johnson

F.B. 7561 Pg. 197

76L-298 CE 307 11-58

PLEASE RETURN TO
LOS ANGELES COUNTY ENGINEER
700 LOS ANGELES COUNTY ENGINEERING BLDG.

NOTE: ANY ADDITIONS OR CHANGES ON THIS SHEET MUST BE MADE OR CIRCLED IN RED INK, WITH DATE AND NAME OF PERSON MAKING CHANGE.

Do not extend notes this side of this line.

STATION	B.S.	H.I.	F.S.	ELEV.		
2+37.5				143 90		20.0 RT., INVERT OF 18" S.D. PIPE.
				148 50		24.0 RT., TOP S.D. BOX
2+44.0				148 31		℄
				148 20	10.0 LT. 1/4 PVT.	
				147 95	16.0 " GUT OUT	
				147 85	18.0 " GUT OUT	
				147 75	20.0 " GUT IN	
				148 43	" " TOP OF CB.	
2+45.0				148 30		℄
				148 14		10.0 RT., 1/4 PVT
				147 93		16.0 " GUT OUT
				147 84		18.0 " " "
				147 72		20.0 " " IN
				148 40		" " TOP OF CB.
2+51.4				148 33		℄ OPP. END OF CB., LT.
				148 20		10.0 RT., PVT.
				147 85		18.0 " GUT OUT

F.B. 2561 PG. 198 Job No. 625390 Division No. 10 Notes Red ____ Plotted ____ Profile ____
Survey of BELL GARDENS S.D. NO. 539-A Date ____ Date ____ No. ____
Survey by RICHARDS Notes RICH. Notes Chkd. ____ Checked ____ X-Sec. ____
Indexed A. C. Johnson Date ____ Date ____ No. ____

76L-298 CE 307 11-58

1+

1+85
40
2+25

PLEASE RETURN TO
LOS ANGELES COUNTY ENGINEER
700 LOS ANGELES COUNTY ENGINEERING BLDG

NOTE: ANY ADDITIONS OR CHANGES ON THIS SHEET MUST BE MADE OR CIRCLED IN RED INK, WITH DATE AND NAME OF PERSON MAKING CHANGE.

Do not extend notes this side of this line.

STATION	B.S.	H.I.	F.S.	ELEV.		
2+51.4				147 80		20.0 RT, GUT IN
				148 45		" " TOP OF CB,
				148 4		" GD.
				148 20	10.0 LT, PUT.	
				147 88	18.0 " GUT OUT	
				147 78	20.0 " GUT IN	
				148 44	" " TOP OF CB,	
				148 3	25 " GD.	
3+00				148 50		℄
				148 40		10.0 RT, PUT.
				148 00		18.0 " GUT OUT
				147 85		20.0 " GUT IN
				148 50		" " TOP OF CB
				148 6		25' " GD.

END OF CROSS SECTIONS ON THIS ST.

B.M. S.D. # 2125

B.M. S.D. 2125 ELEV. = 148.560 FB. 2524-26
GARFIELD AVE. & E. 26TH ST., S.W. COR.
BT. SPK. IN CB., 5.0 W. OF W. END C.R.

GOING NORTHERLY ALONG THE ℄ OF GARFIELD AVE.

Profile No. X-Sec. Notes Red Date Notes Chkd. Plotted Date Checked Job No. 62539 Division No. 10 Survey of BELL GARDENS S.B. NO. 539-H Survey by RICHARDS Notes RICH. Date 1-6-0 Date

F.B. 2561 Pg. 199

76L-298 CE 307 11-58

PLEASE RETURN TO
LOS ANGELES COUNTY ENGINEER
700 LOS ANGELES COUNTY ENGINEERING BLDG.

NOTE: ANY ADDITIONS OR CHANGES ON THIS SHEET MUST BE MADE OR CIRCLED IN RED INK, WITH DATE AND NAME OF PERSON MAKING CHANGE.

Do not extend notes this side of this line.

STATION	B.S.	H.I.	F.S.	ELEV.		
118+70.2				148 07		℄ & EDGE OF GUT
118+74.2				148 11	0.4 LT., GUT OUT	
				148 03	2.4 LT., GUT IN	
				148 56	2.4 " TOP OF CB.	
				148 57	6.0 " " "	
				148 03	6.0 " GUT IN	
				148 06	8.5 " GUT OUT	
118+78.0				148 10		℄ & GUT IN.
				148 63		℄ & TOP OF CB.
118+84.2				148 57		3.2 RT., TOP OF CB.
				148 08		" " GUT IN
				148 05		5.2 " GUT OUT.
119+00				148 32		℄
				148 27		3.2' RT., TOP OF CB
				147 76		3.2' " GUT IN

F.B. 2561 Pg. 200 Job No. 625398 Division No. 10 Notes Red Plotted Profile
Survey of BELL GARDENS S.D. NO. 539-A Date Date No.
Survey by RICHARDS Notes RICH. & J.O. Notes Chkd. Checked X-Sec.
Index C. Johnson Date Date Date No.

76L-298 CE 307 11-58

PLEASE RETURN TO
LOS ANGELES COUNTY ENGINEER
700 LOS ANGELES COUNTY ENGINEERING BLDG

NOTE: ANY ADDITIONS OR CHANGES ON THIS SHEET MUST BE MADE OR CIRCLED IN RED INK, WITH DATE AND NAME OF PERSON MAKING CHANGE.

Do not extend notes this side of this line.

STATION	B.S.	H.I.	F.S.	ELEV.		
119+00				14771		5.2 RT., GUT OUT
				14769		12.0 " PVT
				14748		24.0 " "
				14734		34.0 " GUT OUT
				14719		36.0 " " IN
				14784		36.0 " TOP OF CB.
				1536		50.0 " TOP OF BK.
119+04.0				14827		℄
				14813	5.5 LT., TOP OF CB.	
				14761	" " GUT IN	
				14762	7.5 " GUT OUT	
				14750	15.0 " PVT	
				14727	30.2 " GUT OUT	
				14719	32.2 " " IN	
				14790	" " TOP OF CB.	
				1478	50.0 " GD.	
				1466	100' " GD	

Profile No. X Sec. Notes Red Date Notes Chkd. Plotted Date Checked Job No. 62539 Division No. 10 Survey of BELL GARDENS S.D. NO. 5398 Survey by RICHARDS Notes RICH. Date 1-60 F.B. 2561 Pg. 701

76L-298 CE 307 11-58

PLEASE RETURN TO
LOS ANGELES COUNTY ENGINEER
700 LOS ANGELES COUNTY ENGINEERING BLDG.

NOTE: ANY ADDITIONS OR CHANGES ON THIS SHEET MUST BE MADE OR CIRCLED IN RED INK. WITH DATE AND NAME OF PERSON MAKING CHANGE.

Do not extend notes this side of this line.

STATION	B.S.	H.I.	F.S.	ELEV.		
119+04				1464	150' LT. TOP BK.	
				1444	170', " BOT. "	
				1488	215' " TOP "	
				1489	250' " GD	
119+43.0	S.S.M.H.			14778	47.4 LT., NORTH RIM	
				14780	" " SOUTH "	
				14781	" " EAST "	AV. = 147.79
				14778	" " WEST "	
				13577	18" INLET N.W.	147.79 EL. RIM. 10.57 ⊖ MEAS. 1.50 ⊖ DIA. 135.77 INVERT.
				13562	18" OUTLET SOUTH.	147.79 EL. RIM. 10.67 ⊖ MEAS 1.50 ⊖ DIA. 135.62 INVERT.
119+44				14772		℄
				14755	5.5 LT., TOP OF CB.	
				14708	" " GUT IN	
				14706	7.5 " " OUT	

F.B. 2561 PG. 202 Job No. 625390 Division No. 10 Notes Red ____ Plotted ____ Profile ____
Survey of BELL GARDENS S.D. NO. 539-A Date ____ Date ____ No. ____
Survey by RICHARDS Notes RICH. & J.O. Notes Chkd. ____ Checked ____ X-Sec. ____
Indexed ~~J. C. Johnson~~ Date ____ Date ____ No. ____

76L-298 CE 307 11-58

PLEASE RETURN TO
LOS ANGELES COUNTY ENGINEER
700 LOS ANGELES COUNTY ENGINEERING BLDG

NOTE: ANY ADDITIONS OR CHANGES ON THIS SHEET MUST BE MADE OR CIRCLED IN RED INK, WITH DATE AND NAME OF PERSON MAKING CHANGE.

Do not extend notes this side of this line.

STATION	B.S.	H.I.	F.S.	ELEV.		
119+44				146 93	15.0 LT., PVT	
				146 71	30.0 " GUT OUT	
				146 65	32.0 " " IN	
				147 33	32.0 " TOP OF CB	
				1475	50.0 " GD.	
				1471	100' " "	
				1461	150' " "	
				1450	200' " "	
				1434	250' " "	
				1430	300' " "	
				1445	350' " "	
119+52.0	S.S.M.H.			147 17	63.2 LT., NORTH RIM	AV. = 147.15
				147 12	" " SOUTH "	
				147 15	" " EAST "	
				147 14	" " WEST "	
				135 65	18" INLET NORTH	147.15 EL. RIM. / 10.00 ⊙ MEAS. / 1.50 ⊙ DIA. / 135.65 INVERT. — 147.15 EL. RIM. / 9.58 MEAS. / 2.00 DIA. / 135.57 INVERT.
				135 57	24" OUTLET SOUTH	

Profile No. X-Sec. Notes Red Date Note Chkd. Plotted Date Checked Job No. 625390 Division No. 10 Survey of BELL GARDENS S.D. NO. 539-A Survey by RICHARDS Notes RICH. Date 1-6-0 Notes C. TORRECO

F.B. 2561 Pg. 703

76L-298 CE 307 11-58

PLEASE RETURN TO
LOS ANGELES COUNTY ENGINEER
700 LOS ANGELES COUNTY ENGINEERING BLDG.

NOTE: ANY ADDITIONS OR CHANGES ON THIS SHEET MUST BE MADE OR CIRCLED IN RED INK, WITH DATE AND NAME OF PERSON MAKING CHANGE.

Do not extend notes this side of this line.

STATION	B.S.	H.I.	F.S.	ELEV.		
119+60.0	S.S.J.C.			1475	50.0 LT, GD.	
				1476	62.5 " "	
				14712	62.5 " NORTH RIM	
				14714	" " SOUTH "	
				14712	" " EAST "	AV. = 147.13
				14714	" " WEST "	
				13562	24" INLET NORTH	147.13 EL. RIM. 9.51 ⊖ MEAS. 2.00 ⊖ DIA. 135.62 INVERT
				13549	18" OUTLET SOUTH	147.13 EL RIM 10.14 ⊖ MEAS. 1.50 ⊖ DIA. 135.49 INVERT 147.13 EL RIM. 10.20 ⊖ MEAS. 1.50 ⊖ DIA. 135.43 INVERT
				13543	18" OUTLET S.E.	
				1474	68 LT, GD. & BOT. BK.	
				1492	87 " " " TOP "	
				1479	140 " "	
119+80.0				14717		℄ opp. CB. BK. ON RT.
				14712		3.2 RT. TOP OF CB.
				14664		3.3 " GUT IN
				14661		5.3 " " OUT

F.B. 2561 PG. 204 Job No. 625390 Division No. 10 Notes Red Plotted Profile
Survey of BELL GARDENS S.D. #539-A Date Date No. X-Sec.
Survey by BICHARDS Notes Bich Notes Chkd. Checked
Indexed C. Johnson Date Date No.

76L-296 CE 307 11-58

PLEASE RETURN TO
LOS ANGELES COUNTY ENGINEER
700 LOS ANGELES COUNTY ENGINEERING BLDG

NOTE: ANY ADDITIONS OR CHANGES ON THIS SHEET MUST BE MADE OR CIRCLED IN RED INK, WITH DATE AND NAME OF PERSON MAKING CHANGE.

Do not extend notes this side of this line.

STATION	B. S.	H. I.	F. S.	ELEV.		
119+80				14655		12' RT. PVT.
				14698		24' " "
				14654		34' " OUT OUT
				14640		36' " OUT IN
				14705		" " TOP OF CB
				1555		60' " " " BK.
				14705	5.5 LT, TOP OF CB.	
				14649	" " OUT IN	
				14650	7.5 " " OUT	
				14638	15' " PVT	
				14617	30' " OUT OUT	
				14612	32' " " IN	
				14680	" " TOP OF CB	
				1472	50' " GD & BK.	
				1512	72' " " "	
				1517	100' " "	
				1519	150' " " BK	
				1486	200' " " "	
				1467	250' " "	
				1461	300' " "	

Profile No. [illegible] Notes Red ____ Plotted ____ Job No. [illegible] Division No. ____
Date ____ Date ____ Survey of [illegible]
Notes Chkd ____ Checked ____ Survey by [illegible]

F.B. [illegible] Pg. [illegible]

76L-298 CE 307 11-58

PLEASE RETURN TO
LOS ANGELES COUNTY ENGINEER
700 LOS ANGELES COUNTY ENGINEERING BLDG.

NOTE: ANY ADDITIONS OR CHANGES ON THIS SHEET MUST BE MADE OR CIRCLED IN RED INK. WITH DATE AND NAME OF PERSON MAKING CHANGE.

Do not extend notes this side of this line.

STATION	B.S.	H.I.	F.S.	ELEV.		
119+80				151 1	370' LT., GD.	
120+00				146 85		℄ PROFILE
120+30				145 67	28' LT., EDGE CONC.	
				145 63	30' " " "	
				145 54	32' " GUT IN	
				146 24	" " TOP OF CB.	
120+35				146 25	35.2 LT., TOP S.D. BOX	5.50
				140 75	" " INVERT 36" R.C.P. DRAIN PIPE	
120+39				146 47		℄
				146 30	5.5 LT., TOP OF CB	
				145 78	" " GUT IN	
				145 78	7.5 " " OUT	
				145 66	15' " PVT	
				145 54	28' " GUT OUT	
				145 50	30' " CONC.	
				145 10	32' " GUT IN.	

F.B. 2561 Pg. 204 Job No. 6253.90 Division No. Notes Red Plotted Profile
Survey of BELL GARDENS SD # 539-A Date Date No. X-Sec.
Survey by RICHARDS Notes R.CH. Notes Chkd. Checked
Indexed C. Johnson Date Date No.

76L-298 CE 307 11-58

PLEASE RETURN TO
LOS ANGELES COUNTY ENGINEER
700 LOS ANGELES COUNTY ENGINEERING BLDG

NOTE: ANY ADDITIONS OR CHANGES ON THIS SHEET MUST BE MADE OR CIRCLED IN RED INK, WITH DATE AND NAME OF PERSON MAKING CHANGE.

Do not extend notes this side of this line.

STATION	B.S.	H.I.	F.S.	ELEV.		
120+39				146 11	32' LT., TOP OF C.B.	
				142 35	" " INVERT OF	18" COR. I.P. DRAIN PIPE
				146 20	37' " TOP OF C.B.	
				140 80	" " INVERT OF 24"	COR. I.P. DRAIN PIPE
				147 0	46' " GD.	
				151 9	66' " TOP BK.	
				152 7	100' " GD.	
120+39.5				145 49		34' RT., GUT OUT
				145 26		36' " " IN
				145 98		" " TOP OF C.B.
				142 56		" " INVERT 18" PIPE
				14 606		39.5 " EDGE C.B. (TOP)
120+43.5				140 85	35.2 LT., INVERT 30" PIPE	
T.P. #1				151 12	1 X 2 S. SIDE	
T.P. #2				159 52	BOLT ON RAIL, S. SIDE FWY.	
T.P. #3				153 91	1 X 2 - N. SIDE	

Profile Notes Red ____ Plotted ____ Job No. 42 [illegible] Division No. 10 F.B. 2561 Pg. 207

No. ____ Date ____ Date ____ Survey of [illegible] S.D. [illegible]

X-Sec. Notes Chkd. ____ Checked ____ Survey by [illegible] Notes [illegible] Date [illegible]

No. ____ Date ____ Date ____ Map No. ____ Inst. C. Johnson Date ____

76L-298 CE 307 11-58

PLEASE RETURN TO
LOS ANGELES COUNTY ENGINEER
700 LOS ANGELES COUNTY ENGINEERING BLDG.

NOTE: ANY ADDITIONS OR CHANGES ON THIS SHEET MUST BE MADE OR CIRCLED IN RED INK, WITH DATE AND NAME OF PERSON MAKING CHANGE.

Do not extend notes this side of this line.

STATION	B.S.	H.I.	F.S.	ELEV.		
120+45.7				145 48	28' LT., EDGE CONC.	
				145 45	30' " GUT OUT	
				145 35	32' " GUT IN	
				146 02	" " TOP OF CB.	
120+55.0				146 29		℄
				146 24		RT., TOP OF CB
				145 74		" GUT IN
				145 69		" GUT OUT
				145 62		12 " PUT
				145 44		24 " "
				145 50		34 " GUT OUT
				145 28		36 " " IN
				145 92		" " TOP OF CB.
				146 00		39.5 " EDGE WK., BRIDGE BOT
				165 30		" " TOP OF BRIDGE (" " CONC. CB)
120+62.0				146 30		℄ & BOT OF BRIDGE
				164 39		℄ & TOP " " "

F.B. 2561 PG. 208
Job No. 6253.96 Division No. 10 Notes Red ____ Plotted ____ Profile ____
Survey of BELL GARDENS SD. # 539-A Date ____ Date ____ No. ____
Survey by RICHARDS Notes BICH. Notes Chkd. ____ Checked ____ X-Sec. ____
Indexed E. C. Johnson Date ____ Date ____ No. ____

76L-298 CE 307 11-58

PLEASE RETURN TO
LOS ANGELES COUNTY ENGINEER
700 LOS ANGELES COUNTY ENGINEERING BLDG

NOTE: ANY ADDITIONS OR CHANGES ON THIS SHEET MUST BE MADE OR CIRCLED IN RED INK, WITH DATE AND NAME OF PERSON MAKING CHANGE.

Do not extend notes this side of this line.

STATION	B.S.	H.I.	F.S.	ELEV.		
120+68.4				146 22		℄
120+68.4				145 95	5.5' LT., TOP OF CB	
				145 43	" " GUT IN	
				145 46	7.5 " GUT OUT	
				145 32	15' " PUT	
				145 16	30' " GUT OUT	
				145 10	32' " " IN	
				145 78	" " TOP OF CB	
				145 96	39.8 " EDGE CONC. WK. & BOT. BRIDGE	
				163 42	" " TOP CONC. BRIDGE. (TOP CB)	

INT. OF GARFIELD AVE. & SANTA ANA FREEWAY
= 1+00 TO EAST ALONG THE ℄ OF THE FREEWAY

1+00				164 34		℄ INT.
2+00				165 49		℄
3+00				166 22		℄

END OF CROSS-SECTIONS IN THIS DIRECTION

Profile No. X-Sec. Notes Red Date Notes Chkd. Plotted Date Checked Job No. 62539 Division No. 10 Survey by [illegible] Notes [illegible] Date 1-66 F.B. 2561 Pg. 209

76L-298 CE 307 11-58

PLEASE RETURN TO
LOS ANGELES COUNTY ENGINEER
700 LOS ANGELES COUNTY ENGINEERING BLDG.

NOTE: ANY ADDITIONS OR CHANGES ON THIS SHEET MUST BE MADE OR CIRCLED IN RED INK, WITH DATE AND NAME OF PERSON MAKING CHANGE.

Do not extend notes this side of this line.

STATION	B.S.	H.I.	F.S.	ELEV.		
	℄ INT. OF GARFIELD AVE. & THE SANTA ANA FREEWAY					
=1+00	TO WEST ALONG THE ℄ OF THE " " " "					
1+00				16434		℄ INT, TOP ISLAND
2+00				16231		℄ & TOP OF ISLAND
				16212		3.5' RT., TOP OF CB
				16164		" " GUT
				16092		42' " EDGE GUT
				16071		44' " GUT
				16105		45' " TOP CB.
				16100		50' " EDGE MAL.
				1610		60' " TOP BK.
				1493		80' " BOT. "
				1476		107' " FENCE (GD)

F.B. 2561 Pg. 210 Job No. 6253.90 Division No. 10 Notes Red ____ Plotted ____ Profile ____
Survey of BELL GARDENS S.D. # 539-A. Date ____ Date ____ No. ____
Survey by RICHARDS Notes BICH. Notes Chkd. ____ Checked ____ X-Sec. ____
Indexed K. C. JOHNSON Date ____ Date ____ Date ____ No. ____

76L-298 CE 307 11-58

PLEASE RETURN TO
LOS ANGELES COUNTY ENGINEER
700 LOS ANGELES COUNTY ENGINEERING BLDG

NOTE: ANY ADDITIONS OR CHANGES ON THIS SHEET MUST BE MADE OR CIRCLED IN RED INK, WITH DATE AND NAME OF PERSON MAKING CHANGE.

Do not extend notes this side of this line.

STATION	B.S.	H.I.	F.S.	ELEV.		
2+00				16218	3.5' LT., TOP OF CB.	
				16167	" " GUT	
				16129	42' " EDGE GUT	
				16120	44' " GUT	
				16190	45' " TOP CB	
				1617	52' " TOP BK.	
				1533	78' " BOT "	
				1526	96' " GD @ FENCE	
2+50				16127		℄
				161 11	3.[illegible]' LT., TOP OF CB	
				16060	[illegible]' " GUT	
				1599[illegible]	42' " EDGE GUT	
				1596[illegible]	44' " GUT.	
				159 90	45' " EDGE GUT	
				16010	48' " " MAC.	
				1602	52' " TOP BK.	
				1550	74' " BOT. "	
				[illegible]44	96' " GD @ FENCE	

Profile Notes Red ____ Plotted ____ Job No. 1252.90 Division No. ____ F.B. 7561 Pg. 711

No. X Sec. Date ____ Date ____ Survey of DELL GARDENS S.D. #5364

Note Chkd. ____ Checked ____ Survey by RICHARDSON Date 1-68

[illegible] C. Johnson

76L-298 CE 307 11-58

PLEASE RETURN TO
LOS ANGELES COUNTY ENGINEER
700 LOS ANGELES COUNTY ENGINEERING BLDG.

NOTE: ANY ADDITIONS OR CHANGES ON THIS SHEET MUST BE MADE OR CIRCLED IN RED INK, WITH DATE AND NAME OF PERSON MAKING CHANGE.

Do not extend notes this side of this line.

STATION	B.S.	H.I.	F.S.	ELEV.		
2+70				16072		℄ & TOP ISLAND
				16057	3.5', LT., TOP CB	
				16009	" ," GUT	
				15945	42 ," EDGE GUT	
				15917	44 ," GUT	
				15944	45 ," EDGE GUT	
				15960	50 ," " MAC.	
				1571	67 ,"	
				1556	96 "	
3+00				15992		℄ & TOP ISLAND
				15964		3.5', RT., TOP OF CB
				15910		" ," GUT
				15845		42 ," EDGE GUT
				15819		44 " GUT

F.B. 2561 Pg. 212 Job No. 6253.98 Division No. Notes Red Plotted Profile
Survey of BELL GARDENS S.D. #539-A Date Date No.
Survey by BICH. Notes BICH. Notes Chkd. Checked X-Sec.
Indexed C. Johnson Date Date Date No.

76L-298 CE 307 11-58

PLEASE RETURN TO
LOS ANGELES COUNTY ENGINEER
700 LOS ANGELES COUNTY ENGINEERING BLDG

NOTE: ANY ADDITIONS OR CHANGES ON THIS SHEET MUST BE MADE OR CIRCLED IN RED INK, WITH DATE AND NAME OF PERSON MAKING CHANGE.

Do not extend notes this side of this line.

STATION	B.S.	H.I.	F.S.	ELEV.		
3+00				15847		45' RT., EDGE GUT
				15861		50' " " MAC. & BK.
				1526		68' " BOT. BK.
				1485		117' " GD. @ FENCE
				15974	3.5' LT., TOP OF CB.	
				15929	" " GUT	
				15868	42' " EDGE GUT	
				15843	44' " GUT	
				15870	45' " EDGE GUT	
				15885	50' " " MAC.	
				1570	61' " GD	
				1569	96' " GD. @ FENCE	
3+60				15822		℄ & TOP ISLAND
				15805		RT., TOP CB
				15752		" GUT
				15671		" EDGE GUT

Profile Notes Red ____ Plotted ____ Job No. 6253.59 Division No. ____ F.B. 7561 Pg. 313

No. ____ Date ____ Date ____ Survey of BELL GARDENS S.D. 538-A

X-Sec. Notes Chkd. ____ Checked ____ Survey by [illegible] Notes [illegible] Date 1-66

[illegible] C. Johnson

76L-298 CE 307 11-58

PLEASE RETURN TO
LOS ANGELES COUNTY ENGINEER
700 LOS ANGELES COUNTY ENGINEERING BLDG.

NOTE: ANY ADDITIONS OR CHANGES ON THIS SHEET MUST BE MADE OR CIRCLED IN RED INK, WITH DATE AND NAME OF PERSON MAKING CHANGE.

Do not extend notes this side of this line.

STATION	B. S.	H. I.	F. S.	ELEV.		
3+60				15646		44' RT., GUT
				15673		45' " EDGE GUT
				15685		50' " " MAC.
				1558		60' " BK.
				1543		74' " "
				1541		97' " "
				1515		112' " FENCE (GD)
				15804	3.5' LT., TOP OF CB	
				15752	" " GUT.	
				15688	42' " EDGE GUT	
				15661	44' " GUT	
				15690	45' " EDGE GUT	
				15704	50' " " MAC.	
				1559	61' " BK.	
				1558	96' " FENCE (GD)	
4+00				15685		℄ 8 TOP ISLAND
				15651		3.5' RT., TOP OF CB

F. B. 2561 PG. 214
Job No. 62539A Division No. 10 Notes Red Plotted Profile
Survey of BELL GARDENS S.D. #539-A Date Date No.
Survey by BICH Notes BICH Notes Chkd. Checked X-Sec.
Indexed C. Johnson Date Date Date No.

76L-298 CE 307 11-58

PLEASE RETURN TO
LOS ANGELES COUNTY ENGINEER
700 LOS ANGELES COUNTY ENGINEERING BLDG

NOTE: ANY ADDITIONS OR CHANGES ON THIS SHEET MUST BE MADE OR CIRCLED IN RED INK, WITH DATE AND NAME OF PERSON MAKING CHANGE.

Do not extend notes this side of this line.

STATION	B.S.	H.I.	F.S.	ELEV.		
4+00				15597		3.5' RT., GUT
				15542		42' " EDGE GUT
				15515		44' " GUT
				15544		45' " EDGE GUT
				15553		50' " " MAC.
				1554		70' " GD.
				1553		103' " FENCE (GD)
				156.70	3.5' LT., TOP OF CB	
				15623	" " GUT	
				15556	42' " EDGE GUT	
				15528	44' " GUT	
				15557	45' " EDGE GUT	
				15571	50' " " MAC.	
				1551	96' " FENCE (GD)	
5+00				15312		℄ 8 TOP ISLAND
				15300		3.5' RT., TOP OF CB

Profile Notes Red ____ Plotted ____ Job No. 6253.98 Division No. 10 F.B. 7561 Pg. 213

No. ____ Date ____ Date ____ Survey of [illegible] Survey by [illegible] Date 1-66

X-Sec. Notes Chkd ____ Checked ____ Map No. ____ Joined C. Johnson

76L-298 CE 307 11-58

PLEASE RETURN TO
LOS ANGELES COUNTY ENGINEER
700 LOS ANGELES COUNTY ENGINEERING BLDG.

NOTE: ANY ADDITIONS OR CHANGES ON THIS SHEET MUST BE MADE OR CIRCLED IN RED INK, WITH DATE AND NAME OF PERSON MAKING CHANGE.

Do not extend notes this side of this line.

F.B. 2561 PG. 216 Job No. 6255.1 Division No. 12 Notes Red ____ Plotted ____ Profile
Survey of BELL GARDENS S.D. #559-A Date ____ Date ____ No. ____ X-Sec.
Survey by B.W.H. Notes B.W.H. Notes Chkd. ____ Checked ____
Indexed C. Johnson Date ____ Date ____ No. ____

STATION	B.S.	H.I.	F.S.	ELEV.		
5+00						3.5' RT., GUT
				15135		42' " EDGE GUT
				15117		44' " GUT
				15140		45' " EDGE GUT
				15180		50' " " MAC. BK.
				1561		65' " TOP BK.
				1570		87' " FENCE (G.D.)
				15300	3.5 LT., TOP OF CB	
				15251	" " GUT	
				15190	42' " EDGE GUT	
				15162	44' " GUT	
				15185	45' " EDGE GUT	
				15210	50' " " MAC. & BK.	
				1559	62' " TOP BK	
				1551	96' " FENCE (G.D.)	
5+50				15100	[illegible]	℄ & TOP OF ISLAND
				[illegible]080		3.5 RT., TOP OF CB
				[illegible]		" " GUT

76L-298 CE 307 11-58

PLEASE RETURN TO
LOS ANGELES COUNTY ENGINEER
700 LOS ANGELES COUNTY ENGINEERING BLDG

NOTE: ANY ADDITIONS OR CHANGES ON THIS SHEET MUST BE MADE OR CIRCLED IN RED INK. WITH DATE AND NAME OF PERSON MAKING CHANGE.

Do not extend notes this side of this line.

STATION	B.S.	H.I.	F.S.	ELEV.		
5+50				14935		42' RT. EDGE GUT
				14930		44' " GUT
				14955		45' " EDGE GUT
				14970		50' " " MAG. & BK.
				1583		70' " TOP BK.
				1578		85' " FENCE.
	END OF CROSS SECTIONS IN THIS DIRECTION					
B.M.S.D. 2127				14667	B.M.S.D. 2127 ELEV. = 146.674 FB. 2124-26	
					GARFIELD AVE. & TELEGRAPH RD.,	
					CT. SPK. IN N. CB., 25' W. OF ℄ PROD. GARFIELD AVE	
GOING NORTHERLY ALONG ℄ OF GARFIELD AVE.						
121+50				14574		℄ & TOP OF ISLAND
				14563		3.5 RT., TOP OF CB
				1451[illegible]		" " GUT IN.
				14[illegible]		5.5 " " OUT
				14502		12' " PVT.
				14485		24' " "

Profile No. X Sec. Notes Red Date Notes Chkd. Plotted Date Checked Job No. 2[illegible] Division No. 16 Survey of BEAL GARDENS SD #5[illegible] Survey by [illegible] Notes Due [illegible] F.B. 2561 Pg. 217

76L-298 CE 307 11-58

PLEASE RETURN TO
LOS ANGELES COUNTY ENGINEER
700 LOS ANGELES COUNTY ENGINEERING BLDG.

NOTE: ANY ADDITIONS OR CHANGES ON THIS SHEET MUST BE MADE OR CIRCLED IN RED INK, WITH DATE AND NAME OF PERSON MAKING CHANGE.

Do not extend notes this side of this line.

STATION	B. S.	H. I.	F. S.	ELEV.		
121+50				14457		34' RT., GUT OUT
				14447		36' " " IN
				14509		" " TOP OF CB
				14520		39.7 " BOT. BRIDGE
						" " TOP "
121+56.5				14575		℄ 8 BOT. BRIDGE
				16333		℄ 8 TOP "
121+63.6				14573		℄
				14552	5.5' LT., TOP OF CB	
				14501	" " GUT IN	
				14501	7.5 " GUT OUT	
				14496	15 " PUT	
				14473	30 " GUT OUT	
				14467	32 " " IN	
				14533	" " TOP OF CB	
				14556	39.8 " BOT. BRIDGE	
				16273	" " TOP "	

F. B. 2561 PG. 218
Survey of BELL GARDENS S.D. #539-A Job No. 625319A Division No. 10 Notes Red Plotted Profile
Survey by Bich. Notes Bich. Date Date No.
Indexed A. C. Johnson Date Notes Chkd. Checked X-Sec.
Date Date No.

76L-298 CE 307 11-58

PLEASE RETURN TO
LOS ANGELES COUNTY ENGINEER
700 LOS ANGELES COUNTY ENGINEERING BLDG

NOTE: ANY ADDITIONS OR CHANGES ON THIS SHEET MUST BE MADE OR CIRCLED IN RED INK, WITH DATE AND NAME OF PERSON MAKING CHANGE.

Do not extend notes this side of this line.

STATION	B.S.	H.I.	F.S.	ELEV.		
121+66.6				14480	28' LT., COR. CONC.	
				14476	30' " GUT OUT.	
				14466	32' " " IN	
				14536	" " TOP OF CB	
121+68				14575		℄
				14456		34' RT., GUT OUT
				14429		36' " " IN
				14497		" " TOP OF CB.
						" " INVERT. 18" PIPE
121+72					34.5 LT., TOP CATCH BASIN	
					" " INVERT. 30" R.C.P. PIPE.	
121+74.5				14485	28' LT., EDGE CONC.	
				14480	30' " CONC.	
				14446	32' " GUT.	
				14541	32' " TOP OF C.B.	
					32' " INVERT OF 18" DRAIN PIPE	

Profile Notes Red ____ Plotted ____ Job No. 15139 Division No. 10 F.B. 2561 PG. 219

No. ____ Date ____ Date ____ Survey of BELL GARDENS S.D. 536 A

X Sec. Notes Chkd. ____ Checked ____ Survey by BICKABUS Notes [illegible] Date [illegible]

No. ____ Date ____ Date ____ Map No. ____ Idem S. C. Tob [illegible]

76L-298 CE 307 11-58

PLEASE RETURN TO
LOS ANGELES COUNTY ENGINEER
700 LOS ANGELES COUNTY ENGINEERING BLDG.

NOTE: ANY ADDITIONS OR CHANGES ON THIS SHEET MUST BE MADE OR CIRCLED IN RED INK, WITH DATE AND NAME OF PERSON MAKING CHANGE.

Do not extend notes this side of this line.

STATION	B.S.	H.I.	F.S.	ELEV.		
121+76				14546	34.5 LT., TOP C.B.	
					" " INVERT. 24"	DRAIN PIPE
121+82.0				14488	28' LT., COR CONC.	
				14486	30' " GUT OUT	
				14476	32' " GUT IN	
				14544	" " TOP OF CB.	
121+84				14575		℄ OPP B.C.R., RT.
				14564		3.5' RT. TOP OF CB.
				14509		" " GUT IN
				14505		5.5' " " OUT
				14497		12' " PUT
				14491		24' " "
				14466		34' " GUT OUT
				14447		36 " " IN
				14507		" " TOP OF CB.
				1475		55' " FENCE LINE

F.B. 2561 PG. 220
Job No. 6253.99 Division No. 10 Notes Red ____ Plotted ____ Profile ____
Survey of BELL GARDENS S.D. # 539-A Date ____ Date ____ No. ____
Survey by BICH. Notes BICH. Notes Chkd. ____ Checked ____ X-Sec. ____
Indexed C. Johnson Date ____ Date ____ No. ____

76L-298 CE 307 11-58

PLEASE RETURN TO
LOS ANGELES COUNTY ENGINEER
700 LOS ANGELES COUNTY ENGINEERING BLDG

NOTE: ANY ADDITIONS OR CHANGES ON THIS SHEET MUST BE MADE OR CIRCLED IN RED INK, WITH DATE AND NAME OF PERSON MAKING CHANGE.

Do not extend notes this side of this line. B.M. S.D. 2127 - 146.674

STATION	B.S.	H.I.	F.S.	ELEV.		
121+96.7				145 74		℄ opp B.C.R., LT. SIDE.
				145 51	5.0' LT., TOP OF CB.	
				145 00	" " GUT IN	
				145 00	7.0 " GUT OUT	
				145 03	15 " PUT	
				144 98	30' " GUT OUT	
				144 90	32 " GUT IN	
				145 58	" " TOP OF CB.	
				146 7	43 " FENCE LINE	
122+00				145 70		℄ PROFILE
122+22				145 60		℄ & TOP OF CB.
122+22.5				145 04		℄ & GUT
122+24.1				145 10		℄ & GUT
						1.7 RT., GUT OUT.
				145 58	0.3 LT., TOP OF CB.	
				145 58	1.3 " " " "	
				145 03	" " GUT IN	
				1[illegible]5 02	3.3 " " OUT	

Profile Notes Red ____ Plotted ____ Job No. 625390 Division No. 10 F.B. 2561 Pg. 27

No. ____ Date ____ Date ____ Survey of S.D. # 539-A

Y.Sec. Note Chief Checked Survey by RICHARDS Note [illegible] Date [illegible]

76L-298 CE 307 11-58

PLEASE RETURN TO
LOS ANGELES COUNTY ENGINEER
700 LOS ANGELES COUNTY ENGINEERING BLDG.

NOTE: ANY ADDITIONS OR CHANGES ON THIS SHEET MUST BE MADE OR CIRCLED IN RED INK, WITH DATE AND NAME OF PERSON MAKING CHANGE.

Do not extend notes this side of this line.

STATION	B.S.	H.I.	F.S.	ELEV.		
122+50				145 57		℄ PROFILE
122+78.63 ℄ INT. GARFIELD AVE. & TELEGRAPH RD. = 1+00 TO EAST ALONG THE ℄ OF TELEGRAPH RD.						
1+00				145 41		℄ INT.
1+44.2				145 70		℄ opp END C B.
				145 43	15.0 LT., PVT.	
				145 03	31.3 " GUT OUT	
				144 89	" IN	
				145 51	33.3 " Cb.	
				145 62	38.3 " BK. OF WK.	
				146 12	50.0 " PL	
1+89.2				145 96		℄
				146 09		20.0 RT., 1/4 PVT.
				146 13		44² " GUT OUT

F.B. 2561 Pg. 222 Job No. 625390 Division No. 10 Notes Red Plotted Profile
Survey of S.D. #539-A Date Date No.
Survey by RICHARDS Notes RICH. & J.O. Notes Chkd. Checked X-Sec.
Indexed R. C. Johnson Date Date No.

76L-298 CE 307 11-58

PLEASE RETURN TO
LOS ANGELES COUNTY ENGINEER
700 LOS ANGELES COUNTY ENGINEERING BLDG

NOTE: ANY ADDITIONS OR CHANGES ON THIS SHEET MUST BE MADE OR CIRCLED IN RED INK, WITH DATE AND NAME OF PERSON MAKING CHANGE.

Do not extend notes this side of this line.

STATION	B.S.	H.I.	F.S.	ELEV.		
1+89.2				146.05		46² RT., GUT IN
				146 75		46² " TOP OF CB.
				147 7		58.0 " FENCE LINE
2+00				146 03		℄
				145 62	18.2 LT., PVT	
				145 25	34.4 " "	
				145 16	52.4 " "	
				144 91	75.0 " " (MAC. S.S. DR.)	
3+00						
				147 50		℄
				147 15	20.0 LT., PVT	
				146 54	39.0 " EDGE PVT.	
				146 4	40.0 " GUT LINE	
				145 95	70.0 " (MAC. SERVICE STATION DR.)	
3+29.2				148 05		℄
				148 17		10.0 RT., PVT
				148 40		21.8 " GUT OUT

Profile Notes Red ____ Plotted ____ Job No. 125390 Division No. 10 F.B. 2561 PG. 223
No. ____ Date ____ Date ____ Survey of S.D. # 539-A
X Sec. Notes Chkd. ____ Checked ____ Survey by R. Hawkins Notes [illegible] Date 6-60
No. ____ Date ____ Date ____ Mon. No. ____ Id. A. C. Johnson

76L-298 CE 307 11-58

PLEASE RETURN TO
LOS ANGELES COUNTY ENGINEER
700 LOS ANGELES COUNTY ENGINEERING BLDG.

NOTE: ANY ADDITIONS OR CHANGES ON THIS SHEET MUST BE MADE OR CIRCLED IN RED INK, WITH DATE AND NAME OF PERSON MAKING CHANGE.

Do not extend notes this side of this line.

STATION	B.S.	H.I.	F.S.	ELEV.		
3+29.2				148 30		23.8 RT., GUT IN
				148 96		" " TOP OF CB.
				148 3		36' " FENCE LINE
				147 53	20.0 LT., PUT.	
				146 97	41.0 " EDGE PUT.	
				146 30	50.0 " BOT. BK.	
				145 42	75.0 " OLD CONC. PUT.	
3+04.75				145 85	148 LT., TOP CONC. HDWL.	
				139 05	" " INVERT CONC. S.D. BOX.	

END OF X-SECTIONS IN THIS DIRECTION.

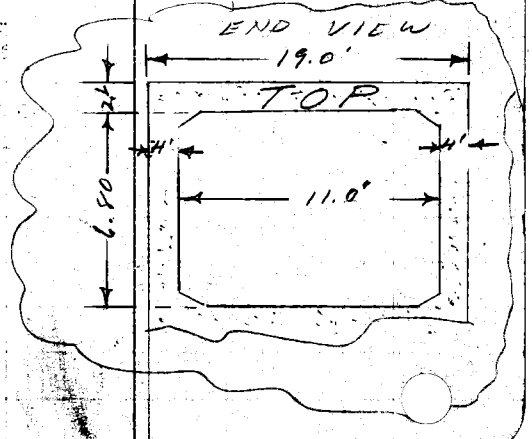

F.B. 2561 Pg. 224 Job No. 625390 Division No. 10 Notes Red Plotted Profile
Survey of S.D. #539-A Date Date No.
Survey by RICHARDS Notes RICH. & J.O. Notes Chkd. Checked X-Sec.
Indexed C. Johnson Date Date No.

76L-298 CE 307 11-58

PLEASE RETURN TO
LOS ANGELES COUNTY ENGINEER
700 LOS ANGELES COUNTY ENGINEERING BLDG

NOTE: ANY ADDITIONS OR CHANGES ON THIS SHEET MUST BE MADE OR CIRCLED IN RED INK, WITH DATE AND NAME OF PERSON MAKING CHANGE.

Do not extend notes this side of this line.

STATION	B.S.	H.I.	F.S.	ELEV.		
122+78.63	℄ INT OF GARFIELD AVE. & TELEGRAPH RD. =1+00 TO NORTH ALONG THE ℄ PRODUCED OF GARFIELD AVE					
1+00				145 50		℄ INT.
1+08				145 37		℄ & PVT.
1+17²				145 12		℄ & GUT OUT
1+21²				144 70		℄ & GUT IN.
1+21²				146 20		℄ & TOP OF CB
1+26²				146 30		℄ & BK. OF WK.
2+00				148 7		℄
3+00				154 [illegible]		℄ BOT. OF R.R. EMBANKMENT
END OF PROFILE IN THIS DIRECTION						
B.M.S.D. 2126				145 77	B.M. S.D. 2126 ELEV. = 145.768 FB. 2524-26 GARFIELD AVE. & TELEGRAPH RD. CT. SPK. IN N. CB. 35' E. OF ℄ PROD. GARFIELD AVE.	

Profile Notes Red ____ Plotted ____ Job No. 62590 Division No. 10 F.B. 2561 Pg. 225

No. ____ Date ____ Date ____ Survey of S.D. # 539-4

Notes Chkd. ____ Chkd. ____ Survey by [illegible] Notes [illegible] Date [illegible]

Date ____ Date ____ M. No. ____ L.A.C. Johnson

76L-29B SE 307 11-58

PLEASE RETURN TO
LOS ANGELES COUNTY ENGINEER
700 LOS ANGELES COUNTY ENGINEERING BLDG.

NOTE: ANY ADDITIONS OR CHANGES ON THIS SHEET MUST BE MADE OR CIRCLED IN RED INK, WITH DATE AND NAME OF PERSON MAKING CHANGE.

Do not extend notes this side of this line.

STATION	B.S.	H.I.	F.S.	ELEV.		
GOING WESTERLY ON TELEGRAPH RD. FR. GARFIELD AVE.						
122+78.63				145 50		℄ INT.
122+79.8				146 25		24.2 RT., TOP S.D. LID.
						" " INVERT 24" S.D.
123+19.4 S.S.J.C.						
				147 21		26.9 RT., NORTH RIM.
				147 21	AV. = 147.20	" " SOUTH "
				147 20		" " EAST "
				147 20		" " WEST "
				136 80	18" INLET NORTH	147.20 EL RIM; ⊖ 8.90 MEAS.; ⊖ 1.50 DIA.; 136.80 INVERT — 147.20; 8.98; 0.83; 137.39
				137 39	10" " EAST	
				136 66	2[illegible]" OUTLET S.W.	147.20 EL RIM; 8.54 MEAS.; 2.00 DIA; 136.66 INVERT — X

F.B. 2561 Pg. 276
Survey of S.D. #539-A Job No. 625398 Division No. 10 Notes Red ____ Plotted ____ Profile ____
Survey by RICHARDS Notes RICH. & J.O. Date ____ Date ____ No. ____
Indexed C. Johnson Date ____ Notes Chkd. ____ Checked ____ X-Sec. ____
Date ____ Date ____ No. ____

76L-[illegible] CE 307 11-58

PLEASE RETURN TO
LOS ANGELES COUNTY ENGINEER
700 LOS ANGELES COUNTY ENGINEERING BLDG

NOTE: ANY ADDITIONS OR CHANGES ON THIS SHEET MUST BE MADE OR CIRCLED IN RED INK, WITH DATE AND NAME OF PERSON MAKING CHANGE.

Do not extend notes this side of this line.

STATION	B.S.	H.I.	F.S.	ELEV.		
123+30.14				145 55		℄ B.C.
				145 44		6 RT., PVT.
				145 26		13² " GUT OUT
				145 23		15² " " IN
				147 46		15² " TOP CONC. WALL
				147 58		20' " BK. OF WK.
				148 1		59 "
				150 1		80' "
123+30.3	S.S.J.C.			145 40		8 RT., NORTH RIM
				145 40	AV. = 145.40	" " SOUTH "
				145 40		" " EAST "
				145 39		" " WEST "
				136.67	21" STUB NORTH.	145.40 EL RIM; 6.98 ⊖MEAS; 1.75 ⊖DIA.; 136.67 INVERT — 145.40; 6.72; 2.00; 136.68
				136 68	24" INLET N.E.	
				136 68	24" OUTLET SOUTH.	145.40 EL RIM; 6.72 ⊖MEAS; 2.00 ⊖DIA.; [illegible].68 INVERT

Profile No. X-Sec. Notes Red Date Note Chkd. Plotted Date Checked Job No. 6253.90 Division No. 10 Survey by S.D. # 539-A Survey by RICHARD C. Notes KIUZ Date [illegible] Date [illegible]

F.B. 2561 Pg. 227

76L-298 CE 307 11-58

PLEASE RETURN TO
LOS ANGELES COUNTY ENGINEER
700 LOS ANGELES COUNTY ENGINEERING BLDG.

NOTE: ANY ADDITIONS OR CHANGES ON THIS SHEET MUST BE MADE OR CIRCLED IN RED INK, WITH DATE AND NAME OF PERSON MAKING CHANGE.

Do not extend notes this side of this line.

STATION	B.S.	H.I.	F.S.	ELEV.		
123+46.8				145 56		S.TAN.
				145 27		12² RT., GUT OUT.
				145 20		14° " " IN.
				148 05		14° " TOP CONC. WALL
				148 15		19° " BACK OF WK.
				150 2		30' " TOP BK.
				151 8		40 " GD.
				145 57	5⁵ LT., LONG JOINT	
				145 72	20² " " "	
				145 75	35⁶ " " "	
				145 43	42³ " GUT OUT	
				145 30	44⁸ " " IN	
				145 93	44⁸ " TOP OF CB.	
				147 4	60' " FENCE LINE	
123+86.8				145 62		S.TAN
				145 53		6' RT., PUT.
				145 33		12' " GUT OUT
				145 30		14° " " IN

F.B. 2561 PG. 228
Survey of S.D. #539-B
Survey by RICHARD
Indexed C. Johnson
Job No. 625390
Division No. 10
Notes Red
Date
Notes Chkd.
Date
Plotted
Date
Checked
Date
Profile
No.
X-Sec.
No.

76L-298 CE 307 11-58

PLEASE RETURN TO
LOS ANGELES COUNTY ENGINEER
700 LOS ANGELES COUNTY ENGINEERING BLDG

NOTE: ANY ADDITIONS OR CHANGES ON THIS SHEET MUST BE MADE OR CIRCLED IN RED INK, WITH DATE AND NAME OF PERSON MAKING CHANGE.

Do not extend notes this side of this line.

STATION	B.S.	H.I.	F.S.	ELEV.		
ON S. TAN.						
123+86.8				149 28		14° RT., TOP CONC. WALL
				149 31		19° " BK. OF WK.
				155 1		30' " TOP OF BK.
				155 9		40' " GD.
124+00				155 68		S. TAN PROFILE
124+62.4				146 05		S. TAN.
				145 81		12.0 RT., PVT.
				145 52		22.6 " GUT OUT.
				145 45		24.6 " " IN
				150 54		25.0 " TOP CONC. HDWL
				150 50		30.0 " BK. OF WK.
				156 5		44.0 " TOP OF BK.
				157 0		50.0 " GD.
				146 06	4° LT., PVT	
	1520			145 62	23.1 " GUT OUT	
				145 50	25.1 " " IN	
				146 13	" " TOP OF CB	

Profile Notes Red ____ Plotted ____ Job No. 67590 Division No. 10 F.B. 2561 Pg. 229

No. ____ Date ____ Date ____ Survey of S.D. #579-H

X-Sec. Notes Chkd. ____ Checked ____ Survey by [illegible] Notes [illegible] Date [illegible]

No. ____ Date ____ Date ____ Map No. ____ Job No. [illegible] Johnson

76L-298 CE 307 11-58

PLEASE RETURN TO
LOS ANGELES COUNTY ENGINEER
700 LOS ANGELES COUNTY ENGINEERING BLDG.

NOTE: ANY ADDITIONS OR CHANGES ON THIS SHEET MUST BE MADE OR CIRCLED IN RED INK, WITH DATE AND NAME OF PERSON MAKING CHANGE.

Do not extend notes this side of this line.

STATION	B.S.	H.I.	F.S.	ELEV.		
124+62.4				148 0	45.0 LT., TOP BK.	
				148 5	50.0 " FENCE LINE	
124+75.90				146 07		P.I.
FOLLOWING SECTION TAKEN @ 90° TO LINE BACK						
				146 00		11' RT, PVT
				145 60		22.5 " GUT OUT
				145 54		24.5 " GUT IN.
				150 73		" " TOP CONC. HDWL
				146 06	12.0 LT., LONG JOINT	
				145 63	22.0 " GUT OUT	
				145 53	24' " " IN	
				146 15	24.4 " TOP OF CB.	
125+00				146 13		S.TAN: PROFILE
125+14.7				146 11		S.TAN.
				145 96		10.0 RT., PVT
				145 70		18.5 " GUT OUT

F.B. 2561 PG. 230
Job No. 625390 Division No. 10 Notes Red ____ Plotted ____ Profile ____
Survey of S.D. #539-A Date ____ Date ____ No. ____
Survey by RICHARDS Notes RICH. & T.D. Notes Chkd. ____ Checked ____ X-Sec. ____
Indexed ~~A. C. Johnson~~ Date ____ Date ____ No. ____

76L-298 CE 307 11-58

PLEASE RETURN TO
LOS ANGELES COUNTY ENGINEER
700 LOS ANGELES COUNTY ENGINEERING BLDG

NOTE: ANY ADDITIONS OR CHANGES ON THIS SHEET MUST BE MADE OR CIRCLED IN RED INK, WITH DATE AND NAME OF PERSON MAKING CHANGE.

Do not extend notes this side of this line.

STATION	B.S.	H.I.	F.S.	ELEV.		
125+14.7				145 60		18.5 RT., GUT IN
				151 08		19.0 " TOP CONC. HDWL
				151 05		23.0 " BK. OF [illegible]K.
				157 0		37.0 " TOP [illegible] BK.
				157 7		40.0 " GD.
				146 05	17.0 LT., PVT.	
				145 70	21.0 " GUT OUT	
				14[illegible]4	23.0 " " IN	
				14[illegible]8	" " TOP OF C[illegible]	
				148 6	33.0 " BK.	
				151 7	52.0 " "	
				155 0	70.0 " FENCE LINE.	
125+42				146 15		S. TAN
				145 97		10.0 RT., PVT.
				145 80		18.0 " GUT OUT.
				145 70		20.0 " " IN
				151 35		20.5 " TOP CONC. WALL
				151 30		25.0 " BK. CONC. WK.

Profile No. X Sec. Notes Red Date Notes Chkd. Plotted Date Checked Job No. 67529 Survey of S. D. Survey by [illegible] Notes [illegible] Division No. 10 # 539-F

F.B. [illegible] Pg. 231

76L-298 CE 307 11-58

PLEASE RETURN TO
LOS ANGELES COUNTY ENGINEER
700 LOS ANGELES COUNTY ENGINEERING BLDG.

NOTE: ANY ADDITIONS OR CHANGES ON THIS SHEET MUST BE MADE OR CIRCLED IN RED INK, WITH DATE AND NAME OF PERSON MAKING CHANGE.

Do not extend notes this side of this line.

F.B. 2561 Pg. 232 Job No. 6263.98 Division No. 10 Notes Red ____ Plotted ____ Profile ____
Survey of S. D. # 539-A Date ____ Date ____ No. ____ X-Sec. ____
Survey by RICHARDS Notes RICH. & JTO Notes Chkd. ____ Checked ____ No. ____
Indexed C. Johnson Date ____ Date ____ Date ____

STATION	B.S.	H.I.	F.S.	ELEV.		
125+91				151 72		26.0 RT., COR. HDWL
126+00				146 27		S. TAN PROFILE
126+12.5				146 27		S. TAN.
				146 17	10.0 LT., PVT.	
				145 85	18.0 " GUT OUT	
				145 66	20.0 " " IN	
				146 24	" " TOP OF CB.	
126+16				163 41		26.0 ~~30.0~~ RT., TOP CONC. HDWL
126+20				163 40		29.5 " " " "
126+21.66				146 30		E. C.
				146 20		10.0 RT., PVT.
				145 95		18.0 " GUT OUT
				145 83		20.0 " " IN
				152 10		" " TOP CONC. HDWL

76L-298 CE 307 11-58

PLEASE RETURN TO
LOS ANGELES COUNTY ENGINEER
700 LOS ANGELES COUNTY ENGINEERING BLDG

NOTE: ANY ADDITIONS OR CHANGES ON THIS SHEET MUST BE MADE OR CIRCLED IN RED INK, WITH DATE AND NAME OF PERSON MAKING CHANGE.

Do not extend notes this side of this line.

STATION	B.S.	H.I.	F.S.	ELEV.		
T.P.				152 08		
126+21.66				146 20	10.0 LT., PVT.	
				145 86	18.0 " GUT OUT	
				145 70	20.0 " " IN	
				146 30	20.0 " TOP OF CB.	
				159 0	47.0 " TOP OF BK.	
				156 8	122.0 " FENCE LINE	
126+24				146 44	21.0 LT., COR. CONC. HDWL.	
T.P.				160 20		
126+32				145 81		20.0 RT., GUT.
"				160 85		" " BOT. STEEL BRIDGE
T.P.				164 66		
126+49.3				146 33		℄ & PVT.
"				160 40		℄ & BOT. STEEL BRIDGE
126+72				145 87	20.0 LT., GUT	
				160 82	" " BOT. STEEL BRIDGE	
126+77				163 40	21' LT. TOP CONC. HD.	

Profile Notes Red ____ Plotted ____ Job No. 625398 Division No. 10 F.B. 7561 Pg. 233

No. ____ Date ____ Date ____ Survey of S.D. #539-A

X-Sec. Notes Chkd. ____ Checked ____ Survey by RICHARDS Notes Chkd. Date 2-60

No. ____ Date ____ Date ____ M. No. ____ Date ____ C. Johnson

76L-298 CE 307 11-58

PLEASE RETURN TO
LOS ANGELES COUNTY ENGINEER
700 LOS ANGELES COUNTY ENGINEERING BLDG.

NOTE: ANY ADDITIONS OR CHANGES ON THIS SHEET MUST BE MADE OR CIRCLED IN RED INK, WITH DATE AND NAME OF PERSON MAKING CHANGE.

Do not extend notes this side of this line.

STATION	B.S.	H.I.	F.S.	ELEV.		
126+75				163.37		26' RT. TOP HDW.
126+77				145 87		20.0 RT., GUT.
"				160 82		" " BOT. STEEL BRIDGE
126+96.7				146 37		℄ & PUT.
"				160 58		℄ & BOT. STEEL BRIDGE
				146 32		10.0 RT., PUT.
				146 04		18.0 " GUT. OUT
				145 90		20.0 " " IN
				152.76		21.0 " TOP CONC. WK
				152 74		25.0 " BK. OF WK.
127+00				152.87		26.0 RT., COR. HDWL.
127+19.5				145 97	20.0 LT., GUT.	
				160 82	" " BOT. STEEL BRIDGE	
127+25				163.41	21.0 LT., COR. CONC. HDWL.	
127+56.4				150 06	21.0 " COR. CONC. HDWL.	
B.M.				156.30		

F.B. 2561 Pg. 234 Job No. 625390 Division No. 10 Notes Red Plotted Profile
Survey of S.D. #539-A Date Date No.
Survey by RICHARDS Notes RICH. & J.O. Notes Chkd. Checked X-Sec.
Indexed C. Johnson Date Date No.

76L-298 CE 307 11-58

PLEASE RETURN TO
LOS ANGELES COUNTY ENGINEER
700 LOS ANGELES COUNTY ENGINEERING BLDG

NOTE: ANY ADDITIONS OR CHANGES ON THIS SHEET MUST BE MADE OR CIRCLED IN RED INK, WITH DATE AND NAME OF PERSON MAKING CHANGE.

Do not extend notes this side of this line.

STATION	B.S.	H.I.	F.S.	ELEV.		
127+71.0				147 73		℄
				147 55		12.0 RT., PVT.
				147 04		22.0 " GUT. OUT
				146 92		24.0 " " IN
				153 55		25.0 " TOP CONC. HDWL
				153 51		30.0 " EDGE WK.
				157 0		36.0 " TOP BK.
				157 2		40.0 " G.D.
				147 60	10.0 LT., PVT.	
				147 10	18.0 " GUT OUT.	
				146 91	20.0 " " IN.	
				147 75	20.0 " TOP OF CB.	
				155 5	34.5 " TOP OF BK.	
				164 8	52.0 " G.D.	
T.P.				150 34		
127+75.6	S.S.M. H.			156 34		94.4 RT., NORTH RIM.
				156 34		" " SOUTH "
				156 35	AV. = 156.34	" " EAST "
				156 32		" " WEST "

Profile Notes Red ____ Plotted ____ Job No. 62539 Division No. 10 F.B. 2561 Pg. 235
No. ____ Date ____ Date ____ Survey of S.P. #539-H
X-Sec. Notes Chkd ____ Checked ____ Survey by [illegible] Notes [illegible] Date 6-60
No. ____ Date ____ Date ____ Mtn No. ____ C. Johnson

76L-298 CE 307 11-58

PLEASE RETURN TO
LOS ANGELES COUNTY ENGINEER
700 LOS ANGELES COUNTY ENGINEERING BLDG.

NOTE: ANY ADDITIONS OR CHANGES ON THIS SHEET MUST BE MADE OR CIRCLED IN RED INK, WITH DATE AND NAME OF PERSON MAKING CHANGE.

Do not extend notes this side of this line.

STATION	B.S.	H.I.	F.S.	ELEV.		
127+75.6 S.S.M.H.				138.51	18" INLET WEST	156.34 RIM EL. 16.33 ⊖MEAS. 1.50 ⊖DIA. 138.51 INVERT.
				138.13	21" OUTLET EAST	156.34 RIM EL. 16.96 ⊖MEAS. 1.75 ⊖DIA. 138.13 INVERT
127+96.98				148.59		B.C. PROFILE,
128+00				148.70		S.TAN.
				148.56		12.0 RT., PVT.
				147.94		24.0 " GUT OUT.
				147.84		26.0 " " IN
				153.84		27.0 " TOP CONC. HDWL.
				153.86		31.0 " BK. WK.
				156.5		36.0 ?
				156.6		48.0 ?
				156.2		56.0 ?
				155.84		58.0 " EDGE PVT.
				156.19		70.0 " ℄ PVT.

F.B. 2561 Pg. 236 Job No. 625390 Division No. 10 Notes Red Plotted Profile
Survey of S.D. #539-A Date Date No.
Survey by RICHARD Notes RICH. & J.O. Notes Chkd. Checked X-Sec.
Indexed C. Johnson Date Date Date No.

76L-298 CE 307 11-58

PLEASE RETURN TO
LOS ANGELES COUNTY ENGINEER
700 LOS ANGELES COUNTY ENGINEERING BLDG

NOTE: ANY ADDITIONS OR CHANGES ON THIS SHEET MUST BE MADE OR CIRCLED IN RED INK, WITH DATE AND NAME OF PERSON MAKING CHANGE.

Do not extend notes this side of this line.

STATION	B.S.	H.I.	F.S.	ELEV.		
128+00				156 38		83.0 RT., EDGE PVT.
				148 55	10.0 LT., PVT.	
				148 05	20.3 " GUT OUT.	
				147 86	22.3 " " IN.	
				148 68	22.3 " TOP OF CB.	
				151 0	27.0 " BK.	
				156 6	36.0 " TOP OF BK.	
				158 4	50.0 " GD.	
128+68				151 00		STAN.
				150 80		15' RT., PVT. LOG JOINT
				150 11		29.0 " GUT OUT
				150 04		31.0 " " IN
				154 54		31.0 " TOP CONC. HDWL
				154 51		36.0 " BK. OF WK.
				153 75		44.0 " EDGE PVT
				154 24		55.5 " ℄ PVT
				154 08		67.0 " EDGE PVT.
				157 8		78.0 " TOP BK.
				157 7		85.0 " GD.

Profile No. X-Sec. Notes Red Date Notes Chkd. Plotted Date Checked Job No. 67-298 Survey of S. D. # 539-A Division No. 10 Survey by PKH PDC Notes PKH Date 2-60 F.B. 2561 Pg. 237

76L-298 CE 307 11-58

PLEASE RETURN TO
LOS ANGELES COUNTY ENGINEER
700 LOS ANGELES COUNTY ENGINEERING BLDG.

NOTE: ANY ADDITIONS OR CHANGES ON THIS SHEET MUST BE MADE OR CIRCLED IN RED INK. WITH DATE AND NAME OF PERSON MAKING CHANGE.

Do not extend notes this side of this line.

STATION	B. S.	H. I.	F. S.	ELEV.		
128+68				150 78	12' LT., PVT.	
				150 20	25.3 " GUT OUT	
				150 07	27.3 " " IN	
				150 81	27.3 " TOP Ch.	
				155 6	37.3 " TOP BK.	
				155 36	48.0 " EDGE MAC.	PARKING LOT
				155 46	60.0 " MAC.	" "
				155 72	92.0 " EDGE MAC.	" "
128+97.3				152 00		STAN.
				151 87		15.0 RT., PVT. Log Joint
				151 17		30.0 " GUT OUT
				151 06		32.4 " " IN
				154 88		33.0 " TOP CONC. HDWL.
				151 82		34.0 " BOT. " "
				151 70		35.0 " EDGE PVT.
				152 41		49.0 " ℄ PVT.
				152 77		60.0 " EDGE PVT.
				157 8		72.0 " TOP BK
				157 9		80.0 " G.D.

F.B. 2561 Pg. 238
Survey of S.D. #539-A
Survey by RICHARDS Notes RICH. & J.O.
Indexed C. Johnson Date
Job No. 625390 Division No. 10
Notes Red Date
Notes Chkd. Date
Plotted Date
Checked Date
Profile No.
X-Sec. No.

76L-298 CE 307 11-58

PLEASE RETURN TO
LOS ANGELES COUNTY ENGINEER
700 LOS ANGELES COUNTY ENGINEERING BLDG

NOTE: ANY ADDITIONS OR CHANGES ON THIS SHEET MUST BE MADE OR CIRCLED IN RED INK, WITH DATE AND NAME OF PERSON MAKING CHANGE.

Do not extend notes this side of this line.

STATION	B.S.	H.I.	F.S.	ELEV.		
128+97.3				151 90	15 LT., PVT. LOG. JOINT	
				151 28	27.5" GUT OUT	
				151 14	29.5" " IN.	
				151 98	29.5" TOP OF CB.	
				155 10	50.0" EDGE MAC.	PARKING LOT.
				155 30	78.0" MAC.	" "
				155 80	113" EDGE "	" "
129+00				152 10		S. TAN. PROFILE
129+46.3	S.S.M.H.			152 78		46.8 RT., NORTH RIM
				152 78	AV. = 152.78	" " SOUTH "
				152 78		" " EAST "
				152 78		" " WEST "
				138.82	18" INLET WEST	152.78 EL RIM 12.46 ⊖ MEAS. 1.50 ⊖ DIA. 138.82 INVERT
				138 76	18" OUTLET EAST	152.78 EL RIM 12.52 ⊖ MEAS 1.50 ⊖ DIA. 138.76 INVERT.

Profile No. X Sec. Notes Red Date Notes Chkd. Plotted Date Checked Job No. 6 Survey of S.D. #539-A Division No. 10 Survey by RKHARDS Notes RKH Date 2-60 F.B. 2561 Pg. 239

76L-298 CE 307 11-58

PLEASE RETURN TO
LOS ANGELES COUNTY ENGINEER
700 LOS ANGELES COUNTY ENGINEERING BLDG.

NOTE: ANY ADDITIONS OR CHANGES ON THIS SHEET MUST BE MADE OR CIRCLED IN RED INK, WITH DATE AND NAME OF PERSON MAKING CHANGE.

Do not extend notes this side of this line.

STATION	B. S.	H. I.	F. S.	ELEV.		
129+48.6				153 70		S. TAN.
				153 65		15.0 RT., LOG. JOINT
				153 14		30.6 " EDGE CONC. PVT.
				153 04		49.0 " " MAC. "
				157 3		65.0 " TOP BK
				157 5		75.0 " GD.
				153 58	15.0 LT. PVT	
				153 11	31.7 " GUT OUT	
				153 00	33.7 " " IN	
				153 57	" " TOP OF CB.	
				155 35	53.0 " EDGE MAC. PARKING LOT	
129+63.7				153 90	49.3 LT., COR. CONC. DR.	
130+00				155 41		S. TAN. PROFILE
130+04.0				155 05		57.4 RT., COR. MAC
130+10.00				155 55		P.I.
FOLLOWING SECTION TAKEN @ 90° TO LINE BACK						

F.B. 2561 Pg. 240 Job No. 6253.90 Division No. 10 Notes Red Date Plotted Date Profile No. X-Sec. No.
Survey of S.D. #539-A Notes Chkd. Date Checked Date
Survey by RICHARDS Notes RICH. & J.O. Date
Indexed C. Johnson Date

76L-298 CE 307 11-58

PLEASE RETURN TO
LOS ANGELES COUNTY ENGINEER
700 LOS ANGELES COUNTY ENGINEERING BLDG

NOTE: ANY ADDITIONS OR CHANGES ON THIS SHEET MUST BE MADE OR CIRCLED IN RED INK, WITH DATE AND NAME OF PERSON MAKING CHANGE.

Do not extend notes this side of this line.

STATION	B.S.	H.I.	F.S.	ELEV.		
130+10.00				155 46		11.0 RT., LOG JOINT
				154 83		29.0 " EDGE CONC. PUT
				154 80		35.0 " " MAC. "
				155 70		47.0 " " " "
				156 90		62.0 " " " "
				155 42	19.0 LT., LOG JOINT	
				154 80	37.0 " GUT OUT	
				154 70	39.0 " " IN	
				155 20	48.5 " EDGE DR.	
130+18.1				155 30	48.4 LT., COR. CONC. DR.	
T.P.				153 35		
130+31.2				156 06		STAN.
				155 92		15.0 RT., LOG JOINT
				155 33		30.3 " EDGE CONC. PUT
				155 25		33.0 " GUT
				155 75		50.0 " PUT.
				155 76	18.0 LT., PUT	
				155 30	34.9 " GUT OUT.	

Profile No. X-Sec. Notes Red Date Notes Chkd. Plotted Date Checked Job No. 6753 Division No. 10 Survey by S.D. # 539-A Notes Chkd. Date 6-60 F.B. 2361 Pg. 241

76L-298 CE 307 11-58

PLEASE RETURN TO
LOS ANGELES COUNTY ENGINEER
700 LOS ANGELES COUNTY ENGINEERING BLDG.

NOTE: ANY ADDITIONS OR CHANGES ON THIS SHEET MUST BE MADE OR CIRCLED IN RED INK, WITH DATE AND NAME OF PERSON MAKING CHANGE.

Do not extend notes this side of this line.

STATION	B.S.	H.I.	F.S.	ELEV.		
130+31.2				155 17	36.9, LT., GUT IN	
				155 84	37.0 " TOP CB.	
				155 4	50.0 " GD.	
130+66.8				156 20		STAN.
				156 18	17.0 LT., PUT.	
				155 70	33.0 " GUT OUT	
				155 52	35.0 " " IN	
				156 11	" " TOP OF CB	(END OF CB.)
				155 54	50.0 " PL	
130+68.0				156 30		STAN.
				156 25		16.0 RT., PUT
				155 74		30.2 " GUT OUT
				155 44		32.2 " " IN
				156.29		" " TOP OF CB.
				156.53		40.0 " MAC.
B.M.S.D. 2128				156 31	B.M. S.D. 2128 ELEV. = 156.306 FB. 2524-27	
					TELEGRAPH RD. & E. OF MALT AVE.	
					BT. SPK. IN N. CB.; 10' W. OF P.P. # 1152675 E	

F.B. 2561 Pg. 242 Job No. 625390 Division No. 10 Notes Red Plotted Profile
Survey of S.D. # 539-A Date Date No.
Survey by RICHARD Notes RICH. & J.O. Notes Chkd. Checked X-Sec.
Indexed C. Johnson Date Date Date No.

76L-298 CE 307 11-58

PLEASE RETURN TO
LOS ANGELES COUNTY ENGINEER
700 LOS ANGELES COUNTY ENGINEERING BLDG

NOTE: ANY ADDITIONS OR CHANGES ON THIS SHEET MUST BE MADE OR CIRCLED IN RED INK, WITH DATE AND NAME OF PERSON MAKING CHANGE.

Do not extend notes this side of this line.

156.31

STATION	B.S.	H.I.	F.S.	ELEV.		
131+00				156 36		STAN.
				156 30		17.0 RT., PVT.
				155 87		33.0" GUT OUT
				155 73		35.0" " IN
				156 35		35.0 " TOP OF CB.
				156 60		50.0" P.AV.
				156 20	15.0 LT., PVT	
				155 82	30.0 " EDGE PVT.	
				156 4	50.0 " P.L.	
131+44.0	S.S.M.H.			156 57	47.0 LT., NORTH RIM	AV. = 156.56
				156 56	" " SOUTH "	
				156 55	" " EAST "	
				156 57	" " WEST "	
				147 24	8" STUB EAST.	156.56 EL. RIM 8.65 ⊖ MEAS 0.67 ⊖ DIA. 147.24 INVERT
				146 92	8" OUTLET WEST	156.56 EL RIM 8.97 ⊖ MEAS 0.67 ⊖ DIA 146.92 INVERT

Profile No. X-Sec. Notes Red ____ Date ____ Notes Chkd. ____ Plotted ____ Date ____ Checked ____ Job No. 67C290 Division No. 10 Survey of S.D. # 539-A Survey by RICHARDS Notes RICH Date 2-5-60 F.B. 2561 Pg. 243

76L-298 CE 307 11-58

PLEASE RETURN TO
LOS ANGELES COUNTY ENGINEER
700 LOS ANGELES COUNTY ENGINEERING BLDG.

NOTE: ANY ADDITIONS OR CHANGES ON THIS SHEET MUST BE MADE OR CIRCLED IN RED INK. WITH DATE AND NAME OF PERSON MAKING CHANGE.

Do not extend notes this side of this line.

STATION	B.S.	H.I.	F.S.	ELEV.		
132+00				156.42		STAN
				156.15		15.0 RT, PVT.
				155.54		38.0 " GUT OUT
				155.40		40.0 " GUT IN
				156.05		40.0 " TOP OF CB.
				156.48		50.0 " PL
				156.26	15.0 LT, PVT.	
				155.70	24.5 " EDGE PVT & GUT.	
				156.8	50.0 " PL.	
132+23.02	E.C.			156.32		℄ PROFILE
132+26.5				156.27		℄
				155.97		15.0 RT, PVT.
				155.50		38.0 " GUT OUT
				155.32		40.0 " " IN
				155.96		" " TOP OF CB.
				156.43		50.0 " PL

F.B. 2561 Pg. 244 Job No. 625390 Division No. 10 Notes Red Plotted Profile
Survey of S.D. #539-A Date Date No.
Survey by RICHARD Notes RICH & J.O. Notes Chkd. Checked X-Sec.
Indexed C. Johnson Date Date Date No.

76L-298 CE 307 11-58

PLEASE RETURN TO
LOS ANGELES COUNTY ENGINEER
700 LOS ANGELES COUNTY ENGINEERING BLDG

NOTE: ANY ADDITIONS OR CHANGES ON THIS SHEET MUST BE MADE OR CIRCLED IN RED INK, WITH DATE AND NAME OF PERSON MAKING CHANGE.

Do not extend notes this side of this line.

STATION	B.S.	H.I.	F.S.	ELEV.		
132+59.6	S.S.J.C.			155 31		44.0 RT., NORTH RIM
				155 28	155.29	" " SOUTH "
				155 28		" " EAST "
				155 30		" " WEST "
				139 93	12" INLET NORTH	155.29 EL RIM; 14.36 MEAS.; 1.00 DIA.; 139.93 INVERT — 155.29; 14.46; 1.00; 139.83
				139 83	12" " WEST	
				139 11	18" OUTLET EAST	155.29 EL RIM; 14.43 MEAS.; 1.75 DIA.; 139.11 INVERT. — X
132+87.66				155 74		℄ INT. MALT AVE.
"				155 70	15.0 LT., PVT	
				155 40	23.0 " EDGE PVT.	
				156 2	50.0 "	
B.M.S.D. 2129				155 58	B.M.S.D. 2129 ELEV. = 155.588 FB. 2504-27	
					TELEGRAPH RD. & MALT AVE., N.W. COR.	
					BT. SPK. IN CB; 5' N. OF N. END C.R.	

Profile No. X-Sec. Notes Red Date Note Chkd. Plotted Date Checked Job No. 625290 Division No. 10 Survey of S.D. # 539-A Survey by RICHARDS Notes RICH Date 6-6-9 F.B. 2361 Pg. 705

76L-298 CE 307 11-58

PLEASE RETURN TO
LOS ANGELES COUNTY ENGINEER
700 LOS ANGELES COUNTY ENGINEERING BLDG.

NOTE: ANY ADDITIONS OR CHANGES ON THIS SHEET MUST BE MADE OR CIRCLED IN RED INK, WITH DATE AND NAME OF PERSON MAKING CHANGE.

Do not extend notes this side of this line.

STATION	B. S.	H. I.	F. S.	ELEV.		
NOTE:						
STATION 132+87.66 ℄ INT. OF TELEGRAPH RD. & MALT AVE.						
= 1+00 TO NORTH ALONG ℄ OF MALT AVE.						
1+00				155.74		℄ INT.
1+16				155.57		℄ PVT.
1+40.7				154.93		℄ EDGE GUT.
1+44.0				154.91		℄ & ℄ GUT
1+47.0				154.96		℄ & EDGE GUT
1+61.1				155.28		℄
				155.60		20.0 RT., PVT.
				155.52		38.0 " GUT OUT
				155.34		40.0 " " IN
				155.95		" " TOP CB.
				156.4		50.0 " PL
2+00				155.95		℄ PROFILE
2+11.8				156.02		℄
				155.96		20.0 RT., PVT

F.B. 2561 Pg. 246 Job No. 625390 Division No. 10 Notes Red Plotted Profile
Survey of S.D. #539-A Date Date No. X-Sec.
Survey by RICHARDS Notes RICH. & T.O. Notes Chkd. Checked
Indexed K. C. Johnson Date Date Date No.

76L-298 CE 307 11-58

PLEASE RETURN TO
LOS ANGELES COUNTY ENGINEER
700 LOS ANGELES COUNTY ENGINEERING BLDG

NOTE: ANY ADDITIONS OR CHANGES ON THIS SHEET MUST BE MADE OR CIRCLED IN RED INK, WITH DATE AND NAME OF PERSON MAKING CHANGE.

Do not extend notes this side of this line.

STATION	B.S.	H.I.	F.S.	ELEV.		
2+11.8				155 55		38.0 RT., GUT OUT
				155 41		40.0 " " IN
				155 48	DRIVEWAY	" " TOP CB
				156 3		50.0 " PL
				155 75	20.0 LT., PUT	
				155 16	38.0 " GUT OUT	
				155 07	40.0 " " IN	
				155 66	" " TOP CB.	
				155 9	50.0 " PL	
2+51.8				156 50		℄
				156 24		20.0 RT., PUT
				155 65		38.0 " GUT OUT
				155 54		40.0 " " IN
				156 18		" " TOP CB
				156 35		50.0 " PL
				156 20	20.0 LT., PUT	
				155 54	38.0 " GUT OUT	
				155 40	40.0 " " IN	

Profile No. X-Sec. Notes Red Date Notes Chkd. Plotted Date Checked Job No. 62590 Division No. 10 Survey by S.D. #539-A Notes Chkd. Date 2-6-0 F.B. 2561 Pg. 247

76L-298 CE 307 11-58

PLEASE RETURN TO
LOS ANGELES COUNTY ENGINEER
700 LOS ANGELES COUNTY ENGINEERING BLDG.

NOTE: ANY ADDITIONS OR CHANGES ON THIS SHEET MUST BE MADE OR CIRCLED IN RED INK. WITH DATE AND NAME OF PERSON MAKING CHANGE.

Do not extend notes this side of this line.

STATION	B. S.	H. I.	F. S.	ELEV.		
2+51.8				156.05	40.0 LT., TOP CB.	
				156.3	50.0 " PL	
3+00				156.64		℄ PROFILE
3+51.8				156.84		℄
				156.60		20.0 RT., PVT
				155.98		38.0 " GUT OUT
				155.69		40.0 " " IN
				156.30		" " TOP CB
				156.4		50.0 " PL
				156.53	20.0 LT., PVT	
				155.97	38.0 " GUT OUT	
				155.77	40.0 " " IN	
				156.40	" " TOP CB	
				156.7	50.0 " PL	
4+04.2	S. S. M. H.			155.82		44.3 RT., NORTH RIM
				155.83		" " SOUTH

F. B. 2561 Pg. 248 Job No. 625390 Division No. 10 Notes Red ____ Plotted ____ Profile ____
Survey of S. D. #539-A Date ____ Date ____ No. ____
Survey by RICHARDS Notes RICH. & J. D. Notes Chkd. ____ Checked ____ X-Sec. ____
Indexed C. Johnson Date ____ Date ____ No. ____

76L-298 CE 307 11-58

PLEASE RETURN TO
LOS ANGELES COUNTY ENGINEER
700 LOS ANGELES COUNTY ENGINEERING BLDG

NOTE: ANY ADDITIONS OR CHANGES ON THIS SHEET MUST BE MADE OR CIRCLED IN RED INK, WITH DATE AND NAME OF PERSON MAKING CHANGE.

Do not extend notes this side of this line.

STATION	B.S.	H.I.	F.S.	ELEV.		
4+04.2	S.S.J.C.			155 83	AV. = 155.82	44.3 RT., EAST RIM
				155 80		" " WEST "
				140 31	18" INLET NORTH.	155.82 EL RIM. / 14.01 MEAS. / 1.50 DIA. / 140.31 INVERT — 155.82 / 13.82 / 0.67 / 141.33
				141 33	8" " EAST	
				140 25	18" OUTLET SOUTH.	155.82 EL RIM / 14.07 MEAS / 1.50 DIA. / 140.25 INVERT

END OF X-SECTIONS IN THIS DIRECTION

NEXT SECTIONS GOING WESTERLY ALONG TELEGRAPH RD.

133+00				155 64		℄ PROFILE
134+00				154 81		℄
				154 65		15.0 RT., PVT.
				154 38		25.0 " "
				154 13		38.0 " GUT OUT
				154 00		40.0 " " IN

Profile Notes Red ____ Plotted ____ Job No. 625390 Division No. 10 F.B. 2561 Pg. 249
No. ____ Date ____ Date ____ Survey of S. D. # 539-A
X-Sec. Notes Chkd. ____ Checked ____ Survey by [illegible] Notes [illegible] Date 2-6-0

76L-298 CE 307 11-58

PLEASE RETURN TO
LOS ANGELES COUNTY ENGINEER
700 LOS ANGELES COUNTY ENGINEERING BLDG.

NOTE: ANY ADDITIONS OR CHANGES ON THIS SHEET MUST BE MADE OR CIRCLED IN RED INK, WITH DATE AND NAME OF PERSON MAKING CHANGE.

Do not extend notes this side of this line.

STATION	B.S.	H.I.	F.S.	ELEV.		
134+00				154 65		40.0 RT., TOP CB
				155 1		50.0 " PL
				154 75	15.0 LT., PVT.	
				154 12	26.0 " GUT LINE	
				154 27	50 " PL	
134+44.3	S.S.M.H.			154 19	46.9 LT., NORTH RIM.	AV. = 154.20
				154 22	" " SOUTH "	
				154 21	" " EAST "	
				154 18	" " WEST "	
				145.68	8" INLET EAST	154.20 EL RIM 7.85 MEAS 0.67 DIA. 145.68 INVERT
				145.64	8" OUTLET WEST	154.20 EL RIM 7.89 MEAS. 0.67 DIA. 145.64 INVERT
T.P.				154 16		

F.B. 2561 Pg. 250 Job No. 625390 Division No. 10 Notes Red Plotted Profile
Survey of S.D. #539-A Date Date No.
Survey by RICHARDS Notes RICH. & J.O. Notes Chkd. Checked X-Sec.
Indexed C. Johnson Date Date Date No.

76L-298 CE 307 11-58

PLEASE RETURN TO
LOS ANGELES COUNTY ENGINEER
700 LOS ANGELES COUNTY ENGINEERING BLDG

NOTE: ANY ADDITIONS OR CHANGES ON THIS SHEET MUST BE MADE OR CIRCLED IN RED INK, WITH DATE AND NAME OF PERSON MAKING CHANGE.

Do not extend notes this side of this line.

STATION	B.S.	H.I.	F.S.	ELEV.		
135+00				153 94		℄
				153 86		15.0 RT., PVT.
				153 53		25.0 " "
				153 25		38.0 " GUT OUT
				153 06		40.0 " " IN
				153 14	DRIVEWAY	" " TOP CB.
				153 97		50.0 " PL
				153 80	15.0 LT., PVT.	
				153 16	25.0 " GUT.	
				153 70	50' " PL.	
135+59.7	S.S.M.H.			153 91		47.3 RT., NORTH RIM
				153 82	AV. = 153.86	" " SOUTH "
				153 85		" " EAST "
				153 88		" " WEST "

Profile No. X Sec. Notes Red Date Notes Chkd. Plotted Date Checked Job No. 625390 Division No. 10 Survey of S.D. NO. 539-A Survey by RICHARDSON Notes RICH Date 2-6-0 Date Tabulated

F.B. 2561 Pg. 251

76L-298 CE 307 11-58

PLEASE RETURN TO
LOS ANGELES COUNTY ENGINEER
700 LOS ANGELES COUNTY ENGINEERING BLDG.

NOTE: ANY ADDITIONS OR CHANGES ON THIS SHEET MUST BE MADE OR CIRCLED IN RED INK, WITH DATE AND NAME OF PERSON MAKING CHANGE.

Do not extend notes this side of this line.

STATION	B.S.	H.I.	F.S.	ELEV.		
135+59.7	S.S.M.H.			140.69	12" INLET WEST	153.86 EL RIM 12.17 MEAS. 1.00 DIA. 140.69 INVERT
				140.66	12" OUTLET EAST	153.86 EL. RIM 12.20 MEAS. 1.00 DIA 140.66 INVERT
(138+88) B.M.S.D. 2130				151 95	B.M.S.D. 2130 ELEV. = 151.964 FB.2504-28 TELEGRAPH RD., N. SIDE, 600' W.LY. MALT AVE. BT. SPK. IN N. CB. IN FRONT OF FIRE HYD.	

END OF CROSS-SECTIONS IN THIS FIELD BOOK!

FOR CONTINUATION OF CROSS-SECTIONS, SEE F.B. 2562 PG. 5

F.B. 2561 Pg. 252 Job No. 625390 Division No. 10 Notes Red Plotted Profile
Survey of S.D. # 539-A Date Date No. X-Sec.
Survey by RICHARDS Notes RICH. & T.O. Notes Chkd. Checked
Indexed C. Johnson Date Date Date No.

Profile No. ____ X-Sec. ____ Notes Red ____ Date ____ Notes Chkd ____ Plotted ____ Date ____ Checked ____ Job No. 6253.90 Division No. 10 Survey of BELL GARDENS S.D. # 539-A Survey by RICHARDS Notes WRR Date 6-28-60

F.B. 2561 Pg. 253

J. N. 6253.90

BELL GARDENS STORM DRAIN
PROJECT NO. 539, LINE "A"
PICK-UP: ELEVATION OF TOP AND BASE OF RAILS AT THE SANTA FE R.R. CROSSING OF TELEGRAPH RD.
FOR SKETCH SHOWING ELEVATION PTS, SEE PG. 256

6-28-60
RICHARDS
OCHSNER
BANKSON
CROWDER
NUNEZ, B.

STATION	B.S.	H.I.	F.S.	ELEV.

NOTE: ANY ADDITIONS OR CHANGES ON THIS SHEET MUST BE MADE OR CIRCLED IN RED INK, WITH DATE AND NAME OF PERSON MAKING CHANGE.

Do not extend notes this side of this line.

PLEASE RETURN TO
LOS ANGELES COUNTY ENGINEER
700 LOS ANGELES COUNTY ENGINEERING BLDG.

76L-298 CE 307 11-58

76L-298 CE 307 11-58

PLEASE RETURN TO
LOS ANGELES COUNTY ENGINEER
700 LOS ANGELES COUNTY ENGINEERING BLDG.

NOTE: ANY ADDITIONS OR CHANGES ON THIS SHEET MUST BE MADE OR CIRCLED IN RED INK, WITH DATE AND NAME OF PERSON MAKING CHANGE

Do not extend notes this side of this line.

STATION	B. S.	H. I.	F S.	ELEV		
B.M.S.D. 2128	11.11	167 42 ✓		156 31 ✓	B.M.S.D. 2128 ELEV. = 156.306 FB. 2524-27 TELEGRAPH RD., & E. OF MALT AVE. BT. SPK. IN N. CB; 10' W. OF G.P. # 1152675 E	
126+59.3			2 37	165 05 ✓		℄ & BOT. RAIL
"			1 80	165 62 ✓		℄ & TOP RAIL
"			1 74	165 68 ✓		100' RT., TOP RAIL
"			1 97	165 45 ✓	100' LT., TOP RAIL	
126+66.3			2 37	165 05 ✓		℄ & BOT. RAIL
"			1 80	165 62 ✓		℄ & TOP RAIL
"			1 76	165 66 ✓		100' RT., TOP RAIL
"			2 00	165 42 ✓	100' LT., TOP RAIL	
126+79.3			2 36	165 06 ✓		℄ & BOT. RAIL
"			1 79	165 63 ✓		℄ & TOP RAIL
"			1 73	165 69 ✓		100' RT., TOP RAIL
"			2 04	165 38 ✓	100' LT., TOP RAIL	

F.B. 2561 Pg. 254 Job No. 625390 Division No. 10 Notes Red ____ Plotted ____ Profile ____
Survey of S.D. #539-A Date ____ Date ____ No. ____
Survey by RICHARDS Notes W.A.R. Notes Chkd. ____ Checked ____ X-Sec. ____
Indexed H. E. OTT Date ____ Date ____ No. ____

76L-298 CE 307 11-58

PLEASE RETURN TO
LOS ANGELES COUNTY ENGINEER
700 LOS ANGELES COUNTY ENGINEERING BLDG.

NOTE: ANY ADDITIONS OR CHANGES ON THIS SHEET MUST BE MADE OR CIRCLED IN RED INK, WITH DATE AND NAME OF PERSON MAKING CHANGE.

Do not extend notes this side of this line.

STATION	B.S.	H.I.	F.S.	ELEV.		
		16742✓				
126+86.3			236	16506✓		℄ & BOT. RAIL
"			179	16563✓		℄ & TOP RAIL
"			171	16571✓		100' RT., TOP RAIL
"			205	16537✓	100' LT., TOP RAIL	
T.P.	150	16025✓	867	15875✓	1X2	
T.P.	841	15746✓	1120	14905✓	1X2	
B.M.S.D. 2127			1083	14663✓	B.M.S.D. 2127 ELEV. = 146.674 FB. 2524-26	

Profile Notes Red ____ Plotted ____ Job No. 625390 Division No. 10 F.B. 2561 Pg. 255

No. ____ Date ____ Date ____ Survey of S.D. #539-A

Note Chkd. ____ Checked ____ Survey by [illegible] Date 6-28-60

76L-296 CE 307 11-58

PLEASE RETURN TO
LOS ANGELES COUNTY ENGINEER
700 LOS ANGELES COUNTY ENGINEERING BLDG.

NOTE: ANY ADDITIONS OR CHANGES ON THIS SHEET MUST BE MADE OR CIRCLED IN RED INK, WITH DATE AND NAME OF PERSON MAKING CHANGE

Do not extend notes this side of this line.

STATION	B. S.	H. I.	F S.	ELEV

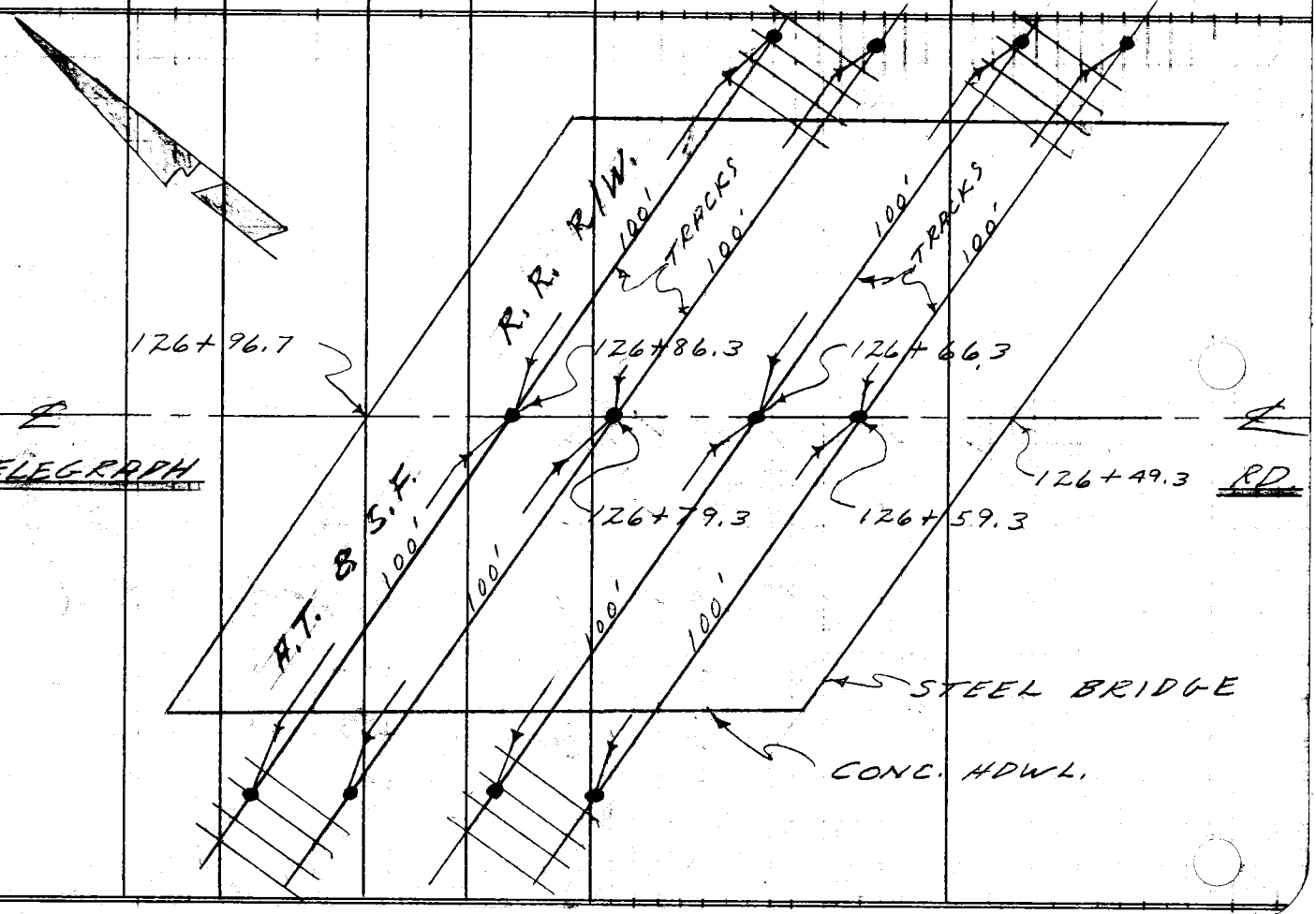

F. B. 2561 Pg. 256 Job No. 625390 Division No. 10 Notes Red Plotted Profile
Survey of S.D. #539-A Date Date No. X-Sec.
Survey by RICHARDS Notes W.A.R. Notes Chkd. Checked
Indexed H. E. OTT Date Date Date No.

Profile	Notes Red.	Plotted	Job No. 6253.90	Division No.	F. B. 2561	Pg. 257
No.	Date	Date	Survey of BELL GARDENS S.D. #539-A			
X-Sec.	Notes Chkd.	Checked	Survey by Mankey Jr.	Notes E.M.J.	Date 12-15-61	
No.	Date	Date	Map No.	Indexed	Date	

JN 6253.90

BELL GARDENS S.D. #539-A

S.S.M.H. INVERT

PICK UP

GARFIELD AVE

290'± N. of CANNING ST.

See F.B. 2524 PG. 180 for Location

Mankey Jr.
McCall
Swann

STATION	B.B.	H.I.	F.B.	ELEV.

NOTE: ANY ADDITIONS OR CHANGES ON THIS SHEET MUST BE MADE OR CIRCLED IN RED INK, WITH DATE AND NAME OF PERSON MAKING CHANGE.

PLEASE RETURN TO
LOS ANGELES COUNTY SURVEYOR
726 LOS ANGELES COUNTY ENGINEERING BLDG.

Do not extend notes this side of this line.

76L298 S & E #307 9-54

F. B. 2561 Pg. 258 Job No. 6253.90 Division No. Notes Red. Plotted Profile
Survey of BELLGARDENS S.D. #539-A Date Date No.
Survey by ETM Jr. Notes Mankey Jr. Notes Chkd. Checked
Indexed Date Date Date No.

FBL 298 S & E #307 9-54

PLEASE RETURN TO
LOS ANGELES COUNTY SURVEYOR
726 LOS ANGELES COUNTY ENGINEERING BLDG.

NOTE: ANY ADDITIONS OR CHANGES ON THIS SHEET MUST BE MADE OR CIRCLED IN RED INK, WITH DATE AND NAME OF PERSON MAKING CHANGE.

Do not extend notes this side of this line.

STATION	B. S.	H. I.	F. S.	ELEV.		
BM SD 2123 (Fd)				151.61	BM S.D. 2123 EL 151.61 FB 2524-25	
					GARFIELD AVE & SO. of BANDINI BLVD	
					BT. SPK. in W. Cb. in front Wtr. Dist. Bldg #3317	
				Rim EL.	N. INLET	S. Outlet
109+79.3	S.S.M.H.	15' E. of GARFIELD ℄		152.07'	152.07' EL. on Rim	152.07'
					17.52 Rim to Inside Top of V.C.P.	17.55
	INVERT on	22" INLET on NORTH		132.72'	1.83 Size of V.C.P.	1.83'
	" "	22" OUTET to South		132.69'	132.72' INVERT	132.69'
					BM SD 2124 EL 152.191 FB 2525-26	
BM SD 2124 (Fd)				152.18'	GARFIELD AVE & BANDINI BLVD. S.E. COR.	
					BT. SPK. in Cb. 5.0' S. of S. and C.R.	