Profile Notes Red_____ Plotted_____ Job No. 6253.90 Division No. 10 F.B. 25[illegible] Pg. 5

Date_____ Survey of [illegible]

Checked_____ Survey by RICHARDS [illegible] Date 2-1-[illegible]

Date_____ Map No. _____ Job [illegible] C. Johnson [illegible]

J. N. 6253.90

[illegible] GARDENS STORM DRAIN PROJECT
[illegible]539, LINE A.

[illegible]S-SECTIONS FROM STATION 136+00
[illegible]TELEGRAPH RD. TO THE INTER-
[illegible]TION OF SMITHWAY & LEO ST.

[illegible]E: FOR CROSS-SECTIONS FROM 1+00
[illegible]NCE AVE. & THE RIO HONO RIVER) SEE
[illegible]2561, PG. 5-252

PRELIMINARY SURVEYS SEE F.B. 252A: 51-[illegible]
TOPOGRAPHY " " " " : 115-2[illegible]
BENCH LEVELS " " " " : 5-50

RICHARDS
OCHSNER
BANKSON
CROWDER
MARTINEZ

Microfilmed Nov. '85

76L-298 CE 307 11-58

PLEASE RETURN TO
LOS ANGELES COUNTY ENGINEER
700 LOS ANGELES COUNTY ENGINEERING BLDG.

NOTE: ANY ADDITIONS OR CHANGES ON THIS SHEET MUST BE MADE OR CIRCLED IN RED INK, WITH DATE AND NAME OF PERSON MAKING CHANGE.

Do not extend notes this side of this line.

STATION	B.S.	H.I.	F.S.	ELEV.		
GOING WESTERLY ON TELEGRAPH RD.						
THESE CROSS-SECTIONS CONTINUED FROM FB. 2561 PG. 252						
138+88 B.M.S.D. 2130				151 96	B.M.S.D. 2130 ELEV. = 151.964 FB. 2524-28 TELEGRAPH RD, N. SIDE, 600' ± W. MALT AVE. BT. SPK. IN N.C.B. IN FRONT OF FIRE HYD.	
136+00				153 06		℄
				153 02		15.0 RT., PVT.
				152 66		25.0 " "
				152 51		38.0 " GUT OUT
				152 32		40.0 " " IN
				152 92		" " TOP C.B.
				153 7		50.0 " PL
				152 90	15.0 LT., PVT	
				152 37	25.0 " GUT	
				152 61	50.0 " PL	
136+53.8				151 85		40.0 RT., GUT @ DRAIN
				152 62		" " T.C. " "

F.B. 2562 Pg. 6
Job No. 625390 Division No. 10 Notes Red ____ Plotted ____ Profile ____
Survey of S.D. #539-A Date ____ Date ____ No. ____
Survey by RICHARDS Notes RICH. & I.O. Notes Chkd. ____ Checked ____ X-Sec. ____
Indexed C. Johnson Date ____ Date ____ No. ____

76L-298 CE 307 11-58

PLEASE RETURN TO
LOS ANGELES COUNTY ENGINEER
700 LOS ANGELES COUNTY ENGINEERING BLDG

NOTE: ANY ADDITIONS OR CHANGES ON THIS SHEET MUST BE MADE OR CIRCLED IN RED INK. WITH DATE AND NAME OF PERSON MAKING CHANGE.

Do not extend notes this side of this line.

STATION	B.S.	H.I.	F.S.	ELEV.		
137+00				152 55		℄
				152 43		15.0 RT., PVT.
				152 06		25.0 " "
				151 73		38.0 " GUT OUT
				151 62		40.0 " " IN
				152 26		" " TOP CB.
				152 7		50.0 " PL
				152 38	15.0 LT., PVT.	
				151 80	25.0 " GUT	
				152 48	50.0 " PL	
137+69.4	S.S.M.H.			152 16	46.8 LT., NORTH RIM	AV. = 152.12
				152 14	" " SOUTH "	
				152 14	" " EAST "	
				152 10	" " WEST "	
				144.42	8" INLET EAST	152.12 EL RIM 7.03 MEAS. 0.67 DIA. 144.42 INVERT
				144 31	8" OUTLET WEST	152.12 EL RIM 7.14 MEAS. 0.67 DIA. 144.31 INVERT

Profile No. X-Sec. Notes Red Date Notes Chkd. Plotted Date Checked Job No. 675399 Division No. 10 Survey of S.D. #539-A Survey by RICHARDS Notes Chkd. Date 6-60 Map No. Date Inst. C. Johnson

F.B. 2562 PG. 7

76L-298 CE 307 11-58

PLEASE RETURN TO
LOS ANGELES COUNTY ENGINEER
700 LOS ANGELES COUNTY ENGINEERING BLDG.

NOTE: ANY ADDITIONS OR CHANGES ON THIS SHEET MUST BE MADE OR CIRCLED IN RED INK, WITH DATE AND NAME OF PERSON MAKING CHANGE.

Do not extend notes this side of this line.

STATION	B.S.	H.I.	F.S.	ELEV.		
138+00				152 33		℄
				152 32		15.0 RT., PVT.
				151 90		25.0 " "
				151 69		38.0 " GUT OUT
				151 47		40.0 " " IN
				152 11		" " TOP CB.
				152 33		50.0 " PL
				152 17	15.0 LT., PVT.	
				151 46	25.0 " GUT	
				152 36	50.0 " PL	
138+60.0	S.S.M.H.			152 16		47.3 RT., NORTH RIM
				152 11	AV. = 152.14	" " SOUTH "
				152 14		" " EAST "
				152 12		" " WEST "
				141.64	12" INLET WEST	152.14 EL RIM 9.50 MEAS 1.00 DIA. 141.64 INVERT
				141.64	12" OUTLET EAST	152.14 EL RIM 9.50 MEAS. 1.00 DIA. 141.64 INVERT

F.B. 2562 Pg. 8
Job No. 625390 Division No. 10 Notes Red Plotted Profile
Survey of S.D. # 539-A Date Date No.
Survey by RICHARDS Notes RICH. & J.O. Notes Chkd. Checked X-Sec.
Indexed T. Johnson Date Date Date No.

76L-298 CE 307 11-58

PLEASE RETURN TO
LOS ANGELES COUNTY ENGINEER
700 LOS ANGELES COUNTY ENGINEERING BLDG

NOTE: ANY ADDITIONS OR CHANGES ON THIS SHEET MUST BE MADE OR CIRCLED IN RED INK. WITH DATE AND NAME OF PERSON MAKING CHANGE.

Do not extend notes this side of this line.

STATION	B.S.	H.I.	F.S.	ELEV.		
139+00				152 14		℄
				152 10		15.0 RT., PVT
				151 84		25.0 " "
				151 48		38.0 " GUT OUT
				151 33		40.0 " " IN
				151 96		" " TOP CB.
				152 3		50.0 " PL
				151 96	15.0 LT., PVT.	
				151 33	25.0 " GUT	
				152 6	50.0 " PL	
139+44.0				151 23		40.0 RT., GUT @ S.D.
				152 04		" " T.C. " "
140+00				151 96		℄
				151 95		15.0 RT., PVT.
				151 60		25.0 " "
				151 10		38.0 " GUT OUT
				151 09		40.0 " " IN

Profile Notes Red ____ Plotted ____ Job No. 625390 Division No. 10 F.B. 2562 Pg. 9
No. ____ Date ____ Date ____ Survey of S.D. #539-A
X Sec. Notes Chkd. ____ Checked ____ Survey by RICHARD Notes Chkd. Date 6-6-0
No. ____ Date ____ Date ____ Map No. ____ Index ____ C. Johnson

76L-298 CE 307 11-58

PLEASE RETURN TO
LOS ANGELES COUNTY ENGINEER
700 LOS ANGELES COUNTY ENGINEERING BLDG.

NOTE: ANY ADDITIONS OR CHANGES ON THIS SHEET MUST BE MADE OR CIRCLED IN RED INK, WITH DATE AND NAME OF PERSON MAKING CHANGE.

Do not extend notes this side of this line.

F.B. 2562 Pg. 10 | Job No. 623390 | Division No. 10 | Notes Red ____ Date ____ | Plotted ____ Date ____ | Profile No. ____
Survey of S.D. #539-A | Notes RICH | Notes Chkd. ____ Date ____ | Checked ____ Date ____ | X-Sec. No. ____
Survey by RICHARDS
Indexed K. C. Johnson

STATION	B.S.	H.I.	F.S.	ELEV.		
140+00				151.23	DRIVEWAY	40.0 RT., TOP CB
				151.95		50.0 " ℞
				151.80	15.0 LT., PVT	
				151.10	25.0 " GVT	
				152.0	50.0 " ℞	
140+93.6	S.S. J.C.			151.50	46.6 LT., NORTH RIM	
				151.83	" " SOUTH "	
				151.79	" " EAST "	AV. = 151.81
				151.82	" " WEST "	
				142.98	8" INLET EAST	151.81 EL RIM; 8.16 MEAS; 0.67 DIA; 142.98 INVERT; 151.81; 8.13; 0.67; 143.01
				143.01	8" " WEST	
				143.04	8" OUTLET NORTH	151.81 EL RIM; 8.10 MEAS; 0.67 DIA; 143.04 INVERT
140+94.2	S.S. J.C.			152.84		46.9 RT., NORTH RIM
				152.74	AV. = 152.80	" " SOUTH "
				152.74		" " EAST "
				152.88		" " WEST "

76L-298 CE 307 11-58

PLEASE RETURN TO
LOS ANGELES COUNTY ENGINEER
700 LOS ANGELES COUNTY ENGINEERING BLDG

NOTE: ANY ADDITIONS OR CHANGES ON THIS SHEET MUST BE MADE OR CIRCLED IN RED INK, WITH DATE AND NAME OF PERSON MAKING CHANGE.

Do not extend notes this side of this line.

STATION	B.S.	H.I.	F.S.	ELEV.		
140+94.2	S.S.J.C.			14284	8" INLET SOUTH	152.80 EL RIM 9.29 MEAS. 0.67 DIA. 142.84 INVERT 152.80 9.35 1.00 142.45
				14245	12" " WEST	
				14245	12" OUTLET EAST	152.80 EL RIM 9.35 MEAS. 1.00 DIA. 142.45 INVERT
141 ± 00				151 80		℄
				151 72		15.0 RT., PVT
				151 38		25.0 " "
				151 00		38.0 " GUT OUT
				150 93		40.0 " " IN
				151 58		" " TOP CB
				151 8		50.0 " PL
				151 70	15.0 LT., PVT	
				151 63	21.0 Edge of PAV.	
				151 00	25.0 "	
				151 7	50.0 " PL	
141 ± 29.53				151 75		℄ ∡ PT. PROFILE

Profile Notes Red. Plotted Job No. 6253.80 Division No. 10 F.B. 2562 Pg. 11
No. X-Sec. Date Date Survey of S.D. # 539-A
Notes Chkd. Checked Survey by RICHARDS Notes RICH Date 2-60
No. Date Date Map No. Indexed C. Job [illegible]

76L-298 CE 307 11-58

PLEASE RETURN TO
LOS ANGELES COUNTY ENGINEER
700 LOS ANGELES COUNTY ENGINEERING BLDG.

NOTE: ANY ADDITIONS OR CHANGES ON THIS SHEET MUST BE MADE OR CIRCLED IN RED INK, WITH DATE AND NAME OF PERSON MAKING CHANGE.

Do not extend notes this side of this line.

STATION	B.S.	H.I.	F.S.	ELEV.		
142+00				151 63		℄
				151 57		15.0 RT., PVT
				151 30		25.0 " "
				150 86		38.0 " GUT OUT
				150 76		40.0 " " IN
				151 38		" " TOP CB.
				151 5		50.0 " PL
				151 44	15.0 LT., PVT.	
				150 92	25.0 "	
				151 6	50.0 "	
142+17.8				151 56		℄
				151 55		15.0 RT., PVT.
				151 17		25.0 " "
				150.85		38.0 " GUT OUT
				150.70		40.0 " " IN
				151.34		" " TOP CB.
				151.7		50.0 " PL

F.B. 2562 Pg. 12
Job No. 625390 Division No. 10 Notes Red Plotted Profile
Survey of S.D. #539-A Date Date No.
Survey by RICHARDS Notes RICH. & J.O. Notes Chkd. Checked X-Sec.
Indexed C. Johnson Date Date Date No.

76L-298 CE 307 11-58

PLEASE RETURN TO
LOS ANGELES COUNTY ENGINEER
700 LOS ANGELES COUNTY ENGINEERING BLDG

NOTE: ANY ADDITIONS OR CHANGES ON THIS SHEET MUST BE MADE OR CIRCLED IN RED INK, WITH DATE AND NAME OF PERSON MAKING CHANGE.

Do not extend notes this side of this line.

STATION	B.S.	H.I.	F.S.	ELEV.		
142+94.51				151 40		℄ INT., CARRIER AVE.
				151 30	15.0 LT., PVT.	
				151 21	21.0 " EDGE PVT	
				150 7	25.0 "	
				151 1	50.0 "	
142+94.51	℄ INT. TELEGRAPH RD. & CARRIER AVE. = 1+00 TO NORTH ON CARRIER AVE.					
1+00				151 40		℄ INT
1+15				151 38		℄ PVT
1+25				151 01		℄ "
1+36.8				150 66		℄ EDGE GUT
1+40				150 64		℄ & ℄ "
1+43				150 65		℄ & EDGE "
1+47.0	S.S.J.C.			150 73	5.0 LT., NORTH RIM	
				150 68	" " SOUTH "	

Profile Notes Red ____ Plotted ____ Job No. 6253/90 Division No. 10 F.B. 2562 Pg. 13
No. ____ Date ____ Date ____ Survey of S.D. #539-A
X-Sec. Notes Chkd. ____ Checked ____ Survey by K.K.H.K.D.S. Notes K.K.H. Date 2-60
No. ____ Date ____ Date ____ Map No. ____ Index ____ C. Job Team

76L-298 CE 307 11-58

PLEASE RETURN TO
LOS ANGELES COUNTY ENGINEER
700 LOS ANGELES COUNTY ENGINEERING BLDG.

NOTE: ANY ADDITIONS OR CHANGES ON THIS SHEET MUST BE MADE OR CIRCLED IN RED INK, WITH DATE AND NAME OF PERSON MAKING CHANGE.

Do not extend notes this side of this line.

STATION	B.S.	H.I.	F.S.	ELEV.		
1+47.0 S.S.	J.C.			150 73	5.0 LT., EAST RIM	150.70
				150 69	" " WEST "	
				143 47	8" INLET NORTH	150.70 EL RIM 6.56 MEAS 0.67 DIA. 143.47 INVERT 150.70 6.64 1.00 143.06
				143 06	12" " WEST	
				143 06	12" OUTLET EAST	150.70 EL RIM 6.64 MEAS. 1.00 DIA. 143.06 INVERT
1+85				151 30		℄
				151 10		15.0 RT., PVT.
				150 84		28.0 " GUT OUT
				150 70		30.0 " " IN
				151 36		" " TOP CB.
				151 3		35.0 " PL
				151 10	15.0 LT., PVT	
				150 86	28.0 " GUT OUT	
				150 67	30.0 " " IN	
				151 32	" " TOP CB	
				151 4	35.0 " PL	

F.B. 2562 Pg. 14
Job No. 625390 Division No. 10 Notes Red ____ Plotted ____ Profile ____
Survey of S.D. #539-A Date ____ Date ____ No. ____
Survey by RICHARDS Notes RICH. & J.O. Notes Chkd. ____ Checked ____ X-Sec. ____
Indexed C. Johnson Date ____ Date ____ Date ____ No. ____

76L-298 CE 307 11-58

PLEASE RETURN TO
LOS ANGELES COUNTY ENGINEER
700 LOS ANGELES COUNTY ENGINEERING BLDG

NOTE: ANY ADDITIONS OR CHANGES ON THIS SHEET MUST BE MADE OR CIRCLED IN RED INK, WITH DATE AND NAME OF PERSON MAKING CHANGE.

Do not extend notes this side of this line.

STATION	B.S.	H.I.	F.S.	ELEV.		
2+00				151 34		℄ PROFILE
2+25				151 37		℄
				151 18		15.0 RT, PVT
				150 94		28.0 " GUT OUT
				150 77		30.0 " " IN
				151 01	DRIVEWAY	" " TOP CB
				151 6		35.0 " PL
				151 18	15.0 LT, PVT	
				150 90	28.0 " GUT OUT	
				150 72	30.0 " " IN	
				151 35	" " TOP CB	
				151 3	35.0 " PL	
3+25				151 57		℄
				151 37		15.0 RT, PVT.
				151 03		28.0 " GUT OUT
				150 90		30.0 " " IN
				151 57		" " TOP CB
				151 9		35.0 " PL

Profile Notes Red ____ Plotted ____ Job No. 67579 Division No. 10 F.B. 2562 Pg. 15
No. ____ Date ____ Date ____ Survey of S. D. #539-A
X-Sec. Notes Chkd ____ Checked ____ Survey by [illegible] Notes [illegible] Date 2-6-[illegible]
No. ____ Date ____ Date ____ Map No. ____ Indexed ____ Date ____

76L-298 CE 307 11-58

PLEASE RETURN TO
LOS ANGELES COUNTY ENGINEER
700 LOS ANGELES COUNTY ENGINEERING BLDG.

NOTE: ANY ADDITIONS OR CHANGES ON THIS SHEET MUST BE MADE OR CIRCLED IN RED INK. WITH DATE AND NAME OF PERSON MAKING CHANGE.

Do not extend notes this side of this line.

STATION	B.S.	H.I.	F.S.	ELEV.		
3+25				151 30	15.0 LT., PVT	
				151 02	28.0 " GUT OUT	
				150 90	30.0 " " IN	
				151 33	" " TOP CB	
				151 4	35.0 " PL	
3+46.6	S.S.M.H.			151 50	5.0 LT. NORTH RIM	AV.=151.49
				151 48	" " SOUTH "	
				151 50	" " EAST "	
				151 48	" " WEST "	
				144 32	8" INLET NORTH	151.49 EL RIM 6.50 MEAS 0.67 DIA. 144.32 INVERT
				144 30	8" OUTLET SOUTH	151.49 EL. RIM 6.52 MEAS. 0.67 DIA 144.30 INVERT

END OF CROSS SECTIONS IN THIS DIRECTION.

B.M.S.D. 2131 | 150 95 | B.M.S.D. 2131 ELEV.=150.951 FB. 2524-28
TELEGRAPH RD. & CARRIER AVE., N.W. COR

F.B. 2562 PG. 16 Job No. 625390 Division No. 10 Notes Red ____ Plotted ____ Profile ____
Survey of S.D. # 539-A Date ____ Date ____ No. ____
Survey by RICHARDS Notes RICH. & J.O. Notes Chkd. ____ Checked ____ X-Sec. ____
Indexed C. Johnson Date ____ Date ____ No. ____

76L-298 CE 307 11-58

PLEASE RETURN TO
LOS ANGELES COUNTY ENGINEER
700 LOS ANGELES COUNTY ENGINEERING BLDG

NOTE: ANY ADDITIONS OR CHANGES ON THIS SHEET MUST BE MADE OR CIRCLED IN RED INK, WITH DATE AND NAME OF PERSON MAKING CHANGE.

Do not extend notes this side of this line.

STATION	B.S.	H.I.	F.S.	ELEV.		
(CONT)						
B.M.S.D.2131				150 95	BT. SPK. IN CB. 5.0 W. OF W. END C.R.	
GOING WESTERLY ON TELEGRAPH RD.						
143+00				151 40		℄ PROFILE
143+ 19.0	S.S.M.H.			151 65	46.6 LT., NORTH RIM	AV. = 151.64
				151 64	" " SOUTH "	
				151 64	" " EAST "	
				151 65	" " WEST "	
				143 59	8" INLET WEST	151.64 EL RIM 7.38 MEAS. 0.67 DIA. 143.59 INVERT
				143 59	8" OUTLET EAST	151.64 EL RIM 7.38 MEAS. 0.67 DIA 143.59 INVERT
143+59.6	S.S.M.H.			152 03		46.6 RT., NORTH RIM
				152 05	152.04	" " SOUTH "
				152 03		" " EAST "
				152 05		" " WEST "

Profile Notes Red ____ Plotted ____ Job No. 675398 Division No. 10 F.B. 2562 Pg. 17
No. ____ Date ____ Date ____ Survey of S.D. NO. 539-A
X-Sec. Notes Chkd ____ Checked ____ Survey by RICHARDS Notes RICH Date 2-60
No. ____ Date ____ Date ____ Map No. ____ Indexed A. C. Johnson Date ____

76L-298 CE 307 11-58

PLEASE RETURN TO
LOS ANGELES COUNTY ENGINEER
700 LOS ANGELES COUNTY ENGINEERING BLDG.

NOTE: ANY ADDITIONS OR CHANGES ON THIS SHEET MUST BE MADE OR CIRCLED IN RED INK, WITH DATE AND NAME OF PERSON MAKING CHANGE.

Do not extend notes this side of this line.

STATION	B. S.	H. I.	F. S.	ELEV.		
143+59.6	S.S.M.H.			143.54	10" INLET WEST	152.04 EL RIM 7.67 MEAS. 0.83 DIA. 143.54 INVERT
				143.20	12" OUTLET EAST	152.04 EL RIM 7.84 MEAS. 1.00 DIA. 143.20 INVERT
143+60				151.32		℄ OPP. C. R.
				151.31		15.0 RT., PVT
				151.10		25.0 " "
				150.42		38.0 " GUT OUT
				150.32		40.0 " " IN
				150.96		" " TOP CB.
				151.2		50.0 " PL
143+74.5				151.30		℄ OPP. END N. CB.
				151.28		15.0 RT., PVT.
				150.96		25.0 " "
				150.43		38.0 " GUT OUT
				150.24		40.0 " " IN

F.B. 2562 PG. 18
Job No. 625390 Division No. 10 Notes Red ___ Date ___ Plotted ___ Date ___ Profile ___ No. ___
Survey of S. D. #539-A Notes Chkd. ___ Date ___ Checked ___ Date ___ X-Sec. ___ No. ___
Survey by RICHARDS Notes RICH. Date ___
Index C. Johnson

76L-298 CE 307 11-58

PLEASE RETURN TO
LOS ANGELES COUNTY ENGINEER
700 LOS ANGELES COUNTY ENGINEERING BLDG

NOTE: ANY ADDITIONS OR CHANGES ON THIS SHEET MUST BE MADE OR CIRCLED IN RED INK. WITH DATE AND NAME OF PERSON MAKING CHANGE.

Do not extend notes this side of this line.

STATION	B. S.	H. I.	F. S.	ELEV.		
143+74.5				150 90		40.0 RT., TOP C.B.
				151 2		50.0 " PL
144+00				151 24		℄
				151 24		15.0 RT., PVT
				150 95		25.0 " "
				150 07		34.5 " EDGE PVT. & GUT
				151 2		40.0 " BK.
				151 3		50.0 " PL
				151 05	15.0 LT., PVT	
				150 90	25.0 " "	
				150 56	34.0 " EDGE PVT. & GUT	
				150 8	50.0 " PL	
144+04.4				150 58	36.5 LT., GUT OUT	
				150 39	39.5 " " IN	
				150 75	43.5 " EDGE MAC.	
144 + 82.5				150.31	38.8 LT., GUT OUT.	

Profile Notes Red ____ Plotted ____ Job No. 675390 Division No. 10 F.B. 2562 Pg. 19
No. ____ Date ____ Date ____ Survey of S. D. # 539-A
X-Sec. Notes Chkd. ____ Checked ____ Survey by RICHARD Notes Chkd. Date 2-6-60
No. ____ Date ____ Date ____ Map No. ____ Index 4 C. Johnson

76L-298 CE 307 11-58

PLEASE RETURN TO
LOS ANGELES COUNTY ENGINEER
700 LOS ANGELES COUNTY ENGINEERING BLDG.

NOTE: ANY ADDITIONS OR CHANGES ON THIS SHEET MUST BE MADE OR CIRCLED IN RED INK, WITH DATE AND NAME OF PERSON MAKING CHANGE.

Do not extend notes this side of this line.

STATION	B.S.	H.I.	F.S.	ELEV.		
144+82.5				150 29	40.8 LT., GUT IN	
				150 78	" " TOP CB.	
145+00				151 03		℄
				150 97		15.0 RT., PUT
				150 66		25.0 " "
				149 80		34.0 " EDGE " & GUT
				150 8		40.0 " BK.
				150 9		50.0 " PL
				150 86	15.0 LT., PUT	
				150 46	21.0 " EDGE "	
				150 20	27 " GUT(?)	
				150 4	50.0 " PL	
145+43.8 S.S.M.H.				150 70	45.6 LT., NORTH RIM	150.69
				150 69	" " SOUTH "	
				150 69	" " EAST "	
				150 69	" " WEST "	

F.B. 2562 PG. 20 Job No. 625390 Division No. 10 Notes Red ____ Plotted ____ Profile ____
Survey of S.D. #539-A Date ____ Date ____ No. ____
Survey by RICHARDS Notes RICH. & J.D. Notes Chkd. ____ Checked ____ X-Sec. ____
Indexed C. Johnson Date ____ Date ____ Date ____ No. ____

76L-298 CE 307 11-58

PLEASE RETURN TO
LOS ANGELES COUNTY ENGINEER
700 LOS ANGELES COUNTY ENGINEERING BLDG

NOTE: ANY ADDITIONS OR CHANGES ON THIS SHEET MUST BE MADE OR CIRCLED IN RED INK. WITH DATE AND NAME OF PERSON MAKING CHANGE.

Do not extend notes this side of this line.

STATION	B.S.	H.I.	F.S.	ELEV.		
145+43.8	S.S.M.H.			144 29	6" H.C. SOUTH	150.69 EL RIM 5.90 MEAS. 0.50 DIA. 144.29 INVERT X EL RIM MEAS. DIA. INVERT
				144 02	8" OUTLET EAST	150.69 EL RIM 6.00 MEAS. 0.67 DIA. 144.02 INVERT X EL RIM MEAS. DIA. INVERT
146 ± 00				150 83		℄
				150 78		15.0 RT., PUT
				150 35		25.0 " "
				149 73		33.0 " EDGE PUT. & GUT
				151 5		40.0 " BK.
				150 8		50.0 " PL
				150 64	15.0 LT., PUT	
				150 20	21.0 " EDGE PUT	
				150 10	25.0 " GUT	
				150 26	50.0 " PL	
146 ± 59.0				150 73		℄, BEG. CB. ON N. SIDE.

Profile No. X-Sec. No. Date Notes Chkd. Date Notes Red. Plotted Date Checked Date Job No. 6253.90 Division No. 10 Survey of S.D. # 532-A Survey by [illegible] Notes [illegible] Date [illegible] Map No. Index C. Job [illegible]

F.B. 2562 Pg. 21

76L-298 CE 307 11-58

PLEASE RETURN TO
LOS ANGELES COUNTY ENGINEER
700 LOS ANGELES COUNTY ENGINEERING BLDG.

NOTE: ANY ADDITIONS OR CHANGES ON THIS SHEET MUST BE MADE OR CIRCLED IN RED INK. WITH DATE AND NAME OF PERSON MAKING CHANGE.

Do not extend notes this side of this line.

STATION	B. S.	H. I.	F. S.	ELEV.		
146+59.0				150.70		15.0 RT., PVT.
				150.30		25.0 " "
				150.05		38.0 " GUT OUT
				149.91		40.0 " " IN
				150.55		" " TOP CB
				151.6		50.0 " PL
T.P.				150.50		
147+00				150.66		℄
				150.60		15.0 RT., PVT.
				150.38		25.0 " "
				150.00		38.0 " GUT OUT
				149.81		40.0 " " IN
				150.46		" " TOP CB
				151.0		50.0 " PL
				150.45	15.0 LT., PVT.	
				149.94	22.0 " EDGE PVT	
				149.7	28.0 " GUT	
				150.3	38.0 " BK	
				150.5	50.0 " PL	

F.B. 2562 Pg. 22
Job No. 625390 Division No. 10 Notes Red Plotted Profile
Survey of S.D. # 539-A Date Date No.
Survey by RICHARDS Notes RICH. & F.O. Notes Chkd. Checked X-Sec.
Indexed Date Date Date No.

76L-298 CE 307 11-58

PLEASE RETURN TO
LOS ANGELES COUNTY ENGINEER
700 LOS ANGELES COUNTY ENGINEERING BLDG

NOTE: ANY ADDITIONS OR CHANGES ON THIS SHEET MUST BE MADE OR CIRCLED IN RED INK. WITH DATE AND NAME OF PERSON MAKING CHANGE.

Do not extend notes this side of this line.

STATION	B.S.	H.I.	F.S.	ELEV.		
148+00				150 51		℄
				150 42		15.0 RT., PVT
				150 13		25.0 " "
				149 77		38.0 " GUT OUT
				149 65		40.0 " " IN
				149 73		" " TOP CB
				150 5		50.0 " PL
				150 38	15.0 LT., PVT	
				149 85	21.0 " EDGE PVT	
				149 5	28.0 " GUT (?)	
				150 1	38.0 " BK (?)	
				150 7	50.0 " PL	
149+00				150 30		℄
				150 23		15.0 RT., PVT
				149 91		25.0 " "
				149 61		38.0 " GUT OUT
				149 50		40.0 " " IN
				150 13		" " TOP CB
				150 36		50.0 " PL

Profile No. X-Sec. No. Notes Red Date Notes Chkd Date Plotted Date Checked Job No. 6253B Division No. 10 Survey of S.D. #539-A Survey by [illegible] Notes [illegible] Date 2-60 Map No. [illegible] Date [illegible] Job [illegible]

F.B. 2562 Pg. 23

76L-298 CE 307 11-58

PLEASE RETURN TO
LOS ANGELES COUNTY ENGINEER
700 LOS ANGELES COUNTY ENGINEERING BLDG.

NOTE: ANY ADDITIONS OR CHANGES ON THIS SHEET MUST BE MADE OR CIRCLED IN RED INK, WITH DATE AND NAME OF PERSON MAKING CHANGE.

Do not extend notes this side of this line.

STATION	B. S.	H. I.	F. S.	ELEV.		
149+00				150 13	15.0 LT., PVT	
				149 70	21.5 " EDGE PVT.	
				149 1	28.0 " GUT	
				150 3	38.0 " BK	
				150 4	50.0 " PL	
150+00				150 10		℄
				150 00		15.0 RT., PVT
				149 75		25.0 " "
				149 45		38.0 " GUT OUT
				149 28		40.0 " " IN
				149 92		" " TOP CB.
				150 26		50.0 " PL
				149 90	15.0 LT., PVT	
				149 41	20.5 " EDGE PVT	
				148 9	28.0 " GUT	
				149 3	38.0 " BK	
				149 5	50.0 " PL	

F. B. 2562 Pg. 24
Job No. 625390 Division No. 10 Notes Red ____ Plotted ____ Profile ____
Survey of S.D. #539-A Date ____ Date ____ No. ____
Survey by RICHARDS Notes RICH. & J.O. Notes Chkd. ____ Checked ____ X-Sec. ____
Indexed C. Johnson Date ____ Date ____ No. ____

76L-298 CE 307 11-58

PLEASE RETURN TO
LOS ANGELES COUNTY ENGINEER
700 LOS ANGELES COUNTY ENGINEERING BLDG

NOTE: ANY ADDITIONS OR CHANGES ON THIS SHEET MUST BE MADE OR CIRCLED IN RED INK, WITH DATE AND NAME OF PERSON MAKING CHANGE.

Do not extend notes this side of this line.

STATION	B.S.	H.I.	F.S.	ELEV.		
151+00				149 92		℄
				149 84		15.0 RT, PVT
				149 55		25.0 " "
				149 30		38.0 " GUT OUT
				149 15		40.0 " " IN
				149 77		" " TOP CB
				150 20		50.0 " PL
				149 73	15.0 LT, PVT	
				149 20	20.5 " EDGE "	
				148 8	28.0 " GUT	
				148 9	38.0 " BK	
				149 0	50.0 " PL	
T.P.				149 56		
152+00				149 70		℄
				149 63		15.0 RT, PVT
				149 40		25.0 " "
				149 05		38.0 " GUT OUT
				148 90		40.0 " " IN
				149 54		" " TOP CB
				149 74		50.0 " PL

Profile No. X-Sec. No. Notes Red Date Notes Chkd Date Plotted Date Checked Date Job No. 625398 Division No. 10 Survey of S.D. #539-A Survey by [illegible] Notes [illegible] Date [illegible] Map No. Index [illegible] C. Job [illegible]

F.B. 2562 Pg. 75

76L-298 CE 307 11-58

PLEASE RETURN TO
LOS ANGELES COUNTY ENGINEER
700 LOS ANGELES COUNTY ENGINEERING BLDG.

NOTE: ANY ADDITIONS OR CHANGES ON THIS SHEET MUST BE MADE OR CIRCLED IN RED INK, WITH DATE AND NAME OF PERSON MAKING CHANGE.

Do not extend notes this side of this line.

STATION	B.S.	H.I.	F.S.	ELEV.		
152+00				14946	15.0 LT., PVT.	
				14930	21.0 " EDGE "	
				1488	28.0 " GUT	
				1491	38.0 " BK.	
				1490	50.0 " PL	
153+00				14955		℄
				14945		15.0 RT., PVT
				14920		25.0 " "
				14892		38.0 " GUT OUT
				14875		40.0 " " IN
				14940		" " TOP CB
				14957		50.0 " PL
				14930	15.0 LT., PVT	
				14910	21.0 " EDGE "	
				1488	28.0 " GUT	
				1493	38.0 " BK	
				1494	50.0 " PL	
BMSD2133				14880		

F.B. 2562 PG. 26
Job No. 625390 Division No. 10 Notes Red ____ Plotted ____ Profile ____
Survey of S.D. # 539-A Date ____ Date ____ No. ____
Survey by RICHARDS Notes RICH. & J.O. Notes Chkd. ____ Checked ____ X-Sec. ____
Indexed C. Johnson Date ____ Date ____ No. ____

76L-298 CE 307 11-58

PLEASE RETURN TO
LOS ANGELES COUNTY ENGINEER
700 LOS ANGELES COUNTY ENGINEERING BLDG

NOTE: ANY ADDITIONS OR CHANGES ON THIS SHEET MUST BE MADE OR CIRCLED IN RED INK, WITH DATE AND NAME OF PERSON MAKING CHANGE.

Do not extend notes this side of this line.

STATION	B.S.	H.I.	F.S.	ELEV.		
154+00				149 34		℄
				149 22		15.0 RT., PVT
				149 00		25.0 " "
				148 62		38.0 " GUT OUT
				148 45		40.0 " " IN
				149 10		" " TOP CB
				149 65		50.0 " PL
				149 12	15.0 LT., PVT	
				148 92	23.5 " EDGE "	
				148 70	27.0 " GUT	
				149 0	38.0 " BK.	
				149 4	50.0 " PL	
154+32				149 30		℄
				149 20		15.0 RT., PVT
				149 00		25.0 " "
				148 56		34.0 " GUT OUT
				148 08		38.0 " " IN
				149 00		" " TOP CB

Profile Notes Red ____ Plotted ____ Job No. 675398 Division No. 10 F.B. 2562 Pg. 27
No. ____ Date ____ Date ____ Survey of S.D. # 557-H
X-Sec. Notes Chkd. ____ Checked ____ Survey by [illegible] Notes [illegible] Date [illegible]
No. ____ Date ____ Date ____ Map No. ____ Indexed X. C. Johnson Date ____

76L-298 CE 307 11-58

PLEASE RETURN TO
LOS ANGELES COUNTY ENGINEER
700 LOS ANGELES COUNTY ENGINEERING BLDG.

NOTE: ANY ADDITIONS OR CHANGES ON THIS SHEET MUST BE MADE OR CIRCLED IN RED INK, WITH DATE AND NAME OF PERSON MAKING CHANGE.

Do not extend notes this side of this line.

STATION	B.S.	H.I.	F.S.	ELEV.		
154+32				149 00		40.0 RT., TOP C.B.
				145 20		" " INVERT 18" PIPE
154+92.7				143 30		35.5 RT., INVERT 18" PIPE
154+94.5				149 17		℄ opp. ℄ C.B.
				149 15		15.0 RT., PUT
				148 96		25.0 " "
				148 53		34.0 " GUT OUT
				148 00		35.5 " TOP C.B. GRATE
				143 20		" " INVERT C.B.
				148 81		38.0 " TOP CB.
				149 12		50.0 " PL
154+96.2				143 10		35.5 RT., INVERT 36" PIPE
B.M.S.D. 2133				148 93	B.M.S.D. 2133 ELEV.=148 829 FB. 2524-29 TELEGRAPH RD. & WASHINGTON BLVD., N.E. COR. BT. SPK. IN CB., 11' E. OF E. END C.R.	

F.B. 2562 Pg. 28
Job No. 675390 Division No. 10 Notes Red ____ Plotted ____ Profile ____
Survey of S.D. #539-A Date ____ Date ____ No. ____
Survey by RICHARDS Notes RICH. & J.O. Notes Chkd. ____ Checked ____ X-Sec. ____
Indexed G. Johnson Date ____ Date ____ No. ____

76L-298 CE 307 11-58

PLEASE RETURN TO
LOS ANGELES COUNTY ENGINEER
700 LOS ANGELES COUNTY ENGINEERING BLDG

NOTE: ANY ADDITIONS OR CHANGES ON THIS SHEET MUST BE MADE OR CIRCLED IN RED INK. WITH DATE AND NAME OF PERSON MAKING CHANGE.

Do not extend notes this side of this line.

STATION	B.S.	H.I.	F.S.	ELEV.		
155+00				149 17		℄
				148 88	15.0 LT., PVT	
				148 50	38.0 " EDGE PVT. & GUT	
				149 4	50.0 " ℞	
155+19.3				148 72	40.4 LT., COR. CONC. PVT.	
155+20.7				148 84	15.0 LT., COR. CONC. PVT.	
155+37.6	S.D.M.H.			148 68		39.9 RT., NORTH RIM
				148 70	AV. = 148.69	" " SOUTH "
				148 70		" " EAST "
				148 69		" " WEST "
				142.40	36" INLET EAST	148.69 EL RIM; 3.29 MEAS.; 3.00 DIA.; 142.40 INVERT — 148.69; 3.04; 2.50; 143.15
				143 15	30" " NORTH	
				141 91	42" OUTLET WEST	148.69 EL RIM; 3.28 MEAS.; 3.50 DIA.; 141.91 INVERT

Profile No. X-Sec. No. Notes Red. Date Notes Chkd. Date Plotted Date Job No. 625390 Division No. 10 Survey of S.D. # 539-R Survey by [illegible] Notes [illegible] Date Map No. Indexed Date

F.B. 2562 PG. 29

76L-298 CE 307 11-56

PLEASE RETURN TO
LOS ANGELES COUNTY ENGINEER
700 LOS ANGELES COUNTY ENGINEERING BLDG.

NOTE: ANY ADDITIONS OR CHANGES ON THIS SHEET MUST BE MADE OR CIRCLED IN RED INK, WITH DATE AND NAME OF PERSON MAKING CHANGE.

Do not extend notes this side of this line.

F. B. 2562 PG. 30 Job No. 625390 Division No. 10 Notes Red ____ Plotted ____ Profile ____
Survey of S.D. #539-A Date ____ Date ____ No. ____
Survey by RICHARDS Notes ____ Notes Chkd. ____ Checked ____ X-Sec. ____
Indexed C. JOHNSON Date ____ Date ____ No. ____

STATION	B. S.	H. I.	F. S.	ELEV.		
155+38.8				148.98		℄ opp. C.B., S. SIDE.
				148.80	15.0 LT., PVT	
				148.70	25.0 " "	
				148.63	36.0 " CUT OUT	
				148.60	38.0 " " IN	
				148.44	38.0 " TOP DEP.	CB.
				149.4	50.0 " PL	
155+90.56	℄ INT. TELEGRAPH RD. & WASHINGTON BLVD. = 1+00					
	TO NORTH ALONG ℄ WASHINGTON BLVD.					
1+00				148.92		℄ INT
1+15				148.86		℄
1+30				148.48		℄
1+45				148.44		℄
1+51				143.90	35.5 LT., INVERT 30" DRAIN PIPE	
1+52.5				148.67		℄ opp. ℄ C.B., W. SIDE
				148.61	15.0 LT., PVT	
				148.57	25.0 " "	

76L-298 CE 307 11-58

PLEASE RETURN TO
LOS ANGELES COUNTY ENGINEER
700 LOS ANGELES COUNTY ENGINEERING BLDG

NOTE: ANY ADDITIONS OR CHANGES ON THIS SHEET MUST BE MADE OR CIRCLED IN RED INK. WITH DATE AND NAME OF PERSON MAKING CHANGE.

Do not extend notes this side of this line.

STATION	B.S.	H.I.	F.S.	ELEV.		
1+52.5				148 41	33.0 LT., GUT OUT	
				148 00	38.0 " " IN	
				148 82	" " TOP CB.	
				144 00	" " INVERT	C.B.
				148 95	50.0 " PL	
1+ 54.0				144 10	35.5 LT., INVERT	30" DRAIN PIPE.
1+86				144 26	40.5 LT., INVERT 30	" DRAIN PIPE
1+93.2				149 18		℄ opp. ℄ C.B., W. SIDE
				149 20	15.0 LT., PUT	
				149 04	25.0 " "	
				148 55	34.0 " GUT OUT	
				148 04	38.0 " " IN	
				148 96	38.0 " TOP CB.	
				144 36	38.0 " INVERT ℄	C.B.
				149 15	50.0 " PL	

Profile No. X-Sec. Notes Red Date Notes Chkd. Plotted Date Checked Job No. 625390 Division No. 10 Survey of S.D. # 539-A Survey by RICHARDS Notes Rich. Date 7-60 Map No. Job No. C. Job No. F.B. 2562 Pg. 31

76L-298 CE 307 11-58

PLEASE RETURN TO
LOS ANGELES COUNTY ENGINEER
700 LOS ANGELES COUNTY ENGINEERING BLDG.

NOTE: ANY ADDITIONS OR CHANGES ON THIS SHEET MUST BE MADE OR CIRCLED IN RED INK, WITH DATE AND NAME OF PERSON MAKING CHANGE.

Do not extend notes this side of this line.

STATION	B.S.	H.I.	F.S.	ELEV.		
1 + 94				145 35		35.5 RT., INVERT 30" PIPE
1 + 95.7				149 42		℄ opp. ℄ C.B., E. SIDE
				149 18		15.0 RT., PVT
				148 94		25.0 " "
				148 74		33.0 " GUT OUT
				144 45		35.5 " INVERT C.B.
				148 15		38.0 " GUT IN
				148 55		" " INVERT 30" PIPE
				149 14		" " TOP CB.
				149 37		50.0 " PL
1 + 97.4				144 45		35.5 RT., INVERT 21" PIPE
2 + 01.5				144 40	40.5 LT., INVERT 30"	PIPE
2 + 29				145 60		40.5 RT., INVERT 21" PIPE
2 + 36				149 62		℄ opp. ℄ C.B., RT. SIDE
				149 42		15.0 RT., PVT.

F.B. 2562 Pg. 32
Job No. 625390 Division No. 10 Notes Red ____ Plotted ____ Profile ____
Survey of S.D. #539-A Date ____ Date ____ No. ____
Survey by RICHARDS Notes RICH. & J.O. Notes Chkd. ____ Checked ____ X-Sec. ____
Indexed C. Johnson Date ____ Date ____ Date ____ No. ____

76L-298 CE 307 11-58

PLEASE RETURN TO
LOS ANGELES COUNTY ENGINEER
700 LOS ANGELES COUNTY ENGINEERING BLDG

NOTE: ANY ADDITIONS OR CHANGES ON THIS SHEET MUST BE MADE OR CIRCLED IN RED INK, WITH DATE AND NAME OF PERSON MAKING CHANGE.

Do not extend notes this side of this line.

STATION	B.S.	H.I.	F.S.	ELEV.		
2 + 36				149 26		25.0 RT., PUT.
				148 87		34' " GUT OUT
				148 70		38.0 " " IN
				149 33		" " TOP CB.
				145 63		" " INVERT C.B.
				149 80		50.0 " PL
2+ 76				149 65		℄
				149 40		15.0 RT., PUT
				149 26		25.0 " "
				148 87		36.0 " GUT OUT
				148 71		38.0 " " IN
				149 34		38.0 " TOP CB
				149 83		50.0 " PL
				149 52	15.0 LT., PUT	
				149 26	25.0 " "	
				148 81	36 " GUT OUT	
				148 73	38.0 " " IN	
				149 34	" " TOP CB	DRIVE
				149 38	50.0 " PL	

Profile No. X-Sec. Notes Red Date Notes Chkd. Plotted Date Checked Job No. 625390 Division No. 10 Survey of S.D. #539-A Survey by RKH DPDS Notes RKH Date 2-60 F.B. 2562 Pg. 33

76L-298 CE 307 11-58

PLEASE RETURN TO
LOS ANGELES COUNTY ENGINEER
700 LOS ANGELES COUNTY ENGINEERING BLDG.

NOTE: ANY ADDITIONS OR CHANGES ON THIS SHEET MUST BE MADE OR CIRCLED IN RED INK, WITH DATE AND NAME OF PERSON MAKING CHANGE.

Do not extend notes this side of this line.

STATION	B.S.	H.I.	F.S.	ELEV.		
3+76				150 07		℄
				149 85		15.0 RT., PVT
				149 67		25.0 " "
				149 30		36.0 " GUT OUT
				149 10		38.0 " " IN
				149 73		" " TOP CB
				150 07		50.0 " PL
				149 90	15.0 LT., PVT	
				149 73	25.0 " "	
				149 40	" GUT OUT	
				149 20	38.0 " " IN	
				149 28	" " TOP CB.	DRIVEWAY
				150 12	50.0 " PL	

END OF CROSS-SECTIONS IN THIS DIRECTION.
FOR CONTINUATION OF WORK, SEE FB. 2539 - LINE "B"

155+90.56 ℄ INT. TELEGRAPH RD. & WASHINGTON BLVD.
=1+00 SOUTHERLY ALONG S. TAN. OF
WASHINGTON BLVD.

F.B. 2562 PG. 34
Survey of S.D. #539-A
Survey by RICHARDS Notes RICH. & J.O.
Indexed G. Johnson Date
Job No. 625390 Division No. 10
Notes Red Date
Notes Chkd. Date
Plotted Date
Checked Date
Profile No.
X-Sec. No.

76L-298 CE 307 11-58

PLEASE RETURN TO
LOS ANGELES COUNTY ENGINEER
700 LOS ANGELES COUNTY ENGINEERING BLDG

NOTE: ANY ADDITIONS OR CHANGES ON THIS SHEET MUST BE MADE OR CIRCLED IN RED INK, WITH DATE AND NAME OF PERSON MAKING CHANGE.

Do not extend notes this side of this line.

STATION	B. S.	H. I.	F. S.	ELEV.		
1+00				148 96		℄ INT.
1+16				148 85		S. TAN
1+35				148 73		S. TAN.
1+51.46				148 53		S. TAN. opp. C. R., E. SIDE
				148 42	15.0 LT., PVT.	
				148 34	36.8 " GUT OUT	
				148 34	38.8 " " IN	
				149 01	" " TOP CB.	
				149 5	50.0 " GD	
1+67.1				147 94		S. TAN.
				148 05	15.0 LT., PVT.	
				148 13	34.8 " GUT OUT	
				148 12	36.8 " " IN	
				148 77	36.8 " TOP CB.	
				149 4	50.0 " GD.	
2+00				147 18		S. TAN
				147 25	15.0 LT. PVT	

Profile No. X-Sec. Notes Red Date Notes Chkd Date Plotted Date Checked Date Job No. 6252 Division No. 10 Survey of S. D. # 559-A Survey by [illegible] Notes [illegible] Date [illegible] Map No. Index C. Johnson Date F. B. 2562 Pg. 35

76L-298 CE 307 11-58

PLEASE RETURN TO
LOS ANGELES COUNTY ENGINEER
700 LOS ANGELES COUNTY ENGINEERING BLDG.

NOTE: ANY ADDITIONS OR CHANGES ON THIS SHEET MUST BE MADE OR CIRCLED IN RED INK. WITH DATE AND NAME OF PERSON MAKING CHANGE.

Do not extend notes this side of this line.

F.B. 2562 PG. 36 | Job No. 625399 | Division No. 10 | Notes Red ____ Plotted ____ Profile ____
Survey of S.D. #539-A | Date ____ Date ____ No. ____ X-Sec. ____
Survey by RICHARDS | Notes RICH. & J.O. | Notes Chkd. ____ Checked ____
Indexed C. Johnson | Date ____ Date ____ No. ____

STATION	B.S.	H.I.	F.S.	ELEV.		
2+00				147 38	28.9, LT. GUT OUT	
				147 40	30.9 LT., " IN	
				148 10	" " TOP CB.	
				149 2	50.0 " GD.	
2+07.6				146 45		S. TAN.
				146 40		8.5 RT., GUT
				146 92		" " TOP CB
				147 55		19.2 " " "
				147 07		19.2 " GUT.
				146 73		47.0 " PVT
				145 85		73.3 " GUT
				146 44		" " TOP CB
				150 0		80.0 " GD.

NOTE: CONTINIOUS DOWN GRADE TO FREEWAY UNDERPASS

END OF CROSS SECTIONS IN THIS DIRECTION

76L-298 CE 307 11-58

PLEASE RETURN TO
LOS ANGELES COUNTY ENGINEER
700 LOS ANGELES COUNTY ENGINEERING BLDG

NOTE: ANY ADDITIONS OR CHANGES ON THIS SHEET MUST BE MADE OR CIRCLED IN RED INK. WITH DATE AND NAME OF PERSON MAKING CHANGE.

156+42

Do not extend notes this side of this line.

STATION	B.S.	H.I.	F.S.	ELEV.		
GOING WESTERLY ON TELEGRAPH RD.						
156+28.8	S.D.M.H.J.C.			148 72		46.0 RT., NORTH RIM
				148 70	AV. = 148.71	" " SOUTH "
				148 70		" " EAST "
				148 72		" " WEST "
				141 15	42" INLET EAST	148.71 EL RIM; 4.06 MEAS.; 3.50 DIA.; 141.15 INVERT — 148.71; 4.71; 2.50; 141.50
				141 50	30" " N.E.	
				141 03	42" OUTLET WEST	148.71 EL RIM; 4.18 MEAS.; 3.50 DIA.; 141.03 INVERT
156+52.2				148 85		℄
				148 83		15.0 RT., PUT
				148 52		25.0 " "
				148 03		36.0 " GUT OUT
				147 84		38.0 " " IN
				148 50		" " TOP C.E.
				148 92		50.0 " PL

Profile Notes Red ____ Plotted ____ Job No. 625390 Division No. 10 F.B. 2562 Pg. 37
No. ____ Date ____ Date ____ Survey of S.D. #5 [illegible]
X Sec. Notes Chkd. ____ Checked ____ Survey by [illegible] Notes [illegible] Date [illegible]
No. ____ Date ____ Date ____ Map No. ____ Indexed ____ Date ____

76L-298 CE 307 11-58

PLEASE RETURN TO
LOS ANGELES COUNTY ENGINEER
700 LOS ANGELES COUNTY ENGINEERING BLDG.

NOTE: ANY ADDITIONS OR CHANGES ON THIS SHEET MUST BE MADE OR CIRCLED IN RED INK, WITH DATE AND NAME OF PERSON MAKING CHANGE.

Do not extend notes this side of this line.

STATION	B. S.	H. I.	F. S.	ELEV.		
157+13.7				148 68		℄
				148 43	15.0 LT, PVT	
				147 34	26.7 " GUT OUT	
				147 12	28.7 " " IN	
				147 78	28.7 " TOP CB	
157+40.6				148 57		℄
				148 46		15.0 RT, PVT
				148 07		25.0 " PVT
				147 79		36.0 " GUT OUT
				147 67		38.0 " " IN
				148 31		38.0 " TOP CB.
				148 75		50.0 " PL
				148 41	15.0 LT, PVT	
				148 18	25.0 " "	
				147 57	38.0 " GUT OUT	
				147 42	40.0 " " IN	
				148 07	" " TOP CB.	
				150 2	42.0 " BK.	
				150 1	50.0 " PL	

F.B. 2562 PG. 38
Job No. 625390 Division No. 10 Notes Red ____ Plotted ____ Profile ____
Survey of S.D. #539-A Date ____ Date ____ No. ____
Survey by RICHARDS Notes RICH. & I.O. Notes Chkd. ____ Checked ____ X-Sec. ____
Indexed C. Johnson Date ____ Date ____ Date ____ No. ____

76L-298 CE 307 11-58

PLEASE RETURN TO
LOS ANGELES COUNTY ENGINEER
700 LOS ANGELES COUNTY ENGINEERING BLDG

NOTE: ANY ADDITIONS OR CHANGES ON THIS SHEET MUST BE MADE OR CIRCLED IN RED INK, WITH DATE AND NAME OF PERSON MAKING CHANGE.

Do not extend notes this side of this line.

STATION	B.S.	H.I.	F.S.	ELEV.		
157+80.6				148 30		℄
				148 26		15.0 RT., PVT
				148 01		25.0 " "
				147 66		36.0 " GUT OUT
				147 54		38.0 " " IN
				148 18		" " TOP CB.
				148 46		50.0 " PL
				148 15	15.0 LT., PVT	
				147 83	25.0 " "	
				147 52	38.0 " GUT OUT	
				147 30	40.0 " " IN	
				147 95	" " " TOP CB.	
				150 3	42.0 " BK.	
				150 2	50.0 " PL	
158+80				147 92		℄
				147 92		15.0 RT., PVT
				147 75		25.0 " "
				147 30		36.0 " GUT OUT
				147 16		38.0 " " IN.

Profile Notes Red ____ Plotted ____ Job No. 62579 Division No. 10 F.B. 2562 Pg. 37
No. ____ Date ____ Date ____ Survey of S.D. #557-A
X-Sec. Notes Chkd. ____ Checked ____ Survey by [illegible] Notes [illegible] Date 2-63
No. ____ Date ____ Date ____ Map No. ____ Indexed C. Johnson

76L-298 CE 307 11-58

PLEASE RETURN TO
LOS ANGELES COUNTY ENGINEER
700 LOS ANGELES COUNTY ENGINEERING BLDG.

NOTE: ANY ADDITIONS OR CHANGES ON THIS SHEET MUST BE MADE OR CIRCLED IN RED INK, WITH DATE AND NAME OF PERSON MAKING CHANGE.

Do not extend notes this side of this line.

148.20

STATION	B.S.	H.I.	F.S.	ELEV.		
158+80				147 80		38.0 RT., TOP CB
				147 97		50.0 " PL
				147 70	15.0 LT., PVT	
				147 50	25.0 " "	
				147 16	38.0 " GUT OUT	
				147 02	40.0 " " IN	
				147 66	" " TOP CB	
				150 3	42.0 " BK.	
				150 1	50.0 " PL	
159+00				147 83		℄
				147 75		15.0 RT., PVT.
				147 50		25.0 " "
				147 20		36.0 " GUT OUT
				147 07		38.0 " " IN
				147 16	DRIVEWAY	" " TOP CB
				147 82		50.0 " PL
				147 63	15.0 LT., PVT	
				147 42	25.0 " "	
				147 10	38.0 " GUT OUT	

F.B. 2562 PG. 40
Survey of S.D. #539-A
Survey by RICHARDS
Indexed C. Johnson
Job No. 625390
Division No. 10
Notes Red
Date
Notes Chkd.
Date
Plotted
Date
Checked
Date
Profile
No.
X-Sec.
No.

76L-298 CE 307 11-58

PLEASE RETURN TO
LOS ANGELES COUNTY ENGINEER
700 LOS ANGELES COUNTY ENGINEERING BLDG

NOTE: ANY ADDITIONS OR CHANGES ON THIS SHEET MUST BE MADE OR CIRCLED IN RED INK, WITH DATE AND NAME OF PERSON MAKING CHANGE.

Do not extend notes this side of this line.

STATION	B. S.	H. I.	F. S.	ELEV.		
159+00				146 96	40.0 LT., GUT IN	
				147 57	" " TOP CB	
				149 9	42.0 " BK.	
				150 0	50.0 " PL	
160+00				147 42		℄
				147 38		15.0 RT., PVT
				147 08		25.0 " "
				146 84		36.0 " GUT OUT
				146 70		38.0 " " IN
				147 30		" " TOP CB
				147 53		50.0 " PL
				147 20	15.0 LT., PVT	
				147 02	25.0 " "	
				146 68	38.0 " GUT OUT	
				146 53	40.0 " " IN	
				147 12	" TOP CB	
				149 6	42.0 " BK.	
				149 7	50.0 " PL	

Profile Notes Red ____ Plotted ____ Job No. 675390 Division No. 10 F.B. 2562 Pg. 41
No. ____ Date ____ Date ____ Survey of S. D. #539-A
X-Sec. Notes Chkd. ____ Checked ____ Survey by RICHARDS Notes RICH Date 6 60
No. ____ Date ____ Date ____ Map No. ____ Indexed ____ To ____ Date ____

76L-298 CE 307 11-58

PLEASE RETURN TO
LOS ANGELES COUNTY ENGINEER
700 LOS ANGELES COUNTY ENGINEERING BLDG.

NOTE: ANY ADDITIONS OR CHANGES ON THIS SHEET MUST BE MADE OR CIRCLED IN RED INK, WITH DATE AND NAME OF PERSON MAKING CHANGE.

Do not extend notes this side of this line.

STATION	B.S.	H.I.	F.S.	ELEV.		
161+00				14695		℄
				14690		15.0 RT., PVT
				14670		25.0 " "
				14628		36.0 " GUT OUT
				14614		38.0 " " IN
				14676		" " TOP CB.
				1476		50.0 " PL
				14675	15.0 LT., PVT	
				14658	25.0 " "	
				14623	38.0 " GUT OUT	
				14605	40.0 " " IN	
				14668	" " TOP CB.	
				1480	50.0 " PL	
162+00				14650		℄
				14642		15.0 RT., PVT
				14625		25.0 " "
				14586		36.0 " GUT OUT
				14575		38.0 " " IN

F.B. 2562 Pg. 42
Survey of S.D. #539-A Job No. 625390 Division No. 10 Notes Red ____ Plotted ____ Profile
Survey by RICHARDS Notes RICH. & J.O. Date ____ Date ____ No. ____
Indexed C. Johnson Date ____ Notes Chkd. ____ Checked ____ X-Sec.
Date ____ Date ____ No. ____

76L-298 CE 307 11-58

PLEASE RETURN TO
LOS ANGELES COUNTY ENGINEER
700 LOS ANGELES COUNTY ENGINEERING BLDG

NOTE: ANY ADDITIONS OR CHANGES ON THIS SHEET MUST BE MADE OR CIRCLED IN RED INK, WITH DATE AND NAME OF PERSON MAKING CHANGE.

Do not extend notes this side of this line.

STATION	B.S.	H.I.	F.S.	ELEV.		
162+00				146 40		38.0 RT., TOP CB
				147 1		50.0 " PL
				146 24	15.0 LT., PVT	
				146 14	25.0 " "	
				145 76	38.0 " GUT OUT	
				145 63	40.0 " " IN	
				146 25	" " TOP CB	
				146 4	50.0 " PL	
163+00				146 06		℄
				146 04		15.0 RT., PVT
				145 86		25.0 " "
				145 43		36.0 " GUT OUT
				145 27		38.0 " " IN
				145 90		" " TOP CB,
				146 4		50.0 " PL
				145 85	15.0 LT., PVT	
				145 60	25.0 " "	
				145 28	38.0 " GUT OUT	

Profile Notes Red ____ Plotted ____ Job No. 6253.98 Division No. 10 F.B. 2562 PG. 43
No. ____ Date ____ Date ____ Survey of S.P. #539-H
X Sec. Notes Chkd. ____ Checked ____ Survey by [illegible] Notes [illegible] Date 2-60
No. ____ Date ____ Date ____ Map No. ____ Indexed ____ Date ____

76L-298 CE 307 11-58

PLEASE RETURN TO
LOS ANGELES COUNTY ENGINEER
700 LOS ANGELES COUNTY ENGINEERING BLDG.

NOTE: ANY ADDITIONS OR CHANGES ON THIS SHEET MUST BE MADE OR CIRCLED IN RED INK, WITH DATE AND NAME OF PERSON MAKING CHANGE.

Do not extend notes this side of this line.

STATION	B. S.	H. I.	F. S.	ELEV.		
163+00				145 15	40.0 LT., GUT IN	
				145 20	" " TOP CB	DRIVEWAY
				145 6	50.0 " PL	
T.P.				145 48		
163+77.6				145 63		℄
				144 90	38.0 LT., GUT OUT	
				144 77	40.0 " " IN	
				145 40	" " TOP CB.	
163+85				145 60		℄
				144 97		36.0 RT., GUT OUT
				144 84		38.0 " " IN
				145 43		" " TOP CB.
163+96.8				145 56		℄
				144 92	36.0 LT., GUT OUT	
				144 72	40.0 " " IN	
				145 35	" " TOP CB	

F. B. 2562 PG. 44
Job No. 6253.90 Division No. 10 Notes Red ____ Plotted ____ Profile ____
Survey of S.D. #539-17 Date ____ Date ____ No. ____
Survey by RICHARDS Notes RICH. & J.O. Notes Chkd. ____ Checked ____ X-Sec. ____
Indexed C. Johnson Date ____ Date ____ No. ____

76L-298 CE 307 11-58

PLEASE RETURN TO
LOS ANGELES COUNTY ENGINEER
700 LOS ANGELES COUNTY ENGINEERING BLDG

NOTE: ANY ADDITIONS OR CHANGES ON THIS SHEET MUST BE MADE OR CIRCLED IN RED INK. WITH DATE AND NAME OF PERSON MAKING CHANGE.

Do not extend notes this side of this line.

STATION	B.S.	H.I.	F.S.	ELEV.		
164+00				145 55		℄
				144 97		34.0 RT., CUT OUT
				144 66		38.0 " " IN
				145 39		" " TOP CB
				145 43	15.0 LT., PVT	
				145 38	25.0 " "	
				144 88	36.0 " CUT OUT	
				144 38	40.0 " " IN	
				145 36	" " TOP CB.	
				141 95	" " INVERT CATCH BASIN	
				145 7	50.0 " PL	
164+02.8				141 75	43.0 LT., INVERT 18" COR. I.P.	
164+05.2				136 10		42.0 RT., INVERT 45" PIPE DRAIN
164+12.3				145 51		℄
				145 47		15.0 RT., PVT
				145 30		25.0 " "

Profile Notes Red ____ Plotted ____ Job No. 67529 Division No. 10 F.B. 2562 Pg. 45
No. ____ Date ____ Date ____ Survey of S.D. #539-H
Y Sec. Note Chkd. Checked Survey by R. Chank Notes R. Chk. Date 6-6-60
Date Date Date Notes by C. Johnson

76L-298 CE 307 11-58

PLEASE RETURN TO
LOS ANGELES COUNTY ENGINEER
700 LOS ANGELES COUNTY ENGINEERING BLDG.

NOTE: ANY ADDITIONS OR CHANGES ON THIS SHEET MUST BE MADE OR CIRCLED IN RED INK, WITH DATE AND NAME OF PERSON MAKING CHANGE.

Do not extend notes this side of this line.

STATION	B. S.	H. I.	F. S.	ELEV.		
164+12.3				14496		34.0 RT., CUT OUT
"				14441		38.0 " " IN
"				14542		" " TOP CB.
"				13590		" " INVERT 72" DRAIN PIPE
"				13610		42.0 " " 60" "

BLANK

F. B. 2562 PG. 46
Job No. 625390 Division No. 10 Notes Red ____ Plotted ____ Profile ____
Survey of S.D. #539-A Date ____ Date ____ No. ____
Survey by RICHARDS Notes RICH. & J.O. Notes Chkd. ____ Checked ____ X-Sec. ____
Indexed C. Johnson Date ____ Date ____ Date ____ No. ____

76L-298 CE 307 11-58

PLEASE RETURN TO
LOS ANGELES COUNTY ENGINEER
700 LOS ANGELES COUNTY ENGINEERING BLDG

NOTE: ANY ADDITIONS OR CHANGES ON THIS SHEET MUST BE MADE OR CIRCLED IN RED INK, WITH DATE AND NAME OF PERSON MAKING CHANGE.

Do not extend notes this side of this line.

STATION	B.S.	H.I.	F.S.	ELEV.		
164+22.4				14551		℄
				14487	38.0 LT., GUT OUT	
				14471	40.0 " " IN	
				14534	" " TOP CB.	
164+24.2				14552		℄
				14492		34.0 RT., GUT OUT
				14472		38.0 " " IN
				14538		" " TOP CB
164+39.2				14555		℄
				14551		15.0 RT., PVT
				14527		25.0 " "
				14492		36.0 " GUT OUT
				14482		38.0 " " IN
				14542		" " TOP CB
				14570		50.0 " ℞
				14540	15.0 LT., PVT	
				14527	25.0 " "	

Profile Notes Red ____ Plotted ____ Job No. 625390 Division No. 10 F.B. 2562 Pg. 47
No. ____ Date ____ Date ____ Survey of S.P. #5329
X-Sec. Notes Chkd. ____ Checked ____ Survey by [illegible] Date [illegible]
No. ____ Date ____ Date ____ Map No. ____ Indexed ____ Date ____

76L-298 CE 307 11-58

PLEASE RETURN TO
LOS ANGELES COUNTY ENGINEER
700 LOS ANGELES COUNTY ENGINEERING BLDG.

NOTE: ANY ADDITIONS OR CHANGES ON THIS SHEET MUST BE MADE OR CIRCLED IN RED INK. WITH DATE AND NAME OF PERSON MAKING CHANGE.

Do not extend notes this side of this line.

STATION	B.S.	H.I.	F.S.	ELEV.		
164+39.2				144 90	38.0 LT., GUT OUT	
				144 76	40.0 " " IN	
				145 42	" " TOP CB	
				146 0	50.0 " PL	
B.M. S.D. 2134				146 43	B.M. S.D. 2134 ELEV. = 146.424 FB. 2524-29 TELEGRAPH RD., N. SIDE, 600' ± WLY. FROM WASHINGTON BLVD. BT. SPK. IN N. CB. IN FRONT OF P.P.# 64952 H	
165+00				145 74		℄
				145 70		15.0 RT., PVT
				145 45		32.7 " EDGE "
				144 7		35.0 "
				145 9		43.0 "
				145 9		50.0 "
				145 67	15.0 LT., PVT	
				145 47	25.0 " "	
				145 07	38.0 " GUT OUT	

P.B. 2562 Pg. 98
Job No. 625390 Division No. 10 Notes Red ____ Plotted ____ Profile ____
Survey of S.D. #539-A Date ____ Date ____ No. ____
Survey by RICHARDS Notes RICH. & J.O. Notes Chkd. ____ Checked ____ X-Sec. ____
Indexed ____ Date ____ Date ____ Date ____ No. ____

76L-298 CE 307 11-58

PLEASE RETURN TO
LOS ANGELES COUNTY ENGINEER
700 LOS ANGELES COUNTY ENGINEERING BLDG

NOTE: ANY ADDITIONS OR CHANGES ON THIS SHEET MUST BE MADE OR CIRCLED IN RED INK. WITH DATE AND NAME OF PERSON MAKING CHANGE.

Do not extend notes this side of this line.

STATION	B. S.	H. I.	F. S.	ELEV.		
165+00				144 95	40.0 LT., GUT IN	
				145 57	" " TOP CB	
				145 8	50.0 " PL	
166+00				146 00		℄
				145 92		15.0 RT., PVT
				145 75		33.0 " EDGE "
				144 7		35.00 "
				146 3		43.00 "
				146 7		50.00 "
				145 90	15.0 LT., PVT	
				145 76	25.0 " "	
				145 36	38.0 " GUT OUT	
				145 20	40.0 " " IN	
				145 80	" " TOP CB	
				147 4	50.0 " PL	
T.P.				145 95		
166+63				146 12		℄
				146 00	15.0 LT., PVT.	

Profile Notes Red ____ Plotted ____ Job No. 6253.90 Division No. 10 F.B. 2562 Pg. 49
No. ____ Date ____ Date ____ Survey of S.D. #531-4
X-Sec. Notes Chkd. ____ Checked ____ Survey by [illegible] Notes [illegible] Date 2-60
Date ____ Date ____ Mgr. No. ____ Index [illegible] C. Johnson

76L-298 CE 307 11-58

PLEASE RETURN TO
LOS ANGELES COUNTY ENGINEER
700 LOS ANGELES COUNTY ENGINEERING BLDG.

NOTE: ANY ADDITIONS OR CHANGES ON THIS SHEET MUST BE MADE OR CIRCLED IN RED INK, WITH DATE AND NAME OF PERSON MAKING CHANGE.

Do not extend notes this side of this line.

STATION	B.S.	H.I.	F.S.	ELEV.		
166+63				145 82	25.0 LT., PVT	
				145 45	38.0 " GUT OUT	
				145 27	40.0 " " IN	
				145 91	" " TOP CB.	
				147 9	50.0 " PL	
167+00				146 22		℄
				146 01		15.0 RT., PVT
				145 93		33.0 " EDGE "
				144 73		35.0 " GUT
				147 2		43.0 " BK.
				147 6		56.0 " PL.
167+29.6				144 90		36.0 RT., INVERT 15" PIPE
167+43.02	TRANSIT LINE INT. AT FREEWAY ON-OFF RAMPS					
= 1+00	TO SOUTH ALONG TRANSIT LINE					
1+00				146 35		INT.

F.B. 2562 Pg. 50
Survey of S.D. #539-A Job No. 625390 Division No. 10 Notes Red Date Plotted Date No. Profile
Survey by RICHARDS Notes RICH. & J.O. Notes Chkd. Date Checked Date No. X-Sec.
Indexed C. Johnson Date

76L-298 CE 307 11-58

PLEASE RETURN TO
LOS ANGELES COUNTY ENGINEER
700 LOS ANGELES COUNTY ENGINEERING BLDG

NOTE: ANY ADDITIONS OR CHANGES ON THIS SHEET MUST BE MADE OR CIRCLED IN RED INK, WITH DATE AND NAME OF PERSON MAKING CHANGE.

Do not extend notes this side of this line.

STATION	B. S.	H. I.	F. S.	ELEV.		
1+15				146 15		⊼
1+37.2				145 76		⊼ ℄ EDGE X-GUT
1+40				145 64		⊼ " ℄ " "
1+43				145 78		⊼ " EDGE " "
1+51.8				145 96		⊼
				146 06		3.5 RT., GUT OUT
				145 96		5.5 " " IN
				146 46		5.5 " TOP CB.
				146 50		14.1 " " "
				145 96		14.1 " GUT IN
				145 98		17.4 " " OUT
				146 03		30.0 " PVT
				145 96		45.7 " GUT OUT
				145 90		48.2 " " IN
				146 17		49.4 " TOP CB
				146 31		56.5 " MAC.
				145 84	15.0 LT., PVT	
				145 94	40.2 " GUT OUT	
				145 74	42.5 " " IN	

Profile Notes Red ____ Plotted ____ Job No. 67-290 Division No. 10 F.B. 2562 Pg. 54

No. ____ Date ____ Date ____ Survey of S.D. # 539-A

X-Sec. Notes Chkd. ____ Checked ____ Survey by [illegible] Notes [illegible] Date [illegible]

76L-298 CE 307 11-58

PLEASE RETURN TO
LOS ANGELES COUNTY ENGINEER
700 LOS ANGELES COUNTY ENGINEERING BLDG.

NOTE: ANY ADDITIONS OR CHANGES ON THIS SHEET MUST BE MADE OR CIRCLED IN RED INK, WITH DATE AND NAME OF PERSON MAKING CHANGE.

Do not extend notes this side of this line.

STATION	B. S.	H. I.	F. S.	ELEV.		
1+51,8				146 28	42.5 LT., TOP CB	
				147 0	62.0 " GD.	
1+75				146 48		
				146 50		0.7 RT., GUT OUT
				146 51		2.5 " " IN
				147 02		2.5 " TOP CB
				147 10		15.0 " " "
				146 62		15.0 " GUT IN
				146 57		17.5 " " OUT
				146 50		27.0 " PVT
				146 46		37.3 " GUT OUT
				146 22		39.4 " " IN
				146 44		40.3 " TOP CB
				146 65		45.5 " MAC.
				146 19	15.0 LT., PVT	
				146 07	30.4 " GUT OUT	
				145 82	32.2 " " IN	
				146 10	33.3 " TOP CB.	
				146 26	34.2 " MAC.	

F.B. 2562 Pg. 52
Job No. 6253.90 Division No. 10 Notes Red ____ Plotted ____ Profile ____
Survey of S.D. #539-A Date ____ Date ____ No. ____
Survey by RICHARDS Notes RICH. & J.O. Notes Chkd. ____ Checked ____ X-Sec. ____
Indexed C. Johnson Date ____ Date ____ Date ____ No. ____

76L-298 CE 307 11-58

PLEASE RETURN TO
LOS ANGELES COUNTY ENGINEER
700 LOS ANGELES COUNTY ENGINEERING BLDG

NOTE: ANY ADDITIONS OR CHANGES ON THIS SHEET MUST BE MADE OR CIRCLED IN RED INK, WITH DATE AND NAME OF PERSON MAKING CHANGE.

Do not extend notes this side of this line.

STATION	B. S.	H. I.	F. S.	ELEV.		
1+84				146 70		⊼ @ EDGE GUT
2+99				147 04		⊼ " GUT IN
2+02				147 60		⊼ " TOP CB.
				147 85		18.0 RT, " "
				147 35		18.0 " GUT IN
				147 34		21.0 " " OUT
				147 40		31.0 " PVT
				147 39		42.0 " GUT OUT
				147 13		45.0 " " IN
				147 37		46.0 " TOP CB
				147 63		50.0 " MAC.
				147 04	0.5 LT, GUT IN	
				146 96	3.0 " " OUT	
				146 61	18.0 " PVT	
				146 20	33.8 " GUT OUT	
				146 00	37.5 " " IN	
				146 22	38.0 " TOP CB	
				146 30	50.0 " GD.	

Profile Notes Red ____ Plotted ____ Job No. 67794 Division No. 10 F.B. 2562 Pg. 53
No. ____ Date ____ Date ____ Survey of S.L. # 5 [illegible]
X Sec. Notes Chkd ____ Checked ____ Survey by [illegible] Date [illegible]
No. ____ Date ____ Date ____ Mon No. ____ Index ____ C. Johnson Date ____

76L-298 CE 307 11-58

PLEASE RETURN TO
LOS ANGELES COUNTY ENGINEER
700 LOS ANGELES COUNTY ENGINEERING BLDG.

NOTE: ANY ADDITIONS OR CHANGES ON THIS SHEET MUST BE MADE OR CIRCLED IN RED INK, WITH DATE AND NAME OF PERSON MAKING CHANGE.

Do not extend notes this side of this line.

STATION	B.S.	H.I.	F.S.	ELEV.		
Z+50				148 9		↑
				149 52		55.7 RT, TOP CB
				149 00		56.5 " GUT IN
				149 07		60.5 " " OUT
				149 31		70.0 " PVT
				149 52		80.0 "
				149 78		90.0 "
				150 01		100.0 "
				148 77	25.3 LT, TOP CB.	
				148 32	25.9 " GUT IN	
				148 27	28.3 " " OUT	
				147 66	58.0 " PVT	
				147 05	80.0 " GUT OUT	
				146 95	85.5 " " IN	
				147 27	87.3 " TOP CB	
				147 70	102.5 " ~~GD~~ MAC.	

END OF CROSS-SECTIONS IN THIS DIRECTION

F.B. 2562 PG. 54
Job No. 625394 Division No. 10 Notes Red ____ Plotted ____ Profile ____
Survey of S.D. #539-A Date ____ Date ____ No. ____
Survey by RICHARDS Notes RICH. & J.O. Notes Chkd. ____ Checked ____ X-Sec. ____
Indexed P. Johnson Date ____ Date ____ Date ____ No. ____

76L-298 CE 307 11-58

PLEASE RETURN TO
LOS ANGELES COUNTY ENGINEER
700 LOS ANGELES COUNTY ENGINEERING BLDG

NOTE: ANY ADDITIONS OR CHANGES ON THIS SHEET MUST BE MADE OR CIRCLED IN RED INK. WITH DATE AND NAME OF PERSON MAKING CHANGE.

Do not extend notes this side of this line.

STATION	B.S.	H.I.	F.S.	ELEV.		
					661	
GOING WESTERLY ON TELEGRAPH RD.						
167+59.9				145 10		35.7 RT., INVERT 15" PIPE
168+00				146 51		℄
				146 48		15.0 RT., PVT.
				145 36		42.0 " GUT
						" ——— BK
				146 75		58.0 " PL
168+28.2				146 62		℄
				146 48	15.0 LT., PVT	
				146 29	25.0 " "	
				145 89	38.0 " GUT OUT	
				145 74	40.0 " " IN	
				146 39	" " TOP CB	
				148 3	50.0 " PL	
B.M.S.D. 2135				146 35	B.M.S.D. 2135 ELEV. = 146.356 FB. 2524-29	
					TELEGRAPH RD., S. SIDE, AT FREEWAY	

Profile Notes Red ____ Plotted ____ Job No. 62538 Division No. 10 F.B. 2562 Pg. 55
No. ____ Date ____ Date ____ Survey of S.D. # 537-A
X-Sec. Notes Chkd. ____ Checked ____ Survey by [illegible] Notes [illegible] Date [illegible]
No. ____ Date ____ Date ____ Map No. ____ Index [illegible] C. Job [illegible]

76L-298 CE 307 11-58

PLEASE RETURN TO
LOS ANGELES COUNTY ENGINEER
700 LOS ANGELES COUNTY ENGINEERING BLDG.

NOTE: ANY ADDITIONS OR CHANGES ON THIS SHEET MUST BE MADE OR CIRCLED IN RED INK, WITH DATE AND NAME OF PERSON MAKING CHANGE.

Do not extend notes this side of this line.

STATION	B.S.	H.I.	F.S.	ELEV.		
					(CON'T)	
B.M.S.D. 2135					ON-OFF RAMP.	
					BT. SPK. IN S. CB., 5' W. OF S.W.C.R.	
					ON ENTRANCE RAMP.	
168+68				146 70		℄
				146 57	15.0 LT., PVT.	
				146 20	25.0 " "	
				146 00	38.0 " GUT OUT	
				145 86	40.0 " " IN	
				146 52	" " TOP CB.	
				148 7	50.0 " PL	
169+00				146 77		℄
				146 76		15.0 RT., PVT.
				146 50		33.0 " EDGE "
				145 5		35.0 " GUT.
				148 6		43.0 " BK
				148 7		50.0 " PL

F.B. 2562 Pg. 56
Survey of S.D. #539-A Job No. 625390 Division No. 10 Notes Red ____ Plotted ____ Profile ____
Survey by RICHARDS Notes RICH. & J.O. Date ____ Date ____ No. ____
Indexed C. Johnson Date ____ Notes Chkd. ____ Checked ____ X-Sec. ____
Date ____ Date ____ No. ____

76L-298 CE 307 11-58

PLEASE RETURN TO
LOS ANGELES COUNTY ENGINEER
700 LOS ANGELES COUNTY ENGINEERING BLDG

NOTE: ANY ADDITIONS OR CHANGES ON THIS SHEET MUST BE MADE OR CIRCLED IN RED INK. WITH DATE AND NAME OF PERSON MAKING CHANGE.

Do not extend notes this side of this line.

STATION	B.S.	H.I.	F.S.	ELEV.		
169+68				146 94		℄
				146 87	15.0 LT., PVT	
				146 58	25.0 " "	
				146 30	38.0 " GUT OUT	
				146 10	40.0 " " IN	
				146 74	" " TOP CB	
				148 2	50.0 " PL	
170+00				147 06		℄
				147 04		15.0 RT., PVT
				146 77		25.0 " "
				145 83		35.0 " Gut.
				147 20		50.0 "
				146 90	15.0 LT., PVT	
				146 67	25.0 " "	
				146 37	38.0 " GUT OUT	
				146 23	40.0 " " IN	
				146 86	" " TOP CB	
				148 4	50.0 " PL	

Profile No. X-Sec. Notes Red ____ Date ____ Notes Chkd ____ Plotted ____ Date ____ Job No. 625700 Division No. 10 Survey of S.D. #559-A Survey by [illegible] Date [illegible] Map No. ____ Date ____ Job No. ____ C. Johnson

F.B. 2562 Pg. 57

76L-298 CE 307 11-58

PLEASE RETURN TO
LOS ANGELES COUNTY ENGINEER
700 LOS ANGELES COUNTY ENGINEERING BLDG.

NOTE: ANY ADDITIONS OR CHANGES ON THIS SHEET MUST BE MADE OR CIRCLED IN RED INK, WITH DATE AND NAME OF PERSON MAKING CHANGE.

Do not extend notes this side of this line.

STATION	B.S.	H.I.	F.S.	ELEV.		
170+84.9				147 29		℄ OPP. END CB., N. SIDE
				147 30		15.0 RT., PVT
				147 20		25.0 " "
				146 66		36.0 " GUT OUT
				146 54		38.0 " " IN
				147 10		" " TOP CB.
				148 4		50.0 " ℄
170+85.4 S.S.M.H.				147 51		41.0 RT., NORTH RIM
				147 53	AV. = 147.53	" " SOUTH "
				147 52		" " EAST "
				147 55		" " WEST "
				144 16	6" INLET N.E-H.C.	147.53 EL RIM 3.37 MEAS 0.50 DIA. 144.16 INVERT
				143 91	8" OUTLET WEST.	147.53 EL RIM 2.95 MEAS. 0.67 DIA. 143.91 INVERT

F.B. 2562 PG. 58
Job No. 625390 Division No. 10 Notes Red ____ Plotted ____ Profile ____
Survey of S.D. #539-A Date ____ Date ____ No. ____
Survey by RICHARDS Notes RICH. & T.D. Notes Chkd. ____ Checked ____ X-Sec. ____
Indexed C. Johnson Date ____ Date ____ Date ____ No. ____

76L-298 CE 307 11-58

PLEASE RETURN TO
LOS ANGELES COUNTY ENGINEER
700 LOS ANGELES COUNTY ENGINEERING BLDG

NOTE: ANY ADDITIONS OR CHANGES ON THIS SHEET MUST BE MADE OR CIRCLED IN RED INK, WITH DATE AND NAME OF PERSON MAKING CHANGE.

Do not extend notes this side of this line.

STATION	B. S.	H. I.	F. S.	ELEV.		
170+90.3				147 29		℄ OPP. C.R.
				147 30		15.0 RT., PVT.
				147 20		25.0 " "
				146 74		35.5 " GUT OUT
				146 51		38.0 " " IN
				147 06		" " TOP CB
				148 4		50.0 " PL
171+00				147 32		℄
				146 67		35.0 RT., COR. GUT
				147 16	15.0 LT., PVT	
				146 96	25.0 " "	
				146 66	38.0 " GUT OUT	
				146 52	40.0 " " IN	
				147 14	" " TOP CB	
				147 3	50.0 " PL	
171+01.93				147 33		℄ ANGLE PT.
T.P.				147 15		

Profile No. X-Sec. Notes Red Date Notes Chkd. Plotted Date Checked Job No. 67398 Division No. 10 Survey of S.D. #539-B Survey by [illegible] Notes [illegible] Date [illegible] Mg. No. [illegible] C. Jones Date

F.B. 2562 PG. 59

76L-298 CE 307 11-58

PLEASE RETURN TO
LOS ANGELES COUNTY ENGINEER
700 LOS ANGELES COUNTY ENGINEERING BLDG.

NOTE: ANY ADDITIONS OR CHANGES ON THIS SHEET MUST BE MADE OR CIRCLED IN RED INK, WITH DATE AND NAME OF PERSON MAKING CHANGE.

Do not extend notes this side of this line.

STATION	B.S.	H.I.	F.S.	ELEV.		
171+33.70	℄ INT. TELEGRAPH RD. & TUBEWAY AVE. =1+00 TO WEST ON ℄ TELEGRAPH RD.					
1+00				147 37		℄ INT.
1+24.8	S.S.J.C.			146 73		41.0 RT., NORTH RIM
				146 77	AV. = 146.76	" " SOUTH "
				146 76		" " EAST "
				146 76		" " WEST "
				143 91	8" INLET EAST	146.76 EL RIM; 2.18 MEAS ⊖; 0.67 DIA ⊖; 143.91 INVERT; 146.76; 2.09; 0.67; 144.00
				144 00	8" INLET NORTH	
				143 96	8" OUTLET WEST	146.76; 2.13; 0.67; 143.96
1+43.5				146 81		35.0 RT., COR. CONC. GUT
1+76.8				147 57		℄
				147 60		15.0 RT., PVT.

F.B. 2562 PG. 60
Survey of S.D. #539-A
Survey by RICHARDS Notes RICH. & J.O.
Indexed C. Johnson Date
Job No. 625398 Division No. 10 Notes Red Date Plotted Date
Profile No. X-Sec. No. Checked Date Notes Chkd. Date

76L-298 CE 307 11-58

PLEASE RETURN TO
LOS ANGELES COUNTY ENGINEER
700 LOS ANGELES COUNTY ENGINEERING BLDG

NOTE: ANY ADDITIONS OR CHANGES ON THIS SHEET MUST BE MADE OR CIRCLED IN RED INK, WITH DATE AND NAME OF PERSON MAKING CHANGE.

Do not extend notes this side of this line.

STATION	B. S.	H. I.	F. S.	ELEV.		
1+76.8				147 40		25.0 RT, PUT
				147 00		35.8 " GUT OUT
				146 86		38.0 " " IN
				147 54		" " TOP CB.
				147 5		50.0 " PL
				147 44	15.0 LT, PUT.	
				147 17	25.0 " "	
				146 86	38.0 " GUT OUT	
				146 72	40.0 " " IN	
				147 33	" " TOP CB	
				147 5	50.0 " PL	
2+17				147 70		℄
				147 71		15.0 RT, PUT
				147 50		25.0 " "
				147 16		36.0 " GUT OUT
				146 97		38.0 " " IN
				147 60		" " TOP CB
				147 7		50.0 " PL

Profile No. X-Sec. Notes Red ____ Plotted ____ Job No. 67539B Division No. 10 F.B. 2562 Pg. 64
Date ____ Date ____ Survey of S.D. #537-A
Notes Chkd. ____ Checked ____ Survey by [illegible] Notes [illegible] Date [illegible]
Date ____ Date ____ Map No. ____ Indexed ____ Date ____

76L-298 CE 307 11-58

PLEASE RETURN TO
LOS ANGELES COUNTY ENGINEER
700 LOS ANGELES COUNTY ENGINEERING BLDG.

NOTE: ANY ADDITIONS OR CHANGES ON THIS SHEET MUST BE MADE OR CIRCLED IN RED INK, WITH DATE AND NAME OF PERSON MAKING CHANGE.

Do not extend notes this side of this line.

STATION	B. S.	H. I.	F. S.	ELEV.		
2+17				147 51	15,0 LT., PVT	
				147 44	25,0 " "	
				147 00	38,0 " GUT OUT	
				146 80	40,0 " " IN	
				147 43	" " TOP CB	
				147 3	50,0 " PL	
3+17				147 96		℄
				148 00		15,0 RT., PVT
				147 78		25,0 " "
				147 40		36,0 " GUT OUT
				147 25		38,0 " " IN
				147 92		" " TOP CB
				147 8		50,0 " PL
				147 84	15,0 LT., PVT	
				147 66	25,0 " "	
				147 24	38,0 " GUT OUT	
				147 10	40,0 " " IN	
				147 70	40,0 " TOP CB	
				148 0	50.0 " PL	

F.B. 2562 Pg. 62
Job No. 625390
Division No. 10
Notes Red ____ Date ____ Plotted ____ Date ____ Profile ____ No. ____
Survey of S.D. #539-A
Survey by RICHARDS Notes RICH. & I.O. Notes Chkd. ____ Date ____ Checked ____ Date ____ X-Sec. ____ No. ____
Indexed C. Johnson Date ____

76L-298 CE 307 11-58

PLEASE RETURN TO
LOS ANGELES COUNTY ENGINEER
700 LOS ANGELES COUNTY ENGINEERING BLDG

NOTE: ANY ADDITIONS OR CHANGES ON THIS SHEET MUST BE MADE OR CIRCLED IN RED INK. WITH DATE AND NAME OF PERSON MAKING CHANGE.

Do not extend notes this side of this line.

STATION	B.S.	H.I.	F.S.	ELEV.		
3'+51	S.S. (M.H.)					
				148 00		HORT., NORTH RIM
				147 99	AV. = 147.99	" SOUTH "
				147 98		" EAST "
				147 99		" WEST "
				143 14	8" INLET EAST	147.99 EL RIM 4.18 MEAS 0.67 DIA. 143.14 INVERT
				143 10	10" OUTLET WEST	147.99 EL RIM 4.06 MEAS 0.83 DIA. 143.10 INVERT

END OF CROSS-SECTIONS IN THIS DIRECTION

B.M.S.D. 2136

B.M.S.D. 2136 ELEV. = 147.540 FB. 2524-30
TELEGRAPH RD. & TUBEWAY AVE., N.W. COR.
BT. SPK. IN CB., 5° W. OF W. END. C.R.

GOING NORTHERLY ALONG TUBEWAY AVE. FR
TELEGRAPH RD.

171+33.70 ℄ INT

Profile No. X Sec. Notes Red Date Notes Chkd. Plotted Date Checked Job No. 675293 Division No. 10 Survey of S.D. #539-4 Survey by R.K.H.K.D. Notes Chkd. Date Mag. No. K.C. JOHNSON F.B. 2562 Pg. 63

76L-298 CE 307 11-58

PLEASE RETURN TO
LOS ANGELES COUNTY ENGINEER
700 LOS ANGELES COUNTY ENGINEERING BLDG.

NOTE: ANY ADDITIONS OR CHANGES ON THIS SHEET MUST BE MADE OR CIRCLED IN RED INK, WITH DATE AND NAME OF PERSON MAKING CHANGE.

Do not extend notes this side of this line.

STATION	B. S.	H. I.	F. S.	ELEV.		
171+48.7				147 41		℄ PROFILE
171+59.0				147 16		℄ " "
171+68.5				146 80		℄ & EDGE GUT
171+71.5				146 70		℄ & ℄ GUT
171+74.5				146 75		℄ & EDGE GUT LINE
171+82.6 U.O.CO. M.H.				147 11		24.8 RT. NORTH RIM
				147 01		" " SOUTH "
171+94.6				147 14		℄
				147 20		3.0 RT., EDGE GUT
				147 34		15.0 " PVT
				147 36		29.0 " GUTOUT
				147 37		30.0 " " IN
				147 83		" " TOP CB
				1487		35.0 " PL
172+07.2				147 50		℄ OPP C. R.
				147 60	3.0 LT., EDGE GUT	

F.B. 2562 PG. 64 Job No. 625390 Division No. 10 Notes Red Plotted Profile
Survey of S. D. #539-A Date Date No.
Survey by RICHARD Notes RICH & J.O Notes Chkd. Checked X-Sec.
Indexed P. Johnson Date Date Date No.

76L-298 CE 307 11-58

PLEASE RETURN TO
LOS ANGELES COUNTY ENGINEER
700 LOS ANGELES COUNTY ENGINEERING BLDG

NOTE: ANY ADDITIONS OR CHANGES ON THIS SHEET MUST BE MADE OR CIRCLED IN RED INK, WITH DATE AND NAME OF PERSON MAKING CHANGE.

Do not extend notes this side of this line.

STATION	B. S.	H. I.	F. S.	ELEV.		
172+07.2				147 73	15.0 LT., PVT	
				147 80	29.0 " GUT OUT	
				147 83	30.0 " " IN	
				148 31	" " TOP CB	
				148 4	35.0 " PL	
172 ± 31.0				147 67		℄
				147 76		3.0 RT., EDGE GUT
				147 90		15.0 " PVT
				148 03		29.0 " GUT OUT
				148 05		30.0 " " IN
				148 52		" " TOP CB
				149 1		35.0 " PL
				147 75	3.0 LT., EDGE GUT	
				147 87	15.0 " PVT	
				147 96	29.0 " GUT OUT	
				148 01	30.0 " " IN	
				148 48	" " TOP CB	
				148 3	35.0 " PL	

Profile No. X-Sec. No. Date Notes Red Date Notes Chkd. Date Plotted Date Checked Job No. 675390 Division No. 10 Survey of S.D. # 537-A Survey by RICHARD Notes [illegible] Date 2-6-[illegible] Map No. Indexed C. Johnson

F.B. 2562 Pg. 65

76L-298 CE 307 11-58

PLEASE RETURN TO
LOS ANGELES COUNTY ENGINEER
700 LOS ANGELES COUNTY ENGINEERING BLDG.

NOTE: ANY ADDITIONS OR CHANGES ON THIS SHEET MUST BE MADE OR CIRCLED IN RED INK, WITH DATE AND NAME OF PERSON MAKING CHANGE.

Do not extend notes this side of this line.

STATION	B.S.	H.I.	F.S.	ELEV.		
172+58				147 85		℄
				147 95		3.0 RT., EDGE GUT
				148 06		15.0 " PUT
				148 28		29.0 " GUT OUT
				148 30		30.0 " " IN
				148 77		" " TOP CB
				149 5		35.0 " PL
				147 92	3.0 LT., EDGE GUT	
				148 10	15.0 " PUT	
				148 30	29.0 " GUT OUT	
				148 32	30.0 " " IN	
				148 82	" " TOP CB	
				148 8	35.0 " PL	
173+00				147 95		℄
				148 03		3.0 RT., EDGE GUT
				148 23		15.0 " PUT
				148 40		29.0 " GUT OUT
				148 39		30.0 " " IN

F.B. 2562 Pg. 66
Survey of S.D. #539-A
Survey by RICHARDS Notes RICH. & J.O.
Indexed C. Johnson
Job No. 625390 Division No. 10
Notes Red ____ Date ____ Plotted ____ Date ____ Profile ____ No. ____
Notes Chkd. ____ Date ____ Checked ____ Date ____ X-Sec. ____ No. ____

76L-298 CE 307 11-58

PLEASE RETURN TO
LOS ANGELES COUNTY ENGINEER
700 LOS ANGELES COUNTY ENGINEERING BLDG

NOTE: ANY ADDITIONS OR CHANGES ON THIS SHEET MUST BE MADE OR CIRCLED IN RED INK, WITH DATE AND NAME OF PERSON MAKING CHANGE.

Do not extend notes this side of this line.

STATION	B. S.	H. I.	F. S.	ELEV.		
173+00				14891		30.0 RT., TOP CB
				1491		35.0 " PL
				14802	3.0 LT., EDGE GUT	
				14818	15.0 " PVT	
				14846	29.0 " GUT OUT	
				14850	30.0 " " IN	
				14895	" " TOP CB.	
				1489	35.0 " PL	
174+00				14816		℄
				14825		3.0 RT., EDGE GUT
				14840		15.0 " PVT
				14860		29.0 " GUT OUT
				14860		30.0 " " IN
				14906		" " TOP CB
				1494		35.0 " PL
				14827	3.0 LT., EDGE GUT	
				14846	15.0 " PVT	
				14866	29.0 " GUT OUT	

Profile Notes Red ____ Plotted ____ Job No. 625398 Division No. 10 F.B. 2562 Pg. 67
No. ____ Date ____ Date ____ Survey of S.D. #539-A
X-Sec. Notes Chkd ____ Checked ____ Survey by [illegible] Notes [illegible] Date [illegible]
Date ____ Date ____ Mgr. No. ____ Int. [illegible] C. Johnson

76L-298 CE 307 11-58

PLEASE RETURN TO
LOS ANGELES COUNTY ENGINEER
700 LOS ANGELES COUNTY ENGINEERING BLDG.

NOTE: ANY ADDITIONS OR CHANGES ON THIS SHEET MUST BE MADE OR CIRCLED IN RED INK, WITH DATE AND NAME OF PERSON MAKING CHANGE.

Do not extend notes this side of this line.

STATION	B.S.	H.I.	F.S.	ELEV.		
174+00				148 71	30.0 LT., GUT IN	
				149 21	" " TOP CB	
				149 1	35.0 " PL	
174+07.5	S.S.M.H.			148 56	25.0 LT., NORTH RIM	AV. = 148.58
				148 59	" " SOUTH "	
				144 58	8" INLET NORTH	148.58 EL RIM 3.33 MEAS 0.67 DIA. 144.58 INVERT
				144 54	8" OUTLET SOUTH	148.58 EL RIM 3.37 MEAS. 0.67 DIA. 144.54 INVERT
T.P.				149 23		
175+00				148 37		℄
				148 46		3.0 RT., EDGE GUT
				148 59		15.0 " PVT
				148 83		29.0 " GUT OUT
				148 85		30.0 " " IN
			9.8	149 33		" " TOP CB.
				149 8		35' PL.
				148 45	3.0 LT., Edge of Gut	

F.B. 2562 Pg. 68
Job No. 625390 Division No. 10 Notes Red ____ Plotted ____ Profile ____
Survey of S.D. #539-A Date ____ Date ____ No. ____
Survey by RICHARD S. Notes RICH. & J.O. Notes Chkd. ____ Checked ____ X-Sec. ____
Indexed C. Johnson Date ____ Date ____ No. ____

76L-298 CE 307 11-58

PLEASE RETURN TO
LOS ANGELES COUNTY ENGINEER
700 LOS ANGELES COUNTY ENGINEERING BLDG

NOTE: ANY ADDITIONS OR CHANGES ON THIS SHEET MUST BE MADE OR CIRCLED IN RED INK. WITH DATE AND NAME OF PERSON MAKING CHANGE.

Do not extend notes this side of this line.

STATION	B. S.	H. I.	F. S.	ELEV.		
175+00				148 56	15.0 LT., PVT	
				148 84	29.0 " GUT OUT	
				148 83	30.0 " " IN	
				149 30	" " TOP CB.	
				149 37	35.0 " PL	
175 ± 98.9				148 66		℄ B. C.
				148 73		3.0 RT., EDGE GUT
				148 86		15.0 " PVT
				149 03		29.0 " GUT OUT
				149 00		30.0 " " IN
				149 55		" " TOP CB
				149 38		35.0 " PL
				148 73	3.0 LT., EDGE GUT	
				148 90	15.0 " PVT	
				149 11	29.0 " GUT OUT	
				149 12	30.0 " " IN	
				149 41	" " TOP CB	
				149 65	35.0 " PL	

Profile Notes Red ____ Plotted ____ Job No. 67539A Division No. 10 F.B. 2562 Pg. 69
No. ____ Date ____ Date ____ Survey of S. D. # 539-H
X-Sec. Notes Chkd ____ Checked ____ Survey by RKHHK Date 6 68
Date ____ Date ____ Mgr. No. ____ Job No. ____

76L-298 CE 307 11-58

PLEASE RETURN TO
LOS ANGELES COUNTY ENGINEER
700 LOS ANGELES COUNTY ENGINEERING BLDG.

NOTE: ANY ADDITIONS OR CHANGES ON THIS SHEET MUST BE MADE OR CIRCLED IN RED INK. WITH DATE AND NAME OF PERSON MAKING CHANGE.

Do not extend notes this side of this line.

STATION	B.S.	H.I.	F.S.	ELEV.		
176+70.1	S.S. J.C.			149 07	24.0 LT., NORTH RIM	AV. = 149.07
				149 07	" " SOUTH "	
				145 13	8" INLET N.W.	149.07 EL RIM 3.27 MEAS 0.67 DIA. 145.13 INVERT 149.07 3.17 0.67 145.23
				145 23	8" INLET N.E.	
				145 11	8" OUTLET SOUTH	149.07 EL RIM 3.29 MEAS. 0.67 DIA. 145.11 INVERT
90° TO LINE BACK.						
176+76.51				148 98		℄ P.I.
				149 15		10 RT., PVT
				149 25		20.2 " GUT OUT
				149 25		21.2 " " IN
				149 74		21.2 " TOP CB
				150 1		26.2 " ℄
				148 87	6.2 LT., EDGE GUT	
				148 82	9.2 " ℄ "	
				148 90	12.2 " EDGE "	
				149 02	25.0 " PVT	
				149 28	38.4 " GUT OUT	

F.B. 2562 Pg. 70
Job No. 625398 Division No. 10 Notes Red Plotted Profile
Survey of S.D. #539-A Date Date No.
Survey by RICHARD Notes RICH. & J.D. Notes Chkd. Checked X-Sec.
Indexed C. Johnson Date Date Date No.

76L-298 CE 307 11-58

PLEASE RETURN TO
LOS ANGELES COUNTY ENGINEER
700 LOS ANGELES COUNTY ENGINEERING BLDG

NOTE: ANY ADDITIONS OR CHANGES ON THIS SHEET MUST BE MADE OR CIRCLED IN RED INK, WITH DATE AND NAME OF PERSON MAKING CHANGE.

Do not extend notes this side of this line.

STATION	B.S.	H.I.	F.S.	ELEV.		
176+76.51				149 32	39.4 LT., GUT. IN	
					" ~~TOP CB~~	DRIVEWAY
				149 78	" PL	
177+42.0	S.S.M.H.			149 45		25.0 RT., NORTH RIM
				149 40	AV. = 149.40	" " SOUTH "
				149 38		" " EAST "
				149 37		" " WEST "
				145 38	8" INLET NORTH.	149.40 EL RIM 3.35 MEAS. 0.67 DIA. 145.38 INVERT
				145 43	8" OUTLET S.W.	149.40 EL RIM 3.30 MEAS 0.67 DIA. 145.43 INVERT
177+54.1				149 05		℄ E.C.
				149 15		3.0 RT., EDGE GUT
				149 33		15.0 " PVT.
				149 52		29.0 " GUT OUT
				149 51		30.0 " " IN

Profile No. X-Sec. Notes Red. Date Plotted Date Job No. 67539 Division No. 10 Survey of S.D. # 534-H Survey by [illegible] Date 2-6-0 Job [illegible] F.B. 2562 Pg. 71

76L-298 CE 307 11-58

PLEASE RETURN TO
LOS ANGELES COUNTY ENGINEER
700 LOS ANGELES COUNTY ENGINEERING BLDG.

NOTE: ANY ADDITIONS OR CHANGES ON THIS SHEET MUST BE MADE OR CIRCLED IN RED INK, WITH DATE AND NAME OF PERSON MAKING CHANGE.

Do not extend notes this side of this line.

STATION	B.S.	H.I.	F.S.	ELEV.		
177+54.1				150 02		30.0 RT., TOP CB.
				150 2		35.0 " PL
				149 14	3.0 LT., EDGE GUT	
				149 32	15.0 " PVT	
				149 51	29.0 " GUT OUT	
				149 54	30.0 " " IN	
				150 03	" " TOP CB	
				150 1	35.0 " PL	
178+00				149 31		℄
				149 34		3.0 RT., EDGE GUT
				149 50		15.0 " PVT
				149 71		29.0 " GUT OUT
				149 70		30.0 " " IN
				150 19		" " TOP CB.
				150 4		35.0 " PL
				149 37	3.0 LT., EDGE GUT	
				149 46	15.0 " PVT.	
				149 70	29.0 " GUT OUT	

F.B. 2562 Pg. 72
Job No. 62539A Division No. 10 Notes Red ____ Plotted ____ Profile ____
Survey of S.D. #539-A Date ____ Date ____ No. ____
Survey by RICHARDS Notes RICH. & J.O. Notes Chkd. ____ Checked ____ X-Sec. ____
Indexed C. Johnson Date ____ Date ____ No. ____

76L-298 CE 307 11-58

PLEASE RETURN TO
LOS ANGELES COUNTY ENGINEER
700 LOS ANGELES COUNTY ENGINEERING BLDG

NOTE: ANY ADDITIONS OR CHANGES ON THIS SHEET MUST BE MADE OR CIRCLED IN RED INK, WITH DATE AND NAME OF PERSON MAKING CHANGE.

Do not extend notes this side of this line.

STATION	B.S.	H.I.	F.S.	ELEV.		
178+00				149 68	30.0 LT., GUT IN	
				150 19	" " TOP CB.	
				150 4	35.0 " PL	
B.M. S.D. 2137				150 18	B.M. S.D. 2137 ELEV. = 150.181 FB 2524-30 TUBEWAY AVE., W. SIDE, 655' ± N. OF TELEGRAPH RD. A BT. SPK. IN W. CB IN FRONT OF FIRE HYD.	
179+00				149 80		℄
				149 87		3.0 RT., EDGE GUT
				150 00		15.0 " PUT.
				150 16		29.0 " GUT OUT
				150 17		30.0 " " IN
				150 67		" " TOP CB
				150 6		35.0 " PL
				149 86	3.0 LT., EDGE GUT	
				149 95	15.0 " PUT	
				150 19	29.0 " GUT OUT	

Profile No. X Sec. No. Notes Red Date Notes Chkd Date Plotted Date Job No. 6750 Division No. 10 Survey of S.D. #537-4 Survey by [illegible] Notes [illegible] Date [illegible] Mg. No. [illegible] Johnson

F.B. 2562 Pg. 73

76L-298 CE 307 11-56

PLEASE RETURN TO
LOS ANGELES COUNTY ENGINEER
700 LOS ANGELES COUNTY ENGINEERING BLDG.

NOTE: ANY ADDITIONS OR CHANGES ON THIS SHEET MUST BE MADE OR CIRCLED IN RED INK, WITH DATE AND NAME OF PERSON MAKING CHANGE.

Do not extend notes this side of this line.

STATION	B.S.	H.I.	F.S.	ELEV.		
179+00				150 19	30.0 LT., GUT IN	
				150 68	" " TOP CB	
				150 7	35.0 " PL	
180+00				150 26		℄
				150 37		3.0 RT., EDGE GUT
				150 45		15.0 " PUT
				150 72		29.0 " GUT OUT
				150 73		30.0 " " IN
				151 15		" " TOP CB
				151 3		35.0 " PL
				150 33	3.0 LT., EDGE GUT	
				150 47	15.0 " PUT.	
				150 44	29.0 " GUT OUT	
				150 44	30.0 " " IN	
				151 12	" " TOP CB	
				151 2	35.0 " PL	
180+34	S.S.I.C.			150 76	24.3 LT., NORTH	RIM.
				150 75	" " SOUTH	"

F.B. 2562 PG. 74
Survey of S.D. #539-A
Survey by RICHARDS Notes RICH. & J.O.
Indexed C. Johnson Date
Job No. 625390
Division No. 10
Notes Red
Date
Notes Chkd.
Date
Plotted
Date
Checked
Date
Profile
No.
X-Sec.
No.

76L-298 CE 307 11-58

PLEASE RETURN TO
LOS ANGELES COUNTY ENGINEER
700 LOS ANGELES COUNTY ENGINEERING BLDG

NOTE: ANY ADDITIONS OR CHANGES ON THIS SHEET MUST BE MADE OR CIRCLED IN RED INK, WITH DATE AND NAME OF PERSON MAKING CHANGE.

Do not extend notes this side of this line.

STATION	B.S.	H.I.	F.S.	ELEV.		
180+34 S.S.J.C.				150 72	24.3 LT., EAST RIM	
				150 77	" " WEST "	
				145 96	8" INLET NORTH	150.76 EL RIM 4.13 MEAS ⊖ 0.67 DIA. ⊖ 145.96 INVERT 150.76 4.09 0.67 146.00
				146 00	8" " N.E.	
				145 93	8" OUTLET SOUTH.	150.75 EL RIM 4.15 MEAS. ⊖ 0.67 DIA. ⊖ 145.93 INVERT.
180+96 S.S.M.H.				150 98		24.0 RT., NORTH RIM
				151 00		" " SOUTH "
				146 25	8" INLET NORTH.	150.98 EL RIM 4.06 MEAS ⊖ 0.67 DIA ⊖ 146.25 INVERT
				146 20	8" OUTLET SOUTH	151.00 EL RIM 4.13 ⊖ MEAS. 0.67 ⊖ DIA. 146.20 INVERT
181+00				150 70		℄
				150 71		3.0 RT., EDGE GUT.
				150 90		15.0 " PVT.

Profile No. X-Sec. Notes Red Date Notes Chkd Date Plotted Date Job No. 675398 Division No. 10 Survey of S.D. # 557-4 Survey by [illegible] Notes [illegible] Date [illegible] Job Dept. F.B. 7567 Pg. 75

76L-298 CE 307 11-58

PLEASE RETURN TO
LOS ANGELES COUNTY ENGINEER
700 LOS ANGELES COUNTY ENGINEERING BLDG.

NOTE: ANY ADDITIONS OR CHANGES ON THIS SHEET MUST BE MADE OR CIRCLED IN RED INK, WITH DATE AND NAME OF PERSON MAKING CHANGE.

Do not extend notes this side of this line.

STATION	B. S.	H. I.	F. S.	ELEV.		
181+00				151 02		29.0 RT., GUT OUT
				151 01		30.0 " " IN
				151 52		" " TOP CB
				151 7		35.0 " PL
				150 73	3.0 LT., EDGE GUT	
				150 94	15.0 " PVT	
				151 10	29.0 " GUT OUT	
				151 11	30.0 " " IN	
				151 57	" " TOP CB	
				151 9	35.0 " PL	
182+00				151 10		℄
				151 20		3.0 RT., EDGE GUT
				151 38		15.0 " PVT.
				151 58		29.0 " GUT OUT
				151 59		30.0 " " IN
				152 03		" " TOP CB
				152 0		35.0 " PL
				151 16	3.0 LT., EDGE GUT	

F.B. 2562 PG. 76
Job No. 625390 Division No. 10 Notes Red ____ Plotted ____ Profile ____
Survey of S.D. #539-A Date ____ Date ____ No. ____
Survey by RICHARDS Notes RICH. & J.D. Notes Chkd. ____ Checked ____ X-Sec. ____
Indexed C. Johnson Date ____ Date ____ No. ____

76L-298 CE 307 11-58

PLEASE RETURN TO
LOS ANGELES COUNTY ENGINEER
700 LOS ANGELES COUNTY ENGINEERING BLDG

NOTE: ANY ADDITIONS OR CHANGES ON THIS SHEET MUST BE MADE OR CIRCLED IN RED INK. WITH DATE AND NAME OF PERSON MAKING CHANGE.

Do not extend notes this side of this line.

STATION	B.S.	H.I.	F.S.	ELEV.		
182+00				151 35	15.0 LT., PVT	
				151 56	29.0 " GUT OUT	
				151 57	30.0 " " IN	
				152 05	" " TOP CB	
				152 3	35.0 " PL	
T.P.				152 08		
182± 96.7 S.S.M.H.				152 00	25.0 LT., NORTH RIM	AV. = 152.00
				152 01	" " SOUTH "	
				151 99	" " EAST "	
				152 02	" " WEST "	
				146 64	8" INLET NORTH	152.00 EL RIM 4.69 MEAS 0.67 DIA. 146.64 INVERT
				146 64	8" OUTLET SOUTH.	152.00 EL RIM 4.69 MEAS. 0.67 DIA. 146.64 INVERT.
B.M.S.D. 2138				153 03	B.M.S.D. 2138 ELEV. = 153.033 FB. 2524-30 TUBEWAY AVE., W. SIDE, 535' ± S. ℄ SMITHWAY ST BT. SPK. IN W. CB. 5' N. OF FIRE HYD.	

Profile No. X Sec. Notes Red Date Notes Chkd. Plotted Date Checked Job No. 6775290 Division No. 10 Survey of S.D. #539-H Survey by [illegible] Note [illegible] Date [illegible] Page 77 F.B. 2562

76L-298 CE 307 11-58

PLEASE RETURN TO
LOS ANGELES COUNTY ENGINEER
700 LOS ANGELES COUNTY ENGINEERING BLDG.

NOTE: ANY ADDITIONS OR CHANGES ON THIS SHEET MUST BE MADE OR CIRCLED IN RED INK, WITH DATE AND NAME OF PERSON MAKING CHANGE.

Do not extend notes this side of this line.

STATION	B.S.	H.I.	F.S.	ELEV.		
183+00				151 64		℄
				151 67		3.0 RT, EDGE CUT
				151 83		15.0 " PVT
				152 07		29.0 " CUT OUT
				152 05		30.0 " " IN
				152 51		" " TOP CB
				152 6		35.0 " PL
				151 71	3.0 LT, EDGE CUT	
				151 90	15.0 " PVT	
				152 12	29.0 " CUT OUT	
				152 15	30.0 " " IN	
				152 64	" " TOP CB	
				152 7	35.0 " PL	
183+10				152 50		30.0 RT, TOP CB
				152 64	30.0 LT, TOP CB	
183+17.4				151 73		℄
				151 80		3.0 RT, EDGE CUT

F.B. 2562 PG. 78
Survey of S.D. #539-A
Survey by RICHARD J. Notes RICH. & J.O.
Indexed C. Johnson Date
Job No. 625390 Division No. 10
Notes Red Date
Notes Chkd. Date
Plotted Date
Checked Date
Profile No.
X-Sec. No.

76L-298 CE 307 11-58

PLEASE RETURN TO
LOS ANGELES COUNTY ENGINEER
700 LOS ANGELES COUNTY ENGINEERING BLDG

NOTE: ANY ADDITIONS OR CHANGES ON THIS SHEET MUST BE MADE OR CIRCLED IN RED INK, WITH DATE AND NAME OF PERSON MAKING CHANGE.

Do not extend notes this side of this line.

STATION	B.S.	H.I.	F.S.	ELEV.		
183+17.4				151 92		15.0 RT., PVT
				152 17		29.0 " GUT OUT
				152 15		30.0 " " IN
				152 37		" " TOP CB
				152 0		35.0 " PL
				151 81	3.0 LT., EDGE GUT	
				152 04	15.0 " PVT.	
				152 23	29.0 " GUT OUT	
				152 20	30.0 " " IN	
				152 40	" " TOP CB	
				152 4	35.0 " PL	
183+19.7				151 81		℄ & TOP RAIL
				152 09		35.0 RT., TOP RAIL
				152 15	35.0 LT., TOP RAIL	
183+24.5				151 91		℄ & TOP RAIL
				152 15		35.0 RT., TOP RAIL
				152 22	35.0 LT., TOP RAIL	

Profile Notes Red ____ Plotted ____ Job No. 675390 Division No. 10 F.B. 2562 Pg. 79
No. ____ Date ____ Date ____ Survey of S.D. #539-A
X Sec. Notes Chkd. ____ Checked ____ Survey by RICHARD Note RICH Date 2-6-0
[illegible] C. Johnson

76L-298 CE 307 11-58

PLEASE RETURN TO
LOS ANGELES COUNTY ENGINEER
700 LOS ANGELES COUNTY ENGINEERING BLDG.

NOTE: ANY ADDITIONS OR CHANGES ON THIS SHEET MUST BE MADE OR CIRCLED IN RED INK. WITH DATE AND NAME OF PERSON MAKING CHANGE.

Do not extend notes this side of this line.

STATION	B.S.	H.I.	F.S.	ELEV.		
183+27.5				151 92		℄
				151 97		3.0 RT, EDGE GUT
				152 01		15.0 " PVT
				152 16		29.0 " GUT OUT
				152 12		30.0 " " IN
				152 28		" " TOP CB
				152 1		35.0 " PL
				151 97	3.0 LT, EDGE GUT	
				152 10	15.0 " PVT	
				152 25	29.0 " GUT OUT	
				152 24	30.0 " " IN	
				152 52	" " TOP CB	
				152 1	35.0 " PL	
183+39.7				152 63		30.0 RT, TOP CB
				153 14	30.0 LT, TOP CB,	
183+46				151 95		℄
				151 97	3.0 LT, EDGE GUT.	

F.B. 2562 Pg. 80
Job No. 625390 Division No. 10 Notes Red Plotted Profile
Survey of S.D. # 539-A Date Date No.
Survey by RICHARDS Notes RICH. & J.O. Notes Chkd. Checked X-Sec.
Plotted Johnson Date Date Date No.

76L-298 CE 307 11-58

PLEASE RETURN TO
LOS ANGELES COUNTY ENGINEER
700 LOS ANGELES COUNTY ENGINEERING BLDG

NOTE: ANY ADDITIONS OR CHANGES ON THIS SHEET MUST BE MADE OR CIRCLED IN RED INK, WITH DATE AND NAME OF PERSON MAKING CHANGE.

Do not extend notes this side of this line.

STATION	B.S.	H.I.	F.S.	ELEV.		
183+46				152 11	15.0 LT, PVT	
				152 30	29.0 " GUT OUT	
				152 32	30.0 " " IN	
				153 12	" " TOP C. B.	
				153 24	35.0 " " "	
				152 43	" " BOT. DRAIN	
				152 43	50.0 " " " "	
				152 47	75.0 " " "	
183+53				153 08	30.0 LT, TOP CB.	
184+00				152 15		℄
				152 21		3.0 RT, EDGE GUT
				152 31		15.0 " PVT
				152 51		29.0 " GUT OUT
				152 53		30.0 " " IN
				153 04		" " TOP CB.
				153 4		35.0 " PL
				152 21	3.0 LT, EDGE GUT	

Profile Notes Red ____ Plotted ____ Job No. 6753.9A Division No. 10 F.B. 2562 Pg. 84
No. ____ Date ____ Date ____ Survey of S. D. #539-A
X Sec. Notes Chkd. ____ Checked ____ Survey by R. Kuhn Notes R. Kuhn Date 2-6-

76L-298 CE 307 11-58

PLEASE RETURN TO
LOS ANGELES COUNTY ENGINEER
700 LOS ANGELES COUNTY ENGINEERING BLDG.

NOTE: ANY ADDITIONS OR CHANGES ON THIS SHEET MUST BE MADE OR CIRCLED IN RED INK. WITH DATE AND NAME OF PERSON MAKING CHANGE.

Do not extend notes this side of this line.

STATION	B.S.	H.I.	F.S.	ELEV.		
184+00				152 32	15.0 LT, PVT	
				152 56	29.0 " GUT OUT	
				152 58	30.0 " " IN	
				153 01	" " TOP CB.	
				153 2	35.0 " PL	
185+00				152 54		℄
				152 59		3.0 RT, EDGE GUT
				152 77		15.0 " PVT
				152 97		29.0 " GUT OUT
				152 97		30.0 " " IN
				153 44		" " TOP CB
				153 8		35.0 " PL
				152 56	3.0 LT, EDGE GUT	
				152 65	15.0 " PVT	
				153 05	29.0 " GUT OUT	
				153 02	30.0 " " IN	
				153 54	" " TOP CB	
				153 7	35.0 " PL	
T.P.				153 70		

F.B. 2562 PG. 82
Survey of S.D. #539-A
Survey by R. RICHARDS Notes RICH. & J.D.
Indexed G. Johnson Date
Job No. 625390 Division No. 10
Notes Red Date
Notes Chkd. Date
Plotted Date
Checked Date
Profile No.
X-Sec. No.

76L-298 CE 307 11-58

PLEASE RETURN TO
LOS ANGELES COUNTY ENGINEER
700 LOS ANGELES COUNTY ENGINEERING BLDG

NOTE: ANY ADDITIONS OR CHANGES ON THIS SHEET MUST BE MADE OR CIRCLED IN RED INK. WITH DATE AND NAME OF PERSON MAKING CHANGE.

Do not extend notes this side of this line.

STATION	B.S.	H.I.	F.S.	ELEV.		
186+00				153 00		℄
				153 05		3.0 RT., EDGE GUT
				153 24		15.0 " PUT
				153 47		29.0 " GUT OUT
				153 47		30.0 " " IN
				153 98		" " TOP CB
				154 3		35.0 " PL
				153 03	3.0 LT., EDGE GUT	
				153 25	15.0 " PUT	
				153 50	29.0 " GUT OUT	
				153 48	30.0 " " IN	
				153 98	" " TOP CB.	
				154 0	35.0 " PL	
186+19.0	S.S. M.H.			153 53	25.0 LT., NORTH RIM	AV. = 153.53
				153 53	" " SOUTH "	
				147 40	8" INLET NORTH	153.53 EL RIM; 5.46 MEAS ⊖; 0.67 DIA ⊖; 147.40 INVERT
				147 38	8" OUTLET SOUTH.	153.53; 5.48; 0.67; 147.38

Profile No. X-Sec. Notes Red ____ Date ____ Notes Chkd. ____ Plotted ____ Date ____ Checked ____ Job No. 675390 Division No. 10 Survey of S.D. #539-A Survey by [illegible] Notes [illegible] Date 7-6-0

F.B. 7562 Pg. 83

76L-298 CE 307 11-58

PLEASE RETURN TO
LOS ANGELES COUNTY ENGINEER
700 LOS ANGELES COUNTY ENGINEERING BLDG.

NOTE: ANY ADDITIONS OR CHANGES ON THIS SHEET MUST BE MADE OR CIRCLED IN RED INK, WITH DATE AND NAME OF PERSON MAKING CHANGE.

Do not extend notes this side of this line.

STATION	B.S.	H.I.	F.S.	ELEV.		
187+00				153 44		℄
				153 52		3.0 RT., EDGE GUT
				153 67		15.0 " PVT
				153 95		29.0 " GUT OUT
				153 99		30.0 " " IN
					DRIVEWAY	~~" "~~ TOP CB.
				154 5		35.0 " PL
				153 48	3.0 LT., EDGE GUT	
				153 70	15.0 " PVT	
				153 92	29.0 " GUT OUT	
				153 91	30.0 " " IN	
				154 42	" " TOP CB	
				154 6	35.0 " PL	
188+00				153 88		℄
				153 93		3.0 RT., EDGE GUT
				154 10		15.0 " PVT
				154 39		29.0 " GUT OUT
				154 40		30.0 " " IN

F.B. 2562 PG. 84
Survey of S.D. #539-A Job No. 625390 Division No. 10 Notes Red Plotted Profile
Survey by RICHARDS Notes RICH. & J.O. Date Date No. X-Sec.
Indexed C. Johnson Date Notes Chkd. Checked Date No.

76L-298 CE 307 11-58

PLEASE RETURN TO
LOS ANGELES COUNTY ENGINEER
700 LOS ANGELES COUNTY ENGINEERING BLDG

NOTE: ANY ADDITIONS OR CHANGES ON THIS SHEET MUST BE MADE OR CIRCLED IN RED INK, WITH DATE AND NAME OF PERSON MAKING CHANGE.

Do not extend notes this side of this line.

STATION	B.S.	H.I.	F.S.	ELEV.		
188+00				154 90		30.0 RT., TOP CB
				155 0		35.0 " PL
				153 90	3.0 LT., EDGE GUT	
				154 10	15.0 " PVT	
				154 38	29.0 " GUT OUT	
				154 41	30.0 " " IN	
				154 88	" " TOP CB	
				154 8	35.0 " PL	
188+68.5				154 20		℄ OPP. W. C. R.
				154 28	3.0 LT., EDGE GUT	
				154 46	15.0 " PVT	
				154 74	29.0 " GUT OUT	
				154 75	30.0 " " IN	
				155 28	" " TOP CB.	
				155 4	35.0 " PL	
T.P.				155 28		
188+89.8				154 46	3.0 LT., INT. X-GUT	
188+91.8				154 43	" " " "	"
188+93.8				154 46	" " " "	"

Profile No. X-Sec. Notes Red Date Notes Chkd. Plotted Date Checked Job No. 67539A Division No. 10 Survey of S.D. #557-4 Survey by [illegible] Notes [illegible] Date 7-60 Map No. Date Date Index [illegible] C. Job [illegible]

F.B. 2562 Pg. 85

76L-298 CE 307 11-58

PLEASE RETURN TO
LOS ANGELES COUNTY ENGINEER
700 LOS ANGELES COUNTY ENGINEERING BLDG.

NOTE: ANY ADDITIONS OR CHANGES ON THIS SHEET MUST BE MADE OR CIRCLED IN RED INK, WITH DATE AND NAME OF PERSON MAKING CHANGE.

Do not extend notes this side of this line.

STATION	B.S.	H.I.	F.S.	ELEV.		
189+00				154 40		℄
				154 48		3.0 RT, EDGE GUT
				154 63		15.0 " PVT
				154 89		29.0 " GUT OUT
				154 92		30.0 " " IN
				154 98	DRIVEWAY	" " TOP DEP. CB
				155 5		35.0 " PL
189+22.97	℄ INT. TUBEWAY AVE. & SMITHWAY ST. = 1+00 TO NORTH ALONG TUBEWAY AVE.					
1+00				154 57		℄ INT.
1+25	J.C.M.H.			154 95	25.0 LT., NORTH RIM	AV. = 154.94
				154 94	" " SOUTH "	
				154 94	" " EAST "	
				154 94	" " WEST "	

F.B. 2562 PG. 86
Survey of S.D. #539-A Job No. 625396 Division No. 10 Notes Red Date Plotted Date Profile No.
Survey by RICHARDS Notes RICH. & J.O. Notes Chkd. Date Checked Date X-Sec. No.
Indexed C. Johnson Date

PLEASE RETURN TO
LOS ANGELES COUNTY ENGINEER
700 LOS ANGELES COUNTY ENGINEERING BLDG

NOTE: ANY ADDITIONS OR CHANGES ON THIS SHEET MUST BE MADE OR CIRCLED IN RED INK. WITH DATE AND NAME OF PERSON MAKING CHANGE.

Do not extend notes this side of this line.

STATION	B.S.	H.I.	F.S.	ELEV.			
1+15.2 S.S.J.C.				148 16	8" INLET NORTH	154.94 EL RIM 6.11 MEAS. 0.67 DIA. 148.16 INVERT	154.94 5.96 0.67 148.31
				148 31	8" " WEST		
				148 12	8" OUTLET SOUTH.	154.94 EL RIM 6.15 MEAS. 0.67 DIA. 148.12 INVERT	
1+ 31.3				154 76	3.0 LT., INT X-Gut.		
1+ 33.3				154 71	" " " "		
1+ 35.3				154 78	" " " "		
2+04				155 09		℄	
				155 16		3.0 RT. EDGE Gut	
				155 33		15.0 " PVT	
				155 48		29.0 " Gut out	
				155 50		30.0 " Gut in	
				155 56	DRIVEWAY	" " TOP CB.	
				156 13		35.0 " PL.	
				155 16	3.0 LT. EDGE Gut.		
				155 36	15.0 " PVT.		

Profile No. X-Sec. Notes Red Date Notes Chkd. Plotted Date Checked Job No. 6753 9B Division No. 10 Survey of S.D. #539-H Survey by [illegible] Notes [illegible] Date 2-60 Mo. No. [illegible] Job No. [illegible] F.B. 2562 Pg. 87

76L-298 CE 307 11-58

PLEASE RETURN TO
LOS ANGELES COUNTY ENGINEER
700 LOS ANGELES COUNTY ENGINEERING BLDG.

NOTE: ANY ADDITIONS OR CHANGES ON THIS SHEET MUST BE MADE OR CIRCLED IN RED INK, WITH DATE AND NAME OF PERSON MAKING CHANGE.

Do not extend notes this side of this line.

STATION	B. S.	H. I.	F. S.	ELEV.		
2+04				155 57	29.0 LT. GUT. OUT	
				155 60	30.0 " " IN	
				156 04	30.0 " TOP CB.	
				156 2	3T.0 " PL.	
2+44				155 35		℄
				155 42		3.0 RT EDGE GUT
				155 54		15.0 " PVT
				155 73		29.0 " GUT OUT
				155 76		30.0 " " IN
				155 81	DRIVEWAY	30.0 " TOP CB.
				156 37		3T.0 " PL.
				155 41	3.0 LT. EDGE GUT	
				155 61	15.0 " PVT	
				155 87	29.0 " GUT OUT	
				155 86	30.0 " " IN	
				156 32	30.0 " TOP C.B.	
				156 5	3T.0 " PL.	

F.B. 2562 Pg. 88
Survey of S.D. #539-A Job No. 625390 Division No. 10 Notes Red ____ Plotted ____ Profile ____
Survey by RICHARDS Notes RICH. & J.O. Date ____ Date ____ No. ____
Indexed C. Johnson Date ____ Notes Chkd. ____ Checked ____ X-Sec. ____
Date ____ Date ____ No. ____

76L-298 CE 307 11-58

PLEASE RETURN TO
LOS ANGELES COUNTY ENGINEER
700 LOS ANGELES COUNTY ENGINEERING BLDG

NOTE: ANY ADDITIONS OR CHANGES ON THIS SHEET MUST BE MADE OR CIRCLED IN RED INK, WITH DATE AND NAME OF PERSON MAKING CHANGE.

Do not extend notes this side of this line.

STATION	B.S.	H.I.	F.S.	ELEV.		
2+55.3 S.S.M.H.				155 82		25.2 RT., NORTH RIM
				155 80	AV. = 155.81	" " SOUTH "
				155 83		" " EAST "
				155 79		" " WEST "
				148 85	8" INLET NORTH	155.81 EL RIM 6.29 MEAS 0.67 DIA. 148.85 INVERT
				148 77	8" OUTLET WEST	155.81 EL RIM 6.37 MEAS 0.67 DIA 148.77 INVERT.
2+56.3 S.S.M.H.				155 91	24.9 LT., NORTH RIM	
				155 89	" " SOUTH "	
				155 89	" " EAST "	AV. = 155.90
				155 91	" " WEST "	
				148 51	8" INLET NORTH	155.90 EL RIM 6.72 MEAS 0.67 DIA. 148.51 INVERT
				148 64	8" INLET EAST.	155.90 6.59 0.67 148.64
				148 51	8" OUTLET SOUTH	155.90 EL RIM 6.72 MEAS 0.67 DIA. 148.51 INVERT

Profile No. X-Sec. Notes Red Date Plotted Date Checked Job No. 67539A Division No. 10 Survey of S.D. #537-A Survey by [illegible] Notes [illegible] Date 2-60 F.B. 2562 Pg. 89

76L-298 CE 307 11-58

PLEASE RETURN TO
LOS ANGELES COUNTY ENGINEER
700 LOS ANGELES COUNTY ENGINEERING BLDG.

NOTE: ANY ADDITIONS OR CHANGES ON THIS SHEET MUST BE MADE OR CIRCLED IN RED INK, WITH DATE AND NAME OF PERSON MAKING CHANGE.

Do not extend notes this side of this line.

STATION	B.S.	H.I.	F.S.	ELEV.		
3+44				156 26		℄
				156 30		3,0 RT., EDGE GUT
				156 60		15,0 " PUT
				156 80		29,0 " GUT OUT
				156 82		30,0 " " IN
				157 23		" " TOP CB
				157 2		35,0 " PL
				156 30	3,0 LT., EDGE GUT	
				156 46	15,0 " PUT	
				156 72	29,0 " GUT OUT	
				156 75	30,0 " " IN	
				157 22	" " TOP CB.	
				158 1	35,0 " PL	

END OF CROSS-SECTIONS IN THIS DIRECTION

NOTE: TUBEWAY AVE., FROM TRIUMPH ST. NORTH TO R.R. R/W. IS NOW UNDER CONSTRUCTION FOR FUTURE SUBDIVISION.

B.M.S.D. 2139				155 52	B.M.S.D. 2139 ELEV. = 155.527 FB. 2524-31 TUBEWAY AVE. & SMITHWAY ST., S.W. COR. BT. SPK. IN CB., 5' W OF W. END C. R.	

F.B. 2562 Pg. 90
Job No. 625390 Division No. 10 Notes Red ____ Date ____ Plotted ____ Date ____ Profile ____ No. ____
Survey of S.D. #539-A Notes RICH. & J.D. Notes Chkd. ____ Date ____ Checked ____ Date ____ X-Sec. ____ No. ____
Survey by RICHARDS Notes RICH. & J.D. Date ____
Indexed C. Johnson Date ____

76L-298 CE 307 11-58

PLEASE RETURN TO
LOS ANGELES COUNTY ENGINEER
700 LOS ANGELES COUNTY ENGINEERING BLDG

NOTE: ANY ADDITIONS OR CHANGES ON THIS SHEET MUST BE MADE OR CIRCLED IN RED INK, WITH DATE AND NAME OF PERSON MAKING CHANGE.

Do not extend notes this side of this line.

319
38
28

31.5
8
27.7
16
29.6

STATION	B.S.	H.I.	F.S.	ELEV.		
GOING	WESTERLY ALONG			SMITHWAY ST. FROM ℄ TUBEWAY AVE.		
189+49.3				154 90		℄
				154 82	28.1 LT., EDGE X-GUT	
				154 76	30.0 " ℄ "	
				154 79	31.9 " COR. "	
189 + 49.7				154 82	33.4 LT., COR. X-GUT	
189+77.1				155 25		℄
				155 13	15.0 LT., PVT	
				155 00	28.2 " GUT OUT	
				154 86	30.2 " " IN	
				155 53	" " TOP CB.	
				156 0	35.0 " PL	
190+01.1				155 36		℄
				155 13		27.7 RT., COR X-GUT
				155 00		29.6 " ℄ "
				155 10		31.5 " COR "

Profile No. ____ Notes Red ____ Plotted ____ Job No. 67593 Division No. 10 F.B. 2562 PG. 91
Date ____ Date ____ Survey of S.D. # 539-A
X-Sec. Notes Chkd. ____ Checked ____ Survey by [illegible] Date [illegible]

76L-298 CE 307 11-58

PLEASE RETURN TO
LOS ANGELES COUNTY ENGINEER
700 LOS ANGELES COUNTY ENGINEERING BLDG.

NOTE: ANY ADDITIONS OR CHANGES ON THIS SHEET MUST BE MADE OR CIRCLED IN RED INK, WITH DATE AND NAME OF PERSON MAKING CHANGE.

Do not extend notes this side of this line.

STATION	B.S.	H.I.	F.S.	ELEV.		
190+01.9				155 08		32.8, RT, COR. GUT
190+28.8				155 61		℄
				155 60		15.0 RT., PVT
				155 17		28.0 " GUT OUT
				155 06		30.0 " " IN
				155 71		" " TOP CB.
				155 8		35.0 " PL
				155 52	15.0 LT., PVT	
				155 17	28.0 " GUT OUT	
				155 04	30.0 " " IN	
				155 67	" " TOP CB	
				155 87	35.0 " PL	
190+68.8				155 89		℄
				155 79		15.0 RT PVT.
				155 36		28.0 " GUT OUT
				155 20		30.0 " " IN
				155 87		" " TOP CB
				155 9		35.0 " PL

F.B. 2562 Pg. 92
Survey of S.D. #539-A Job No. 625390 Division No. 10 Notes Red Date Plotted Date Profile No.
Survey by RICHARDS Notes RICH. & J.O. Notes Chkd. Date Checked Date X-Sec. No.
Indexed C. Johnson Date

76L-298 CE 307 11-58

PLEASE RETURN TO
LOS ANGELES COUNTY ENGINEER
700 LOS ANGELES COUNTY ENGINEERING BLDG

NOTE: ANY ADDITIONS OR CHANGES ON THIS SHEET MUST BE MADE OR CIRCLED IN RED INK, WITH DATE AND NAME OF PERSON MAKING CHANGE.

Do not extend notes this side of this line.

STATION	B.S.	H.I.	F.S.	ELEV.		
190+68.8				155 80	15.0 LT., PVT	
				155 38	28.0 " GUT OUT	
				155 28	30.0 " " IN	
				155 38	~~" " TOP CB~~	DRIVEWAY
				156.1	35.0 " PL	
191+68.8				156 20		℄
				156 14		15.0 RT., PVT
				155 76		28.0 " GUT OUT
				155 64		30.0 " " IN
				156 30		" " TOP CB
				156 6		35.0 " PL
				156 10	15.0 LT., PVT	
				155 80	28.0 " GUT OUT	
				155 64	30.0 " " IN	
				156 28	" " TOP CB	
				156 5	35.0 " PL	
192+00				156 40		℄

Profile Notes Red ____ Plotted ____ Job No. 675384 Division No. 10 F.B. 7562 Pg. 93
No. ____ Date ____ Date ____ Survey of S.D. #539-A
X-Sec. Notes Chkd. ____ Checked ____ Survey by R.W. HARDS Notes R.W.H. Date 6-6-60 R.C. Johnson

76L-298 CE 307 11-58

PLEASE RETURN TO
LOS ANGELES COUNTY ENGINEER
700 LOS ANGELES COUNTY ENGINEERING BLDG.

NOTE: ANY ADDITIONS OR CHANGES ON THIS SHEET MUST BE MADE OR CIRCLED IN RED INK, WITH DATE AND NAME OF PERSON MAKING CHANGE.

Do not extend notes this side of this line.

STATION	B.S.	H.I.	F.S.	ELEV.		156.72
192+00				156 26		15.0 RT., PVT
				155 90		28.0 " GUT OUT
				155 86		30.0 " " IN
				155 84	DRIVEWAY	" " TOP CB
				156 6		35.0 " PL
				156 30	15.0 LT., PVT	
				155 91	28.0 " GUT OUT	
				155 80	30.0 " " IN	
				156 45	" " TOP CB	
				156 7	35.0 " PL	
192+90.9	S.S.M.H.			156 70		5.0 RT., NORTH RIM
				156 70	AV. = 156.70	" " SOUTH "
				156 71		" " EAST "
				156 69		" " WEST "
				149 41	8" INLET WEST	156.70 EL RIM 6.62 MEAS. 0.67 DIA. 149.41 INVERT
				149 40	8" OUTLET EAST	156.70 EL RIM 6.63 MEAS. 0.67 DIA. 149.40 INVERT

F.B. 2562 Pg. 94
Survey of S.D. #539-A Job No. 625398 Division No. 10 Notes Red Plotted Profile
Survey by RICHARD Notes RICH. & J.O. Date Date No.
Indexed C. Johnson Date Notes Chkd. Checked X-Sec.
Date Date No.

PLEASE RETURN TO
LOS ANGELES COUNTY ENGINEER
700 LOS ANGELES COUNTY ENGINEERING BLDG

NOTE: ANY ADDITIONS OR CHANGES ON THIS SHEET MUST BE MADE OR CIRCLED IN RED INK, WITH DATE AND NAME OF PERSON MAKING CHANGE.

Do not extend notes this side of this line.

STATION	B.S.	H.I.	F.S.	ELEV.		156.32
193+00				156 70		℄
				156 60		15.0 RT., PVT
				156 27		28.0 " GUT OUT
				156 17		30.0 " " IN
				156 25	DRIVEWAY	" " TOP CB
				156 91		35.0 " PL
				156 65	15.0 LT., PVT	
				156 30	28.0 " GUT OUT	
				156 14	30.0 " " IN	
				156 80	" " TOP CB	
				157 0	35.0 " PL	
194+00				157 15		℄
				157 07		15.0 RT., PVT
				156 72		28.0 " GUT OUT
				156 54		30.0 " " IN
				157 17		" " TOP CB
				157 5		35.0 " PL
				157 03	15.0 LT., PVT.	

Profile Notes Red ____ Plotted ____ Job No. 67590 Division No. 10 F.B. 7562 Pg. 95
Date ____ Date ____ Survey of S. D. #539-4
Y. Sec. Notes Chkd. ____ Checked ____ Survey by [illegible] Notes [illegible] Date [illegible]
Date ____ Date ____ Mgr. No. ____ Indexed ____ C. Johnson

76L-298 CE 307 11-58

PLEASE RETURN TO
LOS ANGELES COUNTY ENGINEER
700 LOS ANGELES COUNTY ENGINEERING BLDG.

NOTE: ANY ADDITIONS OR CHANGES ON THIS SHEET MUST BE MADE OR CIRCLED IN RED INK, WITH DATE AND NAME OF PERSON MAKING CHANGE.

Do not extend notes this side of this line.

STATION	B.S.	H.I.	F.S.	ELEV.		
194+00				156 70	28.0 LT., GUT OUT	
				156 57	30.0 " " IN	
				157 20	" " TOP CB	
				157 4	35.0 " PL	
B.M.S.D. 2140				157 28	B.M.S.D. 2140 ELEV. = 157.271 FB. 2524-31 SMITHWAY ST., N. SIDE, 500' WLY. TUBEWAY AVE BT. SPK. IN N. CB. @ BLD. # 5949	
195+00				157 58		℄
				157 47		15.0 RT., PVT
				157 11		28.0 " GUT OUT
				156 96		30.0 " " IN
				157 59		" " TOP CB
				157 79		35.0 " PL
				157 47	15.0 LT., PVT	
				157 18	28.0 " GUT OUT	
				157 00	30.0 " " IN	
				157 66	" " TOP CB	
				157 8	35.0 " PL	

F.B. 2562 Pg. 96
Survey of S.D. #539-A Job No. 625390 Division No. 10 Notes Red Date Plotted Date Profile No.
Survey by RICHARDS Notes RICH. & T.O. Notes Chkd. Date Checked Date X-Sec. No.
Indexed C. Johnson Date

76L-298 CE 307 11-58

PLEASE RETURN TO
LOS ANGELES COUNTY ENGINEER
700 LOS ANGELES COUNTY ENGINEERING BLDG

NOTE: ANY ADDITIONS OR CHANGES ON THIS SHEET MUST BE MADE OR CIRCLED IN RED INK, WITH DATE AND NAME OF PERSON MAKING CHANGE.

Do not extend notes this side of this line.

STATION	B. S.	H. I.	F. S.	ELEV.		
195+91.5				157 50	30,0 LT., GUT	
				158 24	" " TOP DRAIN	
				158 25	36,0 " " "	
				157 48	" " BOT. "	
196+00				157 96		℄ PROFILE
196 + 08.5				157 95		℄
				157 87		15,0 RT., PVT
				157 58		28,0 " GUT OUT
				157 44		30,0 " " IN
				158 06		" " TOP CB
				158 2		35,0 " PL
				157 90	15,0 LT., PVT	
				157 64	28,0 " GUT OUT	
				157 46	30,0 " " IN	
				158 10	" " TOP CB	
				158 2	35,0 " PL	

Profile No. X Sec. Notes Red Date Notes Chkd Plotted Date Checked Job No. 625390 Division No. 10 Survey of S.D. #537-A Survey by [illegible] Notes [illegible] Date [illegible] Map No. [illegible] C. Job [illegible]

F.B. 2562 Pg. 97

76L-298 CE 307 11-58

PLEASE RETURN TO
LOS ANGELES COUNTY ENGINEER
700 LOS ANGELES COUNTY ENGINEERING BLDG.

NOTE: ANY ADDITIONS OR CHANGES ON THIS SHEET MUST BE MADE OR CIRCLED IN RED INK. WITH DATE AND NAME OF PERSON MAKING CHANGE.

Do not extend notes this side of this line.

STATION	B.S.	H.I.	F.S.	ELEV.		
196+30.3				158 07		℄
				157 97	15.0 LT., PVT	
				157 66	28.0 " GUT OUT	
				157 54	30.0 " " IN	
				158 11	" " TOP CB	
				158 3	35.0 " PL	
196+36.8 S.S. M.H.				158 10	AV.=158.12	4.8 RT., NORTH RIM
				158 13		" " SOUTH "
				158 12		" " EAST "
				158 12		" " WEST "
				150 48	8" OUTLET EAST	158.12 EL RIM 6.97 MEAS 0.67 DIA. 150.48 INVERT.
T.P.				158 17		

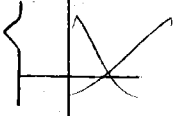

F.B. 7562 Pg. 98
Job No. 675390 Division No. 10 Notes Red ____ Plotted ____ Profile ____
Survey of S.D. #539-A Date ____ Date ____ No. ____
Survey by RICHARDS Notes RICH. & J.O. Notes Chkd. ____ Checked ____ X-Sec. ____
Indexed K. C. Johnson Date ____ Date ____ Date ____ No. ____

76L-298 CE 307 11-58

PLEASE RETURN TO
LOS ANGELES COUNTY ENGINEER
700 LOS ANGELES COUNTY ENGINEERING BLDG

NOTE: ANY ADDITIONS OR CHANGES ON THIS SHEET MUST BE MADE OR CIRCLED IN RED INK. WITH DATE AND NAME OF PERSON MAKING CHANGE.

Do not extend notes this side of this line.

STATION	B.S.	H.I.	F.S.	ELEV.		159.07
197+00				158 37		℄ (S. TAN)
				158 12		10.0 RT., PVT
				157 87		20.2 " GUT OUT
				157 74		22.2 " " IN
				158 39		" " TOP CB
				158 6		27.0 " PL
				158 40	8.0 LT., PVT	
				158 25	23.0 " "	
				157 99	36.9 " GUT OUT	
				157 88	38.9 " " IN	
				158 53	" " TOP CB	
				158 5	44.0 " PL	
197+10.45				158 35		℄ P.I. - PROFILE
197+81.1				158 64		℄
				158 54		15.0 RT., PVT
				158 23		28.0 " GUT OUT
				158 07		30.0 " " IN

Profile No. X Sec. Notes Red Date Notes Chkd. Plotted Date Checked Job No. 67539 Division No. 10 Survey of S.D. #539-A Survey by [illegible] Notes [illegible] Date [illegible] C. Johnson

F.B. 2562 Pg. 99

76L-298 CE 307 11-58

PLEASE RETURN TO
LOS ANGELES COUNTY ENGINEER
700 LOS ANGELES COUNTY ENGINEERING BLDG.

NOTE: ANY ADDITIONS OR CHANGES ON THIS SHEET MUST BE MADE OR CIRCLED IN RED INK, WITH DATE AND NAME OF PERSON MAKING CHANGE.

Do not extend notes this side of this line.

STATION	B.S.	H.I.	F.S.	ELEV.		
197+81.1				158 70		30.0 RT., TOP CB
				159 0		35.0 " PL
197+98.6				158 70		℄
				158 55	15.0 LT., PVT	
				158 20	28.0 " GUT OUT	
				158 12	30.0 " " IN	
				158 76	" " TOP CB	
				158 8	35.0 " PL.	
198+78.97 ℄ INT. SMITHWAY ST. & LEO AVE. = 1+00 TO WEST ON SMITHWAY ST.						
1+00				158 52		℄ INT.
1+21.3				157 91		26.9 RT., COR. GUT
1+33.4				158 37		℄
				158 27	15.0 LT., PVT.	
				157 85	27.8 " GUT OUT	
				157 72	29.8 " " IN	

F.B. 7562 Pg. 100
Job No. 625390
Division No. 10
Notes Red ____ Date ____ Plotted ____ Date ____ Profile ____ No. ____
Survey of S.D. #539-A
Survey by RICHARDS Notes RICH. & J.O. Notes Chkd. ____ Date ____ Checked ____ Date ____ X-Sec. ____ No. ____
Indexed R. C. Johnson Date ____

76L-298 CE 307 11-58

PLEASE RETURN TO
LOS ANGELES COUNTY ENGINEER
700 LOS ANGELES COUNTY ENGINEERING BLDG

NOTE: ANY ADDITIONS OR CHANGES ON THIS SHEET MUST BE MADE OR CIRCLED IN RED INK, WITH DATE AND NAME OF PERSON MAKING CHANGE.

Do not extend notes this side of this line.

STATION	B. S.	H. I.	F. S.	ELEV.		
1+33.4				158 38	29.8 LT., TOP CB	
				158 5	35.0 " PL	
1+57				158 29		℄
				158 12		15.0 RT., PVT
				157 87		28.0 " GUT OUT
				157 73		30.0 " " IN
				158 39		" " TOP CB
				159 0		35.0 " PL
1+97				158 22		℄
				158 09		15.0 RT., PVT
				157 75		34.7 " GUT OUT
				157 61		36.7 " " IN
				158 25		" " TOP CB
				158 6		41.7 " PL
				158 03	15.0 LT., PVT	
				157 65	22.5 " GUT OUT	
				157 59	24.5 " " IN	

Profile No. X-Sec. Notes Red ____ Date ____ Plotted ____ Date ____ Job No. 67-39A Division No. 10 Survey of S.D. #539-A Survey by [illegible] Notes Chkd. ____ Checked ____ Date ____ Date ____ Date ____ Date ____ C. Johnson

F.B. 2562 Pg. 101

76L-298 CE 307 11-58

PLEASE RETURN TO
LOS ANGELES COUNTY ENGINEER
700 LOS ANGELES COUNTY ENGINEERING BLDG.

NOTE: ANY ADDITIONS OR CHANGES ON THIS SHEET MUST BE MADE OR CIRCLED IN RED INK, WITH DATE AND NAME OF PERSON MAKING CHANGE.

Do not extend notes this side of this line.

STATION	B.S.	H.I.	F.S.	ELEV.		
1+97				158 24	24.5 LT., TOP CB	
				158 3	30.0 " PL	
2+17.50				158 06		P.I. PROFILE
2+97				157 98		℄
				157 80		15.0 RT., PVT
				157 51		29.0 " GUT OUT
				157 35		30.0 " " IN
				158 01		30.0 " TOP CB
				158 3		35.0 " PL
				157 90	15.0 LT., PVT	
				157 54	29.0 " GUT OUT	
				157 43	30.0 " " IN	
				158 10	30.0 " TOP CB	
				158 0	35.0 " PL	
2+97.7	S.S.M.	H.		158 03	8.9 LT., NORTH	RIM
				158 03	" " SOUTH	"

F.B. 2562 Pg. 102
Survey of S.D. #539-A
Survey by RICHARD
Indexed C. Johnson
Job No. 635398
Division No. 10
Notes Red
Date
Notes Chkd.
Date
Plotted
Date
Checked
Date
Profile
No.
X-Sec.
No.

76L-298 CE 307 11-58

PLEASE RETURN TO
LOS ANGELES COUNTY ENGINEER
700 LOS ANGELES COUNTY ENGINEERING BLDG

NOTE: ANY ADDITIONS OR CHANGES ON THIS SHEET MUST BE MADE OR CIRCLED IN RED INK. WITH DATE AND NAME OF PERSON MAKING CHANGE.

Do not extend notes this side of this line.

STATION	B.S.	H.I.	F.S.	ELEV.		
2+97.7 S.S.M.H.				158 03	8.9 LT., EAST RIM	AV. = 158.03
				158 04	" " WEST	
				150 02	8" INLET EAST	158.03 EL RIM 7.34 MEAS 0.67 DIA. 150.02 INVERT
				149 96	8" OUTLET WEST	158.03 EL RIM 7.40 MEAS. 0.67 DIA. 149.96 INVERT

END OF CROSS-SECTIONS IN THIS DIRECTION

NOTE: CONTINIOUS PLUSSES FOR TOPO. & X-SECT. ON ⊥ LINE GOING NORTHERLY ALONG LEO AVE.

198+89.8	S.S.	M.H.		158 51	AV. = 158.52	8.8 RT., NORTH RIM
				158 52		" " SOUTH "
				158 52		" " EAST "
				158 51		" " WEST "
				151 10	8" INLET NORTH.	158.52 EL RIM 6.75 ⊖ MEAS. 0.67 ⊖ DIA. 151.10 INVERT

Profile Notes Red ____ Plotted ____ Job No. 6339B Division No. 10 F.B. 2562 Pg. 103
Date ____ Date ____ Survey of S.D. 7 5 51 - A
Notes Chkd. ____ Checked ____ Survey by ____ Notes ____ Date ____
Date ____ Date ____ Mag. No. ____ Indexed ____ Date ____

76L-298 CE 307 11-58

PLEASE RETURN TO
LOS ANGELES COUNTY ENGINEER
700 LOS ANGELES COUNTY ENGINEERING BLDG.

NOTE: ANY ADDITIONS OR CHANGES ON THIS SHEET MUST BE MADE OR CIRCLED IN RED INK, WITH DATE AND NAME OF PERSON MAKING CHANGE.

29 30 0
7

Do not extend notes this side of this line.

STATION	B.S.	H.I.	F.S.	ELEV.		
198+89.8	S.S. M.H.			150 91	8" OUTLET WEST	158.52 EL RIM 6.94 MEAS 0.67 DIA. 150.91 INVERT
199+25.2				158 19		℄
				158 23		15.0 RT., PVT.
				158 39		30.0 " "
				157 99	16.7 LT., EDGE X-GUT	
				157 95	20.0 " ℄ " "	
				158 07	23.0 " EDGE " "	
				158 31	28.0 " GUT OUT	
				158 18	30.0 " " IN	
				158 73	" " TOP CB	
				158 9	35.0 " PL	
199+35.2				158 16		℄
				158 05	11.8 LT., EDGE GUT	
				157 97	15.0 " ℄ "	
				158 04	18.2 " EDGE "	
				158 38	28.0 " GUT OUT	

F.B. 2562 Pg. 104
Job No. 625394 Division No. 10 Notes Red ____ Plotted ____ Profile ____
Survey of S.D. #539-A Date ____ Date ____ No. ____
Survey by RICHARDS Notes RICH. & T.O. Notes Chkd. ____ Checked ____ X-Sec. ____
Indexed C. Johnson Date ____ Date ____ No. ____

76L-298 CE 307 11-58

PLEASE RETURN TO
LOS ANGELES COUNTY ENGINEER
700 LOS ANGELES COUNTY ENGINEERING BLDG

NOTE: ANY ADDITIONS OR CHANGES ON THIS SHEET MUST BE MADE OR CIRCLED IN RED INK, WITH DATE AND NAME OF PERSON MAKING CHANGE.

Do not extend notes this side of this line.

STATION	B.S.	H.I.	F.S.	ELEV.		
199+35.2				158 23	30.0 LT., GUT IN	
				158 81	" " TOP CB.	
				159 0	35 " PL	
199+50				158 14		℄
				158 39		15.0 RT., PVT
				158 64		30.0 " "
199+67				158 09		℄
				158 16		3.0 RT, EDGE GUT
				158 46		15.0 " PVT.
				158 74		28.0 " GUT OUT
				158 57		30.0 " " IN
				159 08		" " TOP CB
				159 2		35.0 " PL
				158 16	3.0 LT., EDGE GUT	
				158 40	15.0 " PVT	
				158 66	28.0 " GUT OUT	
				158 51	30.0 " " IN	

Profile Notes Red ____ Plotted ____ Job No. 675398 Division No. 10 F.B. 2562 Pg. 105
No. ____ Date ____ Date ____ Survey of S. D. #539-A
X Sec. Notes Chkd. Checked Survey by RICHARDS Notes RICH. Date 2-6-64

76L-298 CE 307 11-58

PLEASE RETURN TO
LOS ANGELES COUNTY ENGINEER
700 LOS ANGELES COUNTY ENGINEERING BLDG.

NOTE: ANY ADDITIONS OR CHANGES ON THIS SHEET MUST BE MADE OR CIRCLED IN RED INK, WITH DATE AND NAME OF PERSON MAKING CHANGE.

Do not extend notes this side of this line.

STATION	B.S.	H.I.	F.S.	ELEV.		
199+67				159 03	30.0 LT., TOP CB	
				159 2	35.0 " PL	
199+77				158 13		℄
				158 18		3.0 RT., EDGE GUT
				158 47		15.0 " PVT
				158 69		2 " GUT OUT
				158 60		30.0 " " IN
				159 09		" " TOP CB
				159 0		35.0 " PL
				158 20	3.0 LT., EDGE GUT	
				158 41	15.0 " PVT	
				158 63	" GUT OUT	
				158 55	30.0 " " IN	
				159 04	" " TOP CB	
				159 4	35.0 " PL	
199+89.6	S.S.M.H.			158 37		8.8 RT., NORTH RIM
				158 36		" " SOUTH "

F.B. 2562 Pg. 106 Job No. 625390 Division No. 10 Notes Red Plotted Profile
Survey of S.D. #539-A Date Date No.
Survey by RICHARDS Notes RICH. & J.O. Notes Chkd. Checked X-Sec.
Indexed C. Johnson Date Date Date No.

76L-298 CE 307 11-58

PLEASE RETURN TO
LOS ANGELES COUNTY ENGINEER
700 LOS ANGELES COUNTY ENGINEERING BLDG

NOTE: ANY ADDITIONS OR CHANGES ON THIS SHEET MUST BE MADE OR CIRCLED IN RED INK, WITH DATE AND NAME OF PERSON MAKING CHANGE.

597

Do not extend notes this side of this line.

STATION	B.S.	H.I.	F.S.	ELEV.		
200+49,0				158 25		℄
				158 28	3,0 LT., EDGE GUT	
				158 48	15,0 " PVT	
				158 76	29,0 " GUT OUT	
				158 79	30,0 " " IN	
				158 95	" " TOP CB,	
				158 3	35,0 " PL	
200+54,3				158 27		℄
				158 36		3,0 RT., EDGE GUT
				158 31	3,0 LT., EDGE GUT	
200+56,3				158 29		℄ & TOP RAIL
200+59,7				158 30		℄
				158 45		15,0 RT., PVT
				158 78		29,0 " GUT OUT
				158 77		30,0 " " IN
				158 96		" " TOP CB
				157 9		35,0 " PL

Profile Notes Red ____ Plotted ____ Job No. 12579 Division No. 10 F.B. 7562 Pg. 109
No. ____ Date ____ Date ____ Survey of S.D. #539-A
~~X Sec.~~ ~~Notes Chkd.~~ ~~Checked~~ ~~Survey by~~ ~~Notes~~ ~~Date~~ 2-6-62

76L-298 CE 307 11-58

PLEASE RETURN TO
LOS ANGELES COUNTY ENGINEER
700 LOS ANGELES COUNTY ENGINEERING BLDG.

NOTE: ANY ADDITIONS OR CHANGES ON THIS SHEET MUST BE MADE OR CIRCLED IN RED INK, WITH DATE AND NAME OF PERSON MAKING CHANGE.

Do not extend notes this side of this line.

STATION	B.S.	H.I.	F.S.	ELEV.		
END OF CROSS-SECTIONS ON THIS LINE AT THIS TIME PER INSTRUCTIONS IN POUCH						
	NOTE: AREA NORTH OF TRIUMPH ST. IS BEING IMPROVED FOR SUBDIVISION AT THIS TIME					
B.M. S.D. 2141				159 07	B.M. S.D. 2141 - ELEV. = 159.074 FB. 2504-31 SMITHWAY ST. & LEO AVE., N.E. COR. BT. SPK. IN C.B., 5.0 N. OF N. END C.R.	

F.B. 2562 Pg. 110 Job No. 6253 90 Division No. 10 Notes Red ____ Plotted ____ Profile ____
Survey of S.D. #539-A Date ____ Date ____ No. ____
Survey by RICHARDS Notes RICH. & J.O. Notes Chkd. ____ Checked ____ X-Sec. ____
Indexed C. Johnson Date ____ Date ____ No. ____

Profile No. ____ Notes Red ____ Plotted ____ Job No. 625390 Division No. 10 F.B. 2562 PG. 111

Date ____ Date ____ Survey of S.D. #539-A

X-Sec. Notes Chkd. ____ Checked ____ Survey by RICHARDS Notes RICH. Date 2-60

J.N. 625390

BELL GARDENS S.D. PROJECT NO. 539

LINE "A"

CROSS SECTIONS IN CLOSED CONC. STORM DRAIN AS SHOWN IN FB. 2524 PAGES 193 & 194, IN THE VICINITY OF GARFIELD AVE. & THE SANTA ANA FREEWAY. AT TELEGRAPH RD.

TRANSIT LINE REF. - - - - - FB. 2524-193,4
TOPOGRAPHY " - - - - - " " " " "

2-60

RICHARDS
OCHSNER
BANKSON
CROWDER
MARTINEZ, A.

STATION	B.S.	H.I.	F.S.	ELEV.

NOTE: ANY ADDITIONS OR CHANGES ON THIS SHEET MUST BE MADE OR CIRCLED IN RED INK, WITH DATE AND NAME OF PERSON MAKING CHANGE.

PLEASE RETURN TO
LOS ANGELES COUNTY ENGINEER
700 LOS ANGELES COUNTY ENGINEERING BLDG

Do not extend notes this side of this line.

76L-298 CE 307 11-58

76L-298 CE 307 11-58

PLEASE RETURN TO
LOS ANGELES COUNTY ENGINEER
700 LOS ANGELES COUNTY ENGINEERING BLDG.

NOTE: ANY ADDITIONS OR CHANGES ON THIS SHEET MUST BE MADE OR CIRCLED IN RED INK, WITH DATE AND NAME OF PERSON MAKING CHANGE.

Do not extend notes this side of this line.

STATION	B.S.	H.I.	F.S.	ELEV.		
B.M.S.D. 2126				145 77	B.M. S.D. 2126 ELEV. = 145.768 FB. 2524-26 GARFIELD AVE. & TELEGRAPH RD. CT. SPK. IN N. CB., 35.0 E. ℄ PROD	
0+61.68	INT. OF S. TAN ON TELEGRAPH WITH TRANSIT LINE IN DRAIN GOING SOUTHERLY					
0+61.68				147 82		⊼ INT
0+98.5				147 73	5.9 LT., TOP CONC. HDWL.	
0+99.5				145 85	5.4 " " " "	
				140 23	" " BOT. " "	
1+00				147 71		⊼ & TOP CONC. HDWL
"				149 39		⊼ & BOT. " " S.D.
1+00.1				147 74		5.9 RT., TOP CONC. HDWL
1+01.1				145 86		5.4 " " " "
"				140 17		" " BOT. " "
1+47.5				139 97		4.1 RT., BOT. CONC. S.D.
1+47.9				139 24		⊼ & BOT. CONC. S.D.
1+48.6				139 99	5.9 LT., BOT. CONC. S.D.	
T.P.				143 76		

F.B. 2562 Pg. 112 Job No. 625390 Division No. 10 Notes Red ____ Plotted ____ Profile ____
Survey of S.D. # 539-A Date ____ Date ____ No. ____
Survey by RICHARD Notes RICH. & J.O. Notes Chkd. ____ Checked ____ X-Sec. ____
Indexed ~~A. C. Johnson~~ Date ____ Date ____ No. ____

76L-298 CE 307 11-58

PLEASE RETURN TO
LOS ANGELES COUNTY ENGINEER
700 LOS ANGELES COUNTY ENGINEERING BLDG

NOTE: ANY ADDITIONS OR CHANGES ON THIS SHEET MUST BE MADE OR CIRCLED IN RED INK, WITH DATE AND NAME OF PERSON MAKING CHANGE.

Do not extend notes this side of this line.

STATION	B.S.	H.I.	F.S.	ELEV.		
					139.61	
1+71.08				139 57	67 / 28	∡ PT.
				139 28		2.5 RT., BOT. S.D.
				139 91		7.8 " " "
				139 91	2.5 LT., BOT. S.D.	
T.P.				139 51		
2+20				139 71		1.2 RT., BOT. S.D.
				139 18	3.8 LT., BOT. S.D.	
				139 73	8.8 " " "	
3+00				139 78		1.4 RT., BOT. S.D.
				139 04	3.6 LT., BOT. S.D.	
				139 86	8.6 " " "	
4+00				139 62		1.7 RT., BOT. S.D.
				138 91	3.3 LT., BOT. S.D.	
				139 69	8.3 " " "	
T.P.				139 72		
4+89.5(±)				140 28		2.0 RT., INVERT 36" PIPE

Profile No. ___ Notes Red ___ Plotted ___ Job No. L-75390 Division No. 10 F.B. 2562 Pg. 113
Date ___ Date ___ Survey of S.D. #539-A
X Sec. Notes Chkd. ___ Checked ___ Survey by [illegible] Notes [illegible] Date [illegible]

76L-298 CE 307 11-58

PLEASE RETURN TO
LOS ANGELES COUNTY ENGINEER
700 LOS ANGELES COUNTY ENGINEERING BLDG.

NOTE: ANY ADDITIONS OR CHANGES ON THIS SHEET MUST BE MADE OR CIRCLED IN RED INK, WITH DATE AND NAME OF PERSON MAKING CHANGE.

Do not extend notes this side of this line.

STATION	B.S.	H.I.	F.S.	ELEV.		
5+00				139 54		2.0 RT., BOT. S.D.
				138 79	3.0 LT., BOT. S.D.	
				139 61	8.0 " " "	
6+00				139 10		2.3 RT., BOT. S.D.
				138 62	2.7 LT., BOT. S.D.	
				139 11	7.7 " " "	
6+06(±)				141 48	7.7 LT., INVERT 18" PIPE	
6+13(±)				141 48		2.3 RT., INVERT 18" PIPE
6+16.7				139 02		2.3 RT., BOT. S.D.
				138 54	2.7 LT., BOT. S.D.	
				139 05	7.6 " " "	
T.P.				139 88		
T.P.				143 73		
B.M. S.D. 2127				146 67	B.M. S.D. 2127 ELEV. = 146.674 FB. 2524-26	
					GARFIELD AVE. & TELEGRAPH RD.	
					CT. SPK. IN N. CB., 25.0 W. ℄ PROD.	

F.B. 2562 Pg. 114 Job No. 62539 Division No. 10 Notes Red Plotted Profile
Survey of S.D. #539-A Date Date No.
Survey by RICHARDS Notes RICH. Notes Chkd. Checked X-Sec.
Indexed C. Johnson Date Date Date No.

Notes Ck'd by	Survey of	F. B. 1362 Pg. 115
Map No.	JN 6253.90 Tape 297 Std	
Office Work	Surveyed by	
Checked	Notes R. J. MITCHELL Date 3-60	
Date	Indexed K. C. Johnson 9-30-60	

JN 6253.90

SURVEY FOR

BELL GARDENS S.D. #539
LINE "A"
ANLY EXTENSION OF SURVEY SHOWN IN
FB 2524

FROM

LEO AVE AT TRIUMPH ST.
NORTHERLY TO
FERGERSON DR.

R.J. Mitchell Chf.
L.C. Smiley T
M.L. Bushum HC
N.M. Duffon RC

March 25, 1960

References:
FB 1141 - 84-87
FB 2524 - 31-33 (BMs)
" " - 92-94
TRACT 8967-2
Unindexed Map of U.P.R.R. (E No Title)

Request: No { SD 32 A, dtd. 3-2-60, by G.W. Tatchell
SD 00055, dtd. 2-3-60, " "

Note: Any Additions or Changes on this Sheet Must be Made or Circled in Red Ink. With Date and Name of Person Making Change.
Do not extend this side of this line.
PLEASE RETURN TO
LOS ANGELES COUNTY ENGINEER
700 LOS ANGELES COUNTY ENGINEERING BLDG.
78F2008 SSE #247 11-58

F. B. 2562 PG 116

INDEX MAP
BELL GARDENS SD #539
LINE A

JN 625390

CONTD FR FB 2524

Index

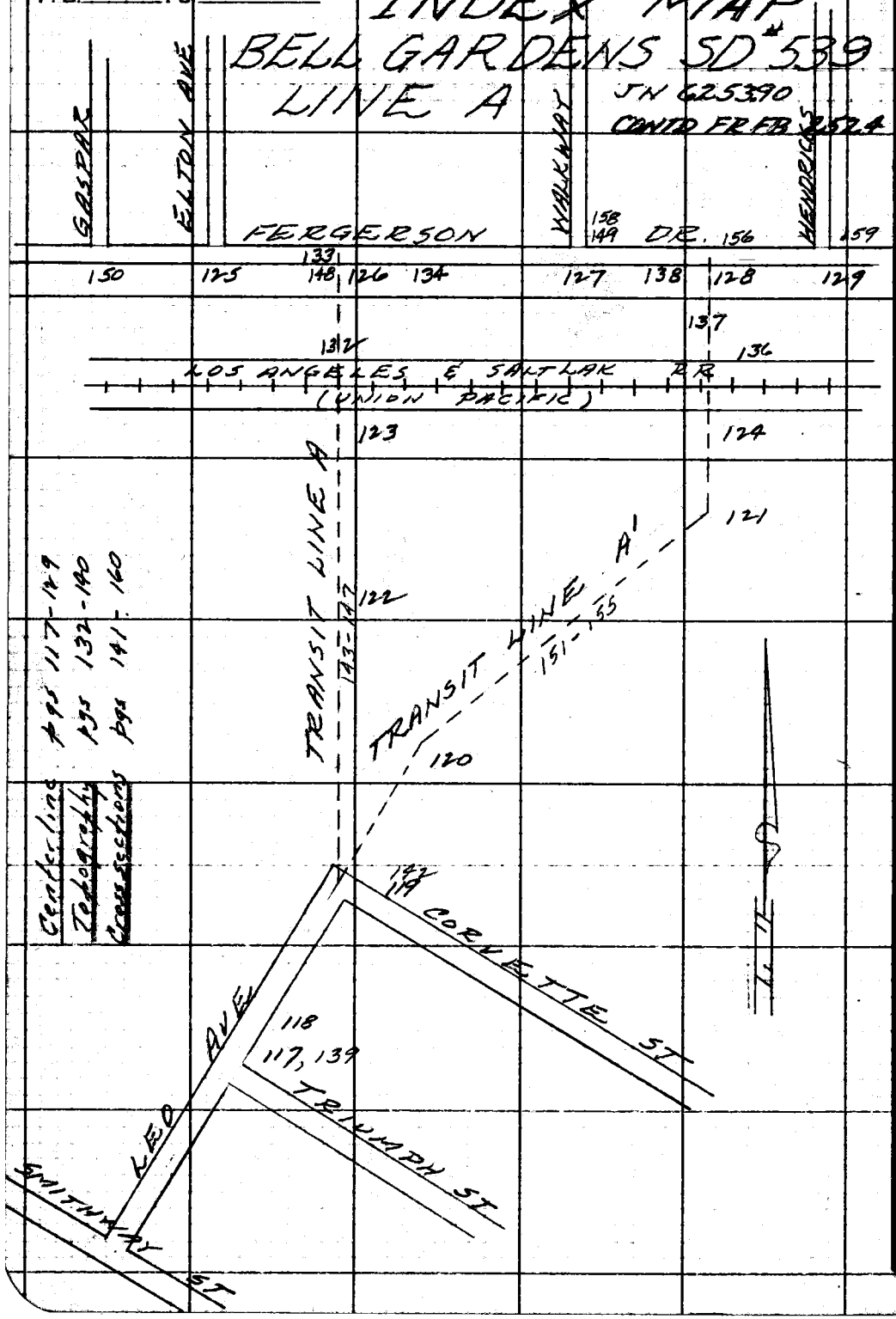

PLEASE RETURN TO
LOS ANGELES COUNTY ENGINEER
700 LOS ANGELES COUNTY ENGINEERING BLDG.

Do not extend this side of this line.

Note: Any Additions or Changes on This Sheet Must Be Made or Circled in Red Ink. With Date and Name of Person Making Change.

Notes Ck'd by Miller	Survey of Bell Gardens SD #539-A F.B. 2562 Pg. 117
Map No.	JN 6253 Tape .091 Std 68 °F
Office Work	Surveyed by R.J. MITCHELL
Checked	Notes R.J. MITCHELL Date 3/69
Date	Indexed A. C. Johnson

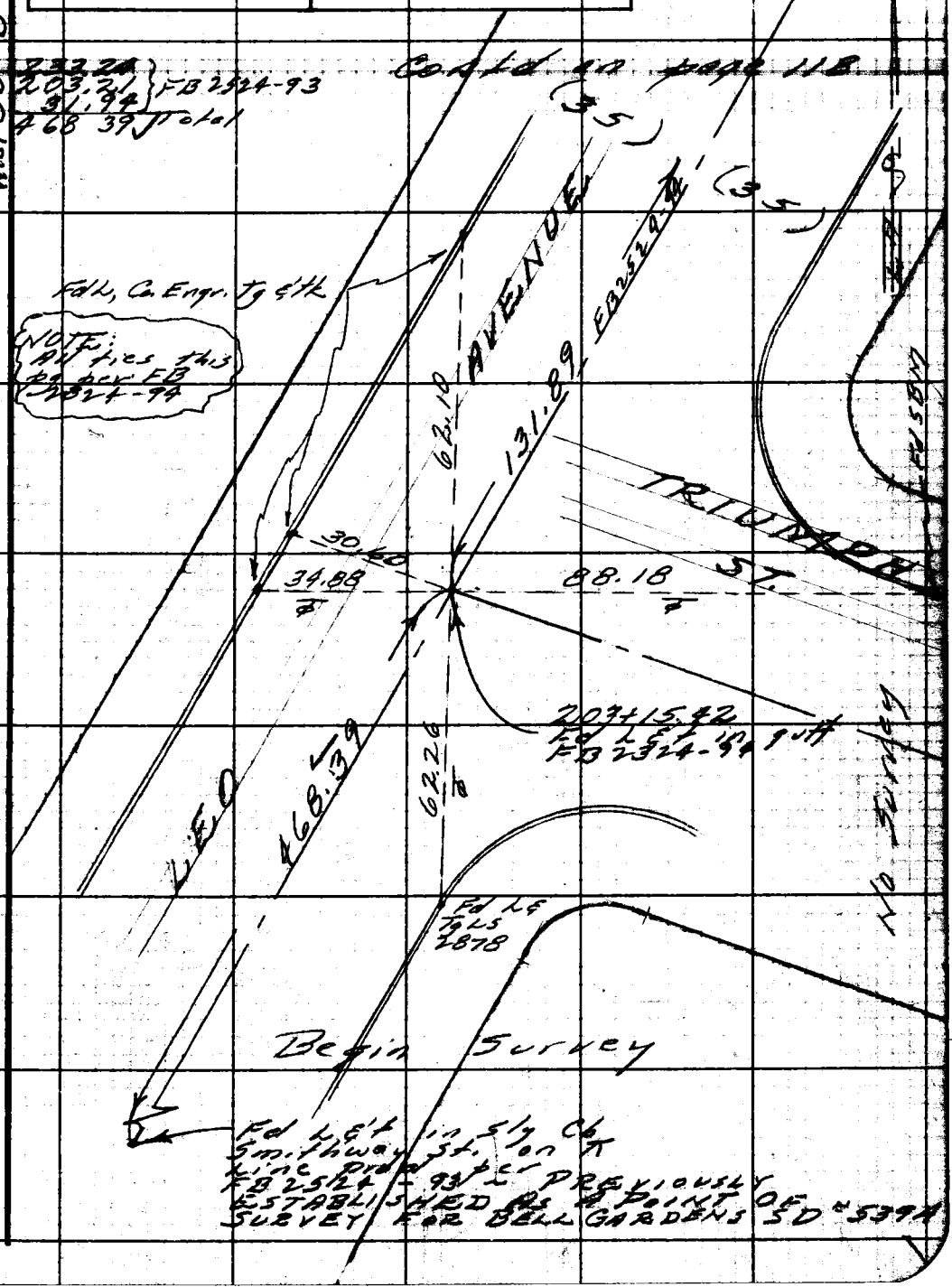

Note: Any Additions or Changes on This Sheet Must be Made or Circled in Red Ink With Date and Name of Person Making Change.

Do not extend this side of this line.

PLEASE RETURN TO
LOS ANGELES COUNTY ENGINEER
700 LOS ANGELES COUNTY ENGINEERING BLDG.

76F309S S&E #247 11-58

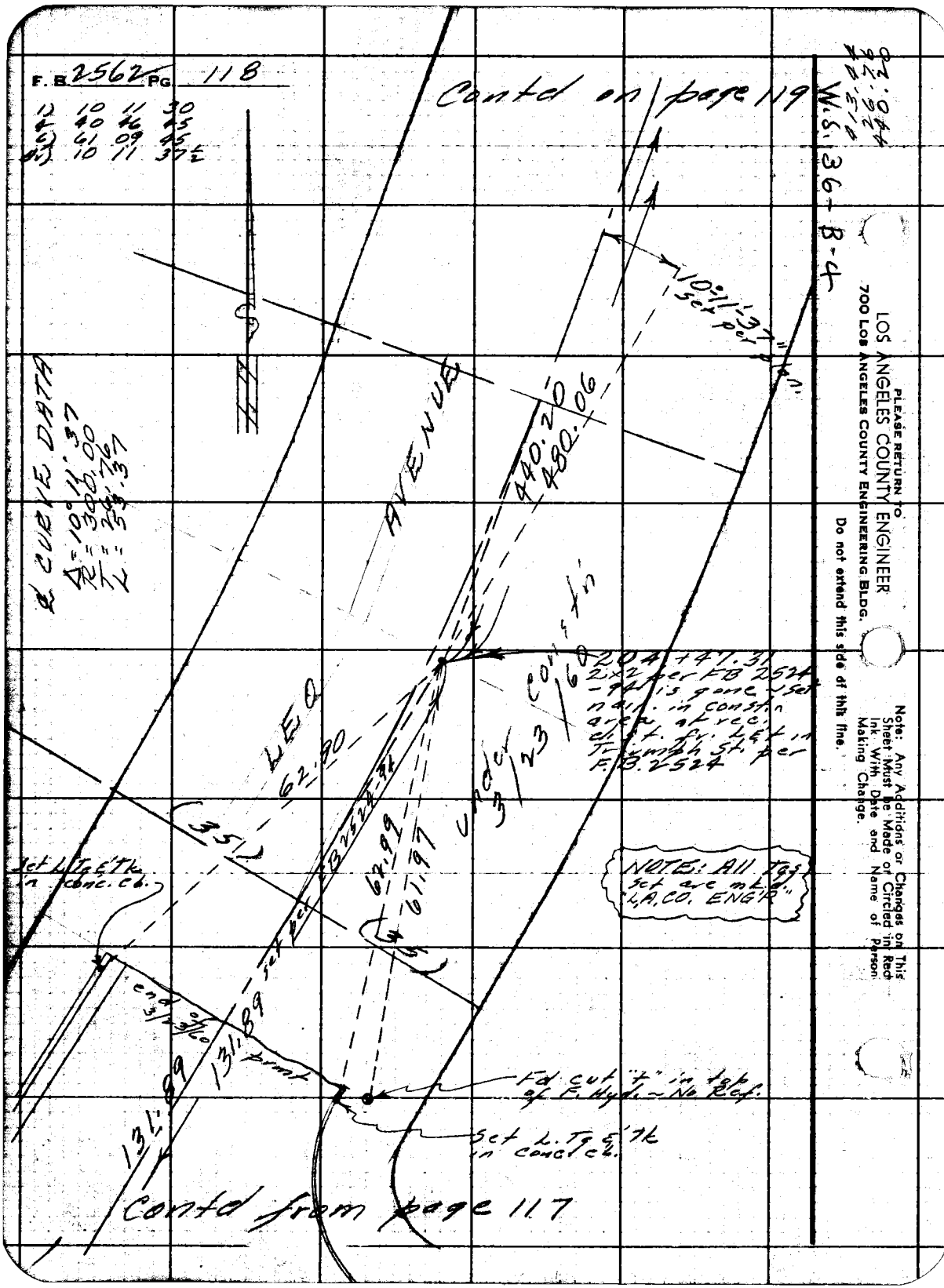
F.B. 2562 PG. 118
1) 10 11 30
4) 40 46 45
6) 61 09 45
8) 10 11 37½
Contd on page 119
W.S. 36-B-4
10°11'37" set per plan
AVENUE
440.20
480.06
℄ CURVE DATA
Δ = 10°11'37
R = 300.00
T = 26.76
L = 53.37
LEO
62.90
(35)
62.99
61.97
under constn 3/23/60
204+47.31
2x2 per FB 2524-94 is gone ~ set nail in constn area at rec. dist. fr. L&T in Triumph St. per F.B. 2524
NOTE: All Tgs set are mkd. "L.A.CO. ENG'R"
Set L.Tg & Tk in conc. cb.
end of 3/23/60 prmt
131.89
131.89
Fd cut "+" in top of F. Hyd. ~ No Ref.
Set L.Tg & Tk in conc. cb.
Contd from page 117
PLEASE RETURN TO
LOS ANGELES COUNTY ENGINEER
700 LOS ANGELES COUNTY ENGINEERING BLDG.
Do not extend this side of this line.
Note: Any Additions or Changes on This Sheet Must Be Made or Circled in Red Ink With Date and Name of Person Making Change.

Notes Ck'd by Miller	Survey of Bell Gardens [illegible] F.B. [illegible] Pg. [illegible]
Map No.	JN 625370 Tape 091 Std 68 °F
Office Work	Surveyed by R. J. MITCHELL
Checked	Notes R. J. MITCHELL Date 3/60
Date	Indexed A. C. Johnson

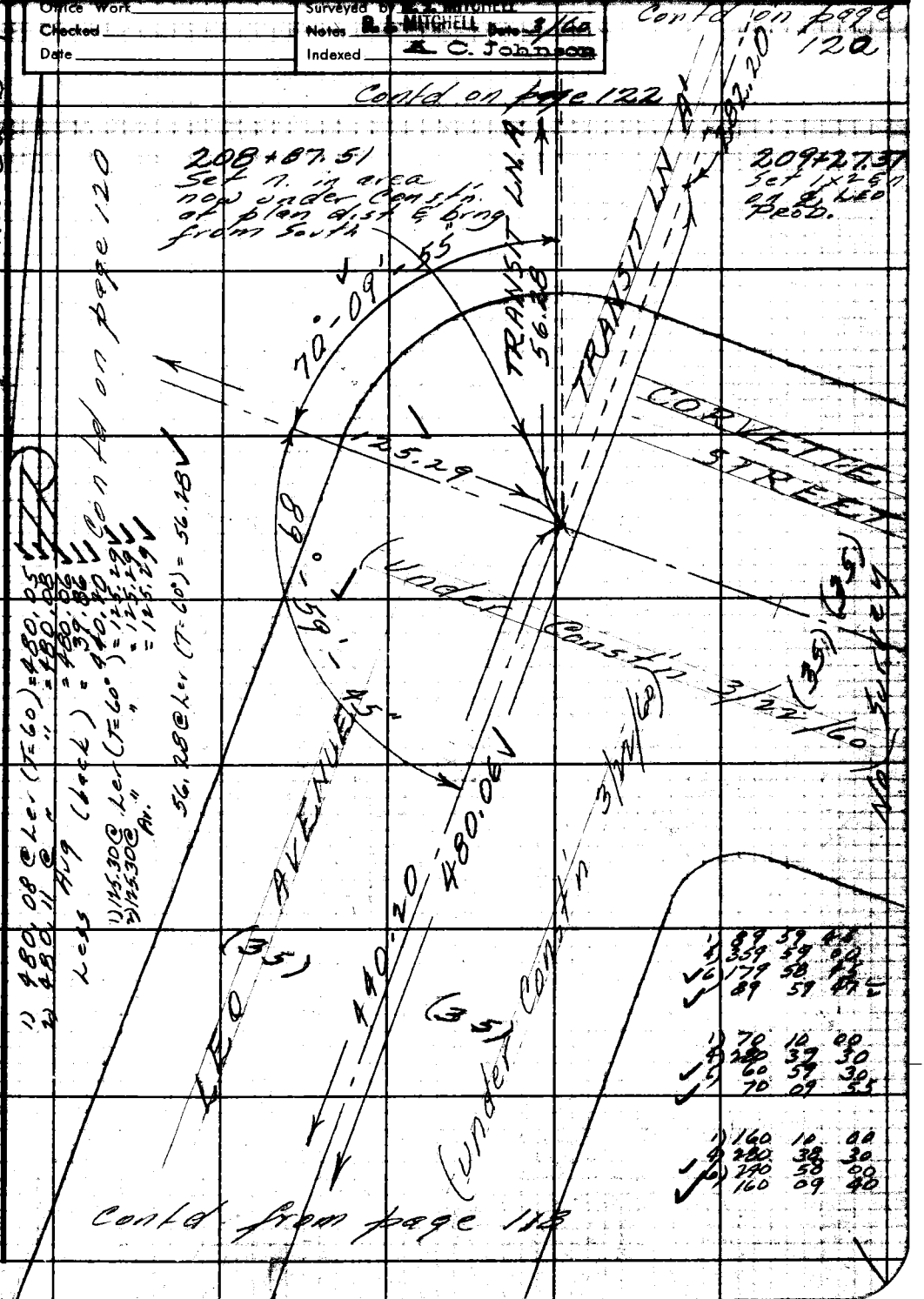

Note: Any Additions or Changes on this Sheet Must be Made or Circled in Red Ink With Date and Name of Person Making Change.

PLEASE RETURN TO
LOS ANGELES COUNTY ENGINEER
700 LOS ANGELES COUNTY ENGINEERING BLDG.

Do not extend this side of this line.

76F3098 S&E #247 11-58

F.B. 2562 PG 120

1) 282.20 @ Lev (T=70°) = 282.20 ✓
2) 282.20 @ " " = 282.20 ✓
Avg = 282.20 ✓

1) 20 25 30
4) 81 42 00
6) 122 33 00 ✓
Av) 20 25 30 ✓

1) 345.48 @ Lev (T=72°) = 345.49 ✓
2) 345.51 @ " " = 345.52 ✓
Avg = 345.50 ✓

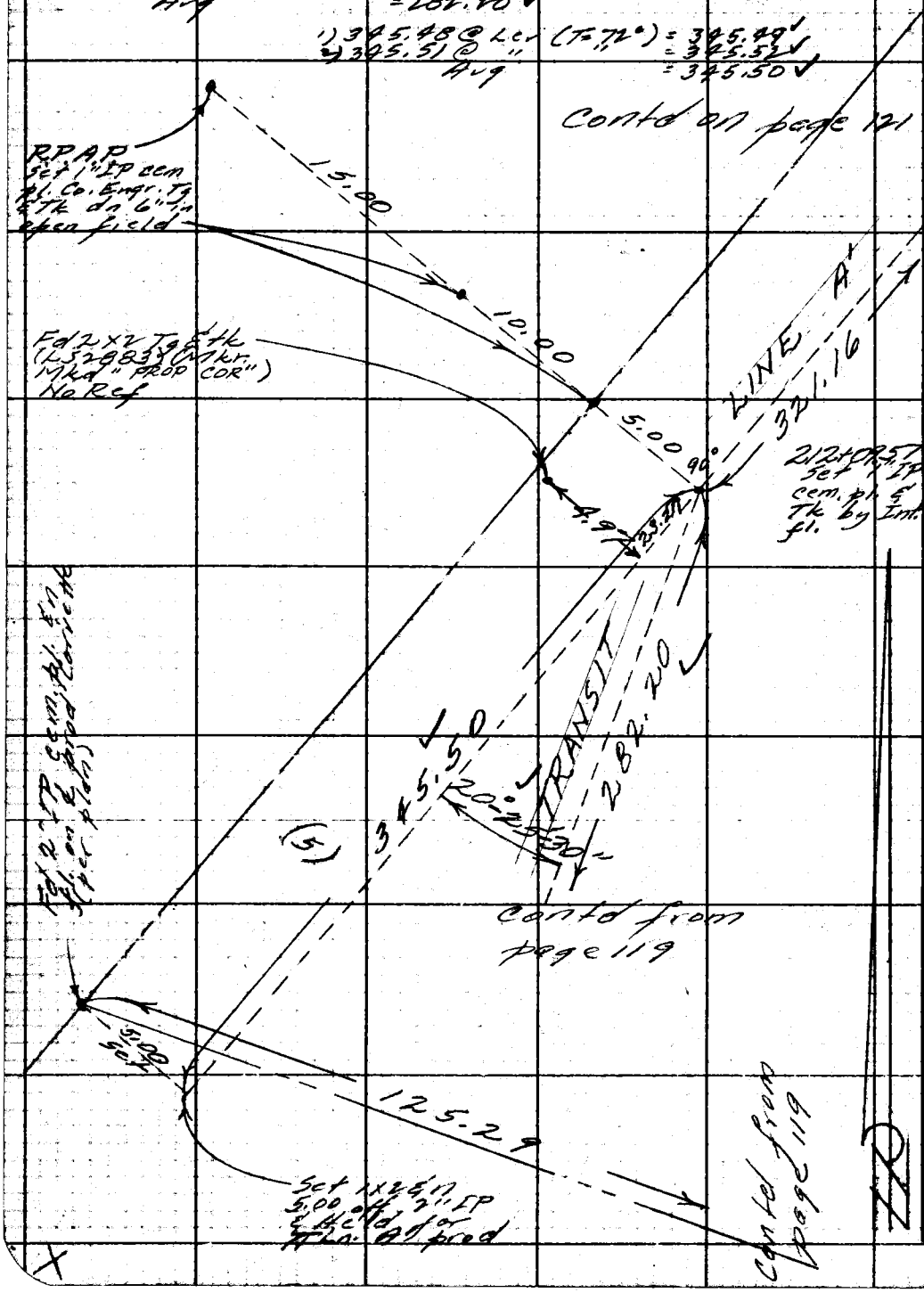

PLEASE RETURN TO
LOS ANGELES COUNTY ENGINEER
700 LOS ANGELES COUNTY ENGINEERING BLDG.
Do not extend this side of this line.

Note: Any Additions or Changes on This Sheet Must be Made or Circled in Red Ink With Date and Name of Person Making Change.

Notes Ck'd by Miller	Survey of [illegible]	F.B. 256 Pg. 121
Map No.	JN 6253.90 Tape 091 Std 68 °F	
Office Work	Surveyed by [illegible]	
Checked	Notes R.J. MITCHELL Date 3-60	page 124
Date	Indexed A. C. Johnson	

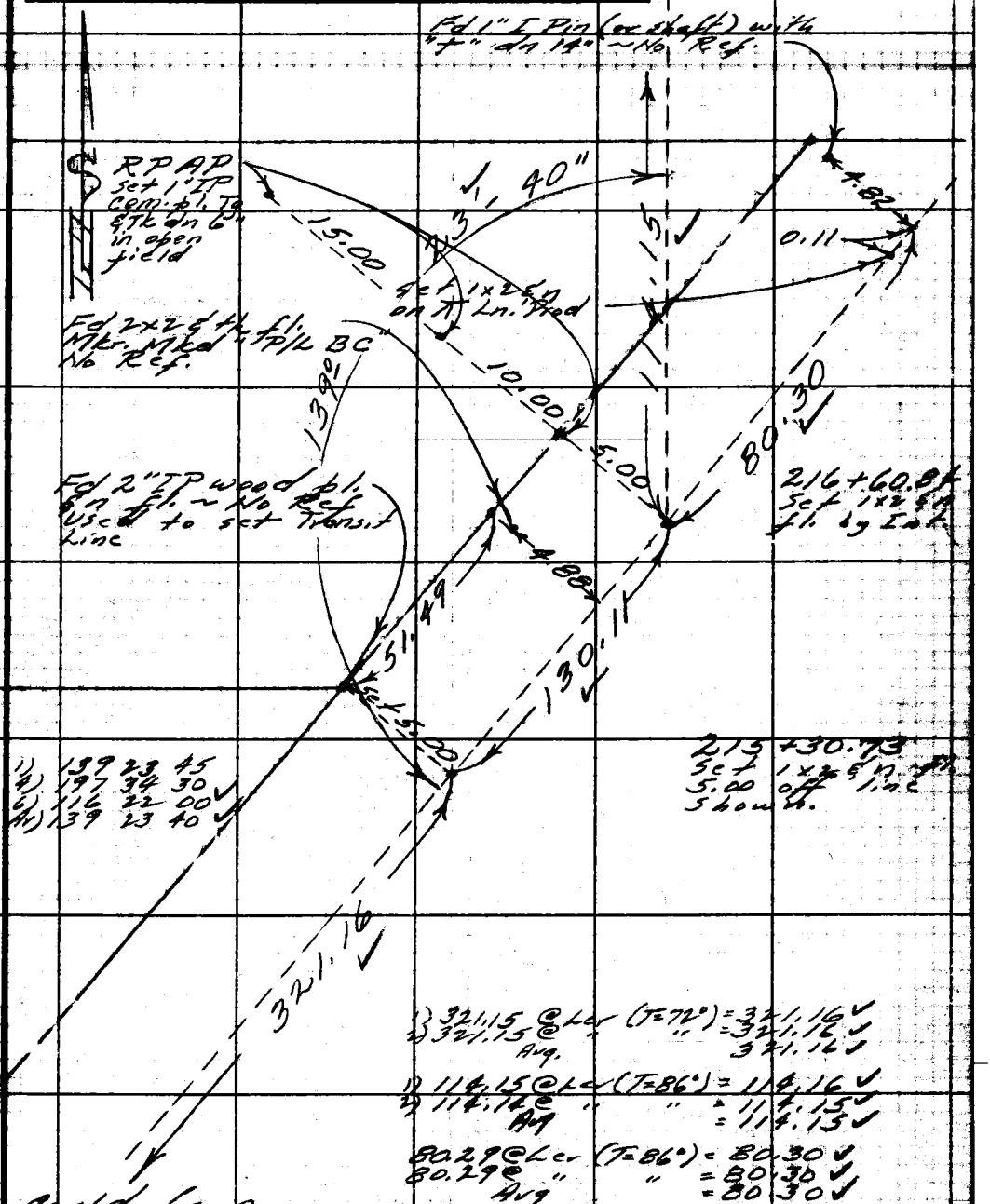

1) 321.15 @ Lcr (T=72°) = 321.16
2) 321.15 @ " " = 321.16
Avg. 321.16

1) 114.15 @ Lcr (T=86°) = 114.16
2) 114.14 @ " " = 114.15
Avg = 114.15

80.29 @ Lcr (T=86°) = 80.30
80.29 @ " " = 80.30
Avg = 80.30

1) 130.09 @ Lcr (T=86°) = 130.11
2) 130.09 @ " " = 130.11
Avg = 130.11

Contd from page 120

Note: Any Additions or Changes on this Sheet Must be Made or Circled in Red Ink With Date and Name of Person Making Change.

Do not extend this side of this line.

PLEASE RETURN TO
LOS ANGELES COUNTY ENGINEER
700 LOS ANGELES COUNTY ENGINEERING BLDG.

76F309S S&E #247 11-58

F. B. 2562 PG 122

Contd on page 123

207.47

214+39.50
Set 1x2 & n

TRANSIT LINE A

495.71

209+43.79
Set 1x2 & n

56.28

1) 495.71 @ Lcr (F 68°) = 495.71
2) 495.72 @ " = 495.72
4.9 = 495.71

Contd from page 119

PLEASE RETURN TO
LOS ANGELES COUNTY ENGINEER
700 LOS ANGELES COUNTY ENGINEERING BLDG.
Do not extend this side of this line.
Note: Any Additions or Changes on This Sheet Must Be Made or Circled in Red Ink With Date and Name of Person Making Change.

76F3095 S&E #247 11-58

362 07 00

PLEASE RETURN TO
LOS ANGELES COUNTY ENGINEER
700 LOS ANGELES COUNTY ENGINEERING BLDG.

Note: Any Additions or Changes on This Sheet Must be Made or Circled in Red Ink With Date and Name of Person Making Change.

Do not extend this side of this line.

54.74
26.00
28.74

W.S. 36-B-3

Contd from page 126

TRACT 8967

49.70 @ Lev (T=70°) = 49.70

1) 207.48 @ Lev (T=68°) = 207.48 ✓
2) 207.47 @ Lev " = 207.47 ✓
Avg = 207.47 ✓

1) 179 38 45
4) 358 35 15
6) 357 33 00
179 38 50

216+96.67
Set 1x2 & 7
@ Rec. Dist from
& FERGUSON DR.
per TR 8967

LOS ANGELES & SALT LAKE RR.
(UNION PACIFIC SYS.)

No Survey

TRANSIT LINE A

30.00

30.00

201.26

57.89

Contd on page 124

(100)

1) 179 39 00
4) 358 36 30
6) 357 35 00 ✓
Av) 179 39 10 ✓

Contd from page 122

Notes Ck'd by Miller
Map No.
Office Work
Checked
Date

Survey of
JN
Surveyed by
Notes
Indexed

Pg. 173

F. B. 2562 PG 124

Transit Line A'

PLEASE RETURN TO
LOS ANGELES COUNTY ENGINEER
700 LOS ANGELES COUNTY ENGINEERING BLDG.
Do not extend this side of this line.
Note: Any Additions or Changes on This Sheet Must Be Made or Circled in Red Ink With Date and Name of Person Making Change.

Notes Ck'd by Miller	Survey of [illegible]
Map No.	JN [illegible] Tape [illegible] Std [illegible] F
Office Work	Surveyed by [illegible]
Checked	Notes R. L. MITCHELL Date Mar '60
Date	Indexed A. C. Johnson

F. B. [illegible] Pg. 125

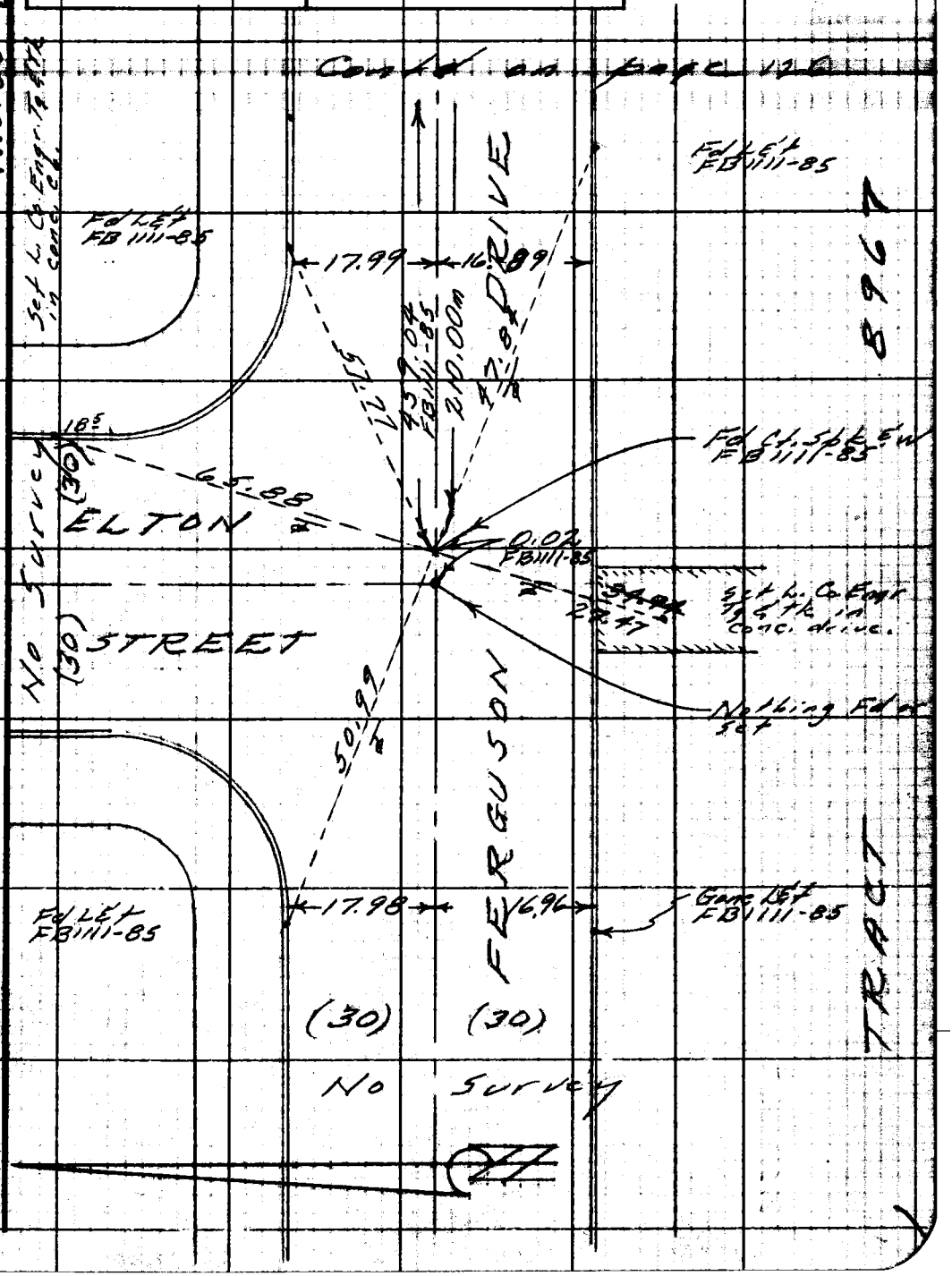

Note: Any Additions or Changes on this Sheet Must be Made or Circled in Red Ink With Date and Name of Person Making Change.

Do not extend this side of this line.

PLEASE RETURN TO
LOS ANGELES COUNTY ENGINEER
700 LOS ANGELES COUNTY ENGINEERING BLDG.

76F3095 S&E #247 11-58

F. B. 2562 PG. 126

Contd on page 127

1) 90 00 00
2) 360 00 00
3) 180 00 00 ✓
4) 90 00 00 ✓

Transit Line A

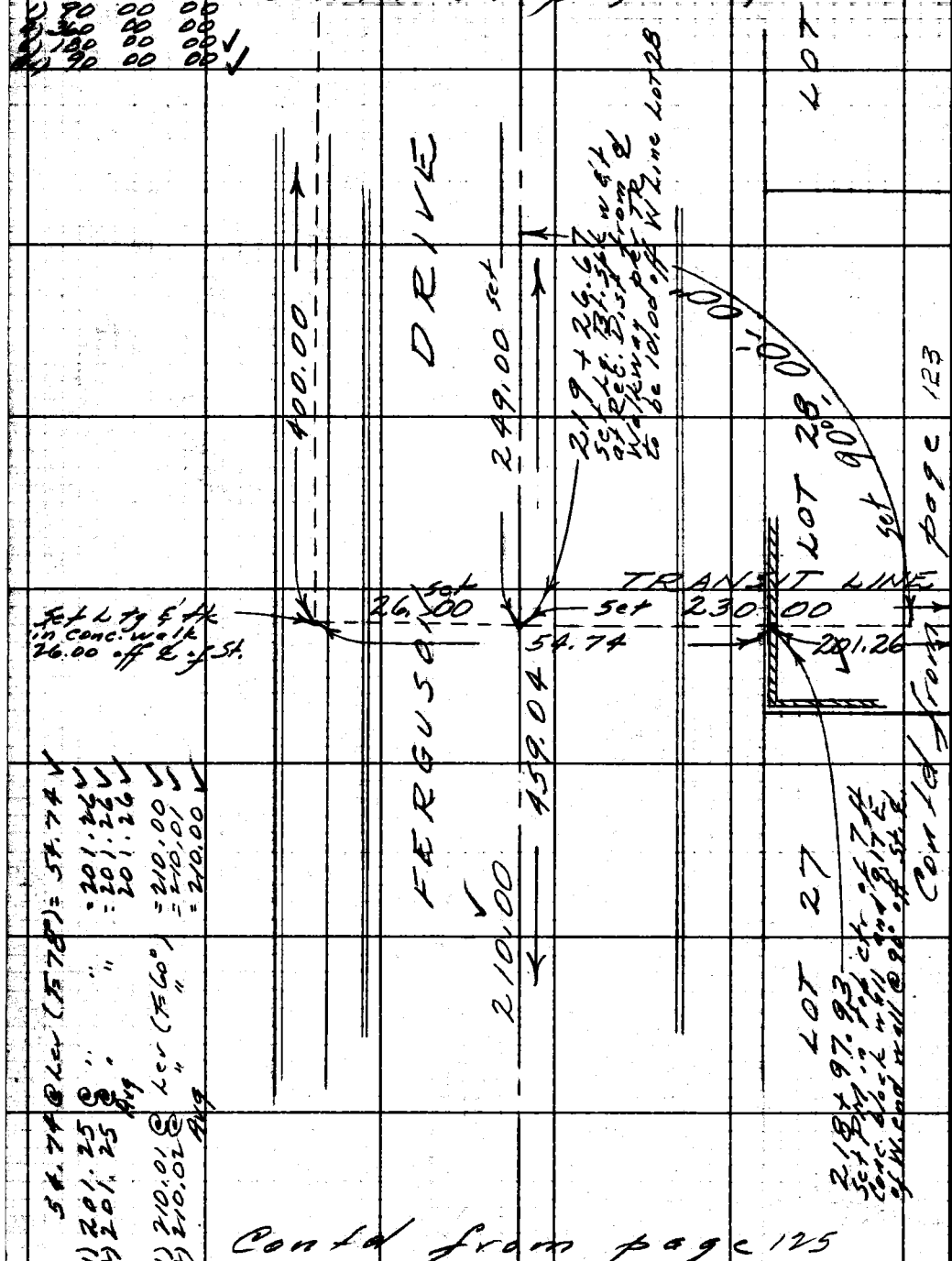

54.74 @ Lev (F=78°) = 54.74 ✓
1) 201.25 @ " " = 201.26 ✓
2) 201.25 @ " " = 201.26 ✓
Avg 201.26 ✓

1) 210.01 @ Lev (F=60°) = 210.00 ✓
2) 210.02 @ " " = 210.01 ✓
Avg = 210.00 ✓

Contd from page 125

PLEASE RETURN TO
LOS ANGELES COUNTY ENGINEER
700 LOS ANGELES COUNTY ENGINEERING BLDG.

Do not extend this side of this line.

Note: Any Additions or Changes on This Sheet Must be Made or Circled in Red Ink With Date and Name of Person Making Change.

Notes Ck'd by Miller	Survey of Bell Gardens SD 5394 F.B. 2561 Pg. 127
Map No.	JN 6133.70 Tape 071 Std 58 °F
Office Work	Surveyed by [illegible]
Checked	Notes R. J. MITCHELL Date Mar. '60
Date	Indexed K. C. Johnson

W.S. 36-B-3

Contd on page 128

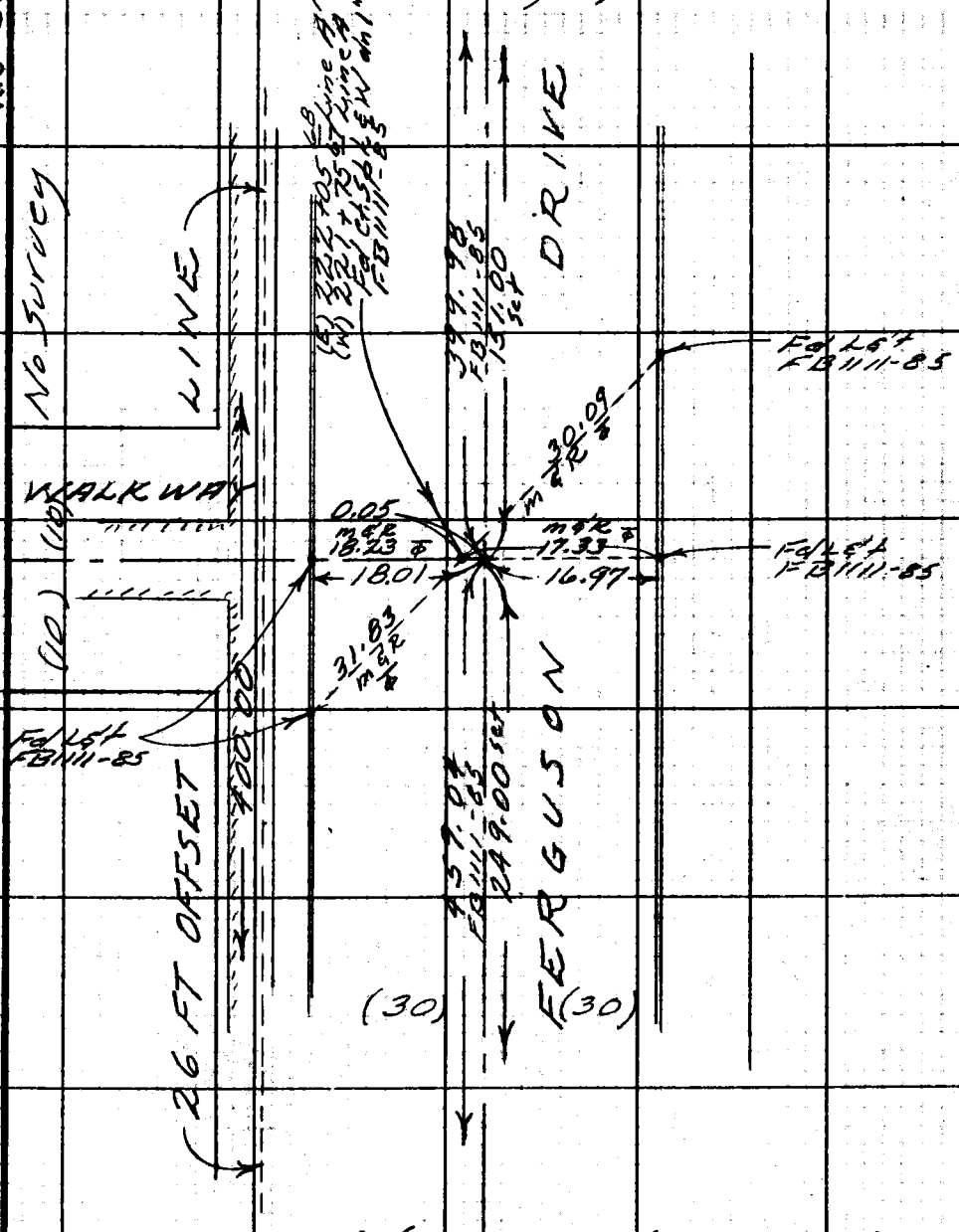

Contd from page 126

Note: Any Additions or Changes on this Sheet Must be Made or Circled in Red Ink With Date and Name of Person Making Change.

Do not extend this side of this line.

PLEASE RETURN TO
LOS ANGELES COUNTY ENGINEER
700 LOS ANGELES COUNTY ENGINEERING BLDG.

76F309S S&E #247 11-58

C S
A N

F. B. 2562 PG. 128

PLEASE RETURN TO
LOS ANGELES COUNTY ENGINEER
700 LOS ANGELES COUNTY ENGINEERING BLDG.

Do not extend this side of this line.

Note: Any Additions or Changes on This Sheet Must be Made or Circled in Red Ink With Date and Name of Person Making Change.

Notes Ck'd by Miller	Survey of Bell Gardens SD 5394 F.B. 2562 Pg. 129
Map No.	JN 625370 Tape 091 Std 60 °F
Office Work	Surveyed by [illegible] MITCHELL
Checked	Notes R. A. MITCHELL Date Mar. '60
Date	Indexed K. C. Johnson

W.S. 36-B-3

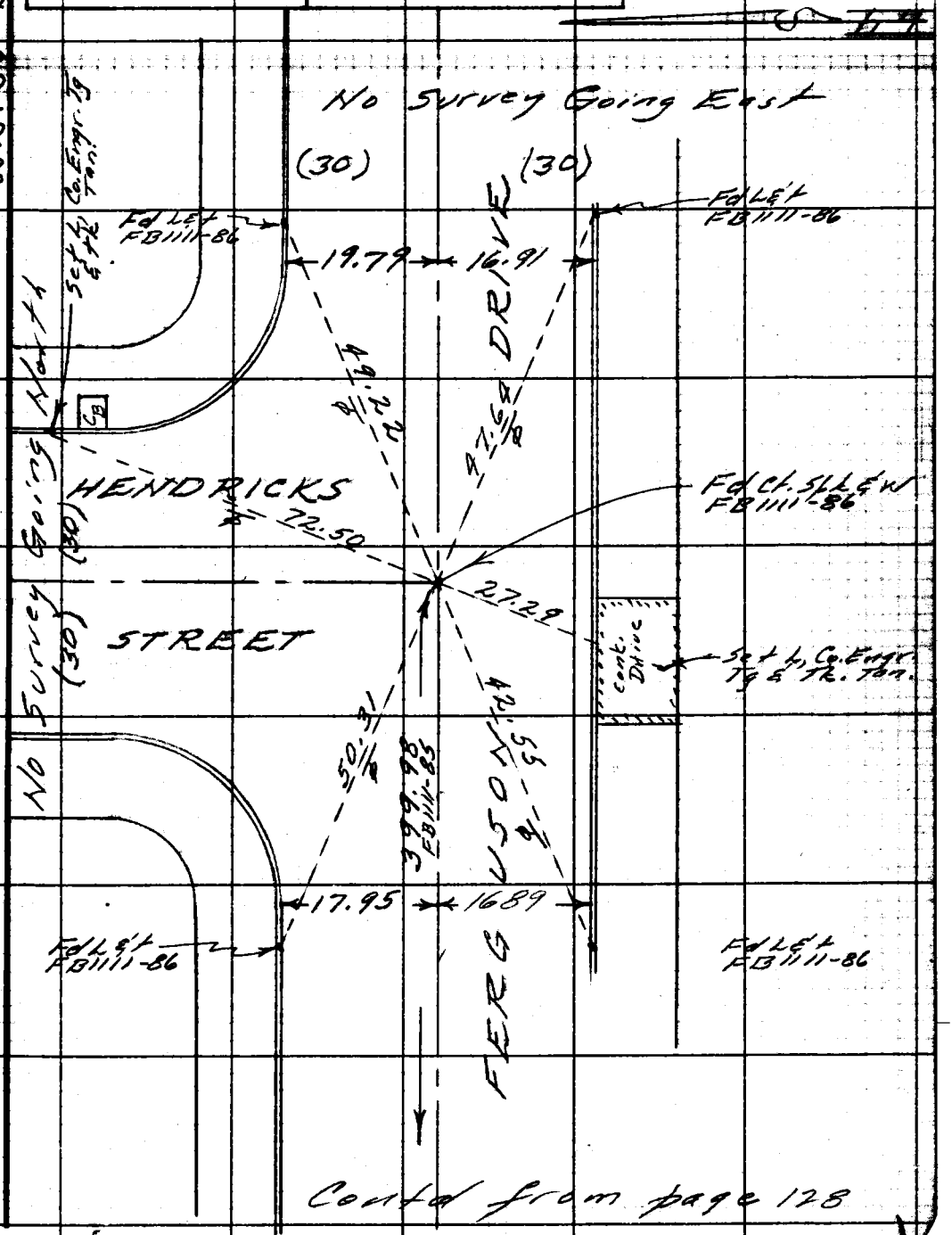

Contd from page 128

Note: Any Additions or Changes on this Sheet Must be Made or Circled in Red Ink With Date and Name of Person Making Change.

Do not extend this side of this line.

PLEASE RETURN TO
LOS ANGELES COUNTY ENGINEER
700 LOS ANGELES COUNTY ENGINEERING BLDG.

76F309S S&E #247 11-58

Notes Ck'd by	Survey of Bell Gardens SD 539
Map No.	JN 6253.90 Tape 091 Std 68 °F
Office Work	Surveyed by
Checked	Notes R. J. MITCHELL Date 3-60
Date	Indexed C. Johnson 3-30-60

F. B. [illegible] Pg. 191

JN 6253.90

TOPOGRAPHIC
SURVEY FOR

BELL GARDENS SD #539
LINE "A"

A NLY EXTENSION OF SURVEY SHOWN IN
FB 2524
FROM
LEO AVE AT TRIUMPH ST
NORTHERLY TO
FERGERSON DR.

Mitchell, R.J. Chf.
Smiley, L.C. T
Bustrum M.L. HC
Dufton N.M. RC

March 25, 1960

~~References:~~
~~F.B. 1111-84-87~~
~~F.B. 2524-31-33 (BMs)~~
~~" -92-94~~
~~TR 8967-2~~
~~Unindexed plan of U.P. R.R.~~

FOR CONTROL LINE SEE PAGES 115-130

Note: Any Additions or Changes on This Sheet Must be Made or Circled in Red Ink With Date and Name of Person Making Change.

Do not extend this side of this line.

PLEASE RETURN TO
LOS ANGELES COUNTY ENGINEER
700 LOS ANGELES COUNTY ENGINEERING BLDG.

76F309S S&E #247 11-58

Cont'd on page 133

F. B 2562 PG 132



PLEASE RETURN TO
LOS ANGELES COUNTY ENGINEER
700 LOS ANGELES COUNTY ENGINEERING BLDG.
Do not extend this side of this line.
Note: Any Additions or Changes on This Sheet Must Be Made or Circled in Red Ink With Date and Name of Person Making Change.

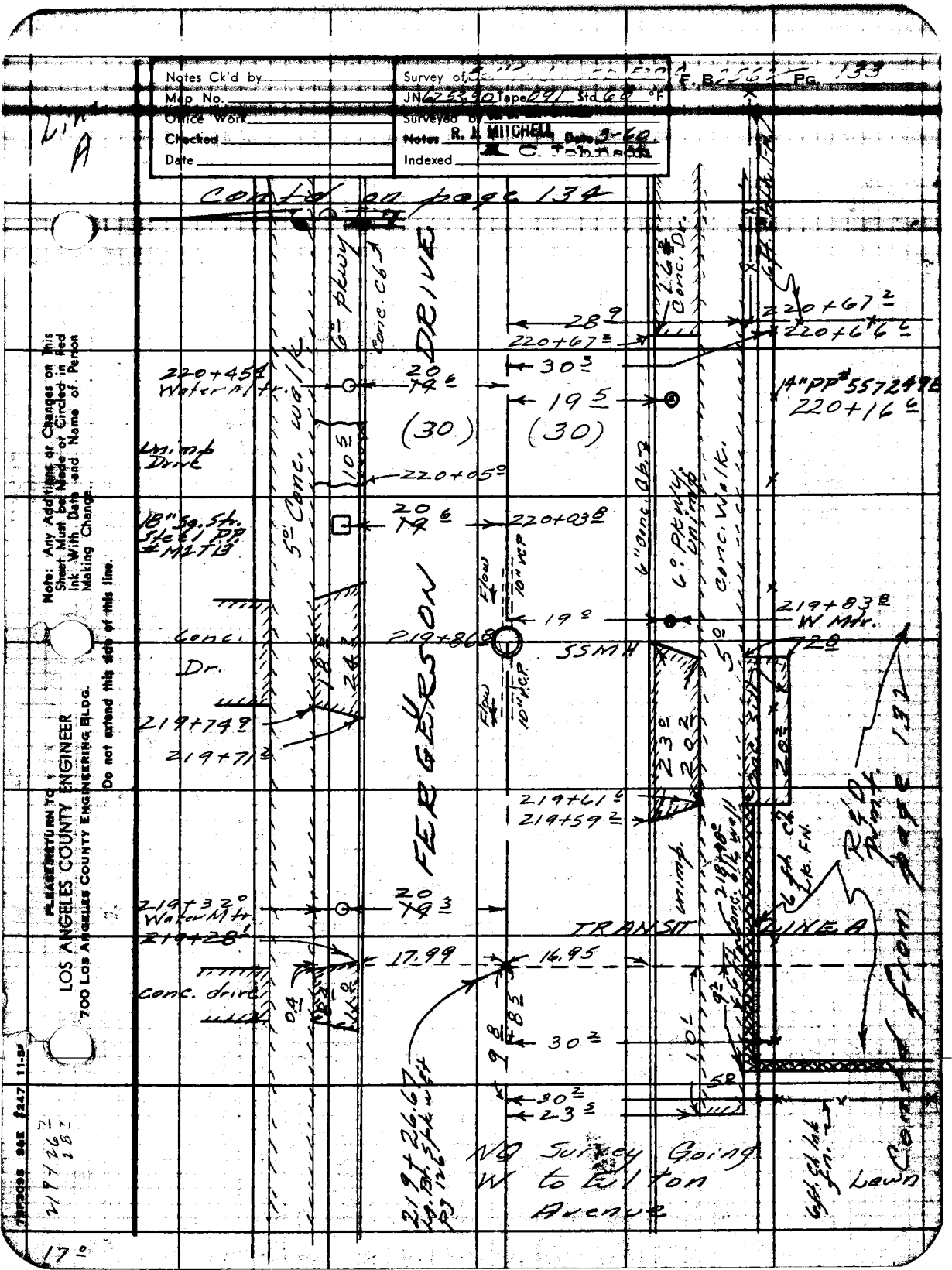

Notes Ck'd by
Map No.
Office Work
Checked
Date
Survey of
JN 6253.90 Tape 091 Std 68 °F
Surveyed by
Notes R. J. MITCHELL Date 3-60
Indexed C. Johnson
F. B. Pg. 133
Line A
Contd on page 134
FERGERSON DRIVE
6° pkwy
Conc. Ch
Conc. Dr.
28.9
220+67.2
220+67.2
220+66.6
30.3
220+45.4 Water Mtr.
20 19.6
19.5
14" PP# 5572498
220+16.6
(30)
(30)
Unimp Drive
10.5
220+05.0
18" Sq. Str. Steel PP #M2T13
20 19.6
220+03.8
5° Conc. walk
6" Conc. Ch
6° Pkwy unimp
Conc. Walk
Flow
10" VCP
19.0
219+83.8 W Mtr.
Conc. Dr.
219+86.8
SSMH
5.0
219+74.9
219+71.2
23.0
20.2
219+61.6
219+59.2
unimp.
219+32.0 Water Mtr.
219+28.1
20 19.3
TRANSIT LINE A
17.99
16.95
Conc. drive
30.2
30.2
23.5
219+26.67
NO Survey Going W to Elton Avenue
Lawn
Contd from page 132
Note: Any Additions or Changes on This Sheet Must be Made or Circled in Red Ink With Date and Name of Person Making Change.
Do not extend this side of this line.
PLEASE RETURN TO
LOS ANGELES COUNTY ENGINEER
700 Los Angeles County Engineering Bldg.

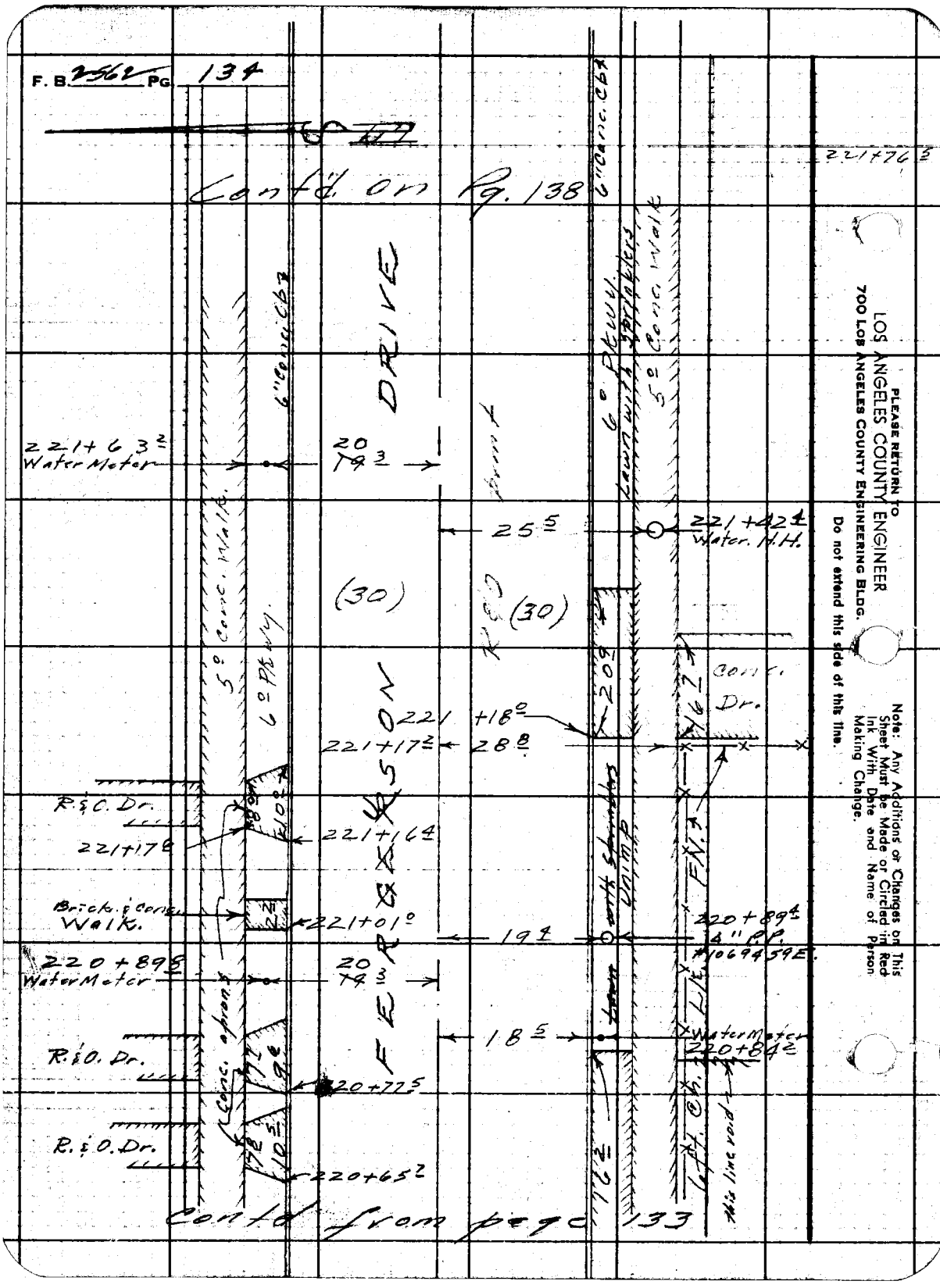
F. B. 2562 Pg. 134
Cont'd. on Pg. 138
221+76.5
6" Conc. Cb.
DRIVE
6" Pkwy.
Lawn with Sprinklers
5° Conc. Walk
221+63.2
Water Meter
20
19.3
25.5
221+42.4
Water. H.H.
(30)
(30)
5° Conc. Walk
6° Pkwy.
Conc. Dr.
221+18.0
221+17.2
28.8
FERGUSON
R.&O. Dr.
221+17.8
221+16.4
Brick & Conc. Walk.
221+01.0
19.4
220+89.4
4" P.P.
#1069459E.
220+89.8
Water Meter
20
19.3
18.5
Water Meter
220+84.2
R.&O. Dr.
220+77.5
R.&O. Dr.
220+65.2
Conc. aprons
Lawn with Sprinklers
Unimp.
This line void
Cont'd from page 133
PLEASE RETURN TO
LOS ANGELES COUNTY ENGINEER
700 LOS ANGELES COUNTY ENGINEERING BLDG.
Do not extend this side of this line.
Note: Any Additions or Changes on This Sheet Must be Made or Circled in Red Ink With Date and Name of Person Making Change.

Notes Ck'd by	Survey of [illegible] 339A F.B. [illegible] Pg. 135
Map No.	JN 6253.90 Tape 091 Std 60 °F
Office Work	Surveyed by [illegible]
Checked	Notes R. L. MITCHELL Date 3-60
Date	Indexed R. C. Johnson

TOPOGRAPHY
CONT'D

LINE - A'

Note: Any Additions or Changes on this Sheet Must be Made or Circled in Red Ink With Data and Name of Person Making Change.

Do not extend this side of this line.

PLEASE RETURN TO
LOS ANGELES COUNTY ENGINEER
700 LOS ANGELES COUNTY ENGINEERING BLDG.

76F309S S&E #247 11



PLEASE RETURN TO
LOS ANGELES COUNTY ENGINEER
700 LOS ANGELES COUNTY ENGINEERING BLDG.
Note: Any Additions or Changes on This Sheet Must Be Made or Circled in Red Ink With Date and Name of Person Making Change.
Do not extend this side of this line.

3/26

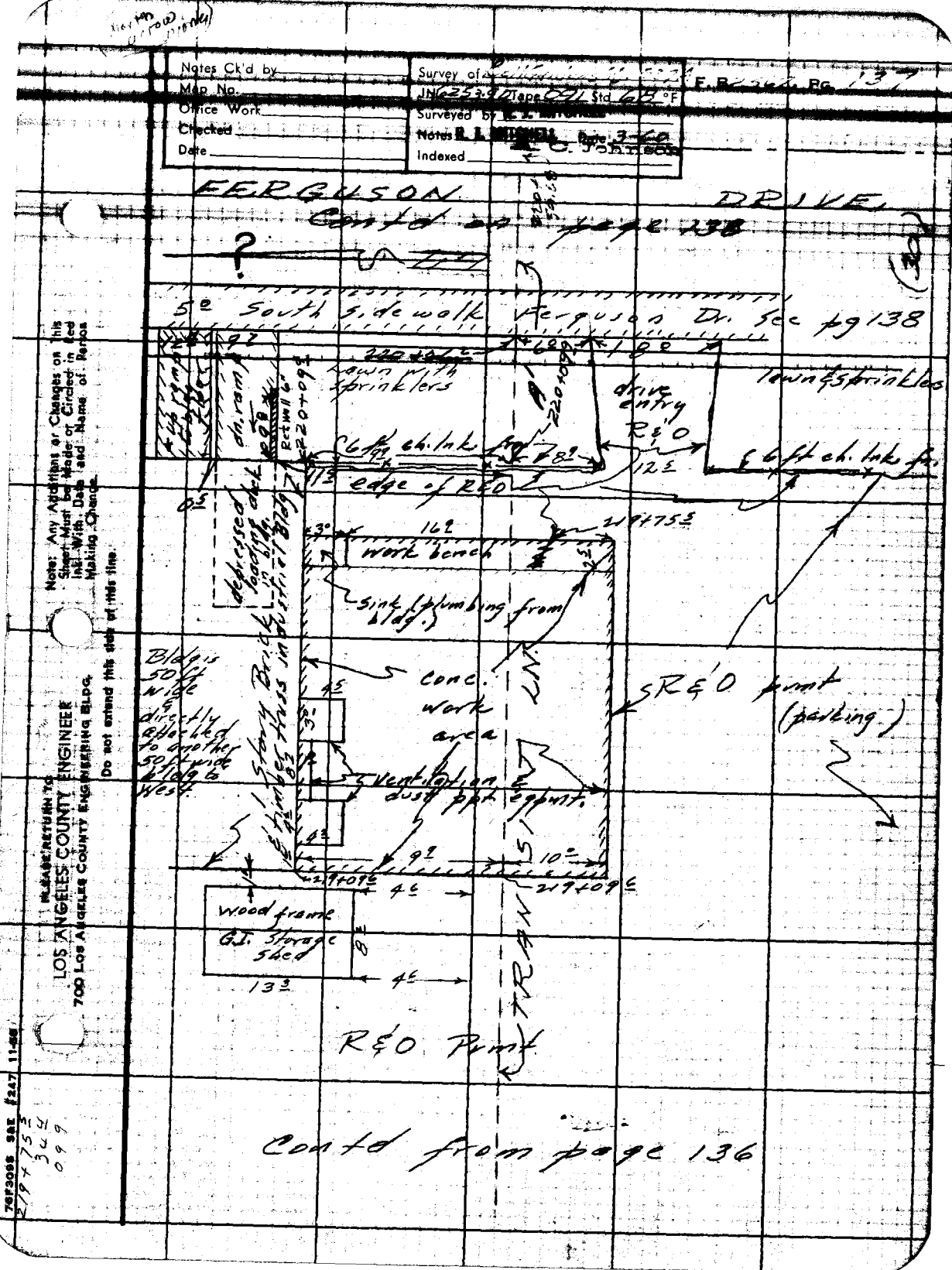

Notes Ck'd by
Map No.
Office Work
Checked
Date
Survey of
JN 6253.90 Tape 091 Std 68 °F
Surveyed by
Notes R. L. MITCHELL Date 3-60
Indexed C. Johnson
F.B. Pg. 137
FERGUSON DRIVE
Contd on page 138
5° South sidewalk Ferguson Dr. See pg 138
lawn with sprinklers
lawn & sprinklers
drive entry R&O
6 ft ch. lnk fn.
edge of R&O
work bench
sink (plumbing from bldg.)
Bldg is 50 ft wide & directly attached to another 50 ft wide bldg to West.
conc. work area
R&O pmt (parking)
ventilation & dust ppt eqpmt.
wood frame G.I. Storage Shed
R&O Pmt
Contd from page 136
Note: Any Additions or Changes on This Sheet Must be Made or Circled in Red Ink With Date and Name of Person Making Change.
Do not extend this side of this line.
PLEASE RETURN TO
LOS ANGELES COUNTY ENGINEER
700 Los Angeles County Engineering Bldg.
76F3095 S&E #247 11-66

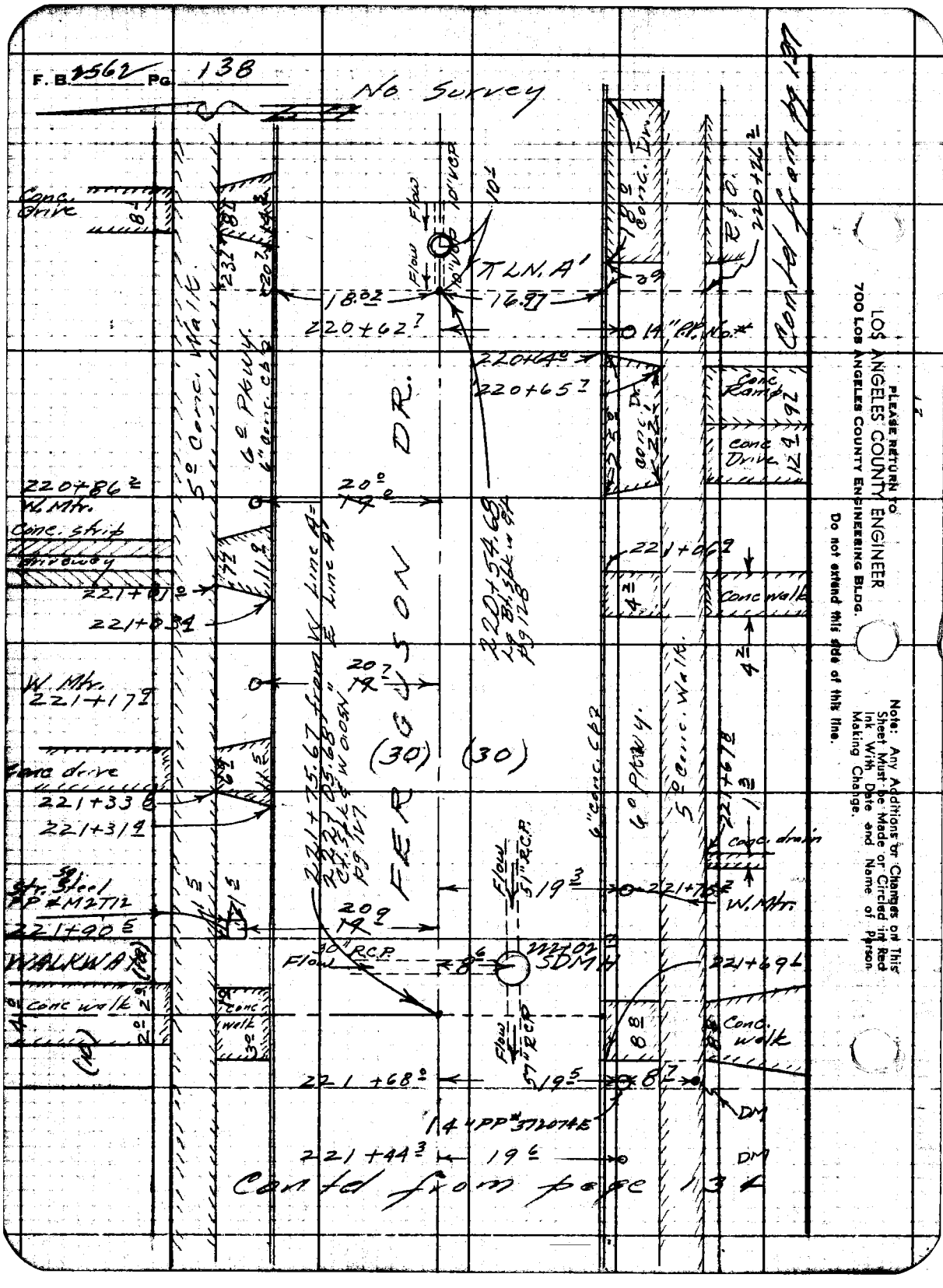
F.B. 2562 Pg. 138
No Survey
Conc. Drive
Flow
10" VCP
TLN. A'
18.02
16.97
220+62.7
14" P.P. No.
220+64.0
220+65.7
Conc. Ramp
Conc. Drive
Conc. Dr.
R.O.
220+26.2
Contd from pg 137
5° Conc. Walk
6° Pkwy.
6" Conc. Cb
DR.
220+86.2
W. Mtr.
Conc. strip
Driveway
221+01.0
221+03.4
20.0
19.0
220+54.68
221+06.9
Conc walk
W. Mtr.
221+17.9
20.7
19.7
FERGUSON
(30)
(30)
Conc drive
221+33.8
221+31.9
221+75.67 from W Line A' to E Line A'
221+75.67 from W Line A' to E Line A'
221+75.67 from W Line A' to E Line A'
221+75.67 from W Line A' to E Line A'
221+75.67 from W Line A' to E Line A'
221+67.8
Conc. drain
Str. Steel PP #M2T12
221+90.5
20.9
19.9
19.3
221+75.2
W. Mtr.
WALKWAY
30" R.C.P.
Flow
8.6
222+02.7
SDMH
221+69.6
Conc walk
Conc walk
Conc. walk
221+68.0
19.5
8.7
DM
14" PP #372074E
221+44.3
19.6
DM
Contd from page 134
PLEASE RETURN TO
LOS ANGELES COUNTY ENGINEER
700 LOS ANGELES COUNTY ENGINEERING BLDG.
Do not extend this side of this line.
Note: Any Additions or Changes on This Sheet Must be Made or Circled in Red Ink With Date and Name of Person Making Change.

F. B. 2562 PG. 139

Profile No. ____ Notes Red. ____ Date ____ Plotted ____ Date ____ Job No. ____ Division No. ____ Survey of [illegible]

X-Sec. No. ____ Notes Chkd. ____ Date ____ Checked ____ Date ____ Survey by R. J. MITCHELL Notes R. J. MITCHELL Date 3-60

Map No. ____ Indexed ____ Date ____

JN 6253.90

BELL GARDENS SD #539

LINE A

&

LINE A'

CROSS SECTIONS

Mitchell, R.J.
Smiley, L.C.
Bustrum, M.L.
Dufton, N.M.

March 26, 1960

ELEV.

F. S.

DATUM:

BM's SD 2142 to S.D. 2146

H. I.

FB 2524-31

B. S.

STATION

NOTE: ANY ADDITIONS OR CHANGES ON THIS SHEET MUST BE MADE OR CIRCLED IN RED INK, WITH DATE AND NAME OF PERSON MAKING CHANGE.

PLEASE RETURN TO
LOS ANGELES COUNTY SURVEYOR
726 LOS ANGELES COUNTY ENGINEERING BLDG.

Do not extend notes this side of this line.

76L298 307 8-53

76L298 307 8-53

PLEASE RETURN TO
LOS ANGELES COUNTY SURVEYOR
726 LOS ANGELES COUNTY ENGINEERING BLDG.

NOTE: ANY ADDITIONS OR CHANGES ON THIS SHEET MUST BE MADE OR CIRCLED IN RED INK, WITH DATE AND NAME OF PERSON MAKING CHANGE.

Do not extend notes this side of this line.

STATION	B. S.	H. I.	F. S.	ELEV.	LEO	AVE.
BMSD2142				159 68	BMSD 2142 Elev 159.678 FB 2524-31	
					Leo Avenue & Triumph St., NE Cor	
					Bt. Spk in L. 5 ft E. of E. end C.R.	
203+15 42				158 78		℄ Leo @ ℄ Triumph (in gutter)
203+93 4				158 95		℄ Leo = ctr. gutt
				159 06		3 R edge of gutt
				159 38		15 R 1/4 pt pvmt
				159 46		28 1 R edge of gutt
				159 47		30 R base of cb
				159 98		30 R top of cb
				160 3		35 R P/L
				159 04	3 L edge of gutt	
				159 34	15 L 1/4 pt. pvmt	
				159 48	28 1 L edge of gutter	
				159 49	30 L base of cb	
				159 99	30 L top of cb	
				160 6	35 L P/L	
204+00				158 6		℄
				158 5		30 R Rough sub grade
				161 2		35 R P/L
				158 7	30 L Rough sub grade	
				161 7	35 L P/L	
205+00				8 4		℄

Nly End of Pavement Leo Going Nois under Constn. & is rough graded this date

F. B. 2562 Pg. 140 Job No. 62 53.90 Division No. Notes Red. Plotted Profile
Survey of Bell Gardens SD. #539A Date Date No. X-Sec.
Survey by R. J. MITCHELL Notes R. J. MITCHELL Notes Chkd. Checked
Index C. Johnson Date Date Date No.

76L298 307 8-53

PLEASE RETURN TO
LOS ANGELES COUNTY SURVEYOR
726 LOS ANGELES COUNTY ENGINEERING BLDG.

NOTE: ANY ADDITIONS OR CHANGES ON THIS SHEET MUST BE MADE OR CIRCLED IN RED INK, WITH DATE AND NAME OF PERSON MAKING CHANGE.

Do not extend notes this side of this line.

STATION	B. S.	H. I.	F. S.	ELEV.	LEO	AVE
205+00				1593		30R Rough subgrade
				1619		35R P/L
				1594	30L Rough subgrade	
				1620	35L P/L	
206+00				1597		℄
				1595		30R sub grade
				1628		35R P/L
				1598	30L subgrade	
				1630	35L	
207+00				1599		℄
				1605		30R subgrade
				1631		35R P/L
				1605	30L subgrade	
				1632	35L P/L	
TP				16008	constn. stk	
208+00				1610		
				1614		30R subgrade
				1640		35R P/L
				1613	30L subgrade	
				1637	35L P/L	

Profile Notes Red. Plotted Job No. Division No.
No. Date Date Survey of
X-Sec. Notes Chkd. Checked Survey by Notes
No. Date Date Map No.

F. B. Pg. 141

76L298 307 8-53

PLEASE RETURN TO
LOS ANGELES COUNTY SURVEYOR
726 LOS ANGELES COUNTY ENGINEERING BLDG.

NOTE: ANY ADDITIONS OR CHANGES ON THIS SHEET MUST BE MADE OR CIRCLED IN RED INK, WITH DATE AND NAME OF PERSON MAKING CHANGE.

Do not extend notes this side of this line.

STATION	B. S.	H. I.	F. S.	ELEV.	LEO	AVE
208+87 51				1611		℄ Int. Leo & Corvette
					Going Easterly along ℄ Corvette (under constn)	
1+00				1611		℄ Int Corvette & Leo
1+64				1621		℄ Corvette
				1616		30 R subgrade
				1644		35 R P/L
				1618	30 L subgrade	
				1646	35 L P/L	
2+64				1628		℄
				1622		30 R subgrade
				1647		35 R P/L
				1622	30 L	
				1651	35 L P/L	
					Going Nly along A Line from ℄ Int Leo & Corvette	
208+87 51				1611		

F. B. 2562 PG. 142 Job No. 6253,90 Division No. Notes Red. Plotted Profile
Survey of Bell Gardens SD #539 A Date Date No. X-Sec.
Survey by R. J. MITCHELL Notes R. J. MITCHELL Notes Chkd. Checked
Indexed K. C. Johnson Date Date Date No.

76L298 307 8-53

PLEASE RETURN TO
LOS ANGELES COUNTY SURVEYOR
726 LOS ANGELES COUNTY ENGINEERING BLDG.

NOTE: ANY ADDITIONS OR CHANGES ON THIS SHEET MUST BE MADE OR CIRCLED IN RED INK, WITH DATE AND NAME OF PERSON MAKING CHANGE.

Do not extend notes this side of this line.

209+43 79

STATION	B. S.	H. I.	F. S.	ELEV.	LINE	A
209+00				1612		
209+17				1618		⊼Ln. subgrade
209+20				1637		⊼Ln. natural grnd
				1644		25R " "
				1642	25L natural ground	
209+43 79				1644		⊼Ln
TP				16449	stk	
210 +00				1644		⊼Ln grnd
				1650		25R grnd
				1643	25L grnd	
211+00				1649		⊼Ln. grnd
				1649		25R grnd
				1646	25L grnd	
212+00				1655		⊼Ln grnd
				1656		25R grnd
				1654	25L grnd	
TP				16562		
213+00				58		⊼Ln grnd
				61		25R grnd
				59	25L grnd	

Profile Notes Red ____ Plotted ____ Job No. [illegible] Division No. ____
No. ____ Date ____ Date ____ Survey of [illegible]
X-Sec. Notes Chkd. ____ Checked ____ Survey by R. J. MITCHELL Notes R. J. MITCHELL Date [illegible]
No. ____ Date ____ Date ____ Map No. ____ Intermit. [illegible]

F. B. 7569 PG. 149

76L298 307 8-53

PLEASE RETURN TO
LOS ANGELES COUNTY SURVEYOR
726 LOS ANGELES COUNTY ENGINEERING BLDG.

NOTE: ANY ADDITIONS OR CHANGES ON THIS SHEET MUST BE MADE OR CIRCLED IN RED INK, WITH DATE AND NAME OF PERSON MAKING CHANGE.

Do not extend notes this side of this line.

STATION	B. S.	H. I.	F. S.	ELEV.	TRANSIT LINE A	
214+00				1668		TLn grnd
				1665		25R grnd
				1666	25L grnd	
215+00				1672		TLn grnd
				1671		25R "
215+00 ~~216+00~~				1670	25L grnd	
216+00				1678		TLn grnd
				1680		25R grnd
				1675	25L grnd	
TP				17045		
BMSD2144			(in)	16867	BMSD2144 Elev 168.701 FB 2524-32	
			(out)	16870	Std precast CS Mon set along Sly R/W of U.P.R.R. 9ft West of E edge at rear of bldg #6040 (Ferguson Dr.)(Fine Arts Furn. Mfg. Co.) 4ft S from Teleg. pole ( )	
216+16				1677		TLn. grnd-brk
216+21				1698		TLn. " "
216+25				1698		TLn. " base of ballast
216+30 59				17140		TLn Top of Rail (S)

F.B. 2562 No. 144 Job No. 625380 Division No. Notes Red. Plotted Profile
Survey of Bell Gardens SD #539A Date Date No.
Survey by R. J. MITCHELL Notes R. J. MITCHELL Notes Chkd. Checked X-Sec.
Indexed C. Johnson Date Date Date No.

76L298 307 8-53

PLEASE RETURN TO
LOS ANGELES COUNTY SURVEYOR
726 LOS ANGELES COUNTY ENGINEERING BLDG.

NOTE: ANY ADDITIONS OR CHANGES ON THIS SHEET MUST BE MADE OR CIRCLED IN RED INK, WITH DATE AND NAME OF PERSON MAKING CHANGE.

Do not extend notes this side of this line.

STATION	B. S.	H. I.	F. S.	ELEV.	TRANSIT LINE A	
216+30 59				17076		⊼Ln. Top of ties
216+35 29				17076		⊼Ln " " "
"				17141		⊼Ln Top of N Rail
				17161		25R " " " "
				17125	25L Top of N Rail	
216+44 62				17169		⊼Ln Top S Rail
216+44 62				17105		⊼Ln Top ties
21 +49 32				17105		⊼Ln " "
216+49 32				17168		⊼Ln Top N Rail
				17186		25R Top N Rail
				17152	25L Top N Rail	
216+61 62				17149		⊼Ln Top S Rail
216+61 62				17085		⊼Ln Top of tie
216+66 32				17085		⊼Ln " " "
216+66 32				17149		⊼Ln Top of N Rail
				17165		25R " " " "
				17133	25L Top of N Rail	
216+71				1700		⊼Ln. base of ballast
216+76				1699		⊼Ln grnd brk
216+83				1675		⊼Ln " "

Profile No. ____ Notes Red. ____ Date ____ Plotted ____ Date ____ Job No. 625290 Division No. ____ F. B. 7561 Pg. 115

X-Sec. No. ____ Notes Chkd. ____ Date ____ Checked ____ Date ____ Survey of [illegible] Survey by [illegible] Notes [illegible] Date ____

Map No. ____ Indexed ____ Date ____

76L298 307 8-53

PLEASE RETURN TO
LOS ANGELES COUNTY SURVEYOR
726 LOS ANGELES COUNTY ENGINEERING BLDG.

NOTE: ANY ADDITIONS OR CHANGES ON THIS SHEET MUST BE MADE OR CIRCLED IN RED INK, WITH DATE AND NAME OF PERSON MAKING CHANGE.

Do not extend notes this side of this line.

STATION	B. S.	H. I.	F. S.	ELEV.	TRANSIT LINE A	
TP				16800	(top of stk)	
216+95			~~1678~~	1678		Tln
				1670		25R grnd
				1674	25L grnd	
217+00				1676		Tln
				1673		25R
				1671	9L E base blockwall	
				1657	10L W " " "	
				1655	25L grnd	
218+38.3				16769		Tln. edge R&O Pvmt
				16751		25R " " "
				16768	9L edge R&O pvmt @ blockwall	
219+00	?	What is correct station here?		16738		Tln.
		N. of blockwall		16734		25R
Sta 219+00 is		G.W.T.		16740	9L E base blockwall	
See Pg. 126 & 133		7-7-60		1657	10L W " "	
				1655	25L grnd	
218+97.5				16681		Tln. S side conc blkwall
				16679		25R R&O pvmt
				16683	9L jct. of walls	
T.P.				16661	~~10L W base block wall~~	

F. B. 2462 Pg. 146 Job No. 625390 Division No. Notes Red. Plotted Profile
Survey of Bell Gardens SD #539A Date Date No. X-Sec.
Survey by R. J. MITCHELL Notes R. J. MITCHELL Notes Chkd. Checked
Indexed C. Johnson Date Date Date No.

76L298 307 8-53

PLEASE RETURN TO
LOS ANGELES COUNTY SURVEYOR
726 LOS ANGELES COUNTY ENGINEERING BLDG.

NOTE: ANY ADDITIONS OR CHANGES ON THIS SHEET MUST BE MADE OR CIRCLED IN RED INK, WITH DATE AND NAME OF PERSON MAKING CHANGE.

Do not extend notes this side of this line.

STATION	B. S.	H. I.	F. S.	ELEV.	TRANSIT LINE A
218+97.5				1665	10 L W base of block wall
				1664	25 L grnd
218+98.5				664	⊼ Ln S edge of walk
				680	25 R
				660	10 L W end conc walk
219+03.5				653	⊼ Ln N edge of walk
219+10.0				635	⊼ Ln top of S. Cb
				649	25 R " " " "
				623	25 L top of S Cb
219+10.0				589	⊼ Ln base of cb = flow line
				598	25 R " " " = "
				576	25 L base of cb = flow line
219+18.5				651	⊼ Ln S 1/4 pt brmt Ferguson
219+18.5				661	
219+18.5				636	
219+26.67				681	⊼ Ln @ ℄ Fergerson
				695	25 R along ℄ Fergerson
				664	25 L along ℄ Fergerson
				673	9 ft N along ⊼ Line prod fr. S
				690	do & 25 ft R = N 1/4 pt. Fergerson

Profile Notes Red. Plotted Job No. [illegible] Division No.
No. Date Date Survey of [illegible]
X-Sec. Notes Chkd. Checked Survey by R. L. MITCHELL Notes R. L. MITCHELL Date [illegible]
No. Date Date Map No.

F. B. 2562 PG. 169

76L298 307 8-53

PLEASE RETURN TO
LOS ANGELES COUNTY SURVEYOR
726 LOS ANGELES COUNTY ENGINEERING BLDG.

NOTE: ANY ADDITIONS OR CHANGES ON THIS SHEET MUST BE MADE OR CIRCLED IN RED INK, WITH DATE AND NAME OF PERSON MAKING CHANGE.

Do not extend notes this side of this line.

STATION	B. S.	H. I.	F. S.	ELEV.	TRANSIT LINE A
219+26 67					9 ft N along ⊼ Line prod from S
				16651	do & 25 ft L N 1/4 pt. Fergerson
				16627	18 ft N along ⊼ Ln. prod fr. S base of cb
				16640	do & 25 ft R " " "
				16610	" " 25 ft L " " "
				16672	do Top of cb
				16686	" & 25 ft R top of cb
				16663	" " 25 ft L " " "
				16703	30 ft N along ⊼ Ln. prod fr. S ~ N P/L
				16712	do & 25 R N P/L Fergerson Ferg.
				16678	25 L " " "
219+26 67				16681	℄ Fergerson @ ⊼ Ln A
220+00				16717	℄ Fergerson Dr.
				16683	8 S R S 1/4 pt. prmt
				16631	17 R gutter (base of cb.)
				16682	17 R Top of cb
				16712	30 R P/L
				16714	9 L 1/4 pt. prmt
				16673	18 L base of cb gutt
				16719	18 L top of cb
				16745	30 L P/L

F. B. 2562 PG. 148 Job No. 62 53 90 Division No. Notes Red. Plotted Profile
Survey of Bell Gardens SD. #539 A Date Date No. X-Sec.
Survey by R. J. MITCHELL Notes R. J. MITCHELL Notes Chkd. Checked
Indexed C. Johnson Date Date Date No.

76L298 307 8-53

PLEASE RETURN TO
LOS ANGELES COUNTY SURVEYOR
726 LOS ANGELES COUNTY ENGINEERING BLDG.

NOTE: ANY ADDITIONS OR CHANGES ON THIS SHEET MUST BE MADE OR CIRCLED IN RED INK, WITH DATE AND NAME OF PERSON MAKING CHANGE.

221+75.67

Do not extend notes this side of this line.

STATION	B. S.	H. I.	F. S.	ELEV.	LINE A IN FERGUSON DR	
221+00				16779		℄ Ferguson Dr.
				16747		8.5 R 1/4 pt. prmt
				16697		17 R base of cb = gutt
				16741		17 R top of cb
				16770		30 R P/L
				16775	9 L 1/4 pt. prmt	
				16742	18 L base of cb = gutt	
				16786	18 L top of cb	
				16809	30 L P/L	
221+75.67				16830		℄ Ferguson Dr. @ Walkway
	—			—	—	
	—			—	—	
	—			—	—	
219+86.8				16713		℄ SSMH E Rim
				16712		W Rim
				15555	10" Inlet E	Rod Meas Diam { 167.13 −10.75 −0.83 155.55
				15552	10" Outlet W	167.12 −10.77 −0.83 155.52
T.P.				16565		

Going West Along ℄ Fergerson Drive 219+26.67 from south going

Profile Notes Red ____ Plotted ____ Job No. ____ Division No. ____ F. B. 7 5/7 Pg. 169
No. ____ Date ____ Date ____ Survey of ____
X-Sec. Notes Chkd. ____ Checked ____ Survey by R. J. MITCHELL Note R. J. MITCHELL Date ____
No. ____ Date ____ Date ____ Map No. ____ Date ____

76L298 307 8-53

PLEASE RETURN TO
LOS ANGELES COUNTY SURVEYOR
726 LOS ANGELES COUNTY ENGINEERING BLDG.

NOTE: ANY ADDITIONS OR CHANGES ON THIS SHEET MUST BE MADE OR CIRCLED IN RED INK, WITH DATE AND NAME OF PERSON MAKING CHANGE.

Do not extend notes this side of this line.

STATION	B. S.	H. I.	F. S.	ELEV.	LINE A IN FERGUSON DR
					east along Ferguson = 1+00
GOING W FROM A LINE					Going West
1+00				16681	℄ Ferguson
3+90.0				16476	℄ SSMH E Rim
				16473	W Rim
				153 54	10" Inlet East
				153 42	10" Outlet West
5+77.8				16332	9'-L SDMH E Rim
				16333	9'-L SDMH W Rim
				16338	9'-L N Rim SDMH
				—	—" Inlet N
				155 38	57" Inlet E
				155 22	57" Outlet W
TP				16615	
BMSD2145				16805	BMSD2145 Elev. 168079 FB2524-33 Ferguson & E of Hendrix Ave ~ Bt. Spk in S Cb. in front of Bldg 6040

Rod 164.76 164.73
Meas −10.39 −10.48
Diam −0.83 −0.83
153.54 153.42

Rod 163.38 163.32
Meas − Not − 3.19
Diam Meas − 4.75
155.38

Rod 163.33
Meas − 3.36
Diam − 4.75
155.22

END LINE A
BEGIN LINE A' — (A prime)

F. B. 2562 Pg. 150 Job No. 625390 Division No. 803 Notes Red. Plotted Profile
Survey of Bell Gardens SD #539 A Date Date No.
Survey by R. J. MITCHELL Notes R. J. MITCHELL Notes Chkd. Checked X-Sec.
Index C. Johnson Date Date No.

76L298 307 8-53

PLEASE RETURN TO
LOS ANGELES COUNTY SURVEYOR
726 LOS ANGELES COUNTY ENGINEERING BLDG.

NOTE: ANY ADDITIONS OR CHANGES ON THIS SHEET MUST BE MADE OR CIRCLED IN RED INK, WITH DATE AND NAME OF PERSON MAKING CHANGE.

Do not extend notes this side of this line.

STATION	B. S.	H. I.	F. S.	ELEV.	LINE A' (=A PRIME)
				159 68	BMSD 2142 Elev 159.678 FB 2524-31
					Leo Ave. & Triumph St., NE Cor.
					Bt. spk. in L, 5ft E. of E. end CR.
208+87 51				161 1	Begin Transit Line A' @
					℄ Int Leo Ave & Triumph
					Going Nly.
209+00				161 2	
209+18				161 9	T Ln (Subgrade)
209+23				163 6	T " Gnd
				164 4	25' Rt. Gnd.
				164 3	25' Lt. Gnd.
209+27 37				164 4	T (P.O.T.) Gnd.
210+00				164 9	T
"				164 6	25' Rt. "
"				164 6	25' Lt. "
211+00				165 2	T
"				165 0	25' Rt. "
"				164 9	25' Lt. "
212+00				165 7	T ~~25' Rt.~~ "
"				165 4	~~25' Lt.~~ " 25' Rt. "
"				165 6	25' Lt. "

Profile Notes Red. Plotted Job No. Division No. F. B. 2569 Pg. 161
No. Date Date Survey of
X-Sec. Notes Chkd. Checked Survey by R. J. MITCHELL Notes R. J. MITCHELL
No. Date Date Map No. Indexed

76L298 307 8-53

PLEASE RETURN TO
LOS ANGELES COUNTY SURVEYOR
726 LOS ANGELES COUNTY ENGINEERING BLDG.

NOTE: ANY ADDITIONS OR CHANGES ON THIS SHEET MUST BE MADE OR CIRCLED IN RED INK, WITH DATE AND NAME OF PERSON MAKING CHANGE.

Do not extend notes this side of this line.

168.70

STATION	B. S.	H. I.	F. S.	ELEV.	LINE	A'
T.P. 212+09 57				165 62	⊼ Ln. ∡ Pt. (1" I.P. Pg.	
212+09 57				165 6		⊼ (Grnd)
213+00				166 3		⊼
"				166 9		25' Rt. (Grnd)
"				166 1	25' Lt. (Grnd.)	
214+00				167 6		⊼
"				167 2		25' Rt. "
"				167 7	25' Lt. "	
215+00				167 6		⊼
"				167 7		25' Rt. "
"				167 2	25' Lt.	
215+67				167 9		⊼ Grnd.
"				168 4	31 ft. Lt. = top of Casing Hd. of 4 ft. dia. Well ← 4 5 ft. Below normal Ground level.	
T.P.				167 98	T.P. @ top of 2"x2" (Mkd. PL. BC.) {5 ft. L. of ⊼ Ln @ Sta. 215+81 ℄}	
BMSD2144			(in)	168 68	BMSD2144 Elev 168.701 FB2524-32	
			(out)	168 70	Std precast C.S. Mon set along sly R/W	
				⊼	of Union Pacific RR 9 ft W of E edge	
					at rear of bldg No 6040 (Ferguson Dr)	
					(Fine Arts Furn. Mfg. Co) 4 ft S from	
					telegraph (No No)	
216+00				1678		⊼ Ln. grnd

F. B. 2562 Pg. 152 Job No. 6253.90 Division No. Notes Red. Plotted Profile
Survey of Bell Gardens SD #539 A Date Date No. X-Sec.
Survey by R. J. MITCHELL Notes R. J. MITCHELL Notes Chkd. Checked
Indexed C. Johnson Date Date Date No.

76L-298 S & E #307—1-56

PLEASE RETURN TO
LOS ANGELES COUNTY ENGINEER
700 LOS ANGELES COUNTY ENGINEERING BLDG.

NOTE: ANY ADDITIONS OR CHANGES ON THIS SHEET MUST BE MADE OR CIRCLED IN RED INK, WITH DATE AND NAME OF PERSON MAKING CHANGE.

Do not extend notes this side of this line.

STATION	B. S.	H. I.	F. S.	ELEV.	TRANSIT LINE A'	
216+00				1694		25R grnd-Constn. area
				1677 ~~1694~~	25L grnd nat'l	
216+60.84				1679		⊼Ln grnd
217+00				1682		⊼Ln grnd
				1682		25R grnd
				1683	25L grnd	
217+44				1678		⊼Ln brk
217 +51				1721		⊼Ln brk
217 + 54				1722		⊼Ln base of ballast
217+58.62				17394		⊼Ln top S rail
				17328		⊼Ln. top of tie
217+63.32				17328		⊼Ln. " " "
				17394		⊼Ln top of N. Rail
				17408		25R " " "
				17380	25L — — — —	" " "
217+72.64				17425		⊼Ln. Top of S Rail
				17360		⊼Ln Top of tie
217+74.95				17426		⊼Ln Top of switch rail
217+77.34				17360		⊼Ln Top of tie
				17426		⊼Ln Top of N rail

Profile No. X-Sec. Notes Red. Date. Notes Chkd. Date. Plotted Date. Checked Date. Job No. 6253 90 Division No. Survey of Bell Gardens SD #5394 Survey by R. J. MITCHELL Notes K. J. MITCHELL Chkd. C. Johnson Date. Date. F. B. 2562 PG. 153

76L-298 S & E #307—1-56

PLEASE RETURN TO
LOS ANGELES COUNTY ENGINEER
700 LOS ANGELES COUNTY ENGINEERING BLDG.

NOTE: ANY ADDITIONS OR CHANGES ON THIS SHEET MUST BE MADE OR CIRCLED IN RED INK, WITH DATE AND NAME OF PERSON MAKING CHANGE.

Do not extend notes this side of this line.

STATION	B. S.	H. I.	F. S.	ELEV.	TRANSIT LINE A'	
217+77 34				17440		25R top N Rail
				17410	25L — — —	— top N Rail
				17429		Thn. Top Switch Rail
217+85 5				1725		Thn. base of ballast
218+00				1721		Thn top brk
				1724		25R " "
				1720	25L top brk	
218+07				1693		Thn brk
218+12				1698		
218+23 8				17026		Thn edge R&O prmt
				17034		25R & do.
				17030	25L & do.	
219+00				17080		Thn pkng. lot & storage
				17065		25R & do
				17099	25L	
T.P.				17054		
219+09 6				17097		Thn edge of conc.
				17089		10°-R SE Cor. Conc.
				17057		13°-R R&O
				17071		25°R "

F. B. 2562 Pg. 154 Job No. 625390 Division No. Notes Red. Plotted Profile
Survey of Bell Gardens SD #539A Date Date No. X-Sec.
Survey by R. L. Mitchell Notes R. L. Mitchell Notes Chkd. Checked
Indexed A. C. Johnson Date Date Date No.

76L-298 S & E #307—1-56

PLEASE RETURN TO
LOS ANGELES COUNTY ENGINEER
700 LOS ANGELES COUNTY ENGINEERING BLDG.

NOTE: ANY ADDITIONS OR CHANGES ON THIS SHEET MUST BE MADE OR CIRCLED IN RED INK, WITH DATE AND NAME OF PERSON MAKING CHANGE.

Do not extend notes this side of this line.

STATION	B. S.	H. I.	F. S.	ELEV.	TRANSIT LINE A'	
219+09.6				17100	9.9 L SW Cor of Conc. @ SE Cor. bldg.	
219+75.5				17099		T.Ln edge of conc.
				17085		10° R NE Cor Conc.
				17085		13 R R&O
				17115		25R R&O
				17102	9.9 NW Cor. conc. pvmt = E face bldg.	
220±00				17080		T.Ln.
				17109		
				17086	9.9 L E face bldg.	
220+09.9				17065		T.Ln. N edge R&O
				17103		25R " "
				17075	9.9 L NE Cor of bldg.	
220+26.2				904		T.Ln S edge sidewalk
				918		25R " "
				894	25L - - - - - - - - " "	
220+37.7				880		T.Ln. Top of cb
				890		25R Top of cb
				855	25L - - - - - - - - " " nest.	
220+37.7				837		T.Ln. base of cb = gut
				844		25R " " "

Profile Notes Red. Plotted Job No. 625-890 Division No.
No. X-Sec. Date Notes Chkd. Checked Survey of R. L. MITCHELL SD #5394
No. Date Date Survey by Note R. L. MITCHELL Date Mar 1960
Map No. Date Date

F. B. 7562 Pg. 155

76L-298 S & E #307—1-56

PLEASE RETURN TO
LOS ANGELES COUNTY ENGINEER
700 LOS ANGELES COUNTY ENGINEERING BLDG.

NOTE: ANY ADDITIONS OR CHANGES ON THIS SHEET MUST BE MADE OR CIRCLED IN RED INK, WITH DATE AND NAME OF PERSON MAKING CHANGE.

Do not extend notes this side of this line.

STATION	B. S.	H. I.	F. S.	ELEV.	TRANSIT LINE A'
220+37 7				16815	25L base of cb = gutt
220+46 2				16879	ΠLn S 1/4 pt. prmt Ferguson
				16886	25R " " "
				16872	25L — — — — " " "
220+54 68				16914	ΠLn @ ℄ Ferguson Dr.
				16923	25R along ℄ Ferguson
				16905	25L — — — — " " "
				—	9 ft Ahd along ΠLn prod =
				16910	N 1/4 pt. prmt Ferguson
				16921	do & 25 R or E
				16897	do & 25 L or W
				—	18 ft Ahd along ΠLn prod =
				16875	base of N Cb Ferguson = gutt
				16884	do & 25 R or E
				16856	do & 25 L or W
				—	~~30 ft Ahd along ΠLn prod =~~
					~~N P/L Ferguson Dr.~~
					~~do & 25 R or E~~
					~~do & 25 L or W~~

F. B. 2562 PG. 156 Job No. 6253.90 Division No. Notes Red. Plotted Profile
Survey of Bell Gardens SD # 539A Date Date No. X-Sec.
Survey by R. J. MITCHELL Notes R. J. MITCHELL Notes Chkd. Checked
Indexed K. C. Johnson Date Date No.

76L298 307 8-53

PLEASE RETURN TO
LOS ANGELES COUNTY SURVEYOR
726 LOS ANGELES COUNTY ENGINEERING BLDG.

NOTE: ANY ADDITIONS OR CHANGES ON THIS SHEET MUST BE MADE OR CIRCLED IN RED INK, WITH DATE AND NAME OF PERSON MAKING CHANGE.

Do not extend notes this side of this line.

STATION	B. S.	H. I.	F. S.	ELEV.	FERGUSON DRIVE ON LINE A'
220+54.68				—	18 ft Ahd along ⊼ Ln. prod =
				16924	Top of N cb Ferguson Dr.
				16927	do & 25 R or E (est.)
				16904	do & 25 L or W
				—	30 ft Ahd along ⊼ Ln prod =
				16945	N P/L Ferguson Drive
				16959	do & 25 R or E
				16934	do & 25 L or W
220+54.68					℄ Ferguson Dr. @ ⊼ Ln A' Gain = W
221+00				16898	℄ Ferguson
				16892	9 R N 1/4 pt. prmt
				16854	18 R base of cb = gutt
				16893	18 R top of cb
				1692	30 R P/L
				16862	8 L S 1/4 pt. prmt
				16806	17 L base of cb = gutt
				16852	17 L top of cb
				1688	30 L P/L
~~221+15.67~~				—	~~℄ Ferguson @ ℄ Walkway~~
222+00				16850	℄ Ferguson

Profile Notes Red. Plotted Job No. Division No. 625390
No. Date Date Survey of
~~X-Sec.~~ Notes Chkd. Checked Survey by ~~R. B. MITCHELL~~ Notes ~~R. B. MITCHELL~~ Date 3/6
No. Date Date Map No.

F. B. 2562 PG. 157

76L298 307 8-53

PLEASE RETURN TO
LOS ANGELES COUNTY SURVEYOR
726 LOS ANGELES COUNTY ENGINEERING BLDG.

NOTE: ANY ADDITIONS OR CHANGES ON THIS SHEET MUST BE MADE OR CIRCLED IN RED INK, WITH DATE AND NAME OF PERSON MAKING CHANGE.

Do not extend notes this side of this line.

STATION	B. S.	H. I.	F. S.	ELEV.	LINE A' FERGUSON DR	
222+00				16842		9R N 1/4 pt.
				16818		18R base of cb = gutt
				16859		18R top of cb
				1687		30R P/L
				16817	8.5 L S 1/4 pt. prmt	
				16773	17 L base of cb = gutt	
				16819	17 L top of cb	
				1684	30 L	
222+05.68				16832		℄ Ferguson @ Walkway
				16818		9R N 1/4 pt. prmt
				16795		18R base of cb = gutt
				16835		18R top of cb
				1686		30R P/L
				16804	8.5 L S 1/4 pt. prmt.	
				16753	17 L base of cb = gutt	
				16806	17 L top of cb	
				16835	30 L P/L	
BMSD2145			(in)	16806	BMSD2145 Elev 168.079 FB 2524-33	
			(out)	16808	Ferguson Dr. E.E. of Hendrix Ave Bt. Spk. in SCb. in front of Bldg #6040	

F. B. 2562 PG. 158 Job No. 625380 Division No. Notes Red. Plotted Profile
Survey of Bell Gardens SD #539 A Date Date No. X-Sec.
Survey by R. J. MITCHELL Notes R. J. MITCHELL Notes Chkd. Checked
Indexed C. Johnson Date Date Date No.

76L-298 S & E #307—1-56

PLEASE RETURN TO
LOS ANGELES COUNTY ENGINEER
700 LOS ANGELES COUNTY ENGINEERING BLDG.

NOTE: ANY ADDITIONS OR CHANGES ON THIS SHEET MUST BE MADE OR CIRCLED IN RED INK, WITH DATE AND NAME OF PERSON MAKING CHANGE.

Do not extend notes this side of this line.

STATION	B. B.	H. I.	F. B.	ELEV.	LINE A' FERGUSON DR.
222+02.7				168.04	8.6 L SDMH N Rim Rod
				167.99	" " E Rim
				167.98	" " W Rim
Elev @ end of pipe		7.0 N of ch. MH		161.40	30" Inlet N
Elev @ end of pipe		6.7 E of ch MH		160.04	51" Inlet E
" " " " "		5.5 W " " "		159.46	57" Outlet W
220 +59.68 = 1+00 Going E along Ferguson Drive					
1 +10.1				169.21	℄ SSMH E Rim
				169.21	W Rim
				157.70	10" Inlet East
				157.59	10" Outlet W
3 ? T.P.				170.59	
2+56.8				170.11	8.6 R SDMH N Rim
				170.08	" " E Rim
				170.03	" " W Rim
				163.92	36" Inlet N
				163.05	45" Inlet E
				162.57	51" Outlet W

Rod 168.04 − Meas 4.14 − Diam 2.50 = 161.40; 167.99 − 3.70 − 4.76 = 160.04; 167.98 − 3.71 − 4.71 = 159.46

Rod 169.21 − Meas 10.68 − Diam 0.83 = 157.70; 169.21 − 10.79 − 0.83 = 157.59

Rod 170.11 − Meas 3.19 − Diam 3.00 = 163.92; 170.08 − 3.28 − 3.75 = 163.05; 170.03 − 3.21 − 4.25 = 162.57

(cont'd on page)

Profile No. 3-Sec. Date Notes Chkd. Date Notes Red. Date Checked Plotted Survey of Hillgate Ave. SD #3994 Job No. 64-5-5 Division No. F. B. 2562 Pg. 158

76L-298 S & E #307—1-56

PLEASE RETURN TO
LOS ANGELES COUNTY ENGINEER
700 LOS ANGELES COUNTY ENGINEERING BLDG.

NOTE: ANY ADDITIONS OR CHANGES ON THIS SHEET MUST BE MADE OR CIRCLED IN RED INK, WITH DATE AND NAME OF PERSON MAKING CHANGE.

Do not extend notes this side of this line.

STATION	B. S.	H. I.	F. S.	ELEV.	LINE A' FERGUSON DR	
3+59.9				171.12		℄ SSMH E Rim
				171.10		" W Rim
				160.78	10" Inlet East	Rod Meas Diam 171.12 − 9.51 − 0.83 = 160.78; 171.10 − 9.54 − 0.83 = 160.73
				160.73	10" Outlet West	
BMSD2146				170.49	BMSD 2146 Elev 170.481 FB 2524-33	
					Ferguson Dr. & Hendrix Ave N.W Cor.	
					Bt. Spk in ab 6 ft N of N end CR	

F. B. 2562 PG. 160

Job No. 6253.90 Division No. Notes Red Plotted Profile

Survey of Bell Gardens SD # 539 A Date Date No. X-Sec.

Survey by R. J. MITCHELL Notes R. J. MITCHELL Notes Chkd Checked No.

Indexed R. C. Johnson Date Date Date

Notes Ck'd by	Survey of [illegible]	F. B. 2562 Pg. 761
Map No.	JN 6269.90 Tape 0255 Std 68 °F	
Office Work	Surveyed by [illegible]	
Checked	Notes RCD Date 1-20-65	
Date	Indexed C. J. GAHL 4 '65	

FLORENCE AVE

JN 6269.90

JAN 20 1965

PRELIMINARY SURVEY OF FLORENCE AVE. FROM EASTERN AVE TO COMPTON JABONERIA ROAD FOR STORM DRAINS

REF	PARTY
FB FT36	RC DALE
FB 2248-8	CW ADAMS
FB 879-63, 36, 59	B.R. JACKSON
DD1-23	RA SWANN
	W.J. DIETZ

Note: Any Additions or Changes on This Sheet Must be Made or Circled in Red Ink With Date and Name of Person Making Change.

Do not extend this side of this line.

PLEASE RETURN TO
LOS ANGELES COUNTY ENGINEER
403 LOS ANGELES COUNTY ENGINEERING BLDG.

76F3095 CE #310 6-62

F. B. 2562 PG. 162

INDEX

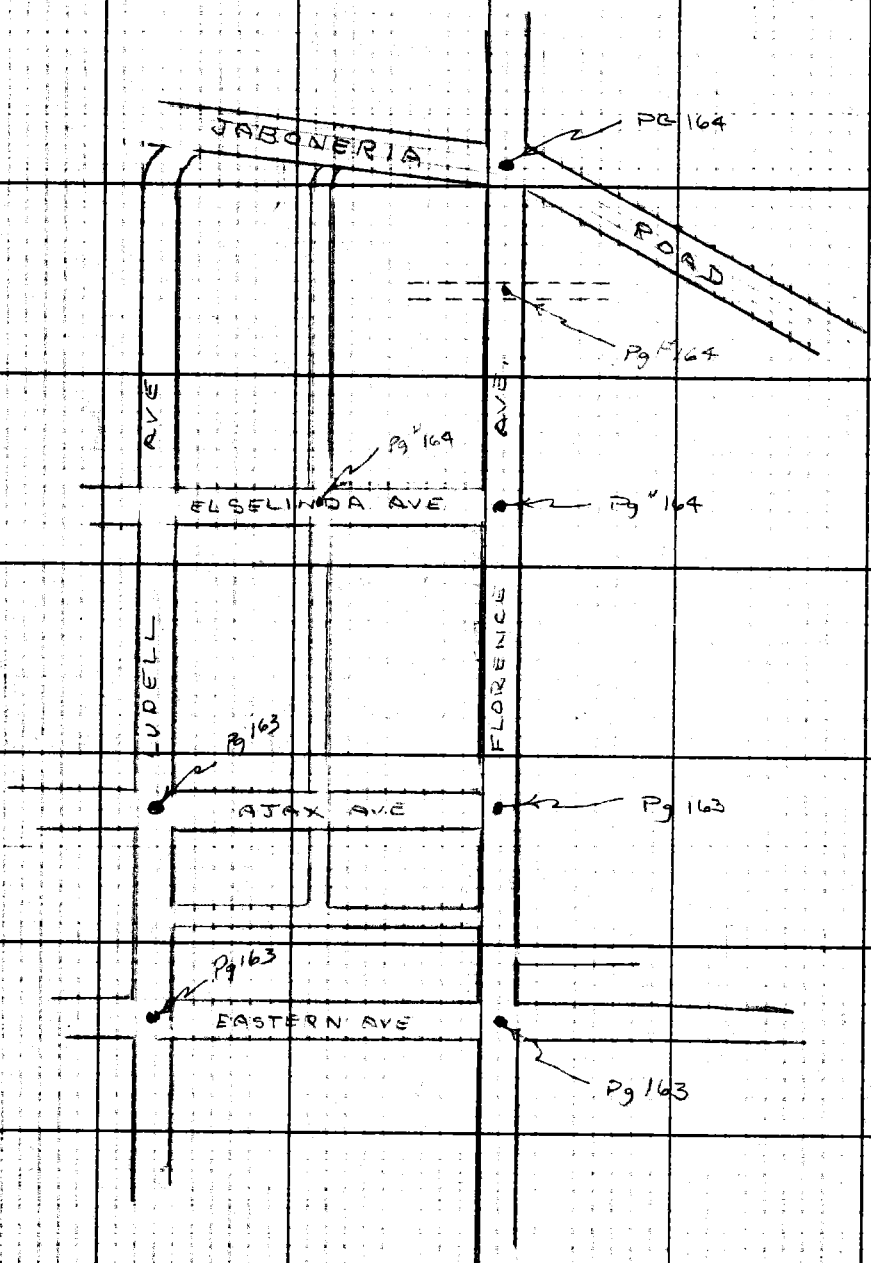

PLEASE RETURN TO
LOS ANGELES COUNTY ENGINEER
403 Los Angeles County Engineering Bldg.

Do not extend this side of this line.

Note: Any Additions or Changes on This Sheet Must be Made or Circled in Red Ink With Date and Name of Person Making Change.

Notes Ck'd by	Survey of Florence Ave
Map No.	JN 626930 Tape 0235 Std 68 °F
Office Work	Surveyed by R.C. DeR
Checked	Notes RCD Date 1-25-65
Date	Indexed C. J. GALLI

F.B. 2562 Pg 163

W.S. 36, A-6

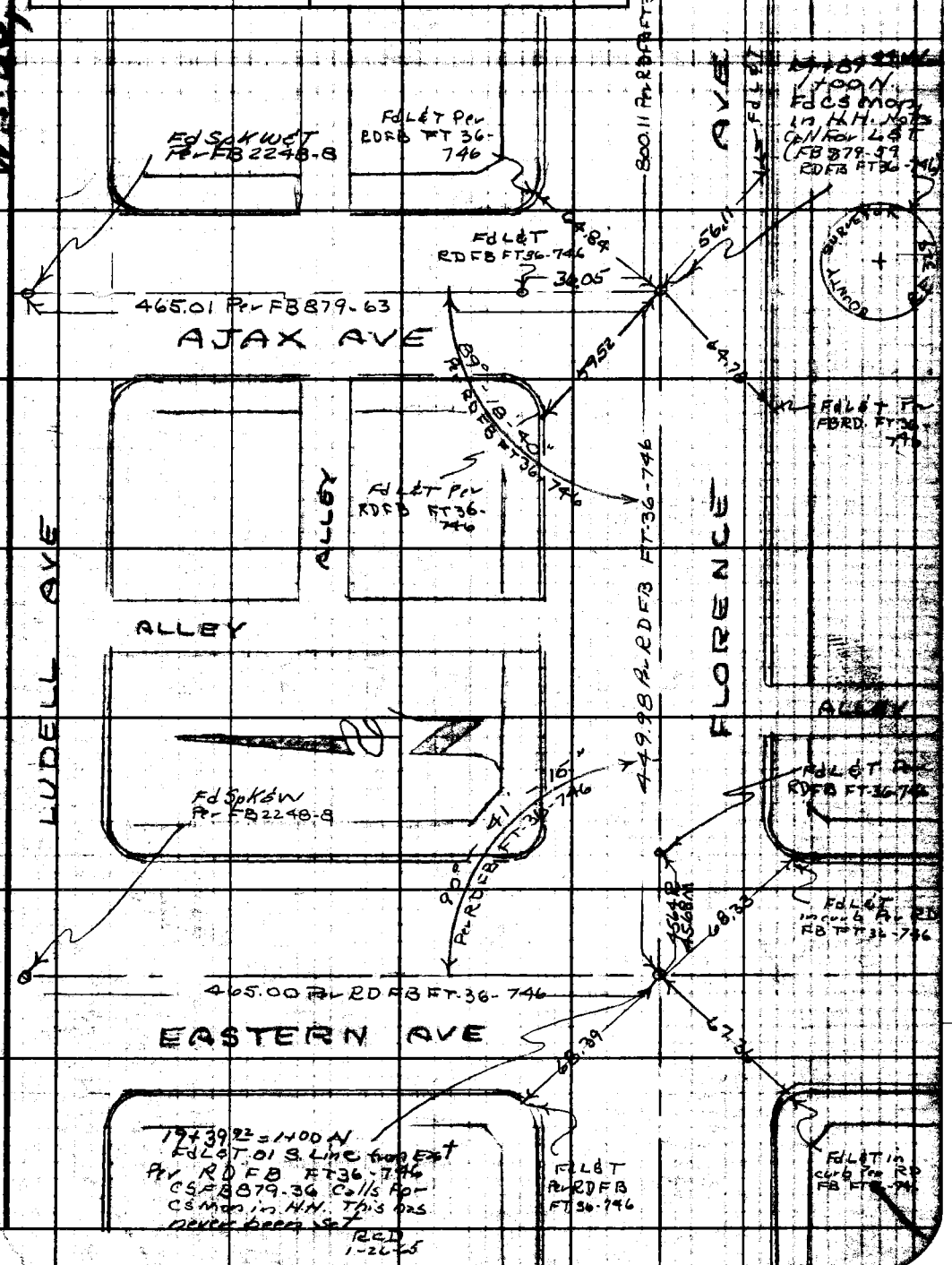

Note: Any Additions or Changes on This Sheet Must be Made or Circled in Red Ink With Date and Name of Person Making Change.

Do not extend this side of this line.

PLEASE RETURN TO
LOS ANGELES COUNTY ENGINEER
403 LOS ANGELES COUNTY ENGINEERING BLDG.

76F3095 CE #310 6-62

F. B 2562 PG 164

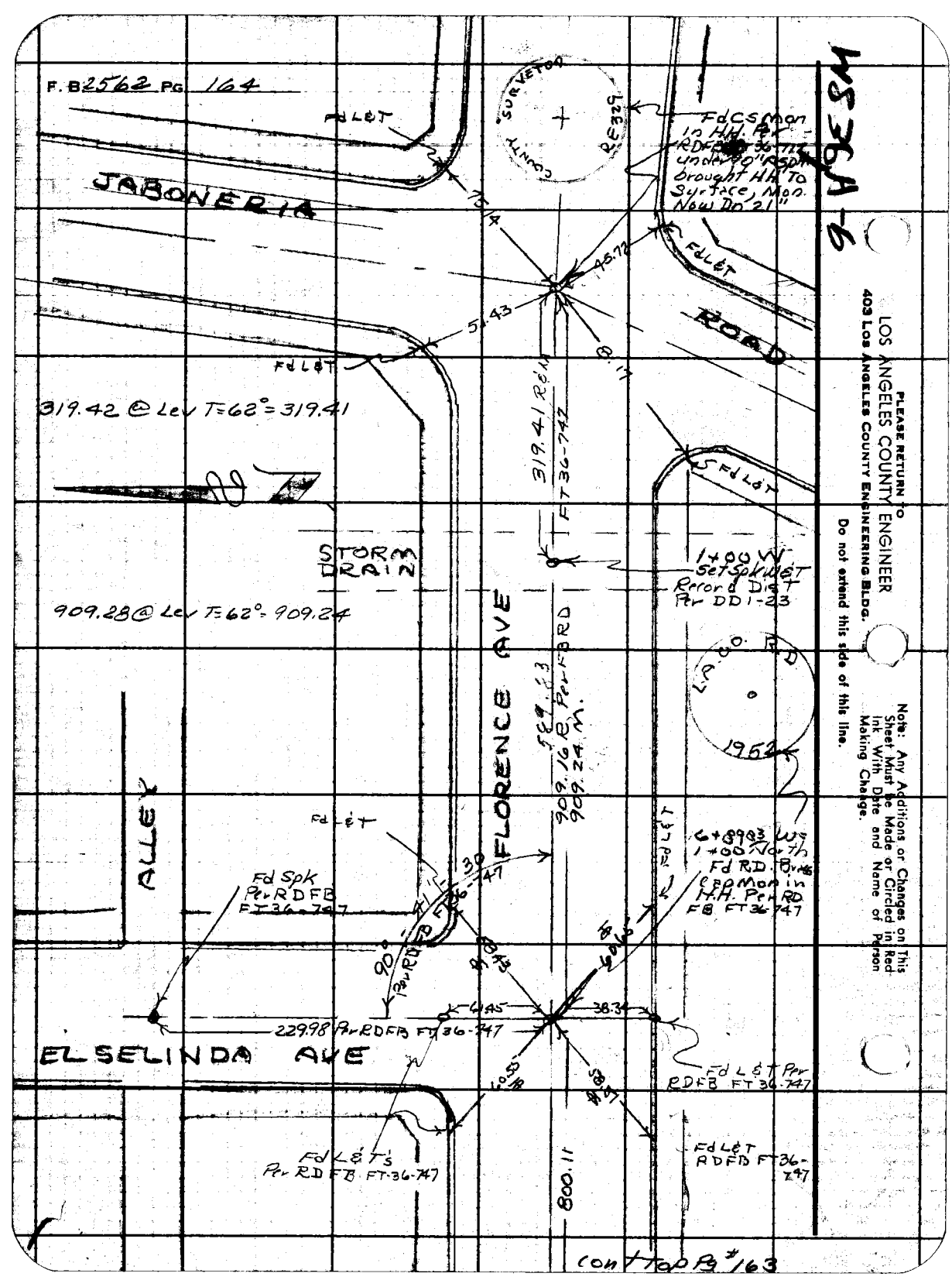

PLEASE RETURN TO
LOS ANGELES COUNTY ENGINEER
403 Los Angeles County Engineering Bldg.

Do not extend this side of this line.

Note: Any Additions or Changes on This Sheet Must Be Made or Circled in Red Ink With Date and Name of Person Making Change.

cont from Pg #163

NOTES RED. JOB NO. 6269.90 SURVEY OF Florence Ave F. B. 2562 PG. 165

DATE W. J. BRENNER SURVEY BY R C Dale

NOTES CHKD. NOTES BY CWA DATE 2-1-65

DATE INDEXED C. J. CALLE DATE

Per Lanigan 3-26-66 1956 Adj. (KCM)

DESCRIPTION

BENCH LEVELS

JN 6269.90

FEB. 1 1965

ADJ. ELEV.

FROM FLORENCE AVE & PERRY ROAD

3RD RUN

WLY ON FLORENCE TO EASTERN AVE & RETURN.

2ND RUN

REF

FB 2524-20

PARTY

R.C. DALE

C W ADAMS

B.R. JACKSON

R.A. SWANN

DIFF.

1ST RUN

B.M.

NOTE: ANY ADDITIONS OR CHANGES ON THIS SHEET MUST BE MADE OR CIRCLED IN RED INK, WITH DATE AND NAME OF PERSON MAKING CHANGE.

Do not extend notes this side of this line

PLEASE RETURN TO
LOS ANGELES COUNTY ENGINEER
700 LOS ANGELES COUNTY ENGINEERING BLDG.

765420 S & E-353 9-55

765420 S & E-353 9-55

PLEASE RETURN TO
LOS ANGELES COUNTY ENGINEER
700 LOS ANGELES COUNTY ENGINEERING BLDG.

NOTE: ANY ADDITIONS OR CHANGES ON THIS SHEET MUST BE MADE OR CIRCLED IN RED INK, WITH DATE AND NAME OF PERSON MAKING CHANGE.

Do not extend notes this side of this line

JOB NO. 62699.0 SURVEY OF Florence Ave
SURVEY BY P. C. Dale
NOTES BY C.W.A. DATE 2-1-65
INDEXED G. J. GALLI DATE
NOTES RED. DATE
NOTES CHKD. DATE

F.B. 2562/PG. 166

B.M.	1ST RUN	DIFF.	2ND RUN	3RD RUN	ADJ. ELEV.	DESCRIPTION
Fd. BM.S.D. 2106	120.596					BM.S.D. 2106 El. 120.596
	5.083		4.956			FLORENCE AVE & PERRY RD. N.W.
	125.679	-0.255	-0.252			Cor. Bt spk in Curb 6' W. of W. end C.R.
	5.338		5.208			Per FB 2524-20
Fd. BM.S.D. 2107	120.341					BMSD 2107
	4.832		4.900			El 120.339
	125.173	-0.461	-0.463			FLORENCE AVE. & GRANGER AVE
	5.293		5.363			N.W. Cor Bt. spk. in Curb 5' W of
T.P.	119.880					W. end C.R. Per FB 2524-20
	5.719		5.612			
	125.599	+0.982	+0.982			
	4.737		4.630			
T.P.	120.862					
	5.873		5.797			
	126.735	+1.366	+1.363			
	4.507		4.434			
Set BM.S.D. 2180	122.228				122.229	BM.S.D. 2180 N.E. Cor. TOLER AVE
	5.651		5.518			& FLORENCE PL. 1.3± N. of N.
	127.879	-0.032	-0.035			end Curb rtn. Spk in Curb
	5.683		5.543			
T.P.	122.196					
	4.693		4.491			
	126.889	-0.374	-0.377			
	5.067		4.868			
T.P.	121.822					
	4.668		4.580			
	126.490	-0.668	-0.670			
	5.336		5.250			
Set BM.S.D. 2181	121.154				121.156	BM.S.D. 2181 N.E. Cor. IRA AVE & FLOR-
						ENCE AVE 1.3± E. of E end C.R.
						Bt. spk. in Curb

769420 S & E-353 9-55

PLEASE RETURN TO
LOS ANGELES COUNTY ENGINEER
760 LOS ANGELES COUNTY ENGINEERING BLDG.

NOTE: ANY ADDITIONS OR CHANGES ON THIS SHEET MUST BE MADE OR CIRCLED IN RED INK, WITH DATE AND NAME OF PERSON MAKING CHANGE.

Do not extend notes this side of this line

B.M.	1ST RUN	DIFF.	2ND RUN	3RD RUN	ADJ. ELEV.	DESCRIPTION
	121.154					
	5.117		5.013			
	126.271	-0.541	-0.542			
	5.658		5.555			
Set B.M. SD2182	120.613				120.616	B.M. SD2182 N.E. Cor JABONERIA Rd. & FLORENCE AVE 10'± E of E. end Curb Rtn Set bt spk in Cb.
	5.072		4.957			
	125.685	+0.577	+0.580			
	4.495		4.377			
Set B.M. SD2183	121.190				121.193	B.M. SD2183 N. Side FLORENCE AVE 320'± W. of intersection FLORENCE AVE & JABONERIA RD set Bt spk in Curb
	5.319		5.242			
	126.509	+0.422	+0.425			
	4.892		4.817			
T.P.	121.612					
	5.160		4.967			
	126.772	+0.295	+0.294			
	4.865		4.673			
Set B.M. SD2184	121.907				121.910	B.M. SD2184 N.E. Cor FLORENCE AVE & EL SELINDA AVE 1'± E of E. end Curb return set bt spk in Curb
	5.571		5.470			
	127.478	+0.459	+0.462			
	5.112		5.008			
T.P.	122.366					
	5.202		5.125			
	127.568	+0.520	+0.518			
	4.682		4.607			
T.P.	122.886					
	4.747		4.644			
	127.633	-0.315	-0.316			
	5.062		4.966			
Set B.M. SD2185	122.571				122.575	B.M. SD2185 N.E. Cor FLORENCE AVE & AJAX AVE 41'± E. of E. end Curb Return Set bt spk in Curb
	5.276		5.227			
	127.847	-0.126	-0.122			

NOTES RED. DATE
NOTES BLKD. BRENNER DATE
JOB NO. 626990 SURVEY OF Florence Ave
SURVEY BY. R.C. Dale
F.B. 2562 PG. 167

765420 S & E-353 9-55

PLEASE RETURN TO
LOS ANGELES COUNTY ENGINEER
700 LOS ANGELES COUNTY ENGINEERING BLDG.

NOTE: ANY ADDITIONS OR CHANGES ON THIS SHEET MUST BE MADE OR CIRCLED IN RED ink, WITH DATE AND NAME OF PERSON MAKING CHANGE.

Do not extend notes this side of this line

JOB NO. 6269.90 SURVEY OF Florence Ave
SURVEY BY R C D Dale
NOTES BY R C D DATE 2-2-65
INDEXED C. J. GALLI DATE
NOTES RED. DATE
NOTES CHKD. DATE

F. B. 2362 PG. 168

B.M.	1ST RUN	DIFF.	2ND RUN	3RD RUN	ADJ. ELEV.	DESCRIPTION
	7.847					
	5.402		5.349			
TP	122.445					
	4.823		4.705			
	122.268	-0.487	-0.487			
	5.310		5.192			
set SD BM 2186	121.958				121.963	BM SD 2186 NE Cor Florence & Eastern Ave. 1' East, East end Curb return. Bt Spk in Curb.
	4.736		4.648			
	126.694	+0.479	+0.480			
	4.257		4.168			
TP	122.437					
	4.933		4.874			
	127.370	+0.134	+0.134			
	4.799		4.740			
T.P.	122.571					
	4.856		4.822			
	127.427	+0.239	+0.240			
	4.617		4.582			
T.P.	122.810					
	4.151		4.057			
	126.961	-0.332	-0.334			
	4.483		4.391			
T.P.	122.478					
	4.608		4.493			
	127.086	-0.581	-0.581			
	5.189		5.074			
T.P.	121.897					
	4.723		4.548			
	126.620	-0.368	-0.370			
	5.091		4.918			
T.P.	121.529					

76S420 S & E-353 9-55

PLEASE RETURN TO
LOS ANGELES COUNTY ENGINEER
700 LOS ANGELES COUNTY ENGINEERING BLDG.

NOTE: ANY ADDITIONS OR CHANGES ON THIS SHEET MUST BE MADE OR CIRCLED IN RED INK, WITH DATE AND NAME OF PERSON MAKING CHANGE.

Do not extend notes this side of this line

B.M.	1ST RUN	DIFF.	2ND RUN	3RD RUN	ADJ. ELEV.	DESCRIPTION
	121.529					
	4.987		5.050			
	126.516	-0.443	-0.443			
	5.430		5.493			
T.P.	121.086					
	4.686		4.590			
	125.772	-0.414	-0.413			
	5.100		5.003			
T.P.	120.672					
	4.807		4.627			
	125.479	+0.068	+0.069			
	4.739		4.558			
T.P	120.740					
	5.099		5.020			
	125.839	+0.132	+0.131			
	4.967		4.889			
T.P	120.872					
	5.255		5.362			
	126.127	+0.635	+0.636			
	4.620		4.726			
T.P.	121.507					
	5.033		4.878			
	126.540	-0.114	-0.115			
	5.147		4.993			
T.P.	121.393					
	5.023		4.950			
	126.416	-0.107	-0.107			
	5.130		5.057			
T.P	121.286					

NOTES RED. JOB NO. 626990 SURVEY OF Florence Dr.
DATE SURVEY BY R.C. Dale
NOTES CHKD. BRENNI NOTES BY R.C.D. DATE 2-2-63
DATE INDEXED C. J. SAM DATE

F. B. 2562 PG. 169

768420 S & E-353-9-55

PLEASE RETURN TO
LOS ANGELES COUNTY ENGINEER
700 LOS ANGELES COUNTY ENGINEERING BLDG.

NOTE: ANY ADDITIONS OR CHANGES ON THIS SHEET MUST BE MADE OR CIRCLED IN RED INK, WITH DATE AND NAME OF PERSON MAKING CHANGE.

Do not extend notes this side of this line

B.M.	1ST RUN	DIFF.	2ND RUN	3RD RUN	ADJ. ELEV.	DESCRIPTION
	121.286					
	4.634		4.538			
	125.920	-0.363	-0.361			
	4.997		4.899			
T.P.	120.923					
	4.650		4.536			
	125.573	-0.480	-0.477			
	5.130		5.013			
T.P.	120.443					
	4.110		4.038			
	124.553	+0.077	+0.077			
	4.033		3.961			
T.P	120.520					
	4.901		4.760			
	125.421	-0.187	-0.184			
	5.088		4.944			
Fd BM SD. 2107	120.333				120.339	BM SD 2107 Elev = 120.339 Per FB 2524-20 Florence Ave & Granger Ave. NW Cor. Bt Spk in curb. 5° W of W. end C.R.

JOB NO. 626990 SURVEY OF Florence Ave NOTES RED.
SURVEY BY R C Dale DATE
NOTES BY R C Dale DATE 2-2-65 NOTES CHKD.
INDEXED C. J. GALLI DATE DATE

F. B. 2562 PG. 170

Notes Ck'd by	Survey of [illegible]	F.B. 2562 Pg. 171
Map No.	JN 6269.90 Tape D235 Std 88 °F	
Office Work	Surveyed by R C Dale	
Checked	Notes RCD Date 1-26-65	
Date	Indexed C. J. GALLI	

FLORENCE AVE

JN 6269.90

JAN 26 1965

LOCATION OF IMPROVEMENTS ON FLORENCE AVE. FROM A POINT 319.14 WEST OF JABONERIA TO EASTERN AVE.

REF

FB 2562-116-170

PARTY

R.C. DALE
C.W. ADAMS
B.R. JACKSON
R.A. SWANN
W.J. DIETZ

Note: Any Additions or Changes on This Sheet Must be Made or Circled in Red Ink With Date and Name of Person Making Change.

Do not extend this side of this line.

PLEASE RETURN TO
LOS ANGELES COUNTY ENGINEER
403 LOS ANGELES COUNTY ENGINEERING BLDG.

76F3095 CE #3 0 6-62

F. B. 2562 PG 172

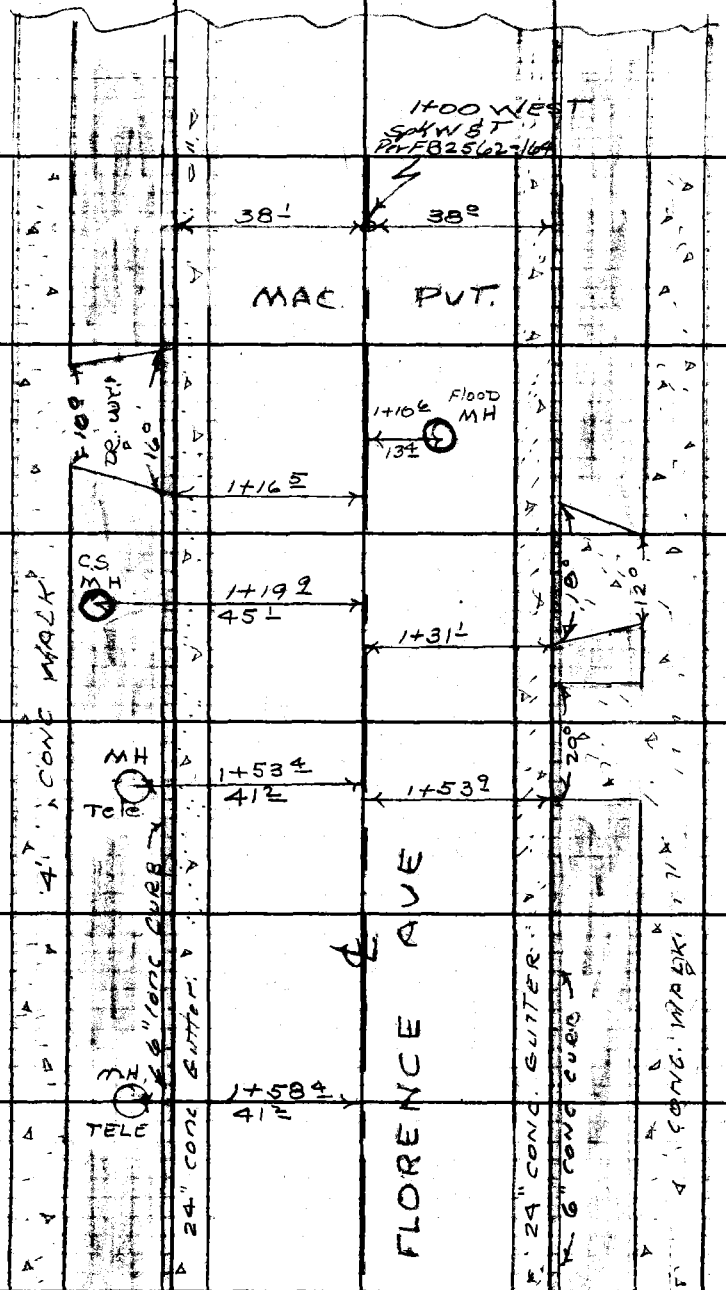

cont Top Pg # 173

PLEASE RETURN TO
LOS ANGELES COUNTY ENGINEER
403 LOS ANGELES COUNTY ENGINEERING BLDG.

Do not extend this side of this line.

Note: Any Additions or Changes on This Sheet Must be Made or Circled in Red Ink With Date and Name of Person Making Change.

Notes Ck'd by	Survey of [illegible]	F. B. [illegible] Pg. [illegible]
Map No.	IN 626990 Tape [illegible] Std [illegible] °F	
Office Work	Surveyed by R. C. Dale	
Checked	Notes R. C. D. Date 1-27-65	
Date	Indexed C. J. GALLI	

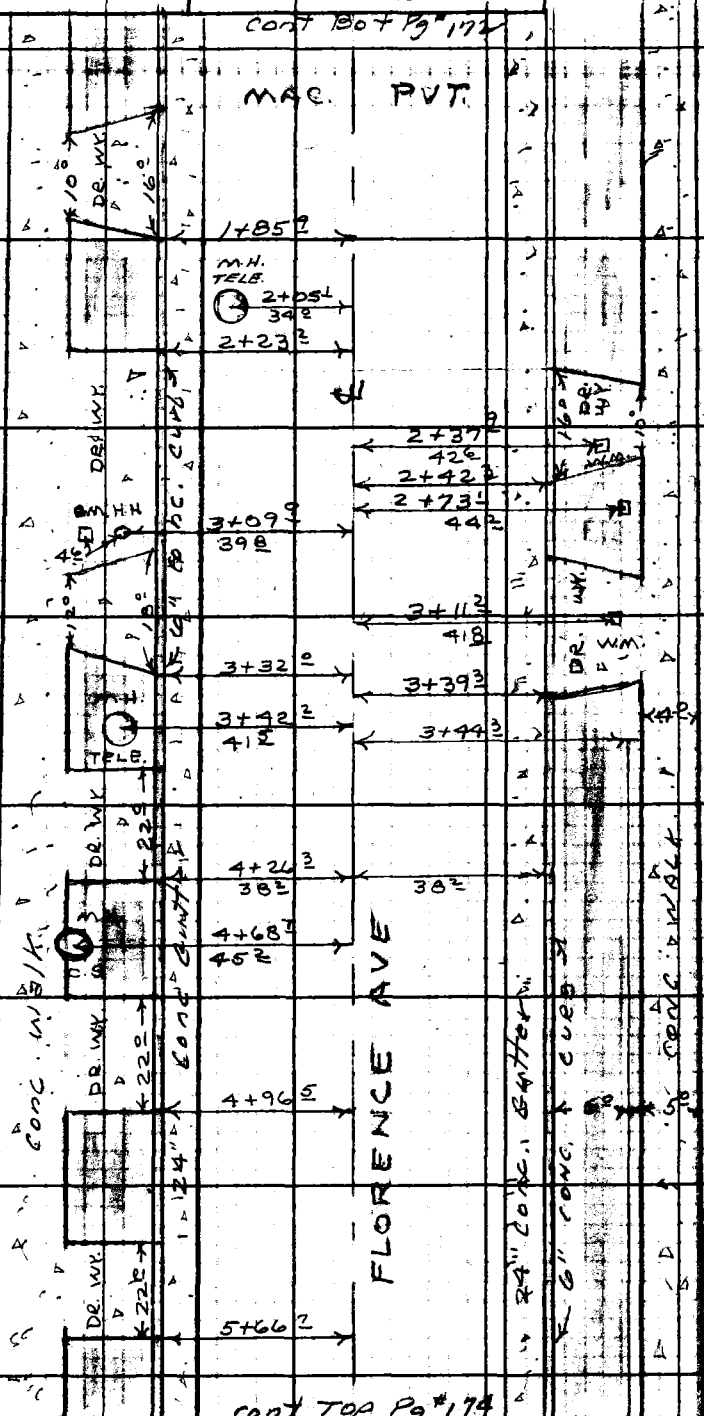

Note: Any Additions or Changes on this Sheet Must be Made or Circled in Red Ink With Date and Name of Person Making Change.

PLEASE RETURN TO
LOS ANGELES COUNTY ENGINEER
403 LOS ANGELES COUNTY ENGINEERING BLDG.
Do not extend this side of this line.

76F3095 CE #310 6-62

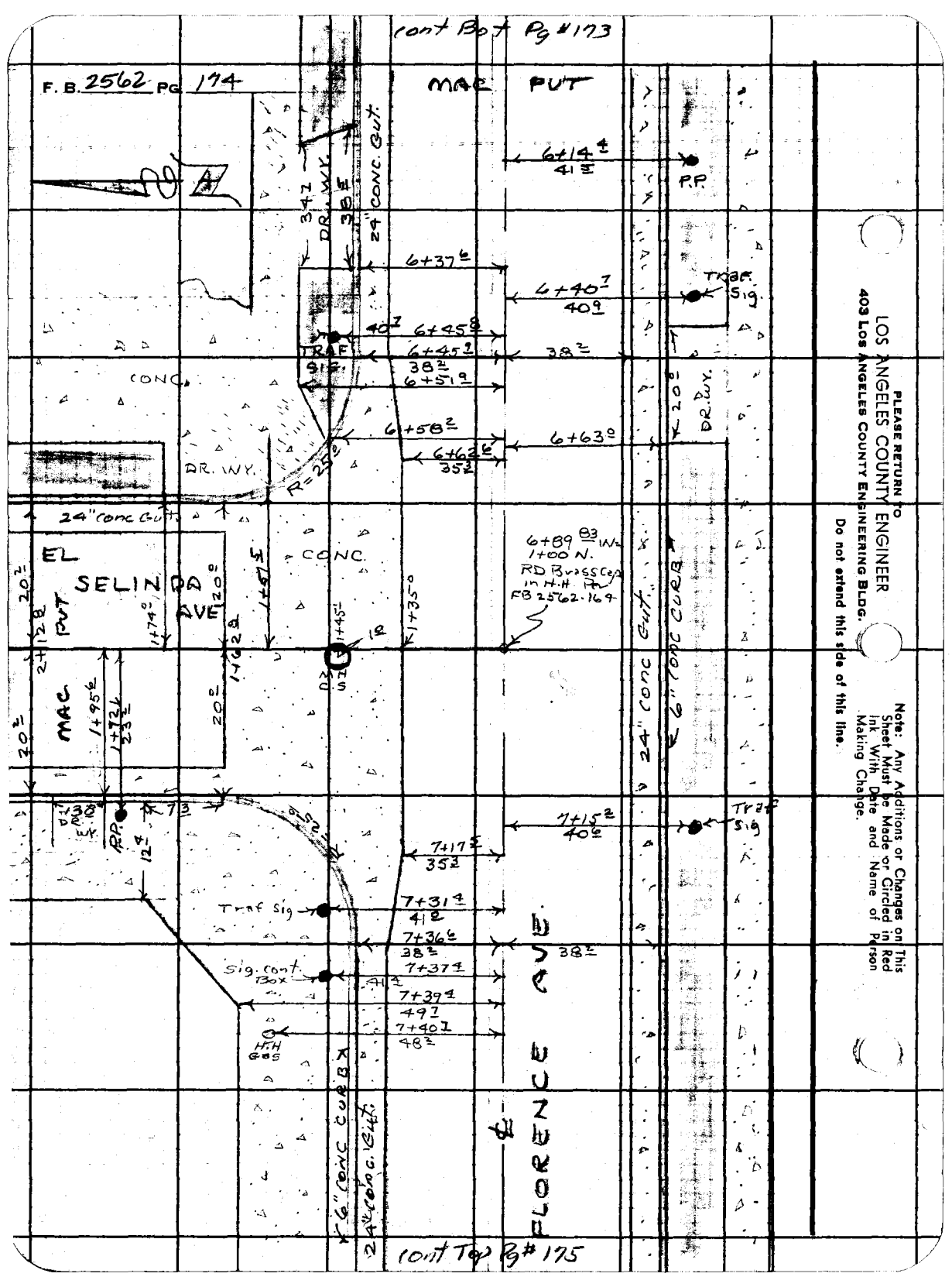

PLEASE RETURN TO
LOS ANGELES COUNTY ENGINEER
403 LOS ANGELES COUNTY ENGINEERING BLDG.
Do not extend this side of this line.

Note: Any Additions or Changes on This Sheet Must be Made or Circled in Red Ink With Date and Name of Person Making Change.

76F3095 CE #310 6-62

PLEASE RETURN TO
LOS ANGELES COUNTY ENGINEER
403 LOS ANGELES COUNTY ENGINEERING BLDG.

Note: Any Additions or Changes on This Sheet Must be Made or Circled in Red Ink With Date and Name of Person Making Change.

Do not extend this side of this line.

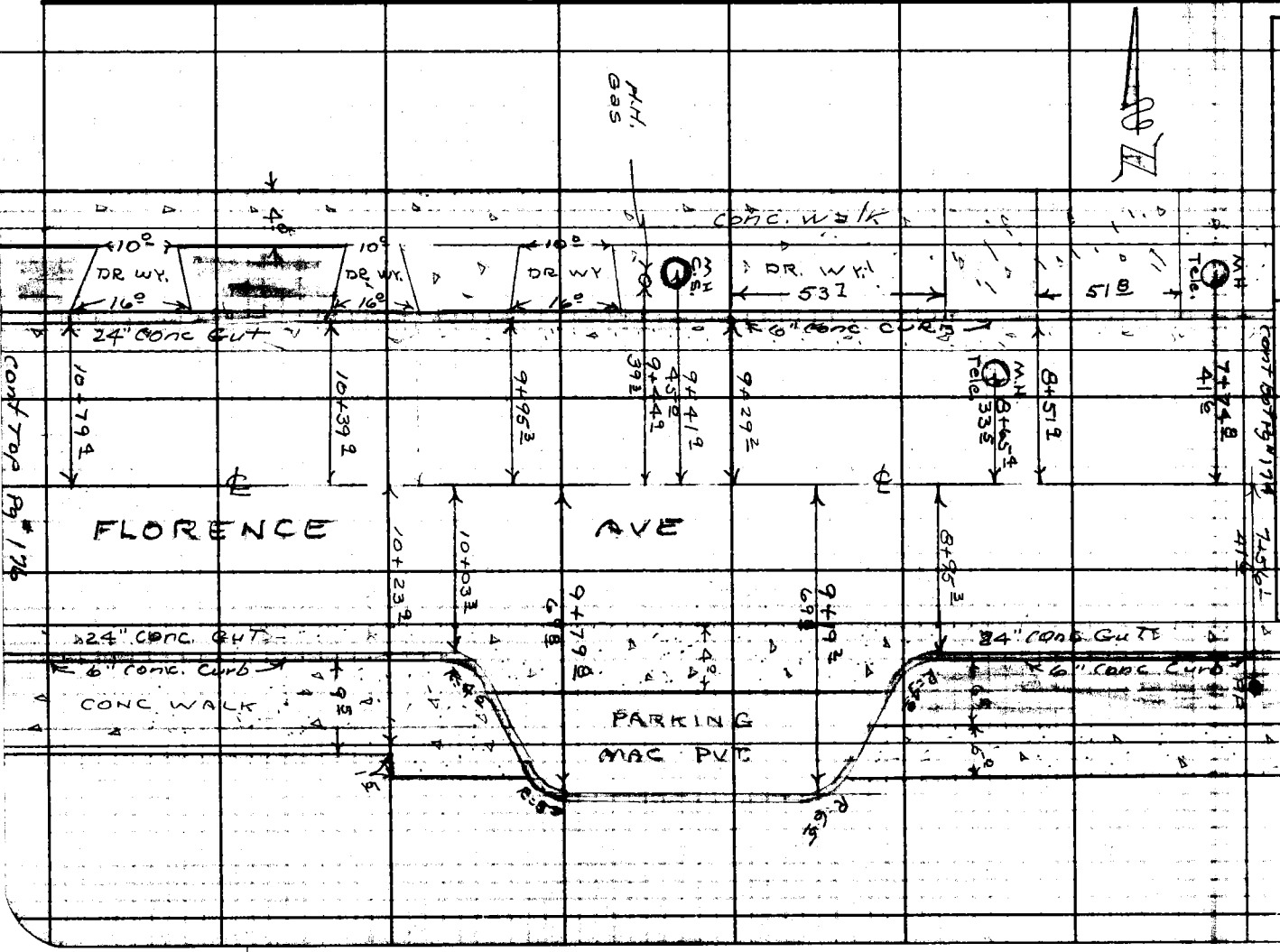

cont Bot Pg #175

F. B. 2562 PG. 176

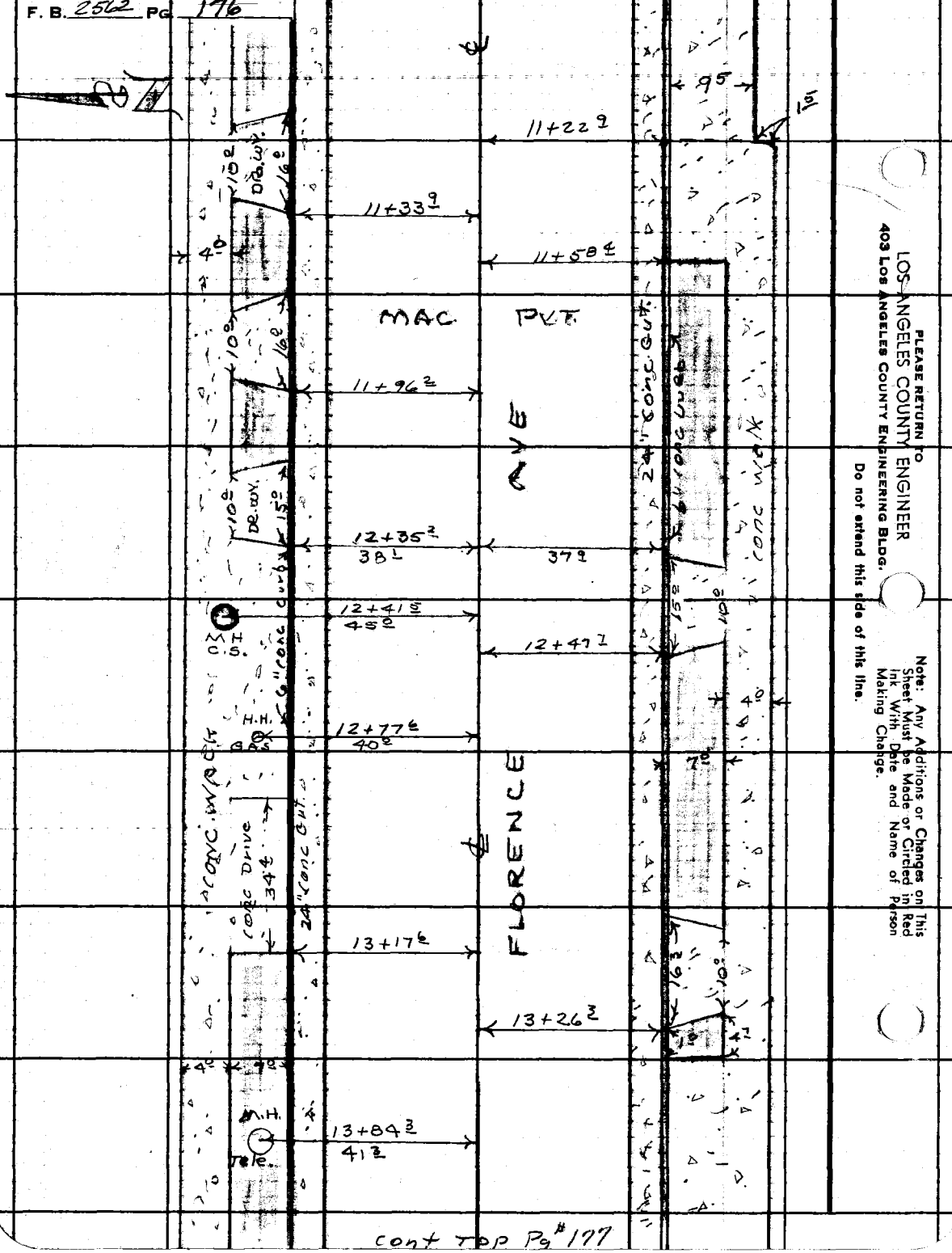

PLEASE RETURN TO
LOS ANGELES COUNTY ENGINEER
403 Los Angeles County Engineering Bldg.
Do not extend this side of this line.

Note: Any Additions or Changes on This Sheet Must Be Made or Circled in Red Ink With Date and Name of Person Making Change.

cont Top Pg #177

Notes Ck'd by	Survey of [illegible]	F. B. 2562 PG. 177
Map No.	JN 626990 Tape 0235 Std 68 °F	
Office Work	Surveyed by [illegible]	Cont Bot Pg # 176
Checked	Notes R.C.D. Date 1-27-65	
Date	Indexed C. J. GALLI	

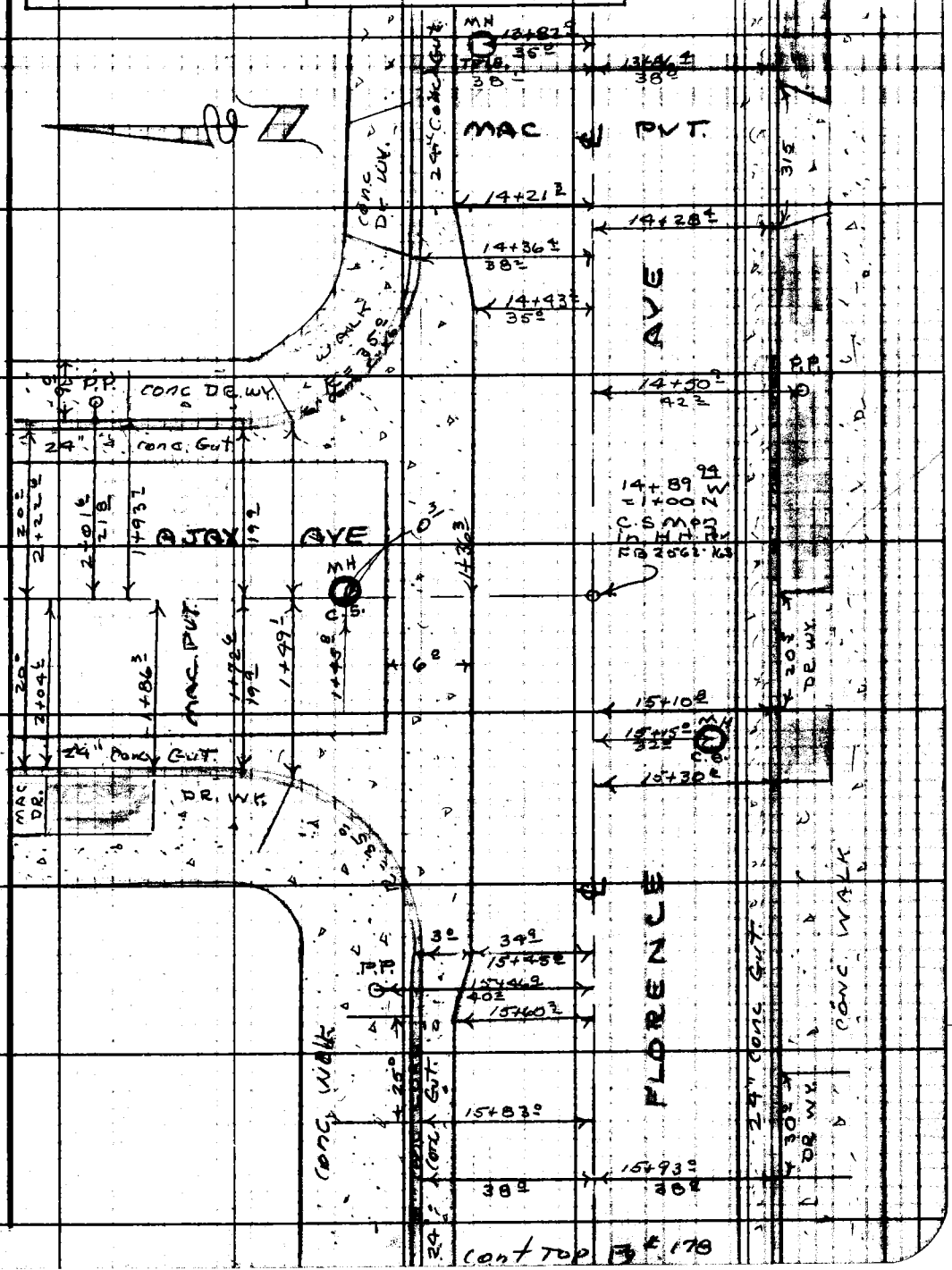

Note: Any Additions or Changes on This Sheet Must be Made or Circled in Red Ink With Date and Name of Person Making Change.

PLEASE RETURN TO
LOS ANGELES COUNTY ENGINEER
403 LOS ANGELES COUNTY ENGINEERING BLDG.

Do not extend this side of this line.

76F309S CE #310 6-62

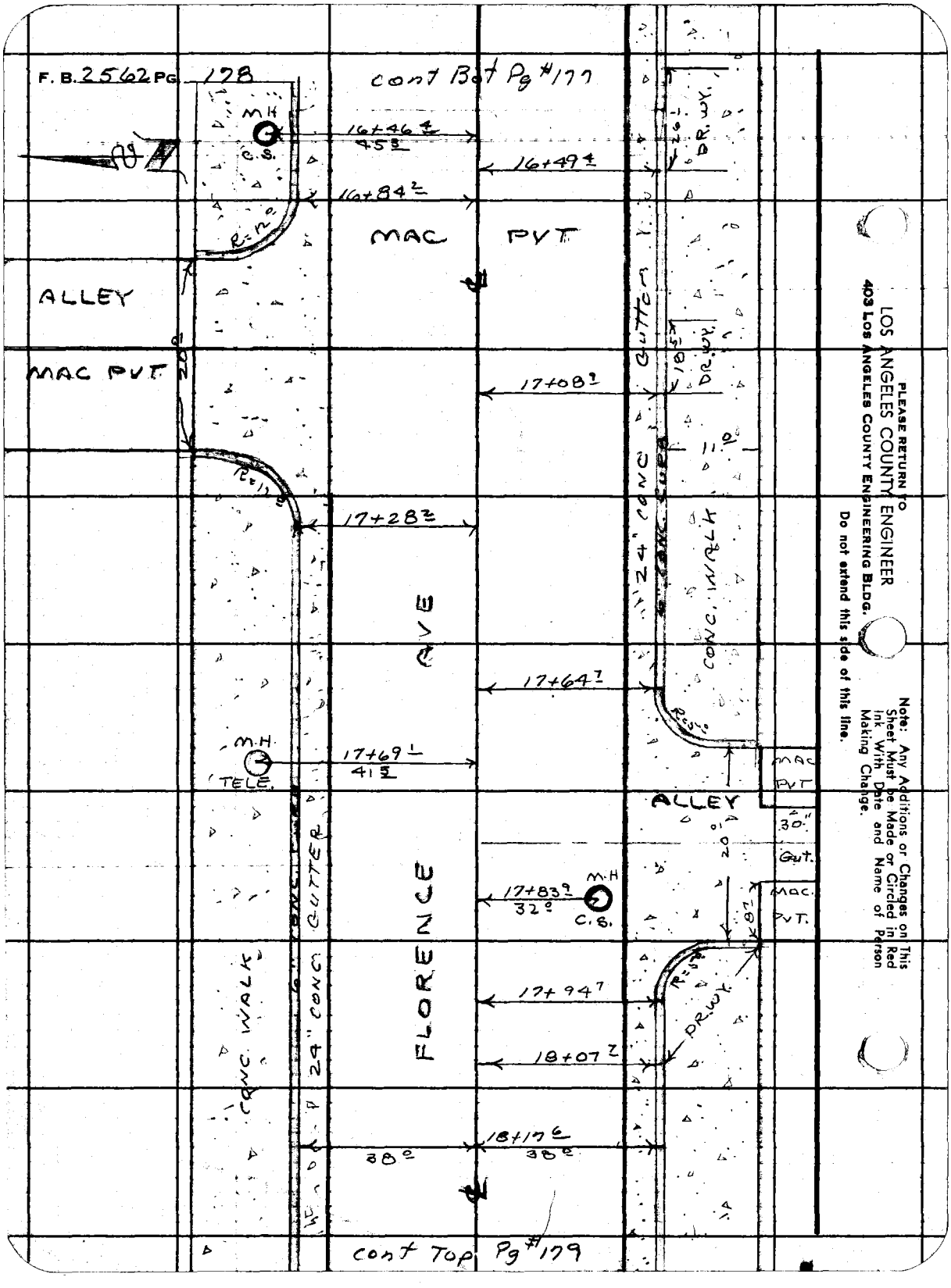
F. B. 2562 PG 178
cont Bot Pg #177
M.H
C.S.
16+46 4
45 3
16+49 4
16+84 2
R=12
MAC PVT
ALLEY
MAC PVT
20
17+08 9
DR. WY.
24" CONC GUTTER
CONC. WALK
17+28 2
17+64 7
M.H
TELE.
17+69 1
41 5
MAC PVT
ALLEY
30" Gut.
M.H
17+83 9
32 0
C.S.
MAC. PVT.
FLORENCE AVE
CONC. WALK
24" CONC GUTTER
17+94 7
DR. WY.
18+07 2
18+17 6
38 0
38 0
cont Top Pg #179
PLEASE RETURN TO
LOS ANGELES COUNTY ENGINEER
403 LOS ANGELES COUNTY ENGINEERING BLDG.
Do not extend this side of this line.
Note: Any Additions or Changes on This Sheet Must be Made or Circled in Red Ink With Date and Name of Person Making Change.

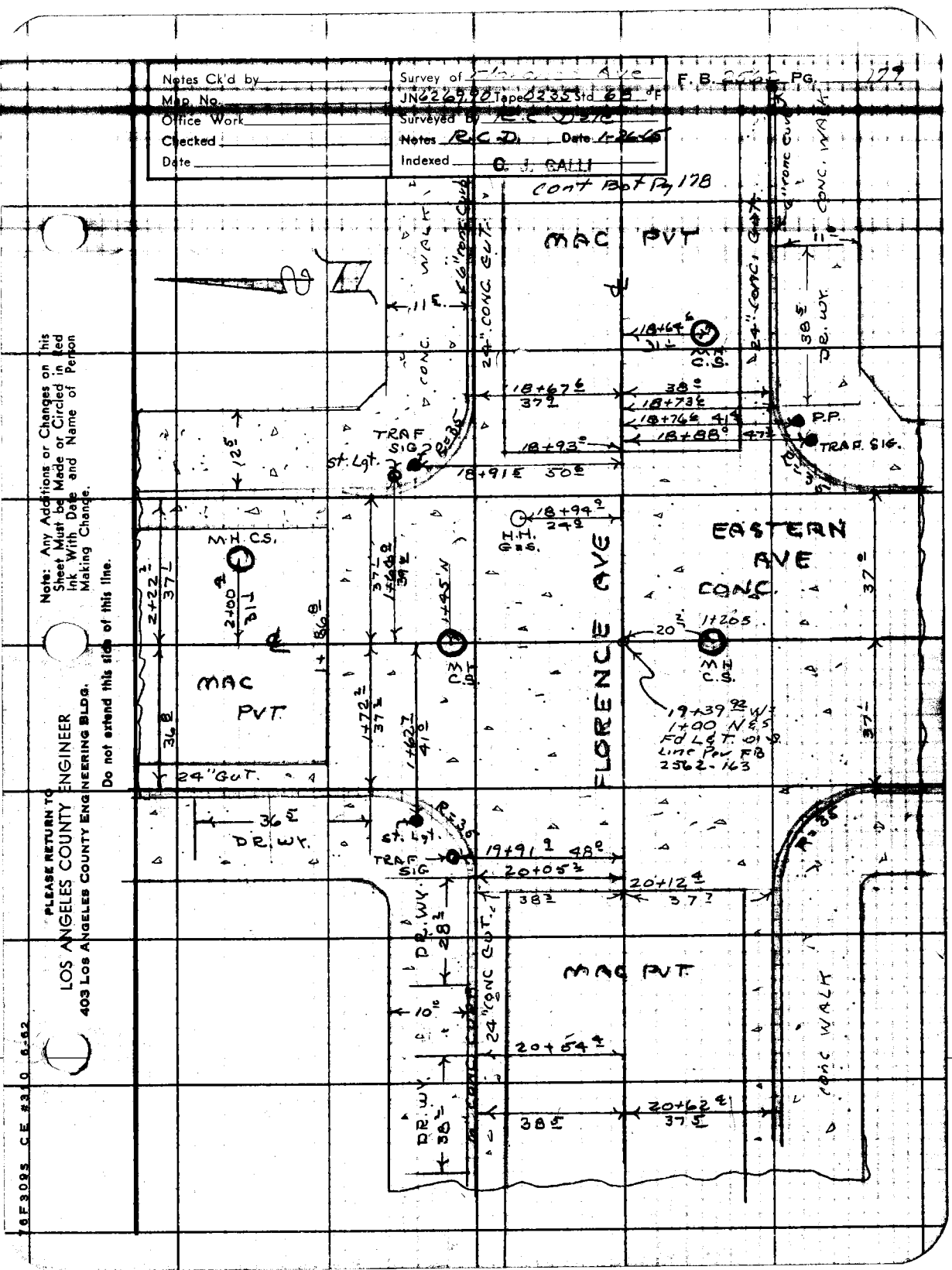

Note: Any Additions or Changes on this Sheet Must be Made or Circled in Red Ink With Date and Name of Person Making Change.

Do not extend this side of this line.

PLEASE RETURN TO
LOS ANGELES COUNTY ENGINEER
403 LOS ANGELES COUNTY ENGINEERING BLDG.

76F3095 CE #310 6-62

F.B. [illegible] Pg. [illegible]

Profile No. _____ K-Sec. No. _____

Notes Red _____ Plotted _____ Job No. _____ Division No. _____

Date _____ Date _____ Survey of FLORENCE AVE

Notes Chkd. W. J. BRENNER Checked _____ Survey by R.C. DALE Notes C.W.A. Date 2-1-65

Date _____ Date _____ Map No. _____ Indexed C. J. CALLAHAN

FLORENCE AVE

J.N. 6269.90

FEB. 2 1965

[illegible] CROSS-SECTIONS

STATION	B.S.	H.I.	F.S.	ELEV.
			F.B. 2562-161-180	Ref

Party
R.C. DALE
C.W. ADAMS
[illegible] JACKSON
[illegible] SWANN

NOTE: ANY ADDITIONS OR CHANGES ON THIS SHEET MUST BE MADE OR CIRCLED IN RED INK, WITH DATE AND NAME OF PERSON MAKING CHANGE.

Do not extend notes this side of this line.

PLEASE RETURN TO
LOS ANGELES COUNTY ENGINEER
403 Los Angeles County Engineering Bldg.

76-L298 CE 307 3-61

76-L298 CE 307 3-61

PLEASE RETURN TO
LOS ANGELES COUNTY ENGINEER
403 LOS ANGELES COUNTY ENGINEERING BLDG.

NOTE: ANY ADDITIONS OR CHANGES ON THIS SHEET MUST BE MADE OR CIRCLED IN RED INK, WITH DATE AND NAME OF PERSON MAKING CHANGE

Do not extend notes this side of this line.

STATION	B.S.	H.I.	F.S.	ELEV.		
B.M.S.D. 2183	561	12680		121.19	El=121.19 N. Side FLORENCE AVE 326± W. of intersec. FLORENCE AVE & JABONERIA RD bt. spk. in L. in Curb	Pg 167
1+10 ℄			1751	109.29	F.L. of existing Storm Drain Center of existing M.H. (13 ℄ L)	Flow N. to S.
1+00			520	121.60	℄ Mac. pvt.	
			553	121.27	19' R " "	
			615	120.65	36' R edge conc. gut.	
			632	120.48	38' R gut.	
			563	121.17	" top curb	
			547	121.33	19' Mac pvt	
			611	120.69	36' edge conc. gut.	
			628	120.52	38' gut.	
			562	121.18	" top of curb	
2+00			490	121.90	℄ Mac. pvt.	
3+00			483	121.97	" " "	
4+00			470	122.10	" " "	
5+00			468	122.12	" " "	
B.M.S.D. 2184	516	12707	489	121.91	El=121.907 N.E Cor. FLORENCE AVE & EL SELINDA AVE 1' E. of E end C.R. Spk in L in Curb	P.167
5+95 ℄			473	122.34	℄ Mac pvt	
"			508	121.99	19' R " "	
"			579	121.28	36 R edge conc gut	
"			597	121.10	38 R Gut.	

F.B. 2562 Pg. 182

Job No. 6269.90 Division No. ____ Notes Red ____ Plotted ____ Profile ____

Survey of FLORENCE AVE Date ____ Date ____ No. ____

Survey by RC DALE Notes Chkd. ____ Checked ____ X-Sec. ____

Indexed C. J. CALLE Date ____ Date ____ No. ____

76-L298 CE 307 3-61

PLEASE RETURN TO
LOS ANGELES COUNTY ENGINEER
403 LOS ANGELES COUNTY ENGINEERING BLDG.

NOTE: ANY ADDITIONS OR CHANGES ON THIS SHEET MUST BE MADE OR CIRCLED IN RED INK, WITH DATE AND NAME OF PERSON MAKING CHANGE.

Do not extend notes this side of this line.

STATION	B. S.	H. I.	F. S.	ELEV.		
5+95.9		127.07	530	121.77	38'R top curb	
"			507	122.00	19'L Mac pvt	
"			571	121.36	36'L edge Conc gut	
"			582	121.25	38'L Gut.	
"			521	121.86	" top curb	
6+35.9			467	122.40	℄ Mac pvt	
"			507	122.00	19'R " "	
"			573	121.34	36'R edge Conc. gut.	
			592	121.15	38'R Gut	
"			573	121.34	" top curb	
"			502	122.05	19'L Mac pvt	
"			565	121.42	36'L edge conc gut	
"			575	121.32	38'L Gut.	
"			515	121.92	" top curb	
6+89.83 = 1+00N			455	122.52	℄ & ℄ F.L. SELINDA AVE	
1+19N			500	122.07	℄ Mac pvt	
1+38.2N			578	121.29	" & F.L. Conc. gut.	
1+72.3N			532	121.75	" Mac pvt	
"			540	121.67	10'R " "	
			556	121.51	18'R edge Conc gut.	
"			569	121.38	20'R Gut	

Profile Notes Red ____ Plotted ____ Job No. ____ Division No. ____
No. ____ Date ____ Date ____ Survey of FLORENCE AVE
X-Sec. Notes Chkd. BRENNEN Checked ____ Survey by [illegible] Notes [illegible] Date [illegible]
No. ____ Date ____ Date ____ Map No. ____ Indexed ____ Date ____

F.B. [illegible] Pg. [illegible]

76-L298 CE 307 3-61

PLEASE RETURN TO
LOS ANGELES COUNTY ENGINEER
403 LOS ANGELES COUNTY ENGINEERING BLDG.

NOTE: ANY ADDITIONS OR CHANGES ON THIS SHEET MUST BE MADE OR CIRCLED IN RED INK. WITH DATE AND NAME OF PERSON MAKING CHANGE

Do not extend notes this side of this line.

STATION	B. S.	H. I.	F. S.	ELEV.		
1+72.8 N		127.07	516	121.91	20R	top curb
"			541	121.66	10'L	Mac put
"			557	121.50	18'L	edge conc gut
"			572	121.35	20'L	Gut
"			512	121.95	"	top curb
2+12.8 N			512	121.95	℄	Mac put
"			521	121.86	10'R	" "
"			557	121.55	18'R	edge conc gut
"			565	121.47	20'R	Gut
"			502	122.05	"	top curb
"			530	121.77	10'L	Mac put
"			550	121.57	18'L	edge conc gut
"			565	121.42	[illegible]	Gut
"			503	122.04	"	top curb
7+46.6			460	122.47	℄	Mac. put
"			493	122.14	19'R	" "
"			558	121.49	36'R	edge conc. gut
"			570	121.37	38'R	Gut.
"			502	122.05	"	top curb
"			488	122.19	19'L	Mac. put.
"			550	121.57	36'L	edge conc. gut.

F. B. 2562 Pg. 184

Job No. 626390 Division No. ____ Notes Red ____ Plotted ____ Profile ____

Survey of FLORENCE AVE Date ____ Date ____ No. ____

Survey by RC DAVE Notes Chkd. ____ Checked ____ X-Sec. ____

Indexed C. J. GALLI Date ____ Date ____ No. ____

76-L298 CE 307 3-61

PLEASE RETURN TO
LOS ANGELES COUNTY ENGINEER
403 LOS ANGELES COUNTY ENGINEERING BLDG.

NOTE: ANY ADDITIONS OR CHANGES ON THIS SHEET MUST BE MADE OR CIRCLED IN RED INK. WITH DATE AND NAME OF PERSON MAKING CHANGE.

Do not extend notes this side of this line.

STATION	B. S.	H. I.	F. S.	ELEV.		
7+46.6		127 07	558	121 49	38'L Gut.	
"			498	122 09	" top curb.	
7+86.6			453	122 54	℄ Mac pvt	
"			490	122 17	19'R " "	
"			549	121 58	36'R edge Conc.	gut
"			564	121 43	38'R gut.	
"			496	[illegible]	" top curb	
"			486	[illegible]	19'L Mac. pvt.	
"			541	121 [illegible]	36'L edge Conc	gut.
"			553	121 54	38'L Gut.	
"			487	122 20	" top curb	
8+00			450	122 57	℄ Mac. pvt.	
9+00			434	122 73	" " "	
T.P.	515	127 80	442	122 65	Set Conc nail	
10+00			493	122 87	℄ Mac pvt	
11+00			482	122 98	" " "	
12+00			473	123 07	" "	
13+00			480	123 00	" " "	
B.M.S.D. 2/85 13+86.4	500	127 57	523	122 57	El 122.571 N.E. Cor AJAX AVE 41'± E. of	FLORENCE AVE & E. end C.R. Spk in Curb Fg 167
			467	122 96	℄ Mac. pvt.	
			498	122 59	19'R " "	

Profile No. ____ Notes Red ____ Plotted ____ Job No. ____ Division No. ____
X-Sec. ____ Date ____ Date ____ Survey of FLORENCE AVE
Notes Chkd. BRENNER Checked ____ Survey by PC [illegible] Notes [illegible] Date [illegible]
Date ____ Date ____ Map No. ____ Indexed [illegible] Date ____

F. B. 2567 Pg 186

76-L298 CE 307 3-61

PLEASE RETURN TO
LOS ANGELES COUNTY ENGINEER
403 LOS ANGELES COUNTY ENGINEERING BLDG.

NOTE: ANY ADDITIONS OR CHANGES ON THIS SHEET MUST BE MADE OR CIRCLED IN RED INK, WITH DATE AND NAME OF PERSON MAKING CHANGE

Do not extend notes this side of this line.

STATION	B. S.	H. I.	F. S.	ELEV.		
13+86.4		12757	541	[illegible]	36'R edge conc gut	
"			557	[illegible]	38'R gut.	
"			495	[illegible]	" top curb	
"			494	[illegible]	19'L Mac put	
"			546	12211	36'L edge conc gut	
"			562	12195	38'L gut.	
"			497	[illegible]	" top curb.	
14+26.4			473	[illegible]	℄ Mac put	
"			504	[illegible]	19'R " "	
"			551	[illegible]	36'R edge conc gut.	
"			565	[illegible]	38'R gut.	
"			[illegible]	12201	" top curb	
"			[illegible]	[illegible]	19'L Mac put	
"			552	[illegible]	36'L edge conc gut.	
"			[illegible]	121.85	38'L gut	
"			532	[illegible]	" top curb	
14+89.94 = 1+00 N			480	[illegible]	℄ & ℄ AJAX AVE Mac put	
1+3[illegible]			[illegible]	[illegible]	" Mac put	
1+38 N			570	[illegible]	" & [illegible] Conc. gut.	
1+82.4 N			[illegible]	[illegible]	" Mac put	
"			514	[illegible]	10'R " "	

F.B. 2562 PG. 186

Survey of FLORENCE [illegible] Job No. 626990 Division No. ____ Notes Red ____ Plotted ____ Profile ____

Survey by [illegible] Notes [illegible] Date ____ Date ____ No. ____ X-Sec. ____

Indexed C. J. GALLI Date ____ Notes Chkd. ____ Checked ____ Date ____ No. ____

76-L298 CE 307 3-61

PLEASE RETURN TO
LOS ANGELES COUNTY ENGINEER
403 LOS ANGELES COUNTY ENGINEERING BLDG.

NOTE: ANY ADDITIONS OR CHANGES ON THIS SHEET MUST BE MADE OR CIRCLED IN RED INK, WITH DATE AND NAME OF PERSON MAKING CHANGE.

Do not extend notes this side of this line.

STATION	B. S.	H. I.	F. S.	ELEV.		
1+82.6 N		127 57	542	12215	18'R edge conc gut.	
"			559	12198	20'R Gut	
"			551	12206	" top curb	
"			521	12236	10'L Mac. pvt.	
"			546	12211	18'L edge conc gut	
"			552	12195	20'L Gut	
"			554	12203	" top curb	Dr. wy.
2+22.6 N			496	12261	℄ Mac pvt	
"			504	12253	10'R "	
"			536	12221	18'R edge conc gut	
"			551	12200	20'R Gut.	
"			490	12267	" top curb	
"			512	12245	10'L Mac pvt	
"			546	12211	18'L edge conc gut.	
"			559	12198	20'R Gut.	
"			552	12205	" top curb	Dr. wy.
15+55.6			490	12267	℄ Mac pvt	
"			522	12235	18'R " "	
"			564	12193	36'R edge conc gut	
"			571	12186	38'R Gut.	
"			511	12246	" top curb	

Profile Notes Red ____ Plotted ____ Job No. ____ Division No. ____
No. ____ Date ____ Date ____ Survey of FLOODING AVE
X-Sec. Notes Chkd. BRENNIE Checked ____ Survey by Pr. Nail Notes Chkd. Date 1-2-46
No. ____ Date ____ Date ____ Map No. ____ Indexed L. J. Gill Date ____

F.B. 2562 Pg. 187

76-L298 CE 307 3-61

PLEASE RETURN TO
LOS ANGELES COUNTY ENGINEER
403 LOS ANGELES COUNTY ENGINEERING BLDG.

NOTE: ANY ADDITIONS OR CHANGES ON THIS SHEET MUST BE MADE OR CIRCLED IN RED INK, WITH DATE AND NAME OF PERSON MAKING CHANGE

Do not extend notes this side of this line.

STATION	B.S.	H.I.	F.S.	ELEV.		
15+55.6		127 57	520	[illegible]	18'L Mac pvt	
"			575	12182	36'L edge conc gut.	
"			595	12162	38'L Gut.	
"			529	[illegible]	" top curb	
15+95.6			499	[illegible]	℄ Mac pvt	
"			528	[illegible]	19'R " "	
"			566	[illegible]	36'R edge conc gut.	
"			580	[illegible]	38'R Gut	
"			517	[illegible]	" top curb	
"			526	[illegible]	19'L Mac. pvt.	
"			579	12178	36'L edge conc gut	
"			599	12158	38'L Gut	
"			533	12224	" top curb	
16+00			496	[illegible]	℄ Mac pvt	
T.P.	4 63	127 08	512	12245	Set conc. [illegible]	
17+00			462	[illegible]	℄ Mac pvt	
18+17.6			497	[illegible]	" " "	
			514	[illegible]	19'R " "	
			550	[illegible]	36'R edge conc gut	
			563	[illegible]	38'R Gut	
"			512	[illegible]	" top curb	

F.B. 2562 Pg. 133

Job No. 626392 Division No. ____ Notes Red ____ Plotted ____ Profile ____

Survey of [illegible] Date ____ Date ____ No. ____

Survey by [illegible] Notes [illegible] Notes Chkd. ____ Checked ____ X-Sec. ____

Indexed C. J. GALLI Date ____ Date ____ Date ____ No. ____

76-L298 CE 307 3-61

PLEASE RETURN TO
LOS ANGELES COUNTY ENGINEER
403 LOS ANGELES COUNTY ENGINEERING BLDG.

NOTE: ANY ADDITIONS OR CHANGES ON THIS SHEET MUST BE MADE OR CIRCLED IN RED INK, WITH DATE AND NAME OF PERSON MAKING CHANGE.

Do not extend notes this side of this line.

STATION	B. S.	H. I.	F. S.	ELEV.		
18+17 ℄		127.03	5.22	121.86	19'L Mac pvt	
"			5.75	121.33	36'L edge Conc	gut
"			5.91	121.17	38'L Gut	
"			5.28	121.80	" top curb	
18+57 ℄			5.35	121.73	℄ Mac pvt	
"			5.36	121.72	19'R " "	
"			5.52	121.56	36'R edge Conc	Gut
"			5.66	121.42	38'R Gut.	
"			5.12	121.96	" top curb	
"			5.48	121.60	19'L Mac pvt	
"			5.79	121.29	36'L edge Conc	Gut
"			5.92	121.13	38'L Gut	
"			5.86	121.22	" top curb	Dr. wy.
18+93±			5.74	121.34	℄ & edge Conc. pvt.	
19+02			5.87	121.21	℄ & F.L. Conc. gut	
19+39.22			5.51	121.57	℄ & ℄ EASTLAKE AVE Conc. pvt.	
1+00N			5.22	121.86	℄ Conc. pvt.	
1+[illegible]N			5.25	121.83	16'R " "	
"			5.52	121.56	37'R Gut	
"			4.93	122.15	" top curb	
"			5.31	121.77	16'L Conc pvt	

Profile Notes Red ____ Plotted ____ Job No. ____ Division No. ____
No. X-Sec. Date ____ Date ____ Survey of FINDPAVE
Notes Chk. BRENNER Checked ____ Survey by PC MAIL Notes CWA Date 2-3-64
No. ____ Date ____ Date ____ Map No. ____ Checked C. J. GALL Date ____

F.B. 7520 Pg 129

76-L298 CE 307 3-61

PLEASE RETURN TO
LOS ANGELES COUNTY ENGINEER
403 LOS ANGELES COUNTY ENGINEERING BLDG.

NOTE: ANY ADDITIONS OR CHANGES ON THIS SHEET MUST BE MADE OR CIRCLED IN RED INK, WITH DATE AND NAME OF PERSON MAKING CHANGE

Do not extend notes this side of this line.

STATION	B. S.	H. I.	F. S.	ELEV.		
1+82 2/3 N		1 27.08	561	12147	37'L Gut.	
"			565	12143	" top curb	Dr. wy.
2+22 2/3 N			490	12218	℄ Mac pvt	
"			[illegible]	[illegible]	16'R " "	
"			531	[illegible]	35'R edge conc Gut.	
"			547	12161	37'R Gut.	
"			[illegible]	[illegible]	" " top curb	
"			513	12195	16'L Mac pvt	
"			531	12177	35'L edge conc. gut	
"			[illegible]	[illegible]	37'L Gut	
"			[illegible]	[illegible]	" top curb	
19+77			588	[illegible]	℄ & F.L. conc cross gut.	
[illegible]			551	[illegible]	℄ edge conc gut	
[illegible]			[illegible]	12176	℄ [illegible]	
"			530	[illegible]	16'R " "	
"			551	[illegible]	36 3/4 R edge conc gut.	
"			[illegible]	12138	33 3/4 Gut.	
"			[illegible]	[illegible]	" top curb Dr. wy.	
"			539	[illegible]	16'L Mac pvt	
"			577	[illegible]	35 1/4 edge conc gut	
"			596	[illegible]	37 3/4 Gut.	

F. B. 2562 Pg. 190

Job No. [illegible] Division No. [illegible] Notes Red [illegible] Plotted [illegible] Profile [illegible]

Survey of [illegible] Date [illegible] Date [illegible] No. [illegible] X-Sec. [illegible]

Survey by [illegible] Notes [illegible] Notes Chkd. [illegible] Checked [illegible] No. [illegible]

Indexed C. J. GALLI Date [illegible] Date [illegible] Date [illegible] No. [illegible]

76-L298 CE 307 3-61

PLEASE RETURN TO
LOS ANGELES COUNTY ENGINEER
403 LOS ANGELES COUNTY ENGINEERING BLDG.

NOTE: ANY ADDITIONS OR CHANGES ON THIS SHEET MUST BE MADE OR CIRCLED IN RED INK, WITH DATE AND NAME OF PERSON MAKING CHANGE.

Do not extend notes this side of this line.

STATION	B. S.	H. I.	F. S.	ELEV.		
20+22.4		127 08	530	121 78	37.7' L	top Curb
20+62.4			488	122 20	℄	Mac pvt
"			497	[illegible]	16' C	
"			542	[illegible]	36.5' C	edge Conc gut
"			563	[illegible]	33.5' C	Gut
"			[illegible]	[illegible]	"	top curb. Dr. wy.
"			495	[illegible]	16' L	Mac pvt
"			565	[illegible]	35.5' L	edge Conc gut
"			[illegible]	[illegible]	37.5' L	Gut
"			520	[illegible]	"	top curb
B.M.S.D. 2186			512	121 96		El = 121.953 N.E. Cor. FLORENCE AVE & EASTERN AVE 1' E. of E. end C.C. bt spk in Curb Pg. 163

Profile Notes Red ____ Plotted ____ Job No. ____ Division No. ____
No. ____ Date ____ Date ____ Survey of FLORENCE AVE
X-Sec. Notes [illegible] Checked ____ Survey by [illegible] Notes [illegible] Date 2-2-65
No. ____ Date ____ Date ____ Map No. ____ Indexed ____ [illegible]

F.B. 2562 Pg. 191

F. B. 2562 Pg. 192

Job No. 626990 Division No. _____ Notes Red _____ Plotted _____ Profile

Survey of [illegible] Date _____ Date _____ No. _____

Survey by [illegible] Notes [illegible] Notes Chkd. _____ Checked _____ X-Sec.

Indexed C. J. GALLI Date _____ Date _____ Date _____ No. _____

STATION	B. S.	H. I.	F. S.	ELEV.

76-L298 CE 307 3-61

PLEASE RETURN TO

LOS ANGELES COUNTY ENGINEER

403 LOS ANGELES COUNTY ENGINEERING BLDG.

Do not extend notes this side of this line.

NOTE: ANY ADDITIONS OR CHANGES ON THIS SHEET MUST BE MADE OR CIRCLED IN RED INK, WITH DATE AND NAME OF PERSON MAKING CHANGE

F.B. [illegible] Pg. 103

Profile No. _____ Notes Red _____ Plotted _____ Job No. 6269.90 Division No. _____
Date _____ Date _____ Survey of Florence Ave
X-Sec. No. _____ Notes Chkd. _____ Checked _____ Survey by RC Dale Notes RCD Date 3-4-65
Date _____ Date _____ Map No. _____ Indexed [illegible] Date [illegible]

SEWER & STORM DRAIN
INVERTS

JN 6269.90

MARCH 4 1965

STATION	B. S.	H. I.	F. S.	ELEV.	REF.	PARTY
					FB 2562-161-192	R.C. DALE BR JACKSON RA SWANN

NOTE: ANY ADDITIONS OR CHANGES ON THIS SHEET MUST BE MADE OR CIRCLED IN RED INK. WITH DATE AND NAME OF PERSON MAKING CHANGE.

Do not extend notes this side of this line.

PLEASE RETURN TO
LOS ANGELES COUNTY ENGINEER
403 Los Angeles County Engineering Bldg.

76-L298 CE 307 3-61

76-L298 CE 307 3-61

PLEASE RETURN TO
LOS ANGELES COUNTY ENGINEER
403 LOS ANGELES COUNTY ENGINEERING BLDG.

NOTE: ANY ADDITIONS OR CHANGES ON THIS SHEET MUST BE MADE OR CIRCLED IN RED INK, WITH DATE AND NAME OF PERSON MAKING CHANGE

Do not extend notes this side of this line.

STATION	B.S.	H.I.	F.S.	ELEV.	
BM SD 2183				121 19	BM 2183 Elev = 121.193 FB 2562-167 N. Side Florence Ave 326'± W. of intersection Florence Ave & Jaboneria Rd. Fd Bt Spk in curb.
	5 00	126.19			
1+19.9 M.H			4.92	121.27	45' R. W Rim Flushing CSM-H
			9.71	116.48	8" outlet West
BM SD 2183			5.00	121.19	BM SD 2183 Elev = 121.193 FB 2562-167
BM SD 2184				121 91	BM SD 2184 Elev = 121.910 FB 2562-167 NE Cor. Florence Ave & El Selinda Ave 1'± E of E. end curb return Fd Bt Spk in curb.
	4 88	126 79			
4+68.7 MH			4.98	121.81	45° R E. Rim CSMH
			4.98	121.81	45° R W. Rim
			11.25	115 54	8" inlet East
			11.35	115 44	8" outlet West
1+45± N El Selinda Ave			5 40	121 39	1° Left E Rim CSMH
			5.40	121.39	1° Left W Rim
			5.40	121.39	1° Left W Rim
			11.75	115.04	8" Inlet East
			11.67	115.12	8" Inlet North
			11.77	115 02	8" outlet West
BM SD 2184	5.48	127.39	4.88	121.91	BM SD 2184 Elev = 121.910 FB 2562-167
9+41.9 MH			4.90	122 49	45° R E. Rim CSMH
			4.92	122.47	45° R W. Rim
			12.99	114 40	8" Inlet East

West: 4.92 Rod, 4.12 Meas, .67 Dia, 9.71

East: 4.98 Rod, 5.60 Meas, .67 Dia, 11.25

West: 4.98 Rod, 5.70 Meas, .67 Dia, 11.35

East: 5.40 Rod, 5.68 Meas, .67 Dia, 11.75

North: 5.40 Rod, 5.60 Meas, .67 Dia, 11.67

West: 5.40 Rod, 5.70 Meas, .67 Dia, 11.77

East: 4.90 Rod, 7.42 Meas, .67 Dia, 12.19

Survey of Florence Ave
Survey by RCD
Indexed C. J. GALLI
Job No. 626990
Division No.
Notes Red
Date
Notes Chkd.
Date
Plotted
Date
Checked
Date
Profile No.
X-Sec. No.
Date

F.B. 2562 Pg. 194

76-L298 CE 307 3-61

PLEASE RETURN TO
LOS ANGELES COUNTY ENGINEER
403 LOS ANGELES COUNTY ENGINEERING BLDG.

NOTE: ANY ADDITIONS OR CHANGES ON THIS SHEET MUST BE MADE OR CIRCLED IN RED INK, WITH DATE AND NAME OF PERSON MAKING CHANGE.

Do not extend notes this side of this line.

STATION	B. S.	H. I.	F. S.	ELEV.		
		127 39				
9+41 9 MH			13.02	114 37	8" outlet West	West 4.92 Rod 7.43 Meas .67 Dia 13.02
12+41 5 MH			4.50	122 89	45° R E. Rim CSMH	
"			4.50	122 89	45° R W. Rim	
"			13.66	113 73	8" Inlet East	East 4.50 Rod 8.49 Meas .67 Dia 13.66
"			13.67	113.72	8" outlet West	West 4.50 Rod 8.50 Meas .67 Dia 13.67
(Fd) BM SD 2184			5.48	121.91	BM SD 2184 Elev = 121.910 Per FB 2562-167	
BM SD 2185				122.57 ~~121.19~~	BM SD 2185 Elev = 122.575 FB 2562-167	
	5.13	127.70 ~~126.32~~			NE Cor Florence Ave & Ajax Ave 41'± E of E end Curb return Ed Spk in curb.	
1+45 8 N Ajax Ave MH			5.55	122.15 ~~120.77~~	0° R E Rim CSMH	
"			5.54	122.16 ~~120.78~~	0° R W. Rim	
"			5.52	122.18 ~~120.80~~	0° R N. Rim	
"			14.62	113.08 ~~111.70~~	8" inlet East	East 5.55 Rod 8.40 Meas .67 Dia 14.62.
"			14.35	113.35 ~~111.97~~	8" Inlet West	West 5.54 Rod 8.14 Meas .67 Dia 14.35.
"			14.69	113.01 ~~111.63~~	8" outlet North	North 5.52 Rod 8.50 Meas .67 Dia 14.69.
15+15 8 MH			5.61	122.09 ~~120.71~~	32° Left E Rim CSMH	
			5.62	122.08 ~~120.70~~	32° Left W Rim	
			12.91	114.79 ~~113.41~~	8" Inlet East	East 5.61 Rod 6.63 Meas .67 Dia 12.91.
			13.02	114.68 ~~113.30~~	8" outlet West	West 5.62 Rod 6.73 Meas .67 Dia 13.02.
BM SD 2185			5.13	122.57 ~~121.19~~	BM SD 2185 Elev = 122.57 ~~121.190~~ FB 2562-167	

Profile No. K-8.00 Notes Red ____ Date ____ Notes Chkd. ____ Plotted ____ Date ____ Checked ____ Job No. 6269.90 Division No. ____ Survey of Florence Ave Survey by RE Notes RE Date ____ Map No. ____ F.B. ____ Pg. ____

76-L298 CE 307 3-61

PLEASE RETURN TO
LOS ANGELES COUNTY ENGINEER
403 LOS ANGELES COUNTY ENGINEERING BLDG.

NOTE: ANY ADDITIONS OR CHANGES ON THIS SHEET MUST BE MADE OR CIRCLED IN RED INK, WITH DATE AND NAME OF PERSON MAKING CHANGE

Do not extend notes this side of this line.

STATION	B.S.	H.I.	F.S.	ELEV.		
BMSD2186				121 96	BM SD2186 Elev = 121.963 FB2562-168 NE Cor Florence Ave & Eastern Ave 1' East, East end Curb return. Bt Spk in curb	
	5 80	127.76				
16+46.4 MH			5.30	122 46	45.3 R E Rim Flushing C.S.M.H.	5.30 Rod 7.88 Meas .67 Dia 13.85
			13.85	113.91	8" outlet East.	
17+83.9 M			6.22	121 54	32° Left E Rim C.S.M.H.	
			6.28	121 48	32° Left S Rim	
			6.22	121 54	32° Left W Rim	East 6.22 Rod 9.85 Meas .67 Dia 16.74
			16.74	111 02	8" Inlet East	South 6.28 Rod 9.85 Meas .67 Dia 16.80
			16.80	110.96	8" Inlet South	West 6.22 Rod 10.15 Meas .67 Dia 17.04
			17.04	110 72	8" outlet West	
BM SD2186	5.33	127.29	5.80	121 96	BM SD2186 Elev = 121.963 FB2562-168	
18+64.6 MH			5.93	121.36	31' Left E Rim CSMH	East Hinged Door on inlet unable To get meas.
"			5.94	121.35	31' Left W Rim	West 5.94 Rod 10.25 Meas .67 Dia 16.86
"			Note		8" Inlet East	
			16.86	110.43	8" outlet West	
1+20.0 S Eastern Ave			5.75	121 54	℄ N Rim CSMH	North 5.74 Rod 12.40 Meas 3.33 Dia 21.47
"			5.74	121 55	℄ S Rim	South 5.74 Rod 12.40 Meas 3.33 Dia 21.47
"			21.47 ~~12.47~~	105.82 ~~114.82~~	40" Inlet North	
"			~~12.47~~ 21.47	~~114.82~~ 105.82	40" outlet South	

F.B. 2562 Pg. 196 Job No. 62699 Division No. Notes Red Plotted Profile
Survey of Florence Ave Date Date No. X-Sec.
Survey by R C Dale Notes R C D Notes Chkd. Checked
Indexed S. J. GALLI Date Date Date No.

76-L298 CE 307 3-61

PLEASE RETURN TO
LOS ANGELES COUNTY ENGINEER
403 LOS ANGELES COUNTY ENGINEERING BLDG.

NOTE: ANY ADDITIONS OR CHANGES ON THIS SHEET MUST BE MADE OR CIRCLED IN RED INK, WITH DATE AND NAME OF PERSON MAKING CHANGE.

Do not extend notes this side of this line.

STATION	B. S.	H. I.	F. S.	ELEV.		
		127.29				
Eastern Ave 1+45N. MH			5.61.	121.68	℄ N Rim C.S MH	
			5.64	121.65	℄ S Rim	
			?	—	" inlet	unable to unlock M-H Cover
			?	—	outlet	
Eastern Ave 2+00N MH			5.50	121.79	31" R N Rim Flushing CSMH.	
			14.33	112.96	8" outlet North	5.50 Rod 8.16 Meas .67 Dia 14.33.
BMSD 2186			5.33	121.96	BMSD 2186 Elev =	121963 FB2562-168

Profile Notes Red ____ Plotted ____ Job No. 66280 Division No. ____
No. ____ Date ____ Date ____ Survey of Elbrance Ave
~~X-Sec.~~ Notes Chkd. ____ Checked ____ Survey by RC DeK Notes RCD Date 3-4-65
~~No.~~ ~~Date~~ ~~Date~~ Map No. ____ Indexed ~~G. V. GWM~~ Date ____

F.B. 2562 Pg. 177

Notes Ck'd by	Survey of
Map No.	JN 6269.80 Tape Std °F
Office Work	Surveyed by FE Brook
Checked	Notes FEB Date
Date OCT 2 '67	Indexed C. J. GALLI SEP 28 '67

F.B. Pg. 111

S. N. 6269.80

TOLER AVE.

S. D. PROJECT No 698

FE Brook
P Harrington
M. Sonnenschein
D. West.
G.E. Cook

Note: Any Additions or Changes on this Sheet Must be Made or Circled in Red Ink With Date and Name of Person Making Change.

PLEASE RETURN TO
LOS ANGELES COUNTY ENGINEER
403 LOS ANGELES COUNTY ENGINEERING BLDG.
Do not extend this side of this line.

F6F3095 CE#310 1-65

PLEASE RETURN TO
LOS ANGELES COUNTY ENGINEER
403 LOS ANGELES COUNTY ENGINEERING BLDG.

Note: Any Additions or Changes on This Sheet Must be Made or Circled in Red Ink With Date and Name of Person Making Change.

Do not extend this side of this line.

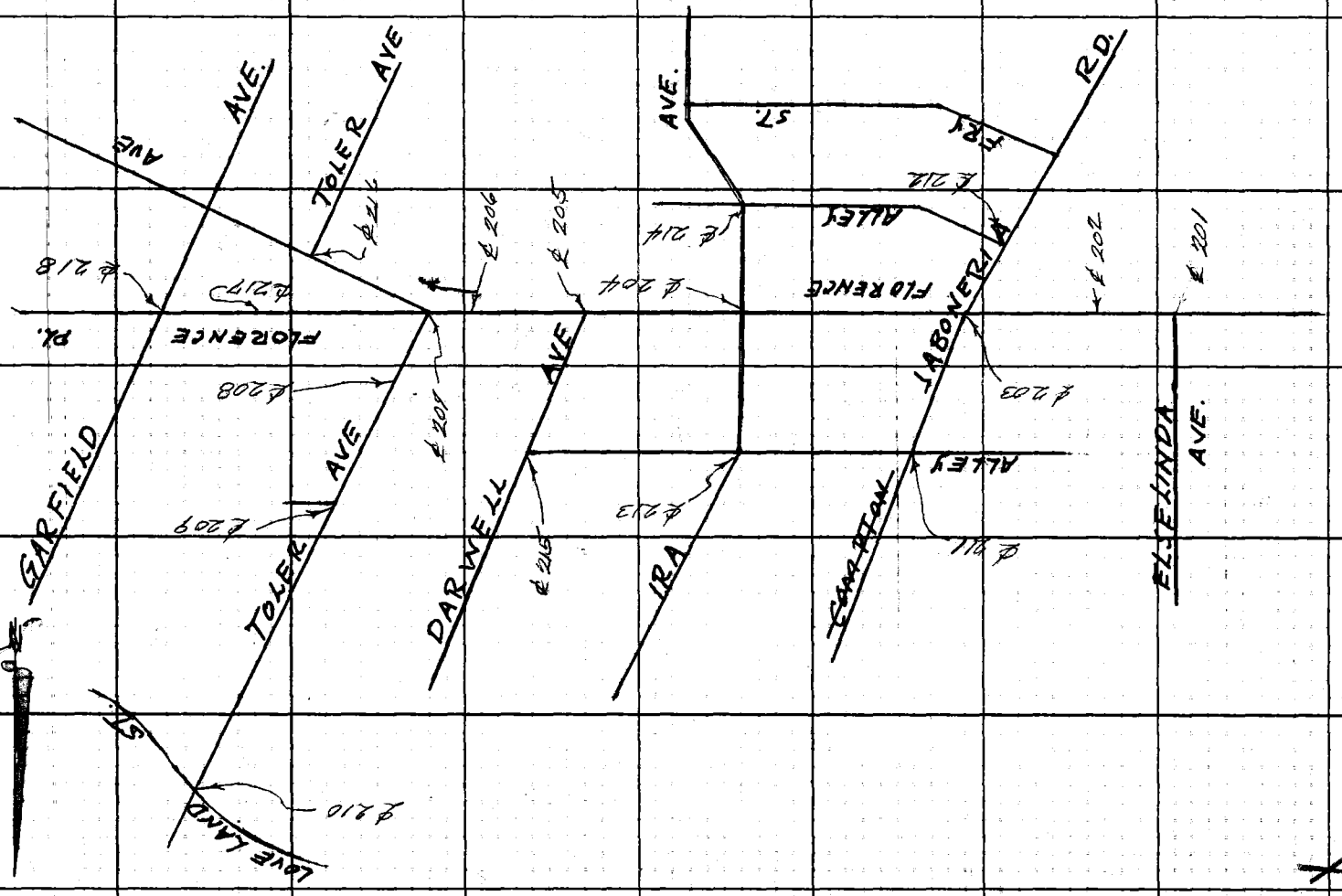

F. B. 2562 PG 200

76F309S CE#310 1-65

PLEASE RETURN TO
LOS ANGELES COUNTY ENGINEER
403 LOS ANGELES COUNTY ENGINEERING BLDG.

Do not extend this side of this line.

Note: Any Additions or Changes on This Sheet Must be Made or Circled in Red Ink With Date and Name of Person Making Change.

W.S. 36, A-5

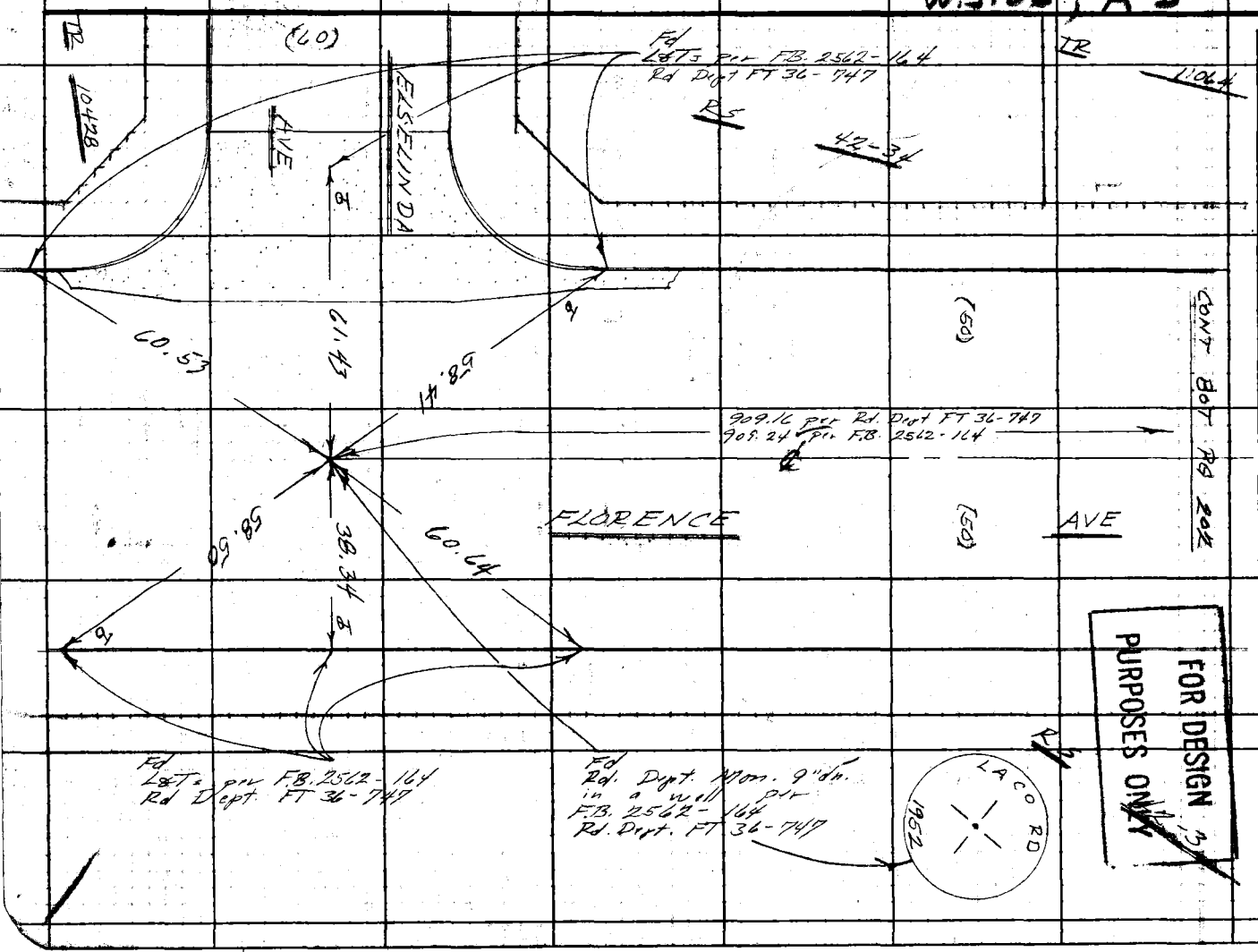

Notes Ck'd by
Map No.
Office Work
Checked
Date OCT 2

Survey of
Surveyed by
Notes
Indexed G. J. GALLI
Date

F.B. Pg.

FOR DESIGN PURPOSES ONLY

F. B. 2562 PG. 202

CONT BOT PG 203

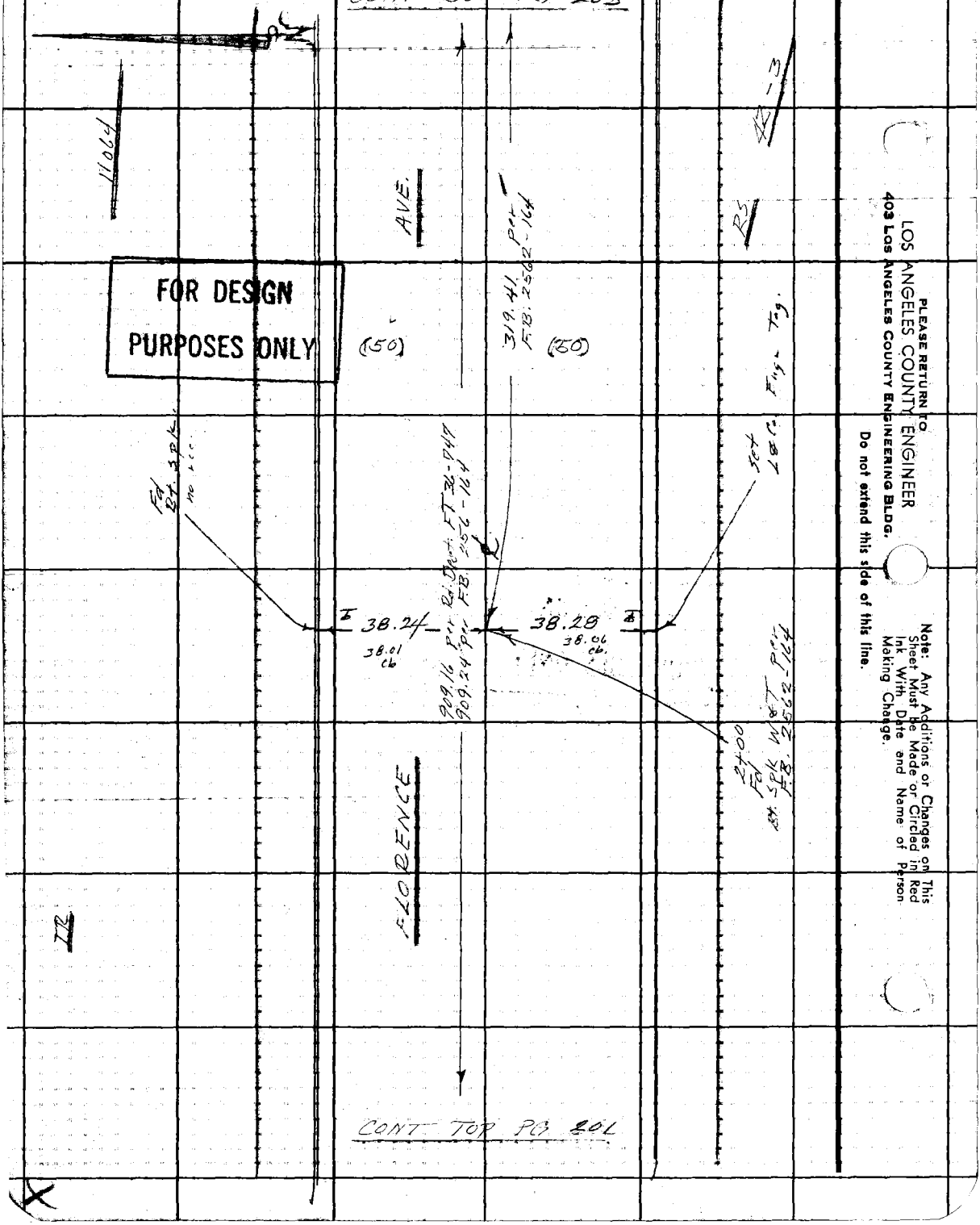

PLEASE RETURN TO
LOS ANGELES COUNTY ENGINEER
403 Los Angeles County Engineering Bldg.
Do not extend this side of this line.

Note: Any Additions or Changes on This Sheet Must Be Made or Circled in Red Ink With Date and Name of Person Making Change.

76F309S CE#310 1-65

PLEASE RETURN TO
LOS ANGELES COUNTY ENGINEER
403 LOS ANGELES COUNTY ENGINEERING BLDG.

Do not extend this side of this line.

Note: Any Additions or Changes on This Sheet Must be Made or Circled in Red Ink With Date and Name of Person Making Change.

W.S. 36, A-5

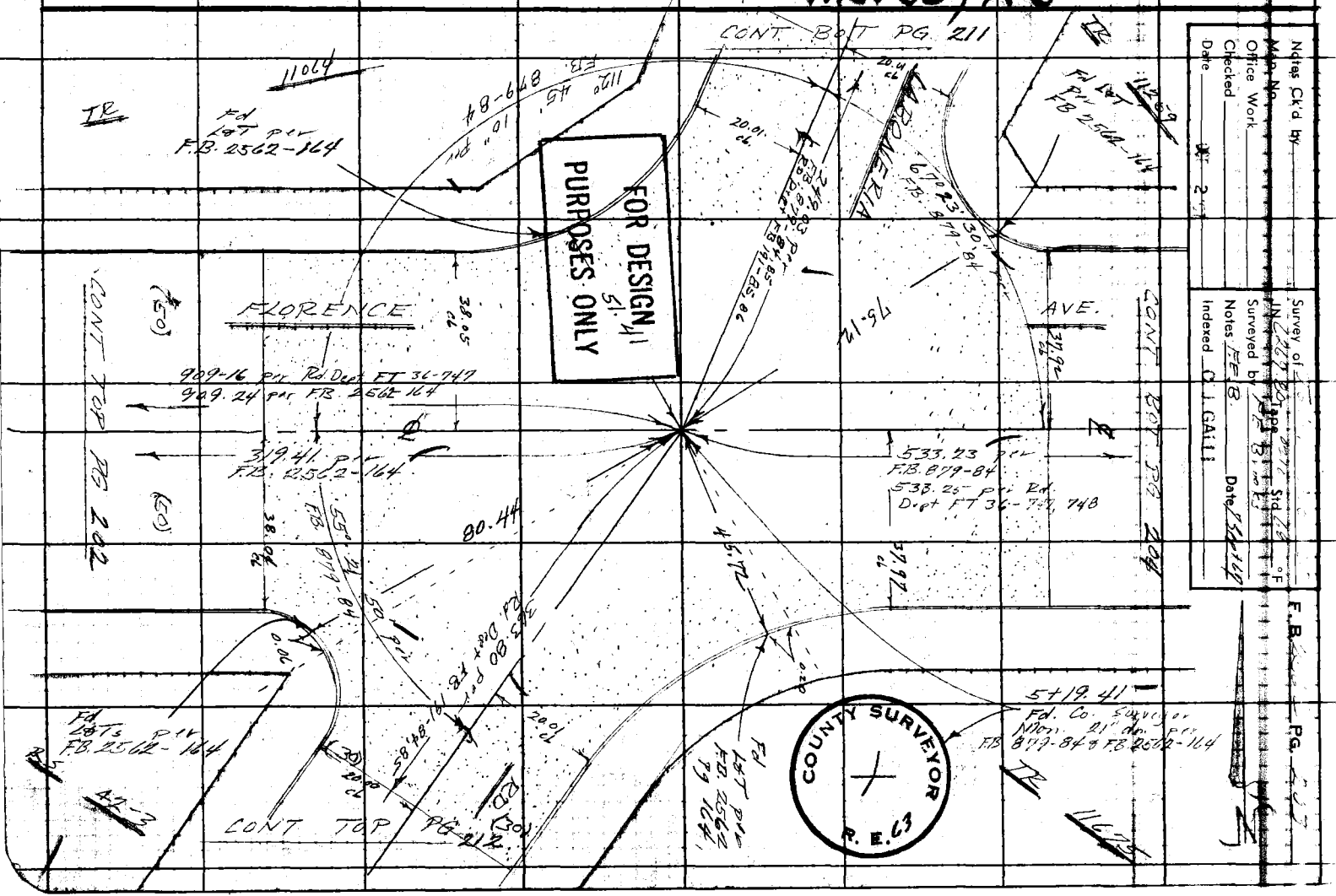

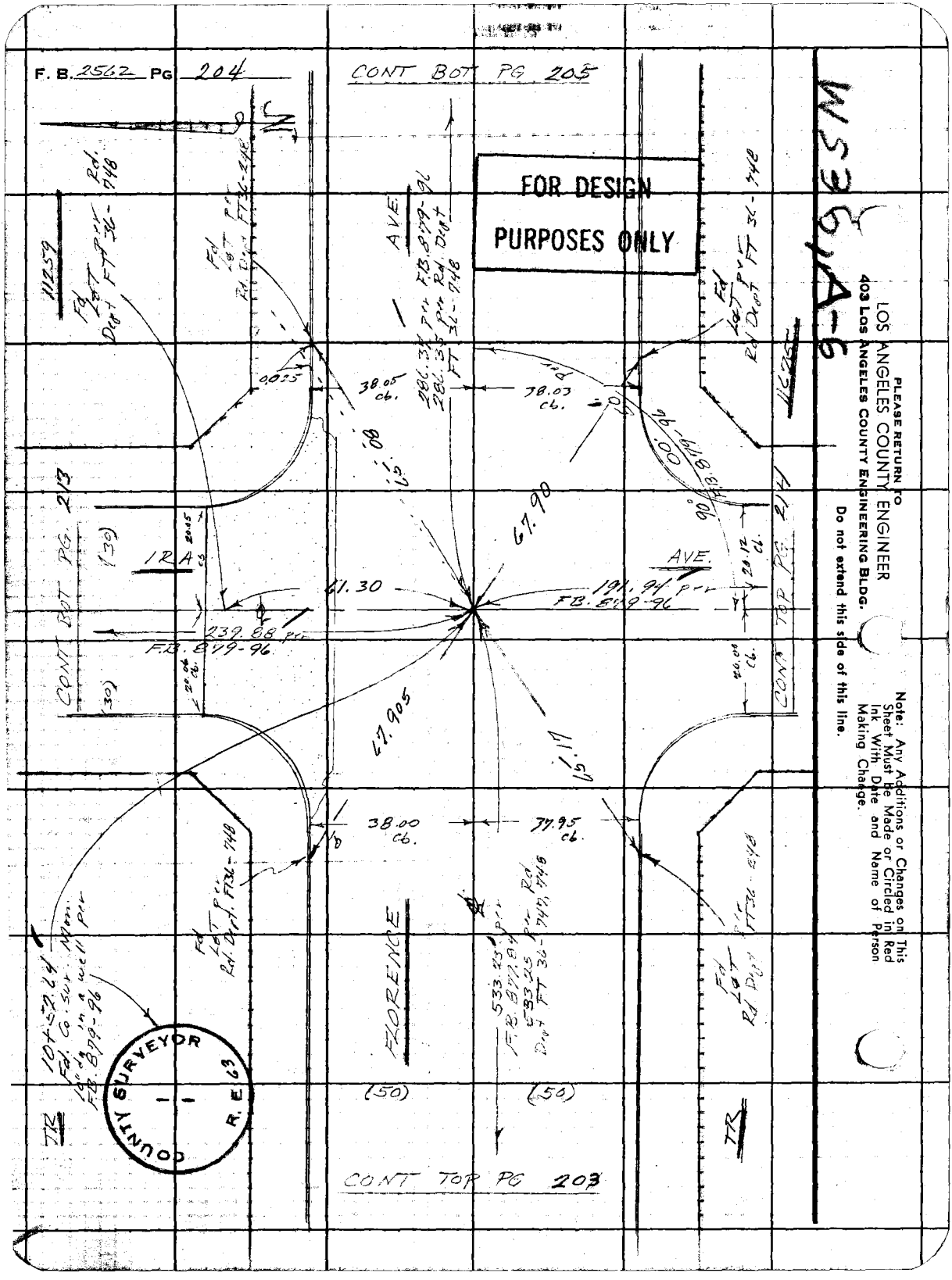
F. B. 2562 PG 204
CONT BOT PG 205
FOR DESIGN PURPOSES ONLY
PLEASE RETURN TO
LOS ANGELES COUNTY ENGINEER
403 LOS ANGELES COUNTY ENGINEERING BLDG.
Do not extend this side of this line.
Note: Any Additions or Changes on This Sheet Must Be Made or Circled in Red Ink With Date and Name of Person Making Change.
W53G1A-6
11259
Fd Lot Pvr Rd. Dept FT 36-748
Fd Lot Pvr Rd. Dept FT 36-248
AVE.
286.35 pvr F.B. 879-96
286.35 pvr Rd. Dept FT 36-748
Fd Lot Pvr Rd Dept FT 36-748
0.025
38.05 cb.
38.03 cb.
67.90
61.30
191.94 pvr F.B. 879-96
239.88 pvr F.B. 879-96
CONT BOT PG. 213
CONT TOP PG. 214
IRA
AVE.
67.905
38.00 cb.
37.95 cb.
Fd Lot Pvr Rd. Dept. FT 36-748
Fd Lot Pvr Rd Dept FT 36-248
FLORENCE
533.23 pvr F.B. 877.84
533.25 pvr Rd Dept FT 36-747, 748
10+57.64 Fd. Co. Sur. Mon. 10" dia in a well pvr F.B. 879-96
COUNTY SURVEYOR R. E. 63
(50)
(50)
TR
TR
CONT TOP PG 203

Notes Ck'd by	Survey of [illegible]
Map No.	IN 6269.80 Tape 0210 Std 68 °F
Office Work	Surveyed by FE Brooks
Checked	Notes FE B. Date 7 Sep 67
Date OCT 2 67	Indexed C. J. GALLI

F. B. [illegible] PG. 205

WS 36, H-6

COUNTY SURVEYOR R. E. 69

FOR DESIGN PURPOSES ONLY

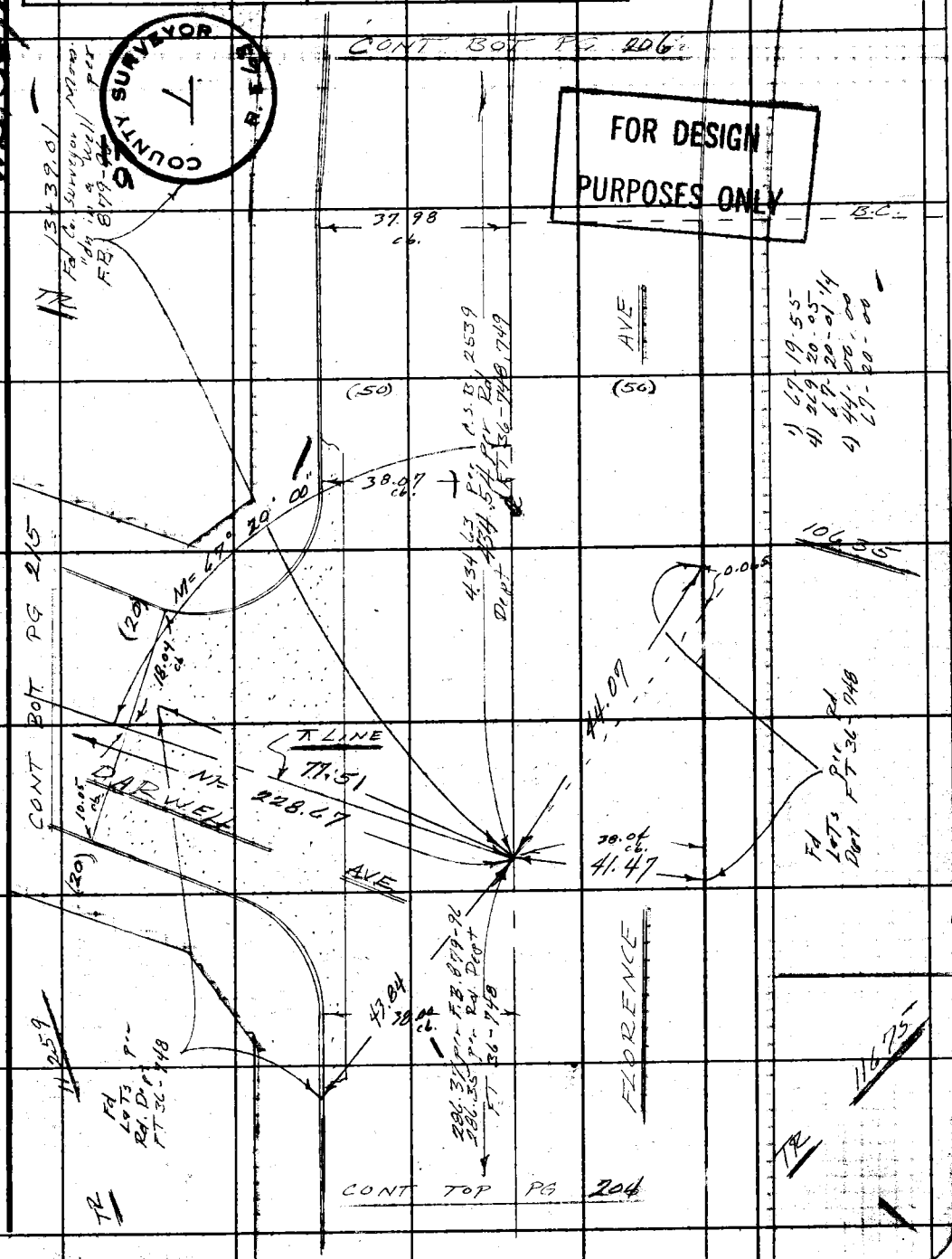

Note: Any Additions or Changes on This Sheet Must be Made or Circled in Red Ink With Date and Name of Person Making Change.

Do not extend this side of this line.

PLEASE RETURN TO
LOS ANGELES COUNTY ENGINEER
403 LOS ANGELES COUNTY ENGINEERING BLDG.

76F309S CE#310 1-65

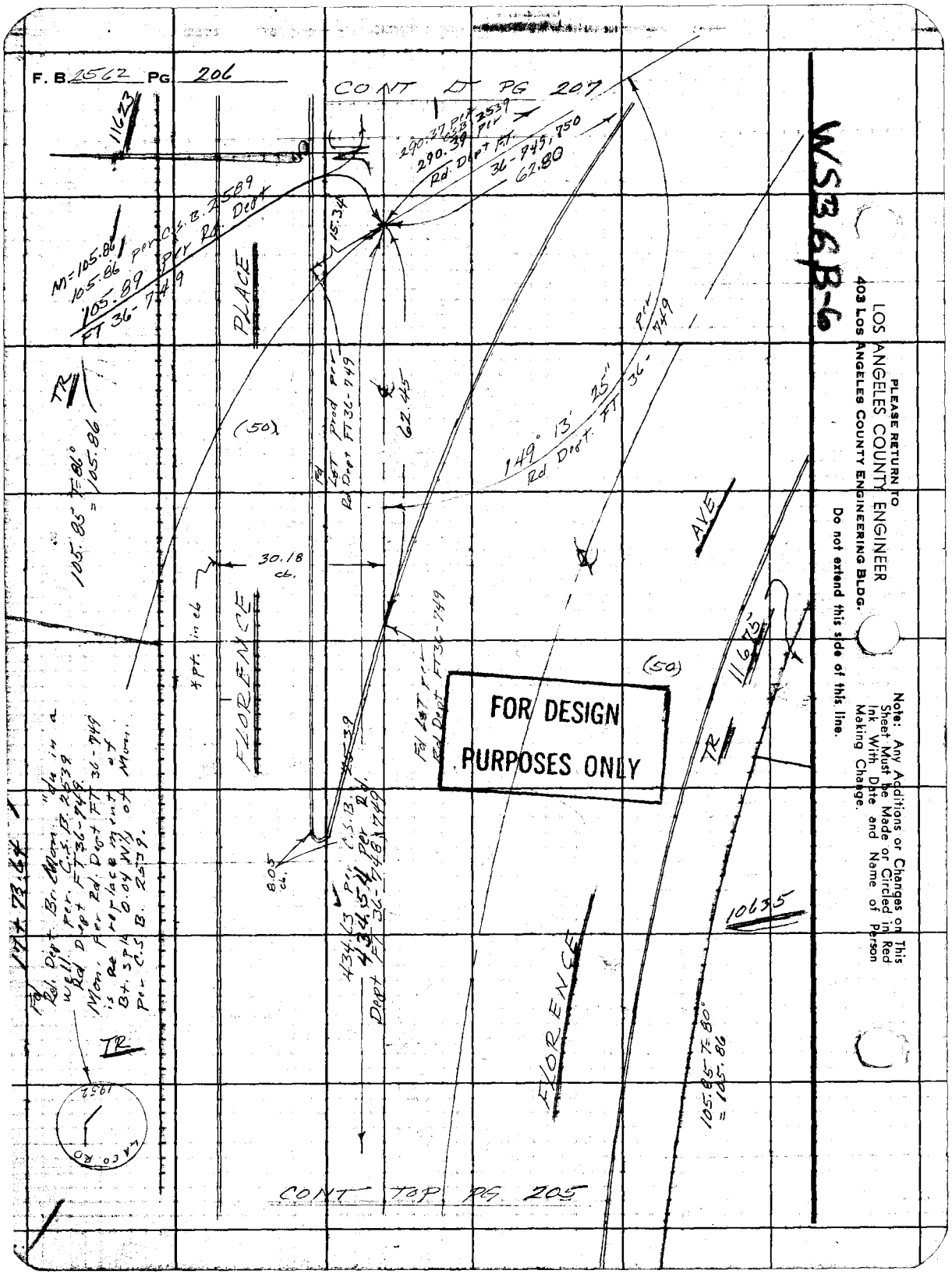
F. B. 2562 PG. 206
CONT LT PG 207
11623
290.37 per C.S.B. 2539
290.39 per Rd. Dept FT. 36-749, 750
62.80
M=105.86
105.86 per C.S.B. 2589
105.89 per Rd. Dept FT 36-749
15.34
PLACE
TR
(50)
Fd Lst Prod per Rd Dept FT 36-749
62.45
149° 13' 25" per Rd Dept. FT 36-749
105.85 T=86° = 105.86
30.18 cb.
*pt. in cb
FLORENCE
AVE
(50)
11675
TR
FOR DESIGN PURPOSES ONLY
8.05 cb.
434.63 per C.S.B. 2539
434.54 per Rd. Dept FT 36-748, 749
10635
FLORENCE
105.85 T=80° = 105.86
17+73.64
Fd Rd. Dept Br. Mon. "du in a well per C.S.B. 2539
Rd Dept FT 36-749
Mon. per Rd. Dept FT 36-749 is Re replacement of Bt. Spk 0.04 W'ly of Mon. per C.S.B. 2539.
TR
1952
LA CO RD
CONT TOP PG 205
WS36B-6
PLEASE RETURN TO
LOS ANGELES COUNTY ENGINEER
403 LOS ANGELES COUNTY ENGINEERING BLDG.
Do not extend this side of this line.
Note: Any Additions or Changes on This Sheet Must be Made or Circled in Red Ink With Date and Name of Person Making Change.

Notes Ck'd By [illegible]	Survey of Toler Ave S.D.
Map No.	[illegible]
Office Work	Surveyed by FE Brooks
Checked	Notes FEB Date [illegible]
Date	Indexed C. J. GALLI

F. B. 2562 Pg. 207

W.S. 36, B-6

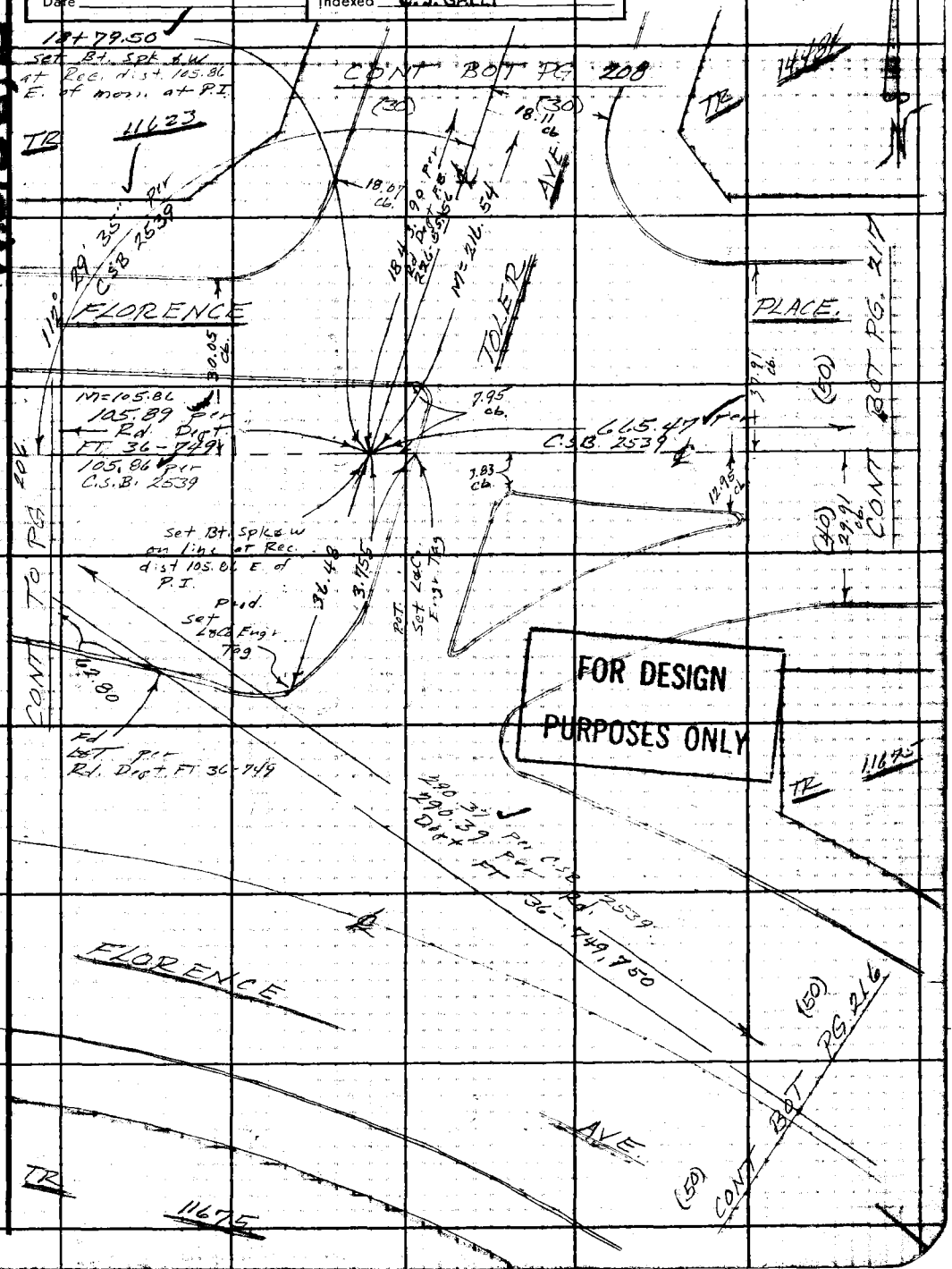

Note: Any Additions or Changes on This Sheet Must be Made or Circled in Red Ink With Date and Name of Person Making Change.

PLEASE RETURN TO
LOS ANGELES COUNTY ENGINEER
403 Los Angeles County Engineering Bldg.

Do not extend this side of this line.

76F309S CE#310 1-65

F. B. 2562 PG. 208

CONT BOT PG 209

FOR DESIGN PURPOSES ONLY

LOS ANGELES COUNTY ENGINEER
PLEASE RETURN TO
403 LOS ANGELES COUNTY ENGINEERING BLDG.
Do not extend this side of this line.

Note: Any Additions or Changes on This Sheet Must be Made or Circled in Red Ink With Date and Name of Person Making Change.

Notes Ck'd by	Survey of Tolar Ave S.D.
Map No.	JN [illegible] Tape [illegible]
Office Work	Surveyed by F.E. Brooks
Checked	Notes F.E.B. Date 8 Sept 67
Date Oct 2 67	Indexed C. J. GALLI

F. B. 2562 PG. 209

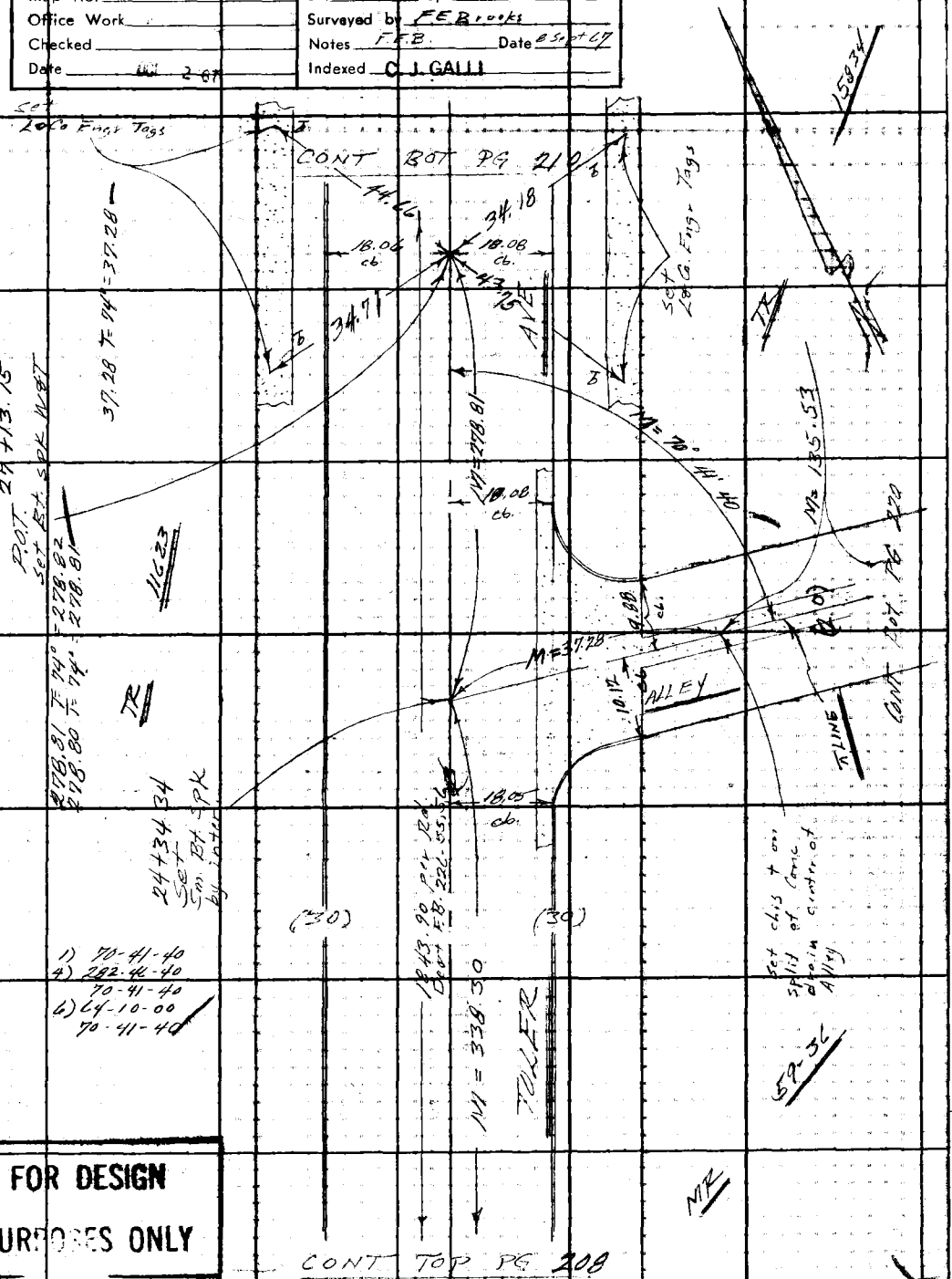

Note: Any Additions or Changes on This Sheet Must be Made or Circled in Red Ink With Date and Name of Person Making Change.

Do not extend this side of this line.

PLEASE RETURN TO
LOS ANGELES COUNTY ENGINEER
403 LOS ANGELES COUNTY ENGINEERING BLDG.

FOR DESIGN PURPOSES ONLY

76F309S CE#310 1-65

PLEASE RETURN TO
LOS ANGELES COUNTY ENGINEER
403 LOS ANGELES COUNTY ENGINEERING BLDG.

Note: Any Additions or Changes on This Sheet Must be Made or Circled in Red Ink With Date and Name of Person Making Change.

Do not extend this side of this line.

W.S. 36, B-5

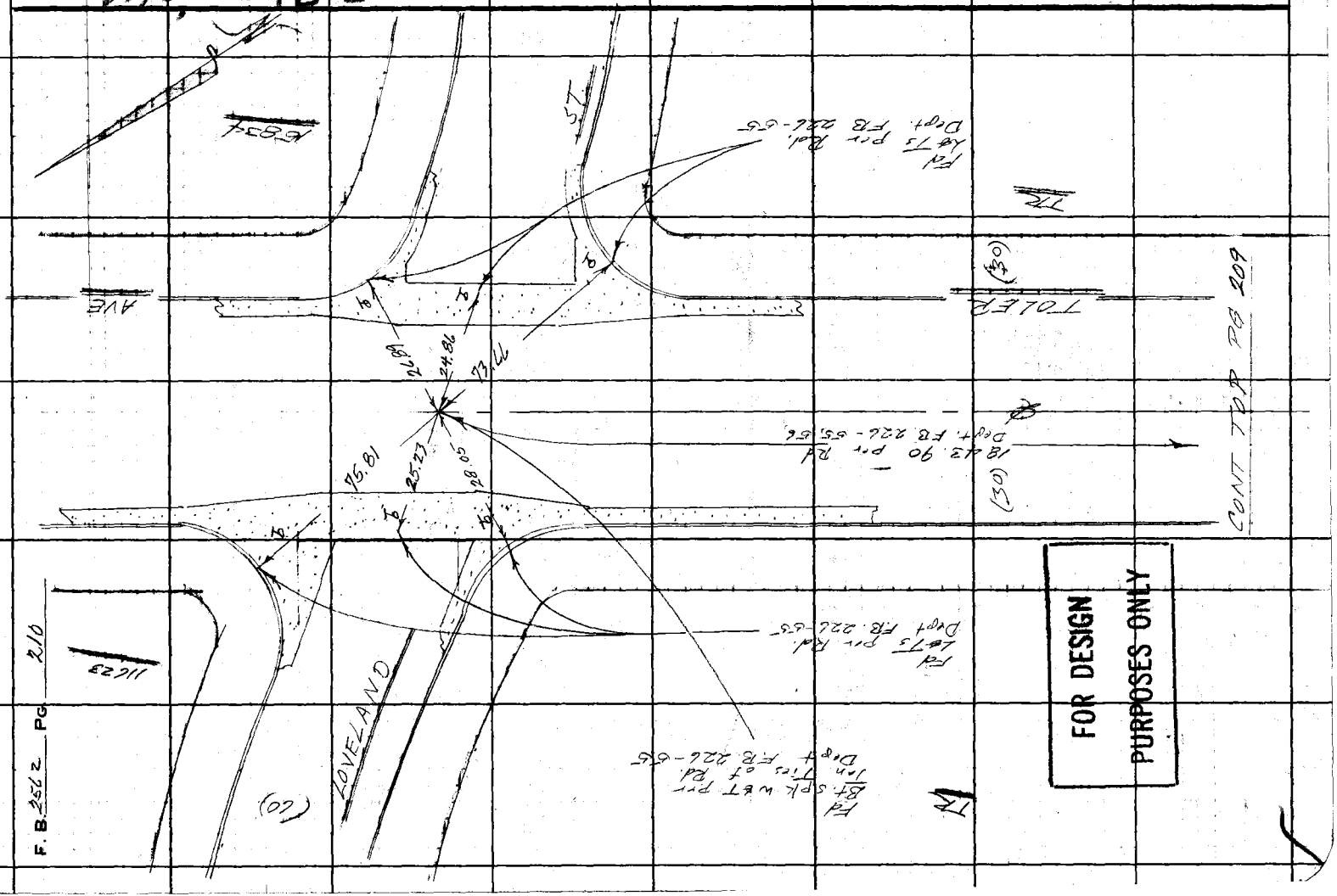

76F309S CE#310 1-65

PLEASE RETURN TO
LOS ANGELES COUNTY ENGINEER
403 LOS ANGELES COUNTY ENGINEERING BLDG.

Note: Any Additions or Changes on This Sheet Must be Made or Circled in Red Ink With Date and Name of Person Making Change.

Do not extend this side of this line.

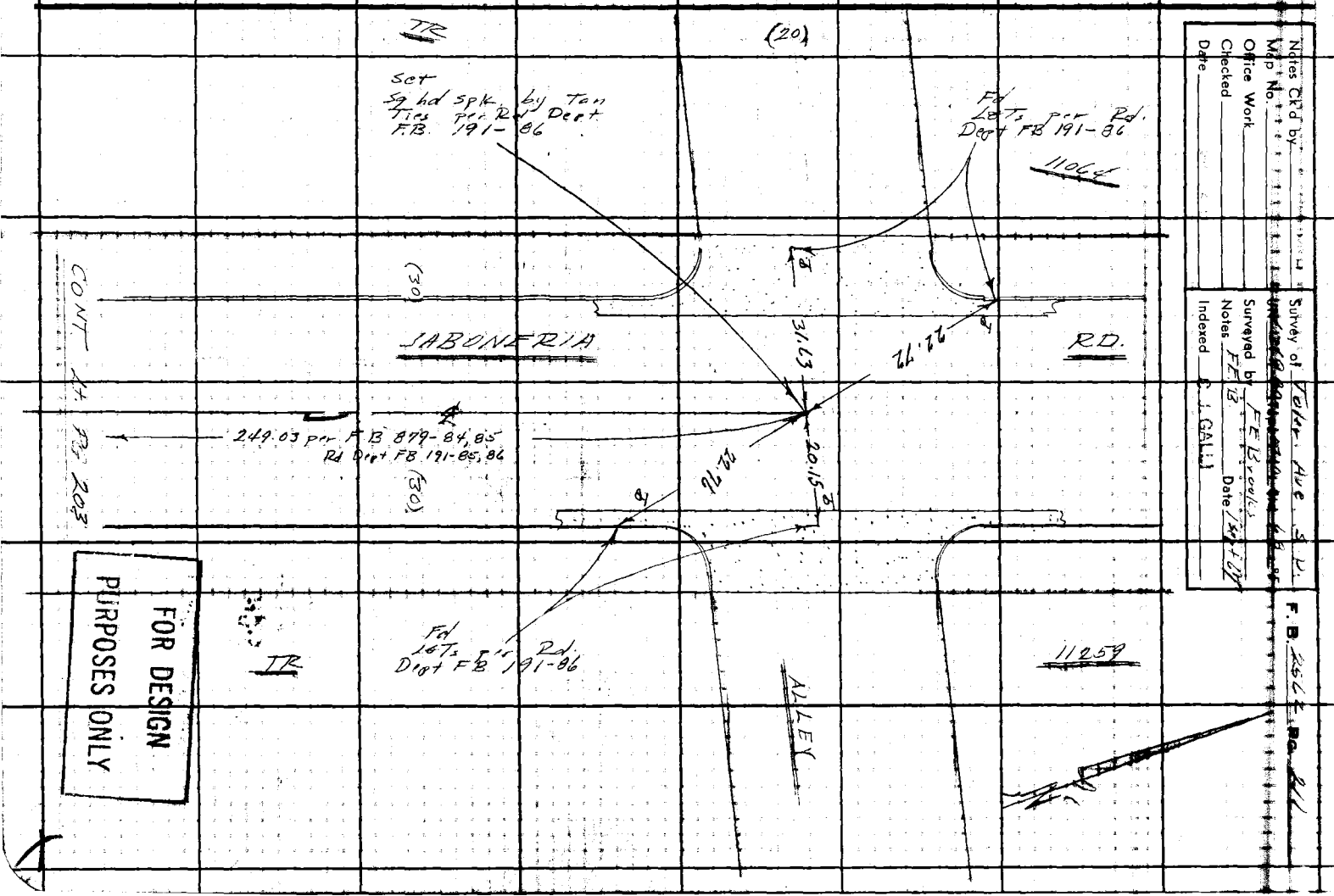

FOR DESIGN PURPOSES ONLY

F. B. 2562 PG. 212

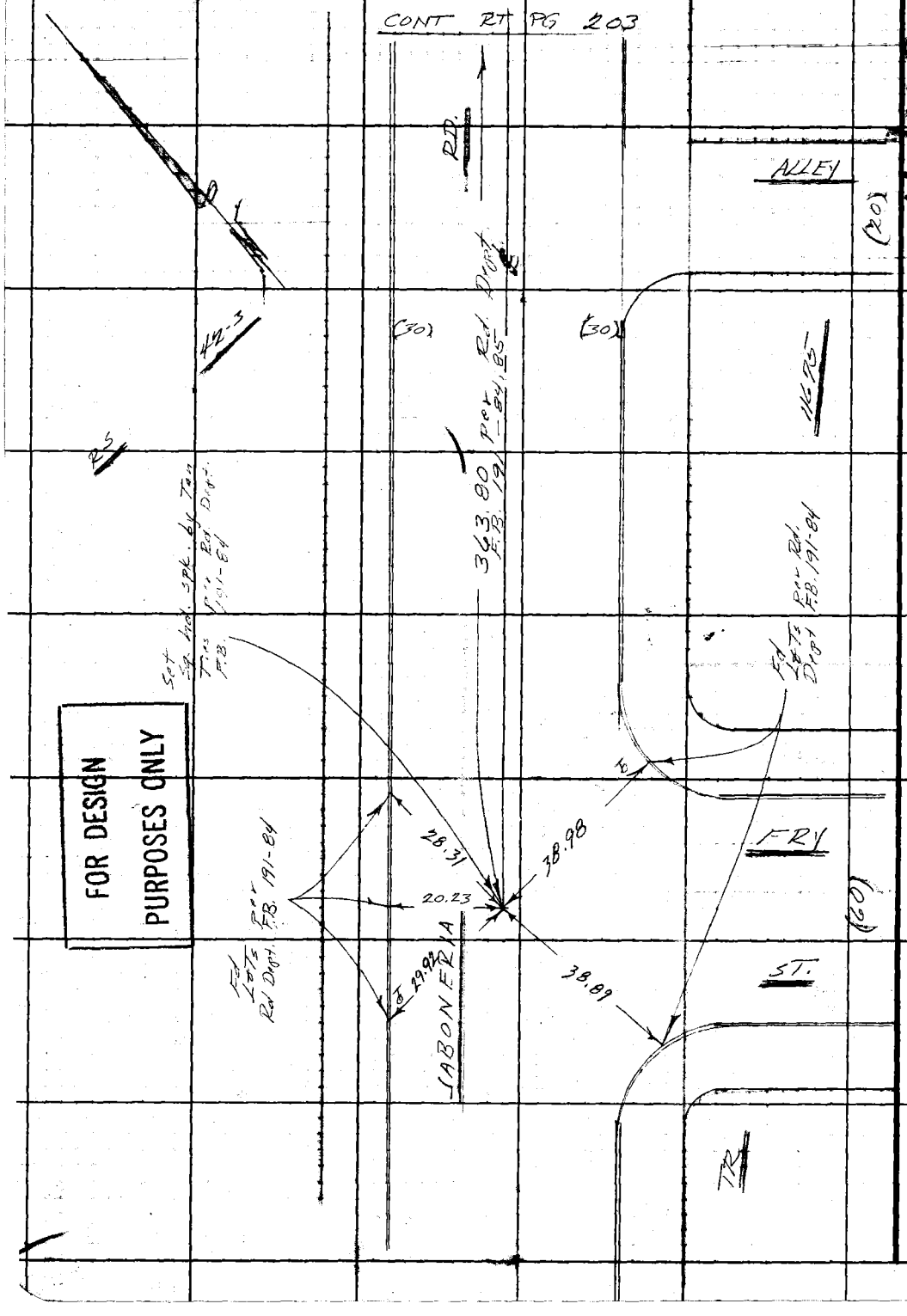

FOR DESIGN PURPOSES ONLY

WS 361 A-6

PLEASE RETURN TO
LOS ANGELES COUNTY ENGINEER
403 LOS ANGELES COUNTY ENGINEERING BLDG.

Do not extend this side of this line.

Note: Any Additions or Changes on This Sheet Must be Made or Circled in Red Ink With Date and Name of Person Making Change.

Notes Ck'd by	Survey of Foster Ave S.D.
Map No.	JN [illegible] Tape [illegible] Std [illegible]
Office Work	Surveyed by F.E. Brooks
Checked	Notes F.E.B. Date 5 Sept 67
Date	Indexed C. J. GALLI

F. B. 2562 PG. 213

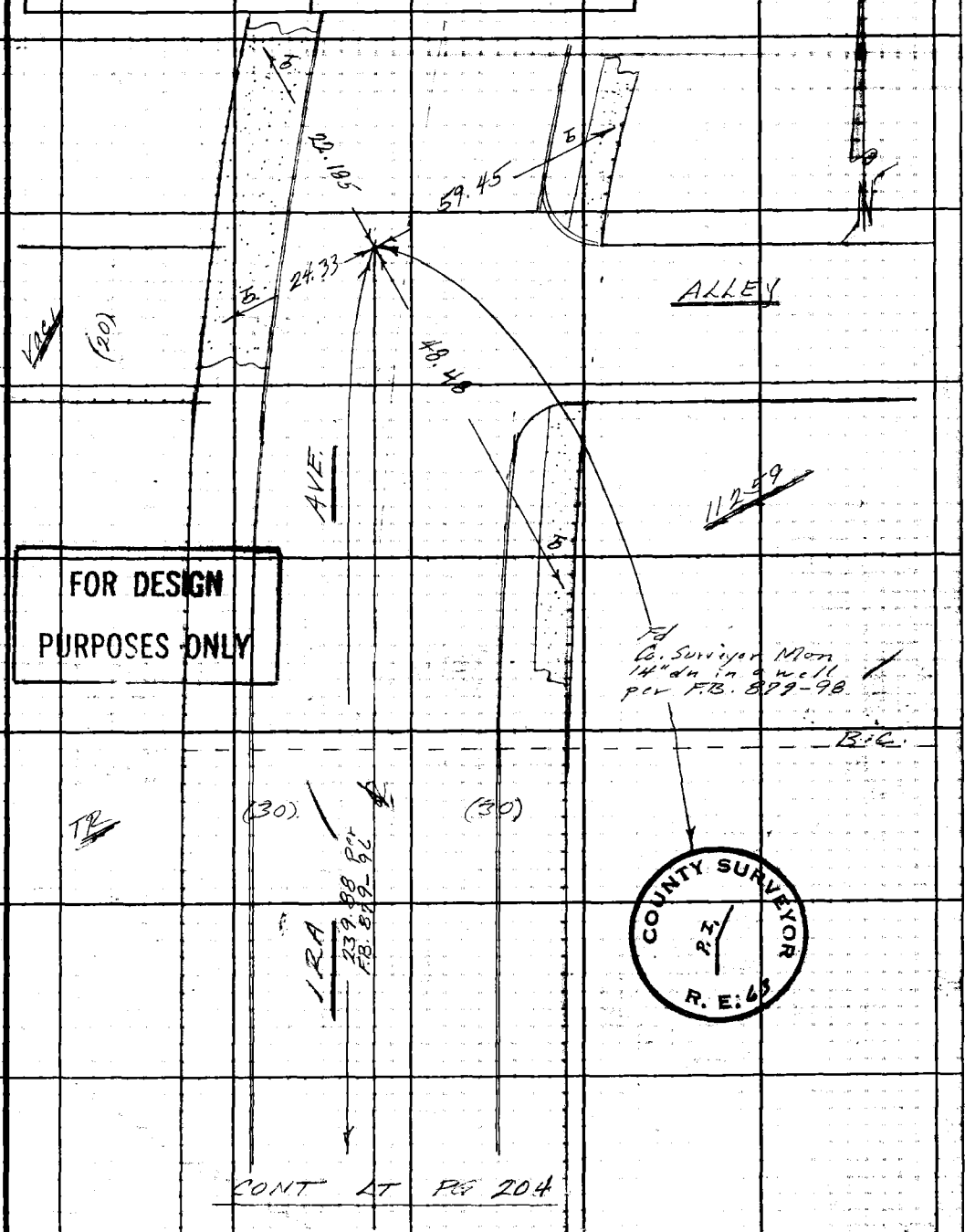

CONT AT PG 204

Note: Any Additions or Changes on This Sheet Must be Made or Circled in Red Ink With Date and Name of Person Making Change.

Do not extend this side of this line.

PLEASE RETURN TO
LOS ANGELES COUNTY ENGINEER
403 LOS ANGELES COUNTY ENGINEERING BLDG.

76F309S CE#310 1-65

F. B. 2562 PG. 24

PLEASE RETURN TO
LOS ANGELES COUNTY ENGINEER
403 LOS ANGELES COUNTY ENGINEERING BLDG.

Do not extend this side of this line.

Note: Any Additions or Changes on This Sheet Must be Made or Circled in Red Ink With Date and Name of Person Making Change.

Notes Ck'd by J. A. G[illegible]	Survey of 10th Ave. S.W.	F. B. 2562 Pg. 215
Map No.	[illegible]	
Office Work	Surveyed by F.E. Brooks	
Checked	Notes F.E.B. Date 5 Sept 67	
Date [illegible] 2-67	Indexed C. J. GALLI	

FOR DESIGN PURPOSES ONLY



CONT H Pg 205

Note: Any Additions or Changes on This Sheet Must be Made or Circled in Red Ink With Date and Name of Person Making Change.

Do not extend this side of this line.

PLEASE RETURN TO
LOS ANGELES COUNTY ENGINEER
403 LOS ANGELES COUNTY ENGINEERING BLDG.

76F309S CE#310 1-65

PLEASE RETURN TO
LOS ANGELES COUNTY ENGINEER
403 LOS ANGELES COUNTY ENGINEERING BLDG.

Note: Any Additions or Changes on This Sheet Must be Made or Circled in Red Ink With Date and Name of Person Making Change.

Do not extend this side of this line.

WS 36, B-6

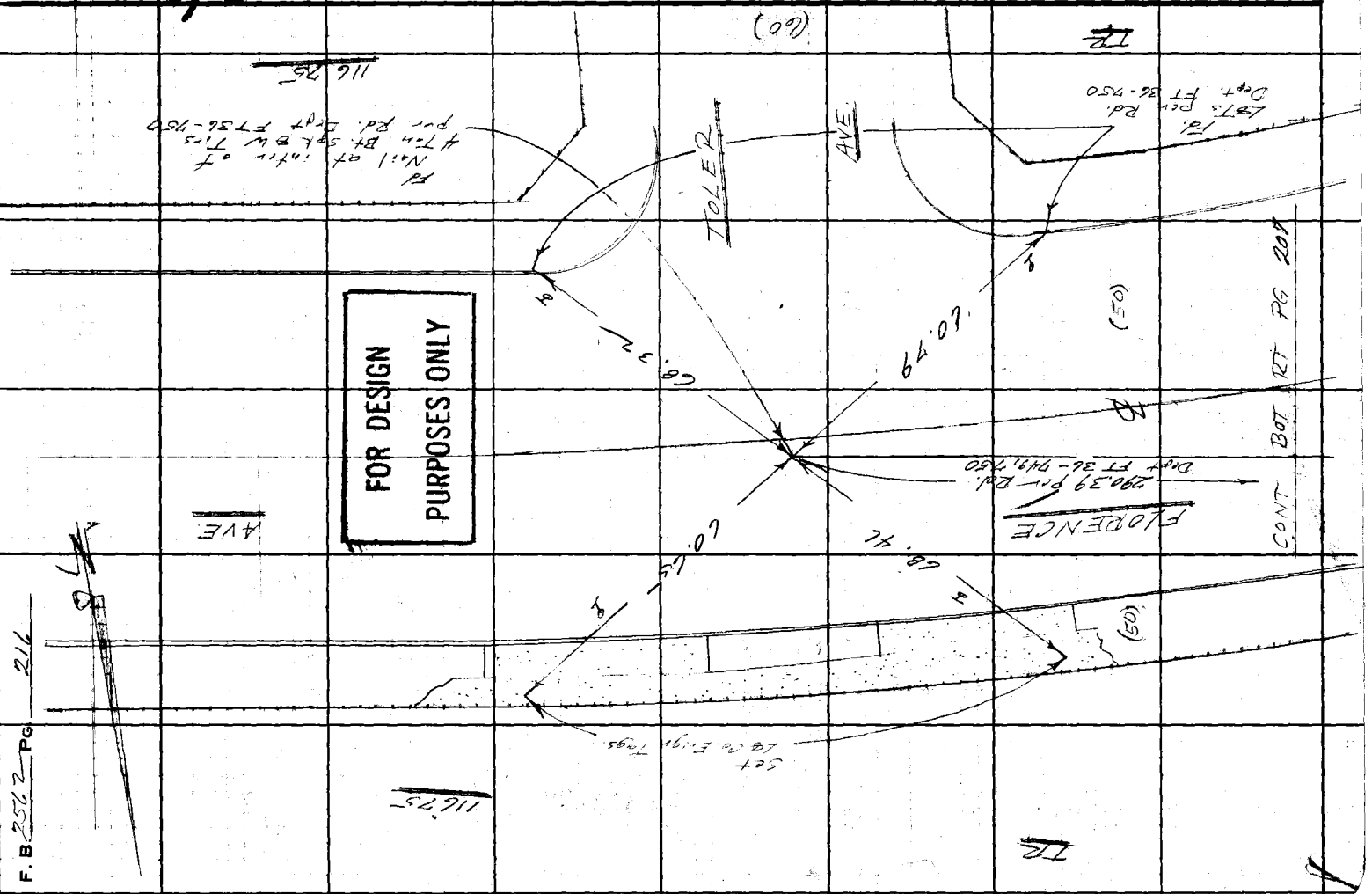

Notes Ck'd by J. A. CHURCH	Survey of Rocky Ave. S.W.	F. B. 2562 Pg. 212
Map No.	Sta. 6269.80 Tape 0210 Std. 68 °F	
Office Work	Surveyed by F.E. Brooks	
Checked	Notes F.E.B. Date 63 Jul 67	
Date 2-67	Indexed C. J. GALLI	

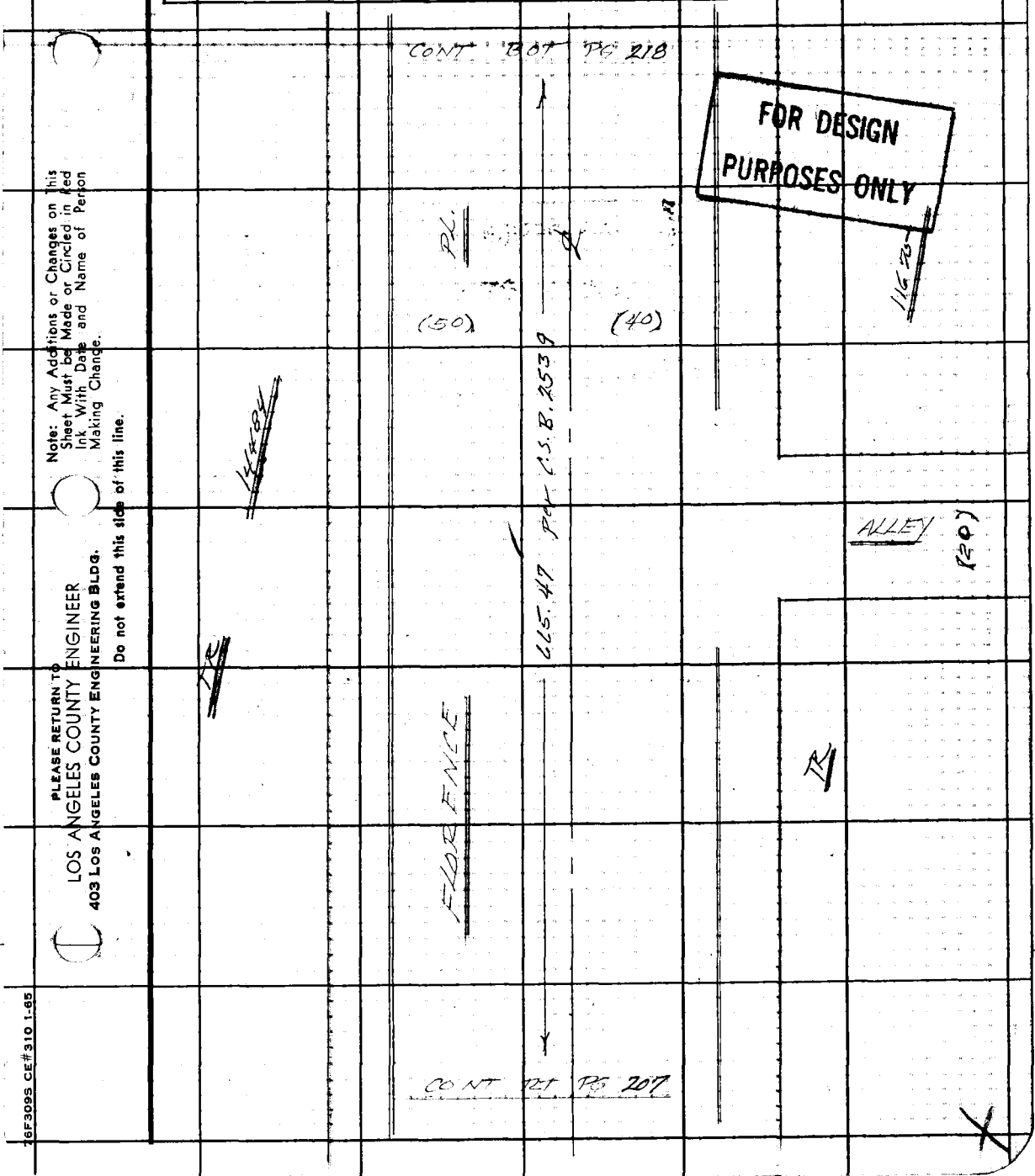

Note: Any Additions or Changes on This Sheet Must be Made or Circled in Red Ink With Date and Name of Person Making Change.

PLEASE RETURN TO
LOS ANGELES COUNTY ENGINEER
403 LOS ANGELES COUNTY ENGINEERING BLDG.

Do not extend this side of this line.

76F309S CE#310 1-65

F. B. 2562 PG. 218

WS 36 B-6

LOS ANGELES COUNTY ENGINEER
403 Los Angeles County Engineering Bldg.

PLEASE RETURN TO

Do not extend this side of this line.

Note: Any Additions or Changes on This Sheet Must be Made or Circled in Red Ink With Date and Name of Person Making Change.

Notes Ck'd by A. [illegible]	Survey of [illegible]
Map No.	JN [illegible] Tape 0210 Std 68 °F
Office Work	Surveyed by [illegible]
Checked	Notes FEB Date 15 Oct 67
Date [illegible]	Indexed C. J. GALLI

F. B. [illegible] PG. [illegible]



FOR DESIGN PURPOSES ONLY

CONT RT PG 208

Note: Any Additions or Changes on This Sheet Must be Made or Circled in Red Ink With Date and Name of Person Making Change.

Do not extend this side of this line.

PLEASE RETURN TO
LOS ANGELES COUNTY ENGINEER
403 LOS ANGELES COUNTY ENGINEERING BLDG.

76F309S CE#310 1-65

F. B. 2562 PG 220

FOR DESIGN PURPOSES ONLY

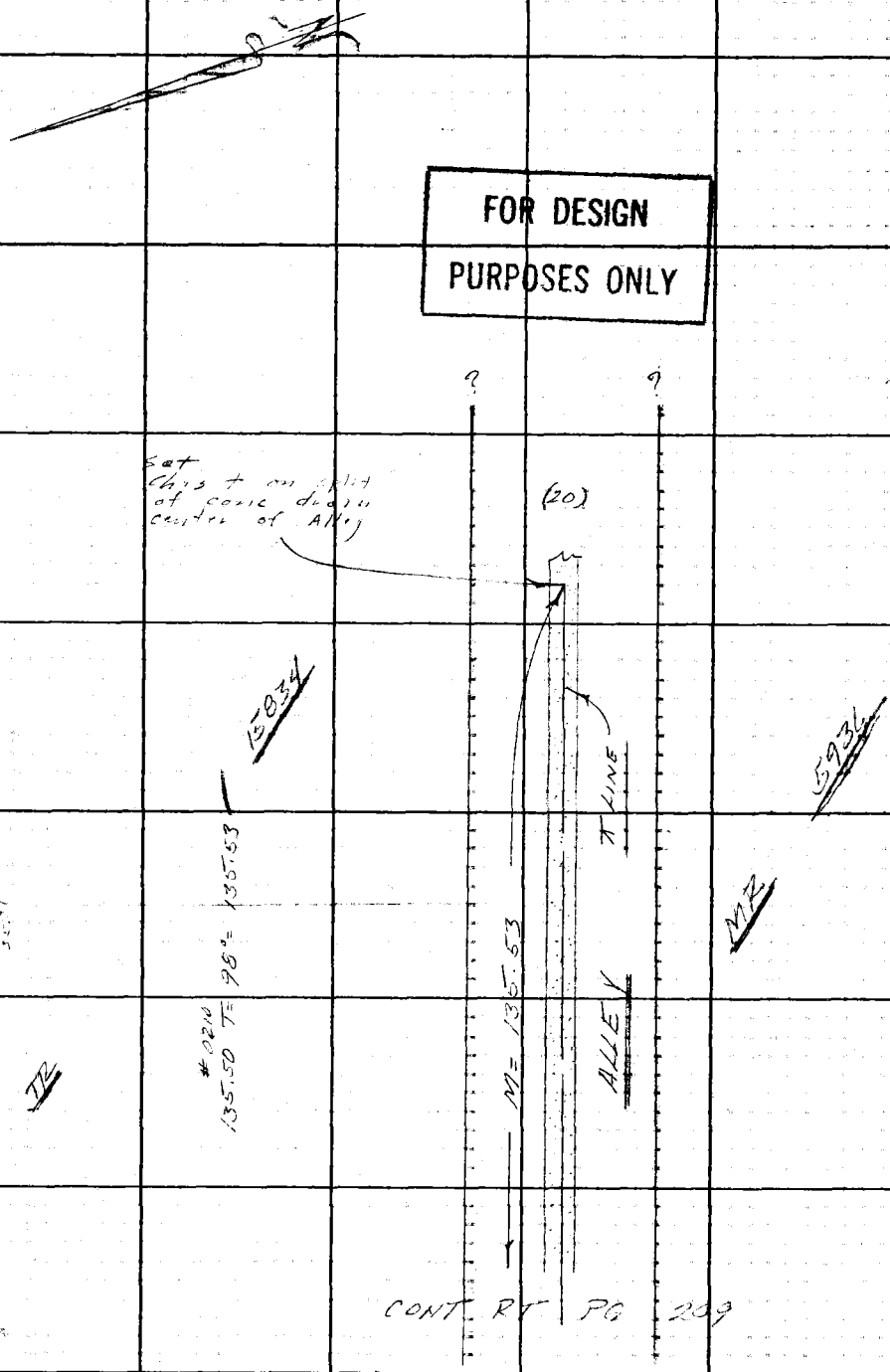

CONT RT PG 209

PLEASE RETURN TO
LOS ANGELES COUNTY ENGINEER
403 LOS ANGELES COUNTY ENGINEERING BLDG.
Do not extend this side of this line.

Note: Any Additions or Changes on This Sheet Must be Made or Circled in Red Ink With Date and Name of Person Making Change.

NOTES RED. JOB NO. 6269.80 SURVEY OF Toler Ave S.D. F. B. 7512 PG. 223

DATE SURVEY BY FE Brooks

NOTES CHKD. NOTES BY F.E.B. DATE 25 Aug 67

DATE INDEXED DATE

S. N. 6269.80

TOLER AVE. S. D.

BENCH LEVELS

From BM S.D. 2106 Florence Ave and Perry Rd.
To BM S.D. 2183 on Florence Ave 326± W. of Saboneria Rd.
Return To BM S.D. 2106

FE Brooks
P. Harrington
GE Cook
M Sonnenschein
D West

B.M.	1ST RUN	DIFF.	2ND RUN	3RD RUN	ADJ. ELEV.	DESCRIPTION

NOTE: ANY ADDITIONS OR CHANGES ON THIS SHEET MUST BE MADE OR CIRCLED IN RED INK, WITH DATE AND NAME OF PERSON MAKING CHANGE.

Do not extend notes this side of this line

PLEASE RETURN TO
LOS ANGELES COUNTY ENGINEER
700 LOS ANGELES COUNTY ENGINEERING BLDG.

76S420 S & E-353 9-55

765420 S & E-353 9-55

PLEASE RETURN TO
LOS ANGELES COUNTY ENGINEER
700 LOS ANGELES COUNTY ENGINEERING BLDG.

NOTE: ANY ADDITIONS OR CHANGES ON THIS SHEET MUST BE MADE OR CIRCLED IN RED INK, WITH DATE AND NAME OF PERSON MAKING CHANGE.

Do not extend notes this side of this line

JOB NO. 6269.80 SURVEY OF Toler Ave S.D.
SURVEY BY F.E.Brooks
NOTES BY F.E.B. DATE 25 Aug 67
INDEXED C. J. GALLI DATE
NOTES RED. DATE
NOTES CHKD DATE

F.B. 2562 Pg. 224

B.M.	1ST RUN	DIFF.	2ND RUN	3RD RUN	ADJ. ELEV.	DESCRIPTION
Fd BM S.D. 2106	120.596				120.596	BM S.D. 2106 Elev. = 120.596 Florence Ave and Perry Rd. N.W. Cor. Bt. spk in cb. 6' W. of W end C.R. per F.B. 2562-166
+	5.025		4.952			
π	125.621	-0.252	-0.250			
−	5.277		5.202			
Fd BM SD 2107	120.344				120.344	BM S.D. 2107 Elev = 120.339 Florence Ave and Granger Ave N.W. Cor. Bt. spk in cb. 5' W. of W end C.R. per F.B. 2562-166.
+	5.099		5.045			
π	125.443	-0.222	-0.225			
−	5.321		5.270			
Fd BM S.D 2108	120.122				120.122	BM S.D. 2108 Elev. = 120.107 Florence Ave and Garfield Ave N.E. Cor. Bt. spk in cb 1.5' N. of N end C.R. per F.B. 2524-20
+	5.510		5.484			
π	125.632	+1.932	+1.932			
−	3.578		3.552			
T.P.	122.054					
+	4.508		4.573			
π	126.562	+0.417	+0.415			
−	4.091		4.158			
T.P.	122.471					
+	5.362		5.335			
π	127.833	+0.324	+0.324			
−	5.038		5.011			
T.P.	122.795					
+	5.140		5.082			
π	127.935	+0.112	+0.114			
−	5.028		4.968			
set BM S.D 2187	122.907				122.907	BM SD 2187 For description see pg.

76S420 S & E-353 9-55

PLEASE RETURN TO
LOS ANGELES COUNTY ENGINEER
700 LOS ANGELES COUNTY ENGINEERING BLDG.

NOTE: ANY ADDITIONS OR CHANGES ON THIS SHEET MUST BE MADE OR CIRCLED IN RED INK, WITH DATE AND NAME OF PERSON MAKING CHANGE.

Do not extend notes this side of this line

B.M.	1ST RUN	DIFF.	2ND RUN	3RD RUN	ADJ. ELEV.	DESCRIPTION
BM SD 2187	122.907				122.907	BM SD 2187
+	5.698		5.585			Toler Ave E. side 370±N. of Florence PL
π	128.605	+1.016	+1.009			Bt. spk in cb on W/y prod of S. wall of
−	4.688		4.576			Saint Gertrude School
T.P.	123.917					
+	5.035		5.032			
π	128.952	+0.047	+0.049			
−	4.988		4.983			
BM SD 2188	123.964				123.964	BM SD 2188
+	5.217		5.192			Toler Ave E. side 800±N. of Florence PL
π	129.181	-0.237	-0.237			Bt. spk in cb in front of house #4708
−	5.454		5.429			
T.P.	123.727					
+	4.710		4.724			
π	128.437	-0.821	-0.818			
−	5.531		5.542			
T.P.	122.906					
+	5.091		5.063			
π	127.997	-0.278	-0.272			
−	5.361		5.335			
T.P.	122.636					
+	4.658		4.619			
π	127.294	-0.416	-0.417			
−	5.074		5.036			BM SD 2180 Elev. = ~~122.209~~ per FB 2562-66
Fd BM SD 2180	122.220				122.220	Toler Ave and Florence PL. N.E. Cor.
+	5.066		5.159			Spk in cb 1.2±ft N. of W. end CR
π	127.286	+0.024	+0.024			
−	5.042		5.135			
T.P.	122.244					

NOTES RED _____ JOB NO. _____ SURVEY OF _____
DATE _____ SURVEY BY _____ DATE _____
NOTES CHKD _____ NOTES BY _____ DATE _____

F. B. 2562 PG. 22

768420 S & E-353 9-55

PLEASE RETURN TO
LOS ANGELES COUNTY ENGINEER
700 LOS ANGELES COUNTY ENGINEERING BLDG.

NOTE: ANY ADDITIONS OR CHANGES ON THIS SHEET MUST BE MADE OR CIRCLED IN RED INK, WITH DATE AND NAME OF PERSON MAKING CHANGE.

Do not extend notes this side of this line

JOB NO. 6269.80 SURVEY OF Toler Ave S.D. NOTES RED.
SURVEY BY F.E. Brooks DATE
NOTES BY F.E.B. DATE 31 Aug 67 NOTES CHKD.
INDEXED C. J. GALLI DATE DATE

F.B. 2562 PG. 226

B.M.	1ST RUN	DIFF.	2ND RUN	3RD RUN	ADJ. ELEV.	DESCRIPTION
TP.	122.244					
+	4.793		4.829			
⊼	127.037	-0.291	-0.289			
-	5.084		5.118			
TP	121.953					
+	5.071		5.007			
⊼	127.024	+0.027	+0.024			
-	5.044		4.983			
Set BM S.D. 2189	121.980				121.980	BM S.D. 2189
+	4.452		4.355			Florence Ave and Darwell Ave N.E. Cor.
⊼	126.432	-0.525	-0.524			Bt. Spk in cb 5' N. of N. end C.R.
-	4.977		4.879			
TP.	121.455					
+	4.961		4.886			
⊼	126.416	-0.292	-0.293			
-	5.253		5.179			
Fd BM S.D. 2181	121.163				121.163	BM S.D. 2181 Elev. ~~121.156~~ FB. 2562-166
+	5.230		5.132			IRA Ave. and Florence Ave N.E. Cor.
⊼	126.393	-0.122	-0.126			Bt. Spk in cb 1.3' E. of E end C.R.
-	5.352		5.258			
T.P.	121.041					
+	5.048		5.057			
⊼	126.089	-0.412	-0.410			
-	5.460		5.497			
Fd BM S.D. 2182	120.629				120.629	BM S.D. 2182 Elev. 120.616 FB. 2562-167
+	5.205		5.253			Florence Ave and Jaboneria Rd N.E. Cor.
⊼	125.834	+0.454	+0.454			Bt. Spk in cb 10'± E. of E end C.R.
-	4.751		[illegible]			
T.P.	121.083					

765420 S & E-353 9-55

PLEASE RETURN TO
LOS ANGELES COUNTY ENGINEER
700 LOS ANGELES COUNTY ENGINEERING BLDG.

NOTE: ANY ADDITIONS OR CHANGES ON THIS SHEET MUST BE MADE OR CIRCLED IN RED INK, WITH DATE AND NAME OF PERSON MAKING CHANGE.

Do not extend notes this side of this line

B.M.	1ST RUN	DIFF.	2ND RUN	3RD RUN	ADJ. ELEV.	DESCRIPTION
T.P.	121.083					
+	5.167		5.250			
π	126.250	+0.141	+ 0.142			
−	5.026		5.108			
F.N. B.M. S.D. 2183	121.224				121.224	BM S.D. 2183 Elev = ~~[illegible]~~ FB 2562 - 1[illegible]
+	5.042		4.908			Florence Ave N. side 32.4' W. of
π	126.266	-0.145	- 0.143			Jaboonia Rd. Bt. sph. in curb
−	5.121		5.125			
T.P.	121.089					
+	4.[illegible]		4.815			
π	125.820	- 0.452	- 0.455			
−	5.193		5.240			
T.P.	120.627					
+	5.095		5.145			
π	125.702	+ 0.077	+0.075			
−	5.001		5.040			
T.P.	120.701					
+	5.241		5.296			
π	125.945	+ 0.067	+ 0.066			
−	5.175		5.200			
T.P.	120.770					
+	5.292		5.315			
π	126.062	+ 0.422	+ 0.422			
−	4.822		4.879			
T.P.	121.240					
+	5.279		5.350			
π	126.519	+0.305	+ 0.306			
−	4.[illegible]		5.044			
T.P.	121.54[illegible]					

NOTES RED. DATE ____ JOB NO. ____ SURVEY OF ____
SURVEY BY F.F. B. Brooks DATE 3/4/66
F. B. 2412 PG. 22[illegible]

766420 S & E-353 9-55

PLEASE RETURN TO
LOS ANGELES COUNTY ENGINEER
700 LOS ANGELES COUNTY ENGINEERING BLDG.

NOTE: ANY ADDITIONS OR CHANGES ON THIS SHEET MUST BE MADE OR CIRCLED IN RED INK, WITH DATE AND NAME OF PERSON MAKING CHANGE.

Do not extend notes this side of this line

JOB NO. 4269.80 SURVEY OF Talr Ave S.D.
SURVEY BY F.E.B. & Wyatt
NOTES BY F.E.B. DATE 31 Aug 49
INDEXED C. J. GALLI DATE
NOTES RED. DATE
NOTES CHKD. DATE
F.B. 2542 PG. 228

B.M.	1ST RUN	DIFF.	2ND RUN	3RD RUN	ADJ. ELEV.	DESCRIPTION
T.P.	121.541					
+	5.229		5.274			
⊼	126.770	+ 0.216	+ 0.216			
−	5.013		5.058			
TP	121.757					
+	4.889		4.951			
⊼	126.646	− 0.308	− 0.308			
−	5.197		5.259			
TP	121.449					
+	5.083		5.141			
⊼	126.532	− 0.290	− 0.290			
−	5.373		5.431			
T.P.	121.159					
+	5.095		5.135			
⊼	126.254	− 0.378	− 0.375			
−	5.473		5.510			
T.P.	120.781					
+	5.222		5.320			
⊼	126.003	− 0.049	− 0.047			
−	5.271		5.367			
TP	120.732					
+	4.940		4.979			
⊼	125.672	− 0.684	− 0.683			
−	5.624		5.662			
TP	120.048					
+	5.055		5.121			
⊼	125.103	+ 0.123	+ 0.420	A20		
−	4.632		4.701			
T.P.	120.471					

76S420 S & E-353 9-55

PLEASE RETURN TO
LOS ANGELES COUNTY ENGINEER
700 LOS ANGELES COUNTY ENGINEERING BLDG.

NOTE: ANY ADDITIONS OR CHANGES ON THIS SHEET MUST BE MADE OR CIRCLED IN RED INK, WITH DATE AND NAME OF PERSON MAKING CHANGE.

Do not extend notes this side of this line

B.M.	1ST RUN	DIFF.	2ND RUN	3RD RUN	ADJ. ELEV.	DESCRIPTION
TP	120.471					
+	5.150		5.218			
π	125.621	+0.173	+0.175			
−	4.977		5.043			
T.P.	120.644					
+	5.199		5.234			
π	125.843	-0.045	-0.045			
−	5.244		5.279			
Fd. BM SD 2106	120.599				120.596	BM S.D. 2106 Elev. 120.596 FB. 2562-16[illegible] Florence Ave and Perry Rd. N.W. Cor. Bt. spk in ch 6' W. of W. and C.R.

NOTES RED. ____ JOB NO. ____ SURVEY OF ____
DATE ____ SURVEY BY FE Brooks
NOTES CHKD. ____ NOTES BY FE B. DATE 31 Aug 64
[illegible] OCT [illegible] [illegible] [illegible] DATE

F. B. [illegible] PG. [illegible]

Notes Ck'd by	Survey of Toler Ave. & [illegible]
Map No.	
Office Work	Surveyed by F.E. Brooks
Checked	Notes P. Harrington Date 9-5-67
Date	Indexed C. J. GALLI SEP 28 '67

F. B. 256 Pg. 231

TOLER AVE.

J.N. 6269.80

SD PROJ. #698

TOPOGRAPHY

ON FLORENCE AVE. & TOLER AVE.
BEGINING 420'± W. OF JABONERIA
RD. AT EXISTING STORM DRAIN
ON FLORENCE AVE.

PARTY

BROOKS F.
HARRINGTON P.
SONNENSCHEIN M.
WEST D.

Note: Any Additions or Changes on This Sheet Must be Made or Circled in Red Ink With Date and Name of Person Making Change.

Do not extend this side of this line.

PLEASE RETURN TO
LOS ANGELES COUNTY ENGINEER
403 LOS ANGELES COUNTY ENGINEERING BLDG.

76F309S CE #310 1-65

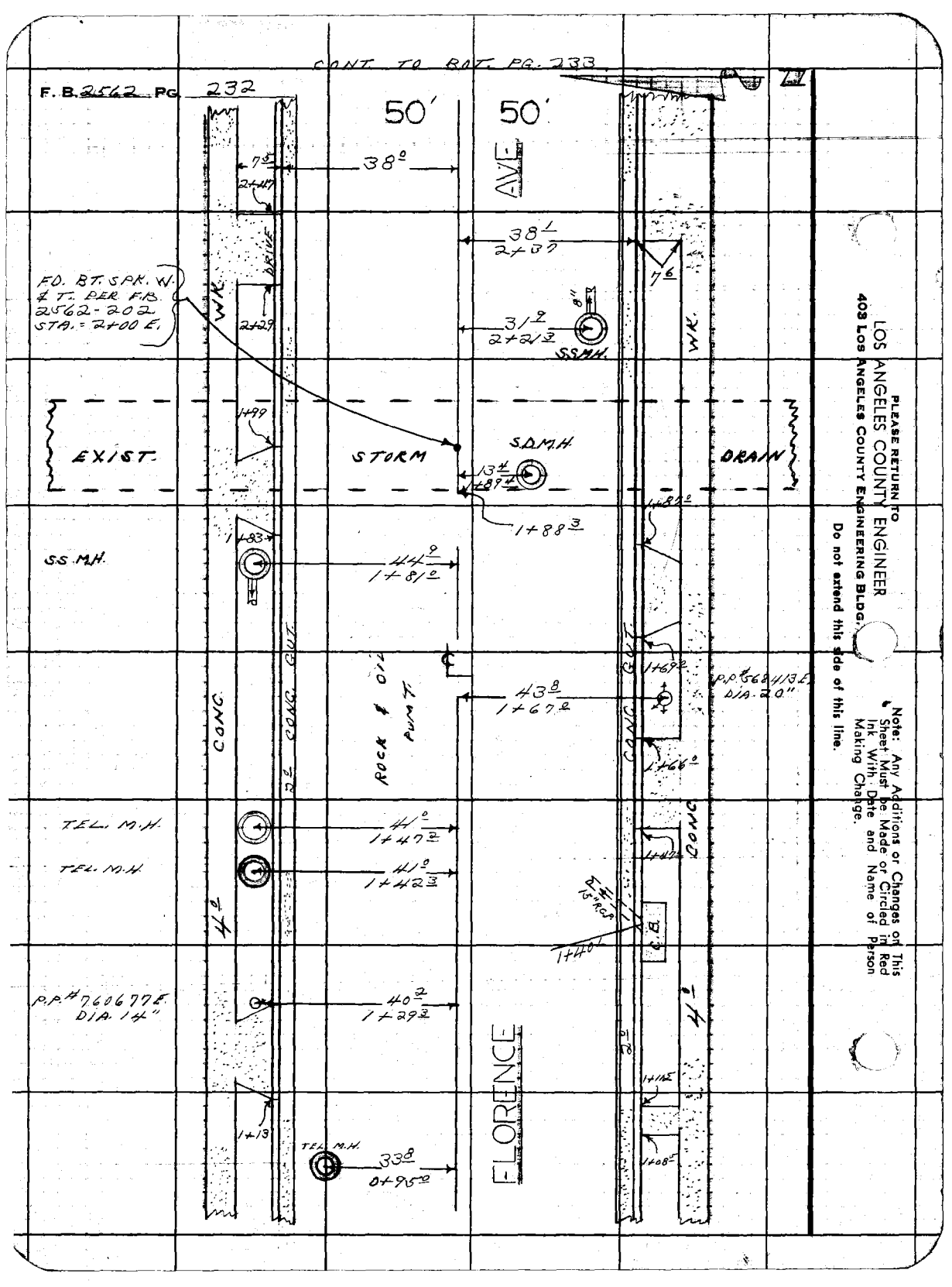

PLEASE RETURN TO
LOS ANGELES COUNTY ENGINEER
403 LOS ANGELES COUNTY ENGINEERING BLDG.

Do not extend this side of this line.

Note: Any Additions or Changes on This Sheet Must be Made or Circled in Red Ink With Date and Name of Person Making Change.

76F3095 CE#310 1-65

PLEASE RETURN TO
LOS ANGELES COUNTY ENGINEER
403 LOS ANGELES COUNTY ENGINEERING BLDG.

Note: Any Additions or Changes on This Sheet Must be Made or Circled in Red Ink With Date and Name of Person Making Change.

Do not extend this side of this line.

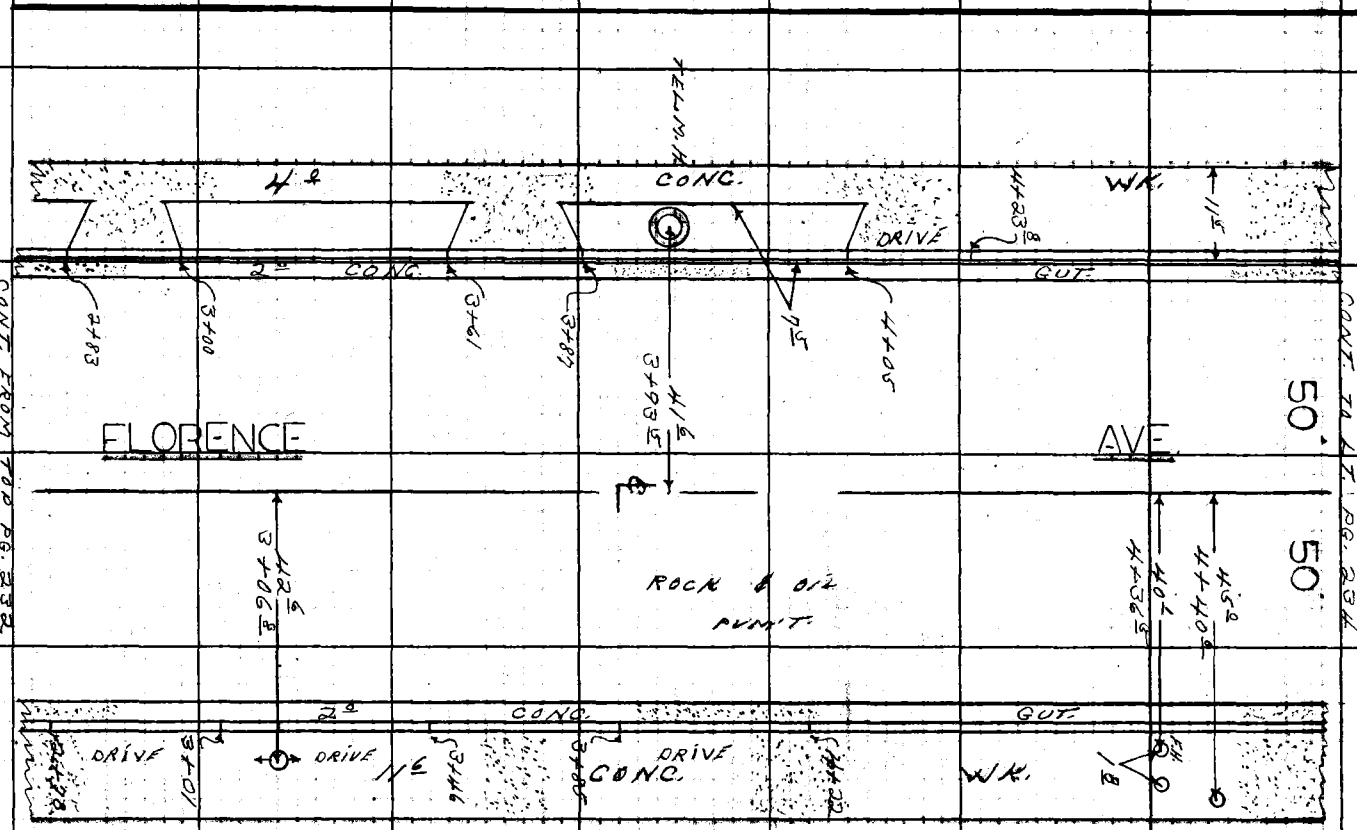

F. B. 2562 PG 234

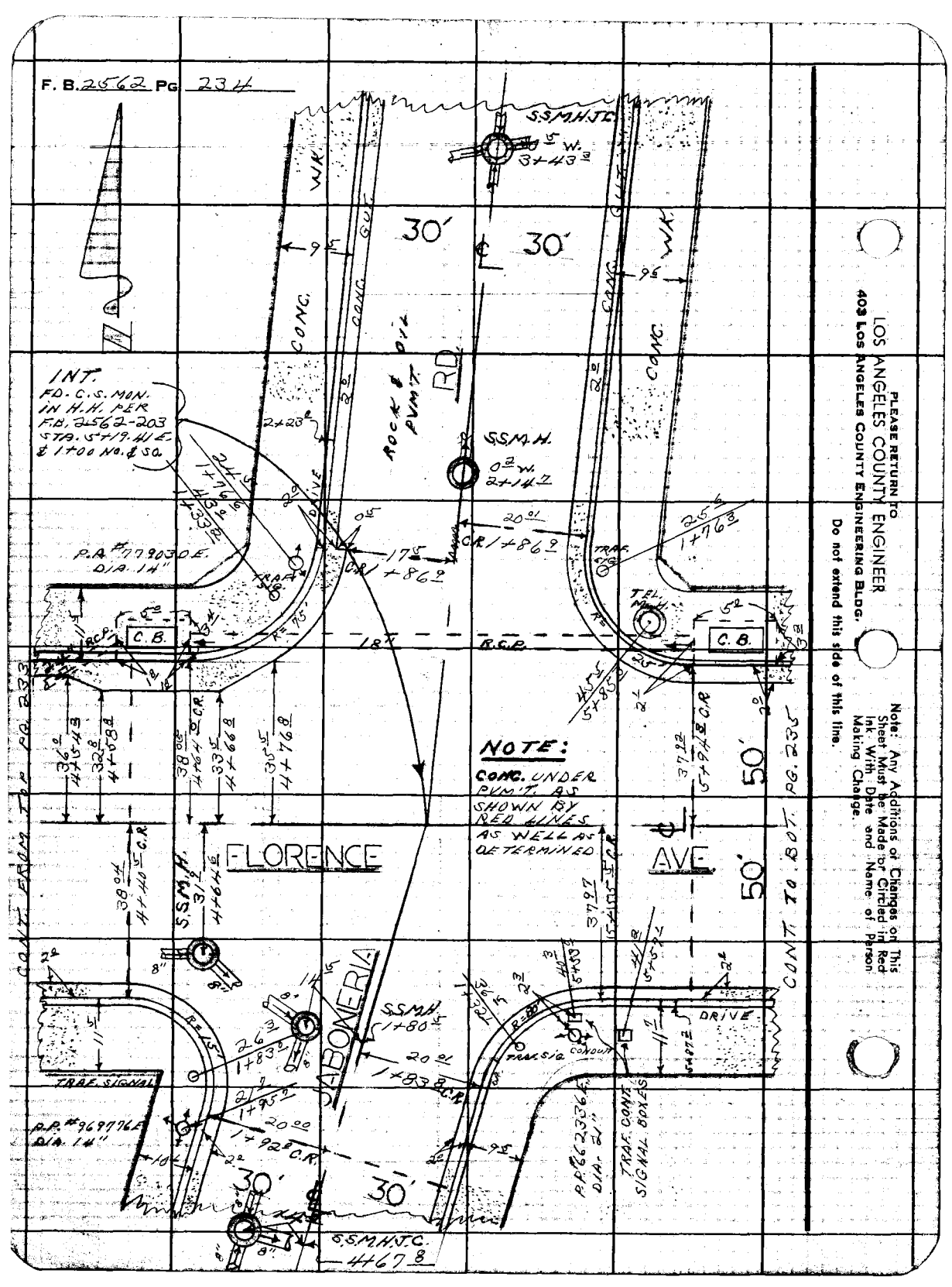

PLEASE RETURN TO
LOS ANGELES COUNTY ENGINEER
403 LOS ANGELES COUNTY ENGINEERING BLDG.
Do not extend this side of this line.

Note: Any Additions or Changes on This Sheet Must be Made or Circled in Red Ink With Date and Name of Person Making Change.

Notes Ck'd by	Survey of TOLER AVE. S.D.
Map No.	JN 6269.80 Tape Std °F
Office Work	Surveyed by F.E.B.
Checked	Notes P.H. Date 9-6-67
Date	Indexed C. J. GALLI

F. B. [illegible] PG. 235

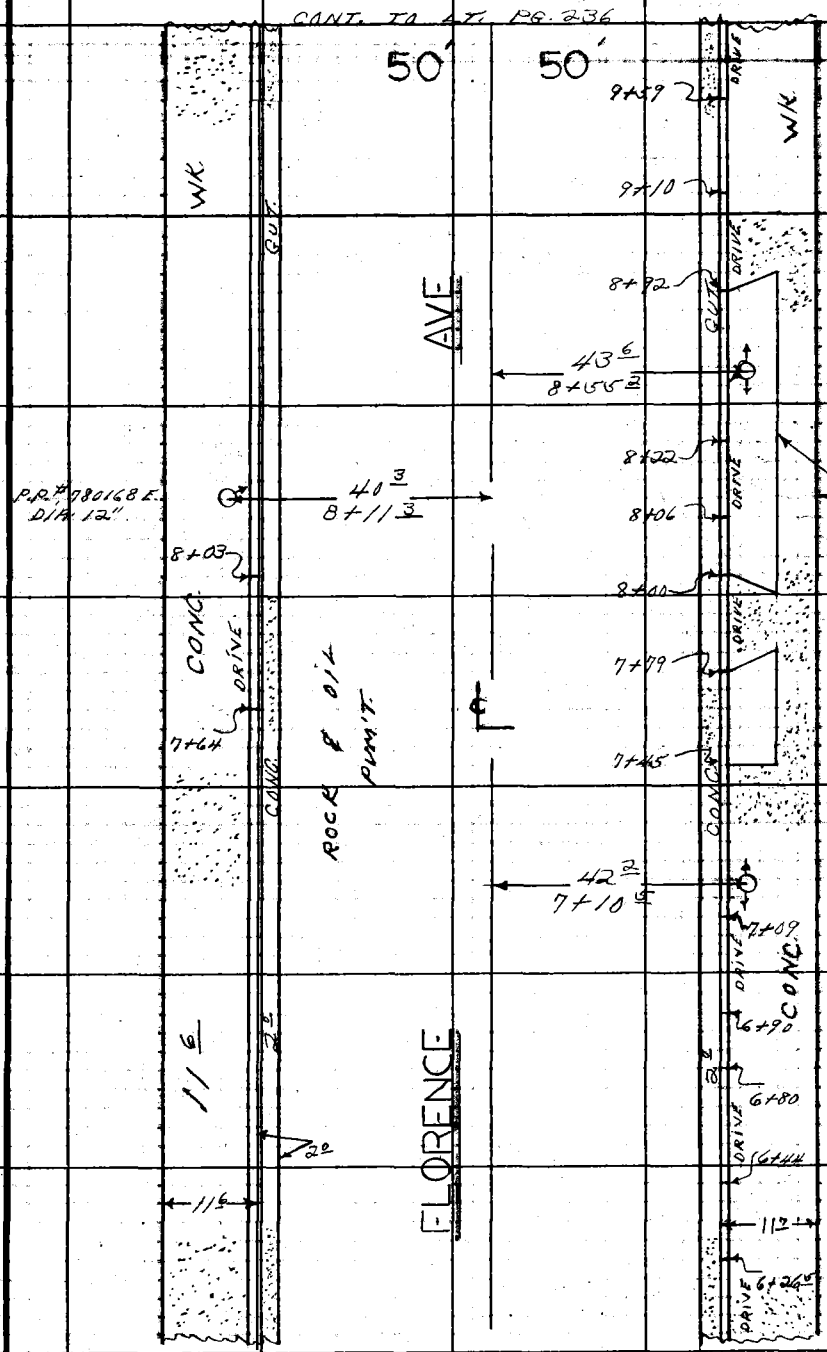

Note: Any Additions or Changes on This Sheet Must be Made or Circled in Red Ink With Date and Name of Person Making Change.

Do not extend this side of this line.

PLEASE RETURN TO
LOS ANGELES COUNTY ENGINEER
403 LOS ANGELES COUNTY ENGINEERING BLDG.

76F309S CE#310 1-65

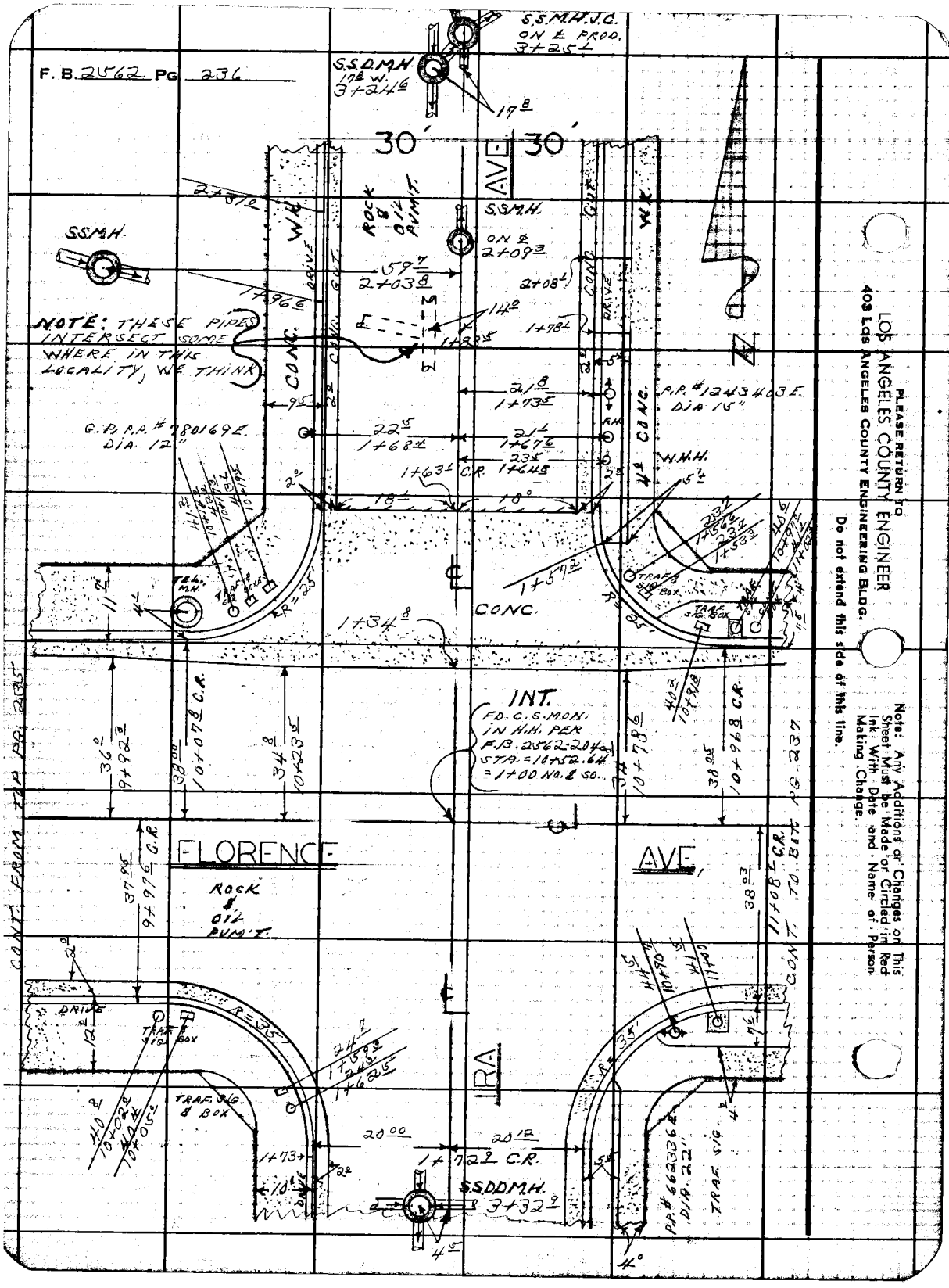
F. B. 2562 PG. 236
S.S.M.H. J.C. ON ℄ PROD. 3+25.1
S.S.D.M.H. 17.8 W. 3+24.6
17.8
30'
30'
AVE
S.S.M.H.
ON ℄ 2+09.3
ROCK & OIL PUM'T.
S.S.M.H.
2+31.2
59.7
2+03.8
1+96.6
2+08.1
14.0
1+78.1
1+83.5
NOTE: THESE PIPES INTERSECT SOME WHERE IN THIS LOCALITY, WE THINK
CONC. W.K.
CONC. GUT.
DRIVE
21.8
1+73.5
P.P. #1243403 E. DIA 15"
G.P. P.P. #780169 E. DIA 12"
22.5
1+68.4
21.1
1+67.6
23.5
1+64.8
1+63.1 C.R.
W.H.H.
4.0 CONC.
18.1
18.0
5.1
1+57.2
TEL. M.H.
TRAF. SIG. BOX
R=25'
CONC.
1+34.8
INT.
FD. C.S. MON. IN H.H. PER F.B. 2562-204 STA. = 10+52.64 = 1+00 NO. & SO.
36.0
9+92.3
38.00
10+07.8 C.R.
34.8
10+23.5
34.1
10+78.6
38.05
10+96.8 C.R.
FLORENCE
AVE.
ROCK & OIL PUM'T.
37.95
9+97.6 C.R.
38.03
11+08.1 C.R.
CONT. FROM TOP PG. 235
CONT. TO BOT. PG. 237
DRIVE
TRAF. SIG. BOX
R=35'
24.7
1+59.3
24.5
1+62.5
TRAF. SIG. & BOX
40.8
10+02.0
40.4
10+05.0
IRA
20.00
20.12
1+73
1+72.9 C.R.
S.S.D.D.M.H. 3+32.9
P.P. #662336 E. DIA. 22"
TRAF. SIG.
4.5
4.0
PLEASE RETURN TO
LOS ANGELES COUNTY ENGINEER
403 LOS ANGELES COUNTY ENGINEERING BLDG.
Do not extend this side of this line.
Note: Any Additions or Changes on This Sheet Must be Made or Circled in Red Ink With Date and Name of Person Making Change.

Notes Ck'd by	Survey of TOLER AVE.	F.B. 26 PG. 237
Map No.	IN 6769.80 Tape Std. °F	
Office Work	Surveyed by F.E.B.	
Checked	Notes P.H. Date 9-7-67	
Date	Indexed C. J. GALLI	

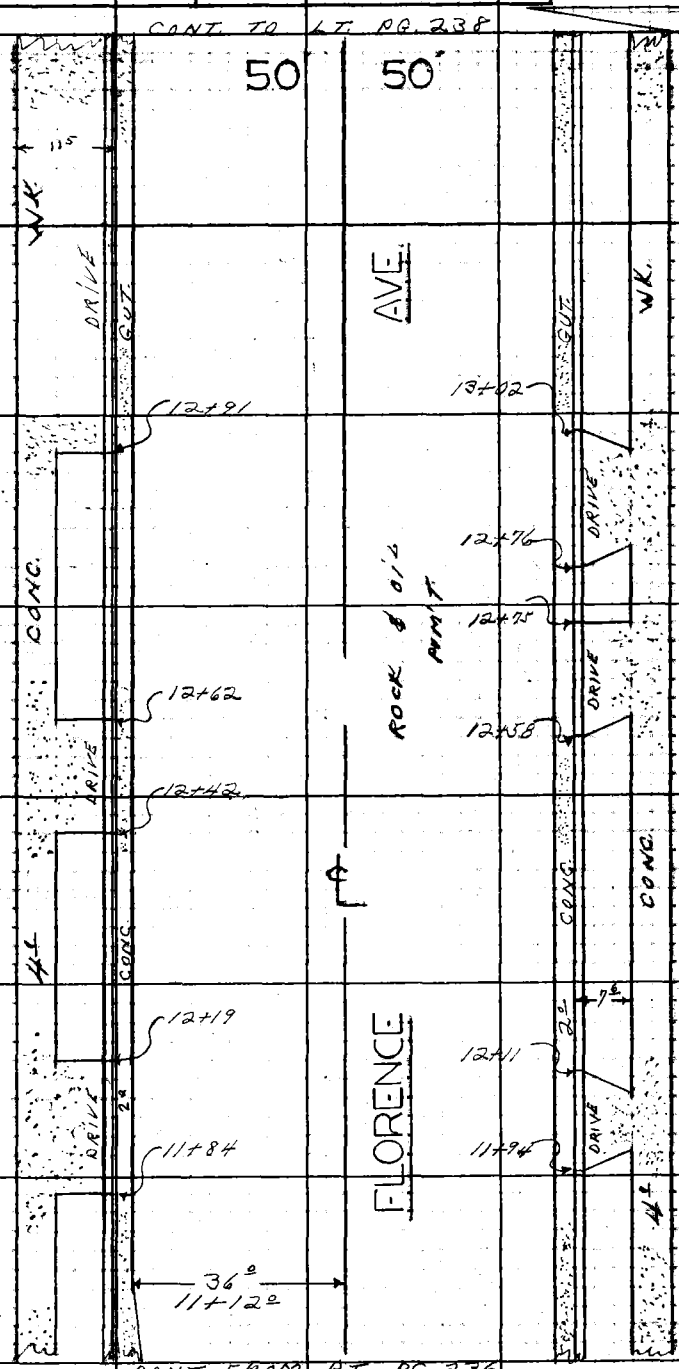

Note: Any Additions or Changes on This Sheet Must be Made or Circled in Red Ink With Date and Name of Person Making Change.

Do not extend this side of this line.

PLEASE RETURN TO
LOS ANGELES COUNTY ENGINEER
403 LOS ANGELES COUNTY ENGINEERING BLDG.

76F309S CE#310 1-65

F. B. 2562 PG. 238

PLEASE RETURN TO
LOS ANGELES COUNTY ENGINEER
403 Los Angeles County Engineering Bldg.

Do not extend this side of this line.

Note: Any Additions or Changes on This Sheet Must be Made or Circled in Red Ink With Date and Name of Person Making Change.

Notes Ck'd by	Survey of TOLER AVE. S.D.	F.B. 256 L PG. 239
Map No.	IN 269.80 Tape Std. °F	
Office Work	Surveyed by F.E.B.	
Checked	Notes P.H. Date 9-8-67	
Date	Indexed P. J. GALLI	

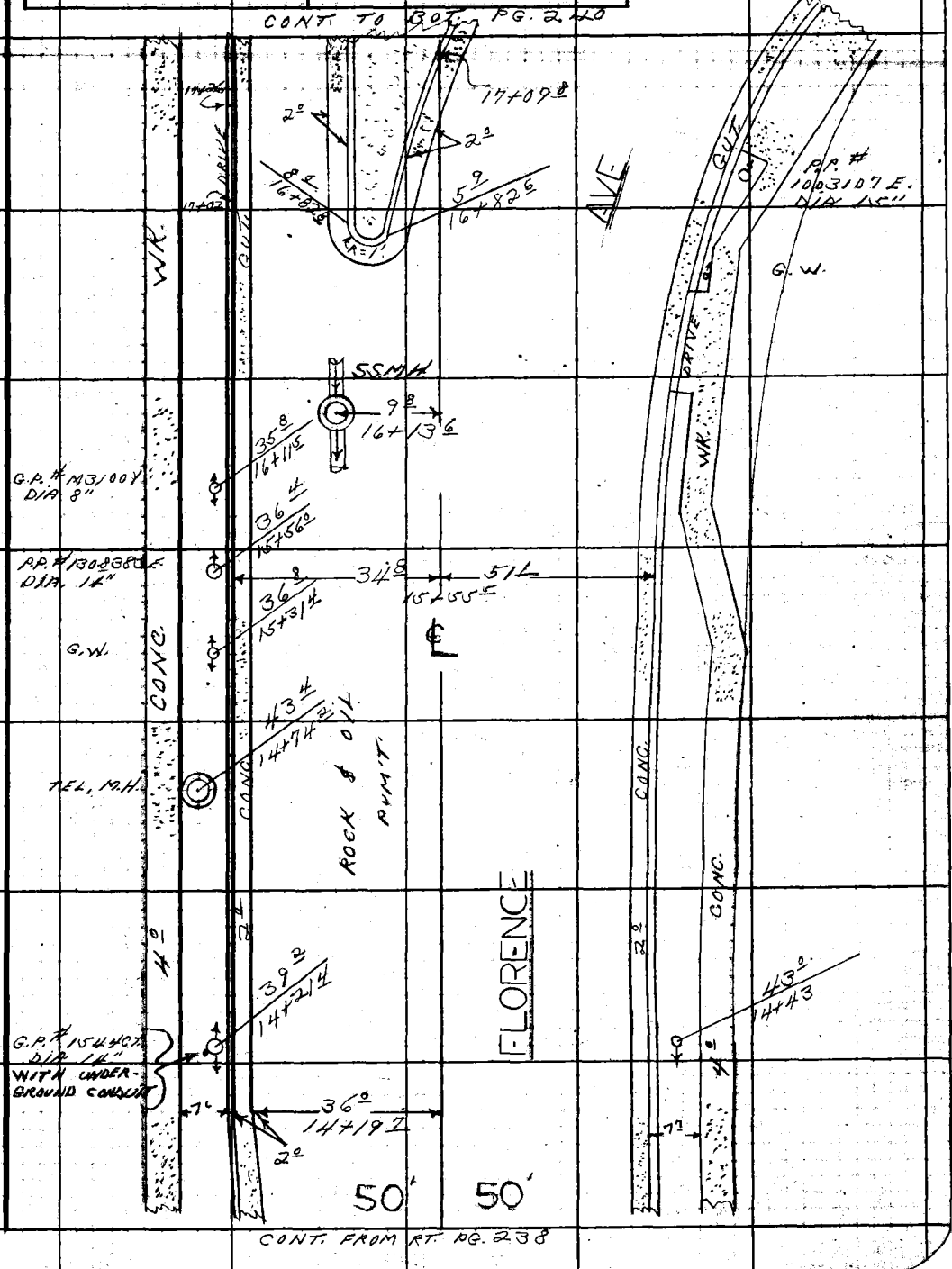

Note: Any Additions or Changes on This Sheet Must be Made or Circled in Red Ink With Date and Name of Person Making Change.

Do not extend this side of this line.

PLEASE RETURN TO
LOS ANGELES COUNTY ENGINEER
403 LOS ANGELES COUNTY ENGINEERING BLDG.

76F309S CE#310 1-65

F. B. 2562 PG 240

CONT. TO BOT. PG. 241

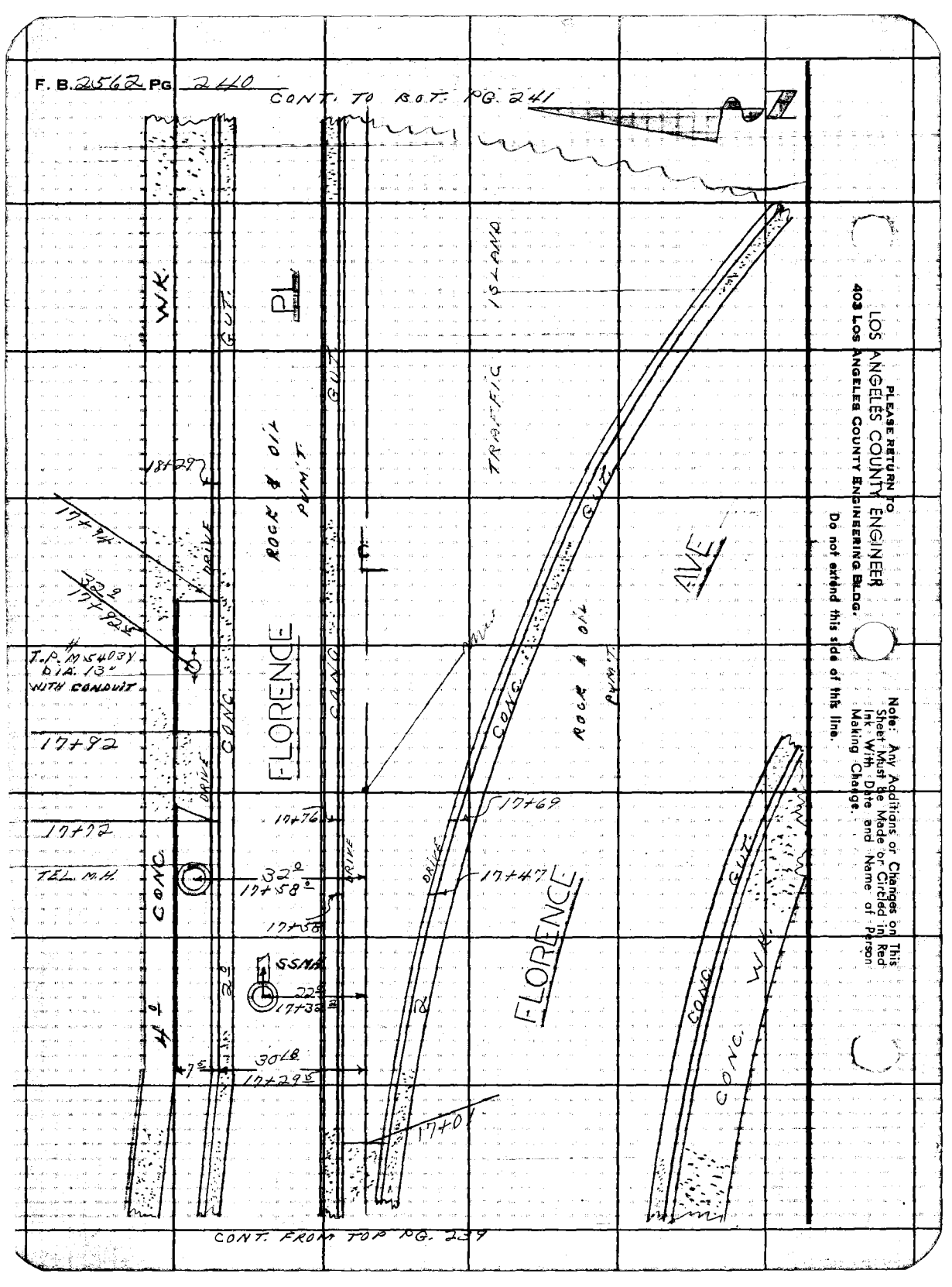

CONT. FROM TOP PG. 239

PLEASE RETURN TO
LOS ANGELES COUNTY ENGINEER
403 Los Angeles County Engineering Bldg.
Do not extend this side of this line.

Note: Any Additions or Changes on This Sheet Must Be Made or Circled in Red Ink With Date and Name of Person Making Change.

Notes Ck'd by	Survey of [illegible]	F.B. [illegible] PG. [illegible]
Map No.	IN 6269.80 Tape Std °F	
Office Work	Surveyed by F.E.B.	
Checked	Notes P.H. Date 9-8-62	
Date	Indexed C. J. GALLI	

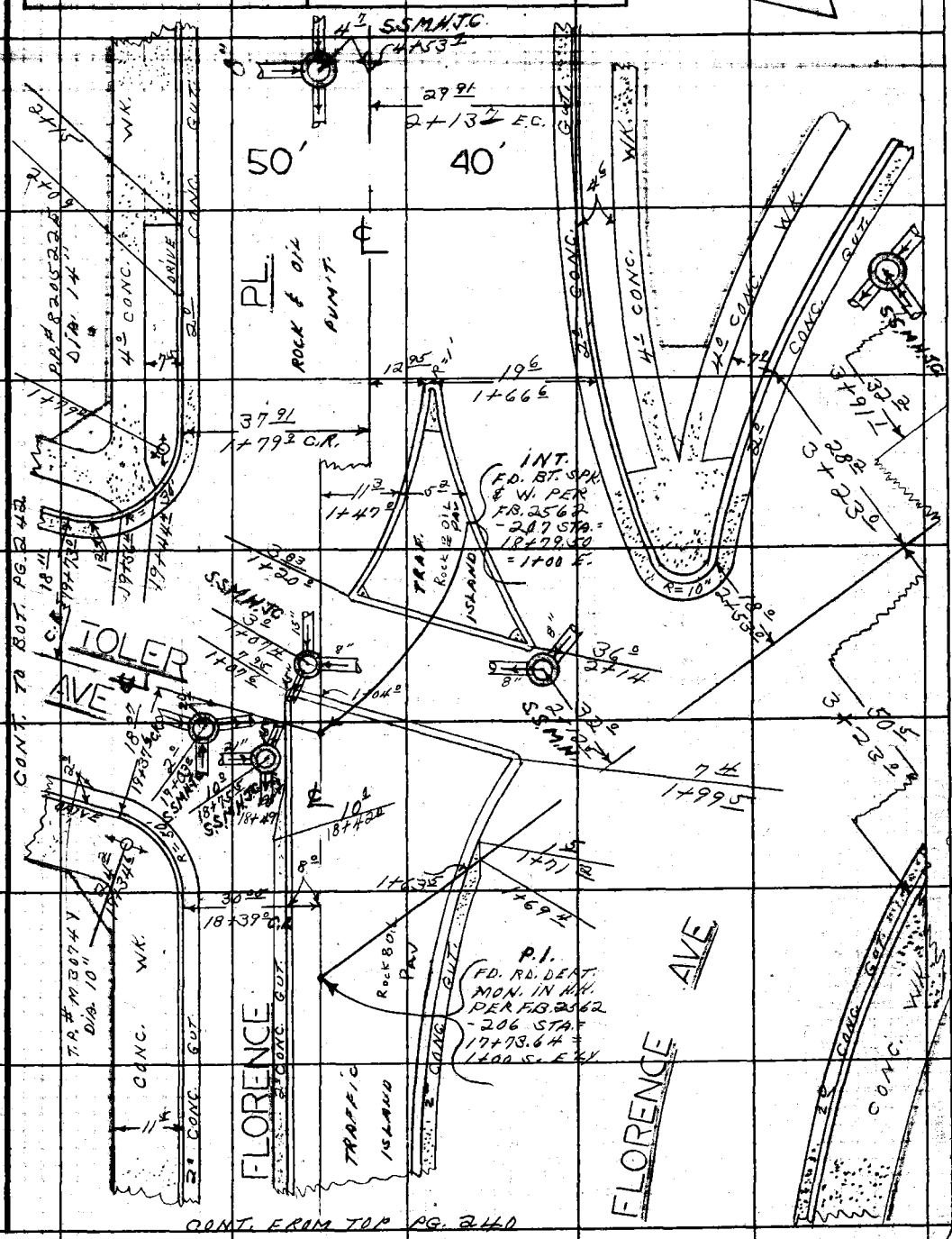

Note: Any Additions or Changes on This Sheet Must be Made or Circled in Red Ink With Date and Name of Person Making Change.

Do not extend this side of this line.

PLEASE RETURN TO
LOS ANGELES COUNTY ENGINEER
403 LOS ANGELES COUNTY ENGINEERING BLDG.

MF-308S CE#310 1-65

F. B. 2562 PG 242

CONT. TO BOT. PG. 243

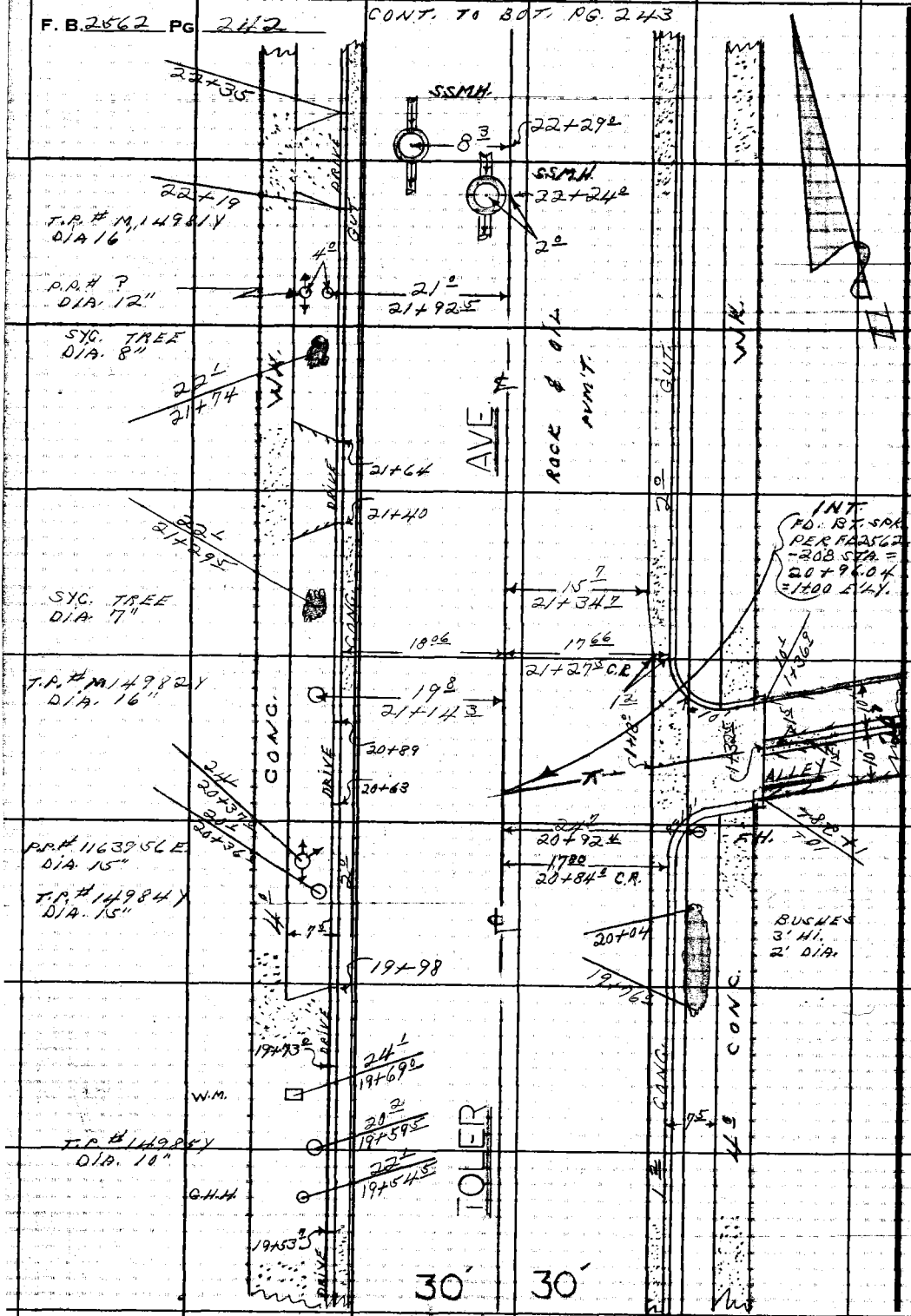

CONT. FROM LT. PG. 241

PLEASE RETURN TO
LOS ANGELES COUNTY ENGINEER
403 LOS ANGELES COUNTY ENGINEERING BLDG.
Do not extend this side of this line.

Note: Any Additions or Changes on This Sheet Must be Made or Circled in Red Ink With Date and Name of Person Making Change.

Notes Ch'd by	Survey of TOLER AVE. S.D.
Map No.	IN 626920 Tape Std °F
Office Work	Surveyed by F.E.B.
Checked	Notes P.H. Date 9-8-67
Date	Indexed C. J. GALLI

F.B. 2562 PG. 243

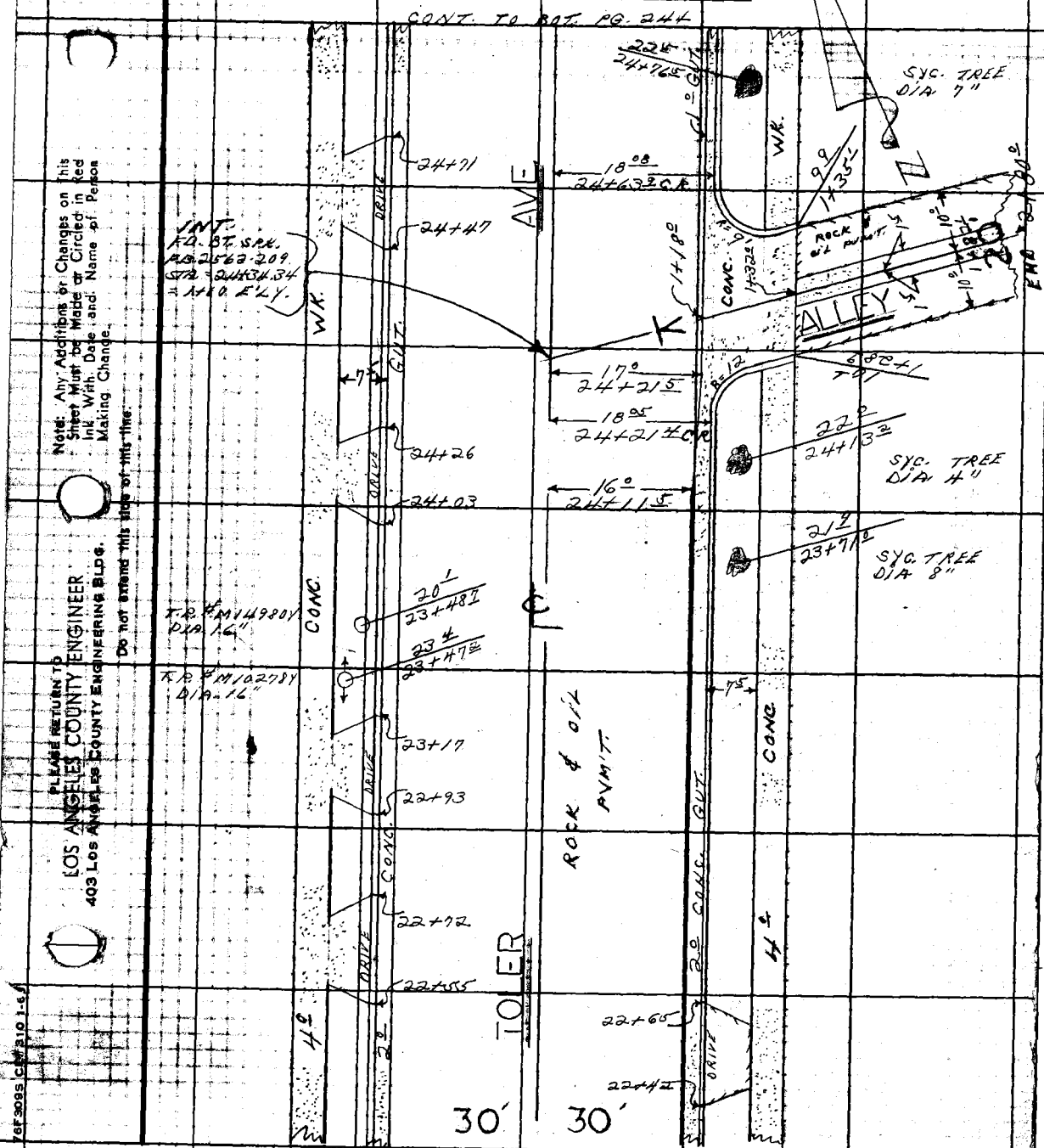

Note: Any Additions or Changes on This Sheet Must be Made or Circled in Red Ink With Date and Name of Person Making Change.

Do not extend this side of this line.

PLEASE RETURN TO
LOS ANGELES COUNTY ENGINEER
403 Los Angeles County Engineering Bldg.

76F309S CEF 310 1-65

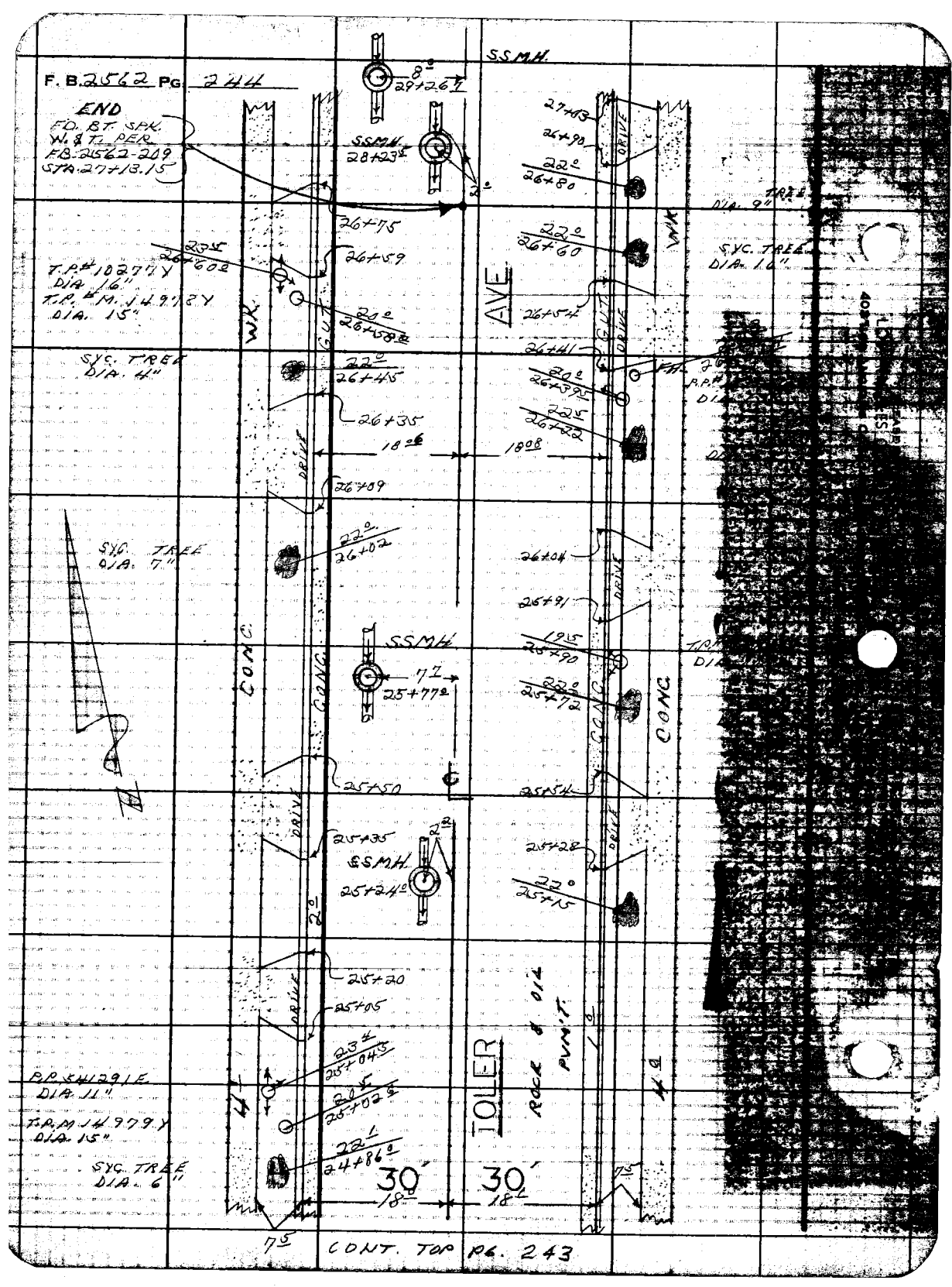
F. B. 2562 PG. 244
END
FD. BT. SPK.
W. & T. PER.
F.B. 2562-209
STA. 27+13.15
SSMH.
8°
29+26.7
SSMH.
28+23.5
2°
26+75
26+59
23.5
26+60.2
T.P. # 10277 Y
DIA. 16"
T.P. # M. 14978 Y
DIA. 15"
20°
26+58.2
SYC. TREE
DIA. 4"
22°
26+45
26+35
18.06
18.08
26+09
22°
26+02
SYC. TREE
DIA. 7"
SSMH.
7.7
25+77.2
25+50
25+35
2.2
SSMH.
25+24.0
2°
25+20
25+05
23.4
25+04.5
20.5
25+02.5
22.1
24+86.0
P.P. 541291 E.
DIA. 11"
T.P. M. 14979 Y
DIA. 15"
SYC. TREE
DIA. 6"
30'
30'
18'
18'
7.5
CONC.
WK.
GUT.
DRIVE
AVE
TOLER
ROCK & OIL
PVMT.
27+13
26+90
22°
26+80
TREE
DIA. 9"
22°
26+60
SYC. TREE
DIA. 10"
26+54
26+41
20°
26+39.5
22.5
26+22
26+04
25+91
19.5
25+90
22°
25+72
25+54
25+28
22°
25+15
7.5
CONT. TOP PG. 243