Profile Notes Red _____ Plotted _____ Job No. _____ Division No. _____ F. B. _____ Pg. _____

Date _____ Survey of _____

Checked _____ Survey by _____ Notes _____ Date _____

Map No. _____ Indexed _____ Date _____

Microfilmed Nov. '85

Notes Ch'd by Miller | Survey of E. Altadena S.D. | P.B. 4562 | 5
6254.40 0192 Sht 68 | 8F

Office Work
Checked
Date

Surveyed by F.E. Brooks
Notes F.E.B. Date 2/26/60
Indexed [illegible] 4-6-60

J.N. 6254.40

EAST ALTADENA STORM DRAIN

Project # 544

℄ Survey of Line B.

Brooks
Le Gault
Turrill
Siemann

Note: Any Additions or Changes on This Sheet Must be Made or Circled in Red Ink With Date and Name of Person Making Change.

Do not extend notes this side of this line.

RETURN TO
LOS ANGELES COUNTY ENGINEER
400 LOS ANGELES COUNTY ENGINEERING BLDG.

763098 CE #247—7-53

F.B. 2563 Pg. 6

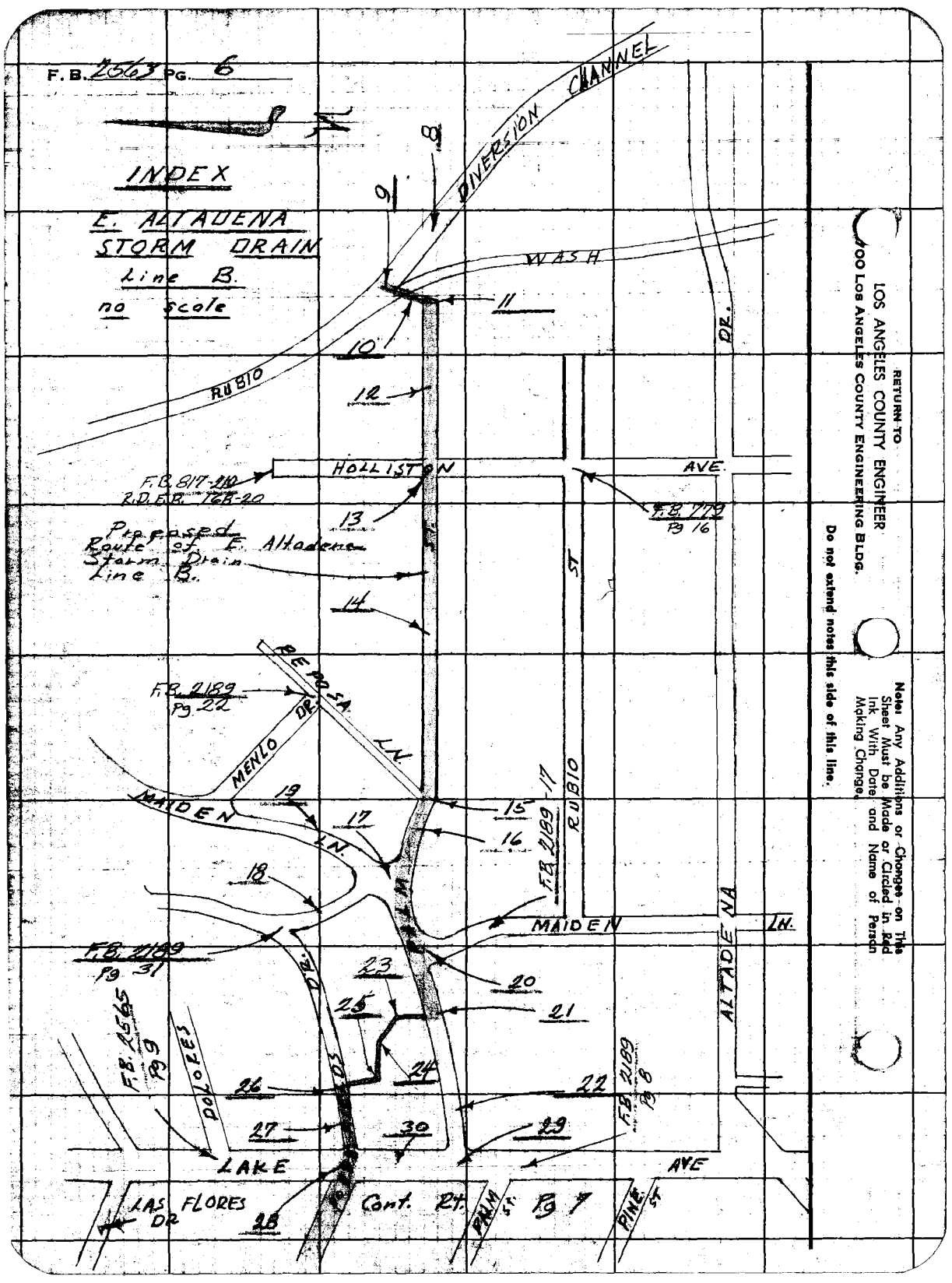

RETURN TO
LOS ANGELES COUNTY ENGINEER
900 LOS ANGELES COUNTY ENGINEERING BLDG.

Note: Any Additions or Changes on This Sheet Must be Made or Circled in Red Ink With Date and Name of Person Making Change.

Do not extend notes this side of this line.

Notes Ck'd by Miller	Survey of E. Altadena S.D. 2563
Map No.	IN 6254.40 Tape 0192 Std 68 °F
Office Work	Surveyed by F. E. Brooks
Checked	Notes F.E.B. Date 3 Feb 60
Date	Indexed C. Johnson

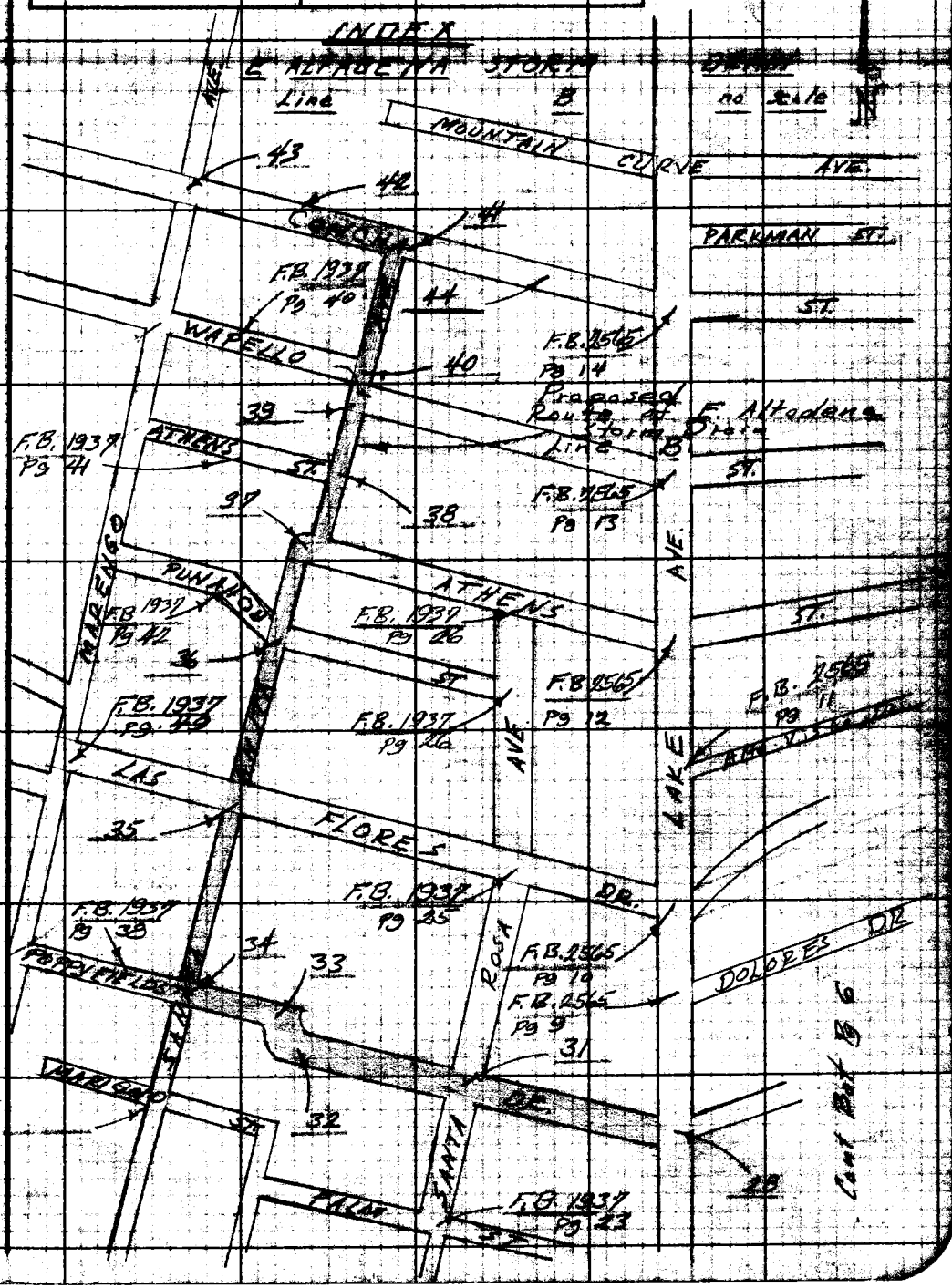

Note: Any Additions or Changes on This Sheet Must be Made or Circled in Red Ink With Date and Name of Person Making Change.

Do not extend notes this side of this line.

RETURN TO
LOS ANGELES COUNTY ENGINEER
100 LOS ANGELES COUNTY ENGINEERING BLDG.

763098 CE #247—7-53

F.B. 2563 PG. 8

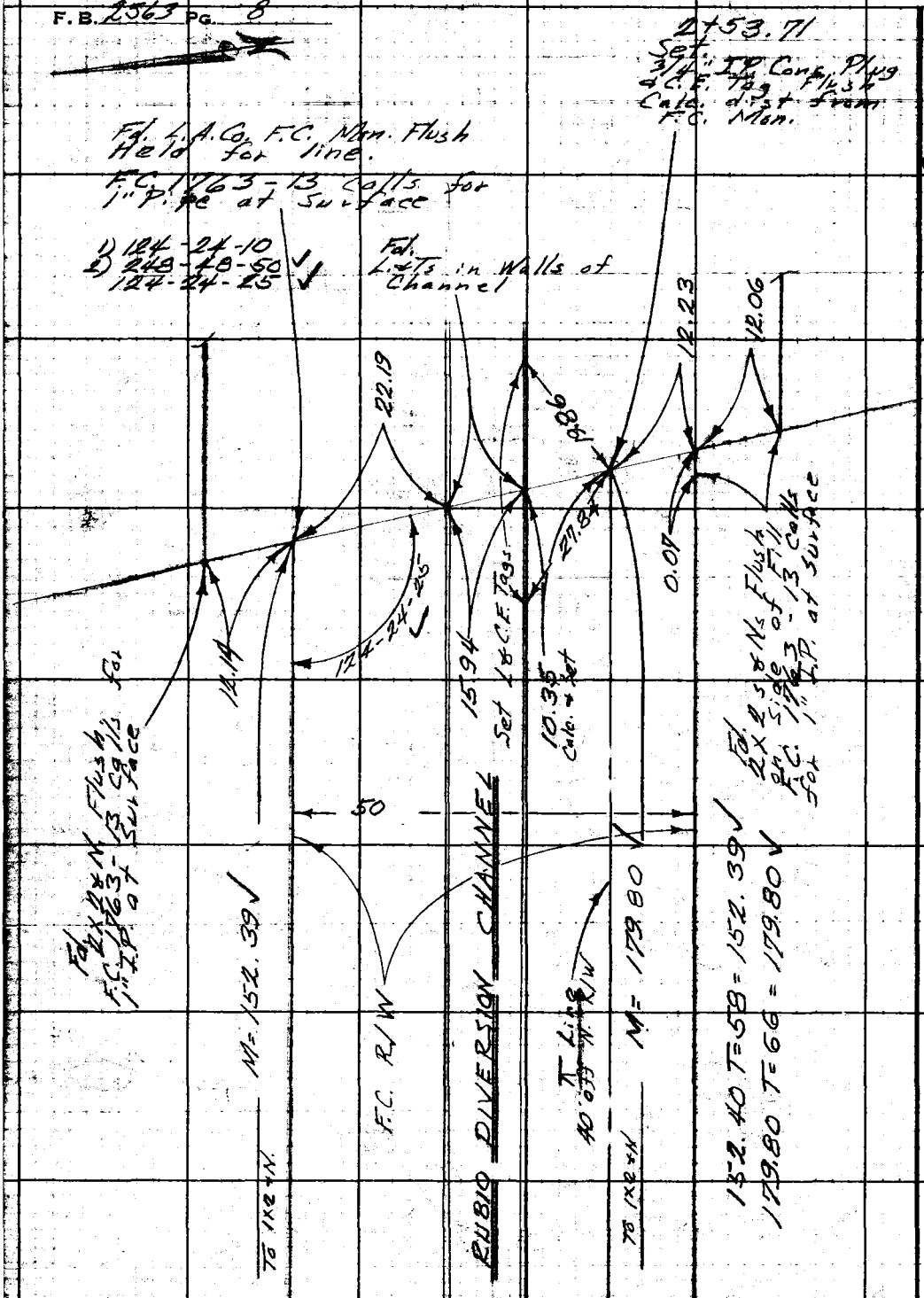

Cont Top Pg 9

W.S. 88-C-6

RETURN TO
LOS ANGELES COUNTY ENGINEER
100 LOS ANGELES COUNTY ENGINEERING BLDG.

Do not extend notes this side of this line.

Note: Any Additions or Changes on This Sheet Must be Made or Circled in Red Ink With Date and Name of Person Making Change.

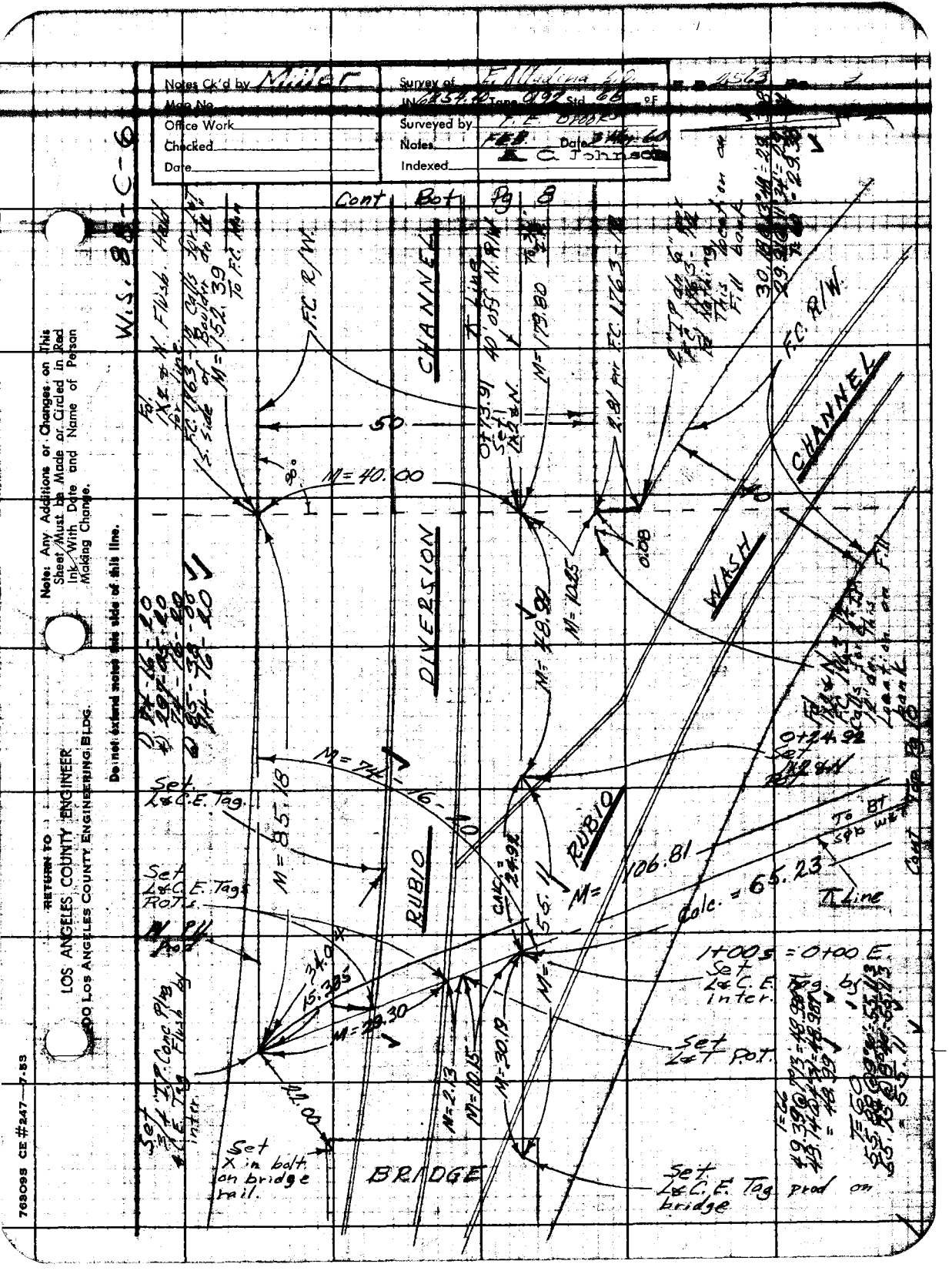

Notes Ck'd by Miller
Map No.
Office Work
Checked
Date
Survey of E. Altadena Ld.
Surveyed by F. E. Brooks
Notes FEB. Date 3 May 60
Indexed A. C. Johnson
Cont Bot Pg 8
W.S. 88-C-6
CHANNEL
DIVERSION
RUBIO
WASH
BRIDGE
F.C. R/W.
M = 40.00
M = 85.18
M = 106.81
Calc. = 65.23
1+00s = 0+00 E.
Set L&C.E. Tag. by inter.
Set L&T P.O.T.
Set L&C.E. Tag prod on bridge
Set X in bolt on bridge rail.
Set L&C.E. Tag.
Set L&C.E. Tags P.O.T.s.
Note: Any Additions or Changes on This Sheet Must be Made or Circled in Red Ink With Date and Name of Person Making Change.
Do not extend notes this side of this line.
RETURN TO
LOS ANGELES COUNTY ENGINEER
900 LOS ANGELES COUNTY ENGINEERING BLDG.
763095 CE #247—7-53

F. B. 2563 PG. 10

Cont. Rt Pg 9

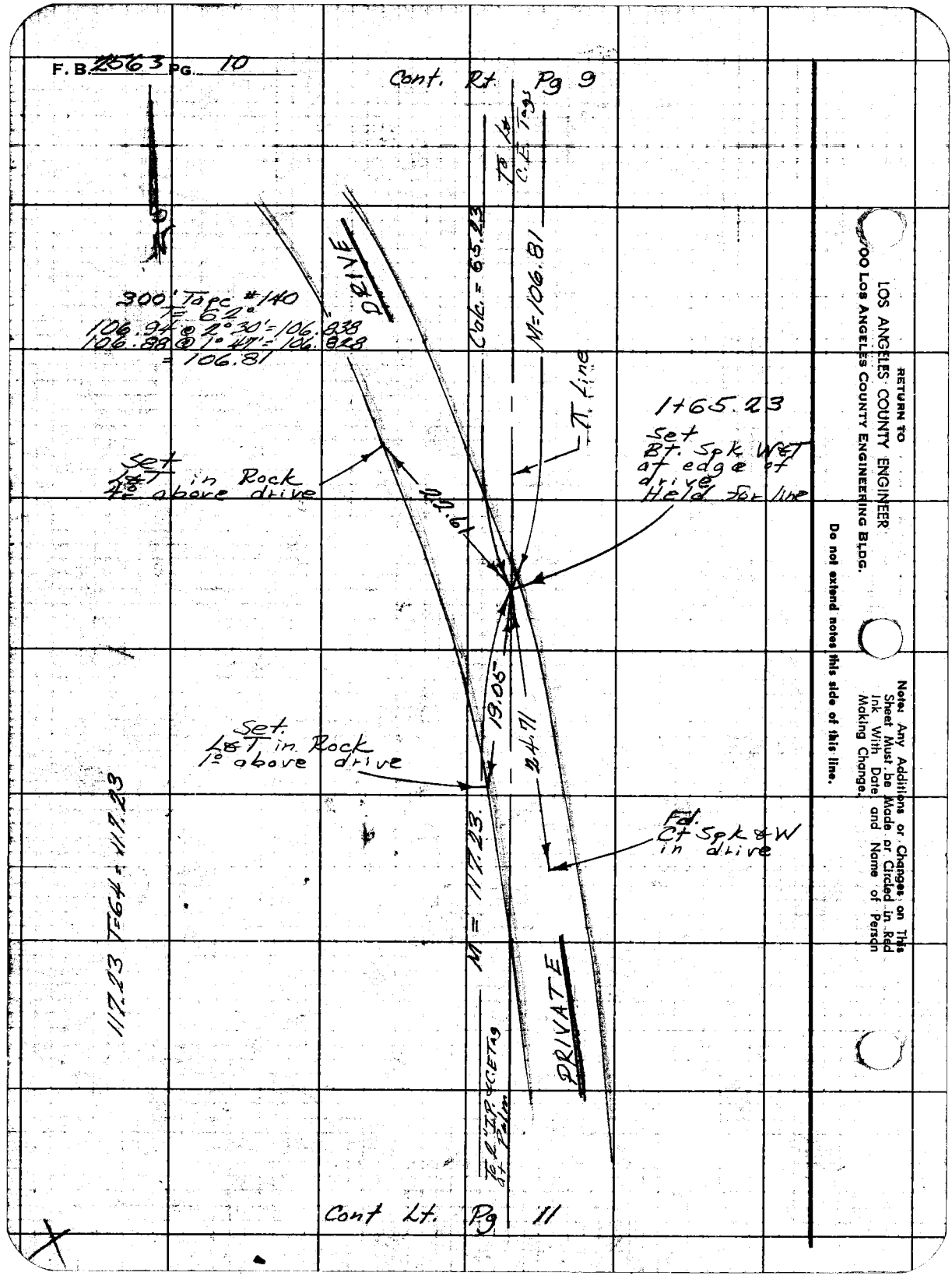

Cont Lt. Pg 11

RETURN TO
LOS ANGELES COUNTY ENGINEER
00 LOS ANGELES COUNTY ENGINEERING BLDG.

Do not extend notes this side of this line.

Note: Any Additions or Changes on This Sheet Must be Made or Circled in Red Ink With Date and Name of Person Making Change.

Notes Ck'd by	Survey of E. Altadena S.D. F.B. 2563 Pg. 11
Map No.	IN 6254.40 Cons. 0192 Std. 68 °F
Office Work	Surveyed by F.E. Brooks
Checked	Notes F.E.B. Date [illegible]
Date	Indexed A. C. Johnson

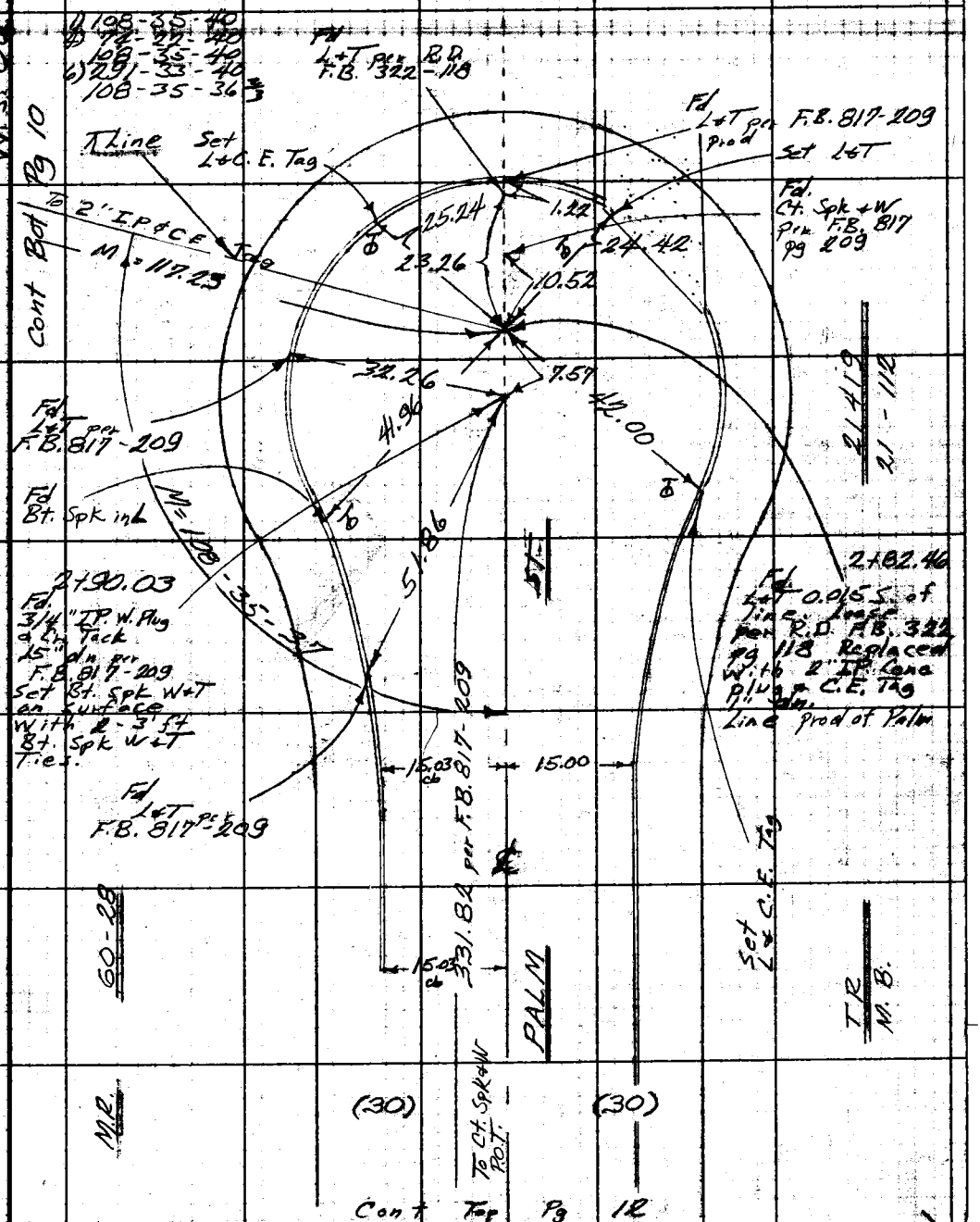

Note: Any Additions or Changes on This Sheet Must be Made or Circled in Red Ink With Date and Name of Person Making Change.

Do not extend notes this side of this line.

RETURN TO
LOS ANGELES COUNTY ENGINEER
400 LOS ANGELES COUNTY ENGINEERING BLDG.

763095 CE #247—7-53

RETURN TO
LOS ANGELES COUNTY ENGINEER
700 LOS ANGELES COUNTY ENGINEERING BLDG.

Note: Any Additions or Changes on This Sheet Must be Made or Circled in Red Ink With Date and Name of Person Making Change.

Do not extend notes this side of this line.

W.S. 88-C-6

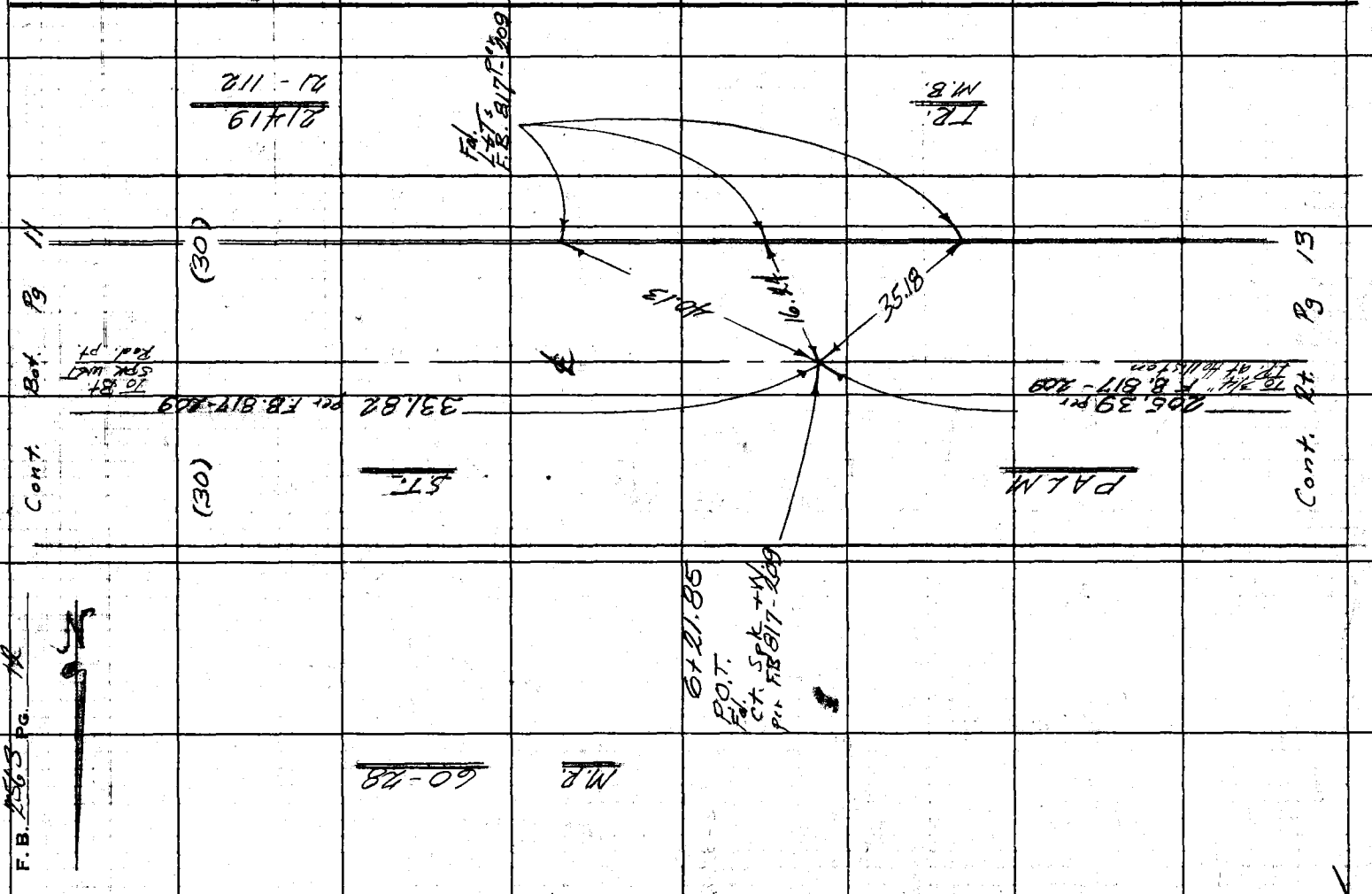

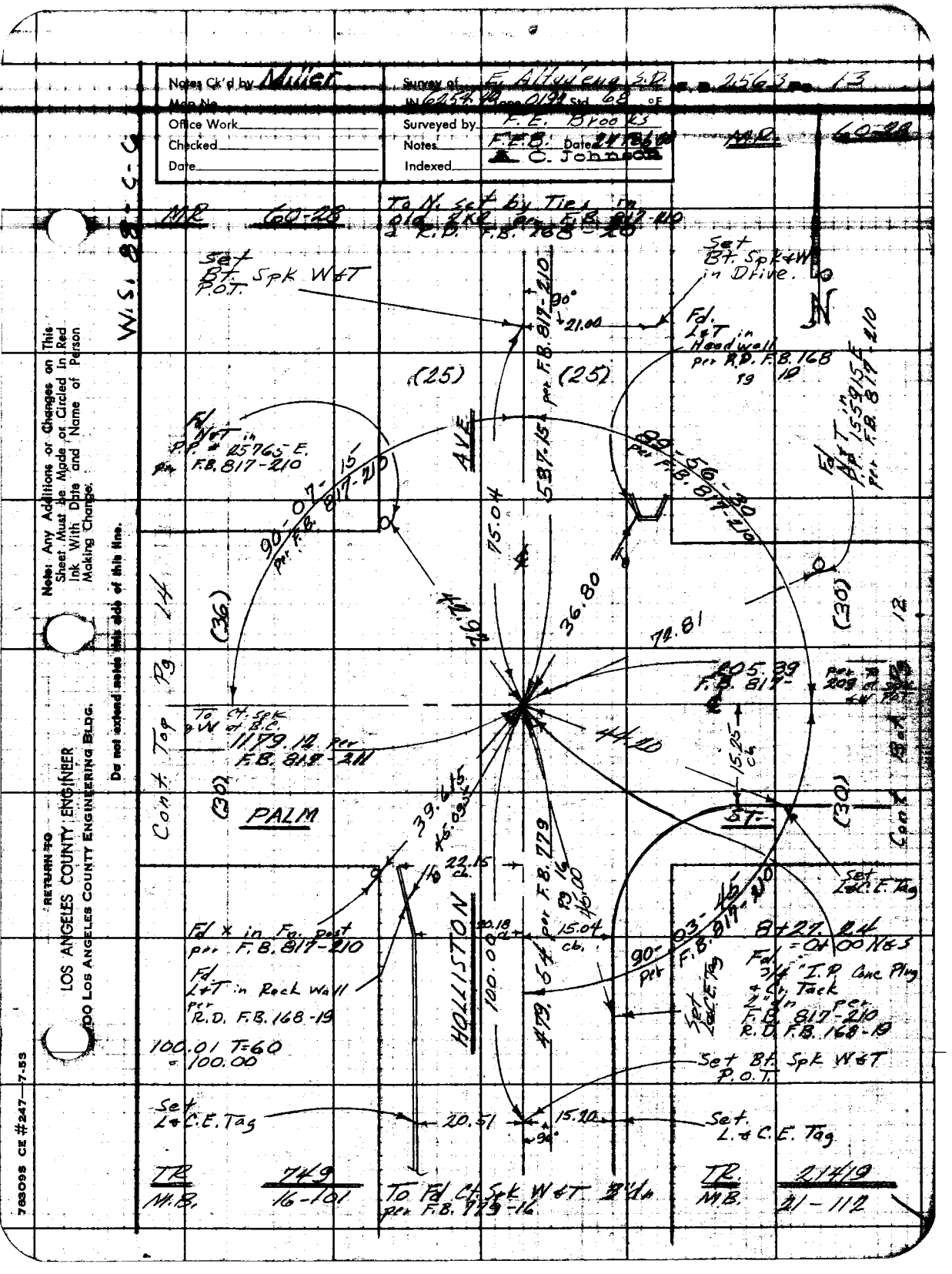

Notes Ck'd by Miller
Map No.
Office Work
Checked
Date
Survey of E. Altadena S.D.
IN 6254.48 Line 0194 Std 68 °F
Surveyed by F.E. Brooks
Notes F.E.B. Date 24 Feb 60
Indexed C. Johnson
M.R. 60-28
To N. set by Ties in old 2x2 per F.B. 817-210 & R.D. F.B. 168-20
Set Bt. Spk W&T P.O.T.
Set Bt. Spk&W in Drive.
Fd. L&T in Headwall per R.D. F.B. 168 Pg 10
Fd. N&T in P.P. # 25765 E. per F.B. 817-210
Fd. N&T in P.P. 155915 E per F.B. 817-210
90°
21.00
(25)
(25)
AVE
537.15 per F.B. 817-210
90-07-15 per F.B. 817-210
89-56-30 per F.B. 817-210
75.04
36.80
72.81
42.92
(36)
(30)
(30)
Cont. Top Pg 14
Cont. Bot. Pg 12
205.39 F.B. 817-
To Ct. Spk & W at B.C. 1179.12 per F.B. 817-211
44.20
15.25 cb.
PALM
ST.
39.615
45.095
22.15 cb.
HOLLISTON
100.00
479.54 per F.B. 779 Pg 16
15.04 cb.
90-03-45 per F.B. 817-210
Set L&C.E. Tag
Fd. x in Fn. post per F.B. 817-210
Fd. L&T in Rock Wall per R.D. F.B. 168-19
8+27.24 = 0+00 N&S
Fd. 3/4" I.P. Conc Plug & Cr. Tack 2" dn per F.B. 817-210 R.D. F.B. 168-19
100.01 T=60 = 100.00
Set Bt. Spk W&T P.O.T.
Set L&C.E. Tag
20.51
15.20
90°
Set L&C.E. Tag
TR 749 M.B. 16-101
To Fd Ct. Spk W&T 3" dn per F.B. 779-16
TR 21419 M.B. 21-112
W.S. 88-C-C
Note: Any Additions or Changes on This Sheet Must be Made or Circled in Red Ink With Date and Name of Person Making Change.
Do not extend notes this side of this line.
RETURN TO
LOS ANGELES COUNTY ENGINEER
100 LOS ANGELES COUNTY ENGINEERING BLDG.
763095 CE #247—7-53

F.B. 2563 Pg. 14

Cont. Lt. Pg 13

To 3/4 T.R. at Holliston

(36) (30)

ST.

749
16-101

60-28

MR

1179.12 per F.B. 817-211

TR.
MB.

PALM

To Ct Spk & W at B.C.

Cont Top Pg 15

RETURN TO
LOS ANGELES COUNTY ENGINEER
700 LOS ANGELES COUNTY ENGINEERING BLDG.

Do not extend notes this side of this line.

Note: Any Additions or Changes on This Sheet Must be Made or Circled in Red Ink With Date and Name of Person Making Change.

Notes Ck'd by Miller	Survey of E. Altadena S.D.	F.B. 2563 Pg. 15	
Map No.	IN 6254.40 Tape .0192 Std 68 °F		
Office Work	Surveyed by P. L. Brooks		
Checked	Notes F.E.B. Date 23 Feb 60		
Date	Indexed C. Johnson		

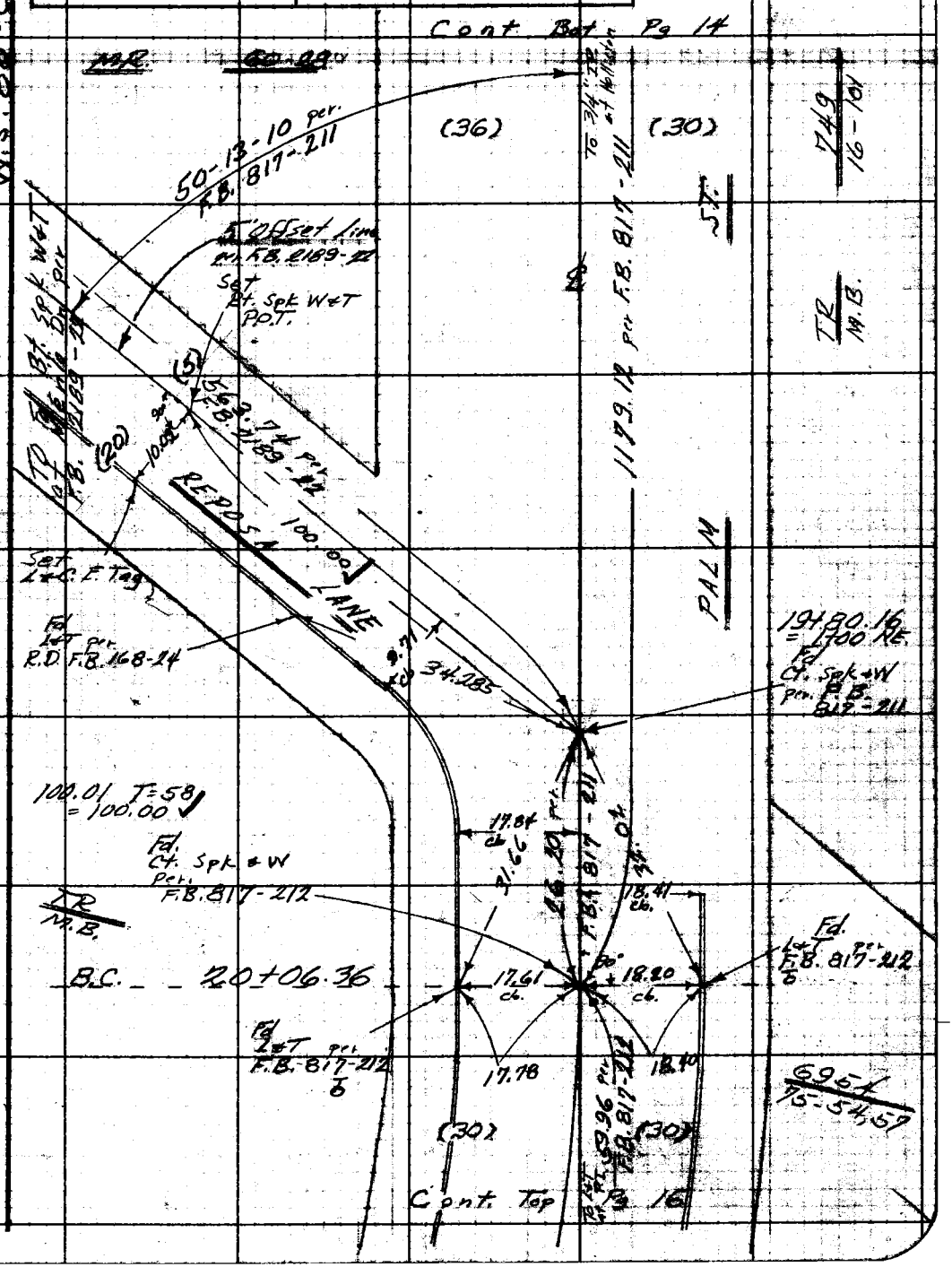

Note: Any Additions or Changes on This Sheet Must be Made or Circled in Red Ink With Date and Name of Person Making Change.

Do not extend notes this side of this line.

RETURN TO
LOS ANGELES COUNTY ENGINEER
100 LOS ANGELES COUNTY ENGINEERING BLDG.

763098 CE #247—7-53

F.B. 2563 PG. 16

Cont. Bot Pg 15

W.S. 88-C-5

20+66.32
P.I.
Fd. L&T per
F.B. 817-212

154-15-00 per
F.B. 817-212

59.96

Fd L&T per F.B. 817 Pg 212

0.01

40.20

Semi Tan

TR
M.B.

PALM

59.96 per F.B. 817-212

40.20

Set L&C.E. Tag prod.

Set L&C.E. Tag in Gutter.

P.R.C.

(30)

(30)

154

17.62 cb.

18.38 cb.

Fd L&T per F.B. 817-212

Semi Tan

18.25

Fd L&T in Face of cb per F.B. 817-212

Cont Tan Pg 17

RETURN TO
LOS ANGELES COUNTY ENGINEER
700 Los Angeles County Engineering Bldg.

Do not extend notes this side of this line.

Note: Any Additions or Changes on This Sheet Must be Made or Circled in Red Ink With Date and Name of Person Making Change.

Notes Ck'd by Miller
Map No.
Office Work
Checked
Date

Survey of E Altadena S.D. F.B. Pg. 17
IN Tape Std of
Surveyed by
Notes F.E.A. Date 25 Feb 60
Indexed C. Johnson

Note: Any Additions or Changes on This Sheet Must be Made at Circled in Red Ink With Date and Name of Person Making Change.

Do not extend notes this side of this line.

RETURN TO
LOS ANGELES COUNTY ENGINEER
500 LOS ANGELES COUNTY ENGINEERING BLDG.

762098 CE #247—7-53

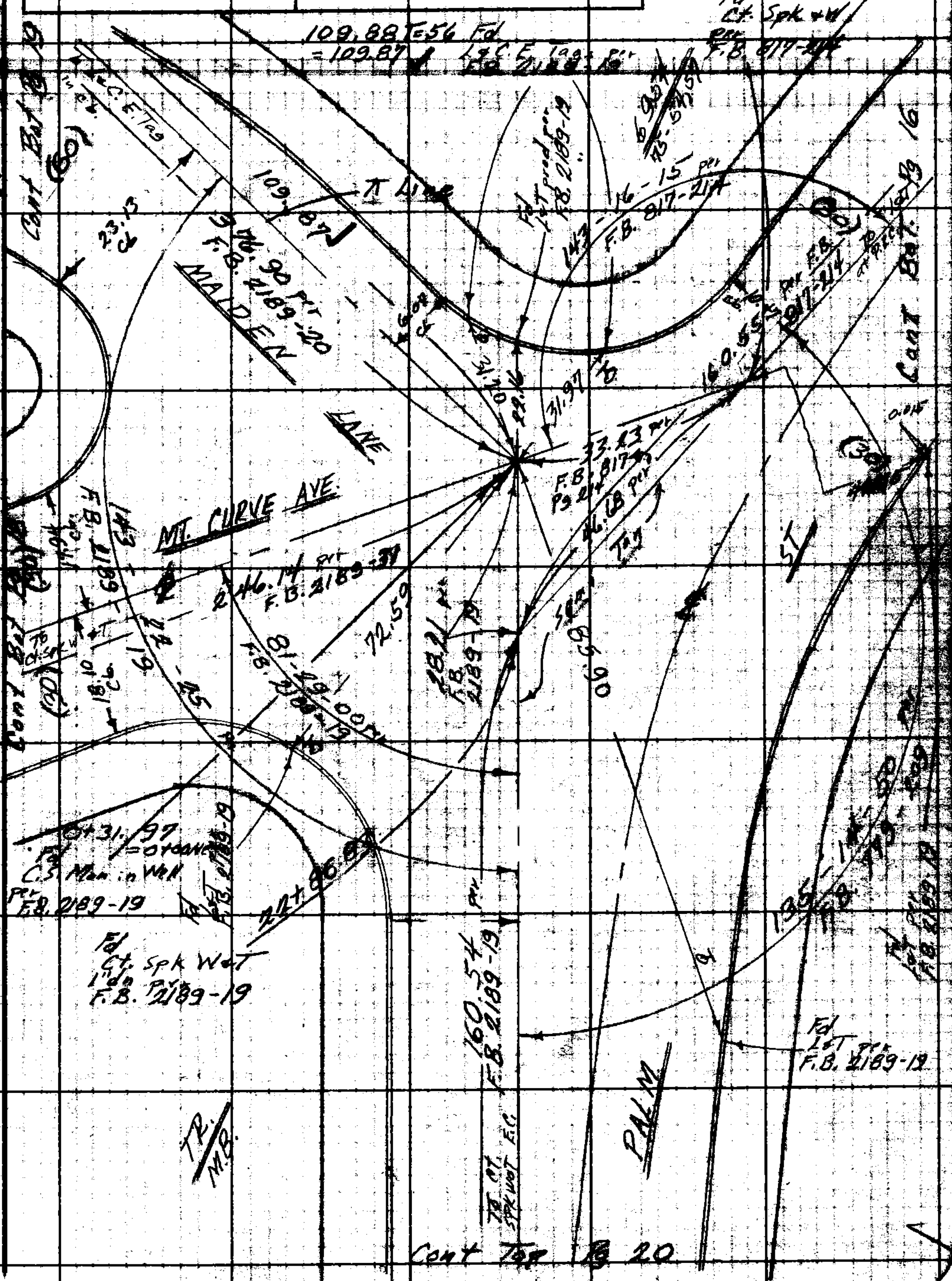

F.B. 2563 Pg 18

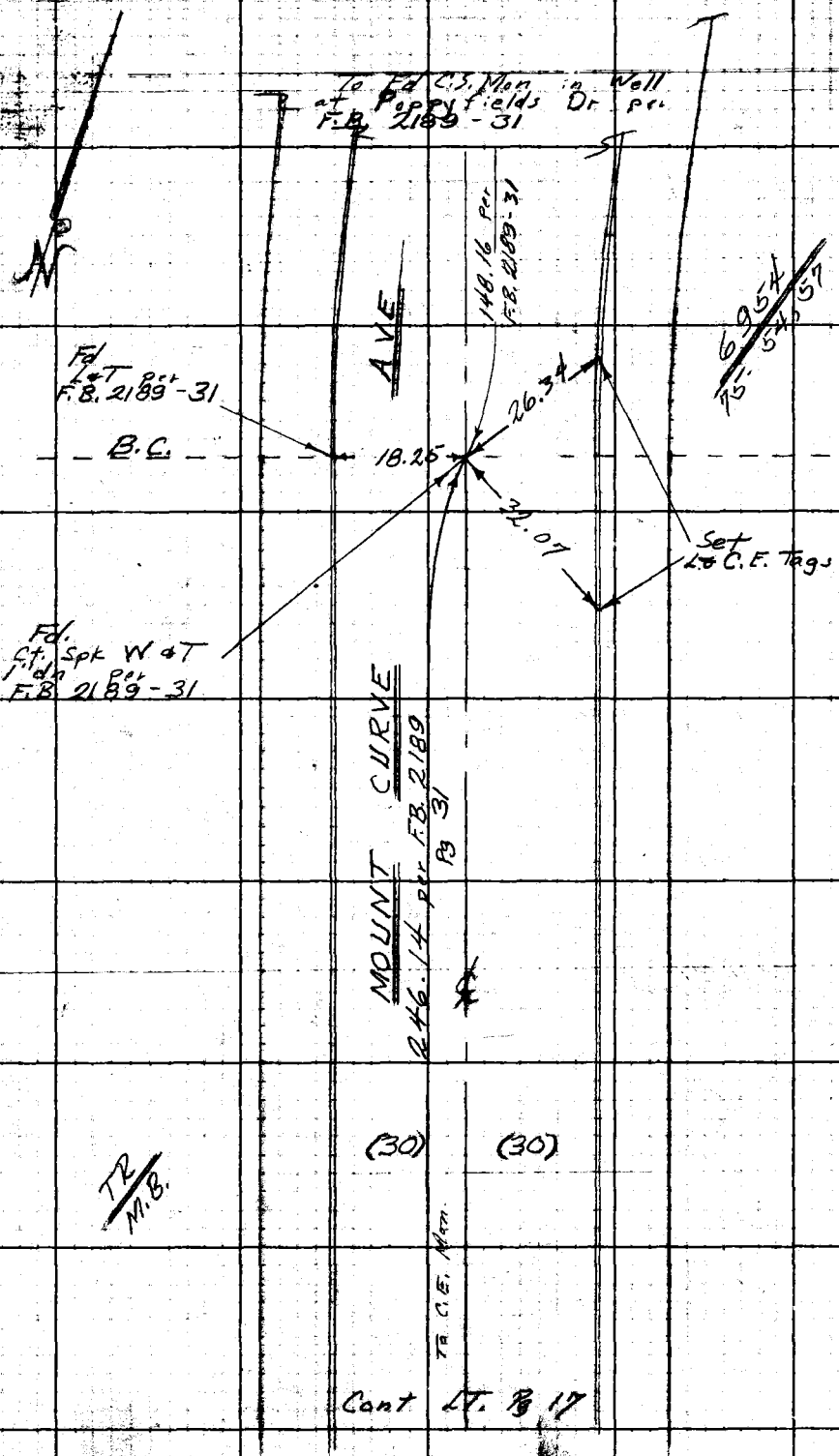

RETURN TO:
LOS ANGELES COUNTY ENGINEER
700 LOS ANGELES COUNTY ENGINEERING BLDG.

Do not extend notes this side of this line.

Note: Any Additions or Changes on This Sheet Must be Made or Circled in Red Ink With Date and Name of Person Making Change.

Notes Ck'd by Muller	Survey of E Altadena S.D.	F.B. 2563 Pg. 19	
Map No.	IN 6264.[illegible] Page 0192 Std. 68 °F		
Office Work	Surveyed by F.E. Brooks		
Checked	Notes F.E.B. Date 25 Feb 60		
Date	Indexed C. Johnson		

W.S. 88-C-6

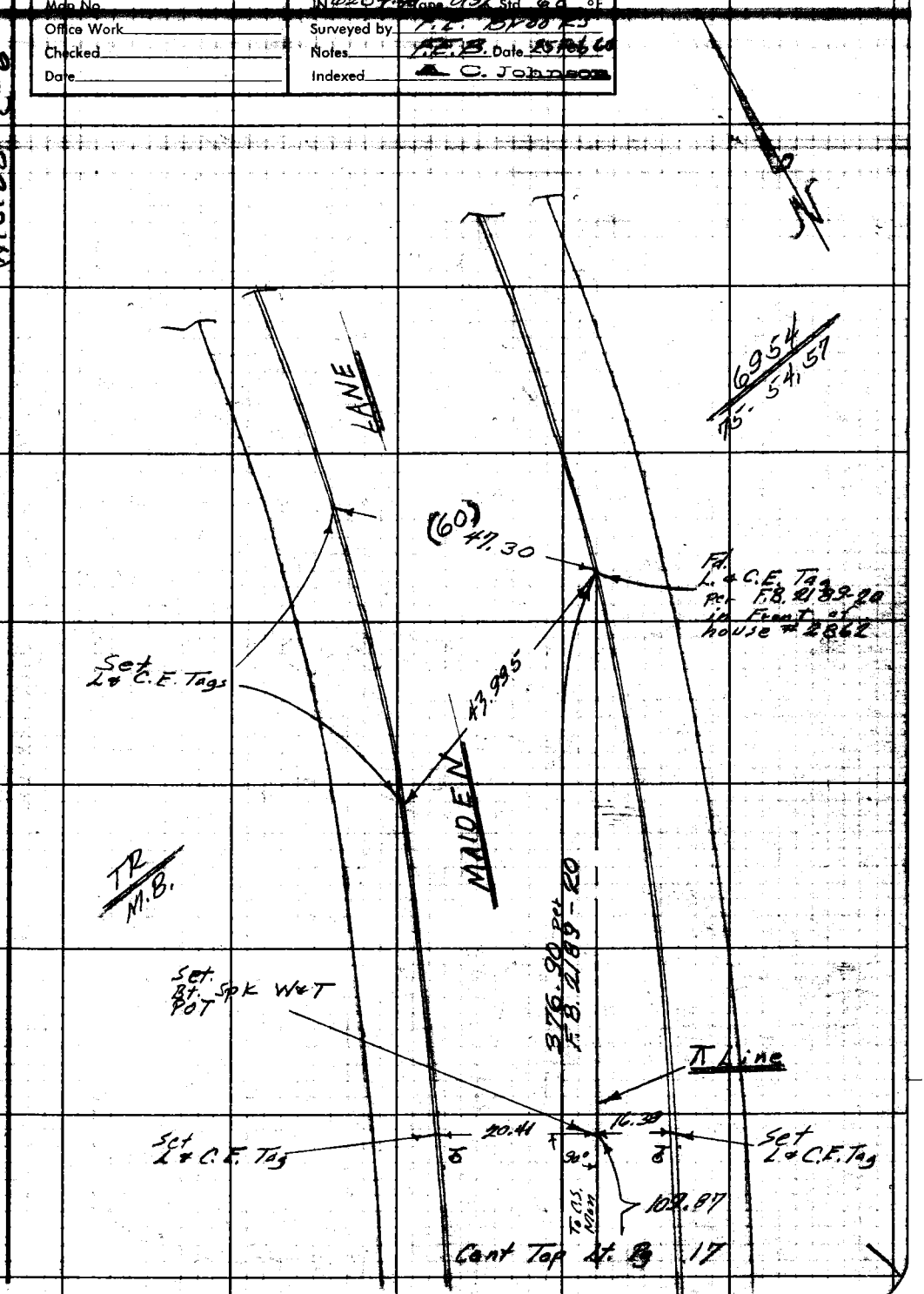

Note: Any Additions or Changes on This Sheet Must be Made or Circled in Red Ink With Date and Name of Person Making Change.

Do not extend notes this side of this line.

RETURN TO
LOS ANGELES COUNTY ENGINEER
100 LOS ANGELES COUNTY ENGINEERING BLDG.

763095 CE #247—7-53

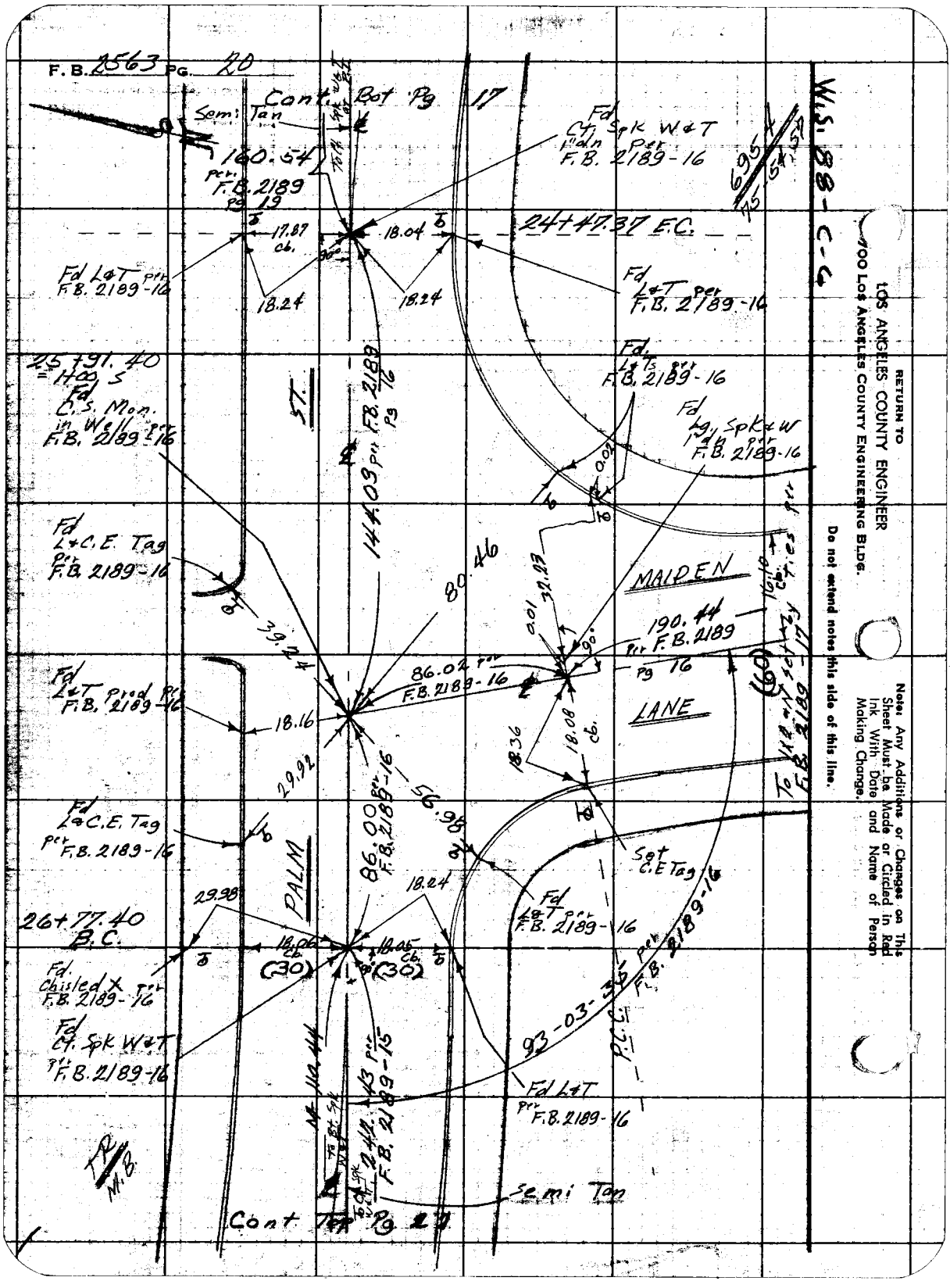
F.B. 2563 PG. 20
Cont. Bot Pg 17
Semi Tan
160.54 per F.B. 2189 pg 19
Fd Ct. Spk W&T 1 dn per F.B. 2189-16
24+47.37 E.C.
17.87 cb.
18.04
18.24
18.24
Fd L&T per F.B. 2189-16
Fd L&T per F.B. 2189-16
25+91.40 = 1+00 S
Fd C.S. Mon. in Well per F.B. 2189-16
ST.
144.09 per F.B. 2189 pg 16
Fd L&Ts per F.B. 2189-16
Fd Lg. Spk&W 1 dn per F.B. 2189-16
Fd L&C.E. Tag per F.B. 2189-16
80.46
MAIDEN
LANE
190.44 per F.B. 2189 pg 16
86.02 per F.B. 2189-16
Fd L&T Prod per F.B. 2189-16
18.16
29.92
86.00 per F.B. 2189-16
56.98
18.36
18.08 cb.
Fd L&C.E. Tag per F.B. 2189-16
PALM
Set C.E Tag
Fd L&T per F.B. 2189-16
26+77.40 B.C.
29.98
18.06 cb.
18.05 cb.
(30)
(30)
Fd Chisled X per F.B. 2189-16
Fd Ct. Spk W&T per F.B. 2189-16
93-03-35 per F.B. 2189-16
P.C.C.
Fd L&T per F.B. 2189-16
Semi Tan
Cont Top Pg 27
W.S. 88-C-6
RETURN TO
LOS ANGELES COUNTY ENGINEER
1700 LOS ANGELES COUNTY ENGINEERING BLDG.
Do not extend notes this side of this line.
Note: Any Additions or Changes on This Sheet Must be Made or Circled in Red Ink With Date and Name of Person Making Change.

Notes Ck'd by Miller	Survey of E. Alpadena S.D.
Map No.	IN 6254 Map 019 Std 68 °F
Office Work	Surveyed by F. E. Brooks
Checked	Notes F.E.B. Date 26 Feb 60
Date	Indexed C. Johnson

Bk 2563 Pg 21

W.S. 88-C-6

Cont Bot Pg 20

122.06 T=58 = 122.05 ✓

Set L&C.E. Tag.

Fd. 2" I.P. no plug or N. 4" dn pcr. T.R. 6954

M=87-17-57

M=110.44

Set L&C.E. Tag

32.52

8.05

22.34

16.26

To L&T. M=122.05 ✓

1) 87-17-57 rec
4) 349-11-40
87-17-55
6) 163-47-40 ✓
87-17-56

Set L&C.E. Tag prod

Set L&C.E. Tag

27+87.84 = 0+00 W.
Set Bt. Spk W&T

30.80

242.43 pcr

Set L&C.E. Tag

LOT 8

LOT 14

LOT 13

LOT 7

LOT 12

M=132.05

ST.

(30) (30)

Semi Tan

132.06 T=52 = 132.05 ✓

132.07 T=54 = 132.06 ✓

TR/M.B.

PALM

110.45 T=52 = 110.44 ✓

110.45 T=54 = 110.44 ✓

Cont Top Pg 22

Note: Any Additions or Changes on This Sheet Must be Made or Circled in Red Ink With Date and Name of Person Making Change.

Do not extend notes this side of this line.

RETURN TO
LOS ANGELES COUNTY ENGINEER
400 LOS ANGELES COUNTY ENGINEERING BLDG.

763098 CE #247—7-53

F.B. 2563 PG. 22

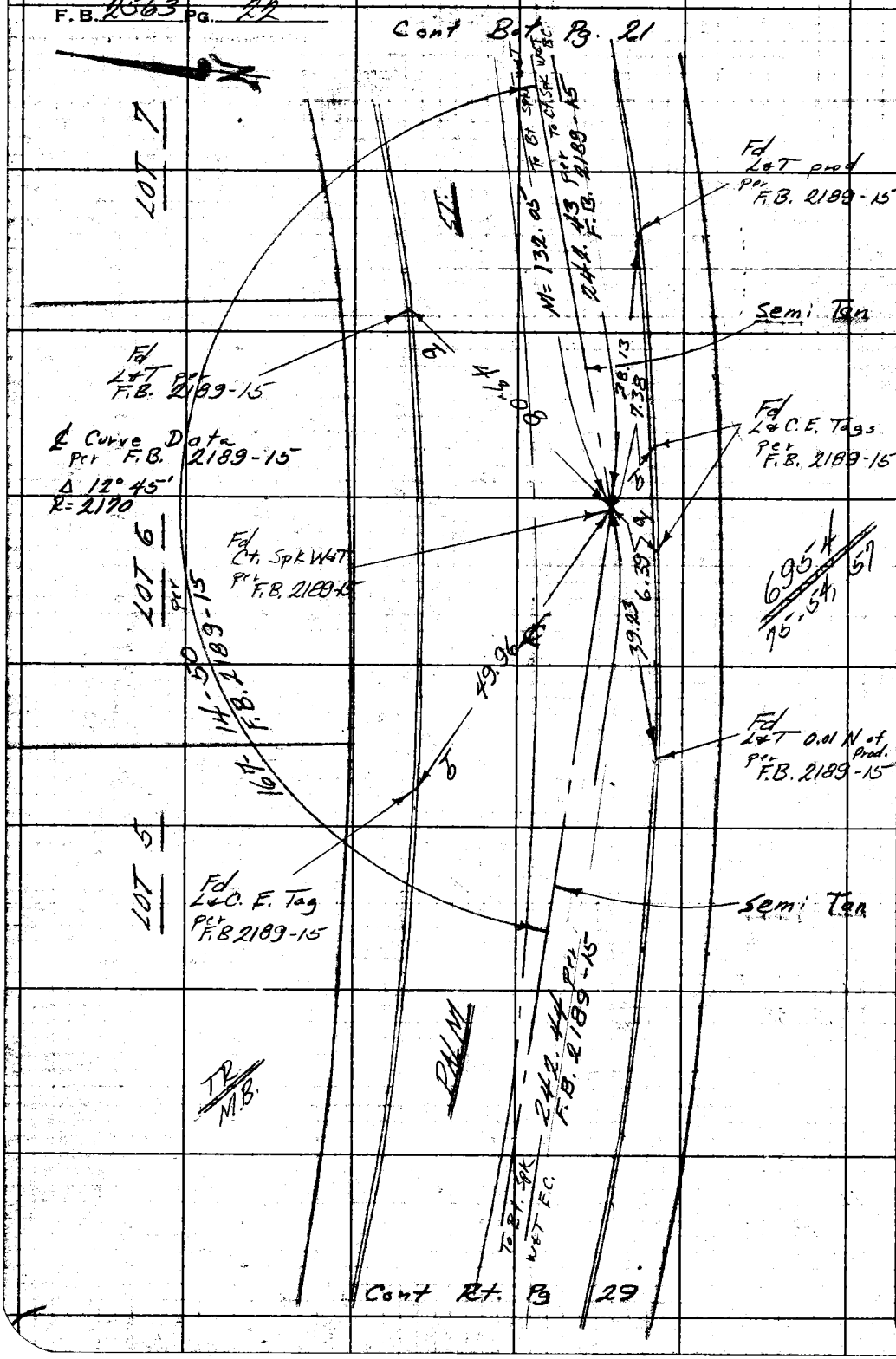

W.S. 88-C-6

RETURN TO
LOS ANGELES COUNTY ENGINEER
700 LOS ANGELES COUNTY ENGINEERING BLDG.

Do not extend notes this side of this line.

Note: Any Additions or Changes on This Sheet Must be Made or Circled in Red Ink With Date and Name of Person Making Change.

Notes Ck'd by Miller	Survey of E. Altadena S.D.
Map No.	625 [illegible] Tape 0192 Std 6.8
Office Work	Surveyed by F. E. Brooks
Checked	Notes F.E.B. Date 8 May 60
Date	Indexed [illegible]

F.B. 2563 Pg. 23

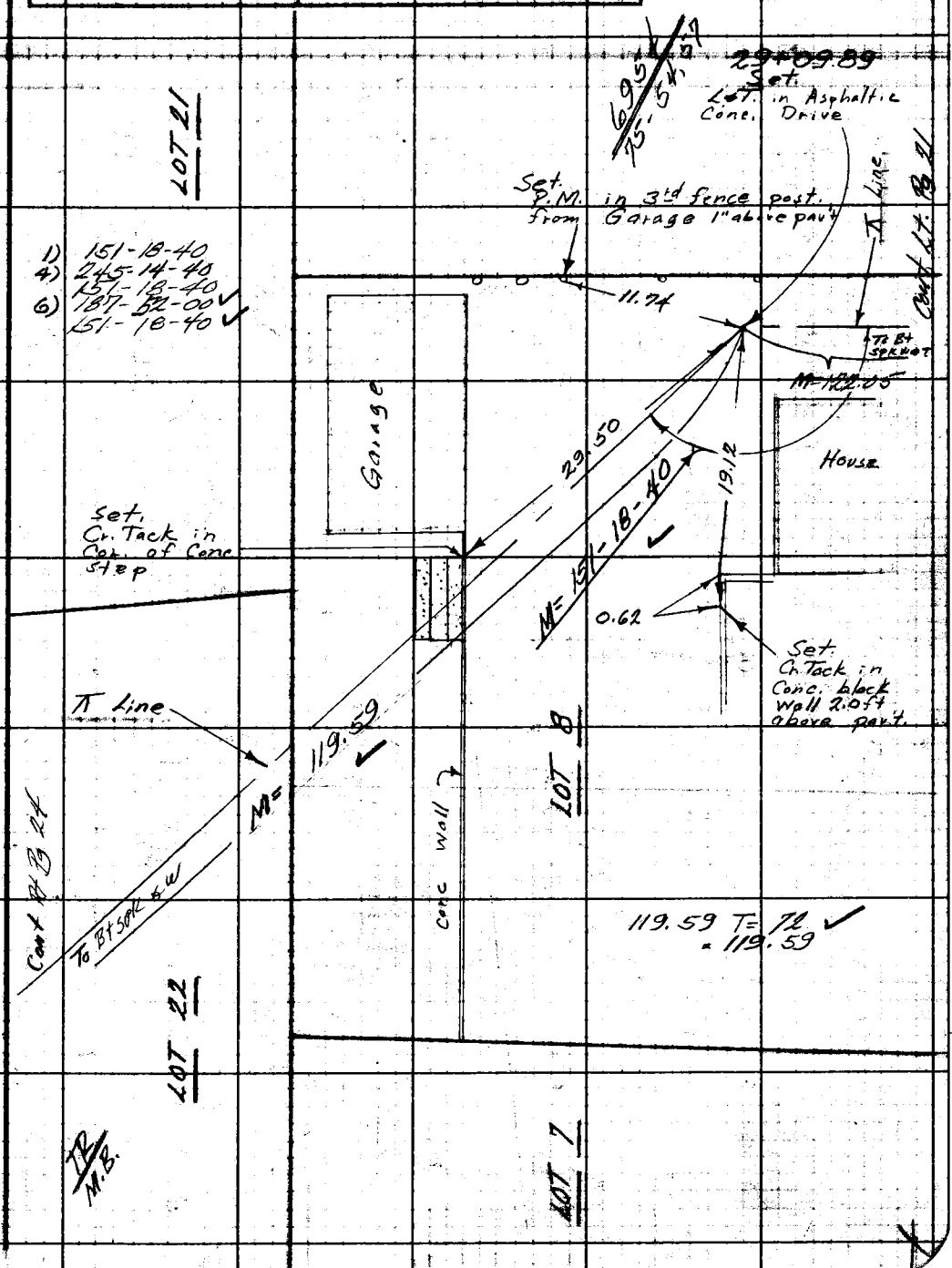

Note: Any Additions or Changes on This Sheet Must be Made or Circled in Red Ink With Date and Name of Person Making Change.

Do not extend notes this side of this line.

RETURN TO
LOS ANGELES COUNTY ENGINEER
100 LOS ANGELES COUNTY ENGINEERING BLDG.

763098 CE #247—7-53

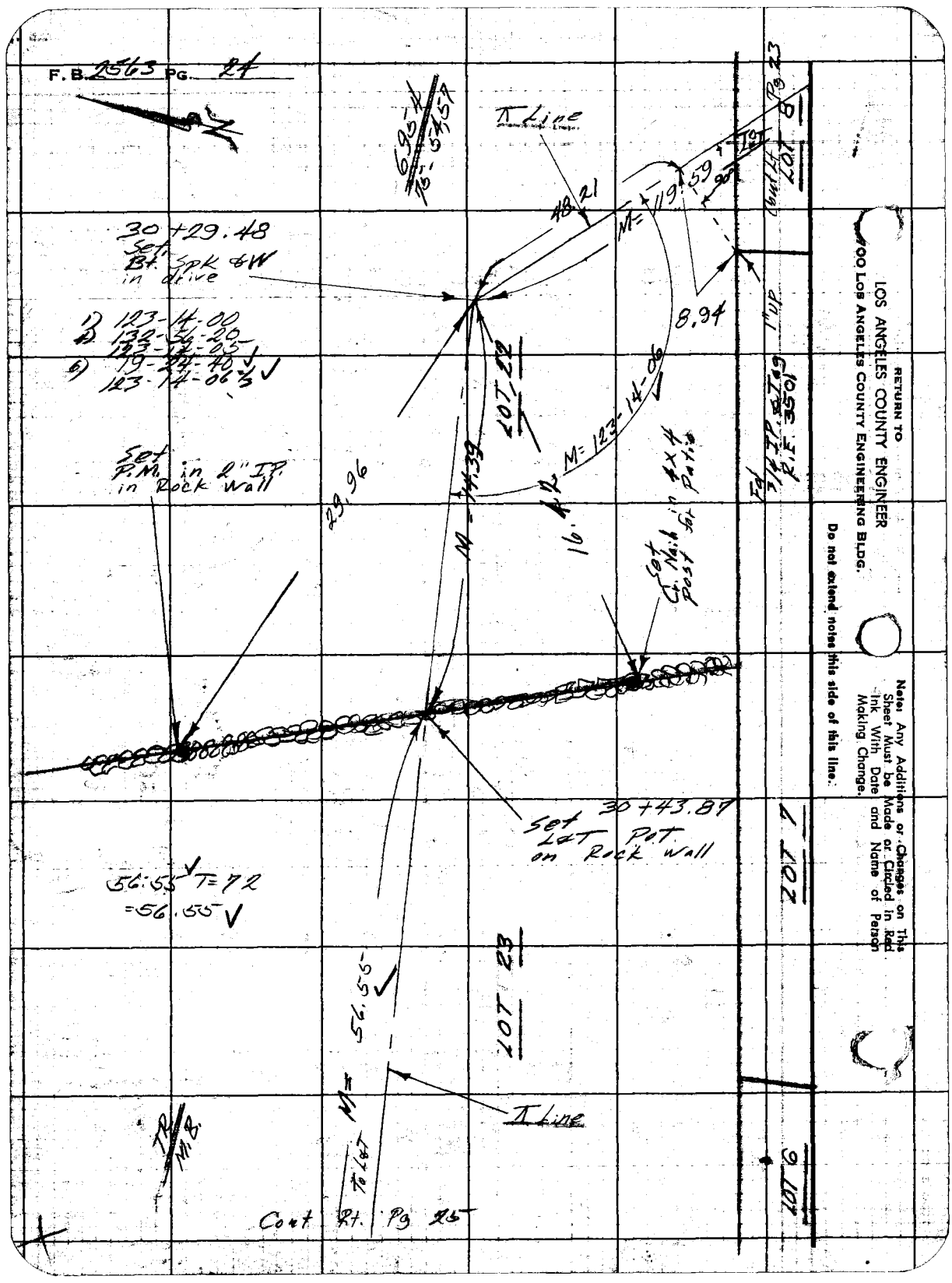
F.B. 2563 PG. 24
N
695-4
75-54,57
π Line
48.21
M= 119.59
90°
Cont Lt
LOT 8
Pg 23
30+29.48
Set
Bt. Spk & W
in drive
1) 123-14-00
2) 132-56-20
123-14-05
6) 19-24-40
123-14-06 1/3
8.94
1" UP
LOT 22
M= 123-14-06
Set
P.M. in 2" I.P.
in Rock Wall
29.96
M= 14.39
16.42
Set
Cr. Nail in 4x4
Post for Patio
Fd
3/4 I.P. & Tag
R.E. 3501
30+43.87
Set
L&T Pot
on Rock Wall
LOT 7
56.55 T=72
=56.55
LOT 23
56.55
M=
To L&T
π Line
TR
M.B.
LOT 6
Cont Rt. Pg 25
RETURN TO
LOS ANGELES COUNTY ENGINEER
1100 LOS ANGELES COUNTY ENGINEERING BLDG.
Do not extend notes this side of this line.
Note: Any Additions or Changes on This Sheet Must be Made or Circled in Red Ink With Date and Name of Person Making Change.

Notes Ck'd by Miller	Survey of E Altadena S.D. F.B. 2563 Pg. 2.5
Map No.	IN 6054.48 Page 0192 Std. 65 OF
Office Work	Surveyed by F.E. Brooks
Checked	Notes F.E.B. Date 8 Mar 60
Date	Indexed C. Johnson

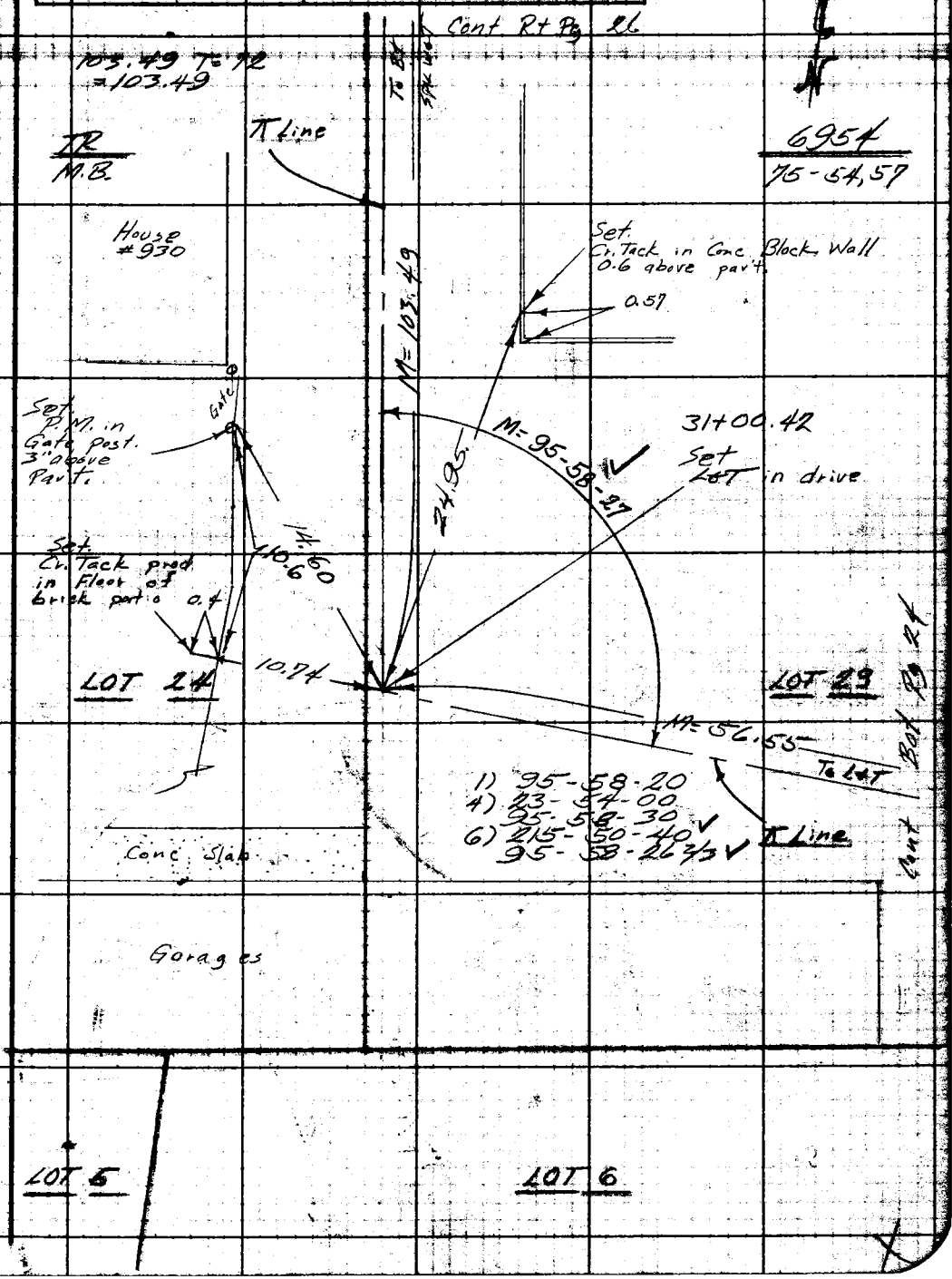

Note: Any Additions or Changes on This Sheet Must be Made or Circled in Red Ink With Date and Name of Person Making Change.

Do not extend notes this side of this line.

RETURN TO
LOS ANGELES COUNTY ENGINEER
100 LOS ANGELES COUNTY ENGINEERING BLDG.

763098 CE #247—7-53

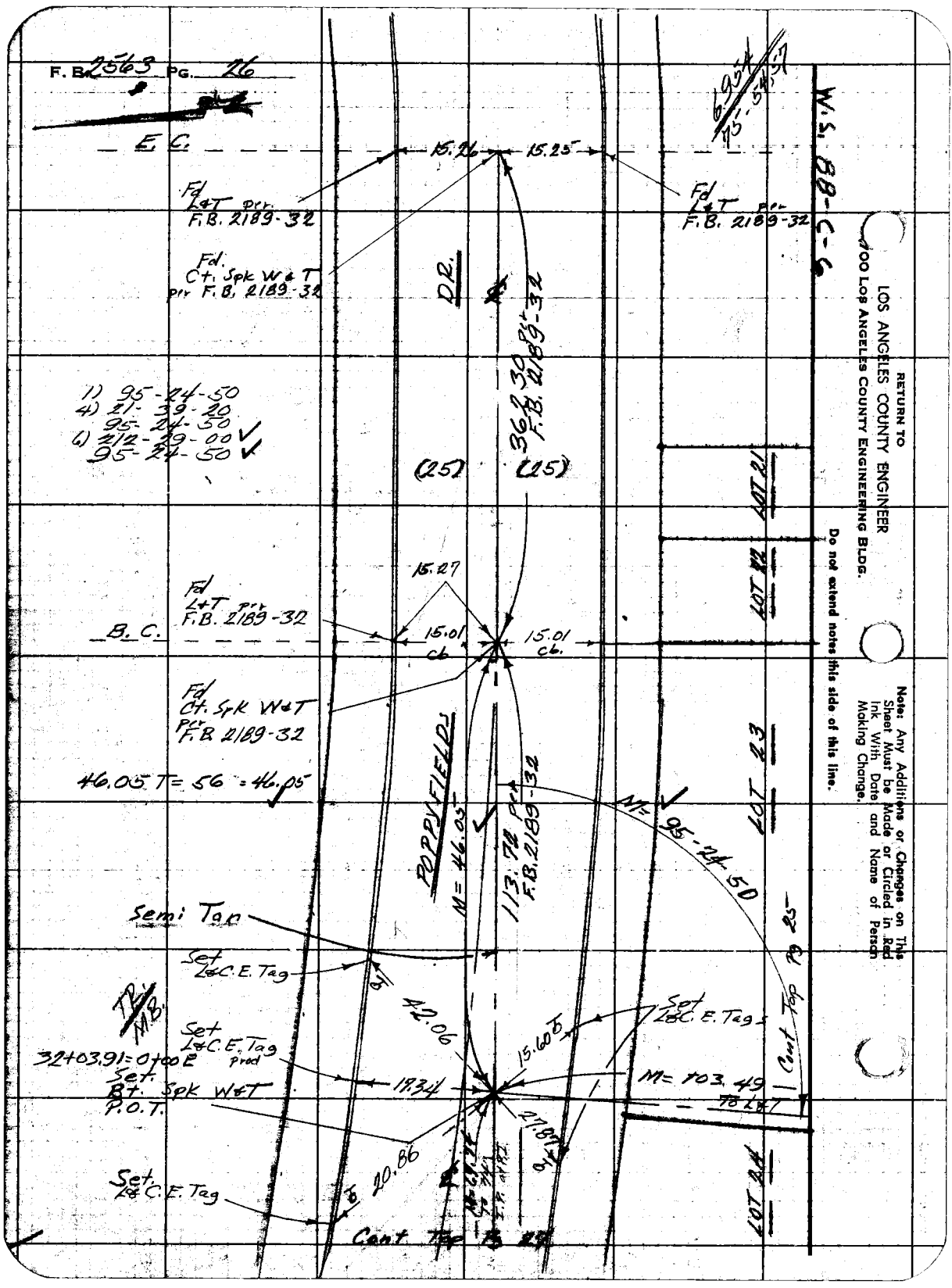
F. B. 2563 PG. 26
E. C.
15.26
15.25
Fd L&T per F.B. 2189-32
Fd L&T per F.B. 2189-32
Fd. Ct. Spk W&T per F.B. 2189-32
DR.
362.30 per F.B. 2189-32
1) 95-24-50
4) 21-39-20
95-24-50
6) 212-29-00
95-24-50
(25)
(25)
LOT 21
LOT 22
15.27
Fd L&T per F.B. 2189-32
B. C.
15.01 cb
15.01 cb.
Fd Ct. Spk W&T per F.B. 2189-32
46.05 T = 56 = 46.05
POPPY FIELDS
M = 46.05
113.72 per F.B. 2189-32
M = 95-24-50
LOT 23
Semi Tan
Set L&C.E. Tag
TR/MB
42.06
Set L&C.E. Tags
15.60
Set L&C.E. Tag prod
32+03.91=0+00 E
Set Bt. Spk W&T P.O.T.
19.34
M = 103.49
To L&T
Cont Top Pg 25
27.87
20.86
Set L&C.E. Tag
LOT 24
Cont Top Pg 25
W.S. 88-C-6
6954
75-54-57
RETURN TO
LOS ANGELES COUNTY ENGINEER
1100 LOS ANGELES COUNTY ENGINEERING BLDG.
Do not extend notes this side of this line.
Note: Any Additions or Changes on This Sheet Must be Made or Circled in Red Ink With Date and Name of Person Making Change.

Notes Ck'd by Miller	Survey of E. Altadena S.D.
Map No.	IN 62 54.40 Tape 0192 Std. 68 °F
Office Work	Surveyed by F.E. Brooks
Checked	Notes F.E.B. Date [illegible]
Date	Indexed A. C. Johnson

F.B. 2563 Pg. 27

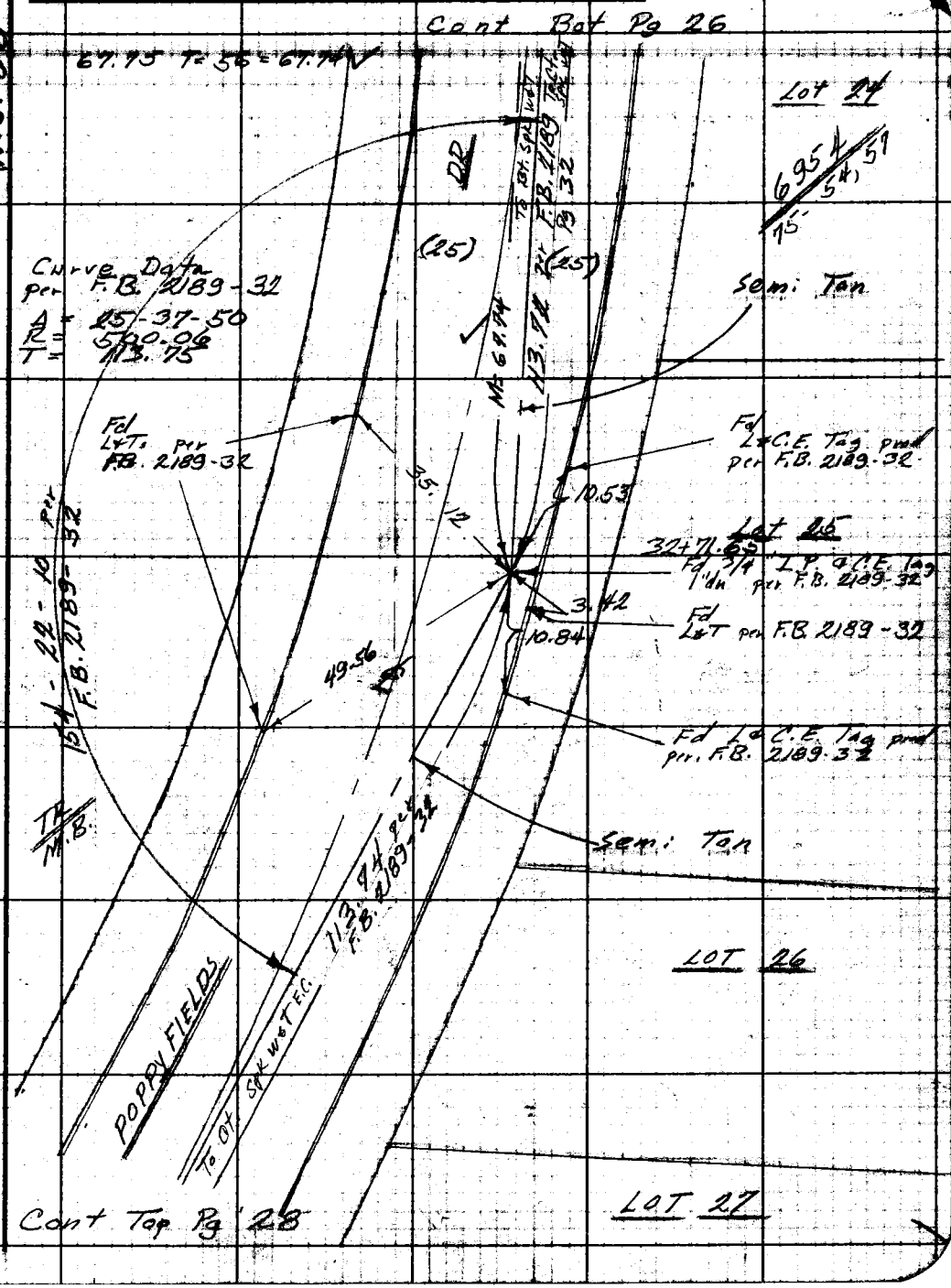

Note: Any Additions or Changes on This Sheet Must be Made or Circled in Red Ink With Date and Name of Person Making Change.

Do not extend notes this side of this line.

RETURN TO
LOS ANGELES COUNTY ENGINEER
100 LOS ANGELES COUNTY ENGINEERING BLDG.

763098 CE #247—7-53

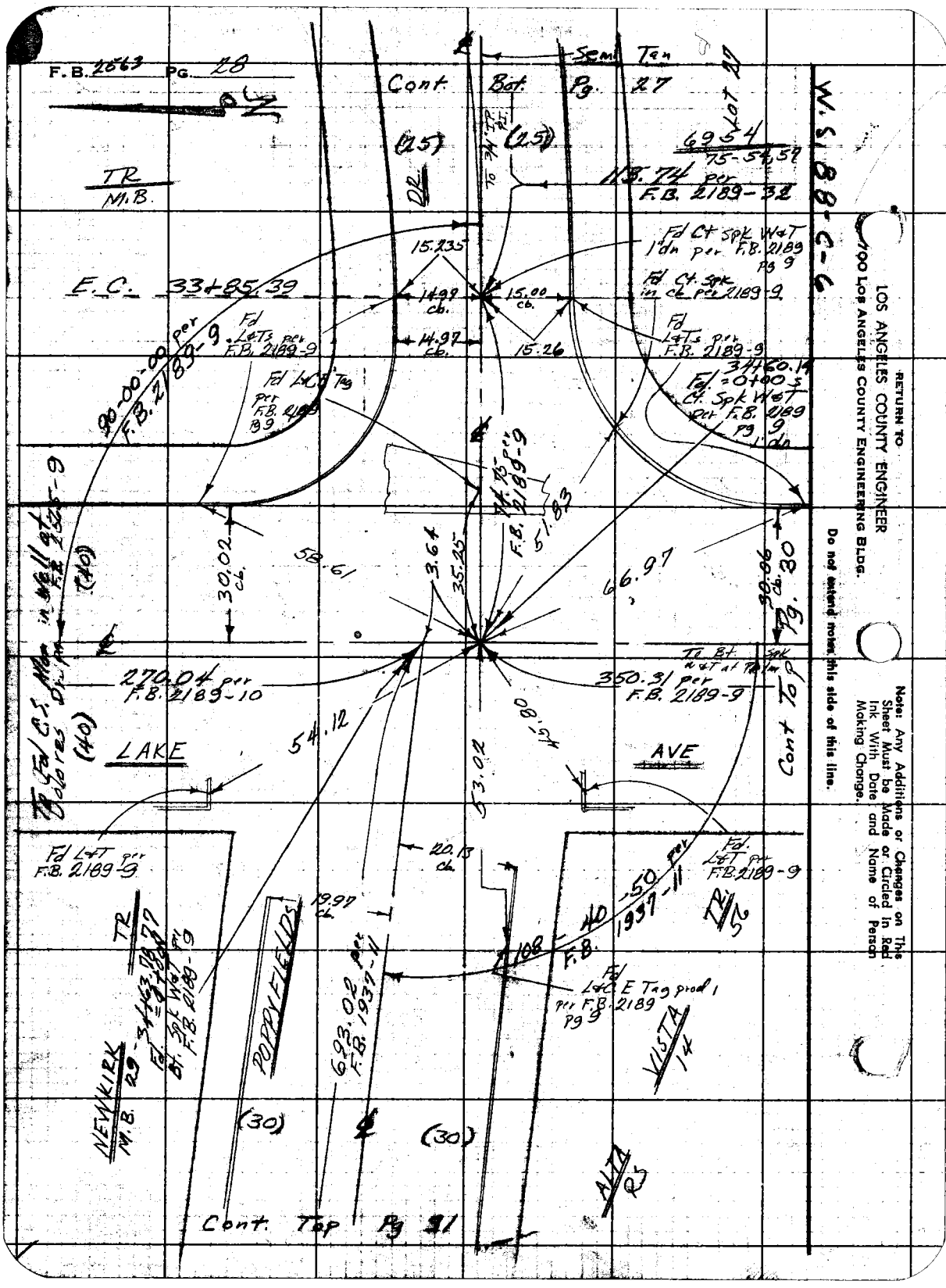
F.B. 2563 PG. 28
Cont. Bot. Pg. 27
Semi Tan
W.S. 88-C-6
6954
75-54,57
113.74 per F.B. 2189-32
TR
M.B.
DR.
(25)
(25)
15.235
Fd Ct Spk W&T 1'dn per F.B. 2189 Pg 9
E.C. 33+85.39
14.99 cb.
15.00 cb.
Fd Ct. Spk in cb per 2189-9
Fd L&Ts per F.B. 2189-9
14.97 cb.
15.26
Fd L&Ts per F.B. 2189-9
90-00-00 per F.B. 2189-9
Fd L&CE Tag per F.B. 2189 Pg 9
34+60.14
Fd. = 0+00 s
Ct. Spk W&T per F.B. 2189 Pg 9 1'dn
74.75 per F.B. 2189-9
51.83
30.02 cb.
58.61
3.64
35.25
66.97
30.86 cb.
Pg. 30
To Fd C.S. Mon in Well at F.B. 2525-9
(40)
To Bt. Spk W&T at Pt 1m
270.04 per F.B. 2189-10
350.31 per F.B. 2189-9
Cont Top
54.12
45.80
53.02
LAKE
AVE
Fd L&T per F.B. 2189-9
20.13 cb.
Fd. L&T per F.B. 2189-9
19.97 cb.
TR
TR 56
108-40-50 per F.B. 1937-11
Fd L&CE Tag prod 1 per F.B. 2189 Pg 9
693.02 per F.B. 1937-11
POPPY FIELDS
VISTA 14
NEWKIRK M.B. 29-34+63.78 77
Fd. = 0+00
Bt. Spk W&T per F.B. 2189-9
(30)
(30)
ALTA RS
Cont. Top Pg 31
RETURN TO
LOS ANGELES COUNTY ENGINEER
100 LOS ANGELES COUNTY ENGINEERING BLDG.
Do not extend notes this side of this line.
Note: Any Additions or Changes on This Sheet Must be Made or Circled In Red Ink With Date and Name of Person Making Change.

Notes Ck'd by Miller
Map No.
Office Work
Checked
Date

Survey of E. Altadena S.D. F.B. 2563 Pg. 29
Surveyed by F.E. Brooks
Notes F.E.B. Date 26 Feb 66
Indexed C. Johnson

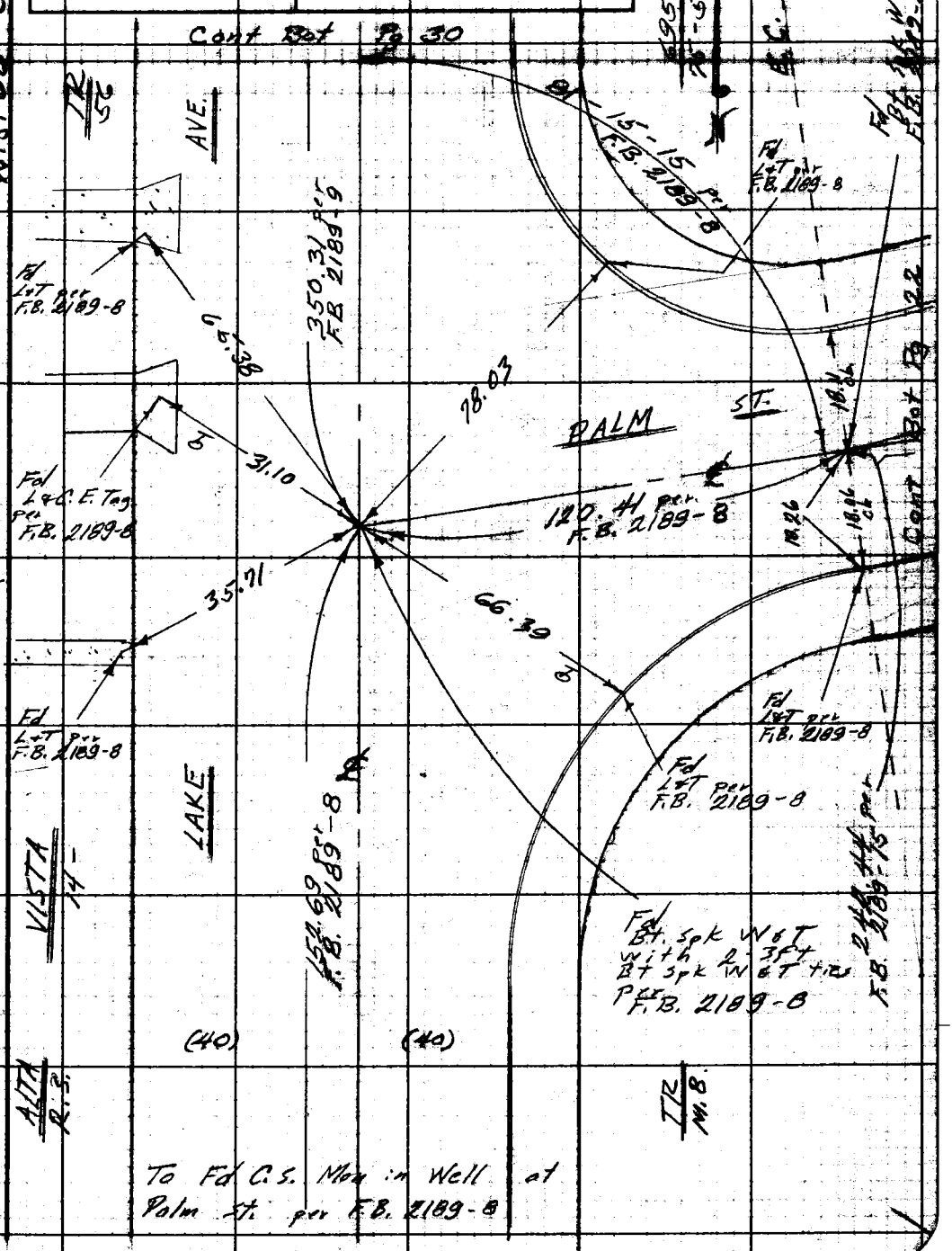

Note: Any Additions or Changes on This Sheet Must be Made or Circled in Red Ink With Date and Name of Person Making Change.

Do not extend notes this side of this line.

RETURN TO
LOS ANGELES COUNTY ENGINEER
100 LOS ANGELES COUNTY ENGINEERING BLDG.

763098 CE #247—7-53

F.B. 2563 PG. 30

Cont Rt Pg 28

AVE

6954
75-54,57

(40) (40)

TR
56

350.31 pr
F.B. 2189-9

VISTA
14-

TR
M.B.

LAKE

ALTA
R.S.

Cont Top Pg 29

RETURN TO
LOS ANGELES COUNTY ENGINEER
700 LOS ANGELES COUNTY ENGINEERING BLDG.

Do not extend notes this side of this line.

Note: Any Additions or Changes on This Sheet Must be Made or Circled in Red Ink With Date and Name of Person Making Change.

Notes Ck'd by Miller	Survey of E. Altadena S.D.		F.B. 2563 Pg. 31
Map No.	IN 6254 Tape 0192 Std. 68		
Office Work	Surveyed by F.E. Brooks		
Checked	Notes F.E.B.	Date Mar 60	
Date	Indexed C. Johnson		

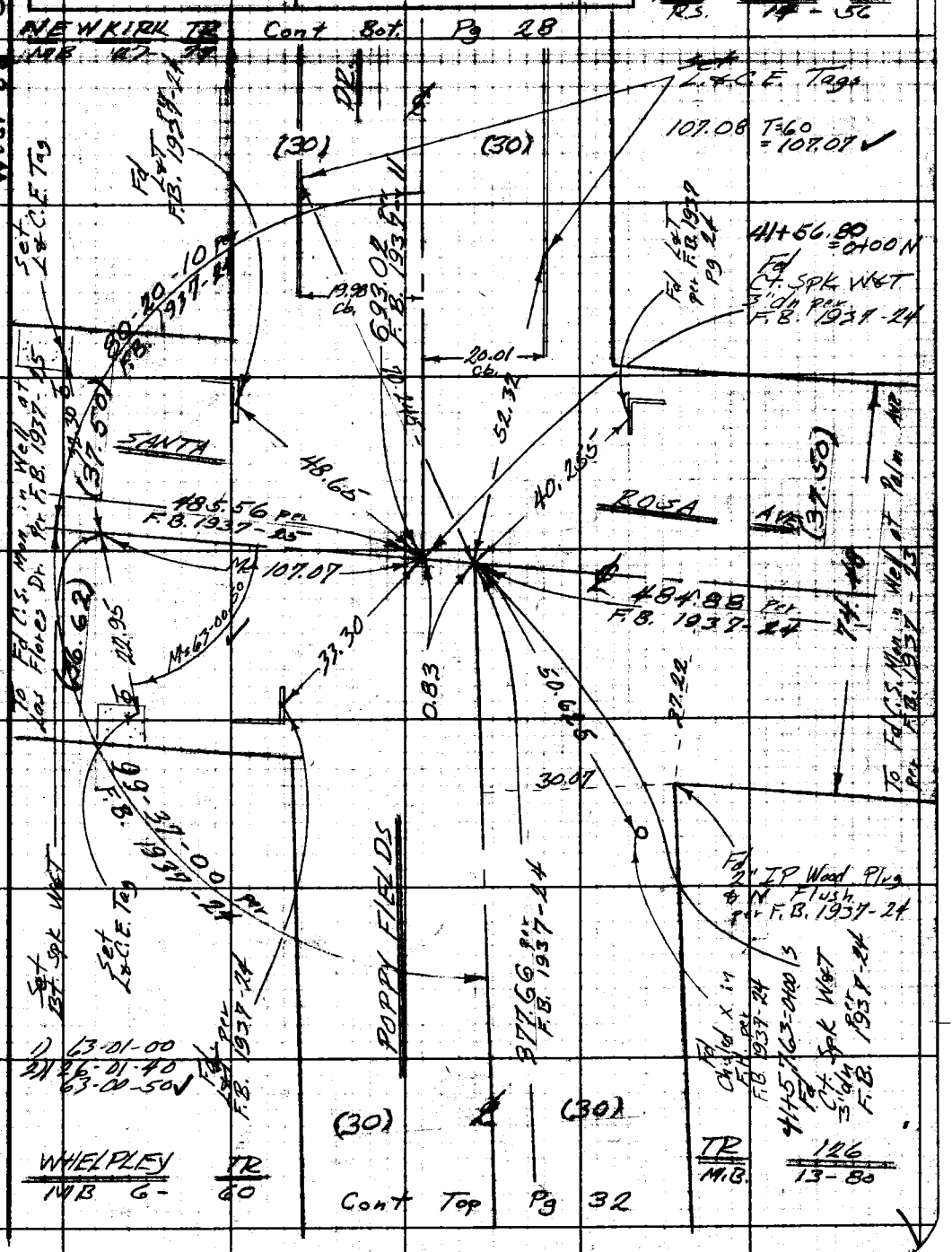

Note: Any Additions or Changes on This Sheet Must be Made or Circled in Red Ink With Date and Name of Person Making Change.

Do not extend notes this side of this line.

RETURN TO
LOS ANGELES COUNTY ENGINEER
100 LOS ANGELES COUNTY ENGINEERING BLDG.

763098 CE #247—7-59

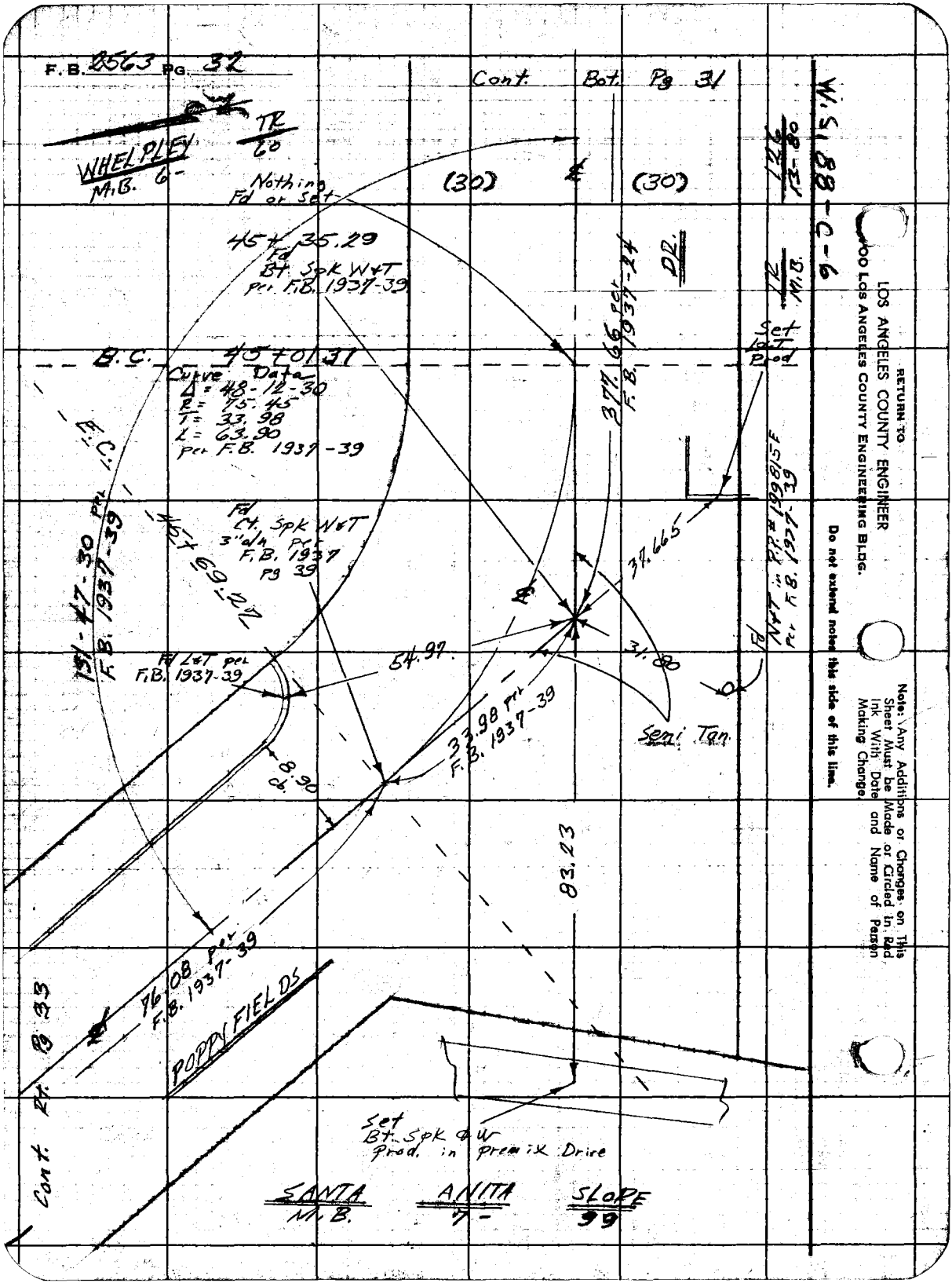
F.B. 2563 PG. 32
Cont. Bot. Pg 31
WHELPLEY
M.B. 6-
TR
60
Nothing
Fd or Set
(30)
(30)
45+35.29
Fd
Bt. Spk W&T
per F.B. 1937-39
B.C. 45+01.31
Curve Data
Δ = 48-12-30
R = 75.45
T = 33.98
L = 63.90
per F.B. 1937-39
E.C.
151-47-30 per
F.B. 1937-39
45+69.27
Fd
Ct. Spk W&T
3" o/h per
F.B. 1937
Pg 39
Fd L&T per
F.B. 1937-39
54.97
8.90
cb.
377.66 per
F.B. 1937-24
DR.
Set
Lat
Prod
37.665
31.80
Fd
N&T in P.P. # 199815 F
per F.B. 1937-39
Semi Tan.
33.98 per
F.B. 1937-39
83.23
76.08 per
F.B. 1937-39
POPPY FIELDS
Cont. Pg 33
Set
Bt. Spk & W
Prod. in Premix Drive
SANTA ANITA SLOPE
M.B. 7- 99
W.S. 88-C-6
126
13-80
TR
M.B.
RETURN TO
LOS ANGELES COUNTY ENGINEER
900 LOS ANGELES COUNTY ENGINEERING BLDG.
Do not extend notes this side of this line.
Note: Any Additions or Changes on This Sheet Must be Made or Circled in Red Ink With Date and Name of Person Making Change.

Notes Ck'd by Miller	Survey of E. Altadena S.D.	F.B. 2563 Pg. 33
Map No.	IN 6254 Type 0192 Std 68	
Office Work	Surveyed by F. E. Brooks	
Checked	Notes F.E.B. Date Mar 60	
Date	Indexed C. Johnson	

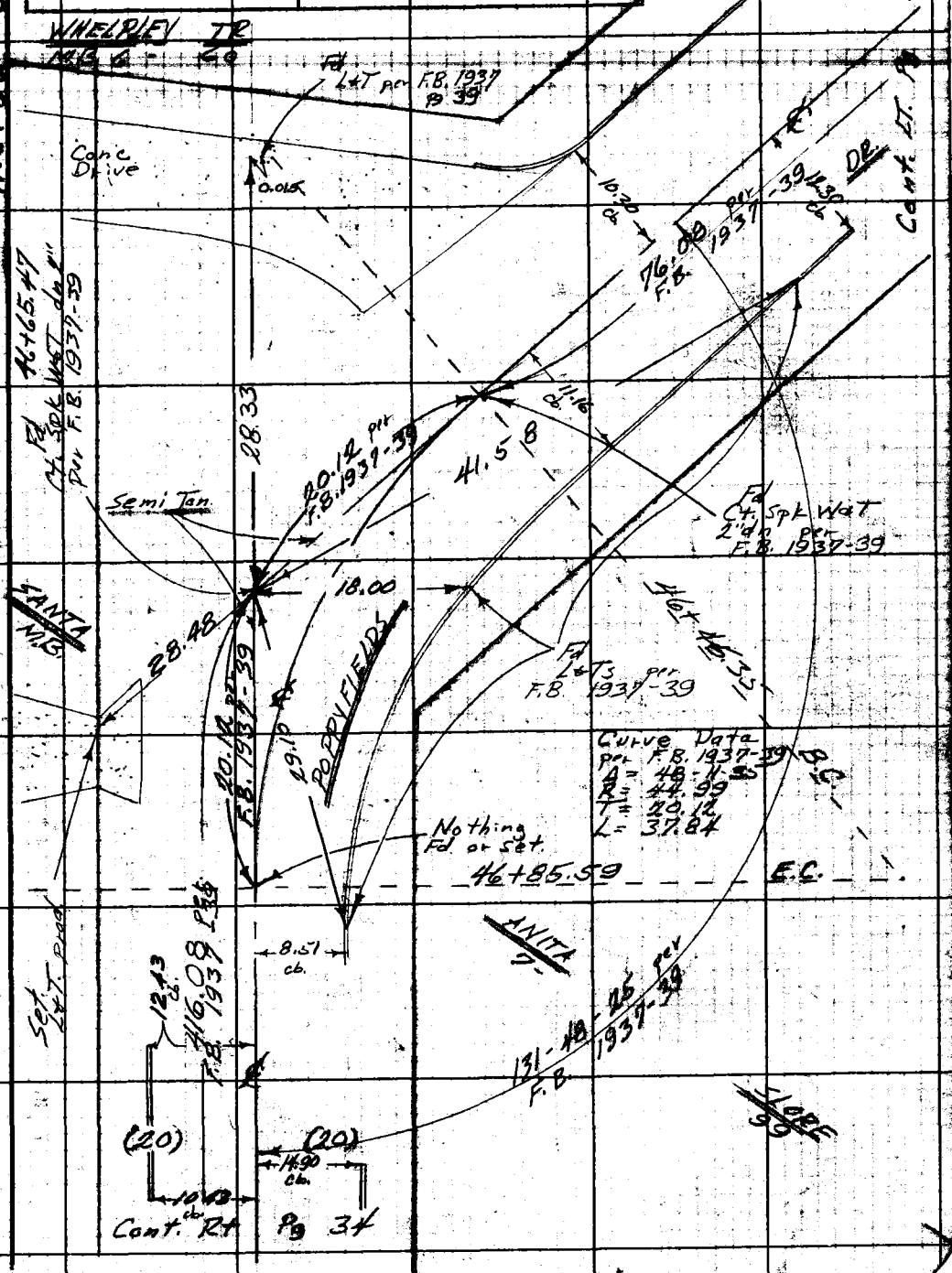

Note: Any Additions or Changes on This Sheet Must be Made or Circled in Red Ink With Date and Name of Person Making Change.

Do not extend notes this side of this line.

RETURN TO
LOS ANGELES COUNTY ENGINEER
1100 LOS ANGELES COUNTY ENGINEERING BLDG.

763098 CE #247—7-53

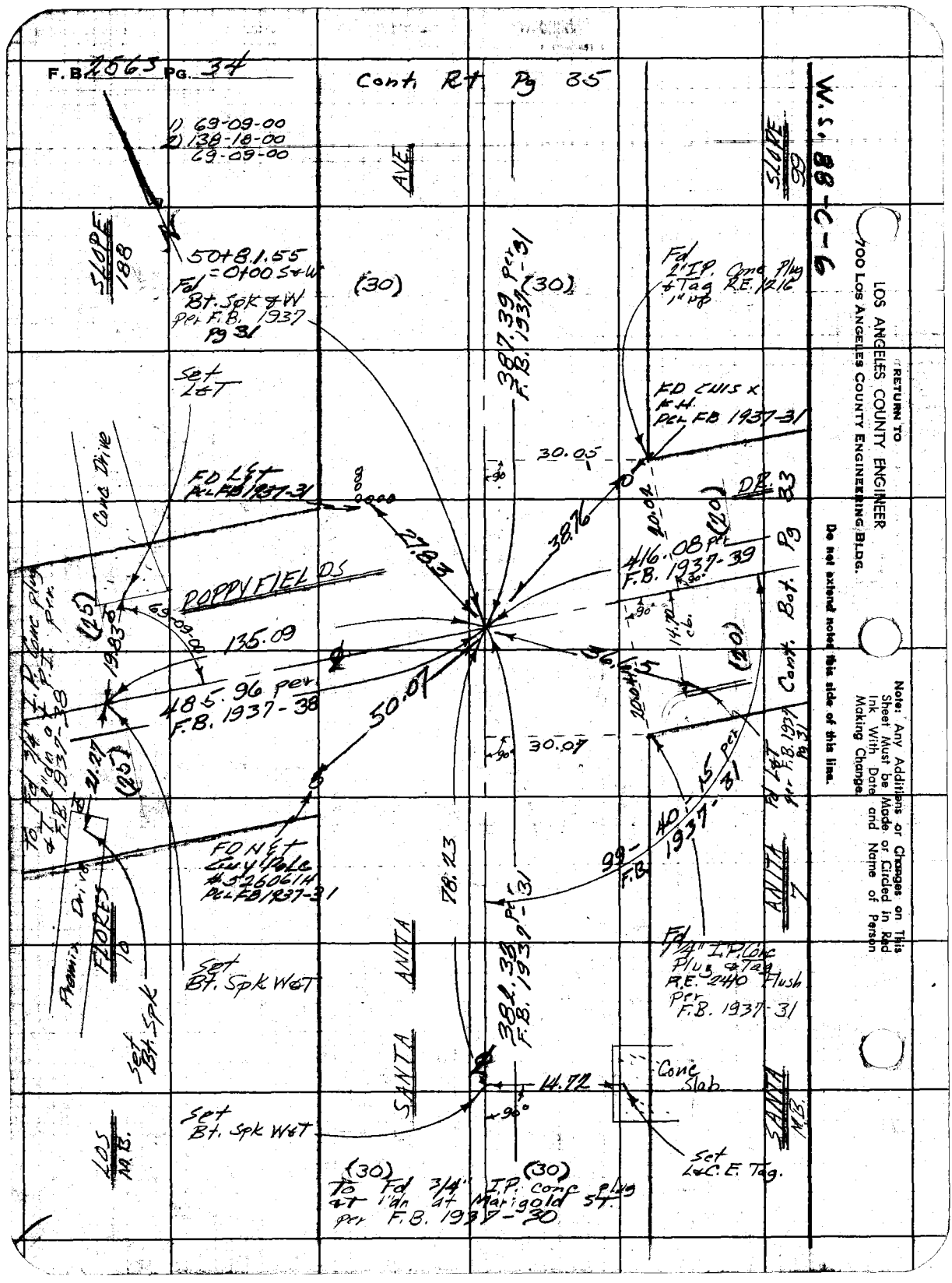
F.B. 2563 PG. 34
Cont. Rt Pg 35
W.S. 88-C-6
1) 69-09-00
2) 138-18-00
69-09-00
SLOPE 188
AVE.
SLOPE 99
50+81.55 = 0+00 S&W
Fd Bt. Spk & W per F.B. 1937 Pg 31
(30)
387.39 per F.B. 1937-31
(30)
Fd 2" I.P. Conc Plug & Tag R.E. 1216 1" up
Set L&T
FD CHIS x F.H. per FB 1937-31
30.05
Conc Drive
FD L&T per FB 1937-31
DR.
38.76
27.83
416.08 per F.B. 1937-39
(20)
POPPY FIELDS
69-09-00
135.09
19.83
(25)
485.96 per F.B. 1937-38
50.07
36.65
14.70 cb.
Cont. Bot. Pg 33
30.07
Fd L&T per F.B. 1937 Pg 31
99-40-15 per F.B. 1937-31
FD N&T Guy Pole #526061H per FB 1937-31
78.23
ANITA 7
Fd 1 1/4" I.P. Conc Plug & Tag R.E. 2440 Flush per F.B. 1937-31
Set Bt. Spk W&T
ANITA
382.33 per F.B. 1937-31
FLORES 10
Set Bt. Spk
SANTA
14.72
Conc Slab
Set Bt. Spk W&T
SANTA M.B.
LOS M.B.
Set L&C.E. Tag.
(30)
(30)
To Fd 3/4" I.P. Conc plug at 1" dn at Marigold St. per F.B. 1937-30
RETURN TO
LOS ANGELES COUNTY ENGINEER
700 LOS ANGELES COUNTY ENGINEERING BLDG.
Do not extend notes this side of this line.
Note: Any Additions or Changes on This Sheet Must be Made or Circled in Red Ink With Date and Name of Person Making Change.

Notes Ck'd by Miller	Survey of F. Altadena Ld.	F.B. 2563 Pg. 35
Map No.	IN 6254.40 Tape 8192 Std. 68 °F	
Office Work	Surveyed by F.E. Brooks	
Checked	Notes FEB Date [illegible]	
Date	Indexed C. Johnson	

SANTA ANITA SLOPE
M.B. 7- 99

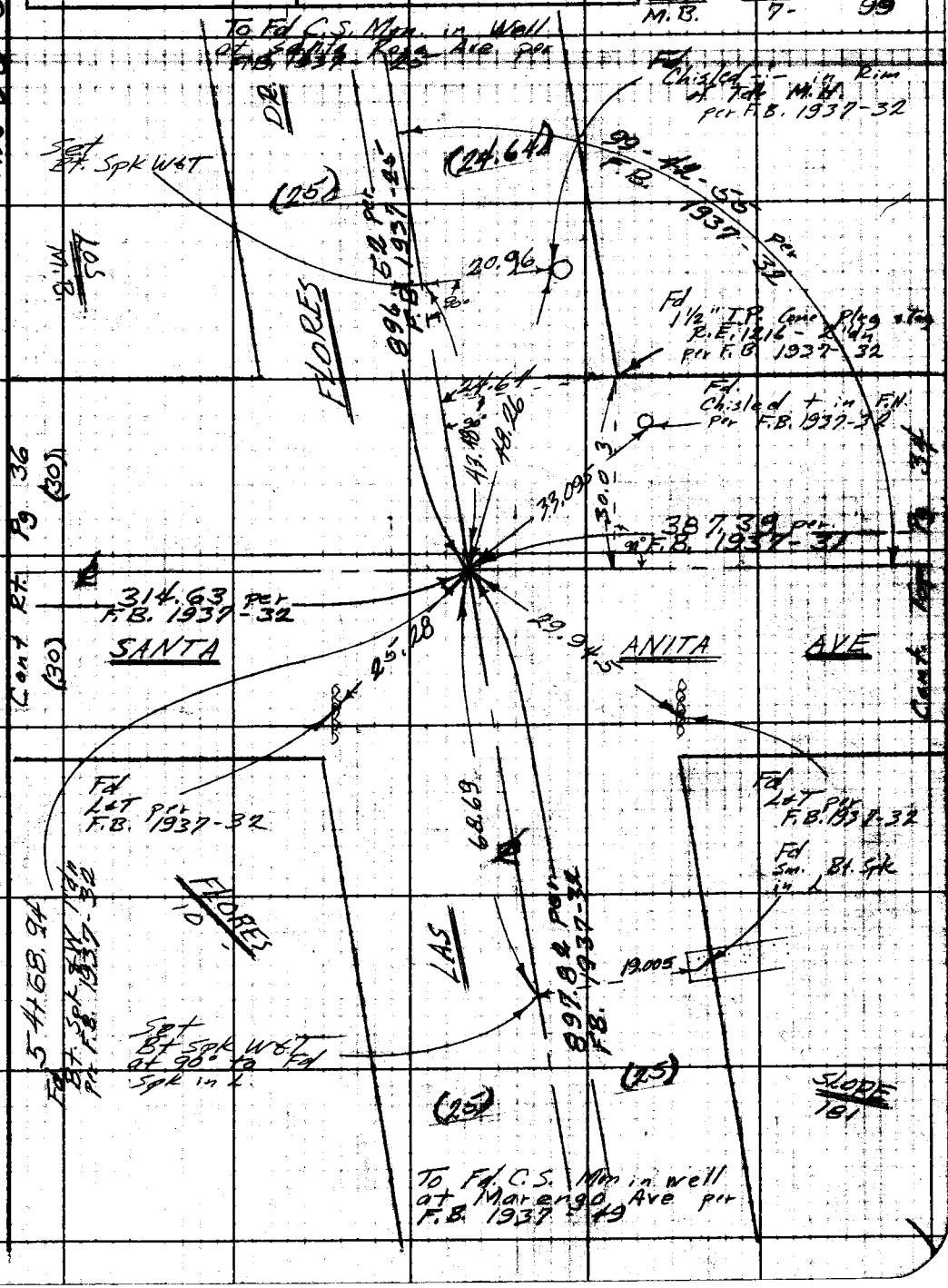

W.S. 88-C-6

Note: Any Additions or Changes on this Sheet Must be Made or Circled in Red Ink With Date and Name of Person Making Change.

Do not extend notes this side of this line.

RETURN TO
LOS ANGELES COUNTY ENGINEER
1100 LOS ANGELES COUNTY ENGINEERING BLDG.

763095 CE #247—7-53

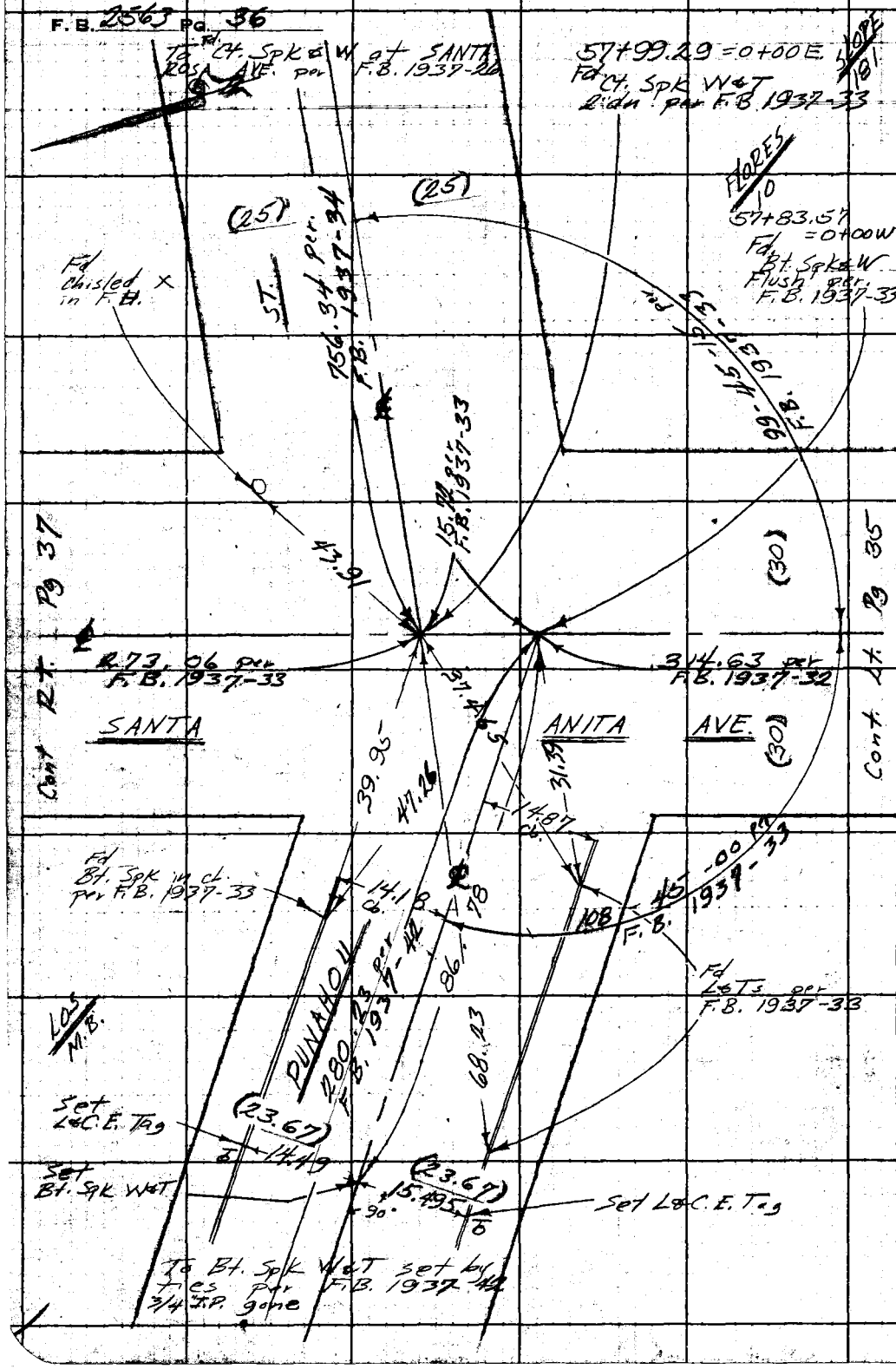

RETURN TO
LOS ANGELES COUNTY ENGINEER
700 LOS ANGELES COUNTY ENGINEERING BLDG.

Do not extend notes this side of this line.

Note: Any Additions or Changes on This Sheet Must be Made or Circled in Red Ink With Date and Name of Person Making Change.

763098 CE #247—7-53

RETURN TO
LOS ANGELES COUNTY ENGINEER
700 LOS ANGELES COUNTY ENGINEERING BLDG.

Note: Any Additions or Changes on This Sheet Must be Made or Circled in Red Ink With Date and Name of Person Making Change.

Do not extend notes this side of this line.

W.S. 88 - C-6

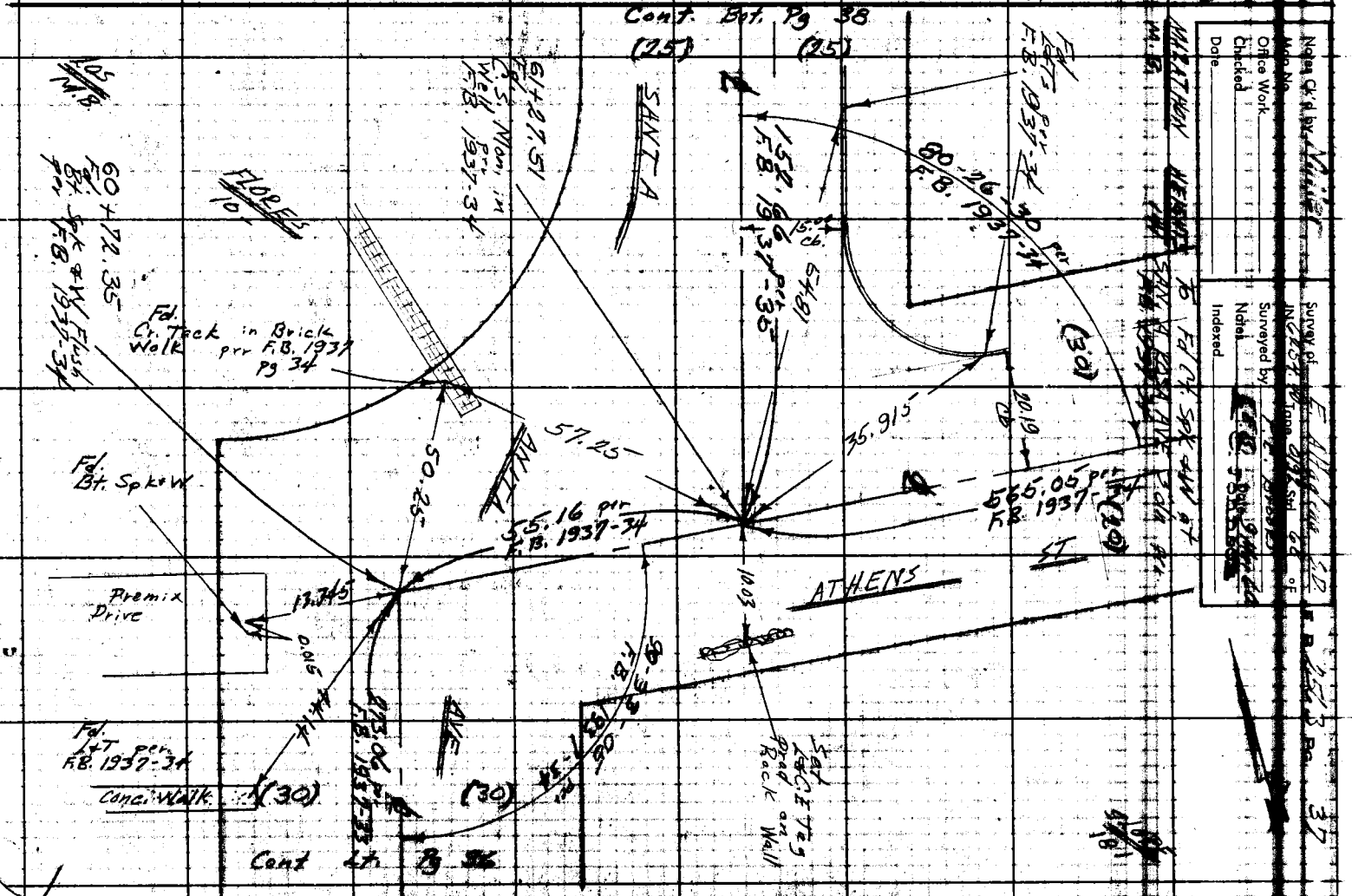

F.B. 2563 PG. 38

GORDON
M.B. 11-

TR. 164

Cont. Bat. Pg 39

W.S. 188-C-6

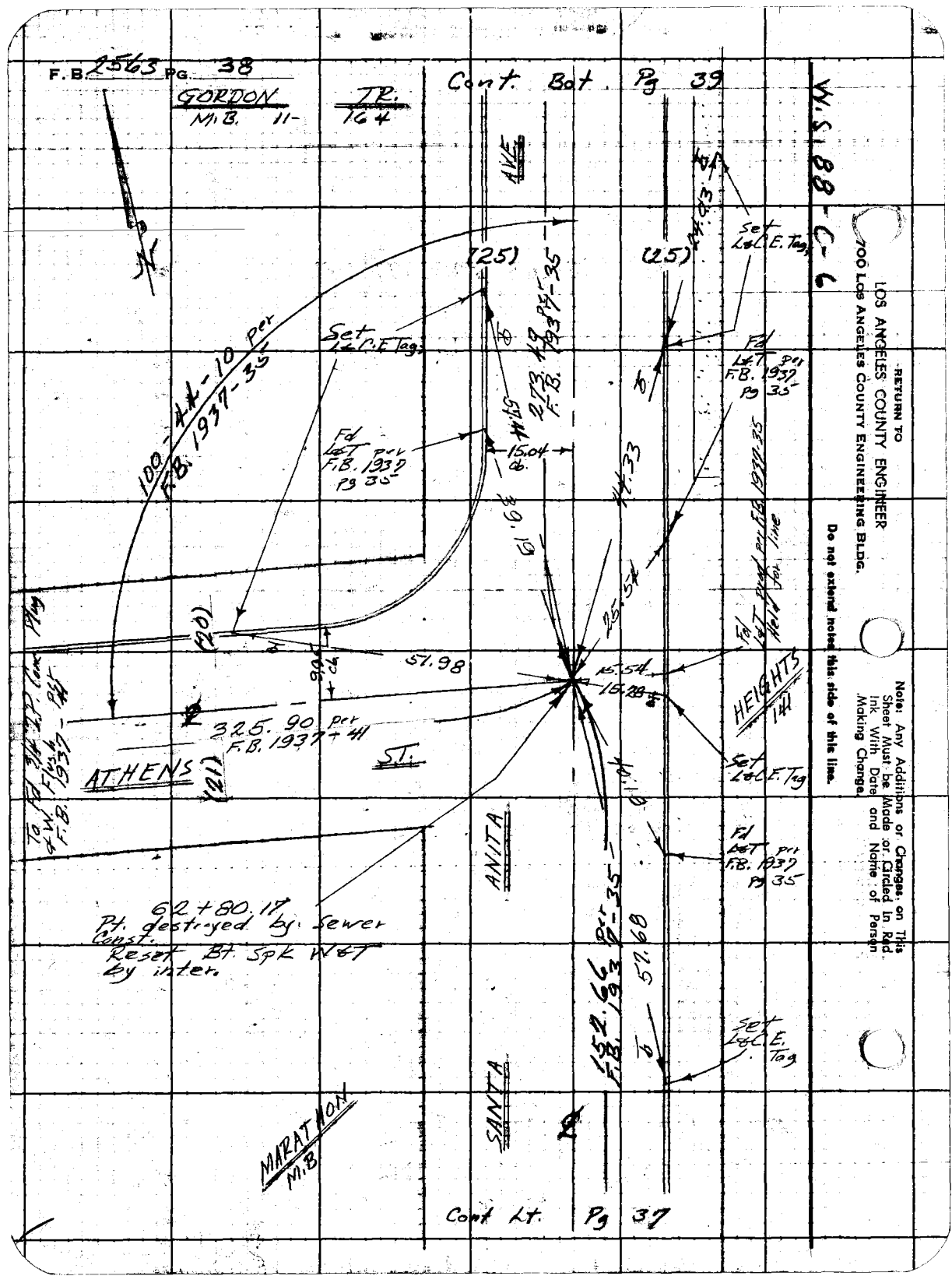

Cont Lt. Pg 37

RETURN TO
LOS ANGELES COUNTY ENGINEER
700 Los Angeles County Engineering Bldg.

Do not extend notes this side of this line.

Note: Any Additions or Changes on This Sheet Must be Made or Circled in Red Ink With Date and Name of Person Making Change.

Notes Ck'd by Miller	Survey of E. Altadena S.D.	F.B. 2563 Pg. 39
Map No.	IN 6254.40 Tape .0192 Std. 68 °F	
Office Work	Surveyed by F.E. Brooks	
Checked	Notes F.E.B. Date [illegible]	M.B. 6-39
Date	Indexed	

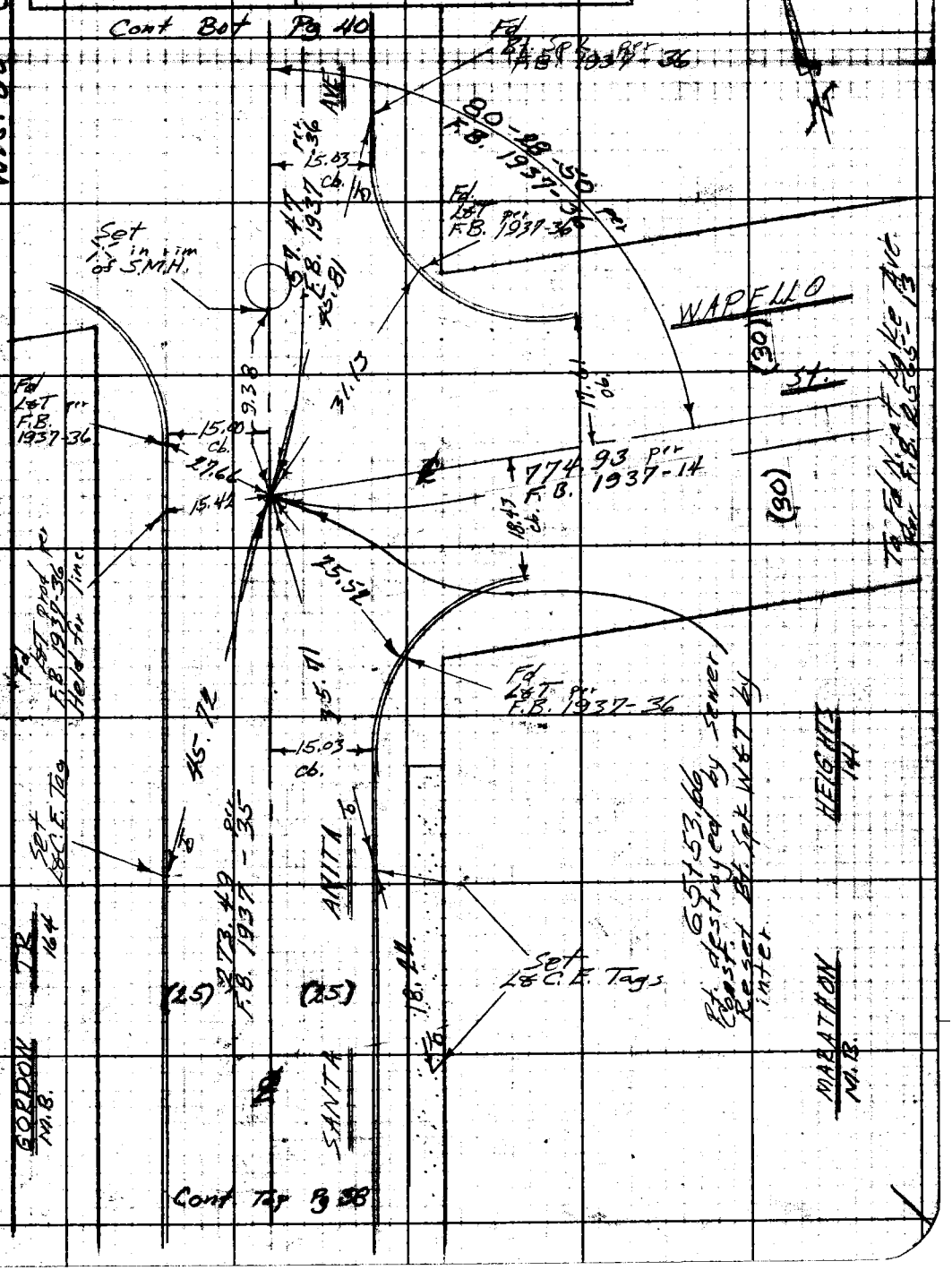

Note: Any Additions or Changes on This Sheet Must be Made or Circled in Red Ink With Date and Name of Person Making Change.

Do not extend notes this side of this line.

RETURN TO
LOS ANGELES COUNTY ENGINEER
700 LOS ANGELES COUNTY ENGINEERING BLDG.

763098 CE #247—7-53

F.B. 2563 Pg. 40

Cont Bot Pg 41

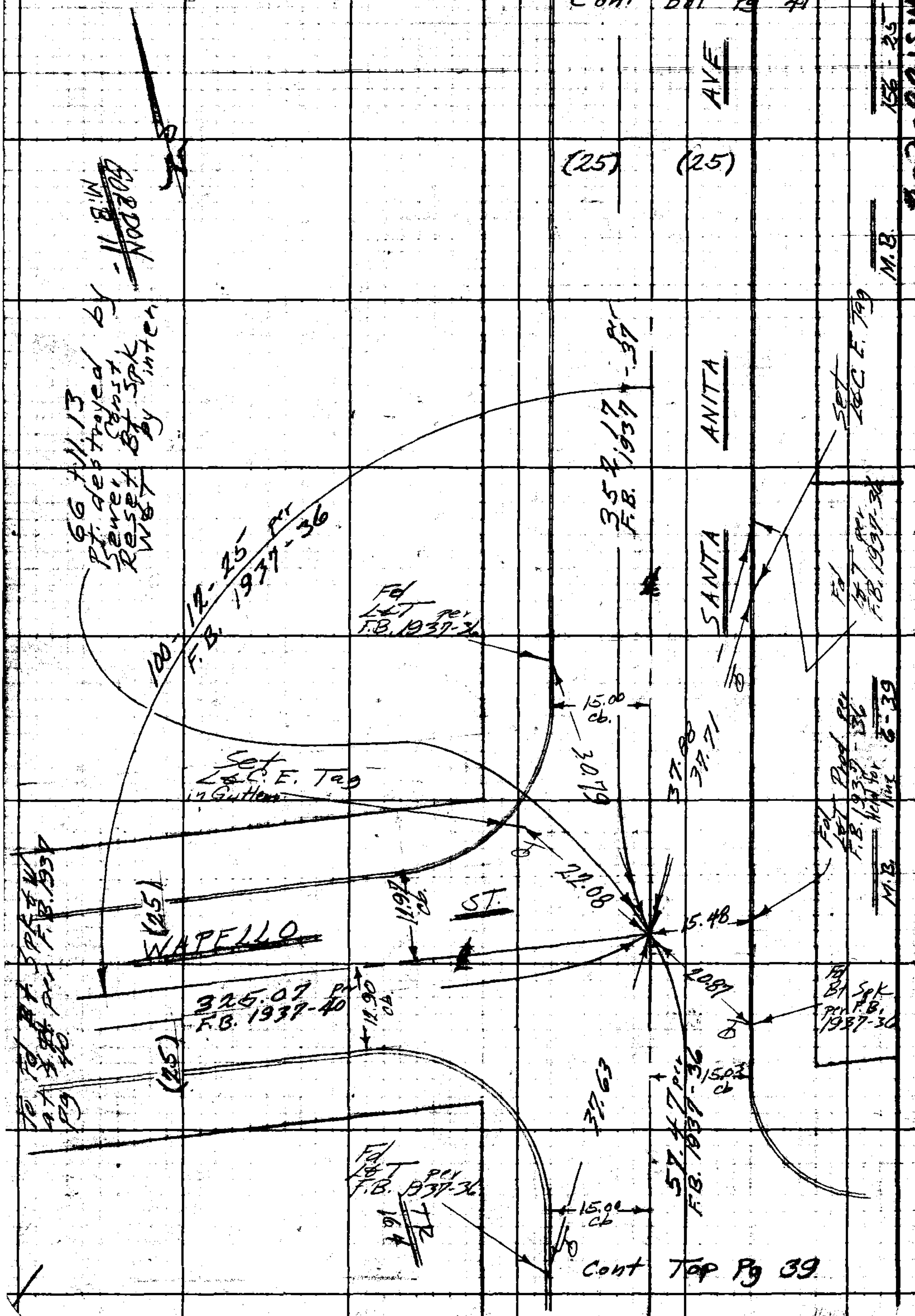

Cont Top Pg 39

RETURN TO
LOS ANGELES COUNTY ENGINEER
100 LOS ANGELES COUNTY ENGINEERING BLDG.
Do not extend notes this side of this line.
Note: Any Additions or Changes on This Sheet Must be Made or Circled In Red Ink With Date and Name of Person Making Change.

Notes Ck'd by Miller	Survey of E. Altadena S.D.
Map No.	IN 6254.40 Tape 8194 Std 68 °F
Office Work	Surveyed by F.E. Brooks
Checked	Notes F.E.B. Date 11 Mar 60
Date	Indexed C. Johnson

F.B. 256 S Pg. 41



W.S. 88-C-6

Note: Any Additions or Changes on This Sheet Must be Made or Circled in Red Ink With Date and Name of Person Making Change.

Do not extend notes this side of this line.

RETURN TO
LOS ANGELES COUNTY ENGINEER
700 LOS ANGELES COUNTY ENGINEERING BLDG.

763098 CE #247—7-53



RETURN TO
LOS ANGELES COUNTY ENGINEER
900 LOS ANGELES COUNTY ENGINEERING BLDG.

Do not extend notes this side of this line.

Note: Any Additions or Changes on This Sheet Must be Made or Circled in Red Ink With Date and Name of Person Making Change.

Notes Ck'd by Miller	Survey of E Altadena S.D.	F.B. 2563 Pg. 43
Map No.	IN 6254.40 Tape 0192 Std. 68 °F	
Office Work	Surveyed by F.E. Brooks	
Checked	Notes F.E.B. Date 11 Mar 60	
Date	Indexed C. Johnson	

TR 6817
M.B. 79-87

Cont. Bot Pg 42

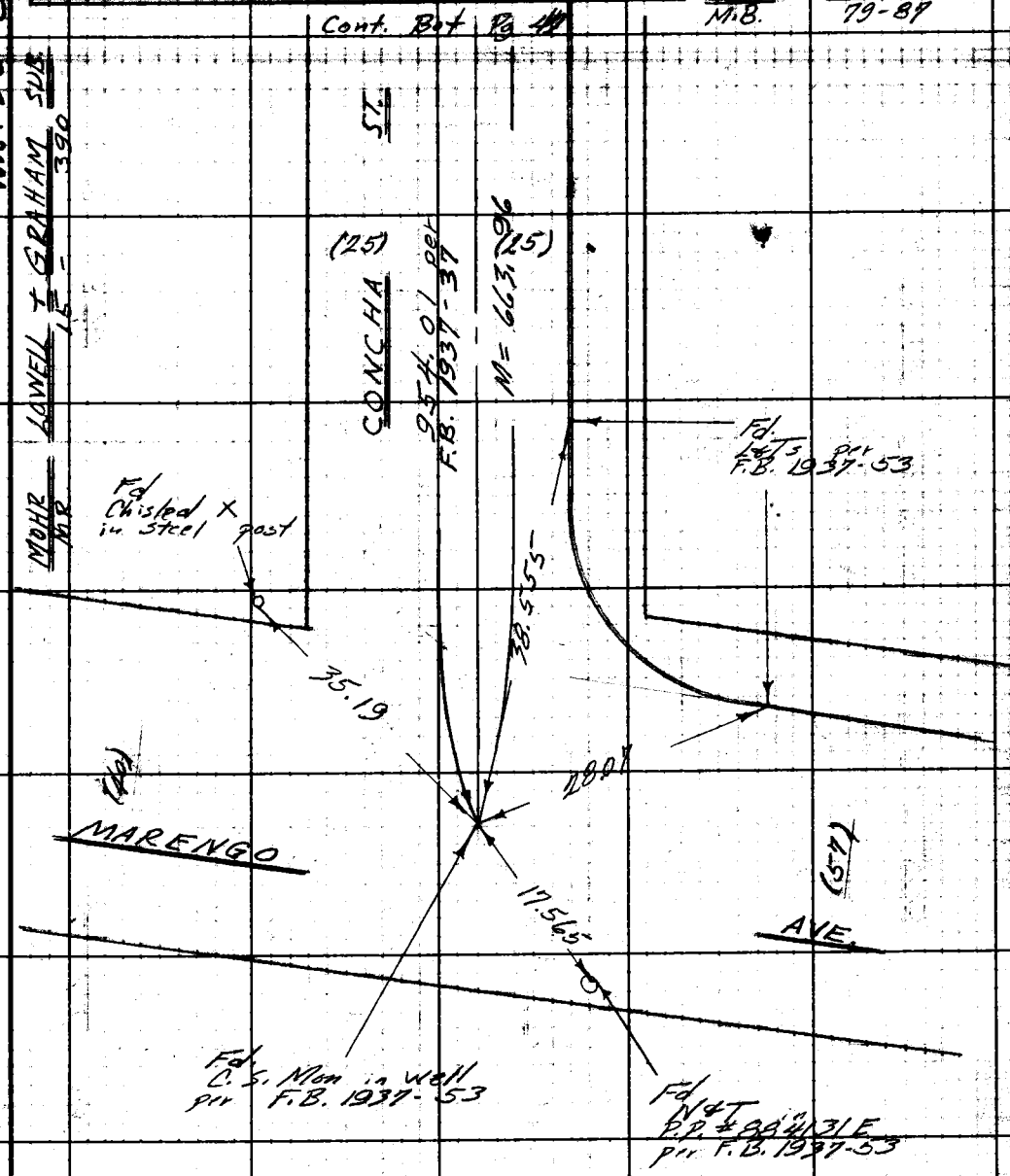

TR 1315
M.B. 20-42, 43

Note: Any Additions or Changes on This Sheet Must be Made or Circled in Red Ink With Date and Name of Person Making Change.

Do not extend notes this side of this line.

RETURN TO
LOS ANGELES COUNTY ENGINEER
700 LOS ANGELES COUNTY ENGINEERING BLDG.

763098 CE #247—7-53

F.B. 2563 PG. 44

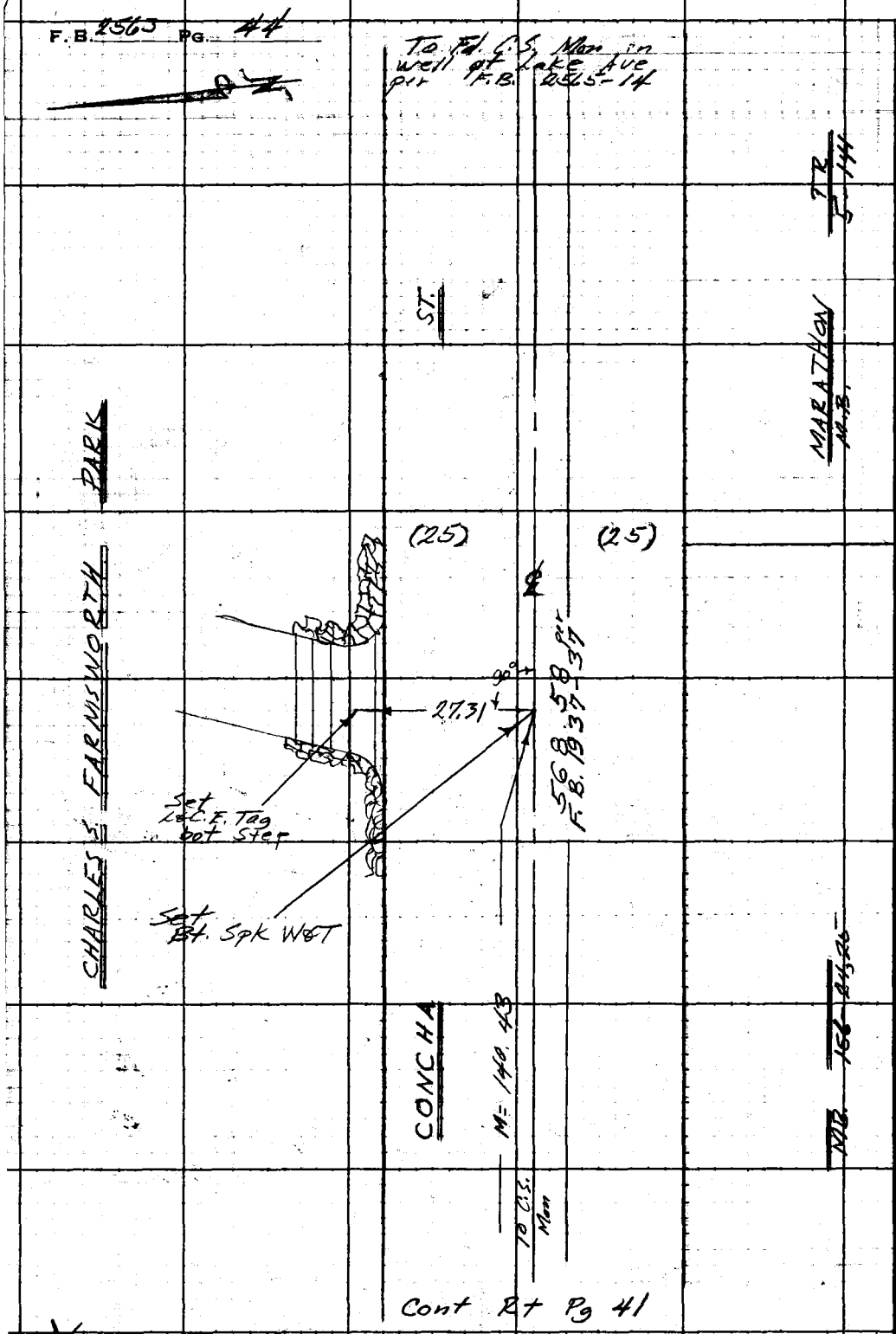

Cont Rt Pg 41

RETURN TO
LOS ANGELES COUNTY ENGINEER
100 LOS ANGELES COUNTY ENGINEERING BLDG.

Do not extend notes this side of this line.

Note: Any Additions or Changes on This Sheet Must be Made or Circled in Red Ink With Date and Name of Person Making Change.

Notes Ch'd by

Surveyed by F. Altadena Co.

Office Work

Checked

Date

Surveyed by F E Brooks

Notes LC Gault Date 3-60

Indexed 4-5-60

F. B. [illegible] PG. 64

IN 6254.40

EAST ALTADENA STORM DRAIN

PROJECT #544

TOPOG

OF

LINE "B"

PARTY

BROOKS

LC GAULT

TURRILL

SICMANN

Note: Any Additions or Changes on This Sheet Must be Made or Circled in Red Ink With Date and Name of Person Making Change.

Do not extend notes this side of this line.

RETURN TO

LOS ANGELES COUNTY ENGINEER

100 LOS ANGELES COUNTY ENGINEERING BLDG.

763095 CE #247—7-53

RETURN TO
LOS ANGELES COUNTY ENGINEER
700 LOS ANGELES COUNTY ENGINEERING BLDG.

Note: Any Additions or Changes on This Sheet Must be Made or Circled in Red Ink With Date and Name of Person Making Change.

Do not extend notes this side of this line.

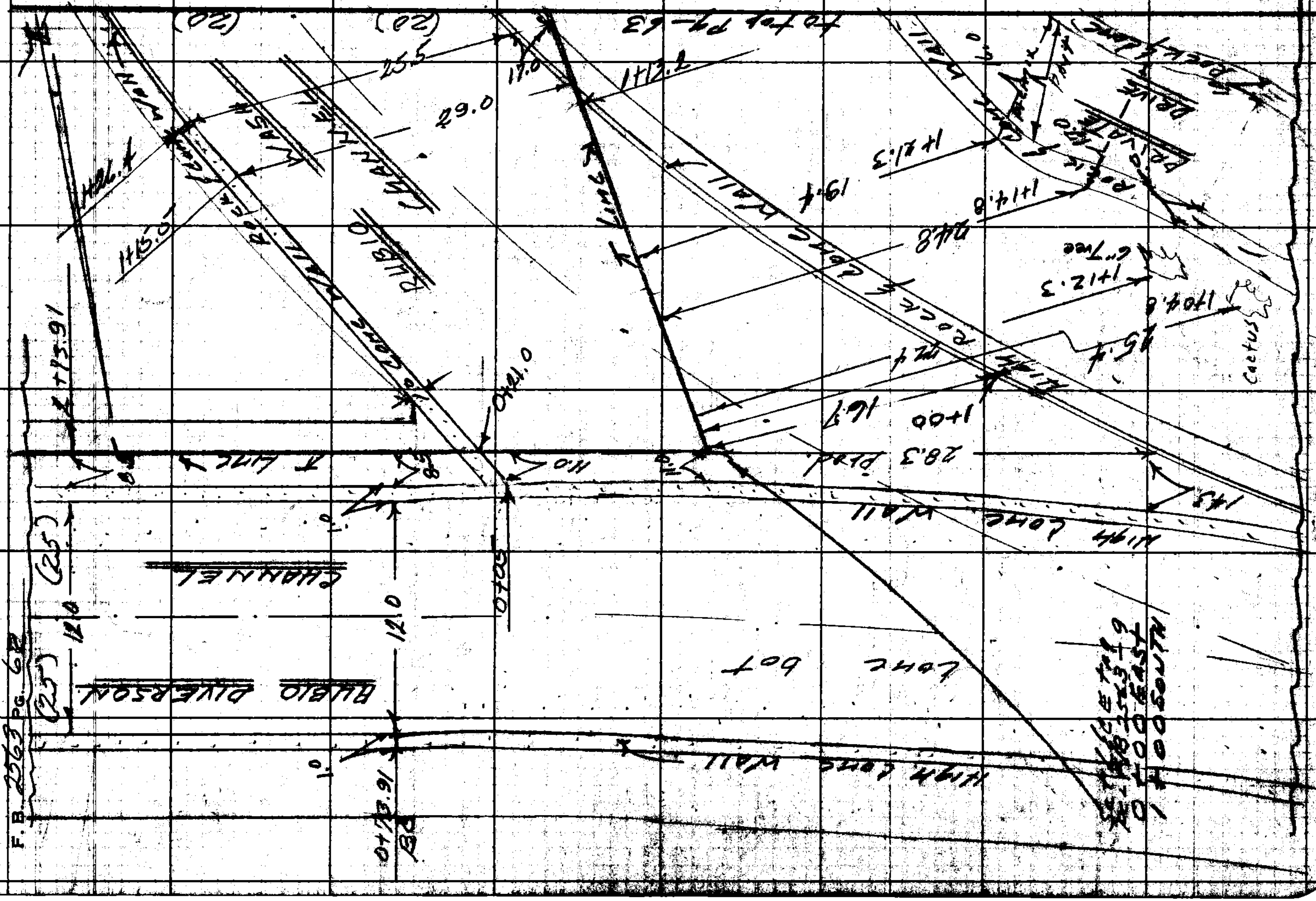

Notes Ck'd by
Map No.
Office Work
Checked
Date

Surveyed by Brooks
Notes [illegible] Date 3-60
Indexed C. Johnson

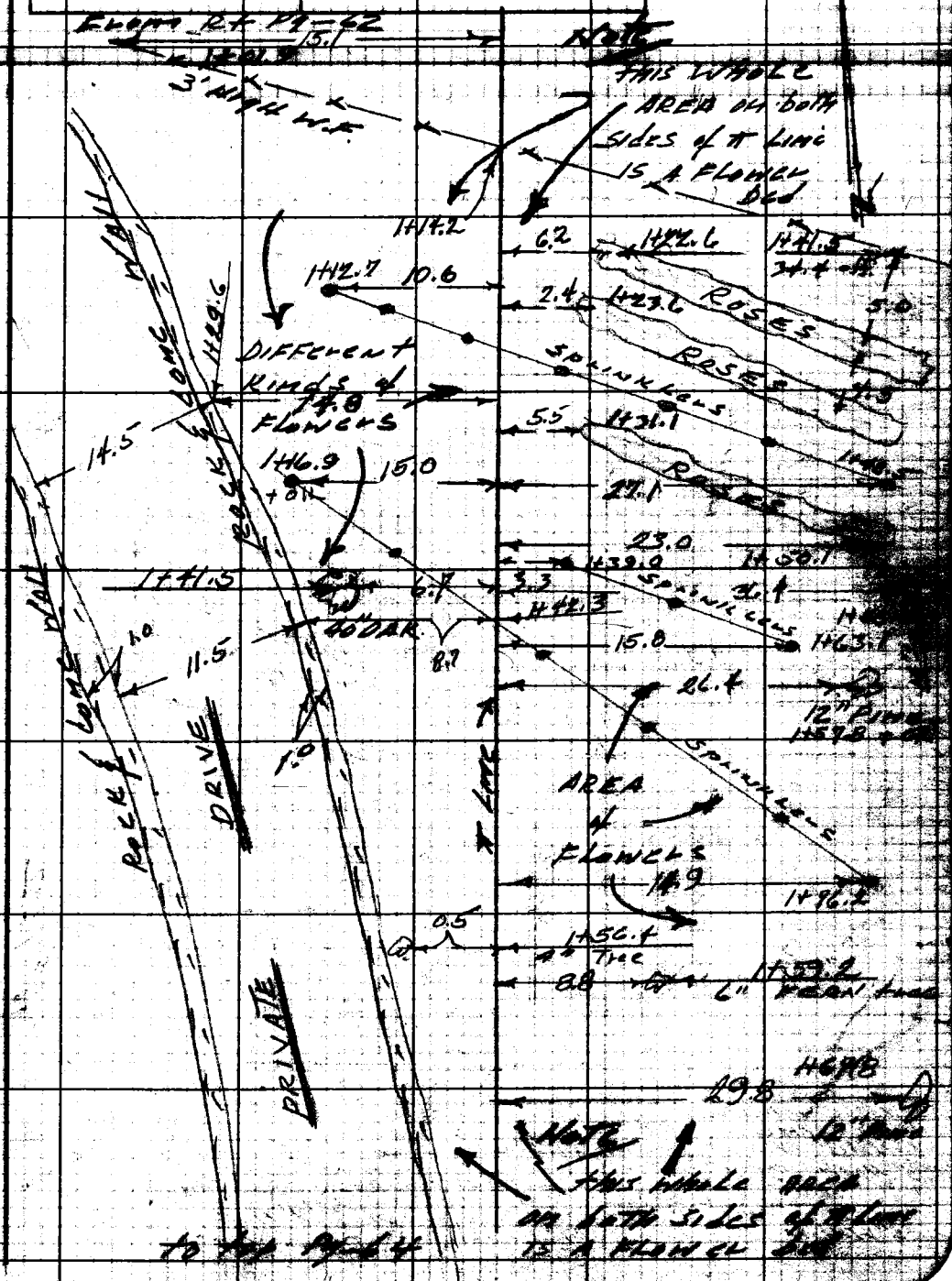

Note: Any Additions or Changes on This Sheet Must be Made or Circled in Red Ink With Date and Name of Person Making Change.

Do not extend notes this side of this line.

RETURN TO
LOS ANGELES COUNTY ENGINEER
LOS ANGELES COUNTY ENGINEERING BLDG.

763098 CE #247—7-59

F.B. 2563 PG. 64

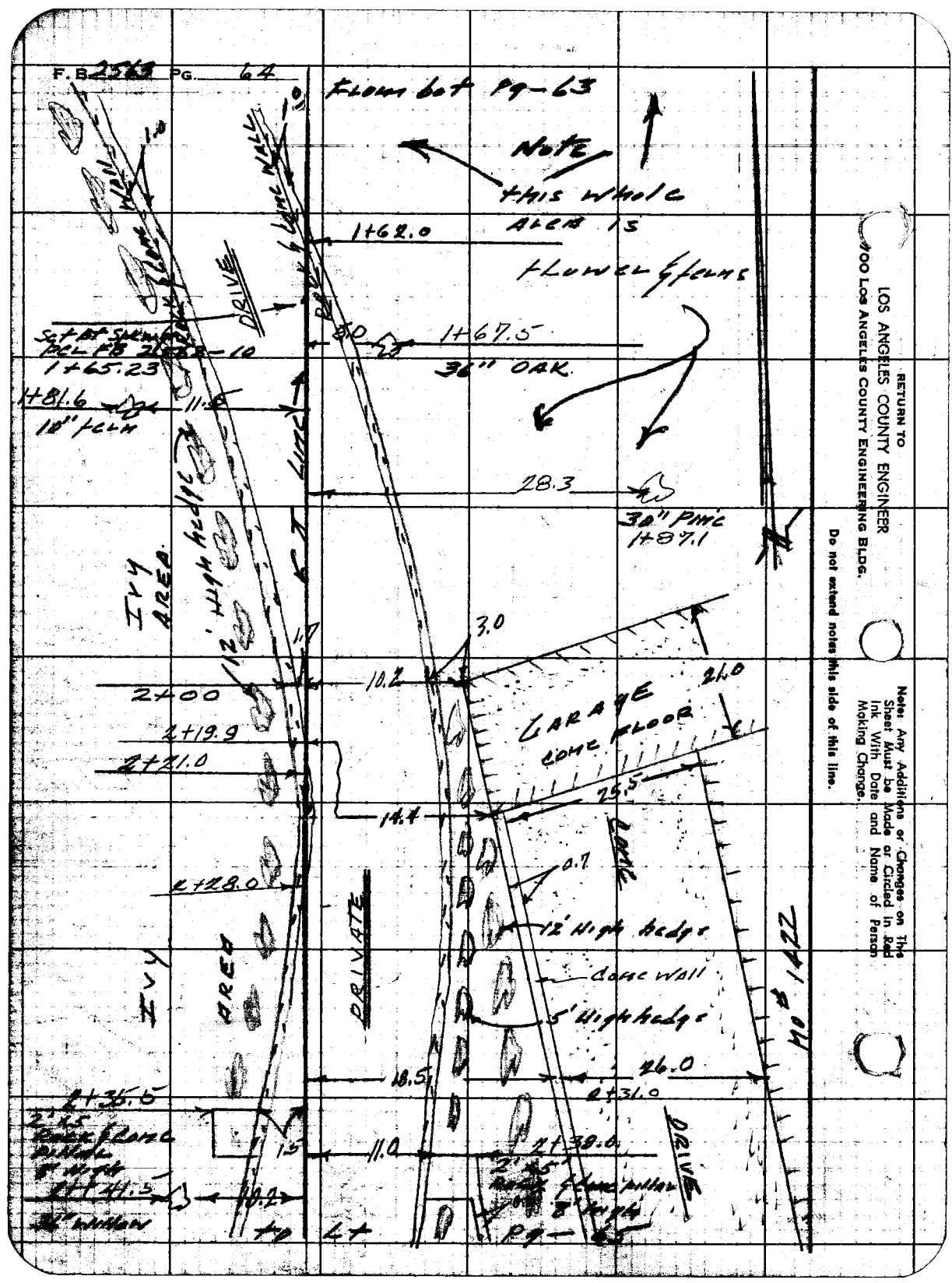

RETURN TO
LOS ANGELES COUNTY ENGINEER
900 LOS ANGELES COUNTY ENGINEERING BLDG.

Do not extend notes this side of this line.

Note: Any Additions or Changes on This Sheet Must be Made or Circled in Red Ink With Date and Name of Person Making Change.

~~Brackett Field - spec. typing~~		~~M.E.H.~~	~~1-30~~
~~Oehler 523 Ln #B to ✓~~		~~K.M.~~	
~~Diamond Bar Rewalls - Armco bins~~	~~just grading~~	~~J.J.~~	~~1-31/1:00~~
~~PD 138~~	~~(Shin redo Board letter)~~	~~Gone to Board~~	
~~Pon II - Phase IV~~	~~(Purchg & Store contract)~~	~~to S.C.H.~~	
~~Drainage Compton Airport~~	~~(very prelim)~~		
~~Gen. Hosp. Pkg. Resdl Pkg Lot~~		~~Gene~~	
~~Badger Park~~		~~Dave~~	
~~Baton Gyn G. Crse drainage~~		~~to Dave~~	~~1-31~~
~~Parcel 55~~	~~[illegible]~~	~~AW~~	~~2-3~~
~~Pkg Lot 4 final corrections~~		~~Dorne~~	
~~[illegible] Attention Camp~~		~~Dave~~	~~2-21~~

Notes Ch'd by ___ Survey E. Altadena S.D. ___ F. B. ___ Pg. ___

Office Work ___ Surveyed by E. E. Brooks

Checked ___ Notes [illegible] Date ___

Date ___ Indexed ___ C. Johnson

Note: Any Additions or Changes on This Sheet Must be Made or Circled in Red Ink With Date and Name of Person Making Change.

RETURN TO LOS ANGELES COUNTY ENGINEER

Los Angeles County Engineering Bldg.

Do not write left of this line.

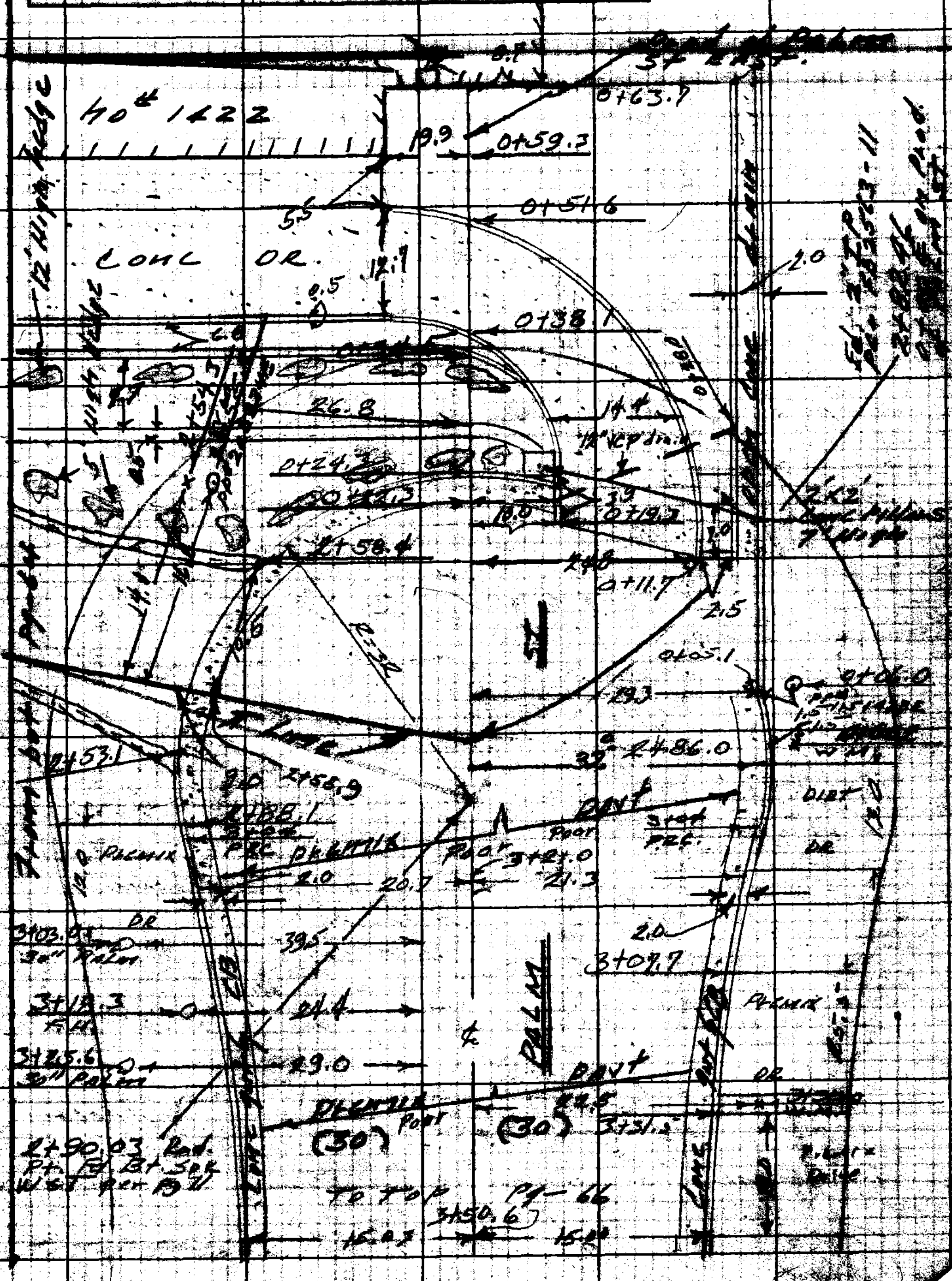

CE 76D058



RETURN TO
LOS ANGELES COUNTY ENGINEER
100 LOS ANGELES COUNTY ENGINEERING BLDG.

Do not extend notes this side of this line.

Note: Any Additions or Changes on This Sheet Must be Made or Circled in Red Ink With Date and Name of Person Making Change.

Notes Ck'd by	Survey of E. Altadena S.D.
Map No.	IN 6254 [illegible] Type Std. RF
Office Work	Surveyed by Brooks
Checked	Notes [illegible] Date 3-60
Date	Indexed C. Johnson

T.B. 0562 Pg. 67



Note: Any Additions or Changes on This Sheet Must be Made or Circled in Red Ink With Date and Name of Person Making Change.

Do not extend notes this side of this line.

RETURN TO
LOS ANGELES COUNTY ENGINEER
400 LOS ANGELES COUNTY ENGINEERING BLDG.

763098 CE #247—7-53

F. B. 2563 PG. 68

RETURN TO
LOS ANGELES COUNTY ENGINEER
700 LOS ANGELES COUNTY ENGINEERING BLDG.

Do not extend notes this side of this line.

Note: Any Additions or Changes on This Sheet Must be Made or Circled in Red Ink With Date and Name of Person Making Change.

Notes Ck'd by	Survey of E. Altadena S.D.
Map No.	IN 6254.40 Type Std. 9E
Office Work	Surveyed by Brooks
Checked	Notes [illegible] Date 3-60
Date	Indexed A. C. Johnson

F. B. 0568 Pg. 69

FROM Lt Pg-68

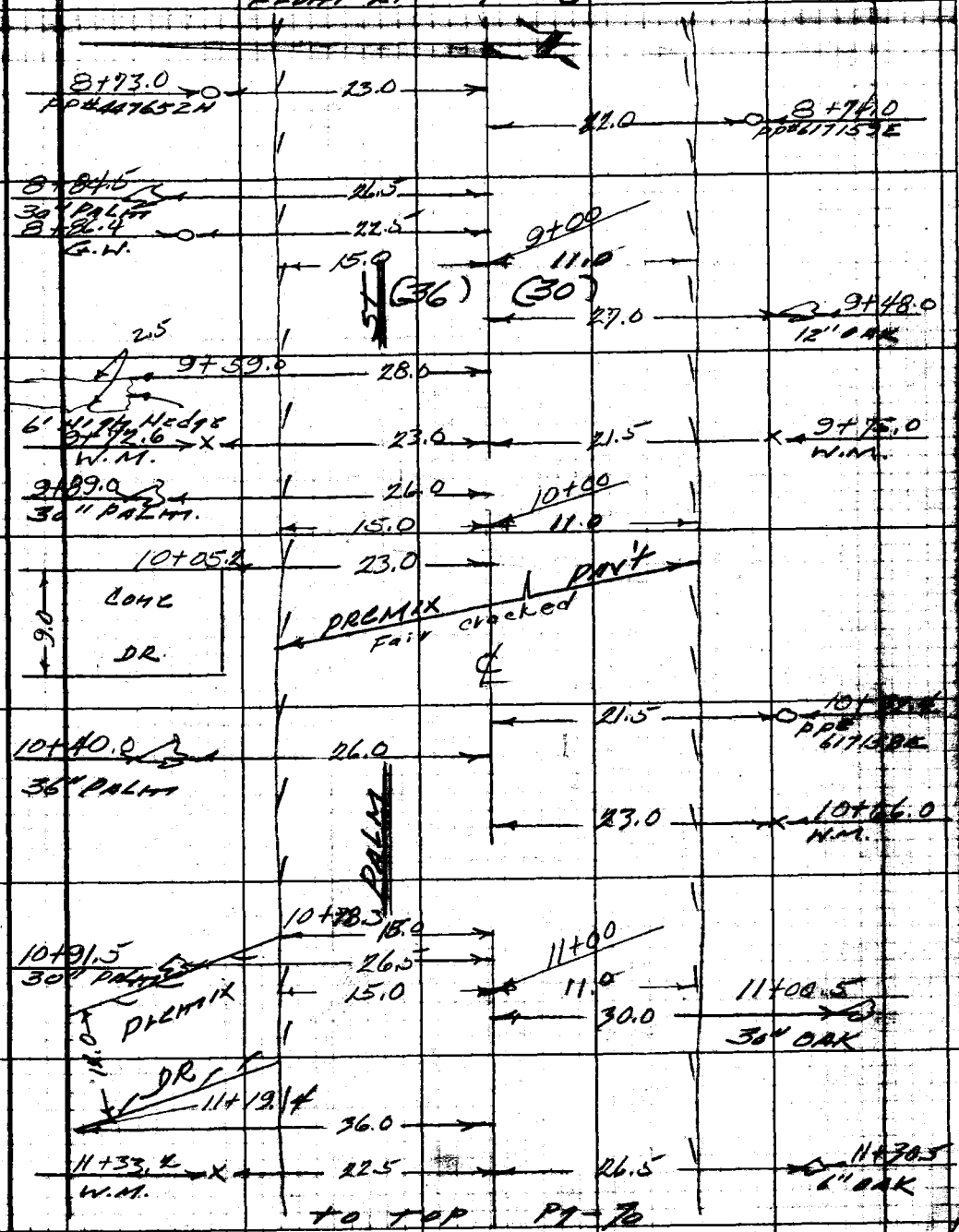

TO TOP Pg-70

Note: Any Additions or Changes on This Sheet Must be Made or Circled in Red Ink With Date and Name of Person Making Change.

Do not extend notes this side of this line.

RETURN TO
LOS ANGELES COUNTY ENGINEER
00 LOS ANGELES COUNTY ENGINEERING BLDG.

763098 CE #247—7-53

F. B. 2563 PG. 70



RETURN TO
LOS ANGELES COUNTY ENGINEER
700 LOS ANGELES COUNTY ENGINEERING BLDG.

Do not extend notes this side of this line.

Note: Any Additions or Changes on This Sheet Must be Made or Circled in Red Ink With Date and Name of Person Making Change.

Notes Ck'd by
Map No.
Office Work
Checked
Date

Survey of E. Altadena S.D.
IN 62 [illegible] Tape Std. RF
Surveyed by Brooks
Notes [illegible] Date 3-60
Indexed K. C. Johnson



Note: Any Additions or Changes on This Sheet Must be Made or Circled in Red Ink With Date and Name of Person Making Change.

Do not extend notes this side of this line.

RETURN TO
LOS ANGELES COUNTY ENGINEER
[illegible]00 LOS ANGELES COUNTY ENGINEERING BLDG.

768098 CE #247—7-53

F. B. 2543 PG. 72

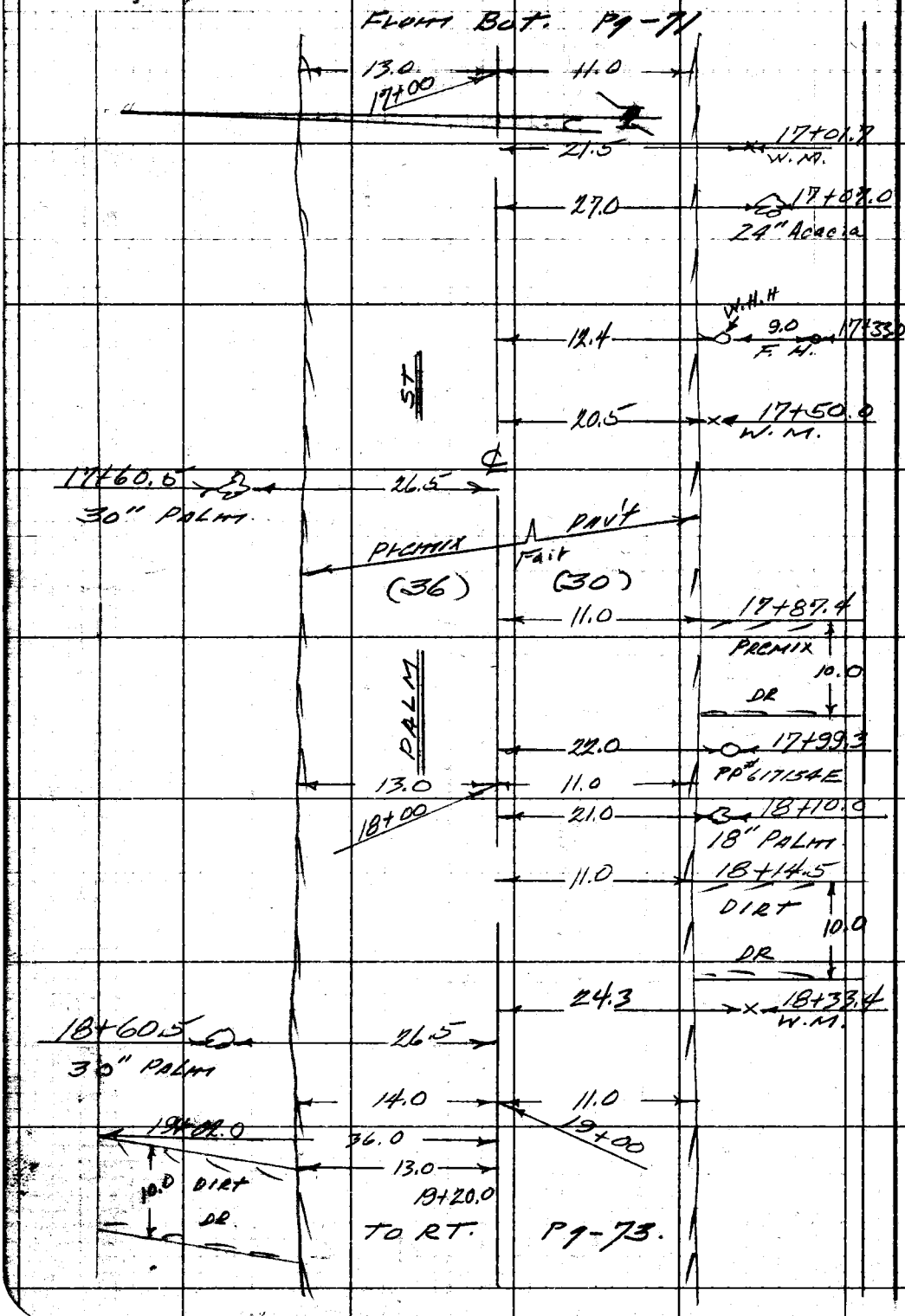

RETURN TO
LOS ANGELES COUNTY ENGINEER
700 LOS ANGELES COUNTY ENGINEERING BLDG.

Do not extend notes this side of this line.

Note: Any Additions or Changes on This Sheet Must be Made or Circled in Red Ink With Date and Name of Person Making Change.

Notes Ck'd by
Map No.
Office Work
Checked
Date

Survey of E. Altadena S.D. 2563 Pg 73
IN Tape Std °F
Surveyed by [redacted]
Notes [redacted] Date [redacted]
Indexed

Note: Any Additions or Changes on This Sheet Must be Made or Circled in Red Ink With Date and Name of Person Making Change.

Do not extend notes this side of this line.

RETURN TO LOS ANGELES COUNTY ENGINEER
100 LOS ANGELES COUNTY ENGINEERING BLDG.

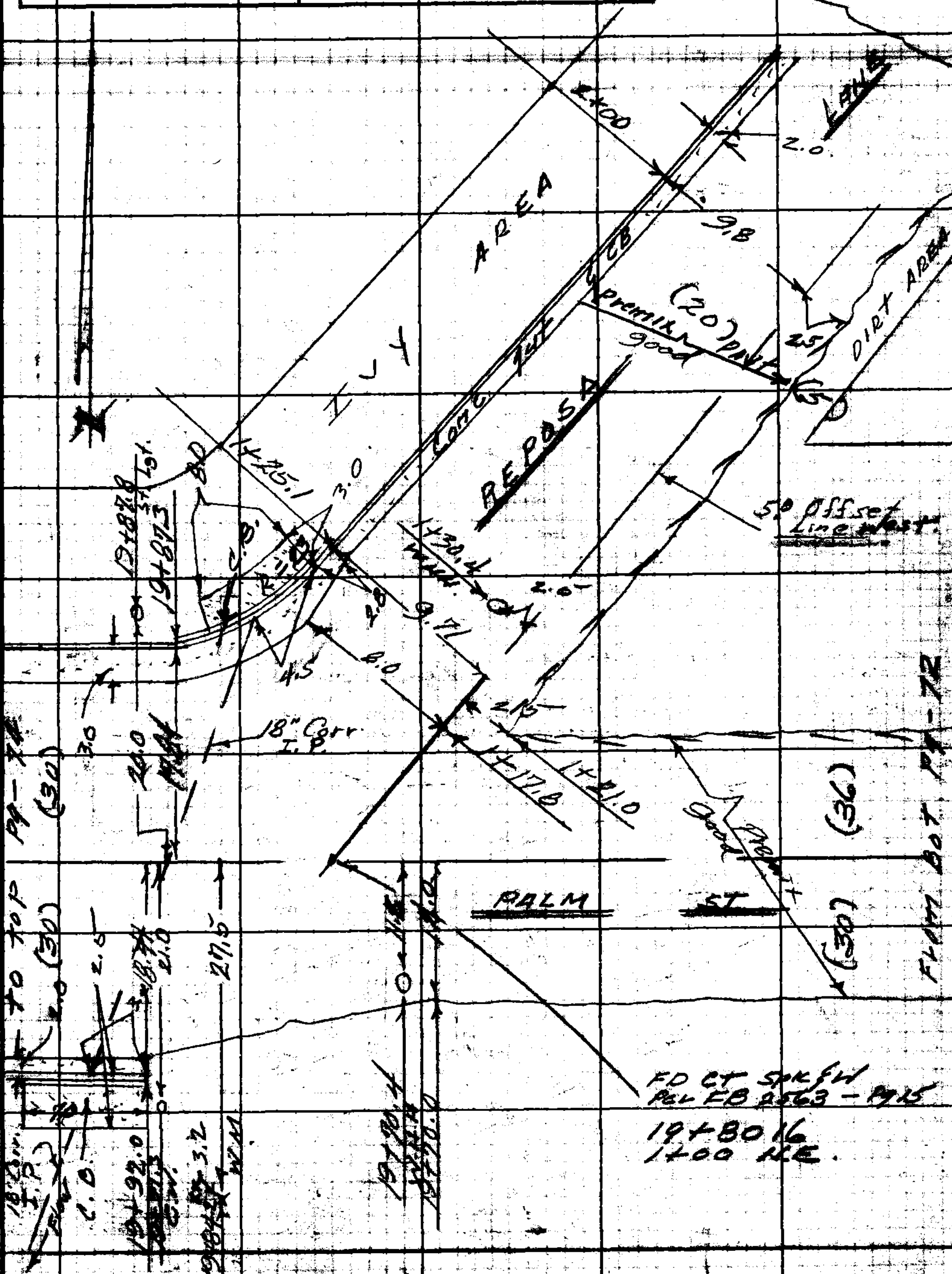

76309S CE #247—7-53

F.B. 2563 PG. 74

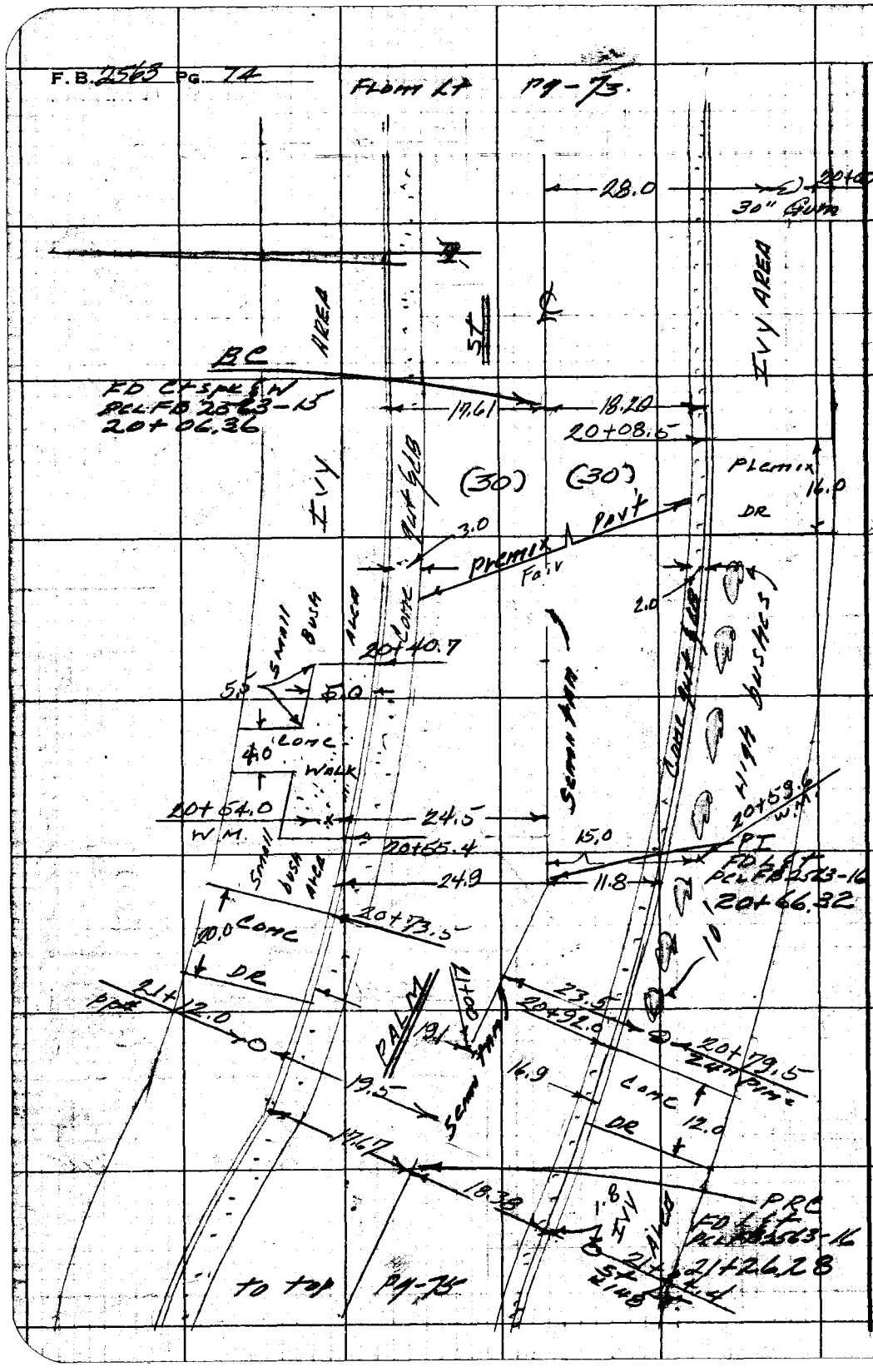

RETURN TO
LOS ANGELES COUNTY ENGINEER
100 LOS ANGELES COUNTY ENGINEERING BLDG.

Do not extend notes this side of this line.

Note: Any Additions or Changes on This Sheet Must be Made or Circled in Red Ink With Date and Name of Person Making Change.

Notes Ck'd by	Survey of E. Altadena ED
Map No.	IN 625440 Tape Std. °F
Office Work	Surveyed by Blooks
Checked	Notes LC Gault Date 5-40
Date	Indexed A. C. Johnson

F. 0513 Pg. 76

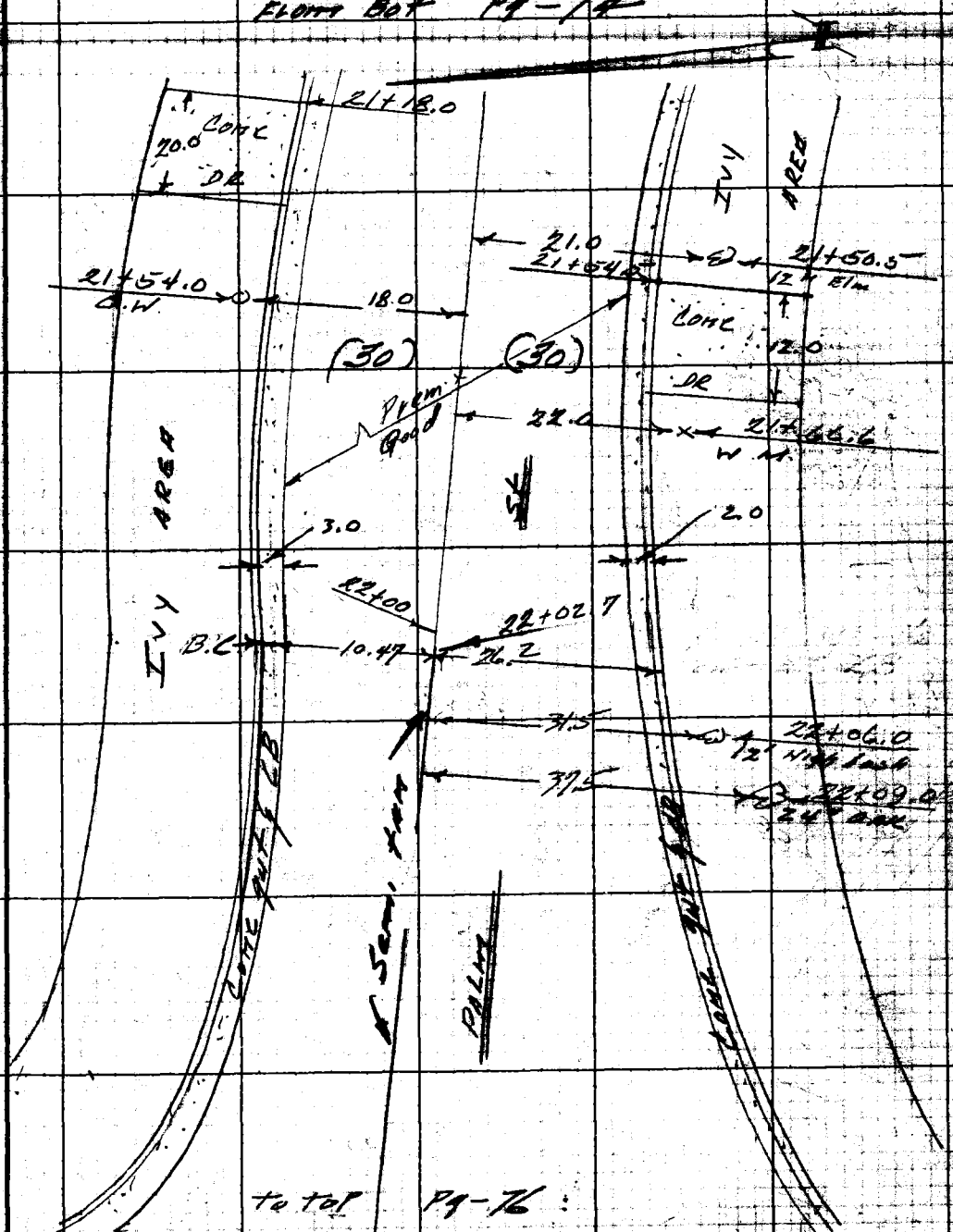

Note: Any Additions or Changes on This Sheet Must be Made or Circled in Red Ink With Date and Name of Person Making Change.

Do not extend notes this side of this line.

RETURN TO
LOS ANGELES COUNTY ENGINEER
400 LOS ANGELES COUNTY ENGINEERING BLDG.

763098 CE #247—7-53

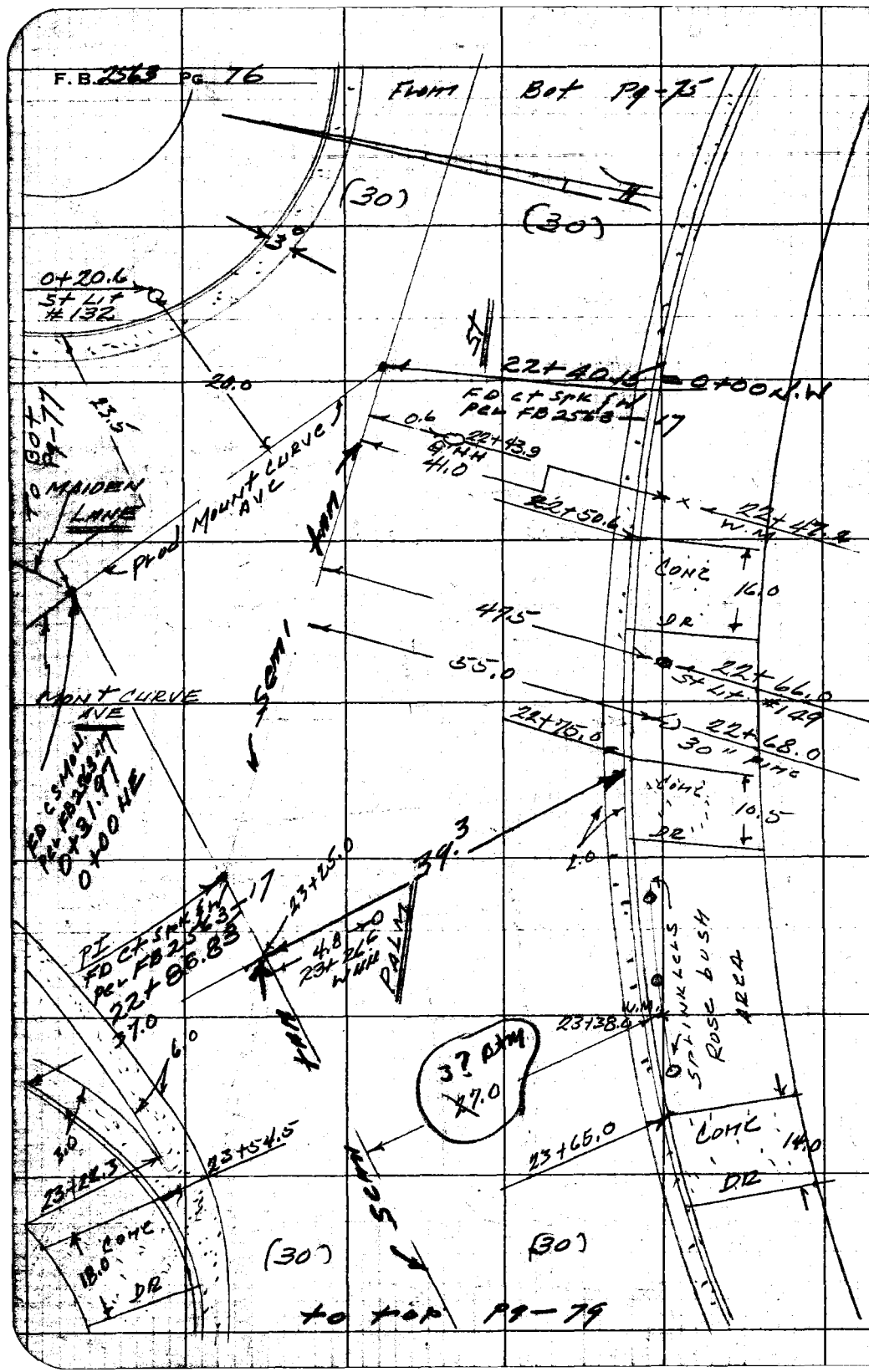

RETURN TO
LOS ANGELES COUNTY ENGINEER
700 LOS ANGELES COUNTY ENGINEERING BLDG.

Do not extend notes this side of this line.

Note: Any Additions or Changes on This Sheet Must be Made or Circled in Red Ink With Date and Name of Person Making Change.

Notes Ck'd by	Survey of E Altadena SP
Map No.	IN 6234 Tape Std °F
Office Work	Surveyed by Brooks
Checked	Notes LC Brooks Date 3-60
Date	Indexed K. C. Johnson

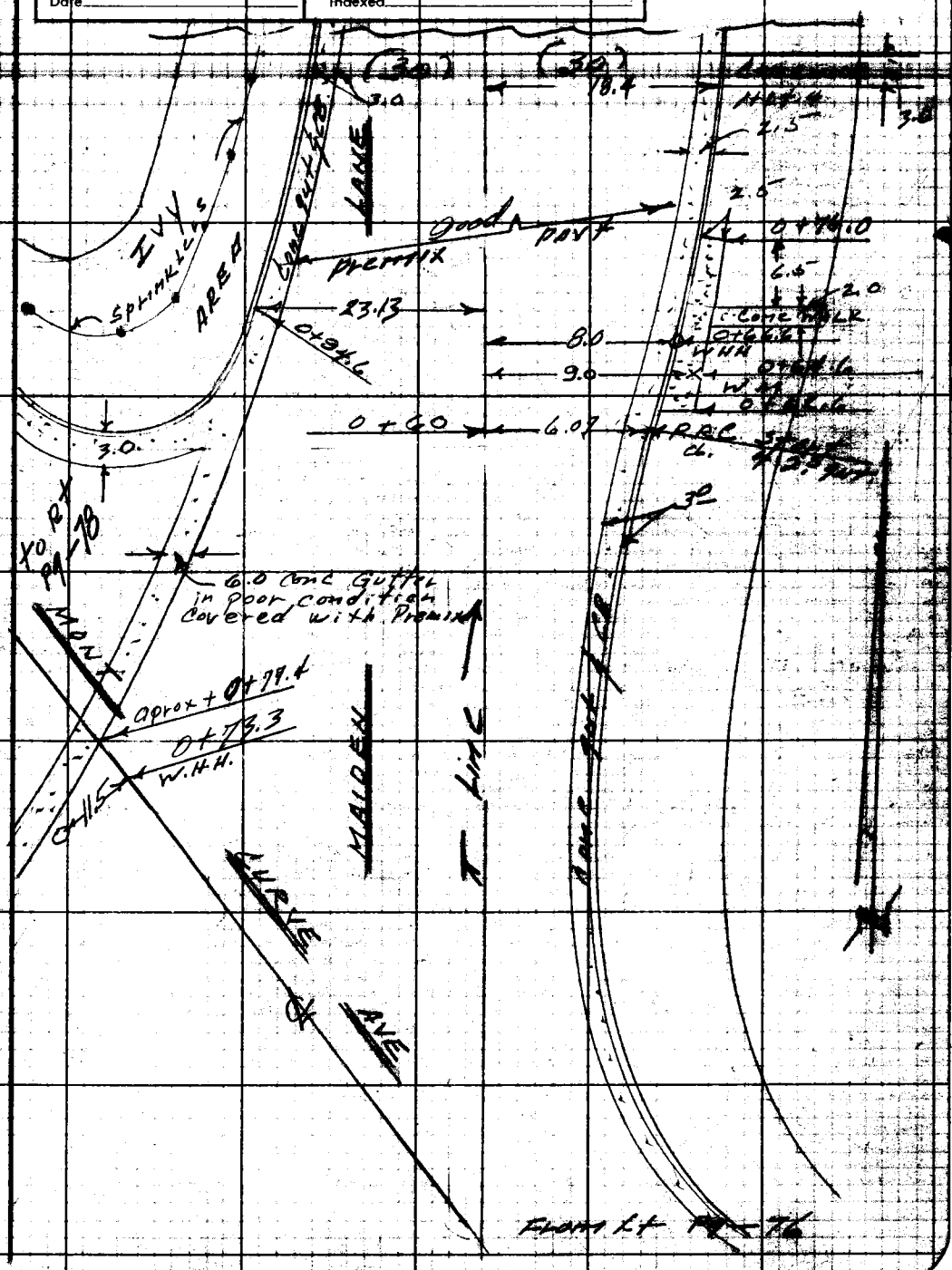

Note: Any Additions or Changes on This Sheet Must be Made or Circled in Red Ink With Date and Name of Person Making Change.

Do not extend notes this side of this line.

RETURN TO
LOS ANGELES COUNTY ENGINEER
100 Los Angeles County Engineering Bldg.

F60098 CE #247—7-59

F. B. 2563 PG. 78

RETURN TO
LOS ANGELES COUNTY ENGINEER
700 LOS ANGELES COUNTY ENGINEERING BLDG.

Do not extend notes this side of this line.

Note: Any Additions or Changes on This Sheet Must be Made or Circled in Red Ink With Date and Name of Person Making Change.

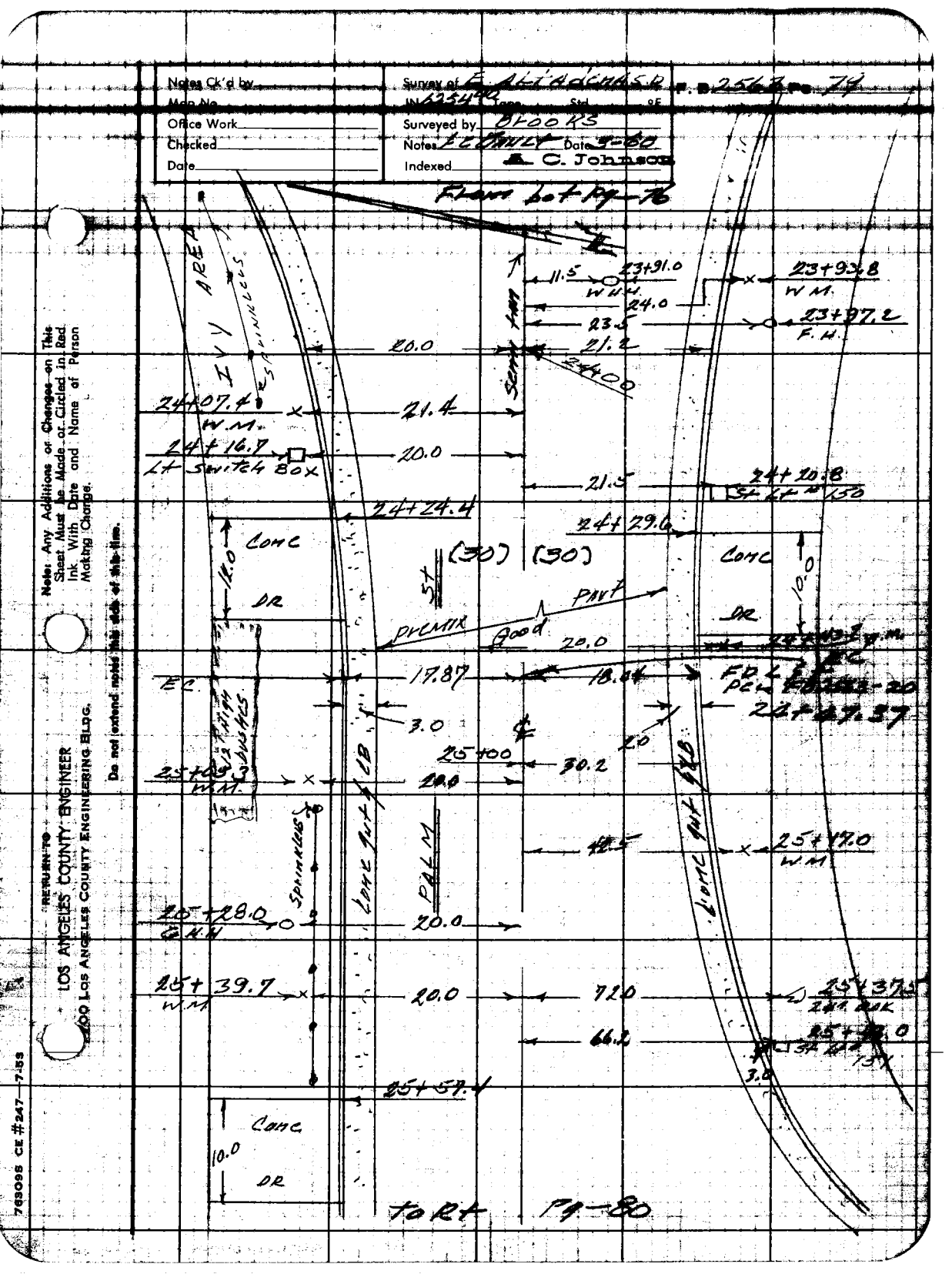
Notes Ck'd by
Map No.
Office Work
Checked
Date
Survey of E. Altadena S.D.
IN 6254.40 Tape Std. °F
Surveyed by Brooks
Notes E.C. Gault Date 3-60
Indexed A. C. Johnson
From bot Pg-76
23+91.0
W.H.H.
23+93.8
W.M.
23+97.2
F.H.
24+00
24+07.4
W.M.
24+16.7
Lt Switch Box
24+20.8
St Lt #150
24+24.4
24+29.6
Conc
DR
(30)
(30)
St
Premix
Part
Good
EC
17.87
18.04
24+47.37
25+00
30.2
25+03.3
W.M.
25+17.0
W.M.
25+28.0
G.H.H.
25+39.7
W.M.
72.0
66.2
25+57.4
Conc
DR
Sprinklers
Lone Gut & CB
PALM
Lone Gut & CB
To Rt Pg-80
Note: Any Additions or Changes on This Sheet Must be Made or Circled in Red Ink With Date and Name of Person Making Change.
Do not extend notes this side of this line.
RETURN TO
LOS ANGELES COUNTY ENGINEER
2200 Los Angeles County Engineering Bldg.
763095 CE #247—7-53

F. B. 2565 PG. 80

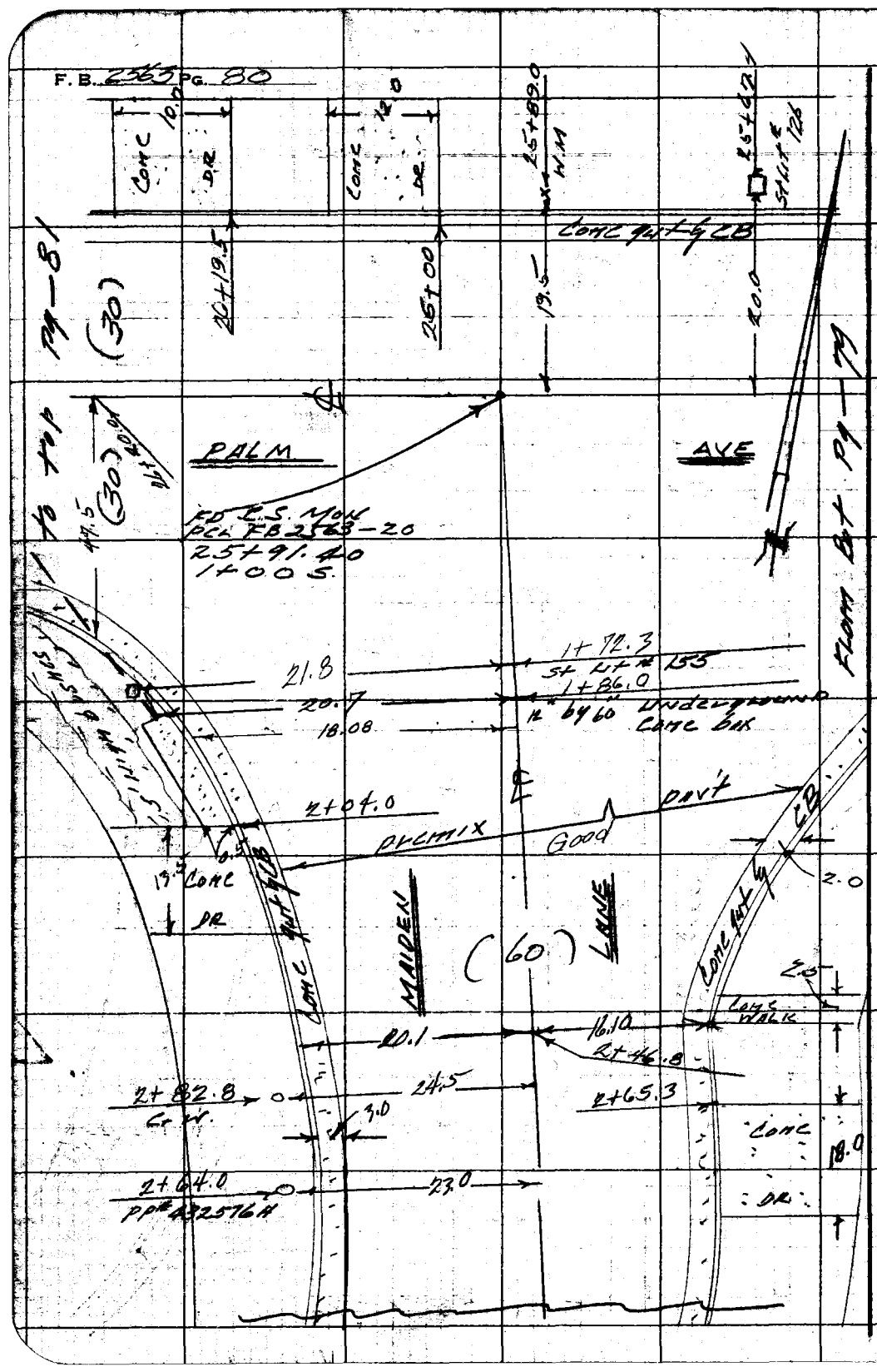

RETURN TO
LOS ANGELES COUNTY ENGINEER
100 LOS ANGELES COUNTY ENGINEERING BLDG.

Do not extend notes this side of this line.

Note: Any Additions or Changes on This Sheet Must be Made or Circled in Red Ink With Date and Name of Person Making Change.

Notes Ck'd by	Survey of E. Altadena SD
Map No.	IN 6254 Tape Std °F
Office Work	Surveyed by Brooks
Checked	Notes Bennett Date 5-60
Date	Indexed C. Johnson

F.B. 2563 Pg. 21

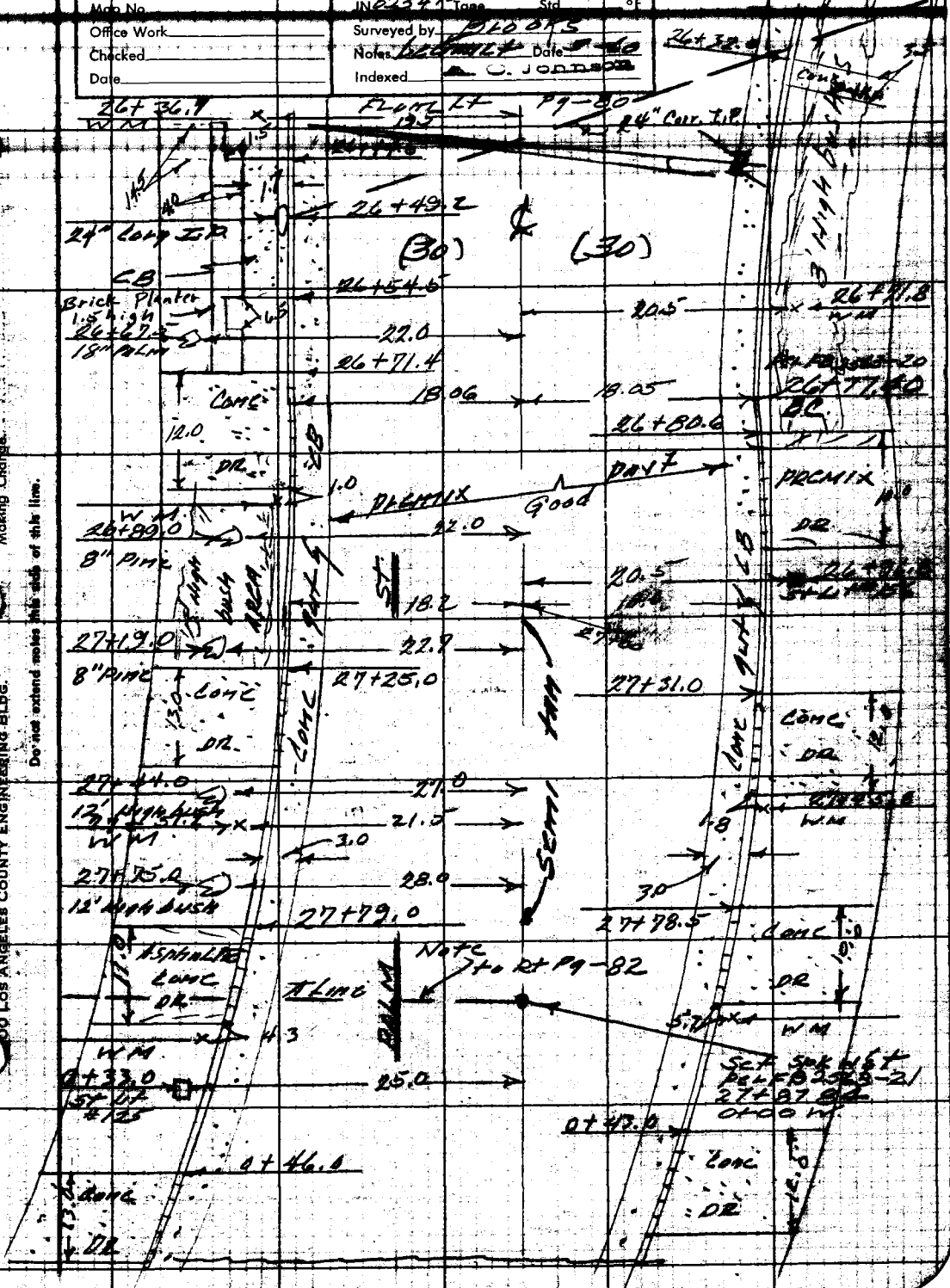

Note: Any Additions or Changes on This Sheet Must be Made or Circled in Red Ink With Date and Name of Person Making Change.

Do not extend notes this side of this line.

RETURN TO
LOS ANGELES COUNTY ENGINEER
100 LOS ANGELES COUNTY ENGINEERING BLDG.

763095 CE #247—7-53

F. B. 2563 PG. 82

RETURN TO
LOS ANGELES COUNTY ENGINEER
700 Los Angeles County Engineering Bldg.

Do not extend notes this side of this line.

Note: Any Additions or Changes on This Sheet Must be Made or Circled in Red Ink With Date and Name of Person Making Change.

P1-73

Notes Ck'd by	Survey of E. Altadena S.D.
Map No.	Date Std.
Office Work	Surveyed by Brooks
Checked	Notes Date
Date	Indexed A. C. Johnson

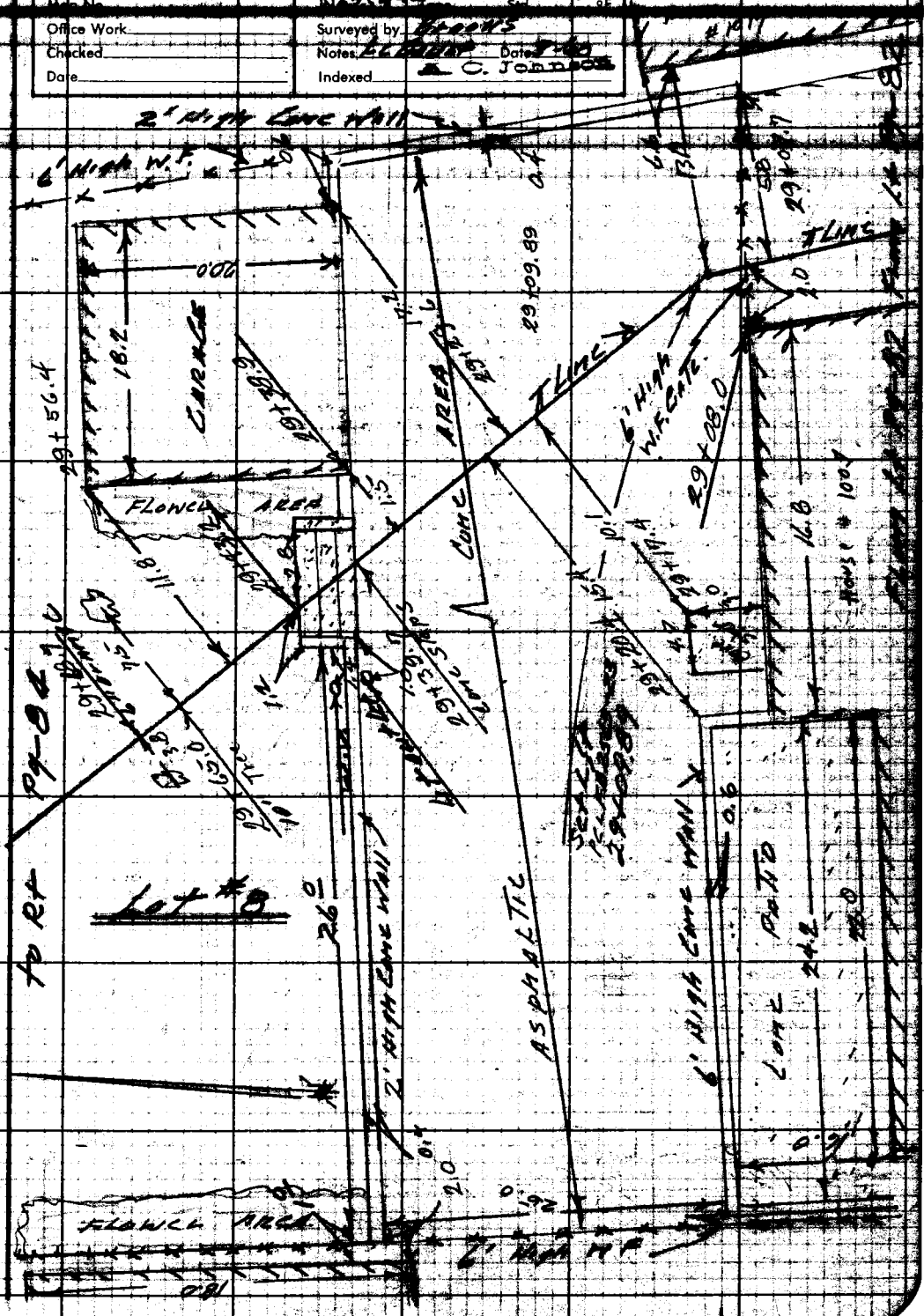

Note: Any Additions or Changes on This Sheet Must be Made or Circled in Red Ink With Date and Name of Person Making Change.

Do not extend notes this side of this line.

RETURN TO
LOS ANGELES COUNTY ENGINEER
100 LOS ANGELES COUNTY ENGINEERING BLDG.

763098 CE #247—7-53

RETURN TO
LOS ANGELES COUNTY ENGINEER
700 LOS ANGELES COUNTY ENGINEERING BLDG.

Note: Any Additions or Changes on This Sheet Must be Made or Circled in Red Ink With Date and Name of Person Making Change.

Do not extend notes this side of this line.

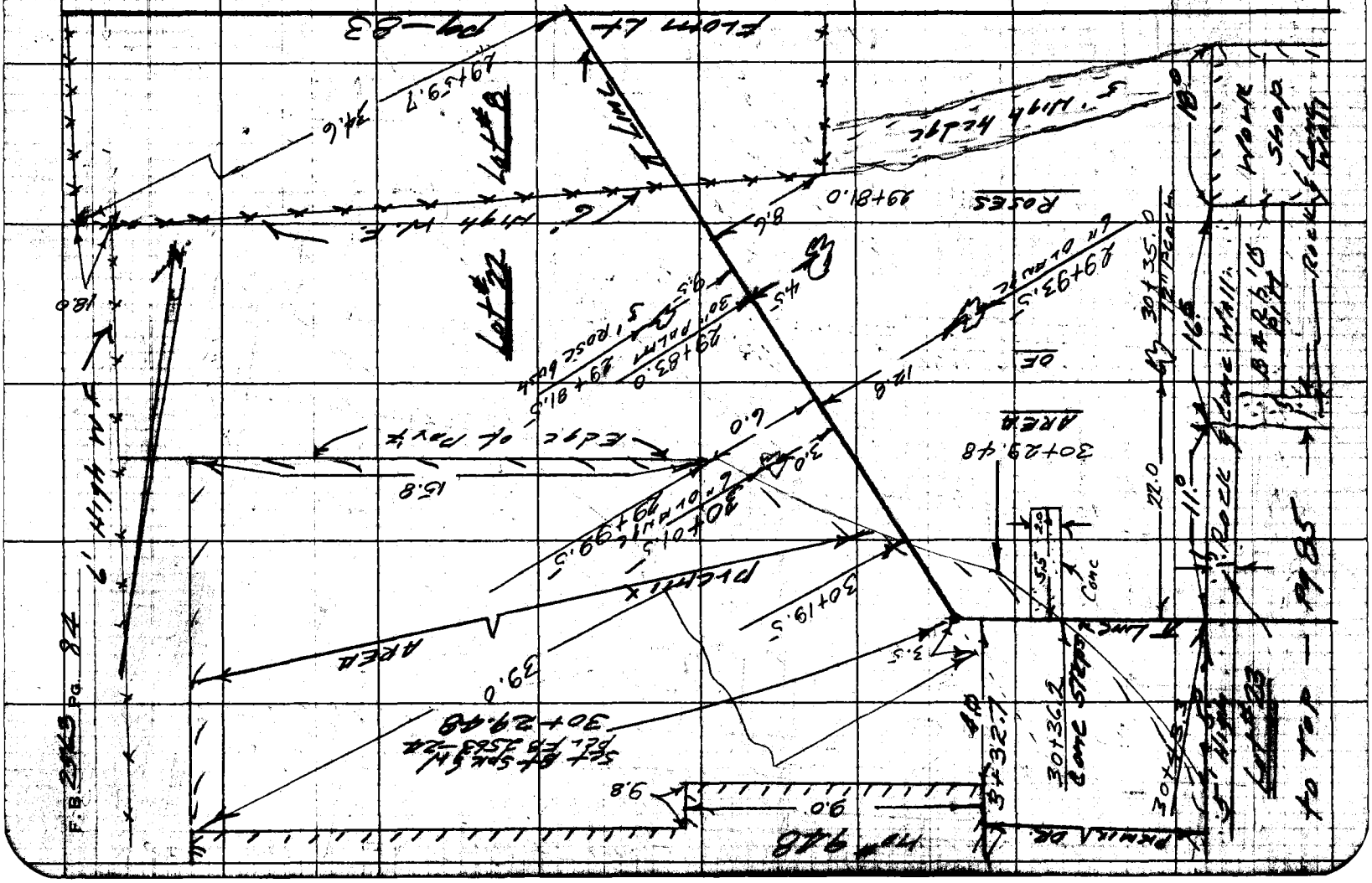

Notes Ck'd by
Note No.
Office Work
Checked
Date

Survey of E. Altadena S.D.
Surveyed by Brooks
Notes LeCault Date
Indexed C. Johnson

F.B. 2563 Pg. 85



Note: Any Additions or Changes on This Sheet Must be Made or Circled in Red Ink With Date and Name of Person Making Change.

Do not extend notes this side of this line.

RETURN TO
LOS ANGELES COUNTY ENGINEER
100 Los Angeles County Engineering Bldg.

CE #247—7-53

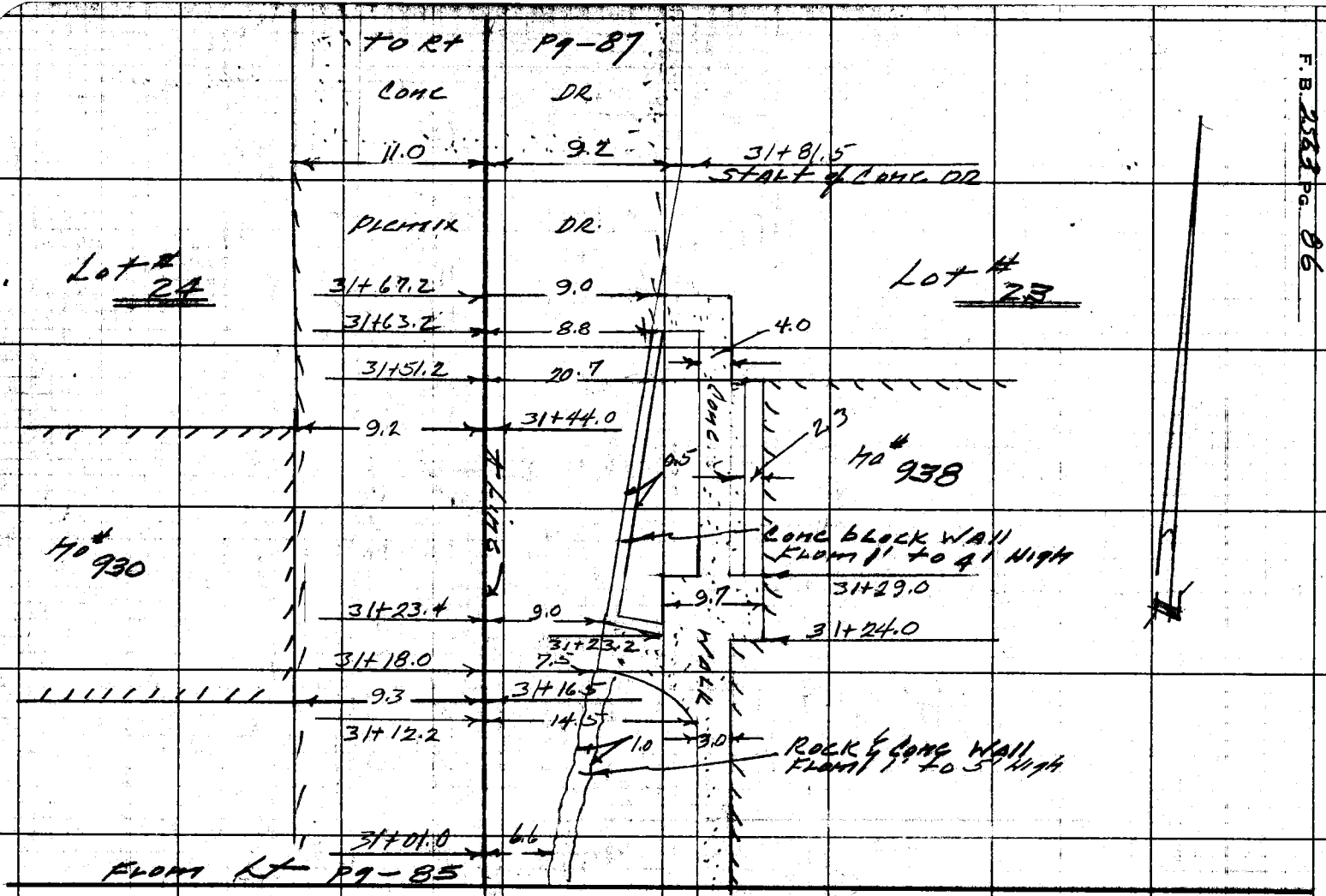

F.B. 2362 Pg. 86

Do not extend notes this side of this line.

RETURN TO
LOS ANGELES COUNTY ENGINEER
700 LOS ANGELES COUNTY ENGINEERING BLDG.

Note: Any Additions or Changes on this Sheet Must be Made or Circled in Red Ink With Date and Name of Person Making Change.

Notes Ck'd by
Map No.
Office Work
Checked
Date

Survey of E. Altaiemash
Surveyed by Brooks
Notes
Date
Indexed A. C. Johnson

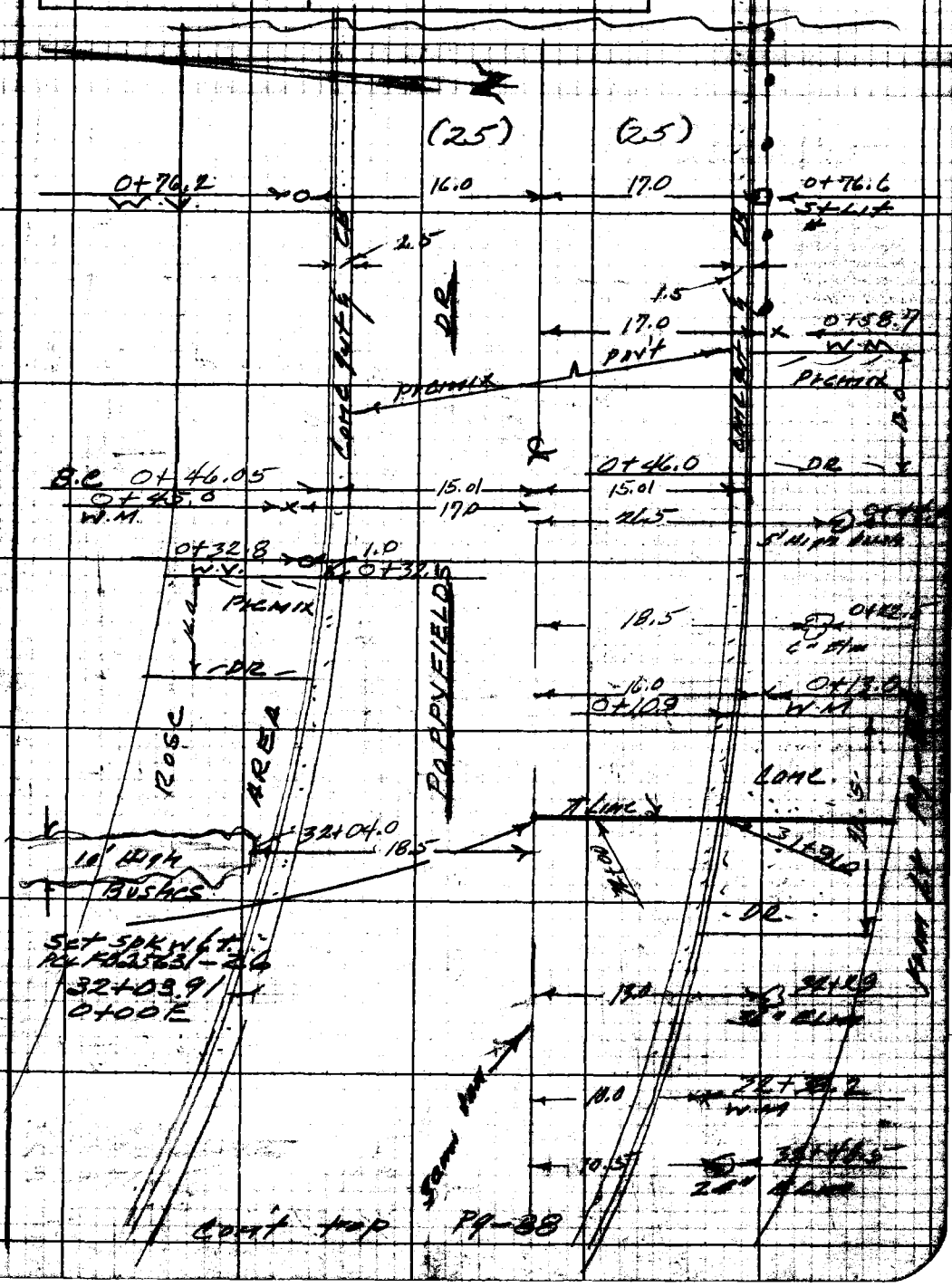

Note: Any Additions or Changes on This Sheet Must be Made or Circled in Red Ink With Date and Name of Person Making Change.

Do not extend notes this side of this line.

RETURN TO
LOS ANGELES COUNTY ENGINEER
1100 LOS ANGELES COUNTY ENGINEERING BLDG.

763098 CE #247—7-53

F.B. 2563 Pg. 88

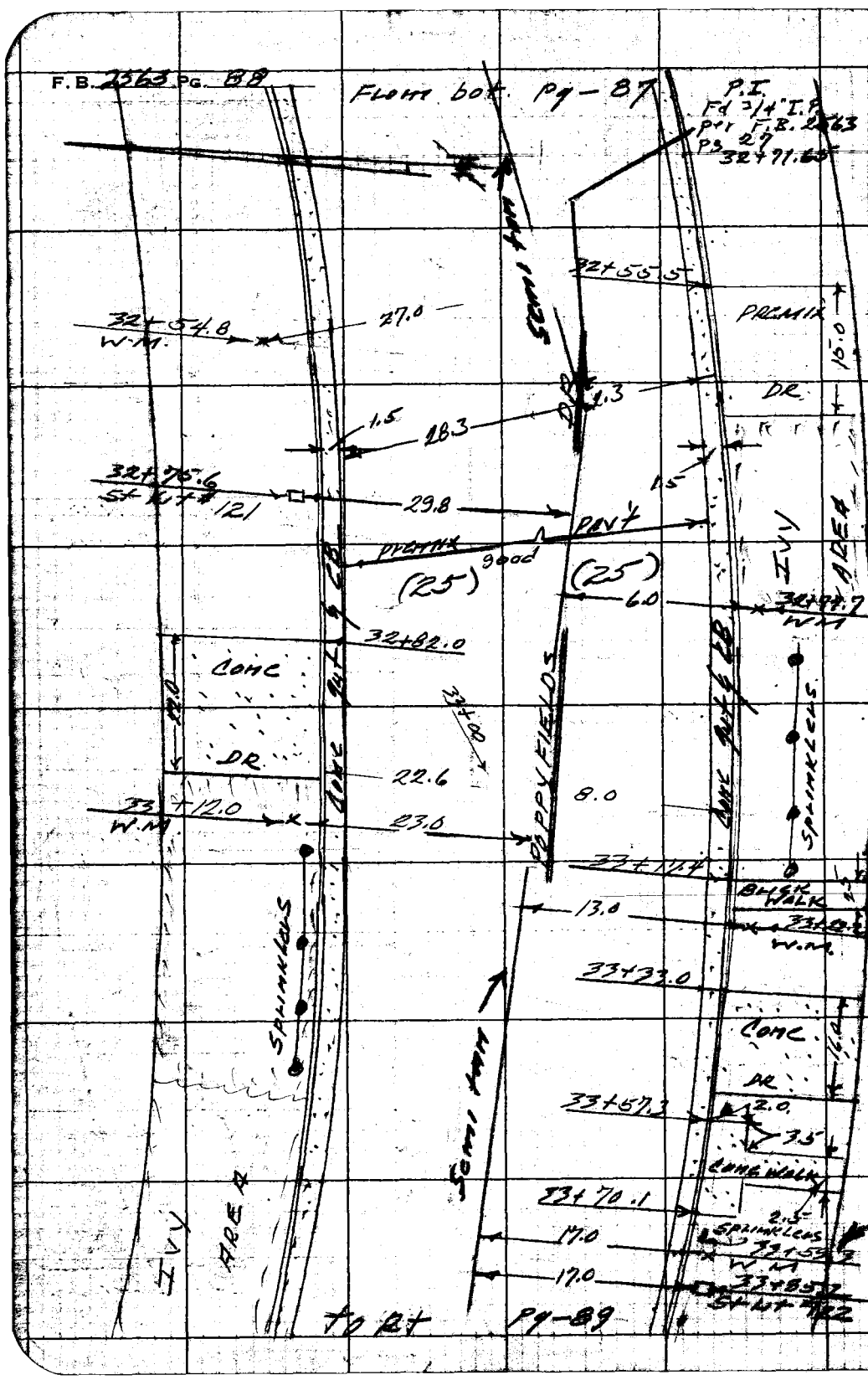

RETURN TO
LOS ANGELES COUNTY ENGINEER
700 LOS ANGELES COUNTY ENGINEERING BLDG.

Do not extend notes this side of this line.

Note: Any Additions or Changes on This Sheet Must be Made or Circled in Red Ink With Date and Name of Person Making Change.

Notes Ck'd by	Survey of E. Altadena S.D.
Map No.	IN [illegible] Tape Std. °F
Office Work	Surveyed by [illegible]
Checked	Notes [illegible] Date [illegible]
Date	Indexed

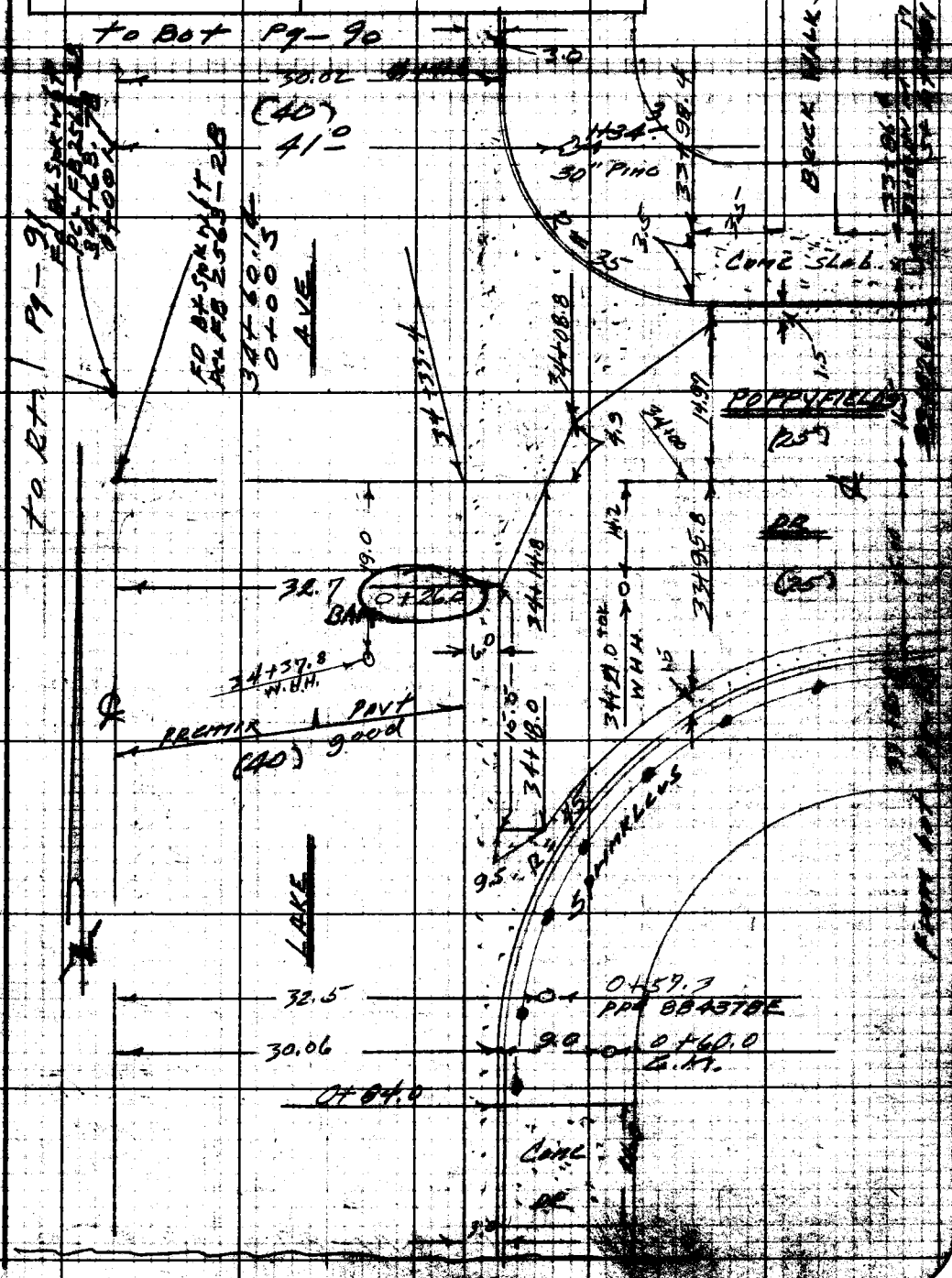

Note: Any Additions or Changes on This Sheet Must be Made or Circled in Red Ink With Date and Name of Person Making Change.

Do not extend notes this side of this line.

RETURN TO
LOS ANGELES COUNTY ENGINEER
100 LOS ANGELES COUNTY ENGINEERING BLDG.

F. B. 2363 PG. 90

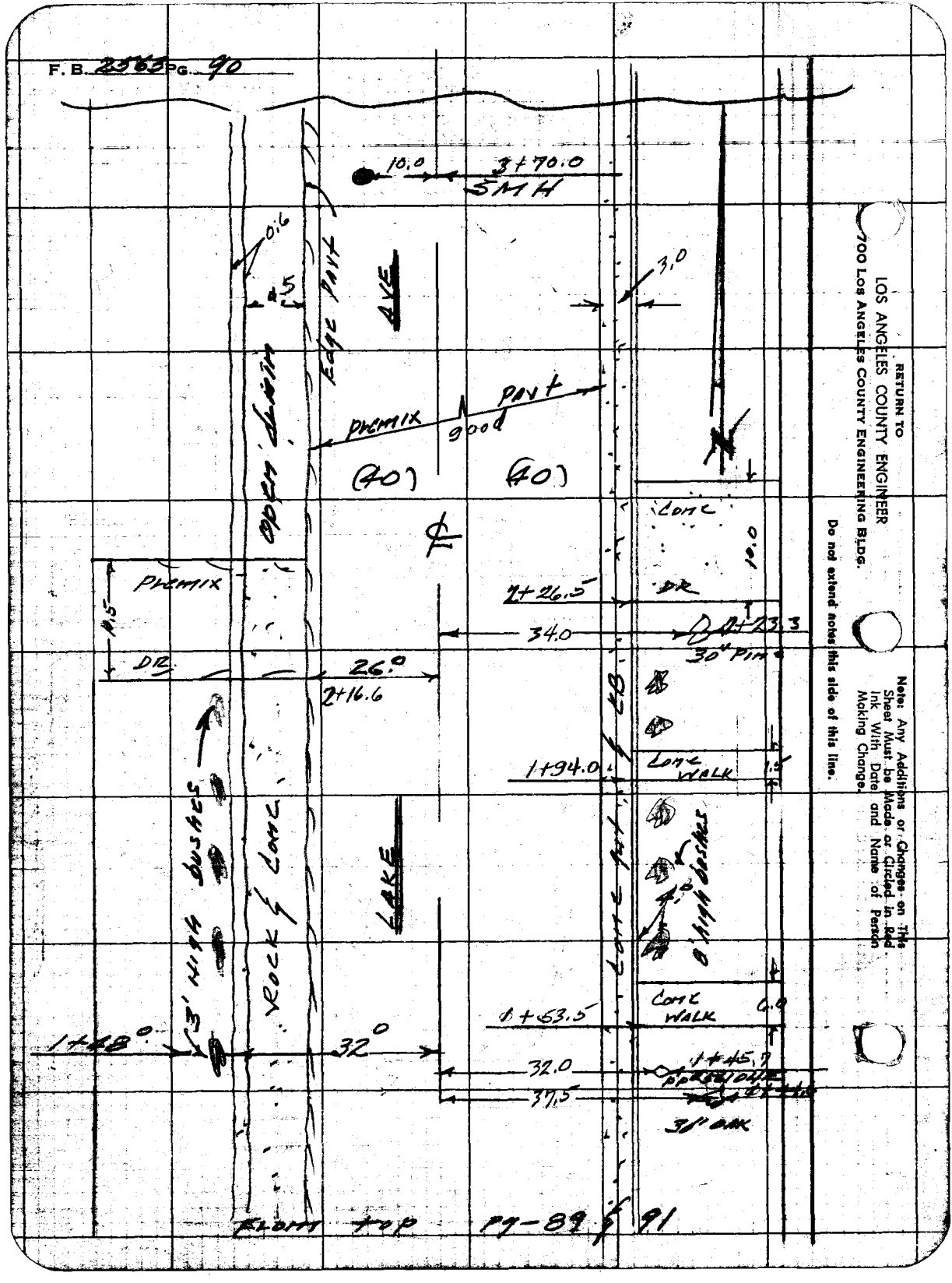

RETURN TO
LOS ANGELES COUNTY ENGINEER
700 LOS ANGELES COUNTY ENGINEERING BLDG.

Do not extend notes this side of this line.

Note: Any Additions or Changes on This Sheet Must be Made or Circled in Red Ink With Date and Name of Person Making Change.

Notes Ck'd by	Survey of E. Altadena SD
Map No.	Tape Std. 95
Office Work	Surveyed by Blooks
Checked	Notes Le Bouet Date 3-60
Date	Indexed A. C. Johnson

To Bot Pg-90

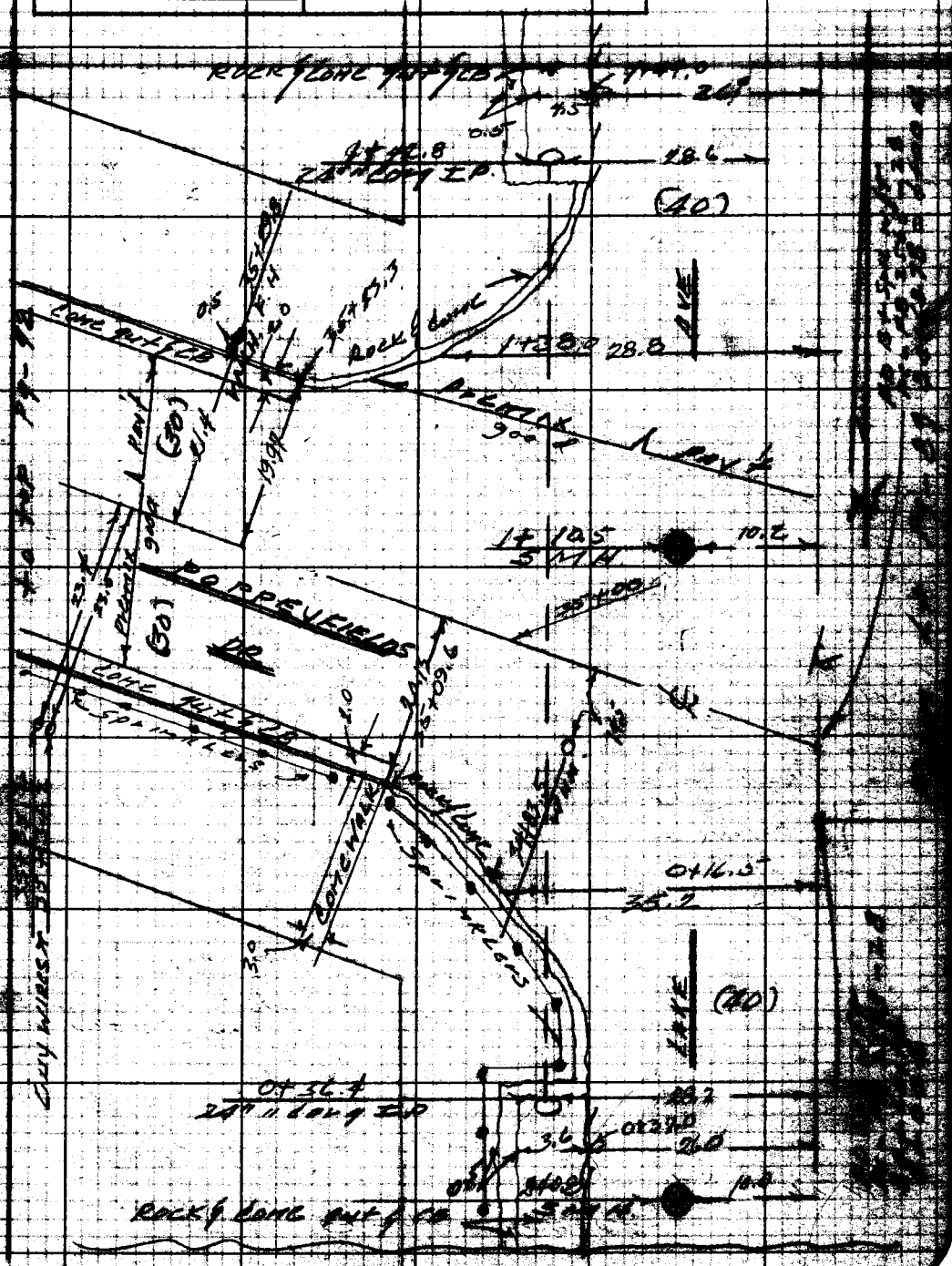

Note: Any Additions or Changes on This Sheet Must be Made or Circled in Red Ink With Date and Name of Person Making Change.

Do not extend notes outside of this line.

LOS ANGELES COUNTY ENGINEER
LOS ANGELES COUNTY ENGINEERING BLDG.

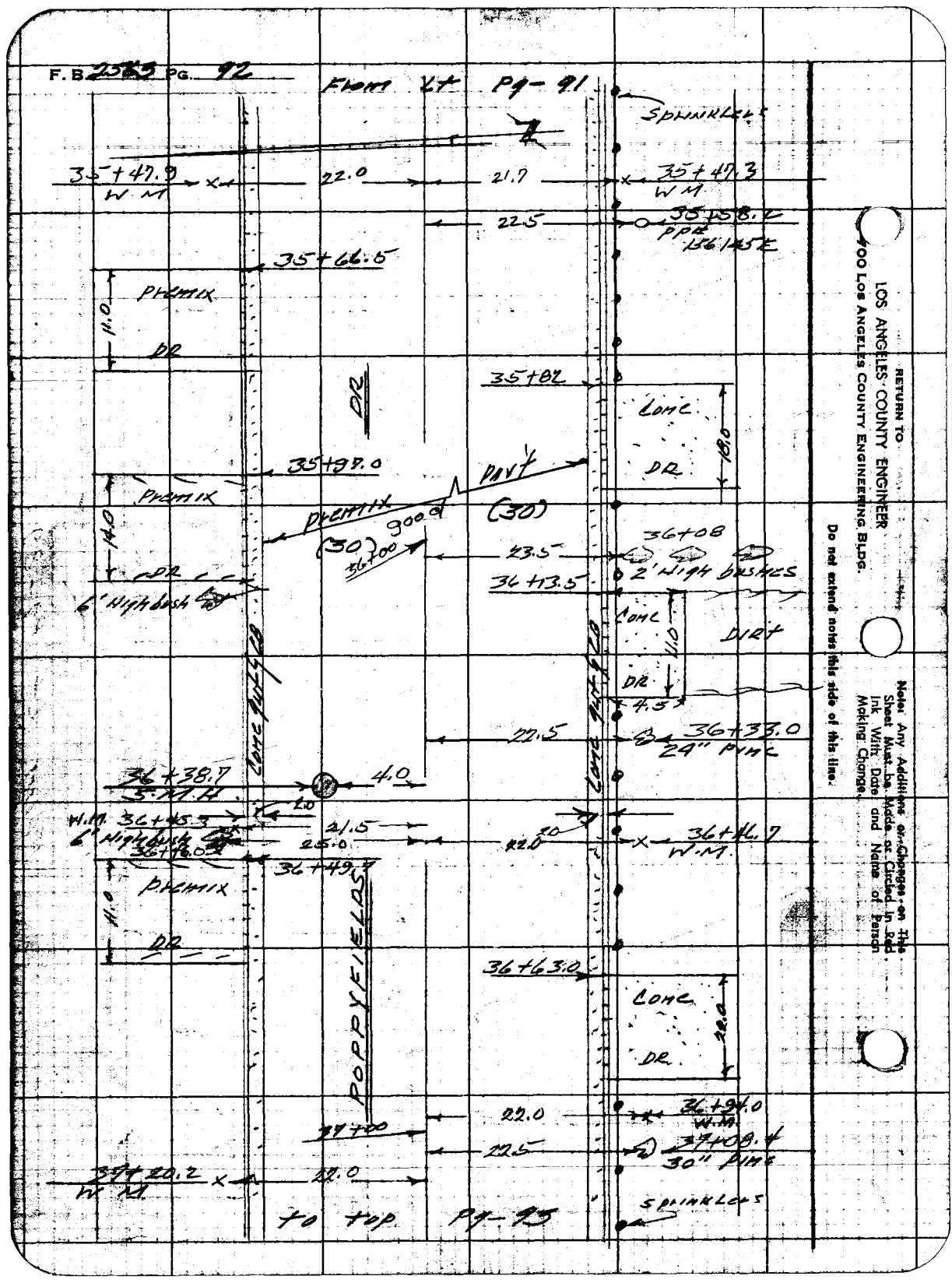
F.B. 2563 PG. 92
From Lt Pg-91
Sprinklers
35+47.9 W.M.
22.0
21.7
35+47.3 W.M.
22.5
35+58.2 PPE 156145E
35+66.5
Premix
11.0
DR
35+82
Conc
18.0
DR
35+97.0
Pavt
Premix
14.0
Premix
(30)
900
(30)
36+00
23.5
36+08
2' High bushes
DR
6' High bush
36+13.5
Conc
11.0
Dirt
DR
4.5
22.5
36+33.0
24" Pine
Conc Gut & CB
Conc Gut & CB
36+38.7 S.M.H.
4.0
2.0
W.M. 36+45.3
6' High bush
21.5
25.0
22.0
2.0
36+46.7 W.M.
36+46.0
36+49.7
Premix
11.0
DR
POPPYFIELDS
36+63.0
Conc
22.0
DR
22.0
36+94.0 W.M.
37+00
22.5
37+08.4
30" Pine
37+20.2 W.M.
22.0
Sprinklers
to top Pg-93
RETURN TO
LOS ANGELES COUNTY ENGINEER
900 LOS ANGELES COUNTY ENGINEERING BLDG.
Note: Any Additions or Changes on This Sheet Must be Made or Circled in Red Ink With Date and Name of Person Making Change.
Do not extend notes this side of this line.

Notes Ck'd by	Survey of E. Altadena SD
Map No.	IN 6254 Tape Std °F
Office Work	Surveyed by Brooks
Checked	Notes [illegible] Date [illegible]
Date	Indexed C. Johnson

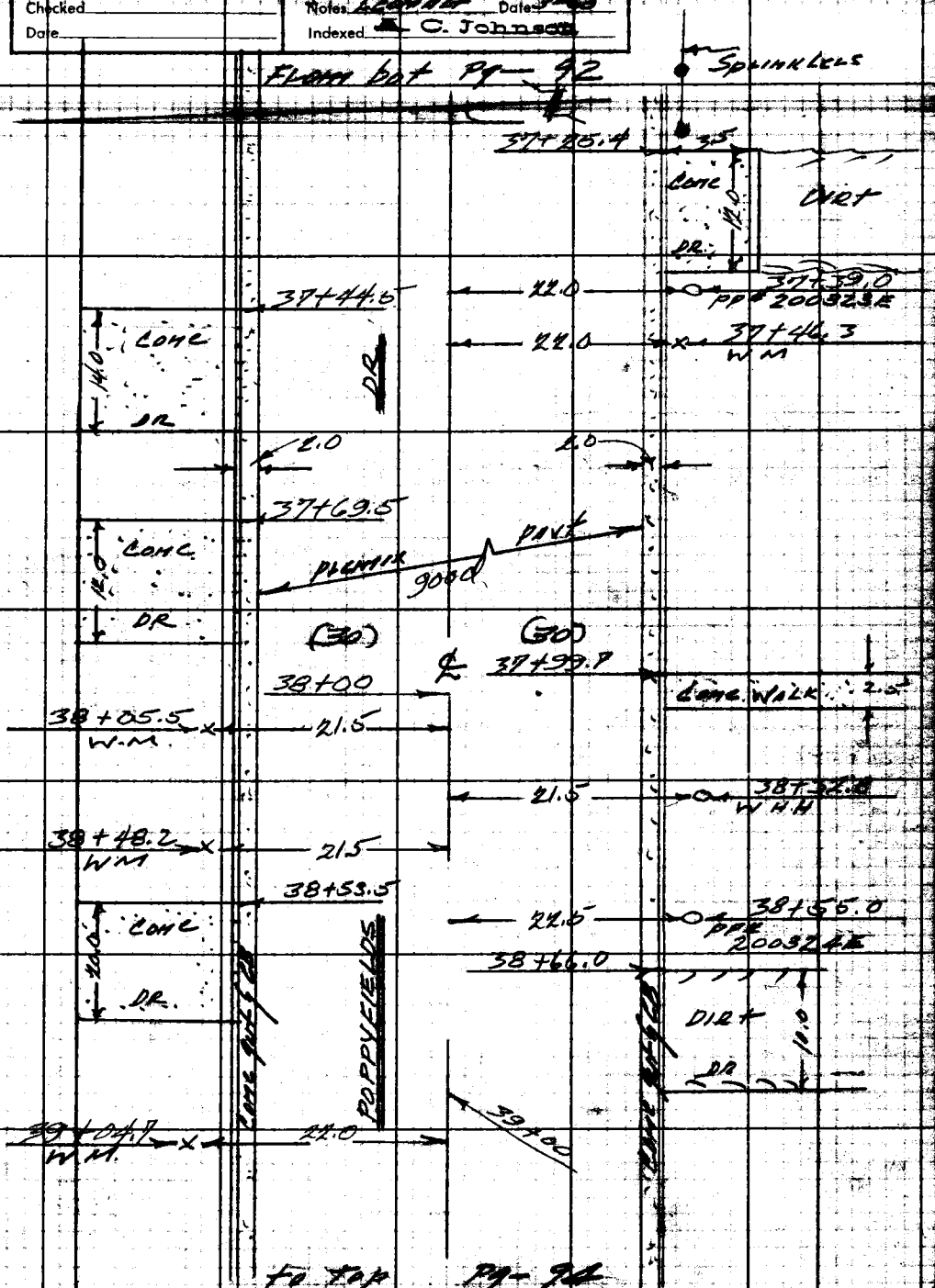

Note: Any Additions or Changes on This Sheet Must be Made or Circled In Red Ink With Date and Name of Person Making Change.

Do not extend notes this side of this line.

RETURN TO
LOS ANGELES COUNTY ENGINEER
2000 Los Angeles County Engineering Bldg.

76809S CE #247—7-59

F.B. 2563 PG. 94

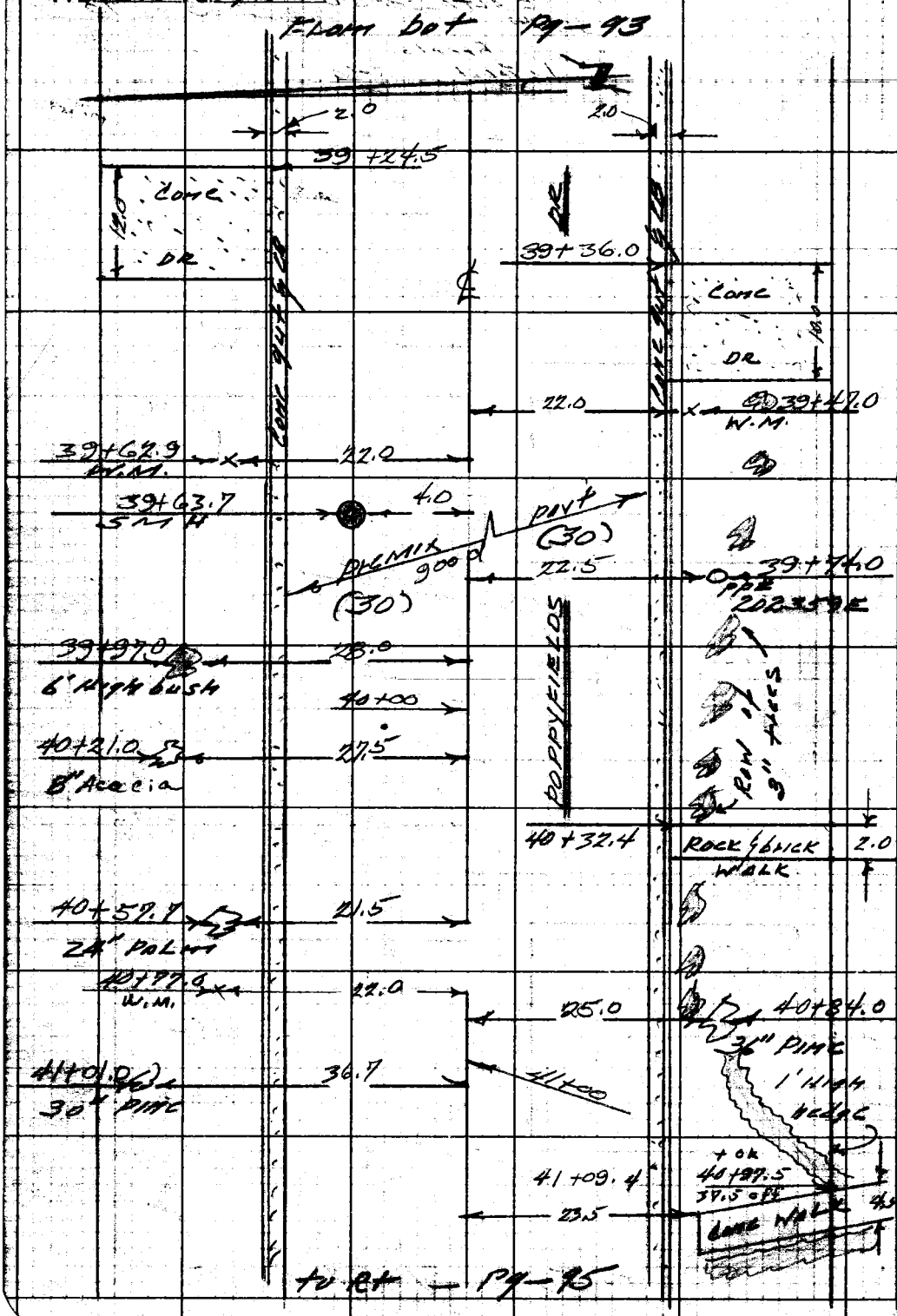

RETURN TO
LOS ANGELES COUNTY ENGINEER
400 LOS ANGELES COUNTY ENGINEERING BLDG.

Do not extend notes this side of this line.

Note: Any Additions or Changes on This Sheet Must be Made or Circled in Red Ink With Date and Name of Person Making Change.

Notes Ck'd by	Survey of E. Altadena S.D. F.B. 2663 Pg. 95
Map No.	IN 6227
Office Work	Surveyed by Brooks
Checked	Notes
Date	Indexed

Note: Any Additions or Changes on This Sheet, Must Be Made or Circled in Red Ink With Date and Name of Person Making Change.

Do not ... notes this side of this line.

LOS ANGELES COUNTY ENGINEER

LOS ANGELES COUNTY ENGINEERING

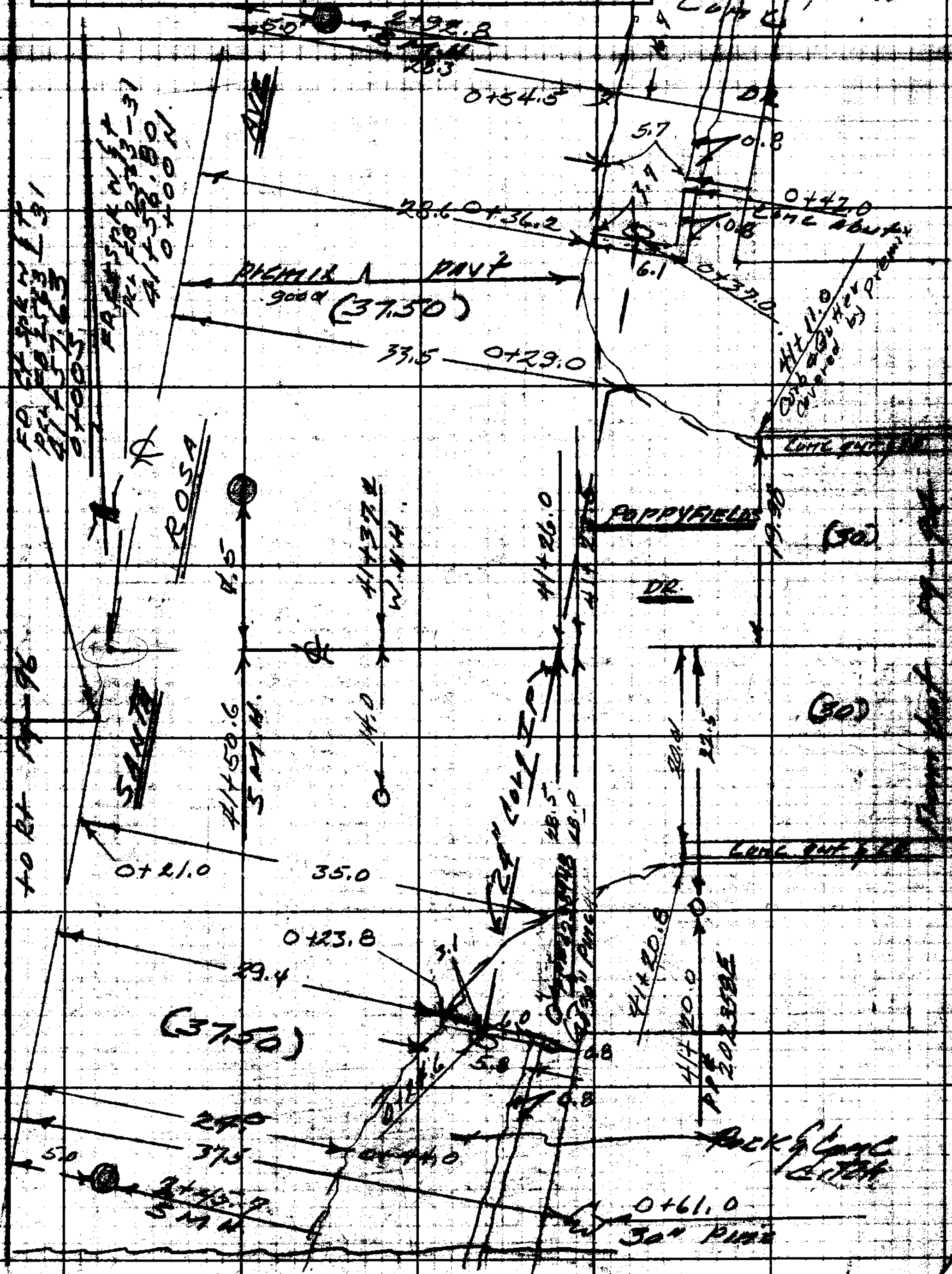

763098 CE #247—7-55

F. B. 2563 PG. 96

RETURN TO
LOS ANGELES COUNTY ENGINEER
700 LOS ANGELES COUNTY ENGINEERING BLDG.

Do not extend notes this side of this line.

Note: Any Additions or Changes on This Sheet Must be Made or Circled in Red Ink With Date and Name of Person Making Change.

Notes Ck'd by	Survey of E. Altadena S.D.
Map No.	Tape Std °F
Office Work	Surveyed by Brooks
Checked	Notes Lebault Date 3-60
Date	Indexed A. C. Johnson

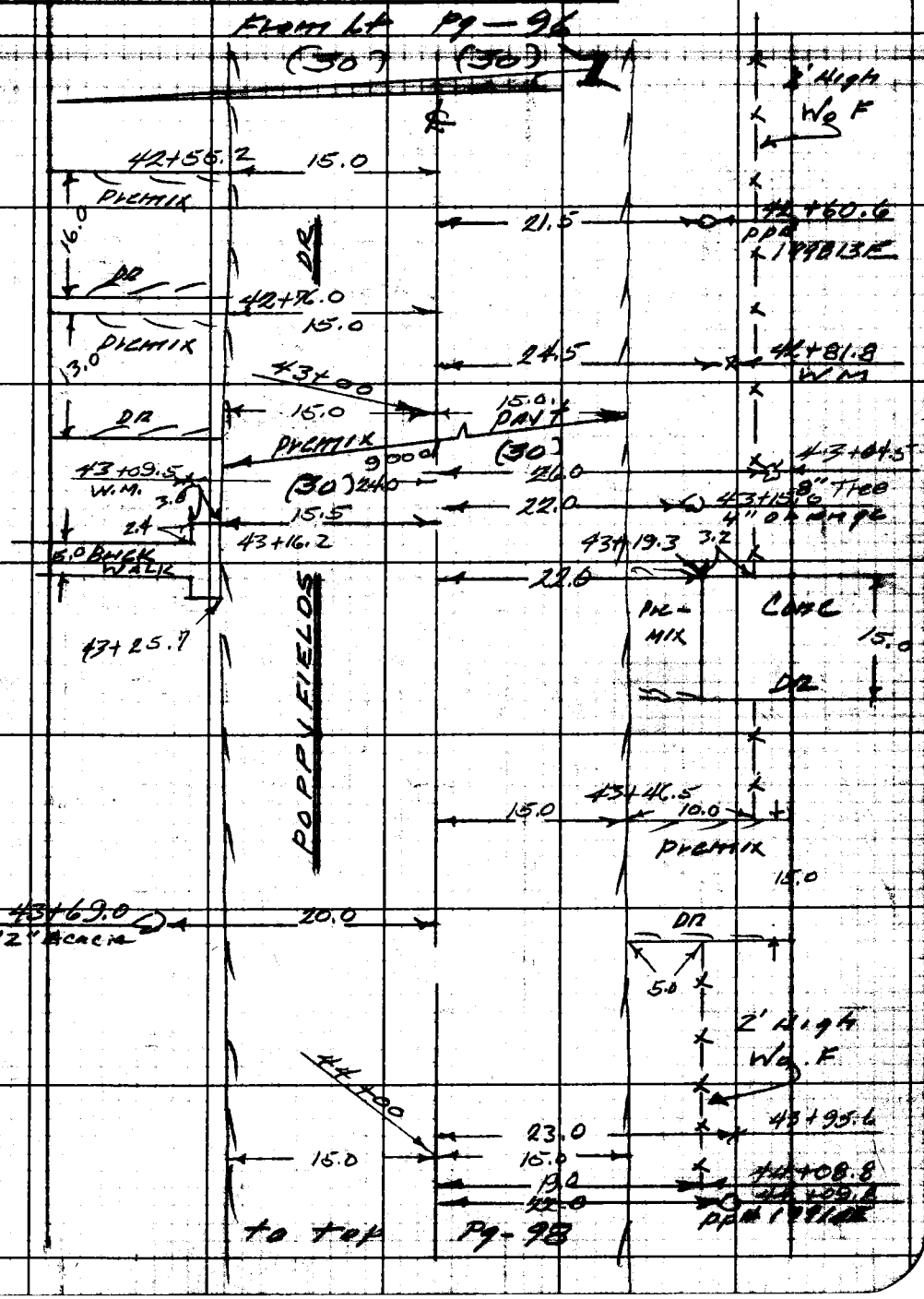

Note: Any Additions or Changes on This Sheet Must be Made or Circled in Red Ink With Date and Name of Person Making Change.

Do not extend notes this side of this line.

RETURN TO
LOS ANGELES COUNTY ENGINEER
DO LOS ANGELES COUNTY ENGINEERING BLDG.

763098 CE #247—7-53

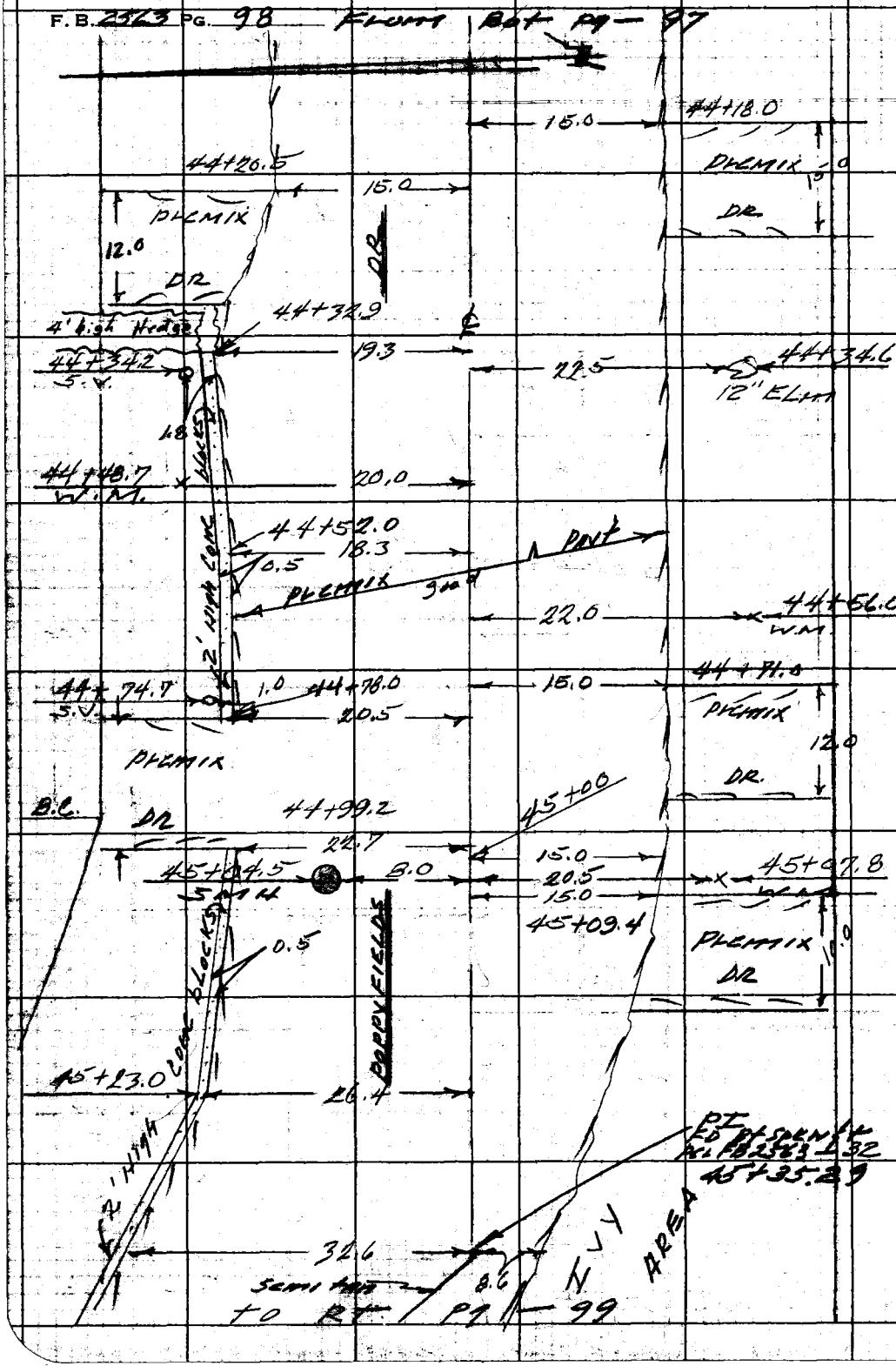

RETURN TO
LOS ANGELES COUNTY ENGINEER
700 LOS ANGELES COUNTY ENGINEERING BLDG.

Note: Any Additions or Changes on This Sheet Must be Made or Circled in Red Ink With Date and Name of Person Making Change.

Do not extend notes this side of this line.

Notes Ck'd by	Survey of E. Altadena S.D.
Map No.	Tape Std.
Office Work	Surveyed by Brooks
Checked	Notes LeBault Date 3-60
Date	Indexed A. C. Johnson

F. B. 2563 Pg. 99

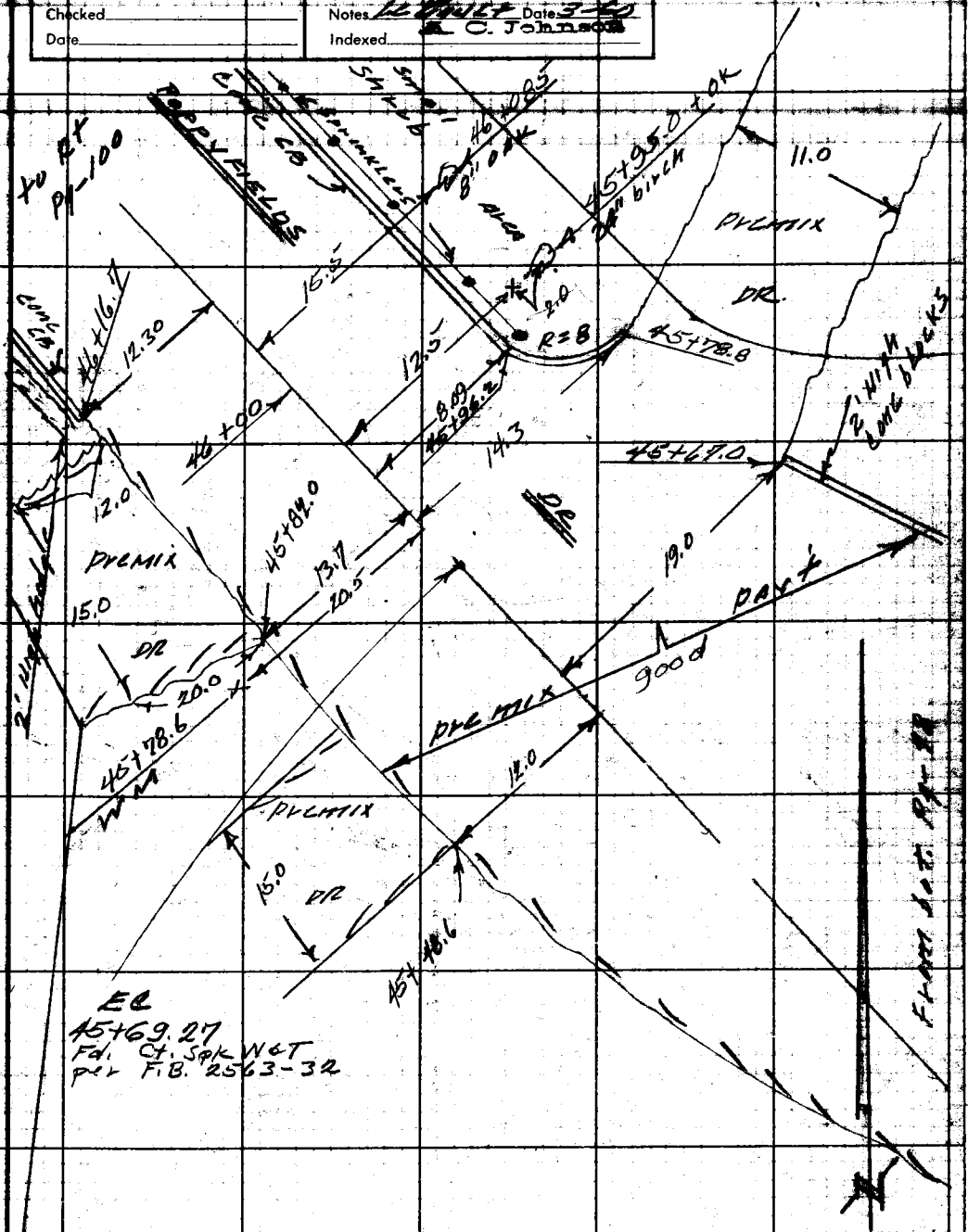

Note: Any Additions or Changes on This Sheet Must be Made or Circled in Red Ink With Date and Name of Person Making Change.

Do not extend notes this side of this line.

RETURN TO
LOS ANGELES COUNTY ENGINEER
100 LOS ANGELES COUNTY ENGINEERING BLDG.

763098 CE #247—7-53

F. B. 2563 Pg. 100

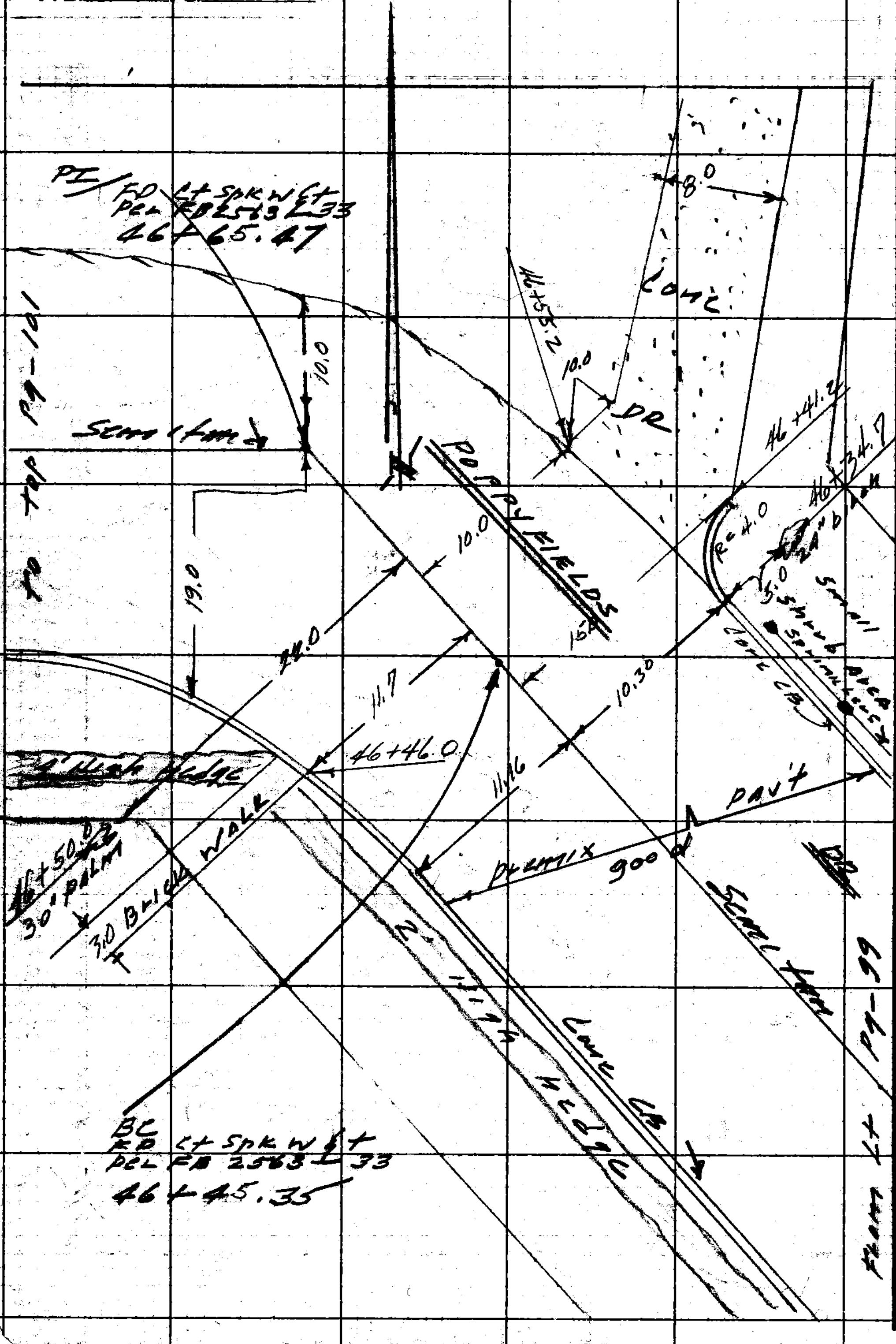

RETURN TO
LOS ANGELES COUNTY ENGINEER
700 LOS ANGELES COUNTY ENGINEERING BLDG.

Do not extend notes this side of this line.

Note: Any Additions or Changes on This Sheet Must be Made or Circled in Red Ink With Date and Name of Person Making Change.

Notes Ck'd by	Survey of E. Altadena SP
Map No.	IN 625490 Tape Std °F
Office Work	Surveyed by Brooks
Checked	Notes [illegible] Date 3-60
Date	Indexed A. C. Johnson

E.B. 2563 Pg. 101



Note: Any Additions or Changes on This Sheet Must be Made or Circled in Red Ink With Date and Name of Person Making Change.

Do not extend notes this side of this line.

RETURN TO
LOS ANGELES COUNTY ENGINEER
200 LOS ANGELES COUNTY ENGINEERING BLDG.

763095 CE #247—7-53

F. B 2563 PG. 102

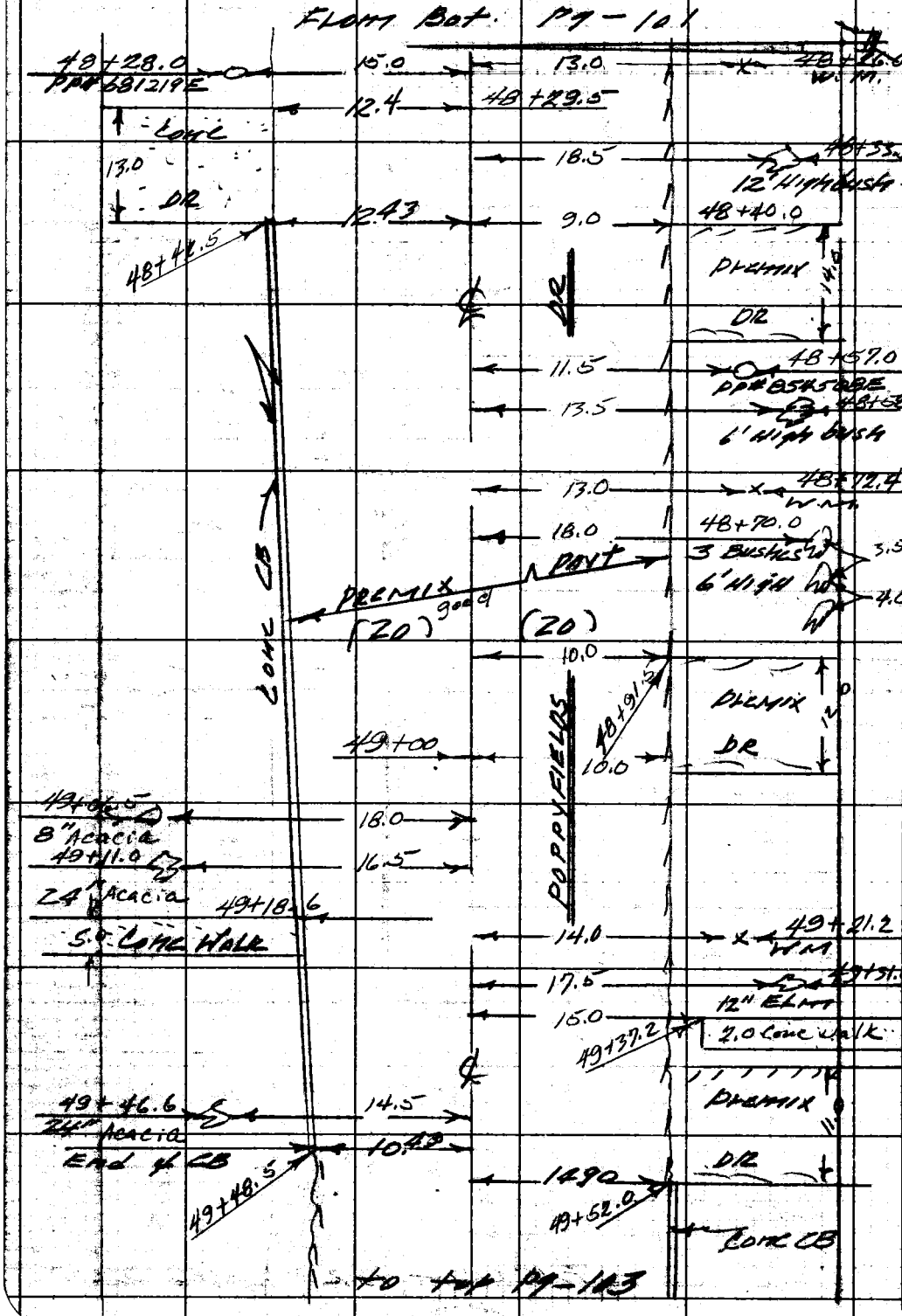

RETURN TO
LOS ANGELES COUNTY ENGINEER
700 LOS ANGELES COUNTY ENGINEERING BLDG.

Do not extend notes this side of this line.

Note: Any Additions or Changes on This Sheet Must be Made or Circled in Red Ink With Date and Name of Person Making Change.

Notes Ck'd by
Map No.
Office Work
Checked
Date

Survey of E. Altadena SP
Tape Std °F
Surveyed by Brooks
Notes Le Bauer Date 8-60
Indexed C. Johnson

F.B. 2563 Pg. 103

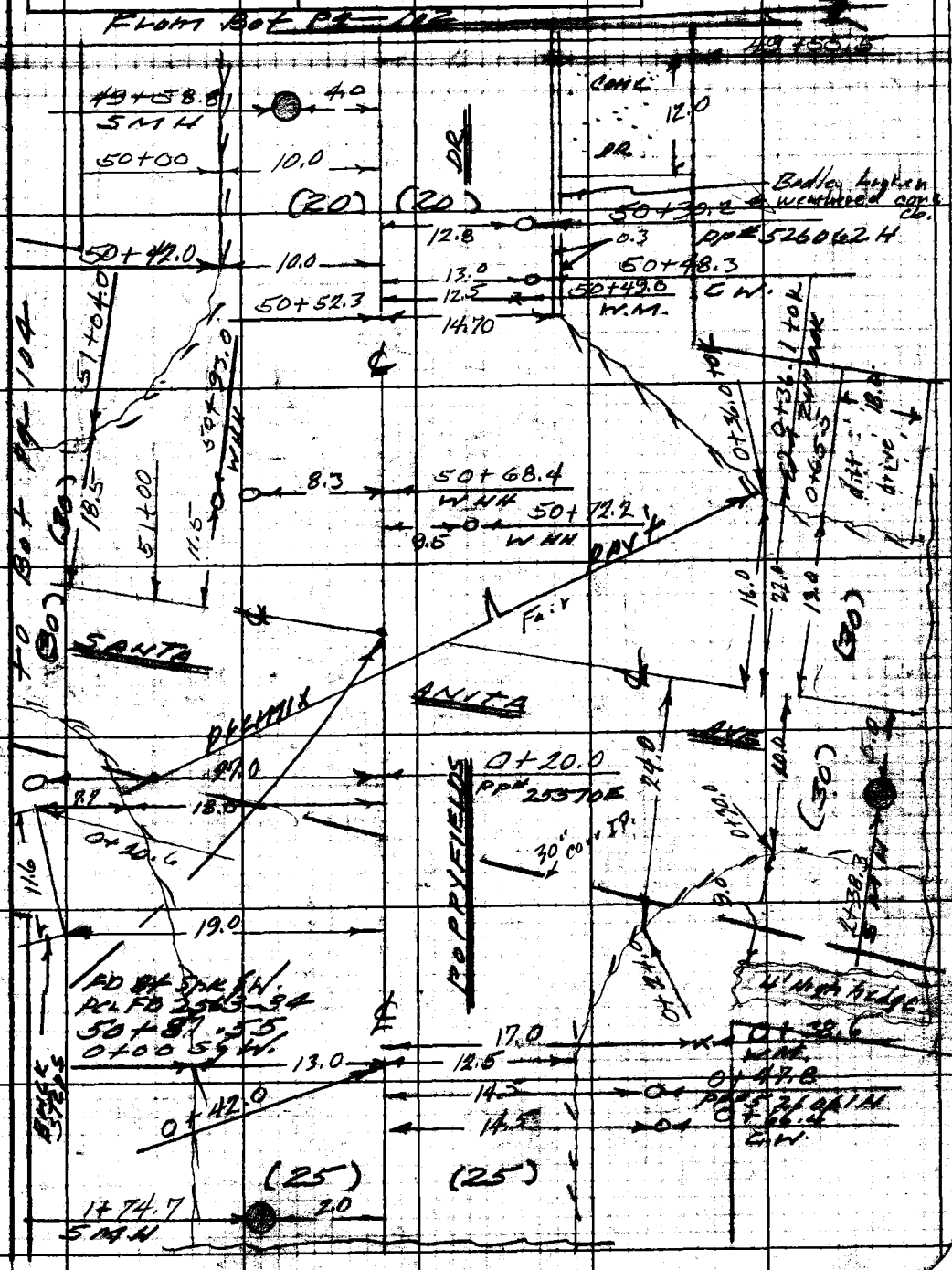

Note: Any Additions or Changes on This Sheet Must be Made or Circled in Red Ink With Date and Name of Person Making Change.

Do not extend notes this side of this line.

RETURN TO
LOS ANGELES COUNTY ENGINEER
1000 LOS ANGELES COUNTY ENGINEERING BLDG.

763098 CE #247—1-53

F.B. 2563 PG. 104



RETURN TO
LOS ANGELES COUNTY ENGINEER
700 LOS ANGELES COUNTY ENGINEERING BLDG.

Do not extend notes this side of this line.

Note: Any Additions or Changes on This Sheet Must be Made or Circled in Red Ink With Date and Name of Person Making Change.

Notes Ck'd by	Survey of E. Altadena S.D.
Map No.	IN 1 Tape Std. °F
Office Work	Surveyed by Brooks
Checked	Notes LeBault Date 3-60
Date	Indexed A. C. Johnson

F. B. 2562 Pg. 146



Note: Any Additions or Changes on This Sheet Must be Made or Circled in Red Ink With Date and Name of Person Making Change.

Do not extend notes this side of this line.

RETURN TO
LOS ANGELES COUNTY ENGINEER
100 Los Angeles County Engineering Bldg.

763098 CE #247—7-53

F.B. 2523 PG. 106

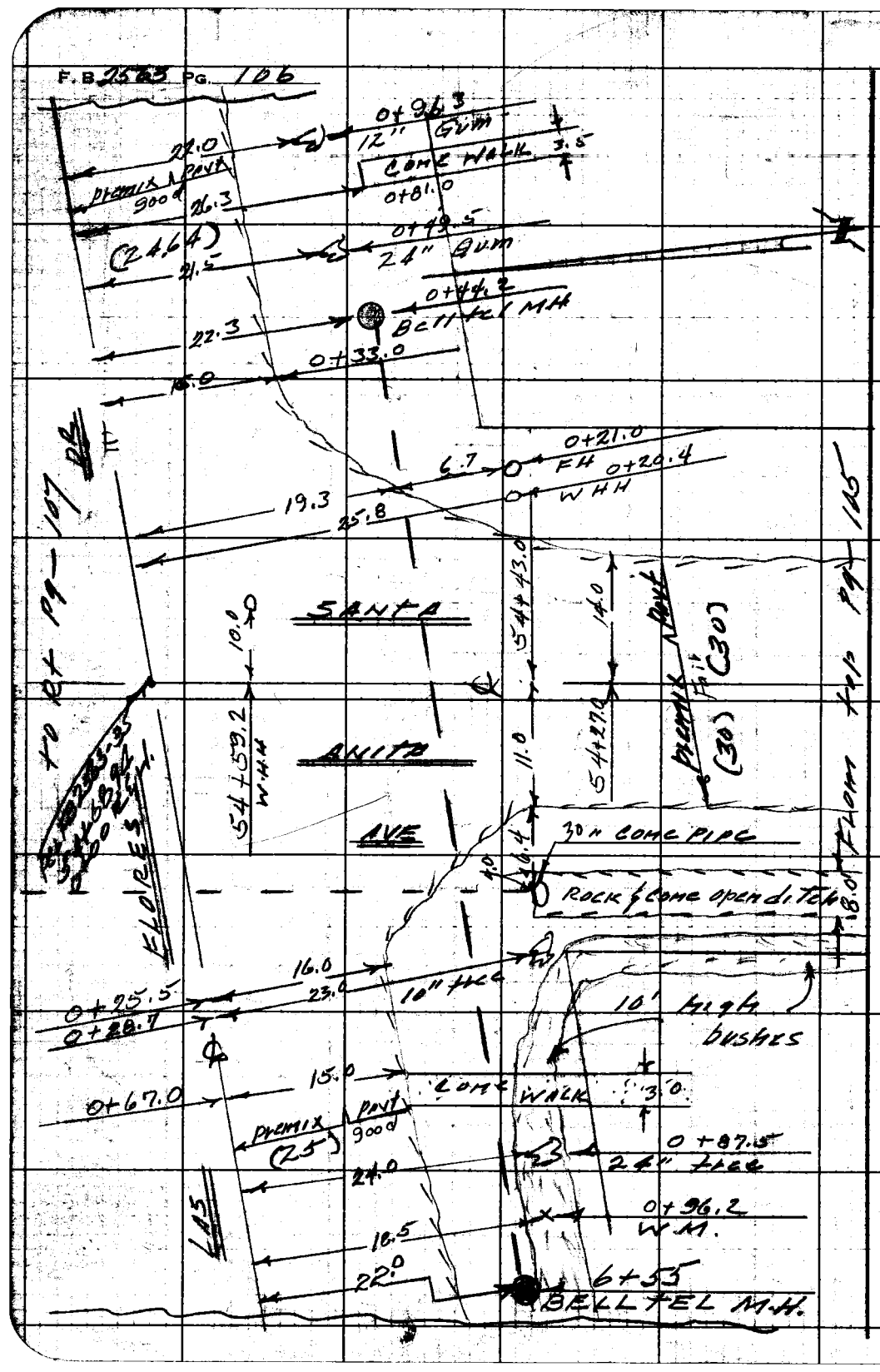

RETURN TO
LOS ANGELES COUNTY ENGINEER
700 LOS ANGELES COUNTY ENGINEERING BLDG.

Do not extend notes this side of this line.

Note: Any Additions or Changes on This Sheet Must be Made or Circled in Red Ink With Date and Name of Person Making Change.

Notes Ck'd by	Survey of E. Altadena S.D.
Map No.	IN 605-[illegible] Tape Std °F
Office Work	Surveyed by [illegible]
Checked	Notes [illegible] Date [illegible]
Date	Indexed C. Johnson

E P 2563 Pg 107

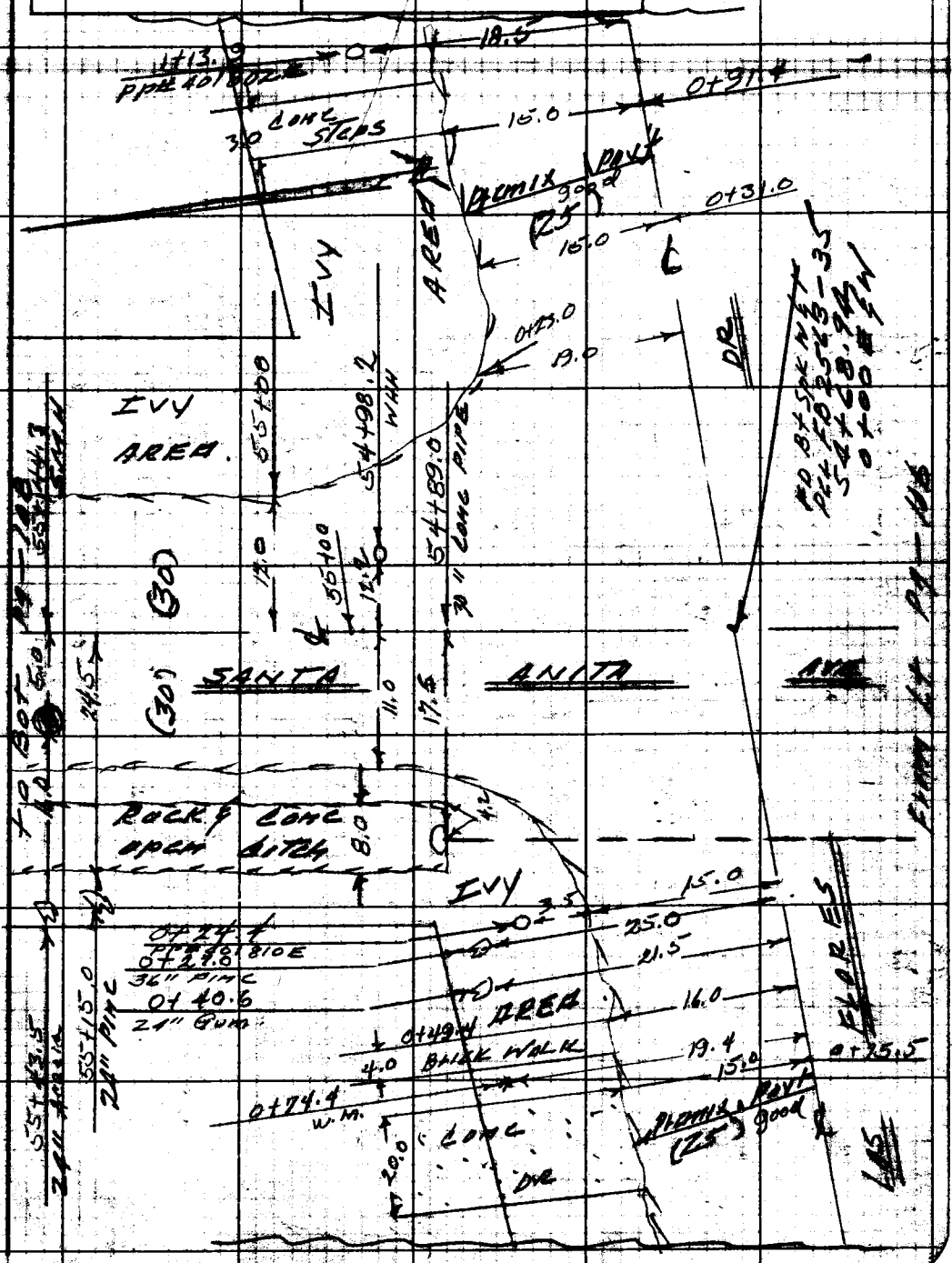

Note: Any Additions or Changes on This Sheet Must be Made or Circled in Red Ink With Date and Name of Person Making Change.

Do not extend notes this side of this line.

RETURN TO
LOS ANGELES COUNTY ENGINEER
[illegible]00 LOS ANGELES COUNTY ENGINEERING BLDG.

763098 CE #247—7-53

F. B. 2563 Pg. 108



RETURN TO
LOS ANGELES COUNTY ENGINEER
700 LOS ANGELES COUNTY ENGINEERING BLDG.

Note: Any Additions or Changes on This Sheet Must be Made or Circled in Red Ink With Date and Name of Person Making Change.

Do not extend notes this side of this line.

763098 CE #247—7-55

RETURN TO
LOS ANGELES COUNTY ENGINEER
900 LOS ANGELES COUNTY ENGINEERING BLDG.

Note: Any Additions or Changes on This Sheet Must be Made or Circled in Red Ink With Date and Name of Person Making Change.

Do not extend notes this side of this line.

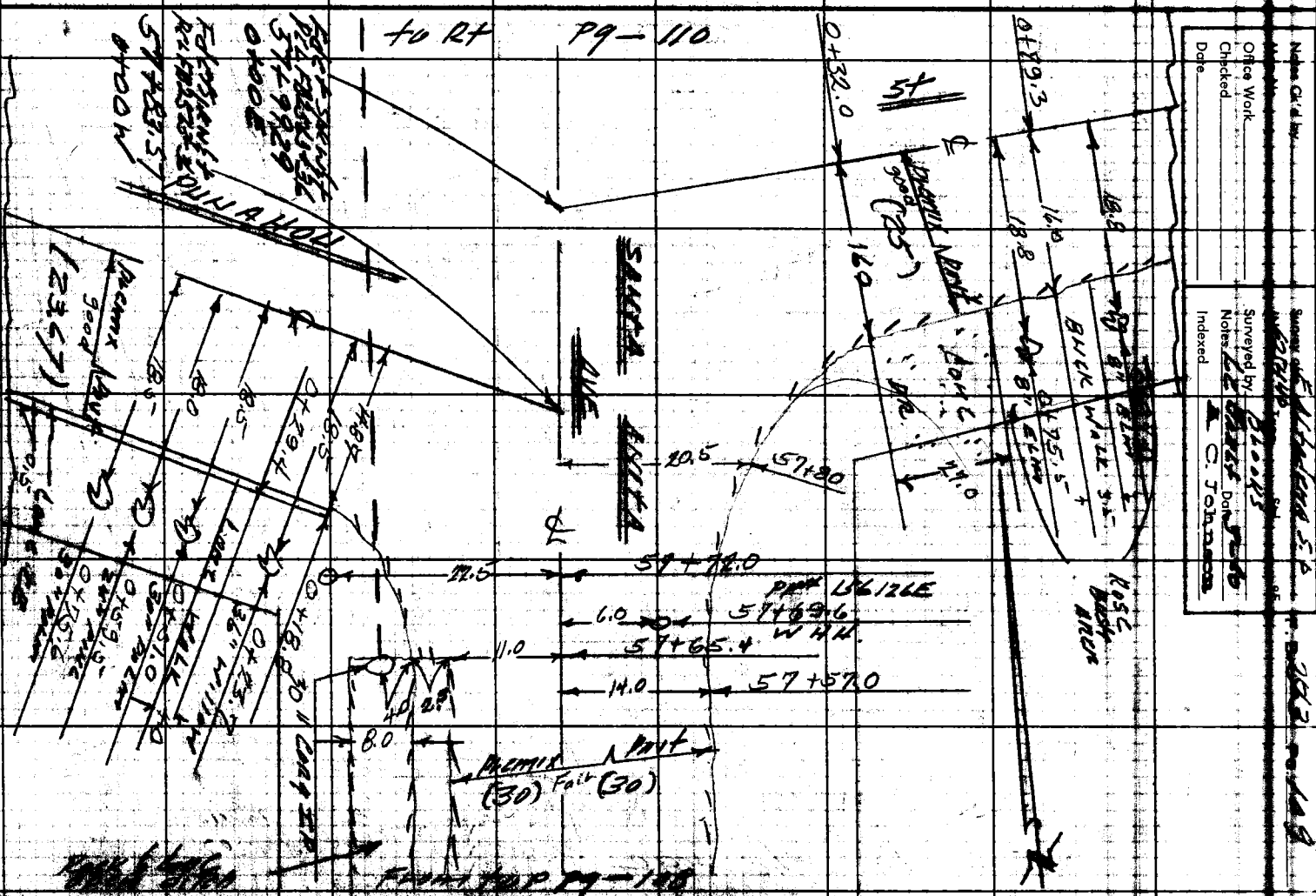

F. B. 2563 PG. 110

RETURN TO
LOS ANGELES COUNTY ENGINEER
700 LOS ANGELES COUNTY ENGINEERING BLDG.

Do not extend drawing this side of this line.

Note: Any Additions or Changes on This Sheet Must be Made or Circled in Red Ink With Date and Name of Person Making Change.

Notes Ck'd by	Survey of E. Altadena SD
Map No.	IN 62347 Tape Std. °F
Office Work	Surveyed by Brooks
Checked	Notes [illegible] Date [illegible]
Date	Indexed C. Johnson

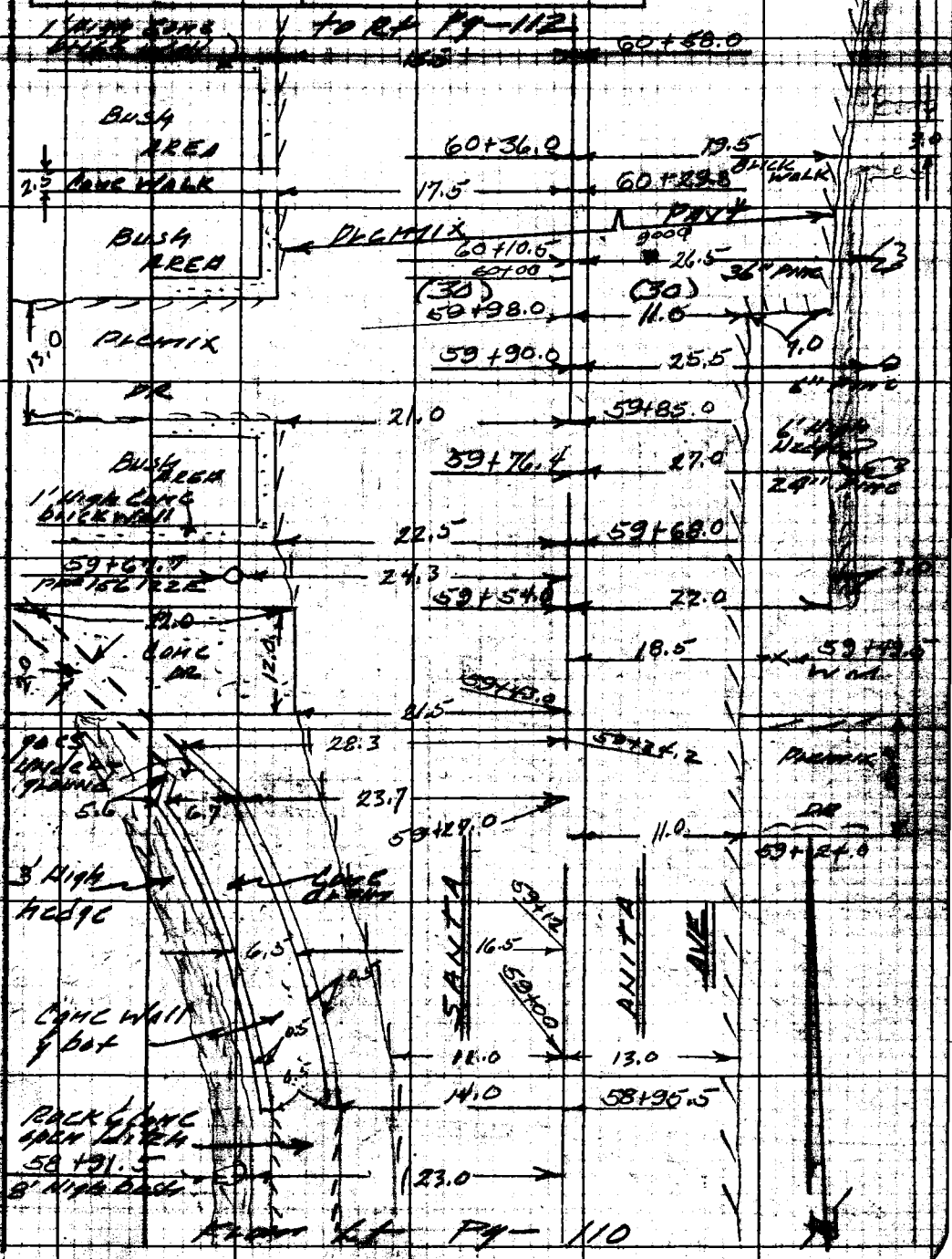

Note: Any Additions or Changes on This Sheet Must be Made or Circled in Red Ink With Date and Name of Person Making Change.

Do not extend notes this side of this line.

RETURN TO
LOS ANGELES COUNTY ENGINEER
DO LOS ANGELES COUNTY ENGINEERING BLDG.

768098 CE #247 7-63

F. B. 2563 PG. 112

RETURN TO
LOS ANGELES COUNTY ENGINEER
700 Los Angeles County Engineering Bldg.

Do not extend notes this side of this line.

Note: Any Additions or Changes on This Sheet Must be Made or Circled in Red Ink With Date and Name of Person Making Change.

765098 CE #247 7-59

RETURN TO
LOS ANGELES COUNTY ENGINEER
900 LOS ANGELES COUNTY ENGINEERING BLDG.

Note: Any Additions or Changes on This Sheet Must be Made or Circled in Red Ink With Date and Name of Person Making Change.

Do not extend notes this side of this line.

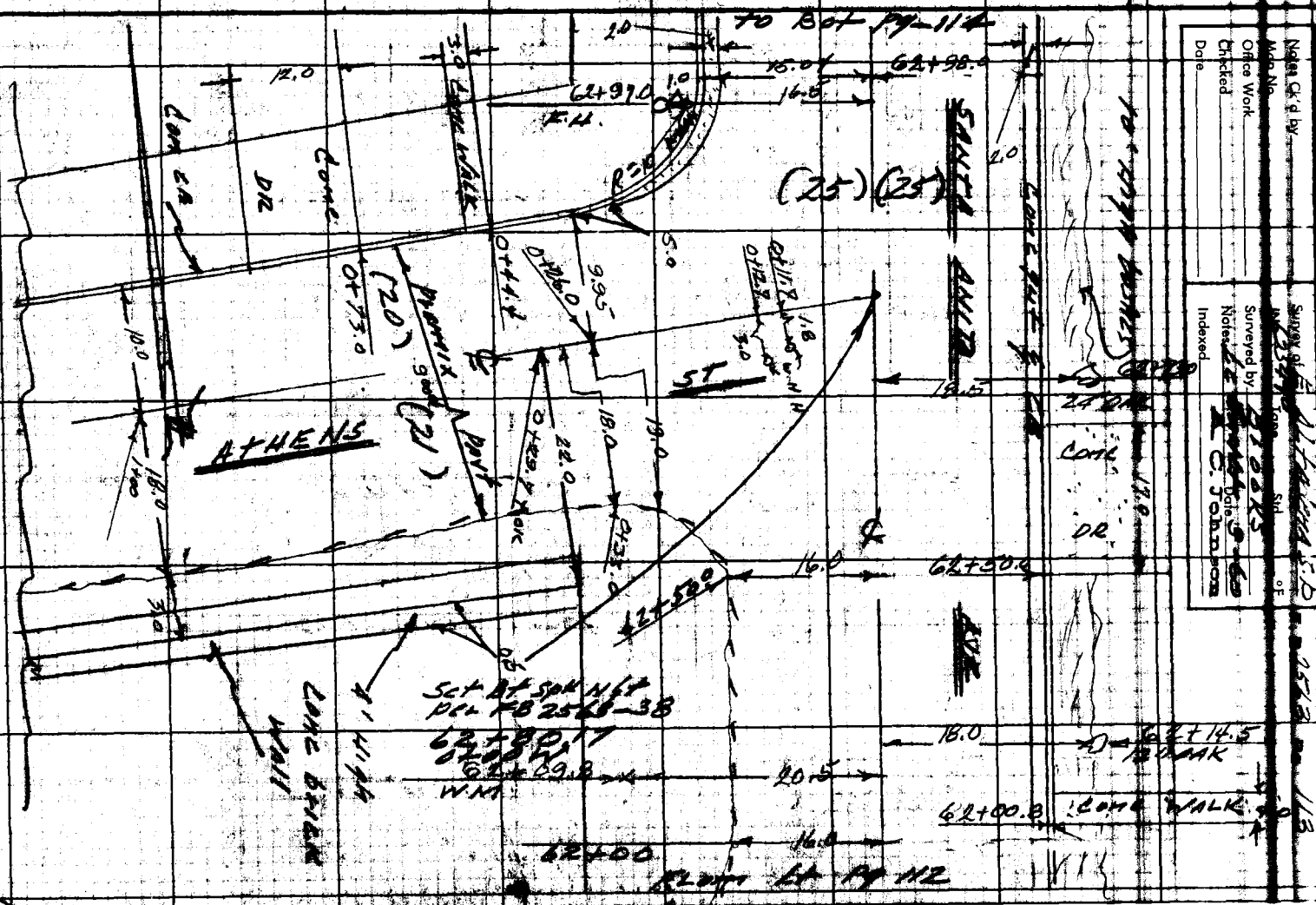



RETURN TO
LOS ANGELES COUNTY ENGINEER
700 LOS ANGELES COUNTY ENGINEERING BLDG.

Do not extend notes this side of this line.

Note: Any Additions or Changes on This Sheet Must be Made or Circled in Red Ink With Date and Name of Person Making Change.

763098 CE #247—7-53

RETURN TO
LOS ANGELES COUNTY ENGINEER
900 LOS ANGELES COUNTY ENGINEERING BLDG.

Note: Any Additions or Changes on This Sheet Must be Made or Circled in Red Ink With Date and Name of Person Making Change.

Do not extend notes this side of this line.

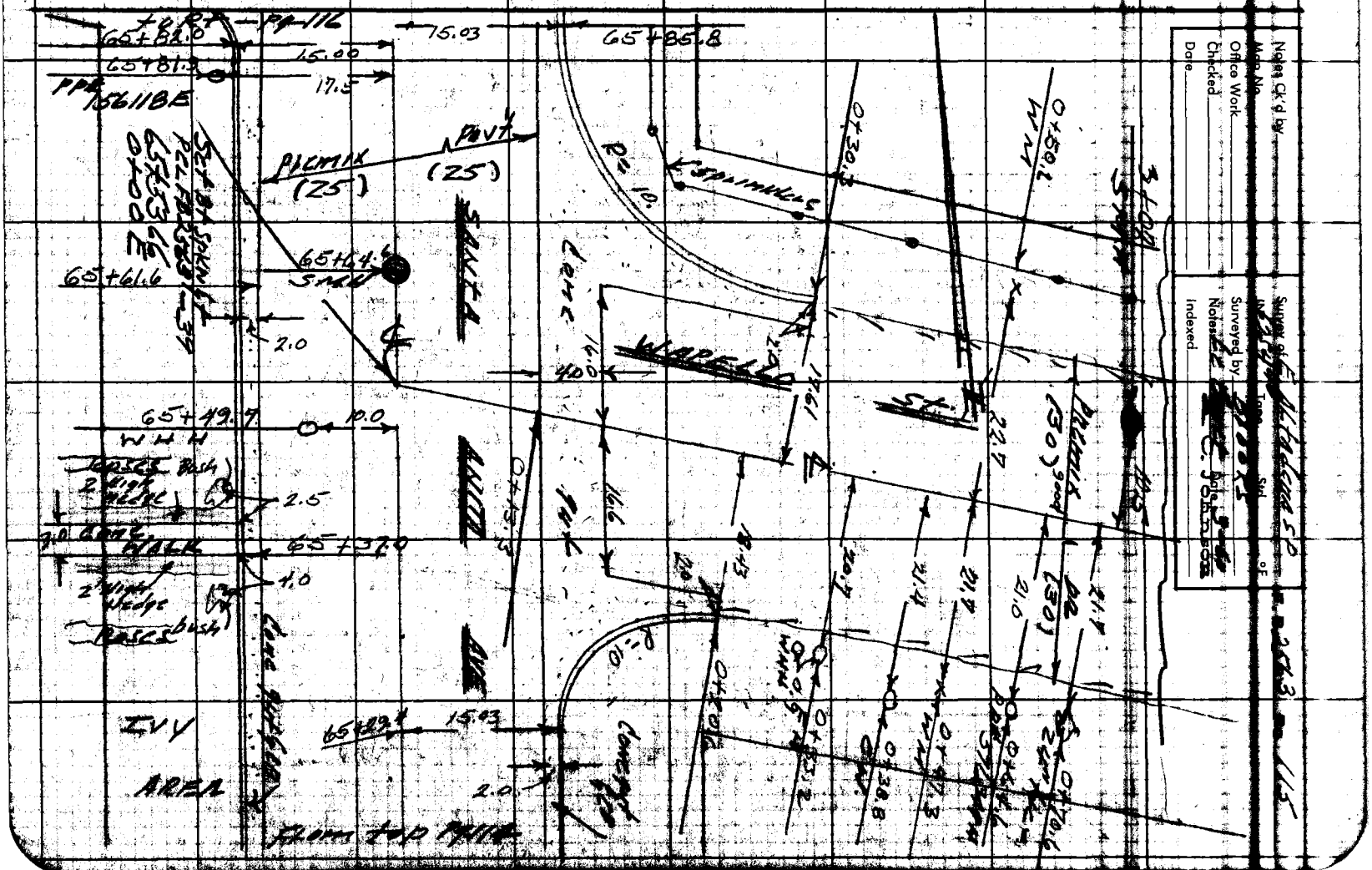

RETURN TO
LOS ANGELES COUNTY ENGINEER
700 LOS ANGELES COUNTY ENGINEERING BLDG.

Do not extend notes this side of this line.

Note: Any Additions or Changes on This Sheet Must be Made, or Circled in Red Ink With Date and Name of Person Making Change.

Notes Ck'd by	Survey of Altadena S.D.
Map No.	Tape Std. °F
Office Work	Surveyed by Bloops
Checked	Notes [illegible] Date 5-60
Date	Indexed A. C. Johnson

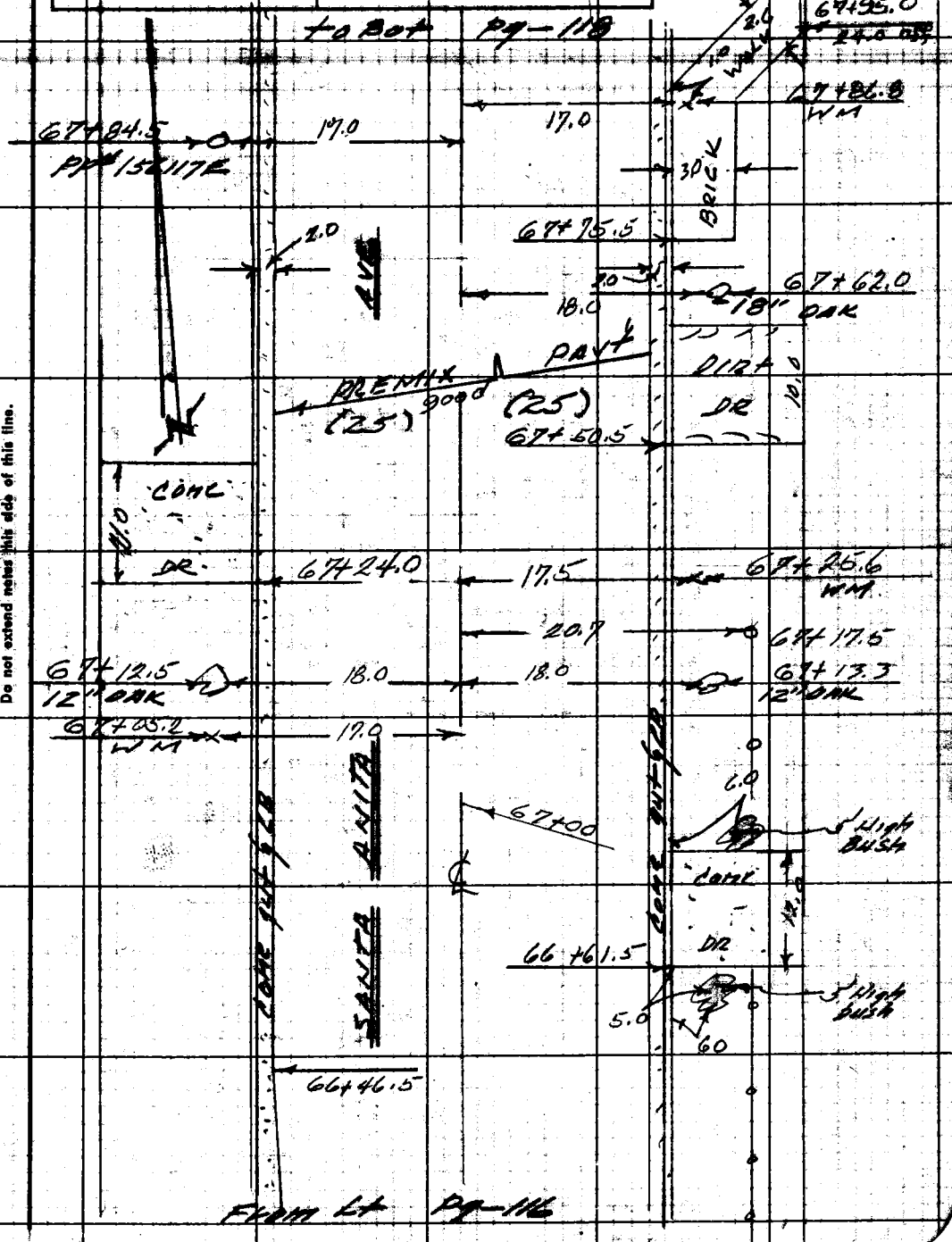

Note: Any Additions or Changes on This Sheet Must be Made or Circled in Red Ink With Date and Name of Person Making Change.

Do not extend notes this side of this line.

RETURN TO
LOS ANGELES COUNTY ENGINEER
400 LOS ANGELES COUNTY ENGINEERING BLDG.

763098 CE #247—7-53

F. B 2563 PG. 118



RETURN TO
LOS ANGELES COUNTY ENGINEER
700 LOS ANGELES COUNTY ENGINEERING BLDG.

Do not extend notes this side of this line.

Note: Any Additions or Changes on This Sheet Must be Made or Circled in Red Ink With Date and Name of Person Making Change.

Notes Ck'd by	Survey of E. Altadena S.D.
Map No.	Type Std. °F
Office Work	Surveyed by Brooks
Checked	Notes [illegible] Date [illegible]
Date	Indexed A. C. Johnson

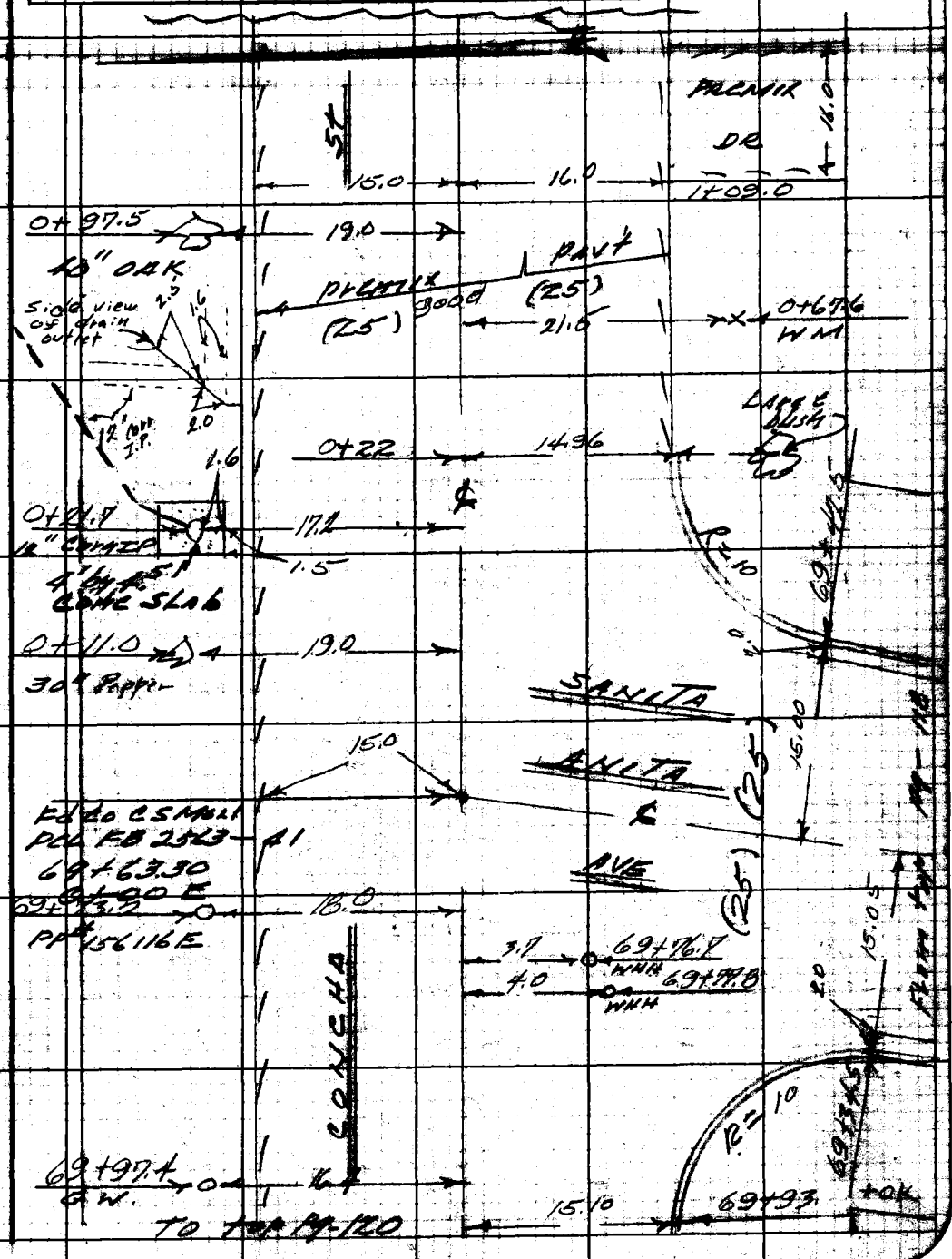

Note: Any Additions or Changes on This Sheet Must be Made or Circled in Red Ink With Date and Name of Person Making Change.

Do not extend notes this side of this line.

RETURN TO
LOS ANGELES COUNTY ENGINEER
2200 LOS ANGELES COUNTY ENGINEERING BLDG.

763098 CE #247—7-53

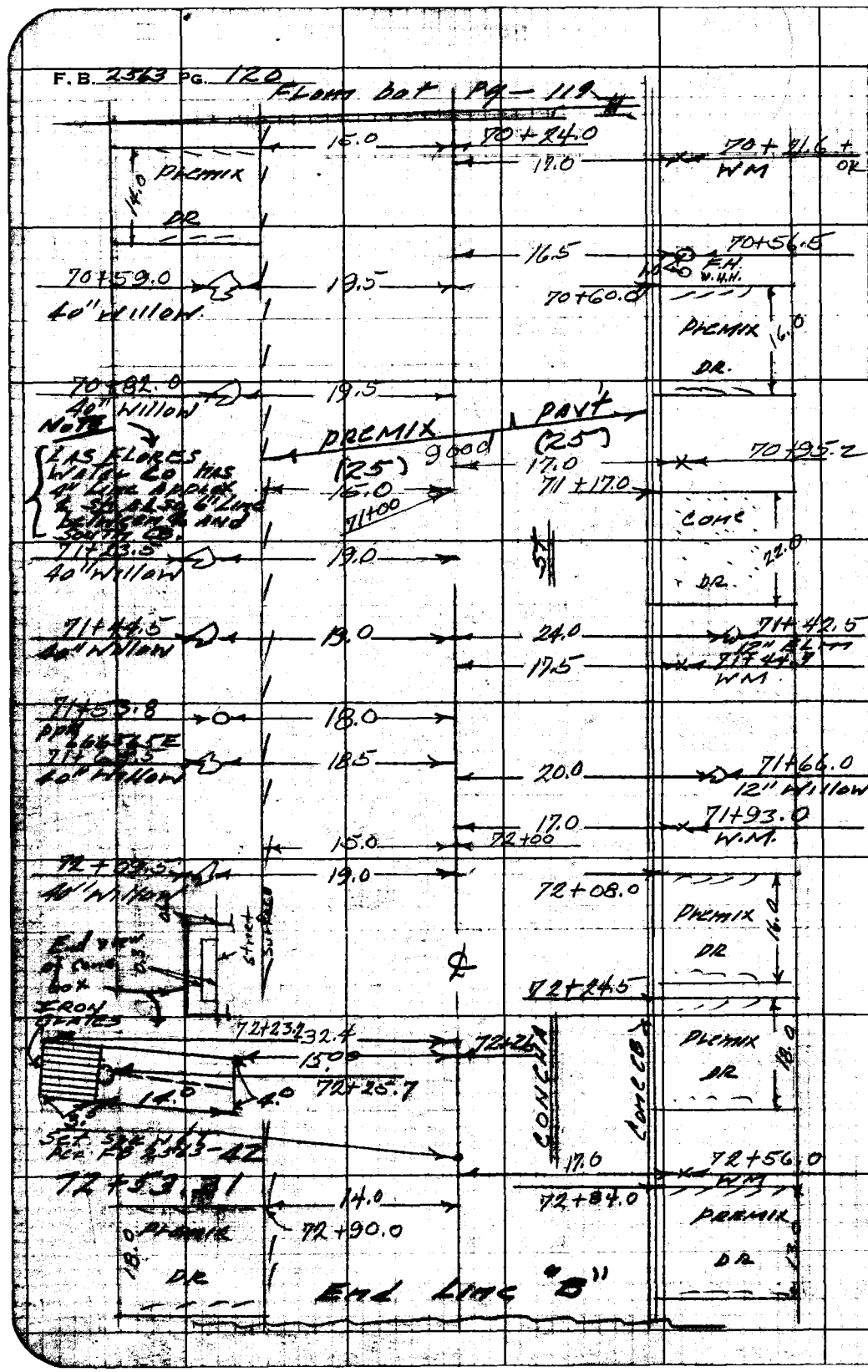

RETURN TO
LOS ANGELES COUNTY ENGINEER
700 LOS ANGELES COUNTY ENGINEERING BLDG.

Do not extend notes this side of this line.

Note: Any Additions or Changes on This Sheet Must be Made or Circled in Red Ink With Date and Name of Person Making Change.

Profile Notes Red _____ Plotted _____ Job No. [illegible] Division No. 70

[illegible]

IN 625440

EAST [illegible]

PROJECT #544

X SECTIONS

OF

LINE "B"

3-60

PARTY

BROOKS
LeGAULT
TURRILL
SIEMANN

STATION	B.S.	H.I.	F.S.	ELEV.

NOTE: ANY ADDITIONS OR CHANGES ON THIS SHEET MUST BE MADE OR CIRCLED IN RED INK. WITH DATE AND NAME OF PERSON MAKING CHANGE.

PLEASE RETURN TO
LOS ANGELES COUNTY ENGINEER
700 LOS ANGELES COUNTY ENGINEERING BLDG.

Do not extend notes this side of this line.

76L-298 CE 307 11-58

76L-298 CE 307 11-58

PLEASE RETURN TO
LOS ANGELES COUNTY ENGINEER
700 LOS ANGELES COUNTY ENGINEERING BLDG.

NOTE: ANY ADDITIONS OR CHANGES ON THIS SHEET MUST BE MADE OR CIRCLED IN RED INK, WITH DATE AND NAME OF PERSON MAKING CHANGE.

Do not extend notes this side of this line.

STATION	B. S.	H. I.	F. S.	ELEV	
BM SD 2609				1403 74	BM SD 2609 ELEV. 1403.744 FB 2529-19
					E. PALM ST, EAST of N. HOLLISTON AVE
		T.P. 1412.91			Bt SPK & Ld in W. WALL of CHANNEL
					39° S. of S.E. COR of Lot to No# 1422
GOING EAST ON RUBIO DIVERSON CHANNEL					LEFT & NORTH ⊼ LINE RIGHT & SOUTH
0+00E = 1+00 SOUTH				1412 97	INT of ⊼ LINE EAST & ⊼ LINE SOUTH
				1412 35	11° bot RUBIO WASH CHANNEL
				1425 25	" top OVERFLOW WALL
				1420 25	13 bot RUBIO DIVERSON CHANNEL
		T.P. 1427.68		1420 24	25 " " " "
				1429 34	" top WALL " "
0+05				1425 24	11.° top OVERFLOW WALL
				1429 26	" top RUBIO DIVERSON WALL
0+21.°				1412 36	⊼ bot RUBIO WASH
				1425 71	" top " " WALL

⊼ LINE

F.B. 2529 Pg. 102 Job No. 6200 Division No. 10 Notes Red Date Plotted Date No. Profile
Survey of [illegible] Notes [illegible] Notes Chkd. Date Checked Date No. X-Sec.
Survey by [illegible] Date
Indexed [illegible] C. Johnson Date

76L-298 CE 307 11-56

PLEASE RETURN TO
LOS ANGELES COUNTY ENGINEER
700 LOS ANGELES COUNTY ENGINEERING BLDG.

NOTE: ANY ADDITIONS OR CHANGES ON THIS SHEET MUST BE MADE OR CIRCLED IN RED INK, WITH DATE AND NAME OF PERSON MAKING CHANGE.

Do not extend notes this side of this line.

STATION	B.S.	H.I.	F.S.	ELEV.	Left ℄ North	℄ Line	Right ℄ South
0+78.91	BC			1428 9		⊼	
				1414 65			26.2 top RUBIO WASH
				1408 75			" bot " "
				1408 49			44.0 " " "
				1414 39			" top " "
				1428 66	9.5 top RUBIO DIVERSON WASH		
				1419 51	" bot " " "		
				1428 62	21.5 " " " "		
				1419 52	" top " " "		
1+00				1428 5		⊼	
				1428 5			3.0 top BANK
	T.P. 1430.95			1413 9			25 bot "
				1412 82			30.7 top RUBIO WASH
				1406 92			" bot " "
				1406 38			49.3 " " "
				1412 28			" top " "
				1428 30	9.5 top RUBIO DIVERSON WASH		
				1419 20	" bot " " "		
				1428 33	21.5 " " " "		
		T.P. 1414.96		1419 23	" top " " "		

Profile Notes Red ____ Plotted ____ Job No. 2250 Division No. 10 F.B. 2323 Pg. 193

X-Sec. Note Chkd. Checked Survey Date 3-60

No. Date Date Map No. Indexed Date

76L-298 CE 307 11-58

PLEASE RETURN TO
LOS ANGELES COUNTY ENGINEER
700 LOS ANGELES COUNTY ENGINEERING BLDG.

NOTE: ANY ADDITIONS OR CHANGES ON THIS SHEET MUST BE MADE OR CIRCLED IN RED INK, WITH DATE AND NAME OF PERSON MAKING CHANGE.

Do not extend notes this side of this line.

STATION	B.S.	H.I.	F.S.	ELEV	LEFT & NORTH	LINE	RIGHT & SOUTH
1+50				1428 1			
				1428 1			3° top bank
				1415 9			34° bot "
				1427 78	9.5 top Rubio diversion		Wash
		TP. 1413.33		1418 68	" bot " "		"
				1427 78	21.5 " " "		"
				1418 68	" top " "		"
2+00				1427 9			
				1427 9			3° top bank
				1413 1			34° bot "
				1427 30	9.5 top Rubio diversion		Wash
				1418 20	" bot " "		"
				1427 30	21.5 " " "		"
				1418 20	" top " "		"
2+50				1427 3			
				1427 6			3° top bank
				1412 1			34° bot "
				1426 81	9.5 top Rubio diversion		Wash
				1417 71	" bot " "		"
				1426 75	21.5 " " "		"

Profile
Plotted ____ Date ____ No. ____
Notes Red ____ Date ____
Notes Chkd. ____ Date ____
X-Sec. ____ Checked ____ Date ____ No. ____
Job No. 625 [illegible]
Survey of [illegible]
Survey by [illegible]
Indexed [illegible] Date ____

76L-298 CE 307 11-58

PLEASE RETURN TO
LOS ANGELES COUNTY ENGINEER
700 LOS ANGELES COUNTY ENGINEERING BLDG.

NOTE: ANY ADDITIONS OR CHANGES ON THIS SHEET MUST BE MADE OR CIRCLED IN RED INK, WITH DATE AND NAME OF PERSON MAKING CHANGE.

Do not extend notes this side of this line.

STATION	B.S.	H.I.	F.S.	ELEV.	Left ℄ North	Right ℄ South
2+50				1417 65	27.5 top Rubio Diversion Wash	
3+00				1426 6		↑ (℄ Line)
				1426 9		3.0 top bank
				1411 4		34 Right
				1426 30	7.5 top Rubio Diversion Wash	
				1417 20	" bot " " "	
				1429 14	27.5 bot " " "	
				1417 14	" top " " "	
					Left ℄ South	Right ℄ North (Prod West)
Going West on Prod of ℄ Line East						
28 3 West				1415 01		Prod. bot Rubio Wash 6.0 El
				1414 66		
				1413 38		14.3 " " "
				1425 28		" top overflow wall
				1420 48		15.3 bot Rubio Diversion Wash
				1420.44		27.3 bot Rubio Diversion
				1429 54		" Top wall Wash (Prod West)

Profile Notes Red____ Plotted____ Job No. [illegible] Division No. 10 F.B. [illegible]
No.____ Date____ Date____ Survey [illegible]
X-Sec. Notes Chkd____ Checked____ Survey by [illegible] Notes [illegible] Date 3-60
No.____ Date____ Date____ Map No.____ C. JOHNS

76L-298 CE 307 11-58

PLEASE RETURN TO
LOS ANGELES COUNTY ENGINEER
700 LOS ANGELES COUNTY ENGINEERING BLDG.

NOTE: ANY ADDITIONS OR CHANGES ON THIS SHEET MUST BE MADE OR CIRCLED IN RED INK, WITH DATE AND NAME OF PERSON MAKING CHANGE.

Do not extend notes this side of this line.

STATION	B.S.	H.I.	F.S.	ELEV		
Going South on ⊼ Line South					Left of East	⊼ Line Right of West.
1+00 S = 0+00 E.				1412 97		⊼
				1414 02		16.7 bot Rubio Wash
				1420 07		" top " "
				1429 99		⊼ 29.0 Edge Private Road
				1430 48		43.0 " " "
1+18.2				1412 92		⊼ bot Rubio Wash
				1418 97		⊼ Top " "
1+15.5				1418 55		7.0 L. top Rubio Wash
				1412 49	7.0 bot Rubio Wash	
		T.P. 1434.25		1411 50	29.0 " " "	
				1417 41	" top " "	
1+30.0				1419 4		⊼
				1426 0		14.8 Bot Rock Wall
				1432 82		15.9 Edge Private Road
				1432 50		29.0 " " "
				1417 5	20 Lt.	
1+50.0				1425 5		⊼ " "
				1418 9	14 L	

F.B. 0573 Pg. 136 Job No. 6254 Division No. 10 Notes Red Plotted Profile
Survey of [illegible] Date Date No.
Survey by [illegible] Notes [illegible] Notes Chkd. Checked X-Sec.
Indexed [illegible] C. Johnson Date Date No.

76L-298 CE 307 11-58

PLEASE RETURN TO
LOS ANGELES COUNTY ENGINEER
700 LOS ANGELES COUNTY ENGINEERING BLDG.

NOTE: ANY ADDITIONS OR CHANGES ON THIS SHEET MUST BE MADE OR CIRCLED IN RED INK, WITH DATE AND NAME OF PERSON MAKING CHANGE.

Do not extend notes this side of this line.

STATION	B.S.	H.I.	F.S.	ELEV.	Left & East	Line	Right & West
1+50				1415 8	42 L		
1+62.0				1430 0			π
				1437 7			" Edge Private Road
				1410 4	21 L		
				1414 6	57 L		
				1438 59	7 L Pav't		
1+80				1431 7	8 L Bot wall		
				1411 0	30 L ground		
				1439 88			π
2+00				1440 00			1.7 Ed. Private Rd
				1442 75			" Top Wall
							2.5 R
				1440 18	10.2 Edge Private Rd		
				1441 3	" top Wall		
				1426 8	13.2 N.W. Cor garage dirt		
				1421 0	39.0 N.E. Cor garage dirt		
2+19.9				1439 1	14.4 S.W. Cor garage. dirt		
2+21				1441 00			π
2+50				1440 61			π
				1440 87			6.0 Edge Pav't
		T.P.		1440 46	9.5 Edge Pav't		
2+53.9				1440 20			π gut in
				1440 50			9.0 " in
				1441 00			" top Cb

π Line

Profile Notes Red ____ Plotted ____ Job No. 6254 Division No. 10 F.S. 2583 Pg. 137
No. ____ Date ____ Date ____ Survey of ____
Notes Chkd. ____ Checked ____ Survey by ____

76L-298 CE 307 11-58

PLEASE RETURN TO
LOS ANGELES COUNTY ENGINEER
700 LOS ANGELES COUNTY ENGINEERING BLDG.

NOTE: ANY ADDITIONS OR CHANGES ON THIS SHEET MUST BE MADE OR CIRCLED IN RED INK, WITH DATE AND NAME OF PERSON MAKING CHANGE.

Do not extend notes this side of this line.

STATION	B.S.	H.I.	F.S.	ELEV	Left & East Line	Right & West
2+53.9				143960	10.5 gut in	
				144013	" top CB	
2+55.9				144023		π gut out
2+82.46 = 0+00 E.				143976	℄ Int of π Line & Palm St.	
BMSD2610				144180	BMSD2610 Elev 1441.790 FB2529-19 E. Palm, East of Holliston Ave N. Side Bt Spk in CB in frt of Fire Hydrant 20' W of W end of drwy to No# 1401	
					Left & North Prod East	Right & South
Going East on Prod of Palm St						
0+11.7				143865		28.3 F.L. Conc drain
0+22.3				143873		Prod gut out
				143659		10.0 Flow Line 12" VCP drain
0+24.3				143855		Prod gut in
		+P=1435.80		143892		" top CB
0+59.3				14308	19.9 S.W. Cor No# 1422	
				142812		28.3 F.L. Conc drain
		+P=1436.72			Prod East	

F.S. [illegible] Pg. [illegible] Division No. [illegible] Notes Red ____ Plotted ____ Profile
Survey of [illegible] Date ____ Date ____ No. ____
Survey by [illegible] Notes Chkd. ____ Checked ____ X-Sec.
Indexed C. Johnson Date ____ Date ____ No. ____

76L-298 CE 307 11-58

PLEASE RETURN TO
LOS ANGELES COUNTY ENGINEER
700 LOS ANGELES COUNTY ENGINEERING BLDG.

NOTE: ANY ADDITIONS OR CHANGES ON THIS SHEET MUST BE MADE OR CIRCLED IN RED INK, WITH DATE AND NAME OF PERSON MAKING CHANGE.

Do not extend notes this side of this line.

STATION	B.S.	H.I.	F.S.	ELEV.	LEFT & SOUTH	℄ RIGHT & NORTH
Going West on Palm St						
2+82.46					℄ Int Palm St & ⊼ Line	
				143934	16 Pav't	
				143901	30 gut out	
				143883	32 " in	
				143920	" top CB	
				1439.1	40 L.	
3+00				144003		℄
				144029		15 Pav't
				144105		28^2 gut out
				144095		30^2 " in
				144145		" top CB
				14423		40 R
				143967	15 Pav't	
				143956	28^3 gut out	
				143944	30^3 " in	
				143988	" top CB	
				144000	40 L.	
	+P = 1444.93					

Profile Notes Red ____ Plotted ____ Job No. 6254.40 Division No. 10 No. ____ Date ____ Date ____ Survey of ____ Notes Chkd. ____ Checked ____ Survey by ____

76L-298 CE 307 11-58

PLEASE RETURN TO
LOS ANGELES COUNTY ENGINEER
700 LOS ANGELES COUNTY ENGINEERING BLDG.

NOTE: ANY ADDITIONS OR CHANGES ON THIS SHEET MUST BE MADE OR CIRCLED IN RED INK, WITH DATE AND NAME OF PERSON MAKING CHANGE.

Do not extend notes this side of this line.

STATION	B. S.	H. I.	F. S.	ELEV	Left & South	℄ Right & North
4+00				144656		℄
				144664		7.5 Pavt
				144645		13 gutout
				144628		15 " in
				144676		" top CB
				14471		30 PIL
				144643	7.5 Pavt	
				144600	13 gutout	
				144582	15 " in	
				144627	" top CB	
				14464	30 PIL	
4+28 ℄				144843		℄
				144853		7.5 Pavt
				144867		13 gutout
				144853		15 " in
				144905		" top CB {End of Curb
				14492		30 PIL
5+00		T.P.		145236		℄
				145242		8 Pavt
				145223		16 F.L
				145244		19 Edge Pavt

F.B. 2563 Pg. 140 Job No. 6254 Division No. 10 Notes Red ____ Plotted ____ Profile
Survey of [illegible] S.D. Date ____ Date ____ No. ____
Survey by [illegible] Notes [illegible] Notes Chkd. ____ Checked ____ X-Sec.
Indexed [illegible] Date ____ Date ____ Date ____ No. ____

76L-298 CE 307 11-58

PLEASE RETURN TO
LOS ANGELES COUNTY ENGINEER
700 LOS ANGELES COUNTY ENGINEERING BLDG.

NOTE: ANY ADDITIONS OR CHANGES ON THIS SHEET MUST BE MADE OR CIRCLED IN RED INK, WITH DATE AND NAME OF PERSON MAKING CHANGE.

Do not extend notes this side of this line.

STATION	B.S.	H.I.	F.S.	ELEV.	Left & South	℄	Right & North
5+00				14540			30 P/L.
				145176	11° Pav't		
				145132	13 gut out		
				145108	15 " in		
				145175	" top CB		
				14517	30 P/L		
6+00				145535		℄	
				145545			8 Pav't
				145517			16 F.L.
				145553			19 Edge Pav't
				14574			30 P/L
				145490	11° Pav't		
				145454	13 gut out		
				145436	15 " in		
				145489	" top CB		
				14542	30 P/L		
7+00		T.P.		145777		℄	
				145800			8 Pav't
				145785			16 F.L.
				145817			19 Edge Pav't
				14595			30 P/L

Profile Notes Red ____ Plotted ____ Job No. 6254 Division No. 10 Page 2563 Page 741

No. X Sec. Date Date Survey of [illegible]

76L-298 CE 307 11-58

PLEASE RETURN TO
LOS ANGELES COUNTY ENGINEER
700 LOS ANGELES COUNTY ENGINEERING BLDG.

NOTE: ANY ADDITIONS OR CHANGES ON THIS SHEET MUST BE MADE OR CIRCLED IN RED INK, WITH DATE AND NAME OF PERSON MAKING CHANGE.

Do not extend notes this side of this line.

STATION	B.S.	H.I.	F.S.	ELEV	Left & South	℄	Right & North
7+00				145720	11.0 Pav't		
				145652	13 gut out		
				145639	15 " IM		
				145686	11 top CB		
				14559	30 P/L		
7+92.2				145941		℄	
				146001			8 Pav't
				146031			16 F.L.
				146072			19 Edge P.
				14616			30 P/L
				145858	7.5 Pav't		
				145787	13 gut out		
				145776	15 " IM		
				145828	11 top CB		
				14579	30 P/L		
8+08				145954		℄	
8+14				145907		℄	F.L.
8+27.24 = 0+00 N & S.				145940	℄ Int Palm St & Holliston Ave		
BMSD2618				145686	BMSD2618 Elev. 1456863 FB 2529-20		
					Holliston Ave & Palm St S.E. Cor N & tag in CB mkd BM LA Co Rd Dept 20 [illegible]		

F.B. 2583 Pg. 142
Survey of E. Altadena Sec. Jub No. 62[illegible] Division No. 10 Notes Red Plotted Profile
Survey by [illegible] Notes Date Date No. X-Sec.
Indexed C. Johnson Date Notes Chkd. Checked Date No.

76L-298 CE 307 11-58

PLEASE RETURN TO
LOS ANGELES COUNTY ENGINEER
700 LOS ANGELES COUNTY ENGINEERING BLDG.

NOTE: ANY ADDITIONS OR CHANGES ON THIS SHEET MUST BE MADE OR CIRCLED IN RED INK, WITH DATE AND NAME OF PERSON MAKING CHANGE.

Do not extend notes this side of this line.

STATION	B.S.	H.I.	F.S.	ELEV.	Left & West	℄ Right & East
Going North on Hollister Ave						
		T.P.		146186		
0+30				146230		℄
				146203		7.0 Pav't
				146175		14 F.L.
				146220		17 Edge Pav't
				14625		25 P/L
0+33.0				146052	18.3 F.L. 12" V.C.P.	
0+33.1				146075		17.5 F.L. 12" Long I.P.
0+36				146291		℄
				146306	8 Pav't	
				146308	16 Edge Pav't	
				14632	18 bot ditch	
				14647	25 P/L	
0+80		T.P.		146733		℄
				146720		7 Pav't
				146711		14.5 Edge Pav't
				14658		17.5 bot ditch
				14670		25 P/L
				146736	8 Pav't	
				146781	16 Edge Pav't	

Profile Notes Red ____ Plotted ____ Job No. 6254 Division No. 10 2563 148
No. ____ Date ____ Date ____ Survey of ____

76L-298 CE 307 11-58

PLEASE RETURN TO
LOS ANGELES COUNTY ENGINEER
700 LOS ANGELES COUNTY ENGINEERING BLDG.

NOTE: ANY ADDITIONS OR CHANGES ON THIS SHEET MUST BE MADE OR CIRCLED IN RED INK, WITH DATE AND NAME OF PERSON MAKING CHANGE.

Do not extend notes this side of this line.

STATION	B.S.	H.I.	F.S.	ELEV	Left of West	℄ Right of East
0+80				14670	18 bot ditch	
		+P = 1472.69		14680	25 P/L	
				147678		℄
1+80				147671		7 Pav't
				147655		14.5 Edge Pav't
				14757		17.5 bot ditch
				14762		25 P/L
				147690	8 Pav't	
				147732	16 Edge Pav't	
				14763	18 bot ditch	
				14779	25 P/L	
		+P = 1468.96				
Going South on Holliston Ave					Left of East	℄ Right of West.
		+P = 1460.33				
0+31.0				145447		19.5 F.L. 12" V.C.P.
0+40.5				145577		℄
				145568		7 Pav't
				145529		14.5 Edge Pav't
				145370		19.5 F.L.
				145542		20.1 top CB
				14556		25 P/L
				145568	7.5 Pav't	

F.B. 2563 Pg. 44 Job No. [illegible] Division No. 20 Notes Red ____ Plotted ____ Profile
Survey of [illegible] Date ____ Date ____ No. ____
Survey by [illegible] Notes [illegible] Notes Chkd. ____ Checked ____ X-Sec.
Indexed [illegible] Date ____ Date ____ Date ____ No. ____

76L-298 CE 307 11-58

PLEASE RETURN TO
LOS ANGELES COUNTY ENGINEER
700 LOS ANGELES COUNTY ENGINEERING BLDG.

NOTE: ANY ADDITIONS OR CHANGES ON THIS SHEET MUST BE MADE OR CIRCLED IN RED INK, WITH DATE AND NAME OF PERSON MAKING CHANGE.

Do not extend notes this side of this line.

STATION	B.S.	H.I.	F.S.	ELEV.	Left ℄ East	℄ Right ℄ West
0+40.5				145537	13 gut out	
				145500	15 " IM	
				145571	" top CB	
				14559	25 P/L	
1+00				144700		℄
						℄
					Left ℄ South	℄ Right ℄ North
Going West on Palm St						
8+52.2				146007		℄
				146057		7.5 Pav't
				146085		15 Edge Pav't
				14628		36 P/L
				145965	6 Pav't	
				145911	12 Edge Pav't	
				14578	30 P/L	
9+00				146037		℄
				146069		7.5 Pav't
				146060		15 Edge Pav't
				14619		36 P/L.
				146003	6 Pav't	

Profile Notes Red. Plotted Job No. 6254.40 Division No. 10 F.B. 2563 Page 145
No. Date Date Survey of
Notes Chkd. Checked Survey

76L-298 CE 307 11-58

PLEASE RETURN TO
LOS ANGELES COUNTY ENGINEER
700 LOS ANGELES COUNTY ENGINEERING BLDG.

NOTE: ANY ADDITIONS OR CHANGES ON THIS SHEET MUST BE MADE OR CIRCLED IN RED INK, WITH DATE AND NAME OF PERSON MAKING CHANGE.

Do not extend notes this side of this line.

STATION	B.S.	H.I.	F.S.	ELEV	Left ℄ South	℄	Right ℄ North
9+00				145952	11. Edge Pavt		
				14584	30 P/L		
9+50				146005		℄	
10+00				145954		℄	
				145978			7.5 Pavt
				145971			15 Edge Pavt
				14614			36 P/L
				145917	5.5 Pavt		
				145866	11.0 Edge Pavt		
				14578	30 P/L		
10+50		T.P.		145812		℄	
11+00				145571		℄	
				145573			7.5 Pavt
				145591			15 Edge Pavt
				14578			36 P/L
				145534	5.5 Pavt		
				145490	11.0 Edge Pavt		
				14554	30 P/L		
11+50				145209		℄	
12+00		T.P.		144914		℄	
				144924			7.0 Pavt
				144903			14 Edge Pavt

F.B. 2553 Pg. 146
Job No. 625440
Division No. 10
Notes Red ____ Plotted ____ Profile ____
Survey of Altadena S.D. Date ____ Date ____ No. ____
Survey by Grants Notes Chkd. ____ Checked ____ X-Sec. ____
Indexed C. Johnson Date ____ Date ____ No. ____

76L-298 CE 307 11-58

PLEASE RETURN TO
LOS ANGELES COUNTY ENGINEER
700 LOS ANGELES COUNTY ENGINEERING BLDG.

NOTE: ANY ADDITIONS OR CHANGES ON THIS SHEET MUST BE MADE OR CIRCLED IN RED INK, WITH DATE AND NAME OF PERSON MAKING CHANGE.

Do not extend notes this side of this line.

STATION	B.S.	H.I.	F.S.	ELEV.	Left ℄ South	℄ Right ℄ North
12+00				14539		36 P/L
				144882	6 Pavt	
				144819	12 Edge Pavt	
				14470	30 P/L	
12+50				144748		℄
13+00				144694		℄
				144713		6.5 Pavt
				144704		13 Edge Pavt
				14507		36 P/L
				144661	6 Pavt	
				144607	12 Edge Pavt	
				14449	30 P/L	
13+50				144639		℄
14+00				144576		℄
				144592		5.5 Pavt
				144595		11.0 Edge Pavt
				14478		36 P/L
				144534	6 Pavt	
				144472	12 Edge Pavt	
				14437	30 P/L	

Profile Notes Red ____ Plotted ____ Job No. 6254 Division No. 10 F.B. 2563 Pg. 147

No. ____ Date ____ Date ____ Survey of [illegible]

Notes Chkd. ____ Checked ____ Survey by [illegible]

76L-298 CE 307 11-58

PLEASE RETURN TO
LOS ANGELES COUNTY ENGINEER
700 LOS ANGELES COUNTY ENGINEERING BLDG.

NOTE: ANY ADDITIONS OR CHANGES ON THIS SHEET MUST BE MADE OR CIRCLED IN RED INK, WITH DATE AND NAME OF PERSON MAKING CHANGE.

Do not extend notes this side of this line.

STATION	B. S.	H. I.	F. S.	ELEV	Left ℄ South	℄ Right ℄ North
14+50				144570		℄
15+00				144631		℄
				144652		5.5 Pav't
				144654		11.0 Edge Pav't
				14484		36 P/L
				144602	5.5 Pav't	
				144543	11.0 Edge Pav't	
				14446	30 P/L	
15+50				144755		℄
16+00		T.P.		144896		℄
				144909		5.5 Pav't
				144895		11.0 Edge Pav't
				14504		36 P/L
				144857	5.5 Pav't	
				144790	11.0 Edge Pav't	
				14461	30 P/L	
16+50				145032		℄
17+00				145148		℄
				145163		6.5 Pav't
				145153		13.0 Edge Pav't
				14532		36 P/L

F.B. [illegible] Pg. 149 Job No. 6354-40 Division No. 10 Notes Red ____ Plotted ____ Profile
Survey of [illegible] Date ____ Date ____ No. ____
Survey by [illegible] Notes [illegible] Notes Chkd. ____ Checked ____ X-Sec.
Indexed K. C. Johnson Date ____ Date ____ No. ____

76L-298 CE 307 11-58

PLEASE RETURN TO
LOS ANGELES COUNTY ENGINEER
700 LOS ANGELES COUNTY ENGINEERING BLDG.

NOTE: ANY ADDITIONS OR CHANGES ON THIS SHEET MUST BE MADE OR CIRCLED IN RED INK, WITH DATE AND NAME OF PERSON MAKING CHANGE.

Do not extend notes this side of this line.

STATION	B.S.	H.I.	F.S.	ELEV.	Left & South	℄	Right & North
17+00				145112	5.5 Pav't		
				145053	11° Edge Pav't		
				14496	30 P/L		
17+50				145275		℄	
				145433		℄	
18+00				145497			6.5 Pav't
				145418			13° Edge Pav't
				14556			36 P/L
				145398	5.5 Pav't		
				145343	11° Edge Pav't		
				14529	30 P/L		
18+50		T.P.		145586		℄	
19+00				145757		℄	
				145792			7° Pav't
				145798			14° Edge Pav't
				14595			36 P/L
				145714	5.5 Pav't		
				145647	11° Edge Pav't		
				14558	30 P/L		
19+43.5				145839		℄	
				145859			7° Pav't
				145877			14 Edge Pav't

Profile Notes Red ____ Plotted ____ Job No. 6254 40 Division No. 10 F.B. 2563 149
No. ____ Date ____ Date ____ Survey of [illegible]
Notes Chkd. ____ Checked ____ Survey by [illegible]

76L-298 CE 307 11-58

PLEASE RETURN TO
LOS ANGELES COUNTY ENGINEER
700 LOS ANGELES COUNTY ENGINEERING BLDG.

NOTE: ANY ADDITIONS OR CHANGES ON THIS SHEET MUST BE MADE OR CIRCLED IN RED INK, WITH DATE AND NAME OF PERSON MAKING CHANGE.

Do not extend notes this side of this line.

STATION	B.S.	H.I.	F.S.	ELEV	Left & South	Right & North
19+43.5				14613		36 P/L
				145796	5.5 Pav't	
				145731	11.0 Edge Pav't	
				14571	30 P/L	
19+80.16 = 1+00 N.E.				145823	℄ Int Palm St &	5' offset Line West on Reposa Lane
BM B-31				145921	BM-B31 Elev 1459.200 FB 2529-21 Palm St & Reposa Lane N.W. Cor. Bt Spk in CB 4.5 N of N end CR.	
Going N.E. on Reposa Lane					Left & N.W. 5' offset Line West	Right & N.E.
1+17.8				145822		5' offset Line
				145798	4 Pav't	
				145766	8 Cut out	5' offset Line W.
				145748	9.7 " in	
				145865	" top CB	
				145603	11 F.L. 18" Corg I.P.	
				14624	20 P/L	
1+57.8				146033		5' offset Line
				146024		2.5 Edge Pav't

Survey of [illegible] Division No. 10 Notes Red Plotted Profile
Survey by [illegible] Notes Date Date No. X-Sec.
Indexed [illegible] C. Johnson Notes Chkd. Checked Date No.

76L-298 CE 307 11-58

PLEASE RETURN TO
LOS ANGELES COUNTY ENGINEER
700 LOS ANGELES COUNTY ENGINEERING BLDG.

NOTE: ANY ADDITIONS OR CHANGES ON THIS SHEET MUST BE MADE OR CIRCLED IN RED INK, WITH DATE AND NAME OF PERSON MAKING CHANGE.

Do not extend notes this side of this line.

STATION	B.S.	H.I.	F.S.	ELEV.	Left of N.W.	5' Offset Line West	Right of East
1+57.8				14616			10 R
				14606			20 R
				146015	4.5 Pav't		
				145997	7.8 gut out		
				145986	9.8 " IM		
				146068	" top CB		
		+P=1462.64		14638	20 P/L		
2+57.8				146612		5' Offset Line W.	
				146611			2.5 Edge Pav't
				14661			10 R
				14662			20 R
				146589	4.5 Pav't		
				146572	7.8 gut out		
				146561	9.8 " IM		
				146645	" top CB		
				14684	20 P/L		
		+P=1462.60			Left of South	℄	Right of North
Going West on Palm St							
19+92				145749	18.4 Start of CB		
19+95.4				145816		℄	
				145822			9 Pav't

5' Offset Line W.

Profile Notes Red ____ Plotted ____ Job No. 6254 Division No. 10 F.B. 2583 Page 137

No. ____ Date ____ Checked ____ Date ____ Survey of ____ Notes Checked ____ Date ____ Plotted ____ Date ____ Checked ____ Date ____

76L-298 CE 307 11-56

PLEASE RETURN TO
LOS ANGELES COUNTY ENGINEER
700 LOS ANGELES COUNTY ENGINEERING BLDG.

NOTE: ANY ADDITIONS OR CHANGES ON THIS SHEET MUST BE MADE OR CIRCLED IN RED INK, WITH DATE AND NAME OF PERSON MAKING CHANGE.

Do not extend notes this side of this line.

STATION	B.S.	H.I.	F.S.	ELEV	Left ℄ South	℄ Right ℄ North
19+95.4				145793		14.8 gut out
				145778		17.8 " in
				145858		" top CB
				14626		30 P/L
				145766	9 Pav't	
				145692	16.4 gut out	
				145662	18.6 " in	
				145796	" top C.B	
				145500	" F.L. 18" Corg IP	
				14584	30 P/L	
20+00				145827		℄
20+35.4				145904		Semi tan
				145914		9.5 Pav't
				145887	Semi tan	16.3 gut out
				145872		19.3 " in
				145951		" top CB
				14622		30 P/L
				145855	8 Pav't	
				145791	14.7 gut out	
				155780	16.7 " in	
				155855	" top CB	
				15581	30 P/L	

F.B. 0540 Pg. 152
Survey of [illegible] Job No. [illegible] Division No. 10 Notes Red ____ Plotted ____ Profile ____
Survey by [illegible] Notes [illegible] Date ____ Date ____ No. ____
Indexed [illegible] Notes [illegible] Date ____ Checked ____ X-Sec. ____
Date ____ Date ____ No. ____

76L-298 CE 307 11-58

PLEASE RETURN TO
LOS ANGELES COUNTY ENGINEER
700 LOS ANGELES COUNTY ENGINEERING BLDG.

NOTE: ANY ADDITIONS OR CHANGES ON THIS SHEET MUST BE MADE OR CIRCLED IN RED INK, WITH DATE AND NAME OF PERSON MAKING CHANGE.

Do not extend notes this side of this line.

STATION	B.S.	H.L.	F.S.	ELEV.	Left ℄ South	Semi tan	Right ℄ North
20+66.32	PI			145957		PI	
21+00				146068		Semi tan	
21+35.4				146161		"	
				146154			8 Pavt
				146105			14.5 gut out
				146094			17.5 " in
				146166			" top CB
				14626			30 R.
				146125	9 Pavt		
				146050	16.7 gut out	Semi tan	
				146038	18.7 " in		
				146118	" top CB		
				14610	30 L.		
21+92.7		T.P.		146301		Semi tan.	
				146279			6 Pavt
				146239			9.4 gut out
				146222			12.4 " in
				146301			" top CB
				14675			25 R.
				146295	8 Pavt		
				146265	12 "		

Profile Notes Red ____ Plotted ____ Job No. 6254 Division No. 10 F.B. 2583 Pg. 153
No. ____ Date ____ Date ____ Survey of [illegible]
Notes Chkd. ____ Checked ____ Survey by [illegible]

76L-298 CE 307 11-58

PLEASE RETURN TO
LOS ANGELES COUNTY ENGINEER
700 LOS ANGELES COUNTY ENGINEERING BLDG.

NOTE: ANY ADDITIONS OR CHANGES ON THIS SHEET MUST BE MADE OR CIRCLED IN RED INK, WITH DATE AND NAME OF PERSON MAKING CHANGE.

Do not extend notes this side of this line.

STATION	B.S.	H.I.	F.S.	ELEV	Left & South	Semi tan	Right & North
21+92.7				146183	22.4 gut out		
				146175	24.4 " in		
				146255	" top CB		
				14627	35 L.		
22+40.15 = {0+00 on Prod Mount Curve Ave}				146524	Int of Semi tan on Palm St & Prod of Mount Curve Ave		
					Left & N.W	Prod	Right & N.E.
Going N.W. on Prod of Mount Curve Ave							
0+15				146645		Prod	
0+31.97 = 0+00 N.E.				146795	℄ Int of Mount Curve Ave & π Line of Maiden Lane		
				146803			11.5 Pavt
				146771			20.5 gut out
				146765			23.5 " in
				146845			" top CB
				14700			35 R.
					Left & NW	π Line	Right & NE
Going N.E on Maiden Lane							
0+25				146932		π	

F.B. 2563 Pg. 154 Job No. 1254 Division No. 10 Notes Red Plotted Profile
Survey of [illegible] Date Date No. X-Sec.
Survey by [illegible] Notes Chkd. Checked
Indexed [illegible] Date Date No.

76L-298 CE 307 11-58

PLEASE RETURN TO
LOS ANGELES COUNTY ENGINEER
700 LOS ANGELES COUNTY ENGINEERING BLDG.

NOTE: ANY ADDITIONS OR CHANGES ON THIS SHEET MUST BE MADE OR CIRCLED IN RED INK, WITH DATE AND NAME OF PERSON MAKING CHANGE.

Do not extend notes this side of this line.

STATION	B.S.	H.I.	F.S.	ELEV.	Left G N.W.	Line	Right G N.E.
0+70		T.P.		147258		T	
				147187			6.0 gut out
				147173			8.5 " in
		T.P.		147250			" top CB
				14723			20 R.
1+10.0				147535		T	
				147500			8 Pavt
				147431			13.8 gut out
				147421			16.3 " in
				147500			" top CB
				14749			30 R.
				147542	3.0 ℄ Pavt		
				147534	10 Pavt		
				147477	17.3 gut out		
				147457	20.3 " in		
				147537	" Top CB		
				14807	30 L.		
2+10				148168		T	
				148173			5 ℄ Pavt
				148147			12 Pavt
				148076			21.5 gut out

Profile Notes Red. Plotted Job No. 6254 Division No. 10 P.B. 2563 Pg. 75

No. X-Sec. Date Date Survey of [illegible]

Notes Chkd. Checked Survey by [illegible]

76L-298 CE 307 11-58

PLEASE RETURN TO
LOS ANGELES COUNTY ENGINEER
700 LOS ANGELES COUNTY ENGINEERING BLDG.

NOTE: ANY ADDITIONS OR CHANGES ON THIS SHEET MUST BE MADE OR CIRCLED IN RED INK, WITH DATE AND NAME OF PERSON MAKING CHANGE.

Do not extend notes this side of this line.

STATION	B.S.	H.I.	F.S.	ELEV	Left ℄ N.W. Line	Right ℄ NE.
2+10				148054		24 gut in
				148133		" top CB
				14813		35 R.
				148148	6 Pav't	
				148118	9.3 gut out	
				148095	12.3 " in	
				148174	" top CB	
				14835	25 L.	
					Left ℄ NW.	℄ Right ℄ NE.
Going N.W. on Mount Curve Ave						
0+50				146990		℄
0+80.4				147010		℄ F.L.
1+00				147305	17 Pav't	
				147114	31 gut out	
				147076	34 " in	
				147151	" top CB	
				14732	45 L.	
1+49.0				147655		℄ 9 Pav't
				147651		
				147642		16 gut out
				147620		18 " in

F.B. 2548 Pg. 16 Job No. 625440 Division No. 10 Notes Red ____ Plotted ____ Profile
Survey of E. Altamira S.D. Date ____ Date ____ No. ____
Survey by Brooks Notes LC Gault Notes Chkd. ____ Checked ____ X-Sec.
Indexed E. C. Johnson Date ____ Date ____ No. ____

76L-298 CE 307 11-58

PLEASE RETURN TO
LOS ANGELES COUNTY ENGINEER
700 LOS ANGELES COUNTY ENGINEERING BLDG.

NOTE: ANY ADDITIONS OR CHANGES ON THIS SHEET MUST BE MADE OR CIRCLED IN RED INK, WITH DATE AND NAME OF PERSON MAKING CHANGE.

Do not extend notes this side of this line.

STATION	B.S.	H.I.	F.S.	ELEV.	Left & N.W.	℄	Right & N.E.
1+49				147706			18 top CB
				14790			30 PIL
				147630	9 Pavt		
				147570	16 gut out		
				147555	18 " in		
				147638	" top CB		
				14780	30 PIL		
1+89		T.P.		148001		℄	
				148008			9 Pavt
				147984			16 gut out
				147969			18 " in
				148054			" top CB
				14825			30 PIL
				147965	9 Pavt		
				147917	16 gut out		
				147897	18 " in		
				147978	" top CB		
				14805	30 PIL		
2+89				148866		℄	
				[illegible]			9 Pavt
				148824			16 gut out

Profile Notes Red ____ Plotted ____ Job No. 6254 40 Division No. 10 P.B. 2563 P.O. 157
No. ____ Date ____ Date ____ Survey of [illegible]
Notes Chkd. ____ Checked ____ Survey by [illegible] Notes [illegible] Date [illegible]

76L-298 CE 307 11-58

PLEASE RETURN TO
LOS ANGELES COUNTY ENGINEER
700 LOS ANGELES COUNTY ENGINEERING BLDG.

NOTE: ANY ADDITIONS OR CHANGES ON THIS SHEET MUST BE MADE OR CIRCLED IN RED INK, WITH DATE AND NAME OF PERSON MAKING CHANGE.

Do not extend notes this side of this line.

STATION	B.S.	H.I.	F.S.	ELEV	Left ℄ N.W.	℄	Right ℄ N.E.
2+89				148811			18 gut in
				148996			" top CB
				14905			30 PIL
				148846	9 Pav't		
				148790	16 gut out		
				148770	18 " in		
				148852	" top CB		
				14886	30 PIL		
		TP = 1480.10					
Going West on Palm St					Left ℄ South	Sem'l Tan	Right ℄ North
		TP = 1471.15					
22+86.83				146760		PI	
				146569	28 Pav't		
				146317	53.5 gut out		
				146307	55.5 " in		
				146387	" top CB		
				14641	65 L.		
23+25				146690		Sem'l Tan	
				146760			18.5 Pav't
				146748			34 gut out
				146778			37 " in

F.B. 2563 No. 89 Job No. 6654.20 Division No. 10 Notes Red ____ Plotted ____ Profile
Survey of E. Altamira E.D. Date ____ Date ____ No. ____
Survey by Hoogs Notes LC Chkd. Notes Chkd. ____ Checked ____ X-Sec.
Indexed C. Johnson Date ____ Date ____ Date ____ No. ____

761-298 CE 307 11-58

PLEASE RETURN TO
LOS ANGELES COUNTY ENGINEER
700 LOS ANGELES COUNTY ENGINEERING BLDG.

NOTE: ANY ADDITIONS OR CHANGES ON THIS SHEET MUST BE MADE OR CIRCLED IN RED INK, WITH DATE AND NAME OF PERSON MAKING CHANGE.

Do not extend notes this side of this line.

STATION	B.S.	H.I.	F.S.	ELEV.	Left ℄ South	Semi Tan	Right ℄ North
23+25				1468 64			37 top CB
				1460 4			50 R
				1465 88	19.5 Pav't		
				1464 14	37 gut out		
				1464 05	39.5 " in		
				1464 83	" top CB		Semi Tan
				1464 9	50 L		
24+00				1464 43		Semi Tan	
				1464 51			10 Pav't
				1464 36			17 gut out
				1467 24			20 " in
				1465 04			" top CB
				1466 8			30 R
				1464 22	10.5 Pav't		
				1463 40	18.3 gut out		
				1463 27	21.3 " in		
				1464 05	" top CB		
				1467 0	30 L		
24+37.37		T.P.		1463 39		Semi Tan.	
				1463 45			9 Pav't
				1463 36			15 gut out

Profile Notes Red ____ Plotted ____ Job No. 5254 Division No. 10 Ref. 2589 Page 137

No. ____ Date ____ Date ____ Survey of [illegible]

X-Sec. Notes Chkd. ____ Checked ____ Survey by [illegible] Date [illegible]

No. ____ Date ____ Date ____ Mgr. No. [illegible] C. JOHNSON

76L-298 CE 307 11-58

PLEASE RETURN TO
LOS ANGELES COUNTY ENGINEER
700 LOS ANGELES COUNTY ENGINEERING BLDG.

NOTE: ANY ADDITIONS OR CHANGES ON THIS SHEET MUST BE MADE OR CIRCLED IN RED INK, WITH DATE AND NAME OF PERSON MAKING CHANGE.

Do not extend notes this side of this line.

STATION	B.S.	H.I.	F.S.	ELEV	LEFT & SOUTH	SEMI TAN	RIGHT & NORTH
24+37.37				1463 08			18 gut in
				1463 88			" top CB
				1465 9			30 R.
				1463 02	9 Pav't		
				1462 30	15.2 gut out		
				1462 15	18.2 " in		Semi tan
				1462 98	" top CB		
				1462 7	30 L.		
25+00				1460 76			℄ ℄
				1461 03			9 Pav't
				1460 92			16 gut out
				1460 73			18 " in
				1461 51			" top CB
				1461 4			30 R
				1459 91	15.0 Pav't		
				1457 65	28.2 gut out		
				1457 43	30.2 " in		
				1458 18	" top CB		
				1458 2	40' L.		
25+91.40 = 1+00 S			T.P.	1468 10	℄ Int Palm Ave & Madenlane		

Profile
Plotted
Date
No.
X-Sec.
Checked
Date
No.
Notes Red
Date
Notes Chkd.
Date
Division No. 10
Job No. 6250
Survey of
Survey by
Notes
Indexed
Date

76L-298 CE 307 11-58

PLEASE RETURN TO
LOS ANGELES COUNTY ENGINEER
700 LOS ANGELES COUNTY ENGINEERING BLDG.

NOTE: ANY ADDITIONS OR CHANGES ON THIS SHEET MUST BE MADE OR CIRCLED IN RED INK, WITH DATE AND NAME OF PERSON MAKING CHANGE.

Do not extend notes this side of this line.

STATION	B.S.	H.I.	F.S.	ELEV.		
BM AE-742				1451.47	BM AE-742 ELEV. 1451.485 FB 2539-22	
					PALM ST & MAIDEN LANE S.W. COR.	
					Bt. Spk in Cb; 4.5 S of S. end CR.	
GOING SOUTH ON MAIDEN LANE					LEFT & EAST ℄	RIGHT & WEST
1+50				1454 89		℄
				1454 43		13.5 PAV't
				1453 55		24.2 gut out
				1453 38		27.2 " IM
				1454 14		" top CB
				1454 4		35 R.
				1455 25	12 ℄ PAV't	
				1455 54	34 PAV't	
				1454 74	65.5 gut out	
				1454 62	67.5 " IM	
				1455 39	" top CB	
				1456 1	75 L.	
1+86°				1450 42		20.7 F.L. cone box.
1+96°				1450 90		℄
				1450 65		9 PAV't

Profile Notes Red ____ Plotted ____ Job No. 6254 Division No. 10 F.B. 2563 Page 781

No. X Sec. Date ____ Date ____ Survey of ____

Notes Chkd. ____ Checked ____

76L-298 CE 307 11-58

PLEASE RETURN TO
LOS ANGELES COUNTY ENGINEER
700 LOS ANGELES COUNTY ENGINEERING BLDG.

NOTE: ANY ADDITIONS OR CHANGES ON THIS SHEET MUST BE MADE OR CIRCLED IN RED INK, WITH DATE AND NAME OF PERSON MAKING CHANGE.

Do not extend notes this side of this line.

STATION	B. S.	H. I.	F. S.	ELEV	Left of East	℄	Right of West
1+96°				1450 06			15 gut out
				1449 64			18 " in
				1450 61			" top CB
				1450 68			30 R
				1451 04	4 ℄ Pavt		
				1450 93	13.0 Pavt		
				1450 38	24.6 gut out		
				1450 32	26.6 " in		
				1451 11	" top Cb		
				1451 3	35 L.		
3+00				1442 40		℄	
		T. P. =		1453.58			
Going West on Palm St.					Left of South	℄	Right of North
26+00				1457 98		℄	
26+49.2				1456 68		Semi tan	
				1456 78			7 Pavt
				1456 63			15 gut out
				1455 97	Semi tan		18' " in
				1456 91			" top CB
				1453 56			" FL 24" [illegible]

Profile
Plotted
Date
No.
X-Sec.
Checked
Date
No.
Notes Red
Date
Notes Chkd.
Date
Division No. 10
Job No. 6254 [illegible]
Survey of [illegible]
Survey by [illegible]
Notes [illegible]
Indexed [illegible] C. Johnson
Date
P. B. [illegible] Pg. 162

76L-298 CE 307 11-58

PLEASE RETURN TO
LOS ANGELES COUNTY ENGINEER
700 LOS ANGELES COUNTY ENGINEERING BLDG.

NOTE: ANY ADDITIONS OR CHANGES ON THIS SHEET MUST BE MADE OR CIRCLED IN RED INK, WITH DATE AND NAME OF PERSON MAKING CHANGE.

Do not extend notes this side of this line.

STATION	B.S.	H.I.	F.S.	ELEV.	LEFT & SOUTH	Semi tan	Right & NORTH
26+87.40				1455 37		Semi tan	
				1454 96	7 pav't		
				1454 36	15 gut out		
				1454 25	18 " im		
				1455 03	" top CB		
				1455 3	30 L.		
27+37.40				1453 88		Semi tan	
				1454 01			8 pav't
				1453 60	Semi tan		16 gut out
				1453 41			19 " im
				1454 20			" top CB
				1454 4			25 R.
				1453 95	7 pav't		
				1452 95	14.5 gut out		
				1452 78	17.5 " im		
				1453 77	" top CB		
				1453 9	25 L.		
27+87.84 = 0+00W			T.P.	1452 29	Int of Semi tan on Palmst & π Line North		
				1451 99	62 pav't		
				1451 40	12.4 gut out		
				1451 29	15.4 " im		

Profile No. X-Sec. Notes Red ____ Plotted ____ Job No. 6254.40 Division No. 10 F.S. 2583 Pg. 1/63
Date ____ Date ____ Survey of [illegible] Notes [illegible] Date [illegible]
Notes Chkd. ____ Checked ____ Survey by [illegible]

76L-298 CE 307 11-58

PLEASE RETURN TO
LOS ANGELES COUNTY ENGINEER
700 LOS ANGELES COUNTY ENGINEERING BLDG.

NOTE: ANY ADDITIONS OR CHANGES ON THIS SHEET MUST BE MADE OR CIRCLED IN RED INK, WITH DATE AND NAME OF PERSON MAKING CHANGE.

Do not extend notes this side of this line.

STATION	B.S.	H.I.	F.S.	ELEV	Left & South	Semi Fan	Right & North
27+87.84				1451 96	15.4 top CB		
				1452 3	25.0 L		
Going West on Palm St					Left & South	Semi Fan	Right & North
0+50				1450 62			℄
				1450 88			50 ℄ Pavt
				1450 92			12.0 Pavt
				1450 48			21.2 gut out
				1450 31			24.2 " in
				1451 22			" top CB
				1451 9			30.0 R.
				1450 36	4 Pavt		
				1449 93	8.8 gut out		
				1449 75	11.8 " in		
				1450 68	" top CB		
				1450 6	20 L.		
1+00				1446 86			℄ gut out
				1447 45			7 Pavt
				1447 73			15 ℄ Pavt
				1447 73			22 Pavt

F.B. 2568 Pg. 104 Job No. 625440 Division No. 10 Notes Red ____ Plotted ____ Profile ____
Survey of [illegible] Date ____ Date ____ No. ____
Survey by [illegible] Notes [illegible] Notes Chkd. ____ Checked ____ X-Sec. ____
Index C. [illegible] Date ____ Date ____ No. ____

76L-298 CE 307 11-58

PLEASE RETURN TO
LOS ANGELES COUNTY ENGINEER
700 LOS ANGELES COUNTY ENGINEERING BLDG.

NOTE: ANY ADDITIONS OR CHANGES ON THIS SHEET MUST BE MADE OR CIRCLED IN RED INK, WITH DATE AND NAME OF PERSON MAKING CHANGE.

Do not extend notes this side of this line.

STATION	B.S.	H.I.	F.S.	ELEV.	Left & South	Semi tan	Right & North
1+00				144734			31 gut out
				144716			34 gut in
				144794			" Top cb
				14496			40 R
				144669	3 gut in		
				144773	" Top cb		
				14481	13 L.		

Left & West Line Right & East

Going North on π Line on Lot #8
(between No #1007 & No #1017)
(FB 2563-82)

27+87.84				145229	Int of Sem tan on Palm st & π Line		
27+96				145245		π	Pav't
28+05.6				145211		π	gut out
28+08.6				145191	π Line	π	" in
				145208			5.° Edge drive
				145167	6° Edge drive		
28+50			T.P.	146024		π	
				146020			6 Edge drive
				14614			14 R

Profile Notes Red ____ Plotted ____ Job No. 6254 Division No. 10 K.B. 2563 Page 165
No. X See Date ____ Date ____ Survey of [illegible]
Notes Chkd. ____ Checked ____ Survey by [illegible]

76L-298 CE 307 11-58

PLEASE RETURN TO
LOS ANGELES COUNTY ENGINEER
700 LOS ANGELES COUNTY ENGINEERING BLDG.

NOTE: ANY ADDITIONS OR CHANGES ON THIS SHEET MUST BE MADE OR CIRCLED IN RED INK, WITH DATE AND NAME OF PERSON MAKING CHANGE.

Do not extend notes this side of this line.

STATION	B.S.	H.I.	F.S.	ELEV	Left & West	Line	Right & East
28+50				1460 23	3.2 Edge drive		
				1461 2	14 L.		
28+63.2				1461 36	3. S.E. Cor ho# 1007		
28+67.6				1461 6			13.4 S.W. Cor ho# 1017
29+00				1462 52			
				1462 69			5.8 Edge drive
				1462 9			10 R
				1462 55	2 Edge drive		
29+08.0				1462 81	2.0 N.E. Cor ho# 1007		
29+09.89	Now going NW on same line (FB 2563-83)			1462.82			PI Right & NE
29+16.5				1463 2			13.0 N.W. Cor ho# 1017
29+25				1463 26			
				1463 89			15.3 Edge drive
				1463 06	10 L.		
29+29.6				1464 23			17.2 S.E. Cor garage
29+38.9				1463 92			1.5 S.W. Cor garage
29+39.7				1463 82			
				1463 42	10 L		

Survey of [illegible] Division No. 10 Notes Red Plotted Profile
Survey by [illegible] Notes Date Date No. X-Sec.
Indexed [illegible] Date Notes Chkd. Checked Date No.

76L-298 CE 307 11-58

PLEASE RETURN TO
LOS ANGELES COUNTY ENGINEER
700 LOS ANGELES COUNTY ENGINEERING BLDG.

NOTE: ANY ADDITIONS OR CHANGES ON THIS SHEET MUST BE MADE OR CIRCLED IN RED INK, WITH DATE AND NAME OF PERSON MAKING CHANGE.

Do not extend notes this side of this line.

STATION	B.S.	H.I.	F.S.	ELEV.	Left ℄ N.W.	Line	Right ℄ N.E.
29+39.7				1463 12	20 L		
29+43.2			T.P.	1465 28		⊼	
29+50				1465 4		⊼	
				1465 5			8' R.
				1465 4	9.5 L		
				1465 18	19 top Con Wall		
				1463 59	" bot		
				1463 38	26.5 L Edge Premix Area		
29+56.4				1465 7			11.8 N.W. Cor garage
29+75				1466 4		⊼	
			TP=	1468 61			
30+00				1468 2		⊼	
				1468 32			6.0 Edge Premix Area
				1468 6			R
				1467 9	10 L		
				1467 5	20 L		

Profile No. X-Sec. Notes Red ____ Plotted ____ Job No. 6254 40 Division No. 10 F.B. 2563 Pg. 167
Date ____ Date ____ Survey of [illegible]
Notes Chkd. ____ Checked ____ Survey by [illegible] Johnson

76L-298 CE 307 11-58

PLEASE RETURN TO
LOS ANGELES COUNTY ENGINEER
700 LOS ANGELES COUNTY ENGINEERING BLDG.

NOTE: ANY ADDITIONS OR CHANGES ON THIS SHEET MUST BE MADE OR CIRCLED IN RED INK, WITH DATE AND NAME OF PERSON MAKING CHANGE.

Do not extend notes this side of this line.

STATION	B.S.	H.I.	F.S.	ELEV	Left of N.W. Line	Right of N.E.
30+29.48 PI			T.P.	146921		PI
				146932		10 R PAVT
				146944		20 R "
Now going West on Same Line (FB 563-84)					Left of South	Right of North
30+32.7				147006		4.0 SW Cor No. 948
30+36.0				146941		
				147000		10 R PAVT
				147053		20 " "
				147143		30 " "
				14685	10	
				14681	20	
				14678	30	
30+43.3				14697		
				147000		10 R
				147057		20 "
				147143		30 "
				14685	10	
				14682	20.5	
				14674	27. N.E. Cor. Workshop.	

Profile ____ No. ____ X-Sec. ____ No. ____
Plotted ____ Date ____ Checked ____ Date ____
Notes Red ____ Date ____ Notes Chkd. ____ Date ____
Division No. ____ Job No. ____ Notes ____ Section ____ Date ____
Survey of ____
Survey by ____
Indexed ____

76L-298 CE 307 11-58

PLEASE RETURN TO
LOS ANGELES COUNTY ENGINEER
700 LOS ANGELES COUNTY ENGINEERING BLDG.

NOTE: ANY ADDITIONS OR CHANGES ON THIS SHEET MUST BE MADE OR CIRCLED IN RED INK, WITH DATE AND NAME OF PERSON MAKING CHANGE.

Do not extend notes this side of this line.

STATION	B.S.	H.I.	F.S.	ELEV.	Left & South	Line	Right & North
30+43.3				1467 0	35 L		
30+45				1469 6		⊼	
30+50				1469 7		⊼	
				1469 8			10 R
				1469 7	10 L		
				1469 37	12.5 top wall		
				1464 40	" bot Patio Floor		
				1464 43	27.5 " " "		
				1464 43	28 Workshop "		
30+51.2				1469 9			11.3 S.E. Cor No # 938
30+84				1469 4		⊼	
				1469 40			6 R S. Wall of house
				1469 5	10 L		
				1469 39	17.5 top wall		
				1464 57	" bot Patio Floor		
				1464 43	34.0 Workshop "		
30+94				1469 39		⊼	top wall
				1466 52		"	bot " or drive

Profile No. ___ Notes Red ___ Date ___ Plotted ___ Date ___ Job No. 6254 40 Division No. 10 F.B. 2563 Pg. 169

Survey of E. Altoscha S.B.

Survey by [illegible] Notes [illegible] Date [illegible]

Notes Chkd. ___ Date ___ Checked ___ Date ___ Map No. ___ Indexed ___ Date ___

76L-298 CE 307 11-58

PLEASE RETURN TO
LOS ANGELES COUNTY ENGINEER
700 LOS ANGELES COUNTY ENGINEERING BLDG.

NOTE: ANY ADDITIONS OR CHANGES ON THIS SHEET MUST BE MADE OR CIRCLED IN RED INK, WITH DATE AND NAME OF PERSON MAKING CHANGE.

Do not extend notes this side of this line.

STATION	B.S.	H.I.	F.S.	ELEV	Left & South	Line	Right & North
31+00.42	PI		T.P.	1466 52		π	
				1465 52	10' L		
				1464 40	28 top Conc slab		
				1464 57	35' " garage floor		
					Left & West	Line	Right & East
Now going North on same π Line (FB 2563-85)							
31+00.42	PI			1466 52	9.3 Edge drive		
31+03.3				1469 88			18.3 S.W. Cor No #938
31+16.5				1468 15	9.3 S.E. Cor. No #930		
31+44.0				1470 29	9.2 NE. " " "		
31+50.0				1470 96		π	
				1471 32			9.0 Edge drive
				1473 07			" top wall
				1473 3			20R
				1470 63	9.2 Edge drive		
				1470 5	25 L.		

F.B. 2563 Pg. 170 Job No. 62440 Division No. 10 Notes Red ____ Plotted ____ Profile ____
Survey of E. Altadena S.D. Date ____ Date ____ No. ____
Survey by Burns Notes Le Gault Notes Chkd. ____ Checked ____ X-Sec. ____
Indexed K. C. Johnson Date ____ Date ____ No. ____

76L-298 CE 307 11-58

PLEASE RETURN TO
LOS ANGELES COUNTY ENGINEER
700 LOS ANGELES COUNTY ENGINEERING BLDG.

NOTE: ANY ADDITIONS OR CHANGES ON THIS SHEET MUST BE MADE OR CIRCLED IN RED INK. WITH DATE AND NAME OF PERSON MAKING CHANGE.

Do not extend notes this side of this line.

STATION	B.S.	H.I.	F.S.	ELEV.	LEFT & West	⊼ Line	Right & East
31+51.2				1473 4			20.7 N.W Cor ho# 938
31+81.5				1474 72		⊼	Start of Conc drive
				1475 02			9.2 Edge Conc
				1475 0			20 R
				1474 35	11.0 Edge Conc		
				1473 5	20 L.		
31+91.0				1473 80		⊼	
				1474 97			10.9 top CB
				1474 27			" gut in
				1473 98	9.6 top CB		
				1473 30	" gut in		
31+92.5				1473 84		⊼	gut out.
31+97				1474 26		⊼	Pav't
31+03.91 = 0+00 E (FB 2563-87)			T.P.	1474 61	℄ Int. Poppfields DR & ⊼ Line (South)		
BM SD-2612				1477 48	BM SD-2612 Elev = 1477.494 FB 2529-23 Poppy Fields DR 330' E. of Lake AVE (so side) Bt. Spk in cb in ft of Light Standard in ft of ho# 948		

Profile Notes Red ____ Plotted ____ Job No. 6254 40 Division No. 10 F.B. 2563 Pg. 771
No. ____ Date ____ Date ____ Survey of E. Strandard S.D.
R-Sec. Notes Chkd. ____ Checked ____ Survey by [illegible] Date [illegible]

76L-298 CE 307 11-58

PLEASE RETURN TO
LOS ANGELES COUNTY ENGINEER
700 LOS ANGELES COUNTY ENGINEERING BLDG.

NOTE: ANY ADDITIONS OR CHANGES ON THIS SHEET MUST BE MADE OR CIRCLED IN RED INK, WITH DATE AND NAME OF PERSON MAKING CHANGE.

Do not extend notes this side of this line.

STATION	B.S.	H.I.	F.S.	ELEV	LEFT ℄ NORTH	℄ RIGHT ℄ SOUTH
Going East on Poppy Fields DR						
0+00 E = 32+03.91 W				1474 82	8.5 Pav't	
				1474 58	15.5 gutout	
				1474 50	17.0 " in	
				1475 36	" top CB	
				1477 0	25 P/L	
0+50				1476 72		℄
				1476 38		7.5 Pav't
				1475 82		13.5 gutout
				1475 77		15 " in
				1476 44		" top CB
				1476 5		25 P/L
				1476 81	7.5 Pav't	
				1476 55	13.5 gutout	
				1476 47	15 " in	
				1477 27	" top CB	
				1479 0	25 P/L	
1+00				1478 72		℄
				1478 39		7.5 Pav't
				1477 81		13.5 gutout

F.B. 2523 Page 112
Job No. 63440
Division No. 10
Notes Red ____ Date ____ Plotted ____ Date ____ Profile ____ No. ____
Survey of [illegible] S.D.
Survey by [illegible] Notes [illegible] Notes Chkd. ____ Checked ____ X-Sec. ____ No. ____
Indexed C. Johnson Date ____ Date ____ Date ____

76L-298 CE 307 11-58

PLEASE RETURN TO
LOS ANGELES COUNTY ENGINEER
700 LOS ANGELES COUNTY ENGINEERING BLDG.

NOTE: ANY ADDITIONS OR CHANGES ON THIS SHEET MUST BE MADE OR CIRCLED IN RED INK, WITH DATE AND NAME OF PERSON MAKING CHANGE.

Do not extend notes this side of this line.

STATION	B.S.	H.I.	F.S.	ELEV.	LEFT & NORTH	℄	RIGHT & SOUTH
1+00				1477 76			15 gut in
				1478 43			" top CB
				1478 1			25 P/L
				1478 77	7.5 Pav't		
				1478 55	13.5 gut out		
				1478 46	15 " in		
				1479 23	" top CB		
				1480 2	25 P/L		
					LEFT & SOUTH	Sem'l Fan	RIGHT & NORTH
Going West on Poppyfields DR							
32+35.0				1473 26		Sem'l Fan	
				1473 62			10.5 Pav't
				1473 52			19.7 gut out
				1473 44			21.2 " in
				1474 26			" top CB
				1474 9			30 R.
				1472 95	4.0 Pav't		
				1472 75	7.7 gut out		Sem'l Fan
				1472 75	9.2 " in		
				1473 44	" top CB		

Profile Notes Red ____ Plotted ____ Job No. ____ Division No. 10 F.B. 2563 Pg. 173

No. ____ Date ____ Date ____ Survey of ____ Notes Chkd. ____ Checked ____ Survey by ____ Notes ____

76L-298 CE 307 11-58

PLEASE RETURN TO
LOS ANGELES COUNTY ENGINEER
700 LOS ANGELES COUNTY ENGINEERING BLDG.

NOTE: ANY ADDITIONS OR CHANGES ON THIS SHEET MUST BE MADE OR CIRCLED IN RED INK, WITH DATE AND NAME OF PERSON MAKING CHANGE.

Do not extend notes this side of this line.

STATION	B.S.	H.I.	F.S.	ELEV	Left ℄ South	Semi Tan	Right ℄ North
32+35				1472 8	20 L.		
32+71.65	PI. (90° OFF back		T.P. Line)	1471 33		PI	
				1472 89			7 PAVT
				1472 16			14 ℄ "
				1472 09			21 "
				1471 90			26.8 gut out
				1471 81			28.3 " in
				1472 58			" top CB
				1474 1			40 R
				1471 36	0.8 gut out		
				1471 22	2.3 " in		Semi Tan
				1471 94	" top CB		
				1472 0	12 L.		
33+00				1470 75		Semi Tan	
				1471 09			℄ PAVT
				1471 19			6 PAVT
				1470 96			21.1 gut out
				1470 89			22.6 " in
				1471 74			" top CB
				1478 9			40 R.
				1470 24	5.5 gut out		

Profile
No. X-Sec.
No.
Plotted
Date
Checked
Date
Notes Red
Date
Notes Chkd.
Date
Job No. 625 Division No. 10
Survey of
Survey by
Notes
Indexed
Date

76L-298 CE 307 11-58

PLEASE RETURN TO
LOS ANGELES COUNTY ENGINEER
700 LOS ANGELES COUNTY ENGINEERING BLDG.

NOTE: ANY ADDITIONS OR CHANGES ON THIS SHEET MUST BE MADE OR CIRCLED IN RED INK, WITH DATE AND NAME OF PERSON MAKING CHANGE.

Do not extend notes this side of this line.

STATION	B.S.	H.I.	F.S.	ELEV.	Left ℄ South	Semi tan	Right ℄ North
33+00				147016	8.0 gut in		
				147081	" top CB		
				14704	12 L		
33+45.8				146932		Semi tan	
				146941			8.5 Pav't
				146926			15.3 gut out
				146919			16.8 " in
				147003			" top CB
				14721			25 R
				146891	6.5 Pav't		
				146844	12.0 gut out		
				146837	13.5 " in		Semi tan
				146902	" top CB		
				14692	25 L		
33+75.8				146824		Semi tan	
				146792	7.5 Pav't		
				146738	13.5 gut out		
				146729	15 " in		
				146796	" top CB		
				1467[illegible]	25 L		

Profile Notes Red ____ Plotted ____ Job No. 625440 Division No. 10 E.B. 2363 Pg. 175

No. ____ Date ____ Date ____ Survey of [illegible]

X Sec. ____ Notes Chkd. ____ Checked ____ [illegible] C. Johnson

76L-298 CE 307 11-58

PLEASE RETURN TO
LOS ANGELES COUNTY ENGINEER
700 LOS ANGELES COUNTY ENGINEERING BLDG.

NOTE: ANY ADDITIONS OR CHANGES ON THIS SHEET MUST BE MADE OR CIRCLED IN RED INK, WITH DATE AND NAME OF PERSON MAKING CHANGE.

Do not extend notes this side of this line.

Profile No. ____ X-Sec. No. ____
Plotted ____ Date ____ Checked ____ Date ____
Notes Red ____ Date ____ Notes Chkd. ____ Date ____
Division No. ____
Job No. ____
Survey of ____
Survey by ____ Notes ____
Indexed ____ Date ____

STATION	B.S.	H.I.	F.S.	ELEV	LEFT ℄ SOUTH	℄ RIGHT ℄ NORTH
33+85.8				1467 90		℄
				1467 90		7.5 PART
				1467 68		13.5 gutout
				1467 56		15 " 1M
				1468 36		" top 2B
				1472 4		25 R
34+14.8				1466 70		℄ Edge Conc.
34+17.8				1466 52		℄ F.L.
34+23.0				1466 63		℄ conc.
34+30.4				1466 42		℄ F.L.
34+33.4				1466 52		℄ Edge Conc
34+50				1467 05		℄
34+60.14 = 0+00 SOUTH			T.P.	1467 08	℄ Int Poppy Fields (West)	℄ LAKE AVE
					LEFT ℄ EAST	℄ RIGHT ℄ WEST
Going SOUTH on LAKE AVE						
0+36.4				1464 15		℄
				1461 20		28.2 F.L. 24" Long I.P.
0+70.0				1461 31		℄
				1461 38		13 PART
				1460 82		26 Edge PART
				1459 91		29.6 Int ditch

76L-298 CE 307 11-58

PLEASE RETURN TO
LOS ANGELES COUNTY ENGINEER
700 LOS ANGELES COUNTY ENGINEERING BLDG.

NOTE: ANY ADDITIONS OR CHANGES ON THIS SHEET MUST BE MADE OR CIRCLED IN RED INK. WITH DATE AND NAME OF PERSON MAKING CHANGE.

Do not extend notes this side of this line.

STATION	B.S.	H.I.	F.S.	ELEV.	Left & East	& Right & West
0+70				1461 40		29.6 top
				1461 5		40 P/L
				1461 19	15 Pav't	
				1460 70	27 gut out	
				1460 52	30 " in	
				1461 23	" top CB	
				1463 0	40 P/L	
			T.P.	1458 50		
1+00				1458 98		℄
2+00				1450 83		℄
2+40.8	SMH		T.P.	1449 73		10 R S.M.H.
	N Rim		1447.78			
	S "		1447.62	1447. 70		
	Invert 8" Inlet N			1437. 69		
	" " " W			1437 87		
	" " Outlet S			1437 51		
			T.P.	1456.40		

	8" Inlet N	8" Inlet W	8" outlet S
Rim	1447.70	1447.70	1447.70
Meas	9.34	9.16	9.52
Top pipe	1438 36	1438.54	1438.18
Dia	.67	.67	.67
Invert	1437.69	1437.87	1437.51

Left & West & Right & East

Going North on Lake Ave
34+63.78 = 1+00 North 1467 36 & Int Lake Ave & Poppy Fields Dr (W)
T.P. 1467.36

Profile Notes Red ____ Plotted ____ Job No. 6254 Division No. 10 F.B. 2563 Page 777
No. ____ Date ____ Date ____ Survey of ____

76L-298 CE 307 11-58

PLEASE RETURN TO
LOS ANGELES COUNTY ENGINEER
700 LOS ANGELES COUNTY ENGINEERING BLDG.

NOTE: ANY ADDITIONS OR CHANGES ON THIS SHEET MUST BE MADE OR CIRCLED IN RED INK, WITH DATE AND NAME OF PERSON MAKING CHANGE.

Do not extend notes this side of this line.

Profile No. ___ X-Sec. No. ___
Plotted ___ Date ___ Notes Red ___ Date ___
Checked ___ Date ___ Notes Chkd. ___ Date ___
Job No. 6254 Division No. 0
Survey of Valley Blvd. S.D.
Survey by Williams Notes L.C. Water
Indexed C. J. Gunn Date ___

STATION	B.S.	H.I.	F.S.	ELEV	Left ℄ West	℄ Right ℄ East			
1+10.5	SMH.		T.P.	1465.39	10.2 SMH				
		N. Rim	1468.25						
		S. Rim	1468.07	1468.16		8" Inlet N	8" Stub E	8" Inlet W	8" Outlet S
		Invert 8" Inlet N		1455.93	RIM	1468.16	1468.16	1468.16	1468.16
		" " " W		1455.94	MEAS	11.56	11.75	11.55	11.87
		" 8 Stub E.		1455.74	top P	1456.60	1456.41	1456.61	1456.29
		" 8" outlet S		1455.62	DIA	67	67	67	67
					INVERT	1455.93	1455.74	1455.94	1455.62
1+42.8				1465.68	28.6 F.L. 24" Log IP.				
1+51.6				1471.39		℄			
				1471.39			15 Pav't		
				1470.72			27 gutout		
				1470.55			30 " IM		
				1471.34			" top CB		
				1471.9			40 PIL		
				1471.31	13 Pav't				
				1470.68	26 Edge Pav't				
				1469.71	30.5 bot ditch				
				1470.75	" top "				
				1470.6	40 PIL				

76L-298 CE 307 11-58

PLEASE RETURN TO
LOS ANGELES COUNTY ENGINEER
700 LOS ANGELES COUNTY ENGINEERING BLDG.

NOTE: ANY ADDITIONS OR CHANGES ON THIS SHEET MUST BE MADE OR CIRCLED IN RED INK. WITH DATE AND NAME OF PERSON MAKING CHANGE.

Do not extend notes this side of this line.

STATION	B.S.	H.I.	F.S.	ELEV.	Left & West	℄	Right & East
1+91.6				1474 54		℄	
				1474 54			15 Pav't
				1473 89			27 gutout
				1473 72			30 " in
				1474 47			" top EB
				1475 2			40 P/L
				1474 34	13 Pav't		
				1473 50	26 Edge Pav't		
				1472 61	30.5 bot ditch		
				1474 00	" top.		
				1473 2	40 P/L		
			T.P.	1474 69			
2+91.6				1482 54		℄	
				1482 51			15 Pav't
				1481 92			27 gutout
				1481 63			30 " in
				1482 45			" top EB
				1483 2			40 P/L
				1482 29	13 Pav't		
				1481 69	26 Edge Pav't		
				1480 32	30.5 bot ditch		
				1481 92	" top		
				1480 [illegible]	40 P/L		

Profile Notes Red ____ Plotted ____ Job No. 62544 Division No. 10 F.B. 7583 Pg. 1744

No. ____ Date ____ Date ____ Survey of [illegible]

X-Sec. ____ Note Chkd. ____ Checked ____ Survey [illegible]

76L-298 CE 307 11-58

PLEASE RETURN TO
LOS ANGELES COUNTY ENGINEER
700 LOS ANGELES COUNTY ENGINEERING BLDG.

NOTE: ANY ADDITIONS OR CHANGES ON THIS SHEET MUST BE MADE OR CIRCLED IN RED INK, WITH DATE AND NAME OF PERSON MAKING CHANGE.

Do not extend notes this side of this line.

F.B. 2559 P.O. 190 Profile No. ___ Plotted ___ Notes Red ___ Division No. 10
Survey of Flamingo Notes ___ Date ___ Date ___ Date ___
Survey by L. J. Sparks Notes ___ Checked ___ Notes Chkd. ___ X-Sec. No. ___
Indexed ___ Date ___ Date ___ Date ___

STATION	B.S.	H.I.	F.S.	ELEV	LEFT ℄ WEST	℄	RIGHT ℄ EAST
3+70.0	SMH		T.P.	1483.08	10 L S.M.H.		
		N. Rim 1488.86					
		S. Rim 1488.70		1488.78	8" Inlet N	8" Stub E.	8" Outlet S
					RIM 1488.78	1488.78	1488.78
					MEAS 9.46	9.25	9.56
	Invert	8" Inlet N		1478.65			
	"	" Stub E		1478.86	top P 1479.32	1479.53	1479.22
	"	" Outlet S		1478.55	DIA .67	.67	.67
			T.P.	1480.21	invert 1478.65	1478.86	1478.55
			T.P.	1471.84	LEFT ℄ SOUTH	℄	RIGHT ℄ NORTH
Going West on Poppyfields Dr							
34+85				1467.55		℄	
35+10				66.09		℄	Bot. Bnk
35+19.6				66.09		℄	
				65.86	10 PAVT		
				65.36	18 gutout		
				65.24	20 " IM		
				65.86	" top EB		
				64.9	30 PAL		
35+39.8				66.41		℄	
				66.28			10 PAVT
				66.06			18 gutout

76L-298 CE 307 11-58

PLEASE RETURN TO
LOS ANGELES COUNTY ENGINEER
700 LOS ANGELES COUNTY ENGINEERING BLDG.

NOTE: ANY ADDITIONS OR CHANGES ON THIS SHEET MUST BE MADE OR CIRCLED IN RED INK, WITH DATE AND NAME OF PERSON MAKING CHANGE.

Do not extend notes this side of this line.

STATION	B.S.	H.I.	F.S.	ELEV.	Left ℄ South	℄ Right ℄ North
35+39.8				1466 03		20 gut out
				66 62		" " IM
				69 7		30 P/L
35+59.8				66 50		℄
				66 52		10 Pav't
				66 11		18 gut out
				66 04		20 " IM
				66 65		" top CB
				69 9		30 P/L
				66 13	10 Pav't	
				65 34	18 gut out	
				65 26	20 " IM	
				65 88	" top CB	
				65 1	30 P/L	
36+38.7	5 MH					4° 5 MH
		E. Rim 1466.66			8" Inlet W	8" Outlet E.
		W Rim 1466.68				
					Rim 1466.67	1466.67
	Invert 8" Inlet W			1456 65	Meas 9.35	9.44
	" " Outlet E.			1456 56	top P. 1457.32	1457.23
					Dia .67	.67
					Invert 1456.65	1456.56

Profile Notes Red ____ Plotted ____ Job No. 625440 Division No. 10 F.B. 2563 Pg. 191

No. ____ Date ____ Date ____ Survey of [illegible]

X Sec. Notes Chkd. Checked Survey by [illegible] C. Johnson

76L-298 CE 307 11-58

PLEASE RETURN TO
LOS ANGELES COUNTY ENGINEER
700 LOS ANGELES COUNTY ENGINEERING BLDG.

NOTE: ANY ADDITIONS OR CHANGES ON THIS SHEET MUST BE MADE OR CIRCLED IN RED INK, WITH DATE AND NAME OF PERSON MAKING CHANGE.

Do not extend notes this side of this line.

STATION	B.S.	H.I.	F.S.	ELEV	LEFT & SOUTH	℄	RIGHT & NORTH
36+59.8		T.P.		1466 68		℄	
				66 71			10 PAV't
				66 41			18 gut out
				66 29			20 " IM
				66 95			11 top CB
				69 9			30 PIL
				66 37	10 PAV't		
				65 74	18 gut out		
				65 61	20 " IM		
				66 25	11 top CB		
				66 1	30 PIL		
37+00				66 76		℄	
				66 85			10 PAV't
				66 52			18 gut out
				66 42			20 " IM
				67 08			11 top CB
				70 2			30 PIL
				66 39	10 PAV't		
				65 77	18 gut out		
				65 63	20 " IM		
				66 26	11 top CB		

F.B. 2563 Pg. 182 Job No. 6254 Division No. 10 Notes Red ___ Plotted ___ Profile ___
Survey of E. Altadena S.D. Date ___ Date ___ No. ___
Survey by Bloomys Notes Ec Gault Notes Chkd. ___ Checked ___ X-Sec. ___
Indexed R. C. Johnson Date ___ Date ___ Date ___ No. ___

76L-298 CE 307 11-58

PLEASE RETURN TO
LOS ANGELES COUNTY ENGINEER
700 LOS ANGELES COUNTY ENGINEERING BLDG.

NOTE: ANY ADDITIONS OR CHANGES ON THIS SHEET MUST BE MADE OR CIRCLED IN RED INK, WITH DATE AND NAME OF PERSON MAKING CHANGE.

Do not extend notes this side of this line.

STATION	B. S.	H. I.	F. S.	ELEV.	LEFT ℄ SOUTH	℄ RIGHT ℄ NORTH
37+00				14659	30 P/L	
38+00				6701		℄
				6711		10 PAV't
				6678		18 gut out
				6668		20 " IM
				6728		11 top CB
				703		30 P/L
				6672	10 PAV't	
				6599	18 gut out	
				6583	20 " IM	
				6645	11 top CB	
				655	30 P/L	
39+00				6729		℄
				6736		10 PAV't
				6700		18 gut out
				6688		20 " IM
				6752		11 top CB
				706		30 P/L
				6693	10 PAV't	
				6622	18 gut out	
				6611	20 " IM	

Profile Notes Red ____ Plotted ____ Job No. 6234 40 Division No. 10 F.B. 2563 Pg. 183

No. ____ Date ____ Date ____ Survey of [illegible]

Y. Sec. Notes Chkd. ____ Checked ____ Survey by [illegible]

76L-298 CE 307 11-58

PLEASE RETURN TO
LOS ANGELES COUNTY ENGINEER
700 LOS ANGELES COUNTY ENGINEERING BLDG.

NOTE: ANY ADDITIONS OR CHANGES ON THIS SHEET MUST BE MADE OR CIRCLED IN RED INK, WITH DATE AND NAME OF PERSON MAKING CHANGE.

Do not extend notes this side of this line.

STATION	B.S.	H.I.	F.S.	ELEV	Left ℄ South	℄ Right ℄ North
39+00				1466 77	20 top CB	
				666	30 P/L	
39+63.7	S.M.H					4.° S M H
	E	RIM	1467.54		8" outlet E	
	W	"	1467.56		RIM 1467.55	
INVCLT	8" outlet E			1458 03	MEAS 8.85	
					top P 1458.70	
					DIA .67	
					INVCLT 1458.03	
40+00				1467 60		℄
				67 66		10 PAV't
				67 22		18 gut out
				67 13		20 " IM
				67 75		" top CB
				70 9		30 P/L
				67 16	10 PAV't	
				66 51	18 gut out	
				66 35	20 " IM	
				66 99	" top CB	
				66 0	30 P/L	

F.B. 2563 Pg. 184
Job No. 625440
Division No. 10
Notes Red
Plotted
Profile
Survey of Altadena SD
Date
No.
Survey by Brooks Notes LC Gravel
Notes Chkd.
Checked
X-Sec.
Indexed E. C. Johnson
Date
Date
No.

76L-298 CE 307 11-58

PLEASE RETURN TO
LOS ANGELES COUNTY ENGINEER
700 LOS ANGELES COUNTY ENGINEERING BLDG.

NOTE: ANY ADDITIONS OR CHANGES ON THIS SHEET MUST BE MADE OR CIRCLED IN RED INK, WITH DATE AND NAME OF PERSON MAKING CHANGE.

Do not extend notes this side of this line.

STATION	B.S.	H.I.	F.S.	ELEV.	Left ℄ South	℄	Right ℄ North
41+01		T.P.		1467.93		℄	
				68.05			10 Pav't
				67.63			18 gut out
				67.49			20 " IM
				68.06			" top CB
				71.5			30 P/L
41+10.8				68.25		℄	
				67.73	10 Pav't		
				66.84	18 gut out		
	T.P.	1468.84		66.62	20 " IM		
				67.23	" top CB		
				67.2	30 P/L		
41+11.0				68.18		℄	
				68.12			20 End of CB
41+20				67.25	20 End of CB		
41+40				70.21		℄	
41+50.6	SMH					7.5 SMH	
	S Rim	1470.80			8" inlet N	8" inlet W	8" outlets S
	N "	1470.96		Rim	1470.88	1470.88	1470.88
Invelt	8" inlet		N	1461.08	Mias 913	926	943
"	"	"	W	1460.95	top P 1461.75	1461.62	1461.45
"	" outlet		S	1460.78	Dia 67	67	67
					Invelt 1461.08	1460.95	1460.78

Profile No. X-Sec. Notes Red ____ Plotted ____ Job No. 6254.40 Division No. 19 F.B. 2563 Page 785
Date ____ Date ____ Survey of ____ Notes Chkd. ____ Checked ____ Survey by ____

76L-298 CE 307 11-58

PLEASE RETURN TO
LOS ANGELES COUNTY ENGINEER
700 LOS ANGELES COUNTY ENGINEERING BLDG.

NOTE: ANY ADDITIONS OR CHANGES ON THIS SHEET MUST BE MADE OR CIRCLED IN RED INK, WITH DATE AND NAME OF PERSON MAKING CHANGE.

Do not extend notes this side of this line.

STATION	B.S.	H.I.	F.S.	ELEV	LEFT & SOUTH	℄ RIGHT & NORTH
41+56.80 = 0+00 N.				1470 28	℄ Int. Poppyfields DR (EAST) & Sanita Rosa AVE (NORTH	
BM A-87				1467 25	BM A-87 ELEV 1467.246 FB 2529-24 POPPYFIELDS DR & SANITA ROSA AVE SE COR Bt SPK in CB, 58' E of ℄ SANTA ROSA AVE	
Going NORTH on SANTA ROSA AVE					LEFT & WEST	℄ RIGHT & EAST
0+23.8				1469 04	22.8 F.L. 24" CORR IR	
0+29.0				1470 78	" F.L. ditch	
0+37.0				73 14		℄
				72 86		14 Pav't
				72 03		28.6 Edge Pav't
				68 23		34.3 F.L. Ditch
				71 24		" top
				71 8		45 R.
				73 05	10 Pav't	
				72 64	20 Edge Pav't	
				71 26	24.5 bot ditch	
				71 7	" top	
				75 4	35 L.	

F.B. 2563 Pg. 186
Job No. 6254 40 Division No. 10 Notes Red Plotted Profile
Survey of E. Altadena S.D. Date Date No.
Survey by Bloom Notes Le Grand Notes Chkd. Checked X-Sec.
Indexed C. Johnson Date Date No.

76L-298 CE 307 11-58

PLEASE RETURN TO
LOS ANGELES COUNTY ENGINEER
700 LOS ANGELES COUNTY ENGINEERING BLDG.

NOTE: ANY ADDITIONS OR CHANGES ON THIS SHEET MUST BE MADE OR CIRCLED IN RED INK, WITH DATE AND NAME OF PERSON MAKING CHANGE.

Do not extend notes this side of this line.

STATION	B.S.	H.I.	F.S.	ELEV.	Left ℄ West	℄ Right ℄ North
0+45				1470 68		34 F.L. ditch
0+87				77 04		℄
				76 70		14 Pav't
	T.P.	1476.70		75 36		28.5 Edge Pav't
				73 87		34 bot ditch
				75 1		" top
				75 6		45 R.
				76 95	10 Pav't	
				76 47	20 20 Edge Pav't	
				75 55	24 bot ditch	
				76 8	" top	
				77 8	35 L.	
1+87				84 70		℄
				84 17		14 Pav't
	T.P.	1484.30		82 92		28.5 Edge Pav't
				80 89		34 bot ditch
				80 8		" top
				82 2		45 R
				84 69	10 Pav't	
				84 36	20 Edge Pav't	
				83 54	24 bot ditch	

Profile Notes Red ____ Plotted ____ Job No. 6254 Division No. 10 F.B. 7563 Page 787

No. X-Sec. Date ____ Date ____ Survey of [illegible]

Notes Chkd. ____ Checked ____ Survey by [illegible] Johnson

76L-298 CE 307 11-58

PLEASE RETURN TO
LOS ANGELES COUNTY ENGINEER
700 LOS ANGELES COUNTY ENGINEERING BLDG.

NOTE: ANY ADDITIONS OR CHANGES ON THIS SHEET MUST BE MADE OR CIRCLED IN RED INK, WITH DATE AND NAME OF PERSON MAKING CHANGE.

Do not extend notes this side of this line.

STATION	B.S.	H.I.	F.S.	ELEV	Left & West	℄ Right & East
1+87				148 47	24 top	
				87 2	35 L	
						5° S.M.H
2+92.8	S.M.H				8" INLET N	8" OUTLET S
	N - RIM		1492.75			
	S - "		1492.55		RIM 1492.65	1492.65
INVERT	8" INLET		N	1484 63	MEAS 735	735
"	" OUTLET		S	1484 63	top P. 1485.30	1485.30
	T.P. 1483.71				DIA 67	67
	T.P. 1475.33				INVERT 1484.63	1484.63
					Left & East	℄ Right & West
Going South on Santa Rosa Ave.						
41+57.63 = 0+00 South				1470 23	℄ Int Santa Rosa Ave & Poppyfields Dr (West)	
0+24.6				1463 67	32.5 F.L. 24" Corg I.P.	
0+36.3				67 44		℄
				67 43		10 Pavt
				66 85		20.5 Edge Pavt

F.B. 2183 Pg. 88 Job No. 6254 40 Division No. 10 Notes Red Plotted Profile
Survey of [illegible] Date Date No.
Survey by [illegible] Notes Chkd. Checked X-Sec.
Indexed C. Johnson Date Date No.

76L-298 CE 307 11-58

PLEASE RETURN TO
LOS ANGELES COUNTY ENGINEER
700 LOS ANGELES COUNTY ENGINEERING BLDG.

NOTE: ANY ADDITIONS OR CHANGES ON THIS SHEET MUST BE MADE OR CIRCLED IN RED INK, WITH DATE AND NAME OF PERSON MAKING CHANGE.

Do not extend notes this side of this line.

STATION	B.S.	H.I.	F.S.	ELEV.	Left & East	℄	Right & West
0+36.3				146445			23° FL. 24" Long IP.
				681			30 top
				683			40 R
				6710	12 Pav't		
				6615	24 Edge Pav't		
				6354	35.4 bot ditch		
				660	" top		
				666	45 L.		
1+00				6254		℄	
		T.P.		145936			
2+00				5487			
2+45.7	SMH				5.0 L S.M.H		
		N. Rim	1451.44			8" Inlet N	8" Outlet S
		S. Rim	1451.29				
					RIM	1451.36	1451.36
					MEAS	8.69	8.91
		Invert 8" Inlet N		1442.00	top P.	1442.67	1442.45
		" " Outlet S		1441.78	DIA	.67	.67
					INVERT	1442.00	1441.78
		T.P.	1459.44				

Profile No. Y-Sec. Notes Red Date Plotted Date Job No. 6254 40 Division No. 10 Survey of [illegible] E.B. 2563 Page 107

76L-298 CE 307 11-58

PLEASE RETURN TO
LOS ANGELES COUNTY ENGINEER
700 LOS ANGELES COUNTY ENGINEERING BLDG.

NOTE: ANY ADDITIONS OR CHANGES ON THIS SHEET MUST BE MADE OR CIRCLED IN RED INK, WITH DATE AND NAME OF PERSON MAKING CHANGE.

Do not extend notes this side of this line.

STATION	B.S.	H.I.	F.S.	ELEV	LEFT ℄ SOUTH	℄	RIGHT ℄ NORTH
Going West on Poppyfields Dr							
41+80				1469 96		℄	
42+00				70 30		℄	
				70 60			8° Pav't
				70 75			15 F.L
				71 00			16 Edge Pav't
				73 5			30 P/L
				69 89	8° Pav't		
				69 45	15 F.L.		
				69 70	16 Edge Pav't		
				69 2	30 P/L		
42+50				71 13		℄	
				71 28			7.5 Pav't
				71 25			14 F.L
				71 51			15 Edge Pav't
				73 6			30 P/L
				70 86	7.5 Pav't		
				70 58	14 F.L		
				70 89	15 Edge Pav't		
				70 1	30 P/L.		

F.B. 2563 Pg. 190 Job No. 62440 Division No. 10 Notes Red Plotted Profile
Survey of E. Altadena S.D. Date Date No.
Survey by Bucks Notes Letters Notes Chkd. Checked X-Sec.
Indexed C. Johnson Date Date Date No.

76L-298 CE 307 11-58

PLEASE RETURN TO
LOS ANGELES COUNTY ENGINEER
700 LOS ANGELES COUNTY ENGINEERING BLDG.

NOTE: ANY ADDITIONS OR CHANGES ON THIS SHEET MUST BE MADE OR CIRCLED IN RED INK, WITH DATE AND NAME OF PERSON MAKING CHANGE.

Do not extend notes this side of this line.

STATION	B.S.	H.I.	F.S.	ELEV.	Left ℄ South	℄	Right ℄ North
43+50				147221		℄	
				7221			7.5 Pavt
				7194			14 F.L
				7232			15 Edge "
				751			30 PIL
				7199	7.5 Pavt		
				7160	14 F.L.		
				7194	15 Edge "		
				717	30 PIL		
44+00		T.P.		147259		℄	
				7259			7.5 Pavt
				7230			14 F.L.
				7260			15 Edge "
				763			30 PIL
				7234	7.5 Pavt		
				7199	14 F.L.		
				7234	15 Edge "		
				724	30 PIL		
45+00				7320		℄	
				7330			11 Pavt
				7320			16 F.L

Profile Notes Red ____ Plotted ____ Job No. 6254 46 Division No. 10 F.B. 7563 Pg. 141

No. X Sec. Date ____ Date ____ Survey of [illegible] Date [illegible]

Notes Chkd. ____ Checked ____ Survey by [illegible] Date [illegible]

Date ____ Date ____ No. No. [illegible] C. Johnson

76L-298 CE 307 11-58

PLEASE RETURN TO
LOS ANGELES COUNTY ENGINEER
700 LOS ANGELES COUNTY ENGINEERING BLDG.

NOTE: ANY ADDITIONS OR CHANGES ON THIS SHEET MUST BE MADE OR CIRCLED IN RED INK, WITH DATE AND NAME OF PERSON MAKING CHANGE.

Do not extend notes this side of this line.

STATION	B.S.	H.I.	F.S.	ELEV	Left & South		℄ Right & North
45+00				1473 80			22.7 Edge Pavt
				74 84			" top Conc blocks
				75 6			30 P/L
				73 01	7.5	Pavt	
				72 78	14 F.L.		
				73 03	15 Edge "		
				72 5	30 P/L		
45+04.5	S.M.H.						8.0 S M H
		E. Rim	1473.31			8" Inlet N.W.	8" outlet E
		W. Rim	1473.29				
					Rim	1473.30	1473.30
	Invert	8" Inlet N.W		1463 53	Meas	9.10	9.18
	"	" Outlet E		1463 45	top P	1464.20	1464.12
					Dia	.67	.67
					Invert	1463.53	1463.45
45+35.29	PI			1473 39			PI
				1473 62			10 ℄ Pavt
		90° to Forward line		1473 47			20 F.L.
45+96.2				1477 49			8.0 Start of CB
46+00		T.P.		1477 38			Semi tan
				7 40	Semi tan		4 Pavt
				7 38			8 gut
				7 87			" top CB

F.B. 2563 Pg. 1/2 Job No. 6254.40 Division No. 10 Notes Red ____ Plotted ____ Profile ____
Survey of E. Altadena C.P. Date ____ Date ____ No. ____
Survey by Pierce Notes Le Baudet Notes Chkd. ____ Checked ____ X-Sec. ____
Indexed ____ Date ____ Date ____ No. ____

76L-298 CE 307 11-58

PLEASE RETURN TO
LOS ANGELES COUNTY ENGINEER
700 LOS ANGELES COUNTY ENGINEERING BLDG.

NOTE: ANY ADDITIONS OR CHANGES ON THIS SHEET MUST BE MADE OR CIRCLED IN RED INK, WITH DATE AND NAME OF PERSON MAKING CHANGE.

Do not extend notes this side of this line.

STATION	B.S.	H.I.	F.S.	ELEV.	Left of South	Semi Fan	Right of North
46+00				14782			20 R
				7713	6.5 Pavt		
				7687	13 Edge Pavt		
				763	20 L		
							Semi Fan
46+16.7				7868	12.3 Start of CB		
46+34.7				7972		Semi Fan	
				7979			5 Pavt
				7973			10.3 gut
				8030			" End of CB
				813			20 R
				7957	6 Pavt		
				7933	11.7 gut		
				7997	" top CB		
				791	20 L		
46+65.47 PI				8185		PI	
46+85.59 E.C.				8209		Semi Fan	

Profile No. [illegible] Notes Red ____ Date ____ Notes Chkd. ____ Plotted ____ Date ____ Checked ____ Job No. 8254 Division No. 10 Survey of [illegible] Survey by [illegible] Notes [illegible] Date [illegible] F.B. 7563 Page 98

76L-298 CE 307 11-58

PLEASE RETURN TO
LOS ANGELES COUNTY ENGINEER
700 LOS ANGELES COUNTY ENGINEERING BLDG.

NOTE: ANY ADDITIONS OR CHANGES ON THIS SHEET MUST BE MADE OR CIRCLED IN RED INK, WITH DATE AND NAME OF PERSON MAKING CHANGE.

Do not extend notes this side of this line.

STATION	B.S.	H.I.	F.S.	ELEV	Left ℄ South	℄ Right ℄ North
46+90.9	SMH					4° SMH
		E. Rim	1482.28			
		W. Rim	1482.30		8" Inlet W	8" Outlet S.E.
					RIM 1482.29	1482.29
	Invert	8" Inlet	W	1472 11	MEAS 9.51	9.65
	"	" Outlet	S.E.	1471 97	top P. 1472.78	1472.64
					DIA .67	67
					INVERT 1472.11	1471.97
46+94.8				1482 11	8.5 End of CB.	
47+00				82 14		℄
				82 44		6.5 Pav't
				82 54		13 Edge "
				84 0		20 P/L
				81 82	4 Pav't	
				81 44	8.5 Edge "	
				80 8	20 P/L	
48+00		T.P.		1482 37		℄
				82 65		6.5 Pav't
				82 61		13 Edge "
				83 7		20 P/L
				81 98	4 Pav't	

F.B. 2563 Pg. 194 Job No. 6254 Division No. 10 Notes Red Plotted Profile
Survey of E. Altadena S.D. Date Date No. X-Sec.
Survey by Brooks Notes Chkd. Checked
Indexed C. Johnson Date Date No.

76L-298 CE 307 11-58

PLEASE RETURN TO
LOS ANGELES COUNTY ENGINEER
700 LOS ANGELES COUNTY ENGINEERING BLDG.

NOTE: ANY ADDITIONS OR CHANGES ON THIS SHEET MUST BE MADE OR CIRCLED IN RED INK, WITH DATE AND NAME OF PERSON MAKING CHANGE.

Do not extend notes this side of this line.

STATION	B.S.	H.I.	F.S.	ELEV.	Left ℄ South	℄ Right ℄ North
48+00				1481 59	8.5 Edge Pavt	
				1481 1	20 P/L	
48+42.5				82 27		12.4 gut
				83 08		11 Start of CB
49+00				81 63		℄
				81 77		6 Pavt
				81 75		11.6 gut
				82 44		11 top CB
				82 6		20 P/L
				81 27	5 Pavt	
				81 01	10 Edge Pavt	
				80 7	20 P/L	
49+48.5				81 11		10.4 Gutter in End of CB
				81 99		
49+52.0				80 09		
				80 43	14.9 Gutter Start Cb	
49+58.8 SMH						4.0 SMH
		E. Rim	1481.07			
		W Rim	1481.06			
					8" outlet E.	
					Rim 1481.06	
		Invert 8" outlet E.		1473 14	Meas 7.25	
					top P 1473.81	
					Dia .67	
					Invert 1473.14	

Profile Notes Red ____ Plotted ____ Job No. 6254 Division No. 10 F.B. 2563 Page 195

No. ____ Date ____ Date ____ Survey of ____

X Sec. ____ Notes Chkd. ____ Checked ____ Survey by ____ C. Johnson

76L-298 CE 307 11-58

PLEASE RETURN TO
LOS ANGELES COUNTY ENGINEER
700 LOS ANGELES COUNTY ENGINEERING BLDG.

NOTE: ANY ADDITIONS OR CHANGES ON THIS SHEET MUST BE MADE OR CIRCLED IN RED INK, WITH DATE AND NAME OF PERSON MAKING CHANGE.

Do not extend notes this side of this line.

STATION	B.S.	H.I.	F.S.	ELEV	Left & South	℄	Right & North
50+00				1480 66		℄	
				80 67			5 Pavt
				80 60			10 Edge "
				81 7			20 P/L
				80 20	8 Pavt		
				79 34	14.7 gut		
				79 80	" top premix CB		
				79 7	20 P/L		
50+48				80 20		℄	
				80 39			5 Pavt
				80 37			10 Edge "
				81 8			20 P/L
				79 87	8 Pavt		
				79 09	14.7 gut		
				79 38	" top premix CB		
				79 3	20 P/L		
				78 96			
50+52.3				79 19	14.7 Gutter End CB		
50+67				79 64		℄	F.L.
50+76.5				80 12			
50+81.55 = 0+00				1480 19	℄ Int Poppyfields Dr & Sanita Anita Ave		

Survey of [illegible] Job No. 6254 Division No. 10 Notes Red Date Plotted Date No. Profile
Survey by [illegible] Notes [illegible] Notes Chkd. Date Checked Date X-Sec. No.
Indexed [illegible] Date

76L-298 CE 307 11-58

PLEASE RETURN TO
LOS ANGELES COUNTY ENGINEER
700 LOS ANGELES COUNTY ENGINEERING BLDG.

NOTE: ANY ADDITIONS OR CHANGES ON THIS SHEET MUST BE MADE OR CIRCLED IN RED INK, WITH DATE AND NAME OF PERSON MAKING CHANGE.

Do not extend notes this side of this line.

STATION	B.S.	H.I.	F.S.	ELEV.			
BM AE-623				1479 32	BM AE 623 Elev 1479.319 FB 2529 - 24		
					SANITA ANITA AVE & POPPY FIELDS DR SECOR		
					Bt SPK in CB; 8 Ft E. of E. end ER		
					Left & EAST	℄	Right & West
Going SOUTH on SANTA ANITA AVE							
0+30				1477 86		℄	
				77 79			10 Part
				77 74			20 Edge "
	T.P.	1470.37		777			30 P/L
	T.P.	1470.58		7760	6.5 Part		
				77 08	11 F.L		
				7751	13 Edge "		
				773	30 P/L		
1+00				7234		℄	
2+38.3 S.M.H.				64 49			5' S.M.H
		N. Rim 1461.54			8" Inlet N.		8" Outlet S
		S. Rim 1461.38			1461.46		1461.76
		Invert 8" Inlet N		1452 83	RIM		
		" " Outlet S		1452 62	MEAS	7.96	8.17
					TOP P	1453.50	1453.89
					DIM	67	67
					INVERT	1452.83	1452.62

Profile Notes Red ____ Plotted ____ Job No. 62544 Division No. 10 F.B. 2583 Page 77

No. ____ Date ____ Note Chkd. ____ Date ____ Checked ____ Date ____ Survey of ____ Date ____ Chkd. ____ Date ____

76L-298 CE 307 11-58

PLEASE RETURN TO
LOS ANGELES COUNTY ENGINEER
700 LOS ANGELES COUNTY ENGINEERING BLDG.

NOTE: ANY ADDITIONS OR CHANGES ON THIS SHEET MUST BE MADE OR CIRCLED IN RED INK, WITH DATE AND NAME OF PERSON MAKING CHANGE.

Do not extend notes this side of this line.

STATION	B.S.	H.I.	F.S.	ELEV	LEFT & SOUTH	℄	RIGHT & NORTH
Going West on Poppy Fields DR							
0+35.0		T.P.		1479 34		℄	
				79 57			6.5 Pavt
				79 78			13 Edge "
				83 2			25 P/L
				78 95	6 Pavt		
				78 53	12.5 Edge "		
				77 5	25 P/L		
1+00				78 16		℄	
2+00				76 37		℄	

F.B. 2463 Pg. 190
Job No. 6254140 Division No. 10 Notes Red ____ Plotted ____ Profile ____
Survey of E. Altadena S.D. Date ____ Date ____ No. ____
Survey by Brooks Notes LeCrault Notes Chkd. ____ Checked ____ X-Sec. ____
Indexed E. C. Johnson Date ____ Date ____ No. ____

76L-298 CE 307 11-58

PLEASE RETURN TO
LOS ANGELES COUNTY ENGINEER
700 LOS ANGELES COUNTY ENGINEERING BLDG.

NOTE: ANY ADDITIONS OR CHANGES ON THIS SHEET MUST BE MADE OR CIRCLED IN RED INK, WITH DATE AND NAME OF PERSON MAKING CHANGE.

Do not extend notes this side of this line.

STATION	B.S.	H.I.	F.S.	ELEV.	Left & West	℄	Right & East
Going North on Santa Anita Ave							
51+03				14 78 24	23.3 F.L. 30" Long I.P.		
51+08.0				14 79 39	" "		
51+10				82 43		℄	
				82 24			6 Pavt
				81 88			11 F.L
				82 20			13 Edge "
				82 1			30 P/L
	T.P.	1485.30		82 29	6 Pavt		
				82 00	13 Edge "		
				81 55	16 top bank		
				79 72	20 Bot ditch		
				81 50	24 top bank		
				83 7	30 P/L		
51+60				86 36		℄	
				86 35			6 Pavt
				86 14			11 F.L.
				86 60			13 Edge "
				86 4			30 P/L
				86 15	6 Pavt		

Profile Notes Red ____ Plotted ____ Job No. 6254-40 Division No. 10 F.B. 9563 Pg. 199

No. X See Date ____ Date ____ Survey of [illegible]

Notes Chkd. ____ Checked ____ Survey by [illegible] C. Johnson

76L-298 CE 307 11-58

PLEASE RETURN TO
LOS ANGELES COUNTY ENGINEER
700 LOS ANGELES COUNTY ENGINEERING BLDG.

NOTE: ANY ADDITIONS OR CHANGES ON THIS SHEET MUST BE MADE OR CIRCLED IN RED INK, WITH DATE AND NAME OF PERSON MAKING CHANGE.

Do not extend notes this side of this line.

STATION	B.S.	H.I.	F.S.	ELEV	Left & West	℄	Right & East
51+60				1485 85	13 Edge Pav't		
				85 42	14 top bank		
				83 40	18 bot ditch		
				85 3	22 top bank		
				85 5	30 P/L		
51+94.0					5.0 S.M.H.		
		S. Rim	1488.66			8" Inlet N.	8" Outlet S
		N. Rim	1488.83		Rim	1488.75	1488.75
					Meas	8.46	8.57
	Invert	8" Inlet N		1479 62	top P.	1480.29	1480.18
	"	" Outlet S.		1479 51	Dim	67	.67
			15		Invert	1479.62	1479.51
52+60		T.P.		1493 94		℄	
				93 84			6 Pav't
				93 66			11 F.L.
				94 09			13 Edge "
				94 4			30 P/L
				93 75	6 Pav't		
				93 31	13 Edge "		
				92 93	13.5 top bank		
				91 43	17.5 bot ditch		

F.B. 2583 Pg. 200 Job No. 1254 46 Division No. 10 Notes Red Plotted Profile
Survey of F. Alta Lema S.D. Date Date No.
Survey by Brooks Notes LC Cranes Notes Chkd. Checked X-Sec.
Indexed K. C. Johnson Date Date Date No.

76L-298 CE 307 11-58

PLEASE RETURN TO
LOS ANGELES COUNTY ENGINEER
700 LOS ANGELES COUNTY ENGINEERING BLDG.

NOTE: ANY ADDITIONS OR CHANGES ON THIS SHEET MUST BE MADE OR CIRCLED IN RED INK, WITH DATE AND NAME OF PERSON MAKING CHANGE.

Do not extend notes this side of this line.

STATION	B.S.	H.I.	F.S.	ELEV.	Left & West	℄	Right & East
52+60				14926	21^{5} top bank		
				925	30 P/L		
53+00				9720		℄	
				9711			6 Pav't
				9694			11 F.L.
				9727			13 Edge "
				974			30 P/L
				9706	5 Pav't		
				9660	11 Edge "		
				9643	13^{5} top bank		
	T.P.	1502.83		9453	17^{5} bot ditch		
				966	21^{5} top bank		
				963	30 P/L		
54+00				150518		℄	
				0503			6 Pav't
				0488			11 F.L.
				0524			13 Edge "
				060			30 P/L
				0508	5 Pav't		
				0463	11 Edge "		
				0427	13^{5} top bank		

Profile Notes Red ____ Plotted ____ Job No. 6254 40 Division No. 10 F.B. 2585 Pg. 201
No. ____ Date ____ Date ____ Survey of ____
Y. Sec. ____ Notes Chkd. ____ Checked ____ Survey by ____ Date 3-60

76L-298 CE 307 11-58

PLEASE RETURN TO
LOS ANGELES COUNTY ENGINEER
700 LOS ANGELES COUNTY ENGINEERING BLDG.

NOTE: ANY ADDITIONS OR CHANGES ON THIS SHEET MUST BE MADE OR CIRCLED IN RED INK, WITH DATE AND NAME OF PERSON MAKING CHANGE.

Do not extend notes this side of this line.

STATION	B.S.	H.I.	F.S.	ELEV	Left & West	℄	Right & East
54+00				1502 53	17.5 bot ditch		
				04 3	21.5 top bank		
				04 1	30 P/L		
54+32.0				07 64		℄	
				07 50			7 Pavt
				07 28			12 F.L.
				07 72			14 Edge "
				08 3			30 P/L
				07 54	5 Pavt		
				07 22	11 Edge "		
				06 55	13.5 top bank		
				04 70	17.5 bot ditch		
				06 7	21.5 top bank		
				06 5	30 P/L		
54+43.0				05 03	17.4 F.L. 30" conc pipe		
54+68.94 = 0+00				10 11	℄ Int. SANTA ANITA AVE & LAS FLORES DR		
BMAE-625				1508 17	BMAE-625 ELEV=1508.171 FB2529-25 SANTA ANITA AVE & LAS FLORES DR. So. side Bt. Spk in Ld in walk to No. 486 65° W & 18° S from ℄ Int.		

F.B. 2563 Pg. 202 Job No. 6254.40 Division No. 10 Notes Red ____ Plotted ____ Profile ____
Survey of E. Altadena Ave. Date ____ Date ____ No. ____
Survey by Brooks Notes Le Canal Notes Chkd. ____ Checked ____ X-Sec. ____
Indexed R. C. Johnson Date ____ Date ____ Date ____ No. ____

76L-298 CE 307 11-58

PLEASE RETURN TO
LOS ANGELES COUNTY ENGINEER
700 LOS ANGELES COUNTY ENGINEERING BLDG.

NOTE: ANY ADDITIONS OR CHANGES ON THIS SHEET MUST BE MADE OR CIRCLED IN RED INK. WITH DATE AND NAME OF PERSON MAKING CHANGE.

Do not extend notes this side of this line.

STATION	B.S.	H.I.	F.S.	ELEV.	Left & South	℄	Right & North
Going West on Las Flores Dr.							
0+30				1509 61		℄	
				09 87			7.5 Pavt
		T.P. 1511.41		10 14			15 Edge "
				12 8			25 P/L
				09 22	7.5 Pavt		
				08 61	14 F.L.		
				08 68	15 Edge "		
				08 2	25 P/L		
1+00		T.P. 1506.80		08 22			
2+00				06 23			
6+55				1497 44	22 L. Top Bell Tele. M.H.		
					Left & North	℄	Right & North
Going East on Las Flores Dr							
0+30				1510 71		℄	
				10 30			8 Pavt
				09 84			15 F.L.
				10 23			16 Edge "
				09 8			25 R
				10 88	7.5		

Profile Notes Red ____ Plotted ____ Job No. 6254-40 Division No. 10 F.B. 2563 Pg. 203

No. ____ Date ____ Date ____ Survey of [illegible]

X-Sec. ____ Notes Chkd ____ Checked ____ Survey by [illegible] Date 2-60

No. ____ Date ____ Date ____ No. No. [illegible] Johnson

76L-298 CE 307 11-58

PLEASE RETURN TO
LOS ANGELES COUNTY ENGINEER
700 LOS ANGELES COUNTY ENGINEERING BLDG.

NOTE: ANY ADDITIONS OR CHANGES ON THIS SHEET MUST BE MADE OR CIRCLED IN RED INK, WITH DATE AND NAME OF PERSON MAKING CHANGE.

Do not extend notes this side of this line.

STATION	B.S.	H.I.	F.S.	ELEV	Left & North	℄	Right & South
0+30				1511 04	15 Edge Pavt		
				15 5	25 P/L		
0+44.2				10 94			22.3 top Bell telephone M.H.
0+80				11 58		℄	
				11 24			8 Pavt
				10 74			15 F.L
				11 06			16 Edge "
				10 8			25 R
				11 69	7.5		
				11 64	15		
				16 0	25 P/L		
1+80				12 86		℄	
				12 45			8 Pavt
				12 02			15 F.L.
				12 29			16 Edge "
				12 4			25 R.
				12 95	7.5 Pavt		
				13 06	15 Edge "		
				16 6	25 R		

F.B. 2873 Pg. 204
Job No. 6254-40 Division No. 10 Notes Red ___ Plotted ___ Profile ___
Survey of E. Altadena S.D. Date ___ Date ___ No. ___
Survey by Brooks Notes Le Chauet Notes Chkd. ___ Checked ___ X-Sec. ___
Indexed E. G. Johnson Date ___ Date ___ No. ___

76L-298 CE 307 11-58

PLEASE RETURN TO
LOS ANGELES COUNTY ENGINEER
700 LOS ANGELES COUNTY ENGINEERING BLDG.

NOTE: ANY ADDITIONS OR CHANGES ON THIS SHEET MUST BE MADE OR CIRCLED IN RED INK, WITH DATE AND NAME OF PERSON MAKING CHANGE.

Do not extend notes this side of this line.

STATION	B.S.	H.I.	F.S.	ELEV.	Left ℄ West	℄ Right ℄ East
Going North on Santa Anita Ave						
54+89.0				1508 44	17.5 F.L 30" Conc Pipe	
54+97.0				11 87		℄
				11 83		6 Pavt
				11 81		12 Edge "
				15 0		30 P/L
				12 00	5 Pavt	
				11 98	11 Edge "	
				11 93	13.5 top bank	
				09 86	17.5 bot ditch	
				11 9	21.5 top bank	
				13 1	30 P/L	
55+44.3					5.0 S M.H	
		N. Rim 1515.81			8" Inlet N	8" outlet S
		S. Rim 1515.63				
					RIM 1515.72	1515.72
		Invert 8" Inlet N.		1506 55	MEAS 8.50	8.65
		" " Outlet S		1506 40	top P. 1507.22	1507.07
					DIA .67	.67
		T.P. 1515.74			INVERT 1506.55	1506.40

18

Profile Notes Red ____ Plotted ____ Job No. 5254 Division No. 10 F.B. 9583 Pg. 205
No. ____ Date ____ Date ____ Survey of [illegible]
X-Sec. Notes Chkd. ____ Checked ____ Survey by [illegible] C. Johnson

76L-298 CE 307 11-58

PLEASE RETURN TO
LOS ANGELES COUNTY ENGINEER
700 LOS ANGELES COUNTY ENGINEERING BLDG.

NOTE: ANY ADDITIONS OR CHANGES ON THIS SHEET MUST BE MADE OR CIRCLED IN RED INK, WITH DATE AND NAME OF PERSON MAKING CHANGE.

Do not extend notes this side of this line.

STATION	B.S.	H.I.	F.S.	ELEV	Left & West	℄	Right & East
55+47				1516 00		℄	
				16 00			6 Pav't
				15 84			12 Edge "
				18 3			30 PIL
				15 98	5 Pav't		
				15 84	11 Edge "		
				15 56	13.5 top bank		
				13 53	17.5 bot ditch		
				15 44	21.5 top bank		
				15 7	30 PIL		
56+47				24 30		℄	
				24 21			6 Pav't
				23 88			12 Edge "
				25 6			30
				24 10	5 Pav't		
				23 94	11.5 Edge "		
				23 72	13.5 top bank		
		T.P. 1525.11		21 78	17.5 bot ditch		
				23 72	21.5 top bank		
				24 6	30 PIL		
57+00				28 36		℄	

F.B. 2563 Pg. 206 Job No. 6254 Division No. 10 Notes Red Plotted Profile
Survey of E. Altadena S.D. Date Date No. X-Sec.
Survey by Brooks Notes Le Gault Notes Chkd. Checked
Indexed R. C. Johnson Date Date Date No.

76L-298 CE 307 11-58

PLEASE RETURN TO
LOS ANGELES COUNTY ENGINEER
700 LOS ANGELES COUNTY ENGINEERING BLDG.

NOTE: ANY ADDITIONS OR CHANGES ON THIS SHEET MUST BE MADE OR CIRCLED IN RED INK. WITH DATE AND NAME OF PERSON MAKING CHANGE.

Do not extend notes this side of this line.

STATION	B.S.	H.I.	F.S.	ELEV.	Left & West	℄	Right & East
57+00				15 28 26			6 Pavt
				28 16			13 Edge "
				29 4			30 PIL
				28 26	5 Pavt		
				28 04	11 Edge "		
				27 69	13.5 top bank		
				25 75	17.5 bot "		
				27 83	21.5 top "		
				29 1	30 PIL		
57+47.0				31 88		℄	
				31 79			7 Pavt
				31 75			14 Edge "
				32 4			30 PIL
				31 80	5 Pavt		
				31 70	11 Edge "		
				31 24	13.5 top bank		
				29 47	17.5 bot "		
	T.P.	1533.48		31 43	21.5 top "		
				31 7	30 PIL		
57+ 65.4				30 58	17.5 F.L. 30" Corg I.P.		
57+ 83	57=0+00 West			34 89	℄ Int Santa Anita Ave & Punahou St (West)		

Profile Notes Red ____ Plotted ____ Job No. 6254 Division No. 10 F.B. 9563 Pg. 207

No. ____ Date ____ Date ____ Survey of [illegible] Date [illegible]

X Sec. ____ Notes Chkd. ____ Checked ____ Survey by [illegible] Notes [illegible] Date [illegible]

No. ____ Date ____ Date ____ Mon No. ____ Job Date ____

76L-298 CE 307 11-58

PLEASE RETURN TO
LOS ANGELES COUNTY ENGINEER
700 LOS ANGELES COUNTY ENGINEERING BLDG.

NOTE: ANY ADDITIONS OR CHANGES ON THIS SHEET MUST BE MADE OR CIRCLED IN RED INK, WITH DATE AND NAME OF PERSON MAKING CHANGE.

Do not extend notes this side of this line.

STATION	B.S.	H.I.	F.S.	ELEV	Left of South	℄ Right of North
Going West on Punahou St						
0+18.8				1534 93	14.9 Start of CB	
0+28.8				35 91		℄
				36 33		9. Pav't
				36 61		18 Edge "
				36 8		25 P/L
				35 52	7 Pav't	
				34 73	14.9 gut	
				35 26	" top CB	
				34 4	25 L	
0+40.5				37 20		14 Start of CB
0+58.8				36 66		℄
				36 79		7 Pav't
				36 82		14 gut
				37 49		" top CB
				38 6		25 P/L
				36 29	7 Pav't	
				35 72	14.9 gut	

F.B. 2563 Pg. 208 Job No. 625440 Division No. 10 Notes Red ____ Plotted ____ Profile ____
Survey of E. Altadena S.D. Date ____ Date ____ No. ____
Survey by Brooks Notes Le Gault Notes Chkd. ____ Checked ____ X-Sec. ____
Indexed R. C. Johnson Date ____ Date ____ Date ____ No. ____

76L-298 CE 307 11-58

PLEASE RETURN TO
LOS ANGELES COUNTY ENGINEER
700 LOS ANGELES COUNTY ENGINEERING BLDG.

NOTE: ANY ADDITIONS OR CHANGES ON THIS SHEET MUST BE MADE OR CIRCLED IN RED INK. WITH DATE AND NAME OF PERSON MAKING CHANGE.

Do not extend notes this side of this line.

STATION	B.S.	H.I.	F.S.	ELEV.	LEFT & SOUTH	℄	RIGHT & NORTH
0+58.8				1536 16	14' top CB		
				35 5	25 L		
0+94.0				38 01			14.2 End CB
1+08.5				37 23	End Cb.		
1+68.8		T.P.		1539 68		℄	
				39 81			7 Pav't
				39 88			14 Edge Pav't
				41 2			25 P/L
				39 19	7 Pav't		
				38 52	15. Edge Pav't		
				38 9	25 P/L		
2+81.2	S.M.H.	E. Rim 1543.30 W. Rim 1543.30					5.0R S.M.H.
						8" Inlet W	8" Outlet E
	Invert 8" Inlet W			1530 47	RIM	1543.30	1543.30
	" " Outlet E.			1530 3A	MEAS	12.16	12.29
					top P	1531.14	1531.01
	TP. 1537.2+				DIA	67	67
					INVERT	1530.47	1530.3A

Profile Notes Red ____ Plotted ____ Job No. 1254 Division No. 10 F.B. 2583 Pg. 204
No. ____ Date ____ Date ____ Survey of ____ Date ____
X-Sec. Notes Chkd ____ Checked ____ Survey by ____ Notes ____ Date 2-60
No. ____ Date ____ Date ____ Map No. ____ Job No. ____

76L-298 CE 307 11-58

PLEASE RETURN TO
LOS ANGELES COUNTY ENGINEER
700 LOS ANGELES COUNTY ENGINEERING BLDG.

NOTE: ANY ADDITIONS OR CHANGES ON THIS SHEET MUST BE MADE OR CIRCLED IN RED INK, WITH DATE AND NAME OF PERSON MAKING CHANGE.

Do not extend notes this side of this line.

STATION	B.S.	H.I.	F.S.	ELEV	Left & West	℄	Right & East
Going North on Santa Anita Ave							
57+90.4	S.M.H.	1535.60 1535.72			5° S.M.H.		
					8" Inlet N	8" Inlet W	8" outlets
	invert 8" inlet N			1525.48	Rim 1535.66	1535.66	1535.66
	" " " W			1525.49	Meas 9.51	9.50	9.73
	" " outlet S			1525.26	top P. 1526.15	1526.16	1525.93
					Dia .67	.67	.67
					Invert 1525.48	1525.49	1525.26
57+99.29 = 0+00 East				1536.12	℄ Int Santa Anita Ave & Punahou St. (East)		
Going East on Punahou St					Left & North	℄	Right & South
0+35				1536.96		℄	
				36.51			8 Pavt
				36.03			16 Edge "
				36.3			25 PL
				37.36	8 Pavt		
				37.72	16 Edge "		

F.B. 2563 PG 210
Job No. 6254.40 Division No. 10
Survey of E. Altadena S.D.
Survey by Brooks Notes LC Gault
Indexed A. C. Johnson Date
Notes Red Date
Notes Chkd. Date
Plotted Date
Checked Date
Profile No.
X-Sec. No.

76L-298 CE 307 11-58

PLEASE RETURN TO
LOS ANGELES COUNTY ENGINEER
700 LOS ANGELES COUNTY ENGINEERING BLDG.

NOTE: ANY ADDITIONS OR CHANGES ON THIS SHEET MUST BE MADE OR CIRCLED IN RED INK. WITH DATE AND NAME OF PERSON MAKING CHANGE.

Do not extend notes this side of this line.

STATION	B.S.	H.I.	F.S.	ELEV.	Left ℄ North	℄ Right ℄ South
~~0+35~~	0+41			1539 69	16 top Wall	
0+35.0				40 1	25 P/L	
0+85				38 19		℄
				37 92		8 Pav't
				37 37		16 Edge "
				38 4		25 P/L
				38 41	8 Pav't	
				38 52	16 Edge "	
				40 76	" top Wall	
				43 8	25 P/L	
1+85				39 95		℄
				39 68		8 Pav't
				39 39		16 Edge "
				40 0		25 P/L
				40 24	8 Pav't	
				40 45	16 Edge "	
				42 12	" top Wall	
				43 9	25 P/L	
BM A-95				1535 34	BM A-95 Elev = 1535342 FB 2529-25 Santa Anita Ave & Pu Nahon St so side B+ Spk in CB 40 N & 12 S of Int in F+ f no # 5M	

Profile Notes Red ____ Plotted ____ Job No. 5254 40 Division No. 10 F.B. 2563 Pg. 211

No. ____ Date ____ Date ____ Survey of [illegible]

Notes Chkd. ____ Checked ____ Survey by [illegible]

76L-298 CE 307 11-58

PLEASE RETURN TO
LOS ANGELES COUNTY ENGINEER
700 LOS ANGELES COUNTY ENGINEERING BLDG.

NOTE: ANY ADDITIONS OR CHANGES ON THIS SHEET MUST BE MADE OR CIRCLED IN RED INK, WITH DATE AND NAME OF PERSON MAKING CHANGE.

Do not extend notes this side of this line.

STATION	B.S.	H.I.	F.S.	ELEV	Left of West ℄	Right of East
Going North on Santa Anita Ave						
58+14.8				1537 22	℄	
				3710	5 Pavt	
				3699	11 Edge Pavt	
				3727	13.5 top bank	
				3366	17.5 F.L. 30" Colg IP	
	T.P.	1540.40		3691	21.5 top bank	
				371	30 P/L	
58+40.0				3909	℄	
				3912		7
				3902		14
				401		30
58+54.8				4092 4079	5 Pavt ℄	
				4053	11 Edge "	
				3968	13.5 top bank	
				3784	17.5 bot ditch	
				3986	21.5 top bank	
				390	30 P/L	
58+95.5	T.P. →			4369	℄	
				4264	14.0 top Conc Wall	

F.B. 2563 Pg. 212 Job No. 6254.40 Division No. 10 Notes Red Plotted Profile
Survey of E. Altadena S.D. Date Date No.
Survey by Brooks Notes Chkd. Checked X-Sec.
Indexed R. C. Johnson Date Date Date No.

76L-298 CE 307 11-58

PLEASE RETURN TO
LOS ANGELES COUNTY ENGINEER
700 LOS ANGELES COUNTY ENGINEERING BLDG.

NOTE: ANY ADDITIONS OR CHANGES ON THIS SHEET MUST BE MADE OR CIRCLED IN RED INK. WITH DATE AND NAME OF PERSON MAKING CHANGE.

Do not extend notes this side of this line.

STATION	B.S.	H.I.	F.S.	ELEV.	Left & West	℄	Right & East.
58+95.5				154080	14.0 bot Conc drain		
				4071	20.5 " " "		
				4237	" top " Wall		
59+27.0				4656		℄	
				4528	23.7 top Conc Wall		
				4329	" bot Conc drain		
				4324	30.4 " " "		
				4525	" top " Wall		
59+50				4747		℄	
				4779			11 Pavt
				4788			22 Edge "
				487			30 P/L
				4705	5 F.L. Pavt		
				4732	11 "		
				4764	22 Edge "		
				474	30 P/L		
60+00				5095		℄	
				5132			9 Pavt
				5156			18 Edge "
				522			30 P/L

Profile No. Notes Red Plotted Job No. 625441 Division No. 10 F.B. 2563 Pg. 973
Date Date Survey of

76L-298 CE 307 11-58

PLEASE RETURN TO
LOS ANGELES COUNTY ENGINEER
700 LOS ANGELES COUNTY ENGINEERING BLDG.

NOTE: ANY ADDITIONS OR CHANGES ON THIS SHEET MUST BE MADE OR CIRCLED IN RED INK, WITH DATE AND NAME OF PERSON MAKING CHANGE.

Do not extend notes this side of this line.

STATION	B.S.	H.I.	F.S.	ELEV	Left & West	℄ Right & East
60+00				155086	3° F.L. Pav't	
				5119	9 "	
				5155	18 Edge "	
		TP = 1553.01		524	30 P/L	
60+42				5455		℄ F.L. Pav't
				5515		10 Pav't
				5596		20 Edge "
				566		30 P/L
				5488	8 Pav't	
				5512	15.5 Edge "	
				557	30 P/L	
60+72.35				5802	℄ Int Santa Anita Ave (South) & Athens St (E)	

S.M.H. 4° N. of ℄ Int. of Santa Anita Ave & Athens St & 5° West.
(FB 2563-112)

						8" Inlet E.	8" outlet S
	N	Rim	155852		Rim	1558.42	1558.42
	S	Rim	155832		Meas	8.37	8.45
					top P	1550.05	1549.97
Invert	8"	Inlet	E	1549.38	Dia	.67	.67
"	8"	Outlet	S	1549.30	Invert	1549.38	1549.30

F.B. 2563 Pg. 214 Job No. 6234.40 Division No. 10 Notes Red ____ Plotted ____ Profile
Survey of F. Altamont SP Date ____ Date ____ No. ____
Survey by Bloom Notes Le Gault Notes Chkd. ____ Checked ____ X-Sec.
Indexed ____ Date ____ Date ____ No. ____

76L-298 CE 307 11-58

PLEASE RETURN TO
LOS ANGELES COUNTY ENGINEER
700 LOS ANGELES COUNTY ENGINEERING BLDG.

NOTE: ANY ADDITIONS OR CHANGES ON THIS SHEET MUST BE MADE OR CIRCLED IN RED INK, WITH DATE AND NAME OF PERSON MAKING CHANGE.

Do not extend notes this side of this line.

STATION	B.S.	H.I.	F.S.	ELEV.	Left & North	℄ Right & South
Going East on Santa Anita Ave (FB-2563-112)						
60+80				155816		℄
60+87				5823		℄ F.L. Pav't
61+00				5905		℄
				5869		8 Pav't
				5833		16 Edge "
				582		20 R
				5917	7 F.L. Pav't	
				6062	20 "	
				6169	30 "	
				6237	46 Edge "	
				638	55 L	
61+27.51 = 0+00 East T.P.				156067	℄ Int Santa Anita Ave (North) & Athens St (E)	
				6062		7.6 Edge Pav't
				607		20 P/L

Profile No. ___ Notes Red ___ Date ___ Plotted ___ Date ___ Job No. 6254 40 Division No. 10 Survey of E Altadena Sd. Survey by [illegible] Notes [illegible] Date [illegible]

F.B. 2563 Page 915

76L-298 CE 307 11-56

PLEASE RETURN TO
LOS ANGELES COUNTY ENGINEER
700 LOS ANGELES COUNTY ENGINEERING BLDG.

NOTE: ANY ADDITIONS OR CHANGES ON THIS SHEET MUST BE MADE OR CIRCLED IN RED INK, WITH DATE AND NAME OF PERSON MAKING CHANGE.

Do not extend notes this side of this line.

STATION	B.S.	H.I.	F.S.	ELEV	LEFT & NORTH	℄ RIGHT & SOUTH
Going EAST on ATHENS St						
0+30				156194	20² End of CB	
0+40				6220		℄
				6172		7° Edge Pavt
				611		20 P/L
				6232	7 ℄ Pavt	
				6247	10 "	
				6223	21 Edge "	
				653	30 P/L	
0+80				6342		℄
				6300		7° Edge Pavt
				630		20 P/L
				6371	7 ℄ Pavt	
				6379	11 "	
				6381	22 Edge "	
				668	30 P/L	

F.B. 2563 Pg. 216 Job No. 6254-40 Division No. 10 Notes Red ____ Plotted ____ Profile
Survey of E. Altadena S.D. Date ____ Date ____ No. ____
Survey by Brooks Notes LeBault Notes Chkd. ____ Checked ____ X-Sec.
Indexed C. Johnson Date ____ Date ____ No. ____

76L-298 CE 307 11-58

PLEASE RETURN TO
LOS ANGELES COUNTY ENGINEER
700 LOS ANGELES COUNTY ENGINEERING BLDG.

NOTE: ANY ADDITIONS OR CHANGES ON THIS SHEET MUST BE MADE OR CIRCLED IN RED INK, WITH DATE AND NAME OF PERSON MAKING CHANGE.

Do not extend notes this side of this line.

STATION	B.S.	H.I.	F.S.	ELEV.	Left ℄ North	℄ Right ℄ South	
1+38 SMH					5° SMH		
					8" Inlet N	8" Inlet E	8" Outlet W
		E Rim	156504				
		W "	156502		Rim 156503	156503	156503
					Meas 11.96	12.42	12.50
	8"	Inlet	N	155240	top P 155307	155261	155253
	"	"	E	155194	Dia .67	.67	.67
	"	Outlet	W	155186	Invert 155240	155.94	155.86
				156551			
1+80				6528		7 Edge Pavt	
				648		20 P/L	
				6568	7 ℄ Pavt		
				6578	11 "		
				6577	22 Edge "		
				678	30 P/L		
					Left ℄ West	℄ Right ℄ East	
Going North on Santa Anita Ave							
61+32.5 SMH							
		N. Rim	156082				
		S. Rim	156084		8" Inlet E	℄ 8" Inlet N	8" Outlet W
					Rim 156083	156083	156083
		Invert 8" Inlet E		155149	Meas 8.67	8.43	8.96
		" " " N		155173	top P 155216	155240	155187
		" " Outlet W		155120	Dia .67	.67	.67
					Invert 155.49	155.73	155.20

Profile Notes Red ____ Plotted ____ Job No. 4254.40 Division No. 10
No. ____ Date ____ Date ____ Survey of E. Mitchell
F.B. 2563 p.77

76L-298 CE 307 11-58

PLEASE RETURN TO
LOS ANGELES COUNTY ENGINEER
700 LOS ANGELES COUNTY ENGINEERING BLDG.

NOTE: ANY ADDITIONS OR CHANGES ON THIS SHEET MUST BE MADE OR CIRCLED IN RED INK, WITH DATE AND NAME OF PERSON MAKING CHANGE.

Do not extend notes this side of this line.

STATION	B.S.	H.I.	F.S.	ELEV	LEFT & WEST	℄	RIGHT & EAST
61+38				156068		℄	
61+45				6078		℄	F.L. Pav't
61+62				6181			15 Start of Conc gut
61+72			+P=	156368		℄	
				6354			7 Pav't
				6320			13 gut out
				6301			15 " in
				6368			" top CB
				648			25 P/L
				6340	12 Pav't		
				6275	24 F.L. "		
				6288	25 Edge "		
				638	30 L		
62+12				6709		℄	
				6696			7 Pav't
				659			13 gut out
				6644			15 " in
				6711			" top CB
				687			25 P/L
				6675	8 Pav't		
				6611	15 F.L.		

F.B. 2-13 PG. 218 Job No. 1254 40 Division No. 10 Notes Red ___ Plotted ___ Profile ___
Survey of E. Altadena S.D. Date ___ Date ___ No. ___
Survey by Brooks Notes Chkd. ___ Checked ___ X-Sec. ___
Indexed A. C. Johnson Date ___ Date ___ No. ___

76L-298 CE 307 11-58

PLEASE RETURN TO
LOS ANGELES COUNTY ENGINEER
700 LOS ANGELES COUNTY ENGINEERING BLDG.

NOTE: ANY ADDITIONS OR CHANGES ON THIS SHEET MUST BE MADE OR CIRCLED IN RED INK, WITH DATE AND NAME OF PERSON MAKING CHANGE.

Do not extend notes this side of this line.

STATION	B.S.	H.I.	F.S.	ELEV.	Left & West	℄	Right & East
62+12				156620	16 Edge Pav't		
				670	25 P/L		
62+46			T.P. =	157002		℄	
				6986			7 Pav't
				6957			13
				6942			15
				7007			"
				702			25
				6972	8 Pav't		
				6918	15 F.L		
				6937	16 Edge "		
				700	25 P/L		
62+80.17 = 0+00 West				157302	℄ Int Santa Anita Ave & Athens St (West)		
BM AE629				157251	BM AE 629 ELEV = 1572.515 FB 2529-26 Santa Anita Ave & Athens St. N.W. Cor. Bt. Spk in CB 6° W of W end CR.		

Profile No. X-Sec. No. Notes Red Date Notes Chkd. Plotted Date Checked Job No. 6254 40 Division No. 10 Survey of Survey by Notes Date F.B. 2563 Page 219

76L-298 CE 307 11-58

PLEASE RETURN TO
LOS ANGELES COUNTY ENGINEER
700 LOS ANGELES COUNTY ENGINEERING BLDG.

NOTE: ANY ADDITIONS OR CHANGES ON THIS SHEET MUST BE MADE OR CIRCLED IN RED INK, WITH DATE AND NAME OF PERSON MAKING CHANGE.

Do not extend notes this side of this line.

STATION	B.S.	H.I.	F.S.	ELEV	LEFT & SOUTH	℄	RIGHT & NORTH
Going West on ATHENS St.							
0+15				157241			
0+36.0				7195		℄	
				7199			5 Pavt
				7188			10 gut
				7251			11 top CB
				734			20 P/L
				7168	9 Pavt		
				7102	18 Edge "		
				712	21 P/L		
1+00				7072			
2+00				6871			
					LEFT & West	℄	RIGHT & EAST
Going NORTH on SANTA ANITA AVE							
63+08		T.P. =		157532		℄	
				7525			7 Pavt
				7495			13 gut out
				7476			15 " in

F.B. 2563 Pg. 220 Job No. 625 Division No. 10 Notes Red Plotted Profile
Survey of E. Altadena S.D. Date Date No. X-Sec.
Survey by Hooks Notes Chkd. Checked
Indexed C. Johnson Date Date No.

76L-298 CE 307 11-58

PLEASE RETURN TO
LOS ANGELES COUNTY ENGINEER
700 LOS ANGELES COUNTY ENGINEERING BLDG.

NOTE: ANY ADDITIONS OR CHANGES ON THIS SHEET MUST BE MADE OR CIRCLED IN RED INK, WITH DATE AND NAME OF PERSON MAKING CHANGE.

Do not extend notes this side of this line.

STATION	B.S.	H.I.	F.S.	ELEV.	Left of West	℄ Right of East
63+08				157543		15 top CB
				766		25 P/L
				7498	7 Pav't	
				7441	13 gut out	
				7430	15 " IM	
				7496	11 top CB	
				747	25 P/L	
63+48				7874		℄
				7870		7 Pav't
				7845		13 gut out
				7832		15 " IM
				7896		11 top CB
				791		25 P/L
				7856	7 Pav't	
				7789	13 gut out	
				7774	15 " IM	
				7841	11 top CB	
				787	25 P/L	
	TP = 158274					

Profile No. ____ Notes Red ____ Date ____ Plotted ____ Date ____ Job No. 6254-40 Division No. 12 F.B. 2563 Pg. 221

X-Sec. No. ____ Notes Chkd. ____ Date ____ Checked ____ Date ____ Survey of ____ Survey by ____ Notes ____ Date ____

Map No. ____ Index of C. Johnson

76L-298 CE 307 11-58

PLEASE RETURN TO
LOS ANGELES COUNTY ENGINEER
700 LOS ANGELES COUNTY ENGINEERING BLDG.

NOTE: ANY ADDITIONS OR CHANGES ON THIS SHEET MUST BE MADE OR CIRCLED IN RED INK, WITH DATE AND NAME OF PERSON MAKING CHANGE.

Do not extend notes this side of this line.

STATION	B.S.	H.I.	F.S.	ELEV	Left & West	℄	Right & East
64+40.5	S.M.H.	N. Rim 158682				℄	
		S. Rim 158662			8" Inlet N	8" Inlet W	8" Outlet S
Invert 8" Inlet N				157415	Rim 158672	158672	158672
" " " W				157501	Meas 11.90	11.04	11.31
Note " " Outlet S				157474	Top P. 157482	157568	157541
See Pg 238 for S.M.H. To W.					DIA .67	.67	.67
					Invert 1574.15	1575.01	1574.74
64+48				158735		℄	
				8734			7 Pav't
				8711			13 gut out
				8693			15 " in
				8760			" top CB
				878			25 PIL
				8714	7 Pav't		
				8667	13 gut out		
				8641	15 " in		
				8712	" top CB		
		TP=1590.25		873	25 PIL		
65+19.4				9343		℄	
				9345			7 Pav't
				9327			13 gut out

Survey of [illegible] Job No. 6254.40 Division No. 10 Notes Red Plotted Profile
Survey by [illegible] Notes [illegible] Date Date No. X-Sec.
Indexed [illegible] C. Johnson Date Notes Chkd. Checked Date No.

76L-298 CE 307 11-58

PLEASE RETURN TO
LOS ANGELES COUNTY ENGINEER
700 LOS ANGELES COUNTY ENGINEERING BLDG.

NOTE: ANY ADDITIONS OR CHANGES ON THIS SHEET MUST BE MADE OR CIRCLED IN RED INK, WITH DATE AND NAME OF PERSON MAKING CHANGE.

Do not extend notes this side of this line.

STATION	B.S.	H.I.	F.S.	ELEV.	Left of West ℄	Right of East
65+19.4				159311		15 gut in
				9380		" top CB
				939		25 P/L
				9319	7 Pavt	
				9286	13 gut out	
				9272	15 " in	
				9337	" top CB	
				934	25 P/L	
65+53.66 = 0+00 East				9619	℄ Int. Santa Anita Ave & Wapello St (E)	
					Left of North ℄	Right of South
Going East on Wapello St.						
0+13.3				159575		℄ Edge Conc
0+15.3				9573		℄ F.L.
0+17.3				9581		℄ Edge "
0+20.6				9490		18.4 gut
				9562		" top CB
0+30.3				9660		℄
				9610		9 Pavt
				9536		18 Edge "

Profile Notes Red ____ Plotted ____ Job No. 62541 Division No. 10
No. ____ Date ____ Date ____ Survey of ____

76L-298 CE 307 11-58

PLEASE RETURN TO
LOS ANGELES COUNTY ENGINEER
700 LOS ANGELES COUNTY ENGINEERING BLDG.

NOTE: ANY ADDITIONS OR CHANGES ON THIS SHEET MUST BE MADE OR CIRCLED IN RED INK, WITH DATE AND NAME OF PERSON MAKING CHANGE.

Do not extend notes this side of this line.

STATION	B.S.	H.I.	F.S.	ELEV	LEFT & NORTH ℄	RIGHT & SOUTH
0+30 3				15959		30 P/L
				9701	9 Pav't	
				9720	15.6 gut out	
				9716	17.6 " in	
				9770	" top CB	
				991	30 P/L	
0+70			T.P. =	159784	℄	
				9724		9 Pav't
				9664		15 F.L
				9724		18 Edge Pav't
				966		30 P/L
				9818	9 Pav't	
				9843	18 Edge Pav't	
				998	30 P/L	
1+70				160030	℄	
				159991		9 Pav't
				9948		15 F.L
				160018		18 Edge Pav't
				15991		30 P/L
				160068	9 Pav't	
				0088	18 Edge Pav't	
				037	30 P/L	

F.B. 0563 Pg. 224 Job No. 625440 Division No. 10 Notes Red Plotted Profile
Survey of E. Altadena S.D. Date Date No. X-Sec.
Survey by Fleeks Notes LC County Notes Chkd. Checked
Indexed C. Johnson Date Date Date No.

76L-298 CE 307 11-58

PLEASE RETURN TO
LOS ANGELES COUNTY ENGINEER
700 LOS ANGELES COUNTY ENGINEERING BLDG.

NOTE: ANY ADDITIONS OR CHANGES ON THIS SHEET MUST BE MADE OR CIRCLED IN RED INK. WITH DATE AND NAME OF PERSON MAKING CHANGE.

Do not extend notes this side of this line.

STATION	B.S.	H.I.	F.S.	ELEV.	Left & North	℄	Right & South
3+02	S.M.H.				10.5L S.M.H.		
		E. Rim 160265			8" Inlet E		8" Outlet W
		W. Rim 160265					
					Rim 1602.65		1602.65
	Invert	8" Inlet E.		159532	Meas 6.66		6.75
	"	" Outlet S.		159523	top P. 1595.99		1595.90
					Dia .67		.67
					Invert 1595.32		1595.23
BM A-98					BM A-98 Elev 1599.233 FB 2529-26		
					Santa Anita Ave & Wapello St N.E. Cor		
					Bt Spk in CB 11.5 N of N end CR		
Going North on Santa Anita Ave					Left & West	℄	Right & East
65+64.6 S.M.H.						℄	
		N - Rim 1597.00			8" Inlet E	8" Inlet N	8" Outlet S
		S - " 1596.82					
					Rim 1596.86	159686	159686
	Invert	8" Inlet E		158793	Meas 8.26	8.11	8.39
	"	" " N.		158808	top P 1588.60	1588.75	1588.47
	"	" Outlet S		158780	Dia .67	.67	.67
					Invert 1587.93	1588.08	1587.80

Profile Notes Red ____ Plotted ____ Job No. 1254 40 Division No. 10 B.B. 9583 Page 225

No. ____ Date ____ Date ____ Survey of [illegible]

Y. Sec. Notes Chkd. Checked ____ Survey [illegible] C. Job Recd.

76L-298 CE 307 11-58

PLEASE RETURN TO
LOS ANGELES COUNTY ENGINEER
700 LOS ANGELES COUNTY ENGINEERING BLDG.

NOTE: ANY ADDITIONS OR CHANGES ON THIS SHEET MUST BE MADE OR CIRCLED IN RED INK, WITH DATE AND NAME OF PERSON MAKING CHANGE.

Do not extend notes this side of this line.

STATION	B.S.	H.I.	F.S.	ELEV	Left & West	℄	Right & East
65+72.0			+P =	159744		℄	
				9711	7 Pavt		
				9657	13 gut out		
				9640	15 " in		
				9698	" top CB		
				972	25 P/L		
65+85.8				9908		℄	
				9896			7 Pavt
				9806			13 gut out
				9857			15 " in
				9920			" top CB
				999			25 P/L
66+11.13	= 0+00 West			160014	℄ Int Santa Anita Ave & Wapello St (W)		
					Left & South	℄	Right & North
Going West on Wapello St							
0+11.7				159905		℄	Edge cone
0+13.7				9894		℄	F.L.
0+17.7				9897		℄	Edge "
0+36.0				9913		℄	
				9944			6 Pavt

F.B. 2863 Pg. 226 Job No. 625440 Division No. 10 Notes Red ____ Plotted ____ Profile
Survey of E. Altadena SD Date ____ Date ____ No. ____
Survey by Brooks Notes Le Baudet Notes Chkd. ____ Checked ____ X-Sec.
Indexed by C. Johnson Date ____ Date ____ Date ____ No. ____

76L-296 CE 307 11-58

PLEASE RETURN TO
LOS ANGELES COUNTY ENGINEER
700 LOS ANGELES COUNTY ENGINEERING BLDG.

NOTE: ANY ADDITIONS OR CHANGES ON THIS SHEET MUST BE MADE OR CIRCLED IN RED INK. WITH DATE AND NAME OF PERSON MAKING CHANGE.

Do not extend notes this side of this line.

STATION	B.S.	H.I.	F.S.	ELEV.	LEFT of SOUTH	℄	RIGHT of NORTH
0+36°				159961			13 gut
				9993			11 top CB
				16016			25 PIL
0+46°				159913		℄	
				9863	6 Pavt		
				9816	13 gut		
				9876	11 top CB		
				985	25 PIL		
0+76°				9895		℄	
				9917			6 Pavt
				9913			13 gut
				9971			11 top CB
				16008			25 PIL
				159857	6 Pavt		
				9795	13 gut		
				9849	11 top CB		
				983	25 PIL		
1+76°				9781		℄	
				9794			6 Pavt
				9803			13 gut

Profile Notes Red ____ Plotted ____ Job No. 6254 40 Division No. 10 F.B. 2563 Pg. 297

No. ____ Date ____ Date ____ Survey of [illegible]

76L-298 CE 307 11-58

PLEASE RETURN TO
LOS ANGELES COUNTY ENGINEER
700 LOS ANGELES COUNTY ENGINEERING BLDG.

NOTE: ANY ADDITIONS OR CHANGES ON THIS SHEET MUST BE MADE OR CIRCLED IN RED INK, WITH DATE AND NAME OF PERSON MAKING CHANGE.

Do not extend notes this side of this line.

STATION	B. S.	H. I.	F. S.	ELEV	LEFT & SOUTH	℄	RIGHT & NORTH
1+76°				159850			13 top CB
				994			25 PL
				9731	6 Pavt		
				9696	13 gut		
				9740	" top CB		
				970	25 25		
					LEFT & West	℄	RIGHT & EAST
GOING NORTH ON SANTA ANITA AVE							
66+42°		+P =		160249		℄	
				0242			7 Pavt
				0210			13 gut out
				0198			15 " in
				0261			" top CB
				036			25 PL
				0222	7 Pavt		
				0162	13 gut out		
				0141	15 " in		
				0206	" top CB		
				031	25 PL		

F.B. 2573 Pg. 228 Job No. [illegible] Division No. 10 Notes Red Plotted Profile
Survey of [illegible] S.D. Date Date No.
Survey by [illegible] Notes [illegible] Notes Chkd. Checked X-Sec.
Indexed [illegible] Date Date Date No.

76L-298 CE 307 11-58

PLEASE RETURN TO
LOS ANGELES COUNTY ENGINEER
700 LOS ANGELES COUNTY ENGINEERING BLDG.

NOTE: ANY ADDITIONS OR CHANGES ON THIS SHEET MUST BE MADE OR CIRCLED IN RED INK, WITH DATE AND NAME OF PERSON MAKING CHANGE.

Do not extend notes this side of this line.

STATION	B. S.	H. I.	F. S.	ELEV.	Left of West	℄	Right of East
66+82				160620		℄	
				0612			7 Pav't
				0586			13 gut out
				0571			15 " im
				0636			" top CB
				068			25 P/L
				0599	7 Pav't		
				0541	13 gut out		
				0518	15 " im		
				0588	" top CB		
	TP = 1611.90			070	25 P/L		
67+82				1579		℄	
				1571			7 Pav't
				1550			13 gut out
				1545			15 " im
				1609			" top CB
				167			25 P/L
				1549	7 Pav't		
				1493	13 gut out		
				1483	15 " im		
				1545	" top CB		

Profile Notes Red ____ Plotted ____ Job No. 6254 Division No. 10 F.B. 2523 Pg. 219
No. ____ Date ____ Date ____ Survey of [illegible]
Notes Chkd. ____ Checked ____ Survey by ____

76L-298 CE 307 11-58

PLEASE RETURN TO
LOS ANGELES COUNTY ENGINEER
700 LOS ANGELES COUNTY ENGINEERING BLDG.

NOTE: ANY ADDITIONS OR CHANGES ON THIS SHEET MUST BE MADE OR CIRCLED IN RED INK, WITH DATE AND NAME OF PERSON MAKING CHANGE.

Do not extend notes this side of this line.

STATION	B.S.	H.I.	F.S.	ELEV	Left & West	℄	Right & East
67+82				16159	25 P/L		
68+00		t.P = 1621.29		1748		℄	
69+00				2694		℄	
				2694			7 PAVT
				2676			13 gut out
				2670			15 " IM
				2732			" top CB
				276			25 P/L
				2671	7 PAVT		
				2627	13 gut out		
				2614	15 " IM		
				2678	" top CB		
				266	25 P/L		
69+14.0	S.M.H.					℄	
	N	RIM 162844				8" Outlet S	
	S	" 162824			RIM	162834	
					MAS.	9.39	
					top P	161895	
INVERT	8"	outlet	S	1618.28	DIA	67	
					INVERT	1618.28	

F.B. 2563 Pg. 280 Job No. 6254.90 Division No. 10 Notes Red Plotted Profile
Survey of E. Altadena SD Date Date No. X-Sec.
Survey by Brooks Notes LC Court Notes Chkd. Checked
Indexed C. Johnson Date Date Date No.

76L-298 CE 307 11-58

PLEASE RETURN TO
LOS ANGELES COUNTY ENGINEER
700 LOS ANGELES COUNTY ENGINEERING BLDG.

NOTE: ANY ADDITIONS OR CHANGES ON THIS SHEET MUST BE MADE OR CIRCLED IN RED INK. WITH DATE AND NAME OF PERSON MAKING CHANGE.

Do not extend notes this side of this line.

STATION	B.S.	H.I.	F.S.	ELEV.	Left & West	℄ Right & East
69+24.5				162931		℄
				2892	7 Pavt	
				2853	13 gut out	
				2839	15 " in	
				2904	11 top CB	
				297	25 P/L	
69+32.5			T.P. =	3004		℄
				3008		7 Pavt
				2987		13 gut out
				2975		15 " in
				3042		11 top CB
				304		25 P/L
69+63.30 = 0+00 EAST				3178	℄ Int SANTA ANITA AVE & CONCHA St	
BM AE 595				163069	BM AE 595 ELEV. 1630.699 FB 2529-27 SANTA ANITA AVE & CONCHA St. SE COR Bt Spk in CB, 6° S of S end CR.	

Profile No. X-6 Notes Red ___ Date ___ Notes Chkd. ___ Plotted ___ Date ___ Checked ___ Job No. 6254 40 Division No. 10 Survey of ___ Survey by ___ Notes ___ Date ___ Job Page ___ F.B. 2563 Page 731

76L-298 CE 307 11-58

PLEASE RETURN TO
LOS ANGELES COUNTY ENGINEER
700 LOS ANGELES COUNTY ENGINEERING BLDG.

NOTE: ANY ADDITIONS OR CHANGES ON THIS SHEET MUST BE MADE OR CIRCLED IN RED INK, WITH DATE AND NAME OF PERSON MAKING CHANGE.

Do not extend notes this side of this line.

STATION	B.S.	H.I.	F.S.	ELEV	LEFT & NORTH	℄ RIGHT & SOUTH
Going East on Conchas St						
0+21.7				163223		℄
				3259	15 Edge Pavt	
				3409	17² F.L. 12" Corg IP	
0+22				3142		15 End of CB
0+32				3246		℄
				3211		7 Pavt
				3174		15 Edge "
				322		25 P/L
				3271	7 Pavt	
				3274	15 Edge "	
				358	25 P/L	
0+72				3341		℄
				3313		8 Pavt
				3278		16 Edge "
				332		25 P/L
				3365	8 Pavt	
				3375	16 Edge "	
				365	25 P/L	

F.B. 2563 Pg. 232 Job No. 6254 40 Division No. 10 Notes Red ____ Plotted ____ Profile ____
Survey of E. Altadena S.D. Date ____ Date ____ No. ____ X-Sec. ____
Survey by Beggs Notes LC Chkd. Notes Chkd. ____ Checked ____ No. ____
Indexed ____ Date ____ Date ____ Date ____

76L-298 CE 307 11-58

PLEASE RETURN TO
LOS ANGELES COUNTY ENGINEER
700 LOS ANGELES COUNTY ENGINEERING BLDG.

NOTE: ANY ADDITIONS OR CHANGES ON THIS SHEET MUST BE MADE OR CIRCLED IN RED INK, WITH DATE AND NAME OF PERSON MAKING CHANGE.

Do not extend notes this side of this line.

STATION	B.S.	H.I.	F.S.	ELEV.	LEFT & NORTH	℄	RIGHT & SOUTH
1+72				163580		℄	
				3550			8 Pavt
				3518			16 Edge Pavt
				355			25 PIL
				3607	8 Pavt		
				3616	16 Edge Pavt		
				392	25 PIL		
					LEFT & SOUTH	℄	RIGHT & NORTH
Going West on Concha St							
70+03				163122		℄	
				3140			7 Pavt
				3146			15 Edge "
				341			25 PIL
				3090	7 Pavt		
				3055	15 gut		
	Note/ CB is Lower →			3036	" top CB		
	than gut			310	25 PIL		

Profile No. X-Sec. Notes Red Date Notes Chkd Date Plotted Date Checked Date Job No. 6254 40 Division No. 10 Survey of E. Altadena SD. Survey by Notes Date Mon No. Lab. K. C. Johnson F.B. 2563 Pg 293

76L-298 CE 307 11-58

PLEASE RETURN TO
LOS ANGELES COUNTY ENGINEER
700 LOS ANGELES COUNTY ENGINEERING BLDG.

NOTE: ANY ADDITIONS OR CHANGES ON THIS SHEET MUST BE MADE OR CIRCLED IN RED INK, WITH DATE AND NAME OF PERSON MAKING CHANGE.

Do not extend notes this side of this line.

STATION	B.S.	H.I.	F.S.	ELEV.	Left of South	℄	Right of North
70+43				163064		℄	
				3084			7 Pavt
				3093			15 Edge "
				338			25 P/L
				3033	7 Pavt		
				2990	15 gut		
				3024	" top CB		
				308	25 P/L		
71+43			T.P. =	162894		℄	
				2920			7 Pavt
				2933			15 Edge "
				328			25 P/L
				2864	7 Pavt		
				2829	15 gut		
				2884	" top CB		
				287	25 P/L		
72+00				2750		℄	
				2776			7 Pavt
				2780			15 Edge "
				309			25 P/L
				2714	7 Pavt		

F.B. 2563 Pg. 234 Job No. 625440 Division No. 10 Notes Red Plotted Profile
Survey of [illegible] Date Date No.
Survey by [illegible] Notes Checked X-Sec.
Indexed [illegible] Date Date No.

76L-298 CE 307 11-58

PLEASE RETURN TO
LOS ANGELES COUNTY ENGINEER
700 LOS ANGELES COUNTY ENGINEERING BLDG.

NOTE: ANY ADDITIONS OR CHANGES ON THIS SHEET MUST BE MADE OR CIRCLED IN RED INK, WITH DATE AND NAME OF PERSON MAKING CHANGE.

Do not extend notes this side of this line.

STATION	B.S.	H.I.	F.S.	ELEV.	Left & South	℄ Right & North
72+00				162682	15 gut	
				2735	" top CB	
				268	25 P/L	
72+25.7				163471		29° top Iron gates catch basin
				162829		" F.L 10" Conc. Pipe
				163072		32.5 F.L. " " "
72+28				162714		15 F.L. Conc box drain
72+53.31				2618		℄
				2638		7 Pavt
				2647		15 Edge "
				297		25 P/L
				2590	7 Pavt	
				2542	15 gut	
				2602	" top CB	
				255	25 P/L	
73+00				2503		℄
				2525		7 Pavt
				2534		15 Edge "
				281		25 P/L

Profile No. ___ Notes Red ___ Plotted ___ Job No. 62-54 40 Division No. 10 F.B. 7563 Page 235
Y Sec. ___ Date ___ Date ___ Survey of [illegible]
Notes Chkd. ___ Checked ___ Survey by [illegible]

76L-298 CE 307 11-58

PLEASE RETURN TO
LOS ANGELES COUNTY ENGINEER
700 LOS ANGELES COUNTY ENGINEERING BLDG.

NOTE: ANY ADDITIONS OR CHANGES ON THIS SHEET MUST BE MADE OR CIRCLED IN RED INK, WITH DATE AND NAME OF PERSON MAKING CHANGE.

Do not extend notes this side of this line.

STATION	B.S.	H.I.	F.S.	ELEV.	Left & South	℄	Right & North
73+00				162462	7 Pavt		
				2421	15 gut		
				2467	11 top CB		
				247	25 P/L		
74+00				2256		℄	
				2283			7 Pavt
				2290			15 Edge Pavt
				256			25 P/L
				2204	7 Pavt		
				2177	15 gut		
				2227	11 top CB		
				223	25 P/L		
					Left & West		Right & East
Going North on W. P/L of Park per C.S.B. 8248							
	TP = 1629.84						
0+25				16308			
				304			10
				306			20
				304	10		

F.B. 2563 Pg. 236
Job No. 6254 40 Division No. 10 Notes Red Plotted Profile
Survey of E. Altadena S.D. Date Date No. X-Sec.
Survey [illegible] Notes Chkd. Checked
Indexed Date Date No.

76L-298 CE 307 11-58

PLEASE RETURN TO
LOS ANGELES COUNTY ENGINEER
700 LOS ANGELES COUNTY ENGINEERING BLDG.

NOTE: ANY ADDITIONS OR CHANGES ON THIS SHEET MUST BE MADE OR CIRCLED IN RED INK, WITH DATE AND NAME OF PERSON MAKING CHANGE.

Do not extend notes this side of this line.

STATION	B.S.	H.I.	F.S.	ELEV.	Left & West	Right & East
0+25				16300	20	
1+27				348		
				352		10
				355		20
				324	1	
				325	10	
				322	20	
0+50				357		
				363		10
				377		20
				338	1	
				341	10	
				340	20	
0+75				375		
				378		10
				386		20
				350	1	
				350	10	
				349	20	

Profile No. X-Sec. Notes Red Date Notes Chkd. Plotted Date Checked Job No. 62-4-40 Division No. 10 Survey of E Altadena S.D. Survey by Brooks Notes Date 3-60 F.B. 7563 Pg 237

76L-298 CE 307 11-58

PLEASE RETURN TO
LOS ANGELES COUNTY ENGINEER
700 LOS ANGELES COUNTY ENGINEERING BLDG.

NOTE: ANY ADDITIONS OR CHANGES ON THIS SHEET MUST BE MADE OR CIRCLED IN RED INK, WITH DATE AND NAME OF PERSON MAKING CHANGE.

Do not extend notes this side of this line.

STATION	B.S.	H.I.	F.S.	ELEV.		
TP	=			162851		
BM SO 2615				162603	BM SO 2615 Elev 1626 02 0 FB 2529-27 CONCHA St 290' W of SANTA ANITA AVE (S. Side) Bt Spk in CB in Flt No #518	
		End of Line "B"				
Note → — PICKUP — Cont from Pg 222						
SMH					SMH 172.5 R & Approx 3' N. of South P/L of Lot #10 of Gordon TR	
	E Rim 158417					
	W " 158417				8" outlet E	
					Rim 158417	
					Meas 779	
INVELT	8" outlet E			157571	top p 157638	
					Dia .67	
					INVELT 1575.71	
		End of + Sections				

F.B. 2563 Pg. 238 Job No. 625440 Division No. 10 Notes Red Plotted Profile
Survey of E. Altadena S.D. Date Date No. X-Sec.
Survey by Brooks Notes Lillault Notes Chkd. Checked
Indexed C. Johnson Date Date No.

Notes Ck'd by W. J. BRENNER	Survey of E. Altadena S. D.	F. B. 517.2 PG. 739
Map No.	JN 6254.40 Tape MAST Std 84 of	
Office Work	Surveyed by	
Checked	Notes Newman Date 6-19-64	
Date	Indexed [redacted]	

EAST ALTADENA S.D.

J.N. 6254.40

LOCATION OF EXISTING ACCESS ROAD

June 19, 1964

Reff.
F.B. 817-210
F.B. 2563-8, 13
R.D.F.B. 168-18, 20
R.D.F.B. 322-119
F.C.F.B. 1763-11, 14
F.C.F.B. 1316-115, 117

W.E. Newman
H.H. Spriggs
N. Smith
G.E. Peterson

INDEX

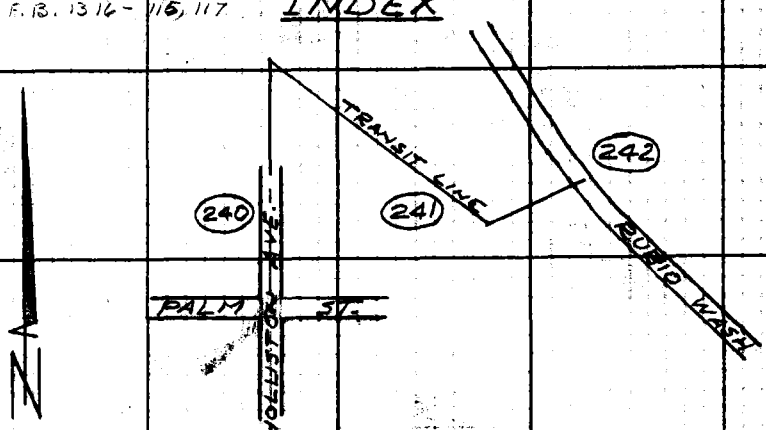

Note: Any Additions or Changes on This Sheet Must be Made or Circled in Red Ink With Date and Name of Person Making Change.

Do not extend this side of this line.

PLEASE RETURN TO
LOS ANGELES COUNTY ENGINEER
403 LOS ANGELES COUNTY ENGINEERING BLDG.

76F3095 CE #310 6-62

F. B. 2563 Pg. 240

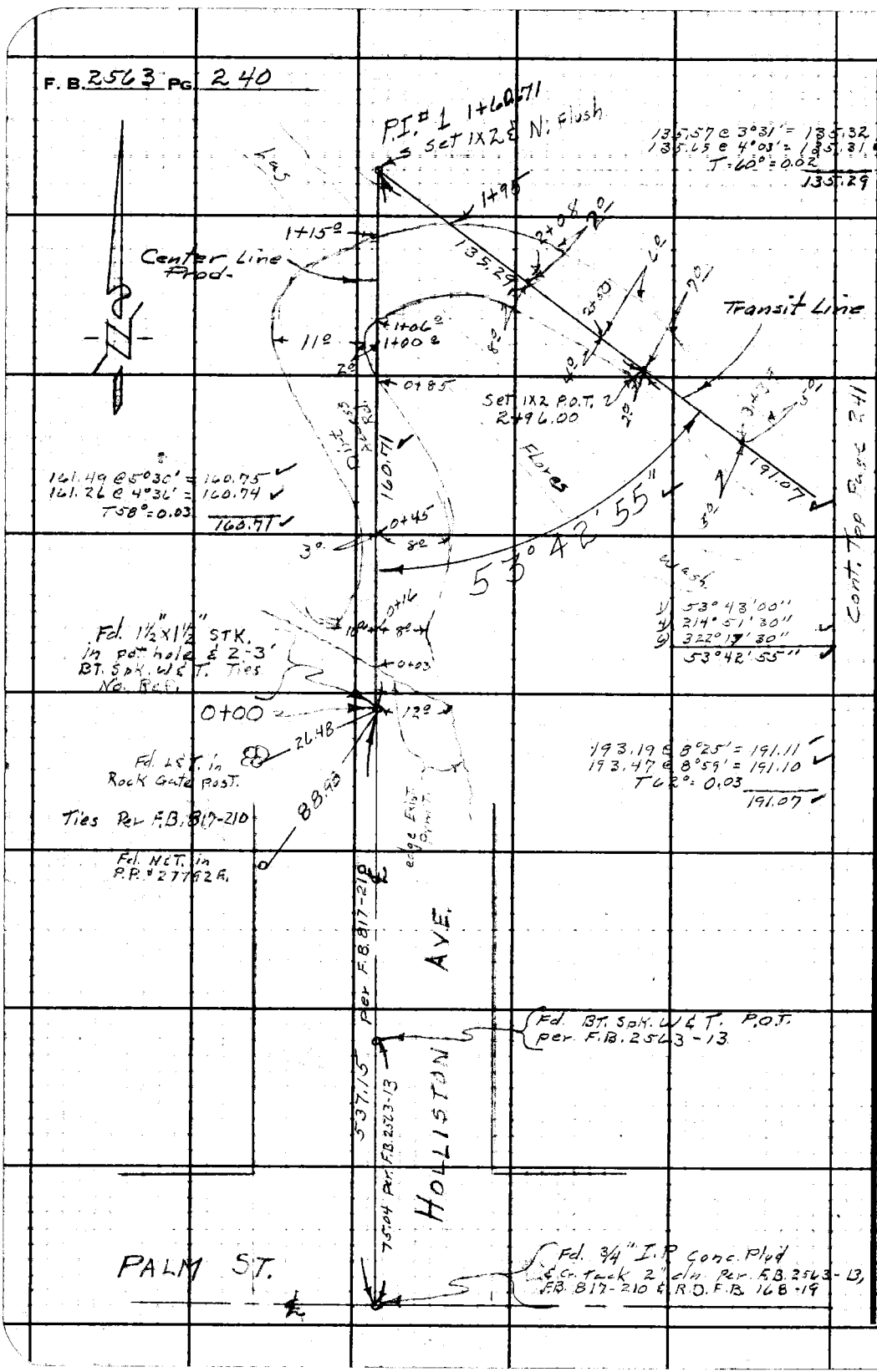

PLEASE RETURN TO
LOS ANGELES COUNTY ENGINEER
403 LOS ANGELES COUNTY ENGINEERING BLDG.

Do not extend this side of this line.

Note: Any Additions or Changes on This Sheet Must be Made or Circled in Red Ink With Date and Name of Person Making Change.

Notes Ck'd [illegible]	Survey of [illegible]	F. B. [illegible] Pg. [illegible]
Map No.	JN [illegible] Tape 145 Std 84 °F	
Office Work	Surveyed by Newman	
Checked	Notes Newman Date 6-19-64	
Date	Indexed [illegible] J. GALLE	

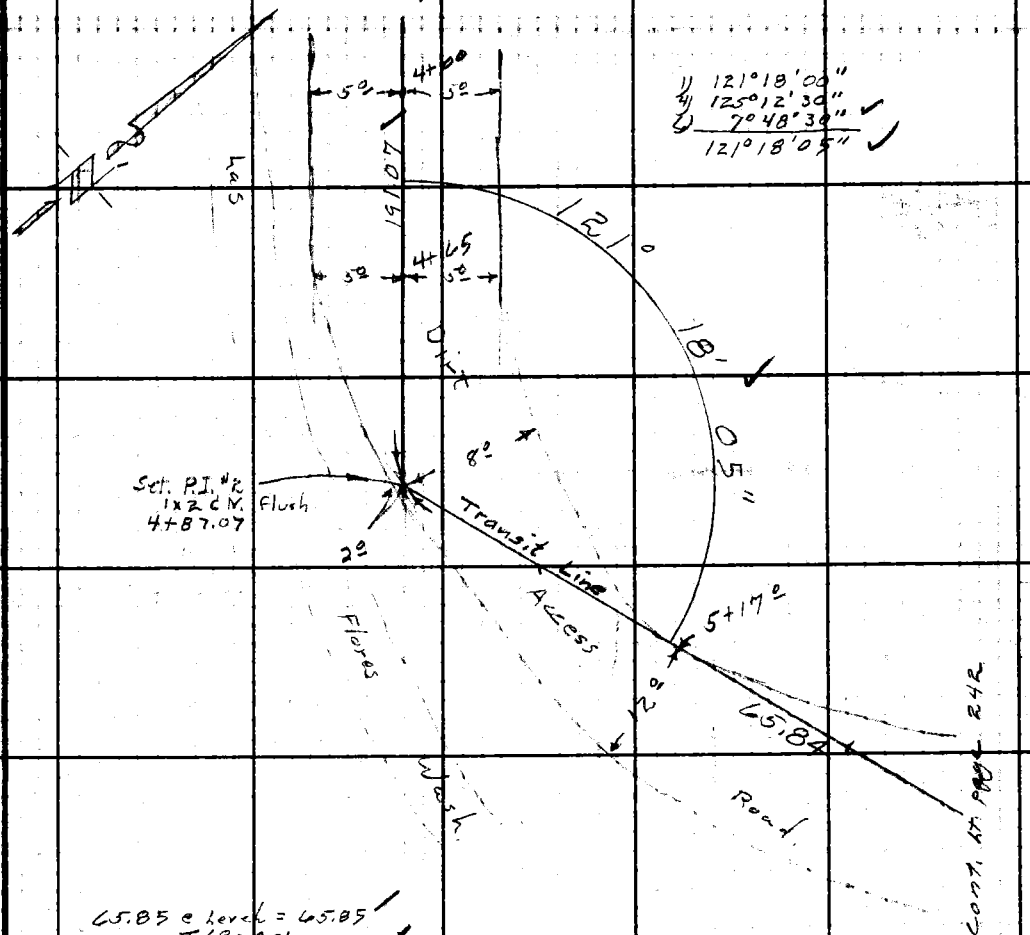

Note: Any Additions or Changes on this Sheet Must be Made or Circled in Red Ink With Date and Name of Person Making Change.

Do not extend this line of this line.

PLEASE RETURN TO
LOS ANGELES COUNTY ENGINEER
403 LOS ANGELES COUNTY ENGINEERING BLDG.

76F3095 CE #310 6-62

F. B. 2563 PG 242

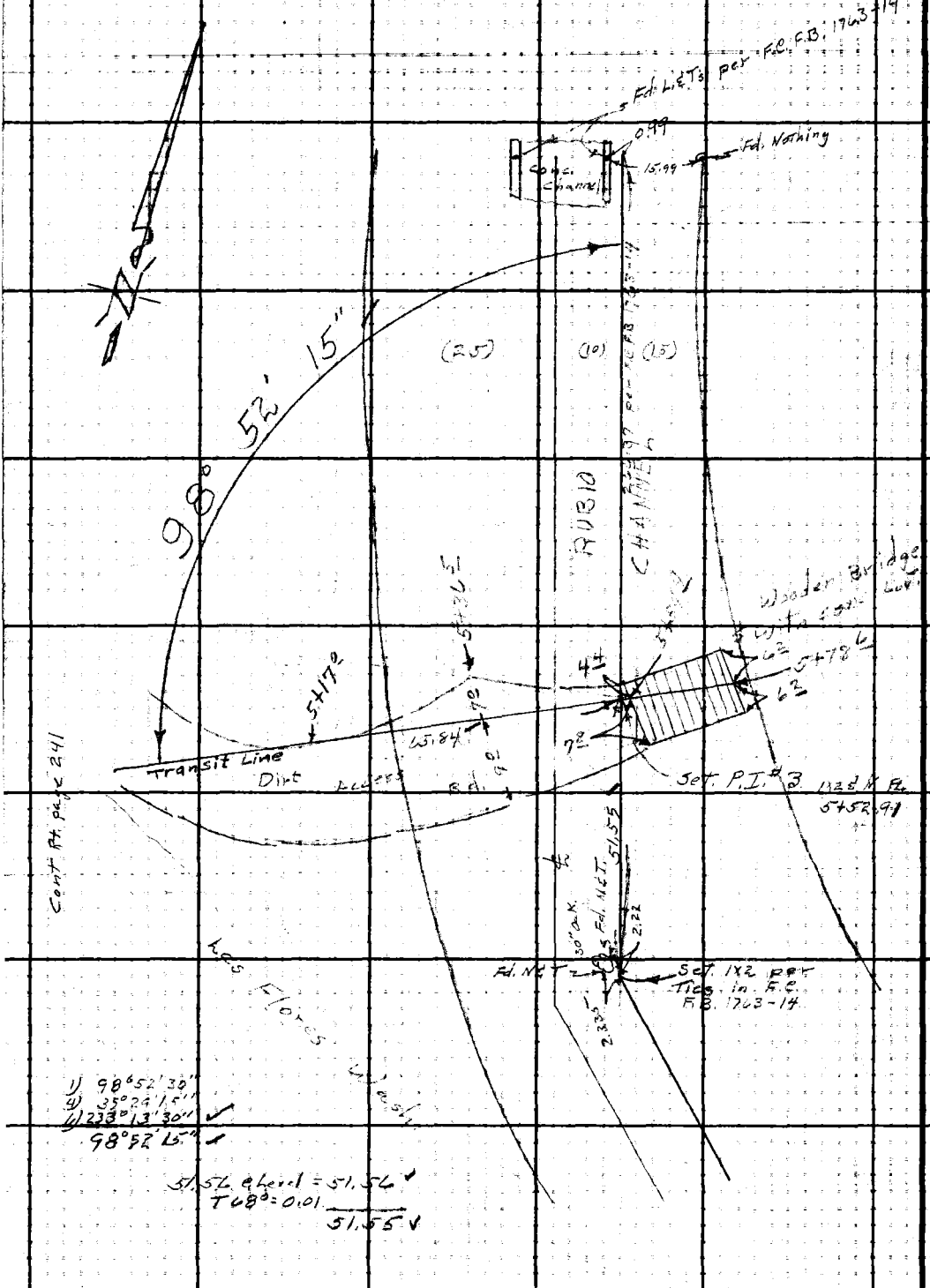

1) 98°52'30"
4) 35°29'15"
6) 233°13'30"
98°52'15"

51.56 @ level = 51.56
T 68° = 0.01
51.55

PLEASE RETURN TO
LOS ANGELES COUNTY ENGINEER
403 LOS ANGELES COUNTY ENGINEERING BLDG.
Do not attend this [illegible] of this line.

Note: Any Additions or Changes on This Sheet Must be Made or Circled in Red Ink With Date and Name of Person Making Change.