Survey of F. B. Pg.

Surveyed by

Notes Date

Indexed

Microfilmed Nov. '85

Notes Ck'd by Miller	Survey of E. Altadena S.D.	F.B. 2565 Pg. 5
Office Work	Surveyed by F. E. Brooks	
Checked	Notes F.E.B. Date 10 March	
Date	Indexed A. C. Johnson 6-11-60	

J.N. 6254.40

EAST ALTADENA STORM DRAIN

Project # 544

℄ Survey of Line C

Brooks
LeGault
Turrill
Siemann

Note: Any Additions or Changes on This Sheet Must be Made or Circled in Red Ink With Date and Name of Person Making Change.

Do not extend notes this side of this line.

RETURN TO
LOS ANGELES COUNTY ENGINEER
100 LOS ANGELES COUNTY ENGINEERING BLDG.

763098 CE #247—7-53

F.B. 2565 PG. 6

Cont. Bot. Pg. 7

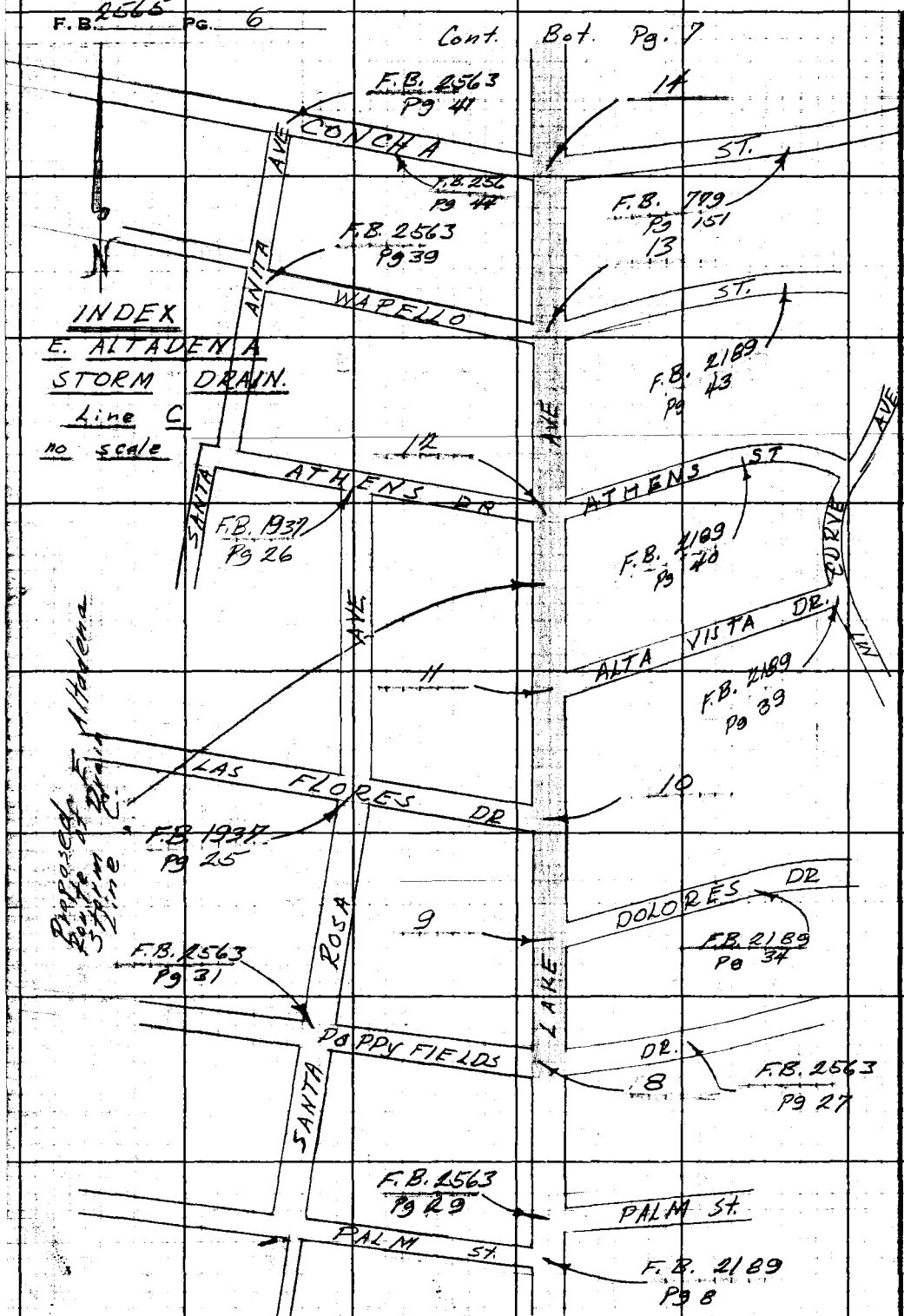

RETURN TO
LOS ANGELES COUNTY ENGINEER
900 Los Angeles County Engineering Bldg.

Do not extend notes this side of this line.

Note: Any Additions or Changes on This Sheet Must be Made or Circled in Red Ink With Date and Name of Person Making Change.

Notes Ck'd by Miller | Survey of E. Altadena S.D. | F.B. 2565 Pg. 7

Office Work | Surveyed by F.E. Brooks

Checked | Notes FEB Date 18 Mar 60

Date | Indexed A. C. Johnson

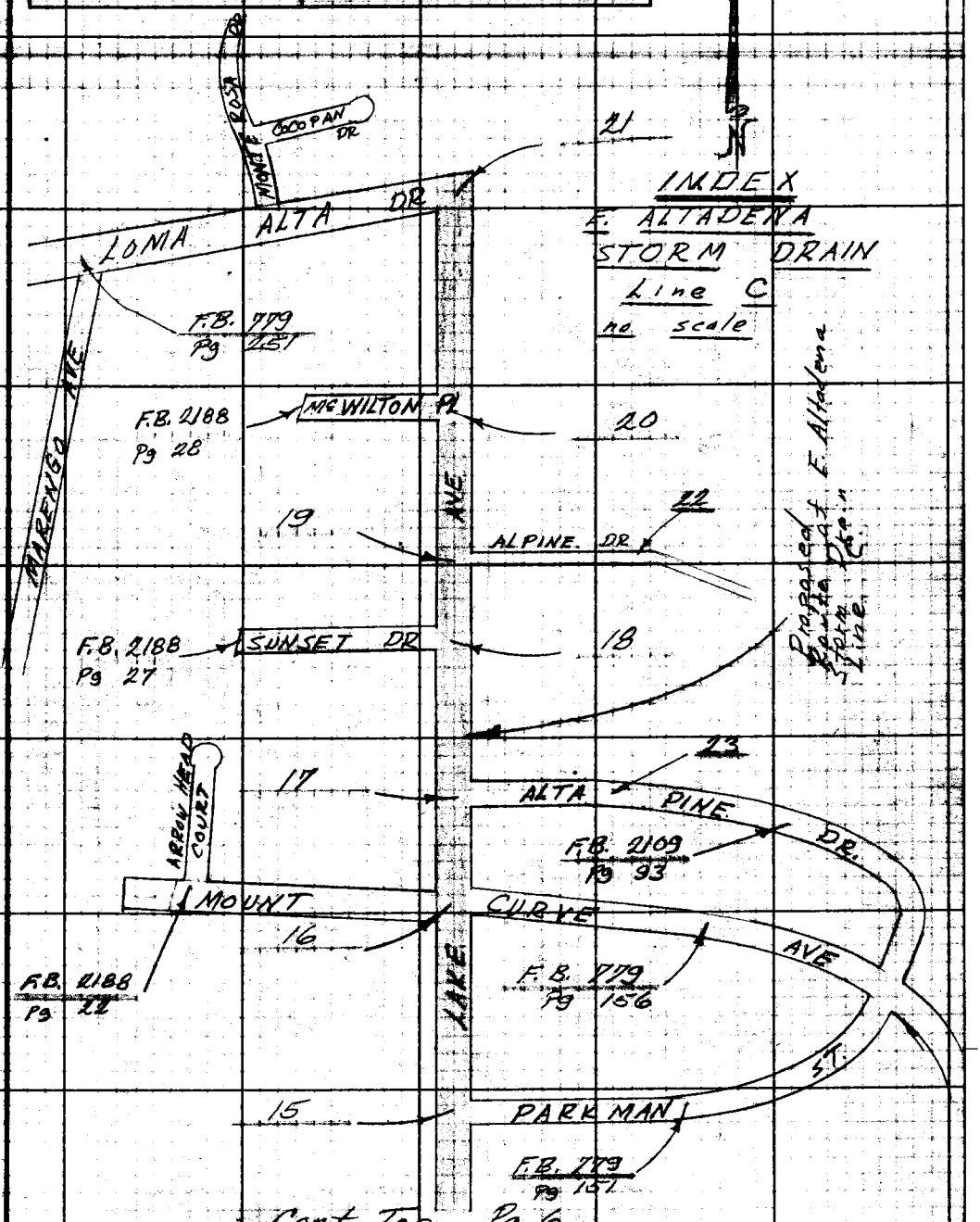

Note: Any Additions or Changes on This Sheet Must be Made or Circled in Red Ink With Date and Name of Person Making Change.

Do not extend notes this side of this line.

RETURN TO
LOS ANGELES COUNTY ENGINEER
100 LOS ANGELES COUNTY ENGINEERING BLDG.

763098 CE #247—7-53

F.B. 2566 PG. 8

RETURN TO
LOS ANGELES COUNTY ENGINEER
100 LOS ANGELES COUNTY ENGINEERING BLDG.

Do not extend notes this side of this line.

Note: Any Additions or Changes on This Sheet Must be Made or Circled in Red Ink With Date and Name of Person Making Change.

Notes Ck'd by Miller | Survey of E Altadena S.D. | F.B. 2565 PG. 9

Office Work | Surveyed by FE Brooks
Checked | Notes FEB Date 21 Mar 60
Date | Indexed C. Johnson

6954
75-54,57

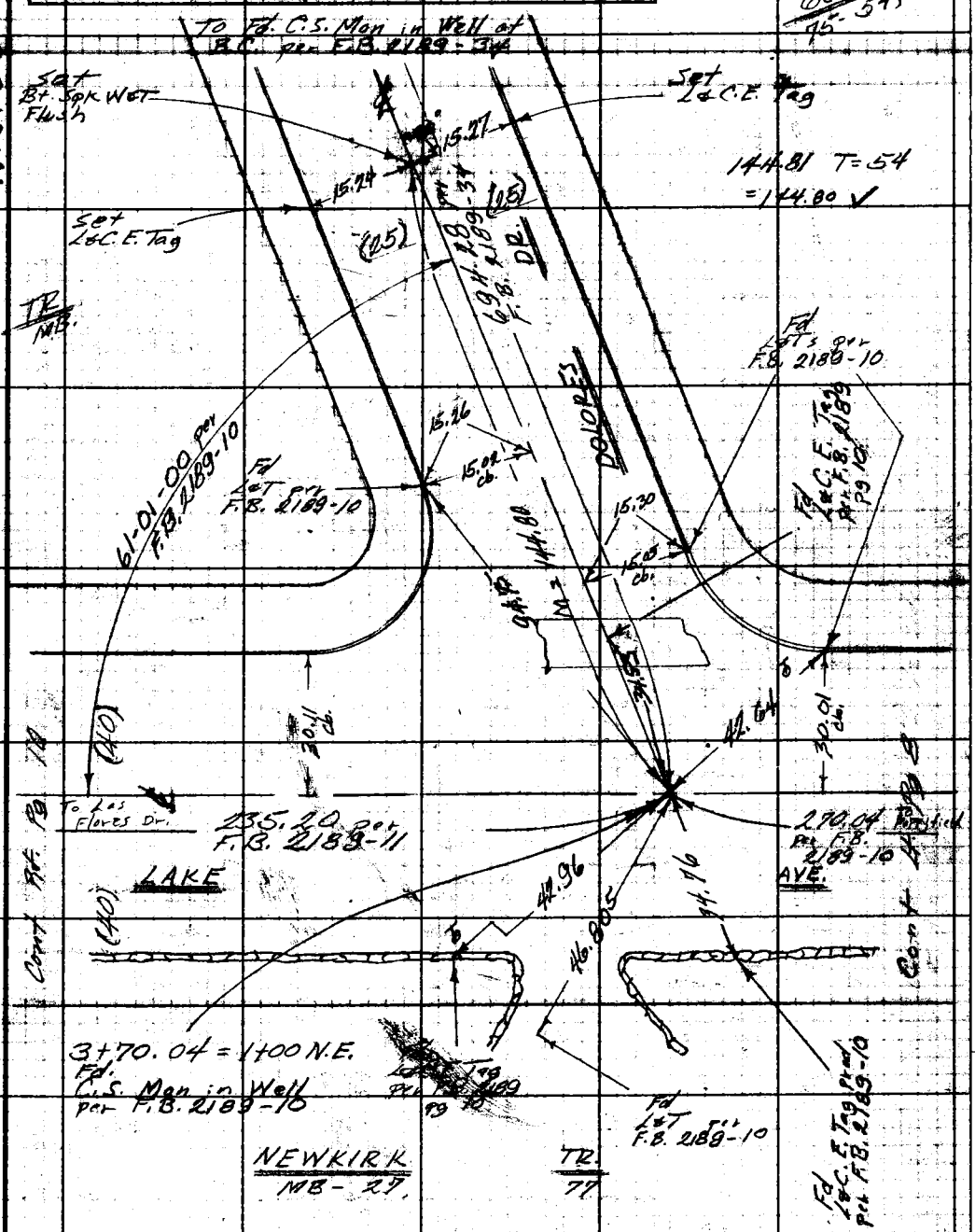

W.S. 88-C-6

Note: Any Additions or Changes on This Sheet Must be Made or Circled in Red Ink With Date and Name of Person Making Change.

Do not extend notes this side of this line.

RETURN TO
LOS ANGELES COUNTY ENGINEER
100 LOS ANGELES COUNTY ENGINEERING BLDG.

03098 CE #247—7-53

F. B 2565 PG. 10

RETURN TO
LOS ANGELES COUNTY ENGINEER
100 LOS ANGELES COUNTY ENGINEERING BLDG.

Do not extend notes this side of this line.

Note: Any Additions or Changes on This Sheet Must be Made or Circled in Red Ink With Date and Name of Person Making Change.

Notes Ck'd by Miller	Survey of E Altadena Sub
Office Work	Surveyed by FE Brooks
Checked	Notes FEB Date 28 March 60
Date	Indexed A. C. Johnson

F. B. 2565 Pg. 11

6954
75-54,57

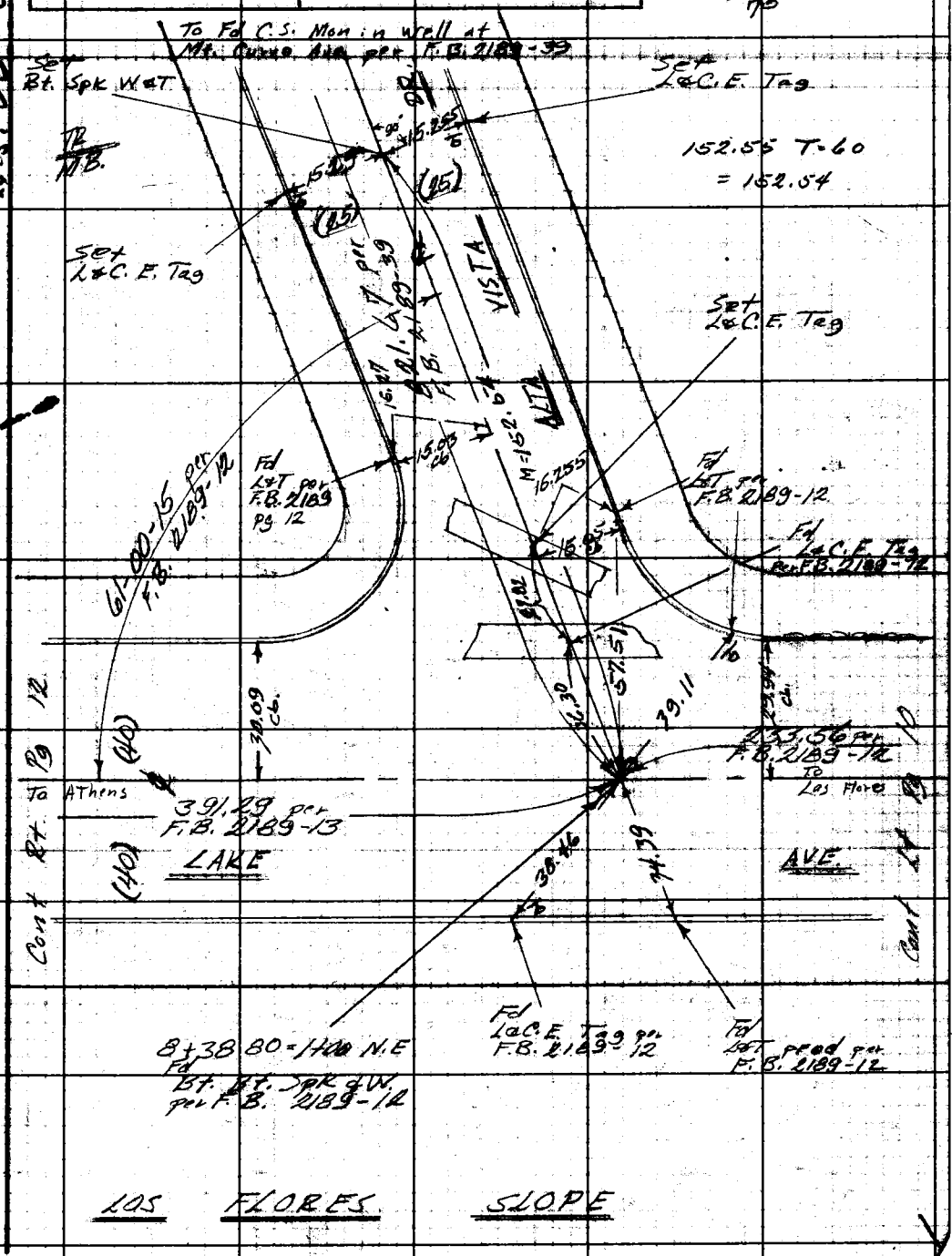

Note: Any Additions or Changes on This Sheet Must be Made or Circled in Red Ink With Date and Name of Person Making Change.

Do not extend notes this side of this line.

RETURN TO
LOS ANGELES COUNTY ENGINEER
100 LOS ANGELES COUNTY ENGINEERING BLDG.

763098 CE #247—7-53

F.B. 2566 PG. 12

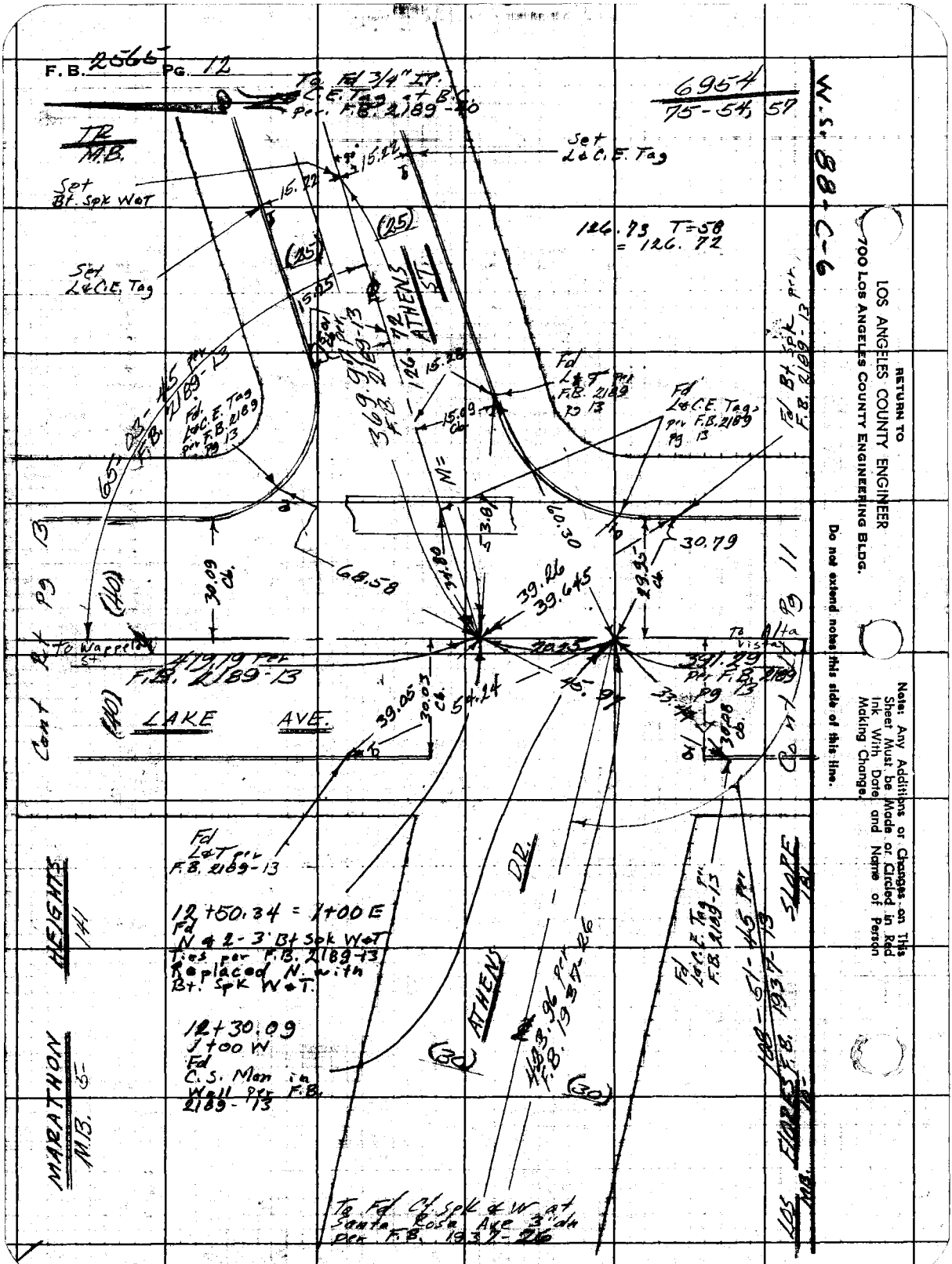

RETURN TO
LOS ANGELES COUNTY ENGINEER
700 Los Angeles County Engineering Bldg.

Do not extend notes this side of this line.

Note: Any Additions or Changes on This Sheet Must be Made or Circled in Red Ink With Date and Name of Person Making Change.

Notes Ck'd by Miller	Survey of E Altadena S.P.	F.B. 2565	Pg. 13
Map No.	IN 6254 Pg. 893 Sht. 68 RF		
Office Work	Surveyed by FE Brooks		
Checked	Notes FEB Date 29 Mar 60		
Date	Indexed C. Johnson		

6954
75-54,57

W.S. 88-C-6

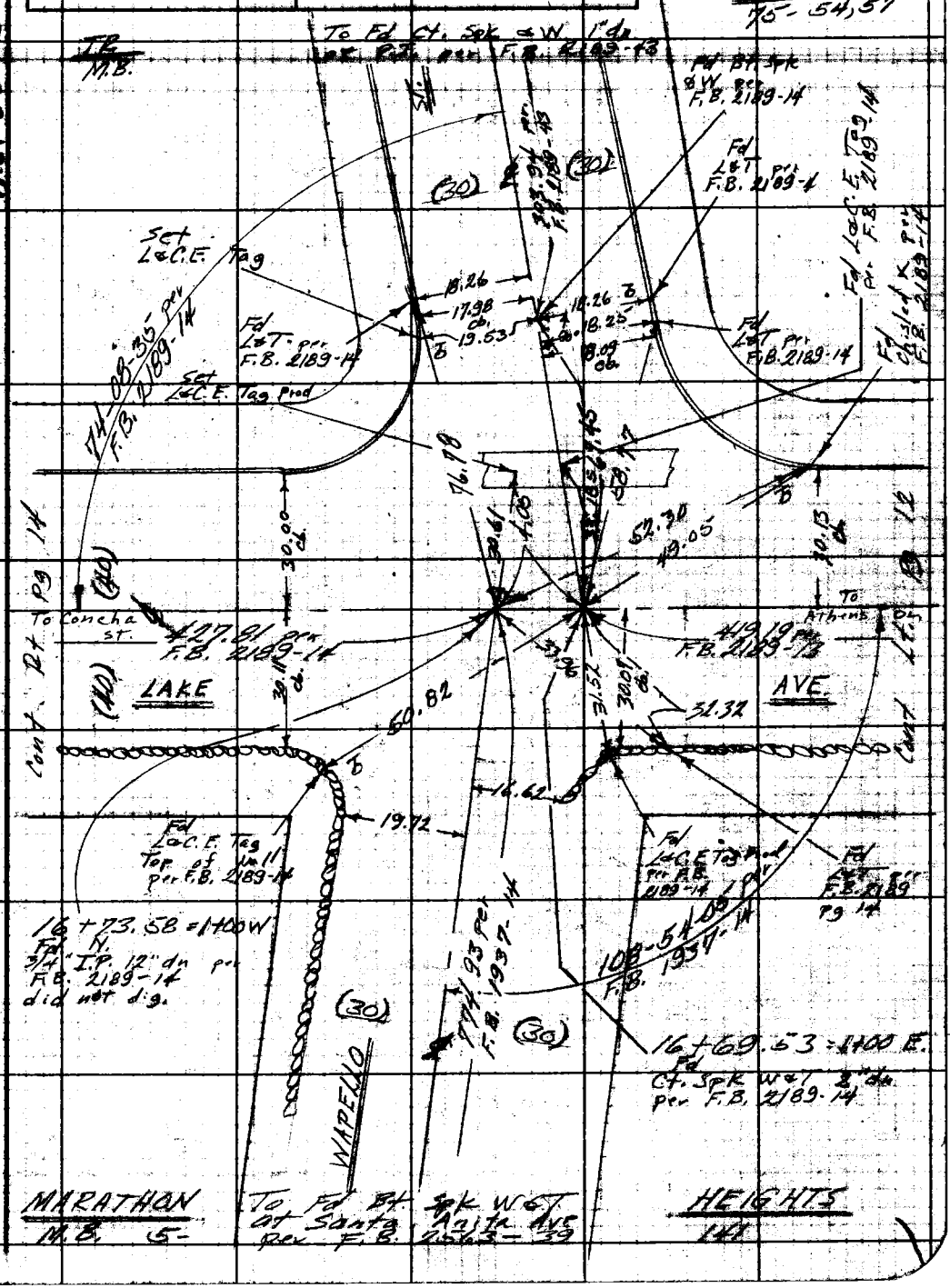

Note: Any Additions or Changes on This Sheet Must be Made or Circled in Red Ink With Date and Name of Person Making Change.

Do not extend notes this side of this line.

RETURN TO
LOS ANGELES COUNTY ENGINEER
1100 Los Angeles County Engineering Bldg.

763093 CE #247—7-59

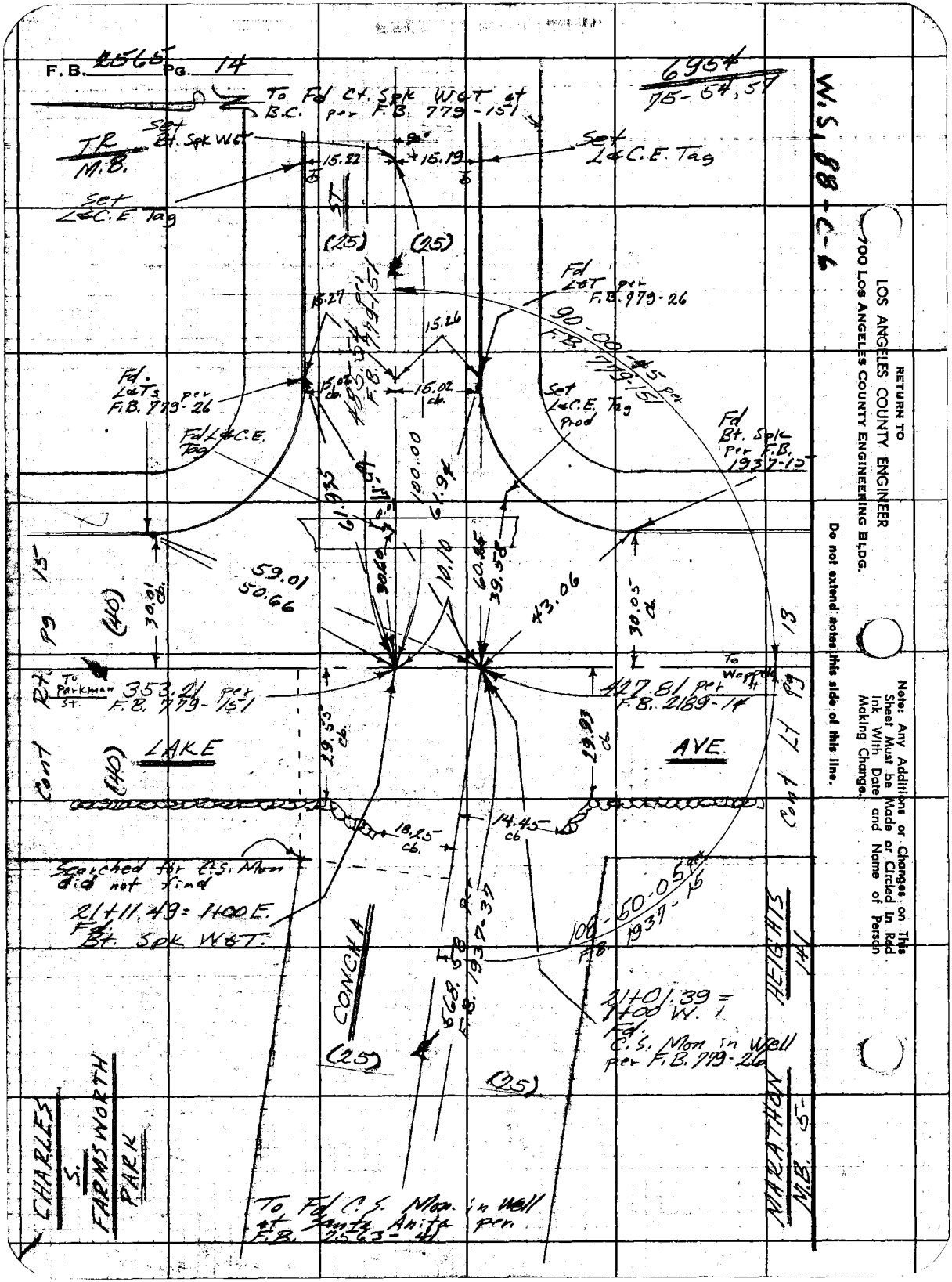
F.B. 2565 PG. 14
6954
75-54,57
W.S. 88-C-6
To Fd Ct. Spk W&T at B.C. per F.B. 779-151
TR M.B.
Set Bt. Spk W&T
Set L&C.E. Tag
15.22
15.19
Set L&C.E. Tag
ST.
(25)
(25)
Fd L&T per F.B. 779-26
15.27
15.26
90-00-45 per F.B. 779-151
Fd. L&Ts per F.B. 779-26
15.02 cb.
15.02 cb.
Set L&C.E. Tag Prod
Fd L&C.E. Tag
Fd Bt. Spk per F.B. 1937-15
100.00
61.94
61.93
59.01
50.66
30.01 cb.
30.05 cb.
10.10
60.85
39.58
43.06
(40)
Cont Rt. Pg 15
To Parkman St.
353.21 per F.B. 779-151
427.81 per F.B. 2189-14
To Wappelo St.
Cont Lt Pg 13
LAKE
AVE.
(40)
29.55 cb.
29.93 cb.
18.25 cb.
14.45 cb.
Searched for C.S. Mon did not find
21+11.49 = 1+00 E.
Fd. Bt. Spk W&T.
108-50-05 per F.B. 1937-15
CONCHA
568.58 per F.B. 1937-37
21+01.39 = 1+00 W.
Fd. C.S. Mon in Well per F.B. 779-26
(25)
(25)
CHARLES S. FARMSWORTH PARK
MARATHON HEIGHTS
M.B. 5-141
To Fd C.S. Mon. in Well at Santa Anita per F.B. 2563-41
RETURN TO
LOS ANGELES COUNTY ENGINEER
700 LOS ANGELES COUNTY ENGINEERING BLDG.
Do not extend notes this side of this line.
Note: Any Additions or Changes on This Sheet Must be Made or Circled in Red Ink With Date and Name of Person Making Change.

Notes Ck'd by Miller	Survey of E Altadena S.D.	F.B. 2560 Pg. 15
Office Work	Surveyed by E E Brooks	
Checked	Notes FEB Date 30 Mar 60	
Date	Indexed C. Johnson	

6954
75-54,57

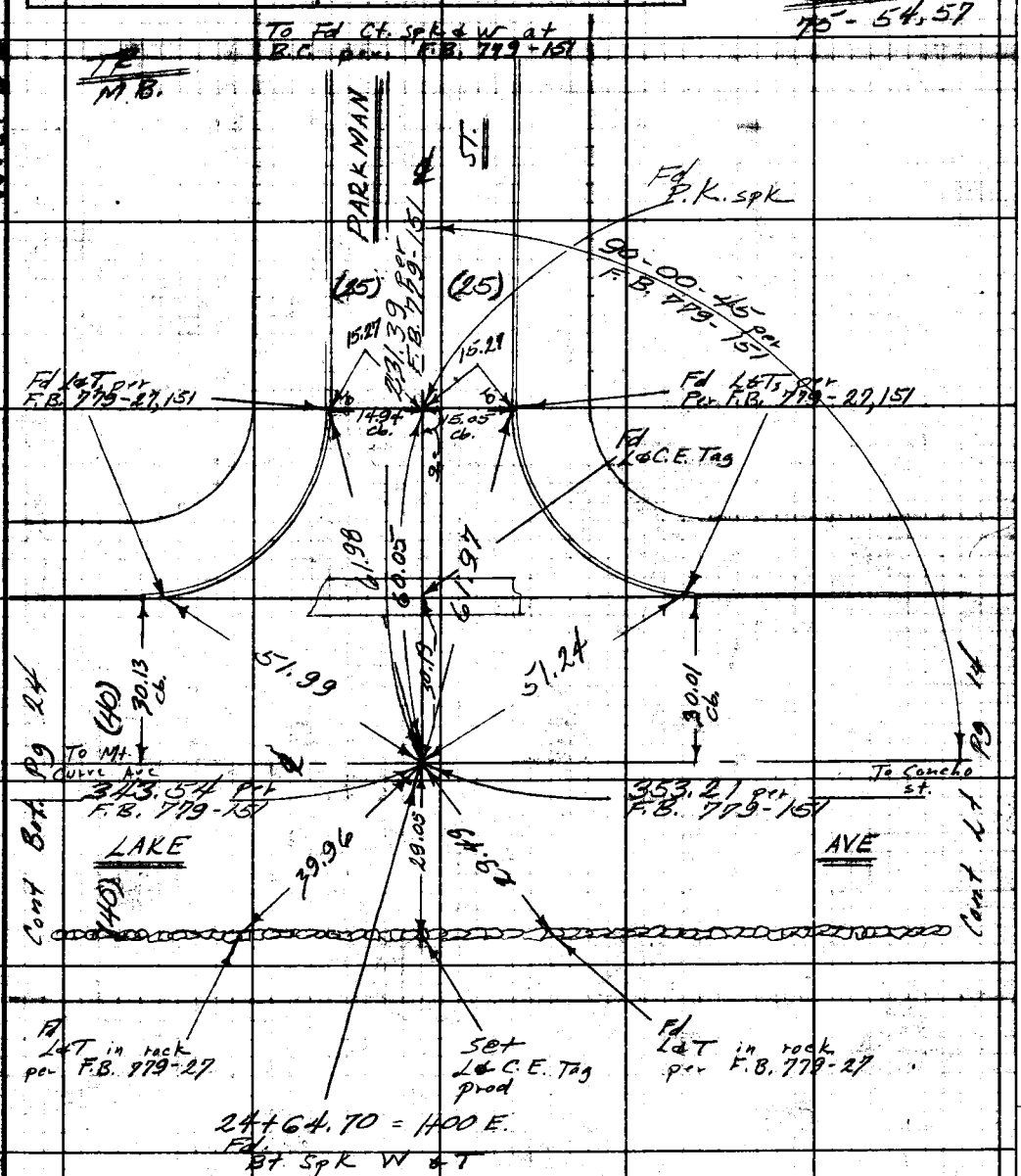

CHARLES S. FARMSWORTH PARK

Note: Any Additions or Changes on This Sheet Must be Made or Circled in Red Ink With Date and Name of Person Making Change.

Do not extend notes this side of this line.

RETURN TO
LOS ANGELES COUNTY ENGINEER
100 LOS ANGELES COUNTY ENGINEERING BLDG.

763098 CE #247—7-53

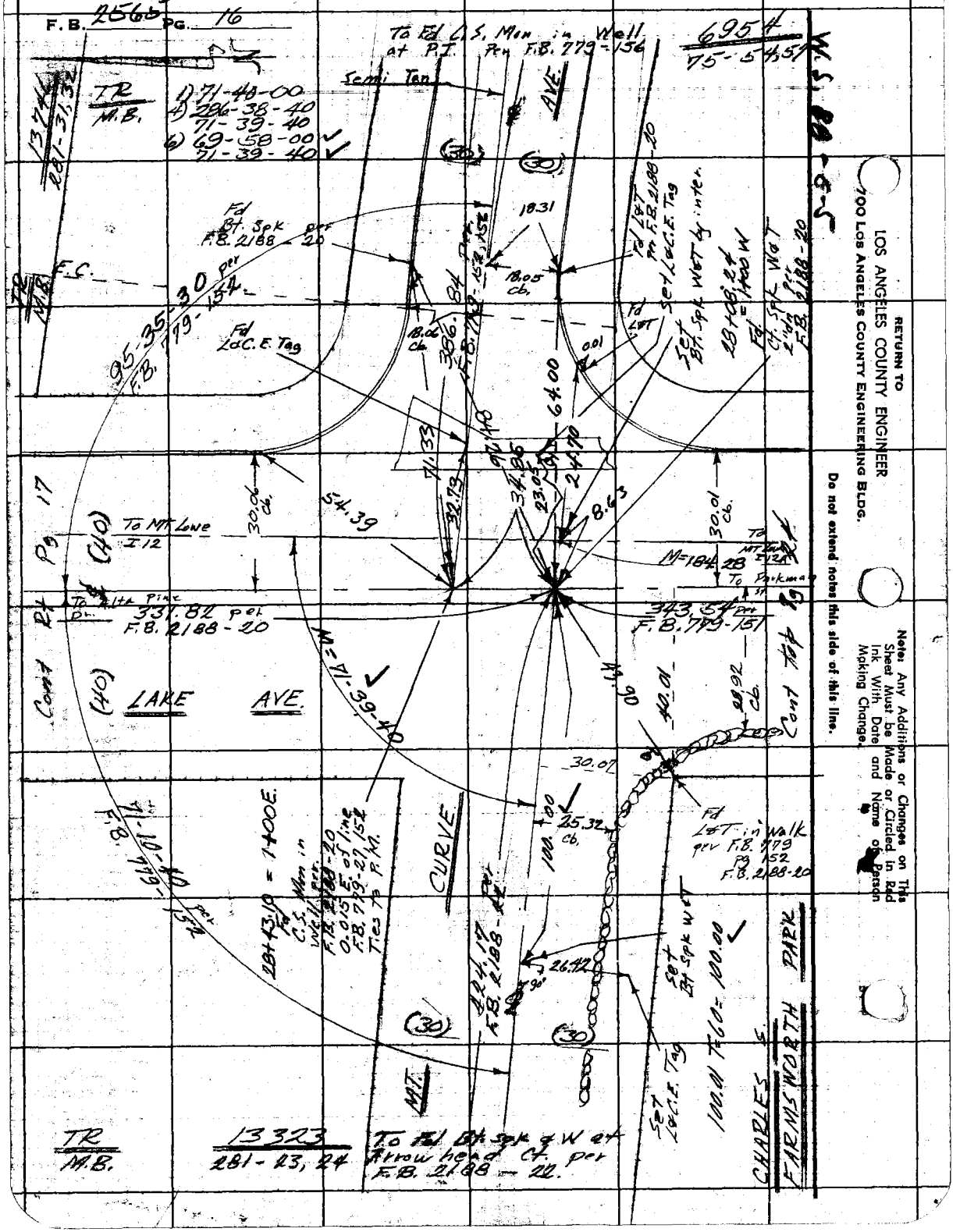

RETURN TO
LOS ANGELES COUNTY ENGINEER
100 LOS ANGELES COUNTY ENGINEERING BLDG.

Do not extend notes this side of this line.

Note: Any Additions or Changes on This Sheet Must be Made or Circled in Red Ink With Date and Name of Person Making Change.

Notes Ck'd by Miller | Survey of E. Altadena Sta. 6254 M 192 on 68 | F.B. 2565 Pg. 17

Office Work | Surveyed by FE Brooks
Checked | Notes FEB Date 31 Mar 60
Date | Indexed A. C. Johnson

13746
281-31, 32

W.S. 88-C-5

Sam. Tan — Cont. Bot. Pg 23

72.00 per F.B. 2109-82

Fd L&T per F.B. 2109-82 0.02 W of 90°

Fd N&T per F.B. 2109-82

(27) (27)

17.26 16.92 cb. 17.14 cb. 17.28

B.C.

TR. M.B.

Fd L&T per F.B. 2109-82 0.01 E. of 90°

PINE

ALTA

Fd Chisled X per F.B. 2109-82

Fd L&C.E. Tag per F.B. 2109-82

17.00 cb. 17.24 cb.

Fd L&C.E. Tag per F.B. 2109-82

Fd Chisled X per F.B. 2109-82

Fd Bt. Spk per F.B. 2109-82

89-59-40 per F.B. 2109-82

84.98 M 84.95 per F.B. 2109-82

28.90

58.16 47.48 47.11 58.57

28.00 cb. 28.00 cb.

To Bt. Spk W&T at Sunset Dr. 53.30

Cont Rt Pg 18

To Sunset Dr. 96.13 per F.B. 2188-25

108.50 per F.B. 2188-25

(40) (40)

To Mt. Curve Ave.

Cont Lt Pg 16

LAKE AVE

32+48.56 = 1400 E.
Fd Bt. Spk W&T per F.B. 2109-82

31+40.06
Fd Ct. Spk W&T per F.B. 2109-82 1 adn

L.S.

23-35

13323
281-23, 24

331.82 per F.B. 2188-20

TR M.B.

Note: Any Additions or Changes on This Sheet Must be Made or Circled in Red Ink With Date and Name of Person Making Change.

Do not extend notes this side of this line.

RETURN TO
LOS ANGELES COUNTY ENGINEER
100 LOS ANGELES COUNTY ENGINEERING BLDG.

763098 CE #247—7-59

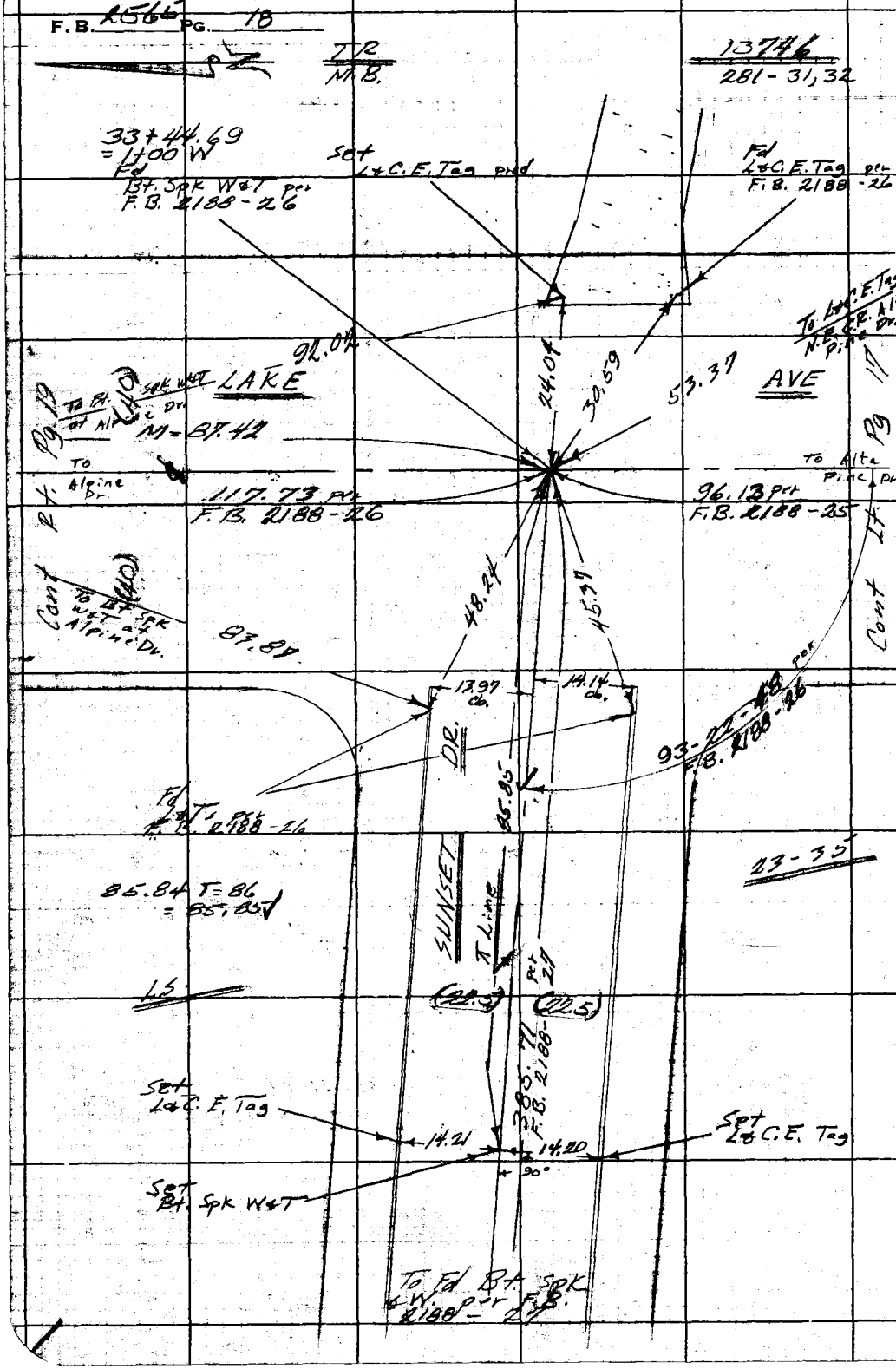

RETURN TO
LOS ANGELES COUNTY ENGINEER
1100 LOS ANGELES COUNTY ENGINEERING BLDG.

Do not extend notes this side of this line.

Note: Any Additions or Changes on This Sheet Must be Made or Circled in Red Ink With Date and Name of Person Making Change.

Notes Ck'd by Miller
Map No.
Office Work
Checked
Date

Survey of E. Altadena S.D.
in 6254 to 6292 sht 68 of
Surveyed by F.E. Brooks
Notes FEB Date 1 Mar 1960
Indexed A. C. Johnson

T.B. 0256 Pg. 19

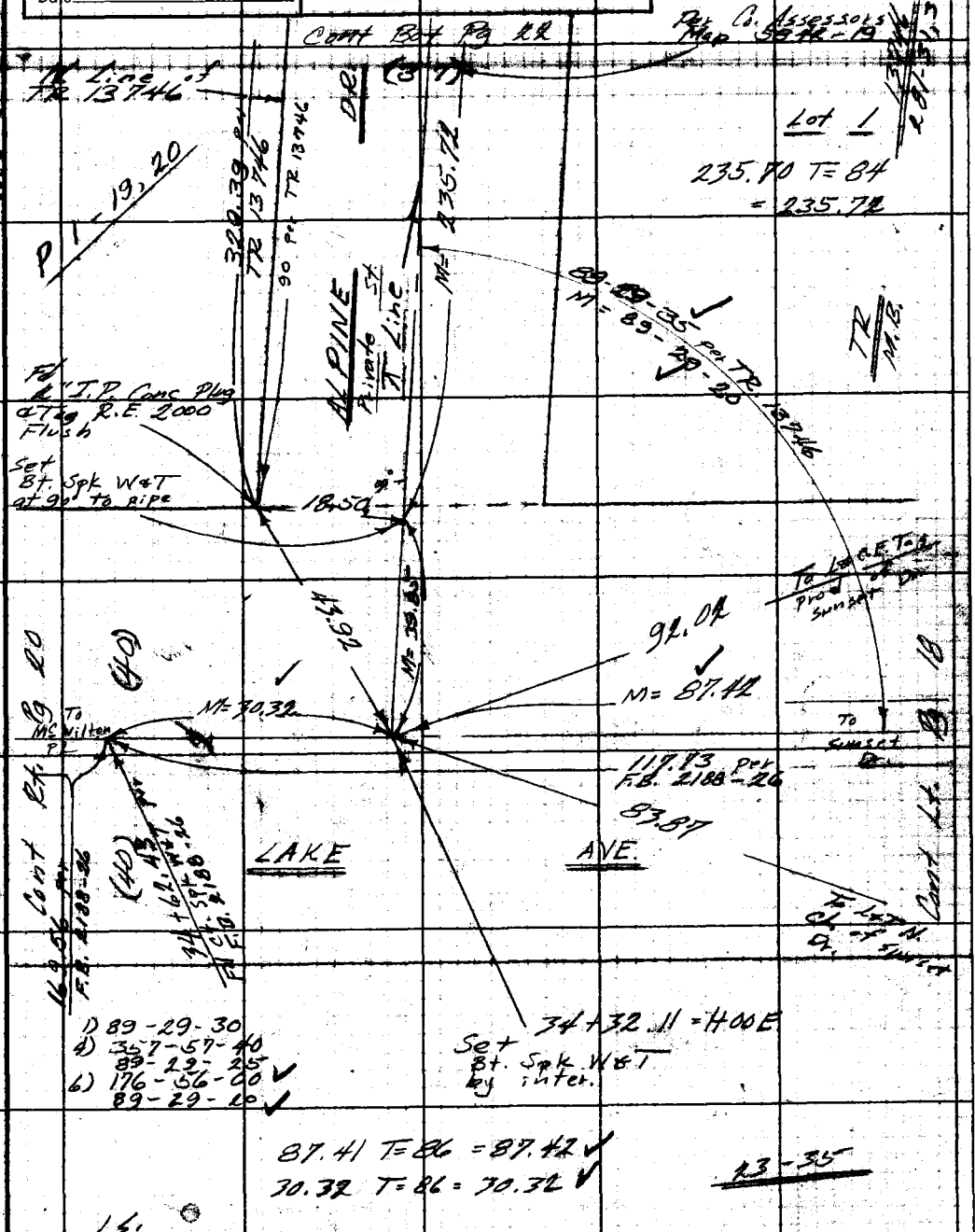

Note: Any Additions or Changes on This Sheet Must be Made or Circled in Red Ink With Date and Name of Person Making Change.

Do not extend notes this side of this line.

RETURN TO
LOS ANGELES COUNTY ENGINEER
2000 LOS ANGELES COUNTY ENGINEERING BLDG.

768095 CE #247—7-53

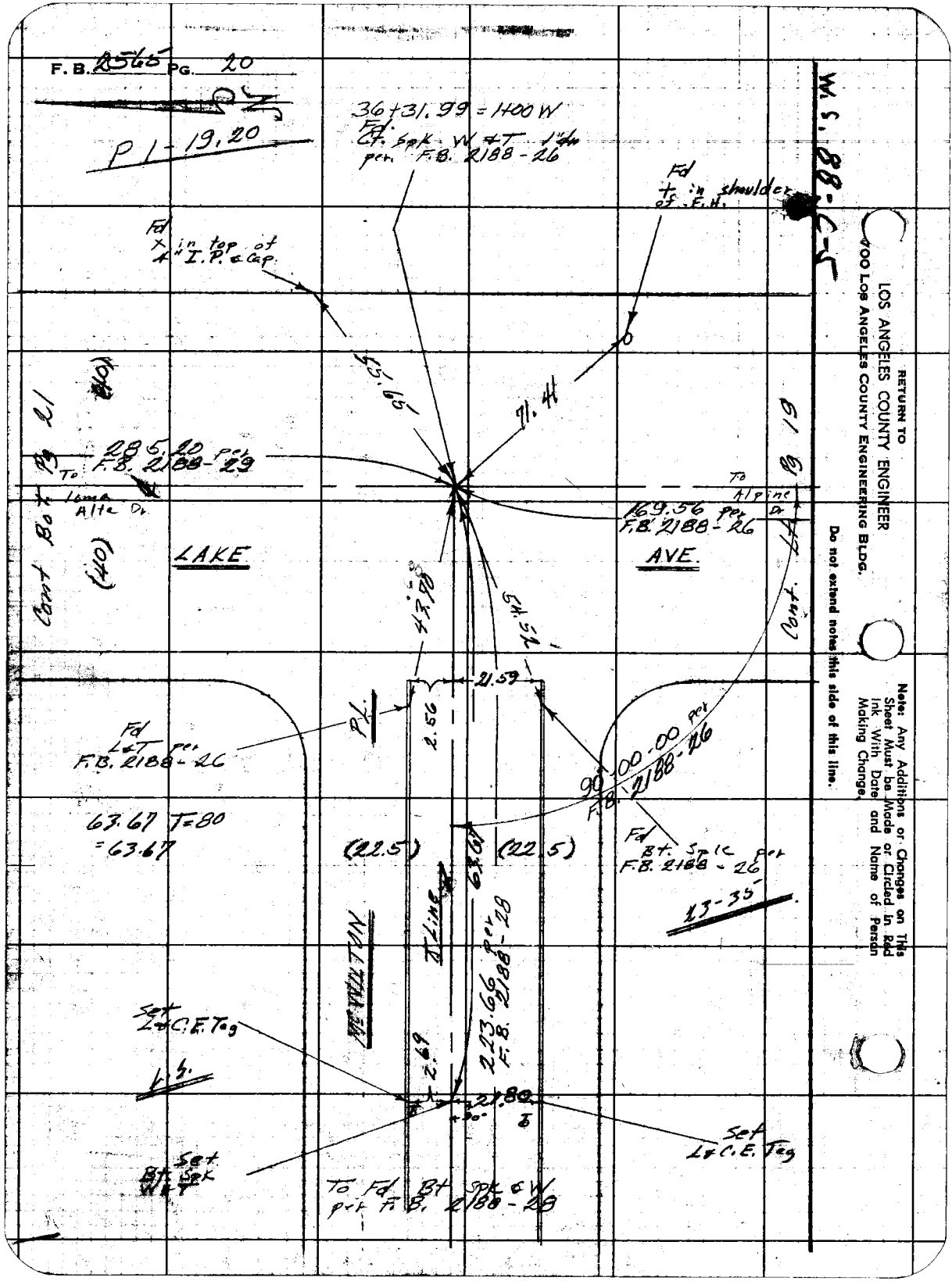
F.B. 2565 PG. 20
P1-19.20
36+31.99 = 1400 W
Fd Ct. Spk. W & T 1"dn per F.B. 2188-26
Fd t in shoulder of F.H.
Fd x in top of 4" I.P. & Cap.
55.65
71.41
285.20 per F.B. 2188-29
To Loma Alta Dr.
To Alpine Dr.
169.56 per F.B. 2188-26
LAKE
AVE.
Cont Bot Pg 21
(40)
(40)
Cont. Lt Pg 19
43.78
54.52
21.59
2.56
P.L.
Fd L&T per F.B. 2188-26
90-00-00 per F.B. 2188-26
63.67 T=80 =63.67
(22.5)
(22.5)
63.67
Fd Bt. Spk per F.B. 2188-26
23-35
II Line
223.66 per F.B. 2188-28
Set L&C.E. Tag
L.S.
2.69
21.80
30°
Set L&C.E. Tag
Set Bt. Spk W&T
To Fd Bt Spk & W per F.B. 2188-28
W.S. 88-C-5
RETURN TO
LOS ANGELES COUNTY ENGINEER
900 Los Angeles County Engineering Bldg.
Do not extend notes this side of this line.
Note: Any Additions or Changes on This Sheet Must be Made or Circled in Red Ink With Date and Name of Person Making Change.

Notes Ck'd by Miller	Survey of E Altadena S.D.
Map No.	IN 6254.40 Zone 0192 Std 68 OF
Office Work	Surveyed by F.E. Brooks
Checked	Notes F.E.B. Date 4 April 68
Date	Indexed C. Johnson

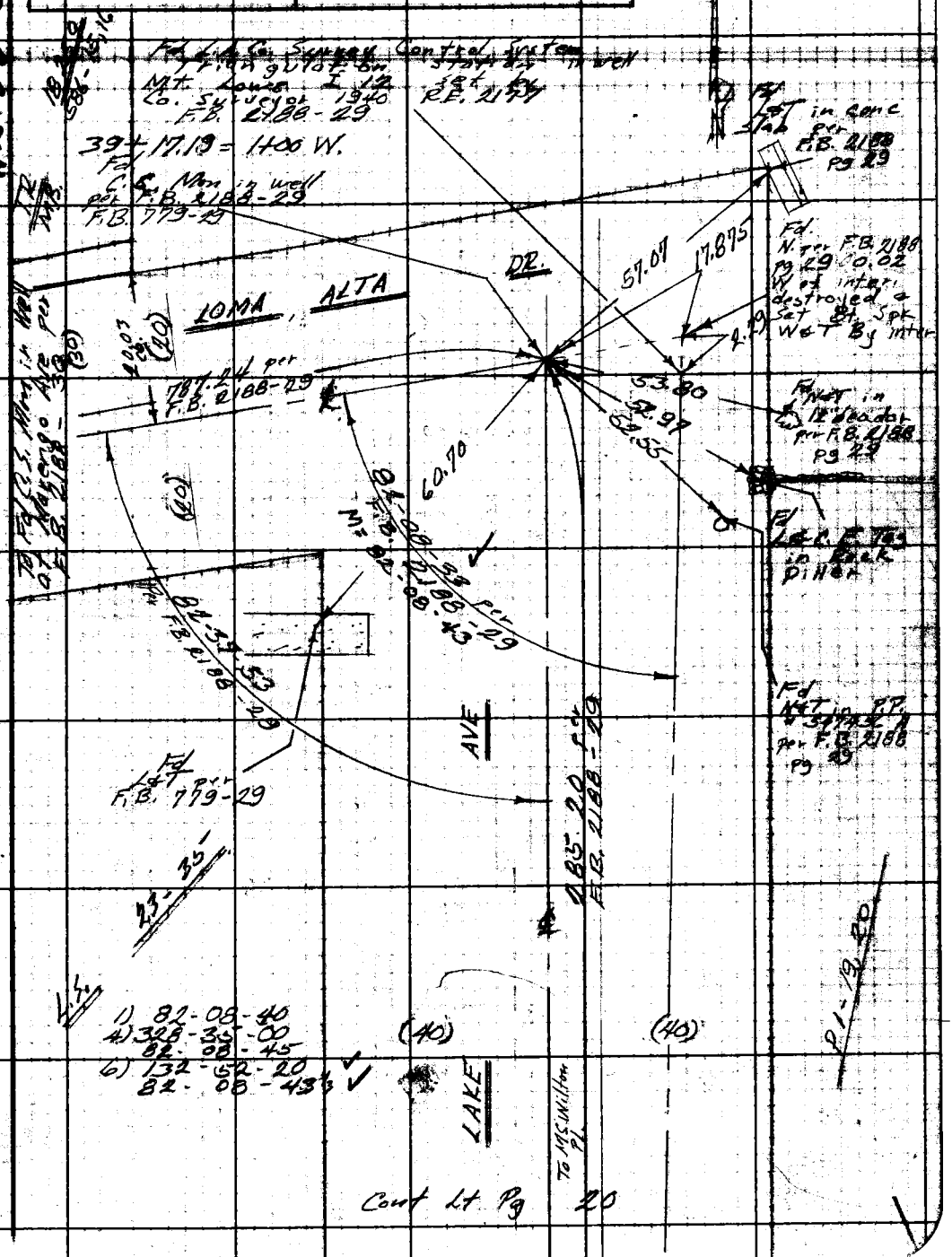

Note: Any Additions or Changes on This Sheet Must be Made or Circled in Red Ink With Date and Name of Person Making Change.

Do not extend notes this side of this line.

RETURN TO
LOS ANGELES COUNTY ENGINEER
100 LOS ANGELES COUNTY ENGINEERING BLDG.

76809S CE #247—7-53

RETURN TO
LOS ANGELES COUNTY ENGINEER
700 LOS ANGELES COUNTY ENGINEERING BLDG.

Note: Any Additions or Changes on This Sheet Must be Made or Circled In Red Ink With Date and Name of Person Making Change.

Do not extend notes this side of this line.

W.S. 88-C-5

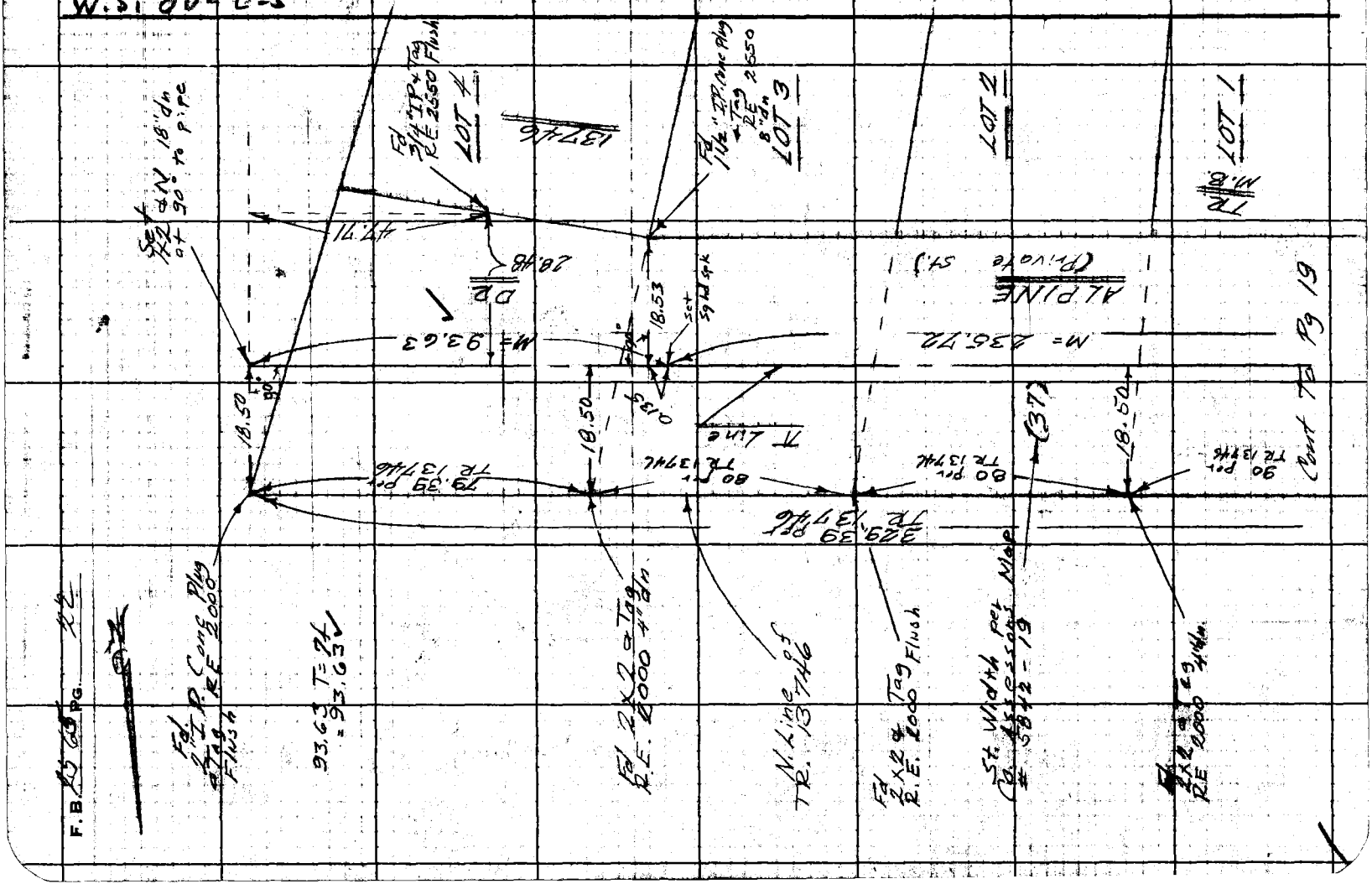

Notes Ck'd by Miller	Survey of E. A. Hadena Sub.
Map No.	IN 6254 Pg. 0192 Std. 68
Office Work	Surveyed by F.E. Brooks
Checked	Notes F.E.B. Date 7 Mar 68
Date	Indexed A. C. Johnson

F.B. 2565 Pg. 2-3

To Fd Bt. Spk W&T at P.I. per F.B. 2109-93

W.S. 88-C-5

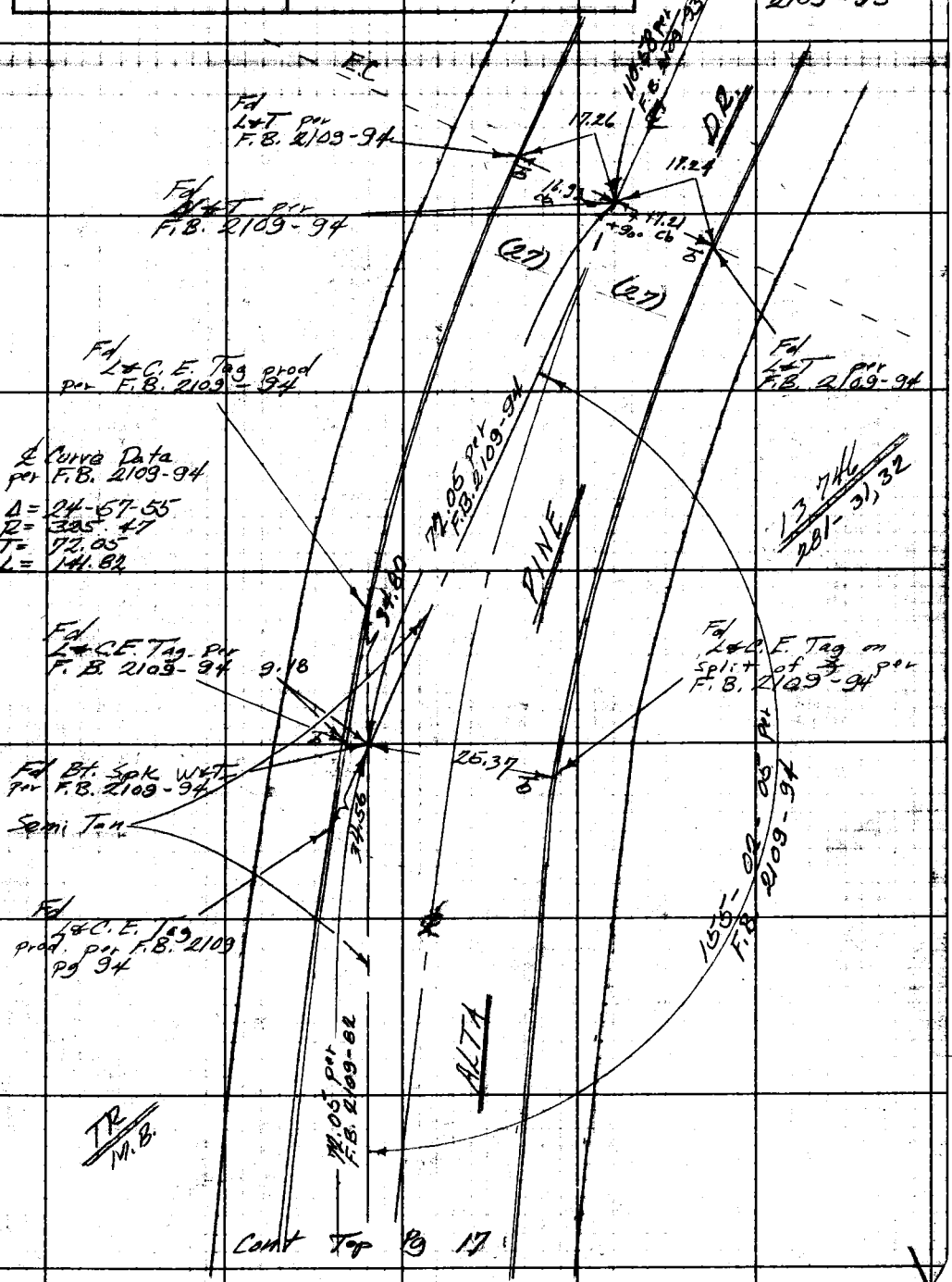

Cont Top Pg 17

Note: Any Additions or Changes on This Sheet Must be Made or Circled in Red Ink With Date and Name of Person Making Change.

Do not extend notes this side of this line.

RETURN TO
LOS ANGELES COUNTY ENGINEER
2400 LOS ANGELES COUNTY ENGINEERING BLDG.

763098 CE #247—7-53

F. B. 2565 PG. 24

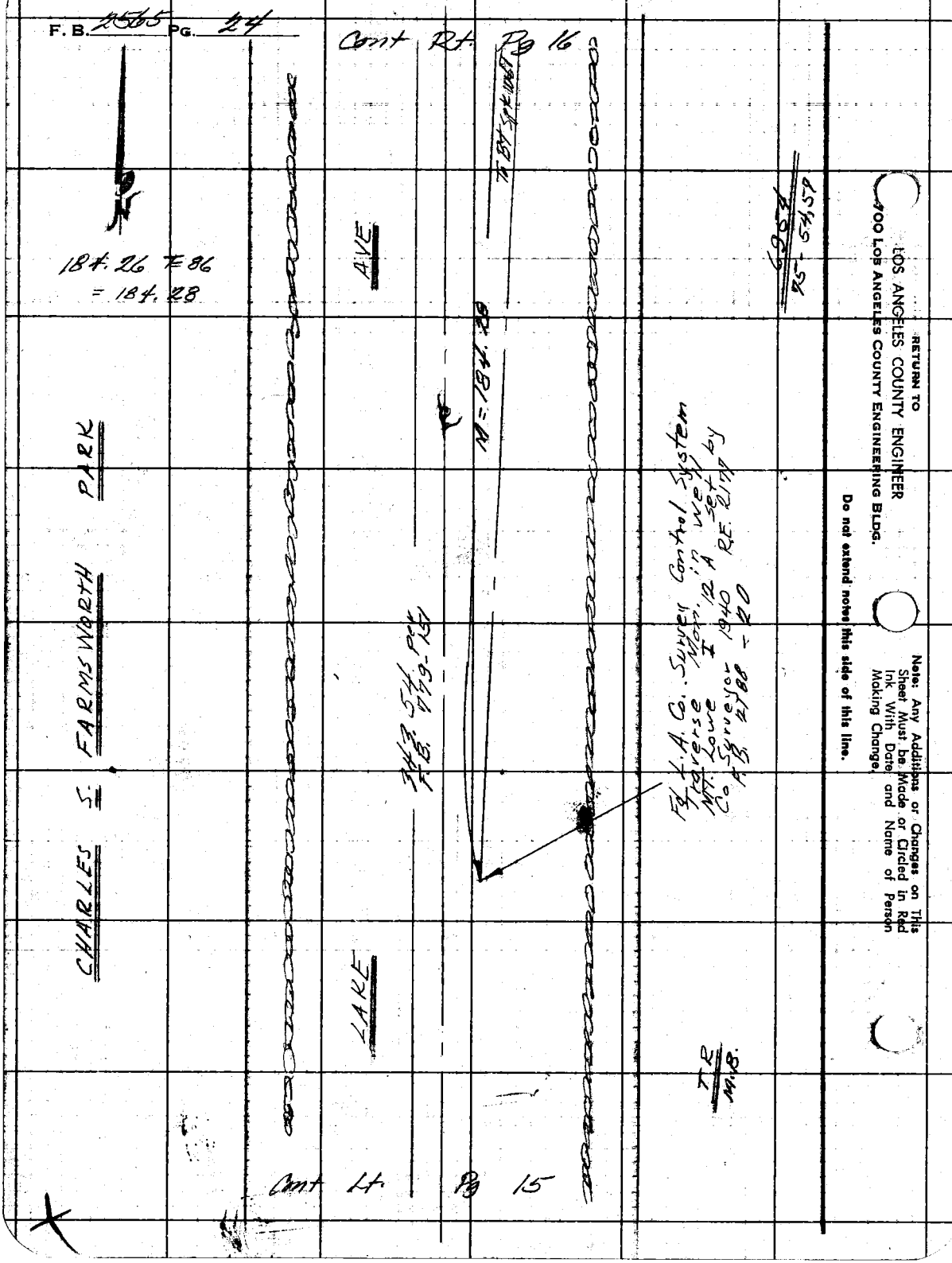

RETURN TO
LOS ANGELES COUNTY ENGINEER
900 LOS ANGELES COUNTY ENGINEERING BLDG.

Note: Any Additions or Changes on This Sheet Must be Made or Circled in Red Ink With Date and Name of Person Making Change.

Do not extend notes this side of this line.

Notes Ck'd by	Survey of E Altadena S.D.
Map No.	IN 6254.40 Tape Std. °F
Office Work	Surveyed by F E Brooks
Checked	Notes LC Gault Date 4-60
Date	Indexed A. C. Johnson

IN 6254.40

EAST ALTADENA STORM DRAIN

PROJECT #544

TOPOG

OF

LINE "C"

PARTY
BROOKS
LC GAULT
TURRILL
SIEMANN

Note: Any Additions or Changes on This Sheet Must be Made or Circled in Red Ink With Date and Name of Person Making Change.

Do not extend notes this side of this line.

RETURN TO
LOS ANGELES COUNTY ENGINEER
700 LOS ANGELES COUNTY ENGINEERING BLDG.

769098 CE #247—7-53

RETURN TO
LOS ANGELES COUNTY ENGINEER
900 LOS ANGELES COUNTY ENGINEERING BLDG.

Note: Any Additions or Changes on This Sheet Must be Made or Circled in Red Ink With Date and Name of Person Making Change.

Do not extend notes this side of this line.

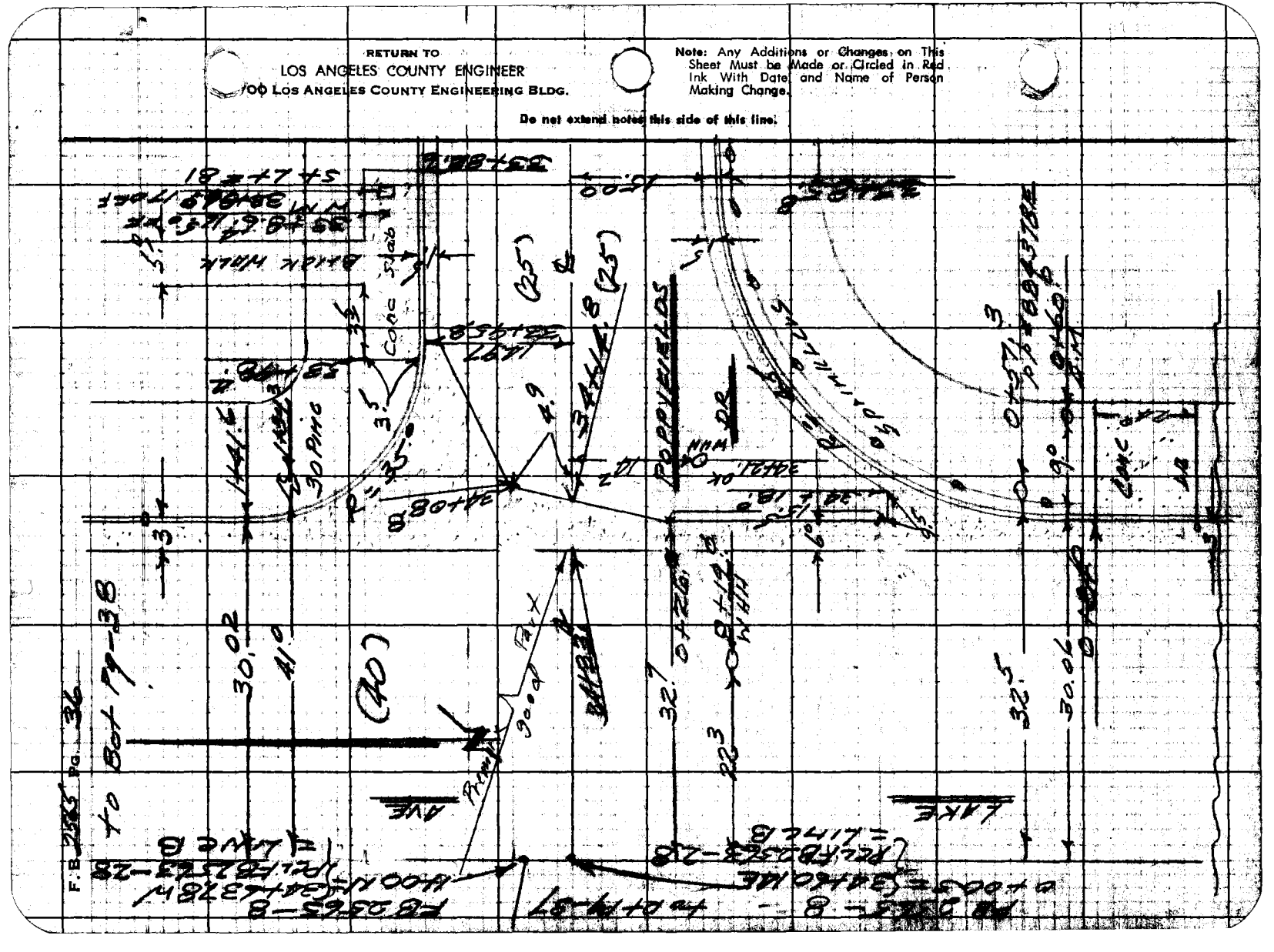

Notes Ck'd by	Survey of E. Altadena SD
Map No.	Tape Std. °F
Office Work	Surveyed by Beoops
Checked	Notes Date
Date	Indexed A. C. Johnson

to Bot Pg 38

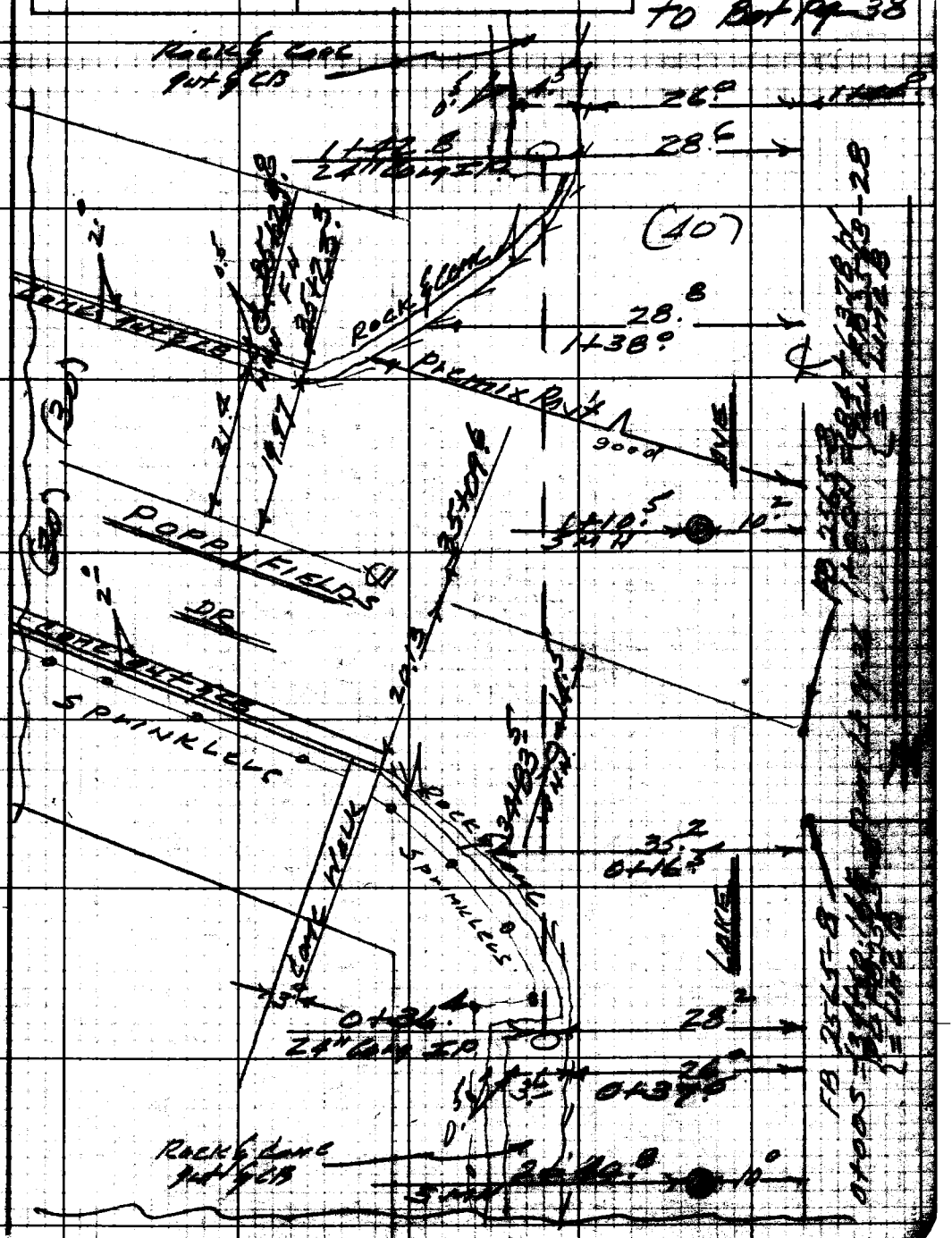

Note: Any Additions or Changes on This Sheet Must Be Made or Circled in Red Ink With Date and Name of Person Making Change.

Do not extend notes this side of this line.

RETURN TO
LOS ANGELES COUNTY ENGINEER
1100 Los Angeles County Engineering Bldg.

763095 CE #247—7-59

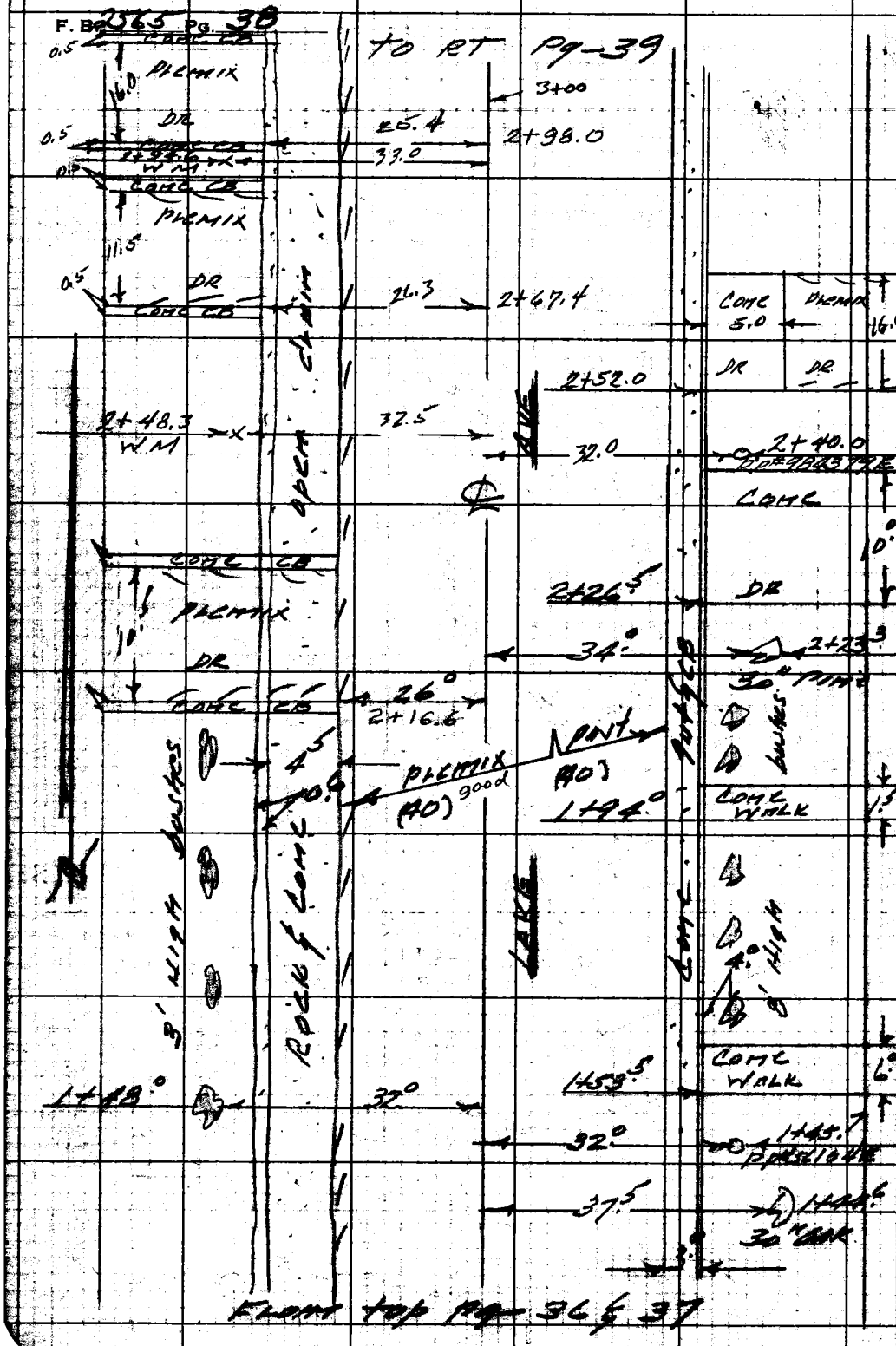

RETURN TO
LOS ANGELES COUNTY ENGINEER
100 LOS ANGELES COUNTY ENGINEERING BLDG.

Note: Any Additions or Changes on This Sheet Must be Made or Circled in Red Ink With Date and Name of Person Making Change.

Do not extend notes this side of this line.

Notes Ck'd by	Survey of E. Altadena SD
Map No.	JN 5254 Tape Std °F
Office Work	Surveyed by
Checked	Notes Date
Date	Indexed C. Johnson

F. B. 2565 Pg. 39

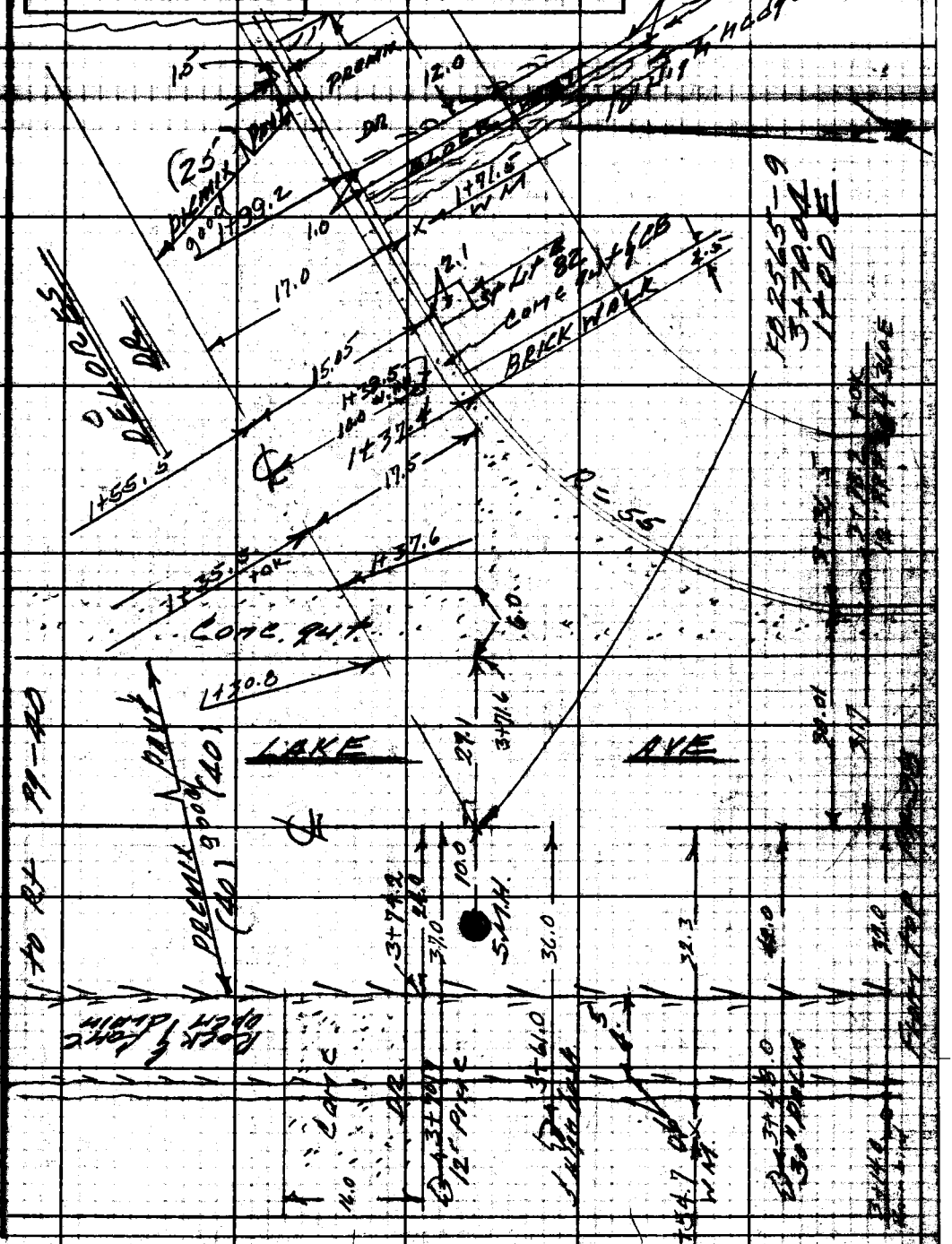

Note: Any Additions or Changes on This Sheet Must be Made or Circled in Red Ink With Date and Name of Person Making Change.

Do not extend this side of this line.

PLEASE RETURN TO
LOS ANGELES COUNTY ENGINEER
700 LOS ANGELES COUNTY ENGINEERING BLDG.

7SF3098 S&E #247 11-58

PLEASE RETURN TO
LOS ANGELES COUNTY ENGINEER
700 LOS ANGELES COUNTY ENGINEERING BLDG.

Note: Any Additions or Changes on This Sheet Must be Made or Circled in Red Ink With Date and Name of Person Making Change.

Do not extend this side of this line.

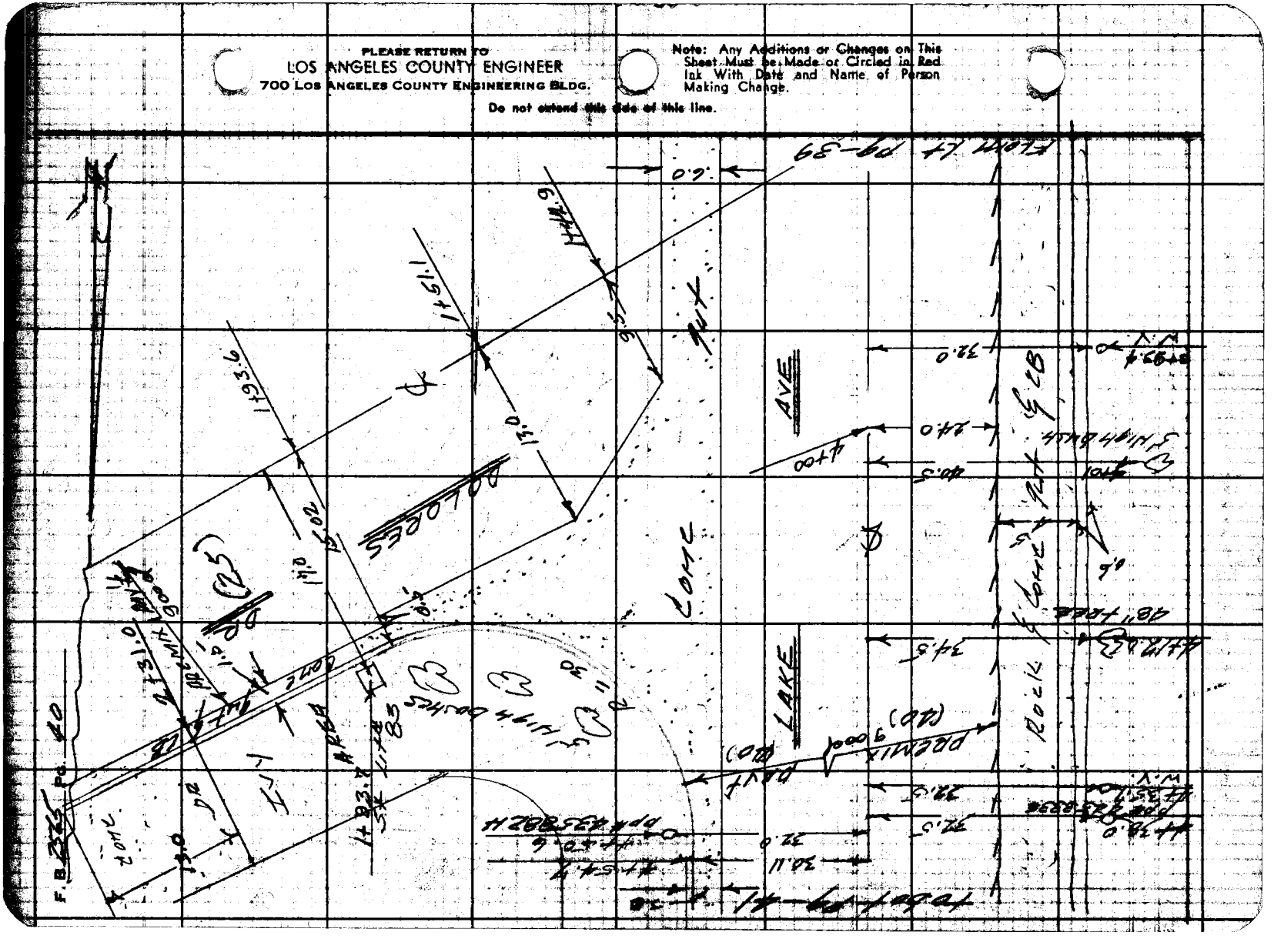

Notes Ck'd by	Survey of E. Altadena SD
Map No.	JN 62543 Tape Std °F
Office Work	Surveyed by
Checked	Notes Date
Date	Indexed A. C. Johnson

F.B. 2565 Pg. 41



Flow Lt Pg - 40

Note: Any Additions or Changes on This Sheet Must Be Made or Circled in Red Ink With Date and Name of Person Making Change.

Do not extend notes this side of this line.

RETURN TO
LOS ANGELES COUNTY ENGINEER
700 LOS ANGELES COUNTY ENGINEERING BLDG.

76F3095 CE #247—5-87

RETURN TO
LOS ANGELES COUNTY ENGINEER
700 LOS ANGELES COUNTY ENGINEERING BLDG.

Note: Any Additions or Changes on This Sheet Must be Made or Circled in Red Ink With Date and Name of Person Making Change.

Do not extend notes this side of this line.

Notes Ck'd by	Survey of E. ALTADENA SD
Map No.	IN 6234 Tape Std °F
Office Work	Surveyed by [illegible]
Checked	Notes [illegible] Date 4-60
Date	Indexed E. C. Johnson

E. B. 2565 Pg. 43



Note: Any Additions or Changes on This Sheet Must be Made or Circled in Red Ink With Date and Name of Person Making Change.

Do not extend notes this side of this line.

RETURN TO
LOS ANGELES COUNTY ENGINEER
700 LOS ANGELES COUNTY ENGINEERING BLDG.

76F3093 CE #247—3-57

RETURN TO
LOS ANGELES COUNTY ENGINEER
700 LOS ANGELES COUNTY ENGINEERING BLDG.

Note: Any Additions or Changes on This Sheet Must be Made or Circled in Red Ink With Date and Name of Person Making Change.

Do not extend notes this side of this line.

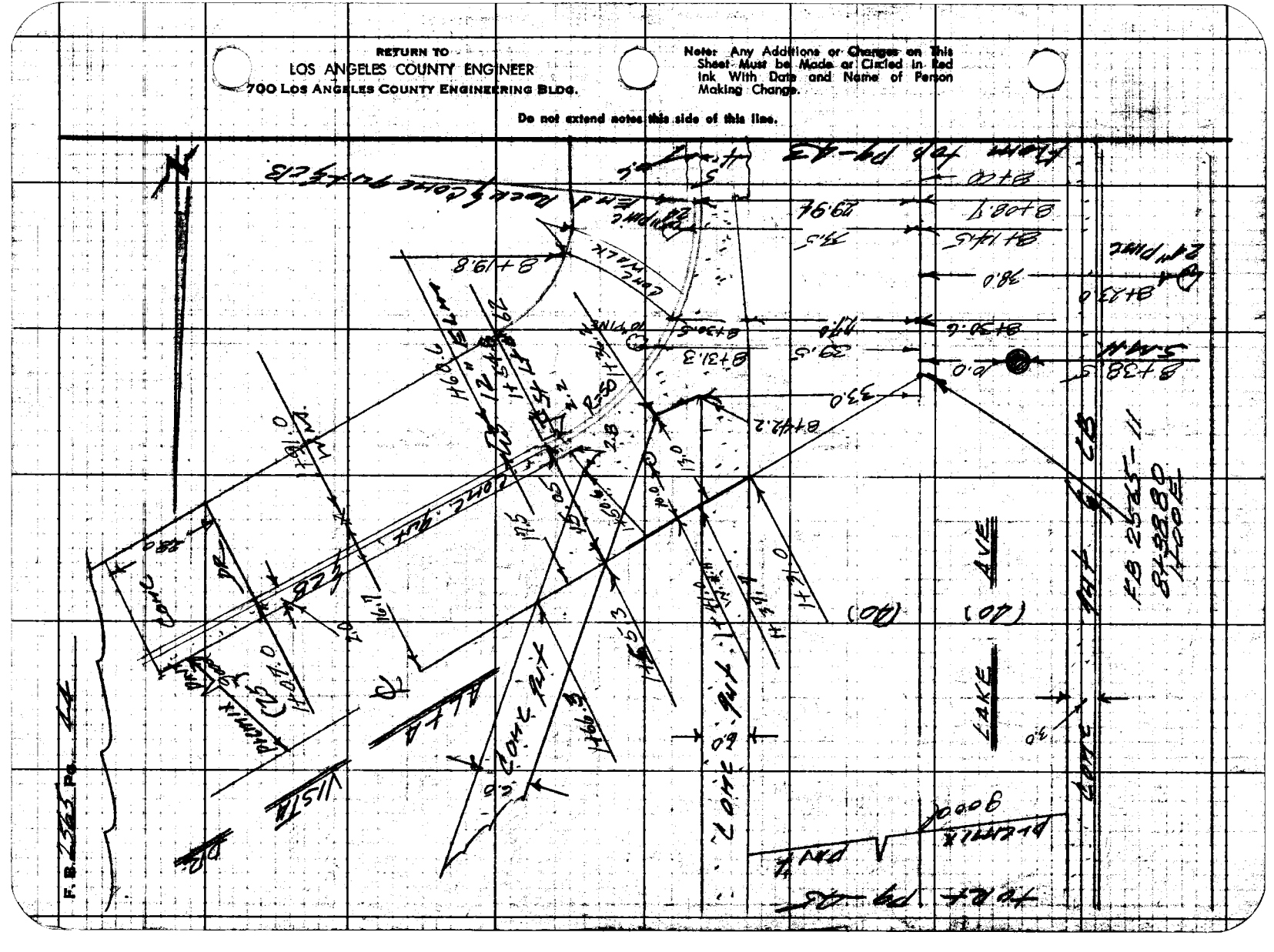

79F3096; CE #247—5-57

RETURN TO
LOS ANGELES COUNTY ENGINEER
700 LOS ANGELES COUNTY ENGINEERING BLDG.

Note: Any Additions or Changes on This Sheet Must Be Made or Circled In Red Ink With Date and Name of Person Making Change.

Do not exceed notes this side of this line.

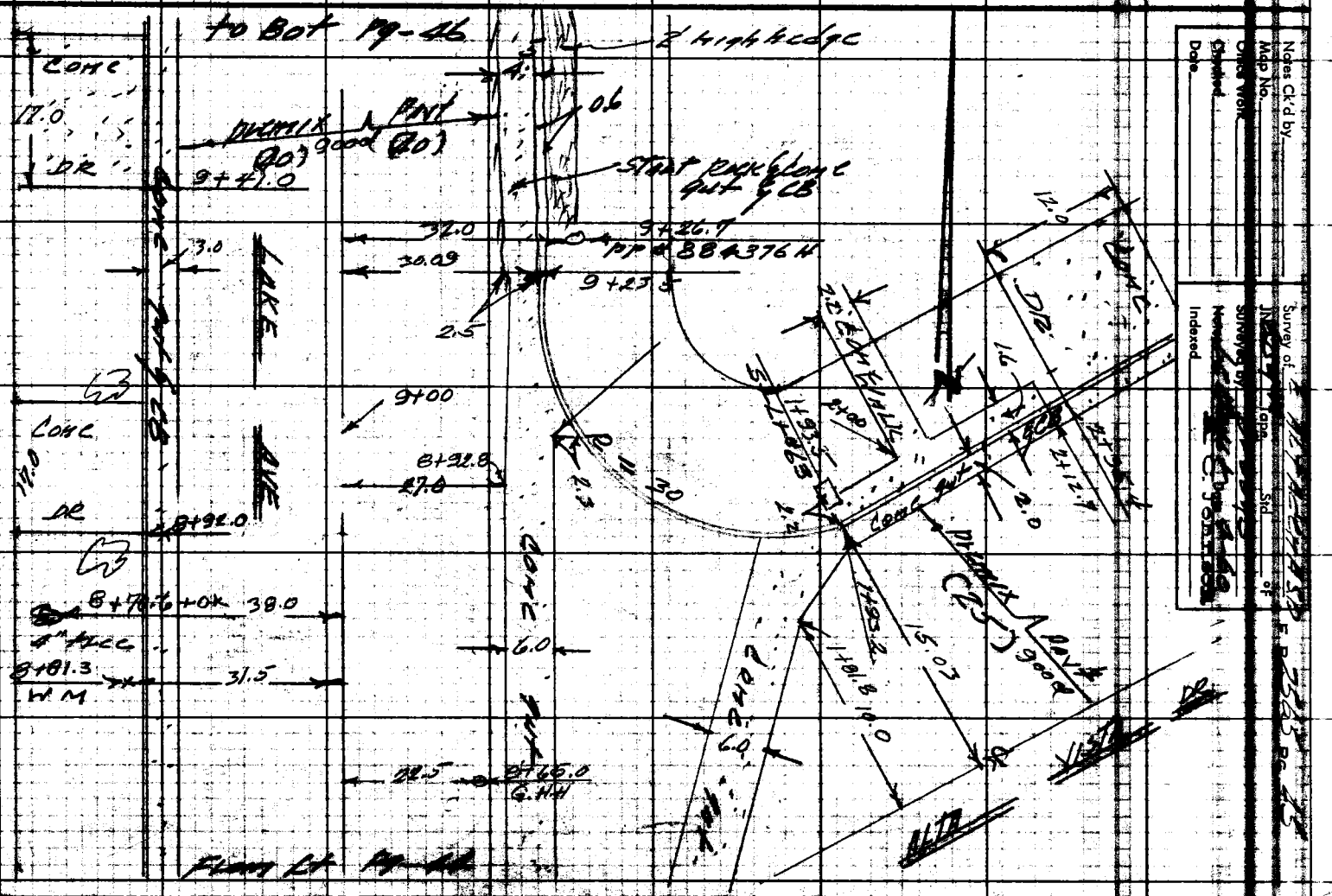

F.B. 2365 Pg. 46 to Rt Pg-47

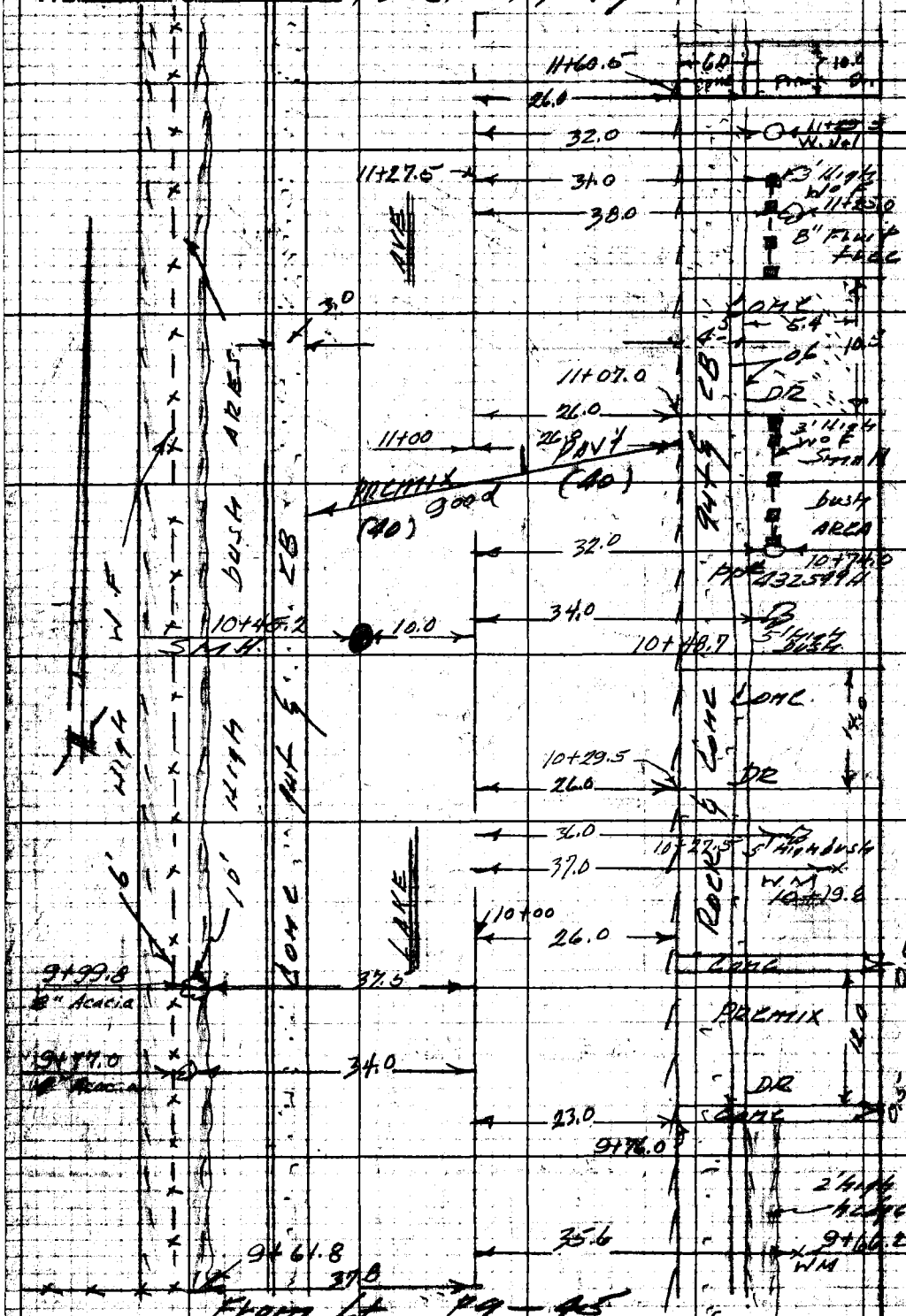

From Lt Pg-45

RETURN TO
LOS ANGELES COUNTY ENGINEER
700 LOS ANGELES COUNTY ENGINEERING BLDG.

Do not extend notes this side of this line.

Note: Any Additions or Changes on This Sheet Must be Made or Circled in Red Ink With Date and Name of Person Making Change.

Notes Ck'd by	Survey of E. Altadena SD	F.B. 2565 Pg. 47
Map No.	IN [illegible] Tape Std. °F	
Office Work	Surveyed by [illegible]	
Checked	Notes [illegible] Date [illegible]	
Date	Indexed E. C. Johnson	

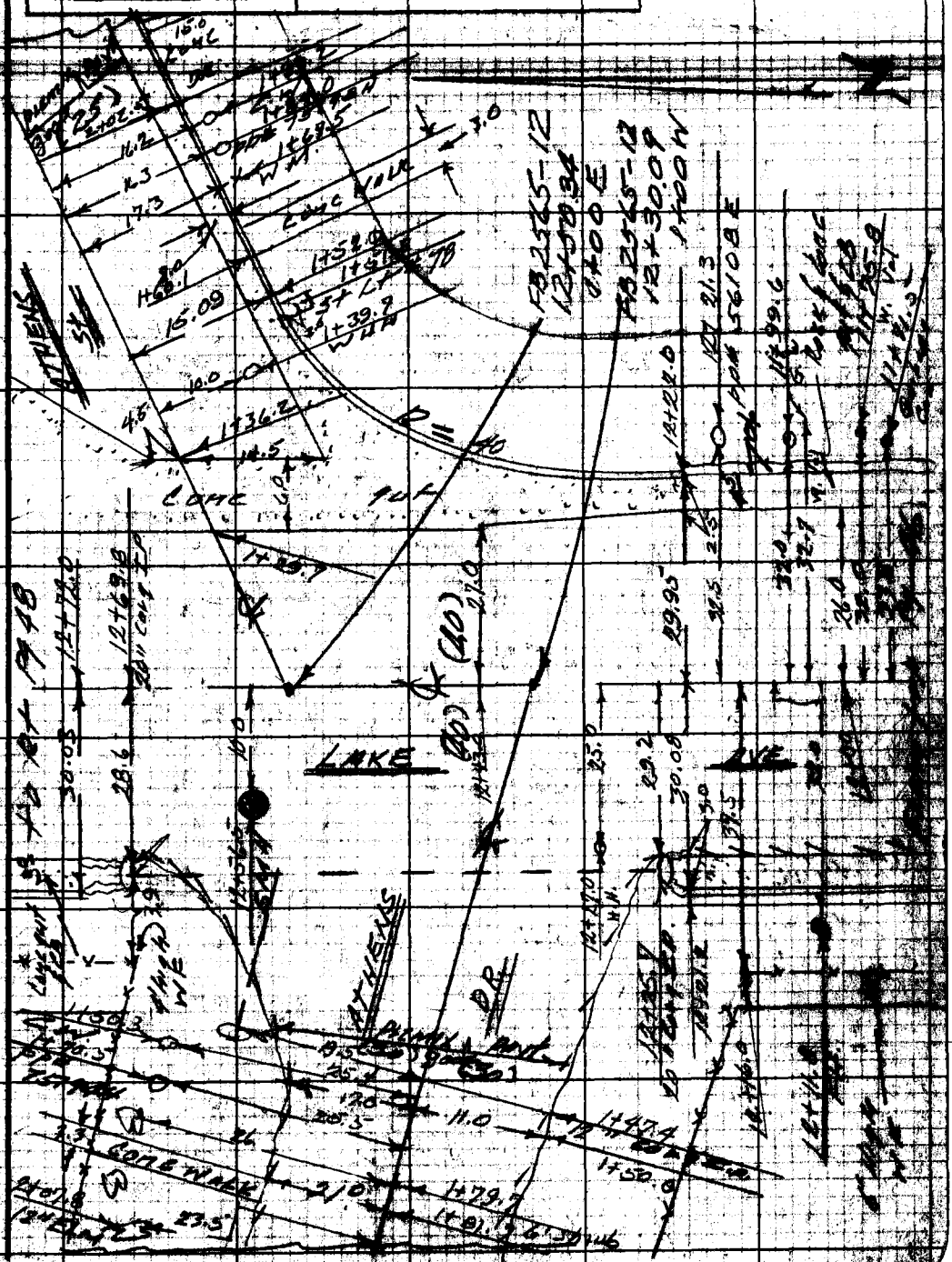

Note: Any Additions or Changes on This Sheet Must be Made or Circled in Red Ink With Date and Name of Person Making Change.

Do not extend notes this side of this line.

RETURN TO
LOS ANGELES COUNTY ENGINEER
700 LOS ANGELES COUNTY ENGINEERING BLDG.

[illegible] CR #247—3-57

RETURN TO
LOS ANGELES COUNTY ENGINEER
700 LOS ANGELES COUNTY ENGINEERING BLDG.

Note: Any Additions or Changes on This Sheet Must be Made or Circled in Red Ink With Date and Name of Person Making Change.

Do not extend notes this side of this line.

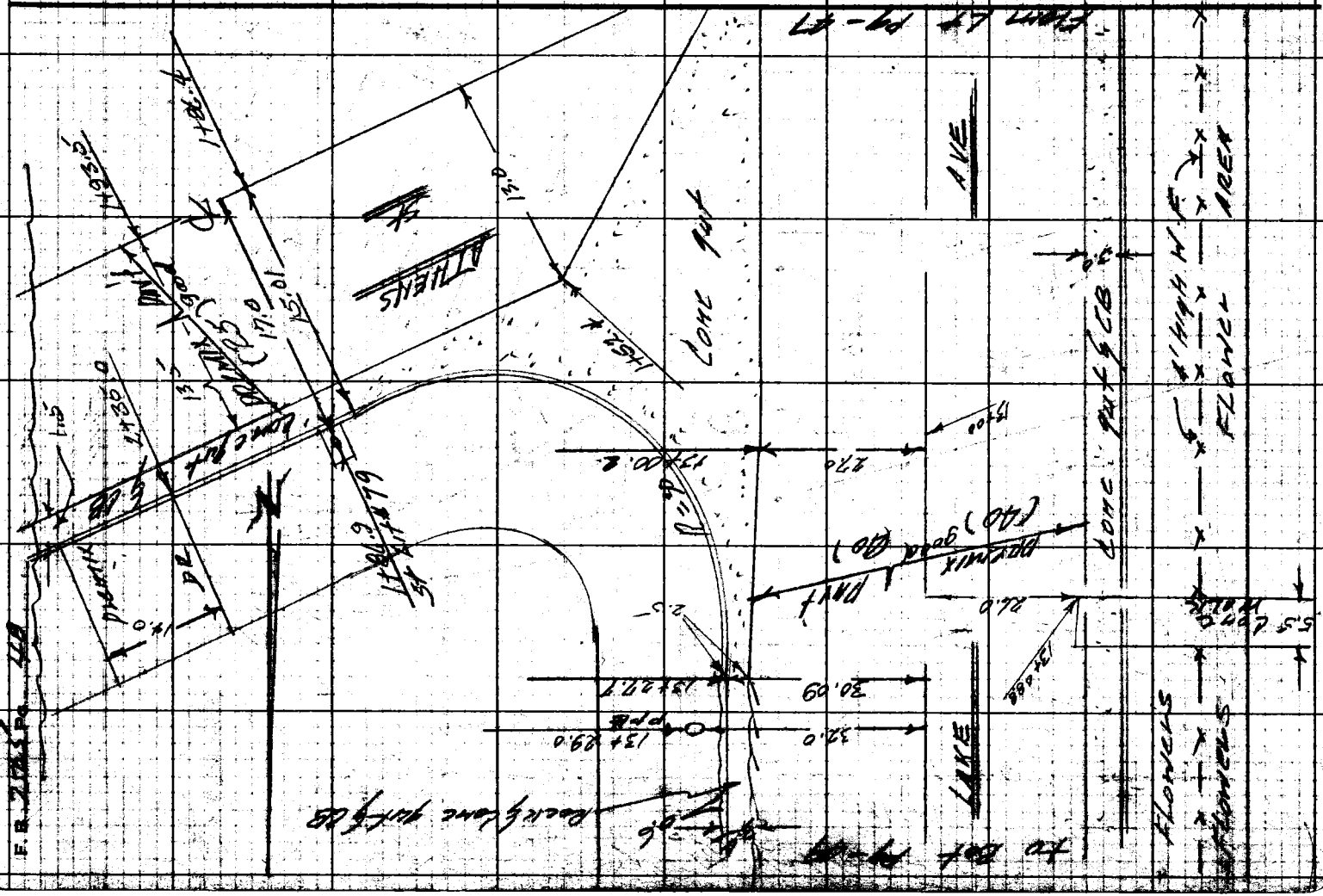

Notes Ck'd by	Survey of E. Altadena SD
Map No.	JN 0257 Tape Std °F
Office Work	Surveyed by [illegible]
Checked	Notes [illegible] Date [illegible]
Date	Indexed [illegible] C. Johnson

F.B. 2565 Pg. 49



Notes: Any Additions or Changes on this Sheet Must be Made or Checked in Red Ink With Date and Name of Person Making Change.

Do not extend this Map of this line.

LOS ANGELES COUNTY ENGINEER
700 Los Angeles County Engineering Bldg.

F.B. 2565 Pg. 50

PLEASE RETURN TO
LOS ANGELES COUNTY ENGINEER
700 LOS ANGELES COUNTY ENGINEERING BLDG.

Do not extend this side of this line.

Note: Any Additions or Changes on This Sheet Must be Made or Circled in Red Ink With Date and Name of Person Making Change.

Notes Ck'd by	Survey of E ALTADENA SQ
Map No.	JN 6234 Tape Std °F
Office Work	Surveyed by BROOKS
Checked	Notes Date
Date	Indexed J. C. Johnson

F. B. 2565 Pg. 51

Note: Any Additions or Changes on this Sheet Must be Made or Circled in Red Ink With Date and Name of Person Making Change.

Do not extend this side of this line.

PLEASE RETURN TO LOS ANGELES COUNTY ENGINEER
700 LOS ANGELES COUNTY ENGINEERING BLDG.

76F3095 SEE §257 41-

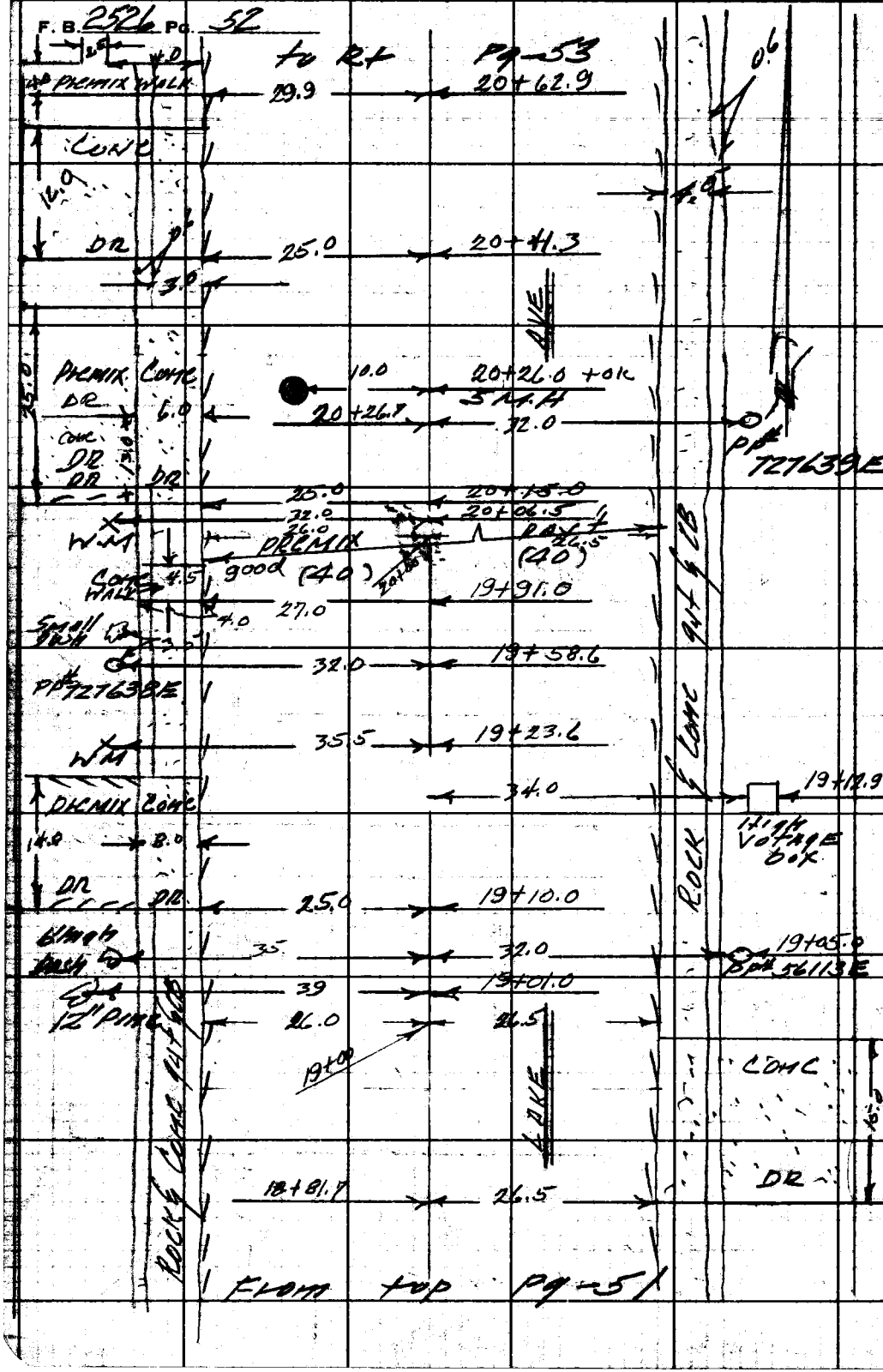

PLEASE RETURN TO
LOS ANGELES COUNTY ENGINEER
700 LOS ANGELES COUNTY ENGINEERING BLDG.

Do not extend this side of this line.

Note: Any Additions or Changes on This Sheet Must be Made or Circled in Red Ink With Date and Name of Person Making Change.

Notes Ck'd by
Map No.
Office Work
Checked
Date

Survey of E. Altadena SD
JN 2254 Tape Std °F
Surveyed by [illegible]
Notes [illegible] Date
Indexed [illegible]

F.B. 2565 Pg. 53

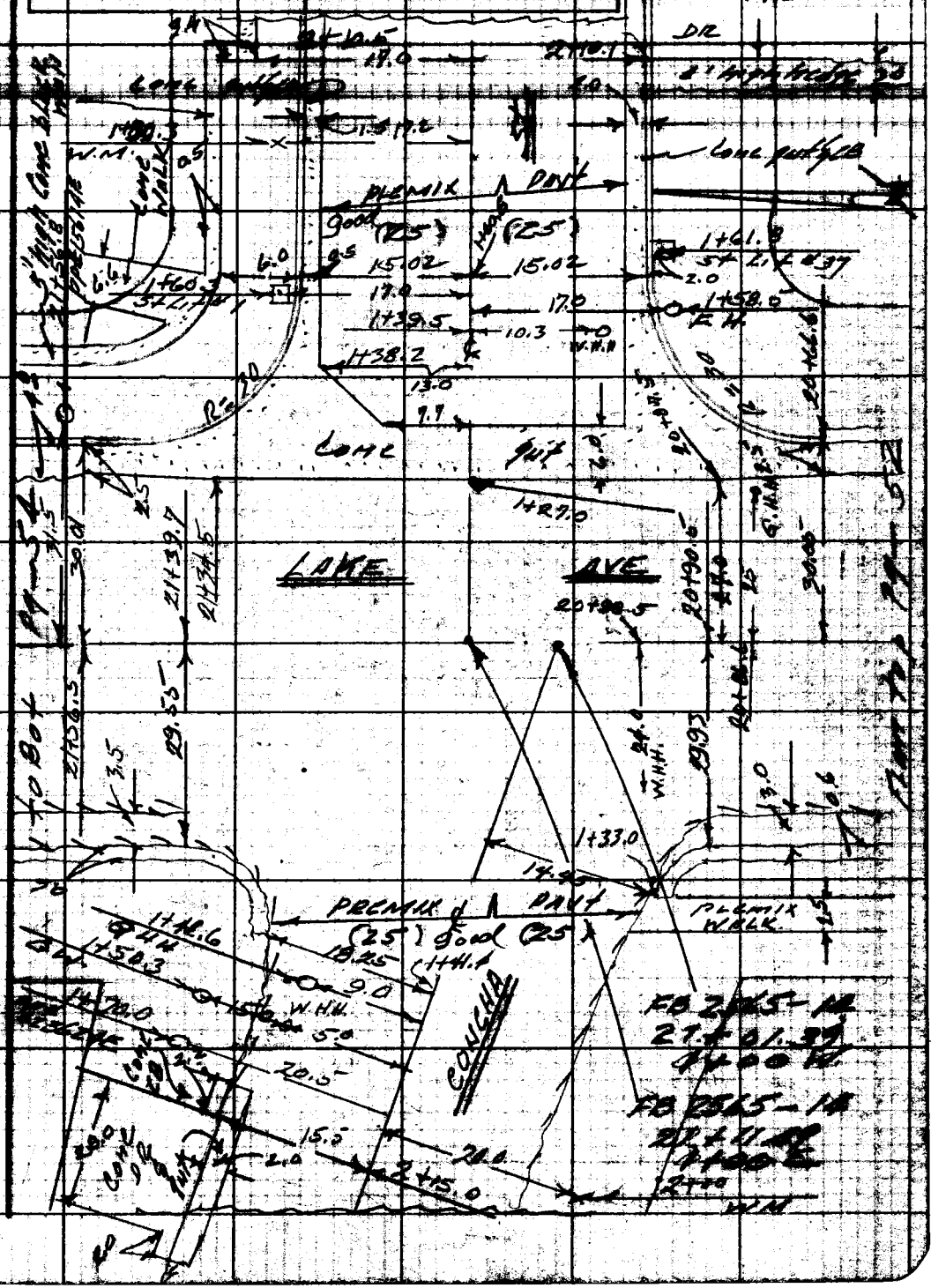

Note: Any Additions or Changes on This Sheet Must be Made or Circled in Red Ink With Date and Name of Person Making Change.

Do not extend this side of this line.

PLEASE RETURN TO
LOS ANGELES COUNTY ENGINEER
700 LOS ANGELES COUNTY ENGINEERING BLDG.

76F3098 S&E 1247 11-58

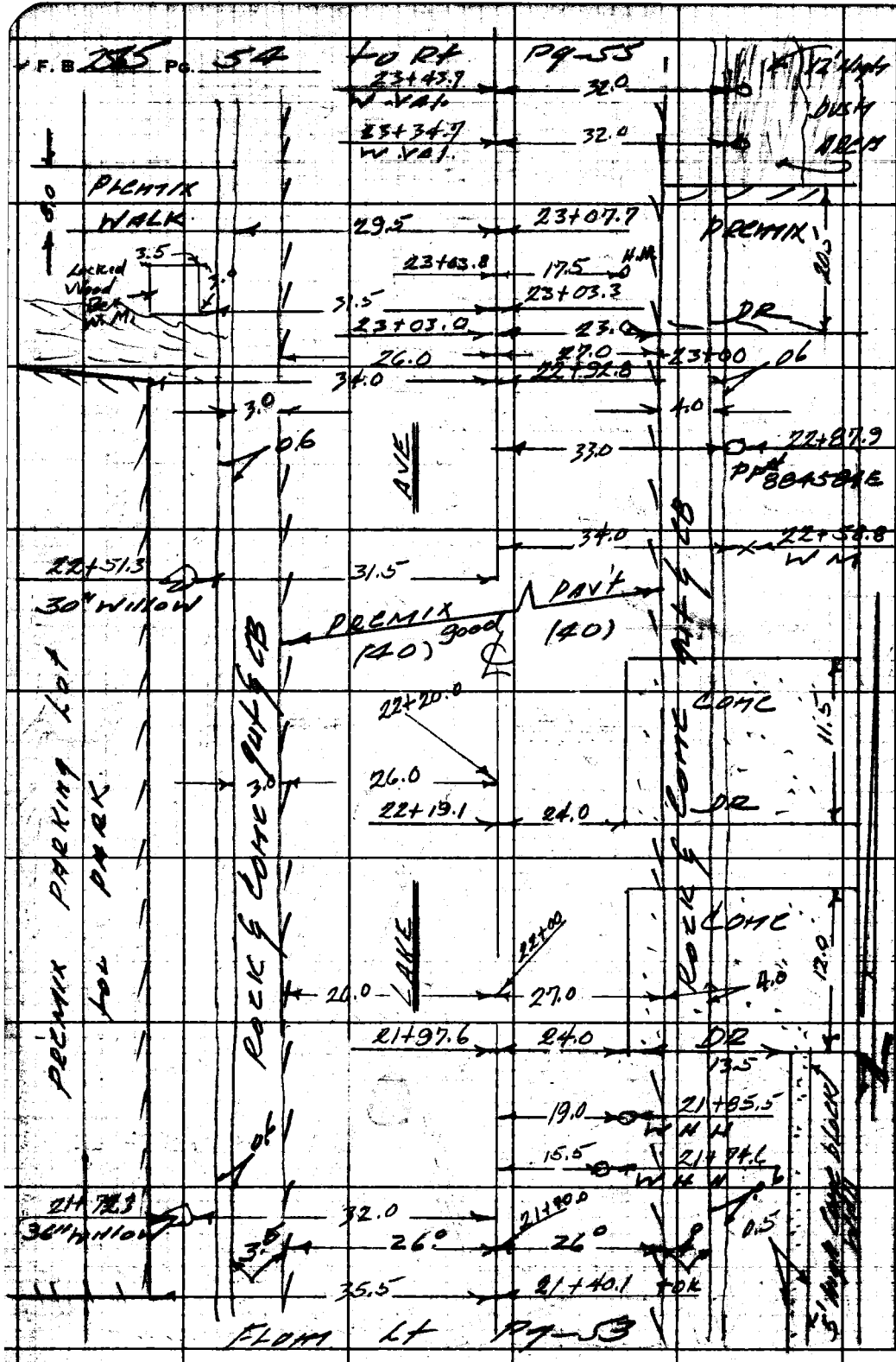

PLEASE RETURN TO
LOS ANGELES COUNTY ENGINEER
700 Los Angeles County Engineering Bldg.
Do not extend this side of this line.

Note: Any Additions or Changes on This Sheet Must be Made or Circled in Red Ink With Date and Name of Person Making Change.

Notes Ck'd by	Survey of E. Altadena SD
Map No.	JN 1354 Tape Std °F
Office Work	Surveyed by Brooks
Checked	Notes Date
Date	Indexed C. Johnson

F. B. 2565 Pg. 55

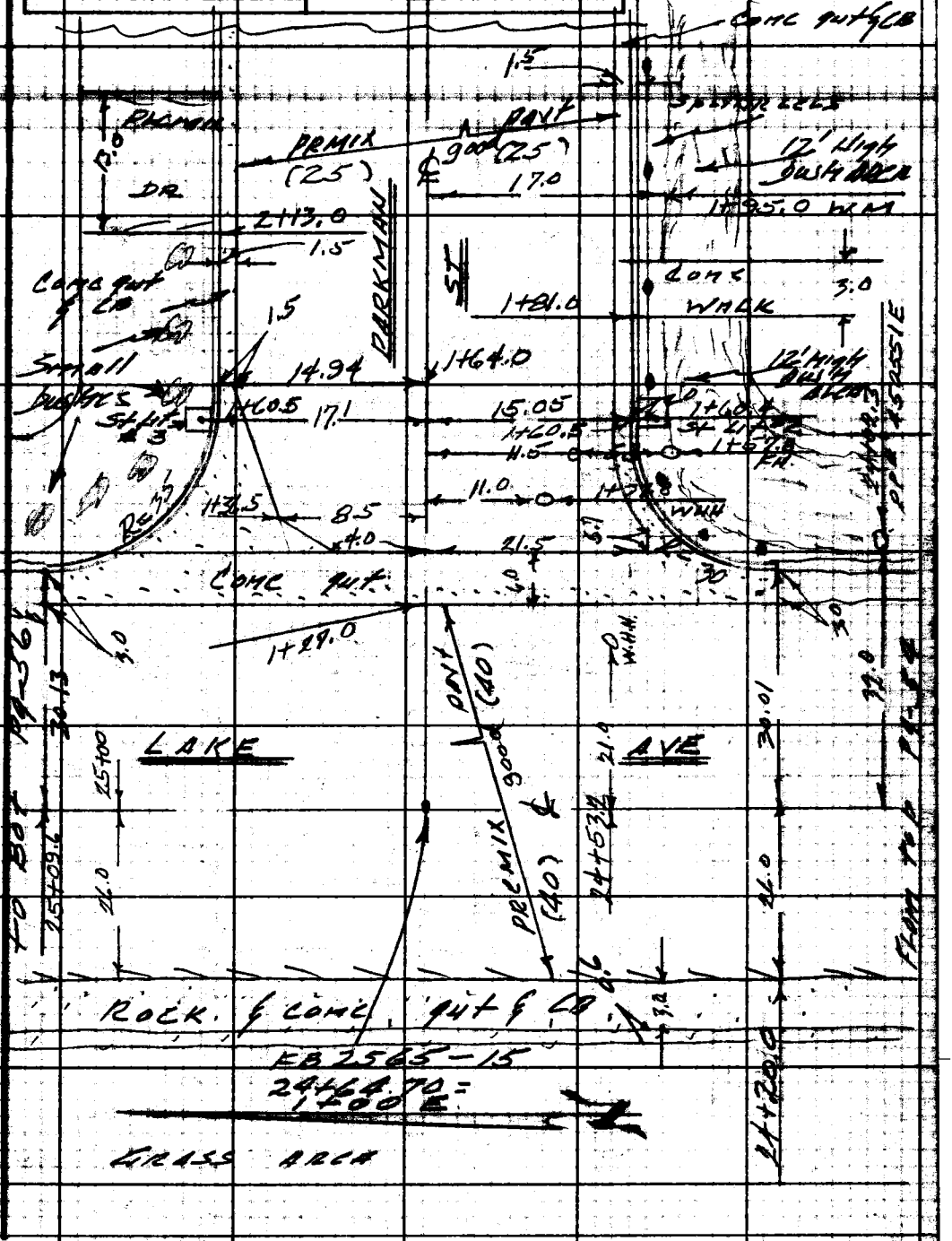

Note: Any Additions or Changes on This Sheet Must be Made or Circled in Red Ink With Date and Name of Person Making Change.

Do not extend this side of this line.

PLEASE RETURN TO
LOS ANGELES COUNTY ENGINEER
700 LOS ANGELES COUNTY ENGINEERING BLDG.

76F3095 S&E #247 11-50

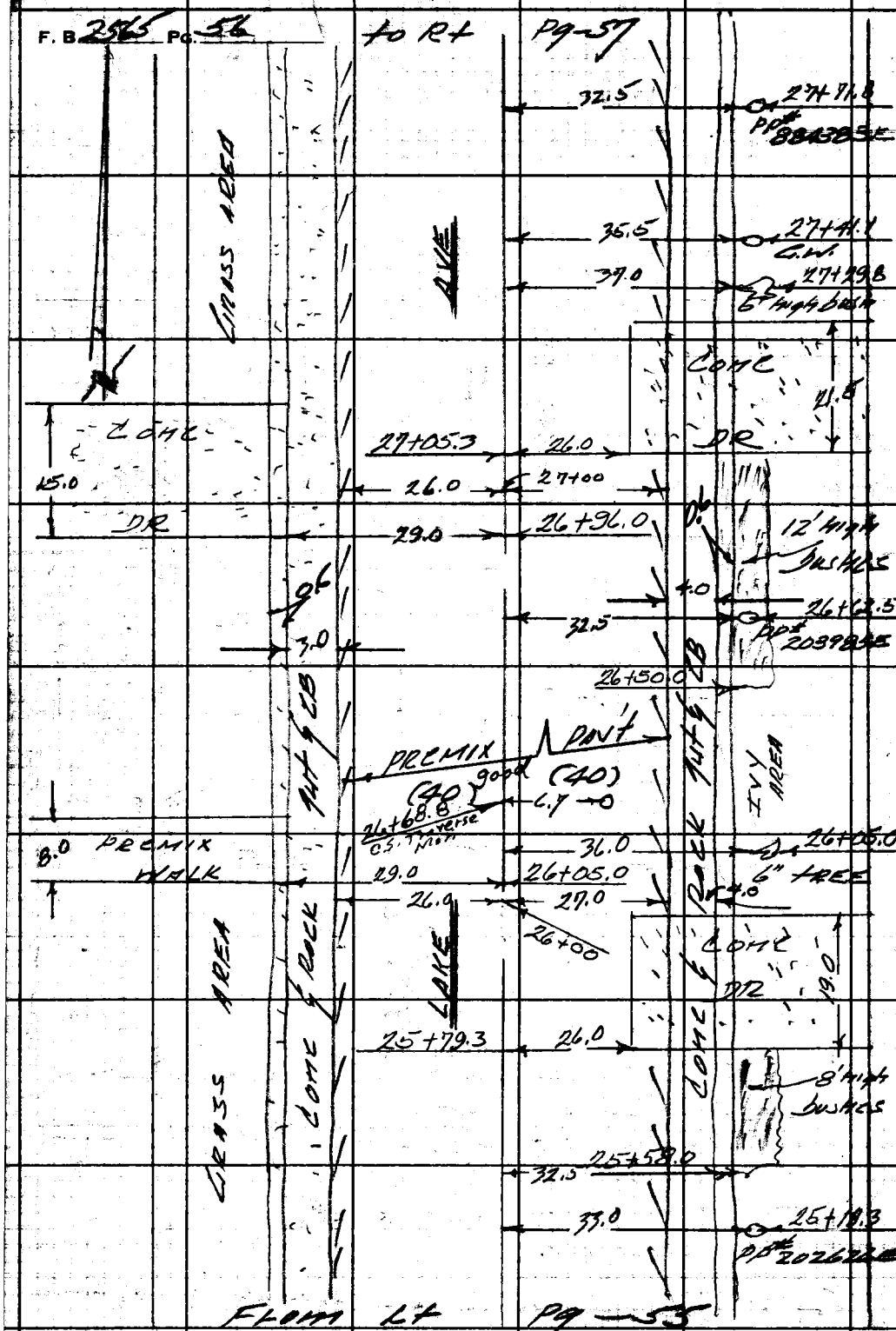

PLEASE RETURN TO
LOS ANGELES COUNTY ENGINEER
700 Los Angeles County Engineering Bldg.

Do not extend this side of this line.

Note: Any Additions or Changes on This Sheet Must be Made or Circled in Red Ink With Date and Name of Person Making Change.

Notes Ck'd by	Survey of E. ALTADENA S.D.	F.B. 2565 PG. 57
Map No.	JN [illegible] Tape Std °F	
Office Work	Surveyed by [illegible]	
Checked	Notes [illegible] Date [illegible]	
Date	Indexed A. C. Johnson	

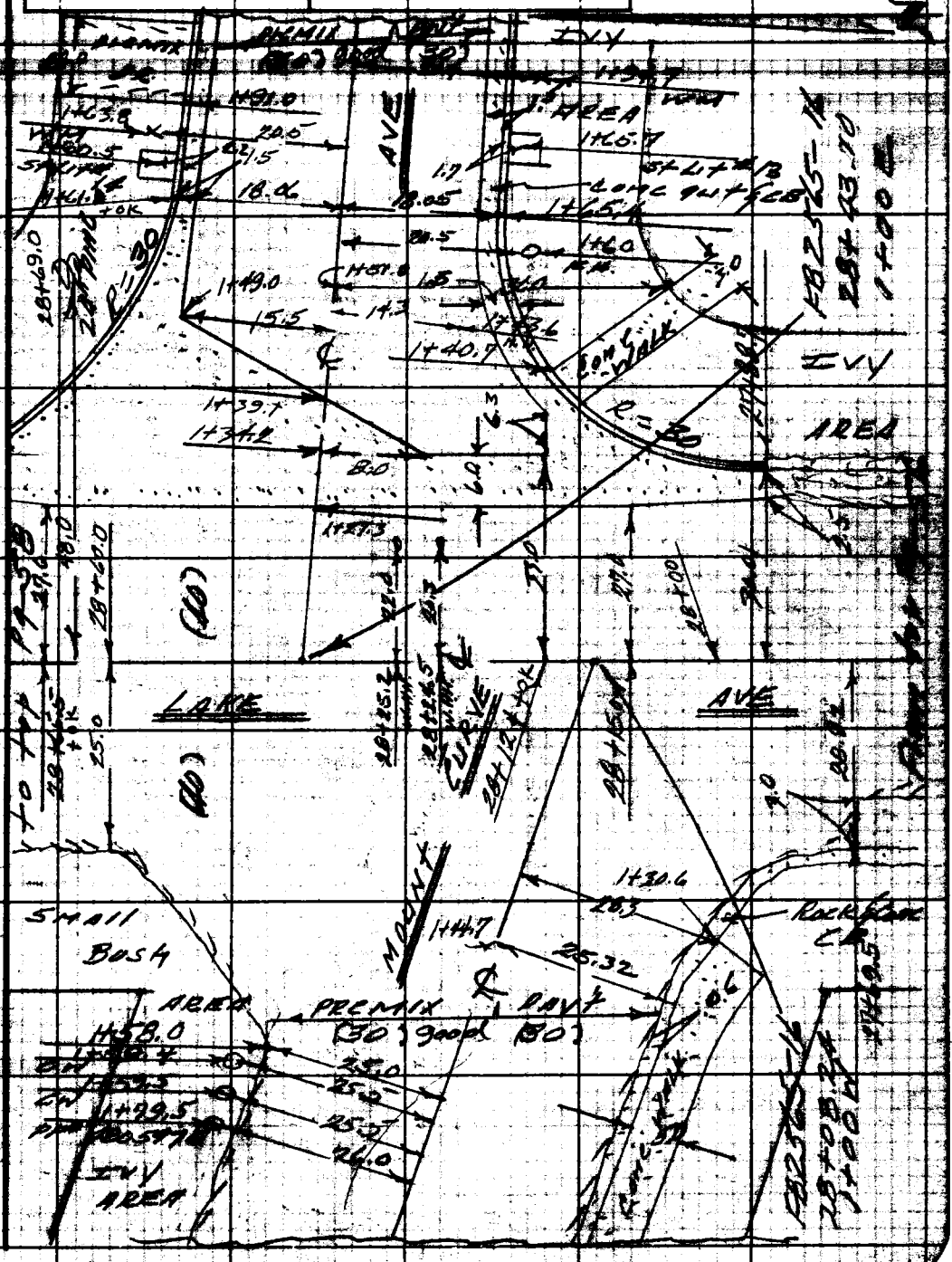

Note: Any Additions or Changes on this Sheet Must be Made or Circled in Red Ink With Date and Name of Person Making Change.

PLEASE RETURN TO
LOS ANGELES COUNTY ENGINEER
700 LOS ANGELES COUNTY ENGINEERING BLDG.
Do not extend this side of this line.

F. B. 2565 PG. 58

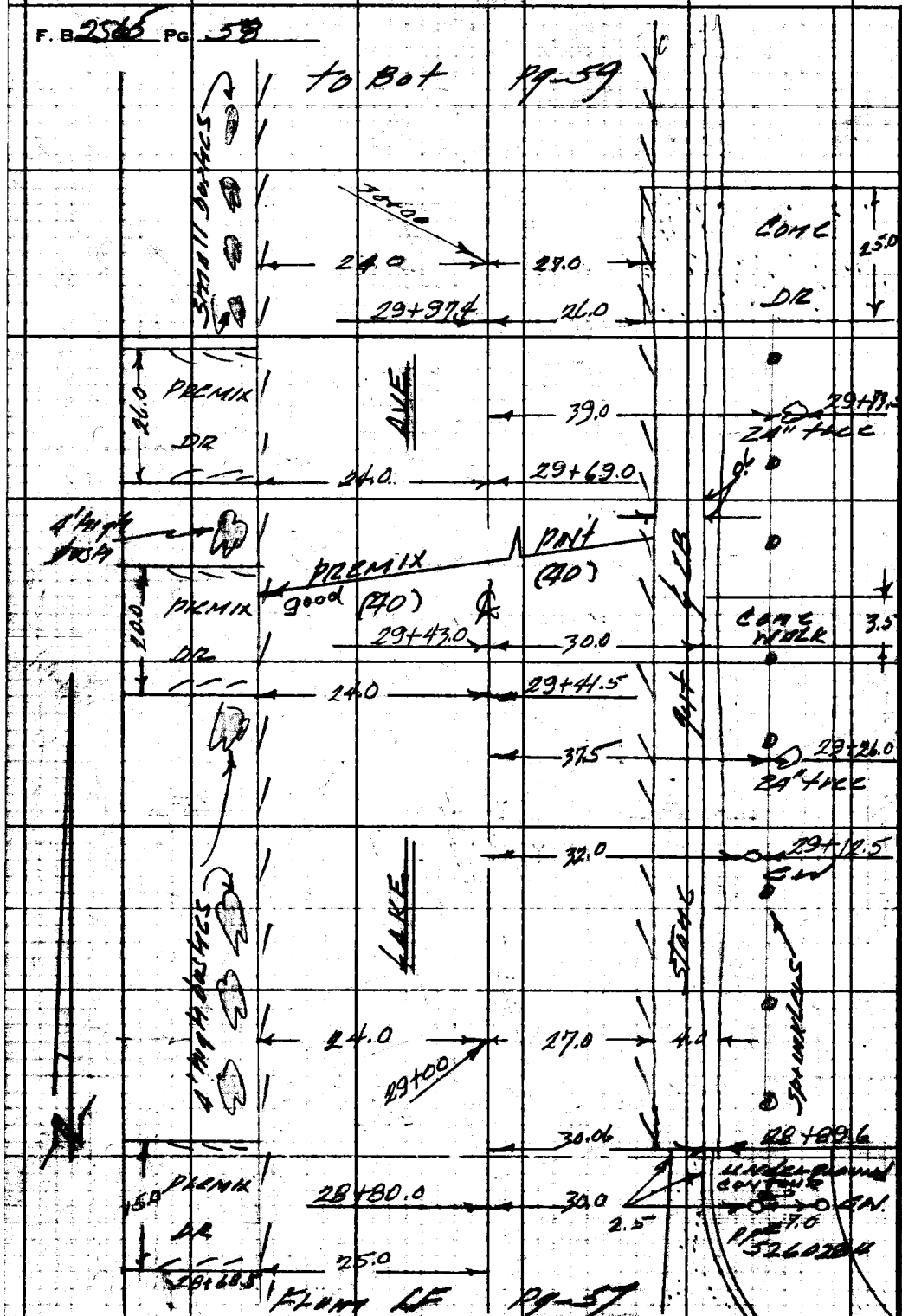

PLEASE RETURN TO
LOS ANGELES COUNTY ENGINEER
700 LOS ANGELES COUNTY ENGINEERING BLDG.
Do not extend this side of this line.

Note: Any Additions or Changes on This Sheet Must be Made or Circled in Red Ink With Date and Name of Person Making Change.

Notes Ck'd by	Survey of [illegible]	F.B. 285 Pg. 59
Map No.	JN [illegible] Tape Std °F	
Office Work	Surveyed by [illegible]	
Checked	Notes [illegible] Date [illegible]	
Date	Indexed C. Jonnson	



Note: Any Additions or Changes on This Sheet Must be Made or Circled in Red Ink With Date and Name of Person Making Change.

Do not extend this date at this time.

PLEASE RETURN TO
LOS ANGELES COUNTY ENGINEER
700 Los Angeles County Engineering Bldg.

76F3088 S&E 1247 11-58

PLEASE RETURN TO
LOS ANGELES COUNTY ENGINEER
700 LOS ANGELES COUNTY ENGINEERING BLDG.

Note: Any Additions or Changes on This Sheet Must be Made or Circled in Red Ink With Date and Name of Person Making Change.

Do not extend this side of this line.

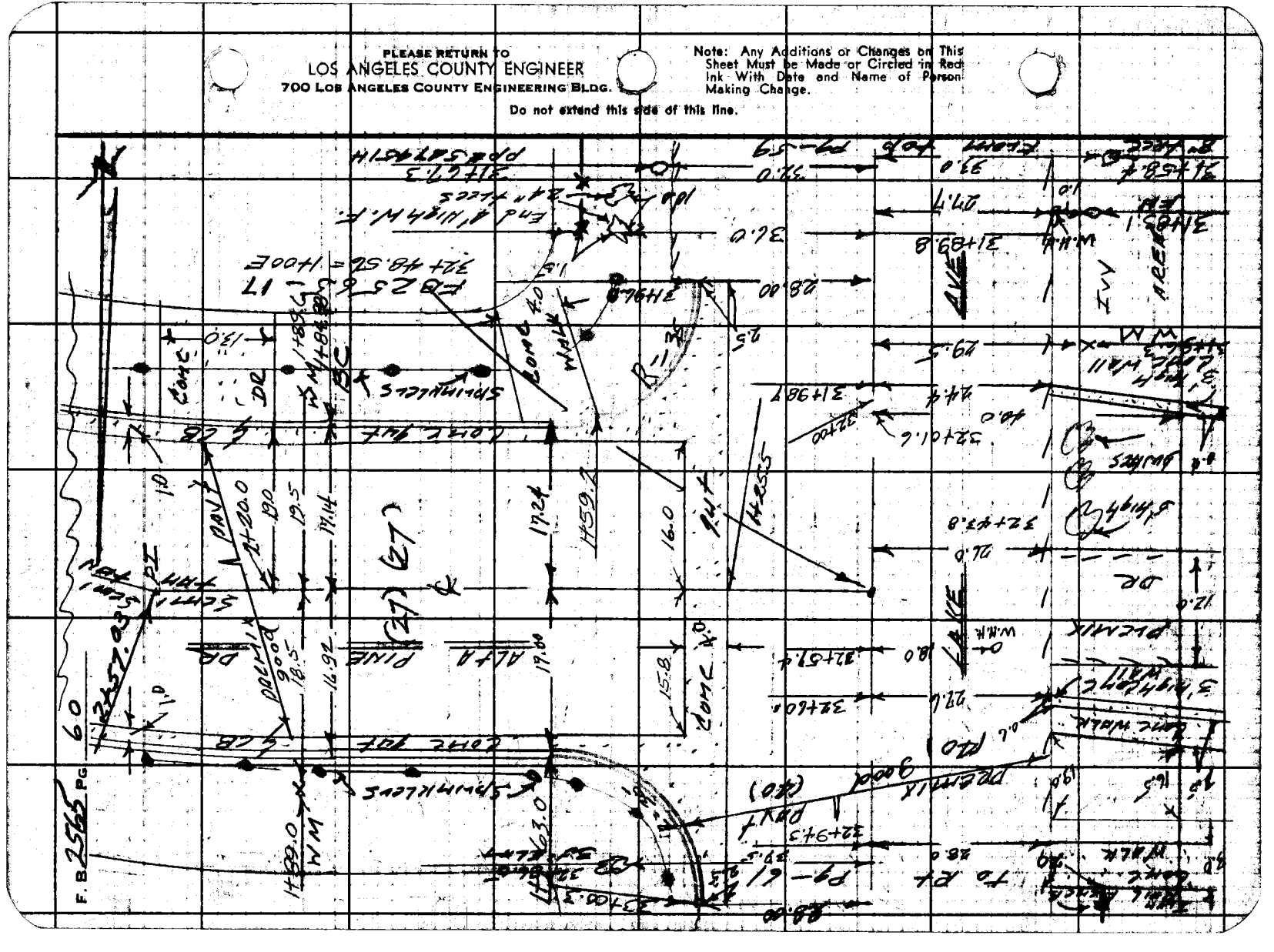

Notes Ck'd by	Survey of E. ALTADENA SD
Map No.	JN 254 Tape Std °F
Office Work	Surveyed by
Checked	Notes Date
Date	Indexed A. C. Johnson

F.B. 2565 Pg. 61

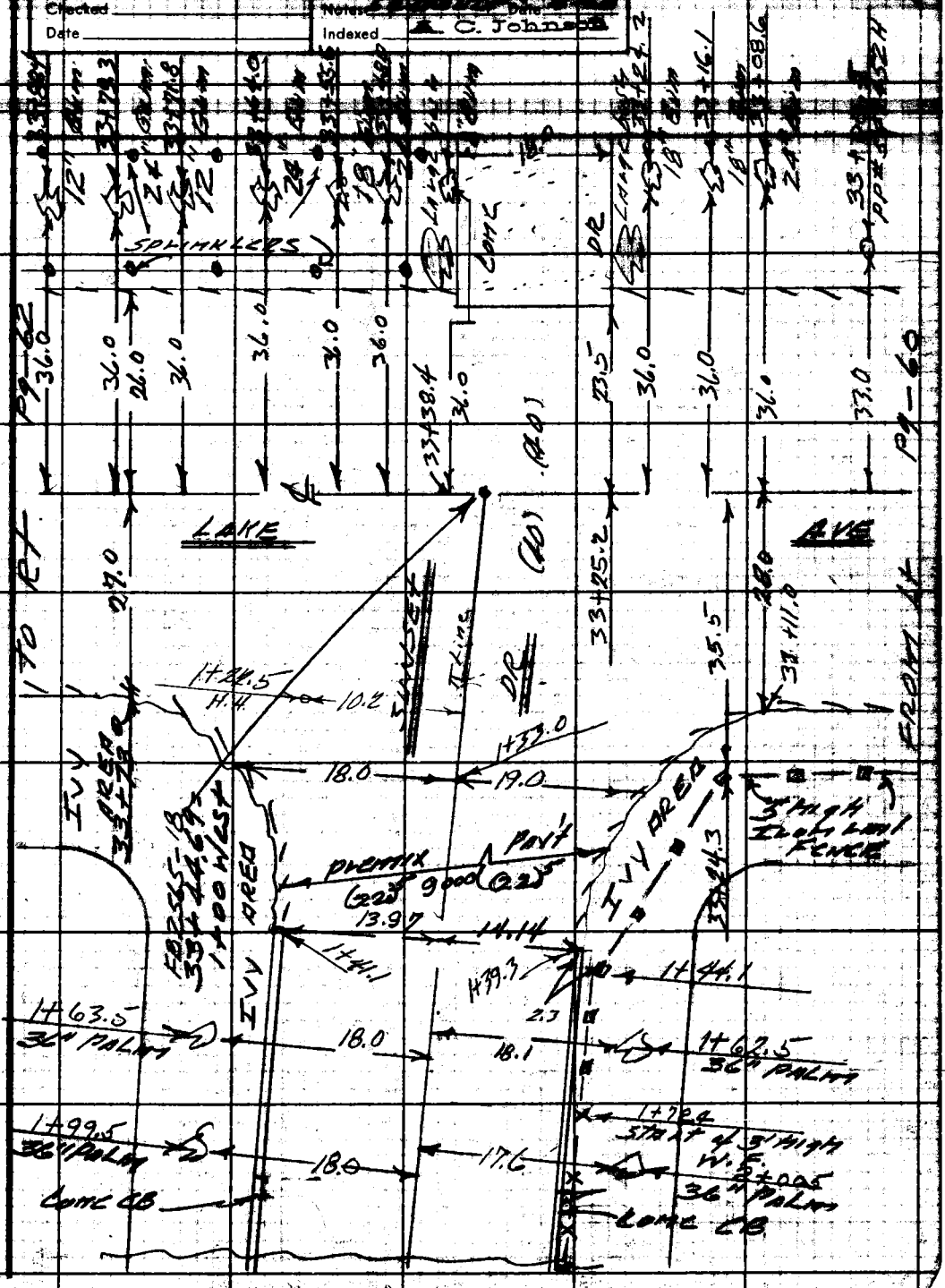

Note: Any Additions or Changes on this Sheet Must be Made or Circled in Red Ink With Date and Name of Person Making Change.

Do not extend this side of this line.

PLEASE RETURN TO:
LOS ANGELES COUNTY ENGINEER
700 Los Angeles County Engineering Bldg.

TSF2095 30E 1247 11-58

PLEASE RETURN TO
LOS ANGELES COUNTY ENGINEER
700 LOS ANGELES COUNTY ENGINEERING BLDG.

Note: Any Additions or Changes on This Sheet Must be Made or Circled in Red Ink With Date and Name of Person Making Change.

Do not extend this side of this line.

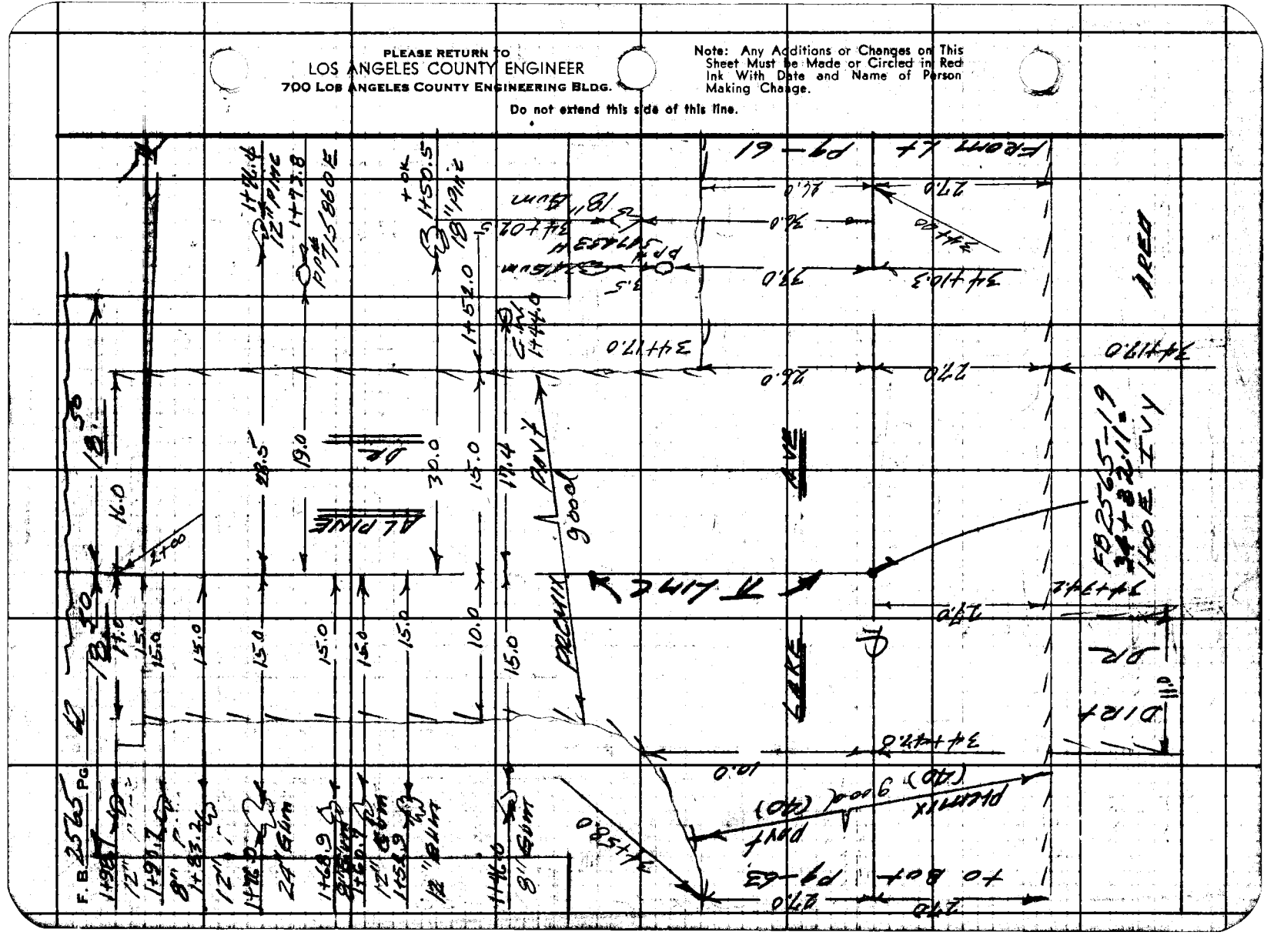

Notes Ck'd by	Survey of E. Altadena SP F.B. 2565 Pg. 63
Map No.	IN 2547 Tape Std °F
Office Work	Surveyed by Brooks
Checked	Notes [illegible] Date [illegible]
Date	Indexed A. C. Johnson



Note: Any Additions or Changes on This Sheet Must be Made or Circled in Red Ink With Date and Name of Person Making Change.

Do not extend this side of this line.

PLEASE RETURN TO
LOS ANGELES COUNTY ENGINEER
700 LOS ANGELES COUNTY ENGINEERING BLDG.

78F3088 S&E #247 11-58

PLEASE RETURN TO
LOS ANGELES COUNTY ENGINEER
700 LOS ANGELES COUNTY ENGINEERING BLDG.

Note: Any Additions or Changes on This Sheet Must be Made or Circled in Red Ink With Date and Name of Person Making Change.

Do not extend this side of this line.

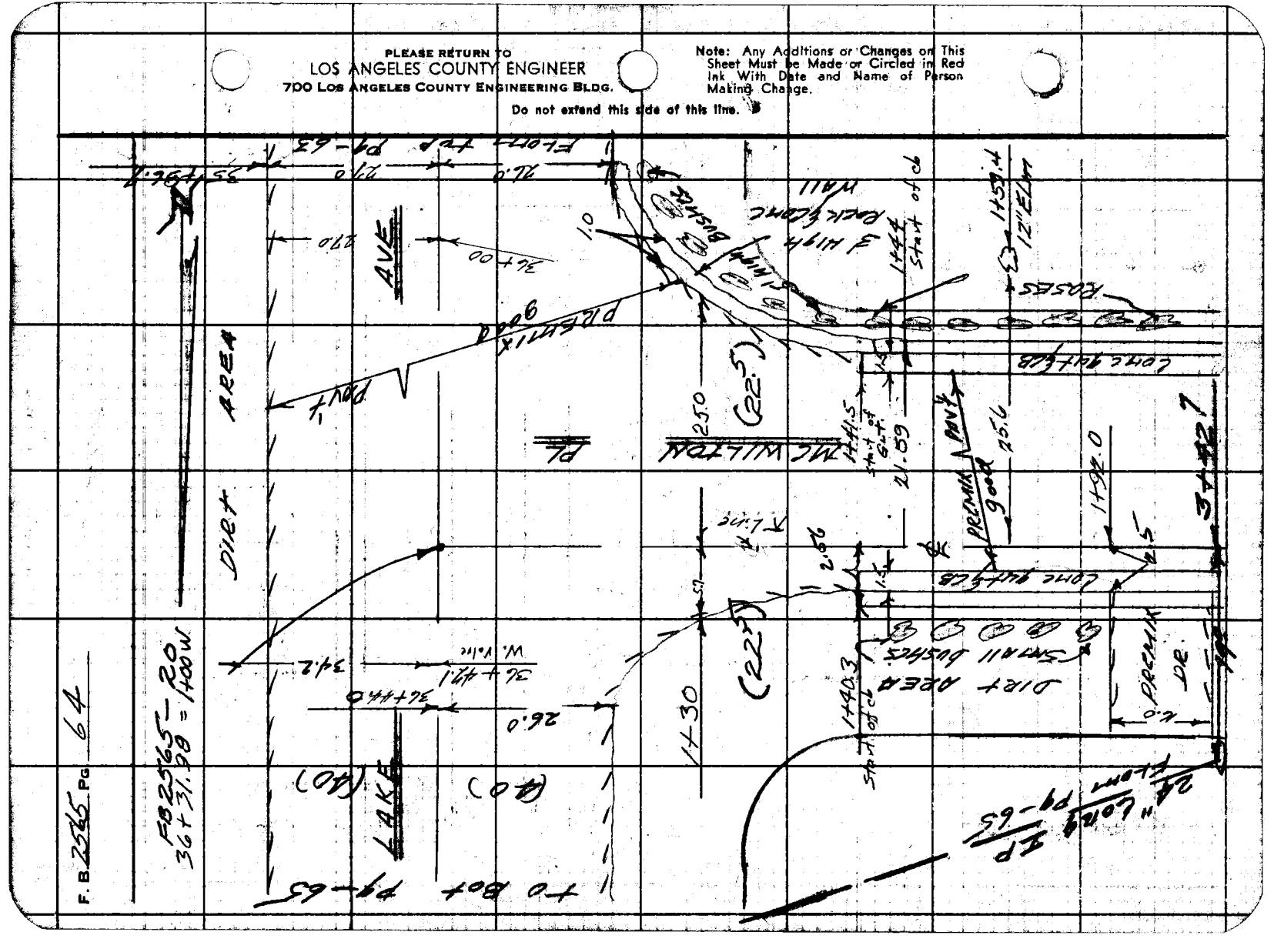

Notes Ck'd by	Survey of E. Altadena S.D. F. B. 2565 Pg. 65
Map No.	JN [illegible] Tape Std °F
Office Work	Surveyed by [illegible]
Checked	Notes [illegible]
Date	Indexed K. C. Johnson

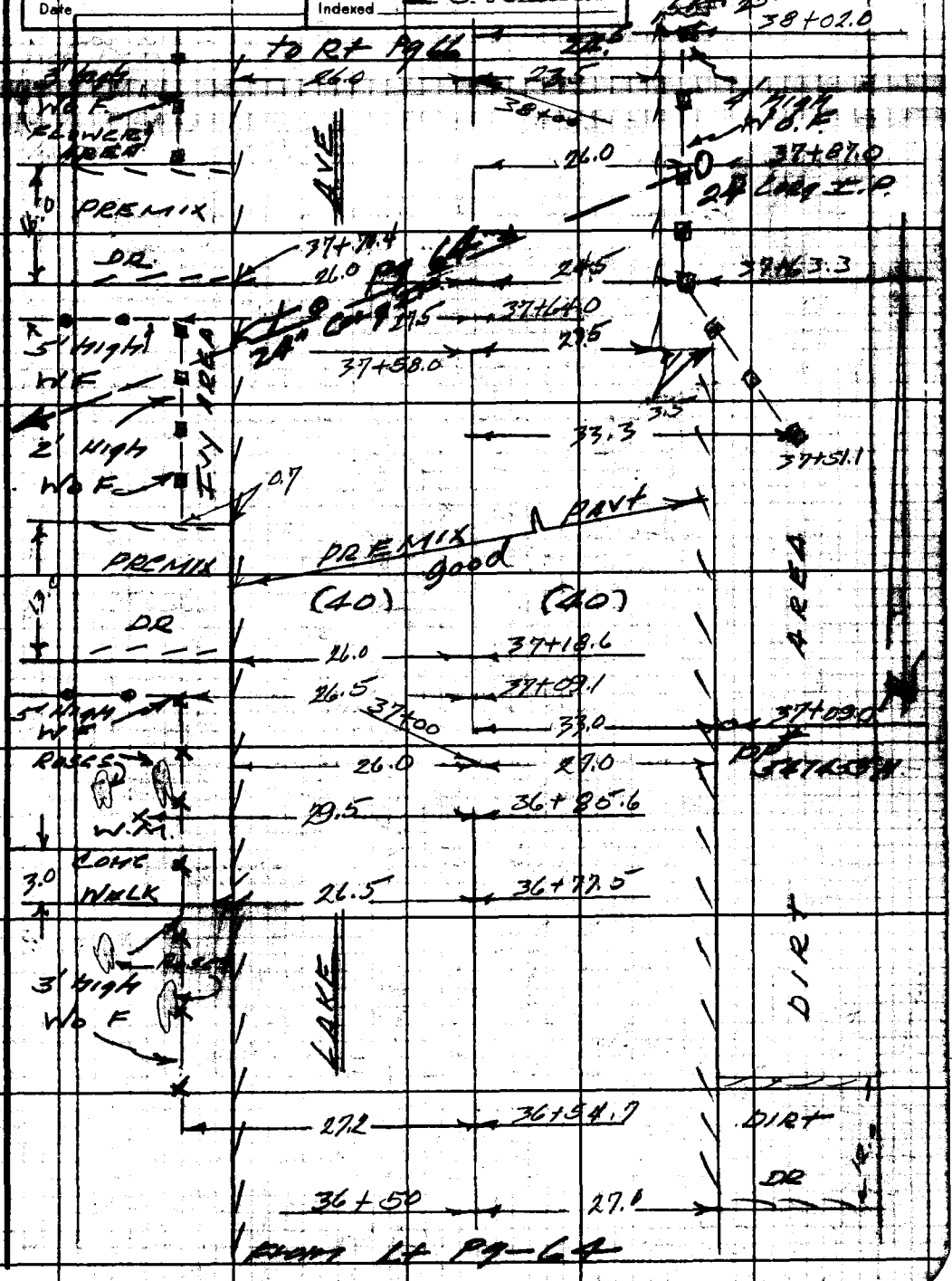

Note: Any Additions or Changes on this Sheet Must be Made or Circled in Red Ink With Date and Name of Person Making Change.

Do not extend this side of this line.

PLEASE RETURN TO
LOS ANGELES COUNTY ENGINEER
700 Los Angeles County Engineering Bldg.

PLEASE RETURN TO
LOS ANGELES COUNTY ENGINEER
700 LOS ANGELES COUNTY ENGINEERING BLDG.

Note: Any Additions or Changes on This Sheet Must be Made or Circled in Red Ink With Date and Name of Person Making Change.

Do not extend this side of this line.

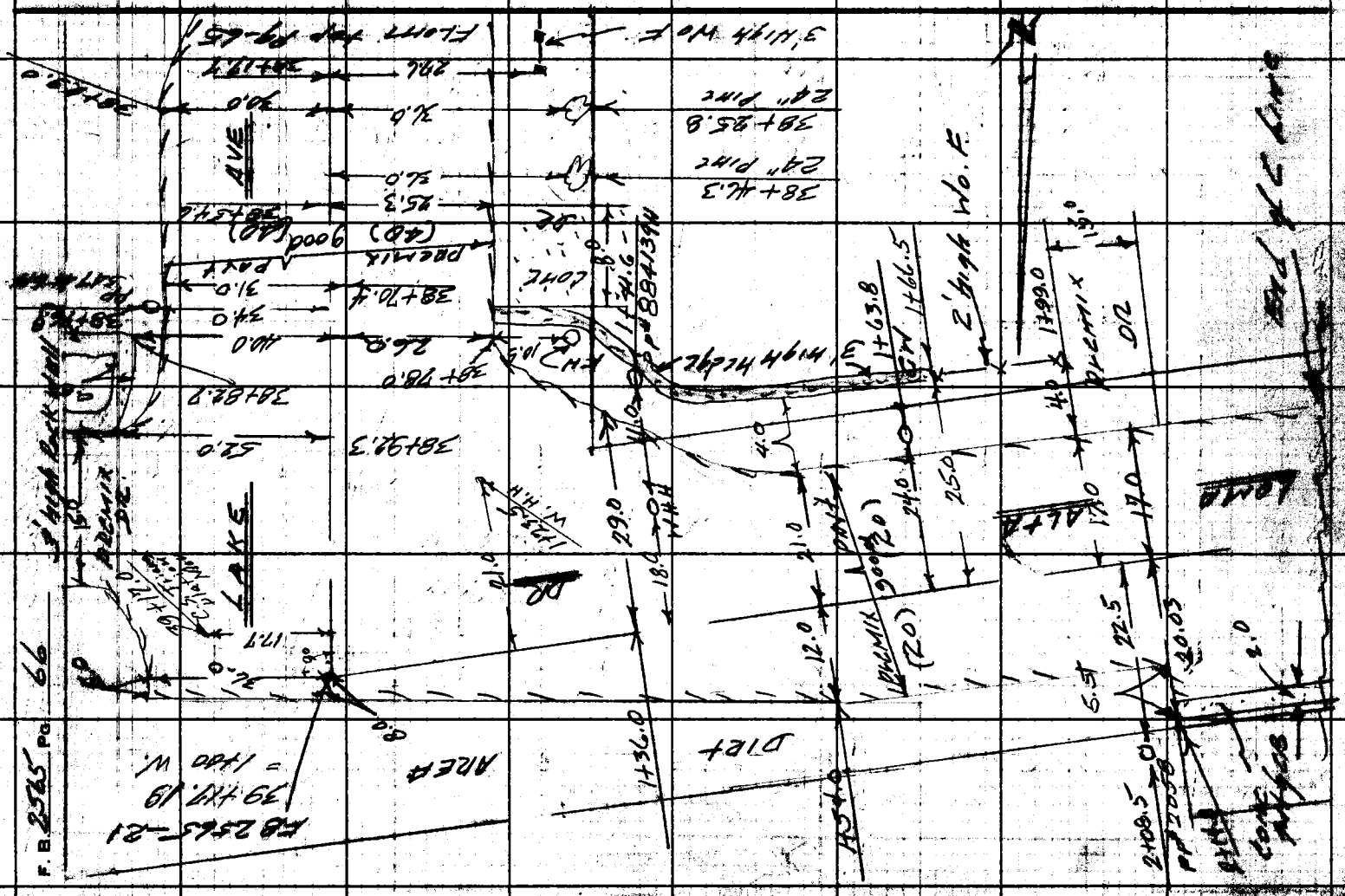

Office Work	Surveyed by
Checked	Notes Date
Date	Indexed

F. B. PG.

RETURN TO
LOS ANGELES COUNTY ENGINEER
DO LOS ANGELES COUNTY ENGINEERING BLDG.

Note: Any Additions or Changes on This Sheet Must be Made or Circled in Red Ink With Date and Name of Person Making Change.

Do not extend notes this side of this line.

970
880
90

5.19 1759.36 6.50 175286 17[illegible]51 [illegible] 2.5 1.5

Profile No. ____ Notes Red. ____ Plotted ____ Job No. 6254.40 Division No. 10 F. B. 2565 PG. 77

X-Sec. Date ____ Date ____ Survey of E. ALTADENA S.D.

Notes Chkd. ____ Checked ____ Survey by BROOKS Notes D.L. Date 4-60

Map No. ____ Job C. Johnson Date 4-11-60

JN 6254.40

EAST ALTADENA STORM DRAIN

PROJECT #544

X SECTIONS

OF

LINE "C"

4-60

PARTY

BROOKS

LEGAULT

TURRILL

SIEMANN

STATION	B. B.	H. I.	F. B.	ELEV.

NOTE: ANY ADDITIONS OR CHANGES ON THIS SHEET MUST BE MADE OR CIRCLED IN RED INK, WITH DATE AND NAME OF PERSON MAKING CHANGE.

PLEASE RETURN TO
LOS ANGELES COUNTY SURVEYOR
726 LOS ANGELES COUNTY ENGINEERING BLDG.

Do not extend notes this side of this line.

76L298 S & E #307 9-54

76L298 S & E #307 9-54

PLEASE RETURN TO
LOS ANGELES COUNTY SURVEYOR
726 LOS ANGELES COUNTY ENGINEERING BLDG.

NOTE: ANY ADDITIONS OR CHANGES ON THIS SHEET MUST BE MADE OR CIRCLED IN RED INK, WITH DATE AND NAME OF PERSON MAKING CHANGE.

Do not extend notes this side of this line.

STATION	S. S.	H. I.	F. S.	ELEV.					
Note (See Line "B")									
	for	X Sections		— going	South on Lake Ave FB 2563-176 & 177				
	"	"	"	— "	East on Poppyfields FB 2563-175 & 176				
	"	"	"	— "	West " " FB 2563-180 & 181				
BM A-30					BM A-30 Elev. 1465.878 FB 2529-23. Lake Ave & Poppy Fields Dr SW Cor Bt Spk in CB 5' W of W end CR				
	Start of Line "C"								
Going North on Lake Ave					Left & West ℄ Right & East				
1+00				1467.36	Int Lake Ave & Poppyfields Dr (West)				
1+10.5 S.M.H.					10.2 S.M.H				
	N	Rim 1468.25				8" inlet N	8" stub E	8" inlet W	8" outlets
	S	" 1468.07			Rim	1468.16	1468.16	1468.16	1468.16
Invert	8"	inlet	N	1455.93	Meas	11.56	11.75	11.55	11.87
"	"	"	W	1455.94	top P	1456.60	1456.41	1456.61	1456.29
	"	stub	E	1455.74	Dia	.67	.67	.67	.67
	"	outlet	S	1455.62	Invert	1455.93	1455.74	1455.94	1455.62

Profile
Plotted ____ No. ____
Date ____
X-Sec.
Checked ____ No. ____
Date ____
Notes Red. ____
Date ____
Notes Chkd. ____
Date ____
Job No. 6254 40 Division No. 10
Survey of E. Altadena S.D.
Survey by Brooks Notes Le Gault
Indexed ____ Date ____
F. S. 2563 Pg. 78

76L-298 CE 307 11-58

PLEASE RETURN TO
LOS ANGELES COUNTY ENGINEER
700 LOS ANGELES COUNTY ENGINEERING BLDG.

NOTE: ANY ADDITIONS OR CHANGES ON THIS SHEET MUST BE MADE OR CIRCLED IN RED INK, WITH DATE AND NAME OF PERSON MAKING CHANGE.

Do not extend notes this side of this line.

STATION	B. S.	H. I.	F. S.	ELEV.	Left ℄ West	℄ Right ℄ East
1+42.8				1465.68	28.6 F.L. 24" Long I.P.	
1+51.6				71.39		℄
				71.39		15 Pav't
				70.72		27 gut out
				70.55		30 " IM
				71.34		" " top CB
				71.9		40 PIL
				71.31	13 Pav't	
				70.68	26 Edge "	
				69.71	30.5 bot ditch	
				70.75	" top "	
				70.6	40 PIL	
1+91.6 KCM				74.54		℄
				74.54		15 Pav't
				73.89		27 gut out
				73.72		30 " IM
				74.47		" top CB
				75.2		40 PIL
				74.34	13 Pav't	
				73.50	26 Edge "	
				72.61	30.5 bot ditch	

Profile No. ___ Notes Red ___ Plotted ___ Job No. 6254.40 Division No. 10 F.B. 2565 [illegible]
Date ___ Date ___ Survey of [illegible]
Notes Chkd. ___ Checked ___ Survey by [illegible] Notes [illegible] Date [illegible]

76L-298 CE 307 11-58

PLEASE RETURN TO
LOS ANGELES COUNTY ENGINEER
700 LOS ANGELES COUNTY ENGINEERING BLDG.

NOTE: ANY ADDITIONS OR CHANGES ON THIS SHEET MUST BE MADE OR CIRCLED IN RED INK, WITH DATE AND NAME OF PERSON MAKING CHANGE.

Do not extend notes this side of this line.

STATION	B.S.	H.I.	F.S.	ELEV	Left of West	& Right of East
1+91.6				1474.00	30.5 top ditch	
				73.2	40 PIL	
		+P = 1474.69				
2+91.6				82.54		℄
				82.51		15 Pav't
				81.92		27 gut out
				81.63		30 " IM
				82.45		" top CB
				83.2		40 PIL
				82.29	13 Pav't	
				81.69	26 Edge "	
				80.32	30.5 bot ditch	
				81.92	" top "	
		+P = 1483.08		80.9	40 PIL	
3+26.5				85.40		℄
				85.34		15 Pav't
				84.73		27 gut out
				84.47		30 " IM
				85.29		" top CB
				86.6		40 PIL
				85.05	13 Pav't	

F.B. 2565 Pg. 80 Job No. 6254.40 Division No. 10 Notes Red ____ Plotted ____ Profile ____
Survey of E. Altadena S.D. Date ____ Date ____ No. ____
Survey by Brooks Notes De Cruet Notes Chkd. ____ Checked ____ X-Sec. ____
Indexed A. C. Johnson Date ____ Date ____ No. ____

76L298 S & E #307 9-54

PLEASE RETURN TO
LOS ANGELES COUNTY SURVEYOR
726 LOS ANGELES COUNTY ENGINEERING BLDG.

NOTE: ANY ADDITIONS OR CHANGES ON THIS SHEET MUST BE MADE OR CIRCLED IN RED INK, WITH DATE AND NAME OF PERSON MAKING CHANGE.

Do not extend notes this side of this line.

STATION	S. S.	H. I.	F. S.	ELEV.	Left & West	℄	Right & East
3+26.5				1484.38	26 Edge Pavt		
				82.97	30.5 bot ditch		
				84.33	" top "		
				83.9	40 P/L		
3+50				87.25		℄	
3+70.0 SMH					10°L SMH		
	N	RIM 1488.86			8" INLET N	8" STUB E	8" OUTLETS
	S	" 1488.70			RIM 1488.78	1488.78	1488.78
					MEAS 9.46	9.25	9.56
INVERT 8" INLET			N	1478.65	top P. 1479.32	1479.53	1479.22
" " STUB			E	1478.86	DIA 67	67	67
" " OUTLET			S	1478.55	INVERT 1478.65	1478.86	1478.55
3+70.04 = 1+00 EAST				1488.96	℄ INT LAKE AVE & DELORES DR.		
BM A-31				1486.01	BM A-31 ELEV 1486.006 FB2529-37 LAKE AVE & DOLORES ST SE COR BT SPK IN CB AT SO. END ZR		

Profile No. ____ Notes Red. ____ Plotted ____ Job No. 625440 Division No. 10 F. B. 2565 Pg. 81
X-Sec. No. ____ Date ____ Date ____ Survey of E. Altadena S.D.
Notes Chkd. ____ Checked ____ Survey by [illegible] Notes [illegible] Date 4-60
Date ____ Date ____ Map No. ____ [illegible] Job [illegible]

76L298 S & E #307 9-54

PLEASE RETURN TO
LOS ANGELES COUNTY SURVEYOR
726 LOS ANGELES COUNTY ENGINEERING BLDG.

NOTE: ANY ADDITIONS OR CHANGES ON THIS SHEET MUST BE MADE OR CIRCLED IN RED INK, WITH DATE AND NAME OF PERSON MAKING CHANGE.

Do not extend notes this side of this line.

STATION	B. S.	H. I.	F. S.	ELEV.	Left ℄ North	℄	Right ℄ South
Going East on DeLores Dr							
1+15				1489 42		℄	
1+30.8				89 58		℄	Edge Conc
1+33.5				89 59		℄	F.L
1+37.8				89 81		℄	Edge "
1+65.5				91 51		℄	
				91 02			7 Pav't
				90 70			13.5 gut out
				90 63			15 " in
	T.P.	1492.99		91 27			" top CB
				90 5			25 P/L
2+05.5				93 74		℄	
				93 25			7 Pav't
				92 70			13.5 gut out
				92 66			15 " in
				93 32			" top CB
				93 2			25 P/L
				93 80	7 Pav't		
				93 58	13.5 gut out		
				93 51	15 " in		

F. B. 2565 Pg. 82 Job No. 6254 Division No. 10 Notes Red. Plotted
Survey of E. Altadena S.D. Date Date No.
Survey by Blooms Notes Le Grand Notes Chkd. Checked X-Sec.
Indexed C. Johnson Date Date Date No.

76L298 S & E #307 9-54

PLEASE RETURN TO
LOS ANGELES COUNTY SURVEYOR
726 LOS ANGELES COUNTY ENGINEERING BLDG.

NOTE: ANY ADDITIONS OR CHANGES ON THIS SHEET MUST BE MADE OR CIRCLED IN RED INK, WITH DATE AND NAME OF PERSON MAKING CHANGE.

Do not extend notes this side of this line.

STATION	B. S.	H. I.	F. S.	ELEV.	Left ∮ North	℄	Right ∮ South
2+05.5				149434	15 top CB		
				954	25 PIL		
3+05.5				9910	"	℄	
				9877			7.5 PAV't
				9820			13.5 gut out
				9811			15 " IM
				9877			" top CB
				987			25 PIL
				9921	7 PAV't		
	T.P.	1493.61		9899	13.5 gut out		
				9885	15 " IM		
				9968	" top CB		
				993	25 PIL		
					Left ∮ West	℄	Right ∮ East
Going North on Lake Ave							
4+64.7				149598		℄	
				9602			15 PAV't
				9575			27 gut out
				9546			30 " IM
				9629			" top CB

Profile No. ____ Notes Red. ____ Plotted ____ Job No. 6254 40 Division No. 10 F. B. 2565 Pg. 83
Date ____ Date ____ Survey of [illegible] Notes [illegible] Date [illegible]
X-Sec. No. ____ Notes Chkd. ____ Checked ____ Survey by [illegible] Date [illegible]
Date ____ Date ____ Map No. ____ [illegible]

76L298 S & E #307 9-54

PLEASE RETURN TO
LOS ANGELES COUNTY SURVEYOR
726 LOS ANGELES COUNTY ENGINEERING BLDG.

NOTE: ANY ADDITIONS OR CHANGES ON THIS SHEET MUST BE MADE OR CIRCLED IN RED INK, WITH DATE AND NAME OF PERSON MAKING CHANGE.

Do not extend notes this side of this line.

STATION	B. S.	H. I.	F. S.	ELEV.	Left & West	℄ Right & East
4+64.7				1496 9		40 PIL
				95 97	13 Pav't	
				95 34	25 Edge Pav't	
				93 05	30.5 bot ditch	
				95 20	" top "	
				94 7	40 PIL	
5+00				98 68		℄
				98 68		15 Pav't
				98 34		27 gut out
				98 09		30 " IM
				98 93		" top CB
				99 9		40 PIL
				98 55	13 Pav't	
				97 57	25 Edge Pav't	
	T.P.	1502.21		95 55	30.5 bot ditch	
				97 69	" top "	
				97 1	40 PIL	
5+75.0				1504 30		℄
				04 36		15 Pav't
				04 04		27 gut out
				03 69		30 " IM

F. B. 2565 Pg. 84 Job No. 6254.40 Division No. 10 Notes Red. Plotted Profile
Survey of E. Altadena S.D. Date Date No.
Survey by Brooks Notes Lee Gault Notes Chkd. Checked X-Sec.
Indexed C. Johnson Date Date Date No.

76L-298 CE 307 11-58

PLEASE RETURN TO
LOS ANGELES COUNTY ENGINEER
700 LOS ANGELES COUNTY ENGINEERING BLDG.

NOTE: ANY ADDITIONS OR CHANGES ON THIS SHEET MUST BE MADE OR CIRCLED IN RED INK, WITH DATE AND NAME OF PERSON MAKING CHANGE.

Do not extend notes this side of this line.

STATION	B.S.	H.I.	F.S.	ELEV.	Left & West	℄	Right & East
5+75				150457			30 End of CB
				054			40 P/L
				0396	13		
				0309	25		
				0172	30.5		
				0360	"		
				037	40		
5+92.8				0505			30 out in
				0610			" CB
5+81.0	SMH				10° L SMH		
	N RIM 150470				8" inlet N	8" stub E	8" outlet S
	S " 150455						
INVELT	8" INLET		N	149464	RIM 1504.62	150462	150462
					MEAS 9.31	9.10	8.75
"	" stub		E	1494.85	top P 1495.31	1495.52	1494.87
					.67	.67	.67
"	" outlet		S	1494.20	DIA INVELT 1494.6A	1494.85	1494.20
6+05.24 = 1+00 West					℄ Int Lake Ave & Las Flores Dr		
Going West on Las Flores Dr					Left & South ℄		Right & North
1+15				150660		℄	
1+30				0596		℄	
1+40				0636		℄	
				0577	11 Pavt		
				0473	20 F.L.		

Profile Notes Red ____ Plotted ____ Job No. 6254 40 Division No. 10 F.B. 2566 P.6 85
No. ____ Date ____ Date ____ Survey of ____ Survey by ____ Notes ____ Date ____
X-Sec. ____ Notes Chkd. ____ Checked ____ Map No. ____ Index ____ Date ____

76L-298 CE 307 11-58

PLEASE RETURN TO
LOS ANGELES COUNTY ENGINEER
700 LOS ANGELES COUNTY ENGINEERING BLDG.

NOTE: ANY ADDITIONS OR CHANGES ON THIS SHEET MUST BE MADE OR CIRCLED IN RED INK, WITH DATE AND NAME OF PERSON MAKING CHANGE.

Do not extend notes this side of this line.

STATION	B.S.	H.I.	F.S.	ELEV		
1+40.0				150488	22.5 Edge Pav't	
				045	30 P/L	
1+57.4				0743		15 gut in
				0842		11 top CB
1+67.4				0672		℄
				0698		6 Pav't
				0722		12 Edge "
				096		30 P/L
1+71.0				0549	25.4 top Bell tell MH.	
1+90.0				0708		℄
				0720		5 Pav't
				0736		10
				090		30
				0672	11 Pav't	
				0568	20 F.L.	
				0580	22.5 Edge "	
				060	30 P/L	
2+90.0				0850		℄
				0842		5 Pav't
				0840		10 Edge "
				099		30 P/L

F.B. 2565 Pg. 86 Job No. 6254 40 Division No. 10 Notes Red Plotted Profile
Survey of E. Altadena SP Date Date No. X-Sec.
Survey by Brooks Notes Le Baulf Notes Chkd. Checked
Indexed C. Johnson Date Date Date No.

76L298 S & E #307 9-54

PLEASE RETURN TO
LOS ANGELES COUNTY SURVEYOR
726 LOS ANGELES COUNTY ENGINEERING BLDG.

NOTE: ANY ADDITIONS OR CHANGES ON THIS SHEET MUST BE MADE OR CIRCLED IN RED INK, WITH DATE AND NAME OF PERSON MAKING CHANGE.

Do not extend notes this side of this line.

STATION	B. S.	H. I.	F. S.	ELEV.	Left & South ℄	Right & North
2+90.0				1508 20	11 Pav't	
				07 18	22.5 Edge Pav't	
				0 78	30 P/L	
		T.P. 1509.47				
BM A-32				1510 07	BM A-32 ELEV 1510.072 FB2529-37	
					LAKE AVE & LAS FLORES DR N.W. COR	
					Bt spk in cb, 5.0 N. of N end CR	
					Left & West ℄	Right & East
Going North on Lake Ave						
6+38.5				1509 62		36.4 top Bell tel. MH
6+62.0				11 31		℄
				11 32		13 Pav't
				11 08		26.5 Edge "
				10 15		30.5 bot ditch
				11 74		" top "
				13 0		40 P/L
				10 92	15 Pav't	
				10 06	27 gut out	
				09 62	30 " in	
				10 62	" top CB	

Profile No. X-Sec. Notes Red. Date. Plotted Date. Job No. 6254 Division No. 10 Survey of E. Altadena S.D. Notes Chkd. Checked Survey by [illegible] Date 4-60 F. B. 2565 Pg. 87

76L298 S & E #307 9-54

PLEASE RETURN TO
LOS ANGELES COUNTY SURVEYOR
726 LOS ANGELES COUNTY ENGINEERING BLDG.

NOTE: ANY ADDITIONS OR CHANGES ON THIS SHEET MUST BE MADE OR CIRCLED IN RED INK, WITH DATE AND NAME OF PERSON MAKING CHANGE.

Do not extend notes this side of this line.

STATION	B. S.	H. I.	F. S.	ELEV.	Left & West	℄	Right & East
6+62.0				15113	40 P/L		
7+02.0		T.P.		1478		℄	
				1480			13 Pavt
				1431			26 Edge "
				1340			30.5 bot ditch
				1490			" top "
				159			40 P/L
				1441	15 Pavt		
				1350	27 gut out		
				1304	30 " in		
				1406	" top CB		
				149	40 P/L.		
7+98.7				2360		℄	
				2356			13 Pavt
				2300			26 Edge "
				2218			30.5 bot ditch
				2366			" top "
				238			40 P/L
				2322	15 Pavt		
		T.P.		152232	27 gut out		
				2180	30 " in		

F. B. 2555 Pg. 88 Job No. 6254 40 Division No. 10 Notes Red. Plotted Profile
Survey of E. Altadena S.D. Date Date No.
Survey by Bloomfield Notes Chkd. Checked X-Sec.
Index C. Johnson Date Date No.

76L298 S & E #307 9-54

PLEASE RETURN TO
LOS ANGELES COUNTY SURVEYOR
726 LOS ANGELES COUNTY ENGINEERING BLDG.

NOTE: ANY ADDITIONS OR CHANGES ON THIS SHEET MUST BE MADE OR CIRCLED IN RED INK, WITH DATE AND NAME OF PERSON MAKING CHANGE.

Do not extend notes this side of this line.

STATION	B. S.	H. I.	F. S.	ELEV.	Left & West	& Right & East	
7+98.7				1522 78	30 top CB		
				233	40 PIL		
8+08.7				2397		30 gut in	
				2460		" top CB	
8+38.5	S.M.H.				10°L S.M.H.		
	N-RIM		1527.19		8" Inlet N	8" Stub E	8" Outlet S.
	S- "		1527.08		RIM 1527.13	1527.13	1527.13
					MEAS 9.49	9.41	9.74
INVERT	8"	INLET	N	1516 97	TOP P 1517.64	1517.72	1517.39
"	"	Stub	E	1517 05	DIA .67	.67	.67
"	"	Outlet	S.	1516 72	INVERT 1516.97	1517.05	1516.72
8+38.8 = 1+00 EAST				1527 24	℄ Int LAKE AVE & ALTA VISTA DR (EAST)		
BM-A-39				1524 95	BM A-39 ELEV 1524.952 FB 2529-26 LAKE AVE & E. ALTA VISTA DR W. side Nail in Wd in W CB on ℄ Prod.		

Profile No. ___ Notes Red. ___ Plotted ___ Job No. 6254 Division No. 10 F. B. 2585 Pg. 89
Date ___ Date ___ Survey of ___
Notes Chkd ___ Checked ___ Survey by ___

76L298 S & E #307 9-54

PLEASE RETURN TO
LOS ANGELES COUNTY SURVEYOR
726 LOS ANGELES COUNTY ENGINEERING BLDG.

NOTE: ANY ADDITIONS OR CHANGES ON THIS SHEET MUST BE MADE OR CIRCLED IN RED INK, WITH DATE AND NAME OF PERSON MAKING CHANGE.

Do not extend notes this side of this line.

STATION	B. S.	H. I.	F. S.	ELEV.	LEFT & NORTH	℄	RIGHT & SOUTH
Going East on Alta Vista DR							
1+15				1527 94		℄	
1+31.0				28 03		℄	Edge Conc
1+34.5				28 10		℄	F.L.
1+37.7				28 37		℄	Edge Conc
1+55.3				28 59		℄	" "
1+60.8				28 73		℄	F.L
1+65.3				29 09		℄	
				28 66			7 Part
				28 14			13 gut out
				28 05			15 " in
				28 71			" top CB
				28 3			25 P/L
1+66.3				29 14		℄	Edge Conc
2+05.3		TP.		1531 46		℄	
				31 05			7 Part
				30 51			13 gut out
				30 44			15 " in
				31 13			" top CB
				30 0			25 P/L

F. B. 2565 Pg. 90 Job No. 6254.40 Division No. 10 Notes Red. Plotted Profile
Survey of E. Altadena S.D. Date Date No.
Survey by Brooks Notes LC Gault Notes Chkd. Checked X-Sec.
Indexed E. C. Johnson Date Date Date No.

76L298 S & E #307 9-54

PLEASE RETURN TO
LOS ANGELES COUNTY SURVEYOR
726 LOS ANGELES COUNTY ENGINEERING BLDG.

NOTE: ANY ADDITIONS OR CHANGES ON THIS SHEET MUST BE MADE OR CIRCLED IN RED INK, WITH DATE AND NAME OF PERSON MAKING CHANGE.

Do not extend notes this side of this line.

STATION	B. S.	H. I.	F. S.	ELEV.	LEFT & NORTH ℄	RIGHT & SOUTH
2+05.3				153146	7. PAV't	
				3126	13 gut out	
				3113	15 " IM	
				3208	" top CB	
				339	25 PIL	
3+05.3				3718		℄
				3679		7 PAV't
				3615		13 gut out
				3608		15 " IM
				3677		" top CB
				369		25 PIL
	T.P. 1531.43			3728	7 PAV't	
				3711	13 gut out	
				3706	15 " IM	
				3792	" top CB	
				389	25 PIL	
					LEFT & WEST ℄	RIGHT & EAST
Going NORTH ON LAKE AVE						
9+00				153290		℄

Profile No. ____ Notes Red. ____ Plotted ____ Job No. 6274 Division No. 10 F. B. 2565 Pg. 91
X-Sec. No. ____ Date ____ Date ____ Survey of E. ALTADENA SD.
Notes Chkd. ____ Checked ____ Survey by [illegible] Notes [illegible] Date [illegible]

76L298 S & E #307 9-54

PLEASE RETURN TO
LOS ANGELES COUNTY SURVEYOR
726 LOS ANGELES COUNTY ENGINEERING BLDG.

NOTE: ANY ADDITIONS OR CHANGES ON THIS SHEET MUST BE MADE OR CIRCLED IN RED INK, WITH DATE AND NAME OF PERSON MAKING CHANGE.

Do not extend notes this side of this line.

STATION	B. S.	H. I.	F. S.	ELEV.	Left & West	& Right & East
9+23.5				1534.15		30° gut in
				34.92		" End of CB
9+33.5				35.94		℄
				35.99		13 Pavt
				35.63		26 Edge "
				34.96		30.5 bot ditch
				36.50		" top "
				36.7		40 PIL
				35.54	15 Pavt	
				34.26	27 gut out	
				33.84	30 " in	
				34.81	" top CB	
				35.9	40 PIL	
9+73.5		T.P.		1539.57		℄
				39.58		13 Pavt
				39.10		26 Edge "
				38.30		30.5 bot ditch
				39.72		" top "
				39.4		40 PIL
				39.06	15 Pavt	
				37.55	27 gut out	

F. B. 2365 Pg. 92 Job No. 6254.40 Division No. 10 Notes Red. Plotted Profile
Survey of E. Altadena S.D. Date Date No.
Survey by Brooks Notes Le Gault Notes Chkd. Checked X-Sec.
Indexed C. Johnson Date Date Date No.

76L298 S & E #307 9-54

PLEASE RETURN TO
LOS ANGELES COUNTY SURVEYOR
726 LOS ANGELES COUNTY ENGINEERING BLDG.

NOTE: ANY ADDITIONS OR CHANGES ON THIS SHEET MUST BE MADE OR CIRCLED IN RED INK, WITH DATE AND NAME OF PERSON MAKING CHANGE.

Do not extend notes this side of this line.

STATION	B. S.	H. I.	F. S.	ELEV.	Left & West		℄ Right & East	
9+73.5				153709	30	gut in		
				3807	"	top CB		
				384	40	P/L		
10+45.2	SMH.				10° L	SMH		
	N-	Rim	1545.62			8" Inlet N	8" Sub E.	8" Outlet S.
	S	"	1545.44		Rim	1545.53	1545.53	1545.53
					Meas	8.89	8.98	9.29
INVCLT	8"	INLET	N	153597	top P.	1536.64	1536.55	1536.24
"	"	Stub	E.	153588	DIA	67	67	67
"	"	Outlet	S.	153557	INVCLT	1535.97	1535.88	1535.57
10+73.5			T.P.	154851			℄	
				4853			13	Pav't
				4823			26	Edge "
				4719			30.5	bot ditch
				4859			"	top "
				483			40	P/L
				4778	15	Pav't		
				4645	27	gut out		
				4595	30	" in		
				4691	"	top CB		
				475	40	P/L		

Profile No. ____ Notes Red. ____ Plotted ____ Job No. 6254 Division No. 10 F. B. 2585 Pg. 73
X-Sec. No. ____ Date ____ Date ____ Survey of [illegible]
Notes Chkd. ____ Checked ____ Survey by [illegible] C. Johnson
Date ____ Date ____

76L298 S & E #307 9-54

PLEASE RETURN TO
LOS ANGELES COUNTY SURVEYOR
726 LOS ANGELES COUNTY ENGINEERING BLDG.

NOTE: ANY ADDITIONS OR CHANGES ON THIS SHEET MUST BE MADE OR CIRCLED IN RED INK, WITH DATE AND NAME OF PERSON MAKING CHANGE.

Do not extend notes this side of this line.

STATION	B. S.	H. I.	F. S.	ELEV.	Left & West	℄	Right & East
11+50				1555 73		℄	
				55 74			13 Pavt
				54 91			26 Edge "
				53 98			30.5 bot ditch
				55 72			" top "
				56 1			40 P/L
				55 12	15 Pavt		
				53 51	27 gut out		
				53 09	30 " in		
	T.P.	1557.83		54 02	" top CB		
				54 6	40 P/L		
12+12.0				51 40		℄	
				51 46			13 Pavt
				50 51			26 Edge "
				50 32			30.5 bot ditch
				51 61			" top "
				51 6			40 P/L
				50 81	15 Pavt		
				59 44	27 gut out		
				59 05	30 " in		
				59 98	" top CB		

F. B. 2365 Pg 94 Job No. 6254 40 Division No. 10 Notes Red. Plotted Profile
Survey of E. Altadena SD Date Date No. X-Sec.
Survey by Blooks Notes D.L. Notes Chkd. Checked
Indexed C. Johnson Date Date Date No.

76L298 S & E #307 9-54

PLEASE RETURN TO
LOS ANGELES COUNTY SURVEYOR
726 LOS ANGELES COUNTY ENGINEERING BLDG.

NOTE: ANY ADDITIONS OR CHANGES ON THIS SHEET MUST BE MADE OR CIRCLED IN RED INK, WITH DATE AND NAME OF PERSON MAKING CHANGE.

Do not extend notes this side of this line.

STATION	B. S.	H. I.	F. S.	ELEV.	Left of West	Right of East
12+12.0				15608	40 P/L	
12+21.2				5982	30 gut in	
				6065	" End of CB	
12+22.1				6167		30 gut in
				6230		" Start of CB
12+25.7				6023	29.2 F.L. 20" Corg. I.P.	
12+30.09 = 1+00 W				6310	℄ Int Lake Ave & Athens Dr (West)	
					Left of South	Right of North
Going West on Athens St						
1+15				15632		℄
1+25				6349		℄
1+40				6372		℄
				6316	5 Pav't	
				6224	9 FL	
				6270	11 edge pav't	
				623	30 P/L	
1+47.4				6380 / 6446		℄ 10 Pav't
				6488		18.0 Edge pav't.
				6414		19.5 F.L 12" Corr. I.P.

Profile No. ____ Notes Red. ____ Plotted ____ Job No. 6254 40 Division No. 10 F. B. 2525 Pg. 95
Date ____ Date ____ Survey of E Altadena S-10
Notes Chkd. ____ Checked ____ Survey by Brooks

76L298 S & E #307 9-54

PLEASE RETURN TO
LOS ANGELES COUNTY SURVEYOR
726 LOS ANGELES COUNTY ENGINEERING BLDG.

NOTE: ANY ADDITIONS OR CHANGES ON THIS SHEET MUST BE MADE OR CIRCLED IN RED INK, WITH DATE AND NAME OF PERSON MAKING CHANGE.

Do not extend notes this side of this line.

STATION	B. S.	H. I.	F. S.	ELEV.	LEFT & SOUTH	℄ RIGHT & NORTH
1+47.4				15658		30 P/L
1+90.0				6422		℄
				6460		5 PAVT
				6470		21 Edge "
				662		30 P/L
				6382	5 PAVT	
					9 F.L.	
				6326	11 Edge "	
				628	30 P/L	
2+90				6461		℄
				6486		5 PAVT
				6494		21 Edge "
				660		30 P/L
				6444	5 PAVT	
					9 F.L.	
				6415	11 Edge "	
				641	30 P/L	
					LEFT & NORTH	℄ RIGHT & SOUTH
GOING EAST ON ATHENS ST						
12+50.34 = 1+00 EAST T.P.				15650.7	℄ INT LAKE AVE & ATHENS ST (EAST)	
1+15				6562		℄

F. B. 2565 Pg. 96 Job No. 6254 40 Division No. 10 Notes Red. Plotted Profile
Survey of E. ALTADENA S.D. Date Date No.
Survey by BROOKS Notes LE GAULT Notes Chkd. Checked X-Sec.
Indexed A. C. Johnson Date Date Date No.

76L298 S & E #307 9-54

PLEASE RETURN TO
LOS ANGELES COUNTY SURVEYOR
726 LOS ANGELES COUNTY ENGINEERING BLDG.

NOTE: ANY ADDITIONS OR CHANGES ON THIS SHEET MUST BE MADE OR CIRCLED IN RED INK, WITH DATE AND NAME OF PERSON MAKING CHANGE.

Do not extend notes this side of this line.

STATION	B. S.	H. I.	F. S.	ELEV.	LEFT & NORTH	℄	RIGHT & SOUTH
1+29.7				156535		℄	Edge Conc
1+34.0				6540		℄	F.L.
1+36.2				6561		℄	Edge "
1+62.0				6763		℄	
				6736			7 Pavt
				6700			13 gut out
				6690			15 " IM
				6754			" top CB
				666			25 P/L
2+02.0				6905		℄	
				6870			7 Pavt
				6824			13 gut out
				6815			15 " IM
				6884			" top CB
				690			25 P/L
				6913	7 Pavt		
				6894	13 gut out		
				6902	15 " IM		
				6976	" top CB		
				717	25 P/L		

Profile No. ____ Notes Red. ____ Plotted ____ Job No. 6254.40 Division No. 10 F. B. 5765 Page 97
X-Sec. No. ____ Date ____ Date ____ Survey of E. Altadena S.D.
Notes Chkd. ____ Checked ____ Survey by [illegible]
Date ____ Date ____ Map No. ____

76L298 S & E #307 9-54

PLEASE RETURN TO
LOS ANGELES COUNTY SURVEYOR
726 LOS ANGELES COUNTY ENGINEERING BLDG.

NOTE: ANY ADDITIONS OR CHANGES ON THIS SHEET MUST BE MADE OR CIRCLED IN RED INK, WITH DATE AND NAME OF PERSON MAKING CHANGE.

Do not extend notes this side of this line.

STATION	B. S.	H. I.	F. S.	ELEV.	Left & North	℄	Right & South
3+02.0				1572.47		℄	
				71.90			7 Pavt
				71.54			13 gut out
				71.53			15 " IM
				72.24			" top CB
				71.9			25 P/L
				72.55	7 Pavt		
				72.24	13 gut out		
				72.16	15 " IM		
				72.90	" Top CB		
				75.6	25 P/L		
					Left & West	℄	Right & East
Going North on Lake Ave							
12+56.5	S M H				10.0 L S.M.H.		
	N-Rim		1565.51		8" Inlet N	8" Stub E	8" Outlet S
	S-Rim		1565.31		Rim 1565.41	1565.41	1565.41
Invert	8" Inlet N			1555.47	Meas 9.27	9.46	9.63
"	" Stub E			1555.28	top P 1556.14	1555.95	1555.78
"	" Outlet S.			1555.11	Dia 67	67	67
					Invert 1555.47	1555.28	1555.11

F. B. 2565 Pg. 98 Job No. 625440 Division No. 10 Notes Red. Plotted Profile
Survey of E. Altadena S.D. Date Date No.
Survey by Blooks Notes Le Gault Notes Chkd. Checked X-Sec.
Indexed C. Johnson Date Date Date No.

76L298 S & E #307 9-54

PLEASE RETURN TO
LOS ANGELES COUNTY SURVEYOR
726 LOS ANGELES COUNTY ENGINEERING BLDG.

NOTE: ANY ADDITIONS OR CHANGES ON THIS SHEET MUST BE MADE OR CIRCLED IN RED INK, WITH DATE AND NAME OF PERSON MAKING CHANGE.

Do not extend notes this side of this line.

STATION	B. S.	H. I.	F. S.	ELEV.	Left & West	℄	Right & East
12+69.8				1564 04	28.6 F.L. 20" Corg. I.P.		
12+72				1566 10	30 Start of CB.		
12+82				67 99		℄	
				67 47	15 Pavt		
				66 10	27 gut out		
				65 52	30 " in		
				66 97	" top CB		
				68 4	40 P/L		
13+22.0		T.P.		1571 95		℄	
				71 34	15 Pavt		
				69 78	27 gut out		
				69 14	30 " in		
				70 66	" top CB		
				71 5	40 P/L		
13+27.7				71 06			30 gut in
				71.71			" End of CB
13+37.7				73 29		℄	
				73 41			13 Pavt
				72 08			27 Edge Pavt
				71 70			30 bot ditch

Profile No. ____ Notes Red. ____ Plotted ____ Job No. 62511 40 Division No. 10 F. B. 2565 Pg. 99
Date ____ Date ____ Survey of [illegible] Altadena S.D.
X-Sec. Notes Chkd. ____ Checked ____ Survey by [illegible] Notes [illegible] Date ____
No. ____ Date ____ Date ____ Map No. ____ [illegible] Johnson

76L298 S & E #307 9-54

PLEASE RETURN TO
LOS ANGELES COUNTY SURVEYOR
726 LOS ANGELES COUNTY ENGINEERING BLDG.

NOTE: ANY ADDITIONS OR CHANGES ON THIS SHEET MUST BE MADE OR CIRCLED IN RED INK, WITH DATE AND NAME OF PERSON MAKING CHANGE.

Do not extend notes this side of this line.

STATION	B. S.	H. I.	F. S.	ELEV.	Left & West	℄	Right & East
13+37.7				1573.47			30 top ditch
				740			40 P/L
13+77.7				7704			℄
				7704			13 Pav't
				7633			27 Edge "
				7547			30 bot ditch
				7710			" top "
				776			40 P/L
				7626	15 Pav't		
				7550	25		
				7450	27 gut" out		
				7385	30 " in		
	T.P.	1581.08		7532	" top CB		
				759	40 P/L		
14+58.0 S.M.H.					10.0 L S.M.H.		
	N	Rim	1584.11				
	S	"	1583.96				
					8" Inlet N	8" Stub E	8" Outlets
					Rim 1584.03	1584.03	1584.03
Invert	8"	Inlet	N	1573.94	Meas 9.42	9.44	9.76
"	"	Stub	E	1573.92	top P 1574.61	1574.59	1574.27
"	"	Outlet	S.	1573.60	Dia 67	67	67
					Invert 1573.94	1573.92	1573.60

F. B. 2565 Pg. 100 Job No. 6254.40 Division No. 10 Notes Red. Plotted No. Profile
Survey of E. Altadena S.D. Date Date No. X-Sec.
Survey by Blooks Notes LC Gallt Notes Chkd. Checked
Indexed C. Johnson Date Date Date No.

76L298 S & E #307 9-54

PLEASE RETURN TO
LOS ANGELES COUNTY SURVEYOR
726 LOS ANGELES COUNTY ENGINEERING BLDG.

NOTE: ANY ADDITIONS OR CHANGES ON THIS SHEET MUST BE MADE OR CIRCLED IN RED INK, WITH DATE AND NAME OF PERSON MAKING CHANGE.

Do not extend notes this side of this line.

STATION	B. S.	H. I.	F. S.	ELEV.	Left & West ℄	Right & East
14+63.7				1581 45	30 gut in	
				82 89	" End of CB	
14+77.7				86 19		℄
				86 38		13 PAVT
				85 68		27 Edge "
				85 11		30 bot ditch
				86 60		" top "
				86 6		40 P/L
				85 29	13 PAVT	
				84 11	25 "	
				83 10	27 edge pait	
				82 73	30 bot ditch	
	T.P. 1589.86			84 53	" top "	
				84 8	40 P/L	
15+50				92 53		℄
				92 74		13 PAVT
				92 26		27 Edge "
				91 43		30 bot ditch
				93 09		" top "
				94 2		40 P/L
				91 63	13 PAVT	
				89 95	27 Edge "	

Profile Notes Red. ____ Plotted ____ Job No. 6254 40 Division No. 10 F. B. 2265 Pg. 101
No. ____ Date ____ Date ____ Survey of P. M. Tadano S.D.
X-Sec. Notes Chkd. ____ Checked ____ Survey By Brooks Notes D.L. Date 4-60
No. ____ Date ____ Date ____ Map No. ____

76L298 S & E #307 9-54

PLEASE RETURN TO
LOS ANGELES COUNTY SURVEYOR
726 LOS ANGELES COUNTY ENGINEERING BLDG.

NOTE: ANY ADDITIONS OR CHANGES ON THIS SHEET MUST BE MADE OR CIRCLED IN RED INK, WITH DATE AND NAME OF PERSON MAKING CHANGE.

Do not extend notes this side of this line.

STATION	B. S.	H. I.	F. S.	ELEV.	Left & West	℄	Right & East
15+50				1589 23	30 bot ditch		
		T.P. 1597.63		91 01	" top "		
				91 2	40 PIL		
16+19.6				98 35		℄	
				98 62			13 Pav't
				97 98			27 Edge "
				97 40			30 bot ditch
				98 88			" top "
				98 9			40 PIL
16+29.6				98 69			30 gut in
				99 32			" Start of CB
16+53				1601 48		℄	
				00 58	13 Pav't		
				1599 32	27 Edge "		
				98 34	30 bot ditch		
				1600 10	" top "		
				1599 8	40 PIL		
16+69.53 = 1+00 EAST				1602 86	℄ Int Lake Ave & Wapello St (East)		

F. B. 2565 Pg. 102 Job No. 6254 40 Division No. 10 Notes Red. Plotted Profile
Survey of E. Altadena S.D. Date Date No.
Survey by Blooks Notes Lic Fault Notes Chkd. Checked X-Sec.
Indexed C. Johnson Date Date Date No.

76L298 S & E #307 9-54

PLEASE RETURN TO
LOS ANGELES COUNTY SURVEYOR
726 LOS ANGELES COUNTY ENGINEERING BLDG.

NOTE: ANY ADDITIONS OR CHANGES ON THIS SHEET MUST BE MADE OR CIRCLED IN RED INK, WITH DATE AND NAME OF PERSON MAKING CHANGE.

Do not extend notes this side of this line.

Profile Notes Red_____ Plotted_____ Job No. 64-2-149 District No. 2 F.B. 2564 Pg. 103
No._____ Date_____ Date_____ Survey of 3 D Date 4-64
X-Sec. Noted_____ Checked_____ Survey by [illegible] Notes [illegible] Date
No._____ Date_____ Date_____ Map No._____ Indexed_____ Date

STATION	B. S.	H. I.	F. S.	ELEV.	LEFT & NORTH &	RIGHT & SOUTH &
Going EAST on WAPELLO St						
1+15				160344	℄	
1+28				03 11	℄	Edge Conc
1+31.3				03 10	℄	F.L.
1+34.4				03 25	℄	Edge conc
1+46.1				03 21	℄	" "
1+49.8				03 25	℄	F.L
1+53.6				03 44	℄	Edge. conc
1+64.0				04 23	℄	
				03 97		9 PAVT
				03 50		16.5 gut out
				03 45		18 " 1H
				04 11		11 top CB
				036		30 P/L
1+86.3				05 42	℄	
				05 42	9 PAVT	
				05 20	16.5 gut out	
				05 11	18 " 1H	
				05 96	11 top CB	
				083	30 P/L	
2+04				06 19	℄	
				05 88		9 PAVT
				05 3L		16.5 gut out

76L298 S & E #307 9-54

PLEASE RETURN TO
LOS ANGELES COUNTY SURVEYOR
726 LOS ANGELES COUNTY ENGINEERING BLDG.

NOTE: ANY ADDITIONS OR CHANGES ON THIS SHEET MUST BE MADE OR CIRCLED IN RED INK, WITH DATE AND NAME OF PERSON MAKING CHANGE.

Do not extend notes this side of this line.

STATION	B. S.	H. I.	F. S.	ELEV.	Left & North	℄	Right & South
2+04.0				16 05 27			18 gut in
				05 80			" top CB
				06 0			30 P/L
2+26.3				07 15		℄	
				07 23	9 PAVT		
				06 96	16.5 gut out		
				06 86	18 " in		
				07 49	" top CB		
				10 2	30 P/L		
3+04.0				10 75		℄	
				10 35			10 PAVT
				09 76			19.5 gut out
				09 72			21 " in
				10 39			" top CB
				10 3			33 P/L
				10 75	7 PAVT		
				10 55	13.5 gut out		
				10 44	15 " in		
				11 07	" top CB		
				12 6	27 P/L		

F. B. 2565 Pg. 104
Survey of E. Altadena S.D.
Survey by Bloomfield Notes LC Gault
Index C. Johnson
Job No. 6254.40 Division No.
Notes Red. Date Plotted Date No.
Notes Chkd. Date Checked Date No.
Profile X-Sec.

76L-298 CE 307 11-58

PLEASE RETURN TO
LOS ANGELES COUNTY ENGINEER
700 LOS ANGELES COUNTY ENGINEERING BLDG.

NOTE: ANY ADDITIONS OR CHANGES ON THIS SHEET MUST BE MADE OR CIRCLED IN RED INK, WITH DATE AND NAME OF PERSON MAKING CHANGE.

Do not extend notes this side of this line.

STATION	B.S.	H.I.	F.S.	ELEV.	Left & South ℄	Right & North
Going West on Wapello St						
16+73.58 = 1+00 West			T.P.	1603 24	℄ Int Lake Ave & Wapello St (West)	
1+15				02 66		℄
1+30				01 60		℄ F.L.
1+44			T.P.	1602 36		℄
				03 10		10 Pavt
				03 60		19.7 Edge "
				07 06		" top Wall
				07 0		30 P/L
				01 61	8 Pavt	
				01 16	14.5 F.L.	
				01 35	16.5 Edge "	
				00 9	30 P/L	
1+94				03 04		℄
				03 50		10 Pavt
				03 76		19.7 Edge "
				07 04		" top Wall
				07 1		30 P/L
				02 49	8 Pavt	
				01 88	14.5 F.L.	
				02 24	16.5 Edge "	

Profile No. ____ Notes Red. ____ Plotted ____ Job No. 6254 40 Division No. 0 F.B. 2565 Pg. 105

X-Sec. No. ____ Date ____ Date ____ Survey of ____

Notes Chkd. ____ Checked ____ Survey by ____ Notes ____ Date ____

Map No. ____ Date ____

76L-298 CE 307 11-58

PLEASE RETURN TO
LOS ANGELES COUNTY ENGINEER
700 LOS ANGELES COUNTY ENGINEERING BLDG.

NOTE: ANY ADDITIONS OR CHANGES ON THIS SHEET MUST BE MADE OR CIRCLED IN RED INK, WITH DATE AND NAME OF PERSON MAKING CHANGE.

Do not extend notes this side of this line.

STATION	B.S.	H.I.	F.S.	ELEV	LEFT & SOUTH ℄	RIGHT & NORTH
1+94				1602 1	30 P/L	
2+94				03 71		℄
				03 93		10 Part
				03 98		19.7 Edge "
						" top wall
				06 1		30 P/L
				03 35	8 Part	
				02 99	14.5 F.L.	
				03 16	16.5 Edge "	
				03 2	30 P/L	

GOING NORTH ON LAKE AVE — LEFT & WEST ℄ RIGHT & EAST

BM AE597A				1609 19	BM AE597-A ELEV 1609.194 FB2329-35		
					LAKE AVE & E. WAPELLO ST N.E. COR		
					BT SPK IN CB 1°S of N end CR.		
16+77.0	S.M.H				10°L S.M.H.		
	N	RIM	1603.10		8" Inlet N.	8" Stub E.	8" Outlet S
	S	"	1602.97		RIM 1603.03	1603.03	1603.03
INVCLT	8"	INLET	N	1594 12	MEAS 8.24	8.33	8.54
"	"	Stub	E	1594 03	TOP P 1594.79	1594.70	1594.49
"	"	Outlet	S	1593 82	DIA .67	.67	.67
					INVCLT 1594.12	1594.03	1593.82

F.B. 2585 No. 106 Job No. 6254 40 Division No. 10 Notes Red Plotted Profile
Survey of E. Altadena S.D. Date Date No. X-Sec.
Survey by Brooks Notes AC Gauge Notes Chkd. Checked
Index C. Johnson Date Date No.

76L-298 CE 307 11-58

PLEASE RETURN TO
LOS ANGELES COUNTY ENGINEER
700 LOS ANGELES COUNTY ENGINEERING BLDG.

NOTE: ANY ADDITIONS OR CHANGES ON THIS SHEET MUST BE MADE OR CIRCLED IN RED INK, WITH DATE AND NAME OF PERSON MAKING CHANGE.

Do not extend notes this side of this line.

STATION	B.S.	H.I.	F.S.	ELEV.	Left ℄ West	℄	Right ℄ East
17+0.0				1605 70		℄	
17+20.0		T.P.		1607 54		℄	
				06 76	13 Pavt		
				05 00	26 Edge "		
				04 45	30 bot ditch		
				07 04	" top "		
				07 0	40 P/L		
17+37.3				08 54			30 gut in
				09 37			" End of CB
17+47.3				10 21		℄	
				10 27			13 Pavt
				09 84			26.5 Edge "
				09 04			30 bot ditch
				10 58			" top "
				11 6			40 P/L
17+70				12 39		℄	
				12 40			13 Pavt
				12 15			26.5 Edge "
				11 22			30 bot ditch
				12 81			" top "
				14 0			40 P/L

Profile Notes Red Plotted Job No. 6254 40 Division No. 10 P.B. 2565 P.B. 107
No. Date Date Survey of
Notes Chkd. Checked Survey by Notes

76L-298 CE 307 11-58

PLEASE RETURN TO
LOS ANGELES COUNTY ENGINEER
700 LOS ANGELES COUNTY ENGINEERING BLDG.

NOTE: ANY ADDITIONS OR CHANGES ON THIS SHEET MUST BE MADE OR CIRCLED IN RED INK, WITH DATE AND NAME OF PERSON MAKING CHANGE.

Do not extend notes this side of this line.

STATION	B.S.	H.I.	F.S.	ELEV	Left & West	℄	Right & East
17+70				1611 67	13 Pavt		
				10 28	26 Edge "		
		T.P. 1616.10		09 31	30 bot ditch		
				13 17	" top "		
				13 0	40 P/L		
18+70				22 30		℄	
				22 25			13 Pavt
				21 50			26.5 Edge "
				20 69			30 bot ditch
				22 34			" top "
				21 8			40 P/L
				21 96	13 Pavt		
				20 77	26 Edge "		
	T.P.	1625.10		19 64	30 bot ditch		
				21 41	" top "		
	T.P. 1634.61			21 5	40 P/L.		
20+00				35 34		℄	
				35 18			13 Pavt
				34 75			26.5 Edge "
				33 70			30 bot ditch
				35 55			" top "

F.B. 2585 Pg. 108 Job No. 624 Division No. 10 Notes Red Plotted Profile
Survey of E. Altadena S.D. Date Date No. X-Sec.
Survey by Brooks Notes Le Cadet Notes Chkd. Checked
Indexed C. Johnson Date Date Date No.

76L-298 CE 307 11-58

PLEASE RETURN TO
LOS ANGELES COUNTY ENGINEER
700 LOS ANGELES COUNTY ENGINEERING BLDG.

NOTE: ANY ADDITIONS OR CHANGES ON THIS SHEET MUST BE MADE OR CIRCLED IN RED INK, WITH DATE AND NAME OF PERSON MAKING CHANGE.

Do not extend notes this side of this line.

STATION	B.S.	H.I.	F.S.	ELEV.	Left of West	℄	Right of East
20+00				1635 5			40 P/L
				34 56	13 Pavt		
				33 42	26 Edge "		
				32 67	30 bot ditch		
				34 28	" top "		
				34 3	40 P/L		
20+26.0	SMH.				10°L SMH		
	N- RIM		1637.71		8" Stub N		8" Outlet S
	S- "		1637.49		RIM 1637.60		1637.60
					MEAS 8.71		8.80
INVERT 8" INLET			N.	1628 22	top P. 1628.89		1628.80
" " Outlet			S.	1628 13	DIA .67		.67
					INVERT 1628.22		1628.13
20+56.6				1641 15		℄	
				41 08			13 Pavt
				40 36			26.5 Edge Pavt
				39 68			30° bot ditch
				41 44			" top "
				41 4			40 P/L
20+66.6				41 30			30 gut in
				41 92			" Start of LB

Profile No. ___ Notes Red ___ Date ___ Plotted ___ Date ___ Job No. 6234 Division No. 10 Survey of ___ Notes Chkd. ___ Checked ___ Survey by ___ Notes ___ F.B. 2565 Pg. 709

76L-298 CE 307 11-58

PLEASE RETURN TO
LOS ANGELES COUNTY ENGINEER
700 LOS ANGELES COUNTY ENGINEERING BLDG.

NOTE: ANY ADDITIONS OR CHANGES ON THIS SHEET MUST BE MADE OR CIRCLED IN RED INK, WITH DATE AND NAME OF PERSON MAKING CHANGE.

Do not extend notes this side of this line.

STATION	B.S.	H.I.	F.S.	ELEV	Left & West	℄	Right & East
20+85.0		T.P.		1644 07		℄	
				43 28	13 Pav't		
				41 96	26 Edge "		
				41 19	30 bot ditch		
				42 80	4 top "		
				42 6	40 P/L		
21+01.39 = 1+00 W				1645 75	℄ Int Lake Ave & Concha St (West)		
					Left & South	℄	Right & N.
Going West on Concha St							
1+15				45 60			
1+31				44 21		℄	F.L.
1+44				44 92		℄	
				45 58			7 Pav't
				46 10			15 Edge Pav't
				47 6			25 P/L
				44 50	7 Pav't		
				43 90	13 FL		
				44 02	14.5 Edge Pav't		

F.B. 2565 Pg. 110 Job No. 6254 40 Division No. 10 Notes Red Plotted Profile
Survey of E. Altadena S.D. Date Date No.
Survey by Brooks Notes L.C. Chart Notes Chkd. Checked X-Sec.
Indexed C. Johnson Date Date Date No.

76L-298 CE 307 11-58

PLEASE RETURN TO
LOS ANGELES COUNTY ENGINEER
700 LOS ANGELES COUNTY ENGINEERING BLDG.

NOTE: ANY ADDITIONS OR CHANGES ON THIS SHEET MUST BE MADE OR CIRCLED IN RED INK, WITH DATE AND NAME OF PERSON MAKING CHANGE.

Do not extend notes this side of this line.

STATION	B.S.	H.I.	F.S.	ELEV.	LEFT & SOUTH	℄	RIGHT & NORTH
1+44				1643.9	25 PIL		
2+15				43.54		℄	
				43.62			15.5 gut in
				44.23			" top CB
3+00				41.21		℄	
					LEFT & NORTH	℄	RIGHT & SOUTH
GOING EAST ON CONCHA ST.							
21+11.49 = 1+00 EAST				1646.78	℄ INT. LAKE AVE & CONCHA ST (EAST)		
1+15				46.73		℄	
1+27.0				45.77		℄	Edge Conc
1+30				45.71		℄	F.L.
1+33				45.80		℄	Edge Conc.
1+70.5				47.97		℄	
				47.50			7 Pavt
				46.87			13 gut out
				46.73			15 " in
				47.41			" top CB
				47.2			25 PIL
				48.11	7 PAVT		

Profile Notes Red ____ Plotted ____ Job No. 6234 40 Division No. 10 P.B. 2565 Pg. 117
No. ____ Date ____ Date ____ Survey of E. [illegible]
Notes Chkd. ____ Checked ____ Survey by [illegible] Notes [illegible] Date [illegible]

76L-298 CE 307 11-58

PLEASE RETURN TO
LOS ANGELES COUNTY ENGINEER
700 LOS ANGELES COUNTY ENGINEERING BLDG.

NOTE: ANY ADDITIONS OR CHANGES ON THIS SHEET MUST BE MADE OR CIRCLED IN RED INK, WITH DATE AND NAME OF PERSON MAKING CHANGE.

Do not extend notes this side of this line.

STATION	B.S.	H.I.	F.S.	ELEV	LEFT & NORTH	℄	RIGHT & SOUTH
1+70.5				1648 08	13.5 gut out		
				47 97	15 " im		
				48 74	" top CB		
				48 9	25 PIL		
2+10.5		T.P.		1649 86		℄	
				49 54			7 Pavt
				49 01			13 gut out
				48 77			15 " im
				49 50			" top CB
				50 0			25 PIL
				49 97	7 Pavt		
				49 67	13.5 gut out		
				49 60	15 " im		
				50 41	" top CB		
				50 4	25 PIL		
3+10.5				54 42		℄	
				54 11			7 Pavt
				53 51			13 gut out
				53 36			15 " im
				54 03			" top CB
				54 2			25 PIL

F.B. 2565 Pg. 112
Job No. 6254040 Division No. 10 Notes Red ____ Plotted ____ Profile
Survey of E. Altadena S.D. Date ____ Date ____ No. ____
Survey by Brooks Notes Le Baret Notes Chkd. ____ Checked ____ X-Sec.
Indexed C. Johnson Date ____ Date ____ No. ____

761-298 CE 307 11-58

PLEASE RETURN TO
LOS ANGELES COUNTY ENGINEER
700 LOS ANGELES COUNTY ENGINEERING BLDG.

NOTE: ANY ADDITIONS OR CHANGES ON THIS SHEET MUST BE MADE OR CIRCLED IN RED INK, WITH DATE AND NAME OF PERSON MAKING CHANGE.

Do not extend notes this side of this line.

Profile Notes Red Plotted Job No. 4254-40
No. Date Date Survey of Division No. 10
Notes Chkd. Checked Survey by

F.B. 2565 Pg. 73

STATION	B. S.	H. I.	F. S.	ELEV.	Left ℄ North	℄	Right ℄ South
3+10.5				1654.50	7 Pavt		
				54.37	13.5 gut out		
				54.24	15 " in		
				55.05	" top CB		
				552	25 P/L		
	Going N on			Lake	Ave. Left ℄ West	℄	Right ℄ East
21+41.5				1649.80		℄	
				49.02	13 pavt		
				49.06	25.5 edge pavt		
				47.02	29 bot ditch		
				48.15	" Top "		
				48.1	40 P/L		
21+56.5				50.19			30 gut in
				50.85			" End of CB
21+66.5				52.30		℄	
				52.51			13 Pavt
				51.82			26 Edge "
				51.50			30 bot ditch
				52.49			" top "
				52.9			40 P/L
				51.63	13 Pavt		

76L-298 CE 307 11-58

PLEASE RETURN TO
LOS ANGELES COUNTY ENGINEER
700 LOS ANGELES COUNTY ENGINEERING BLDG.

NOTE: ANY ADDITIONS OR CHANGES ON THIS SHEET MUST BE MADE OR CIRCLED IN RED INK, WITH DATE AND NAME OF PERSON MAKING CHANGE.

Do not extend notes this side of this line.

STATION	B.S.	H.I.	F.S.	ELEV	Left & West ℄	Right & East
21+66.5				165029	25.5 Edge Pavt	
				4914	29 bot ditch	
				5013	" top "	
				498	40 PIL	
21+91.5				5482	℄	
				5515		13 Pavt
				5474		26 Edge "
				5399		30 bot ditch
				5490		" top "
				569		40 PIL
				5411	13 Pavt	
				5251	25.5 Edge "	
				5140	29 bot ditch	
		T.P. 1656.86		5239	" top "	
				521	40 PIL	
23+00				6554	℄	
				6608		13 Pavt
				6579		26 Edge "
				6482		30 bot ditch
				675		" top "
				690		40 PIL

F.B. 2565 Pg. 114 Job No. 6254 40 Division No. 10 Notes Red ____ Plotted ____ Profile
Survey of F. Altadena S.D. Date ____ Date ____ No. ____ X-Sec.
Survey by Brooks Notes Lc Gault Notes Chkd. ____ Checked ____ No. ____
Indexed C. Johnson Date ____ Date ____ Date ____

76L-298 CE 307 11-58

PLEASE RETURN TO
LOS ANGELES COUNTY ENGINEER
700 LOS ANGELES COUNTY ENGINEERING BLDG.

NOTE: ANY ADDITIONS OR CHANGES ON THIS SHEET MUST BE MADE OR CIRCLED IN RED INK. WITH DATE AND NAME OF PERSON MAKING CHANGE.

Do not extend notes this side of this line.

STATION	B.S.	H.I.	F.S.	ELEV.	Left & West	℄	Right & East
23+00				166447	13 Pav't		
				6256	26 Edge "		
				6157	29 bot ditch		
		T.P. 1666.14		6257	" top "		
		T.P. 1675.46		622	40 PIL		
24+10				7612		℄	
				7649			13 Pav't
				7637			26 Edge "
				7551			30 bot ditch
				7682			" top "
				786			40 PIL
				7541	13 Pav't		
				7334	26 Edge "		
				7250	30 bot ditch		
				7334	" top "		
				736	40 PIL		
24+20				7691			30 gut in
		TP = 1680.45		7754			" start of CB
24+64.70				8163	℄ Int Lake Ave & Parkman St.		

Profile No. ___ Notes Red ___ Date ___ Plotted ___ Date ___ Job No. 6254 Division No. 10 Survey of [illegible] Notes Chkd. ___ Checked ___ Survey by [illegible] Notes [illegible] Date [illegible] Tab [illegible]

P.B. 2565 Pg. 115

76L-298 CE 307 11-58

PLEASE RETURN TO
LOS ANGELES COUNTY ENGINEER
700 LOS ANGELES COUNTY ENGINEERING BLDG.

NOTE: ANY ADDITIONS OR CHANGES ON THIS SHEET MUST BE MADE OR CIRCLED IN RED INK, WITH DATE AND NAME OF PERSON MAKING CHANGE.

Do not extend notes this side of this line.

STATION	B.S.	H.I.	F.S.	ELEV	LEFT ℄ NORTH	℄ RIGHT ℄ SOUTH
Going East on PARKMAN St.						
1+15				168196		℄
1+27				8146		℄ Edge Conc
1+30				8139		℄ F.L.
1+33				8145		℄ Edge "
1+70.5				8381		℄
				8323		7 Pavt
				8255		13.5 gut out
				8251		15 " in
				8314		" top CB
				835		25 P/L
1+74.0				8413		℄
				8434	7 Pavt	
				8425	13.5 gut out	
				8415	15 " in	
				8499	" top CB	
				885	25 P/L	
2+10.5			T.P=	168665		℄
				8620		7 Pavt
				8573		13.5 gut out

F.B. 2565 Pg. 116 Job No. 6254 40 Division No. 10 Notes Red ____ Plotted ____ Profile
Survey of E. Altadena SP Date ____ Date ____ No. ____ X-Sec.
Survey by Brooks Notes LeCount Notes Chkd. ____ Checked ____ No. ____
Indexed C. Johnson Date ____ Date ____ Date ____

76L-298 CE 307 11-58

PLEASE RETURN TO
LOS ANGELES COUNTY ENGINEER
700 LOS ANGELES COUNTY ENGINEERING BLDG.

NOTE: ANY ADDITIONS OR CHANGES ON THIS SHEET MUST BE MADE OR CIRCLED IN RED INK, WITH DATE AND NAME OF PERSON MAKING CHANGE.

Do not extend notes this side of this line.

STATION	B.S.	H.I.	F.S.	ELEV.	LEFT ℄ NORTH	℄	RIGHT ℄ SOUTH
2+10.5				168566			15 gut in
				8626			" top CB
				863			25 PIL
				8674	7 PAVT		
				8668	13.5 gut out		
				8662	15 " in		
				8728	" top CB		
				925	25 PIL		
3+10.5				9336		℄	
				9295			7 PAVT
				9254			13.5 gut out
				9247			15 " in
				9314			" top CB
				934			25 PIL
				9348	7 PAVT		
				9334	13.5 gut out		
				9327	15 " in		
				9408	" top CB		
				970	25 PIL		

Profile Notes Red ____ Plotted ____ Job No. 625440 Division No. 10 F.B. 2565 Pg. 117
No. ____ Date ____ Date ____ Survey of E. ALTABEMA 3.8
X-Sec. Notes Chkd. ____ Checked ____ Survey by [illegible] Notes DL Date 4-60
No. ____ Date ____ Date ____ Map No. ____ Indexed ____ Date ____

76L-298 CE 307 11-58

PLEASE RETURN TO
LOS ANGELES COUNTY ENGINEER
700 LOS ANGELES COUNTY ENGINEERING BLDG.

NOTE: ANY ADDITIONS OR CHANGES ON THIS SHEET MUST BE MADE OR CIRCLED IN RED INK, WITH DATE AND NAME OF PERSON MAKING CHANGE.

Do not extend notes this side of this line.

STATION	B.S.	H.I.	F.S.	ELEV		
BM A-49				168469	BM A-49 Elev. 1684.693 FB 2529-29	
					Lake Ave & Parkman St N.E. Cor.	
					Bt Spk in Cb; 6.5 E. of E. end CR	
					Left & West ℄ Right & East	
Going North on Lake Ave						
		T.P. = 1684.48				
24+75				168275		℄
25+09.6				8548		30 gut in
				8614		" End of CB
25+10				8771		℄
				8807		13 Pav't
				8737		26 Edge "
				8680		30 bot ditch
				8823		" top "
				925		40 PIL
				8726	13 Pav't	
				8602	26 Edge "	
				8496	29 bot ditch	
				8586	" top "	
				856	40 PIL	
		T.P. = 1691.43				

F.B. 2565 Pg. 118 Job No. 625440 Division No. 10 Notes Red ____ Plotted ____ Profile
Survey of E. Altadena S.D. Date ____ Date ____ No. ____
Survey by Brooks Notes Le Grand Notes Chkd. ____ Checked ____ X-Sec.
Indexed C. Johnson Date ____ Date ____ No. ____

76L-298 CE 307 11-58

PLEASE RETURN TO
LOS ANGELES COUNTY ENGINEER
700 LOS ANGELES COUNTY ENGINEERING BLDG.

NOTE: ANY ADDITIONS OR CHANGES ON THIS SHEET MUST BE MADE OR CIRCLED IN RED INK. WITH DATE AND NAME OF PERSON MAKING CHANGE.

Do not extend notes this side of this line.

STATION	B. S.	H. I.	F. S.	ELEV.	LEFT & WEST	℄	RIGHT & EAST
25+50				169183		℄	
				9242			13 PAV't
				9206			26 Edge "
				9103			30 bot ditch
				9271			" top "
				9534			40 P/L
				9127	13 PAV't		
				8991	26 Edge "		
				8880	29 bot ditch		
				8970	" top "		
		T.P. = 169940		895	40 P/L		
26+50				170128		℄	
				0182			13 PAV't
				0146			26 Edge "
				0055			30 bot ditch
				0226			" top "
				035			40 P/L
				0053	13 PAV't		
				169906	26 Edge "		
				9816	29 bot ditch		
				9940	" top "		

Profile Notes Red Plotted Job No. 6254 Division No. 10 F.B. 2565 Pg. 119
No. Date Date Survey of [illegible]
X-Sec. Notes Chkd. Checked Survey by [illegible] Notes [illegible] Date [illegible]
No. Date Date Map No. Indexed Date

76L-298 CE 307 11-58

PLEASE RETURN TO
LOS ANGELES COUNTY ENGINEER
700 LOS ANGELES COUNTY ENGINEERING BLDG.

NOTE: ANY ADDITIONS OR CHANGES ON THIS SHEET MUST BE MADE OR CIRCLED IN RED INK, WITH DATE AND NAME OF PERSON MAKING CHANGE.

Do not extend notes this side of this line.

STATION	B. S.	H. I.	F. S.	ELEV	Left & West	℄	Right & East
26+50				16990	40 P/L		
27+00				170474		℄	
				0525			13 Pav't
				0505			26 Edge "
				0403			30 bot ditch
				0591			" top "
				070			40 P/L
				0398	13 Pav't		
				0253	26 Edge "		
				0179	29 bot ditch		
				0269	" top "		
		T.P. = 170876		027	40 P/L		
27+73.0				1091		℄	
				1004	13 Pav't		
				0826	26 Edge "		
				0769	29 bot ditch		
				0960	" top "		
				092	40 P/L		
27+78.7				1148		℄	
				1183			13 Pv't
				1144			26 Edge "

F. B. 2565 PG. 120
Survey of E. Altadena SD
Survey by Phoenix Notes L.C. Bauer
Indexed
Job No. 625440 Division No. 10
Notes Red Date
Notes Chkd. Date
Plotted Date
Checked Date
Profile No.
X-Sec. No.

76L-298 CE 307 11-58

PLEASE RETURN TO
LOS ANGELES COUNTY ENGINEER
700 LOS ANGELES COUNTY ENGINEERING BLDG.

NOTE: ANY ADDITIONS OR CHANGES ON THIS SHEET MUST BE MADE OR CIRCLED IN RED INK, WITH DATE AND NAME OF PERSON MAKING CHANGE.

Do not extend notes this side of this line.

STATION	B.S.	H.I.	F.S.	ELEV.	Left & West	℄	Right & East
27+78.7				171106			30 bot ditch
				1207			" top "
				128			40 P/L
27+88.7				1212			30 gut in
				1275			" start of CB
28+08.24 = 1+00 West				1383	℄ Int Lak Ave & Mount Curve Ave (West)		
					Left & South	℄	Right & North
Going West on Mount Curve Ave							
1+15				171336		℄	
1+28				1184		℄	
1+35				1259		℄	
1+40				1265		℄	
				1150	12 Pavt		
				1037	25 gut in		
				1120	" top CB		
				108	30 P/L		
1+45				1269		℄	
				1360			12 Pavt

Profile Notes Red ____ Plotted ____ Job No. 6254 Division No. 10 F.B. 2565 Pg. 121
No. ____ Date ____ Date ____ Survey of E. Altadena S.D.
A.Sec. ____ Notes Chkd. ____ Checked ____ Survey by Brooks Notes ____ Date ____
No. ____ Date ____ Date ____ Map No. ____ Date ____

76L-298 CE 307 11-58

PLEASE RETURN TO
LOS ANGELES COUNTY ENGINEER
700 LOS ANGELES COUNTY ENGINEERING BLDG.

NOTE: ANY ADDITIONS OR CHANGES ON THIS SHEET MUST BE MADE OR CIRCLED IN RED INK, WITH DATE AND NAME OF PERSON MAKING CHANGE.

Do not extend notes this side of this line.

STATION	B.S.	H.I.	F.S.	ELEV	LEFT & SOUTH	℄	RIGHT & NOLTH
				171443			25 PAVT
				52			30 P/L
2+00				171017		℄	
3+00				0530		℄	
					LEFT & NOLTH	℄	RIGHT & SOUTH
GOING EAST ON MOUNT CURVE AVE							
28+43.09 = 1+00 EAST				171658	℄ INT LAKE AVE & MOUNT CURVE AVE (EAST)		
1+15				1700		℄	
1+27.3			TP =	171652		℄	Edge Conc
1+30				1641		℄	F.L.
1+39.1				1649		℄	Edge Conc
1+71				1818		℄	
				1835	9 PAVT		
				1820	16.5 gut out		
				1813	18 " in		
				1896	" top CB		
				225	30 P/L		
1+75.4				1840		℄	
				1798			9 PAVT
				1742			16.5 gut out
				1732			18 " in

F.B. 2565 Pg. 122 Job No. 625440 Division No. 10 Notes Red ____ Plotted ____ Profile ____
Survey of E. Altadena S.D. Date ____ Date ____ No. ____
Survey by Brooks Notes Le Chaud Notes Chkd. ____ Checked ____ X-Sec. ____
Indexed C. Johnson Date ____ Date ____ No. ____

76L-298 CE 307 11-58

PLEASE RETURN TO
LOS ANGELES COUNTY ENGINEER
700 LOS ANGELES COUNTY ENGINEERING BLDG.

NOTE: ANY ADDITIONS OR CHANGES ON THIS SHEET MUST BE MADE OR CIRCLED IN RED INK. WITH DATE AND NAME OF PERSON MAKING CHANGE.

Do not extend notes this side of this line.

STATION	B.S.	H.I.	F.S.	ELEV.	LEFT ℄ NORTH	℄	RIGHT ℄ SOUTH
1+75.4				171803			18 top CB
				181			30 PIL
2+11				2002		℄	
				1971			9 Pavt
				1906			17 gut out
				1894			18.5 " IM
				1957			" top CB
				195			30 R
				2000	8 Pavt		
				1980	16 gut out		
				1983	17.5 " IM		
				2046	" top CB		
				225	30 L.		
3+11				2463		℄	
				2433			10 Pavt
				2369			20 gut out
				2362			21.5 " IM
				2428			" top CB
				241			30 R
				2456	(7) Pavt		
				2430	13 gut out		

Profile Notes Red ____ Plotted ____ Job No. 5254 Division No. 10 F.B. 2565 Pg. 123
No. ____ Date ____ Date ____ Survey of ____ ALTADENA
X-Sec. ____ Notes Chkd. ____ Checked ____ Survey by ____ Notes ____ Date ____
No. ____ Date ____ Date ____ Map No. ____ Indexed ____ Date ____

76L-298 CE 307 11-58

PLEASE RETURN TO
LOS ANGELES COUNTY ENGINEER
700 LOS ANGELES COUNTY ENGINEERING BLDG.

NOTE: ANY ADDITIONS OR CHANGES ON THIS SHEET MUST BE MADE OR CIRCLED IN RED INK, WITH DATE AND NAME OF PERSON MAKING CHANGE.

Do not extend notes this side of this line.

STATION	B. S.	H. I.	F. S.	ELEV	Left & North	℄ Right & South
3+11				172426	14.5 gut in	
				2508	" top CB	
				265	30 L	
BM A-51				171890	BM A-51 ELEV. 1718.915 FB2529-29	
					LAKE AVE & MOUNT CURVE AVE NE COR	
					Bt Spk in Cb; 9' E of E end CR	
					Left & West	℄ Right & East
Going North on Lake Ave						
28+60			T.P. =	171803		℄
				1743	12 Pav't	
				1561	23 F.L.	
				1565	25 Edge "	
				166	40 P/L	
28+89.6				2032		30 gut in
				2094		" End of CB
29+00				2134		℄
				2172		13 Pav't
				2163		27 Edge "
				2079		31 bot ditch
				2308		" top "

F.B. 2565 Pg. 124 Job No. 6254 Division No. 10 Notes Red Plotted Profile
Survey of E. Altadena S.D. Date Date No. X-Sec.
Survey by Brooks Notes Le Gault Notes Chkd. Checked
Index C. Johnson Date Date No.

76L-298 CE 307 11-58

PLEASE RETURN TO
LOS ANGELES COUNTY ENGINEER
700 LOS ANGELES COUNTY ENGINEERING BLDG.

NOTE: ANY ADDITIONS OR CHANGES ON THIS SHEET MUST BE MADE OR CIRCLED IN RED INK, WITH DATE AND NAME OF PERSON MAKING CHANGE.

Do not extend notes this side of this line.

STATION	B.S.	H.I.	F.S.	ELEV.	Left ℄ West	℄	Right ℄ East
29+00				17235			40 P/L
				2070	12 Pavt		
				1917	22 F.L.		
				1939	24 Edge "		
		t.P.=1725.17		198	40 P/L		
30+00				2906		℄	
				2951			13 Pavt
				2952			27 Edge "
				2876			31 bot ditch
				3066			" top "
				318			40 P/L
				2862	12 Pavt		
				2771	22 F.L		
				2795	24 Edge "		
		t.P.=1734.17		284	40 P/L		
31+00				3793		℄	
				3817			13 Pavt
				3797			27 F.L.
				3908			30 Edge "
				393			40 P/L

Profile No. ____ Notes Red ____ Plotted ____ Job No. 6254 40 Division No. 10 F.B. 2565 125
Date ____ Date ____ Survey of E. [illegible] S.D.
A-Sec. Notes Chkd. ____ Checked ____ Survey by [illegible] Date [illegible]
No. ____ Date ____ Date ____ Map No. ____ Date ____

76L-298 CE 307 11-58

PLEASE RETURN TO
LOS ANGELES COUNTY ENGINEER
700 LOS ANGELES COUNTY ENGINEERING BLDG.

NOTE: ANY ADDITIONS OR CHANGES ON THIS SHEET MUST BE MADE OR CIRCLED IN RED INK, WITH DATE AND NAME OF PERSON MAKING CHANGE.

Do not extend notes this side of this line.

STATION	B.S.	H.I.	F.S.	ELEV	Left & West	℄	Right & East
31+00				173744	12 Pavt		
				3624	22 F.L		
				3640	24 Edge "		
		T.P.=1742.99		365	40 P/L		
31+86				4531		℄	
				4573			13 Pavt
				4529			27 F.L
				4575			30 Edge "
				478			40 P/L
				4464	12 Pavt		
				4337	22 F.L		
				4385	24 Edge "		
				438	40 P/L		
31+96				4589			28 Pvt in
				4641			" Start of CB
		T.P. →					
32+48.56 = 1+00 EAST				1750.70	℄ Int Lake Ave & Alta Pine Dr		
BM SD 2616				174651	BM SD 2616 Elev 1746.518 FB 2529-32		
					Lake Ave & Alta Pine Dr S.E. Cor		
					Bt Spk in Cb; P.N of S end CR		

F.B. 2565 Pg. 126
Job No. 6234.40 Division No. 10 Notes Red Plotted Profile
Survey of E. Alta Loma S.D. Date Date No.
Survey by Brooks Notes LC Gault Notes Chkd. Checked X-Sec.
Index C. Johnson Date Date No.

76L-298 CE 307 11-58

PLEASE RETURN TO
LOS ANGELES COUNTY ENGINEER
700 LOS ANGELES COUNTY ENGINEERING BLDG.

NOTE: ANY ADDITIONS OR CHANGES ON THIS SHEET MUST BE MADE OR CIRCLED IN RED INK, WITH DATE AND NAME OF PERSON MAKING CHANGE.

Do not extend notes this side of this line.

STATION	B.S.	H.I.	F.S.	ELEV.	LEFT ℄ NORTH	℄	RIGHT ℄ SOUTH
Going East on Alta Pine Dr.							
1+15				175117		℄	
1+25.5				5044		℄	Edge Conc
1+27.5				5030		℄	F.L.
1+29.5				5055		℄	Edge "
1+73.0				5415		℄	
				5326			8 PAVT
				5235			16 gut out
				5223			17 " in
				5283			" top CB
				530			27 P/L
				5479	8 PAVT		
				5521	16 gut out		
				5513	17 " in		
				5580	" top CB		
				562	27 P/L		
2+13				5663		Semi tan	
				5609			9 PAVT
				5557			17.5 gut out
				5544			18.5 " in

Profile No. ___ Notes Red ___ Plotted ___ Job No. 6254 40 Division No. 10 F.B. 2565 Pg. 127
R Sec. ___ Date ___ Date ___ Survey of F. Altadena S.D.
Notes Chkd. ___ Checked ___ Survey by ___ Notes ___ Date ___
No. ___ Date ___ Date ___ Map No. ___ Indexed ___ Job Date ___

76L-298 CE 307 11-56

PLEASE RETURN TO
LOS ANGELES COUNTY ENGINEER
700 LOS ANGELES COUNTY ENGINEERING BLDG.

NOTE: ANY ADDITIONS OR CHANGES ON THIS SHEET MUST BE MADE OR CIRCLED IN RED INK, WITH DATE AND NAME OF PERSON MAKING CHANGE.

Do not extend notes this side of this line.

STATION	B.S.	H.I.	F.S.	ELEV	Left of North	Semi Tan	Right of South
2+13				175606			18.5 top CB
				558			27 R
				5683	8 Pav't		
				5698	14.7 gut out		
				5688	15.7 " IM		
				5752	" top CB		
				578	27 L		
2+57.03		T.P.		=175863		PI	
3+13				6117		Semi Tan	
				6082			9 Pav't
				6033			16.5 gut out
				6023			17.5 " IM
				6088			" top CB
				610			27 R
				6122	8 Pav't		
				6108	15.5 gut out		
				6106	16.5 " IM		
				6171	" top CB		
				625	27 L		

F.B. 2565 PG. 128 Job No. 625440 Division No. 10 Notes Red ____ Plotted ____ Profile ____
Survey of E. Altadena SP Date ____ Date ____ No. ____
Survey by Blooks Notes LC Court Notes Chkd. ____ Checked ____ X-Sec. ____
Indexed C. Johnson Date ____ Date ____ No. ____

76L-298 CE 307 11-58

PLEASE RETURN TO
LOS ANGELES COUNTY ENGINEER
700 LOS ANGELES COUNTY ENGINEERING BLDG.

NOTE: ANY ADDITIONS OR CHANGES ON THIS SHEET MUST BE MADE OR CIRCLED IN RED INK, WITH DATE AND NAME OF PERSON MAKING CHANGE.

Do not extend notes this side of this line.

STATION	B.S.	H.I.	F.S.	ELEV.	Left & West	℄	Right & East
Going North on Lake Ave							
32+75		T.P.=1754.96		1753 11		℄	
33+00.3				55 25			28 gut in
				55 84			" End of CB.
33+10				56 12		℄	
				56 59			14 Pavt
				56 18			26 F.L.
				57 00			28 Edge "
				58 0			40 P/L
33+22				57 21		℄	
				56 58	14 Pavt		
				55 37	26 F.L.		
				56 04	28 Edge "		
				54 6	40 P/L		
33+44.69 = 1+00 West				1759 27	℄ Int Lake Ave & Sunset Dr		
BM A-53				1759 39	BM A-53 Elev 1759.377 FB 2529-30 Lake Ave & Sunset Dr N.W. Cor Bt Spk in Cb; 6° W of End of Cb.		

Profile Notes Red ____ Plotted ____ Job No. 1-5-11-4 Division No. 10 P.B. 2565 Pg. 179
No. ____ Date ____ Date ____ Survey of ____
Notes Chkd. ____ Checked ____ Survey by ____

76L-298 CE 307 11-58

PLEASE RETURN TO
LOS ANGELES COUNTY ENGINEER
700 LOS ANGELES COUNTY ENGINEERING BLDG.

NOTE: ANY ADDITIONS OR CHANGES ON THIS SHEET MUST BE MADE OR CIRCLED IN RED INK, WITH DATE AND NAME OF PERSON MAKING CHANGE.

Do not extend notes this side of this line.

STATION	B.S.	H.I.	F.S.	ELEV	Left of South	⊼ Line	Right of North
Going West on Sunset Dr							
1+15				1758 43		⊼ Line	
1+28				57 50		"	
1+35				58 13		"	
1+39.3				56 56	14 Start of CB		
1+41.1				59 60			14 Start of CB
1+49 3				57 43		⊼ Line	
				56 28	7 Pavt		
				55 27	14 gut		
				55 87	11 top CB		
				54 5	22.5 P/L		
1+51 1				57 34		⊼ Line	
				58 09			7 Pavt
				58 29			14 gut
				58 88			11 top CB
				58 8			22.5 P/L
2+00				54 16		⊼ Line	
3+00				47 66		"	

F.B. 2565 Pg. 130
Job No. 6254 40 Division No. 10 Notes Red ____ Plotted ____ Profile ____
Survey of E. Altadena Sd. Date ____ Date ____ No. ____ X-Sec. ____
Survey by Brooks Notes LC Chandler Notes Chkd. ____ Checked ____ No. ____
Indexed C. Johnson Date ____ Date ____ Date ____

76L-298 CE 307 11-58

PLEASE RETURN TO
LOS ANGELES COUNTY ENGINEER
700 LOS ANGELES COUNTY ENGINEERING BLDG.

NOTE: ANY ADDITIONS OR CHANGES ON THIS SHEET MUST BE MADE OR CIRCLED IN RED INK, WITH DATE AND NAME OF PERSON MAKING CHANGE.

Do not extend notes this side of this line.

STATION	B.S.	H.I.	F.S.	ELEV.	Left & West ℄	Right & East
Going North on Lake Ave						
			T.P. =	1759 84		
33+73				61 70	℄	
				62 18		13 Pav't
				62 08		24 F.L.
				62 72		26 Edge "
				62 9		40 PIL
				60 99	13 Pav't	
				59 78	25 F.L.	
				59 93	27 Edge "	
				60 4	40 PIL	
34+10				65 38	℄	
				65 82		13 Pav't
				65 68		24 F.L.
				66 27		26 Edge "
				66 7		40 PIL
				64 56	13 Pav't	
				63 06	25 F.L.	
				63 33	27 Edge "	
				62 9	40 PIL	
34+32" = 1+00 East				67 38	℄ Int Lake Ave & ℄ Line Alpine Dr	

Profile Notes Red Plotted Job No. 6254 40 Division No. 10 F.B. 2565 PG. 131
No. Date Date Survey of E. Altadena S.D.
X-Sec. Notes Chkd. Checked Survey by [illegible] Notes [illegible] Date [illegible]
No. Date Date Map No. Indexed Date

76L-298 CE 307 11-58

PLEASE RETURN TO
LOS ANGELES COUNTY ENGINEER
700 LOS ANGELES COUNTY ENGINEERING BLDG.

NOTE: ANY ADDITIONS OR CHANGES ON THIS SHEET MUST BE MADE OR CIRCLED IN RED INK, WITH DATE AND NAME OF PERSON MAKING CHANGE.

Do not extend notes this side of this line.

STATION	B.S.	H.I.	F.S.	ELEV	LEFT & NORTH	Line	RIGHT & SOUTH
Going East on ALPINE DR							
1+15				1767 70		π	
1+25				67 70		π	
1+40		T.P.		1768 84		π	
				68 57			7 Pav't
				68 26			15 Edge "
				68 2			18.5 P/L
				66 1			30 R
				68 96	5 Pav't		
				69 31	10 Edge "		
				71 0	18.5 P/L		
				72 5	30 L		
1+90				71 50		π	
				71 32			7 Pav't
				71 14			15 Edge "
				71 1			18.5 P/L
				69 3			30 R
				71 54	5 Pav't		
				71 33	10 Edge "		
				73 8	18.5 P/L		

F.B. 2565 No. 132 Job No. 6254.40 Division No. 10 Notes Red Plotted Profile
Survey of E. ALTADENA S.D. Date Date No.
Survey by R. BROOKS Notes LC Chkd. Checked X-Sec.
Indexed C. J. Date Date No.

76L-298 CE 307 11-58

PLEASE RETURN TO
LOS ANGELES COUNTY ENGINEER
700 LOS ANGELES COUNTY ENGINEERING BLDG.

NOTE: ANY ADDITIONS OR CHANGES ON THIS SHEET MUST BE MADE OR CIRCLED IN RED INK, WITH DATE AND NAME OF PERSON MAKING CHANGE.

Do not extend notes this side of this line.

STATION	B.S.	H.I.	F.S.	ELEV.	Left & North	Line	Right & South
1+90				1775 8	30 L		
2+90				76 11		⊼	
				76 10			7 Pav't
				75 93			15 Edge "
				75 4			18.5 PIL
				73 2			30 R
				76 04	5 Pav't		
				75 90	10 Edge "		
				78 0	18.5 PIL		
				79 3	30 L		
					Left & West	℄	Right & East
Going North on Lake Ave							
34+50			T.P.	1769 01		℄	
				69 43			13 Pav't
				69 23			25 F.L.
				69 42			27 Edge "
				71 0			40 PIL
				68 33	13 Pav't		
				68 60	24 FL		
				66 80	26 Edg "		

Profile Notes Red ____ Plotted ____ Job No. 6254 Division No. 10 F.B. 2563 133
No. ____ Date ____ Date ____ Survey of [illegible]
X-Sec. ____ Notes Chkd. ____ Checked ____ Survey by [illegible] Notes [illegible] Date [illegible]
No. ____ Date ____ Date ____ Map No. ____

76L-298 CE 307 11-58

PLEASE RETURN TO
LOS ANGELES COUNTY ENGINEER
700 LOS ANGELES COUNTY ENGINEERING BLDG.

NOTE: ANY ADDITIONS OR CHANGES ON THIS SHEET MUST BE MADE OR CIRCLED IN RED INK, WITH DATE AND NAME OF PERSON MAKING CHANGE.

Do not extend notes this side of this line.

STATION	B.S.	H.I.	F.S.	ELEV	Left & West ℄	Right & East
34+50				1766 8	40 P/L	
35+00				7328		℄
				7382		13 PAV't
				7355		25 F.L.
				7390		27 Edge PAV't
				763		40 P/L.
				7255	13 PAV't	
				7077	24 F.L.	
				7079	26 Edge PAV't	
		T.P. =	1776.32	710	40 P/L	
36+00				8138		℄
				8195		13 PAV't
				8191		25 FL.
				8213		27 Edge PAV't
				845		40 P/L.
				8052	13 PAV't	
				7984	24 F.L.	
				7981	26 Edge Pavt.	
				791	40 P/L.	
36+31.99 = 1+00 West				178374	℄ Int Lake AVE & Mc WILTON PL	

F.B. 2585 Pg. 134 Job No. 6354 Division No. 10 Notes Red Plotted Profile
Survey of E. Altadena S.D. Date Date No. X-Sec.
Survey by Brooks Notes Le Bouvet Notes Chkd. Checked
Indexed C. Johnson Date Date Date No.

76L-298 CE 307 11-58

PLEASE RETURN TO
LOS ANGELES COUNTY ENGINEER
700 LOS ANGELES COUNTY ENGINEERING BLDG.

NOTE: ANY ADDITIONS OR CHANGES ON THIS SHEET MUST BE MADE OR CIRCLED IN RED INK, WITH DATE AND NAME OF PERSON MAKING CHANGE.

Do not extend notes this side of this line.

STATION	B.S.	H.I.	F.S.	ELEV.		
BM AE730(A-54)				1779 72	BM AE730(A-54) ELEV. 1779.711 FB 2529-31 LAKE AVE & McWILTON PL SW COR Bt SPK IN CB; 6.0 W of W end CR LEFT & SOUTH ⊼ Line RIGHT & NORTH	
Going West on McWILTON PL						
1+15				178300	⊼ Line	
1+26				8192	"	F.L.
1+30				8205	"	
1+40.3				8191		2.6 gut
"				8255		" top CB
1+41.5				7988	21.60 start of gut	
1+44.0				8031	" " " CB	
1+50.3				8101	⊼ Line	
				8097		1.1 gut out
				8086		2.6 " in
				8153		" top CB
				815		10 R
				817		22.5 PIL
1+54.0				8049	⊼ Line	
				8013	11 PAV't	

Profile Notes Red ____ Plotted ____ Job No. 6254 40 Division No. 16 F.B. 2565 PG. 135
No. ____ Date ____ Date ____ Survey of [illegible]
X-Sec. Notes Chkd. ____ Checked ____ Survey by [illegible] Notes [illegible] Date [illegible]
No. ____ Date ____ Date ____ Map No. ____ Date ____

76L-298 CE 307 11-58

PLEASE RETURN TO
LOS ANGELES COUNTY ENGINEER
700 LOS ANGELES COUNTY ENGINEERING BLDG.

NOTE: ANY ADDITIONS OR CHANGES ON THIS SHEET MUST BE MADE OR CIRCLED IN RED INK, WITH DATE AND NAME OF PERSON MAKING CHANGE.

Do not extend notes this side of this line.

STATION	B.S.	H.I.	F.S.	ELEV	Left & South ⊼ Line	Right & North
1+54				177874	20' gutout	
				7865	21.6 " in	
				7934	" top CB	
			T.P. = 1775.91	785	25 R	
2+00			T.P. = 1767.15	7556		
3+00				6505		⊼ Line
3+42.7			T.P. = 1767.31	175286		19° F.L. 24" Corg IP (FB2565-64)
			T.P. = 1776.41			
					Left & West ℄	Right & East
Going North on Lake Ave						
36+54.5			T.P.	178523		℄
				8588		13 Pavt
				8560		25 F.L.
				8578		27 Edge "
				878		40 P/L
				8431	13 Pavt	
				8299	24 F.L.	
				8323	26 Edge "	
				831	40 P/L	

F.B. 2565 Pg. 136 Job No. [illegible] Division No. 10 Notes Red Plotted Profile
Survey of E. Altadena S.D. Date Date No. X-Sec.
Survey by Brooks Notes Lee Barnett Notes Chkd. Checked
Indexed C. Johnson Date Date No.

76L-298 CE 307 11-58

PLEASE RETURN TO
LOS ANGELES COUNTY ENGINEER
700 LOS ANGELES COUNTY ENGINEERING BLDG.

NOTE: ANY ADDITIONS OR CHANGES ON THIS SHEET MUST BE MADE OR CIRCLED IN RED INK, WITH DATE AND NAME OF PERSON MAKING CHANGE.

Do not extend notes this side of this line.

STATION	B.S.	H.I.	F.S.	ELEV.	Left & West	℄	Right & East
37+00				178815		℄	
				8868			13 Pav't
				8848			25 F.L
				8858			27 Edge "
				919			40 P/L
				8707	13 Pav't		
				8605	24 F.L.		
				8605	26 Edge "		
				861	40 P/L		
37+87.°				9043			26.° F.L. 24" Corg I.P (FB2565-65)
			T.P.=	179344			
38+00				9478		℄	
				9521			13 Pav't
				9505			25 F.L
				9509			27 Edge "
				980			40 P/L
				9409	13 Pav't		
				9263	24 F.L.		
				9302	26 Edge "		
				927	40 P/L		
			T.P.=	179986			

Profile Notes Red ____ Plotted ____ Job No. 6254 40 Division No. 10 F.B. 2565 Page 137
No. ____ Date ____ Date ____ Survey of [illegible]
Notes Chkd. ____ Checked ____ Survey by [illegible] Notes [illegible] Date ____

76L-298 CE 307 11-58

PLEASE RETURN TO
LOS ANGELES COUNTY ENGINEER
700 LOS ANGELES COUNTY ENGINEERING BLDG.

NOTE: ANY ADDITIONS OR CHANGES ON THIS SHEET MUST BE MADE OR CIRCLED IN RED INK, WITH DATE AND NAME OF PERSON MAKING CHANGE.

Do not extend notes this side of this line.

STATION	B. S.	H. I.	F. S.	ELEV	Left & West	℄	Right & East
38+80				1800 10		℄	
				01 14			15 Pav't
				01 83			30 Edge "
				04 2			40 P/L
				1799 09	13 Pav't		
				98 12	24 FL		
				98 16	26 Edge "		
				97 7	40 P/L		
39+17.19 = 1+00 West				1801 42	℄ Int Lake Ave & Loma Alta Dr		
				02 70			18 Pav't
				03 98			36 Edge "
				04 5			40 P/L
					Left & South	℄	Right & North
Going West on Loma Alta Dr 1+00						℄	
				1801 46			6 FL
				1801 82			8 Edge Pav't
				1802 2			20 P/L

Survey of Altadena S.D.
Survey by Notes
Indexed Date
Job No. 6254 40 Division No. 10
Notes Red Date
Notes Chkd. Date
Plotted Date
Checked Date
Profile No.
X-Sec. No.

76L-286 CE 307 11-58

PLEASE RETURN TO:
LOS ANGELES COUNTY ENGINEER
700 LOS ANGELES COUNTY ENGINEERING BLDG.

NOTE: ANY ADDITIONS OR CHANGES ON THIS SHEET MUST BE MADE OR CIRCLED IN RED INK, WITH DATE AND NAME OF PERSON MAKING CHANGE.

Do not extend notes this side of this line.

STATION	B.S.	H.I.	F.S.	ELEV.	Left of South	℄	Right of South
1+15				1800 32		℄	
1+40				1797 95		℄	
				98 01			6' Pav't
				98 06			11' FL
				98 29			12' Edge "
				98 6			P/L
				1800 2			40 R
				1797 78	15 Pav't		
				97 08	29 Edge "		
				97 4	40 L		
			T.P. =	1796 00			
2+00				91 71		℄	
2+14.8				90 28		℄	
				89 54			20 gut in
				90 18			" Start of CB
3+00		End 1795.40 of Line "C"				℄	
BM AE-729				1789 50	BM AE-729 ELEV. 1789.498 FB 2529-31 Lomo Alta Dr & W. of Lake Ave, N. side Bt. Spk in cb; 10° W of E. end of CB.		

Profile No. | Notes Red Date | Plotted Date | Job No. 6254 40 | Division No. 10 | F.B. 2565 Pg. 139

X-Sec. No. | Notes Chk'd Date | Checked Date | Survey of E. Altadena S.D. | Survey by [illegible] Notes [illegible] Date | Map No. | Indexed Date