3-60	6252.40	INDEX	INDEX	6-8
4-60	"	CENTER LINE SURVEY	C.L.	9-36
"	"	BEGIN AT INT. OF VALLEY BLVD & EATON WASH TO BARTLETT AVE &S.P.R.R.	TOPOG	46-111
"	"	" " " " " " " " " " " " "	X-SEC	124-200

Microfilmed Jan '86

Notes Ck'd by

Survey of

JN Tape Std °F

Notes Date

Indexed

F. B. Pd.

Notes Ck'd by Miller	Survey of ROSEMEAD S.D. 524-A	F. B. 2567 Pg. 5
Map No.	JN 6252.40 Tape 0160 Std 68 °F	
Office Work	Surveyed by L. L. BROWN	
Checked	Notes L. L. BROWN Date 3-60	
Date	Indexed K. C. [illegible]	

ROSEMEAD STORM DRAIN

PROJECT NO. 524

LINE A

J.N. 6252.40

CENTERLINE SURVEY

FROM EATON WASH AND VALLEY BLVD. TO BARTLETT AVE. AND S.P.R.R.

-PARTY-
BROWN, L.L.
HARRINGTON, P.
WEST, J.
RODRIQUEZ, R.

Note: Any Additions or Changes on This Sheet Must be Made or Circled in Red Ink With Date and Name of Person Making Change.
Do not extend this [illegible] this line.
PLEASE RETURN TO
LOS ANGELES COUNTY ENGINEER
700 LOS ANGELES COUNTY ENGINEERING BLDG.
76F309S S&E #247 11-58

F. B. 2567 PG. 6

INDEX MAP

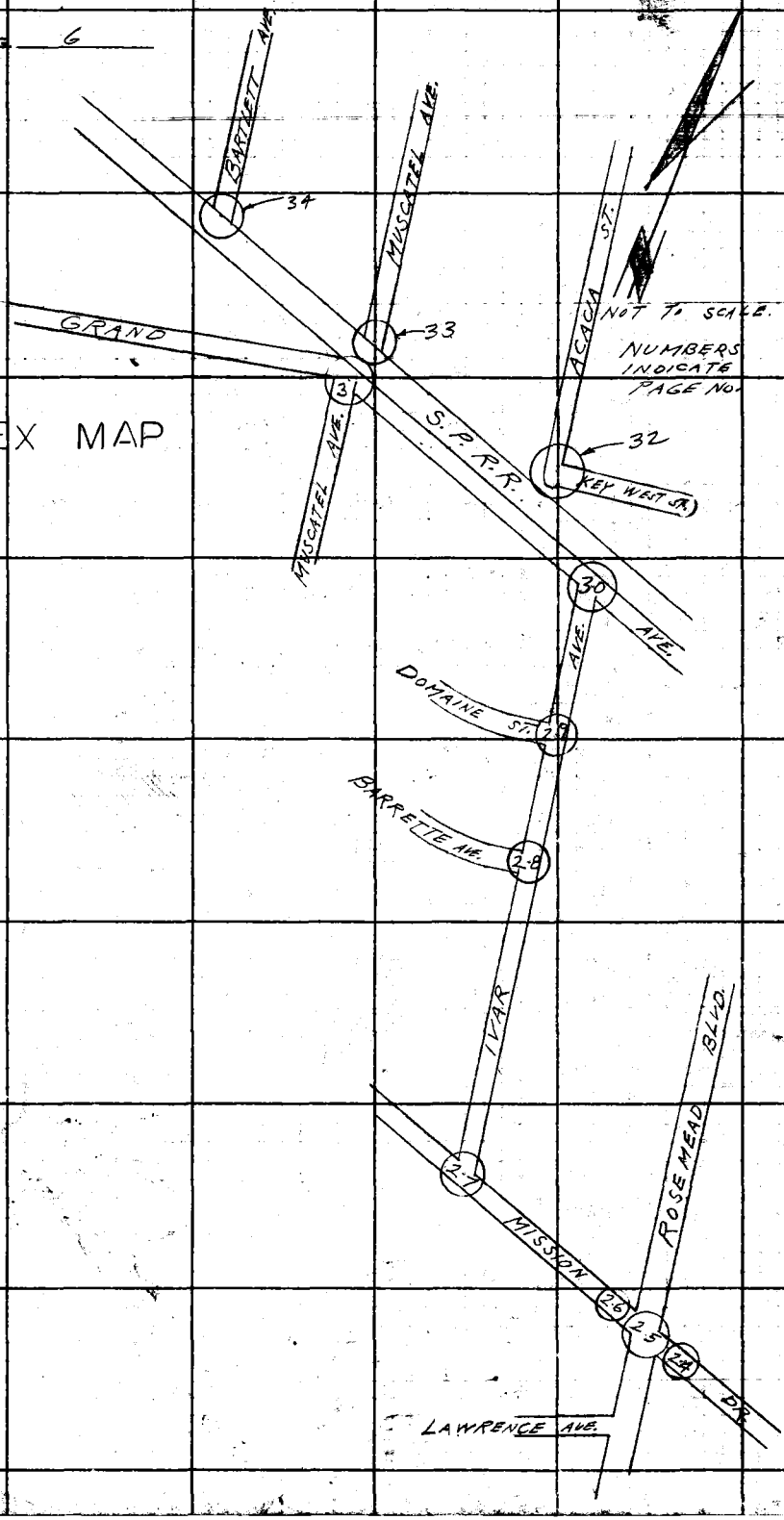

PLEASE RETURN TO
LOS ANGELES COUNTY ENGINEER
700 Los Angeles County Engineering Bldg.

Do not extend this site of this line.

Note: Any Additions or Changes on This Sheet Must be Made or Circled in Red Ink With Date and Name of Person Making Change.

Notes Ck'd by Miller	Survey of ROSEMEAD S.D. # 524-A	F. B. 2567 PG. 7
Map No.	JN 6252-40 Tape 0.150 Std 58 °F	
Office Work	Surveyed by L. L. BROWN	
Checked	Notes L. L. BROWN Date	
Date	Indexed R. C. Johnson	

INDEX MAP

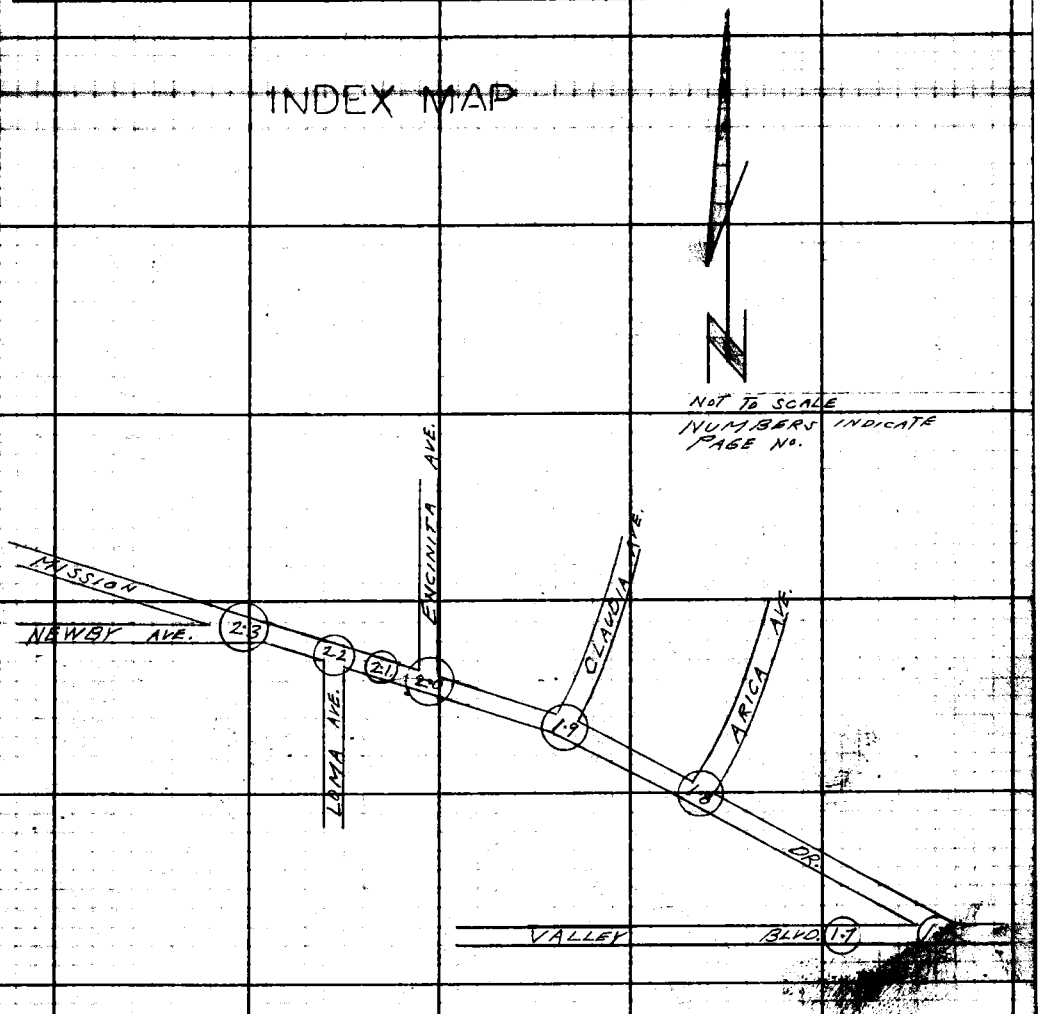

Note: Any Additions or Changes on This Sheet Must be Made or Circled in Red Ink With Date and Name of Person Making Change.

Do not extend this line of this line.

PLEASE RETURN TO
LOS ANGELES COUNTY ENGINEER
700 LOS ANGELES COUNTY ENGINEERING BLDG.

76F309S S&E #247 11-58

PLEASE RETURN TO
LOS ANGELES COUNTY ENGINEER
700 LOS ANGELES COUNTY ENGINEERING BLDG.

Note: Any Additions or Changes on This Sheet Must be Made or Circled in Red Ink With Date and Name of Person Making Change.

Do not extend this side of this line.

INDEX MAP

NOT TO SCALE
NUMBERS INDICATE PAGE No.

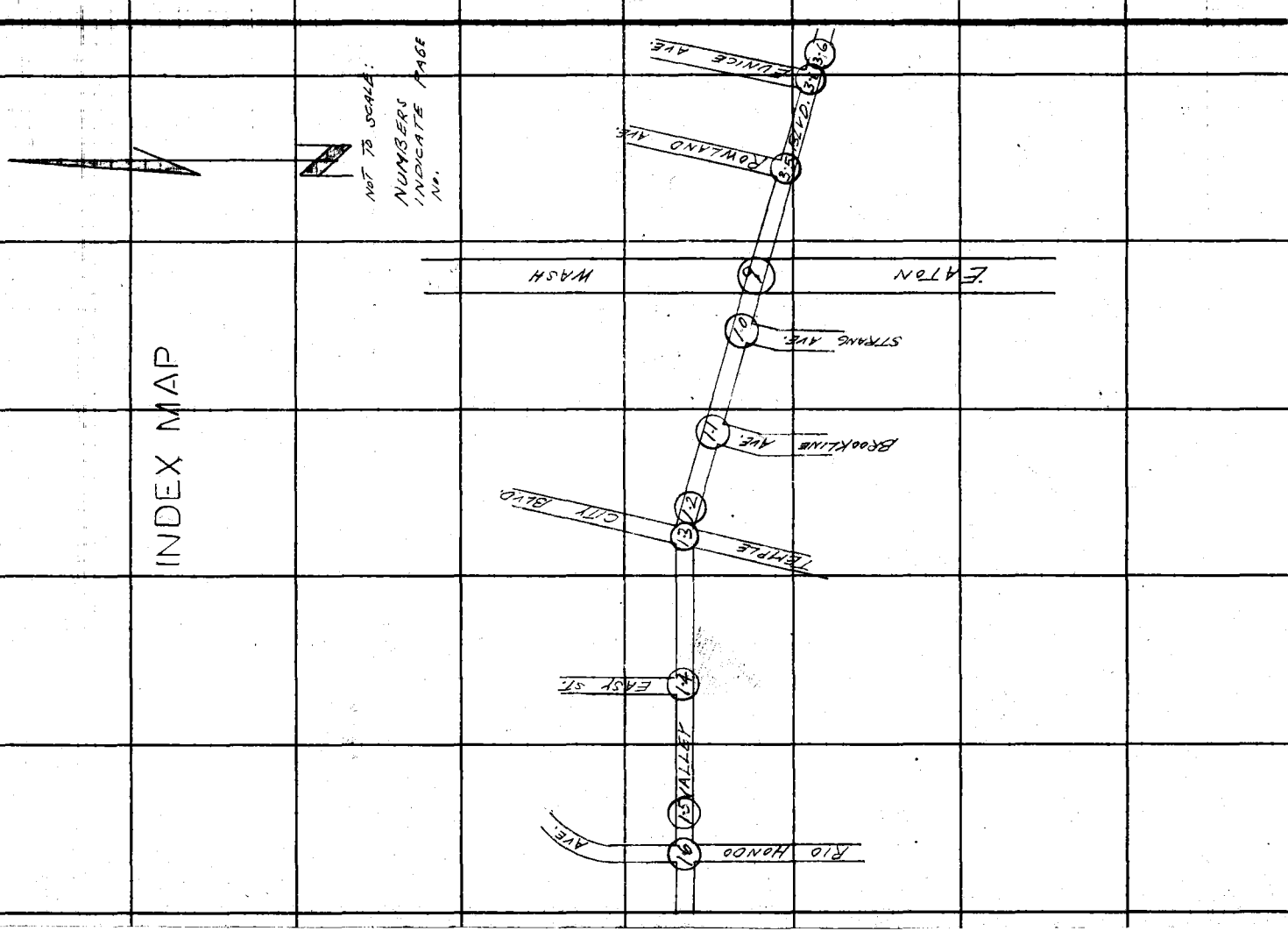

F. B. 2567 Pg. 8

Notes Ck'd by Miller	Survey of [illegible] S.C. 57A-A	F. B. 2567 Pg. 9
Map No.	JN 6252.40 Tape 0160 Std 68 °F	
Office Work	Surveyed by [illegible]	
Checked	Notes L.L. BROWN Date 4-60	
Date	Indexed A. C. Johnson	

W.-S.44-D-6

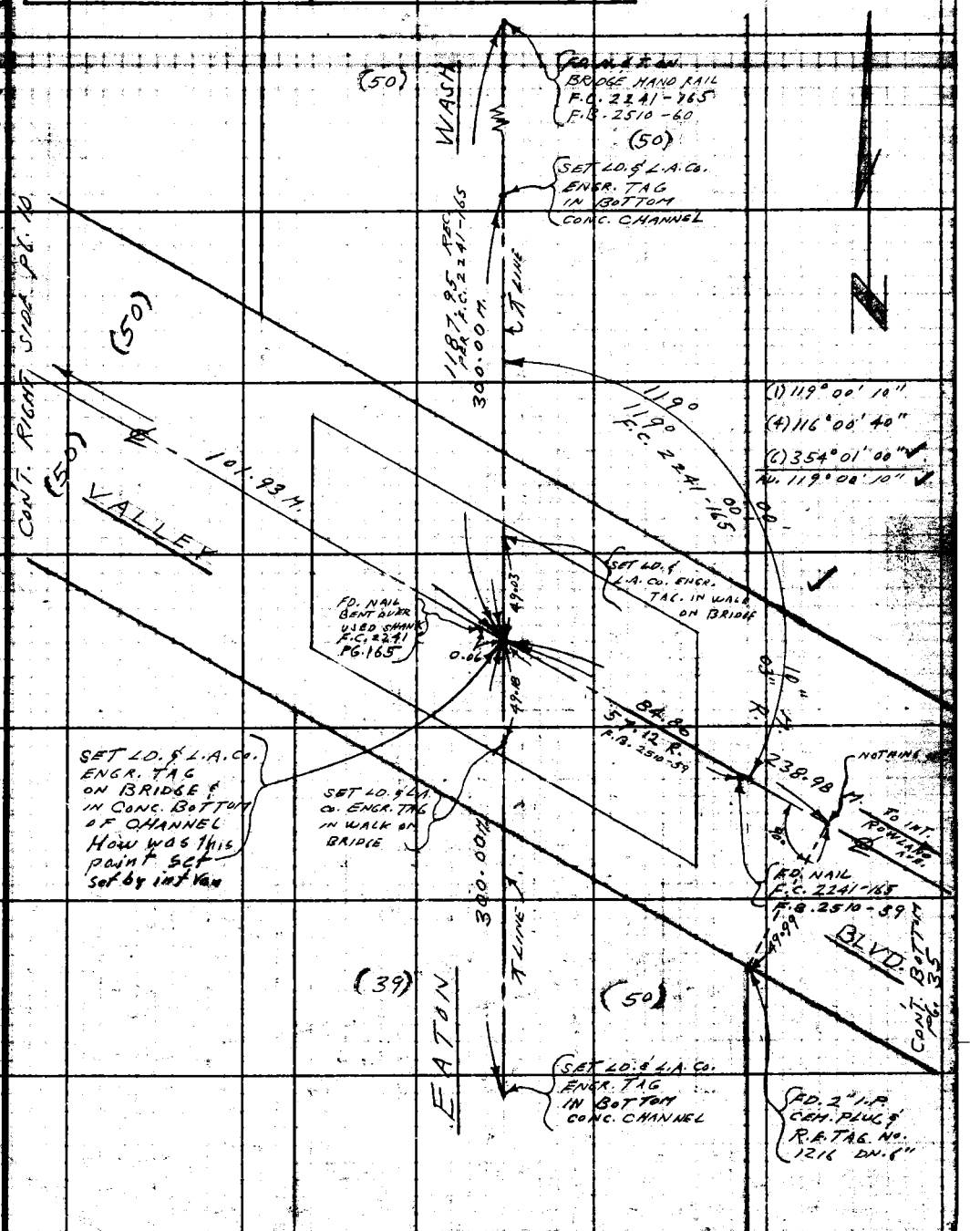

Note: Any Additions or Changes on This Sheet Must be Made or Circled in Red Ink With Date and Name of Person Making Change.

Do not extend this side of this line.

PLEASE RETURN TO
LOS ANGELES COUNTY ENGINEER
700 LOS ANGELES COUNTY ENGINEERING BLDG.

76F3095 S&E #247 11-58

F. B. 2567 PG. 10

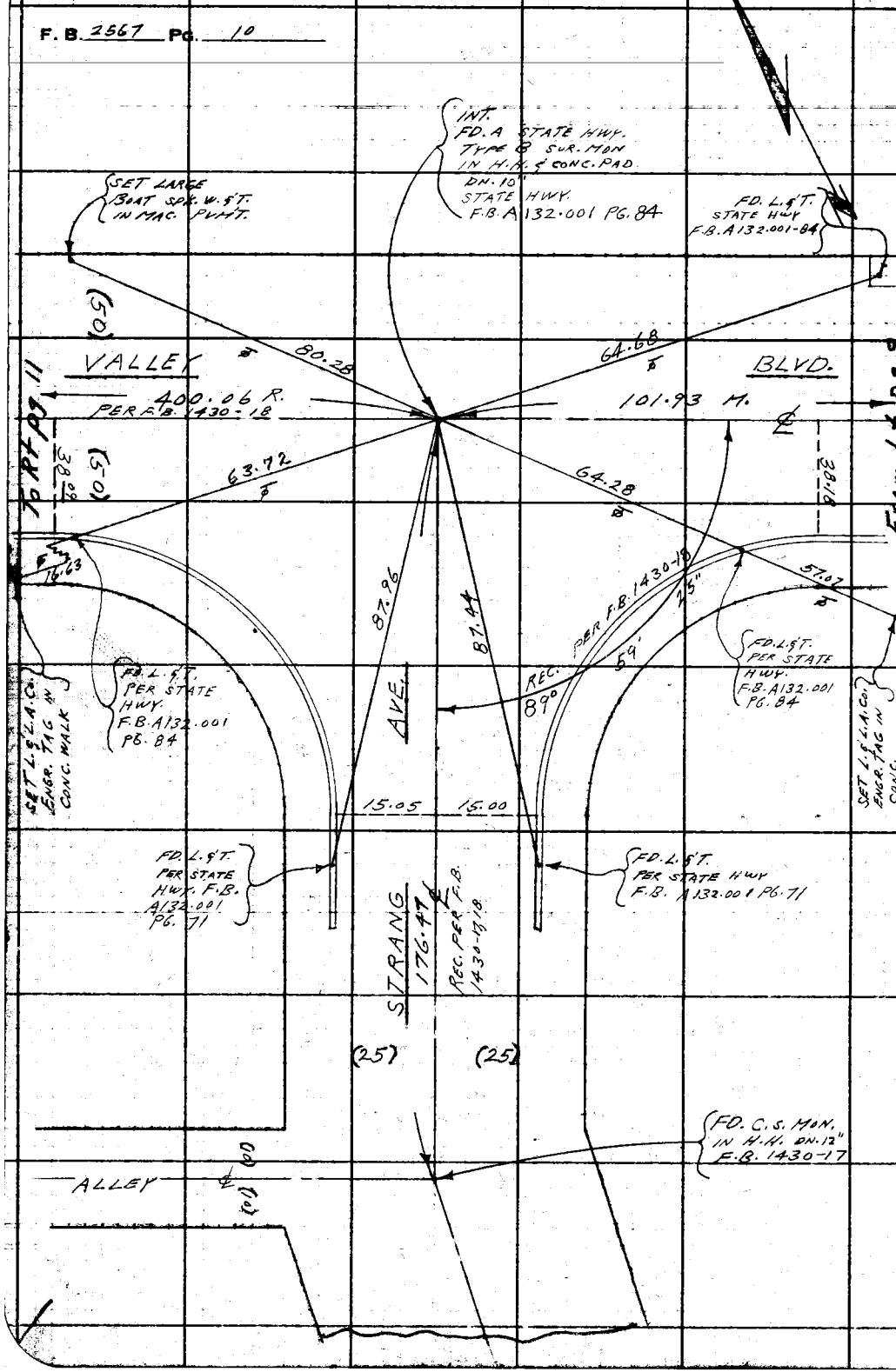

W.S. 44-D-6

PLEASE RETURN TO
LOS ANGELES COUNTY ENGINEER
700 LOS ANGELES COUNTY ENGINEERING BLDG.

Do not extend this side of this line.

Note: Any Additions or Changes on This Sheet Must be Made or Circled in Red Ink With Date and Name of Person Making Change.

Notes Ck'd by Miller	Survey of [illegible]	F.B. 2561 PG. 11
Map No.	JN 6252.40 Tape 0160 Std 68 °F	
Office Work	Surveyed by L. L. Brown	
Checked	Notes L. L. Brown Date 4-60	
Date	Indexed R. C. Johnson	

W.S. 44-D-6

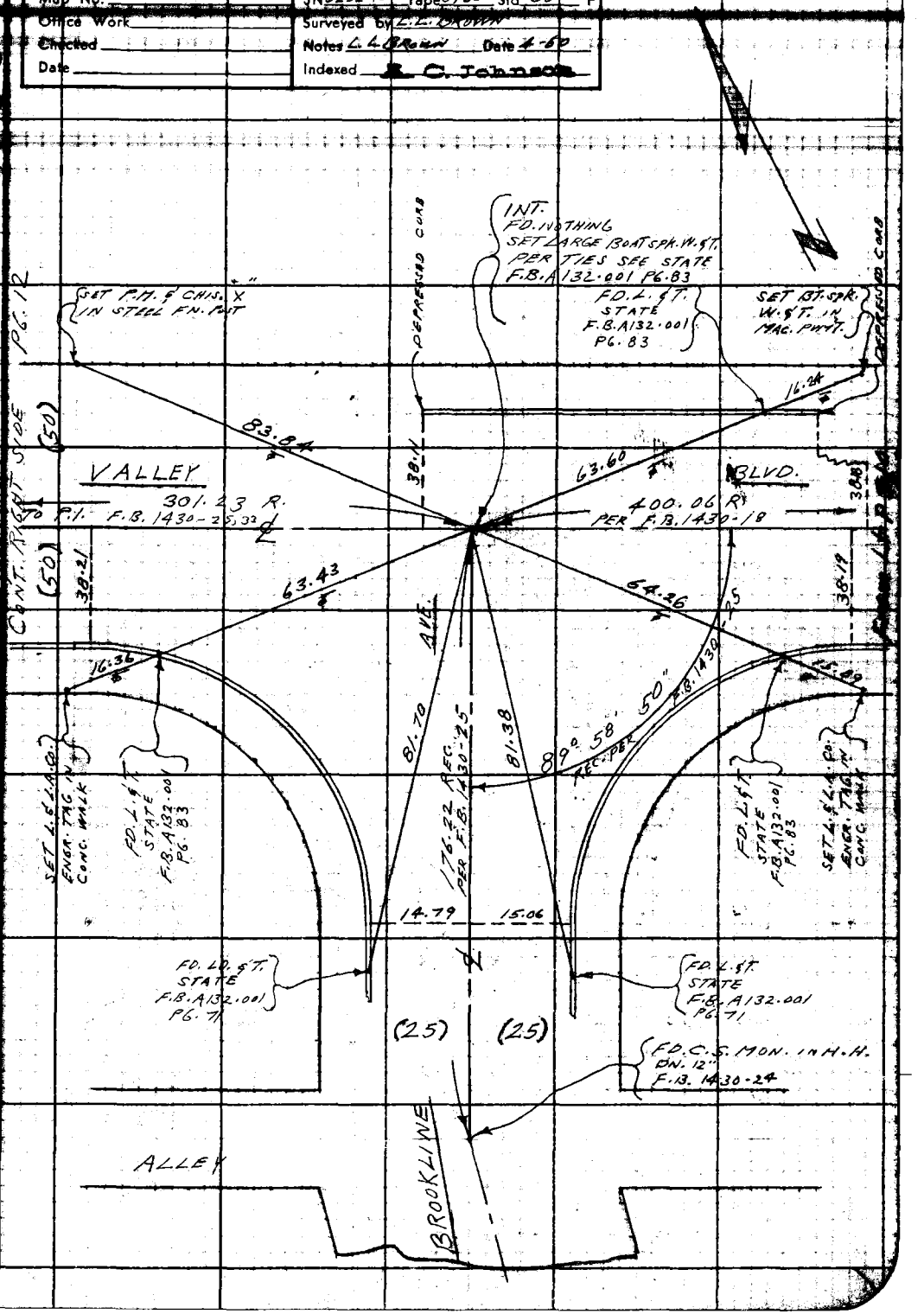

Note: Any Additions or Changes on this Sheet Must be Made or Circled in Red Ink With Date and Name of Person Making Change.

Do not extend this [illegible] line.

PLEASE RETURN TO
LOS ANGELES COUNTY ENGINEER
700 LOS ANGELES COUNTY ENGINEERING BLDG.

76F3098 S&E #247 11-58

F. B. 2567 Pg. 12

W. S. 44-D-5

LOS ANGELES COUNTY ENGINEER
700 Los Angeles County Engineering Bldg.

PLEASE RETURN TO

Do not extend this side of this line.

Note: Any Additions or Changes on This Sheet Must be Made or Circled in Red Ink With Date and Name of Person Making Change.

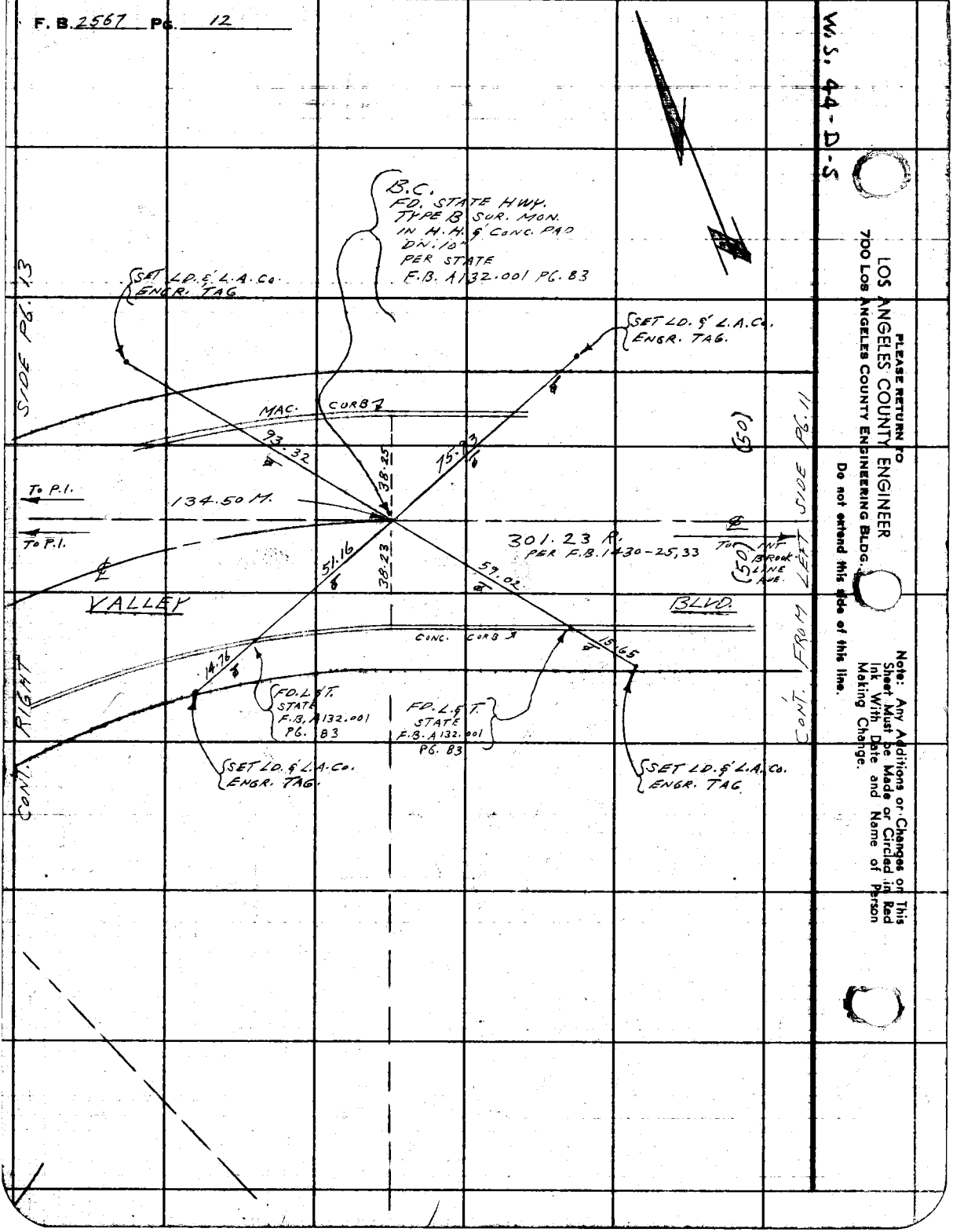

Notes Ck'd by Miller
Map No.
Office Work
Checked
Date

Survey of Pacoima S.D. Area 1
JN 6252.40 Tape 0180 Std. 64 °F
Surveyed by L.L. Brown
Noted L.L. Brown Date 1-60
Indexed C. Johnson

F.B. 253 Pg. 13

W.S. 44 D-5

Note: Any Additions or Changes on This Sheet Must be Made or Circled in Red Ink With Date and Name of Person Making Change.

Do not extend this sheet into the street.

PLEASE RETURN TO
LOS ANGELES COUNTY ENGINEER
700 Los Angeles County Engineering Bldg.

FD. INT. TEMPLE CITY BLVD. & ABILENE ST. F.B. 2245-29

F.D. L.S.T. F.B. 2245-29

BLVD.

(40)

P.I. SET SQ. HD. SPK. & T. BY INTER.

32.17

S63°43'R.R.C. PER F.B. 2245-29, 21, 31

32.41

L=6°47'

66.79

(50)

SIDE PG. 12

SET SQ. HD. SPK. & T. BY INTER.

23.19

134.50 M

53.74 M

30°-23'

E.C. FD. STATE HWY. TYPE B SUR. MON. IN H.H. & CONC. PAD DN. 10.0' STATE A132.001 PG. 82

FD. L.S.T. STATE F.B. A132.001 PG. 82

SET SQ. HD. SPK. & T.

54.08

29.42 M.

56.41 R.

INT. P.O.T. FD. SPK. & W. PER STATE F.B. A132.001 PG. 82

64.88

37.76

49.48

18.05 M

REC. PER F.B. 43-15

1.90

86.96

54"

15"

53.40

(50)

CONT. FROM SHEET

59 REC.

1682.

VALLEY

88.00

CITY

TEMPLE

R=2,250.00 F.B. 2245-23

51.45

6.90

PER F.B. 1430

58'

30' R.

38.01

SET LD.S. & L.A. Co. ENGR. TAG IN CONC. WALK

30.06

NOTE: NEW CONC. CURBS ARE IN FOR WHAT APPEARS TO BE FUTURE 80' STREET

SIDE PG. 14

(50)

14.12

CONT. RIGHT

SET LD.S. & L.A. Co. ENGR. TAG FD. L.S.T. STATE F.B. A132.001 PG. 82

30.26

30.15

18.01

(40)

20.00

SET LD.S. & L.A. Co. ENGR. TAG

NOTE: NEW CONC. CURB ARE IN FOR WHAT APPEARS TO BE FUTURE 80' STREET

FD. C.S.MON. IN H.H. PER F.B. 1430-31 F.B. 2245-23

78F3088 SEE #247 11-58

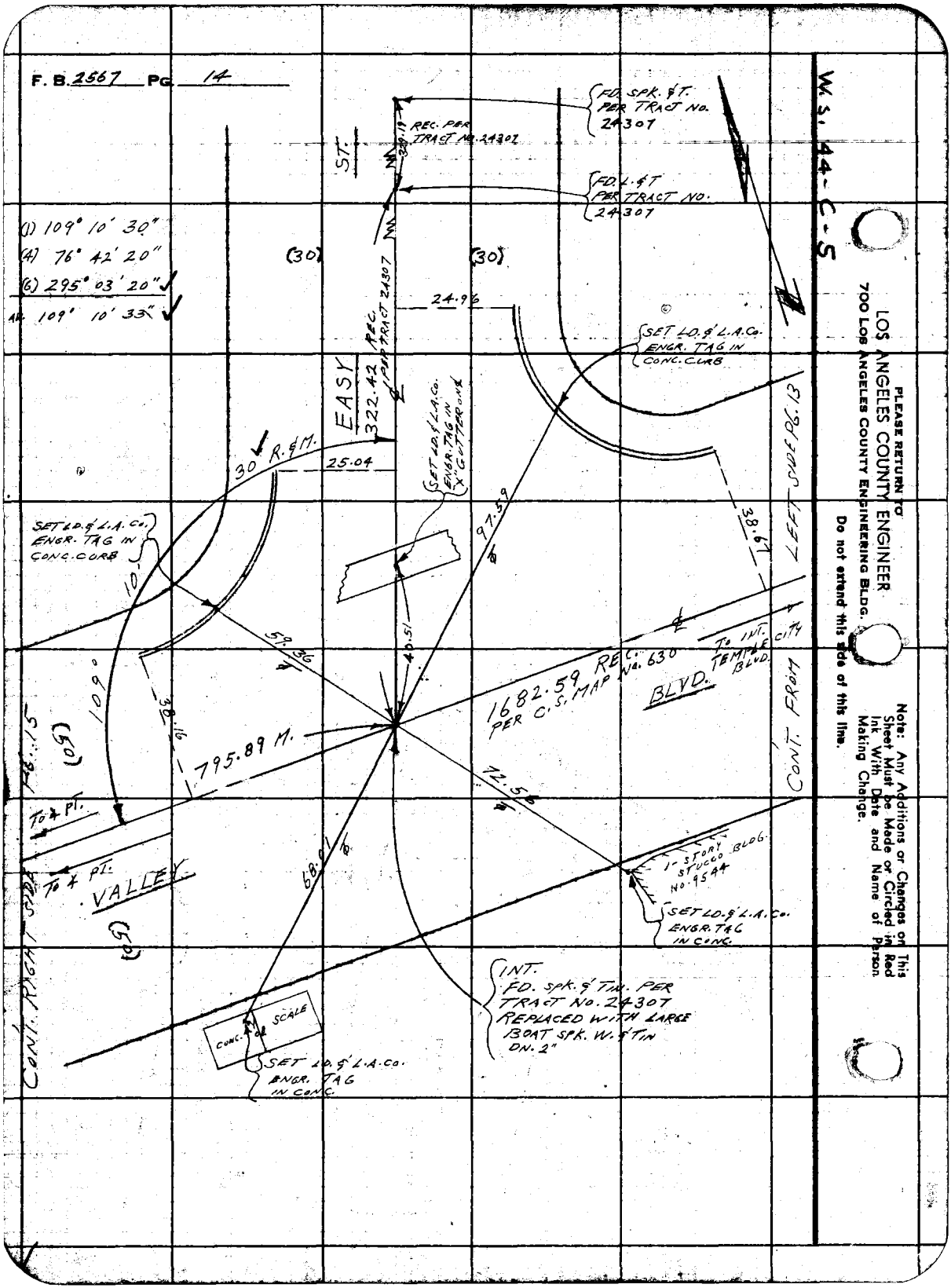
F. B. 2567 PG. 14
W. S. 44-C-5
FD. SPK. & T. PER TRACT NO. 24307
REC. PER TRACT NO. 24307
FD. L. & T PER TRACT NO. 24307
ST.
(1) 109° 10' 30"
(4) 76° 42' 20"
(6) 295° 03' 20"
AD. 109° 10' 33"
(30)
(30)
24.96
SET LD. & L.A.Co. ENGR. TAG IN CONC. CURB
EASY
322.42 REC. PER TRACT 24307
SET LD. & L.A.Co. ENGR. TAG IN "X" GUTTER ON ℄
30 R. & M.
25.04
97.59
38.67
LEFT SIDE PG. 13
SET LD. & L.A.Co. ENGR. TAG IN CONC. CURB
10'
59.36
40.51
1682.59 REC. PER C.S. MAP No. 630
TO INT. TEMPLE CITY BLVD.
BLVD.
CONT. FROM
109°
38.16
795.89 M.
72.56
PG. 15
(50)
TO 4 PT.
TO 4 PT.
VALLEY
68.01
1-STORY STUCCO BLDG. No. 9544
SET LD. & L.A.Co. ENGR. TAG IN CONC.
CONT. RIGHT SIDE
(50)
INT. FD. SPK. & TIN. PER TRACT NO. 24307 REPLACED WITH LARGE BOAT SPK. W. & TIN DN. 2"
CONC. SCALE
SET LD. & L.A.Co. ENGR. TAG IN CONC.
PLEASE RETURN TO
LOS ANGELES COUNTY ENGINEER
700 LOS ANGELES COUNTY ENGINEERING BLDG.
Do not extend this side of this line.
Note: Any Additions or Changes on This Sheet Must be Made or Circled in Red Ink With Date and Name of Person Making Change.

Notes Ck'd by Miller	Survey of Rosemead S.D. # 524-A	F.B. 2567 Pg. 15
Map No.	JN 6252-40 Tape 0160 Std 68 °F	
Office Work	Surveyed by L.L. Brown	
Checked	Notes L.L. Brown Date 4-60	
Date	Indexed C Johnson	

W.S. 44 C-5

Note: Any Additions or Changes on This Sheet Must be Made or Circled in Red Ink With Date and Name of Person Making Change.

Do not extend notes this side of this line.

RETURN TO
LOS ANGELES COUNTY ENGINEER
700 LOS ANGELES COUNTY ENGINEERING BLDG.

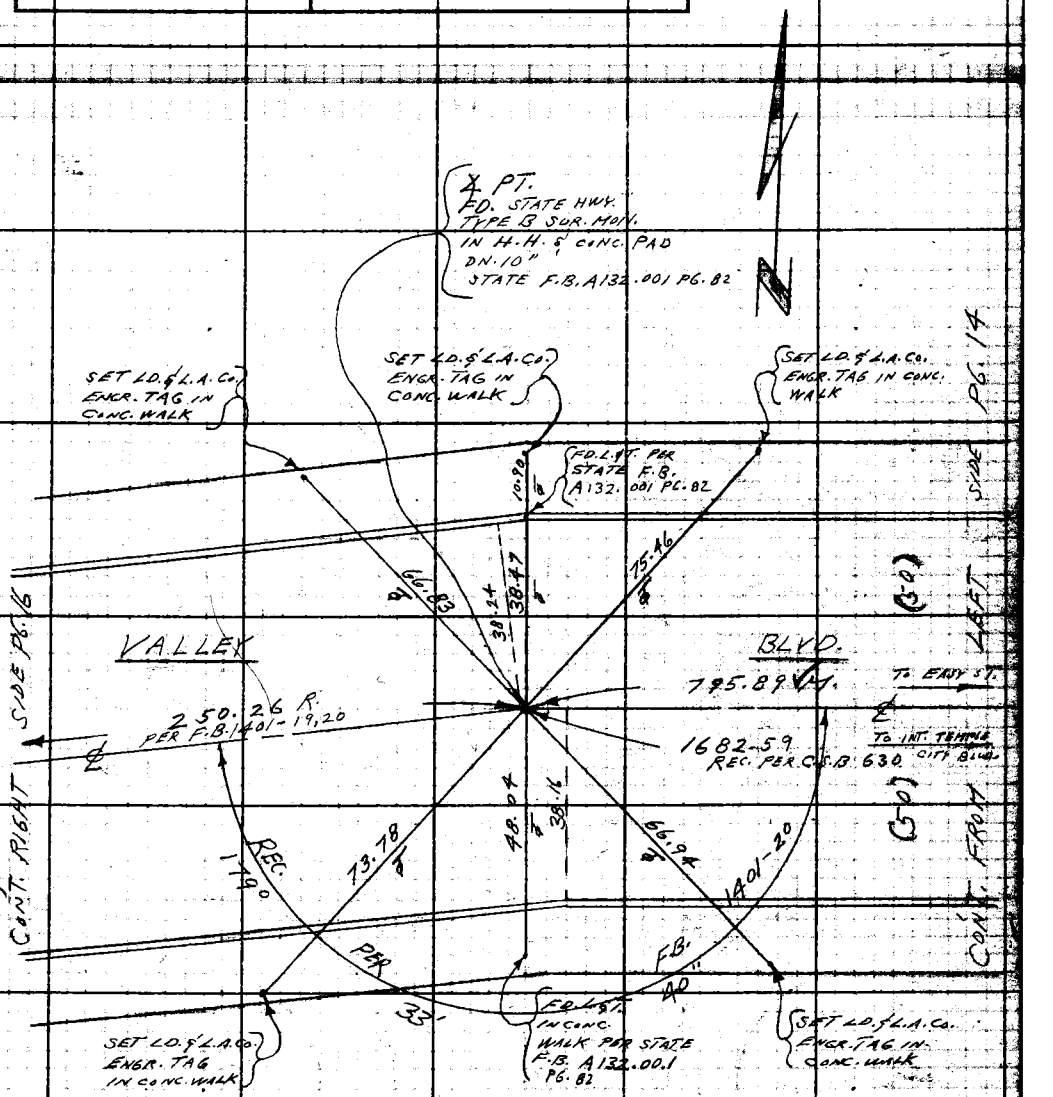

763098 CE #247—7-53

F.B. 2567 PG. 16

W.S. 44-C-5

RETURN TO
LOS ANGELES COUNTY ENGINEER
900 Los Angeles County Engineering Bldg.

Note: Any Additions or Changes on This Sheet Must be Made or Circled In Red Ink With Date and Name of Person Making Change.

Do not extend notes this side of this line.

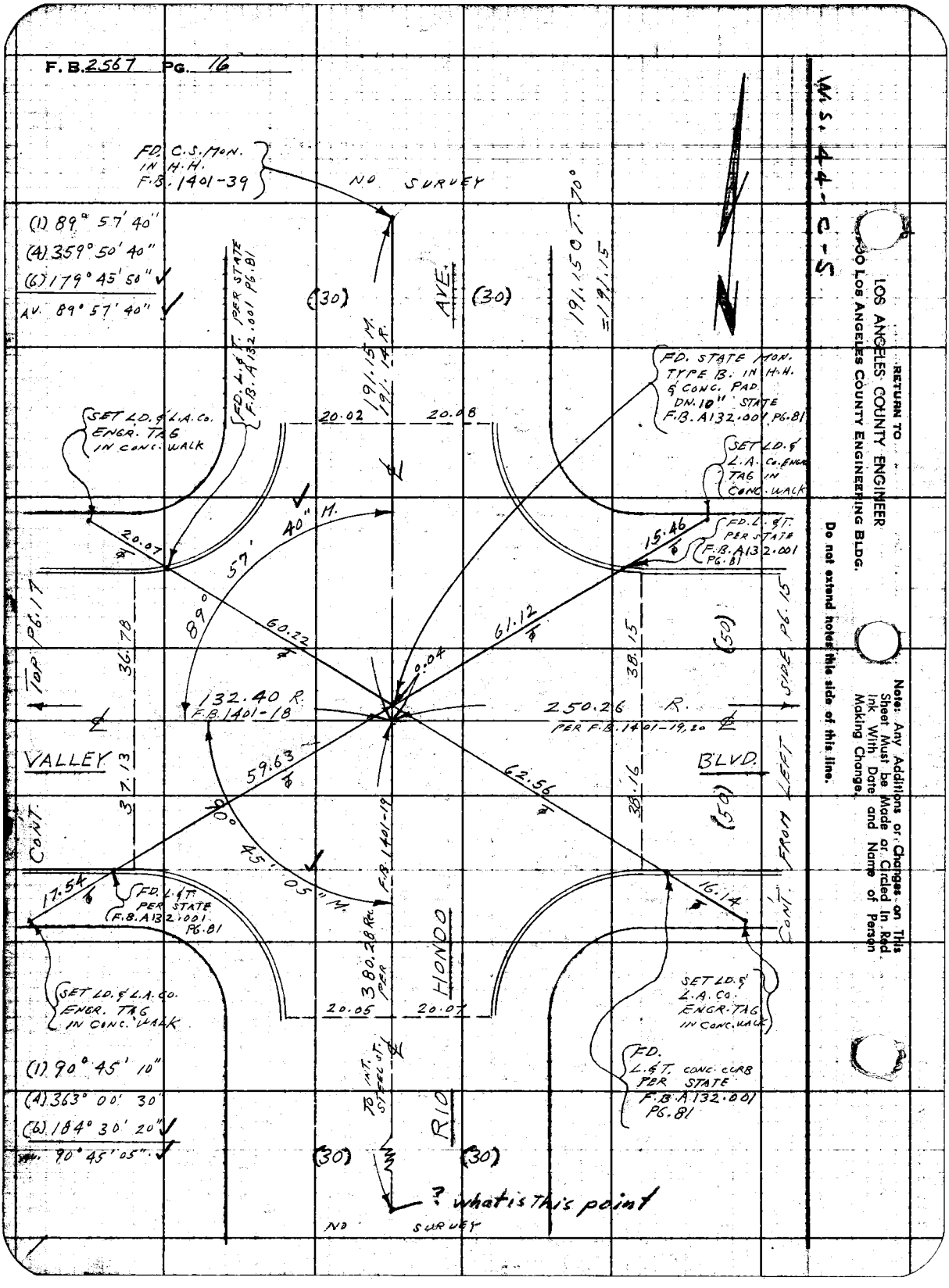

Notes Ck'd by Miller	Survey of Rosemead S.D. #224 A	F.B. 2561 Pg. 17
Map No.	JN 6252.40 Tape 0160 Std 68 °F	
Office Work	Surveyed by E.L. Brown	
Checked	Notes E.L. Brown Date 4-60	
Date	Indexed A. C. Johnson	

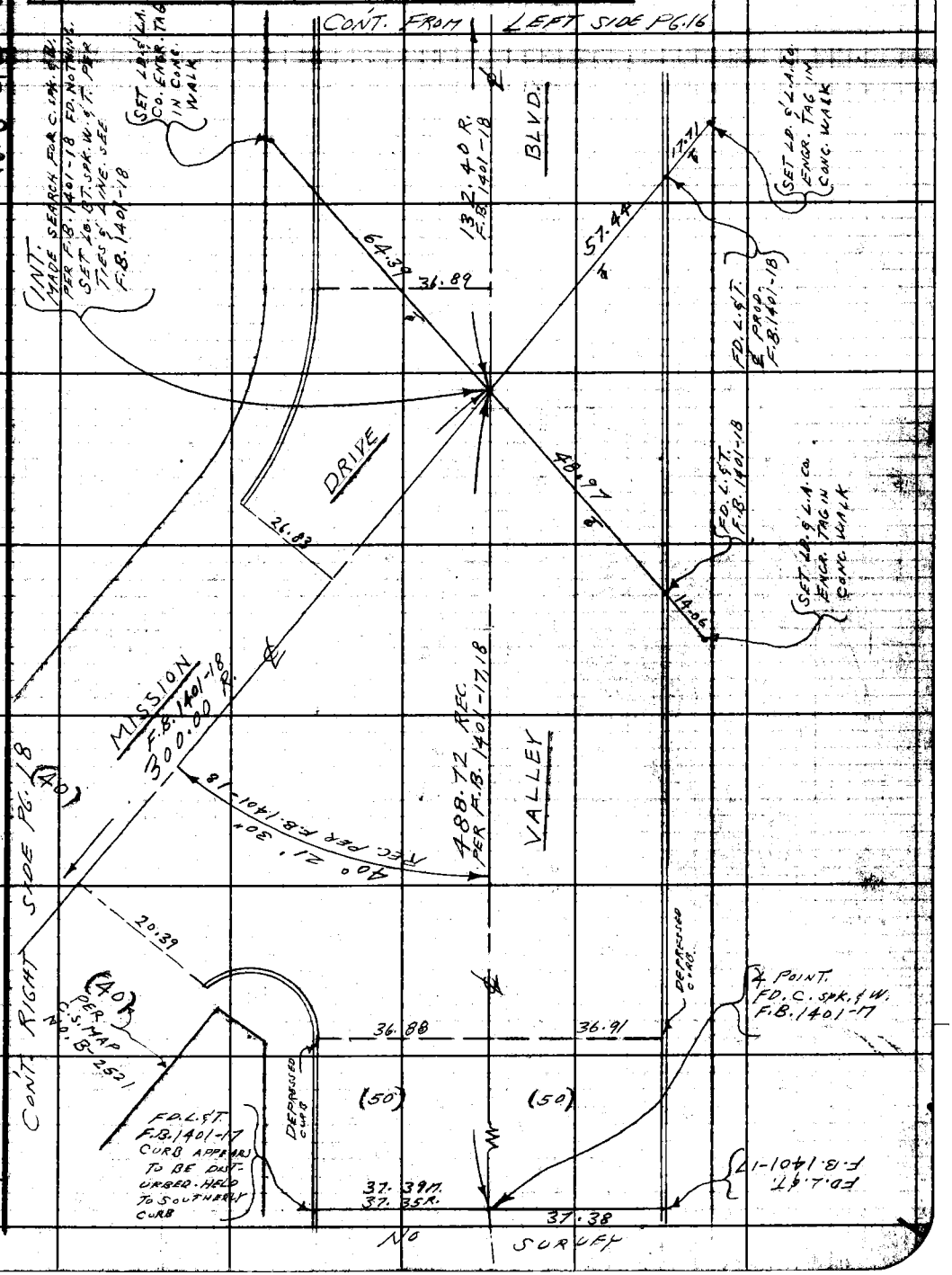

Note: Any Additions or Changes on This Sheet Must Be Made or Circled In Red Ink With Date and Name of Person Making Change.

Do not extend notes this side of this line.

RETURN TO
LOS ANGELES COUNTY ENGINEER
700 LOS ANGELES COUNTY ENGINEERING BLDG.

76F309S CE #247—3-57

F.B. 2567 Pg. 18

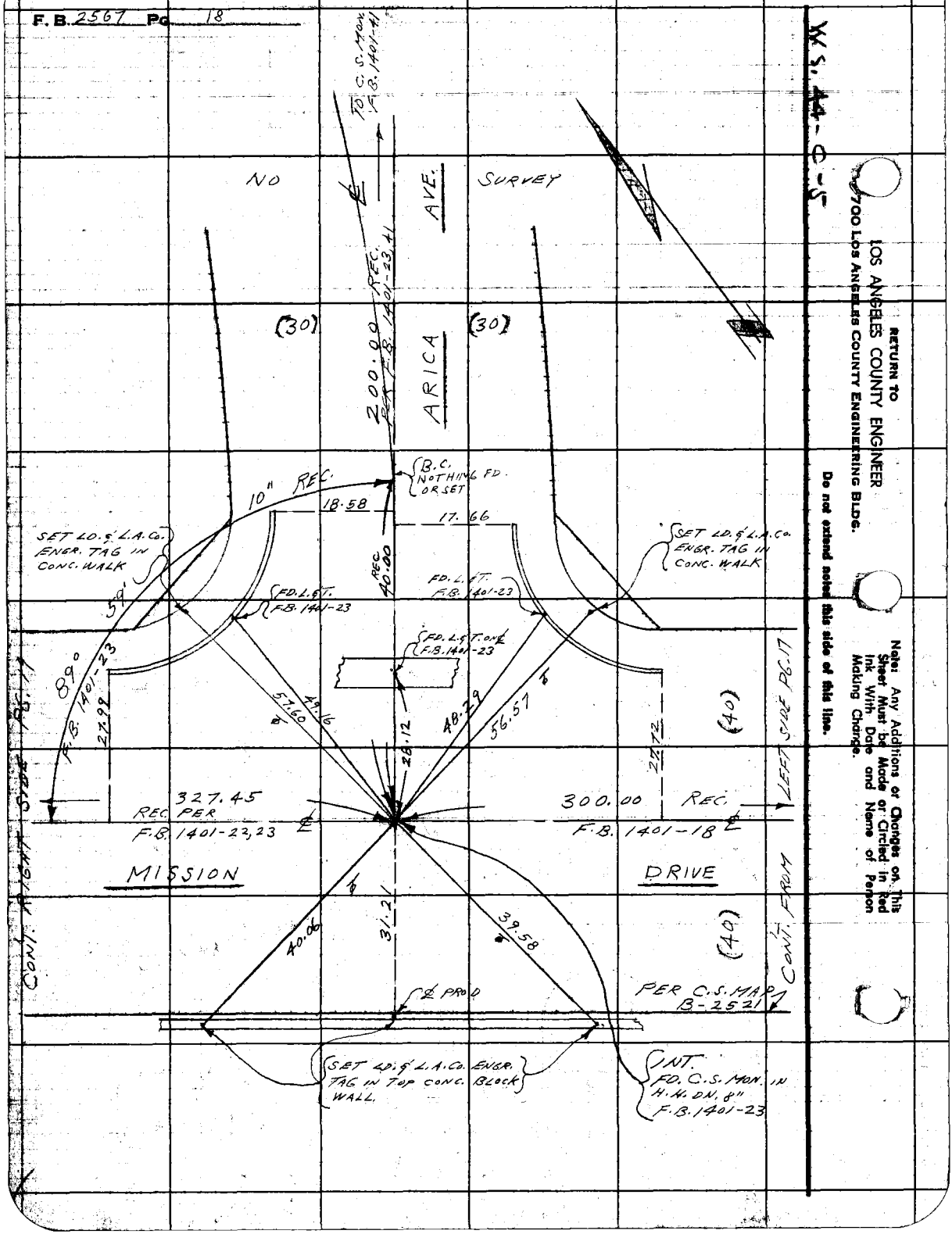

W.O. 44-0-5

RETURN TO
LOS ANGELES COUNTY ENGINEER
7700 LOS ANGELES COUNTY ENGINEERING BLDG.

Do not extend notes this side of this line.

Notes: Any Additions or Changes on This Sheet Must be Made or Circled in Red Ink With Date and Name of Person Making Change.

Notes Ck'd by Miller	Survey of ROSEMEAD S.D. #5[illegible]
Map No.	IN 6252.40 Tape 0160 Std 68 °F
Office Work	Surveyed by L. L. BROWN
Checked	Notes L. L. BROWN Date 4-60
Date	Indexed A. C. Johnson

F.B. 2567 Pg. 19

W.S. 44 + C-5

Note: Any Additions or Changes on This Sheet Must be Made or Circled in Red Ink With Date and Name of Person Making Change.

Do not extend notes this side of this line.

RETURN TO
LOS ANGELES COUNTY ENGINEER
700 LOS ANGELES COUNTY ENGINEERING BLDG.

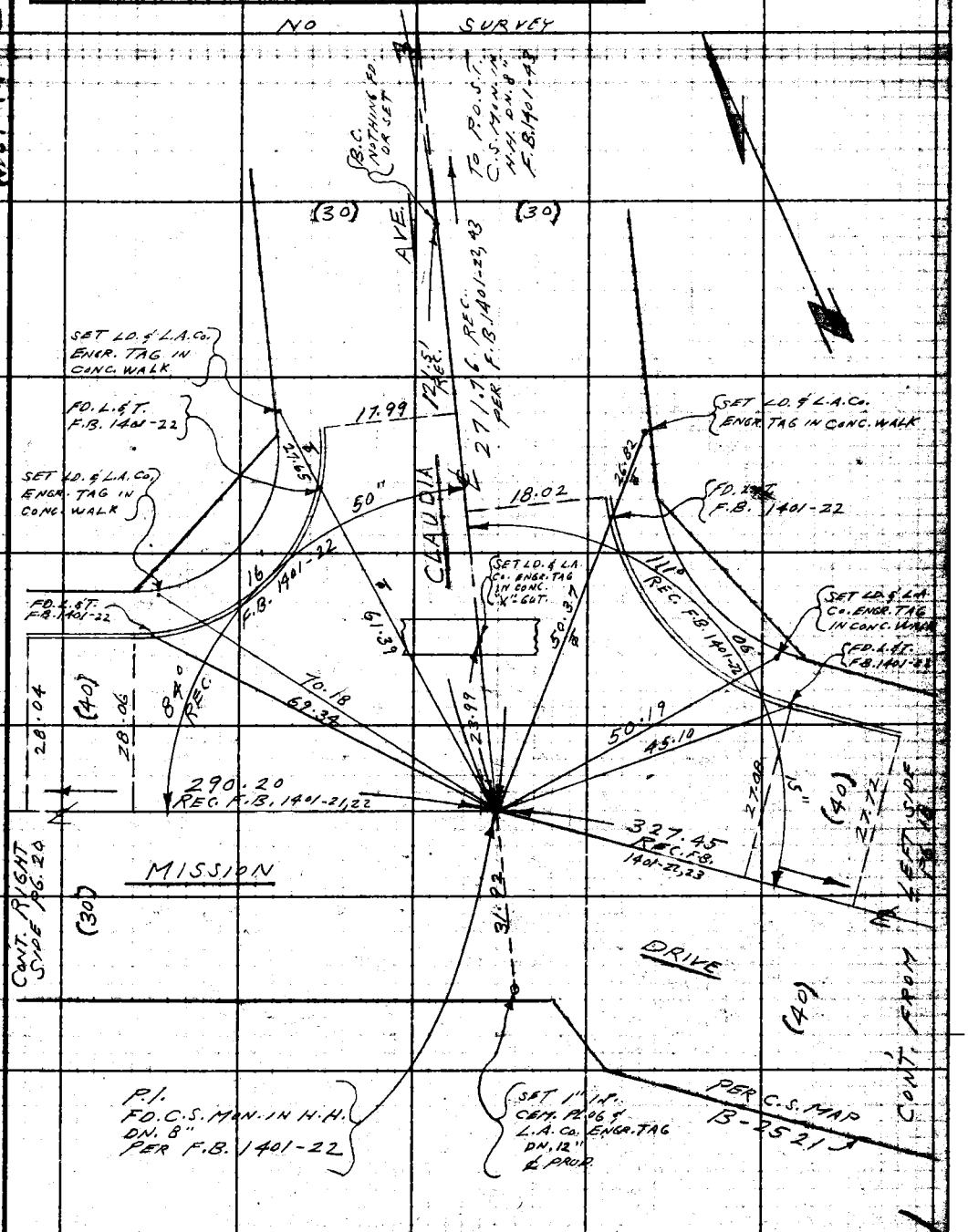

763098 CE #247—7-53

RETURN TO
LOS ANGELES COUNTY ENGINEER
700 LOS ANGELES COUNTY ENGINEERING BLDG.

Note: Any Additions or Changes on This Sheet Must be Made or Circled in Red Ink With Date and Name of Person Making Change.

Do not extend notes this side of this line.

W.S. 44-C-5

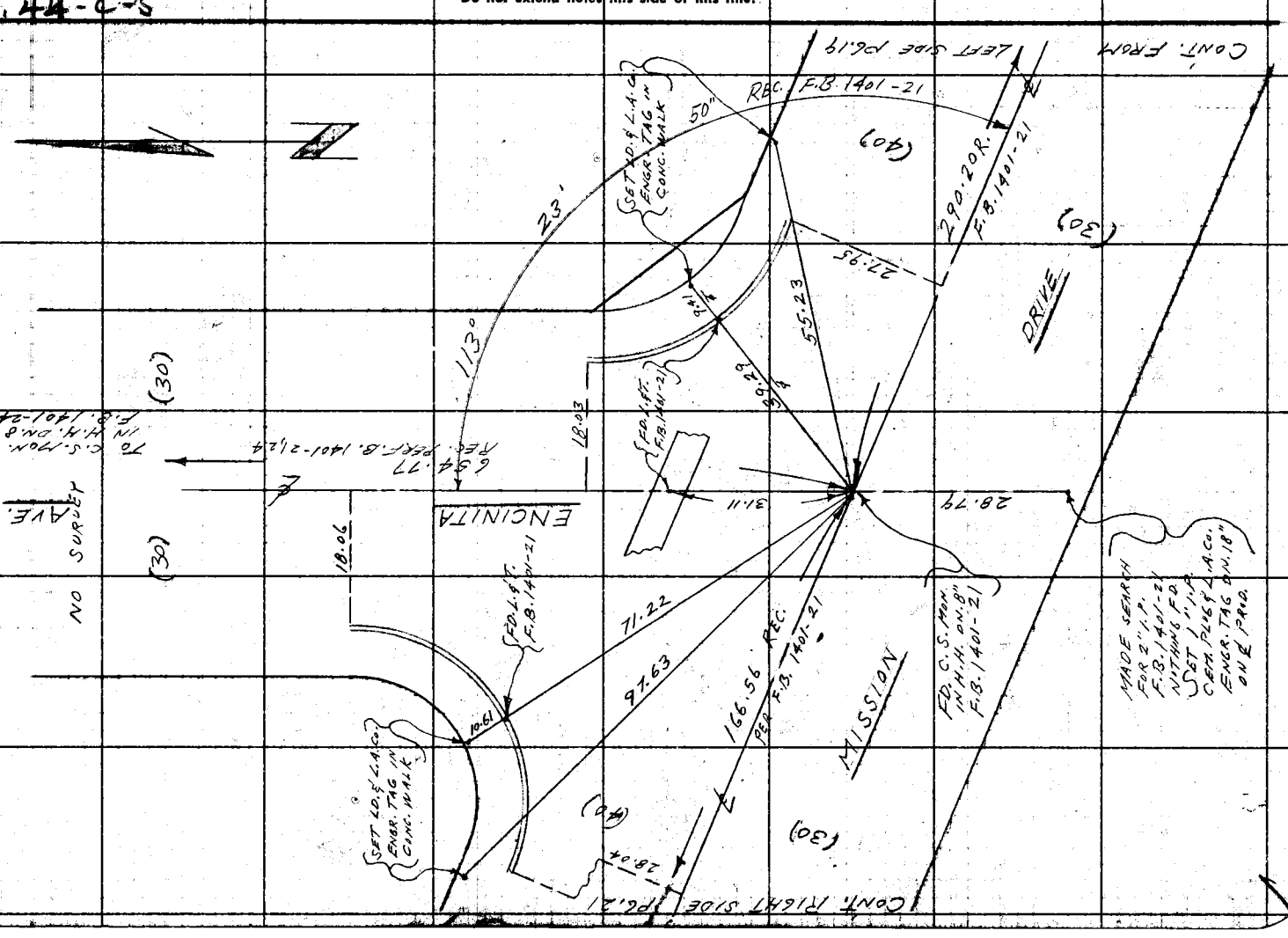

F.B. 2567 PG. 20

Notes Ck'd by Miller	Survey of ROSEMEAD S.D. # 524-A
Map No.	IN 6252.40 Tape 0160 Std 68 °F
Office Work	Surveyed by L. L. BROWN
Checked	Notes L. L. BROWN Date 4-60
Date	Indexed A. C. Johnson

F.B. 2567 Pg. 21

W.S. 44-C-5

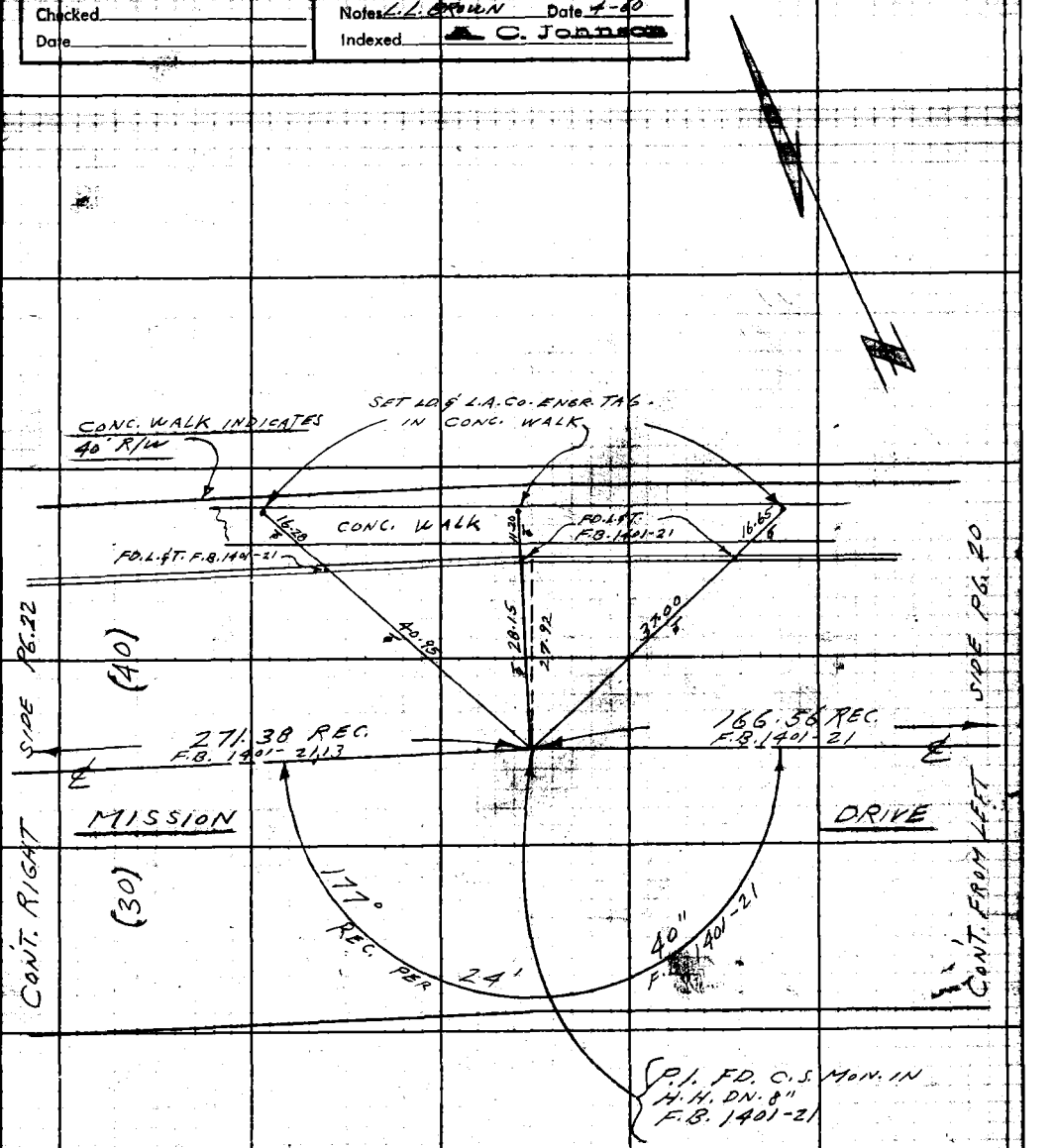

Note: Any Additions or Changes on This Sheet Must be Made or Circled in Red Ink With Date and Name of Person Making Change.

Do not extend notes this side of this line.

RETURN TO
LOS ANGELES COUNTY ENGINEER
700 LOS ANGELES COUNTY ENGINEERING BLDG.

763098 CE #247—7-53

RETURN TO
LOS ANGELES COUNTY ENGINEER
900 LOS ANGELES COUNTY ENGINEERING BLDG.

Note: Any Additions or Changes on This Sheet Must be Made or Circled in Red Ink With Date and Name of Person Making Change.

Do not extend notes this side of this line.

W.S. 44-C-5

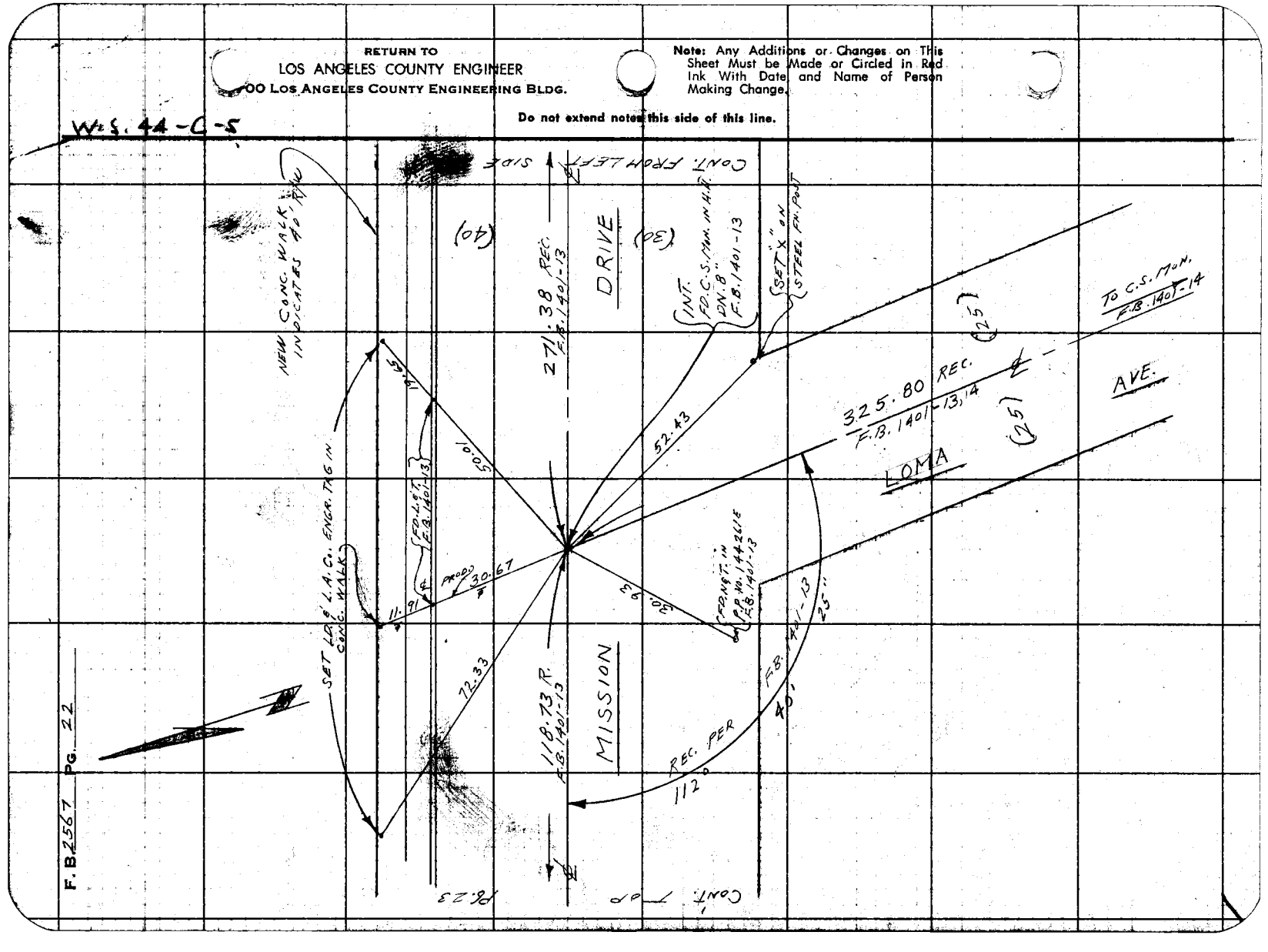

F.B. 2567 PG. 22

Notes Ck'd by Miller	Survey of Rosemead S.D. #524 A	F. B. 2567 Pg. 23
Map No.	JN 6252-40 Tape 0160 Std 68 °F	
Office Work	Surveyed by [illegible]	
Checked	Notes [illegible]	
Date	Indexed [illegible] C. Johnson	

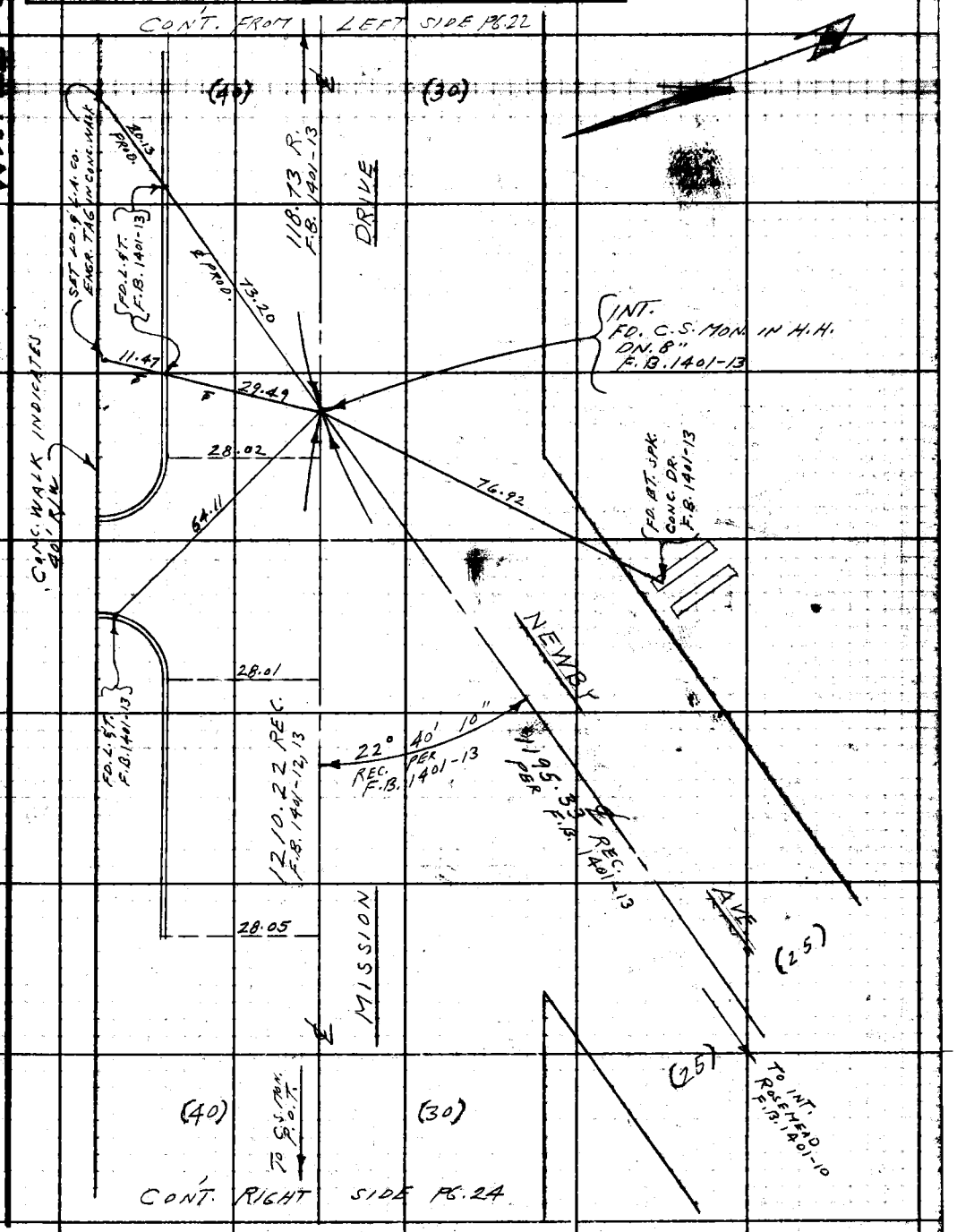

Note: Any Additions or Changes on This Sheet Must be Made or Circled in Red Ink With Date and Name of Person Making Change.

Do not extend this side of this line.

PLEASE RETURN TO
LOS ANGELES COUNTY ENGINEER
700 LOS ANGELES COUNTY ENGINEERING BLDG.

76F309S S&E #247 11-58

F. B. 2567 Pg. 24

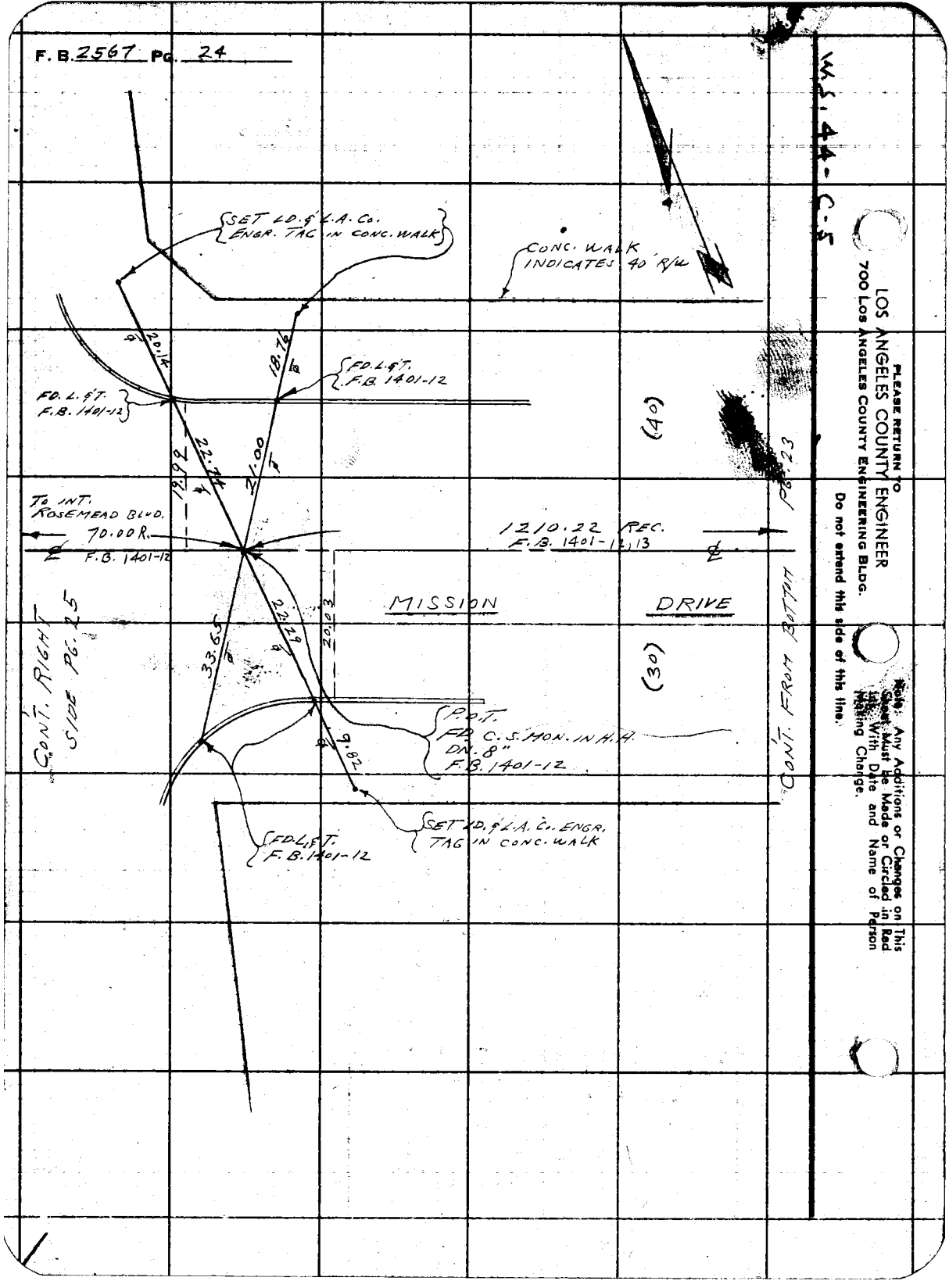

W.S. 44-C-5

PLEASE RETURN TO
LOS ANGELES COUNTY ENGINEER
700 Los Angeles County Engineering Bldg.

Do not extend this side of this line.

Note: Any Additions or Changes on This Sheet Must Be Made or Circled in Red Ink With Date and Name of Person Making Change.

Notes Ck'd by Miller	Survey of Rosemead [illegible]	F.B. 2561 Pg. 25
Map No.	JN 6252.40 Tape 0160 Std 68 °F	
Office Work	Surveyed by L. L. Brown	
Checked	Notes L. L. Brown Date 4-60	
Date	Indexed C. Johnson	

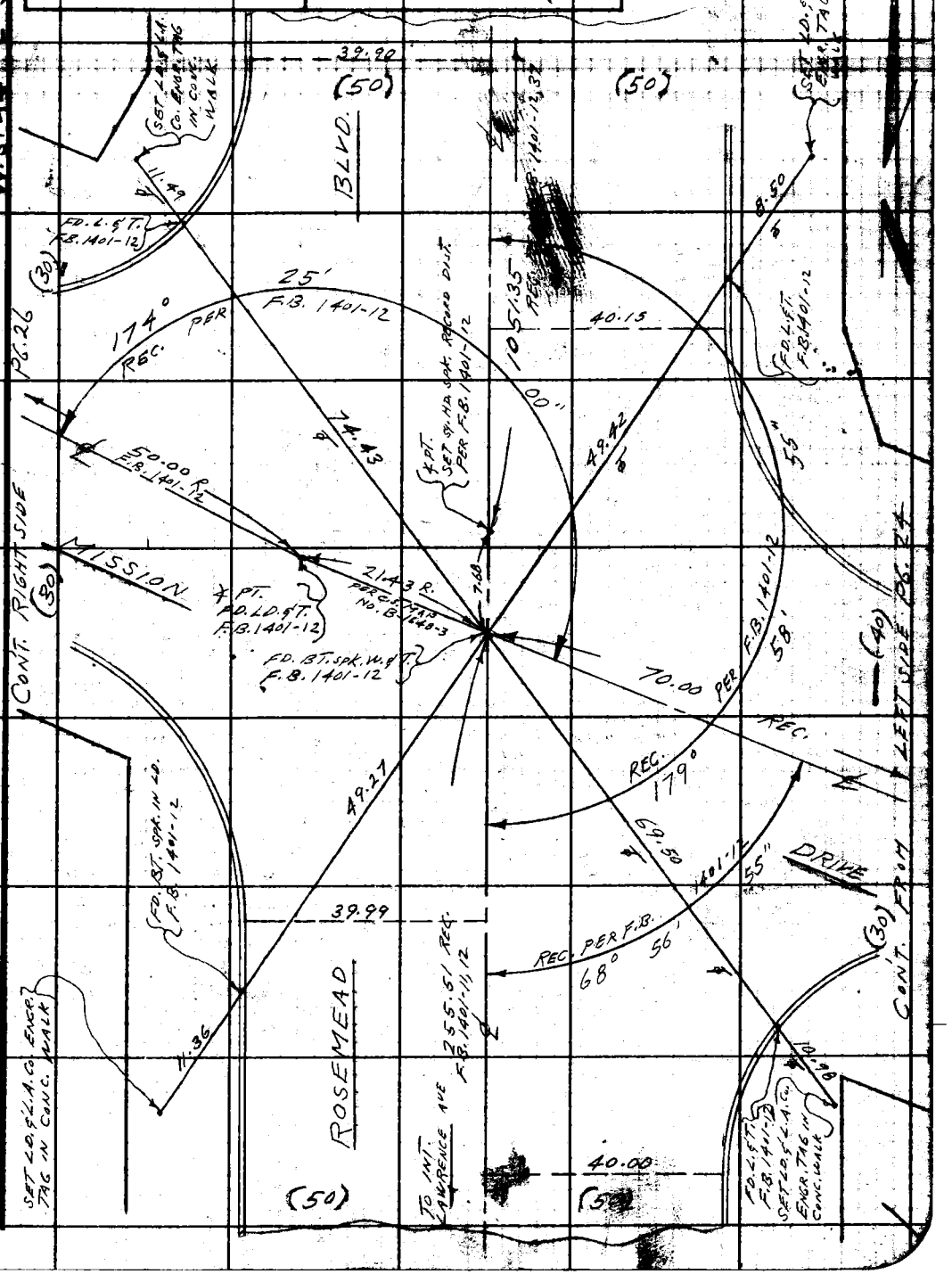

Note: Any Additions or Changes on This Sheet Must be Made or Circled in Red Ink With Date and Name of Person Making Change.

Do not extend this side of this line.

PRESENTED TO
LOS ANGELES COUNTY ENGINEER
700 LOS ANGELES COUNTY ENGINEERING BLDG.

76F3098 #247 11-58

PLEASE RETURN TO
LOS ANGELES COUNTY ENGINEER
700 LOS ANGELES COUNTY ENGINEERING BLDG.

Note: Any Additions or Changes on This Sheet Must be Made or Circled in Red Ink With Date and Name of Person Making Change.

Do not extend this side of this line.

W.S. 44-C-5

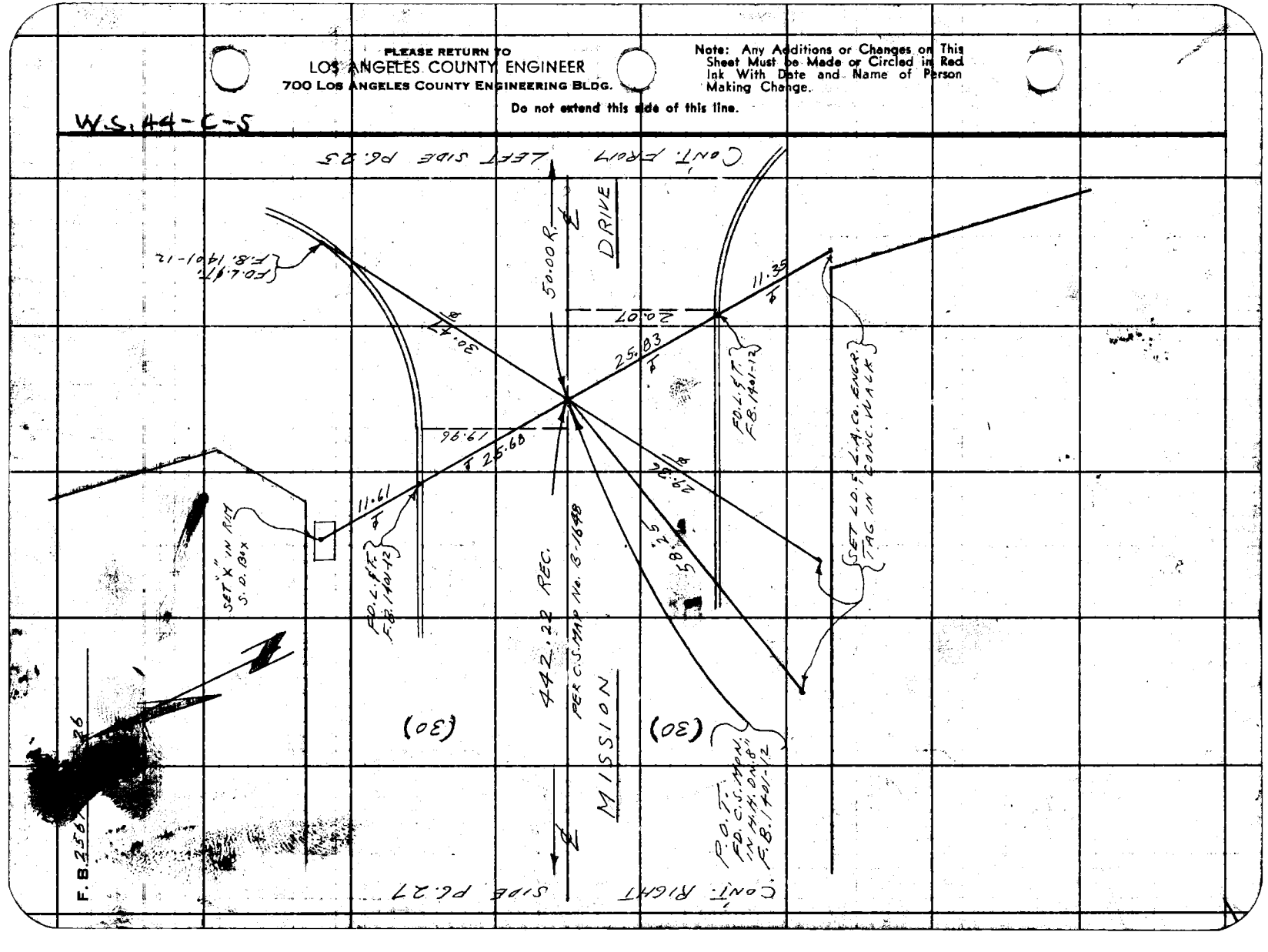

Notes Ck'd by Miller	Survey of ROSEMEAD S.D. #524 A	F.B. 2561 Pg. 27
Map No.	JN 6252.40 Tape 0160 Std 68 °F	
Office Work	Surveyed by [illegible]	
Checked	Notes L.L. BROWN Date 4-60	
Date	Indexed [illegible] C. Johnson	

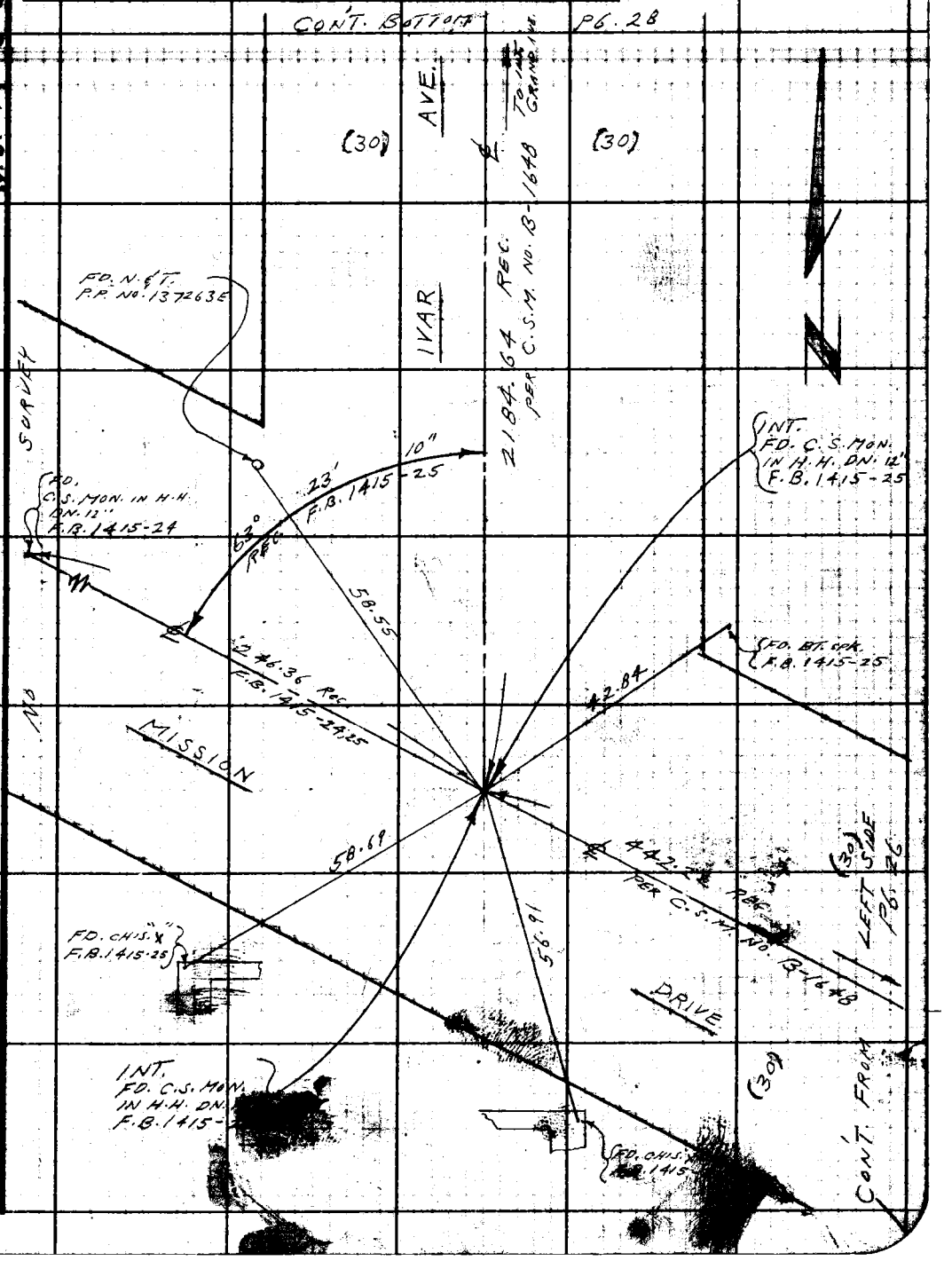

Note: Any Additions or Changes on This Sheet Must be Made or Circled in Red Ink With Date and Name of Person Making Change.

Do not extend this side of this line.

PLEASE RETURN TO
LOS ANGELES COUNTY ENGINEER
700 LOS ANGELES COUNTY ENGINEERING BLDG.

76F3098 S&E #247 11-58

PLEASE RETURN TO
LOS ANGELES COUNTY ENGINEER
700 LOS ANGELES COUNTY ENGINEERING BLDG.

Note: Any Additions or Changes on This Sheet Must be Made or Circled in Red Ink With Date and Name of Person Making Change.

Do not extend this side of this line.

W.S. 44-C-5

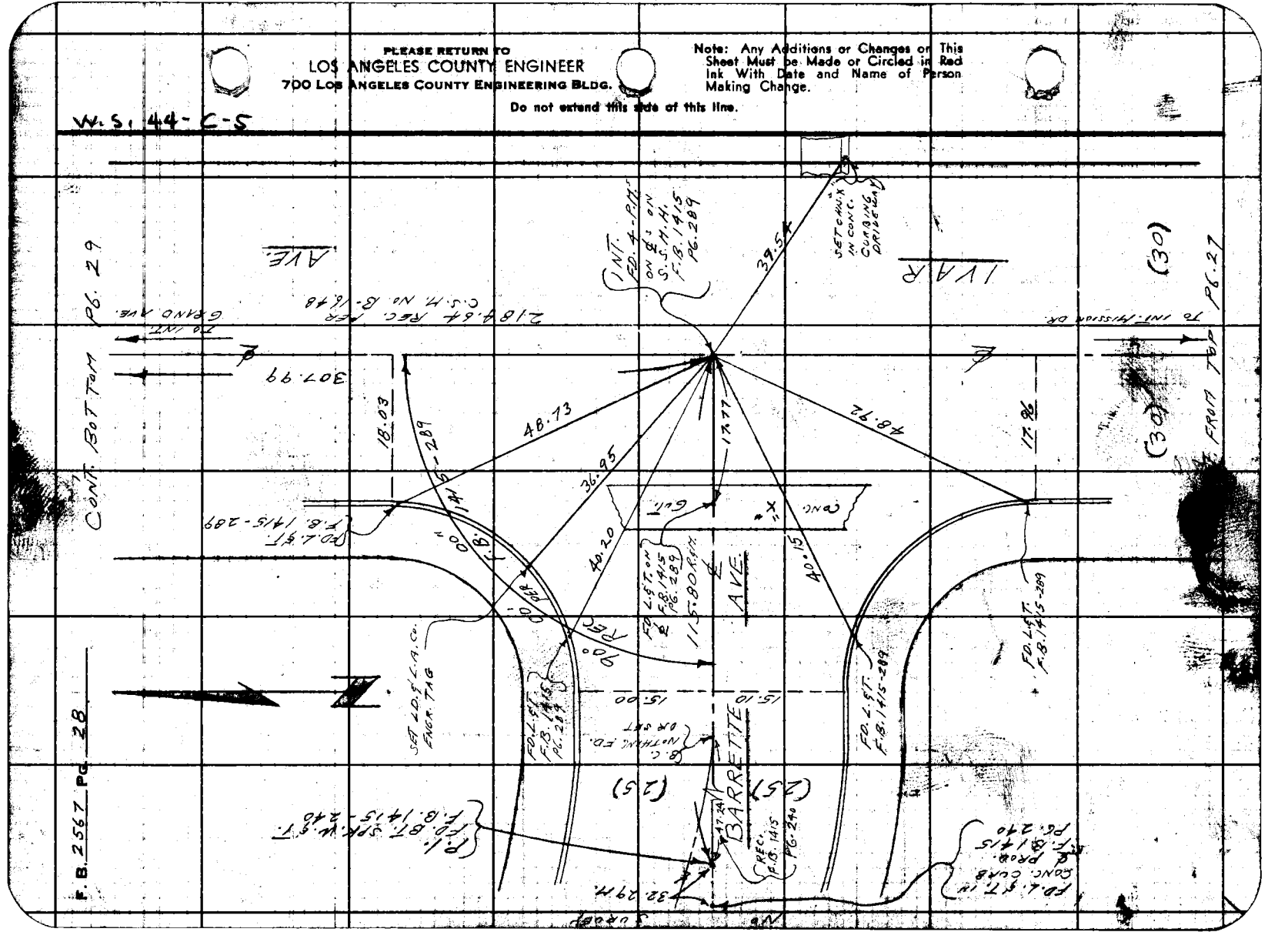

Notes Ck'd by Miller
Map No.
Office Work
Checked
Date

Survey of Rosemead S.P. #57-1
JN 62252-10 Tape DMD Std 66 of
Surveyed by
Notes L.L. Graham Date 4-60
Indexed C. Johnson

F.B. 2567 Pg. 27

W.S. 44 C-5

CONT. RIGHT SIDE PG. 30

(2) 179° 59' 40"
(4) 359° 59' 30"
(6) 179° 58' 50" ✓
AV. 89° 59' 50" ✓

18.04

AVE. TO INT. GRAND AVE.

TO INT. GRAND AVE.

378.30 CT 78° = 378.32 ✓

SET L.D. & L.A.C. ENGR. TAG IN CONC. WALK

18.01 ℄

B.C. FD. SPK. & TIN PER TIES F.B. 2090-69 TRACT No. 20839

FD. ST. PIN IN CURB F.B. 2090-69

FD. ST. PIN IN CURB F.B. 2090-68 TRACT NO. 20839

18.02

378.32 M. ✓

50" M.

FD. R.R. SPK. & T. F.B. 2090-68 TRACT No. 20839

59'

89°15'

36.00

DEPRESSED CURB

14.26

(21)

13.22

89°

47.22

108.18 R&M TRACT No. 20839

DOMAINE ST.

℄

GUT.

CONC.

INT. FD. R.R. SPK. & T. F.B. 2090-68 TRACT NO. 20839

18.91

SET L.D. & L.A.C. ENGR. TAG IN CONC. "X" GUT. ON ℄

14.27

(21)

14.04

47.20 ℄

1184.64 FT. RAD. C.S. NO. 8-1468

36.00

50.54

307.99 ✓

FD. ST. PIN IN CURB F.B. 2090-69

57.01 ℄

SET CHIS. "X" IN CONC. DRIVEWAY

FD. ST. PIN IN CURB F.B. 2090-68

FD. R.R. SPK. & T. F.B. 2090-68 TRACT NO. 20839

18.01

SET L.D. & L.A.C. ENGR. TAG IN CONC. WALK

IVAR AVE. TO INT. MISSION DR.

TO INT. BARRETTE AVE.

307.95 CT 86° = 307.99 ✓

(30) (30)

CONT. FROM TOP PG. 28

Note: Any Additions or Changes on This Sheet Must Be Made or Circled in Red Ink With Date and Name of Person Making Change.

Do not extend notes to left side of this line.

RETURN TO
LOS ANGELES COUNTY ENGINEER
DO LOS ANGELES COUNTY ENGINEERING BLDG.

76F309S CE #247 3-57

RETURN TO
LOS ANGELES COUNTY ENGINEER
700 LOS ANGELES COUNTY ENGINEERING BLDG.

Notes: Any Additions or Changes on This Sheet Must be Made or Circled in Red Ink With Date and Name of Person Making Change.

Do not extend notes this side of this line.

W.S. 44-C-5

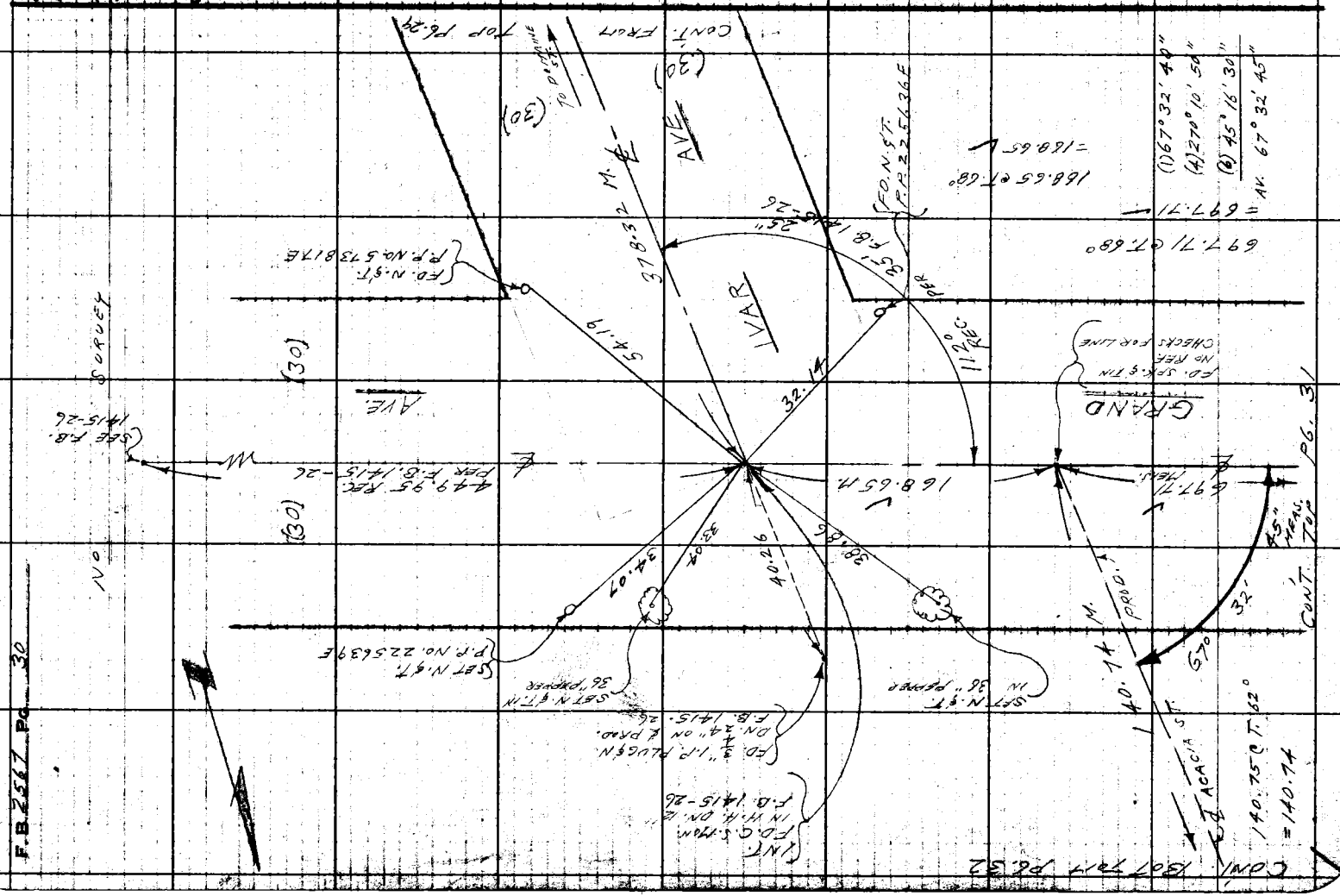

Notes Ck'd by Miller	Survey of [illegible]	F.B. 2501 Pg. 31
Map No.	JN 6252.40 Tape Std °F	
Office Work	Surveyed by L. L. BROWN	
Checked	Notes L. L. BROWN Date 4-60	
Date	Indexed A. C. Johnson	

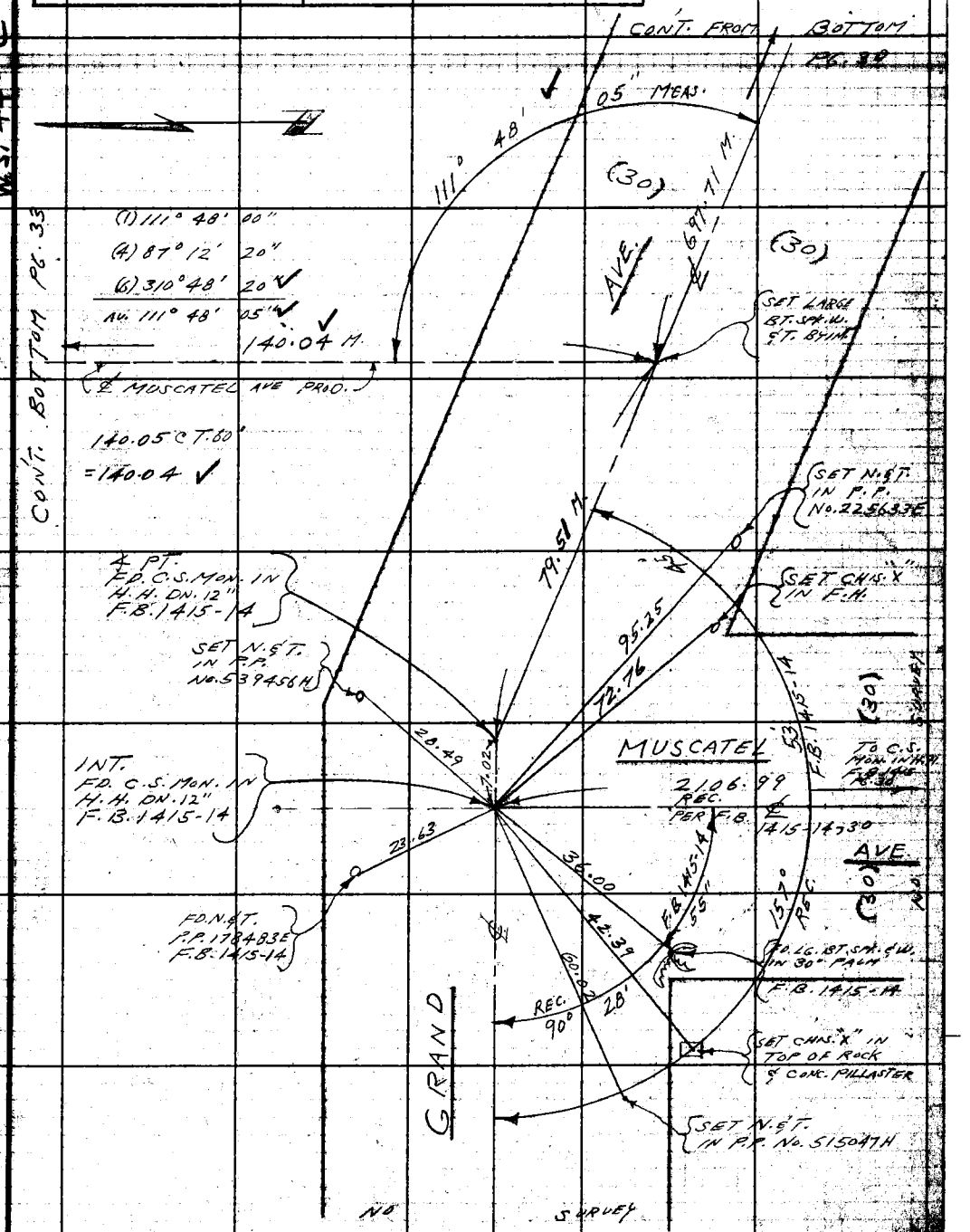

Note: Any Additions or Changes on This Sheet Must be Made or Circled in Red Ink With Date and Name of Person Making Change.

Do not extend [illegible] this side of this line.

RETURN TO
LOS ANGELES COUNTY ENGINEER
700 LOS ANGELES COUNTY ENGINEERING BLDG.

76F309S CE #247—3-57

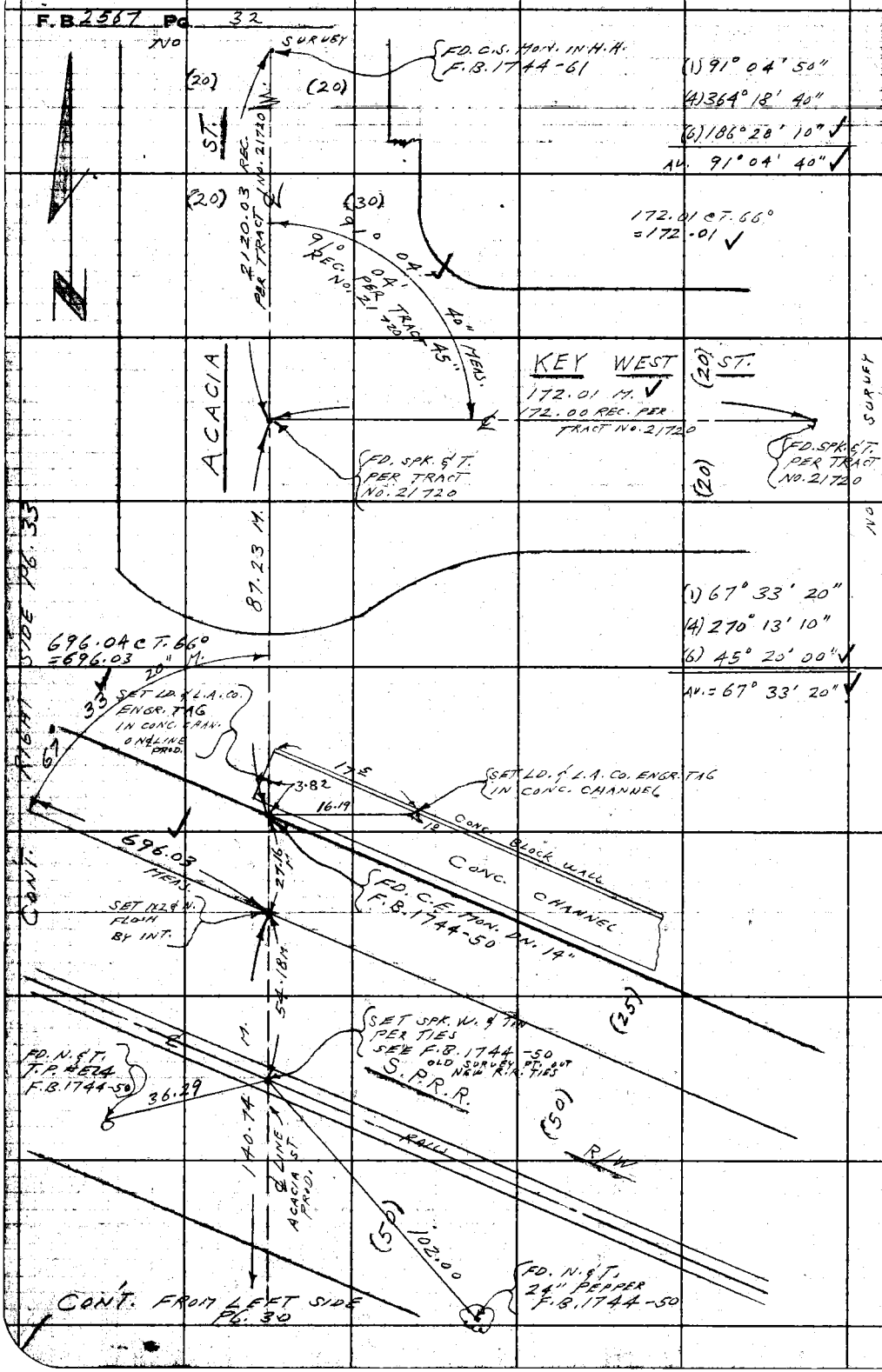

W.S. 44-C-5

RETURN TO
LOS ANGELES COUNTY ENGINEER
700 LOS ANGELES COUNTY ENGINEERING BLDG.

Do not extend notes this side of this line.

Note: Any Additions or Changes on This Sheet Must be Made or Circled in Red Ink With Date and Name of Person Making Change.

Notes Ck'd by Miller	Survey of ROSEMEAD S.D. [illegible]	F.B. [illegible] PG. 33
Map No.	JN [illegible] Tape Std °F	
Office Work	Surveyed by [illegible]	
Checked	Notes L. L. BROWN Date 4-60	
Date	Indexed E. C. Johnson	

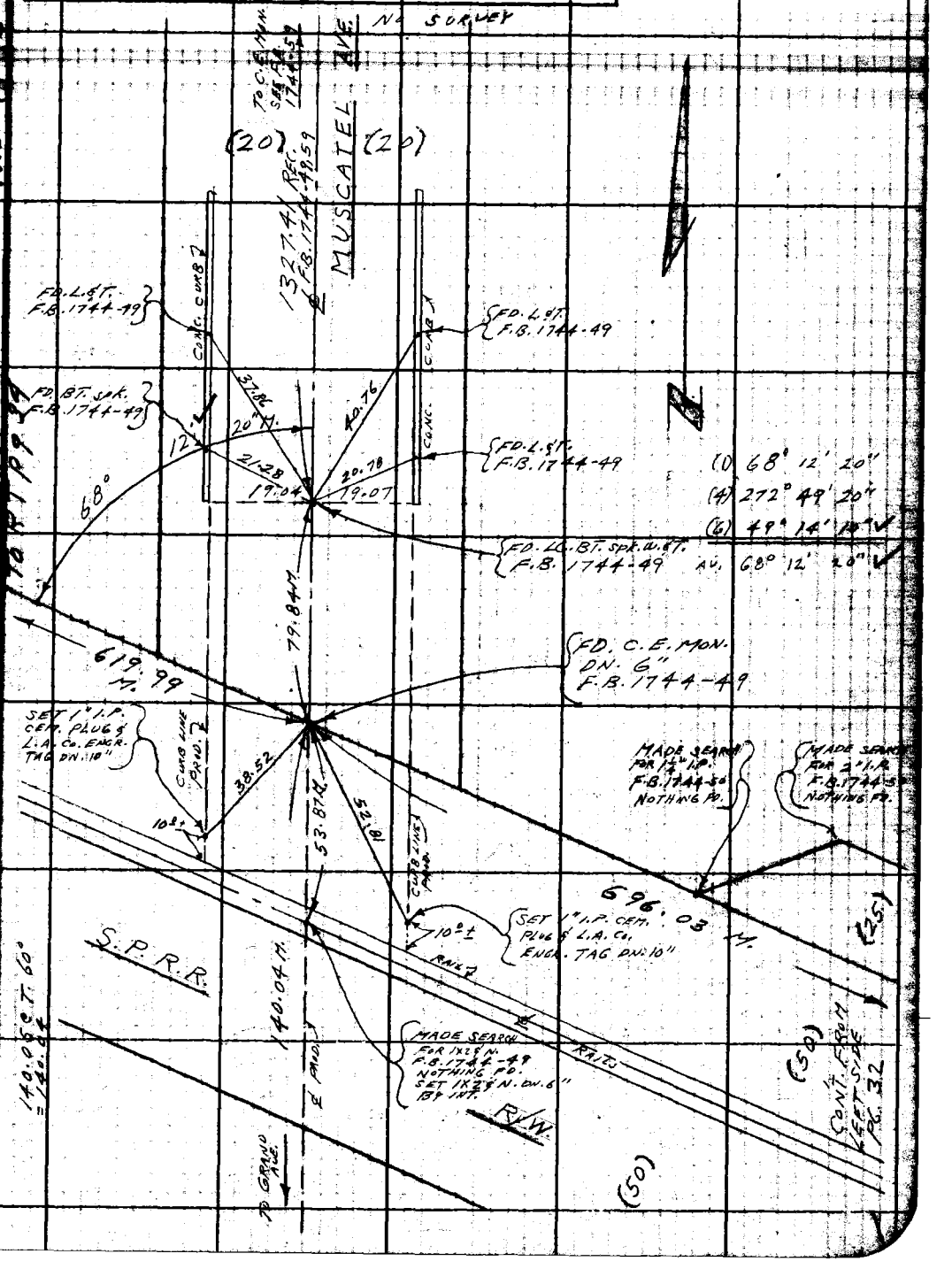

Note: Any Additions or Changes on this Sheet Must be Made or Circled in Red Ink With Date and Name of Person Making Change.

Do not extend this sheet to this line.

PLEASE RETURN TO
LOS ANGELES COUNTY ENGINEER
700 LOS ANGELES COUNTY ENGINEERING BLDG.

76F3098 S&E #247 11-58

F. B. 2567 PG. 34

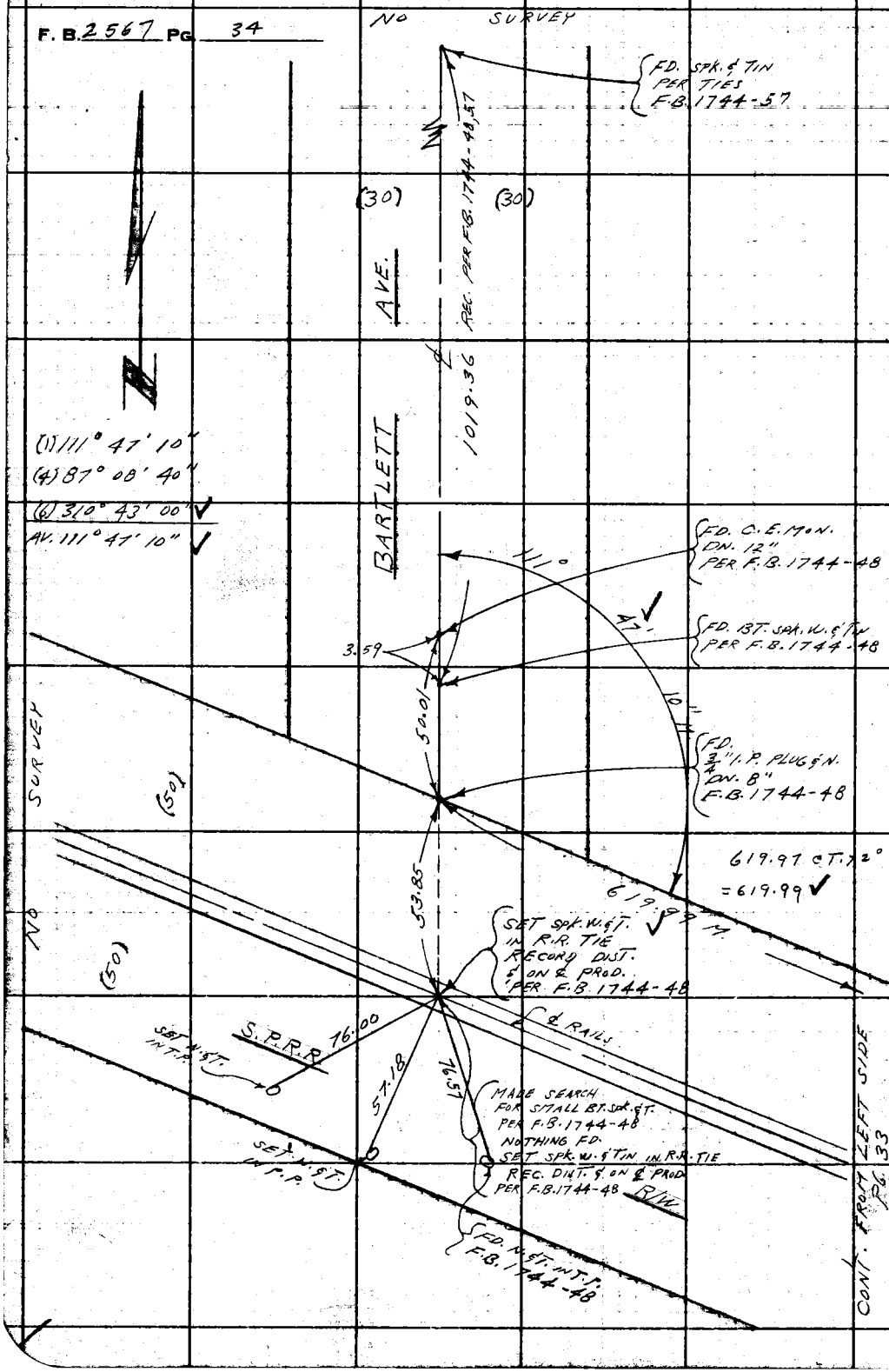

W.S. 44-C-5

PLEASE RETURN TO
LOS ANGELES COUNTY ENGINEER
700 LOS ANGELES COUNTY ENGINEERING BLDG.

Do not extend this side of this line.

Note: Any Additions or Changes on This Sheet Must be Made or Circled in Red Ink With Date and Name of Person Making Change.

Notes Ck'd by Miller	Survey of [illegible]	F.B. 2567 Pg. 35
Map No.	JN 6252.40 Tape 0160 Std. 68 °F	
Office Work	Surveyed by L. L. Brown	
Checked	Notes L. L. Brown Date 4-60	
Date	Indexed C. Johnson	

W.S. 44 D.C.

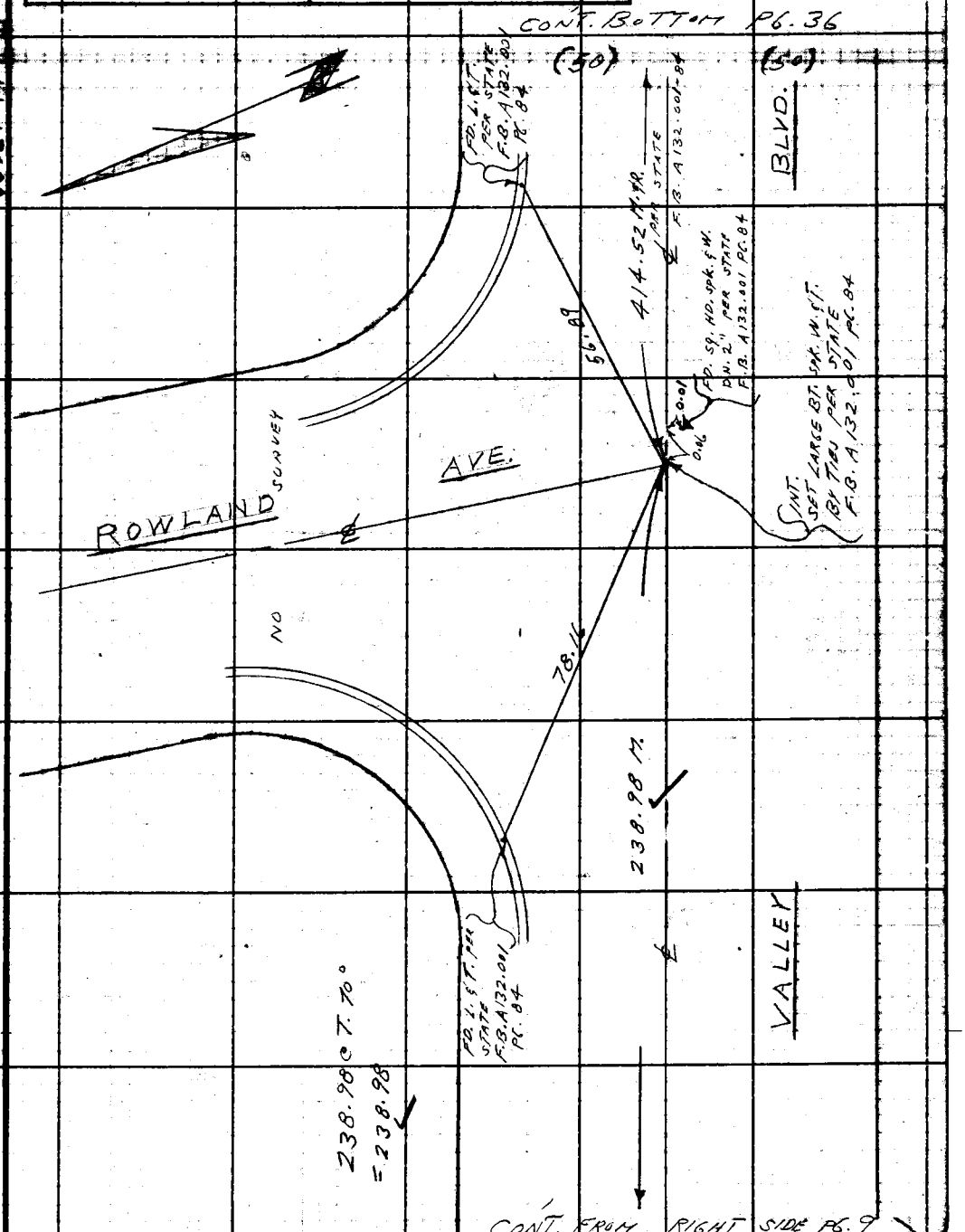

Note: Any Additions or Changes on This Sheet Must be Made or Circled in Red Ink With Date and Name of Person Making Change.

Do not extend this side of this line.

PLEASE RETURN TO
LOS ANGELES COUNTY ENGINEER
700 LOS ANGELES COUNTY ENGINEERING BLDG.

76F309S S&E #247 11-58

F. B. 2567 PG 36

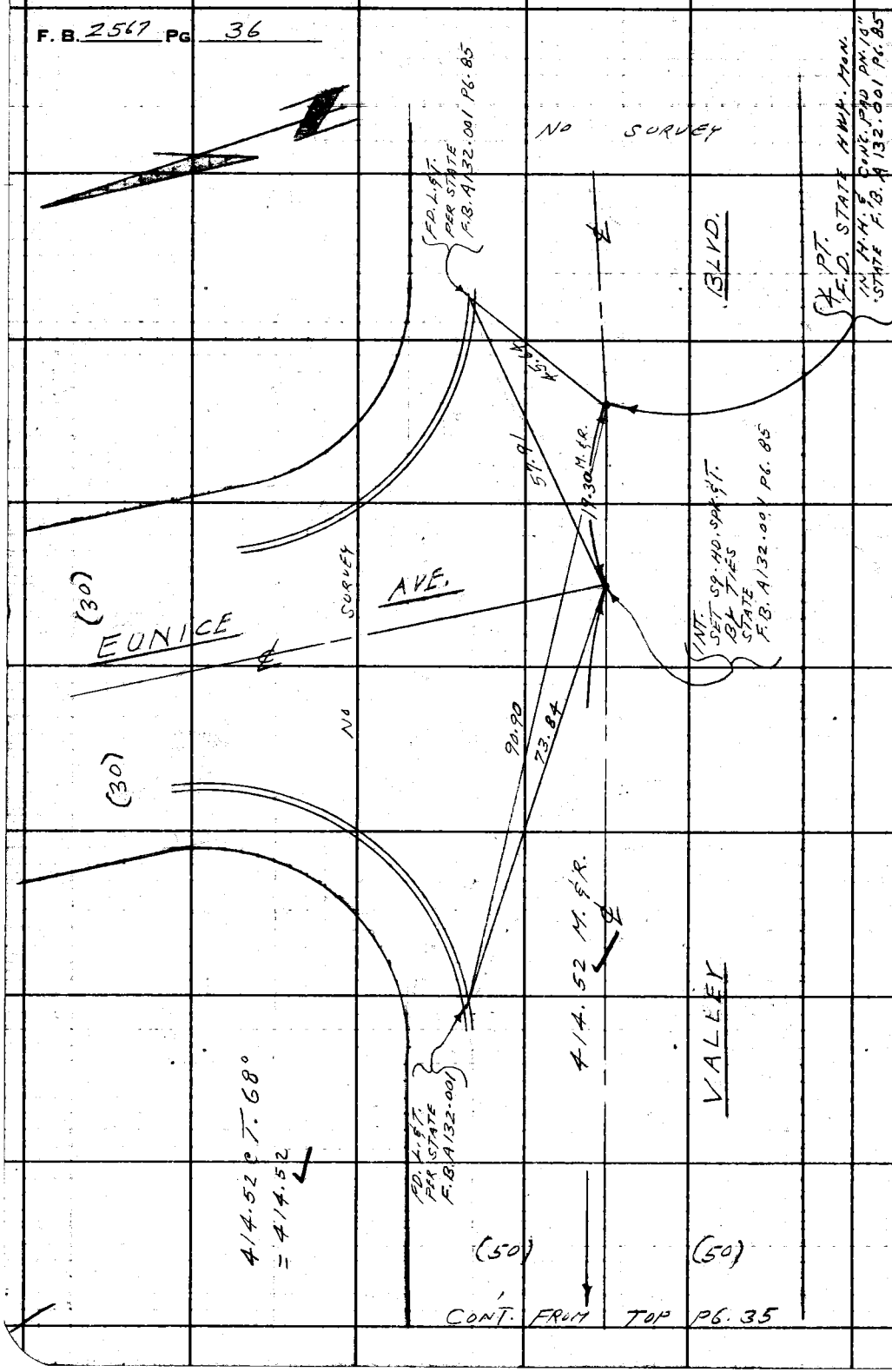

W.S. 44-D-6

PLEASE RETURN TO
LOS ANGELES COUNTY ENGINEER
700 LOS ANGELES COUNTY ENGINEERING BLDG.

Do not extend this side of this line.

Note: Any Additions or Changes on This Sheet Must be Made or Circled in Red Ink With Date and Name of Person Making Change.

Notes Ck'd by	Survey of
Map No.	W. O. Tape No. St'd. of
Office Work	Surveyed by
Checked	Notes Date
Date	Indexed

F. B. [illegible] Pg.

SAME

PG. 37-44

[illegible] d

Note: Any Additions or Changes on This Sheet Must be Made or Circled in Red Ink With Date and Name of Person Making Change.

Do not extend notes [illegible] side of this line.

RETURN TO
LOS ANGELES COUNTY SURVEYOR
726 LOS ANGELES COUNTY
ENGINEERING BLDG.

76F309S S&E #247. 8-54

Notes Ck'd by	Survey of [illegible] F.B. 2551 Pg. 75
Map No.	JN 6252.40 Tape Std °F
Office Work	Surveyed by L.L. BROWN
Checked	Notes P. HARRINGTON Date 4-1-60
Date	Indexed C. Johnson NOV 25 60

ROSEMEAD STORM DRAIN
PROJECT No. 524
J.N. 6252.40

TOPOGRAPHY

BEGIN AT INT. OF VALLEY BLVD AND EATON WASH TO BARTLETT AVE AND S.P.R.R.

PARTY
BROWN, L.L.
HARRINGTON, P.
WEST, J.
RODRIGUEZ, R.

Note: Any Additions or Changes on This Sheet Must be Made or Circled in Red Ink With Date and Name of Person Making Change.

PLEASE RETURN TO
LOS ANGELES COUNTY ENGINEER
700 LOS ANGELES COUNTY ENGINEERING BLDG.
Do not extend this date of this line.

76F209S S&E #247 11-56

PLEASE RETURN TO
LOS ANGELES COUNTY ENGINEER
700 LOS ANGELES COUNTY ENGINEERING BLDG.

Note: Any Additions or Changes on This Sheet Must be Made or Circled in Red Ink With Date and Name of Person Making Change.

Do not extend this side of this line.

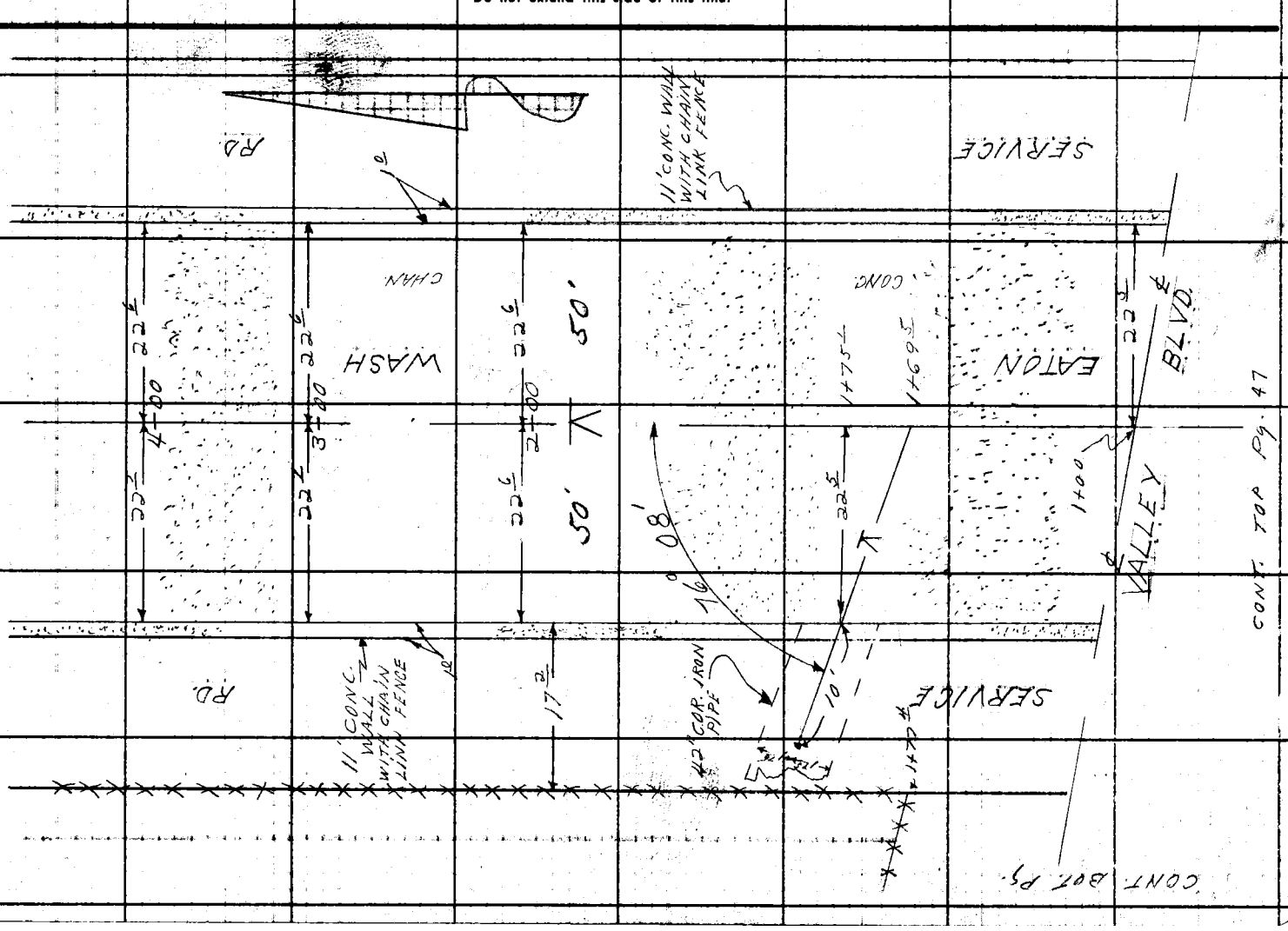

F.B. 2567 PG 46

Notes Ck'd by	Survey of [illegible] F.B. 2561 Pg. 47
Map No.	JNo 2527 Tape Std °F
Office Work	Surveyed by L.L. BROWN
Checked	Notes P HARRINGTON Date 4-1-60
Date	Indexed C. Johnson

Note: Any Additions or Changes on This Sheet Must be Made or Circled in Red Ink With Date and Name of Person Making Change.

Do not extend this side of this line.

PLEASE RETURN TO
LOS ANGELES COUNTY ENGINEER
700 LOS ANGELES COUNTY ENGINEERING BLDG.

76F3098 SSE #247 11-58

F. B. 2567 Pg. 48

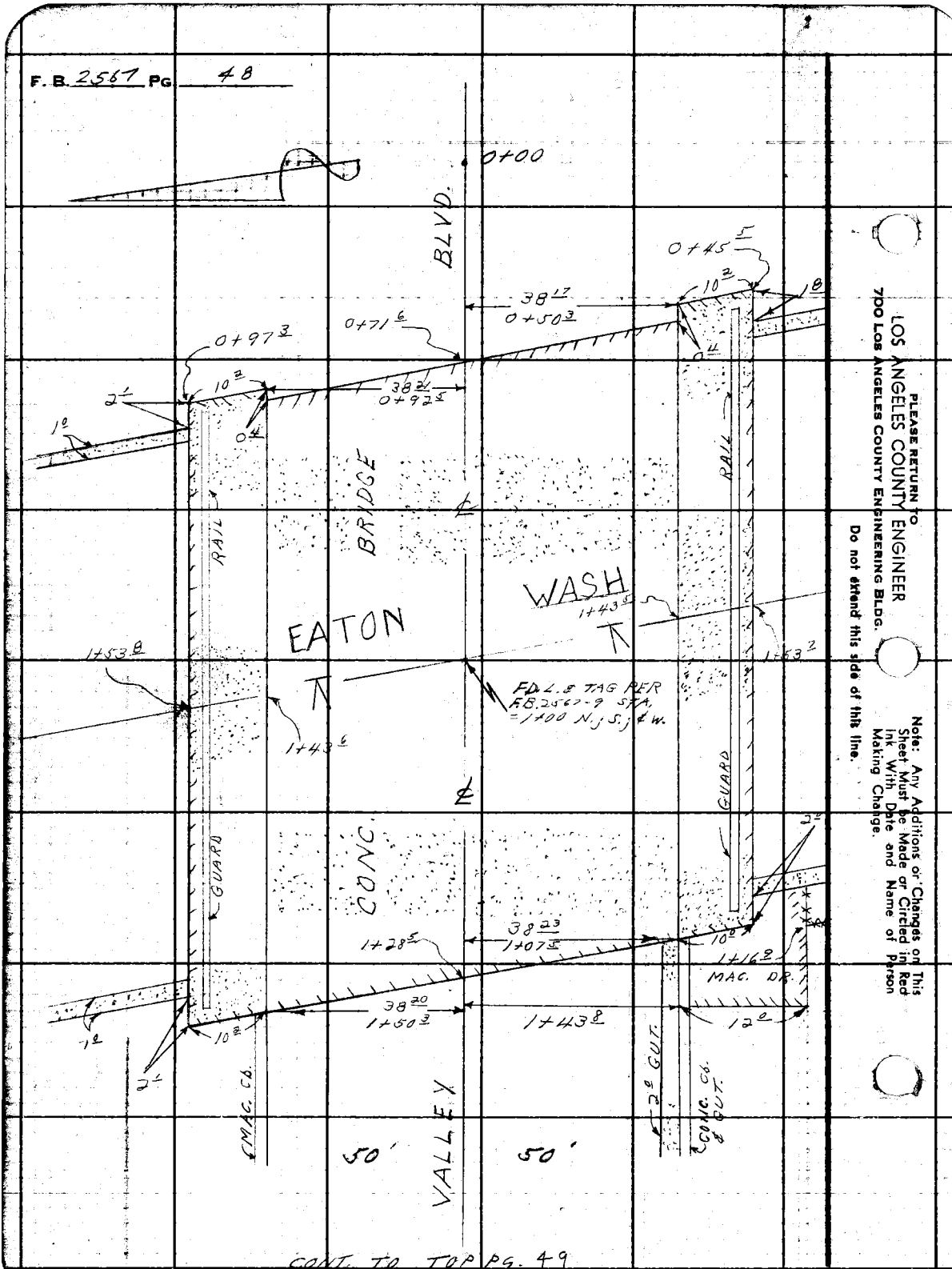

CONT. TO TOP Pg. 49

PLEASE RETURN TO
LOS ANGELES COUNTY ENGINEER
700 Los Angeles County Engineering Bldg.
Do not detach this side of this line.

Note: Any Additions or Changes on This Sheet Must be Made or Circled in Red Ink With Date and Name of Person Making Change.

Notes Ck'd by	Survey of [illegible]
Map No.	IN [illegible] Tape Std. °F
Office Work	Surveyed by L. L. BROWN
Checked	Notes P.H. Date 4-1-6[illegible]
Date	Indexed [illegible] C. Johnson

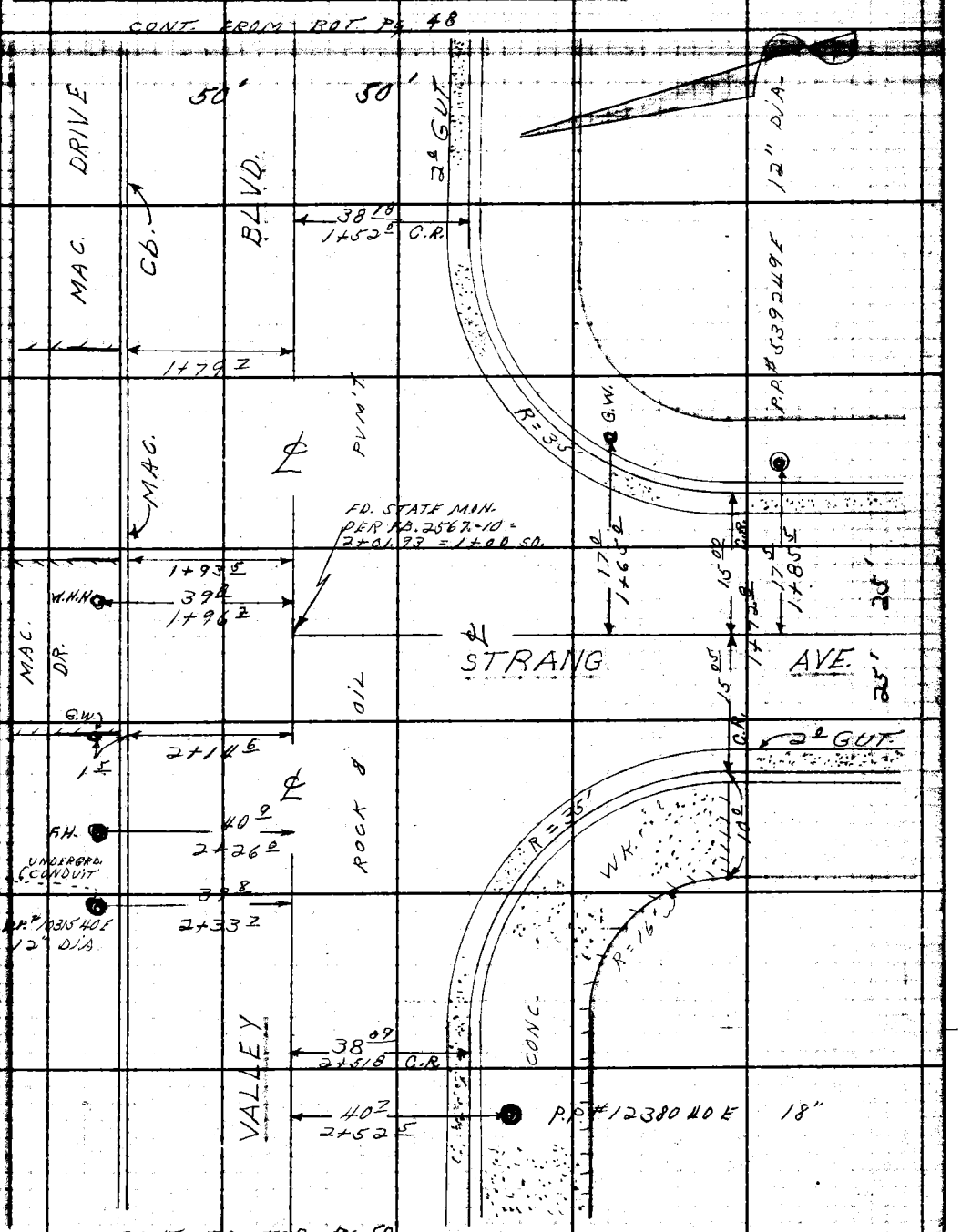

Note: Any Additions or Changes on This Sheet Must be Made or Circled in Red Ink With Date and Name of Person Making Change.

Do not extend this side of this line.

PLEASE RETURN TO
LOS ANGELES COUNTY ENGINEER
700 LOS ANGELES COUNTY ENGINEERING BLDG.

76F3095 S&E #247 11-58

PLEASE RETURN TO
LOS ANGELES COUNTY ENGINEER
700 LOS ANGELES COUNTY ENGINEERING BLDG.

Note: Any Additions or Changes on This Sheet Must be Made or Circled in Red Ink With Date and Name of Person Making Change.

Do not extend this side of this line.

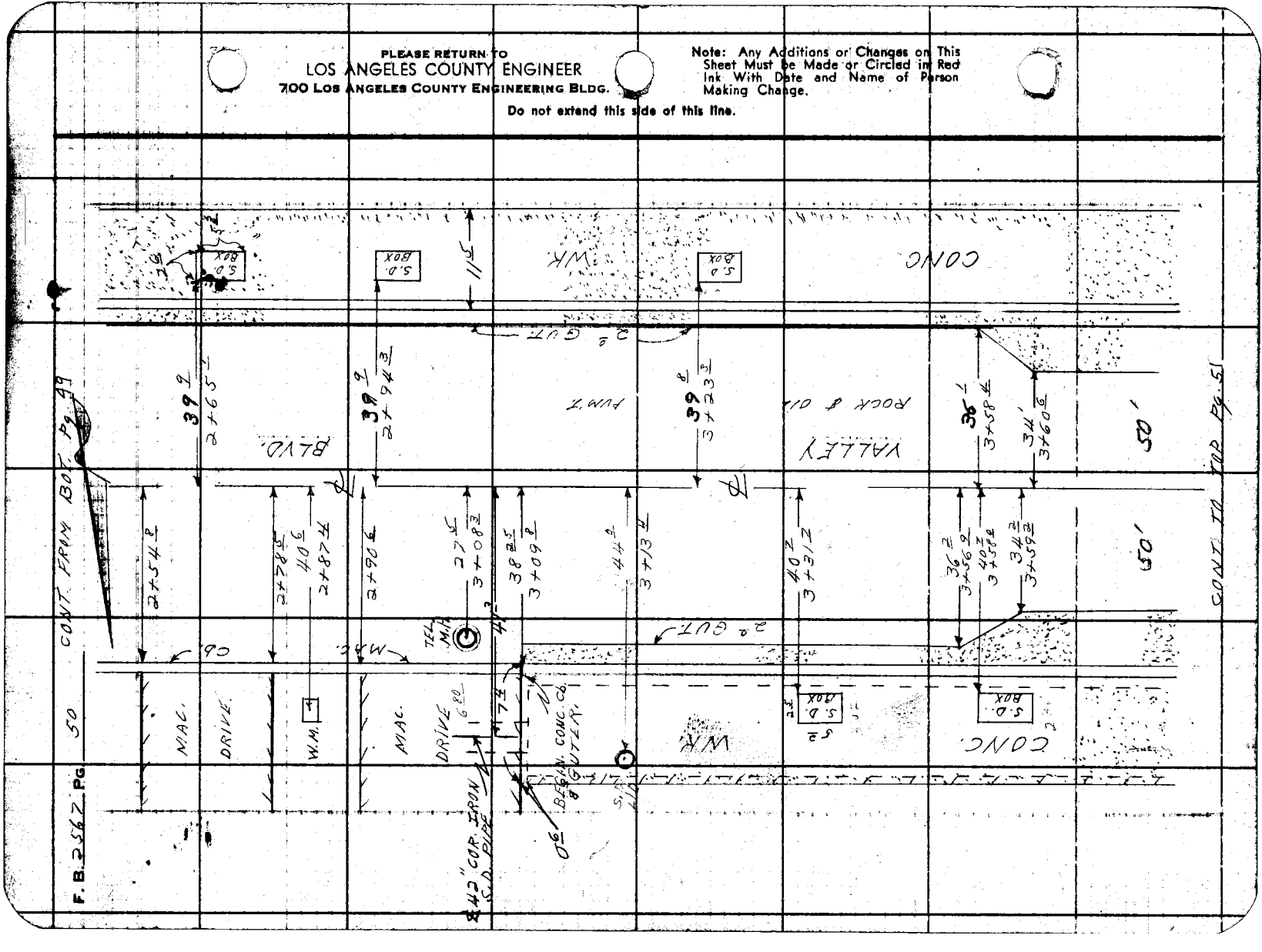

Notes Ck'd by	Survey of [illegible]
Map No.	IN 6252 [illegible] Tape Std °F
Office Work	Surveyed by L. L. BROWN
Checked	Notes P.H. Date [illegible]
Date	Indexed C. Johnson

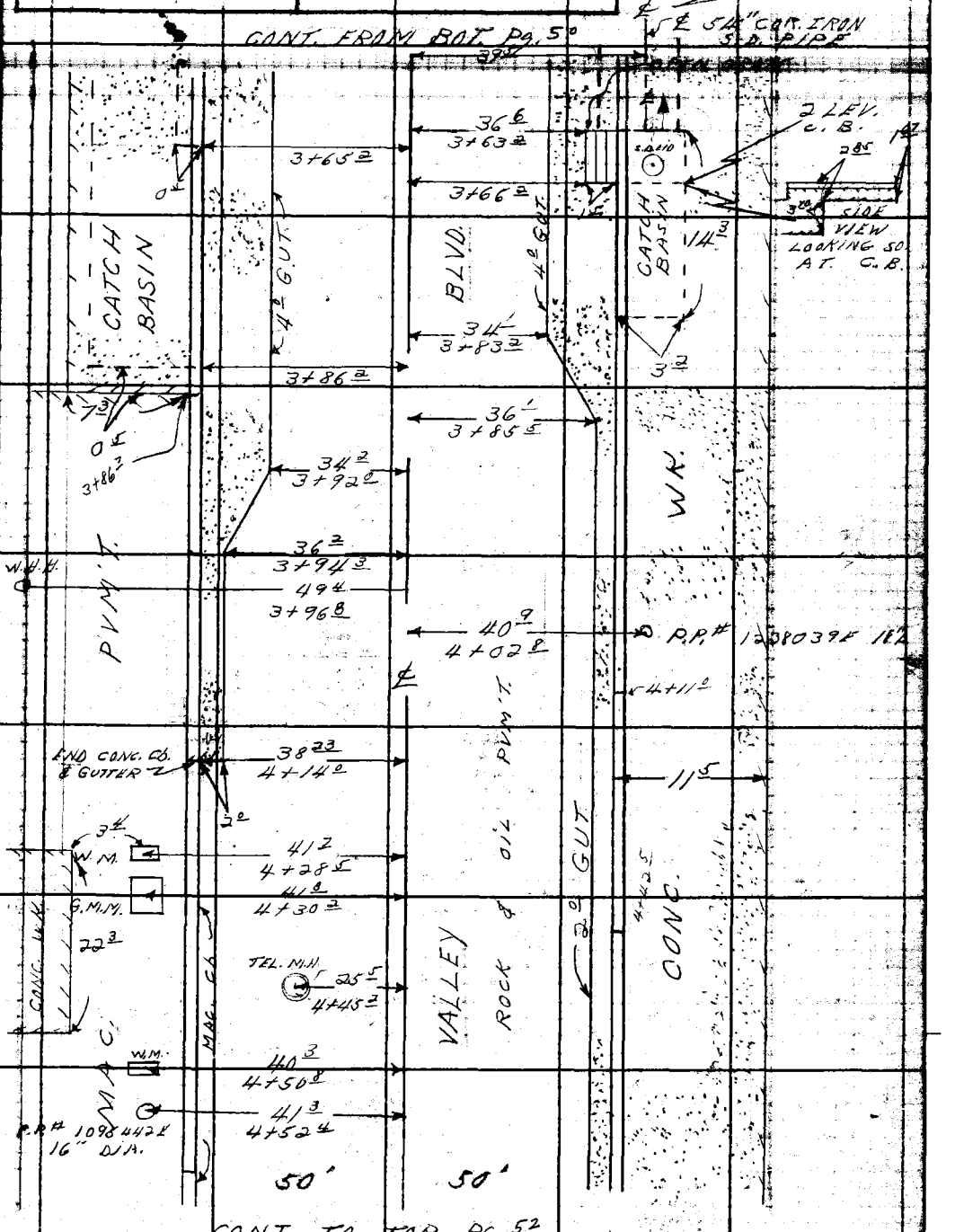

Note: Any Additions or Changes on this Sheet Must be Made or Circled in Red Ink With Date and Name of Person Making Change.

PLEASE RETURN TO
LOS ANGELES COUNTY ENGINEER
700 Los Angeles County Engineering Bldg.
Do not extend this side of this line.

76F3098 S&E 247 11-58

CONT. FROM RT. Pg. 51

F.B. 2567 Pg. 52

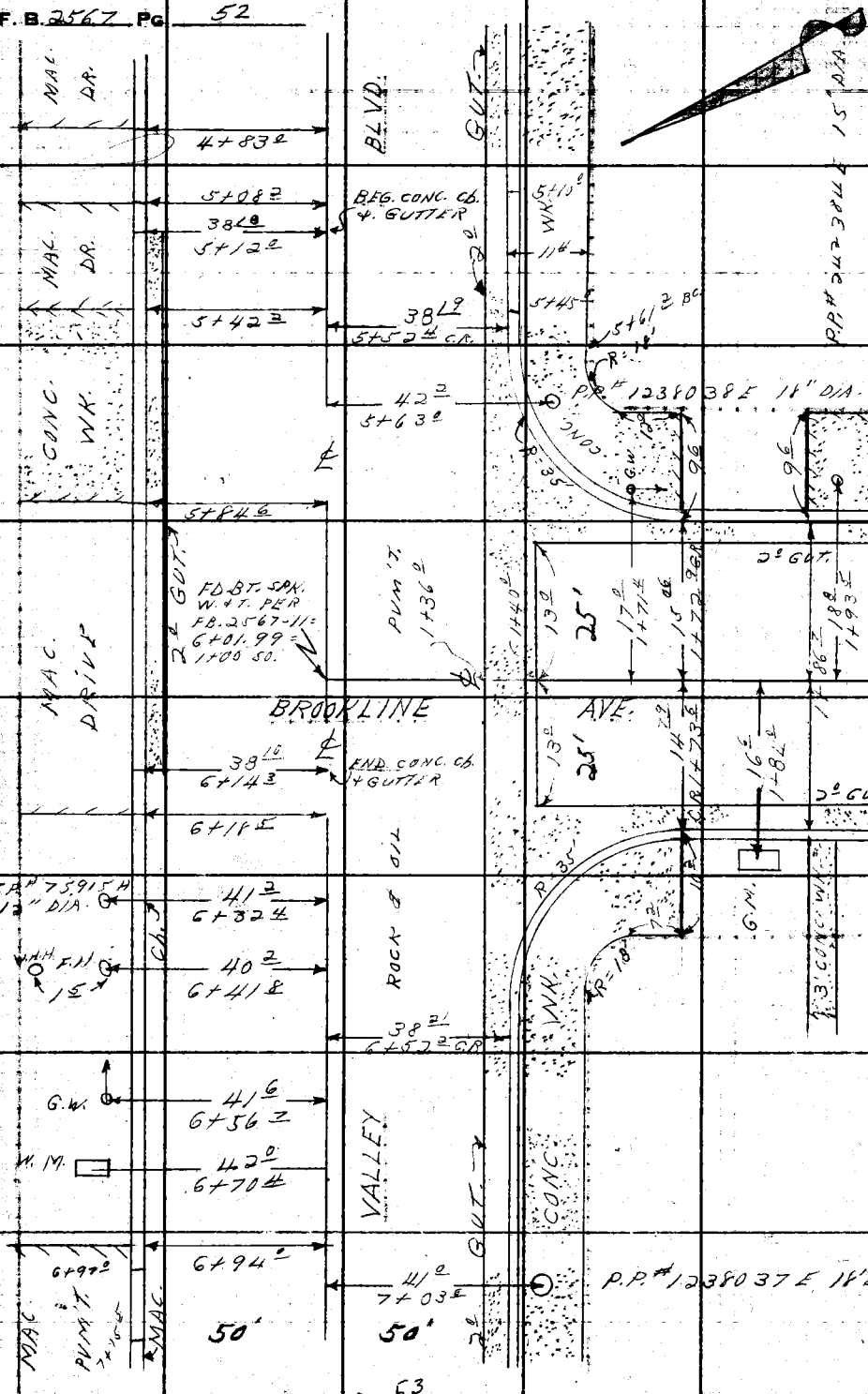

CONT. TO RT. Pg. 53

LOS ANGELES COUNTY ENGINEER
700 Los Angeles County Engineering Bldg.
PLEASE RETURN TO

Note: Any Additions or Changes on This Sheet Must be Made or Circled in Red Ink With Date and Name of Person Making Change.

Do not extend this side of this line.

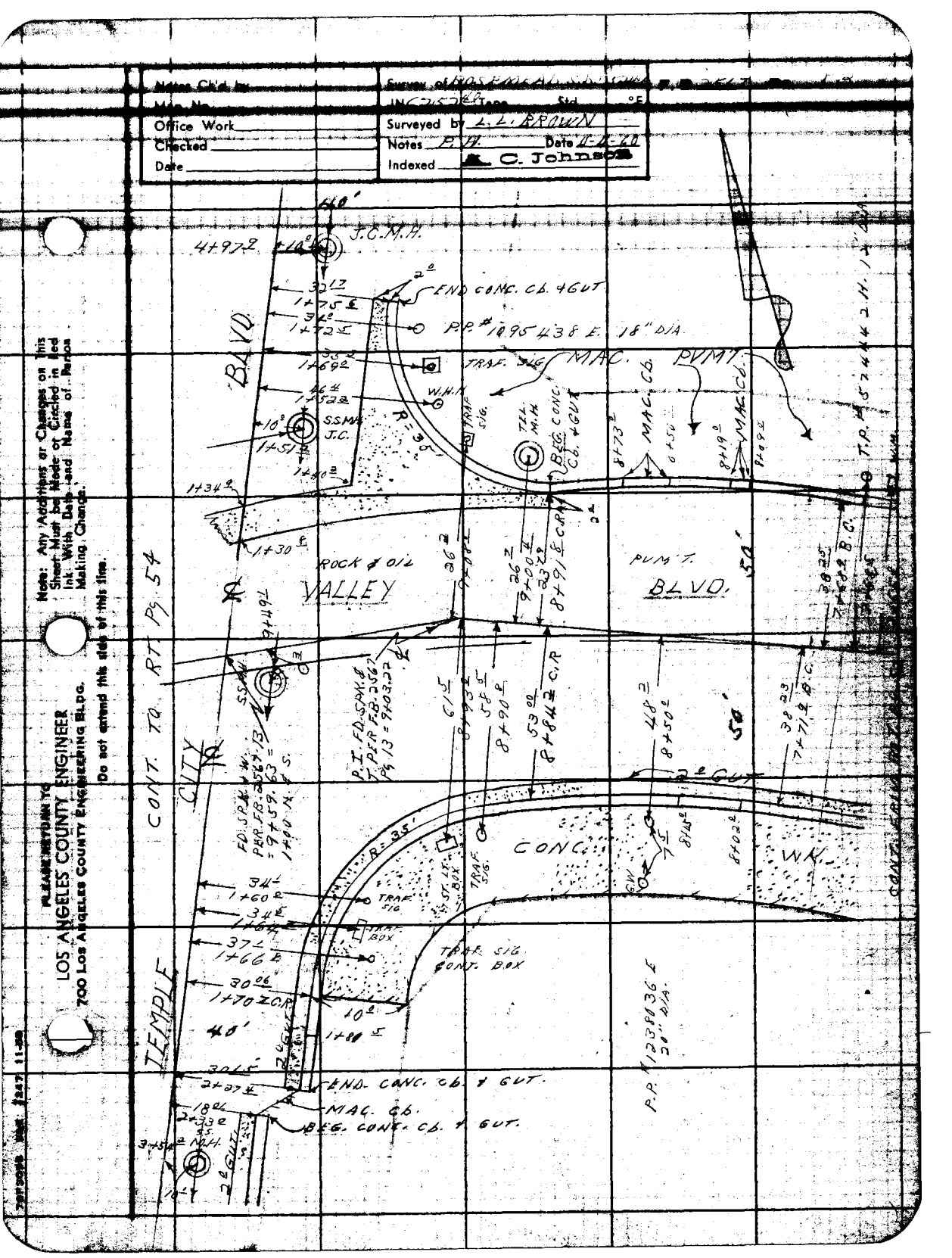
Notes Ch'd. by
Map No.
Office Work
Checked
Date
Surveyed by L. L. BROWN
Notes P.M. Date 12-4-70
Indexed C. Johnson
Note: Any Additions or Changes on this Sheet Must Be Made or Circled in Red Ink With Date and Name of Person Making Change.
Do not extend this side of this line.
PLEASE RETURN TO
LOS ANGELES COUNTY ENGINEER
700 Los Angeles County Engineering Bldg.
J.C.M.H.
END CONC. CB. & GUT
P.P. # 1895438 E. 18" DIA
TRAF. SIG.
MAC. PVMT.
MAC. CB.
W.H.H.
S.S.M.H.
J.C.
BEG. CONC. CB. & GUT
ROCK & OIL
VALLEY
PVMT.
BLVD.
CONT. TO RT PG. 54
CITY
TEMPLE
CONC.
WK.
TRAF. SIG. CONT. BOX
END CONC. CB. & GUT.
MAG. CB.
BEG. CONC. CB. & GUT.
P.P. # 1238436 E. 20" DIA.

F.B. 2567 PG. 54

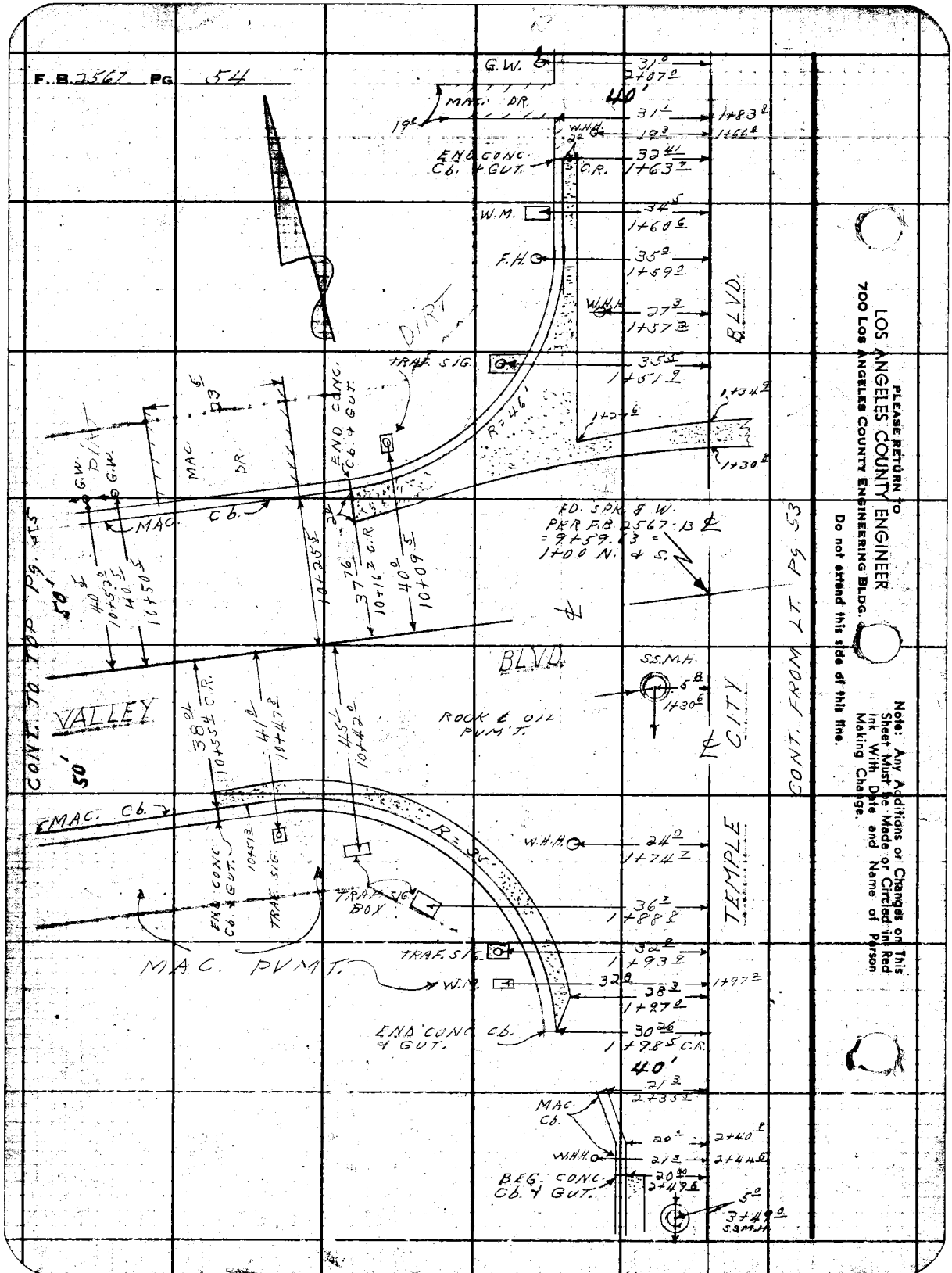

PLEASE RETURN TO
LOS ANGELES COUNTY ENGINEER
700 Los Angeles County Engineering Bldg.
Do not extend this side of this fine.

Note: Any Additions or Changes on This Sheet Must be Made or Circled in Red Ink With Date and Name of Person Making Change.

Notes Ck'd by	Survey of [illegible]
Map No.	JN 6252 [illegible] Tape Std °F
Office Work	Surveyed by L. L. BROWN
Checked	Notes P.H. Date [illegible]
Date	Indexed C. Johnson

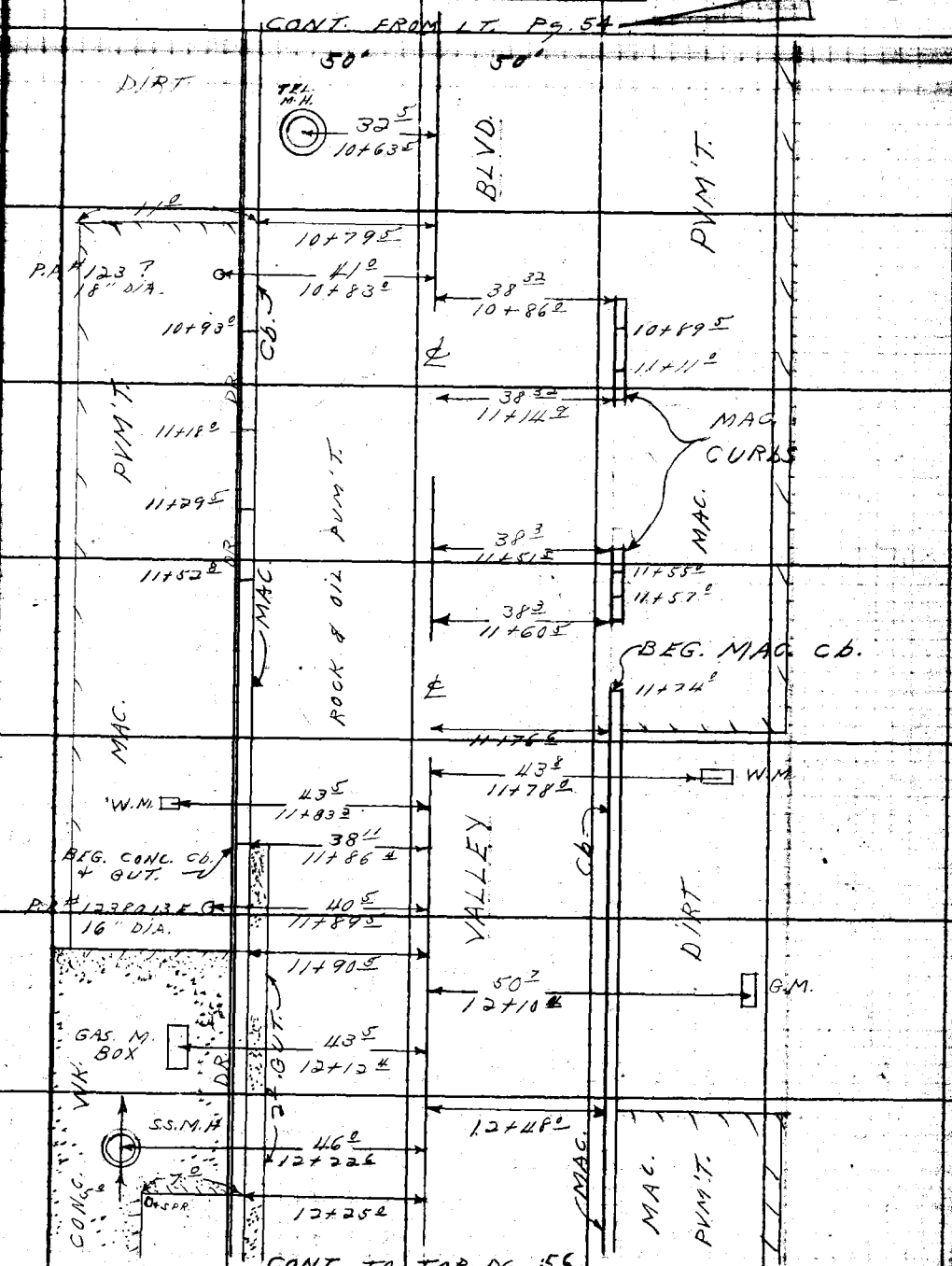

Note: Any Additions or Changes on This Sheet Must be Made or Circled in Red Ink With Date and Name of Person Making Change.

PLEASE RETURN TO
LOS ANGELES COUNTY ENGINEER
700 LOS ANGELES COUNTY ENGINEERING BLDG.
Do not extend this side of this line.

76F3098 S&E #247 11-58

PLEASE RETURN TO
LOS ANGELES COUNTY ENGINEER
700 LOS ANGELES COUNTY ENGINEERING BLDG.

Note: Any Additions or Changes on This Sheet Must be Made or Circled in Red Ink With Date and Name of Person Making Change.

Do not extend this side of this line.

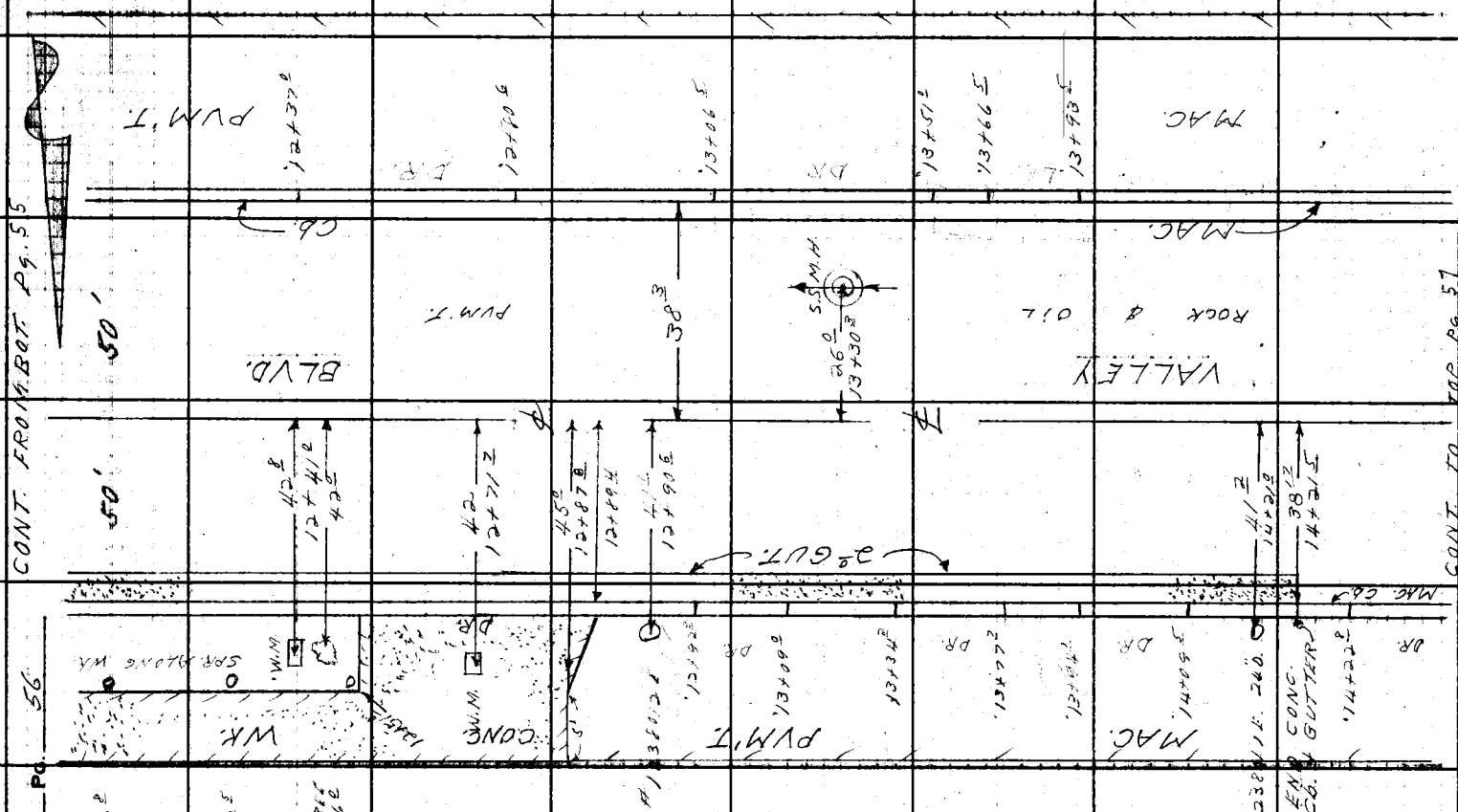

Notes Ck'd by	Survey of ROSEMEAD S.D. [illegible]
Map No.	IN 625740 Tape Std. °F
Office Work	Surveyed by L.L. BROWN
Checked	Notes P.H. Date 4-5-60
Date	Indexed C. Johnson

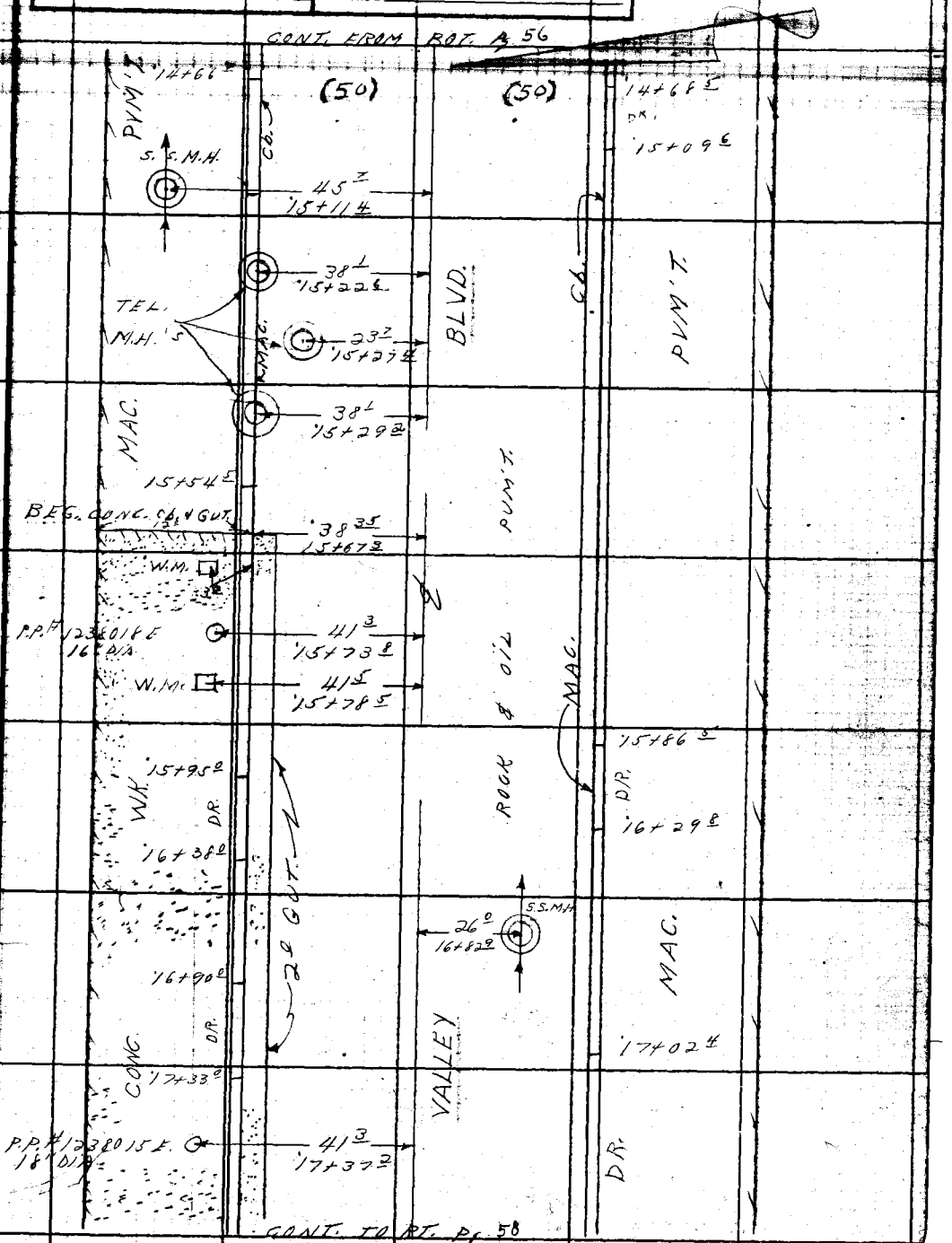

Note: Any Additions or Changes on this Sheet Must be Made or Circled in Red Ink With Date and Name of Person Making Change.

PLEASE RETURN TO
LOS ANGELES COUNTY ENGINEER
700 LOS ANGELES COUNTY ENGINEERING BLDG.
Do not extend this side of this line.

76F3098 S&E #247 11-58

PLEASE RETURN TO
LOS ANGELES COUNTY ENGINEER
700 LOS ANGELES COUNTY ENGINEERING BLDG.

Note: Any Additions or Changes on This Sheet Must Be Made, Dated in Red Ink With Date and Name of Person Making Change.

Do not extend this side of this line.

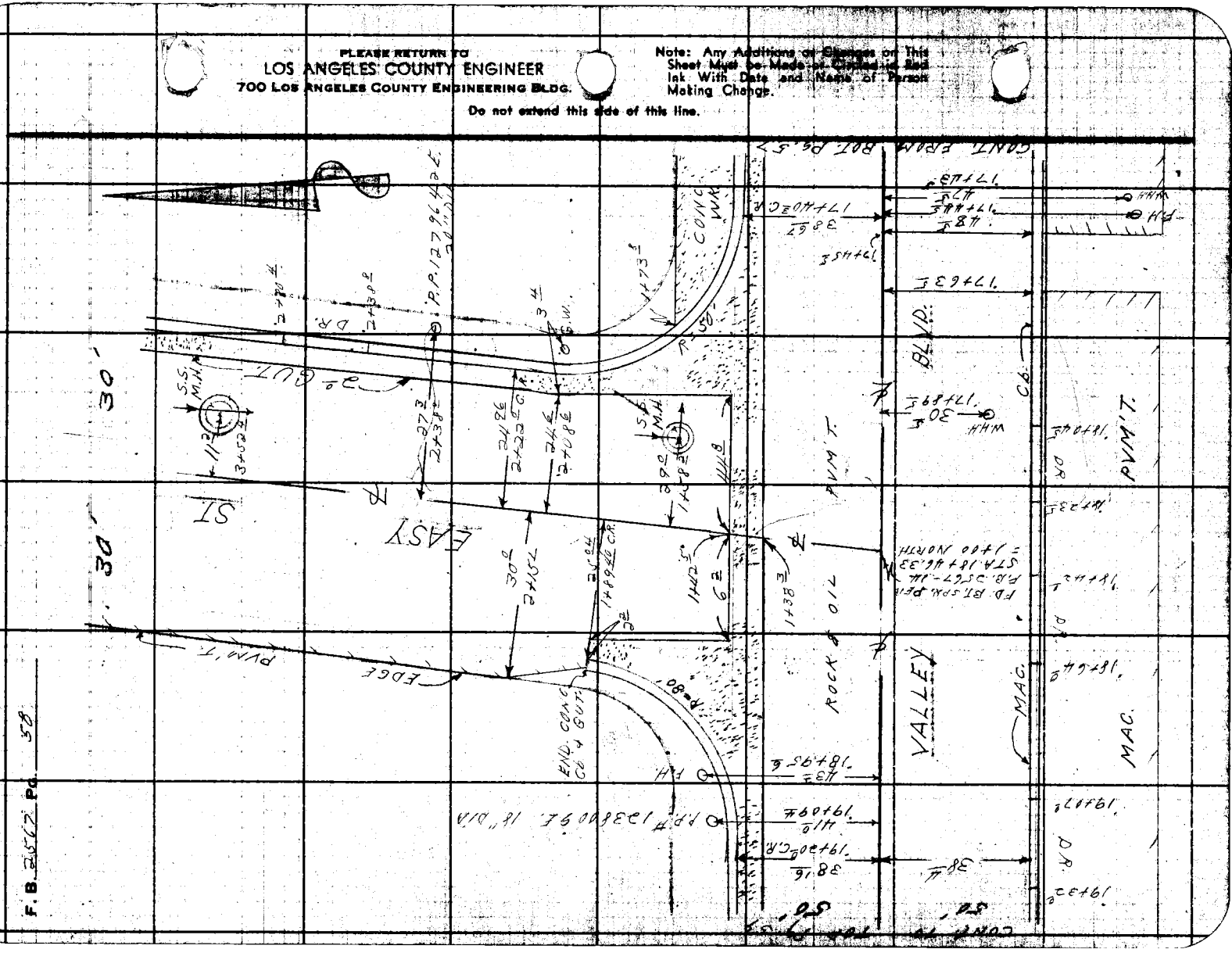

Notes Ck'd by	Survey of ROSEMEAD S.D. [illegible]
Map No.	IN 6252 40 Tape Std. OF
Office Work	Surveyed by L. L. BROWN
Checked	Notes P.H. Date 4-6-60
Date	Indexed A. C. Johnson

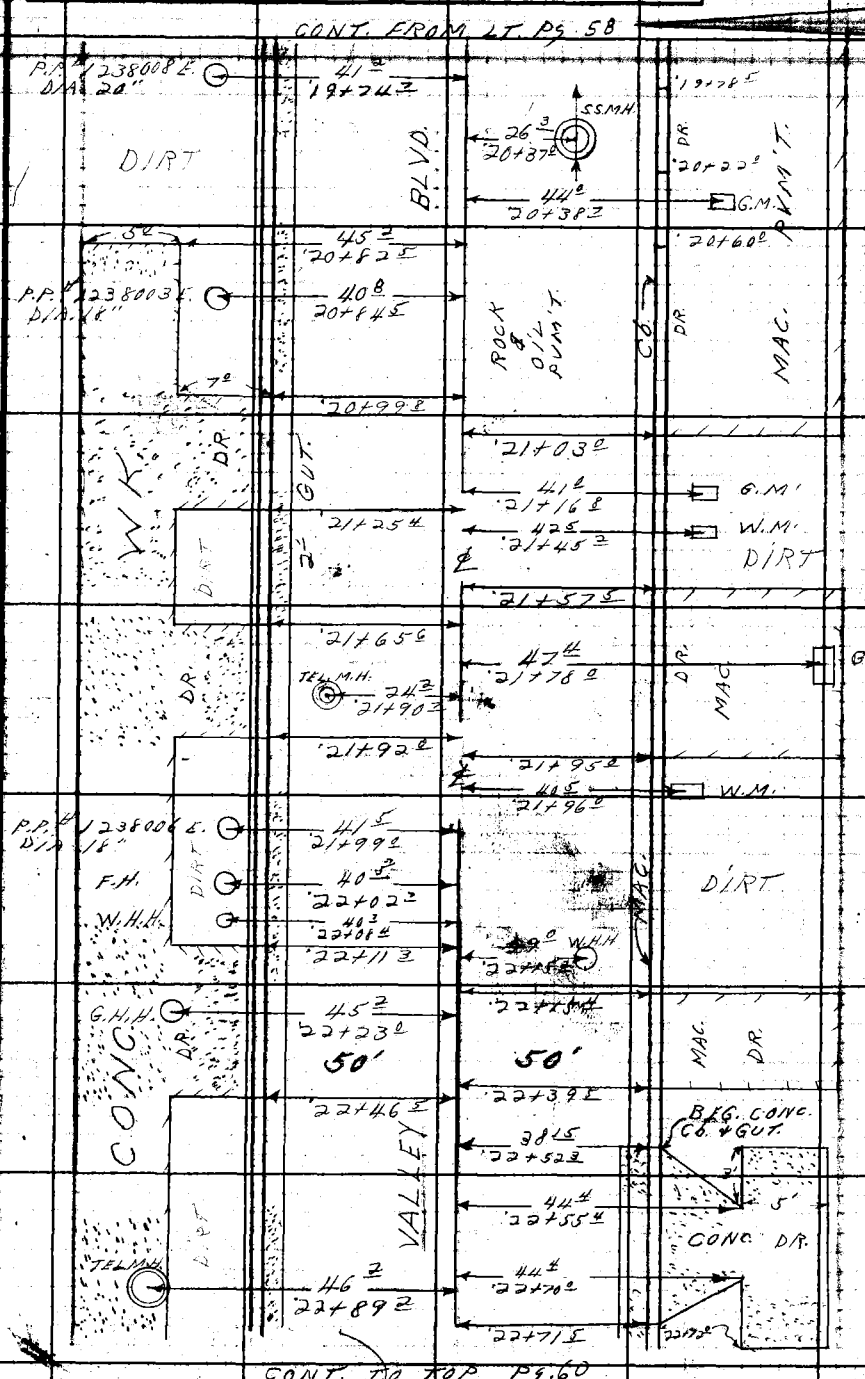

Note: Any Additions or Changes on This Sheet Must be Made or Circled in Red Ink With Date and Name of Person Making Change.

Do not extend notes this side of this line.

RETURN TO
LOS ANGELES COUNTY ENGINEER
700 Los Angeles County Engineering Bldg.

76F3093 CE #247—3-57

F.B. 2562 Pg. 60

CONT. FROM BOT. Pg. 59

CONT. TO Top Pg. 61

RETURN TO
LOS ANGELES COUNTY ENGINEER
700 LOS ANGELES COUNTY ENGINEERING BLDG.

Do not extend notes this side of this line.

Notes: Any Additions or Changes on This Sheet Must be Made or Circled in Red Ink With Date and Name of Person Making Change.

Notes Ck'd by	Survey of [illegible]	F.B. [illegible] Pg. [illegible]
Map No.	JN [illegible] Tape Std. of	
Office Work	Surveyed by [illegible]	
Checked	Notes P.H. Date 4-7-60	
Date	Indexed K. C. Johnson	

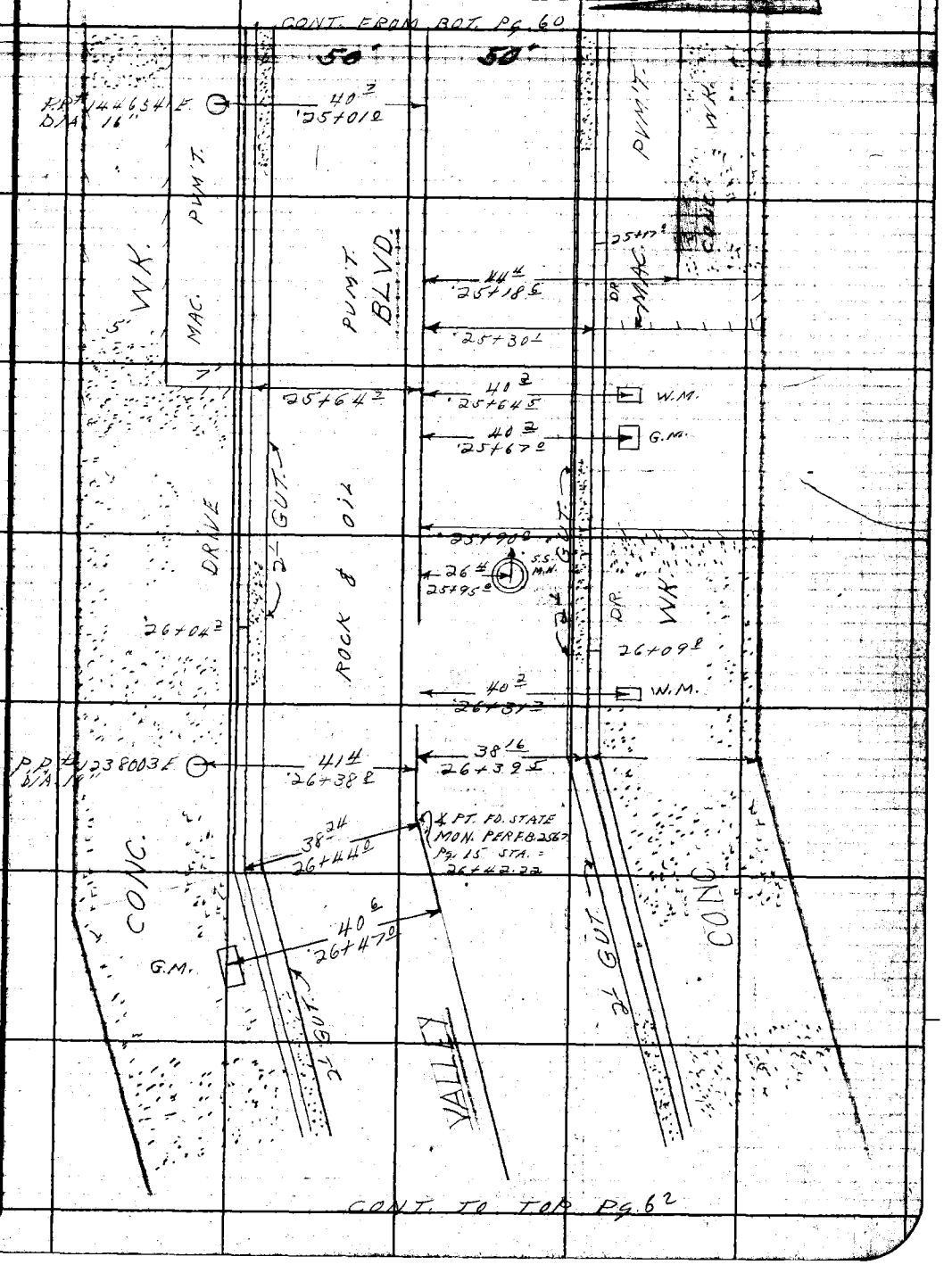

Note: Any Additions or Changes on This Sheet Must be Made or Circled in Red Ink With Date and Name of Person Making Change.

Do not extend notes this side of this line.

RETURN TO
LOS ANGELES COUNTY ENGINEER
[illegible]00 LOS ANGELES COUNTY ENGINEERING BLDG.

76F3099 CE #247—3-57

RETURN TO
LOS ANGELES COUNTY ENGINEER
700 LOS ANGELES COUNTY ENGINEERING BLDG.

Note: Any Additions or Changes on This Sheet Must be Made or Circled In Red Ink With Date and Name of Person Making Change.

Do not extend notes this side of this line.

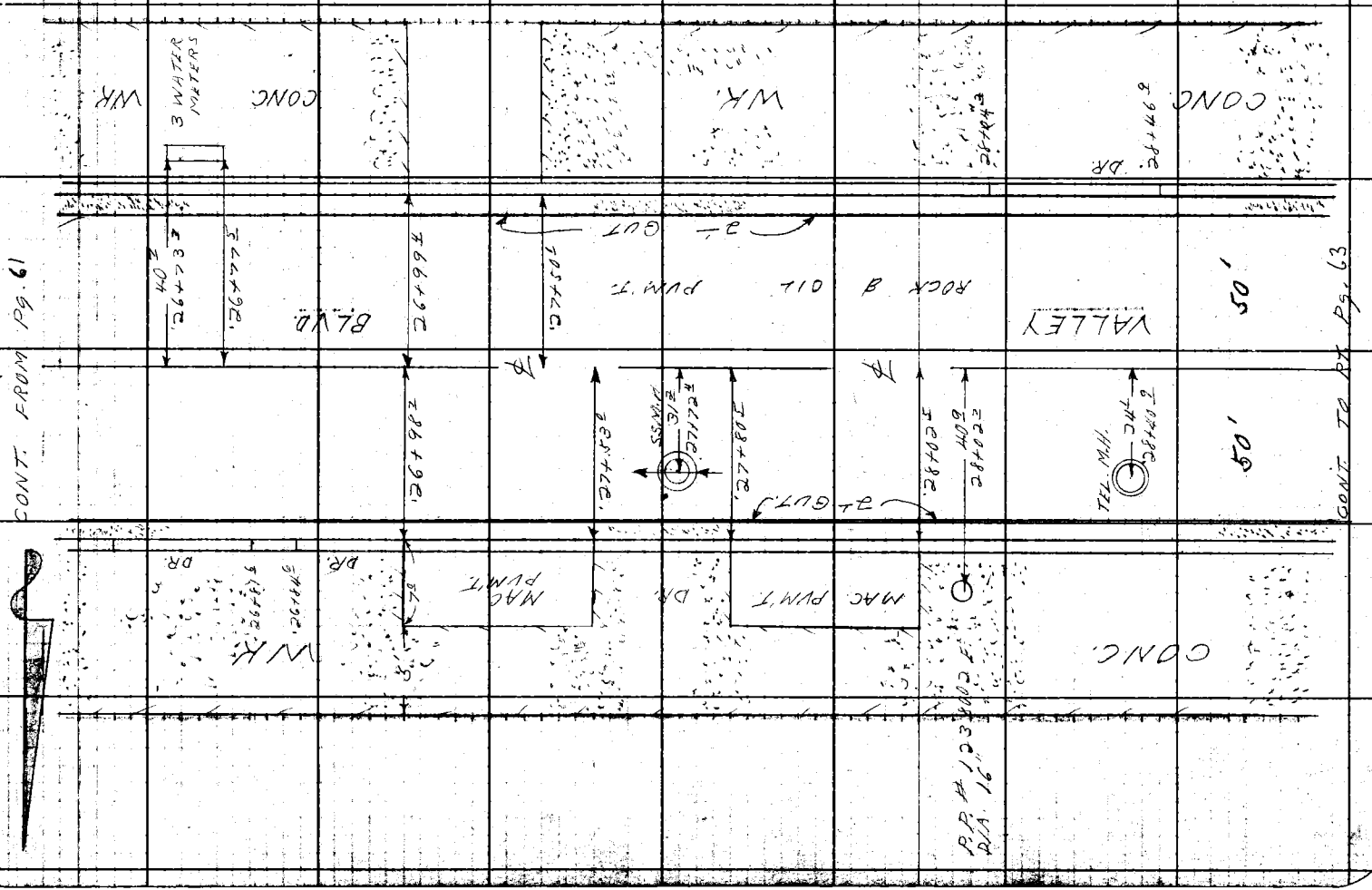

Notes Ck'd by	Survey of [illegible]	F.B. [illegible] Pg. [illegible]
Map No.	JN 6252 Tape Std °F	
Office Work	Surveyed by L. L. BROWN	
Checked	Notes P.H. Date 11-12-60	
Date	Indexed [illegible] C. Johnson	

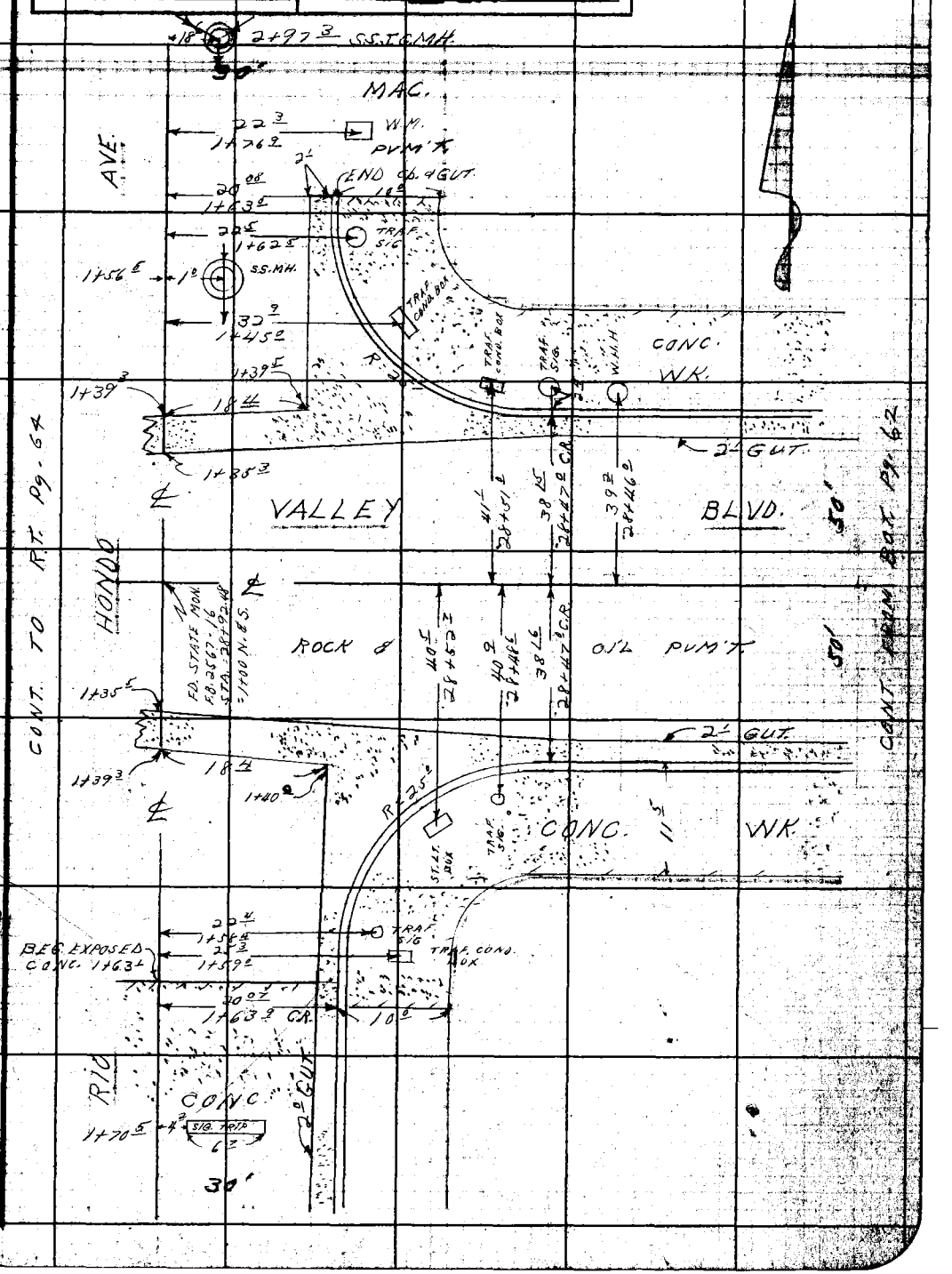

Note: Any Additions or Changes on This Sheet Must Be Made or Circled in Red Ink With Date and Name of Person Making Change.

Do not extend notes this side of this line.

RETURN TO
LOS ANGELES COUNTY ENGINEER
[illegible] Los Angeles County Engineering Bldg.

76F3095 CE #242 8-57

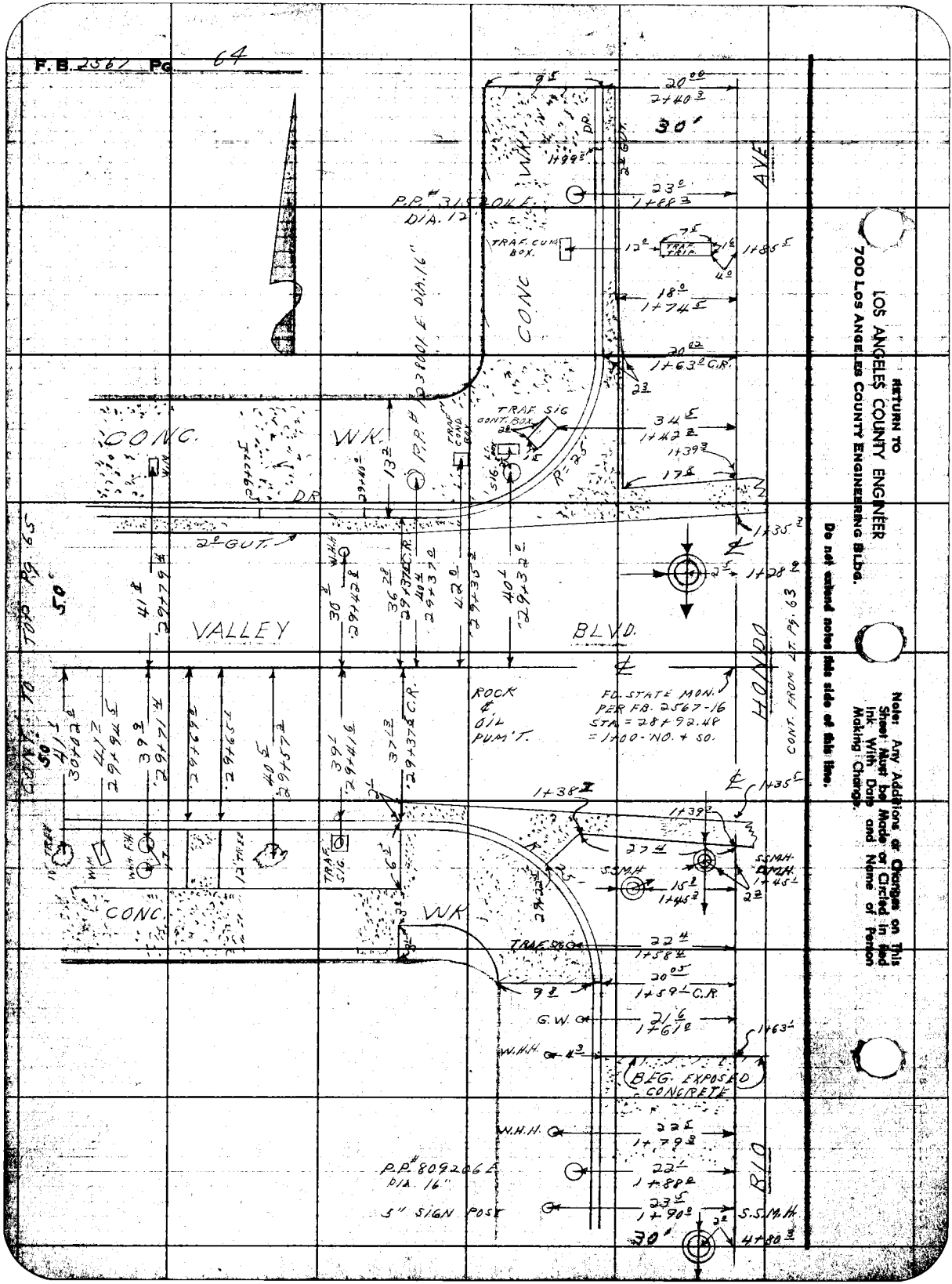
F.B. 2567 Pg. 64
RETURN TO
LOS ANGELES COUNTY ENGINEER
700 LOS ANGELES COUNTY ENGINEERING BLDG.
Do not extend notes this side of this line.
Note: Any Additions or Changes on This Sheet Must be Made or Circled in Red Ink With Date and Name of Person Making Change.
CONC. WK.
VALLEY BLVD.
HONDO AVE
RIO
CONT. TO TOP Pg. 65
CONT. FROM LT. Pg. 63
P.P. # 315201 E. DIA. 12"
P.P. # 238001 E. DIA. 16"
P.P. # 809206 E. DIA. 16"
TRAF. CONC. BOX.
TRAF. SIG. CONT. BOX.
TRAF. SIG.
ROCK & OIL PUM'T.
FD. STATE MON. PER F.B. 2567-16 STA. = 28+92.48 = 1+00 - NO. + SO.
BEG. EXPOSED CONCRETE
5" SIGN POST
S.S.M.H.
G.W.
W.H.H.
30'
50'

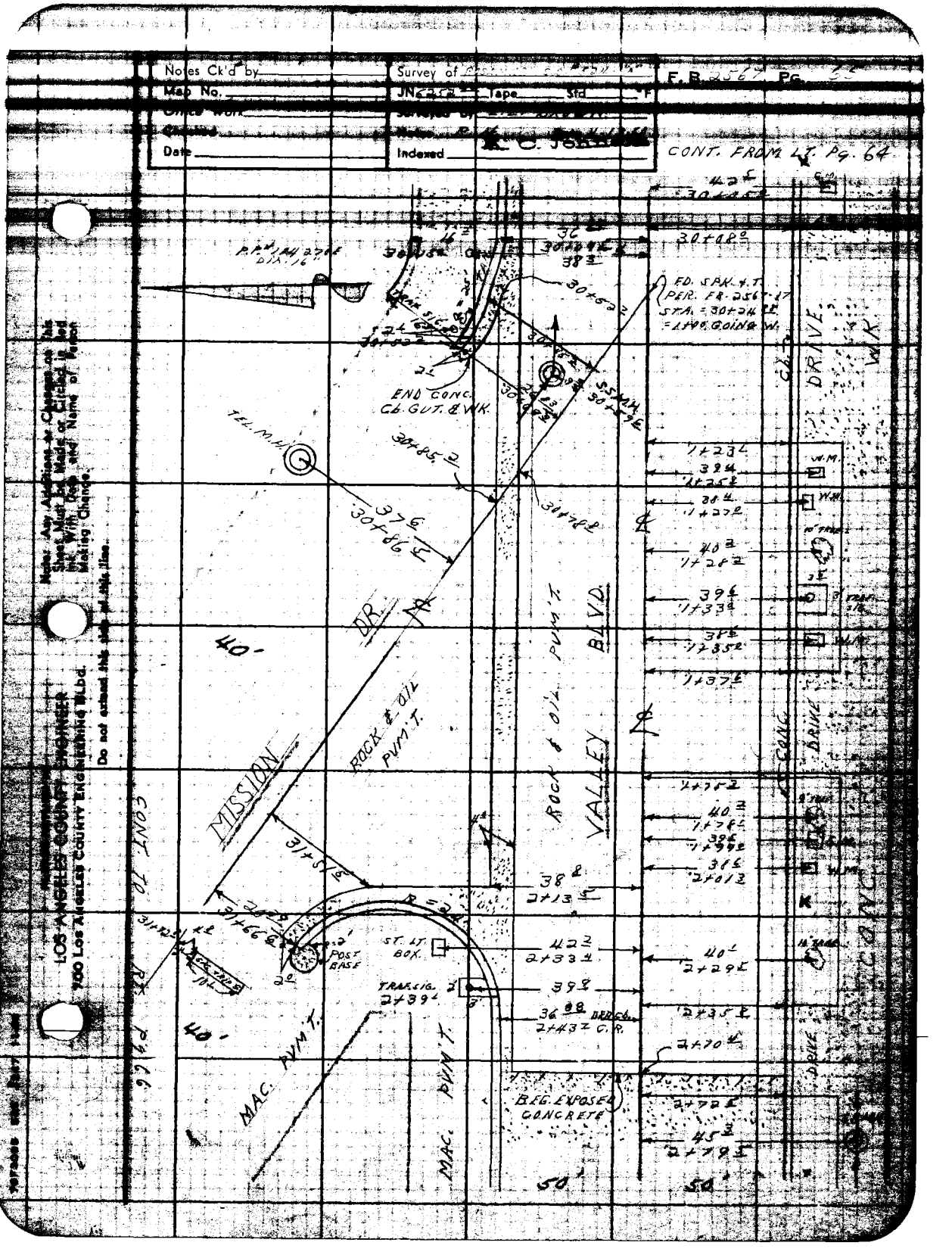

Notes Ck'd by
Map No.
Office Work
Checked
Date
Survey of
JN 6252
Tape
Std
Surveyed by
Notes
Indexed
F.B. 2567 Pg. 65
CONT. FROM LT. Pg. 64
P.P. #1 24 270E DIA. 16"
FD. SPK. & T. PER. FB-2567-17 STA. = 30+24 = 1+00 GOING W.
END CONC. Cb. GUT. & WK.
TEL. M.H.
MISSION DR.
ROCK & OIL PUM'T.
VALLEY BLVD.
ROCK & OIL PUM'T.
CONC. DRIVE
CONC. DRIVE
CONC. DRIVE
CONT. TO RT. Pg. 66
POST BASE
ST. LT. BOX.
TRAF. SIG.
BEG. EXPOSED CONCRETE
MAC. PUM'T.
MAC. PUM'T.
40'
40'
50'
50'
LOS ANGELES COUNTY ENGINEER
700 Los Angeles County Engineering Bldg.
Do not extend this sheet at this line.
Note: Any Additions or Changes on this Sheet Must be Made or Circled in Red Ink With Date and Name of Person Making Change.

PLEASE RETURN TO
LOS ANGELES COUNTY ENGINEER
700 LOS ANGELES COUNTY ENGINEERING BLDG.

Note: Any Additions or Changes on This Sheet Must be Made or Circled in Red Ink With Date and Name of Person Making Change.

Do not extend this side of this line.

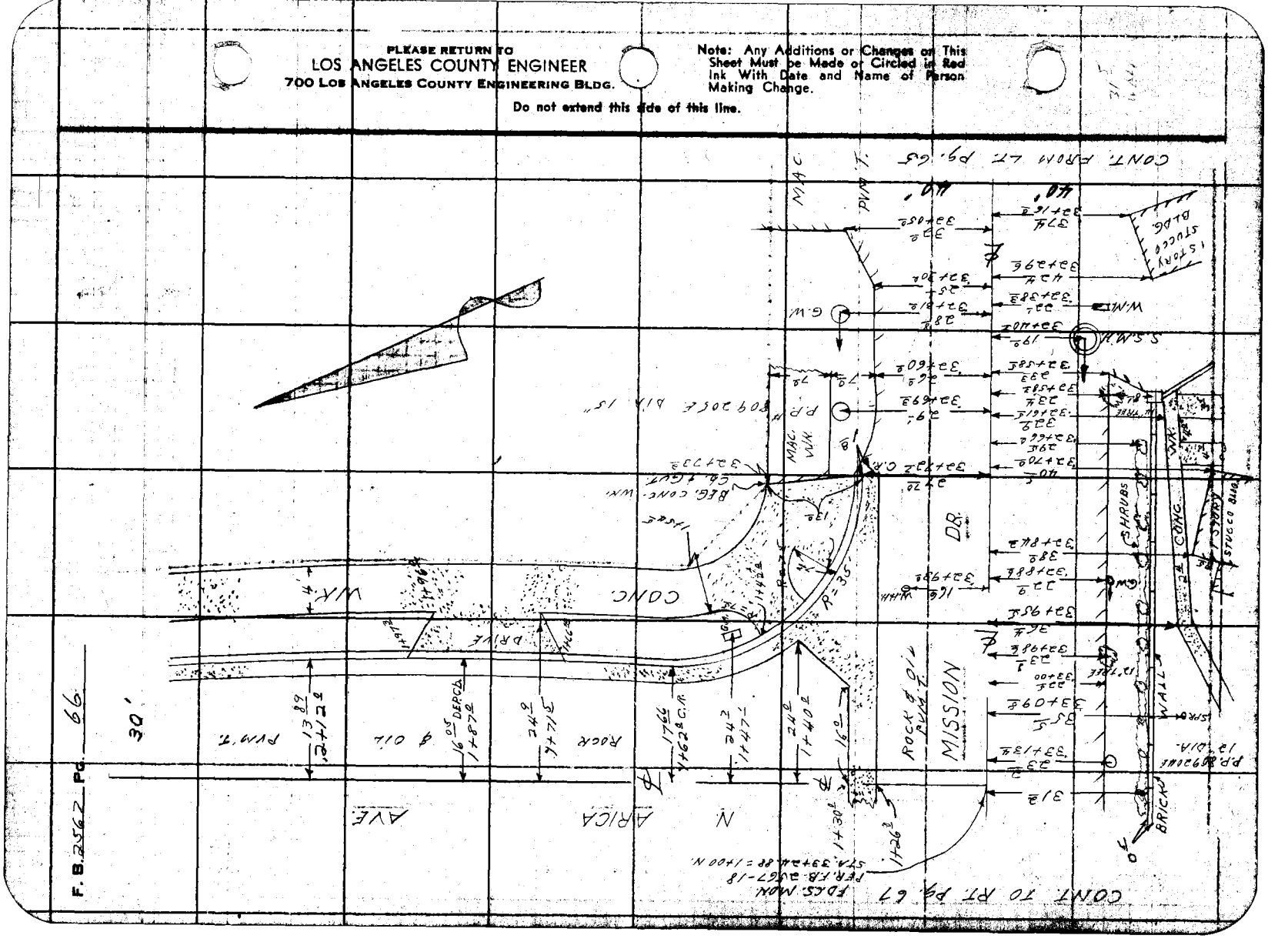

Notes Ck'd by	Survey of POSTMEAD S.D. #504-A
Map No.	JN 6252 Tape Std. of
Office Work	Surveyed by [illegible]
Checked	Notes P.H. Date 4-11-60
Date	Indexed A. C. Johnson

F.B. [illegible] Pg. 67

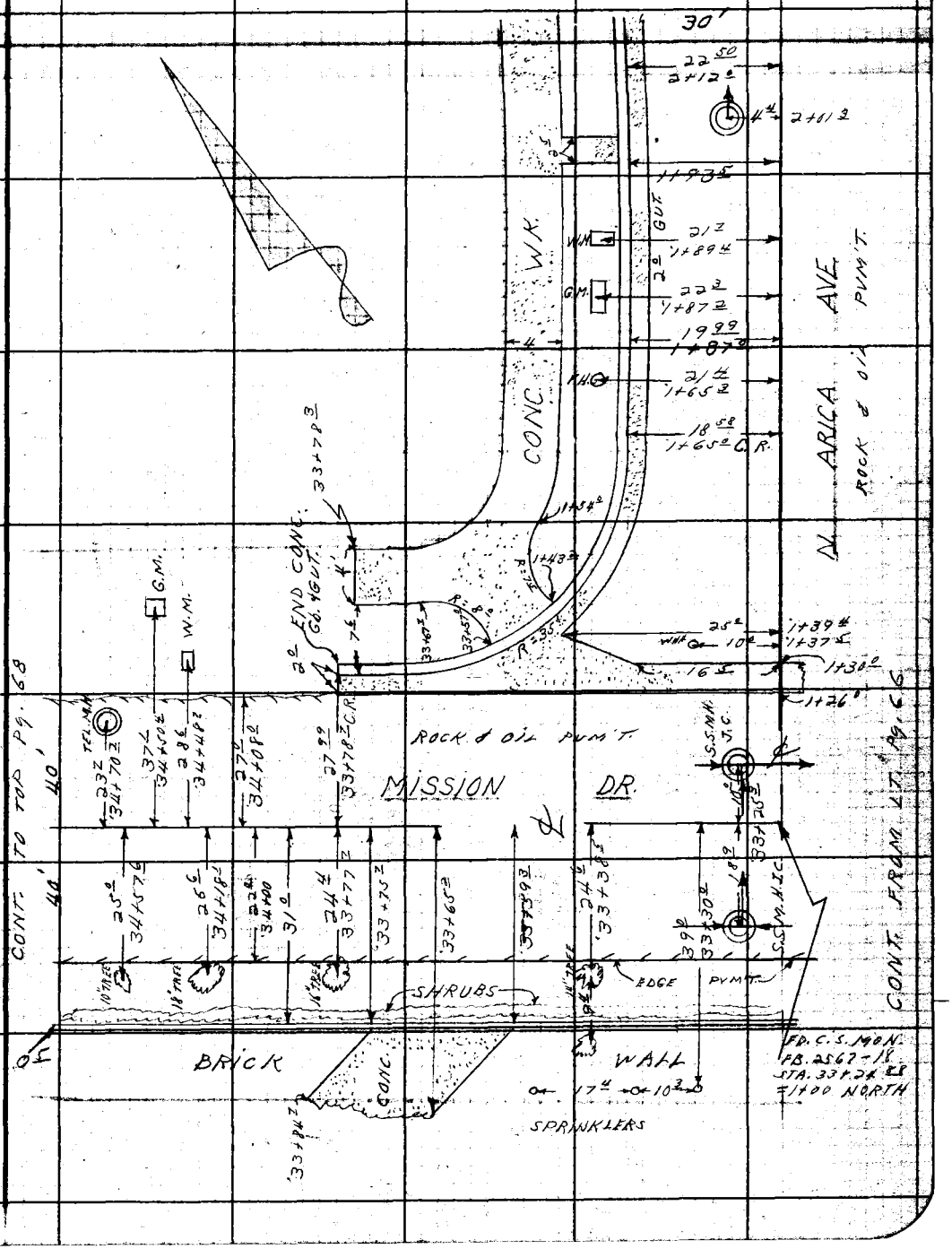

Note: Any Additions or Changes on This Sheet Must be Made or Circled in Red Ink With Date and Name of Person Making Change.

Do not extend notes this side of this line.

RETURN TO
LOS ANGELES COUNTY ENGINEER
700 LOS ANGELES COUNTY ENGINEERING BLDG.

763098 CE #247—7-53

F. B. 2567 PG. 68

CONT. FROM LT. Pg. 67

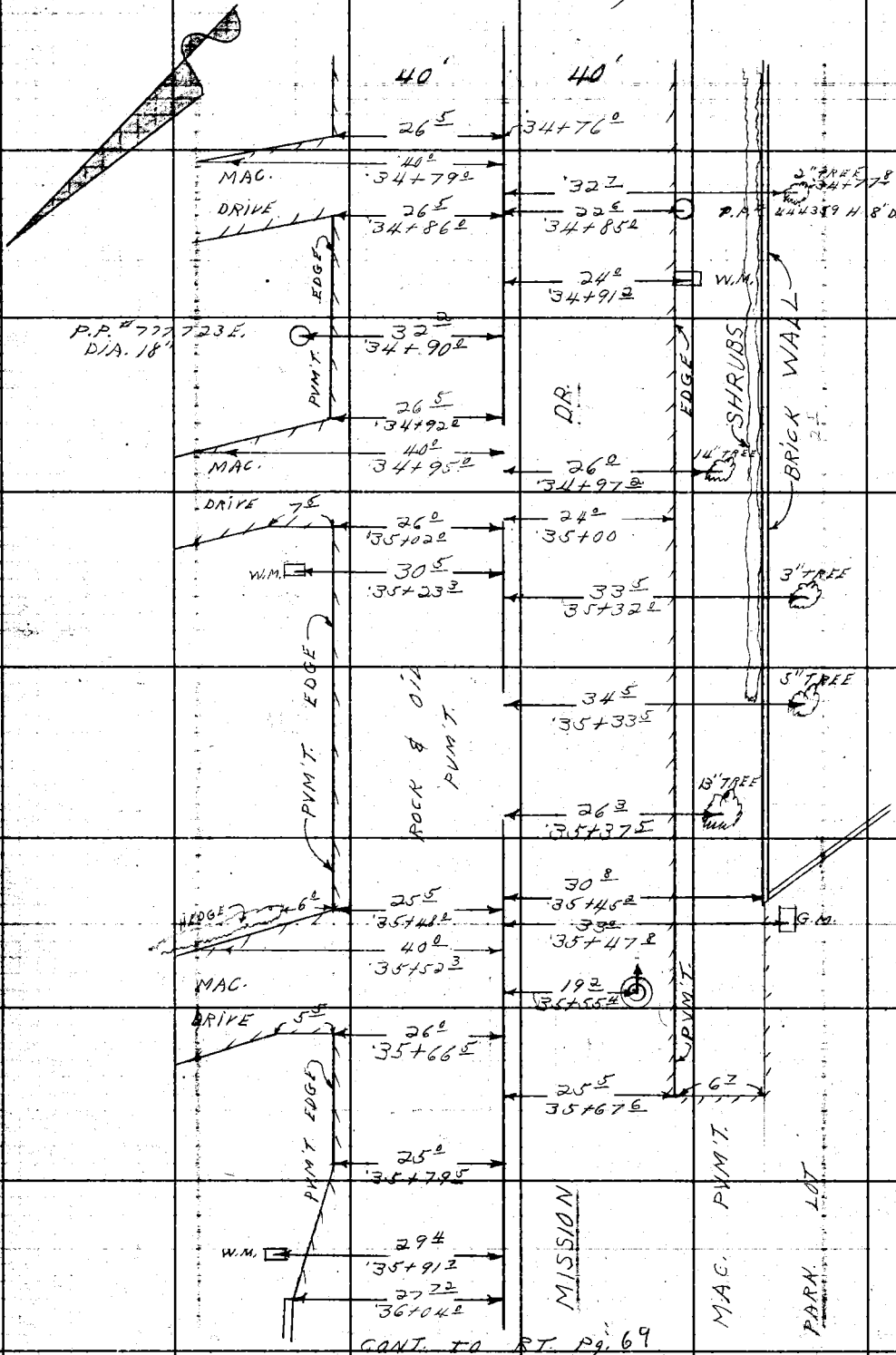

CONT. TO RT. Pg. 69

RETURN TO
LOS ANGELES COUNTY ENGINEER
900 Los Angeles County Engineering Bldg.

Note: Any Additions or Changes on This Sheet Must be Made or Circled in Red Ink With Date and Name of Person Making Change.

Do not extend notes this side of this line.

Notes Ck'd by	Survey of [illegible]	F. B. [illegible] PG. 69
Map No.	JN 6252.41 Tape Std °F	
Office Work	Surveyed by L. L. BROWN	
Checked	Notes R.H. Date 4-15-60	
Date	Indexed A. C. Johnson	

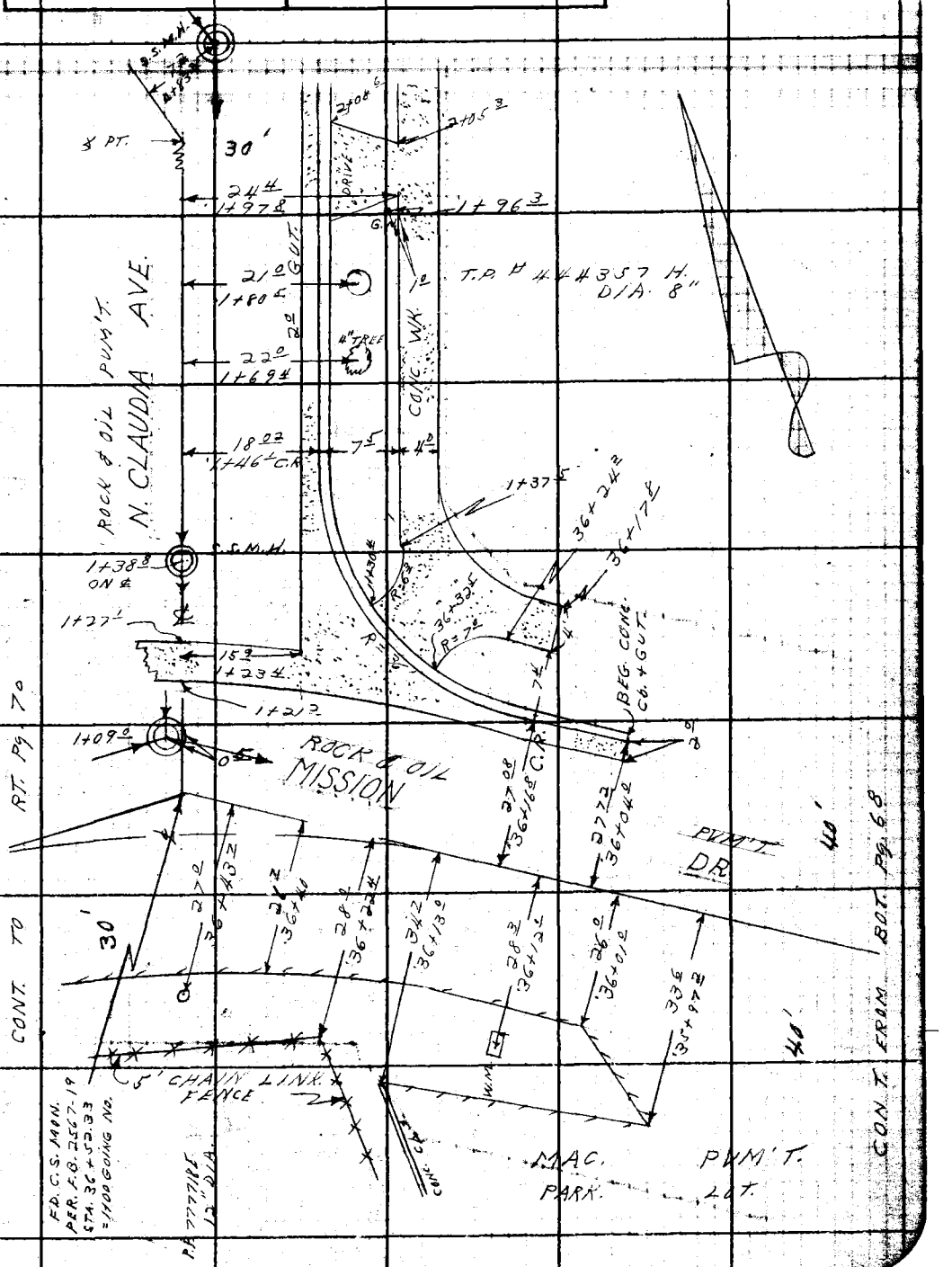

Note: Any Additions or Changes on This Sheet Must be Made or Circled in Red Ink With Date and Name of Person Making Change.

Do not extend this side of this line.

PLEASE RETURN TO
LOS ANGELES COUNTY ENGINEER
700 LOS ANGELES COUNTY ENGINEERING BLDG.

76F309S S&E #247 11-58

PLEASE RETURN TO
LOS ANGELES COUNTY ENGINEER
700 LOS ANGELES COUNTY ENGINEERING BLDG.

Note: Any Additions or Changes on This Sheet Must be Made or Circled in Red Ink With Date and Name of Person Making Change.

Do not extend this side of this line.

F. B. 2567 Pg. 70

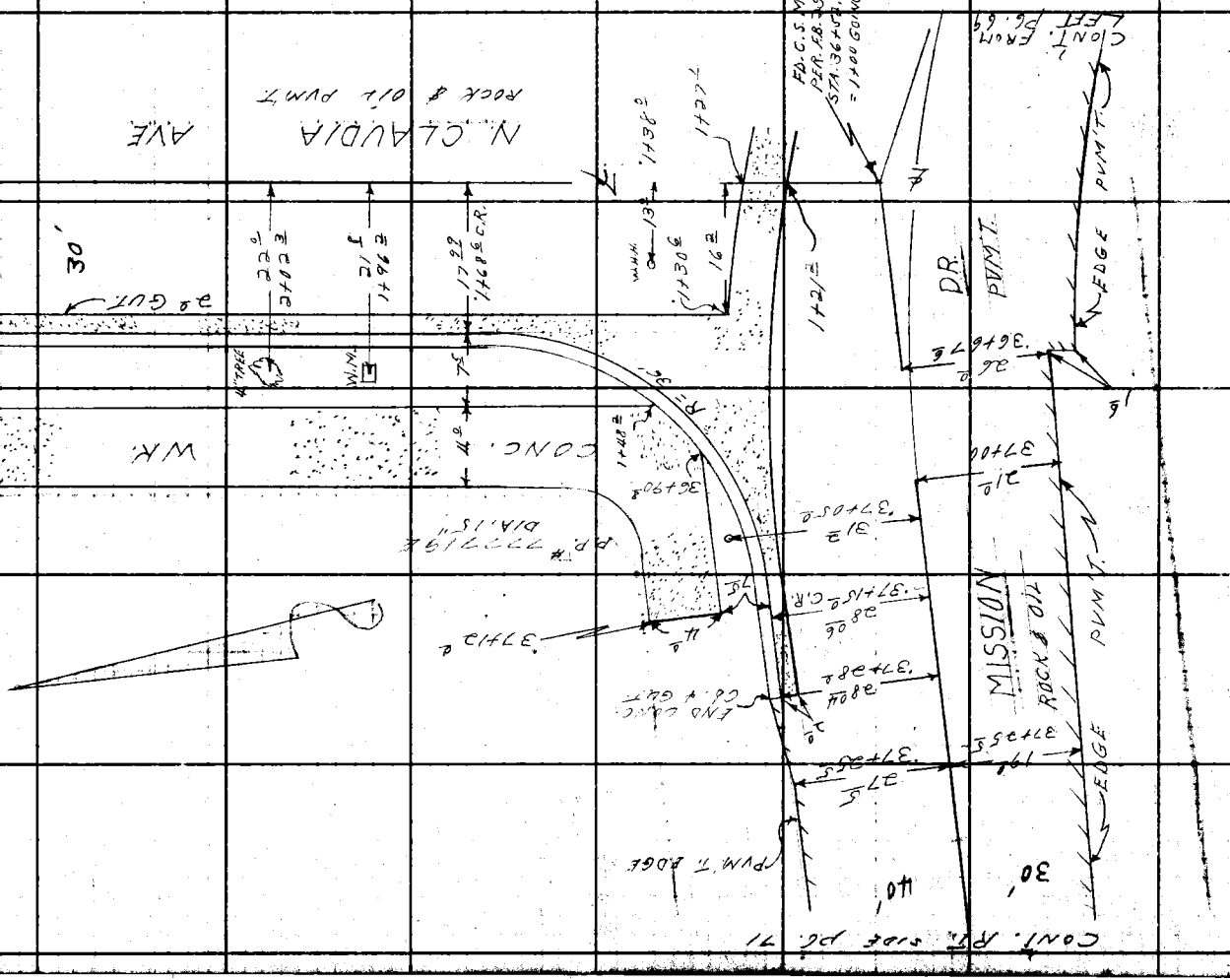

Notes Ck'd by	Survey of [illegible]	F. B. [illegible] Pg. [illegible]
Map No.	JN 6252 Tape Std. °F	
Office Work	Surveyed by [illegible]	
Checked	Notes P.H. Date 4-17-60	
Date	Indexed A. C. Johnson	

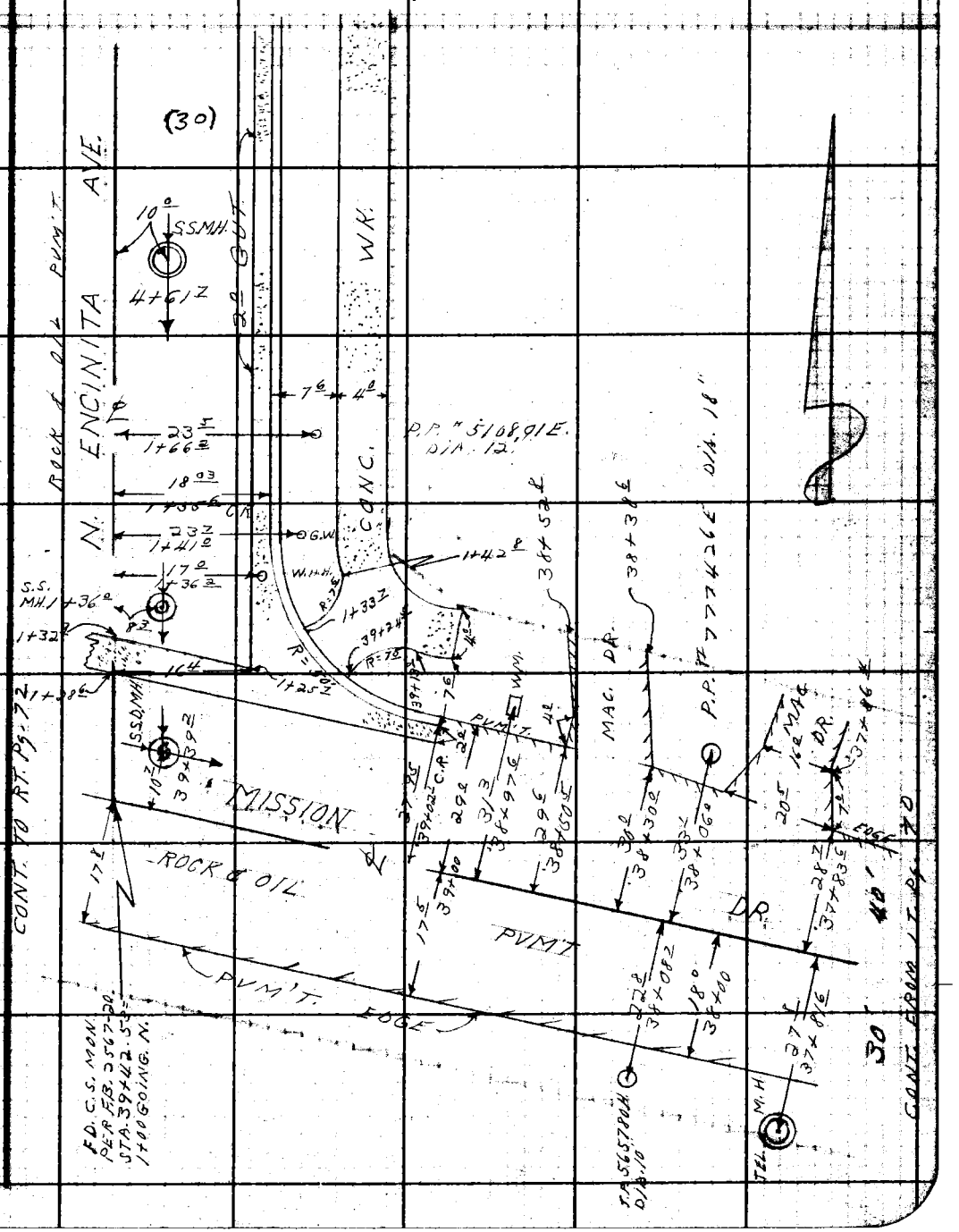

Note: Any Additions or Changes on This Sheet Must be Made or Circled in Red Ink With Date and Name of Person Making Change.

Do not extend this side of this line.

PLEASE RETURN TO
LOS ANGELES COUNTY ENGINEER
700 Los Angeles County Engineering Bldg.

76F3098 S&E #247 11-58

PLEASE RETURN TO
LOS ANGELES COUNTY ENGINEER
700 LOS ANGELES COUNTY ENGINEERING BLDG.

Note: Any Additions or Changes on This Sheet Must be Made or Circled in Red Ink With Date and Name of Person Making Change.

Do not extend this side of this line.

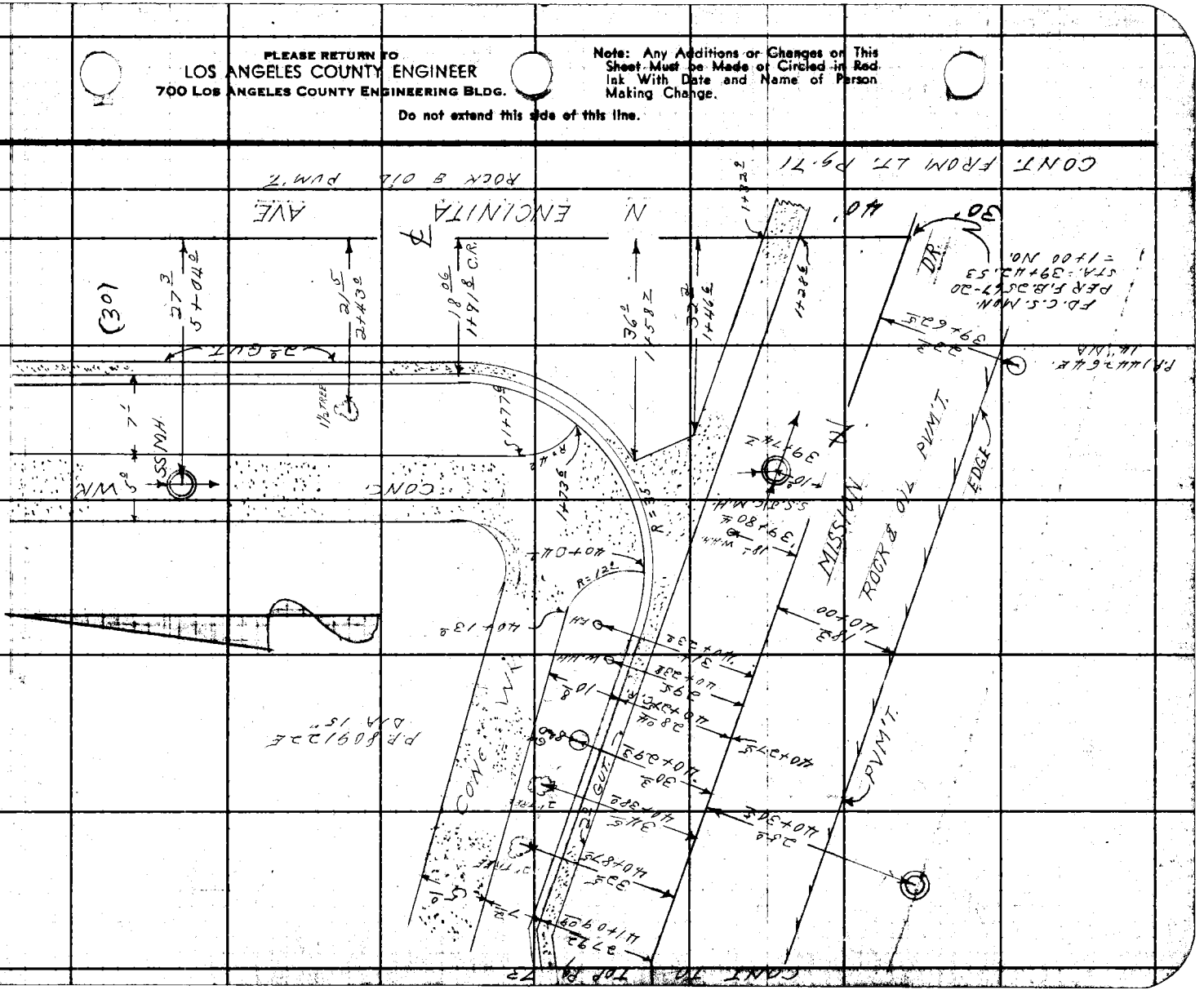

F.B. 25567 PG. 72

Notes Ck'd by	Survey of [illegible]	F.B. [illegible] Pg. 73
Map No.	JN 6252 Tape Std °F	
Office Work	Surveyed by L. L. BROWN	
Checked	Notes P.H. Date 4-19-60	
Date	Indexed [illegible] C. Johnson	

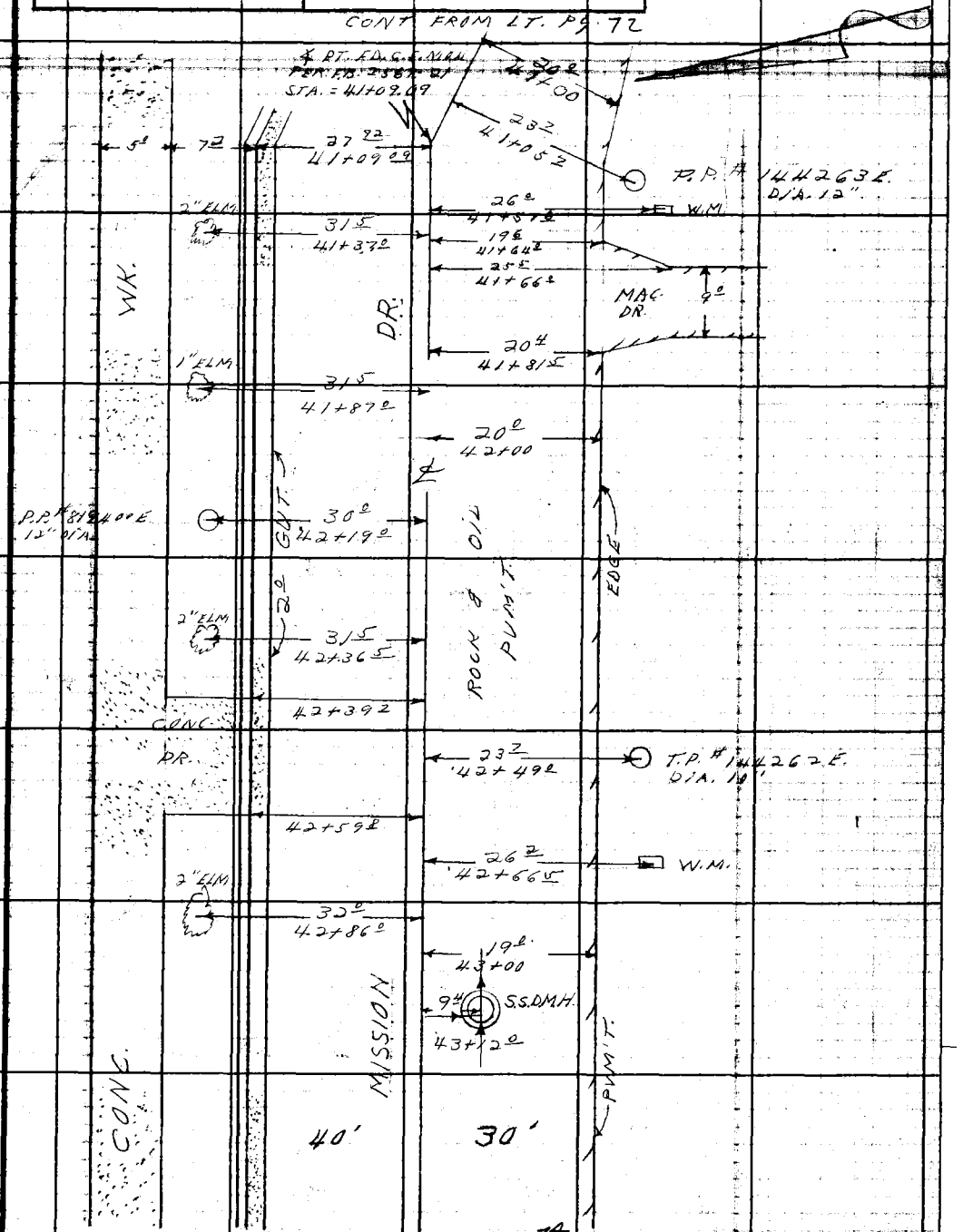

Note: Any Additions or Changes on This Sheet Must be Made or Circled in Red Ink With Date and Name of Person Making Change.

Do not extend notes this side of this line.

RETURN TO
LOS ANGELES COUNTY ENGINEER
700 LOS ANGELES COUNTY ENGINEERING BLDG.

76F309S CE #247—3-57

F.B. 2567 Pg. 74

CONT. FROM BOT. Pg. 73

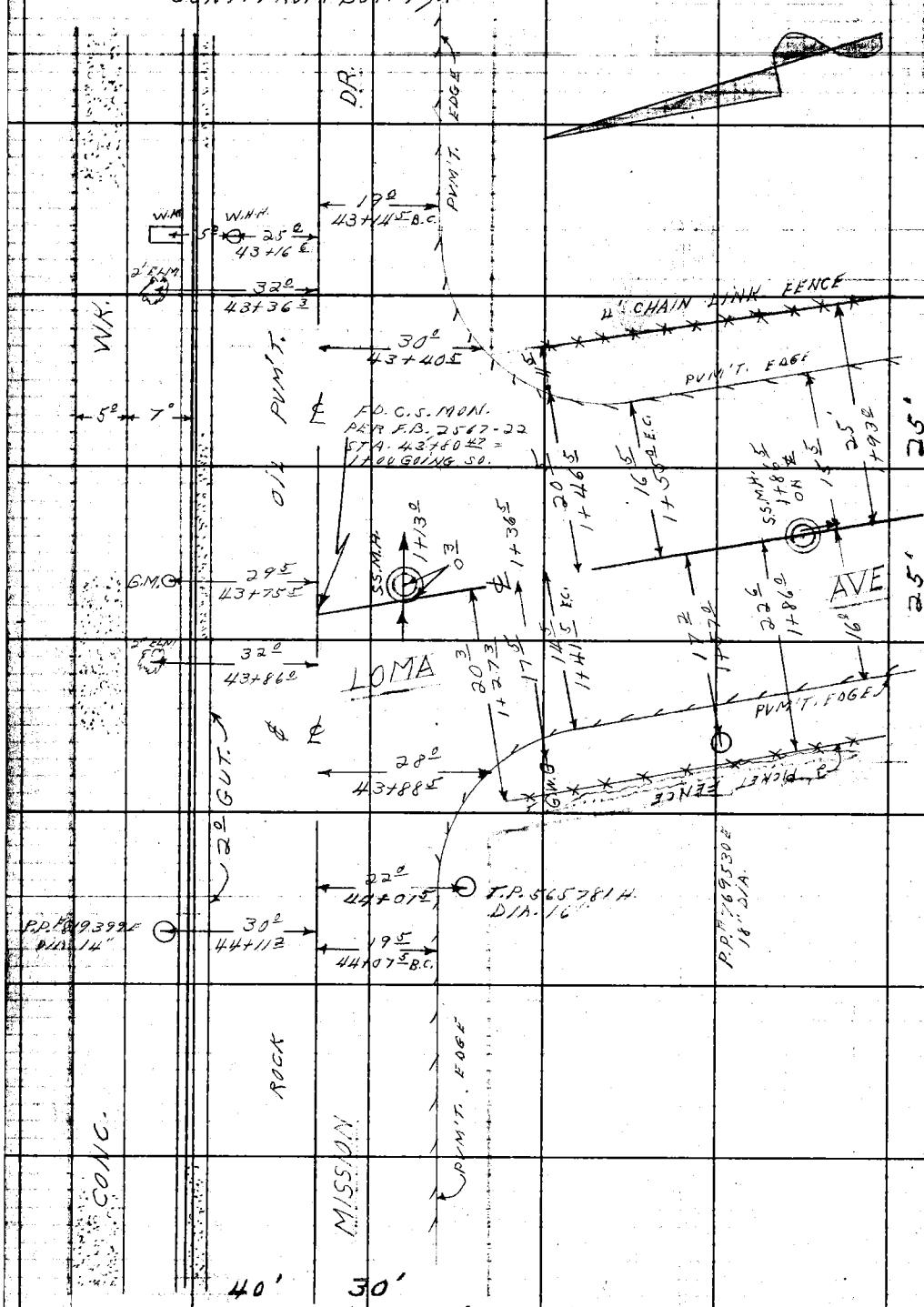

CONT. TO TOP Pg. 75

RETURN TO
LOS ANGELES COUNTY ENGINEER
700 LOS ANGELES COUNTY ENGINEERING BLDG.

Do not extend notes this side of this line.

Note: Any Additions or Changes on This Sheet Must be Made or Circled in Red Ink With Date and Name of Person Making Change.

Notes Ck'd by	Survey of [illegible]	F. B. [illegible] Pg. [illegible]
Map No.	JN 6232 Tape Std. °F	
Office Work	Surveyed by [illegible]	
Checked	Notes P.H. Date [illegible]	
Date	Indexed C. Johnson	

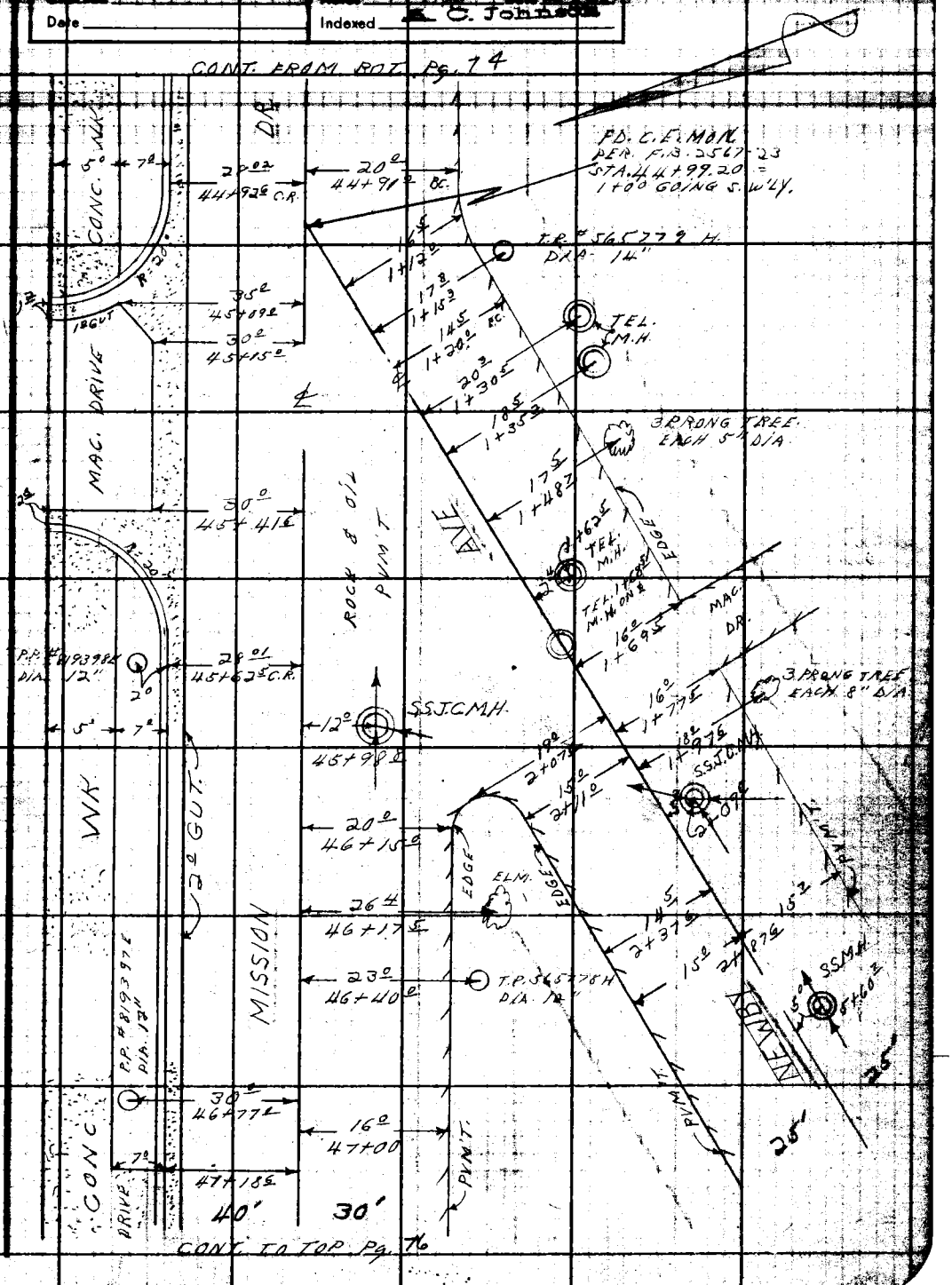

Note: Any Additions or Changes on this Sheet Must be Made or Circled in Red Ink With Date and Name of Person Making Change.

Do not extend this side of this line.

LOS ANGELES COUNTY ENGINEER
700 LOS ANGELES COUNTY ENGINEERING BLDG.

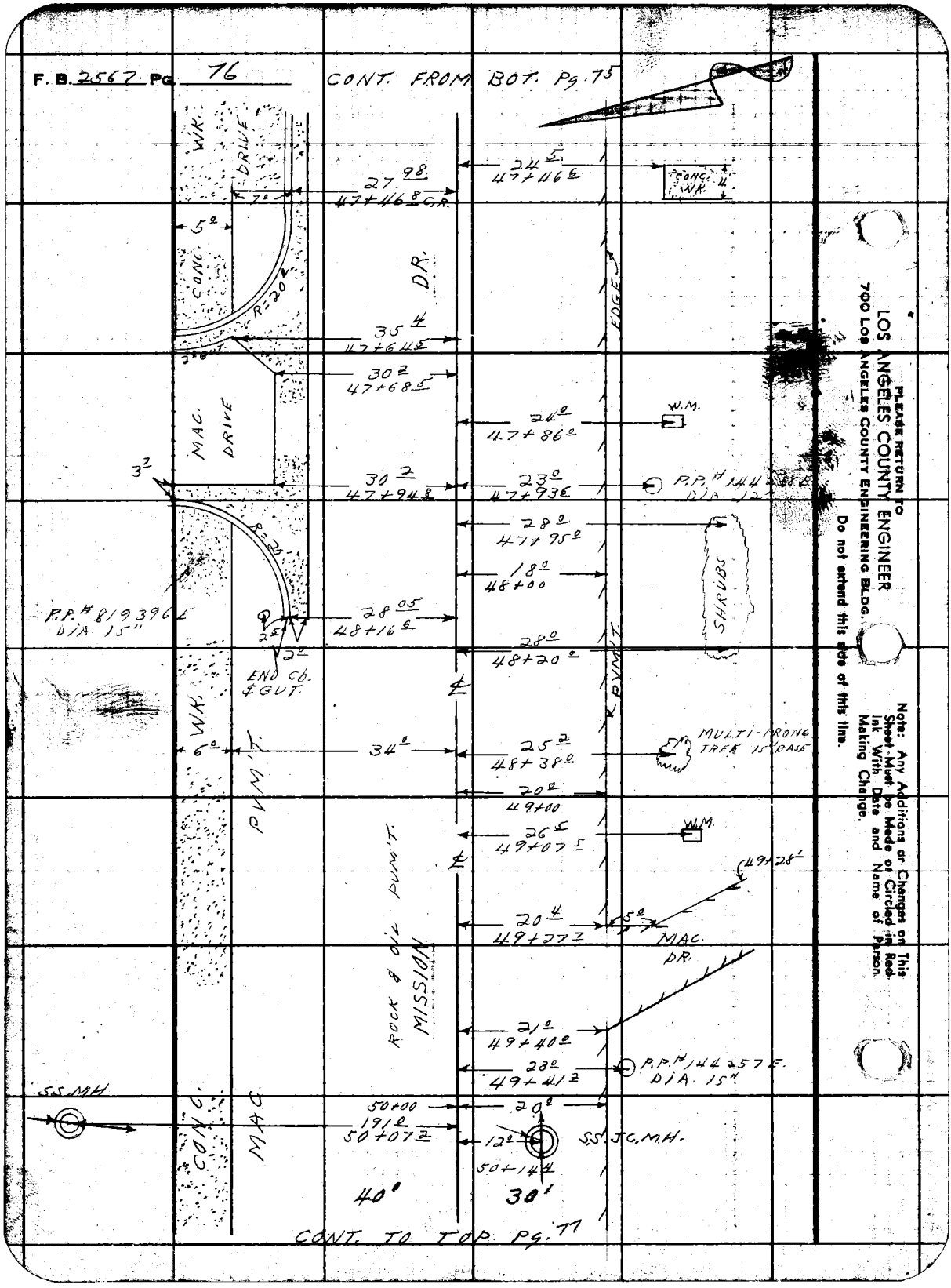
F. B. 2567 Pg. 76
CONT. FROM BOT. Pg. 75
WK.
DRIVE
CONC.
R=20
MAC. DRIVE
DR.
EDGE
PVM'T.
SHRUBS
MULTI-PRONG TREE 15" BASE
W.M.
P.P.# 819396 E DIA 15"
END Cb. & GUT.
ROCK & OIL PUM'T.
MISSION
MAC. DR.
P.P.# 144257 E. DIA. 15"
S.S. MH
S.S. JC. M.H.
40'
30'
CONT. TO TOP Pg. 77
PLEASE RETURN TO
LOS ANGELES COUNTY ENGINEER
700 LOS ANGELES COUNTY ENGINEERING BLDG.
Do not extend this side of this line.
Note: Any Additions or Changes on This Sheet Must be Made or Circled in Red Ink With Date and Name of Person Making Change.

Notes Ck'd by	Survey of	F.B. 2364 Pg. 77
Map No.	JN 62524 Tape Std °F	
Office Work	Surveyed by L. L. BROWN	
Checked	Notes P.H. Date 4-19-60	
Date	Indexed A. C. Johnson	

CONT. FROM BOT. Pg. 76

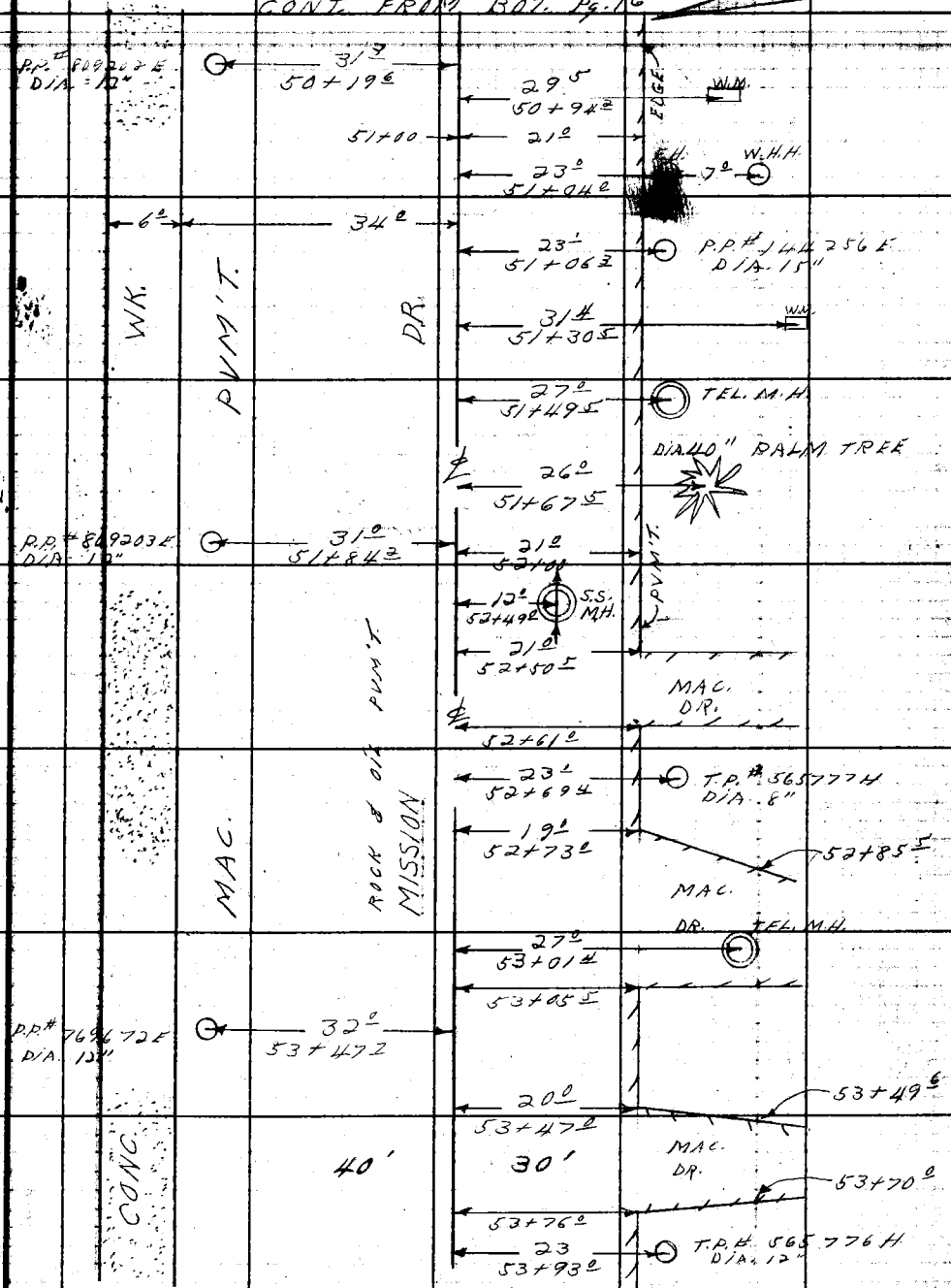

CONT. TO TOP Pg. 78

Note: Any Additions or Changes on This Sheet Must be Made or Circled in Red Ink With Date and Name of Person Making Change.

Do not extend notes this side of this line.

RETURN TO
LOS ANGELES COUNTY ENGINEER
700 LOS ANGELES COUNTY ENGINEERING BLDG.

76F309S CE #247—3-57

F.B. 2567 Pg. 78

CONT. FROM BOT. Pg. 77

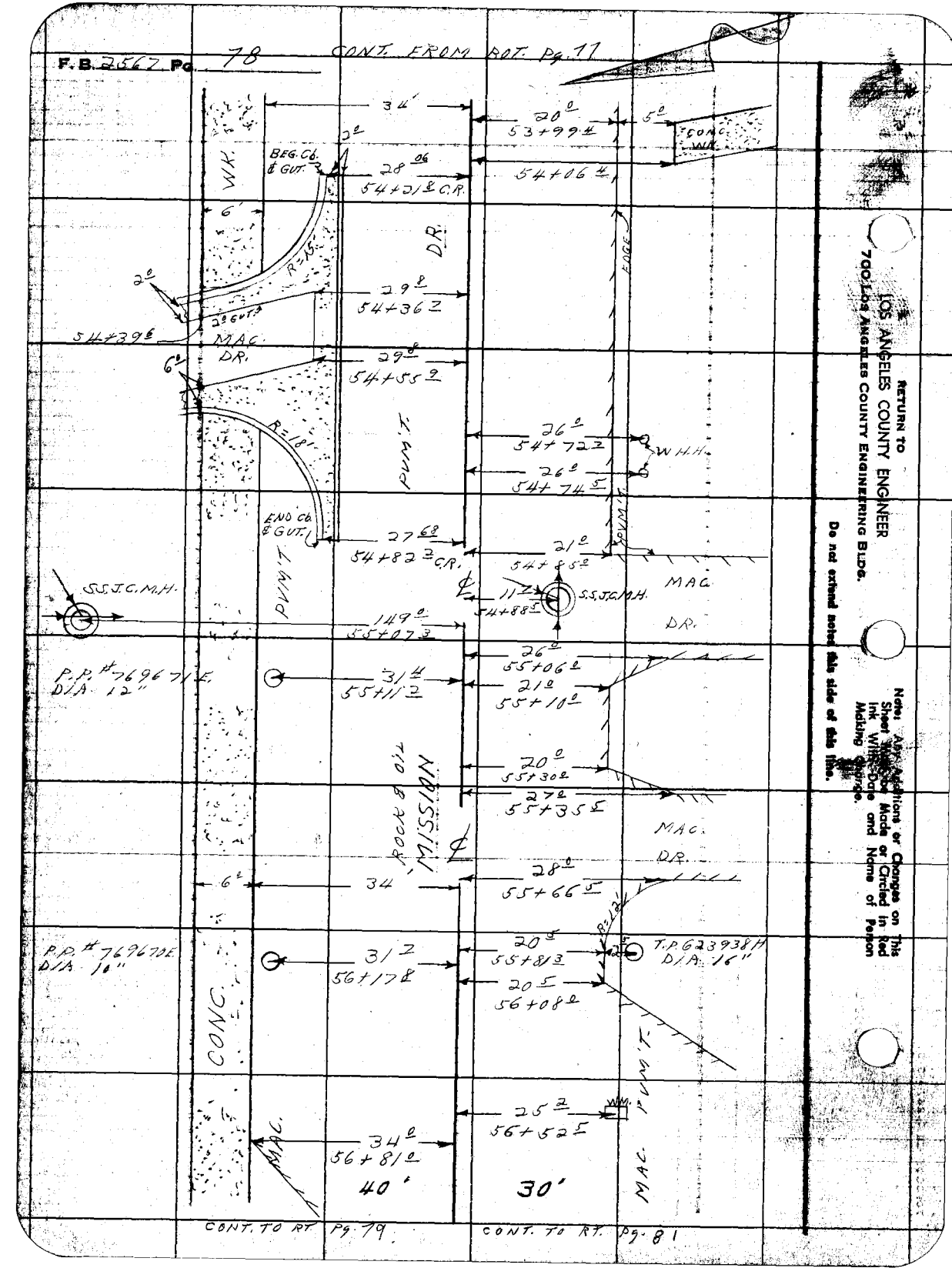

CONT. TO RT. Pg. 79.

CONT. TO RT. Pg. 81

RETURN TO
LOS ANGELES COUNTY ENGINEER
700 Los Angeles County Engineering Bldg.

Do not extend notes this side of this line.

Note: Add Additions or Changes on This Sheet With Red Ink. Write Date and Name of Person Making Change.

Notes Ck'd by	Survey of ROSEMEAD S.D. #524	F.B. 2567 Pg. 77
Map No.	IN 6252.40 Tape Std °F	
Office Work	Surveyed by L. L. BROWN	
Checked	Notes L. L. BROWN Date 4-60	
Date	Indexed A. C. Johnson	

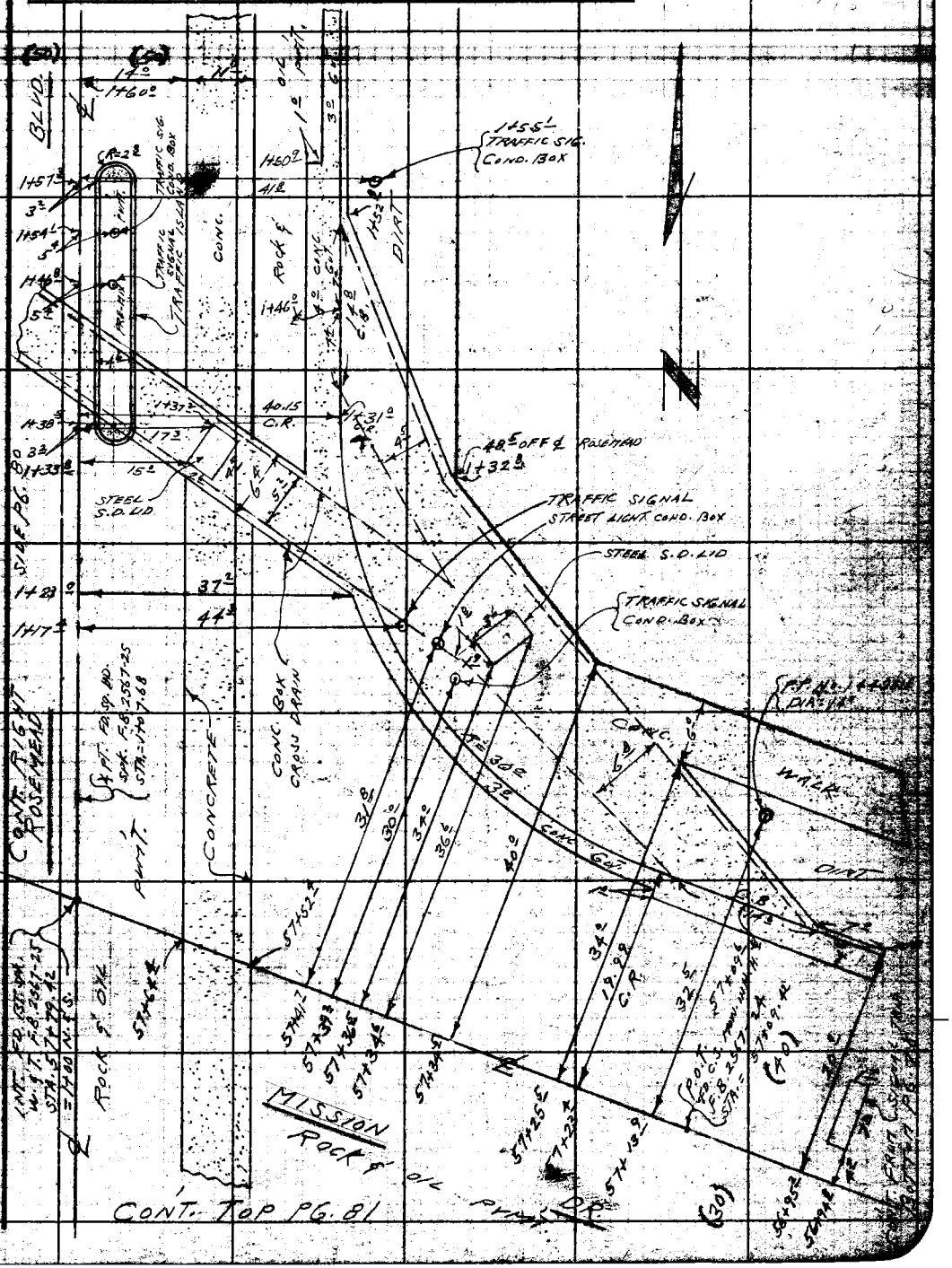

Note: Any Additions or Changes on This Sheet Must Be Made or Circled in Red Ink With Date and Name of Person Making Change.

Do not extend notes this side of this line.

LOS ANGELES COUNTY ENGINEER
900 LOS ANGELES COUNTY ENGINEERING BLDG.

RETURN TO
LOS ANGELES COUNTY ENGINEER
900 LOS ANGELES COUNTY ENGINEERING BLDG.

Note: Any Additions or Changes on This Sheet Must be Made or Circled in Red Ink With Date and Name of Person Making Change.

Do not extend notes this side of this line.

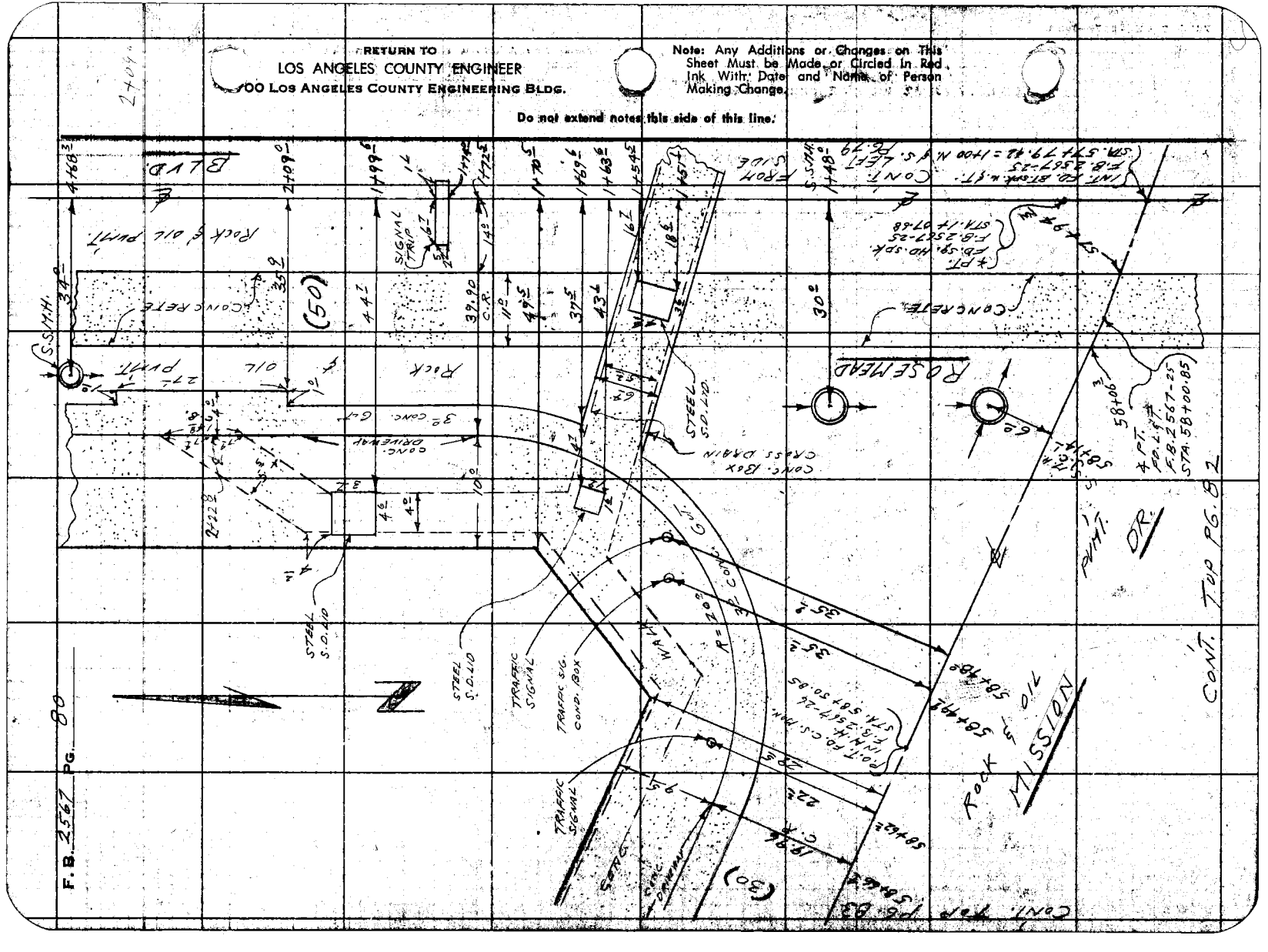

Notes Ck'd by	Survey of ROSEMEAD S.D. #[illegible]
Map No.	JN 6252.40 Tape 0160 Std. 68 °F
Office Work	Surveyed by L. L. BROWN
Checked	Notes L. L. BROWN Date 4-60
Date	Indexed A. C. Johnson

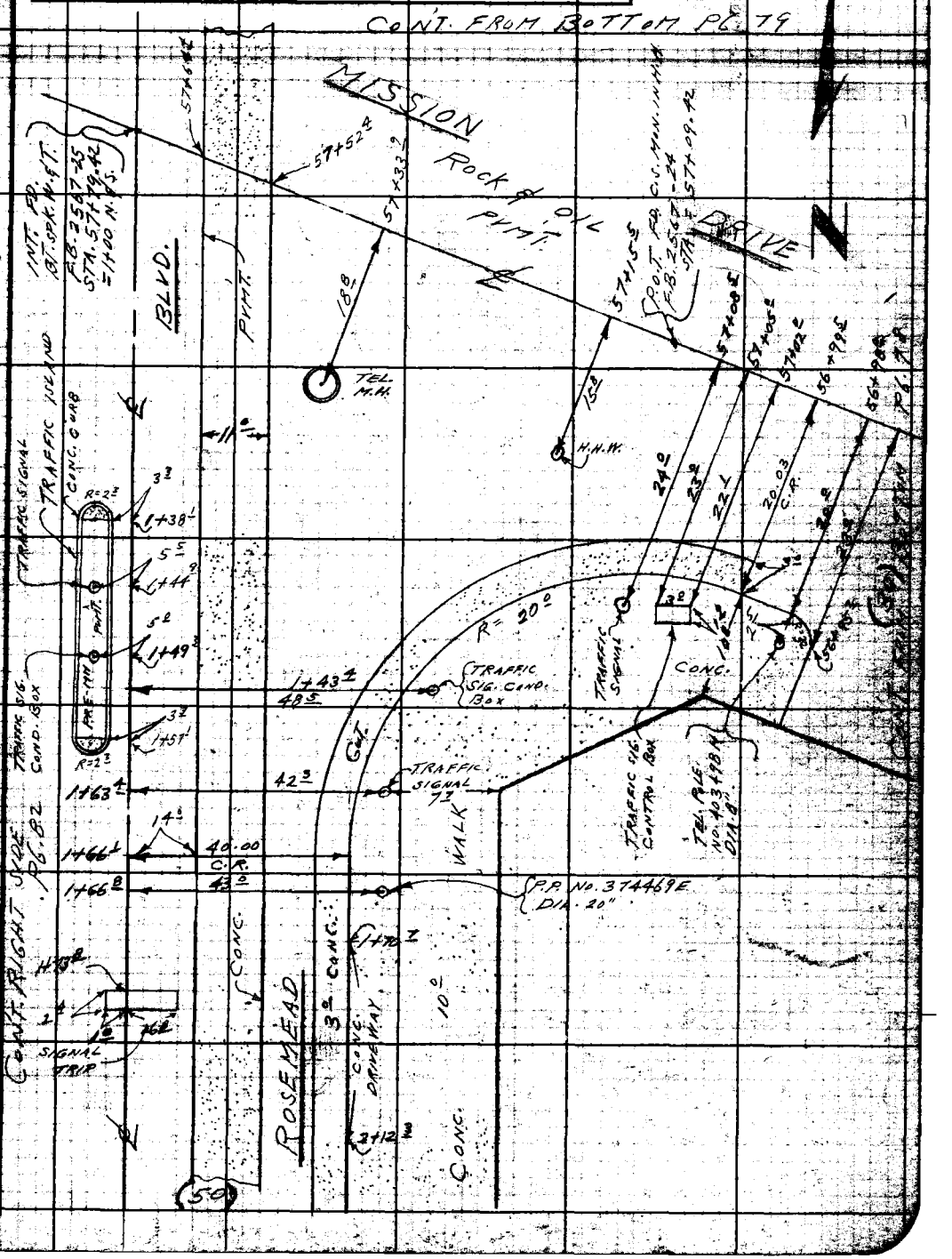

Note: Any Additions or Changes on This Sheet Must be Made or Circled in Red Ink With Date and Name of Person Making Change.

Do not extend [illegible] side of this line.

LOS ANGELES COUNTY ENGINEER
LOS ANGELES COUNTY ENGINEERING BLDG.

768098 CR #247 7-63

RETURN TO
LOS ANGELES COUNTY ENGINEER
700 LOS ANGELES COUNTY ENGINEERING BLDG.

Note: Any Additions or Changes on This Sheet Must be Made or Circled in Red Ink With Date and Name of Person Making Change.

Do not extend notes this side of this line.

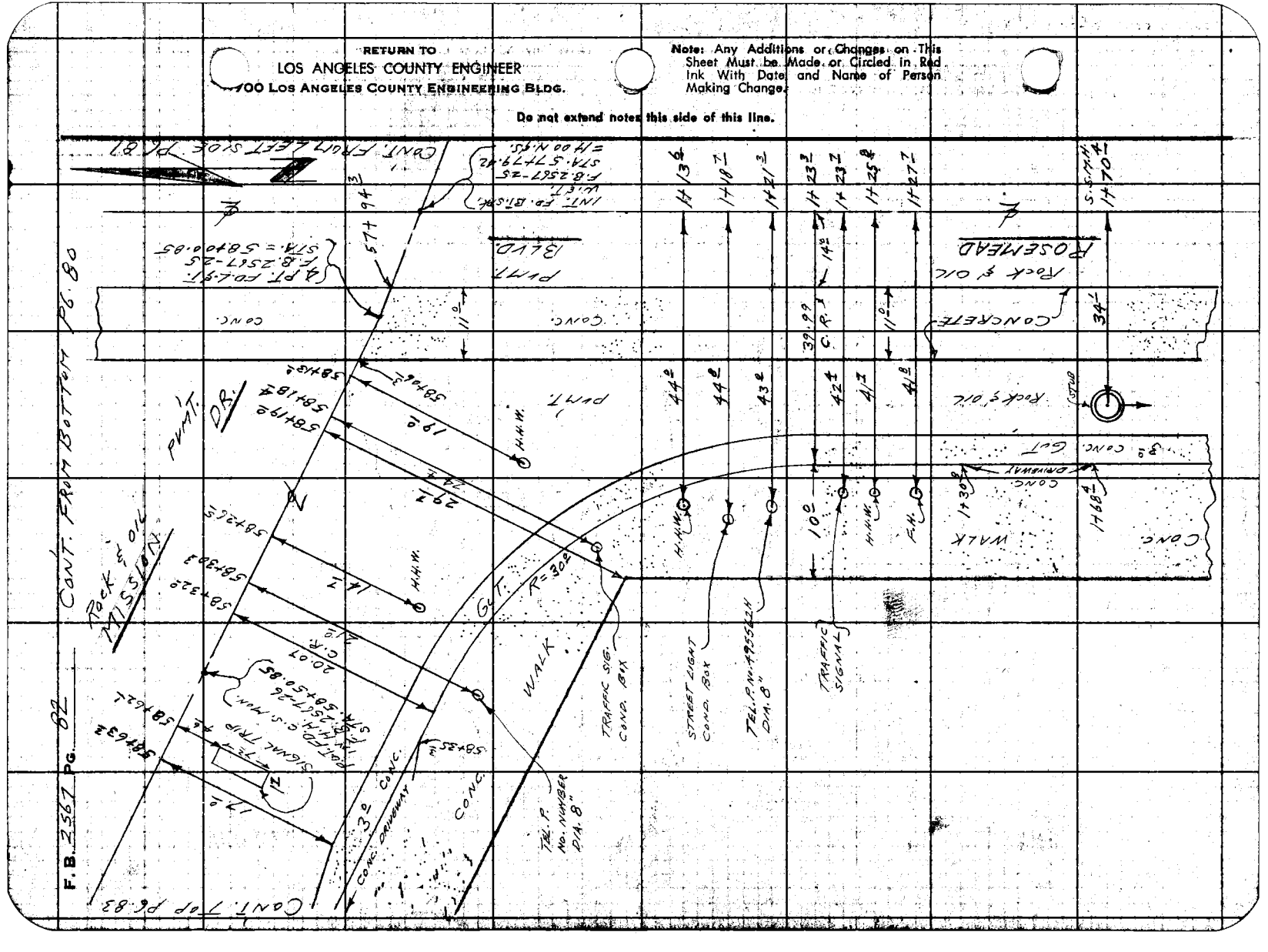

Notes Ck'd by	Survey of Rosemead S.D. #514-A
Map No.	JN 6252.40 Tape Std °F
Office Work	Surveyed by L.L. Brown
Checked	Notes Date
Date	Indexed R. C. Johnson

F. B. 2567 PG. 53

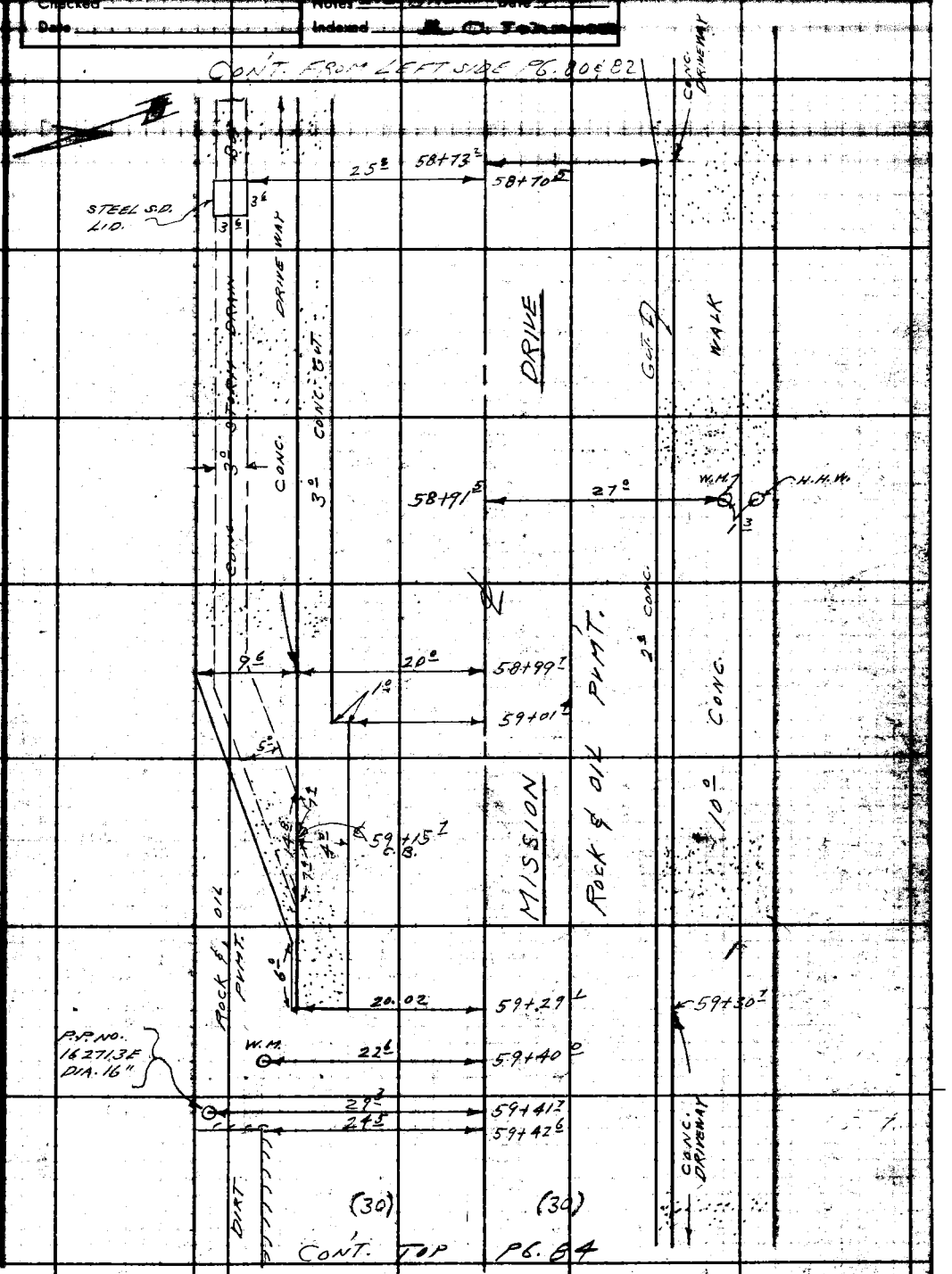

Note: Any Additions or Changes on this Sheet Must be Made or Circled in Red Ink With Date and Name of Person Making Change.

Do not extend this side of this line.

PLEASE RETURN TO
LOS ANGELES COUNTY ENGINEER
700 LOS ANGELES COUNTY ENGINEERING BLDG.

F. B. 2567 Pg. 84

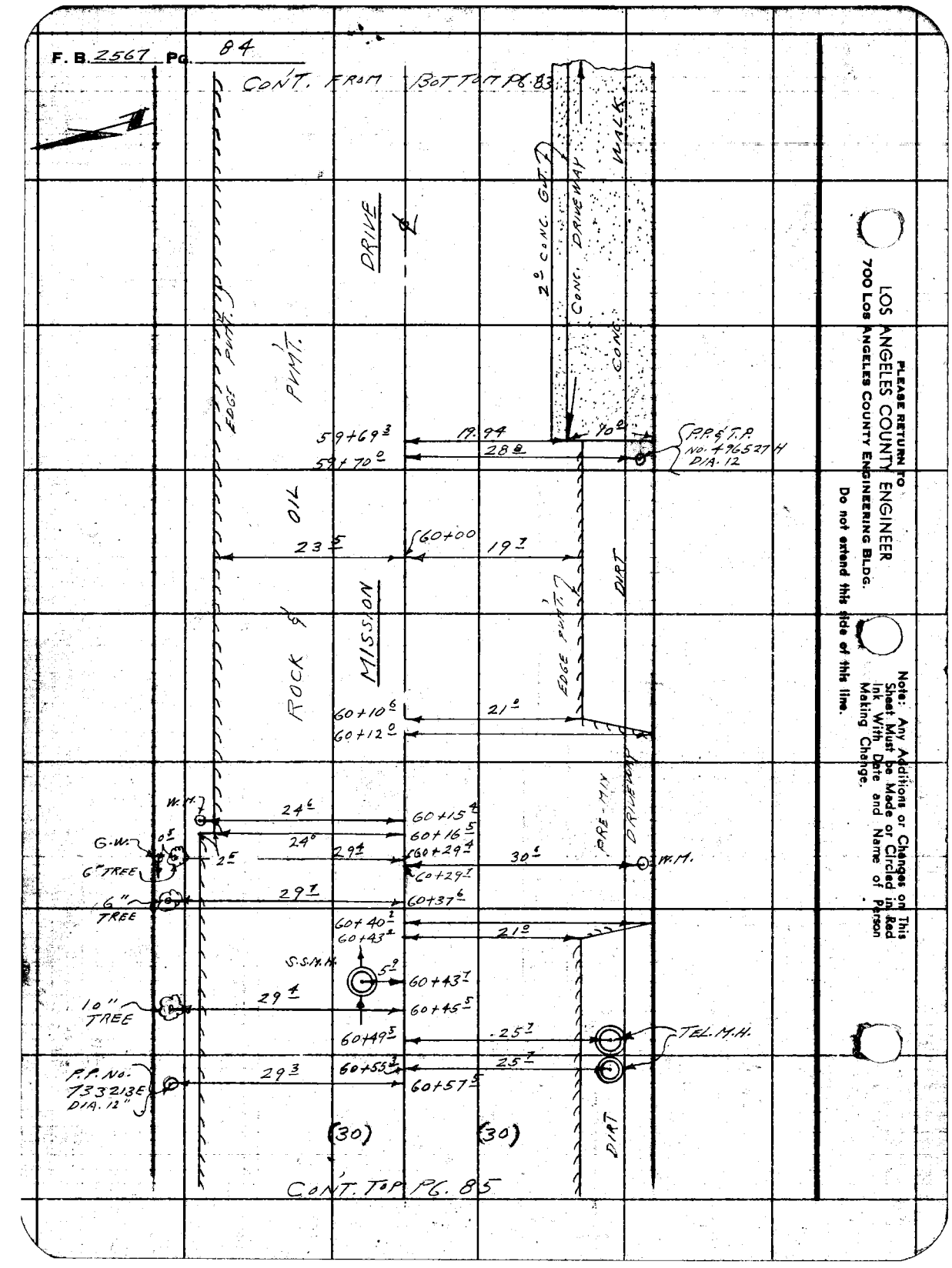

LOS ANGELES COUNTY ENGINEER
700 Los Angeles County Engineering Bldg.

PLEASE RETURN TO

Do not extend this side of this line.

Note: Any Additions or Changes on This Sheet Must be Made or Circled in Red Ink With Date and Name of Person Making Change.

Notes Ck'd by	Survey of [illegible]
Map No.	JN 6252.40 Tape Std °F
Office Work	Surveyed by L.L. BROWN
Checked	Notes L.L. BROWN Date 4-60
Date	Indexed A. C. Johnson

F.B. 2561 Pg. 85

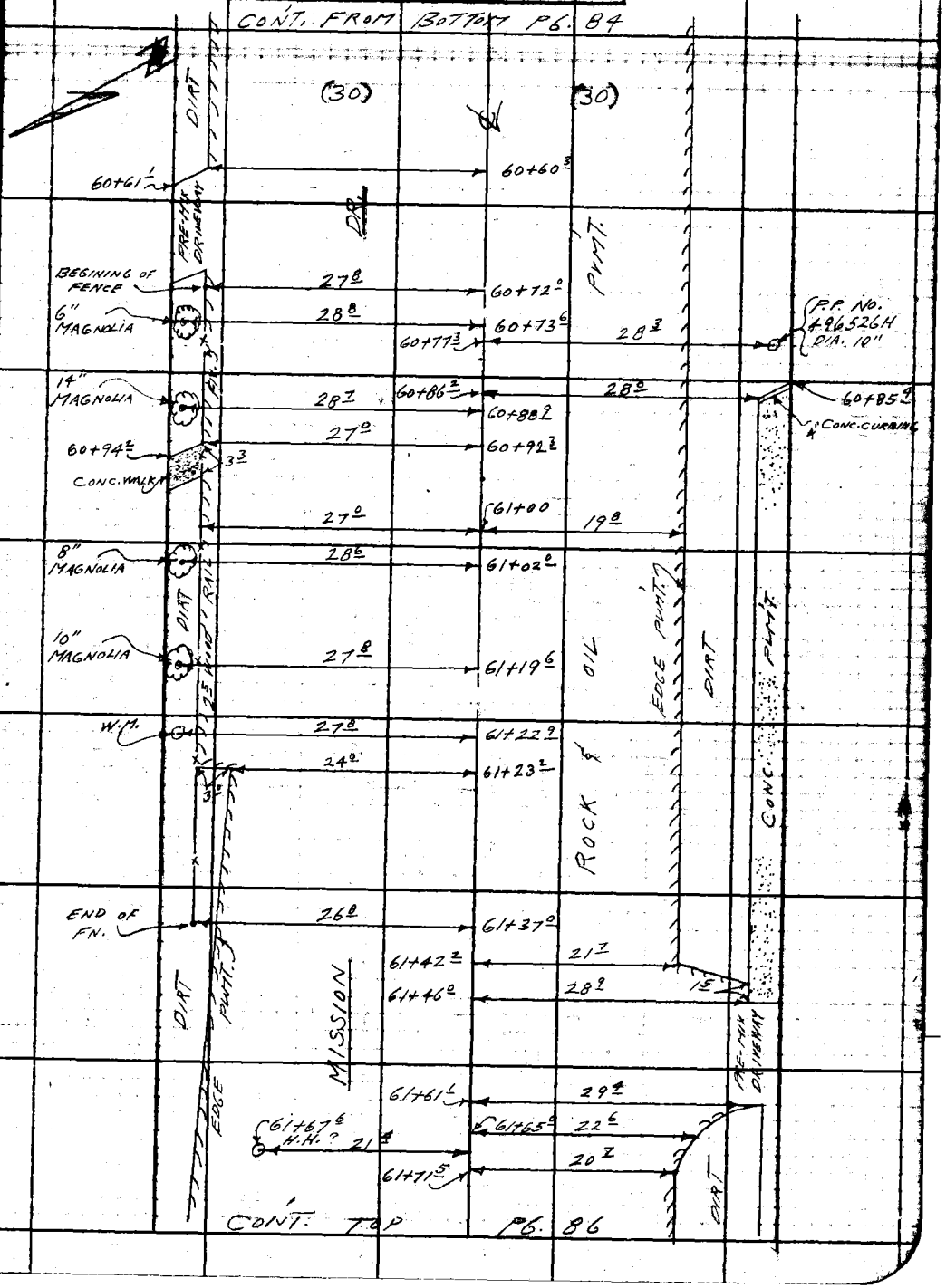

Note: Any Additions or Changes on This Sheet Must be Made or Circled in Red Ink With Date and Name of Person Making Change.

Do not extend this side of this line.

PLEASE RETURN TO
LOS ANGELES COUNTY ENGINEER
700 LOS ANGELES COUNTY ENGINEERING BLDG.

76F3098 S&E #247 11-58

F. B. 2567 Pg. 86

CONT. FROM BOTTOM PG. 85

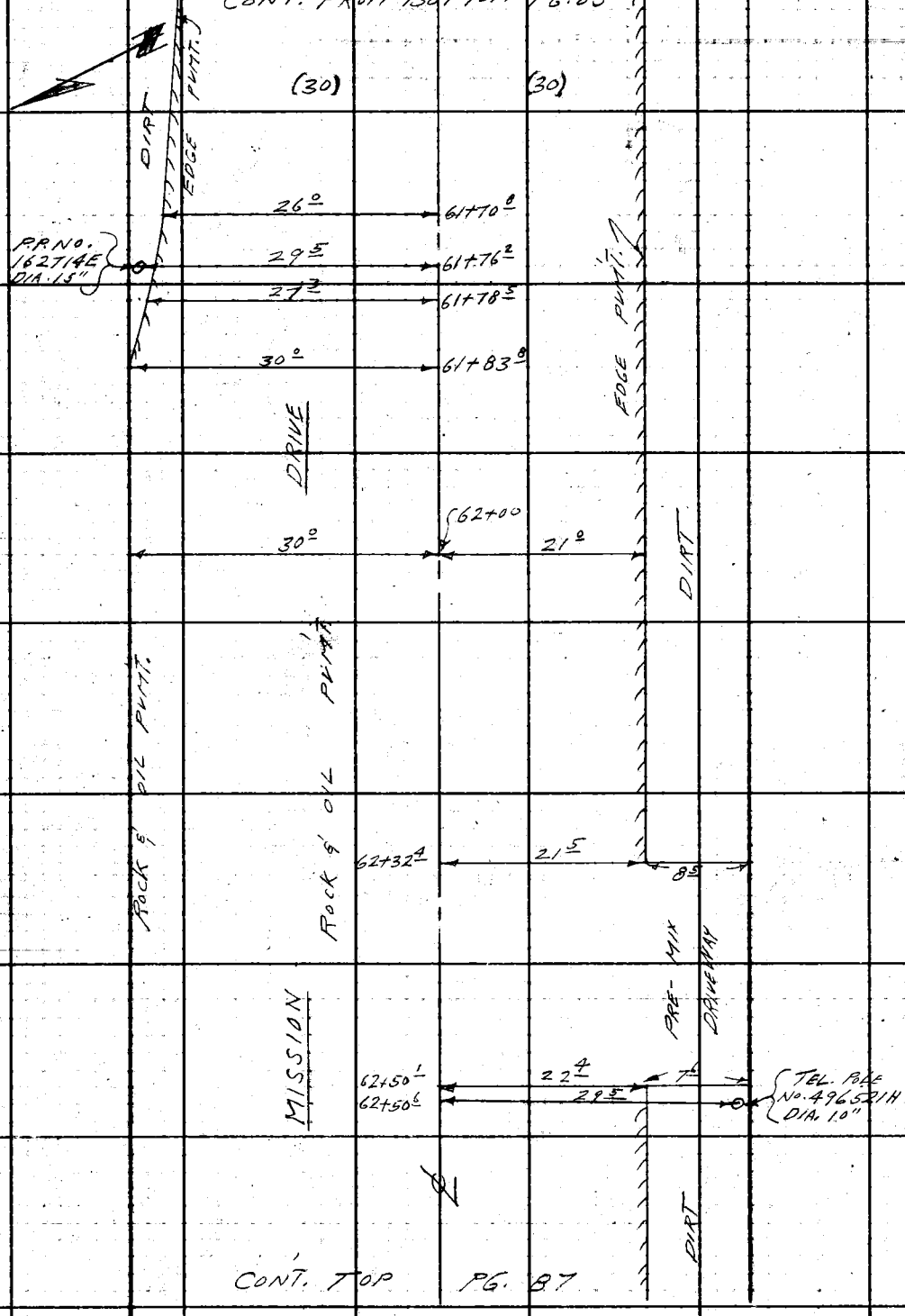

CONT. TOP PG. 87

PLEASE RETURN TO
LOS ANGELES COUNTY ENGINEER
700 Los Angeles County Engineering Bldg.
Do not extend this side of this line.

Note: Any Additions or Changes on This Sheet Must be Made or Circled in Red Ink With Date and Name of Person Making Change.

Notes Ck'd by	Survey of [illegible]
Map No.	JN 6232.40 Tape Std °F
Office Work	Surveyed by L. L. BROWN
Checked	Notes L. L. BROWN Date 4-60
Date	Indexed K. C. JOHNSON

F.B. 361 Pg. 37

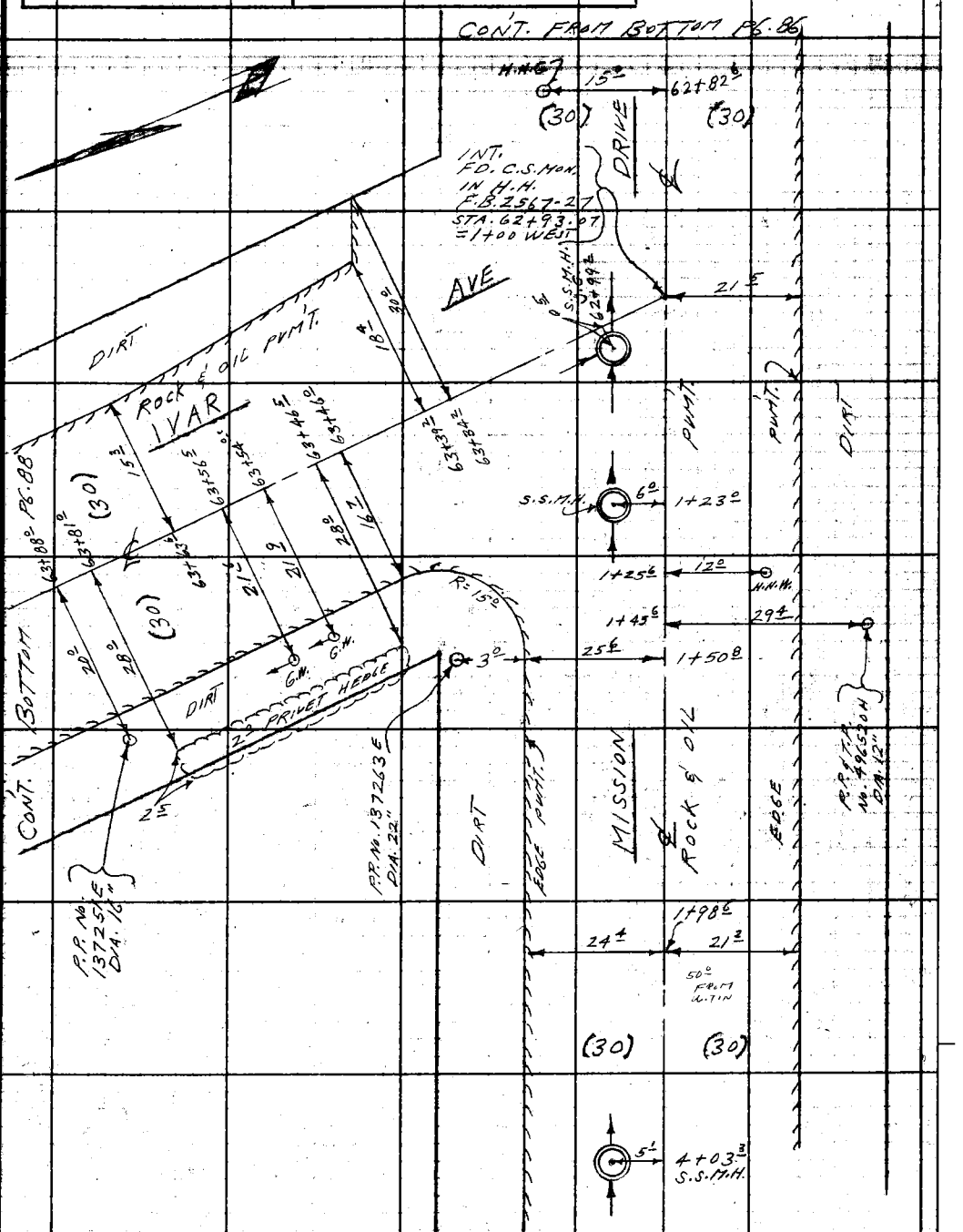

Note: Any Additions or Changes on This Sheet Must be Made or Circled in Red Ink With Date and Name of Person Making Change.

Do not extend notes this side of this line.

RETURN TO
LOS ANGELES COUNTY ENGINEER
700 LOS ANGELES COUNTY ENGINEERING BLDG.

76F309S CE #247—3-57

F.B. _____ Pg. 88

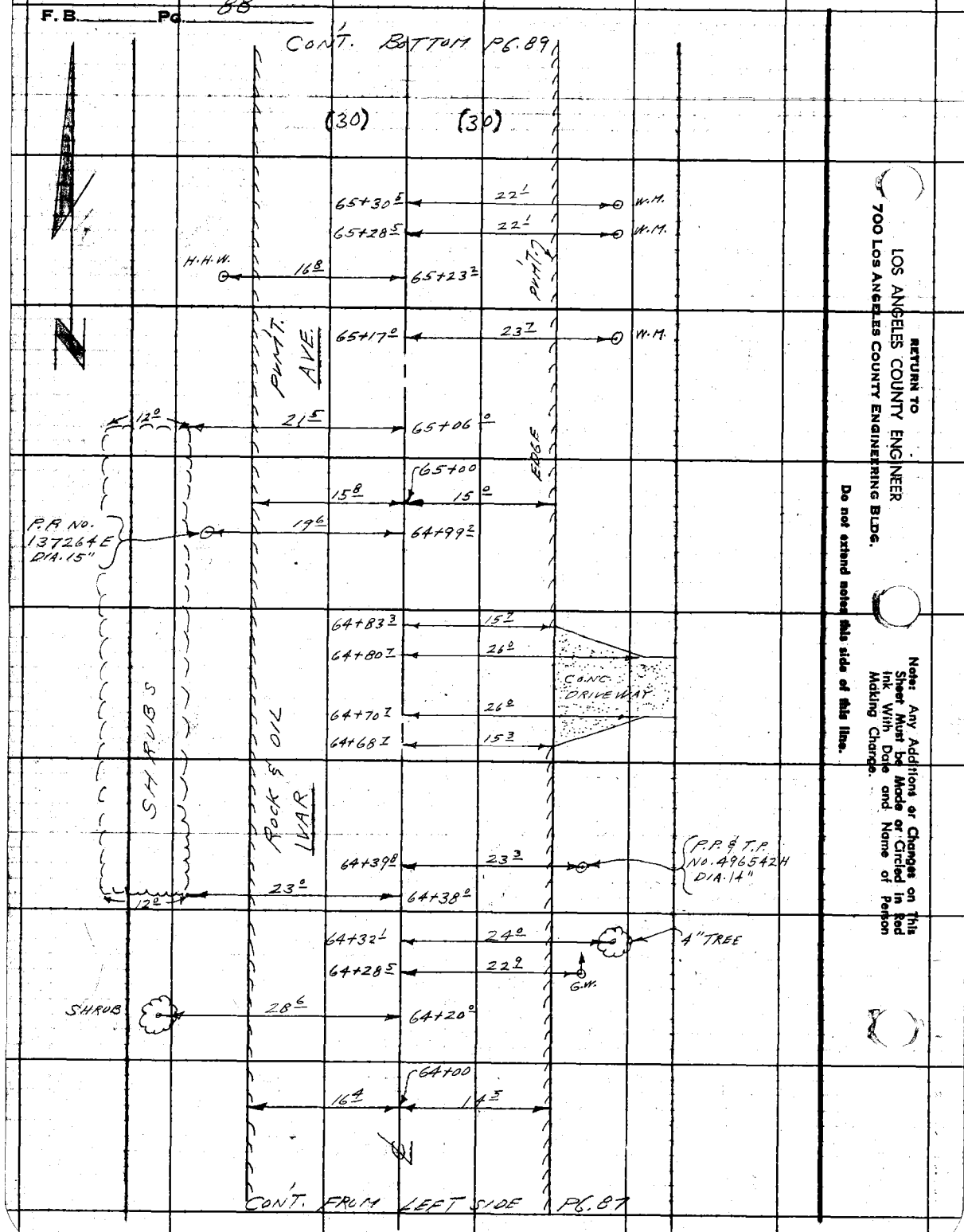

RETURN TO
LOS ANGELES COUNTY ENGINEER
700 Los Angeles County Engineering Bldg.

Do not extend notes this side of this line.

Note: Any Additions or Changes on This Sheet Must be Made or Circled in Red Ink With Date and Name of Person Making Change.

Notes Ck'd by	Survey of [illegible]
Map No.	JN 6252.40 Tape Std °F
Office Work	Surveyed by L. L. BROWN
Checked	Notes L. L. BROWN Date 4-60
Date	Indexed C. Johnson

F. B. 2567 PG. 92

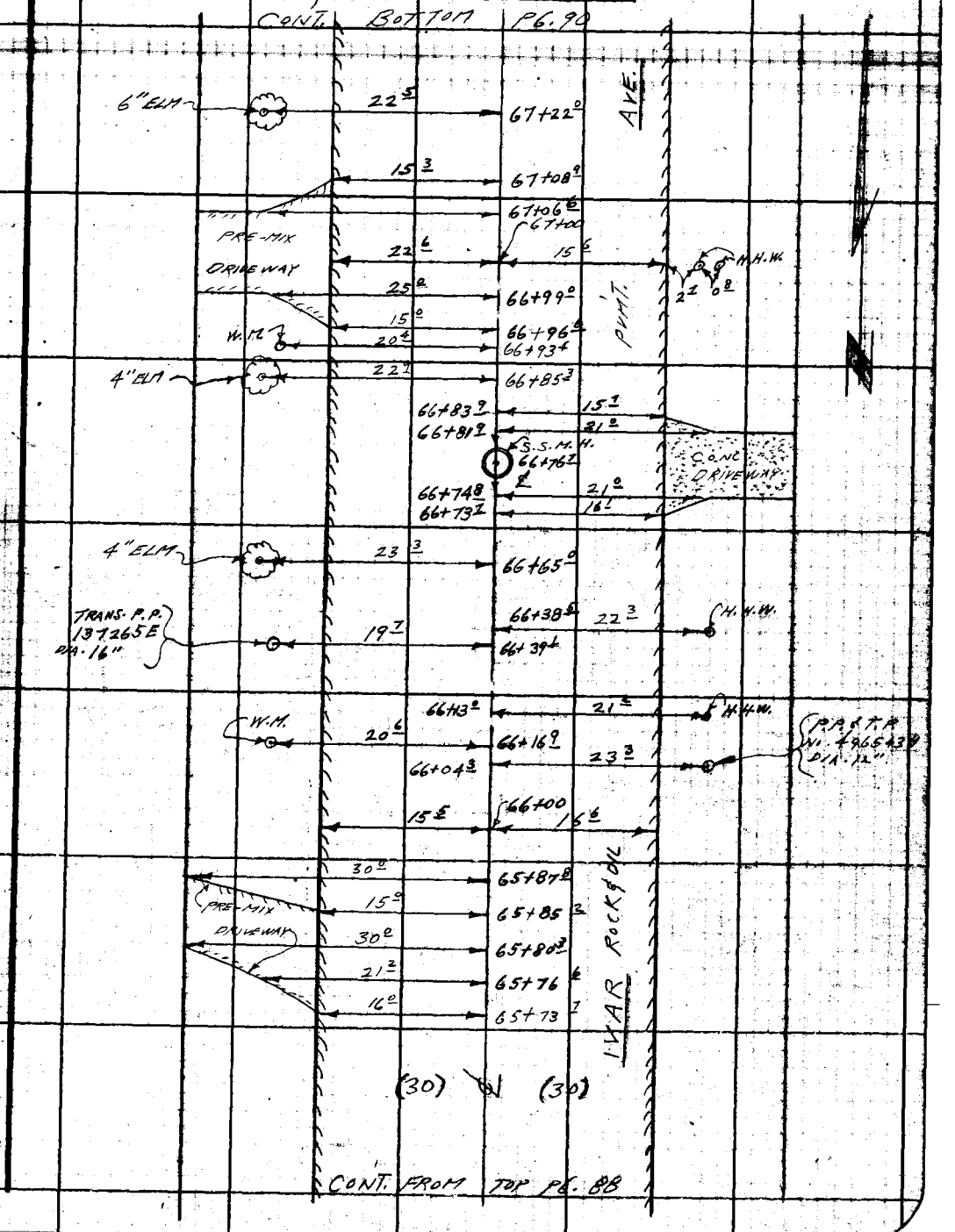

Note: Any Additions or Changes on this Sheet Must be Made or Circled in Red Ink With Date and Name of Person Making Change.

Do not extend this sheet of this line.

PLEASE RETURN TO
LOS ANGELES COUNTY ENGINEER
700 LOS ANGELES COUNTY ENGINEERING BLDG.

76F309S S&E #247 11-56

F. B. 2567 PG. 90

CONT. BOTTOM PG. 91

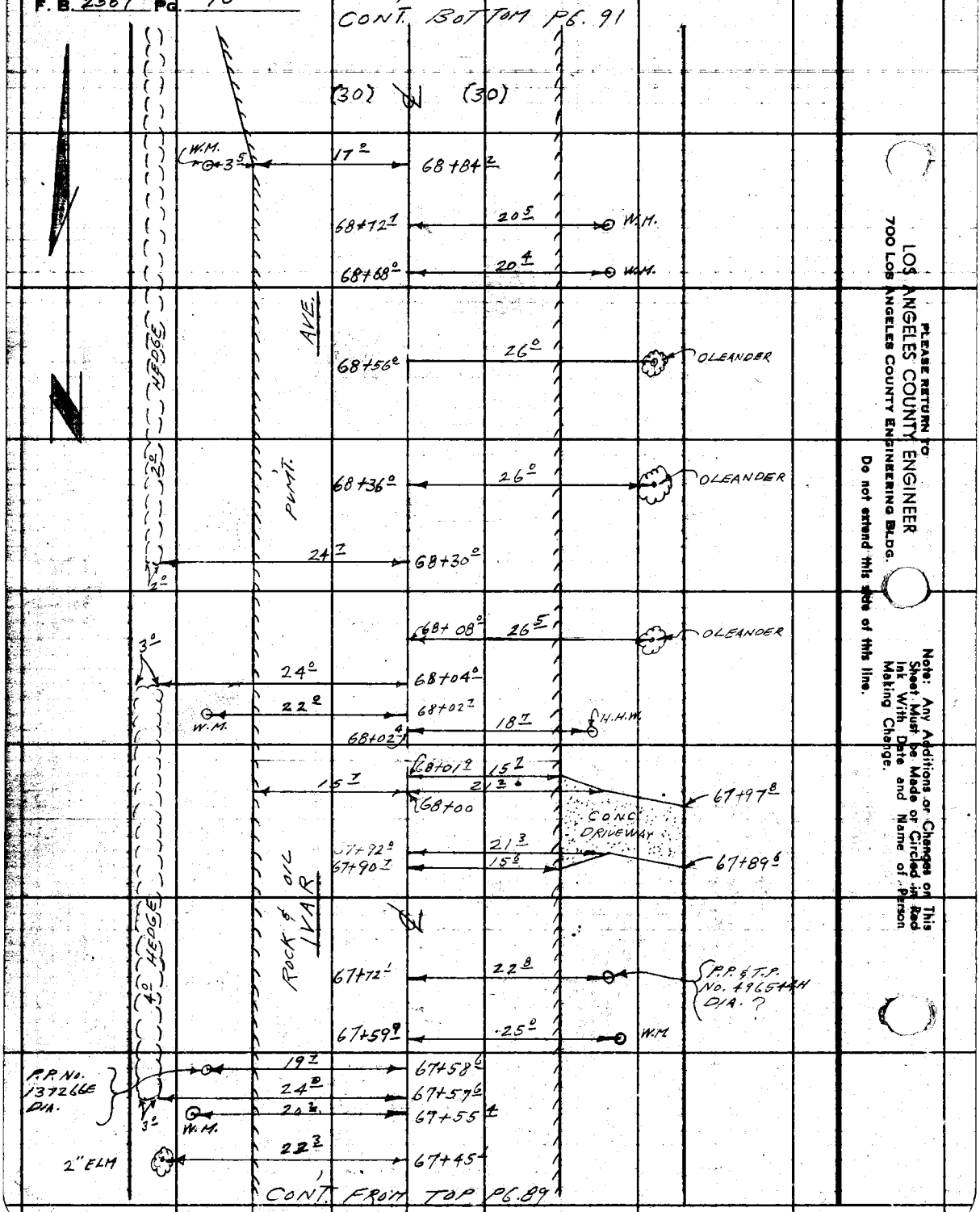

LOS ANGELES COUNTY ENGINEER
700 LOS ANGELES COUNTY ENGINEERING BLDG.

PLEASE RETURN TO

Do not extend this side of this line.

Note: Any Additions or Changes on This Sheet Must be Made or Circled in Red Ink With Date and Name of Person Making Change.

Notes Ck'd by
Map No.
Office Work
Checked
Date

Survey of
JN 6232.49 Tape Std °F
Surveyed by L. L. BROWN
Notes L. L. BROWN Date 4-60
Indexed C. JOHNSON

F.B. 2561 Pg. 91

CONT. BOTTOM PG. 92

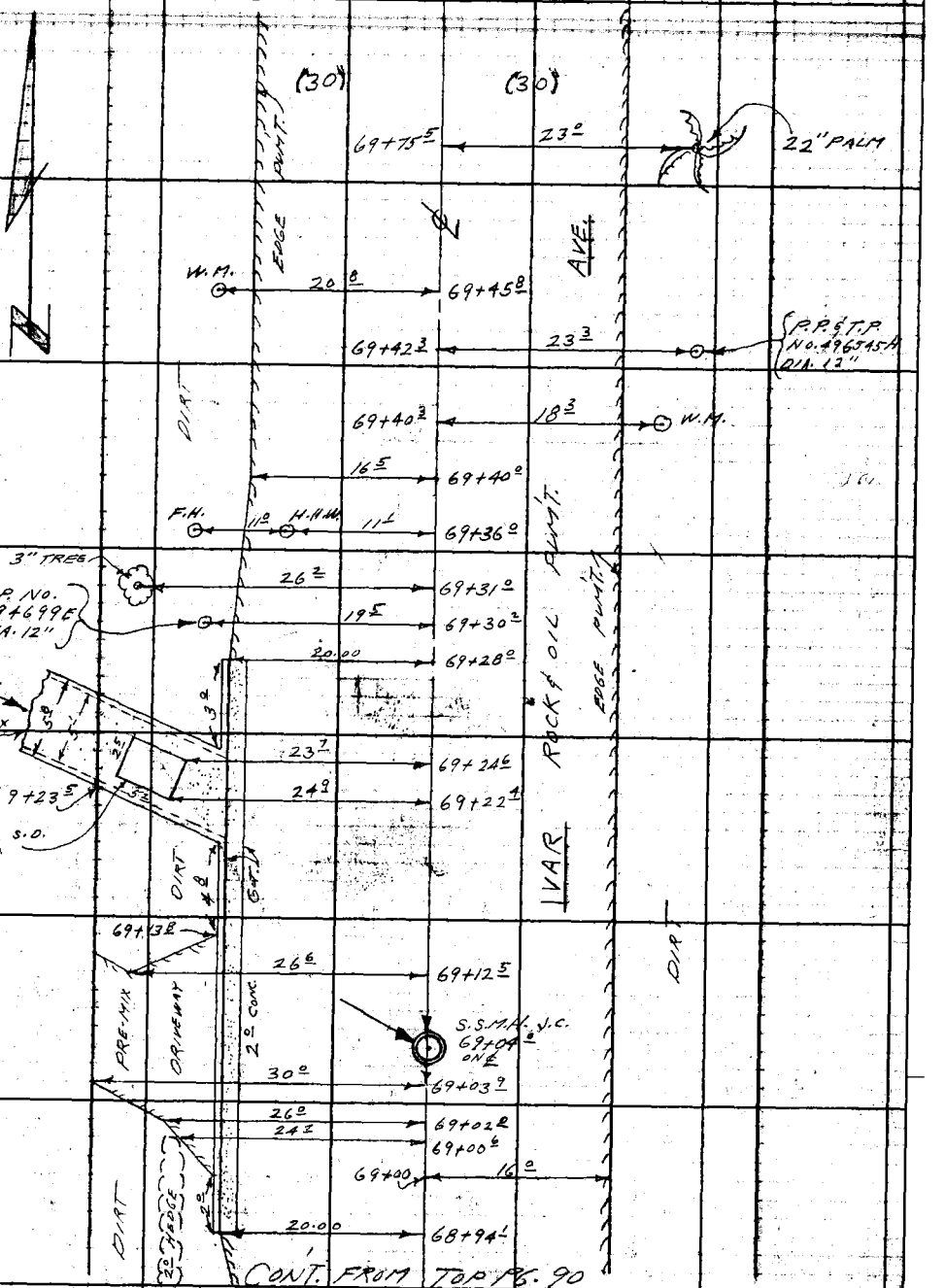

RETURN TO
LOS ANGELES COUNTY ENGINEER
900 Los Angeles County Engineering Bldg.

Note: Any Additions or Changes on This Sheet Must be Made or Circled In Red Ink With Date and Name of Person Making Change.

Do not extend notes this side of this line.

76F3095 CE #247—3-57

F.B. 2567 Pg. 92

CONT. BOTTOM P6. 93

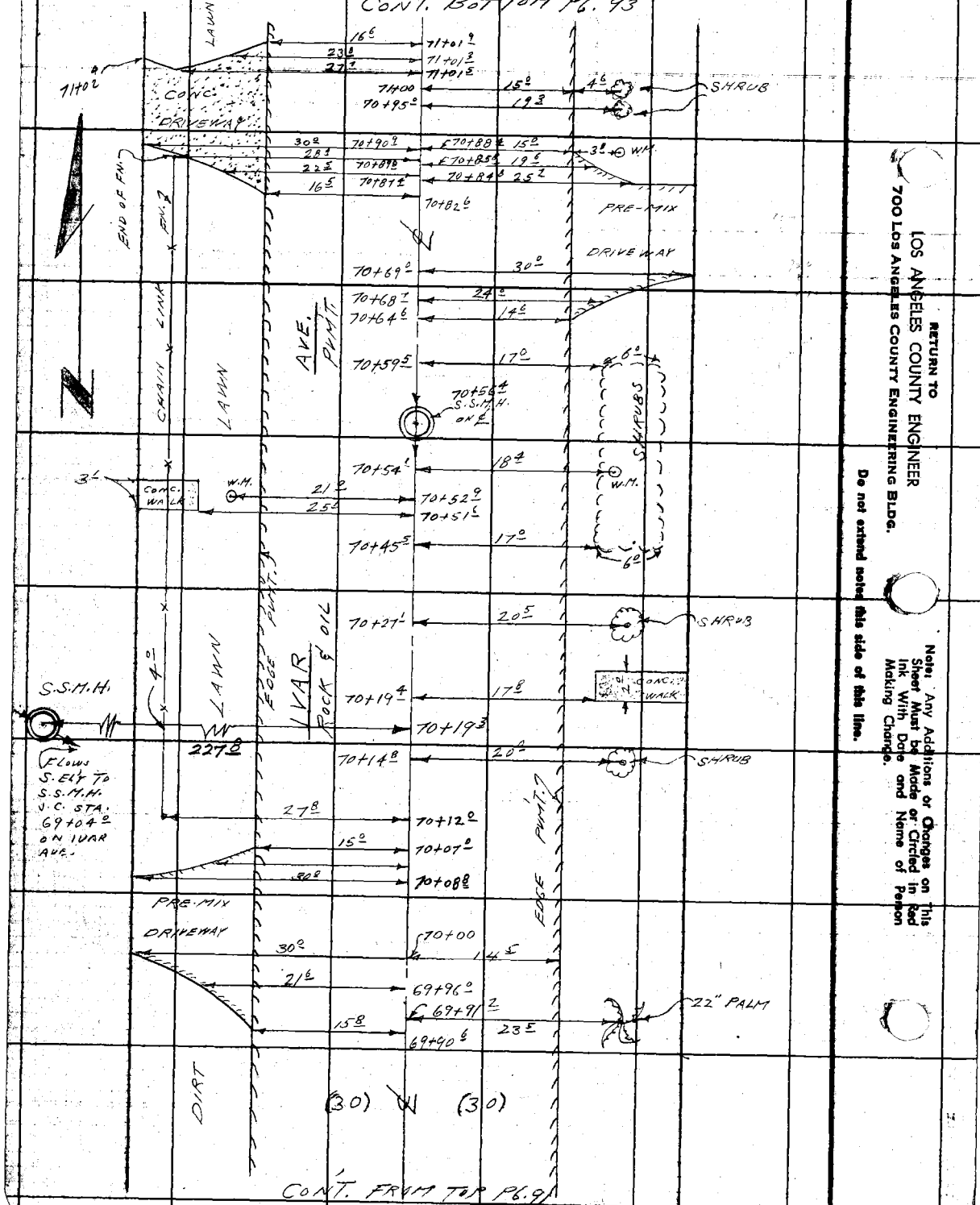

RETURN TO
LOS ANGELES COUNTY ENGINEER
700 Los Angeles County Engineering Bldg.

Do not extend noted this side of this line.

Note: Any Additions or Changes on This Sheet Must be Made or Circled in Red Ink With Date and Name of Person Making Change.

Notes Ck'd by	Survey of ROSEMEAD S.D. #572-A	F.B. 2561 PG. 93
Map No.	JN 6252.40 Tape Std °F	
Office Work	Surveyed by L.L. Brown	
Checked	Notes L.L. BROWN Date 4-60	
Date	Indexed C. Johnson	

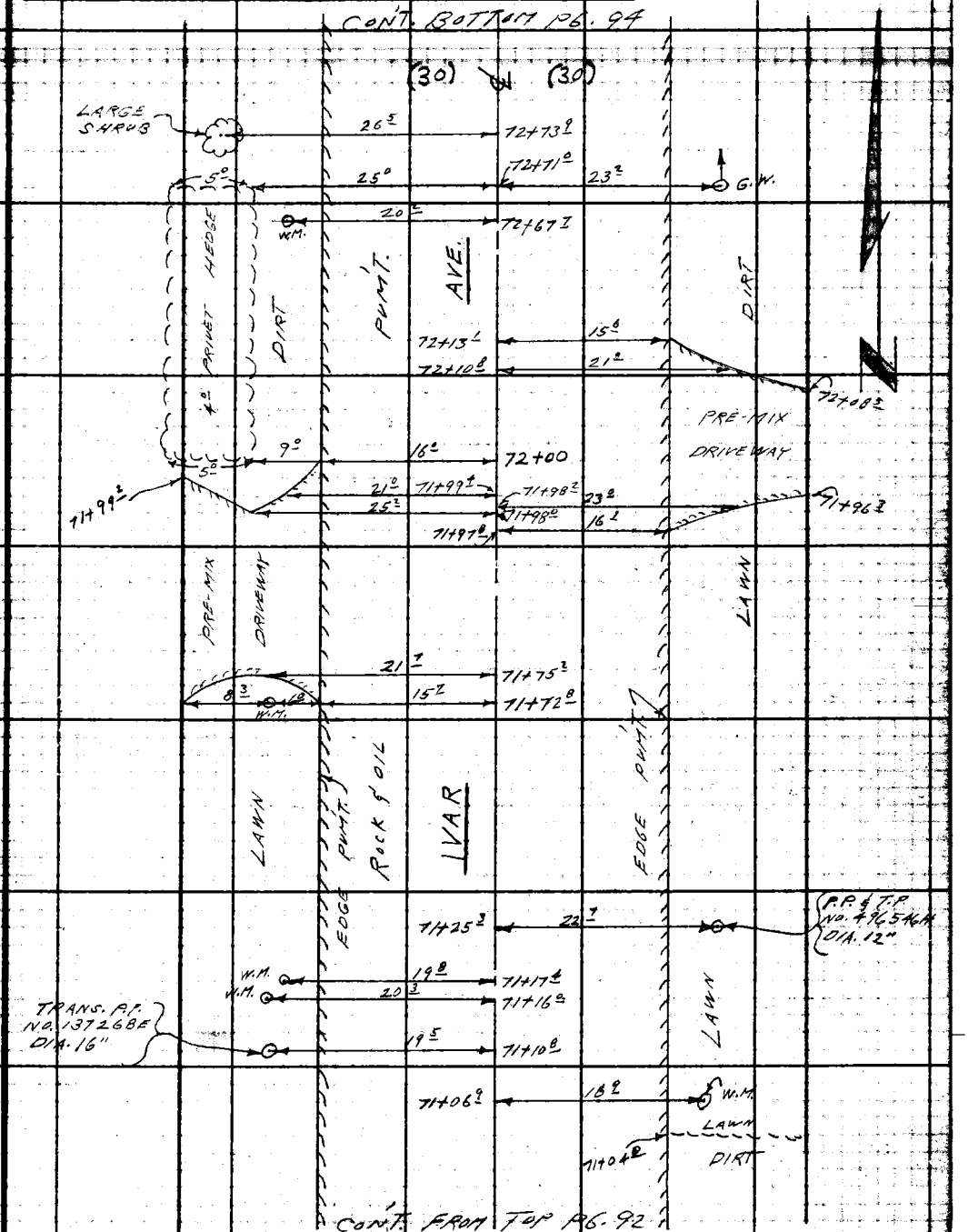

Note: Any Additions or Changes on This Sheet Must be Made or Circled in Red Ink With Date and Name of Person Making Change.

Do not extend this side of this line.

PLEASE RETURN TO
LOS ANGELES COUNTY ENGINEER
700 LOS ANGELES COUNTY ENGINEERING BLDG.

76F309S S&E #247 11-58

F. B. 2567 PG. 94

CONT. BOTTOM PG. 95

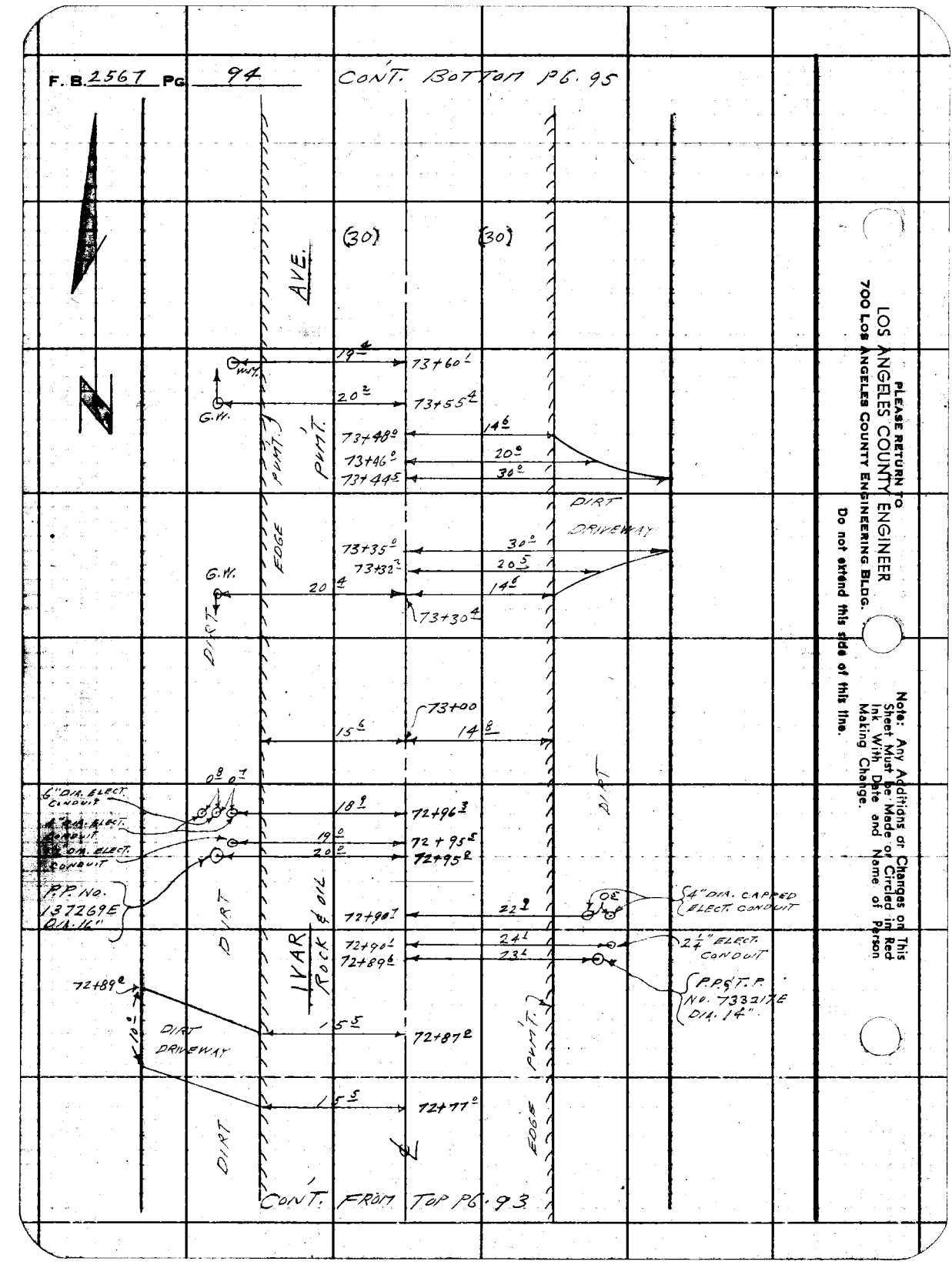

PLEASE RETURN TO
LOS ANGELES COUNTY ENGINEER
700 LOS ANGELES COUNTY ENGINEERING BLDG.

Do not extend this side of this line.

Note: Any Additions or Changes on This Sheet Must be Made or Circled in Red Ink With Date and Name of Person Making Change.

Notes Ck'd by	Survey of ROSEMEAD S.D. #524-A
Map No.	JN 6252.40 Tape Std °F
Office Work	Surveyed by
Checked	Notes L.L. BROWN Date 4-60
Date	Indexed R. C. Johnson

F. B. 2567 PG. 95

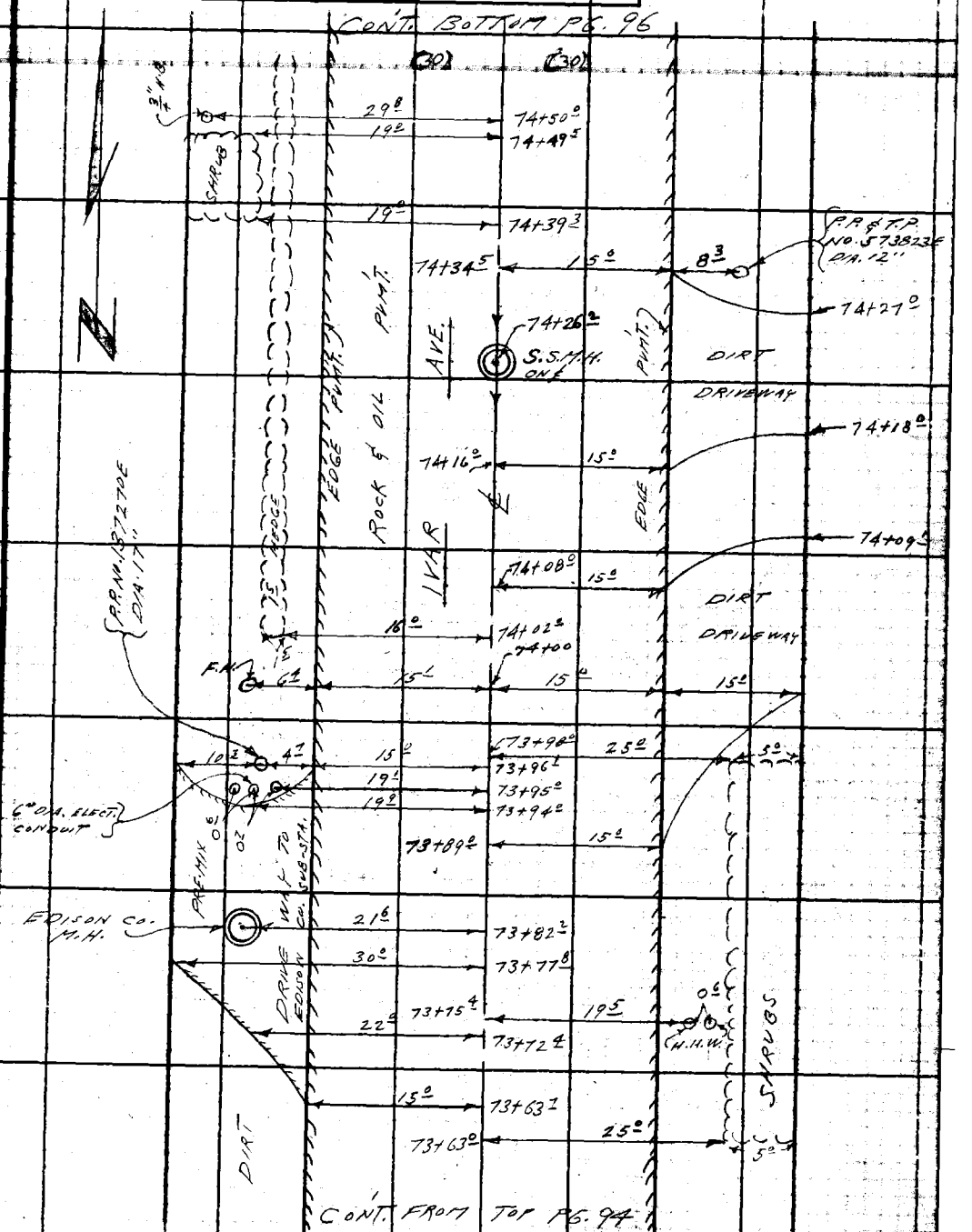

Note: Any Additions or Changes on This Sheet Must be Made or Circled in Red Ink With Date and Name of Person Making Change.

Do not extend this side of this line.

PLEASE RETURN TO
LOS ANGELES COUNTY ENGINEER
700 LOS ANGELES COUNTY ENGINEERING BLDG.

78F309S S&E #247 11-58

F. B. 2567 PG 96

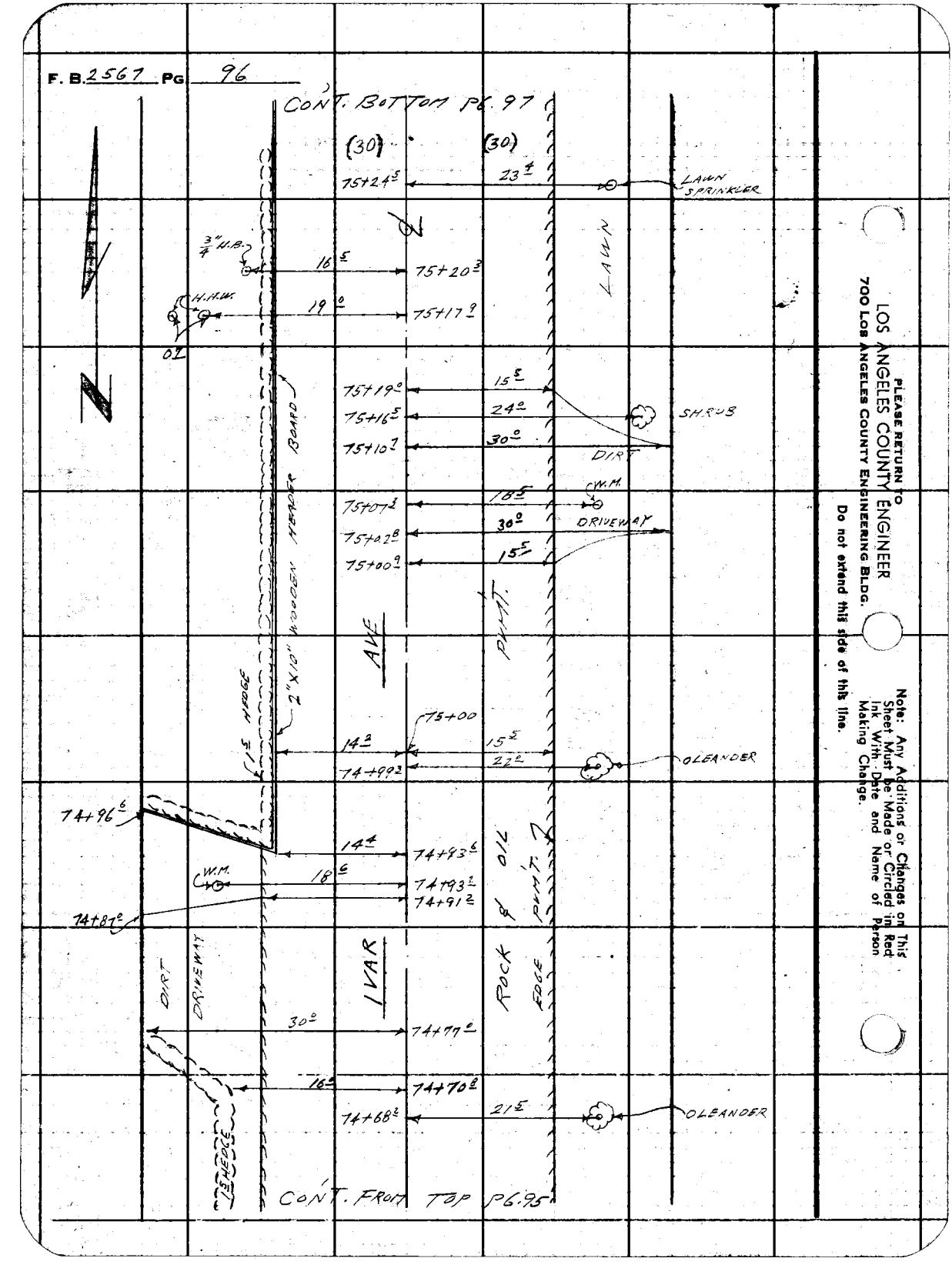

PLEASE RETURN TO
LOS ANGELES COUNTY ENGINEER
700 LOS ANGELES COUNTY ENGINEERING BLDG.
Do not extend this side of this line.

Note: Any Additions or Changes on This Sheet Must be Made or Circled in Red Ink With Date and Name of Person Making Change.

Notes Ck'd by	Survey of Rosemead S.D. #574-A
Map No.	JN 6232.40 Tape Std °F
Office Work	Surveyed by
Checked	Notes L.L. BROWN Date 4-60
Date	Indexed [redacted]

F. B. [illegible] PG. 04

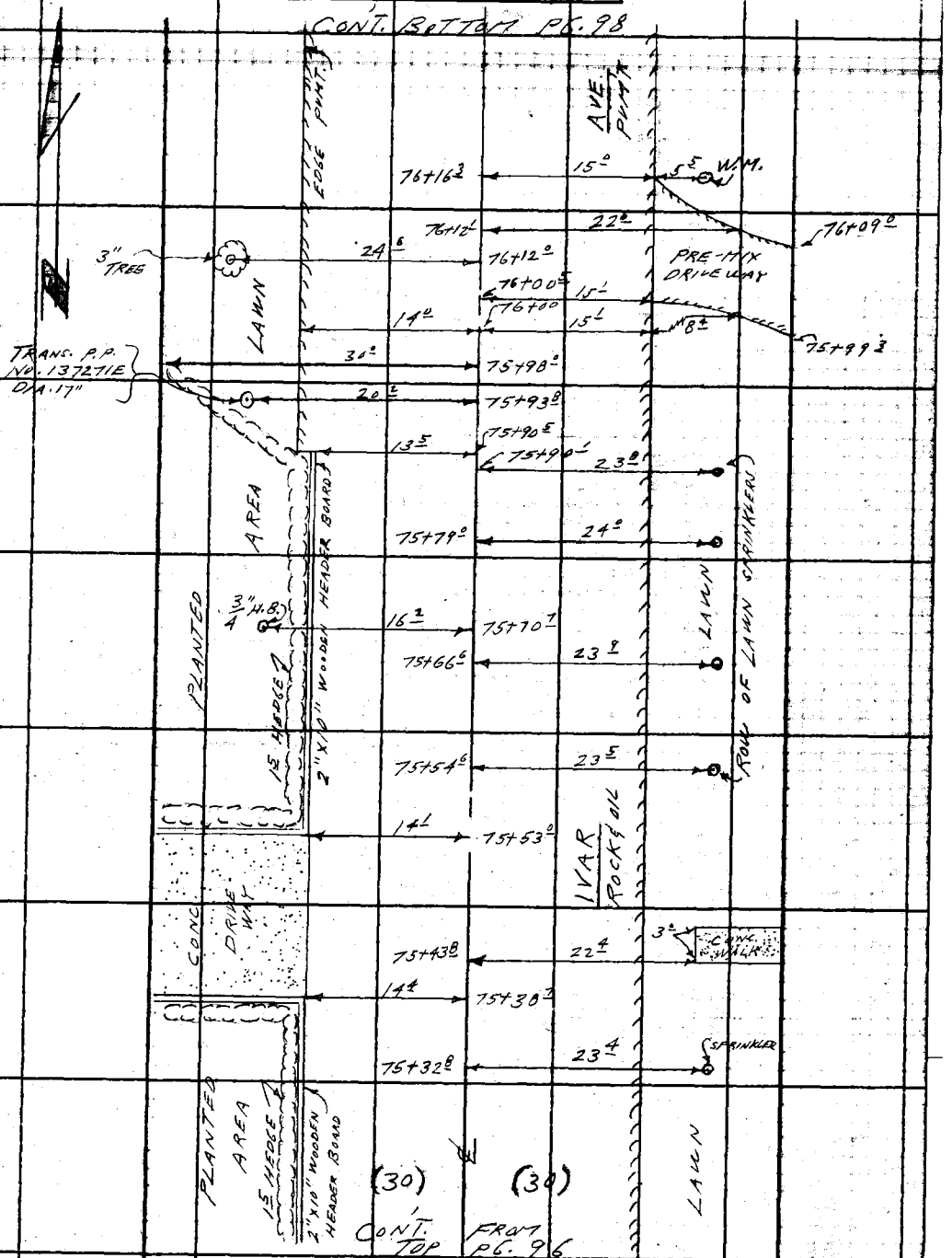

Note: Any Additions or Changes on This Sheet Must be Made or Circled in Red Ink With Date and Name of Person Making Change.

PLEASE RETURN TO
LOS ANGELES COUNTY ENGINEER
700 LOS ANGELES COUNTY ENGINEERING BLDG.
Do not extend this side of this line.

76F3095 S&E #247 11-58

F. B. 2567 Pg 98

CONT. BOTTOM P6. 99



CONT. FROM TOP P6. 97

LOS ANGELES COUNTY ENGINEER
700 Los Angeles County Engineering Bldg.

PLEASE RETURN TO

Do not extend this side of this film.

Note: Any Additions or Changes on This Sheet Must be Made or Circled in Red Ink With Date and Name of Person Making Change.

Notes Ck'd by
Map No.
Office Work
Checked
Date

Survey of ___ #5311 A
JN 6252.40 Tape ___ Std ___ °F
Surveyed by
Notes P. H. Date 4-21-60
Indexed C. Johnson

F.B. 2561 Pg. 99

CONT. TO BOT. Pg. 100

CONT. FROM TOP Pg. 98

Note: Any Additions or Changes on This Sheet Must Be Made or Circled in Red Ink With Date and Name of Person Making Change.

Do not extend notes this side of this line.

RETURN TO
LOS ANGELES COUNTY ENGINEER
700 LOS ANGELES COUNTY ENGINEERING BLDG.

76F309S CE #247—3-57

F.B. 2562 Pg. 100

CONT. TO BOT. Pg. 101

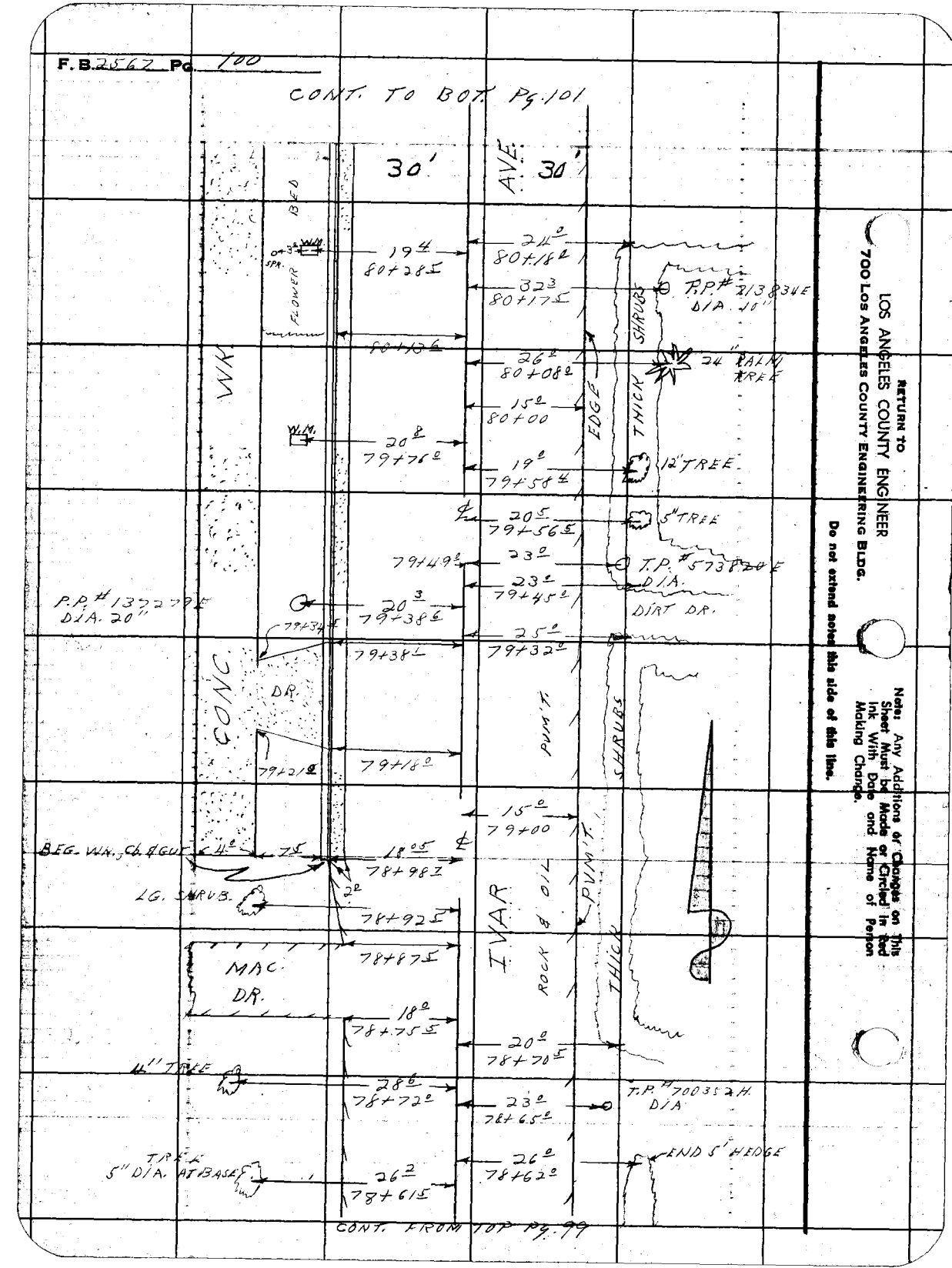

RETURN TO
LOS ANGELES COUNTY ENGINEER
700 Los Angeles County Engineering Bldg.

Do not extend notes this side of this line.

Note: Any Additions or Changes on This Sheet Must be Made or Circled in Red Ink With Date and Name of Person Making Change.

Notes Ck'd by	Survey of [illegible]	F.B. [illegible] Pg. 101
Map No.	JN 6252 Tape Std. °F	
Office Work	Surveyed by [illegible]	
Checked	Notes P.H. Date 4-21-60	
Date	Indexed C. Johnson	

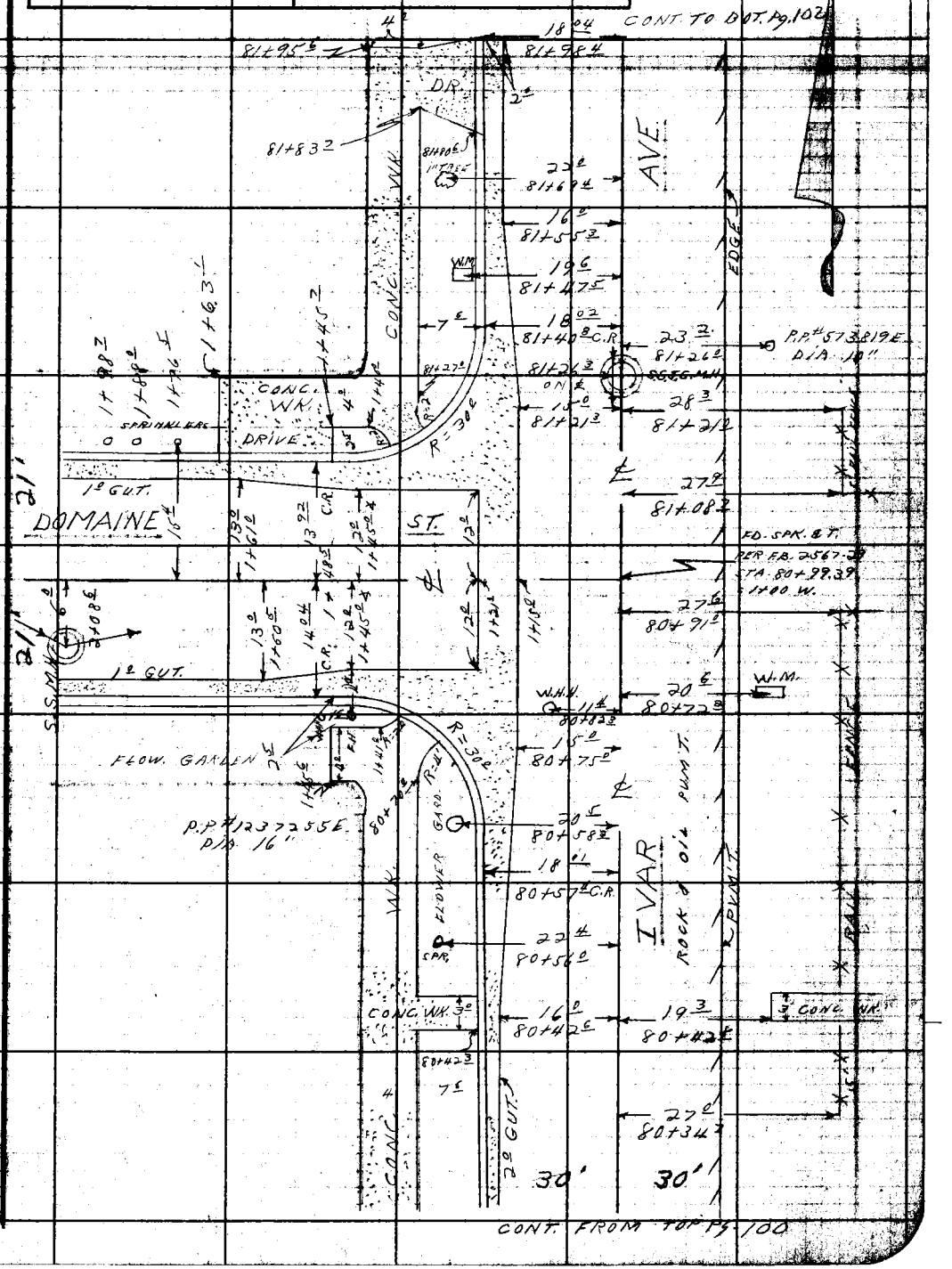

Note: Any Additions or Changes on This Sheet Must be Made or Circled in Red Ink With Date and Name of Person Making Change.

Do not extend notes this side of this line.

RETURN TO
LOS ANGELES COUNTY ENGINEER
700 LOS ANGELES COUNTY ENGINEERING BLDG.

76F3093 CE #247—3-57

CONT. TO BOT. Pg: 103

F.B. 2567 Pg. 102

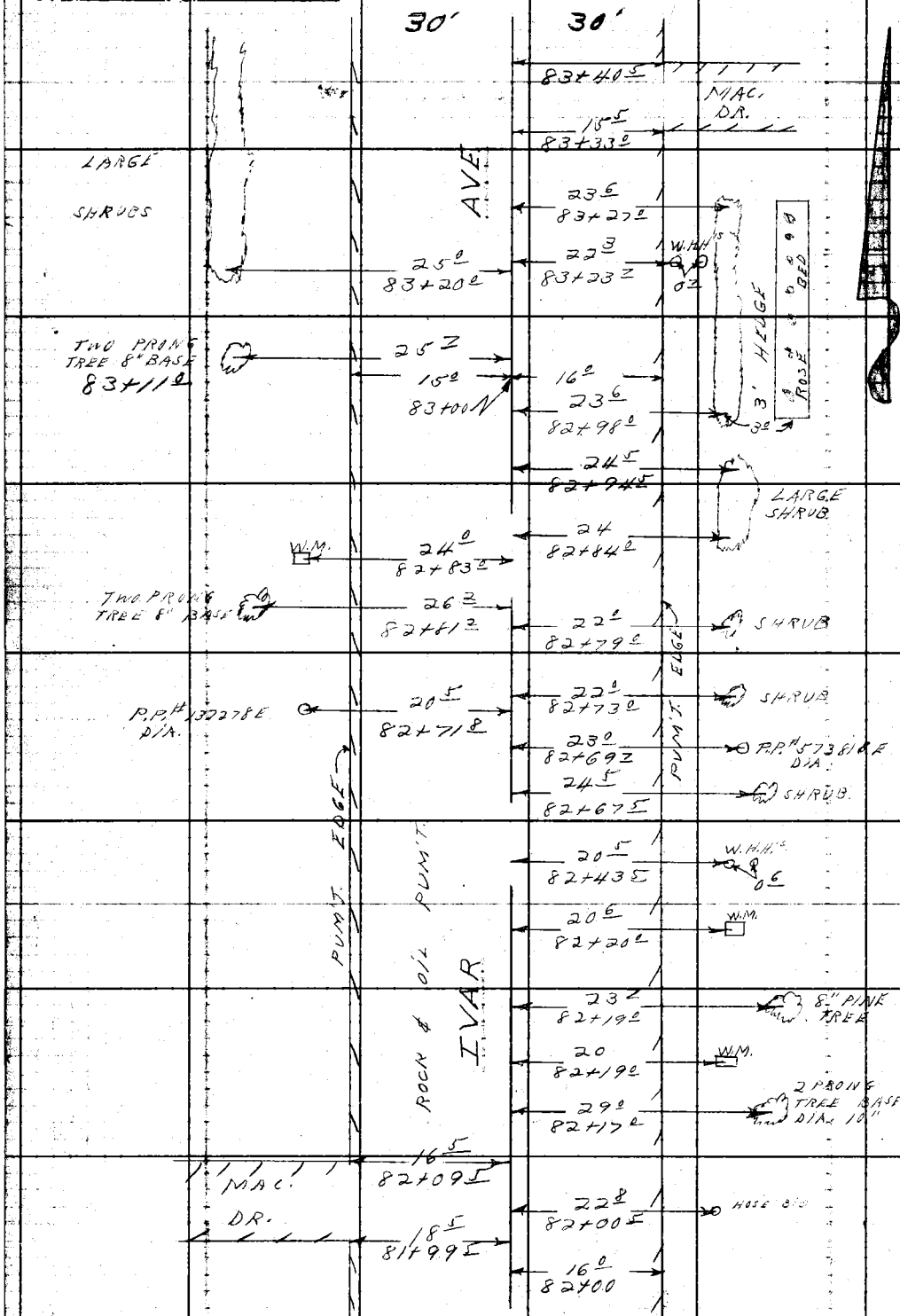

CONT. FROM TOP Pg. 101

RETURN TO
LOS ANGELES COUNTY ENGINEER
700 LOS ANGELES COUNTY ENGINEERING BLDG.

Do not extend notes this side of this line.

Note: Any Additions or Changes on This Sheet Must be Made or Circled in Red Ink With Date and Name of Person Making Change.

Notes Ck'd by	Survey of [illegible]
Map No.	JN 6252 Tape Std °F
Office Work	Surveyed by [illegible]
Checked	Notes P.H. Date 4-22-60
Date	Indexed A. C. Johnson

F.B. [illegible] Pg. 103

CONT. TO RT. Pg. 104

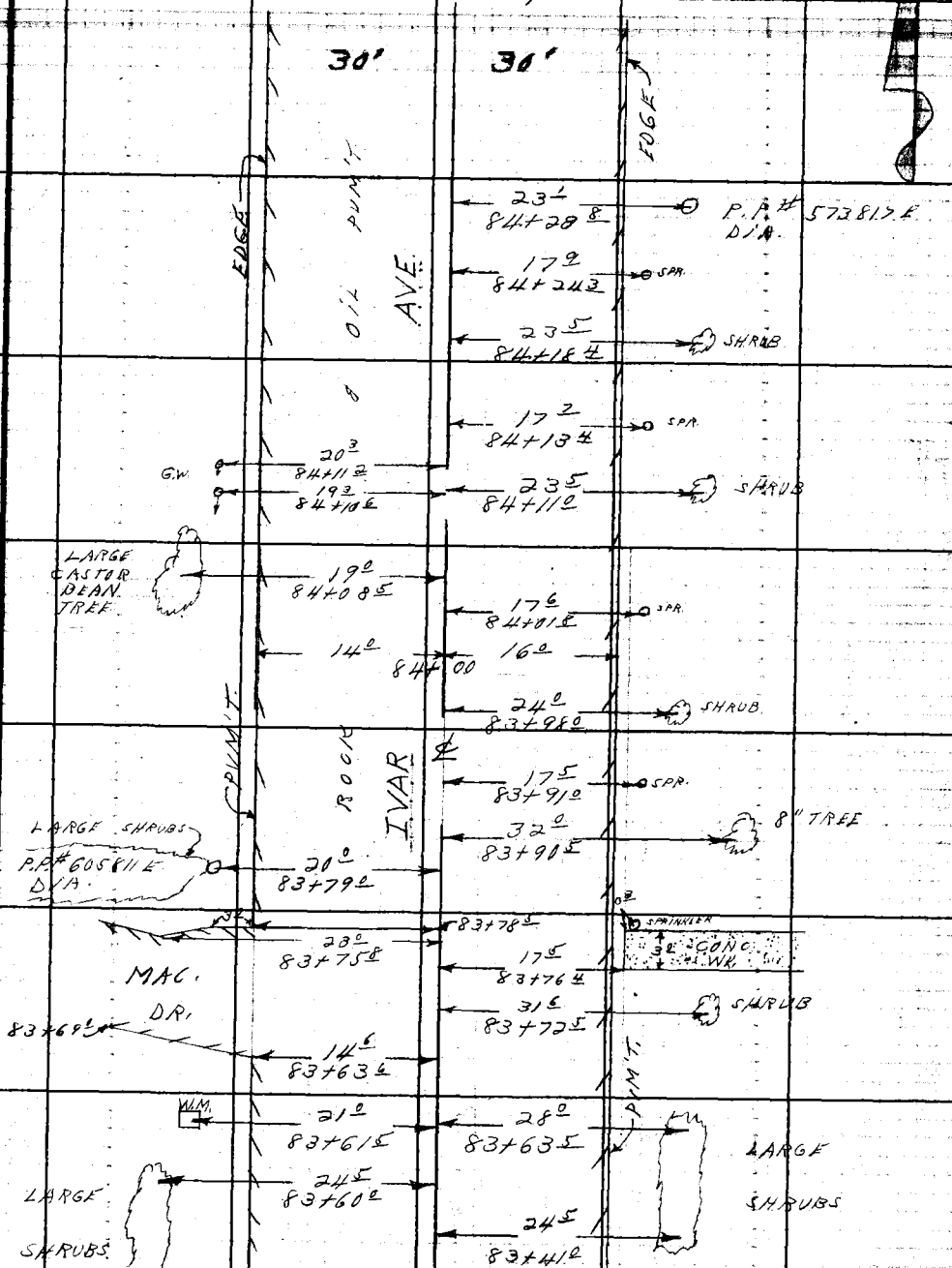

CONT. FROM TOP Pg. 102

Note: Any Additions or Changes on This Sheet Must be Made or Circled in Red Ink With Date and Name of Person Making Change.

Do not extend notes this side of this line.

RETURN TO
LOS ANGELES COUNTY ENGINEER
700 LOS ANGELES COUNTY ENGINEERING BLDG.

76F3095 CE #247—3-57

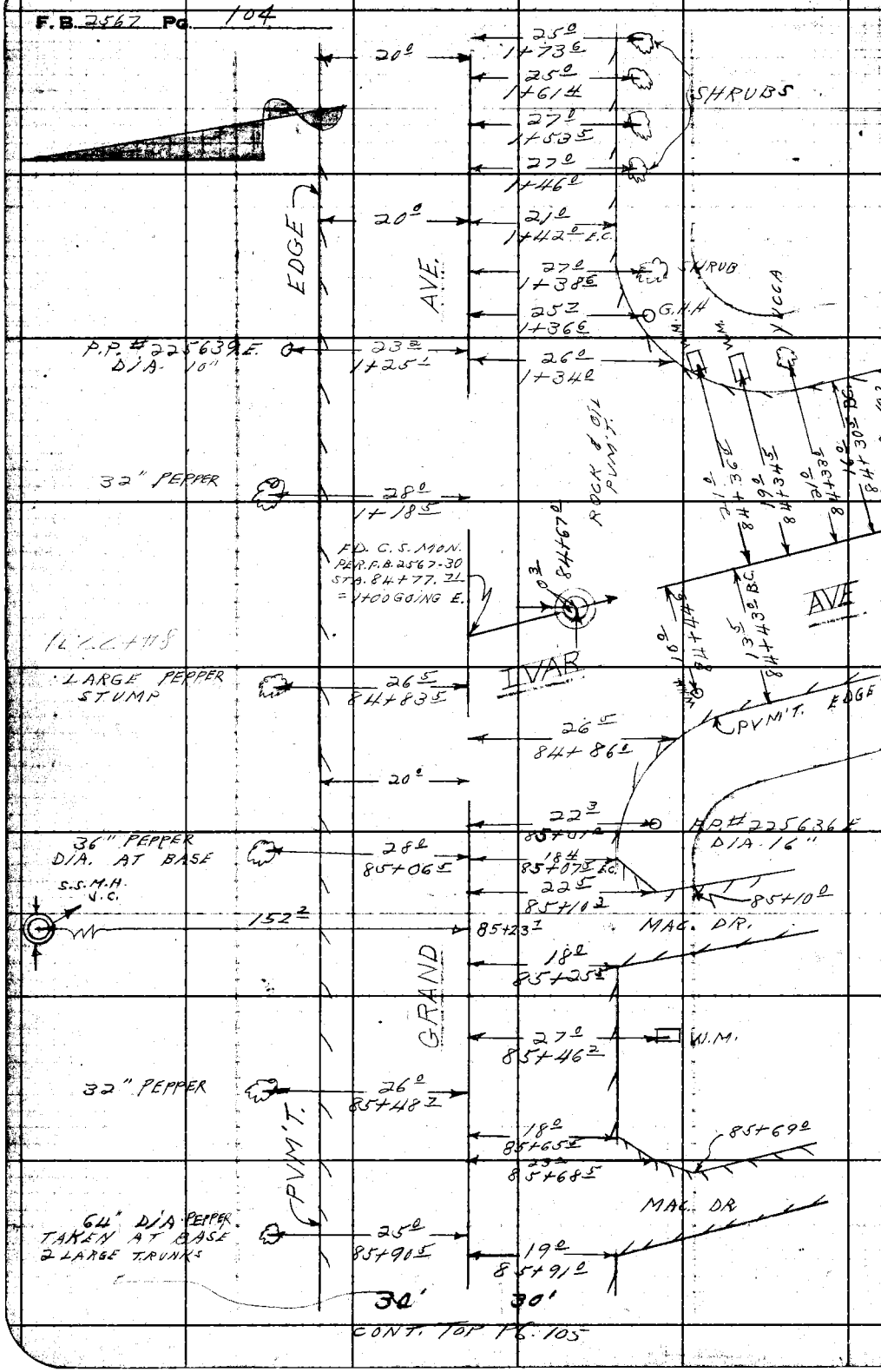

RETURN TO
LOS ANGELES COUNTY ENGINEER
700 LOS ANGELES COUNTY ENGINEERING BLDG.

Do not extend notes this side of this line.

Notes: Any Additions or Changes on This Sheet Must be Made or Circled in Red Ink With Date and Name of Person Making Change.

Notes Ck'd by	Survey of [illegible]
Map No.	JN 6252.40 Tape Std. °F
Office Work	Surveyed by [illegible]
Checked	Notes L. L. BROWN Date 4-6a
Date	Indexed A. C. Johnson

F.B. 2567 Pg. 105

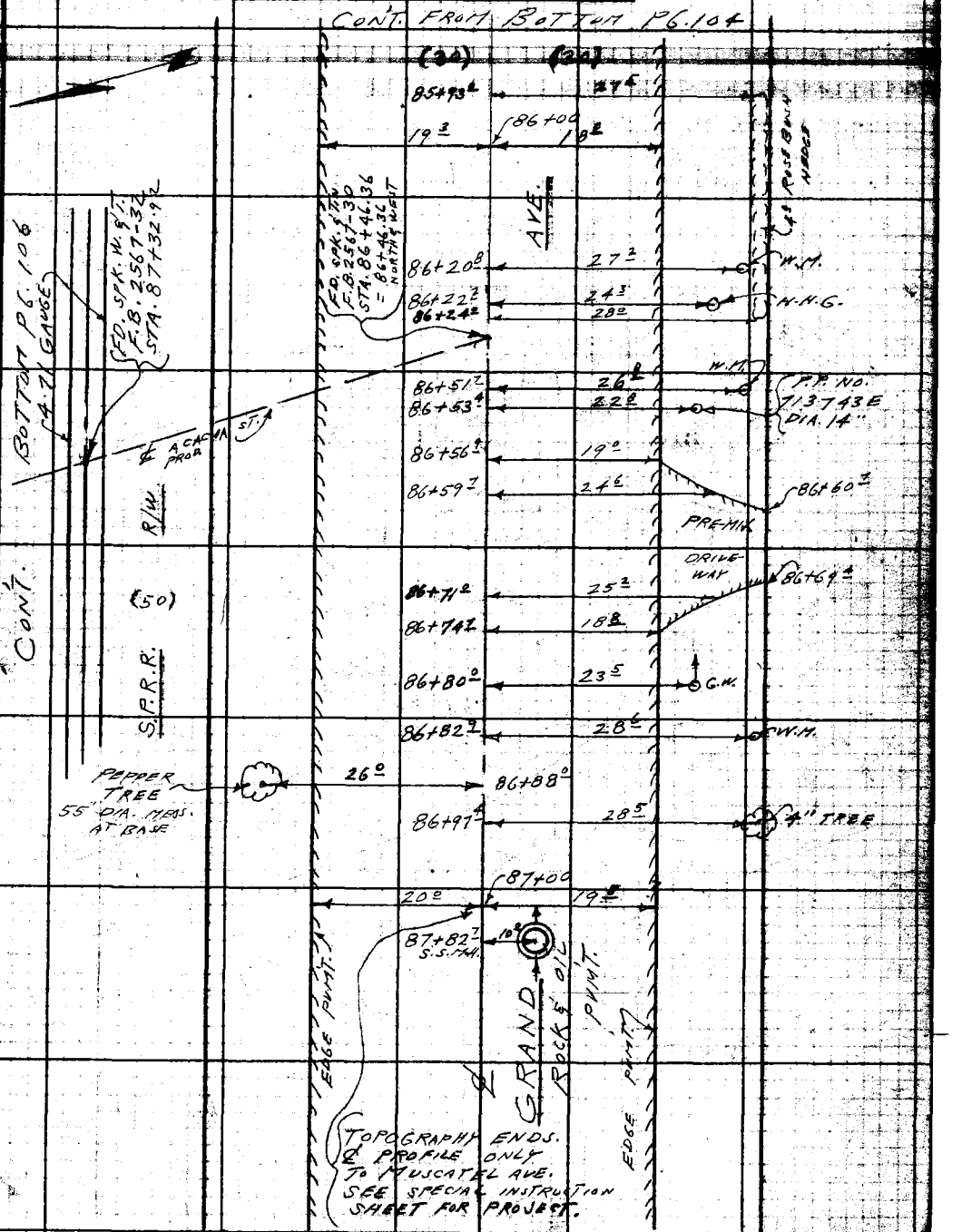

Note: Any Additions or Changes on This Sheet Must be Made or Circled in Red Ink With Date and Name of Person Making Change.

Do not extend notes this side of this line.

RETURN TO
LOS ANGELES COUNTY ENGINEER
700 LOS ANGELES COUNTY ENGINEERING BLDG.

768098 CE #247—7-55

F. B. 2567 PG. 106

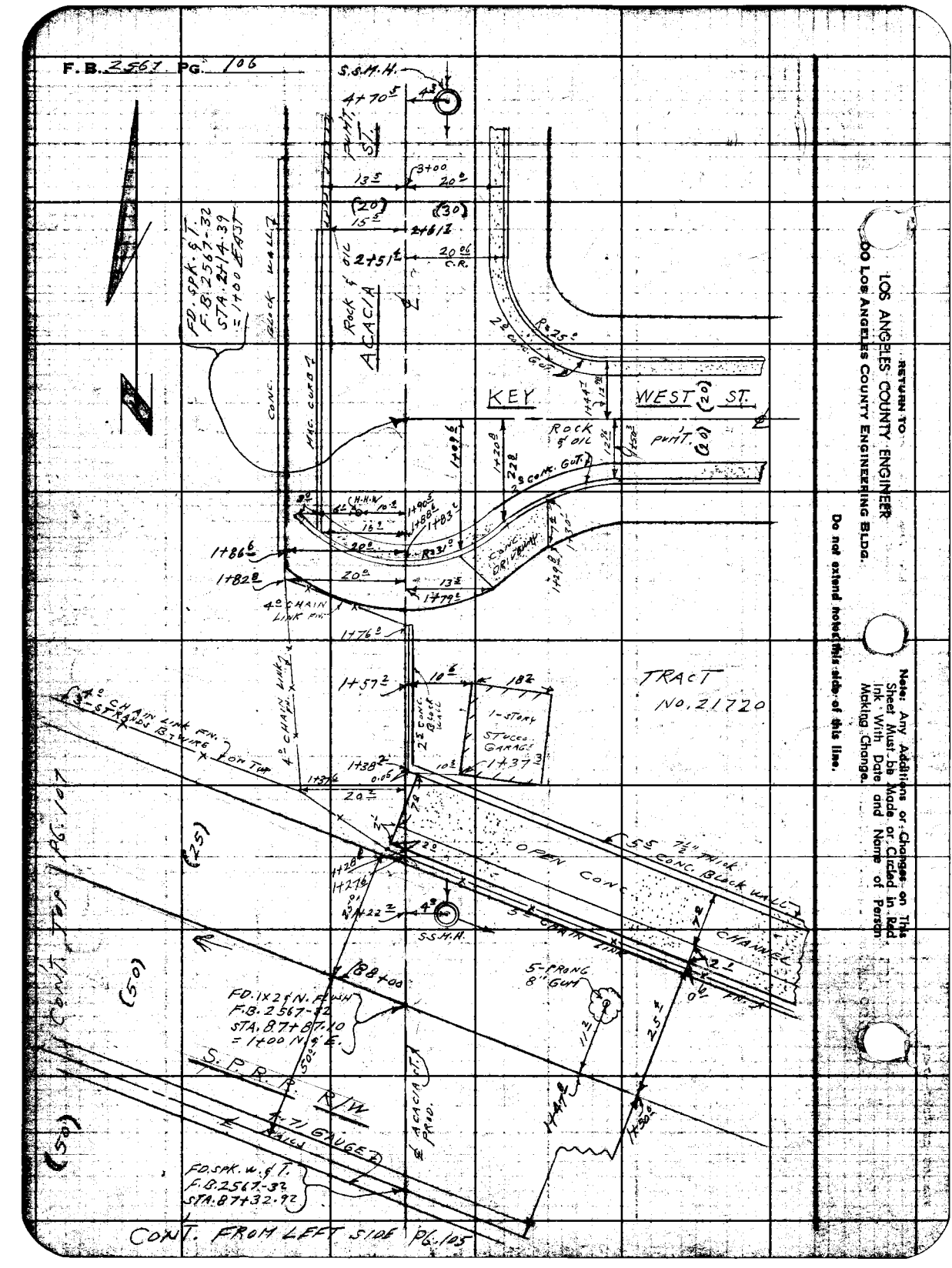

RETURN TO
LOS ANGELES COUNTY ENGINEER
900 LOS ANGELES COUNTY ENGINEERING BLDG.

Note: Any Additions or Changes on This Sheet Must Be Made or Circled in Red Ink With Date and Name of Person Making Change.

Do not extend notes this side of this line.

Notes Ck'd by	Survey of [illegible]
Map No.	JN 6252.40 Tape Std °F
Office Work	Surveyed by [illegible]
Checked	Notes L. L. BROWN Date 4-60
Date	Indexed A. C. Johnson

F.B. [illegible] Pg. 107

CON'T. FROM LEFT SIDE PG. 106

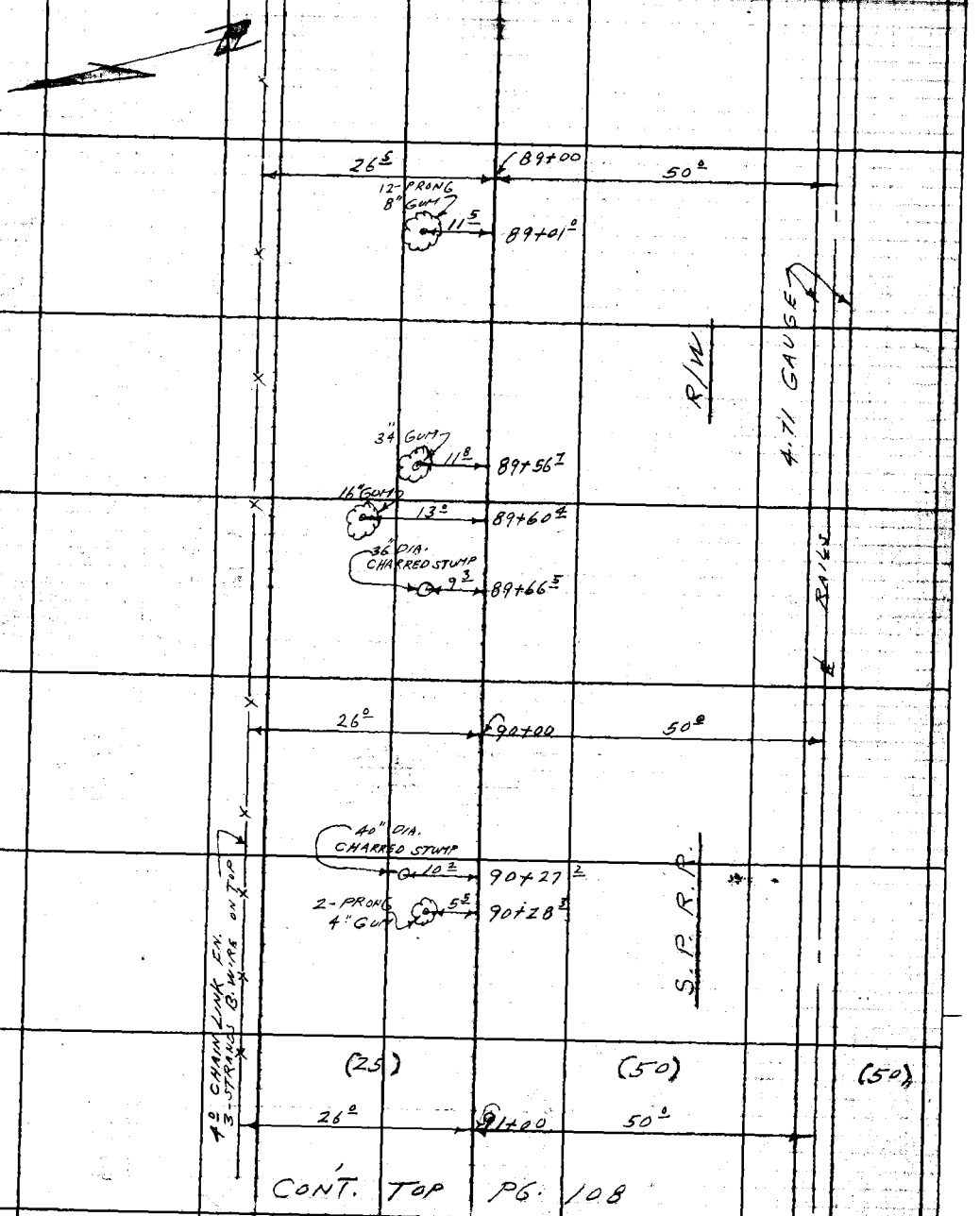

CON'T. TOP PG. 108

Note: Any Additions or Changes on This Sheet Must be Made or Circled in Red Ink With Date and Name of Person Making Change.

Do not extend notes this side of this line.

RETURN TO
LOS ANGELES COUNTY ENGINEER
[illegible]00 LOS ANGELES COUNTY ENGINEERING BLDG.

76F309S CE #247—3-57

F.B. 2567 Pg. 108

CONT. FROM BOTTOM PG. 107

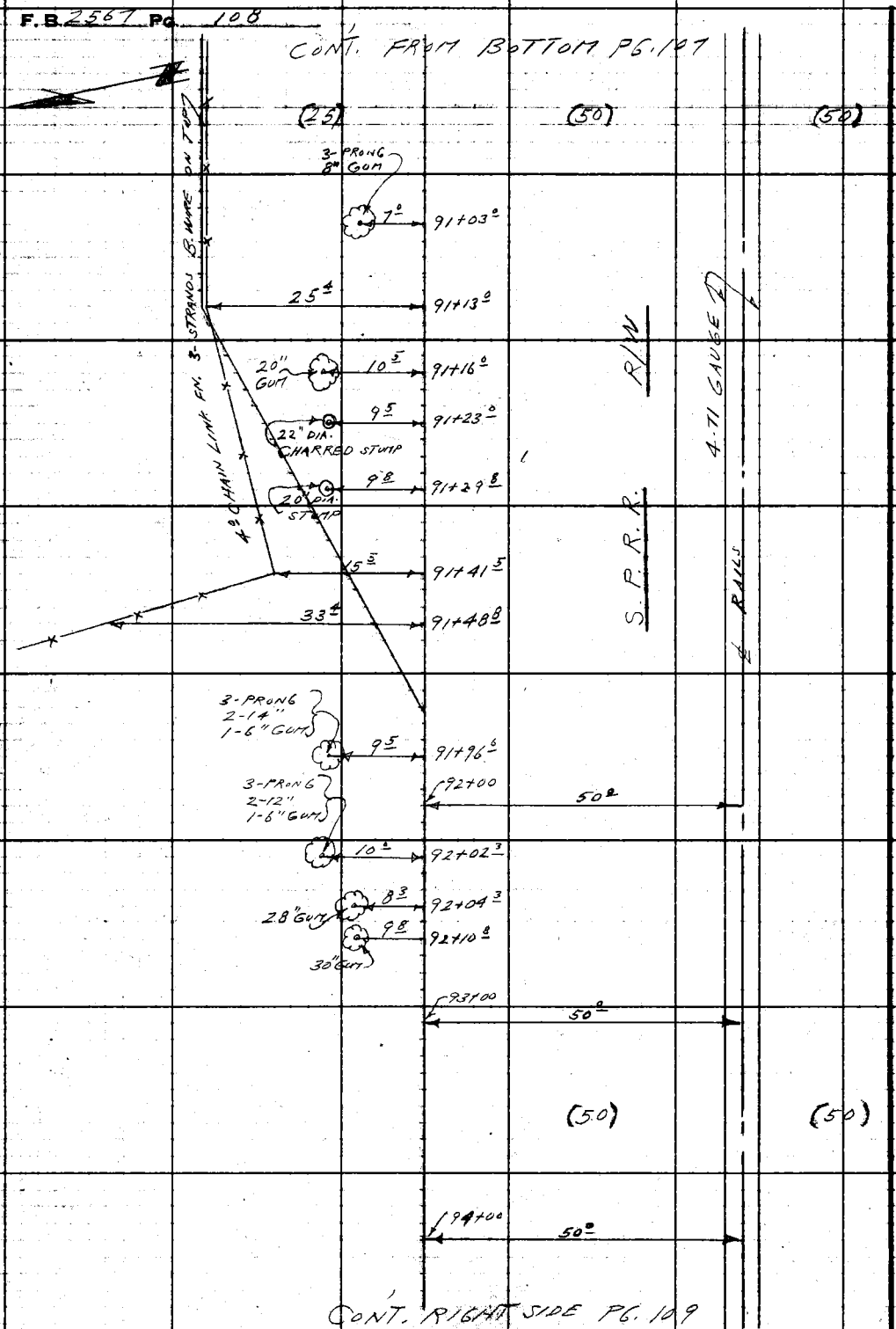

CONT. RIGHT SIDE PG. 109

RETURN TO
LOS ANGELES COUNTY ENGINEER
700 LOS ANGELES COUNTY ENGINEERING BLDG.

Do not extend noted this side of this line.

Notes: Any Additions or Changes on This Sheet Must be Made or Circled in Red Ink With Date and Name of Person Making Change.

Notes Ck'd by	Survey of ROSEHEAD S.D. #504.4	F.B. 2567 Pg. 109
Map No.	JNE 232.4 Tape Std °F	
Office Work	Surveyed by	
Checked	Notes L. L. BROWN Date 4-60	
Date	Indexed A. C. Johnson	

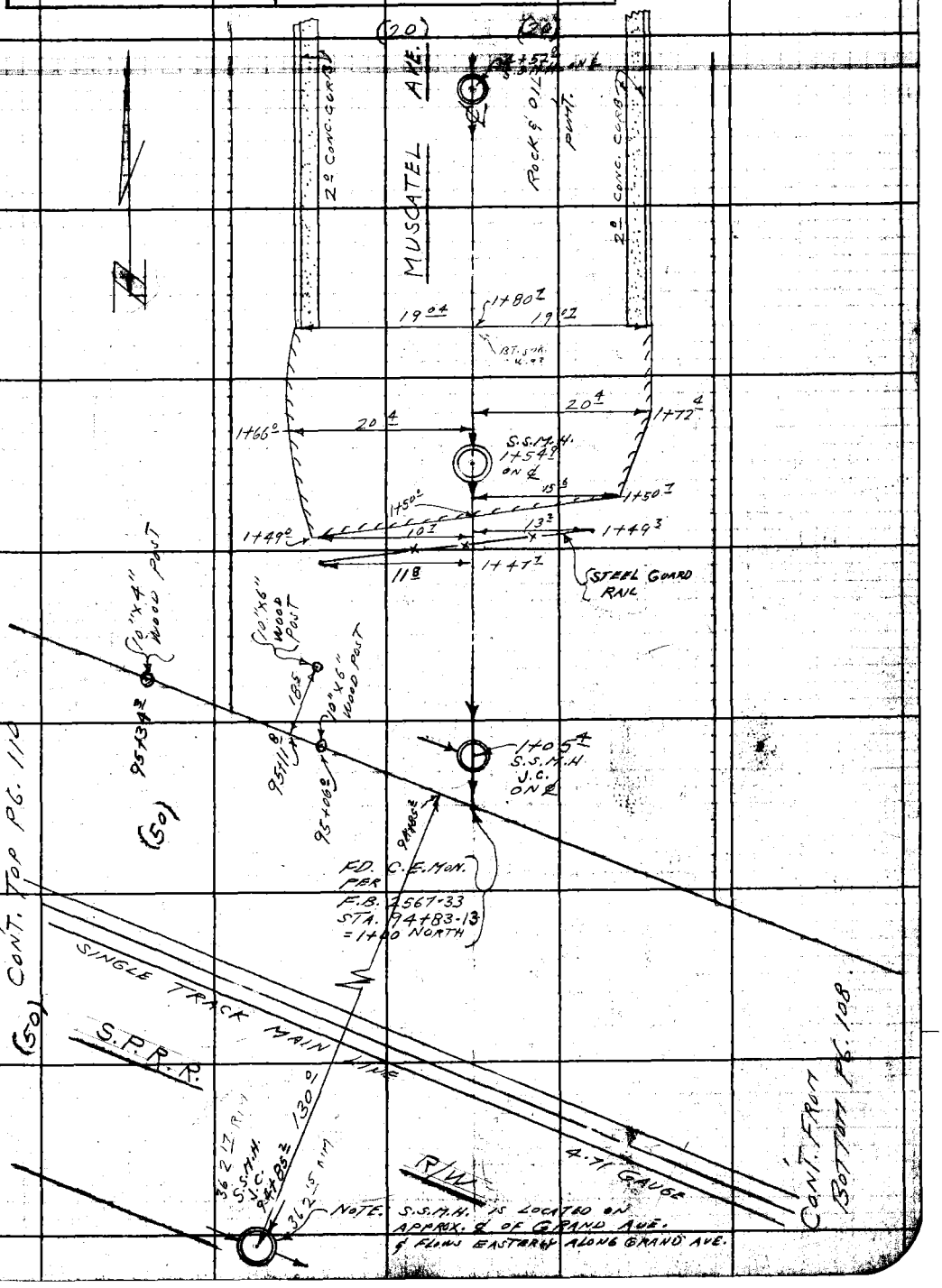

Note: Any Additions or Changes on This Sheet Must be Made or Circled in Red Ink With Date and Name of Person Making Change.

Do not extend notes this side of this line.

RETURN TO
LOS ANGELES COUNTY ENGINEER
700 LOS ANGELES COUNTY ENGINEERING BLDG.

76F309S CE #247—3-57

F.B. 2567 Pg. 110

CONT. FROM LEFT SIDE PG. 109

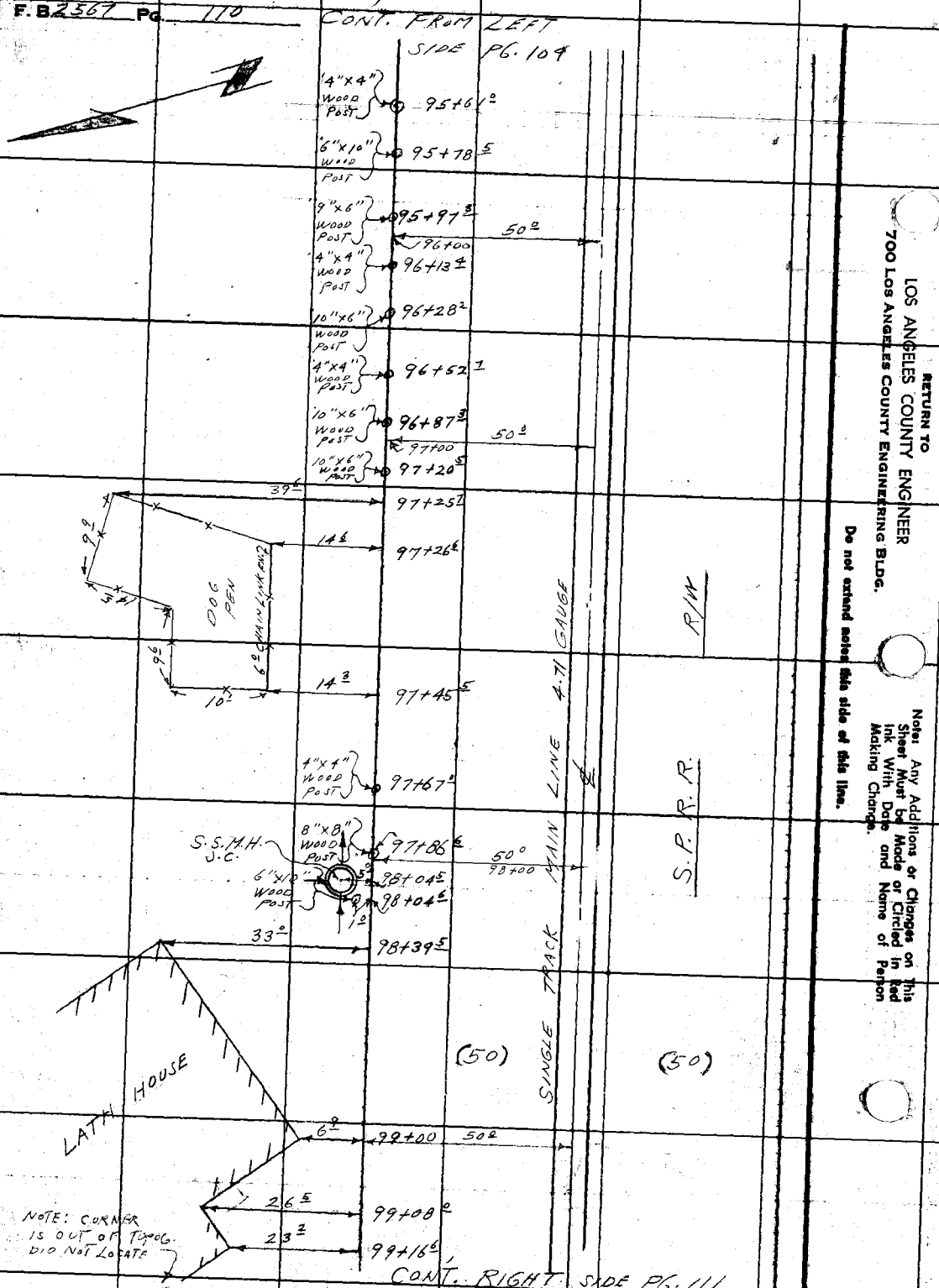

CONT. RIGHT SIDE PG. 111

RETURN TO
LOS ANGELES COUNTY ENGINEER
700 Los Angeles County Engineering Bldg.

Do not extend notes this side of this line.

Note: Any Additions or Changes on This Sheet Must be Made or Circled in Red Ink With Date and Name of Person Making Change.

Notes Ck'd by	Survey of [illegible] S.O. #[illegible]
Map No.	IN 6252.40 Tape Std. OF
Office Work	Surveyed by L.L. BROWN
Checked	Notes L.L. BROWN Date 4-[illegible]
Date	Indexed A. C. Johnson

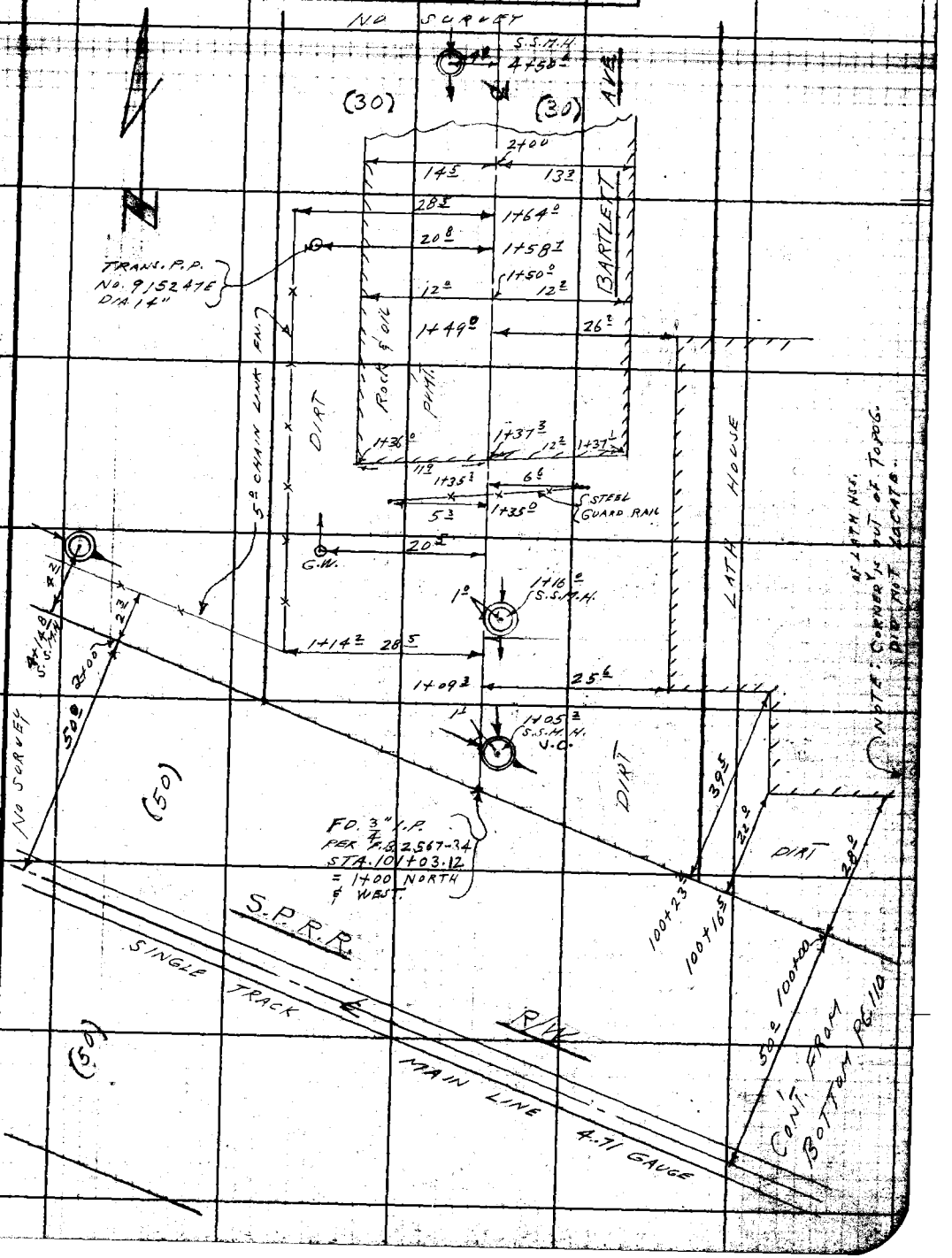

Note: Any Additions or Changes on This Sheet Must be Made or Circled in Red Ink With Date and Name of Person Making Change.

Do not extend notes this side of this line.

REVISED TO
LOS ANGELES COUNTY ENGINEER
700 LOS ANGELES COUNTY ENGINEERING BLDG.

763098 CE #247 7-53

Notes Ck'd by	Survey of
Map No.	JN Tape Std °F
Office Work	Surveyed by
Checked	Notes Date
Date	Indexed

E. B. L. - Pg.

Note: Any Additions or Changes on This Sheet Must be Made or Circled in Red Ink With Date and Name of Person Making Change.

Do not extend notes this side of this line.

SAVE 113-122
FOR TOPO

RETURN TO
LOS ANGELES COUNTY ENGINEER
700 Los Angeles County Engineering Bldg.

763098 CE #247—7-59

Profile No. | Notes Red Date | Plotted Date | Job No. 6252.40 | Division No. | Survey of | Notes Red | Checked | Survey of

ROSEMEAD STORM DRAIN

PROJECT NO. 524

LINE A

J.N. 6252.40

PROFILE AND CROSS SECTIONS
FROM EATON WASH & VALLEY BLVD.
TO BARTLETT AVE. & S.P.R.R.

-PARTY-
BROWN, L. L.
HARRINGTON, P.
WEST J.
RODRIGUEZ, R.
MARTINEZ, A.

STATION	B.S.	H.I.	F.S.	ELEV.

NOTE: ANY ADDITIONS OR CHANGES ON THIS SHEET MUST BE MADE OR CIRCLED IN RED INK, WITH DATE AND NAME OF PERSON MAKING CHANGE.

Do not extend notes this side of this line.

PLEASE RETURN TO
LOS ANGELES COUNTY ENGINEER
700 Los Angeles County Engineering Bldg

761-288 CE 307 11-58

76L-298 CE 307 11-58

PLEASE RETURN TO
LOS ANGELES COUNTY ENGINEER
700 LOS ANGELES COUNTY ENGINEERING BLDG.

NOTE: ANY ADDITIONS OR CHANGES ON THIS SHEET MUST BE MADE OR CIRCLED IN RED INK, WITH DATE AND NAME OF PERSON MAKING CHANGE.

Do not extend notes this side of this line.

F.B. Pg. 124 Profile
Job No. 6252:44 Division No. Notes Red Plotted
Survey of ROSEMEAD S.D. Z5241A Date Date
Survey by L.L. BROWN Notes Chkd. Checked
Indexed C. JOHNSON Date 4-60 Date Date
No. X-Sec. No.

STATION	B.S.	H.I.	F.S.	ELEV.		
B.M. S.D. 901				276 15	B.M. S.D. 901 ELEV. = 276.151 F.B. 2510-18 VALLEY BLVD. & S TRANG. AVE. S.W. COR., L. & N. IN CURB 24 FT. S. OF S. END C.R.	
BEGIN PROFILE & X-SECT. EATON CN. WASH NORTH FROM & INT. VALLEY BLVD. & ℄ LINE = 1+00 N.						
					LEFT & WEST	RIGHT & EAST
1+00				265 01		
				264 87		22⁵ BOT. CONC. CHAN.
				264 88	BOT. CONC. CHAN. 22⁶	
1+69 ±				276 52		22⁵ BRK. TOP CONC. CHAN. WALL
				277 8		50° DIRT R/W
1+75 ±				267 27	INVERT OUTLET 42" CORR. IRON PIPE 22⁶	
1+96 ±				276 51	BRK. TOP CONC. CHAN. WALL 22⁵	
2+00				265 66		
				265 59		22⁶ BOT. CONC. CHAN.
				276 66		22⁶ TOP CONC. CHAN. WALL
				277 6		50° DIRT R/W
				265 43	BOT. CONC. CHAN. 22⁶	
				276 56	TOP CONC. CHAN. WALL 22⁶	
				278 1	40° DIRT	

76L-298 CE 307 11-58

PLEASE RETURN TO
LOS ANGELES COUNTY ENGINEER
700 LOS ANGELES COUNTY ENGINEERING BLDG

NOTE: ANY ADDITIONS OR CHANGES ON THIS SHEET MUST BE MADE OR CIRCLED IN RED INK. WITH DATE AND NAME OF PERSON MAKING CHANGE.

Do not extend notes this side of this line.

STATION	B.S.	H.I.	F.S.	ELEV.		
					LEFT & WEST	RIGHT & EAST
3+00				266 29		
				266 20		22^{6} BOT. CONC. CHAN.
				277 19		22^{6} TOP CONC. CHAN. WALL
				278 1		50° DIRT R/W
				266 18	BOT. CONC. CHAN. 22^{7}	
				277 21	TOP CONC. CHAN. WALL 22^{7}	
				278 0	40° DIRT	
4+00				266 94		
				266 82		22^{6} BOT. CONC. CHAN.
				277 81		22^{6} TOP CONC. CHAN. WALL
				279 3		50° DIRT R/W
				266 80	BOT. CONC. CHAN. 22^{7}	
				277 82	TOP CONC. CHAN. WALL 22^{7}	
				278 4	40° DIRT	
		END	PROFILE	& X	- SECT.	

Profile Notes Red ____ Plotted ____ Job No. [illegible] Division No. ____ F.B. Pg. 135

No. ____ Date ____ Date ____ Survey of ROSEMEAD S.D. #524-A

Notes Chkd. ____ Checked ____ Survey by [illegible] Notes [illegible] Date [illegible]

76L-298 CE 307 11-58

PLEASE RETURN TO
LOS ANGELES COUNTY ENGINEER
700 LOS ANGELES COUNTY ENGINEERING BLDG.

NOTE: ANY ADDITIONS OR CHANGES ON THIS SHEET MUST BE MADE OR CIRCLED IN RED INK, WITH DATE AND NAME OF PERSON MAKING CHANGE.

Do not extend notes this side of this line.

STATION	B.S.	H.I.	F.S.	ELEV.		
BEGIN PROFILE & X-SECT. EATON CN. WASH SOUTH FROM ℄ INT. VALLEY BLVD. & ⊼ LINE						
=1+00 SOUTH					LEFT & EAST	RIGHT & WEST
1+46.2				280 93		22.6 BRK. TOP CONC. CHAN. WALL
				280 00		23.6 EDGE MAC. ROADWAY
				280 1		39.1 DIRT FENCELINE
1+57.2				266 29		22.6 INVERT OUTLET 50" CORR. IRON PIPE.
1+71.4				280 38	BRK. TOP CONC. CHAN. WALL 22.4	
1+80.5				275 55	BRK. TOP CONC. CHAN. WALL 22.4	
				276 9	DIRT 50.0 R/W	
2+00				264 48		
				264 35		22.8 BOT. CONC. CHAN.
				275 39		22.8 TOP CONC. CHAN. WALL
				276 3		39.1 DIRT, FENCE LINE
				264 43	BOT. CONC. CHAN. 22.4	
				275 72	TOP CONC. CHAN. WALL 22.4	
				276 3	50.0 DIRT R/W	

F.B. PG. 126

Job No. 6252.40 Division No. ____ Notes Red ____ Plotted ____ Profile

Survey of ROSEMEAD S.D. #524-A Date ____ Date ____ No. ____

Survey by L.L. BROWN Notes L.L. BROWN Notes Chkd. ____ Checked ____ X-Sec.

Indexed ____ Date ____ Date ____ Date ____ No. ____

76L-298 CE 307 11-58

PLEASE RETURN TO
LOS ANGELES COUNTY ENGINEER
700 LOS ANGELES COUNTY ENGINEERING BLDG

NOTE: ANY ADDITIONS OR CHANGES ON THIS SHEET MUST BE MADE OR CIRCLED IN RED INK, WITH DATE AND NAME OF PERSON MAKING CHANGE.

Do not extend notes this side of this line.

STATION	B.S.	H.I.	F.S.	ELEV.		
					LEFT & EAST	RIGHT & WEST
3+00				263 81		
				263 71		22 8 BOT. CONC. CHAN.
				274 79		22 8 TOP CONC. CHAN. WALL
				275 7		39 1 DIRT, FENCE LINE
				263 76	BOT. CONC. CHAN. 22 4	
				274 81	TOP CONC. CHAN. WALL 22 4	
				275 0	DIRT 50° R/W	
4+00				263 27		
				263 11		22 8 BOT. CONC. CHAN.
				274 18		22 8 TOP CONC. CHAN. WALL
				275 0		39 1 DIRT, FENCE LINE
				263 17	BOT. CONC. CHAN. 22 3	
				274 17	TOP CONC. CHAN. WALL 22 3	
				274 5	DIRT 50° R/W	
B.M.S.D. 901				276 15	B.M. S.D. 901 ELEV. = 276.151	SEE PG. 124 FOR DESC.
		END	PROFILE	&	X-SECT. ON EATON CN. WASH	

Profile Notes Red ____ Plotted ____ Job No. ____ Division No. ____
No. ____ Date ____ Date ____ Survey of ROSEMEAD S.D. #532-A
X-Sec. Notes Chkd. ____ Checked ____ Survey by L. L. BROWN Notes ____ Date ____

F.B. Pg. 127

76L-298 CE 307 11-58

PLEASE RETURN TO
LOS ANGELES COUNTY ENGINEER
700 LOS ANGELES COUNTY ENGINEERING BLDG.

NOTE: ANY ADDITIONS OR CHANGES ON THIS SHEET MUST BE MADE OR CIRCLED IN RED INK. WITH DATE AND NAME OF PERSON MAKING CHANGE.

Do not extend notes this side of this line.

STATION	B.S.	H.I.	F.S.	ELEV.	VALLEY	BLVD.
BEGIN PROFILE & X-SECTIONS AT THE INT. OF ⊼ LINE OF EATON WASH & THE ℄ OF VALLEY BLVD. GOING WEST						
0+71 6				280 28	℄ E. EDGE CONC. BRIDGE	
1+00 GOING WEST				280 44	INT. ℄ VALLEY & ⊼	EATON WASH
				280 03		38 2 RT. (N.) BOT. Cb.
				280 81		" " " T. Cb.
				281 00		48' " " N. EDGE BRIDGE
				280 09	38 2 LT. (S.) BOT. Cb.	
				280 84	" " " T. Cb.	
				281 00	48 " " S. EDGE BRIDGE	
1+07 5				280 05	38 2 LT. (S.) BOT. Cb.	
				280 81	" " " T. Cb.	
1+08 7				280 06	36 LT. (S.) GUT. EDGE	
				280 04	38' " " " F.L.	
1+28 5				280 34	℄ W. EDGE CONC. BRIDGE	

F.B. 2567 Pg. 128

Job No. 6252 40 Division No. Notes Red Plotted Profile

Survey of ROSEMEAD S.D. # 5211-A Date Date No. X-Sec.

Survey by L.L. BROWN Notes P. HARRINGTON Notes Chkd. Checked

Indexed C. Johnson Date Date Date No.

76L-298 CE 307 11-58

PLEASE RETURN TO
LOS ANGELES COUNTY ENGINEER
700 LOS ANGELES COUNTY ENGINEERING BLDG

NOTE: ANY ADDITIONS OR CHANGES ON THIS SHEET MUST BE MADE OR CIRCLED IN RED INK, WITH DATE AND NAME OF PERSON MAKING CHANGE.

Do not extend notes this side of this line.

STATION	B.S.	H.I.	F.S.	ELEV.	VALLEY	BLVD.
1+42.0				280 18		℄
				279 90	19.0 LT.(S) PVM'T.	
				279 56	36.2 " " GUT. EDGE	
				279 45	38.2 " " " F.L.	
				279 84	38.2 " " T. DEP. Cb.	
				280 23	50' " " P/L. MAC.	
1+50.3				279 65		38.2 RT.(N) BOT. Cb.
				280 35		38.2 " " T. Cb.
1+75.0				279 61		℄
2+01.93				278 95	℄ INT. VALLEY BLVD. & STRANG AVE.	
				278 79		19' RT.(N.) PVM'T
				278 44		38.2 " " BOT. MAC. Cb.
				278 51		" " " T. DEP.
				279 12		50' " " P/L.

END PROFILE & X-SECT. GOING WEST ON VALLEY

Profile Notes Red ____ Plotted ____ Job No. [illegible] 40 Division No. ____
No. ____ Date ____ Date ____ Survey of PASEMEAN CA #[illegible]
Notes Chkd. ____ Checked ____ Survey by [illegible] Notes [illegible] Date [illegible]

F.B. 3567 Pg. 129

76L-298 CE 307 11-58

PLEASE RETURN TO
LOS ANGELES COUNTY ENGINEER
700 LOS ANGELES COUNTY ENGINEERING BLDG.

NOTE: ANY ADDITIONS OR CHANGES ON THIS SHEET MUST BE MADE OR CIRCLED IN RED INK, WITH DATE AND NAME OF PERSON MAKING CHANGE.

Do not extend notes this side of this line.

STATION	B. S.	H. I.	F. S.	ELEV.	STRANG	AVE.
BEGIN PROFILE & X-SECT. GOING SO. ON STRANG AVE. FROM THE ℄ INT. OF VALLEY BLVD. & STRANG AVE.						
2+01.93 = 1+00 GOING SO.					℄ INT. VALLEY BLVD. & STRANG AVE	
1+19.0				278 59		℄
1+36.0				278 41		℄ PVM'T. BRK.
1+72.8				277 01		25' RT. (W) BK. WK.
1+82.8				276 11		℄
				275 68		13' RT. (W) GUT. EDGE
				275 59		15' " " " F.L.
				276 39		" " " T. Cb.
				276 8		25' " " P/L. GRD.
				275 81	13' LT. (E) GUT. EDGE	
				275 67	15' " " " F.L.	
				276 46	" " " T. Cb.	
				278 3	25' " " P/L. GRD.	

F.B. 2567 PG. 130

Job No. 6252 40 Division No. Notes Red Plotted Profile
Survey of ROSEMEAD S.D. #524-A Date Date No. X-Sec.
Survey by L.L. BROWN Notes P. HARRINGTON Notes Chkd. Checked
Indexed K. C. Johnson Date Date Date No.

76L-298 CE 307 11-58

PLEASE RETURN TO
LOS ANGELES COUNTY ENGINEER
700 LOS ANGELES COUNTY ENGINEERING BLDG

NOTE: ANY ADDITIONS OR CHANGES ON THIS SHEET MUST BE MADE OR CIRCLED IN RED INK, WITH DATE AND NAME OF PERSON MAKING CHANGE.

Do not extend notes this side of this line.

STATION	B.S.	H.I.	F.S.	ELEV.	STRANG	AVE.
2+22.8				274 74		℄
				274 48		13' RT.(W.) GUT. EDGE
				274 35		15' " " " F.L.
				275 16		15' " " T. Cb.
				275 8		25' " " P/L. GRD.
				274 30	13' LT.(E.) GUT. EDGE	
				274 15	15' " " " F.L.	
				274 87	15' " " T. Cb.	
				277 4	25' " " P/L GRD.	
2+62.8				274 04		℄
				273 84		13' RT.(W) GUT. EDGE
				273 75		15' " " " F.L.
				274 51		15' " " T. Cb.
				274 7		25' " " P/L. GRD.
				273 60	13' LT.(E.) GUT. EDGE	
				273 47	15' " " " F.L.	
				273 54	15' " " T. DEP. Cb.	
				274 9	25' " " P/L. GRD.	

END PROF. & X-SECT. GOING SO. ON STRANG AVE.

Profile Notes Red ____ Plotted ____ Job No. [illegible] Division No. ____
No. ____ Date ____ Date ____ Survey of PACEMEAD SA # 534-A
X-Sec. Notes Chkd. ____ Checked ____ Survey by L.L. BROWN Notes [illegible] Date [illegible]
No. ____ Date ____ Date ____ Map No. ____ [illegible]

F.B. 2567 PG. 131

76L-298 CE 307 11-58

PLEASE RETURN TO
LOS ANGELES COUNTY ENGINEER
700 LOS ANGELES COUNTY ENGINEERING BLDG.

NOTE: ANY ADDITIONS OR CHANGES ON THIS SHEET MUST BE MADE OR CIRCLED IN RED INK, WITH DATE AND NAME OF PERSON MAKING CHANGE.

Do not extend notes this side of this line.

STATION	B. S.	H. I.	F. S.	ELEV.	VALLEY	BLVD
RESUME PROF. & X-SECT. GOING W. FROM ℄ INT. VALLEY BLVD. & STRANG AVE.						
2+61 8				277 92		℄
				277 70		19 RT. (N.) PVM'T.
				277 16		38 2 " " BOT. Cb.
				277 26		38 2 " " T. DEP. Cb.
				278 09		50 " " " P/L. MAC.
				277 46	19 LT. (S.) PVM'T.	
				276 89	36 1 " " GUT. EDGE	
				276 78	38 1 " " " F.L.	
				277 46	38 1 " " T. Cb.	
				277 70	49 6 " " BK. WK.	
3+01 8				277 51		℄
				277 04	19 0 LT. (S.) PVM'T.	
				276 19	36 1 " " GUT. EDGE	
				276 08	38 1 " " " F.L.	
				276 77	38 1 " " T. Cb.	
				277 07	49 6 " " BK. WK.	

F. B. 2567 Pg. 132

Job No. 6252 40 Division No. Notes Red Plotted Profile

Survey of ROSEMEAD S.D. #524-A Date Date No. X-Sec.

Survey by L. C. BROWN Notes P.H. Notes Chkd. Checked

Indexed Date Date Date No.

76L-298 CE 307 11-58

PLEASE RETURN TO
LOS ANGELES COUNTY ENGINEER
700 LOS ANGELES COUNTY ENGINEERING BLDG

NOTE: ANY ADDITIONS OR CHANGES ON THIS SHEET MUST BE MADE OR CIRCLED IN RED INK, WITH DATE AND NAME OF PERSON MAKING CHANGE.

Do not extend notes this side of this line.

Profile Notes Red ____ Plotted ____ Job No. ____ Division No. ____
No. ____ Date ____ Date ____ Survey of ____ Date ____
Notes Card ____ Checked ____ Survey by ____ Notes ____

F.B. 2567 Pg. 133

STATION	B.S.	H.I.	F.S.	ELEV.	VALLEY	BLVD.
3+08 3				277 11		27 5 RT. (N.) RIM ELL. M.H.
3+09 8				277 44		℄
				277 20		19' RT. (N.) P.M.T.
				276 95		36 2 " " GUT. EDGE
				276 80		38 2 " " " F.L.
				277 44		38 2 " " T. CB.
				277 47		45 6 " " BK. MK.
				277 9		50 2 " " P/L. GRD
3+10 4				270 66		41 3 RT. (N.) F.L. 42" COR. S.D. MH
3+34 3				277 25	42 4 RT. (N.) EL. ON S.D. LID	277.25 - 3.02
				274 23	" " " " " F.L. S.D. BOX	274.23
3+60 6				277 12	42 4 RT. (N.) EL. ON S.D. LID	277.12 - 2.38
				274 74	" " " " " F.L. S.D. BOX	274.74
3+ 63 2				268 86	39 5 LT. (S.) F.L. 54" COR. IRON S.D. PIPE	276.43 - 7.57 268.86

76L-298 CE 307 11-58

PLEASE RETURN TO
LOS ANGELES COUNTY ENGINEER
700 LOS ANGELES COUNTY ENGINEERING BLDG.

NOTE: ANY ADDITIONS OR CHANGES ON THIS SHEET MUST BE MADE OR CIRCLED IN RED INK, WITH DATE AND NAME OF PERSON MAKING CHANGE.

Do not extend notes this side of this line.

STATION	B.S.	H.I.	F.S.	ELEV.	VALLEY	BLVD.
3+66 2				277 17		℄
				276 73	19' LT. (S.) PVM'T.	
				275 98	34 1 " " GUT. EDGE	
				275 49	38' " " F.L. AT C.B.	276.42 T.Cb EL.
				276 42	38' " " T. Cb.	-6.55 SN.
						269.87
				269 87	39 6 " " BOT. DROP C.B. SEE PG 51	276.42
3+66 3				273 57	39 6 " " TOP " " " " "	-2.85
						273.57
				276 64	49 6 " " BK. WK.	
3+75 2				277 18		℄
				276 86		19 RT. (N.) PVM'T.
				276 45		34 2 " " GUT. EDGE
				276 05		38 2 " " F.L. AT C.B.
				276 99		38 2 " " T. Cb.
				277 15		45 5 " " BK. WK.
				277 7		50' " " P/L. GRD.
4+00				277 19		℄
				276 84		19 0 RT. (N.) PVM'T.
				276 41		36 2 " " GUT. EDGE
				276 33		38 2 " " " F.L.

F.B. 2567 Pg. 134

Job No. 6252 40 Division No. Notes Red Plotted Profile

Survey of ROSEMEAD S.D. #524-A Date Date No. X-Sec.

Survey by L.L. BROWN Notes P.H. Notes Chkd. Checked Date No.

Indexed C. Johnson Date

76L-298 CE 307 11-58

PLEASE RETURN TO
LOS ANGELES COUNTY ENGINEER
700 LOS ANGELES COUNTY ENGINEERING BLDG

NOTE: ANY ADDITIONS OR CHANGES ON THIS SHEET MUST BE MADE OR CIRCLED IN RED INK. WITH DATE AND NAME OF PERSON MAKING CHANGE.

Do not extend notes this side of this line.

STATION	B.S.	H.I.	F.S.	ELEV.	VALLEY	BLVD.
4+00				276 45		38 2 RT. (N.) T. Cb. DEP.
				277 91		50 " " P/L. MAC.
				276 75	19 LT. (S.) PVM'T.	
				275 93	36 " " GUT. EDGE	
				275 85	38 1 " " " F.L.	
				276 52	38 1 " " T. Cb.	
				276 64	49 6 " " BK. WK.	
4+14 0				277 19		℄
				276 81		19 RT. (N.) PVM'T.
				276 58		36 2 " " GUT. EDGE
				276 47		38 2 " " " F.L.
				277 15		38 2 " " T. Cb.
				277 68		50 " " P/L. MAC.
4+45 2				276 84		25 5 RT (N) RIM TEL. M.H.
5+00				277 76		℄
				277 35		19 RT. (N.) PVM'T.
				276 91		38 2 " " BOT. MAC. Cb.

Profile Notes Red ____ Plotted ____ Job No. [illegible] Division No. 40
No. ____ Date ____ Date ____ Survey of [illegible]
Notes Chkd. ____ Checked ____ Survey by [illegible] Notes [illegible] Date [illegible]

F.B. 2567 Pg. 135

76L-298 CE 307.11-58

PLEASE RETURN TO
LOS ANGELES COUNTY ENGINEER
700 LOS ANGELES COUNTY ENGINEERING BLDG.

NOTE: ANY ADDITIONS OR CHANGES ON THIS SHEET MUST BE MADE OR CIRCLED IN RED INK, WITH DATE AND NAME OF PERSON MAKING CHANGE.

Do not extend notes this side of this line.

STATION	B.S.	H.I.	F.S.	ELEV.	VALLEY	BLVD.
5+00				277 60		38² RT.(N.) TOP Cb. MAC.
				277 93		50° " " P/L. GRD.
				277 35	19' LT.(S.) PVM'T.	
				276 76	36² " " GUT. EDGE	
				276 60	38² " " " F.L.	
				277 30	38² " " T. Cb.	
				277 50	49⁶ " " BK. WK.	
5+12⁰				277 84		℄
				277 44		19' RT.(N.) PVM'T.
				277 07		36² " " GUT. EDGE
				276 92		38² " " " F.L.
				277 01		38² " " T. Cb. DEP.
				277 89		50' " " P/L. MAC.
5+42⁴				278 07		℄
				277 69	19' LT.(S) PVM'T.	
				277 23	36² " " GUT. EDGE	
				277.07	38² " " " F.L.	
				277 74	38² " " T. Cb.	

F.B. 2567 PG. 136

Job No. 6252 40 Division No. ____ Notes Red ____ Plotted ____ Profile ____

Survey of ROSEMEAD S.D. # 524-A Date ____ Date ____ No. ____

Survey by L.L. BROWN Notes P.H. Notes Chkd. ____ Checked ____ X-Sec. ____

Indexed [redacted] C. Job [redacted] Date ____ Date ____ No. ____

76L-298 CE 307 11-58

PLEASE RETURN TO
LOS ANGELES COUNTY ENGINEER
700 LOS ANGELES COUNTY ENGINEERING BLDG

NOTE: ANY ADDITIONS OR CHANGES ON THIS SHEET MUST BE MADE OR CIRCLED IN RED INK, WITH DATE AND NAME OF PERSON MAKING CHANGE.

Do not extend notes this side of this line.

Profile Notes Red ____ Plotted ____ Job No. ____ Division No. ____
No. ____ Date ____ Date ____ Survey of ____
Notes Chkd. ____ Checked ____ Survey by ____ Notes ____ Date ____

F.B. 2567 Pg. 137

STATION	B. S.	H. I.	F. S.	ELEV.	BROOKLINE	AVE
5+42.11				277 88	49² LT. (S) BK. WK.	
6+01.99				278 56	℄ INT. VALLEY BLVD. & BROOKLINE AVE.	
END PROF. & X-SECT. GOING W. ON VALLEY BLVD.						
BEGIN PROF. & X-SECT. GOING SOUTH ON BROOKLINE AVE. FROM THE ℄ INT. VALLEY & BROOKLINE						
6+01.99 = 1700 GOING SOUTH					℄ INT. VALLEY & BROOKLINE	
1+19				278 10		℄
1+36.0				277 66		℄ EDGE X-GUT
1+38.0				277 60		℄ F.L. " "
1+40.0				277 67		℄ EDGE " "
				277 77		13' PT. (W.) INT. CONC.
				277 58	13' LT. (E.) INT. CONC.	

76L-298 CE 307 11-58

PLEASE RETURN TO
LOS ANGELES COUNTY ENGINEER
700 LOS ANGELES COUNTY ENGINEERING BLDG.

NOTE: ANY ADDITIONS OR CHANGES ON THIS SHEET MUST BE MADE OR CIRCLED IN RED INK, WITH DATE AND NAME OF PERSON MAKING CHANGE.

Do not extend notes this side of this line.

STATION	B.S.	H.I.	F.S.	ELEV.	BROOKLINE	AVE.
1+72.9				278 15	24.7 LT. (E.) BK. WK.	
1+73.0				277 95		℄ PVM'T. BRK.
1+73.6				278 51		24.8 RT. (W.) BK. WK.
1+82.9				277 88		℄
				277 30	13.1 LT. (E.) GUT. EDGE	
				277 18	15.1 " " " F.L.	
				277 83	15.1 " " T. Cb.	
				278 0	25.1 " " P/L. GRD.	
1+83.6				277 88		℄
				277 65		12.8 RT. (W) GUT. EDGE
				277 47		14.8 " " " F.L.
				278 10		14.8 " " T. Cb.
				278 5		25.0 " " P/L. GRD.
2+22.9				277 50		℄
				276 95	13.1 LT. (E.) GUT. EDGE	
				276 76	15.1 " " " F.L.	
				277 42	15.1 " " T. Cb.	

F.B. 2567 PG. 138

Job No. 62540 Division No. 5 Notes Red Plotted Profile
Survey of Rosemead S.D. 524 A Date Date No.
Survey by L. Brown Notes P.A. Notes Chkd. Checked X-Sec.
Indexed R. C. Johnson Date Date Date No.

76L-298 CE 307 11-58

PLEASE RETURN TO
LOS ANGELES COUNTY ENGINEER
700 LOS ANGELES COUNTY ENGINEERING BLDG

NOTE: ANY ADDITIONS OR CHANGES ON THIS SHEET MUST BE MADE OR CIRCLED IN RED INK, WITH DATE AND NAME OF PERSON MAKING CHANGE.

Do not extend notes this side of this line.

STATION	B.S.	H.I.	F.S.	ELEV.	BROOKLINE	AVE
2+22.9				277 5	25' LT. (E.) P/L. GRD.	
2+23.6				277 50		℄
				277 25		12.8 RT. (W.) GUT. EDGE
				277 07		14.8 " " " F.L.
				277 70		14.8 " " T. Cb.
				278 6		25' " " P/L. GRD.
2+65.4				277 12		℄
				276 86		12.8 RT. (W.) GUT. EDGE
				276 73		14.8 " " " F.L.
				277 38		14.8 " " T. Cb
				278 4		25' " " P/L. GRD
				276 60	13' LT. (E.) GUT. EDGE	
				276 42	15' " " " F.L.	
				277 05	15' " " T. Cb	
				277 2	25' " " P/L. GRD.	

END PROF. & X-SECT. GOING SO. ON BROOKLINE AVE.

Profile No. ___ Notes Red ___ Plotted ___ Job No. ___ Division No. ___
X-Sec. No. ___ Date ___ Date ___ Survey of ROSEMEAD SA 4-2-64
Notes Chkd. ___ Checked ___ Survey by L. BROWN Notes P.H. Date 5-2-60
Date ___ Date ___ Map No. ___ Index ___

F.B. 2567 PG. 139

76L-298 CE 307 11-58

PLEASE RETURN TO
LOS ANGELES COUNTY ENGINEER
700 LOS ANGELES COUNTY ENGINEERING BLDG.

NOTE: ANY ADDITIONS OR CHANGES ON THIS SHEET MUST BE MADE OR CIRCLED IN RED INK, WITH DATE AND NAME OF PERSON MAKING CHANGE.

Do not extend notes this side of this line.

STATION	B.S.	H.I.	F.S.	ELEV.	VALLEY	BLVD.
FD. B.M.S.D. #902				277 87	B.M. S.D. #902 EL. 277.878 F.B. 2510-17 VALLEY BLVD. & BROOKLINE AVE. S.E. COR., B. SPK. IN CURB 16' S. OF S. END C.R.	
RESUME PROF. & X-SECT. GOING WEST ON VALLEY BLVD.						
6+14 3				278 68		℄
				278 27		19' RT. (N.) PVM'T.
				277 74		36 1 " " GUT. EDGE
				277 63		38 1 " " " F.L.
				277 71		38 1 " " T. Cb. DEP.
				278 67		50' " " P/L. MAC.
6+62 2				279 04		℄
				278 63	19' LT. (S.) PVM'T.	
				278 06	36 2 " " GUT. EDGE	
				277 92	38 2 " " " F.L.	
				278 57	38 2 " " T. Cb.	

F.B. 2567 PG. 140

Job No. 6252 40 Division No. Notes Red Plotted Profile

Survey of ROSEMEAD S.D. #524-A Date Date No. X-Sec.

Survey by L. BROWN Notes P.H. Notes Chkd. Checked

Indexed ~~L. O. Johnson~~ Date Date No.

76L-298 CE 307 11-58

PLEASE RETURN TO
LOS ANGELES COUNTY ENGINEER
700 LOS ANGELES COUNTY ENGINEERING BLDG

NOTE: ANY ADDITIONS OR CHANGES ON THIS SHEET MUST BE MADE OR CIRCLED IN RED INK. WITH DATE AND NAME OF PERSON MAKING CHANGE.

Do not extend notes this side of this line.

Profile No. Notes Red Plotted Job No. Division No.
X-Sec. No. Date Date Survey of
Notes Chkd. Checked Survey by Notes
No. Date Date Map No. Indexed Date Date

STATION	B.S.	H.I.	F.S.	ELEV.	VALLEY	BLVD.
6+62.2				278.87	43.3 LT. (S) BRK. WK.	
				278.94	49.6 " " BK. "	
7+00				279.37		℄
				279.01		19' RT. (N) PVM'T
				278.28		38.2 " " BOT. CB.
				278.33		38' " " T. DEP"
				279.39		50' " " P/L. MAC.
				278.98	19' LT. (S) PVM'T.	
				278.27	36.2 " " GUT. EDGE	
				278.11	38.2 " " " F.L.	
				278.78	38.2 " " T. CB.	
				279.16	43.3 " " BRK. WK.	
				279.27	49.6 " " BK. "	
7+70				280.07		℄
				279.71		19' RT. (N) PVM'T.
				279.20		38.2 " " BOT. MAC. CB.
				279.80		" " " T. CB.
				280.20		50' " " P/L. MAC.
				279.72	19' LT. (S) PVM'T.	
				279.18	36.2 " " GUT. EDGE	
				279.07	38.2 " " " F.L.	

F.B. 7756 Pg. 141

76L-298 CE 307 11-58

PLEASE RETURN TO
LOS ANGELES COUNTY ENGINEER
700 LOS ANGELES COUNTY ENGINEERING BLDG.

NOTE: ANY ADDITIONS OR CHANGES ON THIS SHEET MUST BE MADE OR CIRCLED IN RED INK, WITH DATE AND NAME OF PERSON MAKING CHANGE.

Do not extend notes this side of this line.

STATION	B.S.	H.I.	F.S.	ELEV.	VALLEY	BLVD.
7+70				279 67	38.2 LT. (S) T. Cb.	
				279 82	49.6 " " BK. WK.	
8+15.0				279 96		36.5 RT. (N) BOT. MAC. Cb.
				280 66		36.5 " " TOP " "
8+34.2				280 90		
				280 98	4.5 LT. (S) ℄ PVM'T.	
				280 52	25 LT. (S) PVM'T	
				279 90	40.5 " " GUT. EDGE	
				279 82	42.5 " " " F.L.	
				279 90	42.5 " " T. Cb. DEP.	
				280 74	54.5 " " BK. WK.	
8+62.0				280 51		30' RT. (N.) BOT. MAC. Cb.
				281 18		30' " " TOP " "
8+74.2				281 26		
				281 50	12' LT. (S) ℄ PVM'T.	
				281 10	29' " " "	
				280 59	48.3 " " GUT. EDGE	

F.B. 2567 PG. 142

Job No. 6252 40 Division No. ____ Notes Red ____ Plotted ____ Profile ____

Survey of ROSEMEAD S.D. #524-A Date ____ Date ____ No. ____

Survey by L. BROWN Notes P.H. Notes Chkd. ____ Checked ____ X-Sec. ____

Indexed C. Johnson Date ____ Date ____ No. ____

76L-298 CE 307 11-58

PLEASE RETURN TO
LOS ANGELES COUNTY ENGINEER
700 LOS ANGELES COUNTY ENGINEERING BLDG

NOTE: ANY ADDITIONS OR CHANGES ON THIS SHEET MUST BE MADE OR CIRCLED IN RED INK. WITH DATE AND NAME OF PERSON MAKING CHANGE.

Do not extend notes this side of this line.

STATION	B.S.	H.I.	F.S.	ELEV.	VALLEY	BLVD.
8+74 2				280 49	50 3 LT. (S) GUT. F.L.	
				281 14	50 3 " " T. Cb.	
				281 45	60 5 " " BK. WK.	
8+91 8				281 41		
				281 14		12' RT. (N) PVM'T
				280 87		21 8 " " GUT. EDGE
				280 75		23 8 " " " F.L.
				280 84		23 8 " " T. Cb. DEP
				281 65		36 0 " " MAC
				281 65		40' " " MAC
9+00 4				281 59		26 2 RT (N) TEL. MH. RIM
9+03 22				281 48		
				281 83	20' LT. (S) ℄ PVM'T.	

Profile No. X-Sec. Notes Red ____ Plotted ____ Job No. ____ Division No. 40
Date ____ Date ____ Survey of ROSEMEAD CO #75A-A
Notes Chkd. ____ Checked ____ Survey by L. BROWN Notes A.H. Date 5-3-60

F.B. 2567 PG. 143

76L-298 CE 307 11-58

PLEASE RETURN TO
LOS ANGELES COUNTY ENGINEER
700 LOS ANGELES COUNTY ENGINEERING BLDG.

NOTE: ANY ADDITIONS OR CHANGES ON THIS SHEET MUST BE MADE OR CIRCLED IN RED INK, WITH DATE AND NAME OF PERSON MAKING CHANGE.

Do not extend notes this side of this line.

STATION	B.S.	H.I.	F.S.	ELEV.	VALLEY	BLVD.
9+49 1 M.H.	E. RIM	281	92	281 91	0 3 LT. (S) S.S. M.H. MEAN RIM	
	W. RIM	281	90			MEAN RIM 281.91
	MEAN RIM	281	91			MEAS. - 6.27
						T. PIPE 275.64
						DIA. " - 1.33
				274 31	INV. 16" INLET NORTH	INV. 274.31
						MEAN R. 281.91
						MEAS. -6.41
						T. PIPE 275.50
						DIA. " -1.33
				274 17	INV. 16" OUTLET SOUTH	INV. 274.17
9+59 63				282 00	℄ INT. VALLEY BLVD. & TEMPLE CITY BLVD.	

END PROF. & X-SECT. GOING WEST ON VALLEY BLVD.

F.B. 2567 Pg. 144

Job No. 6252 40 Division No. ____ Notes Red ____ Plotted ____ Profile ____

Survey of ROSEMEAD S.D. #524-A Date ____ Date ____ No. ____ X-Sec. ____

Survey by L. BROWN Notes P.H. Notes Chkd. ____ Checked ____ No. ____

Indexed C. Johnson Date ____ Date ____ Date ____

76L-298 CE 307 11-58

PLEASE RETURN TO
LOS ANGELES COUNTY ENGINEER
700 LOS ANGELES COUNTY ENGINEERING BLDG

NOTE: ANY ADDITIONS OR CHANGES ON THIS SHEET MUST BE MADE OR CIRCLED IN RED INK. WITH DATE AND NAME OF PERSON MAKING CHANGE.

Do not extend notes this side of this line.

STATION	B.S.	H.I.	F.S.	ELEV.	TEMPLE CITY	BLVD.
FD. B.M.S.D. #903				280 40	B.M.S.D. #903 EL. 280.396 F.B. 2510-17 TEMPLE CITY BLVD. & 1ST. ALLEY S. OF VALLEY BLVD., S.E. COR., L. & T. 3.5 FT. S. OF S. END. C.R.	
BEGIN PROF. & X-SECT. GOING NORTH ON TEMPLE CITY BLVD. FROM THE ℄ INT. OF VALLEY BLVD. & TEMPLE CITY BLVD.						
9+59.63 = 1+00		GOING	NORTH	282 00	℄ INT. VALLEY & TEMPLE CITY BLVDS.	
1+15.0				281 77		℄ PVM T.
1+27.6				281 58	30.4 LT. (W.) INT. CONC.	
1+30.8				281 43		℄ S. EDGE X-GUT
1+32.8				281 41		℄ F.L. X-GUT

Profile No. ___ Notes Red ___ Date ___ Plotted ___ Date ___ Job No. 2[illegible] Division No. 40 Survey of ROSEMEAD S.D. #524-A Survey by L. BROWN Notes R.K. Date 5-3-[illegible] Notes Chkd. ___ Checked ___

F.B. 2567 Pg. 145

76L-298 CE 307 11-58

PLEASE RETURN TO
LOS ANGELES COUNTY ENGINEER
700 LOS ANGELES COUNTY ENGINEERING BLDG.

NOTE: ANY ADDITIONS OR CHANGES ON THIS SHEET MUST BE MADE OR CIRCLED IN RED INK. WITH DATE AND NAME OF PERSON MAKING CHANGE.

Do not extend notes this side of this line.

STATION	B.S.	H.I.	F.S.	ELEV.	TEMPLE CITY	BLVD
1+34.9				281 45		℄ N. EDGE X-GUT.
1+40.2				281 20		30.2 RT(E) INT. CONC.
1+51.2 M.H.	S. RIM 281	57		281 58	10.0 RT.(E) S.S.M.H. J.C.	MEAN RIM
	N. RIM 281	60				MEAN R. 281.58
	MEAN RIM 281	58				MEAS. -5.67
						T. PIPE 275.91
						DIA. " -1.33
				274 58	INV. 16" INLET NORTH	INV. 274.58
						MEAN R. 281.58
						MEAS. -5.61
						T. PIPE 275.97
						DIA. " -0.67
				275 30	INV. 8" INLET WEST	INV. 275.30

F.B. 2567 PG. 146

Job No. 6252 40 Division No. Notes Red Plotted Profile

Survey of ROSEMEAD S.D. #524-A Date Date No. X-Sec.

Survey by L. BROWN Notes P.H. Notes Chkd. Checked

Indexed C. JOHNSON Date Date Date No.

76L-298 CE 307 11-58

PLEASE RETURN TO
LOS ANGELES COUNTY ENGINEER
700 LOS ANGELES COUNTY ENGINEERING BLDG

NOTE: ANY ADDITIONS OR CHANGES ON THIS SHEET MUST BE MADE OR CIRCLED IN RED INK, WITH DATE AND NAME OF PERSON MAKING CHANGE.

Do not extend notes this side of this line.

Profile Notes Red ____ Plotted ____ Job No. ____ Division No. ____
No. ____ Date ____ Date ____ Survey of ____
Notes Chkd. ____ Checked ____ Survey by ____ Notes ____ Date ____

F.B. 2567 Pg. 147

STATION	B.S.	H.I.	F.S.	ELEV.	TEMPLE CITY	BLVD.	
1+51 ± M.H.						MEAN R/M	281.58
						MEAS.	-5.68
						T. PIPE	275.90
						DIA."	-1.33
				274.57	INV. 16" OUTLET SOUTH	INV.	274.57
1+63 ±				281.89		℄	
				281.94	16' LT. (W.) PVM'T.		
				281.93	30 ± " " GUT. EDGE		
				281.81	32 ± " " " F.L.		
				282.49	32 ± " " T. CH.		
				282.40	" " P/L GRD		
1+75 ±				282.00		℄	
				281.71		16 RT. (E.) PVM'T.	
				281.47		30 ± " " GUT. EDGE	
				281.37		32 ± " " " F.L.	
				282.08		32 ± " " T. CH.	

76L-298 CE 307 11-58

PLEASE RETURN TO
LOS ANGELES COUNTY ENGINEER
700 LOS ANGELES COUNTY ENGINEERING BLDG.

NOTE: ANY ADDITIONS OR CHANGES ON THIS SHEET MUST BE MADE OR CIRCLED IN RED INK, WITH DATE AND NAME OF PERSON MAKING CHANGE.

Do not extend notes this side of this line.

STATION	B. S.	H. I.	F. S.	ELEV.	TEMPLE CITY	BLVD.
1+75.6				282.01		40' RT.(E) P/L MAC.
2+13.7				282.41		℄
				282.29		10 RT.(E) PVM'T.
				281.82		23 " " PVM'T. BRK.
				282.11		29 " " " "
				282.30		40 " " P/L. MAC.
				282.18	13 LT.(W.) PVM'T.	
				282.00	24 " " PVM'T. BRK.	
				282.18	28 " " " EDGE	
				282.7	40 " " P/L. GRD.	
3+13.7				283.25		℄
				283.06		10' RT.(E) PVM'T.
				282.56		24' " " PVM'T. BRK.
				283.02		32' " " " "
				283.07		40' " " P/L. MAC.
				283.01	13' LT.(W.) PVM'T.	
				282.60	24' " " PVM'T. BRK.	
				282.74	27' " " " EDGE	

F. B. 2567 Pg. 148

Job No. 6252.40 Division No. ___ Notes Red ___ Plotted ___ Profile ___

Survey of ROSEMEAD S.D. #524-A Date ___ Date ___ No. ___

Survey by L. BROWN Notes P.H. Notes Chkd. ___ Checked ___ X-Sec. ___

Indexed C. JOHNSON Date ___ Date ___ Date ___ No. ___

76L-298 CE 307 11-58

PLEASE RETURN TO
LOS ANGELES COUNTY ENGINEER
700 LOS ANGELES COUNTY ENGINEERING BLDG

NOTE: ANY ADDITIONS OR CHANGES ON THIS SHEET MUST BE MADE OR CIRCLED IN RED INK, WITH DATE AND NAME OF PERSON MAKING CHANGE.

Do not extend notes this side of this line.

STATION	B.S.	H.I.	F.S.	ELEV.	TEMPLE CITY	BLVD.	
3+13 2				283 5	40' LT(W.) P/L. GRD		
4+97 9 M.H.	S. RIM	284	53	284 54	10' RT.(E.) S.S.M.H. J.C.	MEAN RIM	
	N. RIM	284	55			MEAN R.	284.54
	MEAN RIM	284	54			MEAS.	-6.07
						T. PIPE	278.47
						DIA. "	-1.25
				277 22	INV. 15" INLET NORTH	INV.	277.22
						MEAN R.	284.54
						MEAS.	-5.98
						T. PIPE	278.56
						DIA. "	-0.67
				277 89	INV. 8" INLET WEST	INV.	277.89
						MEAN R.	284.54
						MEAS.	-6.08
						T. PIPE	278.46
						DIA. "	-1.33
				277 13	INV. 16 OUTLET SOUTH	INV.	277.13

END PROF. & X-SECT. GOING NORTH ON TEMPLE CITY BLVD.

Profile Notes Red ____ Plotted ____ Job No. 6252 Division No. 40 F.B. Pg. 149
No. ____ Date ____ Date ____ Survey of PASEMEAN CA #2211-A
X-Sec. Notes Chkd. ____ Checked ____ Survey by L.B. POWN Notes B.H. Date 5-3-60
No. ____ Date ____ Date ____ Map No. ____ Index ____

76L-298 CE 307 11-58

PLEASE RETURN TO
LOS ANGELES COUNTY ENGINEER
700 LOS ANGELES COUNTY ENGINEERING BLDG.

NOTE: ANY ADDITIONS OR CHANGES ON THIS SHEET MUST BE MADE OR CIRCLED IN RED INK, WITH DATE AND NAME OF PERSON MAKING CHANGE.

Do not extend notes this side of this line.

STATION	B.S.	H.I.	F.S.	ELEV.	TEMPLE CITY	BLVD.
BEGIN PROF. & X-SECT. GOING SOUTH ON TEMPLE CITY BLVD. FROM THE ℄ INT. OF VALLEY & TEMPLE CITY BLVDS.						
9+59 63 = 1+00 GOING SOUTH					℄ INT. VALLEY & TEMPLE CITY BLVDS.	
1+06 0				282 09		℄ ℄ PVM'T.
1+30 5				281 74		℄ PVM'T. BRK.
1+30 6 M.H.	N.	RIM 281	85	281 83	5 8 RT. (W) S.S. M.H. MEAN RIM	
	S.	RIM 281	81			MEAN R. 281.83
	MEAN	RIM 281	83			MEAS. -7.05
						T. PIPE 274.78
						DIA. " -0.67
				274 11	INV. 8" INLET WEST	INV. 274.11

F.B. 2567 Pg. 150

Job No. 6252 40 Division No. ____ Notes Red ____ Plotted ____ Profile ____

Survey of ROSEMEAD S.D. #524-A Date ____ Date ____ No. ____

Survey by L. BROWN Notes P.H. Notes Chkd. ____ Checked ____ X-Sec. ____

Indexed C. Johnson Date ____ Date ____ No. ____

76L-298 CE 307 11-58

PLEASE RETURN TO
LOS ANGELES COUNTY ENGINEER
700 LOS ANGELES COUNTY ENGINEERING BLDG

NOTE: ANY ADDITIONS OR CHANGES ON THIS SHEET MUST BE MADE OR CIRCLED IN RED INK, WITH DATE AND NAME OF PERSON MAKING CHANGE.

Do not extend notes this side of this line.

STATION	B.S.	H.I.	F.S.	ELEV.	TEMPLE CITY	BLVD.
1+30.6 M.H.						MEAN R. 281.83
						MEAS. -7.18
						T. PIPE 274.65
						DIA " -0.67
				273 98	INV. 8" OUTLET SOUTH	INV. 273.98
1+45.0				281 24		℄ PVM'T. BRK.
1+56.5				281 42		℄ PVM'T. BRK.
1+70.2				280 90	40' LT. (E.) BK. WK.	
1+80.7				281 03		℄
				280 52	15' LT. (E.) PVM'T.	
				280 06	28' " " GUT. EDGE	
				279 97	30' " " " F.L.	
				280 62	30' " " T. Cb.	
				281 20	40.0 " " P/L. MAC.	

Profile No. ____ Notes Red ____ Plotted ____ Job No. [illegible] Division No. ____
X-Sec. No. ____ Date ____ Date ____ Survey of [illegible]
Notes Chkd. ____ Checked ____ Survey by [illegible] Notes [illegible] Date [illegible]
No. ____ Date ____ Date ____ Map No. ____ Checked ____ Date ____

F.B. 2567 PG. 151

76L-298 CE 307 11-58

PLEASE RETURN TO
LOS ANGELES COUNTY ENGINEER
700 LOS ANGELES COUNTY ENGINEERING BLDG.

NOTE: ANY ADDITIONS OR CHANGES ON THIS SHEET MUST BE MADE OR CIRCLED IN RED INK, WITH DATE AND NAME OF PERSON MAKING CHANGE.

Do not extend notes this side of this line.

STATION	B.S.	H.I.	F.S.	ELEV.	TEMPLE CITY	BLVD.
1+97.0				280 53		28.3 RT.(W.) GUT. EDGE
				280 34		" " " " F.L
1+98.5				280 87		℄
				280 72		15 RT.(W.) PUM'T.
				280 32		30.3 " " BOT. cb.
				280 84		30.3 " " T. DEP. cb.
				282 14		40' " " P/L MAC.
2+27.4				280 70		℄
				280 60		13' RT.(W.) PUM'T.
				280 21		22' " " PUM'T. BRK.
				280 60		30' " " PUM'T.
				281 60		40' " " P/L MAC.
				280 30	15' LT.(E.) PUM'T.	
				280 01	28' " " GUT. EDGE	
				279 90	30' " " " F.L.	
				280 57	30' " " T. cb.	
				281 08	40' " " P/L MAC.	

F.B. 2567 PG. 152

Job No. 6252 40 Division No. ____ Notes Red ____ Plotted ____ Profile ____

Survey of ROSEMEAD S.D. # 524-A Date ____ Date ____ No. ____

Survey by L. BROWN Notes P.H. Notes Chkd. ____ Checked ____ X-Sec. ____

Indexed ~~K. C. Johnson~~ Date ____ Date ____ Date ____ No. ____

76L-298 CE 307 11-58

PLEASE RETURN TO
LOS ANGELES COUNTY ENGINEER
700 LOS ANGELES COUNTY ENGINEERING BLDG

NOTE: ANY ADDITIONS OR CHANGES ON THIS SHEET MUST BE MADE OR CIRCLED IN RED INK, WITH DATE AND NAME OF PERSON MAKING CHANGE.

Do not extend notes this side of this line.

Profile Notes Red ____ Plotted ____ Job No. ____ Division No. ____
No. X-Sec. Notes Chkd. Date ____ Checked Date ____ Survey of ____
No. ____ Date ____ Map No. ____ Inked ____ Notes ____ Date ____

STATION	B.S.	H.I.	F.S.	ELEV.	TEMPLE CITY	BLVD.
2+33.0				280 67		℄
				280 48	9' LT.(E)	PVM'T.
				280 01	16' " "	GUT. EDGE
				279 89	18' " "	" F.L.
				280 46	18' " "	T. CB.
				280 94	30' " "	PVM'T.
				281 03	40' " "	P/L. MAC.
2+49.6				280 62		℄
				280 50		10' RT.(W.) PVM'T.
				280 17		18' " " GUT. EDGE
				280 03		20' " " " F.L.
				280 71		20' " " T. CB.
				281 19		30' " " PVM'T.
				281 93		40' " " P/L. MAC.
3+20.2				280 34		℄
				280 31		10' RT.(W.) PVM'T.
				279 93		18' " " GUT. EDGE
				279 78		20' " " " F.L.

F.B. 25767 Pg. 152

76L-298 CE 307 11-58

PLEASE RETURN TO
LOS ANGELES COUNTY ENGINEER
700 LOS ANGELES COUNTY ENGINEERING BLDG.

NOTE: ANY ADDITIONS OR CHANGES ON THIS SHEET MUST BE MADE OR CIRCLED IN RED INK, WITH DATE AND NAME OF PERSON MAKING CHANGE.

Do not extend notes this side of this line.

STATION	B.S.	H.I.	F.S.	ELEV.	TEMPLE CITY	BLVD.
3+20 2				280 41		20' RT. (W.) T. Cb.
				281 4		22' " " GRD. BRK.
				281 2		30' " " "
				281 2		40' " " "
				280 13	9' LT. (E) PVM'T.	
				279 70	16' " " OUT. EDGE	
				279 57	18' " " " F.L.	
				280 18	18' " " T. Cb.	
				280 5	30' " " GRD.	
				280 7	40' " " GRD.	
3+49 0 M.H.	N. RIM 280	25		280 24	5 0 RT. (W) SS. M.H.	MEAN RIM
	S. RIM 280	24				MEAN R. 280.24
	MEAN RIM 280	24				MEAS. -6.49
						T. PIPE 273.75
						DIA. " -0.67
				273 08	INV. 8" INLET NORTH	INV. 273. 08

F.B. 2567 PG. 154

Job No. 6252 40 Division No. ____ Notes Red ____ Plotted ____ Profile ____

Survey of ROSEMEAD S.D. # 524-A Date ____ Date ____ No. ____

Survey by L. BROWN Notes P.H. Notes Chkd. ____ Checked ____ X-Sec. ____

Indexed ~~K. C. Johnson~~ Date ____ Date ____ Date ____ No. ____

76L-298 CE 307 11-58

PLEASE RETURN TO
LOS ANGELES COUNTY ENGINEER
700 LOS ANGELES COUNTY ENGINEERING BLDG

NOTE: ANY ADDITIONS OR CHANGES ON THIS SHEET MUST BE MADE OR CIRCLED IN RED INK. WITH DATE AND NAME OF PERSON MAKING CHANGE.

Do not extend notes this side of this line.

STATION	B.S.	H.I.	F.S.	ELEV.	TEMPLE CITY	BLVD.
3+49.0 M.H.						MEAN R. 280.24
						MEAS. -6.56
						T. PIPE 273.68
						DIA " -0.67
				273 01	INV. 8" OUTLET SOUTH	INV. 273.01
3+54.2 M.H.	N.	RIM 280	03	280 02	10' LT. (E) SS. M.H. MEAN RIM	
	S.	RIM 280	02			MEAN R. 280.02
	MEAN	RIM 280	02			MEAS. -6.40
						T. PIPE 273.62
						DIA. " -1.33
					INV. 16" INLET NORTH.	INV. 272.29
						MEAN R. 280.02
						MEAS. -6.39
					UNABLE TO DETERMINE	T. PIPE 273.63
					PIPE SIZE	DIA. "
					INV. OUTLET SOUTH	INV.

Profile No. X-Sec. Notes Red Date Notes Chkd. Plotted Date Checked Job No. Survey of Survey by L. BROWN Notes R.H. Division No. 40 Date 5-3-60 F.B. 2567 PG. 155

76L-298 CE 307 11-58

PLEASE RETURN TO
LOS ANGELES COUNTY ENGINEER
700 Los Angeles County Engineering Bldg.

NOTE: ANY ADDITIONS OR CHANGES ON THIS SHEET MUST BE MADE OR CIRCLED IN RED INK, WITH DATE AND NAME OF PERSON MAKING CHANGE.

Do not extend notes this side of this line.

F.B. 2567 Pg. 156
Job No. 6252 Division No. 40 Notes Red Plotted Profile
Survey of PASEMEAD S.D. #5244-A Date Date No. X-Sec.
Survey by L. BROWN Notes P.H. Notes Chkd. Checked No.
Indexed C. JOHNSON Date Date Date

STATION	B.S.	H.I.	F.S.	ELEV.	VALLEY	BLVD.
B.M. S.D. 7-903				280.40	B.M. S.D. #903 EL. 280.396 SEE P.B. FOR DESC.	
END PROF. & X-SECT GOING SOUTH ON TEMPLE CITY BLVD.						
RESUME PROF. & X-SECT GOING WEST ON VALLEY BLVD.						
10+16 2				282.50		℄
				282.25		19' RT. (N) PVM'T.
				281.86		35 8 " " GUT. EDGE
				281.72		37 8 " " " F.L.
				282.40		37 8 " " T. CB.
				282.8		50 " " P/L. GRD.
10+26 2				282.56		℄
				282.30		19' RT. (N) PVM'T.
				281.84		37 8 " " GUT.
				282.35		37 8 " " T. DEP. CB AT DR.
				282.74		45 5 " " MAC. BRK.

76L-298 CE 307 11-58

PLEASE RETURN TO
LOS ANGELES COUNTY ENGINEER
700 LOS ANGELES COUNTY ENGINEERING BLDG

NOTE: ANY ADDITIONS OR CHANGES ON THIS SHEET MUST BE MADE OR CIRCLED IN RED INK, WITH DATE AND NAME OF PERSON MAKING CHANGE.

Do not extend notes this side of this line.

Profile Notes Red. Plotted. Job No. Division No.
No. Date Date Survey of
Notes Chkd. Checked Survey by
Map No. Notes

F.B.

STATION	B. S.	H. I.	F. S.	ELEV.	VALLEY	BLVD.
12+00				283 52		℄
				283 20		19' RT. (N.) PVM'T.
				282 83		36½ " " GUT. EDGE
				282 71		38½ " " F.L.
				282 79		38½ " " T. DEA. CB.
				283 62		50' " " P/L. CB. I.C.
				283 11	19' LT. (E) PVM'T.	
				282 37	38³ " " BOT. MAC. CB	
				283 11	38³ " " T. " "	
				283 5	50' " " P/L. GRD.	
12+22⁶ M.H.				283 66	46' RT. (N) S. S. M.H.	MEAN RIM
		E. RIM 283	66			MEAN R. 283.66
		W. RIM 283	67			MEAS. -6.11
	MEAN	RIM 283	CC			T. PIPE 276.55
						DIA - " +0.67
				276 88	INV. 8" INLET WEST.	INV. 276.88

F.B. 7515 Pg. 159

76L-298 CE 307 11-58

PLEASE RETURN TO
LOS ANGELES COUNTY ENGINEER
700 LOS ANGELES COUNTY ENGINEERING BLDG.

NOTE: ANY ADDITIONS OR CHANGES ON THIS SHEET MUST BE MADE OR CIRCLED IN RED INK, WITH DATE AND NAME OF PERSON MAKING CHANGE.

Do not extend notes this side of this line.

STATION	B. S.	H. I.	F. S.	ELEV.	VALLEY	BLVD.
12+22 6	M.H.					MEAN R. 283.66
						MEAS. -6.17
						T. PIPE 277.49
						DIA. " -0.67
				276 82	INV. 8" OUTLET EAST	INV. 276.82
12+87 8				284 10		50' RT.(N.) P/L. BK.WK
13+00				284 05		℄
				283 74		19' RT.(N.) PVM'T.
				283 31		36 1 " " GUT. EDGE
				283 16		38 1 " " " F.L.
				283 24		38 1 " " T. Cb. DEP.
				284 30		50' " " P/L. MAC.
				283 62	19' LT.(S) PVM'T.	
				282 88	38 3 " " BOT. MAC. Cb	
				283 50	38 3 " " T. " "	
				283 60	50' " " P/L. MAC.	

F.B. 2567 PG. 160

Job No. 6252 44 Division No. ____ Notes Red ____ Plotted ____ Profile ____

Survey of ROSEMEAD S.D. #524-A Date ____ Date ____ No. ____ X-Sec. ____

Survey by L. BROWN Notes P.H. Notes Chkd. ____ Checked ____ No. ____

Indexed C. Johnson Date ____ Date ____ Date ____

76L-298 CE 307 11-58

PLEASE RETURN TO
LOS ANGELES COUNTY ENGINEER
700 LOS ANGELES COUNTY ENGINEERING BLDG

NOTE: ANY ADDITIONS OR CHANGES ON THIS SHEET MUST BE MADE OR CIRCLED IN RED INK, WITH DATE AND NAME OF PERSON MAKING CHANGE.

Do not extend notes this side of this line.

STATION	B.S.	H.I.	F.S.	ELEV.	VALLEY	BLVD.	
13+30 3 M.H.	E.	RIM 283	60	283 61	26° LT.(S) S.S.M.H.	MEAN RIM	
	W.	RIM 283	63			MEAN R.	283.61
	MEAN	RIM 283	61			MEAS.	-7.37
						T. PIPE	276.24
						DIA. "	-0.67
				275 57	INV. 8" INLET WEST	INV.	275.57
						MEAN R.	283.61
						MEAS.	-7.40
						T. PIPE	276.21
						DIA. "	-0.67
				275 54	INV. OUTLET EAST	INV.	275.54
14+00				284 59		℄	
				284 17		19' RT.(N.) PVM'T.	
				283 85		36' " " GUT. EDGE	
				283 72		38' " " " F.L.	
				283 82		38' " " T. Cb.	
				285 11		50' " " P/L MAC	

Profile No. X-Sec. Notes Red. Date Notes Chkd. Plotted Date Checked Job No. Survey of Survey by Notes Division No. 10 Date

F.B. 2567 Pg. 161

76L-298 CE 307 11-58

PLEASE RETURN TO
LOS ANGELES COUNTY ENGINEER
700 LOS ANGELES COUNTY ENGINEERING BLDG.

NOTE: ANY ADDITIONS OR CHANGES ON THIS SHEET MUST BE MADE OR CIRCLED IN RED INK, WITH DATE AND NAME OF PERSON MAKING CHANGE.

Do not extend notes this side of this line.

STATION	B.S.	H.I.	F.S.	ELEV.	VALLEY	BLLD.
14+00				284 15	19' LT. (S.) PUM'T.	
				283 41	38^{3} " " BOT. Cb.	
				284 05	38^{3} " " T. "	
				284 39	50' " " P/L MAC.	
14+21^{5}				283 97		36^{2} RT. (N.) GUT. EDGE
				283 83		38^{2} " " " F.L.
				284 49		38^{2} " " T. Cb
15+00				285 24		℄
				284 86		19' RT. (N.) PUM'T.
				284 38		38^{2} " " BOT. Cb.
				284 96		38^{2} " " T. Cb.
				285 48		50' " " P/L MAC.
				284 80	19' LT. (S.) PUM'T.	
				284 05	38^{3} " " GUT.	
				284 07	38^{3} " " PUM'T. AT DR.	
				284 99	50' " " P/L MAC.	

F.B. 2567 Pg. 162

Job No. 6252 40 Division No. ____ Notes Red ____ Plotted ____ Profile ____

Survey of ROSEMEAD S.D. #524-A Date ____ Date ____ No. ____ X-Sec. ____

Survey by L. BROWN Notes D.H. Notes Chkd. ____ Checked ____ No. ____

Indexed C. Johnson Date ____ Date ____ Date ____

76L-298 CE 307 11-58

PLEASE RETURN TO
LOS ANGELES COUNTY ENGINEER
700 LOS ANGELES COUNTY ENGINEERING BLDG

NOTE: ANY ADDITIONS OR CHANGES ON THIS SHEET MUST BE MADE OR CIRCLED IN RED INK, WITH DATE AND NAME OF PERSON MAKING CHANGE.

Do not extend notes this side of this line.

STATION	B.S.	H.I.	F.S.	ELEV.	VALLEY	BLVD.	
15+11 4 M.H.	E.	RIM 285	43	285 44	45 2 RT. (N.) S.S.M.H.	MEAN RIM	
	W.	RIM 285	45			MEAN R.	285.44
	MEAN	RIM 285	44			MEAS.	-6.29
						T. PIPE	279.15
						DIA. "	-0.67
				278 48	INV. 8" INLET WEST	INV.	278.48
						MEAN R.	285.44
						MEAS.	-6.37
						T. PIPE	279.07
						DIA. "	-0.67
				278 40	INV. OUTLET EAST	INV.	278.40
15+22 6				284 59		38' RT. (N.) RIM TEL. M.H.	
15+27 4				285 00		23 2 RT. (N.) RIM TEL. M.H.	
				284 64		38' RT. (N.) RIM TEL. M.H.	
15+29 2							

Profile No. ____ Notes Red ____ Plotted ____ Job No. ____ Division No. ____
X-Sec. No. ____ Date ____ Date ____ Survey of [illegible]
Notes Chkd. ____ Checked ____ Survey by L. BRIGHT Notes [illegible] Date [illegible]
Date ____ Date ____ Map No. ____ Checked ____

F.B. 2567 Pg. 163

76L-298 CE 307 11-58

PLEASE RETURN TO
LOS ANGELES COUNTY ENGINEER
700 LOS ANGELES COUNTY ENGINEERING BLDG.

NOTE: ANY ADDITIONS OR CHANGES ON THIS SHEET MUST BE MADE OR CIRCLED IN RED INK, WITH DATE AND NAME OF PERSON MAKING CHANGE.

Do not extend notes this side of this line.

F.B. 2567 Pg. 164
Job No. 6252 40 Division No. Notes Red Plotted Profile
Survey of PASADENA S.D. #534-A Date Date No. X-Sec.
Survey by LIBRARY Notes P.M. Notes Chkd. Checked
Indexed ~~C. Johnson~~ Date Date Date No.

STATION	B. S.	H. I.	F. S.	ELEV.	VALLEY	BLVD.
15+67 3				285 09		36 4 RT. (N.) GUT. EDGE
				285 00		38 4 " " " F.L.
				285 65		38 4 " " " T. CB.
				285 96		50 0 " " " P/L. CONC.
16+00				286 14		&
				285 71		19' RT. (N.) PVM'T.
				285 43		36 4 " " " GUT. EDGE
				285 30		38 4 " " " F.L.
				285 37		38 4 " " " T. CB.
				286 15		50 0 " " " P/L. CONC.
				285 70	19 0 LT. (S.) PVM'T.	
				285 01	38 3 " " " GUT.	
				285 04	38 3 " " " PVM'T. AT. D.R.	
				285 85	50 0 " " " P/L. MAC.	

76L-298 CE 307 11-58

PLEASE RETURN TO
LOS ANGELES COUNTY ENGINEER
700 LOS ANGELES COUNTY ENGINEERING BLDG

NOTE: ANY ADDITIONS OR CHANGES ON THIS SHEET MUST BE MADE OR CIRCLED IN RED INK, WITH DATE AND NAME OF PERSON MAKING CHANGE.

Do not extend notes this side of this line.

STATION	B.S.	H.I.	F.S.	ELEV.	VALLEY	BLVD.	
16+82.9 M.H.	E.	RIM 286	30	286 32	26° LT.(S) S.S.M.H. MEAN RIM		
	W.	RIM 286	34			MEAN R.	286.32
	MEAN	RIM 286	32			MEAS.	-8.55
						T. PIPE	277.77
						DIA. "	-0.67
				277 10	INV. 8" INLET WEST	INV.	277.10
						MEAN R.	286.32
						MEAS.	-8.57
						T. PIPE	277.75
						DIA. "	-0.67
				277 08	INV. 8" OUTLET EAST	INV.	277.08
17+00				287 04		℄	
				286 71		19' RT.(N) PVMT.	
				286 36		36.5 " " GUT. EDGE	
				286 22		38.5 " " " F.L.	
				286 29		38.5 " " T. Ch. DEP.	
				287 05		50' " " P/L. CONC.	

Profile No. X-Sec. No. Notes Red. Date Notes Chkd. Date Plotted Date Checked Date Job No. Survey of Survey by Map No. Division No. Notes Date

F.B. 2567 Pg. 165

76L-298 CE 307 11-58

PLEASE RETURN TO
LOS ANGELES COUNTY ENGINEER
700 LOS ANGELES COUNTY ENGINEERING BLDG.

NOTE: ANY ADDITIONS OR CHANGES ON THIS SHEET MUST BE MADE OR CIRCLED IN RED INK, WITH DATE AND NAME OF PERSON MAKING CHANGE.

Do not extend notes this side of this line.

STATION	B. S.	H. I.	F. S.	ELEV.	VALLEY	BLVD.
17+00				286 59	19' LT. (S.) PVM'T.	
				285 98	38^{3} " " BOT. Cb.	
				286 68	38^{3} " " T. "	
				286 82	50' " " P/L. MAC.	
17+30^{3}				287 33		℄
				286 98		19' RT. (N.) PVM'T.
				286 58		36^{2} " " GUT. EDGE
				286 46		38^{2} " " " F.L.
				286 54		38^{2} " " T. Cb. DEP.
				287 39		50' " " P/L. CONC.
18+00				287 87		℄
				287 42	19' LT. (S.) PVM'T.	
				286 85	38^{3} " " BOT. Cb.	
				287 55	38^{3} " " T. "	
				287 56	50' " " P/L. MAC.	
18+46^{33}				288 15	℄ INT. VALLEY BLVD. & EASY ST.	
				287 72	19' LT. (S.) PVM'T.	

F.B. 2567 PG. 166

Job No. 6252 40 Division No. ____ Notes Red ____ Plotted ____ Profile ____

Survey of ROSEMEAD S.D. #524-A Date ____ Date ____ No. ____

Survey by L. BROWN Notes P.H. Notes Chkd. ____ Checked ____ X-Sec. ____

Indexed C. Johnson Date ____ Date ____ No. ____

76L-298 CE 307 11-58

PLEASE RETURN TO
LOS ANGELES COUNTY ENGINEER
700 LOS ANGELES COUNTY ENGINEERING BLDG

NOTE: ANY ADDITIONS OR CHANGES ON THIS SHEET MUST BE MADE OR CIRCLED IN RED INK. WITH DATE AND NAME OF PERSON MAKING CHANGE.

Do not extend notes this side of this line.

STATION	B.S.	H.I.	F.S.	ELEV.	VALLEY	BLVD.
18+46 33				287 08	38 3 LT. (S.) GUT.	
				287 10	38 3 " " PVM'T. AT DR.	
				287 98	50' " " P/L. MAC.	

END PROF. & X-SECT GOING WEST ON VALLEY BLVD.

BEGIN PROF. & X-SECT. GOING NORTH ON EASY ST. FROM THE ℄ INT. OF VALLEY BLVD. & EASY ST.

18+46 33 = 1+00 GOING NORTH 288 15 ℄ INT. VALLEY & EASY ST.

1+19° 287 83 ℄ PVM'T.

Profile Notes Red ____ Plotted ____ Job No. ____ Division No. ____
No. ____ Date ____ Date ____ Survey of [illegible]
X-Sec. Notes Chkd. ____ Checked ____ Survey by L. BROWN Notes [illegible] Date 5-4-60
No. ____ Date ____ Date ____ Map No. ____ Indexed ____ Date ____

F.B. 2567 PG: 167

76L-298 CE 307 11-58

PLEASE RETURN TO
LOS ANGELES COUNTY ENGINEER
700 Los Angeles County Engineering Bldg.

NOTE: ANY ADDITIONS OR CHANGES ON THIS SHEET MUST BE MADE OR CIRCLED IN RED INK, WITH DATE AND NAME OF PERSON MAKING CHANGE.

Do not extend notes this side of this line.

F.B. 2567 Pg. 168
Job No. 6252 Division No. 40 Notes Red ____ Plotted ____ Profile
Survey of RASENHEAD S.D. # 5254-A Date ____ No. ____ X-Sec.
Survey by L. BRAUN Notes P.H. Notes Chkd. ____ Checked ____ No.
Indexed C. JOHNSON Date ____ Date ____ Date ____

STATION	B.S.	H.I.	F.S.	ELEV.	EASY	ST.
1+38 3				287.29	℄	S. EDGE X-GUT
1+40 4				287.24	℄	F.L. X-GUT.
				287.36	5° LT.(W.) INT. CONC.	
1+42 5				287.30	℄	N. EDGE X-GUT.
1+57 3				286.99		42° RT.(E) INT. CONC
1+58 2 M.H.	S. RIM 287.12			287.13	29° RT. (E) S.S.M.H.	MEAN RIM
	N. RIM 287.14					MEAN ↑ 287.13
	MEAN RIM 287.13					MEAS. -6.22
						T. PIPE 280.86
						DIA. " -0.67
				280.19	INV. 8" INLET NORTH	INV. 280.19

76L-298 CE 307 11-58

PLEASE RETURN TO
LOS ANGELES COUNTY ENGINEER
700 LOS ANGELES COUNTY ENGINEERING BLDG

NOTE: ANY ADDITIONS OR CHANGES ON THIS SHEET MUST BE MADE OR CIRCLED IN RED INK, WITH DATE AND NAME OF PERSON MAKING CHANGE.

Do not extend notes this side of this line.

STATION	B.S.	H.I.	F.S.	ELEV.	EASY	ST.
1+58 2 M.H.						MEAN R. 287.13
						MEAS. -6.49
						T. PIPE 280.64
						DIA. " -0.67
				279 97	INV. 8" OUTLET EAST	INV. 279.97
1+89 4				287 44		℄
				287 58	12' LT.(W.) PVM'T.	
				287 70	22 8 " " GUT. EDGE	
				287 56	25 0 " " " F.L.	
				288 25	25 0 " " T. Cb.	
				288 6	30' " " P/L. GRD.	
2+32 0				287 93		℄
				287 83		12' RT.(E.) PVM'T.
				287 55		23 0 " " GUT. EDGE
				287 38		25 0 " " " F.L.
				288 06		25 0 " " T. Cb.

Profile No. ____ Notes Red ____ Plotted ____ Job No. [illegible] Division No. ____
X-Sec. No. ____ Date ____ Date ____ Survey of [illegible]
Notes Chkd. ____ Checked ____ Survey by L. B. [illegible] Notes [illegible] Date 5-4-60
No. ____ Date ____ Date ____ Map No. ____ Indexed ____ Date ____

F.B. 2567 PG. 169

76L-298 CE 307 11-58

PLEASE RETURN TO
LOS ANGELES COUNTY ENGINEER
700 LOS ANGELES COUNTY ENGINEERING BLDG.

NOTE: ANY ADDITIONS OR CHANGES ON THIS SHEET MUST BE MADE OR CIRCLED IN RED INK, WITH DATE AND NAME OF PERSON MAKING CHANGE.

Do not extend notes this side of this line.

STATION	B.S.	H.I.	F.S.	ELEV.	EASY	ST.
2+32.0				288 2		30' RT. (E.) P/L. GRD.
				287 89	12' LT. (W.) PUM'T.	
				287 99	25.5 " " " BRK.	
				288 71	30' " " P/L. EDGE PUM'T.	
2+72.0				288 44		℄
				288 20		12' RT. (E.) PUM'T.
				287 87		23' " " GUT. EDGE
				287 72		25' " " " F.L.
				287 84		25' " " T. Cb.
				288 4		30' " " P/L. GRD.
				288 41	12' LT. (W.) PUM'T.	
				288 36	25.5 " " " BRK.	
				289 02	30' " " P/L. EDGE PUM'T.	
3+31.6				288 84		℄
				288 62		12' RT. (E.) PUM'T.
				288 49		23' " " GUT. EDGE
				288 35		25' " " " F.L.
				289 00		25' " " T. Cb.

F.B. 2567 Pg. 170

Job No. 6252.40 Division No. Notes Red Plotted Profile
Survey of ROSEMEAD S.D. # 524-A Date Date No.
Survey by L. BROWN Notes P.H. Notes Chkd. Checked X-Sec.
Indexed A. C. Johnson Date Date No.

76L-298 CE 307 11-58

PLEASE RETURN TO
LOS ANGELES COUNTY ENGINEER
700 LOS ANGELES COUNTY ENGINEERING BLDG

NOTE: ANY ADDITIONS OR CHANGES ON THIS SHEET MUST BE MADE OR CIRCLED IN RED INK. WITH DATE AND NAME OF PERSON MAKING CHANGE.

Do not extend notes this side of this line.

STATION	B.S.	H.I.	F.S.	ELEV.	EASY	ST.
3+31.6				289.5		30' RT. (E.) P/L. GRD.
				288.91	12' LT. (W.) PVM'T.	
				288.90	25.5 " " " BRK.	
				289.58	30.0 " " P/L. EDGE PVM'T.	
3+52.4 M.H.	S.	RIM 289.43		289.45	11.2 RT. (E.) S.S.M.H. MEAN RIM	
	N.	RIM 289.47				MEAN R. 289.45
	MEAN	RIM 289.45				MEAS. -7.09
						T. PIPE 282.36
						DIA. " -0.67
				281.69	INV. 8" OUTLET SOUTH	INV. 281.69
						MEAN R. 289.45
						MEAS. -7.04
						T. PIPE 282.41
						DIA. " -0.67
				281.74	INV. 8" INLET NORTH	INV. 281.74
END PROF. & X-SECT. GOING NORTH ON EASY ST.						
B.M.S.D. #904				288.43	B.M.S.D. #904 EL. 288.420 F.B. 2510-16 VALLEY BLVD. 980 FT. W. OF TEMPLE CITY BLVD. B. SPK. IN N. CURB OPP. HO. # 9532	

Profile Notes Red ____ Plotted ____ Job No. 6[illegible] Division No. 40
No. ____ Date ____ Date ____ Survey of [illegible] S.D. # [illegible]
X-Sec. Notes Chkd. ____ Checked ____ Survey by L. BROWN Notes [illegible] Date [illegible]
No. ____ Date ____ Date ____ Map No. ____ [illegible] Date ____

F.B. 2567 Pg. 171

76L-298 CE 307 11-58

PLEASE RETURN TO
LOS ANGELES COUNTY ENGINEER
700 LOS ANGELES COUNTY ENGINEERING BLDG.

NOTE: ANY ADDITIONS OR CHANGES ON THIS SHEET MUST BE MADE OR CIRCLED IN RED INK, WITH DATE AND NAME OF PERSON MAKING CHANGE.

Do not extend notes this side of this line.

STATION	B. S.	H. I.	F. S.	ELEV.	VALLEY	BLVD.
RESUME PROF. & X-SECT. GOING WEST ON VALLEY BLVD.						
19+00				288 42		℄
19+30.0				288 54		℄
				288 16		19' RT. (N.) PVM'T.
				288 88		36.1 " " GUT. EDGE
				287 75		38.2 " " " F.L.
				288 40		38.2 " " T. Cb.
				289 0		50.0 " " P/L. GRD
				288 10	19' LT. (S.) PVM'T.	
				287 44	38.4 " " GUT.	
				287 47	38.4 " " PVM'T. AT DR.	
				288 29	50' " " P/L. MAC.	
19+70.1				288 67		℄
				288 31		19' RT. (N.) PVM'T.
				287 95		36.1 " " GUT. EDGE
				287 84		38.2 " " " F.L.
				288 48		38.2 " " T. Cb.
				288 9		50' " " P/L. GRD.

F.B. 2567 Pg. 172

Job No. 6252.40 Division No. ____ Notes Red ____ Plotted ____ Profile ____

Survey of ROSEMEAD S.D. #524-A Date ____ Date ____ No. ____ X-Sec. ____

Survey by ~~C. [illegible]~~ Notes P.H. Notes Chkd. ____ Checked ____ No. ____

Indexed ____ Date ____ Date ____ Date ____

76L-298 CE 307 11-58

PLEASE RETURN TO
LOS ANGELES COUNTY ENGINEER
700 LOS ANGELES COUNTY ENGINEERING BLDG

NOTE: ANY ADDITIONS OR CHANGES ON THIS SHEET MUST BE MADE OR CIRCLED IN RED INK, WITH DATE AND NAME OF PERSON MAKING CHANGE.

Do not extend notes this side of this line.

STATION	B.S.	H.I.	F.S.	ELEV.	VALLEY	BLVD.
20+00				878		℄
				288 43		19 RT. (N.) PVM'T.
				288 05		36 L " " GUT. EDGE
				287 95		38 2 " " " F.L.
				288 58		38 2 " " T. Cb.
				288 9		50' " " P/L. GRN.
				288 39	19' LT. (S.) PVM'T.	
				287 76	38 4 " " GUT.	
				287 79	38 4 " " PVM'T. AT DR.	
				288 62	50' " " P/L MAC.	
20+37 0 M.H.	E.	RIM 288	36	288 35	26 3 LT. (S.) S.S.M.H.	MEAN RIM
	W.	RIM 288	35			MEAN R. 288.35
	MEAN	RIM 288	35			MEAS. -9.08
						T. PIPE 279.27
						DIA. -0.67
				278 60	INV. 8" INLET WEST	INV. 278.60

Profile Notes Red ____ Plotted ____ Job No. 6212 Division No. 40
No. ____ Date ____ Date ____ Survey of PIPEMEAS SA BROWN
X-Sec. Notes Chkd. ____ Checked ____ Survey by L. BROWN Notes P.H. Date 5-4-60
No. ____ Date ____ Date ____ Map No. ____ Indexed ____

F.B. 2567 Pg. 173

76L-298 CE 307 11-58

PLEASE RETURN TO
LOS ANGELES COUNTY ENGINEER
700 LOS ANGELES COUNTY ENGINEERING BLDG.

NOTE: ANY ADDITIONS OR CHANGES ON THIS SHEET MUST BE MADE OR CIRCLED IN RED INK, WITH DATE AND NAME OF PERSON MAKING CHANGE.

Do not extend notes this side of this line.

STATION	B. S.	H. I.	F. S.	ELEV.	VALLEY	BLVD.
20+37.0 M.H.						MEAN R. 288.35
						MEAS. -9.12
						T. PIPE 279.23
						DIA. " -0.67
				278 56	INV. 8" OUTLET EAST	INV. 278.56
20+82.5				289 16		50' RT. (N.) P/L. CONC. WK.
21+00				289 14		℄
				288 80		19 RT. (N.) PVM'T.
				288 38		36.1 " " GUT. EDGE
				288 30		38.2 " " " F.L.
				288 92		38.2 " " T. Cb.
				289 24		50 " " P/L CONC.
				288 75	19' LT. (S.) PVM'T.	
				288 04	38.4 " " GUT.	
				288 08	38.4 " " PVM'T AT DR.	
				289 10	50' " " P/L MAC	

F.B. 2567 PG. 174

Job No. 6252 40 Division No. Notes Red Plotted Profile
Survey of ROSEMEAD S.D. #524-A Date Date No.
Survey by L. BROWN Notes P.H. Notes Chkd. Checked X-Sec.
Indexed C. Johnson Date Date Date No.

76L-298 CE 307 11-58

PLEASE RETURN TO
LOS ANGELES COUNTY ENGINEER
700 LOS ANGELES COUNTY ENGINEERING BLDG

NOTE: ANY ADDITIONS OR CHANGES ON THIS SHEET MUST BE MADE OR CIRCLED IN RED INK, WITH DATE AND NAME OF PERSON MAKING CHANGE.

Do not extend notes this side of this line.

STATION	B.S.	H.I.	F.S.	ELEV.	VALLEY	BLVD.
21+90 Z				289.00		24' RT. (N) RIM TEL. MH.
22+00				289.46		℄
				289.10		19' RT. (N) PUM'T.
				288.76		36' " " GUT. EDGE
				288.66		38' " " " F.L.
				289.28		38' " " T. CB.
				289.56		50' " " P/L CON'C.
				289.06	19' LT. (S) PUM'T.	
				288.29	38' " " BOT. CB.	
				288.96	38' " " T. "	
				289.5	50' " " P/L. GRD.	
22+52				288.63	36' LT. (S) GUT. EDGE	
				288.47	38' " " " F.L.	
				289.15	38' " " T. CB.	
22+89				289.72		46' RT. (N) RIM TEL. MH.

Profile Notes Red Plotted Job No.
No. X-Sec. Date Date Survey of Division No.
Notes Chkd. Checked Survey by Notes Date
No. Date Date Map No. Date

F.B. 2567 Pg. 175

76L-296 CE 307 11-58

PLEASE RETURN TO
LOS ANGELES COUNTY ENGINEER
700 Los Angeles County Engineering Bldg.

NOTE: ANY ADDITIONS OR CHANGES ON THIS SHEET MUST BE MADE OR CIRCLED IN RED INK, WITH DATE AND NAME OF PERSON MAKING CHANGE.

Do not extend notes this side of this line.

F.B. 2567 Pg. 176 | Job No. 6252 #0 Division No. | Notes Red | Plotted | Profile
Survey of RASEMEAD S.D. #524-A | Date | Date | No.
Survey by L. BRAUN Notes P.M. | Notes Chkd. | Checked | X-Sec. No.
Index C. Johnson | Date | Date | Date

STATION	B. S.	H. I.	F. S.	ELEV.	VALLEY BLVD.
23+00				289 81	&
				289 44	19' RT. (N) PVM'T.
				289 08	36½ " " GUT. EDGE
				289 00	38½ " " " F.L.
				289 63	38½ " " T. CB.
				289 86	50' " " P/L CONC.
				289 39	19' LT. (S) PVM'T.
				288 77	36½ " " GUT. EDGE
				288 64	38½ " " " F.L.
				289 30	38½ " " T. CB.
				290 1	50' " " P/L. GRD.
23+90 ℄ M.H.		E. RIM 289	55	289 55	26½ LT. (S) SS.M.H. J.C.
		W. RIM 289	56		MEAN RIM
		MEAN RIM 289	55		MEAN R. 289.55
					MEAS. - 8.72
					T. PIPE 280.83
					DIA. " - 0.67
				280 16	INV. 8" INLET N.W'LY. INV. 280.16

76L-298 CE 307 11-58

PLEASE RETURN TO
LOS ANGELES COUNTY ENGINEER
700 LOS ANGELES COUNTY ENGINEERING BLDG

NOTE: ANY ADDITIONS OR CHANGES ON THIS SHEET MUST BE MADE OR CIRCLED IN RED INK, WITH DATE AND NAME OF PERSON MAKING CHANGE.

Do not extend notes this side of this line.

STATION	B.S.	H.I.	F.S.	ELEV.	VALLEY	BLVD.	
23+90° M.H.						MEAN R.	289.55
						MEAS.	-8.77
						T. PIPE	280.78
						DIA. "	-0.67
				280 11	INV. 8" INLET WEST	INV.	280.11
						MEAN R.	289.55
						MEAS.	-8.80
						T. PIPE	280.75
						DIA. "	-0.67
				280.08	INV. 8" OUTLET EAST	INV.	280.08
24+00				290 14		℄	
				289 81		19' RT. (N.) PUM'T	
				289 47		36² " " GUT. EDGE	
				289 34		38² " " " F.L.	
				289 44		38² " " T. CB. DEP.	
				290 22		50' " " P/L. CONC.	

Profile Notes Red ____ Plotted ____ Job No. [illegible] Division No. 40
No. ____ Date ____ Date ____ Survey of [illegible]
X-Sec. Notes Chkd. ____ Checked ____ Survey by [illegible] Notes [illegible] Date [illegible]
No. ____ Date ____ Date ____ Map No. ____ Index [illegible]

F.B. 2567 PG. 177

76L-298 CE 307 11-58

PLEASE RETURN TO
LOS ANGELES COUNTY ENGINEER
700 LOS ANGELES COUNTY ENGINEERING BLDG.

NOTE: ANY ADDITIONS OR CHANGES ON THIS SHEET MUST BE MADE OR CIRCLED IN RED INK, WITH DATE AND NAME OF PERSON MAKING CHANGE.

Do not extend notes this side of this line.

STATION	B.S.	H.I.	F.S.	ELEV.	VALLEY	BLVD.
24+00				289 77	19' LT. (S) PVM'T.	
				289 07	36' " " GUT. EDGE	
				288 94	38' " " " F.L	
				289 60	38' " " T. Cb.	
				290 21	50' " " P/L. CONC.	
24+20 2 M.H.	E.	RIM 289	70	289 70	30' RT. (N) S.S.M.H. MEAN RIM	
	W.	RIM 289	70			MEAN R. 289.70
	MEAN	RIM 289	70			MEAS. -7.87
						T. PIPE 281.83
						DIA. " -0.67
				281 16	INV. 8" INLET WEST.	INV. 281.16
						MEAN R. 289.70
						MEAS. -7.94
						T. PIPE 281.76
						DIA. " -0.67
				281 09	INV. 8" OUTLET S. E'LY.	INV. 281 09

F.B. 2567 Pg. 178

Job No. 6252 40 Division No. Notes Red Plotted Profile

Survey of ROSEMEAD S.D. #524-A Date Date No. X-Sec.

Survey by L. BROWN Notes P.H. Notes Chkd. Checked

Indexed A. C. [illegible] Date Date No.

76L-298 CE 307 11-58

PLEASE RETURN TO
LOS ANGELES COUNTY ENGINEER
700 LOS ANGELES COUNTY ENGINEERING BLDG

NOTE: ANY ADDITIONS OR CHANGES ON THIS SHEET MUST BE MADE OR CIRCLED IN RED INK, WITH DATE AND NAME OF PERSON MAKING CHANGE.

Do not extend notes this side of this line.

STATION	B. S.	H. I.	F. S.	ELEV.	VALLEY	BLVD.
FD. B.M. #S.D. 965				29003	B.M. S.D. #905 EL. 290.028 F.B. 2510-16. VALLEY BLVD., 485' FT. E. OF RIO HONDO AVE. B. SPK. IN N. CB. 6 FT. E. OF E. LINE OF HOUSE #NO. 9443	
24+46.2				29049	50' LT. (S) P/L. CONC. WK.	
25+00				29062		℄
				29027		19' RT. (N.) PVM'T.
				28989		36.2 " " GUT. EDGE
				28979		38.2 " " " F.L.
				29045		38.2 " " T. CB.
				29078		50' " " P/L. CONC.
				29023	19' LT. (S.) PVM'T.	
				28963	36' " " GUT. EDGE	
				28952	38' " " " F.L.	
				29020	38' " " T. CB.	
				29048	50 " " P/L. CONC.	

Profile Notes Red Plotted Job No. Division No.
No. x-Sec. Date Date Survey of Notes Date
Notes Chkd. Checked Survey by Notes Date
NO. Date Date Map No. Index C. Date

F.B. 2567 PG. 178

76L-298 CE 307 11-58

PLEASE RETURN TO
LOS ANGELES COUNTY ENGINEER
700 Los Angeles County Engineering Bldg.

NOTE: ANY ADDITIONS OR CHANGES ON THIS SHEET MUST BE MADE OR CIRCLED IN RED INK, WITH DATE AND NAME OF PERSON MAKING CHANGE.

Do not extend notes this side of this line.

F.B. 2567 Pg. 180
Job No. 6252 40 Division No. Notes Red Plotted Profile
Survey of RASEMEAD S.D. #524-A Date Date No. X-Sec.
Survey by L. BRAUN Notes P.M. Notes Chkd. Checked No.
Indexed C. Johnson Date Date Date

STATION	B. S.	H. I.	F. S.	ELEV.	VALLEY	BLVD.
25+18 ℄				290 60	50' LT. (S.) P/L. CONC.	
25+90 ℄				291 65	50' LT. (S) P/L. CONC. WK.	
25+95 ℄		E. RIM 290	92	290 92	24⁶ LT. (S) S. S. M. H.	MEAN RIM
		W RIM 290	92			MEAN R 290.92
		MEAN RIM 290	92			MEAS. -9.28
						T. PIPE 281.64
						DIA. " -0.67
				280 97	INV. 8" OUTLET EAST	INV. 280.97
26+00				291 55		℄
				291 14		19' RT. (N.) PVM'T.
				290 85		36 ± " " GUT. EDGE
				290 71		38 ± " " " F.L.
				290 81		38 ± " " T. CB.
				290 65		50 " " P/L. CONC.

76L-298 CE 307 11-58

PLEASE RETURN TO
LOS ANGELES COUNTY ENGINEER
700 LOS ANGELES COUNTY ENGINEERING BLDG

NOTE: ANY ADDITIONS OR CHANGES ON THIS SHEET MUST BE MADE OR CIRCLED IN RED INK, WITH DATE AND NAME OF PERSON MAKING CHANGE.

Do not extend notes this side of this line.

STATION	B.S.	H.I.	F.S.	ELEV.	VALLEY	BLVD.
26+00				291 14	19 LT. (S.) PVM'T.	
				290 43	36 1 " " GUT. EDGE	
				290 33	38 1 " " " F.L.	
				290 40	38 1 " " T. CB-DEP.	
				291 65	50' " " P/L. CONC.	
26+39 5				290 89	36 2 LT (S.) GUT. EDGE	
				290 77	38 2 " " " F.L.	
				291 45	38 2 " " T. CB.	
26+42 22				292 09		℄
26+44 0				291 42		36 2 RT. (N.) GUT. EDGE
				291 29		38 2 " " " F.L.
				291 93		38 2 " " T. CB.
26+99 4				292 65	50' LT. (S.) P/L. CONC. WK.	
27+00				292 96		℄
				292 57		19' RT. (N.) PVM'T.
				292 17		36 2 " " GUT. EDGE
				292 06		38 2 " " " F.L.

Profile Notes Red ____ Plotted ____ Job No. [illegible] Division No. ____
No. ____ Date ____ Date ____ Survey of [illegible]
X-Sec. Notes Chkd. ____ Checked ____ Survey by L. BROWN Notes P.H. Date 5-5-60
No. ____ Date ____ Date ____ Map No. ____ Indexed ____ [illegible]

F.B. 2567 Pg. 181

76L-298 CE 307 11-58

PLEASE RETURN TO
LOS ANGELES COUNTY ENGINEER
700 LOS ANGELES COUNTY ENGINEERING BLDG.

NOTE: ANY ADDITIONS OR CHANGES ON THIS SHEET MUST BE MADE OR CIRCLED IN RED INK. WITH DATE AND NAME OF PERSON MAKING CHANGE.

Do not extend notes this side of this line.

STATION	B.S.	H.I.	F.S.	ELEV.	VALLEY	BLVD.
27+00				292 70		38² RT(N.) T. Cb.
				292 95		50' " " P/L. CONC.
				292 60	19' LT.(S) PUMT.	
				291 77	36' " " GUT EDGE	
				291 61	38' " " " F.L.	
				292 27	38' " " T Cb.	
				292 7	50' " " P/L. GRD.	
27+50				293 60	50' LT.(S) P/L. CONC. WK	
27+72⁴	M.H. E.	RIM 293	46	293 47	31² RT(N.) S.S.M.H. MEAN RIM	
	W.	RIM 293	48			MEAN R. 293.47
	MEAN	RIM 293	47			MEAS. - 8.20
						T. PIPE 285.27
						DIA. " - 0.67
				284 60	INV. 8" INLET WEST.	INV. 284.60

F.B. 2567 PG. 182

Job No. 6252 40 Division No. Notes Red Plotted Profile
Survey of ROSEMEAD S.D. #524-A Date Date No. X-Sec.
Survey by L. BROWN Notes P.H. Notes Chkd. Checked
Indexed C. Johnson Date Date Date No.

76L-298 CE 307 11-58

PLEASE RETURN TO
LOS ANGELES COUNTY ENGINEER
700 LOS ANGELES COUNTY ENGINEERING BLDG

NOTE: ANY ADDITIONS OR CHANGES ON THIS SHEET MUST BE MADE OR CIRCLED IN RED INK, WITH DATE AND NAME OF PERSON MAKING CHANGE.

Do not extend notes this side of this line.

Profile Notes Red ____ Plotted ____ Job No. ____ Division No. ____
No. ____ X-Sec. ____ Date ____ Date ____ Survey of ____
No. ____ Notes Chkd. ____ Checked ____ Survey by ____ Notes ____ Date ____
Date ____ Date ____ Map No. ____ Indexed ____ Date ____

STATION	B. S.	H. I.	F. S.	ELEV.	VALLEY BLVD.	
27+72 4 M.H.					MEAN R.	293.40
					MEAS.	-8.24
					T. PIPE	285.23
					DIA. "	-0.67
				284 56	INV. 8" OUTLET EAST	INV. 284.56
28+00				294 52	&	
				294 26		19' RT. (N.) PUM'T.
				293 74		36 2 " " GUT. EDGE
				293 61		38 2 " " " F.L.
				294 28		38 3 " " T. CB.
				294 59		50' " " P/L. CONC.
				294 23	19' LT. (S.) PUM'T.	
				293 56	36 L " " GUT. EDGE	
				293 39	38 L " " " F.L.	
				294 05	38 L " " T. CB.	
				294 44	50' " " P/L. CONC.	

F.B. 2517 Pg. 103

76L-298 CE 307 11-58

PLEASE RETURN TO
LOS ANGELES COUNTY ENGINEER
700 LOS ANGELES COUNTY ENGINEERING BLDG.

NOTE: ANY ADDITIONS OR CHANGES ON THIS SHEET MUST BE MADE OR CIRCLED IN RED INK, WITH DATE AND NAME OF PERSON MAKING CHANGE.

Do not extend notes this side of this line.

STATION	B. S.	H. I.	F. S.	ELEV.	VALLEY	BLVD.
28+37.1				295 08		℄
				294 74		19' RT. (N.) PUM'T.
				294 24		36.2 " " GUT. EDGE
				294 10		38.2 " " " F.L.
				294 80		38.2 " " T. Cb.
				295 11		50' " " P/L. CONC.
				294 74	19' LT. (S.) PUM'T	
				294 17	36.1 " " GUT. EDGE	
				294 05	38.1 " " " F.L.	
				294 16	38.1 " " T. Cb. DEP.	
				295 10	50' " " P/L. CONC.	
28+40.9				294 75		24' RT. (N.) RIM TEL. M.H.
28+92.48				296 00	℄ INT. VALLEY & RIO HONDO AVE.	
F.D. B.M. R11	NOTE: THIS B.M. APPEARS TO HAVE BEEN DISTURBED BY CONST. OF A NEW CURB ON THE S.E. COR.			295 60	B.M. R-11 EL. 295.64 F.B. 2510-16, VALLEY BLVD. & RIO HONDO AVE. S.E. COR., B. SPK. IN CURB 3 FT. S. OF S. END C.R.	

F.B. 2567 PG. 184

Job No. 6252 40 Division No. Notes Red Plotted Profile
Survey of ROSEMEAD S.D. #524-A Date Date No. X-Sec.
Survey by L. BROWN Notes P.H. Notes Chkd. Checked
Indexed M. C. Johnson Date Date Date No.

76L-298 CE 307 11-58

PLEASE RETURN TO
LOS ANGELES COUNTY ENGINEER
700 LOS ANGELES COUNTY ENGINEERING BLDG

NOTE: ANY ADDITIONS OR CHANGES ON THIS SHEET MUST BE MADE OR CIRCLED IN RED INK, WITH DATE AND NAME OF PERSON MAKING CHANGE.

Do not extend notes this side of this line.

STATION	B.S.	H.I.	F.S.	ELEV.	RIO HONDO	AVE.
END PROF. & X-SECT. GOING WEST ON VALLEY BLVD.						
BEGIN PROF. & X-SECT. GOING NORTH ON RIO HONDO AVE. FROM THE ℄ INT. OF VALLEY BLVD. & RIO HONDO AVE.						
28+92.48 = 1+00 GOING NORTH				296 00	℄ INT. VALLEY & RIO HONDO AVE.	
1+19.0				295 70		℄
1+28.9 M.H.	S. RIM 295 51			295 45	2.5 LT. (W.) S.S. M.H. J.C.	MEAN RIM
	N. RIM 295 39					MEAN R. 295.45
	MEAN RIM 295 45					MEAS. -7.37
						T. PIPE 288.08
						DIA. " -0.67
				287 41	INV. 8" INLET NORTH.	INV. 287.41

Profile Notes Red ____ Plotted ____ Job No. [illegible] Division No. ____
No. ____ Date ____ Date ____ Survey of [illegible]
X-Sec. Notes Chkd. ____ Checked ____ Survey by [illegible] Notes [illegible] Date 5-5-60
No. ____ Date ____ Date ____ Map No. ____ Indexed [illegible]

F.B. 2557 PG. 156

76L-298 CE 307 11-58

PLEASE RETURN TO
LOS ANGELES COUNTY ENGINEER
700 LOS ANGELES COUNTY ENGINEERING BLDG.

NOTE: ANY ADDITIONS OR CHANGES ON THIS SHEET MUST BE MADE OR CIRCLED IN RED INK, WITH DATE AND NAME OF PERSON MAKING CHANGE.

Do not extend notes this side of this line.

STATION	B.S.	H.I.	F.S.	ELEV.	RIO HONDO	AVE
1+28.9 M.H.						MEAN R. 295.45
						MEAS. -7.15
						T. PIPE 288.30
						DIA " -2.00
				286 30	INV. 24" INLET WEST	INV. 286.30
						MEAN R. 295 45
						MEAS. 7 18
						T. PIPE 288.27
						DIA. " -2.00
				286 27	INV. 24" OUTLET SOUTH	INV. 286.27
1+35.3				295 15		℄ S. EDGE X-GUT.
1+37.3				295 10		℄ F.L. X-GUT.
1+39.3				295 16		℄ N. EDGE X-GUT.
				294 85		18" RT. (E.) INT. CONC.
				295 54	17.8 LT. (W.) INT. CONC.	

F.B. 2567 PG. 186

Job No. 6252 40 Division No. Notes Red Plotted Profile

Survey of ROSEMEAD S.D. #524-A Date Date No. X-Sec.

Survey by L. BROWN Notes P.H. Notes Chkd. Checked

Indexed C. Johnson Date Date No.

76L-298 CE 307 11-58

PLEASE RETURN TO
LOS ANGELES COUNTY ENGINEER
700 LOS ANGELES COUNTY ENGINEERING BLDG

NOTE: ANY ADDITIONS OR CHANGES ON THIS SHEET MUST BE MADE OR CIRCLED IN RED INK, WITH DATE AND NAME OF PERSON MAKING CHANGE.

Do not extend notes this side of this line.

STATION	B.S.	H.I.	F.S.	ELEV.	RIO HONDO	AVE.
1+56 6 M.H.	S. RIM	295	91	295 95	1° RT. (E.) S.S.M.H. MEAN RIM	
	N RIM	296	00			MEAN R. 295.95
	MEAN RIM	295	95			MEAS. -7.68
						T. PIPE 288.27
						DIA. " -0.67
				287 60	INV. 8" INLET NORTH	INV. 287.60
						MEAN R. 295.95
						MEAS. -7.73
						T. PIPE 288.22
						DIA. " -0.67
				287 55	INV. 8" OUTLET SOUTH	INV. 287.55
1+63°	GRD. BRK. IN PVM'T.			296 18		℄
	& CONC. GUT.			295 98		10' RT. (E.) PVM'T.
				295 74		18' " " GUT. EDGE
				295 66		20' " " " E.L.
				296 37		20' " " T. C.B.

Profile Notes Red Plotted Job No. 6[illegible] Division No.
No. Date Date Survey of [illegible]
X-Sec. Notes Chkd. Checked Survey by L. B. [illegible] Notes P.P. Date 5-5-60
No. Date Date Map No. Indexed Date

F.B. 2567 PG. 104

76L-298 CE 307 11-58

PLEASE RETURN TO
LOS ANGELES COUNTY ENGINEER
700 LOS ANGELES COUNTY ENGINEERING BLDG.

NOTE: ANY ADDITIONS OR CHANGES ON THIS SHEET MUST BE MADE OR CIRCLED IN RED INK, WITH DATE AND NAME OF PERSON MAKING CHANGE.

Do not extend notes this side of this line.

STATION	B.S.	H.I.	F.S.	ELEV.	RIO HONDO	AVE.
1+63°				296 51		50' RT.(E) P/L. CONC. WK.
				296 08	10' LT.(W.) PVM'T.	
				295 81	18' " " GUT. EDGE	
				295 74	20' " " " F.L.	
				296 40	20' " " T. Cb.	
				296 58	30' " " P/L. CONC.	
1+73°				296 24		℄
				296 17	10' LT.(W.) PVM'T.	
				295 88	18' " " GUT. EDGE	
				295 75	20' " " " F.L.	
				296 42	20' " " T. Cb.	
				296 63	30' " " P/L. CONC.	
2+13°				296 45		℄
				296 21		10' RT.(E) PVM'T
				295 93		18 8/ " " " BRK.
				296 61		30' " " P/L. MAC.
				296 33	10' LT.(W.) PVM'T.	
				296 09	18' " " GUT. EDGE	

F.B. 2567 PG. 188

Job No. 6252 40 Division No. ____ Notes Red ____ Plotted ____ Profile ____

Survey of ROSEMEAD S.D. # 524-A Date ____ Date ____ No. ____

Survey by L. BROWN Notes P.H. Notes Chkd. ____ Checked ____ X-Sec. ____

Indexed ~~E. O. Johnson~~ Date ____ Date ____ No. ____

76L-298 CE 307 11-58

PLEASE RETURN TO
LOS ANGELES COUNTY ENGINEER
700 LOS ANGELES COUNTY ENGINEERING BLDG

NOTE: ANY ADDITIONS OR CHANGES ON THIS SHEET MUST BE MADE OR CIRCLED IN RED INK, WITH DATE AND NAME OF PERSON MAKING CHANGE.

Do not extend notes this side of this line.

STATION	B.S.	H.I.	F.S.	ELEV.	RIO HONDO	AVE.
2+13.0				295 99	20 LT.(W.) GUT. F.L.	
				296 04	20 " " T. Cb. DEP.	
				296 86	30 " " P/L. CONC.	
2+40.3				296 63		℄
				296 54	10' LT.(W.) PVM'T.	
				296 26	18' " " GUT. EDGE	
				296 10	20 " " " F.L.	
				296 75	20 " " T. Cb.	
				296 99	30' " " P/L. CONC.	
2+91.15				296 65		℄
				296 85		13' RT.(E.) ℄ PVM'T.
				296 71		25' " " PVM'T.
				296 05		39.7 " " EDGE PVM'T.
				297 0		47.0 " " GRD. BRK.
				296 41	6' LT.(W.) PVM'T. BRK.	
				296 52	10.5 " " EDGE PVM'T.	
				297 8	19.0 " " GRD. BRK.	
				298 4	25' " " GRD.	

Profile Notes Red ____ Plotted ____ Job No. ____ Division No. ____
No. ____ Date ____ Date ____ Survey of ____
X-Sec. Notes Chkd. ____ Checked ____ Survey by L. BROWN Notes P.H. Date 5-5-60
No. ____ Date ____ Date ____ Map No. ____ Indexed ____ Date ____

F.B. 2567 PG. 180

76L-298 CE 307 11-56

PLEASE RETURN TO
LOS ANGELES COUNTY ENGINEER
700 Los Angeles County Engineering Bldg.

NOTE: ANY ADDITIONS OR CHANGES ON THIS SHEET MUST BE MADE OR CIRCLED IN RED INK, WITH DATE AND NAME OF PERSON MAKING CHANGE.

Do not extend notes this side of this line.

F. B. 2567 Pg. 190
Job No. 6252 40 Division No. Notes Red Plotted Profile
Survey of ROSEMEAD S.D. #534-A Date No. X-Sec.
Survey by L. ARMIJO Notes P.K. Notes Chkd. Checked
Indexed C. Johnson Date Date Date No.

STATION	B. S.	H. I.	F. S.	ELEV.	RIO HONDO	AVE.
2+97 3 M.H.	S.	RIM 296	87	296 89	18 6 RT. (E.) S.S.M.H. J.C.	MEAN RIM
	N.	RIM 296	91			MEAN R. 296.89
	MEAN	RIM 296	89			MEAS. -7.91
						T. PIPE 288.98
						DIA. " -0.67
				288 31	INV. 8" INLET N. E'LY.	INV. 288.31
						MEAN R. 296 89
						MEAS. -7 77
						T. PIPE 289.12
						DIA. " -0.67
				288 45	INV. 8" INLET N. W'LY	INV. 288.45
						MEAN R. 296.89
						MEAS. -8.07
						T. PIPE 288.82
						DIA. " -0.67
				288 15	INV. 8" OUTLET SOUTH	INV. 288.15
END PROF. & X-SECT. GOING NORTH ON RIO HONDO AVE.						

76L-298 CE 307 11-58

PLEASE RETURN TO
LOS ANGELES COUNTY ENGINEER
700 LOS ANGELES COUNTY ENGINEERING BLDG

NOTE: ANY ADDITIONS OR CHANGES ON THIS SHEET MUST BE MADE OR CIRCLED IN RED INK, WITH DATE AND NAME OF PERSON MAKING CHANGE.

Do not extend notes this side of this line.

STATION	B. S.	H. I.	F. S.	ELEV.	RIO HONDO	AVE.
BEGIN PROF. & X-SECT. GOING SOUTH ON RIO HONDO AVE. FROM THE ℄ INT. OF VALLEY BLVD. & RIO HONDO AVE.						
28+92.48 = 1400				GOING SOUTH 296.00	℄ INT. VALLEY &	RIO HONDO AVE.
1+19.0				295.62	℄	
1+35.5				295.32	℄	N. EDGE X-GUT.
1+37.5				295.29	℄	F.L. X-GUT.
1+38.2				295.64		27.4 RT. (W) ℄ CONC. GUT.
1+39.1				295.29	℄	S. EDGE X-GUT.
1+40.0				295.03	18.4 LT. (E.)	INT. CONC.

Profile Notes Red ____ Plotted ____ Job No. ____ Division No. ____
No. ____ Date ____ Date ____ Date ____
X-Sec. Notes Chkd. ____ Checked ____ Survey of ____
No. ____ Date ____ Date ____ Survey by ____ Notes ____ Date ____
Map No. ____ Indexed ____ Job Book ____

F.B. ____ PG. 191

76L-298 CE 307 11-58

PLEASE RETURN TO
LOS ANGELES COUNTY ENGINEER
700 LOS ANGELES COUNTY ENGINEERING BLDG.

NOTE: ANY ADDITIONS OR CHANGES ON THIS SHEET MUST BE MADE OR CIRCLED IN RED INK. WITH DATE AND NAME OF PERSON MAKING CHANGE.

Do not extend notes this side of this line.

STATION	B.S.	H.I.	F.S.	ELEV.	RIO HONDO	AVE.	
1+45' M.H.	N.	RIM 295	44	295 45	2² RT.(W.) S.S.D. M.H.	MEAN RIM	
	S.	RIM 295	46			MEAN R.	295.45
	MEAN	RIM 295	45			MEAS.	-8.34
						T. PIPE	287.11
						DIA. "	-2.00
				285 11	INV. 24" INLET NORTH	INV.	285.11
						MEAN R.	295.45
						MEAS.	-8.17
						T. PIPE	287.28
						DIA. "	-0.67
				286 61	INV. 8" INLET S. W'LY.	INV.	286.61
						MEAN R.	295.45
						MEAS.	-8.48
						T. PIPE	286.97
						DIA. "	-2.00
				284 97	INV. 24" OUTLET SOUTH	INV.	284.97

F.B. 2567 Pg. 192

Job No. 6252 40 Division No. Notes Red Plotted Profile

Survey of ROSEMEAD S.D. # 534-A Date Date No.

Survey by L. BROWN Notes P.H. Notes Chkd. Checked X-Sec.

Indexed C. Johnson Date Date No.

76L-298 CE 307 11-58

PLEASE RETURN TO
LOS ANGELES COUNTY ENGINEER
700 LOS ANGELES COUNTY ENGINEERING BLDG

NOTE: ANY ADDITIONS OR CHANGES ON THIS SHEET MUST BE MADE OR CIRCLED IN RED INK, WITH DATE AND NAME OF PERSON MAKING CHANGE.

Do not extend notes this side of this line.

STATION	B.S.	H.I.	F.S.	ELEV.	RIO HONDO	AVE.
1+45.2 M.H.	N. RIM 295 56			295 56	15.8 RT. (W.) S.S. M.H.	MEAN RIM
	S. RIM 295 57					MEAN R. 295.56
	MEAN RIM 295 56					MEAS. -6.22
						T. PIPE 289.34
						DIA. " -0.67
				288 67	INV. 8" INLET WEST	INV. 288.67
						MEAN R. 295.56
						MEAS. -6.72
						T. PIPE 288.84
						DIA " -0.67
				288 17	INV. 8" OUTLET N. E'LY.	INV. 288.17
1+59.1	GRD. BRK. IN CB.			295 65		20.0 RT. (W.) BOT. CB.
				296 16		20.0 " " T. "
				296 38		30' " " P/L. CONC. WK.
1+63.9				295 80	30' LT. E. P/L. CONC. WK.	

Profile Notes Red ____ Plotted ____ Job No. 6452 Division No. ____
No. ____ Date ____ Date ____ Survey of [illegible]
X-Sec. Notes Chkd ____ Checked ____ Survey by L. BROWN Notes P.H. Date 5-5-60
No. ____ Date ____ Date ____ Map No. ____ Indexed ____ Date ____

F.B. 7561 PG. 193

76L-298 CE 307 11-58

PLEASE RETURN TO
LOS ANGELES COUNTY ENGINEER
700 LOS ANGELES COUNTY ENGINEERING BLDG.

NOTE: ANY ADDITIONS OR CHANGES ON THIS SHEET MUST BE MADE OR CIRCLED IN RED INK, WITH DATE AND NAME OF PERSON MAKING CHANGE.

Do not extend notes this side of this line.

STATION	B.S.	H.I.	F.S.	ELEV.	RIO HONDO	AVE.
1+69.1				295.88		℄
				295.90		10' RT. (W.) CONC.
				295.77		18' " " CONC. BRK.
				295.59		20' " " GUT. F.L.
				296.19		20' " " T. Cb.
				297.25		30' " " P/L. GRD.
1+70	GRD. BRK. IN CONC. RD.			295.90		℄
	SLAB, GUT. & Cb.			295.67	10' LT. (E.) CONC.	
				295.28	18' " " CONC. BRK.	
				295.10	20' " " GUT. F.L.	
				295.63	20' " " T. Cb.	
				295.84	30' " " P/L. MAC.	
1+73.9				295.90		℄
				295.63	10' LT. (E.) CONC.	
				295.21	18' " " CONC. BRK.	
				295.08	20' " " GUT. F.L.	
				295.65	20' " " T. Cb.	
				295.82	30' " " P/L. MAC.	

F.B. 2567 Pg. 194

Job No. 6252 40 Division No. Notes Red Plotted Profile

Survey of ROSEMEAD S.D. #524-A Date Date No.

Survey by L. BROWN Notes P.H. Notes Chkd. Checked X-Sec.

Indexed C. Johnson Date Date No.

76L-298 CE 307 11-58

PLEASE RETURN TO
LOS ANGELES COUNTY ENGINEER
700 LOS ANGELES COUNTY ENGINEERING BLDG

NOTE: ANY ADDITIONS OR CHANGES ON THIS SHEET MUST BE MADE OR CIRCLED IN RED INK. WITH DATE AND NAME OF PERSON MAKING CHANGE.

Do not extend notes this side of this line.

STATION	B.S.	H.I.	F.S.	ELEV.	RIO HONDO	AVE.
2+09±				296 06		℄
				296 08		10' RT. (W) CONC.
				295 85		18' " " CONC. BRK.
				295 74		20' " " GUT. F.L.
				296 40		20' " " T. Cb.
				297 69		30' " " P/L. GRD.
				295 78	10' LT. (E.) CONC.	
				295 34	18' " " CONC. BRK.	
				295 21	20' " " GUT. F.L.	
				295 82	20' " " T. Cb.	
				295 80	30' " " P/L. MAC.	
3+09±				296 35		℄
				296 38		10' RT. (W) CONC.
				296 19		18' " " CONC. BRK.
				296 05		20' " " GUT. F.L.
				296 69		20' " " T. Cb.
				297 6		30' " " P/L. GRD.
				296 09	10' LT. (E) CONC.	
				295 66	18' " CONC. BRK.	
				295 51	20' " GUT. F.L.	
				296 11	20' " T. Cb.	

Profile Notes Red. Plotted Job No. 6152 Division No.
No. Date Date Survey of [illegible]
X-Sec. Notes Chkd. Checked Survey by L. BRAUN Notes [illegible] Date 5-5-60
No. Date Date Map No. Indexed C. Johnson Date

F.B. 7667 PG. 195

76L-298 CE 307 11-58

PLEASE RETURN TO
LOS ANGELES COUNTY ENGINEER
700 LOS ANGELES COUNTY ENGINEERING BLDG.

NOTE: ANY ADDITIONS OR CHANGES ON THIS SHEET MUST BE MADE OR CIRCLED IN RED INK, WITH DATE AND NAME OF PERSON MAKING CHANGE.

Do not extend notes this side of this line.

STATION	B.S.	H.I.	F.S.	ELEV.	RIO HONDO	AVE.	
3+09 1				2972	30' LT. (E) P/L. GRD.		
4+80 3 M.H.	N.	RIM 296	58	296 57	2° RT. (W.) S.S.M.H. MEAN RIM		
	S.	RIM 296	57			MEAN R:	296.57
	MEAN	RIM 296	57			MEAS.	-14.28
						T. PIPE	282.29
						DIA. "	-2.00
				280 29	INV. 24" INLET NORTH	INV.	280.29
						MEAN R.	296.57
						MEAS.	-14.36
						T. PIPE	282.21
						DIA. "	-2.00
				280 21	INV. 24" OUTLET SOUTH	INV.	280.21

END PROF. & X-SECT. GOING SOUTH ON RIO HONDO AVE.

F.B. 2567 Pg. 196

Job No. 6252 40 Division No. Notes Red Plotted Profile
Survey of ROSEMEAD S.D. #524-A Date Date No.
Survey by L. BROWN Notes P.H. Notes Chkd. Checked X-Sec.
Indexed C. Johnson Date Date Date No.

76L-298 CE 307 11-58

PLEASE RETURN TO
LOS ANGELES COUNTY ENGINEER
700 LOS ANGELES COUNTY ENGINEERING BLDG

NOTE: ANY ADDITIONS OR CHANGES ON THIS SHEET MUST BE MADE OR CIRCLED IN RED INK, WITH DATE AND NAME OF PERSON MAKING CHANGE.

Do not extend notes this side of this line.

STATION	B.S.	H.I.	F.S.	ELEV.	VALLEY	BLVD.
RESUME PROF. & X-SECT. GOING WEST ON VALLEY BLVD.						
29+37.5				295 93	35' LT. (S) GUT. EDGE	
				295 82	37.1 " " " F.L.	
				296 61	37.1 " " T. CB.	
29+47.5				296 98		℄
				296 06		19' RT. (N) PVM'T
				296 27		34.8 " " GUT. EDGE
				296 16		36.8 " " " F.L.
				296 23		36.8 " " T. DEP. CB.
				297 20		50' " " P/L. CONC.
				296 62	19' LT. (S) PVM'T.	
				296 02	37.1 " " BOT. CB.	
				296 72	37.1 " " T. "	
				297 01	50' " " P/L. CONC.	

Profile Notes Red. Plotted Job No. [illegible] Division No.
No. Date Date Survey of [illegible]
X-Sec. Notes Chkd. Checked Survey by L. BROWN Notes [illegible] Date [illegible]
No. Date Date Map No. Indexed [illegible]

F.B. 2567 Pg. 199

76L-298 CE 307 11-58

PLEASE RETURN TO
LOS ANGELES COUNTY ENGINEER
700 LOS ANGELES COUNTY ENGINEERING BLDG.

NOTE: ANY ADDITIONS OR CHANGES ON THIS SHEET MUST BE MADE OR CIRCLED IN RED INK, WITH DATE AND NAME OF PERSON MAKING CHANGE.

Do not extend notes this side of this line.

STATION	B.S.	H.I.	F.S.	ELEV.	VALLEY	BLVD.
29+87.5				297.71		℄
				297.42		19' RT. (N) PVM'T.
				296.83		34.8 " " GUT. EDGE
				296.74		36.8 " " " F.L.
				297.44		36.8 " " T. Cb.
				297.74		50' " " P/L. CONC.
				297.33	19' LT. (S) PVM'T.	
				296.68	37.1 " " BOT. Cb.	
				297.43	37.1 " " T. "	
				297.72	50' " " P/L. CONC.	
29+99.5				297.91		℄
				297.57		19' RT. (N) PVM'T.
				297.07		34.8 " " GUT. EDGE
				296.93		36.8 " " " F.L.
				297.62		36.8 " " T. Cb.
				297.91		50' " " P/L. CONC.
30+24.88				298.46	℄ INT. VALLEY BLVD & MISSION DR.	

Profile
Plotted
Date
No.
X-Sec.
Checked
Date
No.
Notes Red
Date
Notes Chkd.
Date
Division No. 6252 40
Job No. 6252 40
Survey of ROSEMEAD S.D. # 524-A
Survey by L. BROWN Notes P.H.
Indexed C. Johnson Date
P.B. 2567 Pg. 198

76L-[illegible] 11-58

[illegible] RETURN TO
LOS [illegible] COUNTY ENGINEER
700 Los [illegible] County Engineering Bldg

NOTE: ANY ADDITIONS OR CHANGES ON THIS SHEET MUST BE MADE OR CIRCLED IN RED INK, WITH DATE AND NAME OF PERSON MAKING CHANGE.

Do not extend notes this side of this line.

STATION	B.S.	H.I.	F.S.	ELEV.	VALLEY	BLVD
END PROF & X-SECT.						
COMMENCE PROF. & X-SECT. GOING WEST ON VALLEY BLVD. FROM THE ℄ INT. OF VALLEY BLVD. & MISSION DR. 30+24.88 = 1+00 GOING WEST						
30+24.88 = 1+00 GOING WEST.				298 46	℄ INT. VALLEY BLVD. & MISSION DR.	
1+50				299 37		℄
				298 80		19' RT. (N.) PVM'T.
				298 13		34.8 " " S. GUT. EDGE
				298 09		36.8 " " " F.L.
				298 09		38.8 " " N. GUT. EDGE
				298 95	19 LT. (S) PVM'T.	
				298 13	37' " " BOT. CB.	
				298 15	37' " " T. CB. DEP.	
				299 29	50' " " P/L CONC.	

Profile No. [illegible] Notes Red Date [illegible] Notes Chkd. [illegible] Date [illegible]

Plotted Date [illegible] Checked [illegible] Date [illegible]

Job No. [illegible] Survey of [illegible] Survey by [illegible] Notes [illegible] Map No. [illegible]

Division No. [illegible] Date [illegible]

F.B. 2567 [illegible]

Job No. 6252 Division No. Notes Red. Plotted
Survey of RASEMEAD CO. #526-A Date Date
Survey by L. BROWN Notes P.H. Notes Chkd. Chec
Indexed C. Johnson Date Date Date

2+00					300 13		℄
					299 59		19' RT. (N.) PUM'T.
					298 96		34^8 " " S. GUT. EDGE
					298 91		36^8 " " F.L. GUT.
					298 93		38^8 " " N. GUT. EDGE
					299 78	19' LT. (S) PUM'T.	
					299 05	37' " " BOT. cb.	
					299 81	37' " " T. cb.	
					300 16	50' " " P/L. CONC.	
2+13^5					299 22		34^8 RT. (N.) S. GUT. EDGE
					299 14		36^8 " " F.L. GUT
					299 18		38^8 " " INT. CONC.
2+40^0		GRA[illegible]N GUTTER			299 73	NOTE:	34^8 RT. (N.) GUT. EDGE
					299 63	CROSS SECTIONS	36^8 " " " " F.L.
					300 31	CONTINUED TO	36^8 " " T. cb.
						F.B. 2572-5	
2+53^2					300 89		℄
					300 72		12' RT. (N.) PUM'T.