Notes Ck'd by

Survey of

JN Tape Std °F

Surveyed by

Notes Date

Indexed

F. B. Pg.

Microfilmed Jan '86

Notes Ck'd by Miller	Survey of Potrero Grande		S.D. 25'10 Pg. 5
Map No.	IN 8252.90 Tape 0192 Std. 68 °F		
Office Work	Surveyed by F.E. Brooks		
Checked	Notes F.E.B. Date 5 May 60		
Date	Indexed [redacted] C. Johnson 6-3-60		

J.N. 8252.90

POTRERO GRANDE STORM DRAIN

Project # 529

℄ Survey of Line C

Brooks
LeGault
Turrill
Siemann
Bicksler

Note: Any Additions or Changes on This Sheet Must be Made or Circled in Red Ink With Date and Name of Person Making Change.

Do not extend notes this side of this line.

RETURN TO
LOS ANGELES COUNTY ENGINEER
100 LOS ANGELES COUNTY ENGINEERING BLDG.

763095 CE #247—7-53

F.B. 1570 Pg. 6

Cont 1507 Pg 7

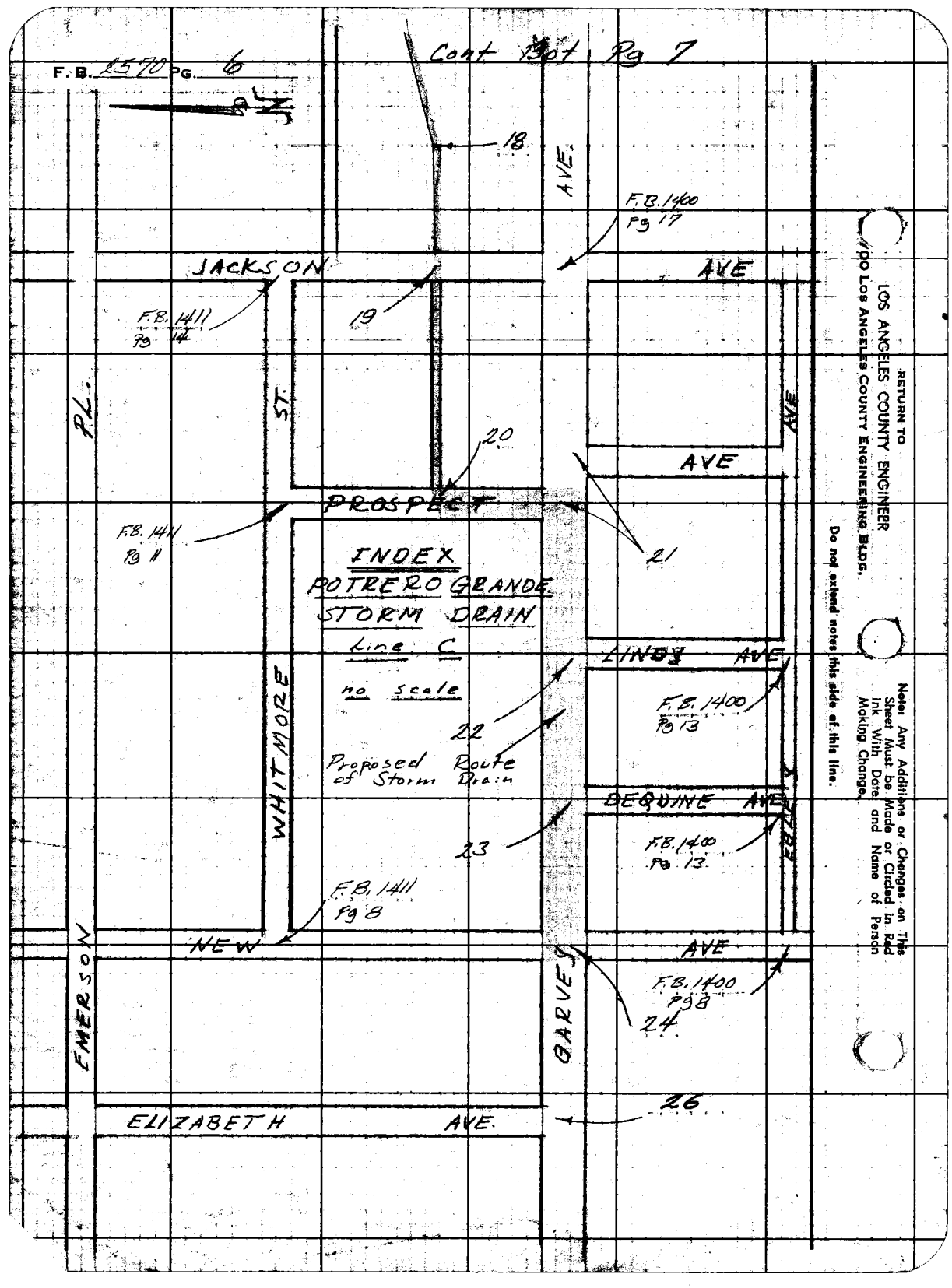

RETURN TO
LOS ANGELES COUNTY ENGINEER
900 Los Angeles County Engineering Bldg.

Do not extend notes this side of this line.

Note: Any Additions or Changes on This Sheet Must be Made or Circled in Red Ink With Date and Name of Person Making Change.

Notes Ck'd by Miller	Survey of Potrero Grande S.D. 25 10 7
Map No.	JN 6252.96 Tape 0.92 Std. 68 °F
Office Work	Surveyed by F.E. Brooks
Checked	Notes F.E.B. Date 5 May 10
Date	Indexed C. Johnson

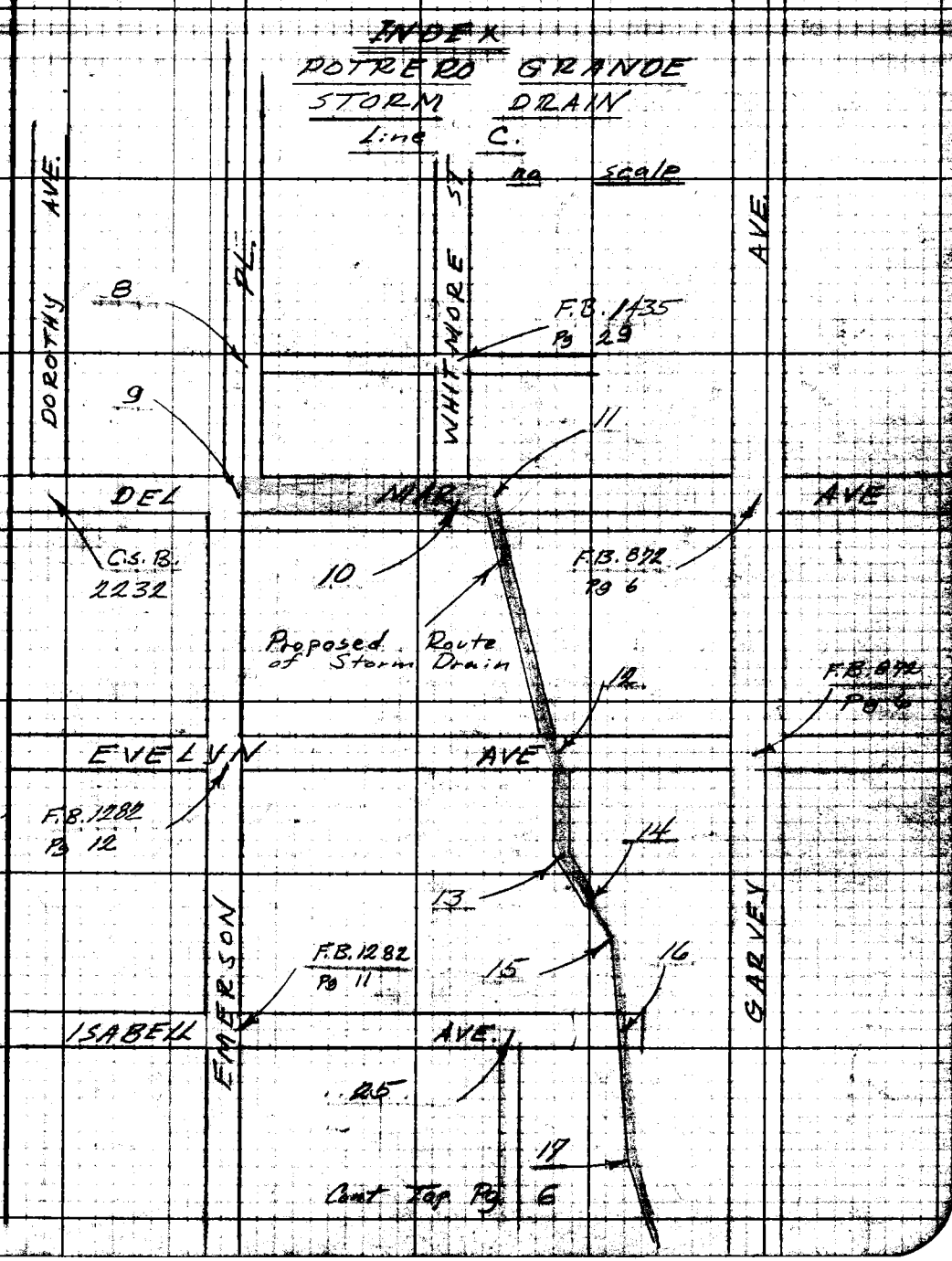

Note: Any Additions or Changes on This Sheet Must be Made or Circled in Red Ink With Date and Name of Person Making Change.

Do not extend notes this side of this line.

RETURN TO
LOS ANGELES COUNTY ENGINEER
100 LOS ANGELES COUNTY ENGINEERING BLDG.

763098 CE #247—7-53

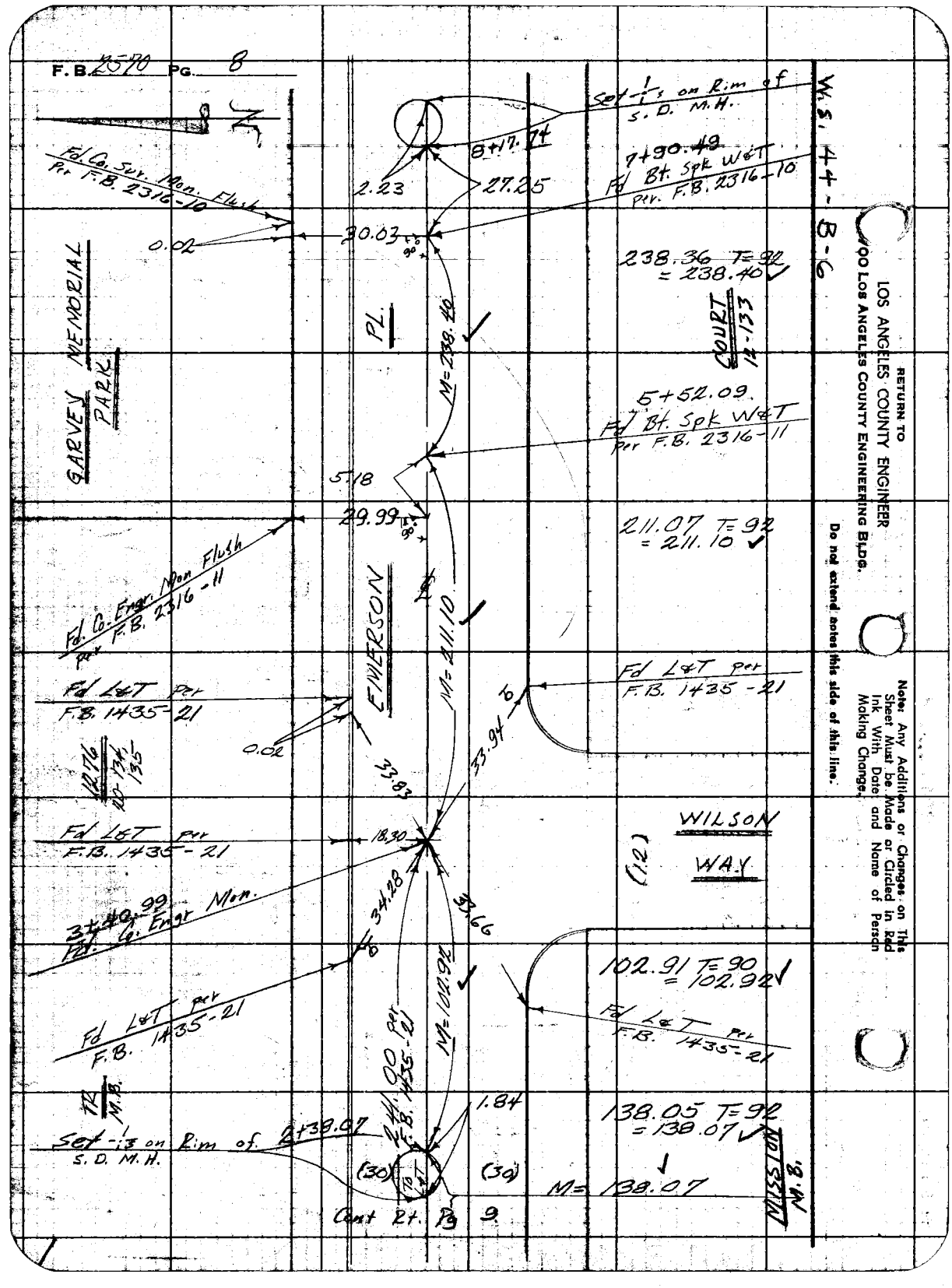
F.B. 2570 PG. 8
W.S. 44-B-6
Set 1/1's on Rim of S.D. M.H.
8+17.74
2.23
27.25
7+90.49
Fd Bt. Spk W&T Per. F.B. 2316-10
Fd. Co. Sur. Mon. Flush Per F.B. 2316-10
0.02
30.03
238.36 T=92 = 238.40
COURT 12-133
GARVEY MEMORIAL PARK
PL.
M=238.40
5+52.09
Fd Bt. Spk W&T Per F.B. 2316-11
5.18
29.99
211.07 T=92 = 211.10
Fd. Co. Engr. Mon Flush Per F.B. 2316-11
EMERSON
M=211.10
Fd L&T Per F.B. 1435-21
Fd L&T per F.B. 1435-21
0.02
33.83
33.94
12.76
20-134, 135
WILSON WAY
(12)
Fd L&T per F.B. 1435-21
18.30
3+40.99
Fd. Co. Engr Mon.
34.28
33.66
102.91 T=90 = 102.92
Fd L&T Per F.B. 1435-21
Fd L&T Per F.B. 1435-21
M=102.92
241.00 per F.B. 1435-21
TR M.B.
1.84
138.05 T=92 = 138.07
Set 1/1's on Rim of S.D. M.H.
2+38.07
(30)
(30)
M=138.07
MISSION M.B.
Cont Rt. Pg 9
RETURN TO
LOS ANGELES COUNTY ENGINEER
900 LOS ANGELES COUNTY ENGINEERING BLDG.
Do not extend notes this side of this line.
Note: Any Additions or Changes on This Sheet Must be Made or Circled in Red Ink With Date and Name of Person Making Change.

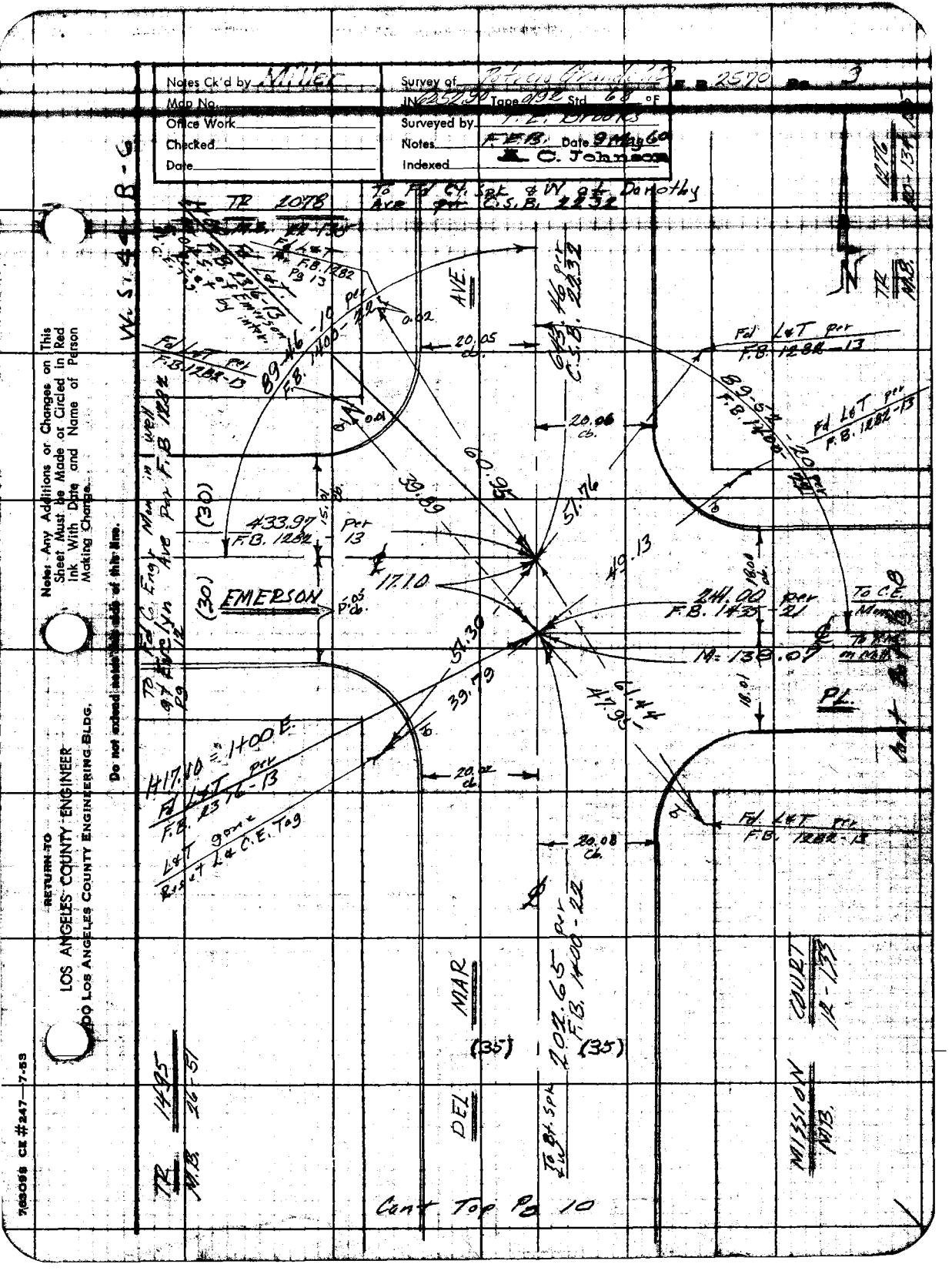

Notes: Any Additions or Changes on This Sheet Must be Made or Circled in Red Ink With Date and Name of Person Making Change.

Do not extend notes to back of this film.

RETURN TO
LOS ANGELES COUNTY ENGINEER
900 Los Angeles County Engineering Bldg.

765055 CE #247—7-55

F. B. 2570 PG. 10

RETURN TO
LOS ANGELES COUNTY ENGINEER
100 LOS ANGELES COUNTY ENGINEERING BLDG.

Do not extend notes this side of this line.

Note: Any Additions or Changes on This Sheet Must be Made or Circled in Red Ink With Date and Name of Person Making Change.

Notes Ck'd by Miller	Survey of Policies [illegible] F.B. 2570 Pg. 11
Map No.	JN 6252.90 Tape 092 Std 68 °F
Office Work	Surveyed by T. L. Brooks
Checked	Notes F.E.B. Date 9 May 60
Date	Indexed C. Johnson



Note: Any Additions or Changes on This Sheet Must be Made or Circled in Red Ink With Date and Name of Person Making Change.

Do not extend [illegible] this side of this line.

RETURN TO
LOS ANGELES COUNTY ENGINEER
100 LOS ANGELES COUNTY ENGINEERING BLDG.

763098 CE #247—7-53

F. B. 2578 PG. 12

WS 44-B-6

RETURN TO
LOS ANGELES COUNTY ENGINEER
100 LOS ANGELES COUNTY ENGINEERING BLDG.

Do not extend notes this side of this line.

Note: Any Additions or Changes on This Sheet Must be Made or Circled in Red Ink With Date and Name of Person Making Change.

Notes Ck'd by Miller	Survey of [illegible] F.B. 2570 Pg 12
Map No.	JN 6252.90 Tape 0192 Std 60 °F
Office Work	Surveyed by [illegible]
Checked	Notes F.E.B. Date 10 May 60
Date	Indexed A. C. Johnson

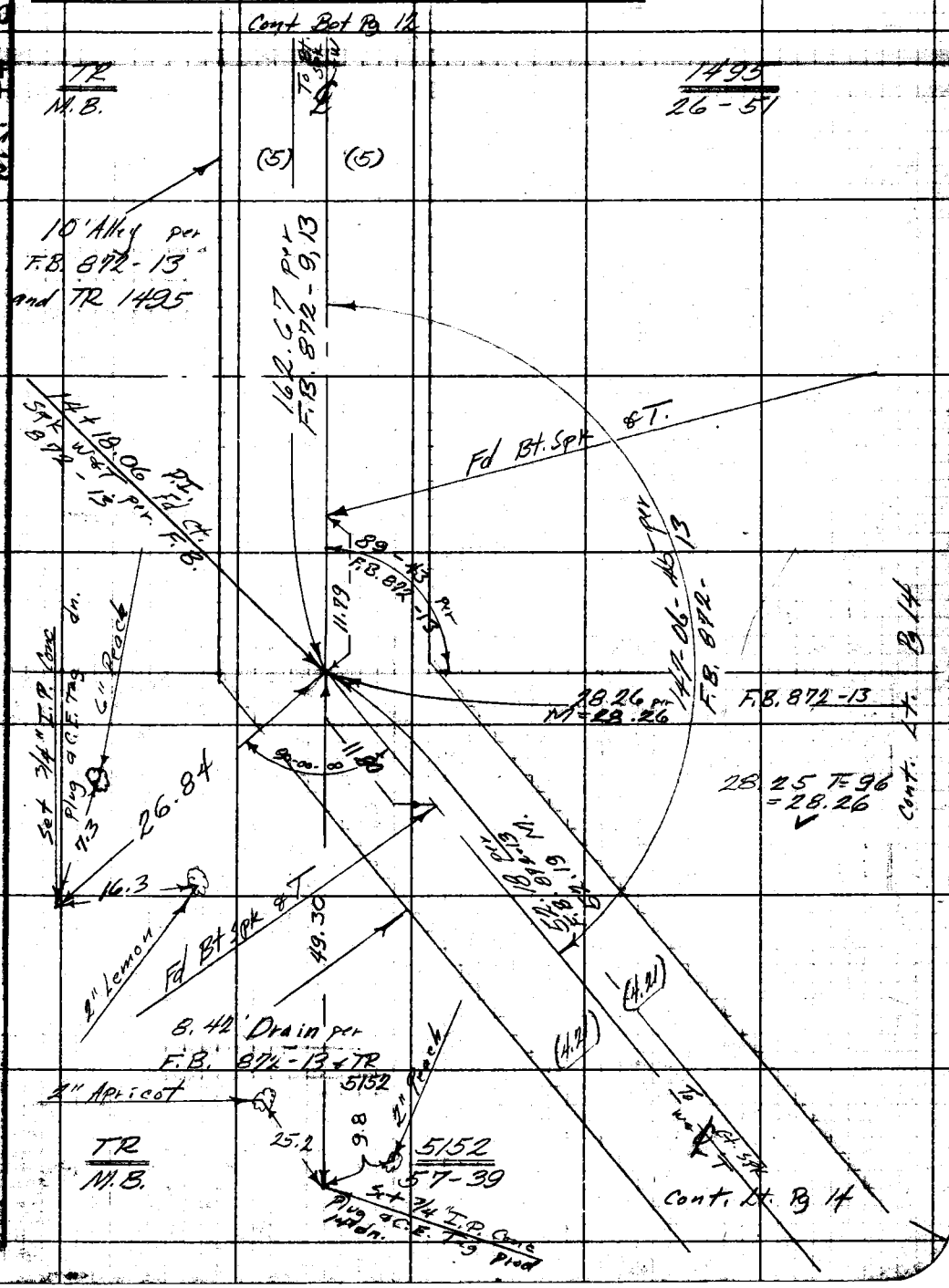

W.S. 44-B-6

Note: Any Additions or Changes on This Sheet Must be Made or Circled in Red Ink With Date and Name of Person Making Change.

Do not extend notes this side of this line.

RETURN TO
LOS ANGELES COUNTY ENGINEER
100 LOS ANGELES COUNTY ENGINEERING BLDG.

763095 CE #247—7-53

RETURN TO
LOS ANGELES COUNTY ENGINEER
900 LOS ANGELES COUNTY ENGINEERING BLDG.

Note: Any Additions or Changes on This Sheet Must be Made or Circled In Red Ink With Date and Name of Person Making Change.

Do not extend notes this side of this line.

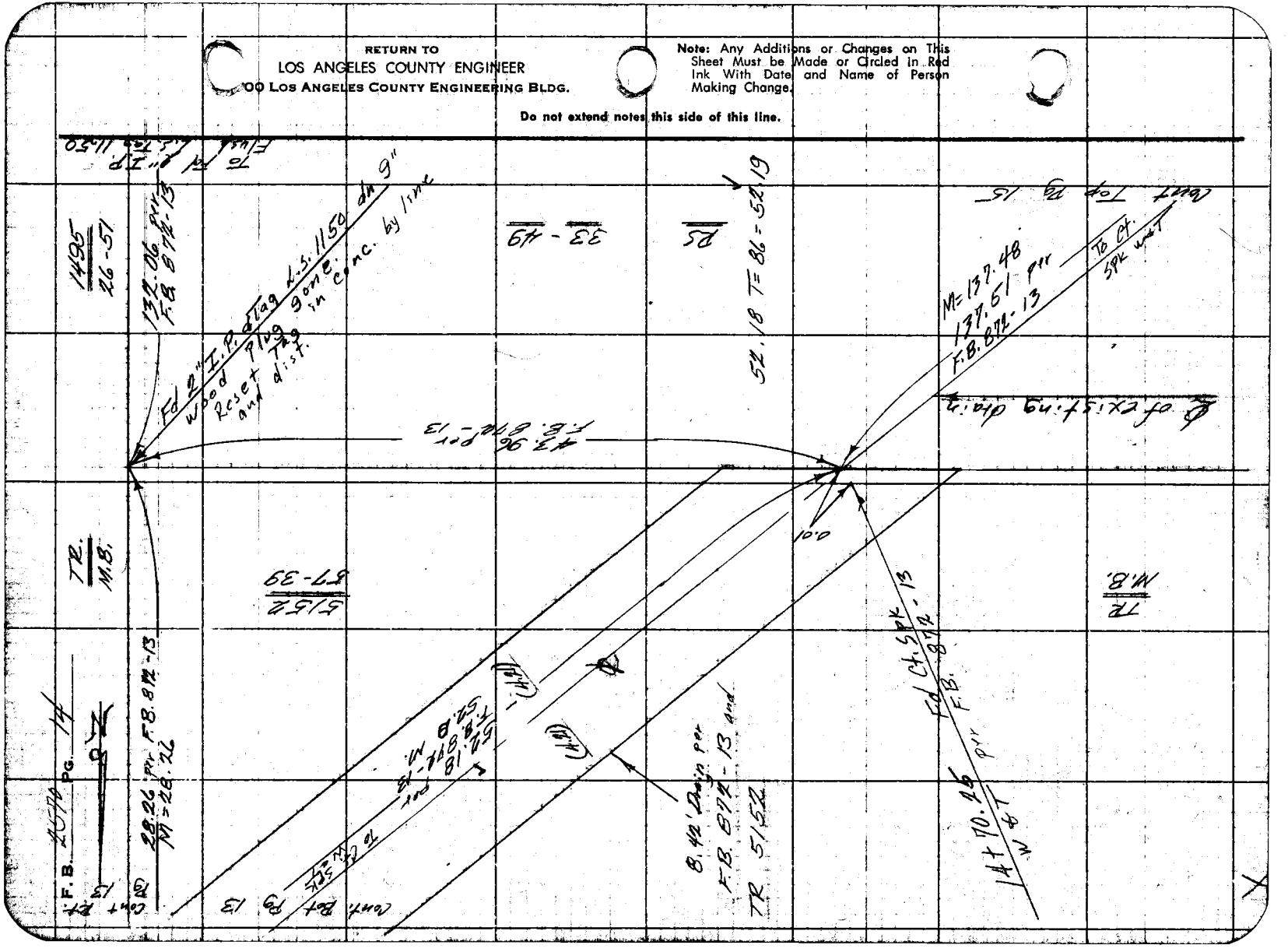

763095 CE #247—7-55

RETURN TO
LOS ANGELES COUNTY ENGINEER
900 LOS ANGELES COUNTY ENGINEERING BLDG.

Note: Any Additions or Changes on This Sheet Must be Made or Circled in Red Ink With Date and Name of Person Making Change.

Do not extend notes this side of this line.

W.S. 4[illegible] - B - 6

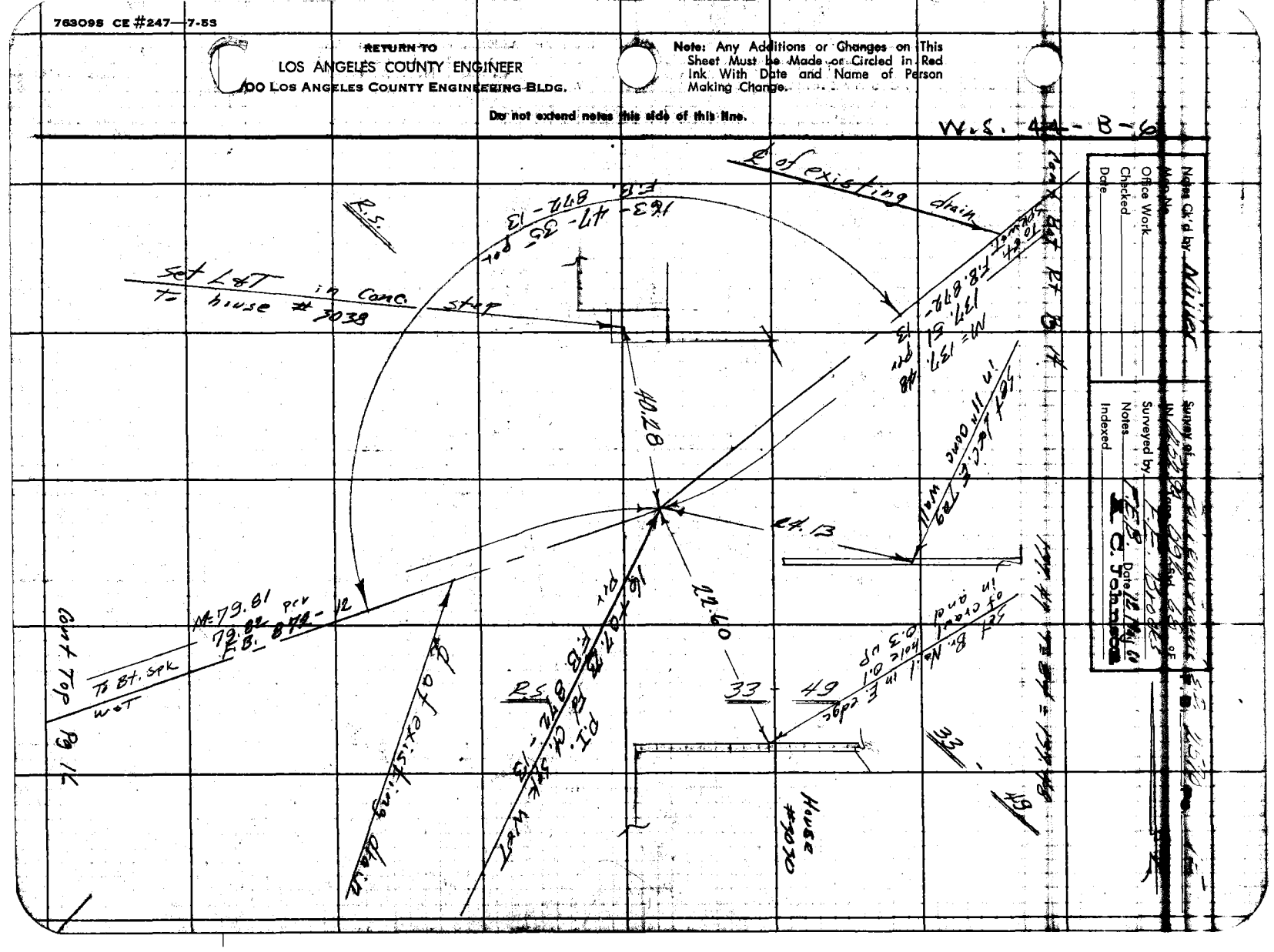

Notes Ck'd by
Map No.
Office Work
Checked
Date

Survey of
Surveyed by
Notes
Indexed
Date

F. B. 2570 PG. 16

W.S. 44-B-6

RETURN TO
LOS ANGELES COUNTY ENGINEER
700 LOS ANGELES COUNTY ENGINEERING BLDG.

Do not extend notes this side of this line.

Note: Any Additions or Changes on This Sheet Must be Made or Circled in Red Ink With Date and Name of Person Making Change.

Notes Ck'd by Miller	Survey of [illegible] F.B. 2570 Pg. 17
Map No.	IN 6232.30 Tape 070 Std 68 °F
Office Work	Surveyed by [illegible]
Checked	Notes F.E.B. Date 12 Mar 66
Date	Indexed C. Johnson

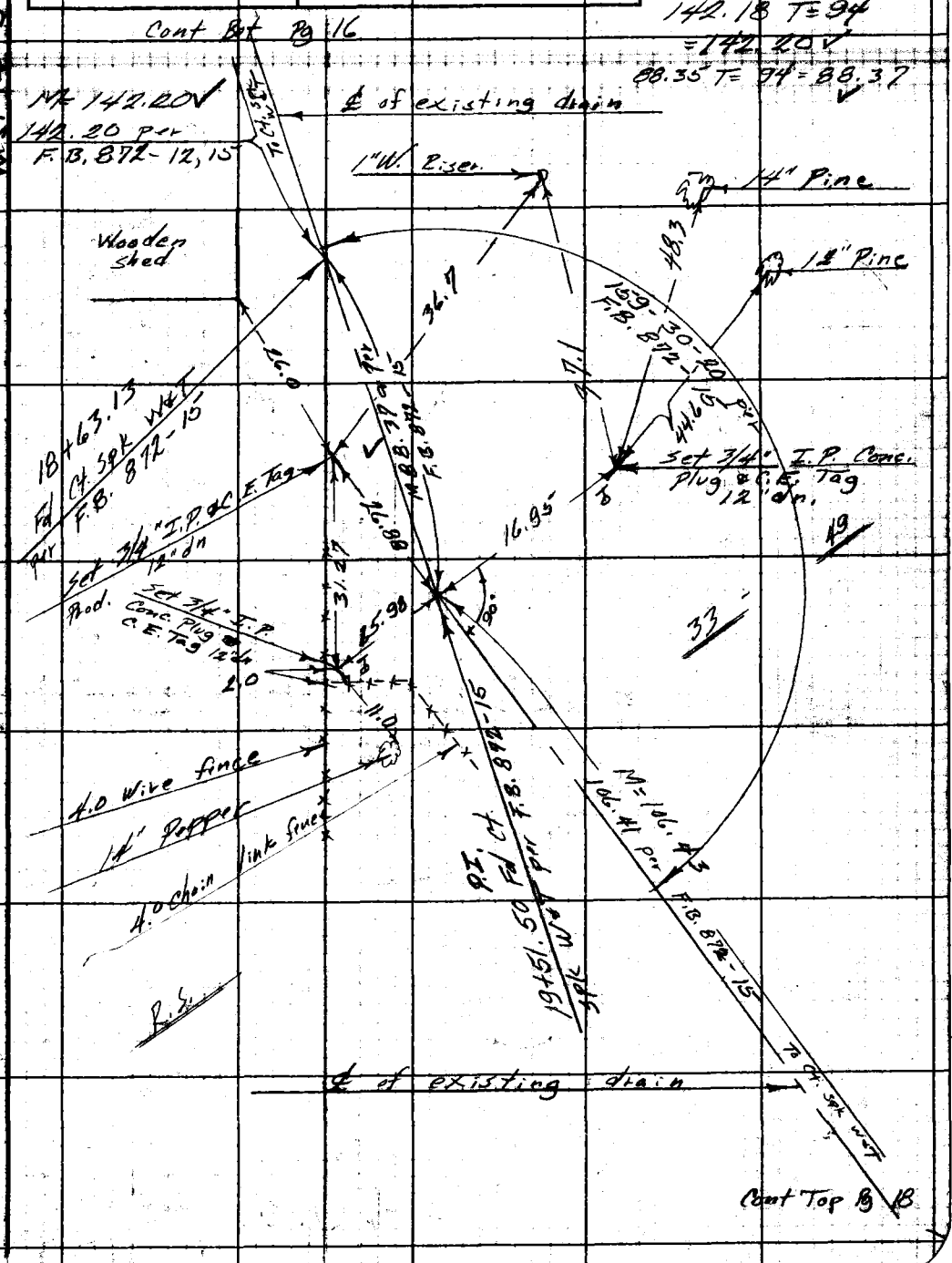

Note: Any Additions or Changes on This Sheet Must be Made or Circled in Red Ink With Date and Name of Person Making Change.

Do not extend notes this side of this line.

RETURN TO
LOS ANGELES COUNTY ENGINEER
400 LOS ANGELES COUNTY ENGINEERING BLDG.

763098 CE #247—7-59

F.B. 2590 PG. 18

Cont Bot Pg 17

106.42 T=86=106.43 ✓

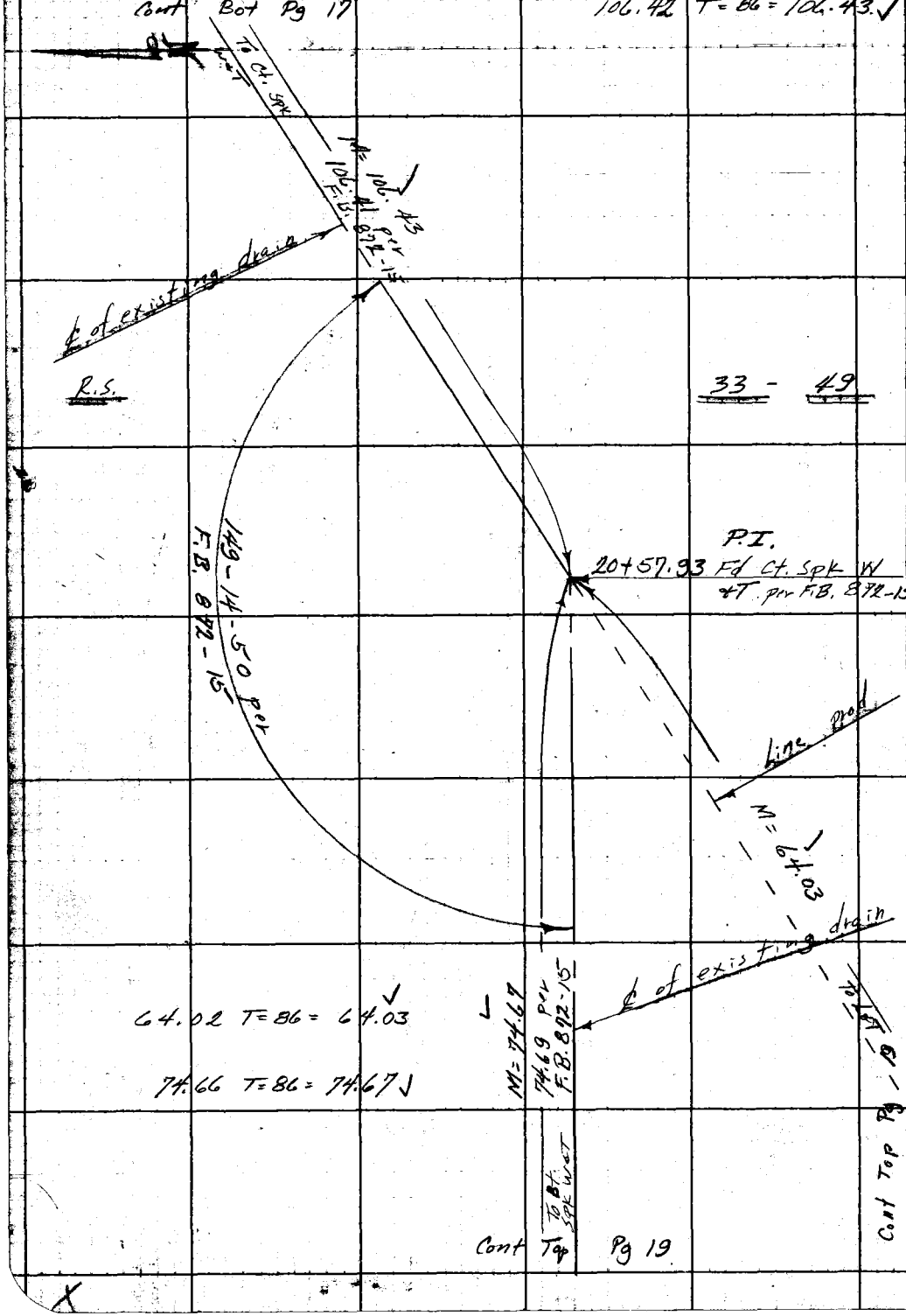

64.02 T=86=64.03 ✓

74.66 T=86=74.67 ✓

Cont Top Pg 19

Cont Top Pg 19

RETURN TO
LOS ANGELES COUNTY ENGINEER
900 LOS ANGELES COUNTY ENGINEERING BLDG.

Do not extend notes this side of this line.

Note: Any Additions or Changes on This Sheet Must be Made or Circled in Red Ink With Date and Name of Person Making Change.

Notes Ck'd by Miller

Map No.

Office Work

Checked

Date

Survey of Potrero Grande S.D. 2520 19

IN [illegible] Tape [illegible] Std. 68 °F

Surveyed by F.L. Brooks

Notes F.B. Date 17 May 60

Indexed

Note: Any Additions or Changes on This Sheet Must Be Made or Circled in Red Ink With Date and Name of Person Making Change.

Do not exceed notes this side of this line.

RETURN TO
LOS ANGELES COUNTY ENGINEER
100 LOS ANGELES COUNTY ENGINEERING BLDG.

768098 CE #247—7-53

RETURN TO
LOS ANGELES COUNTY ENGINEER
700 LOS ANGELES COUNTY ENGINEERING BLDG.

Note: Any Additions or Changes on This Sheet Must be Made or Circled in Red Ink With Date and Name of Person Making Change.

Do not extend notes this side of this line.

W.S. 44 - B - 6

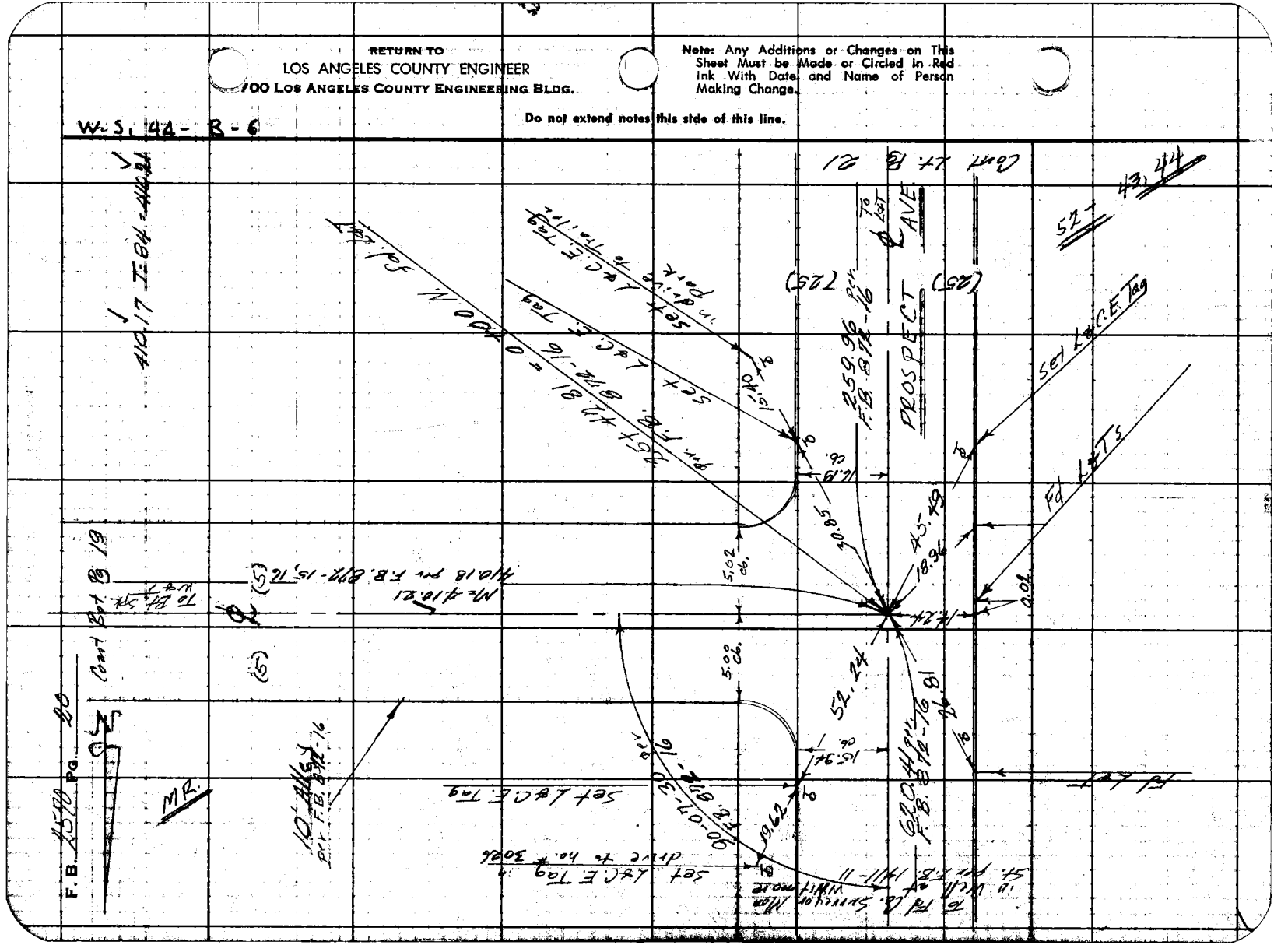

Notes Ck'd by Miller
Map No.
Office Work
Checked
Date

Survey of Potrero Grande
Surveyed by F. E. Brooks
Notes F.E.B. Date 16 May 60
Indexed R. C. Johnson

F.B. 1520 Pg. 21

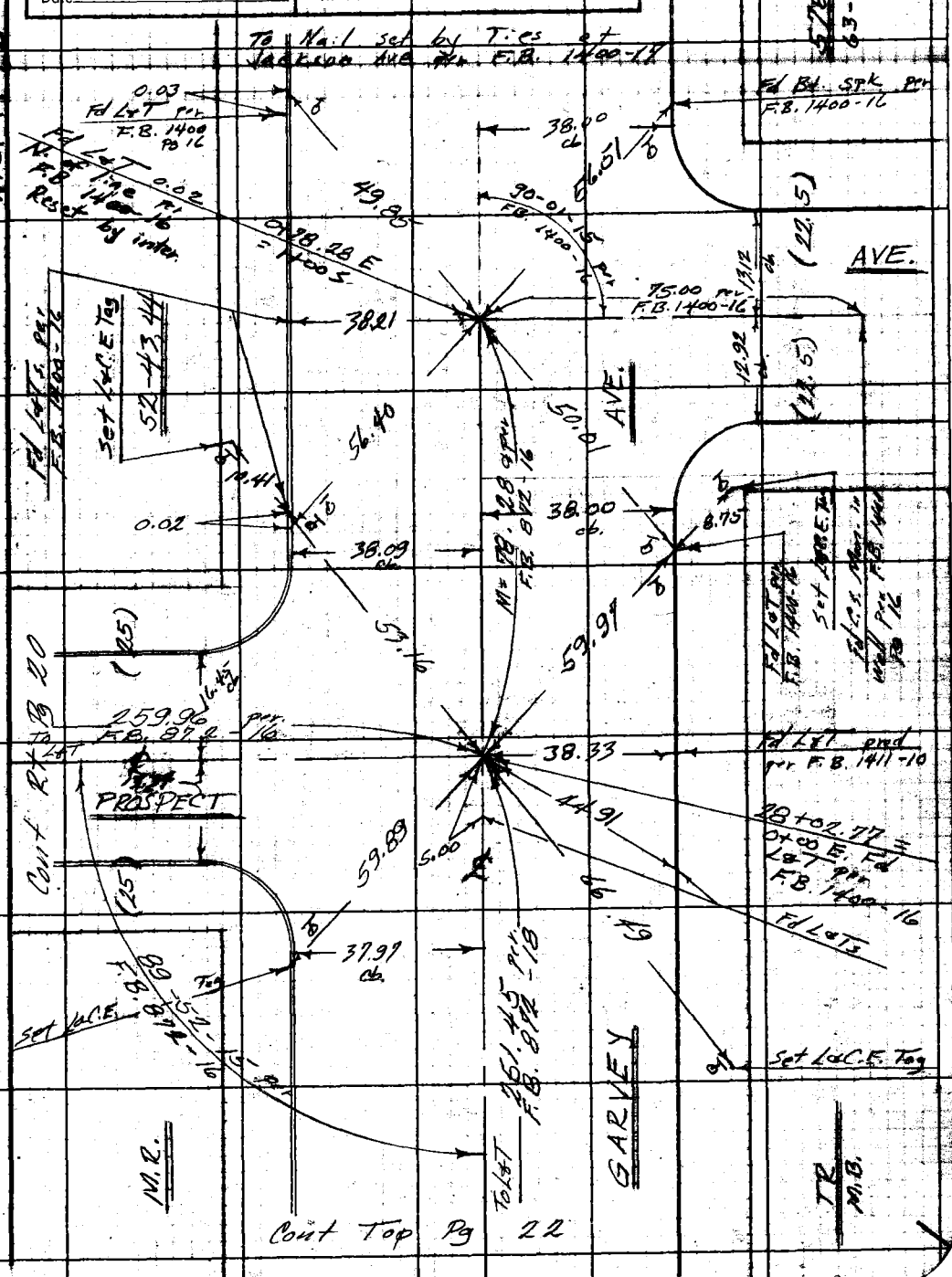

Note: Any Additions or Changes on This Sheet Must be Made or Circled in Red Ink With Date and Name of Person Making Change.

Do not extend notes this side of this line.

RETURN TO
LOS ANGELES COUNTY ENGINEER
100 LOS ANGELES COUNTY ENGINEERING BLDG.

763098 CE #247—7-53

F. B. 2570 PG. 22

W.S. 44-B-4

RETURN TO
LOS ANGELES COUNTY ENGINEER
700 LOS ANGELES COUNTY ENGINEERING BLDG.

Do not extend notes this side of this line.

Note: Any Additions or Changes on This Sheet Must be Made or Circled in Red Ink With Date and Name of Person Making Change.

Notes Ck'd by Miller	Survey of [illegible] S.R. 2570 23
Map No.	IN 6252.90 Tape 0.70 Std 68 °F
Office Work	Surveyed by F.E. [illegible]
Checked	Notes FEB Date 17 May 60
Date	Indexed A. C. Johnson

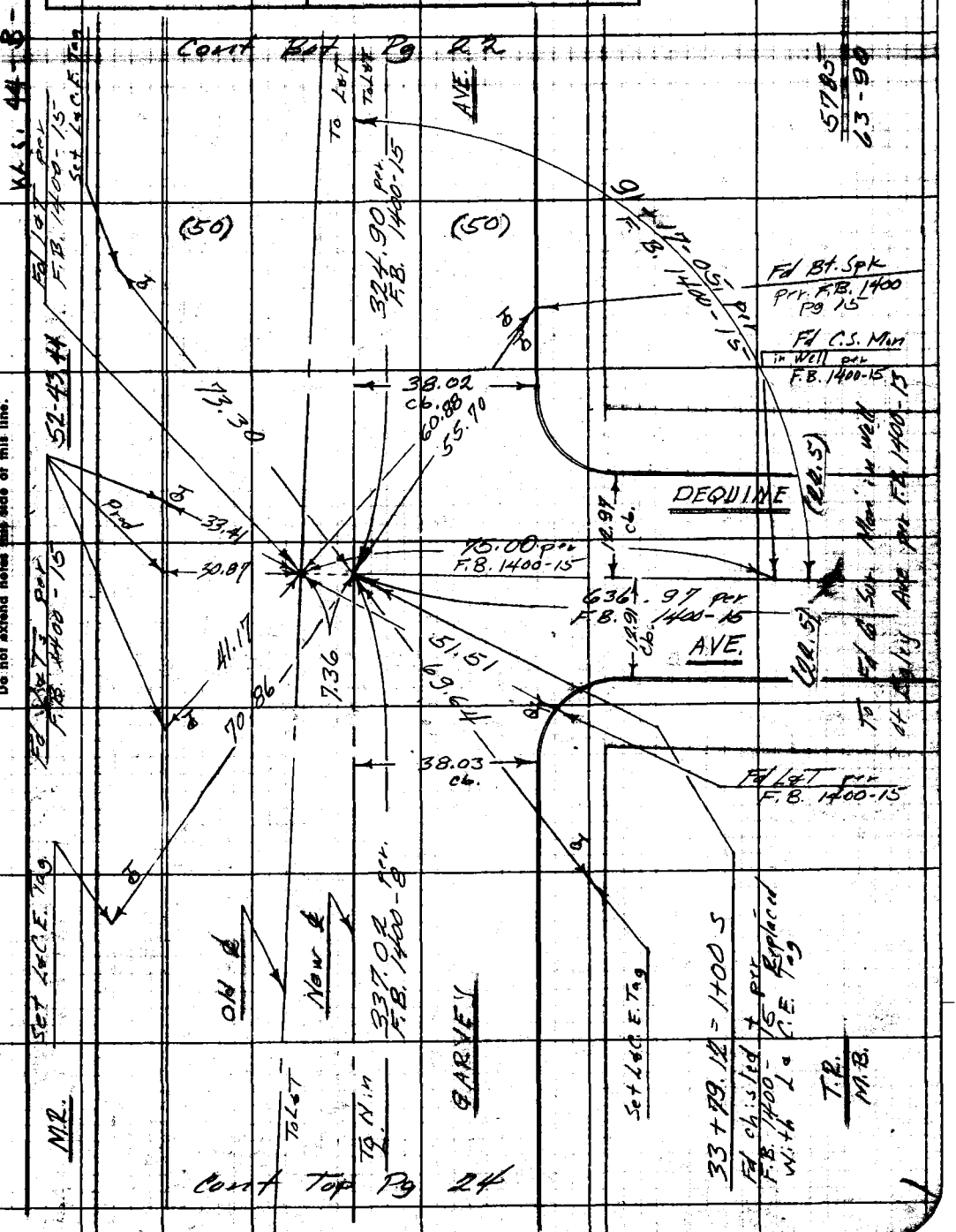

Note: Any Additions or Changes on This Sheet Must be Made or Circled in Red Ink With Date and Name of Person Making Change.

Do not extend notes this side of this line.

RETURN TO
LOS ANGELES COUNTY ENGINEER
DO LOS ANGELES COUNTY ENGINEERING BLDG.

763098 CE #247—7-53

RETURN TO
LOS ANGELES COUNTY ENGINEER
100 LOS ANGELES COUNTY ENGINEERING BLDG.

Note: Any Additions or Changes on This Sheet Must be Made or Circled in Red Ink With Date and Name of Person Making Change.

Do not extend notes this side of this line.

W. S. 44-A-6

Notes Ck'd by Miller	Survey of Pedrero Grande S.D. F.B. 2570 Pg. 25
Map No.	IN 2252.90 Tape 070 Std 68 °F
Office Work	Surveyed by F.E. Brooks
Checked	Notes FEB Date 8 May 60
Date	Indexed C. Johnson

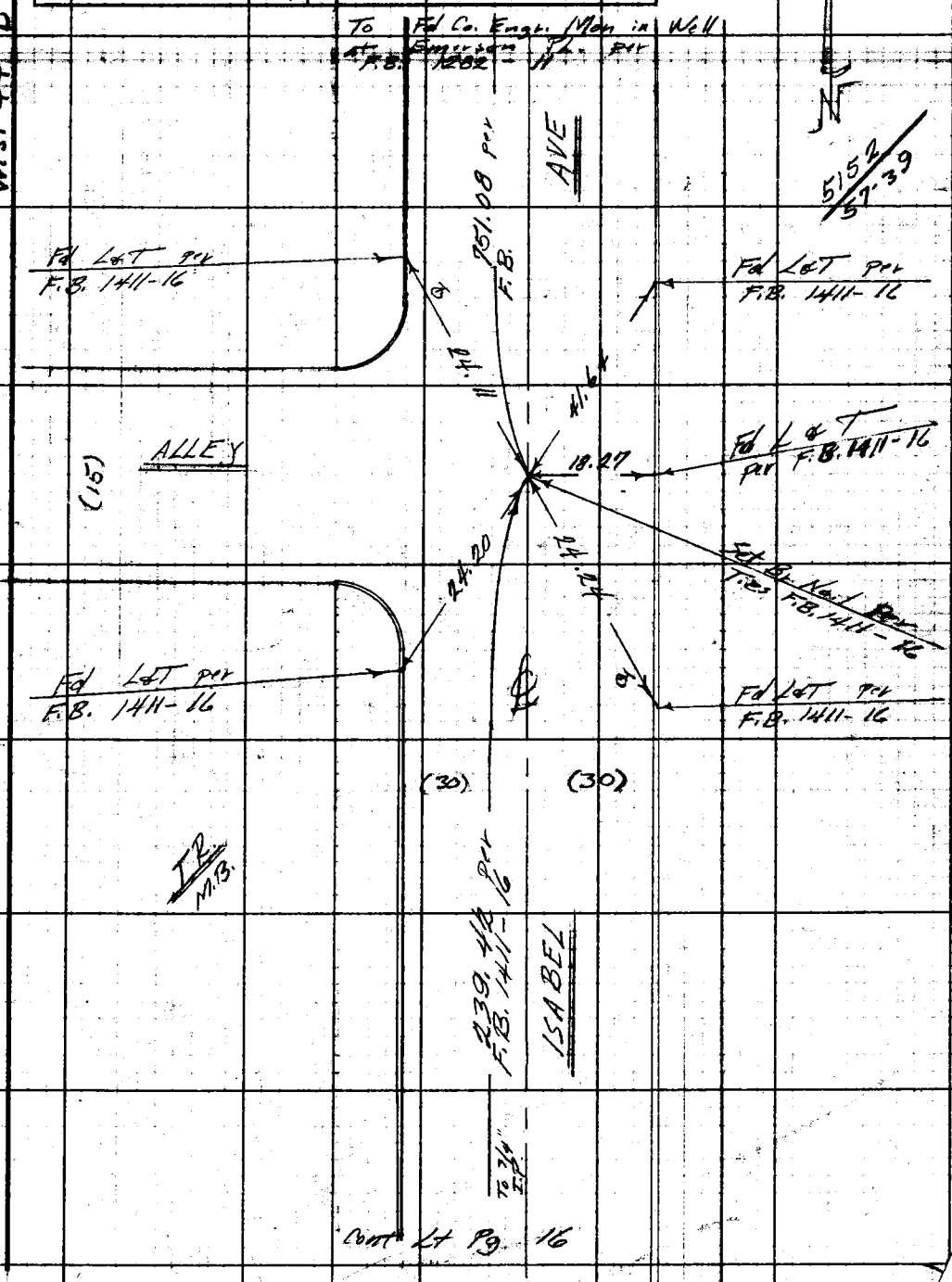

Note: Any Additions or Changes on This Sheet Must be Made or Circled in Red Ink With Date and Name of Person Making Change.

Do not extend notes this side of this line.

RETURN TO
LOS ANGELES COUNTY ENGINEER
1100 LOS ANGELES COUNTY ENGINEERING BLDG.

763098 CE #247

RETURN TO
LOS ANGELES COUNTY ENGINEER
900 LOS ANGELES COUNTY ENGINEERING BLDG.

Note: Any Additions or Changes on This Sheet Must be Made or Circled in Red Ink With Date and Name of Person Making Change.

Do not extend notes this side of this line.

W.S. 44-A-6

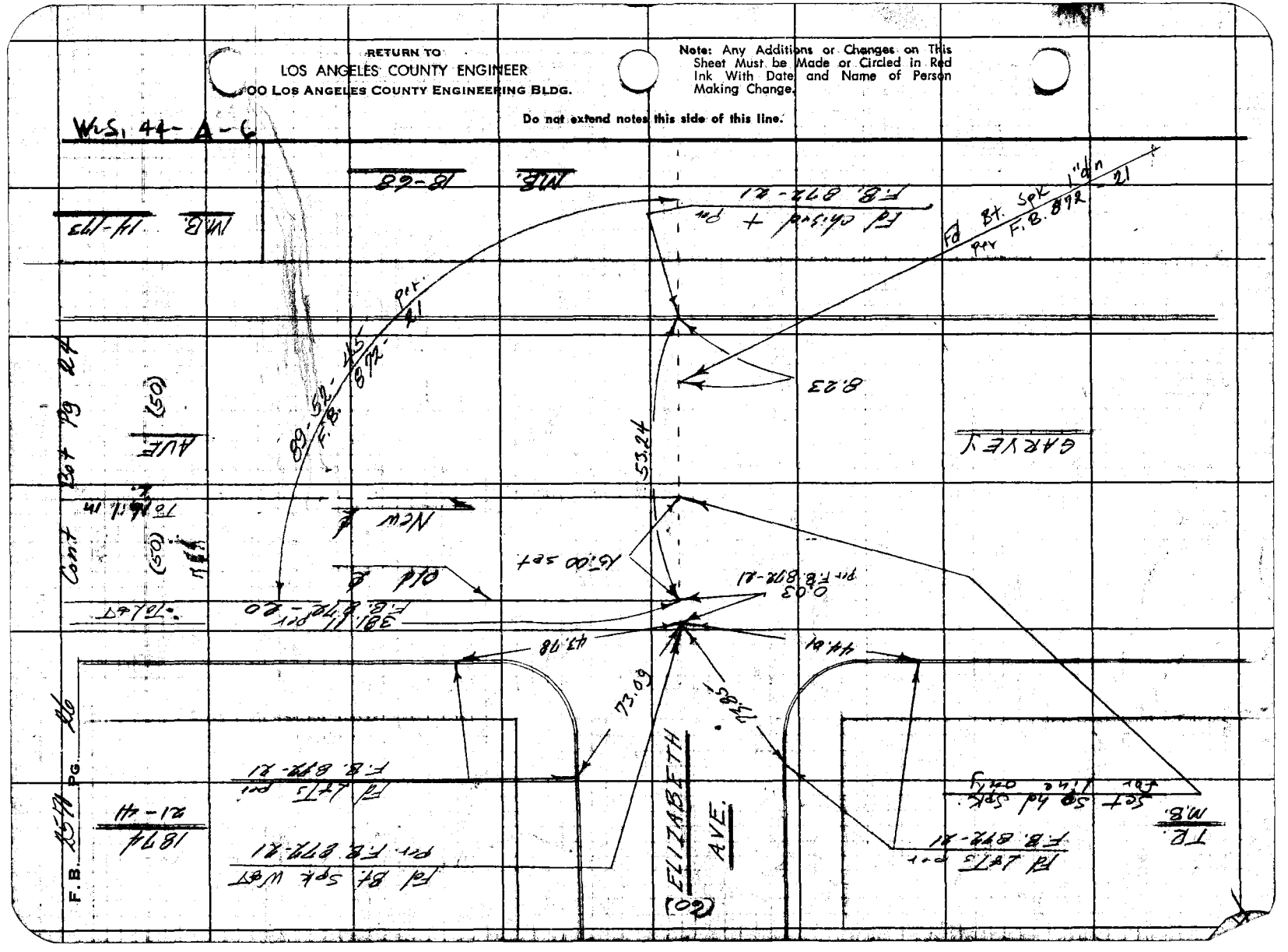

Notes Ck'd by	Survey of Potrero Grande S.D. B. 1540 Pg. 27
Map No.	IN 6252.90 Tape 070 Std. 68 °F
Office Work	Surveyed by F.E. Brooks
Checked	Notes F.E.B. Date 12 May 60
Date	Indexed C. Johnson 6-8-60

J.N. 6252.90

POTRERO GRANDE STORM DRAIN

Project #529

Location and elevations of storm drain and stub at Emerson Pl & Del Mar Ave.

Brooks
LeGault
Thrill
Siemann
Bicksler

Note: Any Additions or Changes on this Sheet Must be Made or Circled in Red Ink With Date and Name of Person Making Change.

Do not extend notes this side of this line.

RETURN TO
LOS ANGELES COUNTY ENGINEER
900 LOS ANGELES COUNTY ENGINEERING BLDG.

768095 CE #247—7-58

F. B. 2570 PG. 28

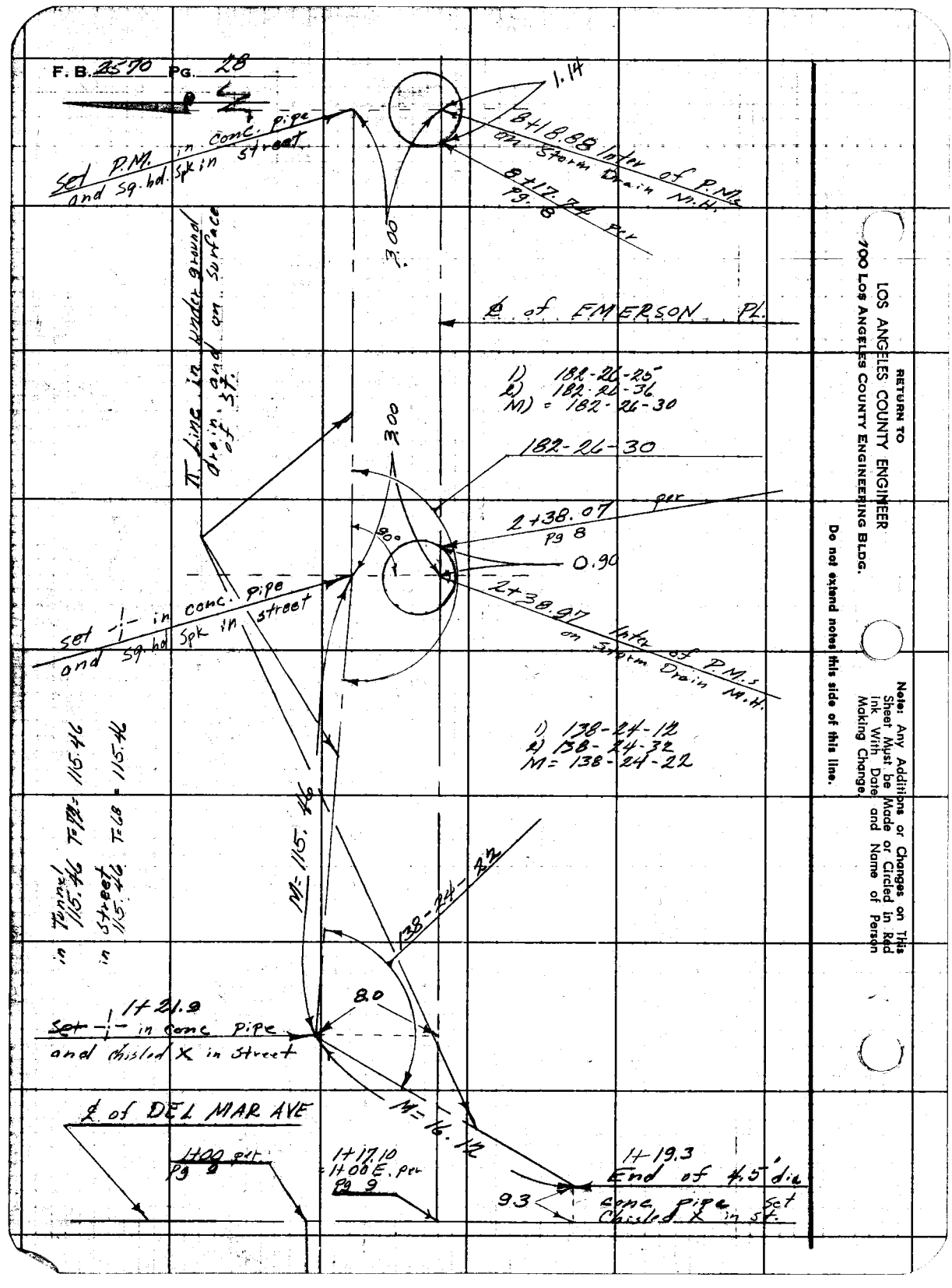

RETURN TO
LOS ANGELES COUNTY ENGINEER
700 LOS ANGELES COUNTY ENGINEERING BLDG.

Do not extend notes this side of this line.

Note: Any Additions or Changes on This Sheet Must be Made or Circled in Red Ink With Date and Name of Person Making Change.

Notes Ck'd by	Survey of Potrero Grade S.P. 25410 29
Map No.	IN 6252.90 Tape 070 Std 68 °F
Office Work	Surveyed by F.E. Brooks
Checked	Notes F.E.B. Date 12 May 60
Date	Indexed C. Johnson

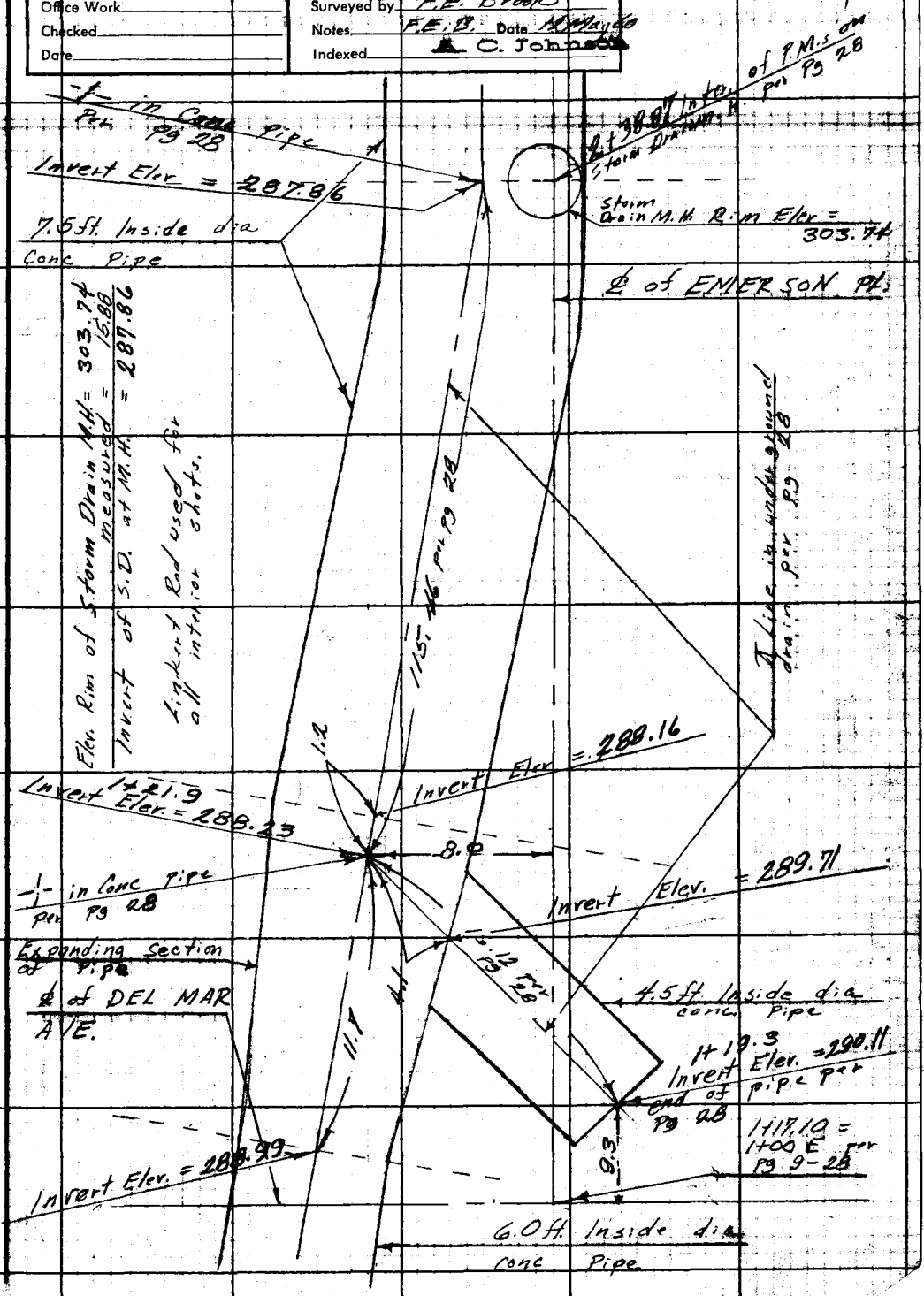

Note: Any Additions or Changes on This Sheet Must be Made or Circled in Red Ink With Date and Name of Person Making Change.

Do not extend notes this side of this line.

RETURN TO
LOS ANGELES COUNTY ENGINEER
100 LOS ANGELES COUNTY ENGINEERING BLDG.

76809S CE #247—7-55

Notes Ck'd by	Survey of
Map No.	IN Tape Std °F
Office Work	Surveyed by
Checked	Notes Date
Date	Indexed

F. B. Pg.

Pgs 21-36 Blanks

Note: Any Additions or Changes on This Sheet Must be Made or Circled in Red Ink With Date and Name of Person Making Change.

Do not extend notes this side of this line.

RETURN TO
LOS ANGELES COUNTY ENGINEER
700 Los Angeles County Engineering Bldg.

76309S CE #247—7-53

Notes Ck'd by	Survey of Potrero Grande SD T. B. 257 Pg. 27
Map No.	IN 6252.90 Sta. Std. SE
Office Work	Surveyed by BROOKS
Checked	Notes LeGault Date 5-60
Date	Indexed 6-3-60

J.N. 6252.90

POTRERO GRANDE STORM DRAIN

PROJECT #529

TOPO 9

ON

LINE "C"

PARTY
BROOKS
LEGAULT
TURRILL
SIEMAN
BICKSLER
5-60

Note: Any Additions or Changes on This Sheet Must be Made or Circled in Red Ink With Date and Name of Person Making Change.

Do not extend notes this side of this line.

RETURN TO
LOS ANGELES COUNTY ENGINEER
700 LOS ANGELES COUNTY ENGINEERING BLDG.

763098 CE #247—7-53

RETURN TO
LOS ANGELES COUNTY ENGINEER
700 LOS ANGELES COUNTY ENGINEERING BLDG.

Note: Any Additions or Changes on This Sheet Must be Made or Circled in Red Ink With Date and Name of Person Making Change.

Do not extend notes this side of this line.

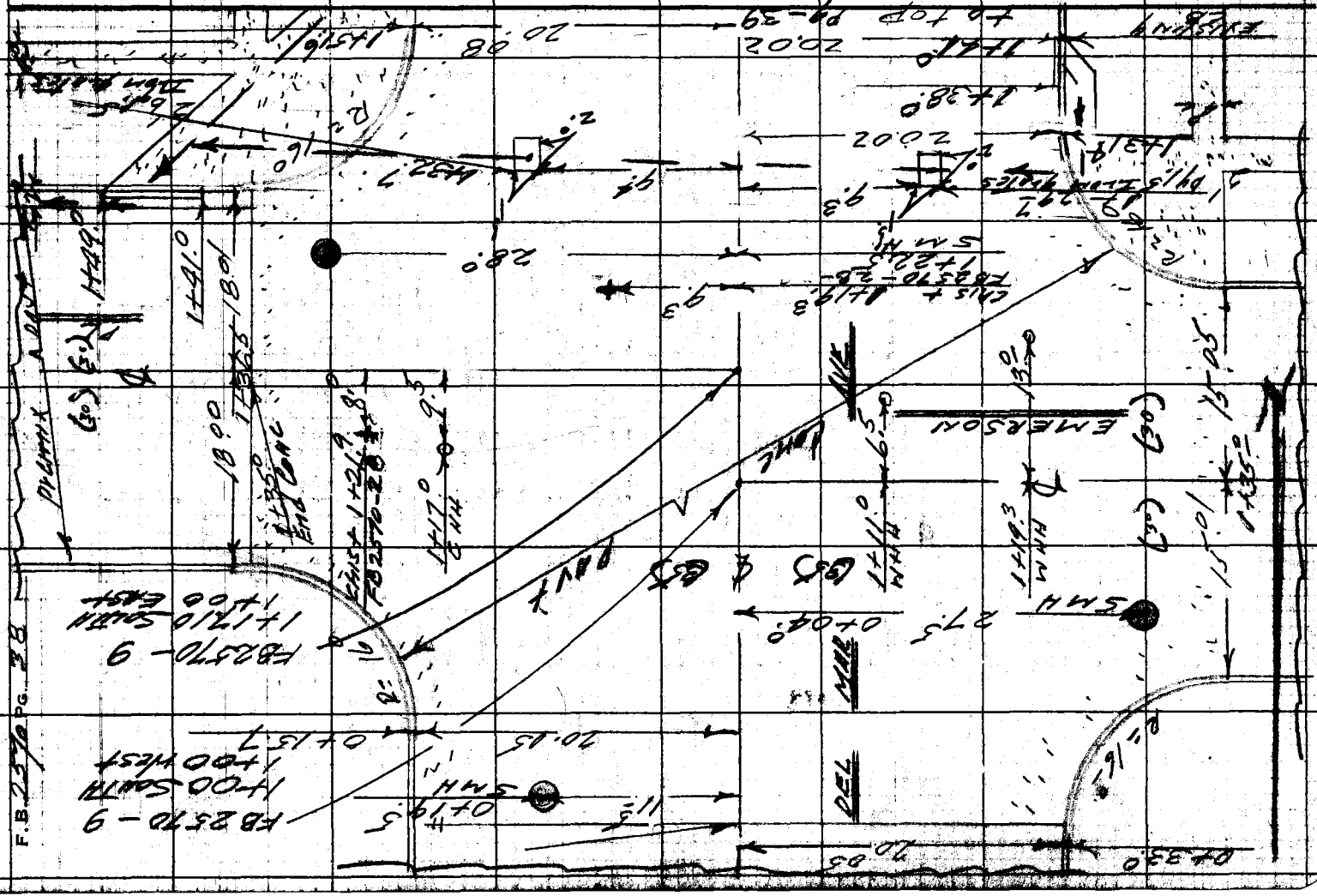

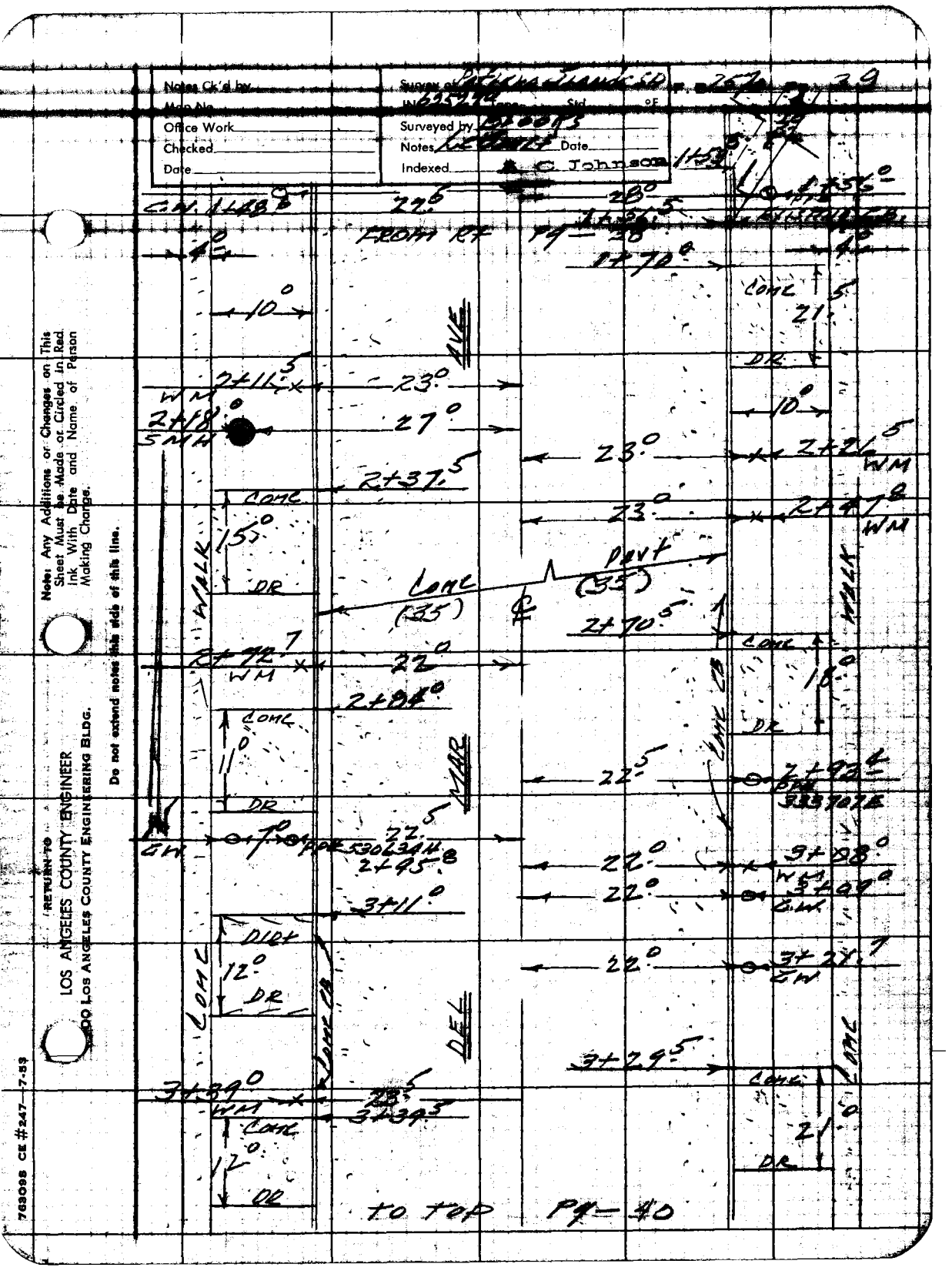
Notes Ck'd by
Map No.
Office Work
Checked
Date
Surveyed by
Notes
Date
Indexed
C. Johnson
Note: Any Additions or Changes on This Sheet Must be Made or Circled in Red Ink With Date and Name of Person Making Changes.
Do not extend notes this side of this line.
RETURN TO
LOS ANGELES COUNTY ENGINEER
900 LOS ANGELES COUNTY ENGINEERING BLDG.
763098 CE #247—7-58
to top
Pg—40

F. B 2570 PG. 40

FROM BOT Pg—39

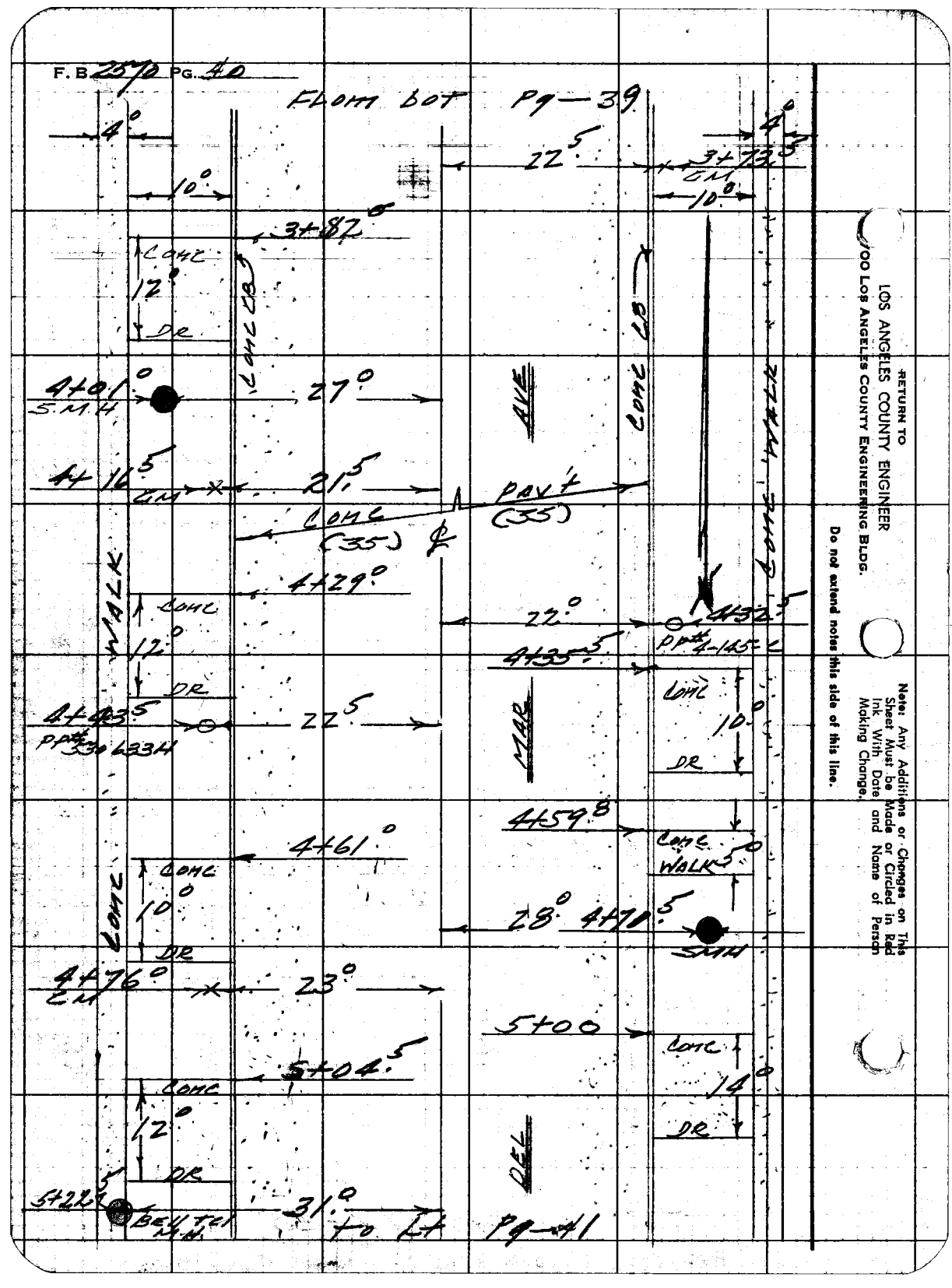

RETURN TO
LOS ANGELES COUNTY ENGINEER
900 Los Angeles County Engineering Bldg.

Do not extend notes this side of this line.

Note: Any Additions or Changes on This Sheet Must be Made or Circled in Red Ink With Date and Name of Person Making Change.

Notes Ck'd by
Map No.
Office Work
Checked
Date

Survey of
IN 25770 ... Std ... oF
Surveyed by
Notes ... Date 5-26-60
Indexed E. C. Johnson

Note: Any Additions or Changes on This Sheet Must be Made or Circled in Red Ink With Date and Name of Person Making Change.

Do not extend notes this side of this line.

RETURN TO
LOS ANGELES COUNTY ENGINEER
100 LOS ANGELES COUNTY ENGINEERING BLDG.

763098 CE #247—7-53

RETURN TO
LOS ANGELES COUNTY ENGINEER
700 LOS ANGELES COUNTY ENGINEERING BLDG.

Note: Any Additions or Changes on This Sheet Must be Made or Circled in Red Ink With Date and Name of Person Making Change.

Do not extend notes this side of this line.

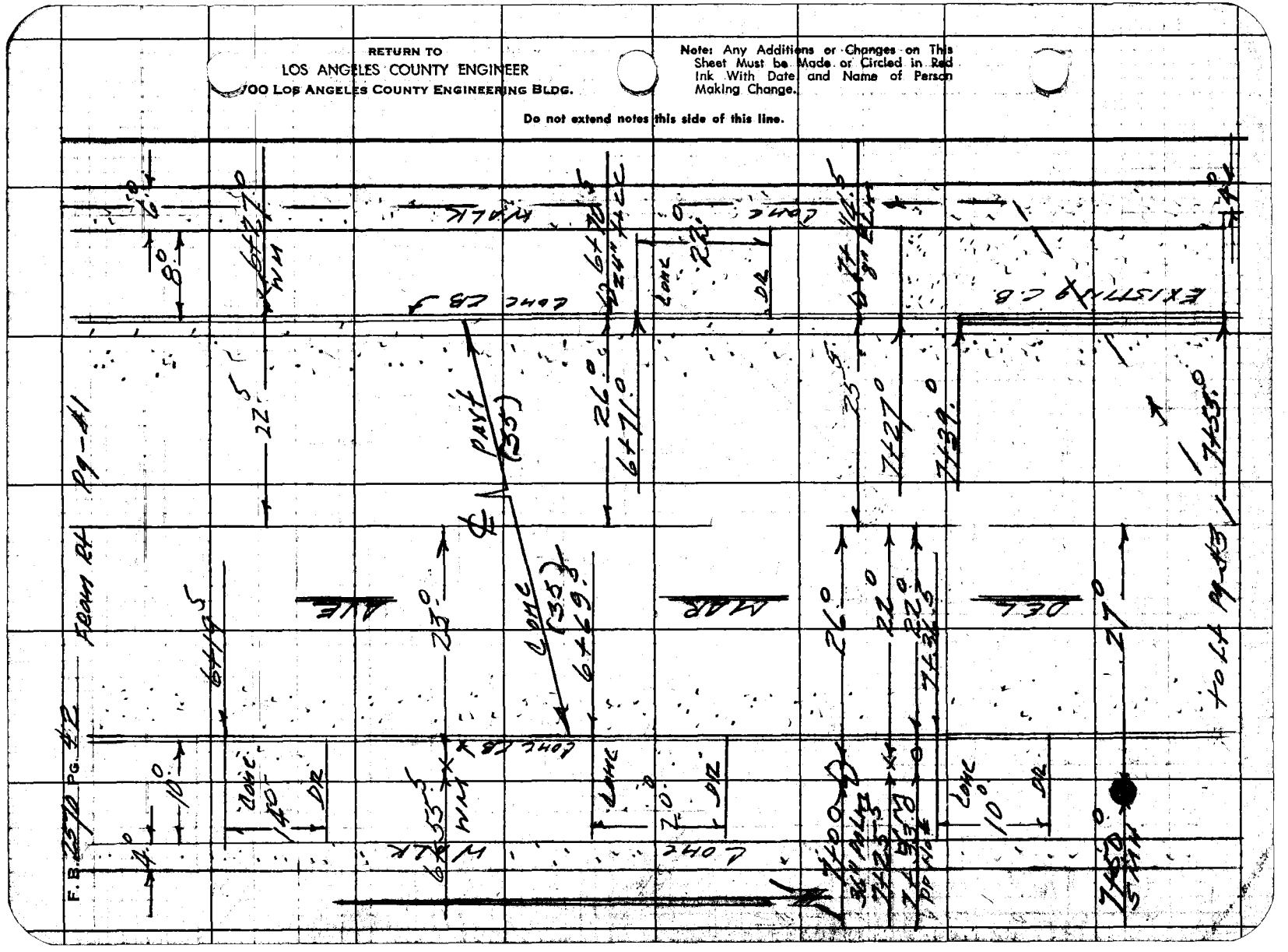

Notes Ck'd by	Survey of Pottero Creek Sta.
Map No.	IN 6252.90 Tape Std. of
Office Work	Surveyed by Brooks
Checked	Notes [illegible] Date [illegible]
Date	Indexed C. Johnson

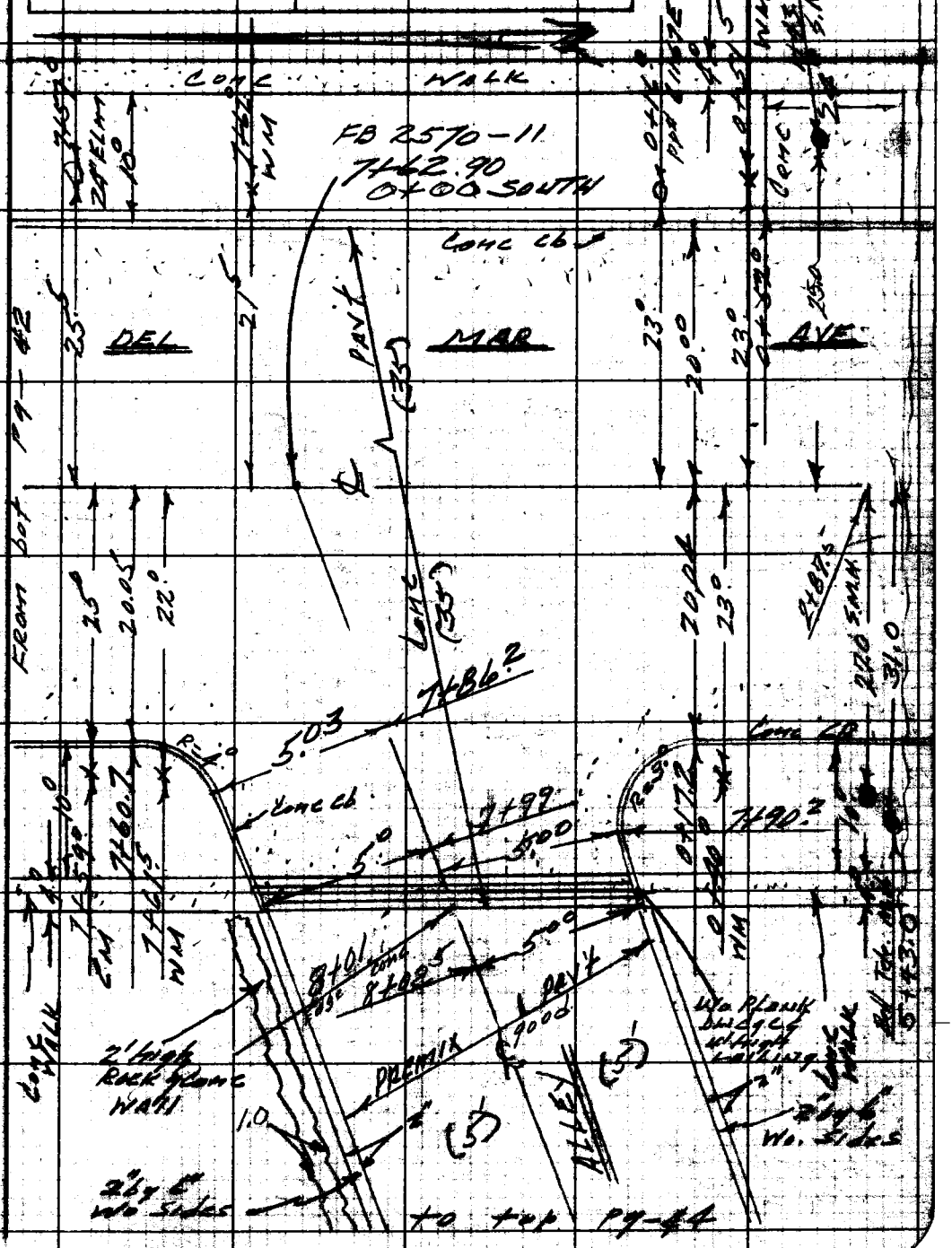

Note: Any Additions or Changes on This Sheet Must be Made or Circled in Red Ink With Date and Name of Person Making Change.

Do not extend notes this side of this line.

RETURN TO
LOS ANGELES COUNTY ENGINEER
200 LOS ANGELES COUNTY ENGINEERING BLDG.

763096 CE #247—7-53

F. B. 2570 PG. 44

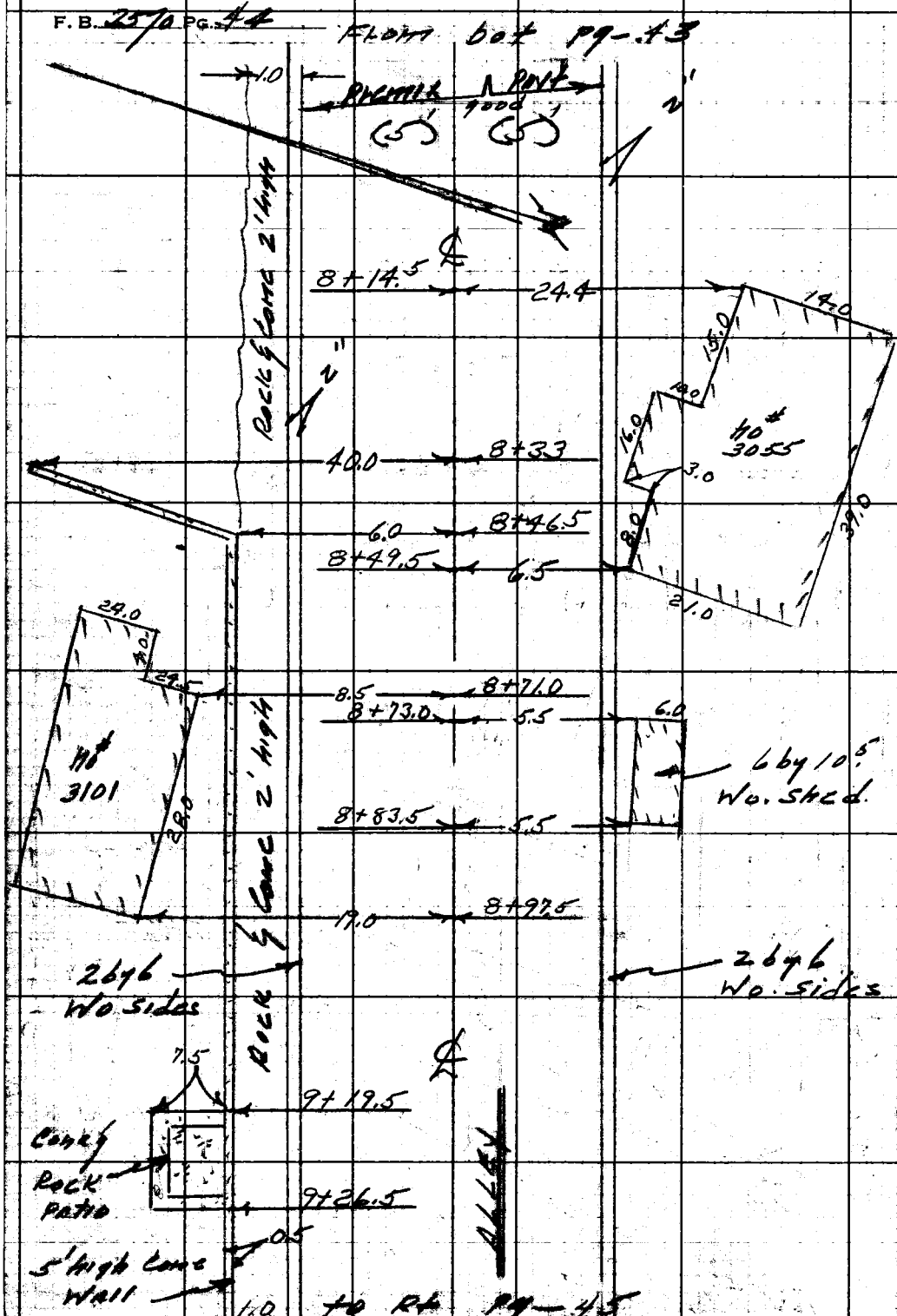

RETURN TO
LOS ANGELES COUNTY ENGINEER
400 LOS ANGELES COUNTY ENGINEERING BLDG.

Do not extend notes this side of this line.

Note: Any Additions or Changes on This Sheet Must be Made or Circled in Red Ink With Date and Name of Person Making Change.

Notes Ck'd by

Map No.

Office Work

Checked

Date

Survey of

Surveyed by

Notes

Indexed

C. Johnson

F. B. 2570 PG. 45

Note: Any Additions or Changes on This Sheet Must be Made or Circled in Red Ink With Date and Name of Person Making Change.

Do not extend notes this side of this line.

RETURN TO

LOS ANGELES COUNTY ENGINEER

160 LOS ANGELES COUNTY ENGINEERING BLDG.

788098 CE #247—7-58

F.B. 2570 PG. 46

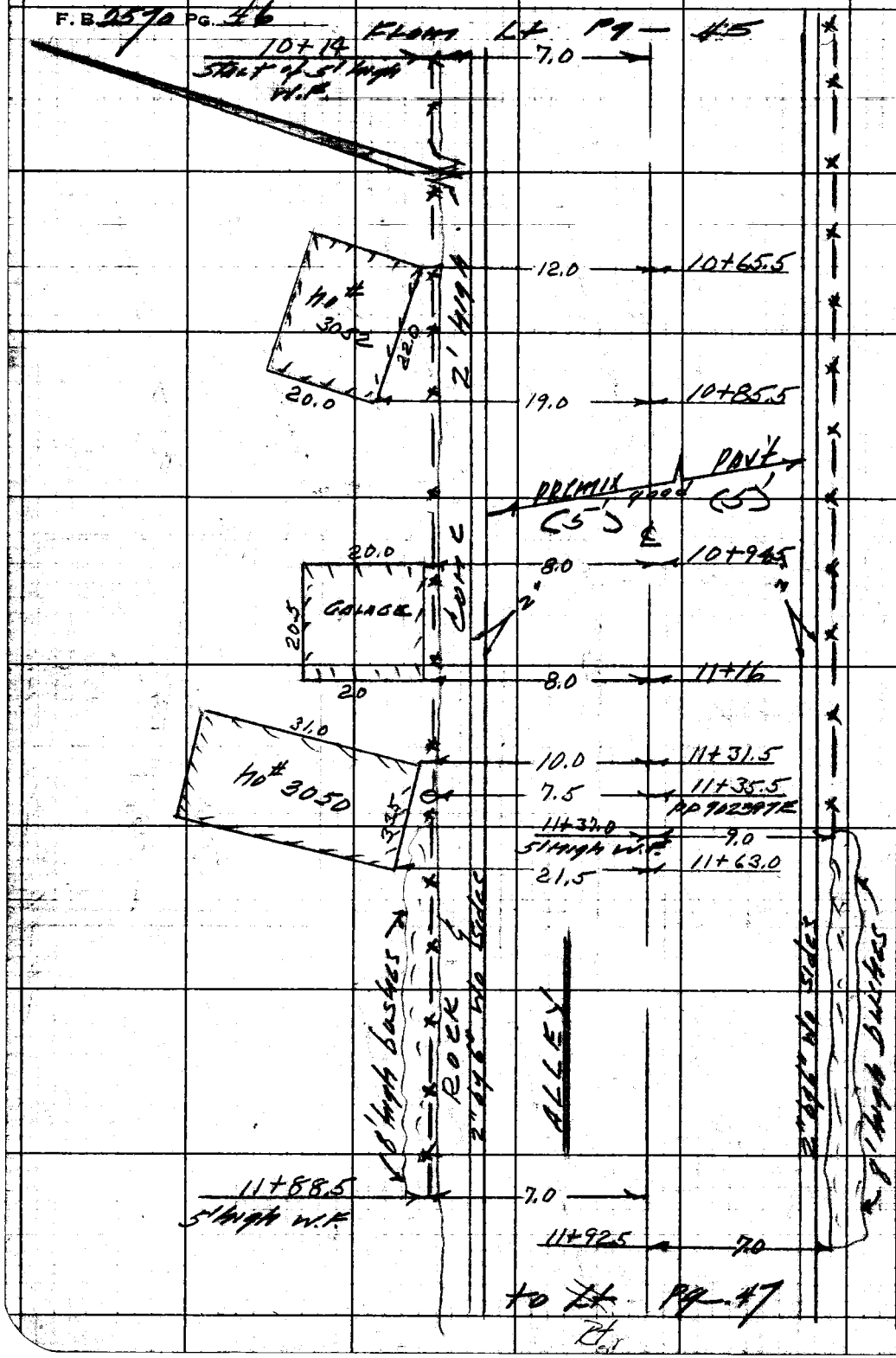

RETURN TO
LOS ANGELES COUNTY ENGINEER
700 LOS ANGELES COUNTY ENGINEERING BLDG.

Do not extend notes this side of this line.

Note: Any Additions or Changes on This Sheet Must be Made or Circled in Red Ink With Date and Name of Person Making Change.

763098 CE #247—7-53

RETURN TO
LOS ANGELES COUNTY ENGINEER
700 LOS ANGELES COUNTY ENGINEERING BLDG.

Note: Any Additions or Changes on This Sheet Must be Made or Circled in Red Ink With Date and Name of Person Making Change.

Do not extend notes this side of this line.

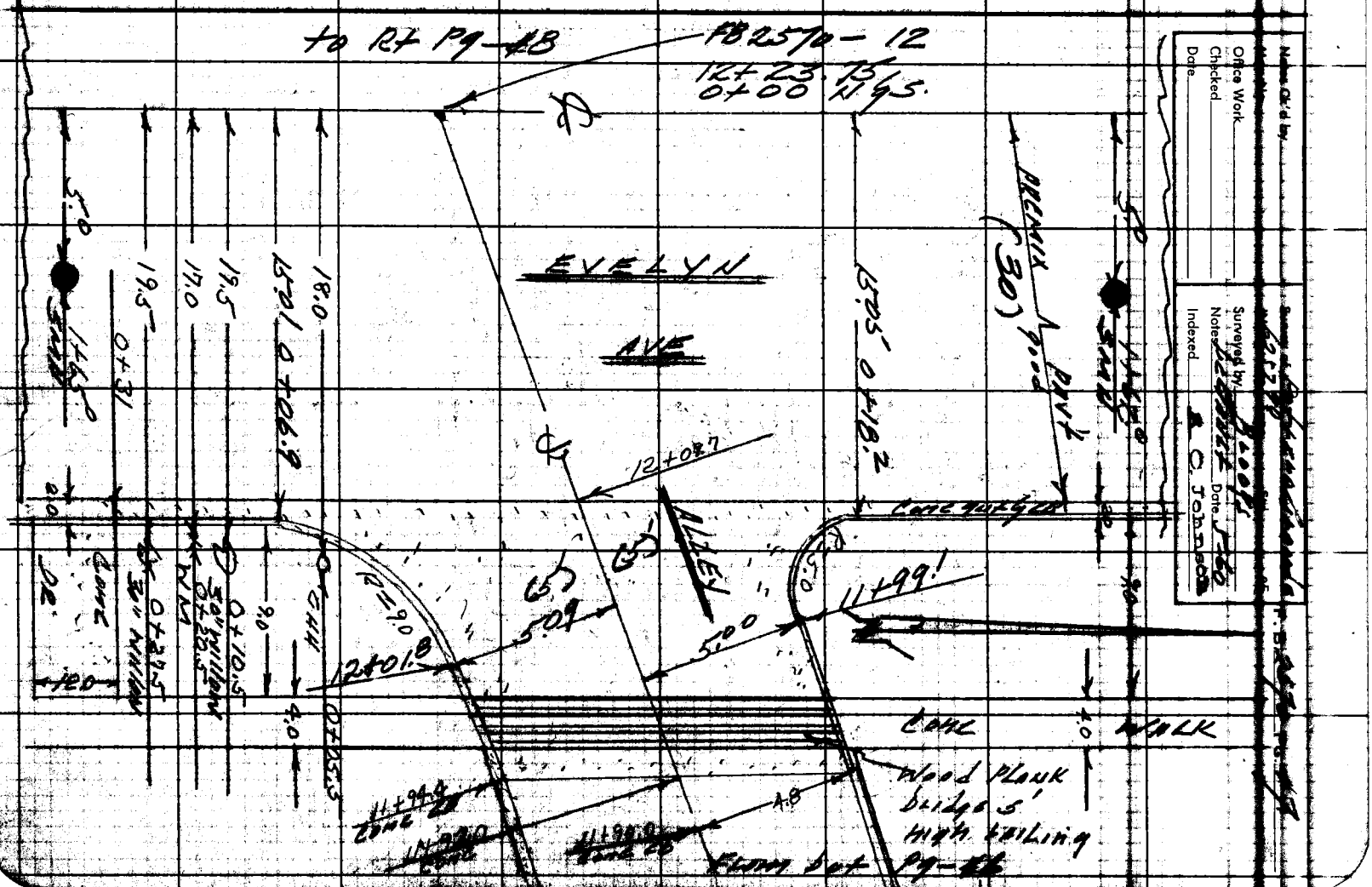

F. B. 2570 PG. 48

RETURN TO
LOS ANGELES COUNTY ENGINEER
700 LOS ANGELES COUNTY ENGINEERING BLDG.

Do not extend notes this side of this line.

Note: Any Additions or Changes on This Sheet Must be Made or Circled in Red Ink With Date and Name of Person Making Change.

Notes Ck'd by	Survey of Rafaela Canada S.D. F. B. 2576 Pg. 49
Map No.	IN 6252 Sheet Std. 9F
Office Work	Surveyed by Brooks
Checked	Notes [illegible] Date 5-60
Date	Indexed C. Johnson

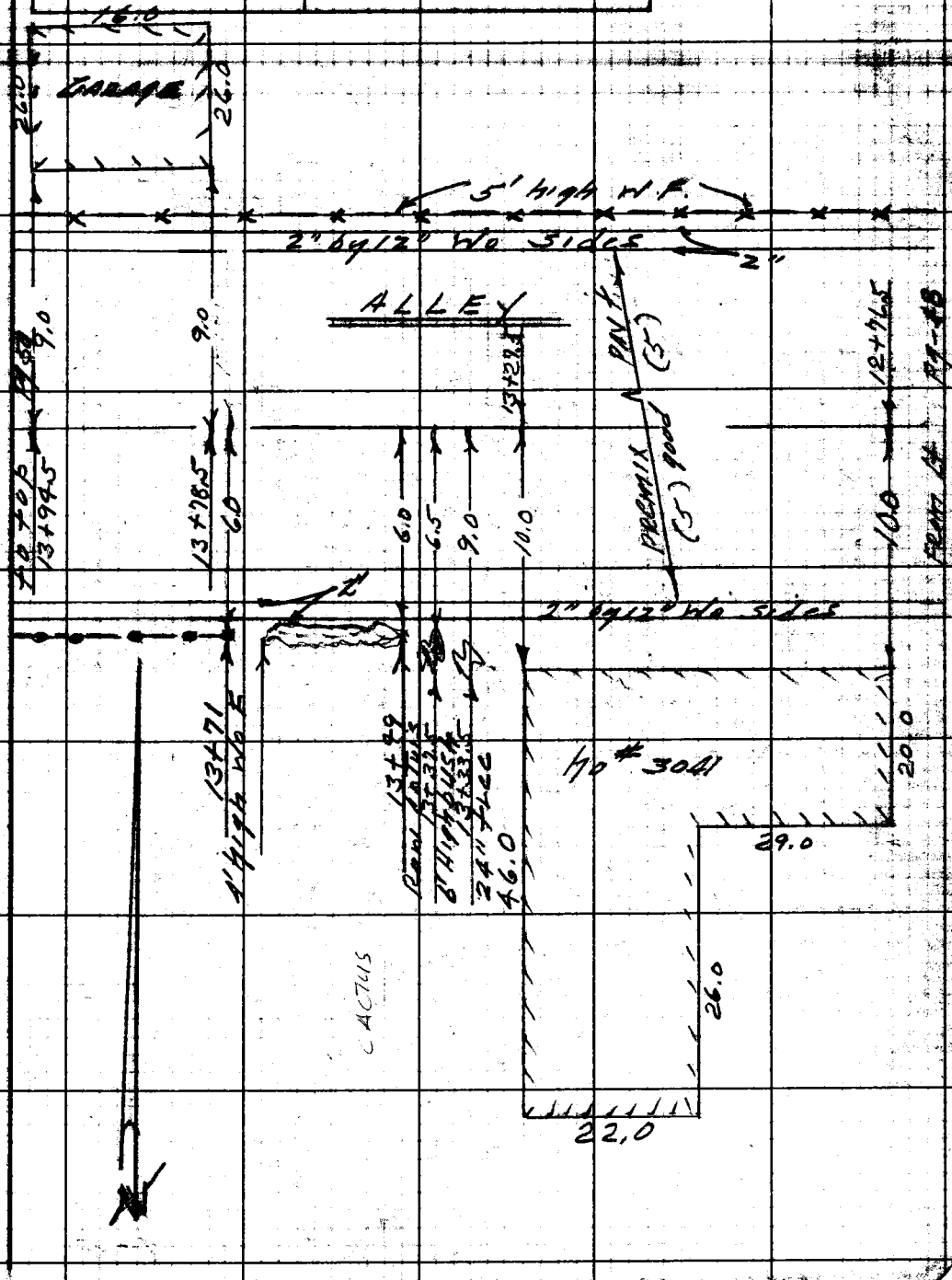

Note: Any Additions or Changes on This Sheet Must be Made or Circled in Red Ink With Date and Name of Person Making Change.

Do not extend notes this side of this line.

RETURN TO
LOS ANGELES COUNTY ENGINEER
900 LOS ANGELES COUNTY ENGINEERING BLDG.

763098 CE #247—7-53

RETURN TO
LOS ANGELES COUNTY ENGINEER
700 LOS ANGELES COUNTY ENGINEERING BLDG.

Note: Any Additions or Changes on This Sheet Must be Made or Circled in Red Ink With Date and Name of Person Making Change.

Do not extend notes this side of this line.

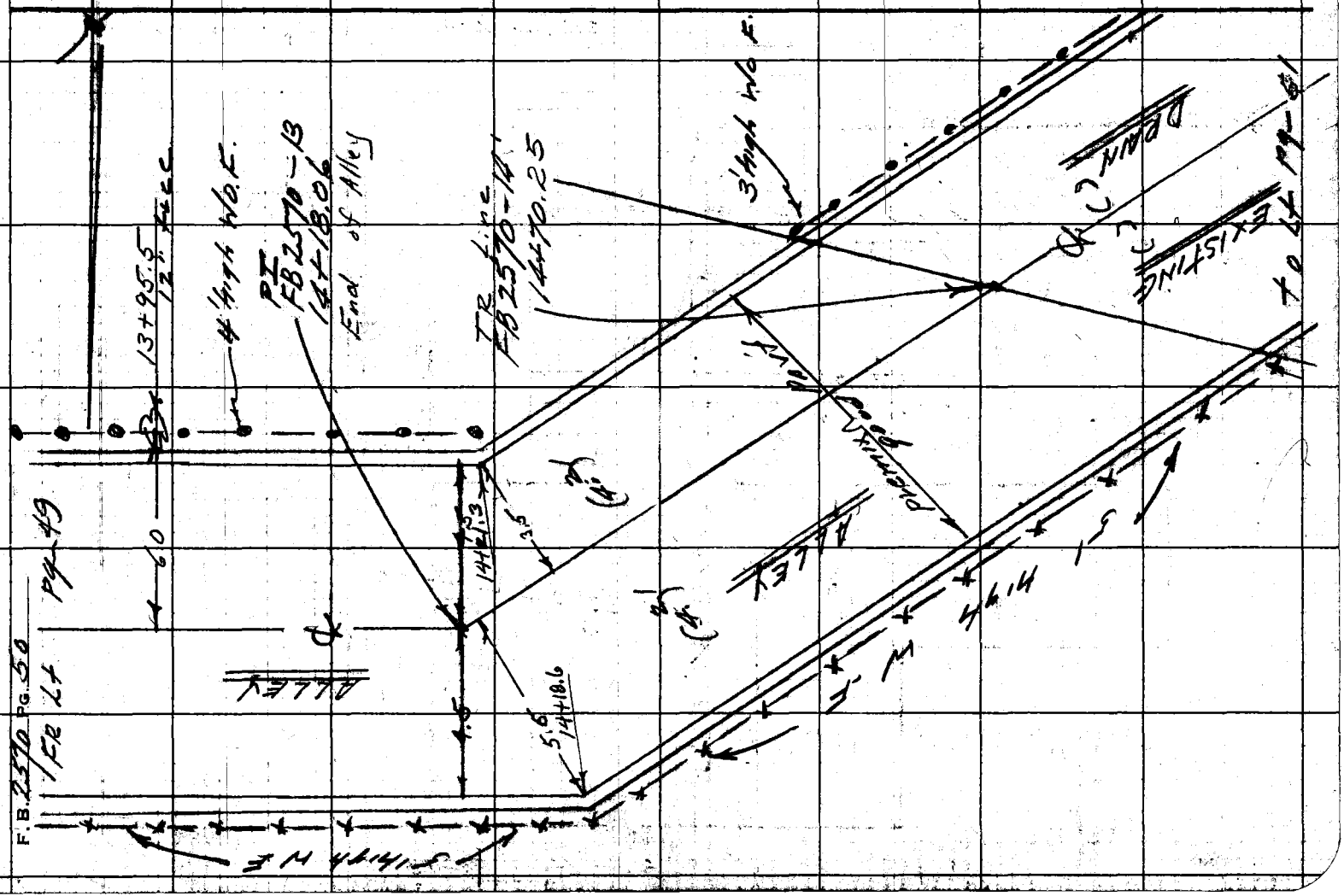

Notes Ck'd by	Survey of [illegible]
Map No.	[illegible] Std.
Office Work	Surveyed by [illegible]
Checked	Notes [illegible] Date 5-60
Date	Indexed C. Johnson

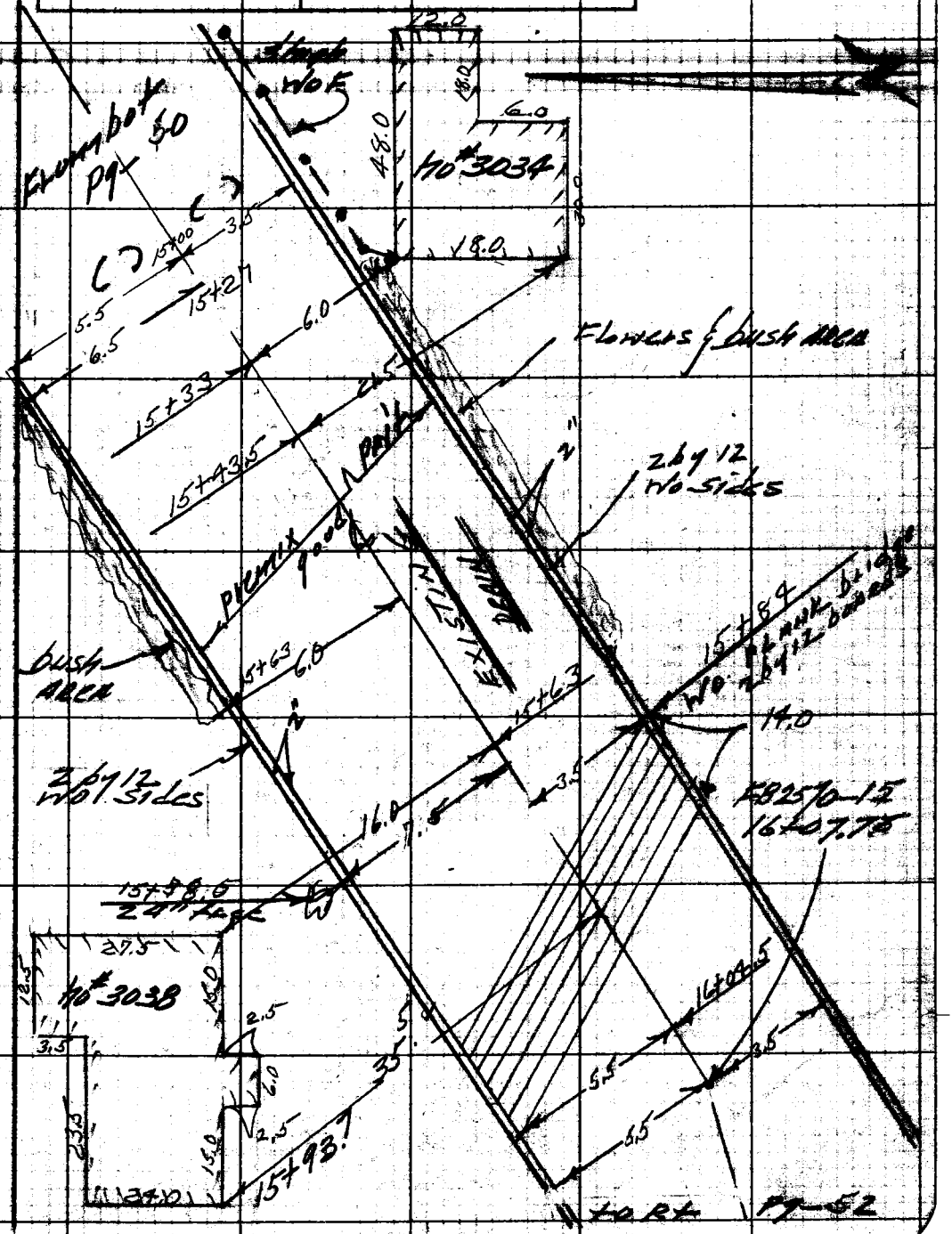

Note: Any Additions or Changes on This Sheet Must be Made or Circled in Red Ink With Date and Name of Person Making Change.

Do not extend notes this side of this line.

RETURN TO
LOS ANGELES COUNTY ENGINEER
1100 LOS ANGELES COUNTY ENGINEERING BLDG.

763098 CE #247—7-53

RETURN TO
LOS ANGELES COUNTY ENGINEER
700 LOS ANGELES COUNTY ENGINEERING BLDG.

Note: Any Additions or Changes on This Sheet Must be Made or Circled in Red Ink With Date and Name of Person Making Change.

Do not extend notes this side of this line.

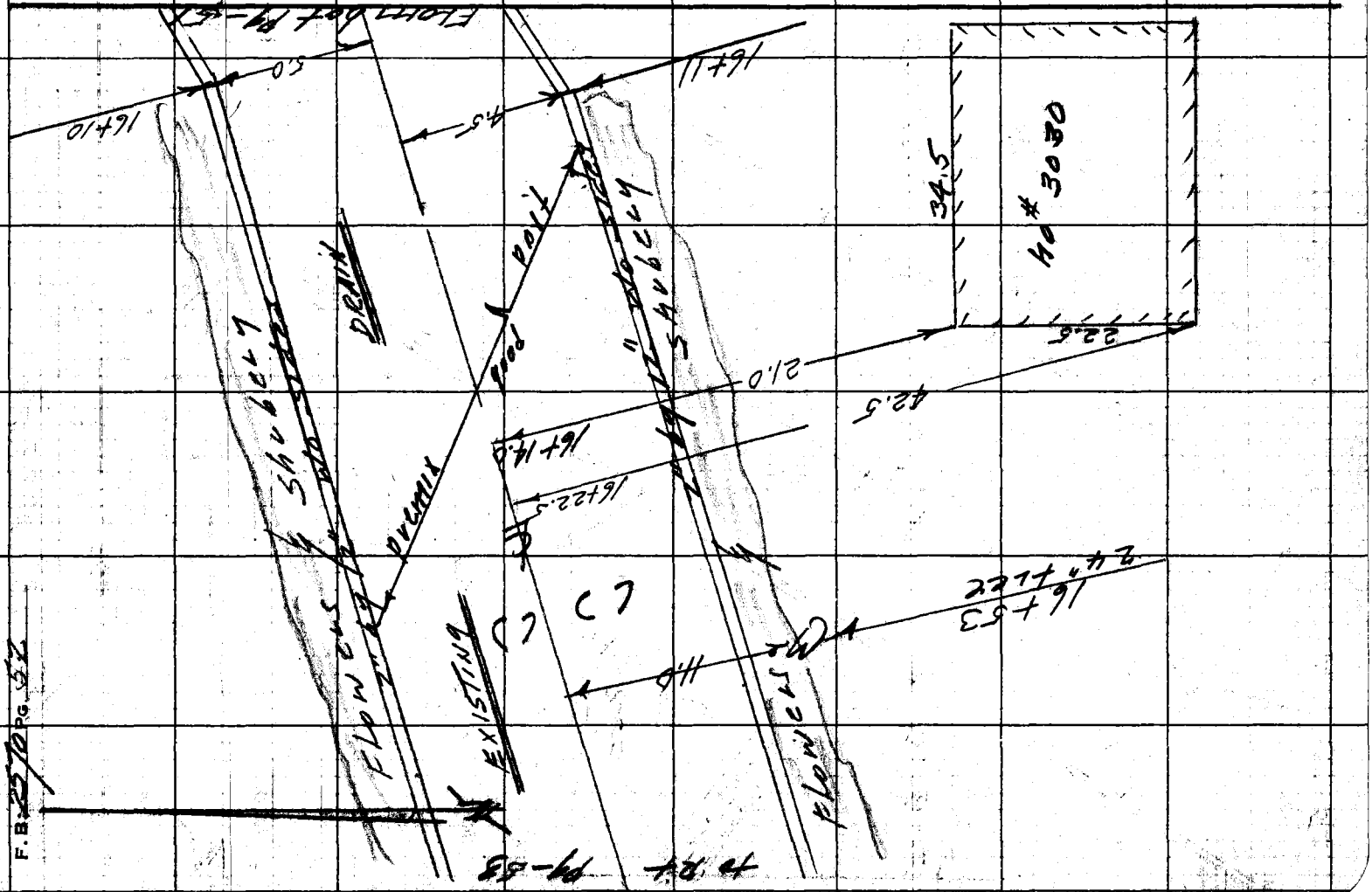

Notes Ck'd by	Survey of Potrero Grande
Map No.	IN 22370 Tape Std. °F
Office Work	Surveyed by Brooks
Checked	Notes [illegible] Date 5-60
Date	Indexed C. Johnson



Note: Any Additions or Changes on This Sheet Must be Made or Circled in Red Ink With Date and Name of Person Making Change.

Do not extend notes this side of this line.

RETURN TO
LOS ANGELES COUNTY ENGINEER
900 LOS ANGELES COUNTY ENGINEERING BLDG.

763098 CE #247—7-53

F. B 2570 PG. 54

From 64 Pg-53

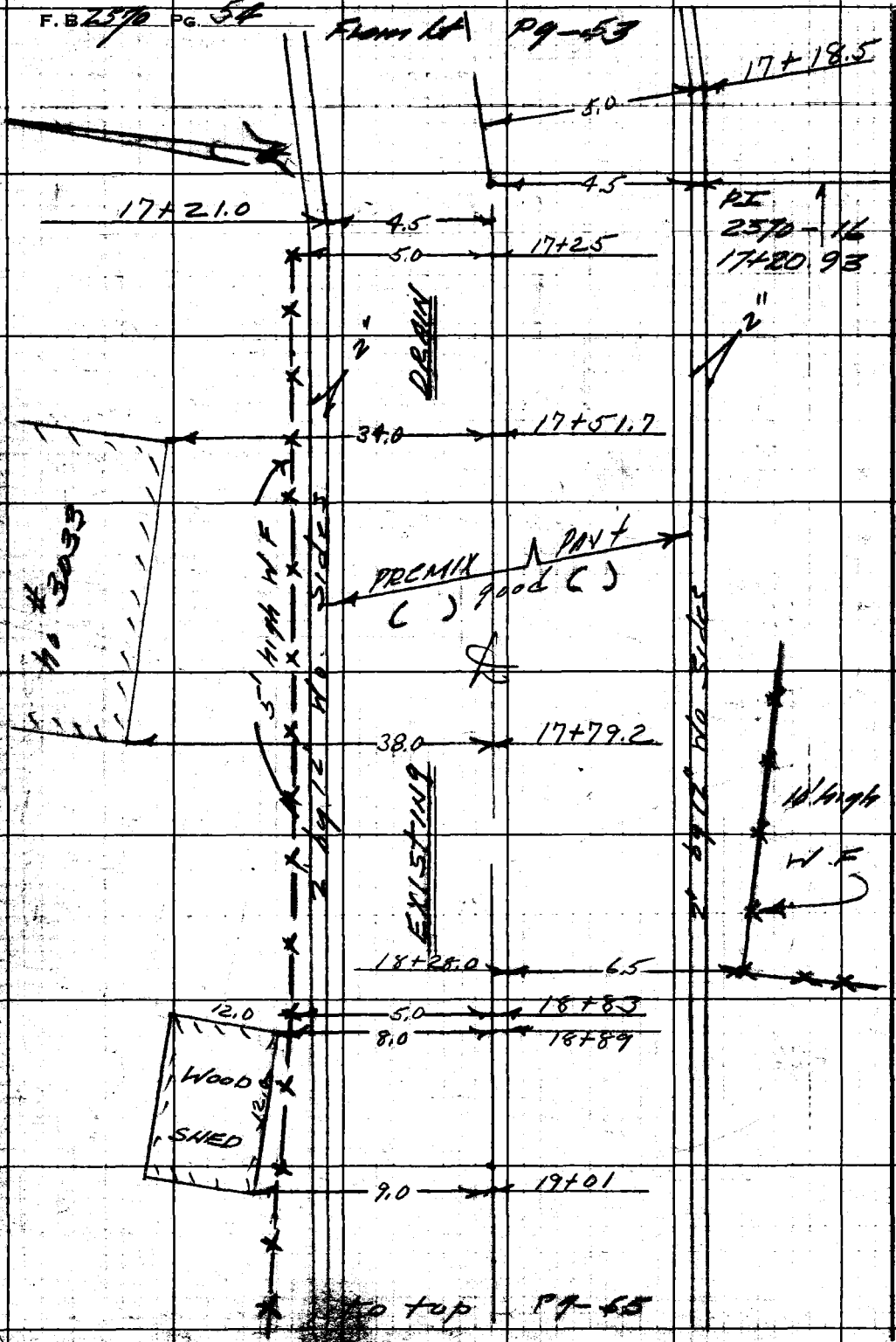

RETURN TO
LOS ANGELES COUNTY ENGINEER
900 LOS ANGELES COUNTY ENGINEERING BLDG.

Do not extend notes this side of this line.

Note: Any Additions or Changes on This Sheet Must be Made or Circled in Red Ink With Date and Name of Person Making Change.

Notes Ck'd by

Survey of [illegible]

F.B. 2570 PG. 55

Office Work

Checked

Date

Surveyed by Brooks

Notes LeBault Date 5-60

Indexed A. C. Johnson

From bot Pg 54

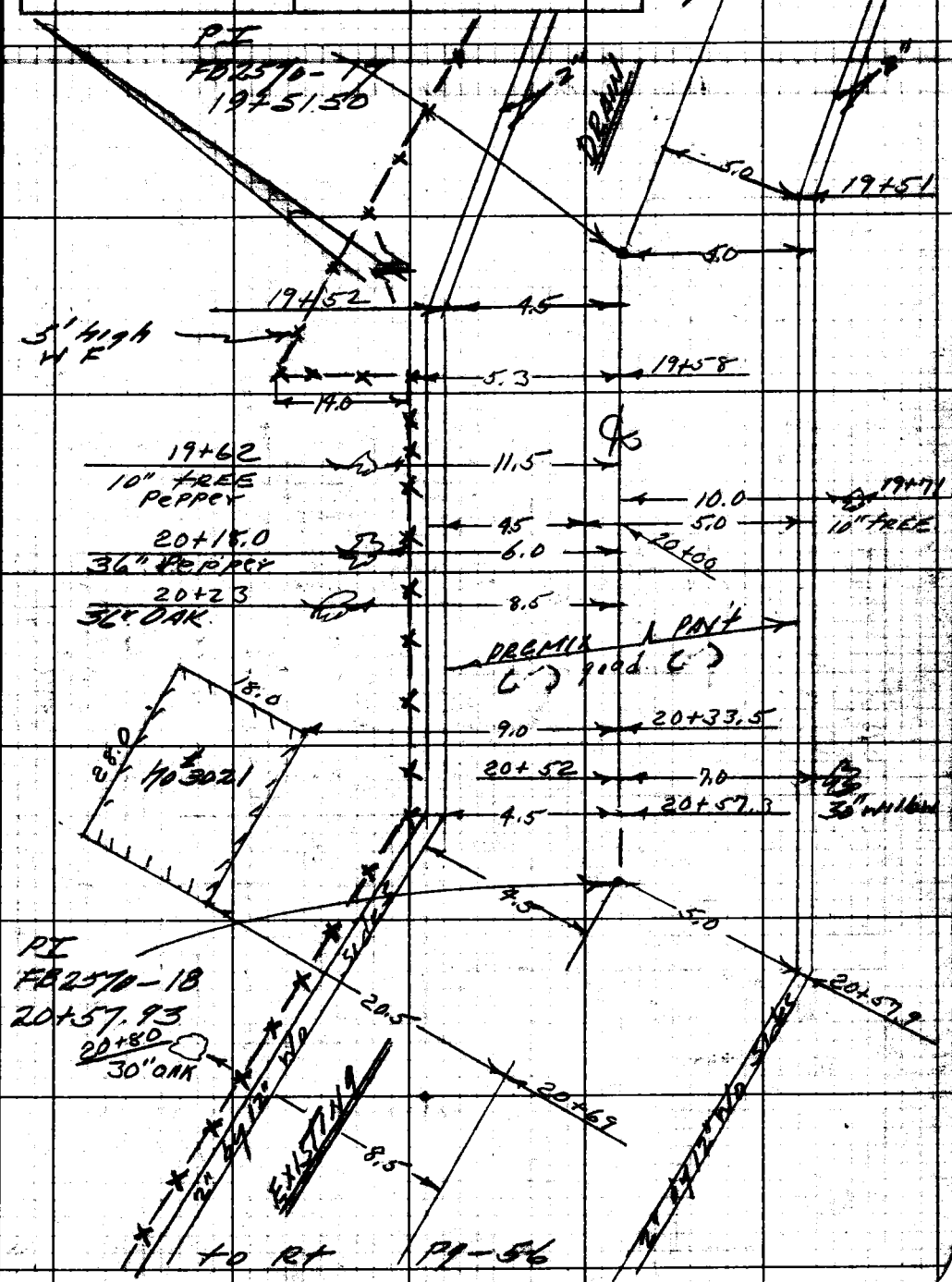

Note: Any Additions or Changes on This Sheet Must be Made or Circled in Red Ink With Date and Name of Person Making Change.

Do not extend notes this side of this line.

RETURN TO
LOS ANGELES COUNTY ENGINEER
1100 LOS ANGELES COUNTY ENGINEERING BLDG.

763098 CE #247—7-53

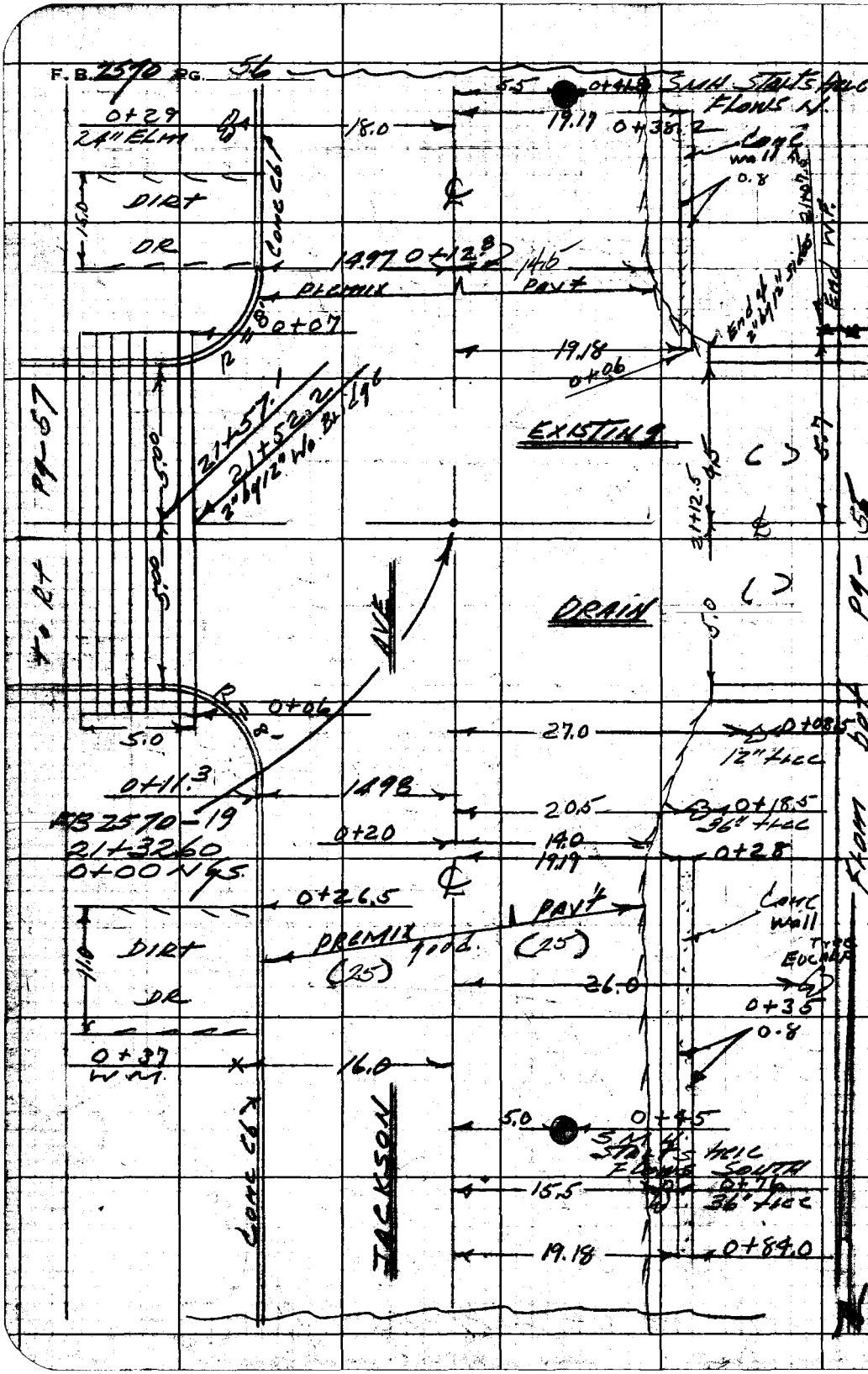

RETURN TO
LOS ANGELES COUNTY ENGINEER
700 LOS ANGELES COUNTY ENGINEERING BLDG.

Do not extend notes this side of this line.

Note: Any Additions or Changes on This Sheet Must be Made or Circled in Red Ink With Date and Name of Person Making Change.

763098 CE #247—7-53

RETURN TO
LOS ANGELES COUNTY ENGINEER
900 LOS ANGELES COUNTY ENGINEERING BLDG.

Note: Any Additions or Changes on This Sheet Must be Made or Circled in Red Ink With Date and Name of Person Making Change.

Do not extend notes this side of this line.

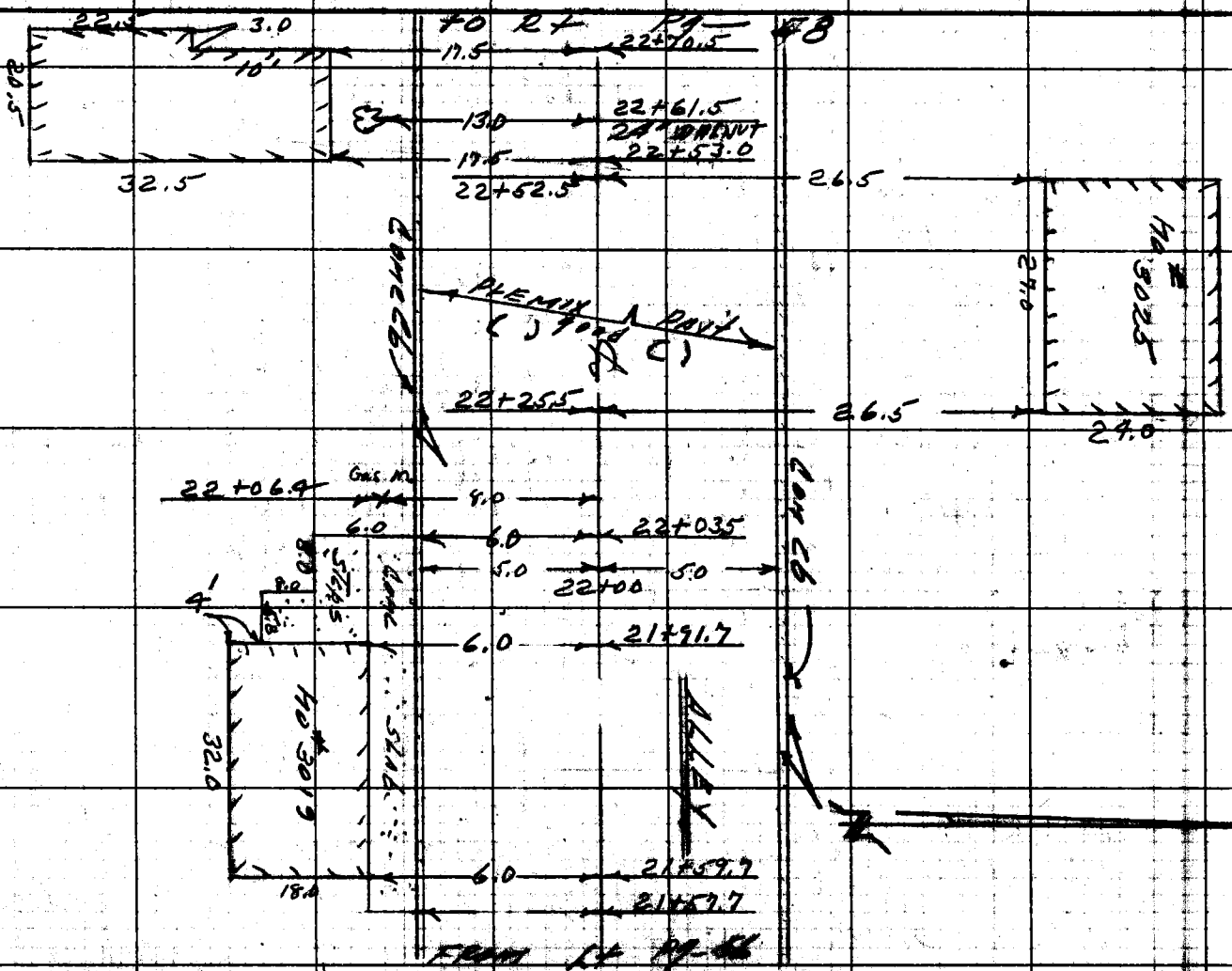

Office Work
Checked
Date

Notes Ck'd by
Surveyed by
Notes
Indexed
Date

RETURN TO
LOS ANGELES COUNTY ENGINEER
700 LOS ANGELES COUNTY ENGINEERING BLDG.

Note: Any Additions or Changes on This Sheet Must be Made or Circled in Red Ink With Date and Name of Person Making Change.

Do not extend notes this side of this line.

F.B. 2570 PG. 58

763095 CE #247—7-53

RETURN TO
LOS ANGELES COUNTY ENGINEER
900 LOS ANGELES COUNTY ENGINEERING BLDG.

Note: Any Additions or Changes on This Sheet Must Be Made or Circled in Red Ink With Date and Name of Person Making Change.

Do not extend notes this side of this line.

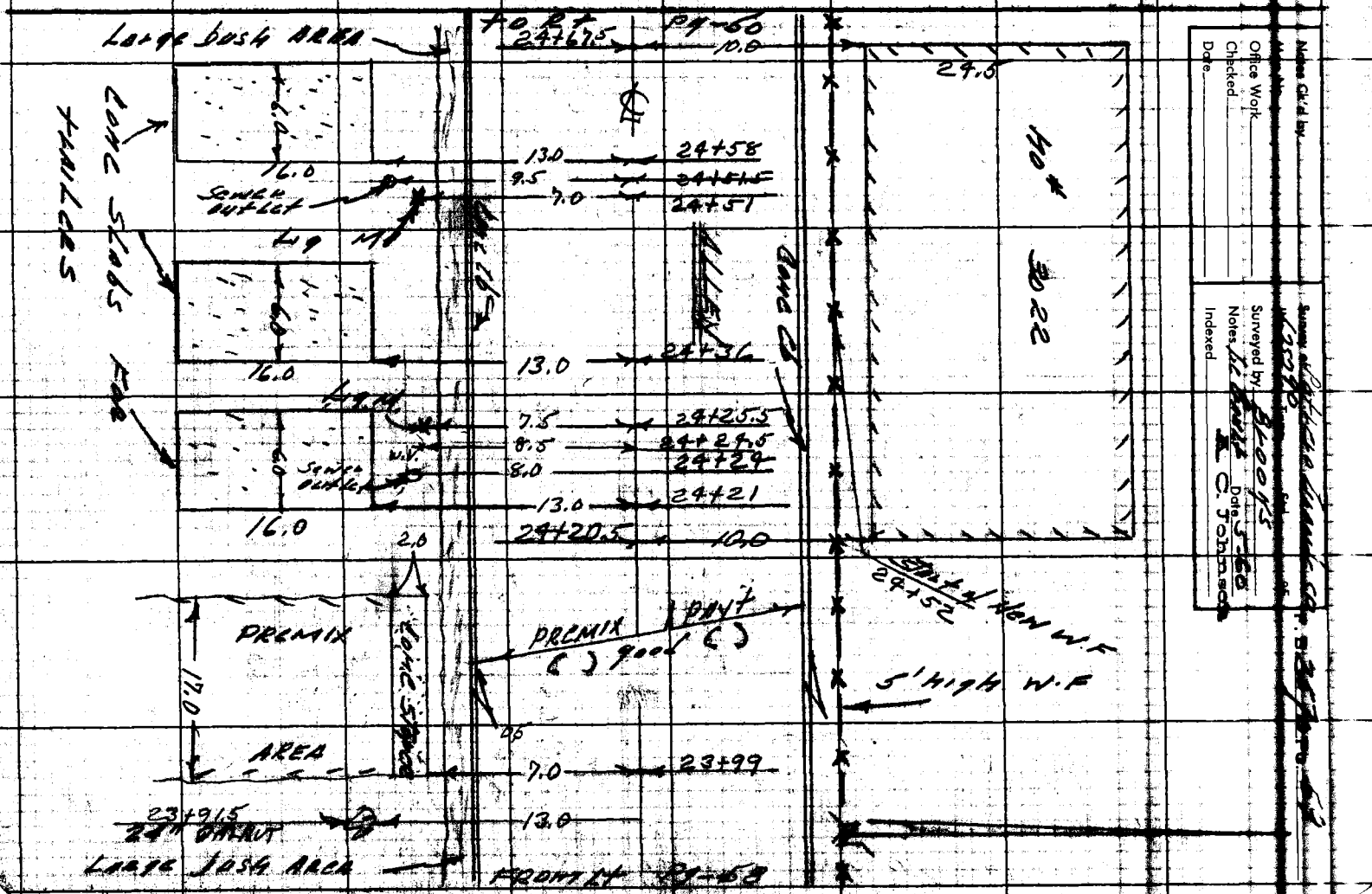

Office Work
Checked
Date

Surveyed by
Notes
Indexed

Notes Ck'd by
Date

RETURN TO
LOS ANGELES COUNTY ENGINEER
700 LOS ANGELES COUNTY ENGINEERING BLDG.

Note: Any Additions or Changes on This Sheet Must be Made or Circled in Red Ink With Date and Name of Person Making Change.

Do not extend notes this side of this line.

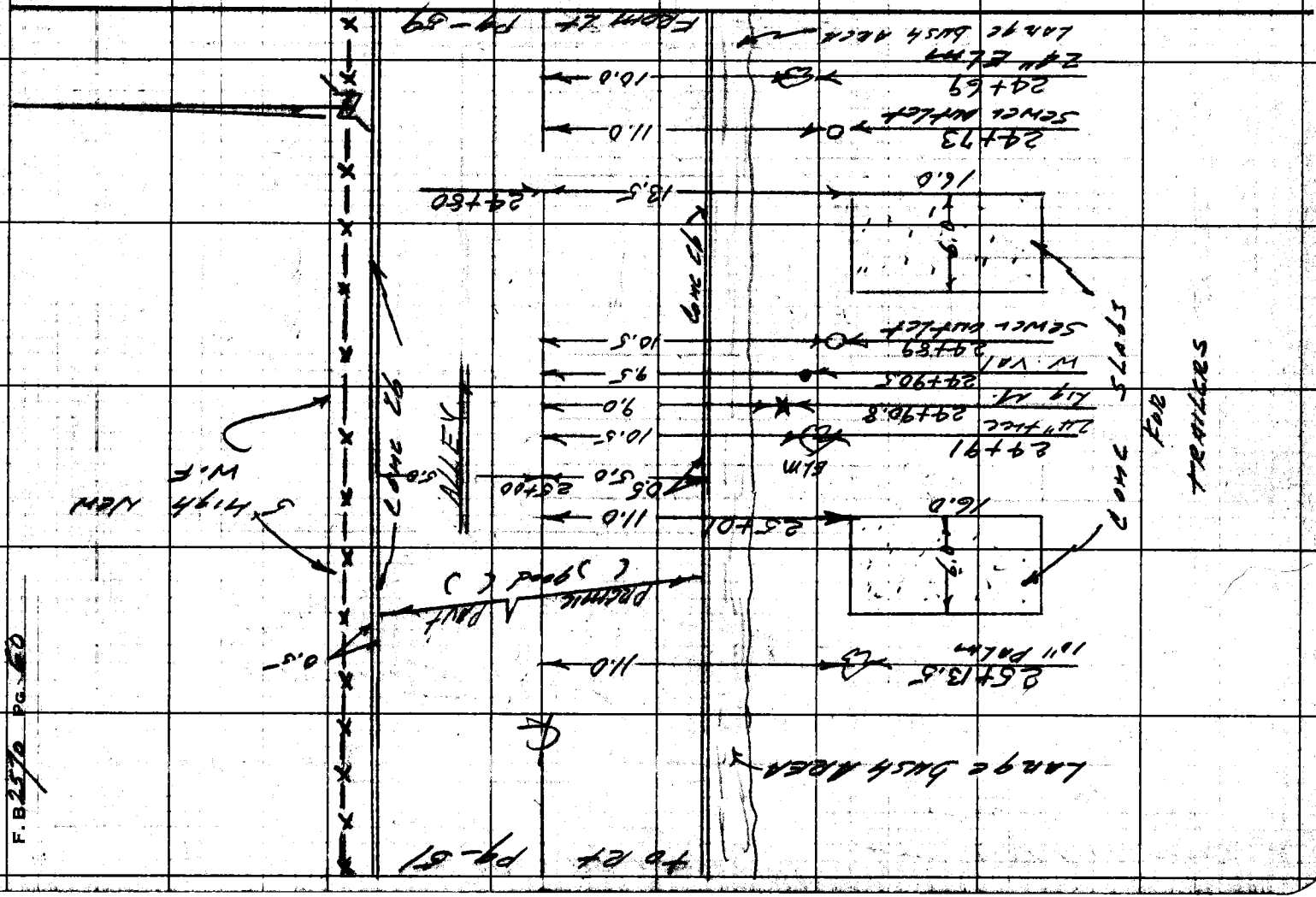

F. B. 2570 PG. 60

Notes Ck'd by	Survey of Potrero Grande ... 2570 ... 61
Map No.	IN 625240 Tape Std. °F
Office Work	Surveyed by Bloom
Checked	Notes [illegible] Date [illegible]
Date	Indexed C. Johnson

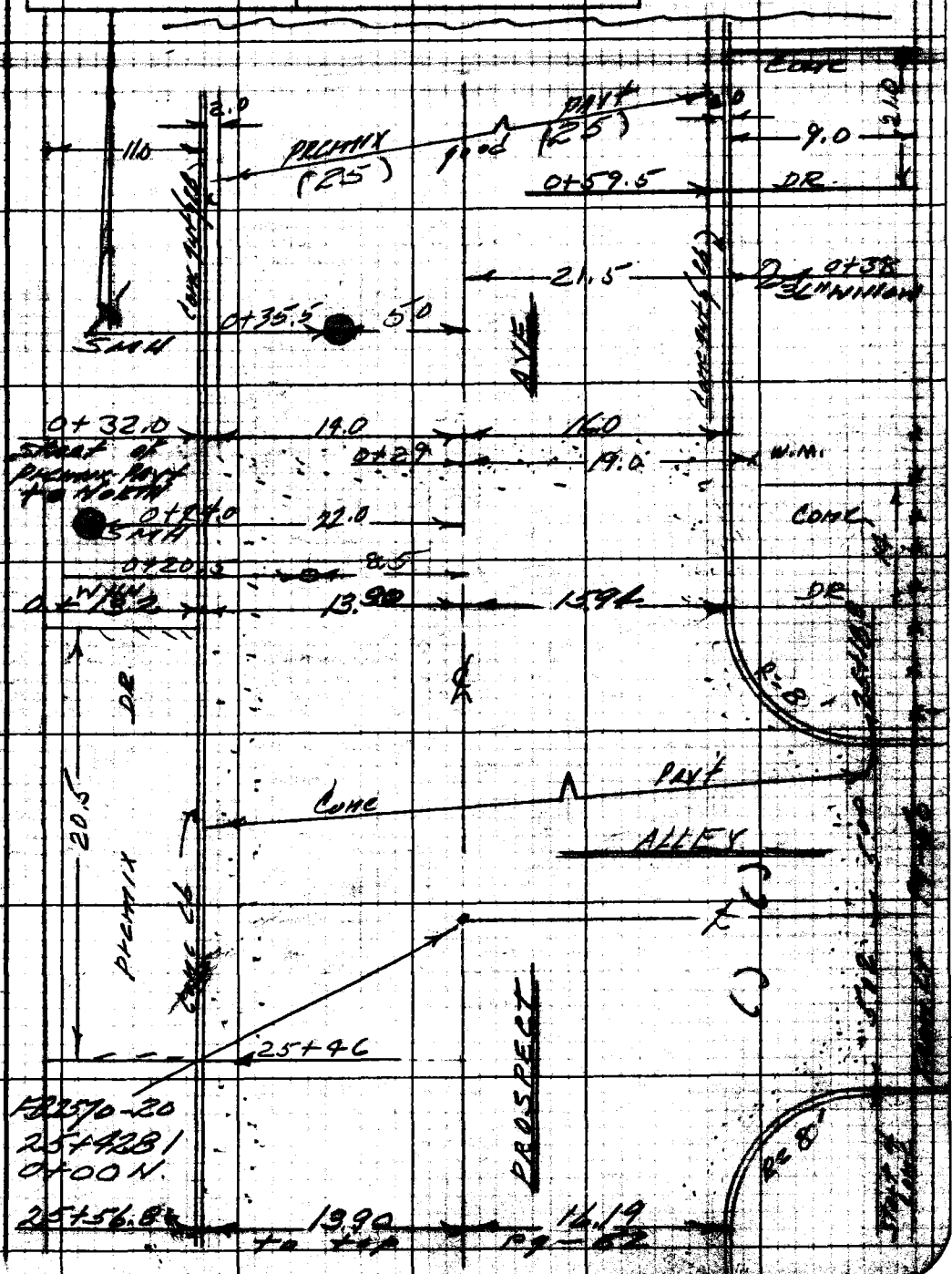

Note: Any Additions or Changes on This Sheet Must be Made or Circled in Red Ink With Date and Name of Person Making Change.

Do not extend notes this side of this line.

RETURN TO
LOS ANGELES COUNTY ENGINEER
900 LOS ANGELES COUNTY ENGINEERING BLDG.

763095 CE #247—7-53


F.B. 2570 PG. 62
FROM bot Pg-61
25+76
25+76.5
PPB 381445E
16.0
CONC
20.0
DR
26+05
G.W.
15.5
CONC Cb
AVE
CONC Cb
26+52
PRCMIX
18.0
DR
PAV't
(25)
CONC
(25)
26+94
DIRT
30.0
DR
PROSPECT
27+33
PPB 502029H
16.0
27+50
G.W.
15.0
W.H.H.
9.0
27+53.0
TO Lt Pg-63
RETURN TO
LOS ANGELES COUNTY ENGINEER
900 LOS ANGELES COUNTY ENGINEERING BLDG.
Do not extend notes this side of this line.
Note: Any Additions or Changes on This Sheet Must be Made or Circled In Red Ink With Date and Name of Person Making Change.

Notes Ck'd by	Survey of [illegible]
Map No.	IN 252.90 Tape Std. °F
Office Work	Surveyed by BROOKS
Checked	Notes [illegible] Date [illegible]
Date	Indexed



Note: Any Additions or Changes on This Sheet Must be Made or Circled in Red Ink With Date and Name of Person Making Change.

Do not extend notes this side of this line.

RETURN TO
LOS ANGELES COUNTY ENGINEER
100 LOS ANGELES COUNTY ENGINEERING BLDG.

763098 CE #247—7-83

RETURN TO
LOS ANGELES COUNTY ENGINEER
700 LOS ANGELES COUNTY ENGINEERING BLDG.

Note: Any Additions or Changes on This Sheet Must be Made or Circled In Red Ink With Date and Name of Person Making Change.

Do not extend notes this side of this line.

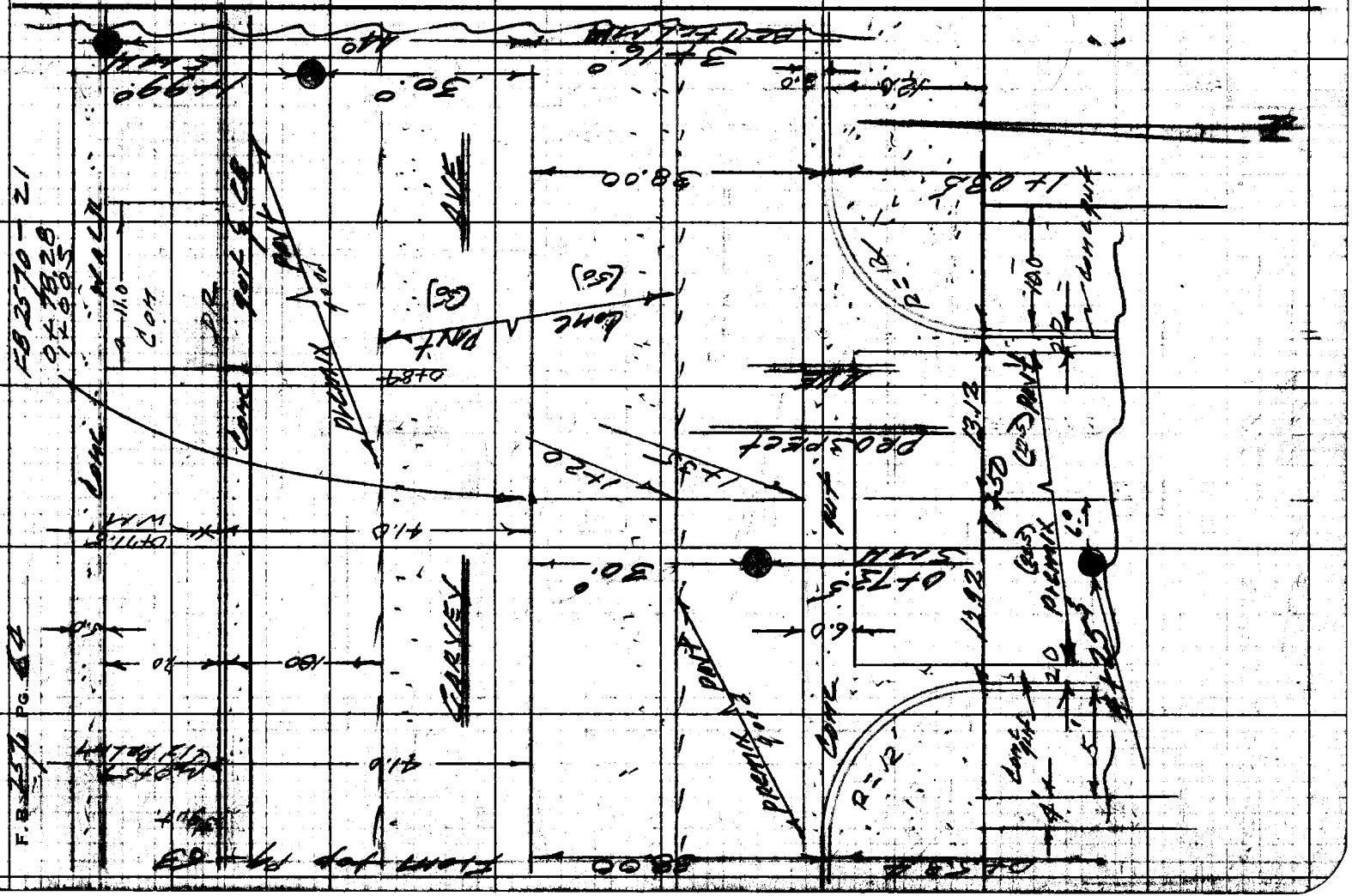

Notes Ck'd by
Map No.
Office Work
Checked
Date

Survey of Potrero Grande SD
IN 6252.90 Type Std. 9F
Surveyed by BROOKS
Notes [illegible] Date 5-60
Indexed C. Johnson



Note: Any Additions or Changes on This Sheet Must be Made or Circled in Red Ink With Date and Name of Person Making Change.

Do not extend notes this side of this line.

RETURN TO
LOS ANGELES COUNTY ENGINEER
1100 LOS ANGELES COUNTY ENGINEERING BLDG.

763098 CE #247—7-53

F.B. 2570 PG. 66

RETURN TO
LOS ANGELES COUNTY ENGINEER
700 LOS ANGELES COUNTY ENGINEERING BLDG.

Do not extend notes this side of this line.

Note: Any Additions or Changes on This Sheet Must be Made or Circled in Red Ink With Date and Name of Person Making Change.

Notes Ch'd by
Surveyed by
F. B. 2370 PG.

Office Work
Checked
Date

Surveyed by BROOKS
Notes
Date
Indexed
K. C. Johnson

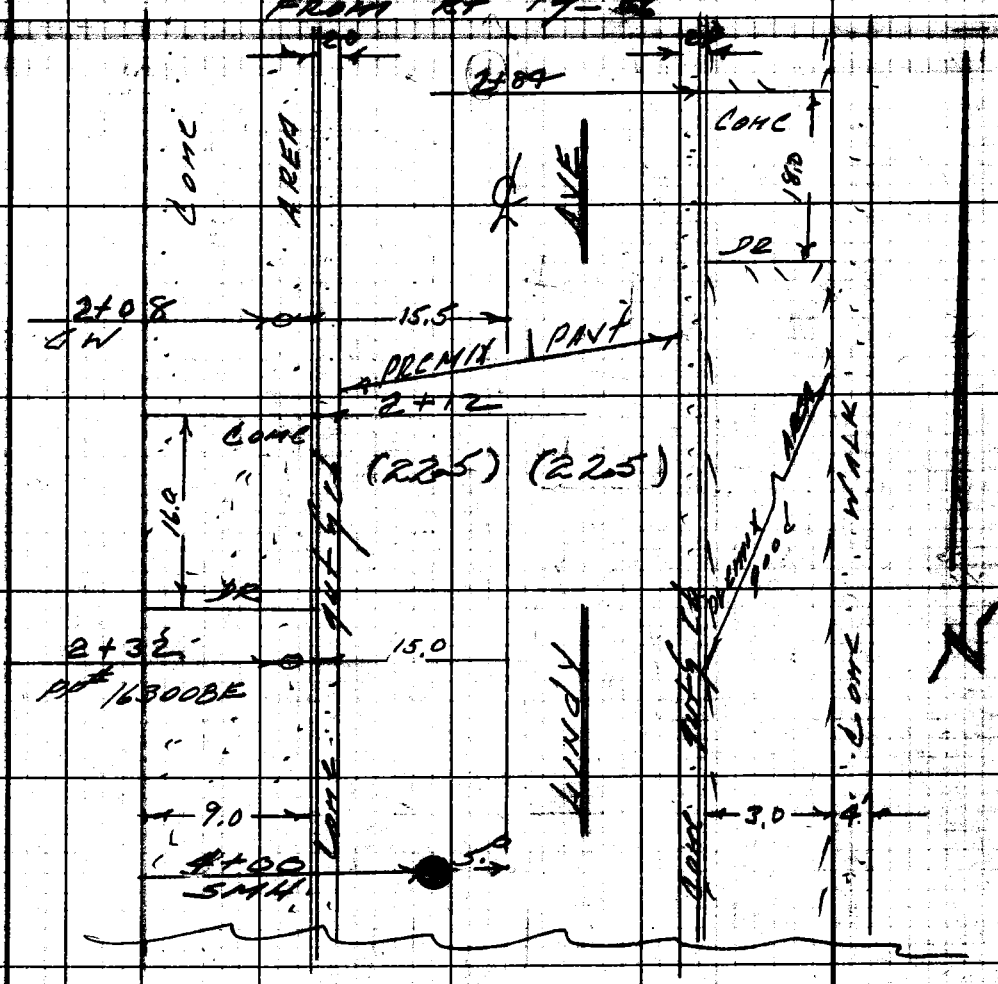

Note: Any Additions or Changes on This Sheet Must be Made or Circled in Red Ink With Date and Name of Person Making Change.

Do not extend notes this side of this line.

RETURN TO
LOS ANGELES COUNTY ENGINEER
00 LOS ANGELES COUNTY ENGINEERING BLDG.

763098 CE #247—7-53



RETURN TO
LOS ANGELES COUNTY ENGINEER
900 Los Angeles County Engineering Bldg.

Do not extend notes this side of this line.

Note: Any Additions or Changes on This Sheet Must be Made or Circled in Red Ink With Date and Name of Person Making Change.

Notes Ck'd by
Office Work
Checked
Date

Surveyed by BROOKS
Notes
Date 5-60
C. Johnson
Indexed

F. B. 2570 PG. 69

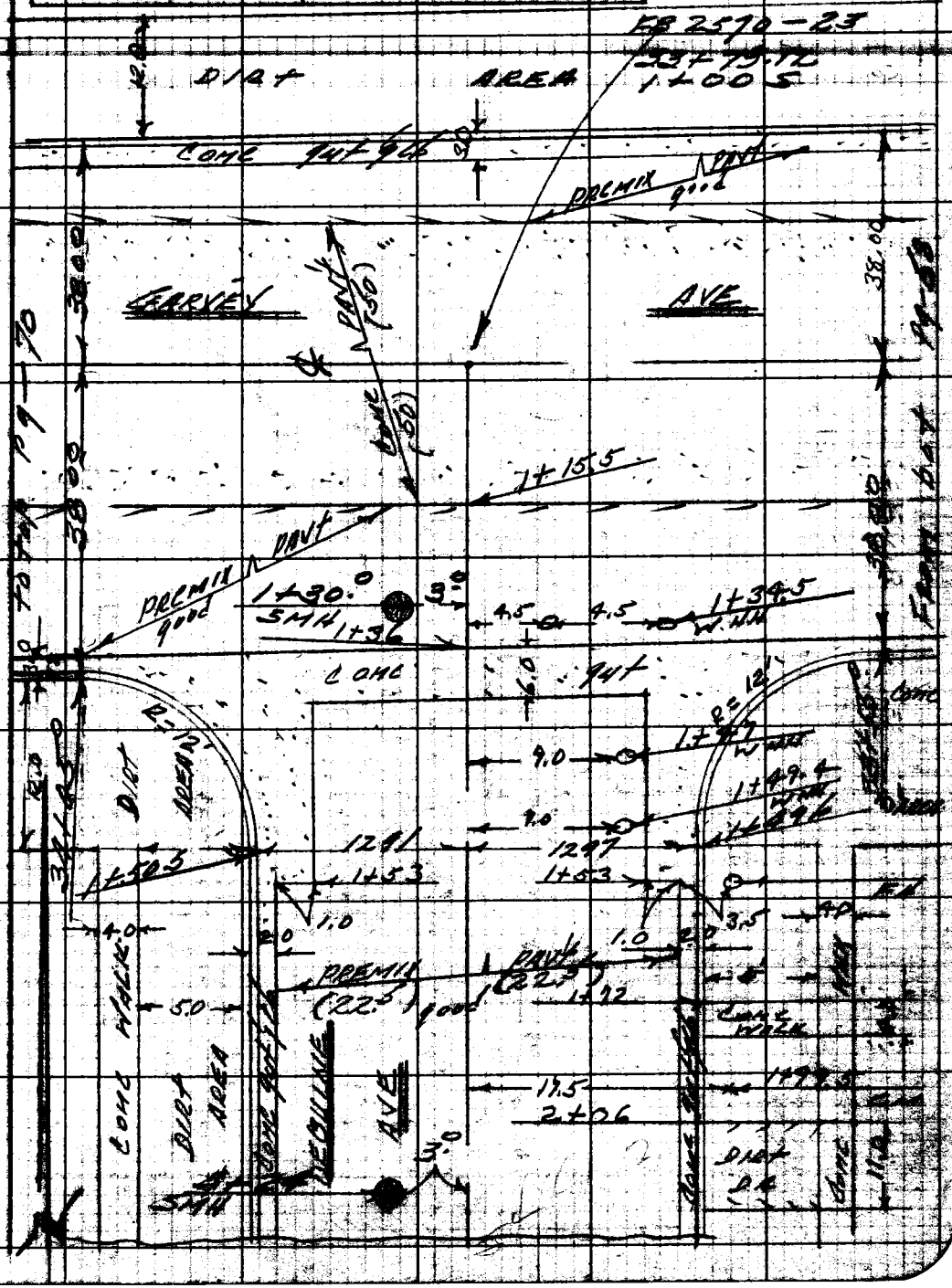

Note: Any Additions or Changes on This Sheet Must be Made or Circled in Red Ink With Date and Name of Person Making Change.

Do not extend notes this side of this line.

RETURN TO
LOS ANGELES COUNTY ENGINEER
100 LOS ANGELES COUNTY ENGINEERING BLDG.

763098 CE #247—7-53

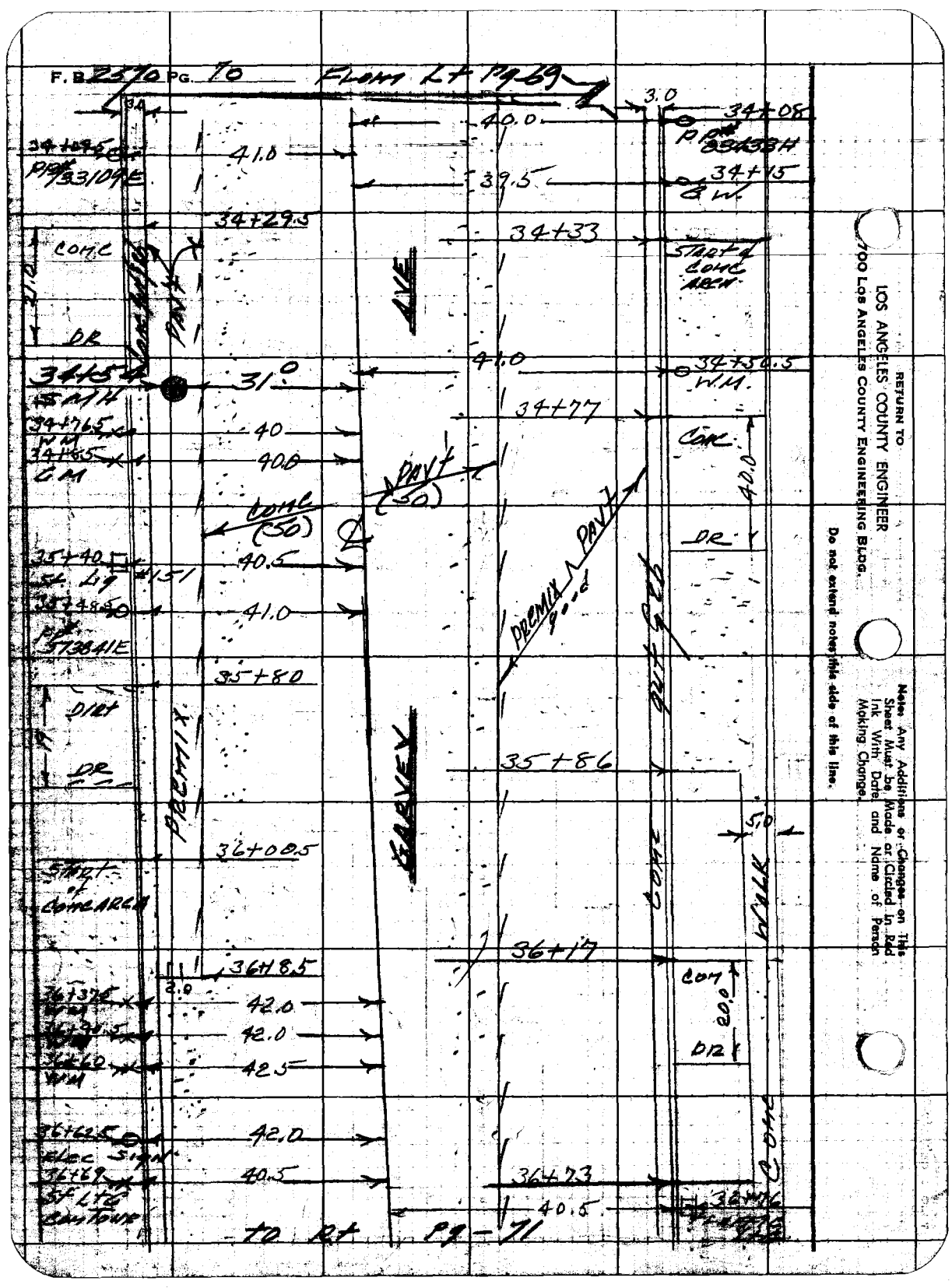

RETURN TO
LOS ANGELES COUNTY ENGINEER
700 LOS ANGELES COUNTY ENGINEERING BLDG.

Do not extend notes this side of this line.

Note: Any Additions or Changes on This Sheet Must be Made or Circled in Red Ink With Date and Name of Person Making Change.

Notes Ck'd by

Survey of

Office Work

Checked

Date

Surveyed by Brooks

Notes

Date 5-60

Indexed R. C. Johnson

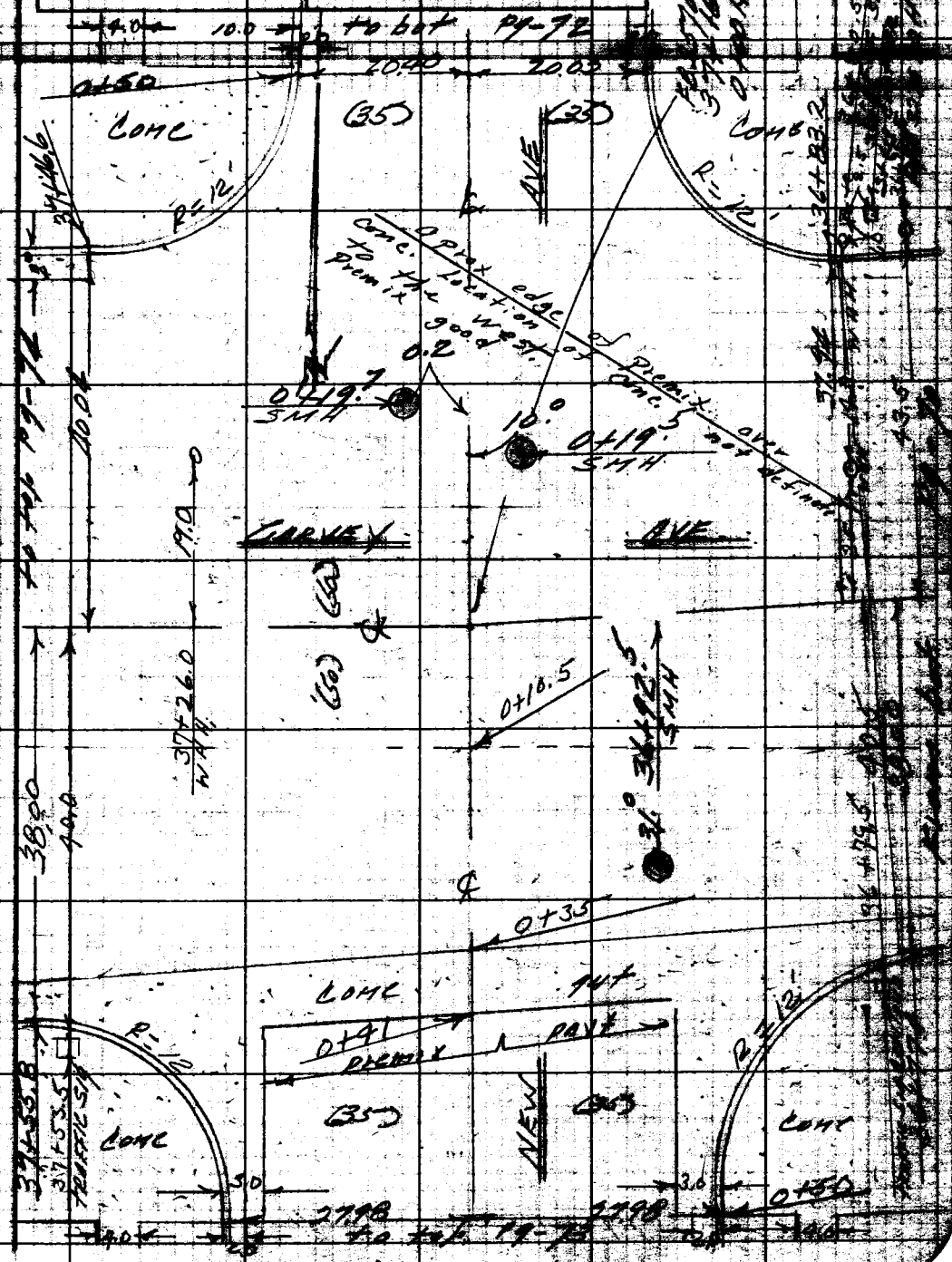

Note: Any Additions or Changes on This Sheet Must Be Made or Circled in Red Ink With Date and Name of Person Making Change.

Do not extend notes this side of this line.

RETURN TO
LOS ANGELES COUNTY ENGINEER
100 LOS ANGELES COUNTY ENGINEERING BLDG.

CE #247—7-59

F. B. 2570 PG. 72



From top Pg-71

RETURN TO
LOS ANGELES COUNTY ENGINEER
700 LOS ANGELES COUNTY ENGINEERING BLDG.

Do not extend notes this side of this line.

Note: Any Additions or Changes on This Sheet Must be Made or Circled in Red Ink With Date and Name of Person Making Change.

Notes Ck'd by	Survey of [illegible]	F. B. Pg. 73
Map No.	Jn. [illegible] Tape Std.	
Checked	Notes [illegible] Date [illegible]	
Date	Indexed [illegible] C. Johnson	

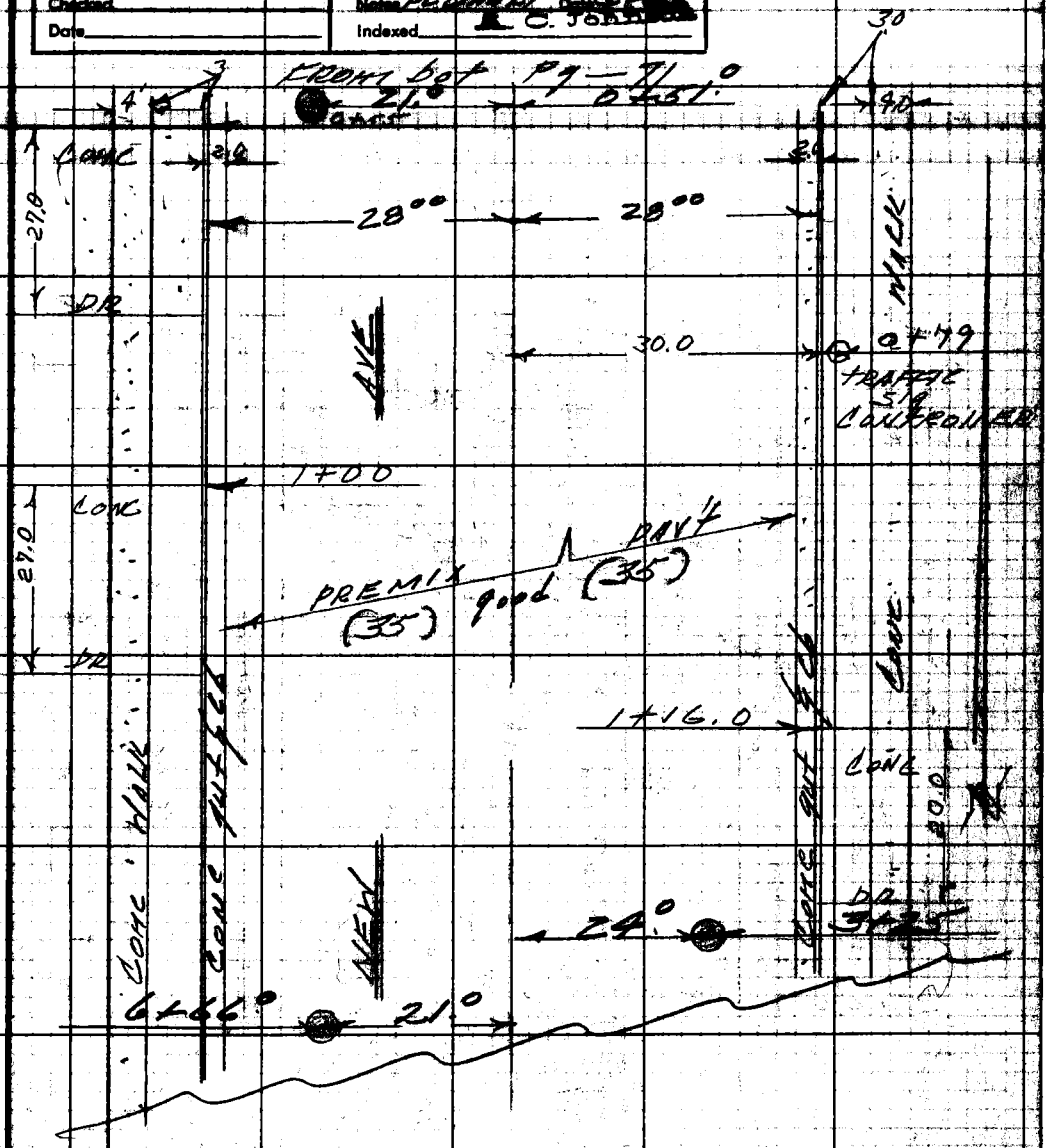

Note: Any Additions or Changes on This Sheet Must be Made or Circled in Red Ink With Date and Name of Person Making Change.

Do not extend notes this side of this line.

RETURN TO
LOS ANGELES COUNTY ENGINEER
700 LOS ANGELES COUNTY ENGINEERING BLDG.

76F3098 CK #247—3-57

F. B. 270 Pg. 74

From Lt Pg-71

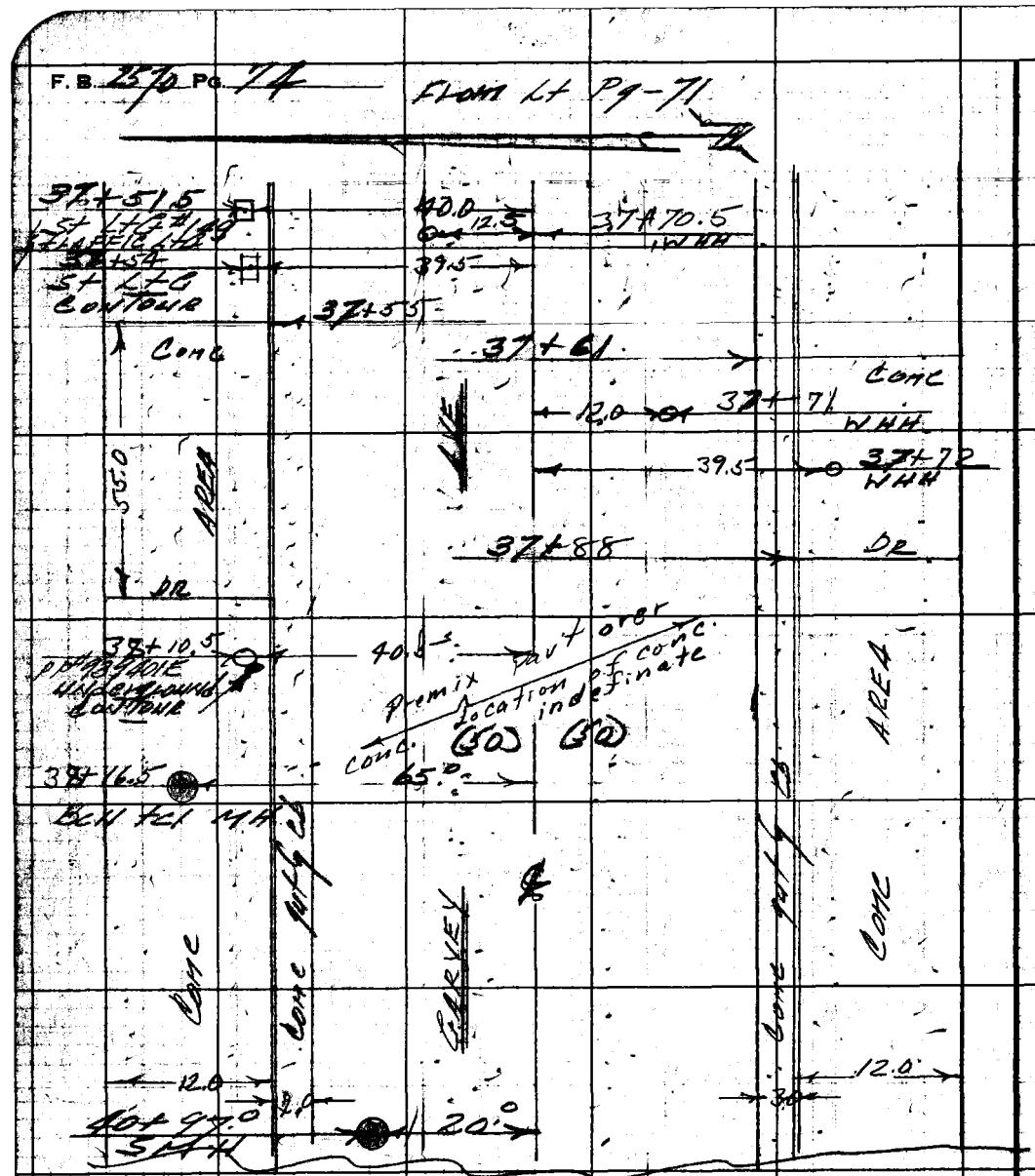

RETURN TO
LOS ANGELES COUNTY ENGINEER
700 Los Angeles County Engineering Bldg.

Do not extend noted this side of this line.

Note: Any Additions or Changes on This Sheet Must be Made or Circled in Red Ink With Date and Name of Person Making Change.

Profile No. | Notes Red. Date | Plotted Date | Job No. 6252.90 | Division No. 10 | 2570 85

Notes Chkd. | Checked | Survey of [illegible]

J.N. 6252.90

PATRIPPO [illegible]

PROJECT #329

X SECTIONS

ON

LINE "C"

PARTY
BROOKS
LeGAULT
TURRILL
SIEMAN
BRICKSLER
5-60

STATION	B.S.	H.I.	F.S.	ELEV.

NOTE: ANY ADDITIONS OR CHANGES ON THIS SHEET MUST BE MADE OR CIRCLED IN RED INK, WITH DATE AND NAME OF PERSON MAKING CHANGE.

PLEASE RETURN TO
LOS ANGELES COUNTY ENGINEER
700 LOS ANGELES COUNTY ENGINEERING BLDG.

Do not extend notes this side of this line.

76L-298 CE 307 11-58

76L-298 CE 307 11-58

PLEASE RETURN TO
LOS ANGELES COUNTY ENGINEER
700 LOS ANGELES COUNTY ENGINEERING BLDG.

NOTE: ANY ADDITIONS OR CHANGES ON THIS SHEET MUST BE MADE OR CIRCLED IN RED INK, WITH DATE AND NAME OF PERSON MAKING CHANGE.

Do not extend notes this side of this line.

STATION	B.S.	H.I.	F.S.	ELEV		
BM A-59				305 19	BM A-59 ELEV 305 190 FB 2515-34 EMERSON PL & DEL MAR AVE N.E. COR. Bt. SPK in cb 21 Ft N of N end CR.	
Going North on Del Mar Ave					Left & West	& Right & East
1+00 S = 1+00 West				305 66	℄ Int of Del Mar Ave	& Emerson PL (W)
1+04.0 S.M.H.					27.5 S.M.H.	
		N. Rim	306.12		Rim 3.06.12	
Flooded M.H.		S. Rim	306.13		Meas	
Inverts not meas.					top P	
					Dia	
					Invert	
1+15.7				304 36		20 gut
				305 14		" top cb.
1+19.5 S.M.H.						11.5 S.M.H.
		N rim	304.99			
		S. rim	305.04		Rim 305.01	
Sealed Trunk M.H.					Meas	
not opened					top P.	
					Dia	
					Invert.	

F.B. 2570 Pg. 86 Job No. 6270 Division No. 10 Notes Red Plotted Profile
Survey of Potrero Grande S.D. Date Date No. X-Sec.
Survey by Blooks Notes Le Gaulet Notes Chkd. Checked
Indexed C. Johnson Date Date Date No.

76L-298 CE 307 11-58

PLEASE RETURN TO
LOS ANGELES COUNTY ENGINEER
700 LOS ANGELES COUNTY ENGINEERING BLDG.

NOTE: ANY ADDITIONS OR CHANGES ON THIS SHEET MUST BE MADE OR CIRCLED IN RED INK, WITH DATE AND NAME OF PERSON MAKING CHANGE.

Do not extend notes this side of this line.

STATION	B. S.	H. I.	F. S.	ELEV.	Left ℄ West	℄	Right ℄ East
1+33				305 12	20 / gut		
				305 73	" top cb.		
2+00				305 71		℄	
					Left ℄ South ℄		Right ℄ North
Going West on Emerson PL							
1+35				305 88			15 gut
				06 42			" top cb
				06 18	15 gut		
				06 71	" top cb		
2+00				11 30		℄	
					Left ℄ North ℄		Right ℄ South
Going East on Emerson PL							
1+17.2 ± 1+00 East				305 83	℄ Int. Emerson PL (East) ℄ Delmare Ave		
1+21.9				05 22	8.0 top chis+ (FB 2570-29-38)		
1+44.0				05 19		℄	
				05 20			9 pav+
				04 63			16 gut ext
				04 45			18 " "
				05 44			" top cb

Profile Notes Red ____ Plotted ____
No. Assoc. ____ Date ____ Date ____
Notes Chkd. ____ Date ____ Checked ____
Survey of ____ Division No. ____
Survey By ____ Date ____ Notes ____ Date ____
Map No. ____ Date ____

76L-298 CE 307 11-58

PLEASE RETURN TO
LOS ANGELES COUNTY ENGINEER
700 LOS ANGELES COUNTY ENGINEERING BLDG.

NOTE: ANY ADDITIONS OR CHANGES ON THIS SHEET MUST BE MADE OR CIRCLED IN RED INK, WITH DATE AND NAME OF PERSON MAKING CHANGE.

Do not extend notes this side of this line.

STATION	B.S.	H.I.	F.S.	ELEV	Left & North & Right & South
1+44.0				3057	P/L
				0453	9 Pavt
				no gut out	16 gutout
				04 06	18 " "
				04 75	11 top Cb
				05 05	P/L
2+00				04 07	
2+38.97		W. rim 303.74 E. rim 303.75		303 74	top Storm Drain M.H. (FB2570-28-38.
					Left & East & Right & West
Going South on Del Mar Ave					
1+19.3				305 73	9.3 top Chis + (FB2570-28-38

F.B. 2570 Pg. 88 Job No. 6252.90 Division No. 10 Notes Red Plotted Profile
Survey of Potrero Grande S.D. Date Date No. X-Sec.
Survey by Bloomer Notes Le Gault Notes Chkd. Checked
Indexed A. C. Johnson Date Date Date No.

76L-298 CE 307 11-58

PLEASE RETURN TO
LOS ANGELES COUNTY ENGINEER
700 LOS ANGELES COUNTY ENGINEERING BLDG.

NOTE: ANY ADDITIONS OR CHANGES ON THIS SHEET MUST BE MADE OR CIRCLED IN RED INK, WITH DATE AND NAME OF PERSON MAKING CHANGE.

Do not extend notes this side of this line.

STATION	B.S.	H.I.	F.S.	ELEV.	Left ℄ East	℄ Right ℄ West	
1+22.5	S.M.H.				28.0 S.M.H.		
	N-Rim		305.48		8" Inlet N	8" Inlet S	8" Outlet E
	S-"		305.48		Rim 305.48	305.48	305.48
					Meas 8.12	9.77	10.09
Invert	8"	Inlet	N	296 69	top P. 297.36	295.71	295.39
"	"	"	S	295 04	Dia .67	.67	.67
"	"	Outlet	E	294 72	Invert 296.69	295.04	294.72
1+29.7				305 99		9.3 top Iron Clean out grates	
				304 89		" F.L.	
1+32.7				305 88	9.4 top Iron Clean out grates		
				304 77	" F.L.		
1+41.4				06 20		℄	
				06 03		10	Part
				05 86		18	gut out
				05 69		20	" in
				06 67		"	top Cb
				071		35	PIL

Profile No. ___ Notes Red ___ Plotted ___ Job No. 6052 90 Division No. 10 F.B. 2570 89
A Sec. ___ Date ___ Date ___ Survey of [illegible]
No. ___ Notes Chkd. ___ Checked ___ Survey by [illegible] Notes [illegible]
Date ___ Date ___ Map No. ___ Indexed ___ Date ___

76L-298 CE 307 11-58

PLEASE RETURN TO
LOS ANGELES COUNTY ENGINEER
700 LOS ANGELES COUNTY ENGINEERING BLDG.

NOTE: ANY ADDITIONS OR CHANGES ON THIS SHEET MUST BE MADE OR CIRCLED IN RED INK, WITH DATE AND NAME OF PERSON MAKING CHANGE.

Do not extend notes this side of this line.

STATION	B. S.	H. I.	F. S.	ELEV	Left & East	℄ Right & West
1+56.5				305 15	20 gut in	
1+61.6				06 82		℄
				06 13	10 Pavt	
				05 60	18 gut out	
				05 39	20 " in	
				06 31	" top cb	
				06 6	35 PIL	
1+81.4				07 45		℄
				07 37		10 Pavt
				07 36		18 gut out
				07 10		20 " in
				07 71		" top cb
				08 0		35 PIL
2+01.6				08 05		℄
				07 55	10 Pavt	
				07 09	18 gut out	
				06 94	20 " in	
				07 57	" top cb	
				07 8	35 PIL	

F.B. 2570 Pg. 90 Job No. 6252.90 Division No. 10 Notes Red Plotted Profile
Survey of Patricia Lemuda S.D. Date Date No.
Survey by Brooks Notes Notes Chkd. Checked X-Sec.
Indexed R. C. Johnson Date Date Date No.

76L-298 CE 307 11-58

PLEASE RETURN TO
LOS ANGELES COUNTY ENGINEER
700 LOS ANGELES COUNTY ENGINEERING BLDG.

NOTE: ANY ADDITIONS OR CHANGES ON THIS SHEET MUST BE MADE OR CIRCLED IN RED INK, WITH DATE AND NAME OF PERSON MAKING CHANGE.

Do not extend notes this side of this line.

STATION	B.S.	H.I.	F.S.	ELEV.	Left ℄ EAST	℄ Right ℄ West
2+18.0	S.M.H.					27.0 S.M.H.
	N. RIM =		308.95		8" INLET S	8" OUTLET N
	S " =		308.98		RIM 308.96	308.96
					MEAS 8.33	8.39
INVERT	8" INLET		S	299.96	top P. 300.63	300.57
"	" OUTLET		N	299.90	DIA .67	.67
					INVERT 299.96	299.90
2+81.4				310.41		℄
				10.33		10 Pavt
				10.16		18 gut out
				09.99		20 " in
				10.74		" top cb
				11.1		35 PIL
				09.99	10 Pavt	
				09.60	18 gut out	
				09.45	20 " in	
				10.07	" top cb	
				10.3	35 PIL	
3+00				10.73		℄

Profile No. ___ Notes Red ___ Date ___ Plotted ___ Date ___ Job No. 6252 Division No. 10 Survey of [illegible] Survey by [illegible] Notes [illegible] Date [illegible] F.B. 2570 Pg. 97

A Sec. ___ Notes Chkd. ___ Date ___ Checked ___ Date ___ Map No. ___ Indexed ___ Date ___

76L-298 CE 307 11-58

PLEASE RETURN TO
LOS ANGELES COUNTY ENGINEER
700 LOS ANGELES COUNTY ENGINEERING BLDG.

NOTE: ANY ADDITIONS OR CHANGES ON THIS SHEET MUST BE MADE OR CIRCLED IN RED INK, WITH DATE AND NAME OF PERSON MAKING CHANGE.

Do not extend notes this side of this line.

STATION	B.S.	H.I.	F.S.	ELEV	LEFT & EAST	℄	RIGHT & WEST
4+00				311 67		℄	
				11 68			10 PAV't
				11 54			18 gut out
				11 35			20 " in
				12 02			11 top cb
				12 4			35 P/L
				11 16	10 PAV't		
				10 73	18 gut out		
				10 53	20 " in		
				11 10	11 top cb		
				11 3	35 P/L		
4+01.0 5 M.H.							21.5 5-M-H
	N. RIM =		312.14			8" INLET S	8" OUTLET N.
	S. " =		312.14		RIM	312.14	312.14
					MEAS	9.28	9.40
INVERT	8" INLET		S	302 19	TOP P.	302.86	302.74
"	" OUTLET		N	302 07	DIA	.67	.67
					INVERT	302.19	302.07

F.B. 2570 Pg. 92 Job No. 62[illegible] Division No. 10 Notes Red ____ Plotted ____ Profile ____
Survey of Potrero Grande SD Date ____ Date ____ No. ____
Survey by Brooks Notes Le Court Notes Chkd. ____ Checked ____ X-Sec. ____
Indexed A. C. Johnson Date ____ Date ____ No. ____

76L-298 CE 307 11-58

PLEASE RETURN TO
LOS ANGELES COUNTY ENGINEER
700 LOS ANGELES COUNTY ENGINEERING BLDG.

NOTE: ANY ADDITIONS OR CHANGES ON THIS SHEET MUST BE MADE OR CIRCLED IN RED INK, WITH DATE AND NAME OF PERSON MAKING CHANGE.

Do not extend notes this side of this line.

STATION	B.S.	H.I.	F.S.	ELEV.	Left & East	℄ Right & West
4+70.5	SMH.				28° SMH	
	N-RIM = 311.63				8" outlet N.	
	S " = 311.63				RIM 311.63	
					MEAS 10.06	
INVERT	8" outlet N			300.90	top P 301.57	
					DIA .67	
					INVERT 300.90	
5+00				312.39		℄
				12.47		10 Pavt
				12.41		18 gut out
				12.25		20 " in
				12.89		" top cb
				13.2		35 PIL
				11.79	10 Pavt	
				11.24	18 gut out	
				10.99	20 " in	
				11.60	" top cb	
				11.9	35 PIL	
5+22.5				313.35		31° top Bell Tel. M.H.

Profile No. ___ Notes Red ___ Date ___ Plotted ___ Date ___ Job No. 625290 Division No. 10 Survey of [illegible] Survey by [illegible] Notes [illegible] Date [illegible]

X-Sec. No. ___ Notes Chkd. ___ Date ___ Checked ___ Date ___ Map No. ___ Indexed ___

F.B. 2570 Pg. 43

76L-298 CE 307 11-58

PLEASE RETURN TO
LOS ANGELES COUNTY ENGINEER
700 LOS ANGELES COUNTY ENGINEERING BLDG.

NOTE: ANY ADDITIONS OR CHANGES ON THIS SHEET MUST BE MADE OR CIRCLED IN RED INK, WITH DATE AND NAME OF PERSON MAKING CHANGE.

Do not extend notes this side of this line.

STATION	B.S.	H.I.	F.S.	ELEV	Left ℄ East	℄	Right ℄ West
5+21.2				312 52		℄	
				12 62			10 Pav't
				12 51			18 gut out
				12 37			20 " IM
				13 11			" top cb
				13 4			35 PIL
				12 05	10 Pav't		
				11 52	18 gut out		
				11 20	20 " IM		
				11 63	" top cb.		
				11 9	35 PIL		
5+22.5				313 35			31.0 top Bell tel M H
5+60.92 = 1+00 EAST				12 81	℄ Int Del Mar Ave & Whitmore St.		
					Left ℄ North	℄	Right ℄ South
Going East on Whitmore St							
1+26.0 S.M.H.						℄ S.M.H.	
	E Rim = 311.76					8" inlet S	8" outlet E.
	W " = 311.84				Rim	311 80	311 80
					Meas	10.54	10.65
Invelt	8" inlet S			300 59	top P.	301 26	301 15
"	" outlet E			300 49	Dia	.67	.67
					Invelt	300.59	300.49

F.B. 2570 Pg. 94
Job No. 62520
Division No. 10
Notes Red
Plotted
Profile
Survey of Potrero Grande S.D.
Date
No.
Survey by Brooks
Notes Chkd.
Checked
X-Sec.
Indexed
Date
Date
No.

76L-298 CE 307 11-58

PLEASE RETURN TO
LOS ANGELES COUNTY ENGINEER
700 LOS ANGELES COUNTY ENGINEERING BLDG.

NOTE: ANY ADDITIONS OR CHANGES ON THIS SHEET MUST BE MADE OR CIRCLED IN RED INK, WITH DATE AND NAME OF PERSON MAKING CHANGE.

Do not extend notes this side of this line.

STATION	B.S.	H.I.	F.S.	ELEV.	Left of North	℄	Right of South
1+35.0				311 49		℄	Edge Lone
1+41.8				11 21		℄	
				10 31	9 Pav't		
				10 49	16 "		
				10 47	18 gut		
				11 11	" top cb		
				11 4	30 P/L		
1+45.8				11 08		℄	
				10 98			9 Pav't
				10 82			13 gut out
				10 42			18 " in
				11 71			" top cb
				123			30 P/L
1+83.5				08 97			13 gut out
				08 73			18 " in
				10 04			" Top cb.
2+00				08 65			
3+00				04 30			

Profile No. ___ Notes Red ___ Date ___ Plotted ___ Date ___ Job No. 625290 Division No. 10 Survey of [illegible] Survey by [illegible] Notes [illegible] Date [illegible]

F.B. 2570 Pg. 95

76L-298 CE 307 11-58

PLEASE RETURN TO
LOS ANGELES COUNTY ENGINEER
700 LOS ANGELES COUNTY ENGINEERING BLDG.

NOTE: ANY ADDITIONS OR CHANGES ON THIS SHEET MUST BE MADE OR CIRCLED IN RED INK, WITH DATE AND NAME OF PERSON MAKING CHANGE.

Do not extend notes this side of this line.

STATION	B.S.	H.I.	F.S.	ELEV		
BM. SD1404		T.P.		312 80	BM SD1404 ELEV 312.803 FB 2515-35 DEL MAR AVE & WHITMORE ST, SE COR CUT SPK IN CB, AT MIDDLE of C.R.	
Going South on Del Mar Ave.					Left & East ℄	Right & West
6+07.0				313 03		℄
				13 04		10 Pavt
				12 89		18 gutout
				12 77		20 " in
				13 75		" top Cb
				14 1		35 PIL
				12 62	10 Pavt	
				12 16	16 gutout	
				11 69	20	
				13 16	"	
				12 80	35	
6+47.0				13 25		℄
				13 26		10 Pavt
				13 06		18 gutout
				12 99		20 " in

F.B. 2570 Pg. 96 Job No. 6252 90 Division No. 10 Notes Red Plotted Profile
Survey of Potrero Grande S.D. Date Date No. X-Sec.
Survey by Brooks Notes Le Gault Notes Chkd. Checked
Indexed C. Johnson Date Date Date No.

76L-298 CE 307 11-58

PLEASE RETURN TO
LOS ANGELES COUNTY ENGINEER
700 LOS ANGELES COUNTY ENGINEERING BLDG.

NOTE: ANY ADDITIONS OR CHANGES ON THIS SHEET MUST BE MADE OR CIRCLED IN RED INK. WITH DATE AND NAME OF PERSON MAKING CHANGE.

Do not extend notes this side of this line.

STATION	B.S.	H.I.	F.S.	ELEV.	Left of East	℄ Right of West
6+47°				313 90		20 top cb
				14 2		35 P/L
				12 81	10 Pavt	
				12 35	16 gut out	
				11 87	20 gut in	
				13 37	" top cb	
				13 1	35 P/L	
7+46°				13 14		℄
				13 49		10 Pavt
				13 57		18 gut out
				13 42		20 " in
				14 23		" top cb
				14 5		35 P/L
				12 97	10 Pavt	
				12 84	16 gut out	
				12 36	20 F.L. Existing C.B (FB2570-42)	
				14 00	" top "	"
				14 31	35 P/L	

Profile Notes Red ____ Plotted ____ Job No. 6252 90 Division No. 10 F.B. 2570 Pg. 97
No. ____ Date ____ Date ____ Survey of Potrero Drive LED
X-Sec. Notes Chkd. ____ Checked ____ Survey by Brooks Notes Dir. Date 5-00
No. ____ Date ____ Date ____ Map No. ____ Indexed ____ Date ____

76L-298 CE 307 11-58

PLEASE RETURN TO
LOS ANGELES COUNTY ENGINEER
700 LOS ANGELES COUNTY ENGINEERING BLDG.

NOTE: ANY ADDITIONS OR CHANGES ON THIS SHEET MUST BE MADE OR CIRCLED IN RED INK, WITH DATE AND NAME OF PERSON MAKING CHANGE.

Do not extend notes this side of this line.

STATION	B.S.	H.I.	F.S.	ELEV	Left ℄ East	℄ Right ℄ West
7+50 SMH						27° SMH
	N	Rim = 314.45			8" inlet S	8" outlet N
	S	" = 314.47			Rim 314.46	314.46
					Meas 8.70	8.70
Invert	8" inlet S			305.09	top P 305.76	305.76
"	8" outlet N			305.09	Dia .67	.67
					Invert 305.09	305.09
7+62.90 = 0+00 South				313.10	℄ Int. Del Mar Ave ℄ Alley (W)	
					Left ℄ East	℄ Right ℄ West
Going South on Del Mar Ave						
0+27°				313.50		℄
				13.61		10 Pav't
				13.65		18 gut out
				13.59		20 " in
				14.33		" top cb
				14.7		35 P/L
				13.45	10 Pav't	
				13.25	18 gut out	
				13.08	20 " in	

Profile
Plotted
Date
No.
X-Sec.
Checked
Date
No.
Notes Red
Date
Notes Chkd.
Date
Job No. 6252.90
Division No. 10
Survey of Potrero Grande S.D.
Survey by F.E. Brooks Notes LeGault
Indexed C. Johnson Date
F.B. 2570 Pg 78

76L-298 CE 307 11-58

PLEASE RETURN TO
LOS ANGELES COUNTY ENGINEER
700 LOS ANGELES COUNTY ENGINEERING BLDG.

NOTE: ANY ADDITIONS OR CHANGES ON THIS SHEET MUST BE MADE OR CIRCLED IN RED INK, WITH DATE AND NAME OF PERSON MAKING CHANGE.

Do not extend notes this side of this line.

STATION	B.S.	H.I.	F.S.	ELEV.	Left & East	℄	Right & West
0+27.0				314 18	20 top cb		
				14 5	30 P/L		
0+67.0				14 66		℄	
				14 53			10 Pavt
				14 21			18 gut out
				14 05			20 " in
				14 73			11 Top cb
				15 0			35 P/L
				14 41	10 pavt		
				14 02	18 gut out		
				13 89	20 " in		
				14 61	11 Top cb		
				14 9	35		
1+43.5 S.M.H.					25.0 S.M.H.		
	N. Rim = 315.51					8" Inlet S.	8" Inlet N.
	S. Rim = 315.51				Rim	315.51	315.51
					Meas	9.79	9.90
	Invert 8" Inlet S.			305 05	top P.	305.72	305.61
	" " Outlet N.			304 94	Dia	67	67
					Invert	305.05	304.94

Profile Notes Red ____ Plotted ____ Job No. 6252.90 Division No. 16 F.B. 25 90 Pg. 99
No. ____ Date ____ Date ____ Survey of ____
A-Sec. Notes Chkd. ____ Checked ____ Survey by T.F. Brown Notes Recd. Date ____
No. ____ Date ____ Date ____ Map No. ____ Index ____

76L-298 CE 307 11-58

PLEASE RETURN TO
LOS ANGELES COUNTY ENGINEER
700 LOS ANGELES COUNTY ENGINEERING BLDG.

NOTE: ANY ADDITIONS OR CHANGES ON THIS SHEET MUST BE MADE OR CIRCLED IN RED INK, WITH DATE AND NAME OF PERSON MAKING CHANGE.

Do not extend notes this side of this line.

STATION	B.S.	H.I.	F.S.	ELEV	Left & East	℄	Right & West
1+67.0				315 87		℄	
				15 74			10 par't
				15 44			18 gut out
				15 18			20 " in
				15 77			" Top cb
				16 1			35 P/L
				15 56	10 par't		
				15 20	18 gut out		
				15 01	20 " in		
				15 52	" Top cb		
				15 9	35 P/L		
2+87.5	S.M.H.						27.0 S.M.H.
						8" outlet N.	
		N. rim	317.60		Rim	317.60	
		S. rim	317.60		meas	8.53	
					Top pipe	309.07	
		Invert 8" outlet N.		308 40	dia	.67	
					invert	308.40	

F.B. 2570 Pg. 100 Job No. 6252.90 Division No. 10 Notes Red Plotted Profile
Survey of Potrero Grande S.D. Date Date No.
Survey by F.E. Brooks Notes F.E.B. Notes Chkd. Checked X-Sec.
Indexed ~~G. Johnson~~ Date Date Date No.

76L-298 CE 307 11-58

PLEASE RETURN TO
LOS ANGELES COUNTY ENGINEER
700 LOS ANGELES COUNTY ENGINEERING BLDG.

NOTE: ANY ADDITIONS OR CHANGES ON THIS SHEET MUST BE MADE OR CIRCLED IN RED INK, WITH DATE AND NAME OF PERSON MAKING CHANGE.

Do not extend notes this side of this line.

STATION	B.S.	H.I.	F.S.	ELEV.	Left & East ℄	Right & West
5+43.0				320 18		31.0 Bell Tele M.H.
BM S.D. 1405				314 15	BM S.D. 1405 Elev. 314.147 per F.B. 2515-35 Del Mar Ave 220 ft S. of Whitmore St. Bt. spk in E. Curb in front of House #3056	
	Going West in Alley				Left & South ℄	Right & North
7+72				313 22	℄	
7+82				13 23	℄	
7+99				13 57	℄	
				13 94		5 gut in end of cb.
				14 58		" Top " " "
				15 62		6 " Rock Conc wall
				15 0		10 ground

Profile Notes Red Plotted Job No. 6252.90 Division No. 10 F.B. 2576 Pg. 101
No. Date Date Survey of Patricia Blanche R.D.
X-Sec. Notes Chkd. Checked Survey by [illegible] Notes [illegible] Date May 60
No. Date Date Map No. Indexed Date

76L-298 CE 307 11-58

PLEASE RETURN TO
LOS ANGELES COUNTY ENGINEER
700 LOS ANGELES COUNTY ENGINEERING BLDG.

NOTE: ANY ADDITIONS OR CHANGES ON THIS SHEET MUST BE MADE OR CIRCLED IN RED INK, WITH DATE AND NAME OF PERSON MAKING CHANGE.

Do not extend notes this side of this line.

STATION	B.S.	H.I.	F.S.	ELEV	Left & South	℄	Right & North
8+01				313 58		℄	edge conc.
8+02.5				13 65		℄	
				13 87	5.0 gut, in end of curb		
				14 46	" Top " " "		
				151	6 ground		
				148	10 "		
9+00 ✓		T.P.		314 85		℄	
				14 90			4 bot of alley
				15 59			" Top wood side
				16 79			5 Rock wall
				162			10 "
				14 89	4 bot. of alley		
				15 62	" Top wood side		
				16 58	6 ground		
				170	10 ground		
10+00				15 96		℄	
				16 13			4 bot of alley
				16 90			" Top wood side
				19 29			5.5 rock wall
				197			10 "

F.B. 2570 Pg. 102 Job No. 6252.90 Division No. 10 Notes Red ____ Plotted ____ Profile ____
Survey of Potrero Grande S.D. Date ____ Date ____ No. ____
Survey by F.E. Brooks Notes F.E.B. Notes Chkd. ____ Checked ____ X-Sec. ____
Indexed [illegible] Date ____ Date ____ Date ____ No. ____

76L-298 CE 307 11-58

PLEASE RETURN TO
LOS ANGELES COUNTY ENGINEER
700 LOS ANGELES COUNTY ENGINEERING BLDG.

NOTE: ANY ADDITIONS OR CHANGES ON THIS SHEET MUST BE MADE OR CIRCLED IN RED INK. WITH DATE AND NAME OF PERSON MAKING CHANGE.

Do not extend notes this side of this line.

STATION	B.S.	H.I.	F.S.	ELEV.	Left & South ℄	Right & North
10+00				316 11	4 bot. of alley	
				16 94	" Top wood side	
				18 4	7 ground	
				18 8	10 "	
11+00				17 59		℄
				17 57		4 bot of alley
				18 43		" Top wood side
				21 20		6 rock wall
				21 2		8 back of garage
	T.P.	320.75		17 76	4 bot of alley	
				18 54	" Top wood side	
				20 5	7 ground	
				20 7	10 "	
11+90				21 32		℄
				21 68		4.8 gut in start cb
				22 44		" Top " "
				22 4		6 ground
				22 4		10 "

Profile No. ____ Notes Red. ____ Plotted ____ Job No. 6252.90 Division No. 10 F.B. 2578 Pg. 103
X-Sec. No. ____ Date ____ Date ____ Survey of Petro-Cinco Bldg.
Notes Chkd. ____ Checked ____ Survey by P. Brooks Notes P.B. Date May 60
Date ____ Date ____ Map No. ____ Indexed ____ Date ____

76L-298 CE 307 11-58

PLEASE RETURN TO
LOS ANGELES COUNTY ENGINEER
700 LOS ANGELES COUNTY ENGINEERING BLDG.

NOTE: ANY ADDITIONS OR CHANGES ON THIS SHEET MUST BE MADE OR CIRCLED IN RED INK, WITH DATE AND NAME OF PERSON MAKING CHANGE.

Do not extend notes this side of this line.

STATION	B. S.	H. I.	F. S.	ELEV	Left & South	℄	Right & North
11+92				321 30		℄	edge conc.
11+94.4				21 33		℄	
				21 79	5 Gut in start cb		
				22 59	" Top " "		
				22 9	7 ground		
				22 9	10 ground		
12+09.7				21 54		℄	edge conc.
12+16				21 90		℄	
12+23.75	= 0+00 N&S			21 99	℄ inter. Evelyn Ave and Alley		
	Going N. on Evelyn Ave				Left & West	℄	Right & East.
0+17.7				22 35		℄	
				22 54	7 part		
				22 55	12.9 gut out		
				22 40	14.9 " in		

F.B. 2570 Pg. 104
Job No. 6252.90 Division No. 10 Notes Red Plotted Profile
Survey of Potrero Grande S.D. Date Date No. X-Sec.
Survey by FE Brooks Notes FEB. Notes Chkd. Checked
Indexed Date Date No.

76L-298 CE 307 11-58

PLEASE RETURN TO
LOS ANGELES COUNTY ENGINEER
700 LOS ANGELES COUNTY ENGINEERING BLDG.

NOTE: ANY ADDITIONS OR CHANGES ON THIS SHEET MUST BE MADE OR CIRCLED IN RED INK, WITH DATE AND NAME OF PERSON MAKING CHANGE.

Do not extend notes this side of this line.

STATION	B.S.	H.I.	F.S.	ELEV.	Left & West	℄ Right & East
0+17.7				32307	14.9 Top cb	
				233	30.0 P/L	
0+28.2				2259		℄
				2236		7 par't
				2210		13.0 gut out
				2195		15.0 " in
				2256		" Top cb
				227		30 P/L
0+57.7				2320		℄
				2282		7 par't
				2241		13.0 gut out
				2224		15.0 " in
				2297		" Top cb
				232		30 P/L
				2322	7 par't	
				2300	12.9 gut out	
				2285	14.9 " in	
				2349	" Top cb	
				238	30 P/L	

Profile Notes Red ____ Plotted ____ Job No. 6252 90 Division No. 10 F.B. 2578 Pg. 105
No. ____ Date ____ Date ____ Survey of [illegible]
X-Sec. Notes Chkd. ____ Checked ____ Survey by [illegible] Notes [illegible] Date May 60
No. ____ Date ____ Date ____ Map No. ____ Indexed ____ Date ____

76L-298 CE 307 11-58

PLEASE RETURN TO
LOS ANGELES COUNTY ENGINEER
700 LOS ANGELES COUNTY ENGINEERING BLDG.

NOTE: ANY ADDITIONS OR CHANGES ON THIS SHEET MUST BE MADE OR CIRCLED IN RED INK, WITH DATE AND NAME OF PERSON MAKING CHANGE.

Do not extend notes this side of this line.

STATION	B.S.	H.I.	F.S.	ELEV	Left & West ℄	Right & East
1+57.7				325.22		℄
				24.98		7 part
				24.69		13.0 gut out
				24.55		15.0 " in
				25.19		" Top cb
				25.3		30 P/L
				25.35	7 part	
				25.33	12.9 gut out	
				25.19	14.9 " in	
				25.71	" Top cb	
				26.1	30 P/L	
1+62.0	S.M.H.					5 S.M.H.
					8" Inlet S.	
		N. rim 325.20			Rim 325.19	
		S. rim 325.19			Meas 9.64	
					Top pipe 315.55	
					dia 67	
		Invert 8" Inlet S.		314.88	Invert 314.88	

F.B. 2570 Pg. 106 Job No. 6252.90 Division No. 10 Notes Red Plotted Profile
Survey of Pat 1810 Grande S.D. Date Date No. X-Sec.
Survey by F.E. Brooks Notes F.E.B. Notes Chkd. Checked
Indexed [illegible] Date Date Date No.

76L-298 CE 307 11-58

PLEASE RETURN TO
LOS ANGELES COUNTY ENGINEER
700 LOS ANGELES COUNTY ENGINEERING BLDG.

NOTE: ANY ADDITIONS OR CHANGES ON THIS SHEET MUST BE MADE OR CIRCLED IN RED INK, WITH DATE AND NAME OF PERSON MAKING CHANGE.

Do not extend notes this side of this line.

STATION	B.S.	H.I.	F.S.	ELEV.		
BM A-73				322 66	BM A-73 Elev. 322.660 per F.B. 2515-36 Evelyn Ave 535 N. of Garvey Ave Bt. Spk in E. curb in front of house # 3050	
	Going	South	on	Evelyn Ave	Left & East ℄	Right & West
0+16.9				322 30		℄
				22 20	7 par't	
				21 96	13.0 gut out	
				21 87	15.0 " in	
				22 50	" Top cb	
				228	30 P/L	
0+24.8				22 47		℄
				22 51		7 par't
				22 51		12.9 gut out
				22 46		14.9 " in
				22 95		" Top cb
				233		30 P/L

Profile No. ____ Notes Red ____ Plotted ____ Job No. 6660 90 Division No. 16 F.B. 2570 Pg. 107
X-Sec. No. ____ Date ____ Date ____ Survey of Potrero Ave. & D.
Notes Chkd. ____ Checked ____ Survey by F.E. Brook Notes FEB Date May 60
Date ____ Date ____ Map No. ____ Indexed ____ Date ____

76L-298 CE 307 11-58

PLEASE RETURN TO
LOS ANGELES COUNTY ENGINEER
700 LOS ANGELES COUNTY ENGINEERING BLDG.

NOTE: ANY ADDITIONS OR CHANGES ON THIS SHEET MUST BE MADE OR CIRCLED IN RED INK, WITH DATE AND NAME OF PERSON MAKING CHANGE.

Do not extend notes this side of this line.

STATION	B.S.	H.I.	F.S.	ELEV	Left & East	℄ Right & West
0+56.9				322 91		℄
				22 92		7 pair't
				22 81		12.9 gut out
				22 73		14.9 " in
				23 27		" Top cb
				23 6		30 P/L
				22 66	7 pair't	
				22 35	13 gut out	
				22 25	15 " in	
				22 81	" Top cb	
				23 1	30 P/L.	
1+56.9				323 55		℄
				23 62		7 pair't
				23 49		12.9 gut out
				23 45		14.9 " in
				24 00		" Top cb
				24 4		30 P/L
				23 32	7 pair't	
				23 24	13 gut out	
				23 11	15 " in	

F.B. 2570 Pg. 108
Job No. 6252.90 Division No. 10 Notes Red ____ Plotted ____ Profile ____
Survey of Potrero Grande S.D. Date ____ Date ____ No. ____
Survey by F.E. Brooks Notes F.E.B. Notes Chkd. ____ Checked ____ X-Sec. ____
Indexed C. Johnson Date ____ Date ____ Date ____ No. ____

76L-298 CE 307 11-58

PLEASE RETURN TO
LOS ANGELES COUNTY ENGINEER
700 LOS ANGELES COUNTY ENGINEERING BLDG.

NOTE: ANY ADDITIONS OR CHANGES ON THIS SHEET MUST BE MADE OR CIRCLED IN RED INK, WITH DATE AND NAME OF PERSON MAKING CHANGE.

Do not extend notes this side of this line.

STATION	B.S.	H.I.	F.S.	ELEV.	Left & East ℄ Right & West
1+56.9				323 53	15 Top cb
				23 8	30 P/L
1+65.5 S.M.H.					5 S.M.H.
		323.47			8" outlet N.
		323.48			Rim 323.47
					Meas 7.23
	Invert 8" outlet N			315 57	Top pipe 316.24
					dia .67
					invert 315.57
	Going West in Alley				Left & South ℄ Right & North
12+30				322 06	℄
12+37.5				22 02	℄ edge conc
12+51.0				22 34	℄
				22 57	4.6 gut in end of cb.
				23 05	" Top " " "
				23 0	10 ground

Profile Notes Red Plotted Job No. 1152.90 Division No. F.B. 2570 Pg. 109
No. Date Date Survey of Patron Grant
X-Sec. Notes Chkd. Checked Survey by F.E. Brooks Notes Date May 80
No. Date Date Map No.

76L-298 CE 307 11-58

PLEASE RETURN TO
LOS ANGELES COUNTY ENGINEER
700 LOS ANGELES COUNTY ENGINEERING BLDG.

NOTE: ANY ADDITIONS OR CHANGES ON THIS SHEET MUST BE MADE OR CIRCLED IN RED INK, WITH DATE AND NAME OF PERSON MAKING CHANGE.

Do not extend notes this side of this line.

F.B. 2570 Pg. 110 Job No. 6252.90 Division No. 10 Notes Red Plotted Profile
Survey of Potrero Grande S.D. Date Date No. X-Sec.
Survey by E.E. Banks Notes E.E.B. Notes Chkd. Checked No.
Indexed C. Johnson Date Date Date

STATION	B.S.	H.I.	F.S.	ELEV.	Left of South	℄	Right of North
12+55.39				322 46		℄ P.I.	
				22 78		5 got in end cb	rt & To line ahead
				23 28		" Top "	" "
				234		6 ground	
				234		10 "	
				2273	4.6 Bot. alley	rt & To line ahead	
				2417	" Top wood side		
				233	5.1 ground		
				234	10 "		
13+00				2319		℄	
				2316		4.5 Bot alley	
				2479		" Top wood side	
				253		5.5 ground	
				256		10 "	
				2326	4.3 Bot. alley		
				2502	" Top wood side		
				261	5.3 ground		
				286	10 ground side of house		

76L-298 CE 307 11-58

PLEASE RETURN TO
LOS ANGELES COUNTY ENGINEER
700 LOS ANGELES COUNTY ENGINEERING BLDG.

NOTE: ANY ADDITIONS OR CHANGES ON THIS SHEET MUST BE MADE OR CIRCLED IN RED INK. WITH DATE AND NAME OF PERSON MAKING CHANGE.

Do not extend notes this side of this line.

STATION	B.S.	H.I.	F.S.	ELEV.	Left & South	℄	Right & North
14+00				325 19		℄	
				25 13			4.5 Bot alley
				26 94			" Top wood side
				26 8			5 ground
				27 3			10 "
				25 25	4.5 Bot. alley		
				26 91	" Top wood side		
				27 7	5. ground		
				27 9	10 "		
14+18.06		T.P.		325 57		℄	P.I.
14+18.6				25 65		℄	
				25 68			5.5 Bot. drain
				27 47			" Top wood side
				28 0			6.5 ground
				28 0			10 "
14+21.3				25 56		℄	
				25 58	3.5 bot drain		
				27 36	" Top wood side		
				28 7	4.5 ground		
				29 0	10 "		

Profile Notes Red ____ Plotted ____ Job No. 62290 Division No. 10 F.B. 2570 Pg. 111
No. ____ Date ____ Date ____ Survey of Bottom Grade S.D.
X Sec. Notes Chkd. ____ Checked ____ Survey by [illegible] Notes [illegible] Date May 90
No. ____ Date ____ Date ____ Map No. ____ Indexed ____ Date ____

76L-298 CE 307 11-58

PLEASE RETURN TO
LOS ANGELES COUNTY ENGINEER
700 LOS ANGELES COUNTY ENGINEERING BLDG.

NOTE: ANY ADDITIONS OR CHANGES ON THIS SHEET MUST BE MADE OR CIRCLED IN RED INK, WITH DATE AND NAME OF PERSON MAKING CHANGE.

Do not extend notes this side of this line.

STATION	B.S.	H.I.	F.S.	ELEV.	Left & South ℄	Right & North
16+87.54 = 0+00 N&S				33374	℄ Inter. of drain & bridge	Isabel Ave on
	Going N. on Isabel Ave				Left & West ℄	Right & East
0+06				33372		℄ edge of Bridge
0+10				3365		℄
				3345		9 pav't
				3334		18 edge pav't
				not taken		30 P/L
				3379	11 pav't	
				3381	22.5	
				3337	25.5 bot ditch	
				3381	27.5 edge pav't	
				347	30.0	
0+22				3363		℄
				3373	9 pav't	
				3356	18 edge pav't	
				349	30 P/L	

F.B. 2570 Pg. 114 Job No. 6252.90 Division No. 10 Notes Red Plotted Profile
Survey of Potrero Grande S.D. Date Date No.
Survey by F.E. Brooks Notes F.E.B. Notes Chkd. Checked X-Sec.
Indexed C. Johnson Date Date Date No.

76L-298 CE 307 11-58

PLEASE RETURN TO
LOS ANGELES COUNTY ENGINEER
700 LOS ANGELES COUNTY ENGINEERING BLDG.

NOTE: ANY ADDITIONS OR CHANGES ON THIS SHEET MUST BE MADE OR CIRCLED IN RED INK, WITH DATE AND NAME OF PERSON MAKING CHANGE.

Do not extend notes this side of this line.

STATION	B.S.	H.I.	F.S.	ELEV.	Left & West	℄ Right & East
0+60				33441		℄
				3421		9 Pav't
				3385		18 edge pav't
				343		30 P/L
				3433	9 Pav't	
				3414	18 edge pav't	
				355	30 P/L	
0+98.0				3532		18.1 Gut in start cb
				3593		" Top " "
				3530	18.0 Gut in start cb	
				3594	" Top " "	
1+60				3782		℄
				3773		9 pav't
				3741		16.1 Gut out
				3727		18.1 " in
				3793		" Top cb
				381		30 P/L
				3767	9 pav't	
				3750	16.0 Gut out	

Profile Notes Red Plotted Job No. 6222 90 Division No. 10 F.B. 25-78/115 Pg.
No. Date Date Survey of Potrero Grand. 90
X-Sec. Notes Chkd. Checked Survey by P.E. Brooks Notes P.E.B. Date May 68
No. Date Date Map No. Indexed Date

76L-298 CE 307 11-58

PLEASE RETURN TO
LOS ANGELES COUNTY ENGINEER
700 LOS ANGELES COUNTY ENGINEERING BLDG.

NOTE: ANY ADDITIONS OR CHANGES ON THIS SHEET MUST BE MADE OR CIRCLED IN RED INK, WITH DATE AND NAME OF PERSON MAKING CHANGE.

Do not extend notes this side of this line.

STATION	B.S.	H.I.	F.S.	ELEV.	Left & West	℄ Right & East
1+60				33737	18.0 Gut in	
				3799	" Top cb	
				382	30 P/L	
2+04.5	S.M.H.					5.0 S.M.H.
		N. rim	338.25			8" Inlet S
		S. rim	338.25		Rim	338.25
					meas	12.00
	Invert 8" Inlet S.			325 58	Top pipe	326.25
					dia	.67
					invert	325.58
BM A-72				336 23	BM A-72 Elev. 336.230 per F.B. 2515-36 Isabel Ave S. end, S. of Emerson Pl. Bt. spk in E. cb. 8 ft. N. of S end in front of house #30 Aft	
Going S. on Isabel Ave					Left & East	℄ Right & West
0+06				333 70		℄ edge bridge

F.B. 2570 Pg. 116 Job No. 6252.90 Division No. 10 Notes Red Plotted Profile
Survey of Potrero Grande S.D. Date Date No. X-Sec.
Survey by FEBrooks Notes F.E.B. Notes Chkd. Checked
Indexed ~~E. O. Johnson~~ Date Date Date No.

76L-298 CE 307 11-58

PLEASE RETURN TO
LOS ANGELES COUNTY ENGINEER
700 LOS ANGELES COUNTY ENGINEERING BLDG.

NOTE: ANY ADDITIONS OR CHANGES ON THIS SHEET MUST BE MADE OR CIRCLED IN RED INK, WITH DATE AND NAME OF PERSON MAKING CHANGE.

Do not extend notes this side of this line.

STATION	B.S.	H.I.	F.S.	ELEV.	Left & East ℄	Right & West
0+10				33364		℄
				3390		9 pav't
				3398		18 edge pav't
				not taken		30 P/L
				3359	12 pav't	
				3381	25 edge pav't	
				340	30 P/L	
0+14.0	S.M.H				5.0 S.M.H.	
						8" outlet N.
		N rim 333.90			Rim	333.99
		S. rim 334.09			meas	7.28
					Top pipe	326.71
	Invert 8" Outlet N.			326 04	dia	.67
					invert	326.04
0+35.5		bot. conc. block wall		335 91		℄ S. edge pav't
				36 83		4.0 cor pav't & drive
				36 96		17.0 edge pav't & drive
				37 2		30.0 P/L
				3560	9.0 S. edge Pav't.	

Profile No. X-Sec. No. Notes Red Date Notes Chkd. Date Plotted Date Checked Date Job No. 6252 90 Division No. 16 Survey of [illegible] Survey by F.F. Brooks Notes FEB Date Mar 60 Map No. Indexed [illegible] Date

F.B. 2570 Pg. 117

76L-296 CE 307 11-58

PLEASE RETURN TO
LOS ANGELES COUNTY ENGINEER
700 LOS ANGELES COUNTY ENGINEERING BLDG.

NOTE: ANY ADDITIONS OR CHANGES ON THIS SHEET MUST BE MADE OR CIRCLED IN RED INK, WITH DATE AND NAME OF PERSON MAKING CHANGE.

Do not extend notes this side of this line.

STATION	B.S.	H.I.	F.S.	ELEV.	Left & East	℄ Right & West
0+35.5	bot	conc. block	Wall	335 15	18 S.E. Cor. part	
				34 2	30 P/L	
0+35.5	Top	conc block	Wall	38 16		℄
				38 17		4.0
				38 14	18	
				38 15	30	
0+60				39 2		℄ prod ground
				38 69		4.0 Edge drive
				38 87		17.0 " "
				38 91		30 premix lot
				40 1	15 ground	
				41 4	30 "	
1+60				40 7		℄ prod ground
				41 70		4.0 edge drive
				41 85		17 " "
				41 99		30 premix lot
				41 1	15 ground	

F.B. 2570 Pg. 118 Job No. 6252.90 Division No. 10 Notes Red Plotted Profile
Survey of Potrero Grande S.D. Date Date No. X-Sec.
Survey by F.E. Brooks Notes FEB Notes Chkd. Checked
Index C. Johnson Date Date No.

76L-298 CE 307 11-58

PLEASE RETURN TO
LOS ANGELES COUNTY ENGINEER
700 LOS ANGELES COUNTY ENGINEERING BLDG.

NOTE: ANY ADDITIONS OR CHANGES ON THIS SHEET MUST BE MADE OR CIRCLED IN RED INK, WITH DATE AND NAME OF PERSON MAKING CHANGE.

Do not extend notes this side of this line.

STATION	B.S.	H.I.	F.S.	ELEV.	Left & East	℄ Right & West
1+60				341 8	30 ground	
		T.P.		336 14		
		Gaing West in drain			Left & South	℄ Right & North
17+13.0				330 99		℄ drain at edge bridge
				30 98		4.0 bot. of drain
				33 33		" Top wood side
				33 3		5 ground
				33 4		10 "
				30 96	5.0 bot of drain	
				33 33	" Top wood side	
				33 4	6 ground	
				34 2	10 "	
17+20.93	P.I.			31 19		℄ P.I.
				31 14		4.5 bot drain at ℄ to line ahead
				32 87		" Top wood side "
				33 5		5.5 ground "
				34 3		10 " "

Profile No. X-Sec. No. Notes Red Date Notes Chkd. Date Plotted Date Checked Date Job No. 6252 Division No. 10 Survey of Survey by F.E. Brook Map No. Indexed Date Notes F.C.S. Date 1/21/60 F.B. 2578 Pg. 119

76L-298 CE 307 11-58

PLEASE RETURN TO
LOS ANGELES COUNTY ENGINEER
700 LOS ANGELES COUNTY ENGINEERING BLDG.

NOTE: ANY ADDITIONS OR CHANGES ON THIS SHEET MUST BE MADE OR CIRCLED IN RED INK, WITH DATE AND NAME OF PERSON MAKING CHANGE.

Do not extend notes this side of this line.

STATION	B.S.	H.I.	F.S.	ELEV.	Left & South	℄	Right & North
17+20.93	P.I.			331 12	4.5 Bot drain rt. x to line ahead		
				32 96	" Top wood side "		
				33 1	5.5 ground "		
				34 1	10 " "		
18+00			T.P.	332 48		℄	
				32 40			4.5 Bot drain
				34 00			" Top Wood side
				35 9			5.5 ground
				37 0			10 "
				32 52	4.5 Bot drain		
				34 34	" Top wood side		
				35 3	5.5 ground		
				36 7	10 "		
19+00				34 53		℄	
				34 52			4.2 Bot drain
				36 37			" Top Wood side
				36 3			4.7 ground
				36 8			10 "
				34 55	4.7 Bot drain		

F.B. 2570 Pg. 120
Job No. 6252.90 Division No. 10 Notes Red Plotted Profile
Survey of Potrero Grande S.D. Date Date No. X-Sec.
Survey by FE Brooks Notes FEB Notes Chkd. Checked
Indexed C. Johnson Date Date No.

76L-298 CE 307 11-58

L-298

PLEASE RETURN TO
LOS ANGELES COUNTY ENGINEER
700 LOS ANGELES COUNTY ENGINEERING BLDG.

NOTE: ANY ADDITIONS OR CHANGES ON THIS SHEET MUST BE MADE OR CIRCLED IN RED INK, WITH DATE AND NAME OF PERSON MAKING CHANGE.

Do not extend notes this side of this line.

STATION	B.S.	H.I.	F.S.	ELEV.	Left & South	℄	Right & North
19+00				33635	4.7 Top wood side		
				3648	5.2 ground		
				378	10 "		
19+51.50	P.I.			3548		℄	P.I.
				3559	5.0 Bot drain rt ∡ to line ahead		
				3745	" Top wood side "		
				374	5.5 ground "		
				376	10 " "		
19+52.0				3549		℄	
				3545			4.5 bot drain
				3715			" Top wood side
				373			5. ground
				397			10 "
20+00				3621		℄	
				3616			4.5 bot drain
				3793			" Top wood side
				378			5.0 ground
				385			10 "

Profile Notes Red Plotted Job No. 6252.90 Division No. 10 F.B. 2570 Pg. 121
No. Date Date Survey of Petrolia Pipe Tr
X-Sec. Notes Chkd. Checked Survey by PE Brooks Notes PEB Date May 60
No. Date Date Map No. Inspected Date

76L-298 CE 307 11-58

PLEASE RETURN TO
LOS ANGELES COUNTY ENGINEER
700 LOS ANGELES COUNTY ENGINEERING BLDG.

NOTE: ANY ADDITIONS OR CHANGES ON THIS SHEET MUST BE MADE OR CIRCLED IN RED INK, WITH DATE AND NAME OF PERSON MAKING CHANGE.

Do not extend notes this side of this line.

F.B. 2570 Pg. 184 | Job No. 6252.90 | Division No. 10 | Notes Red | Plotted | Profile
Survey of Potrero Grande S.D. | Date | Date | No.
Survey by F.E. Brooks Notes F.E.B. | Notes Chkd. | Checked | X-Sec.
Index C. Johnson | Date | Date | No.

STATION	B.S.	H.I.	F.S.	ELEV.	Left ℄ West	℄ Right ℄ East.
0+22.8				3399		25 P/L
				3923	7 pav't	
				3908	15 gut in	
				3973	" Top cb.	
				401	25 P/L	
0+38.2				3974		19.2 Top Conc. Wall Flush with surface apprx 30" deep.
0+62.8				3975		℄
				3950		7 pav't
				3929		14.5 edge pav't
				402		17.5 ground
				402		25 P/L
				3974	7 pav't	
				3937	15 gut in	
				4000	" Top cb	
				407	25 P/L	
1+62.8				4052		℄
				4029		7 pav't

76L-298 CE 307 11-58

PLEASE RETURN TO
LOS ANGELES COUNTY ENGINEER
700 LOS ANGELES COUNTY ENGINEERING BLDG.

NOTE: ANY ADDITIONS OR CHANGES ON THIS SHEET MUST BE MADE OR CIRCLED IN RED INK, WITH DATE AND NAME OF PERSON MAKING CHANGE.

Do not extend notes this side of this line.

STATION	B.S.	H.I.	F.S.	ELEV.	Left & West	℄ Right & East
1+62.8				340 09		14.5 edge pav't
				40 6		17.5 ground
				41 2		25 P/L
				40 54	7 pav't	
				40 34	15 gut in	
				41 07	" Top cb	
				41 4	25 P/L	
	Going South on Jackson Ave.				Left & East	℄ Right & West
0+21.3				338 84		℄
				38 87		7 pav't
				38 73		15 Gut in
				39 29		" Top cb
				39 3		25 P/L
				38 63	7 pav't	
				38 45	14 edge pav't	
				38 9	17 ground	
				38 4	25 P/L	

Profile Notes Red Plotted Job No. 6259.90 Division No. 10 F.B. 2570 Pg. 125
No. Date Date Survey of Potrero Grande S.D.
X-Sec. Notes Chkd. Checked Survey by F.L. Brooks Notes F.L.B. Date May 60
No. Date Date Map No. Inspected Date

76L-298 CE 307 11-58

PLEASE RETURN TO
LOS ANGELES COUNTY ENGINEER
700 LOS ANGELES COUNTY ENGINEERING BLDG.

NOTE: ANY ADDITIONS OR CHANGES ON THIS SHEET MUST BE MADE OR CIRCLED IN RED INK, WITH DATE AND NAME OF PERSON MAKING CHANGE.

Do not extend notes this side of this line.

STATION	B.S.	H.I.	F.S.	ELEV.	Left & East ℄	Right & West
0+28				339 23	19.2 Top Conc. wall flush with surface aprox 30" deep.	
0+61.3				39 41		℄
				39 31		7 pav't
				38 98		15 Gut in
				39 40		" Top cb.
				39 7		25 P/L
				39 24	7 pav't	
				39 01	14. edge pav't	
					~~19.2 bot Conc. cb.~~	
				39 34	19.2 Top Conc wall	
				39 9	25 P/L	
0+84.0				39 55	19.2 Top conc. wall flush with surface aprox 30" dn.	
1+61.3				40 97		℄
				40 85		7 pav't
				40 63		15 Gut in
				41 21		" Top cb

F.B. 2570 Pg. 126 Job No. 6252.90 Division No. 10 Notes Red Plotted Profile
Survey of Potrero Grande S.D. Date Date No. X-Sec.
Survey by F.E. Brooks Notes F.E.B. Notes Chkd. Checked
Indexed ~~M. C. Johnson~~ Date Date Date No.

76L-298 CE 307 11-58

PLEASE RETURN TO
LOS ANGELES COUNTY ENGINEER
700 LOS ANGELES COUNTY ENGINEERING BLDG.

NOTE: ANY ADDITIONS OR CHANGES ON THIS SHEET MUST BE MADE OR CIRCLED IN RED INK, WITH DATE AND NAME OF PERSON MAKING CHANGE.

Do not extend notes this side of this line.

STATION	B.S.	H.I.	F.S.	ELEV.	Left & East ℄	Right & West
1+61.3				341 4		25 P/L
				40 88	7 par't	
				40 69	14 edge par't	
				41 15	17 ground	
				42 2	25 P/L	
	Going	West	on	Alley	Left & South ℄	Right & North
21+58				338 63		℄
				38 75		5.0 Gut in
				39 41		" Top cb
				39 7		7 ground
				39 9		10 "
				38 59	5.0 Gut in	
				39 40	" Top cb	
				39 5	10 ground	
22+00				38 76		℄
				38 81		5.0 Gut in
				39 59		" Top cb

Profile No. X-Sec. No. Notes Red Date Notes Chkd. Date Plotted Date Checked Date Job No. 6252.90 Division No. 10 Survey of Petrico Grande S.D. Survey by P.E. Brooks Notes T & D Date May 60 Map No. Indexed Date

F.B. 2578 Pg. 127

76L-298 CE 307 11-58

PLEASE RETURN TO
LOS ANGELES COUNTY ENGINEER
700 LOS ANGELES COUNTY ENGINEERING BLDG.

NOTE: ANY ADDITIONS OR CHANGES ON THIS SHEET MUST BE MADE OR CIRCLED IN RED INK, WITH DATE AND NAME OF PERSON MAKING CHANGE.

Do not extend notes this side of this line.

STATION	B.S.	H.I.	F.S.	ELEV.	Left & South	℄ Right & North
22+00				3405		8 ground
				408		10 "
				3879	5.0 Gut in	
				3959	" Top cb	
				398	6.0 Conc slab	
				399	10 ground	
23+00				3914		℄
				3925		5.0 Gut in
				3991		" Top cb.
				4091		5.5 Conc
				409		10 ground
				3916	5.0 Gut in	
			T.P.	33995	" Top cb.	
				407	7.0 ground	
				407	10 "	
24+00				3960		℄
				3975		5.0 Gut in
				4039		" Top cb
				407		5.5 ground

F.B. 2570 Pg. 128
Job No. 6252.90 Division No. [illegible] Notes Red ____ Plotted ____ Profile ____
Survey of Potrero Grande S.D. Date ____ Date ____ No. ____
Survey by F.E. Brooks Notes F.E.B. Notes Chkd. ____ Checked ____ X-Sec. ____
Index [illegible] Date ____ Date ____ No. ____

76L-298 CE 307 11-58

PLEASE RETURN TO
LOS ANGELES COUNTY ENGINEER
700 LOS ANGELES COUNTY ENGINEERING BLDG.

NOTE: ANY ADDITIONS OR CHANGES ON THIS SHEET MUST BE MADE OR CIRCLED IN RED INK, WITH DATE AND NAME OF PERSON MAKING CHANGE.

Do not extend notes this side of this line.

STATION	B.S.	H.I.	F.S.	ELEV.	Left & South ℄	Right & North
24+00				3411		10 ground
				3973	5.0 Gut in	
				4033	" Top cb	
				410	6.0 ground	
				410	10 "	
25+00				3997		℄
				3999		5.0 Gut in
				4083		" Top cb
				419		6.0 ground
				420		10 "
				4025	5.0 Gut in	
				4081	" Top cb.	
				413	6.0 ground	
				413	10 "	
25+18.8				4006		℄ edge of conc.
25+42.81				4053	℄ inter. Alley and Prospect Ave.	

Profile Notes Red ____ Plotted ____ Job No. 6257.90 Division No. 10 F.B. 2570 Pg. 129
No. ____ Date ____ Date ____ Survey of Potrero Grande S.D.
R. Sec. Notes Chkd. ____ Checked ____ Survey by [illegible] Notes [illegible] Date [illegible]
No. ____ Date ____ Date ____ Map No. ____

76L-298 CE 307 11-58

PLEASE RETURN TO
LOS ANGELES COUNTY ENGINEER
700 LOS ANGELES COUNTY ENGINEERING BLDG.

NOTE: ANY ADDITIONS OR CHANGES ON THIS SHEET MUST BE MADE OR CIRCLED IN RED INK, WITH DATE AND NAME OF PERSON MAKING CHANGE.

Do not extend notes this side of this line.

STATION	B.S.	H.I.	F.S.	ELEV.		
B.M. W.M. 279				341 17	B.M. W.M. 279 Elev. 341.174 per F.B. 2515-39 Prospect Ave 243 ft N. of Garvey Ave Bt Spk in E. Cb. 4 ft. S of C.R. of drain	
Going North on Prospect Ave					Left & West	℄ Right & East.
0+23.2				340 88		℄
				40 55		7.0 par't
				not taken		15.9 Gut. in
				41 16		" Top cb
				41 4		25 P/L
				40 84	6.0 par't	
				40 76	17.9 Gut in	
				41 25	" Top cb	
				41 8	25 P/L	

F.B. 2570 Pg. 130 Job No. 6854.90 Division No. 10 Notes Red Plotted Profile
Survey of Potrero Grande S.D. Date Date No. X-Sec.
Survey by F.E. Brooks Notes F.E.B. Notes Chkd. Checked
Indexed [illegible] Date Date No.

76L-298 CE 307 11-58

PLEASE RETURN TO
LOS ANGELES COUNTY ENGINEER
700 LOS ANGELES COUNTY ENGINEERING BLDG.

NOTE: ANY ADDITIONS OR CHANGES ON THIS SHEET MUST BE MADE OR CIRCLED IN RED INK, WITH DATE AND NAME OF PERSON MAKING CHANGE.

Do not extend notes this side of this line.

STATION	B.S.	H.I.	F.S.	ELEV.	Left & West ℄	Right & East
0+24.0	S.M.H.				22.0 S.M.H.	
		N rim	341.35		8" Inlet N.E.	8" outlet S.
		S. rim	341.39		Rim 341.37	341.37
					meas 7.33	7.40
	Invert 8" Inlet N.E.			333 37	Top pipe 334.04	333.97
	" " Outlet S			333 30	dia .67	.67
					invert 333.37	333.30
0+32.						℄ end of conc.
0+35.5	S.M.H.				5.0 S.M.H.	
		N rim	341.05			8" outlet S.W.
		S rim	341.02		Rim	341.03
					meas	6.86
	Invert 8" outlet S.W.			333 50	Top pipe	334.17
					dia	.67
					invert	333.50
0+63.2				341 37		℄
				41 13		7 pair
				40 74		14 [illegible] out

Profile Notes Red ____ Plotted ____ Job No. 6250.90 Division No. 12 F.B. 2570 Pg. 131
No. ____ Date ____ Date ____ Survey of [illegible] Grand [illegible]
X-Sec. Notes Chkd. ____ Checked ____ Survey by [illegible] Notes [illegible] Date [illegible]
No. ____ Date ____ Date ____ Map No. ____ Date ____

76L-296 CE 307 11-58

PLEASE RETURN TO
LOS ANGELES COUNTY ENGINEER
700 Los Angeles County Engineering Bldg.

NOTE: ANY ADDITIONS OR CHANGES ON THIS SHEET MUST BE MADE OR CIRCLED IN RED INK, WITH DATE AND NAME OF PERSON MAKING CHANGE.

Do not extend notes this side of this line.

F.B. 1570 Pg. 132 Job No. 6452.90 Division No. 10 Notes Red Plotted Profile
Survey of Potrero Grande S.D. Date No. X-Sec.
Survey by F.E. Brock Notes F.E.B. Date No.
Indexed C.C. Johnson Date Notes Chkd. Checked Date

STATION	B.S.	H.I.	F.S.	ELEV.	Left ℄ West	℄	Right ℄ East
0+63.2				340 59			16.0 Gut in
				41 20			" Top cb
				41 5			25 P/L
				41 22	6.0 pav't		
				40 84	12.0 Gut out		
				40 75	14.0 " in		
				41 30	" Top cb		
				41 7	25 P/L		
1+63.2				41 51		℄	
				41 32			7.0 pav't
				40 85			14.0 Gut out
				40 73			16.0 " in
				41 36			" Top cb
				41 6			25 P/L
				41 25	6.0 pav't		
				40 94	12.0 Gut out		
				40 83	14.0 " in		
				41 30	" Top cb		
				41 6	25 P/L		
		T.P.	341.13				

76L-298 CE 307 11-58

PLEASE RETURN TO
LOS ANGELES COUNTY ENGINEER
700 LOS ANGELES COUNTY ENGINEERING BLDG.

NOTE: ANY ADDITIONS OR CHANGES ON THIS SHEET MUST BE MADE OR CIRCLED IN RED INK, WITH DATE AND NAME OF PERSON MAKING CHANGE.

Do not extend notes this side of this line.

STATION	B.S.	H.I.	F.S.	ELEV.	Left & East ℄	Right & West.
	Going South on Prospect Ave.					
25+66.8				34081		℄
				4091		7.0 pav't
				4091		13.9 Gut in
				4130		" Top cb
				420		25.0 P/L
				4072	8.0 pav't	
				4065	16.2 Gut in	
				4120	" Top cb	
				413	25.0 P/L	
26+06.8				4119		℄
				4128		7.0 pav't
				4135		13.9 Gut in
				4161		" Top cb.
				422		25.0 P/L
				4105	8.0 pav't	
				4103	16.2 Gut in	
				4154	" Top cb.	
				417	25.0 P/L	

Profile No. ___ Notes Red ___ Date ___ Plotted ___ Date ___ Job No. 6252 90 Division No. 60 F.B. 2570 Pg. 133
X-Sec. No. ___ Notes Chkd. ___ Date ___ Checked ___ Date ___ Survey of Potrero Lease 5.0
Survey by [illegible] Notes [illegible] Date [illegible]
Map No. ___ Indexed ___ Date ___

76L-298 CE 307 11-58

PLEASE RETURN TO
LOS ANGELES COUNTY ENGINEER
700 LOS ANGELES COUNTY ENGINEERING BLDG.

NOTE: ANY ADDITIONS OR CHANGES ON THIS SHEET MUST BE MADE OR CIRCLED IN RED INK, WITH DATE AND NAME OF PERSON MAKING CHANGE.

Do not extend notes this side of this line.

STATION	B.S.	H.I.	F.S.	ELEV.	Left & East	℄	Right & West
27+06.8				34206		℄	
				4215			7 Pavt
				4215			13.3 gut in
				4260			" top cb
				427			25 P/L
				4205	8 Pavt		
				4203	16.4 gut in		
				4257	" top cb		
				427	25 P/L		
27+42.0				4253		℄	
				4255			7 Pavt
				4254			13.3 gut in
				4212			" top cb
				431			25 P/L
				4254	8 Pavt		
				4252	16.4 gut in		
				4390	" top cb		
				439	25 P/L		
27+67.8				4375			
28+02.77 = 0+00E			T.P.	34413	℄ Int. PROSPECT AVE & GARVEY AVE		

F.B. 2570 Pg. 174 Job No. 6252.98 Division No. 10 Notes Red Plotted Profile
Survey of Potrero Grande S.D. Date Date No. X-Sec.
Survey by Brooks Notes L.C. Chkd. Checked
Indexed Date Date No.

76L-298 CE 307 11-58

PLEASE RETURN TO
LOS ANGELES COUNTY ENGINEER
700 LOS ANGELES COUNTY ENGINEERING BLDG.

NOTE: ANY ADDITIONS OR CHANGES ON THIS SHEET MUST BE MADE OR CIRCLED IN RED INK, WITH DATE AND NAME OF PERSON MAKING CHANGE.

Do not extend notes this side of this line.

STATION	B.S.	H.I.	F.S.	ELEV.	Left ℄ North	℄ Right ℄ South
Going East on Garvey Ave						
0+01				34415		℄
				4411		20 Edge conc Pav't
				4307		35 gut out
				4292		38 " in
				4425		" top Cb
				445		50 PIL
0+22				4403		15 top drain
				4266		" F.L. "
				4399	15 top drain	
				4256	" F.L. "	
0+38.5				4397		℄
				4391	20 Pav't	
				4382	35 gut out	
				4369	38 " in	
				4395	" top Cb	
				441	50 PIL	

Profile No. X-Sec. No. Notes Red Date Notes Chkd. Date Plotted Date Checked Date Job No. 6257 PD Division No. 18 Survey of [illegible] Survey by [illegible] Notes [illegible] Date [illegible] Map No. Indexed Date F.B. 2570 Pg. 125

76L-298 CE 307 11-58

PLEASE RETURN TO
LOS ANGELES COUNTY ENGINEER
700 LOS ANGELES COUNTY ENGINEERING BLDG.

NOTE: ANY ADDITIONS OR CHANGES ON THIS SHEET MUST BE MADE OR CIRCLED IN RED INK, WITH DATE AND NAME OF PERSON MAKING CHANGE.

Do not extend notes this side of this line.

Profile No. ____ Plotted ____ Notes Red ____
X-Sec. No. ____ Date ____ Date ____
Checked ____ Notes Chkd. ____
No. ____ Date ____ Date ____
Division No. 10 Job No. 43520
Survey of Bellflow Quincy St
Survey by Brooks Notes by Brooks
Indexed by S. Tajima Date ____
F.B. 2578 Pg. 13

STATION	B. S.	H. I.	F. S.	ELEV	LEFT ℄ NORTH	℄	RIGHT ℄ SOUTH
0+46 ℄				343 91		℄	
				43 91			20 Edge Conc
				42 99			35 gut out
				42 77			38 " in
				43 99			11 top CB
				44 4			50 PIL
0+73.5	5 MH						30 5 MH
		E. RIM =	34 3.35		8" INLET W		8" INLET S 8" INLET E.
		W " =	34 3.36		RIM 343.35		343.35 343.35
					MEAS 7.16		6.98 7.40
INVERT	8"	INLET	W	335 52	top P 336.19		336.37 336.95
"	8"	"	S	335 70	DIA .67		.67 .67
"	8"	OUTLET	E	335 28	INVERT 335.52		335.70 335.28
0+78.28 = 1400 SOUTH				343 80	℄ INT HARVEY AVE		℄ PROSPECT AVE (S)
0+78.5				43 80		℄	
				43 68	20 Edge Conc		
				43 22	35 gut out		
				43 08	38 " in		
				43 72	" top CB		
				439	50 PIL		

76L-298 CE 307 11-58

PLEASE RETURN TO
LOS ANGELES COUNTY ENGINEER
700 LOS ANGELES COUNTY ENGINEERING BLDG.

NOTE: ANY ADDITIONS OR CHANGES ON THIS SHEET MUST BE MADE OR CIRCLED IN RED INK, WITH DATE AND NAME OF PERSON MAKING CHANGE.

Do not extend notes this side of this line.

STATION	B.S.	H.I.	F.S.	ELEV.	Left ℄ North	℄ Right ℄ South
1+13.5				343 75		℄
				43 51		20 Edge Conc
				43 96		35 gut out
				43 82		38 " in
				43 65		" top cb
				44 0		50 PIL
1+78.5				43 70		℄
				43 40		20 Edge Conc
				43 00		35 gut out
				42 86		38 " in
				43 63		" top cb
				43 9		50 PIL
				43 36	20 Edge Conc	
				43 03	35 gut out	
				42 85	38 " in	
				43 65	" top cb	
				43 8	50 PIL	

Profile Notes Red Plotted Job No. 6252 Division No. 10 F.B. 2570 Pg. 137
No. Date Date Survey of [illegible]
X-Sec. Notes Chkd. Checked Survey by [illegible] Notes [illegible] Date [illegible]
No. Date Date Map No. Index [illegible] Date

76L-298 CE 307 11-58

PLEASE RETURN TO
LOS ANGELES COUNTY ENGINEER
700 LOS ANGELES COUNTY ENGINEERING BLDG.

NOTE: ANY ADDITIONS OR CHANGES ON THIS SHEET MUST BE MADE OR CIRCLED IN RED INK, WITH DATE AND NAME OF PERSON MAKING CHANGE.

Do not extend notes this side of this line.

STATION	B.S.	H.I.	F.S.	ELEV	Left of North ℄	Right of South
1+99.0	SMH.				30.0 SMH.	
	E	Rim =	343.11		8" inlet W	
	W	" =	343.09		Rim 343.10	
					Meas 1086	
Invert	8" inlet		W	331 57	top P. 332.24	
					Dia .67	
					Invert 331.57	
3+16.0				343 60	44.0 top Bell tel. MH.	
					Left of East ℄	Right of West
Going South on Prospect Ave						
1+20				343 65		℄ Edge Conc
1+35				43 00		℄ " "
1+38				42 84		℄ F.L.
1+41				42 97		℄ Edge Conc
1+60				43 81		℄
				43 54		6 Pavt
				43 23		11 gutout
				43 07		13 " in
				43 49		" top Cb.

F.B. 2570 Pg. 138
Job No. 62C2190 Division No. 10 Notes Red ____ Plotted ____ Profile
Survey of Potrero Grande SD Date ____ Date ____ No. ____
Survey by Woods Notes Le Barrel Notes Chkd. ____ Checked ____ X-Sec.
Indexed C. J. [illegible] Date ____ Date ____ Date ____ No. ____

76L-298 CE 307 11-58

PLEASE RETURN TO
LOS ANGELES COUNTY ENGINEER
700 LOS ANGELES COUNTY ENGINEERING BLDG.

NOTE: ANY ADDITIONS OR CHANGES ON THIS SHEET MUST BE MADE OR CIRCLED IN RED INK. WITH DATE AND NAME OF PERSON MAKING CHANGE.

Do not extend notes this side of this line.

STATION	B.S.	H.I.	F.S.	ELEV.	Left ℄ East	℄	Right ℄ West
1+60				3438			22.5 P/L
				4385	6 Pavt		
				4365	11 gut out		
				4355	13 " in		
				4396	" top cb		
				442	22.5 P/L		
2+00				4460		℄	
				4432			6 Pavt
				4395			11 gut out
				4380			13 " in
				4421			" top cb
				444			22.5 P/L
				4455	6 Pavt		
				4434	11 gut out		
				4420	13 " in		
				4473	" top cb.		
				449	22.5 P/L		
3+00			T.P.	34650		℄	
				4616			6 Pavt
				4575			11 gut out
				4566			13 " in

Profile Notes Red Plotted Job No. 6252 Division No. 10 F.B. 2570 Pg. 139
No. Date Date Survey of [illegible]
X-Sec. Notes Chkd. Checked Survey by [illegible] Notes [illegible] Date 3-00
No. Date Date Map No. Indexed [illegible] Date

76L-298 CE 307 11-58

PLEASE RETURN TO
LOS ANGELES COUNTY ENGINEER
700 LOS ANGELES COUNTY ENGINEERING BLDG.

NOTE: ANY ADDITIONS OR CHANGES ON THIS SHEET MUST BE MADE OR CIRCLED IN RED INK, WITH DATE AND NAME OF PERSON MAKING CHANGE.

Do not extend notes this side of this line.

STATION	B.S.	H.I.	F.S.	ELEV	Left & East	& Right & West
3+00				346 12		13 Top cb
				46 2		22.5 P/L
				46 50	6 Pav't	
				46 25	11 gut out	
				46 11	13 " in	
				46 53	11 top cb	
				46 7	22.5 P/L	
4+25.5 S.M.H.						6°. S.M.H.
	N	Rim =	348.60		8" outlet N	
	S	" =	348.60		Rim 348.60	
					Meas 7.04	
Invert.	8" outlet N			340 89	top P. 341.56	
					Dia .67	
					Invert 340.89	
		T.P. 343.96				
BM SD 1406				344 25	BM SD 1406 Elev 344.250 FB 2515-37 Garvey Ave & Prospect Ave, S. Side B. Spk in curb 6 Ft W. of ℄ Prod.	

F.B. 2570 Pg. 140 Job No. [illegible] Division No. [illegible] Notes Red ___ Plotted ___ Profile
Survey of Potrero [illegible] Date ___ Date ___ No. ___
Survey by [illegible] Notes [illegible] Notes Chkd. ___ Checked ___ X-Sec.
Indexed C. Johnson Date ___ Date ___ Date ___ No. ___

76L-298 CE 307 11-58

PLEASE RETURN TO
LOS ANGELES COUNTY ENGINEER
700 LOS ANGELES COUNTY ENGINEERING BLDG.

NOTE: ANY ADDITIONS OR CHANGES ON THIS SHEET MUST BE MADE OR CIRCLED IN RED INK, WITH DATE AND NAME OF PERSON MAKING CHANGE.

Do not extend notes this side of this line.

STATION	B.S.	H.I.	F.S.	ELEV.	Left & South	℄ Right & North	
Going West on Garvey Ave							
28+25.0	S.M.H.					30° SMH	
	E. Rim = 343.70				8" Inlet N	8" Inlet W	8" outlet E
	W. Rim = 343.71			Rim	343.70	343.70	343.70
				Meas	10.40	10.55	10.77
	Invert 8" Inlet N			332 63	Top pipe 333.30	333.15	332.93
	" " " W			332 48	Dia .67	.67	.67
	" " Outlet E			332 26	Invert 332.63	332.48	332.26
28 +38.5				344 28		℄	
				44 12		20 edge conc	
				43 48		35 gut out	
				43 34		38 " in	
				44 14		" Top cb	
				43 8		50 P/L	
				44 21	20 edge conc		
				43 48	35 gut out		
				43 33	38 " in		
				44 35	" Top cb		
				44 6	50 P/L		

Profile Notes Red Plotted Job No. 6252.90 Division No. 10 F.B. 2570 Pg. 141
No. Date Date Survey of [illegible]
A-Sec. Notes Chkd. Checked Survey by [illegible] Notes [illegible] Date [illegible]
No. Date Date Map No. Date

76L-298 CE 307 11-58

PLEASE RETURN TO
LOS ANGELES COUNTY ENGINEER
700 Los Angeles County Engineering Bldg.

NOTE: ANY ADDITIONS OR CHANGES ON THIS SHEET MUST BE MADE OR CIRCLED IN RED INK, WITH DATE AND NAME OF PERSON MAKING CHANGE.

Do not extend notes this side of this line.

F.B. 2570 Pg. 142 Job No. 6252.90 Division No. 10 Notes Red Plotted Profile
Survey of Potrero Grande S.D. Date Date No. X-Sec.
Survey by Brooks Notes E.E.B. Notes Chkd. Checked No.
Indexed C. Jamison Date Date Date

STATION	B. S.	H. I.	F. S.	ELEV	Left of South ℄	Right of North
28+78.5				344 52		℄
				44 39		20 edge conc
				43 84		35 gut out
				43 71		38 " in
				43 57		" Top cb
				44 4		50 P/L
				43 97	20 edge conc.	
				43 86	35 gut out	
				43 72	38 " in	
				44 58	" Top cb	
				44 9	50 P/L	
29+78.5				45 79		℄
				45 49		20 edge conc
				45 09		35 gut out
				44 88		38 " in
				45 69		" Top cb
				45 6		50 P/L
				45 51	20 edge conc	
				45 14	35 gut out	

76L-298 CE 307 11-58

PLEASE RETURN TO
LOS ANGELES COUNTY ENGINEER
700 LOS ANGELES COUNTY ENGINEERING BLDG.

NOTE: ANY ADDITIONS OR CHANGES ON THIS SHEET MUST BE MADE OR CIRCLED IN RED INK, WITH DATE AND NAME OF PERSON MAKING CHANGE.

Do not extend notes this side of this line.

STATION	B.S.	H.I.	F.S.	ELEV.	LEFT & SOUTH	℄	RIGHT & NORTH
29+78.5				34496	38 gut out		
				4576	" top cb.		
				461	50 PIL		
30+09.0				4640		℄	
				4608			20 Edge Conc
				4569			35 gut out
				4556			38 " in
				4638			" top cb
				465			50 PIL
				4614	20 Edge Conc		
				4584	35 gut out		
				4573	38 " in		
				4649	" top cb		
				467	50 PIL		
		T.P. 347.02					
30+54.22		1+00 SOUTH		4693	℄ Int. GALVEY AVE & LINDY AVE		
BM WM 268		Note B.M. destroyed by drive way const.			BM BM 268 ELEV 347.216 FB 2515-37 GALVEY AVE & LINDY AVE N. SIDE B. SPK in CURB 19 FT W. of ℄ PLAD		

Profile No. ___ Notes Red. ___ Date ___ Plotted ___ Date ___ Job No. 62C290 Division No. 10 F.B. 2570 Pg. 1/43
X-Sec. No. ___ Notes Chkd. ___ Date ___ Checked ___ Date ___ Survey of Potrero Alonce 3.5
Survey by [illegible] Notes [illegible] Date [illegible]
Map No. ___ Date ___ Indexed ___ Date ___

76L-298 CE 307 11-58

PLEASE RETURN TO
LOS ANGELES COUNTY ENGINEER
700 LOS ANGELES COUNTY ENGINEERING BLDG.

NOTE: ANY ADDITIONS OR CHANGES ON THIS SHEET MUST BE MADE OR CIRCLED IN RED INK, WITH DATE AND NAME OF PERSON MAKING CHANGE.

Do not extend notes this side of this line.

STATION	B.S.	H.I.	F.S.	ELEV	Left/East	℄ Right/West
Going South on Lindy Ave						
1+20				346 66		℄ Edge Conc
1+30 SMH.						5° SMH
	N Rim = 346.66				8" Inlet W	8" Inlet S 8" Outlet E
	S " 346.59				Rim 346.62	346.62 346.62
					Meas 7.78	7.68 7.96
Invert	8" Inlet		W	338 17	Top P 338.84	338.94 338.66
"	8" "		S	338 27	Dim .67	.67 .67
"	8" Outlet		E	337 99	Invert 338.17	338.27 337 99
1+35				346 36		℄ Edge Conc
1+38				46 13		℄ F.L.
1+41				46 30		℄ Edge Conc
1+60				47 38		℄
				47 37		6 Pavt
				47 14		11 gutout
				47 03		13 " in
				47 57		" top cb
				47 7		22.5 PIL
				47 20	6 Pavt	

F.B. 257 Pg. 144 Job No. 62520 Division No. 10 Notes Red Plotted Profile
Survey of Patricio Lorenzo Date Date No.
Survey by Blanys Notes Checked X-Sec.
Inspector C. Johnson Date Date No.

76L-298 CE 307 11-58

PLEASE RETURN TO
LOS ANGELES COUNTY ENGINEER
700 LOS ANGELES COUNTY ENGINEERING BLDG.

NOTE: ANY ADDITIONS OR CHANGES ON THIS SHEET MUST BE MADE OR CIRCLED IN RED INK, WITH DATE AND NAME OF PERSON MAKING CHANGE.

Do not extend notes this side of this line.

STATION	B.S.	H.I.	F.S.	ELEV.	Left of East	℄	Right of West
1+60				346.71	11 gut out		
				46.58	13 " in		
				47.03	11 top cb		
				47.2	22.5 P/L		
2+00				47.77		℄	
				47.76			6 Pavt
				47.44			11 gut out
				47.34			13 " in
				47.80			11 top cb
				48.0			22.5 P/L
				47.45	6 Pavt		
				46.98	11 gut out		
				46.84	13 " in		
				47.28	11 top cb		
				47.4	22.5 P/L		
3+00				48.33		℄	
				48.31			6 Pavt
				48.14			11 gut out
				48.08			13 " in
				48.52			11 top cb
				48.8			22.5 P/L

Profile No. X-Sec. No. Notes Red Date Notes Chkd. Date Plotted Date Checked Date Job No. 6252.90 Division No. 10 Survey of [illegible] Survey by [illegible] Notes [illegible] Date [illegible] Map No. Indexed Date

F.B. 2570 Pg 145

76L-298 CE 307 11-58

PLEASE RETURN TO
LOS ANGELES COUNTY ENGINEER
700 LOS ANGELES COUNTY ENGINEERING BLDG.

NOTE: ANY ADDITIONS OR CHANGES ON THIS SHEET MUST BE MADE OR CIRCLED IN RED INK, WITH DATE AND NAME OF PERSON MAKING CHANGE.

Do not extend notes this side of this line.

STATION	B.S.	H.I.	F.S.	ELEV	Left & East	℄	Right & West
3+00				348 06	6 Pavt		
				47 68	11 gut out		
				47 53	13 " in		
				47 99	11 top Cb		
				48 1	22.5 PIL		
4+00 S.M.H							5° S.M.H
	N Rim =		349.25		8" Outlet N		
	S " =		349.27		Rim 349.26		
					Meas 7.33		
Invert 8" Outlet N.				341 26	top P. 341.93		
					Dia .67		
					Invert 341.26		
					Left & South	℄	Right & North
Going West on Galvey Ave							
31+00				347 52		℄	
				same as ℄			Center Conc Pavt
				47 17			20 Edge Conc
				46 93			35 gut out
				46 71			38 " in

F.B. 2570 Pg. 146 Job No. 6252 90 Division No. 10 Notes Red Plotted Profile
Survey of Patricio Grande SP Date Date No. X-Sec.
Survey by Brooks Notes Le Gault Notes Chkd. Checked
Indexed C. Jo[illegible] Date Date Date No.

76L-298 CE 307 11-58

PLEASE RETURN TO
LOS ANGELES COUNTY ENGINEER
700 LOS ANGELES COUNTY ENGINEERING BLDG.

NOTE: ANY ADDITIONS OR CHANGES ON THIS SHEET MUST BE MADE OR CIRCLED IN RED INK, WITH DATE AND NAME OF PERSON MAKING CHANGE.

Do not extend notes this side of this line.

STATION	B.S.	H.I.	F.S.	ELEV.	Left of South	℄	Right of North
31+00				347.54			38 top cb
				47.9			50 P/L
				47.22	19.5 Edge Conc		
				46.88	35 gut out		
				46.71	38 " in		
				47.51	" top cb		
				47.8	50 P/L		
31+29 SMH							30° SMH
	E	Rim =	347.56		8" inlet W		8" outlet E
	W	" =	347.57		Rim 347.56		347.58
					Meas 10.43		10.59
Invert	8" inlet	W		336.46	top P. 337.13		336.97
"	8" outlet	E		336.30	Dia .67		.67
					Invert 336.46		336.30
31+40				348.11			℄
				48.10			1.8 Center Conc Pavt
				47.80			21.8 Edge Conc
				47.46			35 gut out
				47.26			38 " in
				48.02			" top cb

Profile No. X-Sec. No. Notes Red Date Notes Chkd. Date Plotted Date Checked Date Job No. 625-90 Division No. 10 Survey of Potrero Grande S.D. Survey by Floors Notes DL Date 3-[illegible] Map No. Indexed C. Johnson

F.B. 2570 Pg. 147

76L-298 CE 307 11-56

PLEASE RETURN TO
LOS ANGELES COUNTY ENGINEER
700 LOS ANGELES COUNTY ENGINEERING BLDG.

NOTE: ANY ADDITIONS OR CHANGES ON THIS SHEET MUST BE MADE OR CIRCLED IN RED INK, WITH DATE AND NAME OF PERSON MAKING CHANGE.

Do not extend notes this side of this line.

STATION	B.S.	H.I.	F.S.	ELEV	LEFT & SOUTH	℄ RIGHT & NORTH
31+40				348.4		50 P/L
				47.80	19. Edge conc	
				47.53	35 gut out	
				47.35	38 " in	
				48.01	" top cb	
				48.4	50 P/L	
31+50				348.49		44° top Bell tel. M.H.
32+40				49.59		℄
				49.61		4 Center conc Pav't
				49.25		24. Edge conc
				48.92		35 gut out
				48.80		38 " in
				49.56		" top cb
				49.7		50 P/L
				49.27	17.5 Edge conc	
				48.93	35 gut out	
				48.77	38 " in	
				49.55	" top cb	
				49.8	50 P/L	

F.B. 2570 PG. 148 Job No. 6252 Division No. 10 Notes Red Plotted Profile
Survey of Potrero Grande 50 Date Date No.
Survey by Phoenix Notes Le Coult Notes Chkd. Checked X-Sec.
Indexed C. Johnson Date Date No.

76L-298 CE 307 11-58

PLEASE RETURN TO
LOS ANGELES COUNTY ENGINEER
700 LOS ANGELES COUNTY ENGINEERING BLDG.

NOTE: ANY ADDITIONS OR CHANGES ON THIS SHEET MUST BE MADE OR CIRCLED IN RED INK, WITH DATE AND NAME OF PERSON MAKING CHANGE.

Do not extend notes this side of this line.

STATION	B.S.	H.I.	F.S.	ELEV.	LEFT & SOUTH	℄ RIGHT & NORTH
33+00				350 45		℄
				50 49		6 Center Conc Pavt
		T.P.		350 13		26 Edge Conc
				49 79		35 gut out
				49 67		38 " in
				50 47		11 top cb
				50 5		50 P/L
				50 14	17.2 Edge Conc	
				49 84	35 gut out	
				49 70	38 " in	
				50 48	11 top cb	
				50 7	50 P/L	
33+45.0				50 87		℄
				50 92		6.5 Center of Conc Pavt
				50 56		26.5 Edge Pavt
				50 19		35 gut out
				49 98		38 " in
				50 77		11 top cb
				50 9		50 P/L
				50 61	15.5 Edge Conc	
				50 31	35 gut out	

Profile No. ____ Notes Red ____ Plotted ____ Job No. 6282.90 Division No. 16 F.B. 2570 Pg. 149
X-Sec. No. ____ Date ____ Date ____ Survey of Bellevue Avenue CD
Notes Chkd. ____ Checked ____ Survey by Eddie Notes DL Date 3-48
Date ____ Date ____ Map No. ____ Indexed C. Johnson

76L-298 CE 307 11-58

PLEASE RETURN TO
LOS ANGELES COUNTY ENGINEER
700 LOS ANGELES COUNTY ENGINEERING BLDG.

NOTE: ANY ADDITIONS OR CHANGES ON THIS SHEET MUST BE MADE OR CIRCLED IN RED INK, WITH DATE AND NAME OF PERSON MAKING CHANGE.

Do not extend notes this side of this line.

STATION	B.S.	H.I.	F.S.	ELEV	Left & South	℄ Right & North
33+45.0				350 12	38 gut in	
				50 92	" top Cb	
				51 2	50 P/L	
33+79.12 = 1400 South				51 21	℄ Int. Garvey Ave & Deguine Ave	
					Left & East	℄ Right & West
Going South on Deguine Ave						
1+15.5				350 91		℄ Edge Lane
1+30 SMH						3° SMH.
	E Rim =		350.73		8" inlet W	8" inlet S 8" outlet E
	W " =		350.78		Rim 350.75	350.75 350.75
					Meas. 6.44	6.34 6.63
	8" inlet		W	343 64	top P. 344.31	344.41 344.12
	" "		S	343 74	Dia .67	.67 .67
	" outlet		E	343 45	Invert 343.64	343.74 343.45
1+36				350 59		℄ Edge Lane
1+39				50 43		℄ F.L.
1+42				50 52		℄ Edge Lane

F.B. 2570 Pg. 150 Job No. 625290 Division No. 10 Notes Red Plotted Profile
Survey of Potrero Grande SP Date Date No. X-Sec.
Survey by Bloods Notes Le Vault Notes Chkd. Checked
Indexed C. Johnson Date Date No.

76L-298 CE 307 11-58

PLEASE RETURN TO
LOS ANGELES COUNTY ENGINEER
700 LOS ANGELES COUNTY ENGINEERING BLDG.

NOTE: ANY ADDITIONS OR CHANGES ON THIS SHEET MUST BE MADE OR CIRCLED IN RED INK, WITH DATE AND NAME OF PERSON MAKING CHANGE.

Do not extend notes this side of this line.

STATION	B.S.	H.I.	F.S.	ELEV.	Left & East	℄	Right & West
1+60				35137		℄	
				5132			6 Pavt
				5104			11 gut out
				5092			13 " im
				5139			11 top cb
				516			22.5 PIL
				5130	6 Pavt		
				5103	11 gut out		
				5088	13 " im		
				5139	11 top cb		
				516	22.5 PIL		
2+00				5192		℄	
				5179			6 Pavt
				5151			11 gut out
				5134			13 " im
				5183			11 top cb
				520			22.5 PIL
				5179	6 Pavt		
				5147	11 gut out		
				5134	13 " im		
				5184	11 top cb		

Profile No. ___ Notes Red ___ Plotted ___ Job No. 6252 90 Division No. 10 F.B. 2570 Pg. 151
X-Sec. No. ___ Date ___ Date ___ Survey of Potrero Grande 30
Notes Chkd. ___ Checked ___ Survey by Brooks Notes ___ Date ___
No. ___ Date ___ Date ___ Map No. ___ Index ___

76L-298 CE 307 11-58

PLEASE RETURN TO
LOS ANGELES COUNTY ENGINEER
700 LOS ANGELES COUNTY ENGINEERING BLDG.

NOTE: ANY ADDITIONS OR CHANGES ON THIS SHEET MUST BE MADE OR CIRCLED IN RED INK, WITH DATE AND NAME OF PERSON MAKING CHANGE.

Do not extend notes this side of this line.

STATION	B.S.	H.I.	F.S.	ELEV	Left & East	℄	Right & West
2+00				351 9	22.5 P/L		
3+00				52 91		℄	
				52 82			6 Pav't
				52 57			11 gut out
				52 47			13 " in
				52.94			11 top Cb
				53 2			22.5 P/L
				52 80	6 Pav't		
				52 49	11 gut out		
				52 39	13 " in		
				52 87	11 top Cb		
				53 0	22.5 P/L		
4+24. SMH							3.0 SMH
	N	RIM =	354.23		8" out Let N.		
	S	" =	"		RIM 354.23		
					MEAS 6.76		
INVERT	8" out Let N			346 80	top P. 347.47		
					DIA .67		
					INVERT 346.80		
BM WM 269				351 21	BM WM 269 Elev 351.205 FB 2515-38		
					GALVEY AVE & DEQUINE AVE. N. Side		
					B. SPK in Curb 1.5 Ft W. of ℄ Plod		

F.B. 2570 Pg. 152 Job No. 6252.90 Division No. 10 Notes Red Plotted Profile
Survey of Potrero Glance S.D. Date Date No.
Survey by Brooks Notes Chkd. Checked X-Sec.
Indexed Date Date No.

76L-298 CE 307 11-58

PLEASE RETURN TO
LOS ANGELES COUNTY ENGINEER
700 LOS ANGELES COUNTY ENGINEERING BLDG.

NOTE: ANY ADDITIONS OR CHANGES ON THIS SHEET MUST BE MADE OR CIRCLED IN RED INK, WITH DATE AND NAME OF PERSON MAKING CHANGE.

Do not extend notes this side of this line.

STATION	B.S.	H.I.	F.S.	ELEV.	Left of South	℄	Right of North
Going West on Garvey Ave							
34+15°				351 50		℄	
				51 58		8	Center of Conc Pavt
				51 17		28	Edge Conc
				50 82		35	gut out
				50 72		38	" in
				51 50		"	top cb
				51 4		50	P/L
				51 24	14.5 Edge Conc		
				50 95	35 gut out		
				50 80	38 " in		
				51 57	" top cb		
				51 6	50 P/L		
34+54° S.M.H.						31° S.M.H.	
	E Rim =		351.41		8" out Let E.		
	W " =		351.43		Rim 351.42		
					Meas 10.20		
Invert 8" out Let E				340 55	Top P. 341.22		
					Dia .67		
					Invert 340.55		

Profile Notes Red Plotted Job No. 6252.90 Division No. 10 F.B. 2570 Pg. 158
No. Date Date Survey of Patricio Diana & Co.
X-Sec. Notes Chkd. Checked Survey by Moore Notes Date 5-00
No. Date Date Map No. Indexed Date

76L-298 CE 307 11-58

PLEASE RETURN TO
LOS ANGELES COUNTY ENGINEER
700 LOS ANGELES COUNTY ENGINEERING BLDG.

NOTE: ANY ADDITIONS OR CHANGES ON THIS SHEET MUST BE MADE OR CIRCLED IN RED INK, WITH DATE AND NAME OF PERSON MAKING CHANGE.

Do not extend notes this side of this line.

STATION	B.S.	H.I.	F.S.	ELEV.	LEFT & SOUTH	℄	RIGHT & NORTH
34+55				35181		℄	
				5186		8	Center of Conc Pav't
				5151		29	Edge Conc
				5125		35	gut out
				5113		38	" "
				5193		"	top cb
				520		50	PIL
				5161	14 Edge Pav't		
				5125	35 gut out		
				5110	38 " "		
				5189	" top cb		
				522	50 PIL		
35+55				5267		℄	
				5281		11.5	Center of Conc Pav't
				5237		31.5	Edge Conc
				5222		35	gut out
				5209		38	" "
				5289		"	top cb
				532			
				5249	12.5 Edge Conc	50	PIL
				5200	35 gut out		
				5186	38 " "		

F.B. 2570 PG. 154 Job No. 6250 90 Division No. 10 Notes Red Plotted Profile
Survey of Potrero Grande S.D. Date Date No. X-Sec.
Survey by Brooks Notes Le Gault Notes Chkd. Checked
Indexed C. Johnson Date Date Date No.

76L-298 CE 307 11-58

PLEASE RETURN TO
LOS ANGELES COUNTY ENGINEER
700 LOS ANGELES COUNTY ENGINEERING BLDG.

NOTE: ANY ADDITIONS OR CHANGES ON THIS SHEET MUST BE MADE OR CIRCLED IN RED INK, WITH DATE AND NAME OF PERSON MAKING CHANGE.

Do not extend notes this side of this line.

STATION	B.S.	H.I.	F.S.	ELEV.	LEFT of SOUTH	℄	RIGHT of NORTH
35+55				35266	38 top cb		
				530	50 P/L		
36+00				5311		℄	
				5324			12.5 Center of Conc Pavt
				5281			32.5 Edge Conc
				5260			35 gut out
				5248			38 " in
				5331			" top cb
				538			50 P/L
				5286	12.0 Edge Conc		
				5239	35 gut out		
				5225	38 " in		
				5305	" top cb		
				533	50 P/L		
36+67.4				5340		℄	
				5323	11.0 Edge Conc		
				5295	35 gut out		
				5281	38 " in		
				5362	" top cb		
				539	50 P/L		

Profile No. ____ Notes Red ____ Plotted ____ Job No. 6252 90 Division No. 10 F.B. 2570 Pg. 155
X-Sec. No. ____ Date ____ Date ____ Survey of [illegible]
Notes Chkd. ____ Checked ____ Survey by [illegible] Notes [illegible] Date [illegible]
Date ____ Date ____ Map No. ____ Indexed [illegible]

76L-298 CE 307 11-58

PLEASE RETURN TO
LOS ANGELES COUNTY ENGINEER
700 LOS ANGELES COUNTY ENGINEERING BLDG.

NOTE: ANY ADDITIONS OR CHANGES ON THIS SHEET MUST BE MADE OR CIRCLED IN RED INK, WITH DATE AND NAME OF PERSON MAKING CHANGE.

Do not extend notes this side of this line.

STATION	B.S.	H.I.	F.S.	ELEV	Left & South ℄	Right & North
36+73.3				353 50		℄ 14 Pavt
				53 86		24 Pavt
				53 71		35 gut out
				53 30		38 " in
				53 12		11 top Cb
				53 92		50 PL
				54 3		
36+92.5	SMH.				31° SMH	
	E Rim =		35 3.27		8" inlet S	8" outlet E
	W " =		35 3.29		Rim 353.28	353.28
					Meas 6.86	7.06
Invert	8" inlet		S	345 75	top P 346.42	345.22
"	8" outlet		E	344 55	Dia .67	.67
					Invert 345.75	345.55 RCM 5-3-62
37+16.14 = 0+00 N & S.				353 99	℄ Int Galvey Ave & New Ave	
					Left & South ℄	Right & North
Going West on Galvey Ave						
37+56.6				354 73		℄
				354 91		15
				54 23		38 gut out

F.B. 2570 Pg. 156 Job No. 6252 90 Division No. 10 Notes Red Plotted Profile
Survey of Pollard Glenn & Co. Date Date No.
Survey by Hooks Notes Chkd. Checked X-Sec.
Indexed R. C. Johnson Date Date No.

76L-298 CE 307 11-58

PLEASE RETURN TO
LOS ANGELES COUNTY ENGINEER
700 LOS ANGELES COUNTY ENGINEERING BLDG.

NOTE: ANY ADDITIONS OR CHANGES ON THIS SHEET MUST BE MADE OR CIRCLED IN RED INK, WITH DATE AND NAME OF PERSON MAKING CHANGE.

Do not extend notes this side of this line.

STATION	B.S.	H.I.	F.S.	ELEV.	Left ℄ South	℄ Right ℄ North
37+56.6				354 16		40 gut [illegible]
		T.P. 354.72		54 71		11 top Cb
				54 9		50 PIL
37+65.8				54 81		℄
				54 34	19	
				53 71	35 gut out	
				53 68	38 " in	
				54 23	11 top Cb	
				54 4	50 PIL	
38+16.5				355 19		40.5 top Bell tel M.H.
37+96.0				54 99		℄
				55 17		15
				54 43		38 gut out
				54 37		40 " in
				55 01		11 top Cb
				55 2		50 PIL
				54 51	19	
				53 90	35 gut out	
				53 77	38 " in	

Profile Notes Red ____ Plotted ____ Job No. 6252 90 Division No. 10 F.B. 2570 Pg. 157
No. ____ Date ____ Date ____ Survey of [illegible]
X-Sec. ____ Notes Chkd. ____ Checked ____ Survey by [illegible] Note [illegible] Date [illegible]
No. ____ Date ____ Date ____ Map No. ____ Indexed ____ Date ____

76L-298 CE 307 11-58

PLEASE RETURN TO
LOS ANGELES COUNTY ENGINEER
700 LOS ANGELES COUNTY ENGINEERING BLDG.

NOTE: ANY ADDITIONS OR CHANGES ON THIS SHEET MUST BE MADE OR CIRCLED IN RED INK, WITH DATE AND NAME OF PERSON MAKING CHANGE.

Do not extend notes this side of this line.

STATION	B.S.	H.I.	F.S.	ELEV	LEFT & SOUTH	℄ RIGHT & NORTH
37+96				354 42	38 top cb	
				546	50 PIL	
38+96				5546		℄
				5559		15
				5486		38 gut out
				5482		40 " in
				5554		" top cb
				556		50 PIL
				5501	19	
				5437	35 gut out	
				5420	38 " in	
				5494	" top cb	
				551	50 PIL	
40+97° SMH.						20° SMH
	E	RIM =	356.53		15" OUTLET E	
	W	" =	356.55		RIM 356.54	
					MEAS 6.96	
INVERT 15" OUTLET E				348 33	top P. 349.58	
					DIA 1.25	
					INVERT 348.33	

F.B. 2570 Pg. 158
Survey of Pollard Cleanup 5 D
Survey by C. Jones Notes Lee Gault
Indexed C. Jones Date
Job No. 6252790 Division No. 10
Notes Red Date
Notes Chkd. Date
Plotted Date
Checked Date
Profile No.
X-Sec. No.

76L-298 CE 307 11-58

PLEASE RETURN TO
LOS ANGELES COUNTY ENGINEER
700 LOS ANGELES COUNTY ENGINEERING BLDG.

NOTE: ANY ADDITIONS OR CHANGES ON THIS SHEET MUST BE MADE OR CIRCLED IN RED INK, WITH DATE AND NAME OF PERSON MAKING CHANGE.

Do not extend notes this side of this line.

STATION	B.S.	H.I.	F.S.	ELEV.	Left & West	℄	Right & East
1+00				3551	35 P/L		
2+00				5484		℄	
				5460			10 pav't
				5420			18 gut out
				5400			20 " in
				5470			11 top cb
				550			35 P/L
				5495	10 pav't		
				5456	18 gut out		
				5436	20 " in		
				5511	11 top cb		
				554	35 P/L		
2+94.5 S.M.H.							10° S.M.H.
	N RIM = 354.84				12" out Let S		
	S " = 354.83				RIM 354.83		
					MEAS 1158		
INVERT	12" out Let S			342.25	top P. 343.25		
					DIA 1.00		
					INVERT 342.25		

Profile No. ____ Notes Red ____ Plotted ____ Job No. 625290 Division No. 10 F.B. 2570 Pg. 161

Date ____ Date ____ Survey of [illegible]

Notes Chkd. ____ Checked ____ Survey by [illegible] Notes [illegible] Date [illegible]

Date ____ Date ____ Map No. ____

76L-298 CE 307 11-58

PLEASE RETURN TO
LOS ANGELES COUNTY ENGINEER
700 LOS ANGELES COUNTY ENGINEERING BLDG.

NOTE: ANY ADDITIONS OR CHANGES ON THIS SHEET MUST BE MADE OR CIRCLED IN RED INK, WITH DATE AND NAME OF PERSON MAKING CHANGE.

Do not extend notes this side of this line.

STATION	B.S.	H.I.	F.S.	ELEV	Left & West	℄	Right & East
3+17.5 S.M.H.						℄	S.M.H.
	N	Rim =	355.16		8" out Let S.		
	S	" =	355.14		Rim 355.15		
					Meas 12.71		
Invert	8" outLet S.				top P. 342.44		
		T.P. 354.35			Dia .67		
					Invert 341.77		
					Left & East	℄	Right & West
Going South on New Ave							
0+20				353.69		℄	
0+35				53.32		℄	Edge Lane
0+38				53.17		℄	F.L
0+41				53.29		℄	Edge Lane
0+51.0 S.M.H							21.0 S.M.H
	N	Rim =	353.60		12" inLet NE		12" outLet S
	S	" =	353.63		Rim 353.61		353.61
					Meas 11.85		11.87
Invert	12" inLet NE			340.76	top P. 341.76		341.76 4
"	12" outLet S			340.76	Dia 1.00		1.00
					Invert 340.76		340.76 4

KCM 5-3-62

F.B. Pg. 162 Job No. 625290 Division No. 10 Notes Red Plotted Profile
Survey of Patricia Lemon Sub Date No.
Survey by Brooks Notes Le Chevalier Notes Chkd. Checked X-Sec.
Indexed C. Jonnson Date Date No.

76L-298 CE 307 11-58

PLEASE RETURN TO
LOS ANGELES COUNTY ENGINEER
700 LOS ANGELES COUNTY ENGINEERING BLDG.

NOTE: ANY ADDITIONS OR CHANGES ON THIS SHEET MUST BE MADE OR CIRCLED IN RED INK, WITH DATE AND NAME OF PERSON MAKING CHANGE.

Do not extend notes this side of this line.

STATION	B.S.	H.I.	F.S.	ELEV.	LEFT & EAST	℄	RIGHT & WEST
0+60				35376		℄	
				5381			14 Pavt
				5372			26 gut out
				5355			28 " im
				5414			" top Cb
				5430			35 P/L
				5366	14 Pavt		
				5335	26 gut out		
				5319	28 " im		
				5386	" top Cb		
				540	35 P/L		
1+00				5434		℄	
				5431			14 Pavt
				5407			26 gut out
				5393			28 " im
				5454			" top Cb
				547			35 P/L
				5419	14 Pavt		
				5374	26 gut out		
				5360	28 " im		
				5419	" top Cb		

Profile No. [illegible] Notes Red ____ Plotted ____ Job No. 6252 90 Division No. 10 F.B. 2570 Pg. 163
Date ____ Date ____ Survey of [illegible]
Notes Chkd. ____ Checked ____ Survey by [illegible] Notes [illegible]

76L-298 CE 307 11-58

PLEASE RETURN TO
LOS ANGELES COUNTY ENGINEER
700 LOS ANGELES COUNTY ENGINEERING BLDG.

NOTE: ANY ADDITIONS OR CHANGES ON THIS SHEET MUST BE MADE OR CIRCLED IN RED INK, WITH DATE AND NAME OF PERSON MAKING CHANGE.

Do not extend notes this side of this line.

STATION	B. S.	H. I.	F. S.	ELEV	LEFT & EAST	℄	RIGHT & WEST
1+00				3543	35 PIL		
2+00				5545		℄	
				5539			14 Pav't
				5515			26 gut out
				5501			28 " in
				5560			" top cb
				557			35 PIL
				5530	14 Pav't		
				5477	26 gut out		
				5464	28 " in		
				5527	" top cb		
				555	35 PIL		
3+25.0 SMH					24.0 SMH		
	N. RIM = 356.39				8" outlet N.		
	S " = "				RIM 356.39		
					MEAS 6.54		
INVERT	8" outlet N			349.18	top p. 349.85		
					DIA .67		
					INVERT 349.18		

F.B. 2570 Pg. 164 Job No. 6358.90 Division No. 10 Notes Red Plotted Profile
Survey of Potrero Lemon SD Date Date No. X-Sec.
Survey by Stoops Notes Lederer Notes Chkd. Checked
Indexed C. Johnson Date Date Date No.

76L-298 CE 307 11-58

PLEASE RETURN TO
LOS ANGELES COUNTY ENGINEER
700 LOS ANGELES COUNTY ENGINEERING BLDG.

NOTE: ANY ADDITIONS OR CHANGES ON THIS SHEET MUST BE MADE OR CIRCLED IN RED INK, WITH DATE AND NAME OF PERSON MAKING CHANGE.

Do not extend notes this side of this line.

STATION	B.S.	H.I.	F.S.	ELEV.	Left & East	& Right & West
6+66° S.M.H.						21° West
	N. rim = 360.30				12" INLet N	
	S. rim "				RIM 360.30	
					MEAS 20.05	
	Invert 12" Inlet N			339.25	topP 340.25	
					DIA 1.00	
					INVERT 339.25	
BM WM 124				354.07	BM WM 124 ELEV 354.088 FB 2515-38	
					CARVEY AVE & NEW AVE S.E. COR.	
					B. SPK IN CURB 36 FT S. of end CR.	
		End		Line	"C"	

Profile Notes Red. Plotted Job No. 6252 Division No. 10 P.B. 2570 Page 165
No. Date Date Survey of [illegible]
R. Sec. Notes Chkd. Checked Survey [illegible] Notes Date
No. Date Date Map No. Checked

Notes Ck'd by	Survey of Potrero Grande - B F.B. 2570 Pg. 187
Map No.	IN 6252.90 Page 0161 Std 68 OF
Office Work	Surveyed by C.V. Crowe
Checked	Notes Crowe / Carrasco Date Aug '62
Date	Indexed C. J. GALLI AUG 2 9 '62

POTRERO GRANDE
LINE B
C.I. #6252.90

August 1962

Topography along realgnment of line "B"

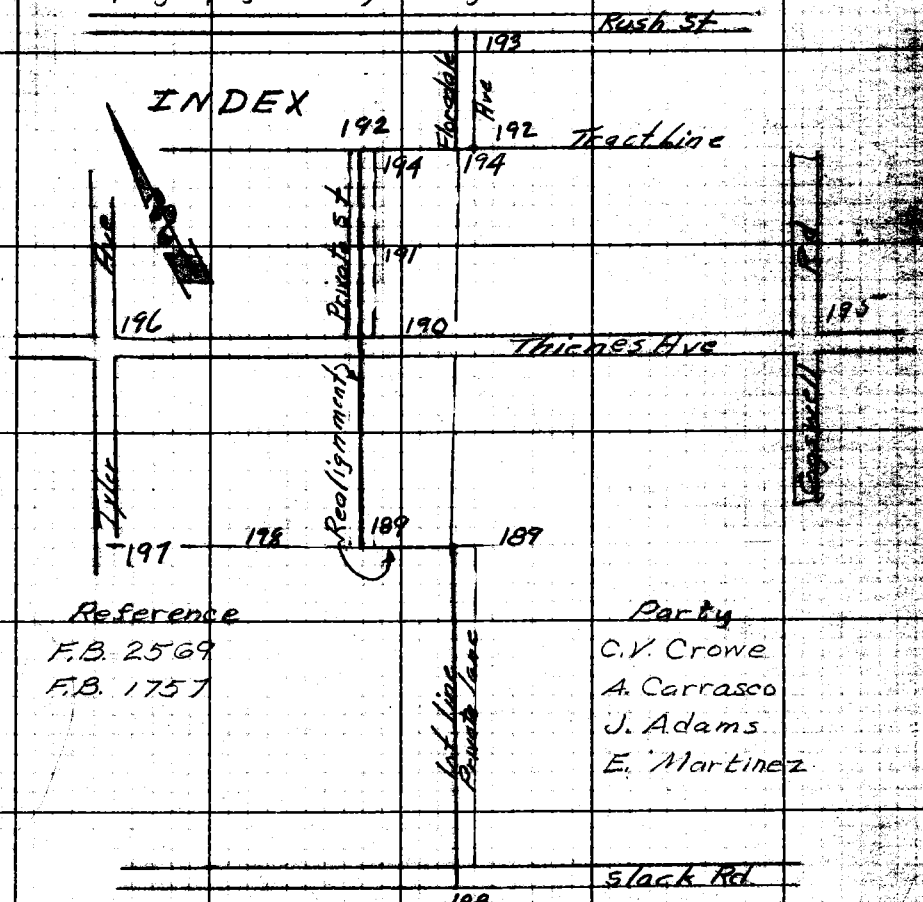

Reference
F.B. 2569
F.B. 1757

Party
C.V. Crowe
A. Carrasco
J. Adams
E. Martinez

Note: Any Additions or Changes on This Sheet Must be Made or Circled in Red Ink With Date and Name of Person Making Change.

Do not extend notes this side of this line.

RETURN TO
LOS ANGELES COUNTY ENGINEER
100 LOS ANGELES COUNTY ENGINEERING BLDG.

763098 CE #247—7-58

RETURN TO
LOS ANGELES COUNTY ENGINEER
100 LOS ANGELES COUNTY ENGINEERING BLDG.

Note: Any Additions or Changes on This Sheet Must be Made or Circled in Red Ink With Date and Name of Person Making Change.

Do not extend notes this side of this line.

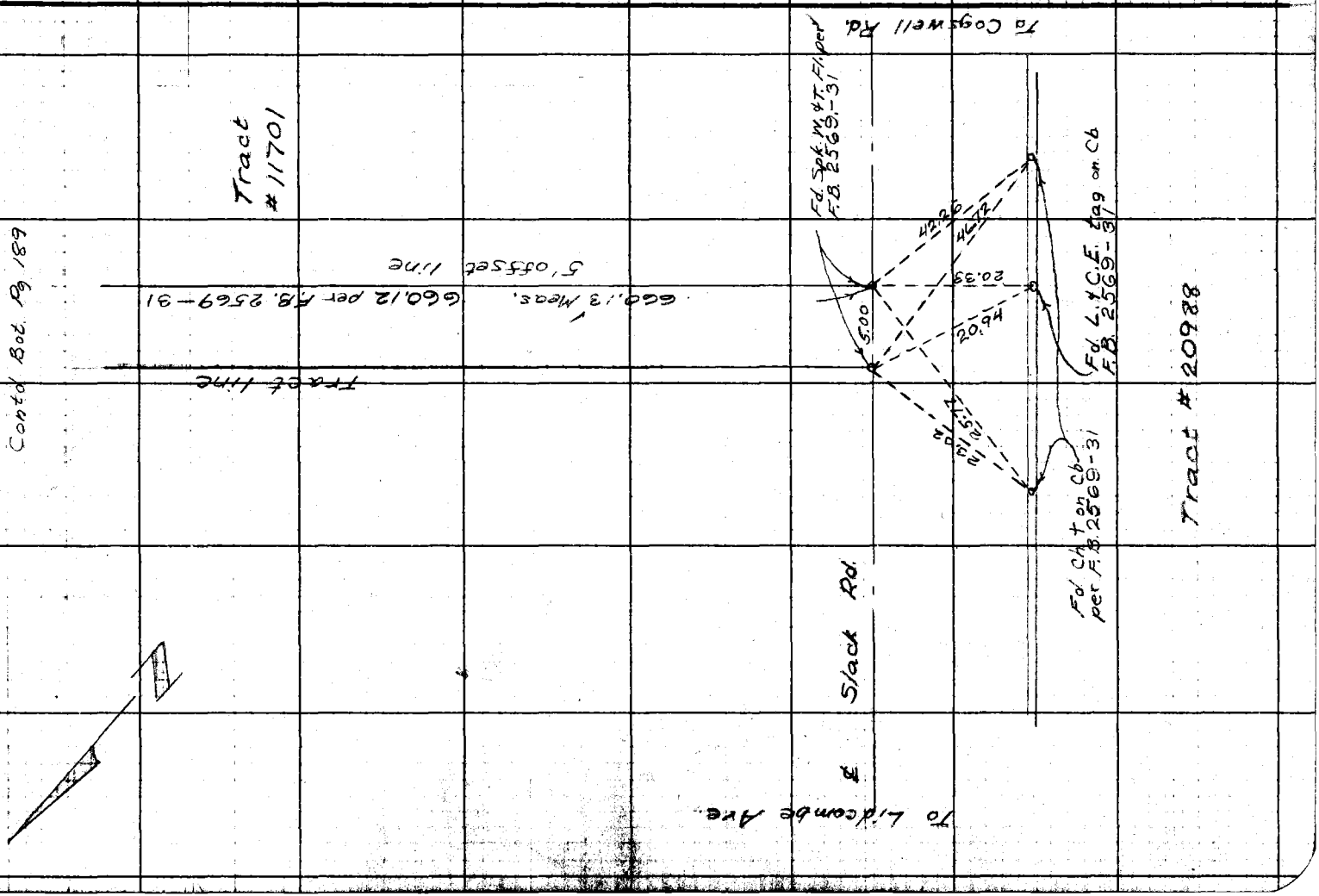

Notes Ck'd by	Survey of [illegible] F.B. 2570 Pg. 199
Map No.	IN 6252.90 Tape 9161 Std 68 °F
Office Work	Surveyed by C.V. Crowe
Checked	Notes Crowe & Carrasco Date Aug. 62
Date	Indexed C. J. GALLI AUG 29 '62

Contd. Bot Pg 190

1)	89	58	00
4)	359	52	15
6)	179	48	45
	89	58	08

T @ 13A

1)	90	02	15
4)	360	09	00
6)	180	14	00
	90	02	15

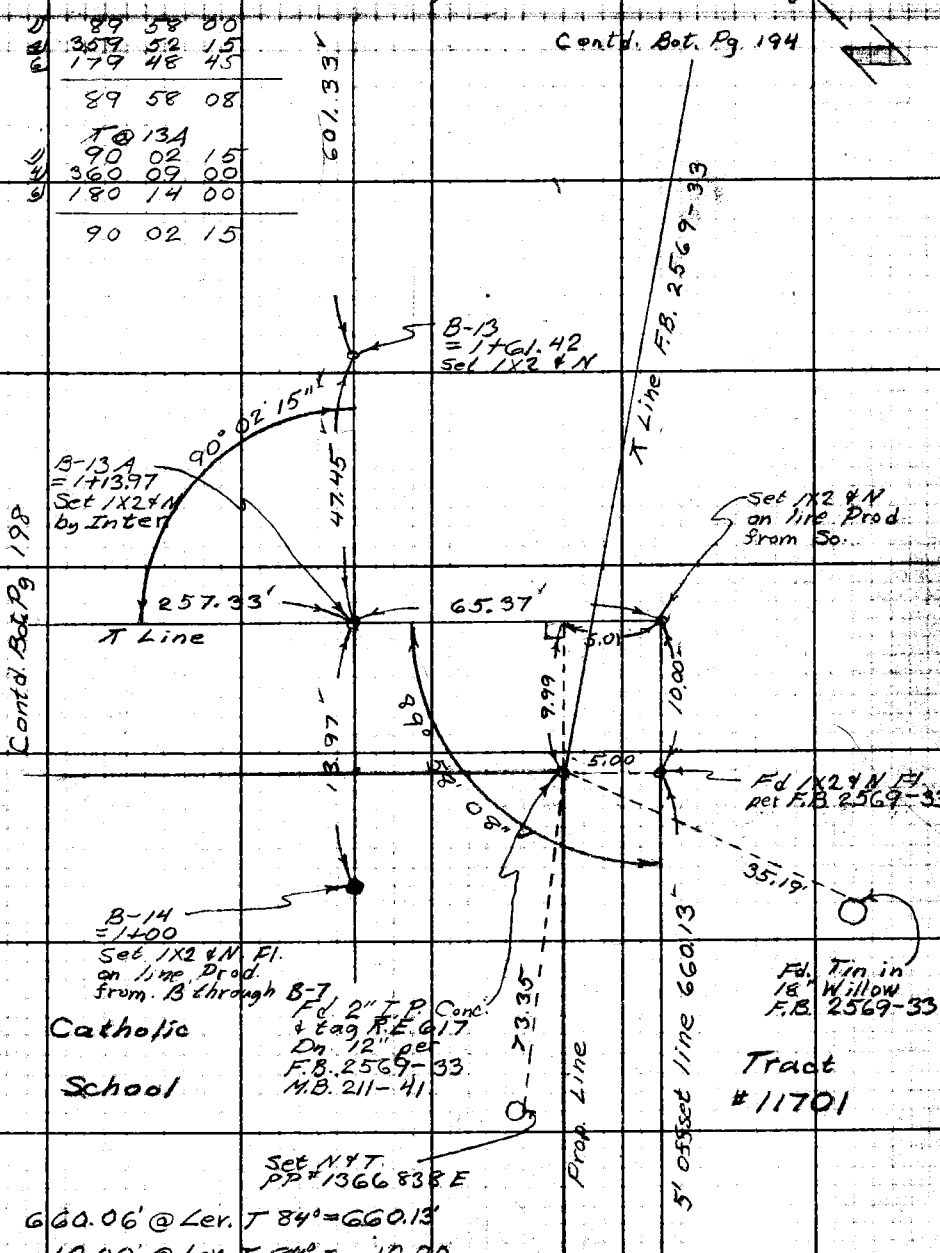

660.06' @ Lev. T 84° = 660.13'
10.00' @ Lev. T 84° = 10.00
65.36 @ Lev. T 84° = 65.37

Contd. top Pg. 188

Note: Any Additions or Changes on This Sheet Must be Made or Circled in Red Ink With Date and Name of Person Making Change.

Do not extend notes this side of this line.

RETURN TO
LOS ANGELES COUNTY ENGINEER
100 LOS ANGELES COUNTY ENGINEERING BLDG.

763098 CE #247—7-53

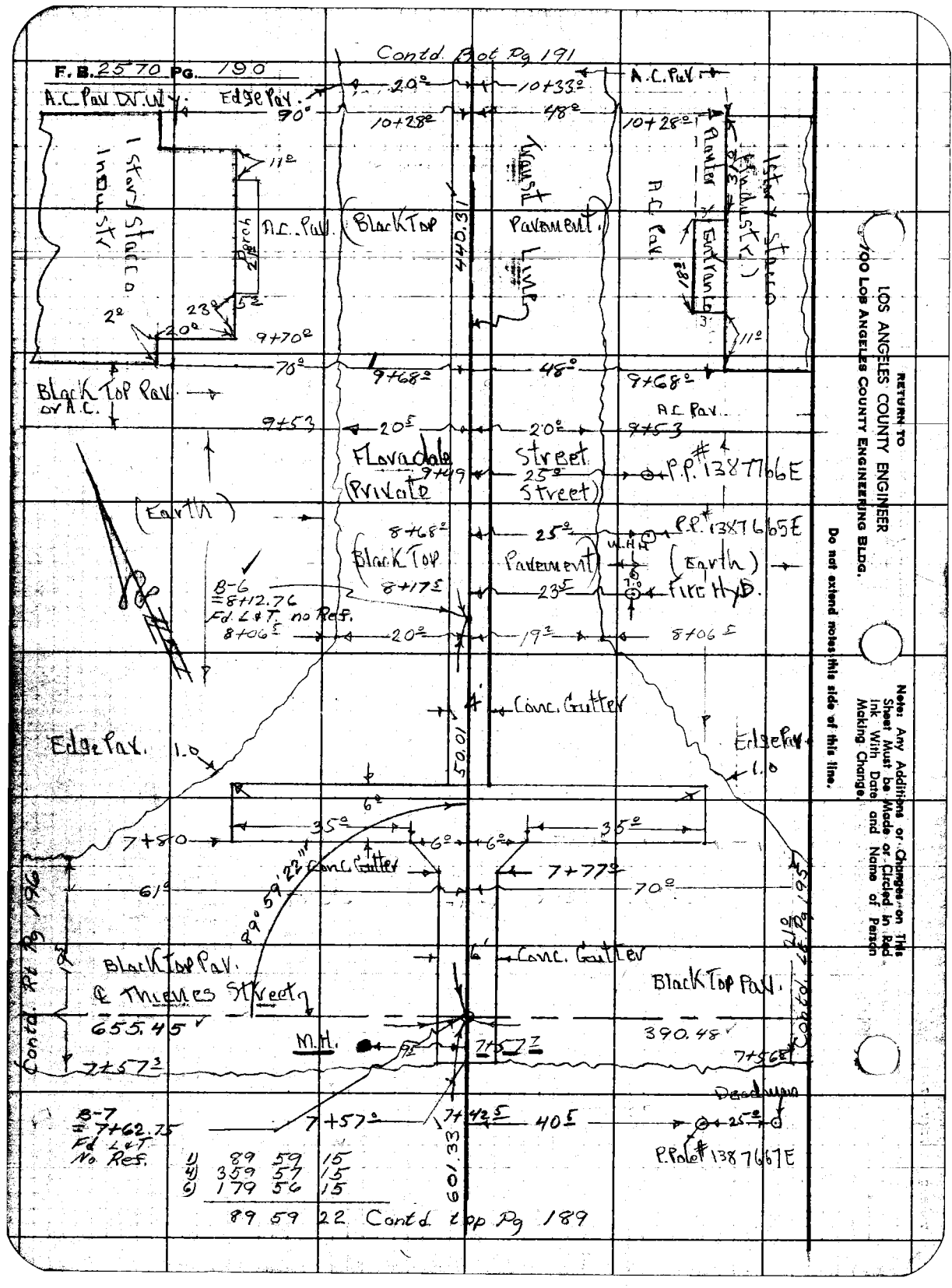
F.B. 2570 Pg. 190
Contd. Bot Pg 191
A.C. Pav Dr. Wy.
Edge Pav.
A.C. Pav
1 Story Stacco Industry
A.C. Pav.
Black Top
Pavement
Transit Line
440.31
Planter
Entrance
1 Story Stacco Industry
Black Top Pav. or A.C.
A.C. Pav.
Flora dale Street
(Private Street)
P.P. # 1387766E
(Earth)
P.P. # 1387665E
Black Top Pavement
(Earth)
Fire Hyd.
B-6 = 8+12.76 Fd. L&T. no Ref.
Conc. Gutter
Edge Pav.
Edge Pav.
50.01
Conc. Gutter
Conc. Gutter
Black Top Pav.
℄ Thienes Street
655.45
390.48
M.H.
Black Top Pav.
Contd. Rt Pg 196
Contd. Lt Pg 195
Deadman
P. Pole # 1387667E
B-7 = 7+62.75 Fd L&T No Ref.
601.33
1) 89 59 15
4) 359 57 15
6) 179 56 15
89 59 22 Contd. top Pg 189
RETURN TO
LOS ANGELES COUNTY ENGINEER
100 LOS ANGELES COUNTY ENGINEERING BLDG.
Do not extend notes this side of this line.
Note: Any Additions or Changes on This Sheet Must be Made or Circled in Red Ink With Date and Name of Person Making Change.

Notes Ck'd by
Map No.
Office Work
Checked
Date

Survey of Potrero Grande Line B
IN 6252.90 Tape 016 Std 68 °F
Surveyed by C. V. Crowe
Notes A. Carrasco Date Aug 9, 62
Indexed C. J. GALLI AUG 2 9 62

F. B. 0570 Pg. 191

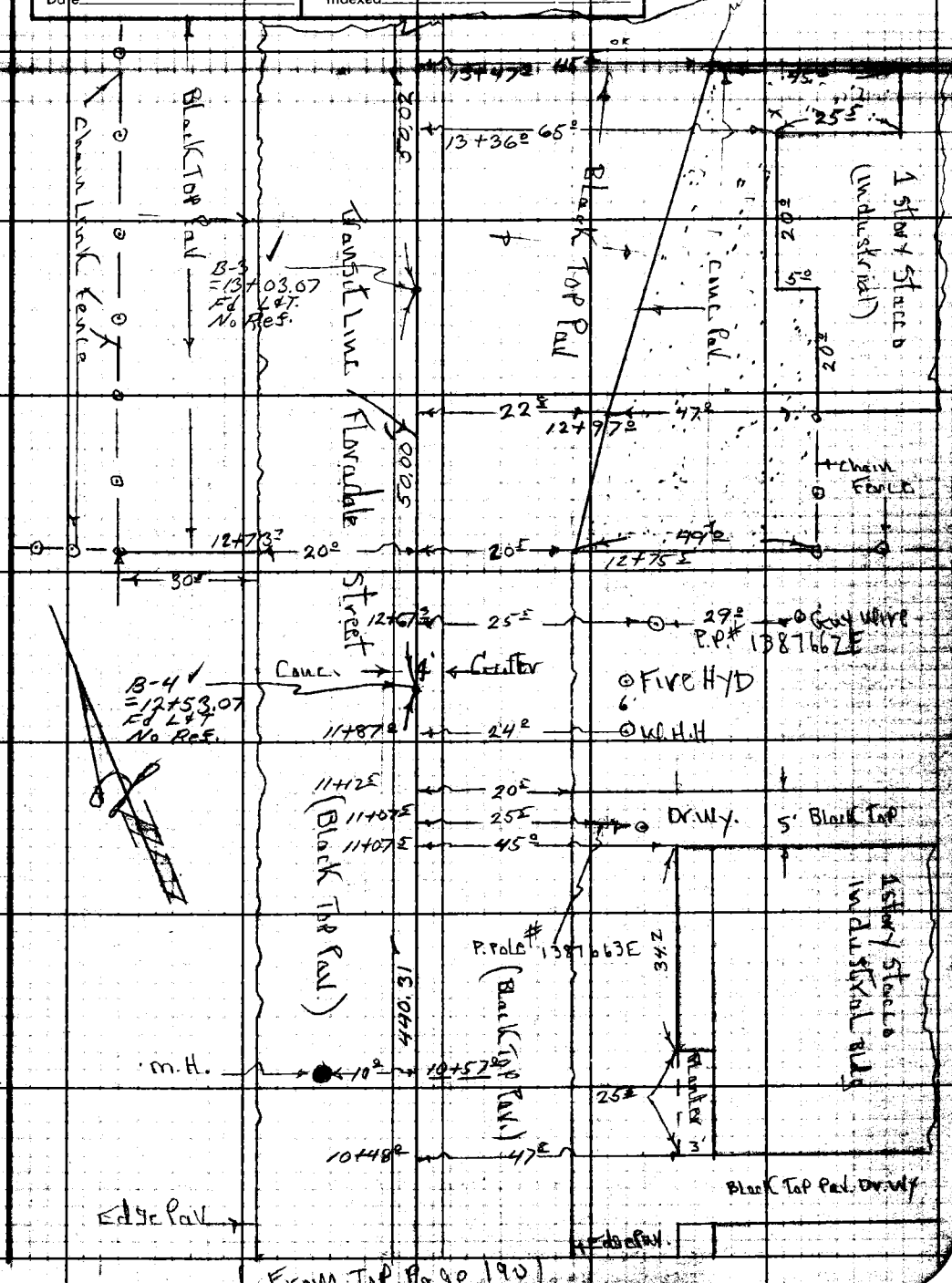

(From Top Page 190)

Note: Any Additions or Changes on This Sheet Must be Made or Circled In Red Ink With Date and Name of Person Making Change.

Do not extend notes this side of this line.

RETURN TO
LOS ANGELES COUNTY ENGINEER
100 LOS ANGELES COUNTY ENGINEERING BLDG.

763095 CE #247—7-53

F. B. 2570 Pg. 192

Contd Bot Pg 193

RETURN TO
LOS ANGELES COUNTY ENGINEER
900 Los Angeles County Engineering Bldg.

Do not extend notes this side of this line.

Note: Any Additions or Changes on This Sheet Must be Made or Circled in Red Ink With Date and Name of Person Making Change.

Notes Ck'd by	Survey of Potrero Grande
Map No.	IN 6252.90 Tape 0161 Std 68 °F
Office Work	Surveyed by C. V. Crowe
Checked	Notes Crowe Date Aug 6, 62
Date	Indexed C. J. GALLI AUG 2 9 62

F.B. 2570 Pg. 192

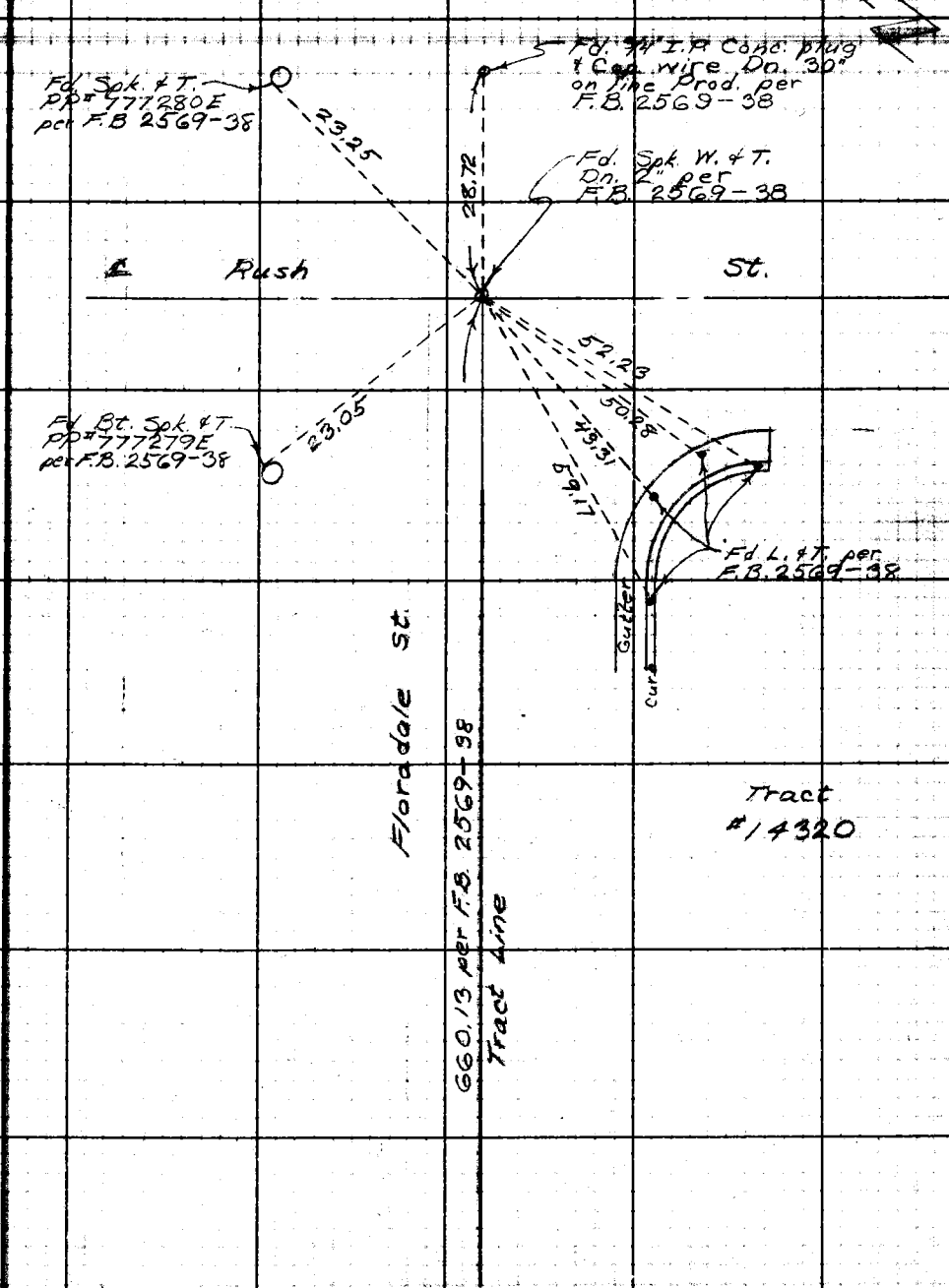

Contd. top Pg 194

Note: Any Additions or Changes on This Sheet Must be Made or Circled in Red Ink With Date and Name of Person Making Change.

Do not extend notes this side of this line.

RETURN TO
LOS ANGELES COUNTY ENGINEER
900 LOS ANGELES COUNTY ENGINEERING BLDG.

763096 CE #247—7-53

F.B. 2570 Pg. 194

Contd. Bot. Pg 193

Tract #14320

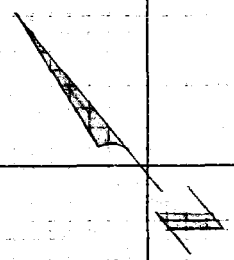

T @ B-1

1)	89	55	45
4)	359	42	45
6)	179	34	30
	89°	55'	45"

1)	89	55	15
4)	359	41	00
6)	179	31	00
	89	55	10

1)	89	56	00
4)	359	44	15
6)	179	36	15
	89	56	03

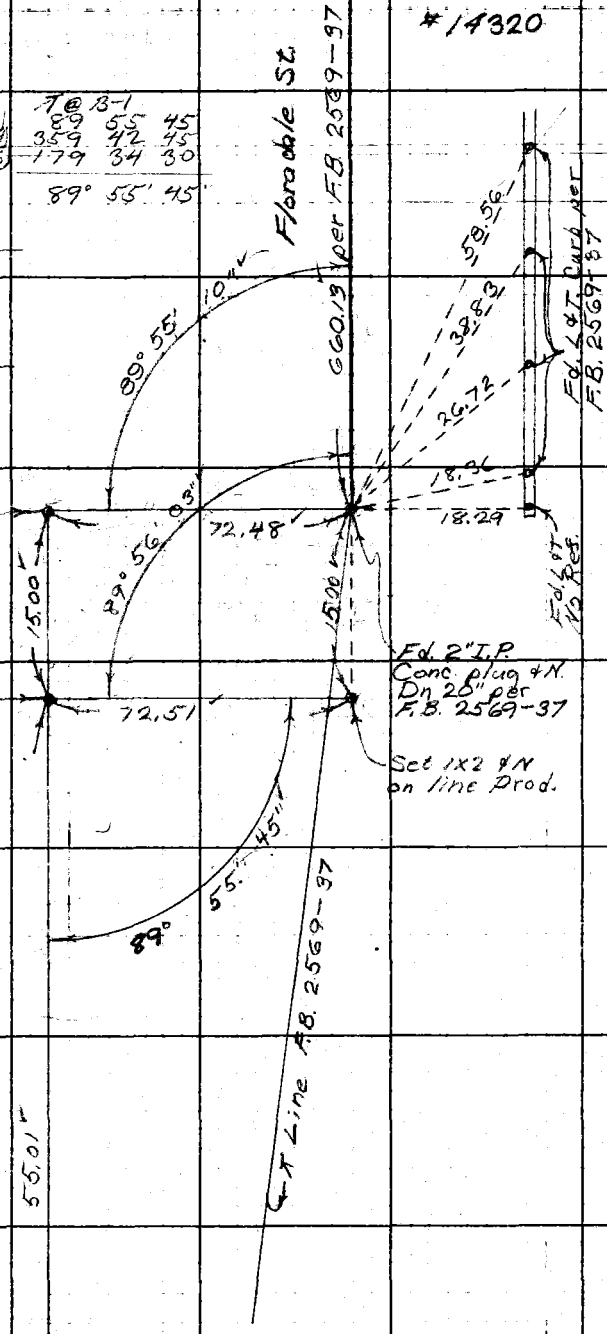

B = 14+23.10
Fd. ½" I.P.
Conc. & tag
L.S. 2760 Dn 10"
No Ref.
(See Pg 192)

B-1
= 14+08.10
Set 1X2 & N
on line between
B & B-7
(See Pg 192)

Contd. top Pg 189

Contd. Mid. Pg 192

RETURN TO
LOS ANGELES COUNTY ENGINEER
100 LOS ANGELES COUNTY ENGINEERING BLDG.

Do not extend notes this side of this line.

Note: Any Additions or Changes on This Sheet Must be Made or Circled in Red Ink With Date and Name of Person Making Change.

Notes Ck'd by	Survey of Potrero Grande
Map No.	IN 6252.90 Tape 0161 Std. 68 °F
Office Work	Surveyed by C.V. Crowe
Checked	Notes CVC Date Aug. 62
Date	Indexed C. J. GALLI AUG 2 9 '62

F.B. 2570 Pg. 195

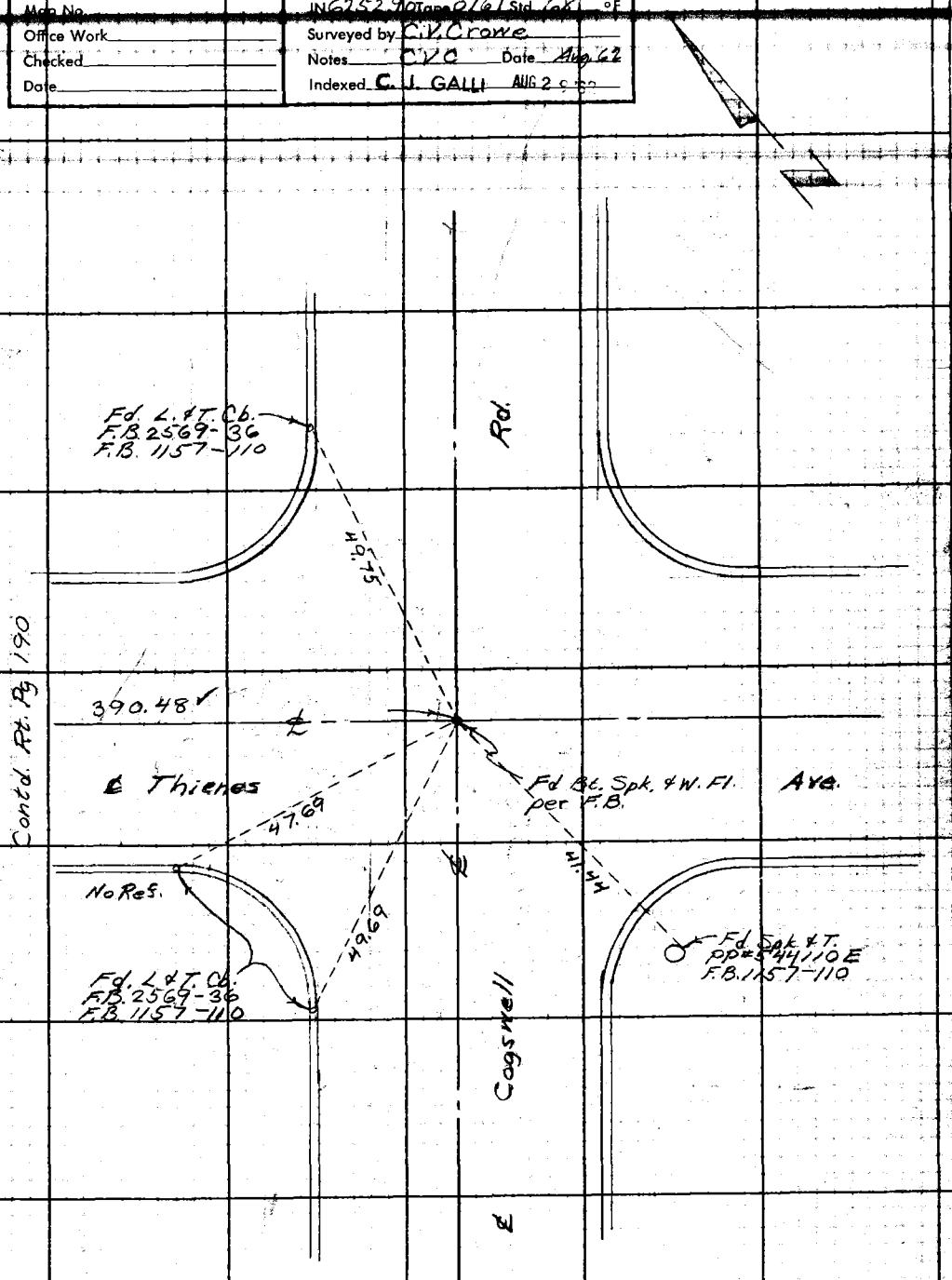

Note: Any Additions or Changes on This Sheet Must be Made or Circled in Red Ink With Date and Name of Person Making Change.

Do not extend notes this side of this line.

RETURN TO
LOS ANGELES COUNTY ENGINEER
100 LOS ANGELES COUNTY ENGINEERING BLDG.

763098 CE #247—7-53

F. B. 2570 PG. 196

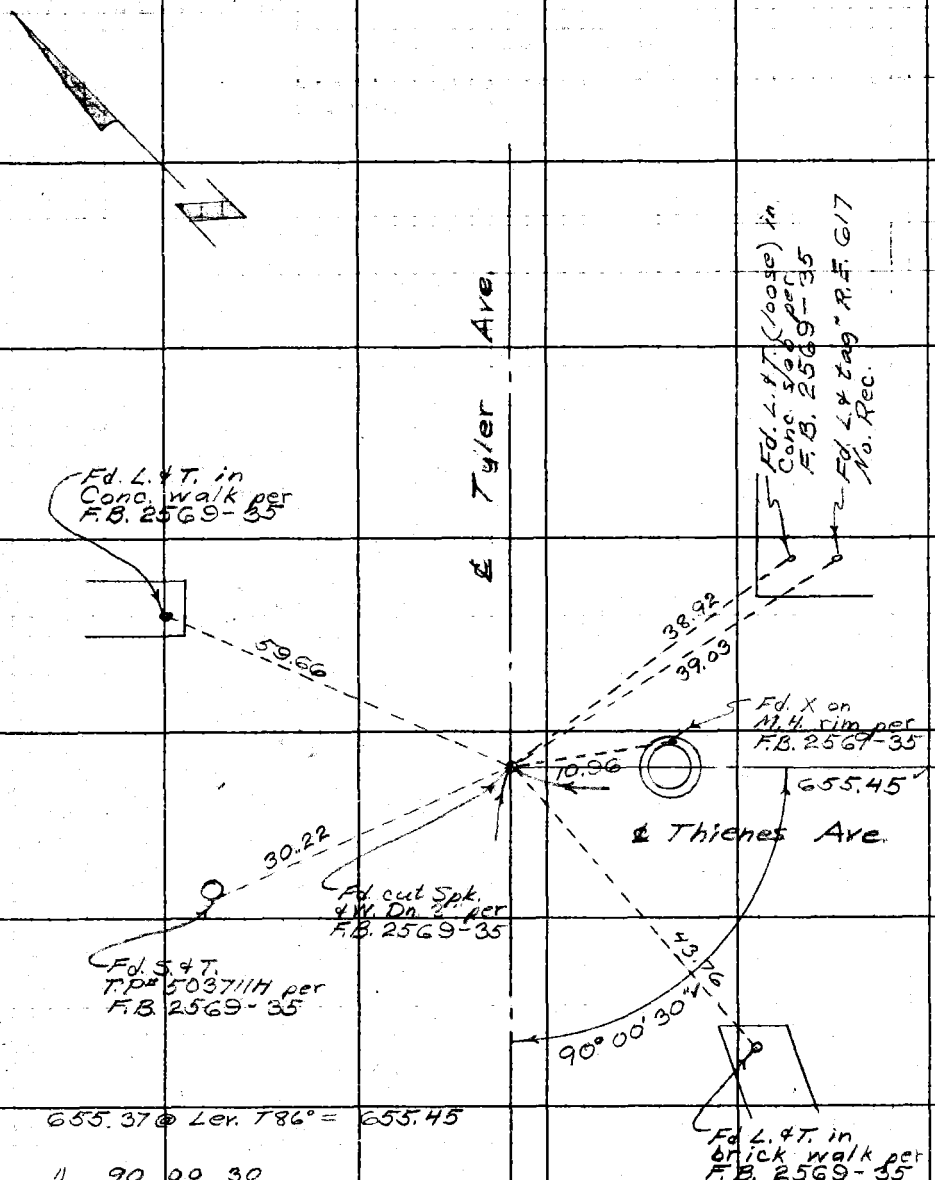

Cont'd Pg. 197

655.37 @ Ler. T86° = 655.45

℄	90	00	30
℄	360	02	00
℄	180	03	00
	90°	00	30"

RETURN TO
LOS ANGELES COUNTY ENGINEER
700 LOS ANGELES COUNTY ENGINEERING BLDG.

Do not extend notes this side of this line.

Note: Any Additions or Changes on This Sheet Must be Made or Circled in Red Ink With Date and Name of Person Making Change.

Cont'd Pg. 190

Notes Ck'd by	Survey of Potrero Grande Line B	F. B. 2570 Pg. 197
Map No.	IN Tape 0161 Std. 68 °F	
Office Work	Surveyed by C. V. Crowe	
Checked	Notes Crowe Date Aug 9 '62	
Date	Indexed C. J. GALLI AUG 2 9 '62	

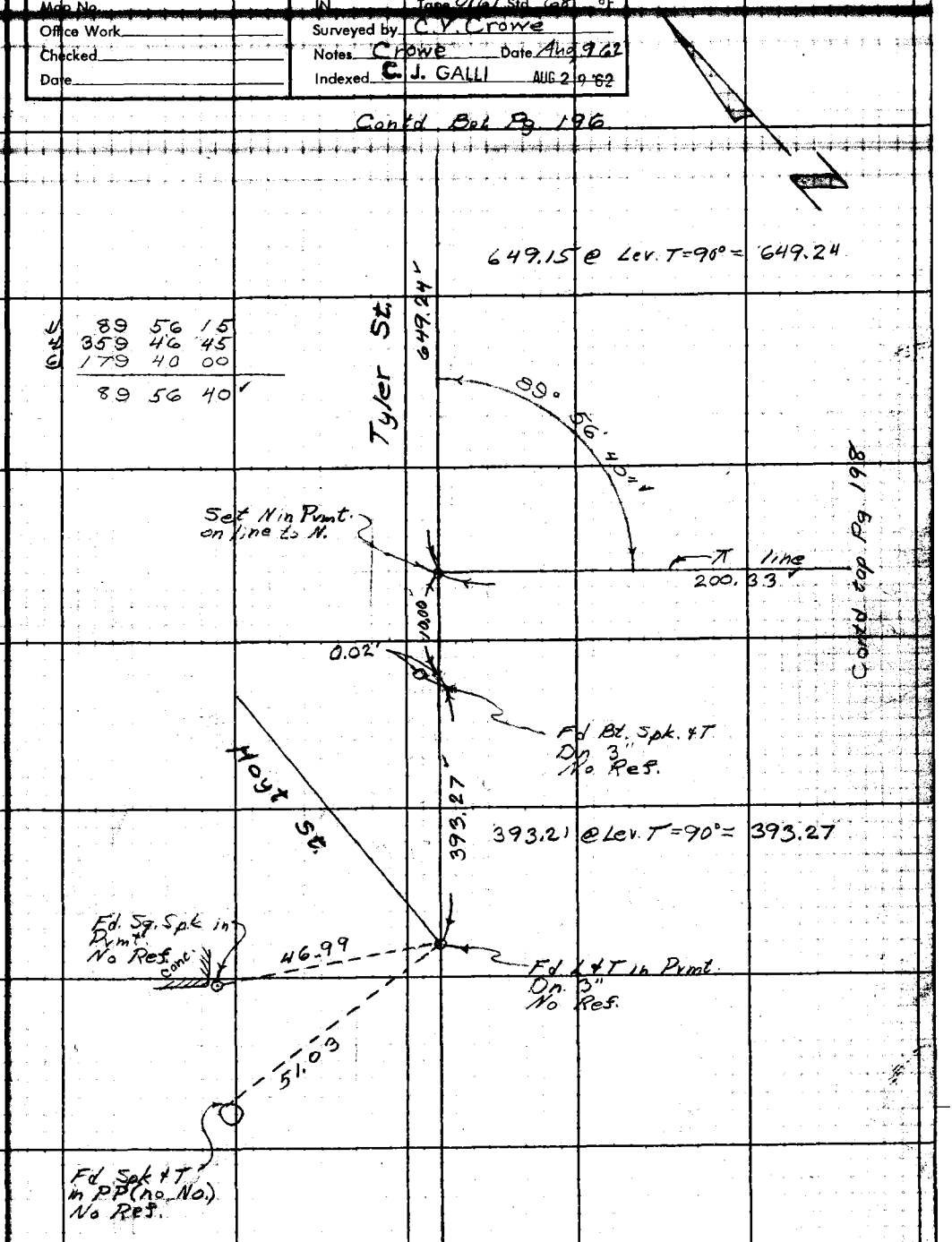

1	89	56	15
4	359	46	45
6	179	40	00
	89	56	40

Note: Any Additions or Changes on This Sheet Must be Made or Circled in Red Ink With Date and Name of Person Making Change.

Do not extend notes this side of this line.

RETURN TO
LOS ANGELES COUNTY ENGINEER
900 LOS ANGELES COUNTY ENGINEERING BLDG.

763098

F.B. 2570 Pg. 198

Contd Rt. Pg 197

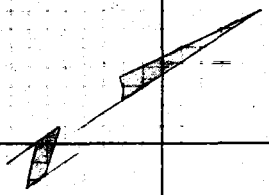

200.33'

200.30' @ Lev. T 94° = 200.33

Set N. Prmt.

9.50

Fd 2" I.P. Conc. & tag RE 617 up 2" No Ref.

10.25

197.95 @ Lev. T 94° = 197.98

T. line

197.98'

Fd 2" I.P. up 2" No Ref.

10.7

12.9

Set 2X2 & N

257.31 @ Lev. T 80° = 257.33

257.33'

Contd left Pg 189

RETURN TO
LOS ANGELES COUNTY ENGINEER
700 LOS ANGELES COUNTY ENGINEERING BLDG.

Do not extend notes this side of this line.

Note: Any Additions or Changes on This Sheet Must be Made or Circled in Red Ink With Date and Name of Person Making Change.

F.B. 2570 Pg. 199

Profile No. ____ Notes Red ____ Plotted ____ Job No. ____ Division No. ____

Date ____ Date ____ Survey of Potrero Grande – Line B

X-Sec. No. ____ Notes Chkd. ____ Checked ____ Survey by Crowe Notes ____ Date Aug. ____

Date ____ Date ____ Map No. ____ Indexed C. J. GALLI Date AUG 2 9 ____

POTRERO GRANDE
LINE B

C.I. # 6252.90

August 1962

STATION	B.S.	H.I.	F.S.	ELEV.
		Reference F.B 2515		Party Crowe Carrasco Adams

NOTE: ANY ADDITIONS OR CHANGES ON THIS SHEET MUST BE MADE OR CIRCLED IN RED INK, WITH DATE AND NAME OF PERSON MAKING CHANGE.

PLEASE RETURN TO:
LOS ANGELES COUNTY ENGINEER
403 LOS ANGELES COUNTY ENGINEERING BLDG.

Do not extend notes this side of this line.

76-L298 CE 307 3-61

76-L298 CE 307 3-61

PLEASE RETURN TO
LOS ANGELES COUNTY ENGINEER
403 LOS ANGELES COUNTY ENGINEERING BLDG.

NOTE: ANY ADDITIONS OR CHANGES ON THIS SHEET MUST BE MADE OR CIRCLED IN RED INK. WITH DATE AND NAME OF PERSON MAKING CHANGE

Do not extend notes this side of this line.

STATION	B.S.	H.I.	F.S.	ELEV.		
BM-SD1416				239.52	BM-SD1416 Elev. 239.520 F.B. 2515-23 Fd. Bt. Spk. in Cb, 5' SE. of SE end C.R.	
TP				242.07	1X1	
TP				242.86	Pt. of rock	
BM-SD1417				243.09	BM-SD1417 Elev. 243.073 F.B. 2515-23 Fd. Bt. Spk. in Conc. driveway @ center of sheet metal gate on S.E. side of private Rd.	
0+00 ℄				242.5	DIRT	
40'R				242.5	"	
90'R				243.7	edge of corregated tin wall	
60'L				241.8	DIRT	
100'L				243.2	"	
1+00 ℄				243.1	1X2 & N	
40'R				243.2	Dirt	
90'R				243.3	edge corregated tin wall	
60'L				243.5	Dirt	
100'L				243.9	"	
2+00 ℄				243.5	"	
40'R				243.4	"	
100'R				243.7	"	

F.B. 2570 Pg. 200
Job No. 6252.90 Division No. Notes Red Plotted Profile
Survey of Potrero Grande - Line B Date Date No. X-Sec.
Survey by Crowe Notes Crowe Notes Chkd. Checked
Indexed C. J. GALLI Date Date Date No.

76-L298 CE 307 3-61

PLEASE RETURN TO
LOS ANGELES COUNTY ENGINEER
403 LOS ANGELES COUNTY ENGINEERING BLDG.

NOTE: ANY ADDITIONS OR CHANGES ON THIS SHEET MUST BE MADE OR CIRCLED IN RED INK, WITH DATE AND NAME OF PERSON MAKING CHANGE.

Do not extend notes this side of this line.

STATION	B. S.	H. I.	F. S.	ELEV.		
2+00					DIRT	
60' L				2438	"	
100' L				2440	"	
2+61.72	TP			24382	1X2 & N	
3+00 ℄				2439	DIRT	
40' R				2438		
100' R				2439		
60' L				2441		
100' L				2443		
4+00 ℄				2442		
40' R				2441		
100' R				2443		
60' L				2444		
100' L				2448		
5+00 ℄				2445		
40' R				2443		
100' R				2447		
60' L				2450		
100' L				2454		

Profile Notes Red _____ Plotted _____ Job No. [illegible] Division No. _____
No. _____ Date _____ Date _____ Survey of Potrero Grande - Line 6
X-Sec. Notes Chkd. _____ Checked _____ Survey by Crowe Notes Crowe Date [illegible]
No. _____ Date _____ Date _____ Map No. _____ Indexed C. J. GALLI Date AUG 29 '62

F.B. 2570 PG. 201

76-L298 CE 307 3-61

PLEASE RETURN TO
LOS ANGELES COUNTY ENGINEER
403 Los Angeles County Engineering Bldg.

NOTE: ANY ADDITIONS OR CHANGES ON THIS SHEET MUST BE MADE OR CIRCLED IN RED INK, WITH DATE AND NAME OF PERSON MAKING CHANGE

Do not extend notes this side of this line.

F.B. 2570 Pg. 202 | Job No 6252.90 | Division No. | Notes Red | Plotted | Profile
Survey of Potrero Grande - Line B | Date | Date | No.
Survey by Crowe | Notes Crowe | Notes Chkd | Checked | X-Sec.
Indexed C. J. GALL | Date | Date | Date | No.

STATION	B. S.	H. I.	F. S.	ELEV.		
5+62.26 ℄				244.70	1×2 ⊀ N	
6+00 ℄				2449	DIRT	
40' R				2449		
100' R				2452		
60' L				2456		
100' L				2458		
7+00 ℄				2457		
40' R				2454		
100' R				2455		
60' L				2461		
100' L				2462		
7+43 ℄				2463	Top Brk.	Dirt
40' R				2462	" "	
100' R				2466	" "	
60' L				2469	" "	
100' L				2475	" "	
7+48.7 ℄				2459	Bot Brk.	
40' R				2460	" "	
100' R				2466	" "	
60' L				2467	" "	
100' L				2474	" "	

76-L298 CE 307 3-61

PLEASE RETURN TO
LOS ANGELES COUNTY ENGINEER
403 LOS ANGELES COUNTY ENGINEERING BLDG.

NOTE: ANY ADDITIONS OR CHANGES ON THIS SHEET MUST BE MADE OR CIRCLED IN RED INK, WITH DATE AND NAME OF PERSON MAKING CHANGE.

Do not extend notes this side of this line.

STATION	B.S.	H.I.	F.S.	ELEV.		
TP				247 52	Spk. Prmt.	
BM-ME-492				247 57	BM-ME-492 Elev. 247.571 F.B. 2515-[illegible] Fd. Bt. Spk. in Cb., Cogswell Rd & Thienes Ave., N. Cor., 5' NEly of N.E. end C.R.	
TP				247 52	Spk. Prmt.	
7+ 56.7 ℄				245 92	Edge Conc. Prmt.	
50' R				246 54	Edge Prmt. top Brk.	
100' R				247 20	" " " "	
50' L				247 13	" " " "	
100' L				248 22	" " " "	
7+65.9 ℄				246 08	Center Prmt.	
50' R				246 60	" "	
100' R				247 32	" "	
50' L				247 10	" "	
100' L				248 12	" "	
7+77.3 ℄				246 16		
69.5 R				246 75	∠ Pt. Edge Prmt	
100' R				247 08	Edge Prmt	
7+77.3 61.5 L				247.15	∠ Pt. Edge Prmt.	
100' L				248.03	Edge Prmt.	

Profile No. X-Sec. No. Date Notes Red Date Notes Chkd. Plotted Date Checked Job No. Division No. Survey of Potrero Grande - Line B Survey by Crowe Notes CRC Date Aug [illegible] Map No. Date Date

F.B. 2570 Pg. 203

76-L298 CE 307 3-61

PLEASE RETURN TO
LOS ANGELES COUNTY ENGINEER
403 LOS ANGELES COUNTY ENGINEERING BLDG.

NOTE: ANY ADDITIONS OR CHANGES ON THIS SHEET MUST BE MADE OR CIRCLED IN RED INK, WITH DATE AND NAME OF PERSON MAKING CHANGE

Do not extend notes this side of this line.

F.B. 2570 Pg. 204 | Job No 6252.98 | Division No. | Notes Red | Date | Plotted | Profile
Survey of Potrero Grande - Line B | Date | Notes Chkd. | Date | Checked | Date | No. | X-Sec. | No.
Survey by Crowe | Notes CVC
Indexed C. J. GALLI | Date

STATION	B. S.	H. I.	F. S.	ELEV.		
7+83 ℄						
40.5 R				24638	Center of end of Conc. gutter	
100' R				2465	Bot. Brk	
40.5 L				24654	Center end of Conc. Gut.	
100 L				2476	Bot. Brk	
8+06.5 ℄				24608	℄ Conc. Gut	
19.5 R				24640	Edge Pvmt	
30.5 R				2471	Top Brk	
100' R				2476	Dirt	
20.5 L				24652	Edge Pvmt.	
100 L				2481	Dirt	
TP=B-5=8+62.75 ℄				24630	L & T	
9+00 ℄				24642	℄	
20' R				24670	Edge Pvmt	
40' R				2474	Top Brk.	
70' R				2467	Dirt	
20' L				24675	Edge Pvmt	
40' L				2478	Top Brk	
70' L				2481	Dirt	

76-L298 CE 307 3-61

PLEASE RETURN TO
LOS ANGELES COUNTY ENGINEER
403 LOS ANGELES COUNTY ENGINEERING BLDG.

NOTE: ANY ADDITIONS OR CHANGES ON THIS SHEET MUST BE MADE OR CIRCLED IN RED INK, WITH DATE AND NAME OF PERSON MAKING CHANGE.

Do not extend notes this side of this line.

STATION	B.S.	H.I.	F.S.	ELEV.		
10+00 ℄				24674	℄ Conc. Gutter	
20' R				24693	Bot Brk. Prmt.	
45' R				24795	Bot. Bldg	
20' L				24707	Bot. Brk Prmt.	
45° L				24851	Bot Bldg.	
11+00 ℄				24707	℄ Conc. Gut.	
20' R				24746	Edge Prmt	
45° R				24855	Bot. edge Bldg.	
20' L				24754	Edge Prmt.	
35' L				2483	top Brk.	
70' L				2489	Dirt	
TP				24728	Cor. Conc. Gut.	
12+00 ℄				24745	℄ Conc. Gut	
20' R				24784	Edge Prmt	
70' R				2485	Dirt	
20' L				24791	Edge Prmt.	
50' L				2493	Top Brk., Dirt	
70' L				2495	Dirt	

Profile No. X-Sec. No. Notes Red Date Notes Chkd. Date Plotted Date Checked Date Job No. [illegible] Division No. Survey of Potrero Grande Line B Survey by Crowe Notes Crowe Date Aug 9, 62 Map No. Checked C. L. GALLI Date

F.B. 2570 Pg. 205

76-L298 CE 307 3-61

PLEASE RETURN TO
LOS ANGELES COUNTY ENGINEER
403 LOS ANGELES COUNTY ENGINEERING BLDG.

NOTE: ANY ADDITIONS OR CHANGES ON THIS SHEET MUST BE MADE OR CIRCLED IN RED INK, WITH DATE AND NAME OF PERSON MAKING CHANGE

Do not extend notes this side of this line.

F.B. 2570 Pg. 206 | Job No 6252.99 | Division No. | Notes Red | Plotted | Profile
Survey of Potrero Grande - Line B | Date | Date | No.
Survey by Crowe | Notes Crowe | Notes Chkd. | Checked | X-Sec.
Indexed C. J. GALLI | Date | Date | Date | No.

STATION	B. S.	H. I.	F. S.	ELEV.		
13700 ℄				24781	℄ Conc. Gut	
22' R				24805	Edge Prmt, begging of Conc.	
69± R				24956	Bot. Bldg	
22' L				24811	Bot. Brk. Prmt.	
50± L				24907	Bot. Fence	
B-2 =13+53.09	TP			24801	2.47, 4 Pt. in ℄ Conc. Gut.	
13+98° ℄				24846	Edge Prmt.	
13+91° 23' R				24825	4 Pt. ℄ Conc. Gutter & beg. of ℄ asphalt Gut	
55 R				24944	Top Brk., dirt	
90' R				2500	Dirt	
13+98° 20° L				24833	Cor. of Prmt.	
50± L				24956	Bot. Fence	
14+23± ℄				2496	Dirt Bot. Fence	
42± R				2496	Bot. Cor. of Fence	
58° R				2500	Top Brk.	
60° R				2490	Bot Brk.	
73° R				24855	Cor. Prmt.	
90± R				24844	W. edge Gut.	
91± R				24842	Bot Cb.	
91± R				24903	Top Cb.	

76-L298 CE 307 3-61

PLEASE RETURN TO
LOS ANGELES COUNTY ENGINEER
403 LOS ANGELES COUNTY ENGINEERING BLDG.

NOTE: ANY ADDITIONS OR CHANGES ON THIS SHEET MUST BE MADE OR CIRCLED IN RED INK, WITH DATE AND NAME OF PERSON MAKING CHANGE.

Do not extend notes this side of this line.

STATION	B.S.	H.I.	F.S.	ELEV.	℄
14+08 20'L				24962	Bot fence, Cor. Prmt.
50'L				24985	Bot. fence Cor.
14+50					
73 R				24900	W. edge Prmt.
90 R				24858	W. edge Cut.
91 R				24852	Bot. Cb.
91 R				24918	Top Cb.
42 R				2500	P/L, Bot. gate, top Brk.
BM-ME 490				24917	BM-ME 490 Elev. 249.201 F.B. 2515-24 Floradale Ave. & Swly. of Rush St., Bt. Spk in SEly Cb. in front of house #1902 12.5' NEly from NEly edge driveway.

Profile No. X-Sec. No. Notes Red Date Notes Chkd. Date Plotted Date Checked Date Job No. 62[illegible] Division No. Survey of Potrero Grande - Line B Survey by C. V. Crow Notes CVC Date 7 Aug. 62 Map No. Inserted C. L. GMM Date

F.B. 2570 Pg. 207

F. B. 2570 Pg. 209

Profile No. ____ X-Sec. No. ____ Notes Red ____ Date ____ Notes Chkd ____ Date ____ Plotted ____ Date ____ Checked ____ Date ____ Job No. 6252.90 Division No. ____ Survey of Potrero Grande Line B Survey by C.V. Crowe Notes CVC Date 20 Sept 62 Map No. ____ Indexed C. J. GALLI Date 10-2-62

POTRERO GRANDE
LINE B
INVERT ELEVATIONS OF M.H.s

C.I.# 6252.90

Sept. 1962

STATION	B.S.	H.I.	F.S.	ELEV.	Reference	Party
						Crowe Jones Giedeman Yamamoto

NOTE: ANY ADDITIONS OR CHANGES ON THIS SHEET MUST BE MADE OR CIRCLED IN RED INK, WITH DATE AND NAME OF PERSON MAKING CHANGE.

PLEASE RETURN TO
LOS ANGELES COUNTY SURVEYOR
726 LOS ANGELES COUNTY ENGINEERING BLDG.

Do not extend notes this side of this line.

761298 S & E #307 9-54

76L298 S & E #307 9-54

PLEASE RETURN TO
LOS ANGELES COUNTY SURVEYOR
726 LOS ANGELES COUNTY ENGINEERING BLDG.

NOTE: ANY ADDITIONS OR CHANGES ON THIS SHEET MUST BE MADE OR CIRCLED IN RED INK, WITH DATE AND NAME OF PERSON MAKING CHANGE.

Do not extend notes this side of this line.

STATION	B. S.	H. I.	F. S.	ELEV.		
B.M.-SD 1417				243 07	BM-SD1417 Elev. 243.07 F.B. 2515-23	
					Fd. Bt. Spk. in Conc. driveway @ center	
					of sheet metal gate on S.E. side	
					of private Rd.	
T.P.				243 76	1X1	
T.P.				244 63	1X1	
TBM				247 54	TBM Elev. 247.52 F.B. 2570-203	
					Fd. Sq. Spk. edge Pvmt.	
N. edge rim M.H. 7+57.2				246.18	Elev. N. edge rim M.H.	= 246.18
					Dist. M.H. rim over N. inlet	
					to top inside pipe	= - 5.25
					Elev. top inside pipe	240.93
					Diam. pipe	= - 0.67
				240 26	Invert Elev. inlet	240.26 -0.09
E. edge rim M.H. 7+57.2				246.17	Elev. E. edge rim M.H.	= 246.17
					Dist M.H. rim over E. outlet	
					to top inside pipe	= - 5.24
						240.93
					Inside Diam pipe	= - 0.67
				240 26	Invert Elev. outlet	240.26

F. B. 2570 PG. 210 Job No. 6252.90 Division No. Notes Red. Plotted Profile
Survey of Potrero Grande - Line B Date Date No.
Survey by C.V.C. Notes C.V.C. Notes Chkd. Checked X-Sec.
Indexed C. J. GALLI Date Date Date No.

76L298 S & E #307 9-54

PLEASE RETURN TO
LOS ANGELES COUNTY SURVEYOR
726 LOS ANGELES COUNTY ENGINEERING BLDG.

NOTE: ANY ADDITIONS OR CHANGES ON THIS SHEET MUST BE MADE OR CIRCLED IN RED INK, WITH DATE AND NAME OF PERSON MAKING CHANGE.

Do not extend notes this side of this line.

STATION	B. S.	H. I.	F. S.	ELEV.		
W. edge rim M.H. 7+57.2				246 18	Elev. W. edge rim M.H.	= 246.18
					Dist. M.H. rim over W. inlet to top inside pipe	= - 5.19
						240.99
					Inside Diam pipe	= - 0.67
				240 32	Invert Elev. inlet	= 240.32
T.P.				246 75	Sq. Spk.	
N. edge rim M.H 10+57				247 21	Elev. N. edge rim M.H.	= 247.21
					Dist. M.H. rim over N. inlet to top inside pipe	= - 5.58
						241.63
					Inside Diam. pipe	= 0.67
				240 96	Invert Elev. inlet	= 240.96
S. edge rim M.H. 10+57				247.20	Elev. S. edge rim M.H.	= 247.20
					Dist M.H. rim over S. outlet to top inside pipe	= - 5.62
						241.58
					Inside Diam. pipe	= - 0.67
				240 91	Invert Elev. outlet	240.91
T.P.				247.81	Sq. Spk.	

Profile Notes Red. Plotted Job No. 625 790 Division No.
No. Date Date Survey of Potrero Grande - Line B
X-Sec. Notes Chkd. Checked Survey by C.K. Crane Notes C.K.C. Date 20 Sept. 8
Date Date Map No. Indexed by C. J. GALLI Date

F. B. 25 70 PG. 211

76L298 S & E #307 6-64

PLEASE RETURN TO
LOS ANGELES COUNTY SURVEYOR
726 LOS ANGELES COUNTY ENGINEERING BLDG.

NOTE: ANY ADDITIONS OR CHANGES ON THIS SHEET MUST BE MADE OR CIRCLED IN RED INK, WITH DATE AND NAME OF PERSON MAKING CHANGE.

Do not extend notes this side of this line.

STATION	E. S.	M. I.	F. B.	ELEV.	
S. edge rim M.H. 13+82				248.37	Elev. S. edge rim M.H. = 248.37
					Dist M.H. rim over outlet South to top inside pipe = - 6.05
					242.32
					Inside Diam. pipe = - 0.67
				241.65	Invert Elev. outlet South 241.65 -0.20
N. edge rim M.H. 13+82				248.37	Elev. N. edge rim. M.H. =248.37
					Dist. M.H. rim to F.L. N. end M.H. (No inlet) =- 6.62
				241.75	F.L. N. end M.H. 241.75
BM-ME 490				249.21	BM-ME 490 Elev. 249.201 F.B. 2515-24 Floradale Ave. SWly of Rush St., Bt. Spk. in SEly Cb. in front of house # 1902 12.5' N.Ely from NEly edge driveway.

F. B. 2570 Pg. 212

Job No. 6252.94 Division No. Notes Red. Plotted Profile

Survey of Potrero Grande - Line B Date Date No.

Survey by C.V. Crowe Notes CVC Notes Chkd. Checked X-Sec.

Indexed C. J. GALLI Date Date Date