		[illegible]		
5-60	6253.00	LINE B --IN VANPORT AVE, SARAGOSH ST, DUCHESS DR, MINES BLVD, & BROADWAY FROM WASHINGTON BLVD TO BEXLEY DR.	TOPOG	8-55
1-62	"	LINE B --PICK UP, S.S.M.H. AT INT DUCHESS DR., & COOLHURST DR.	INV. EL.	58
6-60	"	LINE B --CROSS SECTIONS	X-SEC	62-185
"	0383.00	PICK UP --INV EL OF D.M.H'S. ON BROADWAY AT STA. 41+36.3, 44+21.8 & 47+08	INV EL.	188
1-61	6253.00	LINE A --AND WORK, CENTER LINE SURVEY	C.L.	198-204
"	"	" " " " LOC OF IMP.	TOPOG	206-208
"	"	" " " " X-SEC	X-SEC	210-216
8-63	"	LINE A ---ESTAB. OF PI # 1 TO & INC. P.I. #3	C.L.S.D.	218-224
"	"	" " ---REF. PTS. TO PROP. S.D. AT BRADWELL AVE & WADDELL ST	INT. TIES	226
"	"	LINE A PICK UP --LOC OF IMP.	TOPOG	228-229
"	"	" " " " --PROFILE	PROFILE	232-234

Microfilmed Nov 85

Survey of
IN Tape Std °F
Surveyed by
Notes Date
Indexed

F.B. Pg.

Job Title

Notes Ck'd by	Survey of Los Nietos SD #530 F.B. 2571 Pg. 5
Map No.	JN 6253.00 Tape Std
Office Work	Surveyed by R. J. MITCHELL
Checked	Notes R. J. MITCHELL Date 6-60
Date	Indexed C. Johnson 6-22-60

JN 6253.00

LOS NIETOS STORM DRAIN

PROJECT NO 530

SURVEY OF LINE A
SHOWN IN FB 2516 ON PGS 5 to 199

SURVEY OF LINE B
PRELIMINARY SURVEY SHOWN IN FB 2516 PGS 201-250

TOPOGRAPHY SHOWN IN THIS BOOK PGS 7-60

CROSS SECTIONS SHOWN IN THIS BOOK PGS 61-190

SURVEY OF LINE C
~~BEGINS IN THIS BOOK ON PG 191 & IS CONT'D IN FB~~
SHOWN IN FB 2574

Note: Any Additions or Changes on this Sheet Must be Made or Circled in Red Ink, With Date and Name of Person Making Change.
Do not extend this side of this line.
PLEASE RETURN TO
LOS ANGELES COUNTY ENGINEER
700 Los Angeles County Engineering Bldg.
76E3098 SAE 8247 11-60

#530-B.

Notes Ck'd by	Survey of Los Nietos S.D.
Map No.	JN 6253.00 Tape 04 Sta 60
Office Work	Surveyed by R. J. MITCHELL
Checked	Notes R. J. MITCHELL Date May 1960
Date	Indexed

F.B. 2571 PG. 7

Topo

JN 6253.00

LOS NIETOS STORM DRAIN

PROJECT # 530

LINE "B"

IN
VANPORT AVE
SARAGOSA ST
DUCHESS DR
MINES BLVD
& BROADWAY
FROM
WASHINGTON BLVD
TO
BEXLEY DR.

TOPOGRAPHIC SURVEY

R.J. Mitchell - chf
LC Smiley - π
M.L. Bustrum - HC
N.M. Dufton - RC. (until 5/31/60)

May - 1960

FOR INDEX SEE FB 2516 - 202

Note: Any Additions or Changes on This Sheet Must be Made or Circled in Red Ink With Date and Name of Person Making Change.

Do not extend notes this side of this line.

RETURN TO
LOS ANGELES COUNTY ENGINEER
700 LOS ANGELES COUNTY ENGINEERING BLDG.

76F309S CE #247—3-57

F.B. 2571 Pg. 8

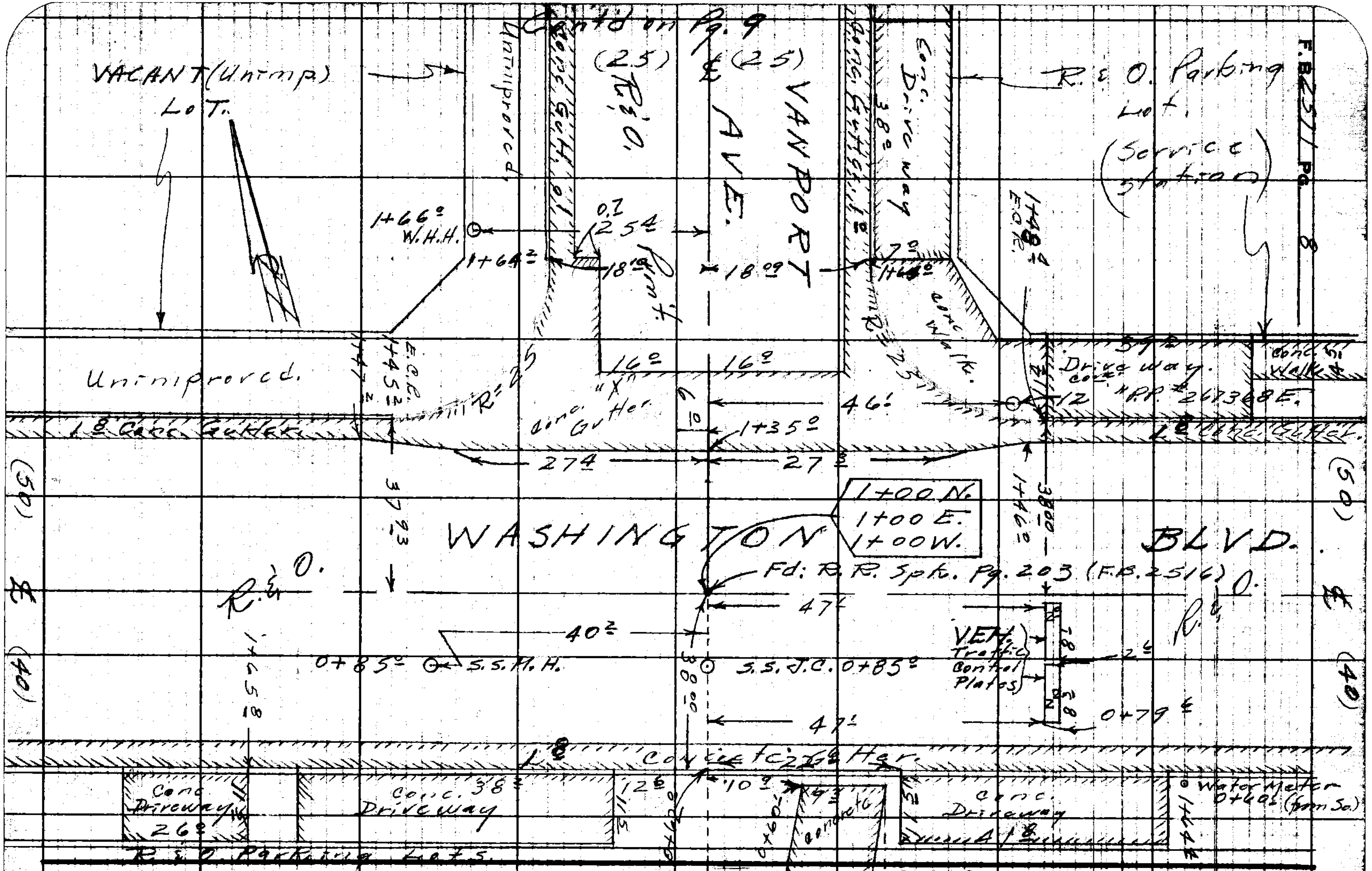

RETURN TO
LOS ANGELES COUNTY ENGINEER
700 LOS ANGELES COUNTY ENGINEERING BLDG.

Note: Any Additions or Changes on This Sheet Must be Made or Circled in Red Ink With Date and Name of Person Making Change.

Do not extend notes this side of this line.

3)

#530-B

Notes Ck'd by	Survey of Los Angeles Co.
Map No.	JN 2253 Tape 071 Std.
Office Work	Surveyed by R. J. MITCHELL
Checked	Notes R. J. MITCHELL Date May '60
Date	Indexed K. C. Johnson

F.B. 227 PG. 9

Contd. on Pg. 10

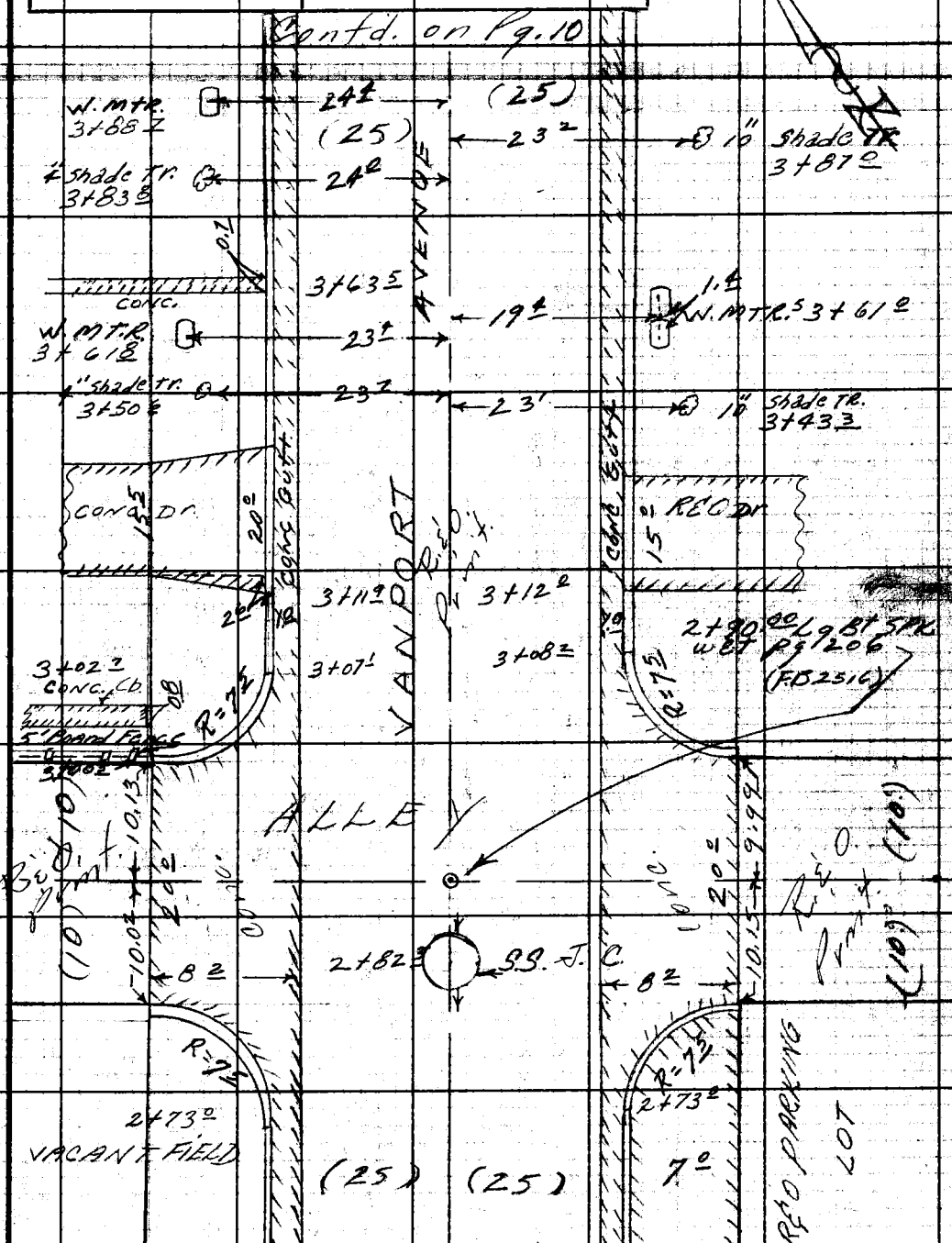

Cont'd. from Pg. 8

Note: Any Additions or Changes on This Sheet Must be Made or Circled in Red Ink With Date and Name of Person Making Change.

Do not extend notes this side of this line.

RETURN TO
LOS ANGELES COUNTY ENGINEER
700 LOS ANGELES COUNTY ENGINEERING BLDG.

76F3095 CE #247 3-57

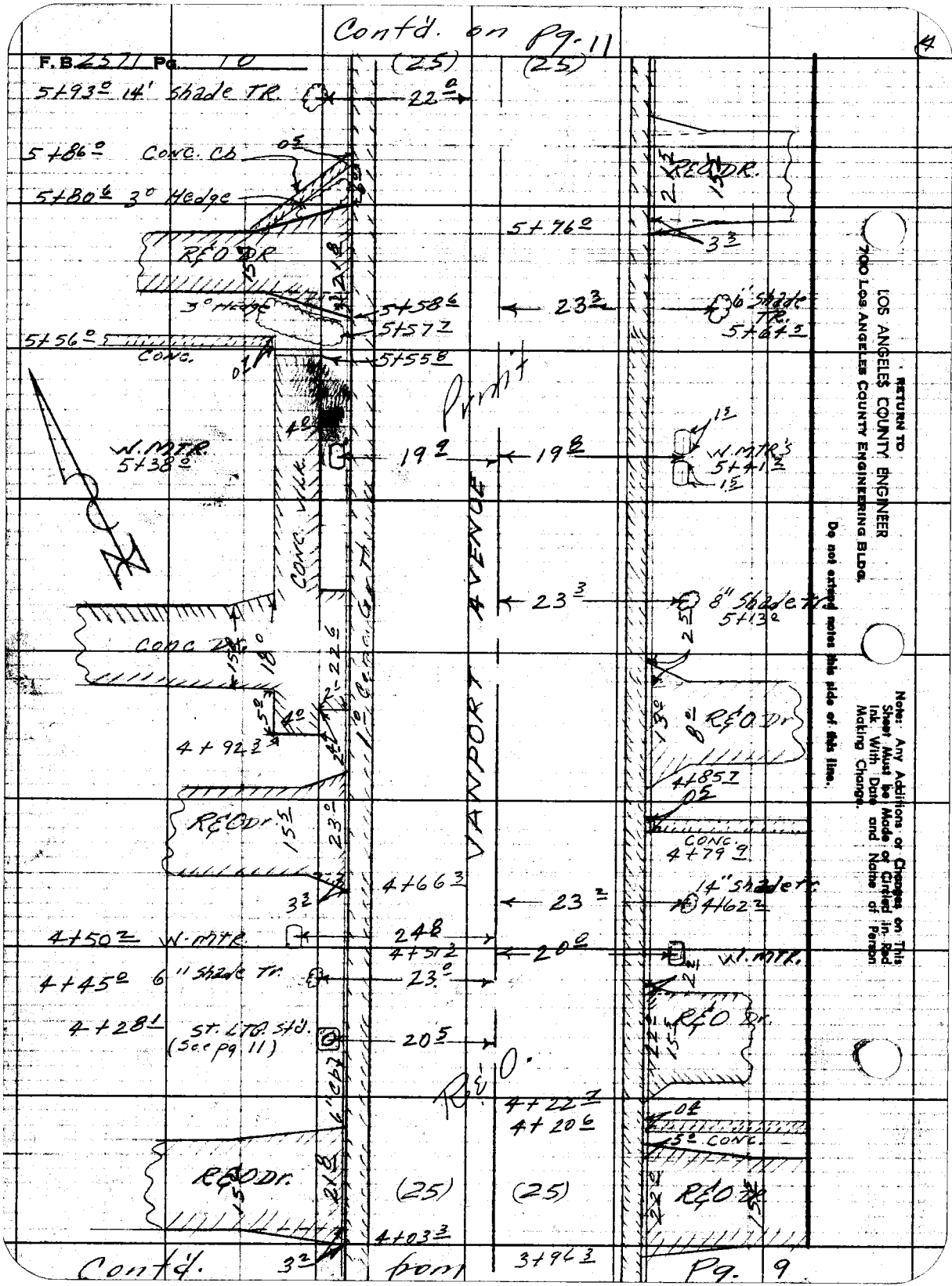
Cont'd. on Pg. 11
F.B. 2571 Pg. 10
(25)
(25)
5+93.0 14' Shade TR.
22.0
5+86.0 Conc. Cb
5+80.6 3° Hedge
R&O Dr.
3° Hedge
5+58.6
5+57.7
5+56.0
Conc.
5+55.8
5+76.0
23.3
6" Shade TR.
5+64.5
Print
W. MTR.
5+38.0
19.9
19.8
W. MTR.'s
5+41.2
Conc. Wlk.
VANPORT AVENUE
23.3
8" Shade Tr.
5+13.2
Conc. Dr.
4+92.3
R&O Dr.
4+85.7
Conc.
4+79.9
R&O Dr.
4+66.3
23.2
14" Shade Tr.
4+62.2
4+50.2 W. MTR.
24.8
4+51.2
20.0
W. MTR.
4+45.0 6" Shade Tr.
23.0
4+28.1 St. Ltg. Std.
(See pg 11)
20.5
R&O Dr.
R&O.
4+22.7
4+20.6
5.0 Conc.
R&O Dr.
(25)
(25)
R&O Dr.
4+03.3
3+96.3
Cont'd. from Pg. 9
RETURN TO
LOS ANGELES COUNTY ENGINEER
700 Los Angeles County Engineering Bldg.
Do not extend notes this side of this line.
Note: Any Additions or Changes on This Sheet Must be Made or Circled in Red Ink With Date and Name of Person Making Change.

#530-B.

Notes Ck'd by	Survey of Los Nietos S.D.
Map No.	Jr. [illegible] Tape [illegible] Sta. [illegible]
Checked	Notes R. J. MITCHELL Date May '60
Date	Indexed A. C. Johnson

F. B. [illegible] Pg. 17

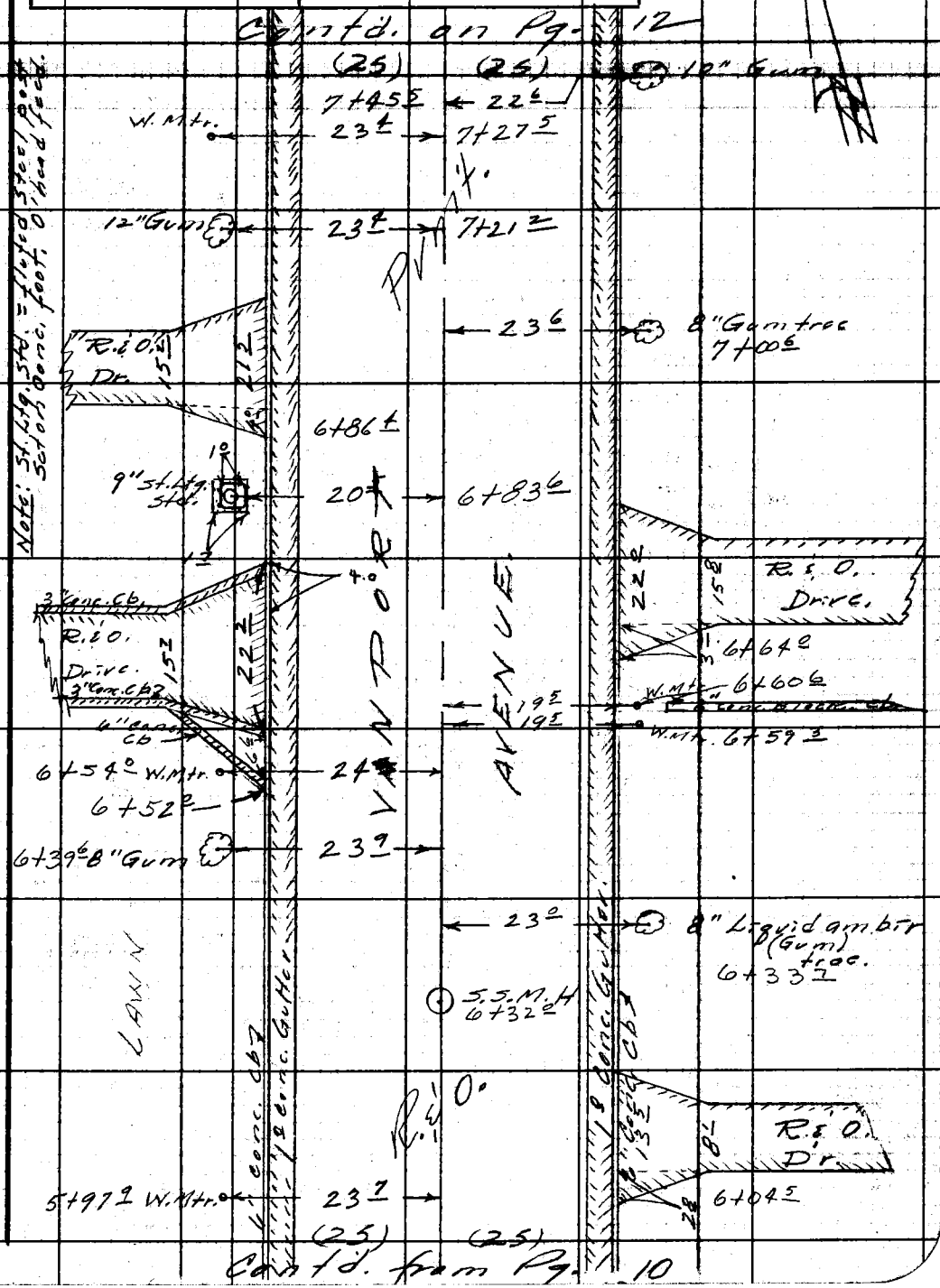

Note: Any Additions or Changes on This Sheet Must be Made or Circled in Red Ink With Date and Name of Person Making Change.

Do not extend notes this side of this line.

RETURN TO
LOS ANGELES COUNTY ENGINEER
700 LOS ANGELES COUNTY ENGINEERING BLDG.

76F309S CE #247—8-57

F.B. 2571 Pg. 12

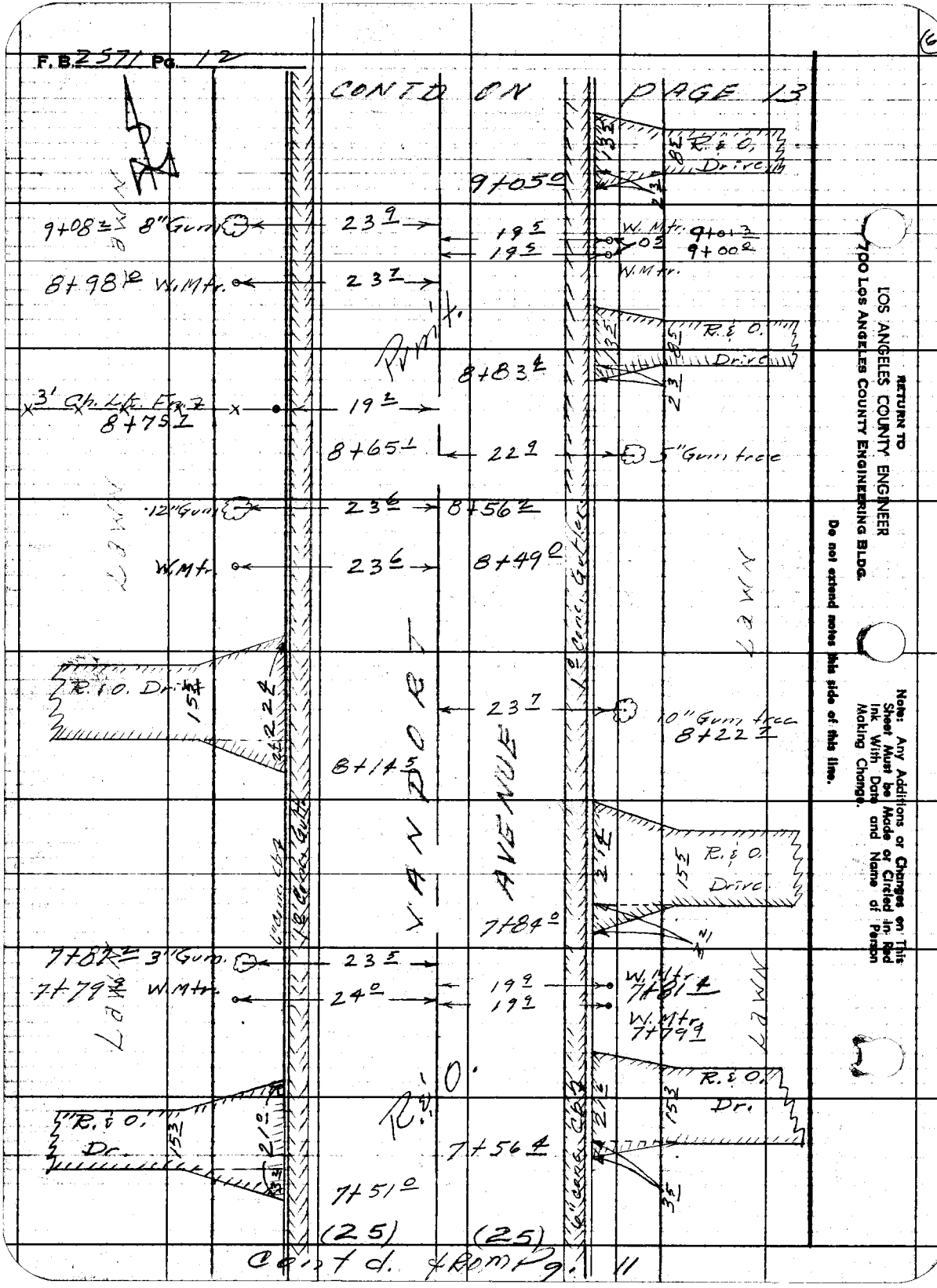

RETURN TO
LOS ANGELES COUNTY ENGINEER
700 Los Angeles County Engineering Bldg.

Do not extend notes this side of this line.

Note: Any Additions or Changes on This Sheet Must be Made or Circled in Red Ink With Date and Name of Person Making Change.

#530-B.

Notes Ck'd by
Map No.
Checked
Date

Survey of Los Nietos SD
JN Tape Sid
Surveyed by
Notes R. J. MITCHELL Date May '60
Indexed C. Johnson

F. B. Pg. 13

Cont'd. On Pg. 14

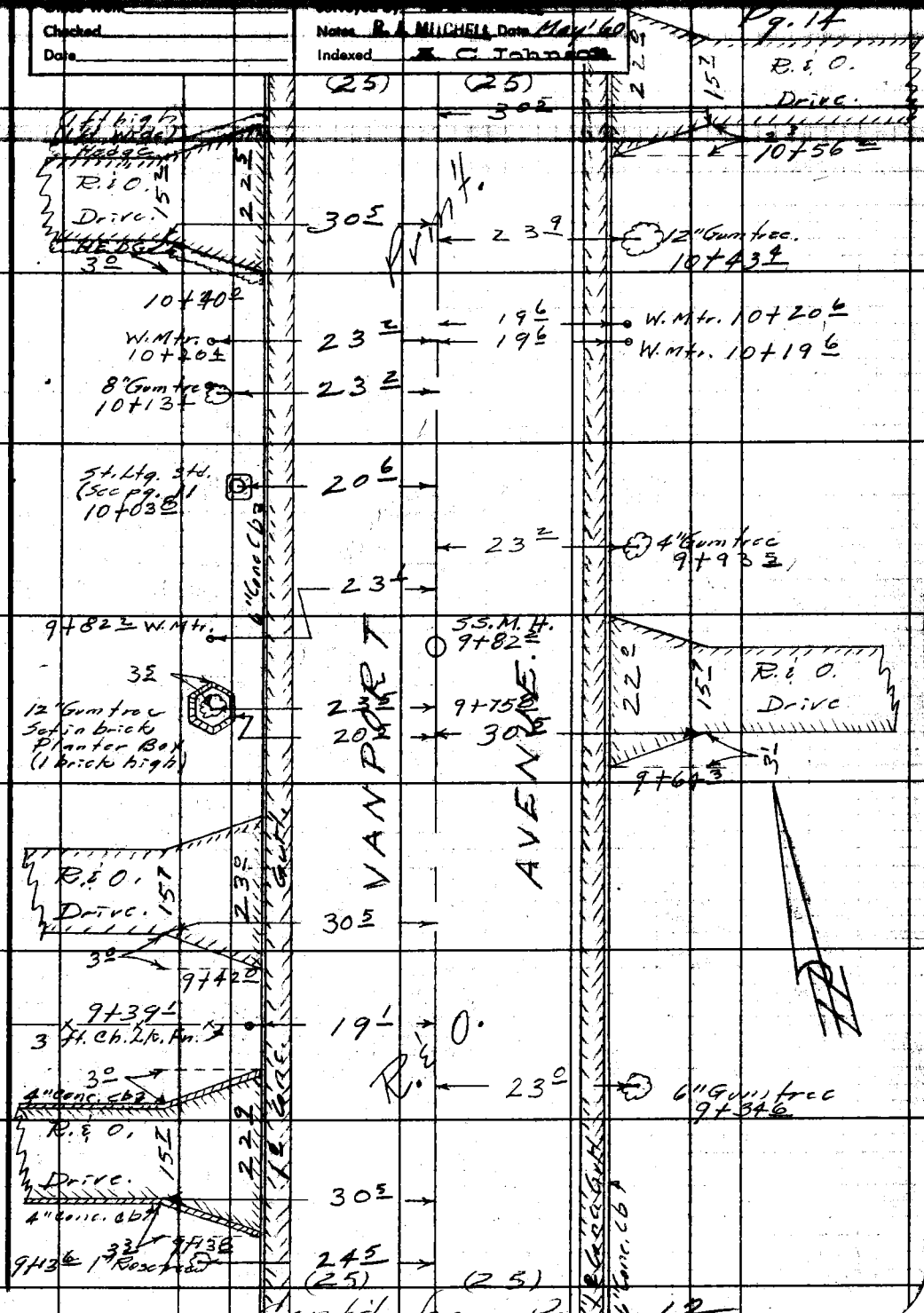

Cont'd. from Pg. 12

Note: Any Additions or Changes on This Sheet Must be Made or Circled in Red Ink With Date and Name of Person Making Change.

Do not extend notes this side of this line.

RETURN TO
LOS ANGELES COUNTY ENGINEER
700 LOS ANGELES COUNTY ENGINEERING BLDG.

76F309S CE #247—3-57

Contd. on. (25) (25) Pg. 15



Contd. from Pg. 13

RETURN TO
LOS ANGELES COUNTY ENGINEER
700 Los Angeles County Engineering Bldg.

Do not extend notes this side of this line.

Note: Any Additions or Changes on This Sheet Must be Made or Circled in Red Ink With Date and Name of Person Making Change.

#530-13

Notes Ck'd by

Map No.

Checked

Date

Survey of Los Nietos S.D.

F.B. PG.

R. L. MITCHELL

Notes R. L. MITCHELL Date June '40

Indexed A. C. JOHNSON

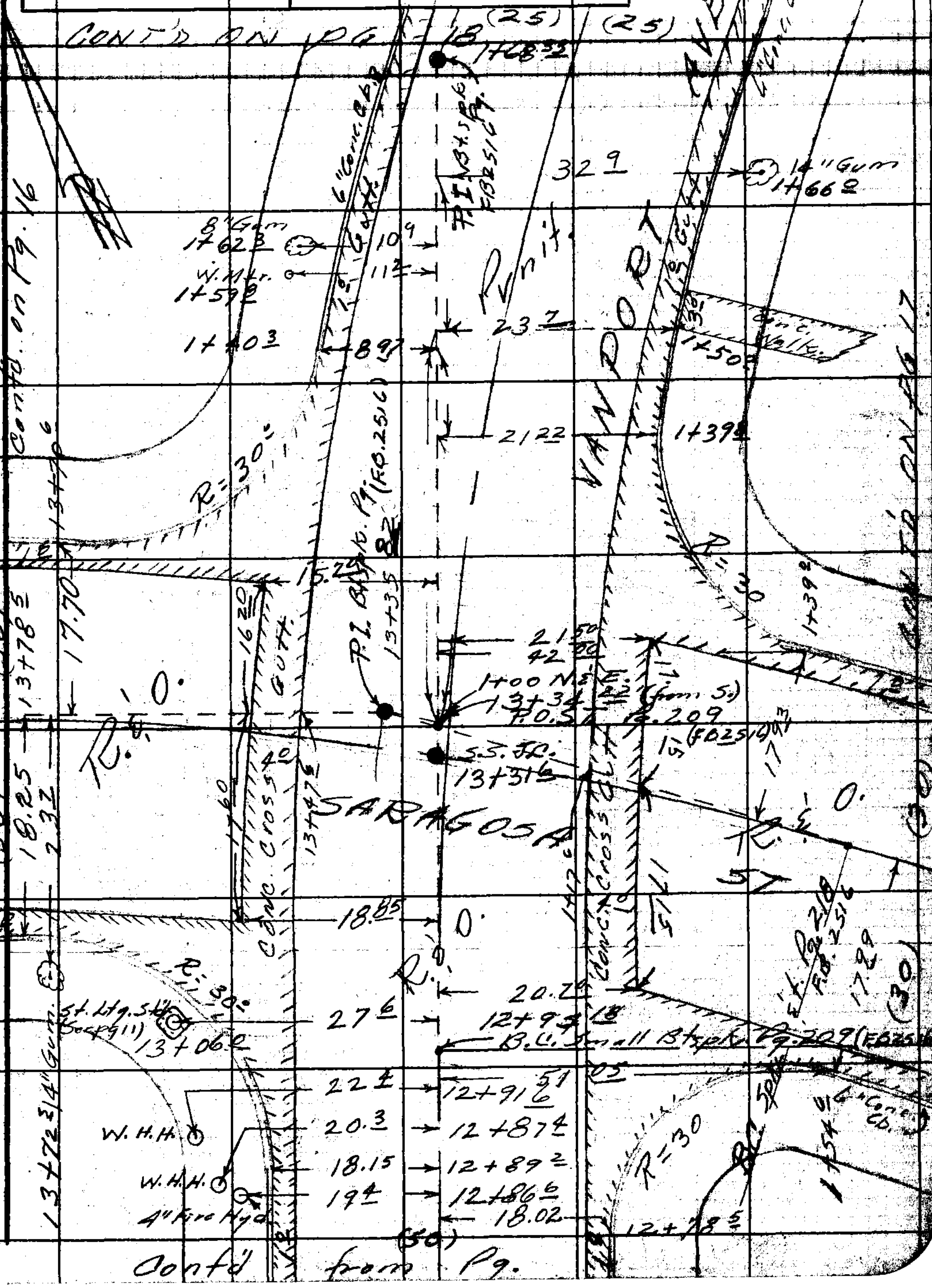

Note: Any Additions or Changes on This Sheet Must be Made or Circled in Red Ink With Date and Name of Person Making Change.

Do not extend notes this side of this line.

RETURN TO
LOS ANGELES COUNTY ENGINEER
700 LOS ANGELES COUNTY ENGINEERING BLDG.

76F3088 GE #247—8-57

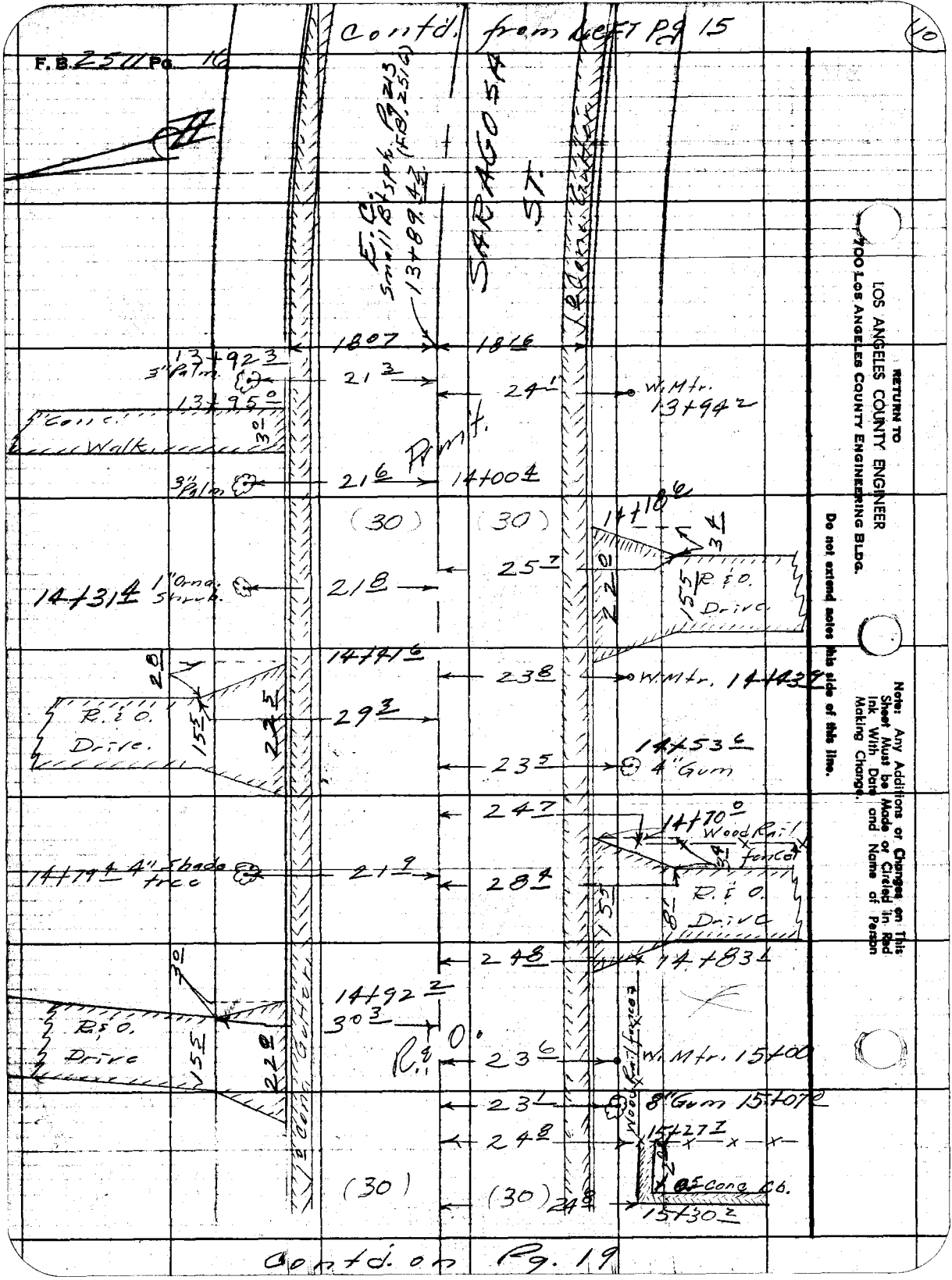

Contd. on Pg. 19

RETURN TO
LOS ANGELES COUNTY ENGINEER
700 LOS ANGELES COUNTY ENGINEERING BLDG.

Do not extend notes this side of this line.

Note: Any Additions or Changes on This Sheet Must be Made or Circled in Red Ink With Date and Name of Person Making Change.

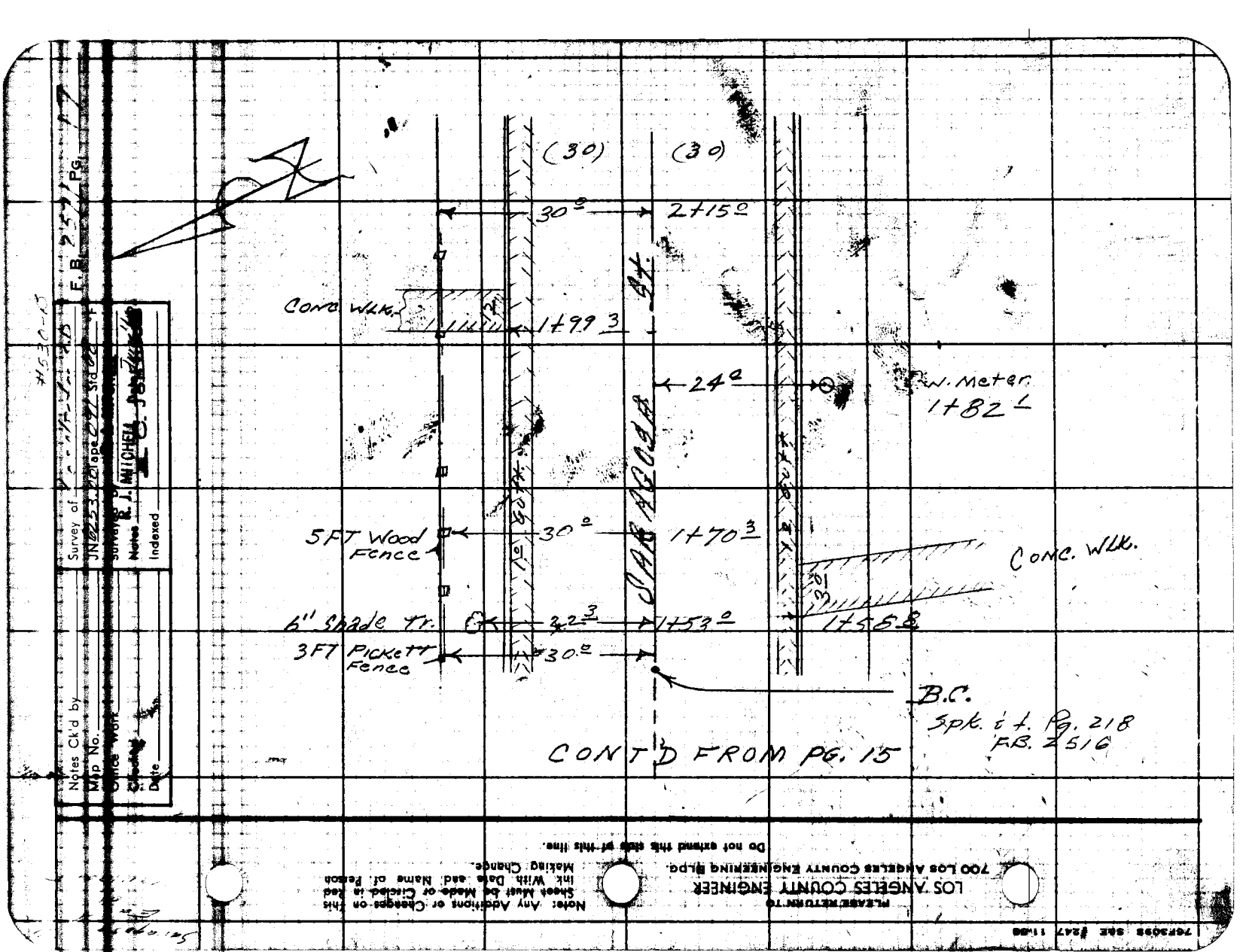
(30)
(30)
30°
2+15°
Conc. Wlk.
1+99 3
24°
W. Meter
1+82 1
SARAGOSA St.
5FT Wood Fence
30°
1+70 3
Conc. Wlk.
6" Shade Tr.
22 3
1+53 0
1+58 8
3FT Pickett Fence
30°
B.C.
Spk. & t. Pg. 218
F.B. 2516
CONT'D FROM PG. 15
Notes Ck'd by
Map No.
Office Work
Checked
Date
Survey of
JN 0253.00 Tape 091 Std
Surveyed by
Notes R. J. MITCHELL
Indexed
F.B. 2571 Pg. 17
PLEASE RETURN TO
LOS ANGELES COUNTY ENGINEER
700 LOS ANGELES COUNTY ENGINEERING BLDG.
Do not extend this side of this line.
Note: Any Additions or Changes on this Sheet Must be Made or Circled in Red Ink With Date and Name of Person Making Change.

F. B. 2571 PG 18

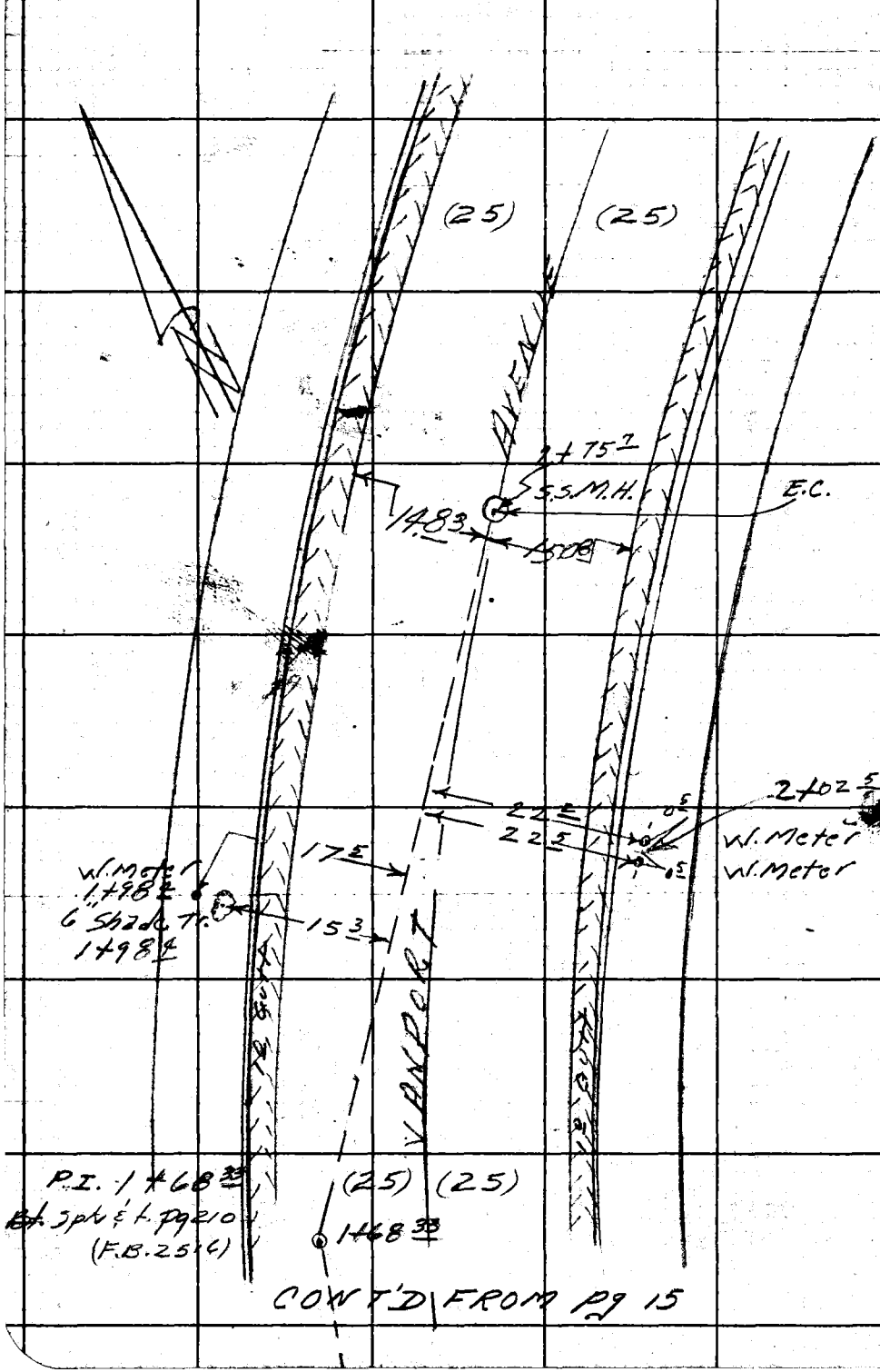

CON'T'D FROM PG 15

PLEASE RETURN TO
LOS ANGELES COUNTY ENGINEER
700 LOS ANGELES COUNTY ENGINEERING BLDG.
Do not extend this side of this line.

Note: All Additions or Changes on This Sheet Must be Made or Circled in Red Ink with Date and Name of Person Making Change.

#530-B

Notes Ck'd by	Survey of Ire Nietos SD
Map No.	JN [illegible] Tape [illegible] Std [illegible]
Office Work	Surveyed by
Checked	Notes R. J. MITCHELL Date [illegible]
Date	Indexed [illegible] C. Johns[illegible]

F. B. 2571 Pg. 19

Cont'd. from btm Pg. 16

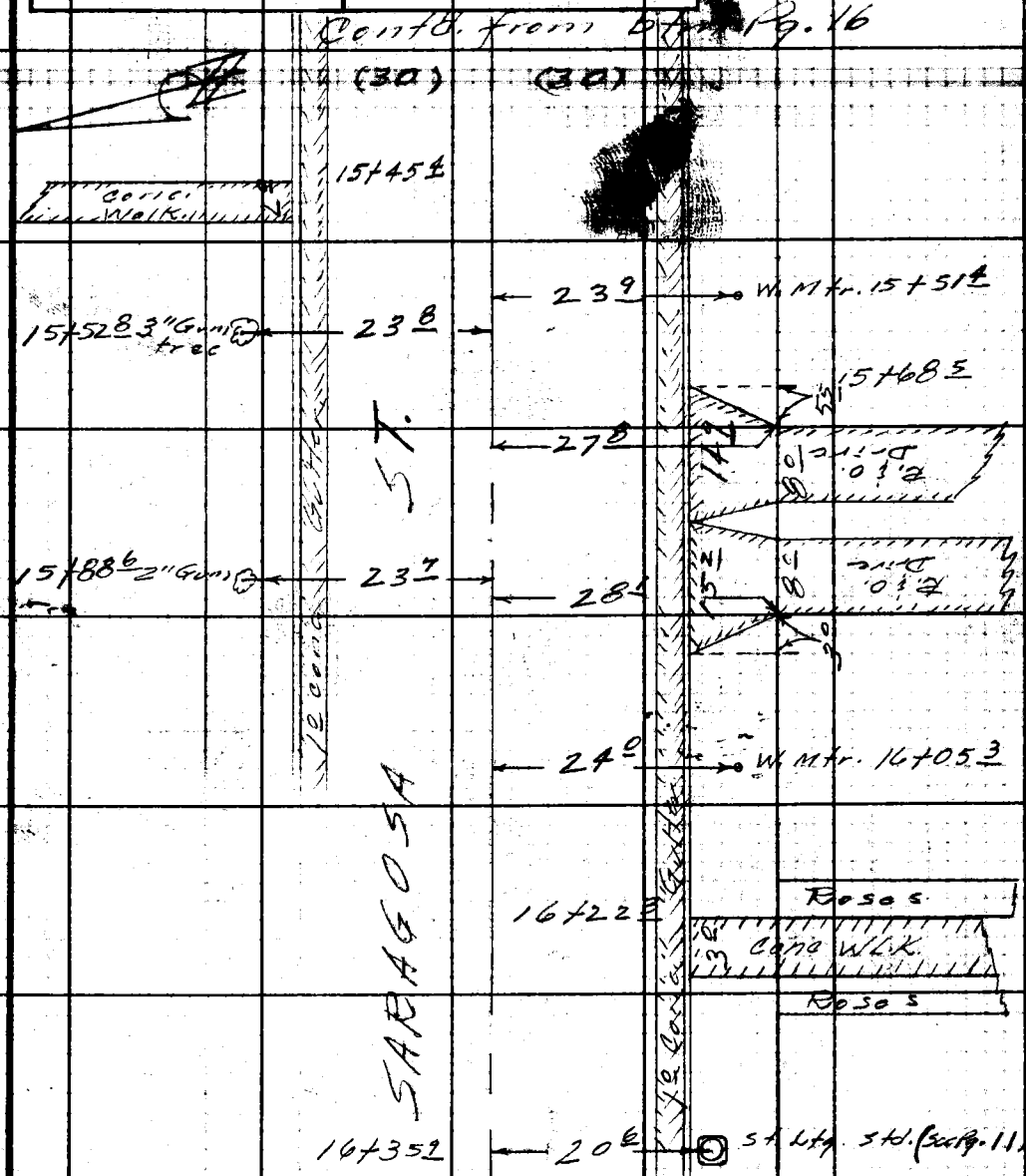

Cont'd @ top of Pg. 20

Note: Any Additions or Changes on This Sheet Must be Made or Circled in Red Ink With Date and Name of Person Making Change.

Do not extend this side of this line.

PLEASE RETURN TO
LOS ANGELES COUNTY ENGINEER
700 LOS ANGELES COUNTY ENGINEERING BLDG.

76F309S S&E #247 11-58

Contd. from Btm Pg. 16

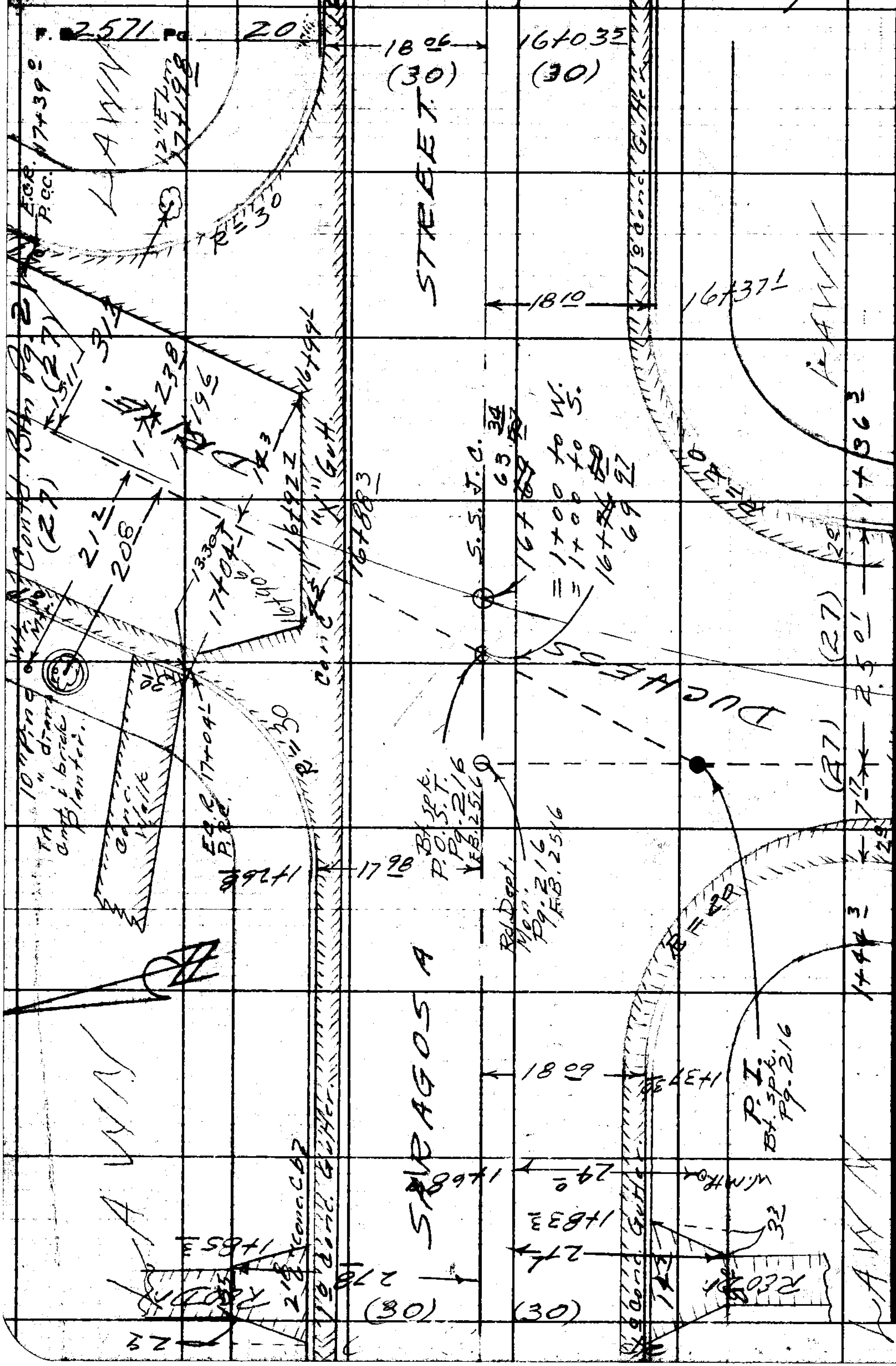

PLEASE RETURN TO
LOS ANGELES COUNTY ENGINEER
700 LOS ANGELES COUNTY ENGINEERING BLDG.

Do not extend this side of this line.

NOTE: Any Additions or Changes on This Sheet Must be Made or Circled in Red Ink With Date and Name of Person Making Change.

Notes Ck'd by	Survey of	F.B. Pg. 21
Map No.	JN 6253.00 Tape 091 Std 40 °F	
Office Work	Surveyed by R. J. MITCHELL	Pg. 22
Checked	Notes	
Date	Indexed C. Johnson	

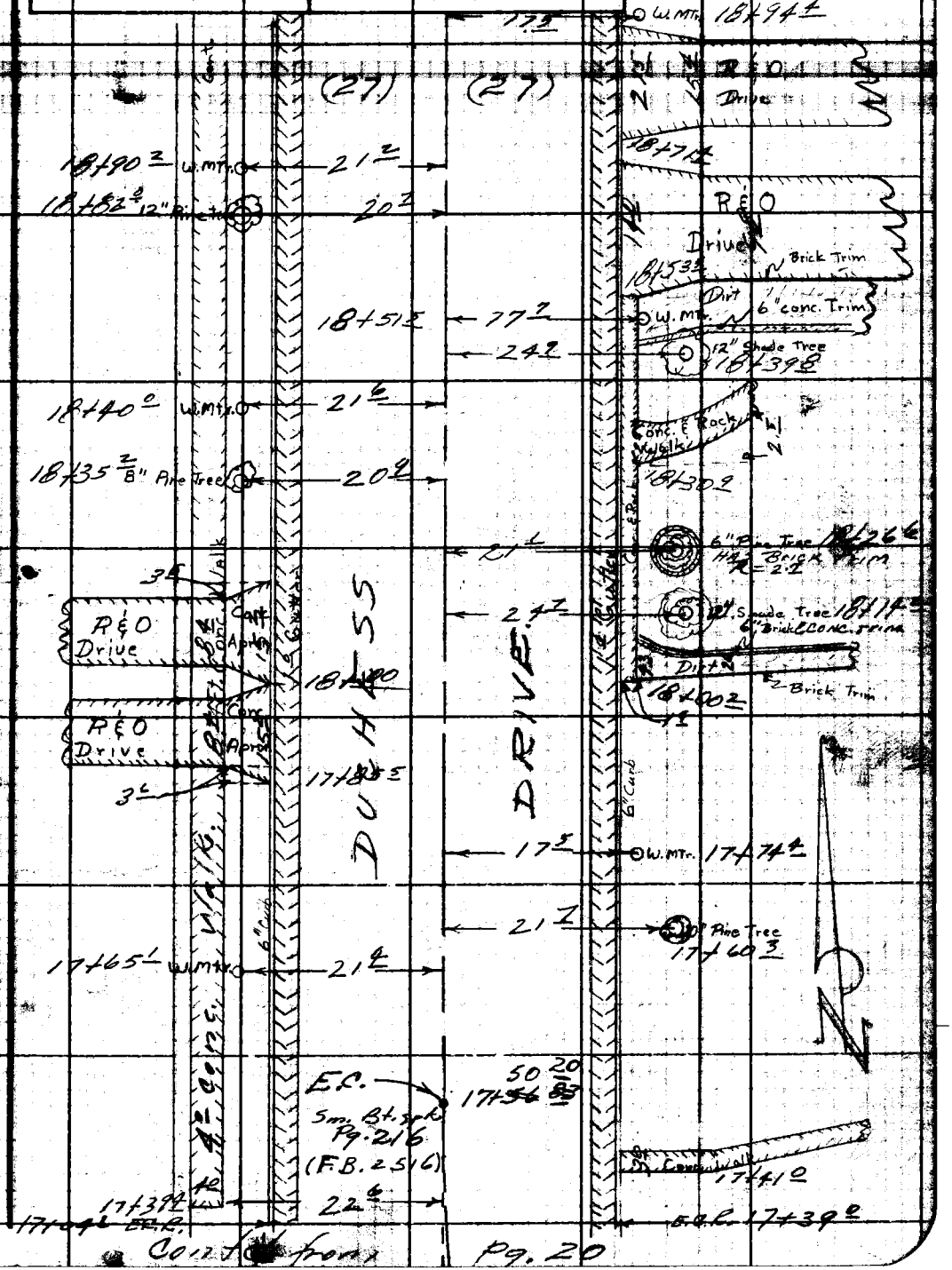

Note: Any Additions or Changes on this Sheet Must be Made or Circled in Red Ink With Date and Name of Person Making Change.

Do not extend this data at this line.

PLEASE RETURN TO
LOS ANGELES COUNTY ENGINEER
700 LOS ANGELES COUNTY ENGINEERING BLDG.

76F3098 S&E #247 11-58

Contd. on btm. Pg. 23

F. B 2571 Pg. 22

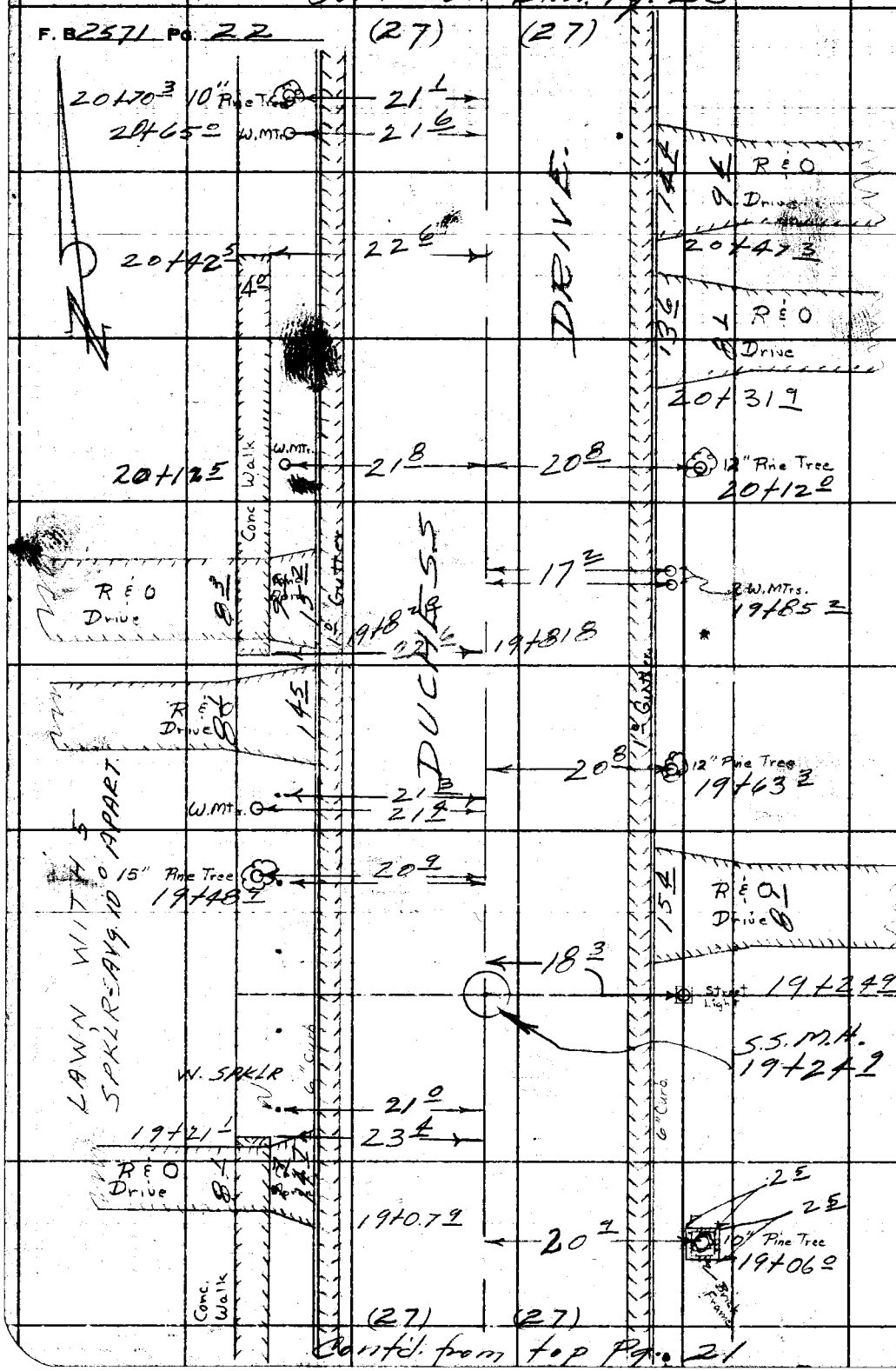

Contd. from top Pg. 21

PLEASE RETURN TO
LOS ANGELES COUNTY ENGINEER
700 LOS ANGELES COUNTY ENGINEERING BLDG.
Do not extend this side of this line.
Note: Any Additions or Changes on This Sheet Must be Made or Circled in Red Ink With Date and Name of Person Making Change.

#530-B.

Notes Ck'd by	Survey of [illegible]	F. B. [illegible] PG. [illegible]
Map No.	JN [illegible] Tape [illegible] Sta [illegible]	
Office Work	Surveyed by R. J. MITCHELL	
Checked	Notes R. J. MITCHELL Date [illegible]	CONT'D ON PG-24
Date	Indexed [illegible]	

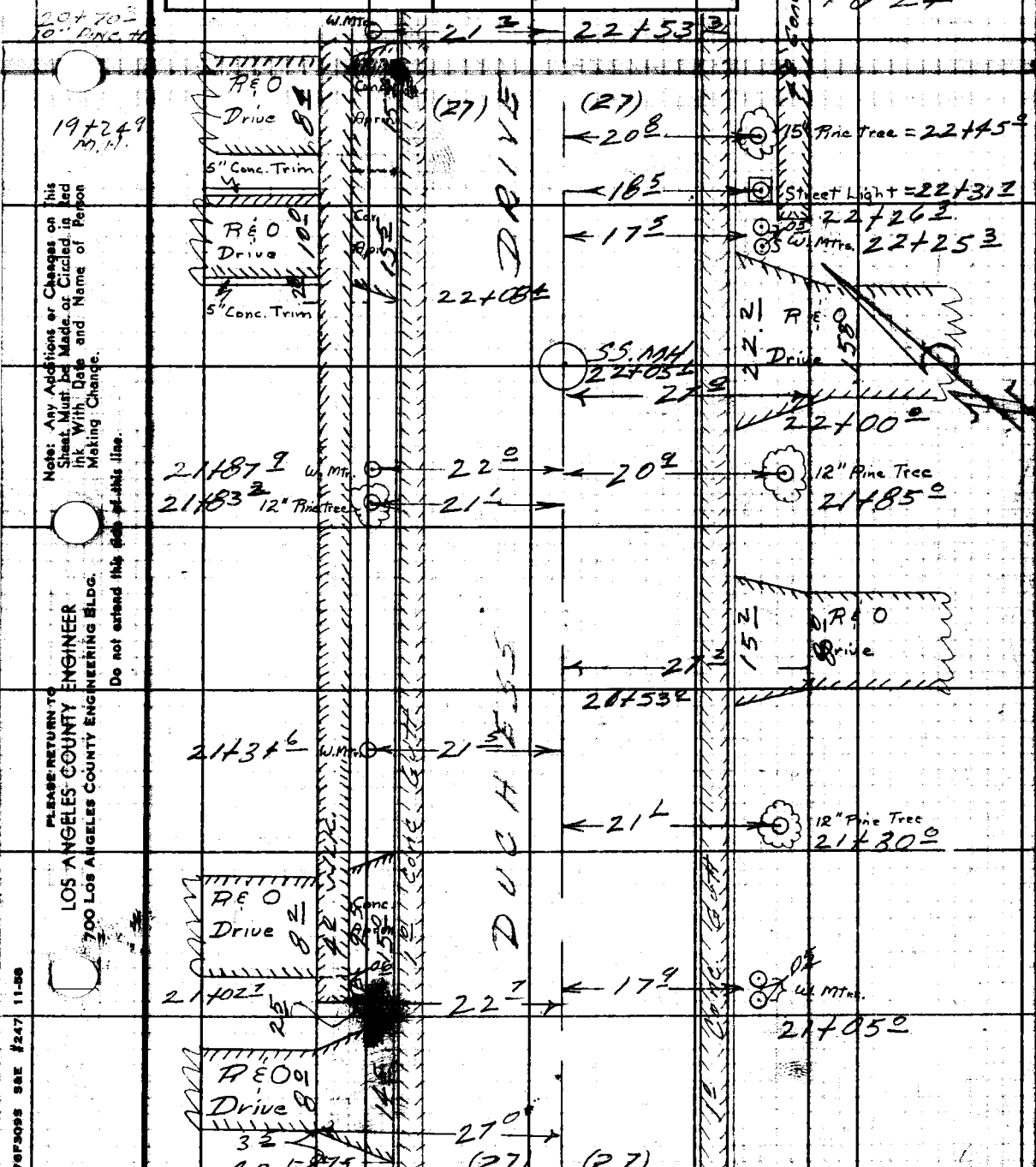

Note: Any Additions or Changes on this Sheet Must be Made or Circled in Red Ink With Date and Name of Person Making Change.

Do not extend this side of this line.

PLEASE RETURN TO
LOS ANGELES COUNTY ENGINEER
700 LOS ANGELES COUNTY ENGINEERING BLDG.

76F309S S&E #247 11-58

Cont'd from top Pg. 22

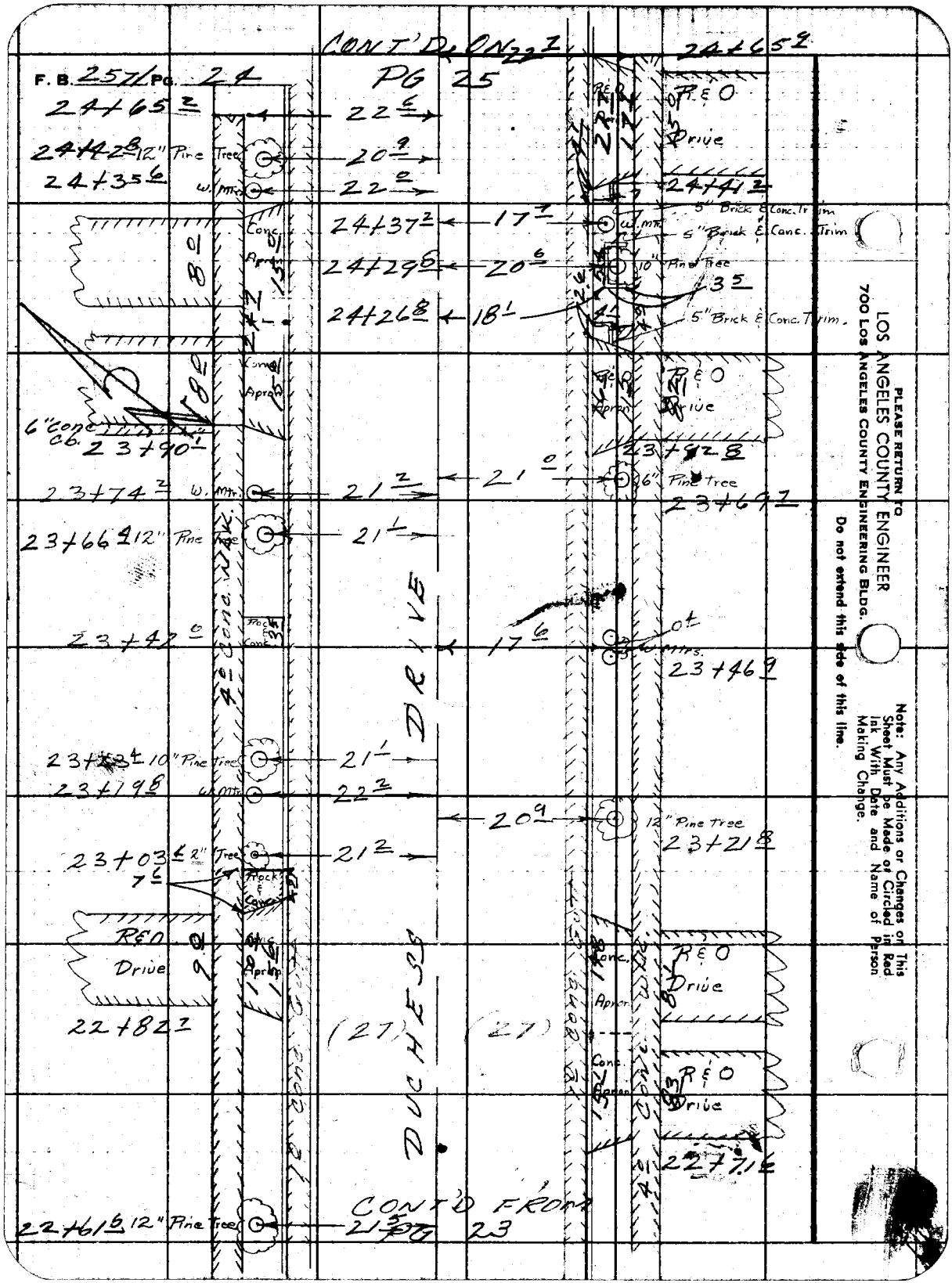

PLEASE RETURN TO
LOS ANGELES COUNTY ENGINEER
700 LOS ANGELES COUNTY ENGINEERING BLDG.

Do not extend this side of this line.

Note: Any Additions or Changes on This Sheet Must Be Made or Circled in Red Ink With Date and Name of Person Making Change.

#530-13

Notes Ck'd by	Survey of [illegible]	F. B. [illegible] Pg. [illegible]
Map No.	JN 253.00 Tape [illegible] Std [illegible]	
Office Work	Surveyed by [illegible]	
Checked	Notes R. J. MITCHELL Date Jun '60	
Date	Indexed C. Johnson	

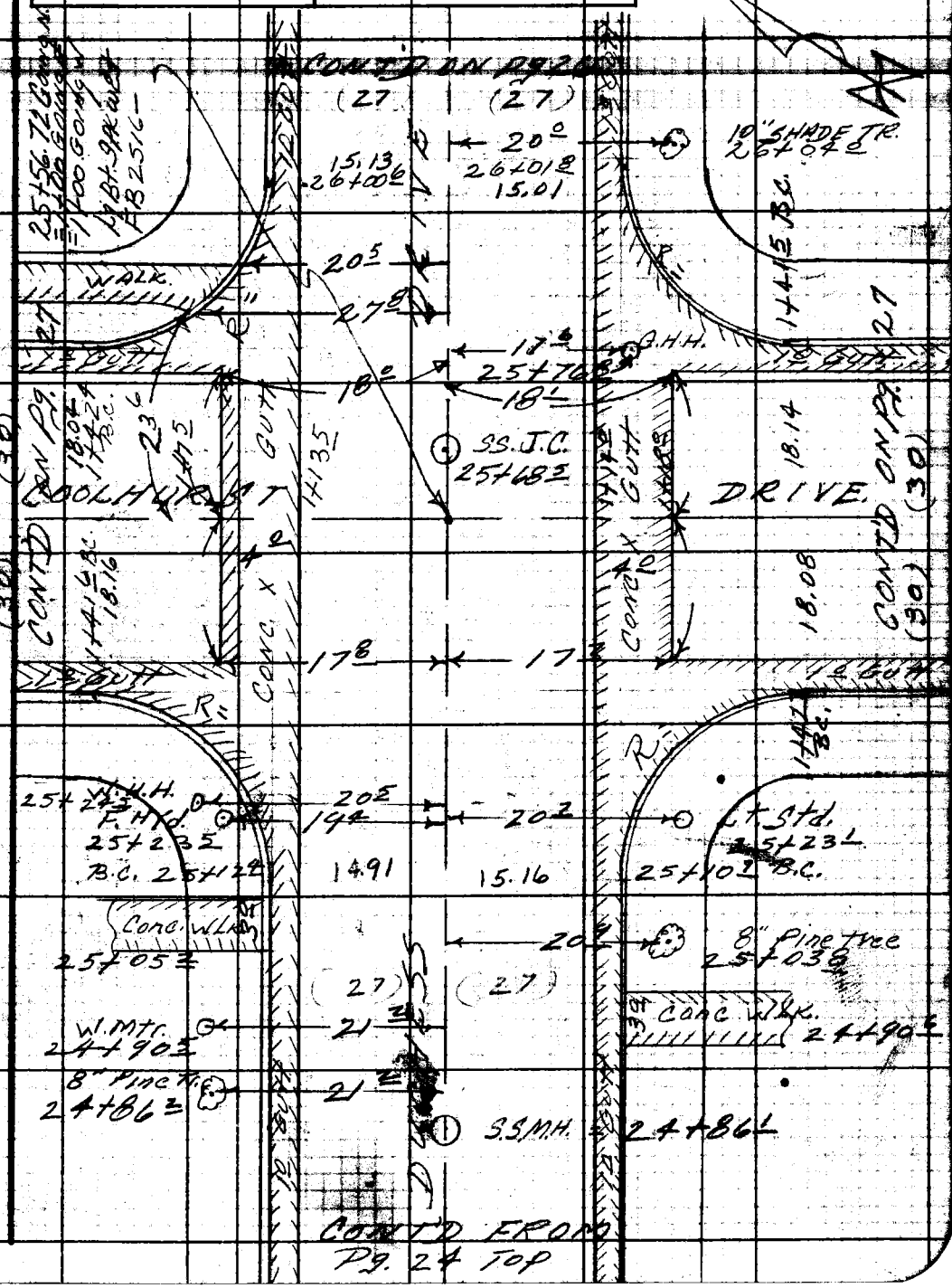

Note: Any Additions or Changes on this Sheet Must be Made or Circled in Red Ink With Date and Name of Person Making Change.

Do not extend this side of this line.

PLEASE RETURN TO
LOS ANGELES COUNTY ENGINEER
700 LOS ANGELES COUNTY ENGINEERING BLDG.

76F3008 S&E #247 11-58

F. B 2571 PG 26

CONT'D ON BOTT. PG 29



CONT'D FROM TOP PG 25

LOS ANGELES COUNTY ENGINEER
700 Los Angeles County Engineering Bldg.
PLEASE RETURN TO
Do not detach this side of this line.
Note: Any Additions or Changes on This Sheet Must be Made or Circled in Red Ink With Date and Name of Person Making Change.

76F3098 S&E #247 11-58

PLEASE RETURN TO
LOS ANGELES COUNTY ENGINEER
700 LOS ANGELES COUNTY ENGINEERING BLDG.

Note: Any Additions or Changes on This Sheet Must be Made or Circled in Red Ink With Date and Name of Person Making Change.

Do not extend this side of this line.

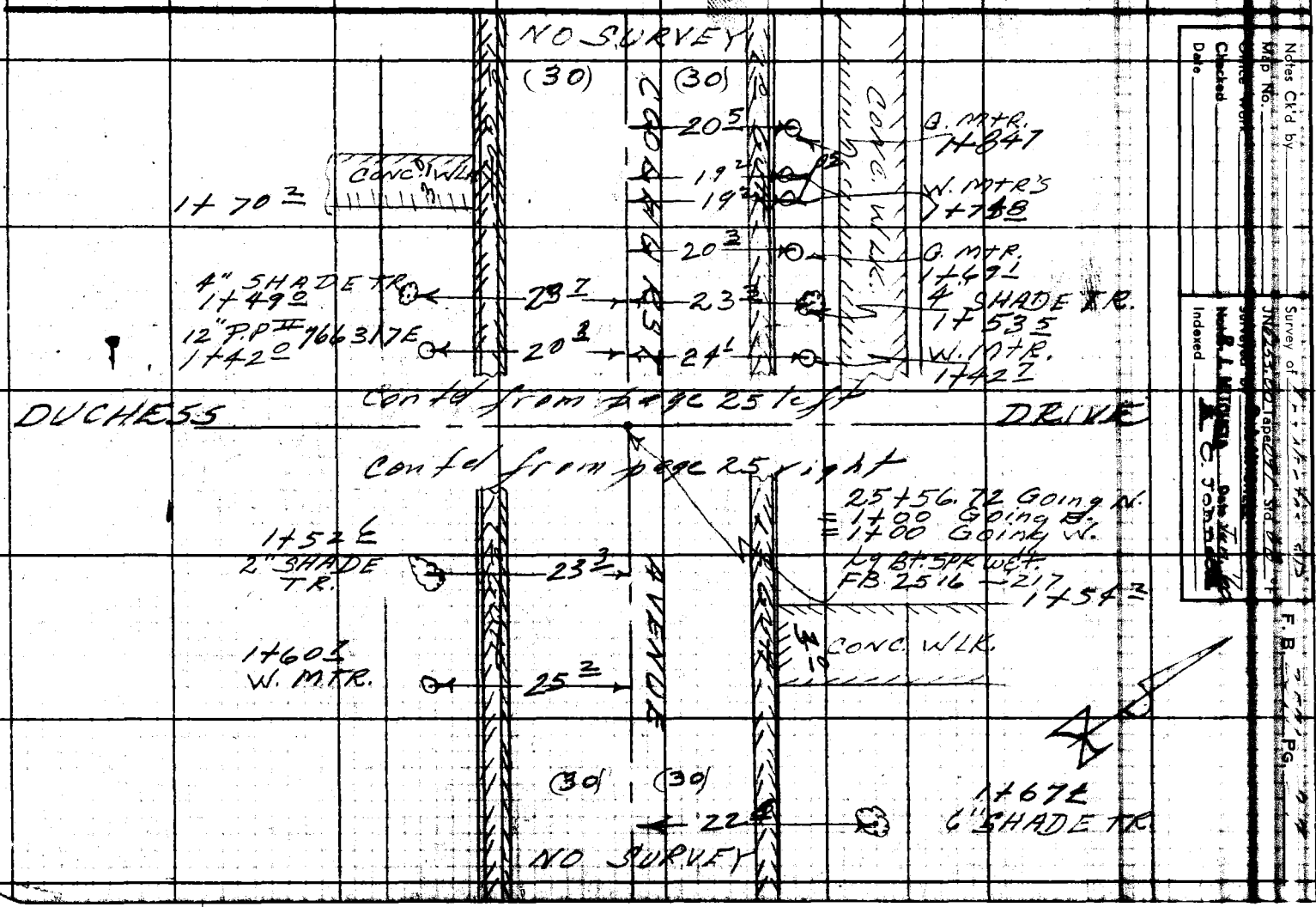

Notes Ck'd by
Map No.
Office Work
Checked
Date
Survey of
JN 0253.00 Tape
Surveyed by
Not R. J. METCHEIR Date
Indexed
F. B. PG.

F. B. 2571 Pg. 28

PLEASE RETURN TO
LOS ANGELES COUNTY ENGINEER
700 Los Angeles County Engineering Bldg.
Do not extend this side of this line.

Note: Any Additions or Changes on This Sheet Must Be Made or Circled in Red Ink With Date and Name of Person Making Change.

Notes Ck'd by	Survey of Los Angeles	F. B. 2571 Pg. 29
Map No.	JN 6253.00 Tape 091 Std 68 F	
Office Work	Surveyed by	
Checked	Notes R. L. MITCHELL Date	
Date	Indexed	

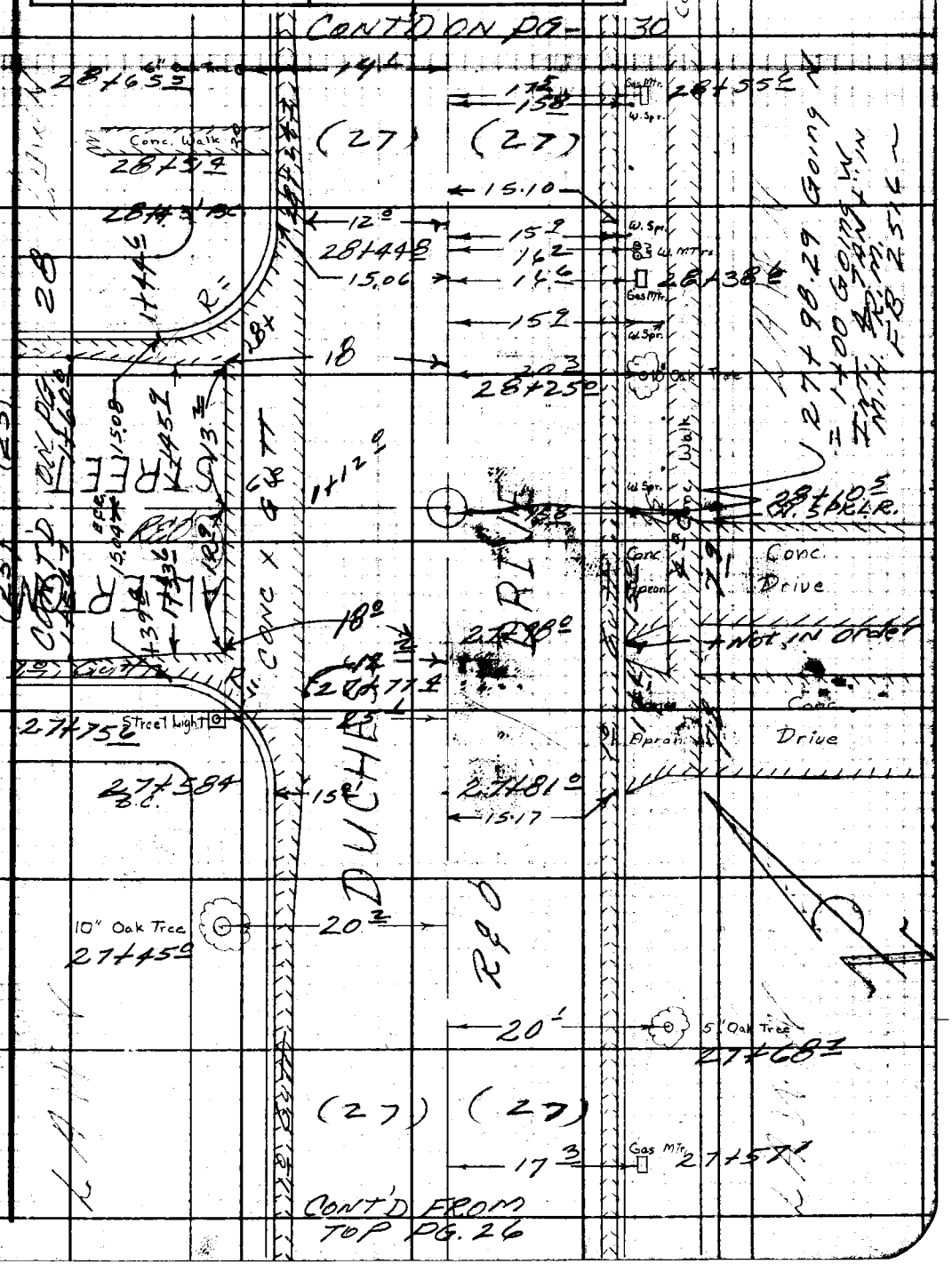

Note: Any Additions or Changes on this Sheet Must be Made or Circled in Red Ink With Date and Name of Person Making Change.

Do not extend this side of this line.

PLEASE RETURN TO
LOS ANGELES COUNTY ENGINEER
700 LOS ANGELES COUNTY ENGINEERING BLDG.

76F309S S&E #247 11-58

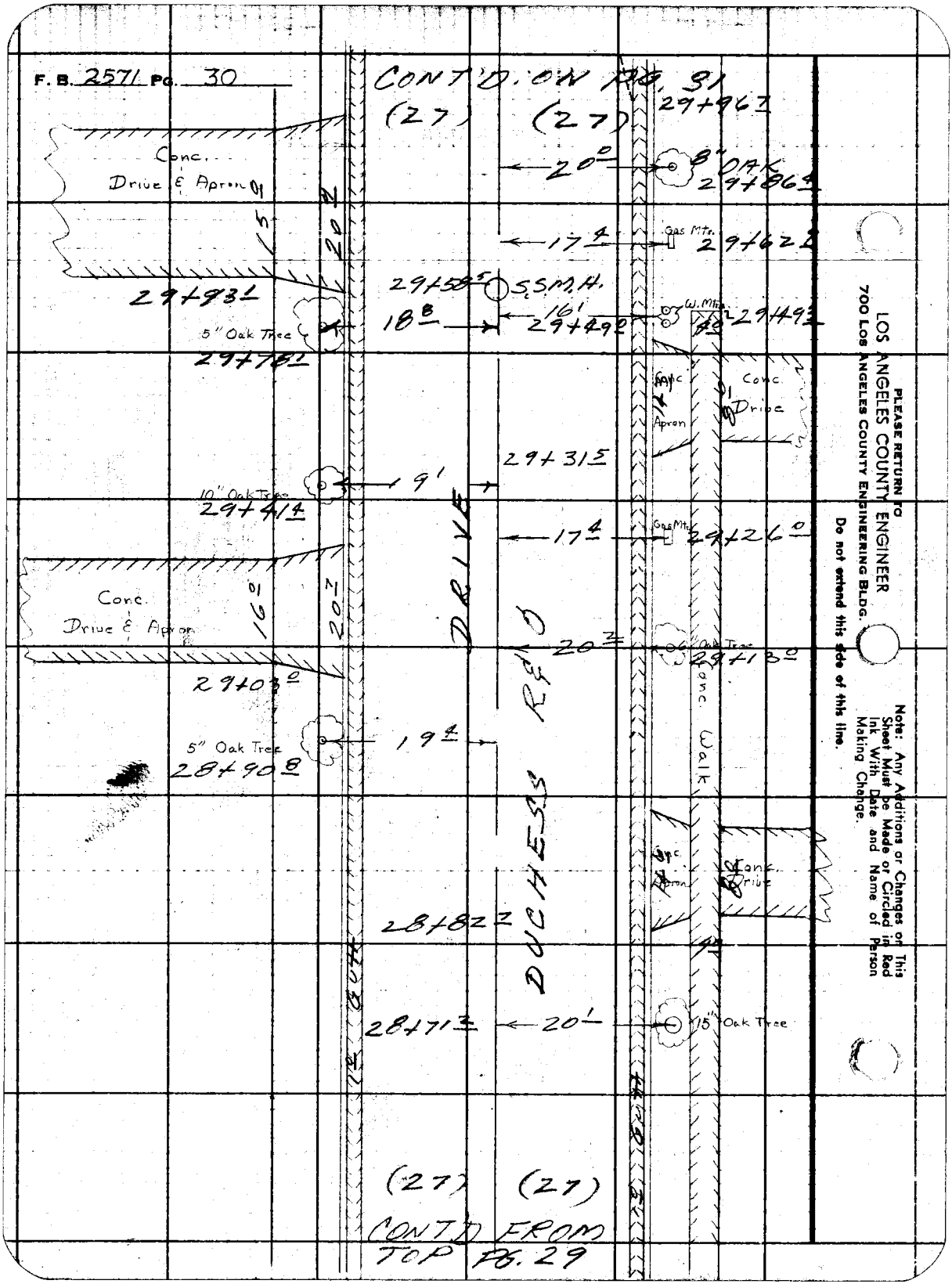
F. B. 2571 Pg. 30
CONT'D. ON PG. 31
(27) (27)
29+96.7
Conc. Drive & Apron
20.0
8" OAK
29+86.4
15.9
20.2
17.4
Gas Mtr.
29+62.2
29+93.1
29+58.5
S.S.M.H.
18.8
16'
29+49.2
W. Mtr.
29+49.3
5" Oak Tree
29+78.1
Conc. Apron
Conc. Drive
29+31.5
19'
10" Oak Tree
29+41.4
17.4
Gas Mtr.
29+26.0
Conc. Drive & Apron
16.0
20.7
DRIVE
DUCHESS RD
20.2
6" Oak Tree
29+13.0
29+03.0
Conc. Walk
5" Oak Tree
28+90.8
19.4
Conc. Apron
Conc. Drive
28+82.7
28+71.3
20.1
15" Oak Tree
(27) (27)
CONT'D FROM TOP PG. 29
PLEASE RETURN TO
LOS ANGELES COUNTY ENGINEER
700 LOS ANGELES COUNTY ENGINEERING BLDG.
Do not extend this side of this line.
Note: Any Additions or Changes on This Sheet Must be Made or Circled in Red Ink With Date and Name of Person Making Change.

#530-B

Notes Ck'd by	Survey of [illegible]	F. B. 2574 Pg. 37
Map No.	JN [illegible] Tape [illegible] Std [illegible]	
Office Work	Surveyed by R. J. MITCHELL	
Checked	Notes R. J. MITCHELL Date Jan '60	
Date	Indexed C. Johnson	

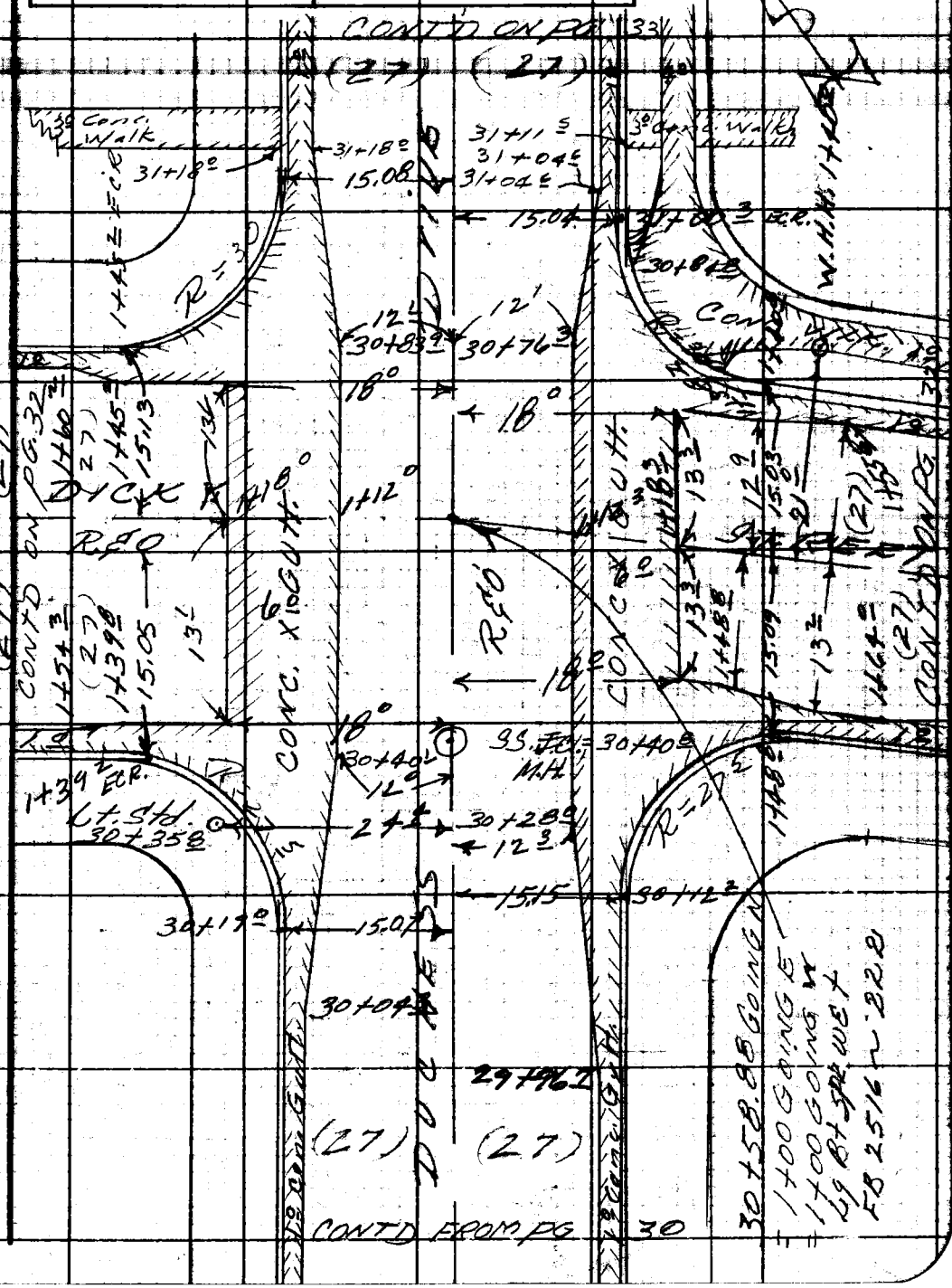

Note: Any Additions or Changes on this Sheet Must be Made or Circled in Red Ink With Date and Name of Person Making Change.

Do not extend this side of this line.

PLEASE RETURN TO
LOS ANGELES COUNTY ENGINEER
700 LOS ANGELES COUNTY ENGINEERING BLDG.

76F309S S&E #247 11-58

F. B. 2571 Pg. 32

PLEASE RETURN TO
LOS ANGELES COUNTY ENGINEER
700 Los Angeles County Engineering Bldg.

Do not extend this side of this line.

Note: Any Additions or Changes on This Sheet Must Be Made or Circled in Red Ink With Date and Name of Person Making Change.

#330-B.

Notes Ck'd by	Survey of [illegible] S.D.	F.B. 2571 Pg. 33
Map No.	JN 0253.00 Tape [illegible] Std [illegible] °F	
Office Work	Surveyed by	
Checked	Notes R. J. MITCHELL Date [illegible]	
Date	Indexed A. C. Johnson	

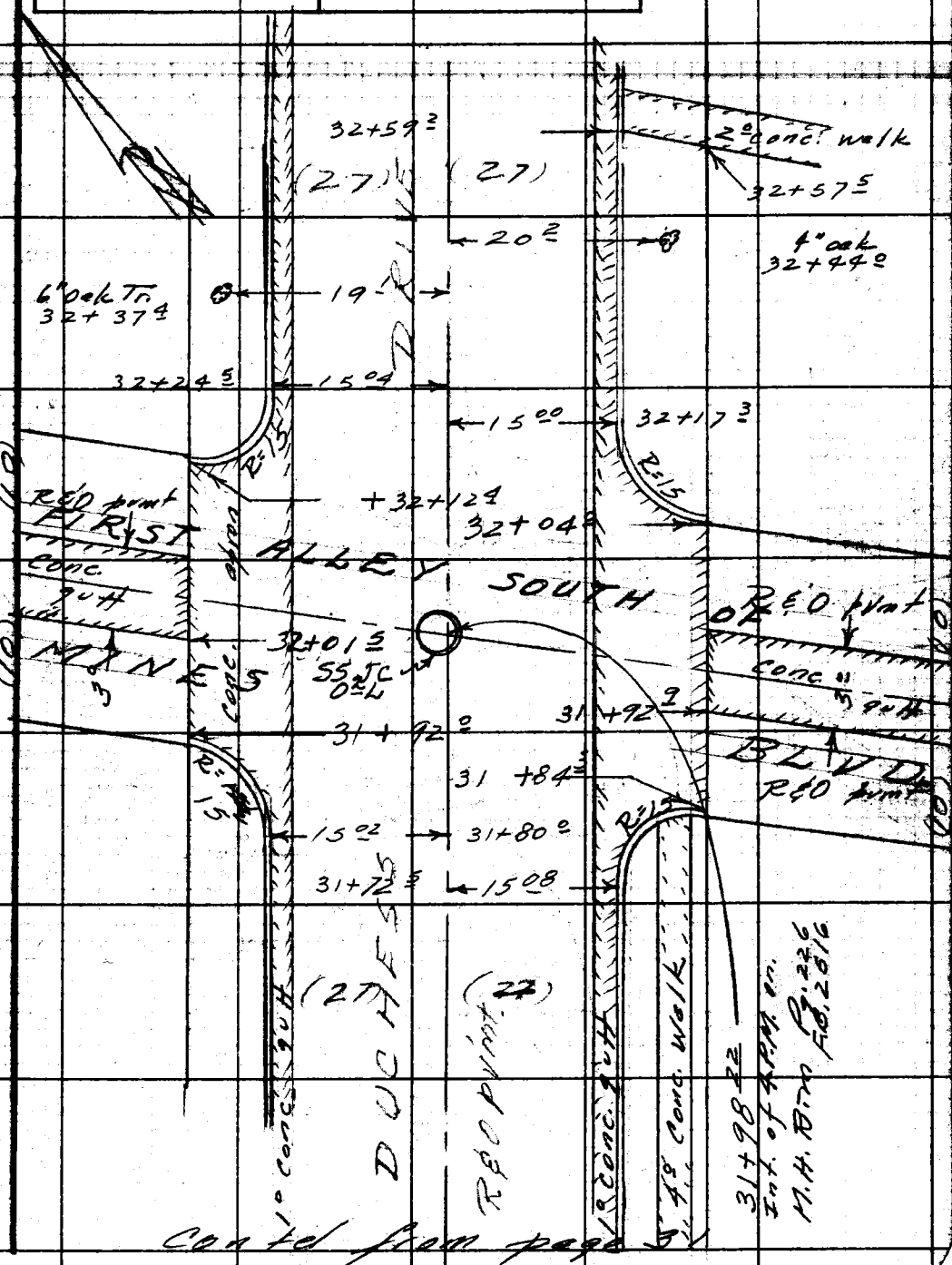

Contd from page 3

Note: Any Additions or Changes on This Sheet Must be Made or Circled in Red Ink With Date and Name of Person Making Change.

Do not extend this side of this line.

PLEASE RETURN TO
LOS ANGELES COUNTY ENGINEER
700 LOS ANGELES COUNTY ENGINEERING BLDG.

76F3098 S&E #247 11-58

F. B. 2571 PG 34

Contd on page 36

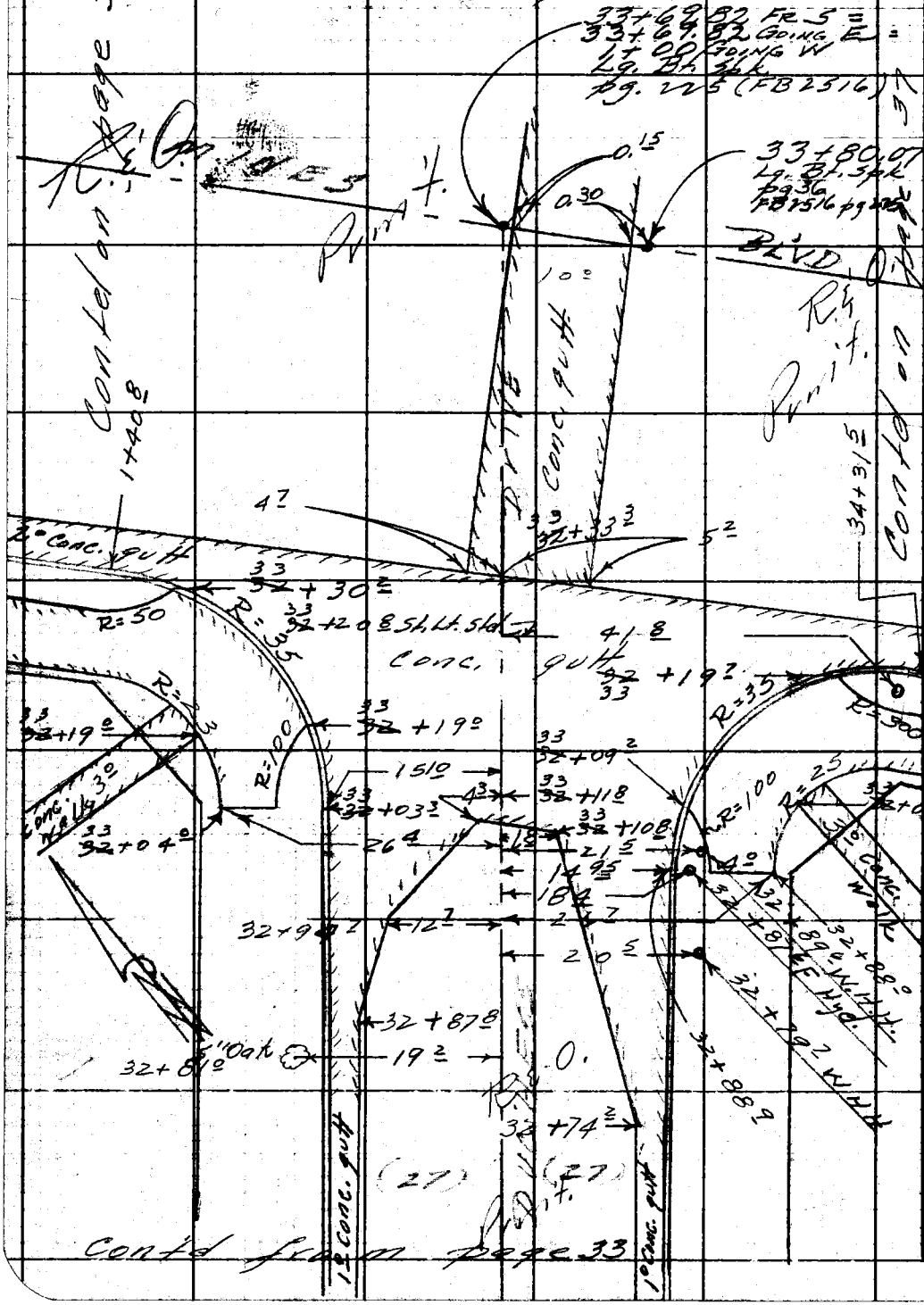

Contd from page 33

PLEASE RETURN TO
LOS ANGELES COUNTY ENGINEER
700 LOS ANGELES COUNTY ENGINEERING BLDG.

Do not extend this side of this line.

Note: Any Additions or Changes on This Sheet Must be Made or Circled in Red Ink With Date and Name of Person Making Change.

Notes Ck'd by	Survey of Los Nietos SD #53 B F. B. 4571 Pg. 55
Map No.	JN 53.5 Tape 071 Std 65 F
Office Work	Surveyed by R. A. MITCHELL
Checked	Notes R. A. MITCHELL Date 6/6
Date	Indexed E. C. Johnson

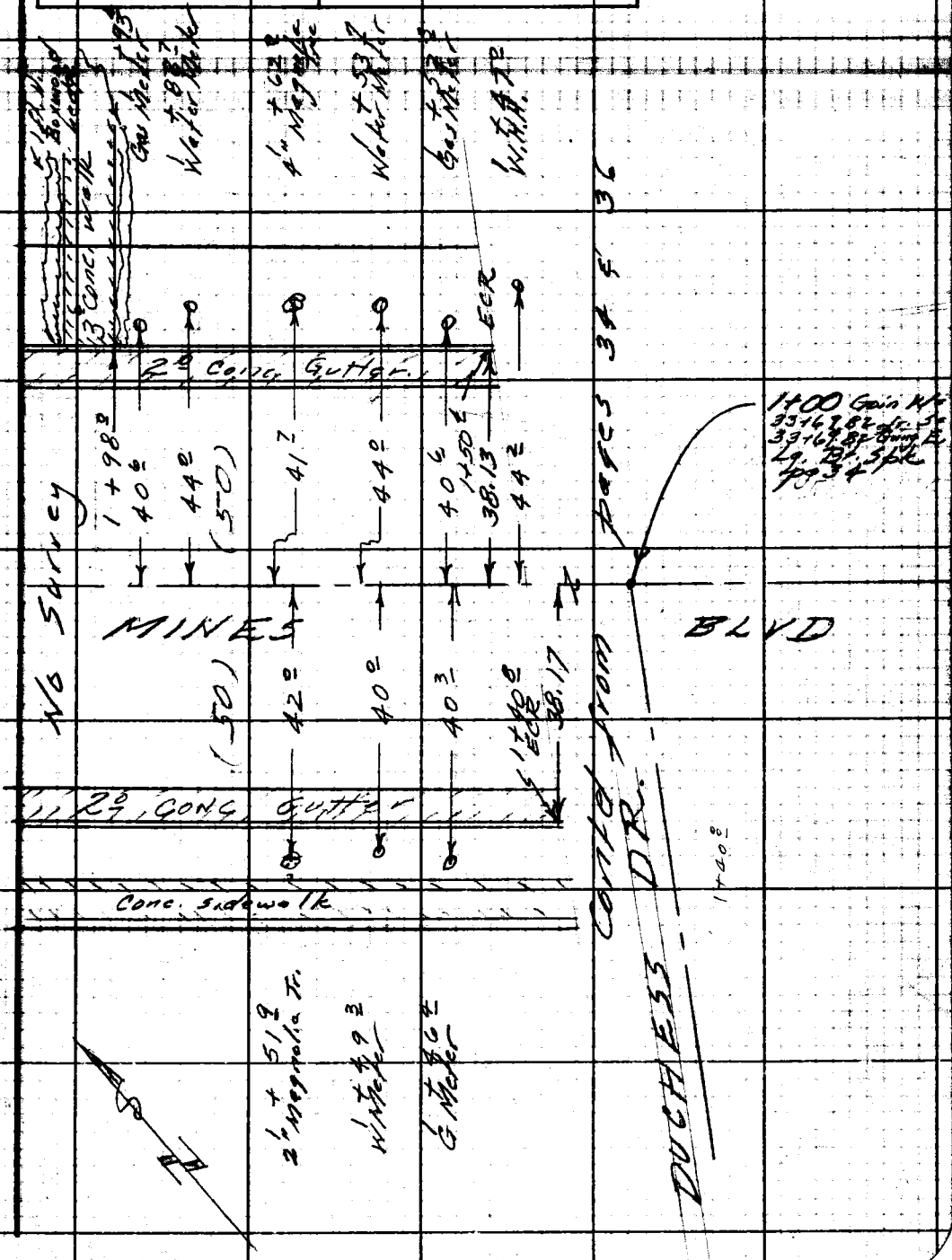

Note: Any Additions or Changes on This Sheet Must be Made or Circled in Red Ink With Date and Name of Person Making Change.

Do not extend this side of this line.

PLEASE RETURN TO
LOS ANGELES COUNTY ENGINEER
700 LOS ANGELES COUNTY ENGINEERING BLDG.

74F309S S&E #247 11-50

F. B. 2571 Pg. 36

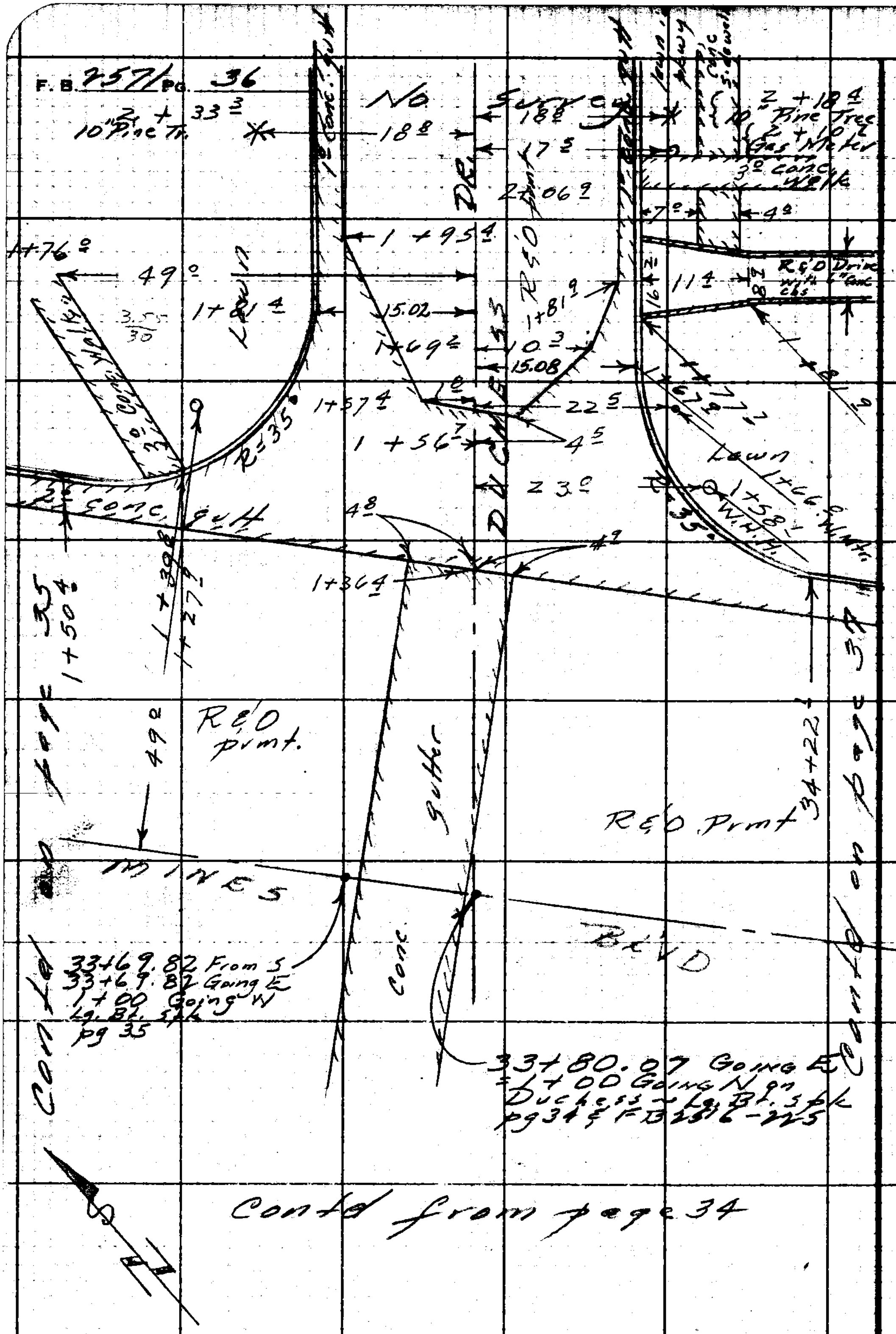

Cont'd from page 34

PLEASE RETURN TO
LOS ANGELES COUNTY ENGINEER
700 LOS ANGELES COUNTY ENGINEERING BLDG.

Do not extend this side of this line.

Note: Any Additions or Changes of This Sheet Must be Made or Circled in Red Ink With Date and Name of Person Making Change.

76F3098 S&E #247 11-58

PLEASE RETURN TO
LOS ANGELES COUNTY ENGINEER
700 LOS ANGELES COUNTY ENGINEERING BLDG.

Note: Any Additions or Changes on This Sheet Must be Made or Circled in Red Ink With Date and Name of Person Making Change.

Do not extend this side of this line.



Notes Ck'd by
Map No.
Checked
Date
Survey of
JN
Indexed
F. B.
PG.

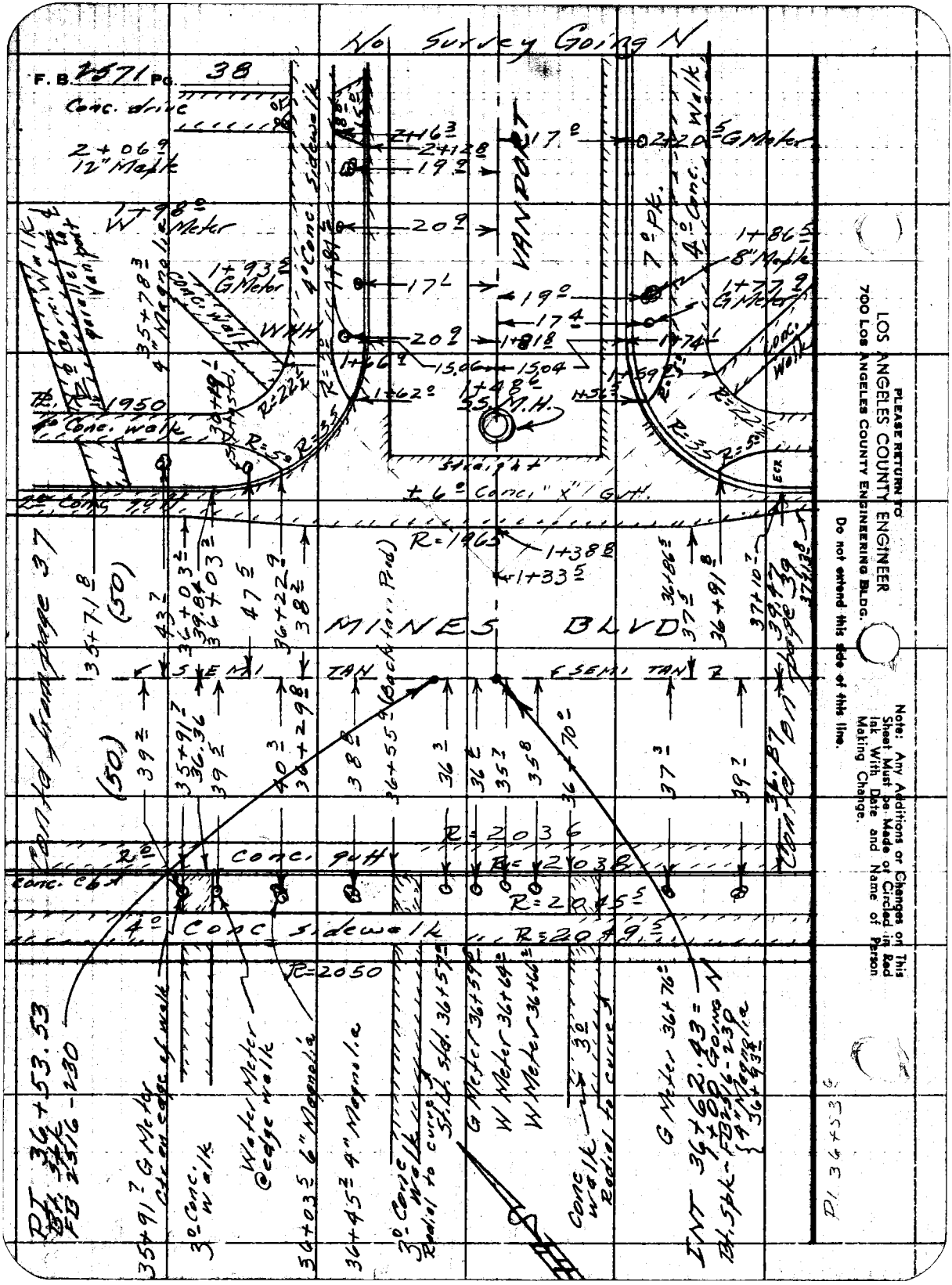

PLEASE RETURN TO
LOS ANGELES COUNTY ENGINEER
700 LOS ANGELES COUNTY ENGINEERING BLDG.

Do not extend this side of this line.

Note: Any Additions or Changes on This Sheet Must be Made or Circled in Red Ink With Date and Name of Person Making Change.

#530-B

Notes Ck'd by	Survey of Los Nietos S.D.	F.B. 2571 Pg. 39
Map No.	JN 0253.00 Tape 091 Std 60	Cont'd. Lt. Side
Office Work	Surveyed by R. J. Mitchell	Pg. 40
Checked	Notes R. J. Mitchell Date Jan. '60	
Date	Indexed C. Johnson	

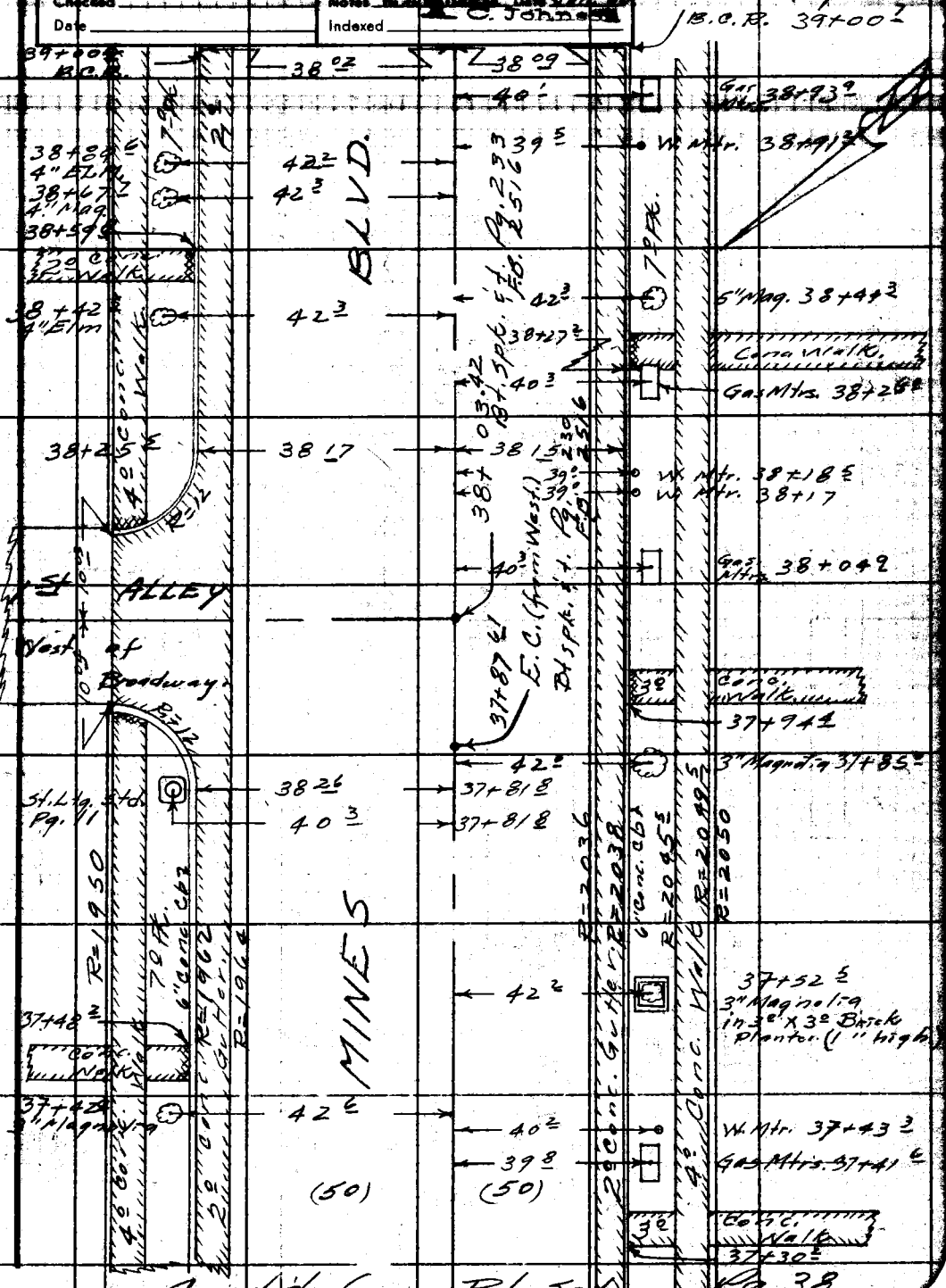

Cont'd. from Rt. Side Pg 38

Note: Any Additions or Changes on this Sheet Must be Made or Circled in Red Ink With Date and Name of Person Making Change.

Do not extend this side of this line.

PLEASE RETURN TO
LOS ANGELES COUNTY ENGINEER
700 LOS ANGELES COUNTY ENGINEERING BLDG.

76F3098 S&E #247 11-58

PLEASE RETURN TO
LOS ANGELES COUNTY ENGINEER
700 LOS ANGELES COUNTY ENGINEERING BLDG.

Note: Any Additions or Changes on This Sheet Must be Made or Circled in Red Ink With Date and Name of Person Making Change.

Do not extend this side of this line.

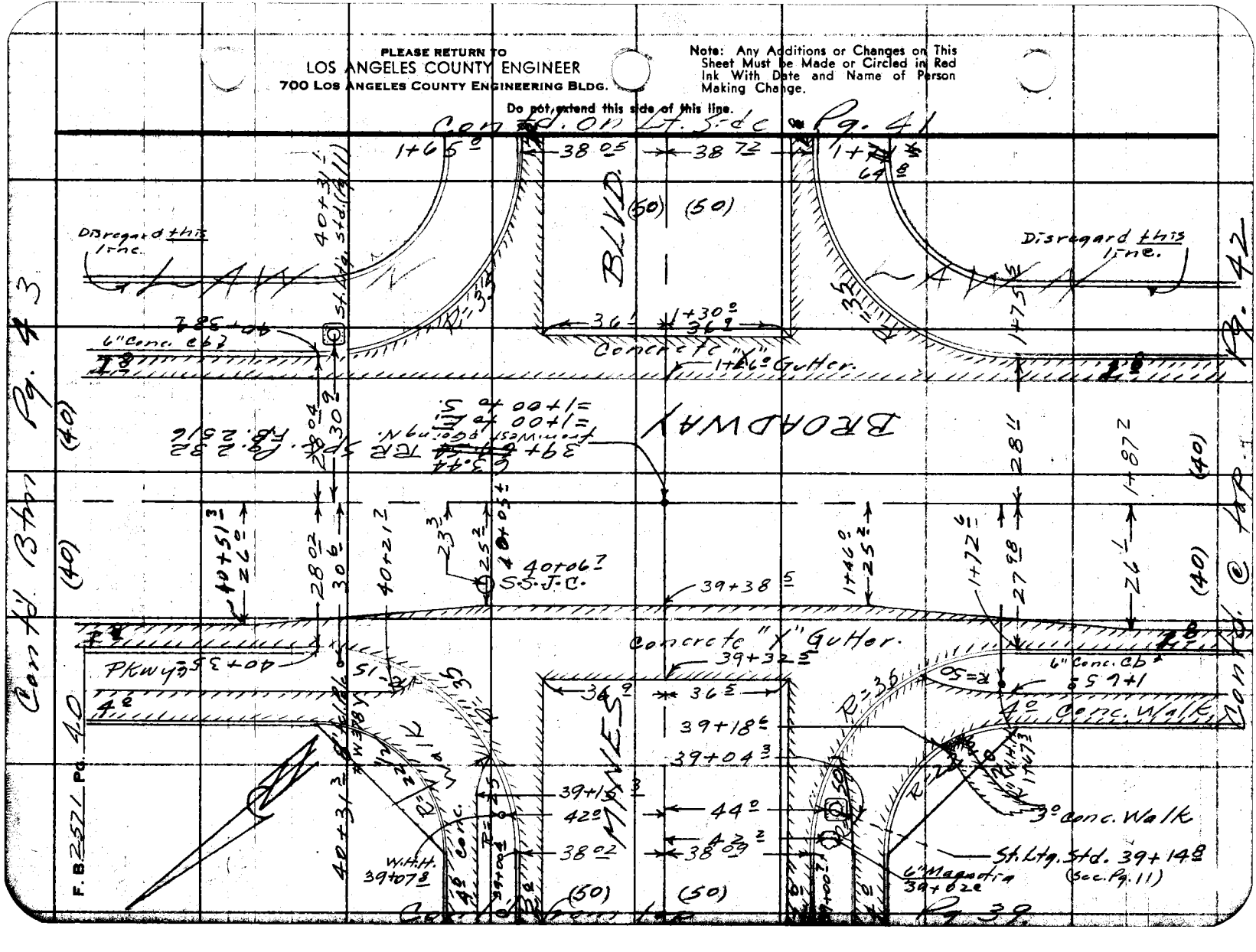

76F3095 S&E #247 11-58

PLEASE RETURN TO
LOS ANGELES COUNTY ENGINEER
700 LOS ANGELES COUNTY ENGINEERING BLDG.

Note: Any Additions or Changes on This Sheet Must be Made or Circled in Red Ink With Date and Name of Person Making Change.

Do not extend this side of this line.

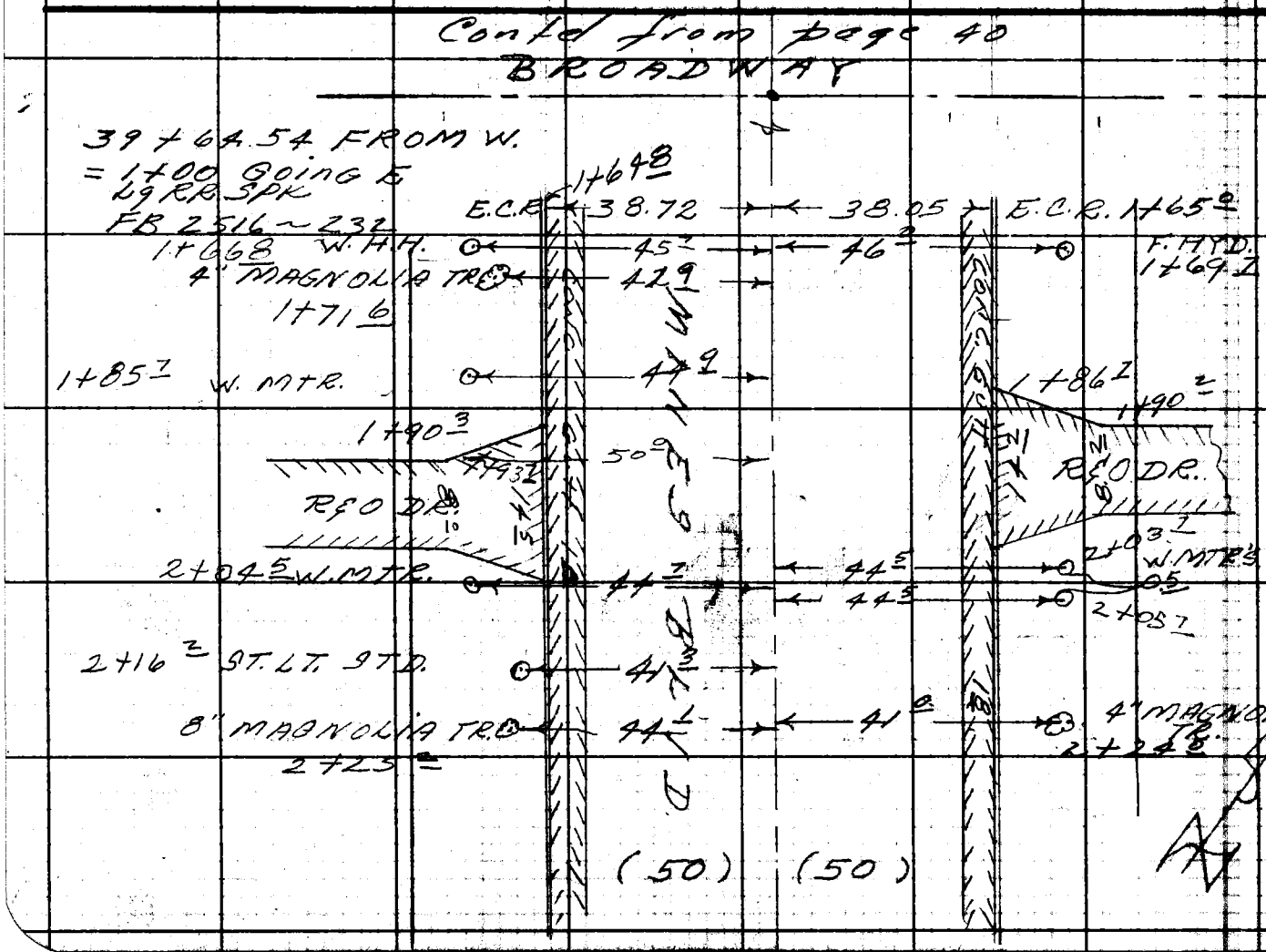

Notes Ck'd by
Map No.
Office Work
Checked
Date
Survey of
JN
Tape
Std.
Surveyed by
Notes R. J. MITCHELL Date
Indexed
F. B.
Pg.

F. B. 2571 PG 42

S. of Mines on Bdwy

Contd from page 40

39+64.54 FROM W.
= 1+00 GOING S.
Lg. R.R. SPK
FB. 2516 ~ 232

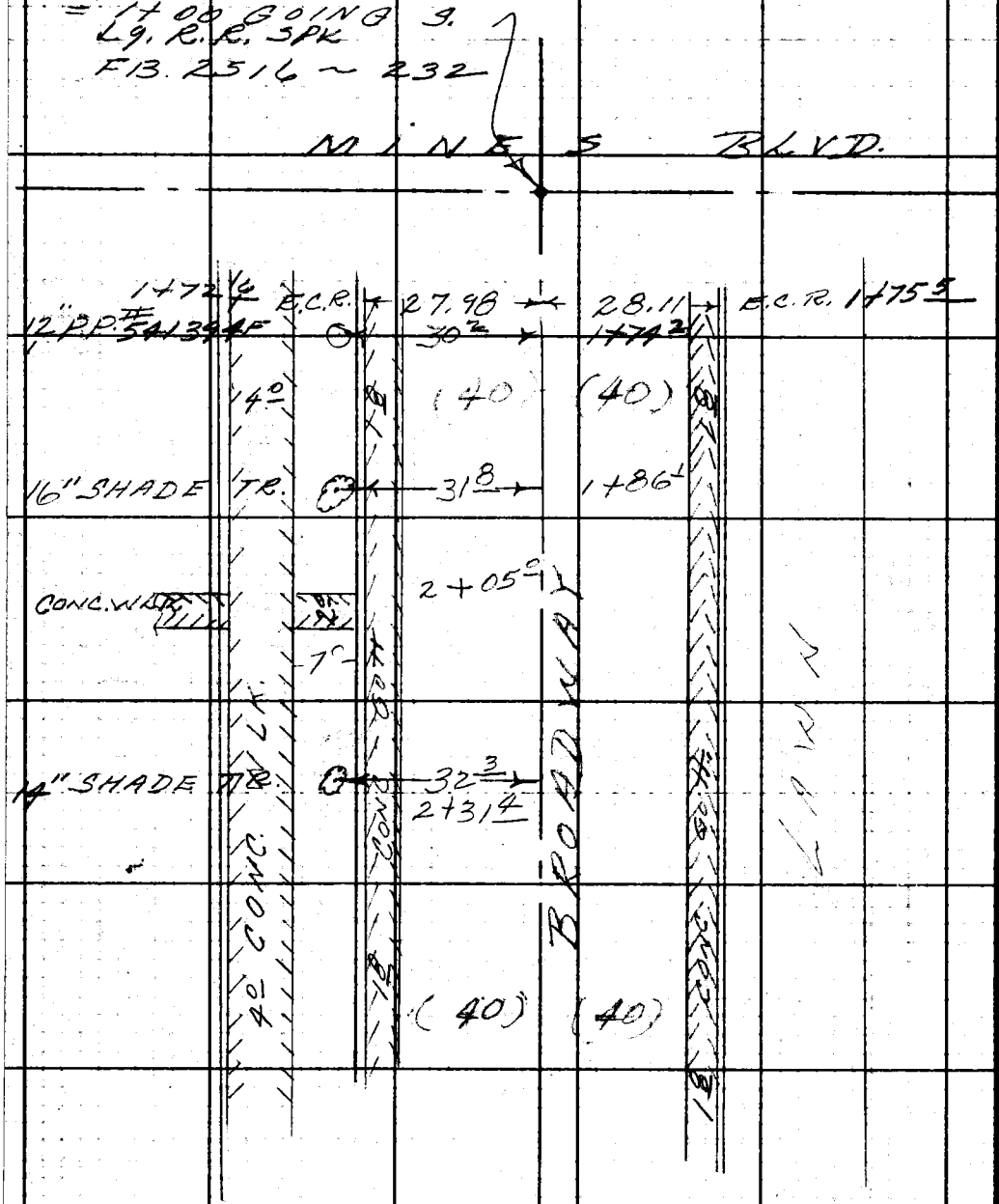

PLEASE RETURN TO
LOS ANGELES COUNTY ENGINEER
700 LOS ANGELES COUNTY ENGINEERING BLDG.

Do not extend this side of this line.

Note: Any Additions or Changes on This Sheet Must be Made or Circled in Red Ink. Write Date and Name of Person Making Change.

Notes Ck'd by	Survey of Los Nietos SD #5308 F. B. 2571 Pg. 43
Map No.	JN [illegible] Tape [illegible] Std [illegible]
Office Work	Surveyed by R. J. MITCHELL
Checked	Notes R. J. MITCHELL Date June 1, 1960
Date	Indexed A. C. Johnson

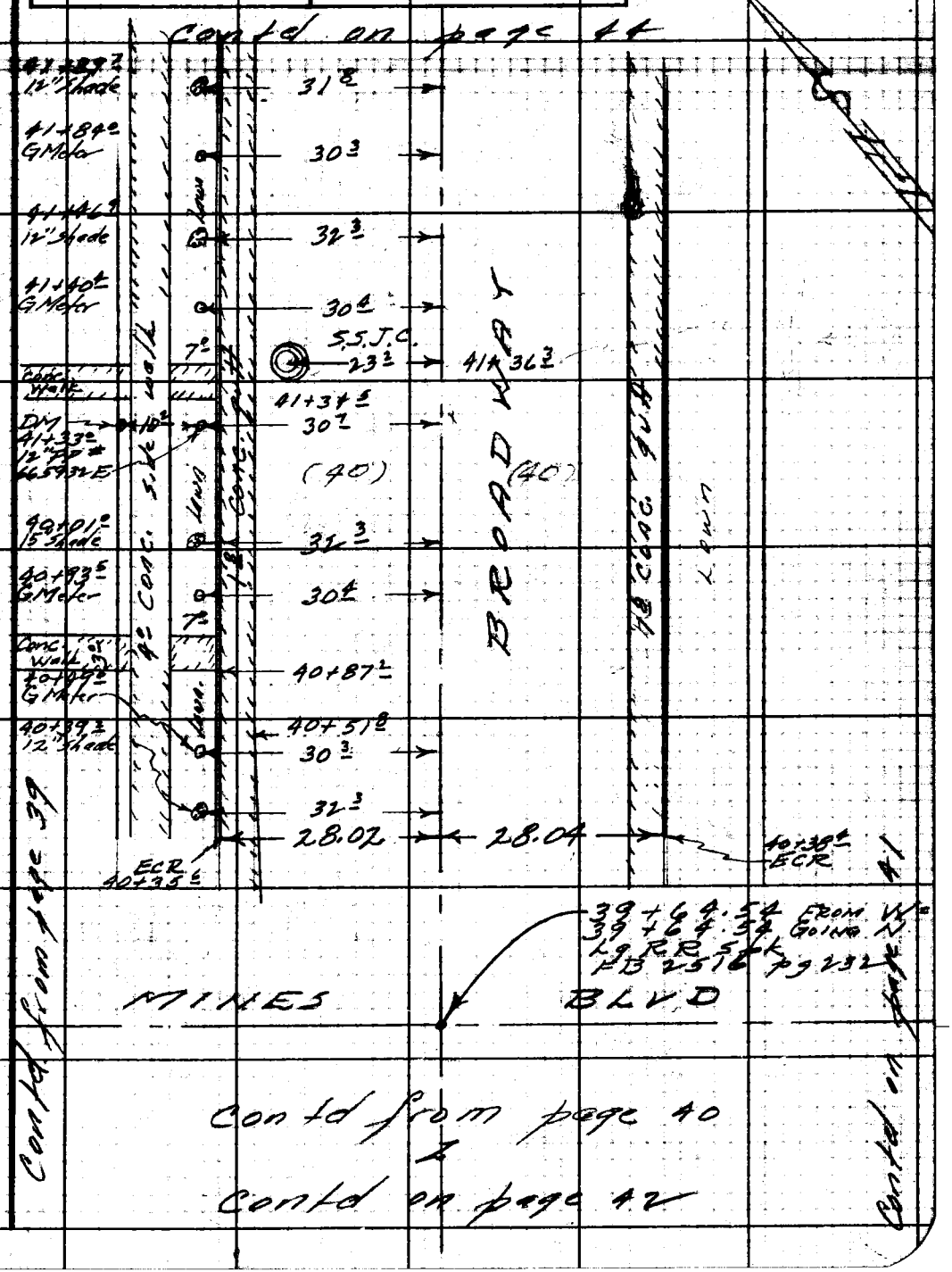

Note: Any Additions or Changes on This Sheet Must be Made or Circled in Red Ink With Date and Name of Person Making Change.

Do not extend this side of this line.

PLEASE RETURN TO
LOS ANGELES COUNTY ENGINEER
700 LOS ANGELES COUNTY ENGINEERING BLDG.

76F309S S&E #247 11-58

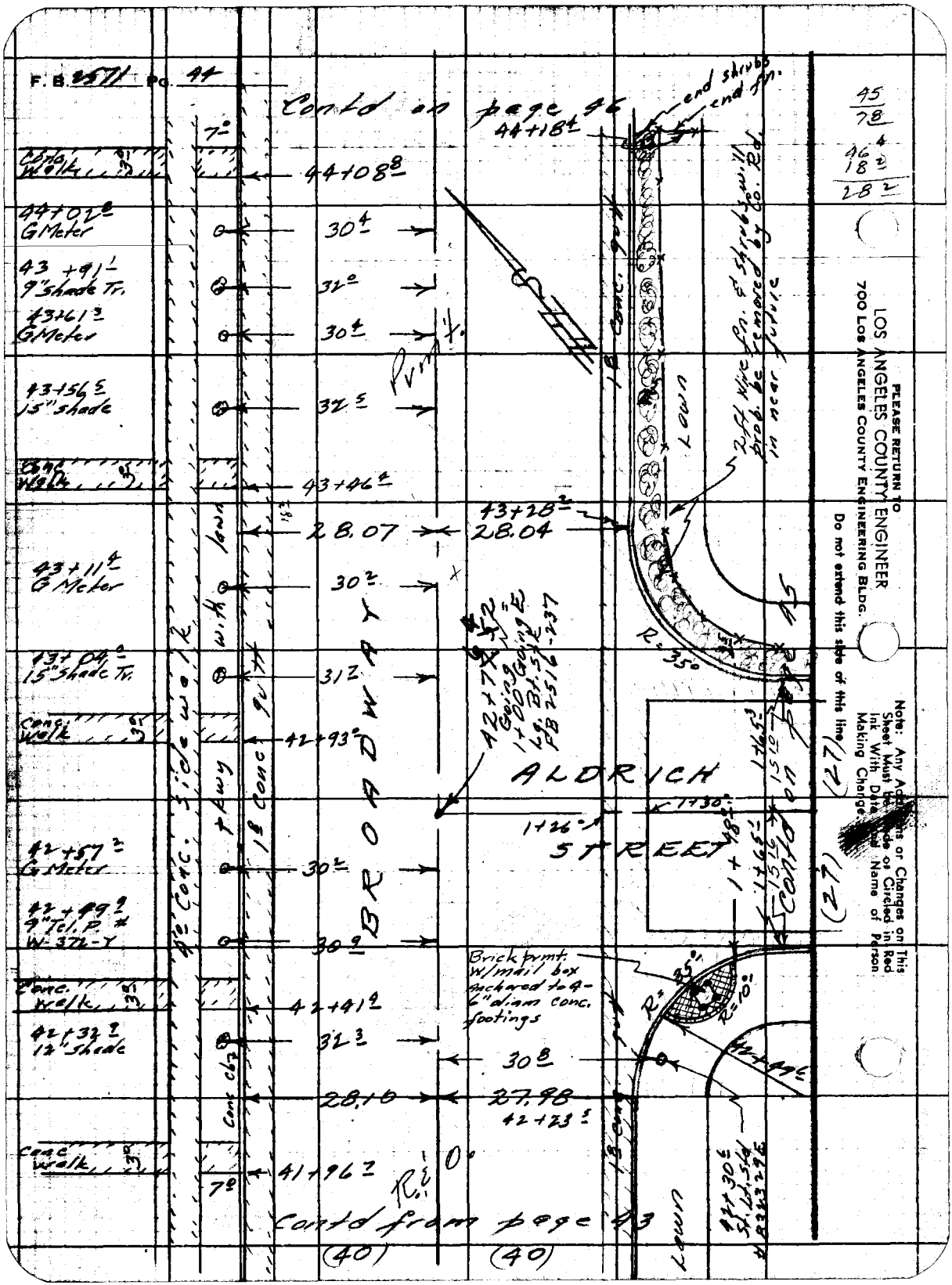
F.B. 2571 Pg. 44
Contd on page 46
44+18.4
end shrubs
end fn.
45
78
46.4
18.2
28.2
Conc. Walk
44+08.8
44+02.8 G Meter
30.4
43+91.1 9" Shade Tr.
32.0
43+61.3 G Meter
30.4
43+56.5 15" Shade
32.5
Conc. Walk
43+46.4
43+28.2
28.07
28.04
43+11.4 G Meter
30.2
43+04.0 15" Shade Tr.
31.7
Conc. Walk
42+93.0
42+57.2 G Meter
30.2
42+49.9 9" Tel. P. # W-372-Y
30.9
Conc. Walk
42+41.9
42+32.9 12" Shade
32.3
30.8
28.10
27.98
42+23.5
Conc. Walk
41+96.7
7°
Contd from page 43
(40)
(40)
BROADWAY
ALDRICH
STREET
Brick prmt. w/mail box anchored to 4-6" diam conc. footings
Lawn
Lawn
R=35°
R=10°
R=35°
R=10°
42+49.6
42+30.6
Contd on page 45
(27)
(27)
PLEASE RETURN TO
LOS ANGELES COUNTY ENGINEER
700 Los Angeles County Engineering Bldg.
Do not extend this side of this line
Note: Any Additions or Changes on This Sheet Must be Made or Circled in Red Ink With Date and Name of Person Making Change

76F3095 S&E #247 11-58

PLEASE RETURN TO
LOS ANGELES COUNTY ENGINEER
700 LOS ANGELES COUNTY ENGINEERING BLDG.

Note: Any Additions or Changes on This Sheet Must be Made or Circled in Red Ink With Date and Name of Person Making Change.

Do not extend this side of this line.

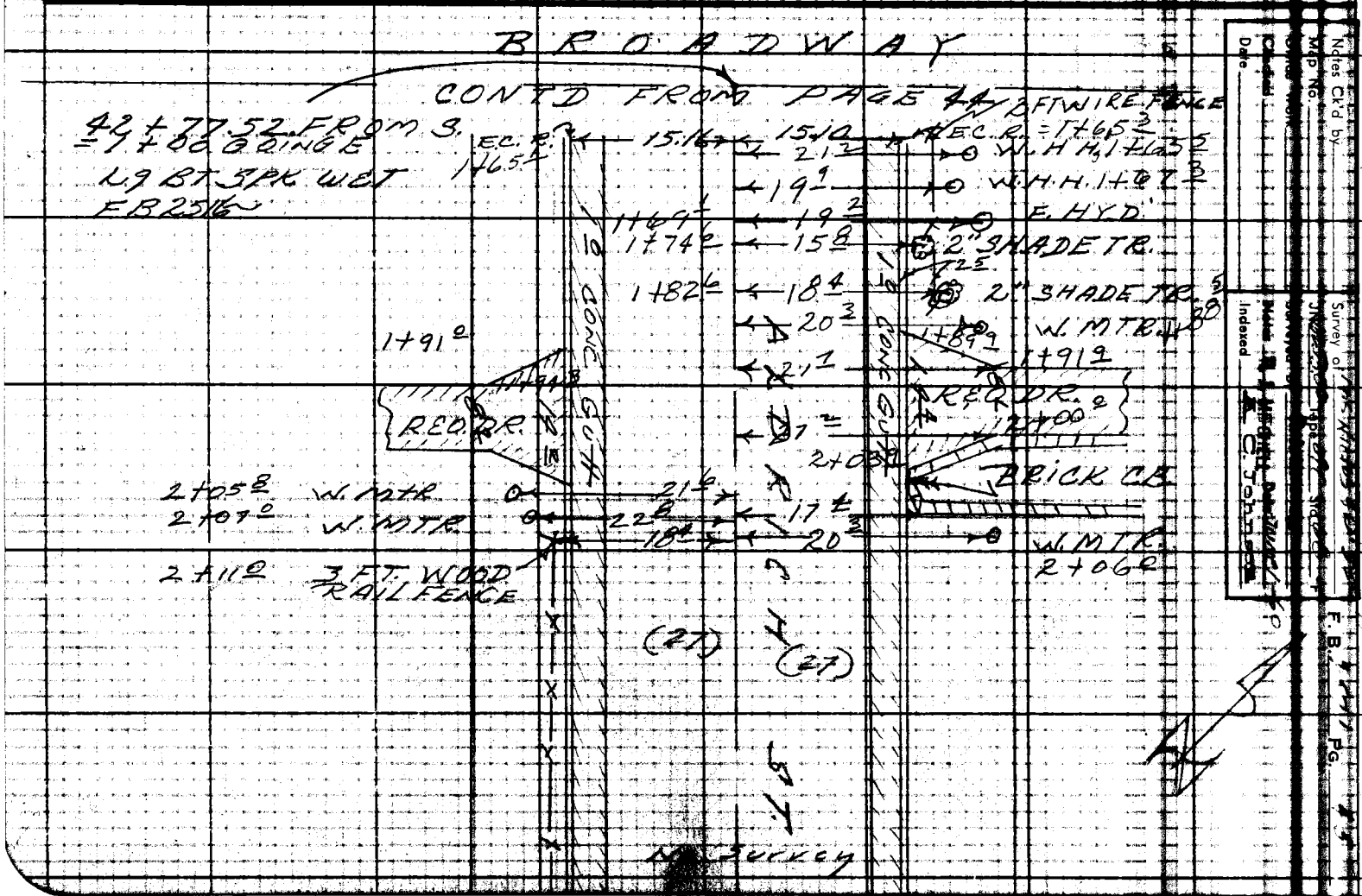

Notes Ck'd by
Map No.
Date
Survey of
Indexed
F. B.
Pg.

CONT'D ON PG. 48

F. B. 2571 PG. 46

46+13⁵ G MTR.

46+08⁰ ST. LT. STD

28.07 — 30² — 27.99 — 46+14²

45+93² CONC DR.

45+93⁰

6" ORANGE T. 45+86⁰ — 32⁶

R=35

10" SHADE TR. 45+69⁴ — 31⁹

BRADHURST ST.

1+26⁰ — 1+30⁰

G. MTR. 45+51² — 30²

CONC. WLK. 45+45²

10" T.P. W373Y — 30² — 45+30²

R=35

CONC WLK. 45+06⁴ — 28.0 — 28.0 — 45+10²

7⁰

12" SHADE TR. — 32⁰ — 45+00³

G. MTR. — 30² — 44+92⁶

12" SHADE TR. — 31⁸ — 44+64⁴

G. MTR. — 30² — 44+50⁰

CONC WLK. — 44+44⁰

(40) (40)

7⁰

10'

D.M. — 22³ — S.S. J.C. 44+21⁸

30⁶ — 44+18⁴

#10" P.P. 665931E

CONC WLK. — CONC GUTTER — 18 CONC. GUTTER — BRADHURST ST.

45+00 FROM 45+21 LT. RT. SPK WET.

CONT'D FROM PAGE 44

PLEASE RETURN TO
LOS ANGELES COUNTY ENGINEER
700 LOS ANGELES COUNTY ENGINEERING BLDG.
Do not extend this side of this line.

Note: Any Additions or Changes on This Sheet Must be Made or Circled in Red Ink With Date and Name of Person Making Change.

Notes Ck'd by	Survey of Los Nietos SD 2530
Map No.	JN [illegible] Tape [illegible] Std [illegible]
Office Work	Surveyed by
Checked	Notes R. J. MITCHELL Date 6/60
Date	Indexed A. C. Johnson

F. B. 2571 PG. 47

Contd on page 48

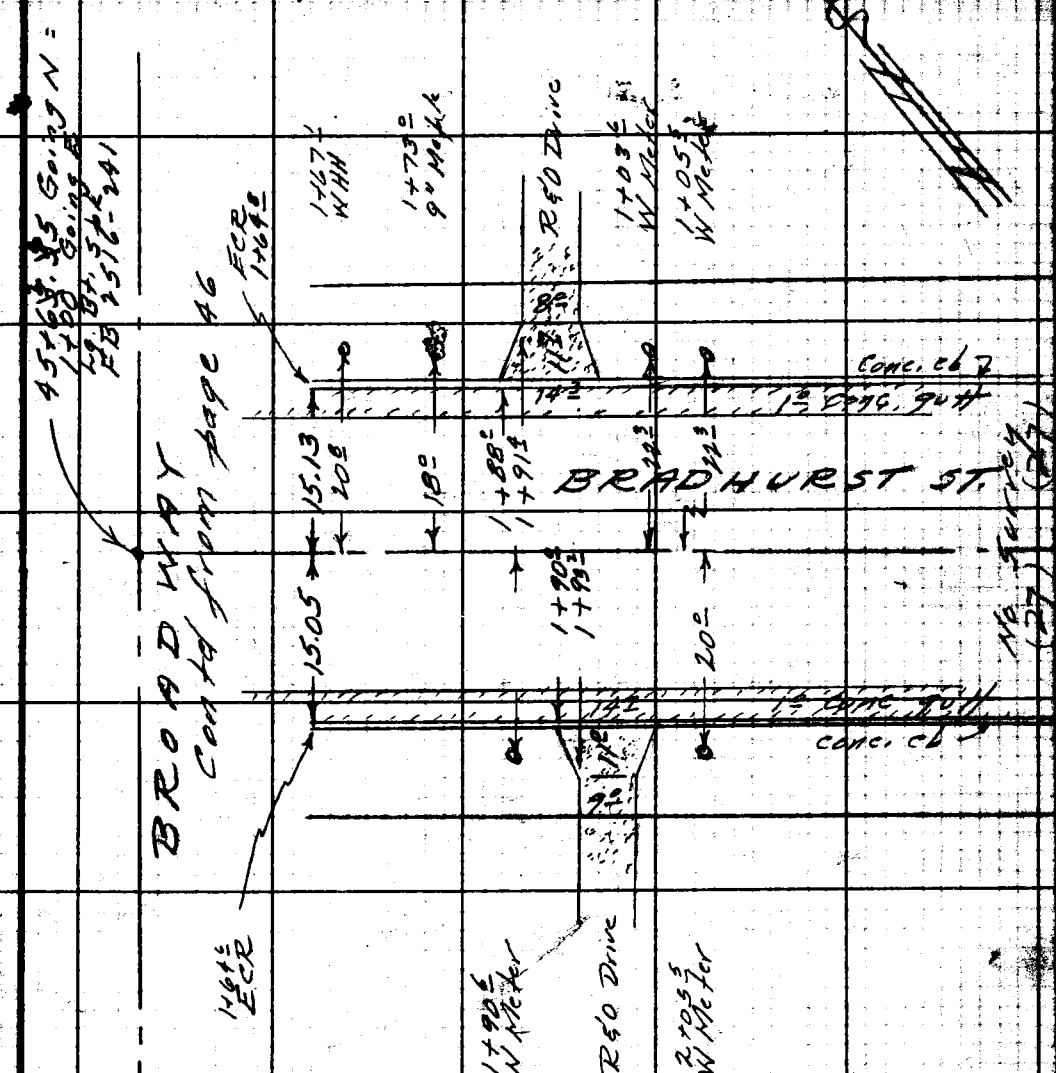

Contd from page 46

Note: Any Additions or Changes on This Sheet Must be Made or Circled in Red Ink With Date and Name of Person Making Change.

PLEASE RETURN TO
LOS ANGELES COUNTY ENGINEER
700 LOS ANGELES COUNTY ENGINEERING BLDG.

Do not extend this side of this line.

76F3098 S&E #247 11-58

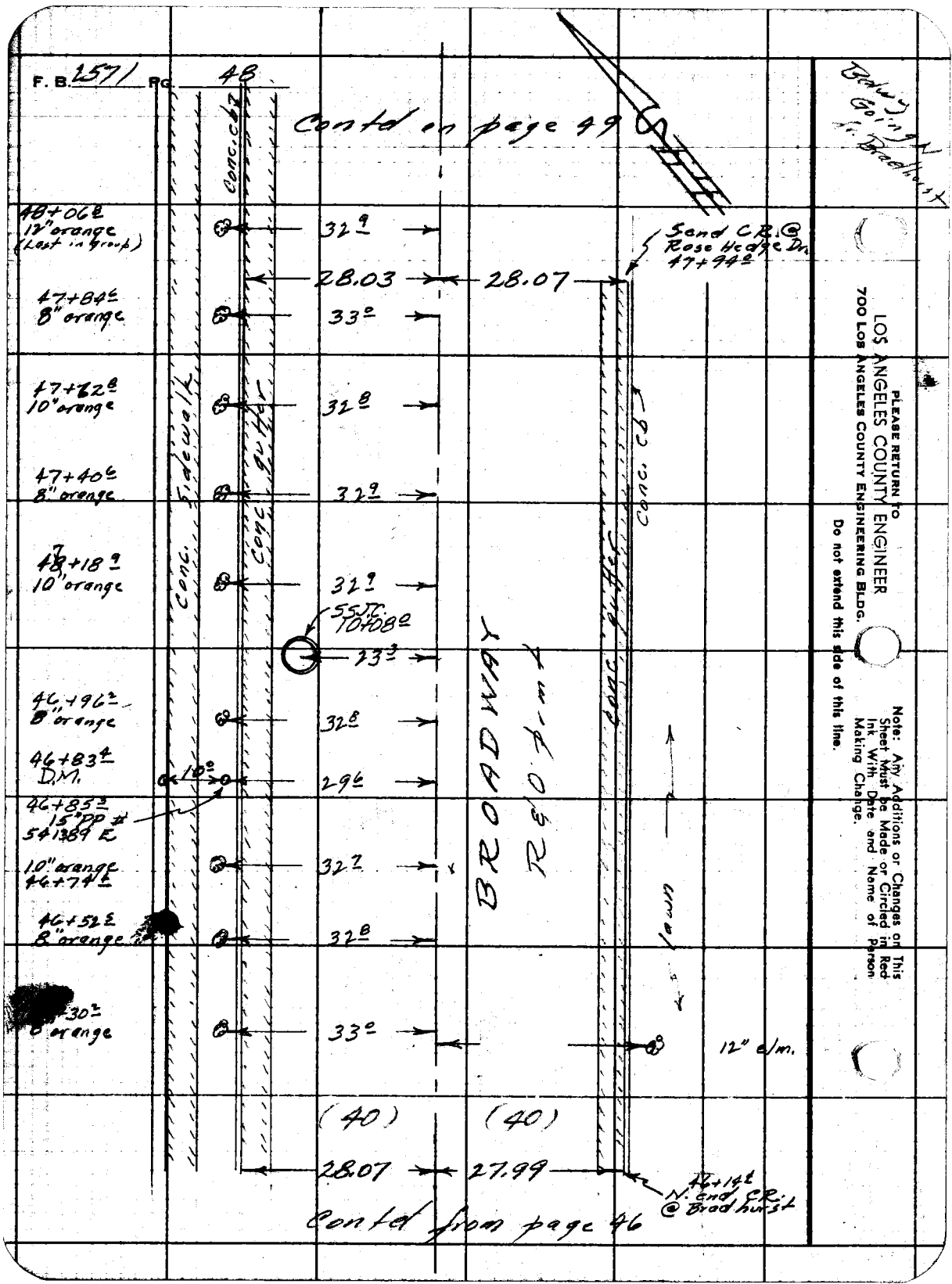
F. B. 2571 PG. 48
Contd on page 49
Conc. cb
48+06.8
12" orange
(Last in group)
32.9
28.03
28.07
Send C.R. @ Rose Hedge Dr. 47+94.0
47+84.6
8" orange
33.0
47+62.8
10" orange
32.8
47+40.6
8" orange
32.9
48+18.9
10" orange
32.9
SS J.C. 10+08.0
23.3
46+96.2
8" orange
32.8
46+83.4
D.M.
10.0
29.6
46+85.3
15" PP #
541389 E
10" orange
46+74.6
32.7
46+52.5
8" orange
32.8
30.2
8" orange
33.0
12" e/m.
(40)
(40)
28.07
27.99
46+14.6
N. end C.R. @ Bradhurst
Contd from page 46
Conc. sidewalk
Conc. gutter
BROADWAY
R.O. p.m.t
Conc. gutter
Conc. cb
lawn
Bdwy Going N. Bradhurst
PLEASE RETURN TO
LOS ANGELES COUNTY ENGINEER
700 LOS ANGELES COUNTY ENGINEERING BLDG.
Do not extend this side of this line.
Note: Any Additions or Changes on This Sheet Must be Made or Circled in Red Ink With Date and Name of Person Making Change.

Contd on page 51

Notes Ck'd by
Map No.
Survey of
F. B. 2571 PG.
Checked
Date
Notes R. J. MITCHELL Date 6/60
Indexed C. Johnson

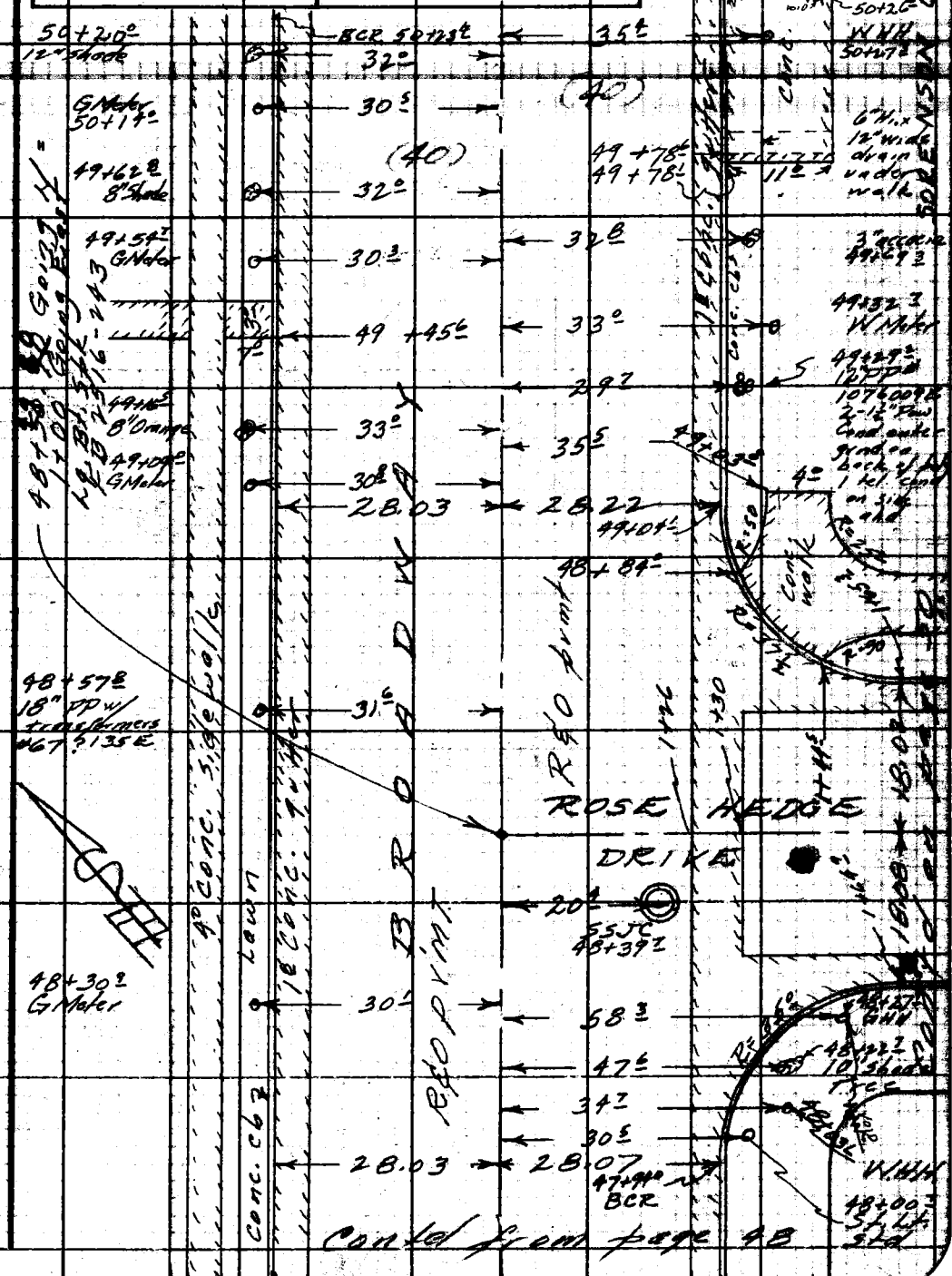

Contd from page 48

Note: Any Additions or Changes on This Sheet Must be Made or Circled in Red Ink With Date and Name of Person Making Change.

Do not extend this line of this line.

PLEASE RETURN TO
LOS ANGELES COUNTY ENGINEER
700 LOS ANGELES COUNTY ENGINEERING BLDG.

76F3096 S&E #247 11-58

F. B. 2571 Pg. 50

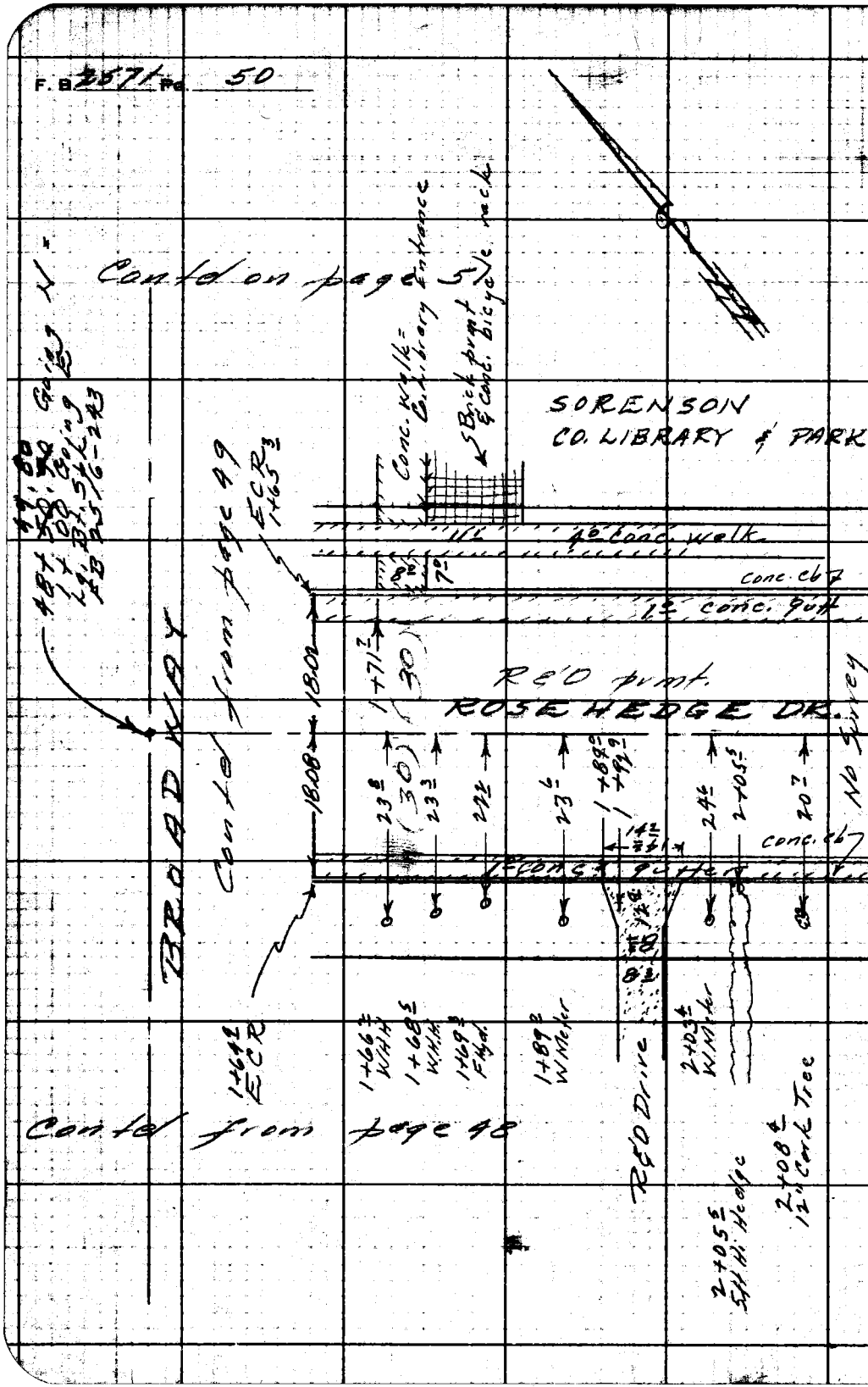

Rose Hedge of Bdwy

PLEASE RETURN TO
LOS ANGELES COUNTY ENGINEER
700 LOS ANGELES COUNTY ENGINEERING BLDG.

Do not extend this side of this line.

Note: Any Additions or Changes on This Sheet Must be Made or Circled in Red Ink With Date and Name of Person Making Change.

#530-B

Notes Ck'd by	Survey of Los Nietos S.D.	F. B. 2571 Pg. 51
Map No.	JN [illegible] Tape [illegible] Std [illegible]	
Checked	Notes R. L. MITCHELL Date Jun '60	
Date	Indexed A. C. Johnson	

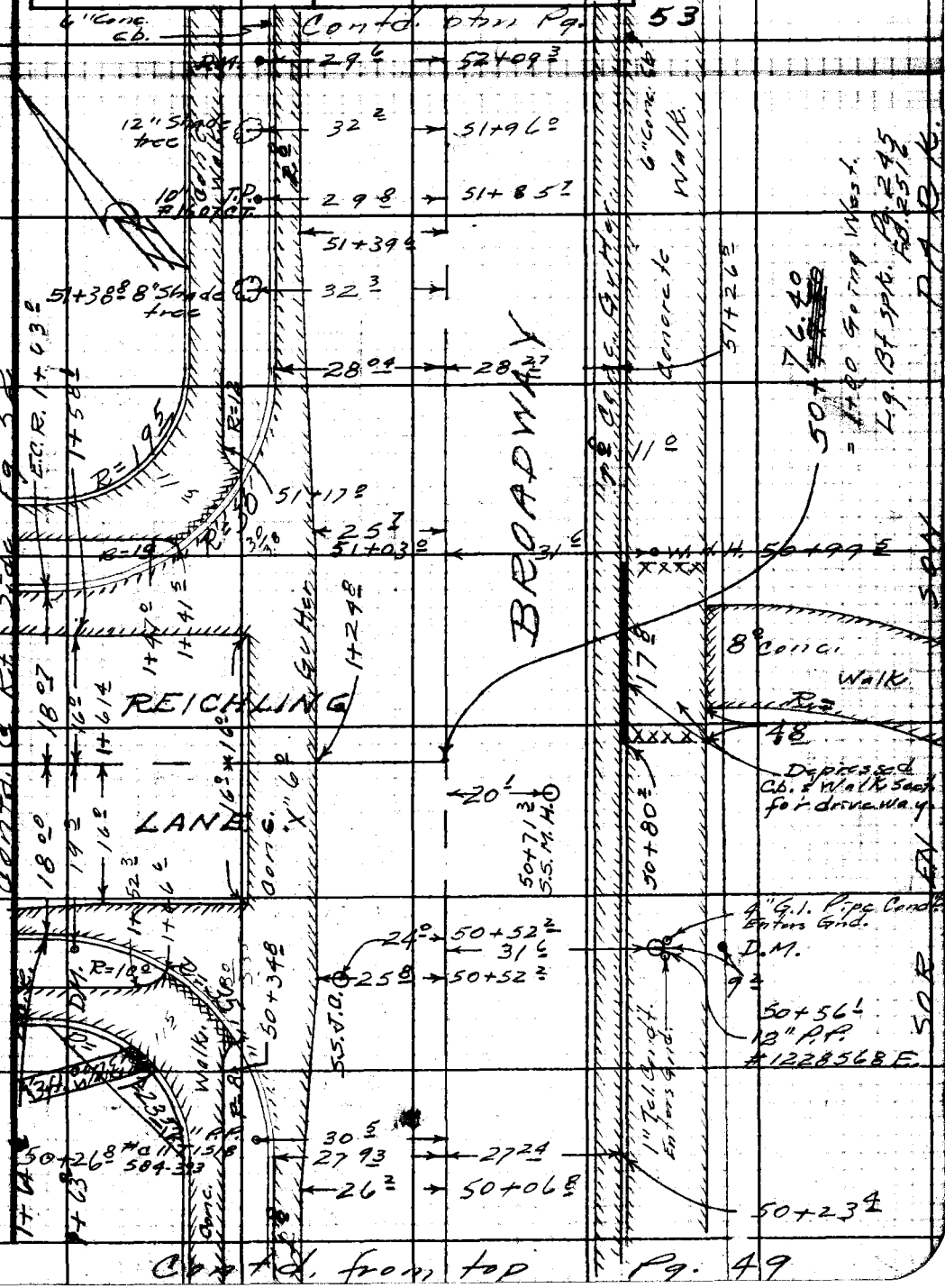

Note: Any Additions or Changes on This Sheet Must be Made or Circled in Red Ink With Date and Name of Person Making Change.

Do not extend this side of this line.

PLEASE RETURN TO
LOS ANGELES COUNTY ENGINEER
700 LOS ANGELES COUNTY ENGINEERING BLDG.

76F3098 S&E #247 11-58

Reichling
N of Bldg

PLEASE RETURN TO
LOS ANGELES COUNTY ENGINEER
700 LOS ANGELES COUNTY ENGINEERING BLDG.

Note: Any Additions or Changes on This Sheet Must be Made or Circled in Red Ink With Date and Name of Person Making Change.

Do not extend this side of this line.

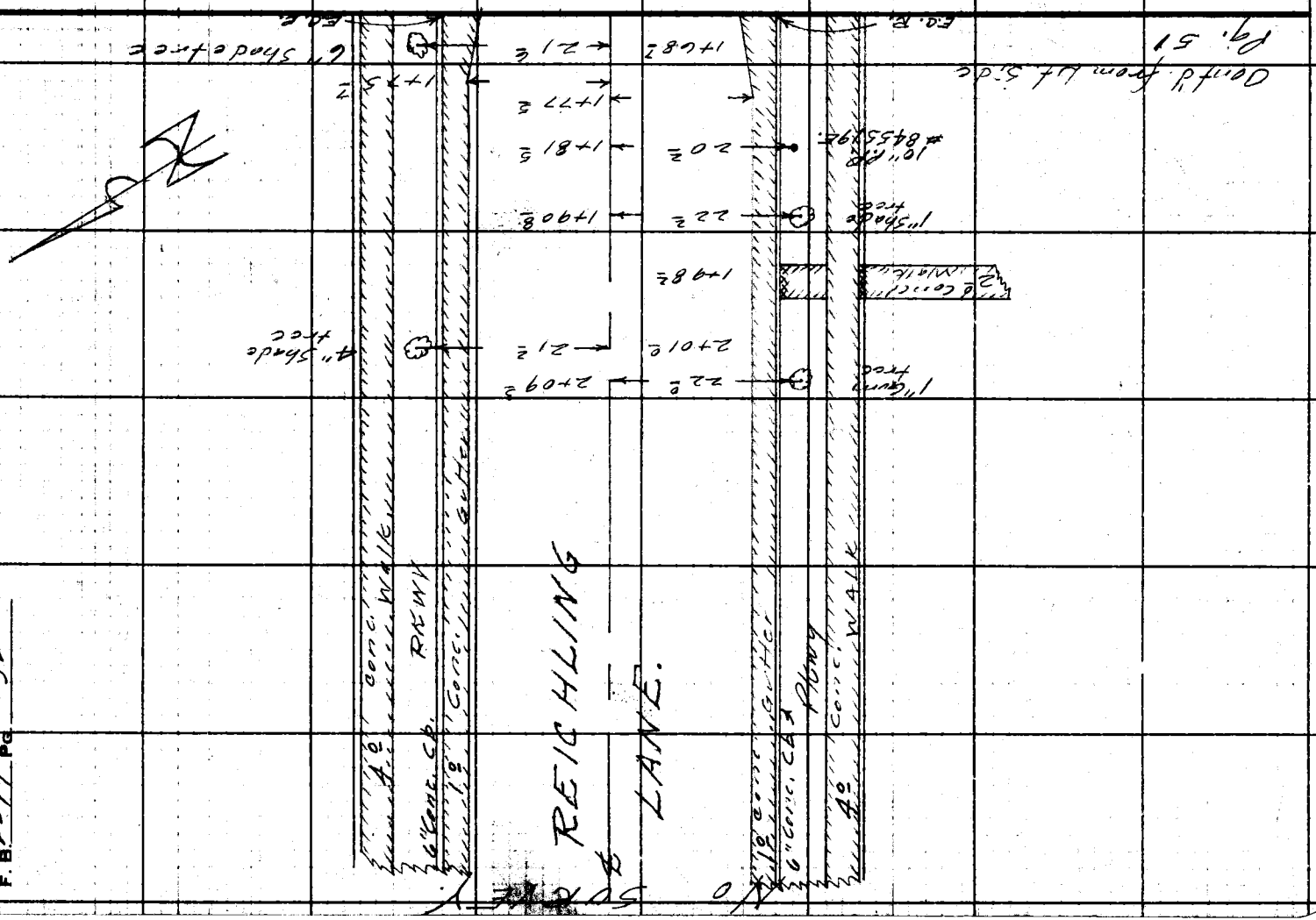

F.B. 2571 PG. 52

Notes Ck'd by	Survey of [illegible] F. B. [illegible] Pg. [illegible]
Map No.	JN [illegible] Tape [illegible] Std [illegible] °F
Office Work	Surveyed by
Checked	Notes R. A. MITCHELL Date [illegible]
Date	Indexed A. C. Johnson

CONT'D ON PG. 54



CONT'D FROM PG. 51

Note: Any Additions or Changes on This Sheet Must be Made or Circled in Red Ink With Date and Name of Person Making Change.

Do not extend this side of this line.

PLEASE RETURN TO
LOS ANGELES COUNTY ENGINEER
700 LOS ANGELES COUNTY ENGINEERING BLDG.

76F309B S&E #247 11-58

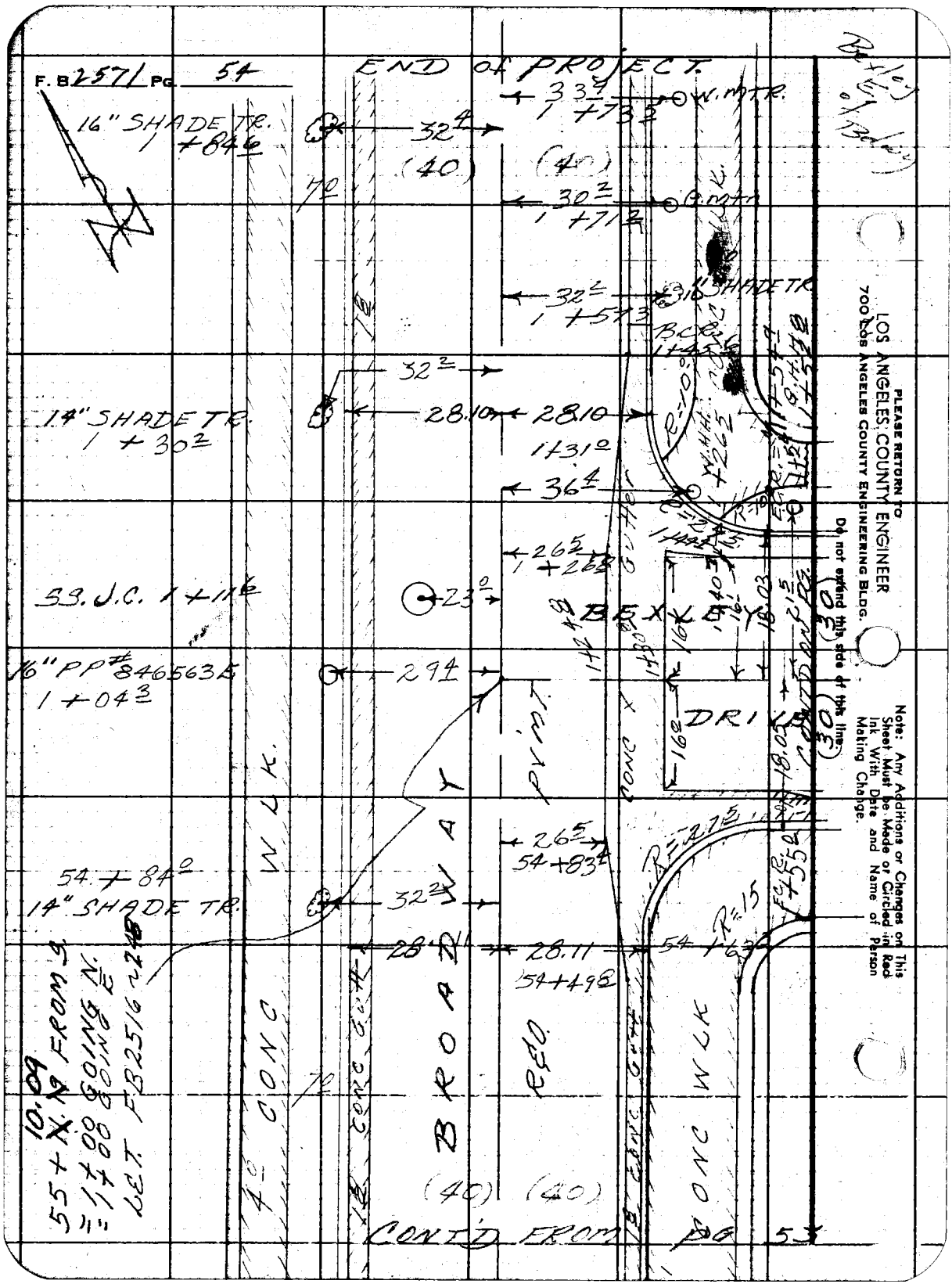
F. B 2571 PG. 54
END of PROJECT
16" SHADE TR. 1+84.6
32.4
(40)
33.9 1+73.2
W. MTR.
30.2 1+71.2
32.2 1+57.3
16" SHADE TR.
14" SHADE TR. 1+30.2
32.2
28.10
28.10 1+31.0
36.4
26.5 1+26.8
23.0
53. J.C. 1+11.6
BEXLEY DRIVE
16" PP# 846563E 1+04.3
29.4
26.5 54+83.4
54+84.0
14" SHADE TR.
32.2
28.11
28.11 54+49.8
54+63.0
R=10.0
R=27.5
R=15
CONC WLK.
BROADWAY
RED
CONC WLK
CONC GUTT
CONC GUTTER
(40)
(40)
CONT'D FROM PG 53
10.09
55+N.N FROM S.
=1+00 GOING N.
=1+00 GOING E
LET. FB2516 ~ 248
PLEASE RETURN TO
LOS ANGELES COUNTY ENGINEER
700 LOS ANGELES COUNTY ENGINEERING BLDG.
Do not extend this side of this line.
Note: Any Additions or Changes on This Sheet Must be Made or Circled in Red Ink With Date and Name of Person Making Change.

Notes Ck'd by	Survey of Los Nietos SD #530
Map No.	JN 0155.00 Tape 071 Std 80 °F
Office Work	Surveyed by
Checked	Notes R. L. MITCHELL Date 6/6
Date	Indexed

F.B. 7-571 PG. 55

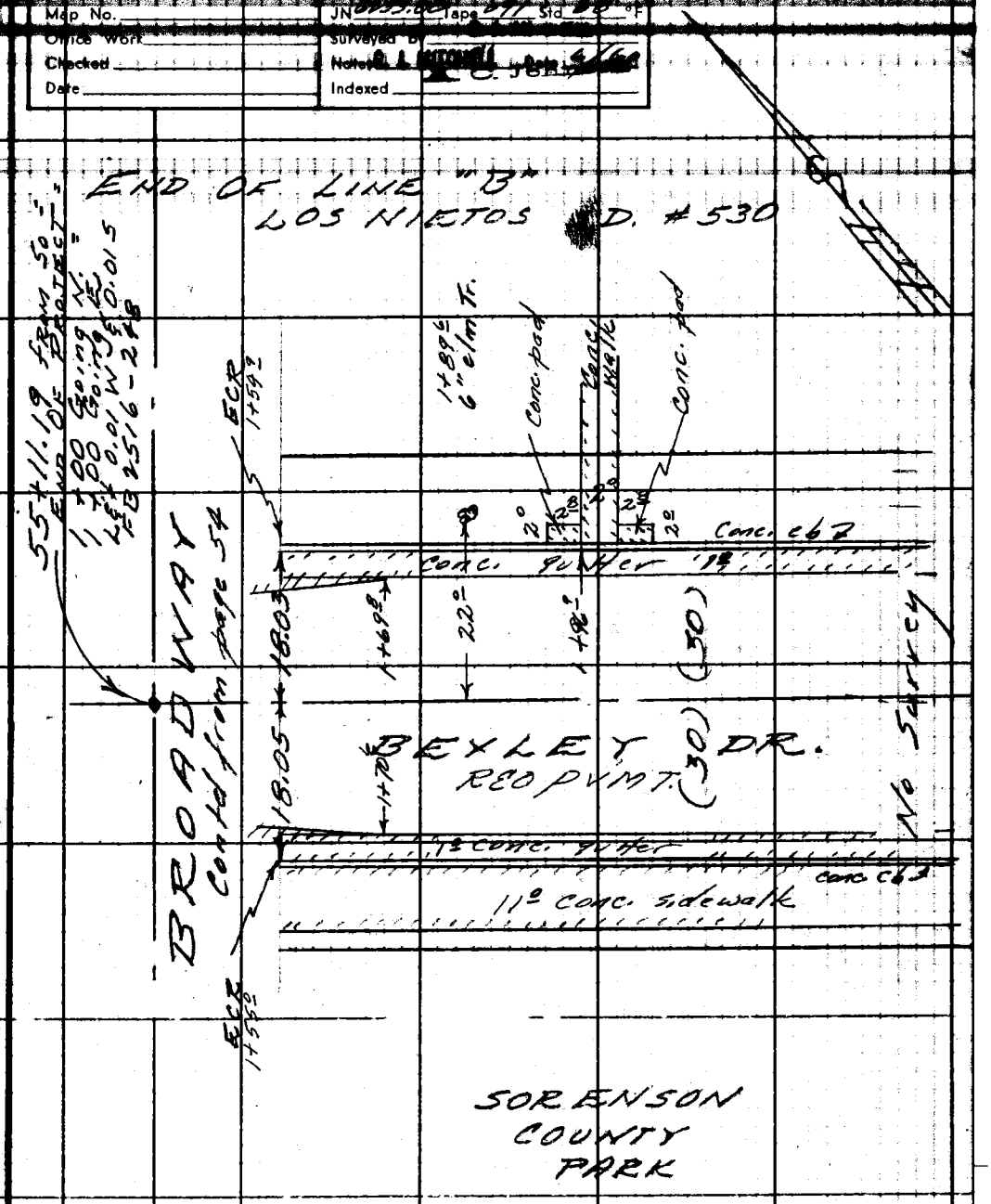

Contd from page 53

Note: Any Additions or Changes on This Sheet Must be Made or Circled in Red Ink. With Date and Name of Person Making Change.

Do not extend this side of this line.

PLEASE RETURN TO
LOS ANGELES COUNTY ENGINEER
700 LOS ANGELES COUNTY ENGINEERING BLDG.

76F3098 S&E #247 11-58

Profile	Notes Red	Plotted	Job No.	Division No.	F. B.	Pg.
No.	Date	Date	Survey of			
X-Sec.	Notes Chkd.	Checked	Survey by	Notes	Date	
No.	Date	Date	Map No.	Indexed	Date	

NOTE: ANY ADDITIONS OR CHANGES ON THIS SHEET MUST BE MADE OR CIRCLED IN RED INK, WITH DATE AND NAME OF PERSON MAKING CHANGE.

PLEASE RETURN TO
LOS ANGELES COUNTY ENGINEER
700 Los Angeles County Engineering Bldg.

Do not extend notes this side of this line.

STATION	B. S.	H. I.	F. S.	ELEV.	
					Pgs 57 to 60 open

76L-298 CE 307 11-58

F.B. 2571 Pg. 57

Profile No. ____ Notes Red ____ Plotted ____ Job No. 6253.00 Division No. ____

Date ____ Date ____ Survey of LOS NIETOS STD LINE "B" #530

X-Sec. Notes Chkd. ____ Checked ____ Surveying B.H. Notes B.H. Date 1-25-62

No. ____ Date ____ Date ____ Map No. ____ Index ____ Date 1-26-62

LOS NIETOS STORM DRAIN
LINE "B" PROJECT NO. 530

J.N. 6253.00

PICK UP

ELEVATIONS ON INLETS AND OUTLET OF S.S.M.H.J.O. IN THE INTERSECTION OF DUCHESS DR. & COOLHURST DR., PER F.B. 2571-25, AS REQUESTED

PARTY

HARRINGTON, P.
FALSEY, J.
SANDOVAL, M.
RANGEL, A.

LENKER ROD USED

STATION	B.S.	H.I.	F.S.	ELEV.

NOTE: ANY ADDITIONS OR CHANGES ON THIS SHEET MUST BE MADE OR CIRCLED IN RED INK, WITH DATE AND NAME OF PERSON MAKING CHANGE.

Do not extend notes this side of this line.

PLEASE RETURN TO
LOS ANGELES COUNTY ENGINEER
700 Los Angeles County Engineering Bldg.

76L-298 CE 307 11-58

76L-298 CE 307 11-58

PLEASE RETURN TO
LOS ANGELES COUNTY ENGINEER
700 LOS ANGELES COUNTY ENGINEERING BLDG.

NOTE: ANY ADDITIONS OR CHANGES ON THIS SHEET MUST BE MADE OR CIRCLED IN RED INK, WITH DATE AND NAME OF PERSON MAKING CHANGE.

Do not extend notes this side of this line.

STATION	B.S.	H.I.	F.S.	ELEV			
FD. B.M.SD.1514				158 095	B.M. SD.1514 EL.158.095 F.B. 2516-19 DUCHESS DR. & COOLHURST DR., N.W. COR., BT. SPK. IN CB., 5 FT. N. OF N. END OF CURB RETURN		
25+68 5 M.H.	N. LY. RIM 157.70			157 69	ON ℄, S.S.M.H.J.C. MEAN RIM		
	S. LY. RIM 157.69					MEAN R.	157.69
	MEAN RIM 157.695					MEAS.	-4.65
						T. PIPE	153 .04
						DIA. "	-0 .67
				152 37	INV. 8" INLET N. E'LY.	INV.	152.37
						MEAN R.	157.69
						MEAS.	-4.63
						T. PIPE	153.06
						DIA. "	-0.67
				152 39	INV. 8" INLET N. W'LY.	INV.	152.39
						MEAN	157.69
						MEAS.	4.70
						T. PIPE	152.99
						DIA. "	-0.67
				152 32	INV. 8" OUTLET S. E'LY.	INV.	152 .32
B.M.S.D.1514				158 095	SEE TOP PG. FOR DESCRIPTION		

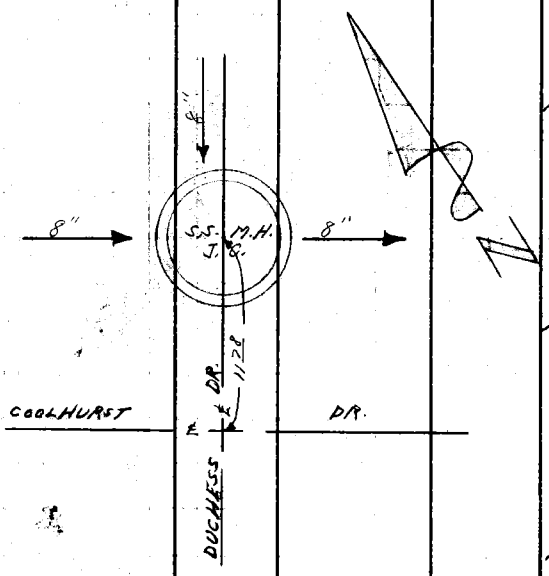

F.B. 2571 PG. 58
Job No. 625300 Division No. Notes Red Plotted Profile
Survey of LOS NIETOS S.D. LINE "B" #530 Date Date No.
Survey by P.H. Notes P.H. Notes Chkd. Checked X-Sec.
Indexed Date Date No.

Profile Notes Red _____ Plotted _____ Job No. 6253.00 Division No. B

No. _____ Date _____ Date _____ Survey of Los Nietos S.D. #530

X-Sec. Notes Chkd. _____ Checked _____ Notes Chkd. _____ Date June 1960

No. _____ Date _____ Date _____ Map No. _____ Index _____ Date _____

JN 6253.00

LOS NIETOS S.D. #530

LINE "B"

FROM WASHINGTON BLVD GOING NLY ALONG VANPORT AVE, WLY ALONG SARAGOSA ST., NLY ALONG DUCHESS DR, ELY ALONG MINES BLVD & NLY ALONG BROADWAY TO BEXLEY DRIVE

CROSS SECTIONS
&
ELEVATIONS IN SANITARY SEWER STRUCTURES

RJ Mitchell - Chf
L.C. Smiley - Inst
M.L. Bustrum - H.C.

June 1960

ELEV.

F.S.

H.I.

ELEVATIONS BASED ON BM ELEVATIONS SHOWN IN F.B. 2516 pgs 5-34

DATUM IS NOT CLEARLY STATED IN BM NOTES

B.S.

STATION

NOTE: ANY ADDITIONS OR CHANGES ON THIS SHEET MUST BE MADE OR CIRCLED IN RED INK, WITH DATE AND NAME OF PERSON MAKING CHANGE.

Do not extend notes this side of this line.

PLEASE RETURN TO
LOS ANGELES COUNTY ENGINEER
700 LOS ANGELES COUNTY ENGINEERING BLDG.

761-298 CE 307 11-58

76L-298 CE 307 11-58

PLEASE RETURN TO
LOS ANGELES COUNTY ENGINEER
700 LOS ANGELES COUNTY ENGINEERING BLDG.

NOTE: ANY ADDITIONS OR CHANGES ON THIS SHEET MUST BE MADE OR CIRCLED IN RED INK, WITH DATE AND NAME OF PERSON MAKING CHANGE

Do not extend notes this side of this line.

STATION	B.S.	H.I.	F.S.	ELEV	VAN PORT	AVE
BMSD1509				15519	BMSD1509 Elev 155.194 FB2516-17 Washington Blvd & Vanport Ave NW Cor Bt. Spk in cb 6° N of N end C.R.	
1+00				15507	1+00 Going Nly along line of project (℄ Vanport Ave) = 1+00 Going Ely along ℄ Washington Blvd.	
					GOING ELY ALONG WASHINGTON BL	
1+00				15507		℄ Washington @ ℄ Vanport
1+58 ±				15496		℄ Washington
				15462		19R 1/4 pt. pvmt
				15428		36R edge of gutt
				15403		38R fl. ln. gutt
				15471		38R top of cb
				15488		40R P/L (RED)
				15478	19L 1/4 pt. pvmt	
				15417	36L ed	

F.B. 2571 Pg. 62 Job No. 625300 Division No. B Notes Red Plotted Profile
Survey of Los Mietos SD530-B Date Date No.
Survey by R. J. MITCHELL Notes R. J. MITCHELL Notes Chkd. Checked X-Sec.
Indexed C. Johnson Date Date Date No.

76L-298 CE 307 11-58

PLEASE RETURN TO
LOS ANGELES COUNTY ENGINEER
700 LOS ANGELES COUNTY ENGINEERING BLDG.

NOTE: ANY ADDITIONS OR CHANGES ON THIS SHEET MUST BE MADE OR CIRCLED IN RED INK, WITH DATE AND NAME OF PERSON MAKING CHANGE.

Do not extend notes this side of this line.

STATION	B.S.	H.I.	F.S.	ELEV.	GOING ELY ON WASHINGTON BLVD	
				15401	38L fl. ln. gutt	
				15487	38L (in drive std. cb. est.)	
				15512	50L	
1+98±				15496		℄ Washington
				15463		19R 1/4 pt pvmt
				15419		36R edge of gutt
				15400		38R fl. ln. gutt
				15464		38R top of cb
				15474		40R P/L (REO)
				15460	19L 1/4 pt pvmt	
				15410	36L edge of gutt	
				15400	38L fl. ln gutt	
				15481	38L top of cb	
				15509	50L P/L	
2+98±				15489		℄ Washington
				15458		19R 1/4 pt. pvmt
				15413		36R edge of gutt
				15403		38R fl. ln gutt
				15462		38R top of cb
				15467		40R P/L (REO)

Profile Notes Red ____ Plotted ____ Job No. 1253.00 Division No. ____ F.B. 2571 Pg. 63

No. ____ Date ____ Date ____ Survey of Los Nietos SD 530-B

No. X-Sec. Notes Chkd ____ Checked ____ Survey by R. J. Mitchell, R. J. Mitchell, June-60

No. ____ Date ____ Date ____ Mgr. No. ____ Job No. ____ C. Johnson

76L-298 CE 307 11-58

PLEASE RETURN TO
LOS ANGELES COUNTY ENGINEER
700 LOS ANGELES COUNTY ENGINEERING BLDG.

NOTE: ANY ADDITIONS OR CHANGES ON THIS SHEET MUST BE MADE OR CIRCLED IN RED INK, WITH DATE AND NAME OF PERSON MAKING CHANGE

Do not extend notes this side of this line.

STATION	B.S.	H.I.	F.S.	ELEV	GOING E in WASHINGTON BL
2+98.4				15465	19 L 1/4 pt. prmt
				15407	36 L edge of gutt
				15392	38 L fl. ln. gutt
				15469	38 L top of cb
				15493	50 L P/L (R & O)
1+00				15507	1+00 Going Wly along line of project (℄ Vanport Ave) = 1+00 Going Wly along ℄ Washington Blvd
					GOING WLY ALONG WASHINGTON BL
1+00				15507	℄ Washington @ ℄ Vanport
1+55.2				15524	℄ Washington
				15505	19R 1/4
				15436	36R edge of gutt
				15421	38R
				15503	38R top of cb
				1552	50R P/L grnd

Survey of Los Nietos SD 530-B
Survey by R. J. MITCHELL Notes R. J. MITCHELL
Indexed R. C. Johnson Date
Job No. 6253.00
Division No.
Notes Red Date
Plotted Date
Notes Chkd. Date
Checked Date
Profile No.
X-Sec. No.
Pg. 64
B. 2571

76L-298 CE 307 11-58

PLEASE RETURN TO
LOS ANGELES COUNTY ENGINEER
700 LOS ANGELES COUNTY ENGINEERING BLDG.

NOTE: ANY ADDITIONS OR CHANGES ON THIS SHEET MUST BE MADE OR CIRCLED IN RED INK, WITH DATE AND NAME OF PERSON MAKING CHANGE.

Do not extend notes this side of this line.

STATION	B.S.	H.I.	F.S.	ELEV.	GOING W IN WASHINGTON BLVD	
1+55²				15486	19L 1/4 pl. prmt	
				15403	36L edge of gutt	
				15423	38L fl. ln. gutt	
				15501	38L Top of cb	
				1550	40L P/L grnd	
1+95²				15532		℄ Washington
				15513		19R 1/4 pt. prmt
				15444		36R edge of gutt
				15432		38R fl. ln. gutt
				15512		38R top of cb
				1553		50R P/L
				15500	19L 1/4 pt. prmt	
				15451	36L edge of gutt	
				15437	38L fl. ln. gutt	
				15504	38L top of cb	
				1552	40L P/L	
2+95²				15546		℄ Washington
				15528		19 1/4 pt. prmt
				15461		36 edge of gutt
				15440		38 fl. ln gutt

Profile No. X-Sec. No. Notes Red Date Notes Chkd Date Plotted Date Checked Job No. 1253.00 Division No. Survey by Los Nietos S.W. 530 B. Survey by J. Mitchell Notes J. Mitchell Date 6-60 Date

F.B. 2571 Pg. 65

76L-298 CE 307 11-58

PLEASE RETURN TO
LOS ANGELES COUNTY ENGINEER
700 LOS ANGELES COUNTY ENGINEERING BLDG.

NOTE: ANY ADDITIONS OR CHANGES ON THIS SHEET MUST BE MADE OR CIRCLED IN RED INK, WITH DATE AND NAME OF PERSON MAKING CHANGE

Do not extend notes this side of this line.

STATION	B.S.	H.I.	F S.	ELEV	GOING W IN WASHINGTON BLVD	
2+95 2				155 22		38 R top of cb
				155 54		50 R P/L R&O
				155 13	19 L 1/4 pt. pvmt	
				154 66	36 L edge of gutt	
				154 53	38 L fl. ln. gutt	
				155 20	38 L top of cb	
				155 7	40 L P/L - grnd	
1+00				155 07	1+00 Going Ny along line of project (℄ Vanport Ave)	
					NLY ALONG VANPORT AVE	
1+00				155 07		℄ Vanport @ ℄ Washington
1+74 2				154 88		℄ Vanport
				154 81		9 R 1/4 pt. pvmt
				154 64		17 R edge gutt
				154 55		18 R fl. ln. gutt

Job No. 6253.00 Division No. Notes Red Plotted Profile
Survey of Los Nietos SD 530 B Date Date No.
Survey by [illegible] Notes Notes Chkd. Checked X-Sec.
Indexed [illegible] Date Date No.

Pg. 66

76L-298 CE 307 11-58

PLEASE RETURN TO
LOS ANGELES COUNTY ENGINEER
700 LOS ANGELES COUNTY ENGINEERING BLDG.

NOTE: ANY ADDITIONS OR CHANGES ON THIS SHEET MUST BE MADE OR CIRCLED IN RED INK, WITH DATE AND NAME OF PERSON MAKING CHANGE.

Do not extend notes this side of this line.

STATION	B.S.	H.I.	F.S.	ELEV.	VANPORT	AVE.
1+74.2				15518		18R top of cb
				15524		25R P/L (R&O)
				15484	9 L 1/4 pt. pvmt	
				15462	17 L edge of gutt	
				15454	18 L fl. ln. gutt	
				15519	18 L top of cb	
				1555	25 L P/L grnd.	
2+ 14.2				15519		℄
				15505		9 R 1/4 pt. pvmt
				15471		17 R edge of gutt
				15463		18 R fl. ln. gutt
				15524		18 R top of cb
				15550		25R P/L (R&O)
				15509	9 L 1/4 pt. pvmt	
				15468	17 L edge of gutt	
				15458	18 L fl. ln. gutt	
				15524	18 L top of cb	
				1557	25 L P/L	
2+ 90.0				15529		℄ Vanport @ ℄ Alley
				15519		9 R 1/4 pt. pvmt

Profile No. X-Sec. No. Date Notes Chkd. Date Notes Red Plotted Date Job No. 1253.00 Division No. Survey of Los Angeles S.W. 530-B1 Survey by R. J. Mitchell Notes R. J. Mitchell Date 6-60 Date Date Date

F.B. 2577 [illegible]

76L-298 CE 307 11-58

PLEASE RETURN TO
LOS ANGELES COUNTY ENGINEER
700 LOS ANGELES COUNTY ENGINEERING BLDG.

NOTE: ANY ADDITIONS OR CHANGES ON THIS SHEET MUST BE MADE OR CIRCLED IN RED INK, WITH DATE AND NAME OF PERSON MAKING CHANGE

Do not extend notes this side of this line.

STATION	B.S.	H.I.	F.S.	ELEV	VANPORT	AVENUE
2+90°				15472		17 R edge of gutt
				15466		18 R fl. ln. gutt
				15522		25 R back of conc.
				15532		50 R ℄ alley
				15535		100 R ℄ alley
				15516	9 L 1/4 pt. prmt	
				15472	17 L edge of gutt	
				15467	18 L fl. ln. gutt	
				15522	25 L back of conc. apron	
				15554	50 L ℄ alley	
				15615	100 L ℄ alley	
3+14²				15534		℄ Vanport
				15527		9 R 1/4 pt. prmt
				15478		17 R edge of gutt
				15470		18 R fl.
				15534		18 R top of cb
				1554		25 R P/L lawn
				15516	9 L 1/4 pt	
				15474	17 L edge of gutt	
				15468	18 L fl. ln. gutt	

Survey of Los Nietos S.D. 530 B
Survey by R. J. MITCHELL Notes R. J. MITCHELL
Indexed K. C. Johnson Date
Job No. 6253.00
Division No.
Notes Red Date
Plotted Date
Notes Chkd. Date
Checked Date
Profile No.
X-Sec. No.

2571 Pg. 68

76L-298 CE 307 11-58

PLEASE RETURN TO
LOS ANGELES COUNTY ENGINEER
700 LOS ANGELES COUNTY ENGINEERING BLDG.

NOTE: ANY ADDITIONS OR CHANGES ON THIS SHEET MUST BE MADE OR CIRCLED IN RED INK. WITH DATE AND NAME OF PERSON MAKING CHANGE.

Do not extend notes this side of this line.

STATION	B.S.	H.I.	F.S.	ELEV.	VANPORT	AVENUE
3+14²				15531	18L top of cb	
				1556	25L P/L lawn.	
4+00				15538		℄
				15526		9 R 1/4 pt. pvmt
				15488		17R edge of gutt
				15476		18 R fl. ln. gutt
				15538		18R top of cb
				1556		25R P/L lawn
				15524	9 L 1/4 pt. pvmt	
				15478	17L edge of gutt	
				15476	18 L fl. ln. gutt	
				15535	18 L top of cb	
				1556	25L P/L	
5+00				15550		℄ Vanport
				15540		9 R 1/4 pt pvmt
				15487		17 R edge of gutt
				15484		18 R fl. ln. gutt
				15545		18 R top of cb
				1556		25 R P/L
				15538	9	

Profile Notes Red ____ Plotted ____ Job No. 1253.00 Division No. ____ F.B. 2571 Pg. 69

No. ____ Date ____ Date ____ Survey of LOS NIETOS SD 530-B

X-Sec. Notes Chkd. ____ Checked ____ Survey by ____ Notes ____ Date 6-60

No. ____ Date ____ Date ____ Mon No. ____ Date ____ C. Johnson

76L-298 CE 307 11-58

PLEASE RETURN TO
LOS ANGELES COUNTY ENGINEER
700 LOS ANGELES COUNTY ENGINEERING BLDG.

NOTE: ANY ADDITIONS OR CHANGES ON THIS SHEET MUST BE MADE OR CIRCLED IN RED INK, WITH DATE AND NAME OF PERSON MAKING CHANGE

Do not extend notes this side of this line.

STATION	B.S.	H.I.	F.S.	ELEV	VANPORT	AVENUE
5+00				15492	17 L edge of gutt	
				15483	18 L fl. ln. gutt	
				15547	18 L top of cb	
				1558	25 L P/L	
TP①				15553		
6+00				15559		℄ Vanport
				15541		9 R 1/4 Pt. Prnit.
				15509		17 R edge of gutt.
				15497		18 R fl. ln. "
				15563		18 R top of Cb.
				1557		25 R Pt. Lawn.
				15539	9 L 1/4 pt. Prnit.	
				15501	17 L edge of Gutt.	
				15494	18 L fl. ln. " "	
				15559	18 L top of Cb.	
				1557	25 L Pt. lawn.	
7+00				15572		℄ Vanport Ave.
				15551		9 R
				15519		17 R.
				15508		18 R.

F.B. 2571 Pg. 70

Job No. 625300 Division No. Notes Red Plotted Profile

Survey of Los Nietos SD 530 B Date Date No.

Survey by R. J. MITCHELL Notes R. J. MITCHELL Notes Chkd. Checked X-Sec.

Indexed M. C. Johnson Date Date Date No.

76L-298 CE 307 11-58

PLEASE RETURN TO
LOS ANGELES COUNTY ENGINEER
700 LOS ANGELES COUNTY ENGINEERING BLDG.

NOTE: ANY ADDITIONS OR CHANGES ON THIS SHEET MUST BE MADE OR CIRCLED IN RED INK. WITH DATE AND NAME OF PERSON MAKING CHANGE.

Do not extend notes this side of this line.

STATION	B.S.	H.I.	F.S.	ELEV.	VANPORT	AVENUE
7+00				15574		18R. top of Cb.
				1559		25R. Pl. lawn.
				15558	9L 1/4 pt. Pmt.	
				15517	17L edge of gutt.	
				15509	18L fl. ln. "	
				15576	18L top of Cb.	
				1559	25L. Pl. lawn.	
8+00				15583		℄
				15557		9R. 1/4 pt. Pmt.
				15527		17R. edge of gutt.
				15513		18R. fl. ln. "
				15579		18R. top of Cb.
				1560		25R. Pl. lawn
				15565	9L 1/4 pt. Pmt.	
				15522	17L edge of gutt.	
				15511	18L fl. ln. gutt.	
				15579	18L top of Cb.	
				1562	25L Pl. lawn.	
9+00				15577		℄
				15564		9R. 1/4 pt. Pmt.
				15534		17R. edge of gutt.

Profile Notes Red Plotted Job No. 6253.00
No. X-Sec. Date Date Survey of LOS VIETOS S.D. 530-B Division No.
Notes Chkd. Checked Survey by R. L. MITCHELL
Date Date Map No. Int. R. C. Johnson

F.B. 2571 Pg. 71

76L-298 CE 307 11-58

PLEASE RETURN TO
LOS ANGELES COUNTY ENGINEER
700 LOS ANGELES COUNTY ENGINEERING BLDG.

NOTE: ANY ADDITIONS OR CHANGES ON THIS SHEET MUST BE MADE OR CIRCLED IN RED INK, WITH DATE AND NAME OF PERSON MAKING CHANGE

Do not extend notes this side of this line.

STATION	B.S.	H.I.	F.S.	ELEV	VANPORT	AVENUE
9+00				15520		18R. fl. ln. gutt.
				15588		18R. top of Cb.
				1562		25R. Pl. Lawn
				15559	9L 1/4pt. Prmt.	
				15533	17L edge of gutt.	
				15517	18L fl. ln. "	
				15584	18L top of Cb.	
				1562	25 Pl. Lawn.	
T.P. #2				15947		
10+00				15595		℄ Vanport Ave.
				15577		9R. 1/4pt. Prmt.
				15544		17R. edge of gutt.
				15532		18R. fl. ln. "
				15599		18R. top of Cb.
				1562		25R. Pl. (Lawn.)
				15576	9L 1/4pt. Prmt.	
				15540	17L edge of gutt.	
				15533	18L fl. ln. "	
				15594	18L top of Cb.	
				1562	25L Pl. (Lawn.)	
11+00				15612		℄ Vanport Ave.

F.B. 2571 Pg. 72

Job No. 6253.00 Division No. ____ Notes Red ____ Plotted ____ Profile ____

Survey of Los Nietos S.D. Date ____ Date ____ No. ____

Survey by R. J. MITCHELL Notes R. J. MITCHELL Notes Chkd. ____ Checked ____ X-Sec. ____

Indexed R. C. Johnson Date ____ Date ____ No. ____

76L-298 CE 307 11-58

PLEASE RETURN TO
LOS ANGELES COUNTY ENGINEER
700 LOS ANGELES COUNTY ENGINEERING BLDG.

NOTE: ANY ADDITIONS OR CHANGES ON THIS SHEET MUST BE MADE OR CIRCLED IN RED INK, WITH DATE AND NAME OF PERSON MAKING CHANGE.

Do not extend notes this side of this line.

STATION	B.S.	H.I.	F.S.	ELEV.	VANPORT	AVENUE
11+00				15588		9R. 1/4pt.
				15554		17R. edge of gutt.
				15545		18R. fl. ln. "
				15611		18R. top of Cb.
				1563		25R. PL. (lawn)
				15591	9L 1/4pt. prmt.	
				15546	17L edge of gutt.	
				15540	18L fl. ln. "	
				15605	18L top of Cb.	
				1564	25L PL. (lawn.)	
12+00				15614		℄ Vanport Av.
				15594		9R. 1/4pt Prmt.
				15563		17R. edge of gutt.
				15552		18R. fl. ln. gutt.
				15619		18R. top of Cb.
				1565		25R. PL. (lawn.)
				15592	9L 1/4pt. Prmt.	
				15560	17L edge of gutt.	
				15552	18L fl. ln. "	
				15617	18L top of Cb.	
				1566	25L PL. (lawn.)	

Profile No. X-Sec. Notes Red Date Notes Chkd. Plotted Date Checked Job No. 1202.00 Division No. Survey of Los Angeles S.D. #330-B. Survey by R. J. Milburn Notes R. J. Milburn Date June 16

F.B. 2571 Pg. 73

76L-298 CE 307 11-58

PLEASE RETURN TO
LOS ANGELES COUNTY ENGINEER
700 LOS ANGELES COUNTY ENGINEERING BLDG.

NOTE: ANY ADDITIONS OR CHANGES ON THIS SHEET MUST BE MADE OR CIRCLED IN RED INK, WITH DATE AND NAME OF PERSON MAKING CHANGE

Do not extend notes this side of this line.

STATION	B.S.	H.I.	F.S.	ELEV	VANPORT	AVENUE
T.P. #3				15628		
12+68 5				15625		℄ Vanport Ave.
				15601		9R. 1/4 pt. Pvmt.
				15574		17R. edge of gutt.
				15564		18R. fl. ln. " "
				15628		18R. top of Cb.
				1566		25R. PL (lawn)
12+79 2				15625		℄ Vanport Ave
				15610	9L 1/4 pt. pvmt.	
				15572	17L edge of gutt.	
				15559	18L fl. ln. "	
				15629	18L top of Cb.	
				1565	25L PL. (lawn)	
12+95 18				15621		℄ B.C.
13+34 22				15618		Int. Semi tan (Vanport & Saragosa) = 1+00
						going E'ly on Saragosa

Contd. on pg. 75

F.B. 2571 Pg. 74
Job No. 6253.00 Division No. Notes Red Plotted Profile
Survey of Los Nietos S.D. 530-8 Date Date No. X-Sec.
Survey by R. J. MITCHELL Notes R. J. MITCHELL Notes Chkd. Checked
Indexed C. Johnson Date Date Date No.

76L-298 CE 307 11-58

PLEASE RETURN TO
LOS ANGELES COUNTY ENGINEER
700 LOS ANGELES COUNTY ENGINEERING BLDG.

NOTE: ANY ADDITIONS OR CHANGES ON THIS SHEET MUST BE MADE OR CIRCLED IN RED INK, WITH DATE AND NAME OF PERSON MAKING CHANGE.

Do not extend notes this side of this line.

STATION	B.S.	H.I.	F.S.	ELEV.	VANPORT	AVENUE
					GOING ELY ALONG SARAGOSA	
1+00				15618	Int. - POST Saragosa @ POST Vanport	
1+17.6				15581		POST edge "X" gutt
1+19.6				15576		POST fl. ln. "X" gutt
1+21.6				15582		POST edge "X" gutt
1+49				15635		POST
				15625	9L 1/4 pt. Prmit.	
				15603	17L edge of gutt.	
				15591	18L fl. ln. gutt.	
				15658	18L top of Cb.	
				1570	30L	
1+64.6				15663		℄ Saragosa
				15647		9R 1/4 pt. Prmit.
				15613		17R edge of gutt.
				15600		18R fl. ln. "
				15668		18R top of Cb.
				1570		30R Pl. (lawn)
				15650	9L 1/4 pt. prmit.	
				15620	17L edge of gutt.	

Profile No. X-Sec. No. Notes Red Date Notes Chkd. Date Plotted Date Chkd. Job No. 6253.00 Division No. Survey of Los Nietos S.D. #530-B Survey by R. J. MITCHELL Mgr. R. J. MITCHELL Mgr. Engr. L.C. Johnson

F.B. 2571 Pg. 75

76L-298 CE 307 11-58

PLEASE RETURN TO
LOS ANGELES COUNTY ENGINEER
700 LOS ANGELES COUNTY ENGINEERING BLDG.

NOTE: ANY ADDITIONS OR CHANGES ON THIS SHEET MUST BE MADE OR CIRCLED IN RED INK, WITH DATE AND NAME OF PERSON MAKING CHANGE

Do not extend notes this side of this line.

STATION	B.S.	H.I.	F.S.	ELEV	GOING ELY ALONG SARAGOSA	
1+64 c				15611	18 L fl. ln. gutt.	
				15673	18 L top of Cb.	
				1570	30 L PL (lawn)	
2+04 c				15699		℄ Saragosa
				15678		9 R 1/4 pt. Pvmt.
				15644		17 R edge of gutt.
				15634		18 R fl. ln.
				15699		18 R top of Cb.
				1573		30 R PL (lawn)
				15688	9 L 1/4 pt. Pvmt.	
				15639	17 L edge of gutt.	
				15628	18 L fl. ln. gutt.	
				15694	18 L top of Cb.	
				1572	30 L PL (lawn)	
3+04 c				15780		℄
				15763		9 R 1/4 pt. Pvmt.
				15734		17 R edge of gutt.
				15726		18 R fl. ln. gutt.
				15789		18 R top of Cb.
				1581		30 R PL (lawn)

F.B. 2571 Pg. 76

Job No. 6253.00 Division No. Notes Red Plotted Profile

Survey of LOS NIETOS S.D. 530-B Date Date No. X-Sec.

Survey by [illegible] Notes Notes Chkd. Checked

Indexed C. Johnson Date Date No.

76L-298 CE 307 11-58

PLEASE RETURN TO
LOS ANGELES COUNTY ENGINEER
700 LOS ANGELES COUNTY ENGINEERING BLDG.

NOTE: ANY ADDITIONS OR CHANGES ON THIS SHEET MUST BE MADE OR CIRCLED IN RED INK, WITH DATE AND NAME OF PERSON MAKING CHANGE.

Do not extend notes this side of this line.

STATION	B.S.	H.I.	F.S.	ELEV.	GOING E IN SARAGOSA ST.
3+04 6				15770	9 L 1/4 pt. Prmt.
				15729	17 L edge of gutt
				15719	18 L fl. ln. "
				15787	18 L top of Cb.
				1581	30 L P/L (lawn)
					END SECTIONS GOING E ON SARAGOSA
13+34 22				15618	Int POST Vanport & POST Saragosa = 1+00 Going N on Vanport
					GOING NLY ALONG SEMI TAN. VANPORT
1+00				15618	Int POST Vanport & POST Saragosa
1+50 3/8				15621	POST = Wly 1/4 pt. prmt
				15637	8° R ctr. prmt
				15624	15° R 1/4 pt. prmt
				15591	22° R edge of gutt
				15580	23° R fl. ln. gutt

Profile Notes Red ____ Plotted ____ Job No. 2 Division No. ____ F.B. 2571 Pg. 77
No. X Sec. Date ____ Date ____ Survey of LOS WIPPS STD 550-B
Notes Chkd. ____ Checked ____ Survey by ____

76L-298 CE 307 11-58

27

PLEASE RETURN TO
LOS ANGELES COUNTY ENGINEER
700 LOS ANGELES COUNTY ENGINEERING BLDG.

NOTE: ANY ADDITIONS OR CHANGES ON THIS SHEET MUST BE MADE OR CIRCLED IN RED INK, WITH DATE AND NAME OF PERSON MAKING CHANGE

Do not extend notes this side of this line.

STATION	B.S.	H.I.	F.S.	ELEV	GOING NLY ALONG VANPORT AVE	
1+50 3				15647		23 2 R top of cb
				1567		30 5 R P/L
				15589	6 6 L edge of gutt	
				15582	7 8 L fl. ln. gutt	
				15648	7 8 L top of cb	
1+07 2				1566	15 5 L P/L	
1+68 3				15607		P.I.
1+90 3				15632		POST = Wly 1/4 pt. prmt
				15641		7 4 R ctr. prmt
				15629		15 2 R 1/4 pt. prmt
				15595		21 7 R edge of gutt.
				15584		22 9 R fl. ln. gutt.
				15650		22 9 R top of Cb.
				1566		30 5 R P.L. (lawn)
				15595	6 7 L	
				15588	7 9 L	
				15649	7 9 L	
				1566	15 5 L P/L	
2+75 5				15645		℄ EC

Contd on next page

F.B. 2571 Pg. 78

Job No. 6253.08 Division No. Notes Red Plotted Profile
Survey of Los Nietos S.D. #530-B Date Date No.
Survey by R. J. MITCHELL Notes R. J. MITCHELL Notes Chkd. Checked X-Sec.
Indexed C. Johnson Date Date Date No.

76L-298 CE 307 11-58

PLEASE RETURN TO
LOS ANGELES COUNTY ENGINEER
700 LOS ANGELES COUNTY ENGINEERING BLDG.

NOTE: ANY ADDITIONS OR CHANGES ON THIS SHEET MUST BE MADE OR CIRCLED IN RED INK, WITH DATE AND NAME OF PERSON MAKING CHANGE.

Do not extend notes this side of this line.

STATION	B.S.	H.I.	F.S.	ELEV.	GOING NLY ALONG VANPORT AVE	
2+90 3				15665		℄ Vanport
						9 R 1/4 pt. Prmt.
				15612		17 R edge of gutt.
				15602		18 R fl. ln. "
				15671		18 R top of Cb.
				1568		25 R Pl. (lawn)
				15647	9 L 1/4 pt. Prmt.	
				15610	17 L edge of gutt.	
				15604	18 L f	
				15670	18 L	
				1568	25 L Pl. (lawn)	
					END CROSS SECTIONS GOING NLY IN VANPORT AVE	
					RESUME CROSS SECTIONS ALONG LINE OF DRAIN	

Profile No. ___ Notes Red ___ Plotted ___ Job No. 6253.0 Division No. ___ F.B. 2571 Pg. 79
Date ___ Date ___ Survey of Los Nietos SD #330-13
Notes Chkd. ___ Checked ___ Survey by R. L. MITCHELL Notes R. L. MITCHELL Trip '60

76L-298 CE 307 11-58

PLEASE RETURN TO
LOS ANGELES COUNTY ENGINEER
700 LOS ANGELES COUNTY ENGINEERING BLDG.

NOTE: ANY ADDITIONS OR CHANGES ON THIS SHEET MUST BE MADE OR CIRCLED IN RED INK, WITH DATE AND NAME OF PERSON MAKING CHANGE

Do not extend notes this side of this line.

STATION	B.S.	H.I.	F.S.	ELEV	GOING WLY ALONG SARAGOSA ST
13+34.22				15618	Int POST Saragosa & POST Vanport
13+35.82				15617	PI Saragosa St.
13+47.6				15605	POST @ edge "X" gutt
13+49.6				15575	POST fl. ln. "X" gutt
13+51.6				15606	POST @ edge " "
13+80.6				15628	POST
				15620	9 R 1/4 pt. Prmt.
				15593	17 R edge of gutt.
				15583	18 R fl. ln. gutt.
				15645	18 R top of Cb.
				1568	30 R Pl. (lawn)
13+88.5				15635	POST
				15622	9 R 1/4 pt. Prmt.
				15596	17 R edge of gutt.
				15580	18 R fl. ln. gutt.
				15645	18 R top of Cb.
				1568	30 R Pl. (lawn)
				15622	9 L 1/4 pt. Prmt.
				15597	17 L edge of gutt.
				15585	18 L fl. ln. "

F.B. 2571 Pg. 80
Job No. 6253.80 Division No. Notes Red Plotted Profile
Survey of Los Nietos S.D. #530-B. Date Date No. X-Sec.
Survey by R. J. MITCHELL Notes R. J. MITCHELL Notes Chkd. Checked
Indexed Date Date No.

76L-298 CE 307 11-58

PLEASE RETURN TO
LOS ANGELES COUNTY ENGINEER
700 LOS ANGELES COUNTY ENGINEERING BLDG.

NOTE: ANY ADDITIONS OR CHANGES ON THIS SHEET MUST BE MADE OR CIRCLED IN RED INK, WITH DATE AND NAME OF PERSON MAKING CHANGE.

Do not extend notes this side of this line.

STATION	B.S.	H.I.	F.S.	ELEV.	SARAGOSA	ST
13+88.5				15653	18 L top of Cb.	
				1568	30 L Pl. (lawn)	
13+89.42				15636		℄ EC Saragosa
BMSD 1511			In	15656	BMSD 1511 Elev 156.578 FB 2516-18	
			Out	156.58	Vanport Ave & Saragosa St. NE Cor.	
					Bt. Spk in cb 5° E of E end CR	
14+28.5				15645		℄ Saragosa St.
				5634		9R. 1/4 Pt. Punt
				15604		17R. edge of gutt.
				15586		18R. fl. ln. gutt.
				15650		18R. top of Cb.
				1568		30R. Pl. (lawn)
				15634	9 L. 1/4 pt. punit.	
				15600	17 L. edge of gutt.	
				15594	18 L. fl. ln. gutt.	
				15660	18 L. top of Cb.	
				1570	30 L Pl. (lawn)	
15+28.5				15655		℄ Saragosa St.
				15643		9R. 1/4 Pt. Punit.
				15602		17R. edge of gutt.

Profile No. X-Sec. Notes Red ____ Date ____ Notes Chkd. ____ Plotted ____ Date ____ Checked ____ Job No. 6253.00 Division No. ____ Survey of LOS Nptns SD 530-B Survey by R. J. [illegible] [illegible] 6-60

F.B. 2571 Pg. 81

76L-298 CE 307 11-58

PLEASE RETURN TO
LOS ANGELES COUNTY ENGINEER
700 LOS ANGELES COUNTY ENGINEERING BLDG.

NOTE: ANY ADDITIONS OR CHANGES ON THIS SHEET MUST BE MADE OR CIRCLED IN RED INK, WITH DATE AND NAME OF PERSON MAKING CHANGE

Do not extend notes this side of this line.

STATION	B.S.	H.I.	F.S.	ELEV	SARAGOSA	ST
15+28 5				15590		18 R. fl.ln. gutt.
				15656		18 R. top of Cb.
				1568		30 R. PL. (lawn)
				15640	9 L. 1/4 pt. Punit.	
				15608	17 L. edge of gutt.	
				15599	18 L. fl.ln. "	
				15663	18 L. top of Cb.	
				1569	30 L. PL. (lawn.)	
T.P. #4				15610		
15+93 5				15662		℄ Saragosa St.
				15645		9 R. 1/4 pt. Punit.
				15610		17 R. edge of gutt.
				15600		18 R. fl.ln. gutt.
				15662		18 R. top of Cb.
				1571		30 R. PL. (lawn)
16+27 L				15668		℄ Saragosa St.
				15652	9 L. 1/4 pt. Punit.	
				15618	17 L. edge of gutt.	
				15608	18 L. fl.ln. "	
				15674	18 L. top of Cb.	
				1571	30 L. PL. (lawn.)	

F.B. 2571 PG. 82

Job No. 6253.00 Division No. Notes Red Plotted Profile
Survey of LOS NIETOS S.D. 530-B Date Date No.
Survey by R. J. MITCHELL Notes R. J. MITCHELL Notes Chkd. Checked X-Sec.
Indexed C. Johnson Date Date Date No.

76L-298 CE 307 11-58

PLEASE RETURN TO
LOS ANGELES COUNTY ENGINEER
700 LOS ANGELES COUNTY ENGINEERING BLDG.

NOTE: ANY ADDITIONS OR CHANGES ON THIS SHEET MUST BE MADE OR CIRCLED IN RED INK, WITH DATE AND NAME OF PERSON MAKING CHANGE.

Do not extend notes this side of this line.

STATION	B.S.	H.I.	F.S.	ELEV.	SARAGOSA ST.
16+63.34				15666	℄ int. Saragosa St. & Duchess Dr. (P.O.C.)
16+69.97				15669	℄ Saragosa @ Semi-tan Duchess Drive. (North) = 1+00 going W'ly on Saragosa St.
					GOING WESTERLY ON SARAGOSA ST.
1+00				15669	℄ Saragosa @ Semi-tan Duchess Drive (North)
1+11.02				15673	℄ Saragosa @ Semi-tan prod. (from South) Du[illegible]
1+36.8				15675	℄ Saragosa
				15661	9 R. 1/4 pt. punt
				15618	17 R. edge of gutt
				15608	18 R. fl. ln. gutt
				15676	18 R. top of ch

Profile No. X-Sec. Notes Red Date Notes Chkd. Plotted Date Checked Job No. 6253.80 Division No. Survey of Los Nietos Survey by R. I. Mitchell Note R. I. Mitchell Date [illegible] Note R. C. Johnson

Dir. B. 2571 Pg. 83

76L-298 CE 307 11-58

PLEASE RETURN TO
LOS ANGELES COUNTY ENGINEER
700 LOS ANGELES COUNTY ENGINEERING BLDG.

NOTE: ANY ADDITIONS OR CHANGES ON THIS SHEET MUST BE MADE OR CIRCLED IN RED INK, WITH DATE AND NAME OF PERSON MAKING CHANGE

Do not extend notes this side of this line.

STATION	B. S.	H. I.	F S.	ELEV	GOING WLY ALONG SARAGOSA ST.	
1+36 8				1573		30 R. P.L. lawn
1+47 30				15677		℄
				15664		9 R 1/4 pt. prmt
				15618		17 R edge of gutt
				15608		18 R fl. ln. gutt
				15678		18 R top of cb
				1572		30 R P/L lawn
				15664	9 L 1/4 pt. prmt	
				15622	17 L edge of gutt	
				15612	18 L fl. ln. gutt	
				15682	18 L top of cb	
				1570	30 L P/L lawn	
1+87 3				15682		℄
				15667		9 R 1/4 pt. prmt
				15628		17 R edge of gutt
				15619		18 R fl. ln. gutt
				15681		18 R top of cb
				1573		30 R P/L lawn
				15669	9 L 1/4 pt. prmt	
				15630	17 L edge of gutt	
				15626	18 L fl. ln. gutt	

F. B. 2571 Pg. 84
Job No. 6253.00
Division No. 5D530-B
Notes Red ____ Date ____ Plotted ____ Date ____ Profile ____ No. ____
Survey of Los Nietos
Survey by R. J. MITCHELL Notes R. J. MITCHELL Notes Chkd. ____ Checked ____ Date ____ X-Sec. ____ No. ____
Indexed A. C. Johnson Date ____

76L-298 CE 307 11-58

PLEASE RETURN TO
LOS ANGELES COUNTY ENGINEER
700 LOS ANGELES COUNTY ENGINEERING BLDG.

NOTE: ANY ADDITIONS OR CHANGES ON THIS SHEET MUST BE MADE OR CIRCLED IN RED INK, WITH DATE AND NAME OF PERSON MAKING CHANGE.

Do not extend notes this side of this line.

STATION	B.S.	H.I.	F.S.	ELEV.	GOING WLY ALONG SARAGOSA ST	
1+87.3				15689	18 L top of cb	
				1572	30 L P/L lawn	
2+87.3				15692		℄
				15676		9 R 1/4 pt. pvmt
				15634		17 R edge of gutt
				15624		18 R fl. ln. gutt
				15690		18 R top of cb
				1572		30 R
				15652	9 L 1/4 pt. pvmt	
				15636	17 L edge of gutt	
				15630	18 L fl. ln. gutt	
				15694	18 L top of cb	
				1572	30 L P/L lawn	
					END SECTIONS W ON SARAGOSA	
16+69.97				15669		℄ Saragosa at Semi Tan Duchess Dr = 1+00 Going Sly along Duchess Dr

Profile No. X-Sec. Notes Red Date Notes Chkd. Plotted Date Checked Job No. 1052.00 Division No. Survey of LOS NIETOS SD. 530-B Survey by R. J. MITCHELL Notes R. J. M. Date 6-6-0 Page No. 85

F.B. 2571 Pg. 85

76L-298 CE 307 11-58

PLEASE RETURN TO
LOS ANGELES COUNTY ENGINEER
700 LOS ANGELES COUNTY ENGINEERING BLDG.

NOTE: ANY ADDITIONS OR CHANGES ON THIS SHEET MUST BE MADE OR CIRCLED IN RED INK, WITH DATE AND NAME OF PERSON MAKING CHANGE

Do not extend notes this side of this line.

STATION	B.S.	H.I.	F.S.	ELEV	SARAGOSA	ST.
					GOING SLY ALONG SEMI TAN DUCHESS DR	
1+00				15669		Semi Tan Duchess @ ℄ of Saragosa
1+26.89				15637		PI
1+46.3				15642		Semi Tan
				15661	7.8 L ctr. prmt	
				15654	15.5 L Ely 1/4 pt. prmt	
				15639	21.3 L edge of gutt	
				15623	23.4 L fl. ln gutt	
				15672	23.4 L top of cb	
				1570	33.5 L P/L lawn	
1+54.3				15641		Semi ℄ Tan.
				15636		1.5 R Ely 1/4 pt. prmt
				15612		6.9 R edge of gutt
				15597		8.9 R fl. ln gutt
				15643		8.9 R top of cb
				1570		19 R P/L
				15658	6.5 L ctr. prmt	

36.3 44.1

F.B. 2541 Pg. 86

Job No. 6253.00 Division No. Notes Red Plotted Profile
Survey of Los Nietos S.D. 530 B Date Date No. X-Sec.
Survey by R. J. MITCHELL Notes R. J. MITCHELL Notes Chkd. Checked
Indexed C. Johnson Date Date Date No.

76L-298 CE 307 11-58

PLEASE RETURN TO
LOS ANGELES COUNTY ENGINEER
700 LOS ANGELES COUNTY ENGINEERING BLDG.

NOTE: ANY ADDITIONS OR CHANGES ON THIS SHEET MUST BE MADE OR CIRCLED IN RED INK, WITH DATE AND NAME OF PERSON MAKING CHANGE.

Do not extend notes this side of this line.

STATION	B.S.	H.I.	F.S.	ELEV.	GOING SLY ALONG DUCHESS DR
1+54.3				15649	14.3 L Ely 1/4 pt prmt
				15635	19.8 L edge of gutt
				15620	21.7 L fl. ln. gutt
				15669	21.7 L top of cb
				1572	32 L P/L grnd
1+94.3				15654	Semi Tan
				15658	1.6 L ctr. prmt
2+94.3				15645	℄
					Gutter flow is Sly and away from line of drain
					END CROSS SECTIONS GOING SLY in DUCHESS DRIVE
16+69.97				15669	℄ Saragosa @ Semi tan Duchess Dr = 16+69.97 Going Nly Along Semi Tan Duchess Drive

Profile Notes Red ____ Plotted ____ Job No. 62-5300 Division No. ____
No. ____ Date ____ Date ____ Survey of LOS NIETOS S.D. 530-B
Notes Chkd. ____ Checked ____ Survey by ____

F.B. 2571 Pg. 87

76L-298 CE 307 11-58

PLEASE RETURN TO
LOS ANGELES COUNTY ENGINEER
700 LOS ANGELES COUNTY ENGINEERING BLDG.

NOTE: ANY ADDITIONS OR CHANGES ON THIS SHEET MUST BE MADE OR CIRCLED IN RED INK, WITH DATE AND NAME OF PERSON MAKING CHANGE

Do not extend notes this side of this line.

STATION	B.S.	H.I.	F.S.	ELEV	GOING NLY ALONG DUCHESS DR
BMSD1512			in	15674	BMSD1512 Elev 156.736 FB2516-18
			out	15674	Saragosa Street & Duchess Dr., S.E. Cor.
					Bt. Spk in cb 5° S of S end CR
16+88 3				15634	Semi Tan edge of "X" gutt
16+90 5				15605	Semi Tan fl. ln. " "
16+92 7				15634	Semi Tan edge " "
17+14 1				15641	Semi Tan
				15641	0 5 R ctr. pvm t
				15638	6 8 L 1/4 pt. pvmt
				15620	13' L edge of gutt
				15614	14 1 L fl. ln. gutt
				15680	14 1 L top of cb
				1572	26 5 L P/L
~~17+50 20~~ 11 2				—	~~℄ EC~~
17+49 0				15663	~~℄~~ Semi Tan
				15644	7 1/2 R 1/4 pt. pvmt
				15620	14 R edge of gutt
				15612	15 R fl. ln. gutt
				15675	15 R top of cb
				1571	27 R P/L lawn

F.B. 2571 Pg. 88

Job No. 6253.00 Division No. 6253.00 Notes Red Plotted Profile

Survey of Los Nietos S.D. 530-B Date Date No.

Survey by R. J. MITCHELL Notes R. J. MITCHELL Notes Chkd. Checked X-Sec.

Index C. Johnson Date Date No.

76L-298 CE 307 11-58

PLEASE RETURN TO
LOS ANGELES COUNTY ENGINEER
700 LOS ANGELES COUNTY ENGINEERING BLDG.

NOTE: ANY ADDITIONS OR CHANGES ON THIS SHEET MUST BE MADE OR CIRCLED IN RED INK, WITH DATE AND NAME OF PERSON MAKING CHANGE.

Do not extend notes this side of this line.

STATION	B.S.	H.I.	F.S.	ELEV.	DUCHESS	DRIVE
17+49.0				15653	7½ L 1/4 pt. pvmt	
				15625	14 L edge of gutt	
				15616	15 L fl. ln. gutt	
				15680	15 L top of cb	
				1572	27 L P/L lawn	
17+50.20				15664		℄ EC
17+89				15665		℄
				15654		7½ R 1/4 pt. pvmt
				15622		14 R edge of gutt
				15613		15 R fl. ln. gutt
				15677		15 R top of cb
				1570		27 R P/L lawn
				15654	7½ L 1/4 pt. pvmt	
				15628	14 L edge of gutt	
				15618	15 L fl. ln.	
				15679	15 L top of cb	
				1572	27 L	
18+89				15683		℄
				15671		7½ R 1/4 pt. pvmt
				15633		14 R edge of gutt

Profile No. X-Sec. Notes Red ____ Date ____ Notes Chkd. ____ Plotted ____ Date ____ Checked ____ Job No. 125300 Survey of LOS NIETOS S.D. Survey by [illegible] Division No. F.B. 257, Pg. 89

76L-298 CE 307 11-58

PLEASE RETURN TO
LOS ANGELES COUNTY ENGINEER
700 LOS ANGELES COUNTY ENGINEERING BLDG.

NOTE: ANY ADDITIONS OR CHANGES ON THIS SHEET MUST BE MADE OR CIRCLED IN RED INK, WITH DATE AND NAME OF PERSON MAKING CHANGE

6.89

Do not extend notes this side of this line.

STATION	B.S.	H.I.	F S.	ELEV	DUCHESS	DR
18+89°				15624		15 R fl. ln. gutt
				15692		15 R top of cb
				1573		27 R P/L lawn
				15672	7½ L 1/4 pt. prmt	
				15641	14 L edge of gutt	
				15625	15 L fl. ln. gutt	
				15689	15 L top of cb	
				1572	27 L P/L lawn	
19+00				15685		℄
20+00				15690		℄
				15680		7½ R 1/4 pt. prmt
				15646		14 R edge of gutt
				15637		15 R fl. ln. gutt
				15702		15 R top of cb
				1573		27 R P/L
				15680	7½ L 1/4 pt. prmt	
				15648	14 L edge of gutt	
				15635	15 L fl. ln. gutt	
				15700	15 L top of cb	
				1573	27 L P/L lawn	

F.B. 2571 Pg. 90
Job No. 6253.00 Division No. S.D 530-B
Survey of Los Nietos
Survey by R. J. MITCHELL Notes R. J. MITCHELL
Index C. Johnson Date
Notes Red Date
Notes Chkd. Date
Plotted Date
Checked Date
Profile No.
X-Sec. No.

76L-298 CE 307 11-58

PLEASE RETURN TO
LOS ANGELES COUNTY ENGINEER
700 LOS ANGELES COUNTY ENGINEERING BLDG.

NOTE: ANY ADDITIONS OR CHANGES ON THIS SHEET MUST BE MADE OR CIRCLED IN RED INK, WITH DATE AND NAME OF PERSON MAKING CHANGE.

Do not extend notes this side of this line.

STATION	B.S.	H.I.	F.S.	ELEV.	DUCHESS	DR
P.P. #				15689		
21+00				15703		℄ Duchess Dr.
				15693		7½ R. ¼ pt. pvmt.
				15660		14 R. edge of gut.
				15650		15 R. fl. ln. gut.
				15713		15 R. top of Cb.
				1574		27 R. PL. (lawn)
				15696	7½ L. ¼ Pt. Pvmt.	
				15660	14 L. edge of gutt.	
				15650	15 L. fl. ln. gutt.	
				15715	15 L. top of Cb.	
				1574	27 L. PL. (lawn.)	
22+00				15719		℄
				15704		7½ R. ¼ Pt. Pvmt.
				15676		14 R. edge of gut.
				15666		15 R. fl. ln. "
				15730		15 R. top of Cb.
				1575		27 R. PL. lawn.
				15705	7½ L. ¼ pt. pvmt.	
				15672	14 L. edge of gutt.	
				15658	15 L. fl. ln. "	

Profile No. ~~X-Sec.~~ Notes Red ____ Plotted ____ Job No. 6253.00 Division No. ____ F.B. Page 91
Date ____ Date ____ Survey of Rec. Nichols ST 530-B
Notes Chkd. ____ Checked ____ Survey by ____ Notes ____ Date ____

76L-298 CE 307 11-58

PLEASE RETURN TO
LOS ANGELES COUNTY ENGINEER
700 LOS ANGELES COUNTY ENGINEERING BLDG.

NOTE: ANY ADDITIONS OR CHANGES ON THIS SHEET MUST BE MADE OR CIRCLED IN RED INK. WITH DATE AND NAME OF PERSON MAKING CHANGE

Do not extend notes this side of this line.

STATION	B. S.	H. I.	F S.	ELEV	DUCHESS	DR
22+00				15721	15 L. top of Cb.	
				1575	27 PL. (lawn.)	
23+00				15733		℄
				15730		7½ R. ¼ Pt. Prmt.
				15688		14 R. edge of gutt.
				15677		15 R. fl. ln. "
				15743		15 R. top of Cb.
				1577		27 R. PL. (lawn)
				15721	7½ L. ¼ pt. Prmt.	
				15690	14 L. edge of gutt.	
				15681	15 L. fl. ln. "	
				15742	15 L. top of Cb.	
				1578	27 L. PL. (lawn.)	
T.P. #6				15746		
24+00				15741		℄
				15736		7½ R. ¼ pt. Prmt.
				15708		14 R. edge of gutt
				15694		15 R. fl. ln. gutt.
				15757		15 R. top of Cb.
				1578		27 R. PL. (lawn)
				15729	7½ L. ¼ pt. Prmt.	

F. B. 2571 Pg. 92

Job No. 6253.00 Division No. S.D. 530-B Notes Red Date Plotted Date Profile No.

Survey of Los Nietos Notes R. J. MITCHELL Date Notes Chkd. Date Checked Date X-Sec. No.

Survey by R. J. MITCHELL Notes R. C. Johnson Date

Indexed

76L-298 CE 307 11-58

PLEASE RETURN TO
LOS ANGELES COUNTY ENGINEER
700 LOS ANGELES COUNTY ENGINEERING BLDG.

NOTE: ANY ADDITIONS OR CHANGES ON THIS SHEET MUST BE MADE OR CIRCLED IN RED INK, WITH DATE AND NAME OF PERSON MAKING CHANGE.

Do not extend notes this side of this line.

STATION	B.S.	H.I.	F.S.	ELEV.	DUCHESS	DR
24+00				15702	14L. edge of gutt.	
				15697	15L. f/l/n. "	
				15757	15L. top of Cb.	
				1578	27L. PL. (lawn)	
25+00				15759		℄
				15751		7½R. ¼pt. Punit.
				15716		14R. edge of gutt.
				15706		15R. f/l/n. "
				15772		15R. top of Cb.
				1580		27R. PL. (lawn)
				15745	7½L. ¼pt. Punit.	
				15719	14L. edge of gutt.	
				15706	15L. f/l/n. "	
				15773	15L. top of Cb.	
				1580	27L. PL. (lawn)	
25+56.22				15762		℄ int. Duchess Dr.
					& Coolhurst Dr.	
					= 1+00 Going E'ly. along Coolhurst Dr.	

Cont'd on pg. 94

Profile Notes Red ____ Plotted ____ Job No. 1253.00 Division No. ____ F.B. 257, Pg. 93
No. ____ Date ____ Date ____ Survey of K.OS Nichols SD 530-B
Notes Chkd. ____ Checked ____ Survey by R. J. MILLER Note R. J. MILLER 6-60

76L-298 CE 307 11-58

PLEASE RETURN TO
LOS ANGELES COUNTY ENGINEER
700 LOS ANGELES COUNTY ENGINEERING BLDG.

NOTE: ANY ADDITIONS OR CHANGES ON THIS SHEET MUST BE MADE OR CIRCLED IN RED INK. WITH DATE AND NAME OF PERSON MAKING CHANGE

Do not extend notes this side of this line.

STATION	B. S.	H. I.	F S.	ELEV	DUCHESS	DR.
					GOING E'LY ALONG COOLHURST	
1+00				15762		℄ Coolhurst Dr. @
					℄ Duchess Dr.	
1+14.0				15750		℄ edge "X" gutter.
1+16.0				15720		℄ ℄ " "
1+18.0				15750		℄ edge " "
1+52.0				15777		℄
				15768		9 R. 1/4 Pt. Print.
				15731		17 R. edge of gutt.
				15719		18 R. fl. ln. "
				15788		18 R. top of Cb.
				1581		30 R. Pl. (lawn.)
				15775	9 L 1/4 pt. Print.	
				15760	17 L edge of gutt.	
				15750	18 L fl. ln. "	
				15814	18 L top of Cb.	
				1585	30 L Pl. (lawn)	
1+92.0				15795		℄
				15785		9 R. 1/4 Pt. Print.

F.B. 2571 Pg. 94

Job No. 6253.00 Division No. Notes Red Plotted Profile

Survey of LOS NIETOS SD 530-B Date Date No. X-Sec.

Survey by R. J. MITCHELL Notes R. J. MITCHELL Notes Chkd. Checked

Indexed C. Johnson Date Date Date No.

76L-298 CE 307 11-58

PLEASE RETURN TO
LOS ANGELES COUNTY ENGINEER
700 LOS ANGELES COUNTY ENGINEERING BLDG.

NOTE: ANY ADDITIONS OR CHANGES ON THIS SHEET MUST BE MADE OR CIRCLED IN RED INK, WITH DATE AND NAME OF PERSON MAKING CHANGE.

Do not extend notes this side of this line.

STATION	B.S.	H.I.	F.S.	ELEV.	GOING ELY IN	COOLHURST ST.
1+92°				15744		17R. edge of gutt.
				15735		18R. fl/ln. gutt.
				15803		18 R. top of Cb.
				1583		30R. PL. (lawn)
				15800	9 L. 1/4 pt. Prmt.	
				15774	17L. edge of gutt.	
				15763	18L. fl/ln. gutt.	
				15829	18L. top of Cb.	
				1587	30L. PL. (lawn)	
2+92°				15836		℄
				15823		9 R. 1/4 pt. Prmt.
				15791		17R. edge of gutt.
				15785		18 R. fl/ln. gutt.
				15850		18 R. top of Cb.
				1586		30R. PL. (lawn)
				15836	9 L. 1/4 Pt. Prmt.	
				15814	17 L. edge of gutt.	
				15803	18 L. fl/ln "	
				15869	18 L. top of Cb.	
				1589	30 L. PL. (lawn)	
					End "X" Sects. Going Ely on Coolhurst.	

Profile Notes Red ____ Plotted ____ Job No. 6252 Division No. ____
No. ____ Date ____ Date ____ Survey of Line Notes STD 530-B
Notes Chkd. ____ Checked ____ Survey by R. J. Hilburn Note ____ Date ____

F.B. 2571 Pg. 95

76L-298 CE 307 11-58

PLEASE RETURN TO
LOS ANGELES COUNTY ENGINEER
700 LOS ANGELES COUNTY ENGINEERING BLDG.

NOTE: ANY ADDITIONS OR CHANGES ON THIS SHEET MUST BE MADE OR CIRCLED IN RED INK, WITH DATE AND NAME OF PERSON MAKING CHANGE

Do not extend notes this side of this line.

STATION	B.S.	H.I.	F.S.	ELEV	COOLHURST	ST.
25+56.72				15762		℄ int. Duchess Dr.
					& Coolhurst Dr.	
					= 1+00 Going W'ly on Coolhurst.	
					GOING W'LY ALONG COOLHURST	
1+00				15762		℄ Coolhurst @
						℄ Duchess.
1+13.5				15741		℄ edge of "X" gutt.
1+15.5				15713		℄ fl. ln. " "
1+17.5				15742		℄ edge of " "
1+52.0				15779		℄
				15776		9 R. 1/4 pt. Prmt.
				15758		17 R. edge of gutt.
				15746		18 R. fl. ln. "
				15809		✓ 18 R. top of Cb.
				1584		30 R. ℞ (lawn)
				15764	9 L. 1/4 pt. Prmt.	
				15730	17 L. edge of gutt.	
				15719	18 L. fl. ln. "	
				15783	18 L. top of Cb. ✓	

F.B. 2571 Pg. 96

Job No. 6253.00 Division No. Notes Red Plotted Profile

Survey of Los Nietos SD 530-B Date Date No. X-Sec.

Survey by [illegible] Notes [illegible] Notes Chkd. Checked

Indexed R. C. Johnson Date Date No.

76L-298 CE 307 11-58

PLEASE RETURN TO
LOS ANGELES COUNTY ENGINEER
700 LOS ANGELES COUNTY ENGINEERING BLDG.

NOTE: ANY ADDITIONS OR CHANGES ON THIS SHEET MUST BE MADE OR CIRCLED IN RED INK, WITH DATE AND NAME OF PERSON MAKING CHANGE.

Do not extend notes this side of this line.

STATION	B.S.	H.I.	F.S.	ELEV.	COOLHURST	ST.
1+52°				1581	30 L. Pl. (lawn)	
1+92°				15786		℄
				15787		9 R. 1/4 Pt. Pvmt
				15763		17 R. edge of gutt
				15749		18 R. fl. ln. "
				15812		18 R. top of Cb.
				1585		30 R. Pl. (lawn)
				15771	9 L. 1/4 pt. pvmt.	
				15729	17 L edge of gutt.	
				15720	18 L fl. ln. "	
				15789	18 L top of Cb.	
				1580	30 L Pl. (lawn)	
2+92°				15798		℄
				15795		9 R. 1/4 pt. Pvmt
				15775		17 R. edge of gutt
				15762		18 R. fl. ln. gutt
				15828		18 R. top of Cb.
				1586		30 R. Pl. (lawn)
				15776	9 L 1/4 pt. Pvmt.	
				15739	17 L edge of gutt.	
				15731	18 L fl. ln. "	

Profile Notes Red ____ Plotted ____ Job No. 6[illegible] Division No. ____ F.B. 2571 Pg. 97

No. ____ Date ____ Date ____ Survey of Los Nietos SD 530-8

Notes Chkd. ____ Checked ____ Survey by [illegible]

76L-298 CE 307 11-56

PLEASE RETURN TO
LOS ANGELES COUNTY ENGINEER
700 LOS ANGELES COUNTY ENGINEERING BLDG.

NOTE: ANY ADDITIONS OR CHANGES ON THIS SHEET MUST BE MADE OR CIRCLED IN RED INK, WITH DATE AND NAME OF PERSON MAKING CHANGE

Do not extend notes this side of this line.

STATION	B.S.	H.I.	F.S.	ELEV	COOLHURST	ST.
2+92.0				15777	18 L. top of Cb.	
				1581	30 L. R. (lawn.)	
					End. "X" Sects. Going W'ly. on Coolhurst.	
B.M.S.D.1514			" n	15808	B.M.S.D. 1514 Elev. 158.095 FB.2516-19	
			out	15809	Duchess Dr., & Coolhurst Dr. N.W. Cor.	
					Bt. spk. in Cb., 5 ft. N. of N. End. C.R.	
					GOING N ON DUCHESS DR	
25+56.72				15762		℄ Duchess @ Coolhurst
26+10.0				15790		℄
				15777		7½ R ¼ pt. prmt
				15748		14 R edge of gutt
				15735		15 R fl. ln. gutt
				15800		15 R top of cb
				1585		27 R P/L lawn
				15781	7½ L ¼ pt. prmt	
				15761	14 L edge of gutt	
				15747	15 L fl. ln. gutt	

F.B. 2571 Pg. 98
Job No. 6253.00 Division No. Notes Red Plotted Profile
Survey of Los Nietos SD 530-B Date Date No. X-Sec.
Survey by R. J. MITCHELL Notes R. J. MITCHELL Notes Chkd. Checked
Indexed C. Johnson Date Date No.

76L-298 CE 307 11-58

PLEASE RETURN TO
LOS ANGELES COUNTY ENGINEER
700 LOS ANGELES COUNTY ENGINEERING BLDG.

NOTE: ANY ADDITIONS OR CHANGES ON THIS SHEET MUST BE MADE OR CIRCLED IN RED INK, WITH DATE AND NAME OF PERSON MAKING CHANGE.

Do not extend notes this side of this line.

STATION	B.S.	H.I.	F.S.	ELEV.	DUCHESS	DRIVE
				15810	15 L top of cb	
				1585	27 L P/L	
26+50				15798		℄
				15783		7½ R 1/4 pt. prmt
				15763		14 R edge of gutt
				15753		15 R fl. ln. gutt
				15815		15 R top of cb
				1584		27 R P/L grnd
				15790	7½ L 1/4 pt. prmt	
				15769	14 L edge of gutt	
				15755	15 L fl. ln. gutt	
				15819	15 L top of cb	
				1589	27 L P/L grnd	
27+48.4				15819		℄
				15800		7½ R 1/4 pt. prmt
				15782		14 R edge of gutt
				15770		15 R fl. ln gutt
				15836		15 R top of cb
				1587		27 R P/L, lawn
				15811	7½ L 1/4 pt. prmt	

Profile Notes Red ____ Plotted ____ Job No. 6252.00 Division No. ____
No. ____ Date ____ Date ____ Survey of LOS NIETOS SD 330-B
Notes Chkd. ____ Checked ____ Survey by [illegible]

F.B. 2571 Pg. 99

76L-296 CE 307 11-58

PLEASE RETURN TO
LOS ANGELES COUNTY ENGINEER
700 LOS ANGELES COUNTY ENGINEERING BLDG.

NOTE: ANY ADDITIONS OR CHANGES ON THIS SHEET MUST BE MADE OR CIRCLED IN RED INK, WITH DATE AND NAME OF PERSON MAKING CHANGE

Do not extend notes this side of this line.

Profile No. ___ X-Sec. No. ___
Plotted ___ Date ___ Checked ___ Date ___
Notes Red ___ Date ___ Notes Chkd. ___ Date ___
Job No. 6253.00 Division No. SD 530-B
Survey of Los Victos
Survey by R. J. MITCHELL Notes R. J. MITCHELL
Indexed ___ Date ___
F.B. 2571 Pg. 100

STATION	B.S.	H.I.	F.S.	ELEV	DUCHESS	DRIVE
27+48 ℄				15788	14L edge of gutt	
27+48 ℄				15772	15L ~~edge~~ fl. ln. gutt	
				15836	15L top of cb	
				1592	27L P/L lawn	
27+98.29				15829		Duchess ~~& Bathurst~~ @ ℄ Allerton
						= 1+00 Going N along Allerton St.
					GOING WLY ALONG ALLERTON	
1+00				15829		℄ Allerton @ ℄ ~~Bathurst~~ Duchess Dr.
1+49 ℄				15836		℄
				15833	7½L 1/4 pt. print	
				15808	14L edge of gutt	
				15792	15L fl. ln. gutt	
				15851	15L top of cb	
				1588	25L P/L lawn	
1+54 ℄				15838		℄
				15832		7½R 1/4 pt. print
				1583		14R edge of gutt

76L-298 CE 307 11-58

PLEASE RETURN TO
LOS ANGELES COUNTY ENGINEER
700 LOS ANGELES COUNTY ENGINEERING BLDG.

NOTE: ANY ADDITIONS OR CHANGES ON THIS SHEET MUST BE MADE OR CIRCLED IN RED INK, WITH DATE AND NAME OF PERSON MAKING CHANGE.

Do not extend notes this side of this line.

STATION	B.S.	H.I.	F.S.	ELEV.	GOING WLY IN ALLERTON ST.	
1+54.6				15799		15R fl. ln. gutt
				15864		15R top of cb
				1589		25R P/L lawn
				15832	7½L 1/4 pt. prmt	
				15802	14L edge of gutt	
				15785	15L fl. ln. gutt	
				15847	15L top of cb	
				1588	25L P/L lawn	
1+94.6				15855		℄
				15841		7½R 1/4 pt. prmt
				15819		14R edge of gutt
				15804		15R fl. ln. gutt
				15869		15R top of cb
				1591		25R P/L lawn
				15836	7½L 1/4 pt. prmt	
				15812	14L edge of gutt	
				15796	15L fl. ln. gutt	
				15859	15L top of cb	
				1591	25L P/L lawn	

Contd on page 102

Profile Notes Red ____ Plotted ____ Job No. [illegible] Division No. ____ F.B. 2571 Pg. 101
No. ____ Date ____ Date ____ Survey of [illegible] S.D. [illegible]
R Sec. ____ Notes Chkd. ____ Checked ____ Survey by [illegible] Notes [illegible] Date [illegible]
No. ____ Date ____ Date ____ Map No. ____

76L-298 CE 307 11-58

877

PLEASE RETURN TO
LOS ANGELES COUNTY ENGINEER
700 LOS ANGELES COUNTY ENGINEERING BLDG.

NOTE: ANY ADDITIONS OR CHANGES ON THIS SHEET MUST BE MADE OR CIRCLED IN RED INK, WITH DATE AND NAME OF PERSON MAKING CHANGE

Do not extend notes this side of this line.

STATION	B.S.	H.I.	F.S.	ELEV	GOING WLY IN ALLERTON ST
2+94.6				15872	℄ Allerton
				15855	7½ R 1/4 pt. pvmt
				15832	14 R edge of gutt
				15817	15 R fl. ln. gutt
				15883	15 R top of cb
				1591	25 R P/L lawn
				15858	7½ L 1/4 pt. pvmt
				15834	14 L edge of gutt
				15821	15 L fl. ln. gutt
				15893	15 L top of cb
				93	25 L P/L lawn
	NEXT READINGS ARE NOT IN ORDER				
					~~END CROSS SECTIONS IN ALLERTON~~
~~27+98.29~~					~~℄ Duchess @ ℄ Allerton~~
1+12.0				15789	℄ edge of gutt
1+15.0				15782	℄ fl. ln. gutt
1+18.0				15789	℄ edge of gutt
					END CROSS SECTIONS IN ALLERTON

F.B. 2571 Pg. 102

Job No. 6253.00 Division No. Notes Red Plotted Profile

Survey of Los Nietos S.D. 530-B Date Date No.

Survey by [illegible] Notes [illegible] Notes Chkd. Checked X-Sec.

Indexed Date Date No.

76L-298 CE 307 11-58

PLEASE RETURN TO
LOS ANGELES COUNTY ENGINEER
700 LOS ANGELES COUNTY ENGINEERING BLDG.

NOTE: ANY ADDITIONS OR CHANGES ON THIS SHEET MUST BE MADE OR CIRCLED IN RED INK. WITH DATE AND NAME OF PERSON MAKING CHANGE.

Do not extend notes this side of this line.

STATION	B.S.	H.I.	F.S.	ELEV.	DUCHESS	DRIVE
27+98.29				158 29		℄ Duchess Dr. @ ℄ Allerton St.
BMSD1515			in	158 58	BMSD1515 Elev 158.585 FB2516-19	
			out	158 58	Duchess Dr. & Allerton Street NW Cor	
					Bt. Spk in cb 4 ft N of N end CR	
28+53				158 42		℄ Duchess Dr.
				158 25		7½ R 1/4 Pt. Pvmt.
				158 05		14 R edge of gutt.
				157 92		15 R. fl. ln. "
				158 56		15 R. top of Cb.
				158 8		27 R. Pl. (lawn.)
				158 27	7½ L 1/4 pt. Pvmt.	
				158 07	14 L. edge of gutt.	
				157 93	15 L. fl. ln. "	
				158 57	15 L top of Cb.	
				159 2	27 L Pl. (lawn.)	
28+93				158 44		℄
				158 29		7½ R 1/4 Pt. Pvmt.
				158 05		14 R edge of gutt.

Profile No. X-Sec. Notes Red ____ Plotted ____ Job No. 6253.00 Division No. ____ F.B. 2571 Pg. 103
Date ____ Date ____ Survey of Los Nietos SD. #530-B
Notes Chkd. ____ Checked ____ Survey by [illegible]

76L-298 CE 307 11-58

PLEASE RETURN TO
LOS ANGELES COUNTY ENGINEER
700 LOS ANGELES COUNTY ENGINEERING BLDG.

NOTE: ANY ADDITIONS OR CHANGES ON THIS SHEET MUST BE MADE OR CIRCLED IN RED INK, WITH DATE AND NAME OF PERSON MAKING CHANGE

30-01

Do not extend notes this side of this line.

STATION	B.S.	H.I.	F S.	ELEV	DUCHESS	DR.
28+93				15794		15 R. fl. ln. gutt.
				15863		15 R. top of Cb.
				1589		27 R. PL. (lawn.)
				15827	7½ L. ¼ pt. print.	
				15811	14 L. edge of gutt.	
				15802	15 L. fl. ln. "	
				15867	15 L. top of Cb.	
				1592	27 L.	
29+93				15865		℄
				15860		7½ R. ¼ pt. print.
				15837		14 R. edge of gutt.
				15824		15 R. fl. ln. gutt.
				15888		15 R. top of Cb.
				1594		27 R. PL (lawn.)
				15853	7½ L. ¼ pt. Print.	
				15837	14 L. edge of gutt.	
				15824	15 L. fl. ln. gutt.	
				15889	15 L. top of Cb.	
				1594	27 L PL. (lawn.)	

Contd on page 105

F.B. 2571 Pg. 104 Job No. 6253.00 Division No. Notes Red Plotted Profile
Survey of Los Nietos SD 530-B Date Date No. X-Sec.
Survey by R. I. MITCHELL Notes R. I. MITCHELL Notes Chkd. Checked
Indexed R. C. Johnson Date Date No.

76L-298 CE 307 11-58

PLEASE RETURN TO
LOS ANGELES COUNTY ENGINEER
700 LOS ANGELES COUNTY ENGINEERING BLDG.

NOTE: ANY ADDITIONS OR CHANGES ON THIS SHEET MUST BE MADE OR CIRCLED IN RED INK, WITH DATE AND NAME OF PERSON MAKING CHANGE.

Do not extend notes this side of this line.

STATION	B.S.	H.I.	F.S.	ELEV.	DUCHESS	DRIVE
30+02.2				15862		℄
				15859		7½ R. 1/4 pt.
				15838		14 R. edge of gutt.
				15827		15 R. fl. ln. gutt.
				15892		15 R. top of Cb.
				1593		27 R. Pl. (lawn)
30+09.0				15863		℄
30+09.0				15854	7½ L 1/4 pt. Punit.	
				15842	14 L edge of gutt	
				15829	15 L fl. ln. gutt.	
				15893	15 L top of Cb.	
				1593	27 L Pl. (lawn)	
30+58.88				15861		℄ Duchess Dr. @ ℄ Dicky = 1+00 Going Ely along Dicky St.
					GOING ELY ALONG DICKY STREET	
1+00				15861		℄ Dicky @ ℄ Duchess Dr.

Contd on page 106

Profile No. Y-Sec. Notes Red Date Notes Chkd. Plotted Date Checked Job No. 1.2.52.00 Division No. Survey of LOS NIETOS S.D. 530-8 Survey by R. J. Mitchell Notes R. J. Mitchell Map No. C. Johnson

F.B. 2571 Pg. 105

76L-298 CE 307 11-58

PLEASE RETURN TO
LOS ANGELES COUNTY ENGINEER
700 LOS ANGELES COUNTY ENGINEERING BLDG.

NOTE: ANY ADDITIONS OR CHANGES ON THIS SHEET MUST BE MADE OR CIRCLED IN RED INK, WITH DATE AND NAME OF PERSON MAKING CHANGE

Do not extend notes this side of this line.

STATION	B.S.	H.I.	F.S.	ELEV	GOING ELY IN	DICKY ST
1+12 3				15838		℄ edge of "X" gutt.
1+15 3				15832		℄ fl. ln. " "
1+18 3				15838		℄ edge " "
1+50 8				15891		℄
				15879	7½ L ¼ Pt. Print.	
				15862	14 L edge of gutt.	
				15845	15 L fl. ln. "	
				15909	15 L top of Cb.	
				1593	27 L PL. (lawn)	
1+58 8				15893		℄
				15879		7½ R. ¼ pt. Print.
				15862		14 R. edge of gutt
				15845		15 R. fl. ln. "
				15910		15 R. top of Cb.
				1594		27 R. PL. (lawn)
				15884	7½ L ¼ pt. Print.	
				15861	14 L edge of gutt.	
				15847	15 L fl. ln. "	
				15913	15 L top of Cb.	
				1594	27 L PL (lawn)	

F.B. 2571 Pg. 106
Job No. 6253.00 Division No. 5D530-B
Survey of Los Nietos
Survey by R. J. MITCHELL Notes R. J. MITCHELL
Indexed C. Johnson Date
Notes Red Date
Notes Chkd. Date
Plotted Date
Checked Date
Profile No.
X-Sec. No.

76L-298 CE 307 11-58

PLEASE RETURN TO
LOS ANGELES COUNTY ENGINEER
700 LOS ANGELES COUNTY ENGINEERING BLDG.

NOTE: ANY ADDITIONS OR CHANGES ON THIS SHEET MUST BE MADE OR CIRCLED IN RED INK, WITH DATE AND NAME OF PERSON MAKING CHANGE.

Do not extend notes this side of this line.

STATION	B.S.	H.I.	F.S.	ELEV.	GOING ELY IN DICKY ST.	
1+98.8				15907		℄
				15890		7½ R. ¼ pt. Prmt.
				15872		14 R. edge of gutt.
				15858		15 R. fl. ln. "
				15923		15 R. top of Cb.
				1597		27 R. PL. (lawn)
				15895	7½ L. ¼ pt. Prmt.	
				15874	14 L. edge of gutt.	
				15865	15 L. fl. ln. "	
				15928	15 L. top of Cb.	
				1594	27 L. PL. (lawn)	
2+98.8				15947		℄
				15929		7½ R ¼ pt. prmt.
				15908		14 R edge of gutt.
				15891		15 R fl. ln. gutt.
				15957		15 R top of Cb.
				1600		27 R. PL. (lawn)
				15935	7.8 L ¼ pt. prmt	
				15912	14.6 L edge of gutt	
				15903	15.6 L fl. ln. gutt	

Profile No. ~~X-Sec.~~ Notes Red ____ Date ____ Notes Chkd. ____ Plotted ____ Date ____ Checked ____ Job No. 6767 Division No. ____ Survey of Los Angeles SD 550-B Survey by R. J. MIGUEL Notes R. J. MIGUEL 6-60

F.B. 2571 Pg. 107

76L-298 CE 307 11-58

PLEASE RETURN TO
LOS ANGELES COUNTY ENGINEER
700 LOS ANGELES COUNTY ENGINEERING BLDG.

NOTE: ANY ADDITIONS OR CHANGES ON THIS SHEET MUST BE MADE OR CIRCLED IN RED INK, WITH DATE AND NAME OF PERSON MAKING CHANGE

Do not extend notes this side of this line.

STATION	B.S.	H.I.	F.S.	ELEV	GOING ELY IN DICKY ST.
2+98.8				15967	15.6 L top of cb
				1598	27.6 L P/L
	END SECTIONS GOING E IN DICKY				
30+58.88				15861	℄ Duchess @ ℄ Dicky = 1+00 Going W on Dicky
					GOING W ON DICKY STREET
1+00				15861	℄ Dicky @ ℄ Duchess
1+12.0				15850	℄ edge "X" gutt
1+15.0				15840	℄ fl. ln. " "
1+18.0				15849	℄ edge " "

Contd on page 109

F.B. 2571 PG. 108

Job No. 6253.00 Division No. Notes Red Plotted Profile
Survey of Los Nietos SD 530-B Date Date No.
Survey by R. L. MITCHELL Notes R. L. MITCHELL Notes Chkd. Checked X-Sec.
Indexed R. O. Johnson Date Date Date No.

76L-298 CE 307 11-58

PLEASE RETURN TO
LOS ANGELES COUNTY ENGINEER
700 LOS ANGELES COUNTY ENGINEERING BLDG.

NOTE: ANY ADDITIONS OR CHANGES ON THIS SHEET MUST BE MADE OR CIRCLED IN RED INK, WITH DATE AND NAME OF PERSON MAKING CHANGE.

Do not extend notes this side of this line.

STATION	B.S.	H.I.	F.S.	ELEV.	GOING WLY IN DICKY ST.	
1+49²				15898		℄
				15889	7½ L 1/4 pt. Print.	
				15873	14 L edge of gutt.	
				15855	15 L fl. ln. "	
				15918	15 L top of Cb.	
				1595	27 L PL. (lawn.)	
1+55²				15903		℄
				15890		7½ R 1/4 pt. Print.
				15868		14 R edge of gutt.
				15850		15 R. fl. ln. "
				15916		15 R. top of Cb.
				1596		27 R. PL. (lawn.)
				15888	7½ L 1/4 pt. print.	
				15868	14 L edge of gutt.	
				15853	15 L fl. ln. "	
				15916	15 L top of Cb.	
				1598	27 L PL. (lawn.	
1+95²				15911		℄
				15896		7½ R. 1/4 pt. Print.
				15870		14 R.

Profile No. ___ Notes Red ___ Plotted ___ Job No. ___ Division No. ___
Date ___ Date ___ Survey of Los Angeles Sty ___
Notes Chkd. ___ Checked ___ Survey by ___ Notes ___ Date ___
Date ___ Date ___ Map No. ___

F.B. 2571 Pg. 109

76L-298 CE 307 11-58

PLEASE RETURN TO
LOS ANGELES COUNTY ENGINEER
700 LOS ANGELES COUNTY ENGINEERING BLDG.

NOTE: ANY ADDITIONS OR CHANGES ON THIS SHEET MUST BE MADE OR CIRCLED IN RED INK. WITH DATE AND NAME OF PERSON MAKING CHANGE

Do not extend notes this side of this line.

STATION	B.S.	H.I.	F.S.	ELEV	GOING WLY IN	DICKY ST
1+95²				15857		15 R. fl. ln. gutt.
				15919		15 R. top of Cb.
				1595		27 R. PL (lawn)
				15898	7½ L ¼ pt. Prmt.	
				15875	14 L edge of gutt.	
				15860	15 L fl. ln. "	
				15928	15 L top of Cb.	
				1596	27 L PL (lawn)	
2+95²				15932		℄
				15928		7½ R. ¼ pt. Prmt.
				15888		14 R. edge of gutt.
				15875		15 R. fl. ln. "
				15943		15 R. top of Cb.
				1596		27 R. PL (lawn)
				15921	7½ L. ¼ pt. prmt.	
				15893	14 L edge of gutt.	
				15880	15 L. fl. ln. "	
				15945	15 L. top of Cb.	
				1596	27 L. PL (lawn)	
					END SECTIONS	IN DICKY - (WEST)

F.B. 2571 Pg. 110

Job No. 6253.00 Division No. Notes Red Plotted Profile
Survey of Los Nietos SD 530 B Date Date No.
Survey by R. J. MITCHELL Notes R. J. MITCHELL Notes Chkd. Checked X-Sec.
Indexed C. Johnson Date Date Date No.

76L-298 CE 307 11-58

PLEASE RETURN TO
LOS ANGELES COUNTY ENGINEER
700 LOS ANGELES COUNTY ENGINEERING BLDG.

NOTE: ANY ADDITIONS OR CHANGES ON THIS SHEET MUST BE MADE OR CIRCLED IN RED INK, WITH DATE AND NAME OF PERSON MAKING CHANGE.

Do not extend notes this side of this line.

STATION	B.S.	H.I.	F.S.	ELEV.	DUCHESS	DRIVE
30+58 88				15861		℄ Duchess Dr. @ Dicky St.
BMSD1516			In	15912	BMSD1516 Elev 159.133 FB 2516-19	
			Out	15913	Duchess Drive & Dicky St. - NW Cor	
					Bt. spk in cb 5± N of N end CR	
31 + 14 6				15898		℄
				15887		7½ R. ¼ Pt. Pvmt
				15857		14 R. edge of gutt.
				15843		15 R. fl. ln.
				15910		15 R. top of Cb.
				X594		27 R. ℞. (lawn)
				15885	7½ L. ¼ pt. Pvmt.	
				15864	14 L. edge of gutt.	
				15849	15 L. fl. ln.	
				15912	15 L. top of Cb.	
				1597	27 L. ℞. (lawn)	
31+54 6				15912		℄
				15891		7½ R. ¼ pt. Pvmt
				15868		14 R. edge of gutt.

Profile No. ___ Notes Red ___ Plotted ___ Job No. [illegible] Division No. ___
Date ___ Date ___ Survey of Los Nietos SM 550-B
Notes Chkd. ___ Checked ___ Survey by R. J. MITCHELL Note R. J. MITCHELL Date 6/60

F.B. 2571 Pg. 111

76L-298 CE 307 11-58

PLEASE RETURN TO
LOS ANGELES COUNTY ENGINEER
700 LOS ANGELES COUNTY ENGINEERING BLDG.

NOTE: ANY ADDITIONS OR CHANGES ON THIS SHEET MUST BE MADE OR CIRCLED IN RED INK, WITH DATE AND NAME OF PERSON MAKING CHANGE

TP 9.25

Do not extend notes this side of this line.

STATION	B.S.	H.I.	F.S.	ELEV	DUCHESS	DRIVE
31+54.6				15857		15 R. fl. ln. gutt.
				15921		15 R. top of Ch.
				1595		27 R. PL (lawn.)
				15895	7½ L. 1/4 pt. Point	
				15871	14 L. edge of gutt.	
				15859	15 L. fl. ln. "	
				15924	15 L. top of Ch.	
				1597	27 L. PL (lawn.)	
31+98.24				15924		℄ Duchess @ ℄ Alley = 1+00 Going Ely along ℄ Alley
					GOING E ALONG	LINE OF ALLEY
1+00				15924		℄ Alley @ ℄ Duchess
1+07.5				15905		℄ Alley @ 1/4 pt. point
1+14				15879		℄ " @ edge of gutt
1+15				15868		℄ " @ fl. ln. gutt
1+27				15935		℄ " @ P/L

Contd on next page

F.B. 2571 Pg. 112

Job No. 6253.00 Division No. Notes Red. Plotted Profile
Survey of LOS NIETOS SD 530-B Date Date No. X-Sec.
Survey by R. J. MITCHELL Notes R. J. MITCHELL Notes Chkd. Checked
Indexed [illegible] Date Date No.

76L-298 CE 307 11-58

PLEASE RETURN TO
LOS ANGELES COUNTY ENGINEER
700 LOS ANGELES COUNTY ENGINEERING BLDG.

NOTE: ANY ADDITIONS OR CHANGES ON THIS SHEET MUST BE MADE OR CIRCLED IN RED INK, WITH DATE AND NAME OF PERSON MAKING CHANGE.

Do not extend notes this side of this line.

STATION	B.S.	H.I.	F.S.	ELEV.	DUCHESS DRIVE
1+30				15932	℄ Alley
				15940	1⁵ R edge of gutt
				15939	1⁵ L edge of gutt
1+50				15942	℄ Alley
2+00				15948	℄ Alley
				15958	1⁵ R edge of gutt
				15956	1⁵ L edge of gutt
					END PROFILE OF ALLEY EAST
31+98²				15924	℄ Duchess @ ℄ Alley = 1+00 Going Wly along ℄ Alley
					GOING W ALONG LINE OF ALLEY
1+00				15924	℄ Alley @ ℄ Duchess
1+07⁵				15907	℄ " @ 1/4 pt. punt
1+14				15882	℄ " @ edge of gutt
1+15				15872	℄ " @ fl. ln. gutt

Profile No. X-Sec. Notes Red Date Notes Chkd. Date Plotted Date Checked Job No. Survey of Los Nietos SD Division No. 6160 Map No. Date

F.B. 2571 Pg. 113

76L-298 CE 307 11-58

PLEASE RETURN TO
LOS ANGELES COUNTY ENGINEER
700 LOS ANGELES COUNTY ENGINEERING BLDG.

NOTE: ANY ADDITIONS OR CHANGES ON THIS SHEET MUST BE MADE OR CIRCLED IN RED INK, WITH DATE AND NAME OF PERSON MAKING CHANGE

Do not extend notes this side of this line.

STATION	B.S.	H.I.	F.S.	ELEV	ALLEY SOUTH OF MINES BL
1+27				15933	℄ Alley @ P/L
1+30				15934	℄ Alley
				15938	1 ± R edge of gutt
				15937	1 ± L edge of gutt
1+50				15937	℄ Alley
2+00				15944	℄ Alley
				15949	1 ± R
				15949	1 ± L
					END PROFILE OF ALLEY WEST
31+98 22				15924	℄ Duchess @ ℄ Alley
32+54 6				15933	℄
				15918	7½ R. 1/4 pt. Print.
				15908	14 R. edge of gutt.
				15888	15 R. fl. ln. "
				15953	15 R. top of Cb.
				1599	27 R. PL. (lawn)
				15924	7½ L 1/4 pt. Print.
				15899	14 L. edge of gutt.

F.B. 2571 Pg. 114

Job No. 6253.00 Division No. Notes Red Plotted Profile

Survey of LOS NIETOS SD 530 B Date Date No. X-Sec.

Survey by [illegible] Notes Notes Chkd. Checked

Indexed C. Johnson Date Date Date No.

76L-298 CE 307 11-58

PLEASE RETURN TO
LOS ANGELES COUNTY ENGINEER
700 LOS ANGELES COUNTY ENGINEERING BLDG.

NOTE: ANY ADDITIONS OR CHANGES ON THIS SHEET MUST BE MADE OR CIRCLED IN RED INK, WITH DATE AND NAME OF PERSON MAKING CHANGE.

Do not extend notes this side of this line.

STATION	B.S.	H.I.	F.S.	ELEV.	DUCHESS	DR.
32+54.6				15883	15 L. fl. ln. gutt.	
				15946	15 L. top of Cb.	
				1602	27 L. PL. (lawn)	
32+78.9				15937		℄
				15925		7½ R. ¼ pt. Punit.
				15906		14 R. edge of gutt.
				15896		15 R. fl. ln. "
				15960		15 R. top of Cb.
				1600		27 R. PL. (lawn)
32+93.3				15925		℄
				15921	7½ L. ¼ Pt. Punit	
				15909	14 L. edge of gutt.	
				15898	15 L. fl. ln. "	
				15960	15 L. top of	
				1602	27 L. PL. (lawn)	
T.P.				15974		
				15925		
33 +10.2						℄ edge of conc.

Contd on page 116

Profile Notes Red ____ Plotted ____ Job No. 6253.08 Division No. ____ F.B. 2571 Pg. 115
No. ____ Date ____ Date ____ Survey of Los Nietos SD. #530-B
X-Sec. Notes Chkd. ____ Checked ____ Survey Id. ____ Notes ____ Checked ____
No. ____ Date ____ Date ____ Mon. No. ____ Id. ____ C. Johnson ____ Date ____

76L-298 CE 307 11-58

PLEASE RETURN TO
LOS ANGELES COUNTY ENGINEER
700 LOS ANGELES COUNTY ENGINEERING BLDG.

NOTE: ANY ADDITIONS OR CHANGES ON THIS SHEET MUST BE MADE OR CIRCLED IN RED INK, WITH DATE AND NAME OF PERSON MAKING CHANGE

Do not extend notes this side of this line.

STATION	B. S.	H. I.	F S.	ELEV	DUCHESS	DR.
33+33 3				15918		℄ fl. ln. gutt
				15922		5' R edge of gutt
				15925	4' L edge of gutt	
33+69 82				15939		℄ Duchess @ ℄ Mines = 1+00 Going W on Mines Blvd
					GOING WLY ALONG MINES BLVD	
1+00				15939		℄ Mines Blvd @ Duchess Drive South
1+50 8				16006		℄
				16000	19 L 1/4 pt. Point	
				15964	36 L edge of gutt.	
				15947	38 L fl. ln. "	
				16009	38 L Top of Cb.	
				1606	50 L ℞ (lawn)	
1+60 4				16016		℄
				16005		19 R. 1/4 pt. Point
				15958		36 R. edge of gutt.

F.B. 2571 Pg. 116

Job No. 6288.00 Division No. Notes Red Plotted Profile
Survey of LOS NIETOS SD 530 B Date Date No.
Survey by R. J. MITCHELL Notes R. J. MITCHELL Notes Chkd. Checked X-Sec.
Indexed C. Johnson Date Date No.

76L-298 CE 307 11-58

PLEASE RETURN TO
LOS ANGELES COUNTY ENGINEER
700 LOS ANGELES COUNTY ENGINEERING BLDG.

NOTE: ANY ADDITIONS OR CHANGES ON THIS SHEET MUST BE MADE OR CIRCLED IN RED INK, WITH DATE AND NAME OF PERSON MAKING CHANGE.

Do not extend notes this side of this line.

STATION	B.S.	H.I.	F.S.	ELEV.	GOING W/LY ALONG MINES B	
1+60 ℄				15943		38 R fl. ln. gutt.
				16009		38 R top of Cb
				1607		50 R PL (lawn)
				16010	19 L 1/4 pt. Punit.	
				15970	36 L edge of gutt.	
				15958	38 L fl. ln. "	
				16018	38 L top of Cb.	
				1606	50 L PL. (lawn)	
2+00 ℄				16039		℄
				16024		19 R 1/4 Pt. Punit.
				15967		36 R edge of gutt.
				15951		38 R fl. ln. "
				16013		38 R top of Cb
				1610		50 R PL. (lawn)
				16018	19 L 1/4 pt. Punit.	
				15970	36 L edge of gutt	
				15954	38 L fl. ln. "	
				16019	38 L top of Cb.	
				1606	50 L PL (lawn)	

Cont'd on page 1

Profile No. X-Sec. Notes Red Date Note Chkd. Plotted Date Checked Job No. Survey of Division No. LOS NIETOS SD 530 B

F.B. 2521 Pg. 117

76L-298 CE 307 11-58

PLEASE RETURN TO
LOS ANGELES COUNTY ENGINEER
700 LOS ANGELES COUNTY ENGINEERING BLDG.

NOTE: ANY ADDITIONS OR CHANGES ON THIS SHEET MUST BE MADE OR CIRCLED IN RED INK, WITH DATE AND NAME OF PERSON MAKING CHANGE

Do not extend notes this side of this line.

STATION	B.S.	H.I.	F.S.	ELEV	GOING WLY ALONG MINES BL.
2+85 31				16058	℄ B.C.
3+00 4				16067	℄
				16046	19 R. 1/4 pt. Print.
				15984	36 R. edge of gutt
				15974	38 R. fl. ln. "
				16033	38 R. top of Cb.
				1610	50 R. PL. (lawn)
				16040	19 L. 1/4 pt. Print.
				15978	36 L. edge of gutt.
				15968	38 L. fl. ln. "
				16023	38 L. top of Cb.
				1608	50 L. PL (lawn)
					END CROSS SECTIONS GOING W IN MINES BLVD
33+69 82				15939	℄ Duchess @ ℄ Mines = 33+69 82 Going Ely along Mines

GOING ELY ALONG MINES BLVD
contd on page 119

F.B. 2571 Pg. 118
Job No. 6253.00 Division No. Notes Red Plotted Profile
Survey of Los Nietos S.D. 530 B Date Date No. X-Sec.
Survey by R. J. MITCHELL Notes R. J. MITCHELL Notes Chkd. Checked
Indexed C. Johnson Date Date Date No.

76L-298 CE 307 11-58

PLEASE RETURN TO
LOS ANGELES COUNTY ENGINEER
700 LOS ANGELES COUNTY ENGINEERING BLDG.

NOTE: ANY ADDITIONS OR CHANGES ON THIS SHEET MUST BE MADE OR CIRCLED IN RED INK, WITH DATE AND NAME OF PERSON MAKING CHANGE.

Do not extend notes this side of this line.

STATION	B.S.	H.I.	F.S.	ELEV.	GOING ELY IN MINES BLVD	
33+70				15937		℄ edge "X" gutt
33+75				15923		℄ fl. ln. "X" gutt
33+80				15934		℄ edge "X" gutt
33+80.07				15934		℄ Mines @ ℄ Duchess Dr. = 1+00 Going N along Duchess Drive
					GOING NLY ALONG DUCHESS DR	
1+00				15934		℄ Duchess @ ℄ Mines Blvd
1+36.4				15931		℄ = fl. ln. gutt
				15941		4.9 R edge of gutt
				15945	4.9 L edge of gutt	
1+57.2				15959		℄ edge of conc.
1+77.9				15997		℄
				15985		7½ R 1/4 Pt. Pvmt.
				15967		14 R edge of gutt.
				15959		15 R fl. ln. "
				16018		15 R top of Cb.
				1608		27 R Pl. (lawn)

Profile Notes Red ____ Plotted ____ Job No. 6257.00 Division No. ____ F.B. 2571 Pg. 119

No. ____ Date ____ Date ____ Survey of LOS ANGELES [illegible]

X-Sec. Notes Chkd. ____ Checked ____ Survey by [illegible] Notes [illegible]

No. ____ Date ____ Date ____ Map No. ____ Indexed ____ Date ____

76L-298 CE 807 11-58

PLEASE RETURN TO
LOS ANGELES COUNTY ENGINEER
700 LOS ANGELES COUNTY ENGINEERING BLDG.

NOTE: ANY ADDITIONS OR CHANGES ON THIS SHEET MUST BE MADE OR CIRCLED IN RED INK, WITH DATE AND NAME OF PERSON MAKING CHANGE

Do not extend notes this side of this line.

STATION	B.S.	H.I.	F.S.	ELEV	GOING NLY IN	DUCHESS DR
1+91 4				16015		℄
				15997		7½ R. ¼ Pt. Punit.
				15979		14 R. edge of gutt.
				15970		15 R. fl. ln. "
				16036		15 R. top of Cb.
				1609		27 R. Pl. (lawn)
				16006	7½ L. ¼ pt. Punit.	
				15983	14 L. edge of gutt.	
				15974	15 L. fl. ln. gutt.	
				16032	15 L. top of Cb.	
				1612	27 L. Pl. (lawn)	
2+31 4				16050		℄
				16037		7½ R. ¼ Pt. Punit.
				16015		14 R. edge of gutt.
				16005		15 R. fl. ln. "
				16061		15 R. top of Cb.
				1610		27 R. Pl. (lawn.)
				16034	7½ L. ¼ pt. Punit.	
				16010	14 L. edge of gutt.	
				16003	15 L. fl. ln. "	

F.B. 2571 Pg. 120

Job No. 6253.00 Division No. Notes Red Plotted Profile

Survey of LOS NIETOS SD 530 B Date Date No. X-Sec.

Survey by [illegible] Notes [illegible] Notes Chkd. Checked

Indexed [illegible] Date Date No.

76L-298 CE 307 11-58

PLEASE RETURN TO
LOS ANGELES COUNTY ENGINEER
700 LOS ANGELES COUNTY ENGINEERING BLDG.

NOTE: ANY ADDITIONS OR CHANGES ON THIS SHEET MUST BE MADE OR CIRCLED IN RED INK, WITH DATE AND NAME OF PERSON MAKING CHANGE.

Do not extend notes this side of this line.

STATION	B.S.	H.I.	F.S.	ELEV.	GOING NLY IN DUCHESS DR.	
2+31 4				16063	15 L. top of Cb	
				1614	27 L. ℞. (lawn	
3+31 4				16126		℄
				16119		7½ R. ¼ Pt. Pvmt.
				16084		14 R. edge of gutt.
				16072		15 R. fl. ln. "
				16137		15 R. top of Cb.
				1619		27 R. ℞. (lawn)
				16111	7½ L. ¼ Pt. Pvmt	
				16083	14 L. edge of gutt.	
				16073	15 L. fl. ln. "	
				16134	15 L. top of Cb.	
				1620	27 L. ℞. lawn.	
					END CROSS SECTIONS GOING NLY IN DUCHESS DR	
33+80 07				15934		℄ Mines @ ℄ Duchess Dr.

Contd on page 122

Profile Notes Red ____ Plotted ____ Job No. 6[illegible].00 Division No. ____ F.B. 2571 Pg. 124
No. ____ Date ____ Date ____ Survey of LOS NIETOS SD 3300
X-Sec. Notes Chkd. ____ Checked ____ Survey by ____ Notes by ____
No. ____ Date ____ Date ____ Map No. ____ Inst. ____ C. Johnson

76L-298 CE 307 11-58

PLEASE RETURN TO
LOS ANGELES COUNTY ENGINEER
700 LOS ANGELES COUNTY ENGINEERING BLDG.

NOTE: ANY ADDITIONS OR CHANGES ON THIS SHEET MUST BE MADE OR CIRCLED IN RED INK, WITH DATE AND NAME OF PERSON MAKING CHANGE

Do not extend notes this side of this line.

STATION	B.S.	H.I.	F.S.	ELEV	MINES	BLVD
34+32.1				16005		℄
				16004	19 L 1/4 pt. prmt.	
				15964	36 L edge of gutt.	
				15947	38 L fl. ln. "	
				16010	38 L top of Cb.	
				1607	50 L ℞. (lawn)	
34+41.5				16011		℄
				16002		19 R 1/4 pt. prmt.
				15971		36 R edge of gutt
				15954		38 R fl. ln. "
				16017		38 R top of Cb.
				1605		50 R ℞ (lawn)
				16004	19 L 1/4 pt. Prmt.	
				15967	36 L edge of gutt.	
				15950	38 L fl. ln. "	
				16011	38 L top of Cb.	
				1606	50 L ℞. (lawn)	
34+81.5				16044		℄
				16030		19 R 1/4 pt Prmt
				15977		36 R edge of gutt

F.B. 2571 Pg. 122

Job No. 6253.00 Division No. Notes Red Plotted Profile

Survey of LOS NIETOS SD 530 B Date Date No. X-Sec.

Survey by R. J. MITCHELL Notes R. J. MITCHELL Notes Chkd. Checked

Indexed C. Johnson Date Date Date No.

76L-298 CE 307 11-58

PLEASE RETURN TO
LOS ANGELES COUNTY ENGINEER
700 LOS ANGELES COUNTY ENGINEERING BLDG.

NOTE: ANY ADDITIONS OR CHANGES ON THIS SHEET MUST BE MADE OR CIRCLED IN RED INK, WITH DATE AND NAME OF PERSON MAKING CHANGE.

Do not extend notes this side of this line.

STATION	B.S.	H.I.	F.S.	ELEV.	MINES	BLVD
34+81.5				15957		38 R fl. ln. gutt.
				16020		38 R. top of Cb.
				1605		50 R ℞ (lawn)
				16030	19 L. 1/4 pt. Print.	
				15974	36 L. edge of gutt.	
				15953	38 L. fl. ln. "	
				16014	38 L. top of Cb.	
				1610	50 L. ℞ (lawn)	
BMSD1517			in	16012	BMSD1517 Elev 160.139 FB 2516-19	
			out	16014	Mines Blvd & Duchess Dr. NE Cor	
					Bt. Spk in cb 5°E of E end CR	
35+19.45				16067		℄ BC
35+81.5				16091		Semi-tan.
				16064		18 R. 1/4 pt. Print.
				16000		35 R. edge of gutt.
				15984		37 R. fl. ln. "
				16047		37 R. top of Cb.
				1608		49 R. ℞ (lawn)
				16092	1° L. Ctr. Print.	

Profile Notes Red ____ Plotted ____ Job No. 6253.00 Division No. ____ F.B. 2571 Pg. 123

No. ____ Date ____ Date ____ Survey of Los Nietos S.D. # 630-B.

X-Sec. ____ Notes Chkd. ____ Checked ____ Survey by ____ Date June '60

No. ____ Date ____ Date ____ Mon. No. ____ Indexed ____

76L-298 CE 307 11-58

PLEASE RETURN TO
LOS ANGELES COUNTY ENGINEER
700 LOS ANGELES COUNTY ENGINEERING BLDG.

NOTE: ANY ADDITIONS OR CHANGES ON THIS SHEET MUST BE MADE OR CIRCLED IN RED INK, WITH DATE AND NAME OF PERSON MAKING CHANGE

Do not extend notes this side of this line.

STATION	B.S.	H.I.	F.S.	ELEV	MINES	BLVD
35+81 5				16076	20 L 1/4 pt. prmt.	
				16007	37 L. edge of gutt.	
				15990	39 L. fl. ln. gutt.	
				16055	39 L. top of Cb.	
				1609	51 L. PL. (lawn)	
35+93 2				16095		Semi-tan.
				16070		17 6 R. 1/4 Pt Prmt.
				16003		34 6 R. edge of gutt.
				15988		36 6 R. fl. ln. "
				16050		36 6 R. top of Cb.
				1608		48 6 R PL. (lawn)
				16097	1 4 L. Ctr. Prmt.	
				16081	20 4 L. 1/4 pt. Prmt.	
				16011	37 4 L. edge of gutt.	
				15993	39 4 L. fl. ln. "	
				16058	39 4 L. top of Cb.	
				1610	51 4 L. PL. (lawn.)	
36+53 53				16111		Pl.
36+62 43				16114		Semi-tan @ ℄ Vanport
				—	=	1+00 going North on VANPORT

F.B. 2571 Pg. 144

Job No. 6253.00 Division No. Notes Red Plotted Profile

Survey of Los Nietos SD #530-B, Date Date No. X-Sec.

Survey by [illegible] Notes Chkd. Checked

Indexed Date Date No.

76L-298 CE 307 11-58

PLEASE RETURN TO
LOS ANGELES COUNTY ENGINEER
700 LOS ANGELES COUNTY ENGINEERING BLDG.

NOTE: ANY ADDITIONS OR CHANGES ON THIS SHEET MUST BE MADE OR CIRCLED IN RED INK. WITH DATE AND NAME OF PERSON MAKING CHANGE.

Do not extend notes this side of this line.

STATION	B.S.	H.I.	F.S.	ELEV.	MINES BLVD	
					GOING N ON ℄	VANPORT AVE
1+00				16114		℄ Vanport @ Semi Tan Mines
1+03.9				16114		℄ Vanport @ ℄ Mines Blvd.
1+38.8				16021		℄ edge of "X" gutt
1+41.8				16011		℄ fl. ln. " "
1+44.8				16022		℄ edge " "
1+84.1				16092		℄
				16076		7½ R. 1/4 Pt. Print
				16052		14 R. edge of gutt.
				16032		15 R. fl. ln. "
				16100		15 R. top of Cb.
				1613		27 R. PL. (lawn)
1+91.2				16098		℄
				16084		7½ R. 1/4 Pt. Print
				16052		14 R. edge of gutt.
				16039		15 R. fl. ln. "
				16104		15 R. top of Cb.
				1613		27 R. PL. (lawn)
				16090	7½ L. 1/4 Pt. Print	
				16062	14 L. edge of gutt.	

Profile No. X-Sec. Notes Red Date Notes Chkd. Date Plotted Date Checked Job No. [illegible] Division No. Survey of LOS NIETOS S.D. 530-B Survey by R. L. MITCHELL [illegible] R. L. MITCHELL [illegible] C. Johnson

F.B. 2571 Pg. 125

76L-298 CE 307 11-58

PLEASE RETURN TO
LOS ANGELES COUNTY ENGINEER
700 LOS ANGELES COUNTY ENGINEERING BLDG.

NOTE: ANY ADDITIONS OR CHANGES ON THIS SHEET MUST BE MADE OR CIRCLED IN RED INK, WITH DATE AND NAME OF PERSON MAKING CHANGE

Do not extend notes this side of this line.

STATION	B.S.	H.I.	F.S.	ELEV	GOING NLY ON VANPORT AVE	
1+91.2				160 45	15 L. fl. ln. gutt.	
				161 12	15 L. top of Cb.	
				161 3	27 L. Pl. (lawn)	
2+31.2				161 14		℄
				160 98		7½ R. ¼ Pt. Punit
				160 66		14 R. edge of gutt.
				160 54		15 R. fl. ln. "
				161 18		15 R. top of Cb.
				161 4		27 R. Pl. (lawn.)
				161 01	7½ L. ¼ pt. Punit.	
				160 73	14 L. edge of gutt.	
				160 57	15 L. fl. ln. "	
				161 21	15 L. top of Cb.	
				161 6	27 L. Pl. (lawn.)	
3+31.2				161 55		℄
				161 39		7½ R. ¼ Pt. Punit.
				161 11		14 R. edge of gutt.
				160 97		15 R. fl. ln. "
				161 63		15 R. top of Cb.
				161 8		27 R. Pl. (lawn)

F.B. 2571 Pg. 126

Job No. 6253.00 Division No. Notes Red Plotted Profile
Survey of Los Nietos SD 530-B Date Date No. X-Sec.
Survey by R. J. MITCHELL Notes R. J. MITCHELL Notes Chkd. Checked
Indexed C. Johnson Date Date Date No.

76L-298 CE 307 11-58

PLEASE RETURN TO
LOS ANGELES COUNTY ENGINEER
700 LOS ANGELES COUNTY ENGINEERING BLDG.

NOTE: ANY ADDITIONS OR CHANGES ON THIS SHEET MUST BE MADE OR CIRCLED IN RED INK. WITH DATE AND NAME OF PERSON MAKING CHANGE.

Do not extend notes this side of this line.

STATION	B.S.	H.I.	F.S.	ELEV.	VANPORT	AVE
3+31.2				16143	7½ L. ¼ Pt. Prmt.	
				16110	14 L. edge of gutt.	
				16100	15 L. fl. ln. "	
				16164	15 L. top of Cb.	
				1618	27 L. PL. (lawn.)	
					END CROSS SECTIONS IN VANPORT	
36+62.43				14114		Semi Tan Mines Bl. @ ℄ Vanport
37+20.7				16129		Semi. Tan
				16098		17.2 R ¼ pt. prmt
				16033		34.2 R edge of gutt
				16015		36.2 R fl. ln. gutt
				16081		36.2 R top of cb
				1611		48.2 R PL
				16131	1.8 L ctr. of prmt	
				16111	20.8 L ¼ pt. prmt	
				16041	37.8 L edge of gutt	
				16021	39.8 L fl. ln. gutt	

Profile No. X-Sec. Notes Red ____ Date ____ Notes Chkd. ____ Plotted ____ Date ____ Checked ____ Job No. [illegible] Division No. ____ Survey of LOS NIETOS S.D. 530-B Survey by [illegible] Notes [illegible] F.B. 257 / PG. 127

76L-298 CE 307 11-58

PLEASE RETURN TO
LOS ANGELES COUNTY ENGINEER
700 LOS ANGELES COUNTY ENGINEERING BLDG.

NOTE: ANY ADDITIONS OR CHANGES ON THIS SHEET MUST BE MADE OR CIRCLED IN RED INK, WITH DATE AND NAME OF PERSON MAKING CHANGE

Do not extend notes this side of this line.

STATION	B. S.	H. I.	F S.	ELEV	MINES	BLVD
37+20 7				16085	39 8 L top of cb	
				1611	51 8 L P/L (lawn)	
37+60 7				16130	Semi Tan	
				16107		18 6 R 1/4 pt. Print.
				16037		35 6 R edge of gutt
				16021		37 6 R fl. ln. "
				16085		37 6 R top of Cb.
				1611		49 6 R ℄ (lawn)
				16131	0 4 L Ctr of print	
				16117	19 4 L 1/4 Pt. Print	
				16052	36 4 L edge of gutt.	
				16030	38 4 L fl. ln. "	
				16095	38 4 L top of Cb.	
				1612	50 4 L ℄ (lawn)	
37+87 61				16141		℄ EC
38+03 42				16145		℄ Mines @ ℄ Alley =
				—		1+00 Going N'ly along
				—		℄ of Alley

Cont'd on page 129

F.B. 2571 Pg. 128
Job No. 6253.00 Division No. B
Survey of Los Nietos SD # 530 B
Survey by R. J. MITCHELL Notes R. J. MITCHELL
Indexed R. C. Johnson Date
Notes Red Date
Notes Chkd. Date
Plotted Date
Checked Date
Profile No.
X-Sec. No.

76L-298 CE 307 11-58

PLEASE RETURN TO
LOS ANGELES COUNTY ENGINEER
700 LOS ANGELES COUNTY ENGINEERING BLDG.

NOTE: ANY ADDITIONS OR CHANGES ON THIS SHEET MUST BE MADE OR CIRCLED IN RED INK, WITH DATE AND NAME OF PERSON MAKING CHANGE.

Do not extend notes this side of this line.

STATION	B.S.	H.I.	F.S.	ELEV.	GOING ELY ALONG MINES BLVD
1+30				16008	℄ edge of "X" drain
1+75				16084	℄
				16062	19.3 R 1/4 pt. prmt
				16033	36.7 R edge of gutt
				16026	38.7 R fl. ln. gutt
				16085	38.7 R top of cb
				1613	50 R P/L lawn
				16084	19 L 1/4 pt. prmt
				16058	36 L edge of gutt
				16042	38 L fl. ln. gutt
				16104	38 L top of cb
				1615	50 L P/L lawn
2+15				16110	℄
				16087	19.3 R 1/4 pt. prmt
				16043	36.7 R edge of gutt
				16028	38.7 R fl. ln. gutt
				16090	38.7 R top of cb
				1613	50 R P/L (lawn)
				16107	19 L 1/4 pt. prmt
				16063	36 L edge of gutt
				16045	38 L fl. ln. gutt

Profile Notes Red ____ Plotted ____ Job No. 6253.00 Division No. ____
No. ____ Date ____ Date ____ Survey of LOS ANGELES COUNTY ENGINEERING
X-Sec. Notes Chkd. ____ Checked ____ Survey by R. J. MILCHERT Notes ____ Date ____
No. ____ Date ____ Date ____ Map No. ____ Indexed C. Tolan ____

F.B. 2571 Pg. 133

76L-298 CE 307 11-58

PLEASE RETURN TO
LOS ANGELES COUNTY ENGINEER
700 LOS ANGELES COUNTY ENGINEERING BLDG.

NOTE: ANY ADDITIONS OR CHANGES ON THIS SHEET MUST BE MADE OR CIRCLED IN RED INK, WITH DATE AND NAME OF PERSON MAKING CHANGE

Do not extend notes this side of this line.

STATION	B. S.	H. I.	F S.	ELEV	GOING ELY ON	MINES BLVD.
2+15				16113	38 L top of cb	
				1615	50 L P/L (lawn)	
3+15				16125		℄
				16109		19 R 1/4 pt. pvmt
				16057		36 R edge of gutt
				16039		38 R fl. ln. gutt
				16106		38 R top of cb
				1613		50 R P/L (lawn)
				16119	19 L 1/4 pt pvmt	
				16079	36 L edge of gutt	
				16060	38 L fl. ln. gutt	
				16128	38 L top of cb	
				1616	50 L P/L lawn	
					END CROSS SECTIONS GOING EAST ON MINES BLVD	
39+63.44				16110		℄ Mines @ ℄ Bdwy = 39+63.44 Going N on Bdwy.

F.B. 2571 Pg. 134 Job No. 6253.00 Division No. B Notes Red Plotted Profile
Survey of Los Nietos SD #530 B Date Date No.
Survey by R. J. MITCHELL Notes R. J. MITCHELL Notes Chkd. Checked X-Sec.
Indexed K. C. Johnson Date Date Date No.

76L-298 CE 307 11-58

PLEASE RETURN TO
LOS ANGELES COUNTY ENGINEER
700 LOS ANGELES COUNTY ENGINEERING BLDG.

NOTE: ANY ADDITIONS OR CHANGES ON THIS SHEET MUST BE MADE OR CIRCLED IN RED INK, WITH DATE AND NAME OF PERSON MAKING CHANGE.

Do not extend notes this side of this line.

STATION	B.S.	H.I.	F.S.	ELEV.	BROADWAY
					GOING NORTH ON BROADWAY
39+63 44				16110	℄ Bdwy @ ℄ Mines
BMSD1518			(in)	16128	BMSD1518 Elev 161.278 FB2516-19
			(out)	16128	Mines Blvd & Broadway NW Cor.
					Bt. Spk in cb 5° W of W end CR
40+48				16137	℄
(CR on L+10)				16112	14R 1/4 pt. pvmt
				16041	26R edge of gutt
				16024	28R fl. ln. gutt
				16108	28R top of cb
				1615	40R P/L (lawn)
				16118	14L 1/4 pt. pvmt
				16050	26L edge of gutt
				16036	28L fl. ln. gutt
				16119	28L top of cb
				1614	40L P/L (grnd)

contd on next page

Profile Notes Red ____ Plotted ____ Job No. ____ Division No. ____
No. ____ Date ____ Date ____ Survey of LOS NIETOS S.D. 530-B
Notes Chkd. ____ Checked ____ Survey by ____ No. ____ Date ____
Date ____ Date ____ Map No. ____

F.B. 2571 Pg. 135

76L-298 CE 307 11-58

PLEASE RETURN TO
LOS ANGELES COUNTY ENGINEER
700 LOS ANGELES COUNTY ENGINEERING BLDG.

NOTE: ANY ADDITIONS OR CHANGES ON THIS SHEET MUST BE MADE OR CIRCLED IN RED INK, WITH DATE AND NAME OF PERSON MAKING CHANGE

Do not extend notes this side of this line.

STATION	B.S.	H.I.	F.S.	ELEV	BROADWAY	
40+88				16151		℄
				16116		14R 1/4 pt. pvmt
				16056		26R edge of gutt
				16038		28R fl. ln. gutt
				16121		28R top of cb
				1616		40R P/L
				16142	14L 1/4 pt. pvmt	
				16091	26L edge of gutt	
				16060	28L fl. ln. gutt	
				16139	28L top of cb	
				1617	40L P/L	
41+88				16191		℄
				16164		14R 1/4 pt. pvmt
				16096		26R edge of gutt
				16082		28R fl. ln. gutt
				16163		28R top of cb
				1620		40R P/L
				16190	14L 1/4 pt. pvmt	
				16133	26L edge of gutt	
				16097	28L fl. ln. gutt	

F.B. 2571 Pg. 136
Job No. 6253.00 Division No. B Notes Red Plotted Profile
Survey of Los Nietos SD # 530 B Date Date No.
Survey by R. J. MITCHELL Notes R. J. MITCHELL Notes Chkd. Checked X-Sec.
Indexed C. Johnson Date Date No.

76L-298 CE 307 11-58

PLEASE RETURN TO
LOS ANGELES COUNTY ENGINEER
700 LOS ANGELES COUNTY ENGINEERING BLDG.

NOTE: ANY ADDITIONS OR CHANGES ON THIS SHEET MUST BE MADE OR CIRCLED IN RED INK, WITH DATE AND NAME OF PERSON MAKING CHANGE.

Do not extend notes this side of this line.

STATION	B.S.	H.I.	F.S.	ELEV.	BROADWAY	
41+88				16180	28L top of cb	
				1622	40L P/L	
42+13.5				16205		℄
				16181		14R 1/4 pt prmt
				16114		26R edge of gr H
				16099		28R fl. ln. gr H
				16180		28R top of cb
				1622		40R P/L lawn
				16200	14L 1/4 pt. prmt	
				16145	26L edge of gr H	
				16112	28L fl. ln. gr H	
				16191	28L top of cb	
				1623	40L P/L (lawn)	
42+76.42				16230		℄ Bdwy @ ℄ Aldrich St. = 1+00 Going Ely on Aldrich St.

GOING E ON ALDRICH STREET

Contd on page 138

Profile Notes Red ____ Plotted ____ Job No. 625300 Division No. ____
No. ____ Date ____ Date ____ Survey of LOS NICTOS S.D. 530 B
X-Sec. ____ Notes Chkd ____ Checked ____ Survey by ____ Notes ____ Date ____
No. ____ Date ____ Date ____ Map No. ____ Indexed ____ Date ____

F.B. 2571 Pg. 137

76L-298 CE 307 11-58

PLEASE RETURN TO
LOS ANGELES COUNTY ENGINEER
700 LOS ANGELES COUNTY ENGINEERING BLDG.

NOTE: ANY ADDITIONS OR CHANGES ON THIS SHEET MUST BE MADE OR CIRCLED IN RED INK, WITH DATE AND NAME OF PERSON MAKING CHANGE

Do not extend notes this side of this line.

STATION	B.S.	H.I.	F.S.	ELEV	GOING ELY ON	ALDRICH ST
TP				16210		
1+00				16230		℄ Aldrich @ Bdwy
1+14				16203		℄ = 1/4 pt. prmt Bdwy
1+26				16126		℄ @ edge "X" gutt
1+28				16122		℄ @ fl. ln. " "
1+30				16128		℄ @ edge " "
1+75				16192		℄
				16173		7½ R 1/4 pt. prmt
				16141		14 R edge of gutt
				16132		15 R fl. ln. gutt
				16201		15 R top of cb
				1624		27 R P/L
				16187	7½ L 1/4 pt. prmt	
				16150	14 L edge of gutt	
				16190	15 L fl. ln. gutt	
				16206	15 L top of cb	
				1623	27 L P/L (lawn)	
2+15				16199		℄
				16186		7½ 1/4 pt. prmt
				16150		14 edge of gutt
				16138		15 fl. ln. gutt

F.B. 2571 Pg. 138 Job No. 6253.00 Division No. B Notes Red Plotted Profile
Survey of Los Nietos S.D. #530 B Date Date No. X-Sec.
Survey by R. J. MITCHELL Notes R. J. MITCHELL Notes Chkd. Checked
Indexed C. Johnson Date Date Date No.

76L-298 CE 307 11-58

PLEASE RETURN TO
LOS ANGELES COUNTY ENGINEER
700 LOS ANGELES COUNTY ENGINEERING BLDG.

NOTE: ANY ADDITIONS OR CHANGES ON THIS SHEET MUST BE MADE OR CIRCLED IN RED INK, WITH DATE AND NAME OF PERSON MAKING CHANGE.

Do not extend notes this side of this line.

STATION	B.S.	H.I.	F.S.	ELEV.	GOING ELY ON	ALDRICH ST.
2+15				16207		15 R top of cb
				1625		27 R P/L grnd
				16190	7½ L 1/4 pt. pvmt	
				16164	14 L edge of gutt	
				16147	15 L fl. ln. gutt	
				16210	15 L top	
				1624	27 L	
3+15				16209		℄
				16196		7½ R 1/4 pt. pvmt
				16168		14 R edge of gutt
				16155		15 R fl. ln. gutt
				16221		15 R top of cb
				1624		27 R P/L (lawn)
				16202	7½ L 1/4 pt. pvmt	
				16175	14 L edge of gutt	
				16162	15 L fl. ln. gutt	
				16230	15 L top of cb	
				1625	27 L P/L (lawn)	

END CROSS SECTIONS IN ALDRICH STREET

Profile Notes Red ____ Plotted ____ Job No. 125300 Division No. B
No. X-Sec. Date ____ Date ____ Survey of LOS NIETOS S.D. 530 B
Notes Chkd. ____ Checked ____ Survey by ____ Notes by ____ Plotted by ____ Checked by ____

F.B. 2571 Pg. 139

76L-298 CE 307 11-58

PLEASE RETURN TO
LOS ANGELES COUNTY ENGINEER
700 LOS ANGELES COUNTY ENGINEERING BLDG.

NOTE: ANY ADDITIONS OR CHANGES ON THIS SHEET MUST BE MADE OR CIRCLED IN RED INK, WITH DATE AND NAME OF PERSON MAKING CHANGE

Do not extend notes this side of this line.

STATION	B.S.	H.I.	F.S.	ELEV	BROADWAY
42+76.42				162.30	℄ Bdwy @ ℄ Aldrich
					GOING NORTH ON BROADWAY
BMSD 1519			(in)	162.03	BMSD 1519 Elev 162.049 FB2516-20
			(out)	162.05	Broadway & Aldrich Street SE Cor.
					Bt. spk in cb 5° E of E end CR
43+38.2				162.55	℄
				162.33	14 R 1/4 pt. prmt
				161.65	26 R edge of gutt
				161.54	28 R fl. ln. gutt
				162.34	28 R top of cb
				162.6	40 R P/L (lawn)
				162.48	14 L 1/4 pt. prmt
				162.08	26 L edge of gutt
				161.65	28 L fl. ln. gutt
				162.44	28 L top of cb
				162.82	40 L P/L (back of walk)

Contd on page 141

F.B. 2571 Pg. 140 Job No. 6253.00 Division No. B Notes Red Plotted Profile
Survey of Los Nietos SD #530 B Date Date No. X-Sec.
Survey by R. L. MITCHELL Notes R. L. MITCHELL Notes Chkd. Checked
Indexed K. C. Johnson Date Date Date No.

76L-298 CE 307 11-58

PLEASE RETURN TO
LOS ANGELES COUNTY ENGINEER
700 LOS ANGELES COUNTY ENGINEERING BLDG.

NOTE: ANY ADDITIONS OR CHANGES ON THIS SHEET MUST BE MADE OR CIRCLED IN RED INK, WITH DATE AND NAME OF PERSON MAKING CHANGE.

Do not extend notes this side of this line.

STATION	B.S.	H.I.	F.S.	ELEV.	BROADWAY	
43+78²				16272		℄
				16242		14R 1/4 pt. pvmt
				16186		26R edge of gutt
				16175		28R fl. ln. gutt
				16252		28R top of cb
				1628		40R P/L (lawn)
				16265	14L 1/4 pt. pvmt	
				16220	26L edge of gutt	
				16184	28L fl. ln. gutt	
				16262	28L top of cb	
				1630	40L P/L	
44+78²				16317		℄
				16301		14R 1/4 pt pvmt
				16223		26R edge of gutt
				16206		28R fl. ln. gutt
				16288		28R top of cb
				1632		40R P/L
				16309	14L 1/4 pt. pvmt	
				16261	26L edge of gutt	
				16229	28L fl. ln. gutt	

Profile No. X-Sec. No. Notes Red Date Notes Chkd. Date Plotted Date Checked Date Job No. 6253.00 Division No. B Survey of LOS NIETOS S.D. 53078 Survey by R. J. MITCHELL No. R. J. MITCHELL Date 4/60 Mon No. Jail No. C. Johnson

F.B. 2571 Pg. 141

76L-298 CE 307 11-58

PLEASE RETURN TO
LOS ANGELES COUNTY ENGINEER
700 LOS ANGELES COUNTY ENGINEERING BLDG.

NOTE: ANY ADDITIONS OR CHANGES ON THIS SHEET MUST BE MADE OR CIRCLED IN RED INK, WITH DATE AND NAME OF PERSON MAKING CHANGE

Do not extend notes this side of this line.

STATION	B.S.	H.I.	F.S.	ELEV	BROADWAY	
44+78 2				16309	28 L top of cb	
				1634	40 L P/L (lawn)	
45+00 2				16326		℄
				16317		14 R 1/4 pt. pvmt
				16227		26 R edge of gutt
				16211		28 R fl. ln. gutt
				16292		28 R top of cb
				1635		40 R P/L (lawn)
				16319	14 L 1/4 pt pvmt	
				16272	26 L edge of gutt	
				16237	28 L fl. ln. gutt	
				16317	28 L top of cb	
				1634	40 L P/L (lawn)	
45+62 45				16352		℄ Bdwy @ ℄ Bradhurst = 1+00 Going Ely on Bradhurst Street
7P				359		
					GOING EAST ON BRADHURST ST.	
1+00				16352		℄ Bradhurst @ ℄ Bdwy.

F.B. 2571 Pg. 142 Job No. 62530 Division No. B Notes Red Plotted Profile
Survey of Los Nietos SD #530 B Date Date No.
Survey by R. J. MITCHELL Notes R. J. MITCHELL Notes Chkd. Checked X-Sec.
Indexed R. C. JOHNSON Date Date Date No.

98 CE 307 11-58

PLEASE RETURN TO
LOS ANGELES COUNTY ENGINEER
700 LOS ANGELES COUNTY ENGINEERING BLDG.

NOTE: ANY ADDITIONS OR CHANGES ON THIS SHEET MUST BE MADE OR CIRCLED IN RED INK, WITH DATE AND NAME OF PERSON MAKING CHANGE.

Do not extend notes this side of this line.

STATION	B.S.	H.I.	F.S.	ELEV.	GOING E ON BRADHURST	
1+14				16334		℄ @ 1/4 pt. prmt Bdw
1+26				16250		℄ @ edge "X" gutt
1+28				16241		℄ @ fl. ln " "
1+30				16248		℄ @ edge " "
1+75				16314		℄
				16294		7½ R 1/4 pt. prmt
				16271		14 R edge of gutt
				16260		15 R fl. ln. gutt
				16326		15 R top of cb
				1635		27 R P/L lawn
				16305	7½ L 1/4 pt. prmt	
				16283	14 L edge of gutt	
				16270	15 L fl. ln. gutt	
				16334	15 L top of cb	
				1636	27 L P/L (lawn)	
2+15				16324		℄
				16302		7½ R 1/4 pt. prmt
				16282		14 R edge of gutt
				16271		15 R fl. ln. gutt
				16334		15 R top of cb

Profile No. X-Sec. No. Notes Red Date Notes Chkd. Date Plotted Date Checked Date Job No. 6253.00 Division No. R Survey of LOS NIETOS S.D. 5308 Survey by J. MITCHELL Notes by Date Notes No. Date Notes No. Date Indexed E. G. Johnson

F.B. 2571 Pg. 143

76L-298 CE 307 11-58

PLEASE RETURN TO
LOS ANGELES COUNTY ENGINEER
700 LOS ANGELES COUNTY ENGINEERING BLDG.

NOTE: ANY ADDITIONS OR CHANGES ON THIS SHEET MUST BE MADE OR CIRCLED IN RED INK, WITH DATE AND NAME OF PERSON MAKING CHANGE

Do not extend notes this side of this line.

STATION	B.S.	H.I.	F.S.	ELEV	GOING E ON BRADHURST	
2+15				1634		27R P/L (lawn)
				16319	7½L 1/4 pt. pvmt	
				16297	14L edge of gutt	
				16281	15L fl. ln. gutt	
				16345	15L top of cb	
				1636	27L P/L grnd	
3+15				16351		℄
				16333		7½R 1/4 pt. pvmt
				16297		14R edge of gutt
				16286		15R fl. ln. gutt
				16347		15R top of cb
				1636		27R P/L (lawn)
				16234	7½L 1/4 pt. pvmt	
				16311	14L edge of gutt	
				16301	15L fl. ln. gutt	
				16363	15L top of cb	
				1637	27L P/L	

END CROSS SECTIONS GOING E ON BRADHURST STREET

F.B. 2571 Pg. 144
Job No. 6253.00 Division No. B
Survey of Los Nietos SD #530 B
Survey by J. MITCHELL Notes R. J. MITCHELL
Indexed C. Johnson Date
Notes Red Date
Notes Chkd. Date
Plotted Date
Checked Date
Profile No.
X-Sec. No.

76L-298 CE 307 11-58

PLEASE RETURN TO
LOS ANGELES COUNTY ENGINEER
700 LOS ANGELES COUNTY ENGINEERING BLDG.

NOTE: ANY ADDITIONS OR CHANGES ON THIS SHEET MUST BE MADE OR CIRCLED IN RED INK, WITH DATE AND NAME OF PERSON MAKING CHANGE.

Do not extend notes this side of this line.

STATION	B.S.	H.I.	F.S.	ELEV.	BROADWAY	
45+62 45				16352		℄ Bdwy @ ℄ Bradhurst
					GOING N ALONG	BROADWAY
BMSD1520			(in)	16326	BMSD1520 Elev 163.225 FB2516-20	
			(out)	16326	Broadway and Bradhurst St. SE Cor.	
					Bt. Spk in cb 5ft E of E end C.R.	
46+24				16380		℄
				16361		14 R 1/4 pt. pvmt
				16283		26 R edge of gutt
				16265		28 R fl. ln. gutt
				16348		28 R top of cb
				1636		40 R P/L
				16352	14 L 1/4 pt. pvmt	
				16321	26 L edge of gutt	
				16294	28 L fl. ln. gutt	
				16368	28 L top of cb	
				1640	40 L P/L (lawn)	

contd on page 146

Profile Notes Red ____ Plotted ____ Job No. 1125300 Division No. B F.B. 2571 Pg. 145
No. ____ Date ____ Date ____ Survey of Los Nietos S.D. 530 Zs
X-Sec. Notes Chkd ____ Checked ____ Survey by ____ Notes ____ 6/60
No. ____ Date ____ Date ____ Mgr. No. ____ Jr. C. Johnson

76L-298 CE 307 11-58

PLEASE RETURN TO
LOS ANGELES COUNTY ENGINEER
700 LOS ANGELES COUNTY ENGINEERING BLDG.

NOTE: ANY ADDITIONS OR CHANGES ON THIS SHEET MUST BE MADE OR CIRCLED IN RED INK, WITH DATE AND NAME OF PERSON MAKING CHANGE

Do not extend notes this side of this line.

STATION	B.S.	H.I.	F.S.	ELEV	BROADWAY	
46+64				16396		℄
				16379		14 R 1/4 pt. prmt
				16303		26 R edge of gutt
				16288		28 R fl. ln. gutt
				16369		28 R top of cb
				1636		40 R P/L
				16394	14 L 1/4 pt. prmt	
				16343	26 L edge of gutt	
				16312	28 L fl. ln. gutt	
				16389	28 L top of cb	
				1642	40 L P/L	
47+64				16443		℄
				16426		14 R 1/4 pt. prmt
				16365		26 R edge of gutt
				16355		28 R fl. ln. gutt
				16433		28 R top of cb
				1646		40 R P/L
				16437	14 L 1/4 pt prmt	
				16385	26 L edge of gutt	
				16347	28 L fl. ln. gutt	

F.B. 2571 Pg. 146

Job No. 6253.00 Division No. B Notes Red Plotted Profile

Survey of Los Nietos SD # 530 B Date Date No. X-Sec.

Survey by R. J. MITCHELL Notes R. J. MITCHELL Notes Chkd. Checked

Indexed C. Johnson Date Date Date No.

76L-298 CE 307 11-58

PLEASE RETURN TO
LOS ANGELES COUNTY ENGINEER
700 LOS ANGELES COUNTY ENGINEERING BLDG.

NOTE: ANY ADDITIONS OR CHANGES ON THIS SHEET MUST BE MADE OR CIRCLED IN RED INK, WITH DATE AND NAME OF PERSON MAKING CHANGE.

Do not extend notes this side of this line.

STATION	B.S.	H.I.	F.S.	ELEV.	BROADWAY	
47+64				16428	28 L top of cb	
				1645	40 L P/L (lawn)	
47+84.0				16451		℄
				16434		14 R
				16382		26 R
				16366		28 R
				16444		28 R top of cb
				1645		40 R P/L (lawn)
				16441	14 L 1/4 pt. pvmt	
				16390	26 L edge of gutt	
				16353	28 L fl. ln. gutt	
				16434	28 L top of cb	
				1645	40 L P/L (lawn)	
48+49.80 T.P.				16480		℄ Bdwy @ ℄ Rosehedge
					= 1+00 Going Ely along Rose Hedge Drive	
					GOING EAST ALONG ROSE HEDGE DR.	

Contd on page 148

Profile Notes Red ____ Plotted ____ Job No. 253.C Division No. ____ F.B. 2571 Pg. 147
No. X Sec. Date ____ Date ____ Survey of Los Nietos SA #630-B
Notes Chkd. ____ Checked ____ Survey by J. A. Mitchell, Notes Chkd. Jan '60
Date ____ Date ____ Map No. ____ J. A. C. Johnson

76L-298 CE 307 11-58

PLEASE RETURN TO
LOS ANGELES COUNTY ENGINEER
700 LOS ANGELES COUNTY ENGINEERING BLDG.

NOTE: ANY ADDITIONS OR CHANGES ON THIS SHEET MUST BE MADE OR CIRCLED IN RED INK, WITH DATE AND NAME OF PERSON MAKING CHANGE

Do not extend notes this side of this line.

STATION	B.S.	H.I.	F.S.	ELEV	GOING ELY IN ROSE HEDGE DR	
1+00				16480		℄ Rose Hedge Dr. @ Bdwy
1+14				16459		℄ @ 1/4 pt. prmt - Bdwy
1+26				16406		℄ @ edge "X" gutt
1+28				16404		℄ @ fl. ln. "X" gutt
1+30				16409		℄ @ edge "X" gutt
1+75				16463		℄
				16447		9 R 1/4 pt. prmt.
				16422		17 R edge of gutt
				16410		18 R fl. ln. "
				16471		18 R top of Cb.
				1649		30 R Pl. (lawn)
				16457	9 L 1/4 pt. prmt.	
				16435	17 L edge of gutt.	
				16425	18 L fl. ln. "	
				16488	18 L top of Cb.	
				16523	30 L back of walk @ park	
2+15				16474		℄
				16453		9 R 1/4 pt. prmt.
				16432		17 R. edge of gutt.
				16418		18 R fl. ln. "
				16485		18 R top of Cb.

F.B. 257 / PG. 148

Job No. 4253.01 Division No. Notes Red Plotted Profile
Survey of Los Nietos SD. #530-B. Date Date No. X-Sec.
Survey by R. I. MITCHELL Notes R. I. MITCHELL Notes Chkd. Checked
Indexed [illegible] Date Date Date No.

76L-298 CE 307 11-58

PLEASE RETURN TO
LOS ANGELES COUNTY ENGINEER
700 LOS ANGELES COUNTY ENGINEERING BLDG.

NOTE: ANY ADDITIONS OR CHANGES ON THIS SHEET MUST BE MADE OR CIRCLED IN RED INK, WITH DATE AND NAME OF PERSON MAKING CHANGE.

Do not extend notes this side of this line.

STATION	B.S.	H.I.	F.S.	ELEV.	GOING ELY IN	ROSE HEDGE DR
				1651		30 R PL (lawn)
				16465	9 L 1/4 Pt. Print.	
				16446	17 L edge of gutt.	
				16435	18 L fl. lin. "	
				16493	18 L top of Ch.	
				16529	30 L PL (bk of wk)	
3+ 15				16484		℄
				16475		9 R 1/4 pt. Print
				16449		17 R edge of gutt.
				16440		18 R fl. lin.
				16505		18 R top of Ch.
				1653		30 R PL (Bk. of wk)
				16485	9 L 1/4 pt. Print.	
				16465	17 L edge of gutt.	
				16455	18 L fl. lin. "	
				16518	18 L top of Ch.	
				16550	30 L PL (Bk. of wk.)	

Cont'd on page 150

Profile No. X-Sec. Notes Red Date Notes Chkd. Plotted Date Checked Job No. Division No. B Survey of LOS NIETOS S.D. 530-B Survey by Date Date

F.B. 2571 Pg. 149

76L-298 CE 307 11-58

PLEASE RETURN TO
LOS ANGELES COUNTY ENGINEER
700 LOS ANGELES COUNTY ENGINEERING BLDG.

NOTE: ANY ADDITIONS OR CHANGES ON THIS SHEET MUST BE MADE OR CIRCLED IN RED INK. WITH DATE AND NAME OF PERSON MAKING CHANGE

Do not extend notes this side of this line.

STATION	B.S.	H.I.	F.S.	ELEV	ROSE HEDGE DR	
					END SECTIONS GOING EAST ON ROSE HEDGE DRIVE	
48+49.80				16480		℄ Bdwy @ ℄ Rose Hedge
					GOING N. ALONG BROADWAY	
BMSD1521			in	16518	BMSD1521 Elev 165.167 FB2516-20	
			out.	16517	Broadway & Rose Hedge Drive NE Cor.	
					Bt. Spk in cb 5° N of N end CR	
49+14				16512		℄
				16494		14 R. 1/4 Pt. Punit.
				16445		26 R. edge of gutt.
				16435		28 R. fl. ln. "
				16518		28 R. top of cb.
				1655		40 R Pl. (lawn)
				16498	14 L. 1/4 Pt. Punit.	
				16441	26 L. edge of gutt.	
				16415	28 L. fl. ln. "	

F.B. 2571 Pg. 150
Job No. 6253.00 Division No. B
Survey of Los Nietos SD #530 B
Survey R. J. MITCHELL Notes R. J. MITCHELL
Indexed R. O. Johnson Date
Notes Red Date
Notes Chkd. Date
Plotted Date
Checked Date
Profile No.
X-Sec. No.

76L-298 CE 307 11-58

PLEASE RETURN TO
LOS ANGELES COUNTY ENGINEER
700 LOS ANGELES COUNTY ENGINEERING BLDG.

NOTE: ANY ADDITIONS OR CHANGES ON THIS SHEET MUST BE MADE OR CIRCLED IN RED INK, WITH DATE AND NAME OF PERSON MAKING CHANGE.

Do not extend notes this side of this line.

STATION	B.S.	H.I.	F.S.	ELEV.	BROADWAY	
49+14				16495	28 L. top of Ch.	
				1652	40 L. PL. (lawn)	
49+54				16528		℄
				16513		14 R. 1/4 pt. Punit.
				16463		26 R. edge of gutt.
				16450		28 R. fl. ln. gutt.
				16530		28 R. top of Ch.
				1655		40 R. PL. (lawn)
				16515	14 L. 1/4 pt. Punit.	
				16455	26 L. edge of gutt.	
				16430	28 L. fl. ln. "	
				16509	28 L. top of Ch.	
				1653	40 L. PL. (lawn)	
50+13.4				16553		℄
				16540	14 L. 1/4 pt. Punit.	
				16479	26 L. edge of gutt.	
				16460	28 L. fl. ln. "	
				16540	28 L. top of Ch.	
				1656	40 L. PL. (lawn)	

Contd on pg 152

Profile No. X Sec. Notes Red Date Notes Chkd. Plotted Date Checked Job No. 625300 Division No. B Survey of Los Nietos S.D. 530-B Survey by R. L. MITCHELL Notes R. L. MITCHELL No. 5160 R. C. Johnson

F.B. 2571 Pg. 151

76L-298 CE 307 11-58

PLEASE RETURN TO
LOS ANGELES COUNTY ENGINEER
700 LOS ANGELES COUNTY ENGINEERING BLDG.

NOTE: ANY ADDITIONS OR CHANGES ON THIS SHEET MUST BE MADE OR CIRCLED IN RED INK WITH DATE AND NAME OF PERSON MAKING CHANGE

Do not extend notes this side of this line.

STATION	B. S.	H. I.	F S.	ELEV	BROADWAY
50+54				16570	℄
				16547	14 R. 1/4 Pt. Permit
				16495	26 R. edge of gutt.
				16481	28 R. flln. "
				16562	28 R. + top of Ct.
				16585	40 R. ℞ (Bt. of W.K.)
51+76 40				16580	℄ Bdwy @ ℄ Reichling Ln.
					= 1+00 Going West on Reichling Lane
					GOING WLY ALONG REICHLING LN.
1+00				16580	℄ Reichling @ ℄ Bdwy
1+14				16555	
1+25				16480	
1+28				16474	
1+31				16489	
1+74				16587	℄
				16576	9 R. 1/4 Pt. Permit
				16558	17 R. edge of gutt.

F.B. 2571 Pg. 152

Job No. 6253.00 Division No. B Notes Red Plotted Profile
Survey of LOS NIETOS S.D. 530 B Date Date No. X-Sec.
Survey by R. J. MITCHELL Notes R. J. MITCHELL Notes Chkd. Checked
Indexed Date Date No.

76L-298 CE 307 11-58

PLEASE RETURN TO
LOS ANGELES COUNTY ENGINEER
700 LOS ANGELES COUNTY ENGINEERING BLDG.

NOTE: ANY ADDITIONS OR CHANGES ON THIS SHEET MUST BE MADE OR CIRCLED IN RED INK, WITH DATE AND NAME OF PERSON MAKING CHANGE.

Do not extend notes this side of this line.

STATION	B.S.	H.I.	F.S.	ELEV.	GOING WLY IN	REICHLING LN.
1+74				16542		18 R. fl. ln. gutt.
				16608		18 R. top of Cb.
				16630		30 R. PL. (Bk. of wk.)
				16580	9 L. 1/4 pt. Prmt.	
				16530	17 L. edge of gutt.	
				16521	18 L. fl. ln. "	
				16585	18 L. top of Cb.	
				16605	30 L. PL. (Bk. of wk.)	
2+14				16612		℄
				16584		9 R. 1/4 pt. Prmt.
				16551		17 R. edge of gutt.
				16536		18 R. fl. ln. "
				16600		18 R. top of Cb.
				1664		30 R. PL. (lawn)
				16575	9 L. 1/4 pt. Prmt.	
				16524	17 L. edge of gutt.	
				16513	18 L. fl. ln. "	
				16578	18 L. top of Cb.	
				1660	30 L. PL. (lawn.)	

Cont'd on page 154

Profile No. X Sec. Notes Red Date Notes Chkd. Plotted Date Checked Job No. 625300 Division No. P Survey of LOS NIETOS S.D. 530-B Survey by Date Note Date Date

F.B. 2571 Pg. 153

76L-298 CE 307 11-58

PLEASE RETURN TO
LOS ANGELES COUNTY ENGINEER
700 LOS ANGELES COUNTY ENGINEERING BLDG.

NOTE: ANY ADDITIONS OR CHANGES ON THIS SHEET MUST BE MADE OR CIRCLED IN RED INK, WITH DATE AND NAME OF PERSON MAKING CHANGE

Do not extend notes this side of this line.

STATION	B.S.	H.I.	F.S.	ELEV	GOING W/LY ON	REICHLING LN.
3+14				16595		℄
				16566		9 R. 1/4 pt. Pvmt.
				16533		17 R. edge of gutt.
				16523		18 R. fl. ln. "
				16581		18 R. top of Cb.
				1660		30 R TR. (lawn)
				16562	9 L. 1/4 pt. Pvmt.	
				16513	17 L. edge of gutt.	
				16497	18 L. fl. ln. gutt.	
				16541	18 L. top of Cb.	
				1659	30 L. TR. (lawn)	
					END SECTIONS GOING WEST ON REICHLING LANE	
50+76 40				16580		℄ Bdwy @ Reichling Ln.
BMSD 1521			in.	16517	BMSD 1521 Elev 165-167 FB 2516-20	
				16517	see page	for description

Contd on page 155

F.B. 2571 Pg. 154 Job No. 6253.00 Division No. B Notes Red Plotted Profile
Survey of LOS NIETOS SD 530 B Date Date No. X-Sec.
Survey by R. J. MITCHELL Notes R. J. MITCHELL Notes Chkd. Checked
Indexed C. Johnson Date Date Date No.

76L-298 CE 307 11-58

PLEASE RETURN TO
LOS ANGELES COUNTY ENGINEER
700 LOS ANGELES COUNTY ENGINEERING BLDG.

NOTE: ANY ADDITIONS OR CHANGES ON THIS SHEET MUST BE MADE OR CIRCLED IN RED INK, WITH DATE AND NAME OF PERSON MAKING CHANGE.

Do not extend notes this side of this line.

STATION	B. S.	H. I.	F. S.	ELEV.	BROADWAY	
53+00				16668		40R back of walk Sorrensen Pk
				16660	14 L. 1/4 pt. Prmt.	
				16588	26 L. edge of gutt.	
				16575	28 L. fl. ln. "	
				16659	28 L. top of Cb.	
				1669	40 L. Pl. (lawn)	
54+00				16721		℄
				16687		14 R 1/4 pt. Prmt.
				16627		26 R. edge of gutt.
				16609		28 R. fl. ln. gutt.
				16691		28 R. top of Cb.
				16714		40R back of walk Sorrensen Park
				16708	14 L. 1/4 pt. Prmt.	
				16640	26 L. edge of gutt.	
				16623	28 L. fl. ln. "	
				16703	28 L. top of Cb.	
				1673	40 L. Pl. (lawn)	
54+53 3				16739		℄
				16721		14 R. 1/4 pt. Prmt.
				16666		26 R. edge of gutt.

Profile No. X-Sec. No. Notes Red Date Notes Chkd Date Plotted Date Checked Date Job No. 625300 Division No. 2 Survey of LOS ANGELES SD 530-B Survey by Date Notes Date Man No. Date Date C. Jones Date

F.B. 2571 Pg. 157

76L-298 CE 307 11-58

PLEASE RETURN TO
LOS ANGELES COUNTY ENGINEER
700 LOS ANGELES COUNTY ENGINEERING BLDG.

NOTE: ANY ADDITIONS OR CHANGES ON THIS SHEET MUST BE MADE OR CIRCLED IN RED INK, WITH DATE AND NAME OF PERSON MAKING CHANGE

Do not extend notes this side of this line.

STATION	B.S.	H.I.	F.S.	ELEV	BROADWAY	
54+53 3				16647		28R fl. ln. gutt.
				16710		28R top of Cb.
				16738		40R back of walk
				16728	14 L. 1/4 Pt. Pvmt.	
				16652	26 L. edge of gutt.	
				16635	28 L. fl. ln. "	
				16718	28 L. top of Cb.	
				1677	40 L. R. (lawn.)	

Contd on page 159

F.B. 2571 Pg. 158 Job No. 6253.00 Division No. B Notes Red Plotted Profile
Survey by LOS NICTOS SD 530 B Date Date No. X-Sec.
Survey by R. J. MITCHELL Notes R. J. MITCHELL Notes Chkd. Checked No.
Indexed O. Johnson Date Date Date

76L-298 CE 307 11-58

PLEASE RETURN TO
LOS ANGELES COUNTY ENGINEER
700 LOS ANGELES COUNTY ENGINEERING BLDG.

NOTE: ANY ADDITIONS OR CHANGES ON THIS SHEET MUST BE MADE OR CIRCLED IN RED INK, WITH DATE AND NAME OF PERSON MAKING CHANGE.

Do not extend notes this side of this line.

STATION	B.S.	H.I.	F.S.	ELEV.	BROADWAY	
55+10.09				16768		℄ Bdwy @ Bexley Drive
						= 1+00 Going East on Bexley Drive
					GOING EAST ALONG BEXLEY DR.	
1+00				16768		℄ Bexley @ ℄ Bdwy
1+25				16681		℄ edge of "X" gutt
1+28				16675		℄ fl. ln. " "
1+31				16680		℄ edge " "
1+65				16765		℄
				16753		9 R. 1/4 Pt. Pvmt.
				16725		17 R. edge of gutt.
				16717		18 R. fl. ln.
				16725		18 R. top of C
				16799		30 R back of walk Sorenson Park
				16708	9 L. 1/4 pt. Pvmt.	
				16717	17 L. edge of gutt.	
				16708	18 L. fl. ln. gutt.	
				16771	18 L. top of Cb.	

Profile No. X-Sec. Notes Red Date Notes Chkd Date Plotted Date Checked Job No. 625300 Division No. 2 Survey by LOS NIETOS SD 530-B F.B. 2571 Pg. 159

76L-298 CE 307 11-58

PLEASE RETURN TO
LOS ANGELES COUNTY ENGINEER
700 LOS ANGELES COUNTY ENGINEERING BLDG.

NOTE: ANY ADDITIONS OR CHANGES ON THIS SHEET MUST BE MADE OR CIRCLED IN RED INK, WITH DATE AND NAME OF PERSON MAKING CHANGE

Do not extend notes this side of this line.

STATION	B. S.	H. I.	F S.	ELEV	GOING ELY IN	BEXLEY DR
1+65				1680	30 L PL. (lawn)	
2+05				16769		℄
				16750		9 R. 1/4 Pt. Print.
				16729		17 R. edge of gutt.
				16717		18 R. fl. ln. "
				16778		18 R. top of Cb.
				16798		30 R. (PL. (Bk of WK)
				16751	9 L. 1/4 Pt. Print.	(Sorensen Pk.)
				16729	17 L. edge of gutt.	
				16719	18 L. fl. ln. "	
				16780	18 L. top of Cb.	
				1679	30 L. PL (lawn)	
3+05				16785		℄
				16775		9 R. 1/4 Pt. Print.
				16752		17 R. edge of gutt.
				16737		18 R. fl. ln. "
				16797		18 R. top of Cb.
				16823		30 R. PL. (Bk of WK)
				16740	9 L. 1/4 Pt. Print.	
				16743	17 L. edge of gutt.	

F.B. 2571 PG. 160

Job No. 6253.00 Division No. B Notes Red Plotted Profile

Survey of LOS NIETOS SD 530 B Date Date No. X-Sec.

Survey by R. J. MITCHELL Notes R. J. MITCHELL Notes Chkd. Checked

Indexed Date Date Date No.

76L-298 CE 307 11-58

PLEASE RETURN TO
LOS ANGELES COUNTY ENGINEER
700 LOS ANGELES COUNTY ENGINEERING BLDG.

NOTE: ANY ADDITIONS OR CHANGES ON THIS SHEET MUST BE MADE OR CIRCLED IN RED INK, WITH DATE AND NAME OF PERSON MAKING CHANGE.

Do not extend notes this side of this line.

STATION	B.S.	H.I.	F.S.	ELEV.	GOING ELY IN BEXLEY DR
3+05				16731	18 L. fl. ln. gutt.
				16794	18 L. top of Cb.
				1681	30 L. PL. (lawn.)
					END SECTIONS GOING EAST ON BEXLEY DRIVE
55+10.09				16768	℄ Broadway @ ℄ Bexley = 1+00 Going North along Broadway
					GOING NORTH ALONG BROADWAY
1+00				16768	℄ Broadway @ ℄ Bexley
1+55.6				16793	℄ Bdwy
				16776	14 R. 1/4 Pt. Point
				16711	26 R. edge of gutt.
				16702	28 R. fl. ln. "
				16766	28 R. top of Cb.

Profile No. X-Sec. Notes Red Date Notes Chkd. Plotted Date Checked Job No. 6252.0 Division No. Survey of Los Angeles S.D. #530-13 R. J. MITCHELL R. J. MITCHELL Date Mar. 1960 Mar. No. Date Date Date

F.B. 2571 Pg. 161

76L-296 CE 307 11-58

PLEASE RETURN TO
LOS ANGELES COUNTY ENGINEER
700 LOS ANGELES COUNTY ENGINEERING BLDG.

NOTE: ANY ADDITIONS OR CHANGES ON THIS SHEET MUST BE MADE OR CIRCLED IN RED INK. WITH DATE AND NAME OF PERSON MAKING CHANGE

Do not extend notes this side of this line.

STATION	B.S.	H.I.	F.S.	ELEV	GOING NLY IN	BROADWAY
1+55.6				1681		40 R. PL (lawn)
				16773	14 L. 1/4 pt. Permit.	
				16711	26 L. edge of gutt	
				16689	28 L. fl. lm. "	
				16773	28 L. top of Cb.	
				1681	40 L. PL (lawn)	
				16814		℄
1+95.6				16797		14 R. 1/4 pt. Permit.
				16749		26 R. edge of gutt.
				16740		28 R. fl. lm. "
				16800		28 R. top of Cb.
				1683		40 R. PL (lawn)
				16795	14 L. 1/4 pt. Permit.	
				16734	26 L. edge of gutt.	
				16716	28 L. fl. lm. "	
				16800	28 L. top of Cb.	
				1685	40 L. PL (lawn)	
2+95.6				16869		℄
				16858		14 R. 1/4 pt. Permit.
				16808		26 R. edge of gutt

F.B. 2571 Pg. 162

Job No. 6253.00 Division No. B Notes Red Plotted Profile

Survey of Los Nietos SD #530 B Date Date No. X-Sec.

Survey by R. J. MITCHELL Notes R. J. MITCHELL Notes Chkd. Checked

Indexed ~~K. G. Johnson~~ Date Date Date No.

76L-298 CE 307 11-58

PLEASE RETURN TO
LOS ANGELES COUNTY ENGINEER
700 LOS ANGELES COUNTY ENGINEERING BLDG.

NOTE: ANY ADDITIONS OR CHANGES ON THIS SHEET MUST BE MADE OR CIRCLED IN RED INK, WITH DATE AND NAME OF PERSON MAKING CHANGE.

Do not extend notes this side of this line.

STATION	B.S.	H.I.	F.S.	ELEV.	GOING NLY IN BROADWAY	
2+95.6				16799		28R fl. ln. gutt.
				16859		28R top of Cb.
				1689		40R back of walk Sorenson Park
				16855	14L. 1/4 Pt. Paint.	
				16805	26L. edge of gutt.	
				16780	28L. fl. ln. "	
				16864	28L. top of Cb.	
				1690	40L. R. lawn.	
					END CROSS SECTIONS IN BROADWAY	
BMSD1522				16715	BMSD 1522 Elev 167.153 FB2516-20 Broadway & Bexley Drive SE Cor. Bt. Spk in Cb 5ft S of S end CR	
					END CROSS SECTIONS LOS NIETOS STORM DRAIN #530 LINE "B"	

BEGIN ELEVATIONS IN STRUCTURES

Profile Notes Red ____ Plotted ____ Job No. 6253.0 Division No. ____ F.B. 2574 Pg. 163

No. ____ Date ____ Date ____ Survey of Los Nietos Std #530 Lg.

76L-298 CE 307 11-58

PLEASE RETURN TO
LOS ANGELES COUNTY ENGINEER
700 LOS ANGELES COUNTY ENGINEERING BLDG.

NOTE: ANY ADDITIONS OR CHANGES ON THIS SHEET MUST BE MADE OR CIRCLED IN RED INK, WITH DATE AND NAME OF PERSON MAKING CHANGE

Do not extend notes this side of this line.

STATION	B.S.	H.I.	F.S.	ELEV	VANPORT AVENUE
S.D. B.M. 1509				155 19	B.M. S.D. 1509 Elev. 155.194 F.B. 2516-17 Washington Blvd. & Vanport Ave., N.W. Cor. Bt. spk. in Cb., 6° N. of N. end C.R.
					VANPORT AVE 1+00 = ℄ INT WASHINGTON BLVD & VANPORT AVE
0+85°				154 93	℄ N Rim SSJC
				154 90	℄ E Rim SSJC
				154 90	℄ W Rim SSJC
				147 72	18" Outlet W — Rim Elev 154.90, Meas −5.68, Diam −1.50 = 147.72
				147 77	18" Inlet E — Rim Elev 154.90, Meas −5.63, Diam −1.50 = 147.77
				148 58	10" Inlet N — Rim Elev 154.93, Meas −5.52, Diam −0.83 = 148.58
0+85°				154 92	40² L N Rim SSMH
				154 90	" E Rim SSMH
				154 88	" S Rim SSMH
				154 89	" W Rim SSMH
				147 73	18" Outlet W — Rim Elev 154.89, Meas −5.66, Diam −1.50 = 147.73
				147 72	18" Inlet E — Rim Elev 154.90, Meas −5.68, Diam −1.50 = 147.72

F.B. 2571 Pg. 164 Job No. 6253.00 Division No. B Notes Red Plotted Profile
Survey of Los Nietos SD #530B Date Date No. X-Sec.
Survey by R. J. MITCHELL Notes R. J. MITCHELL Notes Chkd. Checked
Indexed K. C. Johnson Date Date Date No.

76L-298 CE 307 11-58

PLEASE RETURN TO
LOS ANGELES COUNTY ENGINEER
700 LOS ANGELES COUNTY ENGINEERING BLDG.

NOTE: ANY ADDITIONS OR CHANGES ON THIS SHEET MUST BE MADE OR CIRCLED IN RED INK, WITH DATE AND NAME OF PERSON MAKING CHANGE.

Do not extend notes this side of this line.

(2)

STATION	B.S.	H.I.	F.S.	ELEV.	VANPORT	AVENUE	
0+85.0					40.2 L SSMH		
				148 42	8" Stub N	Rim Elev Meas Diam	154.92 / -5.83 / -0.67 / 148.42
				148 37	8" Stub S		154.88 / -5.84 / -0.67 / 148.37
2+82.3				15526		℄ N Rim SSJC	
				15525		E Rim SSJC	
				15524		S Rim SSJC	
				148 82	10" Outlet S	Rim Elev Meas Diam	155.24 / -5.59 / -0.83 / 148.82
				148 88	10" Inlet N		155.26 / -5.55 / -0.83 / 148.88
				149 12	8" Inlet E	Rim Elev Meas Diam	155.25 / -5.46 / -0.67 / 149.12
					(No M.H. to E. per sewer plan)		
6+32.0				15559		℄ N Rim SSMH	
				15554		℄ S Rim SSMH	
				149 15	10" Outlet S	Rim Elev Meas Diam	155.54 / -5.56 / -0.83 / 149.15
				149 22	10" Inlet N		155.59 / -5.54 / -0.83 / 149.22

Contd on page

Profile No. X-Sec. Notes Red Date Notes Chkd. Plotted Date Checked Job No. 6253.00 Division No. B F.B. 4571 Pg. 165

76L-298 CE 307 11-58

PLEASE RETURN TO
LOS ANGELES COUNTY ENGINEER
700 LOS ANGELES COUNTY ENGINEERING BLDG.

NOTE: ANY ADDITIONS OR CHANGES ON THIS SHEET MUST BE MADE OR CIRCLED IN RED INK, WITH DATE AND NAME OF PERSON MAKING CHANGE

Do not extend notes this side of this line.

STATION	B.S.	H.I.	F.S.	ELEV	VANPORT AVENUE	
9+82.0				155.88		℄ N Rim SSMH
				155.88		S Rim SSMH
				149.74	10" Outlet S	Rim Elev 155.88 / Meas −5.31 / Diam −0.83 / 149.74
				149.74	10" Inlet N	155.88 / −5.31 / −0.83 / 149.74
13+31.6				156.13		℄ N. Rim S.S. J.C.
				156.12		W. Rim "
				156.13		S. Rim "
				150.10	10" Outlet S.	Rim Elev. 156.13 / Meas −5.20 / Diam −0.83 / 150.10
				150.27	8" Inlet N.	156.13 / −5.19 / −0.67 / 150.27
				150.12	10" Inlet W.	Rim Elev. 156.12 / Meas. −5.17 / Diam. −0.83
	GOING N ON VANPORT FROM SARAGOSA					
2+75.5				156.42		℄ S Rim SSMH
				150.53	8" Outlet S	Rim Elev 156.42 / Meas −5.22 / Diam −0.67 / 150.53
					(M.H. also has Inlet N)	

F.B. 2571 Pg. 166
Job No. 6253.00 Division No. 530-B.
Survey of Los Nietos S.D.
Survey by R. J. MITCHELL Notes R. J. MITCHELL
Indexed C. Johnson Date
Notes Red Date
Notes Chkd. Date
Plotted Date
Checked Date
Profile No.
X-Sec. No.

76L-298 CE 307 11-58

PLEASE RETURN TO
LOS ANGELES COUNTY ENGINEER
700 LOS ANGELES COUNTY ENGINEERING BLDG.

NOTE: ANY ADDITIONS OR CHANGES ON THIS SHEET MUST BE MADE OR CIRCLED IN RED INK, WITH DATE AND NAME OF PERSON MAKING CHANGE.

Do not extend notes this side of this line.

3

STATION	B.S.	H.I.	F.S.	ELEV.	SARAGOSA ST.
	Continuing W'ly Along Saragosa St.				
16+63 3/4				156 66	℄ N. Rim. S.S.J.C.
				156 64	E. Rim "
				156 66	W. Rim. "
				150 49	10" Outlet E.
				150 66	8" Inlet N.
				150 57	10" Inlet W.
	Going W'ly. on Saragosa from Duchess				
3+42 4/4				156 85	℄ E. Rim. S.S. J.C
				150 75	10" Outlet E.
					J.C. also has inlet from North.
					" " " " " West.
B.M. S.D.-1512					B.M. S.D. 1512 Elev. 156.736 F.B. 2516-16
					Saragosa St., & Duchess Dr., S.E. Cor.
					Bt. spk. in Cb., 5 ft. S. of S. end C.R.

Rim Elev. 156.64 − 5.32 − 0.83 = 150.49
Meas. Diam.

156.66 − 5.33 − 0.67 = 150.66

Rim Elev. 156.66 − 5.26 − 0.83 = 150.57
Meas. Diam.

Rim Elev. 156.85 − 5.27 − 0.83 = 150.75
Meas. Diam.

Profile No. ~~Y Sec.~~ Notes Red ___ Date ___ Plotted ___ Date ___ Job No. 6253.00 Division No. B Survey of Los Nietos SD #530 B ~~Notes Chkd.~~ ~~Checked~~ ~~Survey by~~ ~~J. MICHELS~~ ~~J. JUSTICE~~ F.B. 2571 Pg. 167

76L-298 CE 307 11-58

PLEASE RETURN TO
LOS ANGELES COUNTY ENGINEER
700 LOS ANGELES COUNTY ENGINEERING BLDG.

NOTE: ANY ADDITIONS OR CHANGES ON THIS SHEET MUST BE MADE OR CIRCLED IN RED INK, WITH DATE AND NAME OF PERSON MAKING CHANGE

Do not extend notes this side of this line.

STATION	B.S.	H.I.	F.S.	ELEV	DUCHESS DRIVE	
CONTINUING NORTH ON DUCHESS DRIVE.						
19+24.9				156.82		℄ S. Rim S.S. M.H.
				156.79		℄ N. " "
				151.27	8" Outlet S.	Rim Elev. 156.82 / Meas. -4.88 / Diam. -0.67 / 151.27 — 156.79 / -4.84 / -0.67 / 151.28
				151.28	8" Inlet N.	
22+05.1				157.17		℄ S. Rim. SS. M.H.
				157.14		℄ N. " " "
				151.93	8" Outlet S.	Rim Elev. 157.17 / Meas. -4.57 / Diam. -0.67 / 151.93 — 157.14 / -4.53 / -0.67 / 151.94
				151.94	8" Inlet N.	
24+86.1				157.57		℄ S. Rim S.S. M.H.
				152.43	8" Outlet S.	Rim Elev. 157.57 / Meas. -4.47 / Diam. -0.67 / 152.43
					This M.H. has no inlets.	

F.B. 2571 Pg. 168 Job No. 6253.00 Division No. B Notes Red Date Plotted Date Profile No. X-Sec. No.
Survey of LOS NIETOS SD 530-B Date
Survey by R. J. MITCHELL Notes R. J. MITCHELL Notes Chkd. Checked Date
Indexed A. C. Johnson Date

76L-298 CE 307 11-58

PLEASE RETURN TO
LOS ANGELES COUNTY ENGINEER
700 LOS ANGELES COUNTY ENGINEERING BLDG.

NOTE: ANY ADDITIONS OR CHANGES ON THIS SHEET MUST BE MADE OR CIRCLED IN RED INK, WITH DATE AND NAME OF PERSON MAKING CHANGE.

Do not extend notes this side of this line.

STATION	B.S.	H.I.	F.S.	ELEV.	COOLHURST DR
	GOING E'LY ALONG COOLHURST DRIVE.				
3+78°				158 49	12° L. W. Rim S.S. J.C.
				151 62	8" Inlet W. Rim Elev. 158.49; Meas. -6.20; Diam. -0.67; 151.62
					J.C. Has inlet from North.
					" " outlet to East.
	GOING W'LY ALONG COOLHURST DRIVE.				
3+ 32²				157 98	12° R. = E. Rim S.S. M.H.
				152 90	8" Outlet East. Rim Elev. 157.98; Meas. -4.41; Diam. -0.67; 152.90
					M.H. also has inlet from West.
B.M.S.D. 1514				158 09	B.M.S.D. 1514 Elev. 158.095 F.B. 2516-19
					Duchess Dr., & Coolhurst Dr., N.W. Cor.
					Bt. spk. in Cb., 5 ft. N. of N. end C.R.

Profile Notes Red ____ Plotted ____ Job No. 6253.00 Division No. B F.B. 2571 Pg. 169

No. ____ Date ____ Date ____ Survey of Los Angeles SD #580 B

X-Sec. ____ Notes Chkd. ____ Checked ____ Survey Inst. ____ Mitchell ____ Notes Date ____ Date ____ Date ____ Date ____ Date ____ Date ____ Date ____ Date ____

(4)

76L-298 CE 307 11-58

PLEASE RETURN TO
LOS ANGELES COUNTY ENGINEER
700 LOS ANGELES COUNTY ENGINEERING BLDG.

NOTE: ANY ADDITIONS OR CHANGES ON THIS SHEET MUST BE MADE OR CIRCLED IN RED INK, WITH DATE AND NAME OF PERSON MAKING CHANGE

Do not extend notes this side of this line.

F.B. 7571 Pg. 170 | Job No. 6253.00 | Division No. B | Notes Red | Plotted | Profile
Survey of LOS NICTOS S.D. 530 B | Date | Date | No. | X-Sec.
Survey by R. J. MITCHELL | Notes R. J. MITCHELL | Notes Chkd. | Checked | Date | No.
Indexed H. C. Johnson | Date | Date

STATION	B.S.	H.I.	F.S.	ELEV	DUCHESS DR.
Continuing N'ly Along Duchess Drive.					
27+98³				158.32	℄ S. Rim 55.JC.
				158.30	℄ W. Rim "
				158.29	℄ N. Rim "
				152.86	8" Outlet S. Rim Elev. 158.32, Meas. −4.79, Diam. −0.67 = 152.86 ; 158.30 −4.71 −0.67 = 152.92
				152.92	8" Inlet W.
				152.87	8" Inlet N. Rim Elev. 158.29, Meas. −4.75, Diam. −0.67 = 152.87
GOING W'LY ALONG ALLERTON STREET.					
3+50°				158.77	℄ E. Rim. S.S. M.H.
				153.48	8" Outlet E. Rim Elev. 158.77, Meas. −4.62, Diam. −0.67 = 153.48
					This M.H. has inlet from West.
B.M. S.D. 1515				158.58	B.M. S.D. 1515 Elev. 158.585 F.B. 2516-19 Duchess Dr., & Allerton St., N.W. Cor. Bt. spk. in Cb. 4 5/8 ft. N. of N. end C.R.

76L-298 CE 307 11-58

PLEASE RETURN TO
LOS ANGELES COUNTY ENGINEER
700 LOS ANGELES COUNTY ENGINEERING BLDG.

NOTE: ANY ADDITIONS OR CHANGES ON THIS SHEET MUST BE MADE OR CIRCLED IN RED INK, WITH DATE AND NAME OF PERSON MAKING CHANGE.

Do not extend notes this side of this line.

STATION	B.S.	H.I.	F.S.	ELEV.	DUCHESS DR
Continuing N'ly. Along Duchess Drive					
				158 62	℄ S. Rim S.S.M.H.
29+58.5				153 24	8" Outlet S. Rim Elev. 158.62, Meas. -4.71, Diam. -0.67, 153.24
					This M.H. has no inlets.
30+40.8				158 55	℄ N. Rim S.S.M.H.
" "				158 52	W. Rim "
				153 22	8" Outlet N. Rim Elev. 158.55, Meas. -4.66, Diam. -0.67, 153.22
				153 40	8" Inlet W. 158.52, -4.45, -0.67, 153.40
GOING W'LY. ALONG DICKY STREET.					
4+35.5				159 75	18° L = E. Rim S.S.M.H.
				154 05	8" Outlet E. Rim Elev. 159.75, Meas. -5.03, Diam. -0.67, 154.05
B.M.S.D. 1516					B.M.S.D. 1516 Elev. 159.133 F.B. 2516-19
					Duchess Dr., & Dicky St. N.W. Cor.
					Bt. spk. in Cb., 5° N. of N. end C.R.

Profile No. Y-Sec. Notes Red Date Notes Chkd. Plotted Date Checked Job No. 6253.00 Division No. B Survey of Los Angeles SD #580 B Survey by [illegible] Chief [illegible] C. Johnson F.B. 2571 Pg. 171

76L-298 CE 307 11-58

PLEASE RETURN TO
LOS ANGELES COUNTY ENGINEER
700 LOS ANGELES COUNTY ENGINEERING BLDG.

NOTE: ANY ADDITIONS OR CHANGES ON THIS SHEET MUST BE MADE OR CIRCLED IN RED INK. WITH DATE AND NAME OF PERSON MAKING CHANGE

Do not extend notes this side of this line.

STATION	B.S.	H.I.	F.S.	ELEV	DUCHESS DR	
Continuing N'ly. Along Duchess Drive.						
31+98.2				15925	0.2 L =	S Rim S.S.J.C.
				15924		W. Rim "
				15924		N. Rim "
				15925		E. Rim "
				15290	8" Inlet S.	Rim Elev. 159.25 / Meas. -5.68 / Diam. -0.67 / 152.90 — 159.24 / -5.66 / -0.67 / 152.91
				15291	8" Inlet W.	
				15287	8" Inlet N.	Rim Elev. 159.24 / Meas. -5.70 / Diam. -0.67 / 152.87 — 159.25 / -5.72 / -0.67 / ~~153.53~~ 152.86
				15286	8" Outlet E.	
GOING E'LY ALONG 1ST ALLEY SOUTH OF MINES BLVD.						
3+79.8				16009	5° L.	W. Rim S.S.M.H.
				15222	8" Inlet W.	Rim Elev. 160.09 / Meas. -7.20 / Diam. -0.67 / 152.22
					This M.H. has outlet to East.	

F.B. 2571 Pg. 172 Job No. 625300 Division No. B Notes Red Plotted Profile
Survey of Los Nietos S.D. 530B Date Date No. X-Sec.
Survey by R. J. MITCHELL Notes R. J. MITCHELL Notes Chkd. Checked
Indexed C. Johnson Date Date Date No.

76L-298 CE 307 11-58

PLEASE RETURN TO
LOS ANGELES COUNTY ENGINEER
700 LOS ANGELES COUNTY ENGINEERING BLDG.

NOTE: ANY ADDITIONS OR CHANGES ON THIS SHEET MUST BE MADE OR CIRCLED IN RED INK, WITH DATE AND NAME OF PERSON MAKING CHANGE.

Do not extend notes this side of this line.

STATION	B.S.	H.I.	F.S.	ELEV.	DUCHESS DRIVE
					GOING W'LY ALONG 1st ALLEY SOUTH OF MINES BLVD.
3+48.5				15990	4.5 L. E. Rim S.S. M.H.
					8" Outlet E. Rim Elev. 159.90, Meas. 5.70, Diam. 0.67
					M.H. Also has 8" Inlet West
					Continuing N'ly. Along Duchess Drive.
					@ 1st ALLEY NORTH OF MINES BLVD.
2+67.6				16074	S. Rim S.S. J.C.
				15359	8" Outlet S. Rim Elev. 16074, Meas. -6.48, Diam. -0.67, 153.59
					This J.C. has inlets from North
					" East
					" West

Continued on Page.

Profile No. X-Sec. Notes Red Date Notes Chkd. Plotted Date Checked Job No. 6253 Division No. B Survey of Los Nietos S.D. Survey by R. J. Mitchell

F.B. 2571 Pg. 173

76L-296 CE 307 11-58

PLEASE RETURN TO
LOS ANGELES COUNTY ENGINEER
700 LOS ANGELES COUNTY ENGINEERING BLDG.

NOTE: ANY ADDITIONS OR CHANGES ON THIS SHEET MUST BE MADE OR CIRCLED IN RED INK, WITH DATE AND NAME OF PERSON MAKING CHANGE

Do not extend notes this side of this line.

STATION	B.S.	H.I.	F.S.	ELEV	MINES BLVD
GOING E'LY ALONG MINES BLVD.					
NORTH ON VANPORT AVENUE.					
				160 48	℄ N Rim S.S.M.H.
1+48.6				160 45	℄ E. Rim S.S.M.H.
				153 88	8" Outlet E.
				154 05	8" Inlet N
Contd on page 185					
Contd from page 185					
@ BROADWAY					
40+~~05.4~~ 06.7				160 44	23.3 L
				160 45	
				160 38	
				151 33	15" Outlet S.
				151 27	15" Inlet N.
				151 62	8" Inlet W.

Rim Elev. 160.48
Meas 5.76
Diam 0.67
154.05

Rim Elev. 160.45
Meas. -5.90
Diam. -0.67
153.88

S. Rim S.S.J.C.
N. Rim "
W. Rim "

Rim Elev. 160.44
Meas. -7.86
Diam. -1.25
151.33

160.45
-7.93
-1.25
151.27

Rim Elev. 160 38
Meas. -8.09
Diam. -0.67
151.62

F.B. 2571 Pg. 174
Job No. 623300 Division No. Notes Red Plotted Profile
Survey of Los Nietos SD #530-B. Date Date No. X-Sec.
Survey by R. J. MITCHELL Notes Notes Chkd. Checked
Indexed K. C. Johnson Date R. J. Mitchell Date Date No.

76L-298 CE 307 11-58

PLEASE RETURN TO
LOS ANGELES COUNTY ENGINEER
700 LOS ANGELES COUNTY ENGINEERING BLDG.

NOTE: ANY ADDITIONS OR CHANGES ON THIS SHEET MUST BE MADE OR CIRCLED IN RED INK, WITH DATE AND NAME OF PERSON MAKING CHANGE.

Do not extend notes this side of this line.

STATION	B.S.	H.I.	F.S.	ELEV.	FROM MINES BLVD
GOING S'LY ALONG BROADWAY					
		@ 1st ALLEY SOUTH OF MINES BLVD.			
B.M.S.D. 1518				161 28	B.M.S.D. 1518 Elev. 161.278 (Pg. 135)
2+67 6				160 20	23°R N. Rim S.S.J.C.
					15" Inlet N. Rim Elev. 160.20; Meas. 7.95; Diam. 1.25
					This J.C. has inlet from East.
					" " " " " West.
					" " " outlet to South.
GOING N'LY ALONG BROADWAY					
B.M.S.D. 1519				162 05	B.M.S.D. 1519 Elev. 162.049 (Pg. 140)
41+36 3				163 64	300±R. W. Rim S.S.M.H.
				154 76	8" Outlet W. Rim Elev. 163.64; Meas. -8.21; Diam. -0.67; 154.76
					This M.H. has inlet from East.
T.P.				163 01	
B.M. S.D. 1519				162 05	B.M.S.D. 1519 (Above) Pg.

Continues on Pg.

Profile No. ___ Notes Red ___ Plotted ___ Job No. 6253.08 Division No. B F.B. 2571 Pg. 175
Date ___ Date ___ Survey of Los Angeles SD
Notes Chkd. ___ Checked ___ Survey by ___

76L-298 CE 307 11-58

PLEASE RETURN TO
LOS ANGELES COUNTY ENGINEER
700 LOS ANGELES COUNTY ENGINEERING BLDG.

NOTE: ANY ADDITIONS OR CHANGES ON THIS SHEET MUST BE MADE OR CIRCLED IN RED INK, WITH DATE AND NAME OF PERSON MAKING CHANGE

Do not extend notes this side of this line.

Profile No. ___ X-Sec. No. ___
Plotted ___ Date ___ Checked ___ Date ___
Notes Red ___ Date ___ Notes Chkd. ___ Date ___
Job No. 62-5 Division No. ___ Notes ___
Survey of Lots 1 Nichols S.D. #5300.
Survey by R. I. MITCHELL
Indexed J. O. Johnson Date ___

Pg. 176

STATION	B.S.	H.I.	F.S.	ELEV	BROADWAY
					Continued from Pg. 175
B.M.S.P.1519				162.05	B.M.S.D.1519 Elev. 162.049 (Pg. 140)
41+36 3/4				161.28	23 2/2 L S. Rim S.S.J.C.
				161.32	" N. Rim "
				161.32	" E. Rim "
				161.29	" W. Rim "
		See Pg 187 for Drop M.H. Data		151.37	15" Outlet S. Rim Elev. 161.28, Meas. -8.66, Diam. -1.25 = 151.37
				151.41	15" Inlet N. Rim Elev. 161.32, Meas. -8.66, Diam. -1.25 = 151.41
				152.07	8" " E. Rim Elev. 161.32, Meas. -8.58, Diam. -0.67 = 152.07
				151.99	8" " W. (stub) Rim Elev. 161.29, Meas. -8.63, Diam. -0.67 = 151.99
Continuing N'ly Along Broadway.					
B.M.S.D.1520				163.26	B.M.S.D.1520 Elev. 163.255 (Pg. 145)
44+21 8/8				164.52	R. W. Rim S.S.M.H.
				155.91	8" Outlet W. Rim Elev. 164.52, Meas. -7.94, Diam. -0.67 = 155.91
					This M.H. has Inlet from E.
T.P.				163.72	
B.M.S.D.1520				163.26	B.M.S.D.1520 (above) Pg

23 E. Continued on Pg.

76L-298 CE 307 11-58

PLEASE RETURN TO
LOS ANGELES COUNTY ENGINEER
700 LOS ANGELES COUNTY ENGINEERING BLDG.

NOTE: ANY ADDITIONS OR CHANGES ON THIS SHEET MUST BE MADE OR CIRCLED IN RED INK, WITH DATE AND NAME OF PERSON MAKING CHANGE.

Do not extend notes this side of this line.

STATION	B.S.	H.I.	F.S.	ELEV.	BROADWAY	
44+21.8				16244	22.8 L	S. Rim. S.S.J.C.
				16248		N. Rim "
				16248		E. Rim "
				16244		W. Rim "
				15174	15" Outlet S.	Rim Elev. 162.44 / Meas. -9.45 / Diam. -1.25 / 151.74 — 162.48 / -9.43 / -1.25 / 151.80
				15180	15" Inlet N.	
				15234	8" " E.	Rim Elev. 162.48 / Meas. -9.47 / Diam. -0.67 / 152.34 — 162.44 / -9.55 / -0.67 / 152.22
				15222	8" " W. (stub)	
B.M. S.D. 1521				16517	B.M. S.D. 1521 (Pg. 150)	
47+08.0				16609		302'± R. W. Rim S.S.M.H.
				15713	8" Outlet W.	Rim Elev. 166.09 / Meas. -8.29 / Diam. -0.67 / 157.13
					This M.H. has inlet from East.	
T.P.				16546		

Continued on Pg.

Profile No. X-Sec. Notes Red Date Plotted Date Job No. 625300 Division No. B F.B. 2571 Pg. 177

76L-298 CE 307 11-58

PLEASE RETURN TO
LOS ANGELES COUNTY ENGINEER
700 LOS ANGELES COUNTY ENGINEERING BLDG.

NOTE: ANY ADDITIONS OR CHANGES ON THIS SHEET MUST BE MADE OR CIRCLED IN RED INK, WITH DATE AND NAME OF PERSON MAKING CHANGE

Do not extend notes this side of this line.

STATION	B.S.	H.I.	F.S.	ELEV	BROADWAY	
Continuing North on Broadway.						
B.M.S.D. 1520				163 26	B.M.S.D. 1520 (Pg. 145)	
47+08.0				163 80	23.3 L.	S. Rim. S.S.J.C.
				163 81		N. " "
				163 84		E. " "
				163 75		W. " "
				152 10	15" Outlet S.	Rim Elev. 163.80 / Meas. -10.45 / Diam. -1.25 / 152.10 — 163.81 / -10.48 / -1.25 / 152.08
				152 08	15" Inlet N.	
				152 71	8" " E.	Rim Elev. 163.84 / Meas. -10.46 / Diam. -0.67 / 152.71 — 163 .75 / -10.49 / -0.67 / 152.59
				152 59	8" " W (stub)	
B.M.S.D. 1521				165 17	B.M.S.D. 1521 Elev. 165.167 (Pg. 150)	
48+39.7				164 28		20.4 R. E. Rim S.S.J.C.
				164 35		N. Rim "
				164 31		N.E. " "
				159 77	21" Outlet E.	Rim Elev. 164.28 / Meas. -2.76 / Diam. -1.75 / 159.77 — 164.35 / -2.76 / -1.75 / 159.84
				159 84	21" Inlet N.	
				160 45	6" " N.E.	Rim Elev. 164.31 / Meas. -3.36 / Diam. -0.50 / 160.45
T.P.				165 46		

F.B. 2571 Pg. 178
Survey of Los Nietos S.D. #530-B
Survey by R. J. MITCHELL Notes R. J. MITCHELL Date
Indexed C. Johnson Date
Job No. 6253 Division No. B
Notes Red Date
Notes Chkd. Date
Plotted Date
Checked Date
Profile No.
X-Sec. No.

76L-298 CE 307 11-58

PLEASE RETURN TO
LOS ANGELES COUNTY ENGINEER
700 LOS ANGELES COUNTY ENGINEERING BLDG.

NOTE: ANY ADDITIONS OR CHANGES ON THIS SHEET MUST BE MADE OR CIRCLED IN RED INK, WITH DATE AND NAME OF PERSON MAKING CHANGE.

Do not extend notes this side of this line.

STATION	B.S.	H.I.	F.S.	ELEV.	BROADWAY	
GOING E'LY ALONG ROSEHEDGE DRIVE.						
T.P.				165 46	T.P. Pg. 178	
48+39 2				165 63		685'± W. Rim. S.S.M.H.
				159 73	21" Inlet W.	Rim Elev. 165.63; Meas. -4.15; Diam. -1.75; 159.73
					This. M.H. has outlet to East.	
B.M. S.D. 1521			in	165 17		
			out	165 17	Bm. S.D. 1521 (Pg.) 150	
Continuing North on Broadway.						
50+52 2				164 89	25 8 L.	S. Rim S.S. J.C.
				164 87		" "
				164 92		E. " " "
				164 83		W. " " "
				152 54	15" Outlet S.	Rim Elev. 164.89; Meas. -11.10; Diam. -1.25; 152.54
				152 54	15" Inlet N.	164.87; -11.08; -1.25; 152.54
				153 04	8" " E. (Stub)	Rim Elev. 164.92; Meas. -11.21; Diam. -0.67; 153.04
				153 04	8" " W. (Stub.)	164.83; -11.12; -0.67; 153.04
T.P.				165 73	T.P.	

Continued on pg. 180

Profile Notes Red ____ Plotted ____ Job No. 6253.00 Division No. B F.B. 2571 Pg. 179
No. ____ Date ____ Date ____ Survey of Los Angeles S.D. 1520 B
Notes Chkd. ____ Checked ____ Survey by ____ R. J. Mitchell ____ R. J. Mitchell

76L-298 CE 307 11-58

PLEASE RETURN TO
LOS ANGELES COUNTY ENGINEER
700 LOS ANGELES COUNTY ENGINEERING BLDG.

NOTE: ANY ADDITIONS OR CHANGES ON THIS SHEET MUST BE MADE OR CIRCLED IN RED INK, WITH DATE AND NAME OF PERSON MAKING CHANGE

Do not extend notes this side of this line.

STATION	B. S.	H. I.	F S.	ELEV	BROADWAY	
Continuing North on Broadway.						
						S.S.J.C.
50+71³				16527		20'R. S.Rim
				16525		N. "
				16530		W. "
				15983	21" Outlet S.	Rim Elev. 165.27 / Meas. −3.69 / Diam. −1.75 / 159.83 — 165.25 / −4.63 / −0.83 / 159.79
				15979	10" Inlet N.	
				15986	18" " W.	Rim Elev. 165.30 / Meas. −3.94 / Diam. −1.50 / 159.86
GOING WEST ON REICHLING LANE.						
T.P.				16573	T.P. (Pg 179)	
7+57²				16540	4⁹ L	E. Rim S.S.M.H.
				16017	18" Outlet E.	Rim Elev. 165.40 / Meas. −3.73 / Diam. −1.50 / 160.17
					This M.H. has inlet from West.	

Continued on Pg. 181

F.B. 2571 Pg. 180 Job No. 6253.00 Division No. B Notes Red Plotted Profile
Survey of Los Nietos S.D. #530-B Date Date No. X-Sec.
Survey by R. I. MITCHELL Notes R. I. MITCHELL Notes Chkd. Checked
Indexed K. C. Johnson Date Date No.

76L-298 CE 307 11-58

PLEASE RETURN TO
LOS ANGELES COUNTY ENGINEER
700 LOS ANGELES COUNTY ENGINEERING BLDG.

NOTE: ANY ADDITIONS OR CHANGES ON THIS SHEET MUST BE MADE OR CIRCLED IN RED INK, WITH DATE AND NAME OF PERSON MAKING CHANGE.

Do not extend notes this side of this line.

STATION	B.S.	H.I.	F.S.	ELEV.	BROADWAY		
Continuing North on Broadway.							
T.P.				165 73	T.P. (below)		
53+93°				166 60	23° L	S. Rim S.S.	J.C.
				166 61		N. " "	"
				166 65		E. " "	"
				166 55		W. " "	"
				152 94	1.5" Outlet S.	Rim Elev. 166.60 / Meas. -12.41 / Diam. -1.25 = 152.94	166.61 / -12.45 / -0.67 = 153.49
				153 49	8" Inlet N.		
				153 82	8" Inlet E. (stub.	Rim Elev. 166.65 / Meas. -12.16 / Diam. -0.67 = 153.82	166.55 / -12.44 / -1.00 = 153.11
				153 11	12" " W.		
B.M.S.D. 1522			in / out	167 14 / 167 15	B.M.S.D. 1522 Elev. 167.15 (Pg. 163)		
IN & VANPORT AVENUE. ~~(Along Easement)~~							
T.P.				165 73	T.P. Pg 180		
= 53+93° And 300± L Stationing Along BROADWAY				166 97		E. Rim S.S.	J.C.
				153 61	12" Outlet E.	Rim Elev. 166.97 / Meas. -12.36 / Diam. -1.00 = 153.61	
					This J.C. has inlet from N.		
					" " " "		S.
					" " " "		W.
T.P.				165 73	T.P. (above)		
					See Pg 182		

Profile Notes Red ____ Plotted ____ Job No. ____ Division No. ____
No. ____ Date ____ Date ____ Survey of ____
Notes Chkd. ____ Checked ____

76L-298 CE 307 11-58

PLEASE RETURN TO
LOS ANGELES COUNTY ENGINEER
700 LOS ANGELES COUNTY ENGINEERING BLDG.

NOTE: ANY ADDITIONS OR CHANGES ON THIS SHEET MUST BE MADE OR CIRCLED IN RED INK, WITH DATE AND NAME OF PERSON MAKING CHANGE

Do not extend notes this side of this line.

STATION	B.S.	H.I.	F.S.	ELEV	BROADWAY	
Continuing North					on Broadway	
B.M. S.D. 1522				167 15	B.M. S.D. 1522 Elev. 167.153 (Pg.) 163	
1+11 6	(Going N. from Bexley)			167 12	23° L.	S. Rim S.S.J.C.
				167 09		N. " "
				167 17		E. " "
				154 69	8" Outlet S.	Rim Elev. 167.12 / Meas. -11.76 / Diam. -0.67 / 154.69 — 167.09 / -11.75 / -0.67 / 154.67
				154 67	8" Inlet N.	
				154 96	8" " E.	Rim Elev. 167.17 / Meas. -11.54 / Diam. -0.67 / 154.96
GOING EAST ON BEXLEY DRIVE.						
2+54 4				167 53	12° L	W. Rim S.S.J.C.
				158 60	8" Outlet W.	Rim Elev. 167.53 / Meas. -8.26 / Diam. -0.67 / 158.60
					This J.C. has inlet from North.	
					" " " " " East.	
B.M. S.D. 1522				167 15	B.M. S.D. 1522 (Above)	

Notes Continued on Pg. 183

F.B. 2571 Pg. 182 Job No. 6253.00 Division No. B Notes Red Plotted Profile
Survey of Los Nietos SD #530 B Date Date No. X-Sec.
Survey by J. MITCHELL Notes E. J. MITCHELL Notes Chkd. Checked
Indexed W. Johnson Date Date No.

76L-298 CE 307 11-58

PLEASE RETURN TO
LOS ANGELES COUNTY ENGINEER
700 LOS ANGELES COUNTY ENGINEERING BLDG.

NOTE: ANY ADDITIONS OR CHANGES ON THIS SHEET MUST BE MADE OR CIRCLED IN RED INK, WITH DATE AND NAME OF PERSON MAKING CHANGE.

Do not extend notes this side of this line.

STATION	B.S.	H.I.	F.S.	ELEV.	BROADWAY	
Continuing North on Broadway.						
2+19° (Going N. from Bexley)				167 68	23° L.	S. Rim S.S.M.H.
				155 69	8" Inlet S.	Rim Elev. 167.68 Meas. −11.32 Diam. −0.67 155.69
					This M.H. has inlet from N.	
					" " " stub to E.	
					" " " " " W.	
B.M. S.D. 1522				167 15	B.M. S.D. 1522 (Pg 163)	
7+62° (Going N. from Bexley Dr.)						20° R.
				171 59		S. Rim S.S.M.H.
				163 24	10" Outlet S.	Rim Elev. 171.59 Meas. −7.52 Diam. −0.83 163.24
					This M.H. has an inlet fr. N.	
TP				170 15		
BM. B.D. 8				173 65	B.M. B.D. 8 Elev. 173.646 FB. 2516-21 Broadway & Hadley St. S.E. Cor. L. & t. in Cb. 46'± N. of S. end C.R.	

Profile No. ~~X-Cos.~~ Notes Red ____ Date ____ Plotted ____ Date ____ Job No. 6253.00 Division No. B Survey of Los Angeles SD Engineers Survey by ____ Notes ____ Date ____ Notes Chkd. ____ Date ____ Checked ____ Date ____ Map No. ____ Date ____

F.B. 2571 Pg. 183

76L-298 CE 307 11-58

PLEASE RETURN TO
LOS ANGELES COUNTY ENGINEER
700 LOS ANGELES COUNTY ENGINEERING BLDG.

NOTE: ANY ADDITIONS OR CHANGES ON THIS SHEET MUST BE MADE OR CIRCLED IN RED INK, WITH DATE AND NAME OF PERSON MAKING CHANGE

Do not extend notes this side of this line.

STATION	B.S.	H.I.	F.S.	ELEV		

Going South on Broadway from Mines Blvd.

Void this Page

15" Inlet N.

N. Rim S.S.J.C.
Rim Elev. Meas. -7.95
Diam. -1.25

This J.C. has Inlet from East.
" " " " West.
" " " Outlet to South.

PAGE 183 REMAINS VALID

F.B. 757/184 Pg. 6253.00 Job No. Division No. B Notes Red Plotted Profile
Survey of Los Nietos S.D. #530-B Date Date No. X-Sec.
Survey by R. J. MITCHELL Notes R. J. MITCHELL Notes Chkd. Checked
Indexed C. Johnson Date Date Date No.

76L-298 CE 307 11-58

PLEASE RETURN TO
LOS ANGELES COUNTY ENGINEER
700 LOS ANGELES COUNTY ENGINEERING BLDG.

NOTE: ANY ADDITIONS OR CHANGES ON THIS SHEET MUST BE MADE OR CIRCLED IN RED INK, WITH DATE AND NAME OF PERSON MAKING CHANGE.

Do not extend notes this side of this line.

(8)

STATION	B.S.	H.I.	F.S.	ELEV.	VANPORT N OF MINES
					Contd from page 174
					Continuing N along Vanport Ave
4+68				162 12	
				155 26	8" Outlet S
					℄ S Rim SSMH Rim Elev 162.12 Meas -6.19 Diam -0.67 155.26
					MH. also has inlet North.
					Contd on page 174

Profile No. X-Sec. Notes Red Date Notes Chkd. Plotted Date Checked Job No. 6253 Division No. B Survey of Los Nietos SD # 530-B Survey by R. J. Mitchell Notes J. Mitchell Notes C. Johnson F.B. 2571 Pg. 185

Profile No. _____ Notes Red _____ Plotted _____ Job No. _____ Division No. _____ F.B. 2571 Pg. 187

X-Sec. No. _____ Date _____ Date _____ Survey of Los Nietos Storm Drain

Notes Chkd. _____ Checked _____ Survey by F E Brooks Notes F E Date 7 April 1967

Date _____ Date _____ Map No. _____ Indexed C. J. GALLI Date [illegible]

[illegible]

LOS NIETOS STORM DRAIN

Pick up of missed invert elev. of D.M.H.s on Broadway at

Stations 41+36.3

44+21.8

47+08

Note

The drop inlet from the E. for the three MHs was checked and found to meas. the same as shown on pgs. 176-177-178 of F.B. 2571

STATION	B.S.	H.I.	F.S.	ELEV.

F.E. Brooks
K.M. Kapr
G.E. Cook
M L Bustrum
R D Gliddon

NOTE: ANY ADDITIONS OR CHANGES ON THIS SHEET MUST BE MADE OR CIRCLED IN RED INK, WITH DATE AND NAME OF PERSON MAKING CHANGE.

PLEASE RETURN TO
LOS ANGELES COUNTY ENGINEER
403 Los Angeles County Engineering Bldg.

Do not extend notes this side of this line.

76-L298 CE 307 3-61

76-L298 CE 307 3-61

PLEASE RETURN TO
LOS ANGELES COUNTY ENGINEER
403 LOS ANGELES COUNTY ENGINEERING BLDG.

NOTE: ANY ADDITIONS OR CHANGES ON THIS SHEET MUST BE MADE OR CIRCLED IN RED IN INK, WITH DATE AND NAME OF PERSON MAKING CHANGE

Do not extend notes this side of this line.

F. B. 2511 PG. 188 | Job No. 2307.01 | Division No. 11 | Notes Red ____ | Plotted ____ | Profile No. ____
Survey of Los Angeles Storm Drain | Date ____ | Date ____ | X-Sec. No. ____
Survey by F.E. Brooks | Notes F.E.B. | Notes Chkd. ____ | Checked ____
Indexed C. J. GALLI | Date Apr 9 196 | Date ____ | Date ____

STATION	B. S.	H. I.	F. S.	ELEV.		
BMSD 1520				163.25	BMSD 1520 Elev. 163.255 F.B. 2516-20 Broadway and Bradhurst St. S.E. Cor. Bt. SPK in curb 5' E. of E. end C.R.	
4+26 DMH		E. Rim 163.81 W. Rim 163.76		163.81	27.3 Lt. DMH	RIM 163.81 MEAS 7.02 TOP PIPE 156.79 DIA .67 INVERT 156.12
				156.12	Invert 8" Inlet from E.	
TP.				162.33		
44+21.8 DMH		E. Rim 162.85 W. Rim 162.46		162.46	22.8 L. D.M.H.	RIM 162.46 MEAS 6.83 TOP PIPE 155.63 DIA .67 INVERT 154.96
				154.96	Invert 8" Inlet from E.	
TP				162.55		
44+36.3 DMH		E. Rim 161.35 W. Rim 161.31		161.33	23.2 L. D.M.H.	RIM 161.33 MEAS 7.03 TOP PIPE 154.30 DIA .67 INVERT 153.63
				153.63	Invert 8" Inlet from E.	
BMSD 1519				162.03	BMSD. 1519 Elev. 162.049 F.B. 2516-20 Broadway and Aldrich St. S.E. Cor. Bt. SPK in curb 5' E. of E. end C.R.	

F. B. PG.

Profile No. _____ Notes Red _____ Date _____ Plotted _____ Date _____ Job No. _____ Division No. _____ Survey of _____

X-Sec. Notes Chkd. _____ Checked _____ Survey by _____ Notes _____ Date _____

STATION	B.S.	H.I.	F.S.	ELEV.	
					pgs following page 186 are open

Do not extend notes this side of this line.

NOTE: ANY ADDITIONS OR CHANGES ON THIS SHEET MUST BE MADE OR CIRCLED IN RED INK, WITH DATE AND NAME OF PERSON MAKING CHANGE.

PLEASE RETURN TO
LOS ANGELES COUNTY ENGINEER
700 LOS ANGELES COUNTY ENGINEERING BLDG.

76L-298 CE 307 11-58

Notes Ck'd by	Survey of LOS NIETOS S.D.
Map No.	JN 6253.00 Tape 0.11 Std 68 °F
Office Work	Surveyed by W. H. RICHARDS
Checked	Notes W. A. R. Date 1-6-61
Date	Indexed H. E. OTT

F.B. 2571 Pg. 197

J. N. 6253.00

LOS NIETOS STORM DRAIN

PROJECT NO. 530, LINE "A"

"ADDITIONAL WORK"

PRELIMINARY SURVEYS

BENCH LEVEL SURVEYS REF. F.B. 2516: 28, 106
TOPOGRAPHIC " " " 2571: 205-208
CROSS-SECTION " " " " 209-216.

1-6-61
RICHARDS
OCHSNER
CROWDER
TURRILL

Note: Any Additions or Changes on this Sheet Must be Made or Circled in Red Ink With Date and Name of Person Making Change.

Do not extend this side of this line.

PLEASE RETURN TO
LOS ANGELES COUNTY ENGINEER
700 LOS ANGELES COUNTY ENGINEERING BLDG.

X

F. B. 2571 PG. 198 INDEX MAP

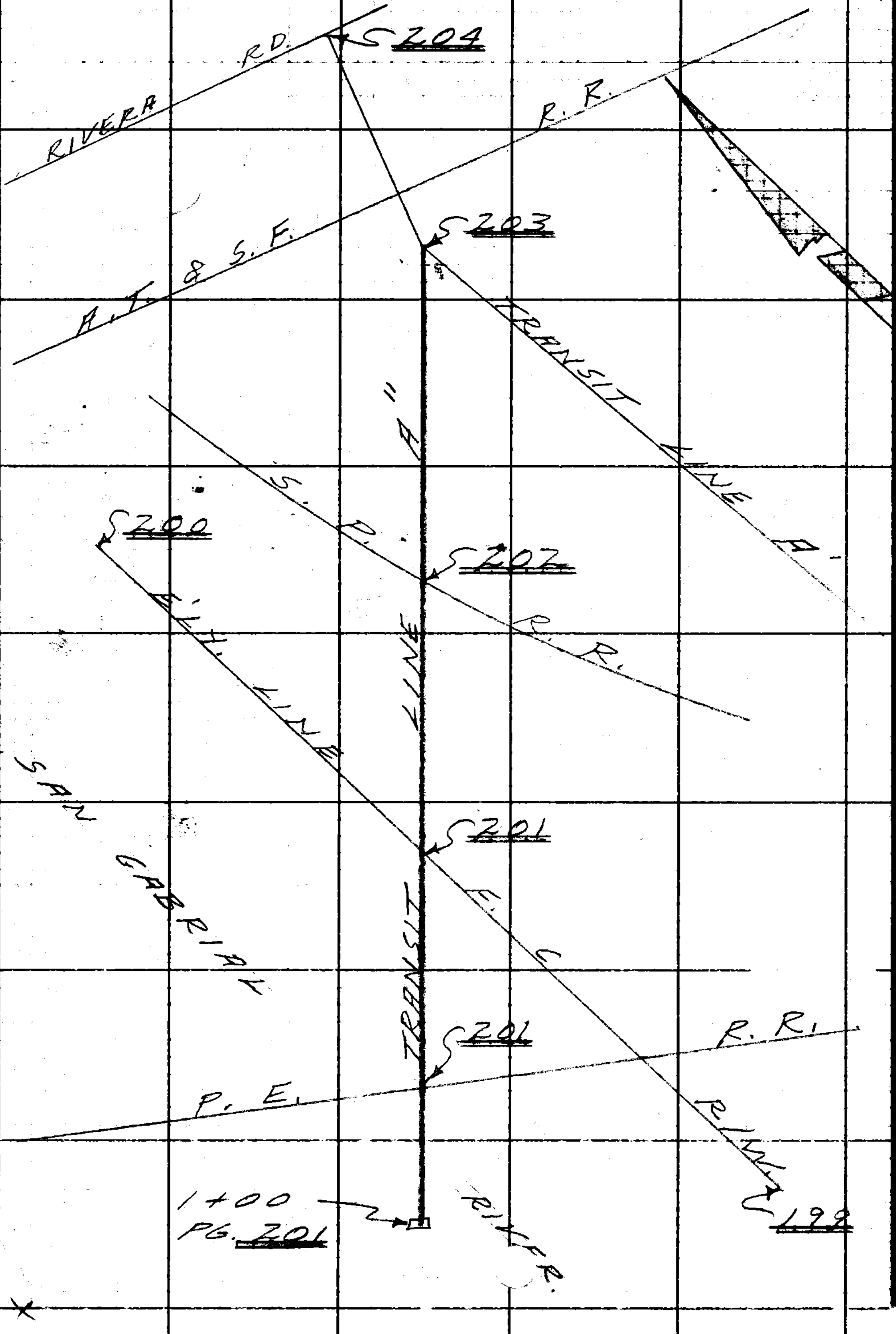

PLEASE RETURN TO
LOS ANGELES COUNTY ENGINEER
700 LOS ANGELES COUNTY ENGINEERING BLDG.
Do not extend this side of this line.
Note: Any Additions or Changes on This Sheet Must be Made or Circled in Red Ink With Date and Name of Person Making Change.

Notes Ck'd by W. J. BRENNER	Survey of [illegible]
Map No.	JN 625300 Tape 0171 Std 68 °F
Office Work	Surveyed by W. A. RICHARDS
Checked	Notes W. A. R. Date 1-9-61
Date	Indexed H. E. OH

F. B. 2571 PG. 122

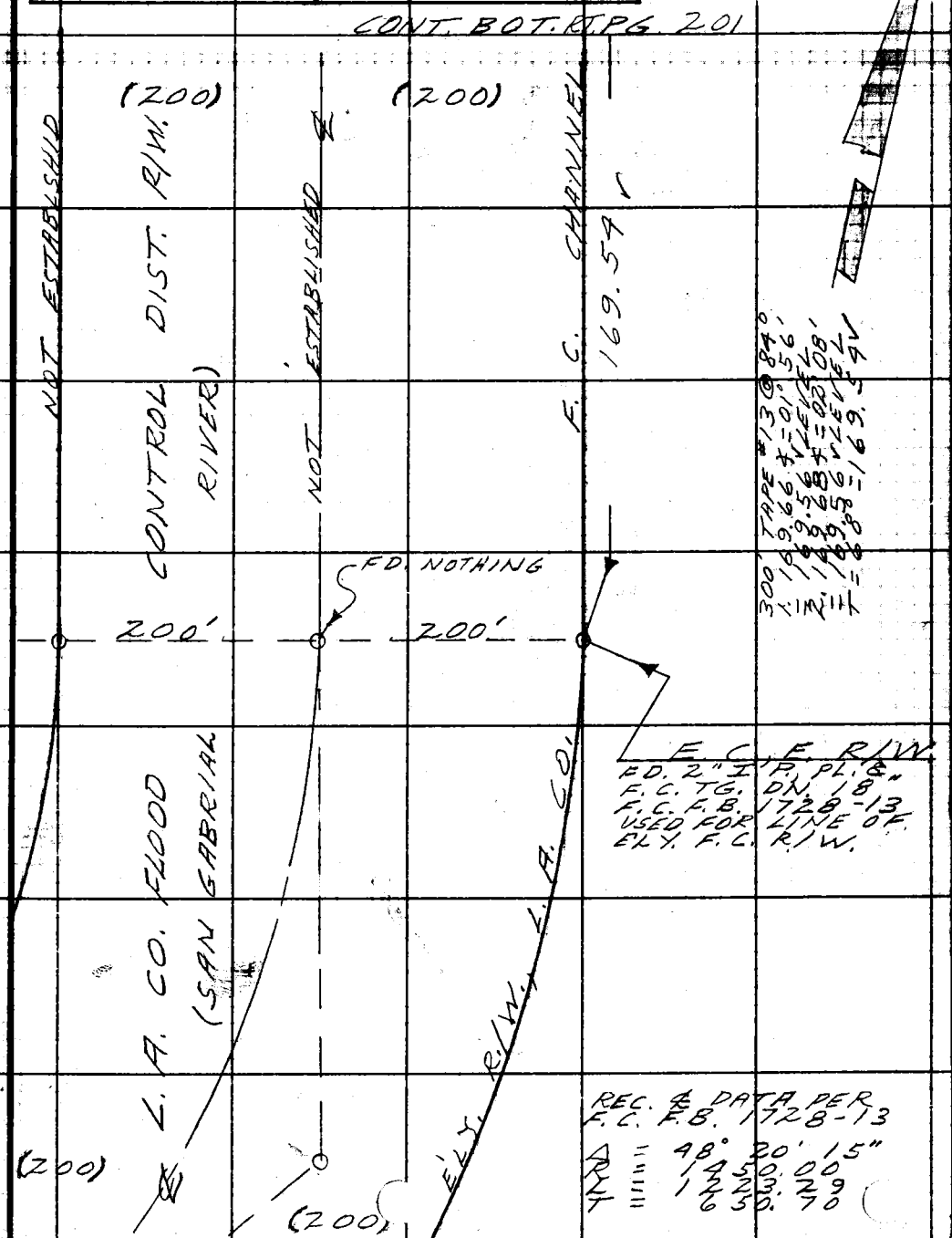

Note: Any Additions or Changes on This Sheet Must be Made or Circled in Red Ink With Date and Name of Person Making Change.

Do not extend this side of this line.

PLEASE RETURN TO
LOS ANGELES COUNTY ENGINEER
700 LOS ANGELES COUNTY ENGINEERING BLDG.

F. B. 2571 PG. 200

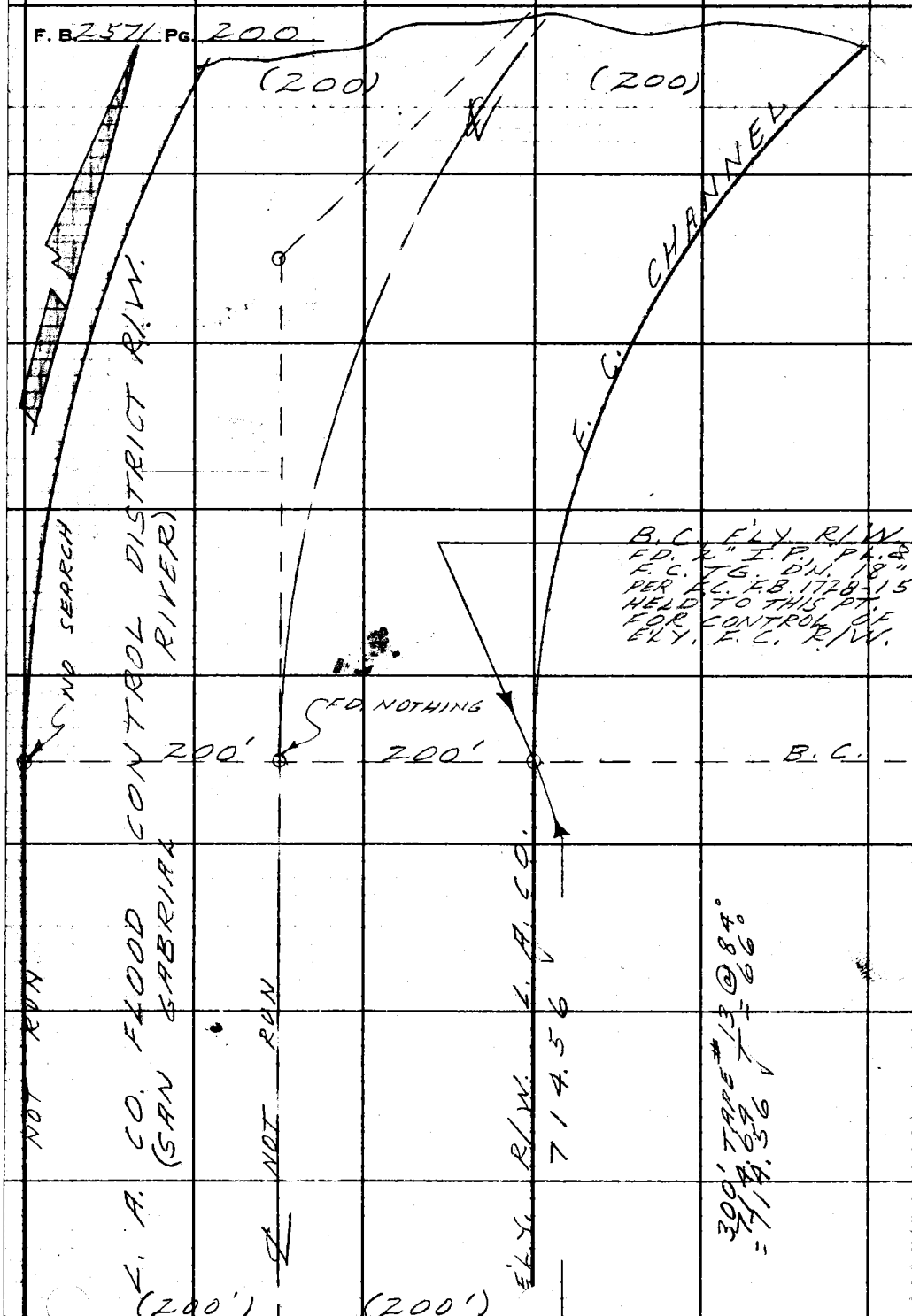

CONT. TOP LT. PG. 201

PLEASE RETURN TO
LOS ANGELES COUNTY ENGINEER
700 LOS ANGELES COUNTY ENGINEERING BLDG.

Do not extend this side of this line.

Note: Any Additions or Changes on This Sheet Must be Made or Circled in Red Ink With Date and Name of Person Making Change.

Notes Ck'd by [illegible] BRENNER	Survey of [illegible] S.D. A"	F.B. [illegible] Pg. 201
Map No.	JN 6253.00 Tape 0171 Std 68 °F	1. 131° 30' 00"
Office Work	Surveyed by W. H. [illegible]	6. 69° 00' 00"
Checked	Notes W. A. R. Date 1-9-68	= 131° 30' 00"
Date	Indexed	H. E. OTT

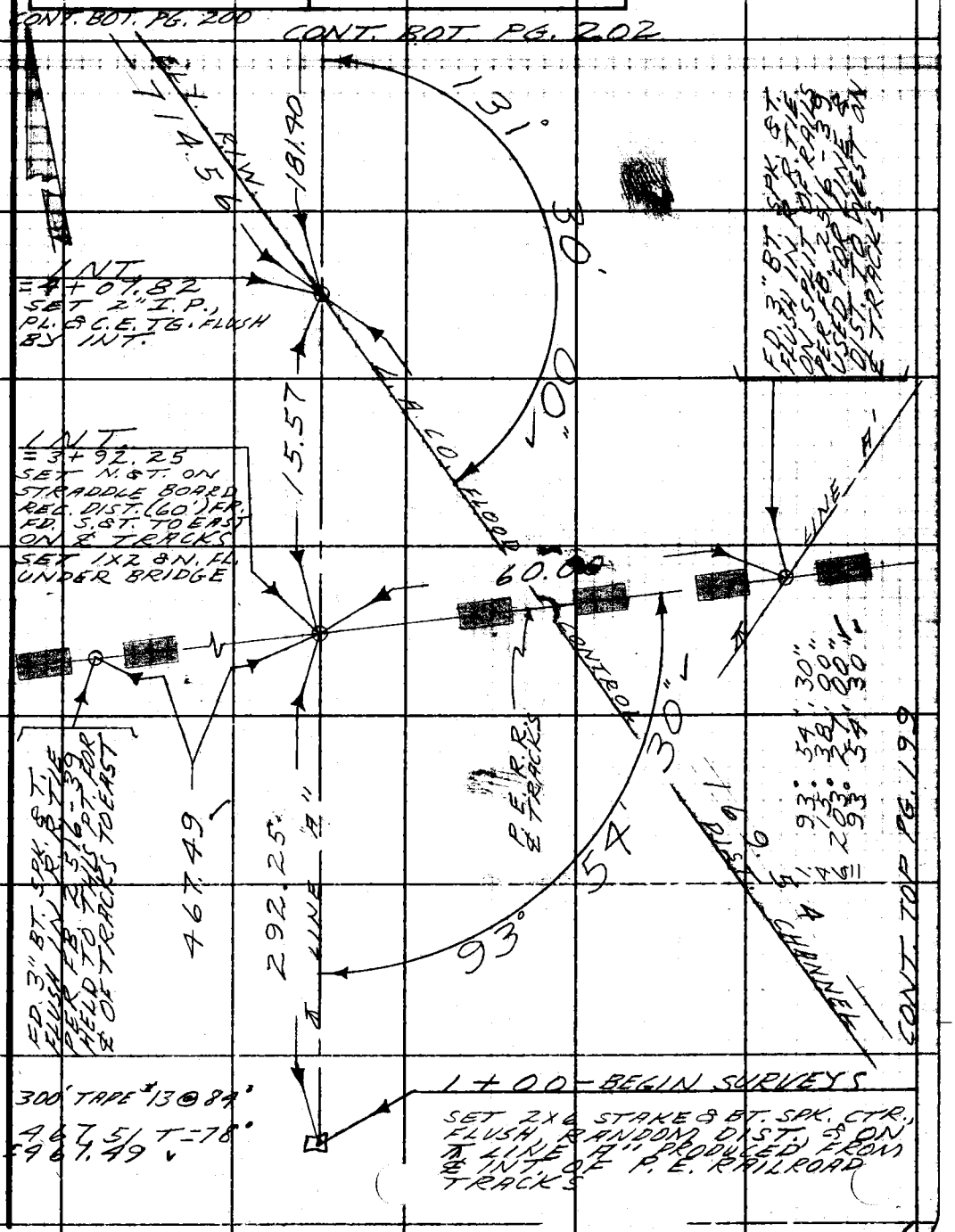

Note: Any Additions or Changes on This Sheet Must be Made or Circled in Red Ink With Date and Name of Person Making Change.

Do not extend this side of this line.

PLEASE RETURN TO
LOS ANGELES COUNTY ENGINEER
700 LOS ANGELES COUNTY ENGINEERING BLDG.

78F3098 S&E #247 11-58

F. B. 2571 PG. 202 CONT. BOT. PG. 203

1. 68° 40' 50"
2. 137° 21' 40"
= 68° 40' 50"

1. 107° 27' 10"
2. 214° 54' 20"
= 107° 27' 10"

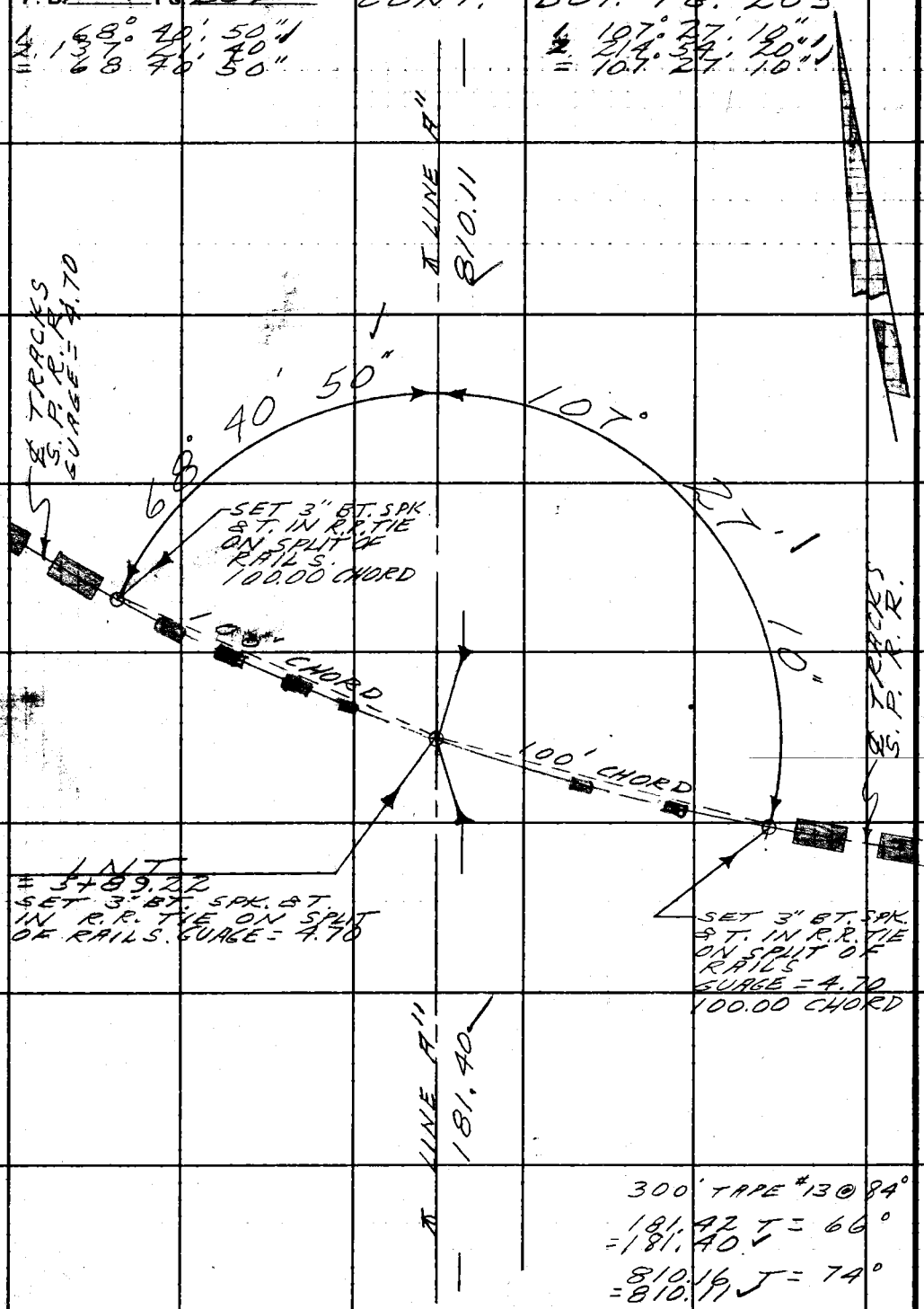

300' TAPE #13 @ 84°

181.42 T = 66°
= 181.40

810.16 T = 74°
= 810.11

CONT. TOP RT. PG. 201

PLEASE RETURN TO
LOS ANGELES COUNTY ENGINEER
700 LOS ANGELES COUNTY ENGINEERING BLDG.
Do not extend this side of this line.
Note: Any Additions or Changes on This Sheet Must be Made or Circled in Red Ink With Date and Name of Person Making Change.

Notes Ck'd by	Survey of LOS NIETOS S.D. A"	E. B. 2511 Pg. 203
Map No.	IN 625300 Tape 0171 Std 68 °F	
Office Work	Surveyed by W. H. RICHARDS	
Checked	Notes W. H. R. Date 1-10-61	
Date	Indexed H. E. OTT	

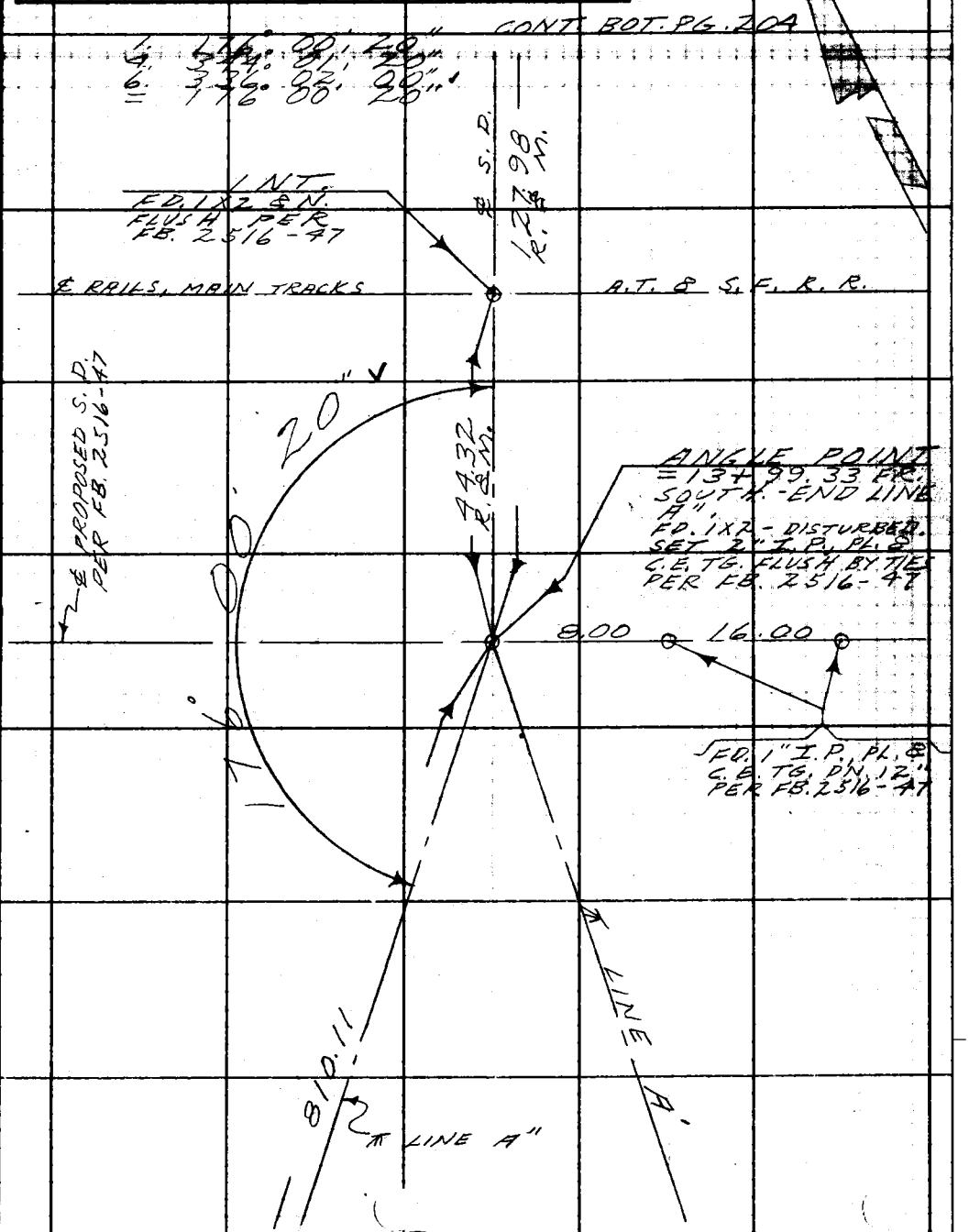

Note: Any Additions or Changes on this Sheet Must be Made or Circled in Red Ink With Date and Name of Person Making Change.

Do not extend this side of this line.

PLEASE RETURN TO
LOS ANGELES COUNTY ENGINEER
700 LOS ANGELES COUNTY ENGINEERING BLDG.

76F309S S&E #247 11-58

F. B 2571 PG 204

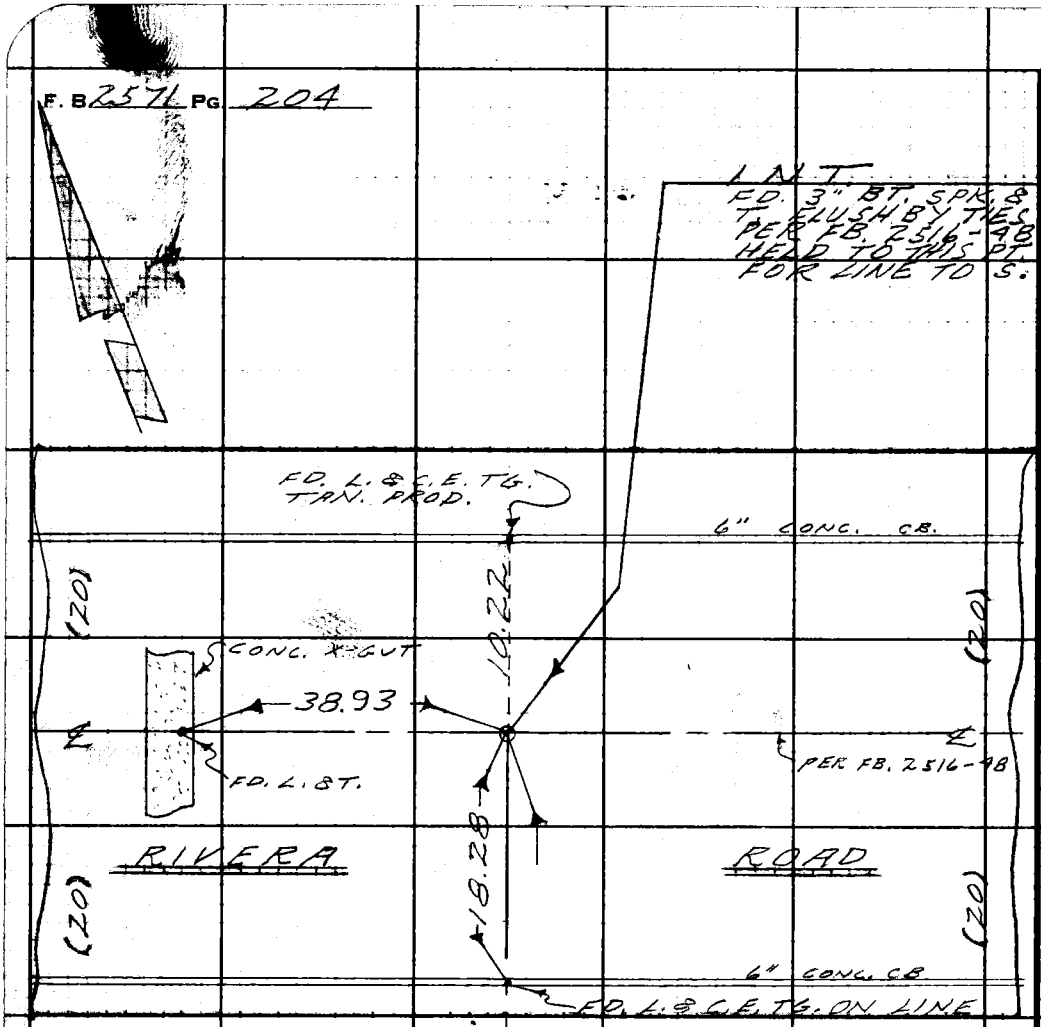

CONT. TOP PG. 203

PLEASE RETURN TO
LOS ANGELES COUNTY ENGINEER
700 LOS ANGELES COUNTY ENGINEERING BLDG.
Do not extend this side of this line.
Note: Any Additions or Changes on This Sheet Must be Made or Circled in Red Ink With Date and Name of Person Making Change.

Notes Ck'd by	Survey of [illegible]	F.B. 2571 PG. 205
Map No.	JN 6253.00 Tape 0171 Std 68 °F	
Office Work	Surveyed by W. A. RICHARDS	
Checked	Notes W.A.R. Date 1-10-61	
Date	Indexed [illegible] H. E. OTT	

J. N. 6253.00

LOS NIETOS STORM DRAIN
PROJECT NO. 530, LINE A"
"ADDITIONAL WORK"

TOPOGRAPHIC SURVEYS

PRELIMINARY SURVEYS REF.	FB. 2571: 197-204 INC.
BENCH LEVEL " " "	FB. 2516: 28, 106
CROSS-SECTION " " "	FB. 2571: 209-216

1-10-61
RICHARDS
OCHSNER
CROWDER
TURRILL

Note: Any Additions or Changes on This Sheet Must be Made or Circled in Red Ink With Date and Name of Person Making Change.

PLEASE RETURN TO
LOS ANGELES COUNTY ENGINEER
700 LOS ANGELES COUNTY ENGINEERING BLDG.

Do not extend this side of this line.

76F309S S&E #247 11-58

F. B. 2571 PG 206 CONT. BOT. PG. 207

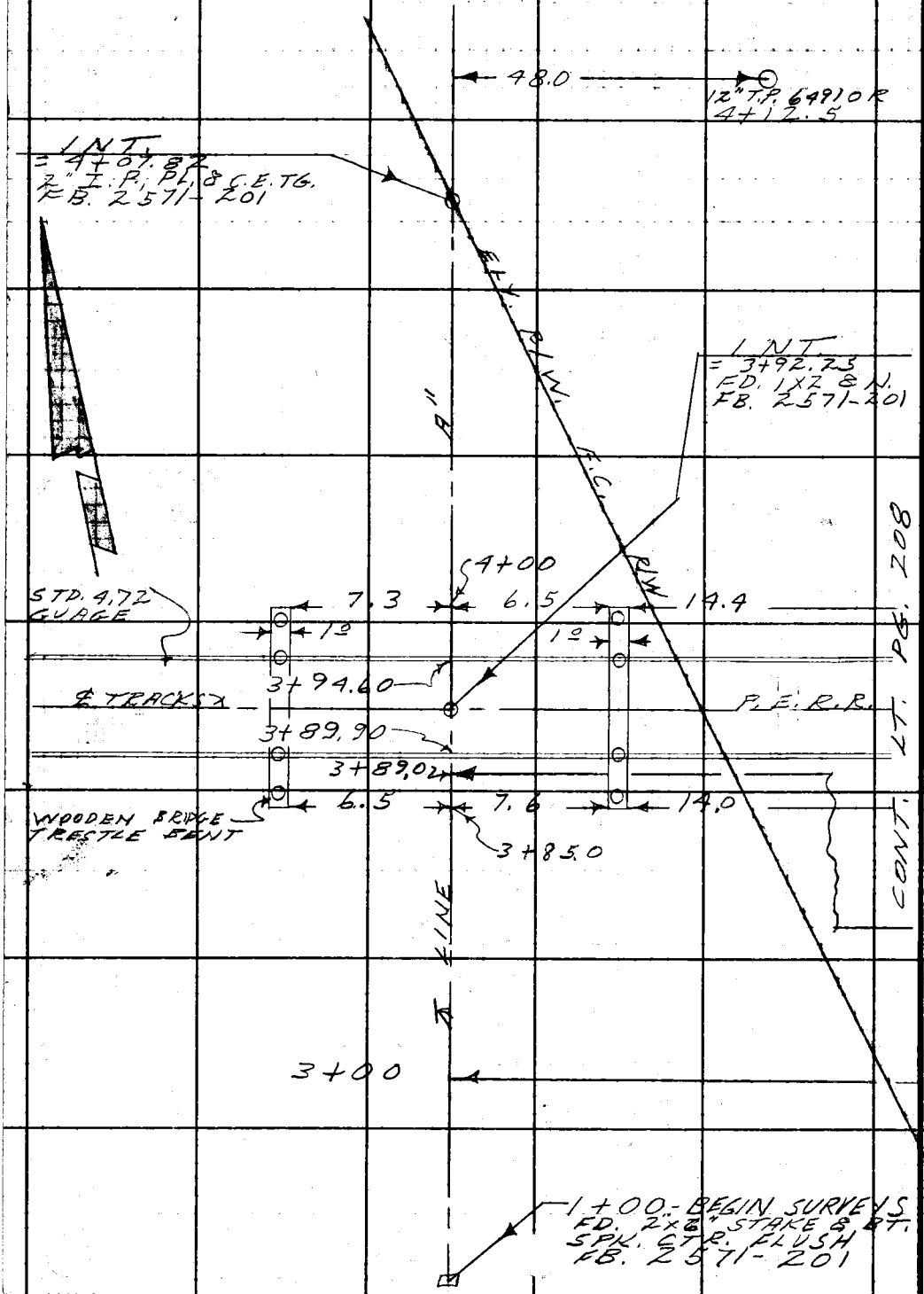

PLEASE RETURN TO
LOS ANGELES COUNTY ENGINEER
700 LOS ANGELES COUNTY ENGINEERING BLDG.
Do not extend this side of this line.

Note: Any Additions or Changes on This Sheet Must be Made or Circled in Red Ink. With Date and Name of Person Making Change.

Notes Ck'd. by	Survey of LOS NIETOS S.D. 4	F.B. 25 N Pg. 201
Map No.	IN 625300 Tape 0171 Std 6.8 °F	
Office Work	Surveyed by W. A. RICHARDS	
Checked	Notes W. A. R. Date 1-10-61	
Date	Indexed H. E. OTT	

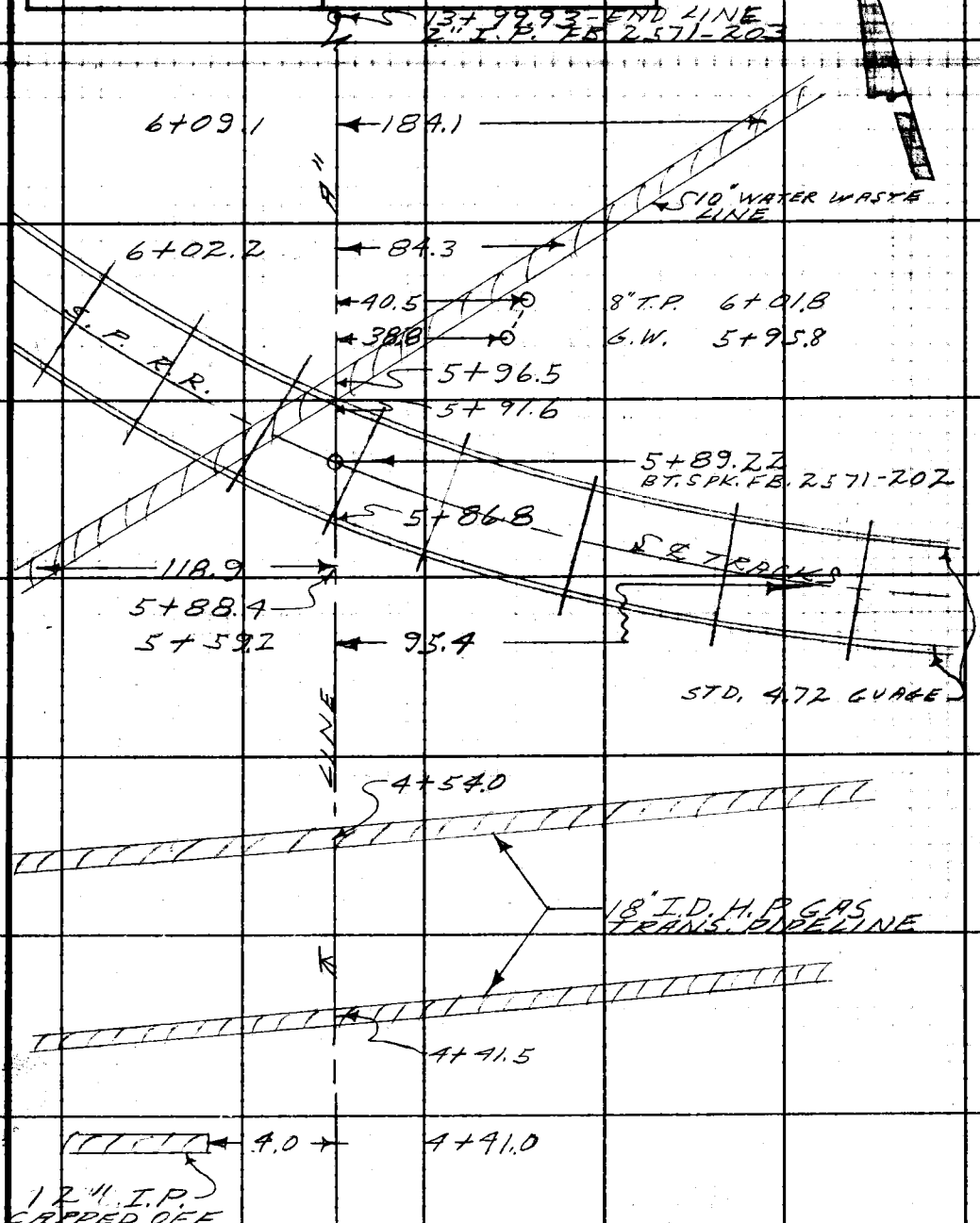

CONT. TOP PG. 206

Note: Any Additions or Changes on This Sheet Must be Made or Circled in Red Ink With Date and Name of Person Making Change.

Do not extend this side of this line.

PLEASE RETURN TO
LOS ANGELES COUNTY ENGINEER
700 LOS ANGELES COUNTY ENGINEERING BLDG.

76F309S S&E #247 11-58

F. B 2571 PG 208

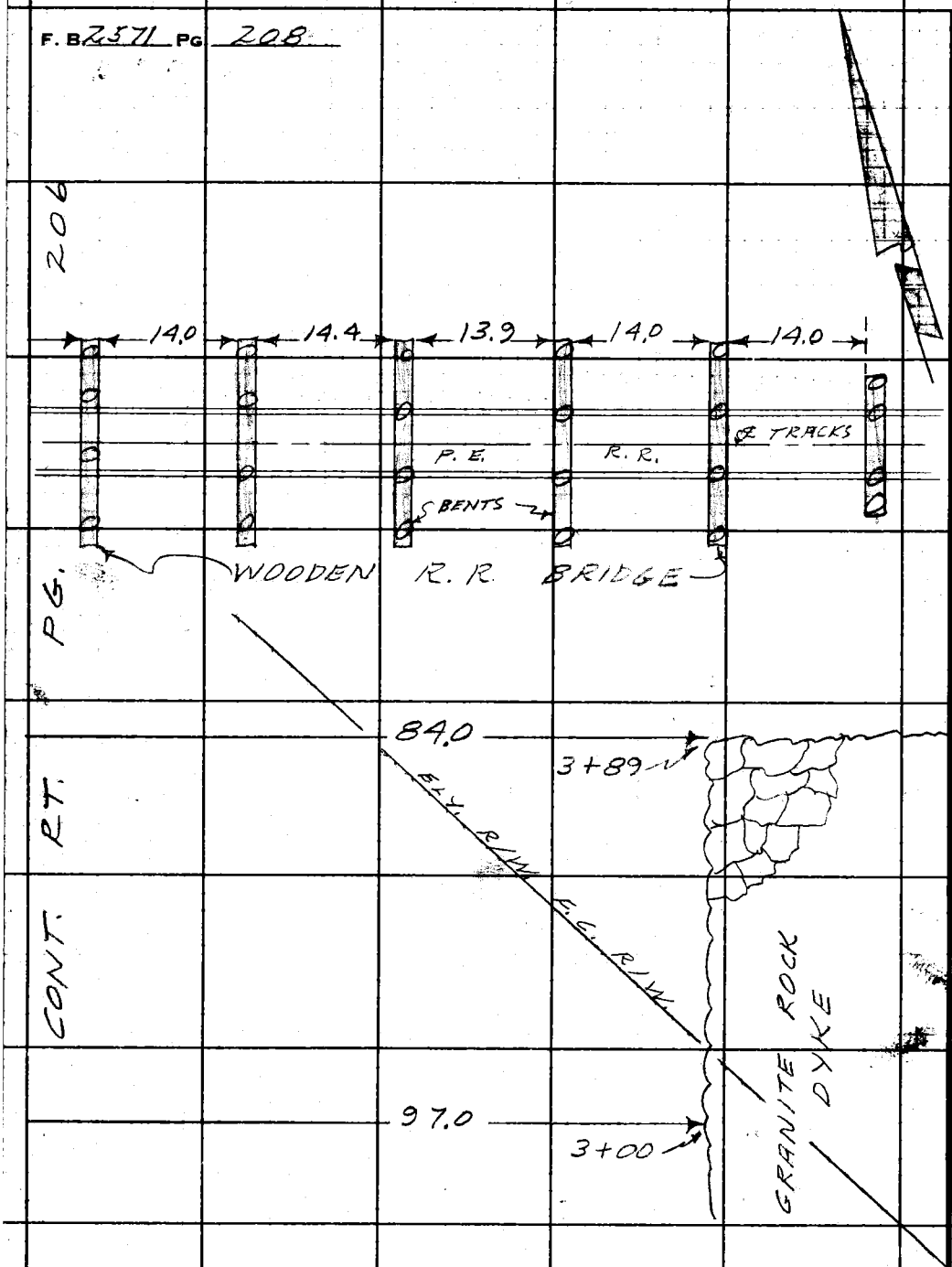

PLEASE RETURN TO
LOS ANGELES COUNTY ENGINEER
700 LOS ANGELES COUNTY ENGINEERING BLDG.

Do not extend this side of this line.

Note: Any Additions or Changes on This Sheet Must be Made or Circled in Red Ink With Date and Name of Person Making Change.

Notes Ck'd by	Survey of	F. B.	Pg.
Map No.	JN Tape Std °F		
Office Work	Surveyed by		
Checked	Notes Date		
Date	Indexed		

JN 6253.00

FOR SURVEY
OF
LOS NETOS S.D. #530
LINE "C"
SEE
FB. 2574

Note: Any Additions or Changes on this Sheet Must be Made or Circled in Red Ink With Date and Name of Person Making Change.

Do not extend this side of this line.

PLEASE RETURN TO
LOS ANGELES COUNTY ENGINEER
700 Los Angeles County Engineering Bldg.

76F3098 S&E #247 11-59

Profile No.	Notes Red	Plotted	Job No. 6253.00	Division No. 10	F.B. 2571	Pg. 209
	Date	Date	Survey of LOS NIETOS S.D. # 530 - LINE A"			
X-Sec. No.	Notes Chkd.	Checked	Survey by RICHARDS	Notes W.A.R.	Date 1-11-61	
	Date	Date	Map No.	Indexed H. E. Oly	Date	

J. N. 6253.00

LOS NIETOS STORM DRAIN

PROJECT NO. 530, LINE A"

"ADDITIONAL WORK"

CROSS-SECTION SURVEYS

PRELIMINARY SURVEYS REF. FB. 2571: 197-204

BENCH LEVEL " " " 2516: 28, 106

TOPOGRAPHIC " " " 2571: 205-208

1-12-61
RICHARDS
OCHSNER
CROWDER
TURRILL

STATION	B.S.	H.I.	F.S.	ELEV.

NOTE: ANY ADDITIONS OR CHANGES ON THIS SHEET MUST BE MADE OR CIRCLED IN RED INK, WITH DATE AND NAME OF PERSON MAKING CHANGE.

PLEASE RETURN TO
LOS ANGELES COUNTY ENGINEER
700 LOS ANGELES COUNTY ENGINEERING BLDG.

Do not extend notes this side of this line.

76L-298 CE 307 11-58

76L-298 CE 307 11-58

PLEASE RETURN TO
LOS ANGELES COUNTY ENGINEER
700 LOS ANGELES COUNTY ENGINEERING BLDG.

NOTE: ANY ADDITIONS OR CHANGES ON THIS SHEET MUST BE MADE OR CIRCLED IN RED INK. WITH DATE AND NAME OF PERSON MAKING CHANGE.

Do not extend notes this side of this line.

STATION	B.S.	H.I.	F.S.	ELEV	S.D. LINE "A"
T.B.M. #1				1449	T.B.M. #1 ELEV. = 144.911 FB. 2516-106
					900' S. OF RIVERA RD., IN THE CTR. OF
T.P.				1401	THE SLY. HDWL. OF A CONC. CULVERT
					UNDER THE S.P.R.R. - A L. & C.E.TG.
GOING NLY. ALONG TRANSIT LINE A"					
1+00 = FD. 2X6 STAKE & BT. SPK. CTR. FB. 2517-201					
1+00				1329	BEGIN ⊼ LINE A" - BOT. RIVER.
2+00				1330	℄
2+35				1330	℄ BK.
2+40				1358	℄ "
2+60				1345	℄ "
2+80				1370	℄ "
3+00				1378	℄ "
"				1405	15' RT. - BK.
"				1409	50' " GD
"				1400	97' " BOT. DYKE
3+15				1403	℄ BK.

F.B. 2571 Pg. 210 Job No. 6253.00 Division No. 10 Notes Red Plotted Profile
Survey of LOS NIETOS S.D. # 530-A" Date Date No.
Survey by RICHARDS Notes W.A.R. Notes Chkd. Checked X-Sec.
Indexed H.E. OTT Date Date Date No.

76L-298 CE 307 11-58

PLEASE RETURN TO
LOS ANGELES COUNTY ENGINEER
700 LOS ANGELES COUNTY ENGINEERING BLDG.

NOTE: ANY ADDITIONS OR CHANGES ON THIS SHEET MUST BE MADE OR CIRCLED IN RED INK, WITH DATE AND NAME OF PERSON MAKING CHANGE.

Do not extend notes this side of this line.

STATION	B.S.	H.I.	F.S.	ELEV.	S.D. Line "A"
3+40				1402	℄ BK. - TOP DITCH
"				1394	50' RT., GD.
"				1377	90' " BOT. DYKE
"				1500	110' " TOP "
3+55				1339	℄ BK. - BOT. DITCH
3+70				1393	℄ " TOP "
3+89				1399	℄
"				1387	30' RT., GD.
"				1377	"
"				1391	84' " BOT. DYKE
"				1504	110' " TOP "

3+92.25 ℄ INT. OF ⊼ LINE A" & P.E.R.R. TRACKS = 1+00
GOING ELY. ALONG ℄ TRACKS ON TOP OF BRIDGE

1+00				1400	℄ INT. - BOT. BRIDGE
1+00				1534	℄ INT. - TOP "

Profile No. ____ Notes Red. ____ Plotted ____ Job No. 675300 Division No. 10 F.B. 2571 Pg. 211
X-Sec. No. ____ Date ____ Date ____ Survey of LOS ANGELES S.D. # 530 A"
Notes Chkd. ____ Checked ____ Survey by RICHARDS Notes [illegible] Date 1-12-61
Date ____ Date ____ Map No. ____ Indexed ____ Date ____

76L-298 CE 307 11-56

PLEASE RETURN TO
LOS ANGELES COUNTY ENGINEER
700 LOS ANGELES COUNTY ENGINEERING BLDG.

NOTE: ANY ADDITIONS OR CHANGES ON THIS SHEET MUST BE MADE OR CIRCLED IN RED INK, WITH DATE AND NAME OF PERSON MAKING CHANGE.

Do not extend notes this side of this line.

F.B. 2571 PG. 212 | Job No. 6253.00 | Division No. 10 | Notes Red | Plotted | Profile No.
Survey of LOS NIETOS S.D. #530-A" | Date | Date | X-Sec. No.
Survey by RICHARD | Notes W.A.R. | Notes Chkd. | Checked
Indexed H. E. OTT | Date | Date | Date

STATION	B. S.	H. I.	F. S.	ELEV	J-D. Line "A"	
1+00				1548.3		2.3 RT., TOP RAIL
"				1543.5		" " BOT. "
"				1548.4	2.3 LT., TOP RAIL	
"				1543.6	" " BOT. "	
1+50				1545.1		2.3 RT., TOP RAIL
				1544.9	2.3 LT., TOP RAIL	
2+00				1540.9		2.3 RT., TOP RAIL
				1540.9	2.3 LT., TOP RAIL	
END OF CROSS-SECTIONS IN THIS DIRECTION						
GOING NLY. ALONG ⊼ LINE A"						
4+00				1404		℄
4+07.82				1408		℄ & ELY. F.C. R/W

76L-298 CE 307 11-58

PLEASE RETURN TO
LOS ANGELES COUNTY ENGINEER
700 LOS ANGELES COUNTY ENGINEERING BLDG.

NOTE: ANY ADDITIONS OR CHANGES ON THIS SHEET MUST BE MADE OR CIRCLED IN RED INK, WITH DATE AND NAME OF PERSON MAKING CHANGE.

Do not extend notes this side of this line.

STATION	B.S.	H.I.	F.S.	ELEV.	S.D - Line "A"
4+41				13728	4° LT., TOP 12" PIPE (CAPPED OFF)
4+41.5				1407	℄ GD.
"				13018	℄ & TOP 18" H.P. GAS LINE
4+50				1409	℄
"				1412	50' RT., GD.
"				1415	80' " BK.
"				1388	90' " "
"				1415	100' " "
4+54.0				1407	℄ GD.
"				13017	℄ & TOP H.P. GAS LINE.
5+00				1423	℄
"				1423	50' RT., GD.
"				1424	100' " "
5+25				1427	℄
5+58				1426	℄ & BOT. R.R. DYKE
T. P.				14530	

Profile No. ____ Notes Red ____ Plotted ____ Job No. 6253.00 Division No. 10 F.B. 2/7/213 Pg.
X-Sec. No. ____ Date ____ Date ____ Survey of LOS NIETOS S.D. # 330-A
Notes Chkd. ____ Checked ____ Survey by [illegible] Notes [illegible] Date 1-12-61
Date ____ Date ____ Map No. ____ Indexed ____ Date ____

76L-298 CE 307 11-58

PLEASE RETURN TO
LOS ANGELES COUNTY ENGINEER
700 LOS ANGELES COUNTY ENGINEERING BLDG.

NOTE: ANY ADDITIONS OR CHANGES ON THIS SHEET MUST BE MADE OR CIRCLED IN RED INK, WITH DATE AND NAME OF PERSON MAKING CHANGE

Do not extend notes this side of this line.

STATION	B.S.	H.I.	F.S.	ELEV	S.D. Line "A"
5+74				1492	℄ & TOP R.R. DYKE
5+81				1492	℄ & BOT. BALLAST
5+85				1506	℄ & TOP "
5+86.8				15118	℄ & TOP RAIL
"				15061	℄ & BOT. "
5+88.4				13965	118.9 LT., TOP 10" WASTE WATER LINE
5+89.22				1505	℄ & ℄ TRACKS - RAIL
5+89.22 ⊼ INT. OF S.P.R.R. TRACKS = 1+00 GOING EASTERLY ALONG A CHORD AS SHOWN IN FB. 2571-202					
2+00				15083	2.3 RT., TOP RAIL
"				15073	2.3 LT., TOP RAIL
END SECTIONS IN THIS DIRECTION					
GOING NLY. ALONG ⊼ LINE A"					
5+91.6				15103	℄ & TOP RAIL
"				15048	℄ & BOT. "

F.B. 2571 Pg. 214 Job No. 625300 Division No. 10 Notes Red Plotted Profile
Survey of LOS NIETOS S.D. # 530-A" Date Date No.
Survey by RICHARDS Notes W.A.R. Notes Chkd. Checked X-Sec.
Indexed E. OTT Date Date Date No.

76L-298 CE 307 11-58

PLEASE RETURN TO
LOS ANGELES COUNTY ENGINEER
700 LOS ANGELES COUNTY ENGINEERING BLDG

NOTE: ANY ADDITIONS OR CHANGES ON THIS SHEET MUST BE MADE OR CIRCLED IN RED INK, WITH DATE AND NAME OF PERSON MAKING CHANGE.

Do not extend notes this side of this line.

STATION	B.S.	H.I.	F.S.	ELEV.	S.D. Line "A"
5+93.5				1504	℄ & TOP BALLAST.
5+97				1492	℄ & BOT. " "
6+00				1491	℄
6+02				1489	℄ & TOP DYKE
T.P.				15053	℄ INT. ⊼ A" & S.P. R.R. - SPK. & T.
6+02.2				13961	84.3 RT., TOP 10" WATER LINE WASTE
6+09.1				13956	184.1 RT., TOP 10" WATER LINE WASTE
T.P.				14540	
6+16.5				1425	℄ & BOT. DYKE
6+50				1428	℄
7+00				1428	℄
"				1428	50' RT., G.D.
7+50				1427	℄
8+00				142[illegible]	℄
"				1427	50' RT., G.D.

Profile Notes Red ____ Plotted ____ Job No. 6253.00 Division No. 10 F.B. 2571 Pg. 215
No. ____ Date ____ Date ____ Survey of LOS NIETOS SD 530-A
X-Sec. Notes Chkd. ____ Checked ____ Survey by [illegible] Notes [illegible] Date [illegible]
No. ____ Date ____ Date ____ Map No. ____ Indexed ____ Date ____

76L-298 CE 307 11-58

PLEASE RETURN TO
LOS ANGELES COUNTY ENGINEER
700 LOS ANGELES COUNTY ENGINEERING BLDG.

NOTE: ANY ADDITIONS OR CHANGES ON THIS SHEET MUST BE MADE OR CIRCLED IN RED INK, WITH DATE AND NAME OF PERSON MAKING CHANGE.

Do not extend notes this side of this line.

F.B. 2571 Pg. 216 | Job No. 6253.00 | Division No. 10 | Notes Red | Plotted | Profile No.
Survey of LOS NIETOS S.D. # 530-B" | Date | X-Sec. No.
Survey by RICHARD | Notes | Notes Chkd. | Checked
Indexed | Date | Date | Date

STATION	B.S.	H.I.	F.S.	ELEV.	S.D. - Line "A"
8+50				1430	
9+00				1436	
"				1432	50' RT., G.D.
9+50				1436	
10+00				1436	
"				1443	50' RT., G.D.
10+50				1436	
11+00				1436	
"				1437	25' RT. G.D.
11+50				1438	
12+00				1446	
"				1441	25' RT., G.D.
12+50				1445	
13+00				1429	
"				1443	15' RT. TOP DITCH.
~~13+50~~				—	
13+50				1439	& TOP DITCH.
13+99.93				1419	INT. - END OF
B.M. S.D. 1502				1437.79	B.M. 1502 - ELEV. = 143.779 F.B. 2516 - RIVERA RD. & CASCADE CIRCLE, N.E. COR. - RT. SPK. IN CB, 6' E. OF E. END G.R.

Notes Ck'd by	Survey of LOS NIETOS S.D.
Map No.	J.N. 6253.00 Tape 1.67 Std 84 °F
Office Work	Surveyed by L. L. BROWN
Checked	Notes L. L. BROWN Date 8-6-63
Date	Indexed J. GALLI AUG 9 '63

F. B. 2571 Pg. 211

LOS NIETOS
STORM DRAIN
LINE A
J.N. 6253.00

PROJECT NO. 530

CENTERLINE SURVEY

ESTABLISHMENT OF P.I. #1 TO AND INCLUDING P.I. #3. P.I.'S WERE SET PER OFFICE CALC. SHEET PROJ. NO. 530 A LOS NIETOS SHEET 3/5 DATED 7-19-61

PARTY

BROWN, L.L.
HARRINGTON, P.
SANDOVAL, G.
MC COY, V.

Note: Any Additions or Changes on This Sheet Must be Made or Circled in Red Ink With Date and Name of Person Making Change.

Do not extend this side of this line.

PLEASE RETURN TO
LOS ANGELES COUNTY ENGINEER
403 LOS ANGELES COUNTY ENGINEERING BLDG.

76F309S CE # 310 3-61

F. B. 2571 PG. 218

INDEX MAP

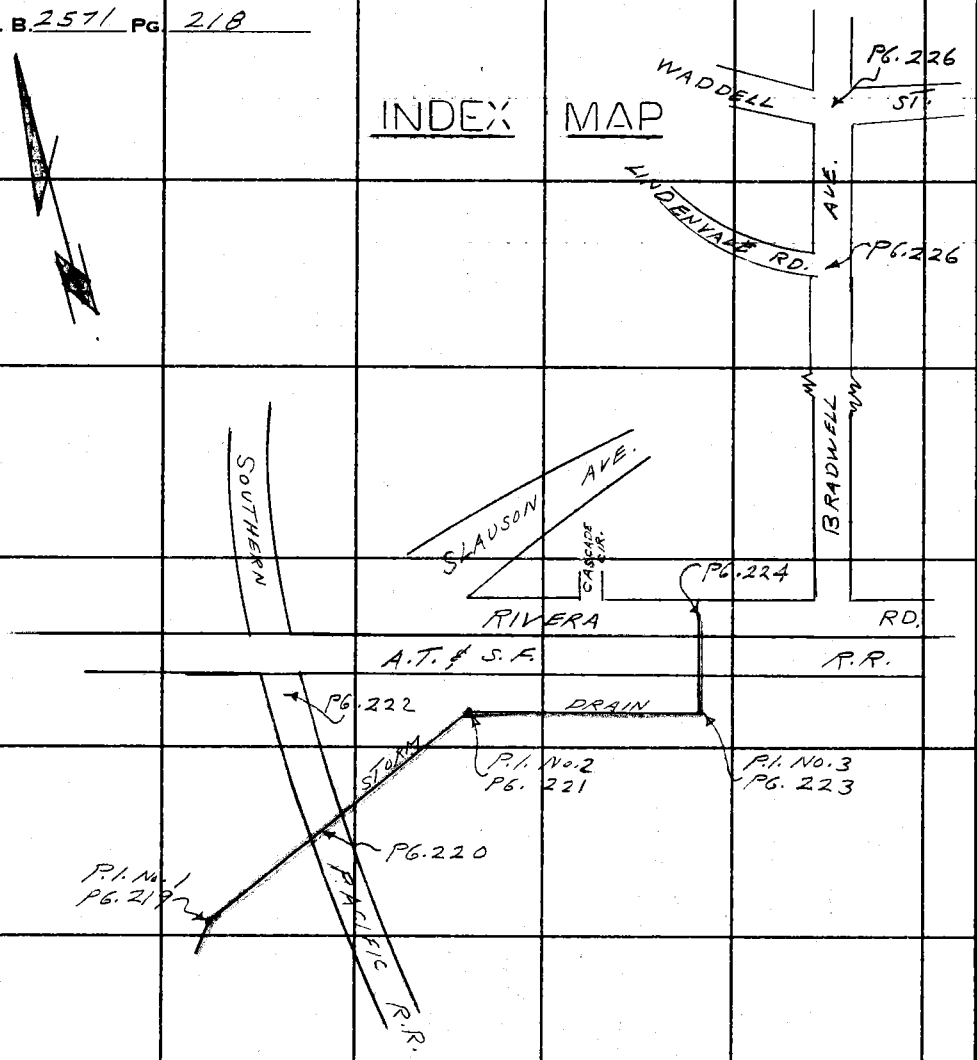

PLEASE RETURN TO
LOS ANGELES COUNTY ENGINEER
403 LOS ANGELES COUNTY ENGINEERING BLDG.

Do not extend this side of this line.

Note: Any Additions or Changes on This Sheet Must be Made or Circled in Red Ink With Date and Name of Person Making Change.

Notes Ck'd by W. H. FITCH	Survey of LOS NIETOS S.D.	F. B. 2571 Pg. 219
Map No.	JN 6253.00 Tape 157 Std 84 °F	CONT. BOTTOM PG. 222
Office Work	Surveyed by E. L. BROWN	
Checked	Notes E. L. BROWN Date 8-6-63	
Date	Indexed E. J. GALLI	

W.S.36.D-6

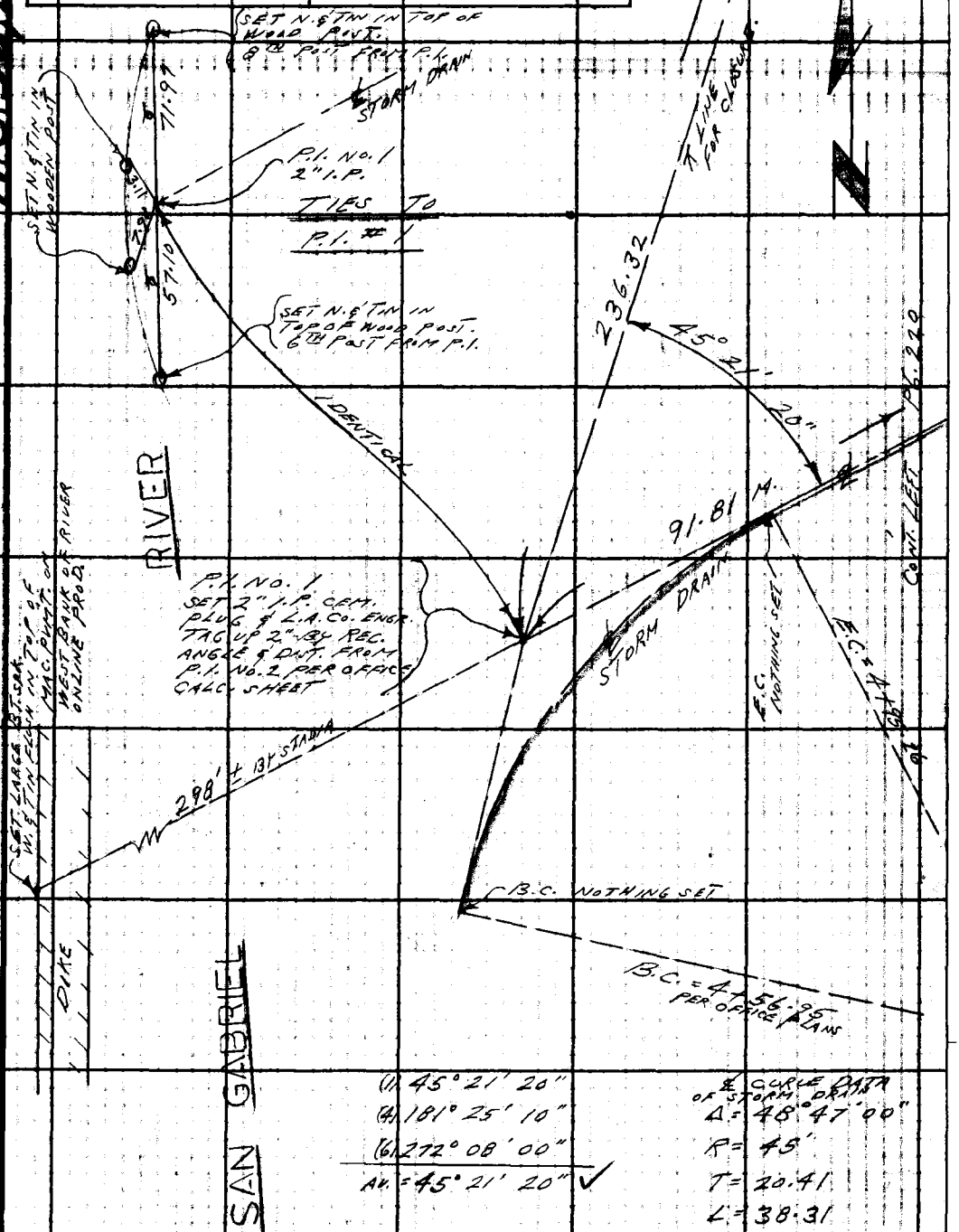

(1) 45° 21' 20"
(4) 181° 25' 10"
(6) 272° 08' 00"
AV. = 45° 21' 20" ✓

℄ CURVE DATA OF STORM DRAIN
Δ = 48° 47' 00"
R = 45'
T = 20.41
L = 38.31

Note: Any Additions or Changes on This Sheet Must be Made or Circled in Red Ink With Date and Name of Person Making Change.

Do not extend this side of this line.

PLEASE RETURN TO
LOS ANGELES COUNTY ENGINEER
403 LOS ANGELES COUNTY ENGINEERING BLDG.

76F3093 CE #310 6-62

F. B. 2571 PG. 220

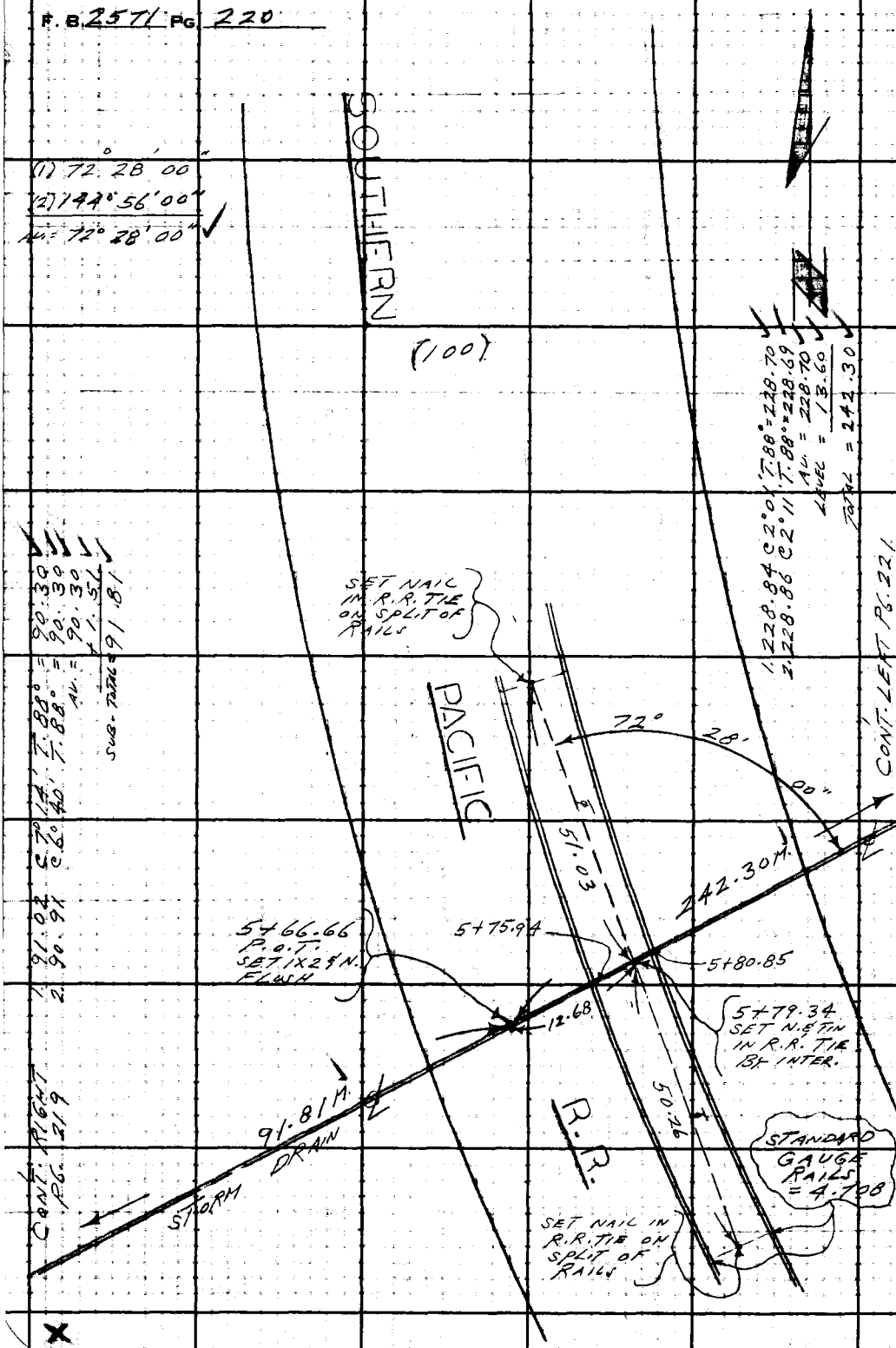

PLEASE RETURN TO
LOS ANGELES COUNTY ENGINEER
403 LOS ANGELES COUNTY ENGINEERING BLDG.

Do not extend this side of this line.

Note: Any Additions or Changes on This Sheet Must be Made or Circled in Red Ink With Date and Name of Person Making Change.

Notes Ck'd by W. H. FITCH | Survey of Los Nietos S.D. | F.B. 757 / PG. 221
Map No. | JN 6235 | Tape 157 | Sta 84+
Office Work | Surveyed by
Checked | Notes L. L. BROWN | Date 8-6-63
Date | Indexed R. J. GALLI

(R.P.s TO P.I. NO. 2)

1.43.95 C 4°51' T.80° = 43.79

2.44.07 C 5°55' T.80° = 43.79
AV. = 43.79

56.86 | 65.53 | P.I. No. 2

28.0 | 31.5 | 25.0

"CHIS-X" IN CONC. BASE

43.9

TIES TO ASSIST IN FINDING R.P.s TO P.I. NO. 2

SO. CALIF. EDISON CO. TOWER NO. 2-5

MAIN ANGLE IRON IN CONC. BASE

L.D.S. MAIN IN CONC. BASE

P.I. NO. 2
SET 1" I.P. CEM. PLUG & L.A. Co. ENGR. TAG DN. 12" REC. DIST. & ANGLE FROM P.I. #3 PER OFFICE CALC. SHEET

(100)

A.T. & S.F. R.R.

(R.P. TO P.I. #2
SET 1" I.P. CEM. PLUG & L.A. CO. ENGR. TAG DN. 12" ON LINE PROD.)

IDENTICAL

(R.P. TO P.I. #2
SET 1" I.P. CEM. PLUG & L.A. CO. ENGR. TAG DN. 2" ON LINE PROD.)

S'LY R/W LINE | A.T. & S.F. R.R. | 43.79

PG. 222

56.86 | 65.53 | 593.25H.

1.50

℄ A LINE PER C.B. 2516-43, 44, 47

119.30 | 118.39 H.A.

711.64 | FIRE C. F.B. 2516 PGS. 43, 44, 47.

SET 1X2 & NAIL FLUSH

FD. 1X2 & N. FLUSH PER F.B. 2516-44 REPLACED WITH NEW 1X2 & NAIL SET FLUSH

B.C. NOTHING SET

CONT. RIGHT

F.C. NOTHING SET

CONT. LEFT PG. 223

90°

37'

℄ CURVE DATA OF STORM DRAIN
Δ = 45°23' 00"
R = 90'
T = 37.63
L = 71.29

B.C.

E.C. 8+42.62

Z 42.30 M.

DRAIN

STORM

CONT. RIGHT PG. 220

134°

(1) 134° 37' 00"
(4) 178° 28' 10"
(6) 87° 42' 00"
AV. = 134° 37' 00"

7+71.33

118.39 @ LEVEL
T.80° = 118.39

56.86 @ LEVEL
T.80° = 56.86

65.53 @ LEVEL
T.80° = 65.53

Note: Any Additions or Changes on this Sheet Must Be Made or Circled in Red Ink With Date and Name of Person Making Change.

Do not extend this side of this line.

PLEASE RETURN TO
LOS ANGELES COUNTY ENGINEER
403 LOS ANGELES COUNTY ENGINEERING BLDG.

74F3095 CE #310 6-62

PLEASE RETURN TO
LOS ANGELES COUNTY ENGINEER
403 LOS ANGELES COUNTY ENGINEERING BLDG.

Note: Any Additions or Changes on This Sheet Must be Made or Circled In Red Ink With Date and Name of Person Making Change.

Do not extend this side of this line.

W.S.36, D-6

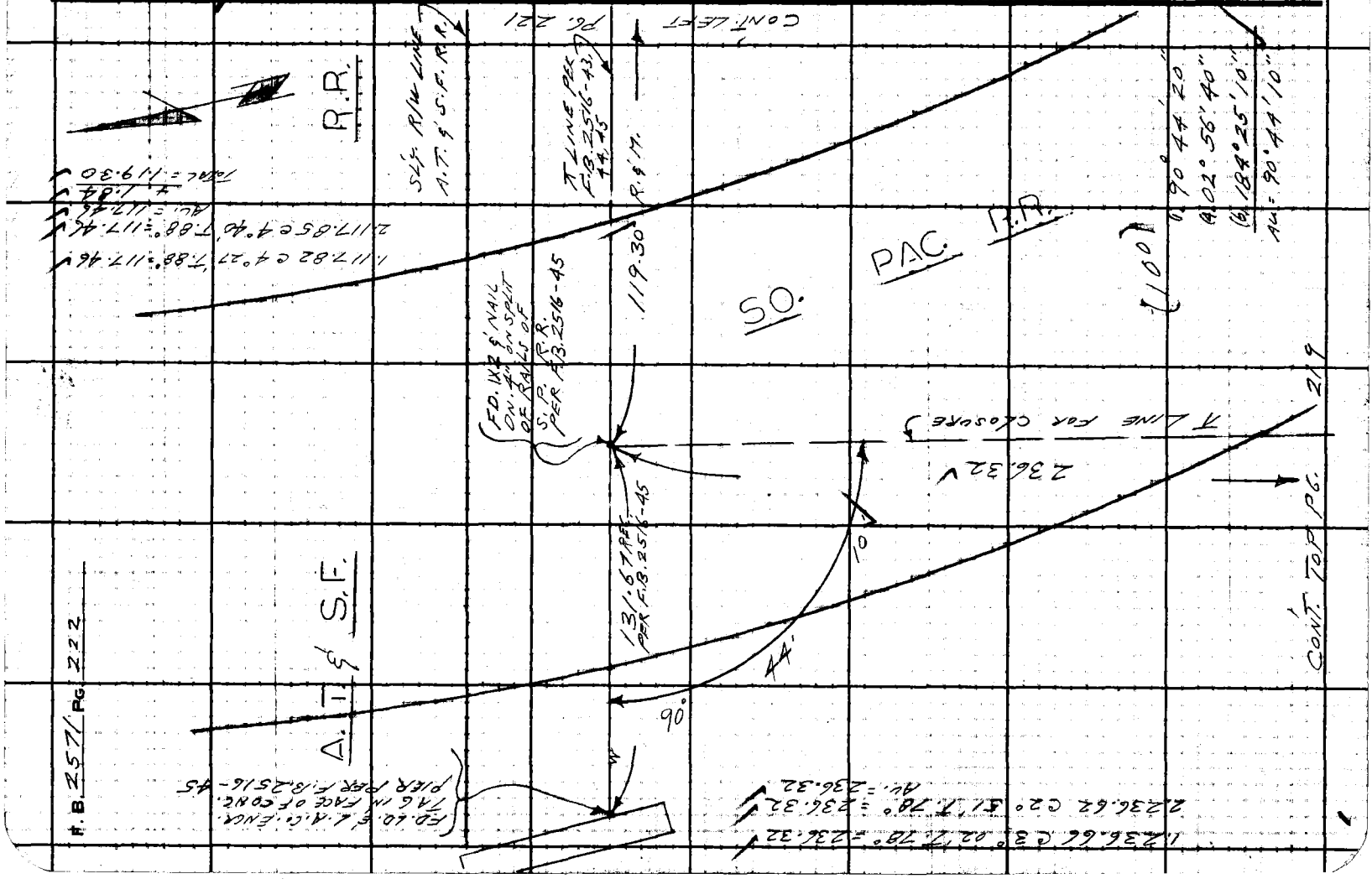

Notes Ck'd by W. H. FITCH	Survey of LOS NIETOS S.D.
Map No.	JN 6253.00 Tape 157 Std 54 °F
Office Work	Surveyed by L. L. BROWN
Checked	Notes L. L. BROWN Date 8-6-63
Date	Indexed R. J. GALLI

F. B. 2571 PG. 223

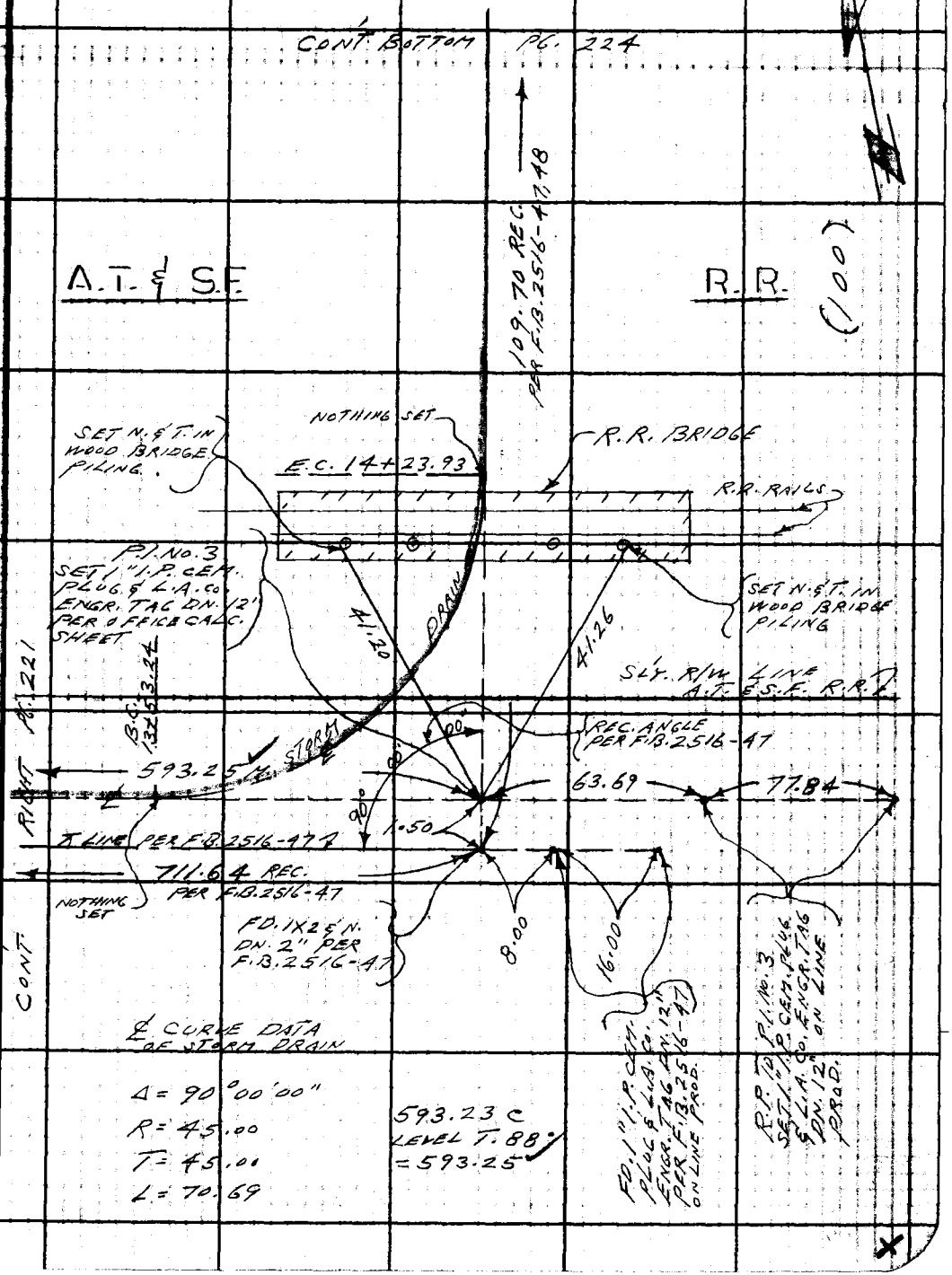

Note: Any Additions or Changes on This Sheet Must be Made or Circled in Red Ink With Date and Name of Person Making Change.

Do not extend this side of this line.

PLEASE RETURN TO
LOS ANGELES COUNTY ENGINEER
403 LOS ANGELES COUNTY ENGINEERING BLDG.

76F3093 CE #310 6-62

F. B. 2571 PG 224

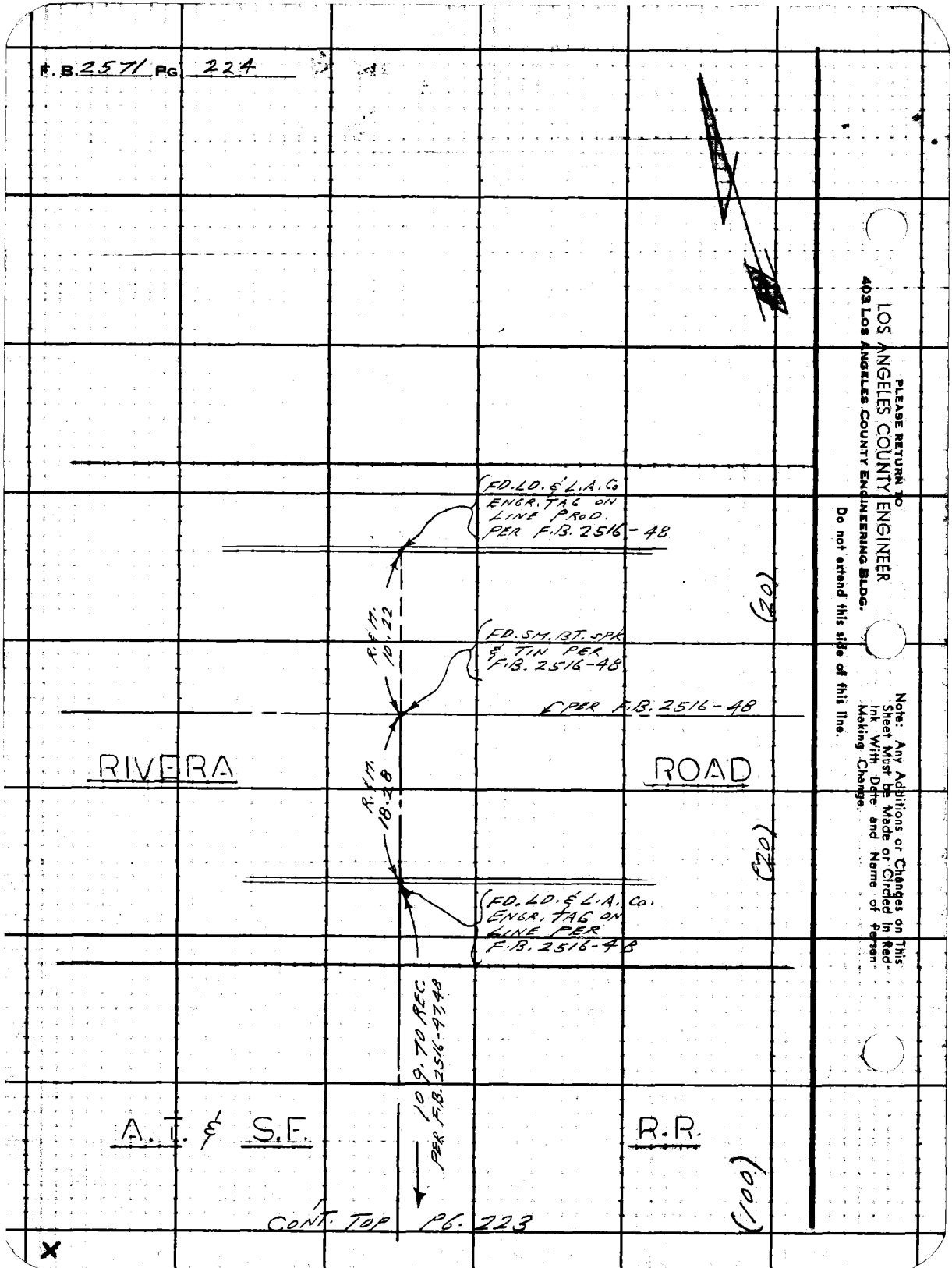

PLEASE RETURN TO
LOS ANGELES COUNTY ENGINEER
403 Los Angeles County Engineering Bldg.
Do not extend this side of this line.
Note: Any Additions or Changes on This Sheet Must Be Made or Circled In Red Ink With Date and Name of Person Making Change.

Notes Ck'd by W. H. ETCH	Survey of Los Nietos S.D.	F.B. 2571 Pg. 225
Map No.	JN 6253.00 Tape 757 Std 0.4 °F	
Office Work	Surveyed by [illegible]	
Checked	Notes L.L. BROWN Date 6-7-63	
Date	Indexed E. J. GALLI	

LOS NIETOS
STORM DRAIN
LINE A
J.N. 6253.00
PROJECT NO. 530

REFERENCE POINTS TO PROPOSED STORM DRAIN AT BRADWELL AVE. AND WADDELL ST.

SEE INDEX MAP PG. 218

PARTY

BROWN, L.L.
HARRINGTON, P.
SANDOVAL, G.
MC COY, J.

Note: Any Additions or Changes on This Sheet Must be Made or Circled in Red Ink With Date and Name of Person Making Change.

Do not extend this side of this line.

PLEASE RETURN TO
LOS ANGELES COUNTY ENGINEER
403 LOS ANGELES COUNTY ENGINEERING BLDG.

76F3095 CE #310 6-82

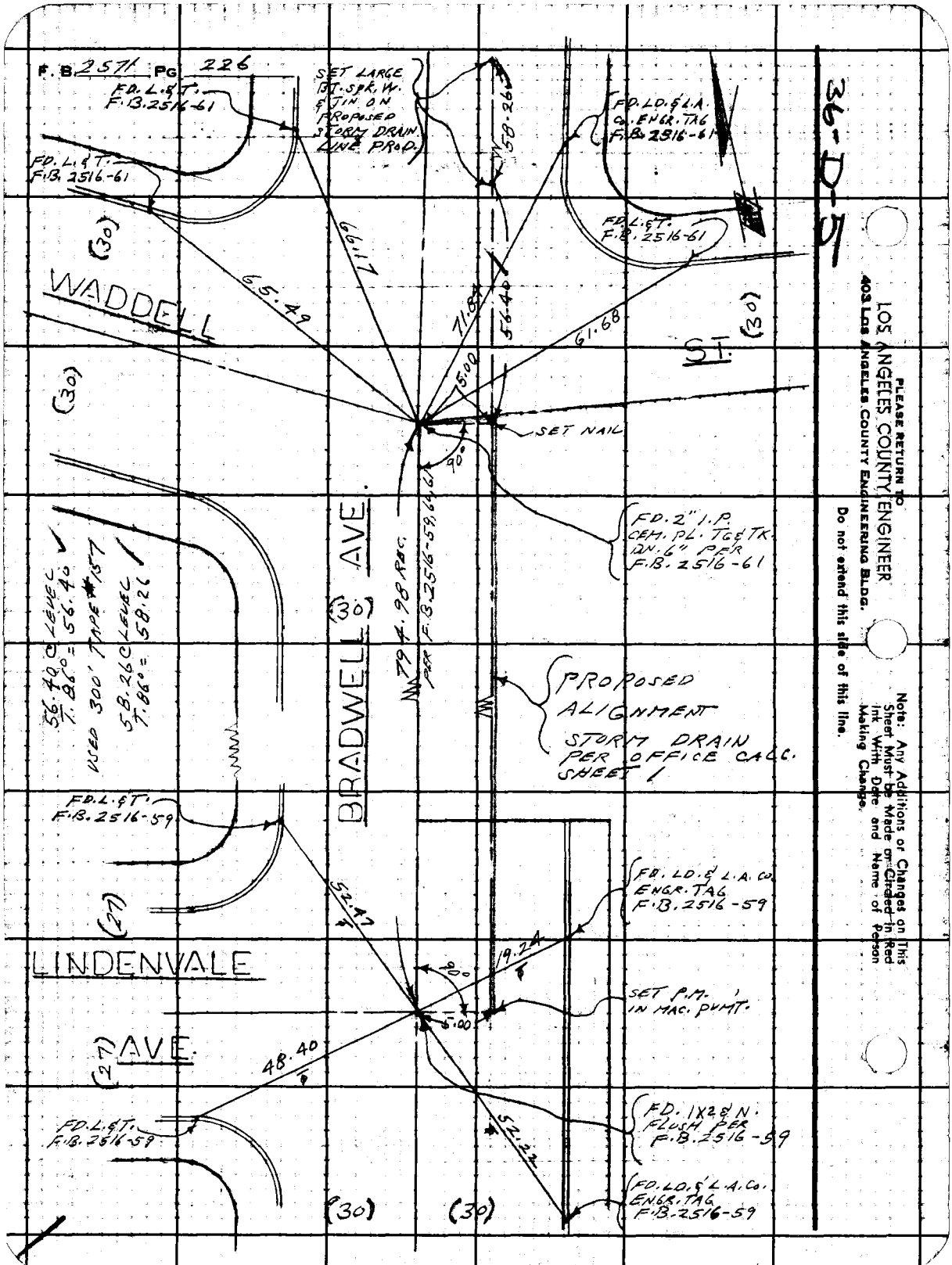

36-D-2

LOS ANGELES COUNTY ENGINEER
403 Los Angeles County Engineering Bldg.

PLEASE RETURN TO

Do not extend this side of this line.

Note: Any Additions or Changes on This Sheet Must be Made or Circled in Red Ink With Date and Name of Person Making Change.

Notes Ck'd by W. H. FITCH	Survey of [illegible]
Map No.	JN 6253.00 Tape Std °F
Office Work	Surveyed by L. I. B.
Checked	Notes P.H. Date 8-6-63
Date	Indexed E. J. GALLI AUG 9 '63

F. B. [illegible] PG. [illegible]

LOS NIETOS STORM DRAIN

J.N. 6253.00

PICK-UP

PROJECT No. 530

LINE A

TOPOGRAPHY

PARTY

BROWN, L.L.
HARRINGTON, P.
SANDOVAL, G.
Mc COY, J.

Note: Any Additions or Changes on This Sheet Must be Made or Circled in Red Ink With Date and Name of Person Making Change.

PLEASE RETURN TO
LOS ANGELES COUNTY ENGINEER
403 LOS ANGELES COUNTY ENGINEERING BLDG.

Do not extend this side of this line.

76F309S CE #310 6-62

F. B. 2571 PG 228

CONT. TO LT. PG. 229

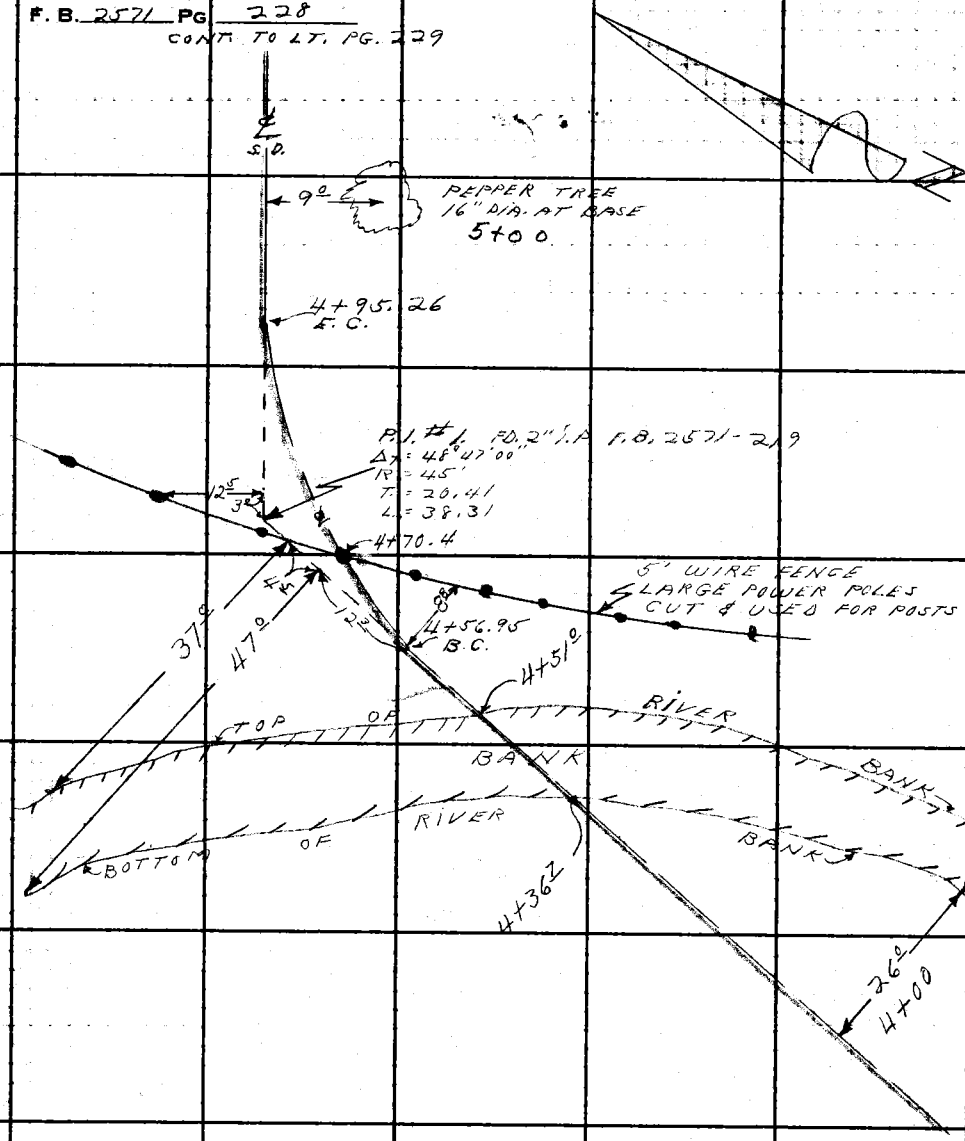

PLEASE RETURN TO
LOS ANGELES COUNTY ENGINEER
403 Los Angeles County Engineering Bldg.
Do not extend this side of this line.

Note: Any Additions or Changes on This Sheet Must be Made or Circled in Red Ink With Date and Name of Person Making Change.

Notes Ck'd by W. H. FITCH	Survey of [illegible]	F. B. [illegible] PG. [illegible]
Map No.	JN 6253.00 Tape Std °F	
Office Work	Surveyed by L.L.B.	
Checked	Notes P.H. Date 8-6-63	
Date	Indexed C. J. GALLI	

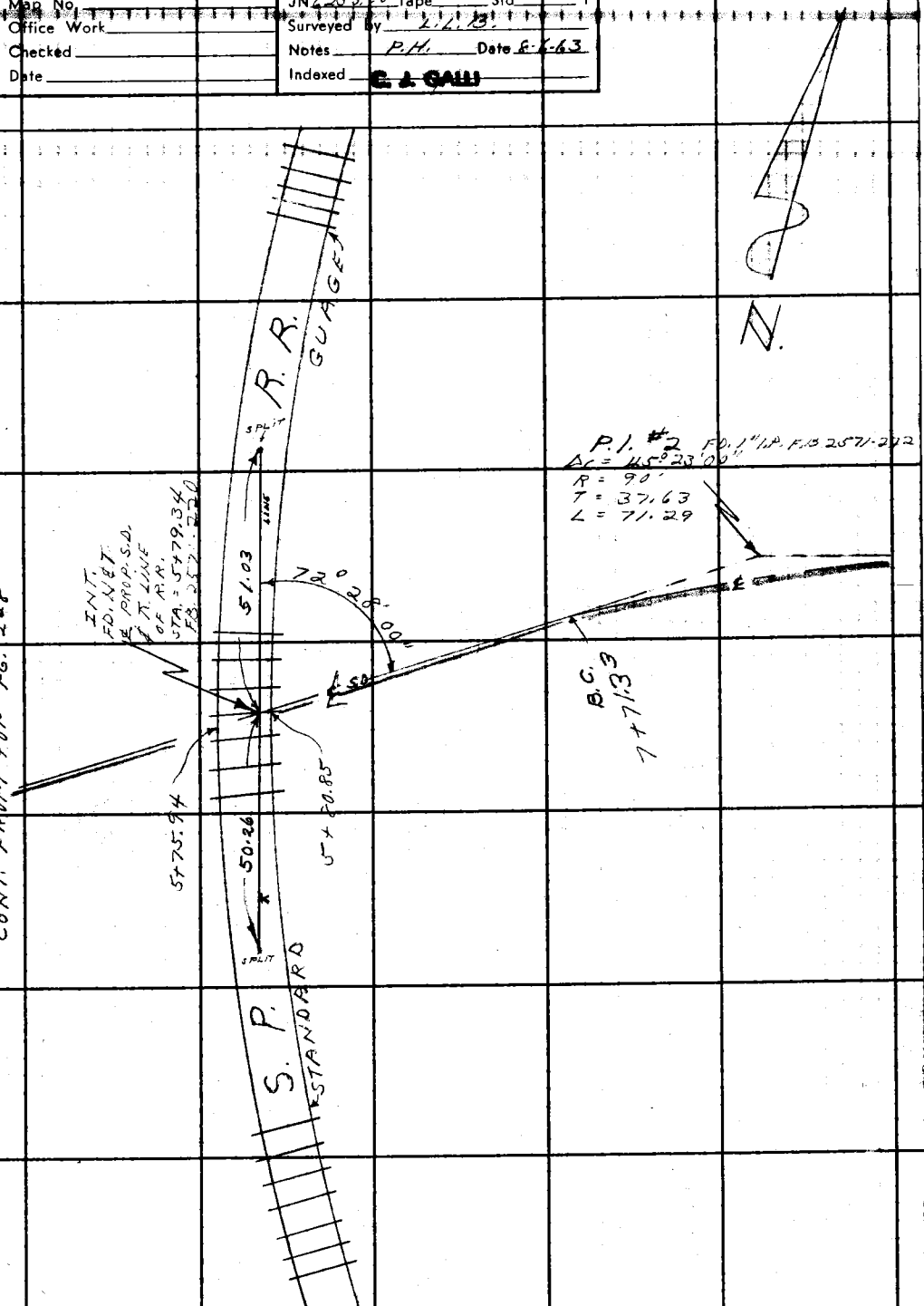

Note: Any Additions or Changes on This Sheet Must be Made or Circled in Red Ink With Date and Name of Person Making Change.

PLEASE RETURN TO
LOS ANGELES COUNTY ENGINEER
403 LOS ANGELES COUNTY ENGINEERING BLDG.

Do not extend this side of this line.

76F309S CE #310 6-62

F.B. 2571 PG. 231

Profile No. ____ Notes Red ____ Date ____ Plotted ____ Date ____ Job No. [illegible] Division No. 11

Survey of LOS NIETOS S.D.

Notes C[illegible] Checked ____ Survey by L.L.P. Notes [illegible] Date 8-7-63

Map No. ____ Indexed [illegible] Date [illegible]

LOS NIETOS STORM DRAIN

J.N. 6253.00

PICK-UP

PROJECT NO. 530

PROFILE

PARTY

BROWN, L.
HARRINGTON, P.
SANDOVAL, M.
McCOY, J.

STATION	B.S.	H.I.	F.S.	ELEV.

NOTE: ANY ADDITIONS OR CHANGES ON THIS SHEET MUST BE MADE OR CIRCLED IN RED INK, WITH DATE AND NAME OF PERSON MAKING CHANGE.

PLEASE RETURN TO
LOS ANGELES COUNTY ENGINEER
700 LOS ANGELES COUNTY ENGINEERING BLDG.

Do not extend notes this side of this line.

76L-298 CE 307 11-58

76L-298 CE 307 11-58

PLEASE RETURN TO
LOS ANGELES COUNTY ENGINEER
700 LOS ANGELES COUNTY ENGINEERING BLDG.

NOTE: ANY ADDITIONS OR CHANGES ON THIS SHEET MUST BE MADE OR CIRCLED IN RED INK, WITH DATE AND NAME OF PERSON MAKING CHANGE

Do not extend notes this side of this line.

STATION	B.S.	H.I.	F.S.	ELEV	℄ PROPOSED STORM DRAIN
FD. B.M. S.D. 1501	1071	156 45		145 74	B.M. S.D. 1501 ELEV. 145.737 F.B. 2516-29 SAN GABRIEL RIVER & SLAUSON AVE, S.E. COR., L. & NAIL IN CONC. BASE OF N.W. LEG OF SO. CAL. EDISON CO. TOWER #2-5
T.P.	205	158 09	0 41	156 04	SPK.
T.P.	093	147 28	11 74	146 35	SPK.
4+00			9 2	138 1	℄ PROD.
4+36.7			9 9	137 3	℄ BOT. BK.
4+51.0			4 5	142 8	℄ TOP BK.
4+56.95 B.C.			4 4	142 9	℄
4+73.0			4 1	143 2	℄ BOT. BK.
4+76.0			3 0	144 3	℄ BK.
4+80.5			1 3	146 0	℄ TOP BK.
T.P.			1 48	145 80	SPK.

F.B. 2571 Pg. 232
Job No. 6253.00 Division No. 11 Notes Red Plotted Profile
Survey of LOS NIETOS S.D. Date W. H. FITCH Date No. X-Sec.
Survey by L.L.B. Notes P.H. Notes Chkd. Checked
Indexed [redacted] Date Date No.

76[illegible] CE 307 11-58

PLEASE RETURN TO
LOS ANGELES COUNTY ENGINEER
700 LOS ANGELES COUNTY ENGINEERING BLDG.

NOTE: ANY ADDITIONS OR CHANGES ON THIS SHEET MUST BE MADE OR CIRCLED IN RED INK, WITH DATE AND NAME OF PERSON MAKING CHANGE.

Do not extend notes this side of this line.

STATION	B.S.	H.I.	F.S.	ELEV.	℄ PROPOSED STORM DRAIN	
T.P. (CONT)	10 72	156 52		145 80	(CONT)	
4+95.26	E.C.		10 7	145 8	℄	
5+51.0			9 5	147 0	℄	BOT. BK. (R.R.)
5+64.7			2 8	153 7	℄	TOP BK. (R.R.)
5+69.2			2 5	154 0	℄	BOT. R.R. TRACK BED
5+73.7			0 9	155 6	℄	TOP R.R. TRACK BED
5+75.94			0 82	155 70	℄	BOT. R.R. TRACK
			0 28	156 24	℄	TOP " "
5+80.85			0 92	155 60	℄	BOT. R.R. TRACK
			0 38	156 14	℄	TOP " "
5+82.8			1 0	155 5	℄	TOP R.R. TRACK BED
5+87.0			2 4	154 1	℄	BOT. R.R. TRACK BED

Profile No. ____ Notes Red ____ Plotted ____ Job No. ____ Division No. 11 F.B. 2571 Pg. 233

Date ____ Date ____ Survey of ____

Notes Checked ____ Checked ____ Survey by L.L.B. Notes ____ Date ____

Date ____ Date ____ Map No. ____ Indexed ____ Date ____

F.B. 2571 Pg. 234

Job No. 6253.00 Division No. 11 Notes Red Plotted

Survey of LOS NIETOS S.D. Date Date

Survey by L.L.B. Notes P.H. Notes Checked M.H. FITCH Checked

Indexed R. J. GALLI Date Date Date

5+92.5			2 6	153 9	℄	TOP BK. (R.R.)
6+08.5 ⊙	267	149 19	10 00	146 52	℄	BOT. BK. (R.R.)
6+50.0			4 3	144 9	℄	
7+00.0			4 2	145 0	℄	
7+50.0			4 3	144 9	℄	
7+71.73	B.C.		4 2	145 0	℄	
8+07.0			4 5	144 7	℄	
8+42.62	E.C.		3 8	145 4	℄	
T.P.	3 35	149 16	3 38	145 81	SPK.	
T.P.	3 40	147 96	4 60	144 56	SPK.	
F.D. B.M.S.D. 1502			4 19	143 77	B.M. S.D. 1502 ELEV. 143.779 F.B. 2516-28 RIVERA RD. & CASCADE CIRCLE, N.E. COR BT. SPK. IN Cb. 6 FT. E. OF E. END C.R.	