Profile Notes Red_____ Plotted_____ Job No._____ Division No._____ 2593

ROSEMEAD S.D. (LINE B)

CROSS SECTIONS

on

TEMPLE CITY BLVD.

from

LA ROSA DR. (F.B. 2510-250)

North to

LAS TUNAS DR. (81+75)

J.N. 6252.40

CONT'D FROM F.B. 2510

FOR LINE "C"

See pg 91

5-13-60

Party

J.H. Brown

K.M. Kapp

B. Nu

A. Ma

Microfilmed Nov. 85

76L-298 CE 307 11-58

PLEASE RETURN TO
LOS ANGELES COUNTY ENGINEER
700 LOS ANGELES COUNTY ENGINEERING BLDG.

NOTE: ANY ADDITIONS OR CHANGES ON THIS SHEET MUST BE MADE OR CIRCLED IN RED INK, WITH DATE AND NAME OF PERSON MAKING CHANGE.

Do not extend notes this side of this line. FROM F.B. 2510

STATION	B.S.	H.I.	F.S.	ELEV.	Left (W.)	Right (E.)
Continuation of Temple City Blvd. from La Rosa Dr. North						
BM SD-919				33267	BM SD-919 F.B. 2510-23 Elev. = 332.671	
33+00				33311	℄	
33+06 7				33287	gutter out 20°	
"				33257	" in 27⁸	
"				33324	top curb 28°	
33+16 3				33334	℄	
"				33317		10' W/4
"				33301		20° gutter out
"				33296		27⁸ " in
"				33371		28° top curb
"				3340		40' P/L
"				33319	W/4 10'	
"				33296	gutter out 20°	
"				33266	" in 27⁸	
"				33335	top curb 28°	
"				3337	P/L 40'	
				33307		20° gutter out
				33305		26° " "
				33300		27⁸ " in
				33377		28° top curb
				33388	℄	

Profile No. Notes Red Plotted Job No. C25240 Division No. F.B. 2573 No. 7
Date Date Survey of Rosemead Sub

76L-298 CE 307 11-58

PLEASE RETURN TO
LOS ANGELES COUNTY ENGINEER
700 LOS ANGELES COUNTY ENGINEERING BLDG.

NOTE: ANY ADDITIONS OR CHANGES ON THIS SHEET MUST BE MADE OR CIRCLED IN RED INK, WITH DATE AND NAME OF PERSON MAKING CHANGE.

Do not extend notes this side of this line.

STATION	B.S.	H.I.	F.S.	ELEV.	Left (W.)	Right (E.)
33+56 3				333 62		13' W/4
"				333 55		26° gutter out
"				333 38		27 8 " in
"				334 03		28° top curb
"				334 5		40' P/L
"				333 75	W/4 10'	
"				333 53	gutter out 20°	
"				333 19	" in 27 8	
"				333 87	top curb 28°	
"				334 1	P/L 40'	
34+00				334 45		
"				334 20		13' W/4
"				334 07		26° gutter out
"				333 93		27 8 " in
"				334 56		28° top curb
"				334 7		40' P/L
"				334 33	W/4 10'	
"				334 11	gutter out 20°	
"				333 77	" in 27 8	
"				334 43	top curb 28°	
"				334 9	P/L 40'	

F.B. 2573 Pg. 8

Job No. 6252.40 Division No. Notes Red Plotted Profile
Survey of Rosemead S.D. Date Date No. X-Sec.
Survey by J.H. Brown Notes K.M. Kapp Notes Chkd. Checked
Indexed C. Johnson Date Date Date No.

76L-298 CE 307 11-58

PLEASE RETURN TO
LOS ANGELES COUNTY ENGINEER
700 LOS ANGELES COUNTY ENGINEERING BLDG.

NOTE: ANY ADDITIONS OR CHANGES ON THIS SHEET MUST BE MADE OR CIRCLED IN RED INK, WITH DATE AND NAME OF PERSON MAKING CHANGE.

Do not extend notes this side of this line.

STATION	B.S.	H.I.	F.S.	ELEV.	Left (W.)	Right (E.)
35+00				335 70		℄
"				335 44		13' W/4
"				335 34		26° gutter out
"				335 17		27.8 " in
"				335 81		28° top curb
"				335 9		40' P/L
"				335 60	W/4 10'	
"				335 36	gutter out 20°	
"				335 01	" in 27.8	
"				335 68	top curb 28°	
"				335 9	P/L 40'	
T.P. # 14				336 46		
35+60.90				336 42		℄ Ints. Temple City Blvd. & Kennerly St. Prod.
"				336 21		13' W/4
"				336 08		26° gutter out
"				335 95		27.8 " in
"				336 58		28° top curb
"				336 5		40' P/L
1+00 @ ℄ Ints. Temple City Blvd. & Kennerly St. Prod. going West						
1+00				336 42		℄
1+ 10				336 30		℄ W/4 Temple City Blvd.
1+20				336 16		℄ E. edge gutter " "

Profile Notes Red ____ Plotted ____ Job No. 6252.40 Division No. ____ F.B. 2573 Pg. 9

No. ____ Y.Sec. ____ Date ____ Checked ____ Date ____ Survey by R.O. MEAD ____ Note Book 9D ____

76L-296 CE 307 11-58

PLEASE RETURN TO
LOS ANGELES COUNTY ENGINEER
700 LOS ANGELES COUNTY ENGINEERING BLDG.

NOTE: ANY ADDITIONS OR CHANGES ON THIS SHEET MUST BE MADE OR CIRCLED IN RED INK. WITH DATE AND NAME OF PERSON MAKING CHANGE.

Do not extend notes this side of this line.

Profile No. ____ X-Sec. No. ____

Plotted ____ Date ____ Checked ____ Date ____

Notes Red ____ Date ____ Notes Chkd. ____ Date ____

Division No. ____ Job No. S.D. 6252.40

Survey of ROSEMEAD Notes K.M. KAPP

Survey by H. Brown

Indexed J. Johnson

F.B. 2573 Pg. 10

STATION	B.S.	H.I.	F.S.	ELEV.	Left (S.)	Right (N.)
1+27 8				335 80		℄ gutter in
1+28 0				336 46		℄ top curb
1+40 0				336 74		℄ conc. walk
1+50 0				336 92		℄ " "
1+61 9				336 81		℄ top curb
1+62 1				336 16		℄ gutter in
1+63 3				336 26		℄ " out
1+73 0				336 45		℄ pvt. brk.
M.H. 1+82 2				336 57	336.57 Mean Rim 0 3	S.S.M.H.
8" outlet	West			329 46	6.44 Depth	Channel East is
					330.13 Top Pipe	plugged
					0.67 Dia.	
					329.46 Invert	
1+90 0				336 57		℄ pvt.
3+00				336 47		pvt.
Continuation of Temple City Blvd. from Kennerly St. (Prod.) North						
					Left (W.)	Right (E.)
36+00				336 90		℄
"				336 70		13' W/4
"				336 61		26 0 gutter out
"				336 45		27 8 " in
"				337 10		28 0 top curb

76L-298 CE 307 11-58

PLEASE RETURN TO
LOS ANGELES COUNTY ENGINEER
700 LOS ANGELES COUNTY ENGINEERING BLDG.

NOTE: ANY ADDITIONS OR CHANGES ON THIS SHEET MUST BE MADE OR CIRCLED IN RED INK, WITH DATE AND NAME OF PERSON MAKING CHANGE.

Do not extend notes this side of this line.

Profile No. ____ Notes Red. ____ Plotted ____ Job No. 625240 Division No. ____ F.B. 2573 Pg. 11

Date ____ Date ____ Survey of ROSEMEAD S.D.

STATION	B.S.	H.I.	F.S.	ELEV.	LEFT (W.)		RIGHT (E.)	
36+00				337 2			40'	P/L
"				336 83	W/4	10'		
"				336 63	gutter out	20°		
"				336 31	" in	27°		
"				336 98	top curb	28°		
"				337 1	P/L	40'		
37+00				338 21			℄	
"				338 00			13'	W/4
"				337 84			26°	gutter out
"				337 70			27°	" in
"				338 35			28°	top curb
"				338 4			40'	P/L
"				338 10	W/4	10'		
"				337 90	gutter out	20°		
"				337 58	" in	27°		
"				338 23	top curb	28°		
"				338 5	P/L	40'		
37+03 2				337 88			26°	(N. end) gutter out
"				337 79			27°	(N. end) " in
"				338 39			28°	(N. end) top curb
37+03 3				338 29			29°	top Rig. berm

76L-298 CE 307 11-58

PLEASE RETURN TO
LOS ANGELES COUNTY ENGINEER
700 LOS ANGELES COUNTY ENGINEERING BLDG.

NOTE: ANY ADDITIONS OR CHANGES ON THIS SHEET MUST BE MADE OR CIRCLED IN RED INK, WITH DATE AND NAME OF PERSON MAKING CHANGE.

Do not extend notes this side of this line.

STATION	B.S.	H.I.	F.S.	ELEV.	Left (W.)	Right (E.)
37+22 4				338 02		26 6 gutter edge pvt.
37+47 0				338 37		26 0 " " "
"				338 9		27 5 top brk.
37+60 4				338 95		28 5 top R.&O. berm
37+60 5				338 55		26 0 gutter out (S. end)
"				338 41		27 8 " in (S. end)
"				339 06		28 0 top curb (S. end)
38+00				339 46		℄
"				339 27		13' w/4
"				339 11		26 0 gutter out
"				338 95		27 8 " in
"				339 61		28 0 top curb
"				339 7		40' P/L
"				339 35	w/4 10'	
"				339 20	gutter out 20 0	
"				338 86	" in 27 8	
"				339 54	top curb 28 0	
"				339 7	P/L 40'	
38+52 81				340 16		℄ Ints. Temple City Blvd. & Pentland St. Prod.
"				339 97		13' w/4
"				339 81		26 0 gutter out

F.B. 2573 Pg. 12

Job No. C252 40 Division No. Notes Red Plotted Profile

Survey of ROSEMEAD S.D. Date Date No. X-Sec.

Survey by J.H. Brown Notes K.M. Kapp Notes Chkd. Checked

Indexed A. C. Johnson Date Date No.

76L-296 CE 307 11-58

PLEASE RETURN TO
LOS ANGELES COUNTY ENGINEER
700 LOS ANGELES COUNTY ENGINEERING BLDG.

NOTE: ANY ADDITIONS OR CHANGES ON THIS SHEET MUST BE MADE OR CIRCLED IN RED INK, WITH DATE AND NAME OF PERSON MAKING CHANGE.

Do not extend notes this side of this line.

STATION	B.S.	H.I.	F.S.	ELEV.	LEFT (W.)	RIGHT (E.)
38+52 81				33965		27 8 gutter in
"				34029		28 2 top curb
"				34005		40' P/L
1+00 @ ℄ Ints. Temple City Blvd. & Pentland St. Prod. going West						
1+00				34016		℄ Ints. Temple City Blvd. & Pentland St. Prod.
1+10				34003	Left (S.)	Right (W.) ℄ W/4 Temple City Blvd.
1+20 0				33988		℄ Edge gutter " "
1+ 27 8				33952		℄ gutter in
1+28 0				34020		℄ top curb
1+40 0				34047		℄ conc. walk
1+50 0				34060		℄ " " brk.
1+62 0				34037		℄ top curb
1+62 2				33971		℄ gutter in
1+63 3				33986		℄ " out
1+72 0				34011		℄ pvt. brk.
M.H. 1+81 2				34016	340.16 Mean Rim	℄ S.S. M.H.
8" Outlet	West			33243	7.06 Depth	Channel East is
					333.10 Top Pipe	plugged
					0.67 Dia.	
					332.43 Invert	
1+90 0				34028		℄ pvt.

Profile Notes Red ____ Plotted ____ Job No. 625240 Division No. ____ F.B. 2573 Pg. 13
No. ____ Date ____ Date ____ Survey of PASEWEAD ST.

76L-298 CE 307 11-58

PLEASE RETURN TO
LOS ANGELES COUNTY ENGINEER
700 LOS ANGELES COUNTY ENGINEERING BLDG.

NOTE: ANY ADDITIONS OR CHANGES ON THIS SHEET MUST BE MADE OR CIRCLED IN RED INK, WITH DATE AND NAME OF PERSON MAKING CHANGE.

Do not extend notes this side of this line.

STATION	B.S.	H.I.	F.S.	ELEV.	LEFT (W.)	RIGHT (E.)
3+00				339 98		℄ pvt.
Continuation of Temple City Blvd. from Pentland St. (Prod.) North						
39+00				340 77		℄
"				340 56		13' W/4
"				340 42		26° gutter out
"				340 27		27° " in
"				340 92		28° top curb
"				340 3		40' P/L
"				340 65	W/4 10'	
"				340 47	gutter out 20°	
"				340 14	" in 27°	
"				340 80	top curb 28°	
"				341 0	P/L 40'	
40+00				342 06		℄
"				341 88		13' W/4
"				341 66		26° gutter out
"				341 50		27° " in
"				342 15		28° top curb
"				341 6		40' P/L
"				341 96	W/4 10'	
"				341 75	gutter out 20°	

F.B. 573 Pg. 14
Job No. C252.40
Division No. Notes Red Plotted Profile
Survey of ROSEMEAD S.D. Date Date No.
Survey by J.H. Brown Notes K.M. Kapp Notes Chkd. Checked X-Sec.
Indexed C. Johnson Date Date Date No.

76L-298 CE 307 11-58

PLEASE RETURN TO
LOS ANGELES COUNTY ENGINEER
700 LOS ANGELES COUNTY ENGINEERING BLDG.

NOTE: ANY ADDITIONS OR CHANGES ON THIS SHEET MUST BE MADE OR CIRCLED IN RED INK, WITH DATE AND NAME OF PERSON MAKING CHANGE.

Do not extend notes this side of this line.

STATION	B.S.	H.I.	F.S.	ELEV.	LEFT (W.)	RIGHT (E.)
40+00				341 41	gutter in 27.8	
"				342 05	top curb 28.0	
"				342 2	P/L 40'	
T.P. #15				342 39		
40+61.1				342 45		26.2 gutter out (N. end)
"				342 30		28.0 " in (N. end)
"				342 94		28.2 top curb (N. end)
40+68.0				342 43		26.0 gutter
"				342 68		26.5 edge pvt.
40+75.0				342 60		26.0 gutter
"				342 92		26.5 edge pvt.
40+90.9				342 87		20.0 gutter out (S. end)
"				342 67		27.8 " in (S. end)
"				343 32		28.0 top curb (S. end)
40+96.0				343 33		℄
"				343 16		10' W/4
"				342 90		20.0 gutter out
"				342 74		27.8 " in
"				343 39		28.0 top curb
"				343 5		40' P/L
41+00				343 38		℄

Profile Notes Red ____ Plotted ____ Job No. 6252.40 Division No. ____ F.B. 2573 Pg. 15

No. ____ Date ____ Date ____ Survey of ROSEMEAD SD

X-Sec. Notes Chkd. ____ Checked ____ Survey by [illegible]

No. ____ Date ____ Date ____ Mgr. No. ____ Lab. C. Johnson

76L-298 CE 307 11-56

PLEASE RETURN TO
LOS ANGELES COUNTY ENGINEER
700 LOS ANGELES COUNTY ENGINEERING BLDG.

NOTE: ANY ADDITIONS OR CHANGES ON THIS SHEET MUST BE MADE OR CIRCLED IN RED INK, WITH DATE AND NAME OF PERSON MAKING CHANGE.

Do not extend notes this side of this line.

STATION	B.S.	H.I.	F.S.	ELEV.	LEFT (W.)	RIGHT (E.)
41+00				343 24	W/4 10'	
"				342 94	gutter out 20°	
"				342 61	" in 27⁸	
"				343 26	top curb 28°	
"				343 6	P/L 40'	
41+52 79				343 99	pvt. over Mon. ℄	Ints. Temple City Blvd. & Blackley St.
"				343 22	Top Mon. in H.H. ℄	" " "
1+00 @	Ints.	Temple City Blvd. & Blackley St. going East				
1+00				343 99	pvt. over Mon. ℄	Ints. Temple City Blvd. & Blackley St.
"				343 22	Top Mon. in H.H. ℄	" " "
1+10				343 81	Left (N.) ℄	Right (S.) W/4 Temple City Blvd.
1+20°				343 60	℄	W. edge gutter " "
1+28°				343 56	℄	flowline "
1+30⁸				343 68	℄	E. edge gutter
"				343 44		16² Ints. two gutters
"				343 95	Ints. two gutters 16°	
1+53⁸				344 22	℄	
"				344 56	crown pvt. 7⁵	
"				344 51	gutter out 16°	
1+57⁵				344 25	℄	
"				343 87		8⁵ W/4

F.B. 2573 PG. 16

Job No. 625240 Division No. Notes Red Plotted Profile

Survey of ROSEMEAD S.D. Date Date No.

Survey by H. Brown Notes K. Kapp Notes Chkd. Checked X-Sec.

Index C. Johnson Date Date Date No.

76L-298 CE 307 11-58

PLEASE RETURN TO
LOS ANGELES COUNTY ENGINEER
700 LOS ANGELES COUNTY ENGINEERING BLDG.

NOTE: ANY ADDITIONS OR CHANGES ON THIS SHEET MUST BE MADE OR CIRCLED IN RED INK, WITH DATE AND NAME OF PERSON MAKING CHANGE.

Do not extend notes this side of this line.

STATION	B.S.	H.I.	F.S.	ELEV.	LEFT (N.)	RIGHT (S.)
1+57.5				343 57		16.2 gutter out
"				343 35		17.9 " in
"				343 98		18.1 top curb
"				343 8		30' P/L
"				344 66	crown pvt. 7.5	
"				344 60	gutter out 16.0	
"				344 40	" in 17.8	
"				345 05	top curb 18.0	
"				345 3	P/L 30'	
1+72.0				344 25		℄
"				343 80		8.5 W/4
"				343 38		16.9 gutter out
"				343 31		18.0 " in
"				343 94		18.2 top curb
"				343 8		30' P/L
"				344 63	crown pvt. 7.5	
"				344 42	gutter out 16.7	
"				344 33	" in 17.9	
"				344 96	top curb 18.1	
"				345 5	P/L 30'	
2+[illegible]07.5				344 19		℄
"				343 72		8.5 W/4

Profile No. X-Sec. Notes Red Date Plotted Date Job No. 625240 Division No. Survey of ROSEMEAD S.D. F.B. 2573 Pg. 17

76L-298 CE 307 11-58

PLEASE RETURN TO
LOS ANGELES COUNTY ENGINEER
700 LOS ANGELES COUNTY ENGINEERING BLDG.

NOTE: ANY ADDITIONS OR CHANGES ON THIS SHEET MUST BE MADE OR CIRCLED IN RED INK, WITH DATE AND NAME OF PERSON MAKING CHANGE.

Do not extend notes this side of this line.

STATION	B.S.	H.I.	F.S.	ELEV.	LEFT (N.)	RIGHT (S.)
2+07 5				343 26		16 9 gutter out
"				343 18		18 0 " in
"				343 82		18 2 top curb
"				343 8		30' P/L
"				344 51	crown pvt. 7 5	
"				344 24	gutter out 16 7	
"				344 18	" in 17 9	
"				344 25	(apron) top curb 18 1	
"				345 13	" brk. 34 5	
"				345 50	conc. P/L 30'	
3+00				343 80		℄
"				343 39		8 5 W/4
"				342 94		16 9 gutter out
"				342 86		18 0 " in
"				343 50		18 2 top curb
"				343 5		30' P/L
"				344 18	crown pvt. 7 5	
"				343 88	gutter out 16 7	
"				343 84	" in 17 9	
"				344 47	top curb 18 1	
"				344 6	P/L 30'	

F.B. 2573 PG. 18

Job No. 6252.40 Division No. Notes Red Plotted Profile
Survey of ROSEMEAD S.D. Date Date No.
Survey by J.H. Brown Notes K. Na Kago Notes Chkd. Checked X-Sec.
Indexed C. Johnson Date Date Date No.

76L-298 CE 307 11-58

PLEASE RETURN TO
LOS ANGELES COUNTY ENGINEER
700 LOS ANGELES COUNTY ENGINEERING BLDG.

NOTE: ANY ADDITIONS OR CHANGES ON THIS SHEET MUST BE MADE OR CIRCLED IN RED INK, WITH DATE AND NAME OF PERSON MAKING CHANGE.

Do not extend notes this side of this line.

STATION	B.S.	H.I.	F.S.	ELEV.	LEFT (S.)		RIGHT (W.)	
1+00 @ Ints. Temple City Blvd. & Transit Line							going West	
1+00				343 99	pvt. over Mon.		Temple City Blvd. & Ints. & Transit Line	
"				343 22	Top Mon. in H.H.		" " "	
1+10				343 89			T/C w/4 Temple City Blvd.	
1+20 °				343 68			T/C E. edge gutter " "	
1+27 °				343 31			T/C gutter in	
1+28 ±				343 96			T/C top curb	
1+37°				344 4			T/C ground brk.	
" J.C.				344 28	344.28 Mean Rim	344.28	10 ± (J.C.) S.S.M.H. Mean Rim 344.28	
8" outlet	East			337 37	6.24 Depth	6.08	Depth	6.13
8" Inlet	South			337 53	338.04 Top Pipe	338.20	Top Pipe	338.15
8" Inlet	North			337 48	0.67 Dia.	0.67	Dia.	0.67
~				~	337.37 Invert	337.53	Invert	337.48
1+37 °				344 34			13 ° edge pvt. (drive)	
"				344 1	bot. brk. ground	5°		
"				343 7	ground	25°		
1+58 °				345 3			T/C top brk.	
"				345 68			13 ° edge pvt. (drive)	
"				343 9	bot. brk. ground	5°		
"				343 3	ground	25°		
2+58 °				345 8			T/C top brk.	

Profile No. X-Sec. Notes Red Data Notes Blue Data Plotted Date Checked Date Job No. 62522.40 Survey of ROSEMEAD S.D. Division No. Surveyed by Field Book No. Page No. C. Jones Page 19 F.B. 2573

76L-298 CE 307 11-58

PLEASE RETURN TO
LOS ANGELES COUNTY ENGINEER
700 LOS ANGELES COUNTY ENGINEERING BLDG.

NOTE: ANY ADDITIONS OR CHANGES ON THIS SHEET MUST BE MADE OR CIRCLED IN RED INK, WITH DATE AND NAME OF PERSON MAKING CHANGE.

Do not extend notes this side of this line.

STATION	B.S.	H.I.	F.S.	ELEV.	LEFT (S.)	RIGHT (N.)
2+58				345 98		13° edge pvt. (drive)
"				343 9	bot. brk. ground 5°	
"				343 3	ground 25°	
Continuation of Temple City Blvd. from Transit Line North						
					Left (W.)	Right (E.)
41+63 1				344 13		℄
" J.C.				343 77	343.77 Mean Rim 343.77	23 7 (J.C.) S.S.M.H. Mean Rim 343.77
8" Outlet East				335 88	7.22 Depth 6.92	Depth 6.99
8" Inlet West				336 18	336.55 Top Pipe 336.85	Top Pipe 336.78
8" Inlet North				336 11	0.67 Dia. 0.67	Dia. 0.67
~				~	335.88 Invert 336.18	Invert 336.11
42+00				344 75		℄
"				344 61		10' W/4
"				344 36		20° gutter out
"				344 31		27 8 " in
"				344 94		28° top curb
"				345 3		40' P/L
"				344 60	W/4 10'	
"				344 35	gutter out 20°	
"				344 05	" in 27 8	
"				344 71	top curb 28°	
"				345 5	P/L 40'	

F.B. 2573 Pg. 20

Job No. 625240 Division No. Notes Red Plotted Profile
Survey of RASEMEAD S.D. Date Date No.
Survey by W.H. Brown Notes K.M. Kapp Notes Chkd. Checked X-Sec.
Index C. Johnson Date Date No.

76L-298 CE 307 11-58

PLEASE RETURN TO
LOS ANGELES COUNTY ENGINEER
700 LOS ANGELES COUNTY ENGINEERING BLDG.

NOTE: ANY ADDITIONS OR CHANGES ON THIS SHEET MUST BE MADE OR CIRCLED IN RED INK, WITH DATE AND NAME OF PERSON MAKING CHANGE.

Do not extend notes this side of this line.

STATION	B.S.	H.I.	F.S.	ELEV.	LEFT (W.)	RIGHT (E.)
42+15.0				34494		℄
"				34476		10' W/4
"				34455		20.0 gutter out
"				34450		25.8 " "
"				34450		27.8 " in
"				34512		28.0 top curb
"				3456		40' P/L
42+47.0				34542		℄
"				34526		10' W/4
"				34500		20.0 old pvt. brk.
"				34483		25.8 gutter out (N. end)
"				34470		27.9 " in (N. end)
"				34532		28.1 top curb (N. end)
"				3462[illegible]		40' P/L
42+64.0				34523		20' old pvt. brk.
"				34496		24.0 gutter
"				34533		29.0 edge pvt.
43+00				34620		℄
"				34623		10' W/4
"				34576		20' old pvt. brk.
"				34525		24.0 gutter
"				34550		27.0 edge pvt.

Profile No. X-Sec. Notes Red Date Notes Chkd. Plotted Date Checked Job No. C252 40 Division No. Survey by H. Rosemead Kirkpatrick Date 5-13-60 Map No. C. Johnson

F.B. 2573 Pg. 21

76L-298 CE 307 11-58

PLEASE RETURN TO
LOS ANGELES COUNTY ENGINEER
700 LOS ANGELES COUNTY ENGINEERING BLDG.

NOTE: ANY ADDITIONS OR CHANGES ON THIS SHEET MUST BE MADE OR CIRCLED IN RED INK, WITH DATE AND NAME OF PERSON MAKING CHANGE.

Do not extend notes this side of this line.

STATION	B.S.	H.I.	F.S.	ELEV.	LEFT (W.)	RIGHT (E.)
43+00				346 4		33° top brk.
"				346 7		40' P/L
"				346 04	W/4 10'	
"				345 89	gutter out 20°	
"				345 50	" in 27°	
"				346 22	top curb 28°	
"				346 9	P/L 40'	
T.P. #16				346 95		
43+86°				347 54		℄
" M.H.				347 96	S.S.M.H. 347.96 Mean Rim 37°	347.96 Mean Rim
8" outlet	South			340 44	6.85 Depth	6.74 Depth
8" Inlet	North			340 55	341.11 Top Pipe	341.22 Top Pipe
~				~	0.67 Dia.	0.67 Dia.
~				~	340.44 Invert	340.55 Invert
44+00				347 74		℄
"				347 56		10' W/4
"				347 25		20' old pvt. brk.
"				346 88		24° gutter
"				347 43		30° edge pvt.
"				348 2		35° top brk.
"				348 3		40' P/L

F.B. 2573 PG. 22

Job No. 6252.40 Division No. Notes Red Plotted Profile
Survey of ROSEMEAD S.D. Date Date No.
Survey by J.H. Brown Notes K.M. Kapp Notes Chkd. Checked X-Sec.
Indexed C. Johnson Date Date No.

76L-298 CE 307 11-58

PLEASE RETURN TO
LOS ANGELES COUNTY ENGINEER
700 LOS ANGELES COUNTY ENGINEERING BLDG.

NOTE: ANY ADDITIONS OR CHANGES ON THIS SHEET MUST BE MADE OR CIRCLED IN RED INK, WITH DATE AND NAME OF PERSON MAKING CHANGE.

Do not extend notes this side of this line.

STATION	B.S.	H.I.	F.S.	ELEV.	LEFT (W.)		RIGHT (E.)
44+00				347 66	W/4	10'	
"				347 38	gutter out	20°	
"				347 02	" in	27°	
"				347 06	(apron) top curb	28°	
"				347 90	" top brk.	36°	
"				348 01	conc. P/L	40'	
44+58°				348 60			℄
" M.H.				347 73	347.73 Mean Rim	347.73	23 5 S.S. M.H.
8" outlet	South			338 26	8.80 Depth	8.66	
8" Inlet	North			338 40	338.93 Top Pipe	339.07	
—				—	0.67 Dia.	0.67	
—				—	338.26 Invert	338.40	
45+00				349 26			℄
"				349 04			10' W/4
"				348 69			20' old pvt. brk.
"				348 20			24 2 gutter
"				348 66			28 4 top brk.
"				348 72			31 4 edge pvt.
"				349 5			40' P/L
"				349 10	W/4	10'	
"				348 88	gutter out	20°	

Profile No. X See Notes Chkd. Date Notes Red Date Plotted Date Checked Job No. 6252.40 Division No. Survey of Rosemead S.D. Survey by [illegible] Date [illegible]

F.B. 2573 Pg. 23

76L-298 CE 307 11-56

PLEASE RETURN TO
LOS ANGELES COUNTY ENGINEER
700 LOS ANGELES COUNTY ENGINEERING BLDG.

NOTE: ANY ADDITIONS OR CHANGES ON THIS SHEET MUST BE MADE OR CIRCLED IN RED INK, WITH DATE AND NAME OF PERSON MAKING CHANGE.

Do not extend notes this side of this line.

STATION	B.S.	H.I.	F.S.	ELEV.	LEFT (W.)	RIGHT (E.)
45+00				348 48	gutter in 27.8	
"				348 57	(apron) top curb 28.0	
"				349 14	" top brk. 32.5	
"				349 35	conc. P/L 40'	
45+94.9				350 65		℄
" M.H.				350 76	350.76 Mean Rim S.S.M.H. 37.0	
8" outlet south				343 51	6.58 Depth	Channel to North
					344.18 Top Pipe	is plugged
					0.67 Dia.	
					343.51 Invert	
46+00				350 70		℄
"				350 56		10' W/4
"				350 20		20' old pvt. brk.
"				349 71		25.0 gutter
"				349 98		28.0 edge pvt. top brk.
"				350 7		40' P/L
"				350 60	W/4 10'	
"				350 39	gutter out 20.0	
"				350 04	" in 27.8	
"				350 68	top curb 28.0	
"				350 8	P/L 40'	

F.B. 2573 PG. 24

Job No. 6252.40 Division No. Notes Red Plotted Profile
Survey of ROSEMEAD S.D. Date Date No. X-Sec.
Survey by J.H. Brown Notes K.M. KAPP Notes Chkd. Checked
Index [redacted] Date Date Date No.

76L-298 CE 307 11-58

PLEASE RETURN TO
LOS ANGELES COUNTY ENGINEER
700 LOS ANGELES COUNTY ENGINEERING BLDG.

NOTE: ANY ADDITIONS OR CHANGES ON THIS SHEET MUST BE MADE OR CIRCLED IN RED INK, WITH DATE AND NAME OF PERSON MAKING CHANGE.

Do not extend notes this side of this line.

STATION	B.S.	H.I.	F.S.	ELEV.	LEFT (W.)	RIGHT (E.)
T.P. #17				351 05		
47+00				352 22		℄
"				352 04		10' W/4
"				351 71		20' old pvt. brk.
"				351 14		25.0 gutter
"				351 53		28.5 edge pvt. top brk.
"				352 0		40' P/L
"				352 05	W/4 10'	
"				351 85	gutter out 20.0	
"				351 49	" in 27.8	
"				352 14	top curb 28.0	
"				352 2	P/L 40'	
47+08.6				352 04		37.8 Mean Rim Tel. M.H.
47+14.5				352 37		℄
"				352 25	W/4 10'	
"				352 08	gutter out 20.0	
"				351 71	" in 27.8	
"				352 37	top curb 28.0	
"				352 7	P/L 40'	
47+ 42.4				352 82		℄
"				352 68		10' W/4

Profile No. X-Sec. Notes Red Date Notes Chkd. Plotted Date Checked Job No. 625240 Division No. Survey of ROSEMEAD S.D. Survey by [illegible] Date [illegible] Notes [illegible] Date [illegible] Notes [illegible] C. Johnson

F.B. 2573 Pg. 25

76L-296 CE 307 11-58

PLEASE RETURN TO
LOS ANGELES COUNTY ENGINEER
700 LOS ANGELES COUNTY ENGINEERING BLDG.

NOTE: ANY ADDITIONS OR CHANGES ON THIS SHEET MUST BE MADE OR CIRCLED IN RED INK, WITH DATE AND NAME OF PERSON MAKING CHANGE.

Do not extend notes this side of this line.

STATION	B.S.	H.I.	F.S.	ELEV.	LEFT (W.)	RIGHT (E.)
47+42 4				352 36		20' old pvt. brk.
"				352 04		24 5 gutter
"				352 71		28 0 edge pvt. top brk.
"				352 6		40' S.E. P/L Cor.
47+67 5				353 17		℄
" J.C.				352 59	S.S.M.H. (J.C.) 352.59 Mean Rim 34 8	352.59 Mean Rim 352.59
8" Outlet	East			341 02	10.90 Depth	10.85 Depth 10.75
8" Inlet	West			341 07	341.69 Top Pipe	341.74 Top pipe 341.84
8" Inlet	North			341 17	0.67 Dia.	0.67 Dia. 0.67
—				—	341.02 Invert	341.07 Invert 341.17
47+67 9				353 17		℄
" J.C.				352 66	352.66 Mean Rim 352.66	24 5 S.S.M.H. (J.C.) 352.66 Mean Rim
8" Outlet	South			340 58	11.41 Depth 11.31	11.16 Depth
8" Inlet	North			340 68	341.25 Top Pipe 341.35	341.50 Top Pipe
8" Inlet	West			340 83	0.67 Dia. 0.67	0.67 Dia.
—				—	340.58 Invert 340.68	340.83 Invert
47+72 44				353 23	pvt. over Mon.	℄ Ints. Temple City Blvd. & Olive St.
"				352 50	Top Mon. in H.H.	℄ " " " " "
1+00 @	℄ Ints. Temple City Blvd. & Olive St. going East					
1+00				353 23	pvt. over Mon.	℄ Ints. Temple City Blvd. & Olive St.
"				352 50	Top Mon. in H.H.	℄ " " " " "

F.B. 2573 Pg. 26

Job No. 625240 Division No. Notes Red Plotted Profile
Survey of Rosemead S.D. Date Date No.
Survey by J.H. Brown Notes K.M. Karr Notes Chkd. Checked X-Sec.
Indexed C. Johnson Date Date No.

76L-298 CE 307 11-58

PLEASE RETURN TO
LOS ANGELES COUNTY ENGINEER
700 LOS ANGELES COUNTY ENGINEERING BLDG.

NOTE: ANY ADDITIONS OR CHANGES ON THIS SHEET MUST BE MADE OR CIRCLED IN RED INK. WITH DATE AND NAME OF PERSON MAKING CHANGE.

Do not extend notes this side of this line.

STATION	B.S.	H.I.	F.S.	ELEV.	LEFT (N.)	RIGHT (S.)
1+10 0				353 05		℄ W/4 Temple City Blvd.
1+20 0				352 75		℄ old pvt. brk. " "
1+25 5				352 64		℄ gutter
"				352 65	gutter brk. 3 3	
"				352 87	" " 16 6	
1+40				352 96		℄
"				352 90		4 6 W/4
"				352 81		9 4 pvt. brk.
"				352 78		15 6 edge pvt.
"				353 04	W/4 8 2	
"				353 11	gutter line 16 4	
"				353.33	edge pvt. 22 6	
1+70 0				353 21		℄
"				353 20		4 5 W/4
"				352 93		9 4 pvt. brk.
"				352 49		15 2 edge pvt.
"				352 4		30' P/L
"				352 88	W/4 8 2	
"				352 55	edge pvt. 14 7	
2+ 00				353 04		℄
"				353 01		4 5 W/4

Profile No. X Sec. Notes Red Date Notes Chkd. Plotted Date Checked Job No. 625240 Division No. Survey of ROSEMEAD SD Survey by [illegible] Note [illegible] F.B. 2573 Pg. 27

76L-298 CE 307 11-58

PLEASE RETURN TO
LOS ANGELES COUNTY ENGINEER
700 LOS ANGELES COUNTY ENGINEERING BLDG.

NOTE: ANY ADDITIONS OR CHANGES ON THIS SHEET MUST BE MADE OR CIRCLED IN RED INK, WITH DATE AND NAME OF PERSON MAKING CHANGE.

Do not extend notes this side of this line.

STATION	B.S.	H.I.	F.S.	ELEV.	LEFT (N.)	RIGHT (S.)
2+00				352 65		9 4 pvt. brk.
"				352 37		15 2 edge pvt.
"				352 3		30' P/L
"				352 69	W/4 8 2	
"				352 37	edge pvt. 16 4	
"				353 0	P/L 30'	
3+00				352 47		℄
"				352 42		4 5 W/4
"				352 20		9 4 pvt. brk.
"				351 91		15 2 edge pvt.
"				352 1		30' P/L
"				352 28	W/4 8 2	
"				352 06	edge pvt. 16 4	
"				352 5	P/L 30'	
1+00 @ ℄ Ints. Temple City Blvd. & Olive St. going West						
1+00				353 23	pvt. over Mon.	℄ Ints. & Olive St. Temple City Blvd.
"				352 50	Top Mon. in H.H.	℄ " " " "
1+10 0				353 12		℄ W/4 Temple City Blvd.
1+20 0				352 89		℄ E. edge gutter " "
1+28 0				352 54		℄ flow line gut.
1+30 9				352 58		℄ W. edge gutter

F.B. 2573 PG. 28

Job No. C252 40 Division No. Notes Red Plotted Profile
Survey of ROSEMEAD S.D. Date Date No. X-Sec.
Survey by J.H. Brown Notes K.M. KAPP Notes Chkd. Checked
Indexed Date Date No.

76L-298 CE 307 11-58

PLEASE RETURN TO
LOS ANGELES COUNTY ENGINEER
700 LOS ANGELES COUNTY ENGINEERING BLDG.

NOTE: ANY ADDITIONS OR CHANGES ON THIS SHEET MUST BE MADE OR CIRCLED IN RED INK, WITH DATE AND NAME OF PERSON MAKING CHANGE.

Do not extend notes this side of this line.

STATION	B.S.	H.I.	F.S.	ELEV.	LEFT (S.)	RIGHT (N.)
1+30 9				352 84		16 2 Ints. two gutters
"				352 39	Ints. two gutters. 16 0	
1+58 4				353 33		℄ pvt. brk.
"				353 30		8 0 W/4
"				353 06		16 0 gutter out
"				352 91		17 8 " in
"				353 55		18 0 top curb
"				353 9		30' P/L
"				353 05	W/4 8 0	
"				352 60	gutter out 16 0	
"				352 45	" in 17 8	
"				353 10	top curb 18 0	
"				353 4	P/L 30'	
1+72 7				353 56		℄
"				353 45		8 0 W/4
"				353 16		16 0 gutter out (W. end)
"				353 00		17 8 " in (W. end)
"				353 64		18 0 top curb (W. end)
"				354 0		30' P/L
"				353 21	W/4 8 0	
"				352 66	gutter out 16 0	

Profile Notes Red ____ Plotted ____ Job No. 6252.40 Division No. ____ F.B. 2573 Pg. 29

No. ____ Date ____ Date ____ Survey of ROSEMEAD SD

No. X-Sec. Notes Chkd. ____ Checked ____ Survey by ____ Date ____

No. ____ Date ____ Date ____ Mon No. ____ Indexed ____ Date ____

76L-298 CE 307 11-58

PLEASE RETURN TO
LOS ANGELES COUNTY ENGINEER
700 LOS ANGELES COUNTY ENGINEERING BLDG.

NOTE: ANY ADDITIONS OR CHANGES ON THIS SHEET MUST BE MADE OR CIRCLED IN RED INK, WITH DATE AND NAME OF PERSON MAKING CHANGE.

Do not extend notes this side of this line.

STATION	B.S.	H.I.	F.S.	ELEV.	LEFT (S.)	RIGHT (N.)
1+72 8				352 49	gutter in 17 8	
"				353 14	(end) top curb 18 0	
"				353 3	P/L 30'	
1+88 1				353 68	℄	
"				353 52		9 8 W/4
"				353 21		17 7 gutter out
"				353 06		19 5 " in
"				353 68		19 7 top curb
"				354 2		30' P/L
2+00				353 72	℄	
"				353 55		9 4 W/4
"				353 28		17 7 gutter out
"				353 09		19 5 " in
"				353 70		19 7 top curb
"				354 2		30' P/L
"				353 27	W/4 8 5	
"				352 49	edge pvt. gutter 17 0	
"				353 2	P/L 30'	
3+00				353 85	℄	
"				353 86		9 0 W/4
"				353 55		17 7 gutter out

F.B. 2573 Pg. 30
Job No. 6252 40
Division No.
Notes Red
Plotted
Profile
Survey of ROSEMEAD S.D.
Date
Date
No.
Survey by H. Brown
Notes K. McKeed
Notes Chkd.
Checked
X-Sec.
Indexed O. Johnson
Date
Date
No.

76L-298 CE 307 11-58

PLEASE RETURN TO
LOS ANGELES COUNTY ENGINEER
700 LOS ANGELES COUNTY ENGINEERING BLDG.

NOTE: ANY ADDITIONS OR CHANGES ON THIS SHEET MUST BE MADE OR CIRCLED IN RED INK, WITH DATE AND NAME OF PERSON MAKING CHANGE.

Do not extend notes this side of this line.

STATION	B.S.	H.I.	F.S.	ELEV.	LEFT (S.)	RIGHT (N.)
3+00				35344		19.5 gutter in
"				35404		19.7 top curb
"				3543		30' P/L
"				35327	W/4 7.5	
"				35260	edge pvt. gut. 15.5	
"				3535	top brk. 20.5	
"				3534	P/L 30'	
Continuation of Temple City Blvd. from Olive St. North						
48+00				35365	Left (W.) ℄	Right (E.)
48+02.4				35367	℄	
"				35357		10' W/4
"				35320		20' old pvt. brk.
"				35299		24.5 gutter
"				35360		29.0 edge pvt. top brk.
"				3538		40' N.E. P/L Cor.
48+30.7				35410	℄	
"				35394	W/4 10'	
"				35371	gutter out 20.0	
"				35341	" in 27.8	
"				35408	top curb 28.0	
"				3543	P/L 40'	

Profile No. X-Sec. Notes Red Date Notes Chkd. Date Plotted Date Checked Date Job No. 625240 Division No. Survey of ROSEMEAD SD Survey by [illegible] C. Johnson Date 6-16-60 F.B. 2573 Pg. 31

76L-298 CE 307 11-58

PLEASE RETURN TO
LOS ANGELES COUNTY ENGINEER
700 LOS ANGELES COUNTY ENGINEERING BLDG.

NOTE: ANY ADDITIONS OR CHANGES ON THIS SHEET MUST BE MADE OR CIRCLED IN RED INK, WITH DATE AND NAME OF PERSON MAKING CHANGE

Do not extend notes this side of this line.

STATION	B. S.	H. I.	F S.	ELEV	LEFT (W.)	RIGHT (E.)
48+70 7				354 61	℄	
"				354 48	W/4 10'	
"				354 24	gutter out 20°	
"				353 90	" in 27°	
"				354 55	top curb 28°	
"				354 8	P/L 40'	
49+00				355 03	℄	
"				354 86		10' W/4
"				354 55		20' old pvt. brk.
"				354 23		24 9 gutter
"				354 80		28 4 edge pvt. top brk.
"				355 3		40' P/L
"				354 90	W/4 10'	
"				354 64	gutter out 20°	
"				354 32	" in 27°	
"				354 99	top curb 28°	
"				355 1	P/L 40'	
50+00				356 40	℄	
"				356 29		10' W/4
"				355 86		20' old pvt. brk.
"				355 42		24 9 gutter

F.B. 2573 Pg. 32

Job No. 6252 40 Division No. Notes Red Plotted Profile

Survey of ROSEMEAD S.D. Date Date No. X-Sec.

Survey by J.H. Brown Notes K.M. KAPP Notes Chkd. Checked

Indexed A. O. Johnson Date Date No.

76L-298 CE 307 11-58

PLEASE RETURN TO
LOS ANGELES COUNTY ENGINEER
700 LOS ANGELES COUNTY ENGINEERING BLDG.

NOTE: ANY ADDITIONS OR CHANGES ON THIS SHEET MUST BE MADE OR CIRCLED IN RED INK, WITH DATE AND NAME OF PERSON MAKING CHANGE.

Do not extend notes this side of this line.

STATION	B.S.	H.I.	F.S.	ELEV.	LEFT (W.)	RIGHT (E.)
50+00				355 75		26 8 edge pvt.
"				356 5		29 0 top brk.
"				356 2		40' P/L
"				356 28	W/4 10'	
"				356 07	gutter out 20 0	
"				355 74	" in 27 8	
"				356 39	top curb 28 0	
"				356 4	P/L 40'	
50+37 2				356 92		℄
"				356 78	W/4 10'	
"				356 58	gutter out 20 0	
"				356 20	" in 27 8	
"				356 87	top curb 28 0	
"				357 3	P/L 40'	
				357 66	pvt. over mon.	℄ Ints. Temple City Blvd. & Nadine St.
50+92 11				356 59	Top Mon. in H.H.	℄ " " " "
1+00 ⊙	℄ Ints. Temple City Blvd. & Nadine St. going West					
1+00				357 66	pvt. over mon.	℄ Ints. Temple City Blvd. & Nadine St.
"				356 59	Top Mon. in H.H.	℄ " " " "
1+ 10 0				357 50		℄ W/4 Temple City Blvd.
1+ 20 0				357 35		℄ E. edge gutter

Profile Notes Red ____ Plotted ____ Job No. 6252.40 Division No. ____ F.B. 2573 Pg. 33

No. ____ Date ____ Note Chkd. ____ Date ____ Chkd. ____ Date ____ Survey of PASADENA S.P.

76L-298 CE 307 11-58

PLEASE RETURN TO
LOS ANGELES COUNTY ENGINEER
700 LOS ANGELES COUNTY ENGINEERING BLDG.

NOTE: ANY ADDITIONS OR CHANGES ON THIS SHEET MUST BE MADE OR CIRCLED IN RED INK, WITH DATE AND NAME OF PERSON MAKING CHANGE

Do not extend notes this side of this line.

F.B. 2573 Pg. 34

Job No. 625240 Division No. S.D. Notes Red ____ Date ____ Notes Chkd. ____ Date ____ Plotted ____ Date ____ Checked ____ Date ____ Profile No. ____ X-Sec. No. ____

Survey of ROSEMEAD Survey by W.H. Brown Notes K.M. KAPP Indexed E. C. Johnson

STATION	B.S.	H.I.	F.S.	ELEV	LEFT (S.)			RIGHT (N.)
1+28 °				356 98			℄	flowline gutter
1+30 9				357 09			℄	W. edge gutter
"				357 24				13 3 Ints. two gutters
"				356 88	Ints. two gutters 13°			
1+46 ° J.C.				357 16	357.16	Mean Rim	357.16 ℄	357.16 Mean Rim
8" outlet	south			349 16	7.33	Depth	7.16	7.17 Depth
8" Inlet	North			349 33	349.83	Top Pipe	350.00	349.99 Top Pipe
8" Inlet	West			349 32	0.67	Dia.	0.67	0.67 Dia.
~				~	349.16	Invert	349.33	349.32 Invert
1+58 °				357 65			℄	
"				357 63				6 5 W/4
"				357 52				13 ° gutter out
"				357 40				14 2 " in
"				358 04				15 1 top curb
"				358 3				30' P/L
"				357 49	W/4	6 5		
"				357 06	gutter out	13 °		
"				356 88	" in	14 2		
"				357 54	top curb	15 1		
"				357 64	P/L	30'		
1+73 °				357 84			℄	

76L-298 CE 307 11-58

PLEASE RETURN TO
LOS ANGELES COUNTY ENGINEER
700 LOS ANGELES COUNTY ENGINEERING BLDG.

NOTE: ANY ADDITIONS OR CHANGES ON THIS SHEET MUST BE MADE OR CIRCLED IN RED INK, WITH DATE AND NAME OF PERSON MAKING CHANGE.

Do not extend notes this side of this line.

STATION	B.S.	H.I.	F.S.	ELEV.	LEFT (S.)	RIGHT (N.)
1+73 0				357 85		6 5 W/4
"				357 63		13 0 gutter out (W.end)
"				357 46		14 8 " in (W.end)
"				358 10		15 0 top curb (W.end)
"				358 5		30' P/L
"				357 52	brk. pvt. 9 5	
"				357 11	(W.end) gutter out 12 9	
"				356 95	(W.end) " in 14 7	
"				357 64	(W.end) top curb 14 9	
"				357 8	P/L 30'	
2+00				358 03		℄
"				357 91		6 5 W/4
"				357 68		13 0 gutter
"				357 94		15 2 bot. broken curb
"				358 25		15 3 top " "
"				358 8		30' P/L
"				357 77	W/4 6 9	
"				357 41	gutter 13 8	
"				357 65	edge pvt. 17 9	
"				358 4	P/L 30'	
3+00				358 50		℄

Profile No. X-Sec. Notes Red Date Notes Chkd. Plotted Date Checked Job No. 625240 Division No. Survey of ROSEMEAD S.D. Survey by H.H. Owens Notes Mkd. Date Mapped J.A.C. Johnson

F.B. 2573 Pg. 35

76L-298 CE 307 11-58

PLEASE RETURN TO
LOS ANGELES COUNTY ENGINEER
700 LOS ANGELES COUNTY ENGINEERING BLDG.

NOTE: ANY ADDITIONS OR CHANGES ON THIS SHEET MUST BE MADE OR CIRCLED IN RED INK, WITH DATE AND NAME OF PERSON MAKING CHANGE

Do not extend notes this side of this line.

STATION	B.S.	H.I.	F.S.	ELEV	LEFT (S.)		RIGHT (N.)
3+00				358 37			6 E W/4
"				358 15			13 ° gutter
"				358 45			16 Z bot. broken curb
"				358 92			16 8 top " "
"				359 9			30' P/L
"				358 29	W/4	6 E	
"				357 90	gutter	13 °	
"				358 30	edge pvt.	18 3	
"				359 1	P/L	30'	
Continuation of Temple City Blvd. from Nadine St. North							
M.H. 50+97 8				356 81	Left (W.) 356.81 Mean Rim	356.81	Right (E.) 24 6 S.S.M.H.
8" outlet south				348 08	8.06 Depth	7.92	
8" Inlet North				348 22	348.75 Top Pipe	348.89	
~				~	0.67 Dia.	0.67	
~				~	348.08 Invert	348.22	
51+00				357 77			℄
"				357 61			10' W/4
"				357 23			20' old pvt. brk.
"				356 78			24 6 gutter
"				357 00			26 5 edge pvt.
"				357 3			28 2 top brk.

F.B. 2573 Pg. 36

Job No. 6252-AP Division No. S.D. Notes Red ____ Date ____ Notes Chk'd. ____ Date ____ Plotted ____ Date ____ Checked ____ Date ____ Profile No. ____ X-Sec. No. ____

Survey of Pasadena
Survey by Field Crew Notes K.M. Kapp
Indexed L. C. Johnson Date

76L-298 CE 307 11-58

PLEASE RETURN TO
LOS ANGELES COUNTY ENGINEER
700 LOS ANGELES COUNTY ENGINEERING BLDG.

NOTE: ANY ADDITIONS OR CHANGES ON THIS SHEET MUST BE MADE OR CIRCLED IN RED INK, WITH DATE AND NAME OF PERSON MAKING CHANGE.

Do not extend notes this side of this line.

STATION	B.S.	H.I.	F.S.	ELEV.	Left (W.)	Right (E.)
51+00				3572		40' P/L
51+47.0				35840	℄	
"				35826	W/4 10'	
"				35800	gutter out 20.0	
"				35769	" in 27.8	
"				35835	top curb 28.0	
"				3590	P/L 40'	
BM TE-45				35690	BM TE-45 F.B. 2510-24 Elev. = 356.903	
51+87.0				35891	℄	
"				35878	W/4 10'	
"				35857	gutter out 20.0	
"				35821	" in 27.8	
"				35887	top curb 28.0	
"				3592	P/L 40'	
52+00				35913	℄	
"				35897		10' W/4
"				35860		20' old pvt. brk.
"				35822		24.5 gutter
"				35857		26.5 edge pvt.
"				3589		28.5 top brk.
"				3587		40' P/L

Profile Notes Red ____ Plotted ____ Job No. 6252.40 Division No. ____ F.B. 2573 Pg. 37

No. X Sec. Data ____ Data ____ Survey of ROSEMEAD BLVD

No. Data ____ Data ____ R. C. Johnson

76L-298 CE 307 11-58

PLEASE RETURN TO
LOS ANGELES COUNTY ENGINEER
700 LOS ANGELES COUNTY ENGINEERING BLDG.

NOTE: ANY ADDITIONS OR CHANGES ON THIS SHEET MUST BE MADE OR CIRCLED IN RED INK, WITH DATE AND NAME OF PERSON MAKING CHANGE.

Do not extend notes this side of this line.

STATION	B.S.	H.I.	F.S.	ELEV.	Left (W.)	Right (E.)
52+00				35898	W/4 10'	
"				35877	gutter out 20°	
"				35844	" in 27.8	
"				35912	top curb 28°	
"				3595	P/L 40'	
52+55.5				35951		36.9 Mean Rim Tel. M.H.
53+00				36048		℄
"				36030		10' W/4
"				36003		20' old pvt. brk.
"				35961		24.5 gutter
"				36007		26.5 edge pvt.
"				3603		28.5 top brk.
"				3601		40' P/L
"				36033	W/4 10'	
"				36011	gutter out 20°	
"				35979	" in 27.8	
"				35982	top curb 28°	
"				3606	P/L 40'	
53+38.0				36102		℄
" M.H.				36013	Mean Rim	24.8 S.S.M.H.

F.B. 2573 PG. 38

Job No. 6252.40 Division No. ____ Notes Red ____ Plotted ____ Profile ____

Survey of ROSEMEAD S.D. Date ____ Date ____ No. ____

Survey by J.H. Brown Notes K.M.K. Notes Chkd. ____ Checked ____ X-Sec. ____

Indexed C. Johnson Date ____ Date ____ No. ____

76L-298 CE 307 11-58

PLEASE RETURN TO
LOS ANGELES COUNTY ENGINEER
700 LOS ANGELES COUNTY ENGINEERING BLDG.

NOTE: ANY ADDITIONS OR CHANGES ON THIS SHEET MUST BE MADE OR CIRCLED IN RED INK, WITH DATE AND NAME OF PERSON MAKING CHANGE.

Do not extend notes this side of this line.

STATION	B.S.	H.I.	F.S.	ELEV.	Left (W.)	Right (E.)
M.H. 53+38 ℄				360 13	360.13 Mean Rim 360.13	24 ℄ S.S. M.H.
8" Outlet South				351 68	2.78 Depth 7.69	
8" Inlet North				351 77	352.35 Top Pipe 352.44	
~				~	0.67 Dia. 0.67	
~				~	351.68 Invert 351.77	
53+43 ℄				361 04		℄
"				360 91	W/4 10'	
"				360 63	gutter out 20 ℄	
"				360 30	" in 27 ℄	
"				360 93	top curb 28 L	
"				361 1	P/C 40'	
53+97 ℄				361 88		℄ Ints. Temple City Blvd. & Daines Dr.
1+00 @ ℄ Ints. Temple City Blvd. & Daines Dr. going West					Left (S.)	Right (N.) Temple City Blvd.
1+00				361 88		℄ Ints. & Daines Dr.
1+10 ℄				361 73		℄ W/4 Temple City Blvd.
1+20 L				361 51		℄ E. edge " gutter "
1+28 ℄				361 13		℄ flow line "
1+30 ℄				361 20		℄ W. edge gutter
				361 37		12 ℄ Ints. two gutters
				361 06	Ints. two gutters 13 L	
J.C. 1+34 ℄				361 34	Mean Rim	0 ℄ S.S. M.H. (J.C.)

Profile No. X-Sec. Notes Red Date Notes Chkd. Date Plotted Date Checked Job No. 6252 40 Division No. Survey of ROSEMEAD S.D. Survey by H.H. Rosemead, Calif. 1-16-68 C. Job Engr. F.B. 2573 Pg. 39

76L-298 CE 307 11-58

PLEASE RETURN TO
LOS ANGELES COUNTY ENGINEER
700 LOS ANGELES COUNTY ENGINEERING BLDG.

NOTE: ANY ADDITIONS OR CHANGES ON THIS SHEET MUST BE MADE OR CIRCLED IN RED INK, WITH DATE AND NAME OF PERSON MAKING CHANGE

Do not extend notes this side of this line.

STATION	B.S.	H.I.	F.S.	ELEV	Left (S.)		Right (N.)
J.C. 1+34 9				361 34	361.34 Mean Rim	361.34	0 4 S.S.M.H. (J.C.) 361.34 Mean Rim
8" outlet	South			353 96	6.71 Depth	6.58	6.51 Depth
8" Inlet	North			354 09	354.63 Top Pipe	354.76	354.83 Top Pipe
8" Inlet	West			354 16	0.67 Dia.	0.67	0.67 Dia
—				—	353.96 Invert	354.09	354.16 Invert
1+58 0				361 68			℄
"				361 83			6 5 W/4
"				361 89			13 0 gutter out
"				361 65			14 8 " in
"				362 30			15 0 top curb
"				362 9			25' P/L
"				361 52	W/4	6 5	
"				361 32	gutter out	13 0	
"				361 11	" in	14 8	
"				361 77	top curb	15 0	
"				361 9	P/L	25'	
1+70 1				361 80			℄
"				361 96			6 5 W/4
"				361 86			13 2 gutter out (W. end)
"				361 73			14 8 " in (W. end)
"				362 37			15 0 top curb

F.B. 2573 Pg. 40

Job No. 6252.40 Division No. Notes Red Plotted Profile

Survey of ROSEMEAD S.D. Date Date No. X-Sec.

Survey by J. H. Brown Notes K.M.K. Notes Chkd. Checked

Indexed Date Date No.

76L-298 CE 307 11-58

PLEASE RETURN TO
LOS ANGELES COUNTY ENGINEER
700 LOS ANGELES COUNTY ENGINEERING BLDG.

NOTE: ANY ADDITIONS OR CHANGES ON THIS SHEET MUST BE MADE OR CIRCLED IN RED INK, WITH DATE AND NAME OF PERSON MAKING CHANGE.

Do not extend notes this side of this line.

STATION	B.S.	H.I.	F.S.	ELEV.	Left (S.)	Right (N.)
1+70 1				3630		25' P/L
"				36160	W/4 6 5	
"				36125	(W. end) gutter out 13 0	
"				36115	(W. end) " in 14 7	
"				36179	top curb 14 9	
"				3622	P/L 25'	
2+00				36201	℄	
2+ 08 0				36202	℄	
"				36222		7 5 W/4
"				36193		14 8 gutter
"				36260		15 0 top curb
"				3631		25' P/L
"				36175	W/4 7 5	
"				36143	gutter 14 8	
"				36204	top curb 15 0	
"				3625	P/L 25'	
3+00				36271	℄	
"				36279		7 5 W/4
"				36247		14 8 gutter
"				36310		15 0 top curb
"				3636		25' P/L

Profile No. ___ Notes Red ___ Plotted ___ Job No. 625240 Division No. ___ F.B. 2573 Pg. 41

Date ___ Date ___ Survey of Rose Mead SD

Notes Chkd. ___ Checked ___ Survey by [illegible]

76L-298 CE 307 11-58

PLEASE RETURN TO
LOS ANGELES COUNTY ENGINEER
700 LOS ANGELES COUNTY ENGINEERING BLDG.

NOTE: ANY ADDITIONS OR CHANGES ON THIS SHEET MUST BE MADE OR CIRCLED IN RED INK, WITH DATE AND NAME OF PERSON MAKING CHANGE.

Do not extend notes this side of this line.

STATION	B.S.	H.I.	F.S.	ELEV.	Left (S.)	Right (N.)
3+00				362.45	W/4 7.5	
"				361.99	gutter 14.8	
"				362.60	top curb 15.0	
"				362.9	P/L 25'	
Continuation of Temple City Blvd. from Daines Dr. North						
54+00				361.91	Left (N.) ℄	Right (E.)
"				361.75		10' W/4
"				361.39		20' old pvt. brk.
"				360.90		24.2 gutter
"				361.43		27.0 edge pvt.
"				361.7		29.0 top brk.
"				361.9		40' P/L
54+50.0				362.58	℄	
"				362.44	W/4 10'	
"				362.20	gutter out 20.0	
"				361.88	" in 27.8	
"				362.50	top curb 28.0	
"				362.8	P/L 40'	
54+61.0				362.19		20' old pvt. brk.
"				361.71		24.5 gutter
"				362.08		26.4 edge pvt.

F.B. 2573 PG. 42

Job No. C25240 Division No. Notes Red Plotted Profile
Survey of Rosemead S.D. Date Date No. X-Sec.
Survey by U.H. Brown Notes K.M. Kapp Notes Chkd. Checked
Indexed O. Johnson Date Date No.

76L-298 CE 307 11-58

PLEASE RETURN TO
LOS ANGELES COUNTY ENGINEER
700 LOS ANGELES COUNTY ENGINEERING BLDG.

NOTE: ANY ADDITIONS OR CHANGES ON THIS SHEET MUST BE MADE OR CIRCLED IN RED INK, WITH DATE AND NAME OF PERSON MAKING CHANGE.

Do not extend notes this side of this line.

STATION	B. S.	H. I.	F. S.	ELEV.	Left (W.)	Right (E)
54+94.7				362 71		20' old pvt. brk.
"				362 55		30.1 gutter out (S. end)
"				362 38		31.9 " in (S. end)
"				363 05		32.1 top curb (S. end)
55+00				363 28		℄
"				363 10		10' W/4
"				362 79		20' old pvt. brk.
"				362 64		30.1 gutter out
"				362 43		31.9 " in
"				363 10		32.1 top curb
"				363 3		40' P/L
"				363 11	W/4 10'	
"				362 90	gutter out 20.0	
"				362 50	" in 27.8	
"				363 11	top curb 28.0	
"				363 6	P/L 40'	
T.P. #18				364 38		
56+00				364 59		℄
"				364 44		10' W/4
"				364 12		20' old pvt. brk.
"				363 90		30.1 gutter out

Profile No. Y-Sec. Notes Red Date Notes Chkd. Plotted Date Checked Job No. 6252.40 Survey of ROSEMEAD Survey by H. Brown Division No. 5 D Notes [illegible] C. Jordan

F.B. 2573 Pg. 43

76L-298 CE 307 11-58

PLEASE RETURN TO
LOS ANGELES COUNTY ENGINEER
700 LOS ANGELES COUNTY ENGINEERING BLDG.

NOTE: ANY ADDITIONS OR CHANGES ON THIS SHEET MUST BE MADE OR CIRCLED IN RED INK, WITH DATE AND NAME OF PERSON MAKING CHANGE.

Do not extend notes this side of this line.

STATION	B.S.	H.I.	F.S.	ELEV.	Left (W.)	Right (E.)
56+00				363 70		31 9 gutter in
"				364 34		32 1 top curb
"				364 4		40' P/L
"				364 46	W/4 10'	
"				364 24	gutter out 20 0	
"				363 90	" in 27 8	
"				364 56	top curb 28 0	
"				365 0	P/L 40'	
M.H. 56+07 3				365 05	365.05 Mean Rim 35 1	S.S.M.H.
8" Outlet	South			357 25	7.13 Depth	Channel to North
					357.92 Top Pipe	is plugged
					0.67 Dia.	
					357.25 Invert	
M.H. 56+08 0				364 12	364.12 Mean Rim	24 3 S.S.M.H.
8" outlet	South			356 78	6.67 Depth	Channel to North
					357.45 Top Pipe	is plugged
					0.67 Dia.	
					356.78 Invert	
56+66 6				365 52		℄
"				365 35		10' W/4
"				365 05		20' old pvt. brk.

F.B. 2573 Pg. 44

Job No. 6252.40 Division No. Notes Red Plotted Profile
Survey of ROSEMEAD S.D. Date Date No.
Survey by J.H. Brown Notes K.M. KAPP Notes Chkd. Checked X-Sec.
Indexed R. O. Johnson Date Date No.

76L-298 CE 307 11-58

PLEASE RETURN TO
LOS ANGELES COUNTY ENGINEER
700 LOS ANGELES COUNTY ENGINEERING BLDG.

NOTE: ANY ADDITIONS OR CHANGES ON THIS SHEET MUST BE MADE OR CIRCLED IN RED INK, WITH DATE AND NAME OF PERSON MAKING CHANGE.

Do not extend notes this side of this line.

STATION	B.S.	H.I.	F.S.	ELEV.	Left (W.)	Right (E.)
56+66.6				364 80		30.1 gutter out
"				364 65		31.9 " in
"				365 29		32.1 top curb
"				365 3		40' P/L
"				365 37	W/4 10'	
"				365 15	gutter out 20.0	
"				364 80	" in 27.8	
"				365 43	top curb 28.0	
"				365 9	P/L 40'	
56+98.1				365 19		29.0 gutter out
57+00				366 00		℄
"				365 81		10.0 W/4
"				365 57		20.0 Line of old pum't
"				365 21		29.0 gutter out
"				365 15		31.5 flow line
"				365 33		40' gutter in
"				365 97		40.3 Top curb
"				365 85	W/4 10.0	
"				365 62	gutter out 20.0	
"				365 37	flow line 28.5	
"				365 53	gutter in 39.5	

Profile No. Notes Red Plotted Job No. 625240 Division No. F.B. 2573 Pg. 45

Date Date Date Survey of ROSEMEAD SD

Notes Chkd. Checked Survey by [illegible]

76L-298 CE 307 11-58

PLEASE RETURN TO
LOS ANGELES COUNTY ENGINEER
700 LOS ANGELES COUNTY ENGINEERING BLDG.

NOTE: ANY ADDITIONS OR CHANGES ON THIS SHEET MUST BE MADE OR CIRCLED IN RED INK, WITH DATE AND NAME OF PERSON MAKING CHANGE

Do not extend notes this side of this line.

STATION	B.S.	H.I.	F.S.	ELEV	Left (W.)	Right (E.)
57+00				366 16	Top curb 39 7	
57+218				366 21		℄
" J.C.				365 82	365.82 Mean Rim 365.82	21.5 S.S.M.H. (J.C.) 365.82 Mean Rim
8" outlet	East			357 63	7.52 Depth 7.36	7.34 Depth
8" Inlet	West			357 79	358.30 Top Pipe 358.46	358.48 Top Pipe
8" Inlet	North			357 81	0.67 Dia. 0.67	0.67 Dia.
~				~	357.63 Invert 357.79	357.81 Invert
~				~		
J.C. 57+21 8				365 97	S.S.M.H. (J.C.) 365.97 Mean Rim 365.97 35 4	365.97 Mean Rim
8" Outlet	East			358 02	7.28 Depth 7.26	7.15 Depth
8" Inlet	West			358 04	358.69 Top Pipe 358.71	358.82 Top Pipe
8" Inlet	North			358 15	0.67 Dia. 0.67	0.67 Dia.
~				~	358.02 Invert 358.04	358.15 Invert
57+26.52				366 30	PUMT	Ints. Temple City Blvd. & Broadway ℄ over MON.
"				365 35	MON in H.H.	℄
~				~		
~				~	MON @ ints Temple City Blvd & E Broadway	
~				~	punch mark = 1+00 going East	
1+00				366 30	pvt. over Mon.	℄ Ints. Temple City Blvd. & Broadway
1+10°				366 21		℄ W/4 Temple City Blvd.
1+20 °				365 92		℄ old pvt. brk. " "

F.B. 2573 Pg. 44

Job No. 6252 40 Division No. Notes Red Date Plotted Date Profile No. X-Sec. No.

Survey of ROSEMEAD S.D.

Survey by J.H. Brown Notes K.M. KAPP Notes Chkd. Checked Date

Indexed C. Johnson Date

76L-298 CE 307 11-58

PLEASE RETURN TO
LOS ANGELES COUNTY ENGINEER
700 LOS ANGELES COUNTY ENGINEERING BLDG.

NOTE: ANY ADDITIONS OR CHANGES ON THIS SHEET MUST BE MADE OR CIRCLED IN RED INK, WITH DATE AND NAME OF PERSON MAKING CHANGE.

Do not extend notes this side of this line.

STATION	B.S.	H.I.	F.S.	ELEV.	Left (N.)	Right (S.)
1+25.5				365.81		℄ flow line
"				365.74		5° flow line
1+31.5				365.96		℄ brk. pvt.
"				365.87		11.2 break pvt.
"				365.29		17.8 conc gutter (out)
"				366.10	W/4 10°	
"				366.25	gutter 20°	
"				366.65	edge pvt. brk. 24.4	
1+38.8				366.11	gutter 20°	
"				366.40	edge pvt. brk. 21°	
1+40				366.19		℄ pvt. brk.
1+67°				366.27		℄
"				366.04		9' W/4
"				365.66		18.1 gutter out
"				365.47		19.9 " in
"				366.11		20.1 top curb
"				365.8		30' P/L
2+00				366.15		℄ pvt.
2+04.3				366.16		℄
"				366.10	W/4 9'	
"				366.14	(W. end) gutter out 18.8	
"				365.94	(W. end) " in 19.8	

Profile Notes Red ____ Plotted ____ Job No. 625240 Division No. ____ F.B. 2573 Pg. 47
No. ____ Date ____ Date ____ Survey of Rosemead SD
Notes Chkd. ____ Checked ____ Survey by [redacted]

76L-298 CE 307 11-58

PLEASE RETURN TO
LOS ANGELES COUNTY ENGINEER
700 LOS ANGELES COUNTY ENGINEERING BLDG.

NOTE: ANY ADDITIONS OR CHANGES ON THIS SHEET MUST BE MADE OR CIRCLED IN RED INK, WITH DATE AND NAME OF PERSON MAKING CHANGE

Do not extend notes this side of this line.

STATION	B.S.	H.I.	F S.	ELEV	Left (N.)	Right (S.)
2+04 3				366 57	(W. end) top curb 20°	
"				366 6	P/L 30'	
2+07 0				366 15		℄
"				365 88		9' W/4
"				365 41		18 1 gutter out
"				365 26		19 9 " in
"				365 38		20 1 top curb
"				365 7		30' P/L
3+00				366 17		℄
"				365 78		9' W/4
"				365 07		18 1 gutter out
"				364 90		19 9 " in
"				365 53		20 1 top curb
"				365 2		30' P/L
"				366 13	W/4 9'	
"				365 69	gutter out 18°	
"				365 55	" in 19 8	
"				365 71	top curb 20°	
"				366 7	P/L 30'	
~				~		
~				~		

F.B. 2573 Pg. 48 6252.40
Job No. Division No. Notes Red Plotted Profile
Survey of ROSEMEAD S.D. Date Date No.
Survey by J. H. Brown Notes K.M.K. Notes Chkd. Checked X-Sec.
Indexed Date Date No.

76L-298 CE 307 11-58

PLEASE RETURN TO
LOS ANGELES COUNTY ENGINEER
700 LOS ANGELES COUNTY ENGINEERING BLDG.

NOTE: ANY ADDITIONS OR CHANGES ON THIS SHEET MUST BE MADE OR CIRCLED IN RED INK, WITH DATE AND NAME OF PERSON MAKING CHANGE.

Do not extend notes this side of this line.

STATION	B.S.	H.I.	F.S.	ELEV.	Left (S.)	Right (N.)
1+00	@ ℄	Ints.	Temple	City	Blvd. & Broadway	going West
1+00				366 30	pvt. over Mon.	℄ Ints. Temple City Blvd. & Broadway
1+10 0				366 29		℄ W/4 Temple City Blvd.
1+20 0				365 99		℄ E. edge gutter " "
1+28 0				365 75		℄ flow line gutter
1+30 9				365 83		℄ W. edge "
"				366 14		18 1 Ints. two gutters
"				365 57	Ints. two gutters 18 1	
1+40 0				366 37		℄ pvt. brk.
1+68 0				366 91		℄
"				366 97		9' W/4
"				366 60		18 0 gutter out
"				366 43		19 8 " in
"				367 09		20 0 top curb
"				367 7		25 5 top brk
"				367 8		30' P/L
"				366 68	W/4 9'	
"				366 20	gutter out 18 0	
"				366 07	" in 19 8	
"				366 72	top curb 20 0	
"				366 8	P/L 30'	
1+73 0				366 97		℄

Profile No. Y Sec. Notes Red Date Notes Chkd. Plotted Date Checked Job No. 625240 Division No. Survey of Rose Mead S.D. Survey by J.H. Brown Note [illegible] Date [illegible] Approved [illegible]

F.B. 2573 Pg. 49

76L-298 CE 307 11-58

PLEASE RETURN TO
LOS ANGELES COUNTY ENGINEER
700 LOS ANGELES COUNTY ENGINEERING BLDG.

NOTE: ANY ADDITIONS OR CHANGES ON THIS SHEET MUST BE MADE OR CIRCLED IN RED INK, WITH DATE AND NAME OF PERSON MAKING CHANGE

Do not extend notes this side of this line.

STATION	B.S.	H.I.	F.S.	ELEV	Left (S.)	Right (N.)
1+73 0				367 02		9' W/4
"				366 64		18 1 (W. end) gutter out
"				366 50		19 9 (W. end) " in
"				367 11		20 1 (W. end) top curb
"				367 7		30' P/L
"				366 74	W/4 9'	
"				366 23	(W. end) gutter out 18 0	
"				366 14	(W. end) " in 19 8	
"				366 81	top curb 20 0	
1+75 0				366 84	brk. " " 20 0	
1+75 1				366 80	" " " 20 0	
2+00				367 17	℄	
2+08 0				367 20	℄	
"				367 22		10 5 W/4
"				366 87		21 0 gutter edge pvt.
"				368 1		25 5 top brk.
"				368 1		30' P/L
"				366 98	W/4 9'	
"				366 42	gutter 19 8	
"				367 00	top curb 20 0	
"				367 2	P/L 30'	
3+00				367 67	℄	

F.B. 2573 Pg. 50 | 625240

Job No. | Division No. | Notes Red | Plotted | Profile
Survey of Rosemead S.D. | Date | Date | No.
Survey by J.H. Brown | Notes K.M. Kapp | Notes Chkd. | Checked | X-Sec.
Indexed C. Johnson | Date | Date | Date | No.

76L-298 CE 307 11-58

PLEASE RETURN TO
LOS ANGELES COUNTY ENGINEER
700 LOS ANGELES COUNTY ENGINEERING BLDG.

NOTE: ANY ADDITIONS OR CHANGES ON THIS SHEET MUST BE MADE OR CIRCLED IN RED INK, WITH DATE AND NAME OF PERSON MAKING CHANGE.

Do not extend notes this side of this line.

STATION	B.S.	H.I.	F.S.	ELEV.	Left (S.)	Right (N.)
3+00				36765		9.5 W/4
"				36741		19.0 gutter edge pvt.
"				3690		24.0 top brk.
"				3692		30' P/L
"				36743	W/4 9'	
"				36679	gutter 19.8	
"				36737	top curb 20.0	
"				3673	P/L 30'	
Continuation of Temple City Blvd. from Broadway North						Right (E.)
57+46.5				36607	Left (W.)	25.0 pvt. brk. gutter
57+56.5				36680		℄
"				36664		10' W/4
"				36634		20' old pvt. brk.
"				36614		25.0 gutter
"				36683		29.0 edge pvt. top brk.
"				3667		40' N.E. P/L Cor.
57+86.5				36738		℄
"				36727	W/4 10'	
"				36706	gutter out 20.0	
"				36670	" in 27.8	
"				36735	top curb 28.0	

Profile No. X-Sec. Notes Red ____ Plotted ____ Job No. 62 52 46 Division No. ____ F.B. 2573 Pg. 51

Date ____ Date ____ Survey of ROSEMEAD S.D.

Notes Chkd. ____ Checked ____ Survey by H. BROWN Notes Checked Date 5-17-60

76L-298 CE 307 11-58

PLEASE RETURN TO
LOS ANGELES COUNTY ENGINEER
700 LOS ANGELES COUNTY ENGINEERING BLDG.

NOTE: ANY ADDITIONS OR CHANGES ON THIS SHEET MUST BE MADE OR CIRCLED IN RED INK, WITH DATE AND NAME OF PERSON MAKING CHANGE

Do not extend notes this side of this line.

STATION	B.S.	H.I.	F S.	ELEV	Left (W.)	Right (E.)
57+86 5				367 7	P/L 40'	
58+00				367 61		℄
"				367 47		10' W/4
"				367 11		20' old pvt. brk.
"				366 74		25° gutter
"				367 69		28 5 edge pvt. top brk.
"				368 0		40' P/L
"				367 48	W/4 10'	
"				367 29	gutter out 20°	
"				366 90	" in 27 8	
"				367 56	top curb 28°	
"				367 8	P/L 40'	
58+26 5				368 14		℄
"				368 05	W/4 10'	
"				367 83	gutter out 20°	
"				367 45	" in 27 8	
"				367 50	(apron) top curb 28°	
"				368 5	P/L 40'	
58+27 3				368 09		37° Mean Rim Tel. M.H.
59+00				369 43		℄
"				369 27		10' W/4
"				368 99		20' old pvt. brk.

F.B. 2573 Pg. 52 | 625240
Job No. Division No. Notes Red Plotted Profile
Survey of ROSEMEAD S.D. Date Date No.
Survey by J.H. BROWN Notes K.M. KAPP Notes Chkd. Checked X-Sec.
Indexed [illegible] Date Date No.

76L-298 CE 307 11-58

PLEASE RETURN TO
LOS ANGELES COUNTY ENGINEER
700 LOS ANGELES COUNTY ENGINEERING BLDG.

NOTE: ANY ADDITIONS OR CHANGES ON THIS SHEET MUST BE MADE OR CIRCLED IN RED INK, WITH DATE AND NAME OF PERSON MAKING CHANGE.

Do not extend notes this side of this line.

STATION	B.S.	H.I.	F.S.	ELEV.	Left (W.)		Right (E.)
59+00				368 49			24 9 gutter
"				369 38			28 6 edge pvt. top brk.
"				369 6			40' P/L
"				369 31	W/4	10'	
"				369 09	gutter out	20 0	
"				368 70	" in	27 8	
"				369 35	top curb	28 0	
"				369 5	P/L	40'	
59+ 66 3				370 64			℄
					S.S.M.H.	35 1	
" M.H.				370 74	370.74 Mean Rim	370.74	
8" outlet South				362 12	7.95 Depth	7.87	
8" Inlet North				362 20	362.79 Top Pipe	362.87	
—				—	0.67 Dia.	0.67	
—				—	362.12 Invert	362.20	
59 + 96 0				371 14			℄
" M.H.				370 43	370.43 Mean Rim	370.43	21 4 S.S.M.H.
8" outlet South				362 04	7.72 Depth	7.63	
8" Inlet North				362 13	362.71 Top Pipe	362.80	
—				—	0.67 Dia.	0.67	
—				—	362.04 Invert	362.13	
60+00				371 22			℄

Profile No. X-See
Notes Red ____ Date ____ Notes Chkd. ____ Plotted ____ Date ____ Checked ____
Job No. 6252.40 Division No. ____ Survey of Rosemead S.D. Survey by J. B. Brown Notes [illegible] Date [illegible]
F.B. 2573 Pg. 53

76L-298 CE 307 11-58

PLEASE RETURN TO
LOS ANGELES COUNTY ENGINEER
700 LOS ANGELES COUNTY ENGINEERING BLDG.

NOTE: ANY ADDITIONS OR CHANGES ON THIS SHEET MUST BE MADE OR CIRCLED IN RED INK, WITH DATE AND NAME OF PERSON MAKING CHANGE

Do not extend notes this side of this line.

STATION	B. S.	H. I.	F. S.	ELEV	Left (W.)	Right (E.)
60+00				371 03		10' w/4
"				370 67		20' old pvt. brk.
"				370 17		24 6 gutter
"				370 95		28 2 edge pvt. top brk.
"				371 2		40' P/L
"				371 09	w/4 10'	
"				370 89	gutter out 20°	
"				370 49	" in 27 8	
"				371 14	top curb 28°	
"				371 4	P/L 40'	
61+00				373 00	℄	
"				372 79		10' w/4
"				372 46		20' old pvt. brk.
"				372 01		24 5 gutter
"				372 70		28 1 edge pvt. top brk.
"				372 9		40' P/L
"				372 82	w/4 10'	
"				372 63	gutter out 20°	
"				372 27	" in 27 8	
"				372 93	top curb 28°	
"				373 0	P/L 40'	

F.B. 2573 Pg. 54 | Job No. 625240 | Division No. | Notes Red | Plotted | Profile
Survey of ROSEMEAD S.D. | Date | Date | No.
Survey by J.H. Brown | Notes K.M. KAPP | Notes Chkd. | Checked | X-Sec.
Indexed R. C. Johnson | Date | Date | Date | No.

76L-298 CE 307 11-58

PLEASE RETURN TO
LOS ANGELES COUNTY ENGINEER
700 LOS ANGELES COUNTY ENGINEERING BLDG.

NOTE: ANY ADDITIONS OR CHANGES ON THIS SHEET MUST BE MADE OR CIRCLED IN RED INK, WITH DATE AND NAME OF PERSON MAKING CHANGE.

Do not extend notes this side of this line.

STATION	B.S.	H.I.	F.S.	ELEV.	Left (W.)	Right (E.)
T.P. #19				37331		
62+00				37474		℄
"				37458		10' W/4
"				37420		20' old pvt. brk.
"				37379		24 8 gutter
"				37449		28 7 edge pvt. top brk.
"				3747		40' P/C
"				37461	W/4 10'	
"				37438	gutter out 20°	
"				37400	" in 27°	
"				37467	top curb 28°	
"				3748	P/C 40'	
62+95 2				37599		℄
" M.H.				375 41	375.41 Mean Rim 375.41	21 4 S.S. M.H.
8" outlet south				366 63	8.11 Depth 7.95	
8" Inlet North				366 79	367.30 Top Pipe 367.46	
—				—	0.67 Dia. 0.67	
—				—	366.63 Invert 366.79	
63+00				376 07		℄
"				375 95		10' W/4
"				375 61		20' old pvt. brk.

Profile No. X-Sec. Notes Red Date Plotted Date Job No. 6252 40 Division No. Survey of ROSEMEAD SD

F.B. 2573 Pg. 55

76L-298 CE 307 11-58

PLEASE RETURN TO
LOS ANGELES COUNTY ENGINEER
700 LOS ANGELES COUNTY ENGINEERING BLDG.

NOTE: ANY ADDITIONS OR CHANGES ON THIS SHEET MUST BE MADE OR CIRCLED IN RED INK, WITH DATE AND NAME OF PERSON MAKING CHANGE.

Do not extend notes this side of this line.

STATION	B.S.	H.I.	F.S.	ELEV.	Left (W.)	Right (E.)
63+00				375 17		24 5 gutter
"				375 96		28 2 edge pvt. top brk.
"				376 2		40' P/L
"				375 95	W/4 10'	
"				375 75	gutter out 20°	
"				375 40	" in 27°	
"				376 05	top curb 28°	
"				376 5	P/L 40'	
63+12 8				376 24		℄
" M.H.				376 24	S.S.M.H. 34 8	
8" outlet	South			367 47	376.24 Mean Rim 376.24	
8" Inlet	North			367 60	8.10 Depth 7.97	
—				—	368.14 Top Pipe 368.27	
—				—	0.67 Dia. 0.67	
—				—	367.47 Invert 367.60	
64+00				377 46		℄
"				377 29		10' W/4
"				376 95		20' old pvt. brk.
"				376 52		24 5 gutter
"				377 15		28 2 edge pvt. top brk.
"				377 2		40' P/L
"				377 33	W/4 10'	

F.B. 2573 PG. 56 6252.40

Job No. Division No. Notes Red Plotted Profile

Survey of ROSEMEAD S.D. Date Date No.

Survey by J.H. BROWN Notes K.M. KAPP Notes Chkd. Checked X-Sec.

Indexed K.C. Date Date Date No.

76L-298 CE 307 11-58

PLEASE RETURN TO
LOS ANGELES COUNTY ENGINEER
700 LOS ANGELES COUNTY ENGINEERING BLDG.

NOTE: ANY ADDITIONS OR CHANGES ON THIS SHEET MUST BE MADE OR CIRCLED IN RED INK, WITH DATE AND NAME OF PERSON MAKING CHANGE.

Do not extend notes this side of this line.

STATION	B.S.	H.I.	F.S.	ELEV.	Left (W.)		Right (E.)
64+00				377 07	gutter out	20°	
"				376 76	" in	27.8	
"				376 85	(apron) top curb	28°	
"				377 9	P/L	40'	
65+00				378 80		℄	
"				378 69			10' W/4
"				378 36			20' old pvt. brk.
"				377 90			24.5 gutter
"				378 57			28.5 edge pvt. top brk.
"				378 7			40' P/L
"				378 68	W/4	10'	
"				378 48	gutter out	20°	
"				378 09	" in	27.8	
"				378 74	top curb	28°	
"				379 4	P/L	40'	
65+61.4				379 65		℄	
" M.H.				379 08	379.08 Mean Rim	379.08	21.3 S.S.M.H.
8" outlet South				368 52	9.89 Depth	9.76	
8" Inlet North (Stub)				368 65	369.19 Top Pipe	369.32	
—				—	0.67 Dia.	0.67	
—				—	368.52 Invert	368.65	

Profile No. X-Sec. No. Notes Red Date Notes Chkd. Date Plotted Date Checked Date Job No. 6252 40 Division No. Survey of ROSEMEAD S.D. Survey by [illegible] Date 5-17-60 Mon. No. [illegible] C. Johnson

F.B. 2573 Pg. 57

76L-298 CE 307 11-58

PLEASE RETURN TO
LOS ANGELES COUNTY ENGINEER
700 LOS ANGELES COUNTY ENGINEERING BLDG.

NOTE: ANY ADDITIONS OR CHANGES ON THIS SHEET MUST BE MADE OR CIRCLED IN RED INK, WITH DATE AND NAME OF PERSON MAKING CHANGE:

Do not extend notes this side of this line.

STATION	B.S.	H.I.	F.S.	ELEV.	Left (W.)	Right (E.)
65+80 3				379 90		℄
" M.H.				380 06	380.06 Mean Rim S.S.M.H. 34 8	
8" Outlet South				371 92	7.47 Depth	Channel to North
					372.59 Top Pipe	is plugged
					0.67 Dia.	
					371.92 Invert	
T.P. #20				379 82		
66+00				380 16		℄
"				380 00		10' W/4
"				379 69		20' old pvt. brk.
"				379 37		24 8 gutter
"				380 03		28 6 edge pvt. top brk.
"				380 2		40' P/L
"				380 05	W/4 10'	
"				379 78	gutter out 20 0	
"				379 40	" in 27 8	
"				380 05	top curb 28 0	
"				380 2	P/L 40'	
66+40 0				380 55		℄
"				380 44	W/4 10'	
"				380 30	gutter out 20 0	

F.B. 2573 PG. 58 C252 40
Job No. Division No. Notes Red Plotted Profile
Survey of Rosemead S.D. Date Date No.
Survey by J.H. Brown Notes K.M. Kapp Notes Chkd. Checked X-Sec.
Indexed Date Date Date No.

76L-298 CE 307 11-58

PLEASE RETURN TO
LOS ANGELES COUNTY ENGINEER
700 LOS ANGELES COUNTY ENGINEERING BLDG.

NOTE: ANY ADDITIONS OR CHANGES ON THIS SHEET MUST BE MADE OR CIRCLED IN RED INK, WITH DATE AND NAME OF PERSON MAKING CHANGE.

Do not extend notes this side of this line.

STATION	B.S.	H.I.	F.S.	ELEV.	Left (W.)		Right (E.)
66+40.0				37988	gutter in 27.8		
"				38054	top curb 28.0		
"				3807	P/L 40'		
66+41.9				38032	gutter out 20.0		
66+42.2				38021			20.0 old pvt. brk.
66+50.7				38060			℄
"				38039			13' W/4
"				37998			26.0 gutter out (s. end)
"				37991			27.8 " in (s. end)
"				38057			28.0 top s. end curb ret.
"				3806			40' S.E. P/L Cor.
"				38003	gutter out 26.0		
J.C. 66+75.6				38062	380.62 Mean Rim	S.S.M.H. (J.C.) 17.4 380.62	380.62 Mean Rim
8" outlet East				37075	9.20 Depth	9.03	9.08 Depth
8" Inlet West				37092	371.42 Top Pipe	371.59	371.54 Top Pipe
8" Inlet North				37087	0.67 Dia.	0.67	0.67 Dia.
—				—	370.75 Invert	370.92	370.87 Invert
J.C. 66+76.0				38045	380.45 Mean Rim	380.45	21.7 S.S.M.H. (J.C.) 380.45 Mean Rim
					9.33 Depth	9.17	9.09 Depth
8" outlet East				37045	371.12 Top Pipe	371.28	371.36 Top Pipe
8" Inlet West				37061	0.67 Dia.	0.67	0.67 Dia.
8" Inlet North				37069	370.45 Invert	370.61	370.69 Invert

Profile Notes Red ____ Plotted ____ Job No. 6252.40 Division No. ____ F.B. 2573 Pg. 59

No. ____ Date ____ Date ____ Survey of ROSEMEAD SD

Y.Sec. Notes Chkd. ____ Checked ____ Survey by [illegible]

76L-298 CE 307 11-58

PLEASE RETURN TO
LOS ANGELES COUNTY ENGINEER
700 LOS ANGELES COUNTY ENGINEERING BLDG.

NOTE: ANY ADDITIONS OR CHANGES ON THIS SHEET MUST BE MADE OR CIRCLED IN RED INK, WITH DATE AND NAME OF PERSON MAKING CHANGE.

Do not extend notes this side of this line.

STATION	B.S.	H.I.	F.S.	ELEV.		
66+80 64				380 85	pvt. over Mon	℄ Ints. Temple City Blvd. & Live Oak Ave.
"				379 92	Top Mon. in H.H.	℄ " " " "
1+00 @	℄ Ints. Temple City			Blvd. & Live Oak Ave. going	East	Right (S.)
1+00				380 85	pvt. over Mon.	℄ Ints. Temple City Blvd. & Live Oak Ave.
1+13 0				380 71	Left (N.)	℄ W/4 Temple City Blvd.
1+26 0				380 36		℄ W. edge " " gutter "
1+28 0				380 35		℄ flow line "
1+30 0				380 39		℄ E. edge "
"				380 25		15 8 Ints. two gutters
"				380 59	Ints. two gutters 16 L	
1+40 0				380 70		℄
"				380 55		8' W/4
"				380 30		16 0 gutter out (E. end)
"				380 22		17 8 " in (E. end)
"				380 82		18 0 top E. end curb ret.
"				380 8		30' P/L S.E. Cor.
"				380 70	W/4 7 9	
"				380 69	(E. end) gutter out 15 8	
"				380 62	(E. end) " in 17 6	
"				381 20	top E. end curb ret. 17 8	
"				381 65	Conc. walk N.E. P/L Cor. 30'	
2+00				380 94		℄

F.B. 2573 Pg. 60 C252 40

Job No. _____ Division No. _____ Notes Red _____ Plotted _____ Profile _____

Survey of Rosemead S.D. Date _____ Date _____ No. _____

Survey by J.H. Brown Notes K.M. Kapp Notes Chkd. _____ Checked _____ X-Sec. _____

Indexed C. Johnson Date _____ Date _____ No. _____

76L-298 CE 307 11-58

PLEASE RETURN TO
LOS ANGELES COUNTY ENGINEER
700 LOS ANGELES COUNTY ENGINEERING BLDG.

NOTE: ANY ADDITIONS OR CHANGES ON THIS SHEET MUST BE MADE OR CIRCLED IN RED INK, WITH DATE AND NAME OF PERSON MAKING CHANGE.

Do not extend notes this side of this line.

STATION	B.S.	H.I.	F.S.	ELEV.	Left (N.)	Right (S.)
2+00				38073		8 5 W/4
"				38025		17 3 edge pvt. gutter
"				3806		30' P/L
"				38085	W/4 8 5	
"				38060	edge pvt. gutter 17 0	
"				3818	top brk. 23 0	
"				3818	P/L 30 0	
3+00				38065	℄	
"				38035		8 5 W/4
"				37994		17 3 edge pvt. & gutter
"				3805		19 0 top brk.
"				3806		30' P/L
"				38063	W/4 8 5	
"				38034	edge pvt. & gutter 17 0	
"				3808	P/L 30'	
1+00	@ ℄ Ints. Temple City Blvd. & Live Oak Ave. going West					
1+00				38085	Pvt. over Mon.	℄ Ints. Temple City Blvd. & Live Oak Ave.
1+13 0				38075		℄ W/4 Temple City Blvd
1+26 0				38039		℄ E. edge gutter " "
1+28 0				38037		℄ flow line "
1+30 0				38041		℄ W. edge "

Profile No. X-Sec. Notes Red Date Notes Chkd. Date Plotted Date Checked Date Job No. 6252.40 Division No. Survey of Rosemead SD Survey by [illegible] Date [illegible] Date [illegible] Date [illegible] Date

F.B. 2573 Pg. 61

76L-298 CE 307 11-58

PLEASE RETURN TO
LOS ANGELES COUNTY ENGINEER
700 LOS ANGELES COUNTY ENGINEERING BLDG.

NOTE: ANY ADDITIONS OR CHANGES ON THIS SHEET MUST BE MADE OR CIRCLED IN RED INK, WITH DATE AND NAME OF PERSON MAKING CHANGE.

Do not extend notes this side of this line.

STATION	B.S.	H.I.	F.S.	ELEV.	Left (S.)	Right (N.)
1+30 0				380 59		15 4 Ints. two gutters
"				380 20	Ints. two gutters 16 2	
1+40 0				380 74		℄
"				380 79		8' W/4
"				380 72		15 9 gutter out (W. end)
"				380 60		17 7 " in (W. end)
"				381 24		17 9 top curb
"				381 58		30' N.W. P/L Conc. walk Cor.
"				380 47	W/4 8'	
"				380 32	(W. end) gutter out 16 0	
"				380 24	(W. end) " in 17 8	
"				380 79	top W. end curb ret. 18 0	
"				381 2	S.W. P/L Cor. 30'	
1+40 2				380 75	top R.&O. berm 18 3	
1+50 0				381 01		℄
"				381 04		9' W/4
"				380 78		17 7 gutter
"				381 30		17 9 top curb
"				381 58		30' P/L back walk
1+90 0				381 44		℄
"				381 29		9' W/4

F.B. 2573 PG. 62

Job No. 625240 Division No. Notes Red Plotted Profile
Survey of ROSEMEAD S.D. Date Date No.
Survey by U.H. BROWN Notes K.M. KARP Notes Chkd. Checked X-Sec.
Indexed C. Johnson Date Date No.

76L-298 CE 307 11-58

PLEASE RETURN TO
LOS ANGELES COUNTY ENGINEER
700 LOS ANGELES COUNTY ENGINEERING BLDG.

NOTE: ANY ADDITIONS OR CHANGES ON THIS SHEET MUST BE MADE OR CIRCLED IN RED INK, WITH DATE AND NAME OF PERSON MAKING CHANGE.

Do not extend notes this side of this line.

STATION	B.S.	H.I.	F.S.	ELEV.	Left (S.)	Right (N.)
1+90				381 01		17 7 gutter
"				381 60		17 9 top curb
"				381 85		30' P/L back walk
2+00				381 53		℄
"				381 36		9' W/4
"				381 05		17 7 gutter
"				381 63		17 9 top curb
"				381 91		30' P/L back walk
"				381 23	W/4 9'	
"				380 84	gutter 16 0	
"				381 35	top R.&O. berm 16 8	
"				381 4	P/L 30'	
2+49 0				381 20	gutter 16 0	
"				381 59	(W. end) top R.&O. berm 16 8	
2+50 0				381 17	gutter 16 8	
3+00				382 05		℄
"				381 86		9' W/4
"				381 54		17 7 gutter
"				382 11		17 9 top curb
"				382 36		30' P/L back walk
"				381 74	W/4 9'	

Profile Notes Red ____ Plotted ____ Job No. 625240 Division No. ____ F.B. 2573 Pg. 63

No. ____ Date ____ Date ____ Survey of ROSEMEAD S.D.

Y Sec. Notes Chkd. Checked Survey by [illegible] C. JOHNSON

76L-296 CE 307 11-58

PLEASE RETURN TO
LOS ANGELES COUNTY ENGINEER
700 LOS ANGELES COUNTY ENGINEERING BLDG.

NOTE: ANY ADDITIONS OR CHANGES ON THIS SHEET MUST BE MADE OR CIRCLED IN RED INK, WITH DATE AND NAME OF PERSON MAKING CHANGE.

Do not extend notes this side of this line.

STATION	B.S.	H.I.	F.S.	ELEV.	Left (S.)	Right (N.)
3+00				381 40	edge pvt. & gutter 16 8	
"				382 2	top brk. 23 0	
"				382 2	P/L 30'	
Continuation of Temple City Blvd. from Live Oak Ave. North						
67+00				381 09	Left (W.) ℄	Right (E.)
67+10 6				381 01		20' old pvt. brk. (N. end)
67+10 6				380 85		26 1 gutter out
"				380 80		27 9 " in (N. end)
"				381 35		28 1 top curb
"				380 80	gutter out 24 0	
"				380 64	" " 26 0	
"				380 63	" in 27 8	
"				381 24	top curb 28 0	
67+20 5				381 55	℄	
"				381 45		10' W/4
"				381 29		20' old pvt. brk.
"				381 01		27 8 gutter
"				381 50		28 0 top curb
"				381 72		40' P/L back walk
"				381 47	W/4 12'	
"				381 10	gutter out 24 0	
"				380 88	" in 27 8	

F.B. 2573 Pg. 64 Job No. 625240 Division No. Notes Red Plotted Profile
Survey of ROSEMEAD S.D. Date Date No. X-Sec.
Survey by L.H. BROWN Notes K.M. KAPP Checked
Indexed C. JOHNSON Date Date No.

76L-298 CE 307 11-58

PLEASE RETURN TO
LOS ANGELES COUNTY ENGINEER
700 LOS ANGELES COUNTY ENGINEERING BLDG.

NOTE: ANY ADDITIONS OR CHANGES ON THIS SHEET MUST BE MADE OR CIRCLED IN RED INK, WITH DATE AND NAME OF PERSON MAKING CHANGE.

Do not extend notes this side of this line.

STATION	B.S.	H.I.	F.S.	ELEV.	Left (W.)	Right (E.)
67+20 5				381 49	top curb 28°	
"				381 75	back walk P/L 40'	
67+60 5				382 10		℄
"				382 04		10' W/4
"				381 91		20' old pvt. brk.
"				381 67		27 8 gutter
"				382 13		28° top curb
"				382 38		40' P/L back walk
"				381 97	W/4 12'	
"				381 80	gutter out 24°	
"				381 52	" in 27 8	
"				382 10	top curb 28°	
"				382 29	back walk P/L 40'	
68+00				382 65		℄
"				382 44		10' W/4
"				382 35		20' old pvt. brk.
"				382 13		27 8 gutter
"				382 62		28° top curb
"				382 86		40' P/L back walk
"				382 54	W/4 12'	
"				382 31	gutter out 24°	

Profile Notes Red ____ Plotted ____ Job No. 6252 40 Division No. ____ F.B. 2573 Pg. 65

No. ____ Date ____ Date ____ Survey of ROSEMEAD S.D.

Y.Sec. Notes Chkd. ____ Checked ____ Survey by [illegible]

76L-298 CE 307 11-58

PLEASE RETURN TO
LOS ANGELES COUNTY ENGINEER
700 LOS ANGELES COUNTY ENGINEERING BLDG.

NOTE: ANY ADDITIONS OR CHANGES ON THIS SHEET MUST BE MADE OR CIRCLED IN RED INK, WITH DATE AND NAME OF PERSON MAKING CHANGE.

Do not extend notes this side of this line.

STATION	B.S.	H.I.	F.S.	ELEV.	Left (W.)	Right (E.)
68+00				382 04	gutter in 27 8	
"				382 65	top curb 28 0	
"				382 82	back walk P/L 40'	
68+47 0				382 85		27 8 gutter
"				383 45		28 0 top curb
"				383 53		40' P/L back walk
68+53 0				382 98		27 8 gutter
"				383 78		28 0 top curb
"				384 21		40' P/L back walk
68+64 0				383 11		27 8 gutter
"				383 68		28 0 top curb
"				383 91		40' P/L back walk
69+00				384 10		℄
"				383 68		10' w/4
"				383 76		20' old pvt. brk.
"				383 60		27 8 gutter
"				384 14		28 0 top curb
"				384 36		40' P/L back walk
"				383 98	W/4 12'	
"				383 81	gutter out 24 0	
"				383 52	" in 27 8	

F.B. 2573 Pg. 66

Job No. 6252.40 Division No. Notes Red Plotted Profile
Survey of ROSEMEAD S.D. Date Date No.
Survey by J.H. BROWN Notes K.M. KAPP Notes Chkd. Checked X-Sec.
Indexed C. JOHNSON Date Date No.

76L-298 CE 307 11-58

PLEASE RETURN TO
LOS ANGELES COUNTY ENGINEER
700 LOS ANGELES COUNTY ENGINEERING BLDG.

NOTE: ANY ADDITIONS OR CHANGES ON THIS SHEET MUST BE MADE OR CIRCLED IN RED INK. WITH DATE AND NAME OF PERSON MAKING CHANGE.

Do not extend notes this side of this line.

STATION	B.S.	H.I.	F.S.	ELEV.	Left (W.)		Right (E.)
69+00				384 08	top curb	28°	
"				384 30	back walk P/L	40'	
69+53 6				384 85		℄	
" M.H.				384 39	384.39 Mean Rim	384.39	22 2 S.S.M.H.
8" Outlet	South			376 49	7.23 Depth	7.21	
8" Inlet	North			376 51	377.16 Top Pipe	377.18	
—				—	0.67 Dia.	0.67	
—				—	376.49 Invert	376.51	
70+00				385 60		℄	
"				385 36			10' W/4
"				385 25			20' old prt. brk.
"				384 95			27 8 gutter
"				385 53			28° top curb
"				385 71			40' P/L back walk
"				385 57	W/4	12'	
"				385 43	gutter out	24°	
"				385 09	" in	27 8	
"				385 59	top curb	28°	
"				385 83	back walk P/L	40'	
T.P. #21				385 88			
70+25 8				386 05		℄	

Profile Notes Red ____ Plotted ____ Job No. 6252.40 Division No. ____ F.B. 2573 Pg. 67

No. ____ Date ____ Date ____ Survey of ROSEMEAD, S.D.

X Sec. Notes Chkd. ____ Checked ____ Survey by [illegible]

76L-298 CE 307 11-58

PLEASE RETURN TO
LOS ANGELES COUNTY ENGINEER
700 LOS ANGELES COUNTY ENGINEERING BLDG.

NOTE: ANY ADDITIONS OR CHANGES ON THIS SHEET MUST BE MADE OR CIRCLED IN RED INK, WITH DATE AND NAME OF PERSON MAKING CHANGE.

Do not extend notes this side of this line.

F.B. 2573 Pg. 68 | Job No. 625240 | Division No. S.D. | Notes Red ____ Date ____ | Plotted ____ Date ____ | Profile No. ____

Survey of Rosemead | Notes K.M. Karr | Notes Chkd. ____ Date ____ | Checked ____ Date ____ | X-Sec. No. ____

Survey by H. Brown | Indexed [redacted] Date ____

STATION	B.S.	H.I.	F.S.	ELEV.	Left (W.)	Right (E.)
M.H. 70+25℄				385 90	S.S. M.H. 16℄ 385.90 Mean Rim 385.90	
8" outlet	South			378 35	6.88 Depth 6.81	
8" Inlet	North			378 42	379.02 Top Pipe 379.09	
~				~	0.67 Dia. 0.67	
~				~	378.35 Invert 378.42	
71+00				387 32		℄
"				387 16		10' W/4
"				387 07		20' old pvt. brk.
"				386 77		27℄ gutter
"				387 31		28° top curb
"				387 50		40' P/L back walk
"				387 25	W/4 12'	
"				387 11	gutter out 24°	
"				386 73	" in 27℄	
"				387 50	top curb 28°	
"				387 80	back walk P/L 40'	
72+00				389 22		℄
"				389 12		10' W/4
"				389 03		20' old pvt. brk.
"				388 74		27℄ gutter
"				389 24		28° top curb

76L-298 CE 307 11-58

PLEASE RETURN TO
LOS ANGELES COUNTY ENGINEER
700 LOS ANGELES COUNTY ENGINEERING BLDG.

NOTE: ANY ADDITIONS OR CHANGES ON THIS SHEET MUST BE MADE OR CIRCLED IN RED INK, WITH DATE AND NAME OF PERSON MAKING CHANGE.

Do not extend notes this side of this line.

STATION	B.S.	H.I.	F.S.	ELEV.	Left (W.)	Right (E.)
72+00				389 47		40' P/L back walk
"				389 11	W/4 12'	
"				388 97	gutter out 24°	
"				388 70	" in 27°	
"				389 30	top curb 28°	
"				389 71	back walk P/L 40'	
72+39 6				390 01		℄
" M.H.				389 70	389.70 Mean Rim	22° S.S. M.H.
8" outlet South				381 45	7.58 Depth	Channel to North
					382.12 Top Pipe	is plugged
					0.67 Dia.	
					381.45 Invert	
72+95 5				391 12		32° Mean Rim Tel. M.H.
73+00				391 07		℄
"				391 06		10' W/4
"				390 85		20' old pvt. brk.
"				390 60		27° gutter
"				391 12		28° top curb
"				391 33		40' P/L back walk
"				390 99	W/4 12'	
"				390 86	gutter out 24°	

Profile No. Y-Sec. Notes Red Date Notes Chkd. Plotted Date Checked Job No. 6252.40 Division No. Survey of ROSEMEAD SD Survey by [illegible] Notes [illegible] Date [illegible] Chkd. [illegible] F.B. 2573 Pg. 69

76L-298 CE 307 11-58

PLEASE RETURN TO
LOS ANGELES COUNTY ENGINEER
700 LOS ANGELES COUNTY ENGINEERING BLDG.

NOTE: ANY ADDITIONS OR CHANGES ON THIS SHEET MUST BE MADE OR CIRCLED IN RED INK, WITH DATE AND NAME OF PERSON MAKING CHANGE.

Do not extend notes this side of this line.

F.B. 2573 Pg. 70 | Job No. 6252.40 | Division No. SD | Notes Red | Plotted | Profile No.
Survey of Rosemead | Date | Date | X-Sec. No.
Survey by W. H. Brown | Notes K. M. Kapp | Notes Chkd. | Checked
Indexed C. Johnson | Date | Date | Date

STATION	B.S.	H.I.	F.S.	ELEV.	Left (W.)	Right (E.)
73+00				390.61	gutter in 27℄	
"				391.21	top curb 28°	
"				391.39	back walk P/L 40'	
73+17 ℄				391.19		20° old pvt. bak.
73+18 ℄				391.36		℄
"				391.26		14' W/4
"				390.94		27℄ gutter
"				391.47		28° top curb
"				391.66		40' P/L back walk
"				391.33	W/4 12'	
"				391.19	gutter out 24°	
"				390.97	" in 27℄	
"				391.60	top curb 28°	
"				391.68	back walk P/L 40'	
73+54 L				391.97		℄
" M.H.				391.82	S.S.M.H. 17L 391.82 Mean Rim 391.82	
8" Outlet	South			382.97	8.18 Depth 7.92	
8" Inlet	West			383.23	383.64 Top Pipe 383.90	
—				—	0.67 Dia. 0.67	
—				—	382.97 Invert 383.23	
73+59 33				392.04	Pvt. over Mon. ℄ Int.	Temple City Blvd. & Workman Ave.

76L-298 CE 307 11-58

PLEASE RETURN TO
LOS ANGELES COUNTY ENGINEER
700 LOS ANGELES COUNTY ENGINEERING BLDG.

NOTE: ANY ADDITIONS OR CHANGES ON THIS SHEET MUST BE MADE OR CIRCLED IN RED INK, WITH DATE AND NAME OF PERSON MAKING CHANGE.

Do not extend notes this side of this line.

STATION	B.S.	H.I.	F.S.	ELEV.		
73+59 33				391 09	Top Mon. in H.H. ℄ Ints.	Temple City Blvd & Workman Ave.
1+00	@ ℄ Ints. Temple City Blvd. & Workman Ave. going East					
1+00				392 04	Pvt. over Mon. ℄ Ints.	Temple City Blvd. & Workman Ave.
1+14 0				392 01	℄ W/4	Temple City Blvd.
1+28 0				392 00	℄ gutter line	" "
1+49 9				392 11	Left (N.) ℄	Right (S.)
"				391 85		9' W/4
"				391 30		17 8 gutter
"				391 87		17 9 top curb
"				392 1		30' P/L
"				392 13	W/4 9'	
"				392 07	gutter 17 8	
"				392 54	top curb 17 9	
"				393 1	P/L 30'	
1+89 9				391 80	℄	
"				391 46		9' W/4
"				390 96		17 9 gutter
"				391 55		18 0 top curb
"				392 1		30' P/L
"				391 84	W/4 9'	
"				391 65	gutter 17 9	

Profile No. Y-Sec. Notes Red Date Notes Chkd. Plotted Date Checked Job No. 6252.40 Division No. Survey of ROSEMEAD S.D. Survey by J.H. Brown Notes [illegible] Date [illegible]

F.B. 2573 Pg. 71

76L-298 CE 307 11-58

PLEASE RETURN TO
LOS ANGELES COUNTY ENGINEER
700 LOS ANGELES COUNTY ENGINEERING BLDG.

NOTE: ANY ADDITIONS OR CHANGES ON THIS SHEET MUST BE MADE OR CIRCLED IN RED INK, WITH DATE AND NAME OF PERSON MAKING CHANGE.

Do not extend notes this side of this line.

STATION	B.S.	H.I.	F.S.	ELEV.	Left (N.)	Right (S.)
1+89 9				39212	top curb 18°	
"				3932	P/L 30'	
2+00				39174	℄	
3+00				39086	℄	
"				39050		9' W/4
"				39005		17 9 gutter
"				39065		18° top curb
"				3908		30' P/L
"				39078	W/4 9'	
"				39065	gutter 17 9	
"				39111	top curb 18°	
"				3919	P/L 30'	
1+00 @ ℄ Ints. Temple City Blvd. & Workman Ave. going West						Right (N.)
1+00				39204	Put. over Mon. Left (S.)	℄ Ints. Temple City Blvd. & Workman
1+12 0				39199		℄ W/4 Temple City Blvd.
1+24 0				39152		℄ E. edge gutter " "
1+28 0				39147		℄ flow line gutter
1+30 7				39153		℄ W. edge gutter
"				39173		15 9 Ints. two gutters
"				39131	Ints. two gutters 15 8	
1+40 1				39184		℄
"				39191		15 9 gutter left (W. end)

F.B. 2573 Pg. 72

Job No. 6252.40 Division No. Notes Red Plotted Profile
Survey of ROSEMEAD S.D. Date Date No.
Survey by J.H. Brown Notes K.M.K. Notes Chkd. Checked X-Sec.
Indexed Date Date No.

76L-298 CE 307 11-58

PLEASE RETURN TO
LOS ANGELES COUNTY ENGINEER
700 LOS ANGELES COUNTY ENGINEERING BLDG.

NOTE: ANY ADDITIONS OR CHANGES ON THIS SHEET MUST BE MADE OR CIRCLED IN RED INK, WITH DATE AND NAME OF PERSON MAKING CHANGE.

Do not extend notes this side of this line.

STATION	B.S.	H.I.	F.S.	ELEV.	Left (S.)	Right (N.)
1+40 1				391 88		17 8 gutter in (W. end)
"				392 51		17 9 top curb
"				392 82		30' P/L back walk
"				391 26	(W. end) gutter out 15 9	
"				391 20	(W. end) " in 17 8	
"				391 84	top curb 17 9	
"				391 9	P/L 30'	
1+ 50 1				392 08		℄
"				392 13		9' W/4
"				391 93		17 8 gutter
"				392 53		17 9 top curb
"				392 91		30' P/L back walk
"				391 83	W/4 9'	
"				391 43	gutter 17 8	
"				391 84	top curb 17 9	
"				392 0	P/L 30'	
1+ [illegible] 1				392 38		℄
				392 24		9' W/4
				392 00		17 9 gutter
				392 63		18 0 top curb
				392 91		30' P/L back walk

Profile No. X-[illegible] Notes Red Date Notes Chkd. Plotted Date Checked Job No. 6252.40 Division No. Survey of ROSEMEAD S.D. Survey by J.H. Brown Notes [illegible] Date [illegible] [illegible] C. Johnson

F.B. 2573 Pg. 73

76L-298 CE 307 11-58

PLEASE RETURN TO
LOS ANGELES COUNTY ENGINEER
700 LOS ANGELES COUNTY ENGINEERING BLDG.

NOTE: ANY ADDITIONS OR CHANGES ON THIS SHEET MUST BE MADE OR CIRCLED IN RED INK, WITH DATE AND NAME OF PERSON MAKING CHANGE.

Do not extend notes this side of this line.

STATION	B.S.	H.I.	F.S.	ELEV.	Left (S.)	Right (N.)
1+90 1				391 98	W/4 9'	
"				391 68	gutter 17 9	
"				391 93	top curb 18 0	
"				392 1	P/L 30'	
2+00				392 46	℄	
3+00				392 88	℄	
"				392 73		9' W/4
"				392 43		17 9 gutter
"				392 91		18 0 top curb
"				393 11		30' P/L pvt.
"				392 43	W/4 9'	
"				391 87	gutter 17 9	
"				392 34	top curb 18 0	
"				392 9	P/L 30'	
BM TE-78				391 49	BM TE-78 F.B. 2510-26	Elev. = 391.488
Continuation of Temple City Blvd. from Workman Ave. North						
74+00				392 67	Left (W.) ℄	Right (E.)
"				392 46		14' W/4
"				392 16		27 6 gutter
"				392 72		27 6 top curb
"				393 00		40 P/L back walk

F.B. 2573 Pg. 74
Job No. 6252.40
Division No.
Notes Red
Plotted
Profile
Survey of ROSEMEAD S.D.
Date
Date
No.
X-Sec.
Survey by
Notes K.M.K.
Notes Chkd.
Checked
Indexed
Date
Date
No.

76L-298 CE 307 11-58

PLEASE RETURN TO
LOS ANGELES COUNTY ENGINEER
700 LOS ANGELES COUNTY ENGINEERING BLDG.

NOTE: ANY ADDITIONS OR CHANGES ON THIS SHEET MUST BE MADE OR CIRCLED IN RED INK, WITH DATE AND NAME OF PERSON MAKING CHANGE.

Do not extend notes this side of this line.

STATION	B.S.	H.I.	F.S.	ELEV.	Left (W.)	Right (E.)
74+00				392 56	W/4 12'	
"				392 24	gutter out 24°	
"				392 04	" in 27°	
"				392 67	top curb 28'	
"				392 89	backwalk P/L 40'	
74+39 2				393 18		℄
"				392 90		14' W/4
"				392 67		27 6 gutter
"				393 28		27 8 top curb
"				393 53		40' P/L back walk
"				393 01	W/4 12'	
"				392 84	gutter out 24°	
"				392 52	" in 27°	
"				393 18	top curb 28'	
"				393 41	back walk P/L 40'	
75+00				393 98		℄
"				393 79		14' W/4
"				393 51		27 6 gutter
"				394 13		27 8 top curb
"				394 38		40' P/L backwalk
"				393 87	W/4 12'	

Profile Notes Red ____ Plotted ____ Job No. 6252.40 Division No. ____ F.B. 2573 Pg. 75

No. ____ Date ____ Date ____ Survey of ROSEMEAD S.D.

Notes Chkd. ____ Checked ____ Survey by J.H. Brown Notes ____ Date ____

76L-298 CE 307 11-58

PLEASE RETURN TO
LOS ANGELES COUNTY ENGINEER
700 LOS ANGELES COUNTY ENGINEERING BLDG.

NOTE: ANY ADDITIONS OR CHANGES ON THIS SHEET MUST BE MADE OR CIRCLED IN RED INK, WITH DATE AND NAME OF PERSON MAKING CHANGE.

Do not extend notes this side of this line.

STATION	B.S.	H.I.	F.S.	ELEV.	Left (W.)	Right (E.)
75+00				393 67	gutter out 24°	
"				393 40	" in 27°	
"				394 05	top curb 29'	
"				394 31	back walk P/L 40'	
T.P. #22				395 11		
76+00				395 44	℄	
"				395 25		14' W/4
"				394 96		27 6 gutter
"				395 52		27 8 top curb
"				395 77		40' P/L back walk
"				395 32	W/4 12'	
"				395 13	gutter out 24°	
"				394 82	" in 28°	
"				395 47	top curb 28 2	
"				395 72	back walk P/L 40'	
77+00				396 83		℄
"				396 62		14' W/4
"				396 30		27 7 gutter
"				396 91		27 9 top curb
"				397 11		40' P/L back walk
"				396 80	W/4 [illegible]'	

F.B. 2573 Pg. 76

Job No. 6252.40 Division No. Notes Red Plotted Profile
Survey of ROSEMEAD S.D. Date Date No. X-Sec.
Survey by J.H. Brown Notes K.M.K. Notes Chkd. Checked
Indexed Date Date No.

76L-298 CE 307 11-58

PLEASE RETURN TO
LOS ANGELES COUNTY ENGINEER
700 LOS ANGELES COUNTY ENGINEERING BLDG.

NOTE: ANY ADDITIONS OR CHANGES ON THIS SHEET MUST BE MADE OR CIRCLED IN RED INK. WITH DATE AND NAME OF PERSON MAKING CHANGE.

Do not extend notes this side of this line.

STATION	B.S.	H.I.	F.S.	ELEV.	Left (W.)	Right (E.)
77+00				396 58	gutter out 24°	
"				396 23	" in 27.9	
"				396 89	top curb 28'	
"				397 13	back walk P/L 40'	
78+00				398 18	℄	
"				397 98		14' W/4
"				397 68		27.7 gutter
"				398 27		27.9 top curb
"				398 55		40' P/L back walk
"				398 10	W/4 12°	
"				397 88	gutter out 24°	
"				397 61	" in 27.9	
"				398 24	top curb 28'	
"				398 52	back walk P/L 40'	
78+25°				398 53	℄	
"				398 33		14' [illegible]
"				398 01		27.7 [illegible]ter
"				398 59		27.9 top curb
"				398 79		40' P/L back walk
"				398 47	W/4 12'	
"				398 30	gutter out 24°	

Profile Notes Red ____ Plotted ____ Job No. 6252.40 Division No. ____ F.B. 2573 Pg. 77

No. ____ Date ____ Date ____ Survey of ROSEMEAD S.D.

Notes Chkd. ____ Checked ____ Survey by J.H. Brown Notes K.M.K. Date 5-18-60

76L-298 CE 307 11-58

PLEASE RETURN TO
LOS ANGELES COUNTY ENGINEER
700 LOS ANGELES COUNTY ENGINEERING BLDG.

NOTE: ANY ADDITIONS OR CHANGES ON THIS SHEET MUST BE MADE OR CIRCLED IN RED INK, WITH DATE AND NAME OF PERSON MAKING CHANGE.

Do not extend notes this side of this line.

F.B. 2573 PG. 78
Job No. 6252.40 Division No. Notes Red Plotted Profile
Survey of Rosemead S.O. Date Date No.
Survey by J.H. Brown Notes K.M.K. Notes Chkd. Checked X-Sec.
Indexed C. Johnson Date Date Date No.

STATION	B.S.	H.I.	F.S.	ELEV.	Left (W.)	Right (E.)
78+25 0				398 07	gutter in 27 9	
"				398 70	top curb 28 L	
"				398 86	back walk P/L 40'	
78+49 42				398 90		℄ Ints. Temple City Blvd. & Alley
1+00 @	℄ Ints. Temple City Blvd. & Alley going East					Right (S.)
1+00				398 90	Left (N.)	℄ Ints. Temple City Blvd. & Alley
1+14 0				398 78		T/L W/4 Temple City Blvd.
1+27 9				398 44		T/L gutter " "
1+29 5				398 37		10 8 bot. curb
"				398 80		10 9 top "
"				398 75	bot. curb 10 8	
"				399 12	top " 10 9	
1+31 9				398 80		9 9 bot. curb
"				398 85		10 0 top "
"				399 01	bot. curb 9 9	
"				399 11	top " 10 0	
1+40 0				399 09		T/L
"				399 02		5' W/4
"				399 02		10 0 top curb (E. end)
"				399 10	W/4 5'	
"				399 30	(E. end) top curb 10 0	

76L-298 CE 307 11-58

PLEASE RETURN TO
LOS ANGELES COUNTY ENGINEER
700 LOS ANGELES COUNTY ENGINEERING BLDG.

NOTE: ANY ADDITIONS OR CHANGES ON THIS SHEET MUST BE MADE OR CIRCLED IN RED INK, WITH DATE AND NAME OF PERSON MAKING CHANGE.

Do not extend notes this side of this line.

STATION	B.S.	H.I.	F.S.	ELEV.	Left (N.)	Right (S.)
1+70 1				39 8 94		T/L
" M.H.				399 03	399.03 Mean Rim	4 8 S.S. M.H.
8" Outlet East				391 22	7.14 Depth	Channel to West
					391.89 Top Pipe	is plugged
					0.67 Dia.	
					391.22 Invert	
2+00				39 8 60		T/L
"				398 59		4 5 W/4
"				398 65		9 0 pvt.
"				398 63	W/4 5'	
"				398 71	pvt. 10 0	
3+00				397 68		T/L
"				397 67		4 5 W/4
"				397 81		9 0 pvt.
"				397 71	W/4 5'	
"				397 87	pvt. 10 0	
1+00 @ ℄ Ints. Temple City Blvd. & Alley going West						
1+00				398 90		℄ Ints. Temple City Blvd. & Alley
1+12 0				398 82		T/L W/4 Temple City Blvd.
1+ 24 2				398 59		T/L E. edge gutter "
1+ 28 1				398 35		T/L flow line gutter

Profile Notes Red ____ Plotted ____ Job No. 6252.40 Division No. ____ F.B. 2573 Pg. 79

No. ____ Date ____ Date ____ Survey of ROSEMEAD S.D.

Notes Chkd. ____ Checked ____ Survey by J.H. Brown

76L-298 CE 307 11-58

PLEASE RETURN TO
LOS ANGELES COUNTY ENGINEER
700 LOS ANGELES COUNTY ENGINEERING BLDG.

NOTE: ANY ADDITIONS OR CHANGES ON THIS SHEET MUST BE MADE OR CIRCLED IN RED INK, WITH DATE AND NAME OF PERSON MAKING CHANGE.

Do not extend notes this side of this line.

F.B. 2573 Pg. 80

Job No. 6252.40 Division No. Notes Red Plotted Profile No.
Survey of ROSEMEAD S.D. Date Date X-Sec. No.
Survey by T.H. Brewer Notes Notes Chkd. Checked
Indexed E. Johnson Date Date Date No.

STATION	B.S.	H.I.	F.S.	ELEV.	Left (S.)	Right (N.)
1+33 °				398 60	T/L	
"				399 11		9 ² bot. curb
"				399 32		10 ° top "
"				398 70	bot. curb 9 ²	
"				398 59	top " 10 °	
1+40 ²				398 98	T/L	W. edge conc. apron
"				399 37		9 ² bot. curb (W. end)
"				399 45		10 ° top " (W. end)
"				398 91	(W. end) bot. curb 9 ²	
"				398 98	(W. end) top " 10 °	
1+40 ³ °				398 49	bot. brk. 9 ³	
1+75 °				399 18	T/L	
" M.H.				399 20	5.5. M.H. 399.20 Mean Rim 2 ²	
8" Outlet West				392 66	5.87 Depth	Channel to East is plugged
					393.33 Top Pipe	
					0.67 Dia	
					392.66 Invert	
2+00				399 37	T/L	
"				399 43		5' W/4
"				399 67		10 ° prt.
"				399 39	W/4 5'	
"				399 43	prt. brk. 8 ³	

76L-298 CE 307 11-58

PLEASE RETURN TO
LOS ANGELES COUNTY ENGINEER
700 LOS ANGELES COUNTY ENGINEERING BLDG.

NOTE: ANY ADDITIONS OR CHANGES ON THIS SHEET MUST BE MADE OR CIRCLED IN RED INK, WITH DATE AND NAME OF PERSON MAKING CHANGE.

Do not extend notes this side of this line.

STATION	B.S.	H.I.	F.S.	ELEV.	Left (S.)	Right (N.)
2+00				399 00	bot. brk. 9 3	
"				399 01	pvt. 10 0	
2+16 0				399 58	pvt. brk. 8 3	
"				399 08	bot. brk. 9 3	
"				399 07	pvt. 10 0	
2+18 0				399 56	pvt. brk. 8 3	
"				399 06	bot. brk. pvt. 10 0	
3+ 00				400 03	T/L	
"				400 10		5' W/4
"				400 38		10 0 pvt.
"				400 12	W/4 5'	
"				400 19	pvt. 10 0	
Continuation of Temple City Blvd. from Alley North						Right (E.)
78+68 3				399 34	Left (W.)	32 9 Mean Rim Tel. M.H.
78+69 4				398 82	gutter out 24 0	
78+73 7				399 22	℄	
"				399 05		14' W/4
"				398 68		27 7 gutter
"				399 31		27 9 top curb
"				399 54		40' P/L back walk
"				399 12	W/4 12'	
"				398 83	gutter out 24 5	

Profile No. X-Sec. Notes Red Date Plotted Date Checked Job No. 6252.40 Division No. Survey of ROSEMEAD S.D. Survey by J.H. Brown Notes Chkd. Date 5-18-60 F.B. 2573 Pg. 81

76L-298 CE 307 11-58

PLEASE RETURN TO
LOS ANGELES COUNTY ENGINEER
700 LOS ANGELES COUNTY ENGINEERING BLDG.

NOTE: ANY ADDITIONS OR CHANGES ON THIS SHEET MUST BE MADE OR CIRCLED IN RED INK, WITH DATE AND NAME OF PERSON MAKING CHANGE

Do not extend notes this side of this line.

F.B. 2573 PG. 82

Job No. 6252.40 Division No. Notes Red Plotted Profile No.
Survey of ROSEMEAD S.D. Date Date X-Sec. No.
Survey by J.H. Brown Notes K.M.K. Notes Chkd. Checked
Indexed [redacted] Date Date Date No.

STATION	B.S.	H.I.	F.S.	ELEV	Left (W.)	Right (E.)
78+73 Z				398.63	gutter in 27 Z	
"				399.31	top curb 28 1	
"				399.57	back walk P/L 40'	
78+88 1				398.82	gutter out 26 0	
79+00				399.57	℄	
79+13 Z				399.75	℄	
"				399.67		14'
"				399.32		27 Z gutter
"				399.87		27 Z top curb
"				400.10		40' P/L back walk
"				399.55	W/4 13'	
"				399.08	gutter out 26 0	
"				398.82	" in 27 Z	
"				399.80	top curb 28 1	
"				400.10	back walk P/L 40'	
79+16 Z				398.85	(S. end Catch Basin) gutter in 27 Z	
"				399.87	top curb 28 1	
79+30 Z				399.11	(N. end Catch Basin) gutter in 27 Z	
"				400.08	top curb 28 1	
79+35 Z				399.40	(N. end) gutter out 26 1	
"				399.33	(N. end) " in 27 Z	

76L-298 CE 307 11-58

PLEASE RETURN TO
LOS ANGELES COUNTY ENGINEER
700 LOS ANGELES COUNTY ENGINEERING BLDG.

NOTE: ANY ADDITIONS OR CHANGES ON THIS SHEET MUST BE MADE OR CIRCLED IN RED INK, WITH DATE AND NAME OF PERSON MAKING CHANGE.

Do not extend notes this side of this line.

STATION	B.S.	H.I.	F.S.	ELEV.	Left (W.)	Right (E.)
79+42.6				400 45	Top Metal Box 36.6	
"				399 04	Invert Catch Basin 36.6	
79+59.4				400 54	℄	
"				400 48		14' W/4
"				399 93		27.6 gutter
"				400 53		27.8 top curb
"				400 80		40' P/L back walk
"				400 43	W/4 14'	
"				399 94	gutter 27.8	
"				390 31	top curb 28.0	
"				390 78	back walk P/L 40'	
79+69.4				400 06		25.8 gutter out (S. end)
"				399 98		27.6 " in (S. end)
79+79.3				400 51	(E. end) gutter in 33.6	
79+81.7				400 63	(E. end) " out 33.5	
80+00				401 20	℄	
80+19.34				401 34	Pvt. over Mon.	℄ Ints. Temple City Blvd. & Las Tunas Dr.
"				400 46	Top Mon. in H.H.	℄ " " " "
1+00 @ ℄ Ints. Temple City Blvd. & Las Tunas Dr. going East						
1+00				401 34	Pvt. over Mon.	℄ Ints. Temple City Blvd. & Las Tunas Dr.
1+[illegible]14.0				401 37		℄ W/4 Temple City Blvd.
1+28.0				401 35		℄ gutter line " "

Profile No. ___ Notes Red ___ Plotted ___ Job No. 6252.40 Division No. ___ F.B. 2573 Pg. 83

Date ___ Date ___ Survey of ROSEMEAD S.D.

Notes Chkd. ___ Checked ___ Survey by [illegible] Notes [illegible]

76L-298 CE 307 11-58

PLEASE RETURN TO
LOS ANGELES COUNTY ENGINEER
700 LOS ANGELES COUNTY ENGINEERING BLDG.

NOTE: ANY ADDITIONS OR CHANGES ON THIS SHEET MUST BE MADE OR CIRCLED IN RED INK, WITH DATE AND NAME OF PERSON MAKING CHANGE.

Do not extend notes this side of this line.

F.B. 2573 PG. 84

Job No. 6252.40 Division No. S.D.

Survey of ROSEMEAD

Survey by J. H. Brown Notes A.M.K.

Index [redacted] Notes [redacted] Date [redacted]

Profile No. Plotted Date

X-Sec. No. Checked Date

Notes Red Date

Notes Chkd. Date

STATION	B.S.	H.I.	F.S.	ELEV.	Left (N.)	Right (S.)
1+40 ℄				400 14		35° gutter out
"				400 00		37 8 " in
"				400 68		38° top curb
"				401 05	gutter out 35°	
"				400 98	" in 37 8	
"				401 65	top curb 38°	
1+50 0				401 23		℄
"				400 91		17 5 W/4
"				400 07		35° gutter out
"				399 92		37 8 " in
"				400 61		38° top curb
"				400 90		50' P/L back walk
"				401 26	W/4 17 5	
"				400 99	gutter out 35°	
"				400 87	" in 37 8	
"				401 57	top curb 38°	
"				401 82	back walk P/L 50'	
1+90 0				400 90		℄
"				400 53		17 5 W/4
"				399 77		35° gutter out
"				399 62		37 8 " in

76L-298 CE 307 11-58

PLEASE RETURN TO
LOS ANGELES COUNTY ENGINEER
700 LOS ANGELES COUNTY ENGINEERING BLDG.

NOTE: ANY ADDITIONS OR CHANGES ON THIS SHEET MUST BE MADE OR CIRCLED IN RED INK, WITH DATE AND NAME OF PERSON MAKING CHANGE.

Do not extend notes this side of this line.

STATION	B.S.	H.I.	F.S.	ELEV.	Left (N.)	Right (S.)
1+90°				400 27		38° top curb
"				400 49		50' P/L back walk
"				401 00	W/4 17.5	
"				400 75	gutter out 35°	
"				400 60	" in 37.8	
"				401 29	top curb 38°	
"				401 51	back walk P/L 50'	
2+ 00				400 83	℄	
3+ 00				400 22	℄	
"				399 83		17.5 W/4
"				399 07		35° gutter out
"				398 90		37.8 " in
"				399 48		38° [illegible] curb
"				399 75		50' P/L back walk
"				400 34	W/4 17.5	
"				400 01	gutter out 35°	
"				399 87	" in 37.8	
"				400 48	top curb 38°	
"				400 71	back walk P/L 50'	

Profile No. ___ Notes Red ___ Plotted ___ Job No. 6252.40 Division No. ___ F.B. 2573 Pg. 85

Date ___ Date ___ Survey of ROSEMEAD S.D.

Notes Chkd. ___ Checked ___ Survey by [illegible]

76L-298 CE 307 11-58

PLEASE RETURN TO
LOS ANGELES COUNTY ENGINEER
700 LOS ANGELES COUNTY ENGINEERING BLDG.

NOTE: ANY ADDITIONS OR CHANGES ON THIS SHEET MUST BE MADE OR CIRCLED IN RED INK, WITH DATE AND NAME OF PERSON MAKING CHANGE.

Do not extend notes this side of this line.

STATION	B.S.	H.I.	F.S.	ELEV.	Left (S.)	Right (N.)
1+00	@ ℄ Ints. Temple			City Blvd. & Las Tunas Dr		going West
1+00				401 34	Pvt. over Mon.	℄ Ints. Temple City Blvd. & Las Tunas Dr.
1+14 0				401 45		℄ W/4 Temple City Blvd.
1+28 0				401 49		℄ gutter line " "
1+36 7				402 01		44 0 Top Metal Box
"				399 85		44 0 Invert Catch Basin
"				400 78	Top Metal Box 43 3	
"				399 10	Invert Catch Basin 43 3	
1+40 2				401 69		36 0 gutter out (W. end)
"				401 65		37 8 " in (W. end)
"				400 63	(W. end) gutter out 36 0	
"				400 50	(W. end) " in 37 8	
1+48 4				400 31	(E. end) gutter out 34 0	
"				400 18	(E. end) " in 37 8	
1+48 8				401 50		34 0 gutter out (E. end)
"				401 26		37 8 " in (E. end)
1+53 0				399 80	(E. end Catch Basin) gutter in 37 8	
"				400 74	top curb 38 0	
1+53 7				400 95		37 8 gutter in (E. end Catch Basin)
"				401 94		38 0 top curb
1+57 5				399 82	(W. end Catch Basin) gutter in 37 8	
"				400 78	top curb 38 0	
1+60 4				400 96		37 8 gutter in (W. end Catch Basin)

F.B. 2573 Pg. 86

Job No. 6252.40 Division No. ____ Notes Red ____ Plotted ____ Profile ____

Survey of ROSEMEAD S.D. Date ____ Date ____ No. ____

Survey by J. H. Brown Notes K.M.K. Notes Chkd. ____ Checked ____ X-Sec. ____

Indexed C. Johnson Date ____ Date ____ No. ____

76L-298 CE 307 11-58

PLEASE RETURN TO
LOS ANGELES COUNTY ENGINEER
700 LOS ANGELES COUNTY ENGINEERING BLDG.

NOTE: ANY ADDITIONS OR CHANGES ON THIS SHEET MUST BE MADE OR CIRCLED IN RED INK, WITH DATE AND NAME OF PERSON MAKING CHANGE.

Do not extend notes this side of this line.

STATION	B.S.	H.I.	F.S.	ELEV.	Left (S.)	Right (N.)
1+60 4				401 97		38 0 top curb
1+64 7				400 34	gutter out 34 0	
"				400 18	" in 37 8	
1+68 5				401 40		34 0 gutter out
"				401 31		37 8 " in
1+79 5				400 43	gutter out 35 0	
"				400 29	" in 37 8	
1+ 90 2				401 77		℄
"				401 87		17' W/4
"				401 62		34 5 gutter out
"				401 47		37 8 " in
"				402 11		38 0 top curb
"				402 37		50' P/L back walk
"				401 37	W/4 17 5	
"				400 51	gutter out 35 0	
"				400 36	" in 37 8	
"				401 02	top curb 38 0	
"				401 23	back walk P/L 50'	
2+00				401 85		℄
2+ 11 2				401 78		35 0 gutter out
"				401 60		37 8 " in

Profile Notes Red ____ Plotted ____ Job No. ____ Division No. ____ F.B. 2573 Pg. 87

No. ____ Date ____ Date ____ Survey of Rosemead S.D.

Notes Chkd. ____ Checked ____ Survey by [illegible] Notes [illegible] Date [illegible]

76L-298 CE 307 11-58

PLEASE RETURN TO
LOS ANGELES COUNTY ENGINEER
700 LOS ANGELES COUNTY ENGINEERING BLDG.

NOTE: ANY ADDITIONS OR CHANGES ON THIS SHEET MUST BE MADE OR CIRCLED IN RED INK, WITH DATE AND NAME OF PERSON MAKING CHANGE

Do not extend notes this side of this line.

STATION	B.S.	H.I.	F.S.	ELEV	Left (S.)	Right (N.)
3+00				402 47		℄
"				402 51		17 5 W/4
"				402 32		35 0 gutter out
"				402 15		37 8 " in
"				402 79		38 0 top curb
"				403 04		50' P/L back walk
"				402 10	W/4 17 5	
"				401 23	gutter out 35 0	
"				401 07	" in 37 8	
"				401 79	top curb 38 0	
"				402 05	back walk P/L 50'	
Continuation of Temple City Blvd. from Las Tunas North						
80+56 9				401 63	Left (W.)	℄ gutter line Las Tunas Drive
"				401 70	(E. end) gutter out 33 7	Right (E.)
80+59 2				401 65	(E. end) " in 33 7	
"				401 87	top curb 33 7	
80+69 4				401 21		25 8 gutter out (N. end)
"				401 16		27 6 " in (N. end)
80+77 8				401 39	(S. end) gutter out 22 0	
"				400 90	(S. end) " in 27 8	
"				401 63	top curb 28 0	
80+79 4				401 85		℄
"				401 70		14' W/4

F.B. 2573 Pg. 88

Job No. 6252.40 Division No. ____ Notes Red ____ Plotted ____ Profile ____

Survey of ROSEMEAD S.D. Date ____ Date ____ No. ____

Survey by J.H. Brown Notes K.M.K. Notes Chkd. ____ Checked ____ X-Sec. ____

Indexed C. JOHNSON Date ____ Date ____ No. ____

76L-298 CE 307 11-58

PLEASE RETURN TO
LOS ANGELES COUNTY ENGINEER
700 LOS ANGELES COUNTY ENGINEERING BLDG.

NOTE: ANY ADDITIONS OR CHANGES ON THIS SHEET MUST BE MADE OR CIRCLED IN RED INK, WITH DATE AND NAME OF PERSON MAKING CHANGE.

Do not extend notes this side of this line.

STATION	B.S.	H.I.	F.S.	ELEV.	Left (W.)	Right (E.)
80+79 4				401 44		27 6 gutter
"				401 93		27 8 top curb
"				402 14		40' P/L back walk
80+82 6				400 66	(S. end Catch Basin) gutter in 27 8	
"				401 68	top curb 28 0	
80+92 9				400 80	(N. end Catch Basin) gutter in 27 8	
"				401 80	top curb 28 0	
81+ 00				402 10		℄
81+ 03 0				401 70	gutter out 22 0	
"				401 25	" in 27 8	
81+18 5				401 89	gutter out 24 0	
"				401 66	" in 27 8	
81+19 4				402 35		℄
"				402 13		14' W/4
"				401 82		27 6 gutter
"				402 37		27 8 top curb
"				402 68		40' P/L back walk
				402 23	W/4 12'	
				401 91	gutter out 24 0	
				401 70	" in 27 8	
				402 34	top curb 28 0	

Profile No. ___ Notes Red ___ Date ___ Plotted ___ Date ___ Job No. 6252-19 Division No. ___ Survey of ROSEMEAD S.D. Survey by [illegible] Notes [illegible] F.B. 2573 Pg. 89

76L-298 CE 307 11-58

PLEASE RETURN TO
LOS ANGELES COUNTY ENGINEER
700 LOS ANGELES COUNTY ENGINEERING BLDG.

NOTE: ANY ADDITIONS OR CHANGES ON THIS SHEET MUST BE MADE OR CIRCLED IN RED INK, WITH DATE AND NAME OF PERSON MAKING CHANGE.

Do not extend notes this side of this line.

STATION	B.S.	H.I.	F.S.	ELEV.	Left (West)	Right (East)
81+19 4				402 69	back walk P/L 40'	
81+75 0				403 04		℄
"				402 81		14' w/4
"				402 62		27 6 gutter
"				403 20		27 8 top curb
"				403 49		40' P/L back walk
"				402 99	w/4 12'	
"				402 79	gutter out 24 0	
"				402 55	" in 27 8	
"				403 23	top curb 28 0	
"				403 45	back walk P/L 40'	
—				—		
BM S.D. 922				400 41	BM S.D. 922 F.B. 2510-26 Elev. = 400.409	
					Temple City Blvd. & Las Tunas Dr. S.E. Cor.	
					Bt. Spk. in curb; 19' S. of S. end C.R.	

F.B. 2573 Pg. 90

Job No. 6252.49 Division No. ____ Notes Red ____ Plotted ____ Profile ____

Survey of ROSEMEAD S.D. Date ____ Date ____ No. ____

Survey by [illegible] Notes K.M.K. Notes Chkd. ____ Checked ____ X-Sec. ____

Indexed ____ Date ____ Date ____ Date ____ No. ____

Notes Ck'd by	Survey of ROSEMEAD STORM DRAIN
Map No.	JN 6252.40 Topo [illegible]
Office Work	[illegible] J. H. BROWN
Checked	Notes J. H. BROWN Date 5-19-60
Date	Indexed 6-9-60

F. B. 3573 PG. 91

ROSEMEAD STORM DRAIN

PROJECT NO. 524

LINE C

JN 6252.40

CENTERLINE SURVEY

MAY 23, 24, 1960

PARTY
J. H. Brown
K. M. Kapp
B. NUNEZ
G. R. Merino

Note: Any Additions or Changes on This Sheet Must be Made or Circled in Red Ink With Date and Name of Person Making Change.

PLEASE RETURN TO
LOS ANGELES COUNTY ENGINEER
700 LOS ANGELES COUNTY ENGINEERING BLDG.

Do not extend this side of this line.

76F3095 S&E #247 1-56

F. B. 2573 PG. 92

PLEASE RETURN TO
LOS ANGELES COUNTY ENGINEER
700 Los Angeles County Engineering Bldg.

Do not extend this side of this line.

Note: Any Additions or Changes on This Sheet Must be Made or Circled in Red Ink With Date and Name of Person Making Change.

Notes Ck'd by	Survey of ROSEMEAD SP	F.B. 2573 Pg. 93
Map No.	JN 6257.40 Tape 0146 Std 68 °F	
Office Work	Surveyed by H. H. BROWN	
Checked	Notes	
Date	Indexed	

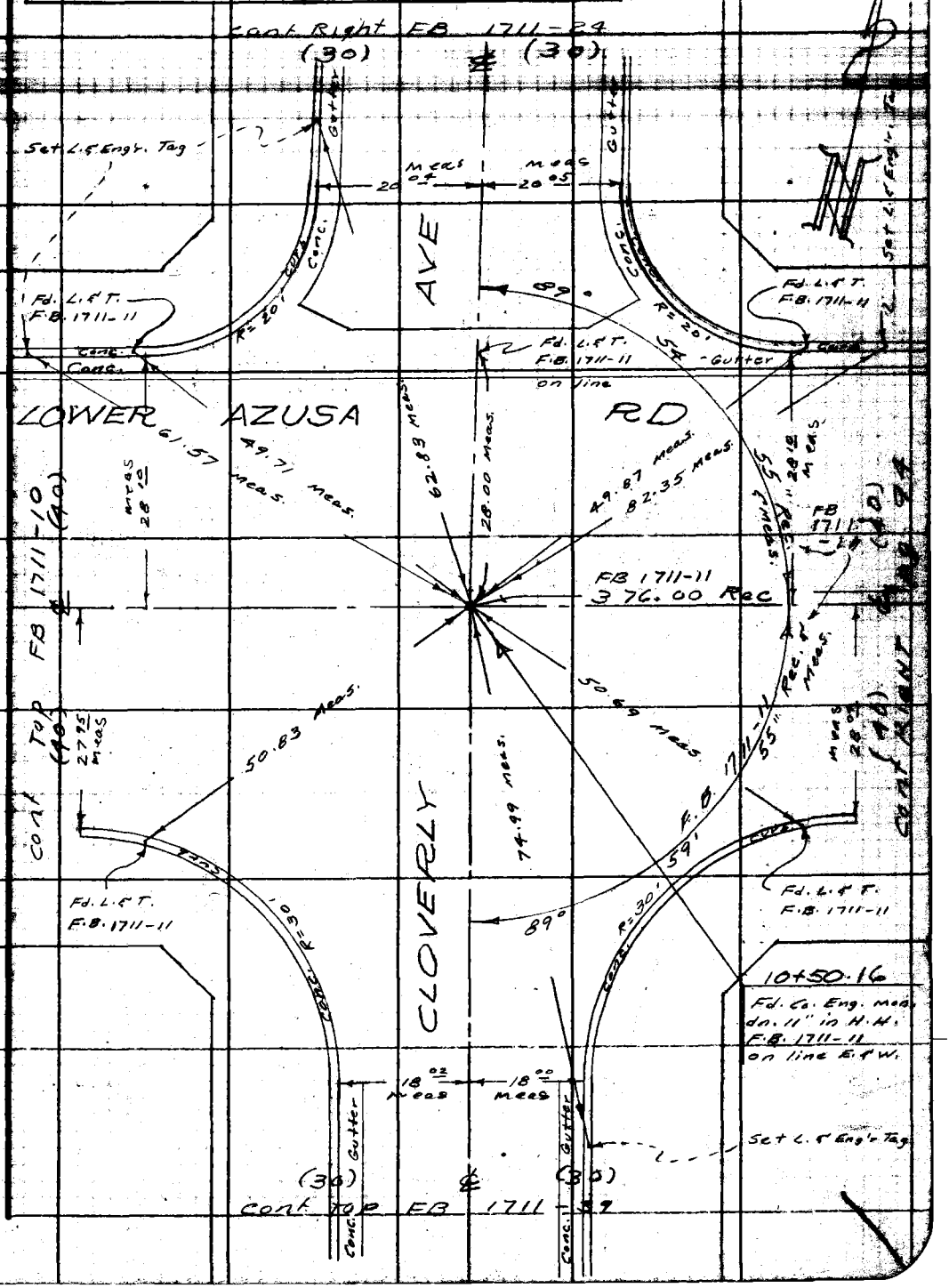

Note: Any Additions or Changes on This Sheet Must be Made or Circled in Red Ink With Date and Name of Person Making Change.

PLEASE RETURN TO
LOS ANGELES COUNTY ENGINEER
700 LOS ANGELES COUNTY ENGINEERING BLDG.
Do not extend this side of this line.

78F3008 S&E 1247 11-58

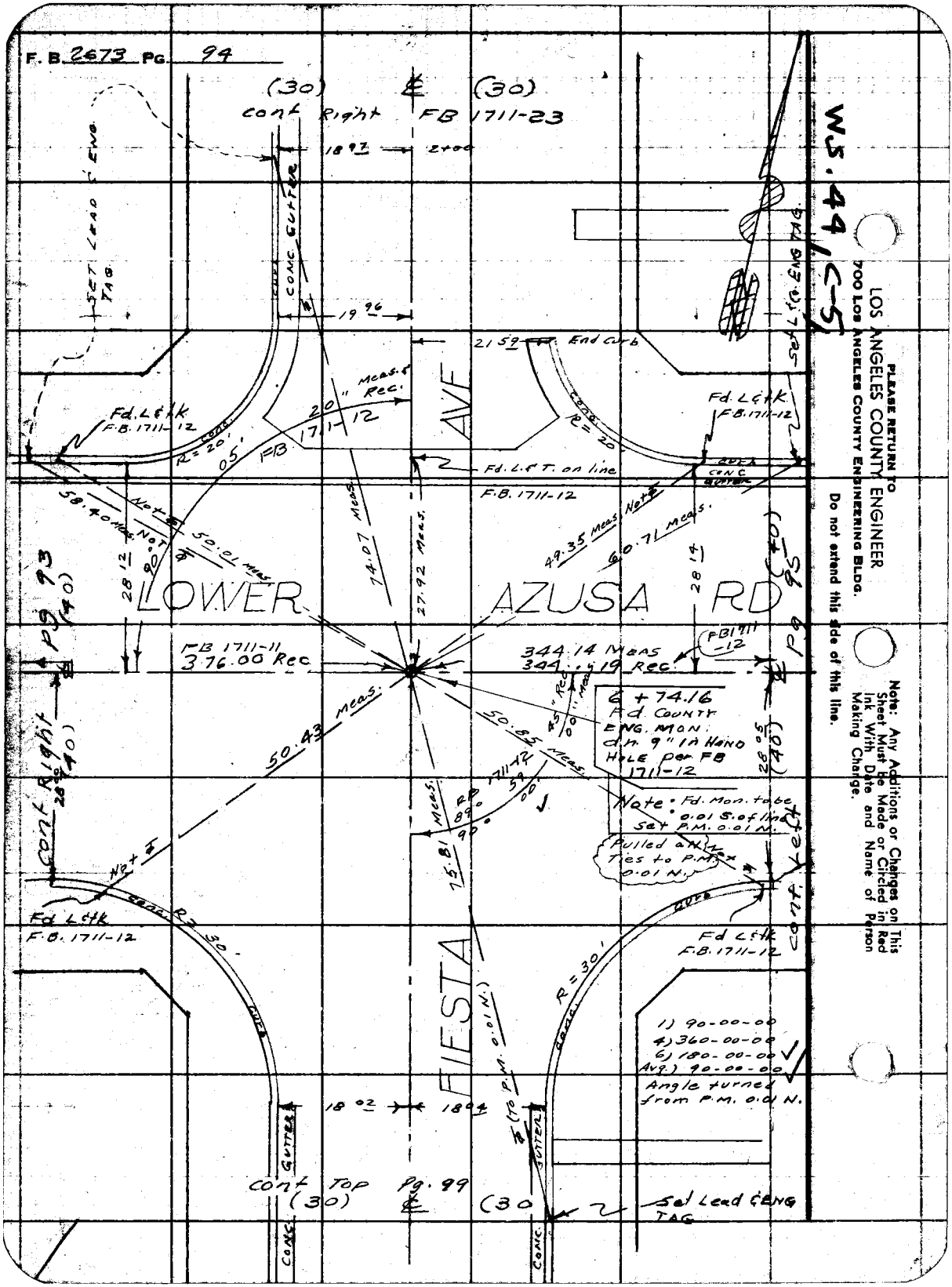
F. B. 2673 PG. 94
(30) ℄ (30)
cont Right FB 1711-23
18 97
2+00
SET LEAD & ENG TAG
CONC. GUTTER
19 96
21 59 End curb
Meas. & Rec.
20"
FB 1711-12
AVE
Fd. L&tk F.B. 1711-12
R = 20'
05'
Fd. L.&T. on line
F.B. 1711-12
58.40 Meas.
Not ⊄
50.01 Meas.
74.07 Meas.
27.92 Meas.
49.35 Meas.
60.71 Meas.
28 12
28 14
LOWER AZUSA RD
Pg 93 (40)
Pg 95 (40)
FB 1711-11
376.00 Rec.
344.14 Meas
344.19 Rec.
FB 1711-12
6 + 74.16
Fd. County
Eng. Mon.
d.n. 9" in Hand
Hole per FB
1711-12
50.43 Meas.
50.85 Meas.
45" Rec.
00" Meas.
Note: Fd. Mon. to be 0.01 S. of line
Set P.M. 0.01 N.
Pulled all Ties to P.M. 0.01 N.
Cont Right
28 05 (40)
Cont. Left
Not ⊄
Fd L&tk F.B. 1711-12
R = 30'
75.81 Meas.
FIESTA
1) 90-00-00
4) 360-00-00
6) 180-00-00
Avg.) 90-00-00
Angle turned from P.M. 0.01 N.
18 02
18 04
⊄ (To P.M. 0.01 N.)
Cont Top Pg. 99
(30) ℄ (30
Set Lead & ENG TAG
CONC. GUTTER
W.S. 44, C-5
PLEASE RETURN TO
LOS ANGELES COUNTY ENGINEER
700 LOS ANGELES COUNTY ENGINEERING BLDG.
Do not extend this side of this line.
Note: Any Additions or Changes on This Sheet Must Be Made or Circled in Red Ink With Date and Name of Person Making Change.

Notes Ck'd by Miller	Survey of ROSEMEAD S.D.	F.B. 2573 PG. 15
Map No.	JN 625210 Tape 2196 Std 68 °F	
Office Work	Surveyed by UH BROWN	
Checked	Notes	Date
Date	Indexed A. C. Johnson	

W.S. 44 D-5

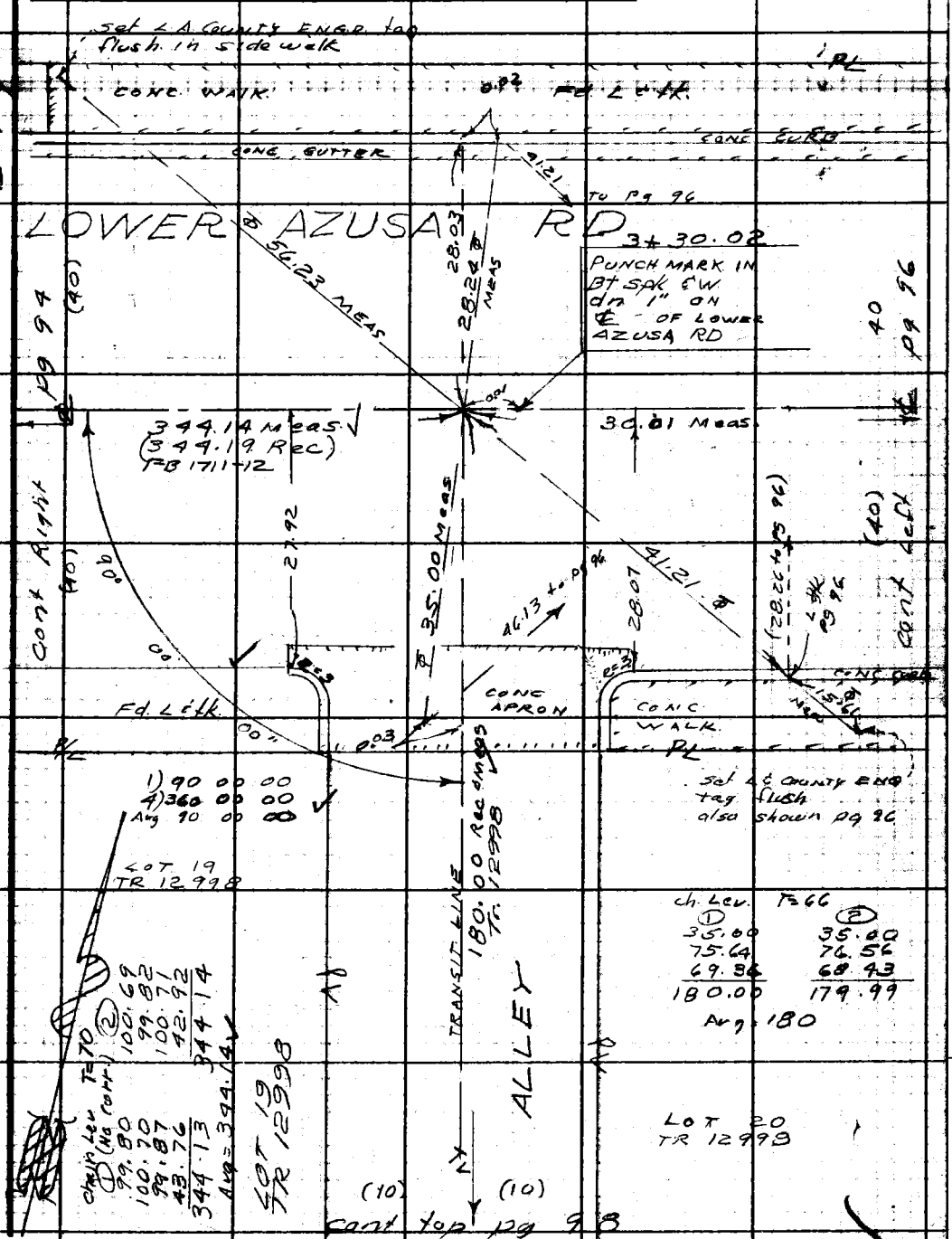

Note: Any Additions or Changes on this Sheet Must be Made or Circled in Red Ink With Date and Name of Person Making Change.

Do not extend this side of this line.

PLEASE RETURN TO
LOS ANGELES COUNTY ENGINEER
700 LOS ANGELES COUNTY ENGINEERING BLDG.

76F3098 S&E #247 11-86

F. B. 2573 PG. 96

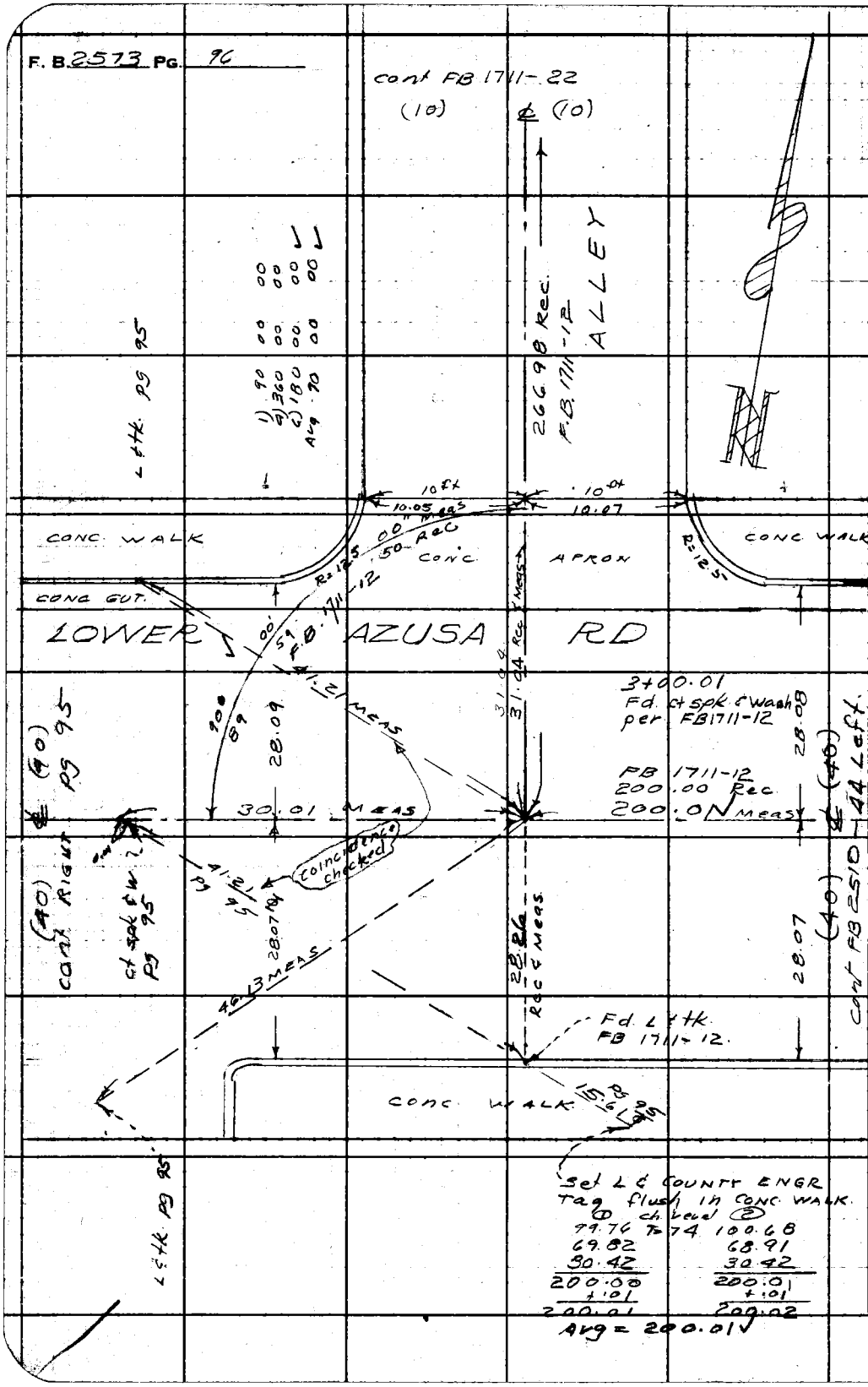

W.S. 44, D-5

PLEASE RETURN TO
LOS ANGELES COUNTY ENGINEER
700 LOS ANGELES COUNTY ENGINEERING BLDG.

Do not extend this side of this line.

Note: Any Additions or Changes on This Sheet Must be Made or Circled in Red Ink With Date and Name of Person Making Change.

Notes Ck'd by Miller	Survey of ROSEMEAD S.D.	F.B. 2573 PG. 97
Map No.	JN 625240 Tape 0146 Std 68 °F	
Office Work	Surveyed by H. Brown	
Checked	Notes	Date
Date	Indexed A. C. Johnson	

WS 44, D-5

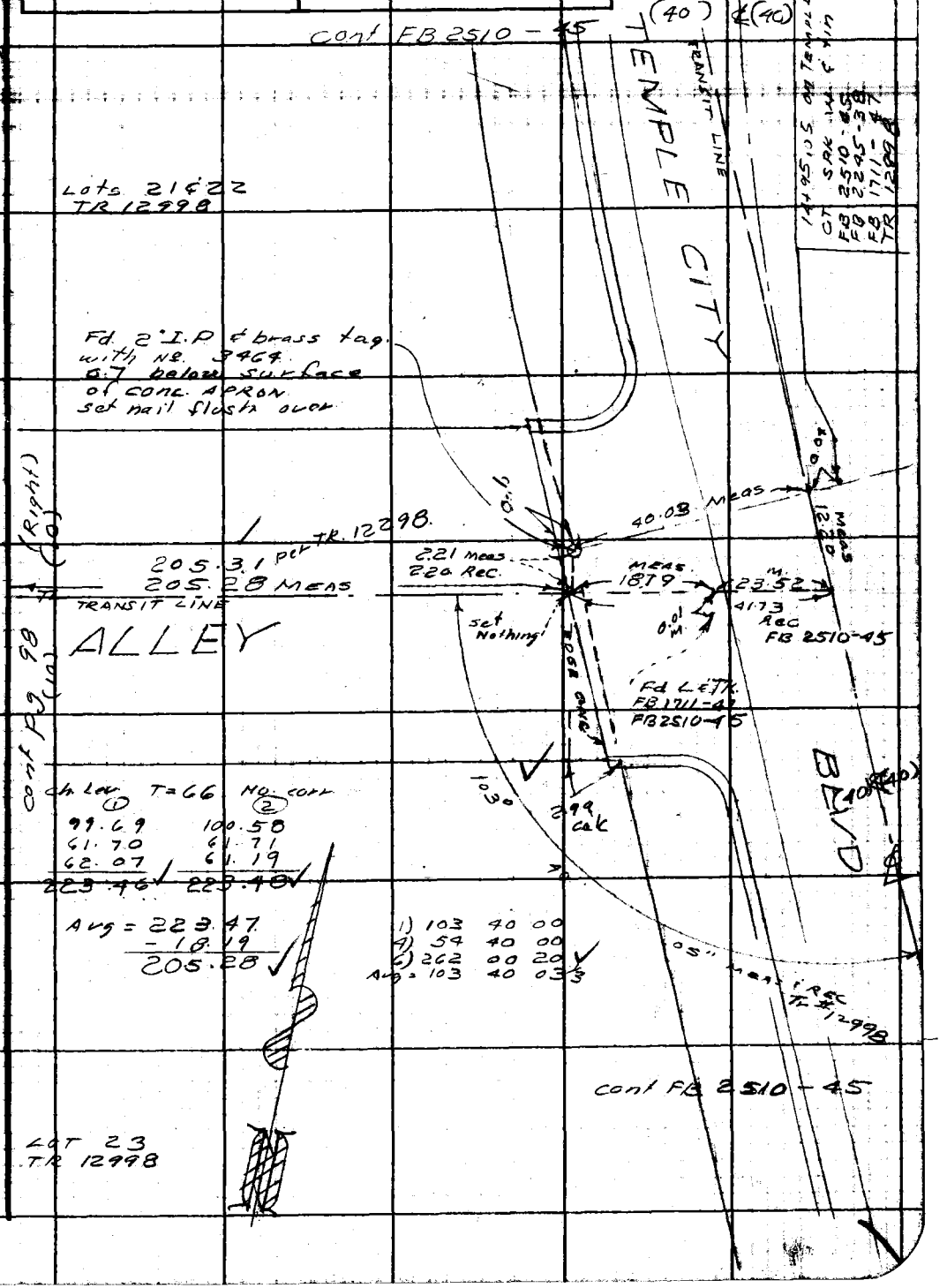

Note: Any Additions or Changes on This Sheet Must be Made or Circled in Red Ink With Date and Name of Person Making Change.

Do not extend this side of this line.

PLEASE RETURN TO
LOS ANGELES COUNTY ENGINEER
700 LOS ANGELES COUNTY ENGINEERING BLDG.

76F3095 S&E #247 11-58

F. B. 2573 PG. 98

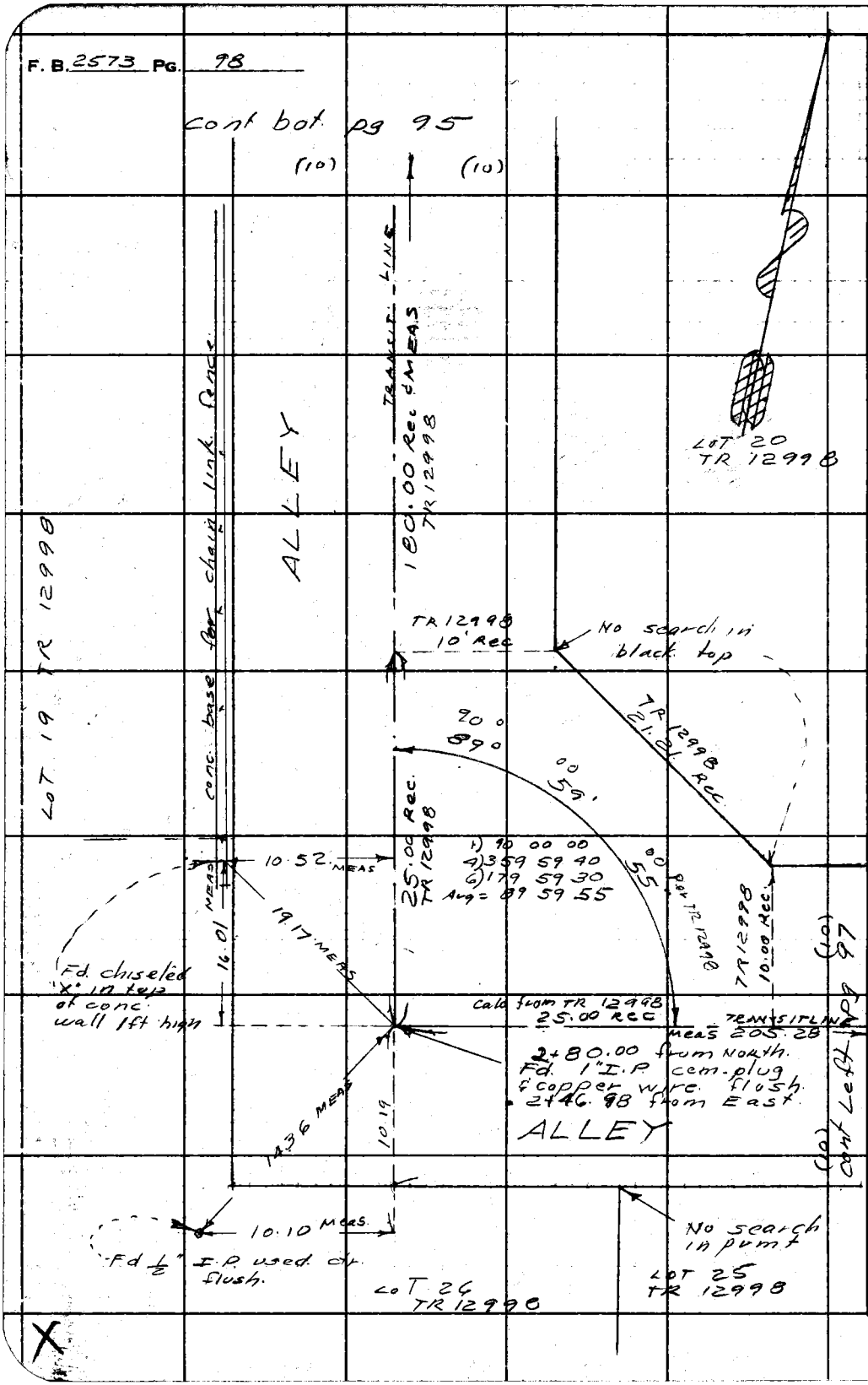

PLEASE RETURN TO
LOS ANGELES COUNTY ENGINEER
700 LOS ANGELES COUNTY ENGINEERING BLDG.

Do not extend this side of this line.

Note: Any Additions or Changes on This Sheet Must be Made or Circled in Red Ink With Date and Name of Person Making Change.

Notes Ck'd by	Survey of ROSEMEAD S.D.	F.B. 2573 PG. 99
Map No.	JN 625240 Tape 0196 Std 68 °F	
Office Work	Surveyed by J.H. BROWN	
Checked	Notes	Date
Date	Indexed C. Johnson	

W.S. 44 C-5

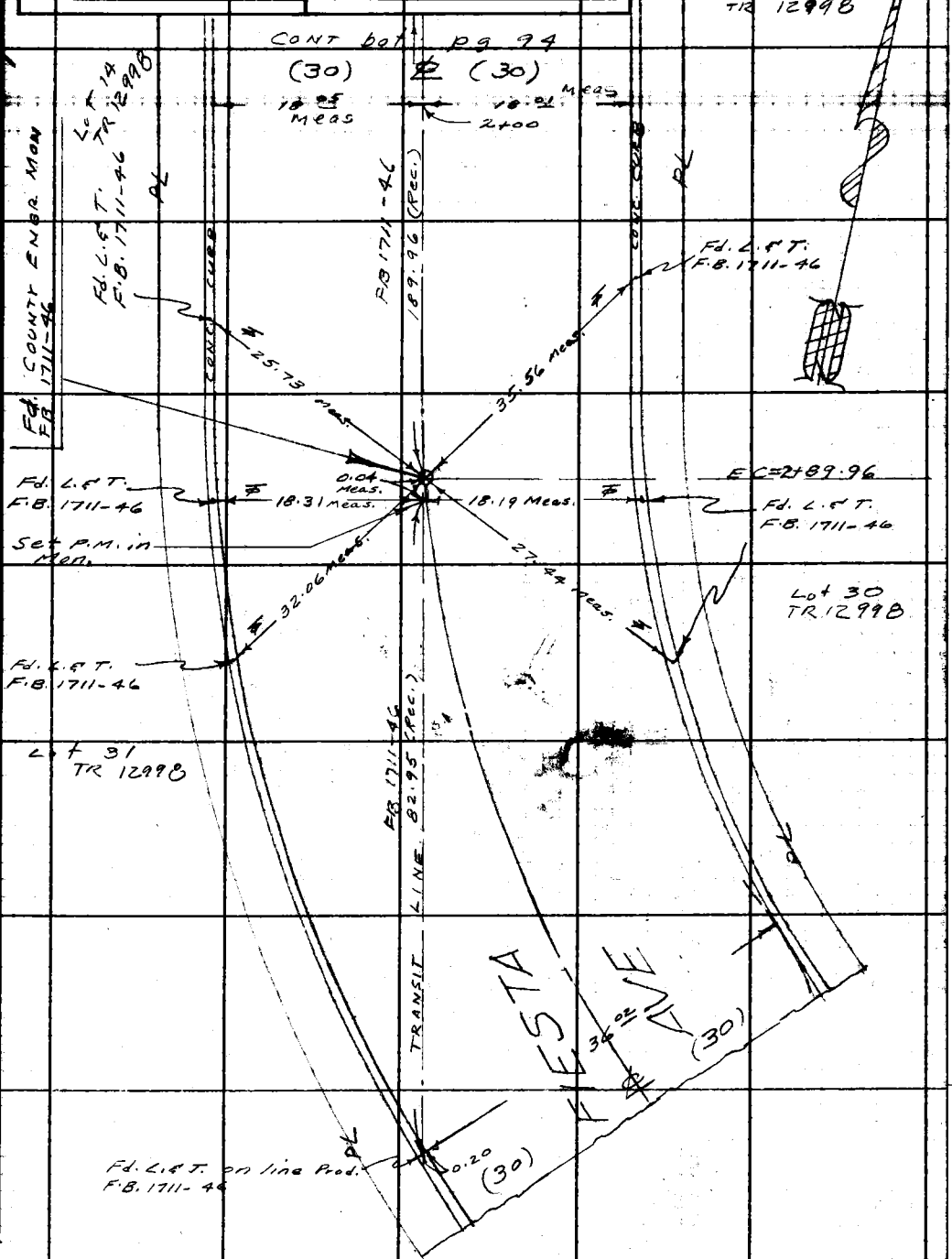

Note: Any Additions or Changes on this Sheet Must be Made or Circled in Red Ink With Date and Name of Person Making Change.

PLEASE RETURN TO
LOS ANGELES COUNTY ENGINEER
700 LOS ANGELES COUNTY ENGINEERING BLDG.
Do not extend this side of this line.

76F309S S&E #247 11-58

Notes Ck'd by	Survey of ROSEMEAD S.D.	F. B. 2573 PG. 101
Map No.	JN 6252.40 Tape 0146 Std 68 °F	
Office Work	Surveyed by J.H. Brown	
Checked	Notes	Date
Date	Indexed A. C. Johnson 6-9-60	

ROSEMEAD S. D.

J. N. 6252.40

LOCATING IMPROVEMENTS

from

TEMPLE CITY BLVD

to

CLOVERLY AVE

MAY 31, 1960

PARTY:

J.H. Brown
K.M. Kapp
B. Nunez
G.R. Merino

Note: Any Additions or Changes on this Sheet Must be Made or Circled in Red Ink With Date and Name of Person Making Change.

Do not extend this side of this line.

PLEASE RETURN TO
LOS ANGELES COUNTY ENGINEER
700 LOS ANGELES COUNTY ENGINEERING BLDG.

76F309S S&E #247 11-58

F. B. 2573 PG. 102

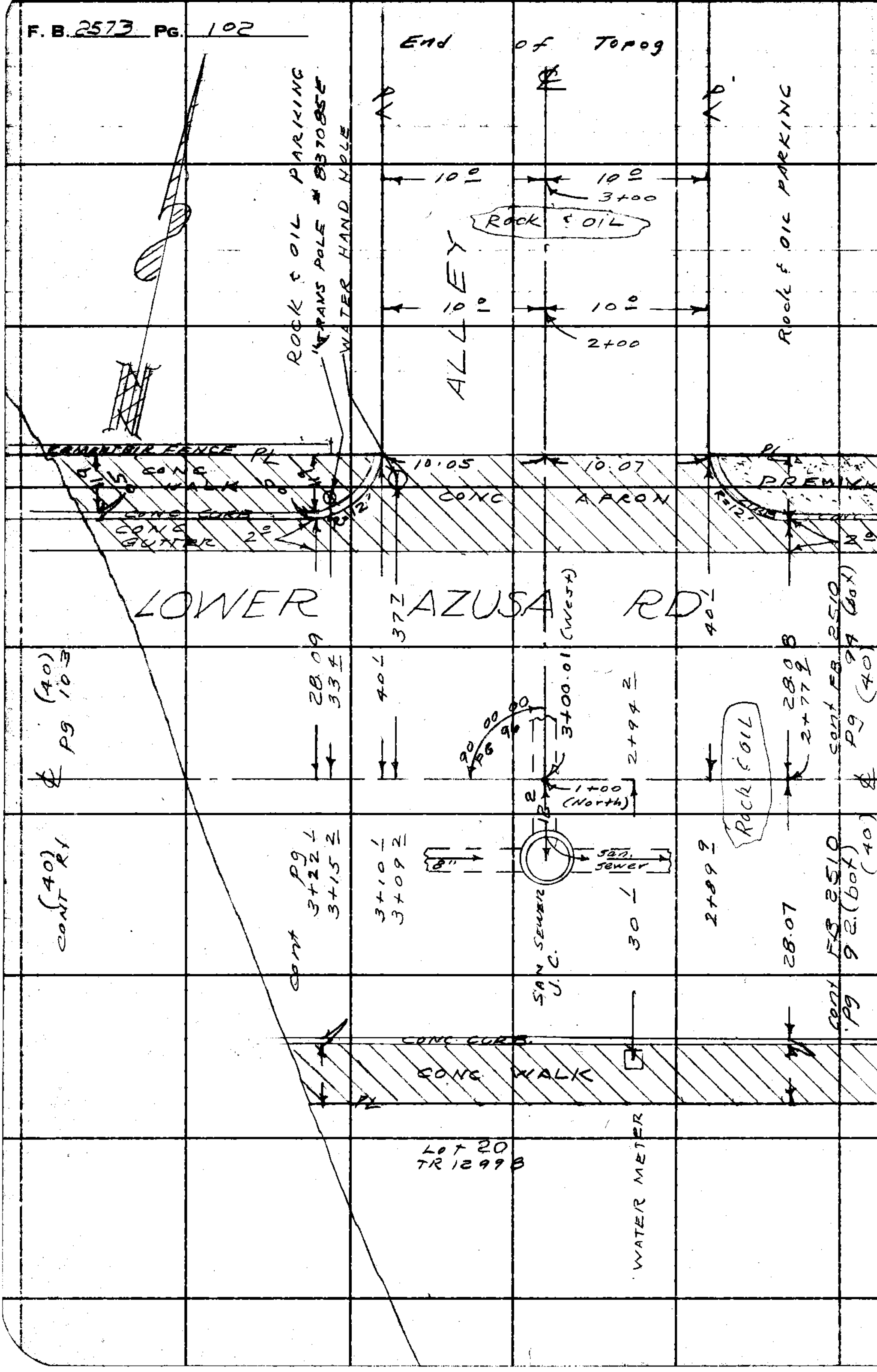

PLEASE RETURN TO
LOS ANGELES COUNTY ENGINEER
700 LOS ANGELES COUNTY ENGINEERING BLDG.

Do not extend this side of this line.

Note: Any Additions or Changes on This Sheet Must be Made or Circled in Red Ink With Date and Name of Person Making Change.

76F3099 S&E #247 11-58

PLEASE RETURN TO
LOS ANGELES COUNTY ENGINEER
700 LOS ANGELES COUNTY ENGINEERING BLDG.

Note: Any Additions or Changes on This Sheet Must be Made or Circled in Red Ink With Date and Name of Person Making Change.

Do not extend this side of this line.

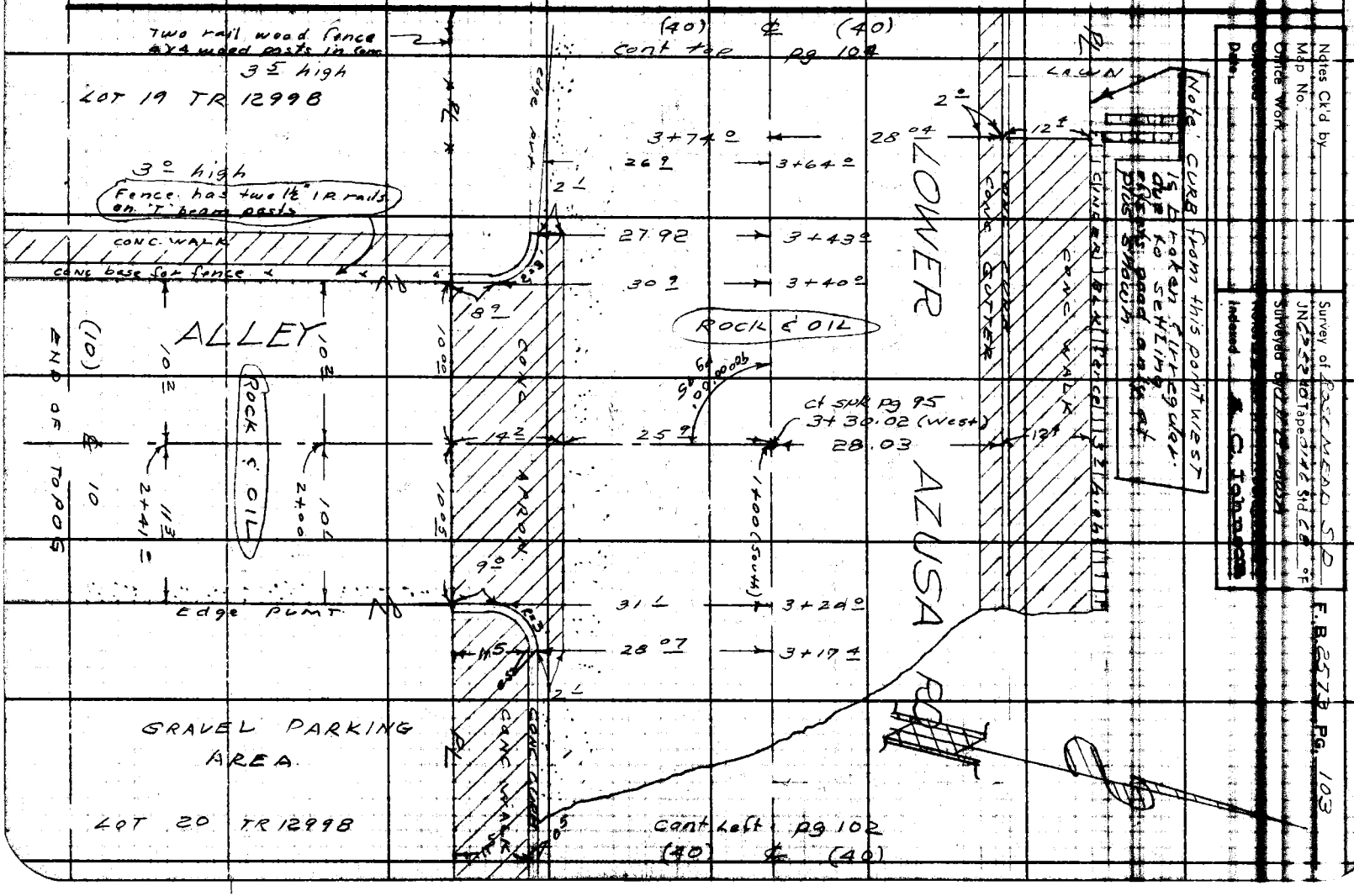

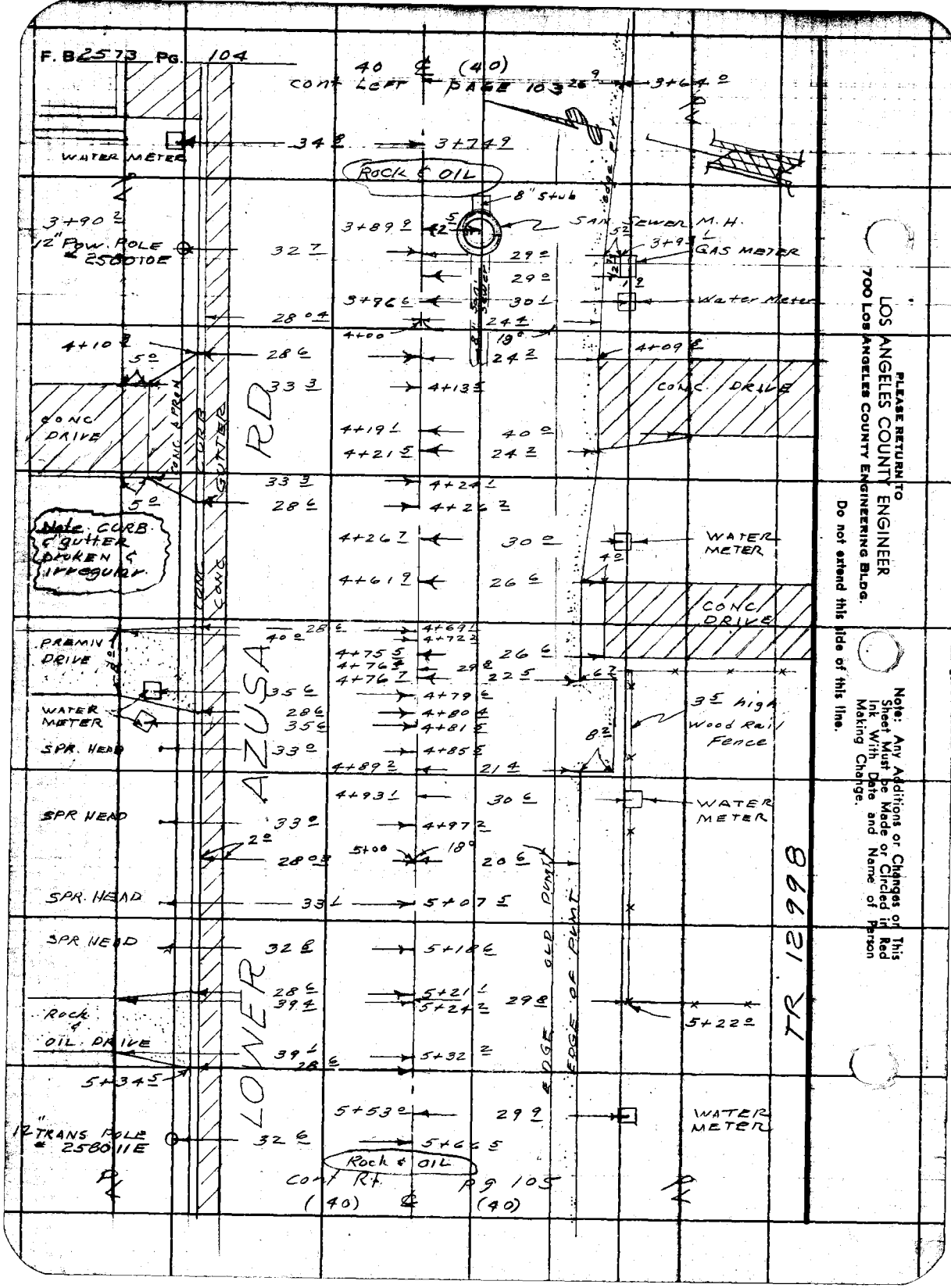
F. B 2573 PG. 104
40 ℄ (40)
CONT LEFT PAGE 103
3+64 0
WATER METER
34 8
3+74 9
ROCK & OIL
8" Stub
3+90 2
12" POW. POLE # 2580 10E
32 7
3+89 9
SAN SEWER M.H.
3+93 1
GAS METER
29 0
29 0
3+96 6
30 1
Water Meter
28 0 4
24 4
4+00
18 0
4+10 3
5 0
28 6
24 2
4+09 8
33 3
4+13 5
CONC DRIVE
CONC DRIVE
CONC APRON
CURB
GUTTER
RD
4+19 1
40 0
4+21 5
24 2
33 3
4+24 1
5 0
28 6
4+26 2
Note CURB & gutter broken & irregular
4+26 7
30 0
WATER METER
4 0
4+61 9
26 6
CONC DRIVE
28 6
4+69 1
4+72 2
40 0
PREMIX DRIVE
4+75 5
4+76 4
4+76 7
29 8
26 6
22 5
6 2
35 6
4+79 6
WATER METER
28 6
4+80 4
35 6
4+81 5
3 5 high Wood Rail Fence
SPR. HEAD
33 0
4+85 5
8 2
4+89 2
21 4
AZUSA
4+93 1
30 6
WATER METER
SPR HEAD
33 0
4+97 2
2 0
5+00
18 0
28 0 3
20 6
SPR. HEAD
33 1
5+07 5
SPR HEAD
32 8
5+18 6
LOWER
28 6
39 4
5+21 1
5+24 2
29 8
5+22 0
Rock & OIL DRIVE
39 1
28 6
5+32 2
5+34 5
EDGE OLD PVMT
EDGE OF PVMT
5+53 0
29 9
WATER METER
12" TRANS POLE # 2580 11E
32 6
5+66 5
Rock & OIL
Cont Rt. Pg 105
(40) ℄ (40)
TR 12998
PLEASE RETURN TO
LOS ANGELES COUNTY ENGINEER
700 LOS ANGELES COUNTY ENGINEERING BLDG.
Do not extend this side of this line.
Note: Any Additions or Changes on This Sheet Must be Made or Circled in Red Ink With Date and Name of Person Making Change.

Notes Ck'd by
Map No.
Office Work
Date

Survey of ROSEMEAD S.D.
JN 2252-40 Tape 8146 Std 68 °F
Surveyed by
Indexed

F. B. 2573 PG. 105

NOTE: SO. CAL. WATER OF INSTALLING A 10" C.I. FEEDERLINE FROM FIESTA EAST TO CAMELLIA ST. FOREMAN SAYS LINE WILL BE 9' SOUTH OF NORTH P/L & 30' TO 40' EAST

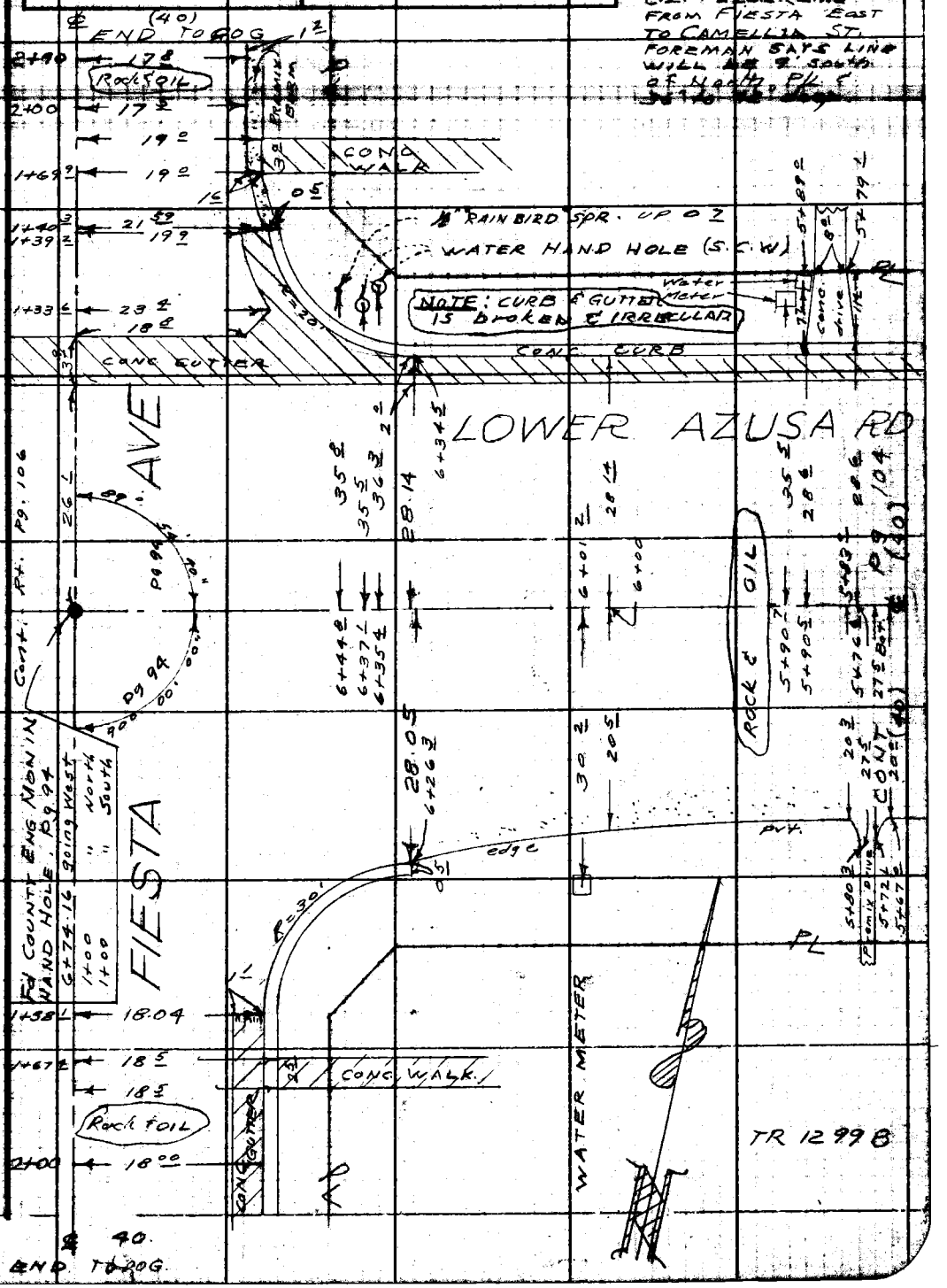

Note: Any Additions or Changes on this Sheet Must be Made or Circled in Red Ink With Date and Name of Person Making Change.

Do not extend this side of this line.

PLEASE RETURN TO
LOS ANGELES COUNTY ENGINEER
700 LOS ANGELES COUNTY ENGINEERING BLDG.

76F3098 S&E #247

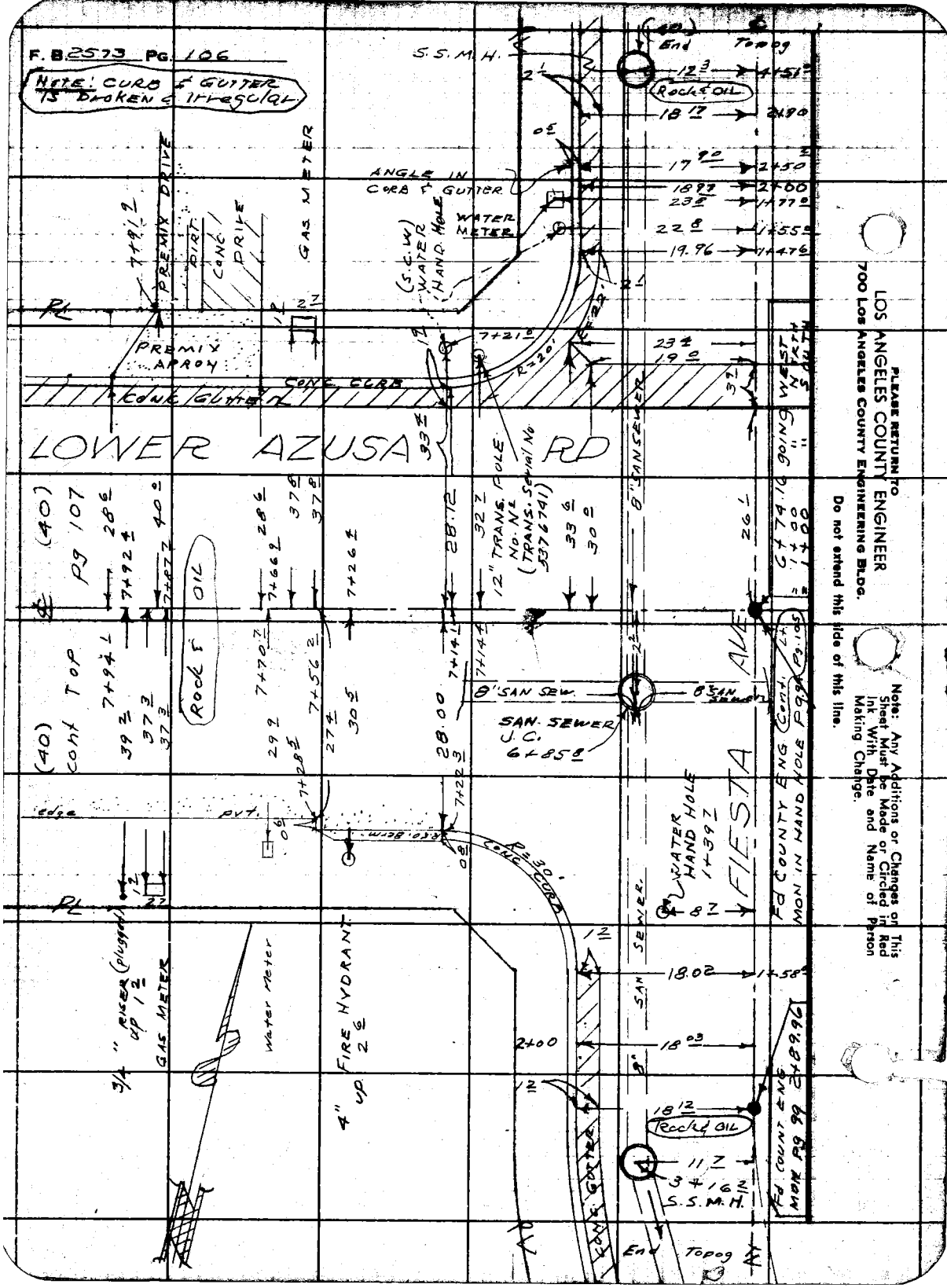
F. B. 2573 PG. 106
NOTE: CURB & GUTTER IS BROKEN & IRREGULAR
S.S.M.H.
End
Topog
Rock & OIL
ANGLE IN CURB & GUTTER
WATER METER
(S.C.W.) WATER HAND HOLE
PREMIX DRIVE
DIRT
CONC DRIVE
GAS METER
PREMIX APRON
CONC CURB
CONC GUTTER
LOWER AZUSA RD
12" TRANS. POLE No. N2 (TRANS. Serial No. 5376741)
8" SAN SEWER
8" SAN SEW.
SAN. SEWER J.C. 6+85.8
FIESTA AVE
WATER HAND HOLE 1+39.7
Fd COUNTY ENG Cont. Lt. MON IN HAND HOLE Pg. 105
Fd COUNT ENG MON Pg 99 2+89.96
Rock & OIL
S.S.M.H.
3/4" RISER (plugged) UP 1.2
GAS METER
Water Meter
4" FIRE HYDRANT UP 2.6
CONC GUTTER
CONC CURB
edge
pvt.
(40) cont TOP Pg 107
(40)
PLEASE RETURN TO
LOS ANGELES COUNTY ENGINEER
700 LOS ANGELES COUNTY ENGINEERING BLDG.
Do not extend this side of this line.
Note: Any Additions or Changes on This Sheet Must be Made or Circled in Red Ink With Date and Name of Person Making Change.

Notes Ck'd by
Map No.
Office Work
Checked
Date

Survey of ROSEMEAD S.D.
JN 2252 Tape 0746 Std 20 F
Surveyed by
Notes: I.H.R. & K.M.K. Date 6-1-66
Indexed A. C. Johnson

F. B. 2573 Pg. 107

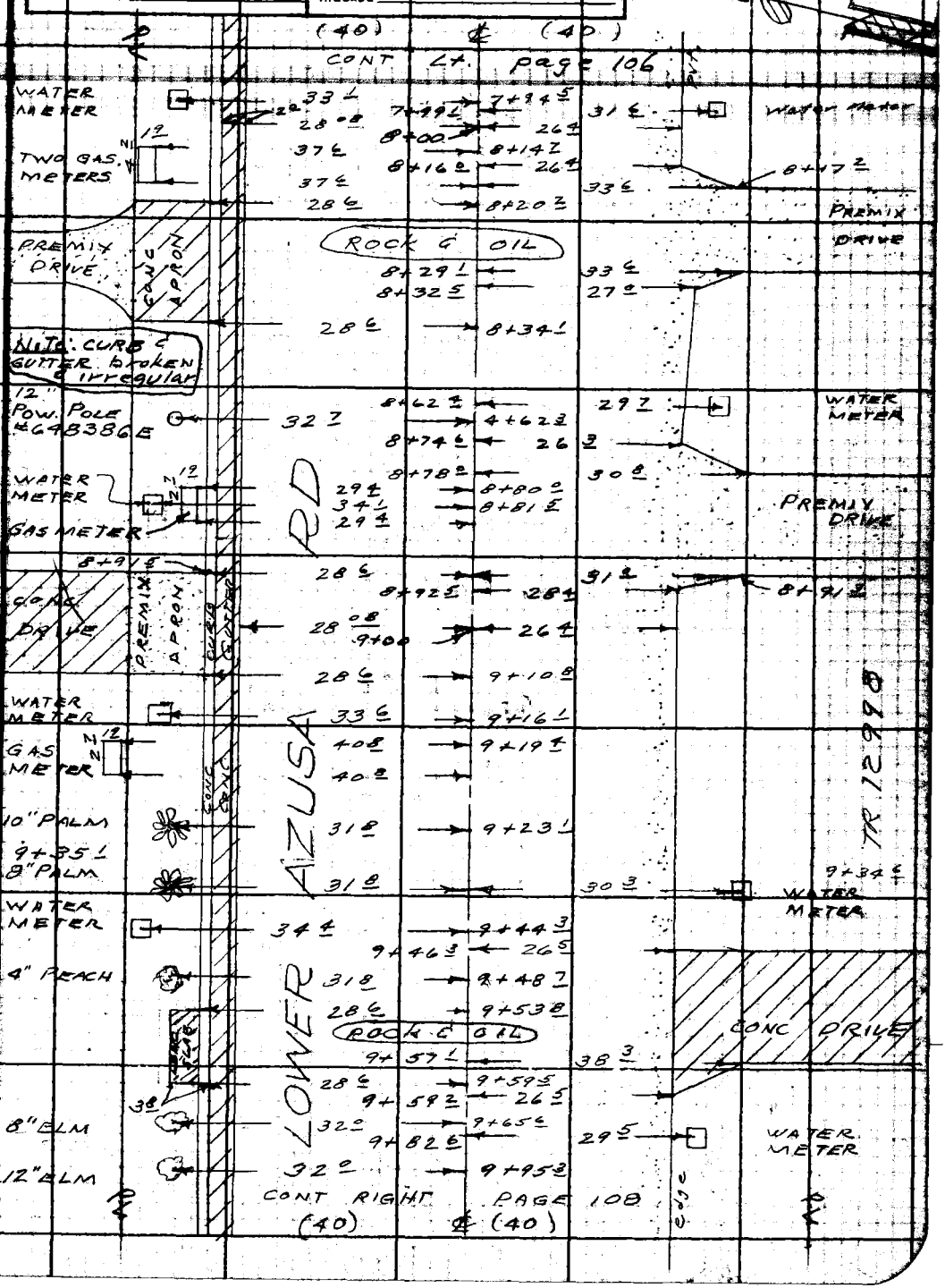

Note: Any Additions or Changes on This Sheet Must be Made or Circled in Red Ink With Date and Name of Person Making Change.

Do not extend this side of this line.

PLEASE RETURN TO
LOS ANGELES COUNTY ENGINEER
700 LOS ANGELES COUNTY ENGINEERING BLDG.

76F3098 S&E #247 11-68

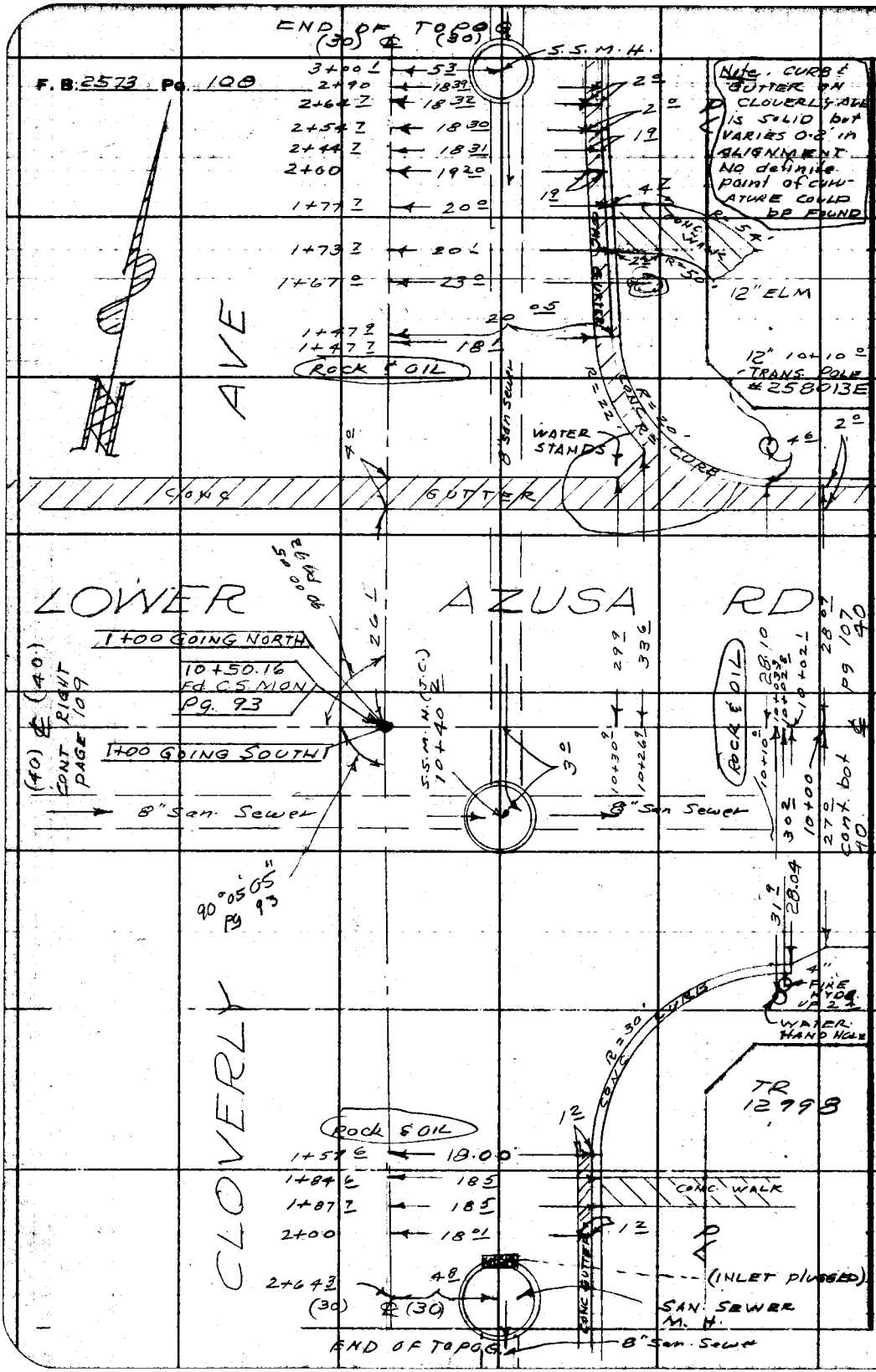

PLEASE RETURN TO
LOS ANGELES COUNTY ENGINEER
700 LOS ANGELES COUNTY ENGINEERING BLDG.

Do not extend this side of this line.

Note: Any Additions or Changes on This Sheet Must be Made or Circled in Red Ink With Date and Name of Person Making Change.

Notes Ck'd by	Survey of ROSEMEAD S.D.	F. B. 2573 Pg. 109
Map No.	JN 2252-40 Tape 0146 Std. 60	
Office Work	Surveyed by	
Checked	Notes: I.H.B. & K.M.K. Date 5-1-60	
Date	Indexed A. C. Johnson	

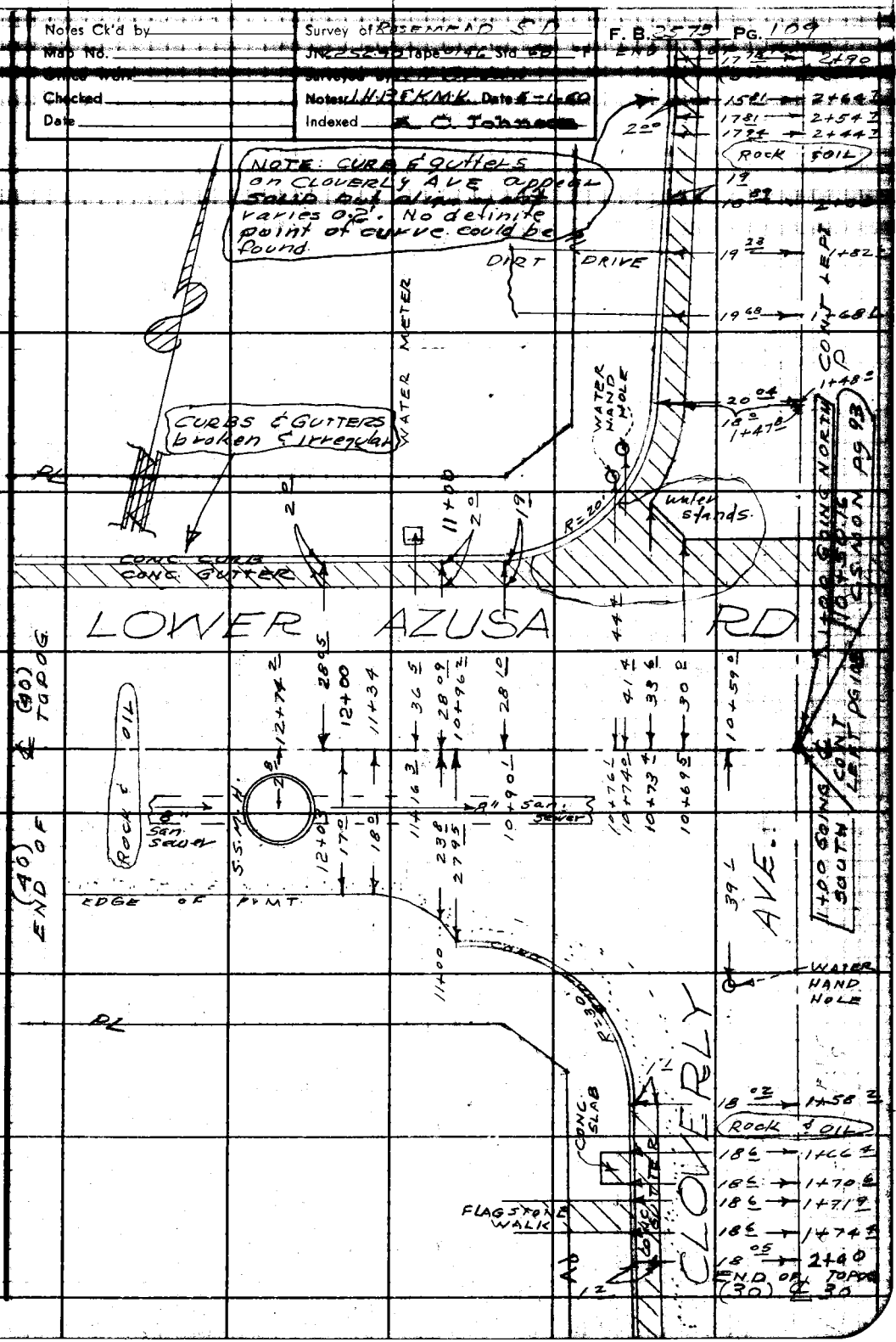

Note: Any Additions or Changes on This Sheet Must be Made or Circled in Red Ink With Date and Name of Person Making Change.

Do not extend this side of this line.

PLEASE RETURN TO
LOS ANGELES COUNTY ENGINEER
700 LOS ANGELES COUNTY ENGINEERING BLDG.

76F309S S&E #247 11-58

Profile No. ____ Notes Red ____ Date ____ Plotted ____ Date ____ Job No. 6252.40 Division No. ____ F.B. 2573 Pg. 49

Survey of ROSEMEAD S.D.

ROSEMEAD S.D. (LINE "C")
on
LOWER AZUSA RD
from
West of TEMPLE CITY BLVD
WEST to
CLOVERLY AVE

(SEE F.B. 2510-44 FOR INTSECTION OF LOWER AZUSA RD. & TEMPLE CITY BLVD)

J. N. 6252.40

ELEV.

JUNE 1960

F.S.

PARTY

H.I.

J. H. Brown
K. M. Kapp
B. Nunez
G. R. Merino

B.S.

STATION

NOTE: ANY ADDITIONS OR CHANGES ON THIS SHEET MUST BE MADE OR CIRCLED IN RED INK, WITH DATE AND NAME OF PERSON MAKING CHANGE.

PLEASE RETURN TO
LOS ANGELES COUNTY ENGINEER
700 LOS ANGELES COUNTY ENGINEERING BLDG.

Do not extend notes this side of this line.

76L-298 CE 307 11-58

76L-298 CE 307 11-58

PLEASE RETURN TO
LOS ANGELES COUNTY ENGINEER
700 LOS ANGELES COUNTY ENGINEERING BLDG.

NOTE: ANY ADDITIONS OR CHANGES ON THIS SHEET MUST BE MADE OR CIRCLED IN RED INK, WITH DATE AND NAME OF PERSON MAKING CHANGE.

Do not extend notes this side of this line.

STATION	B.S.	H.I.	F.S.	ELEV.	Left (W.)	Right (E.)
BM SD-918				315 14	BM SD-918 F.B. 2510-21 Elev. = 315.135	
					Temple City Blvd. & Lower Azusa Rd. N.W. Cor.	
					Bt. SPK. in conc. curb, 29' N. of N. end C.R.	
T.P. #1				315 57		
1+00				315 07		℄ Lower Azusa Rd. & Alley to North Ints.
1+10 °				315 15		℄ W/4 Lower Azusa Rd.
1+20 °				315 00		℄ pvt. brk. " "
1+26 ¹				314 46		℄ S. edge gutter
1+28 ¹				314 29		℄ flowline gutter
1+40 ¹				314 94		℄ N. edge conc. apron
"				315 05		5' W/4
"				315 15		10° bot. curb (N. end)
"				315 23		10¹ top curb (N. end)
"				315 02	W/4 5'	
"				315 10	(N. end) bot. curb 10°	
"				315 16	(N. end) top curb 10¹	
2+00				315 73		℄
"				315 85		5' W/4
"				315 95		10' P/L
"				315 87	W/4 5'	
"				315 97	P/L 10'	

F.B. 2573 Pg. 120

Job No. 625240 Division No. ____ Notes Red ____ Plotted ____ Profile ____

Survey of ROSEMEAD S.D. Date ____ Date ____ No. ____

Survey by J.H. Brown Notes K.M. Kapp Notes Chkd. ____ Checked ____ X-Sec. ____

Indexed C. Johnson Date ____ Date ____ No. ____

76L-298 CE 307 11-58

PLEASE RETURN TO
LOS ANGELES COUNTY ENGINEER
700 LOS ANGELES COUNTY ENGINEERING BLDG.

NOTE: ANY ADDITIONS OR CHANGES ON THIS SHEET MUST BE MADE OR CIRCLED IN RED INK, WITH DATE AND NAME OF PERSON MAKING CHANGE.

Do not extend notes this side of this line.

STATION	B.S.	H.I.	F.S.	ELEV.	Left (W.)	Right (E.)
3+00				31690		℄
"				31706		5' W/4
"				31716		10' P/L
"				31707	W/4 5'	
"				31717	P/L 10'	
Going West on Lower Azusa Rd. from Alley to North						
					Left (S.) (E.end)	Right (N.)
3+17 4				31449	1" pvt. over conc. gutter out 26 0	
"				31439	" " " in 27 9 (conc.) (E.end)	
"				31508	top curb 28 1	
3+22 1				31435		26 1 gutter out conc. (2" pvt. over conc.)
"				31420		27 9 " in " (3" pvt. over conc.)
"				31479		28 1 top curb
3+30 02				31515		℄ Ints. Lower Azusa Rd. & Alley S.
"				31518		10' W/4
"				31501		20 0 pvt. bvk.
"				31453		26 1 gutter out conc. (1" pvt. over conc.)
"				31440		27 9 " in "
"				31501		28 1 top curb
"				31530		40' P/L back walk
1+00 @ ℄ Ints. Lower Azusa Rd. & Alley to South						
1+00				31515		℄ Ints. Lower Azusa Rd. & Alley S.

Profile Notes Red ____ Plotted ____ Job No. 6252.40 Division No. ____ F.B. 2573 Pg. 121

No. ____ Date ____ Date ____ Survey of ROSEMEAD S.D.

76L-298 CE 307 11-58

PLEASE RETURN TO
LOS ANGELES COUNTY ENGINEER
700 LOS ANGELES COUNTY ENGINEERING BLDG.

NOTE: ANY ADDITIONS OR CHANGES ON THIS SHEET MUST BE MADE OR CIRCLED IN RED INK, WITH DATE AND NAME OF PERSON MAKING CHANGE.

Do not extend notes this side of this line.

STATION	B.S.	H.I.	F.S.	ELEV.	Left (E.)	Right (W.)
1+09 0				315 13		℄ W/4 Lower Azusa Rd.
1+18 0				314 93		℄ prt. brk. " " "
1+26 0				314 60		℄ N. edge gutter
1+28 0				314 43		℄ flow line "
1+31 0				314 70		℄ brk. conc.
"				314 87		9 9 bot. curb
"				315 13		10 1 top curb
"				314 90	bot. curb 9 9	
"				315 12	top " 10 1	
1+40 1				315 06		℄
"				315 30		9 9 bot. curb (S. end)
"				315 37		10 1 top " (S. end)
"				315 22	(S. end) bot. curb 9 9	
"				315 33	(S. end) top " 10 1	
1+50				314 89		℄
"				314 95		5' W/4
"				315 15		10 2 bot. curb
"				315 49		10 3 top "
"				314 93	W/4 5'	
"				315 00	P/L 10'	
2+00				313 61		℄

F.B. 2523 PG. 122

Job No. 6252.40 Division No. Notes Red Plotted Profile

Survey of ROSEMEAD S.D. Date Date No.

Survey by J.H. Brown Notes KM. Kapp Notes Chkd. Checked X-Sec.

Indexed A. C. Johnson Date Date No.

76L-298 CE 307 11-58

PLEASE RETURN TO
LOS ANGELES COUNTY ENGINEER
700 LOS ANGELES COUNTY ENGINEERING BLDG.

NOTE: ANY ADDITIONS OR CHANGES ON THIS SHEET MUST BE MADE OR CIRCLED IN RED INK, WITH DATE AND NAME OF PERSON MAKING CHANGE.

Do not extend notes this side of this line.

STATION	B.S.	H.I.	F.S.	ELEV.	Left (S.)	Right (N.)
2+50				31261		℄ pvt.
Continuation of Lower Azusa Rd. West from Alley to South						
3+43.0				31457	(W. end) gutter out 25.9	
"				31444	(W. end) " in 27.7	
"				31509	(W. end) top curb 27.9	
3+72.1				31531		℄
"				31529		10' W/4
"				31506		20.0 pvt. brk.
"				31460		26.0 gutter out
"				31449		27.8 " in
"				31510		28.0 top curb
"				31541		40' P/L back walk
T.P. #2				31638		
3+89.9 S.S.M.H.				31536	S.S.M.H. 315.36 Mean Rim 2.5	315.36 Mean Rim
8" outlet	West			30570	8.99 Depth	8.87 Depth
8" Inlet	East (Stub)			30582	306.37 Top pipe	306.49 Top Pipe
~				~	0.67 Dia.	0.67 Dia.
~				~	305.70 Invert	305.82 Invert
4+00				31528		℄
"				31530		10' W/4
"				31497		20.0 pvt. brk.

Profile Notes Red ____ Plotted ____ Job No. 6252.40 Division No. ____

No. X Sec. Date ____ Date ____ Survey of RICE MEAD S.D.

F.B. 2573 Pg. 123

76L-298 CE 307 11-58

PLEASE RETURN TO
LOS ANGELES COUNTY ENGINEER
700 LOS ANGELES COUNTY ENGINEERING BLDG.

NOTE: ANY ADDITIONS OR CHANGES ON THIS SHEET MUST BE MADE OR CIRCLED IN RED INK. WITH DATE AND NAME OF PERSON MAKING CHANGE.

Do not extend notes this side of this line.

F.B. 2573 PG. 124

Job No. 625246 Division No. S.D.

Survey of ROSEMEAD

Survey by W.H. Brown Notes K.M. Kapp

Indexed C. Johnson

Profile No. X-Sec. No.

Plotted Date Checked Date

Notes Red Date Notes Chkd. Date

STATION	B.S.	H.I.	F.S.	ELEV.	Left (S.)	Right (N.)
4+00				31464		26 ± gutter out
"				31452		27 ± " in
"				31513		28 ± top curb
"				3167		40' P/L
"				31525	W/4 10'	
"				31487	gutter 21 ±	
"				31502	edge pvt. 24 ±	
"				3151	P/L 40'	
5+00				31543	℄	
"				31545		10' W/4
"				31500		20 ± pvt. brk.
"				31480		26 ± gutter out
"				31464		27 ± " in
"				31525		28 ± top curb
"				3167		40' P/L
"				31533	W/4 9'	
"				31506	edge old pvt. 18 ±	
"				31502	edge pvt. 20 ±	
"				3155	P/L 40'	
BM TE-20				31533	BM TE-20 F.B. 2510-21 Elev. = 315.330	
6+00				31563	℄	

76L-298 CE 307 11-58

PLEASE RETURN TO
LOS ANGELES COUNTY ENGINEER
700 LOS ANGELES COUNTY ENGINEERING BLDG.

NOTE: ANY ADDITIONS OR CHANGES ON THIS SHEET MUST BE MADE OR CIRCLED IN RED ICK, WITH DATE AND NAME OF PERSON MAKING CHANGE.

Do not extend notes this side of this line.

STATION	B.S.	H.I.	F.S.	ELEV.	Left (S.)		Right (N.)	
6+00				31569			14'	W/4
"				31544			20 0	pvt. brk.
"				31496			26 1	gutter out
"				31480			27 2	" in
"				31541			28 1	top curb
"				3168			40'	P/L
"				31546	W/4	9'		
"				31510	edge old pvt.	18 0		
"				31483	edge pvt.	20 6		
"				3147	gutter	21 5		
"				3155	top brk.	29 0		
"				3155	P/L	40'		
6+25 0				31568			℄	
"				31571			14'	W/4
"				31498			26 1	gutter out
"				31479			27 2	" in
"				31537			28 1	[redacted]
"				3168			40	P/L
6+26 3				31554	W/4	9'		
"				31522	edge old pvt.	18 0		
"				31485	gutter	27 2		

Profile Notes Red ____ Plotted ____ Job No. 6252 40 Division No. ____
No. ____ Date ____ Date ____ Survey of ROSEMEAD SD
Notes Chkd. ____ Checked ____ Survey by [redacted]

F.B. 2573 Pg. 12

76L-298 CE 307 11-58

PLEASE RETURN TO
LOS ANGELES COUNTY ENGINEER
700 LOS ANGELES COUNTY ENGINEERING BLDG.

NOTE: ANY [illegible]NS OR CHANGES ON THIS SH[illegible]T BE MADE OR CIRCLED IN R[illegible] INK. WITH DATE AND NAME OF PERSON MAKING CHANGE.

Do not extend notes this side of this line.

STATION	B.S.	H.I.	F.S.	ELEV.	Left (S.)	Right (N.)
6+26 3				315 63	(E. end) top curb 28 1	
"				315 6	P/L 40'	
6+74 16				315 85	pvt. over Mon.	℄ Ints. Lower Azusa Rd. & Fiesta Ave.
"				315 20	Top Mon. in H.H.	
1+00	@ ℄ Ints. Lower Azusa Rd. & Fiesta Ave. going North					
1+00				315 85	pvt. over Mon. Left (W.)	℄ Ints. Lower Azusa Rd. & Fiesta Ave. Right (E.)
1+14 0				315 85		℄ W/4 Lower Azusa Rd.
1+21 0				315 52		℄ pvt. brk.
1+26 1				315 04		℄ S. edge gutter
1+28 1				314 94		℄ flow line
1+30 1				315 00		℄ N. edge gutter
"				314 70		18 8 Angle Pt. gutter
"				314 86	(1" pvt. over conc.) Angle Pt. gutter conc. 19 0	
1+33 6				314 77		23 4 " " "
"				314 91	(1" pvt. over conc.) " " " conc. 23 4	
1+39 2				315 43		℄
"				315 10		(1" pvt. over conc.) (N. end) 19 9 gutter out conc.
"				314 95		(1" pvt. over conc.) (N. end) 21 4 " in "
1+40 3				315 57		(N. end) 21 6 top curb
1+47 6				315 70		℄
"				315 80	W/4 10'	

F.B. 2573 Pg. 186

Survey of ROSEMEAD S.D. Job No. 6252.40 Division No. Notes Red Plotted Profile

Survey by J.H. Brown Notes K.M. Kapp Date Date No. X-Sec.

Indexed C. Johnson Date Notes Chkd. Checked Date No.

76L-298 CE 307 11-58

PLEASE RETURN TO
LOS ANGELES COUNTY ENGINEER
700 LOS ANGELES COUNTY ENGINEERING BLDG.

NOTE: ANY ADDITIONS OR CHANGES ON THIS SHEET MUST BE MADE OR CIRCLED IN RED INK, WITH DATE AND NAME OF PERSON MAKING CHANGE.

Do not extend notes this side of this line.

STATION	B.S.	H.I.	F.S.	ELEV.	Left (W.)	Right (E.)
1+47 6				315 35	gutter out 18 0	
"				315 15	" in 17 8	
"				315 84	top curb 20 0	
1+47 7				315 41	gutter out 18 0	
"				315 28	" in 17 8	
"				315 91	top curb 20 0	
1+57 6				315 95	℄	
				315 77		9' W/4
"				315 51		18 0 gutter
"				315 99		19 5 top berm edge pvt.
"				316 9		23 5 top brk.
"				317 1		30' P/L
"				316 00	pvt. brk. 7 0	
"				315 91	" " 12 0	
"				315 66	gutter out 17 8	
"				315 42	" in 19 6	
"				316 08	top curb 19 8	
"				316 7	P/L 30'	
2+00				316 55	℄	
"				316 42		9' W/4
"				316 13		17 5 gutter

Profile Notes Red ____ Plotted ____ Job No. 6252 46 Division No. ____ F.B. 2573 Pg. 127

No. ____ Date ____ Date ____ Survey of ROSEMEAD S.D.

Notes Chkd. ____ Checked ____ Survey by [illegible]

76L-298 CE 307 11-58

PLEASE RETURN TO
LOS ANGELES COUNTY ENGINEER
700 LOS ANGELES COUNTY ENGINEERING BLDG.

NOTE: ANY ADDITIONS OR CHANGES ON THIS SHEET MUST BE MADE OR CIRCLED IN RED INK, WITH DATE AND NAME OF PERSON MAKING CHANGE.

Do not extend notes this side of this line.

STATION	B.S.	H.I.	F.S.	ELEV.	Left (W.)	Right (E.)
2+00				316 65		19° top berm edge pvt.
"				317 2		30' P/L
"				316 45	crown W/4 9'	
"				316 06	gutter out 18°	
"				315 86	" in 19°	
"				316 52	top curb 20°	
"				317 3	P/L 30'	
2+90				317 40	℄	
"				317 13		9' W/4
"				316 83		17° gutter
"				317 07		19° top berm edge pvt.
"				318 0		P/L
"				317 31	crown W/4 9'	
"				316 87	gutter out 16'	
"				316 73	" in 18°	
"				316 81	(apron) top curb 18°	
"				317 7	P/L 30'	
S.S.M.H. 4+51				318 65	S.S.M.H. 12 3	
					318.65 Mean Rim 318.65	
					6.63 Depth 6.49	
8" Outlet	South			311 35	312.02 Top Pipe 312.16	
8" Inlet	North			311 49	0.67 Dia. 0.67	
					311.35 Invert 311.49	

F.B. 2573 PG. 128

Survey of ROSEMEAD S.D. Job No. 6252.40 Division No. Notes Red Plotted Profile

Survey by J.H. Brown Notes K.M. Kapp Date Date No. X-Sec.

Indexed O. Johnson Date Notes Chkd. Checked Date No.

76L-298 CE 307 11-58

PLEASE RETURN TO
LOS ANGELES COUNTY ENGINEER
700 LOS ANGELES COUNTY ENGINEERING BLDG.

NOTE: ANY ADDITIONS OR CHANGES ON THIS SHEET MUST BE MADE OR CIRCLED IN RED INK, WITH DATE AND NAME OF PERSON MAKING CHANGE.

Do not extend notes this side of this line.

STATION	B.S.	H.I.	F.S.	ELEV.	Left (E.)	Right (W.)
1+00 @ ℄ Ints. Lower Azusa Rd. & Fiesta Ave. going South						
1+00				315 85	pvt. over Mon.	℄ Ints. & Fiesta Ave. Lower Azusa Rd.
1+09.0				315 71		℄ W/4 Lower Azusa Rd.
1+17.5				315 44		℄ pvt. brk.
1+25.5				315 14		℄ pvt. brk.
1+28.0				315 10		℄ gutter line
1+58.0				315 69		℄
"				315 54		9' W/4
"				315 44		16.8 gutter out
"				315 34		17.8 " in
"				315 61		18.0 top curb
"				315 60	9'	
"				315 37	gutter out 16.8	
"				315 28	" in 17.8	
"				315 60	top curb 18.0	
1+68.0				315 55		℄ pvt. brk.
1+75.5				315 33		℄ pvt.
"				315 11		9' W/4
"				314 77		16.8 gutter out
"				314 68		17.8 " in
"				315 26		18.0 top curb
1+77.8				315 23		℄

Profile No. X-Sec. Notes Red Date Notes Chkd. Date Plotted Date Job No. 625240 Division No. Survey of Rosemead SD Survey by H.H. Brown Notes K.M.K. Date 1960 Notes Chkd. Date Map No. Date

F.B. 2573 Pg. 129

76L-298 CE 307 11-58

PLEASE RETURN TO
LOS ANGELES COUNTY ENGINEER
700 LOS ANGELES COUNTY ENGINEERING BLDG.

NOTE: ANY ADDITIONS OR CHANGES ON THIS SHEET MUST BE MADE OR CIRCLED IN RED INK, WITH DATE AND NAME OF PERSON MAKING CHANGE

Do not extend notes this side of this line.

STATION	B.S.	H.I.	F.S.	ELEV	Left (E.)		Right (W.)	
1+77 8				315 07	W/4 9'			
"				314 63	gutter out 16 8			
"				314 60	" in 17 8			
"				315 19	top curb 18 0			
2+00				314 32			℄	pvt.
2+90				311 19			℄	pvt.
T.P. #3 S.S.M.H.				311 51				
3+16 2				310 27	310.27 Mean Rim	310.27	11 7	S.S.M.H.
8" outlet	South	Easterly		302 32	7.28 Depth	7.24		
8" Inlet	North			302 36	302.99 Top Pipe	303.03		
—				—	0.67 Dia.	0.67		
—				—	302.32 Invert	302.36		

Continuation of Lower Azusa Rd. from Fiesta Ave. going West

					Left (S.)		Right (N.)	
J.C. 6+85 8				315 90	315.90 Mean Rim	315.90	315.90 Mean Rim	315.90
8" outlet	South			304 31	10.92 Depth	10.61	10.27 Depth	10.69
8" Inlet	North			304 62	304.98 Top Pipe	305.29	305.63 Top Pipe	305.21
8" Inlet	West			304 96	0.67 Dia.	0.67	0.67 Dia.	0.67
8" Inlet	East			304 54	304.31 Invert	304.62	304.96 Invert	304.54
7+00				315 88			℄	
"				315 91			14' W/4	

F.B. 2573 Pg. 130

Job No. 6252.40 Division No. Notes Red Plotted Profile
Survey of ROSEMEAD S.D. Date Date No.
Survey by J.H. Brown Notes K.M. Kapp Notes Chkd. Checked X-Sec.
Indexed C. Johnson Date Date No.

76L-298 CE 307 11-58

PLEASE RETURN TO
LOS ANGELES COUNTY ENGINEER
700 LOS ANGELES COUNTY ENGINEERING BLDG.

NOTE: ANY ADDITIONS OR CHANGES ON THIS SHEET MUST BE MADE OR CIRCLED IN RED INK, WITH DATE AND NAME OF PERSON MAKING CHANGE.

Do not extend notes this side of this line.

STATION	B.S.	H.I.	F.S.	ELEV.	Left (S.)	Right (N.)
7+00				31545		20 0 pvt. brk.
"				31496		26 1 gutter out
"				31476		33 1 " in
"				31531		33 3 top curb
"				31560	W/4 14'	
"				31510	gutter line 28 0	
"				31528	bot. curb 37 6	
"				31571	top curb 37 8	
7+22 0				31591	℄	
"				31567	W/4 14'	
"				31528	gutter 27 8	
"				31584	top curb 28 0	
"				3159	P/L 40'	
7+24 0				31591	℄	
"				31594		14' W/4 brk.
"				31491		26 2 gutter out
"				31475		27 9 " in
"				31536		28 1 top curb
"				3166		40' P/L
7+[illegible]45 0				31514		26 2 gutter out
"				31500		27 9 " in

Profile Notes Red ____ Plotted ____ Job No. 6252.40 Division No. ____ F.B. 2573 Pg. 131

No. ____ Date ____ Date ____ Survey of ROSE MEAD S.D.

X.Sec. Notes Chkd. ____ Checked ____ Survey by [illegible] Notes [illegible] Date [illegible]

76L-298 CE 307 11-58

PLEASE RETURN TO
LOS ANGELES COUNTY ENGINEER
700 LOS ANGELES COUNTY ENGINEERING BLDG.

NOTE: ANY ADDITIONS OR CHANGES ON THIS SHEET MUST BE MADE OR CIRCLED IN RED INK. WITH DATE AND NAME OF PERSON MAKING CHANGE

Do not extend notes this side of this line.

STATION	B.S.	H.I.	F S.	ELEV	Left (S.)	Right (N.)
7+45 °				315 61		28 1 top curb
7+64 °				315 94		℄
"				315 90		14' W/4
"				315 02		26 1 gutter out
"				314 86		27 9 " in
"				315 37		28 1 top curb
"				316 7		40' P/L
8+00				315 92		℄
"				315 85		14' W/4
"				315 17		26 1 gutter out
"				315 03		27 9 " in
"				315 65		28 1 top curb
"				316 7		40' P/L
"				315 70	W/4 14'	
"				315 01	gutter & edge pvt. 26 4	
"				315 7	top brk. 29 °	
"				316 0	P/L 40'	
9+00				315 95		℄
"				315 95		14' W/4
"				315 45		26 1 gutter out
"				315 29		27 9 " in

F.B. 2573 PG. 132
Job No. 6252.40 Division No. ____ Notes Red ____ Plotted ____ Profile
Survey of ROSEMEAD S.D. Date ____ Date ____ No. ____
Survey by J.H. Brown Notes K.M. Kapp Notes Chkd. ____ Checked ____ X-Sec.
Indexed ~~C. Johnson~~ Date ____ Date ____ No. ____

76L-298 CE 307 11-58

PLEASE RETURN TO
LOS ANGELES COUNTY ENGINEER
700 LOS ANGELES COUNTY ENGINEERING BLDG.

NOTE: ANY ADDITIONS OR CHANGES ON THIS SHEET MUST BE MADE OR CIRCLED IN RED INK, WITH DATE AND NAME OF PERSON MAKING CHANGE.

Do not extend notes this side of this line.

STATION	B.S.	H.I.	F.S.	ELEV.	Left (S.)	Right (N.)
9+00				315 44		28 1 top curb (apron)
"				316 5		40' P/L
"				315 82	W/4 14'	
"				315 09	gutter & edge pvt. 26 4	
"				315 6	top brk. 28 0	
"				315 7	P/L 40'	
BM TE-21				316 08	BM TE-21 F.B. 2510-21 Elev. = 316.091	
10+[illegible]00				316 20		℄
"				316 14		14' W/4
"				315 51		26 1 gutter out
"				315 35		27 2 " in
"				315 96		28 1 top curb
"				316 7		40' P/L
10+02 1				316 21		℄
"				316 00	W/4 14'	
"				315 51	gutter 27 8	
"				316 10	(E. end) top curb 28 0	
"				315 9	P/L 40'	
J.C. 10+40 2				316 31	Mean Rim (J.C.) S.S. M.H. 3 0	
—				—		
—				—		

Profile Notes Red ____ Plotted ____ Job No. C252.40 Division No. ____ F.B. 2573 Pg. 133

No. ____ Date ____ Date ____ Survey of Rosemead S.D.

X-Sec. Notes Chkd. Checked ____ Surveyed by [illegible] Notes [illegible] June 1960

[illegible] C. Johnson

76L-298 CE 307 11-58

PLEASE RETURN TO
LOS ANGELES COUNTY ENGINEER
700 LOS ANGELES COUNTY ENGINEERING BLDG.

NOTE: ANY ADDITIONS OR CHANGES ON THIS SHEET MUST BE MADE OR CIRCLED IN RED INK, WITH DATE AND NAME OF PERSON MAKING CHANGE

Do not extend notes this side of this line.

STATION	B.S.	H.I.	F.S.	ELEV	Left (S.)			Right (N.)	
J.C. 10+40 2				316 31	316.31	S.S.M.H. (J.C.) 3 0 Mean Rim	316.31	316.31	Mean Rim
8" Outlet	East			306 30	9.34	Depth	9.22	8.91	Depth
8" Inlet	West			306 42	306.97	Top Pipe	307.09	307.40	Top Pipe
8" Inlet	North			306 73	0.67	Dia.	0.67	0.67	Dia.
—				—	306.30	Invert	306.42	306.73	Invert
10+50 16				316 31	pvt. over Mon.			℄ Lower Azusa Rd. Ints. & Cloverly Ave.	
"				315 47	Top Mon. in H.H.				
1+00 @	℄ Ints. Lower Azusa Rd. & Cloverly Ave. going North								
1+00				316 31	pvt. over Mon.			℄ Lower Azusa Rd. Ints. & Cloverly Ave.	
1+14 0				316 28	Left (W.)			℄ W/4 Lower Azusa Rd.	
1+26 1				315 56				℄ S. edge gutter	
1+28 1				315 48				℄ flow line	
"				315 46				Right (E.) 5 0 brk. gutter	
"				315 21				20 0 " "	
1+30 0				315 53				℄ N. edge gutter	
"				315 37				29 2 Angle pt. gutter	
"				315 45	(1" pvt. over conc.) Conc. Angle pt. gutter 29 3				
1+33 6				315 28				(2" pvt. over conc.) 33 2 " " "	
"				315 29	(3" pvt. over conc.) " " " " 33 2				
1+38 0				315 91				℄ pvt. brk.	
1+47 7				315 69				18 1 gutter out	

Profile No. ____ Plotted ____ Date ____
X-Sec. No. ____ Checked ____ Date ____
Notes Red ____ Date ____
Notes Chkd. ____ Date ____
Division No. S.D.
Job No. 6252.40
Survey of ROSEMEAD
Survey by L.H. Brown Notes K.M. Kapp
Indexed O. Jensen Date
F.B. 2573 Pg. 134

76L-298 CE 307 11-58

PLEASE RETURN TO
LOS ANGELES COUNTY ENGINEER
700 LOS ANGELES COUNTY ENGINEERING BLDG.

NOTE: ANY ADDITIONS OR CHANGES ON THIS SHEET MUST BE MADE OR CIRCLED IN RED INK, WITH DATE AND NAME OF PERSON MAKING CHANGE.

Do not extend notes this side of this line.

STATION	B.S.	H.I.	F.S.	ELEV.	Left (W.)	Right (E.)
1+47.7				315 49		19.9 gutter in
"				316 13		20.1 top curb
1+48.0				315 70		18.1 gutter out
"				315 58		19.9 " in
"				316 21		20.1 top curb
"				315 57	gutter out 18.0	
"				315 46	" in 19.8	
"				316 05	top curb 20.0	
1+58.0				316 04		℄
"				316 00		8.8 W/4
"				315 82		17.9 gutter out
"				315 65		19.7 " in
"				316 36		19.9 top curb
"				317 1		30' P/L
"				316 00	W/4 9'	
"				315 84	gutter out 17.8	
"				315 65	" in 19.6	
"				316 31	top curb 19.8	
"				317 1	P/L 30'	
2+00				316 29		℄ pvt.
"				316 17		8.6 W/4

Profile Notes Red ____ Plotted ____ Job No. 6252 40 Division No. ____ F.B. 2573 Pg. 135

No. ____ Date ____ Date ____ Survey of Rosemead SD

X-Sec. Notes Chkd. ____ Checked ____ Survey by H.H. Brown Notes K.M. Hood Date June 2, 1960

No. ____ Date ____ Date ____ Map No. ____ Job No. C. Johnson

76L-298 CE 307 11-58

PLEASE RETURN TO
LOS ANGELES COUNTY ENGINEER
700 LOS ANGELES COUNTY ENGINEERING BLDG.

NOTE: ANY ADDITIONS OR CHANGES ON THIS SHEET MUST BE MADE OR CIRCLED IN RED INK, WITH DATE AND NAME OF PERSON MAKING CHANGE

Do not extend notes this side of this line.

STATION	B.S.	H.I.	F.S.	ELEV	Left (W.)	Right (E.)
2+00				315 97		17 3 gutter out
"				315 83		19 0 " in
"				316 47		19 2 top curb
"				317 1		30' P/L
"				316 14	W/4 8 5	
"				316 00	gutter out 17 0	
"				315 85	" in 18 7	
"				316 50	top curb 18 9	
"				317 3	P/L 30'	
2+90				317 03		℄
"				316 84		8 2 W/4
"				316 42		16 4 gutter out
"				316 22		18 2 " in
"				316 41		18 4 top curb (apron)
"				317 7		30' P/L
"				316 88	W/4 7 9	
"				316 40	gutter out 15 8	
"				316 23	" in 17 6	
"				316 87	top curb 17 8	
"				317 9	P/L 30'	

F.B. 2573 Pg. 136
Job No. 6252-40
Division No. ____ Notes Red ____ Plotted ____ Profile ____
Survey of ROSEMEAD S.D. Date ____ Date ____ No. ____
Survey by J.H. Brown Notes K.M. Kapp Notes Chkd. ____ Checked ____ X-Sec. ____
Indexed R. C. Johnson Date ____ Date ____ No. ____

76L-298 CE 307 11-58

PLEASE RETURN TO
LOS ANGELES COUNTY ENGINEER
700 LOS ANGELES COUNTY ENGINEERING BLDG.

NOTE: ANY ADDITIONS OR CHANGES ON THIS SHEET MUST BE MADE OR CIRCLED IN RED INK. WITH DATE AND NAME OF PERSON MAKING CHANGE.

Do not extend notes this side of this line.

STATION	B.S.	H.I.	F.S.	ELEV.	Left (W.)		Right (E.)
M.H. 3+00 ±				317 04	317.04 Mean Rim	317.04	5 3 S.S. M.H.
8" outlet South				309 38	6.99 Depth	6.83	
8" Inlet North				309 54	310.05 Top Pipe	310.21	
—				—	0.67 Dia.	0.67	
—				—	309.38 Invert	309.54	
1+00 @ ℄ Ints. Lower Azusa Rd. & Cloverly Ave. going South							
1+00				31631	pvt. over mon.	℄ Ints. Lower Azusa Rd. & Cloverly Ave.	
1+ 08 °				31630	Left (E.)	℄ pvt. brk.	
1+ 24 °				31565		℄ " brk.	
1+ 27 °				31551		℄ flow line gutter	
1+ 33 °				31559		℄ pvt. brk.	
1+ 58 °				31611	(Top brk.)	℄	Right (W.)
"				31606			8 5 W/4
"				31607			16 9 gutter out
"				31603			17 8 " in
"				31621			18 ° top curb
"				3159			30' P/L
"				31611	W/4 8 5		
"				31610	gutter out 16 8		
"				31605	" in 17 8		
"				31623	top curb 18 °		

Profile Notes Red ____ Plotted ____ Job No. 62-52 40 Division No. ____
No. ____ Date ____ Date ____ Survey of ____
F.B. 2573 Pg. 137

76L-298 CE 307 11-58

PLEASE RETURN TO
LOS ANGELES COUNTY ENGINEER
700 LOS ANGELES COUNTY ENGINEERING BLDG.

NOTE: ANY ADDITIONS OR CHANGES ON THIS SHEET MUST BE MADE OR CIRCLED IN RED INK, WITH DATE AND NAME OF PERSON MAKING CHANGE

Do not extend notes this side of this line.

STATION	B.S.	H.I.	F S.	ELEV	Left (E.)	Right (W.)
1+58.0				316 0	P/L 30'	
2+00				314 77		℄ pvt.
2+90				311 57		℄ pvt.
Continuation of Lower Azusa Rd. from Cloverly Ave. going West						
10+90.1				316 41	Left (S.)	℄ Right (N.)
"				315 58		26.2 gutter out
"				315 49		27.9 " in
"				315 95		28.1 top curb
10+96.2				315 68	gutter 27.8	
"				316 22	top curb 28.0	
11+00				316 41		℄
"				316 49		10.0 pvt. brk.
"				316 35		18.0 " "
"				315 72		26.1 gutter out
"				315 55		27.9 " in
"				316 17		28.1 top curb
"				317 3		40' P/L
"				316 32	pvt. brk. 8.5	
"				316 02	" " 17.0	
"				315 65	gutter & edge pvt. 23.8	
"				316 3	top brk. 28.0	
"				316 2	P/L 40'	
11+26.0				315 62		26.2 gutter out

F.B. 2573 Pg. 138 Job No. 625240 Division No. Notes Red Plotted Profile
Survey of ROSEMEAD S.P. Date Date No. X-Sec.
Survey by J.H. Brown Notes K.M. Kapp Notes Chkd. Checked
Indexed O. Johnson Date Date No.

76L-298 CE 307 11-58

PLEASE RETURN TO
LOS ANGELES COUNTY ENGINEER
700 LOS ANGELES COUNTY ENGINEERING BLDG.

NOTE: ANY ADDITIONS OR CHANGES ON THIS SHEET MUST BE MADE OR CIRCLED IN RED INK, WITH DATE AND NAME OF PERSON MAKING CHANGE.

Do not extend notes this side of this line.

STATION	B.S.	H.I.	F.S.	ELEV.	Left (S.)	Right (N.)
11+26.0				315 48		28.0 gutter in
"				316 01		28.2 top curb
11+40.0				316 50		℄
"				316 56		9.0 pvt. brk.
"				316 47		16.0 " "
"				316 15		22.0 " "
"				315 77		26.1 gutter out
"				315 64		27.9 " in
"				316 27		28.1 top curb
"				317 4		40' P/L
11+61.5				315 46		26.3 gutter out
"				315 34		28.1 " in
"				315 95		28.3 top curb
12+00				316 57		℄
"				316 65		8.5 pvt. brk.
"				316 48		17.0 " "
"				315 92		26.1 gutter out
"				315 76		27.9 " in
"				315 95		28.1 top curb (apron)
"				317 1		40' P/L
"				316 45	W/4 8.3	
"				316 14	edge pvt. 16.7	

Profile Notes Red ____ Plotted ____ Job No. 6252-40 Division No. ____ F.B. 2573 Pg. 139

No. ____ Date ____ Date ____ Survey of RED MEAD S.D.

76L-298 CE 307 11-58

PLEASE RETURN TO
LOS ANGELES COUNTY ENGINEER
700 LOS ANGELES COUNTY ENGINEERING BLDG.

NOTE: ANY ADDITIONS OR CHANGES ON THIS SHEET MUST BE MADE OR CIRCLED IN RED INK, WITH DATE AND NAME OF PERSON MAKING CHANGE.

Do not extend notes this side of this line.

STATION	B.S.	H.I.	F.S.	ELEV.	Left (S.)	Right (N.)
12+00				316 0	gutter 17.5	
"				316 5	top brk. 23.0	
"				316 9	P/L 40'	
M.H. 12+74.2				316 75	S.S.M.H. 28	
8" Outlet East				307 37	316.75 Mean Rim 316.75	
8" Inlet West				307 44	8.71 Depth 8.64	
					308.04 Top Pipe 308.11	
					0.67 Dia. 0.67	
					307.37 Invert 307.44	
BM TE-21				316 09	BM TE-21 F.B. 2510-21 Elev. = 316.091 Lower Azusa Rd. & N. Cloverly Ave., N.W. Cor. Bt. Spk. in curb, 6° W. of W. end C.R. (Note: BM TE-21 was marked as shown on curb, but the street name in F.B. 2510-21 is shown wrong)	
BM TE-20				315 33	BM TE-20 F.B. 2510-21 Elev. = 315.330 Lower Azusa Rd. & N. Fiesta Ave., N.E. Cor. Bt. spk in curb, 6° E. of E end C.R. (Street Name shown wrong F.B. 2510-21)	

Survey of ROSEMEAD SP
Survey by H.H. Brown Notes K.M. Kapp
Indexed A.C. Johnson Date
Job No. 0253 40
Division No.
Notes Red Date
Notes Chkd. Date
Plotted Date
Profile No.
X-Sec. No.
Checked Date

Notes Ck'd by WJR	Survey of Wright Rd S.D.	F. B. [illegible] PG. 121
Map No.	JN 6112.10 Tape Std °F	
Office Work	Surveyed by Holmes	
Checked	Notes Newman Date 7-8-65	
Date	Indexed C. J. GALLI JUL 30 '65	

J.N. 6112.10

WRIGHT ROAD S.D.

PROJECT #1210

INDEX & ℄ SURVEY

OF

LINE "B" (BEECHWOOD AVE)

From

DUNCAN AVE. WEST TO

ATLANTIC AVE.

D.E. HOLMES

W.E. NEWMAN

E.C. MOYA

C.G. VALDEZ

Note: Any Additions or Changes on This Sheet Must be Made or Circled in Red Ink With Date and Name of Person Making Change.

PLEASE RETURN TO

LOS ANGELES COUNTY ENGINEER

403 LOS ANGELES COUNTY ENGINEERING BLDG.

Do not extend this side of this line.

76F309S CE #310 6-63

PLEASE RETURN TO
LOS ANGELES COUNTY ENGINEER
403 LOS ANGELES COUNTY ENGINEERING BLDG.

Do not extend this side of this line.

Note: Any Additions or Changes on This Sheet Must be Made or Circled in Red Ink With Date and Name of Person Making Change.

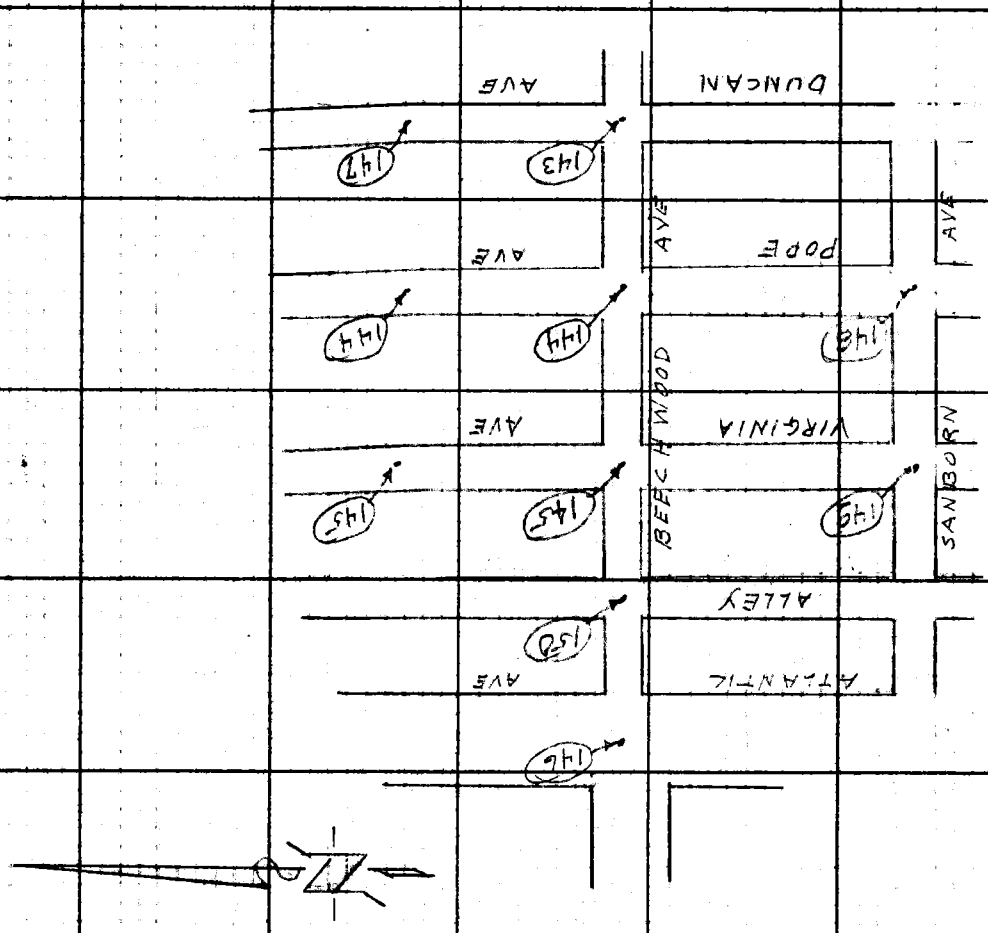

F.B. 2573 PG. 142

Notes Ck'd by W. J. BRENNER	Survey of Wright Rd S.D.
Map No.	JN 6112.10 Tape Std 66 °F
Office Work	Surveyed by Holmes
Checked	Notes Newman Date 7-7-65
Date	Indexed C. J. GALLI

F. B. 2572 PG. 148

WS 32 472

Cont. Bot. Pg. 147

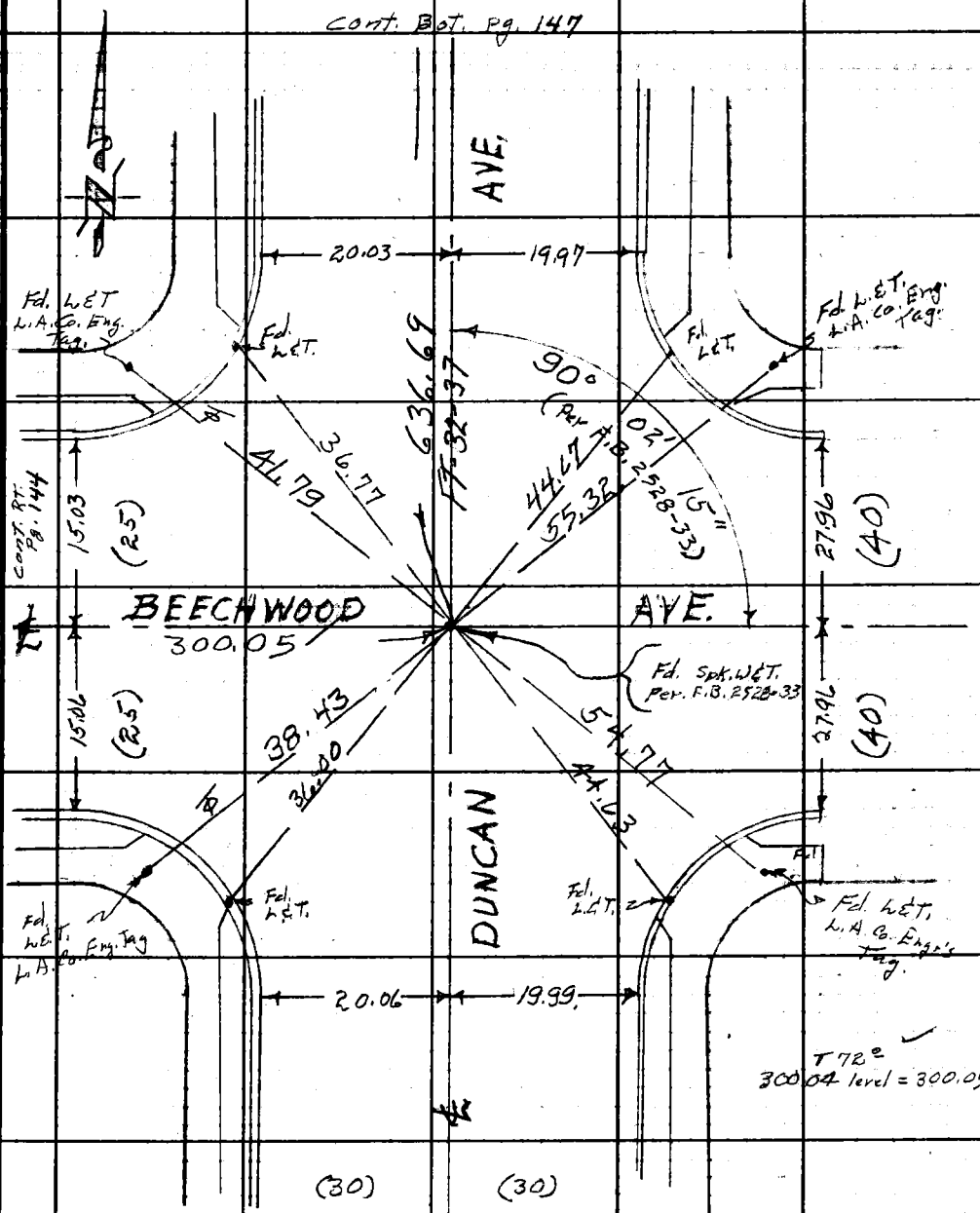

Note: Any Additions or Changes on This Sheet Must be Made or Circled in Red Ink With Date and Name of Person Making Change.

PLEASE RETURN TO
LOS ANGELES COUNTY ENGINEER
403 Los Angeles County Engineering Bldg.

Do not extend this side of this line.

76F3095 CE #310 6-63

F. B. 2573 PG. 144

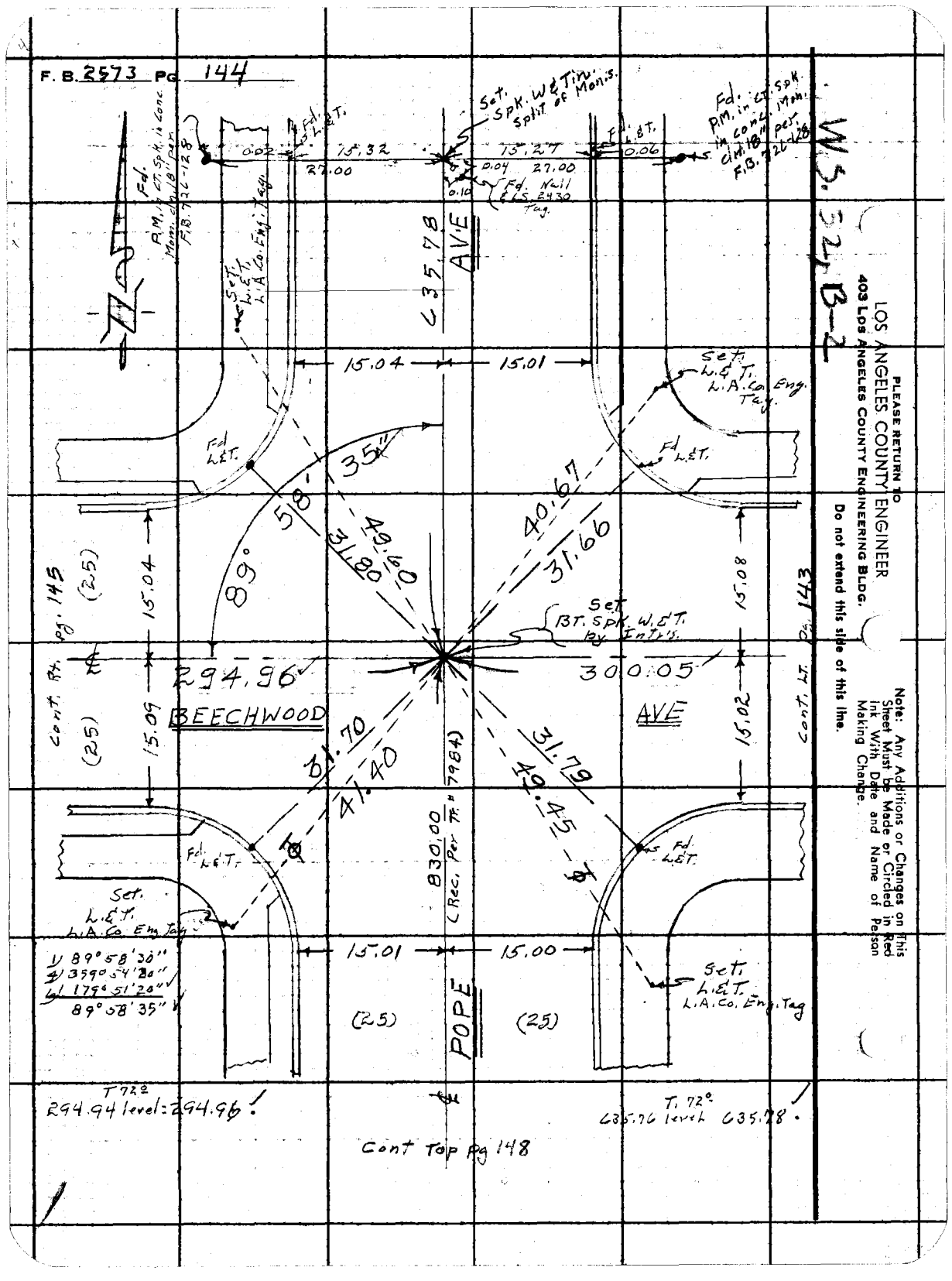

W.S. 32 B-2

LOS ANGELES COUNTY ENGINEER
403 Los Angeles County Engineering Bldg.

PLEASE RETURN TO

Do not extend this side of this line.

Note: Any Additions or Changes on This Sheet Must Be Made or Circled in Red Ink With Date and Name of Person Making Change.

Notes Ck'd by BRENNER	Survey of Wright Rd. S.D.	F. B. [illegible] PG. 145
Map No.	JN 2112.10 Tape Std °F	
Office Work	Surveyed by Holmes	
Checked	Notes Newman Date 7-8-65	
Date	Indexed G. J. GALLI	

WS 32, B-2

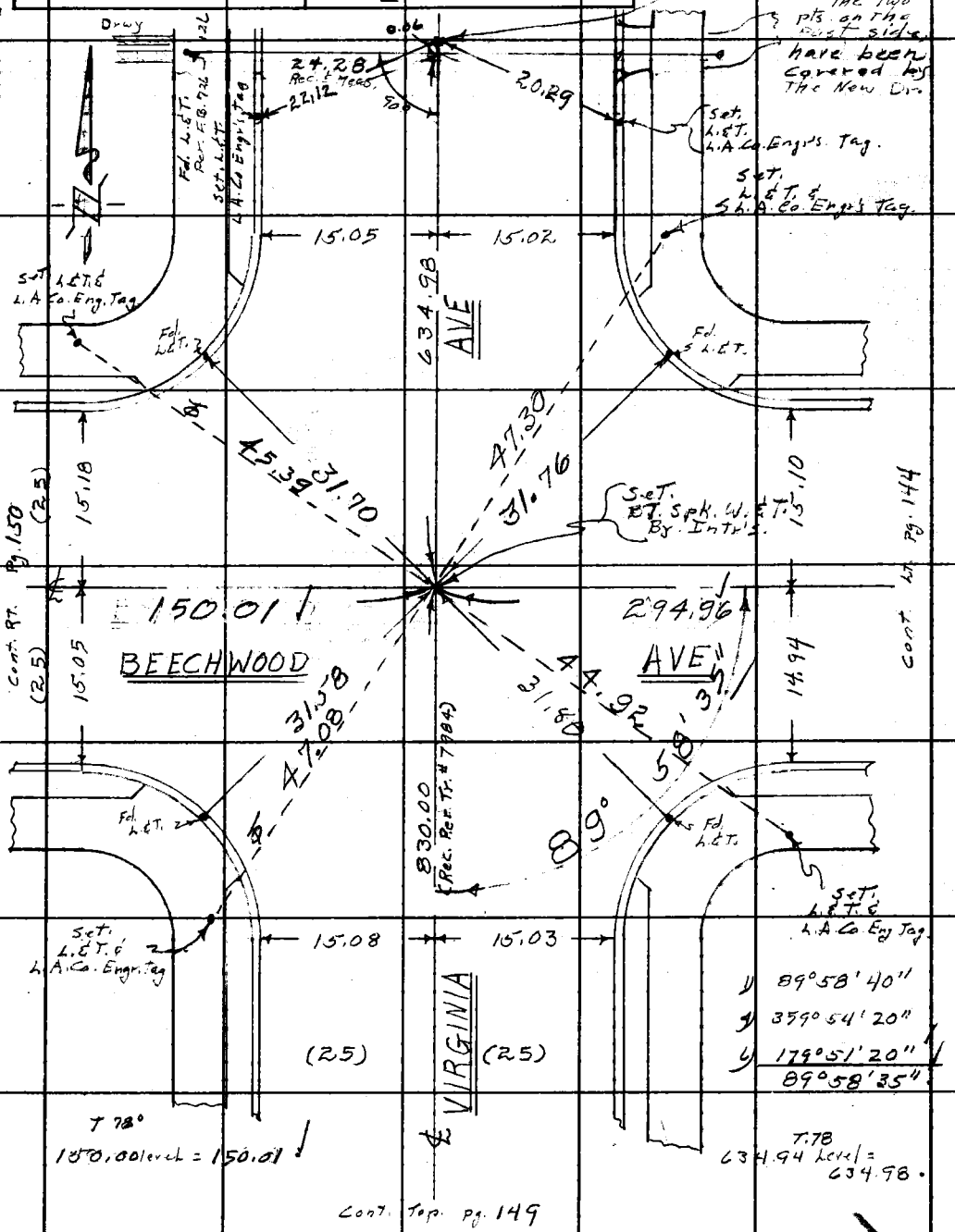

Note: Any Additions or Changes on This Sheet Must be Made or Circled in Red Ink With Date and Name of Person Making Change.

PLEASE RETURN TO
LOS ANGELES COUNTY ENGINEER
403 LOS ANGELES COUNTY ENGINEERING BLDG.

Do not extend this side of this line.

76F309S CE #310 6-63

PLEASE RETURN TO
LOS ANGELES COUNTY ENGINEER
403 LOS ANGELES COUNTY ENGINEERING BLDG.

Note: Any Additions or Changes on This Sheet Must be Made or Circled in Red Ink With Date and Name of Person Making Change.

Do not extend this side of this line.

W.S. 32. B-2

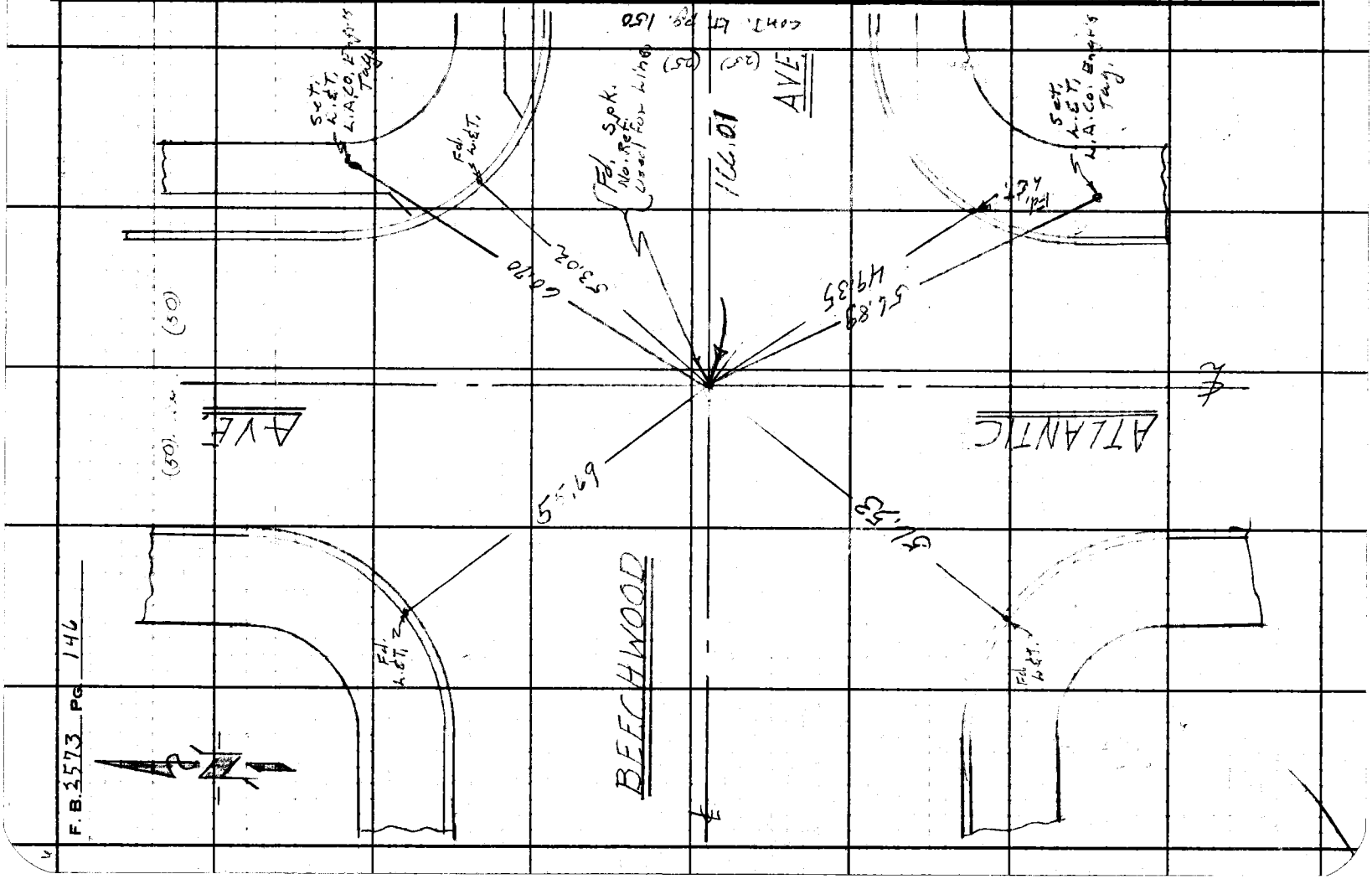

Notes Ck'd by W. J. BRENNER	Survey of WRIGHT RD. S.D.	F. B. 9573 PG. 147
Map No.	JN 6112.10 Tape Std °F	
Office Work	Surveyed by Holmes	
Checked	Notes Newman Date 7-8-65	
Date	Indexed C. J. GALLI	

WS 32, C-2

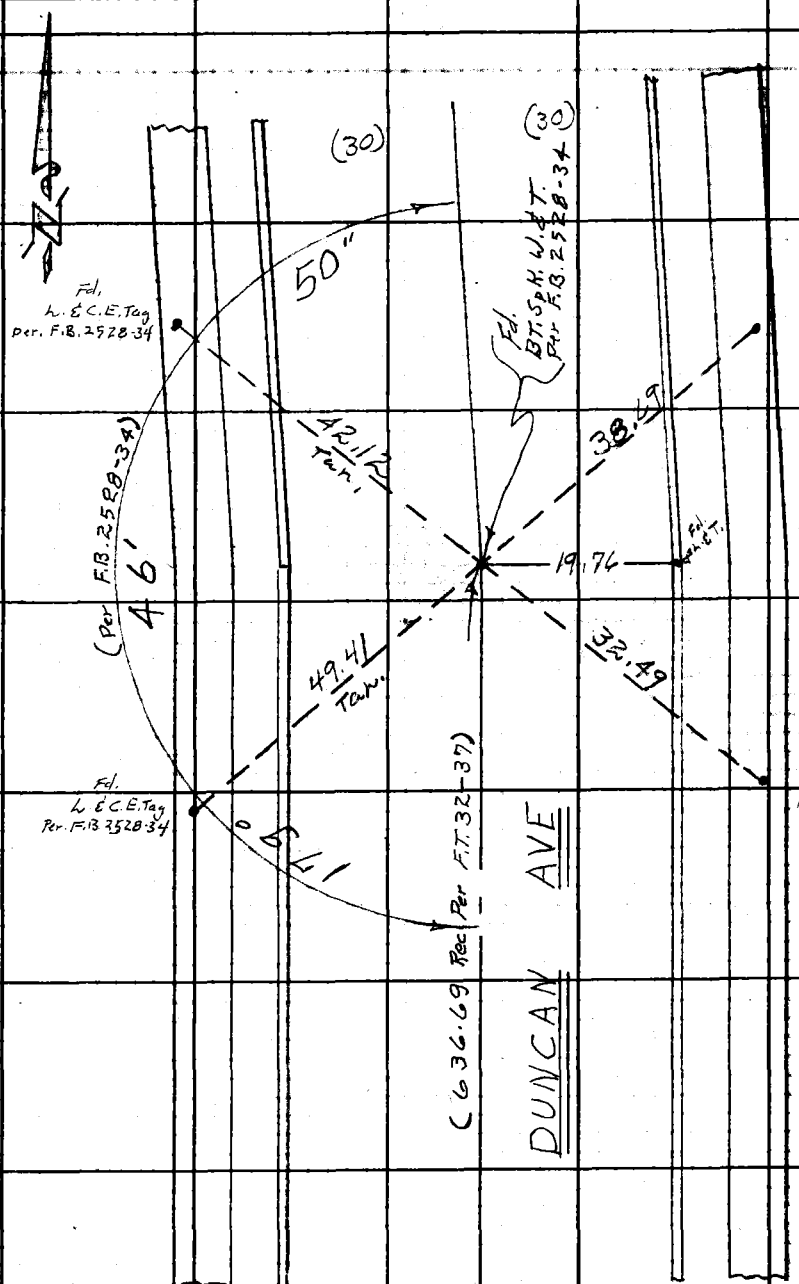

Cont. Top Pg. 143

Note: Any Additions or Changes on This Sheet Must be Made or Circled in Red Ink With Date and Name of Person Making Change.

PLEASE RETURN TO
LOS ANGELES COUNTY ENGINEER
403 LOS ANGELES COUNTY ENGINEERING BLDG.

Do not extend this side of this line.

76F3098 CE #310 6-63

PLEASE RETURN TO
LOS ANGELES COUNTY ENGINEER
403 LOS ANGELES COUNTY ENGINEERING BLDG.

Note: Any Additions or Changes on This Sheet Must be Made or Circled in Red Ink With Date and Name of Person Making Change.

Do not extend this side of this line.

W S 32, G-2

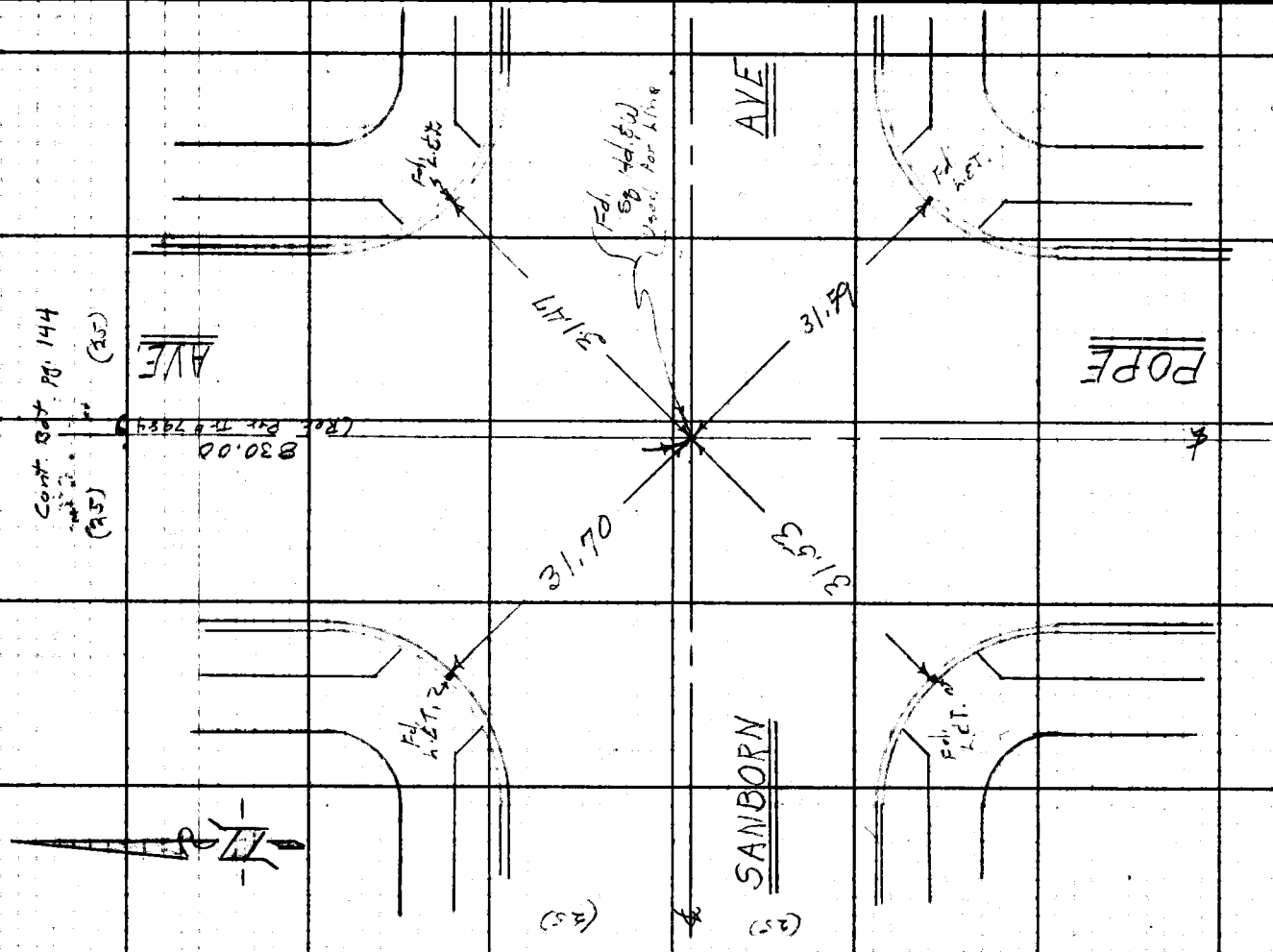

F.B. 2573 PG 148

Notes Ck'd by W. J. BRENNER	Survey of WRIGHT RD S.D.	F. B. [illegible] PG. 110
Map No.	JN 6112.10 Tape Std °F	
Office Work	Surveyed by Holmes	
Checked	Notes Newman Date 7-8-65	
Date	Indexed C. J. GALLE	

W.S. 32, C-2

Cont. Bot. pg. 145

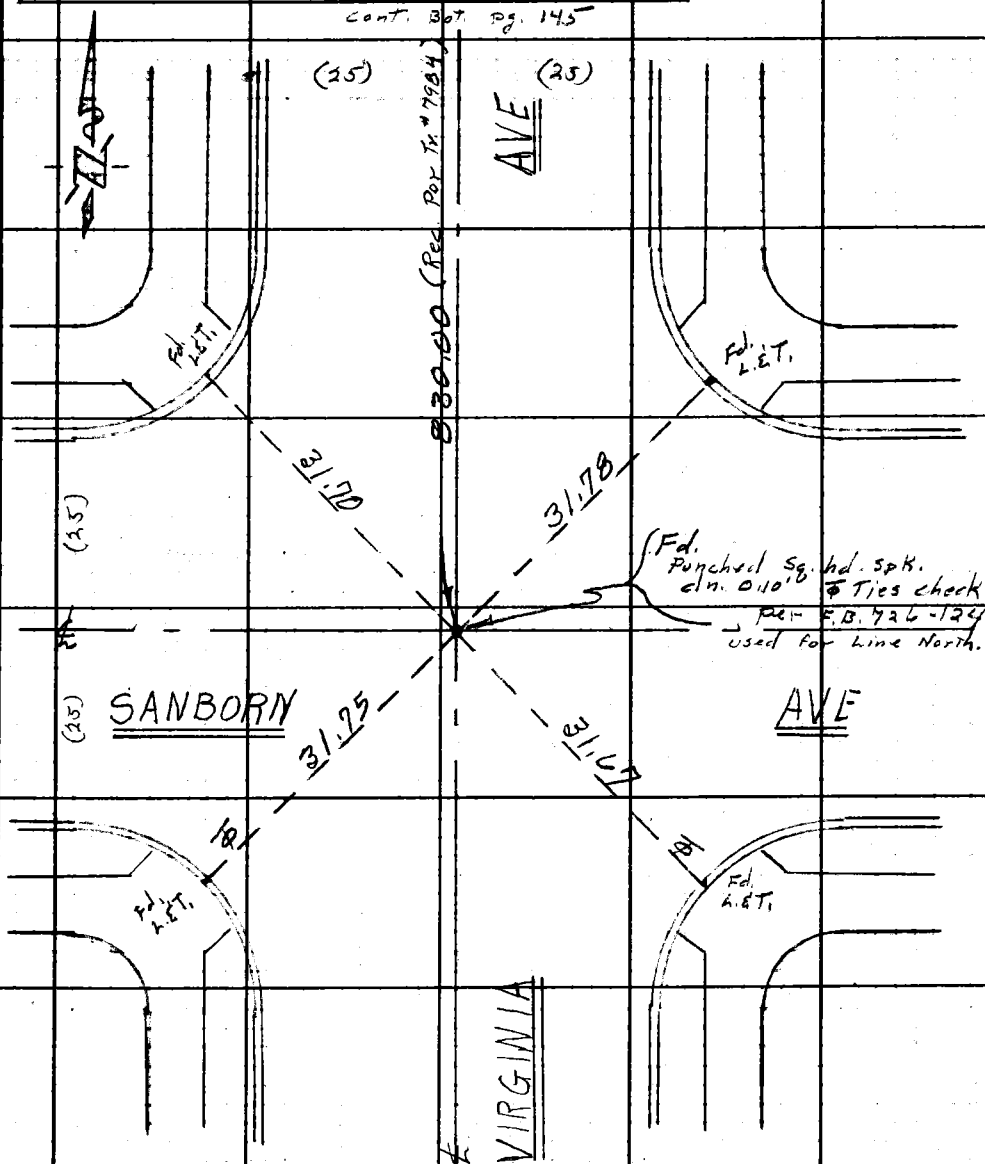

Note: Any Additions or Changes on This Sheet Must be Made or Circled in Red Ink With Date and Name of Person Making Change.

PLEASE RETURN TO
LOS ANGELES COUNTY ENGINEER
403 LOS ANGELES COUNTY ENGINEERING BLDG.

Do not extend this side of this line.

76F309S CE #310 6-63

F. B. 2573 Pg 150

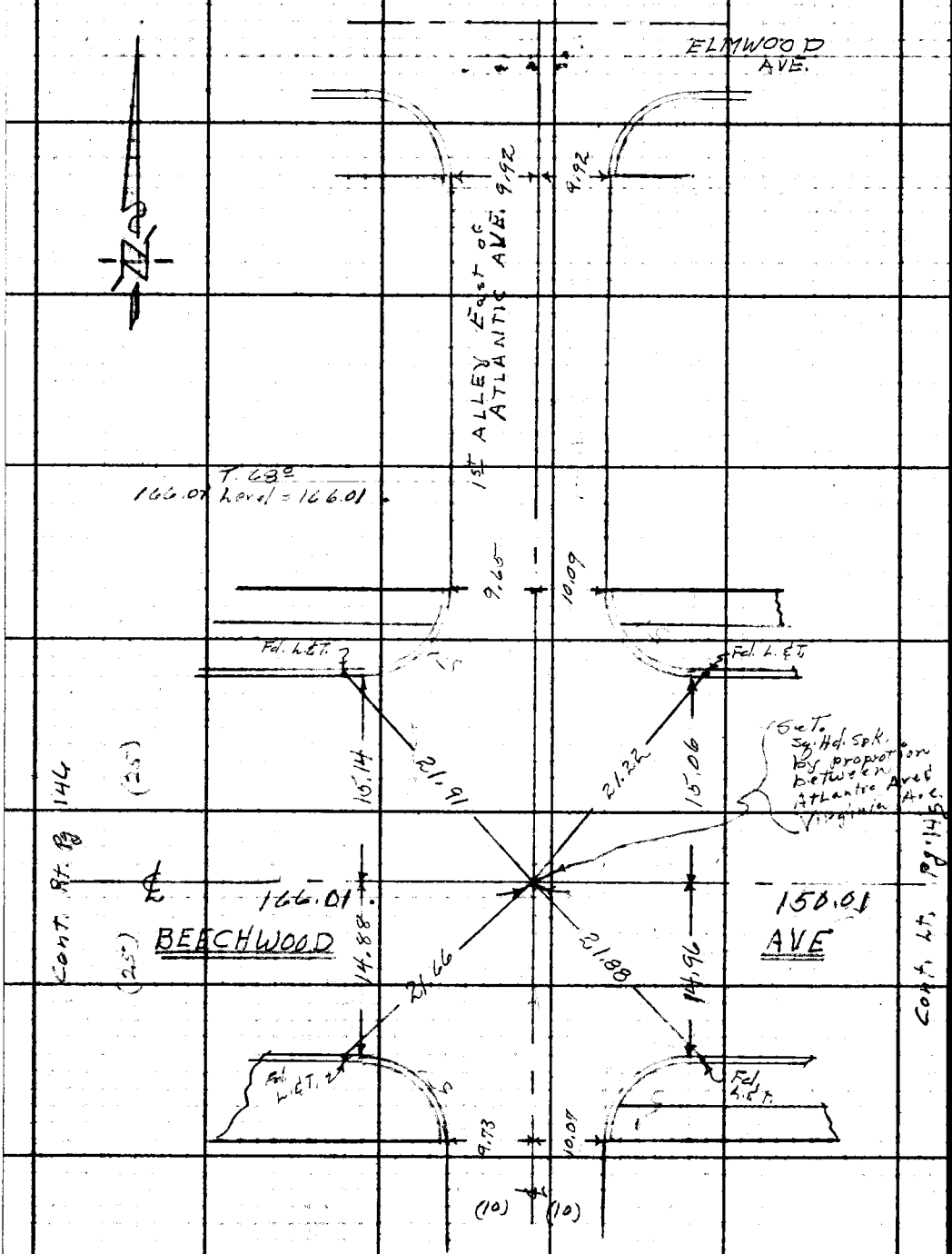

PLEASE RETURN TO
LOS ANGELES COUNTY ENGINEER
403 Los Angeles County Engineering Bldg.

Do not extend this side of this line.

Note: Any Additions or Changes on This Sheet Must be Made or Circled in Red Ink With Date and Name of Person Making Change.

Notes Ck'd by	Survey of Wright Rd S.D.
Map No.	JN 6112.10 Tape Std °F
Office Work	Surveyed by Holmes
Checked	Notes Newman Date 7-9-65
Date	Indexed C. J. GALLI

F. B. 2573 PG. 165

J.N. 6112.10
WRIGHT ROAD S.D.
PROJECT # 1210

LOCATION of IMPROVEMENTS
ON
BEECHWOOD AVE
(LINE "B")
FROM DUNCAN AVE
TO West ATLANTIC AVE.

HOLMES
NEWMAN
MOYA
VALDEZ.

Note: Any Additions or Changes on This Sheet Must be Made or Circled in Red Ink With Date and Name of Person Making Change.

PLEASE RETURN TO
LOS ANGELES COUNTY ENGINEER
403 LOS ANGELES COUNTY ENGINEERING BLDG.
Do not extend this side of this line.

76F309S CE #310 6-63

F. B. 2573 PG 166

Cont. Bot. pg. 167

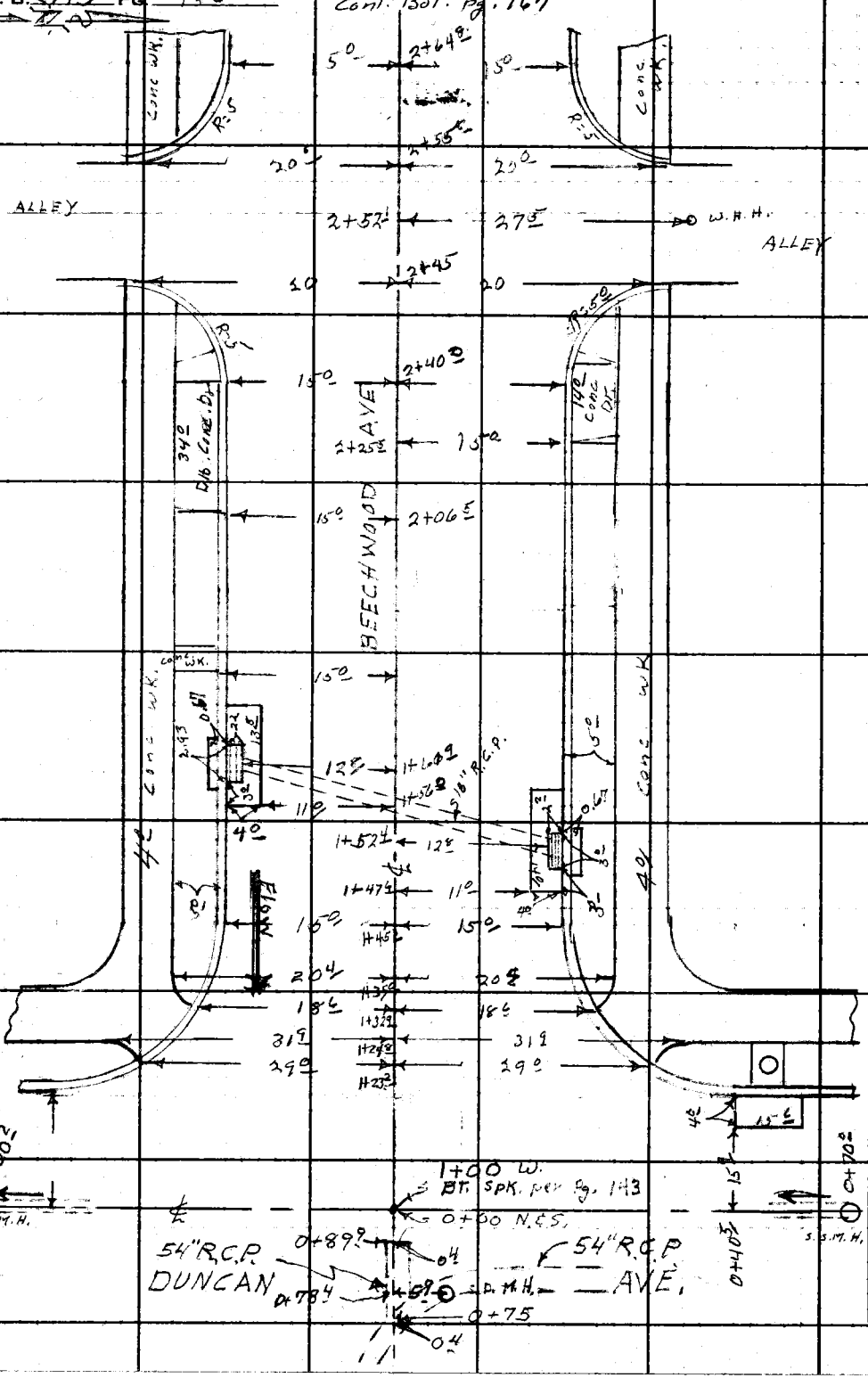

PLEASE RETURN TO
LOS ANGELES COUNTY ENGINEER
403 Los Angeles County Engineering Bldg.
Do not extend this side of this line.

Note: Any Additions or Changes on This Sheet Must Be Made or Circled in Red Ink With Date and Name of Person Making Change.

Notes Ck'd by	Survey of Wright Rd. S.D	F. B. [illegible] PG. 117
Map No.	JN 6112.10 Tape Std °F	
Office Work	Surveyed by [illegible]	
Checked	Notes Newman Date 7-9-65	
Date	Indexed [illegible]	

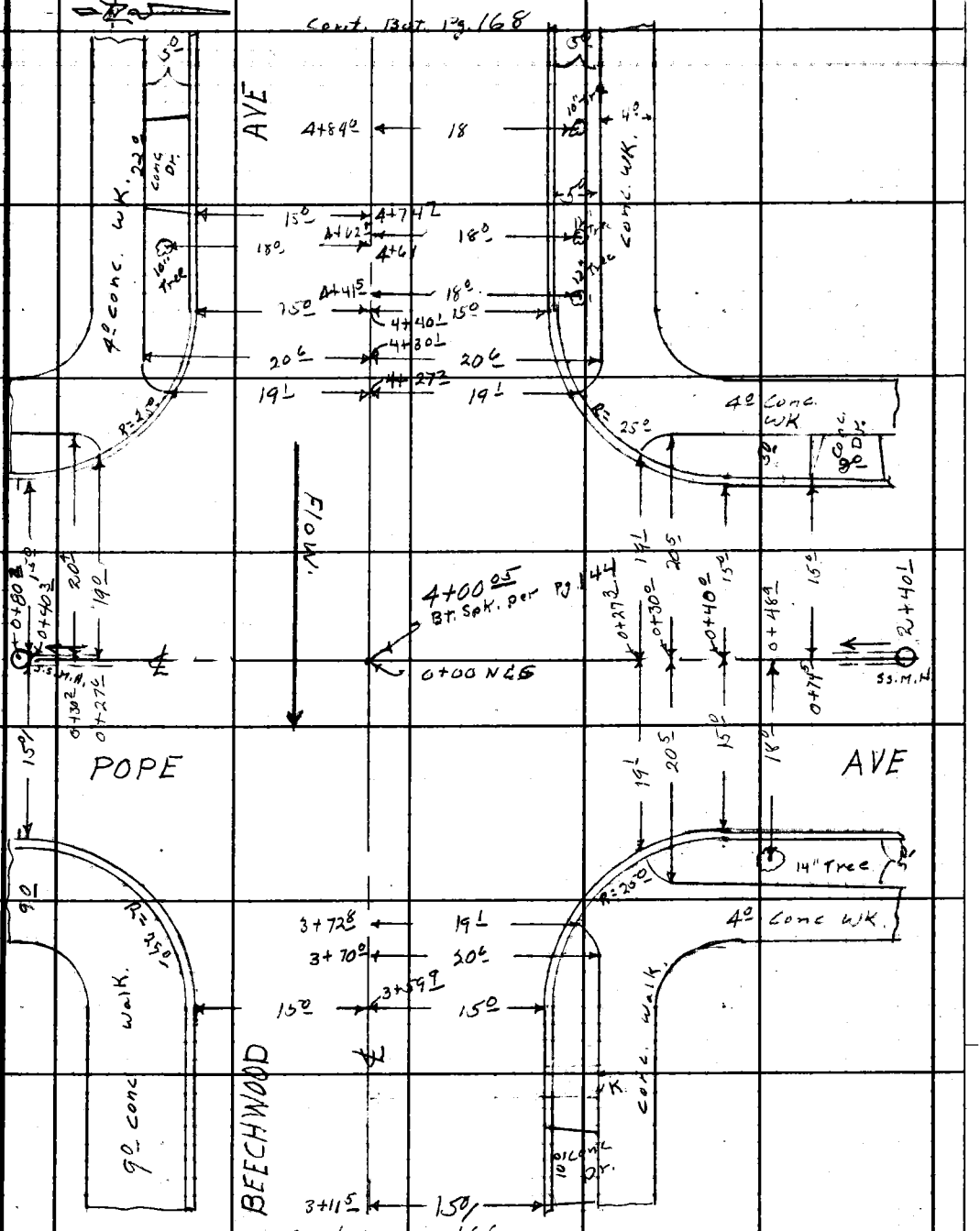

Note: Any Additions or Changes on This Sheet Must be Made or Circled in Red Ink With Date and Name of Person Making Change.

Do not extend this side of this line.

PLEASE RETURN TO
LOS ANGELES COUNTY ENGINEER
403 LOS ANGELES COUNTY ENGINEERING BLDG.

76F309S CE #310 6-63

F. B. 2573 PG. 168

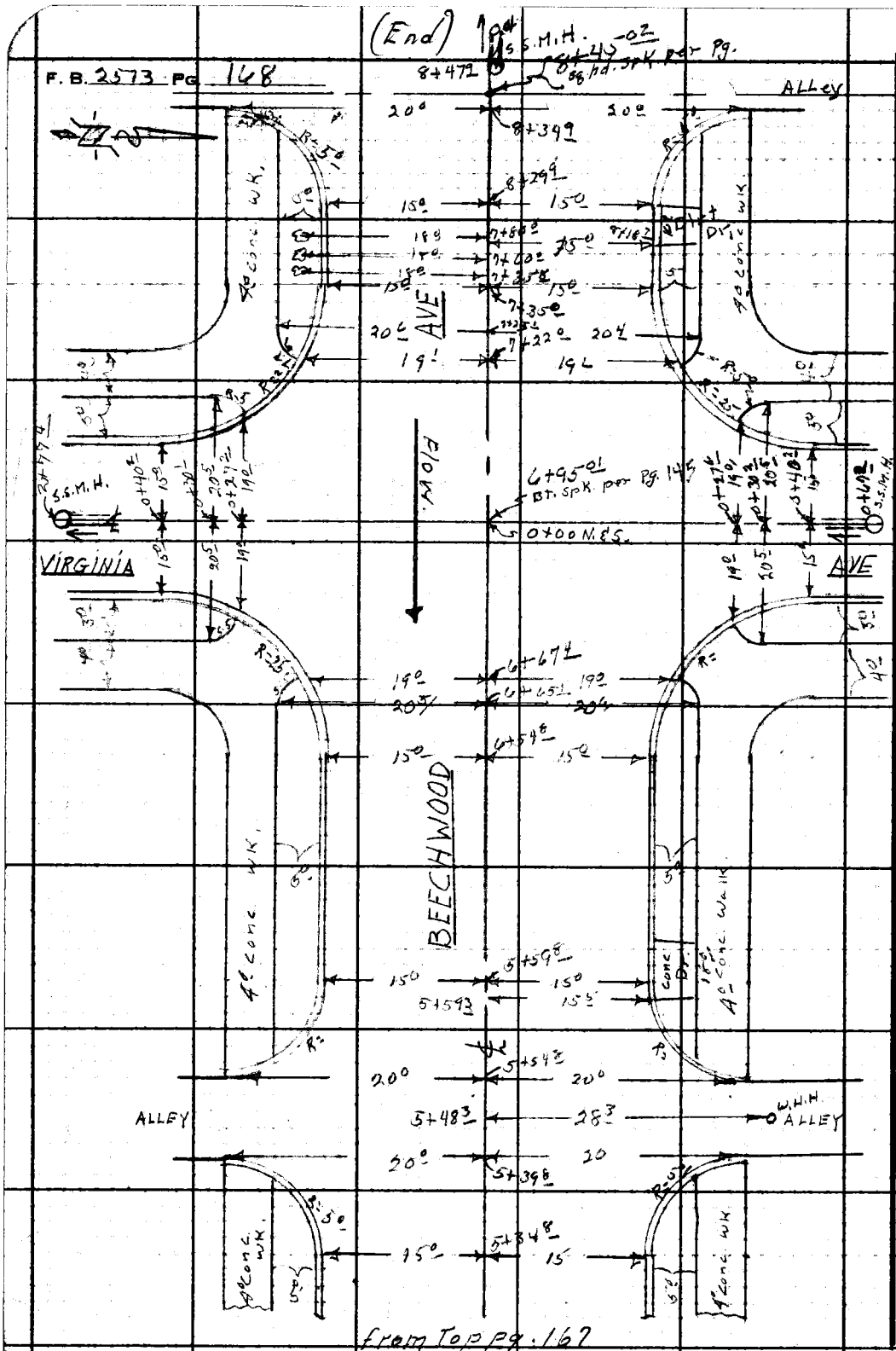

PLEASE RETURN TO
LOS ANGELES COUNTY ENGINEER
403 LOS ANGELES COUNTY ENGINEERING BLDG.

Do not extend this side of this line.

Note: Any Additions or Changes on This Sheet Must be Made or Circled in Red Ink With Date and Name of Person Making Change.

Profile	Notes Red	Plotted	Job No. 6112.10	Division No. 11	F.B. 2573	Pg. 169
No.	Date	Date	Survey of Wright Rd. S.D.			
X-Sec.	Notes Chkd.	Checked	Survey by Holmes	Notes Newman	Date 7- -62	
No.	Date	Date	Map No.	Indexed C. L. GALLI	Date	

J.N. 6112.10

WRIGHT ROAD S.D.

PROJECT # 1210

CROSS SECTIONS
ON

BEECHWOOD AVE.

(LINE "B")

FROM DUNCAN AVE
TO West ATLANTIC AVE

STATION	B.S.	H.I.	F.S.	ELEV.

HOLMES
NEWMAN
MOYA
VALDEZ

NOTE: ANY ADDITIONS OR CHANGES ON THIS SHEET MUST BE MADE OR CIRCLED IN RED INK, WITH DATE AND NAME OF PERSON MAKING CHANGE.

PLEASE RETURN TO
LOS ANGELES COUNTY ENGINEER
403 LOS ANGELES COUNTY ENGINEERING BLDG.

Do not extend notes this side of this line.

76-L-298 CE 307 2-63

76-L-298 CE 307 2-63

PLEASE RETURN TO
LOS ANGELES COUNTY ENGINEER
403 LOS ANGELES COUNTY ENGINEERING BLDG.

NOTE: ANY ADDITIONS OR CHANGES ON THIS SHEET MUST BE MADE OR CIRCLED IN RED INK. WITH DATE AND NAME OF PERSON MAKING CHANGE

Do not extend notes this side of this line.

STATION	B.S.	H.I.	F.S.	ELEV.	Lt.	℄ Rt.
B.M.# S.D. 2513				85 28	B.M.# 2513. Elev. 85.284 Duncan Ave. & Beechwood Ave. S.E. Cor. BT. Spk. in cb. - 5° S. of S.C.R.	F.B. 3307-18 F.B. 2528-16
0+78 4 S.D.M.H. S. Rim				85 03		5 9
F.L.				72 43 by Van ~~74 3~~		12 7 meas. Rim to F.L.
0+89 9 54" Stub					0 4	
				73 d 1 Van	prm lto.	
				74 6 ±	Approx F.L.	
1+00 Pg. 143				85 21		℄ Intr'l Duncan Ave.
1+47 6				85 05		℄
				84 80		11° cor. Apron
				84 54		15° F.L.
				85 15		15° T.C.
1+50 6				84 31		15° F.L.
1+52 4				80 54		12 8 F.L. 18" R.C.P.
1+53 6				84 36		15° F.L.
1+56 0				85 07		℄
				84 77	11° cor. Apron	
				84 55	15° F.L.	
				85 23	15° T.C.	
1+57 6				84 47		15° F.L.
1+59 6				84 45	12 8 cor. steel Grate	
				84 41	15° F.L.	

F.B. 2573 Pg. 170 Job No. 6113.10 Division No. 11 Notes Red ____ Plotted ____ Profile ____
Survey of Wright Rd. S.D. Date ____ Date ____ No. ____
Survey by Holmes Notes Newman Notes Chkd. ____ Checked ____ X-Sec. ____
Indexed ____ Date ____ Date ____ No. ____

76-L-298 CE 307 2-63

PLEASE RETURN TO
LOS ANGELES COUNTY ENGINEER
403 LOS ANGELES COUNTY ENGINEERING BLDG.

NOTE: ANY ADDITIONS OR CHANGES ON THIS SHEET MUST BE MADE OR CIRCLED IN RED INK, WITH DATE AND NAME OF PERSON MAKING CHANGE.

Do not extend notes this side of this line.

STATION	B. S.	H. I.	F. S.	ELEV.	Lt.	℄	Rt.
1+61.6				85 07		℄	
				84 83			11° Cor. Apron
				84 65			15° F.L.
1+61.9				81 77	12.8 F.L. 18" R.C.P.		
1+62.6				84 43	12.8 Cor. Steel Grate		
				84 39	15° F.L.		
1+70				85 10		℄	
				84 85	11° Cor. Apron		
				84 64	15° F.L.		
1+85.3				85 13		℄	
				84 97			7° Pvm't.
				84 63			15° F.L.
				85 21			15° T.C.
				85 4			P/L
				85 00	7° Pvm't		
				84 61	15° F.L.		
				85 19	15° T.C.		
				85 4	P/L.		
2+ 00				85 13		℄	

Profile Notes Red ____ Plotted ____ Job No. 3-2-10 Division No. 11 F.B. 25-73 Pg. 171

No. ____ Date ____ Date ____ Survey of Wright Kol. Sh.

X-Sec. Notes Chkd. ____ Checked ____ Survey by Holmes Notes Viewing Date 1-16-62

No. ____ Date ____ Date ____ Mo. No. ____ Inland G. J. GALLIPO Date ____

76-L-298 CE 307 2-63

PLEASE RETURN TO
LOS ANGELES COUNTY ENGINEER
403 LOS ANGELES COUNTY ENGINEERING BLDG.

NOTE: ANY ADDITIONS OR CHANGES ON THIS SHEET MUST BE MADE OR CIRCLED IN RED INK, WITH DATE AND NAME OF PERSON MAKING CHANGE

Do not extend notes this side of this line.

F.B. 2573 Pg. 172 Job No. 6112.10 Division No. 11 Notes Red. ____ Plotted ____ Profile ____
Survey of Wright Rd. S.D. Date ____ Date ____ No. ____
Survey by Holmes Notes Newman Notes Chkd. ____ Checked ____ X-Sec. ____
Indexed G. J. GALLI Date ____ Date ____ No. ____

STATION	B.S.	H.I.	F.S.	ELEV.	Lt.	℄	Rt.
2+85 3				85 19		℄	
				85 04			7° Prm'T.
				84 74			15° F.L
				85 29			15° T.C.
				85 5			P/L
				84 99	7° Prm'T.		
				84 73	15° F.L.		
				85 25	15° T.C.		
				85 4	P/L.		
T.P.				85 42			
3+00				85 17		℄	
3+49 9				85 24		℄	
				85 11			7° Prm'T
				84 74			15° F.L
				85 32			15° T.C.
				85 5			P/L
				85 10	7° Prm'T.		
				84 85	15° F.L.		
				85 42	15° T.C.		
				85 6	P/L.		
4+00 05				85 14		℄	Int'n POPE AVE.

76-L-298 CE 307 2-63

PLEASE RETURN TO
LOS ANGELES COUNTY ENGINEER
403 LOS ANGELES COUNTY ENGINEERING BLDG.

NOTE: ANY ADDITIONS OR CHANGES ON THIS SHEET MUST BE MADE OR CIRCLED IN RED INK. WITH DATE AND NAME OF PERSON MAKING CHANGE.

Do not extend notes this side of this line.

STATION	B. S.	H. I.	F. S.	ELEV.	Lt.	℄	Rt.
B.M. #SD 2430				85 12	B.M. #S.D 2430 Elev. 85.116 F.B. 3307-18 Beechwood Ave. & Pope Ave. S.W. Cor. PK. in cb - 5° S. of S.C.R.		
Pg. 143 1+00 = 0+00 Going No. on Duncan							
B.M. #S.D. 2513.				85 28	See pg. 170		
0+00				85 05		℄	
0+70° S.S.M.H.		S. Rim		85 46		℄	7.87 meas .67 Dia 7.54 Rod.
		outlet.		77.92			77.92 Elev.
1+0° = 0+00 going So. on Duncan				85 05			
3+ 00° S.S.M.H.		No. Rim		85 00		℄	8.11 meas. .67 Dia 8.78 Rod
		inlet.		76.22			76.22 Elev.
B.M. #S.D. 2513				85 12	See pg. 170		
4+00°5 = 0+00 Going No. on Pope Ave Pg. 144							
B.M. #SD. 2430				85 12	See Above.		
0+00				85 14		℄	Intrs.
0+50°				85 27		℄	
				85 20			7° Prm't
				84 94			15° F.L.
				85 56			15° T.C.
				85 8			P/L

Profile No. ___ Notes Red ___ Plotted ___ Job No. 4/12/10 Division No. 11
X-Sec. No. ___ Date ___ Date ___ Survey of Wright Rd. S.D.
Notes Chkd. ___ Checked ___ Survey by Holmes Notes Newman Date 11-16-65
Date ___ Date ___ Map No. ___ Indexed C. J. GALLI Date ___

F.B. 2573 Pg. 173

76-L-298 CE 307 2-63

PLEASE RETURN TO
LOS ANGELES COUNTY ENGINEER
403 LOS ANGELES COUNTY ENGINEERING BLDG.

NOTE: ANY ADDITIONS OR CHANGES ON THIS SHEET MUST BE MADE OR CIRCLED IN RED INK, WITH DATE AND NAME OF PERSON MAKING CHANGE

Do not extend notes this side of this line.

STATION	B.S.	H.I.	F.S.	ELEV.	Lt.	℄	Rt.
0+50°				85 25	7° Prm't		
				85 07	15° F.L.		
				85 55	15° T.C.		
				85 7	P/L.		
0+90°				85 38		℄	
				85 32			7° Prm't
				85 04			15° F.L.
				85 57			15° T.C.
				85 7			P/L.
				85 28	7° Prm't.		
				85 04	15° F.L.		
				85 58	15° T.C.		
				85 8	P/L.		
1+00				85 43		℄	
1+90				85 61		℄	
				85 55			7° Prm't
				85 27			15° F.L.
				85 83			15° T.C.
				86 0			P/L
				85 53	7° Prm't		
				85 24	15° F.L.		

F.B. 2573 PG. 174
Job No. 6112.10 Division No. 11 Notes Red ____ Plotted ____ Profile ____
Survey of Wright Rd. S.D. Date ____ Date ____ No. ____
Survey by Holmes Notes Newman Notes Chkd. ____ Checked ____ X-Sec. ____
Indexed C. J. GALLI Date ____ Date ____ Date ____ No. ____

76-L.298 CE 307 2-63

PLEASE RETURN TO
LOS ANGELES COUNTY ENGINEER
403 LOS ANGELES COUNTY ENGINEERING BLDG.

NOTE: ANY ADDITIONS OR CHANGES ON THIS SHEET MUST BE MADE OR CIRCLED IN RED INK, WITH DATE AND NAME OF PERSON MAKING CHANGE.

Do not extend notes this side of this line.

STATION	B. S.	H. I.	F. S.	ELEV.	Lt.	℄ Rt.
1+90				85 80	15° T.C.	
				86 0	P/L.	
2+40¹	S.S.M.H.	so. Rim		85 77		7.68 meas.
						.67 Dia
	outlet.			77.42		8.35 Rod,
						77.42 Elev.
4+00⁰⁵ = 0+00 Going So. on Pope Ave.						
0+00				85 14		℄ intr's
0+50³				85 09		℄
				84 92		7° Prm't
				84 52		15° F.L.
				85 12		15° T.C.
				85 2		P/L
				85 00	7° Prm't	
				84 72	15° F.L.	
				85 27	15° T.C.	
				85 4	P/L.	
0+80²	S.S.M.H.	No. Rim		85 19		℄ 7.90 meas.
						.67 Dia
	inlet			76.52		8.57 Rod
						76.52 Elev.
Resume cross sections on main line of Beechwood Ave.						
B.M^H S.D. 2430				85 12.	see pg. 173	

Profile Notes Red ____ Plotted ____ Job No. 612.10 Division No. 11 F.B. 2572 Pg. 175
No. ____ Date ____ Date ____ Survey of Wright Rd. S.D.
X-Sec. Notes Chkd. ____ Checked ____ Survey by Holmes Notes Newman Date 1-12-63
No. ____ Date ____ Date ____ Map No. ____ Index C. L. Call Date ____

76-L-298 CE 307 2-63

PLEASE RETURN TO
LOS ANGELES COUNTY ENGINEER
403 LOS ANGELES COUNTY ENGINEERING BLDG.

NOTE: ANY ADDITIONS OR CHANGES ON THIS SHEET MUST BE MADE OR CIRCLED IN RED INK, WITH DATE AND NAME OF PERSON MAKING CHANGE

Do not extend notes this side of this line.

F. B. 2573 Pg. 174 Job No. 6113.10 Division No. 11 Notes Red. Plotted Profile
Survey of Wright Rd. S.D. Date Date No. X-Sec.
Survey by Holmes Notes Newman Notes Chkd. Checked
Indexed C. J. GALLI Date Date Date No.

STATION	B. S.	H. I.	F. S.	ELEV.	Lt.	℄	Rt.
4+50				85 30		℄	
				85 29			7° Prm'l
				85 06			15° F.L
				85 54			15° T.C
				85 8			P/L
				85 30	7° Prm'l		
				84 90	15° F.L.		
				85 50	15° T.C		
				85 6	P/L.		
4+90				85 49		℄	
				85 42			7° Prm'l
				85 16			15° F.L.
				85 71			15° T.C.
				85 9			P/L
				85 35	7° Prm'l		
				85 00	15° F.L.		
				85 58	15° T.C.		
				85 7	P/L.		
5+00				85 50		℄	
5+90				85 79		℄	
				85 60			7° Prm'l

76-L-298 CE 307 2-63

PLEASE RETURN TO
LOS ANGELES COUNTY ENGINEER
403 LOS ANGELES COUNTY ENGINEERING BLDG.

NOTE: ANY ADDITIONS OR CHANGES ON THIS SHEET MUST BE MADE OR CIRCLED IN RED INK, WITH DATE AND NAME OF PERSON MAKING CHANGE.

Do not extend notes this side of this line.

STATION	B. S.	H. I.	F. S.	ELEV.	Lt.	℄	Rt.
5+90 1				85 41			15° F.L
				85 88			15° T.C
				86 1			P/L
				85 60	7° Prm't		
				85 23	15° F.L		
				85 77	15° T.C		
				85 9	P/L		
6+00				85 80		℄	
T.P.				86 05			
6+44 8				85 86		℄	
				85 76			7° Prm't
				85 50			15° F.L
				86 02			15° T.C
				86 2			P/L
				85 71	7° Prm't		
				85 31	15° F.L.		
				85 90	15° T.C		
				86 1	P/L		
6+95 01 Pg 145				85 79		℄	Intr's Virginia Ave.
B.M. #SD 2431				85 72	B.M. #SD 2431 Elev. 85.716 F.B. 3307-19 Beechwood Ave. & Virginia Ave. S.W. Cor. F.K. in cb - 5° S. of S.C.R.		

Profile No. X-Sec. Notes Red Date Notes Chkd. Date Plotted Date Checked Date Job No. 6120 Division No. 11 Survey of Wright Rd. S.W. Survey by Holmes Notes Date 1-16-62 Map No. Indexed G. J. Gall Date

F.B. 2573 Pg. 177

76-L-298 CE 307 2-63

PLEASE RETURN TO
LOS ANGELES COUNTY ENGINEER
403 LOS ANGELES COUNTY ENGINEERING BLDG.

NOTE: ANY ADDITIONS OR CHANGES ON THIS SHEET MUST BE MADE OR CIRCLED IN RED INK, WITH DATE AND NAME OF PERSON MAKING CHANGE

Do not extend notes this side of this line.

STATION	B.S.	H.I.	F.S.	ELEV.	Lt.	℄ Rt.
6+95.01 = 0+00 Going No. on Virginia Ave.						
B.M.# SD 2431				85 72	see pg.	
0+00				85 79		℄ Intr's Pg. 145
0+50.2				86 05		℄
				85 95		7° Prm't
				85 65		15° F.L.
				86 11		15° T.C.
				86 3		P/L
				85 92	7° Prm't	
				85 66	15° F.L.	
				86 01	15° T.C.	
				86 2	P/L	
0+67.2 S.S.M.H. So. Rim				86 15		℄ 8.41 meas. .67 Dia. 9.08 Rod 77.07 Elev.
Outler.				77 07		
0+90.3				86 06		℄
				85 93		7° Prm't
				85 71		15° F.L.
				86 09		15° T.C.
				86 2		P/L
				85 91	7° Prm't	
				85 69	15° F.L.	

F.B. 2573 Pg. 178
Job No. 6112.10 Division No. 11 Notes Red Plotted Profile
Survey of Wright Rd. S.D. Date Date No.
Survey by Holmes Notes Newman Notes Chkd. Checked X-Sec.
Indexed C. J. GALL Date Date Date No.

76-L-298 CE 307 2-63

PLEASE RETURN TO
LOS ANGELES COUNTY ENGINEER
403 LOS ANGELES COUNTY ENGINEERING BLDG.

NOTE: ANY ADDITIONS OR CHANGES ON THIS SHEET MUST BE MADE OR CIRCLED IN RED INK, WITH DATE AND NAME OF PERSON MAKING CHANGE.

Do not extend notes this side of this line.

STATION	B. S.	H. I.	F. S.	ELEV.	Lt.	℄	Rt.
0+90²				86 14	15° T.C.		
				86 3	P/L		
1+00				86 05		℄	
1+90²				86 25		℄	
				86 11			7° Prm'T
				85 80			15° F.L.
				86 29			15° T.C
				86 4			P/L
				86 11	7° Prm'T		
				85 90	15° F.L		
				86 39	15° T.C		
				86 4	P/L.		
6+95 ol = 0+00 Going So. on Virginia Ave.							
0+00				85 79		℄	Intrs Pg. 145
0+50²				85 59		℄	
				85 44			7° Prm'T
				85 25			15° F.L.
				85 69			15° T.C
				85 9			P/L
				85 53	7° Prm'T		
				85 27	15° F.L		

Profile Notes Red ____ Plotted ____ Job No. 612-10 Division No. 11 F.B. 2573 Pg. 179
No. ____ Date ____ Date ____ Survey of Wright Rd. S.D.
X-Sec. Notes Chkd. ____ Checked ____ Survey by Holmes Notes Newman Date 1-14-63
No. ____ Date ____ Date ____ Map No. ____ Indexed by J. GALL Date ____

76-L-298 CE 307 2-63

PLEASE RETURN TO
LOS ANGELES COUNTY ENGINEER
403 LOS ANGELES COUNTY ENGINEERING BLDG.

NOTE: ANY ADDITIONS OR CHANGES ON THIS SHEET MUST BE MADE OR CIRCLED IN RED INK, WITH DATE AND NAME OF PERSON MAKING CHANGE

Do not extend notes this side of this line.

STATION	B.S.	H.I.	F.S.	ELEV.	Lt.	℄	Rt.
0+50²				85 74	15° T.C.		
				85 9	P/L.		
2+77⁴ S.S.M.H.		No. Rim		85 11		℄	8.48 meas .67 Dia 9.15 Rod
inlet				75.96			75.96 Elev.
B.M.#SD.2431				85 72	B.M.#SD 2431 Elev. 85.716 F.B. 3307-19. Beechwood Ave. & Virginia Ave. S.W. Cor. P.K. in cb - 5° So. of S.C.R.		
Resume cross sections on main line on Beechwood Ave.							
B.M.#SD.2431					See above.		
6+95⁰¹				85 79		℄	Intrs
7+09⁵				85 30		℄	F.L. of x Gutt.
7+45⁰				85 88		℄	
				85 84			7° Prm't
				85 58			15° F.L.
				86 17			15° T.C.
				86 4			P/L
				85 73	7° Prm't		
				85 39	15° F.L.		
				86 01	15° T.C.		
				86 2	P/L.		
7+95⁰				86 18		℄	
				86 11			7° Prm't

F.B. 2573 PG. 180 Job No. 6112.10 Division No. 11 Notes Red ____ Plotted ____ Profile ____
Survey of Wright Rd. S.D. Date ____ Date ____ No. ____
Survey by Holmes Notes Newman Notes Chkd. ____ Checked ____ X-Sec. ____
Indexed C. J. GALL Date ____ Date ____ No. ____

76-L-298 CE 307 2-63

PLEASE RETURN TO
LOS ANGELES COUNTY ENGINEER
403 LOS ANGELES COUNTY ENGINEERING BLDG.

NOTE: ANY ADDITIONS OR CHANGES ON THIS SHEET MUST BE MADE OR CIRCLED IN RED INK, WITH DATE AND NAME OF PERSON MAKING CHANGE.

Do not extend notes this side of this line.

STATION	B. S.	H. I.	F. S.	ELEV.	Lt.	℄	Rt.
7+95°				85 85			15° F.L.
				86 40			15° T.C.
				86 6			P/L
				85 92	7° Prm't		
				85 48	15° F.L.		
				86 11	15° T.C.		
				86 3	P/L.		
8+00				86 18		℄	
8+ 29 9				86 24		℄	
				86 20			7° Prm't
				86 02			15° F.L.
				86 54			15° T.C.
				86 7			P/L
				86 03	7° Prm't		
				85 67	15° F.L.		
				86 33	15° T.C.		
				86 5	P/L		
8+45 22				86 28		℄	Intrs Aeller

Profile No. X Sec. Notes Red Date Note Chkd. Plotted Date Checked Job No. Division No. 11 Survey of Wright Rd. S.D. Survey by Holmes Notes Kenman Date 1-18-[illegible] Date Date Date Date Date Date

F.B. 2593 Pg. 181

76-L-298 CE 307 2-63

PLEASE RETURN TO
LOS ANGELES COUNTY ENGINEER
403 LOS ANGELES COUNTY ENGINEERING BLDG.

NOTE: ANY ADDITIONS OR CHANGES ON THIS SHEET MUST BE MADE OR CIRCLED IN RED INK, WITH DATE AND NAME OF PERSON MAKING CHANGE

Do not extend notes this side of this line.

STATION	B.S.	H.I.	F.S.	ELEV.	Lt.	℄	Rt.
8+95°				86 38		℄	
				86 28			7° Prm't
				85 97			13° edge Gutt.
				85 87			15° F.L.
				86 63			15° T.C.
				86 9			P/L.
				86 13	7° Prm't		
				85 82	13° edge Gutt.		
				85 76	15° F.L.		
				86 49	15° T.C.		
				86 6	P/L.		
B.M.# SD. 2431				85 72	B.M.# SD 2431 Elev. 85.716 F.B. 3307-19 Beechwood Ave. & Virginia Ave. S.W. Cor. PK. in cb. -5° S. of S.C.R.		

F.B. 2573 Pg. 182 Job No. 6112.10 Division No. 11 Notes Red ____ Plotted ____ Profile ____
Survey of Wright Rd. S.D. Date ____ Date ____ No. ____
Survey by Holmes Notes Newman Notes Chkd. ____ Checked ____ X-Sec. ____
Indexed G. J. GALLI Date ____ Date ____ Date ____ No. ____

Notes Ck'd by	Survey of WRIGHT ST	F. B. 2573 Pg. 183
Map No.	JN 611210 Tape 0198 Std 54 °F	
Office Work	Surveyed by AC GUIZADO	
Checked	Notes ACG Date 9-16-65	
Date	Indexed C. J. GALL SEP 23 '65	

JOB NO 611210

WRIGHT RD

PRELIMINARY TRANSIT

LINE FOR STORM

DRAIN

REF FB3307
State of Calif Map
Sheet #26 RT 167
Sec A

GUIZADO
MOODY
GLIDDEN
LYBRAND

Note: Any Additions or Changes on This Sheet Must be Made or Circled in Red Ink With Date and Name of Person Making Change.

PLEASE RETURN TO
LOS ANGELES COUNTY ENGINEER
403 LOS ANGELES COUNTY ENGINEERING BLDG.
Do not extend this side of this line.

76F309S CE #310 6-63

F. B. 2573 PG 184

INDEX

Ø = Pg NUMBER

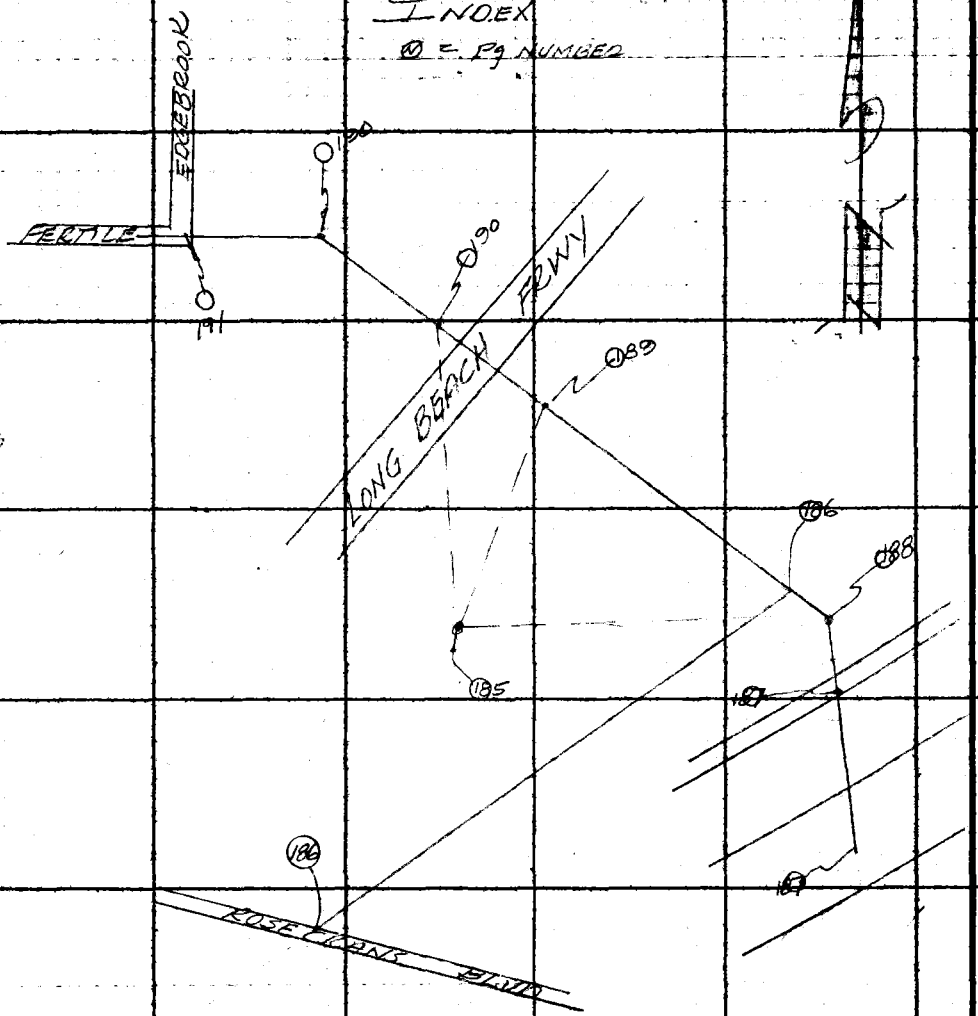

PLEASE RETURN TO
LOS ANGELES COUNTY ENGINEER
403 Los Angeles County Engineering Bldg.

Do not extend this side of this line.

Note: Any Additions or Changes on This Sheet Must be Made or Circled in Red Ink With Date and Name of Person Making Change.

Notes Ck'd by W. Brenner	Survey of [illegible]	F. B. 2573 Pg. 185
Map No.	JN 611210 Tape 0198 Std 84 °F	
Office Work	Surveyed by A.C. Guizado	
Checked	Notes ACG Date 9-17-65	
Date	Indexed C. J. GALLI	

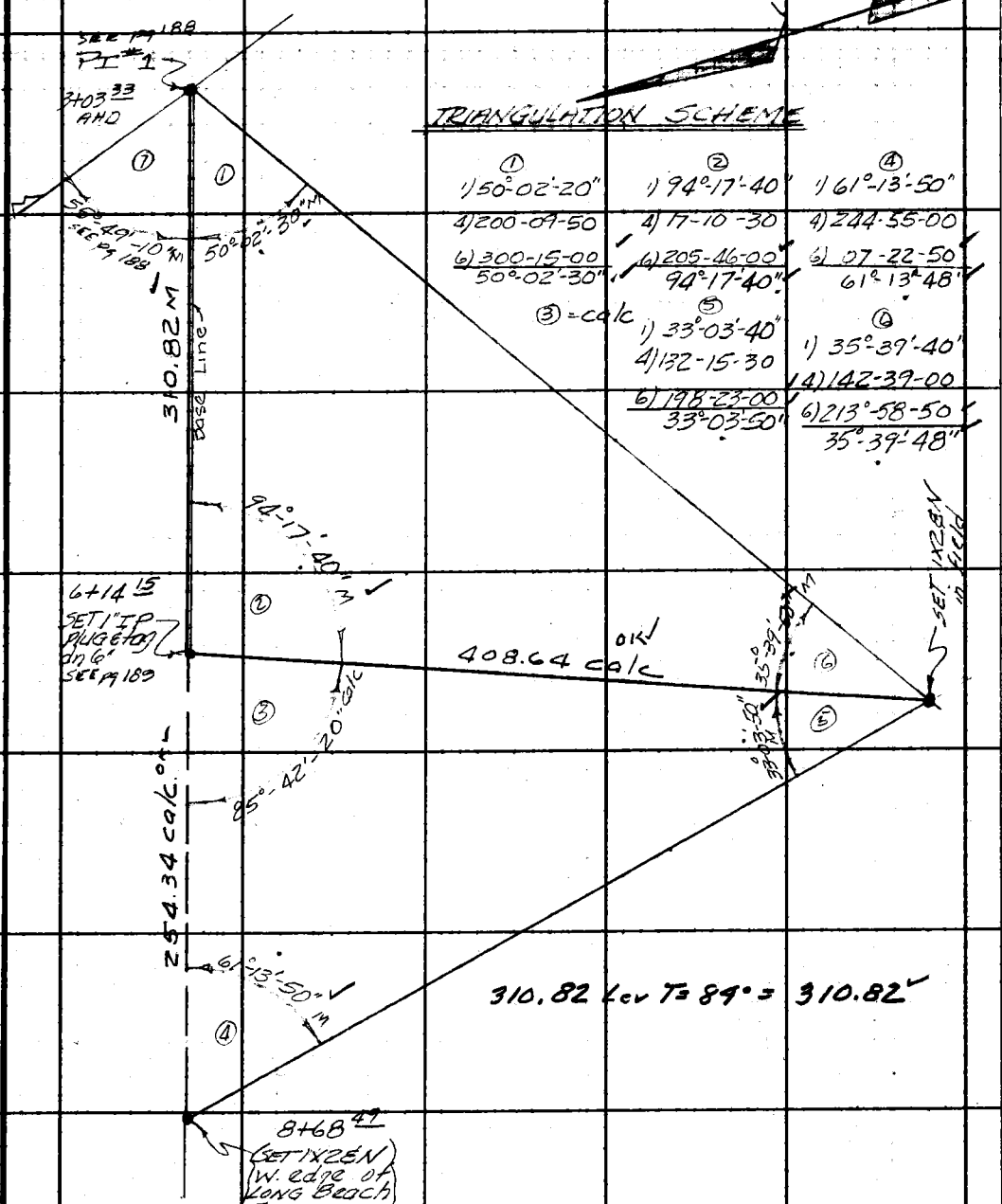

Note: Any Additions or Changes on This Sheet Must be Made or Circled in Red Ink With Date and Name of Person Making Change.

Do not extend this side of this line.

PLEASE RETURN TO
LOS ANGELES COUNTY ENGINEER
403 LOS ANGELES COUNTY ENGINEERING BLDG.

76F3099 CE #310 6-63

F. B. 2573 PG 186

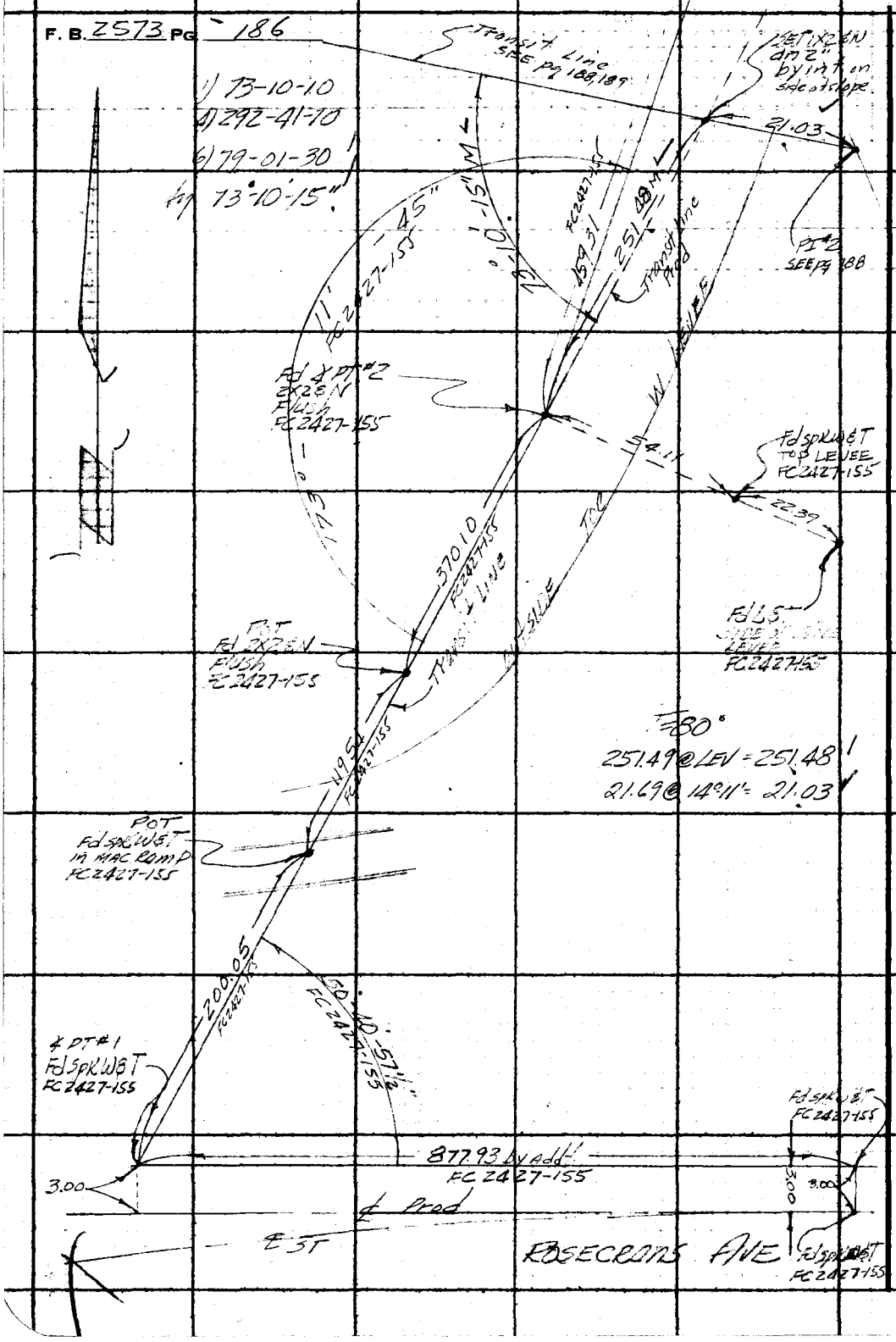

PLEASE RETURN TO
LOS ANGELES COUNTY ENGINEER
403 LOS ANGELES COUNTY ENGINEERING BLDG.

Do not extend this side of this line.

Note: Any Additions or Changes on This Sheet Must be Made or Circled in Red Ink With Date and Name of Person Making Change.

Notes Ck'd by W. Brenner	Survey of WRIGHT Rd	F. B. 2573 Pg. 187
Map No.	JN 6112.10 Tape 0198 Std 84 °F	
Office Work	Surveyed by A.C. Gustafson	
Checked	Notes A.C.G. Date 9-15-65	
Date	Indexed C. J. GALLI	

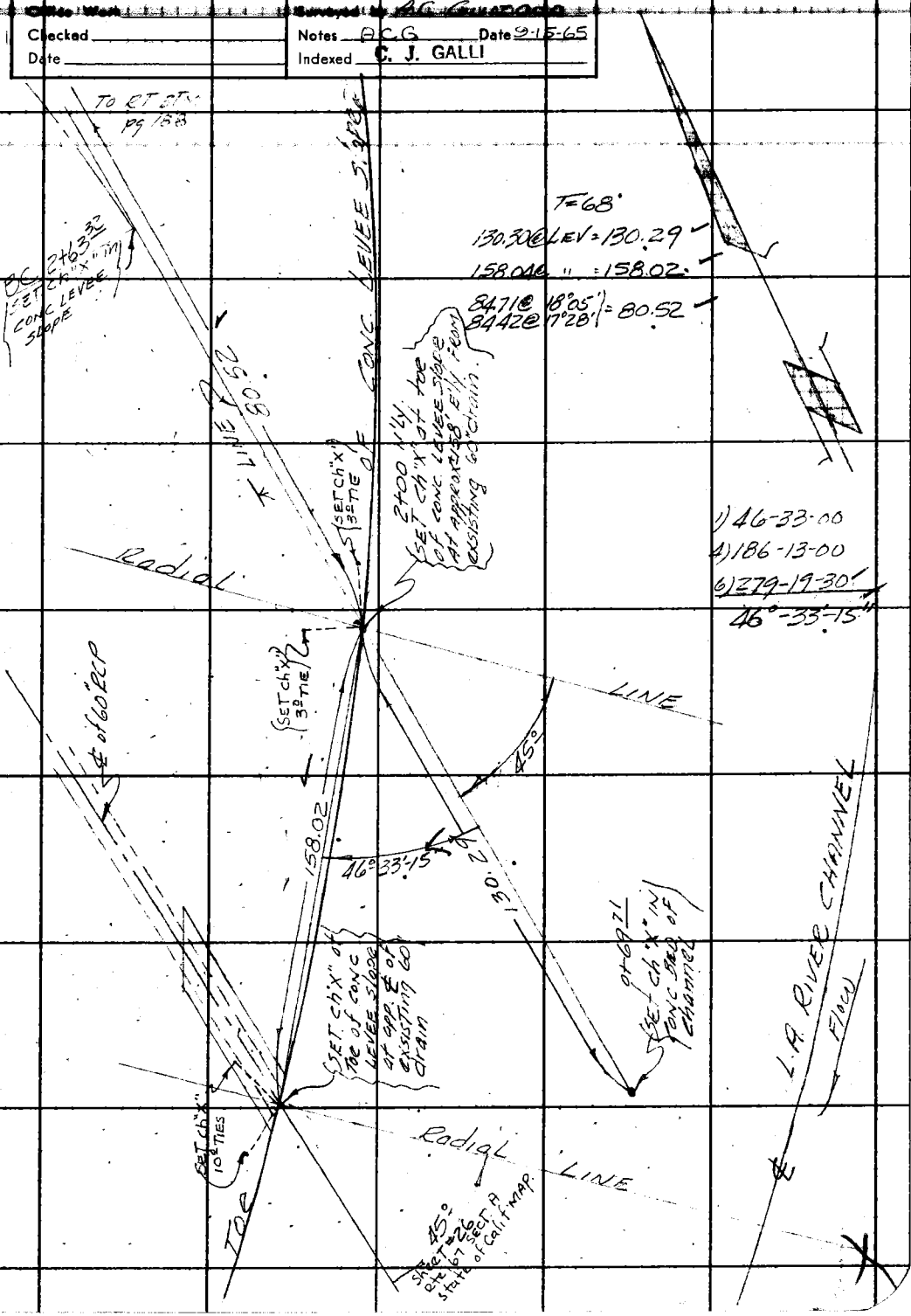

Note: Any Additions or Changes on This Sheet Must be Made or Circled in Red Ink With Date and Name of Person Making Change.

PLEASE RETURN TO
LOS ANGELES COUNTY ENGINEER
403 LOS ANGELES COUNTY ENGINEERING BLDG.

Do not extend this side of this line.

76F3095 CE #310 6-63

PLEASE RETURN TO
LOS ANGELES COUNTY ENGINEER
403 LOS ANGELES COUNTY ENGINEERING BLDG.

Note: Any Additions or Changes on This Sheet Must be Made or Circled in Red Ink With Date and Name of Person Making Change.

Do not extend this side of this line.

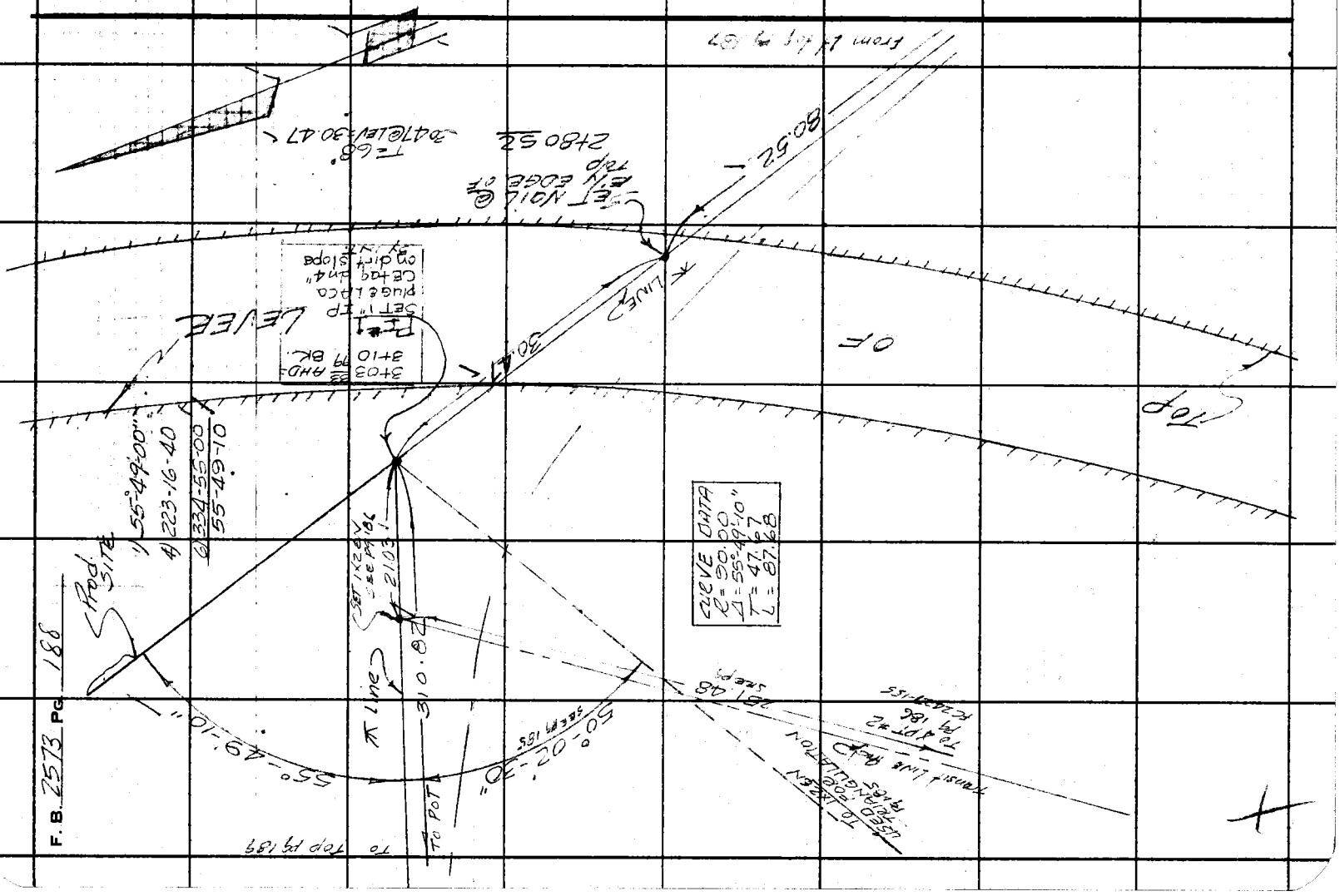

Notes Ck'd by W. Bronner	Survey of WRIGHT ST	F. B. 2572 PG. 189
Map No.	JN 6112-10 Tape 2198 Std 84 °F	From Lt pg 186
Office Work	Surveyed by AC Guisado	℄ 185
Checked	Notes A.C.G. Date 9-16-65	
Date	Indexed C. J. GALLI	

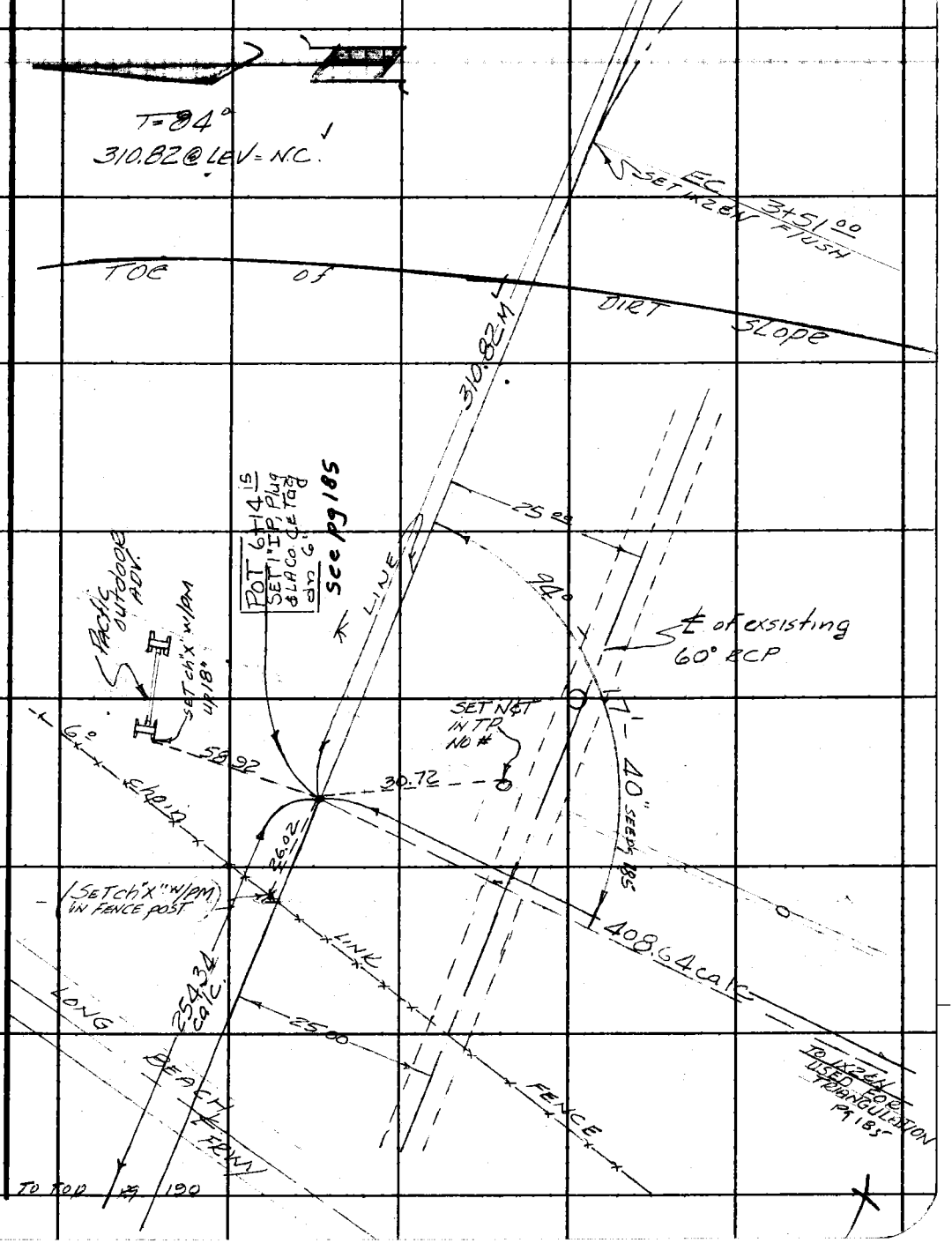

Note: Any Additions or Changes on This Sheet Must be Made or Circled in Red Ink With Date and Name of Person Making Change.

PLEASE RETURN TO
LOS ANGELES COUNTY ENGINEER
403 LOS ANGELES COUNTY ENGINEERING BLDG.

Do not extend this side of this line.

76F309S CE #310 6-63

F. B. 2573 PG 190

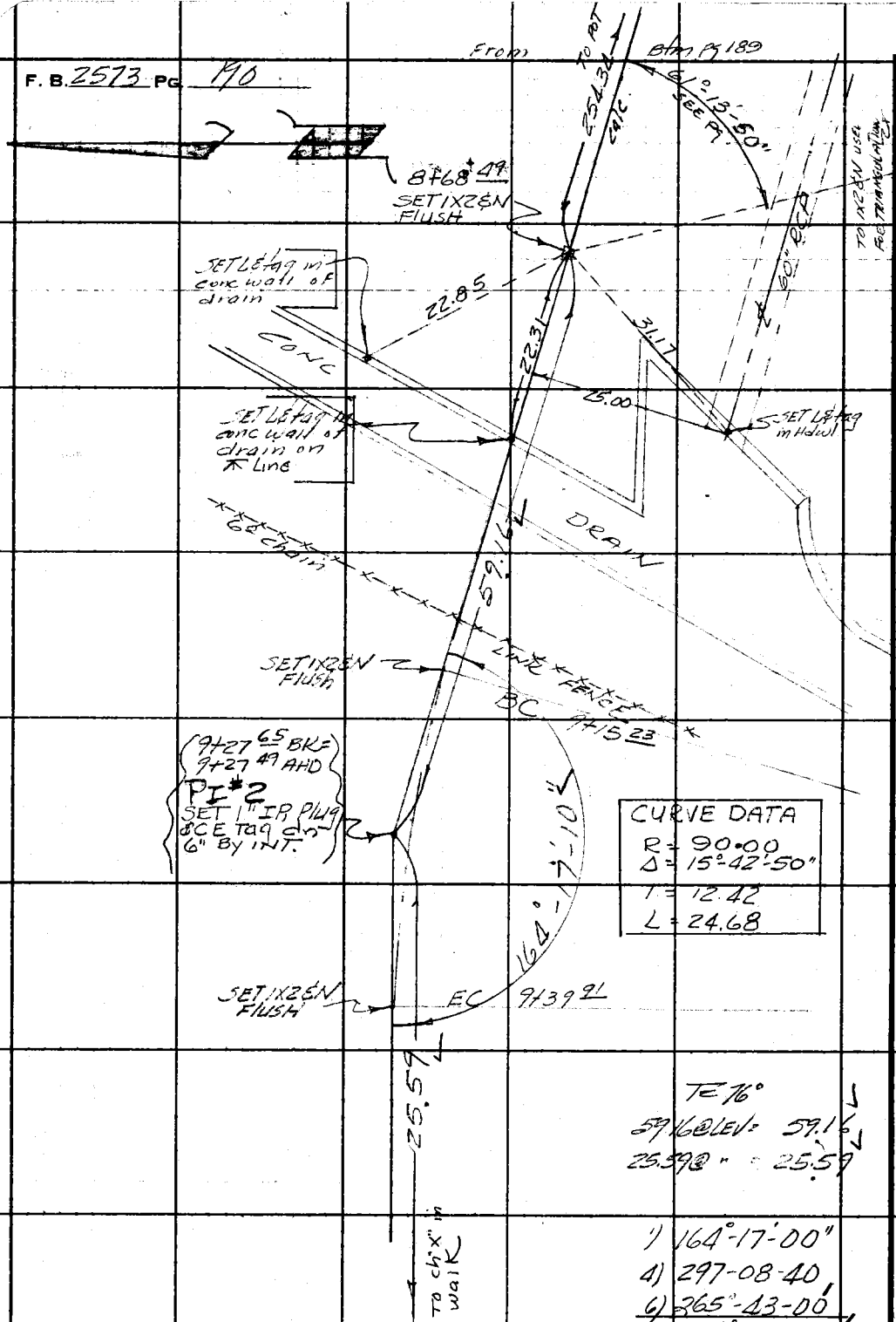

CURVE DATA
R = 90.00
Δ = 15°-42'-50"
T = 12.42
L = 24.68

TE 76°
59.16 @ LEV = 59.16
25.59 @ " = 25.59

1) 164°-17'-00"
4) 297-08-40
6) 265°-43-00
164°-17'-10"

To Top pg 191

PLEASE RETURN TO
LOS ANGELES COUNTY ENGINEER
403 Los Angeles County Engineering Bldg.
Do not extend this side of this line.

Note: Any Additions or Changes on This Sheet Must be Made or Circled in Red Ink With Date and Name of Person Making Change.

Notes Ck'd by W. Brenner	Survey of WRIGHT Rd	F. B. 2573 Pg. 191
Map No.	JN 611210 Tape 0198 Std 84 °F	
Office Work	Surveyed by AC Guizado	
Checked	Notes ACG Date 9-6-65	
Date	Indexed C. L. GALLI	

WS 32, B-3

From Btm pg 190

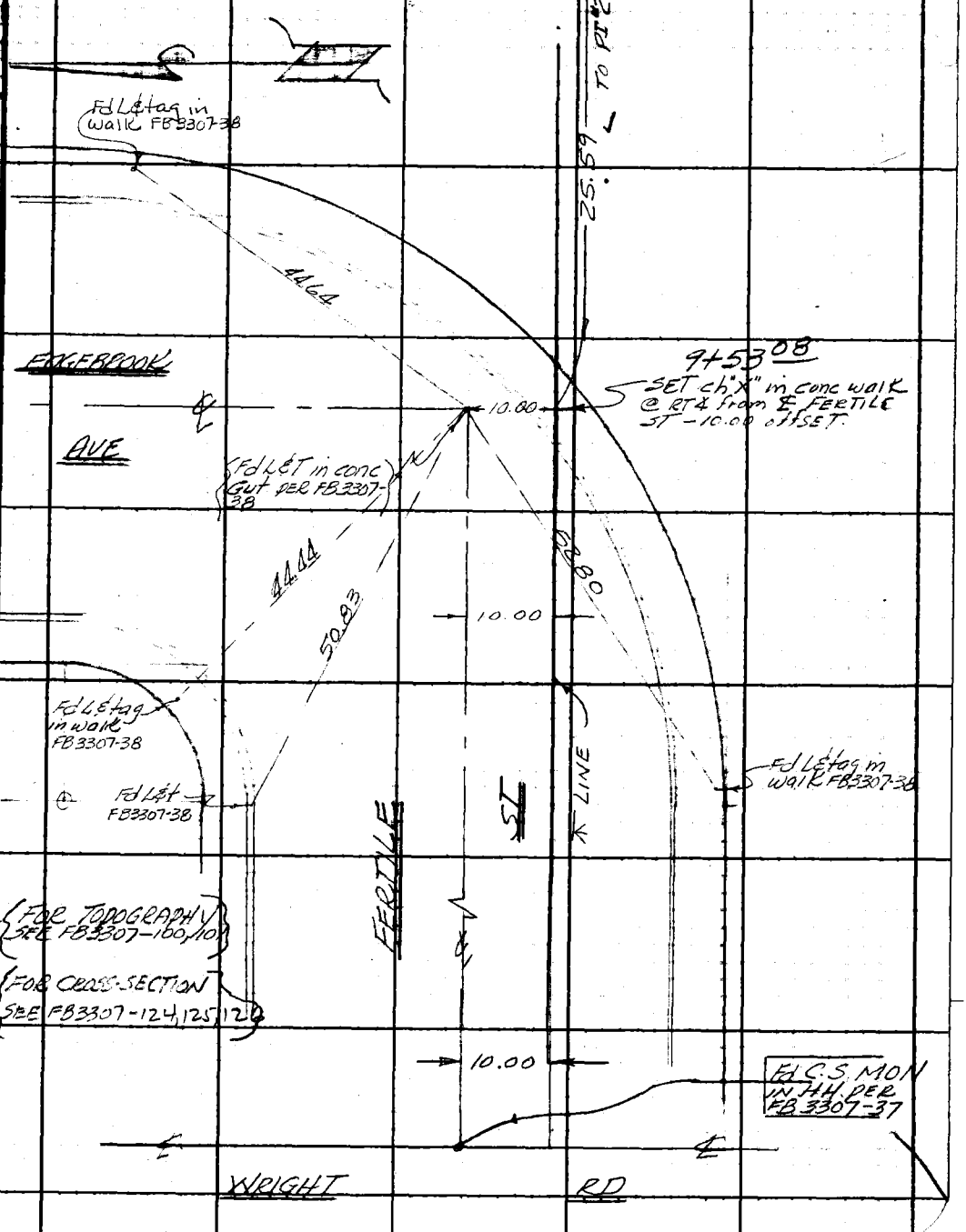

Note: Any Additions or Changes on This Sheet Must be Made or Circled in Red Ink With Date and Name of Person Making Change.

Do not extend this side of this line.

PLEASE RETURN TO
LOS ANGELES COUNTY ENGINEER
403 LOS ANGELES COUNTY ENGINEERING BLDG.

76F3098 CE #310 6-63

F. B. 2573 PG. 193

NOTES RED. _____ JOB NO. [illegible] SURVEY OF Wright Rd

DATE _____ SURVEY BY A C Guizado

NOTES CHKD. W.J.B. NOTES BY ACG DATE 9-17-65

DATE _____ INDEXED [illegible] DATE [illegible]

NOTE: ANY ADDITIONS OR CHANGES ON THIS SHEET MUST BE MADE OR CIRCLED IN RED INK, WITH DATE AND NAME OF PERSON MAKING CHANGE.

PLEASE RETURN TO
LOS ANGELES COUNTY SURVEYOR
725 LOS ANGELES COUNTY ENGINEERING BLDG.

Do not extend notes this side of this line

DESCRIPTION	ADJ. ELEV.	3RD RUN	2ND RUN	DIFF.	1ST RUN	B.M.
JOB NO 611210						
WRIGHT RD.						
ADDITIONAL WORK						
BENCH LEVELS						
REF FB 3307-26, 27						

76S420 S & E-353 4-54

765420 S & E-353 4-54

PLEASE RETURN TO
LOS ANGELES COUNTY SURVEYOR
725 LOS ANGELES COUNTY ENGINEERING BLDG.

NOTE: ANY ADDITIONS OR CHANGES ON THIS SHEET MUST BE MADE OR CIRCLED IN RED INK, WITH DATE AND NAME OF PERSON MAKING CHANGE.

Do not extend notes this side of this line

JOB NO. 6112.10 SURVEY OF WRIGHT Rd
SURVEY BY AC GUIZADO
NOTES BY ACG DATE 9-17-65
INDEXED C. J. GALLI DATE
NOTES RED DATE
NOTES CHKD. WJB DATE

B.M.	1ST RUN	DIFF.	2ND RUN	3RD RUN	ADJ. ELEV.	DESCRIPTION
Fd SD2450	74.042				74.042	BM SD2450 Adj ELEV = 74.042 FB 3307-26
+	5.090		5.125			WRIGHT Rd & FERTILE ST SE COR
π	79.132	-0.014	0.012			PK in cb 5° S. of S end CR
−	5.104		5.137			
TP	74.028					
+	5.309		5.322			
π	79.337	+0.307	+0.311			
−	5.002		5.011			
Fd SD2451	74.335				74.334	BM SD2451 Adj ELEV = 74.334 FB 3307-26
+	4.798		4.842			FERTILE ST - No. cb ±350' E ℄ of
π	79.133	-0.852	0.857			WRIGHT Rd - PK in cb in front of #5445
−	5.650		5.699			
TP	73.483					
+	5.218		5.243			
π	78.701	+0.197	+0.195			
−	5.021		5.048			
Fd SD2452	73.680 .678				73.678	BM SD2452 Adj ELEV = 73.678 FB 3307-27
+	5.713		5.727			FERTILE ST - SE cb ±30' W ℄ EDGEBROOK
π	79.391	+0.903	+0.904			AVE - PK in cb in front of HSE #5538
−	4.810					
Fd SD2467	74.581		4.823		74.582	BM SD2467 ELEV = FB
						35'± So ℄ FERTILE ST & 45'± EAST ℄
						EDGEBROOK AVE - STATE OF CALIF BM
		+5.062	By RECIPROCAL	LEVELS		in So. end of conc. curb Hdwall. WEST SIDE
						OF LONG BEACH FRWY
TP	79.643					+6.902 +6.946 +7.005 Avg: 5.063
						-1.837 -1.884 -1.942
						+5.065 5.062 5.063
						π ON WEST SIDE OF LB. FRWY.

F. B. 2573 Pg. 194

76S420 S & E-353 4-54

PLEASE RETURN TO
LOS ANGELES COUNTY SURVEYOR
725 LOS ANGELES COUNTY ENGINEERING BLDG.

NOTE: ANY ADDITIONS OR CHANGES ON THIS SHEET MUST BE MADE OR CIRCLED IN RED INK, WITH DATE AND NAME OF PERSON MAKING CHANGE.

Do not extend notes this side of this line

B.M.	1ST RUN	DIFF.	2ND RUN	3RD RUN	ADJ. ELEV.	DESCRIPTION
FD SD2467	74.581					⊼ ON EAST SIDE OF LB FRWY
		+5.062	By RECIPROCAL LEVELS			+6605 +6.747 6872
						-1.541 -1.689 -1.811 Avg = 5.061
TP	79.643					+5064 +5058 +5.061
+	1.183		1.238			
⊼	80.826	-5.751	-5.752			
−	6934		6.990			
SET SD2468	73.892				73.894	BM SD2468 ELEV = FB
+	4.175		4.222			± 85ft E of LONG Beach Frwy E (SO EDGE)
⊼	78067	-3.178	-3.177			± 820ft N. of ℄ Rosecrans Blvd
−	7353		7.399			BT SPK in W'ly SIDE of TP No #
TP	70714					up 12"
+	11177		11.218			
⊼	81891	+8232	8.227			
−	2945		2991			
TP	78946					
+	10569		10212			
⊼	89515	+7587	+7585			
−	2982		2627			
FD SD 2469	86533				86.536	BM S.D. 2469 ELEV = FB
+	1530		1509			LG BT. SPK & T. ON top W. LEVEE, 135' N'LY
⊼	88063	-9.500	9.497			OF N'LY conc. PILLER OF STANDARD OIL
−	11 030		11.006			CO. OVERPASS, 9' W'LY OF E. EDGE OF LEVEE
TP	77033					L.A. RIVER CHANNEL
+	2863		2823			
⊼	79896	-6.315	-6313			
−	9178		9.136			
TP	70718					

NOTES RED. ____ JOB NO. ____ SURVEY OF ____
DATE ____ SURVEY BY A C GUIZADO
NOTES CHKD. WJB NOTES BY J Moody DATE 9-17-65
DATE ____ INDEXED ____ DATE ____

F.B. 2573 PG. 195

76S420 S & E-353 4-54

PLEASE RETURN TO
LOS ANGELES COUNTY SURVEYOR
725 LOS ANGELES COUNTY ENGINEERING BLDG.

NOTE: ANY ADDITIONS OR CHANGES ON THIS SHEET MUST BE MADE OR CIRCLED IN RED INK, WITH DATE AND NAME OF PERSON MAKING CHANGE.

Do not extend notes this side of this line

B.M.	1ST RUN	DIFF.	2ND RUN	3RD RUN	ADJ. ELEV.	DESCRIPTION
TP	70.718					
+	7.255		7.182			
π	77.973	+3.251	+3.254			
−	4.004		3.928			
TP	73.969					
+	7.731		7.794			
π	81.700	+0.609	+0.609			
−	7.122		7.185			
TP	74.578					
+	4.632		4.717			
π	79.210	−0.903	−0.901			
−	5.535		5.618			
Fd SD2452	73.675				73.678	BM2452 ELEV=73.678 FB3307-27 FERTILE ST-SO cb ±80'W ℄ EDGEBROOK AVE - PK in cb in frt of HSE # 5538

JOB NO. 6112.10 SURVEY OF WRIGHT Rd NOTES RED
SURVEY BY ACGUIZADO DATE
NOTES BY ACG DATE 9-17-65 NOTES CHKD. WJB
INDEXED C. J. GALLI DATE DATE

F. B. 2573 PG. 196

Notes Ck'd by	Survey of [illegible]	F. B. [illegible] Pg. [illegible]
Map No.	JN 6112.10 Tape 0184 Std 68 °F	
Office Work	Surveyed by A.C. GUIZADO	
Checked	Notes MOODY Date 9-17-65	
Date	Indexed C. J. GALLI	

WRIGHT ST

JN. 6112.10

LOCATING IMPROVEMENTS

PARTY
GUIZADO
MOODY
GLIDDEN
LYBRAND

Note: Any Additions or Changes on This Sheet Must be Made or Circled in Red Ink With Date and Name of Person Making Change.

PLEASE RETURN TO
LOS ANGELES COUNTY ENGINEER
403 LOS ANGELES COUNTY ENGINEERING BLDG.

Do not extend this side of this line.

76F309S CE #310 6-63

F. B. 2573 PG 198

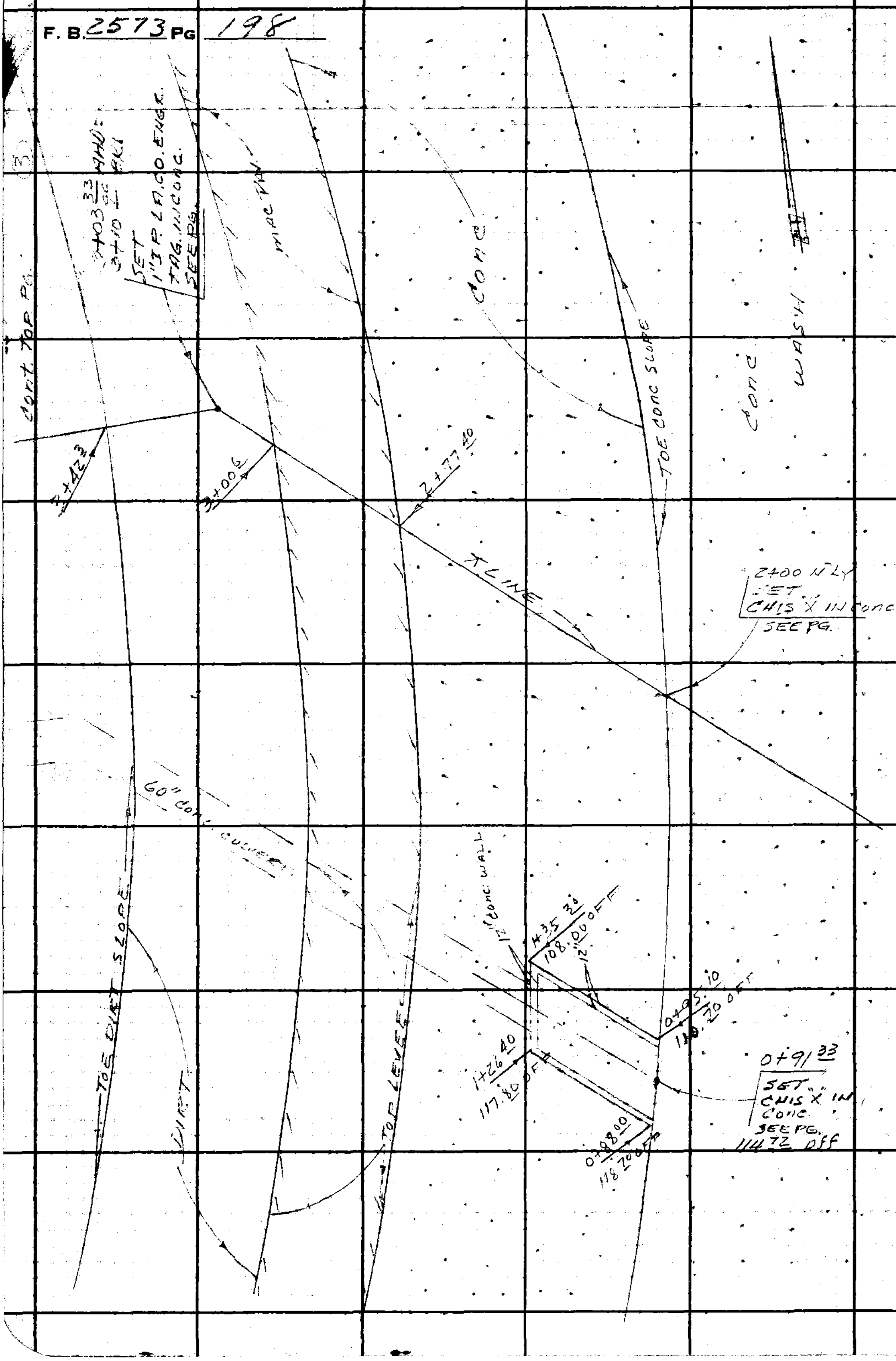

PLEASE RETURN TO
LOS ANGELES COUNTY ENGINEER
403 LOS ANGELES COUNTY ENGINEERING BLDG.

Do not extend this side of this line.

Note: Any Additions or Changes on This Sheet Must be Made or Circled In Red Ink With Date and Name of Person Making Change.

Notes Ck'd by	Survey of [illegible]	F. B. [illegible] PG. 179
Map No.	JN 6112.10 Tape [illegible] Std 58 °F	
Office Work	Surveyed by AC GUIZADO	
Checked	Notes MOODY Date 9-17-65	
Date	Indexed C. J. [illegible]	

Cont. FROM Lt. SIDE PG. 3

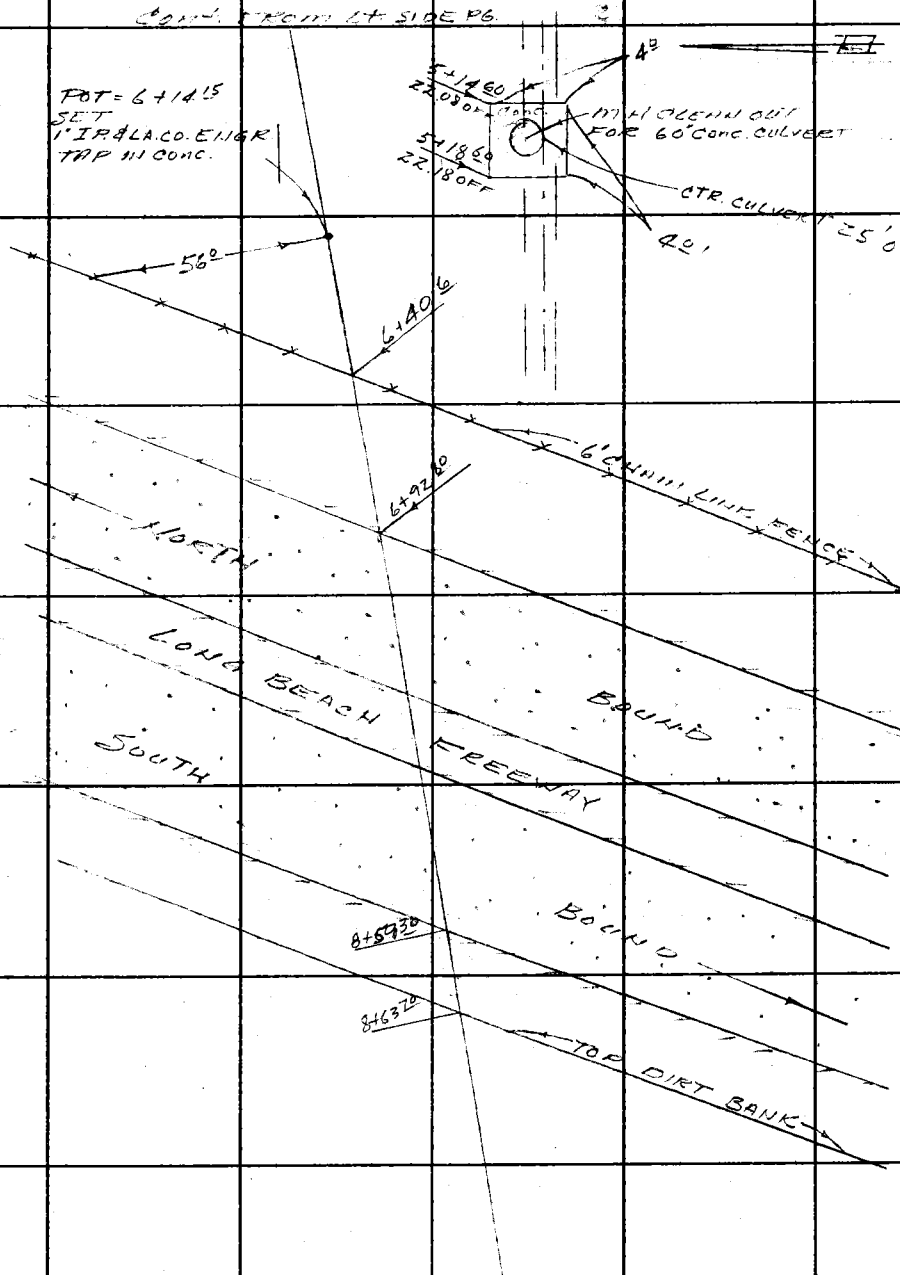

Cont. TOP PG. 4

Note: Any Additions or Changes on This Sheet Must be Made or Circled in Red Ink With Date and Name of Person Making Change.

PLEASE RETURN TO
LOS ANGELES COUNTY ENGINEER
403 LOS ANGELES COUNTY ENGINEERING BLDG.

Do not extend this side of this line.

76F309S CE #310 6-63

F. B. 2573 Pg. 200

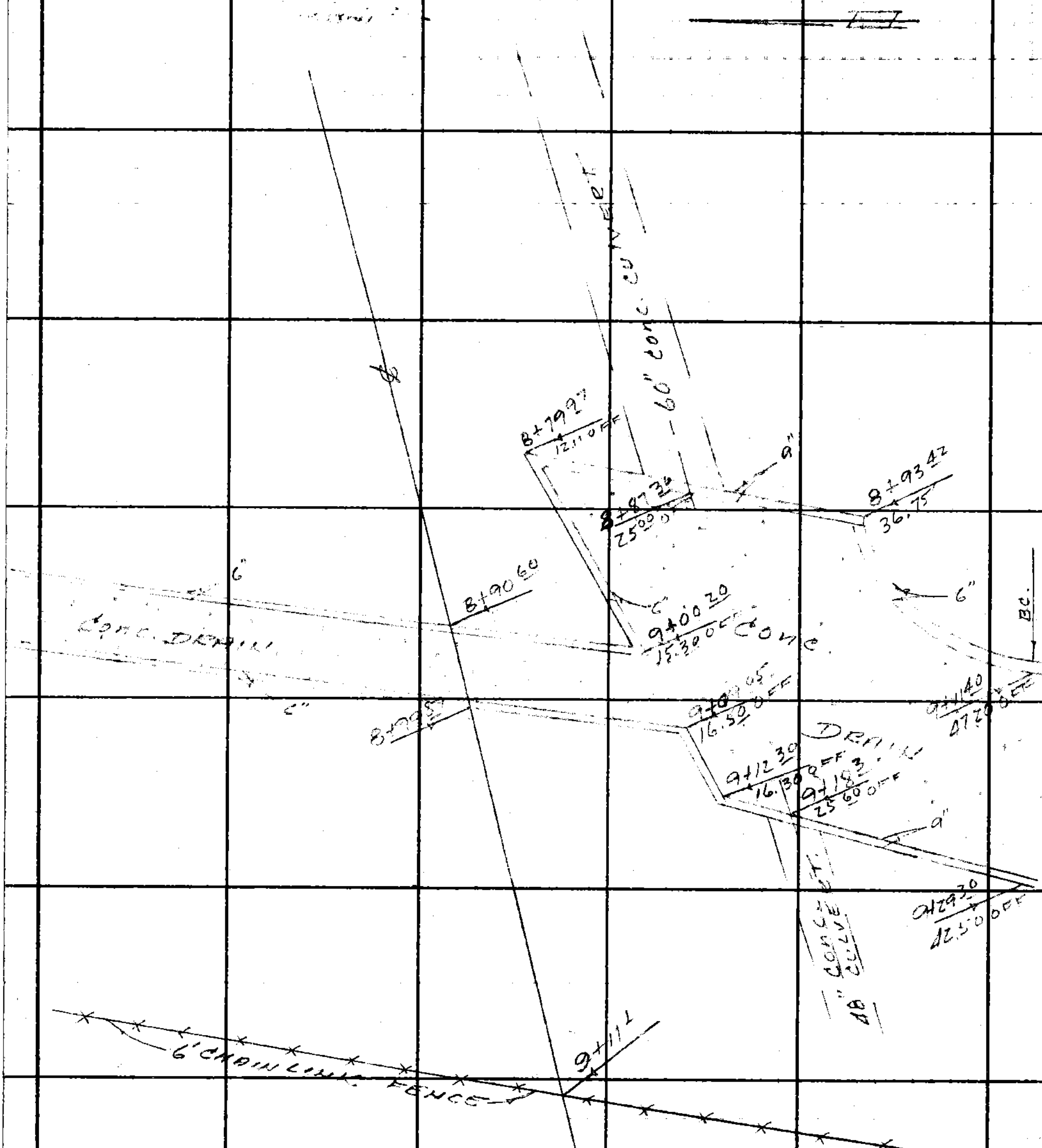

PLEASE RETURN TO
LOS ANGELES COUNTY ENGINEER
403 LOS ANGELES COUNTY ENGINEERING BLDG.

Do not extend this side of this line.

Note: Any Additions or Changes on This Sheet Must be Made or Circled in Red Ink With Date and Name of Person Making Change.

Profile No. ____ Notes Red ____ Date ____ Plotted ____ Date ____ Job No. 611210 Division No. 11 Survey of WRIGHT RD Survey by HCG Notes LANDA Date 9-20-65

F.B. 2573 Pg. 201

X-Sec. Notes Chkd. Checked Map No. Index Date

WRIGHT ST. RD
U. N. 6112.10
SEPT - 1965

CROSS - SECTION

PARTY:
GUIZADO
LANDA
GLIDDEN
LYBRAND

STATION	B. S.	H. I.	F. S.	ELEV.

NOTE: ANY ADDITIONS OR CHANGES ON THIS SHEET MUST BE MADE OR CIRCLED IN RED INK, WITH DATE AND NAME OF PERSON MAKING CHANGE.

PLEASE RETURN TO
LOS ANGELES COUNTY ENGINEER
403 LOS ANGELES COUNTY ENGINEERING BLDG.

Do not extend notes this side of this line.

76-L-298 CE 307 2-63

76-L-298 CE 307 2-63

PLEASE RETURN TO
LOS ANGELES COUNTY ENGINEER
403 LOS ANGELES COUNTY ENGINEERING BLDG.

NOTE: ANY ADDITIONS OR CHANGES ON THIS SHEET MUST BE MADE OR CIRCLED IN RED INK, WITH DATE AND NAME OF PERSON MAKING CHANGE

Do not extend notes this side of this line.

F.B. 2573 PG. 202 | Job No. 6112.10 | Division No. 11 | Notes Red. ____ Date ____ | Plotted ____ Date ____ | Profile No. ____

Survey of WEIGHT ST | Notes E. LANDA | Notes Chkd. ____ Date ____ | Checked ____ Date ____ | X-Sec. No. ____

Survey by Guzzoo | Indexed C. J. GALLI | Date SEPT-65

STATION	B.S.	H.I.	F.S.	ELEV.	ALONG	LINE
B.M. S.D. 2469				8653	B.M. S.D. 2469, E.L.	EL = 86.533
T.P.				7865	T.P. (along conc.	slope) SEE Pg. 195
TP				7030	T.P. (" "	")
0+69.21			LENKER ROAD	6228	0+69.21 "chis +"	℄ of ⊼ Line
0+75				6231		℄ " " "
0+91.33				6233	114.2 ft. Lt. F.L.	
1+00				6237		℄ of ⊼ Line
1+25				6235		℄ " " "
1+50				6243		℄ " " "
1+75				6239		℄ " " "
2+00				6245	@ Toe of slope	℄ " " "
TP				7029	TP	
"				7864	"	
B.M. S.D. 2469				8652	B.M. S.D. 2469,	EL = 86.533 (SEE Pg. 195)
2+77.40				8630	(RD EDGE)	℄ of ⊼ Line
3+00.6				8654	(" ")	℄ of ⊼ Line.
3+03.33				8250	3+03.33 = 3+16.99	℄ 1" I.P. of ⊼ Line
TP				8250	TP (on 1" I.P. abv.)	
"				7895	"	
3+42.3				684	Toe of Slope	℄ of ⊼ Line

76-L-298 CE 307 2-63

PLEASE RETURN TO
LOS ANGELES COUNTY ENGINEER
403 LOS ANGELES COUNTY ENGINEERING BLDG.

NOTE: ANY ADDITIONS OR CHANGES ON THIS SHEET MUST BE MADE OR CIRCLED IN RED INK, WITH DATE AND NAME OF PERSON MAKING CHANGE.

Do not extend notes this side of this line.

STATION	B. S.	H. I.	F. S.	ELEV.	ALONG ⊼ LINE	
E.C. 3+51.0				682	E.C.	℄ of ⊼ Line
				682		20° RT
				685	20° Lf.	
4+00				679		℄ of ⊼ Line
				677		20° RT
			LENKER ROD	689	20° Lf.	
4+50				691		℄ of ⊼ Line
				677		20° RT.
				709	20° Lf.	
5+00				718		℄ of ⊼ Line
				700		20° RT
				725	20° Lf	
TP				7377	TP	
5+16.6				7377	24° Lf. Rim of M.H.	
				6468	" " F.L. " "	
5+50				723		℄ of ⊼ LINE
				721		20° RT
				723	20° Lf	
6+00				727		℄ of ⊼ LINE
				730		20° RT
				728	20° Lf.	

Profile No. X-Sec. Notes Red ____ Plotted ____ Job No. 6112.10 Division No. 11 F.B. 75-73 Pg. 243
Date ____ Date ____ Survey of WRIGHT ST
Notes Chkd. ____ Checked ____ Survey by H.C.G. Notes E.H. Date 1-62

76-L-298 CE 307 2-63

PLEASE RETURN TO
LOS ANGELES COUNTY ENGINEER
403 LOS ANGELES COUNTY ENGINEERING BLDG.

NOTE: ANY ADDITIONS OR CHANGES ON THIS SHEET MUST BE MADE OR CIRCLED IN RED INK, WITH DATE AND NAME OF PERSON MAKING CHANGE

Do not extend notes this side of this line.

STATION	B.S.	H.I.	F.S.	ELEV.	ALONG ⊼ LINE	
6 + 50				73 5		℄ of ⊼ Line
				73 6		20° RT
				73 7	20° Lf	
6 + 60				74.1	Toe of Slope ℄	
6 + 92 8				78 1		℄ Edge of Free-wy
B.M. SD 2468				73 89	B.M. S.D. 2468, EL = 73 892	
					BT. SPK. IN T.P. SEE PG. 195	
	MOVED TO OTHER SIDE OF FREE-WY					
B.M. S.D. 2467				74 58	B.M. S.D. 2467, EL = 74.581 (SEE PG-194)	
8+59 3				77 9	(Top)	℄ Edge of Free-wy
8+63 7				73 7		℄ Toe of Slope
8+87 30				65 60	25° Lf. F.L. of 60" DRAIN	
8+90 6				73 09		℄ Top of DRAIN
8+93 6				71 18		℄ BTM " "
8+94 6				71 17		℄ " " "
8+97 6				73 07		℄ Top of "
TP				75 30	TP	
B.C. 9+15 23				73 4		℄
				73 6		20° RT
				73 4	20° Lf	

F.B. 2573 PG. 204 Job No. 6112.10 Division No. 11 Notes Red Plotted Profile
Survey of WRIGHT ST Date Date No.
Survey by A.C.G. Notes E. Londg Notes Chkd. Checked X-Sec.
Indexed C. J. CALLI Date 9-65 Date Date No.

76-L-298 CE 307 2-63

PLEASE RETURN TO
LOS ANGELES COUNTY ENGINEER
403 LOS ANGELES COUNTY ENGINEERING BLDG.

NOTE: ANY ADDITIONS OR CHANGES ON THIS SHEET MUST BE MADE OR CIRCLED IN RED INK, WITH DATE AND NAME OF PERSON MAKING CHANGE.

Do not extend notes this side of this line.

STATION	B. S.	H. I.	F. S.	ELEV.		
P.I.				73 22		℄ 1" I.P.
E.C. 9+39.91				73 9		℄
				73 35		20° RT (conc. wlk
				73 6	20° Lf.	
9+46.5				73 57		℄ Edge of wlk
T.P.				73 31	TD	
9+63.0				73 19		℄ Top of Cb
				72 44		℄ Gutt
9+66.7				72 60		℄ Edge of Gutt
9+ 95.0				72 99		℄
				73 13		10° RT, center of ST
				72 80	8° Lf. edge of Gutt	
				72 72	10° Gutt	
				73 37	10° T. of cb.	
B.M. S.D. 2452				73 67	B.M. S.D. 2452, EL = 73 678 Pk in cb	
					SEE Pg. 196	

Profile Notes Red ____ Plotted ____ Job No. 6112.10 Division No. ____ F.B. 5573 Pg. 295

No. X-Sec. Date ____ Date ____ Survey of WRIGHT ST

Notes Chkd. ____ Checked ____ Survey by [illegible] Notes [illegible] Date [illegible]

Profile No. ____ Notes Red ____ Date ____ Plotted ____ Date ____ Job No. 611210 Division No. 11 F.B. 2573 Pg. 207

Survey of WRIGHT ROAD STORM DRAIN

Notes Chkd. ____ Checked ____ Survey by D E HOLMES Notes ____ Date ____

Map No. ____

SEWER ELEVATIONS
AT MANHOLE STATION 8+47.9
PER FB 2573-168 OF LINE "B"
PROJECT #1210

FIRST ALLEY EAST OF ATLANTIC BLVD
ON BEECHWOOD AVE

HOLMES
MOODY
VALDEZ
GEO. GUIZADO
SMITH

STATION	B.S.	H.I.	F.S.	ELEV.

NOTE: ANY ADDITIONS OR CHANGES ON THIS SHEET MUST BE MADE OR CIRCLED IN RED INK, WITH DATE AND NAME OF PERSON MAKING CHANGE.

PLEASE RETURN TO
LOS ANGELES COUNTY ENGINEER
403 LOS ANGELES COUNTY ENGINEERING BLDG.

Do not extend notes this side of this line.

76-L-298 CE 307 2-63

76-L-298 CE 307 2-63

PLEASE RETURN TO
LOS ANGELES COUNTY ENGINEER
403 LOS ANGELES COUNTY ENGINEERING BLDG.

NOTE: ANY ADDITIONS OR CHANGES ON THIS SHEET MUST BE MADE OR CIRCLED IN RED INK, WITH DATE AND NAME OF PERSON MAKING CHANGE

Do not extend notes this side of this line.

STATION	B.S.	H.I.	F.S.	ELEV.		
Bm SD 2431				85 716	Bm SD 2431 ELEV. 85.716 FB 3307-19	
					BEECHWOOD AVE & VIRGINA AVE SW. COR.	
					P.K. in CB. 5° S. of S. C.K.	
8+47.9				87 77	N RIM	0.4 RT SS.D.M.H.
				80 96	INLET	UPPER 6.14 MEAS .67 DIA 6.81 ✓
				77 50	"	
				87 77	W. RIM	9.71 MEAS .67 DIA 10.38
				77 39	OUTLET	

LOWER 9.60 MEAS .67 DIA 10.27 — BLOCKED COULD BE STUB

COULD BE CHYMNEY

See Page 211 & 212 For New Elevations
11-30-65 Va

F.B. 2573 Pg. 208 6112.10 Job No. Division No. 11 Notes Red Plotted Profile
Survey of WRIGHT ROAD STORM DRAIN Date Date No. X-Sec.
Survey by DE HOLMES Notes MOODY Notes Chkd. Checked Date No.
Indexed C. J. GALLI Date Date

Profile No. ____ Notes Red ____ Date ____ Notes Chkd. ____ Plotted ____ Date ____ Checked ____

Job No. 6112.10 Division No. 11 Survey of WRIGHT RD S.D.

Survey by D.E. HOLMES Notes J.A. MOODY Date 11-30-65

F.B. 2573 Pg. 209

WRIGHT RD. S.D.

JN. 6112.10

PROJ # 1210

INVERT ELEVATION @

INTER. BEECHWOOD AVE

& DUNCAN AVE

STA = 0+78 ± S.D.M.H.

NOV. 1965

PARTY

D.E. HOLMES

J.A. MOODY

C.G. VALDEZ

G. GUIZADO

STATION	B.S.	H.I.	F.S.	ELEV.

NOTE: ANY ADDITIONS OR CHANGES ON THIS SHEET MUST BE MADE OR CIRCLED IN RED INK, WITH DATE AND NAME OF PERSON MAKING CHANGE.

Do not extend notes this side of this line.

PLEASE RETURN TO
LOS ANGELES COUNTY ENGINEER
403 LOS ANGELES COUNTY ENGINEERING BLDG.

76-L-298 CE 307 2-63

76-L-298 CE 307 2-63

PLEASE RETURN TO
LOS ANGELES COUNTY ENGINEER
403 LOS ANGELES COUNTY ENGINEERING BLDG.

NOTE: ANY ADDITIONS OR CHANGES ON THIS SHEET MUST BE MADE OR CIRCLED IN RED INK. WITH DATE AND NAME OF PERSON MAKING CHANGE

Do not extend notes this side of this line.

STATION	B.S.	H.I.	F.S.	ELEV.		
BM. SD. 2513				85 28	BM. SD 2513, ELEV. = 85.284	FB 3307-18 " 2528-16
					DUNCAN AVE & BEECHWOOD AVE, S.E. COR.	
					BT. SPK. in CB. - 5° S/O S.C.R.	
0+78.4				~~84 99~~		5.9 RT E. Rim SD. M.H.
				85 03		5.9 " W. " " "
				72 43	FLOW LINE 4.52 C.P.	
0+91.5				85 22		0.4° RT RIMT.
				73 01		" " APPRO. FLOW LINE 54" STUB. BY HAND LEVEL

FLOW LINE OF 4.52 CP = 72 43 + 0 58

FLOW LINE OF 54" STUB. = 73 01

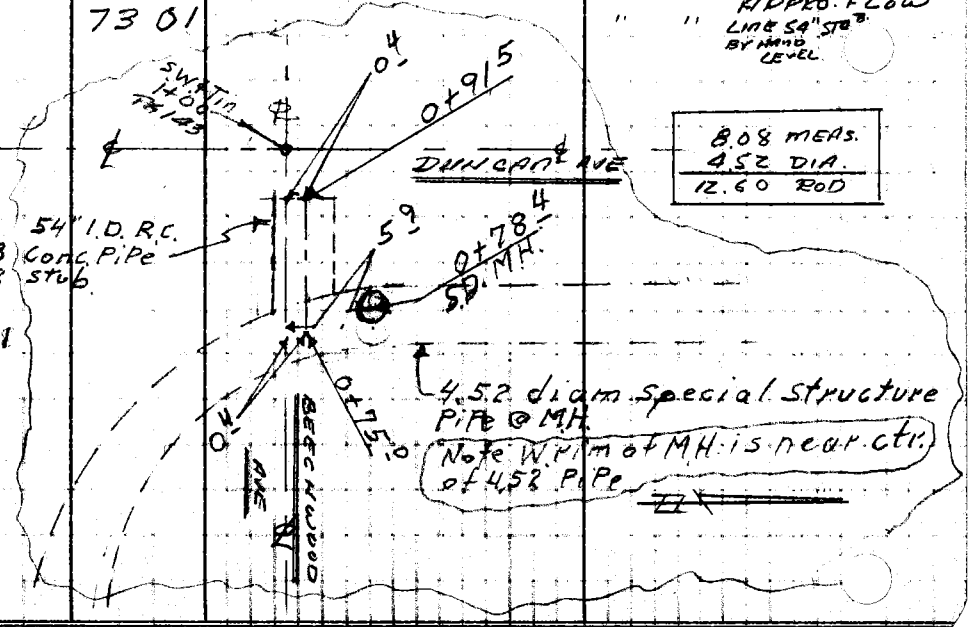

8.08 MEAS.
4.52 DIA.
12.60 ROD

F.B. 2573 Pg. 210 6/12.10
Job No. Division No. 11 Notes Red Plotted Profile
Survey of WRIGHT RD. SD. Date Date No.
Survey by HOLMES Notes MOODY Notes Chkd. Checked X-Sec.
Indexed C. J. GALLI Date Date No.

Profile No. ____ Notes Red ____ Date ____ Plotted ____ Date ____ Job No. 6112.10 Division No. ____ F.B. 2573 Pg. 211

Survey of Wright Road SD#1210

Notes Chkd. G. E. BARR Checked ____ Survey by A. E. G. Notes [illegible] Date 11-18-63

WRIGHT ROAD SD#1210 JN 6112.10
PICK UP ON S.M. INVERTS
ATLANTIC BLVD. & BEECHWOOD AVE

ELEV. ON EXIST. S.S. M.H's
on ATLANTIC BLVD & BEACHWOOD AVE
ALSO ON BEACHWOOD & FIRST ALLEY
EAST OF ATLANTIC BLVD

REFERENCE
FB 3307-19

PARTY
M.C. GUBADO
LANDA
LYBRAND
HENDERSON

STATION	B.S.	H.I.	F.S.	ELEV.

NOTE: ANY ADDITIONS OR CHANGES ON THIS SHEET MUST BE MADE OR CIRCLED IN RED INK, WITH DATE AND NAME OF PERSON MAKING CHANGE.

PLEASE RETURN TO
LOS ANGELES COUNTY ENGINEER
700 LOS ANGELES COUNTY ENGINEERING BLDG.

Do not extend notes this side of this line.

76L-298 CE 307 11-58

76L-298 CE 307 11-58

PLEASE RETURN TO
LOS ANGELES COUNTY ENGINEER
700 LOS ANGELES COUNTY ENGINEERING BLDG.

NOTE: ANY ADDITIONS OR CHANGES ON THIS SHEET MUST BE MADE OR CIRCLED IN RED INK, WITH DATE AND NAME OF PERSON MAKING CHANGE.

Do not extend notes this side of this line.

STATION	B.S.	H.I.	F.S.	ELEV			
(FND) B.M. SD 2431				85 716	B.M. S.D. 2431 EL. = 85,716, Per F.B. 3307-19 Beechwd. & Virginia Ave. S.W. Cor. A Pk. in cb. 5' S. of S. cb. Ret.		
(Fnd.) Bt. Spk				85 79	Cent. Line INTER of BEECHWD. AVE & VIRGINIA AVE. A Bt. Spk. W & T. flush		
8+15.22				86 27	INTER. of ALLEY & Beechwd. ave.		
(DROP) S.S.M.H.				86 32	AV. RIM EL. of M.H. @ 8+47.91 (BEECHWD. AVE)		
N'ly F.L.				79 49	N'ly Drop Inlet F.L.	6.16 + .67 = 8" DIA. 6.83	86.32 − 6.83 = 79.49
E'ly F.L.				76 00	E'ly Inlet F.L.	9.65 + .67 = 8" DIA 10.32	86.32 − 10.32 = 76.00
W'ly F.L.				75 97	W'ly OUTLET F.L.	9.68 + .67 = 8" DIA 10.35	86.32 − 10.35 = 75.97
S.S.M.H.				86 90	AV. RIM EL. of the S.S.M.H. @ the approx. cent. Line of BEECHWD. ave. & ± 20.5 W. of the apparent ℄ of ATLANTIC BLVD		
E'ly Inlet				75 35	E'ly Inlet F.L.	10.88 + .67 = 8" DIA 11.55	86.90 − 11.55 = 75.35
N. INLET				73 53	N'ly Inlet F.L.	10.70 + 2.67 = 32" DIA. 13.37	86.90 − 13.37 = 73.53
S. OUTLET				73 16	S'ly Outlet F.L.	10.74 + 3.00 = 36" DIA 13.74	86.90 − 13.74 = 73.16
W'ly Stub.				75 51	W'ly Stub	10.72 + .67 = 8" DIA 11.39	86.90 − 11.39 = 75.51
B.M. S.D. 2431				85 73	B.M. S.D. 2431 (SEE ABV.)		

LENKER ROD

F.B. 2573 Pg. 212 Job No. 6112.10 Division No. 11 Notes Red Plotted Profile
Survey of ATLANTIC BLVD & BEECHWD. AVE Date No. X-Sec.
Survey by R.C.G. Notes E. LANDA Notes Chkd. G. E. BARR Checked
Indexed C. J. GALLI Date 11-19-65 Date No.

F.B. 2573 PG. 213

Profile No. ____ Notes Red ____ Plotted ____ Job No. 6112.10 Division No. ____
Date ____ Date ____ Survey of WRIGHT RD. ADD.
X-Sec. Notes Chkd GEB Checked ____ Survey by GUIZADO Notes WALSH Date 7-22-66
No. ____ Date 7-28-66 Date ____ Map No. ____ Indexed [illegible] Date [illegible]

J. N 6112.10
WRIGHT RD S.D. (ADD)
ADDITIONAL INVERTS

FOR DESIGN PURPOSES ONLY

GUIZADO
WALSH
LYBRAND
HENDERSON

STATION	B.S.	H.I.	F.S.	ELEV.

NOTE: ANY ADDITIONS OR CHANGES ON THIS SHEET MUST BE MADE OR CIRCLED IN RED INK, WITH DATE AND NAME OF PERSON MAKING CHANGE.

PLEASE RETURN TO
LOS ANGELES COUNTY ENGINEER
403 LOS ANGELES COUNTY ENGINEERING BLDG.

Do not extend notes this side of this line.

76-1-298 CE 307 3-61

76-L298 CE 307 3-61

PLEASE RETURN TO
LOS ANGELES COUNTY ENGINEER
403 LOS ANGELES COUNTY ENGINEERING BLDG.

NOTE: ANY ADDITIONS OR CHANGES ON THIS SHEET MUST BE MADE OR CIRCLED IN RED INK, WITH DATE AND NAME OF PERSON MAKING CHANGE

Do not extend notes this side of this line.

STATION	B. S.	H. I.	F. S.	ELEV.			
S.D 2434				82 40	SD2434 - Elev = 82395 FB 3307-21		
					Atlantic Av & Walnut Ave - S.E. Cor		
					PK in cb - 5° S. of So. Cb. Ret.		
T.P.				82 65			
MH					167' N. ℄ Walnut & 5° W of ℄ Alley		
S. Rim				83 53	83.53 S. Rim	83.50 N. Rim	83.50 E. Rim
INLET S.				75 88	6.98 meas	- 5.88 meas	7.10 meas
					76.55	77.62	76.40
N Rim				83 50	.67 Dia	- .67 Dia	.67 Dia
INLET N				76 95	75.88	76.95	75.73
E. Rim				83 50			
OUTLET E				75 73			
T.P.				83 [illegible]			
MH					167' N. ℄ Walnut & 50° E. ℄ Alley		
E Rim				83.65	83.65 E Rim	83.66 W. Rim	83.66 W Rim
OUTLET E				71.73	11.25 meas	10.95 meas	7.47 meas
					72.40	72.71	76.19
W Rim				83 66	.67 Dia	.67 Dia	.67 Dia
INLET W				72 04	71.73	72.04	75.~~42~~ 52
W Rim				83 66			
INLET W				75 ~~XX~~ 52			

FOR DESIGN PURPOSES ONLY

F.B. 2573 PG. 214 Job No. 6112.10 Division No. " Notes Red ____ Plotted ____ Profile ____
Survey of Wright Rd (ADD) Date ____ Date ____ No. ____ X-Sec. ____
Survey by Guizado Notes Walsh Notes Chkd. GEB Checked ____ No. ____
Indexed ____ Date ____ Date 7-26-66 Date ____

76-L298 CE 307 3-61

PLEASE RETURN TO
LOS ANGELES COUNTY ENGINEER
403 LOS ANGELES COUNTY ENGINEERING BLDG.

NOTE: ANY ADDITIONS OR CHANGES ON THIS SHEET MUST BE MADE OR CIRCLED IN RED INK, WITH DATE AND NAME OF PERSON MAKING CHANGE.

Do not extend notes this side of this line.

STATION	B. S.	H. I.	F. S.	ELEV.		
M. H.					227' So. ℄ Walnut & 5° W. of ℄ of Vacated Alley	
N Rim				82 44	82.44 N Rim	
Outlet N				77 54	-4.23 Meas	
					78.21	
					.67 Dia	
					77.54	
T.P.				82 67		
SD 2435				82 52	BM SD 2435 - Elev 82.524 - FB 3307-2'	
					Walnut Av & Virginia Ave - S.W. Cor.	
					PK in cb - 5° So. of So. Pb. Ret	

FOR DESIGN PURPOSES ONLY

Profile No. X-Sec. Notes Red Date Plotted Date Job No. [illegible] Division No. Survey of Wright Rd (ADD) Notes Chkd. GEB Checked Survey by Guizado Notes Walsh Date 7-22-66 Date 7-28-66 Date Map No. Indexed Mark Initials Date

F.B. 2573 Pg. 215

Notes Ch'd by J. A. CHURCH | Survey of WRIGHT RD | F. B. 2573 Pg. 217
IN 6112.10 Tape 0242 Std 68 °F
Office Work | Surveyed by A.C. GUIZADO
Checked | Notes ACG Date 8-5-66
Date AUG 8 66 | Indexed C. J. GALLI

JOB NO 6112.10
WRIGHT RD
(ADDITIONAL WORK)

1ST ALLEY EAST of
ATLANTIC AVE

REF:
FB 3307 pg 80-81
LETTER # 4233-D

GUIZADO AC
GOBLE A.L.
LYBRAND J.W.
VALDEZ CG

Note: Any Additions or Changes on This Sheet Must be Made or Circled in Red Ink With Date and Name of Person Making Change.

PLEASE RETURN TO
LOS ANGELES COUNTY ENGINEER
403 LOS ANGELES COUNTY ENGINEERING BLDG.
Do not extend this side of this line.

76F309S CE#310 1-65

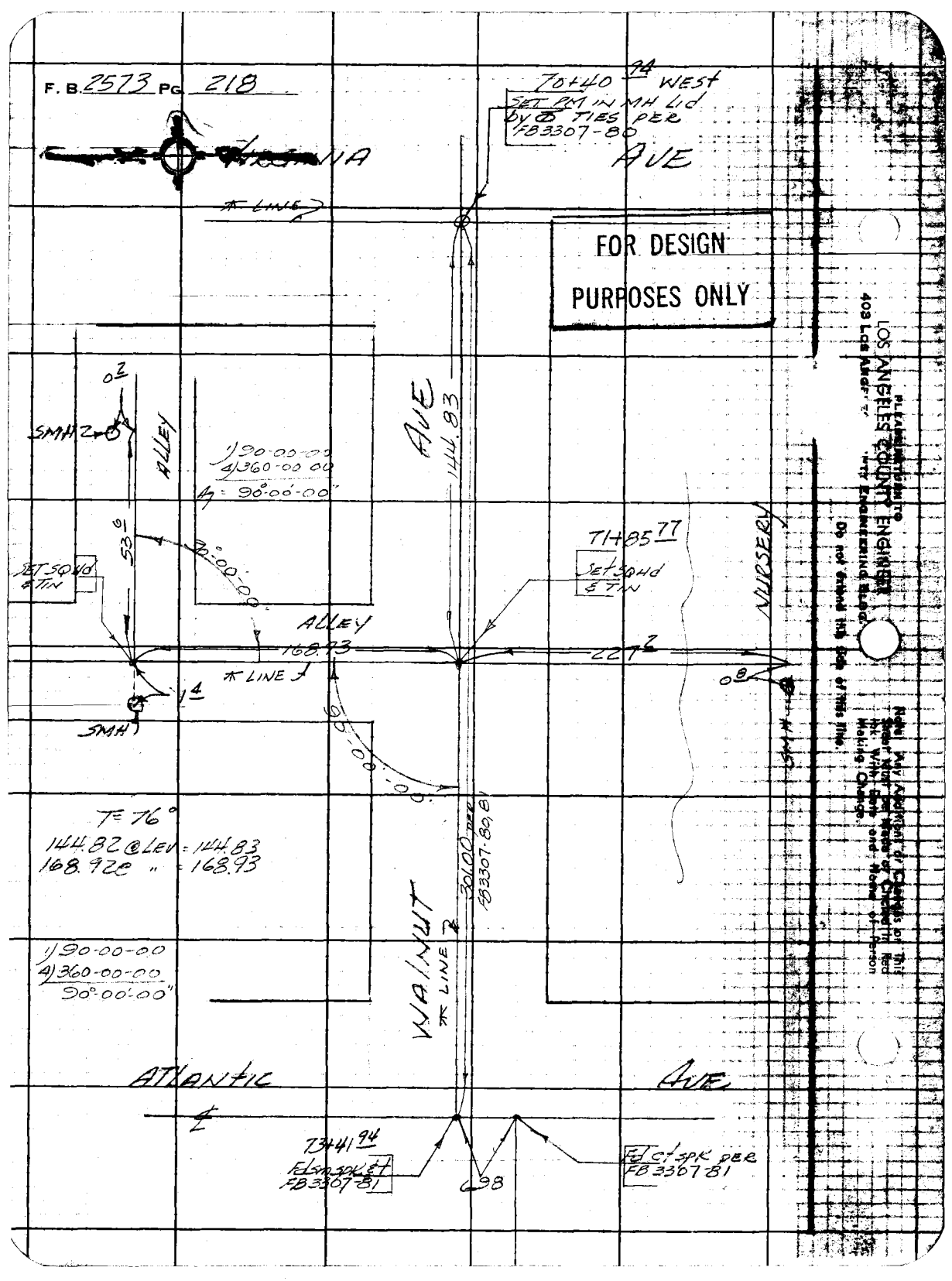
F. B. 2573 PG 218
70+40 94 WEST
SET PM IN MH Lid
by ⊕ TIES PER
FB3307-80
AVE
FOR DESIGN
PURPOSES ONLY
AVE
144.83
SMH 2
ALLEY
1) 90-00-00
4) 360-00-00
Δ = 90°-00'-00"
53 6
90°-00'-00"
SET SQ Hd & TIN
71+85 77
Set SQ Hd & TIN
NURSERY
ALLEY
168.93
227 2
LINE
SMH
90°-00'-00"
T = 76°
144.82 @ LEV = 144.83
168.92 @ " = 168.93
301.00 PER
FB3307-80, 81
1) 90-00-00
4) 360-00-00
90°-00'-00"
WALNUT
LINE
ATLANTIC
AVE
73+41 94
Fd sm spk & t
FB3307-81
Fd ct spk per
FB3307-81
698
PLEASE RETURN TO
LOS ANGELES COUNTY ENGINEER
403 Los Angeles County Engineering Bldg.
Do not extend this Side of this line.
Note: Any Additions or Changes on This Sheet Must be Made or Checked in Red Ink. With Date and Name of Person Making Change.