Notes Ck'd by

Survey of
JN Tape Std °F
Surveyed by
Notes Date
Indexed

F. B. PG.

6-60	6253.00	[illegible] SURVEY	TOPOG--IN WASHINGTON BLVD, APPLEDALE AVE, ROSEMOOR DR, & SOBENSON AVE FROM CALORAR AVE TO BEXLEY DR.	TOPOG	52-92	101-222

Microfilmed 10-9-84

Notes Ck'd by	Survey of
Map No.	JN Tape Std °F
Office Work	Surveyed by
Checked	Notes Date
Date	Indexed

F. B. Pg.

SAVE 41-50

Note: Any Additions or Changes on this Sheet Must be Made or Circled in Red Ink With Date and Name of Person Making Change.

Do not extend this side of this line.

PLEASE RETURN TO
LOS ANGELES COUNTY ENGINEER
700 LOS ANGELES COUNTY ENGINEERING BLDG.

76F309S S&E #247 1-56

Notes Ck'd by Miller	Survey of Los Nietos S.D. 530-C
Map No.	JN 6253.00 Tape 0.66 Std 63 °F
Office Work	Surveyed by L. L. Brown
Checked	Notes L. L. Brown Date 6-1-80
Date	Indexed H. E. OTT JUL 7 80

F. B. 2574 Pg. 5

LOS NIETOS STORM DRAIN

J.N. 6253.00

PROJECT NO. 530
LINE C

CENTERLINE SURVEY

PARTY
BROWN, L.L.
HARRINGTON, P.
WEST, J.
RODRIGUEZ, R.

Microfilmed 10-9-84.

Note: Any Additions or Changes on this Sheet Must be Made or Circled in Red Ink. With Date and Name of Person Making Change.
Do not extend this side of this line.
PLEASE RETURN TO
LOS ANGELES COUNTY ENGINEER
700 Los Angeles County Engineering Bldg.
75F3098 S&E #247 11-50

F. B. 2574 Pg 6

INDEX MAP

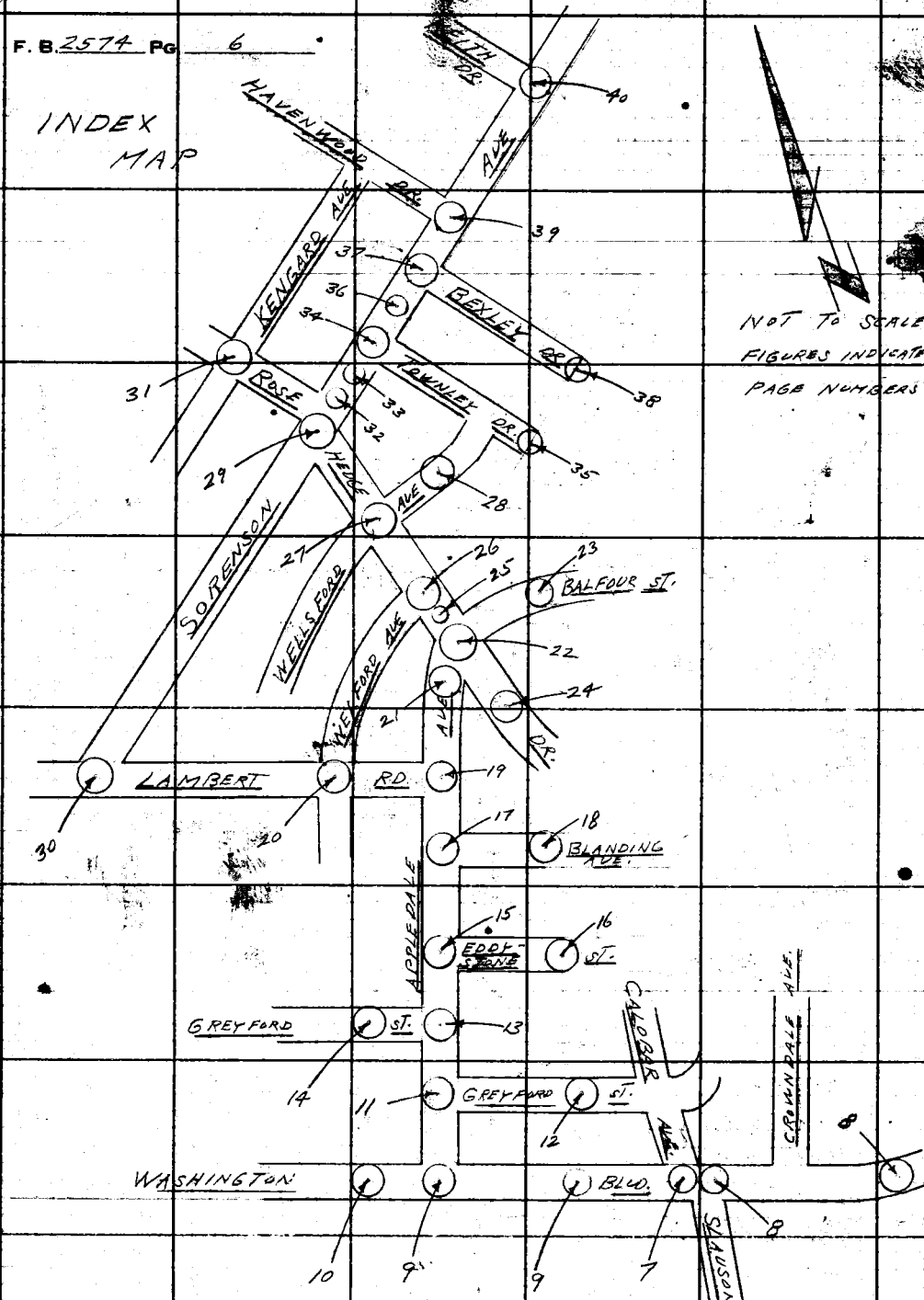

PLEASE RETURN TO
LOS ANGELES COUNTY ENGINEER
LOS ANGELES COUNTY ENGINEERING BLDG.

Do not attend this side of this line.

Note: Any Additions or Changes on This Sheet Must Be Made or Circled in Red Ink With Date and Name of Person Making Change.

Notes Ck'd by Miller	Survey of LOS NIETOS S.D. #530-C F.B. 2574 Pg. 7
Map No.	JN 6235.00 Tape 0160 Std 65 °F
Office Work	Surveyed by L.L. BROWN
Checked	Notes L.L. BROWN Date 6-1-60
Date	Indexed H. E. OTT

CONT. BOTTOM PG. 8

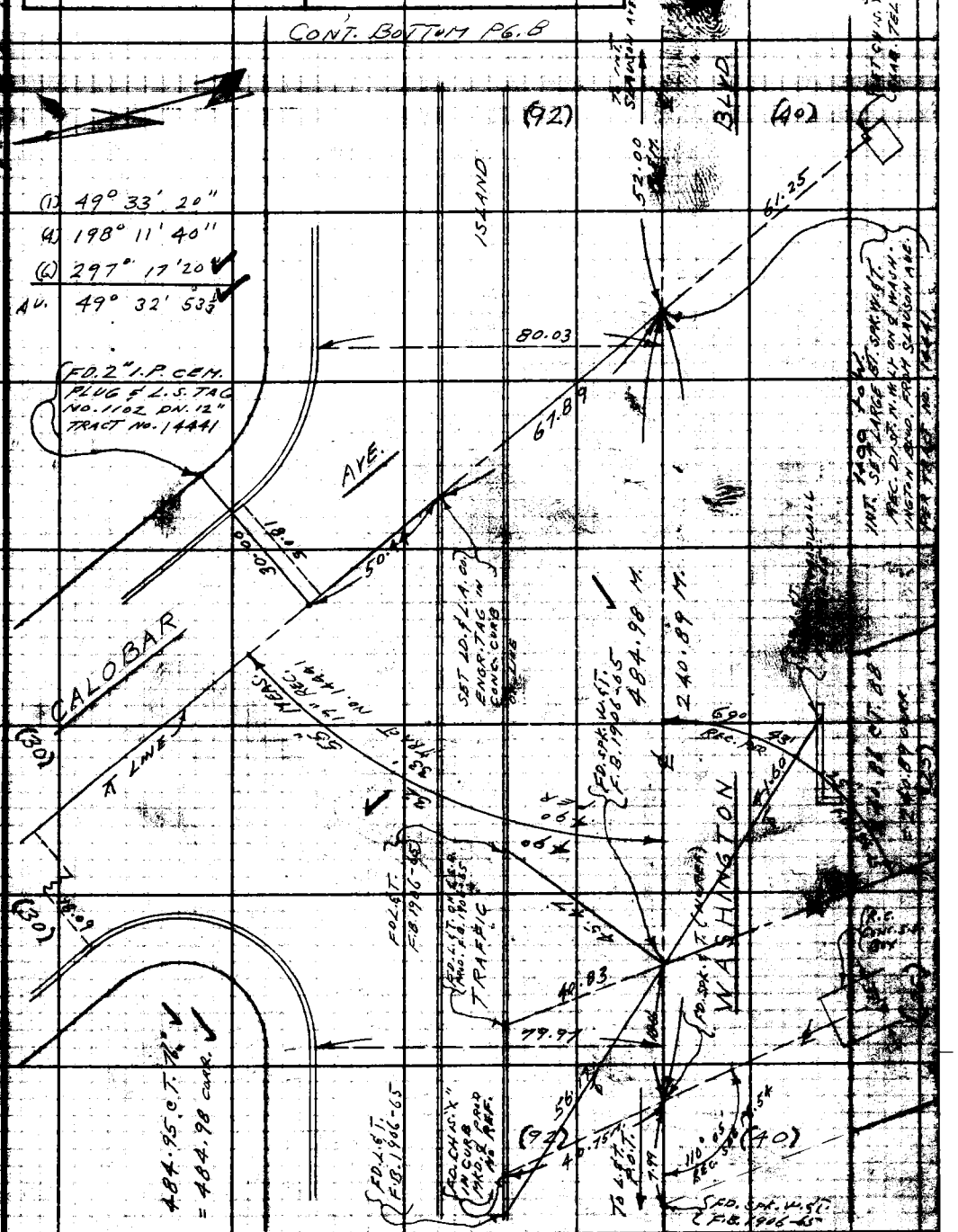

CONT. TOP PG. 9

Note: Any Additions or Changes on this Sheet Must be Made or Circled in Red Ink With Date and Name of Person Making Change.

Do not extend this side of this line.

PLEASE RETURN TO
LOS ANGELES COUNTY ENGINEER
700 Los Angeles County Engineering Bldg.

76F3095 S&E #247 11-56

F.B. 2574 Pg. 8

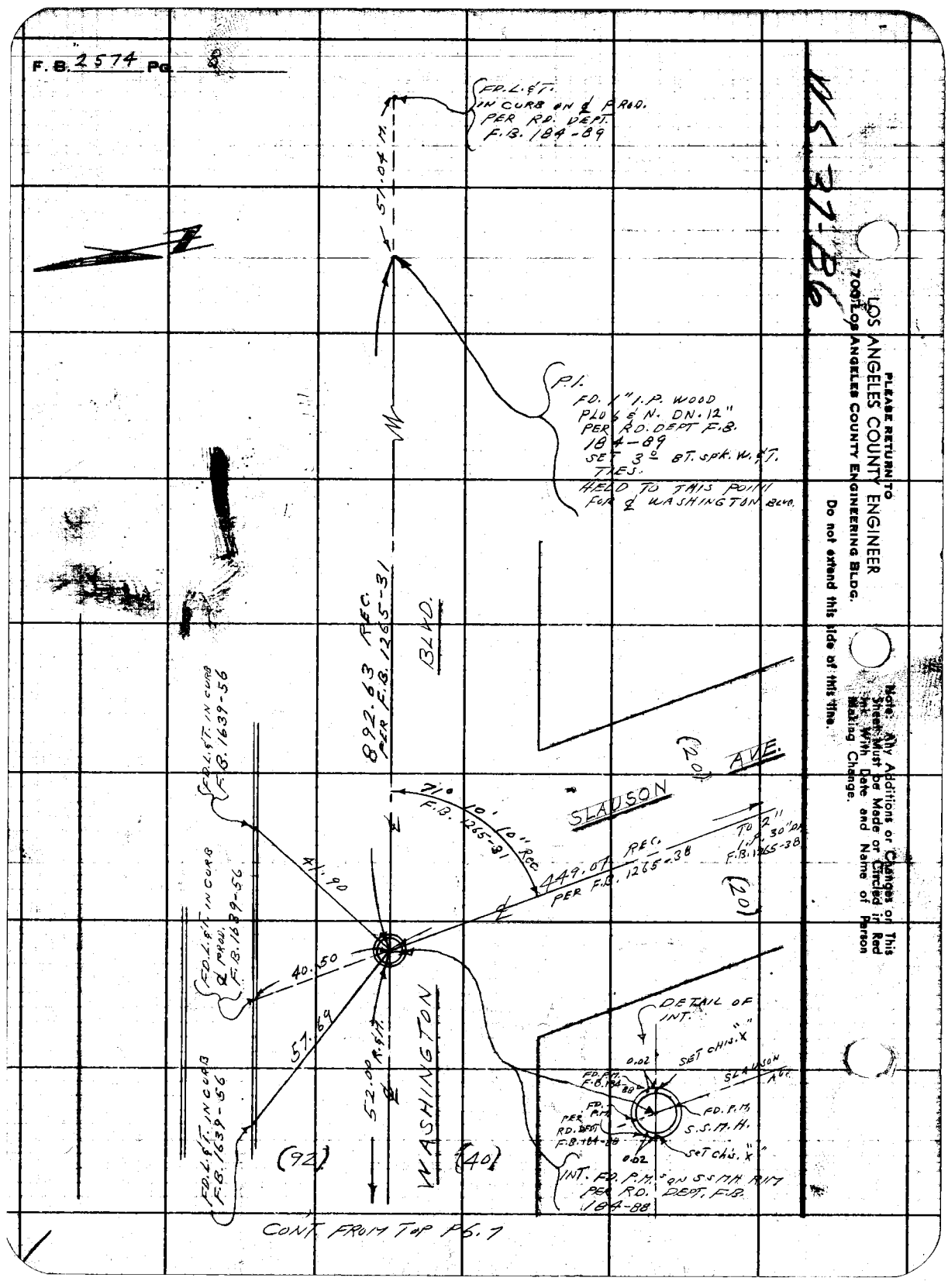

CONT. FROM TOP PG. 7

MS 37-86

LOS ANGELES COUNTY ENGINEER
700 Los Angeles County Engineering Bldg.

PLEASE RETURN TO

Do not extend this side of this line.

Note: Any Additions or Changes on This Sheet Must Be Made or Circled in Red Ink With Date and Name of Person Making Change.

Notes Ck'd by Miller	Survey of Los Nietos S.D. # 53[illegible]
Map No.	JN 6253.00 Tape 0160 Std 68 °F
Office Work	Surveyed by L. L. Brown
Checked	Notes L. L. Brown Date 6-1-60
Date	Indexed H. E. Ott

F. B. 25[illegible] PG. 2

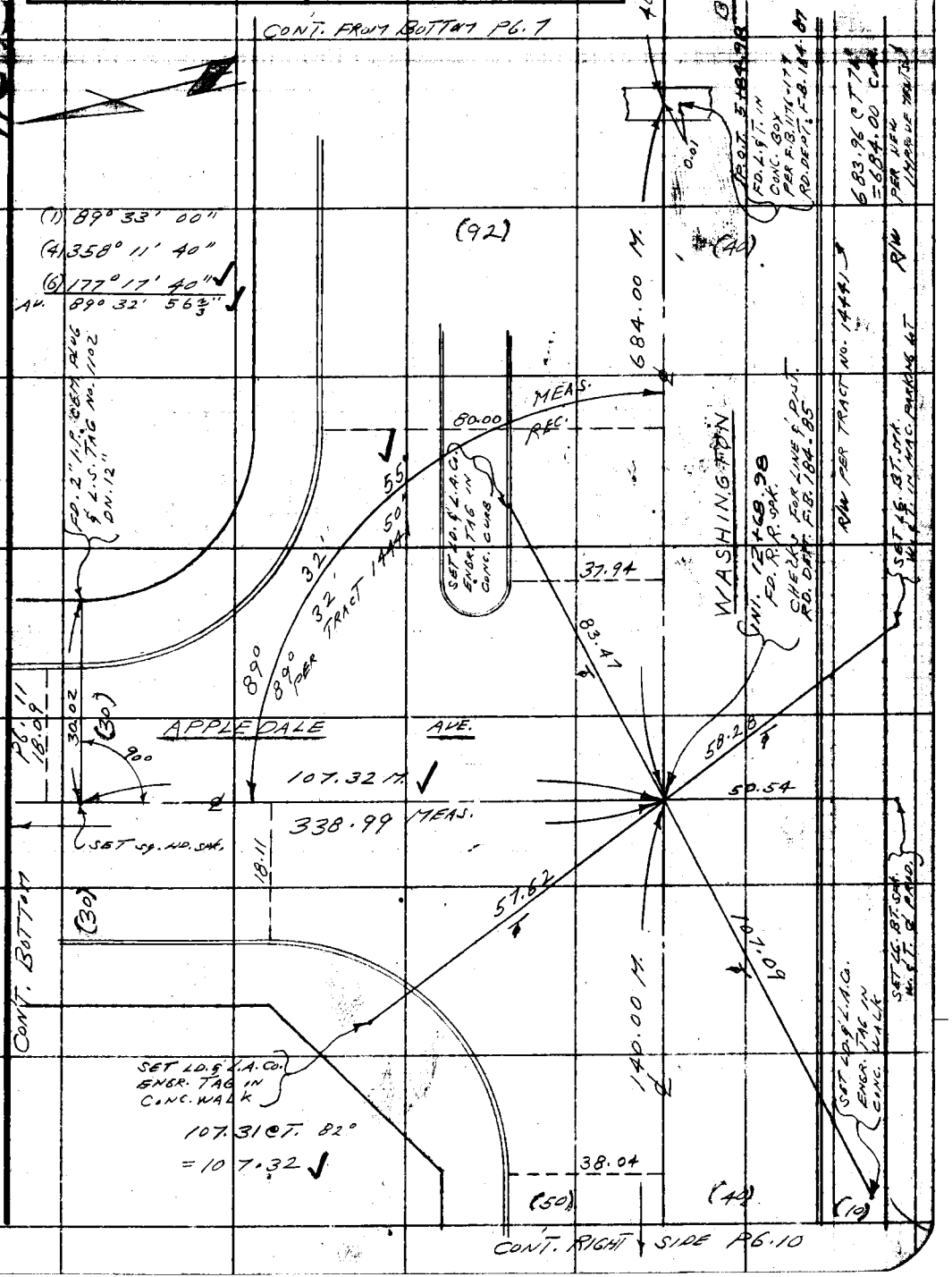

Note: Any Additions or Changes on This Sheet Must be Made or Circled in Red Ink With Date and Name of Person Making Change.

PLEASE RETURN TO
LOS ANGELES COUNTY ENGINEER
700 LOS ANGELES COUNTY ENGINEERING BLDG.
Do not extend this side of this line.

76F309S S&E #247 1-56

F. B. 2574 PG. 10

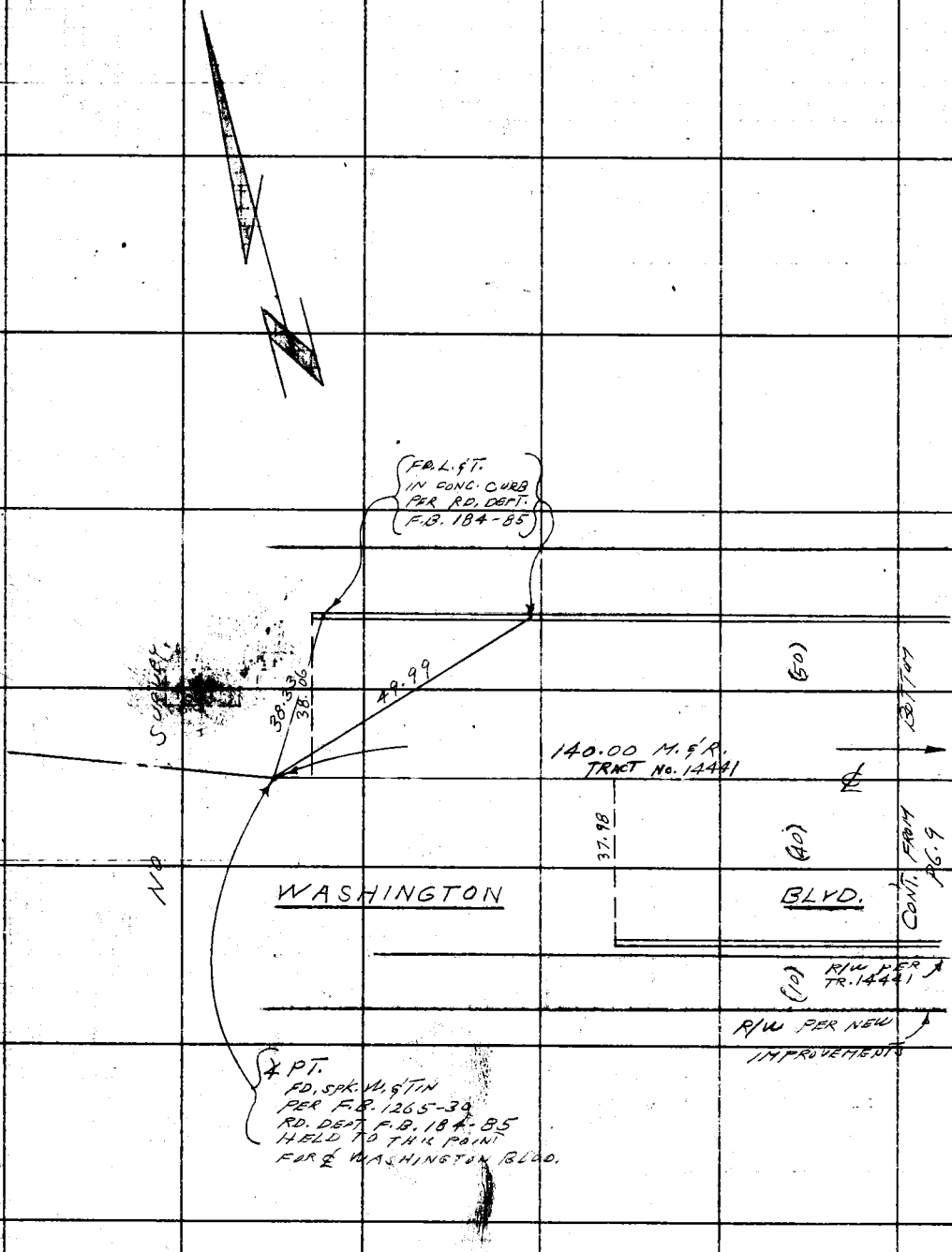

PLEASE RETURN TO
LOS ANGELES COUNTY ENGINEER
700 LOS ANGELES COUNTY ENGINEERING BLDG.
Do not extend this side of this line.

Note: Any Additions or Changes on This Sheet Must be Made or Circled in Red Ink, With Date and Name of Person Making Change.

Notes Ck'd by Miller	Survey of LOS NIETOS S.D. # 530-C	F. B. 2574 Pg. 13
Map No.	JN 62-55-66 Tape 6.66 Std 65 °F	
Office Work	Surveyed by L. L. BROWN	
Checked	Notes L. L. BROWN Date 6-2-60	
Date	Indexed H. E. OTT	

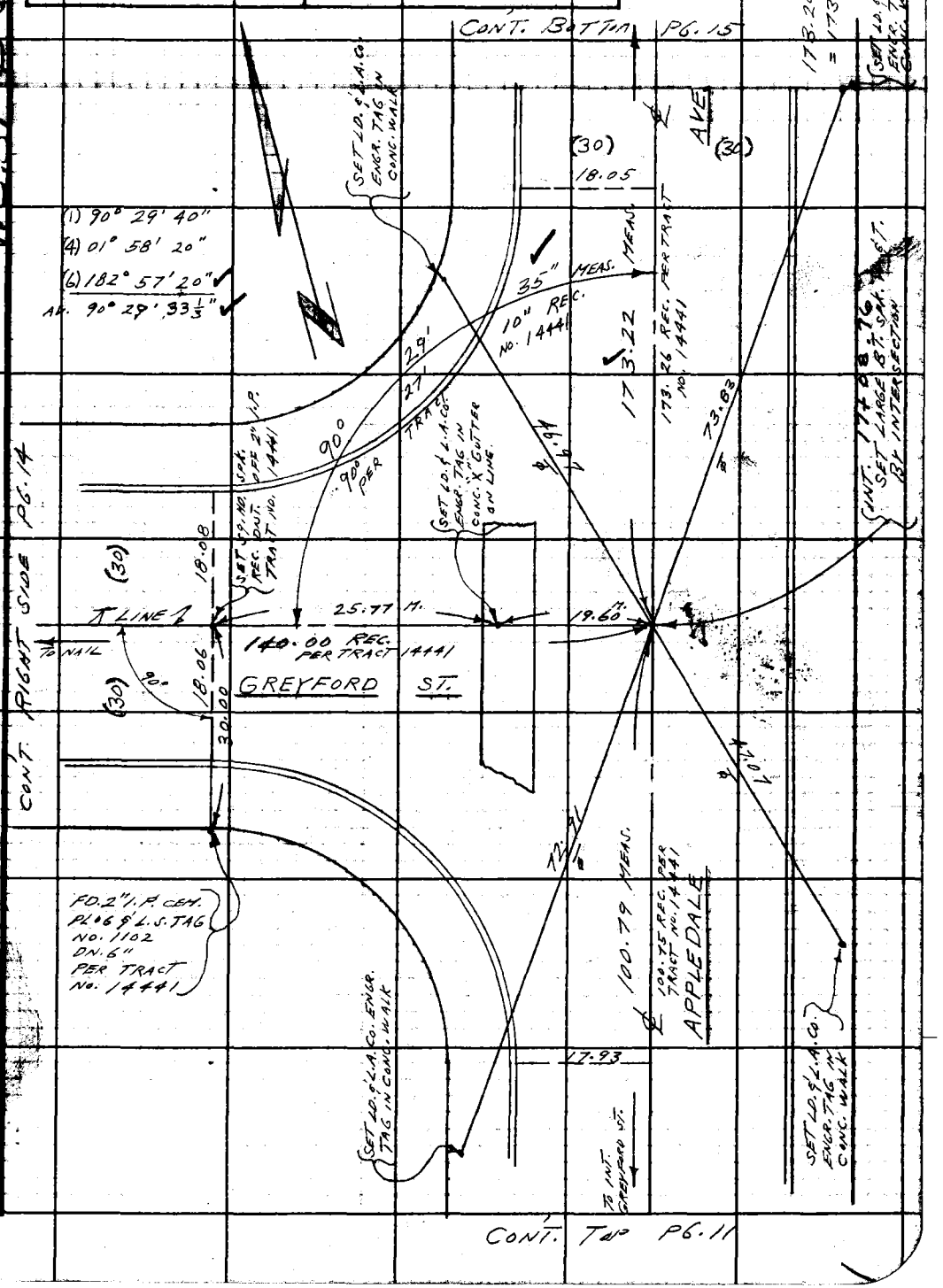

WS.37-B6

Note: Any Additions or Changes on this Sheet Must be Made or Circled in Red Ink. With Date and Name of Person Making Change.

PLEASE RETURN TO
LOS ANGELES COUNTY ENGINEER
700 LOS ANGELES COUNTY ENGINEERING BLDG.
Do not extend this side of this line.

76F309S S&E #247 11-58

F. B. 2574 Pg. 14

TRACT 15859

WESTERLY BOUNDARY TRACT No. 14441

TRACT 14441

FD. 2" I.P. CEM. PLUG & TAG (NOT ABLE TO IDENTIFY NUMBER) DN. 5" PER TRACT No. 15859

29.96

GREYFORD ST. (30)

SET NAIL IN SPLIT OF DIST. BETWEEN 2" I.P.'S

PG. 13

℄ LINE ℄

140.00 REC. PER TRACT No. 14441

29.96

CONT. (30) LEFT

FD. 2" I.P. CEM. PLUG & L.S. TAG No. 1102 DN. 8" PER TRACT No. 14441

TRACT 14441

PLEASE RETURN TO
LOS ANGELES COUNTY ENGINEER
700 LOS ANGELES COUNTY ENGINEERING BLDG.

Do not extend this side of this line.

Note: Any Additions or Changes on This Sheet Must be Made or Circled in Red Ink With Date and Name of Person Making Change.

X

Notes Ck'd. by Miller	Survey of Los Nietos S.D. #530-C
Map No.	JN [illegible] Tape [illegible] Std [illegible] °F
Office Work	Surveyed by L. L. Brown
Checked	Notes L. L. Brown Date [illegible]
Date	Indexed H. E. Ott

F.B. 2574 Pg. 11

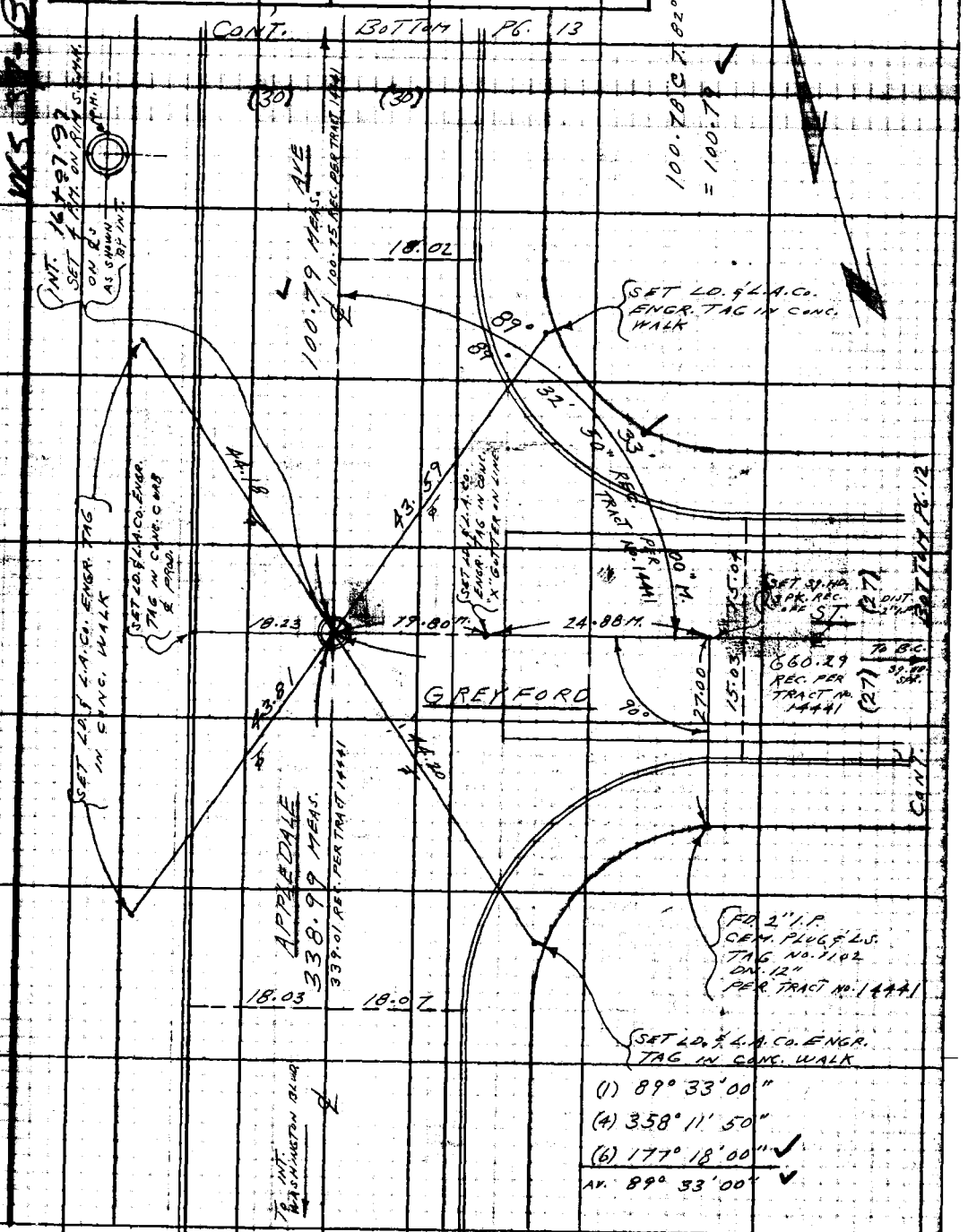

CONT. FROM LEFT SIDE PG. 9

Note: Any Additions or Changes on this Sheet Must be Made or Circled in Red Ink With Date and Name of Person Making Change.

PLEASE RETURN TO
LOS ANGELES COUNTY ENGINEER
700 Los Angeles County Engineering Bldg.
Do not extend this date of this line.

7BF3098 S&E #247 11-58

F. B. 2574 PG. 12

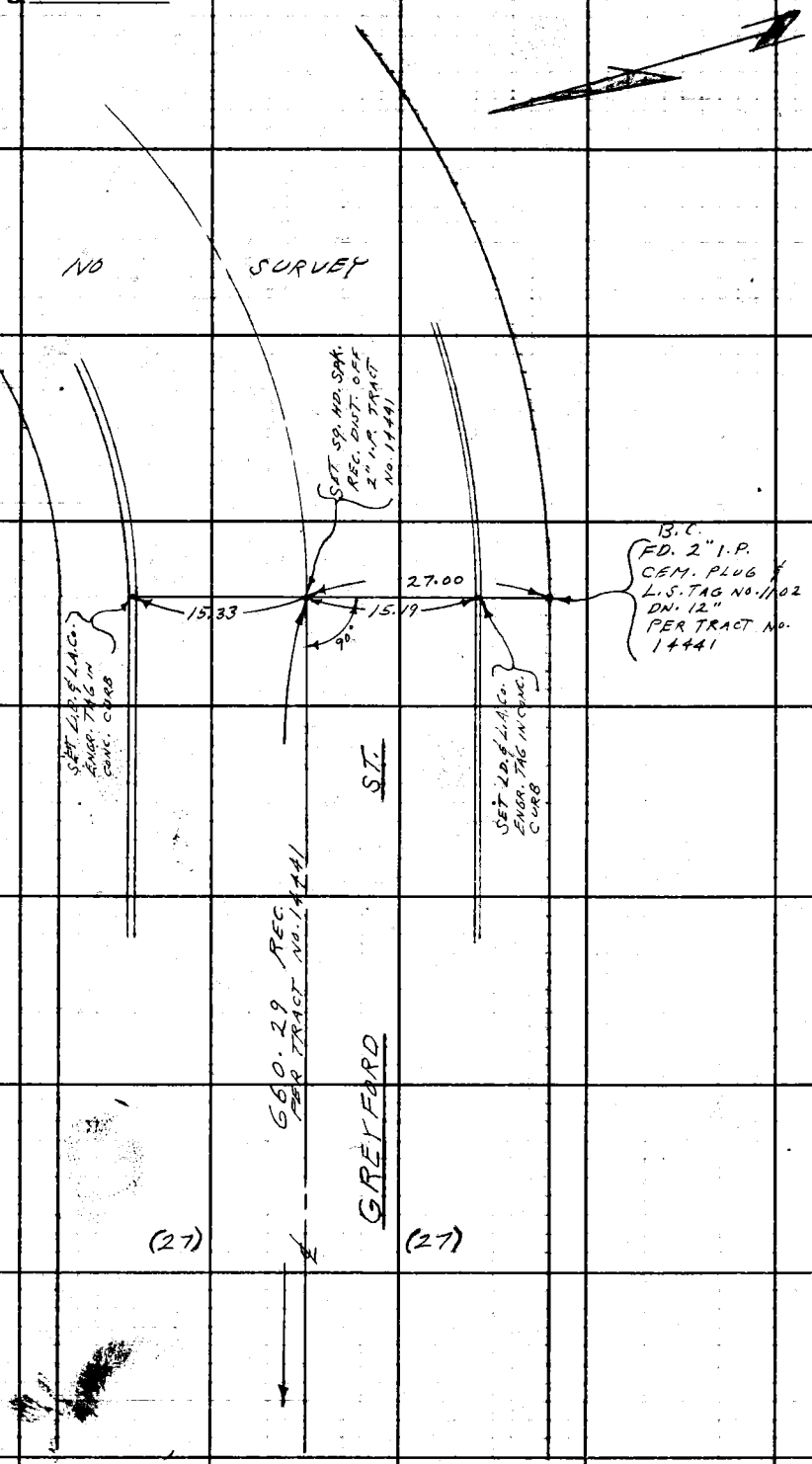

CONT. RIGHT SIDE P6.11

MS 37-86

PLEASE RETURN TO
LOS ANGELES COUNTY ENGINEER
700 LOS ANGELES COUNTY ENGINEERING BLDG.

Do not extend this side of this line.

Note: Any Additions or Changes on This Sheet Must be Made or Circled in Red Ink With Date and Name of Person Making Change.

Notes Ck'd by Miller	Survey of LOS NIETOS S.D. #530-C
Map No.	JN 6253 Tape 5160 Std
Office Work	Surveyed by L.L. BROWN
Checked	Notes L.L. BROWN Date 6-2-50
Date	Indexed H. E. OTT

F. B. 2574 PG. 15

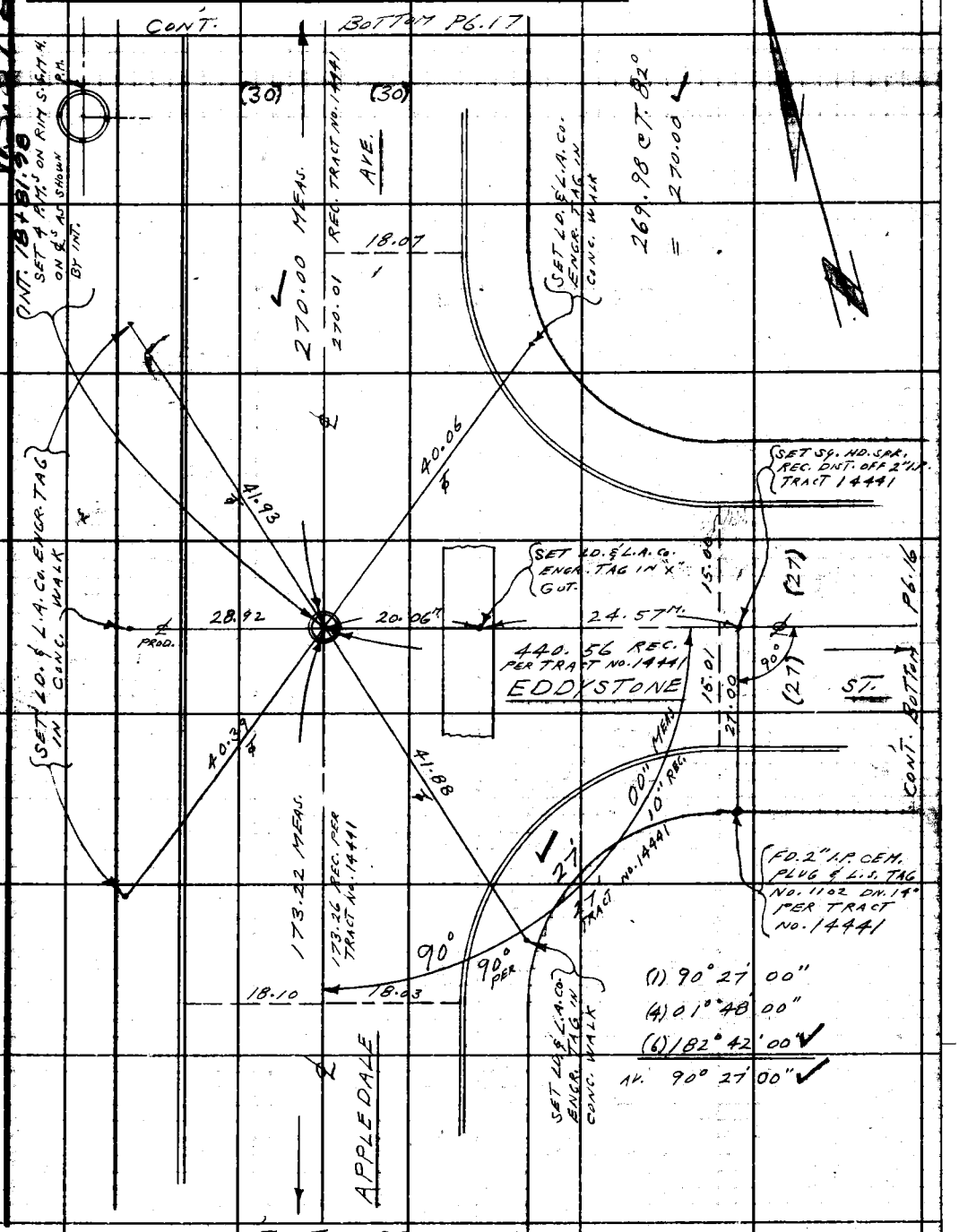

Note: Any Additions or Changes on this Sheet Must be Made or Circled in Red Ink With Date and Name of Person Making Change.

Do not extend this side of this line.

PLEASE RETURN TO
LOS ANGELES COUNTY ENGINEER
700 LOS ANGELES COUNTY ENGINEERING BLDG.

76F309S S&E #247 11-58

F. B. 2574 PG. 16

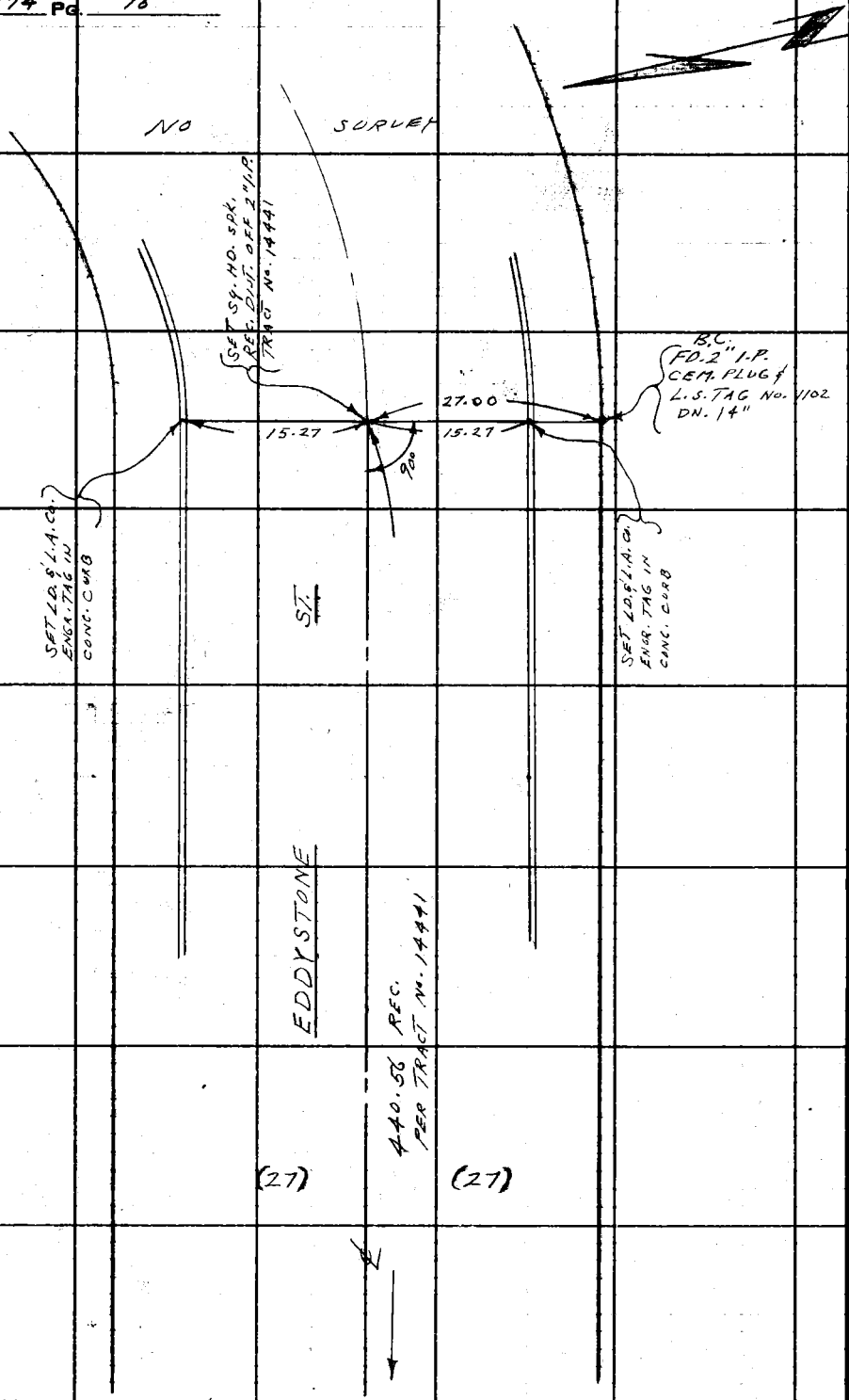

CONT. RIGHT SIDE PG. 15

WS 37-B6

PLEASE RETURN TO
LOS ANGELES COUNTY ENGINEER
700 LOS ANGELES COUNTY ENGINEERING BLDG.

Do not extend this side of this line.

Note: Any Additions or Changes on This Sheet Must be Made or Circled in Red Ink With Date and Name of Person Making Change.

Notes Ck'd. by Miller	Survey of LOS NIETOS S.D.
Map No.	JN Tape Std °F
Office Work	Surveyed by Z. Z. BROWN
Checked	Notes Z. Z. BROWN Date
Date	Indexed H. E. OTT

F. B. 2574 Pg. 17

CONT. BOTTOM P6. 19

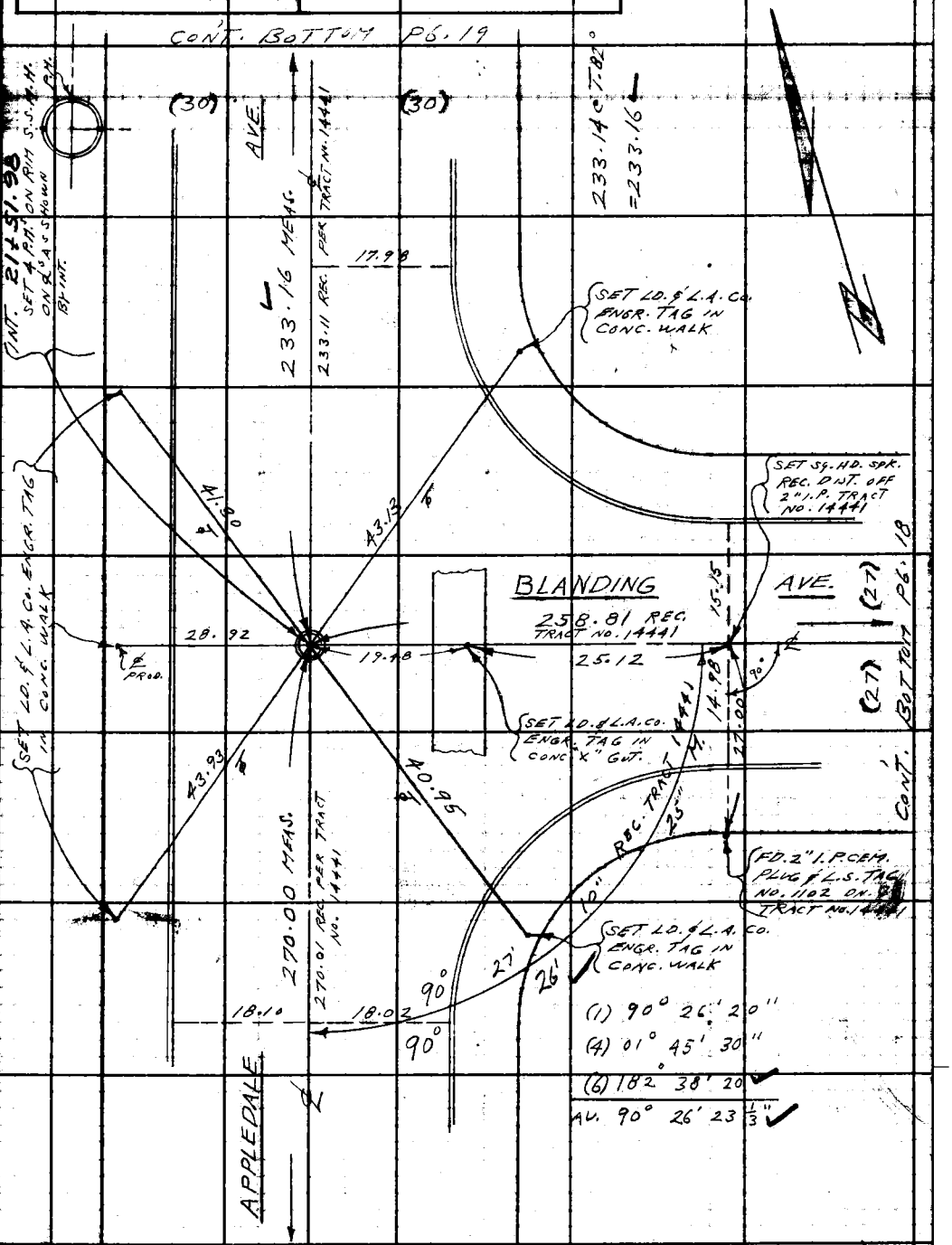

Note: Any Additions or Changes on This Sheet Must be Made or Circled in Red Ink With Date and Name of Person Making Change.

Do not extend this side of this line.

PLEASE RETURN TO
LOS ANGELES COUNTY ENGINEER
700 LOS ANGELES COUNTY ENGINEERING BLDG.

76F3095 S&E #247 11-58

F. B. 2574 PG. 18

PLEASE RETURN TO
LOS ANGELES COUNTY ENGINEER
700 LOS ANGELES COUNTY ENGINEERING BLDG.
Do not extend this side of this line.
Note: Any Additions or Changes on This Sheet Must be Made or Circled in Red Ink With Date and Name of Person Making Change.

Ves 37-85

CONT. RIGHT SIDE PG. 17

Notes Ck'd by Miller	Survey of [illegible]	F.B. 2574 Pg. 12
Map No.	JN 6253.00 Tape 0160 Std 68 °F	
Office Work	Surveyed by L. L. BROWN	
Checked	Notes L. L. BROWN Date 6-3-60	
Date	Indexed H. E. OTT	

CONT. BOTTOM PG. 21

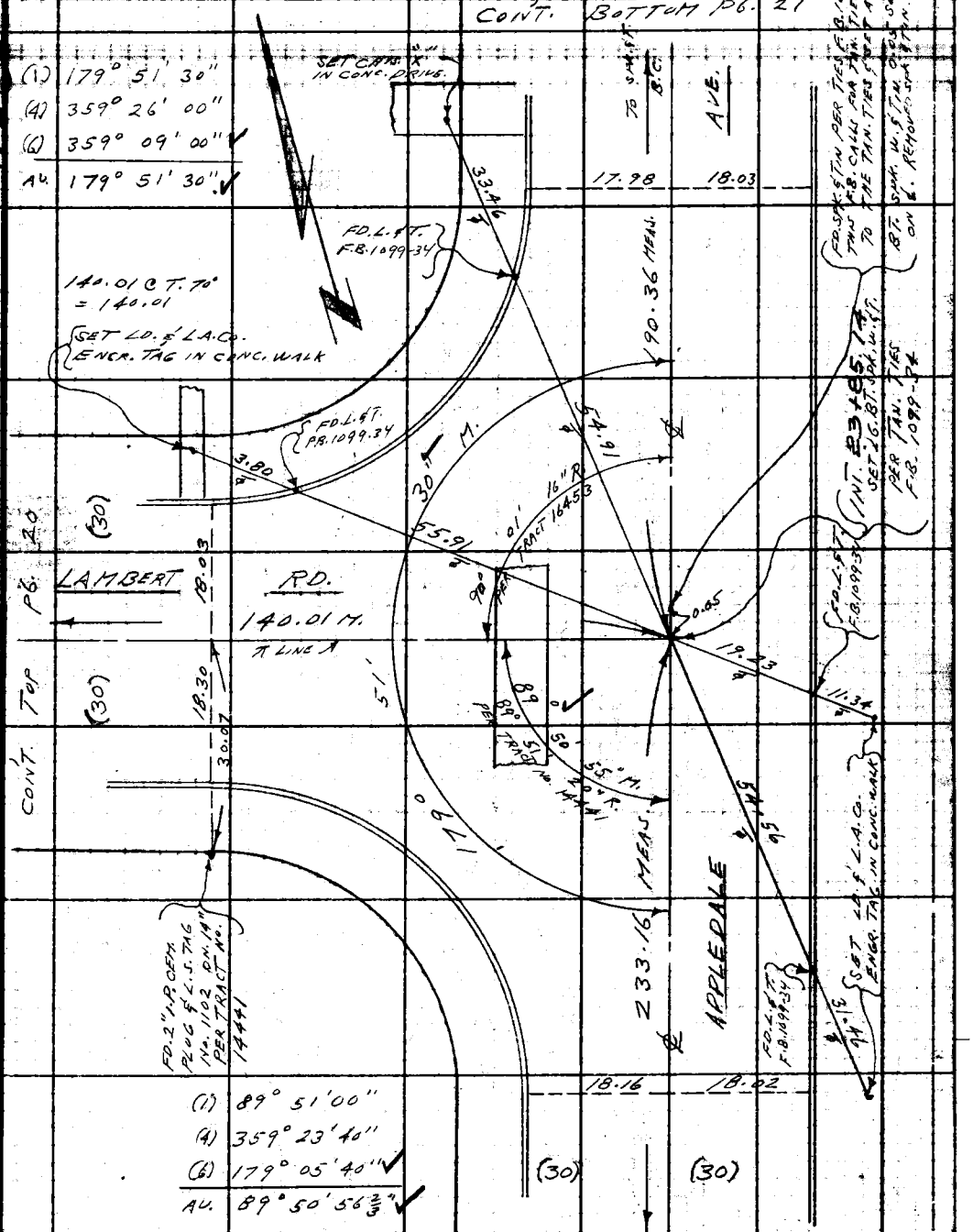

CONT. TOP PG. 17

WS 37-B5

Note: Any Additions or Changes on this Sheet Must be Made or Circled in Red Ink With Date and Name of Person Making Change.

PLEASE RETURN TO
LOS ANGELES COUNTY ENGINEER
700 LOS ANGELES COUNTY ENGINEERING BLDG.
Do not extend this side of this line.

76F3098 S&E #247 11-58

CONT. LEFT SIDE P6.19

F. B. 2574 PG 20

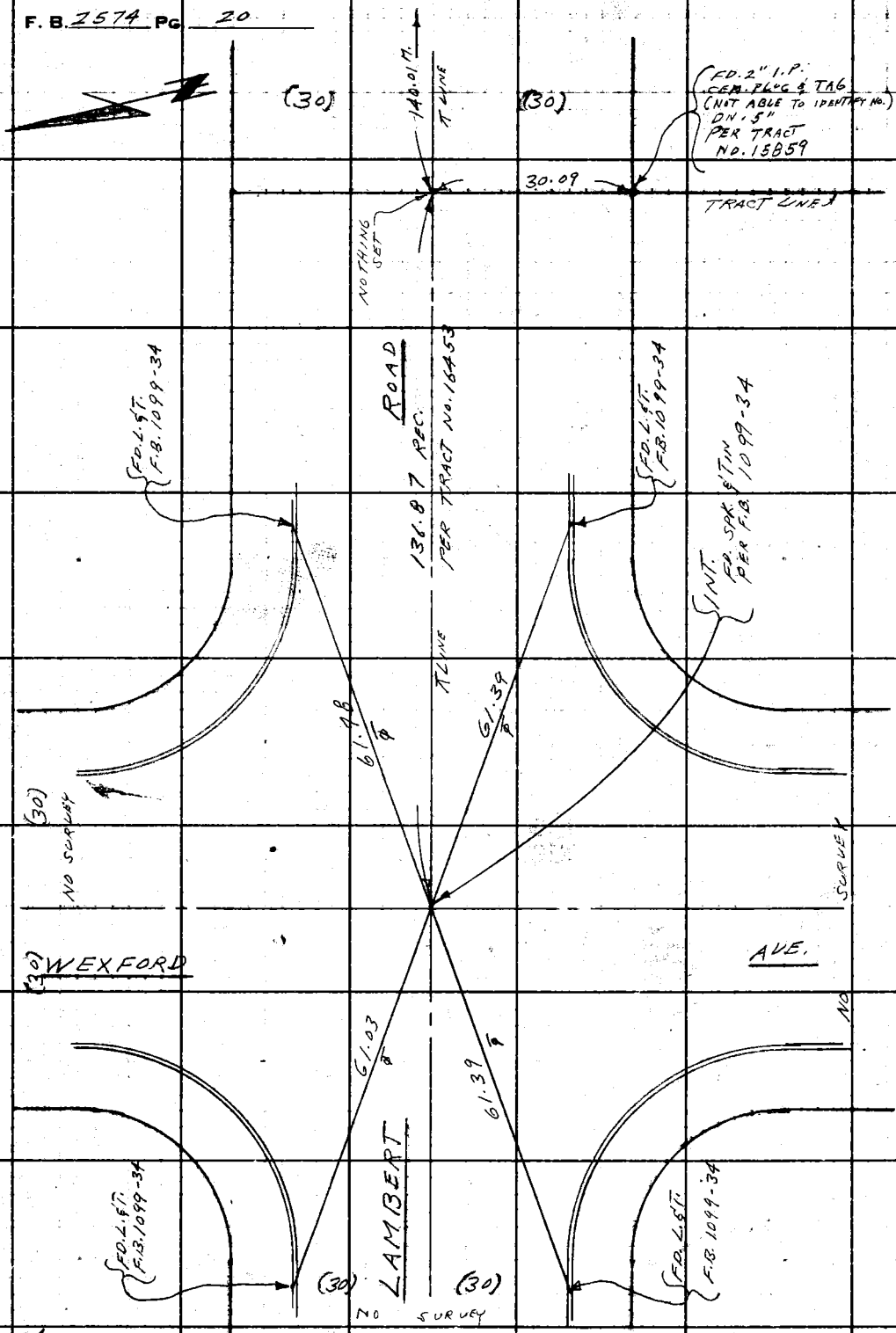

WS37-85

PLEASE RETURN TO
LOS ANGELES COUNTY ENGINEER
700 LOS ANGELES COUNTY ENGINEERING BLDG.

Do not extend this side of this line.

Note: Any Additions or Changes on This Sheet Must be Made or Circled in Red Ink With Date and Name of Person Making Change.

Notes Ck'd by Miller	Survey of [illegible] F.B. 2574 Pg. 61
Map No.	IN 6253.00 Tape 0160 Std 68 °F
Office Work	Surveyed by L. L. BROWN
Checked	Notes L. L. BROWN Date 6-9-60
Date	Indexed H. E. OTT

CONT. BOTTOM PG. 22



CONT. TOP PG. 19

Note: Any Additions or Changes on this Sheet Must be Made or Circled in Red Ink With Date and Name of Person Making Change.

Do not extend this sketch at this time.

PLEASE RETURN TO
LOS ANGELES COUNTY ENGINEER
700 LOS ANGELES COUNTY ENGINEERING BLDG.

76F3098 SAE #247 11-58

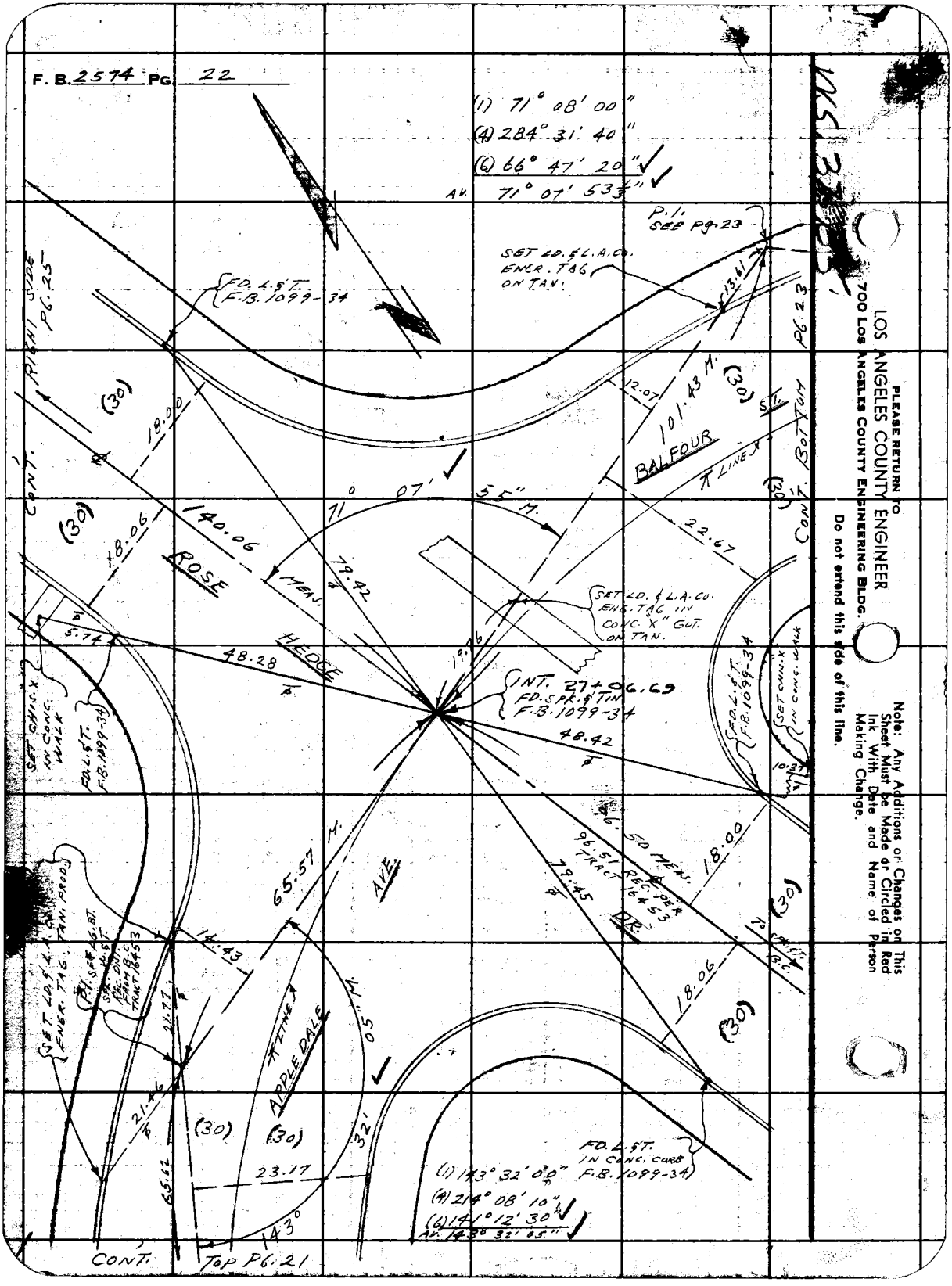
F. B. 2574 PG. 22
(1) 71° 08' 00"
(4) 284° 31' 40"
(6) 66° 47' 20"
AV. 71° 07' 53⅓"
P.I. SEE PG. 23
SET LD. & L.A. CO. ENGR. TAG ON TAN.
FD. L. & T. F.B. 1099-34
RIGHT SIDE PG. 25
CONT.
(30)
18.00
18.06
140.06
ROSE
HEDGE
MEAS.
71° 07' 55" M.
79.42
12.07
101.43 M.
BALFOUR
ST.
LINE
CONT. BOTTOM PG. 23
22.67
SET LD. & L.A. CO. ENG. TAG IN CONC. "X" GUT. ON TAN.
5.74
48.28
19.96
INT. 27+06.69
FD. SPK. & TIN F.B. 1099-34
48.42
SET CHIS. X IN CONC. WALK
FD. L. & T. F.B. 1099-34
10.37
96.50 MEAS.
96.51 REC. PER TRACT 16453
79.45
DR.
18.00
TO SPK. & T. B.C.
65.57 M.
AVE.
14.43
21.77
21.46
65.62
APPLE DALE
LINE
05" M.
32'
23.17
143°
FD. L. & T. IN CONC. CURB F.B. 1099-34
(1) 143° 32' 00"
(4) 214° 08' 10"
(6) 141° 12' 30"
AV. 143° 32' 05"
CONT.
TOP PG. 21
PLEASE RETURN TO
LOS ANGELES COUNTY ENGINEER
700 LOS ANGELES COUNTY ENGINEERING BLDG.
Do not extend this side of this line.
Note: Any Additions or Changes on This Sheet Must be Made or Circled in Red Ink With Date and Name of Person Making Change.

Notes Ck'd by Miller	Survey of LOS NIETOS S.D. #530-C	F.B. 2574 Pg. 23
Map No.	JN 6253.00 Tape 0160 Std 68 °F	
Office Work	Surveyed by L.L. BROWN	
Checked	Notes L.L. BROWN Date 6-8-80	
Date	Indexed H. E. OTT	

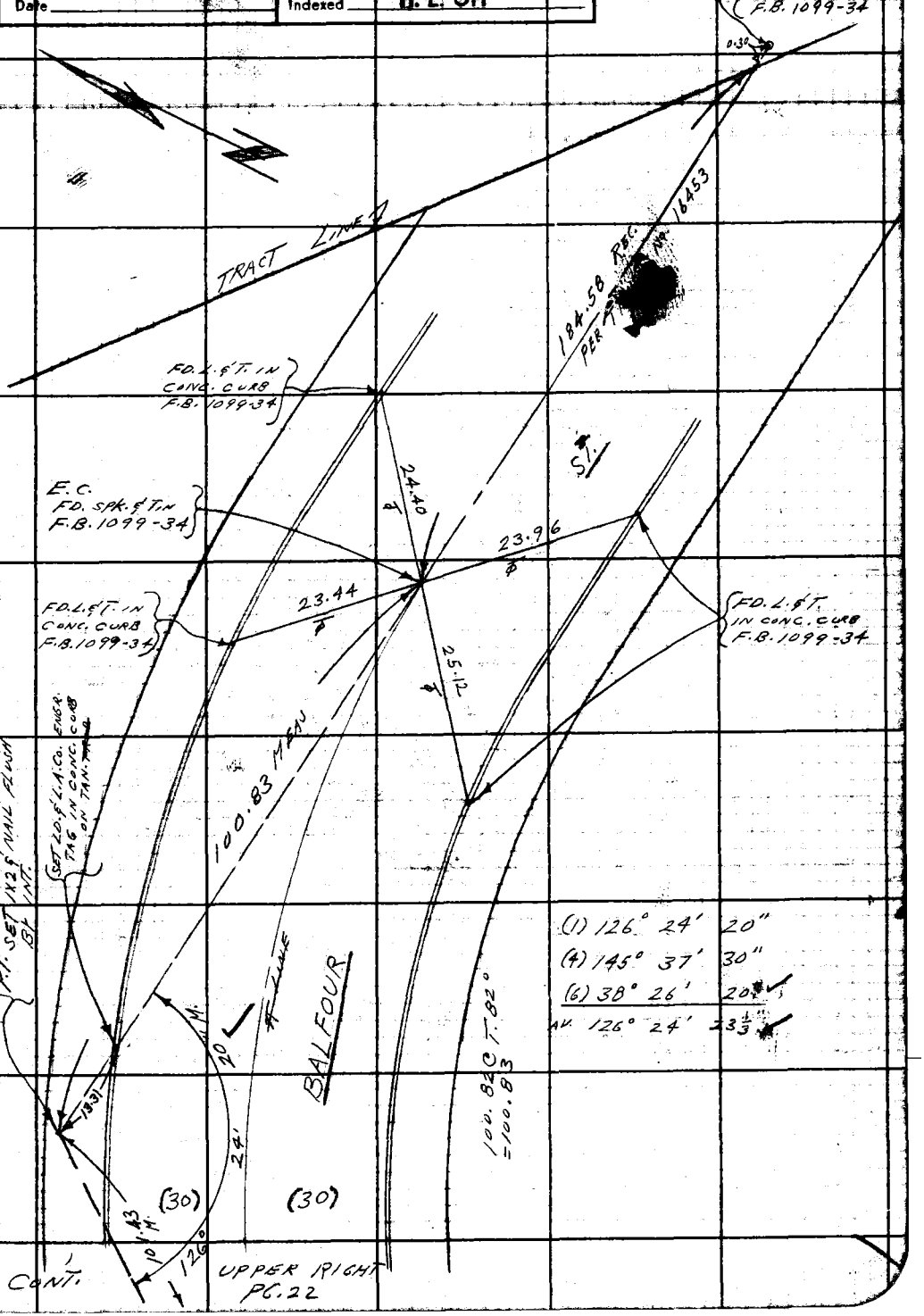

Note: Any Additions or Changes on This Sheet Must be Made or Circled in Red Ink With Date and Name of Person Making Change.

Do not extend this side of this line.

PLEASE RETURN TO
LOS ANGELES COUNTY ENGINEER
700 LOS ANGELES COUNTY ENGINEERING BLDG.

76F309S S&E #247 11-58

F. B. 2574 PG 24

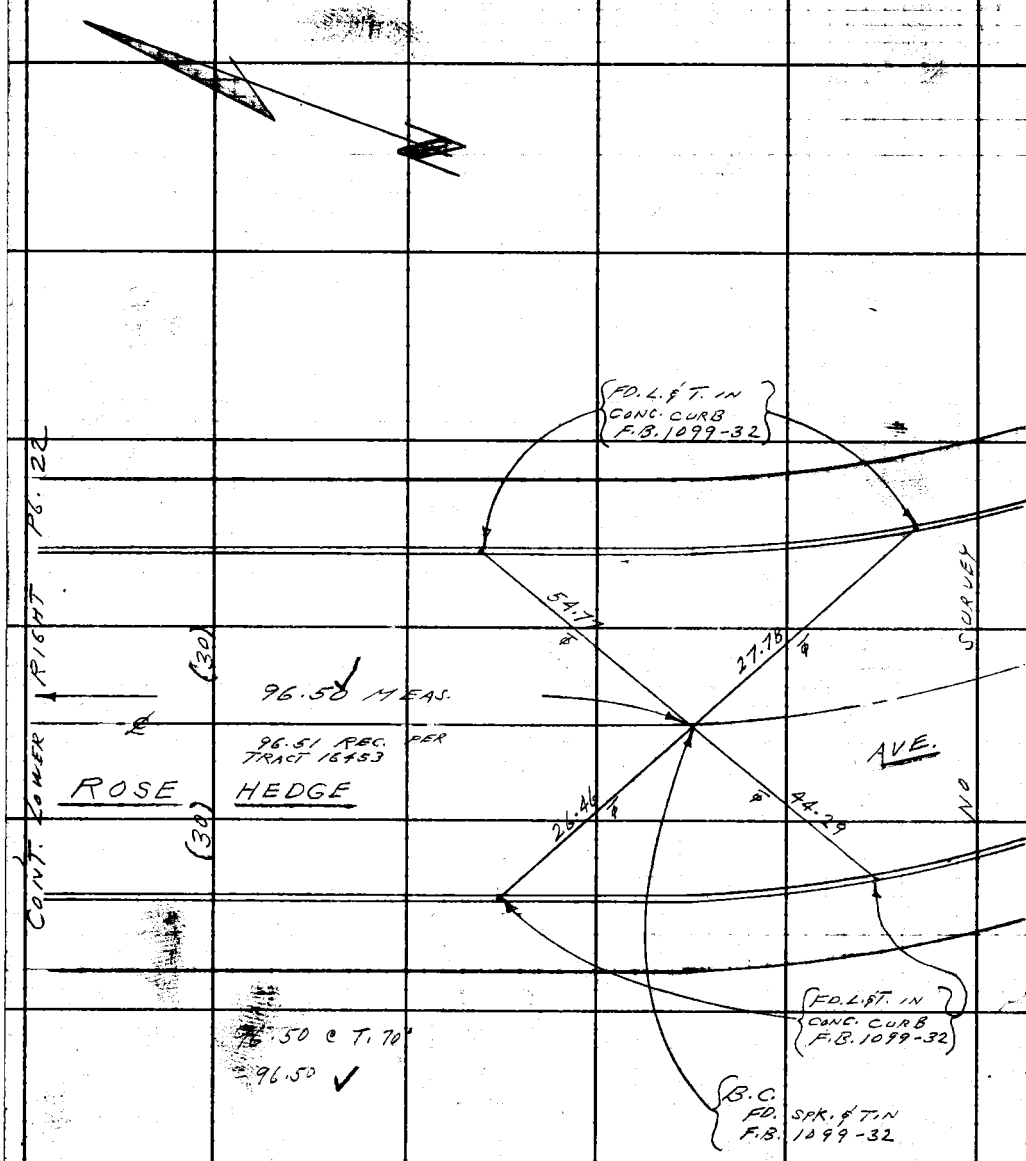

PLEASE RETURN TO
LOS ANGELES COUNTY ENGINEER
700 LOS ANGELES COUNTY ENGINEERING BLDG.

Do not extend this side of this line.

Note: Any Additions or Changes on This Sheet Must be Made or Circled in Red Ink [illegible] and Name of Person Making Change.

Notes Ck'd by Miller	Survey of Los Nietos S.D. #530-C
Map No.	JN 6253.00 Tape 6/60 Std 60° °F
Office Work	Surveyed by L.L. BROWN
Checked	Notes L.L. BROWN Date 6-6-60
Date	Indexed H. E. OTT

F.B. 2574 Pg. 25

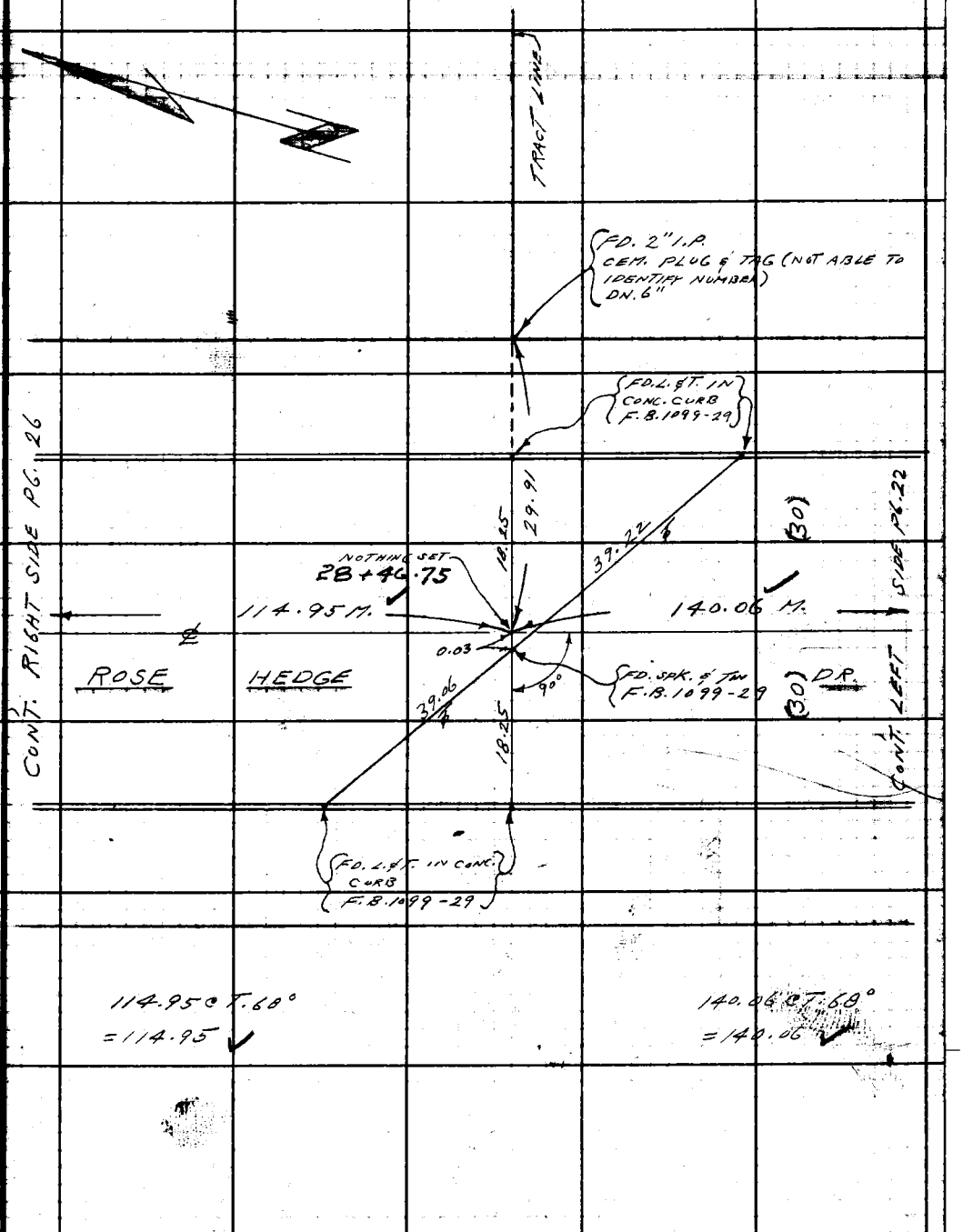

Note: Any Additions or Changes on this Sheet Must be Made or Circled in Red Ink With Date and Name of Person Making Change.

Do not extend this side of this line.

PLEASE RETURN TO
LOS ANGELES COUNTY ENGINEER
700 LOS ANGELES COUNTY ENGINEERING BLDG.

76F309S S&E #247 11-58

F. B. 2574 PG 26

(1) 89° 58' 00"
(4) 359° 53' 00"
(6) 179 49 20
AV. 89° 58' 13⅓

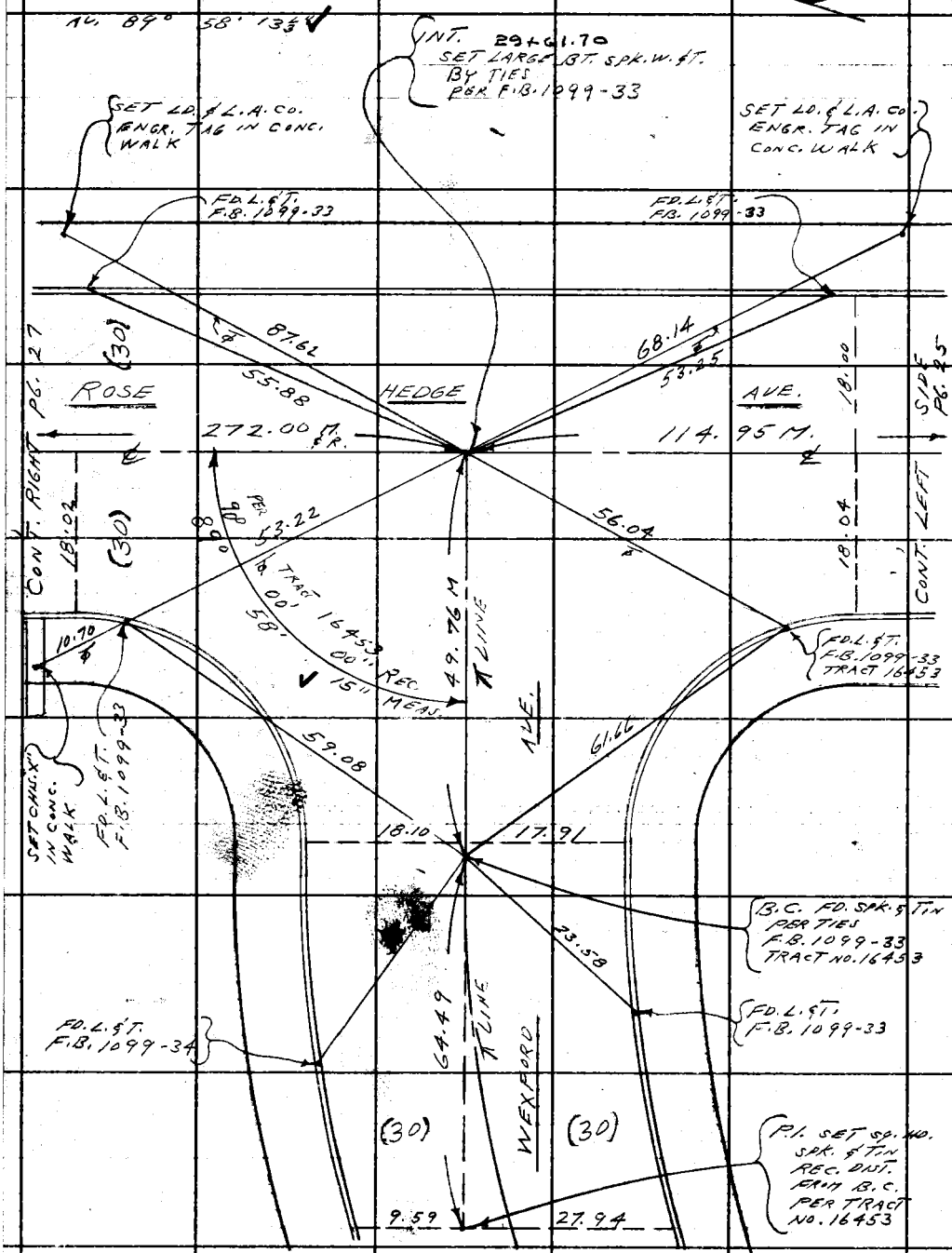

WS 37-B5

PLEASE RETURN TO
LOS ANGELES COUNTY ENGINEER
700 LOS ANGELES COUNTY ENGINEERING BLDG.

Do not extend this side of this line.

Note: Any Additions or Changes on This Sheet Must be Made or Circled in Red Ink With Date and Name of Person Making Change.

Notes Ck'd. by Miller
Map No.
Office Work
Checked
Date

Survey of Los Nietos S.D. #836-C
JN 6253.00 Tape 0160 Std Co °F
Surveyed by Z. L. Brown
Notes Date
Indexed H. E. OTT

F.B. 3574 PG. 27

CONT. BOTTOM PG. 28

FD. L.&T. IN CONC. CURB F.B. 1099-32 PER TRACT 16337

FD. 2" I.P. CEM. PLUG & TAG (NOT ABLE TO IDENTIFY NUMBER. DN. 4" PER TRACT NO. 16453

SET CHL "X" IN CONC. WALK

FD. L.&T. CONC. CURB F.B. 1099-32

25° 00' M. REC. 16337

18.08 18.00

AVE. 146.61 M. 146.66 R. TRACT NO. 16337

80.68

146.57 = 146.61

90° 90°

18.04

22.47

FD. SPK. & T. TRACT

50.13

SET LD. & L.A. CO. ENGR. TAG IN CONC. "X" GUT. ONLY

51.66

19.74

30.34

18.07

FD. L.&T. F.B. 1099-32

SET L.&L.A. CO. ENGR. TAG

(30)

RIGHT PG. 29

ROSE

TO INT. SORENSON AVE.

39.17

HEDGE MEAS.

33.15

AVE. 272.00 M. & R. TO INT. WEXFORD AVE.

34.07

32.21

17.94

23.60

51.49

50.27

18.08

CONT. LEFT PG. 26

30.54

15.96

97.99 MEAS. 98.04 REC. PER TRACT 16453

80.99

15.02 15.04

SET LD. & L.A. CO. ENGR. TAG IN CONC. WALK

FD. L.&T. IN CONC. CURB F.B. 1099-32

INT. 324+33.70 FD. SPK. & T. IN PER TRACT F.B. 1099-32 REPLACED WITH L.&T. SPK. & T.

WELLSFORD

FD. L.&T. IN CONC. CURB F.B. 1099-32

SET CHL "X" IN CONC. WALK

FD. L.&T. IN CONC. CURB F.B. 1099-32

20.72 19.29

B.C. FD. SPK. & T. IN F.B. 1099-32

19.11 21.34

(1) 90° 00' 20"
(4) 00° 01' 30"
(6) 180° 02' 30"
AV. 90° 00' 25"

P.I. NOTHING SET

63.64 R.P.I. PER TRACT 16453

FD. L.&T. IN CONC. CURB F.B. 1099-32

65 24.9

Note: Any Additions or Changes on this Sheet Must be Made or Circled in Red Ink With Date and Name of Person Making Change.

Do not extend this line of this line.

PLEASE RETURN TO
LOS ANGELES COUNTY ENGINEER
700 Los Angeles County Engineering Bldg.

76F309S S&E #247 11-58

F. B. 2574 PG. 28

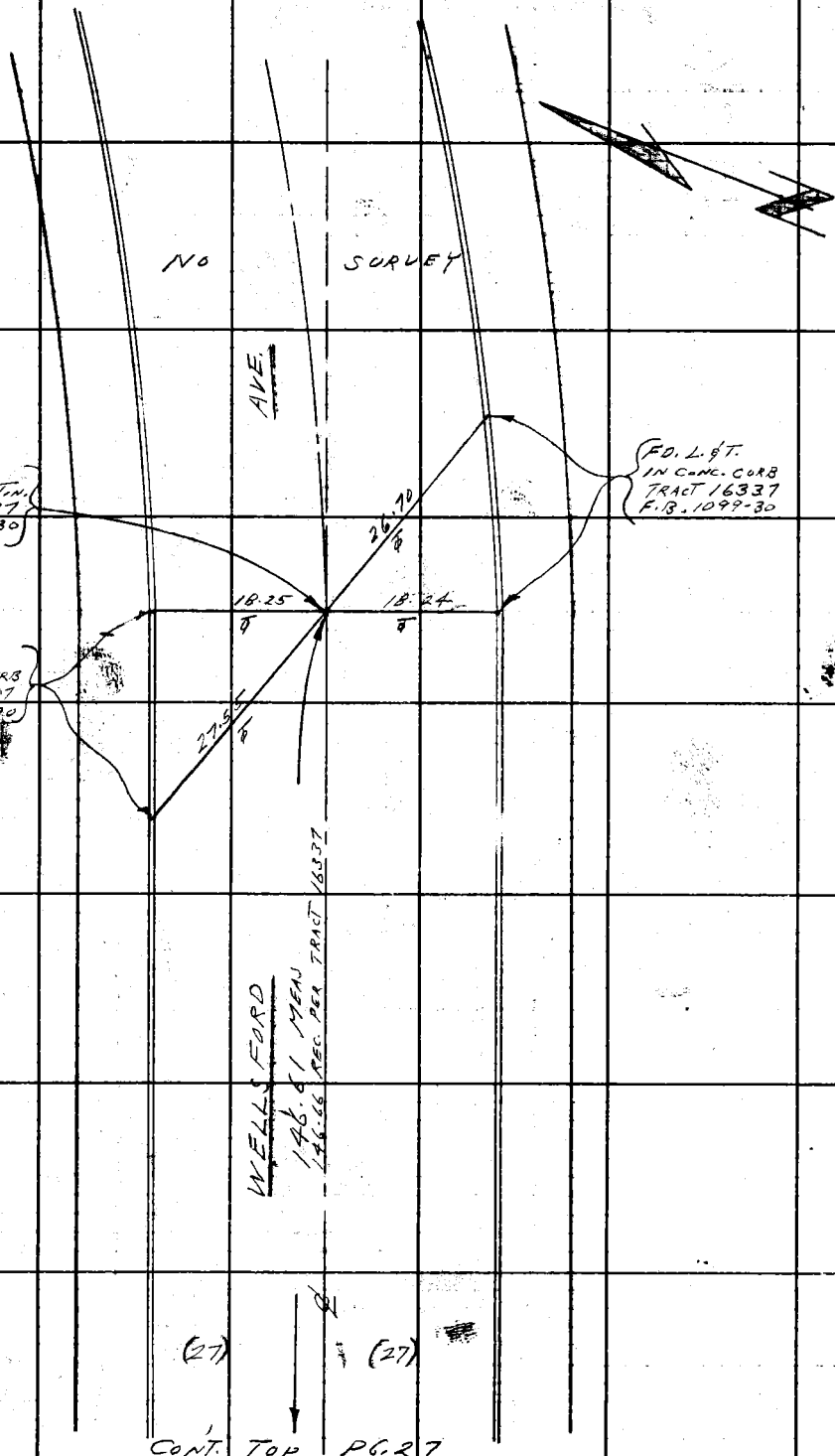

PLEASE RETURN TO
LOS ANGELES COUNTY ENGINEER
700 LOS ANGELES COUNTY ENGINEERING BLDG.
Do not extend this side of this line.
Note: Any Additions or Changes of This Sheet Must Be Made or Circled in Red Ink With Date and Name of Person Making Change.

Notes Ck'd by Miller	Survey of Los NIETOS S.D. #530-C
Map No.	JN 66 53.00 Tape 100' Std 60° °F
Office Work	Surveyed by L. L. BROWN
Checked	Notes L. L. BROWN Date 6-7-60
Date	Indexed H. E. OTT

F.B. 2574 Pg. 29

W.S.T.B.

CONT. BOTTOM PG. 32

FD. L.&T. F.B. 1099-29

SET LD.&L.A.Co. ENGR. TAG IN CONC. WALK

(30) (34)

20.01

HEAS AVE.

FD. L.&T. F.B. 1099-29

SET LD.& BRASS PIN IN CONC. WALK

INT. 42+92.93 SET LD.&L.A.Co. ENGR. TAG IN SPK. W.L.P. BY INTERSECTION

FD. L.&T. IN "X" GUTTER RD. F.B. 184-47 TRACT 15413 F.B. 1058-107

55.65

66.50

80.96

64.60

121°

19.99

121° PER

17.89

ROSE

263.00 REC. F.B. 1058-107

22.16

17.65

TRACT No. 13337

19'

19'

27" REC.

FD. L.&T. ON ℄ PROD. PER RD. DEPT. IN G.T. F.B. 184-47

CONT. RIGHT PG. 31

(30)

18.09

SET LD.&L.A. Co. ENGR. TAG ON ℄ PROD. OF ROSE HEDGE AV.

90° 00' PER

25.18

25.94

18.05

HEDGE

CONT. LEFT PG. 27

TR. 14828

25'

25'

63.06 M.

39.17 M. 39.15 REC. TO INT. WELLS FARGO AV. TRACT 16337

SET LD.&L.A.Co. ENGR. TAG IN CONC. "X" GUT. ON ℄

40" R

10" M.

20.18

SET LD.&L.A.Co. ENGR. TAG IN CONC. WALK

INT. 36+32.87 SET LD.&L.A.Co. ENGR. TAG IN CONC. RIM OF S.S.M.H. BY HOLDING TO ℄ OF SORENSON AVE. AND GOING REC. DIST. 10.06 S.W'LY FROM INT. OF ROSE HEDGE PR. & SORENSON AVE.

FD. L.&T. F.B. 1099-29

1160.21 REC. PER RD. DEPT. F.B. 184-47

86.63

18.10

DR.

95.82

SORENSON

(1) 90° 25' 00"
(4) 01° 40' 40"
(6) 182° 31' 00"
AV. 90° 25' 10"

19.94

(30) (30)

FD. L.&T. F.B. 1099-29

SET LD.&L.A. CO. ENGR. TAG IN CONC. WALK

(1) 121° 19' 00"
(4) 125° 16' 20"
(6) 07° 54' 20"
AV. 121° 19' 03⅓"

CONT. TOP PG. 30

Note: Any Additions or Changes on this Sheet Must be Made or Circled in Red Ink With Date and Name of Person Making Change.

PLEASE RETURN TO
LOS ANGELES COUNTY ENGINEER
700 LOS ANGELES COUNTY ENGINEERING BLDG.

Do not extend this side of this line.

76F3098 S&E #247 11-58

F. B. 2574 Pg. 30

CONT. BOTTOM PG. 29

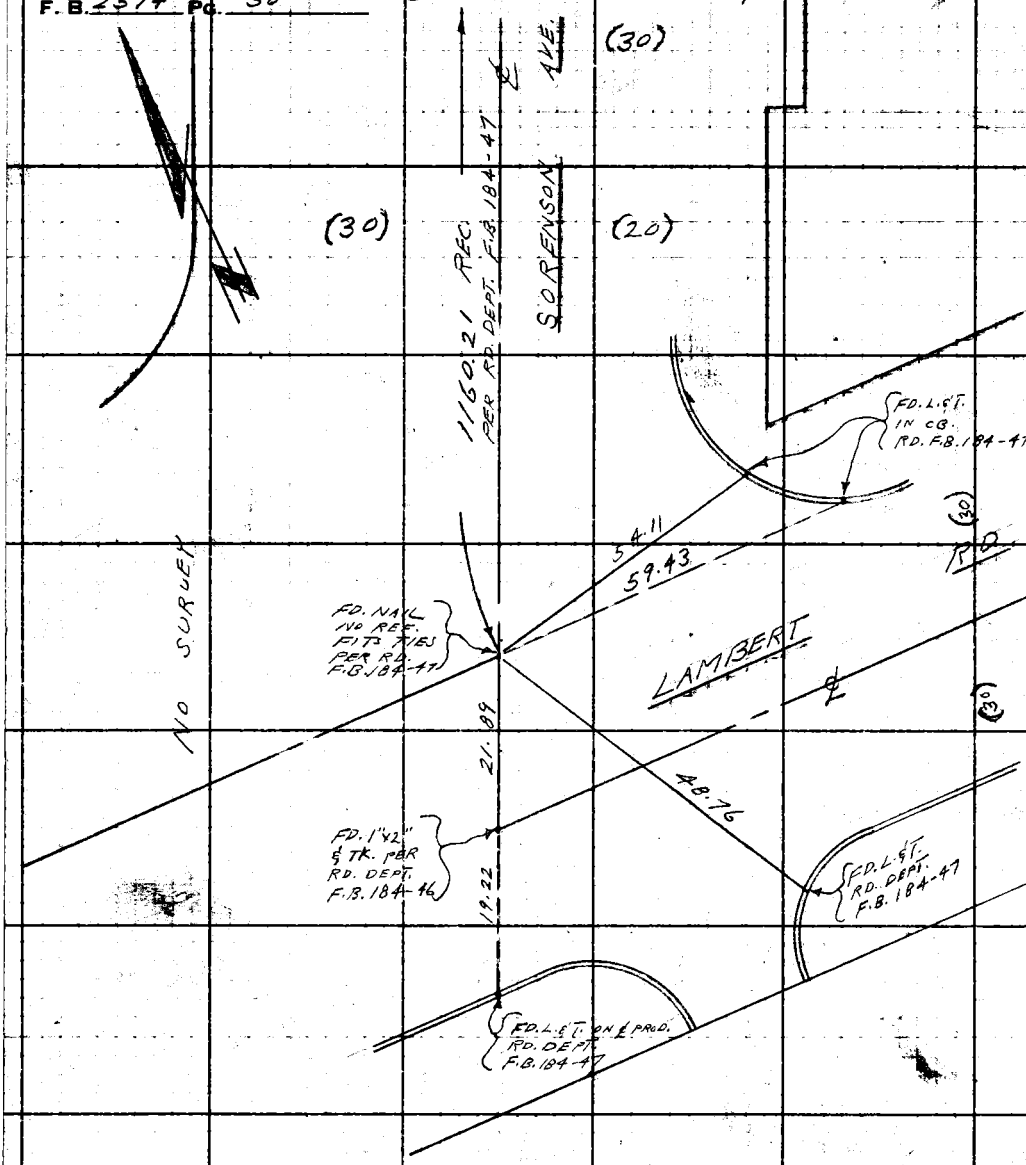

WS 37-45

PLEASE RETURN TO
LOS ANGELES COUNTY ENGINEER
700 LOS ANGELES COUNTY ENGINEERING BLDG.

Do not extend this side of this line.

Note: Any Additions or Changes on This Sheet Must be Made or Circled in Red Ink With Date and Name of Person Making Change.

Notes Ck'd by Miller	Survey of Los Nietos S.D. #580-C	F. B. 2574 Pg. 31
Map No.	JN 6253.00 Tape 0.00 Std 68 °F	
Office Work	Surveyed by L. L. Brown	
Checked	Notes L. L. Brown Date 6-10-60	
Date	Indexed H. E. Ott	

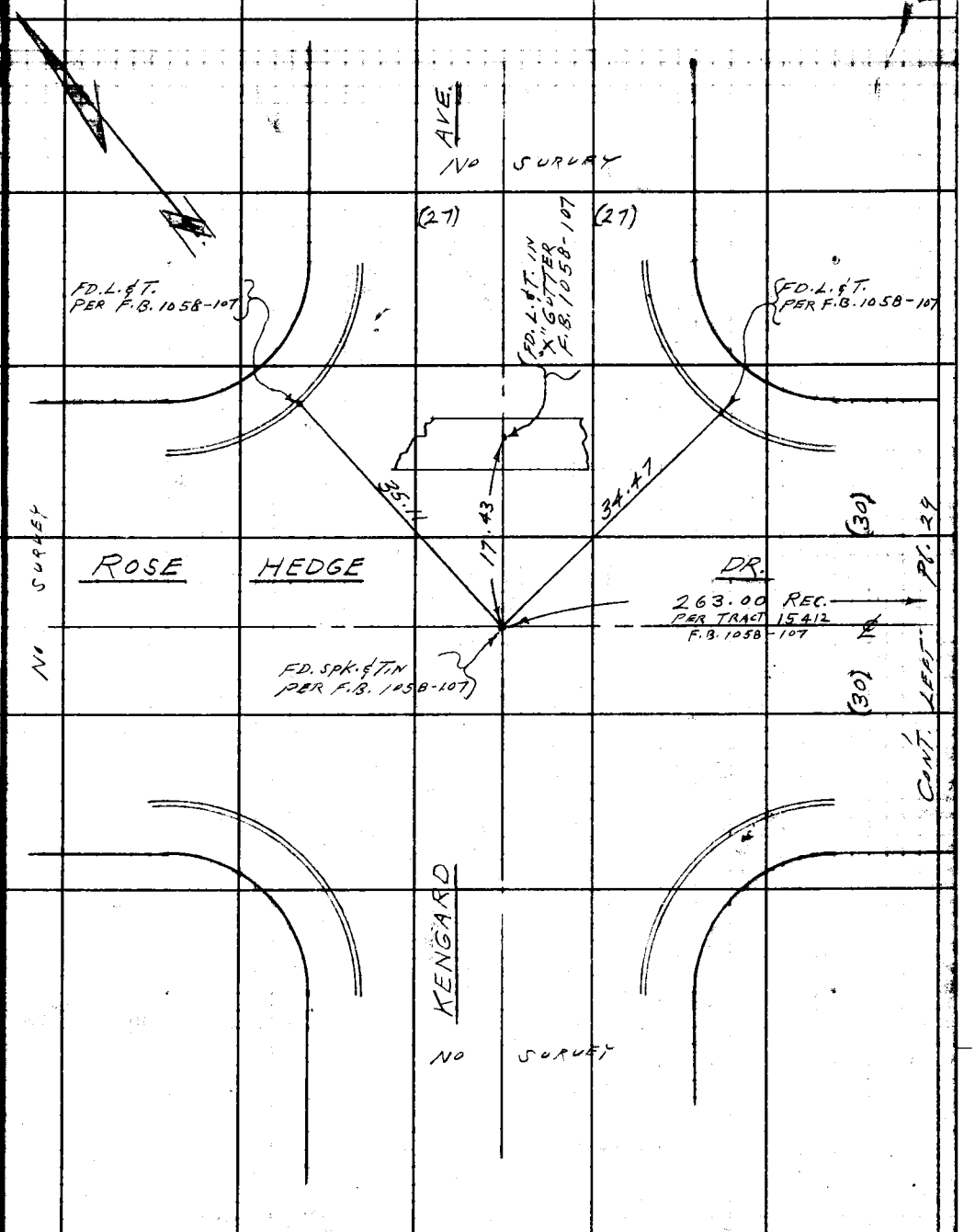

Note: Any Additions or Changes on This Sheet Must be Made or Circled in Red Ink With Date and Name of Person Making Change.

Do not extend this side of this line.

PLEASE RETURN TO
LOS ANGELES COUNTY ENGINEER
700 LOS ANGELES COUNTY ENGINEERING BLDG.

76F309S S&E #247 11-58

F. B. 2574 Pg. 32

CONT. BOTTOM PG. 33

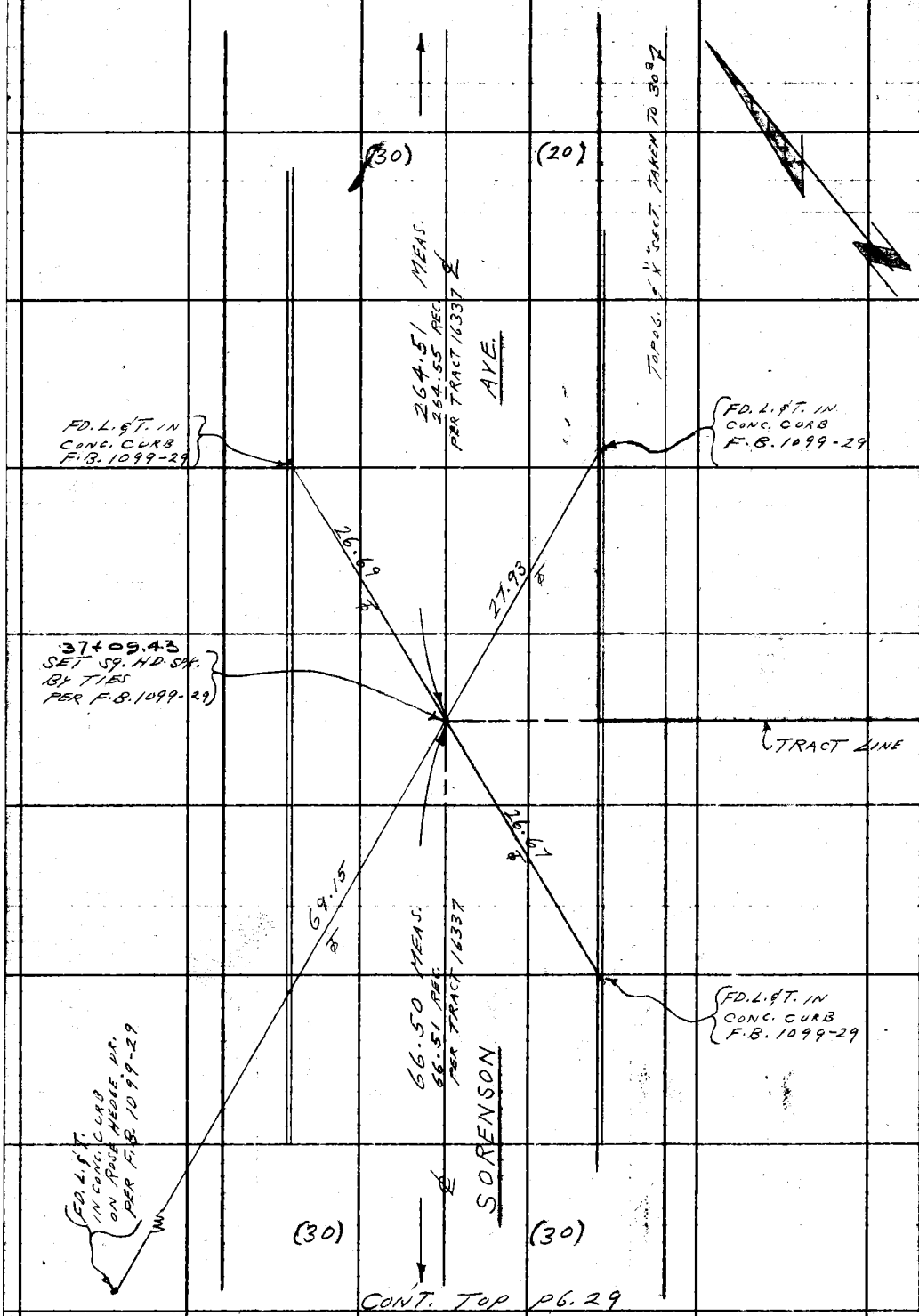

CONT. TOP PG. 29

PLEASE RETURN TO
LOS ANGELES COUNTY ENGINEER
700 LOS ANGELES COUNTY ENGINEERING BLDG.

Do not extend this side of this line.

Note: Any Additions or Changes on This Sheet Must be Made or Circled in Red Ink With Date and Name of Person Making Change.

Notes Ck'd. by Miller	Survey of LOS NIETOS S.D.	F.B. 2574 Pg. 33
Map No.	JN 6253.00 Tape [illegible] Std [illegible] °F	
Office Work	Surveyed by L.L. BROWN	
Checked	Notes L.L. BROWN Date 6-[illegible]-68	
Date	Indexed H. E. OTT	

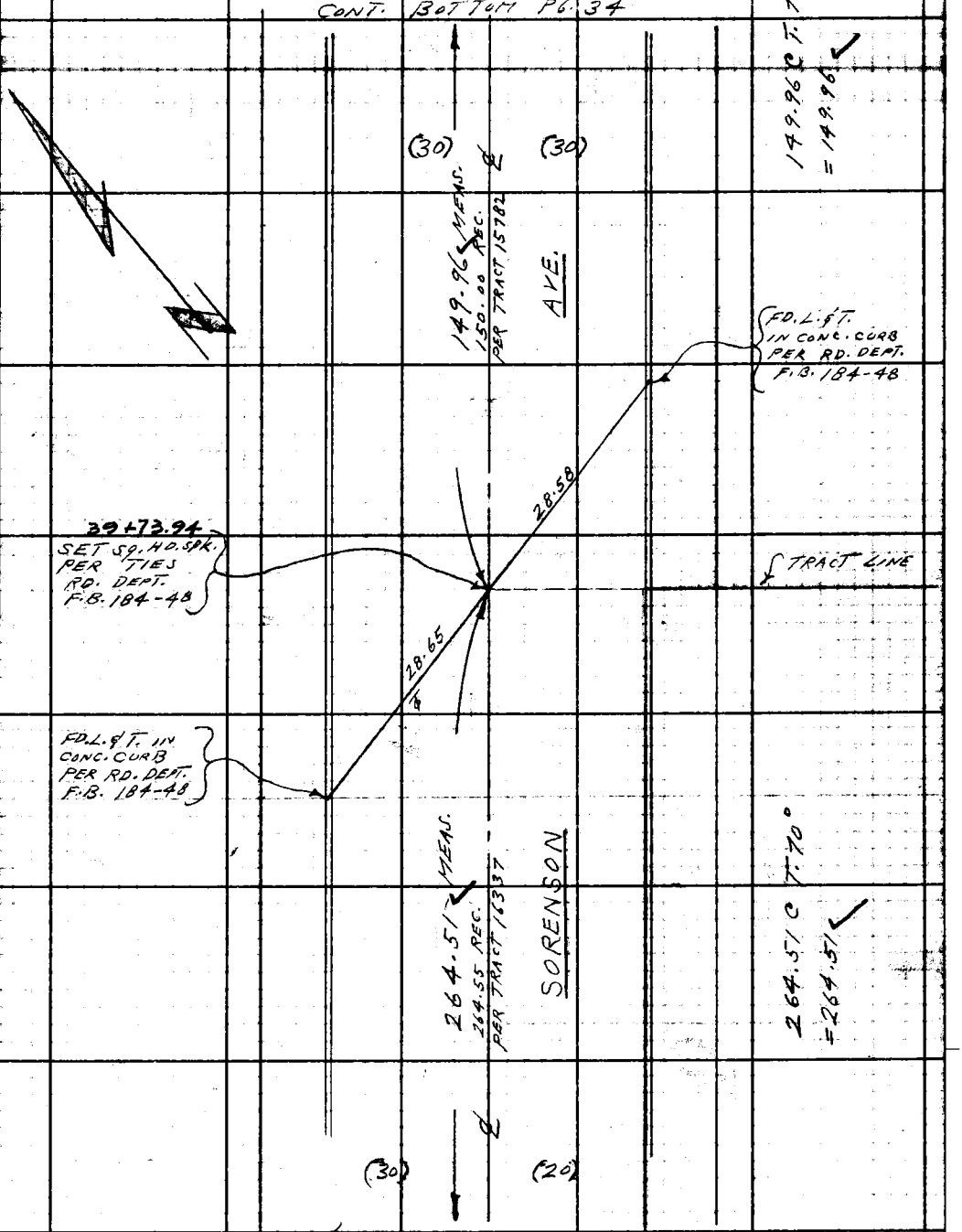

Note: Any Additions or Changes on This Sheet Must be Made or Circled in Red Ink. With Date and Name of Person Making Change.

Do not extend this side of this line.

PLEASE RETURN TO
LOS ANGELES COUNTY ENGINEER
700 LOS ANGELES COUNTY ENGINEERING BLDG.

76F309S S&E #247 11-58

F. B. 2514 PG 34

CONT. BOTTOM PG. 36

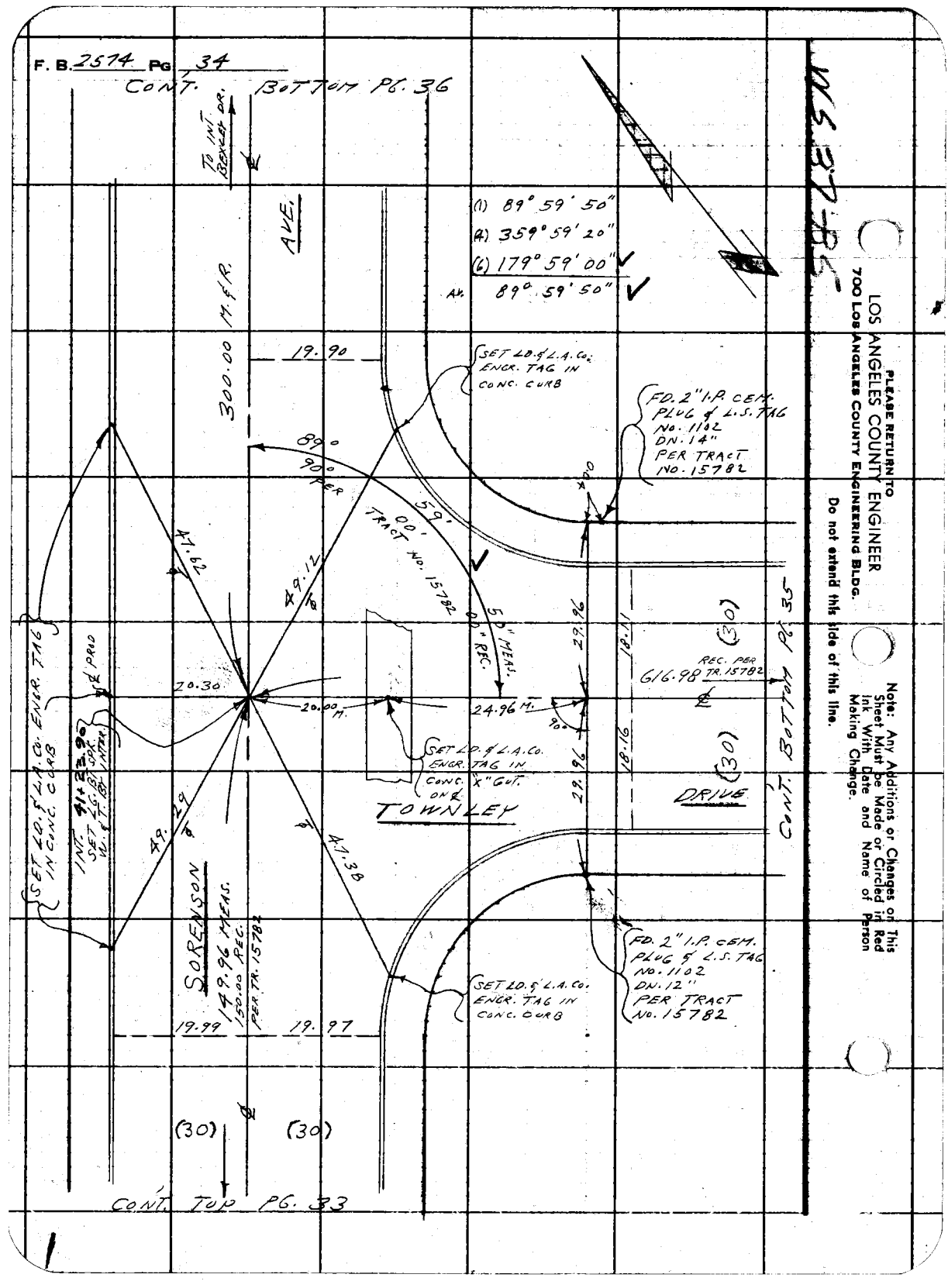

PLEASE RETURN TO
LOS ANGELES COUNTY ENGINEER
700 LOS ANGELES COUNTY ENGINEERING BLDG.

Do not extend this side of this line.

Note: Any Additions or Changes on This Sheet Must be Made or Circled in Red Ink With Date and Name of Person Making Change.

Notes Ck'd by Miller	Survey of LOS NIETOS S.O. #530-C
Map No.	JN [illegible] Tape [illegible] Std 68 °F
Office Work	Surveyed by L. L. BROWN
Checked	Notes L. L. BROWN Date 6-[illegible]
Date	Indexed H. E. OTT

F. B. 2574 Pg. 35

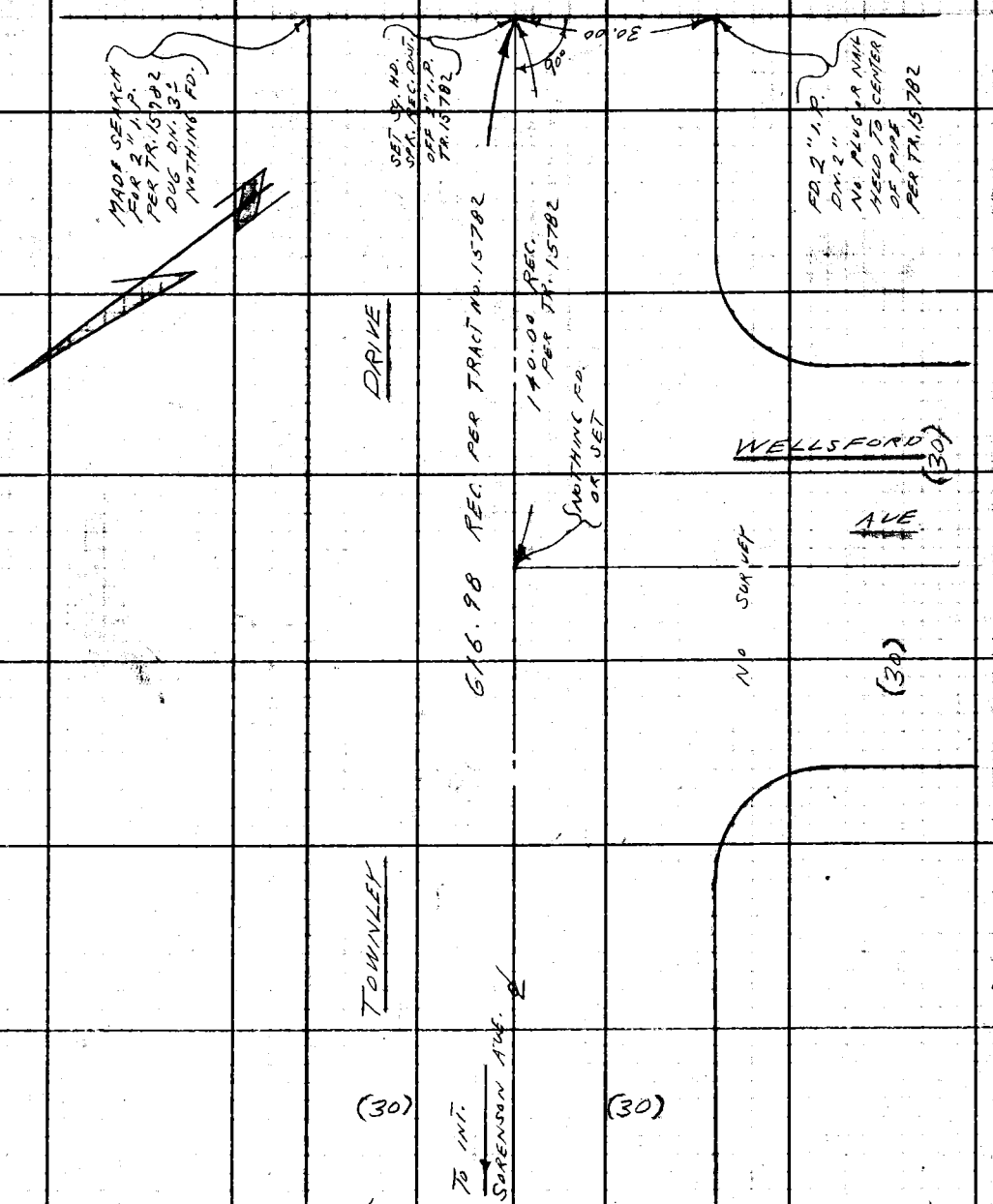

CONT. RIGHT SIDE PG. 34

Note: Any Additions or Changes on this Sheet Must be Made or Circled in Red Ink With Date and Name of Person Making Change.

Do not extend [illegible] of this line.

PLEASE RETURN TO
LOS ANGELES COUNTY ENGINEER
700 LOS ANGELES COUNTY ENGINEERING BLDG.

76F309S S&E #247 11-58

F.B. 2574 PG. 36

CONT. BOTTOM PG. 37

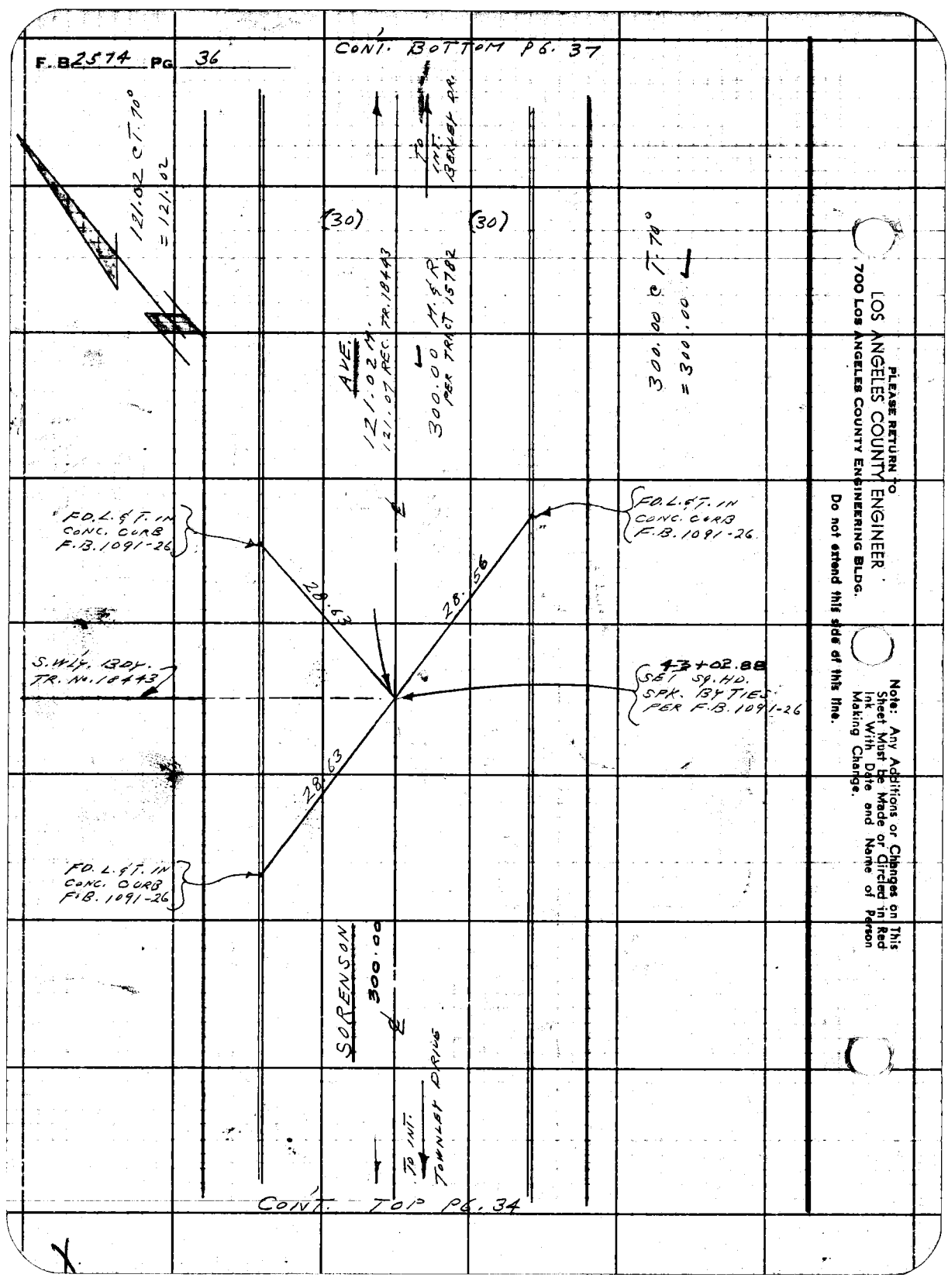

CONT. TOP PG. 34

PLEASE RETURN TO
LOS ANGELES COUNTY ENGINEER
700 LOS ANGELES COUNTY ENGINEERING BLDG.

Do not extend this side of this line.

Note: Any Additions or Changes on This Sheet Must be Made or Circled in Red Ink With Date and Name of Person Making Change.

Notes Ck'd by Miller	Survey of LOS NIETOS S.D. #530-C
Map No.	IN 6253.00 Type 0160 Std. 68 9E
Office Work	Surveyed by L. L. BROWN
Checked	Notes L. L. BROWN Date 6-13-60
Date	Indexed H. E. OTT

F. B. 2574 Pg. 37

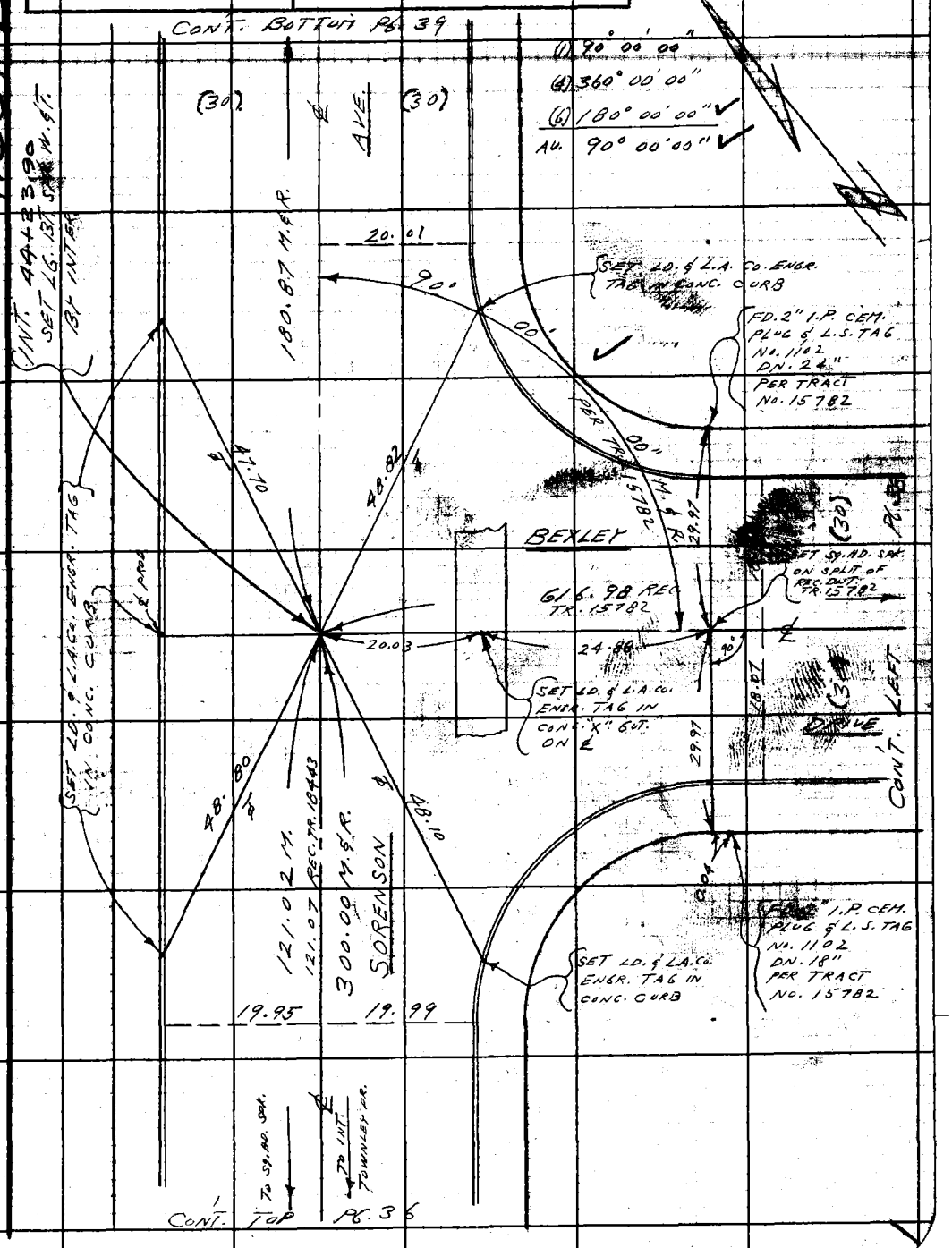

Note: Any Additions or Changes on This Sheet Must be Made or Circled in Red Ink With Date and Name of Person Making Change.

Do not extend notes this side of this line.

RETURN TO
LOS ANGELES COUNTY ENGINEER
700 LOS ANGELES COUNTY ENGINEERING BLDG.

76F3095 CE #247—3-57

RETURN TO
LOS ANGELES COUNTY ENGINEER
700 LOS ANGELES COUNTY ENGINEERING BLDG.

Note: Any Additions or Changes on This Sheet Must be Made or Circled in Red Ink With Date and Name of Person Making Change.

Do not extend notes this side of this line.

WS 37-B5

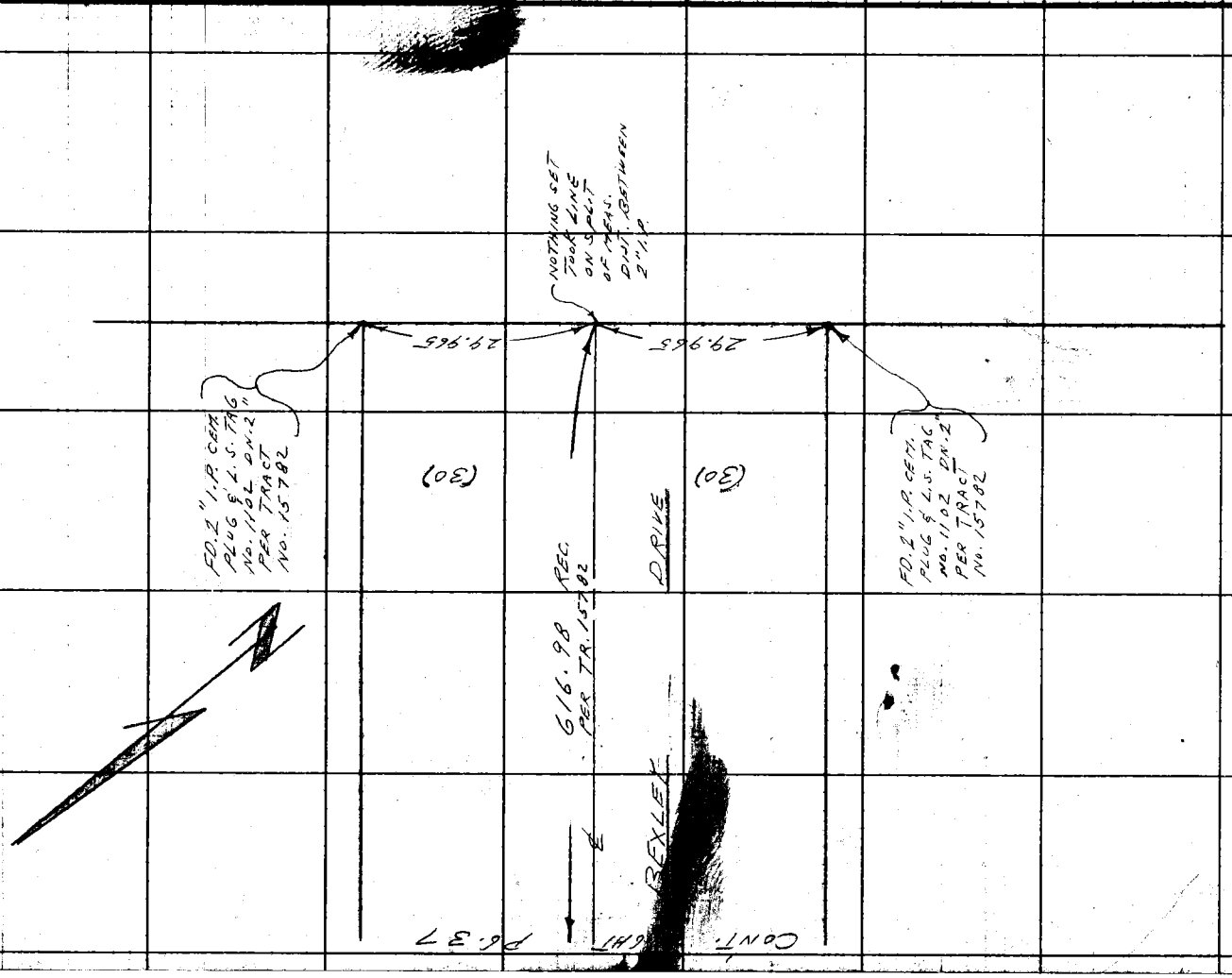

F.B. 2574 Pg 38

Notes Ck'd by Miller	Survey of Los Nietos S.D. 550-C
Map No.	IN 6253.00 Tape 0169 Std. 68
Office Work	Surveyed by L.L. BROWN
Checked	Notes L.L. BROWN Date 6-13-60
Date	Indexed H. E. OTT

F.B. 2574 Pg. 39

WS 37-135

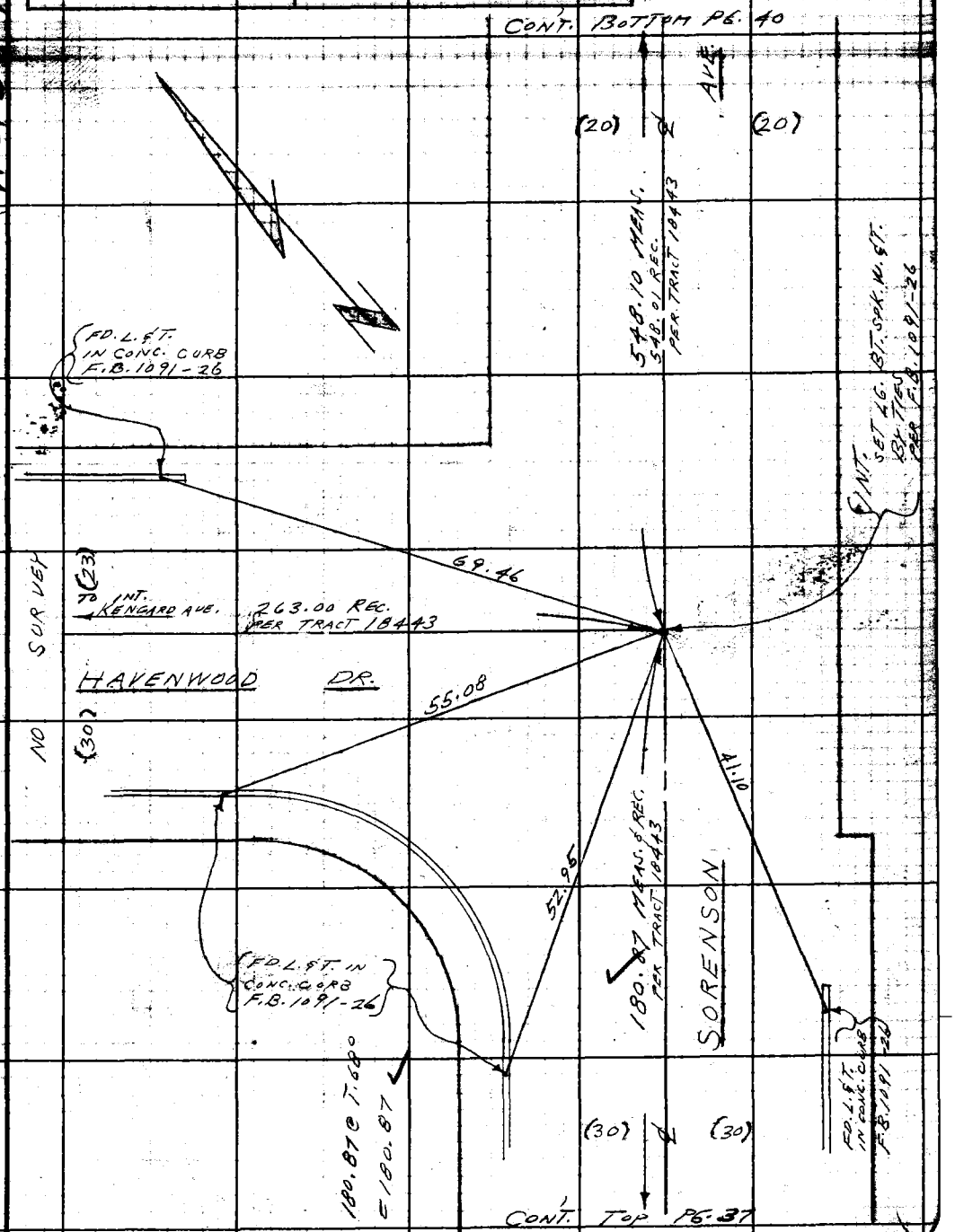

Note: Any Additions or Changes on This Sheet Must be Made or Changed in Red Ink With Date and Name of Person Making Change.

Do not extend notes this side of this line.

RETURN TO
LOS ANGELES COUNTY ENGINEER
700 LOS ANGELES COUNTY ENGINEERING BLDG.

763C #247—7-53

F.B. 2574 PG. 40

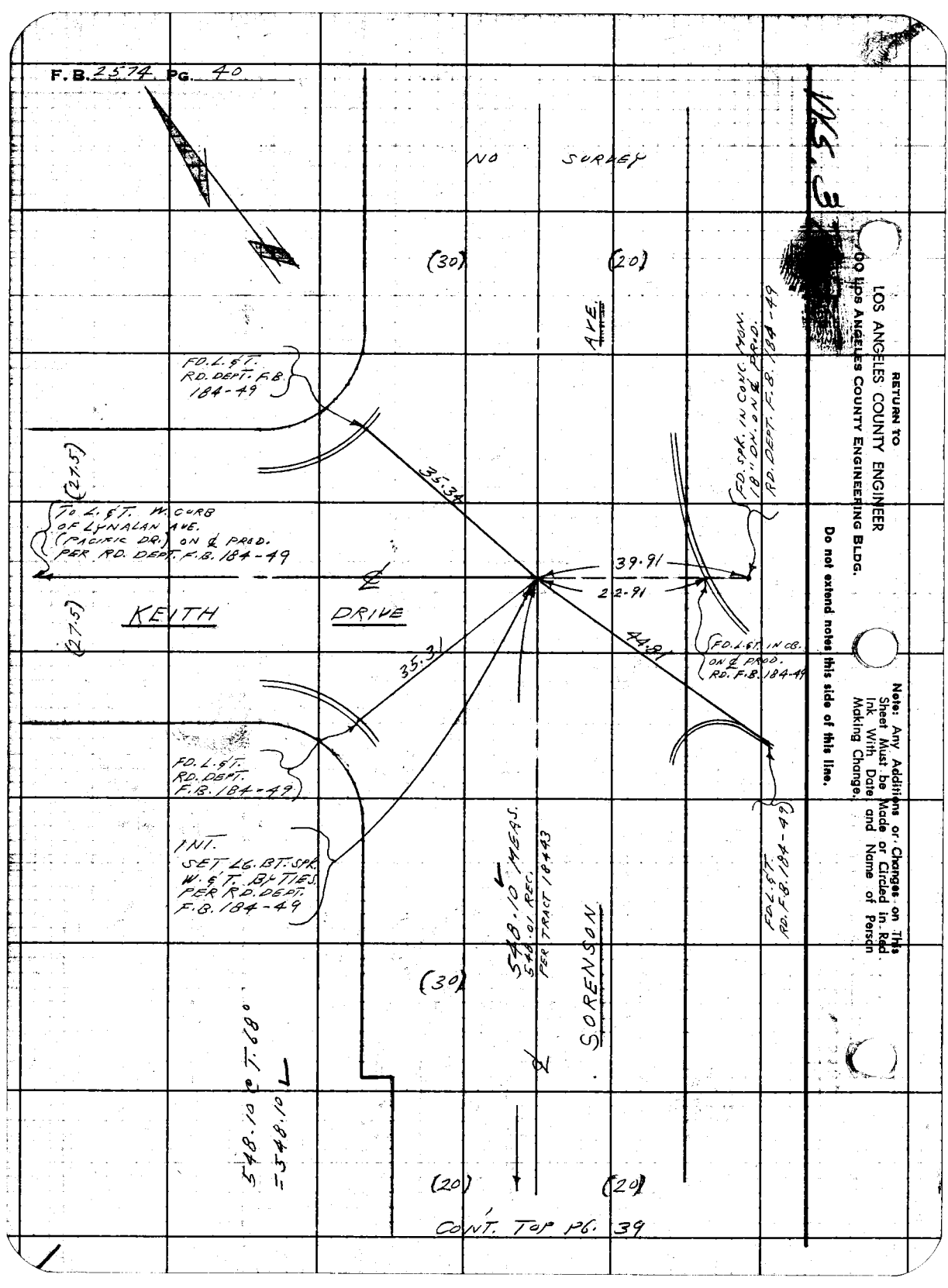

RETURN TO
LOS ANGELES COUNTY ENGINEER
00 LOS ANGELES COUNTY ENGINEERING BLDG.

Do not extend notes this side of this line.

Note: Any Additions or Changes on This Sheet Must be Made or Circled in Red Ink With Date and Name of Person Making Change.

Notes Ck'd by	Survey of Los Nietos SD #530-C E.B. 2574 Pg. 51
Map No.	JN 6253.00 Page 091 Std. 68 °F
Office Work	Surveyed by
Checked	Notes RJM Date 6/60
Date	Indexed H. E. Ott

JN 6253.00
LOS NIETOS S.D. #530
LINE "C"

IN
WASHINGTON BLVD
APPLEDALE AVENUE
ROSEHEDGE DRIVE
&
SORENSON AVENUE
FROM
CALOBAR AVENUE
TO
BEXLEY DRIVE

R.J. Mitchell	- Chf -	L.L. Brown
L.C. Smiley	- ⊼ -	Harington
M.L. Bustrum	- H.C. -	West
A. A. Martinez	- R.C. -	R Rodriguez

June 15-17, 1960 — June -

Station 1+00 to Station 22+30 — Station 22+30 to Station +

SEE FB 2574 - 5 to 50
FOR CENTERLINE
SURVEY

Note: Any Additions or Changes on This Sheet Must be Made or Circled in Red Ink With Date and Name of Person Making Change.
Do not extend this side of this line.
PLEASE RETURN TO
LOS ANGELES COUNTY ENGINEER
700 LOS ANGELES COUNTY ENGINEERING BLDG.
76F3098 S&E #247 11-58

PLEASE RETURN TO
LOS ANGELES COUNTY ENGINEER
700 LOS ANGELES COUNTY ENGINEERING BLDG.
Do not extend this side of this line.
Note: Any Additions or Changes on This Sheet Must be Made or Circled in Red Ink With Date and Name of Person Making Change.

#530-C

Notes Ck'd by	Survey of Los Nietos S.D.
Map No.	JN 6253.00 Tape 091 Std. 68 °F
Office Work	Surveyed by
Checked	Notes Smiley Tuesday
Date	Indexed B. E. OTT

F. B. 2574 Pg. 53

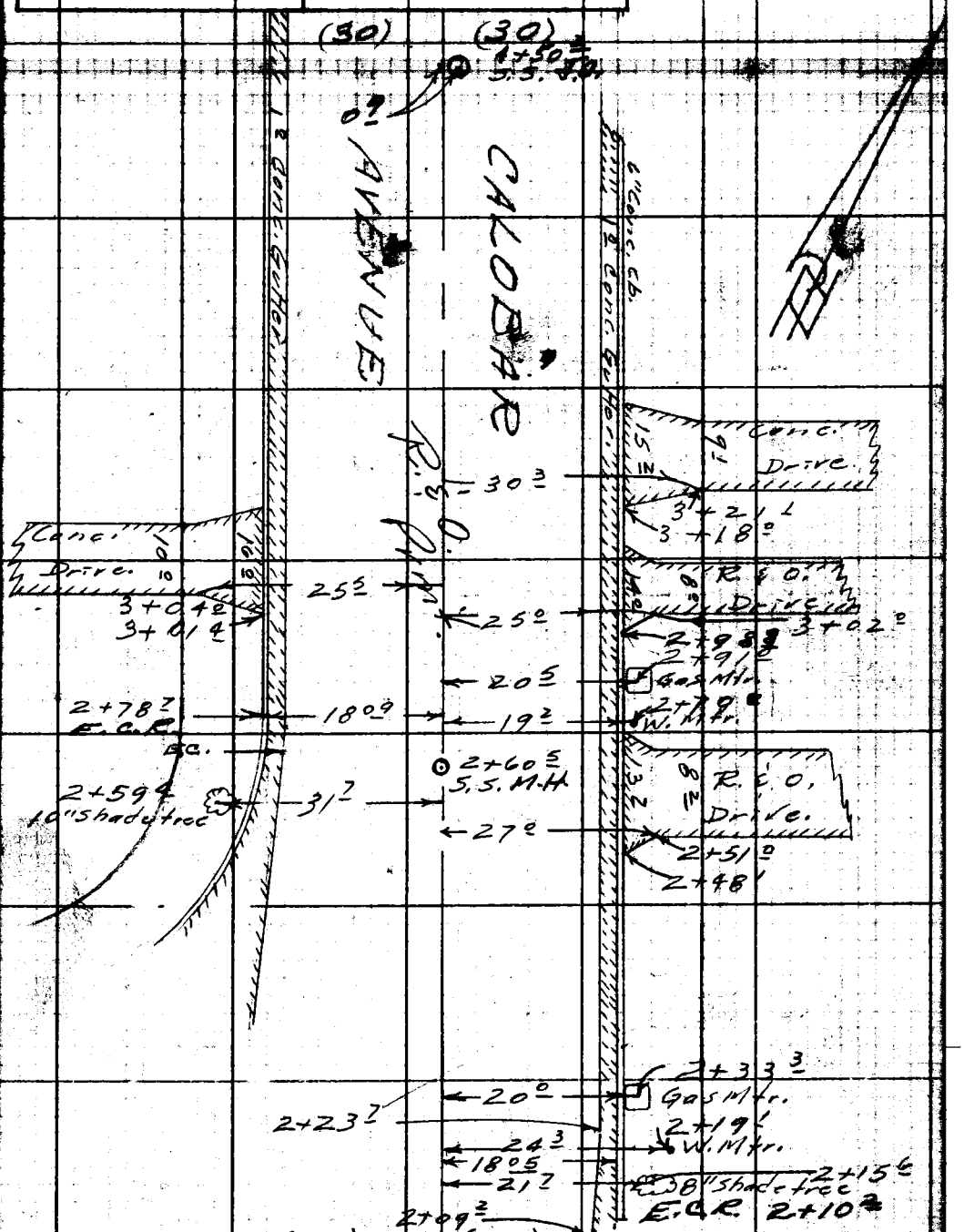

Note: Any Additions or Changes on This Sheet Must be Made or Circled in Red Ink With Date and Name of Person Making Change.

Do not extend this side of this line.

PLEASE RETURN TO
LOS ANGELES COUNTY ENGINEER
700 LOS ANGELES COUNTY ENGINEERING BLDG.

76F3093 S&E #247 11-58

Cont'd. fr. Left side Pg. 52

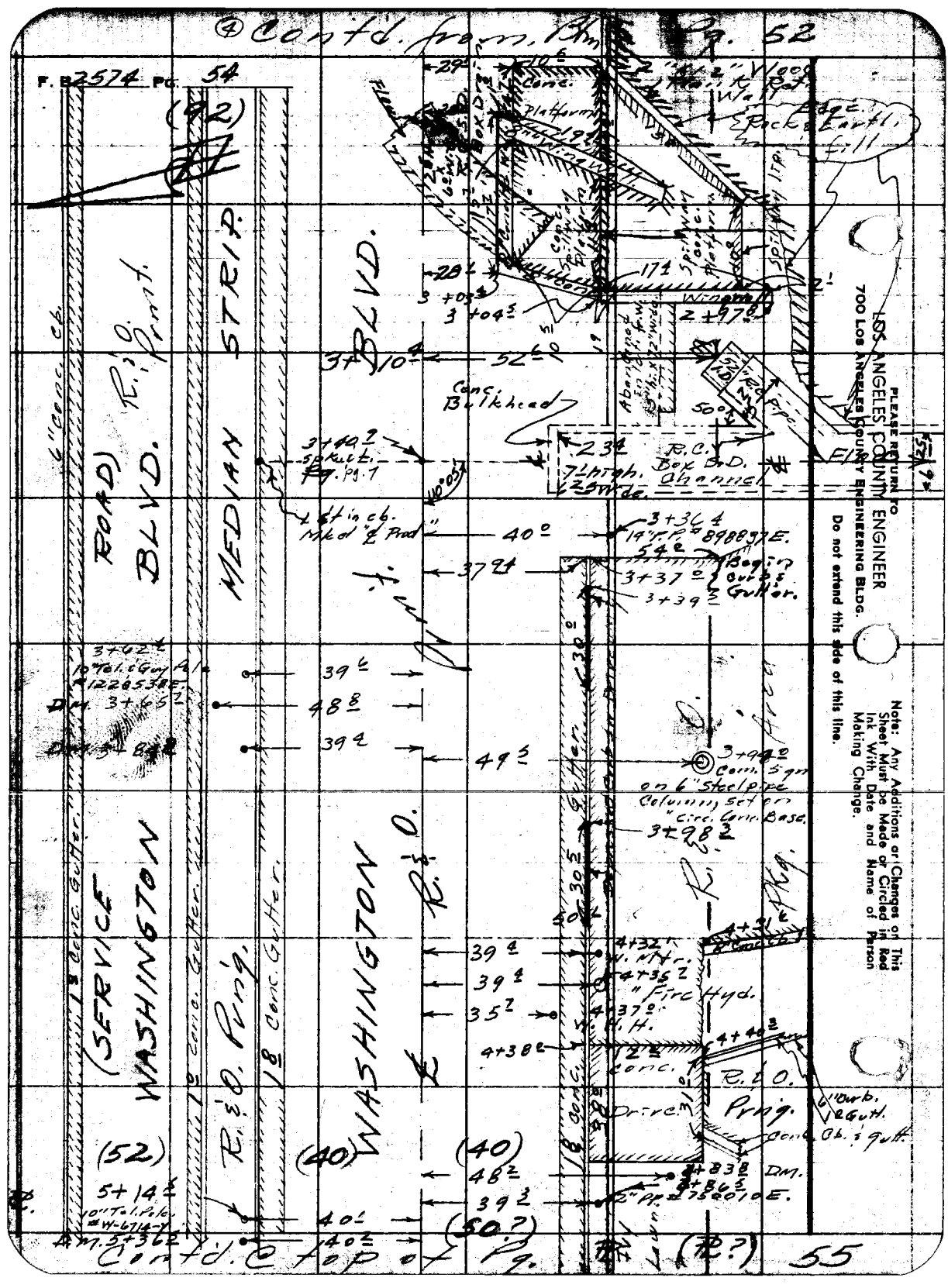

④ Contd. from Bk. Pg. 52
F. B. 2574 Pg. 54
(92)
Platform
Conc. Bulkhead
R.C. Box D.D. Channel
Begin Curb & Gutter.
Com. 5 gm on 6" Steel pipe Column, set on Circ. Conc. Base.
"Fire Hyd.
Drive
Conc. Ch. & Gutt.
(SERVICE ROAD) BLVD.
MEDIAN STRIP.
WASHINGTON BLVD.
R. & O. Prng.
(52)
(40)
(50?)
(R?)
Contd. ⓒ top of Pg. 55
PLEASE RETURN TO
LOS ANGELES COUNTY ENGINEER
700 LOS ANGELES COUNTY ENGINEERING BLDG.
Do not extend this side of this line.
Note: Any Additions or Changes on This Sheet Must be Made or Circled in Red Ink With Date and Name of Person Making Change.

Notes Ck'd by
Map No.
Office Work
Checked
Date

Survey of Los Nietos ...
JN 62338 Tape 091 Std 68 °F
Surveyed by N. F. MITCHELL
Notes M.B. Date 6/1/60
Indexed H. E. OTT

CONT'D FROM Pg 54

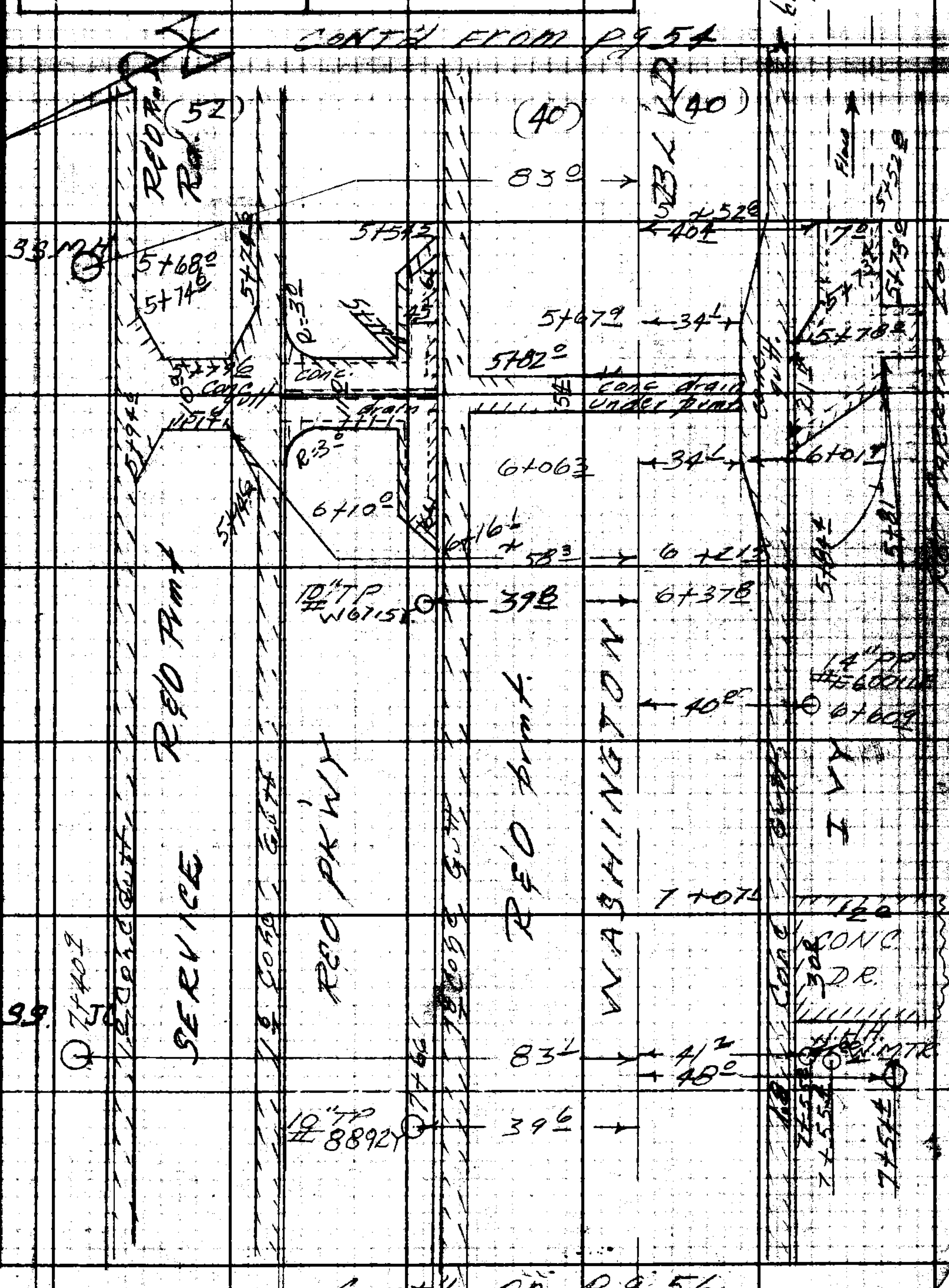

Cont'd On Pg 56

Note: Any Additions or Changes on This Sheet Must be Made or Circled in Red Ink With Date and Name of Person Making Change.

PLEASE RETURN TO
LOS ANGELES COUNTY ENGINEER
700 Los Angeles County Engineering Bldg.
Do not extend this side of this line.
76F309B SBE #247 11-56

F. B. 257 PG. 56

Cont'd From Pg. 55



Cont'd on Pg 57

PLEASE RETURN TO
LOS ANGELES COUNTY ENGINEER
700 Los Angeles County Engineering Bldg.
Do not extend this area at this time.

Note: Any Additions or Changes on This Sheet Must be Made or Circled in Red Ink With Date and Name of Person Making Change.

Notes Ck'd by
Map No.
Office Work
Checked
Date

Survey of HASKINGTON BLVD
IN 253.00 Tape 091 Std 68 °F
Surveyed by R. I. MITCHELL
Notes MLTS Date 6/60
Indexed H. E. OTT

Contd on Pg 56

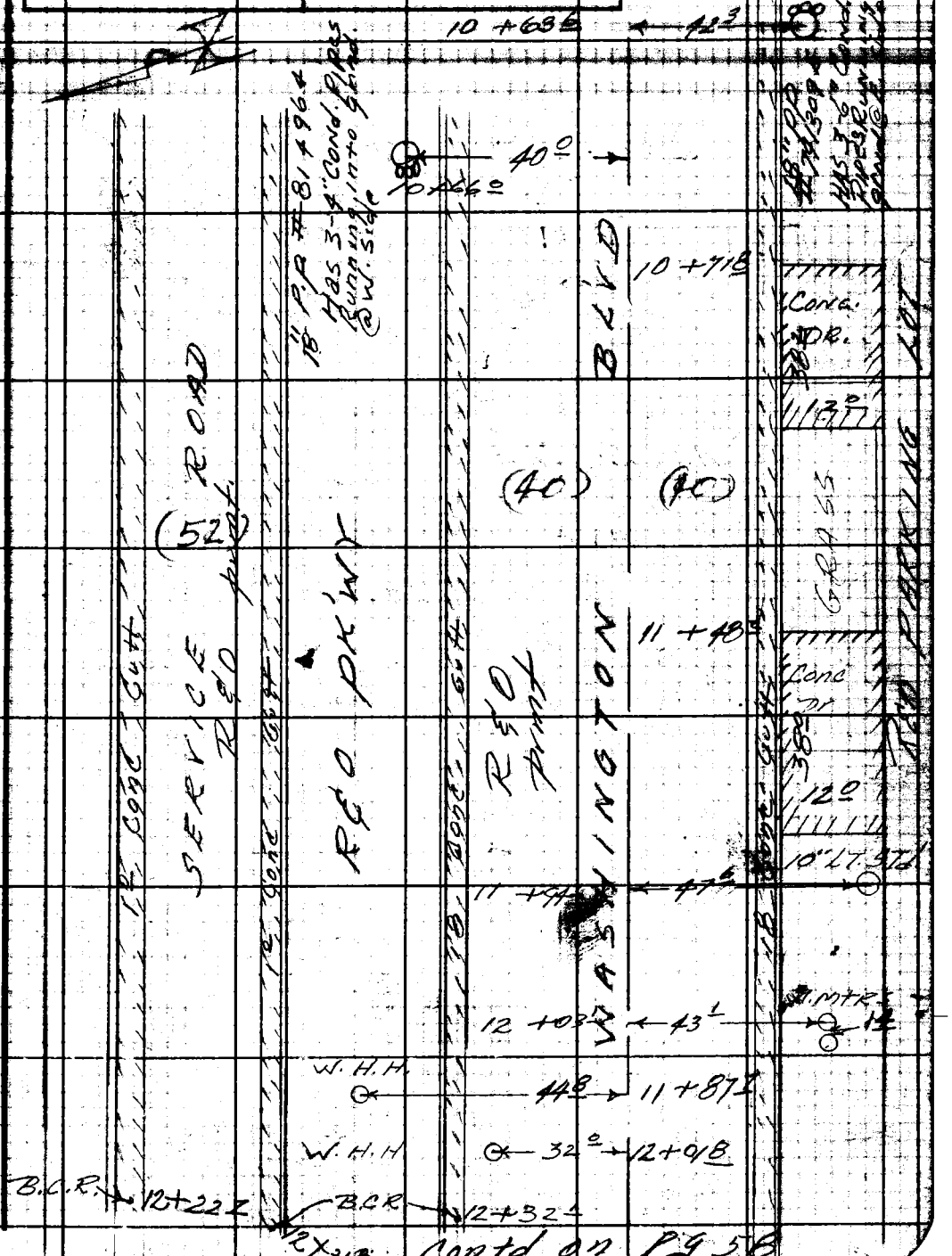

Note: Any Additions or Changes on this Sheet Must be Made or Circled in Red Ink With Date and Name of Person Making Change.

Do not extend this side of this line.

PLEASE RETURN TO
LOS ANGELES COUNTY ENGINEER
700 LOS ANGELES COUNTY ENGINEERING BLDG.

76F3098 S&E #247 11-58

F.B. 2574 PG. 58

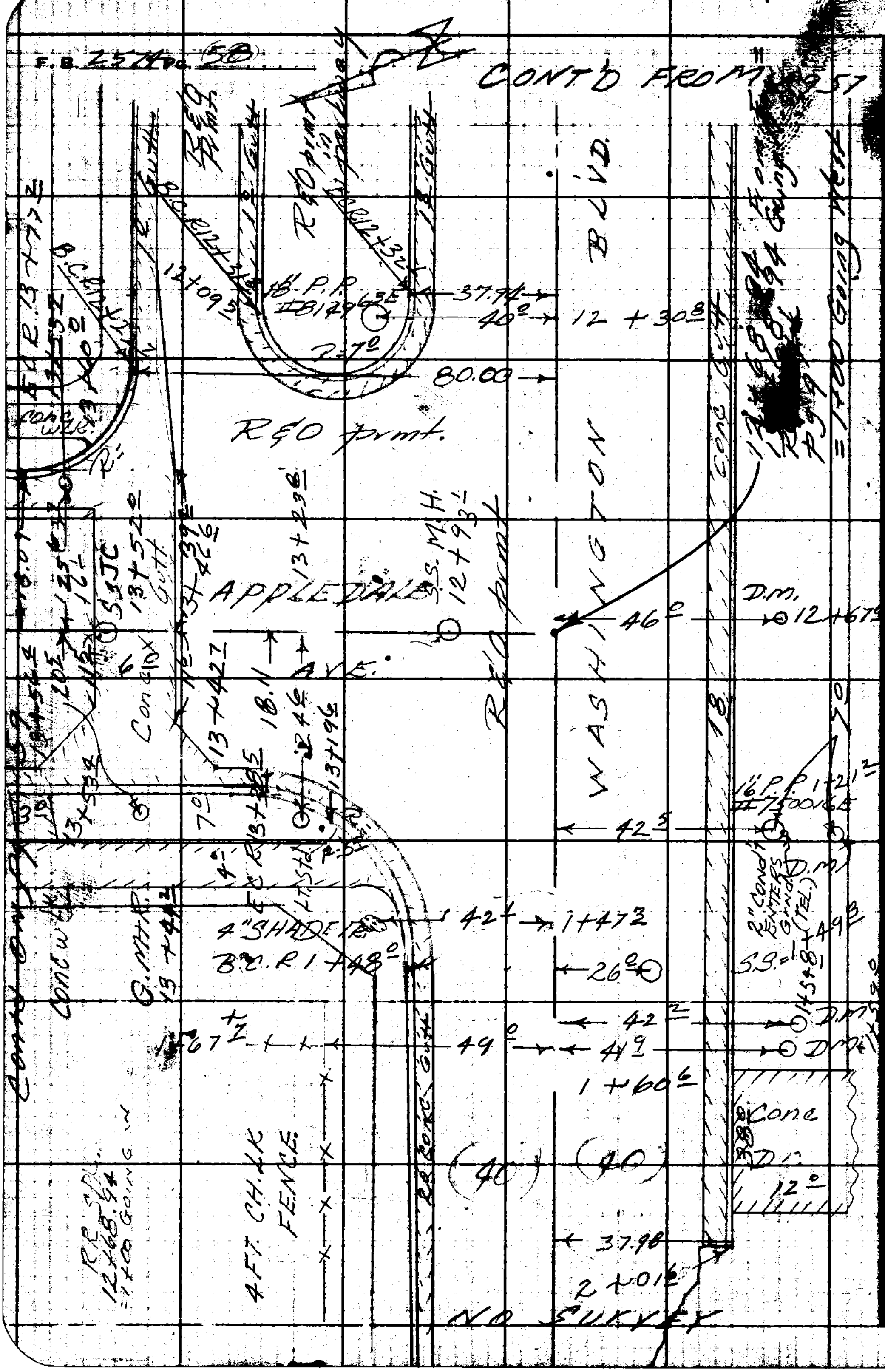

PLEASE RETURN TO
LOS ANGELES COUNTY ENGINEER
700 LOS ANGELES COUNTY ENGINEERING BLDG.

Do not extend this side of this line.

Note: Any Additions or Changes on This Sheet Must be Made or Circled in Red Ink With Date and Name of Person Making Change.

Note: Any Additions or Changes on This Sheet Must be Made or Circled in Red Ink With Date and Name of Person Making Change.

Do not extend notes this side of this line.

RETURN TO
LOS ANGELES COUNTY ENGINEER
700 LOS ANGELES COUNTY ENGINEERING BLDG.

76F3098 CE #247—3-57

Survey of Los Nietos SD #530 C 2514 59
IN 6233.00 Zone 091 Std 68 RF
Surveyed by E. J. MITCHELL
Notes MLB Date 6/80
Indexed H. E. OTT

Contd on Pg 60

(30) (30)

15+04.0 — 15+02.7

G. MTR. — 20.6 — 20.6 — G. MTR.

14+94.2 — 14+87.3

14+74.4 — 21.6 — 6" SHADE TR.

CONC WLK — CONC CB — 1.3 — 1.3 — 1.3 — 1.3

REO DR. — 14+51.5 — 14+46.6 — 4.0

AVE. REO Point — 1.3 Conc. gutter — 1.3 Conc. gutter

6" SHADE TR. — 21.6 — 14+38.6

G. MTR. — 20.5 — 14+33.2

20.6 — G. MTR. 14+30.3

W. MTRS — 1.5 — 19.1 — 19.1 — 14+19.3

4.0 — 1.5 W. MTRS 14+12.9

14+ — 19.6

G. MTR. — 20.6 — 14+08.4

15" SHADE TR. — 21.7 — 14+02.5

(30) (30)

13+93.2

REO DR. — 13+76.5 — 20.4 — 13+85.5 W. MTR

V.H.H W. MTR — 21.5 — 13+70.7

8" SHADE TR. — 19.2 — 13+68.0

18.09 — ECR 13+77.2

21.3 — 13+68.5

Contd From Pg 58 Left


F.B. 2574 Pg. (60)
Contd on pg 61
16+65.5
16+64.8
20.8
4" SHADE TR.
B.C.R. 16+63.3
20.4
(30)
G. MTR. 16+57.8
G. MTR.
16+53.0
21.8
F. HYD 16+51.4
16+48.6
18.02
B.C.R. 16+49.8
CONC WLK.
CONC DR.
4.0
16+28.0
18.8
16+32.2
16+34.0
16+26.9
W. MTRS 16+25.8
R&O DR.
R&O Pmt.
GREYFORD
16+07.4
4" SHADE TR.
21.3
15+96.0
G. MTR. 15+90.6
20.5
15.2
15+85.2
St Lt Std #953983E
15+76.0
20.7
15+76.4
18.05
18.07
BCR = 15+66.5
G. MTR.
20.3
15+61.2
21.1
4" SHADE TR. 15+64.4
15+51.3
15+52.8
20.6
G. MTR.
APPLEDALE
(30)
(30)
15+29.0
15+28.5
4.0
W. MTRS 15+23.1
19.1
19.9
6" SHADE TR.
W. MTRS 15+22.8
Contd from pg 59
RETURN TO
LOS ANGELES COUNTY ENGINEER
700 LOS ANGELES COUNTY ENGINEERING BLDG.
Do not extend notes this side of this line.
Note: Any Additions or Changes on This Sheet Must be Made or Circled in Red Ink With Date and Name of Person Making Change.

Notes Ck'd by	Survey of Los Nietos SD#[illegible]-C
Map No.	IN 6253.00 Tape .091 Std 68 °F
Office Work	Surveyed by R. J. MITCHELL
Checked	Notes MLB Date 6/60
Date	Indexed H. E. OTT

1574 61

Contd on pg 65



Note: Any Additions or Changes on This Sheet Must be Made or Circled in Red Ink With Date and Name of Person Making Change.

Do not extend notes this side of this line.

RETURN TO
LOS ANGELES COUNTY ENGINEER,
700 LOS ANGELES COUNTY ENGINEERING BLDG.

76F309S CE #247—3-57

F. B. 2574 Pg. 62

RETURN TO
LOS ANGELES COUNTY ENGINEER
700 ... LOS ANGELES COUNTY ENGINEERING BLDG.

Do not extend notes this side of this line.

Note: Any Additions or Changes on This Sheet Must be Made of Circled in Red Ink With Date and Name of Person Making Change.

Notes Ck'd by	Survey of [illegible]
Map No.	IN 625300 Page 091 Std. 68 °F
Office Work	Surveyed by R. J. MITCHELL
Checked	Notes MLB. Date 6/60
Date	Indexed H. E. OTT

Contd on page 65



Note: Any Additions or Changes on this Sheet Must be Made or Circled in Red Ink With Date and Name of Person Making Change.

Do not extend this side of this line.

PLEASE RETURN TO
LOS ANGELES COUNTY ENGINEER
700 Los Angeles County Engineering Bldg.

75F3098 S&E #247 11-60

F. B 2574 PG. 64

PLEASE RETURN TO
LOS ANGELES COUNTY ENGINEER
700 Los Angeles County Engineering Bldg.

Do not extend this side of this line.

Note: Any Additions or Changes on This Sheet Must be Made or Circled in Red Ink With Date and Name of Person Making Change.

Notes Ck'd by	Survey of Los Angeles SD #530-C	F. B. 2574 Pg. 63
Map No.	IN 6233.00 Tape 091 Std 68 °F	
Office Work	Surveyed by R. J. MITCHELL	
Checked	Notes R. J. MITCHELL Date 6/60	
Date	Indexed H. E. OTT	

Contd on page 66

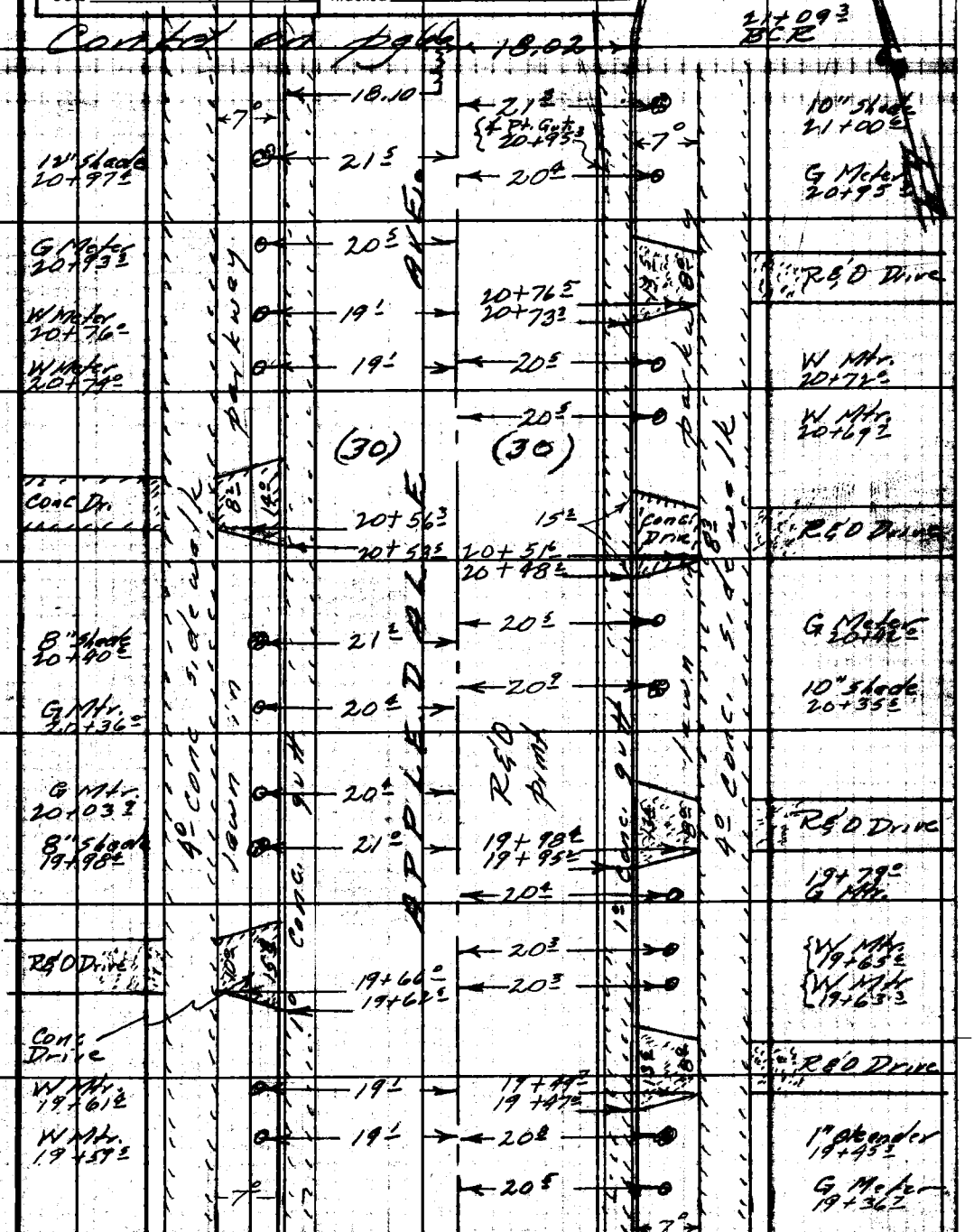

Contd from page 63

Note: Any Additions or Changes on this Sheet Must be Made or Circled in Red Ink With Date and Name of Person Making Change.

Do not extend this side of this line.

PLEASE RETURN TO
LOS ANGELES COUNTY ENGINEER
700 LOS ANGELES COUNTY ENGINEERING BLDG.

76F3098 SAE #247 11-58

F. B. 2574 PG. 66

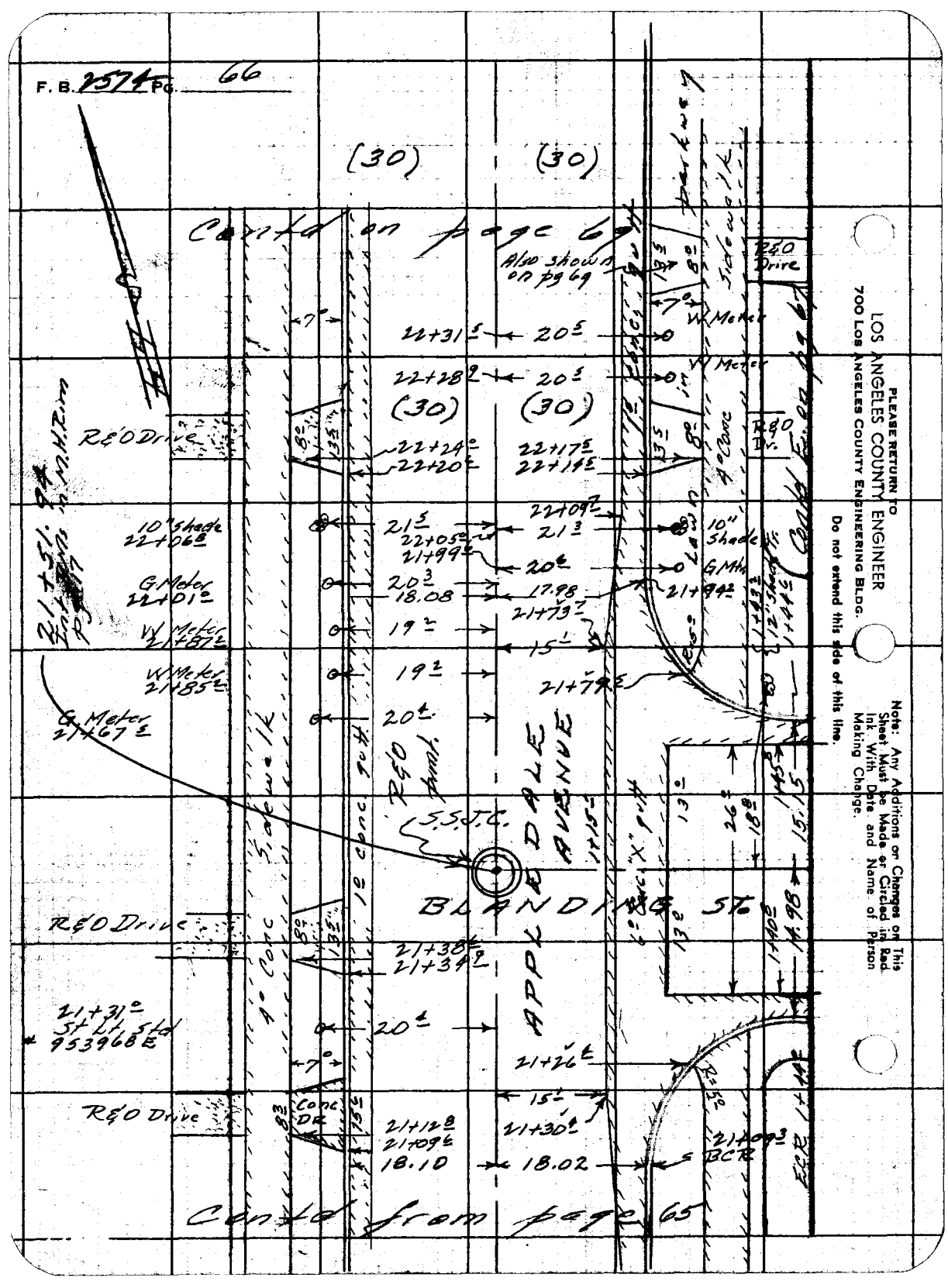

PLEASE RETURN TO
LOS ANGELES COUNTY ENGINEER
700 LOS ANGELES COUNTY ENGINEERING BLDG.

Do not extend this side of this line.

Note: Any Additions or Changes on This Sheet Must be Made or Circled in Red Ink With Date and Name of Person Making Change.

Notes Ck'd by	Survey of Los Nietos SD #530 C
Map No.	IN 6253.00 Tape 091 Std 68 °F
Office Work	Surveyed by R. J. MITCHELL
Checked	Notes R. J. MITCHELL Date 6/60
Date	Indexed H. E. OTT

F.B. 1574 Pg. 67

Contd on page 69

21+31.94 Going N
1+00 Going E
PMS in MH Rim
pg 17 & pg 66

Contd from page 66

1+44.6 ECR

Lawn ~ No other Improvements

1° conc. gutt

R&D print.

BLANDING

STREET

15.15

14.98

Ang. Pt. Gutt.

1+59.8

1+59.5

1° conc. gutt

Lawn ~ No other Improvements

1+44.0 ECR

No Survey Going East

Contd from page 65

Note: Any Additions or Changes on This Sheet Must be Made or Circled in Red Ink With Date and Name of Person Making Change.

Do not extend this side of this line.

PLEASE RETURN TO
LOS ANGELES COUNTY ENGINEER
700 LOS ANGELES COUNTY ENGINEERING BLDG.

76F309S S&E #247 11-58

Notes Ck'd by	Survey of LOS NIETOS S.D. 530-0
Map No.	JN [illegible] Tape [illegible] Std 5° °F
Office Work	Surveyed by L. L. BROWN
Checked	Notes P. HARRINGTON Date 6-14-00
Date	Indexed M. E. OTT

F. B. 2574 Pg. 69

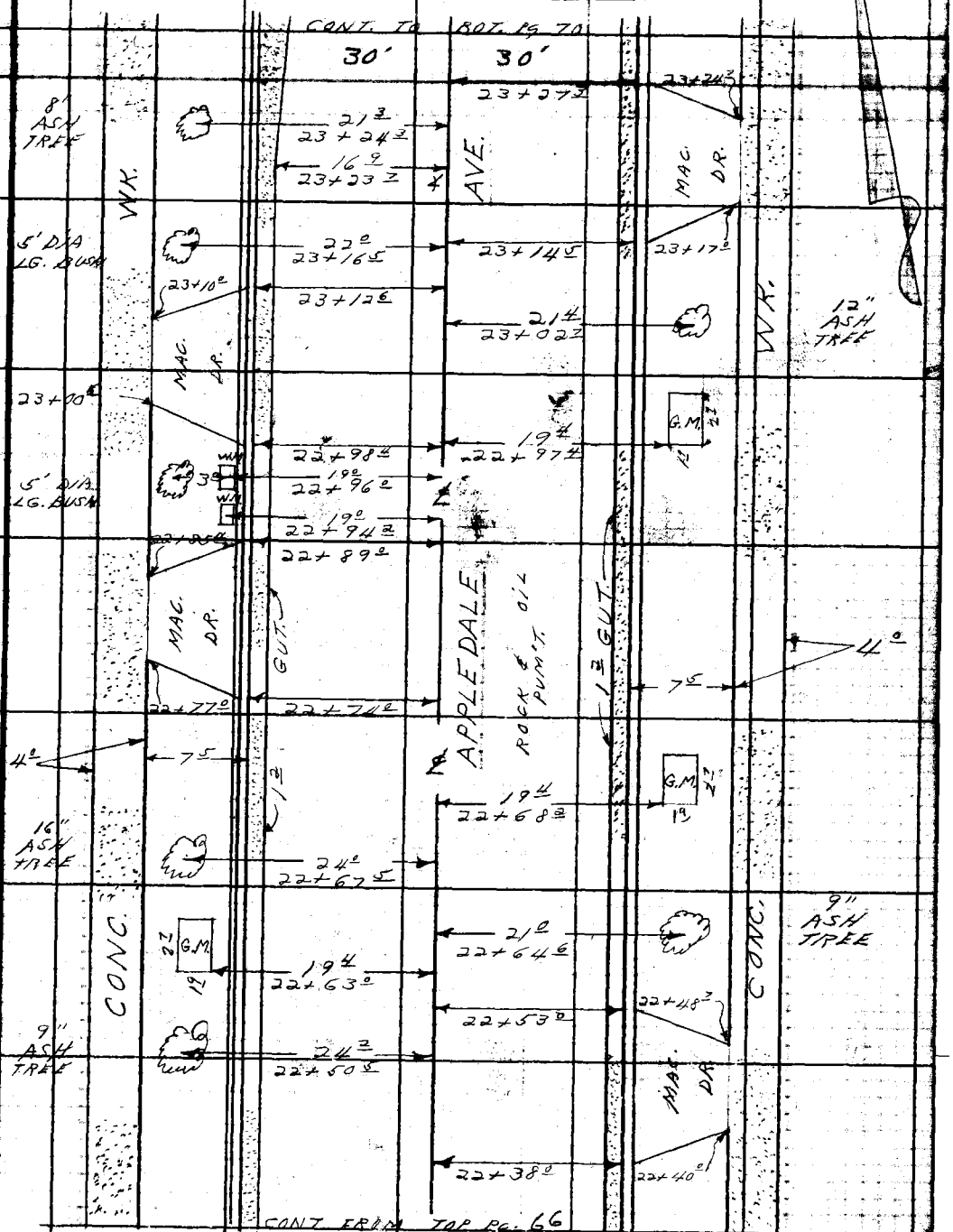

Note: Any Additions or Changes on this Sheet Must be Made or Circled in Red Ink With Date and Name of Person Making Change.

PLEASE RETURN TO
LOS ANGELES COUNTY ENGINEER
700 LOS ANGELES COUNTY ENGINEERING BLDG.
Do not extend this side of this line.

76F309S S&E #247 11-58

F. B. 2574 PG. 20

CONT. TO BOT. PG. 71

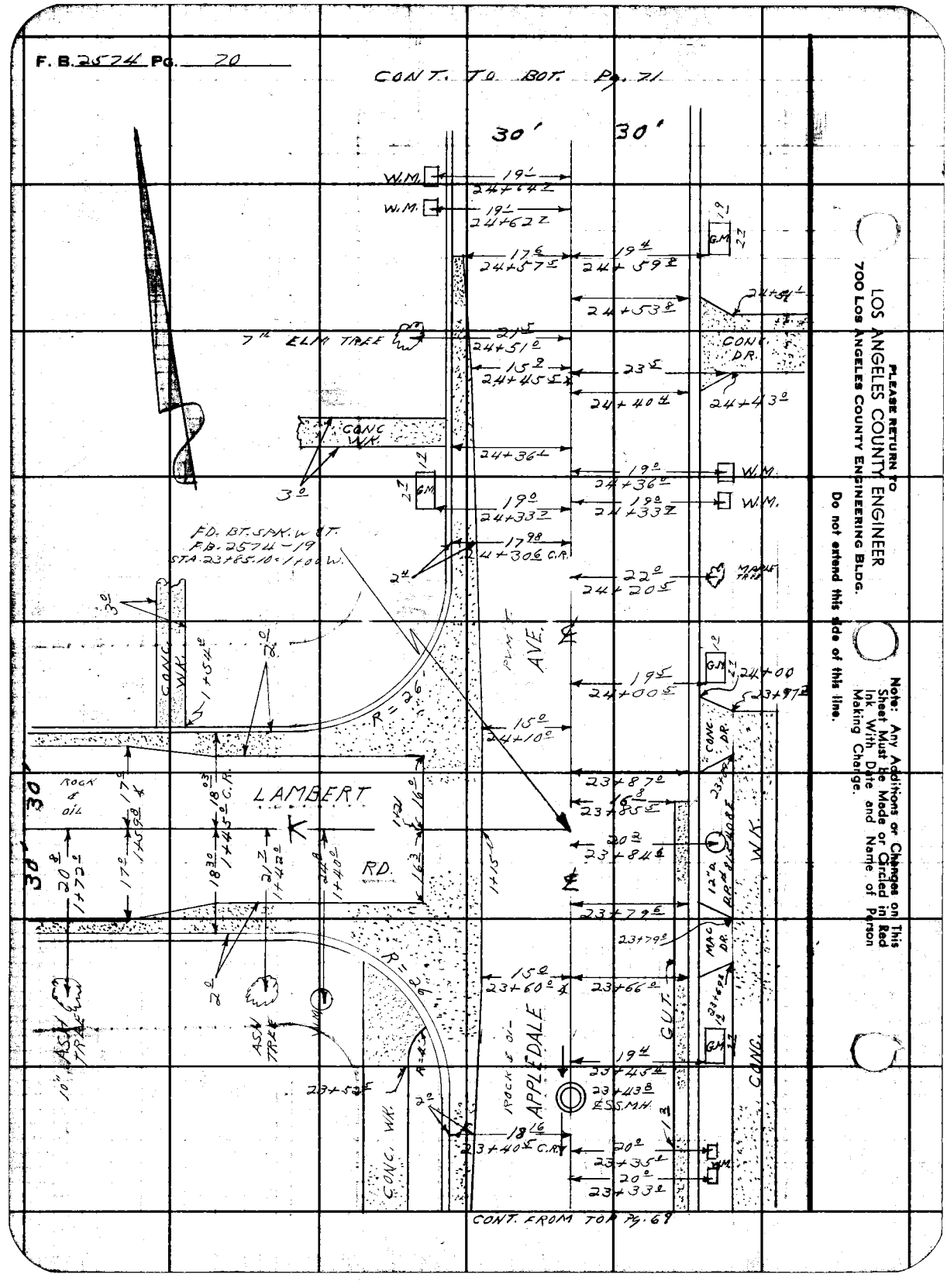

CONT. FROM TOP PG. 69

PLEASE RETURN TO
LOS ANGELES COUNTY ENGINEER
700 LOS ANGELES COUNTY ENGINEERING BLDG.
Do not extend this side of this line.

Note: Any Additions or Changes on This Sheet Must be Made or Circled in Red Ink With Date and Name of Person Making Change.

Notes Ck'd by	Survey of LOS NIETOS SD #530-C
Map No.	JN [illegible] Tape [illegible] Std [illegible] °F
Office Work	Surveyed by L. L. BROWN
Checked	Notes [illegible] Date [illegible]
Date	Indexed H. E. OTT

F. B. [illegible] Pg. [illegible]

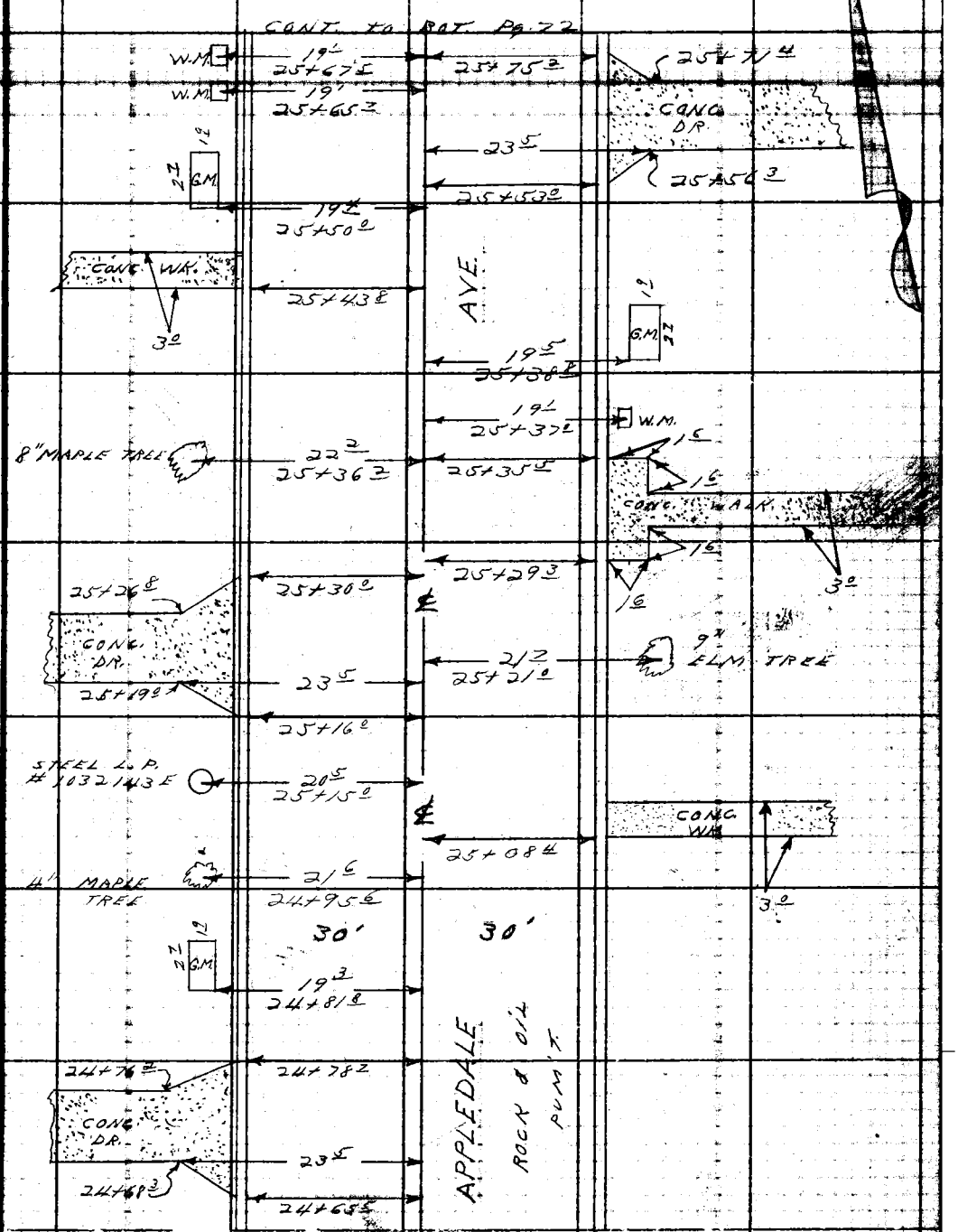

Note: Any Additions or Changes on This Sheet Must be Made or Circled in Red Ink With Date and Name of Person Making Change.

Do not extend this side of this line.

PLEASE RETURN TO
LOS ANGELES COUNTY ENGINEER
700 LOS ANGELES COUNTY ENGINEERING BLDG.

76F3095 S&E #247 11-58

F.B. 2574 Pg. 72

CONT. TO RT. OF Pg. 73

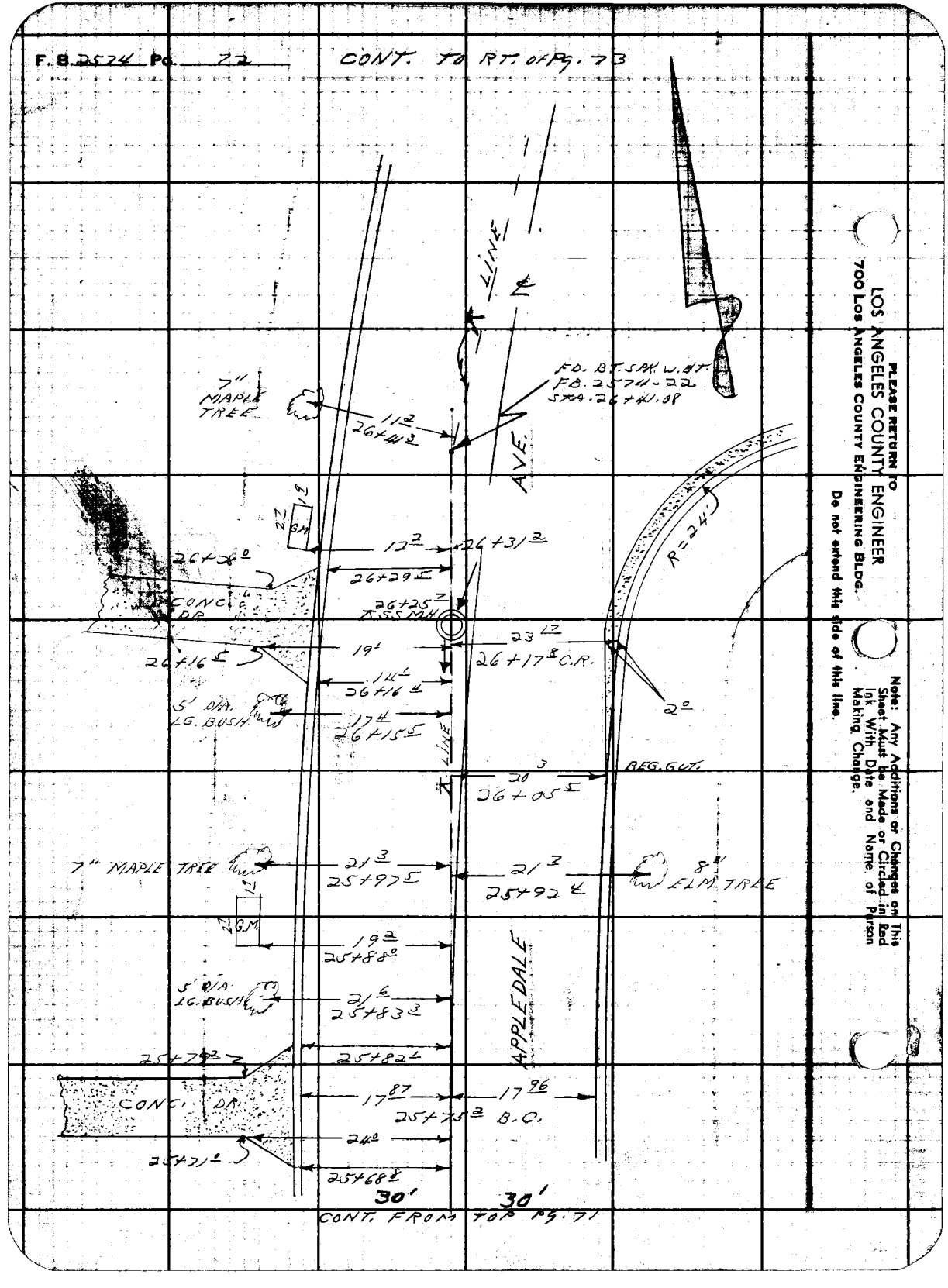

PLEASE RETURN TO
LOS ANGELES COUNTY ENGINEER
700 Los Angeles County Engineering Bldg.
Do not extend this side of this line.

Note: Any Additions or Changes on This Sheet Must be Made or Circled in Red Ink With Date and Name of Person Making Change.

Notes Ck'd by	Survey of [illegible]
Map No.	JN 6253 [illegible] Tape 0/65 Std [illegible] °F
Office Work	Surveyed by [illegible]
Checked	Notes [illegible] Date 6-17-60
Date	Indexed H. E. OTT

F. B. [illegible] PG. [illegible]

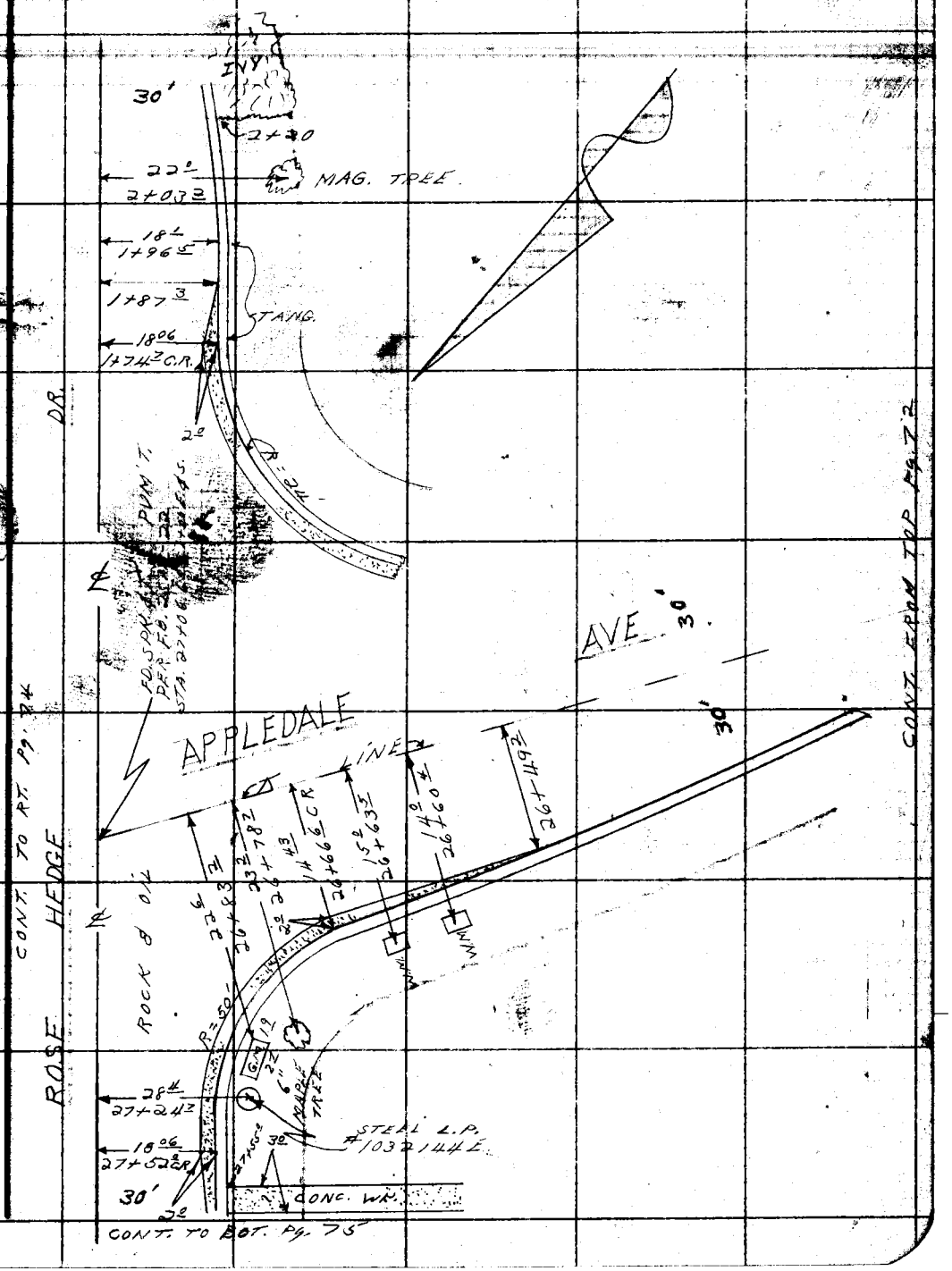

Note: Any Additions or Changes on This Sheet Must be Made or Circled in Red Ink With Date and Name of Person Making Change.

PLEASE RETURN TO
LOS ANGELES COUNTY ENGINEER
700 LOS ANGELES COUNTY ENGINEERING BLDG.
Do not extend this [illegible] of this line.

F. B. 2574 PG. 74

PLEASE RETURN TO
LOS ANGELES COUNTY ENGINEER
700 Los Angeles County Engineering Bldg.
Do not extend this side of this line.

Note: Any Additions or Changes on This Sheet Must be Made or Circled in Red Ink With Date and Name of Person Making Change.

Notes Ck'd by	Survey of LOS NIETOS S.D. # 570-C
Map No.	JN 6253 Tape 0160 Std 68
Office Work	Surveyed
Checked	Notes P. H. Date 6-20-60
Date	Indexed H. E. OTT

F. B. Pg.



Note: Any Additions or Changes on This Sheet Must be Made or Circled in Red Ink With Date and Name of Person Making Change.

PLEASE RETURN TO
LOS ANGELES COUNTY ENGINEER
700 LOS ANGELES COUNTY ENGINEERING BLDG.
Do not extend this side of this line.

PLEASE RETURN TO
LOS ANGELES COUNTY ENGINEER
700 LOS ANGELES COUNTY ENGINEERING BLDG.

Note: Any Additions or Changes on This Sheet Must be Made or Circled in Red Ink With Date and Name of Person Making Change.

Do not extend this side of this line.

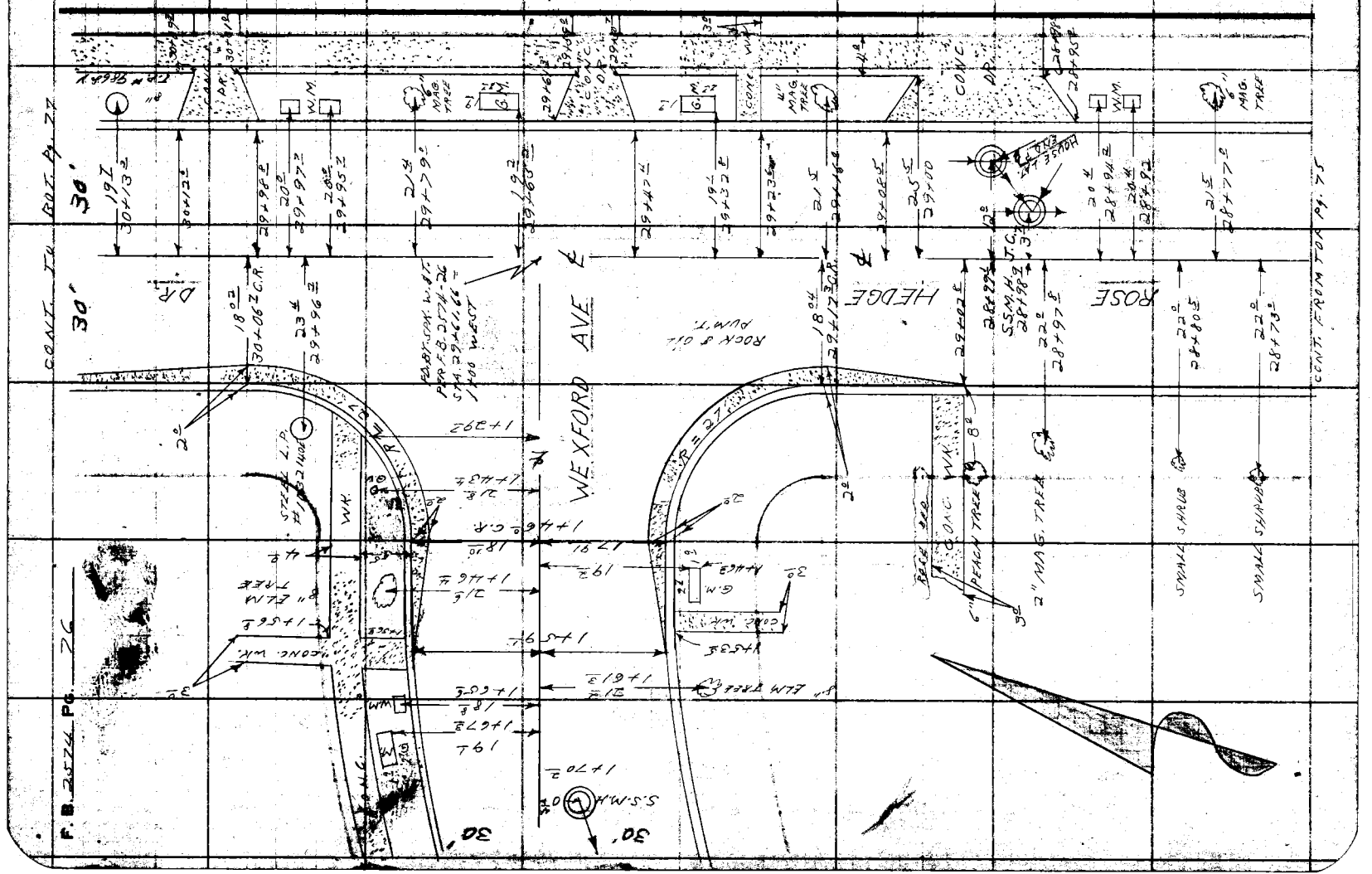

Notes Ck'd by	Survey of [illegible]
Map No.	JN 6253 [illegible] Tape 0100 Std 03 °F
Office Work	Surveyed by L. L. BROWN
Checked	Notes R.H. Date 6-[illegible]-60
Date	Indexed H. E. OTT

F. B. [illegible] Pg. [illegible]

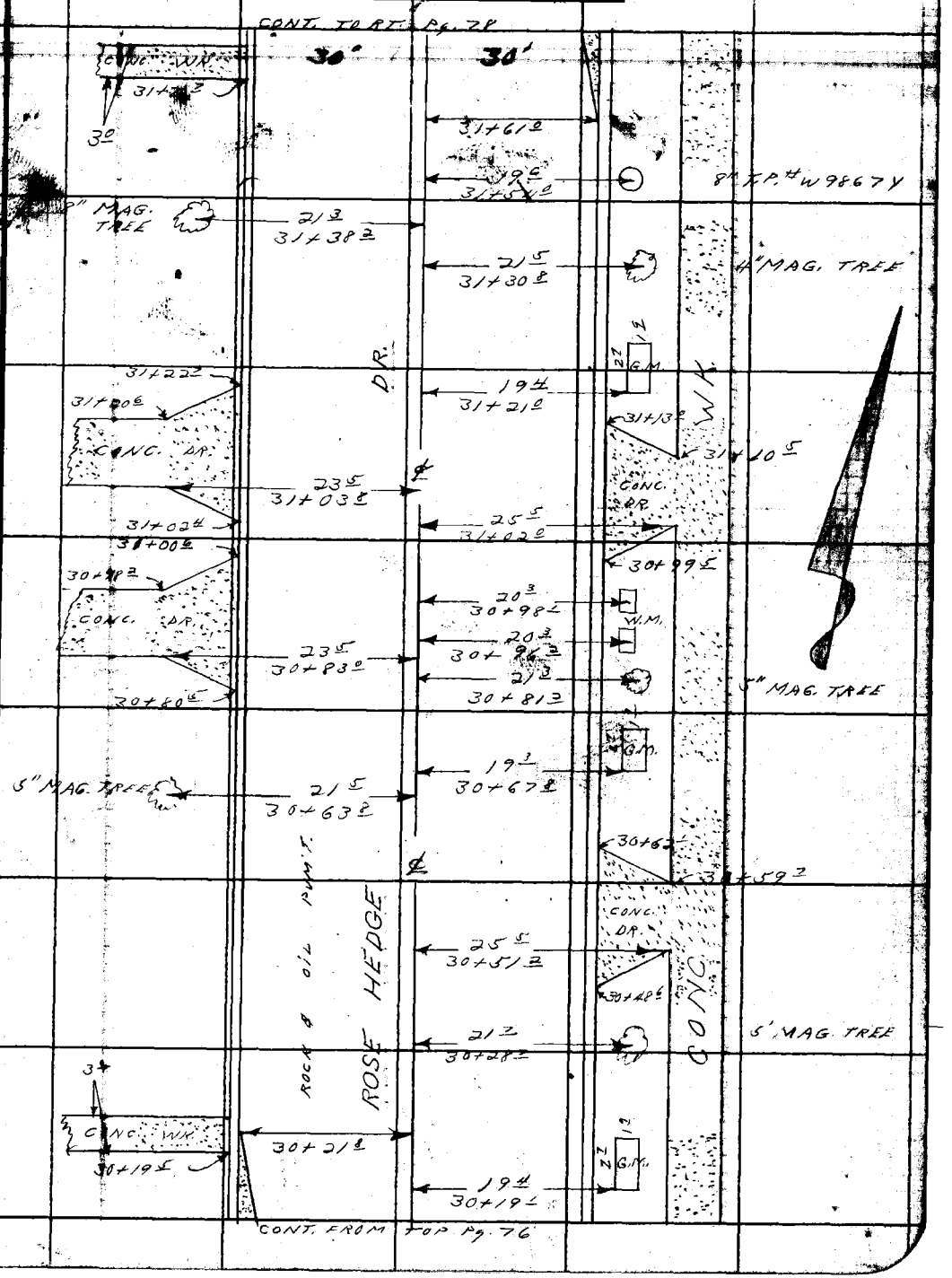

Note: Any Additions or Changes on this Sheet Must be Made or Circled in Red Ink With Date and Name of Person Making Change.

Do not extend this side of this line.

PLEASE RETURN TO
LOS ANGELES COUNTY ENGINEER
700 LOS ANGELES COUNTY ENGINEERING BLDG.

76F3098 S&E #247 1-56

F. B. 2574 PG. 78

PLEASE RETURN TO
LOS ANGELES COUNTY ENGINEER
700 LOS ANGELES COUNTY ENGINEERING BLDG.

Do not extend this side of this line.

Note: Any Additions or Changes on This Sheet Must be Dated or Circled in Red Ink With Date and Name of Person Making Change.

PLEASE RETURN TO
LOS ANGELES COUNTY ENGINEER
700 LOS ANGELES COUNTY ENGINEERING BLDG.

Do not extend this side of this line.

Note: Any Additions or Changes on This Sheet Must be Made or Circled in Red Ink With Date and Name of Person Making Change.

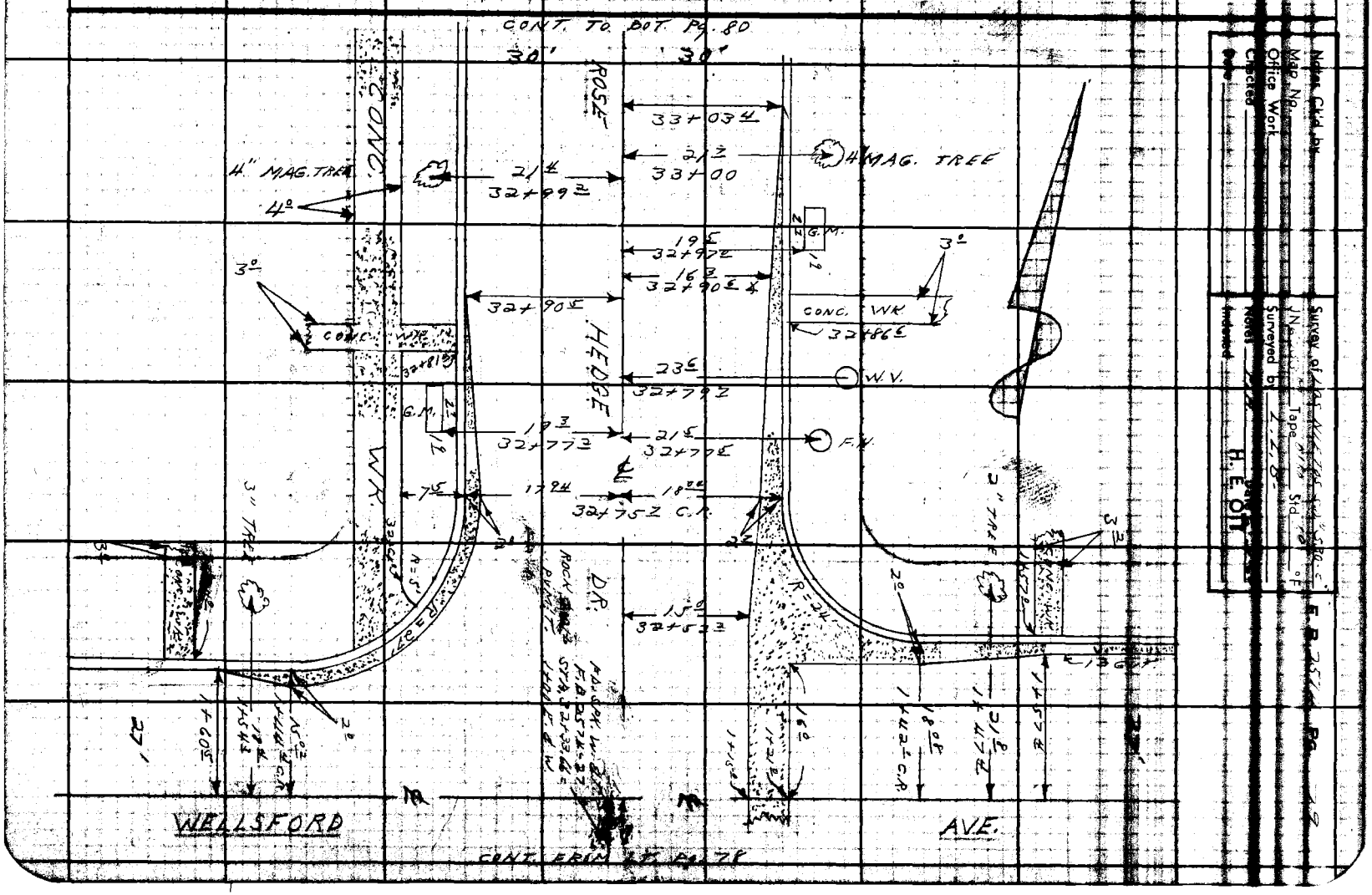

F.B. 2574 PG. 80 CONT. TO BOT. Pg. 81

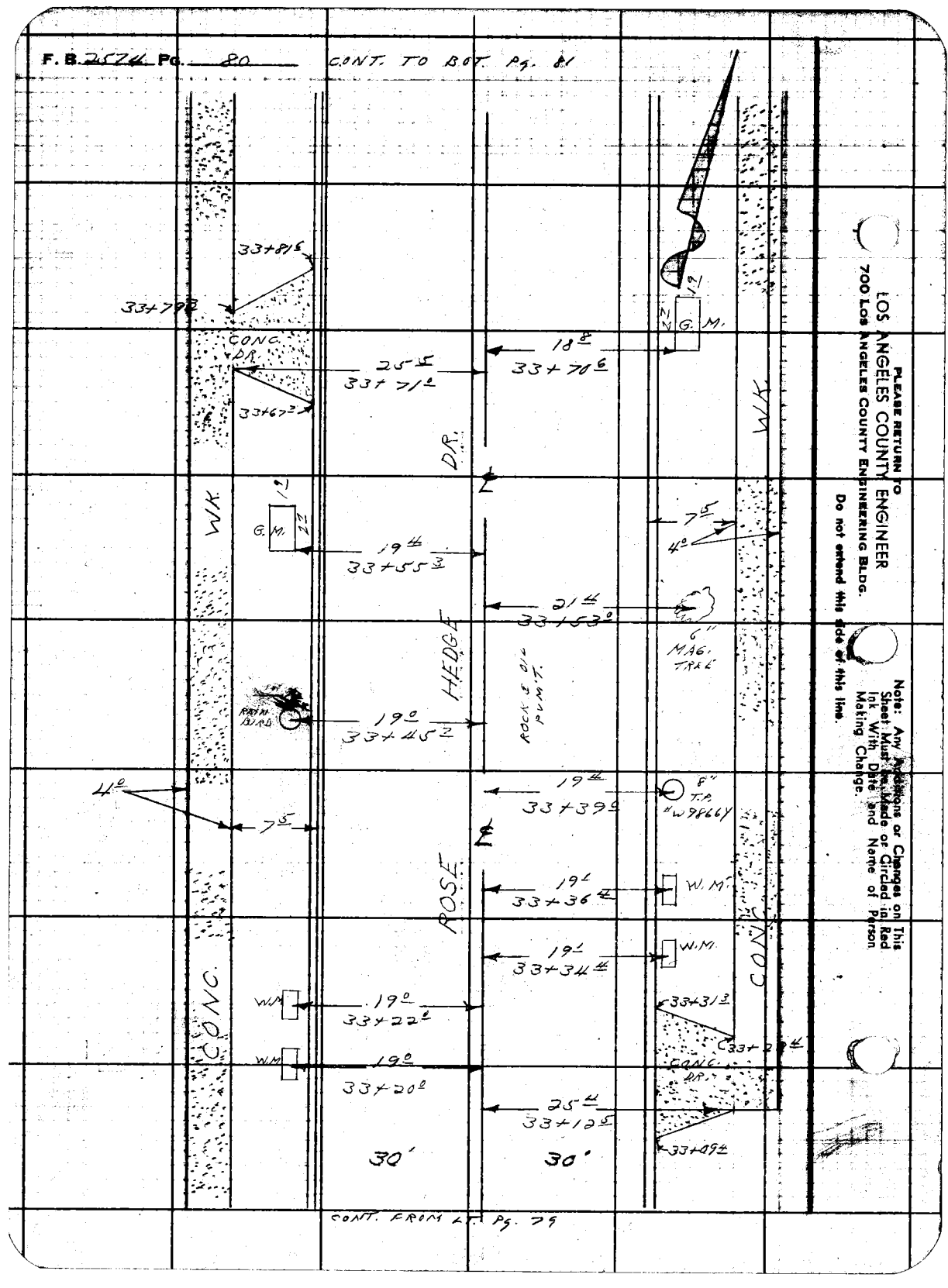

Notes Ck'd by	Survey of LOS NIETOS S.D. #530-C
Map No.	JN 6253 Tape 014 Std 68
Office Work	Surveyed by
Checked	Notes P. H. Date 6-21-61
Date	Indexed H. E. OTT

F. B. [illegible] PG. 81

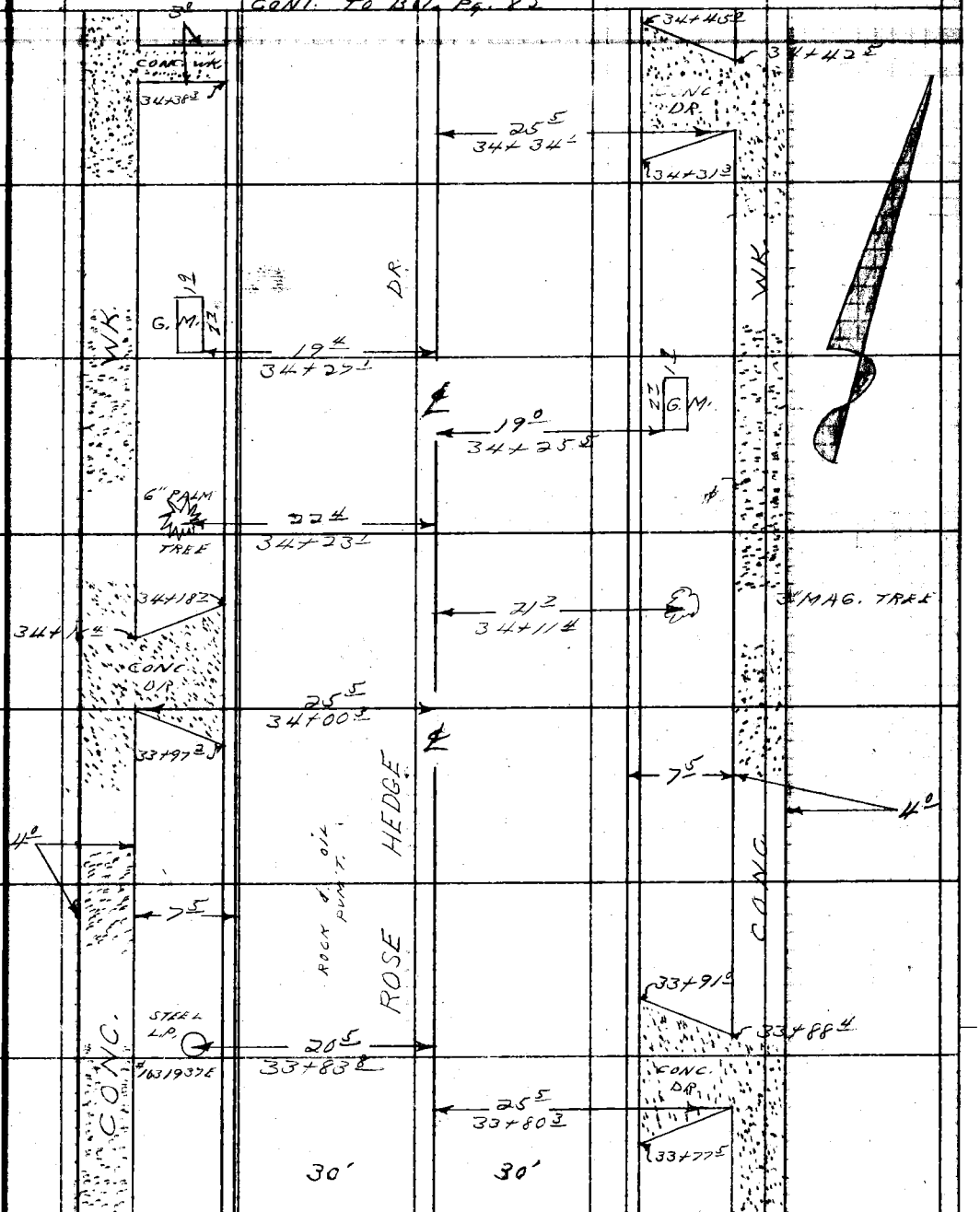

Note: Any Additions or Changes on This Sheet Must be Made or Circled in Red Ink With Date and Name of Person Making Change.

PLEASE RETURN TO
LOS ANGELES COUNTY ENGINEER
700 LOS ANGELES COUNTY ENGINEERING BLDG.

Do not extend this side of this line.

76F309S S&E #247 1-56

F. B. 2574 Pg. 82

CONT. TO RT. Pg. 83

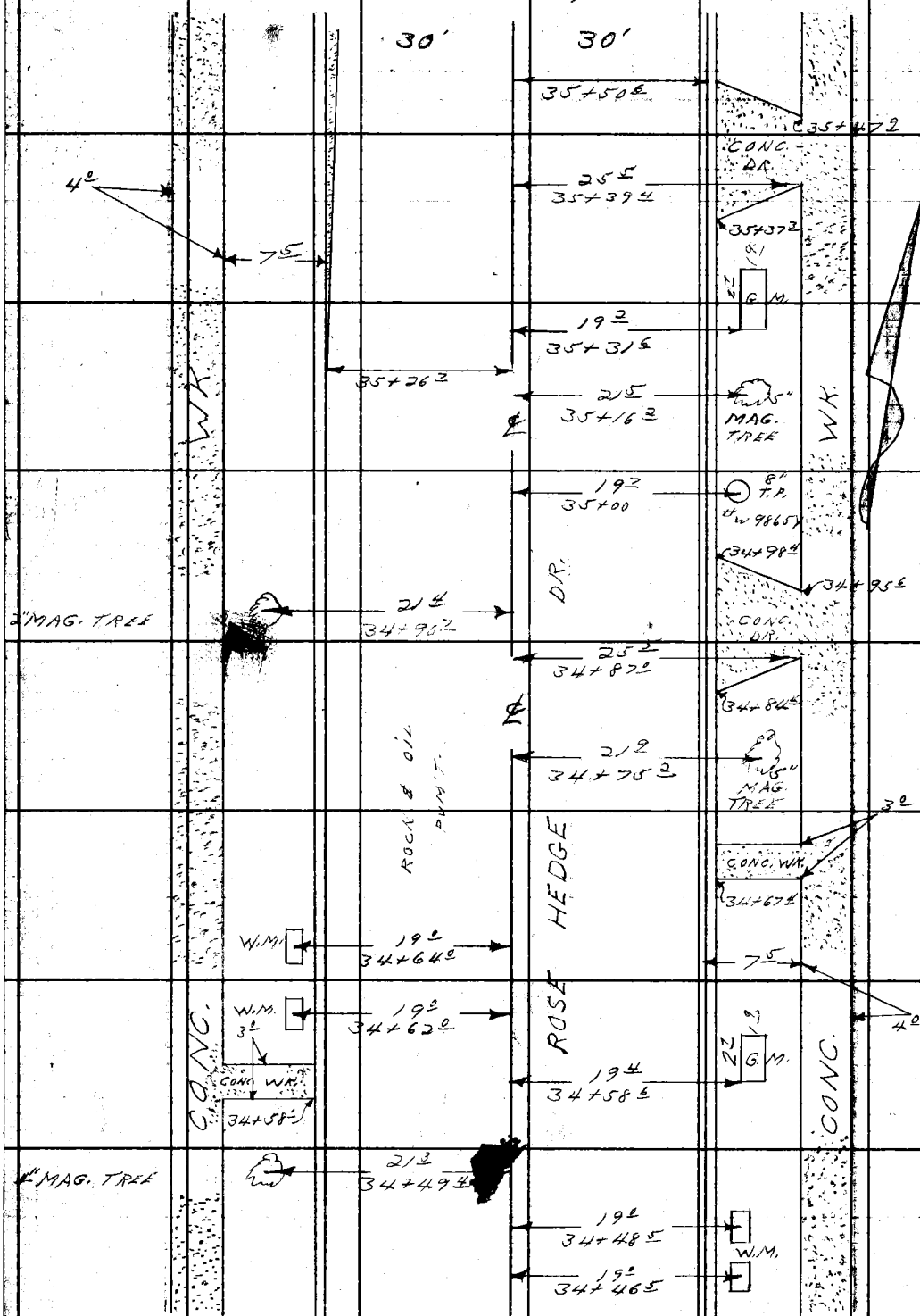

CONT. FROM TOP Pg. 81

PLEASE RETURN TO
LOS ANGELES COUNTY ENGINEER
700 LOS ANGELES COUNTY ENGINEERING BLDG.

Do not extend this side of this line.

Note: Any Additions or Changes on This Sheet Must be Made or Circled in Red Ink With Date and Name of Person Making Change.

Notes Ck'd by	Survey of Los Nietos S.D. #53
Map No.	JN 6253.00 Tape 0160 Std 68 °F
Office Work	Surveyed by L. L. Brown
Checked	Notes L. L. Brown Date 6-21-60
Date	Indexed H. E. OTT

F.B. 2574 PG. 83

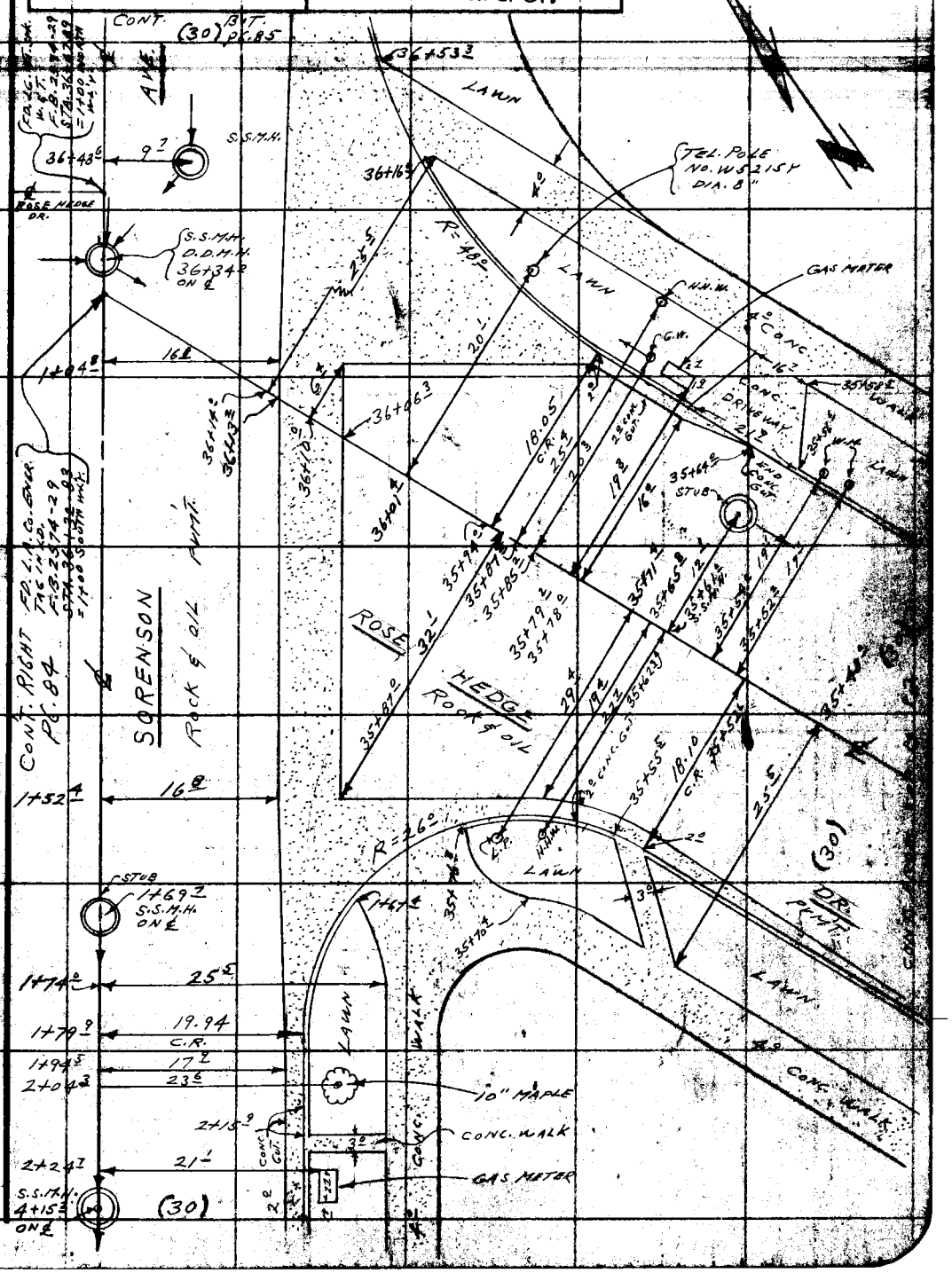

Note: Any Additions or [illegible] on this Sheet Must be Made or [illegible] in Red Ink With Date and Name [illegible] Making Change.

Do not extend this side of this line.

PLEASE RETURN TO
LOS ANGELES COUNTY ENGINEER
700 LOS ANGELES COUNTY ENGINEERING BLDG.

76P3098 S&E

F. B. 2574 PG. 84

CONT. BOTTOM PG. 83

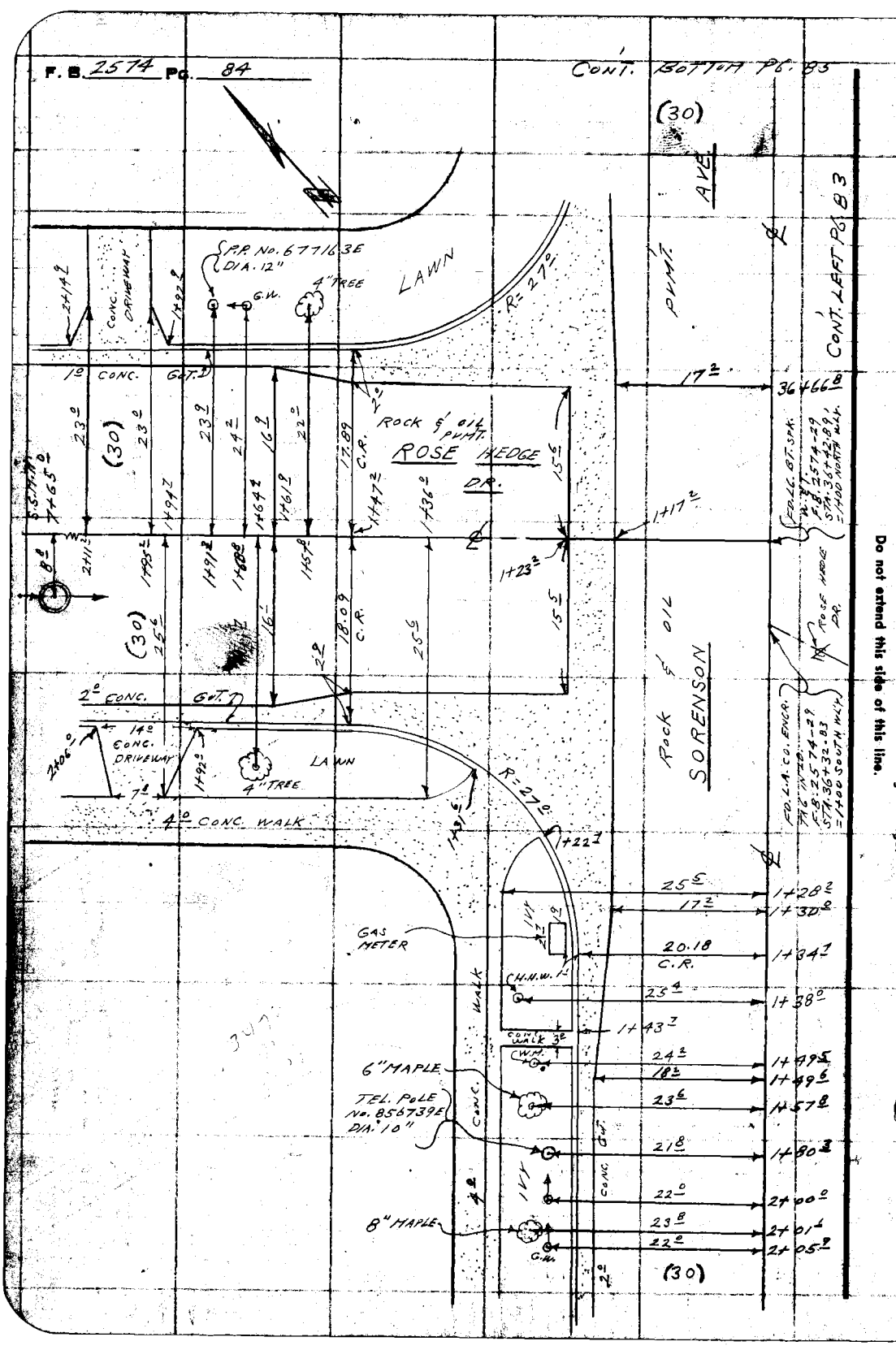

LOS ANGELES COUNTY ENGINEER
700 Los Angeles County Engineering Bldg.

PLEASE RETURN TO

Do not extend this side of this line.

Note: Any Additions or Changes on This Sheet Must be Made or Circled in Red Ink With Date and Name of Person Making Change.

Notes Ck'd. by	Survey of LOS NIETOS S.D. #530-C
Map No.	JN 6253.00 Tape Std °F
Office Work	Surveyed by L.L. BROWN
Checked	Notes L.L. Brown Date
Date	Indexed H. E. OTT

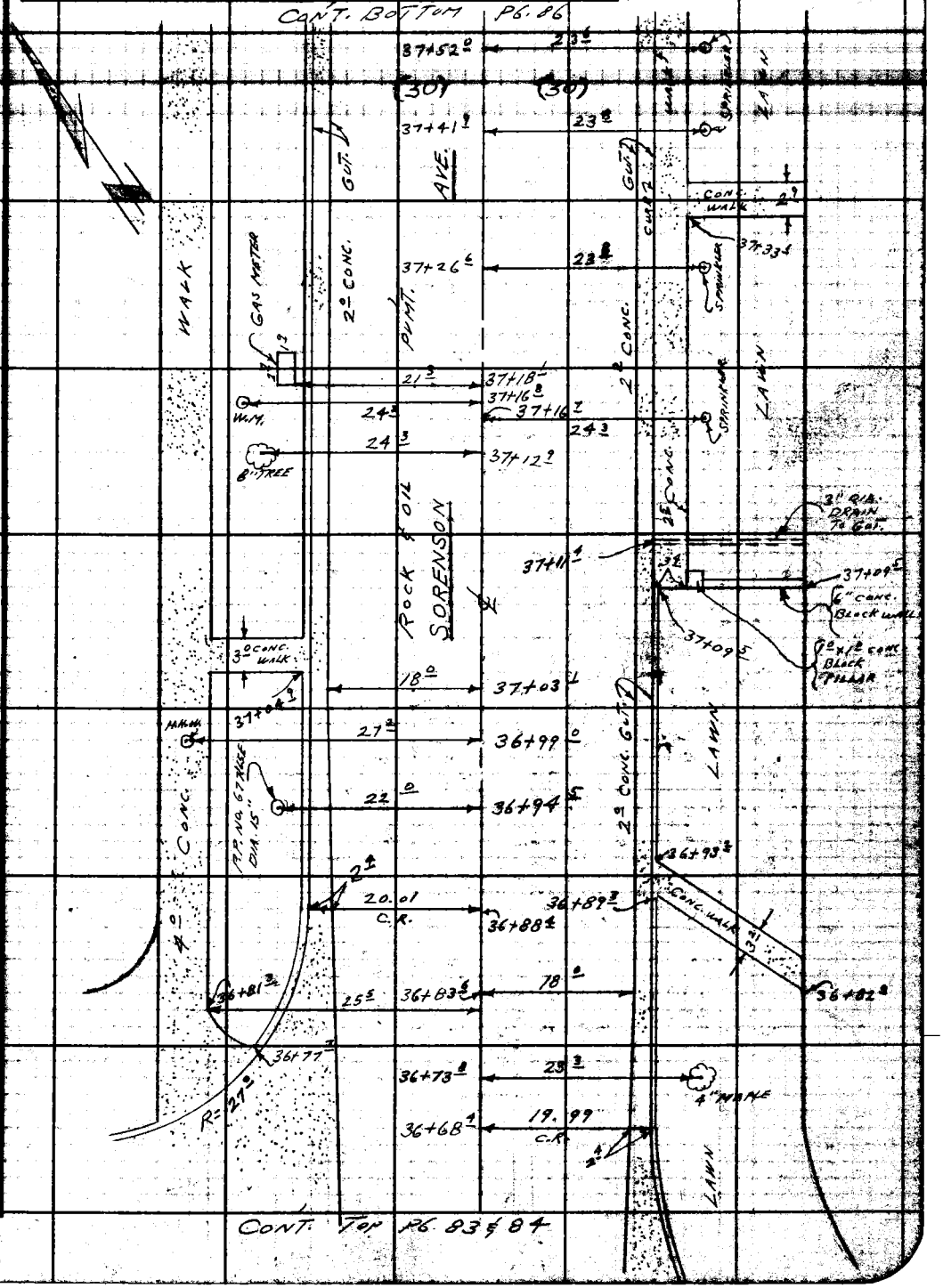

Note: Any Additions or Changes on this Sheet Must be Made or Circled in Red Ink. With Date and Name of Person Making Change.

Do not extend this side of this line.

PLEASE RETURN TO
LOS ANGELES COUNTY ENGINEER
700 LOS ANGELES COUNTY ENGINEERING BLDG.

F. B. 2574 Pg. 86

CONT. BOTTOM PG. 87

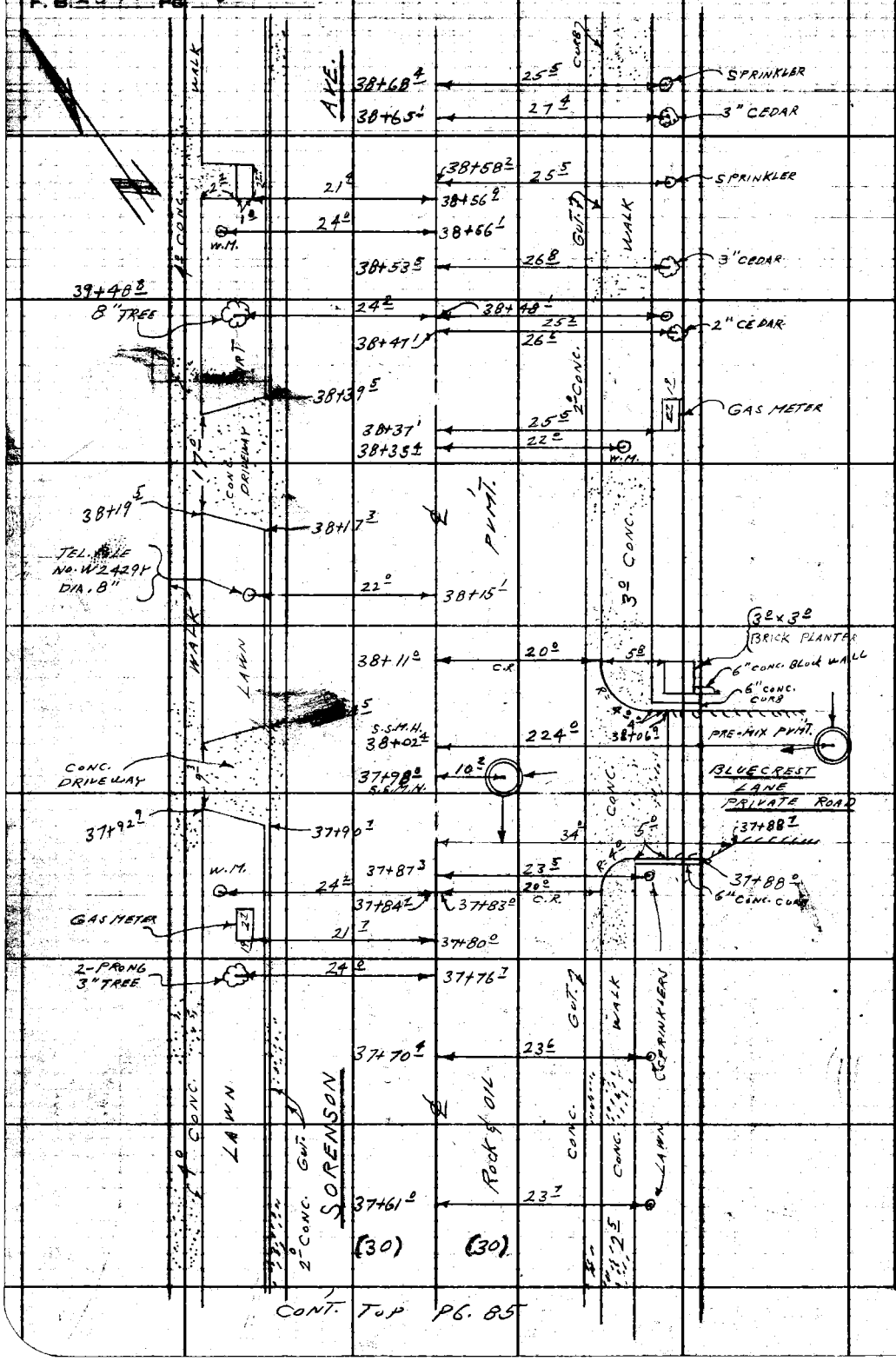

CONT. TOP PG. 85

PLEASE RETURN TO
LOS ANGELES COUNTY ENGINEER
700 LOS ANGELES COUNTY ENGINEERING BLDG.

Do not extend this side of this line.

Note: Any Additions or Changes on This Sheet Must be Made or Circled in Red Ink With Date and Name of Person Making Change.

Notes Ck'd by	Survey of Los Nietos S.D. #53-C
Map No.	JN 6253.02 Tape 0/00 Std 68 °F
Office Work	Surveyed by L. L. BROWN
Checked	Notes L. L. BROWN Date 6-23-60
Date	Indexed H. E. OTT

F.B. 2574 PG. 87

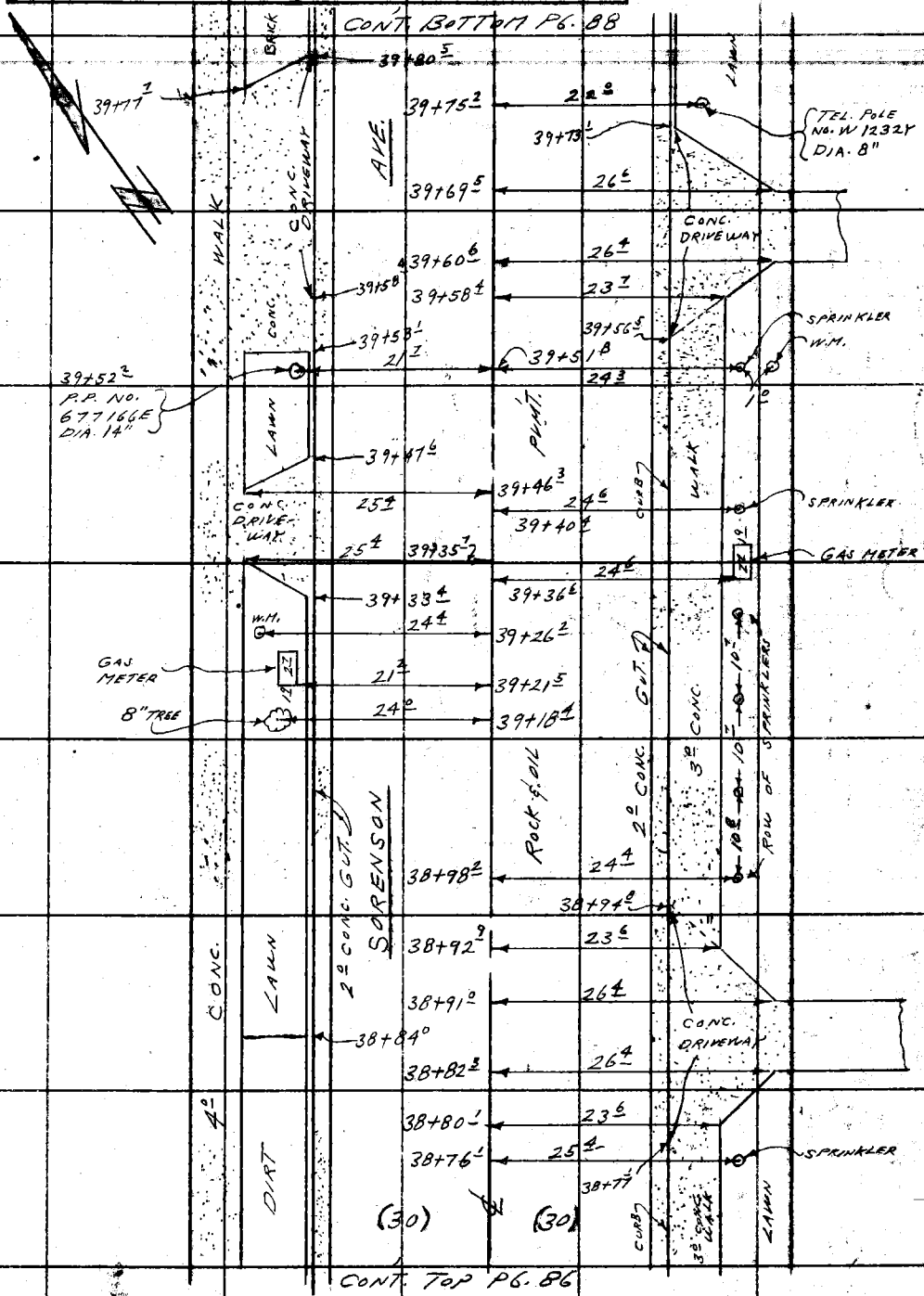

Note: Any Additions or Changes on this Sheet Must be Made or Circled in Red Ink With Date and Name of Person Making Change.

Do not extend this side of this line.

PLEASE RETURN TO
LOS ANGELES COUNTY ENGINEER
700 LOS ANGELES COUNTY ENGINEERING BLDG.

76F309S S&E #247 1-56

F. B. 2574 Pg. 88

CONT. BOTTOM PG. 89

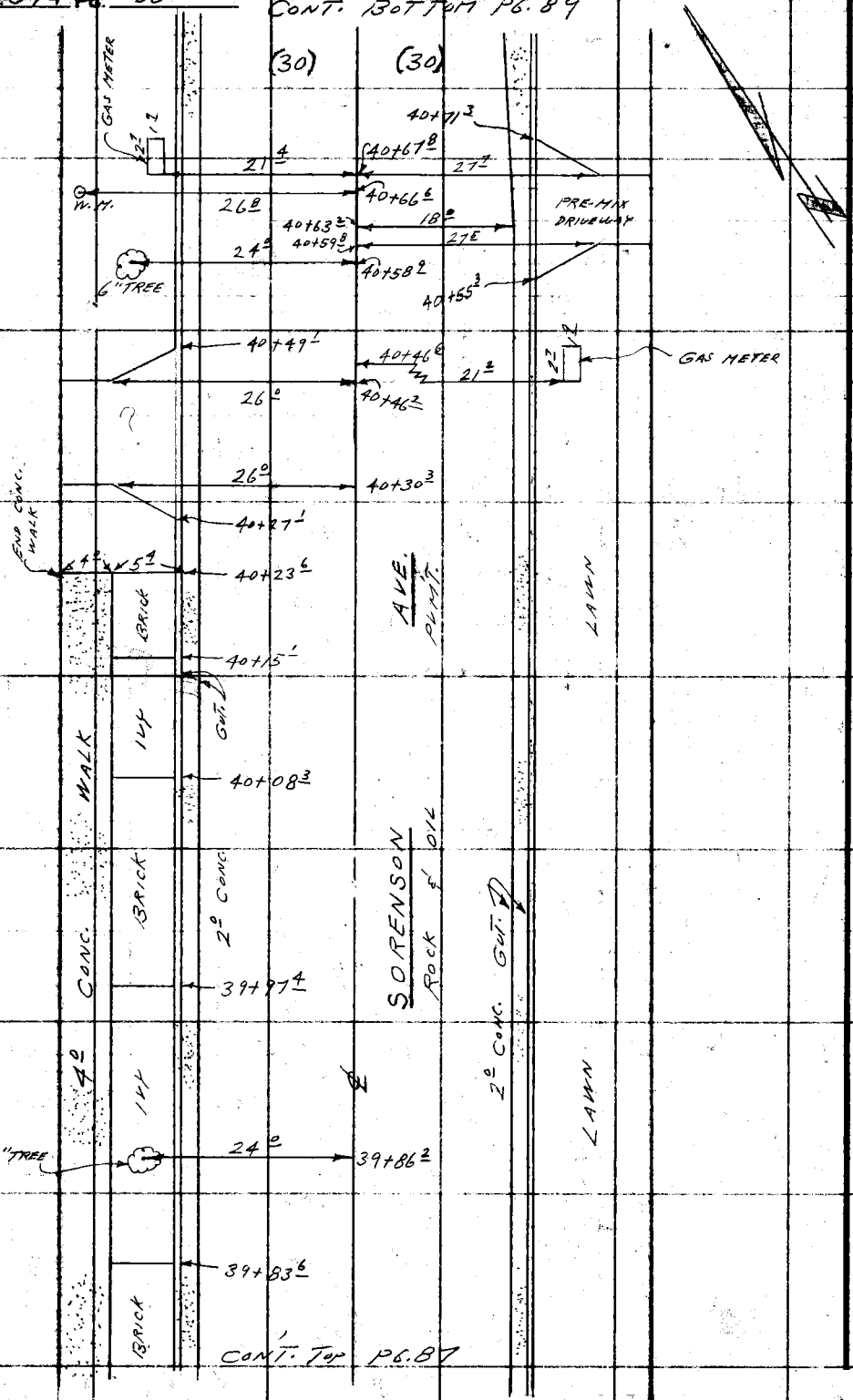

CONT. TOP PG. 87

LOS ANGELES COUNTY ENGINEER
700 Los Angeles County Engineering Bldg.
PLEASE RETURN TO
Do not extend this side of this line.
Note: Any Additions or Changes on This Sheet Must be Made or Circled in Red Ink With Date and Name of Person Making Change.

Notes Ck'd by	Survey of Los Nietos S.D. #530-C
Map No.	JN 6253.00 Tape 0100 Std 68 °F
Office Work	Surveyed by L. L. Brown
Checked	Notes L. L. Brown Date 5-23-60
Date	Indexed H. E. OTT

F.B. 2574 Pg. 89

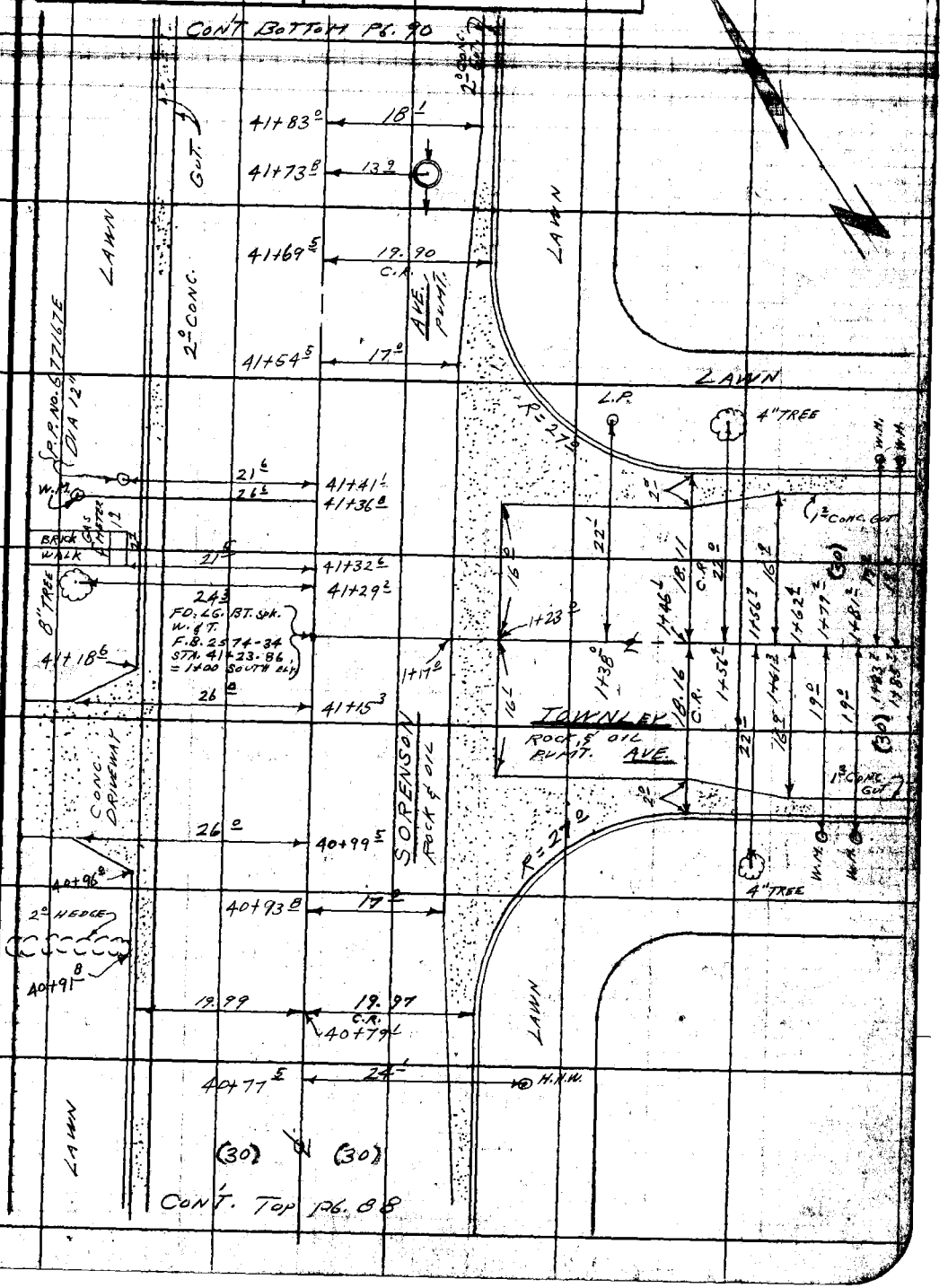

Note: Any Additions or Changes on This Sheet Must be Made or Circled in Red Ink With Date and Name of Person Making Change.

Do not extend notes this side of this line.

RETURN TO
LOS ANGELES COUNTY ENGINEER
700 LOS ANGELES COUNTY ENGINEERING BLDG.

76F3098 CE #247—8-57

F.B. 2574 Pg. 90

CONT. BOTTOM PG. 91

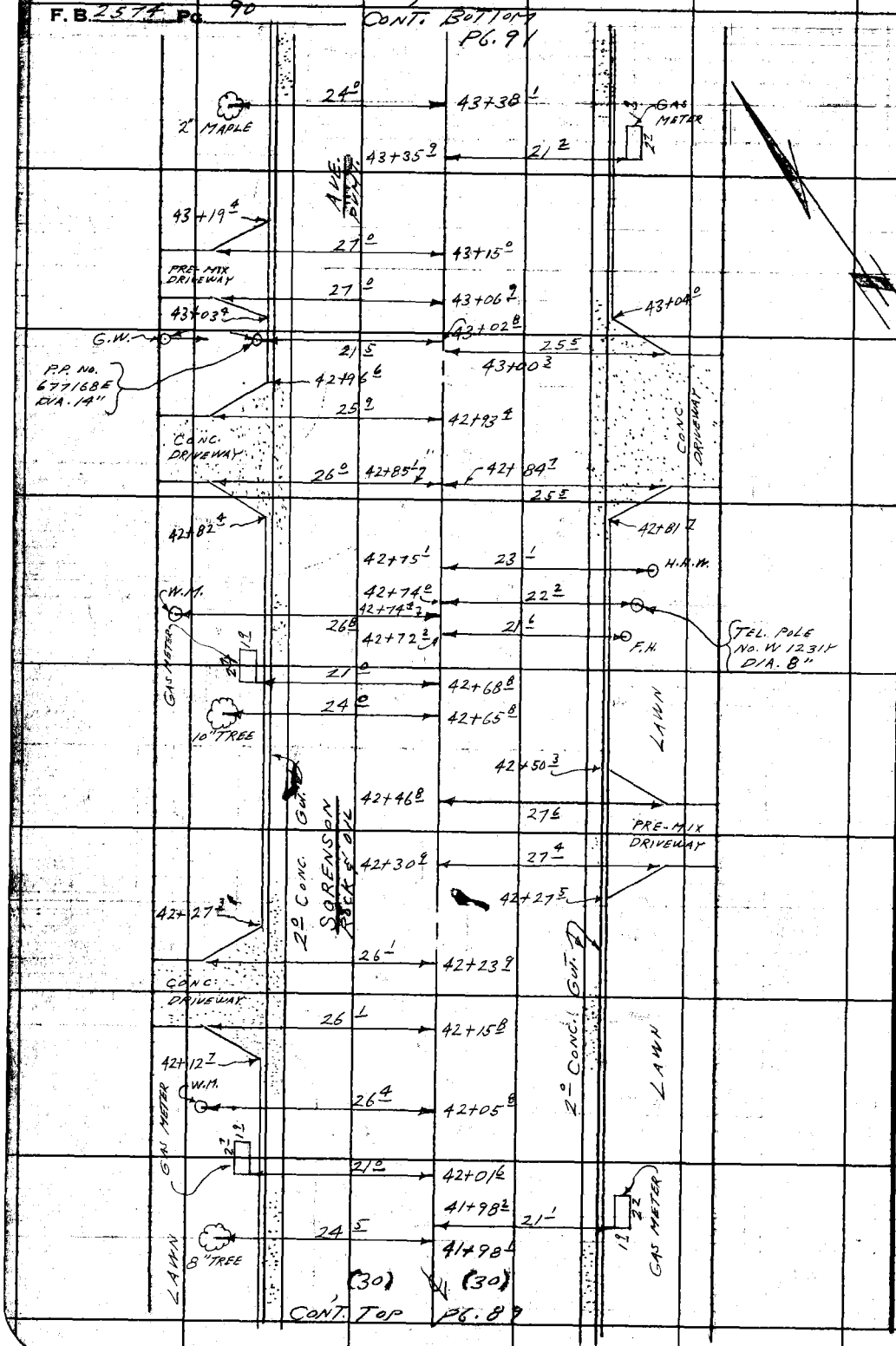

CONT. TOP PG. 89

RETURN TO
LOS ANGELES COUNTY ENGINEER
700 LOS ANGELES COUNTY ENGINEERING BLDG.

Do not extend notes this side of this line.

Note: Any Additions or Changes on This Sheet Must be Made or Circled in Red Ink With Date and Name of Person Making Change.

Notes Ck'd by	Survey of LOS NIETOS S.D. #530-C
Map No.	JN 6253.00 Tape Std °F
Office Work	Surveyed by L. L. BROWN
Checked	Notes L. L. BROWN Date 6-[illegible]
Date	Indexed H. E. OTT

F.B. 2574 Pg. 91

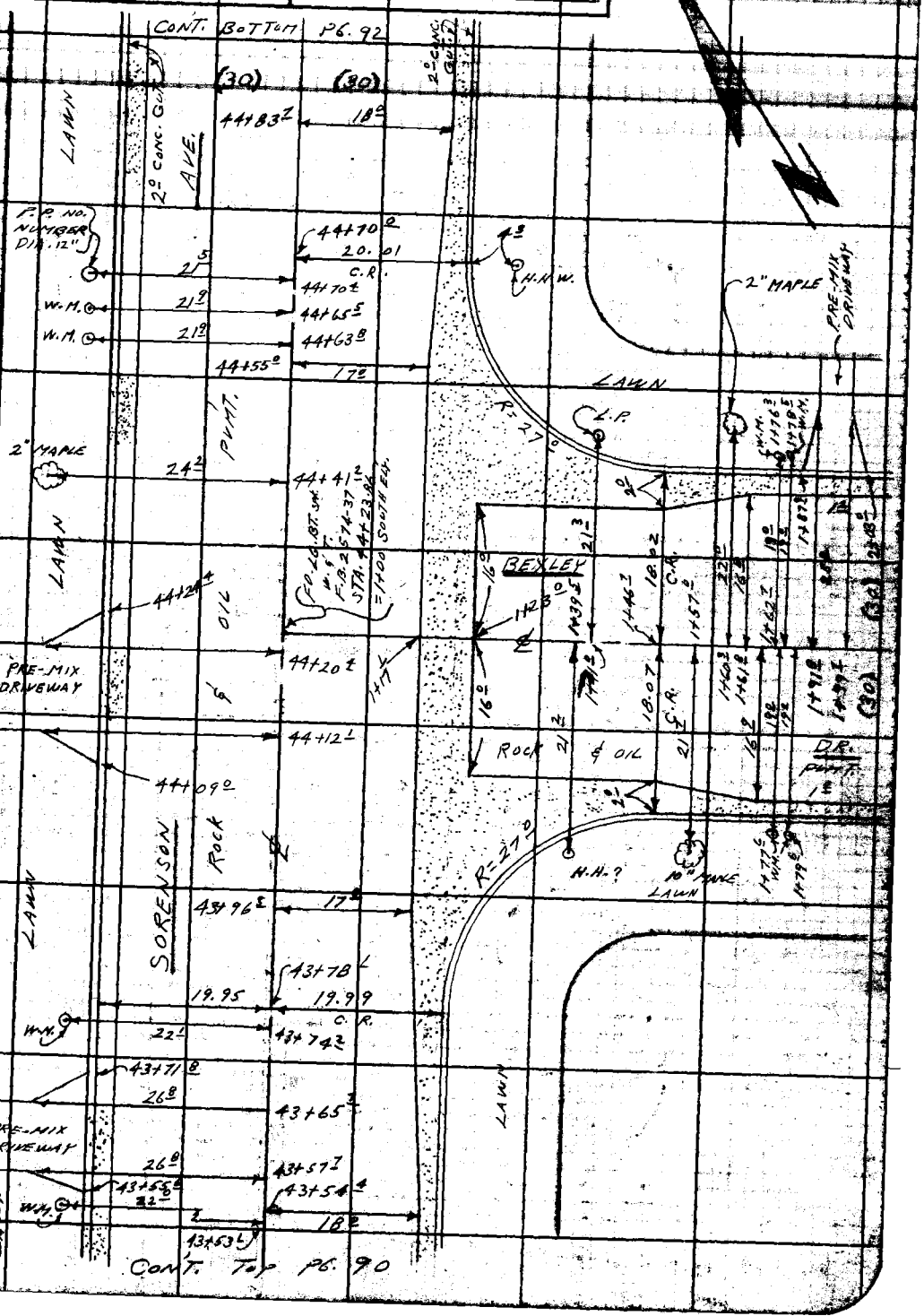

Note: Any Additions or Changes on this Sheet Must be Made or Circled in Red Ink With Date and Name of Person Making Change.

Do not extend this side of this line.

PLEASE RETURN TO
LOS ANGELES COUNTY ENGINEER
700 LOS ANGELES COUNTY ENGINEERING BLDG.

F. B. 2574 PG 92

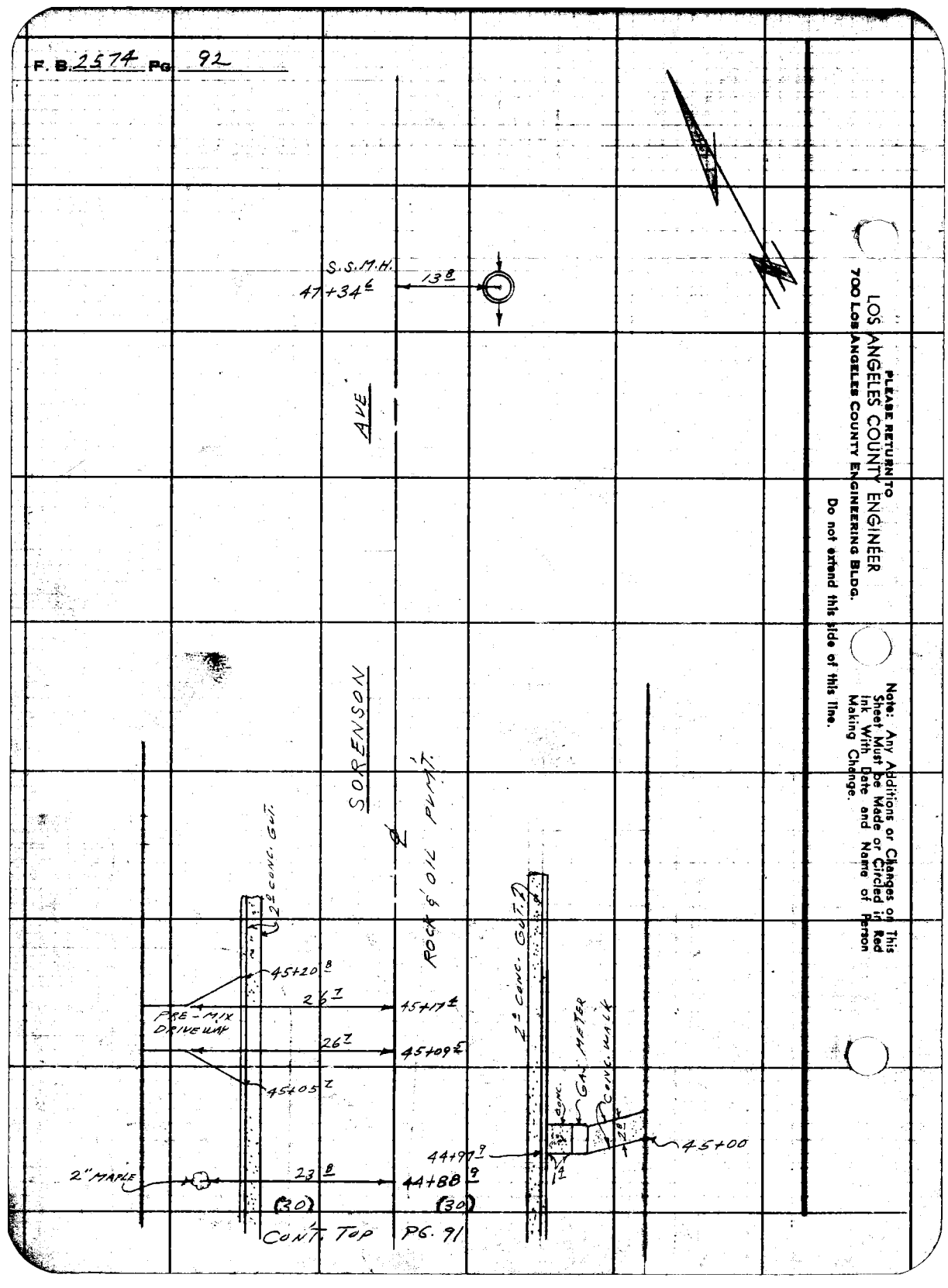

PLEASE RETURN TO
LOS ANGELES COUNTY ENGINEER
700 LOS ANGELES COUNTY ENGINEERING BLDG.

Do not extend this side of this line.

Note: Any Additions or Changes on This Sheet Must be Made or Circled in Red Ink With Date and Name of Person Making Change.

Notes Ck'd by	Survey of
Map No.	JN Tape Std °F
Office Work	Surveyed by
Checked	Notes Date
Date	Indexed

SAVE 93 - 100

Note: Any Additions or Changes on This Sheet Must be Made or Circled in Red Ink With Date and Name of Person Making Change.

PLEASE RETURN TO
LOS ANGELES COUNTY ENGINEER
700 LOS ANGELES COUNTY ENGINEERING BLDG.

Do not extend this side of this line.

76F309S S&E #247 1-56

Profile No.	Notes Red. Date	Plotted Date	Job No. 6253.00	Division No. C	F.B. 2574 Pg. 101
X-Sec. No.	Notes Chkd. Date	Checked Date	Survey of Los Nietos SD 550		
			Survey by [illegible]	Notes [illegible]	Date [illegible]
			Map No.	[illegible]	

(1)

JN 6253.00

LOS NIETOS SD 550

LINE "C"

IN

WASHINGTON BLVD
APPLEDALE AVENUE
ROSEHEDGE DRIVE
&
SORENSON AVE
FROM
CALOBAR AVENUE
TO
BEXLEY DRIVE

ELEV.

F.S.

R.J. Mitchell - Chf - L.L. Brown
L.C. Smiley - " - P. Harington
M.L. Bushrum - H.C. - R. Rodriguez
G.R. Merino - R.C. - V. West

H.I.

STA 1+00 to 22+50 R.C. - A.A. Martinez
June 20-22 1960
Sta 22+50 to Sta 46+20
June 22- 1960

B.S.

BENCH MARKS SHOWN IN FB 2516
PGS 5-34 ARE BASIS OF ELEV.

STATION

SEE FB 2574 PGS 5-50 For CENTERLINES
" " 51-100 " TOPOG.

NOTE: ANY ADDITIONS OR CHANGES ON THIS SHEET MUST BE MADE OR CIRCLED IN RED INK, WITH DATE AND NAME OF PERSON MAKING CHANGE.

PLEASE RETURN TO
LOS ANGELES COUNTY ENGINEER
700 LOS ANGELES COUNTY ENGINEERING BLDG.

Do not extend notes this side of this line.

TSL-298 CE 307 11-58

76L-298 CE 307 11-58

PLEASE RETURN TO
LOS ANGELES COUNTY ENGINEER
700 LOS ANGELES COUNTY ENGINEERING BLDG.

NOTE: ANY ADDITIONS OR CHANGES ON THIS SHEET MUST BE MADE OR CIRCLED IN RED INK, WITH DATE AND NAME OF PERSON MAKING CHANGE

Do not extend notes this side of this line.

STATION	B.S.	H.I.	F.S.	ELEV	WASHINGTON BLVD.
BMKW71				154 77	BMKW71 Elev. 154.774 FB2516-14 Washington Blvd 930 ft E of Appledale Ave ~ Bt. Spk in N Cb (of Blvd) in front of Ho. No 12115 (& 36 2/ft E of PP #1228538E.)
1+00				15601	℄ Washington Blvd
				—	@ Calobar Ave = 1+00 Going
				—	NW along Calobar Ave
					GOING NW ALONG CALOBAR AVE
1+00				15601	℄ Calobar @ ℄ Washington
1+24 9				15577	℄ " @ 1/4 pt. pvmt Wash.
1+47 1				15520	℄ " @ edge gutt
1+49 7				15505	℄ " @ fl. ln. gutt
1+49 7				15570	℄ " @ top cb ~ Blvd.
1+68 2				15572	℄ " @ top cb ~ Serv. Rd
1+68 2				15505	℄ " @ fl. ln. gutt " "
1+70				15518	℄ " @ edge gutt " "

F.B. 2574 Pg. 102
Job No. 6253.00 Division No. C Notes Red Plotted Profile
Survey of Los Nietos S.D. #330 C Date Date No.
Survey by R. J. MITCHELL Notes R. J. MITCHELL Notes Chkd. Checked X-Sec.
Indexed H. E. OTT Date Date Date No.

76L-298 CE 307 11-58

PLEASE RETURN TO
LOS ANGELES COUNTY ENGINEER
700 LOS ANGELES COUNTY ENGINEERING BLDG.

NOTE: ANY ADDITIONS OR CHANGES ON THIS SHEET MUST BE MADE OR CIRCLED IN RED INK, WITH DATE AND NAME OF PERSON MAKING CHANGE.

Do not extend notes this side of this line.

(2)

STATION	B.S.	H.I.	F.S.	ELEV.	CALOBAR AVENUE	~~STREET~~
						℄ Calobar @ 1/4 pt. print set Rod
1+77 4				15532		@ ctr. " " "
1+86 6				15540		@ 1/4 pt. " " "
1+95 8				15531		@ edge "X" gut
2+01 4				15505		@ fl. ln " "
2+05 2				15497		@ edge " "
2+09 0				15501		
2+20 2				15528		℄ Calobar
				15539		9 R. 1/4 pt. Print
				15535		17 R. edge of gut.
				15524		18 R. fl. ln. "
				15588		18 R. top of Cb.
				1565		30 R. ℄ (lawn)
2+59 2				15517	58 E L	W Rim SSJC
				15517	58 E L	NE Rim SSJC
				15517	58 E L	E Rim SSJC
				14894	8" Outlet West	Rim Elev 155.17 / Meas -5.56 / Diam -0.67 = 148.94 (155.17 / -5.67 / -0.67 = 148.83)
				14883	8" Inlet NE	
				14894	8" Inlet E	Rim Elev 155.17 / Meas -5.56 / Diam -0.67 = 148.94
2+60 5		Cont'd on next page				

Profile No. ____ Notes Bed ____ Date ____ Plotted ____ Date ____ Job No. ____ Division No. ____
X-Sec. No. ____ Notes Chkd. ____ Date ____ Checked ____ Date ____ Map No. ____ Indexed ____ Date ____
Survey of ____ Survey by ____ MITCHELL Note ____ Date ____
F.B. 2574 Pg. 103

76L-298 CE 307 11-58

PLEASE RETURN TO
LOS ANGELES COUNTY ENGINEER
700 LOS ANGELES COUNTY ENGINEERING BLDG.

NOTE: ANY ADDITIONS OR CHANGES ON THIS SHEET MUST BE MADE OR CIRCLED IN RED INK, WITH DATE AND NAME OF PERSON MAKING CHANGE

Do not extend notes this side of this line.

STATION	B.S.	H.I.	F.S.	ELEV	CALOBAR	AVENUE ~~STREET~~
2+60 5				15572		℄ SW Rim SSMH
				15574		℄ NW Rim SSMH
				14895	8" Outlet SW	Rim Elev 155.72 / 155.74
				14904	8" Inlet NE	Meas 6.10 / 6.03
						Diam 0.67 / 0.67
						148.95 / 149.04
				15583		℄
2+88 7				15578		9R 1/4 Pt Pvmt.
				15554		17R edge of gutt
				15550		18R fl. ln. "
				15605		18R top of Cb.
				1564		30R ℞. (lawn.)
				15569	9 L 1/4 pt. Pvmt.	
				15530	17L edge of gutt.	
				15519	18L fl. ln. "	
				15583	18L top of Cb.	
				1561	30L ℞. (lawn.)	
3+28 7				15605		℄
				15595		9R 1/4 pt. Pvmt
				15570		17R edge of gutt
				15558		18R fl. ln. "

F.B. 2574 Pg. 104 Job No. 6253.00 Division No. C Notes Red Plotted Profile
Survey of Los Nietos SD. #530-C Date Date No. X-Sec.
Survey by R. J. MITCHELL Notes R. J. MITCHELL Notes Chkd. Checked
Indexed H. E. OTT Date Date Date No.

76L298 307 8-53

PLEASE RETURN TO
LOS ANGELES COUNTY SURVEYOR
726 LOS ANGELES COUNTY ENGINEERING BLDG.

NOTE: ANY ADDITIONS OR CHANGES ON THIS SHEET MUST BE MADE OR CIRCLED IN RED INK, WITH DATE AND NAME OF PERSON MAKING CHANGE.

Do not extend notes this side of this line.

STATION	B. S.	H. I.	F. S.	ELEV.	CALOBAR	AVENUE
3+28.7				15620		18 R. top of Cb.
				1568		30 R. PL. (lawn)
				15588	9 L. 1/4 pt. Prmt.	
				15555	17 L. edge of gutt.	
				15545	18 L. fl. ln. "	
				15607	18 L. top of Cb.	
				1564	30 L. PL. (lawn.)	
4+04.1				15636		℄
				15620		9 R 1/4 pt. Prmt.
				15586		17 R edge of gutt.
				15572		18 R fl. ln. "
				15635		18 R top of Cb.
				1570		30 R PL. (lawn.)
4+28.7				15640		℄
				15629	9 L. 1/4 pt. Prmt.	
				15604	17 L. edge of gutt.	
				15594	18 L. fl. ln. "	
				15657	18 L. top of Cb.	
				69	30 L. PL. (lawn)	

contd on next page

Profile No. ___ Notes Red. ___ Date ___ Plotted ___ Date ___ Job No. ___ Division No. C
X-Sec. No. ___ Notes Chkd. ___ Date ___ Checked ___ Date ___ Survey of ___ Survey No. 1 MITCHELL Date 6/60
No. ___ Date ___ Date ___ Map No. ___ Indexed H. E. OTT Date ___
F. B. 2514 Pg. 105

76L298 3G7 8-53

PLEASE RETURN TO
LOS ANGELES COUNTY SURVEYOR
726 LOS ANGELES COUNTY ENGINEERING BLDG.

NOTE: ANY ADDITIONS OR CHANGES ON THIS SHEET MUST BE MADE OR CIRCLED IN RED INK, WITH DATE AND NAME OF PERSON MAKING CHANGE.

Do not extend notes this side of this line.

STATION	B. S.	H. I.	F. S.	ELEV.	CALOBAR	AVENUE
4+50^{2}				15645		0^{8}R SE Rim SS JC
				14952	8" Outlet SE	Rim Elev 156.45 Meas -6.26 Diam -0.67 149.52
					This J.C. also has 8" Inlet NW & 8" Inlet NE	
8+71^{8}				15813		3^{7}R SE Rim SS JC
				15268	18" Outlet SE	Rim Elev 158.13 Meas 3.95 Diam 1.50 152.68
					This J.C. also has 4" Inlet NE & 18" Inlet NW	
					END SECTIONS GOING NW IN CALOBAR AVE	
1+00				15601		℄ Washington @ ℄ Calobar = 1+00 Going E in Washington

F. B. 2574 Pg. 106 Job No. 6253.00 Division No. C Notes Red. Plotted Profile
Survey of Los Nietos SD #530-C Date Date No.
Survey by R. J. MITCHELL Notes R. J. MITCHELL Notes Chkd. Checked X-Sec.
Indexed E. OTT Date Date Date No.

76L298 307 8-53

PLEASE RETURN TO
LOS ANGELES COUNTY SURVEYOR
726 LOS ANGELES COUNTY ENGINEERING BLDG.

NOTE: ANY ADDITIONS OR CHANGES ON THIS SHEET MUST BE MADE OR CIRCLED IN RED INK, WITH DATE AND NAME OF PERSON MAKING CHANGE.

154.77

Do not extend notes this side of this line.

STATION	B. S.	H. I.	F. S.	ELEV.	WASHINGTON BLVD	
					GOING EAST IN WASHINGTON BLVD	
1+00				156 01		℄ Washington @ ℄ Calobar
1+51.6				156 30		℄ S Rim SS JC
				156 30		℄ NW Rim SS JC
				149 21	21" Outlet S	Rim Elev 156.30 / Meas -5.34 / Diam -1.75 / 149.21 — 156.30 / -5.63 / -1.50 / 149.17
				149 17	18" Inlet NW	
				—	This J.C. also has "Inlet NE	
2+44.1				156 88	90.3 L W Rim SS MH	Rim Elev 156.88 / Meas -4.29 / Diam -0.67 / 151.92
				151 92	8" Outlet W	
					This M.H. also has 8" Inlet N	
					END SECTIONS GOING EAST IN WASHINGTON BLVD	

Profile Notes Red. Plotted Job No. 6253 Division No. C
No. Date Date Survey of [illegible]
X-Sec. Notes Chkd. Checked Survey 19 J. MITCHELL No. J. MITCHELL Date 6/60
No. Date Date Map No. Indexed Date

F. B. 2574 PG. 107

76L298 307 8-53

PLEASE RETURN TO
LOS ANGELES COUNTY SURVEYOR
726 LOS ANGELES COUNTY ENGINEERING BLDG.

NOTE: ANY ADDITIONS OR CHANGES ON THIS SHEET MUST BE MADE OR CIRCLED IN RED INK, WITH DATE AND NAME OF PERSON MAKING CHANGE.

Do not extend notes this side of this line.

STATION	B. S.	H. I.	F. S.	ELEV.	WASHINGTON	BLVD
1+00				15601		℄ Washington @ ℄ Calabar
					GOING WEST ON	WASHINGTON BL.
0+68 3				15618		℄
					19 L	
					36 L VOID	
					38 L	
					38 L top of N cb	Blvd
					52 L " " S cb	Serv. Rd.
				15602		19 R
				15556		36 R
				15537		38 R
				15600		38 R top of cb blvd
				15609		52 R " " " Serv. Rd.
1+~~15~~ 11				15596		℄
				15576	12.5 L 1/9 pt. pvmt	
				15530	21 L break	
				15497	25 L flow line	
				15515	29 L break	

Profile
Plotted No.
Date
X-Sec.
Checked No.
Date
Notes Red.
Date
Notes Chkd.
Date
Division No. C
Job No. 6253.00
Survey of R. J. MITCHELL Los Nietos SD #530-C
Survey by R. J. MITCHELL Notes R. J. MITCHELL
Indexed H. E. OTT Date

76L-298 CE 307 11-58

PLEASE RETURN TO
LOS ANGELES COUNTY ENGINEER
700 LOS ANGELES COUNTY ENGINEERING BLDG.

NOTE: ANY ADDITIONS OR CHANGES ON THIS SHEET MUST BE MADE OR CIRCLED IN RED INK, WITH DATE AND NAME OF PERSON MAKING CHANGE.

Do not extend notes this side of this line.

STATION	B.S.	H.I.	F.S.	ELEV.	WASHINGTON	BLVD
1+11.0				15610	40 L P/L	
				15601	50 L (future P/L?)	
1+68.3				15562		℄
				15554		19 R
				15498		36 R.
				15482		38 R.
				15549		38 R.
				15553		52 R.
2+08.3				15540		℄
				15528		19 R.
				15459		36 R.
				15440		38 R fl. ln. top spill
				15320		38 R fl. ln. base "
				15518		38 R top of back wall
				15537		52 R top of Sch Serv Rd
2+11.0				15536		℄
				15525	12.5 L pvmt	
				15501	20 L brk	
				15434	26 L brk	
				15403	29 L fl. ln.	

Profile Notes Red ____ Plotted ____ Job No. 6253.00 Division No. C F.B. 2574 Pg. 109
No. ____ Date ____ Date ____ Survey of 103 N. - 103 SD. 2330-C
Notes Chkd. ____ Checked ____ Survey by J. MITCHELL Notes ____ Date ____

76L-298 CE 307 11-58

PLEASE RETURN TO
LOS ANGELES COUNTY ENGINEER
700 LOS ANGELES COUNTY ENGINEERING BLDG.

NOTE: ANY ADDITIONS OR CHANGES ON THIS SHEET MUST BE MADE OR CIRCLED IN RED INK, WITH DATE AND NAME OF PERSON MAKING CHANGE

Do not extend notes this side of this line.

STATION	B. S.	H. I.	F. S.	ELEV	WASHINGTON	BLVD
2+11				15443	33 L brk	
				15550	40 L P/L (brk)	
				15523	50 L (future P/L?)	
2+29^{3}				15531		℄
				15523		19R
				15496		36R
				15480		38R fl. ln. spillway
				15545		38R top of Cb.
				15285		38R fl. ln. channel
				15287		45^{3}R fl. ln. channel
				15534		45^{3}R top of backwall
				15525		52 R top S. Cb. Serv. Rd.
2+51^{0}				15529		℄
				15518	12½ L prmt	
				15397	25 L brk	
				15352	29 L fl. ln.	
				15407	31^{5} L	
				15471	34 L	
				15505	38^{5} L Const stk mkd "℄ CB"	
				1555	40 L P/L (Gnd.)	

Profile
Plotted ____ Date ____ No. ____ X-Sec.
Notes Red ____ Date ____ Notes Chkd. ____ Date ____ Checked ____ Date ____ No. ____
Job No. 6253.00 Division No. C
Survey of Los Nichos SD #530-C
Survey by R. J. MITCHELL Notes R. J. MITCHELL
Indexed H. E. OTT Date ____
W.B. 2574 PG. 110

76L-298 CE 307 11-58

PLEASE RETURN TO
LOS ANGELES COUNTY ENGINEER
700 LOS ANGELES COUNTY ENGINEERING BLDG.

NOTE: ANY ADDITIONS OR CHANGES ON THIS SHEET MUST BE MADE OR CIRCLED IN RED INK, WITH DATE AND NAME OF PERSON MAKING CHANGE.

80
52
28

Do not extend notes this side of this line.

STATION	B.S.	H.I.	F.S.	ELEV.	WASHINGTON BLVD	
2+51.0				1551	50 L (future P/L) (Gnd.)	
2+61.0				15529		℄
				15533		19 R 1/4 pt. point
				15521		36 R edge of gutt
				15529		38 R fl. ln. gutt
				15541		38 R top of cb
				15272		47 R fl. ln. "X" drain (in clean out)
				15523		47 R top of "X" drain
				15513		52 R top of cb serv.
				15447		52 R fl. ln. gutt " "
				15455		53 R edge of gutt "
				15480		59 R 1/4 pt. point " "
				15487		66 R Ctr. Serv. Rd
				15478		73 R 1/4 pt Serv. Rd
				15449		77 R edge gutt ln. E
				15430		79 R edge gutt ln. W
				15422		80 R fl. ln. @ CB
				15503		80 R top of C.B.
				15297		80 R fl. ln. in C.B. (thru clean out)

Section taken along ctr. "X" drain under deriver strip and service Road

Profile No. ___ Notes Red ___ Plotted ___ Job No. 6253.00 Division No. C F.B. 2574 Pg. 111
Date ___ Date ___ Survey of ___
Notes Chkd. ___ Checked ___ Survey Date ___ Notes Checked ___ Date ___

76L-296 CE 307 11-58

PLEASE RETURN TO
LOS ANGELES COUNTY ENGINEER
700 LOS ANGELES COUNTY ENGINEERING BLDG.

NOTE: ANY ADDITIONS OR CHANGES ON THIS SHEET MUST BE MADE OR CIRCLED IN RED INK, WITH DATE AND NAME OF PERSON MAKING CHANGE

15 4.44
4.03 - 15041
4.63 - 4.63
145.78

Do not extend notes this side of this line.

STATION	B.S.	H.I.	F.S.	ELEV	WASHINGTON BLVD	
3+00				15524		℄
				15505	19' L 1/4 pt. pvmt	
				15500	28 L edge of pvmt = base of headwall	
				15568	28 L top of headwall	
				15214	30 L flow line of "X" drain	
	NEXT SECTION NOT IN ORDER					
2+90				15532		℄
				15514		19 R 1/4 Pt. Pvmt.
				15563		36 R edge of gutt
				15451		38 R fl. ln. "
				15515		38 R top of cb
				15500		52 R top S. cb Serv. Rd.
3+~~00~~ 10.4				15515		℄
				14578	52.6 L fl. ln. 52" lat. from SD Proj #15 (currently under const'n)	
3+37.0				15489		℄
				15455	19 L 1/4 Pt. Pvmt.	
				15435	36 L edge of gutt.	

bk in gutt gr. on Rt.

F.B. 2574 Pg. 112 Job No. 6253.00 Division No. C Notes Red Plotted Profile
Survey of Los Nietos SD #530-C Date Date No.
Survey by R. J. MITCHELL Notes R. J. MITCHELL Notes Chkd. Checked X-Sec.
Indexed H. E. OTT Date Date No.

76L-298 CE 307 11-58

PLEASE RETURN TO
LOS ANGELES COUNTY ENGINEER
700 LOS ANGELES COUNTY ENGINEERING BLDG.

NOTE: ANY ADDITIONS OR CHANGES ON THIS SHEET MUST BE MADE OR CIRCLED IN RED INK, WITH DATE AND NAME OF PERSON MAKING CHANGE.

3+00.3 ℄ 52" Pipe. **Do not extend notes this side of this line.**

STATION	B.S.	H.I.	F.S.	ELEV.	WASHINGTON	BLVD
3+37.0				15407	38 L fl. ln. gutt.	
				15469	38 L top of Cb.	
				15480	50 L ℞ (R.O.O. Pkg. lot.)	
4+17.5				15429		℄
				15395		19 R. 1/4 Pt. Pvmt.
				15375		36 R. edge of gutt.
				15363		38 R. fl. ln. "
				15426		38 R. top of Cb.
				15428		52 R. top 5 Cb. Serv. Rd.
4+44.7				15415		℄
				15390	19 L. 1/4 Pt. Pvmt.	
				15347	36 L. edge of gutt.	
				15333	38 L. fl. ln. "	
				15393	38 L. top of Cb.	
				15418	50 L. ℞ (R.O.O. Pkg. lot)	
5+17.5				15384		℄
				15357		19 R. 1/4 Pt. Pvmt
				15326		36 R. edge of gutt.
				15311		38 R. fl. ln. gutt
				15374		38 R. top of Cb.

Profile No. ___ Notes Red ___ Plotted ___ Job No. 6753.10 Division No. C
Date ___ Date ___ Survey of Los Angeles SD #330-C
X-Sec. No. ___ Notes Chkd. ___ Checked ___ Survey by J. MITCHELL Notes Mitchell Date 6/60
Date ___ Date ___ Map No. ___ Checked ___ Date ___

F.B. 2574 Pg. 113

76L-298 CE 307 11-58

PLEASE RETURN TO
LOS ANGELES COUNTY ENGINEER
700 LOS ANGELES COUNTY ENGINEERING BLDG.

NOTE: ANY ADDITIONS OR CHANGES ON THIS SHEET MUST BE MADE OR CIRCLED IN RED INK, WITH DATE AND NAME OF PERSON MAKING CHANGE

Do not extend notes this side of this line.

STATION	B.S.	H.I.	F.S.	ELEV	WASHINGTON	BLVD
5+17.5				15383		52R Top of S. Cb. Serv. Rd.
5+44.7				15375		℄
				15360	19 L. 1/4 Pt. Pvmt.	
				15283	36 L. edge of gutt.	
				15273	38 L. fl. ln. "	
				15335	38 L. top of Cb.	
				1538	50 L. PL (lawn.)	
5+68.0				15343		83°R W Rim SSMH
				15345		83°R E Rim SSMH
				14806	8" Outlet West	Rim Elev 153.43 / Meas -4.70 / Diam -0.67 / 148.06 — 153.45 / -4.68 / -0.67 / 148.10
				14810	8" Inlet East	
	NEXT SECTION NOT IN ORDER					
5+57.5				15371		℄
				15348		19 R 1/4 Pt. Pvmt.
				15316		36 R edge of gutt.
				15300		38 R fl. ln. gutt.
				15371		38 R top of Cb.
				15360		52 R Top of S. Serv. Cb. Rd.

Contd on next page

F.B. 2574 Pg. 114
Job No. 6253.00 Division No. C Notes Red Date Plotted Date Profile No.
Survey of Los Nietos SD #530-C Notes Chkd. Date Checked Date X-Sec. No.
Survey by R. J. MITCHELL Notes R. J. MITCHELL Date
Indexed H. E. OTT Date

76L-298 CE 307 11-58

PLEASE RETURN TO
LOS ANGELES COUNTY ENGINEER
700 LOS ANGELES COUNTY ENGINEERING BLDG.

NOTE: ANY ADDITIONS OR CHANGES ON THIS SHEET MUST BE MADE OR CIRCLED IN RED INK, WITH DATE AND NAME OF PERSON MAKING CHANGE.

Do not extend notes this side of this line.

STATION	B. S.	H. I.	F. S.	ELEV.	WASHINGTON BLVD	
5+84 ±				15369		℄
				15357	19 L 1/4 Pt. Prmt.	
				15268	34 L edge of gutt.	
				15227	38 L fl. ln. gutt.	
				15321	38 L top of Cb.	
				15282	50 L ℞ (R. i. O. Pkg. lot.)	
6+13				15364		℄
				15348		19 R 1/4 pt. Prmt.
				15301		36 R edge of gutt.
				15291		38 R fl. ln. "
				15361		38 R top of Cb.
				15349		52 R top of S. Cb. Serv. Rd.
6+24 ±				15358		℄
				15336	19 L 1/4 pt. Prmt.	
				15273	36 L edge of gutt.	
				15254	38 L fl. ln. "	
				15320	38 L top of Cb.	
				15307	50 L ℞ (R. i. O. Pkg. lot.)	

Profile Notes Red ____ Plotted ____ Job No. 6753-08 Division No. C F.B. 2574 Pg. 115
No. ____ Date ____ Date ____ Survey of [illegible]
X-Sec. Notes Chkd. ____ Checked ____ Survey by J. MITCHELL Notes MITCHELL Date [illegible]
No. ____ Date ____ Date ____ Map No. ____ Indexed ____ H. P. [illegible] Date ____

76L-298 CE 307 11-58

PLEASE RETURN TO
LOS ANGELES COUNTY ENGINEER
700 LOS ANGELES COUNTY ENGINEERING BLDG.

NOTE: ANY ADDITIONS OR CHANGES ON THIS SHEET MUST BE MADE OR CIRCLED IN RED INK, WITH DATE AND NAME OF PERSON MAKING CHANGE

T.P. 153.69

Do not extend notes this side of this line.

STATION	B.S.	H.I.	F.S.	ELEV	WASHINGTON BLVD	
6+53				15350		℄
				15328		19 R. 1/4 Pt. Pvmt.
				15310		36 R. edge of gutt
				15294		38 R. fl. ln. "
				15348		38 R. top of Cb.
				15358		52 R top of S. Cb serv. Rd.
7+24 7				15350		℄
				15330	19 L. 1/4 pt. Pvmt.	
				15285	36 L. edge of gutt.	
				15271	38 L. fl. ln. "	
				15340	38 L. top of Cb.	
				15368	50 L. PL (lawn)	
7+36 5				15440	100 6 L N Rim SSJC	
				14861	8" Outlet N	Rim Elev 154.40 Meas 5.12 Diam 0.67 148.61

This J.C. also has 8" Inlet S & 6" Inlet E

F.B. 2574 Pg. 116 Job No. 6253.00 Division No. C Notes Red Plotted Profile
Survey of Los Angeles SD #530-C Date Date No. X-Sec.
Survey by R. J. MITCHELL Notes R. J. MITCHELL Notes Chkd. Checked No.
Indexed H. E. OTT Date Date Date

76L-298 CE 307 11-58

PLEASE RETURN TO
LOS ANGELES COUNTY ENGINEER
700 LOS ANGELES COUNTY ENGINEERING BLDG.

NOTE: ANY ADDITIONS OR CHANGES ON THIS SHEET MUST BE MADE OR CIRCLED IN RED INK, WITH DATE AND NAME OF PERSON MAKING CHANGE.

Do not extend notes this side of this line.

STATION	B.S.	H.I.	F.S.	ELEV.	WASHINGTON BLVD	
7+40 9				15368		83' R W Rim SSJC
				15366		83' R S Rim SSJC
				15367		83' R E Rim SSJC
				14771	8" Outlet West	Rim Elev 153.68 / Meas -5.30 / Diam -0.67 / 147.71 — 153.66 / 5.19 / 0.67 / 147.80
				14780	8" Inlet South	
				14767	8" Inlet East	Rim Elev 153.67 / Meas 5.33 / Diam 0.67 / 147.67
7+53				15351		℄
				15358		19 R. 1/4 pt. prmt
				15319		36 R. edge of gutt
				15306		38 R. fl. ln. gutt
				15370		38 R. top of cb
				15372		52 R. Top of S. cb Serv. Rd
8+00				15356		℄
				15365		19 R. 1/4 pt. Prmt
				15332		36 R. edge of gutt
				15315		38 R. fl. ln. gutt
				15381		38 R. top of cb
				15380		52 R. top of S cb Serv. Rd.

Profile No. X-Sec. No. Notes Red Date Notes Chkd. Date Plotted Date Checked Date Job No. 6253.08 Division No. C Survey of Los Angeles Sheet 5 Survey by J. Mitchell Notes J. Mitchell Date 8/60 Map No. Indexed H. P. Orr Date

F.B. 2574 Pg. 117

76L-298 CE 307 11-58
S.P. 1323

PLEASE RETURN TO
LOS ANGELES COUNTY ENGINEER
700 LOS ANGELES COUNTY ENGINEERING BLDG.

NOTE: ANY ADDITIONS OR CHANGES ON THIS SHEET MUST BE MADE OR CIRCLED IN RED INK, WITH DATE AND NAME OF PERSON MAKING CHANGE

TP 153.82

Do not extend notes this side of this line.

STATION	B.S.	H.I.	F.S.	ELEV	WASHINGTON BLVD	
8+00				15319	19 L 1/4 pt. Prmt	
				15292	36 L edge of gutt.	
				15275	38 L fl. ln. "	
				15337	38 L top of Cb.	
				1535	50 L Pl. (lawn.)	
9+00				15364		℄
				15374		19 R 1/4. Pt. Prmt.
				15345		36 R edge of gutt.
				15335		38 R fl. ln. "
				15396		38 R top of Cb.
				15372		52 R top of S. Cb serv. Rd.
				15336	19 L 1/4 pt. Prmt.	
				15303	36 L edge of gutt.	
				15284	38 L fl. ln. "	
				15348	38 L top of Cb.	
				1538	50 L Pl. (lawn.)	
9+17.8				55 MH	shown on next page	

F.B. 2574 Pg. 118 Job No. 6253.00 Division No. C Notes Red Plotted Profile
Survey of Los Nietos SD #530-C Date Date No.
Survey by R. J. MITCHELL Notes R. J. MITCHELL Notes Chkd. Checked X-Sec.
Indexed H. E. OTT Date Date Date No.

76L-298 CE 307 11-58

PLEASE RETURN TO
LOS ANGELES COUNTY ENGINEER
700 LOS ANGELES COUNTY ENGINEERING BLDG.

NOTE: ANY ADDITIONS OR CHANGES ON THIS SHEET MUST BE MADE OR CIRCLED IN RED INK, WITH DATE AND NAME OF PERSON MAKING CHANGE.

P. 153.86

Do not extend notes this side of this line.

10

STATION	B.S.	H.I.	F.S.	ELEV.	WASHINGTON	BLVD
9+17.8				15367		83°R W Rim SSMH
				15376		83°R E Rim SSMH
				14722	8" Outlet West	Rim Elev 153.67 / Meas 5.78 / Diam 0.67 / 147.22 — 153.76 / 5.75 / 0.67 / 147.34
				14734	8" Inlet East	
9+68.0				15338	26° L W Rim SSJC	
				15337	26° L E Rim SSJC	
				15336	26° L S Rim SSJC	
				14829	8" Outlet West	Rim Elev 153.38 / Meas - 4.42 / Diam - 0.67 / 148.29 — 153.37 / - 4.40 / - 0.67 / 148.30
				14830	8" Inlet East (Stub?)	
				14829	8" Inlet South	Rim Elev 153.36 / Meas - 4.40 / Diam - 0.67 / 148.29
10+00				15375		℄
				15392		19 R 1/4 Pt. Pvmt
				15364		36 R edge of gutt.
				15349		38 R fl. ln.
				15414		38 R top of Cb

Profile Notes Red ____ Plotted ____ Job No. 6253 RO Division No. C F.B. 2574 Pg. 119
No. ____ Date ____ Date ____ Survey of Los Angeles SD #580-C
X-Sec. Notes Cnkd. ____ Checked ____ Survey by J. MITCHELL No. ____ Date ____

76L-298 CE 307 11-58

PLEASE RETURN TO
LOS ANGELES COUNTY ENGINEER
700 LOS ANGELES COUNTY ENGINEERING BLDG.

NOTE: ANY ADDITIONS OR CHANGES ON THIS SHEET MUST BE MADE OR CIRCLED IN RED INK, WITH DATE AND NAME OF PERSON MAKING CHANGE

Do not extend notes this side of this line.

STATION	B.S.	H.I.	F.S.	ELEV	WASHINGTON	BLVD
10+00				15411		52R
				15355	19 L 1/4 pt. Print.	
				15312	36 L edge of gutt.	
				15295	38 L fl. ln. "	
				15357	38 L top of Cb.	
				1536	50 L Pl. (lawn.)	
BMSD 1523			in	15384	BMSD 1523 Elev 153.862 FB 2516 -13	
			out	15386	Washington Blvd 430 ft E of Appledale Ave N side Bt. Spk in N Cb (Serv. Rd) in front of Ho No 12021	
11+00				15388		℄
				15407		19 R 1/4 pt. Print.
				15380		36 R. edge of gutt.
				15368		38 R. fl. ln. gutt.
				15431		38 R. top of Cb.
				15430		52 R. top of S. Cb Serv. Rd.
				15366	19 L. 1/4 pt. Print.	
				15323	36 L. edge of gutt.	

F.B. 2574 Pg. 120 Job No. 6253.00 Division No. C Notes Red Plotted Profile
Survey of Los Nietos SD #530-C Date Date No. X-Sec.
Survey by R. J. MITCHELL Notes R. J. MITCHELL Notes Chkd. Checked
Indexed H. E. OTT Date Date Date No.

76L-298 CE 307 11-58

PLEASE RETURN TO
LOS ANGELES COUNTY ENGINEER
700 LOS ANGELES COUNTY ENGINEERING BLDG.

NOTE: ANY ADDITIONS OR CHANGES ON THIS SHEET MUST BE MADE OR CIRCLED IN RED INK, WITH DATE AND NAME OF PERSON MAKING CHANGE.

T.P. 15430

Do not extend notes this side of this line.

STATION	B.S.	H.I.	F.S.	ELEV.	WASHINGTON	BLVD
11+00				15311	38L. fl. ln. gutt.	
				15378	38L. top of Cb.	
				15398	50 L. Pl. (R. & O. Pkg. lot.)	
12+00				15395		℄
				15415		19 R. 1/4 pt. Pvmt.
				15391		36 R. edge of gutt.
				15377		38 R. fl. ln. "
				15441		38 R. top of Cb.
				15446		52 R. top of S. Cb Serv. Rd.
				15375	19 L. 1/4 pt. Pvmt.	
				15332	36L. edge of gutt.	
				15317	38L. fl. ln. "	
				15380	38L. top of Cb.	
				1536	50L. Pl. (lawn.)	
12+22				15397		℄
				15415		19 R. 1/4 pt. Pvmt.
				15404		36 R. edge of gutt.
				15384		38 R. fl. ln. "
				15449		38 R. top of Cb.
				15448		52 R. top of S. Cb Serv. Rd.

Profile Notes Red ____ Plotted ____ Job No. 6753.00 Division No. C F.B. 2574 Pg. 121

No. ____ Date ____ Date ____ Survey of Los Angeles Sta. 530-C

Notes Chkd. ____ Checked ____ Survey by ____ Notes ____

76L-298 CE 307 11-58

PLEASE RETURN TO
LOS ANGELES COUNTY ENGINEER
700 LOS ANGELES COUNTY ENGINEERING BLDG.

NOTE: ANY ADDITIONS OR CHANGES ON THIS SHEET MUST BE MADE OR CIRCLED IN RED INK, WITH DATE AND NAME OF PERSON MAKING CHANGE

Do not extend notes this side of this line.

STATION	B.S.	H.I.	F.S.	ELEV	WASHINGTON	BLVD
12+22				153.74	19 L. 1/4 pt. Prm't.	
				153.35	36 L. edge of gutt.	
				153.20	38 L. fl. ln. gutt.	
				153.82	38 L. top of Cb.	
				153.7	50 L. PL (lawn.)	
12+68.94				154.04		℄ Washington @ ℄
				—		Appledale = 1+00 Going
				—		West along Washington Blvd.
					GOING W ALONG	WASHINGTON BL.
1+00				154.04		℄ Washington @ ℄ Appledale
				—		
1+49.3				153.59	26° L W Rim SSMH	
				153.61	26° L E Rim SSMH	
				147.40	8" Outlet West	Rim Elev 153.59 / Meas 5.52 / Diam. 0.67 / 147.40 — 153.61 / 5.55 / 0.67 / 147.39
				147.39	8" Inlet East	

contd on page

F.B. 2574 Pg. 122 Job No. 6253.00 Division No. C Notes Red Plotted Profile
Survey of Los Nietos SD #530-C Date Date No. X-Sec.
Survey by R. J. MITCHELL Notes R. J. MITCHELL Notes Chkd. Checked
Indexed H. E. OTT Date Date Date No.

76L-298 CE 307 11-58

PLEASE RETURN TO
LOS ANGELES COUNTY ENGINEER
700 LOS ANGELES COUNTY ENGINEERING BLDG.

NOTE: ANY ADDITIONS OR CHANGES ON THIS SHEET MUST BE MADE OR CIRCLED IN RED INK, WITH DATE AND NAME OF PERSON MAKING CHANGE.

Do not extend notes this side of this line.

STATION	B.S.	H.I.	F.S.	ELEV.	GOING WEST ON WASHINGTON BLVD	
1+58°				15421		℄
				15425		19 R 1/4 Pt. Prmt.
				15406		36 R edge of gutt.
				15390		38 R fl. ln. "
				15456		38 R top of Cb.
				1550		50 R PL (lawn)
				15383	19 L 1/4 Pt. Prmt.	
				15345	36 L edge of gutt	
				15328	38 L fl. ln. "	
				15389	38 L top of Cb.	
				1539	50 L PL (lawn.)	
1+98°				15427		℄
				15435		19 R 1/4 Pt. Prmt.
				15416		36 R edge of gutt.
				15397		38 R fl. ln. "
				15463		38 R top of Cb.
				15500		50 R PL. (R & O)
				15379	19 L. 1/4 Pt. Prmt.	
				15344	36 L. edge of gutt.	
				15329	38 L. fl. ln. gutt.	

Profile No. ___ Notes Red ___ Plotted ___ Job No. 6253.08 Division No. 0 F.B. 2574 Pg. 123
Date ___ Date ___ Survey of Los Angeles Co. Sd. Dist. No. 2
Notes Chkd. ___ Checked ___ Survey by ___ Notes ___ Date ___

76L-298 CE 307 11-58

PLEASE RETURN TO
LOS ANGELES COUNTY ENGINEER
700 LOS ANGELES COUNTY ENGINEERING BLDG.

NOTE: ANY ADDITIONS OR CHANGES ON THIS SHEET MUST BE MADE OR CIRCLED IN RED INK. WITH DATE AND NAME OF PERSON MAKING CHANGE

P. 15430

Do not extend notes this side of this line.

STATION	B.S.	H.I.	F.S.	ELEV	GOING WEST ON WASHINGTON BLVD	
1+98.0				15394	38L top of Cb.	
				1542	50L PL (Dirt.)	
2+01.6				15395	38L top of cb -	END OF CB
2+39.7				15427		℄
				15440		19R 1/4 pt. Print.
				15421		36R edge of gutt.
				15411		38R fl. ln. "
				15472		38R top of cb.
				1548		50R PL (lawn.)
3+49.5				15427		25R E Rim SS MH
				14593	10" Inlet East	Rim Elev 154.27 Meas 7.51 Diam 0.83 145.93
					M.H. also has 10" Outlet West	
2+98				15430		℄
				15415		14.5R 1/4 pt. Print.
				15401		29.0R edge of print
				1546		38.0R. Bk.
				1548		50R. PL (Gnd.)

F.B. 2574 Pg. 124

Job No. 625300 Division No. C Notes Red Plotted Profile

Survey of Los Nietos S.D. #530-C Date Date No.

Survey by R. I. MITCHELL Notes R. I. MITCHELL Notes Chkd. Checked X-Sec.

Indexed H. E. OTT Date Date Date No.

76L-298 CE 307 11-58

PLEASE RETURN TO
LOS ANGELES COUNTY ENGINEER
700 LOS ANGELES COUNTY ENGINEERING BLDG.

NOTE: ANY ADDITIONS OR CHANGES ON THIS SHEET MUST BE MADE OR CIRCLED IN RED INK, WITH DATE AND NAME OF PERSON MAKING CHANGE.

Do not extend notes this side of this line.

13

STATION	B.S.	H.I.	F.S.	ELEV.	GOING WEST ON WASHINGTON BLVD
2+98				15 423	7° L 1/4 pt. Print
				15 387	14° L edge of "
				1537	17° L btm bk.
				1540	21° L top "
				1541	50 L ℄ (future ?)
					END SECTIONS GOING WEST ON WASHINGTON BLVD
12+68 94					℄ Washington @ ℄ Appledale = 12+68 94 Going N along ℄ Appledale
					GOING NORTH ALONG APPLEDALE AVE
BMSD 1524			in	154 59	
			out.	154 61	BMSD1524 Elev 154.609 FB2516-13 Appledale Ave & Washington Blvd N W Cor N. in Lead in cb 4 ft W of W end CR

cont'd on next page

Profile No. ___ Notes Red ___ Plotted ___ Job No. 6253 BR Division No. C F.B. 2574 Pg. 175
Date ___ Date ___ Survey of Los Angeles S.D. #330-C
Notes Chkd. ___ Checked ___ Survey by ___ Notes ___ Date ___

76L-298 CE 307 11-58

PLEASE RETURN TO
LOS ANGELES COUNTY ENGINEER
700 LOS ANGELES COUNTY ENGINEERING BLDG.

NOTE: ANY ADDITIONS OR CHANGES ON THIS SHEET MUST BE MADE OR CIRCLED IN RED INK. WITH DATE AND NAME OF PERSON MAKING CHANGE

Do not extend notes this side of this line.

STATION	B.S.	H.I.	F.S.	ELEV	APPLEDALE	AVENUE
12+93.1				15429		℄ W Rim SSMH
				15429		℄ N Rim SSMH
				14635	10" Outlet West	Rim Elev 154.29 / Meas −7.11 / Diam −0.83 / 146.33 — 154.29 / 7.36 / 0.67 / 146.26
				14626	"Inlet North	
13+14				15415		℄
				15416		9 R
				15414		29.0 R edge of gutt
				15404		30.2 R fl. ln. gutt
				15452		30.2 R top of cb
13+42.7				15406		℄
				15407	9 L 1/4 pt. prmt	
				15402	17 L edge of gutter	
				15391	18 L fl. ln. gutt	
				15458	18 L top of cb	
				1548	30 L P/L (lawn)	
13+96.6				14395		℄ @ edge of "X" gutt

End of Divider (Parkway) section

F.B. 2574 PG. 126
Survey of Los Nietos S.D. #530-C
Survey by R. J. MITCHELL Notes R. J. MITCHELL
Indexed H. E. OTT Date
Job No. 6253.00 Division No. C
Notes Red Date
Notes Chkd. Date
Plotted Date
Checked Date
Profile No.
X-Sec. No.

76L-298 CE 307 11-58

PLEASE RETURN TO
LOS ANGELES COUNTY ENGINEER
700 LOS ANGELES COUNTY ENGINEERING BLDG.

NOTE: ANY ADDITIONS OR CHANGES ON THIS SHEET MUST BE MADE OR CIRCLED IN RED INK, WITH DATE AND NAME OF PERSON MAKING CHANGE.

154.61 Bm

Do not extend notes this side of this line.

STATION	B.S.	H.I.	F.S.	ELEV.	APPLEDALE	AVENUE
13+49.6				15385		℄ = fl. ln. "X" gutt
				15385		16R " " "
				15374		55R " " " 10 ft E of E end
				15386	11.5 L jct of fl. lns from N & S	
				15397	18 L base of curb	
				15461	18 L top of curb	
				1549	30 L P/L (lawn.)	
13+52.0				15386		℄ S Rim SSJC
				15388		E Rim SSJC
				15388		N Rim SSJC
				14638	8" Outlet S	Rim Elev 153.86 − 6.81 − 0.67 = 146.38; Meas 153.88 − 6.72 − 0.67 = 146.49
				14649	8" Inlet E	Diam
				14647	8" Inlet N	Rim Elev 153.88 − 6.74 − 0.67 = 146.47; Meas Diam
13+52.6				15393		℄ = edge of "X" gutt
13+56.4				15410		℄
				15410	9 L 1/4 pt. prmt	
				15407	17 L edge of gutt	
				15392	18 L fl. ln. gutt	

Profile Notes Red ____ Plotted ____ Job No. 6753.00 Division No. C F.B. 2574 Pg. 127
No. ____ Date ____ Date ____ Survey of Los Angeles SD #530-C
X-Sec. Notes Chkd. ____ Checked ____ Survey [illegible] Notes ____ Date ____
No. ____ Date ____ Date ____ Map No. ____ Indexed ____ Date ____

76L-298 CE 307 11-58

PLEASE RETURN TO
LOS ANGELES COUNTY ENGINEER
700 LOS ANGELES COUNTY ENGINEERING BLDG.

NOTE: ANY ADDITIONS OR CHANGES ON THIS SHEET MUST BE MADE OR CIRCLED IN RED INK, WITH DATE AND NAME OF PERSON MAKING CHANGE

Do not extend notes this side of this line.

STATION	B.S.	H.I.	F.S.	ELEV	APPLEDALE	AVENUE
13+56 4				15461	18L top of cb	
				1548	30L P/L	
13+87 2				15460		℄
				15452		9 R. 1/4 Pt. Punit.
				15421		17 R. edge of gutt.
				15402		18 R. fl. ln. gutt.
				15468		18 R. top of Cb.
				1550		30 R. PL.
				15448	9 L. 1/4 pt. Punit.	
				15415	17 L. edge of gutt.	
				15405	18 L. fl. ln. "	
				15470	18 L. top of Cb.	
				1550	30 L. PL	
14+27 2				15474		℄
				15468		9 R. 1/4 Pt. Punit
				15423		17 R. edge of gutt.
				15415		18 R. fl. ln. "
				15479		18 R. top of Cb.
				1550		30 R. PL.

Contd on page 129

F.B. 2574 Pg. 128
Job No. 6253.00 Division No. C Notes Red Plotted Profile
Survey of Los Nietos SD #530-C Date Date No.
Survey by R. J. MITCHELL Notes R. J. MITCHELL Notes Chkd. Checked X-Sec.
Indexed H. E. QTT Date Date Date No.

76L-298 CE 307 11-58

PLEASE RETURN TO
LOS ANGELES COUNTY ENGINEER
700 LOS ANGELES COUNTY ENGINEERING BLDG.

NOTE: ANY ADDITIONS OR CHANGES ON THIS SHEET MUST BE MADE OR CIRCLED IN RED INK, WITH DATE AND NAME OF PERSON MAKING CHANGE.

Do not extend notes this side of this line.

STATION	B.S.	H.I.	F.S.	ELEV.	APPLEDALE	AVENUE
14+27 2				15461	9 L 1/4 pt. Prmt.	
				15424	17 L edge of gutt.	
				15410	18 L fl. ln. "	
				15477	18 L top of Cb.	
				1550	30 L TP	
15+27 2				15493		℄
				15484		9 R. 1/4 pt. Prmt.
				15446		17 R. edge of gutt.
				15434		18 R. fl. ln. "
				15497		18 R. top of Cb.
				1551		30 R. TP
				15482	9 L. 1/4 pt. prmt.	
				15442	17 L. edge of gutt.	
				15429	18 L. fl. ln. "	
				15494	18 L. top of Cb.	
				1552	30 L. TP	
15+56 5				15500		℄ R. 1/4 pt. Prmt.
				15493		9 R. edge of gutt.
				15454		17 R. fl. ln. "
				15438		18 R. top of Cb.

Profile Notes Red ____ Plotted ____ Job No. 6253.00 Division No. C F.B. 2574 Pg. 129
No. ____ Date ____ Date ____ Survey of Los Angeles Co. Sta. 5[illegible]
X-Sec. Notes Chkd. ____ Checked ____ Survey by MITCHELL Notes ____ Date [illegible]
No. ____ Date ____ Date ____ Map No. ____ Indexed ____ H. E. Crt. Dwg.

76L-298 CE 307 11-58

PLEASE RETURN TO
LOS ANGELES COUNTY ENGINEER
700 LOS ANGELES COUNTY ENGINEERING BLDG.

NOTE: ANY ADDITIONS OR CHANGES ON THIS SHEET MUST BE MADE OR CIRCLED IN RED INK, WITH DATE AND NAME OF PERSON MAKING CHANGE

Do not extend notes this side of this line.

STATION	B.S.	H.I.	F.S.	ELEV	APPLEDALE	AVENUE
15+56 5				15503		18 R top of Cb.
				1551		30R PL
				15488	9 L 1/4 pt. Prm't.	
				15453	17 L edge of gutt.	
				15439	18 L fl. ln. "	
				15501	18 L top of Cb.	
				1553	30 L PL.	
16+07 9				15510		℄ S Rim SSJC.
				15511		℄ E Rim SSJC.
				15510		℄ N Rim SSJC
				14808	8" Outlet South	Rim Elev 155.10 / Meas −6.35 / Diam −0.67 / 148.08 — 155.11 / −6.37 / −0.67 / 148.07
				14807	8" Inlet East	
				14814	8" Inlet North	Rim Elev 155.10 / Meas −6.29 / Diam −0.67 / 148.14
16+07 93				15511		℄ Appledale @ ℄ Greyford
						= 1+00 Going E on Greyford
					GOING EAST ON GREYFORD ST.	

F.B. 2574 Pg. 130 Job No. 6253.00 Division No. C Notes Red Plotted Profile
Survey of Los Nietos S.D. #530-C Date Date No. X-Sec.
Survey by R. J. MITCHELL Notes R. J. MITCHELL Notes Chkd. Checked
Indexed H. E. OTT Date Date Date No.

76L-298 CE 307 11-58

PLEASE RETURN TO
LOS ANGELES COUNTY ENGINEER
700 LOS ANGELES COUNTY ENGINEERING BLDG.

NOTE: ANY ADDITIONS OR CHANGES ON THIS SHEET MUST BE MADE OR CIRCLED IN RED INK, WITH DATE AND NAME OF PERSON MAKING CHANGE.

Do not extend notes this side of this line.

STATION	B.S.	H.I.	F.S.	ELEV.	GOING E ON GREYFORD STREET	
1+00				15511		℄ Greyford @ ℄ Appledale
1+09				15491		℄ Greyford @ 1/4 pt. Pvmt Appl
1+15²				15461		℄ " @ edge "X" gutt
1+18²				15453		℄ " @ fl. ln. " "
1+21²				15463		℄ " @ edge " "
1+55⁰				15514		℄ "
				15504		7½ R 1/4 Pt. Pvmt
				15483		14 R edge of gutt.
				15470		15 R fl. ln. "
				15530		15 R top of Cb.
				1555		27 R PL (lawn)
				15508	7½ L 1/4 pt. Pvmt.	
				15477	14 L edge of gutt.	
				15459	15 L fl. ln. "	
				15524	15 L top of Cb.	
				1559	27 L PL (lawn)	
1+95⁰				15521		℄
				15508		7½ R 1/4 pt. Pvmt
				15482		14 R edge of gutt
				15470		15 R fl. ln. "

Profile No. ___ Notes Red ___ Plotted ___ Job No. 6253.00 Division No. C F.B. 2574 Pg. 131
Date ___ Date ___ Survey of Los Angeles SD #530-C
Notes Chkd. ___ Checked ___ Survey W. I. Mitchell Notes R. I. Mitchell Date June 60

76L-298 CE 307 11-58

PLEASE RETURN TO
LOS ANGELES COUNTY ENGINEER
700 LOS ANGELES COUNTY ENGINEERING BLDG.

NOTE: ANY ADDITIONS OR CHANGES ON THIS SHEET MUST BE MADE OR CIRCLED IN RED INK, WITH DATE AND NAME OF PERSON MAKING CHANGE

Do not extend notes this side of this line.

STATION	B.S.	H.I.	F.S.	ELEV	GOING EAST ON GREYFORD STREET	
1+95°				15532		15R top of Cb
				1554		27R P/L
				15514	7½ L 1/4 Pt. Pvmt.	
				15480	14 L edge of gutt.	
				15470	15 L fl. ln. "	
				15535	15 L top of Cb.	
				1558	27 L PL.	
2+95°				15548		℄
				15535		7½ R 1/4 pt. Pvmt.
				15502		14 R edge of gutt
				15495		15 R fl. ln. "
				15559		15 R top of Cb.
				1558		30 R PL.
				15539	7½ L 1/4 Pt. pvmt.	
				15507	14 L edge of gutt.	
				15499	15 L fl. ln. "	
				15560	15 L top of Cb.	
				1559	27 L PL.	

Contd on page 133

F.B. 2574 Pg. 132 Job No. 6253.00 Division No. C Notes Red Plotted Profile
Survey of Los Nietos S.D. #530-C Date Date No. X-Sec.
Survey by R. J. MITCHELL Notes R. J. MITCHELL Notes Chkd. Checked
Indexed H. E. OTT Date Date Date No.

76L-298 CE 307 11-58

PLEASE RETURN TO
LOS ANGELES COUNTY ENGINEER
700 LOS ANGELES COUNTY ENGINEERING BLDG.

NOTE: ANY ADDITIONS OR CHANGES ON THIS SHEET MUST BE MADE OR CIRCLED IN RED INK, WITH DATE AND NAME OF PERSON MAKING CHANGE.

Do not extend notes this side of this line.

STATION	B.S.	H.I.	F.S.	ELEV.	GOING EAST ON GREYFORD STREET	
4+54.5				155.79		℄ W Rim SSMH
				149.26	8" Outlet West	Rim Elev 155.79 Meas -5.86 Diam -0.67 149.26
				—	This M.H. also has 8" Inlet East	
					END SECTIONS GOING EAST ON GREYFORD	
16+07.93				155.11		℄ Appledale at ℄ Greyford East
					CONTINUING N ON APPLEDALE	
16+60				155.21		℄
				155.19		9 R. 1/4 ft. Pvmt
				154.89		17 R. edge of gutt.
				154.78		18 R. fl. ln. "
				155.43		18 R. top of Cb.
				155.55		30 R. PL

Contd on page 134

Profile No. ___ Notes Red ___ Plotted ___ Job No. 6253 Division No. C F.B. 2574 Pg. 133
Date ___ Date ___ Survey of Los Angeles Co. Eng. Dept.
Notes Chkd. ___ Checked ___ Survey by R. J. Mitchell Notes ___ Date ___
Date ___ Date ___ Map No. ___ Checked ___

76L-298 CE 307 11-56

PLEASE RETURN TO
LOS ANGELES COUNTY ENGINEER
700 LOS ANGELES COUNTY ENGINEERING BLDG.

NOTE: ANY ADDITIONS OR CHANGES ON THIS SHEET MUST BE MADE OR CIRCLED IN RED INK, WITH DATE AND NAME OF PERSON MAKING CHANGE

Do not extend notes this side of this line.

STATION	B.S.	H.I.	F.S.	ELEV	APPLEDALE	AVENUE
16+60				15522	9 L 1/4 pt. Pvmt.	
				15482	17 L edge of gutt.	
				15471	18 L fl. ln. "	
				15537	18 L top of Cb.	
				1556	30 L PL.	
17+00				15556		℄
				15545		9 R. 1/4 pt. Pvmt.
				15511		17 R. edge of gutt
				15499		18 R. fl. ln. gutt.
				15565		18 R. top of Cb.
				1559		30 R. PL.
BMSD 1525			(in)	15540	BMSD 1525 Elev 155.396 FB 2516-13	
			(out)	15540	Appledale Avenue & Greyford St. NE Cor. Bt. Spk in cb 5° N of N end CR.	
17+08.72				15559		℄ Appledale @ ℄ Greyford = 1+00 Going West on Greyford St.

F.B. 2574 Pg. 134
Job No. 6253-170 Division No. C
Survey of Los Nietos S.D. #530-C
Survey by R. J. MITCHELL Notes R. J. MITCHELL
Indexed H. E. OTT Date
Notes Red Date Plotted Date Profile No. X-Sec. No.
Notes Chkd. Date Checked Date

76L-298 CE 307 11-58

PLEASE RETURN TO
LOS ANGELES COUNTY ENGINEER
700 LOS ANGELES COUNTY ENGINEERING BLDG.

NOTE: ANY ADDITIONS OR CHANGES ON THIS SHEET MUST BE MADE OR CIRCLED IN RED INK, WITH DATE AND NAME OF PERSON MAKING CHANGE.

Do not extend notes this side of this line.

STATION	B.S.	H.I.	F.S.	ELEV.	APPLEDALE AVENUE - THEN - GOING WEST ON GREYFORD STREET	
1+00				15559		℄ Greyford @ ℄ Appledale
1+09				15541		℄ Appledale 1/4 pt. Pvmt.
1+15.5				15501		℄ " edge of gutter
1+18.5				15496		℄ " fl. ln. "
1+21.5				15505		℄ " edge of "
1+55				15579		℄ Appledale
				15564		9 R. 1/4 pt. pvmt.
				15538		17 R. edge of gutt.
				15522		18 R. fl. ln. "
				15585		18 R. top of Cb.
				1567		30 R. PL (lawn)
				15572	9 L. 1/4 pt. Pvmt.	
				15540	17 L. edge of gutt	
				15525	18 L. fl. ln. "	
				15590	18 L. top of Cb.	
				1562	30 L. PL (lawn)	
1+95				15594		℄
				15578		9 R. 1/4 pt. Pvmt.
				15545		17 R. edge of gutt.

Profile No. ____ Notes Red ____ Date ____ Plotted ____ Date ____ Job No. 6253.60 Division No. C
X-Sec. No. ____ Notes Chkd. ____ Date ____ Checked ____ Date ____ Survey of Los Angeles Co. Engr. Date June 60
Survey by ____ Notes Entered ____ Date ____ Map No. ____ Indexed ____ Date ____

F.B. 2574 Pg. 135

76L-298 CE 307 11-58

PLEASE RETURN TO
LOS ANGELES COUNTY ENGINEER
700 LOS ANGELES COUNTY ENGINEERING BLDG.

NOTE: ANY ADDITIONS OR CHANGES ON THIS SHEET MUST BE MADE OR CIRCLED IN RED INK, WITH DATE AND NAME OF PERSON MAKING CHANGE

Do not extend notes this side of this line.

STATION	B.S.	H.I.	F.S.	ELEV	GOING WEST ON GREYFORD ST.	
1+95				15533		18 R. fl. ln. gutter
				15592		18 R. top of Cb.
				1568		30 R. PL.
				15581	9 L. 1/4 pt. Prmt.	
				15545	17 L. edge of gutt.	
				15536	18 L. fl. ln. "	
				15600	18 L. top of Cb.	
				1564	30 L. PL.	
2+95				15609		℄
				15605		9 R. 1/4 pt. Prmt.
				15568		17 R. edge of gutt.
				15556		18 R. fl. ln. "
				15618		18 R. top of Cb.
				1570		30 R. PL.
				15610	9 L. 1/4 pt. Prmt.	
				15568	17 L. edge of gutt.	
				15555	18 L. fl. ln. "	
				15613	18 L. top of Cb.	
				1568	30 L. PL.	
					END "X" SEC. IN GREYFORD ST.	

F.B. 2574 Pg. 136
Job No. 6253.BD Division No. C
Survey of Los Nietos SD # 530-C
Survey by R. J. MITCHELL Notes R. J. MITCHELL
Indexed H. E. OTT Date
Plotted Date No. X-Sec.
Notes Red Date
Notes Chkd. Date
Checked Date No.
Profile

76L-298 S & E #307—1-56

PLEASE RETURN TO
LOS ANGELES COUNTY ENGINEER
700 LOS ANGELES COUNTY ENGINEERING BLDG.

NOTE: ANY ADDITIONS OR CHANGES ON THIS SHEET MUST BE MADE OR CIRCLED IN RED INK, WITH DATE AND NAME OF PERSON MAKING CHANGE.

Do not extend notes this side of this line.

STATION	B. S.	H. I.	F. S.	ELEV.	-FROM-GREYFORD ST. (W)	
					RESUME GOING N ON APPLEDALE	
17+08 72				15559		℄ Appledale @ ℄ Greyford W.
17+63 2				15591		℄
				15578	9 L 1/4 pt. Prmt	
				15539	17 L edge of gutt.	
				15528	18 L fl. ln. "	
				15595	18 L top of Cb.	
				1563	30 L PL (lawn)	
18+00				15622		℄
				15610		9 R 1/4 pt. Prmt
				15575		17 R edge of gutt.
				15564		18 R fl. ln. "
				15628		18 R top of Cb.
				1565		30 R PL. (lawn)
18+03 3				15624		℄
				15608	9 L 1/4 pt. prmt	
				15575	17 L edge of gutt.	
				15563	18 L fl. ln. "	
				15628	18 L top of Cb.	
				1565	30 L PL.	

Profile No. X-Sec. Notes Red. Date Plotted Date Job No. 6253.00 Division No. C Survey of Los Nietos S.D. #590-C Survey by R. J. MITCHELL Date June 60 F. B. 2574 Pg. 137

76L-298 S & E #307—1-56

PLEASE RETURN TO
LOS ANGELES COUNTY ENGINEER
700 LOS ANGELES COUNTY ENGINEERING BLDG.

NOTE: ANY ADDITIONS OR CHANGES ON THIS SHEET MUST BE MADE OR CIRCLED IN RED INK, WITH DATE AND NAME OF PERSON MAKING CHANGE.

Do not extend notes this side of this line.

F. B. 2574 Pg. 138 Job No. 6253.00 Division No. C Notes Red. Plotted Profile
Survey of Los Nietos S.D. #530-C Date Date No. X-Sec.
Survey by R. L. MITCHELL Notes Chkd. Checked
Indexed H. E. OTT Date Date Date No.

STATION	B. B.	H. I.	F. B.	ELEV.	APPLEDALE AVENUE
18+31				15642	℄
				15628	9R ¼pt. Point.
				15598	17R edge of gutt.
				15583	18R fl. ln. "
				15647	18R
				1568	30R Pl. (lown.)
18+81.94				15689	℄ Appledale @ ℄ Eddystone
				—	= 1+00 Going E on
				—	Eddystone Street
					GOING EAST ON EDDYSTONE ST.
1+00				15689	℄ Eddystone @ ℄ Appledale
1+00				15690	℄ S Rim SSJC
				15688	℄ E Rim SSJC
				15690	℄ N Rim SSJC
				15012	8" Outlet S — Rim Elev 156.90, Meas 6.11, Diam 0.67 = 150.12; 156.88 − 5.94 − 0.67 = 150.27
				15027	8" Inlet E
				15012	8" Inlet N — Rim Elev 156.90, Meas 6.11, Diam 0.67 = 150.12

76L-298 CE 307 11-58

726

PLEASE RETURN TO
LOS ANGELES COUNTY ENGINEER
700 LOS ANGELES COUNTY ENGINEERING BLDG.

NOTE: ANY ADDITIONS OR CHANGES ON THIS SHEET MUST BE MADE OR CIRCLED IN RED INK, WITH DATE AND NAME OF PERSON MAKING CHANGE.

Do not extend notes this side of this line.

STATION	B.S.	H.I.	F.S.	ELEV.	GOING EAST ON EDDYSTONE ST.	
1+09				15668		℄ Eddystone = 1/4 pt. Prmt
1+15				15629		℄ " edge "X" gutt.
1+18				15620		℄ " fl. ln. "X" "
1+21				15630		℄ " edge "X" "
1+55				15702		℄
				15690		7½ R. 1/4 pt. Prmt.
				15660		14 R. edge of gutt.
				15652		15 R. fl. ln. "
				15715		15 R. top of Cb.
				1581		27 R. PL. (lawn)
				15704	7½ L. 1/4 pt. Prmt.	
				15680	14 L. edge of gutt.	
				15668	15 L. fl. ln. "	
				15730	15 L. top of Cb.	
				1580	27 L. PL (lawn)	
1+95				15727		℄
				15717		7½ R. 1/4 pt. prmt
				15687		14 R. edge of gutt.
				15676		15 R. fl. ln. "
				15740		15 R. top of Cb.

Profile No. ___ Notes Red ___ Date ___ Plotted ___ Date ___ Job No. 6253.00 Division No. C F.B. 7574 Pg. 139
Notes Chkd. ___ Date ___ Checked ___ Date ___ Survey of [illegible] Survey by [illegible] Date [illegible]

76L-298 CE 307 11-58

PLEASE RETURN TO
LOS ANGELES COUNTY ENGINEER
700 LOS ANGELES COUNTY ENGINEERING BLDG.

NOTE: ANY ADDITIONS OR CHANGES ON THIS SHEET MUST BE MADE OR CIRCLED IN RED INK, WITH DATE AND NAME OF PERSON MAKING CHANGE

Do not extend notes this side of this line.

STATION	B.S.	H.I.	F.S.	ELEV	GOING EAST ON EDDYSTONE ST.	
1+95				1583		27R PL. (lawn.)
				15722	7½ L. ¼ pt. Prmt.	
				15690	14 L. edge of gutt.	
				15681	15 L. fl. ln. "	
				15744	15 L. top of Cb.	
				1581	27L. PL. (lawn.)	
2+95°				15765		℄
				15751		7½ R. ¼ pt. Prmt.
				15709		14 R. edge of gutt.
				15699		15 R. fl. ln. "
				15770		15R. top of Cb.
				1580		27 R. PL. (lawn.)
				15753	7½ L. ¼ pt. Prmt.	
				15720	14 L. edge of gutt.	
				15709	15 L. fl. ln. "	
				15772	15 L. top. of Cb.	
				1580	27L. PL.	

Contd on page 141

F.B. 2574 PG. 140 Job No. 6253.00 Division No. C Notes Red Plotted Profile
Survey of Los Nietos SD #530-C Date Date No. X-Sec.
Survey by R. J. MITCHELL Notes R. J. MITCHELL Notes Chkd. Checked
Indexed H. E. OTT Date Date Date No.

76L-298 CE 307 11-58

PLEASE RETURN TO
LOS ANGELES COUNTY ENGINEER
700 LOS ANGELES COUNTY ENGINEERING BLDG.

NOTE: ANY ADDITIONS OR CHANGES ON THIS SHEET MUST BE MADE OR CIRCLED IN RED INK, WITH DATE AND NAME OF PERSON MAKING CHANGE.

Do not extend notes this side of this line.

STATION	B.S.	H.I.	F.S.	ELEV.	GOING EAST ON EDDYSTONE ST.
3+50.0				157.77	℄ W Rim SSMH
				151.27	8" Outlet West — Rim Elev 157.77; Meas 5.83; Diam 0.67; 151.27
				—	This MH also has 8" Inlet E
					END CROSS SECTIONS GOING E ON EDDYSTONE STREET
18+81.94					℄ Appledale @ ℄ Eddystone
BMSD 1526			in	157.26	
			out	157.26	BMSD 1526 Elev 157.262 FB 2516-13 Appledale Ave & Eddystone Street NE Cor Bt. spk in ab 4½ ft N of N end CR
					GOING NORTH ON APPLEDALE AVE
19+03.3				157.04	℄
				156.89	9 L. 1/4 pt. Print
				156.47	17 L. edge of gutt

Profile No. X-Sec. Notes Red. Date. Notes Chkd. Date. Plotted. Date. Checked. Job No. 62-53.00 Division No. C Survey of Los Angeles S.D. #530 C Survey by: MITCHELL Date. Date. F.B. 2574 PG. 141

76L-298 CE 307 11-58

PLEASE RETURN TO
LOS ANGELES COUNTY ENGINEER
700 LOS ANGELES COUNTY ENGINEERING BLDG.

NOTE: ANY ADDITIONS OR CHANGES ON THIS SHEET MUST BE MADE OR CIRCLED IN RED INK. WITH DATE AND NAME OF PERSON MAKING CHANGE

Do not extend notes this side of this line.

F.B. 2574 Pg. 147 Job No. 6753.00 Division No. C Notes Red ____ Plotted ____ Profile ____
Survey of Los Nietos S.D. #530 C Date ____ Date ____ No. ____ X-Sec. ____
Survey by R. J. MITCHELL No. R. J. MITCHELL Notes Chkd. ____ Checked ____
Indexed H. E. OTT Date ____ Date ____ Date ____ No. ____

STATION	B.S.	H.I.	F.S.	ELEV	APPLEDALE AVENUE	
19+03 3				15639	18 L fl. ln. gutt.	
				15700	18 L top of Cb.	
				157 2	30 L Pl. (lawn)	
19+33 4				15726		℄
				15712		9 R. 1/4 pt. Pavmt.
				15685		17 R. edge of gutt.
				15671		18 R. fl. ln. "
				15729		18 R. top of Cb.
				157 6		30 R. Pl. (lawn.)
				15709	9 L. 1/4 pt. Pavmt.	
				15674	17 L. edge of gutt.	
				15665	18 L. fl. ln. "	
				15730	18 L. top of Cb.	
				157 4	30 L. Pl. (lawn.)	
19+73 4				15755		℄
				15745		9 R. 1/4 pt. Pavmt.
				15705		17 R. edge of gutt.
				15696		18 R. fl. ln. "
				15757		18 R. top of Cb.
				1580		30 R. Pl.

76L-298 CE 307 11-58

PLEASE RETURN TO
LOS ANGELES COUNTY ENGINEER
700 LOS ANGELES COUNTY ENGINEERING BLDG.

NOTE: ANY ADDITIONS OR CHANGES ON THIS SHEET MUST BE MADE OR CIRCLED IN RED INK, WITH DATE AND NAME OF PERSON MAKING CHANGE.

Do not extend notes this side of this line.

STATION	B.S.	H.I.	F.S.	ELEV.	APPLEDALE	AVENUE
19+73 4				15 745	9 L 1/4 Pt. Pvmt.	
				15 708	17 L edge of gutt.	
				15 696	18 L fl. ln. "	
				15 761	18 L top of Cb.	
				1577	30 L PL. (lawn.)	
20+73 4				15 833		℄
				15 824		9 R 1/4 Pt. Pvmt.
				15 785		17 R edge of gutt.
				15 773		18 R fl. ln. "
				15 838		18 R top of Cb.
				1587		30 R PL.
				15 820	9 L 1/4 pt. Pvmt.	
				15 790	17 L edge of gutt.	
				15 776	18 L fl. ln. "	
				15 841	18 L top of Cb.	
				1587	30 L PL.	
20+99 3				15 850		℄
				15 838		9 R 1/4 Pt. Pvmt.
				15 801		17 R edge of gutt.
				15 792		18 R fl. ln. "

Profile No. ___ Notes Red ___ Plotted ___ Job No. 6253.00 Division No. C F.B. 2574 Pg. 143
Date ___ Date ___ Survey of Los Angeles SD #530-C
Notes Chkd. ___ Checked ___ Survey by [redacted] Date June 60
Date ___ Date ___ Map No. ___ Checked ___ Date ___

76L-298 CE 307 11-58

PLEASE RETURN TO
LOS ANGELES COUNTY ENGINEER
700 LOS ANGELES COUNTY ENGINEERING BLDG.

NOTE: ANY ADDITIONS OR CHANGES ON THIS SHEET MUST BE MADE OR CIRCLED IN RED INK, WITH DATE AND NAME OF PERSON MAKING CHANGE

Do not extend notes this side of this line.

STATION	B.S.	H.I.	F.S.	ELEV	APPLEDALE	AVENUE
20+99 3				15858		18R top of cb
				1587		30R P/L
				15838	9 L 1/4 pt. prmt.	
				15809	17 L edge of gutt	
				15795	18 L fl. ln. gutt	
				15858	18 L top of cb	
				1588	30 L P/L	
21+51 9				15877		℄ S Rim SSJC
				15878		℄ E Rim SSJC
				15878		℄ N Rim SSJC
				15220	8" Outlet South	Rim Elev 158.77 / Meas −5.90 / Diam −0.67 / 152.20 — 158.78 / −5.55 / −0.67 / 152.56
				15256	8" Inlet East	
				15226	8" Inlet North	Rim Elev 158.78 / Meas −5.85 / Diam −0.67 / 152.26
				—		
				—		
21+51 94				15879		℄ Appledale @ ℄ Blanding
						= 1+00 Going East on Blanding Street

Con'td on page 145

F.B. 2574 Pg. 144 Job No. 625300 Division No. C Notes Red Plotted Profile
Survey of Los Hiatos SD #530 C Date Date No. X-Sec.
Survey by R. J. MITCHELL Notes R. J. MITCHELL Notes Chkd. Checked
Indexed H. E. OTT Date Date Date No.

76L-298 CE 307 11-58

PLEASE RETURN TO
LOS ANGELES COUNTY ENGINEER
700 LOS ANGELES COUNTY ENGINEERING BLDG.

NOTE: ANY ADDITIONS OR CHANGES ON THIS SHEET MUST BE MADE OR CIRCLED IN RED INK, WITH DATE AND NAME OF PERSON MAKING CHANGE.

Do not extend notes this side of this line.

STATION	B.S.	H.I.	F.S.	ELEV.	APPLEDALE AVENUE	
					GOING EAST ON BLANDING ST.	
1+00				15879		℄ Blanding @ Appledale
1+09				15861		℄ " @ 1/4 pt. pvmt. Appledale
1+15				15830		℄ " @ edge "X" gutt
1+18				15823		℄ " @ fl. ln. " "
1+21				15829		℄ " @ edge " "
1+55				15915		℄
				15904		7½ R 1/4 pt. Pvmt.
				15874		14 R edge of gutt.
				15862		15R fl. ln. "
				15923		15R top of Cb.
				1598		27R Pl. (lawn)
				15914	7½ L 1/4 pt. Pvmt.	
				15890	14 L edge of gutt.	
				15871	15 L fl. ln. "	
				15937	15 L top of Cb.	
				1600	27L Pl.	
1+95				15938		℄
				15928		7½ R 1/4 pt. Pvmt.

Profile No. ___ Notes Red ___ Plotted ___ Job No. 6253.00 Division No. C F.B. 2574 Pg 145
No. ___ Date ___ Date ___ Survey of LOS ANGELES COUNTY ENGINEER
X-Sec. Notes Chkd. ___ Checked ___ Survey by R. A. MITCHELL Notes R. A. MITCHELL Date 8/60
No. ___ Date ___ Date ___ Map No. ___ Indexed ___ Date ___

76L-298 CE 307 11-58

PLEASE RETURN TO
LOS ANGELES COUNTY ENGINEER
700 LOS ANGELES COUNTY ENGINEERING BLDG.

NOTE: ANY ADDITIONS OR CHANGES ON THIS SHEET MUST BE MADE OR CIRCLED IN RED INK, WITH DATE AND NAME OF PERSON MAKING CHANGE

Do not extend notes this side of this line.

STATION	B.S.	H.I.	F.S.	ELEV	GOING EAST ON BLANDING STO	
1+95				15894		14 R edge of gutt
				15880		15 R fl. ln. "
				15945		15 R top of Cb.
				1599		27 R PL.
				15929	7½ L 1/4 pt. Print.	
				15894	14 L edge of gutt.	
				15882	15 L fl ln. "	
				15946	15 L top of Cb.	
				1604	27 L PL	
3+67°			This M.H. Not in Correct Order	16005		℄ W Rim SS M.H.
				15352	8" Outlet West	Rim Elev 160.05 Meas -5.86 Diam -0.67 153.52
					This M.H. also has 8" Inlet E.	
2+95				15975		℄
				15965		7½ R 1/4 pt. Print.
				15913		14 R edge of gutt.
				15905		15 R fl. ln. "
				15966		15 R top of Cb.

F.B. 2574 Pg. 146
Job No. 6253.00 Division No. C Notes Red Plotted Profile
Survey of Los Nietos SD #530-C Date Date No. X-Sec.
Survey by R. J. MITCHELL Notes R. J. MITCHELL Notes Chkd. Checked
Indexed H. E. OTT Date Date Date No.

76L-298 CE 307 11-58

9.30

PLEASE RETURN TO
LOS ANGELES COUNTY ENGINEER
700 LOS ANGELES COUNTY ENGINEERING BLDG.

NOTE: ANY ADDITIONS OR CHANGES ON THIS SHEET MUST BE MADE OR CIRCLED IN RED INK, WITH DATE AND NAME OF PERSON MAKING CHANGE.

MH = 160.05

Do not extend notes this side of this line.

STATION	B.S.	H.I.	F.S.	ELEV.	GOING EAST ON BLANDING ST.	
2+95				1600		27R P/L
				15971	7½ L ¼ pt. pvmt	
				15936	14 L edge of gutt	
				15926	15 L fl. ln. gutt	
				15989	15 L top of cb	
				1602	27L P/L	
					END SECTIONS GOING EAST IN BLANDING ST	
21+51 94				15879		℄ Appledale @ Blanding
				—		
				—	GOING NORTH ON APPLEDALE	
22+04 2				15925		℄
				15917		9R ¼ pt. pvmt
				15874		17R edge of gutt
				15867		18R fl. ln. gutt
				15934		18R top of cb

Profile Notes Red ____ Plotted ____ Job No. 6253.00 Division No. C F.B. 2574 Pg. 147

No. ____ Date ____ Date ____ Survey of Los Angeles Sta. 5 Sec. C

Notes Chkd. ____ Checked ____ Survey by R. J. Mitchell Notes R. J. Mitchell Date 6/60

76L-298 CE 307 11-58

PLEASE RETURN TO
LOS ANGELES COUNTY ENGINEER
700 LOS ANGELES COUNTY ENGINEERING BLDG.

NOTE: ANY ADDITIONS OR CHANGES ON THIS SHEET MUST BE MADE OR CIRCLED IN RED INK, WITH DATE AND NAME OF PERSON MAKING CHANGE

Do not extend notes this side of this line.

STATION	B.S.	H.I.	F.S.	ELEV	APPLEDALE	AVENUE
22+04²				1596		30R P/L
				15914	9 L 1/4 pt. pvmt	
				15881	17 L edge of gutt	
				15871	18 L fl. lm. gutt	
				15935	18 L top of cb	
				1595	30 L P/L	
22+44²				15948		℄
				15937		9 R 1/4 pt. pvmt
				15897		17 R edge of gutt
				15887		18 R fl. lm. gutt
				15946		18 R top of cb
				1596		30 R P/L
				15931	9 L 1/4 pt. pvmt	
				15903	17 L edge of gutt	
				15892	18 L fl. lm. gutt	
				15955	18 L top of cb	
				1598	30 L P/L	

Cont'd on page 149

F.B. 2574 Pg. 148 Job No. 6253.00 Division No. C Notes Red Plotted Profile
Survey of Los Nietos SD #530-C Date Date No. X-Sec.
Survey by R. J. MITCHELL Notes R. J. MITCHELL Notes Chkd. Checked No.
Indexed H. E. OTT Date Date Date

76L-298 CE 307 11-58

PLEASE RETURN TO
LOS ANGELES COUNTY ENGINEER
700 LOS ANGELES COUNTY ENGINEERING BLDG.

NOTE: ANY ADDITIONS OR CHANGES ON THIS SHEET MUST BE MADE OR CIRCLED IN RED INK. WITH DATE AND NAME OF PERSON MAKING CHANGE.

Do not extend notes this side of this line.

STATION	B.S.	H.I.	F.S.	ELEV.	APPLEDALE	AVE.
BMSD1527			(in)	159 28	BMSD1527 Elev 159.298 FB2516-13 Appledale Ave @ Blanding St. NE Cor. Bt. Spk in cb 5°N of N End CR	
	END	SURVEY & NOTES BY R. J. Mitchell & Party				
	BEGIN	SURVEY & NOTES BY L. Brown & Party				
		CONTINUING NORTH ALONG APPLEDALE				
BMSD1527				159 30	BMSD1527 Elev 159.298 FB2516-13 see above	
22+90.5				159 57		℄
				159 46		9 R 1/4 pt. prmt
				159 13		17 R edge of gutt
				159 03		18 R fl. ln. gutt
				159 67		18 R top of cb
				159 98		29.5 R BK. wk.
				159 49	9 L 1/4 pt. prmt	
				159 17	17 L edge of gutt	
				159 04	18 L fl. ln. gutt	

Profile No. ___ Notes Red ___ Plotted ___ Job No. 6253.00 Division No. C F.B. 2574 PG. 149
Date ___ Date ___ Survey of Los Angeles SD #530 C
Notes Chkd. ___ Checked ___ Survey by [illegible] Notes [illegible] Date [illegible]

76L-298 CE 307 11-58

PLEASE RETURN TO
LOS ANGELES COUNTY ENGINEER
700 LOS ANGELES COUNTY ENGINEERING BLDG.

NOTE: ANY ADDITIONS OR CHANGES ON THIS SHEET MUST BE MADE OR CIRCLED IN RED INK, WITH DATE AND NAME OF PERSON MAKING CHANGE

Do not extend notes this side of this line.

STATION	B.S.	H.I.	F.S.	ELEV	LAMBERT	RD.
BEGIN PROF. & X-SECT. GOING WEST ON LAMBERT RD. FROM THE LAMBERT & APPLEDALE						
23+85.10 = 1+00 GOING WEST				159 81	INT. APPLEDALE	AVE. & LAMBERT RD.
1+07				159 67		⊼ PVM'T.
1+15				159 41		⊼ E. EDGE X-GUT.
1+18				159 33		⊼ F.L. X-GUT
1+21				159 40		⊼ W. EDGE X-GUT.
				159 47		16' RT.(N.) INT. CONC.
				159 39	16³ LT.(S.) INT. CONC.	
1+39.0	GRD. BRK. GUT.			159 67		16' RT.(N.) GUT. EDGE
				159 52		18' " " " F.L.
				159 54	16' LT.(S) GUT. EDGE	
				159 37	18' " " " F.L.	

F.B. 2574 Pg. 152 Job No. 6253.00 Division No. C Notes Red. Plotted Profile
Survey of Los Angeles SD #590-C Date Date No.
Survey by L.L.B. Notes P.H. Notes Chkd. Checked X-Sec.
Indexed H. E. OTT Date Date Date No.

76L-298 CE 307 11-58

PLEASE RETURN TO
LOS ANGELES COUNTY ENGINEER
700 LOS ANGELES COUNTY ENGINEERING BLDG.

NOTE: ANY ADDITIONS OR CHANGES ON THIS SHEET MUST BE MADE OR CIRCLED IN RED INK, WITH DATE AND NAME OF PERSON MAKING CHANGE.

Do not extend notes this side of this line.

STATION	B.S.	H.I.	F.S.	ELEV.	LAMBERT	RD.
1+55°				160 00		
				159 87		9' RT.(N) PUM'T.
				159 67		16.5 " " GUT. EDGE
				159 51		18' " " " F.L.
				160 12		18' " " T. Cb.
				160 [illegible]		30' " " P/L. CONC.
				159 91	9' LT.(S) PUM'T.	
				159 63	16.5 " " GUT. EDGE	
				159 42	18 " " " F.L.	
				160 06	18 " " T. Cb.	
				160 8	30' " " P/L. GRD.	
1+95				160 14		
				159 96		9' RT.(N) PUM'T.
				159 64		17' " " GUT. EDGE
				159 55		18' " " " F.L.
				160 15		18' " " T. Cb.
				161 2		30' RT.(N) P/L. GRD.
				160 04	9' LT(S.) PUM'T.	
				159 75	17' " " GUT. EDGE	

Profile No. X Sec. No. Notes Red Date Notes Chkd. Date Plotted Date Checked Job No. 6253.00 Division No. C Survey of LOS ANGELES COUNTY ENGINEERING BLDG. Survey by L.L.S. Notes P.H. Date 6/6 Map No. Indexed N.E. Cor. Date F.B. 7574 Pg. 153

76L-298 CE 307 11-58

PLEASE RETURN TO
LOS ANGELES COUNTY ENGINEER
700 LOS ANGELES COUNTY ENGINEERING BLDG.

NOTE: ANY ADDITIONS OR CHANGES ON THIS SHEET MUST BE MADE OR CIRCLED IN RED INK, WITH DATE AND NAME OF PERSON MAKING CHANGE

Do not extend notes this side of this line.

STATION	B.S.	H.I.	F.S.	ELEV	LAMBERT	RD
1+95				159 60	18' LT. (S) GUT. F.L.	
				160 25	18' " " T. Cb.	
				160 9	30' " " P/L. GRD.	
2+95				160 61		
				160 26		9' RT. (N) PUM'T.
				159 84		17' " " GUT. EDG
				159 71		18' " " " F.L.
				160 38		18' " " T. Cb
				161 2		30' " " P/L. GRD.
				160 47	9' LT. (S) PUM'T.	
				160 11	17' " " GUT. EDGE	
				160 00	18' " " " F.L.	
				160 62	18' " " T. Cb.	
				161 2	30' " " P/L. GRD.	

END PROF. & X-SECT. GOING WEST ON LAMBERT RD.

F.B. 257 Pg. 154 Job No. 6253.00 Division No. C Notes Red Plotted Profile
Survey of Los Nietos SD #530 C Date Date No. X-Sec.
Survey by L.L.B. Notes P.H. Notes Chkd. Checked No.
Indexed H. E. OTT Date Date Date

76L-298 CE 307 11-58

PLEASE RETURN TO
LOS ANGELES COUNTY ENGINEER
700 LOS ANGELES COUNTY ENGINEERING BLDG.

NOTE: ANY ADDITIONS OR CHANGES ON THIS SHEET MUST BE MADE OR CIRCLED IN RED INK, WITH DATE AND NAME OF PERSON MAKING CHANGE.

Do not extend notes this side of this line.

STATION	B.S.	H.I.	F.S.	ELEV.	APPLEDALE	AVE.
RESUME PROF. & X-SECT. GOING NORTH ON APPLEDALE AVE						
23+85.5	END GUT.			159 59		16.8 RT. (E) GUT. EDGE
				159 44		18' " " " F.L.
23+97.2	END W.K.			160 45		29.5 RT. (E) BK. W.K.
24+00				159 91		℄
24+40.6				160 14		℄
				160 03		9' RT. (E) PUM'T.
				159 93		18' " " BOT. CB.
				160 11		18' " " T. " DEP.
				161 0		30' " " P/L. GRD.
				159 92	9' LT. (W) PUM'T.	
				159 70	" " GUT. EDGE	
				159 57	18' " " " F.L.	
				160 22	18' " " T. CB.	
				160 8	30' " " P/L. GRD.	

Profile Notes Red ____ Plotted ____ Job No. 625300 Division No. C F.B. 7574 Pg. 155
No. ____ Date ____ Date ____ Survey of Los Angeles SD #530-C
X-Sec. Notes Chkd. ____ Checked ____ Survey by L.L.P. Notes [illegible] Date [illegible]
No. ____ Date ____ Date ____ Map No. ____ Indexed [illegible] Date ____

76L-298 CE 307 11-58

PLEASE RETURN TO
LOS ANGELES COUNTY ENGINEER
700 LOS ANGELES COUNTY ENGINEERING BLDG.

NOTE: ANY ADDITIONS OR CHANGES ON THIS SHEET MUST BE MADE OR CIRCLED IN RED INK. WITH DATE AND NAME OF PERSON MAKING CHANGE

Do not extend notes this side of this line.

STATION	B. S.	H. I.	F S.	ELEV	APPLEDALE	AVE.
24+57 5	END. GUT.			159 83	17 6 LT. (W.) GUT. EDGE	
				159 79	18' " " " F.L.	
24+80 6				160 59		℄
				160 41	9' LT. (W.) PUM'T.	
				160 08	18' " " BOT. CB.	
				160 68	18' " " T. "	
				161 5	30' " " P/L. GRD	
25+00	0			160 94		℄
				160 87		9' RT. (E.) PUM'T.
				160 61		18' " " BOT. CB.
				161 26		18' " " T. "
				161 8		30' " " P/L. GRD.
25+75 2				162 60		℄
				162 43		9' RT. (E) PUM'T.
				162 12		18' " " BOT. CB.
				162 80		18' " " T. CB.
				163 3		30' " " P/L. GRD.

F.B. 2574 PG. 156
Job No. 6253.00 Division No. C Notes Red Plotted Profile
Survey of Los Nietos SD #530 C Date Date No. X-Sec.
Survey by L.L.B. Notes P.H. Notes Chkd. Checked
Indexed H. E. OTT Date Date Date No.

76L-298 CE 307 11-58

PLEASE RETURN TO
LOS ANGELES COUNTY ENGINEER
700 LOS ANGELES COUNTY ENGINEERING BLDG.

NOTE: ANY ADDITIONS OR CHANGES ON THIS SHEET MUST BE MADE OR CIRCLED IN RED INK, WITH DATE AND NAME OF PERSON MAKING CHANGE.

Do not extend notes this side of this line.

STATION	B.S.	H.I.	F.S.	ELEV.	APPLEDALE	AVE.
25+75.2				162.52	9' LT. (W) PVM'T.	
				162.20	18' " " BOT. CB.	
				162.30	18' " " T. CB. DEP.	
				163.10	30' " " P/L. GRD.	
26+05.5	BEG. GUT.					
26+07.8				163.24		T
				163.28		2.2 RT (E) ℄ PVM'T
				163.20		11.2 " " PVM'T.
				162.94		20.4 " " GUT. EDGE
				162.92		21.0 " " " F.L.
				163.50		21.0 " " T. CB.
				163.8		33.0 " " P/L. GRD.
26+23.0				163.46		T
				163.09	12.5 LT. (W) BOT. CB.	
				163.16	12.5 " " T. " DEP.	
				163.87	24.5 " " P/L. CONC.	

Profile Notes Red. ____ Plotted ____ Job No. ____ Division No. ____
No. ____ Date ____ Date ____ Survey of ____
Notes Chkd. ____ Checked ____ Survey by ____ Notes ____ Date ____
No. ____ Date ____ Map No. ____

F.B. 25744 Pg. 15

76L-298 CE 307 11-58

PLEASE RETURN TO
LOS ANGELES COUNTY ENGINEER
700 LOS ANGELES COUNTY ENGINEERING BLDG.

NOTE: ANY ADDITIONS OR CHANGES ON THIS SHEET MUST BE MADE OR CIRCLED IN RED INK, WITH DATE AND NAME OF PERSON MAKING CHANGE.

Do not extend notes this side of this line.

STATION	B.S.	H.I.	F.S.	ELEV	APPLEDALE	AVE
26+25^{3} M.H.	S.	RIM 163	47	163 47	ON ⊼ LINE S.S.M.H.	MEAN RIM
	N.	RIM 163	48			MEAN R. 163.47
	MEAN	RIM 163	47			MEAS. -7.77
						T. PIPE 155.70
						DIA. " 0.67
				155 03	INV. 8' INLET NO. E'LY	INV. 155.03
						MEAN R. 163.47
						MEAS. 7.78
						T. PIPE 155.69
						DIA. " 0.67
				155 02	INV. 8" OUTLET SOUTH	INV. 155.02
26+49^{2}	BEG. GUT.			163 46	10^{4} LT. (W) GUT. F.L.	
26+56^{6}				163 87		⊼
				163 40		13^{4} RT. (E) ℄ PUM'T.
				163 84		24^{5} " " PUM'T.
				163 72	7' LT (W) PUM'T.	
				163 57	11^{0} " " GUT. EDGE	
				163 52	12^{3} " " " F.L.	

F.B. 2574 PG. 158

Job No. 6253 Division No. 00 Notes Red Plotted Profile

Survey of LOS NIETOS S.D. #530-C Date Date No. X-Sec.

Survey by L.L.B. Notes P.H. Notes Chkd. Checked No.

Indexed H. E. OTT Date Date Date

76L-298 CE 307 11-58

PLEASE RETURN TO
LOS ANGELES COUNTY ENGINEER
700 LOS ANGELES COUNTY ENGINEERING BLDG.

NOTE: ANY ADDITIONS OR CHANGES ON THIS SHEET MUST BE MADE OR CIRCLED IN RED INK, WITH DATE AND NAME OF PERSON MAKING CHANGE.

Do not extend notes this side of this line.

STATION	B.S.	H.I.	F.S.	ELEV.	APPLEDALE	AVE.
26+56.6				164.14	12.3 LT. (W) T. Cb.	
				164.6	24.3 " " P/L. GRD.	
27+06.65				164.45	INT. APPLEDALE AVE. & ROSE HEDGE DR.	
FD. B.M. — S.D.#1529				164.96	B.M. S.D.#1529 ELEV. ~~160.859~~ F.B. 2516-12	
	NOTE: THIS BENCH				ROSE HEDGE DR. & APPLEDALE AVE. N.W. CCR	
NOT CORRECTED PROPERLY					BT. SPK. IN Cb. 5° W'LY OF W'LY END C.R.	
SEE F.B. 2516 Pg. 12						
END PROF. & X-SECT. GOING NORTH E'LY ON APPLEDALE AVE.						

Profile No. ____ Notes Red ____ Plotted ____ Job No. 6202 Division No. ____
X-Sec. No. ____ Date ____ Date ____ Survey of LOS ANGELES S.D. #530-C
Notes Chkd. ____ Checked ____ Survey by L.L.B. Notes ____ Date 5-23-60
Date ____ Date ____ Map No. ____ Indexed ____ N.E. C.A. ____ Date ____

F.B. 2574 Pg. 159

76L-298 CE 307 11-58

PLEASE RETURN TO
LOS ANGELES COUNTY ENGINEER
700 LOS ANGELES COUNTY ENGINEERING BLDG.

NOTE: ANY ADDITIONS OR CHANGES ON THIS SHEET MUST BE MADE OR CIRCLED IN RED INK, WITH DATE AND NAME OF PERSON MAKING CHANGE.

Do not extend notes this side of this line.

STATION	B. S.	H. I.	F. S.	ELEV	ROSE HEDGE	DR.
BEGIN PROF & X-SECT. GOING SOUTHERLY ON ROSE HEDGE DR. FROM THE INT. OF APPLEDALE AVE. & ROSE HEDGE DR.						
27+06.65 = 1+00 GOING SOUTH'LY					INT. APPLEDALE & ROSE HEDGE DR.	
1+50				164 06		℄
				163 88	9' LT. (E) PUM'T.	
				163 68	16' " " GUT. EDGE	
				163 57	18' " " " F.L.	
				164 24	18' " " T. CB.	
				164 7	30' " " P/L. GRD.	
1+64.8	END GUT.			163 51	18' LT. (E) F.L. GUT.	
1+84.2				163 88		℄
				163 75		9' RT. (W) PUM'T.
				163 47		17.5 " " GUT. EDGE
				163 44		18' " " " F.L.

F.B. 2574 Pg. 160

Job No. 6253 00 Division No. Notes Red Plotted Profile
Survey of LOS NIETOS S.D. # 530.0 Date Date No. X-Sec.
Survey by L.L.B. Notes P.H. Notes Chkd. Checked
Indexed H. E. OTT Date Date Date No.

76L-298 CE 307 11-58

PLEASE RETURN TO
LOS ANGELES COUNTY ENGINEER
700 LOS ANGELES COUNTY ENGINEERING BLDG.

NOTE: ANY ADDITIONS OR CHANGES ON THIS SHEET MUST BE MADE OR CIRCLED IN RED INK, WITH DATE AND NAME OF PERSON MAKING CHANGE.

Do not extend notes this side of this line.

STATION	B.S.	H.I.	F.S.	ELEV.	ROSE HEDGE	DR.
1+84 2				164 07		18' RT. (W) T. Cb.
				164 4		30' " " P/L. GRD.
1+87 3	END GUT			163 45		18' RT. (W) GUT. F.L.
1+90 0				163 84		℄
				163 72	9' LT. (E) PUMT	
				163 46	18' " " BOT. Cb.	
				164 00	18' " " T. "	
				164 5	30' " " P/L. GRD.	
2+24 2				163 67		⊼
				163 50		8' RT. (W) PUMT
				163 16		16 2 " " BOT. Cb.
				163 79		16 2 " " T. Cb.
				164 4		28' " " P/L. GRD.
2+90 1				162 80		⊼ BOT. Cb.
				163 43		⊼ T. Cb.
				164 0		12' RT. (W) P/L. GRD.

Profile Notes Red ____ Plotted ____ Job No. ____ Division No. ____
No. ____ Date ____ Date ____ Survey of LOS NIETOS S.D. #530-C
~~X-Sec.~~ ~~Notes Chkd.~~ ~~Checked~~ ~~Survey by~~ [illegible]

F.B. 2574 PG. 161

76L-298 CE 307 11-58

PLEASE RETURN TO
LOS ANGELES COUNTY ENGINEER
700 LOS ANGELES COUNTY ENGINEERING BLDG.

NOTE: ANY ADDITIONS OR CHANGES ON THIS SHEET MUST BE MADE OR CIRCLED IN RED INK, WITH DATE AND NAME OF PERSON MAKING CHANGE.

Do not extend notes this side of this line.

STATION	B.S.	H.I.	F.S.	ELEV	ROSE HEDGE	DR.
2+90				163 08	9.6 LT. (E) PUM'T.	
				163 25	19.2 LT. (E) ℄ PUM'T.	
				163 09	30' " " PUM'T.	
				162 86	39.4 " " BOT. CB.	
				163 36	39.4 " " T. CB.	
				163 6	53.0 " " P/L. GRD.	
5+58.5 M.H.	N.	RIM 161	25	161 24	5.9 LT. (E) S.S.M.H.	MEAN RIM
	S.	RIM 161	24			MEAN R. 161.24
	MEAN	RIM 161	24			MEAS. -4.56
						T. PIPE 156.68
NOTE: THIS M.H.						DIA. " -1.50
DOUBLE CHECKED				155 18	INV. 18" INLET NO. LY.	INV. 155.18
						MEAN R. 161.24
						MEAS. -4.50
						T. PIPE 156.74
						DIA " -1 50
				155 24	INV. 18" OUTLET SOUTH	INV. 155.24

F.B. 2574 Pg. 162

Job No. 6253.00 Division No. Notes Red Plotted Profile

Survey of LOS NIETOS S.D. #530-C Date Date No. X-Sec.

Survey by L.L.B. Notes P.H. Notes Chkd. Checked

Indexed H.E. OIL Date Date Date No.

76L-298 CE 307 11-58

PLEASE RETURN TO
LOS ANGELES COUNTY ENGINEER
700 LOS ANGELES COUNTY ENGINEERING BLDG.

NOTE: ANY ADDITIONS OR CHANGES ON THIS SHEET MUST BE MADE OR CIRCLED IN RED INK, WITH DATE AND NAME OF PERSON MAKING CHANGE.

Do not extend notes this side of this line.

STATION	B.S.	H.I.	F.S.	ELEV.	BALFOUR	ST.
END PROF. & X-SECT. GOING SOUTHERLY ON ROSEHEDGE DR.						
BEGIN PROF. & X-SECT GOING EASTERLY ON BALFOUR ST. FROM THE INT. OF BALFOUR & ROSEHEDGE DR.						
27+06.65 = 1+00 GOING EAST'LY					INT. BALFOUR & ROSEHEDGE	
1+07				164 39		⊼ PUM'T.
1+15.6				164 10		⊼ W. EDGE X-GUT.
1+17.3				164 07		14.4 RT.(S) INT. CONC.
1+18.9				164 05		⊼ F.L. X-GUT
1+ 22.2				164 11		⊼ E. EDGE X-GUT

Profile Notes Red. Plotted Job No. Division No.
No. Date Date Survey of LOS ANGELES COUNTY
X-Sec. Notes Chkd. Checked Survey by L.L.S. Notes R.H. Date 6-23-60
No. Date Date Map No. H. F. Ott

F.B. 25744 PG. 163

76L-29B CE 307 11-58

PLEASE RETURN TO
LOS ANGELES COUNTY ENGINEER
700 LOS ANGELES COUNTY ENGINEERING BLDG.

NOTE: ANY ADDITIONS OR CHANGES ON THIS SHEET MUST BE MADE OR CIRCLED IN RED INK, WITH DATE AND NAME OF PERSON MAKING CHANGE.

Do not extend notes this side of this line.

STATION	B.S.	H.I.	F.S.	ELEV	BALFOUR	ST.
1+28.0				164 20	16.9 LT.(N.) INT. CONC.	
1+41.6	GRD. BRK. GUT. EDGE			164 55		
1+51.6				164 74		
				164 82		6.6 RT.(S.) ℄ PUM'T.
				164 77		15.8 " " PUM'T.
				164 61		23.4 " " GUT. EDGE
				164 47		25.2 " " " F.L.
				165 10		25.2 " " T. Cb.
				165 4		37' " " P/L. GRD.
1+52.2	GRD. BRK. GUT. EDGE			164 53	9.8 LT.(N.) GUT. EDGE	
1+62.2				164 81		
				164 58	7.4 LT.(N.) GUT. EDGE	
				164 38	9.4 " " " F.L.	
				165 00	9.4 " " T. Cb.	
				165 3	21.4 " " P/L. GRD.	
1+99.0				165 5		
				165 40		5.5 RT.(S.) T. Cb.
				164 79		5.5 " " BOT. Cb.
				165 16		15' " " PUM'T.

F.B. 2574 Pg. 164

Job No. 6253 on Division No. ____ Notes Red ____ Plotted ____ Profile ____

Survey of LOS NIETOS S.D. # 530-C Date ____ Date ____ No. ____

Survey by L.L.B. Notes P.H. Notes Chkd. ____ Checked ____ X-Sec. ____

Indexed ____ H. E. OTT ____ Date ____ Date ____ No. ____

76L-298 CE 307 11-58

PLEASE RETURN TO
LOS ANGELES COUNTY ENGINEER
700 LOS ANGELES COUNTY ENGINEERING BLDG.

NOTE: ANY ADDITIONS OR CHANGES ON THIS SHEET MUST BE MADE OR CIRCLED IN RED INK, WITH DATE AND NAME OF PERSON MAKING CHANGE.

Do not extend notes this side of this line.

STATION	B.S.	H.I.	F.S.	ELEV.	BALFOUR	ST.	
1+99.0				165 30		25' RT.(S) ℄ PUM'T	
2+21.8 M.H.	W	RIM 165	25	165 26	12.7 RT.(S) S.S.M.H. MEAN RIM		
	E.	RIM 165	27			MEAN R.	165.26
	MEAN	RIM 165	26			MEAS.	-8.91
						T. PIPE	156.35
						DIA. "	-0.67
				155 68	INV. 8" INLET EAST	INV.	155.68
						MEAN R.	165.26
						MEAS.	-8.93
						T. PIPE	156.33
						DIA. "	-0.67
				155 66	INV. 8" OUTLET WEST	INV.	155.66
2+26.4				165 09			
				165 31		16.5 RT(S) ℄ PUM'T	
				165 14		25.5 " " PUM'T	

Profile Notes Red ____ Plotted ____ Job No. 6256.00 Division No. ____
No. ____ Date ____ Date ____ Survey of LOS NIETOS S.D. # 530-C
Notes Chkd. ____ Checked ____ Survey by [illegible] Notes [illegible] Date [illegible]
H. E. OTT

F.B. 2574 Pg. 165

76L-298 CE 307 11-58

PLEASE RETURN TO
LOS ANGELES COUNTY ENGINEER
700 LOS ANGELES COUNTY ENGINEERING BLDG.

NOTE: ANY ADDITIONS OR CHANGES ON THIS SHEET MUST BE MADE OR CIRCLED IN RED INK, WITH DATE AND NAME OF PERSON MAKING CHANGE.

Do not extend notes this side of this line.

STATION	B. S.	H. I.	F. S.	ELEV	BALFOUR	ST.
2+26 4				164 75		34 4 RT. (S.) BOT. Cb.
				164 90		34 4 " " T. DEP. Cb.
				165 50		37 5 " " P/L. CONC.
3+26 4				166 25		
				166 39		9' RT. (S.) PUM'T.
				165 75		18' " " BOT. Cb.
				165 87		18' " " T. Cb. DEP.
				166 75		30' " " P/L. CONC.
				166 11	9' LT. (N.) PUM'T.	
				165 74	18' " " BOT. Cb.	
				165 80	18' " " T. DEP. Cb.	
				166 55	30' " " P/L. CONC.	

END PROF. & X-SECT. GOING EASTERLY ON BALFOUR ST.

F. B. 2574 Pd. 166

Job No. 6253.00 Division No. Notes Red Plotted Profile

Survey of LOS NIETOS S.D. # 530-C Date Date No. X-Sec.

Survey by L. L. B. Notes P. HARRINGTON Notes Chkd. Checked No.

Indexed H. E. OTT Date Date Date

76L-298 CE 307 11-58

PLEASE RETURN TO
LOS ANGELES COUNTY ENGINEER
700 LOS ANGELES COUNTY ENGINEERING BLDG.

NOTE: ANY ADDITIONS OR CHANGES ON THIS SHEET MUST BE MADE OR CIRCLED IN RED INK, WITH DATE AND NAME OF PERSON MAKING CHANGE.

Do not extend notes this side of this line.

STATION	B.S.	H.I.	F.S.	ELEV.	ROSE HEDGE	DR.
RESUME PROF. & X-SECT. GOING NORTHERLY ON ROSE HEDGE DR. FROM THE INT. APPLEDALE & ROSE HEDGE DR.						
27+62 °				164 76		℄
				164 68	9' LT. (W) PUM'T.	
				164 34	17 2 " " GUT. EDGE	
				164 31	18' " " " F.L.	
				164 95	18' " " T. Cb.	
				165 4	30' " " P/L. GRD.	
27+66 ±				164 34	18' " " GUT. F.L.	
27+72 ≥				164 80		℄
				164 74		9' RT. (E) PUM'T.
				164 46		16' " " GUT. EDGE
				164 36		18' " " " F.L.
				165 00		18' " " T. Cb.
				165 7		30' " " P/L. GRD.

Profile Notes Red ____ Plotted ____ Job No. [illegible] Division No. ____
No. ____ Date ____ Date ____ Survey of LOS ANGELES S.A. #530-C
X-Sec. Notes Chkd. ____ Checked ____ Survey by L.L.B. Notes P.H. Date 6-22-60
No. ____ Date ____ Date ____ Map No. ____ Indexed ____ Date ____

F.B. 2574 PG. 167

76L-298 CE 307 11-58

PLEASE RETURN TO
LOS ANGELES COUNTY ENGINEER
700 LOS ANGELES COUNTY ENGINEERING BLDG.

NOTE: ANY ADDITIONS OR CHANGES ON THIS SHEET MUST BE MADE OR CIRCLED IN RED INK, WITH DATE AND NAME OF PERSON MAKING CHANGE.

Do not extend notes this side of this line.

STATION	B.S.	H.I.	F.S.	ELEV	ROSE HEDGE	DR.
27+91 3				164 54		18' RT. (E) GUT. F.L.
28+00				165 01		℄
				164 95		9' RT. (E) PUM'T.
				164 64		18' " " BOT. Cb.
				165 19		18' " " T. Cb.
				165 4		30' " " P/L. GRD.
				164 92	9' LT. (W) PUM'T.	
				164 55	18' " " BOT. Cb.	
				165 15	18' " " T. Cb.	
				165 4	30' " " P/L. GRD.	
28+67 3				165 46		℄
				165 30	9' LT. (W) PUM'T.	
				165 00	18' " " BOT. Cb.	
				165 60	18' " " T. Cb.	
				166 2	30' " " P/L. GRD.	

F.B. 2574 PG. 168

Job No. 6253 00 Division No. ____ Notes Red ____ Plotted ____ Profile ____

Survey of LOS NIETOS S.D. #530-C Date ____ Date ____ No. ____

Survey by L.L.B. Notes P.H. Notes Chkd. ____ Checked ____ X-Sec. ____

Indexed H. E. OTT Date ____ Date ____ Date ____ No. ____

76L-298 CE 307 11-58

PLEASE RETURN TO
LOS ANGELES COUNTY ENGINEER
700 LOS ANGELES COUNTY ENGINEERING BLDG.

NOTE: ANY ADDITIONS OR CHANGES ON THIS SHEET MUST BE MADE OR CIRCLED IN RED INK, WITH DATE AND NAME OF PERSON MAKING CHANGE.

Do not extend notes this side of this line.

STATION	B.S.	H.I.	F.S.	ELEV.	ROSE HEDGE	DR.
28+98.0				166 03		29.5 RT. (E) BK. WK.
28+98.9 M.H.	S.	RIM 165	57	165 58	3.2 RT. (E) S.S.M.H. J.C.	MEAN RIM
	N.	RIM 165	60			MEAN R. 165.58
	MEAN	RIM 165	58			MEAS. -5.67
						T. PIPE 159.91
						DIA. " -0.67
				159 24	INV. 8" INLET NO. E'LY	INV. 159.24
NOTE:	THIS	M.H. H				MEAN R. 165.58
BEEN	DOUBLE-CHECKED					MEAS. -5.58
						T. PIPE 160.00
						DIA. " -2.00
				158 00	INV. 24" INLET NORTH	INV. 158.00
						MEAN R. 165.58
						MEAS. -6.06
						T. PIPE 159.52
						DIA. " -1.50
				158 02	INV. 18" OUTLET SOUTH	INV. 158.02

Profile No. ___ Notes Red ___ Plotted ___ Job No. ___ Division No. ___
X-Sec. No. ___ Date ___ Date ___ Survey of [illegible]
Notes Chkd. ___ Checked ___ Survey by L.L.B. Notes [illegible] Date 6-22-60
Date ___ Date ___ Map No. ___ Indexed ___ Date ___

F.B. 2574 PG. 169

76L-298 CE 307 11-58

PLEASE RETURN TO
LOS ANGELES COUNTY ENGINEER
700 LOS ANGELES COUNTY ENGINEERING BLDG.

NOTE: ANY ADDITIONS OR CHANGES ON THIS SHEET MUST BE MADE OR CIRCLED IN RED INK, WITH DATE AND NAME OF PERSON MAKING CHANGE.

Do not extend notes this side of this line.

STATION	B.S.	H.I.	F.S.	ELEV	ROSE HEDGE	DR.	
28+99' M.H	S.	RIM 165	42	165 42	12° RT. (E) S.S.M.H. J.C.	MEAN RIM	
	N.	RIM 165	42			MEAN R.	165.42
	MEAN	RIM 165	42			MEAS.	-5.41
						T. PIPE	160.01
						DIA."	-0.67
				159 34	INV. 8" INLET NORTH	INV.	159.34
						MEAN R.	165.42
						MEAS.	-5.32
						T. PIPE	160.10
						DIA."	-0.67
NOTE: THIS INLET IS A HOUSE LAT. FROM LOT # 1 OF TRACT # 16337				159 43	INV. 8" INLET SO. E'LY	INV.	159.43
						MEAN R.	165.42
						MEAS.	-5.47
						T. PIPE	159.95
						DIA."	-0.67
				159 28	INV. 8" OUTLET SO. W'LY	INV.	159.28

F.B. 2574 Pg. 170

Job No. 6253 Division No. 02 Notes Red Plotted Profile

Survey of LOS NIETOS S.D. #530-C Date Date No. X-Sec.

Survey by L.L.B. Notes P.H. Notes Chkd. Checked

Indexed H. E. Old Date Date Date No.

76L-298 CE 307 11-58

PLEASE RETURN TO
LOS ANGELES COUNTY ENGINEER
700 LOS ANGELES COUNTY ENGINEERING BLDG.

NOTE: ANY ADDITIONS OR CHANGES ON THIS SHEET MUST BE MADE OR CIRCLED IN RED INK. WITH DATE AND NAME OF PERSON MAKING CHANGE.

Do not extend notes this side of this line.

STATION	B.S.	H.I.	F.S.	ELEV.	ROSE HEDGE	DR.
29+00				165 64		℄
29+02 8				165 17	18' LT. (W) F.L. GUT.	
29+07 3				165 68		℄
				165 60		9' RT. (E) PUM'T.
				165 28		18' " " BOT. Cb.
				165 67		18' " " T. Cb. DEP.
				166 27		29 5 " " BK. W.K.
				165 58	9' LT. (W.) PUM'T.	
				165 22	17 4 " " GUT. EDGE	
				165 18	18' " " " F.L.	
				165 83	18' " " T. Cb.	
				166 2	30' " " P/L. GRD.	
29+61 66				166 00	INT. WEXFORD AVE. & ROSE HEDGE DR.	

END PROF. & X-SECT. GOING NORTHERLY ON ROSE HEDGE DR.

Profile Notes Red. Plotted Job No. Division No.
No. Date Date Survey of LOS ANGELES CO. # 530-C
X-Sec. Notes Chkd. Checked Survey by L.L.B. Notes [illegible] Date 6-22-60
No. Date Date Map No. Indexed M.E. Off. Date

F.B. 2574 PG. 171

76L-298 CE 307 11-56

PLEASE RETURN TO
LOS ANGELES COUNTY ENGINEER
700 LOS ANGELES COUNTY ENGINEERING BLDG.

NOTE: ANY ADDITIONS OR CHANGES ON THIS SHEET MUST BE MADE OR CIRCLED IN RED INK. WITH DATE AND NAME OF PERSON MAKING CHANGE.

Do not extend notes this side of this line.

STATION	B. S.	H. I.	F. S.	ELEV	WEXFORD	AVE.
F.D. B.M. #SD.1530				166 17	B.M. SD-1530 EL. 166 ROSE HEDGE DR. & SIDE) BT. SPK. IN	161 F.B. 2516-12 WEXFORD AVE. (N.E. Cb.; 5' N.W. ℄ PROD.
BEGIN PROF. & X-SECT. GOING WESTERLY ON WEXFORD AVE. FROM THE INT. ROSEHEDGE DR. & WEXFORD AVE.						
29+61.66 = 1+00 GOING W'LY.				166 00	INT. ROSE HEDGE & WEXFORD AVE.	
1+09.0				165 91		⊼ PVM'T.
1+56.0				165 59		⊼
				165 50		9' RT. (N) PVM'T.
				165 28		17.2" " GUT EDGE
				165 20		18' " " " F.L.
				165 81		18' " " T. Cb
				165 98		27.6" " BK. WK.

F.B. 2574 Pg. 172

Job No. 6253.00 Division No. Notes Red Plotted Profile
Survey of LOS NIETOS S.D. #530-C Date Date No. X-Sec.
Survey by L.L.B. Notes P.H. Notes Chkd. Checked No.
Indexed H. E. OTT Date Date Date

76L-298 CE 307 11-58

PLEASE RETURN TO
LOS ANGELES COUNTY ENGINEER
700 LOS ANGELES COUNTY ENGINEERING BLDG.

NOTE: ANY ADDITIONS OR CHANGES ON THIS SHEET MUST BE MADE OR CIRCLED IN RED INK, WITH DATE AND NAME OF PERSON MAKING CHANGE.

Do not extend notes this side of this line.

STATION	B.S.	H.I.	F.S.	ELEV.	WEXFORD	AVE.
1+56°				165 43	9' LT. (S.) PUM'T.	
				165 08	17² " " GUT. EDGE	
				165 04	18' " " " F.L.	
				165 64	18' " " T. Cb.	
				165 9	30' " " P/L. GRD.	
				165 16		18' RT. (N) GUT. F.L.
1+59	END	GUT.		165 03	18' LT. (E) GUT. F.L.	
1+ — 96°				165 06		↑
				165 00		5' RT. (N.) PUM'T.
				164 75		14' " " BOT. Cb.
				165 39		14' " " T. Cb.
				165 57		23⁴ " " BK. W.K.
				165 11	4² LT. (S.) PUM'T.	
				164 96	14² " " PUM'T.	
				164 74	23¹ " " BOT. Cb.	
				165 28	23¹ " " T. Cb.	
				165 7	35' " " P/L. GRD.	
2+43²				164 19		↑ BOT. Cb.
				164 82		↑ T. Cb.
				164 97		10' RT. (N) BK. W.K.

Profile No. X-Sec. Notes Chkd. Date Plotted Date Checked Job No. Division No. Survey of LOS NIETOS S.D. # 530-C Survey by Notes Date 6-22-60 Date Date Map No. Date H.F. Off. F.B. 2574 PG. 173

76L-298 CE 307 11-58

PLEASE RETURN TO
LOS ANGELES COUNTY ENGINEER
700 LOS ANGELES COUNTY ENGINEERING BLDG.

NOTE: ANY ADDITIONS OR CHANGES ON THIS SHEET MUST BE MADE OR CIRCLED IN RED INK, WITH DATE AND NAME OF PERSON MAKING CHANGE.

Do not extend notes this side of this line.

STATION	B.S.	H.I.	F.S.	ELEV	ROSE HEDGE	DR.
2+43.2				164 49	10' LT. (E) PUM'T.	
				164 63	20' " " ℄ PUM'T.	
				164 46	30' " " PUM'T.	
				164 15	39.4 " " BOT. Cb.	
				164 76	39.4 " " T. Cb.	
				165 0	42' " " P/L. GRD.	

END PROF. & X-SECT. GOING WESTERLY ON WEXFORD AVE.

RESUME PROF. & X-SECT. GOING NORTHERLY ON ROSE HEDGE

30+16.2				166 45		℄
				166 31		9' RT. (E) PUM'T.
				165 82		18' " " BOT. Cb.
				166 48		18' " " T. Cb.
				166 81		29.5 " " BK. WK.

F.B. 2574 Pg. 174

Job No. 6253.00 Division No. ____ Notes Red ____ Plotted ____ Profile ____

Survey of LOS NIETOS S.D. # 530-C Date ____ Date ____ No. ____ X-Sec. ____

Survey by L.L.B. Notes P.H. Notes Chkd. ____ Checked ____ No. ____

Indexed H. E. OTT Date ____ Date ____ Date ____ No. ____

76L-298 CE 307 11-58

PLEASE RETURN TO
LOS ANGELES COUNTY ENGINEER
700 LOS ANGELES COUNTY ENGINEERING BLDG.

NOTE: ANY ADDITIONS OR CHANGES ON THIS SHEET MUST BE MADE OR CIRCLED IN RED INK, WITH DATE AND NAME OF PERSON MAKING CHANGE.

Do not extend notes this side of this line.

STATION	B. S.	H. I.	F. S.	ELEV.	ROSE HEDGE	DR.
30+16.2				166 32	9' LT. (W.) PUM'T.	
				166 05	17.2 " " GUT. EDGE	
				165 97	18' " " " F.L.	
				166 61	18' " " T. Cb.	
				167 0	30' " " P/L. GRD.	
30+ — 21.8	END GUT.			166 00	18' LT. (W.) GUT. F.L.	
30+56.2				166 74		℄
				166 62	9' LT. (W.) PUM'T.	
				166 32	18' " " BOT. Cb.	
				166 95	18' " " T. Cb.	
				167 30	30' " " P/L. GRD.	
31+00	⊙			167 18		℄
				167 08		9' RT. (E.) PUM'T.
				166 65		18' " " BOT. Cb.
				167 26		18' " " T. Cb.
				167 49		29.5 " " BK. W.K.

Profile No. ___ Notes Red ___ Plotted ___ Job No. ___ Division No. ___
Date ___ Date ___ Survey of LOS ANGELES COUNTY ENGINEER
Notes Chkd. ___ Checked ___ Survey by L.L.B. Notes B.H. Date 6-22-60
Date ___ Date ___ Map No. ___ Received ___ U.S. Gov't ___

F.B. 2574 PG. 175

76L-298 CE 307 11-58

PLEASE RETURN TO
LOS ANGELES COUNTY ENGINEER
700 LOS ANGELES COUNTY ENGINEERING BLDG.

NOTE: ANY ADDITIONS OR CHANGES ON THIS SHEET MUST BE MADE OR CIRCLED IN RED INK, WITH DATE AND NAME OF PERSON MAKING CHANGE.

Do not extend notes this side of this line.

STATION	B.S.	H.I.	F.S.	ELEV	ROSE HEDGE	DR.
31+00				167 03	9' LT. (W) PUM'T.	
				166 73	18' " " BOT. Cb.	
				167 32	18' " " T. Cb.	
				167 6	30' " " P/L. GRD.	
31+42				167 58		℄
				167 48		9' RT. (E) PUM'T.
				167 07		18' " " BOT. Cb.
				167 70		18' " " T. Cb.
				168 01		29.5 " " BK. WK.
				167 45	9' LT (W) PUM'T.	
				167 11	18' " " BOT. Cb.	
				167 71	18' " " T. Cb.	
				168 16	30' " " P/L. GRD	
31+61.0	BEG. GUT.			167 33		18' RT. (E) GUT. F.L.
31+77.0	BEG. GUT.			167 41	18' LT. (W) GUT. F.L.	

F.B. 2574 Pg. 176

Job No. 6253.00 Division No. Notes Red Plotted Profile
Survey of LOS NIETOS S.D. # 530-C Date Date No. X-Sec.
Survey by L.L.B. Notes P.H. Notes Chkd. Checked
Indexed H. E. OTT Date Date Date No.

76L-298 CE 307 11-58

PLEASE RETURN TO
LOS ANGELES COUNTY ENGINEER
700 LOS ANGELES COUNTY ENGINEERING BLDG.

NOTE: ANY ADDITIONS OR CHANGES ON THIS SHEET MUST BE MADE OR CIRCLED IN RED INK, WITH DATE AND NAME OF PERSON MAKING CHANGE.

Do not extend notes this side of this line.

STATION	B.S.	H.I.	F.S.	ELEV.	ROSE HEDGE	DR.
31+82.0				167 94		℄
				167 90		9' RT. (E) PUM'T.
				167 60		15.8 " " GUT. EDGE
				167 48		18' " " " F.L.
				168 15		18' " " T. Cb.
				168 43		29.5 " " BK. WK.
				167 81	9' LT. (W) PUM'T.	
				167 49	17.2 " " GUT. EDGE	
				167 43	18' " " " F.L.	
				168 08	18' " " T. Cb.	
				168 4	30' " " P/L. GRD.	
32+33.66				168 33	INT. ROSE HEDGE	& WELLSFORD AVE.

END PROF. & X-SECT. GOING NORTHERLY ON ROSE HEDGE DR.

Profile No. ____ Notes Red ____ Plotted ____ Job No. 6253.00 Division No. ____
X-Sec. No. ____ Date ____ Date ____ Survey of LOS MIRTOS SD #630-C
Notes Chkd. ____ Checked ____ Survey by L.L.B. Notes P.H. Date 6-22-66
Date ____ Date ____ Map No. ____ Checked ____ Date ____

F.B. 2574 PG. 177

76L-298 CE 307 11-58

PLEASE RETURN TO
LOS ANGELES COUNTY ENGINEER
700 LOS ANGELES COUNTY ENGINEERING BLDG.

NOTE: ANY ADDITIONS OR CHANGES ON THIS SHEET MUST BE MADE OR CIRCLED IN RED INK, WITH DATE AND NAME OF PERSON MAKING CHANGE.

Do not extend notes this side of this line.

STATION	B. S.	H. I.	F. S.	ELEV	WELLSFORD	AVE.
B.M.S.D.# 1531				169 17	B.M. S.D. 1531 EL. 169.178 F.B. 2516-12 ROSE HEDGE DR. & WELLSFORD AVE; N.W. COR. B. SPK. IN Cb. 5' FT. N.W. OF W'LY END C.R.	
BEGIN PROF. & X-SECT. GOING EASTERLY ON WELLSFORD AVE FROM THE INT. OF ROSE HEDGE & WELLSFORD AVE.						
32+33 66 = 1+00		GOING E'LY.		168 33	INT. ROSE HEDGE & WELLSFORD	
1+07				168 33		℄ PUM'T.

F.B. 2574 PG. 178

Job No. 6253 Division No. Notes Red Plotted Profile
Survey of LOS NIETOS S.D. #530-C Date Date No.
Survey by L.L.B. Notes P.H. Notes Chkd. Checked X-Sec.
Indexed ~~H. E. OTT~~ Date Date Date No.

76L-298 CE 307 11-58

PLEASE RETURN TO
LOS ANGELES COUNTY ENGINEER
700 LOS ANGELES COUNTY ENGINEERING BLDG.

NOTE: ANY ADDITIONS OR CHANGES ON THIS SHEET MUST BE MADE OR CIRCLED IN RED INK, WITH DATE AND NAME OF PERSON MAKING CHANGE.

Do not extend notes this side of this line.

STATION	B.S.	H.I.	F.S.	ELEV.	WELLSFORD	AVE.	
1+12.3 M.H.	W.	RIM 168	27	168 24	ON ℄, S.S.M.H. J.C.	MEAN RIM	
	E.	RIM 168	22			MEAN R.	168.24
	MEAN	RIM 168	24			MEAS.	-6.79
						T. PIPE	161.45
						DIA. "	-0.67
				160 78	INV. 8" INLET EAST	INV.	160.78
						MEAN R.	168.24
						MEAS.	-6.82
						T. PIPE	161.42
						DIA. "	-0.67
				160 75	INV. 8" INLET NORTH	INV.	160.75
						MEAN R.	168.24
						MEAS.	-6.93
						T. PIPE	161.31
						DIA. "	-0.67
				160 64	INV. 8" OUTLET SOUTH	INV.	160.64

Profile No. ____ Notes Red. ____ Plotted ____ Job No. 6233 Division No. ____
Date ____ Date ____ Survey of LAS VIEJAS SA # 870-C
Notes Chkd. ____ Checked ____ Survey by L.L.B. Notes P.H. Date 6-23-60
No. ____ Date ____ Date ____ May No. ____ Indexed ____ Off. Date ____

F.B. 2574 PG. 179

76L-29[illegible] 307 11-58

PLEASE RETURN TO
LOS ANGELES COUNTY ENGINEER
700 LOS ANGELES COUNTY ENGINEERING BLDG.

NOTE: ANY ADDITIONS OR CHANGES ON THIS SHEET MUST BE MADE OR CIRCLED IN RED INK, WITH DATE AND NAME OF PERSON MAKING CHANGE.

Do not extend notes this side of this line.

STATION	B. S.	H. I.	F. S.	ELEV	WELLSFORD	AVE.
1+15'				168 16		℄ W. EDGE X-GUT.
1+18'				168 10		℄ F.L. X-GUT.
1+21'				168 18		℄ E. EDGE X-GUT
				168 01		16' RT. (S) INT. CONC.
				168 31	16' LT. (N) INT. CONC.	
1+42'	GRD. BRK. GUT.			168 76		16' RT. (S) GUT. EDGE
				168 53		18' " " " F.L.
				168 65	16' LT. (N) GUT. EDGE	
				168 48	18' " " " F.L.	
1+52'				169 11		℄
				169 04		9' RT. (S) PUM'T
				168 82		16.5 " " GUT. EDGE
				168 66		18' " " BOT. CB.
				169 30		18' " " T. CB.
				169[illegible]		27' " " P/L. GRD.

F. B. 2574 Pg. 180

Job No. 6253.00 Division No. Notes Red Plotted Pro[illegible]
Survey of LOS NIETOS S.D. #530-C Date Date No. X-[illegible]
Survey by L.L.B. Notes P.H. Notes Chkd. Checked - No.
Indexed H. E. OTT Date Date Date No.

76L-298 CE 307 11-58

PLEASE RETURN TO
LOS ANGELES COUNTY ENGINEER
700 LOS ANGELES COUNTY ENGINEERING BLDG.

NOTE: ANY ADDITIONS OR CHANGES ON THIS SHEET MUST BE MADE OR CIRCLED IN RED INK, WITH DATE AND NAME OF PERSON MAKING CHANGE.

Do not extend notes this side of this line.

STATION	B.S.	H.I.	F.S.	ELEV.	WELLSFORD	AVE.
1+52 1				169 06	9' LT. (N) PUM'T.	
				168 75	16 5 " " GUT. EDGE	
				168 60	18' " " " F.L.	
				169 27	18' " " T. Cb.	
				170 2	27' " " P/L. GRD.	
1+92 4				169 76		℄
				169 73		9' RT. (S.) PUM'T.
				169 35		16 8 " " GUT. EDGE
				169 25		18' " " " F.L.
				169 89		18' " " T. Cb.
				170 1		27' " " P/L. GRD.
				169 62	9' LT. (N.) PUM'T.	
				169 32	16 8 " " GUT. EDGE	
				169 25	18' " " GUT. F.L.	
				169 85	18' " " T. Cb.	
				170 8	27' " " P/L. GRD.	

Profile Notes Red ____ Plotted ____ Job No. ____ Division No. ____
No. ____ Date ____ Date ____ Survey of LOS NIETOS S.D. #530-C
X-Sec. Notes Chkd. ____ Checked ____ Survey by L.L.B. Notes P.H. Date 8-23-60
No. ____ Date ____ Date ____ Map No. ____ Indexed ____ H.I. Off. Date ____

F.B. 2574 Pg. 181

76L-298 CE 307 11-58

PLEASE RETURN TO
LOS ANGELES COUNTY ENGINEER
700 LOS ANGELES COUNTY ENGINEERING BLDG.

NOTE: ANY ADDITIONS OR CHANGES ON THIS SHEET MUST BE MADE OR CIRCLED IN RED INK, WITH DATE AND NAME OF PERSON MAKING CHANGE.

Do not extend notes this side of this line.

STATION	B. S.	H. I.	F. S.	ELEV	WELLSFORD	AVE.
2+92				171 25		℄
				171 11		8' RT. (S.) PUM'T.
				170 60		14.2 " " GUT. EDGE
				170 46		15.9 " " " F.L.
				171 08		15.9 " " T. Cb.
				171 55		27.5 " " BK. WK.
				171 24	11' LT. (N.) PUM'T.	
				170 96	19.9 " " GUT. EDGE	
				170 85	21' " " GUT. F.L.	
				171 48	21' " " T. Cb.	
				171 8	27' " " P/L. GRD.	
3+43' M.H.	W.	RIM 171	77	171 78	ON ℄ S.S.M.H. J.C. MEAN RIM	
	E.	RIM 171	79			
	MEAN	RIM 171	78			MEAN R. 171.78
						MEAS. -7.91
						T. PIPE 163.87
						DIA. " -0.67
				163 20	INV. 8" INLET NO. E'LY.	INV. 163 20

F. B. 2574 Pg. 182
Job No. 6253 00 Division No. Notes Red Plotted Profile
Survey of LOS NIETOS S.D. #530-C Date Date No.
Survey by L.L.B. Notes P.H. Notes Chkd. Checked
Indexed: H. E. OIL Date Date Date No.

76L-298 CE 307 11-58

PLEASE RETURN TO
LOS ANGELES COUNTY ENGINEER
700 LOS ANGELES COUNTY ENGINEERING BLDG.

NOTE: ANY ADDITIONS OR CHANGES ON THIS SHEET MUST BE MADE OR CIRCLED IN RED INK. WITH DATE AND NAME OF PERSON MAKING CHANGE.

Do not extend notes this side of this line.

STATION	B.S.	H.I.	F.S.	ELEV.			
					WELLSFORD	AVE.	
3+43±						MEAN R.	171.78
						MEAS.	-7.77
						T. PIPE	164.01
						DIA.	0.67
				163 34	INV. 8" INLET SOUTHERLY	INV.	163.34
						MEAN R.	171.78
						MEAS.	-7.99
						T. PIPE	163.79
						DIA.	-0.67
				163 12	INV. 8" OUTLET WEST	INV.	163.12
END PROF. & X-SECT. GOING EASTERLY ON WELLSFORD AVE.							

Profile Notes Red ____ Plotted ____ Job No. ____ Division No. ____
No. ____ Date ____ Notes Chkd. ____ Date ____ Checked ____ Date ____ Survey of ____
X-Sec. ____ Date ____ Map No. ____ Indexed ____ Date ____ Survey by ____ Notes ____ Date ____

F.B. 2574 Pg. 1/3

76L-298 CE 307 11-58

PLEASE RETURN TO
LOS ANGELES COUNTY ENGINEER
700 LOS ANGELES COUNTY ENGINEERING BLDG.

NOTE: ANY ADDITIONS OR CHANGES ON THIS SHEET MUST BE MADE OR CIRCLED IN RED INK, WITH DATE AND NAME OF PERSON MAKING CHANGE.

Do not extend notes this side of this line.

STATION	B.S.	H.I.	F.S.	ELEV	WELLSFORD	AVE.
BEGIN PROF. & X-SECT. GOING WESTERLY ON WELLSFORD AVE. FROM THE INT. ROSE HEDGE & WELLSFORD AVE.						
32+33.66 = 1+00 GOING W'LY					INT. ROSE HEDGE & WELLSFORD	
1+09						℄ PUM'T.
1+54.4				167 88		℄
				167 75		8' RT.(N.) PUM'T.
				167 53		14.2 " " GUT. EDGE
				167 48		15' " " " F.L.
				168 13		15' " " T. Cb.
				168 8		27' " " P/L. GRD.
				167 81	8' LT.(S.) PUM'T.	
				167 61	14.2 " " GUT. EDGE	
				167 54	15' " " " F.L.	
				168 19	15' " " T. Cb.	
				168 38	26.5 " " BK. WK.	

F.B. 2574 Pg. 184 Job No. 6253.00 Division No. Notes Red Plotted Profile
Survey of LOS NIETOS S.D. # 530-C Date Date No. X-Sec.
Survey by L.L.B. Notes P.H. Notes Chkd. Checked
Indexed H.E. OD Date Date Date No.

76L-298 CE 307 11-58

PLEASE RETURN TO
LOS ANGELES COUNTY ENGINEER
700 LOS ANGELES COUNTY ENGINEERING BLDG.

NOTE: ANY ADDITIONS OR CHANGES ON THIS SHEET MUST BE MADE OR CIRCLED IN RED INK, WITH DATE AND NAME OF PERSON MAKING CHANGE.

Do not extend notes this side of this line.

STATION	B.S.	H.I.	F.S.	ELEV.	WELLSFORD	AVE.
1+60.5				167.44		15' RT. (N) GUT. F.L.
				167.48	15' LT. (S) GUT. F.L.	
1+94.4	0			167.22		℄
				167.09		8' RT. (N) PUM'T.
				166.81		15' " " BOT. CB.
				167.46		15' " " T. CB.
				168.1		27' " " P/L GRD.
				167.15	8' LT. (S) PUM'T.	
				166.92	15' " " BOT. CB.	
				167.50	15' " " T. CB.	
				167.78	26.5 " " BK. WK.	
2+81.6				165.53		℄ (PROD.) BOT. CB.
				165.64		℄ T. CB. DEP.
				166.38		12.4 RT. (N) BK. WK.
				165.66	9' LT. (S) PUM'T.	
				165.71	18' " " ℄ PUM'T.	
				165.53	25' " " "	
				165.27	32.4 " " BOT. CB.	

Profile Notes Red ____ Plotted ____ Job No. 6252 Division No. ____ F.B. 2574 Pg. 185

No. ____ Date ____ Date ____ Survey of LOS NIETOS S.D. #530-C

X-Sec. Notes Chkd. ____ Checked ____ Survey by L.L.S. Notes Bk. Date 6-23-60

[illegible]

76L-29B CE 307 11-58

PLEASE RETURN TO
LOS ANGELES COUNTY ENGINEER
700 LOS ANGELES COUNTY ENGINEERING BLDG.

NOTE: ANY ADDITIONS OR CHANGES ON THIS SHEET MUST BE MADE OR CIRCLED IN RED INK, WITH DATE AND NAME OF PERSON MAKING CHANGE.

Do not extend notes this side of this line.

STATION	B.S.	H.I.	F.S.	ELEV	ROSE HEDGE	DR.
2+81.6				165 88	32.4 LT.(S) T. CB.	
				165 99	45.5 " " B. WK.	
END PROF. & X-SECT. GOING WESTERLY ON WELLSFORD AVE.						
RESUME PROF. & X-SECT. GOING NORTHERLY ON ROSE HEDGE DR.						
32+85.2				169 00		℄
				168 98		9' RT. (E) PUM'T.
				168 79		16' " " GUT. EDGE
				168 65		18' " " " F.L.
				169 30		18' " " T. CB.
				169 9		30' " " P/L. GRD.

F.B. 2574 PG. 186
Job No. 6253 00 Division No. Notes Red Plotted Profile
Survey of LOS NIETOS S.D. #530-C Date Date No. X-Sec.
Survey by L.L.B. Notes P.H. Notes Chkd. Checked No.
Indexed H.E. OTT Date Date Date

76L-298 CE 307 11-58

PLEASE RETURN TO
LOS ANGELES COUNTY ENGINEER
700 LOS ANGELES COUNTY ENGINEERING BLDG.

NOTE: ANY ADDITIONS OR CHANGES ON THIS SHEET MUST BE MADE OR CIRCLED IN RED INK, WITH DATE AND NAME OF PERSON MAKING CHANGE.

Do not extend notes this side of this line.

STATION	B.S.	H.I.	F.S.	ELEV.	ROSE HEDGE	DR.
32+85 2				168 89	9' LT. (W.) PUM'T.	
				168 57	17 2 " " GUT. EDGE	
				168 51	18 " " " F.L.	
				169 12	18' " " T. Cb.	
				169 31	29 5 " " BK. WK.	
32 - +90 5	END	GUT.		168 53	18 LT. (W.) GUT. F.L.	
33+03 4	END	GUT.		168 95		18' RT. (E) GUT. F.L.
33+12 5	BEG.	WK.		169 89		29 5 " " BK. WK.
33+25 7				169 71		℄
				169 55		9' RT. (E.) PUM'T
				169 32		18' " " BOT. Cb.
				169 39		18' " " T. Cb. DEP.
				170 00		29 5 " " BK. WK.
				169 52	9' LT. (W.) PUM'T.	
				169 18	18' " " BOT. Cb.	
				169 80	18' " " T. Cb.	
				170 00	29 5 " " BK. WK.	

Profile Notes Red ____ Plotted ____ Job No. 6252 Division No. ____
No. ____ Date ____ Date ____ Survey of LOS NIETOS S.D. #530-C
X-Sec. Notes Chkd. ____ Checked ____ Survey by L.L.B. Notes P.H. Date 6-2-
H.E. Off.

F.B. 2574 Pg. 187

76L-298 CE 307 11-58

PLEASE RETURN TO
LOS ANGELES COUNTY ENGINEER
700 LOS ANGELES COUNTY ENGINEERING BLDG.

NOTE: ANY ADDITIONS OR CHANGES ON THIS SHEET MUST BE MADE OR CIRCLED IN RED INK, WITH DATE AND NAME OF PERSON MAKING CHANGE.

Do not extend notes this side of this line.

STATION	B. S.	H. I.	F. S.	ELEV	ROSE HEDGE	DR.
34+00				170 88		℄
				170 78		9' RT. (E) PUM'T.
				170 58		18' " " BOT. Cb.
				171 07		18' " " T. Cb.
				171 28		29.5 " " BK. WK.
				170 77	9' LT. (W.) PUM'T.	
				170 48	18' " " BOT. Cb.	
				170 52	18' " " T. DEP. Cb.	
				171 28	29.5 " " BK. WK.	
				171 61	18' " " BOT. Cb.	
34+91.0	GRD. BRK. W. CURB			172 25	18' " " T. Cb.	
35+02.1				172 28		℄
				172 22		9' RT. (E) PUM'T.
				171 96		18' " " BOT. Cb.
				172 59		18' " " T. Cb.
				172 87		29.5 " " BK. WK.
				172 11	9' LT. (W.) PUM'T.	
				171 69	18' " " BOT. Cb.	
				172 26	18' " " T. Cb.	
				172 53	29.5 " " BK. WK.	

F. B. 2574 Pg. 188

Job No. 6253.00 Division No. Notes Red Plotted Profile

Survey of LOS NIETOS S.D. #530-C Date Date No. X-Sec.

Survey by L.L.B. Notes P.H. Notes Chkd. Checked

Indexed H. E. OTT Date Date Date No.

76L-298 CE 307 11-58

PLEASE RETURN TO
LOS ANGELES COUNTY ENGINEER
700 LOS ANGELES COUNTY ENGINEERING BLDG.

NOTE: ANY ADDITIONS OR CHANGES ON THIS SHEET MUST BE MADE OR CIRCLED IN RED INK, WITH DATE AND NAME OF PERSON MAKING CHANGE.

Do not extend notes this side of this line.

STATION	B.S.	H.I.	F.S.	ELEV.	ROSE HEDGE	DR.
35+26²	BEG. GUT.			171 66	18' LT. (W) GUT. F.L.	
35+42¹				172 52		℄
				172 50		9' RT. (E) PUM'T.
				172 24		18 " " BOT. CB
				172 40		18' " " T. CB. DEP.
				173 17		29⁵ " " BK. WK.
				172 24	9' LT. (S) PUM'T.	
				171 78	16⁵ " " GUT. EDGE	
				171 64	18' " " " F.L.	
				172 26	18' " " T. CB.	
				172 50	29⁵ " " BK. WK.	
35+61⁰ M.H.	S. RIM 172 66			172 66	12¹ RT. (E) S.S.M.H. MEAN RIM	
	N. RIM 172 66					MEAN R. 172.66
	MEAN RIM 172 66					MEAS. −7.33
						T. PIPE 165.33
						DIA. " −0.67
				164 66	INV. 8" OUTLET SOUTH	INV. 164.66

Profile Notes Red ____ Plotted ____ Job No. ____ Division No. ____
No. ____ Date ____ Date ____ Survey of ____ Notes ____
Notes Chkd. ____ Checked ____ Survey by ____ Date ____

F.B. 2574 Pg. 1

76L-298 CE 307 11-58

PLEASE RETURN TO
LOS ANGELES COUNTY ENGINEER
700 LOS ANGELES COUNTY ENGINEERING BLDG.

NOTE: ANY ADDITIONS OR CHANGES ON THIS SHEET MUST BE MADE OR CIRCLED IN RED INK, WITH DATE AND NAME OF PERSON MAKING CHANGE.

Do not extend notes this side of this line.

STATION	B.S.	H.I.	F.S.	ELEV	ROSE HEDGE	DR.
35+64.0	BEG. GUT.			172 48		18' RT. (E) GUT. F.L.
35+65.8	GRD. BRK. GUT.			171 77	19.4 LT. (W.) GUT. EDGE	
				171 51	21.4 " " " F.L.	
35+78.0	GRD. BRK IN GUT. & Cb.			172 57		℄
	& PUM'T.			172 77		9' RT. (E) PUM'T.
				172 70		16 " " GUT. EDGE
				172 51		18' " " " F.L.
				173 19		18' " " T. Cb.
				173 38		29.5 " " BK. WK.
35+84.0				172 45		℄
				172 71		9' RT. (E) PUM'T.
				172 67		16 " " GUT. EDGE
				172 48		18' " " " F.L.
				173 15		18' " " T. Cb.
				173 36		29.5 " " BK. WK.
35+87.0				171 30	32 LT. (W.) INT. CONC.	

F.B. 2574 Pg. 190

Job No. 6253 Division No. Notes Red Plotted Profile

Survey of LOS NIETOS S.D. #530-C Date Date No. X-Sec.

Survey by L.L.B. Notes P.H. Notes Chkd. Checked No.

Indexed H. E. OTT Date Date Date

76L-298 CE 307 11-58

PLEASE RETURN TO
LOS ANGELES COUNTY ENGINEER
700 LOS ANGELES COUNTY ENGINEERING BLDG.

NOTE: ANY ADDITIONS OR CHANGES ON THIS SHEET MUST BE MADE OR CIRCLED IN RED INK, WITH DATE AND NAME OF PERSON MAKING CHANGE.

Do not extend notes this side of this line.

STATION	B.S.	H.I.	F.S.	ELEV.	ROSE HEDGE	DR.
35+94.0	GRD. BRK. GUT.			172 60		16' RT. (E.) GUT. EDGE
				172 41		18' " " " F.L.
36+06.3				171 80		℄ S. EDGE X-GUT.
36+10.0				171 92		6.4 RT. (E.) INT. CONC.
36+10.1				171 72		℄ F.L. X-GUT.
36+13.2				171 78		℄ N. EDGE X-GUT.
36+23.0				172 30		℄ PUM'T.
36+32.83				172 49	℄ INT. ROSE HEDGE & SORENSON AVE.	

END PROF. & X-SECT. GOING NORTHERLY ON ROSE HEDGE DR.

Profile No. ____ Notes Red ____ Plotted ____ Job No. ____ Division No. ____
Date ____ Date ____ Survey of LAS MILLTAS SD #[illegible]
Notes Chkd. ____ Checked ____ Survey by L.L.S. Notes P.H. Date 6-23-60
Date ____ Date ____ Map No. ____ Indexed ____ M.P. Off. Date ____

F.B. 2574 Pg. 191

76L-298 CE 307 11-58

PLEASE RETURN TO
LOS ANGELES COUNTY ENGINEER
700 LOS ANGELES COUNTY ENGINEERING BLDG.

NOTE: ANY ADDITIONS OR CHANGES ON THIS SHEET MUST BE MADE OR CIRCLED IN RED INK, WITH DATE AND NAME OF PERSON MAKING CHANGE.

Do not extend notes this side of this line.

STATION	B. S.	H. I.	F. S.	ELEV	SORENSON	AVE.
FD. B.M.S.D.1532				173 40	B.M. S.D. 1532 EL. 173.399 F.B. 2516-11 SORENSON AVE. & ROSE HEDGE DR., N.W. COR. B. SPK. IN CURB 5 FT. N. OF N. END C.R.	
BEGIN PROF. & X-SECT. GOING SOUTHWESTERLY ON SORENSON AVE. FROM THE INT. OF ROSE HEDGE & SORENSON AVE.						
36+32 83 = 1+00 GOING SO. W'LY				172 49	INT. ROSE HEDGE & SORENSON AVE.	
1+44 2				17[illegible] 90		℄
				171 70		10' RT. (W.) PUM'T.
				171 46		17 2 " " GUT. EDGE
				171 30		20' " " " F.L.
				172 10		20' " " T. Cb.
				172 47		29 5 " " BK. WK.

F.B. 2574 PG. 192

Job No. 6253 00 Division No. Notes Red Plotted Profile
Survey of LOS NIETOS S.D. #530-C Date Date No. X-Sec.
Survey by L.L.B. Notes P.H. Notes Chkd. Checked No.
Indexed H. E. OTT Date Date Date

76L-298 CE 307 11-58

PLEASE RETURN TO
LOS ANGELES COUNTY ENGINEER
700 LOS ANGELES COUNTY ENGINEERING BLDG.

NOTE: ANY ADDITIONS OR CHANGES ON THIS SHEET MUST BE MADE OR CIRCLED IN RED INK, WITH DATE AND NAME OF PERSON MAKING CHANGE.

Do not extend notes this side of this line.

STATION	B.S.	H.I.	F.S.	ELEV.	SORENSON	AVE.
1+69^{3} M.H.	N.	RIM 171	53	171 51	ON ℄, S.S. M.H. MEAN	RIM
	S.	RIM 171	50			MEAN RIM 171.51
	MEAN	RIM 171	51			MEAS. −7.73
						T. PIPE 163.78
						DIA. " −0.67
				163 11	INV. 8" OUTLET SOUTH	INV. 163.11
1+89^{2}				171 16		℄
				170 95		10' RT (W.) PUM'T.
				170 56		18' " " GUT. EDGE
				170 48		20' " " " F.L.
				171 26		20' " " T. Cb.
				171 40		29^{5} " " BK. WK.
				171 06	10' LT. (E) PUM'T.	
				170 70	17^{2} " " GUT. EDGE	
				170 62	20' " " " F.L.	
				171 40	20' " " T. Cb.	
				171 61	29^{5} " " BK. WK.	

Profile No. X-Sec. Notes Red Date Notes Chkd. Plotted Date Checked Job No. 625 Division No. Survey of LOS NIETOS S.D. #530-C Survey by L.L.B. Notes H.E. OTT Date 6-23-60

F.B. 2574 Pg. 193

76L-298 CE 307 11-58

PLEASE RETURN TO
LOS ANGELES COUNTY ENGINEER
700 LOS ANGELES COUNTY ENGINEERING BLDG.

NOTE: ANY ADDITIONS OR CHANGES ON THIS SHEET MUST BE MADE OR CIRCLED IN RED INK, WITH DATE AND NAME OF PERSON MAKING CHANGE.

Do not extend notes this side of this line.

STATION	B. S.	H. I.	F. S.	ELEV	SORENSON	AVE.
2+29.9				170.46		℄
				170.20		10' RT. (W.) PUM'T.
				169.78		18' " " GUT. EDGE
				169.68		20' " " " F.L.
				169.71		20' " " T. Cb. DEP.
				170.73		29.5 " " BK. WK.
				170.39	10' LT. (E) PUM'T.	
				170.03	18' " " GUT. EDGE	
				169.91	20' " " " F.L.	
				170.69	20' " " T. Cb.	
				170.90	29.5 " " BK. WK.	
2+84.2				169.70		℄
				169.34		10' RT. (W.) PUM'T.
				168.85		18' " " GUT. EDGE
				168.75		20' " " " F.L.
				169.58		20' " " T. Cb.
				170.80		29.5 " " BK. WK.
				169.59	10' LT. (E) PUM'T.	
				169.14	18' " " GUT. EDGE	

F.B. 2574 Pg. 194

Job No. 6253.00 Division No. Notes Red Plotted Profile

Survey of LOS NIETOS S.D. #530-C Date Date No. X-Sec.

Survey by L.L.B. Notes A.H. Notes Chkd. Checked

Indexed H. E. OIL Date Date Date No.

76L-298 CE 307 11-58

PLEASE RETURN TO
LOS ANGELES COUNTY ENGINEER
700 LOS ANGELES COUNTY ENGINEERING BLDG.

NOTE: ANY ADDITIONS OR CHANGES ON THIS SHEET MUST BE MADE OR CIRCLED IN RED INK, WITH DATE AND NAME OF PERSON MAKING CHANGE.

Do not extend notes this side of this line.

STATION	B.S.	H.I.	F.S.	ELEV.	SORENSON	AVE.	
3+29.2				168 98	20' LT. (E) GUT. F.L.		
				169 75	20 " " T. GB.		
				170 08	25.5 " " BK. WK.		
4+15.2 M.H.	N.	RIM 168	17	168 15	ON ℄, S.S.M.H. MEAN	RIM	
	S.	RIM 168	13			MEAN R.	168.15
	MEAN	RIM 168	15			MEAS.	-6.79
						T. PIPE	161.36
						DIA. "	-0.67
				160 69	INV. 8" INLET NORTH	INV.	160.69
						MEAN R.	168.15
						MEAS.	-6.90
						T. PIPE	161.25
						DIA. "	-0.67
				160 58	INV. 8" OUTLET SOUTH	INV.	160.58

END PROF. & X-SECT. GOING SOUTHWESTERLY ON SORENSON AVE.

Profile Notes Red ____ Plotted ____ Job No. 25 Division No. ____
No. ____ Date ____ Date ____ Survey of LOS NIETOS CO. #530-C
X-Sec. Notes Chkd. ____ Checked ____ Survey by L.L.B. Notes RK Date 6-24-62
No. ____ Date ____ Date ____ Map No. ____ Indexed in R.O. Date ____

F.B. 2574 PG. 195

76L-298 CE 307 11-58

PLEASE RETURN TO
LOS ANGELES COUNTY ENGINEER
700 LOS ANGELES COUNTY ENGINEERING BLDG.

NOTE: ANY ADDITIONS OR CHANGES ON THIS SHEET MUST BE MADE OR CIRCLED IN RED INK, WITH DATE AND NAME OF PERSON MAKING CHANGE.

Do not extend notes this side of this line.

STATION	B.S.	H.I.	F.S.	ELEV	SORENSON	AVE.	
36+34.00 M.H.	S.	RIM 172	50	172 50	ON ℄ S.S.M.H. D.D.M.H. MEAN RIM		
	N.	RIM 172	51			MEAN R.	172.50
	MEAN	RIM 172	50			MEAS.	- 3.87
						T. PIPE	168.63
						DIA. "	- 0.83
				167 80	INV. 10" INLET NO. E'LY.	INV.	167. 80
						MEAN R.	172.50
						MEAS.	- 7.64
						T. PIPE	164.86
						DIA. "	0.67
				164 19	INV. 8" INLET E.' LY	INV.	164.19
						MEAN R.	172.50
						MEAS.	-12.15
						T. PIPE	160.35
						DIA. "	-1.75
				158 60	INV 2" INLET NO. W'LY	INV.	158. 60

F.B. 2574 Pg. 196

Job No. 6253 00 Division No. Notes Red Plotted Profile
Survey of LOS NIETOS S.D. #530-C Date Date No.
Survey by L.L.B. Notes B.H. Notes Chkd. Checked X-Sec.
Indexed H. E. OIT Date Date Date No.

76L-298 CE 307 11-58

PLEASE RETURN TO
LOS ANGELES COUNTY ENGINEER
700 LOS ANGELES COUNTY ENGINEERING BLDG.

NOTE: ANY ADDITIONS OR CHANGES ON THIS SHEET MUST BE MADE OR CIRCLED IN RED INK, WITH DATE AND NAME OF PERSON MAKING CHANGE.

Do not extend notes this side of this line.

STATION	B.S.	H.I.	F.S.	ELEV.	SORENSON	AVE.	
36+34.0 M.H.						MEAN R.	172.50
						MEAS.	-12.11
						T. PIPE	160.39
						DIA "	-2.00
				158 39	INV. 24" OUTLET SOUTH	INV.	158.39

BEGIN PROF. & X-SECT. GOING NORTHWESTERLY ON ROSE HEDGE DR. FROM THE INT. ROSE HEDGE WEST & SORENSON

36+42.89 = 1+00	GOING NO. W'LY			172 62	INT. SORENSON & ROSE HEDGE DR WEST		
1+10				172 42		℄	PUMT.
1+17.2				172 04		℄	S. EDGE X-GUT.
1+20.0				171 99		℄	F.L. X-GUT.

Profile No. ___ Notes Red. ___ Plotted ___ Job No. [illegible] Division No. ___
Date ___ Date ___ Survey of [illegible]
X-Sec. No. ___ Notes Chkd. ___ Checked ___ Survey by [illegible] Notes [illegible] Date [illegible]
Date ___ Date ___ Map No. ___ Indexed ___ Date ___

F.B. 2574 Pg. 197

76L-298 CE 307 11-58

PLEASE RETURN TO
LOS ANGELES COUNTY ENGINEER
700 LOS ANGELES COUNTY ENGINEERING BLDG.

NOTE: ANY ADDITIONS OR CHANGES ON THIS SHEET MUST BE MADE OR CIRCLED IN RED INK, WITH DATE AND NAME OF PERSON MAKING CHANGE.

Do not extend notes this side of this line.

STATION	B.S.	H.I.	F.S.	ELEV	ROSE HEDGE	DR.
1+23^{2}				172 13		℄ N. EDGE X-GUT.
				172 31		15^{6} RT. (E.) INT. CONC.
				171 97	15^{6} LT. (W.) INT. CONC.	
1+31^{4}	GRD. BRK. GUT. EDGE			173 08		16^{0} RT. (E.) GUT. EDGE
1+40^{0}	PUM'T. BRK.			173 26		℄
1+43^{5}	GRD. BRK. Gb. & GUT.			173 26		16^{0} RT. (E.) GUT. EDGE
				173 15		18' " " " F.L.
				173 81		18' " " T. Cb.
1+44^{4}	GRD. BRK. GUT. EDGE			173 13	11' LT. (W.) PUM'T. BRK.	
				172 80	15' " " GUT. EDGE	
1+57^{2}				173 52		℄
				173 41		9' RT. (E.) PUM'T.
				173 09		16^{5} " " GUT. EDGE
				173 03		18' " " " F.L.
				173 69		18' " " T. Cb.

F.B. 2574 PG. 198

Job No. 6253 Division No. 02 Notes Red Plotted Profile
Survey of LOS NIETOS S.D. #530-C Date Date No.
Survey by L.L.B. Notes P.H. Notes Chkd. Checked X-Sec.
Indexed H. E. OTT Date Date Date No.

76L-298 CE 307 11-58

PLEASE RETURN TO
LOS ANGELES COUNTY ENGINEER
700 LOS ANGELES COUNTY ENGINEERING BLDG.

NOTE: ANY ADDITIONS OR CHANGES ON THIS SHEET MUST BE MADE OR CIRCLED IN RED INK, WITH DATE AND NAME OF PERSON MAKING CHANGE.

Do not extend notes this side of this line.

STATION	B.S.	H.I.	F.S.	ELEV.	ROSE HEDGE	DR.
1+57 2				174 6		30' RT. (E) P/L. GRD.
				173 42	9' LT. (W) PUMT.	
				173 00	15 8 " " GUT. EDGE	
				172 90	18' " " " F.L.	
				173 54	18' " " T. Cb.	
				173 68	29 6 " " BK. WK.	
1+ 61 3	GRD. BRK. Cb. & GUT.			173 09	16' LT. (W) GUT. EDGE	
				172 93	18' " " " F.L.	
				173 55	18' " " T. Cb.	
1+97 2				173 42		℄
				173 25		9' RT. (E) PUMT.
				172 87		17' " " GUT. EDGE
				172 80		18' " " " F.L.
				172 89		18' " " T. Cb. DEP.
				174 26		30' " " P/L. CONC.
				173 23	9' LT. (W) PUMT.	
				172 86	16' " " GUT. EDGE	
				172 73	18' " " " F.L.	

Profile Notes Red ____ Plotted ____ Job No. 6253 Division No. ____
No. ____ Date ____ Date ____ Survey of [illegible]
R.Sec. Notes Chkd. ____ Checked ____ Survey by L.L.B. Notes [illegible] Date 6-24-60
No. ____ Date ____ Date ____ Map No. ____ Indexed ____ H. E. OTT Date ____

F.B. 2574 Pg. 199

76L-298 CE 307 11-58

PLEASE RETURN TO
LOS ANGELES COUNTY ENGINEER
700 LOS ANGELES COUNTY ENGINEERING BLDG.

NOTE: ANY ADDITIONS OR CHANGES ON THIS SHEET MUST BE MADE OR CIRCLED IN RED INK, WITH DATE AND NAME OF PERSON MAKING CHANGE.

Do not extend notes this side of this line.

STATION	B.S.	H.I.	F.S.	ELEV	ROSE HEDGE	DR.
1+97 2				17278	18' LT. (W.) T. CB. DEP.	
				17350	29 6 " " BK. WK.	
2+97 2				17266		℄
				17249		9' RT. (E) PUM'T.
				17217		17' " " GUT. EDGE
				17207		18' " " " F.L.
				17272		18' " " T. CB.
				1731		30 " " P/L. GRD.
				17250	9' LT. (W.) PUM'T.	
				17221	16 " " GUT. EDGE	
				17207	18' " " " F.L.	
				17274	18' " " T. CB.	
				17292	29 6 " " BK. WK.	

F.B. 2574 Pg. 200

Job No. 6253 Division No. Notes Red Plotted Profile

Survey of LOS NIETOS S.D. #530-C Date Date No. X-Sec.

Survey by L.L.B. Notes P.H. Notes Chkd. Checked No.

Indexed H.E. OH Date Date Date

76L-298 CE 307 11-58

PLEASE RETURN TO
LOS ANGELES COUNTY ENGINEER
700 LOS ANGELES COUNTY ENGINEERING BLDG.

NOTE: ANY ADDITIONS OR CHANGES ON THIS SHEET MUST BE MADE OR CIRCLED IN RED INK, WITH DATE AND NAME OF PERSON MAKING CHANGE.

Do not extend notes this side of this line.

STATION	B.S.	H.I.	F.S.	ELEV.	ROSE HEDGE	DR.
7+65° M.H.	S.	RIM 170	78	170 79	8⁸ LT. (W.) S.S. M.H.	MEAN RIM
	N.	RIM 170	80			MEAN R. 170.79
	MEAN	RIM 170	79			MEAS. -10.38
						T. PIPE 160.41
						DIA." -1.75
				158 66	INV. 21" INLET NO. W'LY	INV. 158.66
						MEAN R. 170.79
						MEAS. -10.40
						T. PIPE 160.39
						DIA." -1.75
				158 64	INV. 21" OUTLET SO. E'LY	INV. 158.64

END PROF. & X-SECT. GOING NORTHWESTERLY ON ROSE HEDGE DR.

Profile No. ____ Notes Red ____ Plotted ____ Job No. 6255 Division No. ____ F.B. 2574 PG. 201
X-Sec. No. ____ Date ____ Date ____ Survey of LOS ANGELES CO. ENGINEER
Notes Chkd. ____ Checked ____ Survey by L.F.B. Notes L.H. Date 6-24-60
Date ____ Date ____ Map No. ____ Indexed ____ Date ____

76L-298 CE 307 11-58

PLEASE RETURN TO
LOS ANGELES COUNTY ENGINEER
700 LOS ANGELES COUNTY ENGINEERING BLDG.

NOTE: ANY ADDITIONS OR CHANGES ON THIS SHEET MUST BE MADE OR CIRCLED IN RED INK, WITH DATE AND NAME OF PERSON MAKING CHANGE.

Do not extend notes this side of this line.

STATION	B.S.	H.I.	F.S.	ELEV	SORENSON	AVE.
RESUME PROF. & X-SECT. GOING NORTHEASTERLY ON SORENSON AVE.						
36+43.6 M.H.	S.	RIM 172	49	172.50	9.7 RT. (E) S.S.M.H.	MEAN RIM
	N.	RIM 172	51			MEAN R. 172.50
	MEAN	RIM 172	50			MEAS. -7.29
						T. PIPE 165.21
						DIA. " -0.67
				164.54	INV. 8" INLET NO. E'LY	INV. 164.54
						MEAN R. 172.50
						MEAS. -7.36
						T. PIPE 165.14
						DIA. " -0.67
				164.47	INV. 8" OUTLET WEST	INV. 164.47

F.B. 2574 Pg. 202
Job No. 6253 Division No. 00
Survey of LOS NIETOS S.D. # 530-C
Survey by L.L.B. Notes P.H.
Indexed H. E. OTT Date
Notes Red Date
Notes Chkd. Date
Plotted Date
Checked Date
Profile No.
X-Sec. No.

76L-298 CE 307 11-58

PLEASE RETURN TO
LOS ANGELES COUNTY ENGINEER
700 LOS ANGELES COUNTY ENGINEERING BLDG.

NOTE: ANY ADDITIONS OR CHANGES ON THIS SHEET MUST BE MADE OR CIRCLED IN RED INK, WITH DATE AND NAME OF PERSON MAKING CHANGE.

Do not extend notes this side of this line.

STATION	B.S.	H.I.	F.S.	ELEV.	SORENSON	AVE.
36+78 4				173 08		℄
				172 98		10' RT. (E) PUM'T.
				172 57		18' " " GUT. EDGE
				172 51		20' " " " F.L.
				173 27		20' " " T. Cb.
				174 0		30' " " P/L GRD.
36+ 98 4				173 37		℄
				173 20	10' LT. (W) PUM'T.	
				172 82	17 9 " " GUT. EDGE	
				172 64	20' " " " F.L.	
				173 42	20' " " T. Cb.	
				173 69	29 5 " " BK. WK.	
37+18 4				173 61		℄
				173 49		10' RT. (E) PUM'T.
				173 17		18' " " GUT. EDGE
				173 01		20' " " " F.L.
				173 73		20' " " T. Cb.
				174 3		30' " " GRD.

Profile Notes Red ____ Plotted ____ Job No. 6250 Division No. ____ F.B. 2[illegible] PG. 203

No. ____ Date ____ Date ____ Survey of [illegible]

X-Sec. Notes Chkd. ____ Checked ____ Survey by L.L.B. Notes [illegible] Date 6-24-60

No. ____ Date ____ Date ____ Map No. ____ Indexed ____ Date ____

76L-298 CE 307 11-58

PLEASE RETURN TO
LOS ANGELES COUNTY ENGINEER
700 LOS ANGELES COUNTY ENGINEERING BLDG.

NOTE: ANY ADDITIONS OR CHANGES ON THIS SHEET MUST BE MADE OR CIRCLED IN RED INK, WITH DATE AND NAME OF PERSON MAKING CHANGE.

Do not extend notes this side of this line.

STATION	B.S.	H.I.	F.S.	ELEV	SORENSON	AVE.
37+38 4				173 86		℄
				173 68	10' LT. (W.) PUM'T.	
				173 27	18' " " GUT. EDGE	
				173 12	20' " " " F.L.	
				173 94	20' " " T. Cb.	
				174 25	29 5 " " BK. WK.	
37+98 0 M.H.	S. RIM 174	34		174 37	10 2 RT. (E) S.S.M.H.	MEAN RIM
	H. RIM 174	41				MEAN R. 174.37
	MEAN RIM 174	37				MEAS. - 7.20
						T. PIPE 167.17
						DIA. " - 0.67
				166 50	INV. 8" INLET SO. E'LY	INV. 166.50
						MEAN R. 174.37
						MEAS. - 7.32
						T. PIPE 167.05
						DIA. " - 0.67
				166 38	INV. 8" OUTLET SO. W'LY	INV. 166 38

F.B. 2574 PG. 204

Job No. 6253 00 Division No. Notes Red Plotted Profile

Survey of LOS NIETOS S.D. # 530-C Date Date No. X-Sec.

Survey by L.L.B. Notes P.H. Notes Chkd. Checked

Indexed H. E. OTT Date Date Date No.

76L-298 CE 307 11-58

PLEASE RETURN TO
LOS ANGELES COUNTY ENGINEER
700 LOS ANGELES COUNTY ENGINEERING BLDG.

NOTE: ANY ADDITIONS OR CHANGES ON THIS SHEET MUST BE MADE OR CIRCLED IN RED INK, WITH DATE AND NAME OF PERSON MAKING CHANGE.

Do not extend notes this side of this line.

STATION	B.S.	H.I.	F.S.	ELEV.	SORENSON	AVE.
38+00				174 54		℄
				174 40		10' RT.(E) PUM'T.
				174 07		18' " " GUT. EDGE
				173 88		20' " " " F.L.
				174 95		30' " " PUM'T.
				174 44	10' LT.(W) PUM'T.	
				174 01	18' " " GUT. EDGE	
				173 89	20' " " " F.L.	
				173 97	20' " " T. CB. DEP.	
				174 90	29.5 " " BK. WK.	
38+02.4 M.H.	S. RIM 174 88			174 89	224.0 RT.(E) S.S.M.H.	MEAN RIM
	N. RIM 174 91					MEAN R. 174.89
	MEAN RIM 174 89					MEAS. -6.87
						T. PIPE 168.02
						DIA. " -0.67
				167 35	INV. 8" OUTLET NO. W'LY	INV. 167.35

Profile Notes Red ____ Plotted ____ Job No. ____ Division No. ____
No. ____ Date ____ Date ____ Survey of ____
Notes Chkd. ____ Checked ____ Survey by ____ Notes ____ Date ____

F.B. 2574 Pg. 205

76L-298 CE 307 11-58

PLEASE RETURN TO
LOS ANGELES COUNTY ENGINEER
700 LOS ANGELES COUNTY ENGINEERING BLDG.

NOTE: ANY ADDITIONS OR CHANGES ON THIS SHEET MUST BE MADE OR CIRCLED IN RED INK, WITH DATE AND NAME OF PERSON MAKING CHANGE.

Do not extend notes this side of this line.

STATION	B. S.	H. I.	F. S.	ELEV	SORENSON	AVE.
39+00				175 69		℄
				175 61		10' RT. (E) PUM'T.
				175 24		18' " " GUT. EDGE
				175 17		20' " " " F.L.
				175 89		20' " " T. Cb.
				176 8		30' " " GRD.
				175 60	10' LT. (W) PUM'T.	
				175 23	18' " " GUT. EDGE	
				175 06	20' " " " F.L.	
				175 86	20' " " T. Cb.	
				176 07	29.5 " " BK. WK.	
40+00				176 87		℄
				176 85		10' RT. (E.) PUM'T.
				176 47		18' " " GUT. EDGE
				176 31		20' " " " F.L.
				177 14		20' " " T. Cb.
				177 6		30' " " P/L. GRD.
				176 75	10' LT. (W.) PUM'T.	
				176 46	18' " " GUT. EDGE	

F. B. 2574 PG. 206

Job No. 6253 00 Division No. Notes Red Plotted Profile
Survey of LOS NIETOS S.D. #530-C Date Date No. X-Sec.
Survey by L.L.B. Notes P.H. Notes Chkd. Checked
Indexed H. E. OTT Date Date Date No.

76L-298 CE 307 11-58

PLEASE RETURN TO
LOS ANGELES COUNTY ENGINEER
700 LOS ANGELES COUNTY ENGINEERING BLDG.

NOTE: ANY ADDITIONS OR CHANGES ON THIS SHEET MUST BE MADE OR CIRCLED IN RED INK, WITH DATE AND NAME OF PERSON MAKING CHANGE.

Do not extend notes this side of this line.

STATION	B.S.	H.I.	F.S.	ELEV.	SORENSON	AVE.
40+00				176 35	20' LT.(W) GUT. F.L.	
				177 15	20' " " T. Cb.	
				177 37	29.5 " " BK. WK.	
40+23.6	END	WK.		177 67	29.5 LT.(W) BK. WK.	
40+ — 29.5				177 23		℄
				177 20		10' RT.(E) PUM'T
				176 82		18' " " GUT. EDGE
				176 67		20' " " " F.L.
				177 46		20' " " T. Cb.
				178 3		30' " " P/L GRD.
40+69.5				177 70		℄
				177 62		10' RT.(E) PUM'T.
				177 27		15.9 " " GUT. EDGE
				177 14		20' " " " F.L.
				177 50		20' " " T. Cb. DEP.
				178 3		30' " " P/L. GRD.

Profile Notes Red ____ Plotted ____ Job No. [illegible] Division No. ____
No. ____ Date ____ Date ____ Survey of [illegible]
X-Sec. Notes Chkd. ____ Checked ____ Survey by L.L.B. Notes [illegible] Date 6-27-60
No. ____ Date ____ Date ____ Map No. ____ Indexed ____ Date ____

F.B. 2574 Pg. 207

76L-298 CE 307 11-56

PLEASE RETURN TO
LOS ANGELES COUNTY ENGINEER
700 LOS ANGELES COUNTY ENGINEERING BLDG.

NOTE: ANY ADDITIONS OR CHANGES ON THIS SHEET MUST BE MADE OR CIRCLED IN RED INK, WITH DATE AND NAME OF PERSON MAKING CHANGE.

Do not extend notes this side of this line.

STATION	B.S.	H.I.	F.S.	ELEV	SORENSON	AVE.
40+69				177 58	10' LT. (W) PUMP T.	
				177 24	18' " " GUT. EDGE	
				177 17	20' " " " F.L.	
				177 95	20' " " T. Ch.	
				178 2	30' " " P/L. GRD.	
41+00				178 12		℄
41+23 86				178 42	℄ INT. SORENSON AVE. & TOWNLEY AVE.	

END PROF. & X-SECT. GOING NORTHEASTERLY ON SORENSON AVE.

BEGIN PROF. & X-SECT. GOING SOUTHEASTERLY ON TOWNLEY AVE. FROM THE ℄ INT. OF SORENSON & TOWNLEY AVE'S

41+23 86 = 1+00 GOING SO. E'LY 178 42 INT. SORENSON & TOWNLEY

F.B. 2574 Pg. 208

Job No. 6253 Division No. 00 Notes Red Plotted Profile
Survey of LOS NIETOS S.D. #530-C Date Date No.
Survey by L.L.B. Notes P.H. Notes Chkd. Checked X-Sec.
Indexed H. E. OTT Date Date Date No.

76L-298 CE 307 11-58

PLEASE RETURN TO
LOS ANGELES COUNTY ENGINEER
700 LOS ANGELES COUNTY ENGINEERING BLDG.

NOTE: ANY ADDITIONS OR CHANGES ON THIS SHEET MUST BE MADE OR CIRCLED IN RED INK, WITH DATE AND NAME OF PERSON MAKING CHANGE.

Do not extend notes this side of this line.

STATION	B.S.	H.I.	F.S.	ELEV.	TOWNLEY	AVE.
1+08				178 30		℄ PUMP T.
1+17				177 88		℄ W. - EDGE X-GUT.
1+20				177 82		℄ F.L. X-GUT
1+23				177 88		℄ E. - EDGE X-GUT
				177 74		16' RT. (S) INT. CONC.
				178 07	16' LT. (N) INT. CONC.	
1+46	GRD. BRK. GUT.			178 14		16' RT. (S) GUT. EDGE
				177 87		18' " " " F.L.
				178 60	16' LT. (N) GUT. EDGE	
				178 36	18' " " " F.L.	
1+56				178 45		℄
				178 28		9 RT. (S) PUMP T.
				178 10		16' " " GUT. EDGE
				177 90		18' " " " F.L.
				178 53		18' " " T. OG.

Profile Notes Red ____ Plotted ____ Job No. 6 ____ Division No. ____
No. ____ Date ____ Date ____ Survey of ____ Notes ____ Date ____
Notes Chkd. ____ Checked ____ Survey by ____

F.B. 2574 PG. 109

76L-298 CE 307 11-58

PLEASE RETURN TO
LOS ANGELES COUNTY ENGINEER
700 LOS ANGELES COUNTY ENGINEERING BLDG.

NOTE: ANY ADDITIONS OR CHANGES ON THIS SHEET MUST BE MADE OR CIRCLED IN RED INK, WITH DATE AND NAME OF PERSON MAKING CHANGE.

Do not extend notes this side of this line.

STATION	B.S.	H.I.	F.S.	ELEV	TOWNLEY	AVE.
1+56±				178 9		30' RT. (S.) P/L. GRD.
				178 57	9' LT. (N.) PUM'T.	
				178 56	16.5 " " GUT. EDGE	
				178 37	18' " " " F.L.	
				178 90	18' " " T. Cb.	
				179 7	30' " " P/L. GRD.	
1+96±				178 61		℄
				178 38		9' RT. (S.) PUM'T.
				178 12		16.8 " " GUT. EDGE
				178 00		18' " " " F.L.
				178 66		18' " " T. Cb.
				179 0		30' " " P/L. GRD.
				178 74	9' LT. (N.) PUM'T.	
				178 59	16.8 " " GUT. EDGE	
				178 45	18' " " " F.L.	
				179 09	18' " " T. Cb.	
				179 7	30' " " P/L. GRD	

F.B. 2574 Pg. 210

Job No. 6253 Division No. ___ Notes Red ___ Plotted ___ Profile ___

Survey of LOS NIETOS S.D. #530-C Date ___ Date ___ No. ___

Survey by L.L.B. Notes P.H. Notes Chkd. ___ Checked ___ X-Sec. ___

Indexed H. E. OTT Date ___ Date ___ Date ___ No. ___

76L-298 CE 307 11-58

PLEASE RETURN TO
LOS ANGELES COUNTY ENGINEER
700 LOS ANGELES COUNTY ENGINEERING BLDG.

NOTE: ANY ADDITIONS OR CHANGES ON THIS SHEET MUST BE MADE OR CIRCLED IN RED INK. WITH DATE AND NAME OF PERSON MAKING CHANGE.

Do not extend notes this side of this line.

STATION	B. S.	H. I.	F. S.	ELEV.	TOWNLEY	AVE.
2+96 ±				178 87		℄
				178 60		9' RT. (S.) PUM'T.
				178 31		16 ± " " GUT. EDGE
				178 12		18' " " " F.L.
				178 78		18' " " T. Cb.
				179 2		30' " " P/L. GRD.
				178 96	9' LT. (N.) PUM'T.	
				178 79	16 ± " " GUT. EDGE	
				178 68	18' " " " F.L.	
				179 31	18' " " T. Cb.	
				179 5	30' " " P/L. GRD.	

END PROF. & X-SECT. GOING SO. E'LY. ON TOWNLEY AVE.

F.D. B.M.S.D. # 1533				179 25	B.M.S.D. 1533 EL. 179.252 F.B. 2516-11 SORENSON AVE. & TOWNLEY DR., N.E. COR. B. SPN. IN CURB 5 FT. N. OF N. END C.R.	

Profile No. ___ Notes Red ___ Date ___ Plotted ___ Date ___ Job No. 6252 Division No. ___
X-Sec. No. ___ Notes Chkd. ___ Date ___ Checked ___ Date ___ Survey of [illegible] Survey by [illegible] Notes [illegible] Date 6-24-60
Map No. ___ Indexed ___ Date ___

F.B. 2574 Pg. 211

76L-298 CE 307 11-58

PLEASE RETURN TO
LOS ANGELES COUNTY ENGINEER
700 LOS ANGELES COUNTY ENGINEERING BLDG.

NOTE: ANY ADDITIONS OR CHANGES ON THIS SHEET MUST BE MADE OR CIRCLED IN RED INK, WITH DATE AND NAME OF PERSON MAKING CHANGE.

Do not extend notes this side of this line.

STATION	B.S.	H.I.	F.S.	ELEV	SORENSON	AVE.
RESUME PROF. & X-SECT. GOING NORTHEASTERLY ON SORENSON AVE.						
41+73.8 M.H.	S.	RIM 178	79	178.80	13.9 RT. (E) S.S.M.H.	MEAN RIM
	N.	RIM 178	82			MEAN R. 178.80
	MEAN	RIM 178	80			MEAS. -3.76
						T. PIPE 175.04
						DIA. " -0.83
				174.21	INV. 10" INLET NO. E'LY	INV. 174.21
						MEAN R. 178.80
						MEAS. -3.82
						T. PIPE 174.98
						DIA. " -0.83
				174.15	INV. 10" OUTLET SO. W'LY.	INV. 174.15

F.B. 2574 Pg. 212

Job No. 6253 Division No. 00 Notes Red Plotted Profile

Survey of LOS NIETOS S.D. #530-C Date Date No. X-Sec.

Survey by L.L.B. Notes P.H. Notes Chkd. Checked

Indexed H.E. OTT Date Date Date No.

76L-298 CE 307 11-58

PLEASE RETURN TO
LOS ANGELES COUNTY ENGINEER
700 LOS ANGELES COUNTY ENGINEERING BLDG.

NOTE: ANY ADDITIONS OR CHANGES ON THIS SHEET MUST BE MADE OR CIRCLED IN RED INK, WITH DATE AND NAME OF PERSON MAKING CHANGE.

Do not extend notes this side of this line.

STATION	B. S.	H. I.	F. S.	ELEV.	SORENSON	AVE.
41+79.5				179.15		℄
				179.02		10' RT. (E) PVM'T.
				178.66		18' " " GUT. EDGE
				178.49		20' " " " F.L.
				179.30		20' " " T. GB.
				180.2		30' " " P/L. GRD.
				178.91	10' LT. (W) PVM'T.	
				178.65	18' " " GUT. EDGE	
				178.56	20' " " " F.L.	
				179.35	20' " " T. GB.	
				179.8	30' " " P/L. GRD.	
42+00				179.41		℄
42+19.5				179.64		℄
				179.57		10' RT. (E) PVM'T.
				179.16		18' " " GUT. EDGE
				178.92		20' " " " F.L.
				179.79		20' " " T. GB.
				180.4		30' " " P/L. GRD.

Profile Notes Red ____ Plotted ____ Job No. ____ Division No. ____
No. ____ Date ____ Notes Chkd. ____ Date ____ Checked ____ Date ____ Survey of ____ Notes ____ Date ____
X-Sec. ____ Date ____ Map No. ____ Indexed ____ Date ____ Survey by ____

F.B. 25744 Pg. 212

76L-298 CE 307 11-58

PLEASE RETURN TO
LOS ANGELES COUNTY ENGINEER
700 LOS ANGELES COUNTY ENGINEERING BLDG.

NOTE: ANY ADDITIONS OR CHANGES ON THIS SHEET MUST BE MADE OR CIRCLED IN RED INK, WITH DATE AND NAME OF PERSON MAKING CHANGE.

Do not extend notes this side of this line.

STATION	B.S.	H.I.	F.S.	ELEV	SORENSON	AVE.
42+19.5				179 49	10' LT. (W) PUM'T.	
				179 16	18' " " GUT. EDGE	
				178 93	20' " " " F.L.	
				178 97	20' " " T. CB. DEP.	
				180 25	30' " " P/L. CONC.	
43+00				180 70		℄
				180 58		10' RT. (E) PUM'T.
				180 06		18' " " GUT. EDGE
				180 00		20' " " " F.L.
				180 08		20' " " T. CB. DEP.
				181 18		30' " " P/L. CONC.
				180 51	10' LT. (W) PUM'T.	
				180 03	18' " " GUT. EDGE	
				179 93	20' " " " F.L.	
				180 74	20' " " T. CB.	
				181 3	30' " " P/L. GRD.	
43+28.1				181 70		℄
				180 92		10' RT. (E) PUM'T.

F.B. 2574 Pg. 214

Job No. 6253 Division No. 02 Notes Red Plotted Profile

Survey of LOS NIETOS S.D. #530-C Date Date No. X-Sec.

Survey by L.L.B. Notes P.H. Notes Chkd. Checked

Indexed H. E. OTT Date Date Date No.

76L-298 CE 307 11-58

PLEASE RETURN TO
LOS ANGELES COUNTY ENGINEER
700 LOS ANGELES COUNTY ENGINEERING BLDG.

NOTE: ANY ADDITIONS OR CHANGES ON THIS SHEET MUST BE MADE OR CIRCLED IN RED INK, WITH DATE AND NAME OF PERSON MAKING CHANGE.

Do not extend notes this side of this line.

STATION	B.S.	H.I.	F.S.	ELEV.	SORENSON	AVE.
43+28'				180 57		18' RT.(E) GUT. EDGE
				180 45		20' " " " F.L.
				181 25		20' " " T. CB.
				182 0		30' " " P/L. GRD.
43+68'				181 71		℄
				181 56		10' RT.(E) PUM'T.
				181 23		18' " " GUT. EDGE
				181 11		20' " " " F.L.
				181 88		20' " " T. CB.
				182 2		30' " " P/L. GRD.
				181 69	10' LT.(W) PUM'T.	
				181 35	18' " " GUT. EDGE	
				181 19	20' " " " F.L.	
				181 38	20' " " T. CB. DEP.	
				182 4	30' " " P/L. GRD.	
44+00				182 27		℄

Profile No. ____ Notes Red ____ Plotted ____ Job No. 6255 Division No. ____
Date ____ Date ____ Survey of [illegible]
X-Sec. No. ____ Notes Chkd. ____ Checked ____ Survey by L.L.B. Notes P.H. Date 6-27-60
Date ____ Date ____ Map No. ____ Indexed H.E. Off. Date ____

F.B. 2574 PG. 215

76L-298 CE 307 11-58

PLEASE RETURN TO
LOS ANGELES COUNTY ENGINEER
700 LOS ANGELES COUNTY ENGINEERING BLDG.

NOTE: ANY ADDITIONS OR CHANGES ON THIS SHEET MUST BE MADE OR CIRCLED IN RED INK. WITH DATE AND NAME OF PERSON MAKING CHANGE.

Do not extend notes this side of this line.

STATION	B.S.	H.I.	F.S.	ELEV	BEXLEY	DR.
44+23 86				182 70	℄ INT. SORENSON & BEXLEY DR.	
END PROF. & X-SECT. GOING NO. E'LY ON SORENSON AVE						
F.D. B.M. S.D. #1534				183 05	B.M. S.D. 1534 ELEV. 183.060 F.B. 2516- 11 SORENSON AVE. & BEXLEY DR., W. SIDE, B. SPK. IN CURB 5 FT. N. OF ℄ PROD	
BEGIN PROF. & X-SECT. GOING SOUTHEASTERLY ON BEXLEY DR. FROM THE ℄ INT. OF SORENSON & BEXLEY DR.						
44+23 86 = 1+00 GOING SO. E'LY.				182 70	INT. SORENSON & BEXLEY DR.	
1+08				182 57		℄ PUM'T.

F.B. 2574 PG. 216

Job No. 6253 00 Division No. Notes Red Plotted Profile

Survey of LOS NIETOS S.D. #534-C Date Date No. X-Sec.

Survey by L.L.B. Notes P.H. Notes Chkd. Checked

Indexed H. E. OTT Date Date Date No.

76L-298 CE 307 11-58

PLEASE RETURN TO
LOS ANGELES COUNTY ENGINEER
700 LOS ANGELES COUNTY ENGINEERING BLDG.

NOTE: ANY ADDITIONS OR CHANGES ON THIS SHEET MUST BE MADE OR CIRCLED IN RED INK, WITH DATE AND NAME OF PERSON MAKING CHANGE.

Do not extend notes this side of this line.

STATION	B.S.	H.I.	F.S.	ELEV.	BEXLEY	DR.
1+17				182 23		℄ W. EDGE X-GUT
1+20				182 16		℄ F.L. X-GUT.
1+23				182 25		℄ E. EDGE X-GUT.
				182 00		16' RT. (S.) INT. CONC.
				182 51	16' LT. (N.) INT. CONC.	
1+46 2	GRD. BRK. GUT.			182 60		16' RT. (S) GUT. EDGE
				182 37		18' " " " F.L.
				183 12	16' LT. (N) GUT. EDGE	
				182 89	18' " " " F.L.	
1+56 2				183 02		℄
				182 83		9' RT. (S) PUM'T.
				182 58		16 5 " " GUT. EDGE
				182 45		18' " " " F.L.
				183 05		18' " " T. GB.
				183 3		30' " " P/L. GRD.

Profile Notes Red Plotted Job No. [illegible] Division No.
No. Date Date Survey of [illegible]
X-Sec. Notes Chkd. Checked Survey by L.L.R. Notes [illegible] Date 6-27-60
No. Date Date Map No. Indexed H. E. Oil Date

F.B. 25711 Pg. 217

76L-298 CE 307 11-58

PLEASE RETURN TO
LOS ANGELES COUNTY ENGINEER
700 LOS ANGELES COUNTY ENGINEERING BLDG.

NOTE: ANY ADDITIONS OR CHANGES ON THIS SHEET MUST BE MADE OR CIRCLED IN RED INK, WITH DATE AND NAME OF PERSON MAKING CHANGE.

Do not extend notes this side of this line.

STATION	B.S.	H.I.	F.S.	ELEV	BEXLEY	DR.
1+56 2				183 11	9' LT. (N) PUM'T.	
				183 06	16 5 " " GUT. EDGE	
				182 90	18' " " " F.L.	
				183 52	18' " " T. Cb.	
				184 4	30' " " P/L. GRD.	
1+96 2				183 30		℄
				183 08		9' RT. (S.) PUM'T.
				182 77		16 8 " " GUT. EDGE
				182 64		18' " " " F.L.
				183 29		18' " " T. Cb.
				183 6		30' " " P/L. GRD.
				183 39	9' LT. (N.) PUM'T.	
				183 20	16 8 " " GUT. EDGE	
				183 09	18 " " " F.L.	
				183 15	18 " " T. Cb. DEP.	
				184 12	30' " " P/L. PUM'T.	
2+96 2				183 76		℄
				183 54		9' RT. (S.) PUM'T.

F.B. 2574 PG. 218

Job No. 6253 00 Division No. Notes Red Plotted Profile
Survey of LOS NIETOS S.D. # 530-C Date Date No. X-Sec.
Survey by L.L.B. Notes P.H. Notes Chkd. Checked
Indexed H. E. OTT Date Date Date No.

76L-298 CE 307 11-58

PLEASE RETURN TO
LOS ANGELES COUNTY ENGINEER
700 LOS ANGELES COUNTY ENGINEERING BLDG.

NOTE: ANY ADDITIONS OR CHANGES ON THIS SHEET MUST BE MADE OR CIRCLED IN RED INK, WITH DATE AND NAME OF PERSON MAKING CHANGE.

Do not extend notes this side of this line.

STATION	B.S.	H.I.	F.S.	ELEV.	BEXLEY	DR.
2+96.2				183 16		16.8 RT. (S.) GUT. EDGE
				183 05		18' " " " F.L.
				183 69		18' " " T. Cb
				184 0		30' " " P/L. GRD.
				183 86	9' LT. (N.) PUM'T.	
				183 61	16.8 " " GUT. EDGE	
				183 53	18' " " " F.L.	
				184 12	18' " " T. Cb.	
				184 7	30' " " P/L. GRD.	

END PROF. & X-SECT. GOING SO. E'LY. ON BEXLEY DR.

RESUME PROF. & X-SECT. GOING NORTHEASTERLY ON SORENSON AVE.

STATION	B.S.	H.I.	F.S.	ELEV.	BEXLEY	DR.
44+80.0				183 80		℄
				183 61		10' RT. (E.) PUM'T.
				183 25		17.9 " " GUT. EDGE

Profile Notes Red ____ Plotted ____ Job No. 6255 Division No. ____
No. ____ Date ____ Date ____ Survey of ____
X-Sec. Notes Chkd. ____ Checked ____ Survey by L.L.B. Notes P.M. Date 6-27-60
No. ____ Date ____ Date ____ Map No. ____ Indexed H. F. Off. Date ____

F.B. 2574 Pg. 219

76L-298 CE 307 11-58

PLEASE RETURN TO
LOS ANGELES COUNTY ENGINEER
700 LOS ANGELES COUNTY ENGINEERING BLDG.

NOTE: ANY ADDITIONS OR CHANGES ON THIS SHEET MUST BE MADE OR CIRCLED IN RED INK, WITH DATE AND NAME OF PERSON MAKING CHANGE.

Do not extend notes this side of this line.

STATION	B.S.	H.I.	F.S.	ELEV	SORENSON	AVE.
44+80°				18311		20' RT.(E) GUT. F.L.
				18393		20' " " T. Cb.
				1848		30' " " P/L. GRD.
				18375	10' LT.(W.) PUM'T.	
				18326	18' " " GUT. EDGE	
				18311	20' " " " F.L.	
				18387	20' " " T. Cb.	
				1844	30' " " P/L. GRD.	
45+00				18421		℄
45+20°				18449		℄
				18432		10' RT.(E) PUM'T.
				18393		18' " " GUT. EDGE
				18383		20' " " " F.L.
				18462		20' " " T. Cb.
				1853		30' " " P/L. GRD.
				18442	10' LT.(W.) PUM'T.	
				18398	18' " " GUT. EDGE	
				18384	20' " " " F.L.	

F.B. 2574 Pg. 220

Job No. 6253 Division No. ou Notes Red Plotted Profile
Survey of LOS NIETOS S.D. #530-C Date Date No. X-Sec.
Survey by L.L.B. Notes P.H. Notes Chkd. Checked No.
Indexed H. E. OIL Date Date Date

PLEASE RETURN TO
LOS ANGELES COUNTY ENGINEER
700 LOS ANGELES COUNTY ENGINEERING BLDG.

NOTE: ANY ADDITIONS OR CHANGES ON THIS SHEET MUST BE MADE OR CIRCLED IN RED INK, WITH DATE AND NAME OF PERSON MAKING CHANGE.

Do not extend notes this side of this line.

STATION	B.S.	H.I.	F.S.	ELEV.	SORENSON	AVE.
45+20				184 63	20' LT.(W) T. Ch.	
				185 2	30' " " P/L. GRD.	
46+20				186 33		℄
				186 28		8' RT.(E) PUM'T.
				186 03		16' " " " EDGE
				185 8		18' " " GRD. BRK.
				186 4		20' " " " " P/L.
				187 4		30' " " GRD.
				186 17	8' LT.(W) PUM'T.	
				185 51	20' " " "	
				185 76	30' " " "	
47+34 6 M.H.	S. RIM 189 35			189 36	13 8 RT.(E.) S.S. M.H.	MEAN RIM
	N. RIM 189 37					MEAN R. 189.36
	MEAN RIM 189 36					MEAS. -4.31
						T. PIPE 185.05
						DIA. " -0.83
				184 22	INV. 10" INLET NO. E'LY	INV. 184.22

Plotted _____ Job No. 6253 Division No. _____ F.B. 25 24 PG. 221

Date _____ Survey of LOS ANGELES COUNTY SEWER SYSTEM

Checked _____ Survey by [illegible] Notes [illegible] Date 6-22-60

Date _____ Map No. _____ Indexed _____ H. E. Ott Date _____

P.S. 0576 Pg. 222

Job No. 6253 Division No. 00 Notes Red Plotted

Survey of Los Nietos S.D. # 530-C Date Date

Survey by L.L.B. Notes P.H. Notes Chkd. Checked

Indexed H. E. OTT Date Date Date

47+34 M.H.						MEAN R. 189.36
						MEAS. -4.32
						T. PIPE 185.04
						DIA." -0.83
				184.21	INV. 10" OUTLET SO. W'LY	INV. 184.21
B.M.S.D. #1534					SEE PG. 216 FOR DESCRIPTION EL. 183.06	