NOTES RED. JOB NO. 6253.90 SURVEY OF BELL GARDENS S.D. #539 - LINE A F.B. 2577 PG. 5

DATE SURVEY BY W. A. RICHARDS

NOTES CHKD. NOTES BY W. A. R. DATE 1-25-61

DATE INDEXED H. E. OTT DATE MAR 2 '61

J. N. 6253.90

BELL GARDENS STORM DRAIN NO. 539

"ADDITIONAL WORK" LINE "A"

BENCH LEVEL SURVEYS

FOR ROUTE, SEE INDEX MAP ON PG. 6

ELEVATIONS ARE BASED UPON A CIRCUIT RUN FOR BELL GARDENS S. D. NO. 539 AS FOUND IN FB. 2524: PG.'s 5 TO 50, INC.

PRELIMINARY SURVEYS REF. - F.B. 2577: 25-50
TOPOGRAPHIC " " " " 61-84
CROSS-SECTION " " " " 95-172

1-25-61
RICHARDS
OCHSNER
TURRILL
CROWDER

indexed 3/8/61

Microfilmed Jan '86

DESCRIPTION | ADJ. ELEV. | 3RD RUN | 2ND RUN | DIFF. | 1ST RUN | B.M.

NOTE: ANY ADDITIONS OR CHANGES ON THIS SHEET MUST BE MADE OR CHECKED IN RED INK WITH DATE AND NAME OF PERSON MAKING CHANGE.

PLEASE RETURN TO LOS ANGELES COUNTY ENGINEER 700 LOS ANGELES COUNTY ENGINEERING BLDG.

Do not extend notes in this line

7-55420 S & E-[illegible] 9-55

2577
F. B. Pg. 6

JOB NO. 625390 SURVEY OF BELL GARDENS S.D. # 539 LINE A NOTES RED.
SURVEY BY W. A. RICHARDS DATE
NOTES BY W. A. R. DATE 1-25-61 NOTES CHKD.
INDEXED H. E. OTT DATE DATE

INDEX MAP

"—·—" = PROPOSED LINE

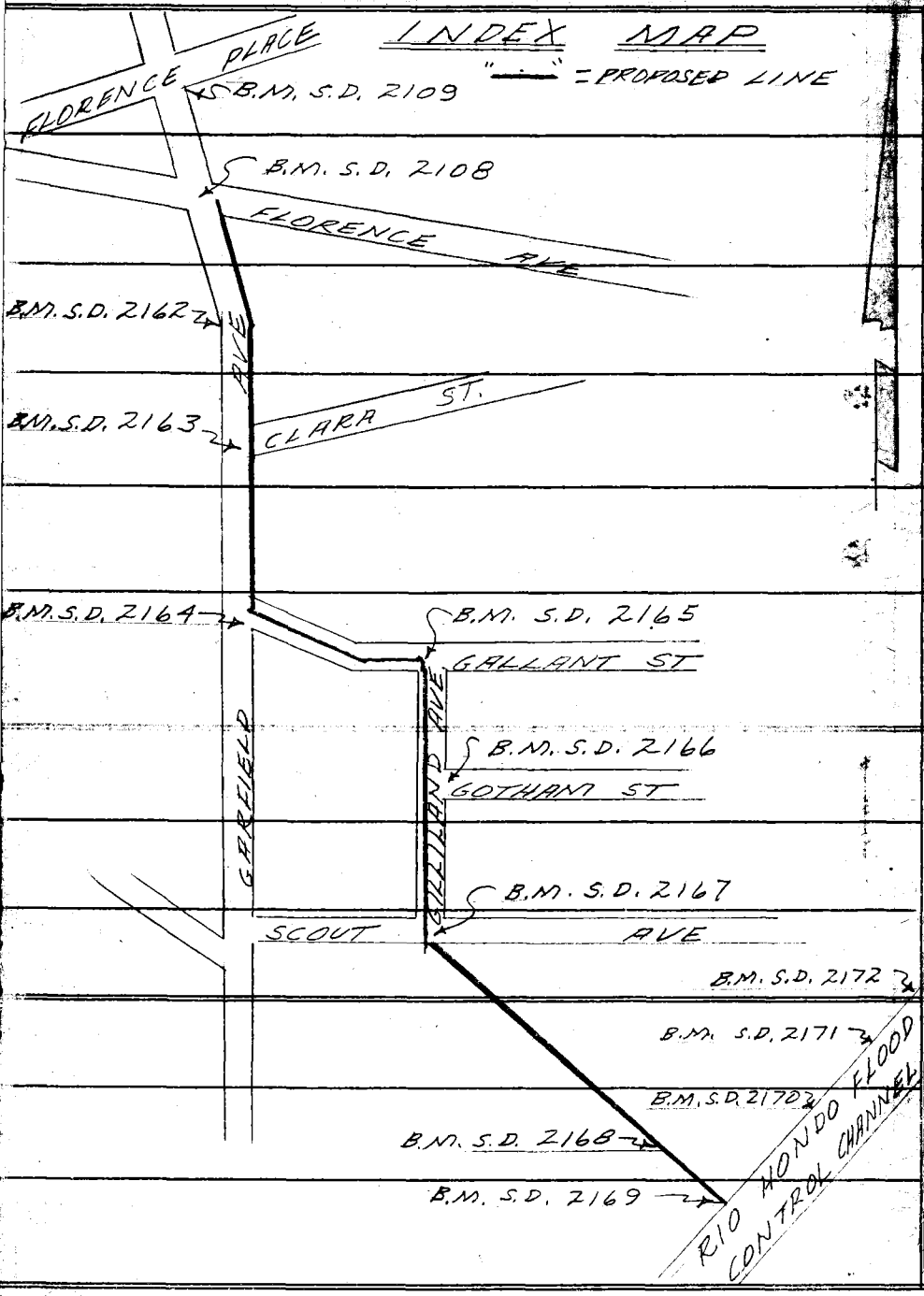

B.M.	1ST RUN	DIFF.	2ND RUN	3RD RUN	ADJ. ELEV.	DESCRIPTION

PLEASE RETURN TO
LOS ANGELES COUNTY ENGINEER
700 LOS ANGELES COUNTY ENGINEERING BLDG.

Do not extend notes this side of this line

NOTE: ANY ADDITIONS OR CHANGES ON THIS SHEET MUST BE MADE OR CIRCLED IN RED INK, WITH DATE AND NAME OF PERSON MAKING CHANGE.

768490 B E-353 9-55

765420 S & E-353 9-55

PLEASE RETURN TO
LOS ANGELES COUNTY ENGINEER
700 LOS ANGELES COUNTY ENGINEERING BLDG.

NOTE: ANY ADDITIONS OR CHANGES ON THIS SHEET MUST BE MADE OR CIRCLED IN RED INK, WITH DATE AND NAME OF PERSON MAKING CHANGE.

Do not extend notes this side of this line

B.M.	1ST RUN	DIFF.	2ND RUN	3RD RUN	ADJ. ELEV.	DESCRIPTION
(FD) B.M.S.D. 2109	120.988				120.988	B.M.S.D. 2109 ELEV = 120.988 FB. 2524-20 GARFIELD AVE. & FLORENCE PL.; S.E. COR. BT. SPK. IN CB., 3° S. OF S. END C.R.
+	4.998		5.015			
⇑	125.986	-0.880	0.878	-.878		
−	5.878		5.893			
(FD) B.M.S.D. 2108	120.108				120.110	B.M.S.D. 2108 ELEV. = 120.107 FB. 2524-20 GARFIELD AVE. & FLORENCE AVE.; N.E. COR. BT. SPK. IN CB.; 1° N. OF N. END C.R.
+	4.950		4.995			
⇑	125.058	-1.195	1.197	-1.195		
−	6.145		6.192			
T.P.	118.913					SPK. IN PVT.
+	5.520		5.458			
⇑	124.433	-0.723	0.725	-.723		
−	6.243		6.183			
T.P.	118.190					SPK. IN PVT.
+	5.617		5.640			
⇑	123.807	-0.323	0.325	-.323		
(SET) −	5.940		5.765			
B.M.S.D. 2162	117.867				117.869	B.M.S.D. 2162 ELEV.= FB. 2577-7 GARFIELD AVE. W. SIDE, N. OF THE S'LY. BDRY. OF THE GARFIELD ELEMENTARY SCHOOL BET. 4" POLES A BT. SPK. IN LEAD IN W. CB.
+	4.560		4.592			
⇑	122.427	-1.167	1.168	-1.167		
−	5.727		5.760			
T.P.	116.700					
+	5.348		5.378			
⇑	122.048	-0.524	0.525	-.524		
−	5.872		5.903			
T.P.	116.176					SPK. IN PVT.
+	5.962		6.000			
⇑	122.138	+0.057	0.057	+.057		
(SET) −	5.905		5.943			
B.M.S.D. 2163	116.233				116.235	B.M.S.D. 2163 ELEV.= FB. 2577-7

NOTES RED _____ JOB NO. 62253.90 SURVEY OF S.D.# 539 LINE "A" BELL GARDENS
DATE _____ SURVEY BY W. F. RICHARDS
NOTES CHKD. _____ NOTES BY _____ DATE 1-25-61
DATE _____ INDEXED H. E. OTT DATE _____

F.B. 2577 Pg. 7.

768420 S & E-353 9-55

PLEASE RETURN TO
LOS ANGELES COUNTY ENGINEER
700 LOS ANGELES COUNTY ENGINEERING BLDG.

NOTE: ANY ADDITIONS OR CHANGES ON THIS SHEET MUST BE MADE OR CIRCLED IN RED INK, WITH DATE AND NAME OF PERSON MAKING CHANGE.

Do not extend notes this side of this line

B.M.	1st RUN	DIFF.	2nd RUN	3rd RUN	ADJ. ELEV.	DESCRIPTION
(CON'T) B.M. S.D. 2163	116.233					(B.M. S.D. 2163 CONT.) GARFIELD AVE. & CLARA ST., S.E. COR. A L. & N. IN CB., 20' S. OF S. END C.R.
+	4.425		4.352			
⊼	120.658	-1.373	1.376	-1.373		
−	5.798		5.728			
T.P.	119.860					SPK. IN PVT.
+	5.650		5.632			
⊼	120.510	-0.100	0.098	-.098		
(SET) −	5.750		5.730			
B.M. S.D. 2164	114.760				114.764	B.M. S.D. 2164 ELEV. = FB. 2577-8 GARFIELD AVE. & GILLILAND ST., S.E. COR. A BT. SPK. IN CB., 25' S. OF S. END C.R.
+	6.023		6.020			
⊼	120.783	+0.673	0.670	+.673		
(SET) −	5.350		5.390			
B.M. S.D. 2165	115.433				115.437	B.M. S.D. 2165 ELEV. = FB. 2577-8 GARFIELD ST. & GILLILAND AVE., S.W. COR. A BT. SPK. IN W. CB., 20' S. OF S. END C.R.
+	4.960		5.003			
⊼	120.393	-0.038	0.039	-.039		
−	4.998		5.042			
T.P.	115.395					SPK. IN PVT.
+	5.200		5.242			
⊼	120.595	+0.672	0.672	+.672		
(SET) −	4.528		4.570			
B.M. S.D. 2166	116.067				116.070	B.M. S.D. 2166 ELEV. = FB. 2577-8 GILLILAND AVE. & GOTHAM ST., S.E. COR. A BT. SPK. IN E. CB., 25' S. OF S. END C.R.
+	4.750		4.795			
⊼	120.817	-0.780	0.777	-.777		
(SET) −	5.530		5.572			
B.M. S.D. 2167	115.287				115.293	B.M. S.D. 2167 ELEV. = FB. 2577-8 SCOUT AVE., S. SIDE, 120' W. & PROD. GILLILAND A BT. SPK. IN S. CB. IN FRONT OF FIRE HYDRANT
+	5.673		5.728	5.738		
⊼	120.960	+1.743	1.758	1.753		
−	3.930		3.970	3.985		
T.P.	117.030					SPK. IN MAC.

BELL GARDENS
S.D. # 539 LINE "A"

JOB NO. 625390 SURVEY OF
SURVEY BY W. H. RICHARDS
NOTES BY W. H. R. DATE 1-25-61
INDEXED H. E. OTT DATE
NOTES RED. DATE
NOTES CHKD. DATE

F.B. 2577 PG. 8

76S420 S & E-353 9-55

PLEASE RETURN TO
LOS ANGELES COUNTY ENGINEER
700 LOS ANGELES COUNTY ENGINEERING BLDG.

NOTE: ANY ADDITIONS OR CHANGES ON THIS SHEET MUST BE MADE OR CIRCLED IN RED INK, WITH DATE AND NAME OF PERSON MAKING CHANGE.

Do not extend notes this side of this line

B.M.	1ST RUN	DIFF.	2ND RUN	3RD RUN	ADJ. ELEV.	DESCRIPTION
T. P.	117.030					[illegible]
+	5.990		5.818			
⊼	122.910	+0.670	0.671	+.671		
−	5.210		5.147			
T. P.	117.700					1 X 2 STK
+	4.325		4.230			
⊼	122.025	−1.200	1.200	−1.200		
−	5.525		5.430			
T. P.	116.500					1 X 2 STAKE
+	4.505		4.415			
⊼	121.005	−1.893	−1.890	−1.890		
−	6.398		4.305			
B.M. S.D. 2168	114.607				114.632	B.M. S.D. 2168 ELEV. = FB. 2577-9 IN JOHN ANSON FORD PARK, S.E. COR. IN THE CONC. PAD FOR 7th BALLSTOP OF THE BALLFIELD; 8° E. OF W. EDGE & 2° S. OF N. EDGE
+	4.872		4.850			
⊼	119.479	+2.762	2.765	+2.765		
(SET) −	2.110		2.085			
B.M. S.D. 2169	117.369				117.397	B.M. S.D. 2169 ELEV. = FB. 2577-9 RIO HONDO F.C. CHANNEL, WLY, SIDE. 2995° SLY. OF ℄ FLORENCE AVE. A BT. SPK. S.W. FLUSH IN MAC. DYKE, 20° ELY. OF 6° CHAIN LINK FENCE
+	5.458		5.510			
⊼	122.827	+0.886	0.882	+.886		
−	4.572		4.628			
T. P.	118.255					
+	5.298		5.325			
⊼	123.553	+0.558	0.557	+.558		
−	4.740		4.768			
T. P.	118.813					SPK. IN MAC. DYKE
+	5.415		5.463			
⊼	124.228	+0.332	0.331	+.332		
(SET) −	5.083		5.132			
B.M. S.D. 2170	119.145				119.173	B.M. S.D. 2170 ELEV. = FB. 2577-9

NOTES RED. JOB NO. 625390 SURVEY OF BELL GARDENS S.D. #539 - LINE "A"
DATE SURVEY BY W. H. RICHARDS
NOTES CHKD. NOTES BY W. H. R. DATE 1-25-61
DATE INDEXED H. E. OTT DATE

F.B. 2577 PG. 9

768420 S & E-353 9-55

PLEASE RETURN TO
LOS ANGELES COUNTY ENGINEER
700 LOS ANGELES COUNTY ENGINEERING BLDG.

NOTE: ANY ADDITIONS OR CHANGES ON THIS SHEET MUST BE MADE OR CIRCLED IN RED INK, WITH DATE AND NAME OF PERSON MAKING CHANGE.

Do not extend notes this side of this line

B.M.	1ST RUN	DIFF.	2ND RUN	3RD RUN	ADJ. ELEV.	DESCRIPTION
						(CONT)
B.M.S.D. 2170	119.145				119.173	RIO HONDO F.C. CHANNEL, W'LY. SIDE,
+	5.668		5.698			2208° S'LY OF ℄ FLORENCE AVE,
π	124.813	+0.650	0.648	+.650		A BT. SPK. S.W. FLUSH IN MAC. DYKE
−	5.018		5.050			20° ELY. OF CHAIN LENK FENCE.
T.P.	119.795					(OPP. MARKER POST.)
+	5.283		5.325			
π	125.078	+0.468	0.468	+.468		
−	4.815		4.857			
T.P.	120.263					SPK. IN MAC.
+	5.560		5.590			
π	125.823	+0.592	0.590	+.592		
(SET) −	4.968		5.000			
B.M.S.D. 2171	120.855				120.883	B.M.S.D. 2171 ELEV.=
+	5.600		5.630			RIO HONDO F.C. CHANNEL, W'LY. SIDE
π	126.455	+0.565	0.568	+.568		1470° S'LY. OF ℄ FLORENCE AVE,
−	5.035		5.062			A BT. SPK. S.W. FLUSH IN MAC. DYKE.
T.P.	121.420					20° ELY. OF CHAIN LENK FENCE.
+	5.200		5.252			(OPP MARKER POST)
π	126.620	+0.798	0.797	+.798		
−	4.402		4.455			
T.P.	122.218					SPK. IN MAC.
+	5.302		5.352			
π	127.520	+0.324	0.327	+.327		
−	4.978		5.025			
T.P.	122.542					SPK. IN MAC.
+	5.505		5.543			
π	128.047	+0.615	0.613	+.615		
−	4.890		4.930			
T.P.	123.157					SPK. IN MAC.

JOB NO. 625390 SURVEY OF BELL GARDENS S.D. #539 LINE "A"
SURVEY BY W. H. RICHARDS
NOTES BY W. A. R. DATE 1-25-61
INDEXED H. E. OTT DATE
NOTES RED. DATE
NOTES CHKD. DATE

F.B. 2577 PG. 10

76S420 S & E-353 9-55

PLEASE RETURN TO
LOS ANGELES COUNTY ENGINEER
700 LOS ANGELES COUNTY ENGINEERING BLDG.

NOTE: ANY ADDITIONS OR CHANGES ON THIS SHEET MUST BE MADE OR CIRCLED IN RED INK, WITH DATE AND NAME OF PERSON MAKING CHANGE.

Do not extend notes this side of this line

B.M.	1ST RUN	DIFF.	2ND RUN	3RD RUN	ADJ. ELEV.	DESCRIPTION
T.P.	123.157					
+	5.223		5.267	5.270		
⊼	128.380	+0.005	0.012	0.010		
(SET) −	5.218		5.255	5.260		
B.M. S.D. 2172	123.162				123.203	B.M. S.D. 2172 ELEV. = RIO HONDO F.C. CHANNEL, WLY SIDE, 355° SLY. OF ℄ FLORENCE AVE. F BT. SPK. & W. FLUSH IN MAC. DYKE 20° ELY. OF CHAIN LENK FENCE (OPP. MARKER POST)
+	5.370		5.400			
⊼	128.532	+2.803	2.802	+2.803		
(FD) −	2.567		2.598			
B.M. #1	125.965				126.006	B.M. #1 ELEV. = ~~121.062~~ 126.062 FB. 2228-36 RIO HONDO F.C. CHANNEL, WLY SIDE; 82° SLY. OF ℄ FLORENCE AVE. H STD. C.E. MON. FLUSH @ FN. COR.
+	1.515		1.468			
⊼	127.480	−0.665	0.662	−.662		
−	2.180		2.130			
T.P.	125.300					
+	4.400		4.378			
⊼	129.700	+3.652	3.651	+3.652		
(FD) −	0.748		0.727			
B.M. S.D. 2101	128.952				128.996	B.M. S.D. 2101 ELEV. = 128.991 FB. 2524-18 FLORENCE AVE. & RIO HONDO F.C. CHANNEL A BT. SPK. IN S. CB., 50° WLY. OF WLY. EDGE OF BRIDGE.
+	1.328		1.288			
⊼	130.280	−6.287	6.287	−6.287		
(FD) −	7.615		7.575			
B.M. S.D. 2102	122.665				122.708	B.M. S.D. 2102 ELEV. = 122.708 FB. 2524-19 FLORENCE AVE. & SCOUT AVE., S.W. COR. BT. SPK. IN W. CB., 5° S. OF S. END C.R.

NOTES RED. JOB NO. 6253.90 SURVEY OF BELL GARDENS S.D. # 539 LINE "A"
DATE SURVEY BY W. A. RICHARDS
NOTES CHKD. NOTES BY W. H. R. DATE 1-25-61
DATE INDEXED DATE

F.B. 2577 PG. 11

2577
F. B. Pg. 12

JOB NO. 625390 SURVEY OF BELL GARDENS S.D. # 539-LINE A
SURVEY BY W. A. RICHARDS
NOTES BY W. H. K. DATE 1-25-61
INDEXED DATE

NOTES RED.
DATE
NOTES CHKD.
DATE

B.M.	1ST RUN	DIFF.	2ND RUN	3RD RUN	ADJ. ELEV.	DESCRIPTION

Do not extend notes this side of this line

PLEASE RETURN TO
LOS ANGELES COUNTY ENGINEER
700 LOS ANGELES COUNTY ENGINEERING BLDG.

NOTE: ANY ADDITIONS OR CHANGES ON THIS SHEET MUST BE MADE OR CIRCLED IN RED INK, WITH DATE AND NAME OF PERSON MAKING CHANGE.

768420 S & E-353-9-55

Notes Ck'd by	Survey of BELL GARDENS S.D.
Map No.	JN 625390 Tape 0171 Std 69 °F
Office Work	Surveyed by W.A. RICHARDS
Checked L. W. BACON	Notes W. A. R. Date 1-61
Date 3-7-61	Indexed H. E. OTT

F. B. 2577 Pg. 25

J.N. 625390

BELL GARDENS STORM DRAIN NO. 539
"ADDITIONAL WORK", LINE "A"

PRELIMINARY SURVEYS, FROM THE RIO HONDO FLOOD CONTROL CHANNEL TO THE INT. OF GARFIELD AVE. & FLORENCE AVE.

FOR ROUTE, SEE INDEX ON PG. 26

BENCH LEVEL SURVEYS	REF.	FB. 2577:	5-12	INC.
TOPOGRAPHIC	"	"	" "	61-84 "
CROSS-SECTION	"	"	" "	95-172 "

1-24-61
RICHARDS
OCHSNER
TURRICK
CROWDER

Note: Any Additions or Changes on this Sheet Must be Made or Circled in Red Ink With Date and Name of Person Making Change.

Do not extend this stub of this line.

PLEASE RETURN TO
LOS ANGELES COUNTY ENGINEER
700 LOS ANGELES COUNTY ENGINEERING BLDG.

78F309S S&E #247 11-66

F. B. 2577 PG 26

INDEX MAP

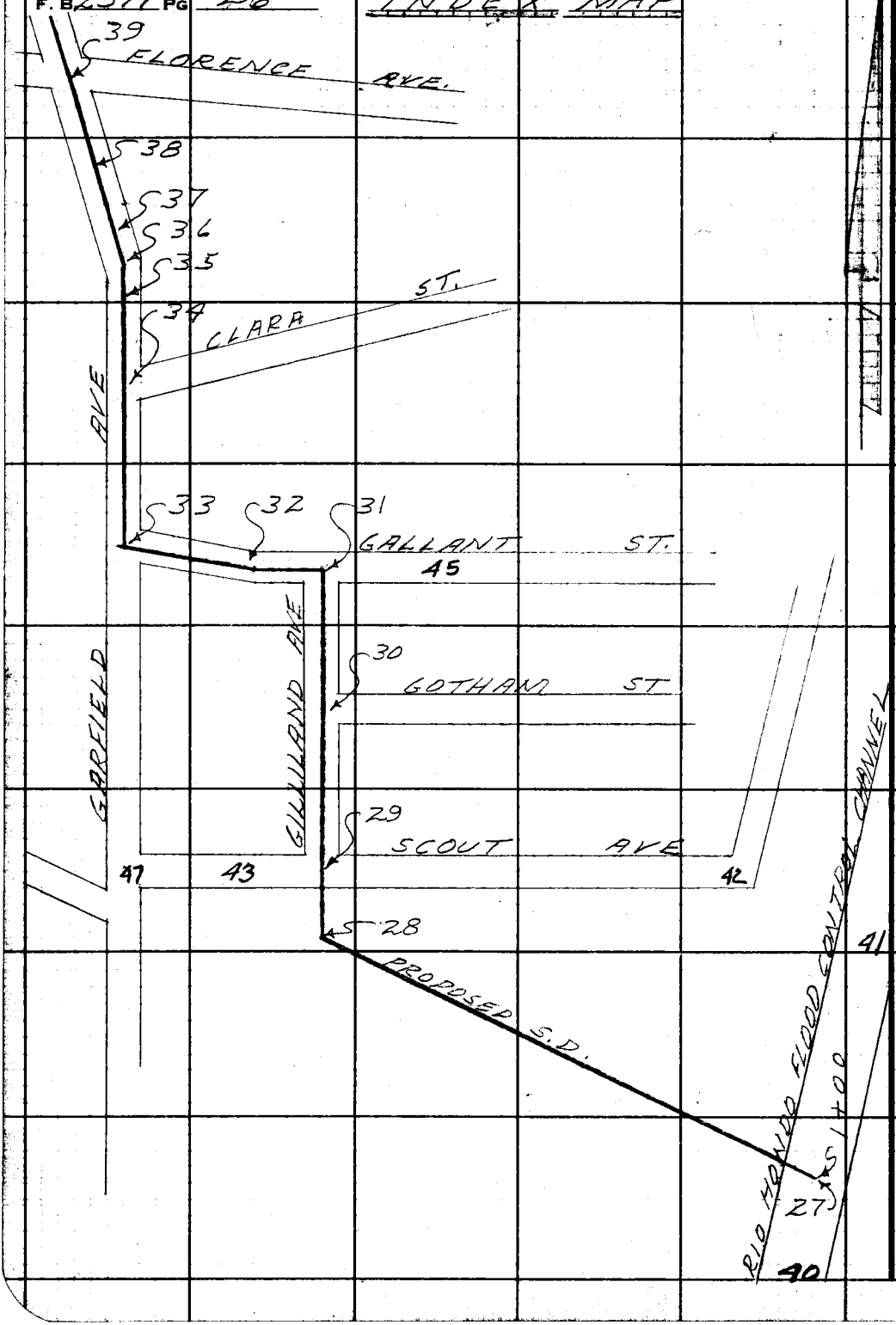

PLEASE RETURN TO
LOS ANGELES COUNTY ENGINEER
700 LOS ANGELES COUNTY ENGINEERING BLDG.

Do not extend this side of this line.

Note: Any Additions or Changes on This Sheet Must be Made or Circled in Red Ink With Date and Name of Person Making Change.

Notes Ck'd by	Survey of S. D. NO. 539-A
Map No.	JN 62539 Tape 0171 Std 68 °F
Office Work	Surveyed by W. A. RICHARDS
Checked L. W. BACON	Notes W. A. R. Date 1-61
Date 3-7-61	Indexed H. E. OTT

F. B. 2577 PG. 27



Note: Any Additions or Changes on This Sheet Must be Made or Circled in Red Ink With Date and Name of Person Making Change.

PLEASE RETURN TO
LOS ANGELES COUNTY ENGINEER
700 LOS ANGELES COUNTY ENGINEERING BLDG.
Do not extend this side of this line.

76F309S S&E #247 11-58

F. B. 2677 PG. 28

CONT. BOT. PG. 29

PLEASE RETURN TO
LOS ANGELES COUNTY ENGINEER
700 LOS ANGELES COUNTY ENGINEERING BLDG.

Do not extend this side of this line.

Note: Any Additions or Changes on This Sheet Must be Made or Circled in Red Ink, With Date and Name of Person Making Change.

CONT. LT. PG. 27

W.S. 36, A-6

Notes Ck'd by	Survey of BELL GARDENS S.D. #539-A
Map No.	JN 625390 Tape 0171 Std 68 °F
Office Work	Surveyed by W. A. RICHARDS
Checked L. W. BACON	Notes W. A. R. Date 1-26-61
Date 3-7-61	Indexed H. E. OTT

F. B. 2577 PG. 29

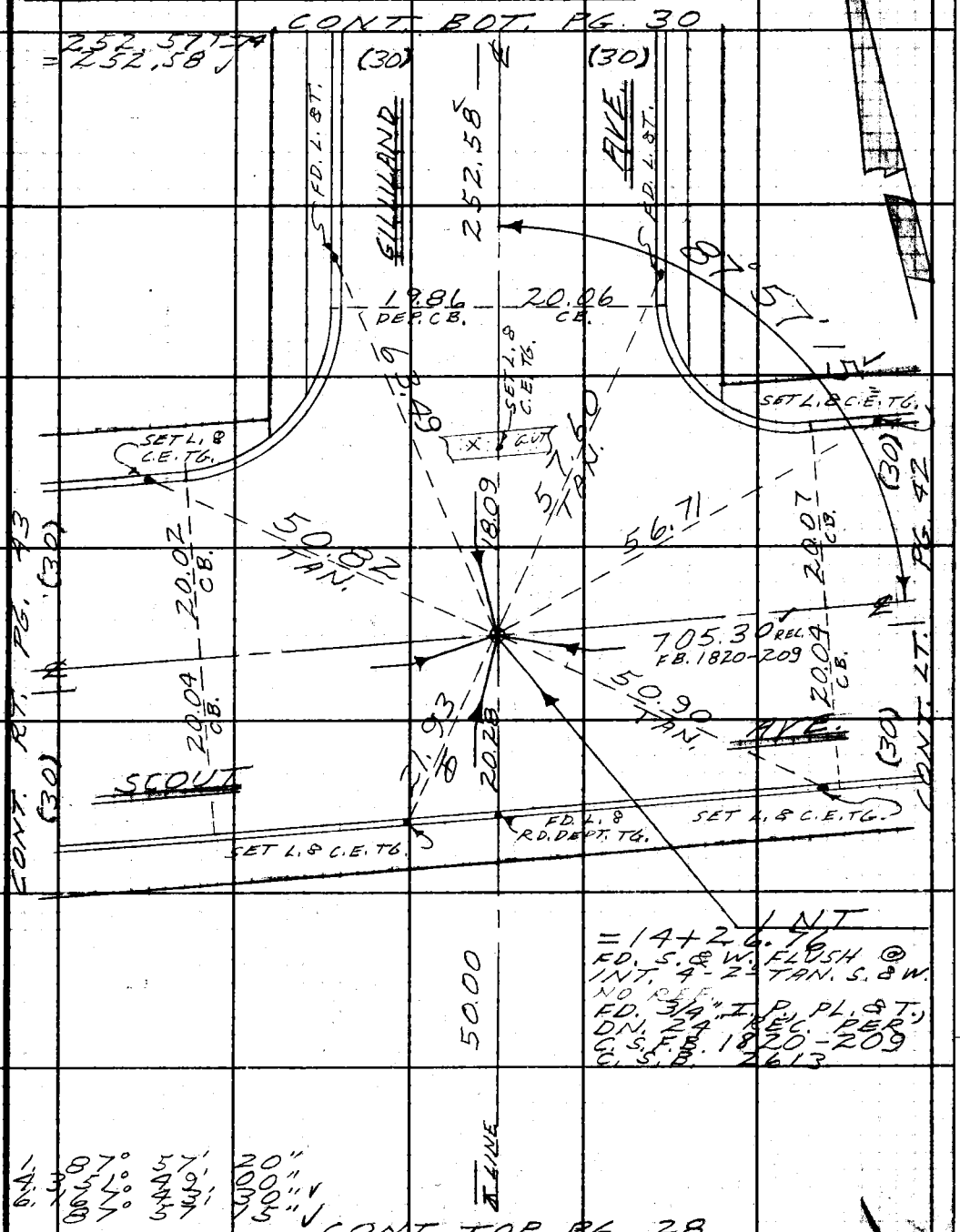

Note: Any Additions or Changes on this Sheet Must be Made or Circled in Red Ink With Date and Name of Person Making Change.

PLEASE RETURN TO
LOS ANGELES COUNTY ENGINEER
700 LOS ANGELES COUNTY ENGINEERING BLDG.

Do not extend this side of this line.

76F309S S&E #247 11-58

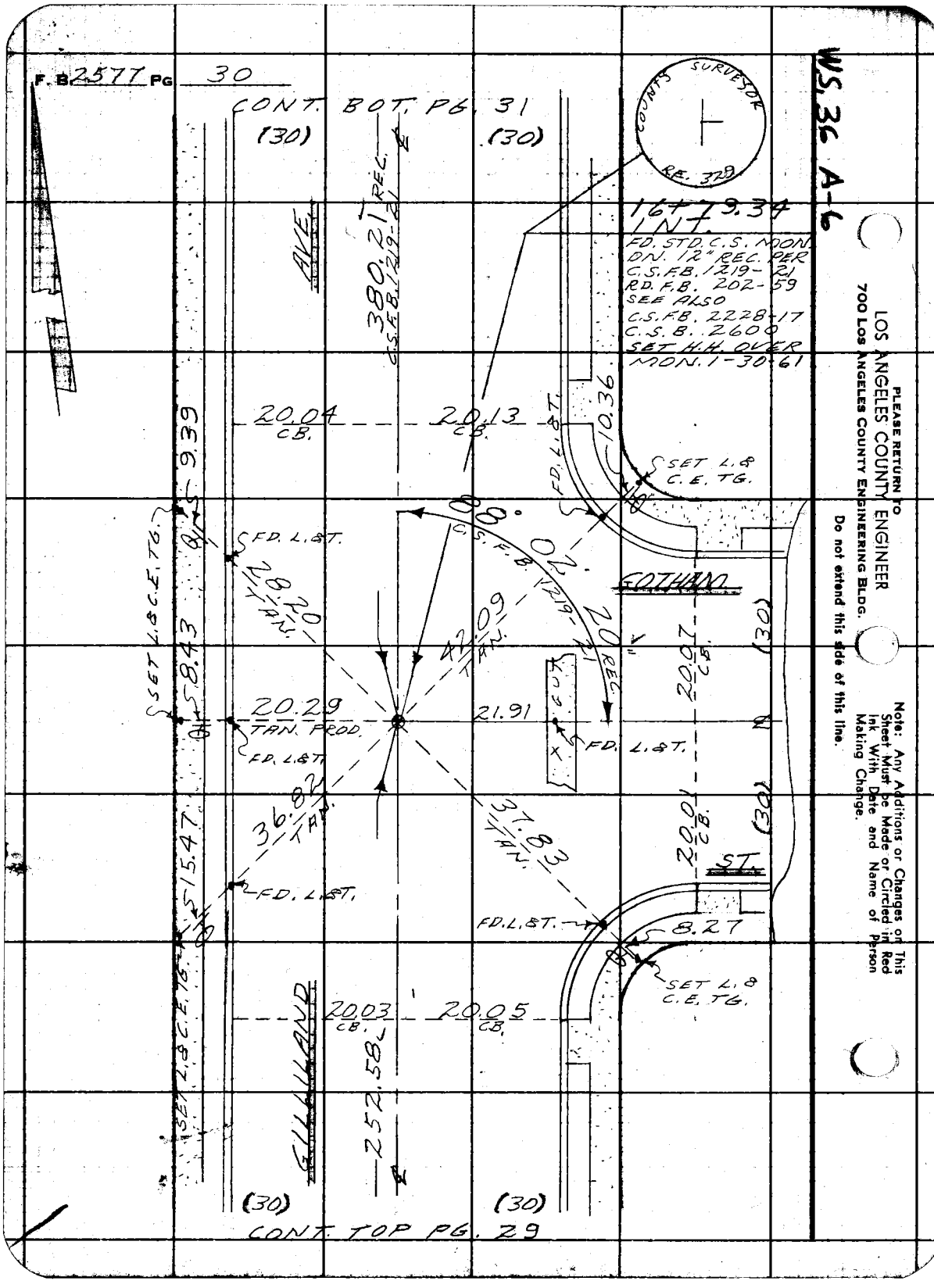
F.B. 2577 PG 30
CONT. BOT. PG. 31
(30)
(30)
COUNTY SURVEYOR
RE. 329
WS. 36 A-6
16+79.34
INT.
FD. STD. C.S. MON.
DN. 12" REC. PER
C.S.F.B. 1219-21
RD. F.B. 202-59
SEE ALSO
C.S.F.B. 2228-17
C.S.B. 2600
SET H.H. OVER
MON. 1-30-61
AVE.
380.21 REC.
C.S.F.B. 1219-21
20.04 CB.
20.13 CB.
10.36
FD. L.&T.
SET L.& C.E. TG.
9.39
88°
C.S.F.B. 1219-21
20.
20" REC.
GOTHAM
FD. L.&T.
28.20 TAN.
42.09 TAN.
SET L.& C.E. TG.
8.43
20.29 TAN. PROD.
21.91
FD. L.&T.
20.07 CB.
(30)
FD. L.&T.
36.82 TAN.
37.83 TAN.
20.01 CB.
(30)
ST.
15.47
FD. L.&T.
FD. L.&T.
8.27
SET L.& C.E. TG.
SET L.& C.E. TG.
20.03 CB.
20.05 CB.
GILLILAND
252.58
(30)
(30)
CONT. TOP PG. 29
PLEASE RETURN TO
LOS ANGELES COUNTY ENGINEER
700 LOS ANGELES COUNTY ENGINEERING BLDG.
Do not extend this side of this line.
Note: Any Additions or Changes on This Sheet Must be Made or Circled in Red Ink With Date and Name of Person Making Change.

Notes Ck'd by	Survey of BELL GARDENS S.D. #5599-A
Map No.	JN 6253.90 Tape 0171 Std. 68 °F
Office Work	Surveyed by W. A. RICHARDS
Checked L. W. BACON	Notes W.A.R. Date 1-61
Date 3-7-61	Indexed H. E. OTT

F. B. 2577 Pg. 31

W.S. 36, A-6

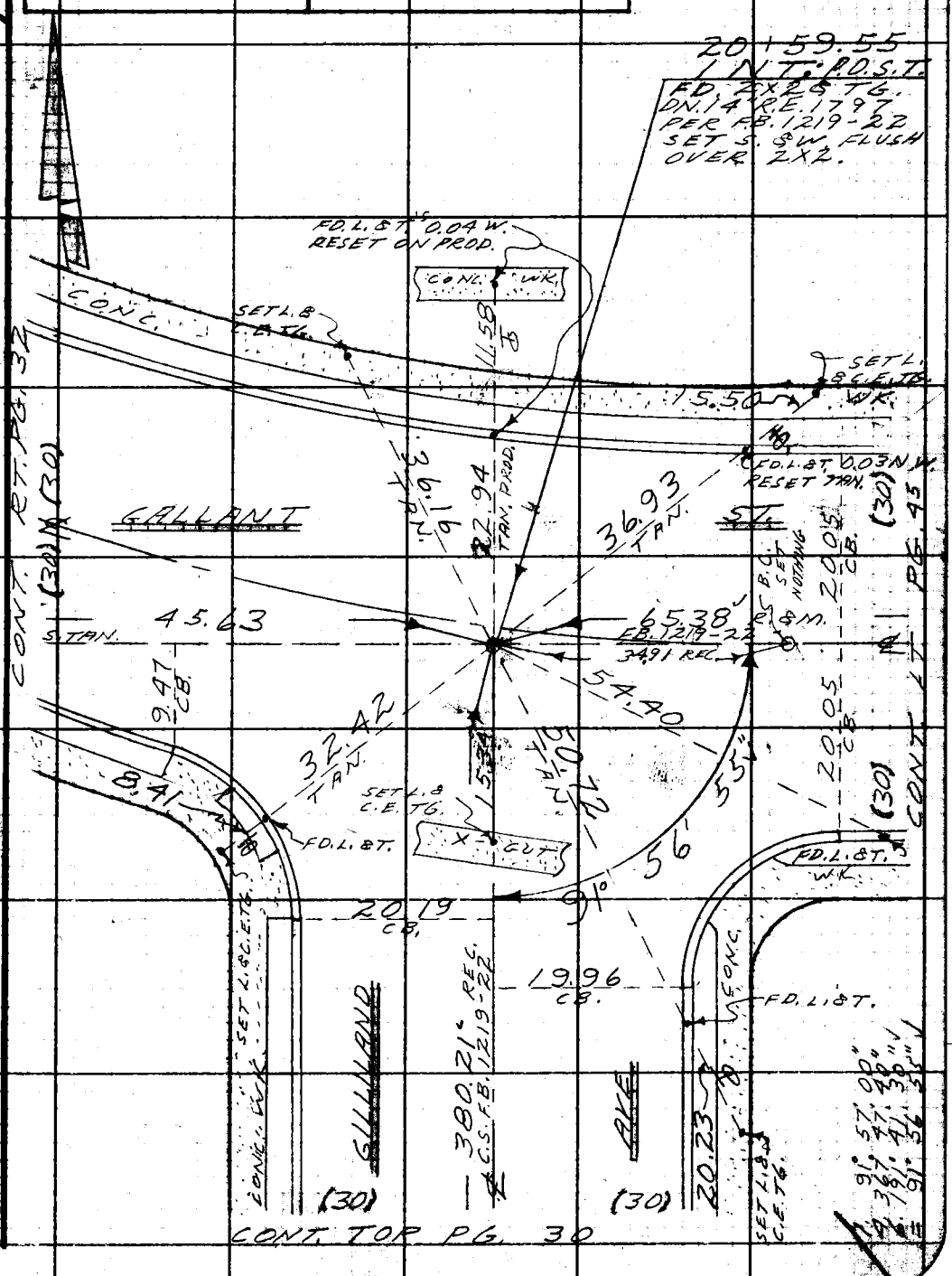

Note: Any Additions or Changes on This Sheet Must be Made or Circled in Red Ink With Date and Name of Person Making Change.

Do not extend this stab of this line.

PLEASE RETURN TO
LOS ANGELES COUNTY ENGINEER
700 LOS ANGELES COUNTY ENGINEERING BLDG.

76FS095 SBE #247 11-60

F. [illegible] PG 32

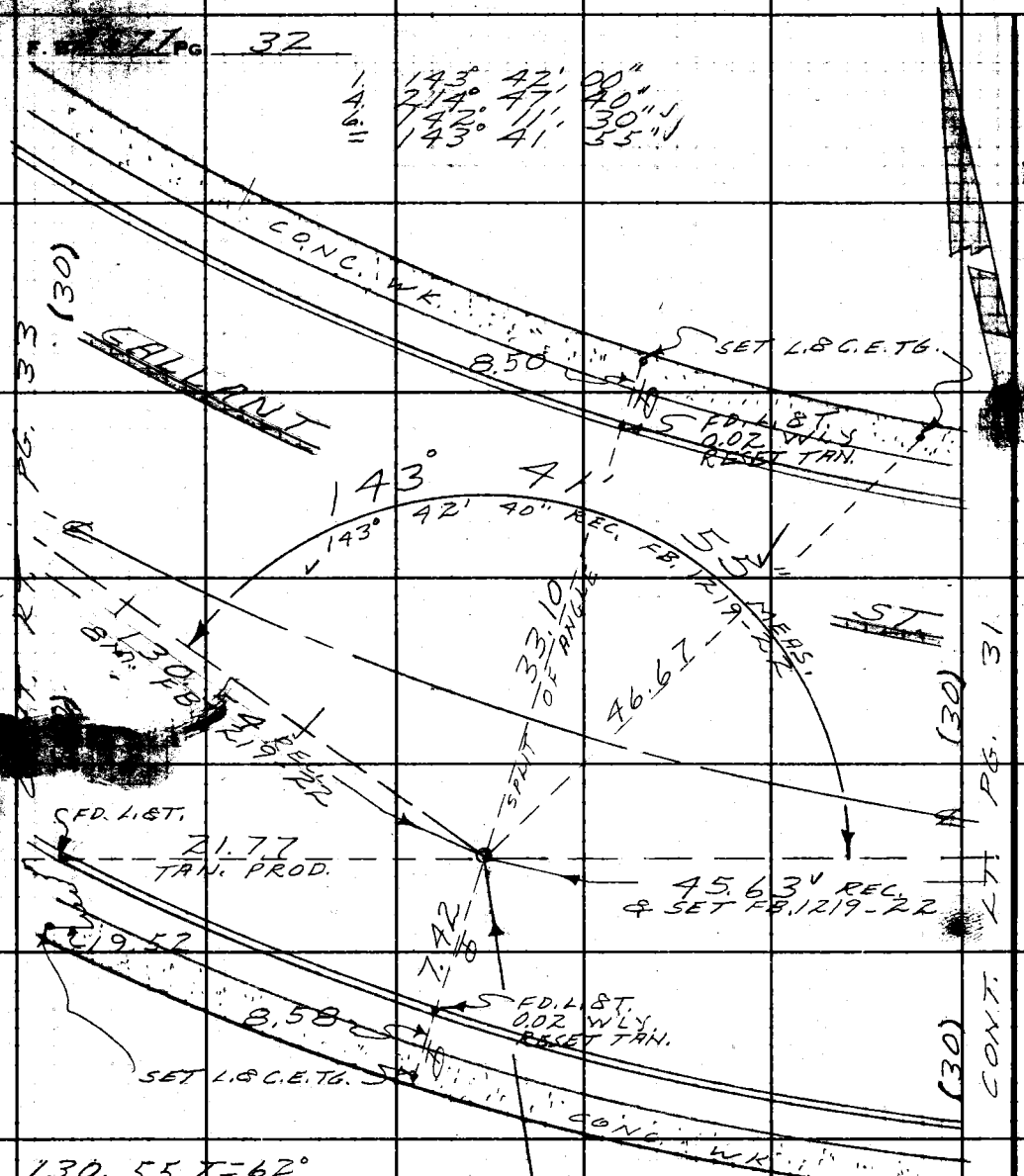

130.55 T=62°
=130.34

P.I. = 21+05.18
FD. S.&W. @ INT. 4-TAN.
S.&W. 2° FR. P.I. PER
RD. FB.
SPK. FALLS 0.02 W'LY.
REMOVED.
DUG 36"- NO EVID. OF
C.S. MON. PER FB. 1219-22
SET S.&W. FLUSH REC.
DIST. (45.63) FR. ℄ OF
GILLILAND ST. PER
FB. 1219-22 & ON LINE
PROD. FR. ℄ GALLANT
ST. TO EAST.

REC. ℄ DATA PER C.S.B. 2539

Δ = 36° 16' 45"
R = 245.84
L = 155.66
T = 80.54

PLEASE RETURN TO
LOS ANGELES COUNTY ENGINEER
700 LOS ANGELES COUNTY ENGINEERING BLDG.

Do not extend this side of this line.

Any Additions or Changes on This
Sheet Must be Made or Circled in Red
Ink With Date and Name of Person
Making Change.

Notes Ck'd by	Survey of BELL GARDENS S.D. #539-A
Map No.	JN 625390 Tape 0171 Std 68 °F
Office Work	Surveyed by W. A. RICHARDS
Checked L. W. BACON	Notes W. A. R. Date 1-61
Date 3-7-61	Indexed H. E. OTT

F. B. 2577 PG. 33

1. 90° 01' 10"
4. 360° 04' 40"
6. 180° 07' 00"
= 90° 01' 10"

W.S. 36, A-6

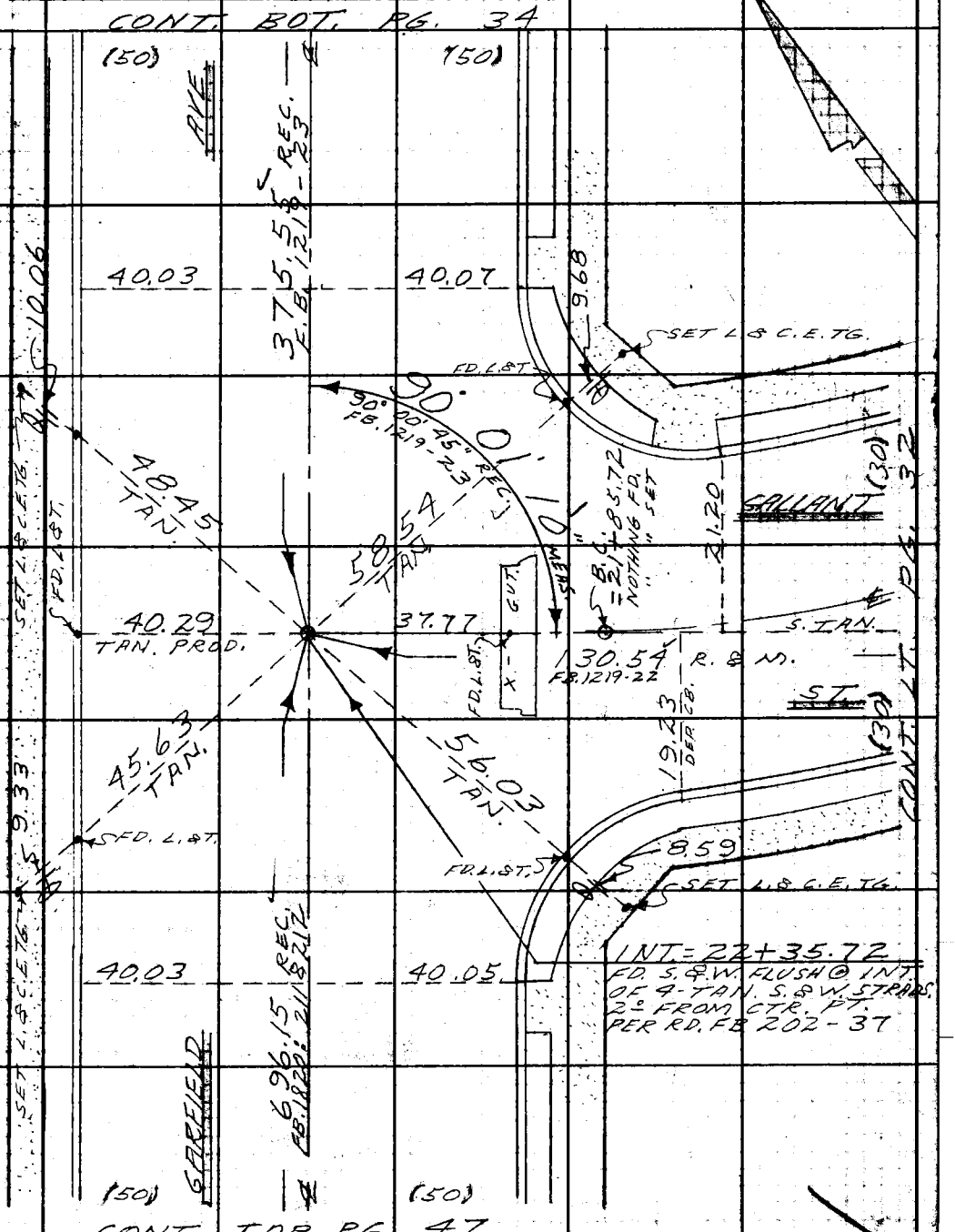

Note: Any Additions or Changes on This Sheet Must be Made or Circled in Red Ink With Date and Name of Person Making Change.

Do not extend this side of this line.

PLEASE RETURN TO
LOS ANGELES COUNTY ENGINEER
700 LOS ANGELES COUNTY ENGINEERING BLDG.

76F3098 S&E #247 11-58

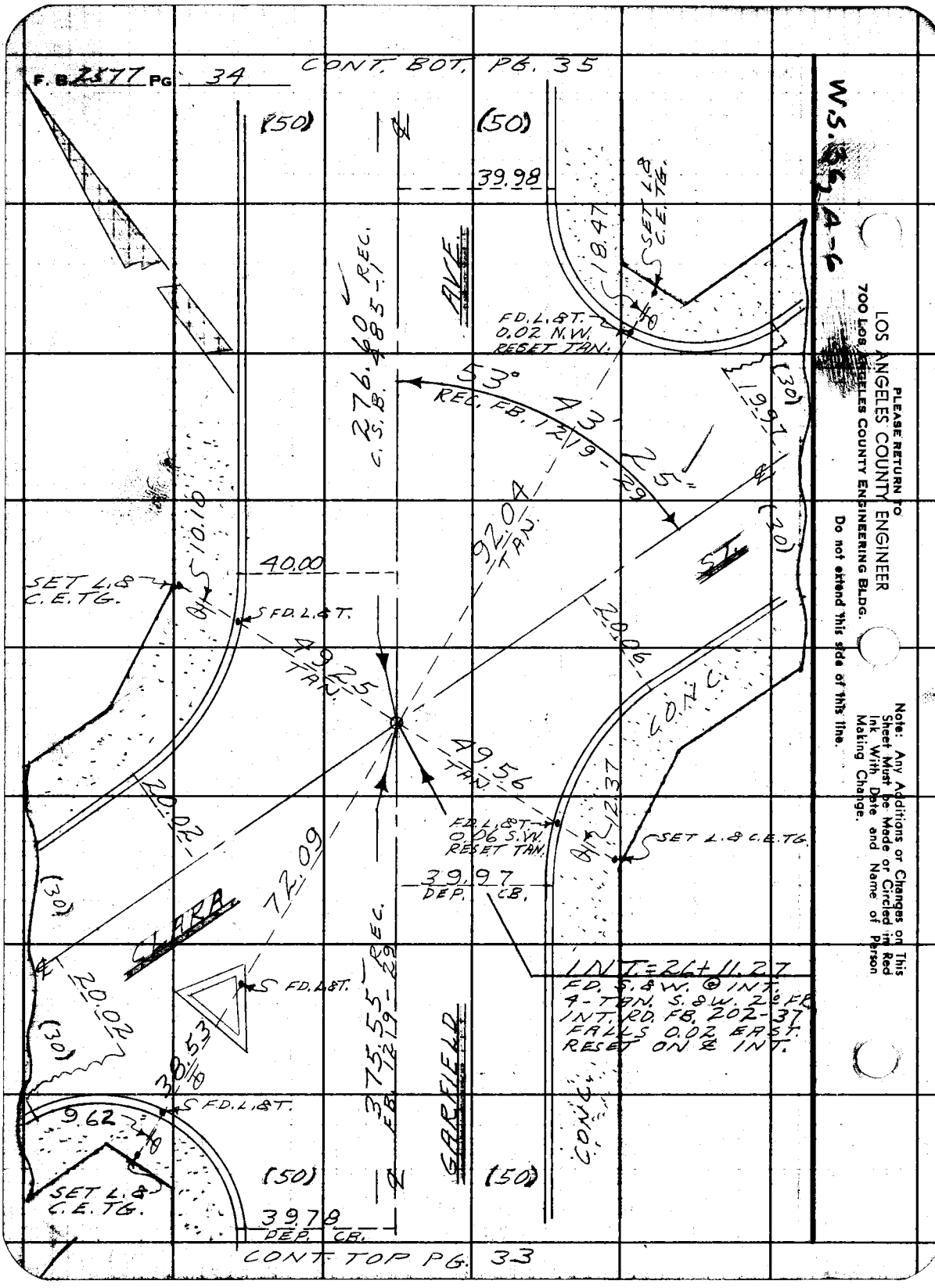
F. B. 2577 PG 34
CONT. BOT. PG. 35
(50)
(50)
39.98
SET L.& C.E.TG.
18.47
FD.L.&T. 0.02 N.W. RESET TAN.
276.60 REC. C.S.B. 485-1
AVE.
53°
REC. FB. 1219-29
43'
25"
19.97
(30)
(30)
92.04 TAN.
10.10
40.00
SET L.& C.E.TG.
FD.L.&T.
49.25 TAN.
20.06
CONC.
49.56 TAN.
20.02
12.37
FD.L.&T. 0.06 S.W. RESET TAN.
SET L.& C.E.TG.
72.09
39.97 DEP. CB.
(30)
CLARA
INT.=26+11.27
FD. S.&W. @ INT. 4-TAN. S.&W. 2" FB. INT. RD. FB. 202-37 FALLS 0.02 EAST. RESET ON ℄ INT.
FD.L.&T.
20.02
(30)
38.53
375.55 REC. FB. 1219-29
GARFIELD
CONC.
9.62
FD.L.&T.
SET L.& C.E.TG.
(50)
(50)
39.78 DEP. CB.
CONT. TOP PG. 33
W.S. 36, A-6
PLEASE RETURN TO
LOS ANGELES COUNTY ENGINEER
700 LOS ANGELES COUNTY ENGINEERING BLDG.
Do not extend this side of this line.
Note: Any Additions or Changes on This Sheet Must be Made or Circled in Red Ink With Date and Name of Person Making Change.

76F309S S&E #247 11-58

PLEASE RETURN TO
LOS ANGELES COUNTY ENGINEER
700 LOS ANGELES COUNTY ENGINEERING BLDG.

Note: Any Additions or Changes on This Sheet Must be Made or Circled in Red Ink With Date and Name of Person Making Change.

Do not extend this side of this line.

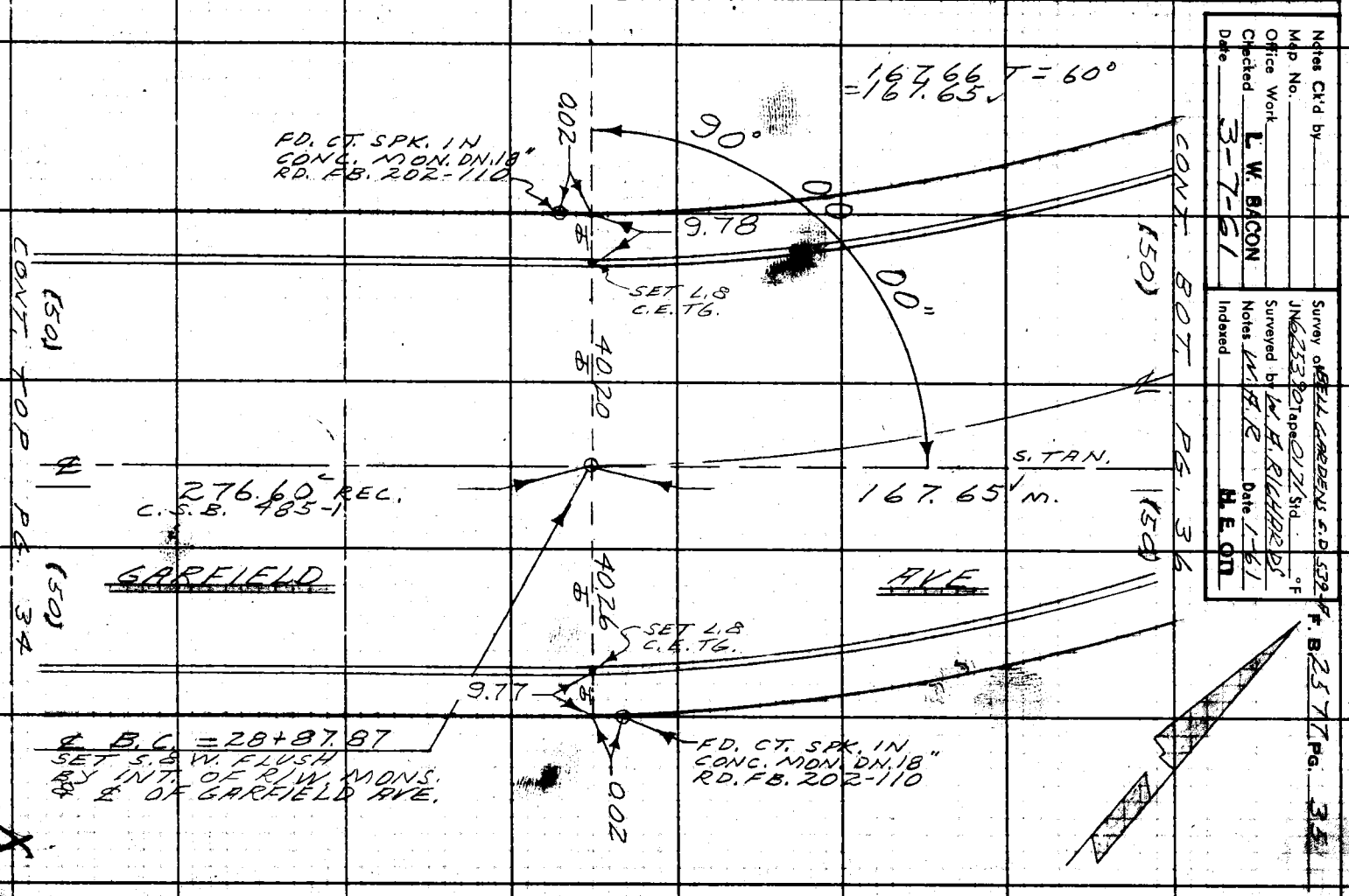

F. B. 2577 PG 36

CONT. BOT. PG. 37

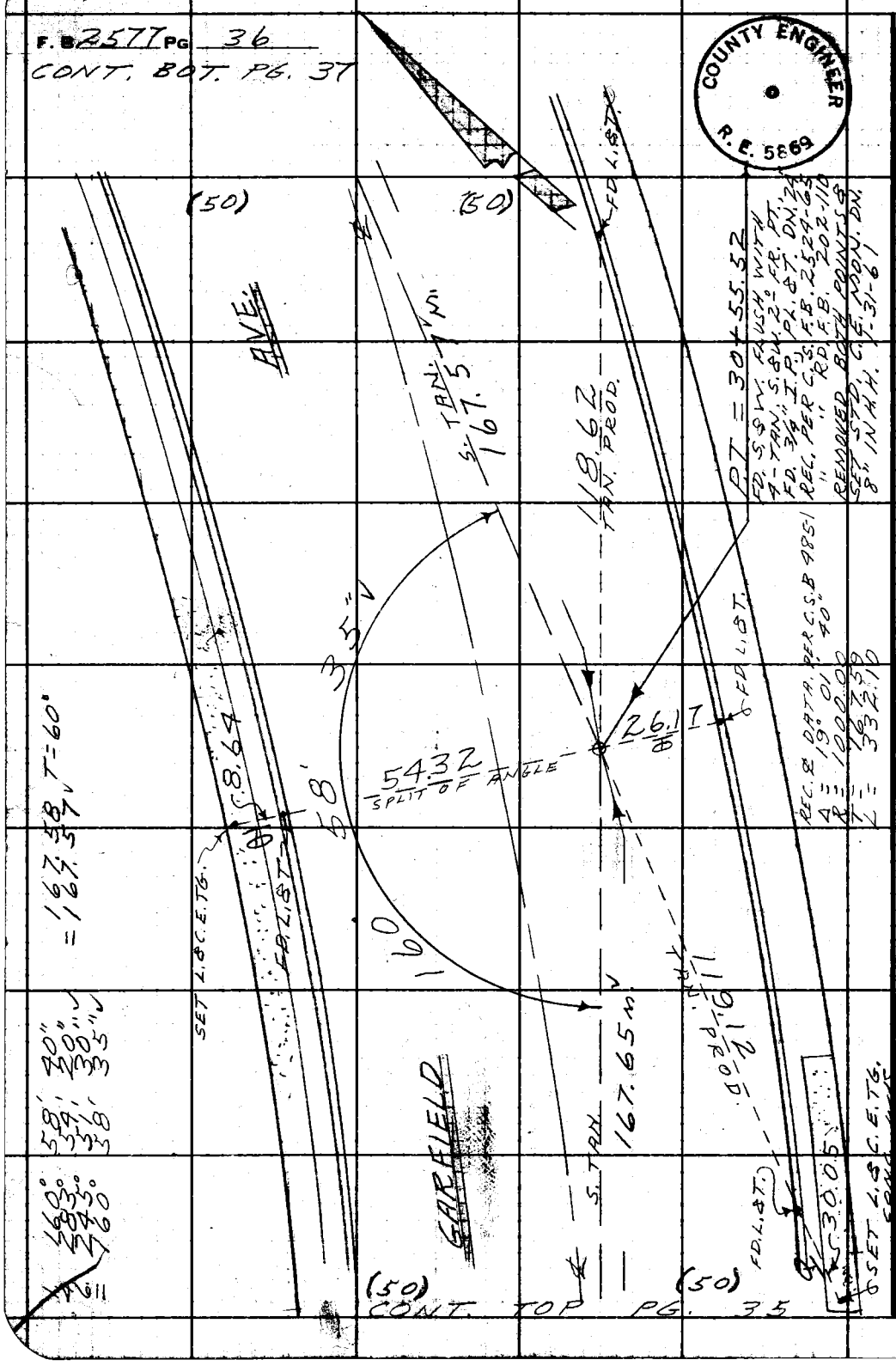

CONT. TOP PG. 35

WS 36, B-6

COUNTY ENGINEER
R. E. 5869

PLEASE RETURN TO
LOS ANGELES COUNTY ENGINEER
700 Los Angeles County Engineering Bldg.

Do not extend this side of this line.

Note: Any Additions or Changes on This Sheet Must be Made or Circled in Red Ink With Date and Name of Person Making Change.

Notes Ck'd by	Survey of BELL GARDENS S.D. #539-A
Map No.	JN 625390 Tape 0171 Std 68 °F
Office Work	Surveyed by W.A. RICHARDS
Checked L. W. BACON	Notes W.A.R. Date 2-61
Date 3-7-61	Indexed H. E. OTT

F. B. 2577 PG. 37

W.S. 36, B-6

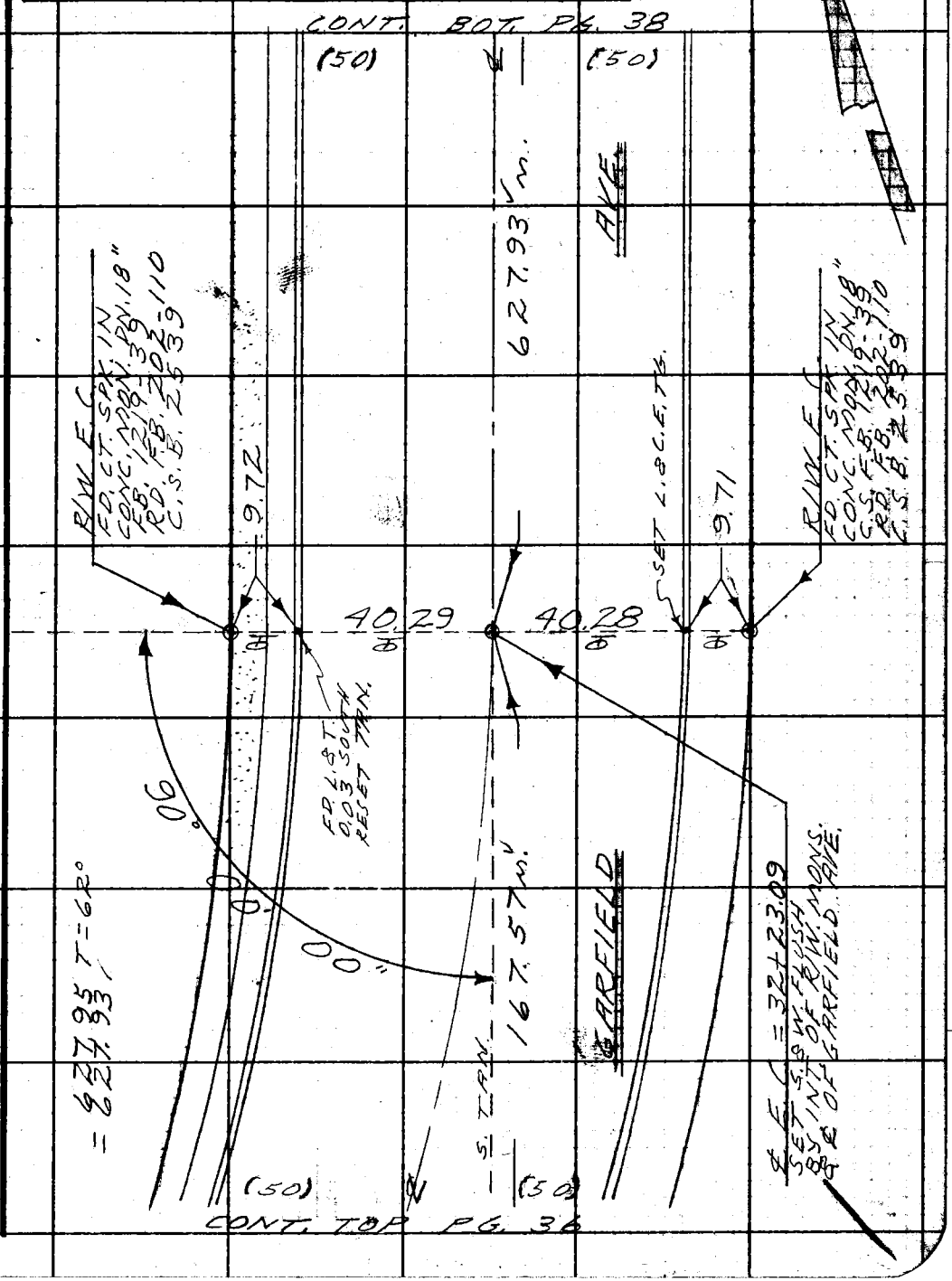

Note: Any Additions or Changes on This Sheet Must be Made or Circled in Red Ink With Date and Name of Person Making Change.

PLEASE RETURN TO
LOS ANGELES COUNTY ENGINEER
700 LOS ANGELES COUNTY ENGINEERING BLDG.

Do not extend this side of this line.

76F3095 S&E #247 11-58

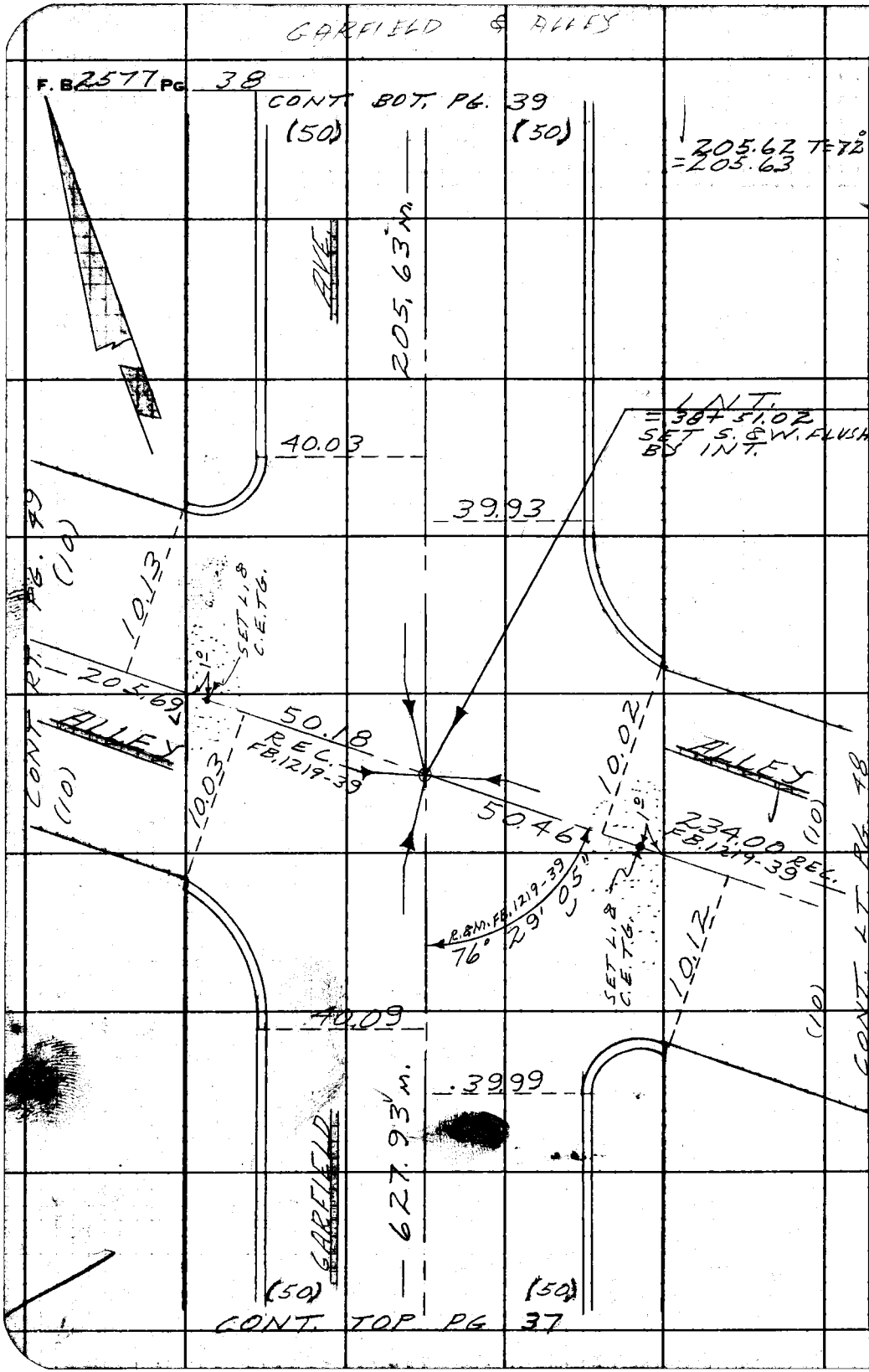

PLEASE RETURN TO
LOS ANGELES COUNTY ENGINEER
700 LOS ANGELES COUNTY ENGINEERING BLDG.

Do not extend this side of this line.

Note: Any Additions or Changes on This Sheet Must be Made or Circled in Red Ink With Date and Name of Person Making Change.

Notes Ck'd by	Survey of PALM GARDENS S.D. #537-A
Map No.	JN 625390 Tape 0171 Std. 68 °F
Office Work	Surveyed by W. A. RICHARDS
Checked E. W. BACON	Notes W.A.R. Date 2-61
Date 3-7-61	Indexed H. E. OTT

F. B. 2577 PG. 39

WS 36, B-6

TIES COPIED FR. FB. 2524 PG. 63

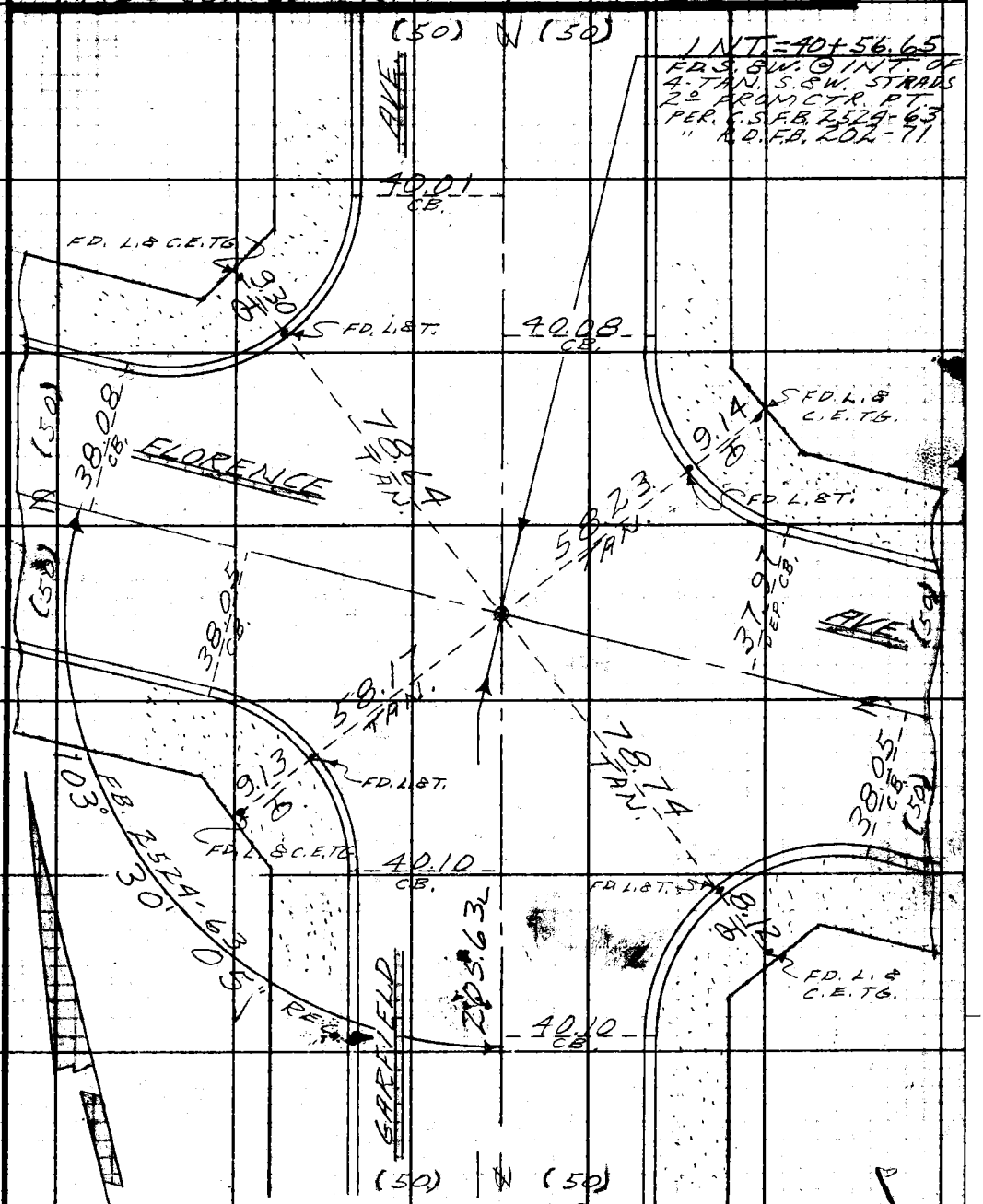

CONT. TOP PG. 38

Note: Any Additions or Changes on This Sheet Must Be Made or Circled in Red Ink With Date and Name of Person Making Change.

Do not extend this side of this line.

PLEASE RETURN TO
LOS ANGELES COUNTY ENGINEER
700 LOS ANGELES COUNTY ENGINEERING BLDG.

76F309S S&E #247 11-58

F.C. R/W - S.

F.B. 2577 PG 40

CONT. BOT. PG. 27

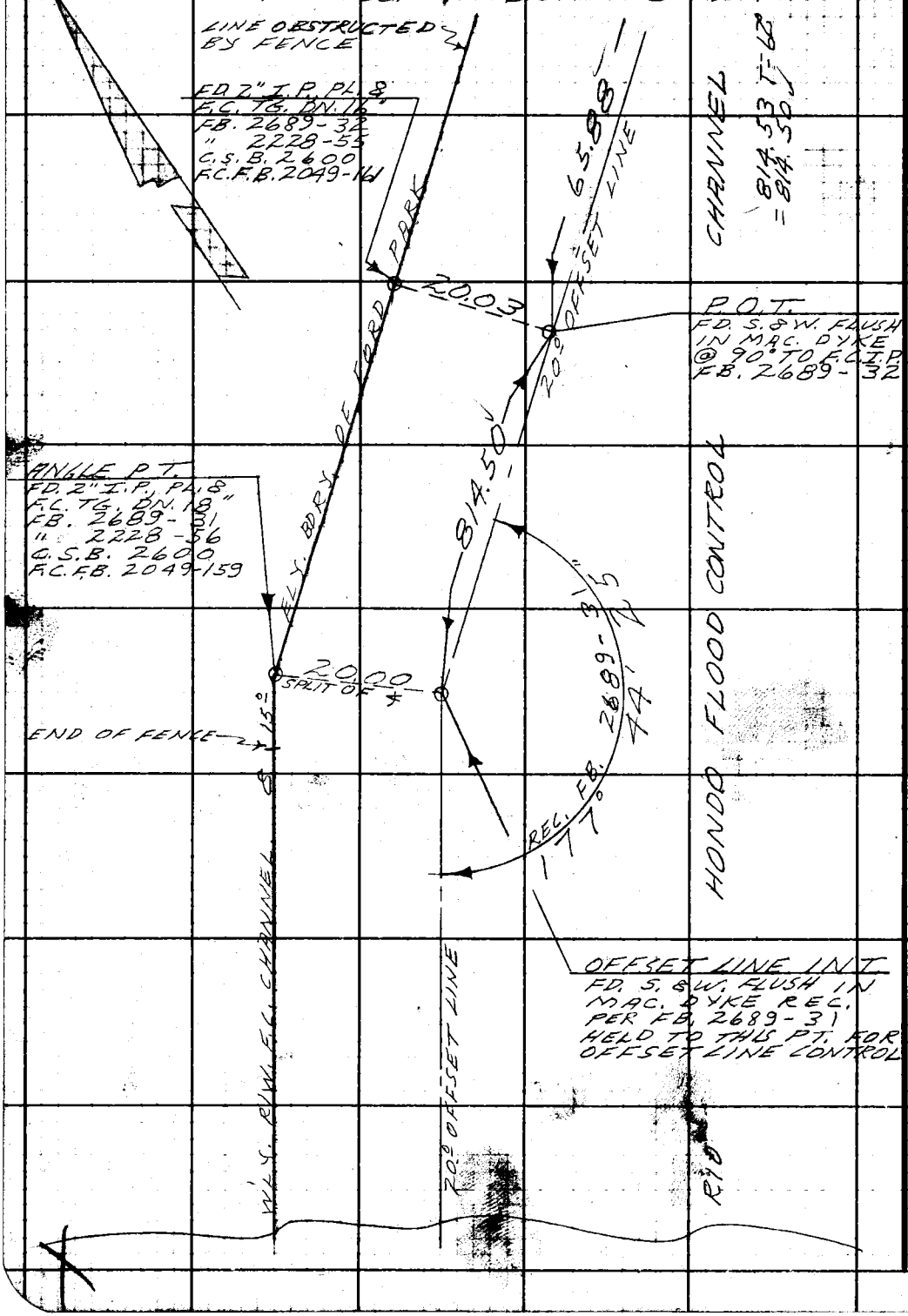

PLEASE RETURN TO
LOS ANGELES COUNTY ENGINEER
700 LOS ANGELES COUNTY ENGINEERING BLDG.

Do not extend this side of this line.

Note: Any Additions or Changes on This Sheet Must be Made or Circled in Red Ink With Date and Name of Person Making Change.

F. C. R/W.

Notes Ck'd by	Survey of BELL GARDENS S.D. #539-A
Map No.	JN 6253.90 Tape 0171 Std 68 °F
Office Work	Surveyed by W. A. RICHARDS
Checked L. W. BACON	Notes W. A. R. Date 2-61
Date 3-7-61	Indexed B. E. Oh

F. B. 2577 Pg. 41

Note: Any Additions or Changes on this Sheet Must be Made or Circled in Red Ink With Date and Name of Person Making Change.

Do not extend this side of this line.

PLEASE RETURN TO
LOS ANGELES COUNTY ENGINEER
700 Los Angeles County Engineering Bldg.

76F3098 S&E #247 11-58

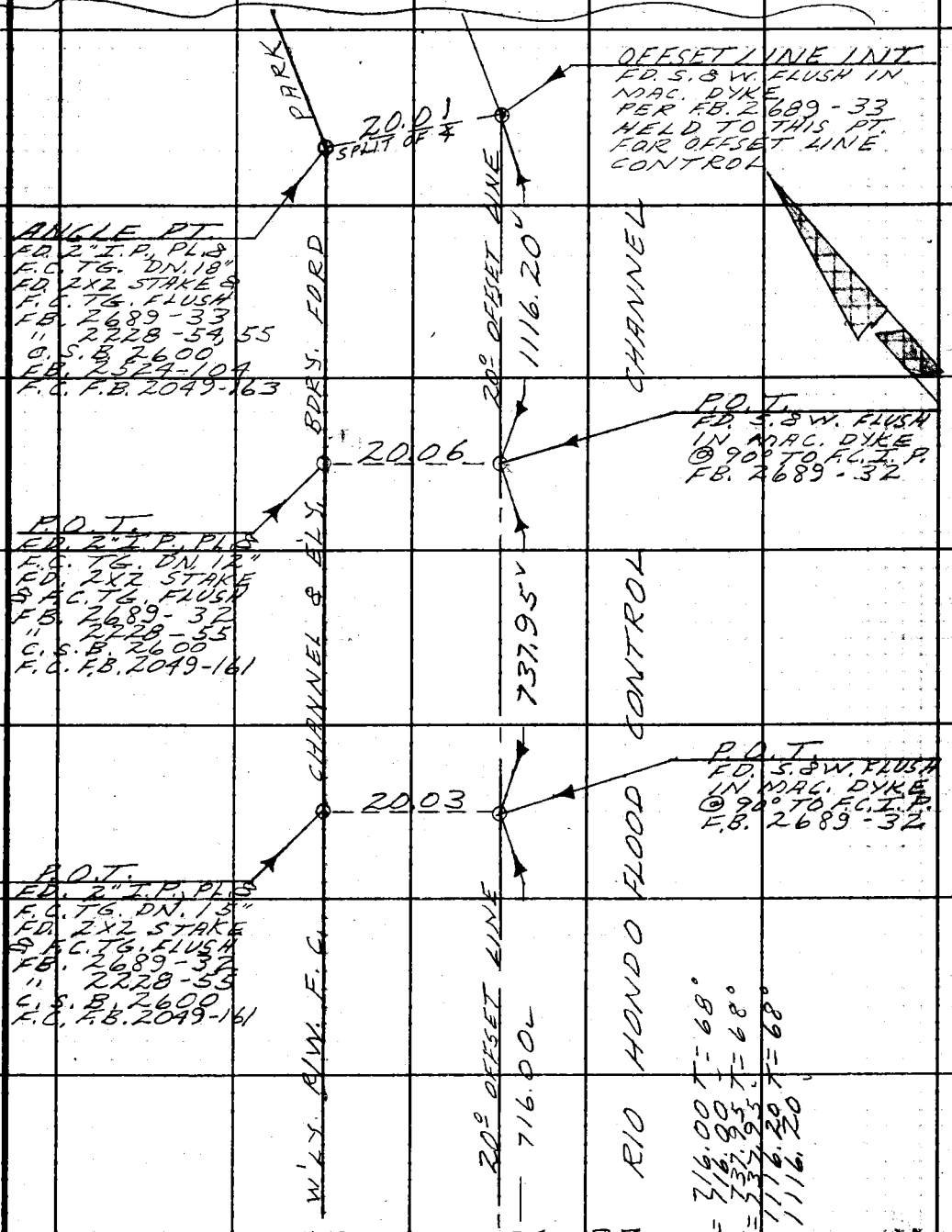

CONT. TOP PG. 27

SCOUT AVE P.I. EAST

F. B. 2577 PG. 42

REC. ℄ DATA C.S.B. 2613

Δ = 30° 08' 20"
R = 300.00
L = 157.81
T = 80.77

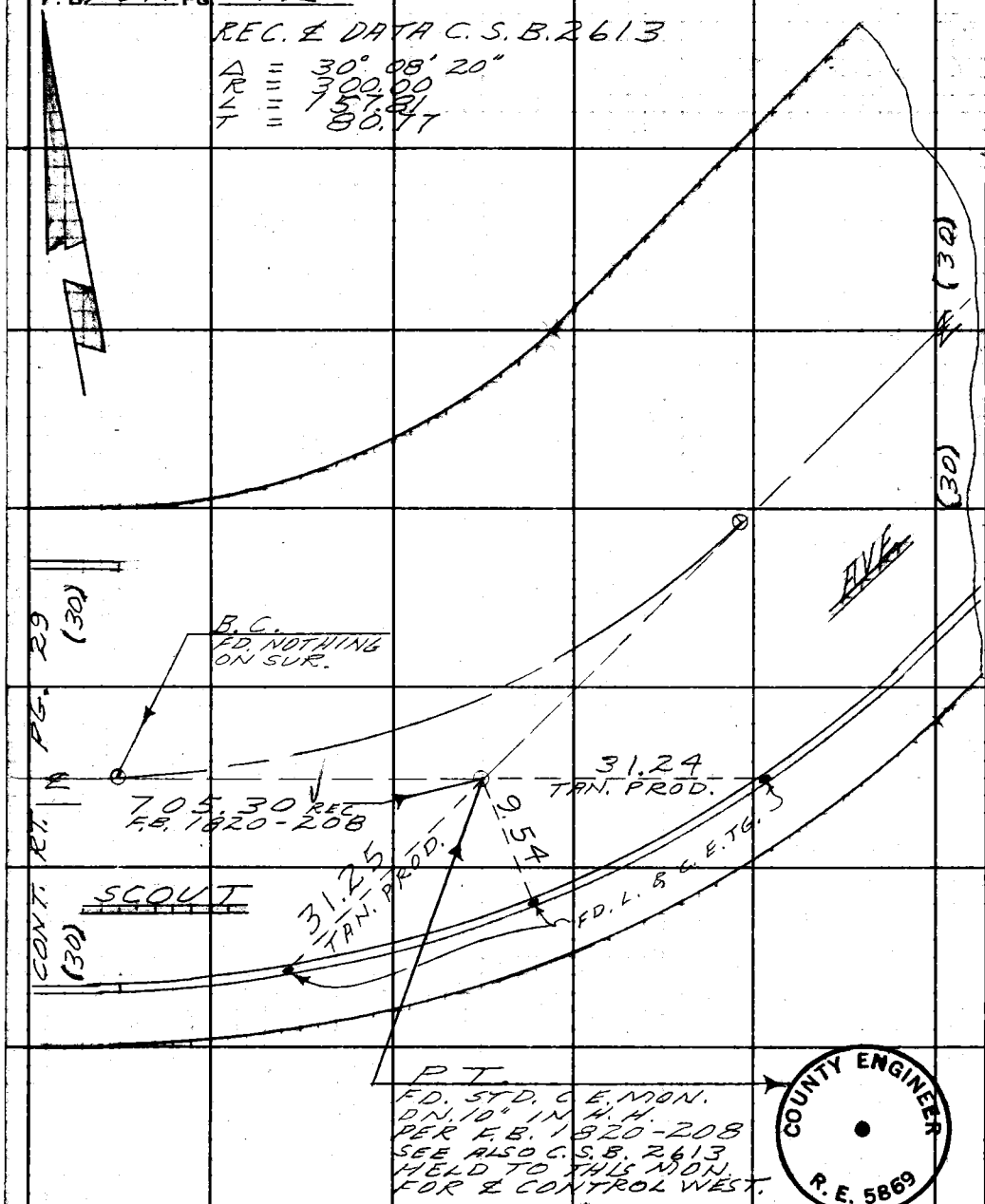

W.S. 36, B-6

PLEASE RETURN TO
LOS ANGELES COUNTY ENGINEER
700 LOS ANGELES COUNTY ENGINEERING BLDG.

Do not extend this side of this line.

Note: Any Additions or Changes on This Sheet Must be Made or Circled in Red Ink With Date and Name of Person Making Change.

COUNTY ENGINEER
R. E. 5869

Notes Ck'd by	Survey of BELL GARDENS S.D. #539-A
Map No.	JN 625390 Tape 0171 Std 68 °F
Office Work	Surveyed by W. A. RICHARDS
Checked L. W. BACON	Notes W. A. R. Date 2-61
Date 3-7-61	Indexed H. E. OTT

F. B. 2577 PG. 43

WS 36, A-6

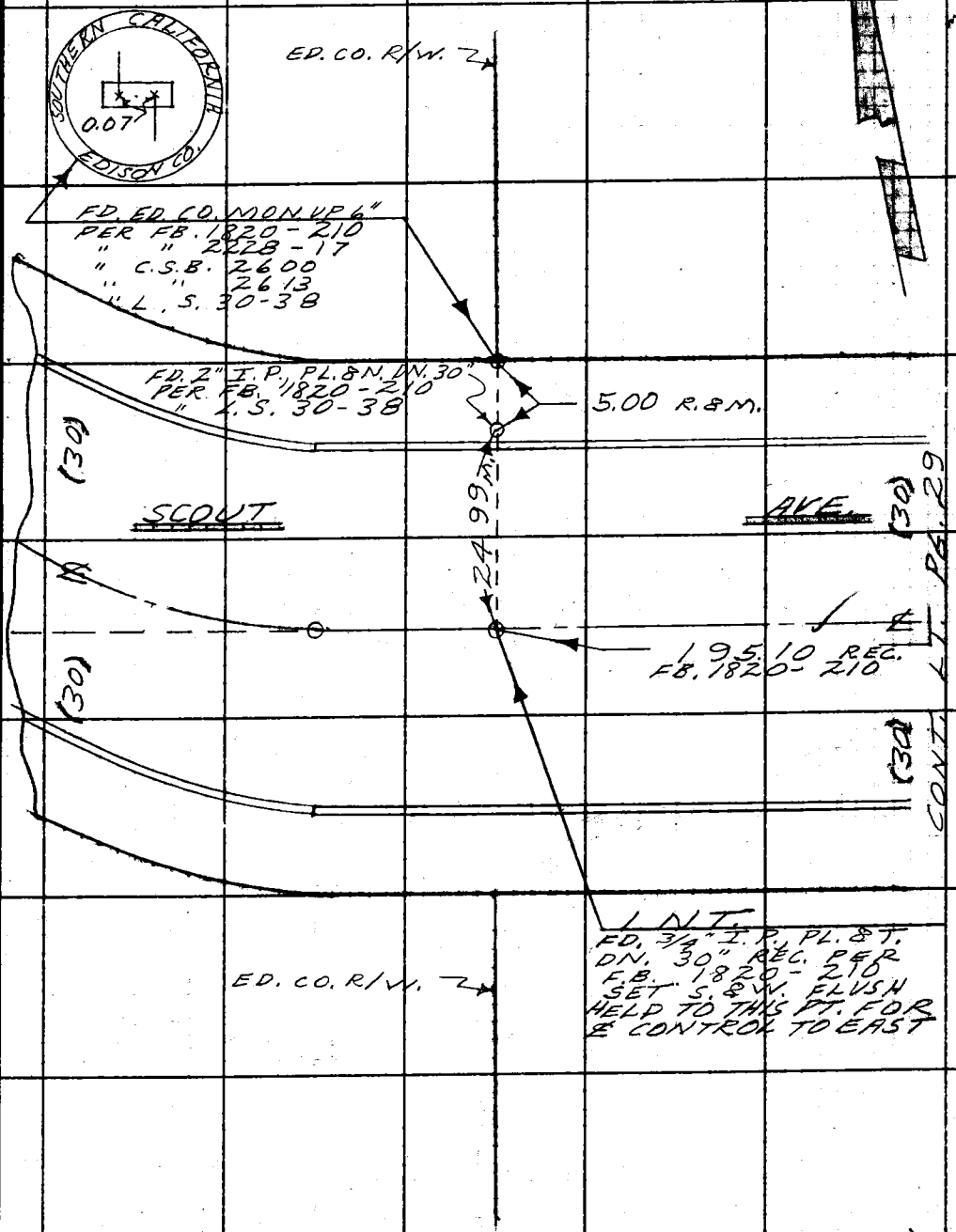

Note: Any Additions or Changes on This Sheet Must be Made or Circled in Red Ink With Date and Name of Person Making Change.

Do not extend this side of this line.

PLEASE RETURN TO
LOS ANGELES COUNTY ENGINEER
700 LOS ANGELES COUNTY ENGINEERING BLDG.

PLEASE RETURN TO
LOS ANGELES COUNTY ENGINEER
700 LOS ANGELES COUNTY ENGINEERING BLDG.

Note: Any Additions or Changes on This Sheet Must be Made or Circled in Red Ink With Date and Name of Person Making Change.

Do not extend this side of this line.

W.S. 36 B-6

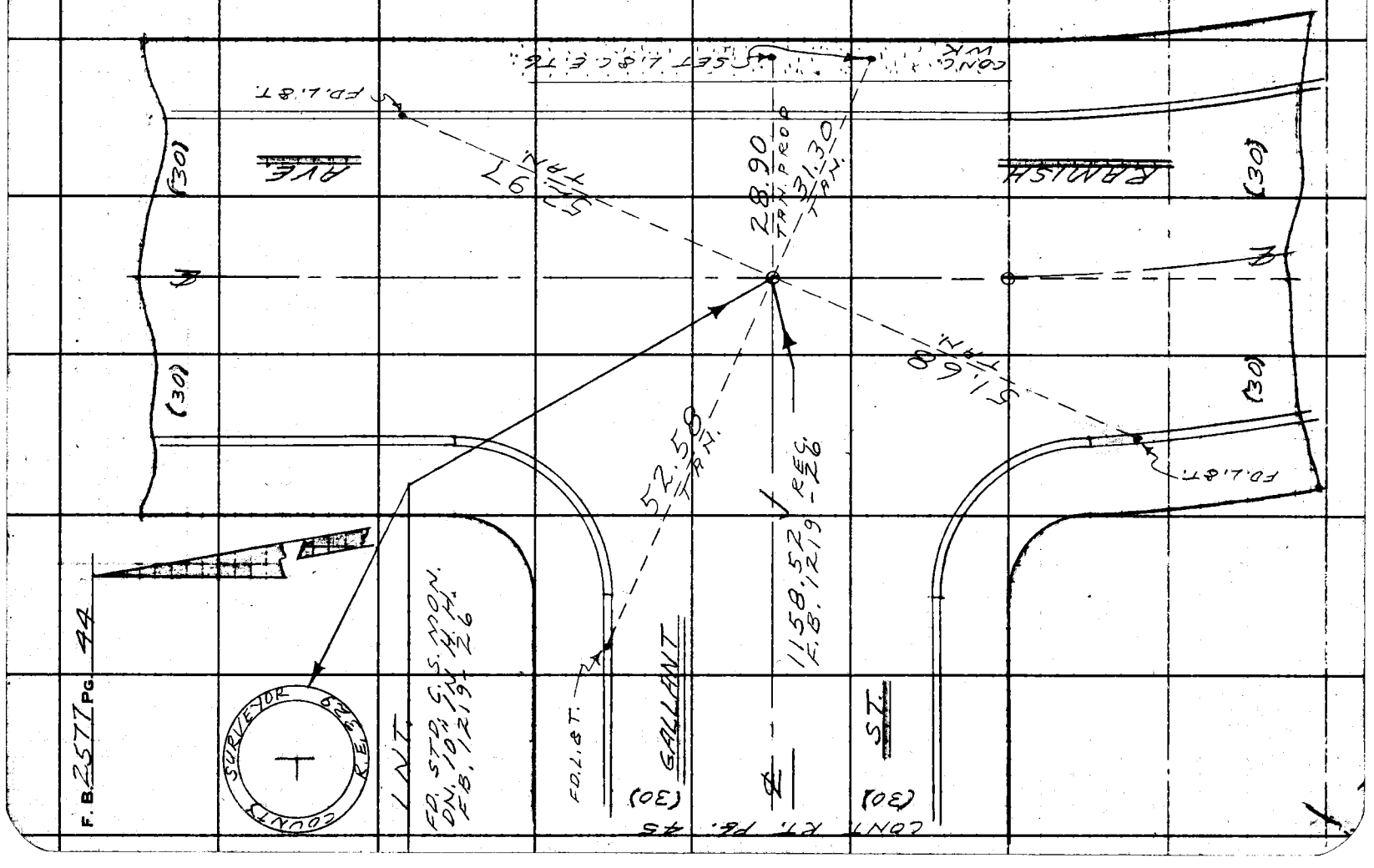

GALLANT & ALLEY

Notes Ck'd by	Survey of BELL GARDENS S.D. 539-A
Map No.	JN 625390 Tape 0171 Std 68 °F
Office Work	Surveyed by W.A. RICHARDS
Checked L. W. BACON	Notes W.A.R. Date 2-61
Date 3-7-61	Indexed H. E. OTT

F. B. 2577 Pg. 45

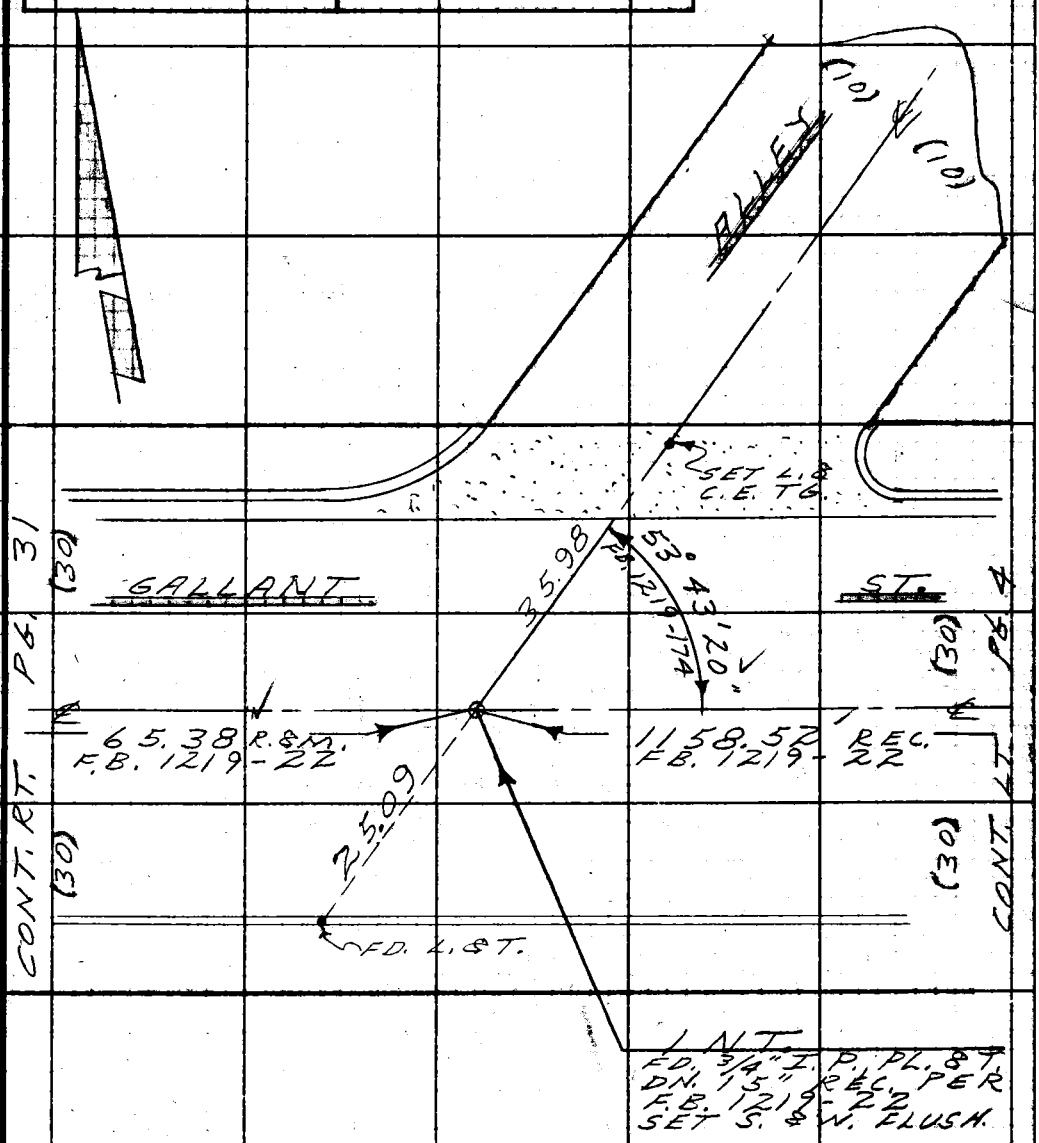

Note: Any Additions or Changes on This Sheet Must be Made or Circled in Red Ink With Date and Name of Person Making Change.

Do not extend this side of this line.

PLEASE RETURN TO
LOS ANGELES COUNTY ENGINEER
700 LOS ANGELES COUNTY ENGINEERING BLDG.

GARFIELD P.I. S.

F. B. 2577 PG. 46

CONT. BOT. PG. 47

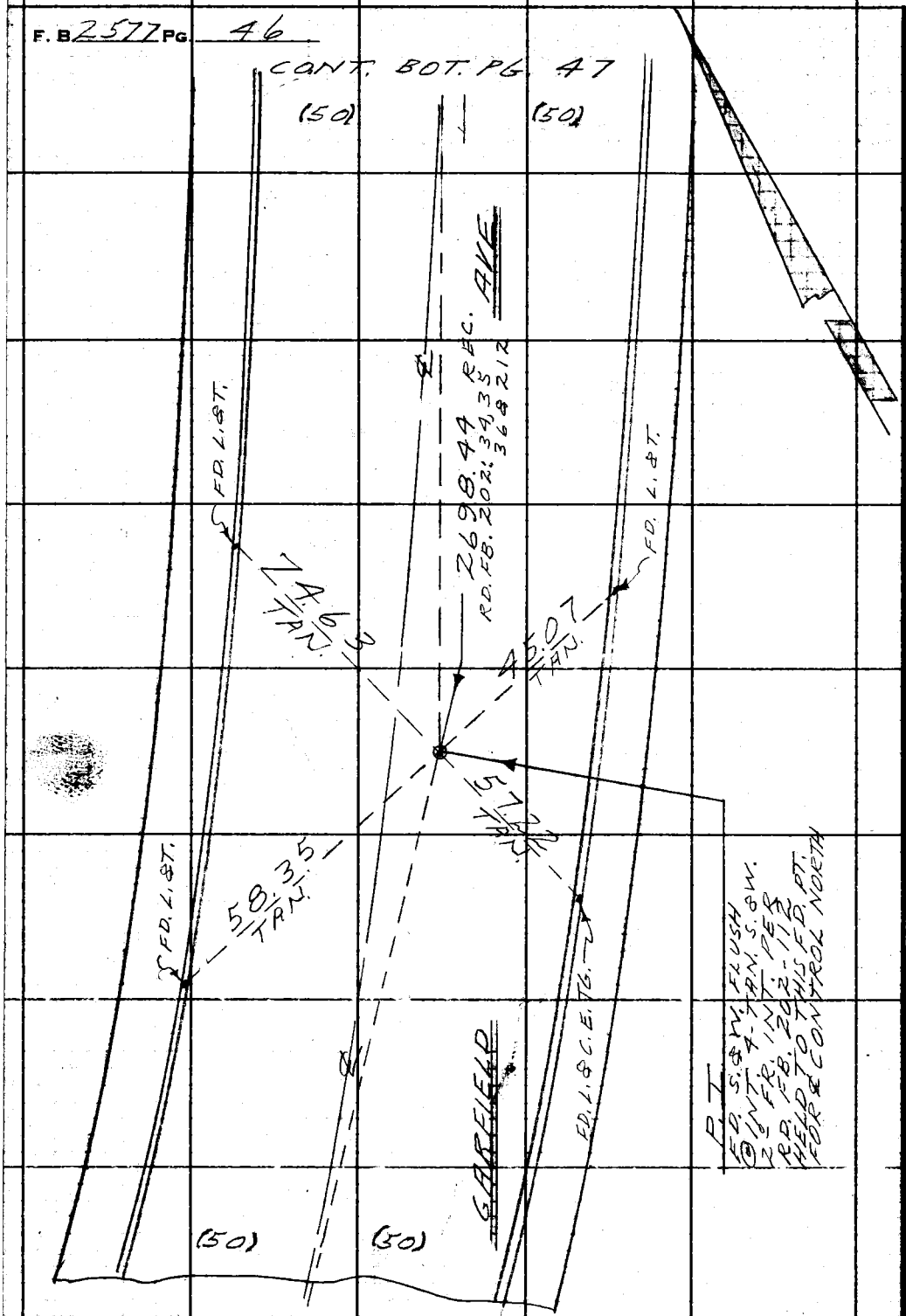

PLEASE RETURN TO
LOS ANGELES COUNTY ENGINEER
700 LOS ANGELES COUNTY ENGINEERING BLDG.

Do not extend this side of this line.

Note: Any Additions or Changes on This Sheet Must be Made or Circled in Red Ink With Date and Name of Person Making Change.

GARFIELD & SCOUT

Notes Ck'd by	Survey of BELL GARDENS S.D. # 539-A
Map No.	JN 625390 Tape 0171 Std 68 °F
Office Work	Surveyed by W.A. RICHARDS
Checked L. W. BACON	Notes W.A.R. Date 2-61
Date 3-7-61	Indexed H. E. OTT

F. B. 2577 PG. 47

W.S.36, A-6

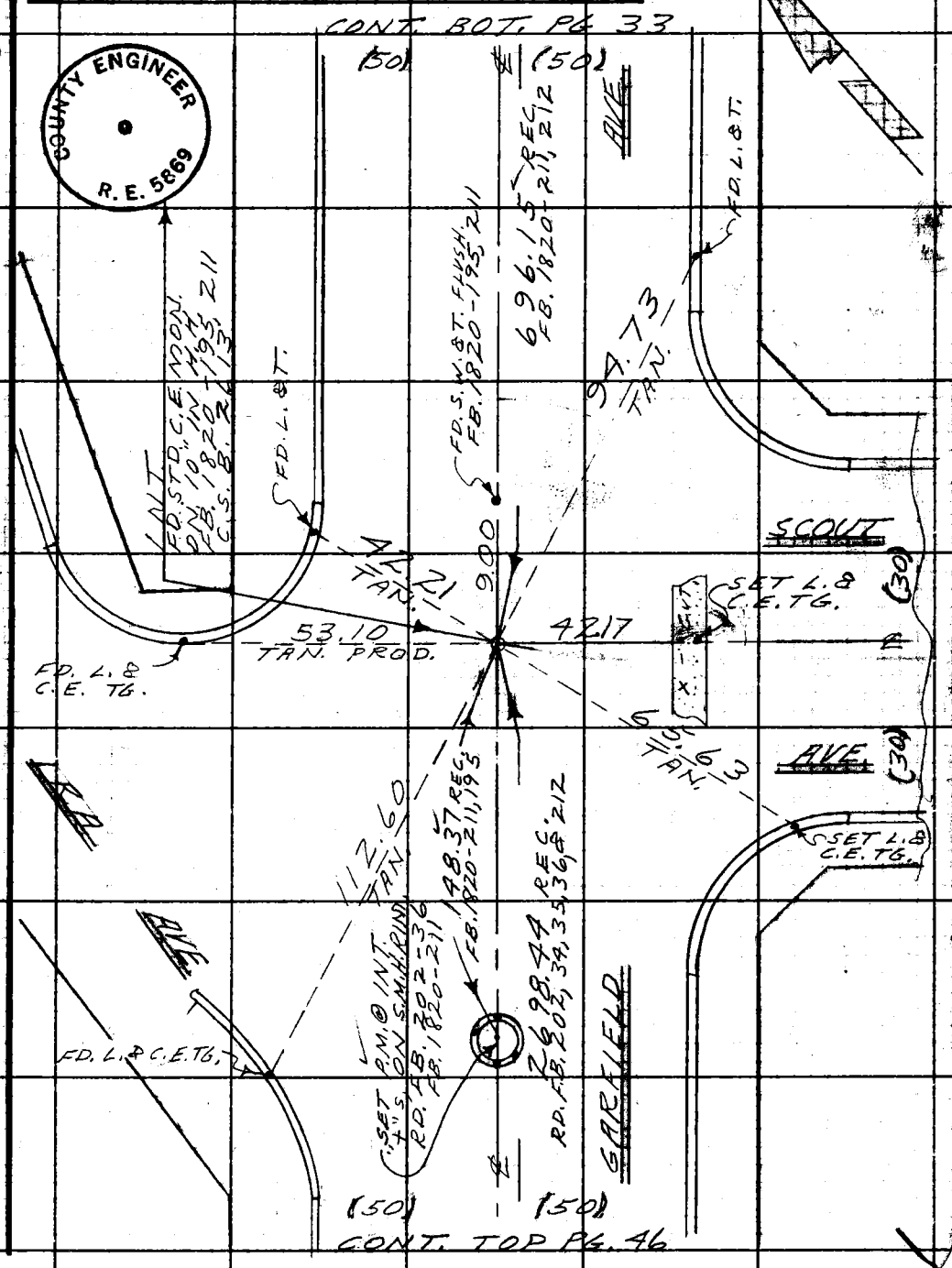

COUNTY ENGINEER
R. E. 5869

Note: Any Additions or Changes on this Sheet Must be Made or Circled in Red Ink With Date and Name of Person Making Change.

PLEASE RETURN TO
LOS ANGELES COUNTY ENGINEER
700 LOS ANGELES COUNTY ENGINEERING BLDG.
Do not extend this side of this line.

GARFIELD & ALLEY - EAST

F. B. 2577 PG. 48

PLEASE RETURN TO
LOS ANGELES COUNTY ENGINEER
700 LOS ANGELES COUNTY ENGINEERING BLDG.

Do not extend this side of this line.

Note: Any Additions or Changes on This Sheet Must Be Made or Circled in Red Ink With Date and Name of Person Making Change.

76F3065 S&E #347 11-58

PLEASE RETURN TO
LOS ANGELES COUNTY ENGINEER
700 LOS ANGELES COUNTY ENGINEERING BLDG.

Do not extend this side of this line.

Note: Any Additions or Changes on This Sheet Must be Made or Circled in Red Ink With Date and Name of Person Making Change.

W.S. 36, B-6

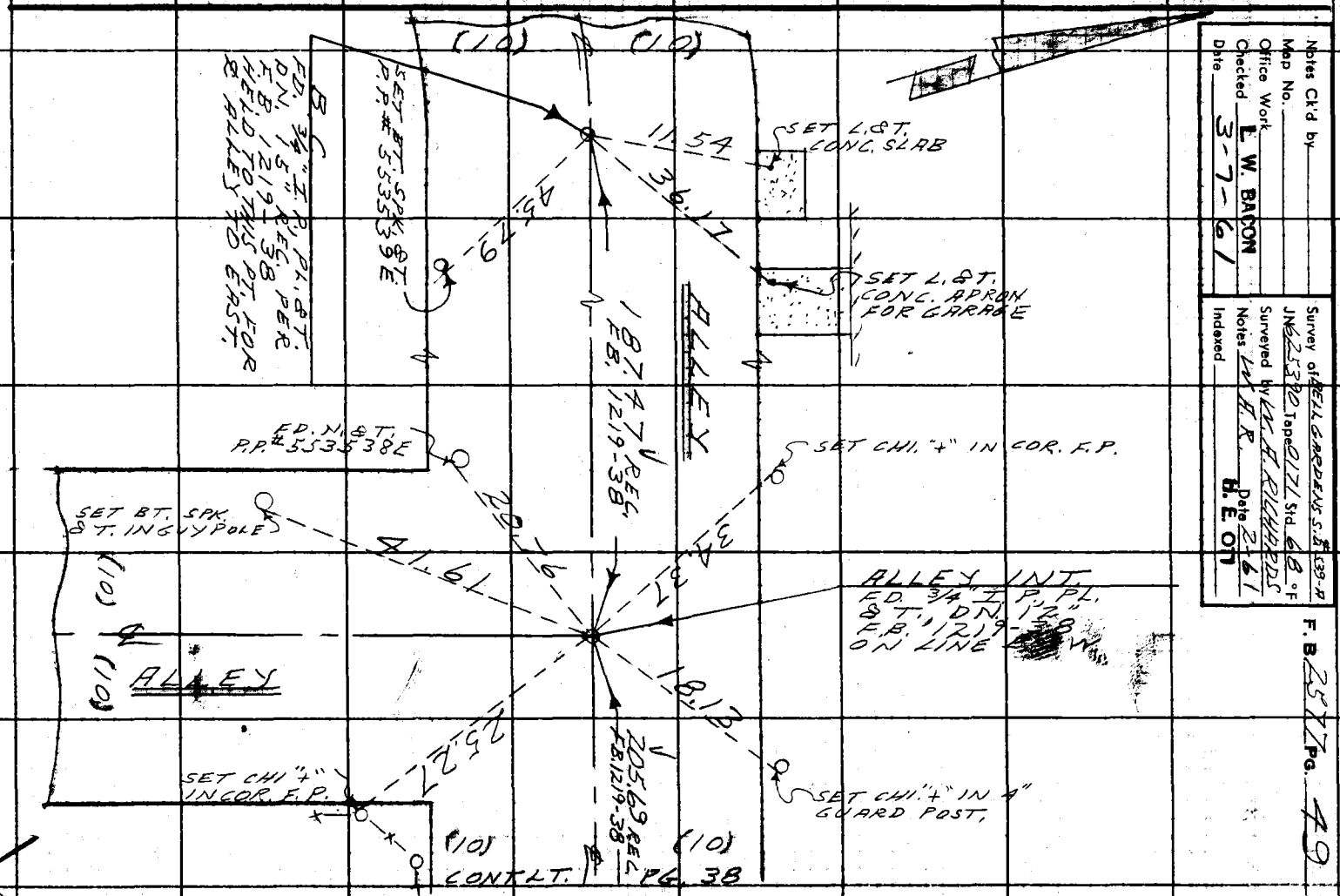

Notes Ck'd by
Map No.
Office Work
Checked L. W. BACON
Date 3-7-61

Survey of BELL GARDENS S.B. #139-A
JN 62330 Tape 0171 Std. 68 °F
Surveyed by W. H. R. RICHARDS
Notes W. H. R. Date 2-61
Indexed H. E. OTT

GARFIELD & PHLES WEST

F. B. 2577 Pg. 49

BLANK

F. B. 2577 PG. 50

PLEASE RETURN TO
LOS ANGELES COUNTY ENGINEER
700 LOS ANGELES COUNTY ENGINEERING BLDG.

Note: Any Additions or Changes on This Sheet Must Be Made or Circled in Red Ink With Date and Name of Person Making Change.

Do not extend this side of this line.

Notes Ck'd by	Survey of BELL GARDENS S.D. #539-A
Map No.	JN 625390 Tape 0171 Std 68 °F
Office Work	Surveyed by W. A. RICHARDS
Checked	Notes W.A.R. Date 2-61
Date	Indexed H. E. OTT

F. B. 2577 PG. 61

J.N. 625390

BELL GARDENS STORM DRAIN
PROJECT NO. 539, LINE "A"
"ADDITIONAL WORK"

TOPOGRAPHIC SURVEYS

PRELIMINARY SURVEYS REF. F.B. 2577: 25 - 50, INC.
BENCH LEVEL " " " " " 5 - 12, "
CROSS-SECTION " " " " " 95 - 172 "

Note: Any Additions or Changes on this Sheet Must be Made or Circled in Red Ink With Date and Name of Person Making Change.
Do not extend this side of this line.
PLEASE RETURN TO
LOS ANGELES COUNTY ENGINEER
700 LOS ANGELES COUNTY ENGINEERING BLDG.

F. B. 2577 PG. 62

PLEASE RETURN TO
LOS ANGELES COUNTY ENGINEER
700 LOS ANGELES COUNTY ENGINEERING BLDG.

Do not extend this side of this line.

Note: Any Additions or Changes on This Sheet Must be Made or Circled in Red Ink With Date and Name of Person Making Change.

Notes Ck'd by	Survey of BELL GARDENS S.D. #539-A
Map No.	JN 625390 Tape 0171 Std 68 °F
Office Work	Surveyed by W. A. RICHARDS
Checked	Notes W.A.R. Date 2-61
Date	Indexed H. E. OTT

F. B. 2577 Pg. 63

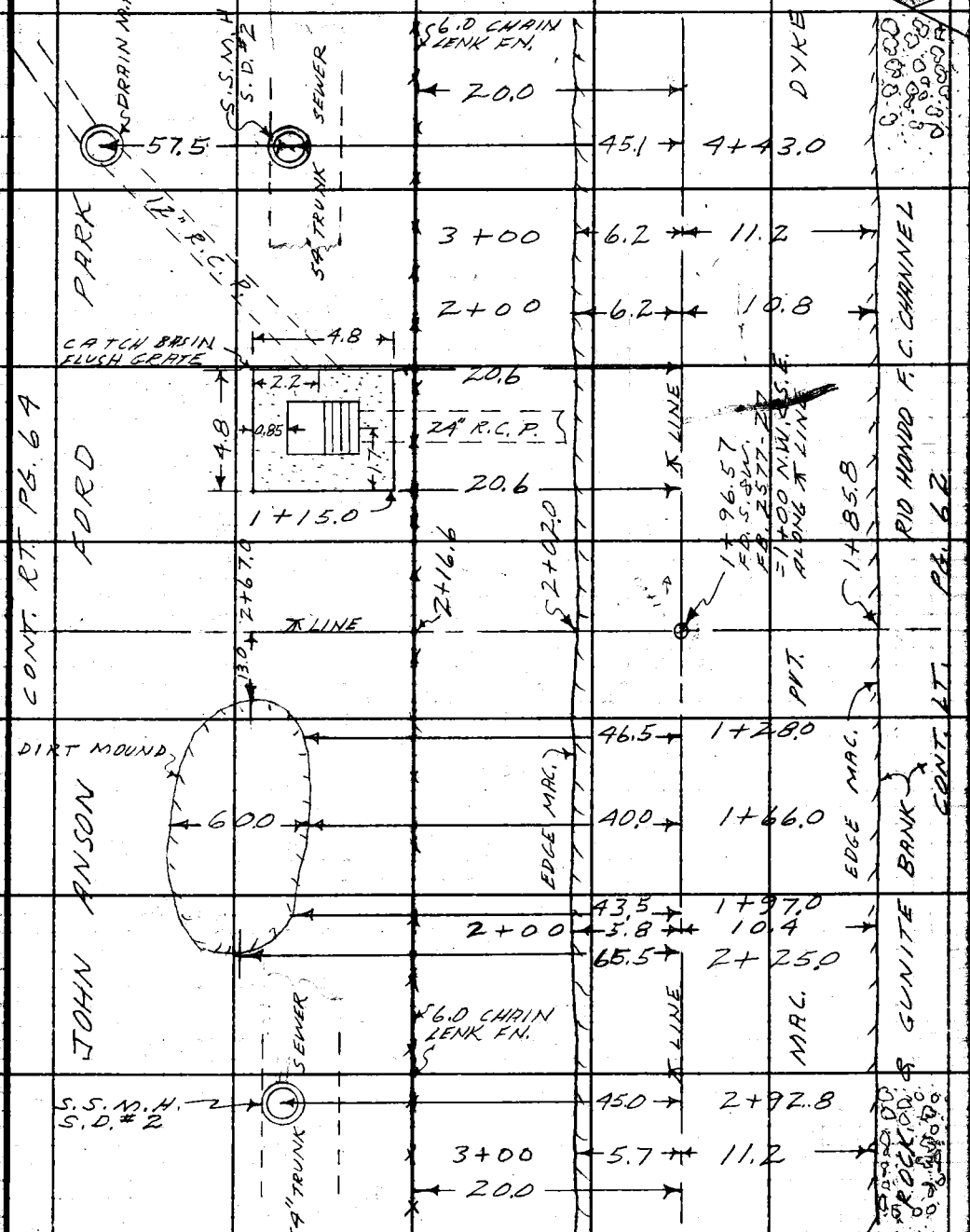

115.287

Note: Any Additions or Changes on this Sheet Must be Made or Circled in Red Ink With Date and Name of Person Making Change.

PLEASE RETURN TO
LOS ANGELES COUNTY ENGINEER
700 LOS ANGELES COUNTY ENGINEERING BLDG.

Do not extend this side of this line.

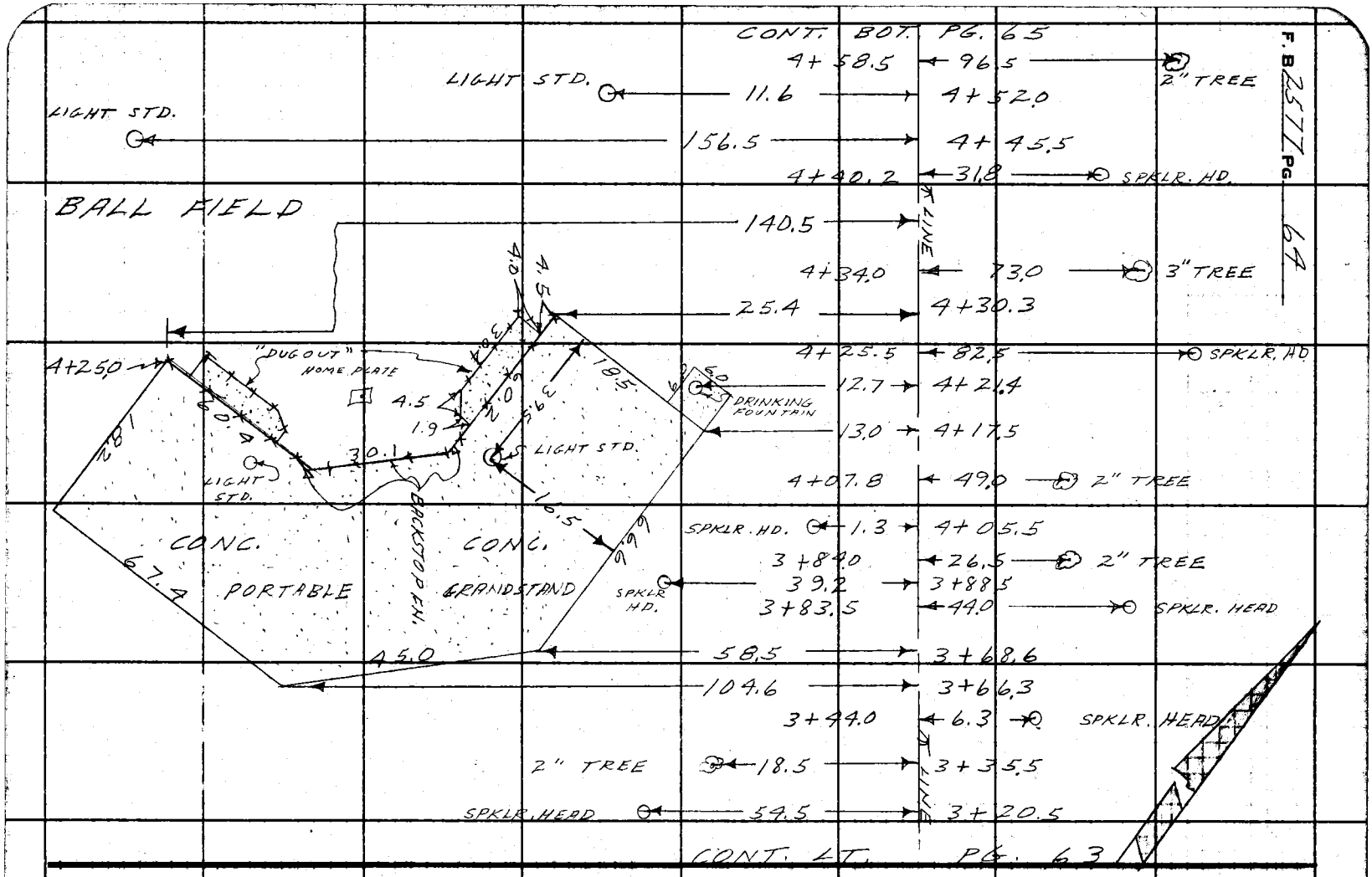

PLEASE RETURN TO
LOS ANGELES COUNTY ENGINEER
700 LOS ANGELES COUNTY ENGINEERING BLDG.

Note: Any Additions or Changes on This Sheet Must be Made or Circled in Red Ink With Date and Name of Person Making Change.

Do not extend this side of this line.

Notes Ck'd by	Survey of BELL GARDENS S.P. #539-A
Map No.	JN 625390 Tape 0171 Std 68 °F
Office Work	Surveyed by W. A. RICHARDS
Checked	Notes W.A.R. Date 2-61
Date	Indexed

H. E. OIL

F. B. 2577 PG. 65

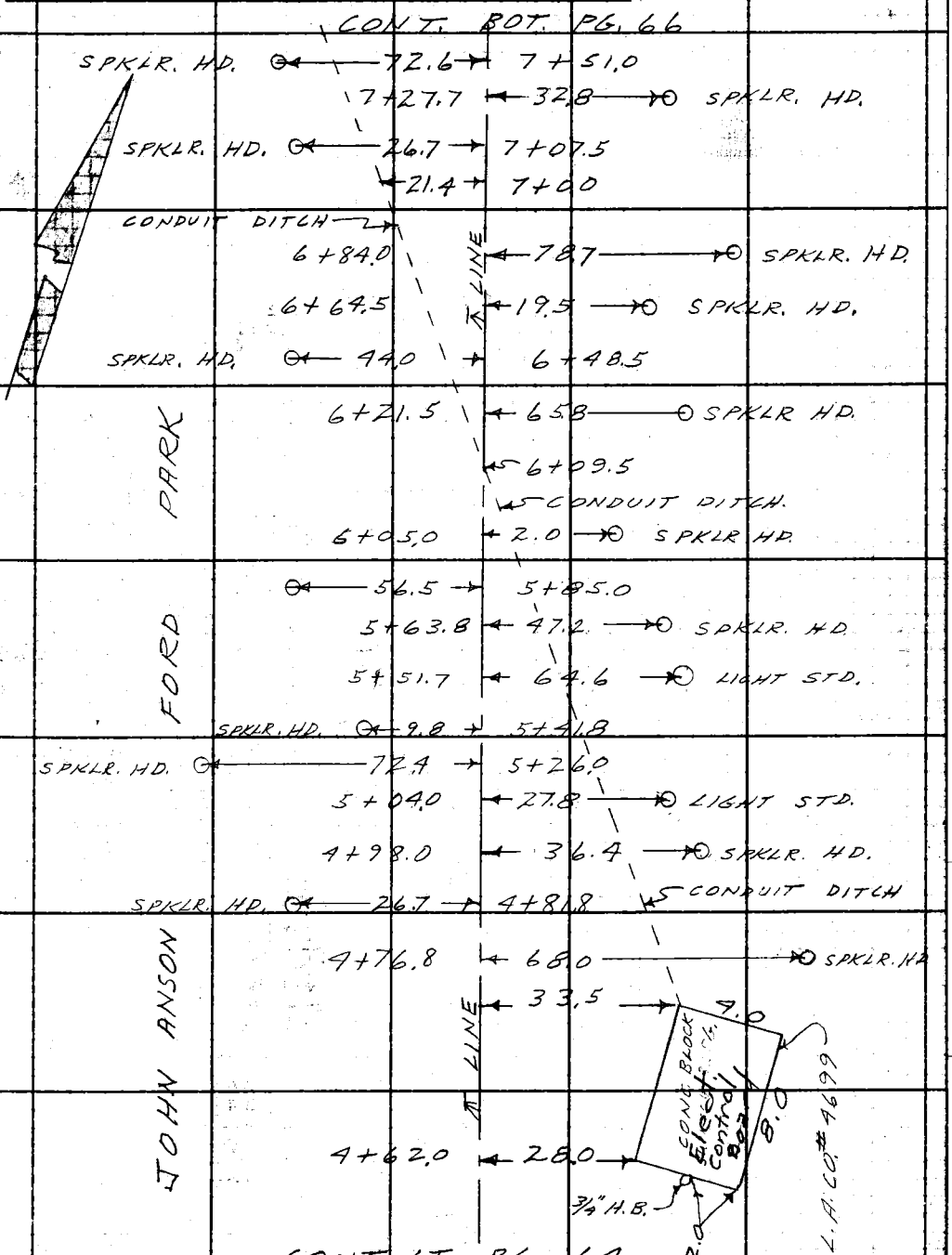

Note: Any Additions or Changes on this Sheet Must be Made or Circled in Red Ink With Date and Name of Person Making Change.

PLEASE RETURN TO
LOS ANGELES COUNTY ENGINEER
700 LOS ANGELES COUNTY ENGINEERING BLDG.

Do not extend this side of this line.

F. B. 2577 PG. 66

CONT. PG. 67

11+26.0 ← 100.0 → CONC. WK.

11+21.0 ← 12.5 → SPKLR. HD.

11+19.3 ← 25.6 → 1" MAGNOLIA TREE

LIGHT STD. ← 92.7 → 11+09.0

SPKLR. HD. ← 47.6 → 11+03.3

10+91.5 ← 57.6 → 1" MAGNOLIA TREE

10+77.8 ← 58.5 → SPKLR. HD.

LIGHT STD. → ← 52.6 → 10+64.7

SPKLR. HD. ← 1.9 → 10+60.4

SPKLR. HD. ← 62.0 → 10+41.5

10+16.8 ← 44.0 → SPKLR. HD.

← 91.0 → 10+00

SPKLR. HD. ← 16.0 → 9+97.5

9+70.0 ← 100.0 →

CONDUIT DITCH

9+63.8 ← 61.3 → SPKLR. HD.

9+60.8 ← 43.4 →

CONC. FOR GRANDSTAND.

17.5

9+45.2 ← 14.3 →

BACKSTOP FENCE

8.7

9+41.9 ← 38.7 → SPKLR. HD.

9.0

SPKLR. HD. ← 32.0 → 9+37.7

← 1.4 → 9+09.0

W. H. H. ← 47.2 → 9+03.3

← 67.4 → 9+00

CONDUIT DITCH ← 44.5 → 8+76.0

8+31.8 ← 1.2 → SPKLR. HD.

SPKLR. HD. ← 59.7 → 8+13.3

7+88.2 ← 47.4 → SPKLR. HD.

SPKLR. HD. ← 13.2 → 7+70.5

CONT. TOP PG. 65

LAWN AREA

JOHN ANSON FORD PARK

BALL FIELD

LINE

LINE

LOS ANGELES COUNTY ENGINEER
700 LOS ANGELES COUNTY ENGINEERING BLDG.

PLEASE RETURN TO

Do not extend this side of this line.

Note: Any Additions or Changes on This Sheet Must Be Made or Circled in Red Ink With Date and Name of Person Making Change.

Notes Ck'd by	Survey of [illegible] GARDENS S.D. #539-A
Map No.	JN 625390 Tape 0171 Std 68 °F
Office Work	Surveyed by W. A. RICHARDS
Checked	Notes W. A. R. Date 2-61
Date	Indexed H. E. OTT

F. B. 2577 PG. 67

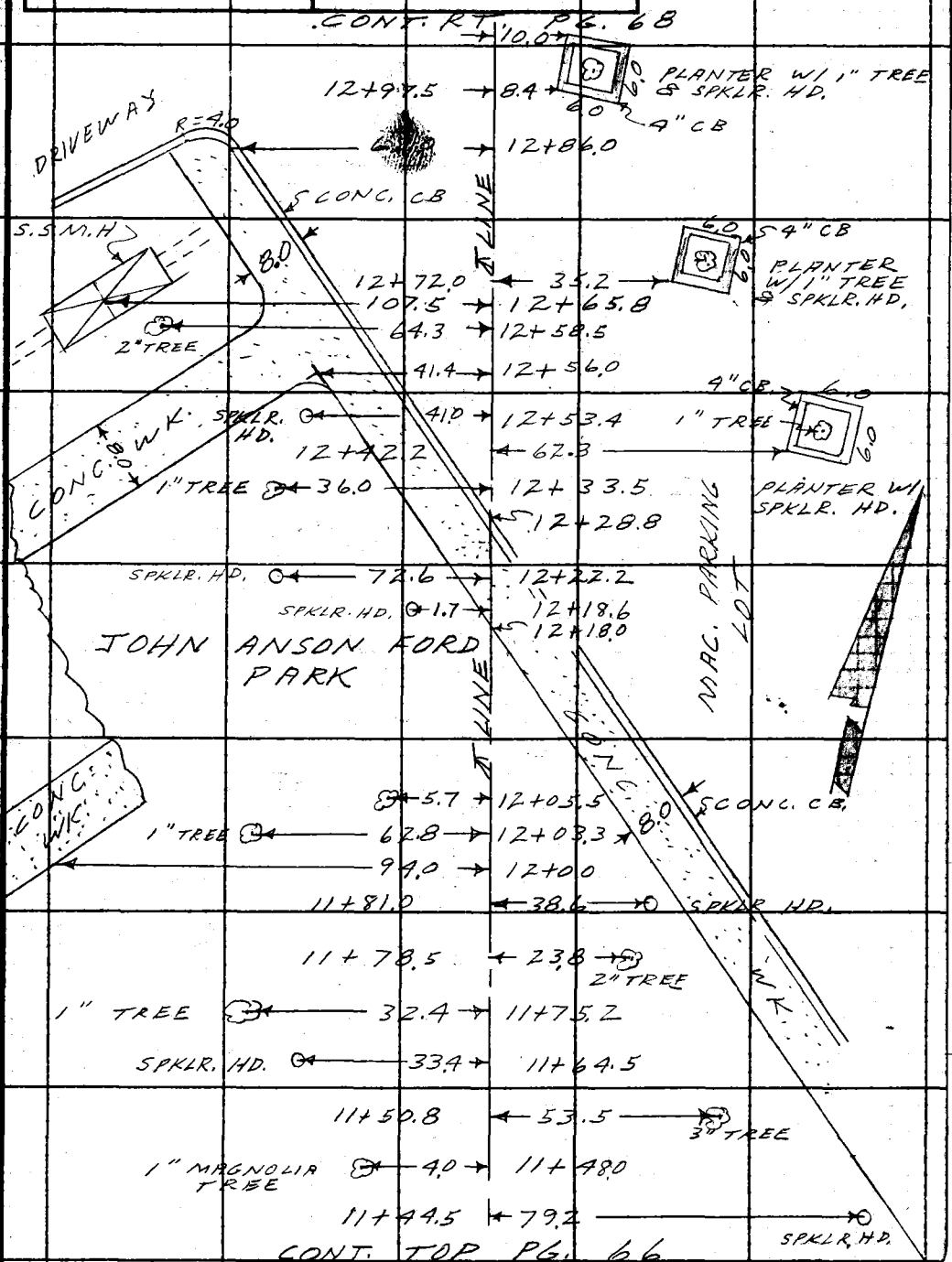

Note: Any Additions or Changes on this Sheet Must be Made or Circled in Red Ink With Date and Name of Person Making Change.

Do not extend this side of this line.

PLEASE RETURN TO
LOS ANGELES COUNTY ENGINEER
700 LOS ANGELES COUNTY ENGINEERING BLDG.

F. B. 2577 PG. 68

PLEASE RETURN TO
LOS ANGELES COUNTY ENGINEER
700 LOS ANGELES COUNTY ENGINEERING BLDG.

Do not extend this side of this line.

Note: Any Additions or Changes on This Sheet Must be Made or Circled in Red Ink With Date and Name of Person Making Change.

Notes Ck'd by
Map No.
Office Work
Checked
Date

Survey of BELL GARDENS S.D. #539
JN 625390 Tape 0171 Std 68 °F
Surveyed by W. A. RICHARDS
Notes W.A.R. Date 2-61
Indexed H. E. OTT

F. B. 2577 Pg. 69

Note: Any Additions or Changes on This Sheet Must be Made or Circled in Red Ink With Date and Name of Person Making Change.

Do not extend this side of this line.

PLEASE RETURN TO
LOS ANGELES COUNTY ENGINEER
700 Los Angeles County Engineering Bldg.

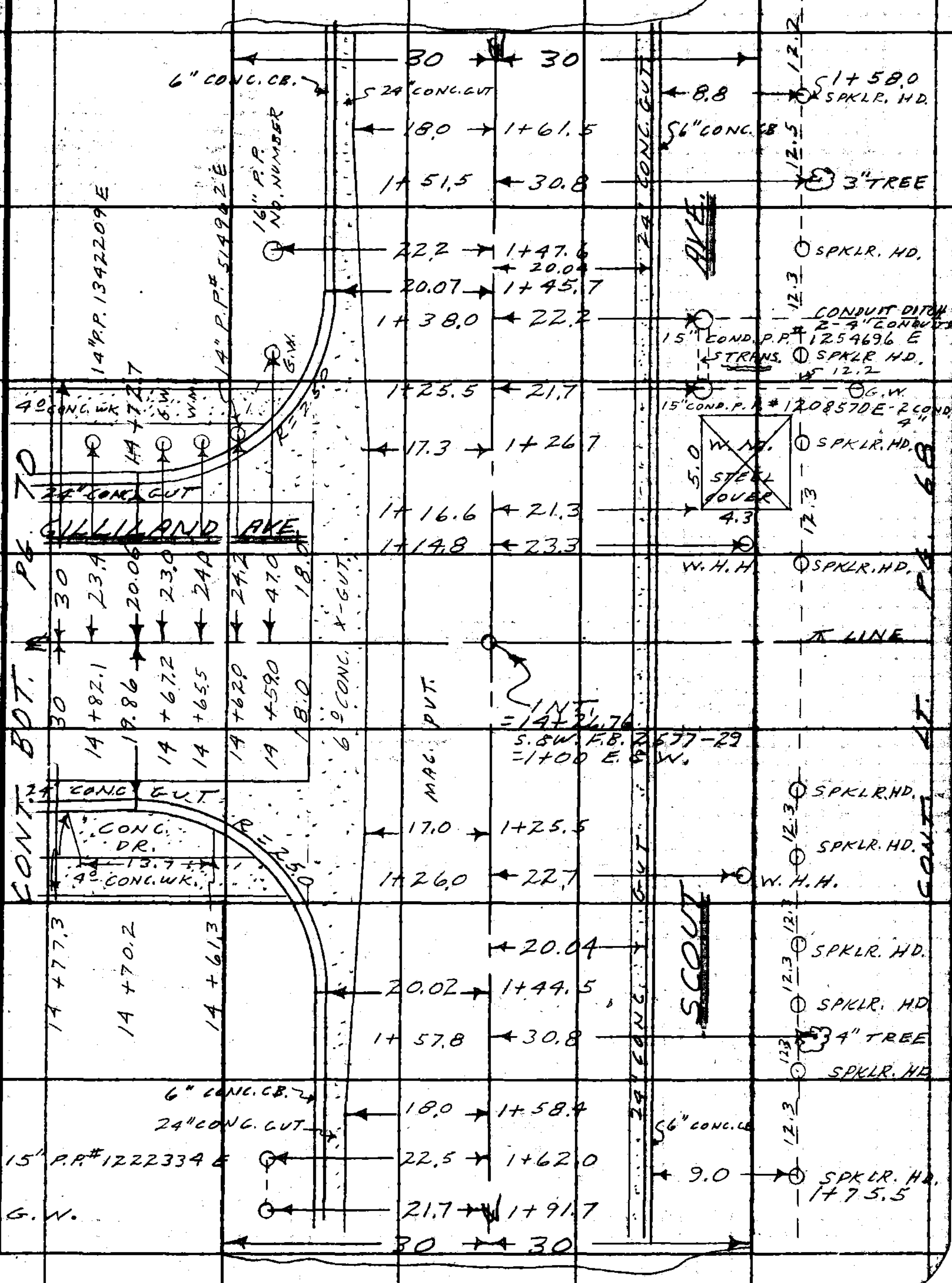

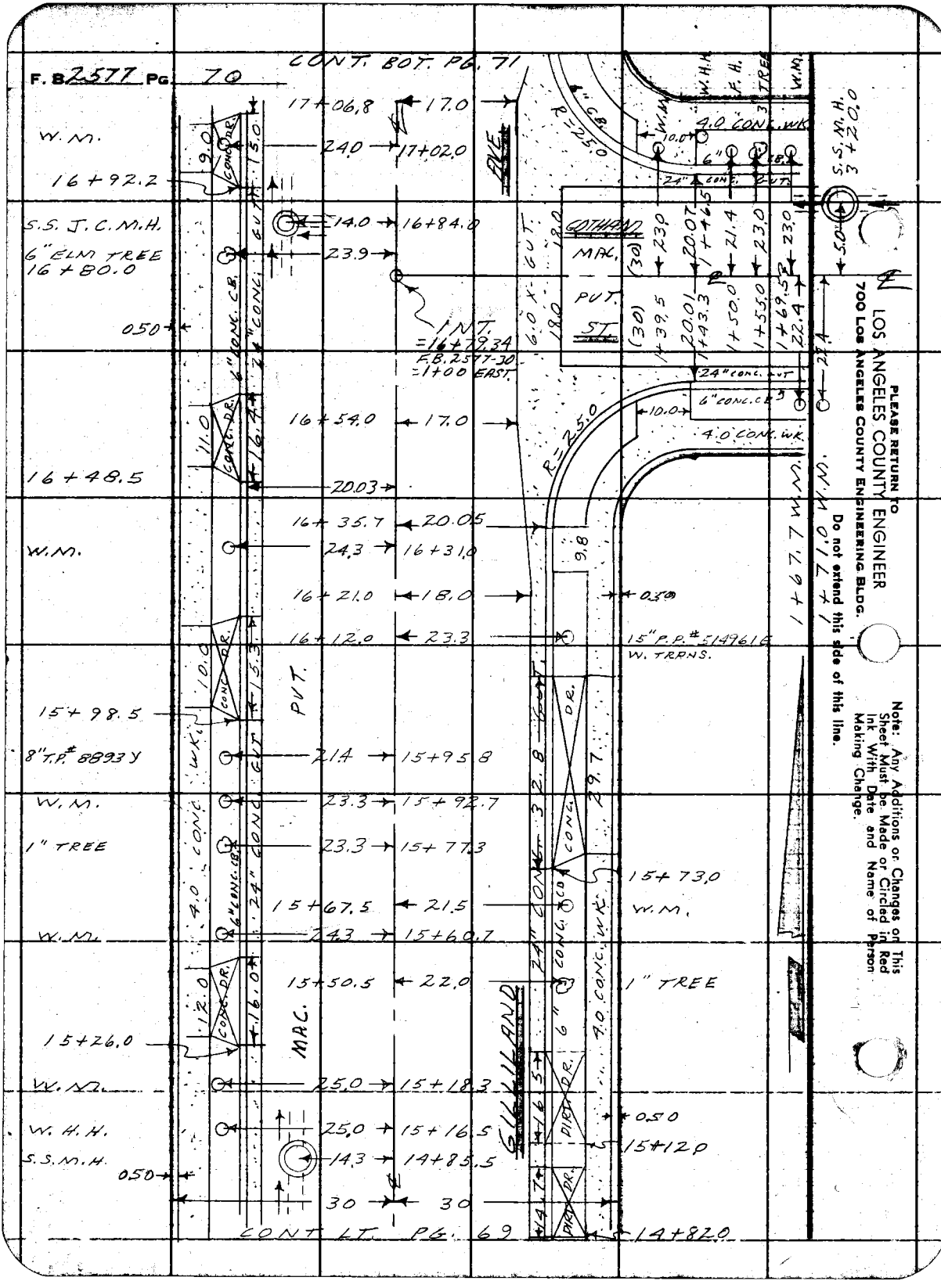
F. B. 2577 PG. 70
CONT. BOT. PG. 71
W.M.
16+92.2
S.S. J.C.M.H.
6" ELM TREE
16+80.0
0.50
16+48.5
W.M.
15+98.5
8" T.P.# 8893 Y
W.M.
1" TREE
W.M.
15+26.0
W.M.
W.H.H.
S.S.M.H.
0.50
17+06.8
17.0
24.0
17+02.0
14.0
16+84.0
23.9
INT.
=16+79.34
F.B. 2577-30
=1+00 EAST.
16+54.0
17.0
20.03
16+35.7
20.05
24.3
16+31.0
16+21.0
18.0
0.50
16+12.0
23.3
15" P.P.# 514961 E
W. TRANS.
21.4
15+95.8
23.3
15+92.7
23.3
15+77.3
15+73.0
W.M.
15+67.5
21.5
24.3
15+60.7
15+50.5
22.0
1" TREE
25.0
15+18.3
25.0
15+16.5
0.50
15+12.0
14.3
14+85.5
30
30
14+82.0
CONT. LT. PG. 69
AVE
GOTHAM
MAC.
PUT.
ST.
GULLILAND
R=25.0
6" CB.
24" CONC. CUT
6" CONC. CB.
4.0 CONC. WK.
W.H.H.
F.H.
TREE
W.M.
S.S.M.H.
3+20.0
1+67.7 W.M.
1+71.0 W.M.
PLEASE RETURN TO
LOS ANGELES COUNTY ENGINEER
700 LOS ANGELES COUNTY ENGINEERING BLDG.
Do not extend this side of this line.
Note: Any Additions or Changes on This Sheet Must be Made or Circled in Red Ink With Date and Name of Person Making Change.

Notes Ck'd by
Map No.
Office Work
Checked
Date

Survey of BELL GARDENS S.D. #53
JN 625390 Tape 0171 Std 68 °F
Surveyed by W. A. RICHARDS
Notes W. A. R. Date 2-61
Indexed H. E. OTT

F. B. 2577 Pg. 71

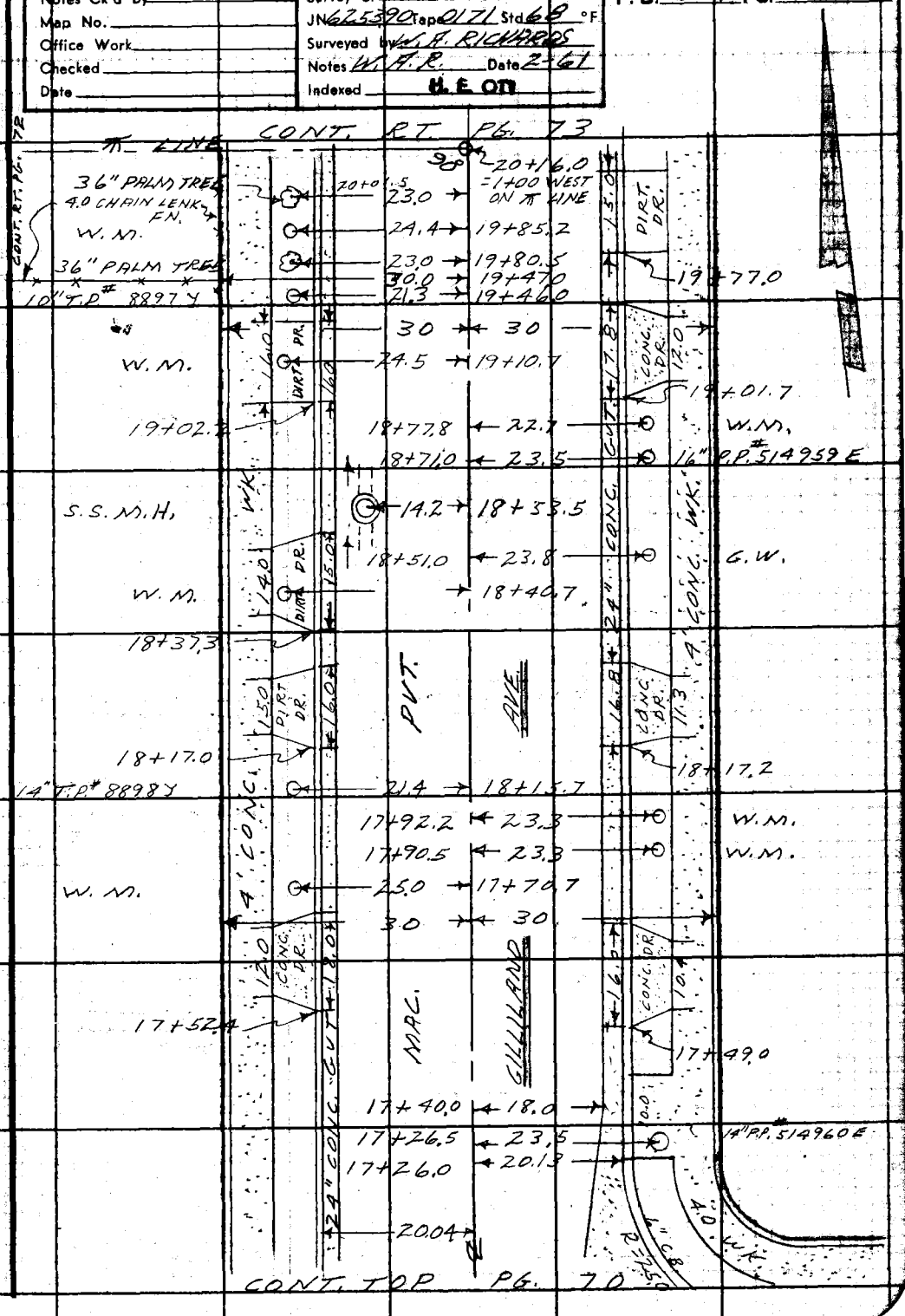

Note: Any Additions or Changes on this Sheet Must be Made or Circled in Red Ink With Date and Name of Person Making Change.

Do not extend this side of this line.

PLEASE RETURN TO
LOS ANGELES COUNTY ENGINEER
700 LOS ANGELES COUNTY ENGINEERING BLDG.

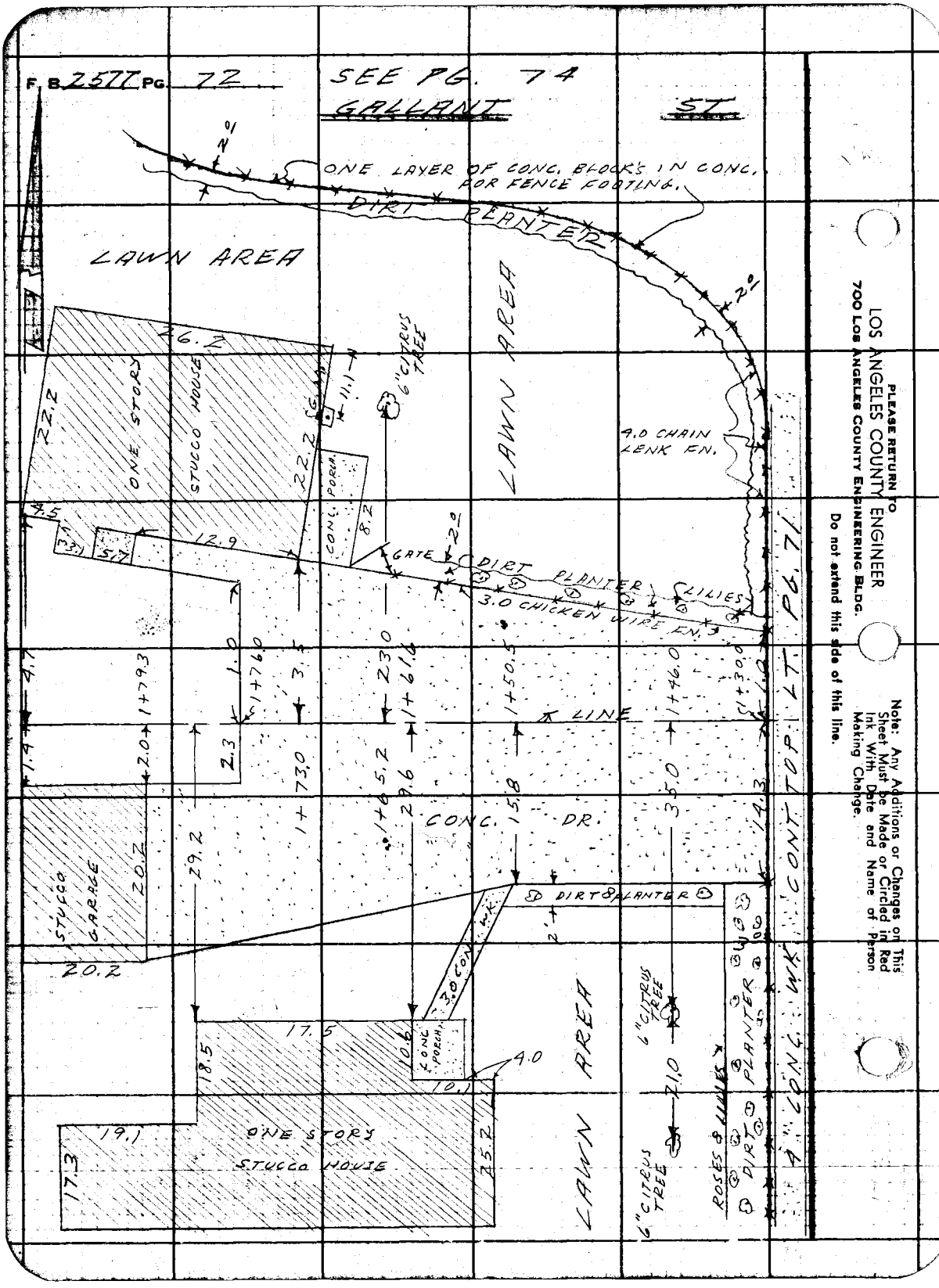
F. B. 2577 PG. 72
SEE PG. 74
GALLANT ST.
ONE LAYER OF CONC. BLOCK'S IN CONC. FOR FENCE FOOTING.
DIRT PLANTER
LAWN AREA
LAWN AREA
26.2
22.2
ONE STORY
STUCCO HOUSE
22.2
11.1
6" CITRUS TREE
CONC. PORCH
8.2
4.0 CHAIN LENK FN.
4.5
33.1
5.7
12.9
GATE
DIRT PLANTER
LILIES
3.0 CHICKEN WIRE FN.
4.7
1+79.3
1.0
1+76.0
3.5
23.0
1+61.6
1+50.5
1+46.0
1+30.0
LINE
1.4
2.0
2.3
1+73.0
1+65.2
29.6
15.8
35.0
14.3
CONC. DR.
STUCCO GARAGE
20.2
29.2
DIRT PLANTER
20.2
3.0 CONC. WK.
17.5
18.5
10.6
CONC. PORCH
4.0
10.1
19.1
ONE STORY
STUCCO HOUSE
17.3
25.2
LAWN AREA
6" CITRUS TREE
21.0
6" CITRUS TREE
ROSES & LILIES
DIRT PLANTER
4" CONC. WK. CONT. TOP LT. PG. 71
PLEASE RETURN TO
LOS ANGELES COUNTY ENGINEER
700 LOS ANGELES COUNTY ENGINEERING BLDG.
Do not extend this side of this line.
Note: Any Additions or Changes on This Sheet Must be Made or Circled in Red Ink With Date and Name of Person Making Change.

Notes Ck'd by	Survey of BELL GARDENS S.D. #539-A
Map No.	JN 625390 Tape 0171 Std 68 °F.
Office Work	Surveyed by W.A. RICHARDS
Checked	Notes W.A.R. Date 2-61
Date	Indexed H. E. OTT

F. B. 2577 Pg. 73

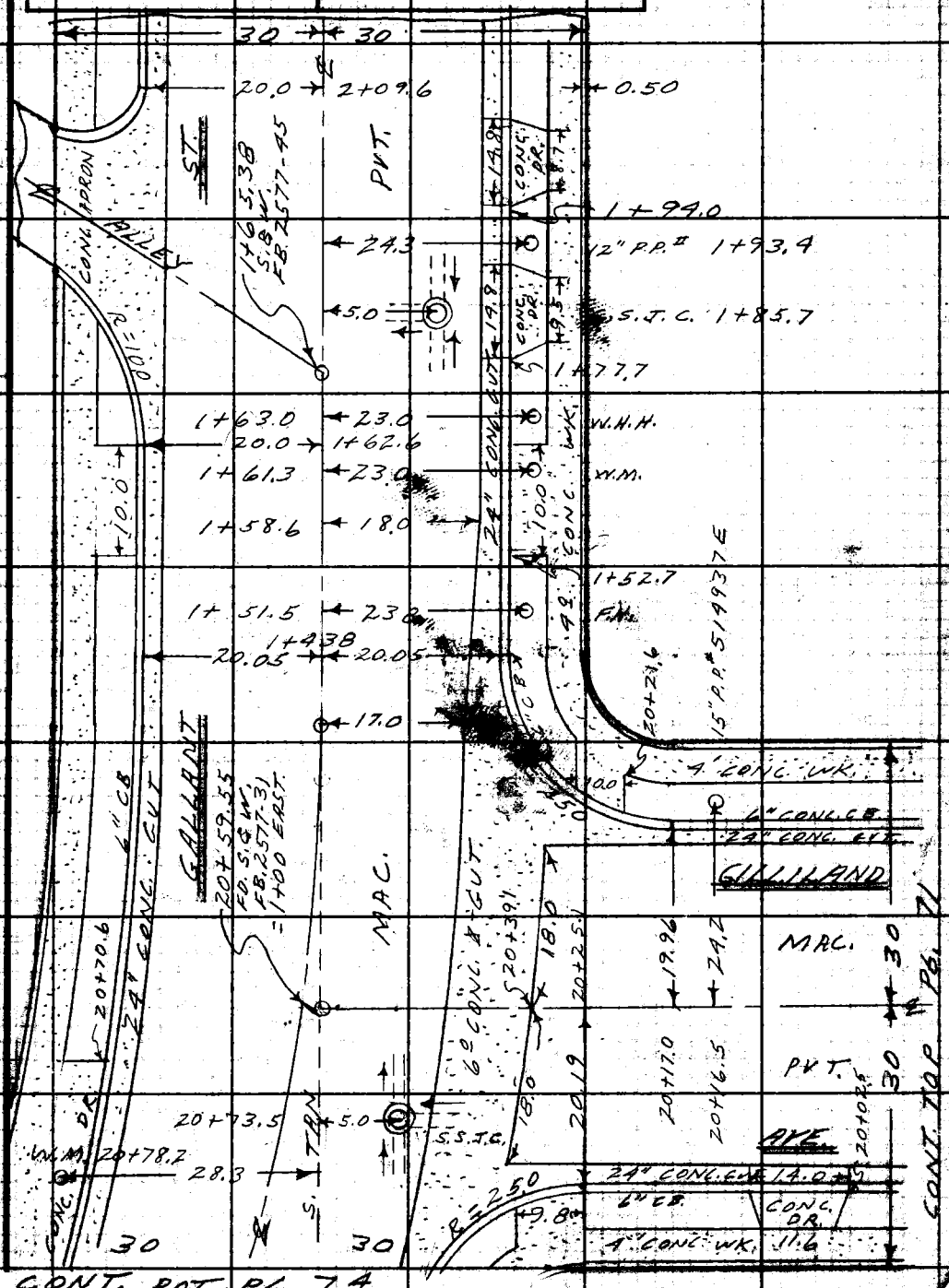

Note: Any Additions or Changes on This Sheet Must be Made or Circled in Red Ink With Date and Name of Person Making Change.

Do not extend this side of this line.

PLEASE RETURN TO
LOS ANGELES COUNTY ENGINEER
700 Los Angeles County Engineering Bldg.

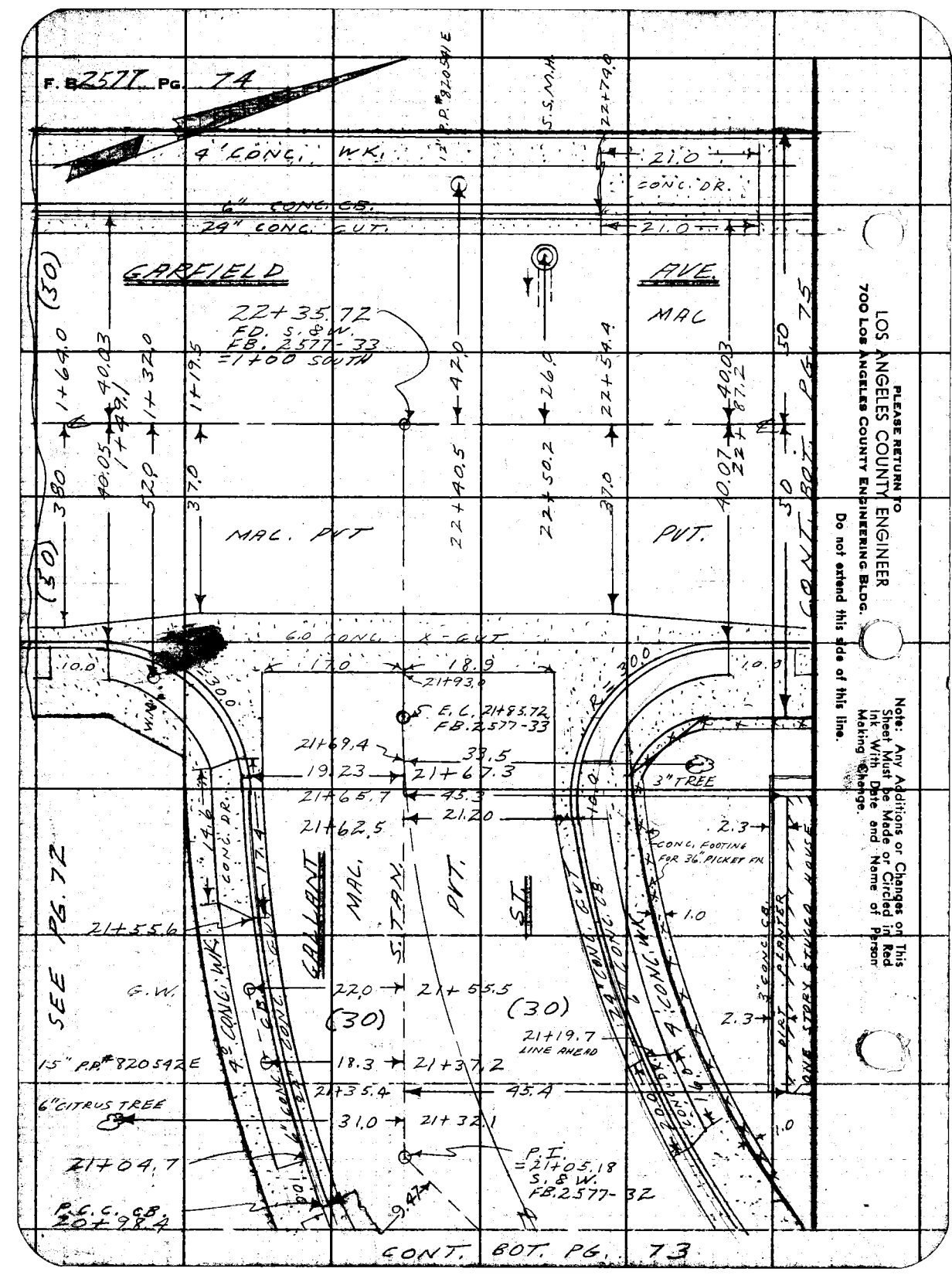
F. B. 2577 PG. 74
4' CONC. WK.
6" CONC. CB.
24" CONC. GUT.
12" P.P. #820541E
S.S.M.H.
22+74.0
21.0
CONC. DR.
21.0
GARFIELD
AVE.
MAC
22+35.72
FD. S. & W.
FB. 2577-33
=1+00 SOUTH
(50)
1+64.0
40.03
1+49.1
1+32.0
1+19.5
42.0
26.0
22+54.4
40.03
22+87.2
50
38.0
40.05
52.0
37.0
22+40.5
22+50.2
37.0
40.07
50
MAC. PVT
PVT.
CONT. BOT. PG. 75
6.0 CONC. X-GUT
10.0
17.0
18.9
21+93.0
E.C. 21+85.72
FB. 2577-33
21+69.4
33.5
19.23
21+67.3
21+65.7
45.3
21.20
21+62.5
3" TREE
2.3
CONC. FOOTING FOR 36" PICKET FN.
1.0
SEE PG. 72
21+55.6
GALLANT
MAC.
S. TAN.
PVT.
ST.
G.W.
22.0
21+55.5
(30)
(30)
21+19.7
LINE AHEAD
2.3
15" P.P. #820542E
18.3
21+37.2
21+35.4
45.4
6" CITRUS TREE
31.0
21+32.1
21+04.7
P.I.
=21+05.18
S. & W.
FB. 2577-32
P.C.C. CB.
20+98.4
9.47
CONT. BOT. PG. 73
PLEASE RETURN TO
LOS ANGELES COUNTY ENGINEER
700 LOS ANGELES COUNTY ENGINEERING BLDG.
Do not extend this side of this line.
Note: Any Additions or Changes on This Sheet Must be Made or Circled in Red Ink With Date and Name of Person Making Change.

Notes Ck'd by	Survey of WELL GARDENS S.D. # 539-A
Map No.	JN 625390 Tape 0171 Std 68 °F
Office Work	Surveyed by W.A. RICHARDS
Checked	Notes W.A.R. Date 2-61
Date	Indexed H. E. OTT

F. B. 2577 Pg. 73



Note: Any Additions or Changes on This Sheet Must be Made or Circled in Red Ink With Date and Name of Person Making Change.

Do not extend this side of this line.

PLEASE RETURN TO
LOS ANGELES COUNTY ENGINEER
700 LOS ANGELES COUNTY ENGINEERING BLDG.

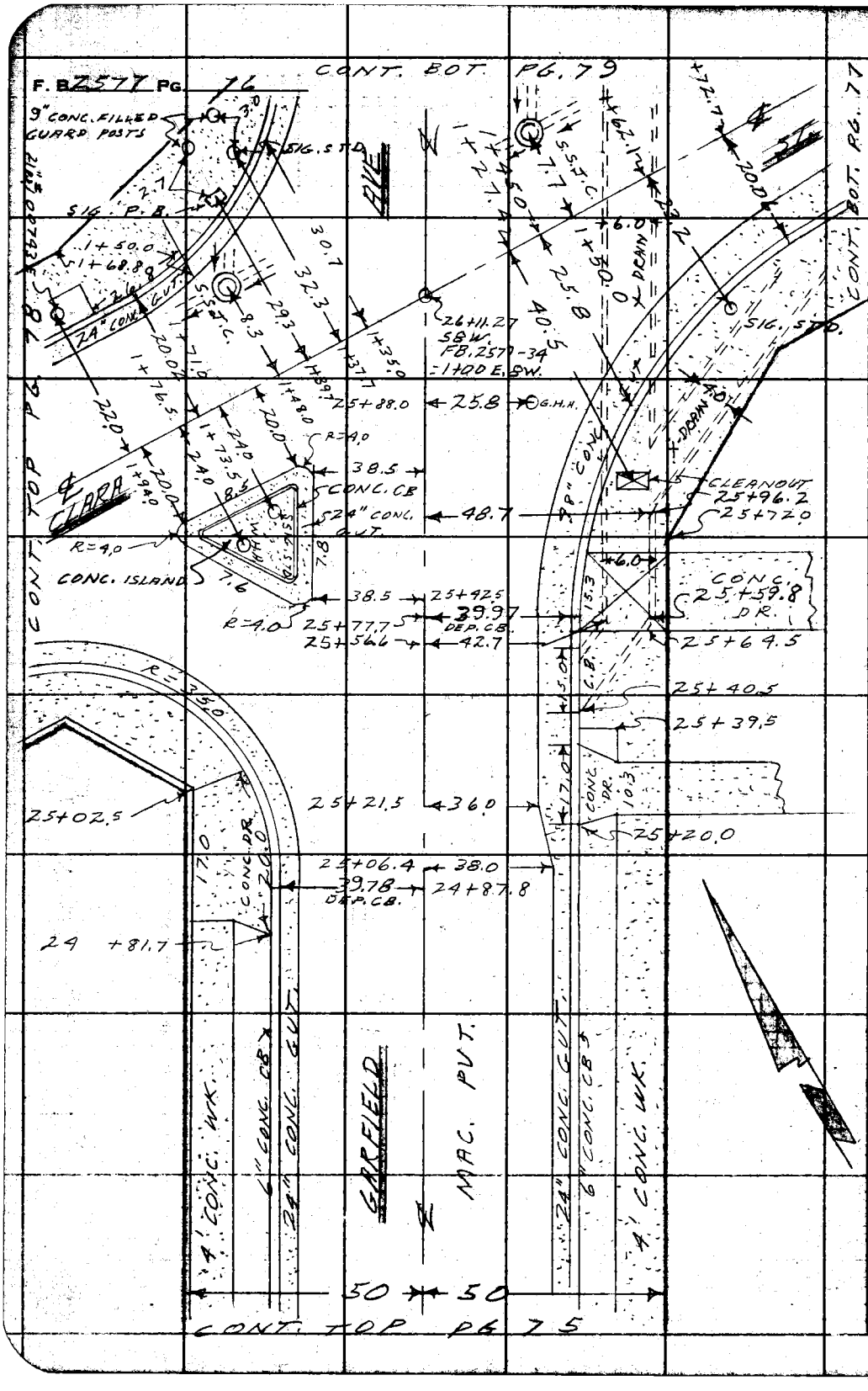

PLEASE RETURN TO
LOS ANGELES COUNTY ENGINEER
700 LOS ANGELES COUNTY ENGINEERING BLDG.

Do not extend this side of this line.

Note: Any Additions or Changes on This Sheet Must be Made or Circled in Red Ink With Date and Name of Person Making Change.

Notes Ck'd by	Survey of BELL GARDENS SD #539-A
Map No.	JN 625390 Tape 0171 Std 6.8 °F
Office Work	Surveyed by W. A. RICHARDS
Checked	Notes W. A. R. Date 2-61
Date	Indexed H. E. OTT

F. B. 2577 Pg. 7[illegible]

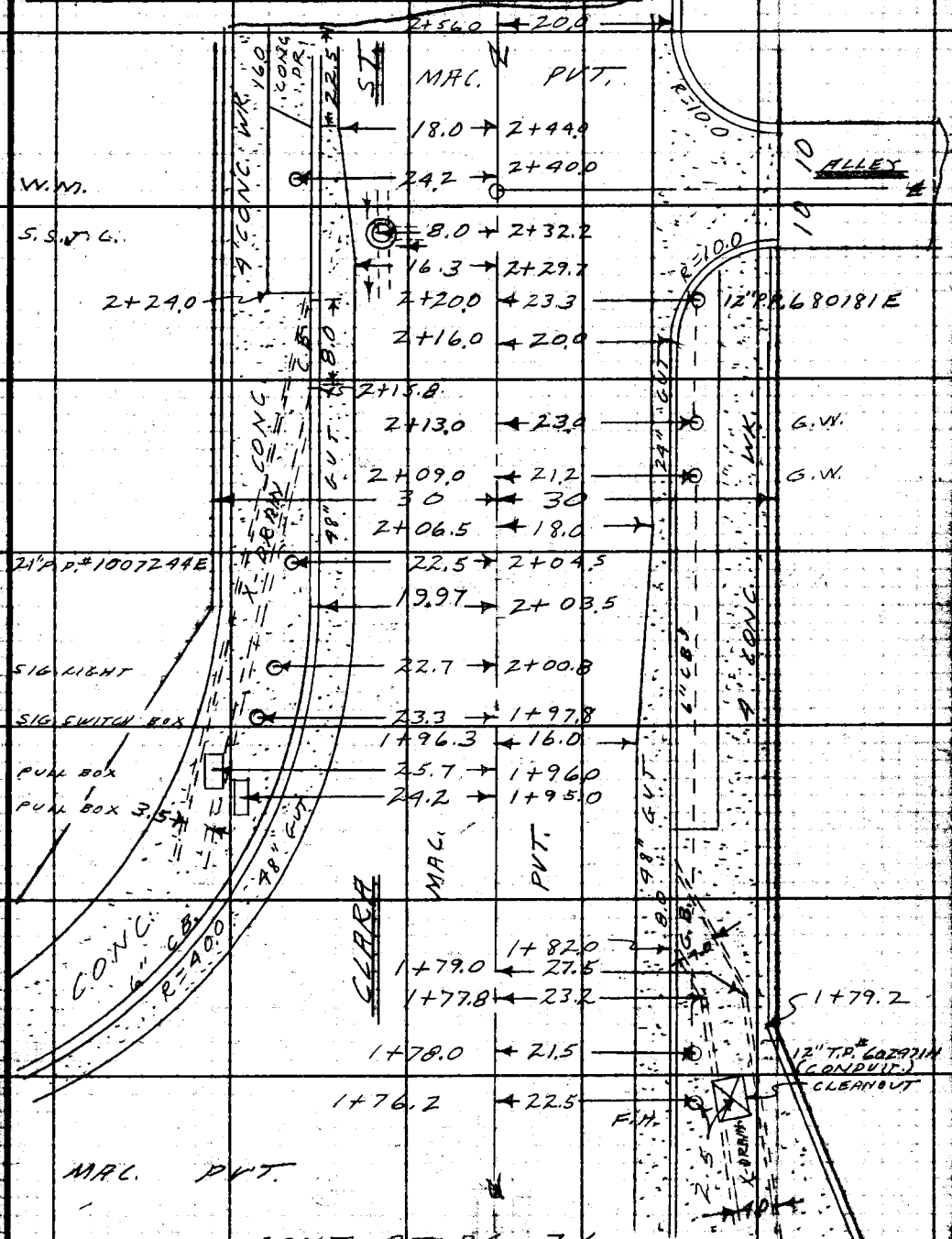

CONT. RT. PG. 76

Note: Any Additions or Changes on This Sheet Must be Made or Circled in Red Ink With Date and Name of Person Making Change.

Do not extend this side of this line.

PLEASE RETURN TO
LOS ANGELES COUNTY ENGINEER
700 LOS ANGELES COUNTY ENGINEERING BLDG.

F. B. [illegible] PG. 78 CONT. LT. PG. 76



PLEASE RETURN TO
LOS ANGELES COUNTY ENGINEER
700 LOS ANGELES COUNTY ENGINEERING BLDG.

Do not extend this side of this line.

Note: Any Additions or Changes on This Sheet Must Be Made or Circled in Red Ink With Date and Name of Person Making Change.

Notes Ck'd by	Survey of BELL GARDENS S.D. # 539-A
Map No.	JN 625390 Tape 0171 Std 68 °F
Office Work	Surveyed by W. A. RICHARDS
Checked	Notes W.R.R. Date 2-61
Date	Indexed H. E. OTT

F. B. 2577 Pg. 72

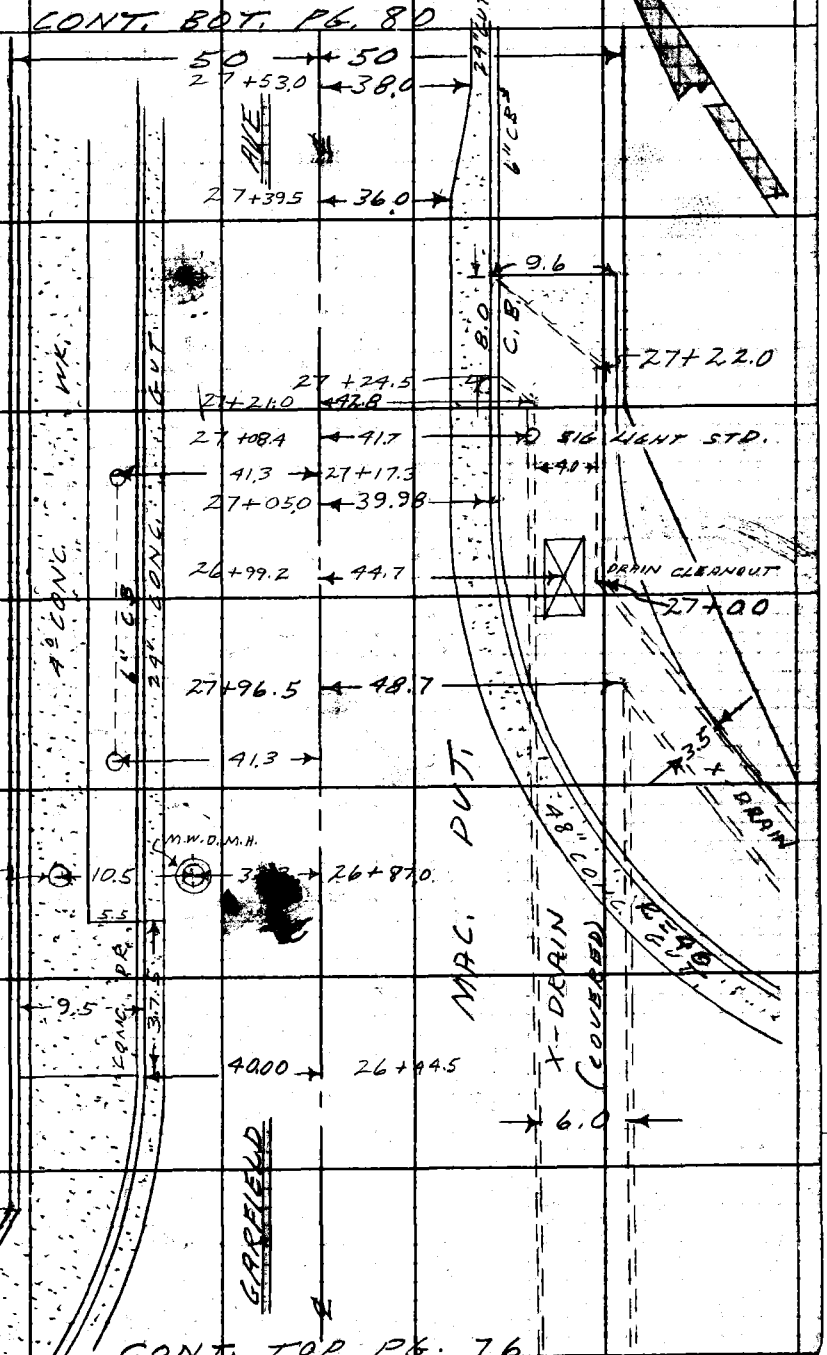

Note: Any Additions or Changes on This Sheet Must be Made or Circled in Red Ink With Date and Name of Person Making Change.

Do not extend this side of this line.

PLEASE RETURN TO
LOS ANGELES COUNTY ENGINEER
700 LOS ANGELES COUNTY ENGINEERING BLDG.

F. B. 2577 PG. 80

CONT. BOT. PG. 81

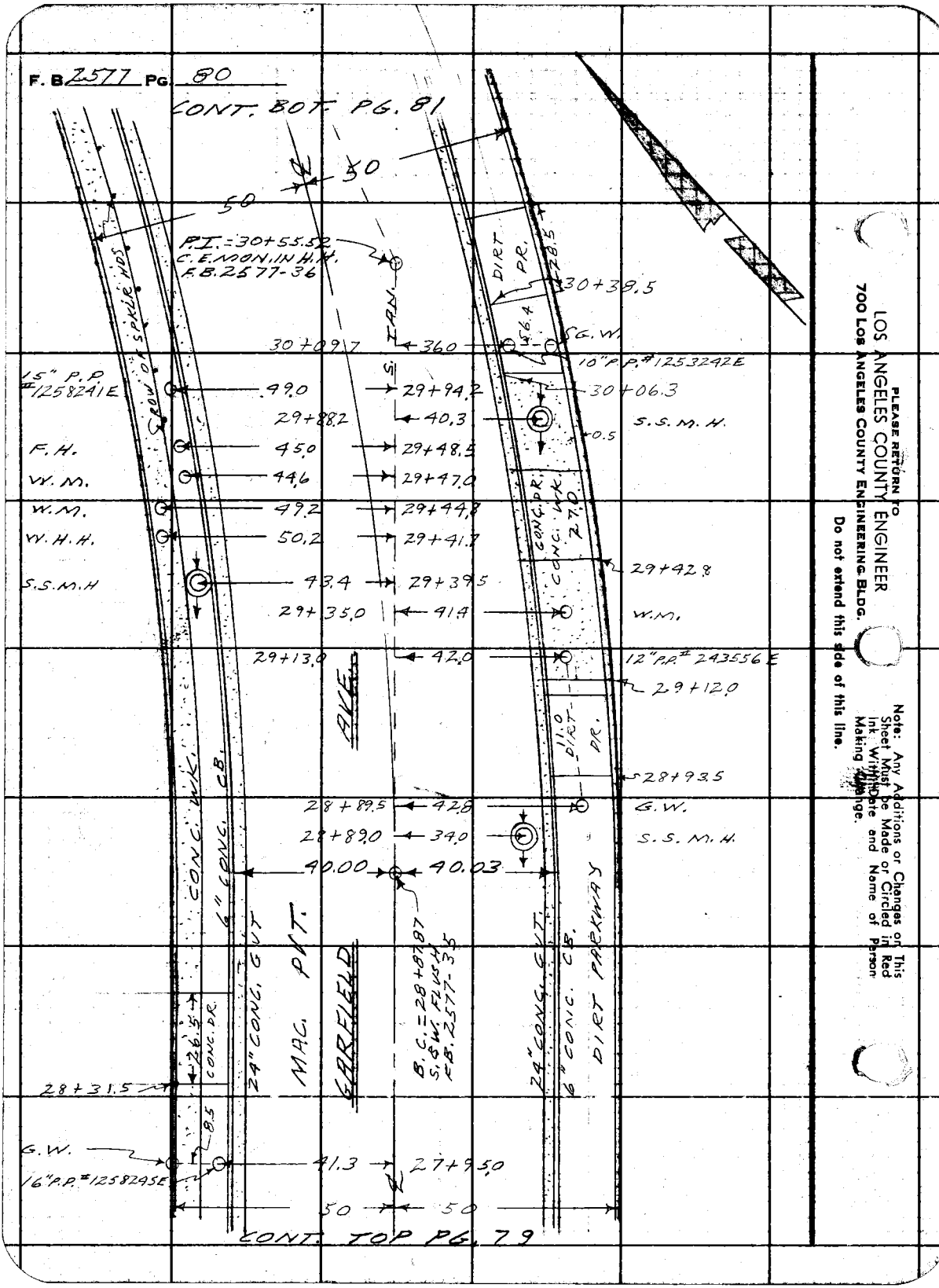

CONT. TOP PG. 79

LOS ANGELES COUNTY ENGINEER
700 LOS ANGELES COUNTY ENGINEERING BLDG.
PLEASE RETURN TO
Do not extend this side of this line.
Note: Any Additions or Changes on This Sheet Must be Made or Circled in Red Ink. Write Date and Name of Person Making Change.

Notes Ck'd by	Survey of BELL GARDENS S.D. #539-B
Map No.	JN 625390 Tape 0171 Std 68 °F
Office Work	Surveyed by W. A. RICHARDS
Checked	Notes W.A.R. Date 2-61
Date	Indexed H. E. OTT

F. B. 2577 Pg. 81

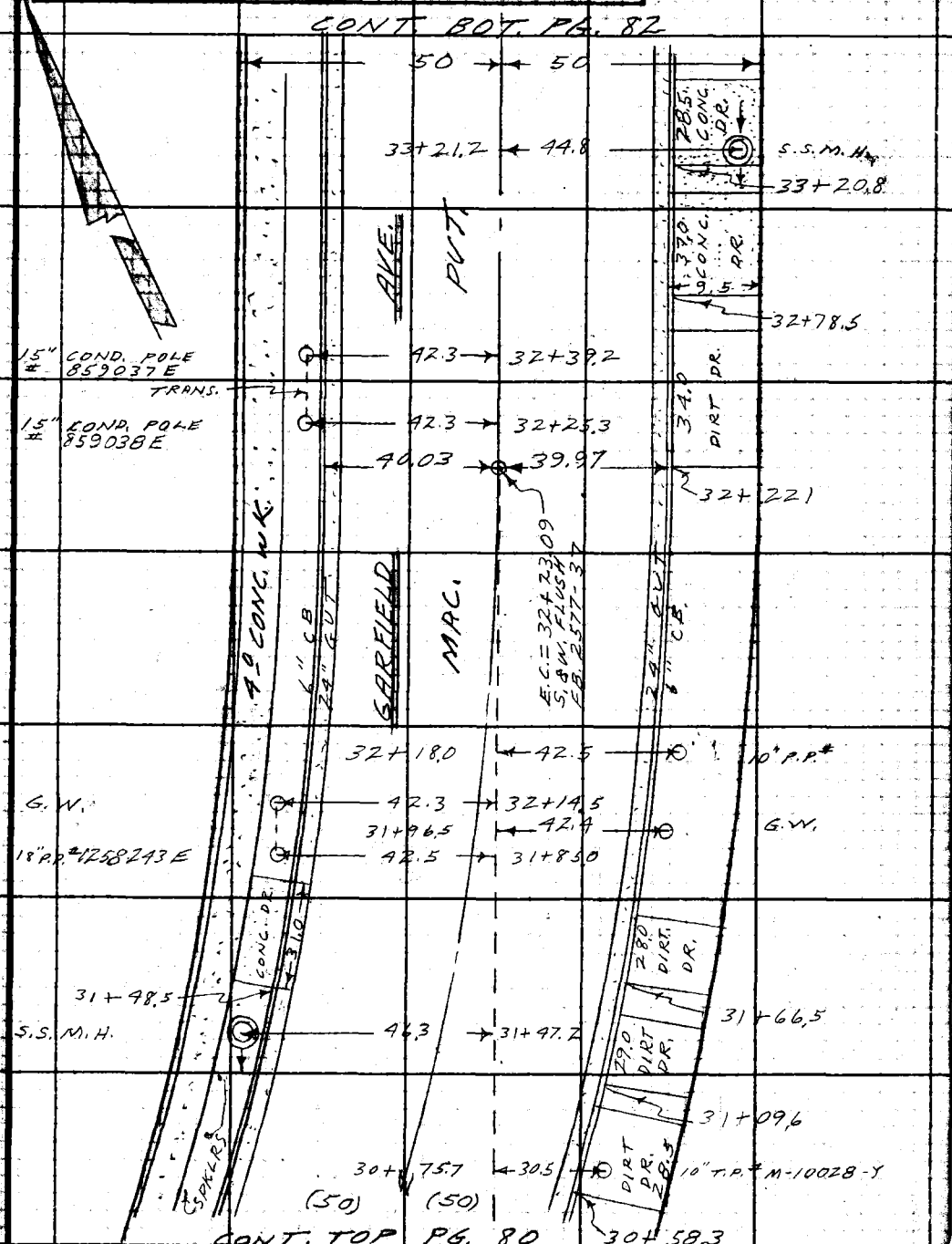

Note: Any Additions or Changes on This Sheet Must be Made or Circled in Red Ink With Date and Name of Person Making Change.

Do not extend this side of this line.

PLEASE RETURN TO
LOS ANGELES COUNTY ENGINEER
700 LOS ANGELES COUNTY ENGINEERING BLDG.

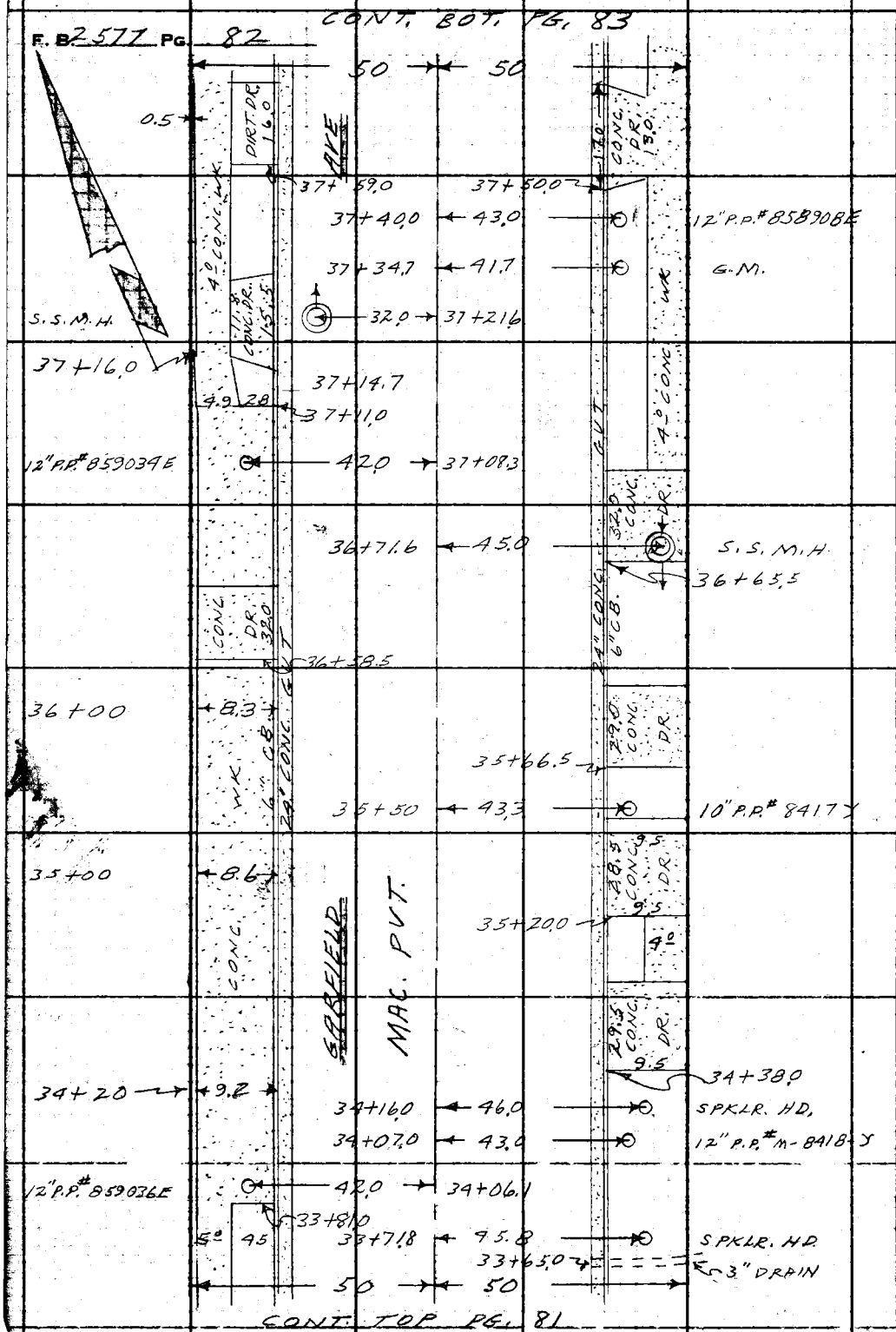

PLEASE RETURN TO
LOS ANGELES COUNTY ENGINEER
700 LOS ANGELES COUNTY ENGINEERING BLDG.

Do not extend this side of this line.

Note: Any Additions or Changes on This Sheet Must be Made or Circled in Red Ink With Date and Name of Person Making Change.

Notes Ck'd by	Survey of WELL GARDENS S.D. #539-A
Map No.	JN 625390 Tape 0121 Std 6.8 °F
Office Work	Surveyed by W. A. RICHARDS
Checked	Notes W. A. R. Date 2-61
Date	Indexed H. E. OTT

F. B. 2577 Pg. 83

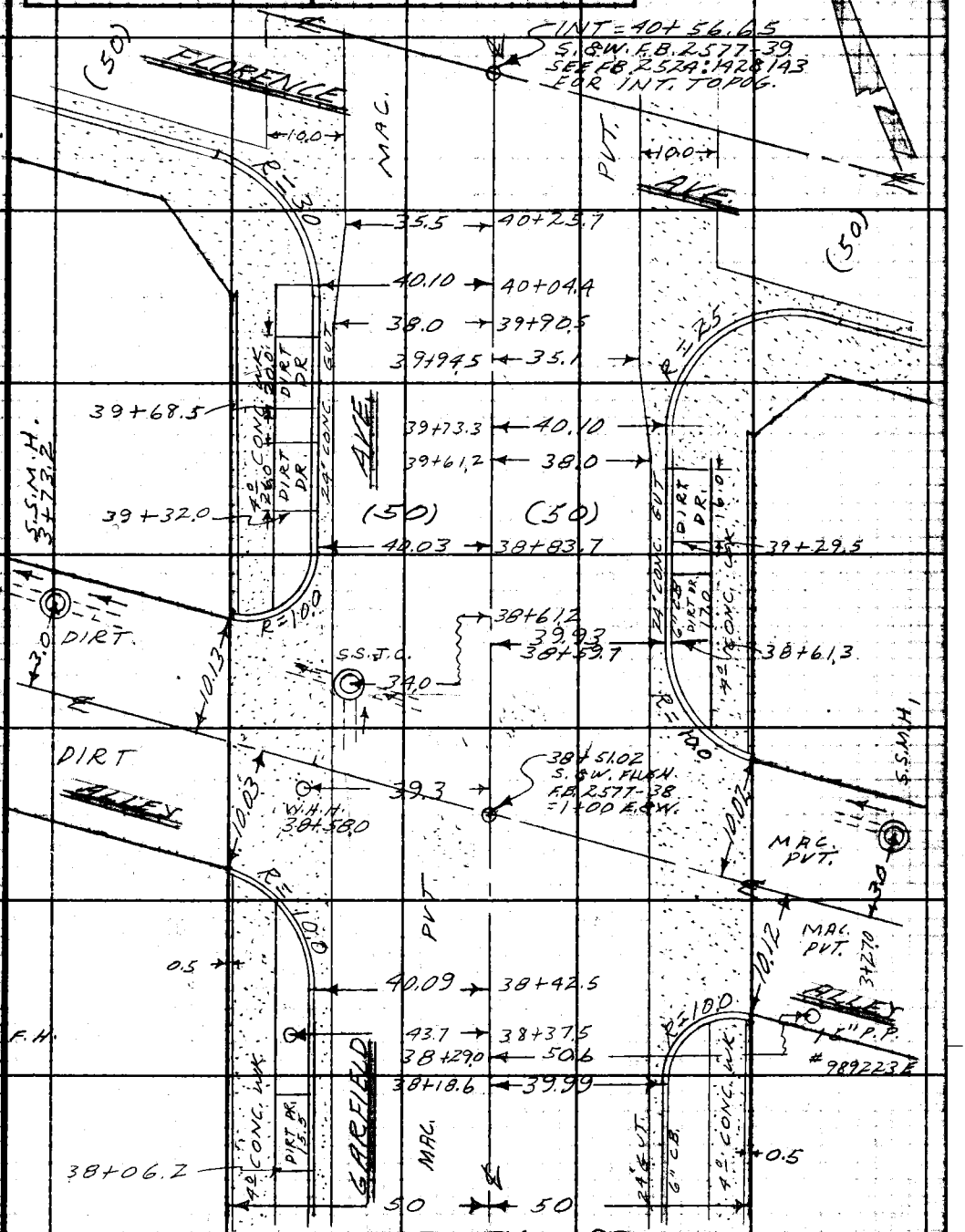

CONT. TOP PG. 82

Note: Any Additions or Changes on This Sheet Must be Made or Circled in Red Ink With Date and Name of Person Making Change.

Do not extend this side of this line.

PLEASE RETURN TO
LOS ANGELES COUNTY ENGINEER
700 LOS ANGELES COUNTY ENGINEERING BLDG.

BLANK

F. B. 2577 PG. 84

PLEASE RETURN TO
LOS ANGELES COUNTY ENGINEER
700 LOS ANGELES COUNTY ENGINEERING BLDG.

Do not extend this side of this line.

Note: Any Additions or Changes on This Sheet Must Be Made or Circled in Red Ink With Date and Name of Person Making Change.

Profile No. ____ Notes Red ____ Plotted ____ Job No. ____ Survey No. ____
Date ____ Date ____ Survey ____
X-Sec. No. ____ Notes Chkd. ____ Checked ____ Survey by ____ Notes ____ Date ____
Date ____ Date ____ Map No. ____ Indexed H. E. OTT Date ____

J. N. 6253.90

BELL GARDENS STORM DRAIN NO. 539-A
"ADDITIONAL WORK" LINE "A"

CROSS-SECTION SURVEYS

FOR ROUTE, SEE INDEX MAP-PG. 26

1+00 = INT. ⊼ LINE 8 ℄ RIO HONDO F.C. CHANNEL

PRELIMINARY SURVEYS REF: FB.2577: 25-50 INC.
BENCH LEVEL* " " " " 5-12 "
TOPOGRAPHIC " " " " 61-84 "

*THIS CIRCUIT UNADJUSTED
USED FIRST RUN FOR B.M.'s

2-15-61
RICHARDS
OCHSNER
TURRILL
CROWDER

STATION	B.S.	H.I.	F.S.	ELEV.

NOTE: ANY ADDITIONS OR CHANGES ON THIS SHEET MUST BE MADE OR CIRCLED IN RED INK, WITH DATE AND NAME OF PERSON MAKING CHANGE.

PLEASE RETURN TO
LOS ANGELES COUNTY ENGINEER
700 LOS ANGELES COUNTY ENGINEERING BLDG.

Do not extend notes this side of this line.

76L-298 CE 307 11-58

76L-298 CE 307 11-58

PLEASE RETURN TO
LOS ANGELES COUNTY ENGINEER
700 LOS ANGELES COUNTY ENGINEERING BLDG.

NOTE: ANY ADDITIONS OR CHANGES ON THIS SHEET MUST BE MADE OR CIRCLED IN RED INK, WITH DATE AND NAME OF PERSON MAKING CHANGE.

Do not extend notes this side of this line.

STATION	B.S.	H.I.	F.S.	ELEV		
						UNADJUSTED!
B.M. S.D. 2169				117 37	B.M. S.D. 2169 ELEV. = 117.369 FB. 2577-9	
					RIO HONDO F.C. CHANNEL, N.W'LY. SIDE	
					2995' S'LY. OF ℄ FLORENCE AVE	
T.P.				108 34	A BT. SPK. & W. FLUSH IN MAC. DYKE	
					20' S. ELY. OF 6" CHAIN LENK FENCE	
1+00 ℄ INT. ⊼ LINE & ℄ RIO HONDO F.C. CHANNEL = 1+00						
GOING S. WLY. ALONG ℄ F.C. CHANNEL						
1+00				101 15		℄ INT.
2+00				100 95		℄ F.C. CHANNEL
				100 98		25' RT., LONG. JOINT
				101 00		50' " EDGE DYKE
				101 01	25' LT., LONG. JOINT	
				101 05	50' " EDGE DYKE	
3+00				100 77		℄ F.C. CHANNEL
				100 76		25' RT., LONG. JT.
				100 73		50' " EDGE DYKE

2577 Pg. 96 Job No. 625390 Division No. 11 Notes Red ___ Plotted ___ Profile ___
Survey of BELL GARDENS S.D. # 539-A Date ___ Date ___ No. ___
Survey by RICHARDS Notes J.T.O. Notes Chkd. ___ Checked ___ X-Sec. ___
Indexed H. E. [illegible] Date ___ Date ___ Date ___ No. ___

76L-298 CE 307 11-58

PLEASE RETURN TO
LOS ANGELES COUNTY ENGINEER
700 LOS ANGELES COUNTY ENGINEERING BLDG.

NOTE: ANY ADDITIONS OR CHANGES ON THIS SHEET MUST BE MADE OR CIRCLED IN RED INK. WITH DATE AND NAME OF PERSON MAKING CHANGE.

Do not extend notes this side of this line.

STATION	B.S.	H.I.	F.S.	ELEV.	F.C. CHANNEL SLY.
3+00				100 80	25' LT., LONG. JOINT
				100 75	50' " EDGE DYKE

END CROSS-SECTIONS IN THIS DIRECTION!

℄ INT. ⊼ LINE & ℄ F.C. CHANNEL = 1+00 N.WLY. ON ℄ F.C. CHANNEL.

1+00				101 15	℄ INT.
2+00				101 38	℄ F.C. CHANNEL
				101 42	25' RT., LONG. JT.
				101 43	50' " EDGE DYKE
				101 41	25' LT., LONG. JOINT
				101 43	50' " EDGE DYKE
3+00				101 59	℄ F.C. CHANNEL
				101 62	25' RT., LONG. JOINT
				101 62	50' " EDGE DYKE
				101 66	25' LT., LONG. JOINT
				101 61	50' " EDGE DYKE

END CROSS-S[illegible]ONS IN THIS DIRECTION!

Profile No. X-Sec. No. Notes Red Date Notes Chkd Date Plotted Date Checked Date Job No. 625390 Division No. 11 Survey of BELL GARDENS S.D. #539-1 Survey by RICHARDS Notes J.O. Date 2-61 Map No. Indexed H. E. OTT Date F.B. 2577

76L-298 CE 307 11-58

PLEASE RETURN TO
LOS ANGELES COUNTY ENGINEER
700 LOS ANGELES COUNTY ENGINEERING BLDG.

NOTE: ANY ADDITIONS OR CHANGES ON THIS SHEET MUST BE MADE OR CIRCLED IN RED INK, WITH DATE AND NAME OF PERSON MAKING CHANGE.

Do not extend notes this side of this line.

STATION	B.S.	H.I.	F.S.	ELEV	N.WLY. ON ⊼ LINE	
℄ INT. ⊼ LINE & ℄ F.C. CHANNEL = 1+00						N.WLY. ON ⊼ LINE
0+50				101 19		⊼ & EDGE DYKE
0+75				101 19		⊼ & LONG. JOINT
1+00				101 15		℄ INT. F.C. CHANNEL
1+25				101 17		⊼ & LONG. JOINT
1+50				101 22		⊼ & EDGE DYKE
1+56.4				104 07		7° RT., COR. HDWL.
				104 13		8° " COR. SPILLWAY
				104 14		17° " " " "
				104 21		18° " COR. HDWL.
1+68				104 51	①	15° RT., INVERT 24" R.C.P.
1+70				110 83		13° " COR. HDWL.
1+70				110 81		19° " " "
1+85.8				116 94		⊼ & EDGE MAC. TOP DYKE

F.B. 2577 Pg. 98 Job No. 6253.90 Division No. 10 Notes Red Plotted Profile
Survey of BELL GARDENS S.D. #539-A Date Date No. X-Sec.
Survey by RICHARDS Notes T.O. Notes Chkd. Checked
Indexed H.E. OH Date Date Date No.

76L-298 CE 307 11-58

PLEASE RETURN TO
LOS ANGELES COUNTY ENGINEER
700 LOS ANGELES COUNTY ENGINEERING BLDG

NOTE: ANY ADDITIONS OR CHANGES ON THIS SHEET MUST BE MADE OR CIRCLED IN RED INK. WITH DATE AND NAME OF PERSON MAKING CHANGE.

Do not extend notes this side of this line.

STATION	B. S.	H. I.	F. S.	ELEV.	N.ELY. ON ⊼ LINE - TOP OF DYKE
1+96.57 ⊼ LINE INT. =				1+00	N.ELY. ON ⊼ LINE - TOP OF DYKE
1+00 °				117.44	⊼ INT.
1+15.0				113 93	20.6 LT., COR. FLUSH CATCH BASIN
				113 93	25.4 " " " " "
1+ 16.7				105 91	21.5 LT., INVERT 24" R.C.P. DRAIN
1+ 19.0				105 90	23.2 LT., INVERT 12" R.C.P. DRAIN
1+19.8				113 91	20.6 LT., COR. FLUSH CATCH BASIN
				113 91	25.4 " " " " "
2+00				117.51	⊼
				117.23	10.8 RT., EDGE MRC.
				117.72	6.2 LT., EDGE MRC.
				114.9	16' " BOT. EK
				115.0	20' " F.C. R/W.

Profile Notes Red ____ Plotted ____ Job No. 625390 Division No. 11
No. ____ X-Sec. ____ Date ____ Date ____ Survey of BELL GARDENS S.D. # 539-17
Notes Chkd. ____ Checked ____ Survey by RICHARDS Notes T.O. Date 2-61
No. ____ Date ____ Date ____ Map No. ____ Indexed H.E. OH Date ____

F.B. 2577 PG. 79

76L-298 CE 307 11-58

PLEASE RETURN TO
LOS ANGELES COUNTY ENGINEER
700 LOS ANGELES COUNTY ENGINEERING BLDG.

NOTE: ANY ADDITIONS OR CHANGES ON THIS SHEET MUST BE MADE OR CIRCLED IN RED INK, WITH DATE AND NAME OF PERSON MAKING CHANGE.

Do not extend notes this side of this line.

STATION	B.S.	H.I.	F.S.	ELEV.	N. ELY. ON ⊼ LINE	TOP OF DYKE	
3+00				118.06		⊼	
				117.50		11.2 RT., EDGE MAC.	
				118.25	6.2 LT., EDGE MAC.		
				115.2	16' " BOT. BK.		
				114.7	20' " F.C R/W.		
4+43 - S.S.M.H.				115.52	45.1 LT., N. RIM.	AV. = 115.52	
				115.51	" " E "		
				115.54	" " S "		
				115.52	" " W "		
				101.04	54" INLET NORTH	115.52 EL RIM 9.98 - MEAS 4.50 - DIA. 101.04 INVERT	115.52 9.98 4.50 101.04
				101.04	54" OUTLET SOUTH		
4+43 - S.D.M.H.				117.24	102.6 LT., N. RIM.	AV. = 117.25	
				117.27	" " S. "		
				108.67	12" INLET NORTH	117.25 EL RIM 7.58 - MEAS. 1.00 - DIA. 108.67 INVERT	117.25 7.70 0.68 108.87
				108.87	8" " N.E.		
				108.55	12" OUTLET SOUTH.	117.25 EL RIM 7.70 - MEAS 1.00 - DIA. 108.55 INVERT.	

END CROSS-SECTIONS IN THIS DIRECTION!

F.B. 2577 Pg. 100 Job No. 625390 Division No. 11 Notes Red Plotted Profile
Survey of BELL GARDENS S.D. #539-A Date Date No. X-Sec.
Survey by RICHARDS Notes T.O. Notes Chkd. Checked
Indexed H.E. ON Date Date Date No.

76L-298 CE 307 11-58

PLEASE RETURN TO
LOS ANGELES COUNTY ENGINEER
700 LOS ANGELES COUNTY ENGINEERING BLDG.

NOTE: ANY ADDITIONS OR CHANGES ON THIS SHEET MUST BE MADE OR CIRCLED IN RED INK, WITH DATE AND NAME OF PERSON MAKING CHANGE.

Do not extend notes this side of this line.

STATION	B.S.	H.I.	F.S.	ELEV.	S. WLY. ON ⊼ LINE, TOP OF DYKE
1+96.57	⊼ LINE INT. = 1+00 S. WLY. ON ⊼ LINE. -				TOP OF DYKE
1+00				117 44	⊼ LINE INT.
1+28				114 3	46.5 RT., BOT. DIRT MOUND
				117 2	60' " DIRT
				117 5	70' " "
				117 3	80' " "
				114 5	100' " BOT. DIRT MOUND
1+66.0				114 3	40.0 RT., BOT. DIRT MOUND
				119 2	55.0 " DIRT
				122 8	70.0 " TOP " " "
				123 2	85.0 " DIRT
				114 5	100.0 " BOT. DIRT MOUND
1+97.0				114 3	43.5 RT., BOT. DIRT MOUND
				121 2	55.0 " [illegible]RT
				121 7	65.0 " TOP DIRT MOUND
				121 6	80.0 " DIRT.
				114 4	100' " BOT. "

Profile No. X-Sec. No. Notes Red Date Notes Chkd. Date Plotted Date Checked Date Job No. 67-5390 Division No. 11 Survey of BELL GARDENS S.D. #539-A Survey by RICHARDS Notes T.O. Date 2-61 Map No. Indexed Date

F.B. 2577 Pg. 107

H. E. OIL

76L-298 CE 307 11-58

PLEASE RETURN TO
LOS ANGELES COUNTY ENGINEER
700 LOS ANGELES COUNTY ENGINEERING BLDG.

NOTE: ANY ADDITIONS OR CHANGES ON THIS SHEET MUST BE MADE OR CIRCLED IN RED INK, WITH DATE AND NAME OF PERSON MAKING CHANGE.

Do not extend notes this side of this line.

STATION	B.S.	H.I.	F.S.	ELEV	S. WLY. ON ⊼ LINE - TOP OF DYKE	
2+00				117.29		⊼ LINE
				117.48		5.8 RT., EDGE MAC.
				113.9		" BOT. BK.
				113.8		20.0 " F.C. R/W.
				116.79	10.4 LT., EDGE MAC.	
2+25				114.5		65.5 RT., BOT. DIRT. MOUND
2+92.8 S.S.M.H.				113.63		45.0 RT., N. RIM.
				113.63	AV.=113.64	" " E. "
				113.65		" " S. "
				113.65		" " W. "
				99.79	54" INLET NORTH	113.64 EL. RIM. / 9.35 -MEAS. / 4.50 -DIA. / 99.79 INVERT. — 113.64 / 9.37 / 4.50 / 99.77
				99.77	54" OUTLET SOUTH.	
3+00				117.14		⊼
				117.23		5.7 RT., EDGE MAC.
				114.1		16' " BOT. BK.
				113.8		20' " F.C. R/W.
				116.53	11.2 LT., EDGE MAC.	

END CROSS-SECTIONS IN THIS DIRECTION!

F.B. 2577 Pg. 102 Job No. 625390 Division No. 11 Notes Red Plotted Profile
Survey of BELL GARDENS S.D. #539-A Date Date No.
Survey by RICHARDS Notes J.O. Notes Chkd. Checked X-Sec.
Indexed H. E. OTT Date Date Date No.

76L-298 CE 307 11-58

PLEASE RETURN TO
LOS ANGELES COUNTY ENGINEER
700 LOS ANGELES COUNTY ENGINEERING BLDG

NOTE: ANY ADDITIONS OR CHANGES ON THIS SHEET MUST BE MADE OR CIRCLED IN RED INK, WITH DATE AND NAME OF PERSON MAKING CHANGE.

Do not extend notes this side of this line.

STATION	B.S.	H.I.	F.S.	ELEV.	N. WLY. ON ⊼ LINE = ℄ S.D.	
GOING N. WLY. ALONG ⊼ LINE – (S.D. LINE)						
2+02				117 63		⊼ & EDGE PVT.
2+12.5				114 8		⊼ & BOT. BK.
2+16.6				114 6		⊼ & F.C. R/W.
2+50				114 1		⊼
2+ 67				114 0		⊼
				114 3	13.0 LT, BOT. DIRT MOUND	
3+00				114 4		⊼
				114 4		25' RT, GD.
				114 5		50' " "
				114 5	25' LT. GD.	
				114 4	50' "	
3+50				114 7		⊼
B.M. SD2168				114 61	BM SD 2168 ELEV. (UN-ADJUSTED) 114.607 F.B. 2577-9 IN JOHNANSON FORD PK., S.E. COR. IN COR. IN THE CONC. PAD FOR THE BACK STOP of BALLFIELD; 8'E. of W. EDGE + 2' S. of N. EDGE.	

Profile No. ____ Notes Red ____ Plotted ____ Job No. 625390 Division No. 11 F.B. 2577 Pg. 103
X-Sec. No. ____ Date ____ Date ____ Survey of BELL GARDENS S.D. #539-A
Notes Chkd. ____ Checked ____ Survey by RICHARDS Notes T.O. Date 2-61
Date ____ Date ____ Map No. ____ Indexed H. E. OTT Date ____

76L-298 CE 307 11-58

PLEASE RETURN TO
LOS ANGELES COUNTY ENGINEER
700 LOS ANGELES COUNTY ENGINEERING BLDG.

NOTE: ANY ADDITIONS OR CHANGES ON THIS SHEET MUST BE MADE OR CIRCLED IN RED INK, WITH DATE AND NAME OF PERSON MAKING CHANGE.

Do not extend notes this side of this line.

F.B. 2577 Pg. 104 Job No. 625390 Division No. 11 Notes Red ____ Plotted ____ Profile No. ____
Survey of BELL GARDENS S.D. #539-A Date ____ Date ____ X-Sec. No. ____
Survey by RICHARDS Notes T.O. Notes Chkd. ____ Checked ____
Indexed ____ Date ____ Date ____ Date ____

STATION	B.S.	H.I.	F.S.	ELEV.	N.WLY ON ℄ LINE = ℄ S.D.
4+00				1148	↑
				1152	25' RT
				1154	50' "
				1144	25' LT.
				1146.3	50' " CONC WK.
4+12.5				1145.7	13' LT. CONC. WK.
4+50				1153	↑
4+62				1157.2	28' RT. FLOOR. OF SWITCH BLDG.
5+00				1154	↑
				1156	25' RT
				1155	50' "
				1153	25' LT.
				1154	50' "
5+50				1156	↑

76L-298 CE 307 11-58

PLEASE RETURN TO
LOS ANGELES COUNTY ENGINEER
700 LOS ANGELES COUNTY ENGINEERING BLDG

NOTE: ANY ADDITIONS OR CHANGES ON THIS SHEET MUST BE MADE OR CIRCLED IN RED INK, WITH DATE AND NAME OF PERSON MAKING CHANGE.

Do not extend notes this side of this line.

STATION	B.S.	H.I.	F.S.	ELEV.	N. WLY ON ⊼ LINE = ℄ S.D.	
6+00				115.7		⊼
				115 8		25' RT.
				115 9		50' "
				115 6	25' LT.	
				115 5	50' "	
6+ — 50				115 8		⊼
7+00 ⊙				116 14		⊼
				116 2		25' RT
				116 4		50' "
				116 0	25' LT	
				115 9	50' "	
7+50				116 3		⊼
8+00				116 5		⊼
				116 5		25' RT
				116 9		50' "

Profile Notes Red ____ Plotted ____ Job No. 625390 Division No. 11 F.B. 2577 Pg. 105
No. ____ Date ____ Date ____ Survey of BELL GARDENS S.D. #539-A
X-Sec. Notes Chkd. ____ Checked ____ Survey by RICHARDS Notes J.O. Date 2-61
No. ____ Date ____ Date ____ Map No. ____ Indexed ____ H. E. OTT Date ____

76L-298 CE 307 11/58

PLEASE RETURN TO
LOS ANGELES COUNTY ENGINEER
700 LOS ANGELES COUNTY ENGINEERING BLDG.

NOTE: ANY ADDITIONS OR CHANGES ON THIS SHEET MUST BE MADE OR CIRCLED IN RED INK, WITH DATE AND NAME OF PERSON MAKING CHANGE.

Do not extend notes this side of this line.

STATION	B.S.	H.I.	F.S.	ELEV.	N. WLY ON ⊼ LINE = ℄ S.D.	
8+00				116 4	25' LT	
				116 3	50' "	
8+50				116 8		⊼
9+00				117 2		⊼
				117 3		25' RT
				117 3		50' "
				116 9	25' LT.	
				116 8	50' "	
9+50				117 4		⊼
9+60.8				117 36		43.4 RT. CONC. WK.
10+00				117 4		⊼
				117 6		25' RT
				117 7		50' "
				117 3	25' LT	
				117 2	50' "	

F.B. 2577 PG. 106 Job No. 625390 Division No. 11 Notes Red Plotted Profile
Survey of BELL GARDENS S.D. #539-A Date Date No.
Survey by RICHARDS Notes J.O. Notes Chkd. Checked X-Sec.
Indexed H. E. ORT Date Date Date No.

76L-298 CE 307 11-58

PLEASE RETURN TO
LOS ANGELES COUNTY ENGINEER
700 LOS ANGELES COUNTY ENGINEERING BLDG.

NOTE: ANY ADDITIONS OR CHANGES ON THIS SHEET MUST BE MADE OR CIRCLED IN RED INK, WITH DATE AND NAME OF PERSON MAKING CHANGE.

Do not extend notes this side of this line.

STATION	B.S.	H.I.	F.S.	ELEV.	N. WLY. ON ⊼ LINE = ℄	S.D.
10+50				117 6		⊼
11+00				117 7		⊼
				117 8		25' RT
				117 9		50' "
				117 7	25' LT.	
				117 7	50' "	
11+50				117 9		⊼
12+00 ⊙				117 84		⊼
				117 66		15.5 RT. EDGE of WK.
				117 51		25.0 " TOP Cb.
				117 05		25.0 " PAV.
				116 82		50' " PAV.
				117 7	25' LT.	
				117 7	50' "	
				117 25	94' " EDGE of WK.	

Profile Notes Red ____ Plotted ____ Job No. 625390 Division No. 11 F.B. 2577 Pg. 107
No. ____ Date ____ Date ____ Survey of ~~[illegible]~~ ILL GARDENS S.D. # 539-A
X-Sec. Notes Chkd. ____ Checked ____ Survey by RICHARDS Notes J.O. Date 2-61
No. ____ Date ____ Date ____ Map No. ____ Indexed H. E. ON Date ____

76L-298 CE 307 11-58

PLEASE RETURN TO
LOS ANGELES COUNTY ENGINEER
700 LOS ANGELES COUNTY ENGINEERING BLDG.

NOTE: ANY ADDITIONS OR CHANGES ON THIS SHEET MUST BE MADE OR CIRCLED IN RED INK, WITH DATE AND NAME OF PERSON MAKING CHANGE.

Do not extend notes this side of this line.

STATION	B.S.	H.I.	F.S.	ELEV		
12+18				117 65		⊼ EDGE of WK.
12+28.8.				117 46		⊼ TOP Cb.
				117 02		⊼ PAV.
12+56				116 73		⊼
				117 51	41.4 LT. COR. WK.	
12+65.8	S.S.M.H.			117 31	107.5 LT. N. Rim S.S.M.H.	AV. = 117.31
				117 31	107.5 " E " " "	
				117 31	107.5 " S " " "	
				117 31	107.5 " W. " " "	
				110 84	8" INLET SOUTH	117.31 EL RIM 5.80 - MEAS 0.67 - DIA. 110.84 INVERT
				110 84	8" OUTLET NORTH	117.31 5.80 0.67 110.84
12+86				117 37	62.0' LT. TOP CB @ C.R.	

F.B. 2577 Pg. 108 Job No. 625390 Division No. 11 Notes Red Plotted Profile
Survey of BELL GARDENS S.D. #539-A Date Date No. X-Sec.
Survey by RICHARDS Notes J.O. Notes Chkd. Checked
Indexed H. E. OTT Date Date Date No.

76L-298 CE 307 11-58

PLEASE RETURN TO
LOS ANGELES COUNTY ENGINEER
700 LOS ANGELES COUNTY ENGINEERING BLDG.

NOTE: ANY ADDITIONS OR CHANGES ON THIS SHEET MUST BE MADE OR CIRCLED IN RED INK, WITH DATE AND NAME OF PERSON MAKING CHANGE.

Do not extend notes this side of this line.

STATION	B. S.	H. I.	F. S.	ELEV.	N. WLY ON ⊼ LINE = ℄ S.D.	
13+00				116 40		⊼
				116 32		25' RT. PAV.
				116 08		50' " "
				116 49	25' LT. PAV.	
				116 65	50' " "	
13 — +50				115 90		⊼
13+76.76	90° LINE AHEAD			115 70		⊼
				115 75		25' RT PAV.
				115 84		50' " "
				115 63	25' LT., PVT.	
				115 58	50' " "	
13+88.7				115 65		⊼ PAV.
				116 05		⊼ TOP CB.
				115 66		25' RT. PAV.
				116 10		25' " TOP CB.
				115 69		50' " PAV.
				116 14		50' " TOP CB.

Profile No. ____ Notes Red ____ Date ____ Plotted ____ Date ____ Job No. 625390 Division No. 11 F.B. 2577 Pg. 109
X-Sec. No. ____ Notes Chkd. ____ Date ____ Checked ____ Date ____ Survey of BELL GARDENS S.D. #539-A
Survey by RICHARDS Notes J.O. Date 2-61
Map No. ____ Date ____ Indexed H. E. OTT Date ____

76L-298 CE 307 11-58

PLEASE RETURN TO
LOS ANGELES COUNTY ENGINEER
700 LOS ANGELES COUNTY ENGINEERING BLDG.

NOTE: ANY ADDITIONS OR CHANGES ON THIS SHEET MUST BE MADE OR CIRCLED IN RED INK. WITH DATE AND NAME OF PERSON MAKING CHANGE.

Do not extend notes this side of this line.

STATION	B.S.	H.I.	F.S.	ELEV	N.WLY ON ℄ LINE = ℄ SD.	
13+88.7				115 56	25' LT. PAV.	
				115 94	25' " TOP CB.	
				115 49	50' " PAV.	
				115 87	50' " TOP CB	
BMSD 2167				115 29	BMSD 2167 ELEV = 115.287 F.B. 2577 - 8	
					SCOUT AVE., S. SIDE 120' W. ℄ PROD. GILLILA	NDAV.
					BT. SPR. INS. CB. IN FRONT OF FIRE HYD.	
END. CROSS-SECTIONS IN THIS DIRECTION						
14+26.26	INT. SCOUT AVE & GILLILAND AVE = 1+00 W. ON SCOUT AVE.					
1+00				115 54		℄ INT
1+25.5				115 12		17' RT. ANG. IN CONC.
1+54.5				115 36		℄
				115 20		10' RT. PVT.

F.B. 2577 Pg. 110 Job No. 6Z5390 Division No. 11 Notes Red ____ Plotted ____ Profile ____
Survey of BELL GARDENS S.D. #539-A Date ____ Date ____ No. ____ X-Sec. ____
Survey by RICHARD Notes T.O. Notes Chkd. ____ Checked ____
Indexed H.E. ON Date ____ Date ____ No. ____

76L-298 CE 307 11-58

PLEASE RETURN TO
LOS ANGELES COUNTY ENGINEER
700 LOS ANGELES COUNTY ENGINEERING BLDG.

NOTE: ANY ADDITIONS OR CHANGES ON THIS SHEET MUST BE MADE OR CIRCLED IN RED INK, WITH DATE AND NAME OF PERSON MAKING CHANGE.

Do not extend notes this side of this line.

STATION	B.S.	H.I.	F.S.	ELEV.	SCOUT AVE.	
1+54.5				11495		18' RT. Gut out
				11483		20' " Gut in
				11544		20' " TOP cb.
				1158		30' " P.L.
				11529	10' LT.	
				11501	18' " Gut out	
				11482	20' " " in	
				11548	20' " TOP cb.	
				11480	30' " PL.	
1+94.5				11527		*
				11511		10' RT
				11489		18' " Gut out
				11476		20' " " in
				11539		20' " TOP cb.
				1158		30' " PL.
				11522	10' LT.	
				11490	18' " Gut out	
				11471	20' " " in	
				11535	20' " TOP cb.	

Profile No. ____ Notes Red ____ Plotted ____ Job No. 625390 Division No. 10 F.B. 2577 Pg. 111
X-Sec. No. ____ Date ____ Date ____ Survey of BELL GARDENS S.D. #5394
Notes Chkd. ____ Checked ____ Survey by RICHARDS Notes J.O. Date 2-64
Date ____ Date ____ Map No. ____ Indexed H.E. OH Date ____

76L-298 CE 307 11-58

PLEASE RETURN TO
LOS ANGELES COUNTY ENGINEER
700 LOS ANGELES COUNTY ENGINEERING BLDG.

NOTE: ANY ADDITIONS OR CHANGES ON THIS SHEET MUST BE MADE OR CIRCLED IN RED INK, WITH DATE AND NAME OF PERSON MAKING CHANGE.

Do not extend notes this side of this line.

STATION	B. S.	H. I.	F. S.	ELEV	SCOUT AVE	
1+94.5				115 7	30' LT. PL	
2+95				114 88		℄
				114 87		10' RT
				114 60		18' " Gut out
				114 45		20' " " in
				115 08		20' " Top cb.
				115 7		30' " PL.
				114 85	10' LT.	
				114 63	18' " Gut out	
				114 43	20' " " in	
				115 05	20' " Top cb.	
				115 3	30' " PL.	

END CROSS SECTIONS IN THIS DIRECTION

14+26.76 INT SCOUT AVE & GILLILAND AVE. = 1+00 E ON SCOUT AVE.

1+00				115 54		℄ int

F.B. 2577 Pg. 112 Job No. 625390 Division No. 11 Notes Red Plotted Profile
Survey of BELL GARDENS S.D. #539-A Date Date No. X-Sec.
Survey by RICHARDS Notes J.O. Notes Chkd. Checked
Indexed J. E. OTT Date Date Date No.

76L-298 CE 307 11-58

PLEASE RETURN TO
LOS ANGELES COUNTY ENGINEER
700 LOS ANGELES COUNTY ENGINEERING BLDG

NOTE: ANY ADDITIONS OR CHANGES ON THIS SHEET MUST BE MADE OR CIRCLED IN RED INK, WITH DATE AND NAME OF PERSON MAKING CHANGE.

Do not extend notes this side of this line.

STATION	B. S.	H. I.	F. S.	ELEV.	SCOUT AVE.	
1+26.7				115 33	17.3 LT. ANG. in CONC.	
1+55.7				115 72		℄
				115 61		10' RT.
				115 35		18' " GNT OUT
				115 17		20' " " IN
				115 81		20' " TOP Cb.
				116 2		30' " PL.
				115 66	10' LT.	
				115 42	18' " GNT OUT	
				115 22	20' " " IN	
				115 89	20' " TOP Cb.	
				116 4	30' " PL.	
1+95.7				115 82		℄
				115 75		10' RT.
				115 45		18' " GNT OUT
				115 29		20' " " IN
				115 93		20' " TOP Cb.
				116 3		30' " P.L.

Profile Notes Red ____ Plotted ____ Job No. 625390 Division No. 11 F.B. 2577 Pg. 173
No. ____ Date ____ Date ____ Survey of BELL GARDENS S.D. #539-A
X-Sec. Notes Chkd. ____ Checked ____ Survey by RICHARDS Notes J.O. Date 2-61
No. ____ Date ____ Date ____ Map No. ____ Indexed H. E. OD Date ____

76L-298 CE 307 11-58

PLEASE RETURN TO
LOS ANGELES COUNTY ENGINEER
700 LOS ANGELES COUNTY ENGINEERING BLDG.

NOTE: ANY ADDITIONS OR CHANGES ON THIS SHEET MUST BE MADE OR CIRCLED IN RED INK, WITH DATE AND NAME OF PERSON MAKING CHANGE.

Do not extend notes this side of this line.

STATION	B.S.	H.I.	F.S.	ELEV.	SCOUT AVE	
1+95.7				115 73	10' LT	
				115 45	18' " GUT OUT	
				115 31	20' " " IN	
				115 96	20' " TOP CB.	
				116 4	30' " PL.	
2+95.7				115 98		℄
				115 89		10' RT
				115 62		18' " GUT OUT
				115 45		20' " " IN
				116 10		20' " TOP CB.
				116 3		30' " PL.
				115 91	10' LT.	
				115 52	18' " GUT OUT	
				115 48	20' " GUT IN	
				116 13	20' " TOP CB	
				116 3	30' " PL.	

END CROSS SECTIONS IN THIS DIRECTION

F.B. 2577 PG. 114 Job No. 625390 Division No. 11 Notes Red Plotted Profile
Survey of BELL GARDENS S.D. #539-A Date Date No.
Survey by RICHARDS Notes J.O. Notes Chkd. Checked X-Sec.
Indexed H. E. OTT Date Date Date No.

76L-298 CE 307 11-58

PLEASE RETURN TO
LOS ANGELES COUNTY ENGINEER
700 LOS ANGELES COUNTY ENGINEERING BLDG.

NOTE: ANY ADDITIONS OR CHANGES ON THIS SHEET MUST BE MADE OR CIRCLED IN RED INK. WITH DATE AND NAME OF PERSON MAKING CHANGE.

Do not extend notes this side of this line.

STATION	B.S.	H.I.	F.S.	ELEV.	GILLILAND AVE	
14+26.76	INT	GILLILAND	AVE + SCOUT AVE = 14+26.76 N. ON GILLILAND AVE			
14+36.76				115 43		℄
14+43.76				115 22		℄ EDGE CONC.
14+46.76				115 15		℄ CTR CROSS GUT
14+49.76				115 23		℄ EDGE CONC.
14+73				115 92		℄ BK.
14+80.2				115 94		℄
				115 71	10' LT.	
				115 52	18' " GUT OUT	
				115 33	20' " " IN	
				115 98	20' " TOP CB.	
				116 1	30' " P.L.	

Profile No. X-Sec. No. Notes Red Date Notes Chkd. Date Plotted Date Checked Date Job No. 625390 Division No. 11 Survey of BELL GARDENS S.D. #539-A Survey by RICHARDS Notes J.O. Date 2-61 Map No. Indexed H. E. ON Date

F.B. 2577 Pg. 115

76L-298 CE 307 11-58

PLEASE RETURN TO
LOS ANGELES COUNTY ENGINEER
700 LOS ANGELES COUNTY ENGINEERING BLDG.

NOTE: ANY ADDITIONS OR CHANGES ON THIS SHEET MUST BE MADE OR CIRCLED IN RED INK, WITH DATE AND NAME OF PERSON MAKING CHANGE.

Do not extend notes this side of this line.

F. B. 2577 PG. 116 Job No. 6125390 Division No. 11 Notes Red ____ Plotted ____ Profile
Survey of BELL GARDENS S.D. # 539-A Date ____ Date ____ No. ____ X-Sec.
Survey by RICHARDS Notes T.O. Notes Chkd. ____ Checked ____ No. ____
Indexed ____ Date ____ Date ____

STATION	B. S.	H. I.	F. S.	ELEV	GILLILAND AVE.	
14+82.2				115 93		℄
				115 86		10' RT
				115 69		18' " Gutout
				115 52		20' " " IN
				115 41		20' " TOP Cb. (DEP Cb)
				116 3		30' " PL.
14+85.5 S.S.M.H.				115 63	14.3 LT. N. RIM S.S.M.H.	
				115 66	14.2 " E " "	
				115 65	14.3 " S " "	AV. = 115.65
				115 64	14.3 " W. " "	
					8" INLET SOUTH. 115.65 EL RIM 5.22 -MEAS. 0.67 -DIA.	115.65 5.29 0.67
					8" OUTLET NORTH 109.76 INVERT	109.69
15+00				115 89		℄

76L-298 CE 307 11-58

PLEASE RETURN TO
LOS ANGELES COUNTY ENGINEER
700 LOS ANGELES COUNTY ENGINEERING BLDG.

NOTE: ANY ADDITIONS OR CHANGES ON THIS SHEET MUST BE MADE OR CIRCLED IN RED INK, WITH DATE AND NAME OF PERSON MAKING CHANGE.

Do not extend notes this side of this line.

STATION	B. S.	H. I.	F. S.	ELEV.	GILLIGAND	AVE.
15+22?				115 84		℄
				115 83		10' RT
				115 66		18' " Gut out
				115 46		20' " " in
				115 51		20' " TOP Cb. (DEP. Cb)
				116 3		30' " PL.
				115 72	10' LT	
				115 49	18' " Gut out	
				115 30	20' " " in	
				115 96	20' " TOP Cb.	
				116 2	30' " PL.	
16+00				115 76		℄
16+25				115 74		℄
				115 64		10' RT
				115 55		18' " Gut out
				115 39		20' " " in
				116 05		20' " TOP Cb
				116 2		30' " PL.

Profile No. ____ Notes Red ____ Plotted ____ Job No. 6Z5390 Division No. 11 F.B. 2577 Pg. 117
X-Sec. No. ____ Date ____ Date ____ Survey of BELL GARDENS S.D. # 539-A
Notes Chkd. ____ Checked ____ Survey by RICHARDS Notes T.O. Date 2-61
Date ____ Date ____ Map No. ____ Indexed H. E. ON Date ____

76L-298 CE 307 11-58

PLEASE RETURN TO
LOS ANGELES COUNTY ENGINEER
700 LOS ANGELES COUNTY ENGINEERING BLDG.

NOTE: ANY ADDITIONS OR CHANGES ON THIS SHEET MUST BE MADE OR CIRCLED IN RED INK, WITH DATE AND NAME OF PERSON MAKING CHANGE.

Do not extend notes this side of this line.

STATION	B.S.	H.I.	F.S.	ELEV		
16+25				115 60	10' LT	
				115 35	18' " GUT OUT	
				115 15	20' " " IN	
				115 81	20' " TOP CB	
				116 1	30' " P.L.	
16+79.34				115 56	℄ INT GILLILAND AVE. + GOTHAM ST.	
END CROSS SECTION IN THIS DIRECTION						
16+79.34 = 1+00 E. ON GOTHAM ST.						
1+00				115 56		℄
1+10				115 55		℄
1+17				115 42		℄ EDGE OF CONC.
1+20				115 41		℄ CROSS GUT.

F.B. 2577 Pg. 118 Job No. 625390 Division No. 11 Notes Red Plotted Profile
Survey of BELL GARDENS S.D. #539-A Date Date No. X-Sec.
Survey by RICHARDS Notes J.O. Notes Chkd. Checked
Indexed H.E. OTT Date Date Date No.

76L-298 CE 307 11-58

PLEASE RETURN TO
LOS ANGELES COUNTY ENGINEER
700 LOS ANGELES COUNTY ENGINEERING BLDG.

NOTE: ANY ADDITIONS OR CHANGES ON THIS SHEET MUST BE MADE OR CIRCLED IN RED INK, WITH DATE AND NAME OF PERSON MAKING CHANGE.

Do not extend notes this side of this line.

STATION	B. S.	H. I.	F. S.	ELEV.	GOTHAM	ST
1+23				115 44		℄ EDGE of Conc.
1+53.3				115 69		℄
				115 67		10' RT
				115 48		18' " Gut out
				115 37		20' " " in
				116 02		20' " TOP Cb.
				116 27		30' " BK. WK.
1+56.5				115 72		℄
				115 53	10' LT.	
				115 33	18' " Gut out	
				115 19	20' " " in	
				115 83	20' " TOP Cb.	
				116 13	30' " BK. WK.	
1+96.5				115 86		℄
				115 83		10' RT
				115 62		18' " Gut out
				115 44		20' " " in

Profile Notes Red ____ Plotted ____ Job No. 625390 Division No. 11 F.B. 2577 Pg. 119
No. ____ Date ____ Date ____ Survey of BELL GARDENS S.D. #539-A
X-Sec. Notes Chkd. ____ Checked ____ Survey by RICHARD Notes J.O. Date 2-61
No. ____ Date ____ Date ____ Map No. ____ Indexed H. E. ON Date ____

76L-298 CE 307 11-58

PLEASE RETURN TO
LOS ANGELES COUNTY ENGINEER
700 LOS ANGELES COUNTY ENGINEERING BLDG.

NOTE: ANY ADDITIONS OR CHANGES ON THIS SHEET MUST BE MADE OR CIRCLED IN RED INK. WITH DATE AND NAME OF PERSON MAKING CHANGE.

Do not extend notes this side of this line.

STATION	B. S.	H. I.	F. S.	ELEV		
1+96.5				115 52		20' RT TOP cb
1+96.5				116 34		30' RT. BK. WK.
				115 72	10' LT	
				115 46	18' " GUT OUT	
				115 28	20' " " IN	
				115 37	20' " TOP cb (DEP. cb)	
				116 19	30' " BK. WK.	
2+96.5				115 97		℄
				115 93		10' RT
				115 77		18' " GUT OUT
				115 62		20' " " IN
				116 24		20' " TOP cb
				116 50		30' " BK. WK.
				115 80	10' LT	
				115 57	18' " GUT OUT	
				115 39	20' " " IN	
				116 05	20' " TOP cb	
				116 23	30' " BK. WK.	

F.B. 2577 Pg. 120 | 6253.90
Job No. Division No. 11 Notes Red Plotted Profile
Survey of BELL GARDENS S.D. #539-A Date Date No.
Survey by RICHARDS Notes Notes Chkd. Checked X-Sec.
Indexed H. E. OTT Date Date Date No.

76L-298 CE 307 11-58

PLEASE RETURN TO
LOS ANGELES COUNTY ENGINEER
700 LOS ANGELES COUNTY ENGINEERING BLDG.

NOTE: ANY ADDITIONS OR CHANGES ON THIS SHEET MUST BE MADE OR CIRCLED IN RED INK, WITH DATE AND NAME OF PERSON MAKING CHANGE.

Do not extend notes this side of this line.

STATION	B. S.	H. I.	F. S.	ELEV.			
3+20				115 98	5' LT. N. RIM S.S.M.H		
				115 99	5' " E " "		
				116 03	5' " S " "	AV. = 116.00	
				116 00	5' " W " "		
				109 94	8" INLET EAST	116.00 EL. RIM 5.39 -MEAS. 0.67 -DIA	116.00 5.50 0.67
				109 83	8" OUTLET WEST	109.94 INVERT	109.83
BM-S.D 2166				116 ~~06~~ 07	B.M. S.D. 2166 ELEV. = 116.067 FB. 2577-8 GILLILAND AVE. & GOTHAM ST., S.E. COR. BT. SPK. IN E. CB., 25' S. OF S. END C.R.		
END OF CROSS SECTIONS IN THIS DIRECTION							
14+79.34 INT GILLILAND AVE + GOTHAM GOING NORTH ON GILLILAND AVE							
14+84				115 41	14' LT. N. RIM S.S.M.H		
S.S.F.T.C.				115 44	14' " E " "	AV. = 115.42	
				115 42	14' " S " "		
				115 40	14' " W " "		

Profile No. ____ Notes Red ____ Plotted ____ Job No. 625390 Division No. 11 F.B. 2577 Pg. 124
X-Sec. No. ____ Date ____ Date ____ Date ____ Survey of BELL GARDENS S.D. #539-A
Notes Chkd. ____ Checked ____ Survey by RICHARDS Notes T.O. Date 2-61
Date ____ Date ____ Map No. ____ Indexed H. E. OTT Date ____

76L-298 CE 307 11-58

PLEASE RETURN TO
LOS ANGELES COUNTY ENGINEER
700 LOS ANGELES COUNTY ENGINEERING BLDG.

NOTE: ANY ADDITIONS OR CHANGES ON THIS SHEET MUST BE MADE OR CIRCLED IN RED INK, WITH DATE AND NAME OF PERSON MAKING CHANGE.

Do not extend notes this side of this line.

F.B. 2577 Pg. 122 Job No. 6253.90 Division No. 11 Notes Red ____ Date ____ Plotted ____ Date ____ Profile No. ____ X-Sec. No. ____

Survey of BELL GARDENS S.D. #539-A Notes ____ Date ____ Notes Chkd. ____ Date ____ Checked ____ Date ____

Survey by RICHARDS Indexed H. E. OH

STATION	B.S.	H.I.	F.S.	ELEV	GILLILAND AVE		
16+84				109.18	8" INLET SOUTH	115.42 EL. RIM 5.57 - MEAS 0.67 - DIA 109.18 INVERT	115.42 5.50 0.67 109.25
S.S.J.C.				109.25	8" INLET EAST		
				109.15	8" OUTLET NORTH		115.42 EL RIM 5.60 - MEAS. 0.67 - DIA 109.15 INVERT
17+00				115.60		℄	
17+36				115.55		℄	
				115.40		10' RT.	
				115.23		18" " Gut out	
				115.01		20" " " in	
				115.64		20" " TOP Cb.	
				115.87		30" " BK. WK.	
				115.42	10' LT.		
				115.18	18" " Gut out		
				115.03	20" " " in		
				115.68	20" " TOP Cb		
				115.87	30" " BK. WK		
17+76				115.70		℄	
				115.55		10' RT.	
				115.15		18" " Gut out	

76L-298 CE 307 11-58

PLEASE RETURN TO
LOS ANGELES COUNTY ENGINEER
700 LOS ANGELES COUNTY ENGINEERING BLDG.

NOTE: ANY ADDITIONS OR CHANGES ON THIS SHEET MUST BE MADE OR CIRCLED IN RED INK, WITH DATE AND NAME OF PERSON MAKING CHANGE.

Do not extend notes this side of this line.

STATION	B. S.	H. I.	F. S.	ELEV.		
1						
17+76				115 01		20' RT GUT IN
				115 67		20' " TOP CB.
				115 85		30' " BR. WK
				115 44	10' LT.	
				115 17	18' " GUT. OUT	
				114 99	20' " " IN	
				115 64	20' " TOP CB.	
				115 88	30' " BK. WK.	
18+00 ⊙				115 71		℄
18+53 ⊏				115 30	14.2' LT. N. RIM S.S.M.H.	AV. = 115.30
S.S.M.H.				115 32	14.2' " E. " "	
				115 30	14.2 " S. " "	
				115 28	14.2 " W. " "	
				108 76	8" INLET SOUTH { 115.30 / 5.87 / 0.67 / 108.76	EL RIM / -MEAS. / -DIA / INVERT { 115.30 / 5.90 / 0.67 / 108.73
				108 73	8" OUTLET NORTH	

Profile Notes Red ____ Plotted ____ Job No. 625390 Division No. 11 F.B. 2577 Pg. 123
No. ____ Date ____ Date ____ Survey of BELL GARDENS S.D. #539-A
X-Sec. Notes Chkd. ____ Checked ____ Survey by RICHARDS Notes J.O. Date 2-61
No. ____ Date ____ Date ____ Map No. ____ Indexed ____ H. E. OTT Date ____

76L-298 CE 307 11-58

PLEASE RETURN TO
LOS ANGELES COUNTY ENGINEER
700 LOS ANGELES COUNTY ENGINEERING BLDG.

NOTE: ANY ADDITIONS OR CHANGES ON THIS SHEET MUST BE MADE OR CIRCLED IN RED INK, WITH DATE AND NAME OF PERSON MAKING CHANGE.

Do not extend notes this side of this line.

STATION	B.S.	H.I.	F.S.	ELEV	GILLILAND AVE.	
18+76				115 65		℄
				115 55		10' RT
				115 12		18' " Gut out
				114 92		20' " " IN
				115 57		20' " TOP Cb
				115 80		30' " BK. WK.
				115 41	10' LT.	
				115 02	18' " Gut out	
				114 90	20' " " IN	
				115 54	20' " TOP Cb	
				115 80	30' " BK. WK.	
19+00				115 35		℄
				115 28		10' RT
				115 08		18' " Gut out.
				114 92		20' " " IN
				115 58		20' " TOP Cb
				115 80		30' " BK. WK.
				115 27	10' LT.	
				115 01	18' " Gut out.	

F.B. 2577 Pg. 124
Job No. 625390 Division No. 11
Survey of BELL GARDENS S.D. #539-A
Survey by RICHARDS Notes J.D.
Indexed H. E. OTT Date
Notes Red Date
Notes Chkd. Date
Plotted Date
Checked Date
Profile No.
X-Sec. No.

76L-298 CE 307 11-58

PLEASE RETURN TO
LOS ANGELES COUNTY ENGINEER
700 LOS ANGELES COUNTY ENGINEERING BLDG.

NOTE: ANY ADDITIONS OR CHANGES ON THIS SHEET MUST BE MADE OR CIRCLED IN RED INK, WITH DATE AND NAME OF PERSON MAKING CHANGE.

Do not extend notes this side of this line.

STATION	B.S.	H.I.	F.S.	ELEV.		
19+00				114 84	20' LT Gut in	
				115 49	20' " Top cb	
				115 71	30' " Bk. wk.	
20+00				115 18		℄
20+ — 07				115 16		℄
				115 07		10' RT
				114 95		18' " Gut out
				114 79		20' " " in
				115 47		20' " Top cp.
				115 70		30' " Bk. wk.
20+15				115 15		℄
				115 07	10' LT	
				114 86	18' " Gut out	
				114 71	20' " " in	
				115 37	20' " Top cb.	
				115 60	30' " Bk. wk.	

Profile No. ____ Notes Red ____ Plotted ____ Job No. 625390 Division No. 11 F.B. 2577 Pg. 125
Date ____ Date ____ Survey of BELL GARDENS S.D. #539-A
X-Sec. No. ____ Notes Chkd. ____ Checked ____ Survey by RICHARDS Notes J.O. Date 2-61
Date ____ Date ____ Map No. ____ Indexed H. E. OH Date ____

76L-298 CE 307 11-58

PLEASE RETURN TO
LOS ANGELES COUNTY ENGINEER
700 LOS ANGELES COUNTY ENGINEERING BLDG.

NOTE: ANY ADDITIONS OR CHANGES ON THIS SHEET MUST BE MADE OR CIRCLED IN RED INK, WITH DATE AND NAME OF PERSON MAKING CHANGE.

Do not extend notes this side of this line.

STATION	B.S.	H.I.	F.S.	ELEV	GILLILAND AVE	
20+39.1				114 89		℄ EDGE of Conc.
20+42				114 87		℄ CTR. CROSS GUT
20+45				114 91		℄ EDGE of Conc.
20+59.55				115 23	℄ INT GILLILAND AVE & GALLANT ST.	
BM.S.D 2165				115 43	B.M.S.D. 2165 ELEV.=115.433 FB. 2577-8 GALLANT ST. & GILLILAND AVE., S.W. COR. BT. SPK. IN W. CB., 20° S. OF S. END C.R.	
END of CROSS SECTIONS IN THIS DIRECTION						
20+59.55	INT GILLILAND AVE & GALLANT ST. = 1+00 E. on GALLANT ST					
1+00				115 23		℄ INT

F.B. 2577 Pg. 126 Job No. 625390 Division No. 11 Notes Red Plotted Profile
Survey of BELL GARDENS S.D. #539-A Date Date No. X-Sec.
Survey by RICHARDS Notes ST. O. Notes Chkd. Checked
Indexed H. E. OTT Date Date Date No.

76L-298 CE 307 11-58

PLEASE RETURN TO
LOS ANGELES COUNTY ENGINEER
700 LOS ANGELES COUNTY ENGINEERING BLDG.

NOTE: ANY ADDITIONS OR CHANGES ON THIS SHEET MUST BE MADE OR CIRCLED IN RED INK, WITH DATE AND NAME OF PERSON MAKING CHANGE.

Do not extend notes this side of this line.

STATION	B.S.	H.I.	F.S.	ELEV.	GALLANT ST	(EAST)
1+54				115 44		℄
				115 31		10' RT.
				115 03		18' " Gut out
				114 88		20' " " in
				115 54		20' " TOP Cb.
				115 76		30' " BK. WK.
1+ 62.6				115 47		℄
				115 40	10' LT	
				115 32	18' " Gut out	
				115 19	20' " " IN W. END N.W. COR. C.R. of ALLEY	
				115 83	20' " TOP Cb. " " " "	
				116 04	30' " BK. WK.	
1+85.7				115 44		5' RT. N. Rim S.S.J.C.
S.S.J.C.				115 45	AV. = 115.44	5' " E. " "
				115 43		5' " S. " "
				115 45		5' " W. " "

Profile Notes Red ____ Plotted ____ Job No. 625390 Division No. 11 F.B. 2577 Pg. 127
No. ____ Date ____ Date ____ Survey of BELL GARDENS S.D. # 539-A
X-Sec. Notes Chkd. ____ Checked ____ Survey by RICHARDS Notes J.O. Date 2-61
No. ____ Date ____ Date ____ Map No. ____ Indexed ____ H. E. OTT Date ____

76L-298 CE 307 11-58

PLEASE RETURN TO
LOS ANGELES COUNTY ENGINEER
700 LOS ANGELES COUNTY ENGINEERING BLDG.

NOTE: ANY ADDITIONS OR CHANGES ON THIS SHEET MUST BE MADE OR CIRCLED IN RED INK, WITH DATE AND NAME OF PERSON MAKING CHANGE.

Do not extend notes this side of this line.

STATION	B.S.	H.I.	F.S.	ELEV	GALLANT ST.	EAST
1+85.7	S.S.J.C.			108 27	8" INLET EAST { 115.44 EL RIM / 6.50 -MEAS. / 0.67 -DIA. / 108.27 INVERT	{ 115.44 / 6.60 / 0.67 / 108.17 { 115.44 / 6.60 / 0.67 / 108.17
				108 17	8" INLET WEST	
				108 17	8" OUTLET NORTH.	
1+94				115 52		℄
				115 39		10' RT
				115 11		18' " GUT OUT
				114 97		20' " " IN
				115 62		20' " TOP Cb.
				115 82		30' " BK. WK.
2+09.6				115 57		℄
				115 55	10' LT.	
				115 43	18' " GUT OUT	
				115 24	20' " " IN E END	N.E. COR. C.R OF ALLEY
				115 89	20' " TOP Cb	
				116 11	30' " BK. WK.	
2+94				115 76		℄
				115 67		10' RT

F.B. 2577 PG. 128 Job No. 625390 Division No. 11 Notes Red ___ Plotted ___ Profile
Survey of BELL GARDENS S.D. #539-A Date ___ Date ___ No. ___ X-Sec.
Survey by RICHARDS Notes J.O. Notes Chkd. ___ Checked ___ No. ___
Indexed H. E. OH Date ___ Date ___ Date ___

CE 307 11-58

PLEASE RETURN TO
LOS ANGELES COUNTY ENGINEER
700 LOS ANGELES COUNTY ENGINEERING BLDG.

NOTE: ANY ADDITIONS OR CHANGES ON THIS SHEET MUST BE MADE OR CIRCLED IN RED INK, WITH DATE AND NAME OF PERSON MAKING CHANGE.

Do not extend notes this side of this line.

STATION	B.S.	H.I.	F.S.	ELEV.	GALLANT ST.	EAST
2+94				115 41		18' RT GUT OUT
				115 24		20' " " IN
				115 89		20' " TOP CB.
				116 07		30' " BK. WK
				115 70	10' LT.	
				115 60	18' " GUT OUT	
				115 50	20' " GUT IN	
				116 14	20' " TOP CB	
				116 41	30' " BK. WK.	

END OF CROSS SECTIONS IN THIS DIRECTION

20+59.55 INT GILLILAND AVE & GALLANT ST. = WEST ON GALLANT ST.

20+73.5	S.S.J.C.			115 11	5' LT. N. RIM S.S.J.C.	AV. = 115.08
				115 08	5' " E. " "	
				115 04	5' " S. " "	
				115 08	5' " W. " "	

Profile Notes Red ____ Plotted ____ Job No. 6253.90 Division No. 11 F.B. 2577 Pg. 129
No. ____ Date ____ Date ____ Survey of BELL GARDENS S.D. # 539-A
X-Sec. Notes Chkd. ____ Checked ____ Survey by RICHARDS Notes T.O. Date 2-61
No. ____ Date ____ Date ____ Map No. ____ Indexed H. E. OTT Date ____

76L-298 CE 307 11-58

PLEASE RETURN TO
LOS ANGELES COUNTY ENGINEER
700 LOS ANGELES COUNTY ENGINEERING BLDG.

NOTE: ANY ADDITIONS OR CHANGES ON THIS SHEET MUST BE MADE OR CIRCLED IN RED INK, WITH DATE AND NAME OF PERSON MAKING CHANGE.

Do not extend notes this side of this line.

STATION	B.S.	H.I.	F.S.	ELEV	GALLANT ST.	WEST
20+73.5	S.S.J.C.			108 45	8" INLET SOUTH { 115.08 / 5.96 / 0.67 / 108.45	EL RIM / -MEAS. / -DIA. / INVERT { 115.08 / 5.96 / 0.67 / 108.45
				108 45	8" INLET WEST	
				108 32	8" OUTLET EAST. { 115.08 / 6.09 / 0.67 / 108.32	EL RIM / -MEAS / -DIA / INVERT
20+98.4				114 93		℄
				115 13		10' RT
				115 09		20' "
				115 03		30.3" Gut out
				114 88		32.3" " in
				115 55		32.3" Top Cb
				115 74		42.3" BK. WK.
				114 70	7.5' LT Gut out	
				114 49	9.5' " " in W. END S.W. COR. CR.	
				115 17	9.5 " Top Cb.	
				115 42	19.5 " BK. WK.	
				114 90		℄
21+52.5				114 95		4.0' RT.
				114 96		14.0' "
				114 91		22.0" Gut out
				114 74		24.0" " in

F.B. 2577 Pg. 130 Job No. 625390 Division No. 11 Notes Red ____ Plotted ____ Profile ____
Survey of BELL GARDENS S.P. #539-A Date ____ Date ____ No. ____
Survey by RICHARDS Notes J.D. Notes Chkd. ____ Checked ____ X-Sec. ____
Indexed H. E. OD Date ____ Date ____ Date ____ No. ____

76L-298 CE 307 11-58

PLEASE RETURN TO
LOS ANGELES COUNTY ENGINEER
700 LOS ANGELES COUNTY ENGINEERING BLDG.

NOTE: ANY ADDITIONS OR CHANGES ON THIS SHEET MUST BE MADE OR CIRCLED IN RED INK, WITH DATE AND NAME OF PERSON MAKING CHANGE.

Do not extend notes this side of this line.

STATION	B.S.	H.I.	F.S.	ELEV.	GALLANT ST.	WEST
21+52.5				115 39.		24' RT. TOP. CB.
				115 64		34' " BK. WK.
21+57.3				114 87		℄
				114 72	7.0' LT	
				114 57	14.3 " GUT OUT	
				114 38	14.3 " " IN	
				114 48	16.3 " TOP CB	(DEP. CB.
				115 22	26.3 " BK. WK.	
21+93				114 51		℄ EDGE OF CONC
21+96				114 45		℄ FLOW LINE CROSS GUT.
21+99				114 49		℄ EDGE OF CONC.
22+12				115 08		℄
22+24				115 38		℄

Profile Notes Red ____ Plotted ____ Job No. 625390 Division No. 11 F.B. 2577 Pg. 131
No. ____ Date ____ Date ____ Survey of BELL GARDENS S.D. #539-F
X-Sec. ____ Notes Chkd. ____ Checked ____ Survey by RICHARDS Notes F.O. Date 2-61
No. ____ Date ____ Date ____ Map No. ____ Indexed H. E. OTT Date ____

76L-298 CE 307 11-58

PLEASE RETURN TO
LOS ANGELES COUNTY ENGINEER
700 LOS ANGELES COUNTY ENGINEERING BLDG.

NOTE: ANY ADDITIONS OR CHANGES ON THIS SHEET MUST BE MADE OR CIRCLED IN RED INK, WITH DATE AND NAME OF PERSON MAKING CHANGE.

Do not extend notes this side of this line.

F.B. 23577 PG. 132 Job No. 625390 Division No. 11 Notes Red ____ Plotted ____ Profile No. ____
Survey of BELL GARDENS S.D. #539-A Date ____ Date ____ X-Sec. No. ____
Survey by RICHARDS Notes 27.0. Notes Chkd. ____ Checked ____
Indexed B.E. OTT Date ____ Date ____

STATION	B.S.	H.I.	F.S.	ELEV	GALLANT ST., WEST
22+35.72				115 54	℄ INT GARFIELD AVE & GALLANT ST.
END OF CROSS SECTIONS IN THIS DIRECTION					
BM.S.D 2164				114 76	BM.S.D. 2164 ELEV. = 114.760 F.B. 23577-8 GARFIELD AVE. & GALLANT ST., S.E. COR. BT. SPK. IN E.CB., 25' S. OF S. END C.R.
22+35.72 ℄ INT GARFIELD AVE & GALLANT ST. = 1+00 SOUTH ON GARFIELD					
1+00				115 54	
1+19.5				114 42	37' LT. AWG. CONC.
1+59				115 46	℄
				115 34	12' RT.
				115 23	24' "

76L-298 CE 307 11-58

PLEASE RETURN TO
LOS ANGELES COUNTY ENGINEER
700 LOS ANGELES COUNTY ENGINEERING BLDG.

NOTE: ANY ADDITIONS OR CHANGES ON THIS SHEET MUST BE MADE OR CIRCLED IN RED INK. WITH DATE AND NAME OF PERSON MAKING CHANGE.

Do not extend notes this side of this line.

STATION	B.S.	H.I.	F.S.	ELEV.	GARFIELD AVE	SOUTH
1+59				114 78		38' RT Gut out
				114 64		40' " " in
				115 31		40' " Top cb.
				115 51		50' " BK. wk.
				115 22	12' LT.	
				114 94	24' "	
				114 30	38' " Gut out	
				114 13	40' " " in	
				114 81	40' " Top cb	
				115 06	50' " BK. wk.	
1+99				115 29		℄
				115 16		12' RT
				115 09		24' "
				114 71		38' " Gut out
				114 54		40' " " in
				115 22		40' " Top cb
				115 42		50' " BK. wk.
				115 15	12' LT.	
				114 87	24' "	

Profile No. ____ Notes Red ____ Plotted ____ Job No. 625390 Division No. 11 F.B. 2377 Pg. 133
X-Sec. No. ____ Date ____ Date ____ Survey of BELL GARDENS S.D. #539-A
Notes Chkd. ____ Checked ____ Survey by RICHARDS Notes J.O. Date 2-61
Date ____ Date ____ Map No. ____ Indexed H. E. OTT Date ____

76L-298 CE 307 11-58

PLEASE RETURN TO
LOS ANGELES COUNTY ENGINEER
700 LOS ANGELES COUNTY ENGINEERING BLDG.

NOTE: ANY ADDITIONS OR CHANGES ON THIS SHEET MUST BE MADE OR CIRCLED IN RED INK, WITH DATE AND NAME OF PERSON MAKING CHANGE.

Do not extend notes this side of this line.

STATION	B.S.	H.I.	F.S.	ELEV	GARFIELD AVE.	SOUTH
1+99				114 25	38' LT. Gut out	
				114 05	40' " " in	
				114 69	40' " TOP Cb.	
				114 90	50' " BK. WK.	
2+99				115 01		℄
				114 88		12' RT
				114 81		24' "
				114 42		38' " Gut out
				114 25		40' " " in
				114 93		40' " TOP Cb.
				115 10		50' " BK. WK.
				114 80	12' LT.	
				114 55	24' "	
				114 10	38' " Gut out	
				113 91	40' " " in	
				114 58	40' " TOP Cb.	
				114 77	50' " BK. WK.	

END of CROSS-SECTIONS IN THIS DIRECTION

F.B. 2577 Pg. 134 Job No. 625390 Division No. 11 Notes Red Plotted Profile
Survey of BELL GARDENS S.D. #539-A Date Date No.
Survey by RICHARDS Notes J.D. Notes Chkd. Checked X-Sec.
Indexed H.E. OD Date Date Date No.

76L-298 CE 307 11-58

PLEASE RETURN TO
LOS ANGELES COUNTY ENGINEER
700 LOS ANGELES COUNTY ENGINEERING BLDG.

NOTE: ANY ADDITIONS OR CHANGES ON THIS SHEET MUST BE MADE OR CIRCLED IN RED INK, WITH DATE AND NAME OF PERSON MAKING CHANGE.

Do not extend notes this side of this line.

STATION	B.S.	H.I.	F.S.	ELEV.	GARFIELD AVE	NORTH
NORTH ON GARFIELD AVE. FROM GALLANT ST. 22+35.72						
22+50.2	S.S. M.H.			115 37	26' LT. N. RIM M.H.	AV. = 115.37
				115 39	26 " E " "	
				115 37	26 " S. " "	
				115 36	26 " W. " "	
				108 91	8" OUTLET EAST.	115.37 EL RIM 5.79 -MEAS 0.67 -DIA 108.91 INVERT
22+54.4				114 59		37' RT. ANG. CONC.
22+97.2				115 72		℄
				115 55		12' RT.
				115 33		24' "
				114 64		38' " GUT OUT
				114 47		40' " " "
				115 11		40' " TOP CG.
				115 32		50' " BK. WK.

Profile Notes Red ____ Plotted ____ Job No. 625390 Division No. 11 F.B. 2577 Pg. 135
No. ____ Date ____ Date ____ Survey of BELL GARDENS S.D. #539-A
X-Sec. Notes Chkd. ____ Checked ____ Survey by RICHARDS Notes T.O. Date 2-61
No. ____ Date ____ Date ____ Map No. ____ Indexed H. E. OTT Date ____

76L-298 CE 307 11-58

PLEASE RETURN TO
LOS ANGELES COUNTY ENGINEER
700 LOS ANGELES COUNTY ENGINEERING BLDG.

NOTE: ANY ADDITIONS OR CHANGES ON THIS SHEET MUST BE MADE OR CIRCLED IN RED INK, WITH DATE AND NAME OF PERSON MAKING CHANGE.

Do not extend notes this side of this line.

F.B. 2577 Pg. 136 Job No. 6Z5390 Division No. 11 Notes Red ____ Plotted ____ Profile ____
Survey of BELL GARDENS S.D. #539-7 Date ____ Date ____ No. ____
Survey by PICHIBEDS Notes T.O. Notes Chkd. ____ Checked ____ X-Sec. ____
Indexed H. E. OH Date ____ Date ____ Date ____ No. ____

STATION	B.S.	H.I.	F.S.	ELEV	GARFIELD AVE.	NORTH
22+52				115.54	12' LT	
				115.38	24' "	
				115.06	38' " Gut out	
				114.90	40' " " in	
				115.58	40' " Top Ch.	
				115.79	50' " Bk. wk.	
23+37				115.81		℄
				115.55		12' RT
				115.31		24' "
				114.75		38' " Gut out
				114.56		40' " " in
				115.21		40' " Top Ch.
				115.45		50' " Bk. wk.
				115.47	12' LT	
				115.47	24' "	
				115.11	38' " Gut out.	
				114.92	40' " " in	
				115.57	40' " Top Ch.	
				115.82	50' " Bk. wk.	

76L-298 CE 307 11-58

PLEASE RETURN TO
LOS ANGELES COUNTY ENGINEER
700 LOS ANGELES COUNTY ENGINEERING BLDG.

NOTE: ANY ADDITIONS OR CHANGES ON THIS SHEET MUST BE MADE OR CIRCLED IN RED INK, WITH DATE AND NAME OF PERSON MAKING CHANGE.

Do not extend notes this side of this line.

STATION	B.S.	H.I.	F.S.	ELEV.	GARFIELD AVE. NORTH	
24+00 ⊙				115 92		℄
24+37				115 96		℄
				115 84		12' RT
				115 51		24' "
				115 02		38' " GUT OUT
				114 84		40' " " IN
				115 45		40' " TOP CB
				115 66		50' " BK. WK.
				115 85	12' LT.	
				115 59	24' "	
				115 22	38' " GUT OUT	
				115 05	40' " " IN	
				115 70	40' " TOP CB	
				115 96	50' " BK. WK.	
24+77				116 09		℄
				116 04	12' LT.	
				115 80	24' "	
				115 26	38' " GUT OUT.	

Profile Notes Red ____ Plotted ____ Job No. 625390 Division No. 11 F.B. 2577 Pg. 137
No. ____ Date ____ Date ____ Survey of BELL GARDENS S.D. # 539-A
X-Sec. Notes Chkd. ____ Checked ____ Survey by RICHARDS Notes J.O. Date 2-61
No. ____ Date ____ Date ____ Map No. ____ Indexed H.E. Ob. Date ____

76L-298 CE 307 11-58

PLEASE RETURN TO
LOS ANGELES COUNTY ENGINEER
700 LOS ANGELES COUNTY ENGINEERING BLDG.

NOTE: ANY ADDITIONS OR CHANGES ON THIS SHEET MUST BE MADE OR CIRCLED IN RED INK. WITH DATE AND NAME OF PERSON MAKING CHANGE.

Do not extend notes this side of this line.

F. B. 2577 Pg. 138 Job No. 625390 Division No. 11 Notes Red ____ Plotted ____ Profile ____
Survey of BELL GARDENS S.D. #539-A Date ____ Date ____ No. ____ X-Sec. ____
Survey by ~~PALMER~~ Notes T.O. Notes Chkd. ____ Checked ____ No. ____
Indexed H. E. OTT Date ____ Date ____ Date ____

STATION	B. S.	H. I.	F. S.	ELEV	GARFIELD AVE. NORTH.
24+77				115 16	40' LT. Gut in
				115 76	40' " TOP CB
				116 00	50' " BK. WK.
25+00				116 14	℄
				115 98	12' RT
				115 79	24' "
				115 20	38' " Gut out
				115 02	40' " " in
				115 67	40' " TOP CB.
				115 86	50' " BK. WK.
25+48				116 24	℄
				116 21	12' RT
				116 01	24' "
				115 67	36' " Gut out
				115 19	40' " " in
				116 10	40' " TOP CB
				116 35	50' " BK. WK.

76L-298 CE 307 11-58

PLEASE RETURN TO
LOS ANGELES COUNTY ENGINEER
700 LOS ANGELES COUNTY ENGINEERING BLDG

NOTE: ANY ADDITIONS OR CHANGES ON THIS SHEET MUST BE MADE OR CIRCLED IN RED INK, WITH DATE AND NAME OF PERSON MAKING CHANGE.

Do not extend notes this side of this line.

STATION	B.S.	H.I.	F.S.	ELEV.	GARFIELD	AVE. NORTH.
25+67.7				116 30		℄
				116 24		12' RT
				116 15		24' "
				116 03		36' " GUT OUT
				115 91		40' " " IN
				115 98		40' " TOP CB (DEP. CB)
				116 55		50' " BK. WK.
26+00				116 38		℄
26+11.27				116 41	℄ INT GARFIELD AVE & CLARA ST.	
END OF CROSS SECTIONS IN THIS DIRECTION.						
BM.S.D. 2163				116 23	B.M.S.D. 2163 ELEV.: 116.233. F.B. 2577-8 GARFIELD AVE. & CLARA ST., S.E. COR. BT. SPK. IN E. CB., 25' S. OF S. END C.R.	

Profile No. ____ Notes Red ____ Plotted ____ Job No. 625390 Division No. 11 F.B. 2577 Pg. 139
X-Sec. No. ____ Date ____ Date ____ Survey of BELL GARDENS S.D. #539-A
Notes Chkd. ____ Checked ____ Survey by RICHARDS Notes T.O. Date 2-61
No. ____ Date ____ Date ____ Map No. ____ Indexed H. E. OTT Date ____

76L-298 CE 307 11-58

PLEASE RETURN TO
LOS ANGELES COUNTY ENGINEER
700 LOS ANGELES COUNTY ENGINEERING BLDG.

NOTE: ANY ADDITIONS OR CHANGES ON THIS SHEET MUST BE MADE OR CIRCLED IN RED INK, WITH DATE AND NAME OF PERSON MAKING CHANGE.

Do not extend notes this side of this line.

STATION	B.S.	H.I.	F.S.	ELEV.	CLARA ST.	EAST.
26+11.27 ℄ INT. GARFIELD AVE & CLARA ST. = 1+00 E. ON CLARA ST.						
1+27.4				11665		40.5 RT. TOP STEEL COVER
				11525		40.5 " INVERT "X-DRAIN"
1+50	S.S.J.C.			11663	7.7 LT. N. RIM S.S.J.C.	
				11663	7.7 " E " "	AV. = 116.62
				11661	7.7 " S. " "	
				11660	7.7 " W. " "	
				10735	8" INLET NORTH { 116.62 EL. RIM, 8.60 - MEAS., 0.67 - DIA., 107.35 INVERT.	{ 116.62, 8.74, 0.83, 107.05
				10705	10" INLET EAST	
				10705	10" OUTLET WEST { 116.62 EL. RIM, 8.74 - MEAS., 0.83 - DIA., 107.05 INVERT.	
1+76.2				11666		25.0 RT. TOP STEEL COVER
				11552		25.0 " INVERT "X-DRAIN"
1+86				11662		℄
				11644		10' RT
				11615		16' " GUT OUT

F.B. 2577 PG. 140
Job No. 6253.90
Division No. 11
Notes Red
Plotted
Profile
Survey of BELL GARDENS S.D. #539-A
Date
Date
No.
X-Sec.
Survey by RICHARDS
Notes ET.O.
Notes Chkd.
Checked
Indexed H. E. OTT
Date
Date
Date
No.

76L-298 CE 307 11-58

PLEASE RETURN TO
LOS ANGELES COUNTY ENGINEER
700 LOS ANGELES COUNTY ENGINEERING BLDG.

NOTE: ANY ADDITIONS OR CHANGES ON THIS SHEET MUST BE MADE OR CIRCLED IN RED INK, WITH DATE AND NAME OF PERSON MAKING CHANGE.

Do not extend notes this side of this line.

STATION	B. S.	H. I.	F. S.	ELEV.	CLARA ST.	EAST
1+86				115.60		20' RT. GUT IN
				116.53		20' " TOP CB
				116.72		30' " BK. WK.
2+16				116.99		℄ OPP. C.R.
				116.42		10' RT., PVT.
				116.13		18' " GUT OUT
				115.96		20' " GUT IN
				116.58		20' " TOP CB
				116.89		30' " BK. OF WK.
2+20				116.50		℄
				116.48	10' LT., PVT	
				116.45	16' " GUT OUT	
				115.95	20' " GUT IN	
				116.90	20' " TOP CB.	
				117.11	30' " BK. OF WK.	
2+32.2	SSJC			116.51	8.0' LT. W. RIM SSJC	AV. = 116.52
				116.52	8.0 " E " "	
				116.52	8.0 S " "	

Profile Notes Red ____ Plotted ____ Job No. 62-5390 Division No. 11 F.B. 2577 Pg. 141
No. ____ Date ____ Date ____ Survey of BELL GARDENS S.D. #539-II
X-Sec. ____ Notes Chkd. ____ Checked ____ Survey by PHILLIPPS Notes T.O. Date 2-61
No. ____ Date ____ Date ____ Map No. ____ Indexed H. E. OH Date ____

76L-298 CE 307 11-58

PLEASE RETURN TO
LOS ANGELES COUNTY ENGINEER
700 LOS ANGELES COUNTY ENGINEERING BLDG.

NOTE: ANY ADDITIONS OR CHANGES ON THIS SHEET MUST BE MADE OR CIRCLED IN RED INK, WITH DATE AND NAME OF PERSON MAKING CHANGE.

Do not extend notes this side of this line.

STATION	B.S.	H.I.	F.S.	ELEV	CLARA ST. EAST	
2+32.2	S.S.J.C.			116 51		
				107 36	8" INLET EAST { 116.52 / 8.49 / 0.67 / 107.36	EL RIM / -MEAS / -DIA / INVERT { 116.52 / 8.46 / 0.67 / 107.39
				107 39	8" INLET SOUTH	
				107 21	10" OUTLET WEST { 116.52 / 8.48 / 0.83 / 107.21	EL RIM / -MEAS / -DIA. / INVERT
2+56.0				116 65		℄ OPP. C. R. - RT.
				116 53		10' RT., PUT.
				116 29		18' " GUT OUT
				116 14		20' " GUT IN
				116 78		20' " TOP CB
				116 92		30' " BK. OF WK.
				116 65	10' LT., PUT	
				116 49	18' " GUT OUT	
				116 35	20' " GUT IN	
				116 43	20' " TOP CB - (DEP.)	
				117 18	30' " BK. WK.	
3+60				116 87		℄
				116 77		10' RT., PUT
				116 56		18' " GUT OUT

F.B. 2577 Pg. 142 Job No. 625390 Division No. 11 Notes Red Plotted Profile
Survey of BELL GARDENS S.D. #539-A Date Date No. X-Sec.
Survey by R.H. ROBBS Notes T.O. Notes Chkd. Checked
Indexed H. L. OTT Date Date Date No.

76L-298 CE 307 11-58

PLEASE RETURN TO
LOS ANGELES COUNTY ENGINEER
700 LOS ANGELES COUNTY ENGINEERING BLDG

NOTE: ANY ADDITIONS OR CHANGES ON THIS SHEET MUST BE MADE OR CIRCLED IN RED INK, WITH DATE AND NAME OF PERSON MAKING CHANGE.

Do not extend notes this side of this line.

STATION	B.S.	H.I.	F.S.	ELEV.	CLARA ST. EAST.	
3+60.				116.44		20' RT., GUT IN
				116.51		20' " TOP CB-DEP.
				117.23		30' " BK. OF WK.
				116.81	10' LT., PUT.	
				116.70	18' " GUT OUT	
				116.54	20' " GUT IN	
				117.19	20' " TOP CB.	
				117.30	30' " BK. OF WK.	

END of CROSS SECTION IN THIS DIRECTION

26+11.27 = ℄ INT GARFIELD AVE & CLARA ST. = 1+00 WEST ON CLARA ST.

1+48	S.S.J.C.			116.18		8.3 RT N. RIM S.S.J.C
				116.20	AV. = 116.19	8.3 " E " "
				116.20		8.3 " S. " "
				116.18		8.3 " W. " "

Profile No. X-Sec. No. Notes Red. Date Notes Chkd. Date Plotted Date Checked Date Job No. 6753.90 Division No. 11 Survey of BELL GARDENS S.D. #539-A Survey by RICHARDS Notes T.O. Date 2-61 Map No. Indexed H. E. OTT Date F.B. 2577 Pg. 143

76L-298 CE 307 11-58

PLEASE RETURN TO
LOS ANGELES COUNTY ENGINEER
700 LOS ANGELES COUNTY ENGINEERING BLDG.

NOTE: ANY ADDITIONS OR CHANGES ON THIS SHEET MUST BE MADE OR CIRCLED IN RED INK, WITH DATE AND NAME OF PERSON MAKING CHANGE.

Do not extend notes this side of this line.

STATION	B.S.	H.I.	F.S.	ELEV.	CLARA ST. WEST	
1+48	S.S.J.C.			107.03	8" INLET NORTH	116.19 EL RIM 8.49 -MEAS 0.62 -DIA 107.03 INVERT
				106.78	10" INLET EAST	116.19 8.58 0.83 106.78
				106.78	10" OUTLET WEST	116.19 EL RIM 8.58 -MEAS. 0.83 -DIA. 106.78 INVERT
1+75				116.70	25' LT TOP OF TRAFFIC ISL.	
1+83.5				116.09		℄
				116.00		10' RT
				115.82		18' " GUT OUT
				115.64		20' " " IN
				116.29		20' " TOP CB.
				116.47		30' " BK. WK.
2+23.5				115.87		℄
				115.79		10' RT
				115.68		18' " GUT OUT
				115.51		20' " " IN
				116.15		20' " TOP CB
				116.25		30' " BK. WK.

F.B. 2577 Pg. 144 Job No. 625390 Division No. 11 Notes Red ___ Date ___ Plotted ___ Date ___ Profile ___ No. ___
Survey of BELL GARDENS S.D. #539-A Notes Chkd. ___ Date ___ Checked ___ Date ___ X-Sec. ___ No. ___
Survey by RICHARDS Notes J.O. Date ___
Indexed ___ G.E. OH

76L-298 CE 307 11-58

PLEASE RETURN TO
LOS ANGELES COUNTY ENGINEER
700 LOS ANGELES COUNTY ENGINEERING BLDG.

NOTE: ANY ADDITIONS OR CHANGES ON THIS SHEET MUST BE MADE OR CIRCLED IN RED INK, WITH DATE AND NAME OF PERSON MAKING CHANGE.

Do not extend notes this side of this line.

STATION	B.S.	H.I.	F.S.	ELEV.	CLARA ST.	WEST
2+43.1				115.80		℄
				115.71		10' RT., 1/4 PUT
				115.58		18' " GUT OUT
				115.39		20' " GUT IN
				115.49		20' " TOP CB - DEP
				116.25		30' " BK. WK.
				115.74	10' LT., 1/4 PUT.	
				115.59	18' " GUT OUT	
				115.40	20' " GUT IN	
				116.07	20' " TOP CB-	
				116.21	30' " BK. WK.	
2+83.1				115.72		℄
				115.58		10' RT., 1/4 PUT
				115.46		18' " GUT OUT
				115.28		20' " GUT IN
				115.35		20' " TOP CB. - DEP
				116.09		30' " BK. WK.
				115.59	10' LT., 1/4 PUT	
				115.44	18' " GUT OUT	

Profile No. ____ Notes Red ____ Plotted ____ Job No. 6253.90 Division No. 11 F.B. 2577 Pg. 145
X-Sec. No. ____ Date ____ Date ____ Survey of BELL GARDENS S.D. #539-A
Notes Chkd. ____ Checked ____ Survey by RICHARDS Notes T.O. Date 2-61
No. ____ Date ____ Date ____ Map No. ____ Indexed H. E. OTT Date ____

76L-298 CE 307 11-58

PLEASE RETURN TO
LOS ANGELES COUNTY ENGINEER
700 LOS ANGELES COUNTY ENGINEERING BLDG.

NOTE: ANY ADDITIONS OR CHANGES ON THIS SHEET MUST BE MADE OR CIRCLED IN RED INK, WITH DATE AND NAME OF PERSON MAKING CHANGE.

Do not extend notes this side of this line.

F.B. 2577 PG. 146 Job No. 625390 Division No. 11 Notes Red Plotted Profile
Survey of BELL GARDENS S.D. #539-A Date Date No. X-Sec.
Survey by RICHARDS Notes F.T.O. Notes Chkd. Checked
Indexed H.E.O. Date Date Date No.

STATION	B.S.	H.I.	F.S.	ELEV	CLARA ST. WEST	
2+83.1				115.29	20', LT., CUT IN	
				115.36	20' " TOP CB (DEP)	
				116.09	30' " BK. WK.	
3+17.5				115.55		8' RT., N. RIM.
S.S.M.H.				115.55	AV. = 115.55	8' " E. "
				115.56		8' " S. "
				115.55		8' " W. "
				106.53	10" INLET EAST	115.55 EL RIM 8.19 -MEAS. 0.83 -DIA. 106.53 INVERT
				106.53	10" OUTLET WEST	115.55 EL RIM 8.19 -MEAS 0.83 -DIA. 106.53 INVERT
3+83				115.29		
				115.21		10' RT., 1/4 PUT
				115.09		18' " CUT OUT
				114.91		20' " CUT IN
				115.58		20' " TOP CB.

76L-298 CE 307 11-58

PLEASE RETURN TO
LOS ANGELES COUNTY ENGINEER
700 LOS ANGELES COUNTY ENGINEERING BLDG

NOTE: ANY ADDITIONS OR CHANGES ON THIS SHEET MUST BE MADE OR CIRCLED IN RED INK, WITH DATE AND NAME OF PERSON MAKING CHANGE.

Do not extend notes this side of this line.

STATION	B.S.	H.I.	F.S.	ELEV.	CLARA ST.	WEST
3+83				11572		30' RT. BK. OF WK.
				11516	10' LT., 1/4 PUT	
				114.98	18' " GUT OUT	
				114.83	20' " GUT IN	
				115.49	20' " TOP CB	
				115.66	30' " BK. OF WK	

END CROSS-SECTIONS IN THIS DIRECTION

GOING NORTHERLY ON ℄ GARFIELD FROM INT. CLARA ST.

26+54.5				116.61		℄
				116.56	10' LT., [illegible]	
				116.44	20' " "	
				116.25	30' " "	
				116.03	38' " GUT OUT	
				115.88	40' " GUT IN	
				115.98	40' " TOP DEP. CB.	
				116.74	50' " BK. WK.	

Profile Notes Red ____ Plotted ____ Job No. 625390 Division No. 11 F.B. 2577 Pg. 147
No. ____ Date ____ Date ____ Survey of BELL GARDENS S.D. # 539-A
X-Sec. Notes Chkd. ____ Checked ____ Survey by RICHARDS Notes T.O. Date 2-61
No. ____ Date ____ Date ____ Map No. ____ Indexed H. E. OTT Date ____

76L-298 CE 307 11-58

PLEASE RETURN TO
LOS ANGELES COUNTY ENGINEER
700 LOS ANGELES COUNTY ENGINEERING BLDG.

NOTE: ANY ADDITIONS OR CHANGES ON THIS SHEET MUST BE MADE OR CIRCLED IN RED INK, WITH DATE AND NAME OF PERSON MAKING CHANGE.

Do not extend notes this side of this line.

STATION	B.S.	H.I.	F.S.	ELEV.	GARFIELD	AVE. NORTH.
26+87.0	M.W.D.	M.H.		116.24	32.3 LT., ℄ M.H.	
26+94.5				116.66		℄
				116.57	10' LT., PVT	
				116.39	20' " "	
				116.22	30' " "	
				116.07	38' " GUT OUT	
				115.92	40' " GUT IN	
				116.56	40' " TOP CB	
				116.81	50' " BK. WK.	
26+99.2				116.87		44.7 RT., TOP CLEANOUT
				115.52		" " BOT. " "
27+00				[illegible].68		℄
27+05				[illegible]		36' RT., GUT OUT
				11[illegible].30		40' " GUT IN
				11[illegible].76		40' " TOP CB

F.B. 2577 Pg. 148 Job No. 625390 Division No. 11 Notes Red Plotted Profile
Survey of BELL GARDENS S.D. #539-A Date Date No.
Survey by RICHARDS Notes J.O. Notes Chkd. Checked X-Sec.
Indexed H.E. OTT Date Date Date No.

E 307 11-58

PLEASE RETURN TO
LOS ANGELES COUNTY ENGINEER
700 LOS ANGELES COUNTY ENGINEERING BLDG

NOTE: ANY ADDITIONS OR CHANGES ON THIS SHEET MUST BE MADE OR CIRCLED IN RED INK, WITH DATE AND NAME OF PERSON MAKING CHANGE.

Do not extend notes this side of this line.

STATION	B.S.	H.I.	F.S.	ELEV.	GARFIELD	AVE. NORTH
27+24.5				116.22		36' RT., GUT OUT
				115.67		40' " GUT IN
				116.63		40' " TOP CB
27+28.5				116.71		℄ OPP ℄ C.B.
				116.66		10' RT., PUT
				116.53		20' " "
				116.40		30' " "
				116.20		36' " GUT OUT
				115.64		40' " GUT IN
				115.64		40' " INVERT C.B.
				116.62		40' " TOP CB.
				116.81		50' " BK. OF WK.
				116.58	10' LT. PUT	
				116.44	20' "	
				116.29	30' "	
				116.15	38' " GUT OUT	
				116.01	40' " GUT IN	
				116.65	40' " TOP CB	
				116.90	50' " BK. OF WK.	

Profile Notes Red ____ Plotted ____ Job No. 625390 Division No. 11 F.B. 2577 PG. 149
No. ____ Date ____ Date ____ Survey of BELL GARDENS S.D. # 509-A
X-Sec. Notes Chkd. ____ Checked ____ Survey by RICHARDS Notes T.O. Date 2-61
No. ____ Date ____ Date ____ Map No. ____ Indexed H. E. OTI Date ____

76L-298 CE 307 11-58

PLEASE RETURN TO
LOS ANGELES COUNTY ENGINEER
700 LOS ANGELES COUNTY ENGINEERING BLDG.

NOTE: ANY ADDITIONS OR CHANGES ON THIS SHEET MUST BE MADE OR CIRCLED IN RED INK, WITH DATE AND NAME OF PERSON MAKING CHANGE.

76L-298

Do not extend notes this side of this line.

STATION	B.S.	H.I.	F.S.	ELEV.	GARFIELD AVE. NORTH	
27+32.5				116.15		36' RT., GUT OUT
				115.65		40' " GUT IN.
				116.59		40' " TOP CB.
27+39.5				116.12		36' RT., GUT OUT
27+53				116.01		38' " " "
27+68.5				116.78		℄
				116.71		10' RT., PUT
				116.56		20' " "
				116.52		30' " "
				116.28		38' " GUT OUT
				116.16		40' " GUT IN
				116.80		40' " TOP CB
				117.02		50' " PL
				116.73	10' LT., PUT	
				116.56	20' " "	
				116.37	30' " "	
				116.09	38' " GUT OUT	
				115.93	40' " GUT IN	

F.B. 2577 PG. 150 Job No. 6253.90 Division No. 11 Notes Red Plotted Profile
Survey of BELL GARDENS S.D. #539-A Date Date No. X-Sec.
Survey by RICHARDS Notes T.O. Notes Chkd. Checked
Indexed H. E. OTT Date Date Date No.

76L-298 CE 307 11-58

PLEASE RETURN TO
LOS ANGELES COUNTY ENGINEER
700 LOS ANGELES COUNTY ENGINEERING BLDG.

NOTE: ANY ADDITIONS OR CHANGES ON THIS SHEET MUST BE MADE OR CIRCLED IN RED INK, WITH DATE AND NAME OF PERSON MAKING CHANGE.

Do not extend notes this side of this line.

STATION	B.S.	H.I.	F.S.	ELEV.	GARFIELD	AVE. NORTH
27+68.5				116.55	40' LT., TOP CB	
				117.0	50' " BK. OF WK.	
28+00	①			116.97		℄ (T.P.)
28+68.5				117.02		℄
				116.92		10' RT., PUT
				116.75		20' " "
				116.50		30' " "
				116.24		38' " GUT OUT
				116.09		40' " GUT IN
				116.73		40' " TOP CB
				1171		50' " ℄
				116.93	10' LT., PUT	
				116.78	20' " "	
				116.67	30' " "	
				116.47	38' " GUT OUT	
				116.33	40' " GUT IN	
				116.39	40' " TOP CB DED	
				117.17	50' " BK. OF WK.	

Profile Notes Red ____ Plotted ____ Job No. 625390 Division No. 11 F.B. 2577 Pg. 151
No. ____ Date ____ Date ____ Survey of BELL GARDENS S.D. # 539-4
X-Sec. Notes Chkd. ____ Checked ____ Survey by RICHARDS Notes T.O. Date 2-61
No. ____ Date ____ Date ____ Map No. ____ Indexed H. E. ON Date ____

76L-298 CE 307 11-58

PLEASE RETURN TO
LOS ANGELES COUNTY ENGINEER
700 LOS ANGELES COUNTY ENGINEERING BLDG.

NOTE: ANY ADDITIONS OR CHANGES ON THIS SHEET MUST BE MADE OR CIRCLED IN RED INK, WITH DATE AND NAME OF PERSON MAKING CHANGE.

Do not extend notes this side of this line.

STATION	B.S.	H.I.	F.S.	ELEV	GARFIELD	AVE. NORTH
28+87.87				117 15		℄ B.C.
ALL OFFSETS WITHIN CURVE ARE TAKEN FROM SEMI-TANGENTS						
28+89.0	S.S.M.H.			11659		34' RT., N. RIM.
				11657	AV.=116.58	" " E. "
				11656		" " S. "
				11658		" " W. "
				10838	8" INLET NORTH	116.58 EL RIM 7.53 -MEAS. 0.67 -DIA 108.38 INVERT
				10821	8" OUTLET SOUTH.	116.58 EL RIM 7.70 -MEAS 0.67 -DIA 108.21 INVERT
29+00				117 19		S.TAN
				11710		10' RT., PVT.
				11689		20' " "
				11668		30' " "
				11642		37.8 " GUT OUT
				11628		39.8 " GUT IN
				11636		39.8 " TOP CB-DEP
				117.1		49.8 " PL.

F.B. 2577 Pg. 152 Job No. 625390 Division No. 11 Notes Red Plotted Profile
Survey of BELL GARDENS S.D. #539-A Date Date No.
Survey by RICHARDS Notes J.O. Notes Chkd. Checked X-Sec.
Indexed U.E. Ott Date Date Date No.

76L-298 CE 307 11-58

PLEASE RETURN TO
LOS ANGELES COUNTY ENGINEER
700 LOS ANGELES COUNTY ENGINEERING BLDG

NOTE: ANY ADDITIONS OR CHANGES ON THIS SHEET MUST BE MADE OR CIRCLED IN RED INK, WITH DATE AND NAME OF PERSON MAKING CHANGE.

Do not extend notes this side of this line.

STATION	B.S.	H.I.	F.S.	ELEV.	GARFIELD	AVE. NORTH
29+00				117.07	10' LT., ℄ PUT	
				116.87	20' " PUT	
				116.78	30' " "	
				116.60	38.2" GUT OUT	
				116.45	40.2 GUT IN	
				117.08	40.2 TOP CB.	
				117.30	50.2 BK. OF WK.	
29+39.5	S.S.M.H.			117.24	43.4 LT., N. RIM.	AV. = 117.26
				117.25	" " E. "	
				117.28	" " S. "	
				117.26	" " W. "	
				108.49	8" INLET NORTH	117.26 EL RIM 8.10 -MEAS 0.67 -DIA 108.49 INVERT
				108.44	8" OUTLET SOUTH	117.26 EL RIM 8.15 -MEAS. 0.67 -DIA. 108.44 INVERT

Profile No. X-Sec. No. Notes Red Date Notes Chkd. Date Plotted Date Checked Date Job No. 625390 Division No. 11 Survey of BELL GARDENS S.D. # 539-A Survey by RICHARDS Notes J.O. Date 2-6 Map No. Indexed H. E. Ott Date

F.B. 2577 Pg. 153

76L-298 CE 307 11-58

PLEASE RETURN TO
LOS ANGELES COUNTY ENGINEER
700 LOS ANGELES COUNTY ENGINEERING BLDG.

NOTE: ANY ADDITIONS OR CHANGES ON THIS SHEET MUST BE MADE OR CIRCLED IN RED INK, WITH DATE AND NAME OF PERSON MAKING CHANGE.

Do not extend notes this side of this line.

STATION	B.S.	H.I.	[illegible]	ELEV.	GARFIELD AVE. NORTH	
29+88.2	S.S.M.H.			117.29		40.3 RT., N. RIM
				117.30	AV. = 117.30	" " E. "
				117.30		" " S. "
				117.29		" " W. "
				108.89	8" INLET NORTH { 117.30 EL RIM; 7.74 -MEAS.; 0.67 -DIA; 108.89 INVERT	
				108.85	8" OUTLET SOUTH { 117.30 EL RIM; 7.78 -MEAS; 0.67 -DIA; 108.85 INVERT	
30+00				117.36		S. TAN.
				117.34		4' RT., PVT.
				117.19		14' " "
				117.04		24' " "
				116.74		32' " GUT OUT
				116.55		34' " GUT IN
				117.21		34' " TOP CB
				117.46		44' " ℄
				117.41	6.5 LT., ℄ PVT	
				117.28	16.5 " PVT	
				117.05	26.5 " "	

F.B. 2577 PG. 154 Job No. 625390 Division No. 11 Notes Red Plotted Profile
Survey of BELL GARDENS S.D. #539-A Date Date No.
Survey by RICHARDS Notes J.O. Notes Chkd. Checked X-Sec.
Indexed H.L. OH Date Date Date No.

76L-298 CE 307 11-58

PLEASE RETURN TO
LOS ANGELES COUNTY ENGINEER
700 LOS ANGELES COUNTY ENGINEERING BLDG

NOTE: ANY ADDITIONS OR CHANGES ON THIS SHEET MUST BE MADE OR CIRCLED IN RED INK, WITH DATE AND NAME OF PERSON MAKING CHANGE.

Do not extend notes this side of this line.

STATION	B.S.	H.I.	F.S.	ELEV.	GARFIELD	AVE, NORTH
30+00				116.94	36.5 LT., PVT	
				116.83	44.5 " GUT OUT	
				116.67	46.5 " GUT IN	
				117.28	46.5 " TOP CB	
				117.49	56.5 " BK. OF WK.	
30+55.52				117.41		P.I.
31+00				117.60		STAN.
				117.56		2.7 RT. PVT
				117.37		12.7 " "
				117.20		22.7 " "
				117.00		30.7 " GUT OUT
				116.86		32.7 " GUT IN
				117.48		32.7 " TOP CB
				117.4		42.7 " ℄
				117.68	8' LT., ℄ PVT	
				117.47	18' " PVT	
				117.30	28' " "	
				117.25	38' " "	

Profile Notes Red ____ Plotted ____ Job No. 625390 Division No. 11 F.B. 2577 PG. 155
No. ____ Date ____ Date ____ Survey of BELL GARDENS S.D. #539-A
X-Sec. Notes Chkd. ____ Checked ____ Survey by RICHARDS Notes T.O. Date 2-61
No. ____ Date ____ Date ____ Map No. ____ Indexed H. E. OTI Date ____

76L-298 CE 307 11-58

PLEASE RETURN TO
LOS ANGELES COUNTY ENGINEER
700 LOS ANGELES COUNTY ENGINEERING BLDG.

NOTE: ANY ADDITIONS OR CHANGES ON THIS SHEET MUST BE MADE OR CIRCLED IN RED INK, WITH DATE AND NAME OF PERSON MAKING CHANGE.

Do not extend notes this side of this line.

F.B. 2577 PG. 156 Job No. 625390 Division No. 11 Notes Red ____ Plotted ____ Profile ____
Survey of BELL GARDENS S.D. # 539-A Date ____ Date ____ No. ____ X-Sec. ____
Survey by RICHARDS Notes T.O. Notes Chkd. ____ Checked ____ No. ____
Indexed H. E. OH Date ____ Date ____

STATION	B.S.	H.I.	F.S.	ELEV.	GARFIELD	AVE. NORTH
31+00				116.97	46 LT., CUT OUT	
				116.83	48.4 " CUT IN	
				117.48	48.4 " TOP CB	
				117.69	58.4 " BK. OF WK.	
31+47.2 S.S.M.H.				117.68	46.3 LT., N. RIM	
				117.67	" " E. "	RV. = 117.69
				117.71	" " S. "	
				117.71	" " W. "	
						117.69 EL RIM
						7.87 - MEAS.
						0.67 - DIA.
				109.15	8" OUTLET SOUTH	109.15 INVERT
32+00				117.88		S. TAN.
				117.77		10' RT., PVT
				117.54		20' " "
				117.36		30' " "
				117.26		37.8 " CUT OUT
				117.07		39.8 " CUT IN

76L-298 CE 307 11-58

PLEASE RETURN TO
LOS ANGELES COUNTY ENGINEER
700 LOS ANGELES COUNTY ENGINEERING BLDG

NOTE: ANY ADDITIONS OR CHANGES ON THIS SHEET MUST BE MADE OR CIRCLED IN RED INK. WITH DATE AND NAME OF PERSON MAKING CHANGE.

Do not extend notes this side of this line.

STATION	B.S.	H.I.	F.S.	ELEV.	GARFIELD AVE, NORTH	
32+00				117.71		39.8 RT., TOP CB.
				117.9		49.8 " PL
				117.77	10' LT., PVT	
				117.62	20' " "	
				117.48	30' " "	
				117.31	38.2 " GUT OUT	
				117.17	40.2 " GUT IN	
				117.78	40.2 " TOP CB.	
				118.01	50.1 " BK. OF WK.	
32+23.09				117.95	E. C.	
B.M.S.D. 2162				117.~~86~~ .87	B.M.S.D.# 2162 ELEV. = 117.867 FB. 2577-7 GARFIELD AVE., W. SIDE, N. OF THE SLY. BDRY. OF THE GARFIELD ELEMENTARY SCHOOL BET. "H" POLES A BT. SPK. IN W. CB.	

Profile No. ____ Notes Red ____ Plotted ____ Job No. 623390 Division No. 11 F.B. 2577 Pg. 157
X-Sec. No. ____ Date ____ Date ____ Survey of BELL GARDENS S.D.# 539-A
Notes Chkd. ____ Checked ____ Survey by RICHARDS Notes J.O. Date 2-61
Date ____ Date ____ Map No. ____ Indexed H. E. OTT Date ____

76L-298 CE 307 11-58

PLEASE RETURN TO
LOS ANGELES COUNTY ENGINEER
700 LOS ANGELES COUNTY ENGINEERING BLDG.

NOTE: ANY ADDITIONS OR CHANGES ON THIS SHEET MUST BE MADE OR CIRCLED IN RED INK, WITH DATE AND NAME OF PERSON MAKING CHANGE.

Do not extend notes this side of this line.

STATION	B.S.	H.I.	F.S.	ELEV.	GARFIELD AVE. NORTH	
33+00				118.14		℄
				118.04		10' RT., PVT.
				117.91		20' " "
				117.72		30' " "
				117.47		38' " GUT OUT
				117.32		40' " GUT IN
				117.40		40' " TOP CB. DEP
				118.12		50' " BK. WK.
				118.02	10' LT., PVT.	
				117.83	20' " "	
				117.72	30' " "	
				117.57	38' " GUT. OUT	
				117.41	40' " GUT IN	
				118.02	40' " TOP CB.	
				118.28	50' " BK. OF WK.	
33+21.2				118.04		44.8 RT., N. RIM
S.S.M.H.				118.06	AV.=118.05	" " E. "
				118.05		" " S. "
				118.04		" " W. "

F.B. 2577 Pg. 158 Job No. 625390 Division No. 11 Notes Red Plotted Profile
Survey of BELL GARDENS S.D. # 539-A Date Date No. X-Sec.
Survey by RICHARDS Notes T.O. Notes Chkd. Checked
Indexed R.E. Oil Date Date Date No.

76L-298 CE 307 11-58

PLEASE RETURN TO
LOS ANGELES COUNTY ENGINEER
700 LOS ANGELES COUNTY ENGINEERING BLDG

NOTE: ANY ADDITIONS OR CHANGES ON THIS SHEET MUST BE MADE OR CIRCLED IN RED INK, WITH DATE AND NAME OF PERSON MAKING CHANGE.

Do not extend notes this side of this line.

STATION	B.S.	H.I.	F.S.	ELEV.	GARFIELD AVE. NORTH.	
33+21.2 S.S.M.H.				110.35	8" INLET NORTH	118.05 EL RIM 7.03 -MEAS 0.67 -DIA. 110.35 INVERT
				110.45	8" OUTLET SOUTH.	118.05 EL RIM 6.93 -MEAS 0.67 -DIA. 110.45 INVERT
34+00				118.45		℄
				118.34		10' RT., PUT
				118.24		20' " "
				118.09		30' " "
				117.76		38' " GUT OUT
				117.59		40' " GUT IN
				118.23		40' " TOP CB
				118.3		50' "
				118.30	10' LT., PUT.	
				118.15	20' " "	
				118.04	30' " "	
				117.85	38' " GUT OUT	
				117.70	40' " " IN	
				118.33	40' " TOP CB	

Profile No. ____ Notes Red ____ Date ____ Plotted ____ Date ____ Job No. 625390 Division No. 11 F.B. 2577 Pg. 159
X-Sec. No. ____ Notes Chkd. ____ Date ____ Checked ____ Date ____ Survey of BELL GARDENS S.D. #539-A Survey by RICHARD Notes T.O. Date 2-61
Map No. ____ Date ____ Indexed H. E. OTT Date ____

76L-298 CE 307 11-58

PLEASE RETURN TO
LOS ANGELES COUNTY ENGINEER
700 LOS ANGELES COUNTY ENGINEERING BLDG.

NOTE: ANY ADDITIONS OR CHANGES ON THIS SHEET MUST BE MADE OR CIRCLED IN RED INK, WITH DATE AND NAME OF PERSON MAKING CHANGE.

Do not extend notes this side of this line.

STATION	B.S.	H.I.	F.S.	ELEV.	GARFIELD AVE NORTH	
34+00				118.54	49' LT., BK. OF WK.	
35+00				118.68		℄
				118.55		10' RT., PVT.
				118.48		20' " "
				118.28		30' " "
				118.00		38' " GUT OUT
				117.85		40' " GUT IN
				118.48		40' " TOP CB
				118.69		50' " BK. OF WK.
				118.58	10' LT., PVT	
				118.39	20' " "	
				118.28	30' " "	
				118.04	38' " GUT OUT	
				117.93	40' " GUT IN	
				118.54	40' " TOP CB.	
				118.84	48.6 " BK. OF WK.	
36+00				118.95		℄
				118.82		10' RT., PVT

F.B. 2577 PG. 160 Job No. 625390 Division No. 11 Notes Red Plotted Profile
Survey of BELL GARDENS S.D. #539-A Date Date No. X-Sec.
Survey by RICHARDS Notes T.O. Notes Chkd. Checked
Indexed H. E. OTT Date Date Date No.

76L-298 CE 307 11-58

PLEASE RETURN TO
LOS ANGELES COUNTY ENGINEER
700 LOS ANGELES COUNTY ENGINEERING BLDG

NOTE: ANY ADDITIONS OR CHANGES ON THIS SHEET MUST BE MADE OR CIRCLED IN RED INK, WITH DATE AND NAME OF PERSON MAKING CHANGE.

Do not extend notes this side of this line.

STATION	B. S.	H. I.	F. S.	ELEV.	GARFIELD	AVE. NORTH
36+00				118.68		20' RT., PVT.
				118.59		30' " "
				118.24		38' " CUT OUT
				118.12		40' " CUT IN
				118.75		40' " TOP CB.
				118.93		50' " BK. OF WK.
				118.83	10' LT., PVT.	
				118.64	20' " "	
				118.50	30' " "	
				118.30	38' " CUT OUT	
				118.17	40' " CUT IN	
				118.82	40' " TOP CB.	
				119.14	48.3 " BK. OF WK.	
36+71.6 S.S.M.H.				118.79		45' RT., N. RIM.
				118.85	AV. = 118.78	" " E. "
				118.77		" " S. "
				118.71		" " W. "

Profile Notes Red ____ Plotted ____ Job No. 67-5390 Division No. 10 F. B. 2577 Pg. 61
No. ____ Date ____ Date ____ Survey of BELL GARDENS S.D. # 539-A
X-Sec. Notes Chkd. ____ Checked ____ Survey by RICHARDS Notes by KHR Date 2-61
No. ____ Date ____ Date ____ Map No. ____ Indexed ____ Date ____

W. E. OH

76L-298 CE 307 11-58

PLEASE RETURN TO
LOS ANGELES COUNTY ENGINEER
700 LOS ANGELES COUNTY ENGINEERING BLDG.

NOTE: ANY ADDITIONS OR CHANGES ON THIS SHEET MUST BE MADE OR CIRCLED IN RED INK. WITH DATE AND NAME OF PERSON MAKING CHANGE.

Do not extend notes this side of this line.

F.B. 2577 PG. 162 | Job No. 675390 | Division No. 11 | Notes Red | Plotted | Profile No.
Survey of BELL GARDENS S.D. # 539-A | Date | Date | X-Sec. No.
Survey by RICHARDS | Notes W.A.R. | Notes Chkd. | Checked
Indexed H. E. OTT | Date | Date | Date | No.

STATION	B.S.	H.I.	F.S.	ELEV.	GARFIELD AVE. NORTH	
36+71.6 S.S.M.H.				111.70	8" INLET NORTH	118.78 EL RIM 6.41 -MEAS. 0.67 -DIA. 111.70 INVERT
				111.58	8" OUTLET SOUTH.	118.78 EL RIM 6.53 -MEAS. 0.67 -DIA. 111.58 INVERT
37+00				119.24		℄ T.P.
				119.05		10' RT. PVT
				118.94		20' " "
				118.76		30' " "
				118.52		38' " GUT OUT
				118.39		40' " GUT IN
				119.02		40' " TOP OF CB
				119.25		50' " BK. OF WK.
				119.08	10' LT. PVT.	
				118.91	20' " "	
				118.76	30' " "	
				118.51	38' " GUT. OUT	
				118.43	40' " GUT IN	
				119.05	40' " TOP CB.	

76L-298 CE 307 11-58

PLEASE RETURN TO
LOS ANGELES COUNTY ENGINEER
700 LOS ANGELES COUNTY ENGINEERING BLDG

NOTE: ANY ADDITIONS OR CHANGES ON THIS SHEET MUST BE MADE OR CIRCLED IN RED INK, WITH DATE AND NAME OF PERSON MAKING CHANGE.

Do not extend notes this side of this line.

STATION	B.S.	H.I.	F.S.	ELEV.	GARFIELD AVE NORTH	
37+00				11 935	47.9 LT., COR. WK.	
37+21.6				118.73	32° LT., N. RIM	118.73
S.S.M.H.				118.76	" " E. "	
				118.73	" " S. "	
				118.70	" " W. "	
				112.87	8" INLET SOUTH	118.73 EL RIM 5.19 -MEAS 0.67 -DIA. 112.87 INVERT
				112.83	8" OUTLET NORTH.	118.73 EL RIM 5.23 -MEAS 0.67 -DIA. 112.83 INVERT
38+00				119 50		℄
				119 44	10' LT., PVT.	
				119 29	20' " "	
				119 09	30' " "	
				118 77	38' " GUT OUT	
				118 63	40' " GUT IN	
				119 29	40' " TOP CB.	
				119 53	50' " BK. OF CB.	

Profile Notes Red ____ Plotted ____ Job No. 625390 Division No. 11 F.B. 2577 Pg. 163
No. ____ Date ____ Date ____ Survey of BELL GARDENS S.D. #539-A
X-Sec. Notes Chkd. ____ Checked ____ Survey by RICHARDS Notes W.A.R. Date 2-61
No. ____ Date ____ Date ____ Map No. ____ Indexed ____ Date ____

H. E. Ott

76L-298 CE 307 11-58

PLEASE RETURN TO
LOS ANGELES COUNTY ENGINEER
700 LOS ANGELES COUNTY ENGINEERING BLDG.

NOTE: ANY ADDITIONS OR CHANGES ON THIS SHEET MUST BE MADE OR CIRCLED IN RED INK, WITH DATE AND NAME OF PERSON MAKING CHANGE.

Do not extend notes this side of this line.

STATION	B.S.	H.I.	F.S.	ELEV.	GARFIELD AVE.	
38+08.6				119 59		℄
				119 48		10' RT., PVT
				119 30		20' " "
				118 97		30' " "
				118 78		38' " GUT OUT
				118 66		40' " GUT IN
				119 33		40' " TOP CB.
				119 57		50' " BK. OF WK.
38+32.5				119 64		℄
				119 50	10' LT., PVT	
				119 30	20' " "	
				119 09	30' " "	
				118 81	38' " GUT OUT	
				118 67	40' " GUT IN	
				119 33	40' " TOP CB.	
				119 58	50' " BK. OF WK.	
38+51.02				119 66		℄ INT. ALLEY

END CROSS-SECTIONS IN THIS DIRECTION

F.B. 2577 Pg. 164 Job No. 625390 Division No. 11 Notes Red Plotted Profile
Survey of BELL GARDENS S.D. #539-A Date Date No. X-Sec.
Survey by RICHARDS Notes W.F.R. Notes Chkd. Checked
Indexed H.E. OH Date Date Date No.

76L-298 CE 307 11-58

PLEASE RETURN TO
LOS ANGELES COUNTY ENGINEER
700 LOS ANGELES COUNTY ENGINEERING BLDG

NOTE: ANY ADDITIONS OR CHANGES ON THIS SHEET MUST BE MADE OR CIRCLED IN RED INK. WITH DATE AND NAME OF PERSON MAKING CHANGE.

Do not extend notes this side of this line.

STATION	B.S.	H.I.	F.S.	ELEV.	EAST IN ALLEY	
38+51.02	℄ INT. GARFIELD AVE. & ALLEY = 1+00 EAST ON ℄ ALLEY					
1+00				119 66		℄ INT.
1+10				119 52		℄
1+20				119 39		℄
1+30				119 17		℄
1+39				118 82		℄ EDGE CUT
1+41				118 68		℄ & CUT LINE
1+51				119 25		℄ opp. LT. C.R.
				119 53	10', LT., BOT. CB.	
				119 63	10' " TOP CB.	
1+52				119 37		℄ & EDGE CONC.
1+53				119 55		℄ opp. C.R. RT.
				119 47		10', RT., BOT. CB.
				119 56		10' " TOP CB.
2+00				120 03		℄
3+00				120 15		℄

Profile No. ____ Notes Red ____ Plotted ____ Job No. 625390 Division No. 11 F.B. 2577 PG. 165
X-Sec. No. ____ Date ____ Date ____ Survey of BELL GARDENS S.D. #539
Notes Chkd. ____ Checked ____ Survey by RICHARDS Notes W.H.R. Date 2-61
Date ____ Date ____ Map No. ____ Indexed H.E. OR Date ____

76L-298 CE 307 11-58

PLEASE RETURN TO
LOS ANGELES COUNTY ENGINEER
700 LOS ANGELES COUNTY ENGINEERING BLDG.

NOTE: ANY ADDITIONS OR CHANGES ON THIS SHEET MUST BE MADE OR CIRCLED IN RED INK, WITH DATE AND NAME OF PERSON MAKING CHANGE.

Do not extend notes this side of this line.

F.B. 2577 Pg. 166 | Job No. 625390 | Division No. 11 | Notes Red | Plotted | Profile No.
Survey of BELL GARDENS S.D. #539-A | Date | Date | X-Sec. No.
Survey by RICHARDS | Notes W.H.R. | Notes Chkd. | Checked
Indexed H. E. Ott | Date | Date | Date | No.

STATION	B.S.	H.I.	F.S.	ELEV.	EAST IN ALLEY	
3+27.0 S.S.M.H.				120.50	3.0' LT. N. RIM	AV. = 120.50
				120.49	" " E. "	
				120.50	" " S. "	
				120.50	" " W. "	
				112.99	8" INLET EAST	120.50 EL RIM 6.84 -MEAS. 0.67 -DIA. 112.99 INVERT
				112.90	8" OUTLET WEST.	120.50 EL RIM 6.93 -MEAS. 0.67 -DIA. 112.90 INVERT.

END OF CROSS-SECTIONS IN THIS DIRECTION!

38+51.02 ℄ INT. GARFIELD AVE. & ALLEY = 1+00 WEST IN ALLEY

1+00				119.66		℄ INT
1+10				119.49		℄ PUT.
1+20				119.33		℄ PUT.
1+30				119.12		℄ PUT.
1+39				118.86		℄ EDGE CONC.
1+41				118.73		℄ & CUT LINE

76L-298 CE 307 11-58

PLEASE RETURN TO
LOS ANGELES COUNTY ENGINEER
700 LOS ANGELES COUNTY ENGINEERING BLDG

NOTE: ANY ADDITIONS OR CHANGES ON THIS SHEET MUST BE MADE OR CIRCLED IN RED INK, WITH DATE AND NAME OF PERSON MAKING CHANGE.

Do not extend notes this side of this line.

STATION	B.S.	H.I.	F.S.	ELEV.	ALLEY WEST	
1+51				119.33		℄ OPP. C.R. LT.
				119.54	10' LT., BOT. CB.	
				119.65	10' " TOP CB.	
1+52				119.42		℄ & EDGE CONC.
1+53				119.3		℄ OPP C.R. RT.
				119.54		10' RT., BOT. CB.
				119.63		10' " TOP CB.
2+00				120.0		℄
3+00				119.8		℄
3+73.2				119.76		3.0 RT., N. RIM
S.S.M.H.				119.70	AV. = 119.72	3.0' " E. "
				119.68		3.0' " S. "
				119.72		3.0' " W. "
				112.05	8" INLET EAST.	119.72 EL RIM 7.00 - MEAS. 0.67 - DIA. 112.05 INVERT
				112.05	8" OUTLET WEST.	119.72 EL RIM 7.00 - MEAS. 0.67 - DIA. 112.05 INVERT.

END CROSS-SECTIONS IN THIS DIRECTION!

Profile Notes Red ____ Plotted ____ Job No. 625390 Division No. 11 F.B. 2577 PG. 167
No. ____ Date ____ Date ____ Survey of BELL GARDENS S.D. #539-A
X-Sec. Notes Chkd. ____ Checked ____ Survey by RICHARDS Notes W.A.R. Date 2-61
No. ____ Date ____ Date ____ Map No. ____ Indexed ____ Date ____

76L-298 CE 307 11-58

PLEASE RETURN TO
LOS ANGELES COUNTY ENGINEER
700 LOS ANGELES COUNTY ENGINEERING BLDG.

NOTE: ANY ADDITIONS OR CHANGES ON THIS SHEET MUST BE MADE OR CIRCLED IN RED INK, WITH DATE AND NAME OF PERSON MAKING CHANGE.

Do not extend notes this side of this line.

STATION	B.S.	H.I.	F.S.	ELEV.	GARFIELD AVE. NORTH		
NORTH ON GARFIELD AVE. FR. ℄ ALLEY							
38+61.2				119 08	34' LT., N. RIM		
S.S.J.C.				119 11	" " E. "	AV. = 119.07	
				119 06	" " S. "		
				119 04	" " W. "		
				112.45	8" INLET EAST	119.07 EL RIM 5.95 -MEAS. 0.67 -DIA. 112.45 INVERT.	119.07 5.85 0.67 112.55
				112.55	8" INLET SOUTH		
				112.45	8" OUTLET WEST.	119.07 EL RIM 5.95 -MEAS. 0.67 -DIA. 112.45 INVERT	
38+69.7				119 68		℄	
				119 53		10' RT., PUT	
				119 40		20' " "	
				119 22		30' " "	
				118 88		38' " GUT OUT	
				118 74		40' " GUT IN	
				119 39		40' " TOP CB.	
				119 65		50' " BK. OF WK.	

F.B. 2577 Pg. 168 Job No. 625390 Division No. 11 Notes Red Plotted Profile
Survey of BELL GARDENS S.D. # 539-A Date Date No. X-Sec.
Survey by RICHARDS Notes W.A.R. Notes Chkd. Checked
Indexed H. E. OTT Date Date Date No.

76L-298 CE 307 11-58

PLEASE RETURN TO
LOS ANGELES COUNTY ENGINEER
700 LOS ANGELES COUNTY ENGINEERING BLDG

NOTE: ANY ADDITIONS OR CHANGES ON THIS SHEET MUST BE MADE OR CIRCLED IN RED INK, WITH DATE AND NAME OF PERSON MAKING CHANGE.

Do not extend notes this side of this line.

STATION	B.S.	H.I.	F.S.	ELEV.	GARFIELD AVE.	NORTH.
38+93.7				119 68		℄
				119 56	10' LT., PUT	
				119 42	20' " "	
				119 16	30' " "	
				118 93	38' " CUT OUT	
				118 78	40' " CUT IN	
				119 47	40' " TOP CB	
				119 68	50' " BK. OF WK.	
39+10				119 68		℄
				119 55		10' RT., PUT.
				119 35		20' " "
				119 18		30' " "
				118 90		38' " CUT OUT
				118 76		40' " CUT IN
				119 42		40' " TOP CB
				119 68		50' " BK. OF WK.
				119 60	10' LT., PUT	
				119 49	20' " "	
				119 27	30' " "	

Profile No. _____ Notes Red _____ Plotted _____ Job No. 625390 Division No. 11 F.B. 2577 Pg. 169
X-Sec. No. _____ Date _____ Date _____ Survey of BELL GARDENS S.D. #539-A
Notes Chkd. _____ Checked _____ Survey by RICHARDS Notes WHITE Date 2-61
Date _____ Date _____ Map No. _____ Indexed H. E. OTT Date _____

76L-298 CE 307 11-58

PLEASE RETURN TO
LOS ANGELES COUNTY ENGINEER
700 LOS ANGELES COUNTY ENGINEERING BLDG.

NOTE: ANY ADDITIONS OR CHANGES ON THIS SHEET MUST BE MADE OR CIRCLED IN RED INK, WITH DATE AND NAME OF PERSON MAKING CHANGE.

Do not extend notes this side of this line.

F.B. 2577 Pg. 170 Job No. 625390 Division No. 11 Notes Red ____ Plotted ____ Profile ____
Survey of BELL GARDENS S.D. #539-A Date ____ Date ____ No. ____ X-Sec. ____
Survey by RICHARD Notes W.A.R. Notes Chkd. ____ Checked ____ No. ____
Indexed H. E. OH Date ____ Date ____ Date ____

STATION	B. S.	H. I.	F. S.	ELEV.	GARFIELD AVE. NORTH	
39+10				119 02	38' LT., CUT OUT	
				118 88	40' " CUT IN	
				119 54	40' " TOP CB	
				119 72	50' " BK. OF WK.	
39+61.2				119 21		38' RT., CUT OUT
				119 07		40' " CUT IN
				119 74		40' " TOP CB.
39+63.3				119 51	℄	
				119 44		10' RT., PUT
				119 32		20' " "
				119 26		30' " "
				119 22		37.9' " CUT OUT
				119 07		40' " CUT IN
				119 71		40' " TOP CB.
				119 91		50' " BK. OF WK.
39+90.5				119 23	38', LT., CUT OUT	
				119 06	40' " CUT IN	

76L-298 CE 307 11-58

PLEASE RETURN TO
LOS ANGELES COUNTY ENGINEER
700 LOS ANGELES COUNTY ENGINEERING BLDG

NOTE: ANY ADDITIONS OR CHANGES ON THIS SHEET MUST BE MADE OR CIRCLED IN RED INK. WITH DATE AND NAME OF PERSON MAKING CHANGE.

Do not extend notes this side of this line.

STATION	B.S.	H.I.	F.S.	ELEV.	GARFIELD AVE.	NORTH
39+90.5				119 70	40' LT., TOP CB.	
39+94.5				119 48		℄
				119 19		35.1 RT., GUT OUT
				119 51	10' LT., PVT.	
				119 41	20' " "	
				119 34	30' " "	
				119 24	37.8' " GUT OUT	
				119 07	40' " GUT IN	
				119 72	40' " TOP CB	
				119 96	50' " BACK OF WK.	
40+25.7						℄
				119 27	35.5 LT., GUT OUT	
40+56.65				119 56		℄ INT. FLORENCE AVE.

END CROSS-SECTIONS ON THIS LINE.

FOR COMPLETE INT. CROSS-SECTIONS, SEE ORIGANAL SURVEY OF LINE "A"

Profile No. X-Sec. No. Notes Red Date Notes Chkd. Date Plotted Date Checked Date Job No. 675390 Division No. 11 Survey of BELL GARDENS S.D. #539-A Survey by RICHARDS Notes W.A.R. Date 2-61 Map No. Indexed H. E. OTT Date

F.B. 2577 Pg. 171

F.B. 2577 PG. 172 Job No. 625390 Division No. 11 Notes Red _____ Plotted _____ Profile

Survey of BELL GARDENS S.D. # 539-A Date _____ Date _____ No. _____

Survey by RICHARDS Notes W.A.R. Notes Chkd. _____ Checked _____ X-Sec.

Indexed H. E. OTT Date _____ Date _____ Date _____ No. _____

76L-298 CE 307 11-58

PLEASE RETURN TO

LOS ANGELES COUNTY ENGINEER

700 LOS ANGELES COUNTY ENGINEERING BLDG.

NOTE: ANY ADDITIONS OR CHANGES ON THIS SHEET MUST BE MADE OR CIRCLED IN RED INK, WITH DATE AND NAME OF PERSON MAKING CHANGE.

Do not extend notes this side of this line.

STATION	B.S.	H.I.	F.S.	ELEV.	
B.M.S.D. 2108				120.10	B.M.S.D. # 2108 ELEV. = 120.107 FB. 2577-7 FB. 2524-20 GARFIELD AVE. & FLORENCE AVE., N.E. COR. BT. SPK. IN CB., 1.5 N. OF N. END. C.R.

F. B. 2577 Pg. 183

NOTES RED. JOB NO. 6253.90 SURVEY OF BELL GARDENS S.D. Proj. No 539
DATE SURVEY BY Mankey Jr.
NOTES CHKD. Miller NOTES BY Ettm Jr. DATE Dec. 7, 1961
DATE Dec. 1961 INDEXED H. E. OTT DATE DEC 11 '61

DESCRIPTION	ADJ. ELEV.	3RD RUN	2ND RUN	DIFF.	1ST RUN	B.M.
JN 6253.90 BELL GARDENS S.D. PROJECT No 539 LINE "D" BENCH LEVELS ALONG FLORENCE PLACE FROM GARFIELD AVE to EMIL AVE	Mankey Jr. McCall Swann Manley	indexed 12-12-61				

NOTE: ANY ADDITIONS OR CHANGES ON THIS SHEET MUST BE MADE OR CIRCLED IN RED INK, WITH DATE AND NAME OF PERSON MAKING CHANGE.

Do not extend notes this side of this line

PLEASE RETURN TO
LOS ANGELES COUNTY SURVEYOR
725 LOS ANGELES COUNTY ENGINEERING BLDG.

765420 S & E-353 4-54

765420 S & E-353 4-54

PLEASE RETURN TO
LOS ANGELES COUNTY SURVEYOR
725 LOS ANGELES COUNTY ENGINEERING BLDG.

NOTE: ANY ADDITIONS OR CHANGES ON THIS SHEET MUST BE MADE OR CIRCLED IN RED INK, WITH DATE AND NAME OF PERSON MAKING CHANGE.

Do not extend notes this side of this line

JOB NO. 6253.00 SURVEY OF BELLGARDENS LN. D NOTES RED
SURVEY BY Manke & Jo. DATE
NOTES BY E.T. Jo. DATE Dec. 7, '61 NOTES CHKD.
INDEXED H.E. OTT DATE

F.B. 2527 PG. 184

B.M.	1ST RUN	DIFF.	2ND RUN	3RD RUN	ADJ. ELEV.	DESCRIPTION
					120.339	BMSD 2107 EL 120.339 FB 2524-20 FLORENCE AVE & GRANGER AVE N.W. COR. BT. SPK. in CB., 5.0' W. of W. END C.R.
(Fd) BMSD 2107	120.339					
+	5.142		5.033			
π	125.481	-0.233	0.235			
−	5.375		5.268		120.107	BM.SD. EL 120.107 FB 2524-20 FLORENCE AVE & GARFIELD AVE N.E. COR. BT. SPK. IN CB., 1.5' N. of N. END C.R.
(Fd) BMSD 2108	120.106					
+	5.481		5.610			
π	125.587	+0.881	+0.883			
−	4.600		4.727		120.988	B.M.S.D. EL 120.988 F.B. 2524-20 GARFIELD AVE & FLORENCE PL. S.E. COR. BT. SPK. IN CB., 3.0' S. of S. END C.R.
(Fd) B.M.S.D. 2109	120.987					
+	5.249		5.357			
π	126.236	-0.016	-0.016			
−	5.265		5.373			
T.P.	120.971					
+	5.520		5.646			
π	126.491	+0.865	0.867			
−	4.655		4.779		121.836	B.M.S.D. 2173 FLORENCE PL. & GRANGER AVE. S.W. COR. BT. SPK. in CB., 4.0' W. of W. END C.R.
(set) B.M.S.D. 2173	121.836					
+	4.413		4.578			
π	126.249	+0.410	0.409			
−	4.003		4.169		122.246	BM SD 2174 FLORENCE PL. & GRANGER AVE. N.E. COR. BT. SPK. in CB., 4.0' E. of E. END C.R.
(set) BMSD 2174	122.246					
+	4.955		5.200			
π	127.201	+0.676	0.678			
−	4.279		4.522		122.922	B.M.S.D. 2175 FLORENCE PL. & PERCY RD. S.W. COR. BT. SPK. IN CB. 4.0' W. of W. END C.R.
(set) B.M.S.D. 2175	122.922					

76S420 S & E-353 4-54

PLEASE RETURN TO
LOS ANGELES COUNTY SURVEYOR
725 LOS ANGELES COUNTY ENGINEERING BLDG.

NOTE: ANY ADDITIONS OR CHANGES ON THIS SHEET MUST BE MADE OR CIRCLED IN RED INK, WITH DATE AND NAME OF PERSON MAKING CHANGE.

Do not extend notes this side of this line

B.M.	1ST RUN	DIFF.	2ND RUN	3RD RUN	ADJ. ELEV.	DESCRIPTION
BMSD2175	122.922 ✓				122.922 ✓	BMSD 2175 FB 2577-184
+	5.047		5.305			FLORENCE PL. & PERRY RD. S.W. COR
⊼	127.969 ✓	+0.445	0.445			BT. SPK. IN CB; 40' W. of W. END C.R.
− (set)	4.602		4.860			
BMSD2176	123.367 ✓				123.367 ✓	BMSD 2176
+	4.473		4.637			FLORENCE PL. & PERRY RD. N.E. COR.
⊼	127.840 ✓	+0.330	+0.330			BT. SPK. IN CB.; 4' E. of E. END C.R.
− (set)	4.143		4.307			
BMSD2177	123.697 ✓				123.697 ✓	BMSD 2177
+	4.624		4.794			FLORENCE PL., SOUTH CB.
⊼	128.321 ✓	+0.672	0.676			BT. SPK. IN CB.; ON P/L PROD. BETWEEN HSE #6634 & #6638
− (set)	3.952		4.118			
BMSD2178	124.369 ✓				124.369 ✓	BMSD 2178
+	5.104		5.033			FLORENCE PL. & EMIL AVE., S.W. COR.
⊼	129.473 ✓	+0.295	0.294			BT. SPK; IN CB; 4' E. of E. END C.R.
− (set)	4.809		4.739			
BMSD2179	124.664 ✓				124.664 ✓	BMSD 2179
+	4.224		4.[illegible]			FLORENCE PL. & EMIL AVE. N.E. COR.
⊼	12[illegible] ✓	-1.051	1.05[illegible]			BT. SPK. IN CB; 4' E. of E. END C.R.
−	5.275		5.323			
T.P.	123.[illegible]5 ✓					
+	4.530		4.727			
⊼	128.143 ✓	-0.101	-0.100			
−	4.631		4.827			
T.P.	123.512 ✓					
+	4.213		4.439			
⊼	127.725 ✓	-0.611	-0.610			
−	4.824		5.049			
T.P.	122.901 ✓					

NOTES RED. JOB NO. 6253.90 SURVEY OF BELLGARDENS LN-D
DATE SURVEY BY Mankey Jr.
NOTES CHKD. Miller NOTES BY ETM Jr. DATE Dec. 7, '61
DATE Dec. 1961 INDEXED H. E. OTT DATE

F. B. 2577 PG. 185

76S420 S & E-353 4-54

PLEASE RETURN TO
LOS ANGELES COUNTY SURVEYOR
725 LOS ANGELES COUNTY ENGINEERING BLDG.

NOTE: ANY ADDITIONS OR CHANGES ON THIS SHEET MUST BE MADE OR CIRCLED IN RED INK, WITH DATE AND NAME OF PERSON MAKING CHANGE.

Do not extend notes this side of this line

B.M.	1ST RUN	DIFF.	2ND RUN	3RD RUN	ADJ. ELEV.	DESCRIPTION
T.P.	122.901 ✓					T.P. Per Pg 185
+	4.062		4.253			
⊼	126.963 ✓	-0.771	-0.770			
−	4.833		5.023			
T.P.	122.130 ✓					
+	4.198		4.371			
⊼	126.328 ✓	-0.486	-0.487			
−	4.684		4.858			
T.P.	121.644 ✓					
+	4.563		4.759			
⊼	126.207 ✓	-0.656	-0.656			
−	5.219		5.415			
BMSD2109 (Fd.)	120.988 ✓				120.988	BMSD2109 EL. 120.988 F.B. 2524-20 GARFIELD AVE & FLORENCE PL S.E. COR. BT. SPK. in Co.; 3° S. of S. END C.R.

JOB NO. 6253.90 SURVEY OF BELLGARDENS LN-D NOTES RED
SURVEY BY Mankey Jr. DATE
NOTES BY Ftm Jr. DATE DEC 8, 1961 NOTES CHKD
INDEXED H. E. OTT DATE DATE

F. B. 2577 PG. 186

Notes Ck'd by	Survey of BELL GARDENS LN-D
Map No.	JN 6253.90 Tape 01.93 Std 68 °F
Office Work	Surveyed by Mankey Jr.
Checked	Notes E.T.M. Jr. Date 12-8-61
Date	Indexed H. F. OTT DEC 2 1961

F. B. 2577 Pg. 187

JN 6253.90

BELL GARDENS J.D. PROJECT No 539

LN-D

℄

ON FLORENCE PL.

from

GARFIELD AVE. to EMIL AVE.

Mankey Jr.
McGill
Swann
Manley

Note: Any Additions or Changes on this Sheet Must be Made or Ended in Red Ink With Date and Name of Person Making Change.

Do not extend notes this side of this line.

RETURN TO
LOS ANGELES COUNTY ENGINEER
700 LOS ANGELES COUNTY ENGINEERING BLDG.

76F3098 CE #247—3-57

RETURN TO
LOS ANGELES COUNTY ENGINEER
700 LOS ANGELES COUNTY ENGINEERING BLDG.

Note: Any Additions or Changes on This Sheet Must be Made or Circled in Red Ink With Date and Name of Person Making Change.

Do not extend notes this side of this line.

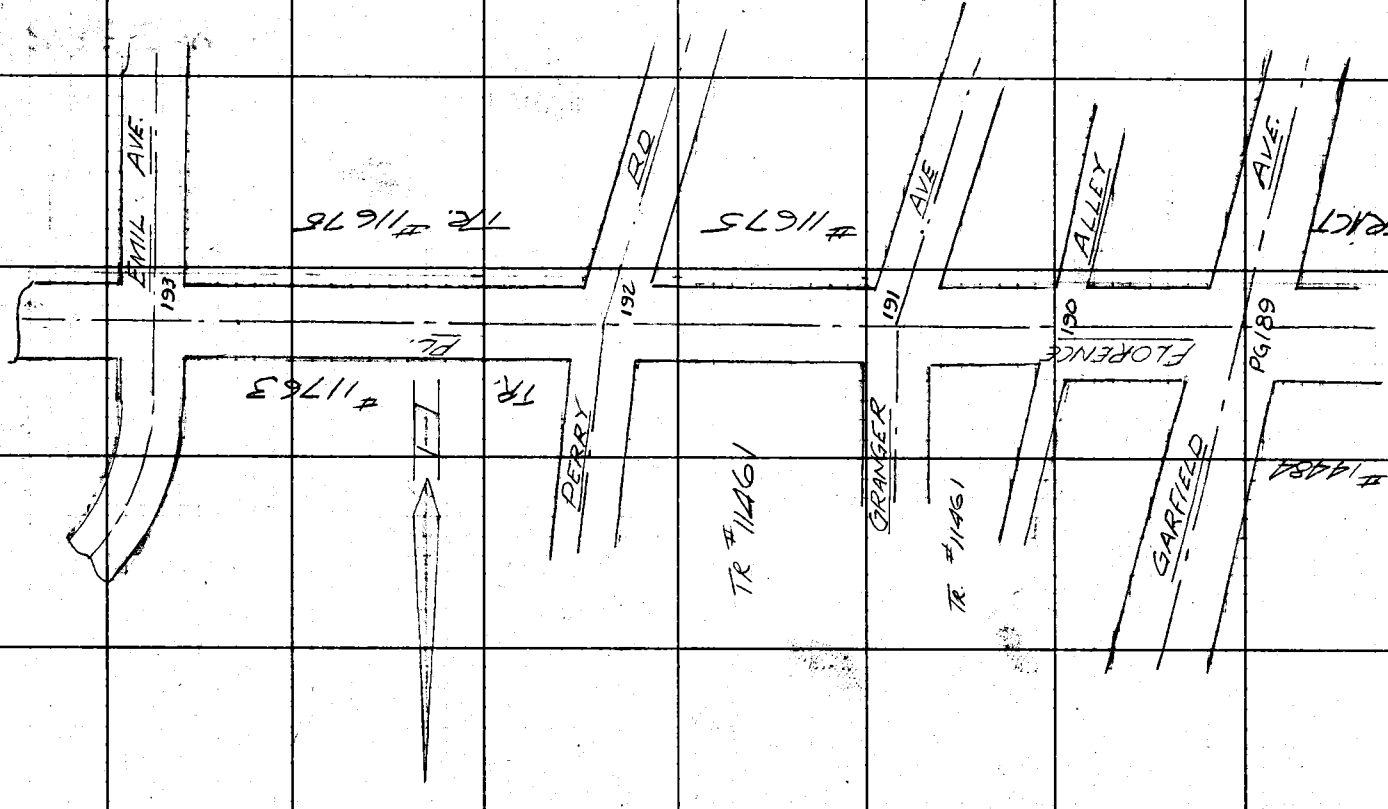

F.B. 2377 Pg 188

W.S. 36 B-6

Notes Ck'd by:	Survey of: BELL GARDENS LN-D
Map No.	JN 625390 Tape 0793 Std. 68 °F
Office Work	Surveyed by: Mankey Jr.
Checked	Notes: ETM Jr. Date Dec 8 61
Date	Indexed: H. E. OTT

F. B. 2577 Pg. 189

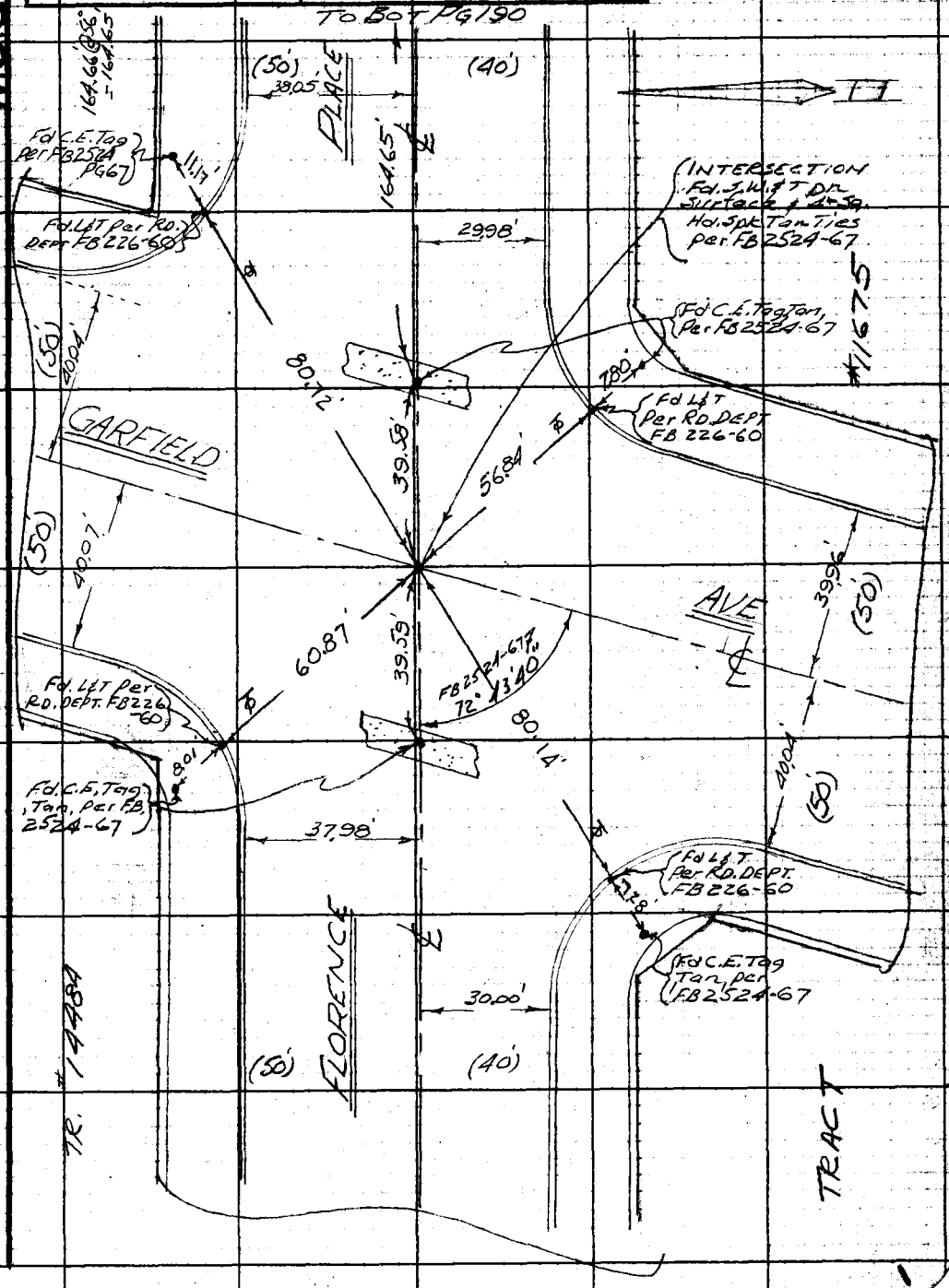

Note: Any Additions or Changes on this Sheet Must be Made or Circled in Red Ink, With Date and Name of Person Making Change.

Do not extend notes this side of this line.

RETURN TO
LOS ANGELES COUNTY ENGINEER
700 Los Angeles County Engineering Bldg.

76F3085 CE #247 3-57

F.B. 2577 Pg. 190

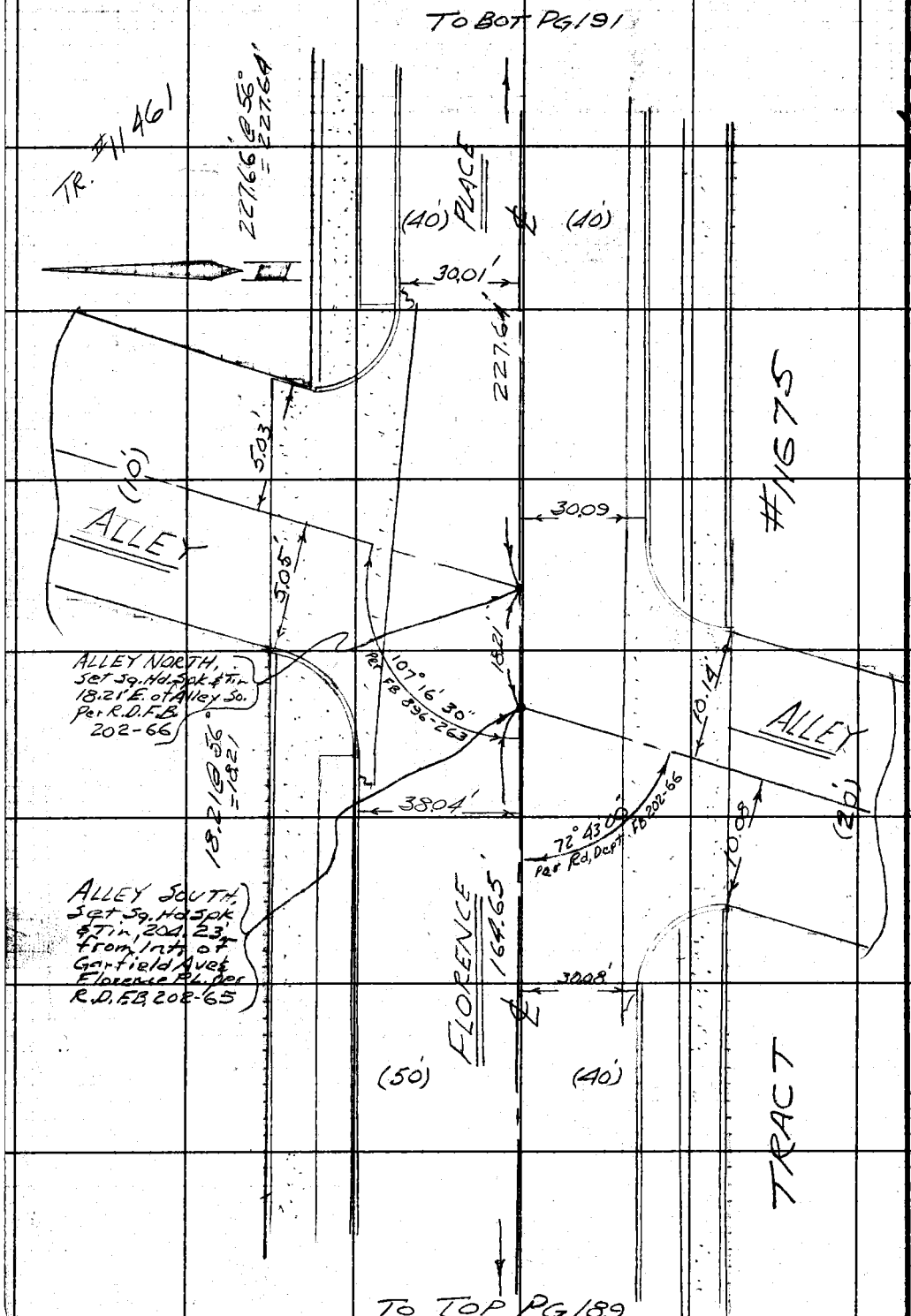

W.S. 36, B-6

RETURN TO
LOS ANGELES COUNTY ENGINEER
700 LOS ANGELES COUNTY ENGINEERING BLDG.

Do not extend notes this side of this line.

Note: Any Additions or Changes on This Sheet Must be Made or Circled in Red Ink With Date and Name of Person Making Change.

Notes Ck'd by	Survey of BELL GARDENS LN-D
Map No.	JN 6253.90 Tape 0193 Std 68 °F
Office Work	Surveyed by Mankey Jr.
Checked	Notes ETM Jr. Date Dec 11, '61
Date	Indexed H. E. OTT

F. B. 2577 Pg. 191

W.S. 36, B-6

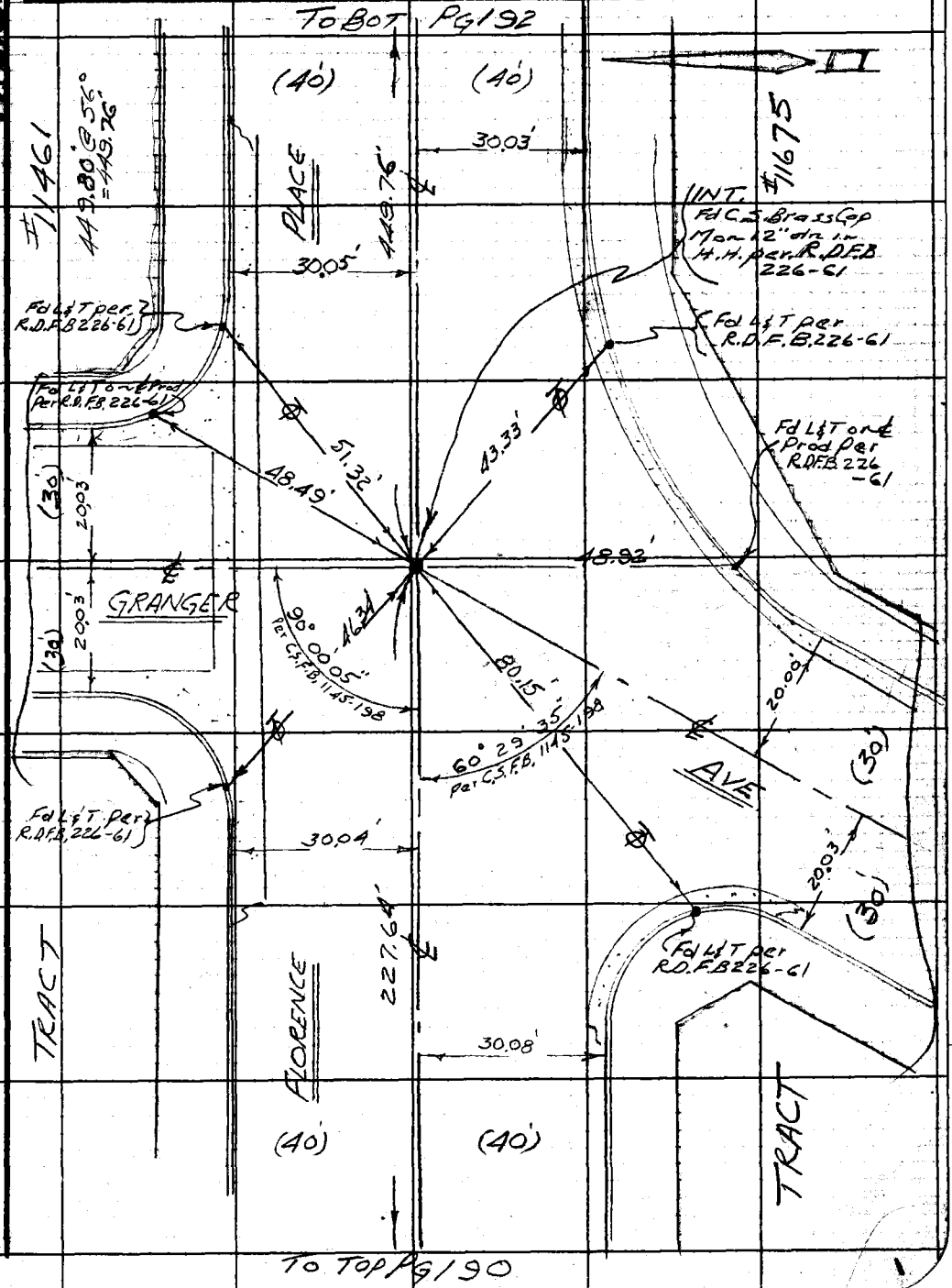

Note: Any Additions or Changes on This Sheet Must be Made or Circled in Red Ink With Date and Name of Person Making Change.

Do not extend notes this side of this line.

RETURN TO
LOS ANGELES COUNTY ENGINEER
700 LOS ANGELES COUNTY ENGINEERING BLDG.

76F3099 CE #247 3-57

RETURN TO
LOS ANGELES COUNTY ENGINEER
700 LOS ANGELES COUNTY ENGINEERING BLDG.

Note: Any Additions or Changes on This Sheet Must be Made or Circled in Red Ink With Date and Name of Person Making Change.

Do not extend notes this side of this line.

W.S.36,B-6

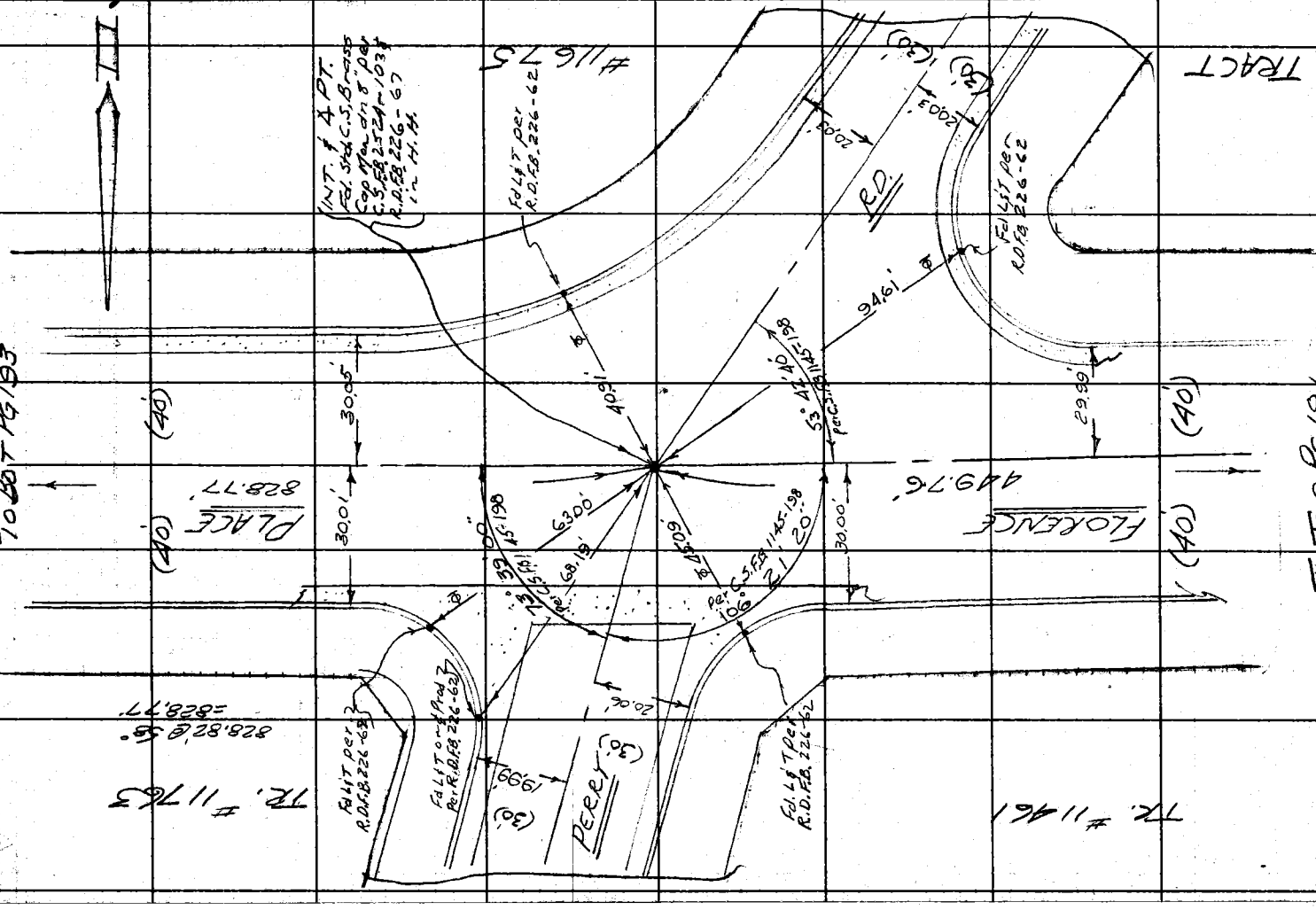

F.B. 2577 PG 192

Notes Ck'd by	Survey of BELLGARDENS LN-D
Map No.	JN 6253.90 Tape 0193 Std. 68 °F
Office Work	Surveyed by Monkey Jr.
Checked	Notes EFM Jr. Date 12-11-61
Date	Indexed H. E. OTT

F. B. 2577 Pg. 193

W.S. 36 B-6

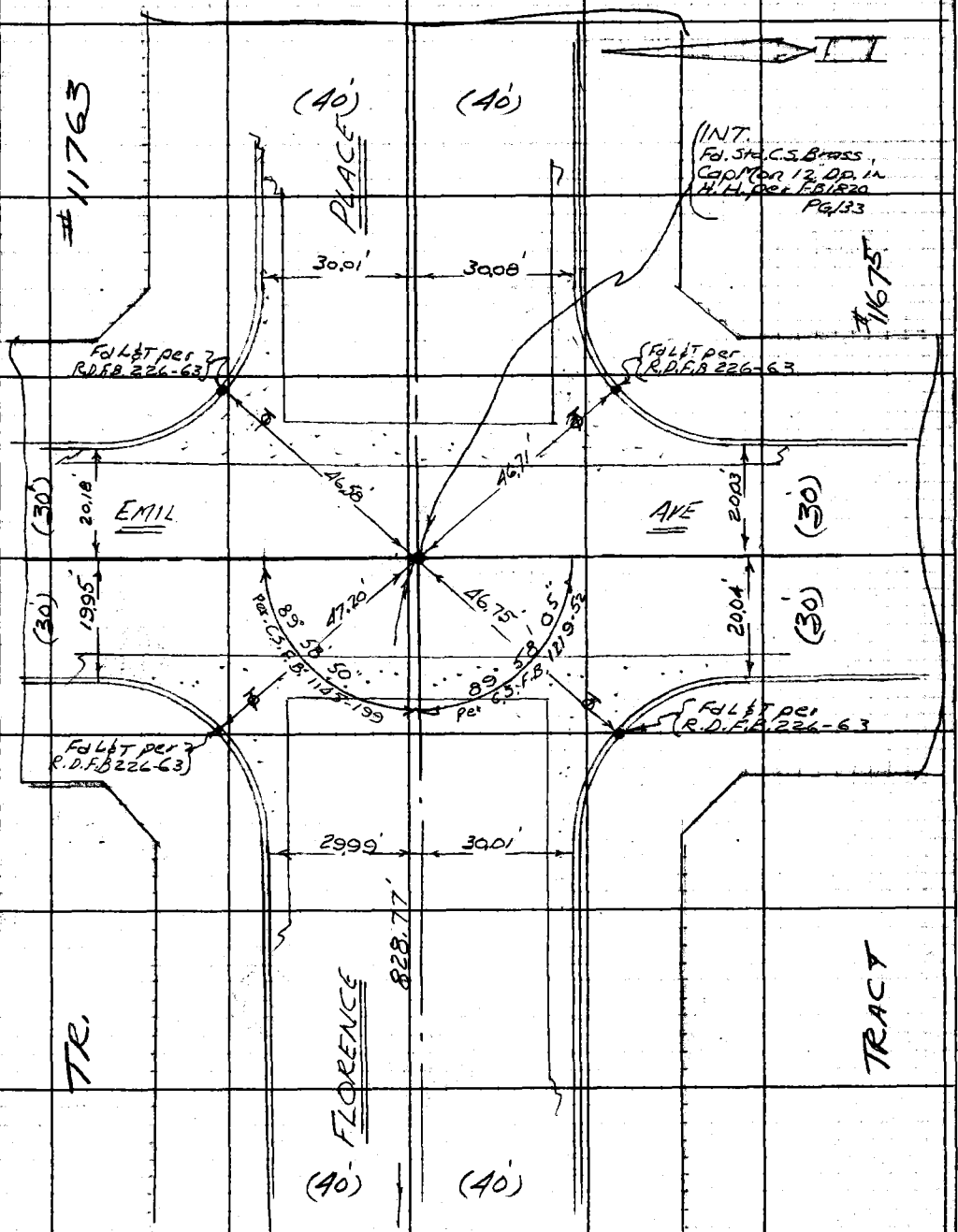

To Top Pg. 192

Note: Any Additions or Changes on This Sheet Must be Made or Circled in Red Ink With Date and Name of Person Making Change.

Do not extend notes this side of this line.

RETURN TO
LOS ANGELES COUNTY ENGINEER
700 LOS ANGELES COUNTY ENGINEERING BLDG.

78F3088 CE #247 9-57

RETURN TO
LOS ANGELES COUNTY ENGINEER
700 LOS ANGELES COUNTY ENGINEERING BLDG.

Note: Any Additions or Changes on This Sheet Must be Made or Circled in Red Ink With Date and Name of Person Making Change.

Do not extend notes this side of this line.

F.B. 2577 PG 194

Notes Ck'd by	Survey of BELL GARDENS - LN-D	F. B. 2577 PG. 195
Map No.	JN 6253.90 Tape Std °F	
Office Work	Surveyed by Mankey Jr.	
Checked	Notes ETM JR Date DEC 12, 61	
Date	Indexed H. E. OTT DEC 2 / 61	

JN 6253.90

BELL GARDENS LN-D

TOPOGRAPHY

on

FLORENCE PLACE

from

GARFIELD AVE to EMIL AVE

Mankey Jr.
McCall
Swann
Mankey

Note: Any Additions or Changes on This Sheet Must be Made or Circled in Red Ink With Date and Name of Person Making Change.

Do not extend notes this side of this line.

RETURN TO
LOS ANGELES COUNTY ENGINEER
700 LOS ANGELES COUNTY ENGINEERING BLDG.

763095 CE #247—7-58

F.B. 2577 PG. 196

TO BOT. PG. 197

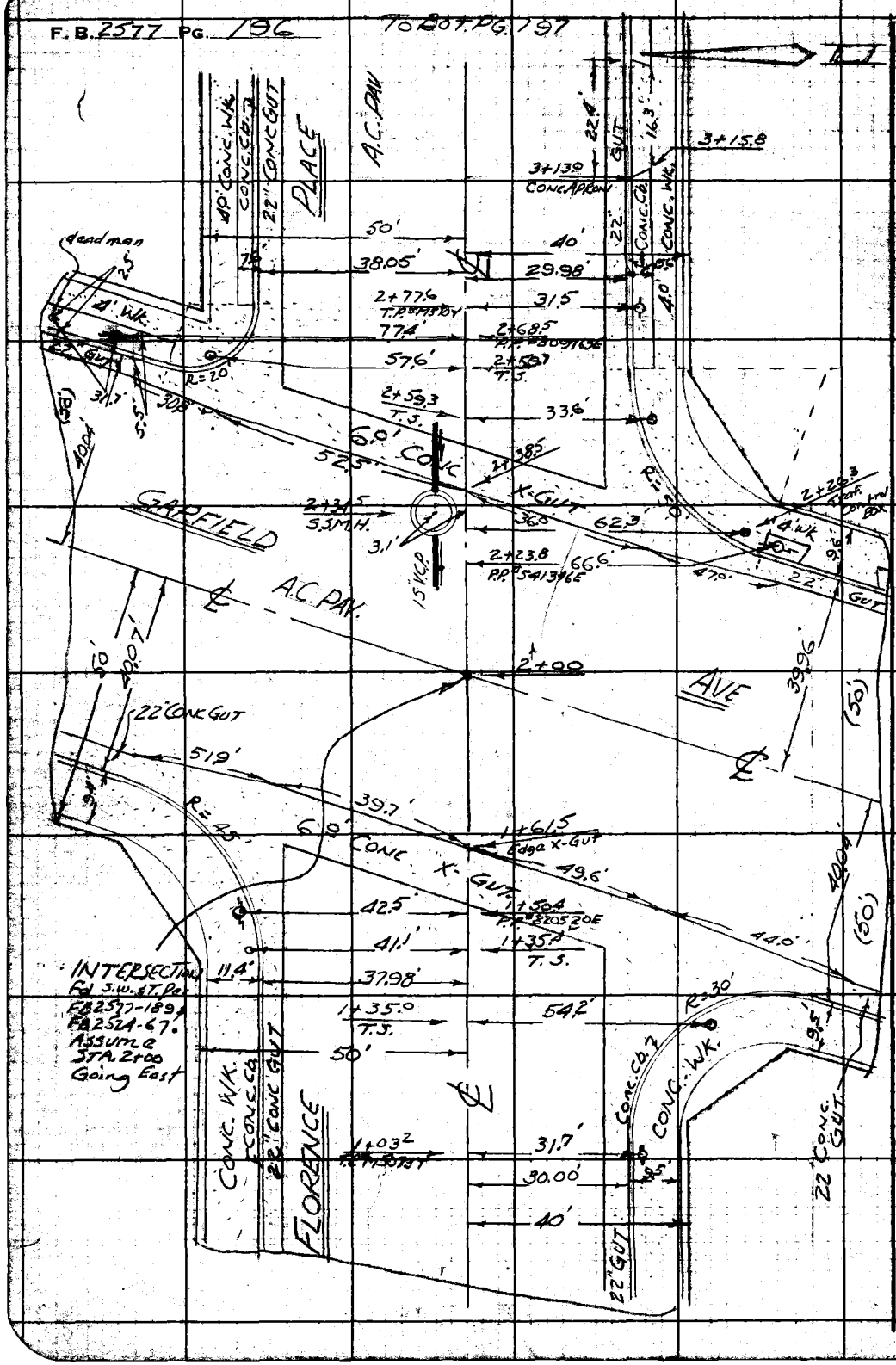

RETURN TO:
LOS ANGELES COUNTY ENGINEER
900 LOS ANGELES COUNTY ENGINEERING BLDG.

Do not extend notes this side of this line.

Note: Any Additions or Changes on This Sheet Must be Made or Circled in Red Ink With Date and Name of Person Making Change.

Notes Ck'd by	Survey of BELL GARDENS 2N-D
Map No.	IN 6253.90 Tape Std °F
Office Work	Surveyed by Markey Jr.
Checked	Notes E.T.M. Jr. Date 12-12-67
Date	Indexed H. E. OTT

F. B. 2577 PG. 197

TO BOT PG 198

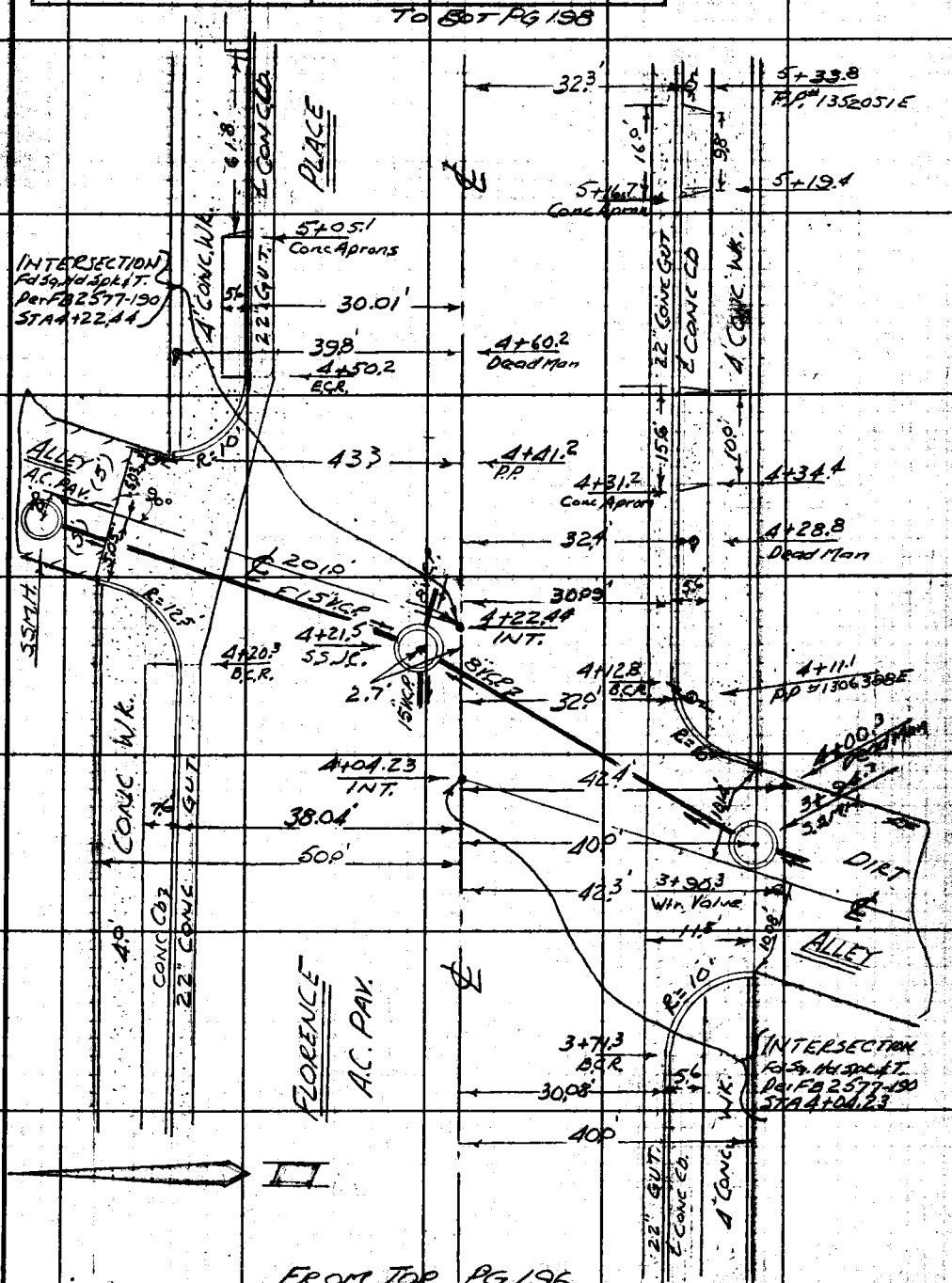

FROM TOP PG 196

Note: Any Additions or Changes on This Sheet Must be Made or Circled in Red Ink With Date and Name of Person Making Change.

Do not extend notes this side of this line.

RETURN TO
LOS ANGELES COUNTY ENGINEER
700 LOS ANGELES COUNTY ENGINEERING BLDG.

763095 CE #247 — 7-58

F.B. 2577 PG. 198

TO BOT PG 199

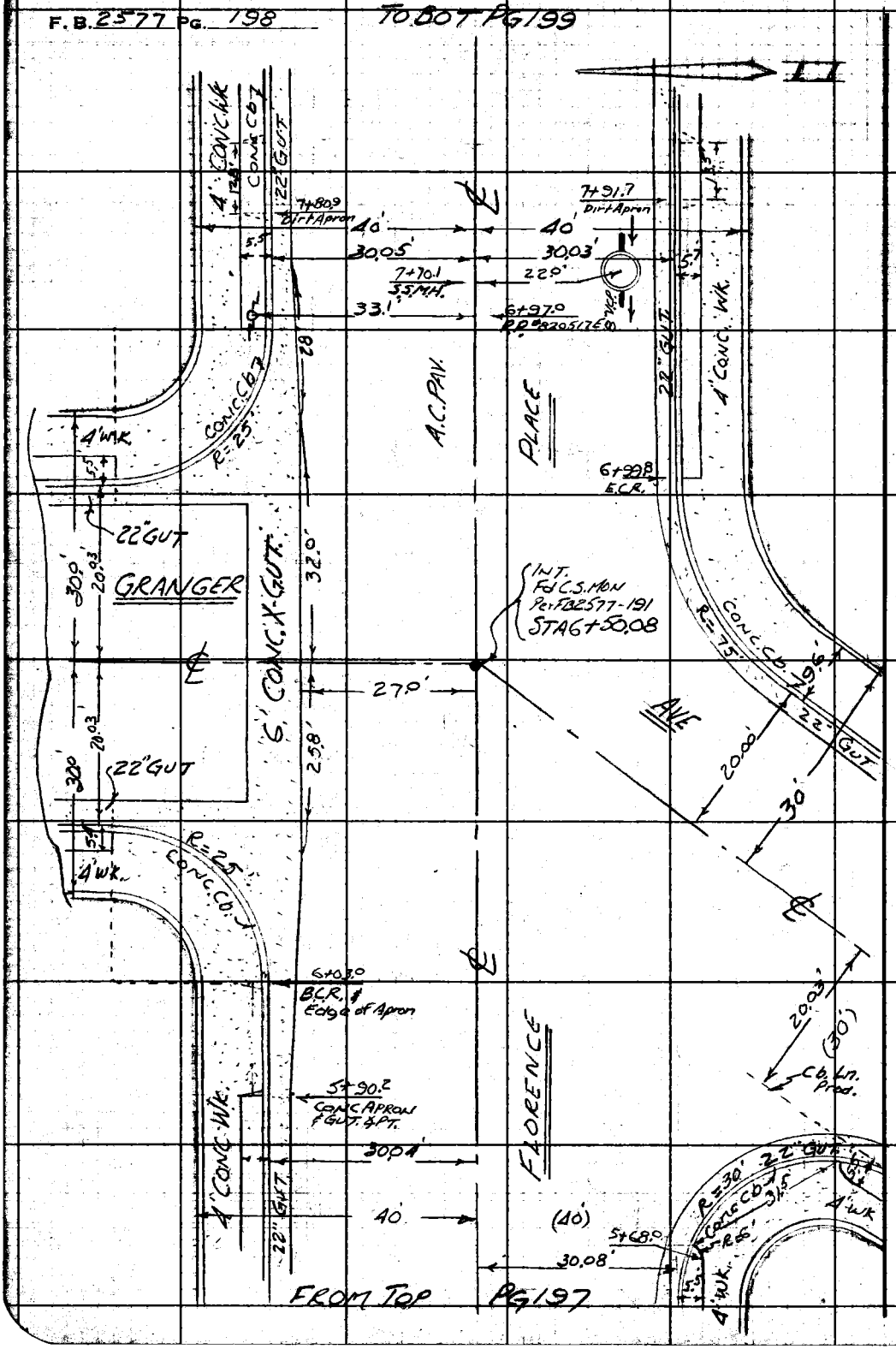

FROM TOP PG 197

RETURN TO
LOS ANGELES COUNTY ENGINEER
00 LOS ANGELES COUNTY ENGINEERING BLDG.

Do not extend notes this side of this line.

Note: Any Additions or Changes on This Sheet Must be Made or Circled in Red Ink With Date and Name of Person Making Change.

Notes Ck'd by	Survey of BELL GARDENS LN-D
Map No.	IN 62 53.90 Tape Std °F
Office Work	Surveyed by Mankey Jr.
Checked	Notes ETM Jr. Date 12-13-61
Date	Indexed H. E. OTT

F. B. 2577 PG. 199

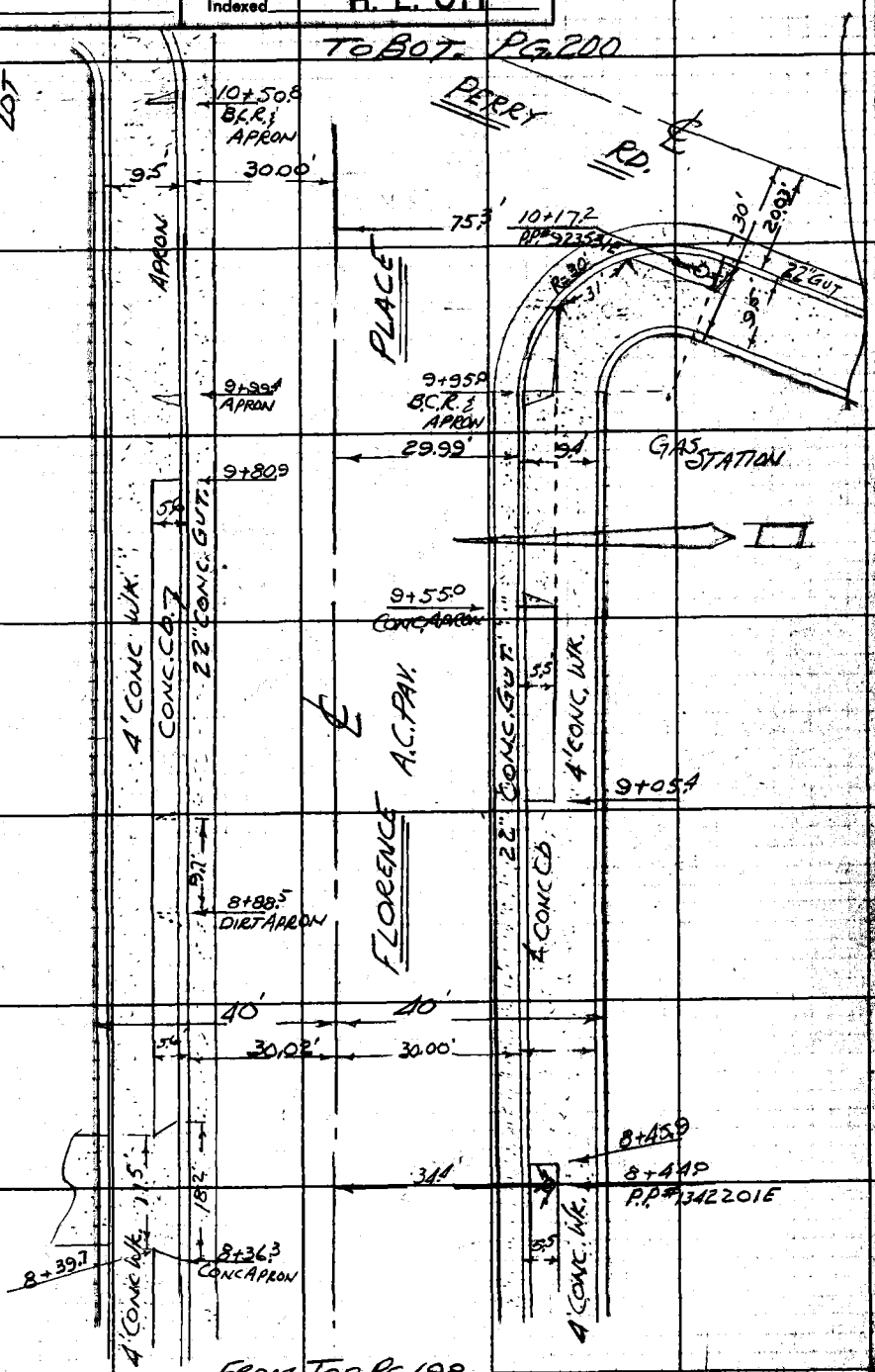

FROM TOP PG 198

Note: Any Additions or Changes on this Sheet Must be Made or Circled in Red Ink With Date and Name of Person Making Change.

Do not extend notes this side of this line.

RETURN TO
LOS ANGELES COUNTY ENGINEER
700 LOS ANGELES COUNTY ENGINEERING BLDG.

76F309S CE #247-3-57

F.B. 2577 PG. 200

TO BOT PG 201

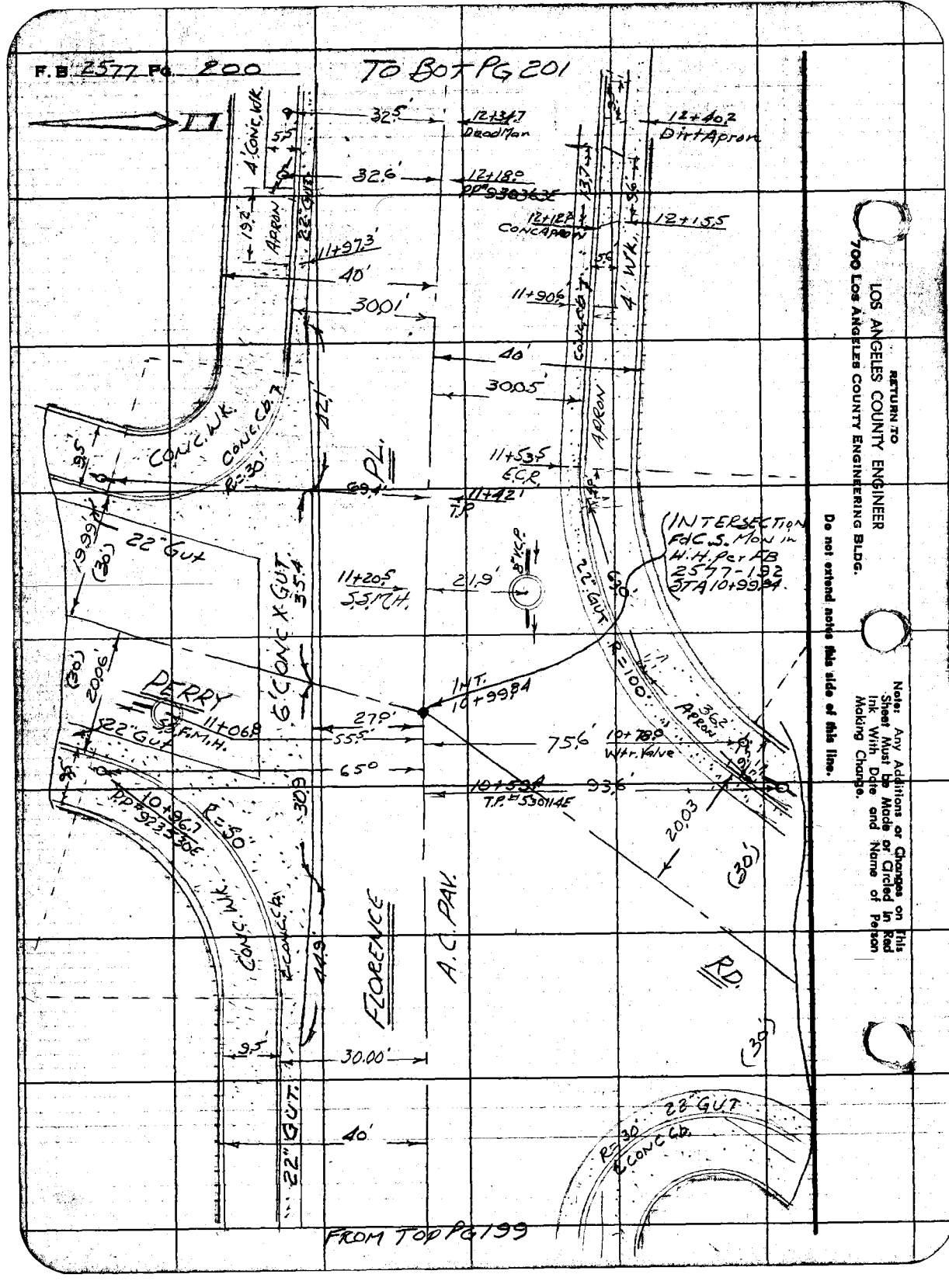

FROM TOP PG 199

RETURN TO
LOS ANGELES COUNTY ENGINEER
700 Los Angeles County Engineering Bldg.

Do not extend notes this side of this line.

Note: Any Additions or Changes on This Sheet Must be Made or Circled in Red Ink With Date and Name of Person Making Change.

Notes Ck'd by	Survey of BELLGARDENS LN. D
Map No.	JN 253.90 Tape Std °F
Office Work	Surveyed by Mankey Jr.
Checked	Notes ETM J.C. Date 12-14-61
Date	Indexed H. E. OTT

F. B. 2577 Pg. 201

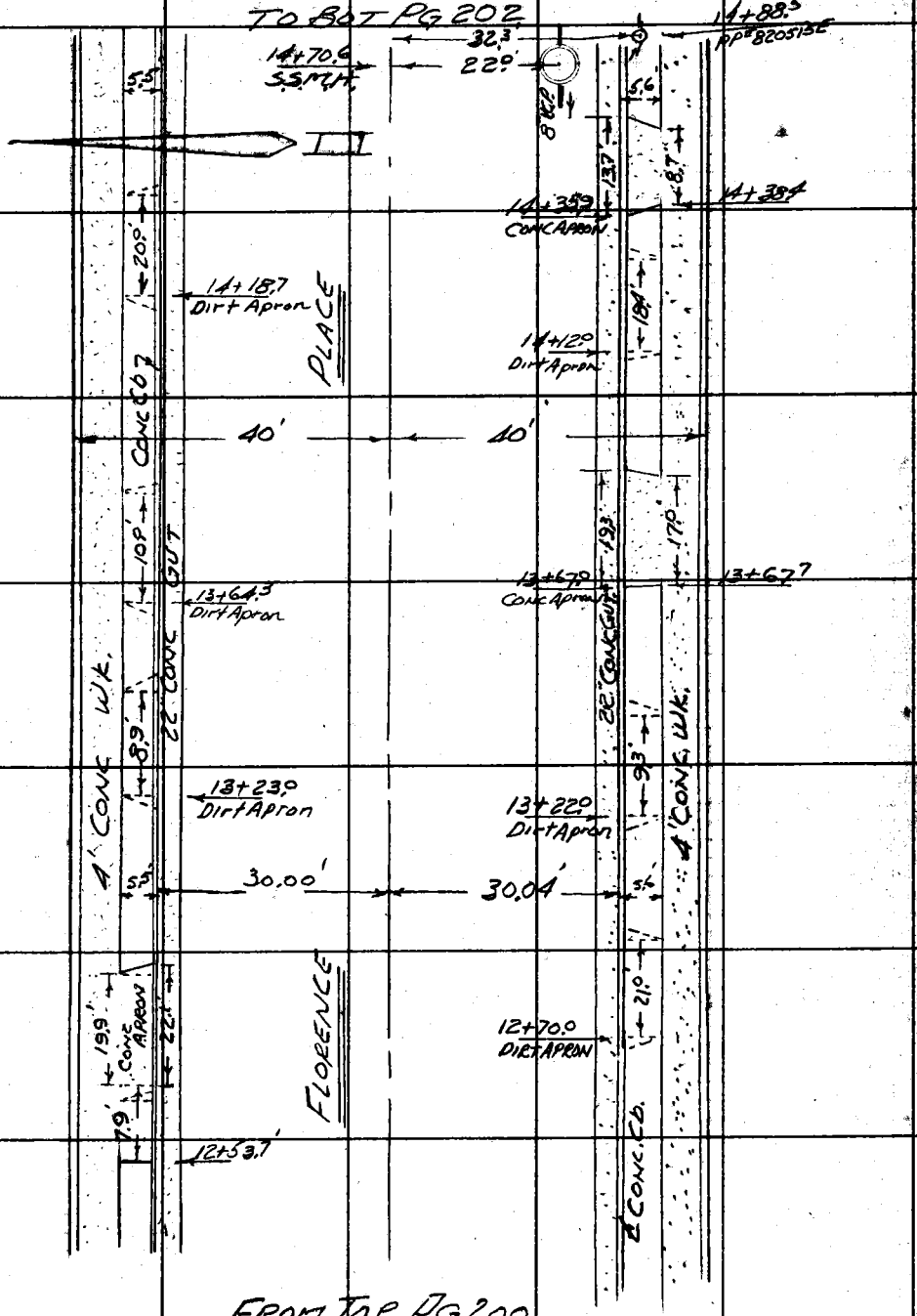

Note: Any Additions or Changes on this Sheet Must be Made or Circled in Red Ink With Date and Name of Person Making Change.

Do not extend this side of this line.

PLEASE RETURN TO
LOS ANGELES COUNTY ENGINEER
700 LOS ANGELES COUNTY ENGINEERING BLDG.

76F3095 SGE #247 1-56

F. B. 2377 PG. 202

TO BOT PG 203

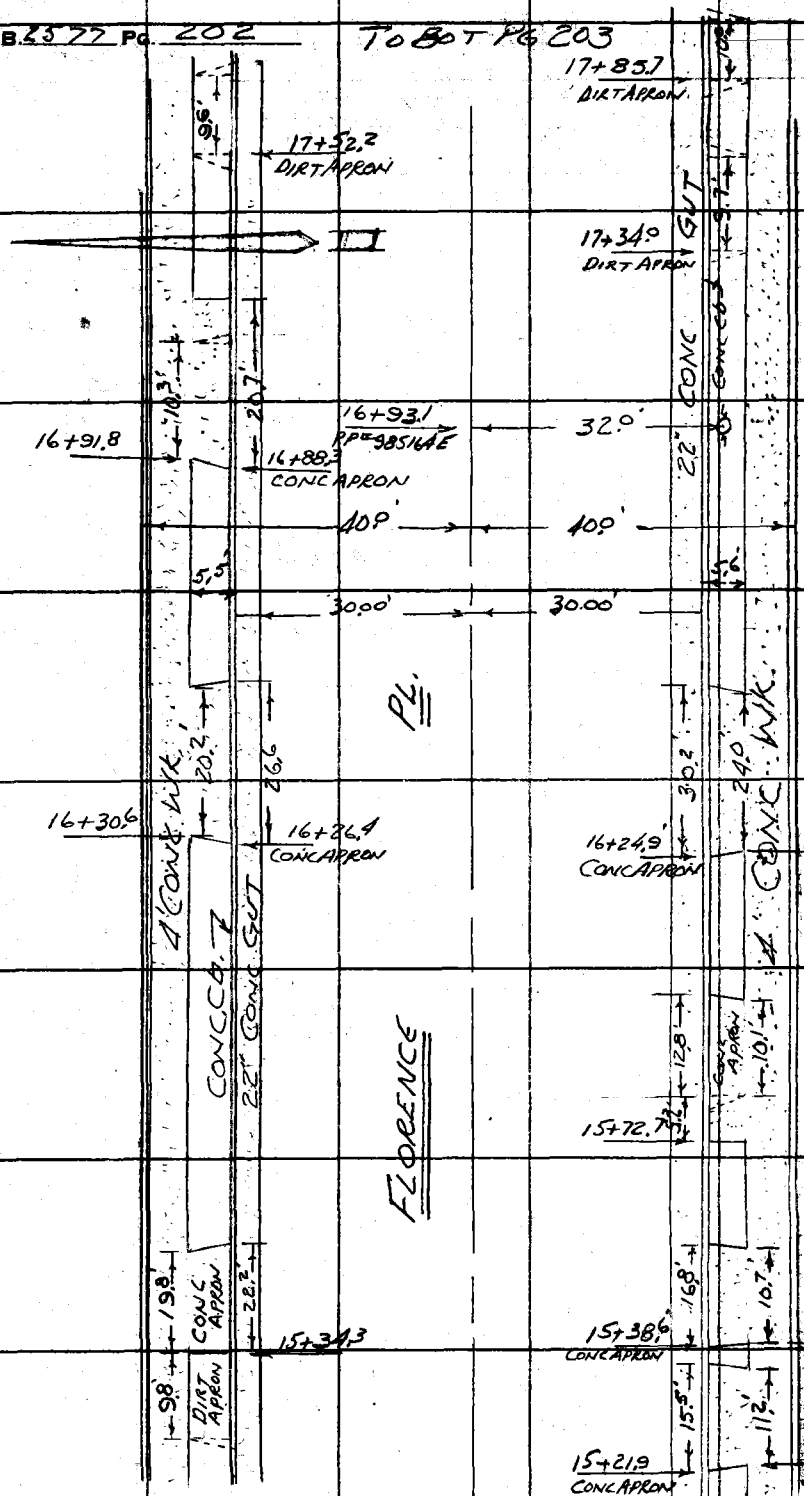

FROM TOP PG 201

PLEASE RETURN TO
LOS ANGELES COUNTY ENGINEER
700 LOS ANGELES COUNTY ENGINEERING BLDG.
Do not extend this side of this line.

Note: Any Additions or Changes on This Sheet Must be Made or Circled in Red Ink With Date and Name of Person Making Change.

Notes Ck'd by	Survey of BELL GARDENS LN-B
Map No.	JN 625390 Tape Std °F
Office Work	Surveyed by Mankey Jr.
Checked	Notes ETM JR Date 12/13/61
Date	Indexed H. E. OTT

F. B. 2577 PG. 203

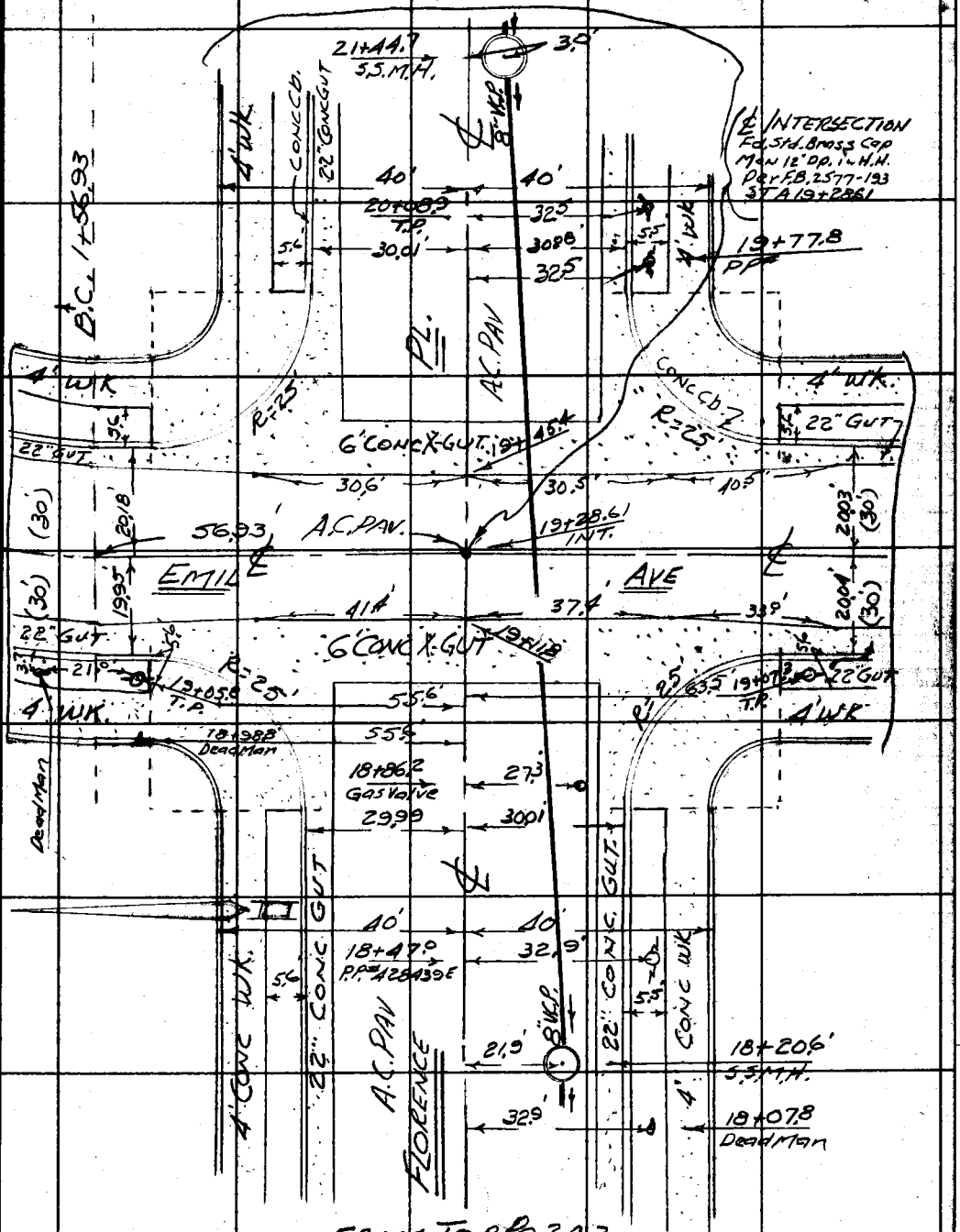

FROM TOP PG 202

Note: Any Additions or Changes on this Sheet Must be Made or Circled in Red Ink With Date and Name of Person Making Change.

Do not extend this side of this line.

PLEASE RETURN TO
LOS ANGELES COUNTY ENGINEER
700 LOS ANGELES COUNTY ENGINEERING BLDG.

76F3095 SAE #247 1-56

F. B. 2577 PG. 204

PLEASE RETURN TO
LOS ANGELES COUNTY ENGINEER
700 LOS ANGELES COUNTY ENGINEERING BLDG.

Do not extend this side of this line.

Note: Any Additions or Changes on This Sheet Must be Made or Circled in Red Ink With Date and Name of Person Making Change.

Profile	Notes Red.	Plotted	Job No. 6253.90	Division No.	F. B. 2577 Pg. 205
No.	Date	Date	Survey of BELL GARDENS LN-D		
X-Sec.	Notes Chkd.	Checked	Survey by Mankey Jr.	Notes ETM Jr.	Date 12·18·61
No.	Date	Date	Map No.	Indexed H. E. OTT	Date DEC 2 7 '61

JN 6253.90

BELL GARDENS LN-D

X-SECTIONS

on

FLORENCE PL.

from

GARFIELD AVE. EAST

to

EMIL AVE.

Mankey
McCall
Swann
Manley

STATION	B. S.	H. I.	F. S.	ELEV.

NOTE: ANY ADDITIONS OR CHANGES ON THIS SHEET MUST BE MADE OR CIRCLED IN RED INK, WITH DATE AND NAME OF PERSON MAKING CHANGE.

PLEASE RETURN TO
LOS ANGELES COUNTY ENGINEER
700 LOS ANGELES COUNTY ENGINEERING BLDG.

Do not extend notes this side of this line.

76L-298 S & E #307—1-56

76L-298 S & E #307—1-56

PLEASE RETURN TO
LOS ANGELES COUNTY ENGINEER
700 LOS ANGELES COUNTY ENGINEERING BLDG.

NOTE: ANY ADDITIONS OR CHANGES ON THIS SHEET MUST BE MADE OR CIRCLED IN RED INK, WITH DATE AND NAME OF PERSON MAKING CHANGE.

Do not extend notes this side of this line.

STATION	B. S.	H. I.	F. S.	ELEV.	FLORENCE PL.	
					BM SD 2109 EL 120.988	F.B. 2524-20
				120.99'	Garfield Ave & Florence Pl. S.E. COR Bt. Spk. in Cb., 3.0' So. of So. End C.R.	
					LT & NORTH ℄ = ℄ Florence Pl.	RT & SOUTH
241.7' W. of ℄ INT		Florence Pl. & Garfield Ave		121.8'	℄	
"				121.6'		15' A.C. PAV.
"				20.96'		28.0' Edge Conc Gut
"				20.84'		29.8' F.L. " "
"				21.48'		30' Cb.
"				121.6'	19' A.C. PAV.	
"				21.04'	36' Edge Conc Gut	
"				20.82'	37.8' F.L. " "	
"				21.48'	38' Conc Cb.	
0+58.3				121.7'	℄	
"				21.4'		15' A.C. PAV.
"				20.78'		28.0' Edge Conc Gut
"				120.64'		29.8' F.L. " "
"				21.26'		30.0' " Cb.
"				21.4'	19' A.C. PAV.	
"				20.83'	36' Edge Conc. Gut	
"				120.69'	37.8' F.L. " "	
"				—	38' [illegible] Drive	

F. B. 2577 Pg. 206 Job No. 6253.90 Division No. Notes Red Plotted Profile
Survey of BELL GARDENS LN-D Date Date No. X-Sec.
Survey by ETM Jr. Notes Mankey Jr. Notes Chkd Checked No.
Indexed H. E. Ott Date Date Date

76L-298 S & E #307—1-56

PLEASE RETURN TO
LOS ANGELES COUNTY ENGINEER
700 LOS ANGELES COUNTY ENGINEERING BLDG.

NOTE: ANY ADDITIONS OR CHANGES ON THIS SHEET MUST BE MADE OR CIRCLED IN RED INK, WITH DATE AND NAME OF PERSON MAKING CHANGE.

Do not extend notes this side of this line.

STATION	B. S.	H. I.	F. S.	ELEV.	FLORENCE PL. (cont.) LT & No.	℄ of Florence Pl. RT & So.
0+98.3				121.4'		℄
"				21.1'		15' A.C. PAV
"				20.73'		28' Edge Conc Gut
"				20.62		29.8 F.L. " "
"				121.27'		30' " Cb.
1+17.2				121.1'		℄
"				21.1'	19' A.C. PAV	
"				20.75'	36' Edge Conc Gut	
"				20.62'	37.8' F.L " "	
"				—	38' Conc Drive	
W. end S.W.C.R. Florence Pl. & Garfield Ave.				20.63'		29.8' F.L. Conc Gut
" " "	"	" "	" "	121.28		30' Top Cb.
S " "	"	" "	" "	20.14'		F.L. Conc Gut
" " "	"	" "	" "	20.80'		Top Cb.
W. " N.W.C.R.	"	" "	" "	20.59'	37.8' F.L. Conc Gut	
" " "	"	" "	" "	21.28'	38' Top " Cb	
N " "	"	" "	" "	20.57'	F.L. Conc Gut.	
" " "	"	" "	" "	21.27'	Top " Cb.	
1+ 46.0				120.27'		30' Conc PAV.
1+ 48.9				120.23'		30' F.L. 6' Conc X-Gut

Profile No. ____ Notes Red. ____ Plotted ____ Job No. 6253.90 Division No. ____ F. B. 2577 PG. 207
X-Sec. No. ____ Date ____ Date ____ Survey of BELL GARDENS LN-D
Notes Chkd. ____ Checked ____ Survey by Mankey J. Notes ETM Date 12.18.61
Date ____ Date ____ Map No. ____ Index H. E. OTT Date ____

76L-298 S & E #307—1-56

PLEASE RETURN TO
LOS ANGELES COUNTY ENGINEER
700 LOS ANGELES COUNTY ENGINEERING BLDG.

NOTE: ANY ADDITIONS OR CHANGES ON THIS SHEET MUST BE MADE OR CIRCLED IN RED INK, WITH DATE AND NAME OF PERSON MAKING CHANGE.

Do not extend notes this side of this line.

STATION	B. S.	H. I.	F. S.	ELEV.	FLORENCE PL. (cont.) LT. & NO.	℄ of Florence Pl. RT & SO.
1 + 52.2				120.36'		30' E. edge 6' X-GUT
1 + 55.3				120.45'		℄ W. edge 6' Conc X-Gut
1 + 58.2				20.35'		℄ F.L. " " "
1 + 61.5				20.45		℄ E. edge " " "
1 + 63.3				120.51'	38' Conc Pav.	
1 + 66.6				120.46'	38' F.L. 6' X-Gut	
1 + 69.6				120.56'	38 E. edge " "	
1+80				120.8'		℄
2+00.00 INT. FLORENCE PL. & GARFIELD AVE.				21.1'		℄
"				21.0'		30' A.C. PAV.
"				121.3'	38' A.C. PAV.	
GARFIELD AVE (SOUTH)					LT. & E.	℄ of Garfield Ave RT & W.
1+00 INT. GARFIELD AVE & FLORENCE PL.				121.1'		℄
1+65.8				21.0'		℄
"				120.7'	20' A.C. PAV.	
"				20.41'	38' edge Conc Gut	
"				120.29'	39.8 F.L. " "	
"				—	40' in Driveway	

F. B. 2577 Pg. 208
Job No. 6253.90 Division No. Notes Red. Plotted Profile
Survey of BELL GARDENS LN-D Date Date No.
Survey by ETM Jr. Notes Mankey Jr. Notes Chkd. Checked X-Sec.
Indexed H. E. OIL Date Date Date No.

76L-298 S & E #307—1-56

PLEASE RETURN TO
LOS ANGELES COUNTY ENGINEER
700 LOS ANGELES COUNTY ENGINEERING BLDG.

NOTE: ANY ADDITIONS OR CHANGES ON THIS SHEET MUST BE MADE OR CIRCLED IN RED INK, WITH DATE AND NAME OF PERSON MAKING CHANGE.

Do not extend notes this side of this line.

STATION	B. S.	H. I.	F. S.	ELEV.	GARFIELD AVE. (SOUTH) cont. LT. & E.	℄ of Garfield	RT & W.
1+95.8				121.0'		℄	
"				20.6'			20' A.C. PAV.
"				20.21'			38' edge Conc. Gut
"				20.10'			39.8' F.L. " "
"				120.77'			40' " Cb.
2+05.8				21.0'		℄	
"				20.7'	20' A.C. PAV.		
"				20.34'	38' edge Conc. Gut.		
"				120.18'	39.8' F.L. " "		
"				120.88'	40' " Cb.		
2+35.8				20.9'		℄	
"				20.6'			20' A.C. PAV
"				20.10'			38' edge Conc Gut
"				119.96'			39.8' F.L. " "
"				20.61'			40' " Cb.
3+35.8				20.7'		℄	
"				20.4'			20' A.C. PAV.
"				119.93'			38' edge Conc. Gut
"				19.77'			39.8' FL. " "
"				120.42'			40' " Cb.

Profile No. ____ Notes Red. ____ Date ____ Plotted ____ Date ____ Job No. 6253.90 Division No. ____ Survey of BELL GARDENS LN-D
X-Sec. No. ____ Notes Chkd. ____ Date ____ Checked ____ Date ____ Survey by Monkey Jr. Notes ETM Date Dec. 18, 61
Map No. ____ Date ____ Indexed H. E. OTT Date ____

F. B. 2577 Pg. 209

76L-298 S & E #307—1-56

PLEASE RETURN TO
LOS ANGELES COUNTY ENGINEER
700 LOS ANGELES COUNTY ENGINEERING BLDG.

NOTE: ANY ADDITIONS OR CHANGES ON THIS SHEET MUST BE MADE OR CIRCLED IN RED INK, WITH DATE AND NAME OF PERSON MAKING CHANGE.

Do not extend notes this side of this line.

STATION	B. S.	H. I.	F. S.	ELEV.	GARFIELD AVE (SOUTH) cont. LT & E.	℄ of Garfield	RT & W
3+35.8				120.4'	20' A.C. PAV.		
"				19.98'	38' edge Conc Gut		
"				19.83'	39.8' F.L. " "		
"				120.50	40' " Cb.		
					GARFIELD AVE. (NORTH) LT & W.	℄ of Garfield	RT & E
1+00 INT. GARFIELD AVE & FLORENCE PL.				121.1'		℄	
1+73.6				21.5'		℄	
"				21.1'	20' A.C. PAV.		
"				20.74'	38' edge Conc Gut		
"				120.63'	39.8' F.L. " "		
"				—	40' in drive		
1+89.8				21.6'		℄	
"				21.3'			20' A.C. PAV.
"				120.84			38' edge Conc Gut
"				20.71			39.8' F.L. " "
"				21.36'			40' " Cb.
2+13.6				21.7'		℄	
"				21.3'	20' A.C. PAV.		
"				120.98	38' edge Conc Gut		

F. B. 2577 Pg. 210
Job No. 6253.90 Division No. Notes Red Plotted Profile
Survey of BELL GARDENS LN-D Date Date No. X-Sec.
Survey by ETM Jr. Notes Mankey Jr. Notes Chkd Checked
Indexed H. E. OTT Date Date Date No.

76L-298 S & E #307—1-56

PLEASE RETURN TO
LOS ANGELES COUNTY ENGINEER
700 LOS ANGELES COUNTY ENGINEERING BLDG.

NOTE: ANY ADDITIONS OR CHANGES ON THIS SHEET MUST BE MADE OR CIRCLED IN RED INK, WITH DATE AND NAME OF PERSON MAKING CHANGE.

Do not extend notes this side of this line.

STATION	B. S.	H. I.	F. S.	ELEV.	GARFIELD AVE (NORTH) Cont.		
					LT & W.	℄ of Garfield	RT & E.
2+13.6				120.84'	39.8 F.L. Gut		
"				21.53	40' Cb.		
2+29.8				21.9'		℄	
"				21.6'			20' A.C. PAV
"				121.00'			38' edge conc Gut
"				20.93'			39.8 F.L. " "
"				21.55'			40' " Cb.
3+29.8				122.6'		℄	
"				22.2'			20' A.C. PAV
"				21.53'			38' edge conc Gut
"				121.43'			39.8 F.L. " "
"				22.09'			40' " Cb.
"				22.0'	20' A.C. PAV.		
"				21.66'	38' edge conc. gut		
"				21.56'	39.8 F.L. " "		
"				122.21'	40' " Cb.		
					FLORENCE PL. (Cont. E'ly)		
					LT & N.	℄	RT & S.
2+00.00	INT. FLORENCE PL. & GARFIELD			121.1'		℄	
+20				120.9'		℄	

Profile No. ____ Notes Red. ____ Date ____ Plotted ____ Date ____ Job No. 6253.90 Division No. ____ Survey of BELL GARDENS LN-D

X-Sec. No. ____ Notes Chkd. ____ Date ____ Checked ____ Date ____ Survey by Mankey Notes ETM Date Dec 18, 61

Map No. ____ Indexed H. E. OTT Date ____

F. B. 2577 Pg. 211

76L-298 S & E #307—1-56

PLEASE RETURN TO
LOS ANGELES COUNTY ENGINEER
700 LOS ANGELES COUNTY ENGINEERING BLDG.

NOTE: ANY ADDITIONS OR CHANGES ON THIS SHEET MUST BE MADE OR CIRCLED IN RED INK, WITH DATE AND NAME OF PERSON MAKING CHANGE.

Do not extend notes this side of this line.

STATION	B. S.	H. I.	F. S.	ELEV.	FLORENCE PL. (cont. Ely) LT. & N.	℄ of Florence PL. RT. & N.
2+34.5	S.S.M.H.			120.67'	3.1' Rim	
"	INVERT on 15" Outlet to W.			111.21	15" outlet 120.67 Rim El.	15" inlet 120.67'
"	" " 15" Inlet on E.			111.28'	8.21' Rim to inside top Pipe	8.14'
					1.25 Size of Pipe	1.25
					111.21' INVERT	111.28'
2+28.7				120.45'		30' edge 6' X-Gut
2+32.9				20.38'		30' F.L. " "
2+35.1				20.50'		30' Conc Pav.
2+38.5				120.53'		℄ edge 6' X-Gut
2+41.7				20.47'		℄ F.L. " "
2+44.8				20.54'		℄ E. edge " "
2+49.8				120.68'	38' edge 6' X-Gut	
2+52.9				20.56'	38' F.L. " "	
2+56.0				20.58'	38' Conc Pav	
S. END S.E.C.R. FLORENCE PL. & GARFIELD				120.32'		GUT
" " " " " "				20.98'		Cb
E " " " " "				20.59'		29.8' Gut
" " " " " "				21.25'		30' Cb.
N " N.E. " " "				120.66'	Gut	
" " " " " "				21.30'	Cb	
E " " " " "				20.63	37.8 Gut.	
" " " " " "				121.29	38' Cb.	

F. B. 2577 Pg. 212

Job No. 62539 Division No. Notes Red. Plotted Profile
Survey of BELL GARDENS LN-D Date Date No. X-Sec.
Survey by ETMJr. Notes Monkey Jr. Notes Chkd. Checked
Indexed H. E. OTT Date Date No.

76L298 S & E #307 9-54

PLEASE RETURN TO
LOS ANGELES COUNTY SURVEYOR
726 LOS ANGELES COUNTY ENGINEERING BLDG.

NOTE: ANY ADDITIONS OR CHANGES ON THIS SHEET MUST BE MADE OR CIRCLED IN RED INK, WITH DATE AND NAME OF PERSON MAKING CHANGE.

Do not extend notes this side of this line.

STATION	B. S.	H. I.	F. S.	ELEV.	FLORENCE PL. LT. & N.	cont. E'ly ℄ of Florence Pl. RT & S.
2+78				121.0'		℄
"				20.9'		15' A.C. PAV
"				20.72'		28.0 edge Conc Gut
"				20.61		29.8 F.L. " "
"				121.27'		30' " Cb
2+90.3				21.1'		℄
"				21.0'	19' A.C. PAV	
"				120.79'	36 edge Conc Gut	
"				20.63'	37.8' F.L. " "	
"				21.29'	38' " Cb.	
3+18.0				21.4'		℄
"				121.3'		15' A.C. PAV
"				20.82'		28.0' edge Conc Gut
"				20.70'		29.8 F.L. " "
"				21.36		30' " Cb.
3+30.3				121.5'		℄
"				21.1'	19' A.C. PAV.	
"				20.83'	36' edge Conc Gut.	
"				20.68	37.3 F.L. " "	
"				121.34	38' " Cb.	

Profile Notes Red. ____ Plotted ____ Job No. 6253.90 Division No. ____ F. B. 2577 Pg. 213
No. ____ Date ____ Date ____ Survey of BELL GARDENS LN-D
X-Sec. Notes Chkd. ____ Checked ____ Survey by Markelly Notes ETM Date Dec 18, '61
No. ____ Date ____ Date ____ Map No. ____ Indexed H. E. OTT Date ____

76L298 S & E #307 9-54

PLEASE RETURN TO
LOS ANGELES COUNTY SURVEYOR
726 LOS ANGELES COUNTY ENGINEERING BLDG.

NOTE: ANY ADDITIONS OR CHANGES ON THIS SHEET MUST BE MADE OR CIRCLED IN RED INK, WITH DATE AND NAME OF PERSON MAKING CHANGE.

Do not extend notes this side of this line.

STATION	B. S.	H. I.	F. S.	ELEV.	FLORENCE PL. LT. & N.	Cont. E, ly RT & S.
3+61.3				121.6'		℄
"				21.4'		15' A.C. PAV
"				20.91'		28 edge conc. Gut
"				120.76		29.8 F.L. " "
"				21.41'		30' " Cb
3+71.3 W. end S.W.C.R. at 1st Alley E. of Garfield				20.87'		29.8 Gut
" " " " " " " " "				21.51'		30' Cb
S " " " " " " " "				121.75'		Gut
" " " " " " " "				121.76'		Cb
3+94.7	S.S.M.H.			121.57		40' Rim
INVERT on 8" Outlet to N.				112.12'	121.57 Rim EL. 8.78' " to inside top pipe 0.67' size of pipe 112.12' INVERT	
T.P.				121.78'		
4+04.23 INT. FLORENCE PL. & 1st ALLEY E. of GARFIELD				121.8'		℄
1st ALLEY E. of GARFIELD (SOUTH)					LT & E	℄ of Alley RT & W
1+00 INT ALLEY & FLORENCE PL.				121.8'		℄
1+29.5				121.03'		℄ N. edge conc Gut.
1+31.6				20.91'		℄ F.L. " "
1+38.9				121.83'	10.1' S.E. Cor. Conc. Apron	

F. B. 2577 Pg. 214 Job No. 62539 Division No. Notes Red. Plotted Profile
Survey of BELL GARDENS LN-D Date Date No. X-Sec.
Survey by Markey Notes ETM Jr. Notes Chkd. Checked
Indexed H. E. Ott Date Date Date No.

76L-298 S & E #307—1-56

PLEASE RETURN TO
LOS ANGELES COUNTY ENGINEER
700 LOS ANGELES COUNTY ENGINEERING BLDG.

NOTE: ANY ADDITIONS OR CHANGES ON THIS SHEET MUST BE MADE OR CIRCLED IN RED INK, WITH DATE AND NAME OF PERSON MAKING CHANGE.

Do not extend notes this side of this line.

STATION	B. S.	H. I.	F. S.	ELEV.	FLORENCE Pl. Ely (CONT.) LT ℄ No.	℄	RT ℄ So.
20+23 ℄				123.95			28° edge conc. gut
"				123.82			29⅝ F.L. " "
"				124.47			30° " cb.
"				124.41	15° A.C. Pav.		
"				124.22	28° edge conc. gut.		
"				124.05	29⅝ F.L. " "		
"				124.72	30° " cb.		
21+23 ℄				124.77		℄	
"				124.54			15° A.C. Pav
"				124.12			28° edge conc. gut.
"				124.01			29⅝ F.L. " "
"				124.67			30° " cb.
"				124.70	15° A.C. Pav.		
"				124.50	28° edge conc. gut.		
"				124.31	29⅝ F.L. " "		
"				124.96	30° " cb.		
21+44.7	S.S. M.H.			124.80	8" Outlet Rim El.		3° Rim.
INVERT on 8" Outlet to W.				116.75 ✓	124.80 Rim to inside top Pipe 7.38 Size of Pipe 0.67 116.75 INVERT		
BM SD II 2178				124.37	BM SD 2178 El. 124.369 F.B. 2577-185 Florence Pl. & m/l Ave. S.W. Cor. Bn. Sok in Cb. 4' W of W. end Cb. Rad		

Profile Notes Red ____ Plotted ____ Job No. 25390 Division No. ____
No. ____ Date ____ Date ____ Survey of Bell Gardens Int-D
X-Sec. Notes Chkd. ____ Checked ____ Survey by Hawkins Notes Missed Date 12-20-61
No. ____ Date ____ Date ____ Map No. ____ Indexed H. E. Off Date ____

F. B. 2577 Pg. 243

F. B. 2577 Pg. 244

Job No. _____ Division No. _____ Notes Red _____ Plotted _____ Profile _____

Survey of _____ Date _____ Date _____

Survey by _____ Notes _____ Notes Chkd _____ Checked _____

Indexed _____ Date _____ Date _____ Date _____

STATION | B. S. | R. I. | F. S. | ELEV.

PLEASE RETURN TO

LOS ANGELES COUNTY ENGINEER

700 Los Angeles County Engineering Building

NOTE: ANY ADDITIONS OR CHANGES ON THIS SHEET MUST BE MADE OR SIGNED IN RED INK WITH DATE AND NAME OF PERSON MAKING CHANGE.

76L-298 S & E #307—1-56

PLEASE RETURN TO
LOS ANGELES COUNTY ENGINEER
700 LOS ANGELES COUNTY ENGINEERING BLDG.

NOTE: ANY ADDITIONS OR CHANGES ON THIS SHEET MUST BE MADE OR CIRCLED IN RED INK, WITH DATE AND NAME OF PERSON MAKING CHANGE.

Do not extend notes this side of this line.

STATION	B. S.	H. I.	F. S.	ELEV.	FLORENCE PL. Ely (CONT.) Lt ℄ No.	℄ Florence	Rt ℄ So.
19+48.4				123.71			28° edge conc gut
"				123.71			30° " "
"				123.93	28° edge conc gut		
"				123.94	30° conc. gut.		
19+51.4				123.92		℄	
"				123.80			28° edge conc. gut
"				123.81			30° " "
"				124.02	28° edge conc. gut		
"				123.95	30° conc. gut.		
19+83.6				124.66		℄	
"				124.37			15° A.C. Pav.
"				123.88			28° edge conc gut.
"				123.73			29.8 F.L. " "
"				124.37			30° " cb.
"				124.41	15° A.C. Pav.		
"				124.15	28° edge conc. gut.		
"				124.02	29.8 F.L. " "		
"				124.66	30° " cb.		
20+23.6				124.66		℄	
"				124.37			15° A.C. Pav.

F.B. 2577 Pg. 242
Job No. 6253.90 Division No. Notes Red Plotted Profile
Survey of Bell Gardens Ln. D Date Date No. X-Sec.
Survey by Mankey dh. Notes McCall Notes Chkd. Checked
Indexed H. E. OTT Date Date Date No.

76L-298 S & E #307—1-56

PLEASE RETURN TO
LOS ANGELES COUNTY ENGINEER
700 LOS ANGELES COUNTY ENGINEERING BLDG.

NOTE: ANY ADDITIONS OR CHANGES ON THIS SHEET MUST BE MADE OR CIRCLED IN RED INK, WITH DATE AND NAME OF PERSON MAKING CHANGE.

Do not extend notes this side of this line.

STATION	B. S.	H. I.	F. S.	ELEV.	EMIL AVE No. (CONT.) LT & W.	℄ Emil	RT & E.
2+05	THIS SECTION TAKEN RADIALLY			124.75	10° A.C. Pdr.		
"				124.19	18° edge conc. gut		
"				124.11	19⁸ F.L. " "		
"				124.79	20° " cb		
3+05				125.51		℄	
"				125.07			10° A.C. Pdr.
"				124.63			18° edge conc. gut
"				124.47			19⁸ F.L. " "
"				125.14			20° " cb.
"				125.15	10° A.C. Pdr		
"				124.67	18° edge conc. gut		
"				124.51	19⁸ F.L. " "		
"				125.17	20° " cb.		
					FLORENCE PL. Ely. (CONT.)		
					LT & No.	℄ florence	RT & So.
19+45 ±				123.77			28° edge conc. gut.
"				123.77			30° conc. gut.
"				124.02	28° edge conc. gut.		
"				124.01	30° conc. gut.		

Profile No. ____ Notes Red. ____ Plotted ____ Job No. 6253.90 Division No. ____ F. B. 2577 Pg. 241
X-Sec. No. ____ Date ____ Date ____ Survey of Bell Gardens Ln-D
Notes Chkd. ____ Checked ____ Survey by Mankey Jr. Notes McCall Date 12-20-61
Date ____ Date ____ Map No. ____ Indexed H. E. OTT Date ____

76L-298 S & E #307—1-56

PLEASE RETURN TO
LOS ANGELES COUNTY ENGINEER
700 LOS ANGELES COUNTY ENGINEERING BLDG.

NOTE: ANY ADDITIONS OR CHANGES ON THIS SHEET MUST BE MADE OR CIRCLED IN RED INK, WITH DATE AND NAME OF PERSON MAKING CHANGE.

Do not extend notes this side of this line.

STATION	B. S.	H. I.	F. S.	ELEV.	EMIL AVE. No. (Cont.) LT & W.	℄ Emil	RT & E.
1+00				123.90			18° edge conc gut
"				123.82			20° F.L. " "
"				123.90	10° A.C. Pav.		
"				123.84	18° edge conc. gut.		
"				123.78	20° F.L. " "		
1+65				124.74		℄	
"				124.50			10° A.C. Pav.
"				124.17			18° edge conc. gut
"				124.05			19° F.L. " "
"				124.71			20° " cb.
"				124.51	10° A.C. Pav		
"				124.12	18° edge conc. gut.		
"				124.00	19° F.L. " "		
"				124.65	20° " cb.		
2+05	THIS SECTION TAKEN RADIALLY			125.15		℄	
"				124.48			10° A.C. Pav.
"				124.19			18° edge conc gut.
"				124.05			19° F.L. " "
"				—			20° " cb.

F. B. 2577 Pg. 240 Job No. 6253.90 Division No. Notes Red. Plotted Profile
Survey of Bell Gardens Ln.-D Date Date No. X-Sec.
Survey by Mankey Jr. Notes McCall Notes Chkd. Checked
Indexed H. E. OTT Date Date Date No.

76L-298 S & E #307—1-56

PLEASE RETURN TO
LOS ANGELES COUNTY ENGINEER
700 LOS ANGELES COUNTY ENGINEERING BLDG.

NOTE: ANY ADDITIONS OR CHANGES ON THIS SHEET MUST BE MADE OR CIRCLED IN RED INK, WITH DATE AND NAME OF PERSON MAKING CHANGE.

Do not extend notes this side of this line.

STATION	B. S.	H. I.	F. S.	ELEV.	EMIL AVE So. (CONT.)	
					LT. & E.	℄ Emil RT & W.
2+05				123.53		19" F.L. conc. gut.
"				124.18		20" " cb.
"				124.21	10" A.C. Pav.	
"				123.64	18" edge conc. gut.	
"				123.51	19" F.L. " "	
"				124.19	20" " cb.	
3+05 ⊙				124.23		℄
"				123.97		10" A.C. Pav.
"				123.45		18" edge conc. gut.
"				123.31		19" F.L. " "
"				123.97		20" " cb.
"				123.98	10" A.C. Pav.	
"				123.38	18" edge conc. gut.	
"				123.26	19" F.L. " "	
"				123.93	20" " cb.	
					EMIL AVE	No.
					LT & W	℄ Emil RT & E.
1+00 ⊙ = ℄ int. Emil & Florence Pl.				124.14		℄
				124.08		10" A.C. Pav.

Profile Notes Red ____ Plotted ____ Job No. 6257.90 Division No. ____
No. ____ Date ____ Date ____ Survey of Bell Gardens Ln. - D
X-Sec. Notes Chkd. ____ Checked ____ Survey by Manley Jr. Notes McCall Date 12-20-61
No. ____ Date ____ Date ____ Map No. ____ Indexed H. F. OTT Date ____

F. B. 2577 Pg. 239

76L-298 S & E #307—1-56

PLEASE RETURN TO
LOS ANGELES COUNTY ENGINEER
700 LOS ANGELES COUNTY ENGINEERING BLDG.

NOTE: ANY ADDITIONS OR CHANGES ON THIS SHEET MUST BE MADE OR CIRCLED IN RED INK, WITH DATE AND NAME OF PERSON MAKING CHANGE.

Do not extend notes this side of this line.

STATION	B. S.	H. I.	F. S.	ELEV.	EMIL AVE (South) Lt. ℄ E.	℄ Emil Ave	Rt. ℄ W.
		Emil Ave. So. fr. florence Pl.					
1+00 = ℄	int. Emil Ave ℄ florence Pl.			124.14		℄	
"				123.97			10' A.C. Pdr.
"				123.84			18' edge conc. gut.
"				123.78			20' F.L. " "
"				124.04	10' A.C. Pdr.		
"				123.91	18' edge conc gut.		
"				123.82	20' F.L. " "		
1+65.0				124.55		℄	
"				124.34			10' A.C. Pdr.
"				123.75			18' edge conc. gut
"				123.63			19.8 F.L. " "
"				124.27			20' " cb.
"				124.34	10' A.C. Pdr.		
"				123.67	18' edge conc. gut.		
"				123.59	19.8 F.L. " "		
"				124.24	20.0 " cb.		
2+05				124.44		℄	
"				124.23			10' A.C. Pdr
"				123.68			18' edge conc. gut.

F. B. 2577 Pg. 238
Job No. 6253.90 Division No. Ln. D
Survey of Bell Gardens
Survey by Manley Jr. Notes McCall
Indexed H. E. Ott Date
Notes Red. Date
Notes Chkd. Date
Plotted Date
Checked Date
Profile No.
X-Sec. No.

76L-298 S & E #307—1-56

PLEASE RETURN TO
LOS ANGELES COUNTY ENGINEER
700 LOS ANGELES COUNTY ENGINEERING BLDG.

NOTE: ANY ADDITIONS OR CHANGES ON THIS SHEET MUST BE MADE OR CIRCLED IN RED INK, WITH DATE AND NAME OF PERSON MAKING CHANGE.

Do not extend notes this side of this line.

STATION	B. S.	H. I.	F. S.	ELEV.	Florence Pl. LT ℄ No.	Cont. Ely. ℄ Florence RT. ℄ So.
18+73.5				124.35		30' conc. c.b.
"				124.26	15' A.C. Par.	
"				123.94	28° edge conc. gut.	
"				123.83	29.8 F.L. " "	
"				124.42	30° " cb.	
T.P.				124.37		
19+ 05.8				123.83		℄ ℄ W. edge conc. gut.
"				123.78		30' int. conc. gut.
"				123.85	30' int. conc. gut.	
19+08.8				123.78		℄ ℄ F.L. conc. gut.
"				123.70		30' F.L. conc. gut.
"				123.84	30' F.L. Conc. gut.	
19+11.8				123.84		℄ ℄ edge conc. gut.
"				123.82		30' E. edge conc. gut.
"				123.92	30' E. edge conc. gut.	
19+28.61 = int. Florence Pl. & Emil Ave.				124.14		℄ Florence Pl. & Emil Ave.
"				124.21		30' A.C. Par.
"				124.25	30' A.C. Par.	

Profile No. ____ Notes Red. ____ Plotted ____ Job No. 6253.90 Division No. ____ F. B. 2577 Pg. 237
X-Sec. No. ____ Date ____ Date ____ Survey of BELL GARDENS LN-D
Notes Chkd. ____ Checked ____ Survey by Hankey Jr. Notes McCall Date 12-19-61
Date ____ Date ____ Map No. ____ Indexed H. E. OTT Date ____

76L-298 S & E #307—1-56

PLEASE RETURN TO
LOS ANGELES COUNTY ENGINEER
700 LOS ANGELES COUNTY ENGINEERING BLDG.

NOTE: ANY ADDITIONS OR CHANGES ON THIS SHEET MUST BE MADE OR CIRCLED IN RED INK, WITH DATE AND NAME OF PERSON MAKING CHANGE.

Do not extend notes this side of this line.

F. B. 2577 Pg 236 | Job No. 2539.90 | Division No. LN-D | Notes Red. | Plotted | Profile No.
Survey of BELL GARDENS | Date | X-Sec. No.
Survey by Montgomery | Notes Mscl | Notes Chkd. | Checked | Date
Indexed L. E. C. | Date | Date

STATION	B. S.	H. I.	F. S.	ELEV.	Florence Pl. Lt ℄ No	Cont. E'ly ℄ Florence Rt ℄ So.
18+00				124.00	15" A.C. Pav.	
"				123.81	28" edge conc. gut	
"				123.66	29.8 F.L. " "	
"				124.32	30" " cb.	
18+20.6	S.S.M.H.			123.86		21.9 Rim
	INVERT ON 8" OUTLET To			115.87' ✓	8" Outlet 123.86'	8" Inlet 123.86'
	"	" "	Inlet on E.	115.90' ✓	7.32' Rim to inside top Pipe	7.29'
					.67 Size of Pipe	0.67'
					115.87' ✓ INVERTS	115.90' ✓
18+33.5				124.42	℄	
"				124.02		15" A.C. Pav.
"				123.72		28" edge conc. gut.
"				123.58		29.8' F.L. " "
"				124.24		30' " cb.
"				124.15	15" A.C. Pav.	
"				123.84	28" edge conc. gut.	
"				123.72	29.8 F.L. " "	
"				124.37	30" " cb.	
18+73.5				124.45	℄	
"				124.18		15" A.C. Pav.
"				123.85		28" edge conc gut
"				123.69		29.8 F.L. Conc gut

76L-298 S & E #307—1-56

PLEASE RETURN TO
LOS ANGELES COUNTY ENGINEER
700 LOS ANGELES COUNTY ENGINEERING BLDG.

NOTE: ANY ADDITIONS OR CHANGES ON THIS SHEET MUST BE MADE OR CIRCLED IN RED INK, WITH DATE AND NAME OF PERSON MAKING CHANGE.

Do not extend notes this side of this line.

STATION	B. S.	H. I.	F. S.	ELEV.	Florence Pl. LT ℄ No.	Cont. Ely ℄ Florence Rt ℄ So.
16+00				123.18		29⁸ fl. L. conc. gut
"				123.84		30° " cb.
"				123.65	15' A.C. Pav	
"				123.42	28° edge conc. gut.	
"				123.29	29⁸ F.L. " "	
"				123.95	30° " cb.	
17+00				124.20	℄	
"				123.75		15' A.C. Pav.
"				123.59		28° edge conc. gut
"				123.43		29⁸ F.L. " "
"				124.06		30° " cb.
"				123.82	15° A.C. Pav.	
"				123.60	28° edge conc. gut.	
"				123.46	29⁸ F.L. " "	
"				124.14	30° " cb.	
18+00				124.38	℄	
"				123.92		15' A.C. Pav.
"				123.74		28° edge conc. gut.
"				123.57		29⁸ F.L. " "
"				124.25		30° " cb.

Profile No. ____ Notes Red. ____ Plotted ____ Job No. 6253.90 Division No. ____
X-Sec. No. ____ Date ____ Date ____ Survey of BELL GARDENS LN-D
Notes Chkd. ____ Checked ____ Survey by Nankey Jr. Notes McCall Date 12-19-61
Date ____ Date ____ Map No. ____ Indexed H. E. OTT Date ____

F. B. 2577 Pg. 235

76L-298 S & E #307—1-56

PLEASE RETURN TO
LOS ANGELES COUNTY ENGINEER
700 LOS ANGELES COUNTY ENGINEERING BLDG.

NOTE: ANY ADDITIONS OR CHANGES ON THIS SHEET MUST BE MADE OR CIRCLED IN RED INK, WITH DATE AND NAME OF PERSON MAKING CHANGE.

Do not extend notes this side of this line.

STATION	B. S.	H. I.	F. S.	ELEV.	FLORENCE PL.	cont. Ely
					LT & N	℄ Florence RT & S
14+00				123.24	15' A.C. PAV	
"				123.13	28' edge Conc Gut	
"				123.00	29.8' F.L. " "	
"				123.65	30 " Cb	
14+70.6	S.S.M.H.			123.27		22.0' Rim
					8" outlet W.	8" Inlet E.
	INVERT on 8" Outlet to W.			114.94' ✓	123.27' Rim El.	123.27'
	" " " Inlet on E			114.98' ✓	7.66 Rim to inside top Pipe	7.62
					.67 Size of Pipe	.67
					114.94' ✓ INVERTS	114.98 ✓
15+00				123.87	℄	
"				123.41		15' A.C. PAV
"				123.17		28' edge conc Gut
"				123.03		29.8' F.L. " "
"				123.70		30' " Cb.
"				123.38	15' A.C. PAV.	
"				123.28	28' edge Conc Gut	
"				123.17	29.8' F.L. " "	
"				123.83	30' " Cb.	
16+00 (T.P.)				124.08	℄	
"				123.57		15' A.C. Pav
"				123.31		28' edge conc. gut

F. B. 2577 Pg. 234 Job No. 62539 Division No. Notes Red. Plotted Profile
Survey of BELL GARDENS LN-D Date No. X-Sec.
Survey by ETM Jr. Notes Mankey Ur Notes Chkd. Checked No.
Indexed H. E. OTT Date Date Date

76L-298 S & E #307—1-56

PLEASE RETURN TO
LOS ANGELES COUNTY ENGINEER
700 LOS ANGELES COUNTY ENGINEERING BLDG.

NOTE: ANY ADDITIONS OR CHANGES ON THIS SHEET MUST BE MADE OR CIRCLED IN RED INK, WITH DATE AND NAME OF PERSON MAKING CHANGE.

Do not extend notes this side of this line.

STATION	B. S.	H. I.	F. S.	ELEV.	FLORENCE PL. cont. E'ly LT & N.	℄-florence	RT & S.
12+19.0				123.1'		℄	
"				22.9'	15 A.C. PAV.		
"				22.84'	28' edge Conc Gut		
"				22.66'	29.8' F.L. " "		
"				123.36'	30' " Cb.		
T.P.				123.35'			
13+00				123.35		℄	
"				123.07			15' A.C. PAV
"				122.81			28' edge Conc Gut.
"				122.66			29.8' F.L. " "
"				123.30			30' " Cb.
"				123.14	15' A.C. PAV		
"				122.94	28' edge Conc Gut		
"				122.82	29.8' F.L. " "		
"				123.46	30' " Cb		
14+00				123.52		℄	
"				123.21			15' A.C. PAV
"				122.96			28' edge Conc Gut
"				122.82			29.8' F.L. " "
"				123.48			30' " Cb.

Profile No. ____ Notes Red. ____ Plotted ____ Job No. 625390 Division No. ____ F. B. 2577 Pg. 233
X-Sec. No. ____ Date ____ Date ____ Survey of BELL GARDENS LN-D
Notes Chkd. ____ Checked ____ Survey by Monkey Jr. Notes ETM Date Dec 19, '61
Date ____ Date ____ Map No. ____ Indexed H. E. OTT Date ____

76L-298 S & E #307—1-56

PLEASE RETURN TO
LOS ANGELES COUNTY ENGINEER
700 LOS ANGELES COUNTY ENGINEERING BLDG.

NOTE: ANY ADDITIONS OR CHANGES ON THIS SHEET MUST BE MADE OR CIRCLED IN RED INK, WITH DATE AND NAME OF PERSON MAKING CHANGE.

Do not extend notes this side of this line.

STATION	B. S.	H. I.	F. S.	ELEV.	FLORENCE PL.	Cont. Ely
					LT & N.	℄ Florence RT & S.
11+20.5	SSMH			122.70'		21.9' Rim
	INVERT on 8" Outlet to W.			113.94'	Outlet on W. 122.70' Rim El.	Inlet on E 122.70'
	" " 8" Inlet on E			113.98'	8.09' Rim to inside top Pipe	8.05'
					.67' Size Pipe	.67'
					113.94' INVERTS	113.98'
11+63.5				123.1'	℄	
"				22.8'		15' A.C. PAV
"				22.67'		28' edge Conc Gut
"				22.52'		29.8' F.L " "
"						30' in drive
11+79'				123.0'	℄	
"				22.8'	15' A.C. PAV.	
"				22.81'	28' edge Conc Gut	
"				22.68'	29.8' F.L. " "	
"				123.35'	30' " Cb.	
12+03.5				23.1'	℄	
"				22.9'		15' A.C. PAV.
"				122.71'		28' edge conc Gut.
"				22.55'		29.8' F.L. " "
"				123.24'		30' " Cb

F. B. 2577 Pg. 232
Job No. 625390 Division No. Notes Red. Plotted Profile
Survey of BELL GARDENS LN-D Date Date No. X-Sec.
Survey by Etzel Notes Mankey Jr. Notes Chkd. Checked
Indexed H. E. Ott Date Date Date No.

76L-298 S & E #307—1-56

PLEASE RETURN TO
LOS ANGELES COUNTY ENGINEER
700 LOS ANGELES COUNTY ENGINEERING BLDG.

NOTE: ANY ADDITIONS OR CHANGES ON THIS SHEET MUST BE MADE OR CIRCLED IN RED INK, WITH DATE AND NAME OF PERSON MAKING CHANGE.

Do not extend notes this side of this line.

STATION	B. S.	H. I.	F. S.	ELEV.	PERRY RD	Cont. N'ly
2+27.4				123.4	℄	
"				23.3'		10' A.C. PAV
"				22.92'		18' edge Conc Gut
"				22.78'		19.8' F.L. " "
"				123.43'		20' " Cb
3+27				23.7'	℄	
"				23.6'		10' A.C. PAV
"				23.22'		18' edge Conc Gut
"				123.07'		19.8' F.L. " "
"				123.73'		20' " Cb
"				23.4'	10' A.C. PAV	
"				23.17'	18' edge Conc Gut	
"				23.02'	19.8' F.L " "	
"				123.69'	20' " Cb.	
				FLORENCE PL.		Cont E'ly
					LT & N.	℄ Florence Pl. RT & S.
10+99.84 INT. FLORENCE PL. & PERRY RD				123.0'	℄	

Profile Notes Red. ____ Plotted ____ Job No. 625390 Division No. ____ F. B. 2577 Pg. 231
No. ____ Date ____ Date ____ Survey of BELL GARDENS LN-12
X-Sec. Notes Chkd. ____ Checked ____ Survey by Mankey Notes ETM Date Dec 19, 61
No. ____ Date ____ Date ____ Map No. ____ Indexed H. E. OTT Date ____

76L-298 S & E #307—1-56

PLEASE RETURN TO
LOS ANGELES COUNTY ENGINEER
700 LOS ANGELES COUNTY ENGINEERING BLDG.

NOTE: ANY ADDITIONS OR CHANGES ON THIS SHEET MUST BE MADE OR CIRCLED IN RED INK, WITH DATE AND NAME OF PERSON MAKING CHANGE.

Do not extend notes this side of this line.

STATION	B. S.	H. I.	F. S.	ELEV.	PERRY RD cont. N'ly LT & W, ℄ of PERRY	RT & E
1+60				123.2'	℄	
"				23.1'		10' A.C. PAV
"				22.75'		18' edge Conc Gut
"				22.58'		19.8' F.L. " "
"				123.0'	10' A.C. PAV.	
"				22.72'	18' edge Conc Gut	
"				22.62'	19.8' F.L. " "	
1+72.8				23.3'	℄	
"				123.0'	10' A.C. PAV	
"				22.77'	18' edge Conc Gut	
"				22.65'	19.8' F.L. " "	
"				23.28'	20' " Cb.	
1+87.4				123.3	℄	
"				23.2'		10' A.C. PAV
"				22.82'		18' edge Conc Gut.
"				22.67'		19.8' F.L. " "
"				123.33'		20' " Cb.
2+12.8				23.4'	℄	
"				23.2'	10' A.C. PAV	
"				22.87'	28' edge Conc Gut	
"				122.71'	29.8' F.L. " "	
"				123.37'	30' " Cb.	

F. B. 2577 Pg. 230 Job No. 625390 Division No. Notes Red. Plotted Profile
Survey of BELL GARDENS LN-D Date Date No. X-Sec.
Survey by ETM Jr. Notes Mankey Jr. Notes Chkd. Checked
Indexed H. E. Ott Date Date Date No.

76L-298 S & E #307—1-56

PLEASE RETURN TO
LOS ANGELES COUNTY ENGINEER
700 LOS ANGELES COUNTY ENGINEERING BLDG.

NOTE: ANY ADDITIONS OR CHANGES ON THIS SHEET MUST BE MADE OR CIRCLED IN RED INK, WITH DATE AND NAME OF PERSON MAKING CHANGE.

Do not extend notes this side of this line.

STATION	B. S.	H. I.	F. S.	ELEV.	PERRY RD	Cont S'ly
					LT & E. ℄ PERRY RD.	RT & W
3+60.8				121.72'		18' edge Conc Gut
"				21.58		19.8' F.L " "
"				22.22		20' " Cb
"				122.3'	10' A C PAV	
"				121.52'	18' edge Conc Gut	
"				21.39	19.8 F.L. " "	
"				22.05	20' " Cb	
				PERRY RD	NORTH	
					LT. & W. ℄ PERRY RD.	RT & E
1+00	INT PERRY RD & FLORENCE PL.			123.0	℄	
1+15				122.7	℄	
1+22.5				122.47'	20' edge X-GUT.	
+25.5				22.39'	20' F.L. "	
+28.5				22.46'	20' Conc PAV.	
1+28.0				22.51	℄ edge X-GUT	
+31.0				122.45'	℄ F.L. "	
+34.0				22.54'	℄ edge "	
"				22.63'		20' edge X-GUT
"				22.52'		" F.L "
"				122.57'		" Conc Pav.

Profile Notes Red. ____ Plotted ____ Job No. 625329 Division No. ____ F. B. 2577 Pg. 229
No. ____ Date ____ Date ____ Survey of BELLGARDENS LN-D
X-Sec. Notes Chkd. ____ Checked ____ Survey by Mankey Jr. Notes Etm'd Date Dec 19, '61
No. ____ Date ____ Date ____ Map No. ____ Indexed H. E. OTT Date ____

76L298 S & E #307 9-54

PLEASE RETURN TO
LOS ANGELES COUNTY SURVEYOR
726 LOS ANGELES COUNTY ENGINEERING BLDG.

NOTE: ANY ADDITIONS OR CHANGES ON THIS SHEET MUST BE MADE OR CIRCLED IN RED INK, WITH DATE AND NAME OF PERSON MAKING CHANGE.

Do not extend notes this side of this line.

STATION	B. S.	H. I.	F. S.	ELEV.	PERRY RD. LT & E.	cont. S'ly ℄ PERRY RD. RT & W.
1+98.1				122.40'	18' edge Conc Gut	
"				22.19'	19.8' F.L. " "	
"				22.84'	20' " Cb	
2+20.8				22.9'		℄
"				122.8'		10' A.C. PAV
"				22.37'		18' edge conc Gut
"				22.24		19.8' F.L. " "
"				—		20' indrive
2+38.1				122.9'		℄
"				122.7'	10' A.C. PAV	
"				22.11'	18' edge Conc Gut.	
"				21.96'	19.8' F.L. " "	
"				22.67'	20' " Cb	
2+60.8				122.9'		℄
"				22.7'		10' A.C. PAV
"				22.21'		18' edge Conc Gut
"				122.07'		19.8' F.L. " "
"				22.71'		20' " Cb.
3+60.8				22.7'		℄
"				122.2'		10' A.C. PAV.

F. B. 2577 Pg. 228 Job No. 625390 Division No. Notes Red. Plotted Profile
Survey of BELL GARDENS LN-D Date Date No.
Survey by ETM Jr. Notes Mankey Jr. Notes Chkd. Checked X-Sec.
Indexed H. E. OTT Date Date Date No.

76L298 S & E #307 9-54

PLEASE RETURN TO
LOS ANGELES COUNTY SURVEYOR
726 LOS ANGELES COUNTY ENGINEERING BLDG.

NOTE: ANY ADDITIONS OR CHANGES ON THIS SHEET MUST BE MADE OR CIRCLED IN RED INK, WITH DATE AND NAME OF PERSON MAKING CHANGE.

Do not extend notes this side of this line.

STATION	B. S.	H. I.	F. S.	ELEV.	FLORENCE PL. cont. E'ly	
					LT. & N.	RT. & S.
10+39				123.2'	℄	
"				22.8'	15' A.C. PAV.	
"				22.44	28' edge Conc. Gut	
"				122.28	29.8 F.L. " "	
"				—	30' in Drive	
W. and S.W.C.R. FLORENCE PL. & PERRY RD.				122.44		29.8' Gut
" " " "				23.09'		30' Cb
S. " " "				22.42'		Gut
" " " "				123.05'		Cb
W. " N.W. "				22.32	29.8' Gut	
" " " "				22.97'	30' Cb	
N " " "				122.61	Gut.	
" " " "				23.27	Cb.	
10+99.84 INT. of				23.0'	℄	
"				22.9		15' A.C. PAV.
				122.8'		30' A.C. PAV.
				PERRY RD SOUTH		
					LT. & E.	℄ PERRY RD. RT. & W
1+00 INT. PERRY R.D. & FLORENCE PL.				123.0'	℄	
1 +98.1				23.0'	℄	
"				122.7'	10' A.C. PAV.	

Profile Notes Red. ____ Plotted ____ Job No. 6251 Division No. ____
No. ____ Date ____ Date ____ Survey of BELL GARDENS 2ND-D
X-Sec. Notes Chkd. ____ Checked ____ Survey by R. Kuykendall Notes Chkd. Date DEC 19, 61
No. ____ Date ____ Date ____ Map No. ____ Indexed H. E. OTT Date ____

F. B. 2577 PG. 227

76L298 S & E #307 9-54

PLEASE RETURN TO
LOS ANGELES COUNTY SURVEYOR
726 LOS ANGELES COUNTY ENGINEERING BLDG.

NOTE: ANY ADDITIONS OR CHANGES ON THIS SHEET MUST BE MADE OR CIRCLED IN RED INK, WITH DATE AND NAME OF PERSON MAKING CHANGE.

Do not extend notes this side of this line.

STATION	B. S.	H. I.	F. S.	ELEV.	FLORENCE PL	Cont. E'ly
					LT & N	RT & S.
9+00				122.74'		30' Conc Cb.
"				122.4'	15' A.C. PAV	
"				22.09'	28' edge Conc Gut	
"				21.95	29.8' F.L. " "	
"				122.62'	30' " Cb.	
9+45				22.8'	℄	
"				22.6'		15' A.C. PAV
"				22.38		28' edge Conc Gut
"				122.23'		29.8 F.L. " "
"				22.89'		30' " Cb
9+85				22.9'	℄	
"				22.6'		15' A.C. PAV
"				122.48'		28' edge Conc Gut
"				22.36		29.8 F.L. " "
"				—		30' in drive
9+99				123.0'	℄	
"				22.5'	15' A.C. PAV	
"				22.34	28' edge Conc Gut	
"				122.20'	29.8 F.L. " "	
"				—	30' in drive	

F. B. 2577 Pg. 226 Job No. 6253.90 Division No. Notes Red. Plotted Profile
Survey of BELL GARDENS LN-D Date Date No.
Survey by ETM & Co. Notes Mankey Jr. Notes Chkd. Checked X-Sec.
Indexed H. E. Cit Date Date Date No.

76L298 S & E #307 9-54

PLEASE RETURN TO
LOS ANGELES COUNTY SURVEYOR
726 LOS ANGELES COUNTY ENGINEERING BLDG.

NOTE: ANY ADDITIONS OR CHANGES ON THIS SHEET MUST BE MADE OR CIRCLED IN RED INK, WITH DATE AND NAME OF PERSON MAKING CHANGE.

Do not extend notes this side of this line.

STATION	B. S.	H. I.	F. S.	ELEV.	FLORENCE PL. LT. & N.	Cont. E'ly ℄ of Florence Pl. RT & S.
7+49.8				121.66		29.8' F.L. Conc Gut
"				22.31'		30' " Cb
T.P.				122.5'		
7+70.1	S.S.M.H.			122.00'		22.0' Rim
INVERT on 8" Outlet to W.				112.99' ✓	outlet to W. 122.00	Inlet on E 122.00'
" " " Inlet on E.				113.00' ✓	8.34 Rim to inside top Pipe	8.33'
					0.67' Size Pipe	0.67'
					112.99' ✓ INVERT	113.00 ✓
8+00				122.5'	℄	
"				22.3'		15' A.C. PAV
"				21.93		28' edge Conc Gut.
"				21.80'		29.8 F.L. " "
"				122.47'		30' " Cb
"				22.2'	15' A.C. PAV	
"				21.90'	28' edge Conc Gut	
"				21.71'	29.8' F.L. " "	
"				122.38'	30' " Cb	
9+00				22.8'	℄	
"				22.5'		15' A.C. PAV
"				22.24'		28' edge Conc Gut
"				122.08'		29.8' F.L. " "

Profile Notes Red. ____ Plotted ____ Job No. 6253.90 Division No. ____ F. B. 2577 Pg. 225
No. ____ Date ____ Date ____ Survey of BELL GARDENS LN-D
X-Sec. Notes Chkd. ____ Checked ____ Survey by Monkey/Notes ETM Date Dec 18, 61
No. ____ Date ____ Date ____ Map No. ____ Indexed H. E. OTT Date ____

76L298 S & E #307 9-54

PLEASE RETURN TO
LOS ANGELES COUNTY SURVEYOR
726 LOS ANGELES COUNTY ENGINEERING BLDG.

NOTE: ANY ADDITIONS OR CHANGES ON THIS SHEET MUST BE MADE OR CIRCLED IN RED INK, WITH DATE AND NAME OF PERSON MAKING CHANGE.

Do not extend notes this side of this line.

STATION	B. S.	H. I.	F. S.	ELEV.	FLORENCE PL.	Cont. Ely
					FLORENCE PL.	
					LT. & N.	℄ of Florence Pl. RT. & S
6+50.08	INT. FLORENCE PL. & GRANGER			122.2'		℄
7+05				22.3'		℄
"				21.9'	15' A.C. PAV	
"				21.73'	28' edge Conc Gut	
"				121.54'	29.8 F.L. " "	
"				22.23	30' " Cb	
7+09.8				22.3'		℄
"				22.1'		15' A.C. PAC
"				121.65'		28' edge Conc Gut
"				21.51'		29.8 F.L. " "
"				22.17'		30' " Cb.
7+45				22.4		℄
"				122.0'	15' A.C. PAV	
"				21.73'	28' edge Conc Gut	
"				21.60'	29.8' F.L. " "	
"				22.25	30' " Cb	
7+49.8				122.4		℄
"				22.1'		15' A.C. PAV
"				121.76'		28 edge Conc Gut.

F. B. 2577 Pg. 224 Job No. 625390 Division No. Notes Red. Plotted Profile
Survey of BELL GARDENS LN-D. Date Date No. X-Sec.
Survey by ETM Jr. Notes Monkey Jr. Notes Chkd. Checked
Indexed H. E. Vil. Date Date Date No.

76L298 S & E #307 9-54

PLEASE RETURN TO
LOS ANGELES COUNTY SURVEYOR
726 LOS ANGELES COUNTY ENGINEERING BLDG.

NOTE: ANY ADDITIONS OR CHANGES ON THIS SHEET MUST BE MADE OR CIRCLED IN RED INK, WITH DATE AND NAME OF PERSON MAKING CHANGE.

Do not extend notes this side of this line.

STATION	B. S.	H. I.	F. S.	ELEV.	GRANGER AVE cont. N'ly LT. & W.	℄ of Granger RT & E
2+05				122.4'		℄
"				22.1'		10' A.C. PAV
"				21.72'		18' edge Conc Gut
"				21.58'		19.8 F.L. " "
"				122.26'		20' " Cb
"				22.1'	10' A.C. PAV.	
"				21.80'	18' edge Conc Gut	
"				21.65'	19.8 F.L. " "	
"				122.32'	20' " Cb	
3+05	This Section Taken Radially in First Alley N. of Florence Pl.			122.6'		℄
"				22.4'		10' A.C. PAV
"				22.00'		18' edge Conc Gut
"				121.85'		19.8 F.L " "
"				122.4'	10' A.C. PAV	
"				22.06	18' edge Conc Gut	
"				121.90	19.8 F.L. " "	

Profile Notes Red. ____ Plotted ____ Job No. 625390 Division No. ____ F. B. 2577 Pg. 223
No. ____ Date ____ Date ____ Survey of BELL GARDENS LN-D
X-Sec. Notes Chkd. ____ Checked ____ Survey by Mankey Notes Etrd. Date 12.18.61
No. ____ Date ____ Date ____ Map No. ____ Indexed H. E. OTT Date ____

76L298 S & E #307 9-54

PLEASE RETURN TO
LOS ANGELES COUNTY SURVEYOR
726 LOS ANGELES COUNTY ENGINEERING BLDG.

NOTE: ANY ADDITIONS OR CHANGES ON THIS SHEET MUST BE MADE OR CIRCLED IN RED INK, WITH DATE AND NAME OF PERSON MAKING CHANGE.

Do not extend notes this side of this line.

STATION	B. S.	H. I.	F. S.	ELEV.	GRANGER AVE N'ly	
					GRANGER AVE. N'ly	
					LT & W.	℄ of Granger RT & E.
1+00	INT. GRANGER & FLORENCE			122.2		℄
1+27°				121.46		℄ edge conc Gut
"				21.52		20' " " "
"				21.37	20' edge Conc Gut.	
1+30				121.36		℄ F.L. Conc Gut
"				21.43		20' F.L. " "
"				21.33	20' F.L Conc Gut	
1+33				121.42		℄
"				21.44		20' Conc Pav
"				21.38	20' Conc Pav	
1+65				22.3		℄
"				122.1		10' A.C. PAV
"				21.63		18' edge Conc Gut
"				21.50		19.8' F.L. " "
"				22.16		20' " Cb
"				122.1	10' A.C. PAV	
"				21.67	18' edge Conc Gut	
"				21.54	19.8 F.L. " "	
"				22.18	20.' " Cb.	

F. B. 2577 Pg. 222
Job No. 625320 Division No. Notes Red. Plotted Profile
Survey of BELLGARDENS LN-D Date Date No.
Survey by ETM Jr. Notes Mankey Jr. Notes Chkd. Checked X-Sec.
Indexed H. E. OTT Date Date Date No.

76L298 S & E #307 9-54

PLEASE RETURN TO
LOS ANGELES COUNTY SURVEYOR
726 LOS ANGELES COUNTY ENGINEERING BLDG.

NOTE: ANY ADDITIONS OR CHANGES ON THIS SHEET MUST BE MADE OR CIRCLED IN RED INK, WITH DATE AND NAME OF PERSON MAKING CHANGE.

Do not extend notes this side of this line.

STATION	B. S.	H. I.	F. S.	ELEV.	GRANGER AVE LT & E	Cont S'ly ℄ of Granger RT & W.
2+08.6				120.81'		19.8' F.L. Conc Gut
"				—		20' in Drive
2+24.5				121.4'	℄	
"				21.1'	10' A.C. PAV.	
"				20.85'	18' edge conc Gut	
"				20.72'	19.8' F.L. " "	
"				121.36'	20' " Cb.	
2 + 48.6				21.3'	℄	
"				21.0'		10' A.C. PAV
"				20.83'		18' edge conc Gut
"				120.69'		19.8' F.L. " "
				—		20' in Drive
3 + 48.6				21.2'	℄	
"				21.0'		10' A.C. PAV
"				120.65'		18' edge conc Gut
"				20.53'		19.8' F.L. " "
"				21.18'		20' " Cb
"				120.8'	10' A.C. PAV.	
"				20.60'	18' edge conc Gut	
"				120.48'	19.8' F.L. " "	
"				121.13'	20' " Cb	

Profile Notes Red ____ Plotted ____ Job No. 6253.90 Division No. ____ F. B. 2577 PG. 221
No. ____ Date ____ Date ____ Survey of BELL GARDENS LN-D
X-Sec. Notes Chkd. ____ Checked ____ Survey by Yankeville Notes ETM Date Dec 18, 61
No. ____ Date ____ Date ____ Map No. ____ Indexed ____ Date ____
H. E. OIJ

76L298 S & E #307 9-54

PLEASE RETURN TO
LOS ANGELES COUNTY SURVEYOR
726 LOS ANGELES COUNTY ENGINEERING BLDG.

NOTE: ANY ADDITIONS OR CHANGES ON THIS SHEET MUST BE MADE OR CIRCLED IN RED INK, WITH DATE AND NAME OF PERSON MAKING CHANGE.

Do not extend notes this side of this line.

STATION	B. S.	H. I.	F. S.	ELEV.	FLORENCE PL	Cont. E'ly
T.P.				121.83	LT & No	RT. & So.
W. end	S.W.C.R.	FLORENCE PL. &	GRANGER AVE.	121.14'		29.8 Gut.
" "	" "	" "	" "	21.81'		30' Cb.
S "	" "	" "	" "	20.85		Gut.
" "	" "	" "	" "	21.49		Cb.
W. "	N.W. "	" "	" "	121.24	29.8 Gut	
" "	" "	" "	" "	21.86'	30' Cb.	
N "	" "	" "	" "	21.51'	Gut	
" "	" "	" "	" "	22.17'	Cb	
6+50.08	INT	" "	" "	122.2'		℄
			GRANGER AVE		SOUTH	
					LT & E	℄ of Granger RT & W
1+00	INT.	GRANGER AVE &	FLORENCE PL	122.2'		℄
1+84.5				21.5'		℄
"				21.2'	10' A.C. PAV	
"				20.95	18' edge Conc Gut	
"				120.80'	19.8 F.L. " "	
"				21.48'	20' Cb.	
2+08.6				21.5'		℄
"				21.2'		10' A.C. PAV
"				120.97		18' edge Conc gut

F. B. 2577 Pg. 220
Job No. 6253.90 Division No. Notes Red. Plotted Profile
Survey of BELL GARDENS LN-D. Date Date No.
Survey by Monkey Jr. Notes ETM Jr. Notes Chkd. Checked X-Sec.
Indexed H. E. 011 Date Date Date No.

76L298 S & E #307 9-54

PLEASE RETURN TO
LOS ANGELES COUNTY SURVEYOR
726 LOS ANGELES COUNTY ENGINEERING BLDG.

NOTE: ANY ADDITIONS OR CHANGES ON THIS SHEET MUST BE MADE OR CIRCLED IN RED INK, WITH DATE AND NAME OF PERSON MAKING CHANGE.

Do not extend notes this side of this line.

STATION	B. S.	H. I.	F. S.	ELEV.	FLORENCE PL. cont. E'ly	
					LT. & N.	℄ of Florence Pl. RT & S.
5+09.0				122.0'		℄
"				21.7'		15' A.C. PAV.
"				21.11'		28' Edge Conc Gut
"				20.97'		29.8' F.L. " "
"				121.64'		30' " Cb.
5+49.0				22.1'		℄
"				21.9'		15' A.C. PAV.
"				21.25'		28' edge Conc Gut
"				121.12'		29.8 F.L. " "
"				21.79'		30' " Cb
5+53.0				22.1'		℄
"				21.6'	15' A.C. PAV	
"				121.25'	28' edge Conc Gut	
"				21.10'	29.8' F.L. " "	
"				—	30' in drive	
5+93.0				122.1'		℄
"				21.6'	15' A.C. PAV	
"				21.28'	28' edge Conc Gut	
"				21.17'	29.8' F.L. " "	
"				121.83'	30' " Cb	

Profile Notes Red ____ Plotted ____ Job No. 6253.90 Division No. ____ F. B. 2577 Pg. 219
No. ____ Date ____ Date ____ Survey of BELL GARDENS LN-D
X-Sec. Notes Chkd. ____ Checked ____ Survey by Monkey & Notes ETTL Date Dec 18, 61
No. ____ Date ____ Date ____ Map No. ____ Indexed H. E. OTT Date ____

76L298 S & E #307 9-54

PLEASE RETURN TO
LOS ANGELES COUNTY SURVEYOR
726 LOS ANGELES COUNTY ENGINEERING BLDG.

NOTE: ANY ADDITIONS OR CHANGES ON THIS SHEET MUST BE MADE OR CIRCLED IN RED INK, WITH DATE AND NAME OF PERSON MAKING CHANGE.

Do not extend notes this side of this line.

STATION	B. S.	H. I.	F. S.	ELEV.	FLORENCE PL. LT. & N.	Cont. Ely ℄ of Florence Pl. RT. & S.
4+22.6				121.09'		28' edge Conc Gut
"				20.91'		29.8 F.L. " "
"				21.57'		30' " Cb
4+60.2				21.9'	℄	
"				121.4'	15' A.C. Pav	
"				21.07'	28' edge conc. Gut	
"				20.89'	29.8' F.L. " "	
"				21.57'	30' " Cb.	
4+62.6				121.9'	℄	
"				21.6'		15' A.C. Pav.
"				21.11'		28' edge conc Gut
"				20.95'		29.8 F.L. " "
"				121.63'		30' " Cb.
5+00.2				22.0'	℄	
"				21.5'	15' A.C. Pav	
"				21.13'	28' edge Conc Gut	
"				120.98'	29.8 F.L " "	
"				21.65'	30' " Cb.	

F. B. 2577 Pg. 218 Job No. 6253.90 Division No. Notes Red. Plotted Profile
Survey of BELL GARDENS LN-2 Date Date No. X-Sec.
Survey by Mankey Jr. Notes Mankey Jr. Notes Chkd. Checked
Indexed H. L. Utt Date Date Date No.

76L298 S & E #307 9-54

PLEASE RETURN TO
LOS ANGELES COUNTY SURVEYOR
726 LOS ANGELES COUNTY ENGINEERING BLDG.

NOTE: ANY ADDITIONS OR CHANGES ON THIS SHEET MUST BE MADE OR CIRCLED IN RED INK, WITH DATE AND NAME OF PERSON MAKING CHANGE.

Do not extend notes this side of this line.

STATION	B. S.	H. I.	F. S.	ELEV.	2nd ALLEY E. of GARFIELD	cont. N'ly
					LT & W.	℄ of ALLEY RT & E
1+50.5				121.97'		℄ & edge Conc Apron
"				22.09'		5' Cor " "
"				21.87'	5' Cor. Conc Apron	
1+60				22.1'		℄ A.C. PAV
"				122.1'		5' A.C. PAV
"				22.0'	5' A.C. PAV	
2+00				22.2'		℄ A.C. PAV.
"				22.2'		5' A.C. PAV.
"				122.2'	5' A.C. PAV.	
3+00				22.4'		℄
"				22.4'		5' A.C. PAV.
"				22.4'	5' A.C. PAV.	
3+01	S.S. M.H.			122.46'	2' Rim	15" Outlet to So.
INVERT on 15" Outlet to So.				111.99' ✓		122.46' Rim El.
						9.22' Rim to Inside top
						1.25' Size Pipe
						111.99' INVERT
				FLORENCE PL.	cont. E'ly	
					LT & N.	℄ of Florence Pl. RT & So.
4+22.6				121.8		℄
"				121.6'		15' A.C. PAV.

Profile No. ____ Notes Red. ____ Plotted ____ Job No. 6253.90 Division No. ____ F. B. 2577 Pg. 217

X-Sec. No. ____ Date ____ Date ____ Survey of BELL GARDENS LN-D

Notes Chkd. ____ Checked ____ Survey by Monkey Jr Notes ETM Jr Date 12-18-61

Date ____ Date ____ Map No. ____ Indexed H. E. OTT Date ____

76L298 S & E #307 9-54

PLEASE RETURN TO
LOS ANGELES COUNTY SURVEYOR
726 LOS ANGELES COUNTY ENGINEERING BLDG.

NOTE: ANY ADDITIONS OR CHANGES ON THIS SHEET MUST BE MADE OR CIRCLED IN RED INK, WITH DATE AND NAME OF PERSON MAKING CHANGE.

Do not extend notes this side of this line.

F. B. 2577 Pg. 216 | Job No. 62-2520 | Division No. LN-D | Notes Red. | Plotted | Profile No.
Survey of BELL GARDENS | Date | Date | X-Sec. No.
Survey by H. E. Ferrotti | Notes Monkey Jr. | Notes Chkd. | Checked
Indexed | Date | Date | Date | No.

STATION	B. S.	H. I.	F. S.	ELEV.	FLORENCE PL. LT. & N.	cont. E'ly of Florence Pl. RT. & S
4+10.3				120.78	37.3 F.L. Conc Gut	
"				21.44	38' " Cb.	
4+20.3 W. End R.W.C.R. 2nd Alley E. of GARFIELD AVE				20.80'	37.8 Gut	
" " " " " " " " "				121.47	38' Cb	
N " " " " " " " "				21.86	Gut	
" " " " " " " " "				21.90'	Cb.	
4+21.5 J.C.M.H				121.79'	2.7' Rim	
					Outlet to W.	Inlet on N.
INVERT on 15" Outlet to W.				111.52	121.79' Rim EL.	121.79'
" " " Inlet on N.				111.65	9.02' Rim to Inside top Pipe	8.89'
" " 8" " " E.				112.18'	1.25' Size of Pipe	1.25'
					111.52 INVERT	111.65
					Inlet on E	Inlet on S.
" " " " " S.				112.34	121.79' Rim EL.	121.79'
					8.94 Rim to Inside top Pipe	8.78'
					0.67' Size of Pipe	0.67'
					112.18 INVERT	112.34
4+22.44 INT. FLORENCE & 2nd ALLEY E. of GARFIELD				121.8'	℄	
		2nd ALLEY E. of GARFIELD AVE (NORTH)				
					LT & W	RT & E
1+00 INT ALLEY & FLORENCE PL.				121.8	℄	
1+34.6				121.01'	℄	edge conc Gut
1+360				120.87'	℄	F.L. " "

76L298 S & E #307 9-54

PLEASE RETURN TO
LOS ANGELES COUNTY SURVEYOR
726 LOS ANGELES COUNTY ENGINEERING BLDG.

NOTE: ANY ADDITIONS OR CHANGES ON THIS SHEET MUST BE MADE OR CIRCLED IN RED INK, WITH DATE AND NAME OF PERSON MAKING CHANGE.

Do not extend notes this side of this line.

STATION	B. S.	H. I.	F. S.	ELEV.	1ST ALLEY E. of GARFIELD AVE (cont. S'ly) LT & E.	℄ of Alley	RT & W
1+42.1				121.59'		℄	S. edge conc Apron
1+45.3				121.75			10' Cor. " "
1+55				22.0'		℄	Dirt.
"				21.9'			10' Dirt
"				21.7'	10' Dirt		
1+95				121.5'		℄	
"				21.6'			10' Dirt
"				21.4'	10' Dirt		
2+95				121.2'		℄	
"				21.1'			10' Dirt
"				121.3'	10' Dirt		
				FLORENCE PL.	cont. E'ly		
					LT & N.	℄ of Florence Pl	RT & S.
S. END S.E. CR. at 1ST Alley E of GARFIELD				121.83'			Gut
" " " " " " " " "				21.90'			Cb
E " " " " " " " "				20.92'			29.8 Gut
" " " " " " " " "				121.57'			30' Cb.
4+10.3				21.8'		℄	
"				21.2'	19' A.C. PAY		
"				120.93'	36' edge Conc Gut		

Profile Notes Red. ____ Plotted ____ Job No. 625390 Division No. ____ F. B. 2577 Pg. 215
No. ____ Date ____ Date ____ Survey of BELL GARDENS LJ-D
X-Sec. Notes Chkd. ____ Checked ____ Survey by Manley Jr. Notes ETMW Date Dec 18, '61
No. ____ Date ____ Date ____ Map No. ____ Indexed H. E. OTT Date ____