11-61	6253.00	BENCH LEVELS	[illegible]	[illegible]
12-61	"	C.L. OF STS.--LAMBERT RD. FROM APPLEDALE AVE TO SORENSEN AVE	C.L.	20-38
"	"	LAMBERT RD--APPLEDALE AVE TO MINES AVE	TOPOG	46-58
"	"	" " " " " " "	X-SEC	72-106

Survey of ______
JN ______ Tape ______ Std ______ °F
Surveyed by ______
Notes ______ Date ______
Indexed ______

F. B. ______ PG. ______

Microfilmed 9-30-84.

Notes Ck'd by
Map No.
Office Work
Checked
Date

Survey of LOS NIETOS S.D.
JN 2579 Type Std °F
Surveyed by LIND
Notes LeCAULT Date 11/9/61
Indexed H. E. OTT DEC 13 61

F. B. 2579 Pg. 5

LOS NIETOS S. D. LINE "D"

PROJECT #530
J.N. 6253.00

BENCH LEVELS

PARTY
LIND
WILKS
LeCAULT
CARO
McKNIGHT

NOV. - 61

indexed
12/14/61

Note: Any Additions or Changes on This Sheet Must Be Made or Circled in Red Ink With Date and Name of Person Making Change.

Do not extend notes this side of this line.

RETURN TO
LOS ANGELES COUNTY ENGINEER
700 LOS ANGELES COUNTY ENGINEERING BLDG.

7830S CE #847 7-55

RETURN TO
LOS ANGELES COUNTY ENGINEER
700 LOS ANGELES COUNTY ENGINEERING BLDG.

Note: Any Additions or Changes on This Sheet Must be Made or Circled in Red Ink With Date and Name of Person Making Change.

Do not extend notes this side of this line.

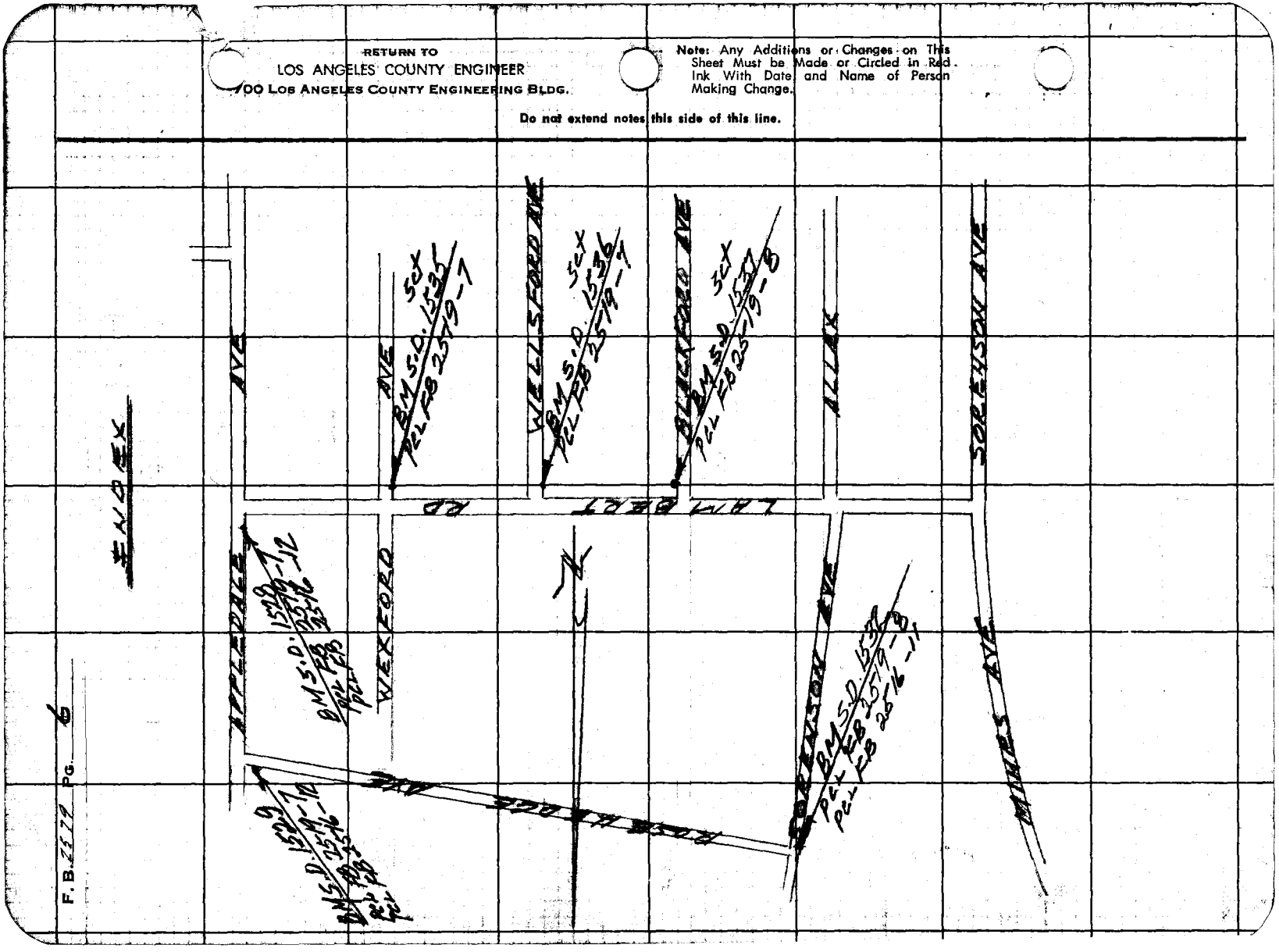

F. B. 2577 Pg. 6

768420 S & E-353 4-54

PLEASE RETURN TO
LOS ANGELES COUNTY SURVEYOR
725 LOS ANGELES COUNTY ENGINEERING BLDG.

NOTE: ANY ADDITIONS OR CHANGES ON THIS SHEET MUST BE MADE OR CIRCLED IN RED INK, WITH DATE AND NAME OF PERSON MAKING CHANGE.

Do not extend notes this side of this line

NOTES RED _____ JOB NO 2253.00 SURVEY ON 6-Nov-61 thru 8-Nov-61
DATE _____ SURVEY BY R.L.S.
NOTES CHKD. _____ NOTES BY R.E. Crowell DATE 11/29/61
DATE _____ INDEXED H. E. OTT DATE _____

F.B. 2577 Pg. 7

B.M.	1ST RUN	DIFF.	2ND RUN	3RD RUN	ADJ. ELEV.	DESCRIPTION
BM 5.D. 1529	164.961 ✓				164.961	BM S.D. 1529 Elev. 164.961
+	3498		3175			Rosecrans Ave & Appledale Ave
π	168.459 ✓	2541	2541			N.W. Cor. Bk Spk in CB 3' W'ly & N'ly
−	6039		5716			End CR.
T.P.	162.420 ✓					
+	2373		2110			Pc+ FB 2516 - 12
π	164.793 ✓	2192	2191			
−	4565		4301			
BM 5.D. 1528	160.228 ✓				160.226	BM S.D. 1528 Elev. 160.226
+	4232		4505			Lambert Rd & Appledale Ave
π	164.460 ✓	0081	0079	+.080		N.W. Cor. Bk Spk in CB 100' N.
−	4151		4427			of N. End CR.
T.P.	160.309 ✓					
+	4973		5119			Pc+ FB 2516 - 12
π	165.282 ✓	0381	0381	-.381		
−Pt	5354		5500			Pt
BM 5.D. 1535	159.929 ✓				159.925	BM S.D. 1535
+	5148		5260			Lambert Rd & W'ly Fork Ave S.W. Cor
π	165.076 ✓	0523	0523	+.523		45' S. of South CR.
−	4625		4737			Bk. Spk in CB.
T.P.	160.451 ✓					
+	5200		5305			
π	165.651 ✓	0215	0216	+.215		
−Pt	4985		5089			Pt
BM 5.D. 1536	160.666 ✓				160.663	BM S.D. 1536
+	5507		5380			Lambert Rd & W'ly Fork Ave S.W. Cor
π	166.173 ✓	0421	0422	+.421		Bk. Spk in CB 30' South of S. CR.
−	5086		4957			
T.P.	161.087 ✓					

768420 S & E-353 4-54

PLEASE RETURN TO
LOS ANGELES COUNTY SURVEYOR
725 LOS ANGELES COUNTY ENGINEERING BLDG.

NOTE: ANY ADDITIONS OR CHANGES ON THIS SHEET MUST BE MADE OR CIRCLED IN RED INK, WITH DATE AND NAME OF PERSON MAKING CHANGE.

Do not extend notes this side of this line

B.M.	1ST RUN	DIFF.	2ND RUN	3RD RUN	ADJ. ELEV.	DESCRIPTION
T.P.	161.087 ✓					
+	5047		5127			
π	166.134 ✓	0250	0250	-.250		
− set	5297		5377			set
BM SD 1537	160837 ✓				160.834	BM S.D. 1537
+	5530		5743			Lambert Rd & Blackford Ave SE Cor
π	166367 ✓	1035	1037	+1.035		Bt. Spk in Cb 50' So. & S. end CR.
−	4495		4706			
T.P.	161872 ✓					
+	5698		5585			
π	167570 ✓	1825	1823	+1.824		
−	3873		3762			
T.P.	163697 ✓					
+	5765		5955			
π	169462 ✓	1957	1957	+1.957		
−	3808		3998			
T.P.	165654 ✓					
+	5933		6066			
π	171.587 ✓	2666	2663	+2.664		
−	3267		3403			
T.P.	168320 ✓					
+	6186		5974			
π	174506 ✓	3213	3211	+3.212		
−	2973		2763			
T.P.	171533 ✓					
+	5742		5546			
π	177275 ✓	1845	1844	+1.844		PCL 2516-11
−	3897		3702			BM S.D. 1532
BM SD 1532	173378 ✓				173.370	Rose Hedge Ave & Sorensen Ave. NW Cor
						Bt Spk in Cb 5' N. & N. end CR

JOB NO. 6253.00 SURVEY OF Los Nitos Line "D" NOTES RED
SURVEY BY Lind DATE
NOTES BY Le Baulet DATE 11/29/61 NOTES CHKD.
INDEXED H. E. OTT DATE DATE

F. B. 2579 PG. 8

76S420 S & E-353 4-54

PLEASE RETURN TO
LOS ANGELES COUNTY SURVEYOR
725 LOS ANGELES COUNTY ENGINEERING BLDG.

NOTE: ANY ADDITIONS OR CHANGES ON THIS SHEET MUST BE MADE OR CIRCLED IN RED INK, WITH DATE AND NAME OF PERSON MAKING CHANGE.

Do not extend notes this side of this line

B.M.	1ST RUN	DIFF.	2ND RUN	3RD RUN	ADJ. ELEV.	DESCRIPTION
BMSD1532	173378✓				173.370	BMSD 1532
+	4148		4050			Roshedge Ave & Solensen Ave N.W. Cor
π	177526✓	2037	2037	-2.036		Bt Spk in Cb 5' N of N. end CR.
−	6185		6087			
T.P	171.341✓					PCL FB 2516-11
+	2502		2623			
π	173 843✓	3498	3499	-3.497		
−	6000		6121			
T.P.	167.843✓					
+	3384		3261			
π	171227✓	2222	2225	-2.222		
−	5606		5486			
T.P.	165621✓					
+	4362		4319			
π	169983✓	0655	0655	-.654		
−	5017		4974			
BMSD1529	164.966✓				164.961	BMSD 1529 Elev 164.961
						Roshedge Ave & Appledale Ave
						N.W. Cor Bt Spk in Cb 5' Wly
						of Nly PCL FB 2516-12

NOTES RED ____ JOB NO. 625300 SURVEY OR Los Nietos Line "D"
DATE ____ SURVEY BY Lind
NOTES CHKD. ____ NOTES BY Lic Daniel DATE 11/29/61
DATE ____ INDEXED H. E. OTT DATE ____

F. B. 2579 PG. 9

F. B. 2579 Pg. 10

JOB NO 62530 SURVEY OF Las Nitas Line "B" NOTES RED.

SURVEY BY Line DATE

NOTES BY LaCault DATE 11/29/61 NOTES CHKD.

INDEXED DATE DATE

B.M.	1ST RUN	DIFF.	2ND RUN	3RD RUN	ADJ. ELEV.	DESCRIPTION

765420 S & E-353 4-54

PLEASE RETURN TO

LOS ANGELES COUNTY SURVEYOR

725 LOS ANGELES COUNTY ENGINEERING BLDG.

Do not extend notes this side of this line

NOTE: ANY ADDITIONS OR CHANGES ON THIS SHEET MUST BE MADE OR CIRCLED IN RED INK, WITH DATE AND NAME OF PERSON MAKING CHANGE.

Notes Ck'd by		Survey of	
Map No.		JN	Tape Std °F
Office Work		Surveyed by	
Checked		Notes	Date
Date		Indexed	

F. B. Pg.

FB. 2579

Pages 11- 18 —

ARE OPEN FOR

Future Work

Note: Any Additions or Changes on This Sheet Must be Made or Circled in Red Ink With Date and Name of Person Making Change.

PLEASE RETURN TO
LOS ANGELES COUNTY ENGINEER
700 Los Angeles County Engineering Bldg.

Do not extend this side of this line.

76F3088 SAE #247 1-56

PLEASE RETURN TO
LOS ANGELES COUNTY ENGINEER
700 LOS ANGELES COUNTY ENGINEERING BLDG.

Note: Any Additions or Changes on This Sheet Must be Made or Circled in Red Ink With Date and Name of Person Making Change.

Do not extend this side of this line.

F. B. _____ Pg. _____

Notes Ck'd by W. D. WAGNER	Survey of Los Nietos SD. Line D	F. B. 2579 Pg. 19
Map No.	JN 6253.00 Tape 0213 Std 68 °F	
Office Work	Surveyed by C. K. LIND	
Checked	Notes LIND Date 12-1-61	
Date	Indexed H. E. OTT DEC 1 3 '61	

PROJECT No 530

LOS NIETOS STORM DRAIN

LINE "D"

J.N. 6253.00

ROUTE: LAMBERT ROAD

FROM APPLEDALE AVE

TO SUREN SEN AVE

SURVEY OF

STREET CENTER LINES

DEC 1961

LIND

LEGAULT

WILKS

CARO

Note: Any Additions or Changes on This Sheet Must be Made or Circled in Red Ink With Date and Name of Person Making Change.

PLEASE RETURN TO
LOS ANGELES COUNTY ENGINEER
700 LOS ANGELES COUNTY ENGINEERING BLDG.

Do not extend this side of this line.

76F3098 S&E #247 11-58

PLEASE RETURN TO
LOS ANGELES COUNTY ENGINEER
700 LOS ANGELES COUNTY ENGINEERING BLDG.

Note: Any Additions or Changes on This Sheet Must be Made or Circled in Red Ink With Date and Name of Person Making Change.

Do not extend this side of this line.

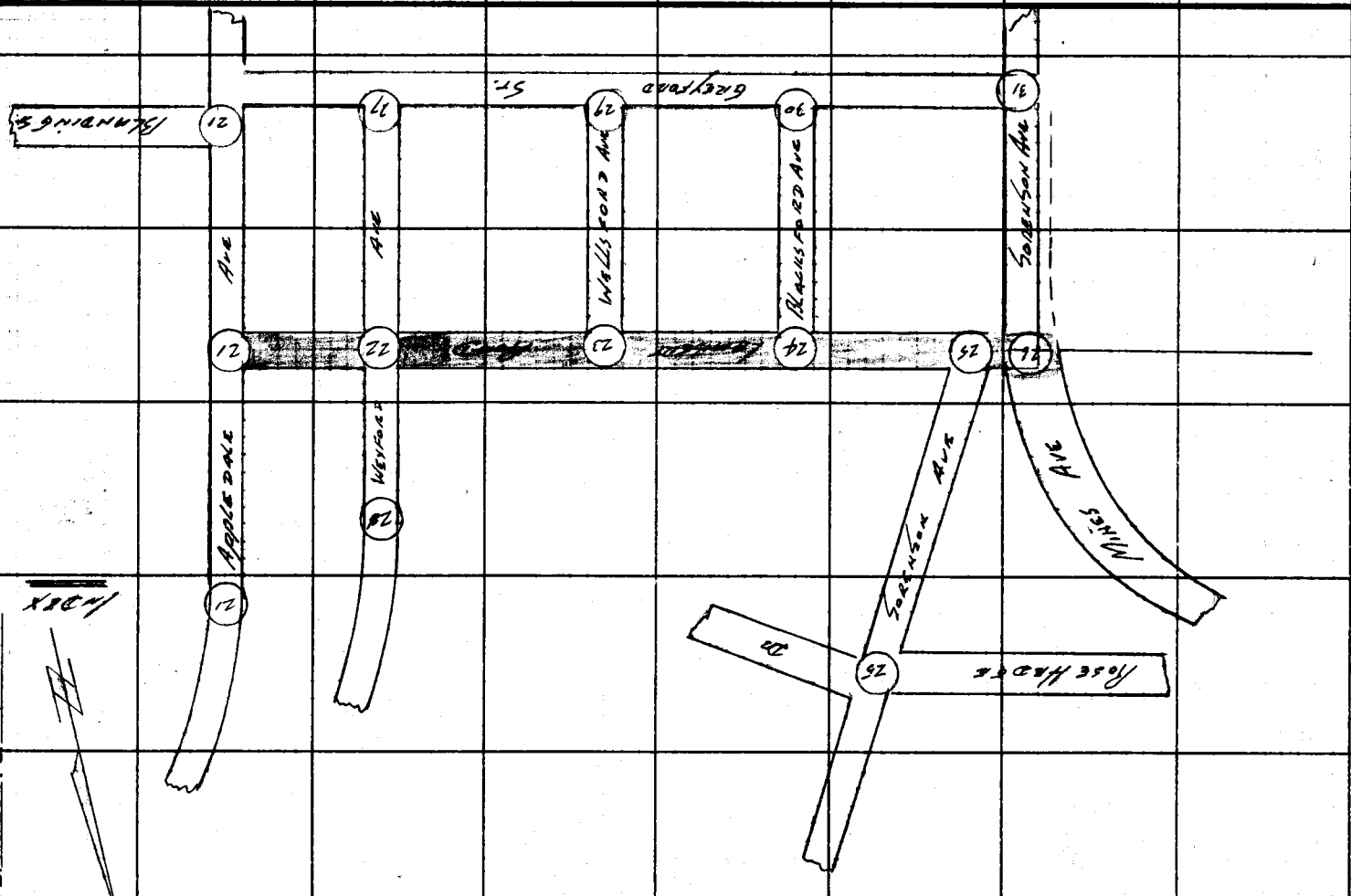

Notes Ck'd by W. D. WAGNER	Survey of Los Nietos SD Line "B"	F. B. 2579 PG. 21
Map No.	JN 6857.00 Tape 0213 Std 68 °F	
Office Work	Surveyed by C.K. Lind	
Checked	Notes C.K. Lind Date 12-1-61	
Date	Indexed H. E. OTT	

WS 37 B-5

Note: Any Additions or Changes on This Sheet Must be Made or Circled in Red Ink With Date and Name of Person Making Change.

Do not extend this side of this line.

PLEASE RETURN TO
LOS ANGELES COUNTY ENGINEER
700 Los Angeles County Engineering Bldg.

76F309S S&E #247 11-60

PLEASE RETURN TO
LOS ANGELES COUNTY ENGINEER
700 LOS ANGELES COUNTY ENGINEERING BLDG.

Note: Any Additions or Changes on This Sheet Must be Made or Circled in Red Ink With Date and Name of Person Making Change.

Do not extend this side of this line.

W.S.37,B-5

W.S.37.B-5

Notes Ck'd by W. D. WAGNER	Survey of Los Nietos Sd. Line "D"
Map No.	JN 6253.00 Tape 0213 Std 68 °F
Office Work	Surveyed by E.K. Lind
Checked	Notes E.K. Lind Date 12-1-61
Date	Indexed H. E. OTT

F. B. 2579 PG. 23

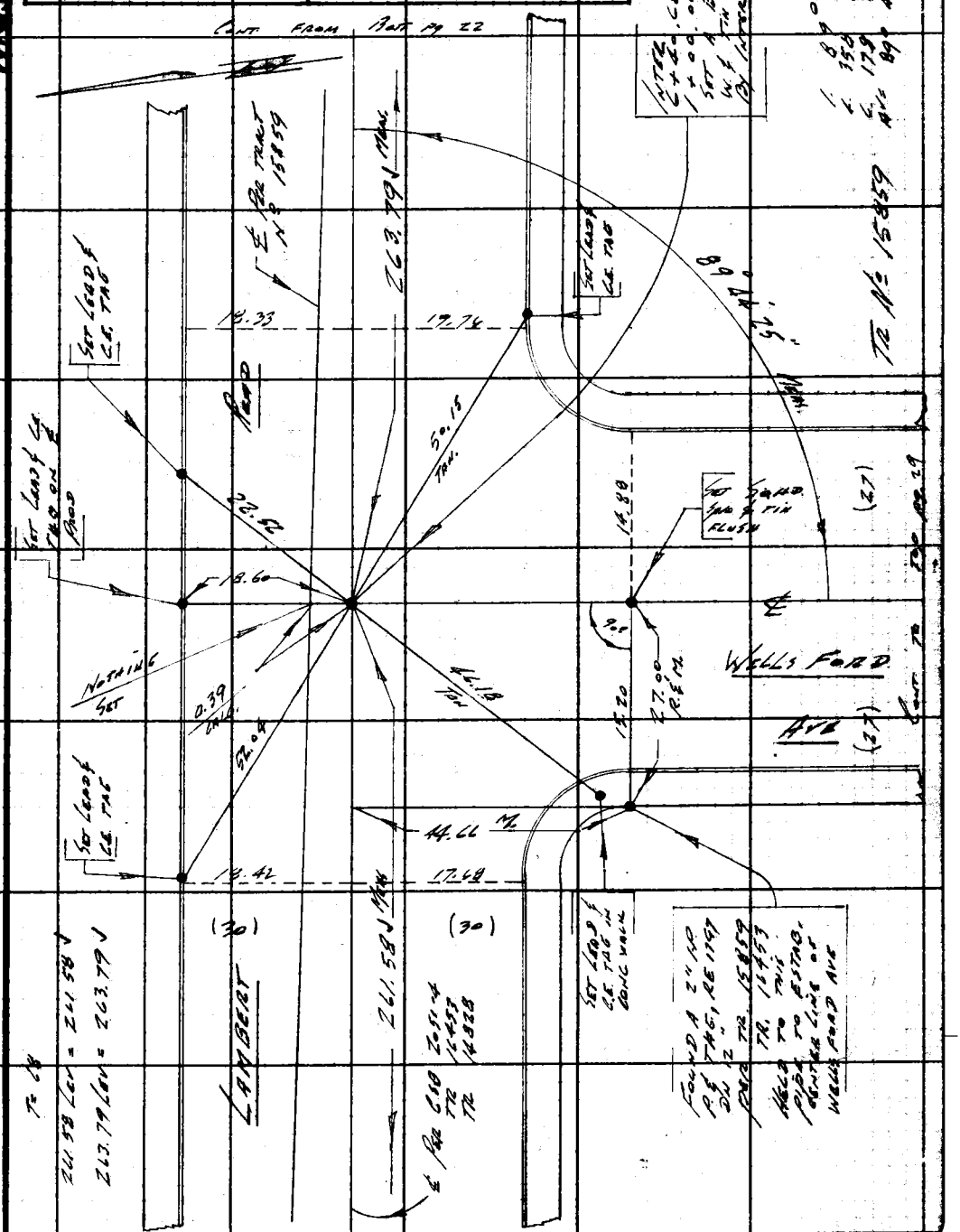

Note: Any Additions or Changes on This Sheet Must be Made or Circled in Red Ink With Date and Name of Person Making Change.

Do not extend this side of this line.

PLEASE RETURN TO
LOS ANGELES COUNTY ENGINEER
700 LOS ANGELES COUNTY ENGINEERING BLDG.

76F309S S&E #247 11-58

Cont. from Bot pg. 23

F. B. 2579 PG 24

WS37A-5

TR No 15859

PLEASE RETURN TO
LOS ANGELES COUNTY ENGINEER
700 LOS ANGELES COUNTY ENGINEERING BLDG.
Do not extend this side of this line.

Note: Any Additions or Changes on This Sheet Must be Made or Circled in Red Ink With Date and Name of Person Making Change.

Cont. on Top pg 25

Notes Ck'd by W. D. WAGNER	Survey of Los Nietos St. Line "D"
Map No.	JN 6253.00 Tape #213 Std 68° °F
Office Work	Surveyed by C K Lind
Checked	Notes Lind Date 12-5-61
Date	Indexed H. E. OTT

F. B. 2579 Pg. 26

W.S.37A-5

PLEASE RETURN TO
LOS ANGELES COUNTY ENGINEER
700 LOS ANGELES COUNTY ENGINEERING BLDG.

Note: Any Additions or Changes on This Sheet Must be Made or Circled in Red Ink With Date and Name of Person Making Change.

Do not extend this side of this line.

76F3095 SSE #247 11-58

Cont. fr. Rt. pg. 24

Cont. to Rt. pg. 26

PLEASE RETURN TO
LOS ANGELES COUNTY ENGINEER
700 LOS ANGELES COUNTY ENGINEERING BLDG.

Note: Any Additions or Changes on This Sheet Must be Made or Circled in Red Ink With Date and Name of Person Making Change.

Do not extend this side of this line.

W.S. 37 A-5

W.S. 37,B-6

Notes Ck'd by W. D. WAGNER	Survey of Los Nietos SD. Lined
Map No.	JN 6253.00 Tape 0213 Std 68 °F
Office Work	Surveyed by C. J. Lind
Checked	Notes Lind Date 12-4-61
Date	Indexed H. E. OTT

F. B. 2579 PG. 27

Cont. on Rt. pg 22

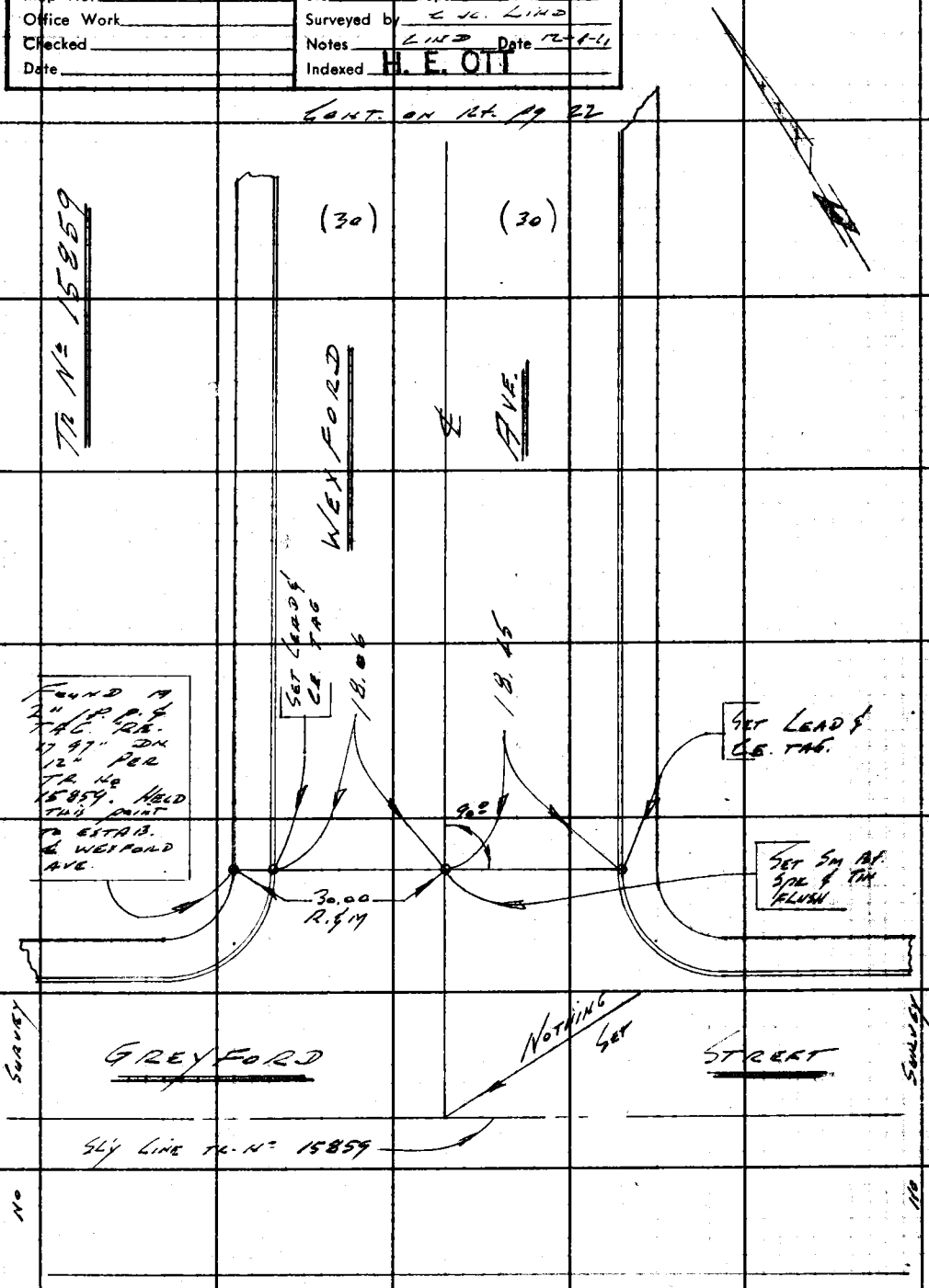

Note: Any Additions or Changes on This Sheet Must be Made or Circled in Red Ink With Date and Name of Person Making Change.

Do not extend this side of this line.

PLEASE RETURN TO
LOS ANGELES COUNTY ENGINEER
700 LOS ANGELES COUNTY ENGINEERING BLDG.

76F309S S&E #247 11-58

PLEASE RETURN TO
LOS ANGELES COUNTY ENGINEER
700 LOS ANGELES COUNTY ENGINEERING BLDG.

Note: Any Additions or Changes on This Sheet Must be Made or Circled in Red Ink With Date and Name of Person Making Change.

Do not extend this side of this line.

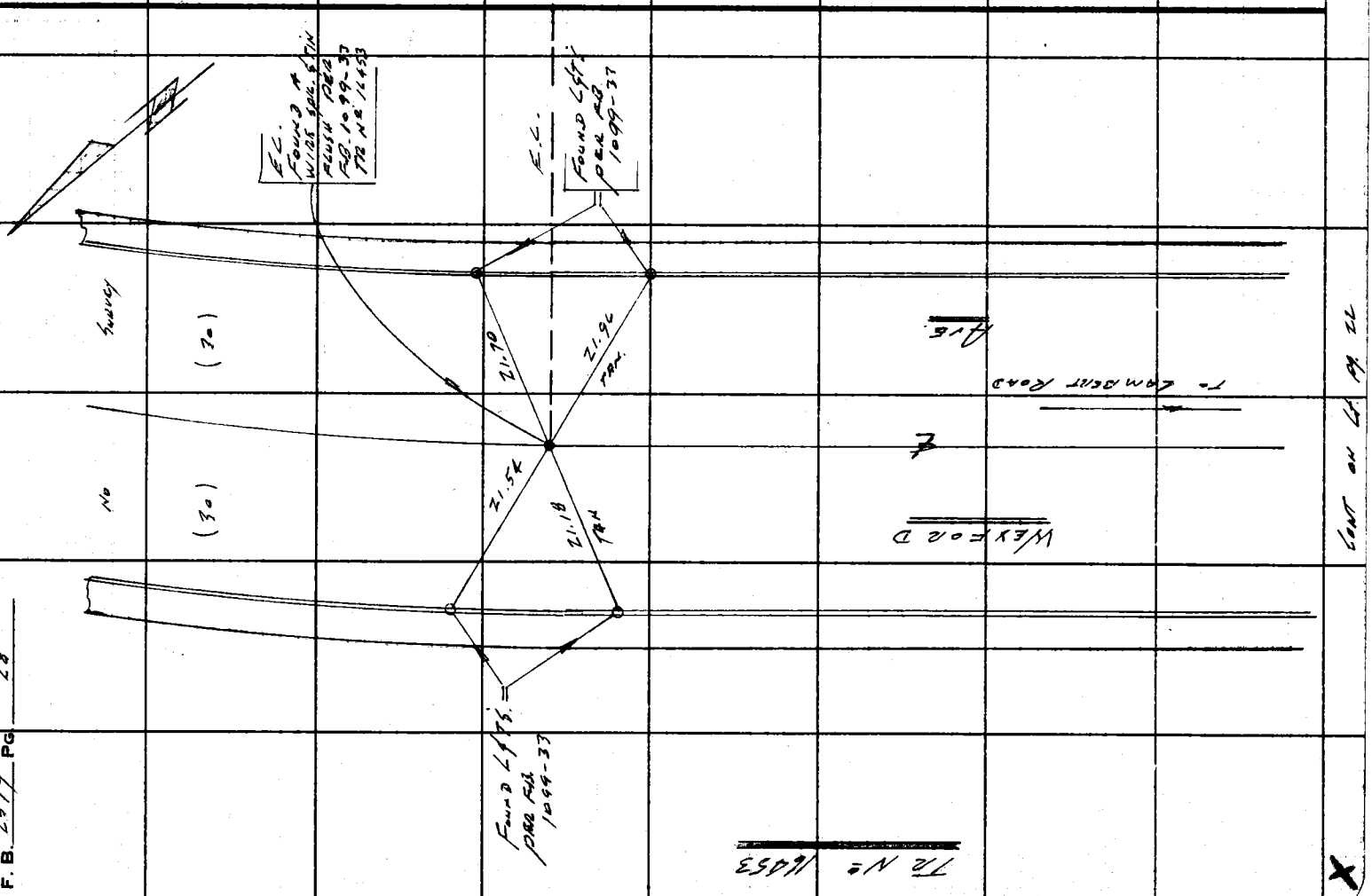

F. B. 2579 PG. 28

W.S.37.B-6

Notes Ck'd by W. D. WAGNER	Survey of Los Nietos SD Unit D	F. B. 2579	Pg. 29
Map No.	JN 6253.00 Tape 02 13 Std. 68 °F		
Office Work	Surveyed by C.K. LIND		
Checked	Notes LIND Date 12-4-61		
Date	Indexed H. E. OTT		

Note: Any Additions or Changes on This Sheet Must be Made or Circled in Red Ink With Date and Name of Person Making Change.

Do not extend notes this side of this line.

RETURN TO
LOS ANGELES COUNTY ENGINEER
700 Los Angeles County Engineering Bldg.

763098 CE #247—7-55

RETURN TO
LOS ANGELES COUNTY ENGINEER
700 LOS ANGELES COUNTY ENGINEERING BLDG.

Note: Any Additions or Changes on This Sheet Must be Made or Circled in Red Ink With Date and Name of Person Making Change.

Do not extend notes this side of this line.

W.S. 37, A-6

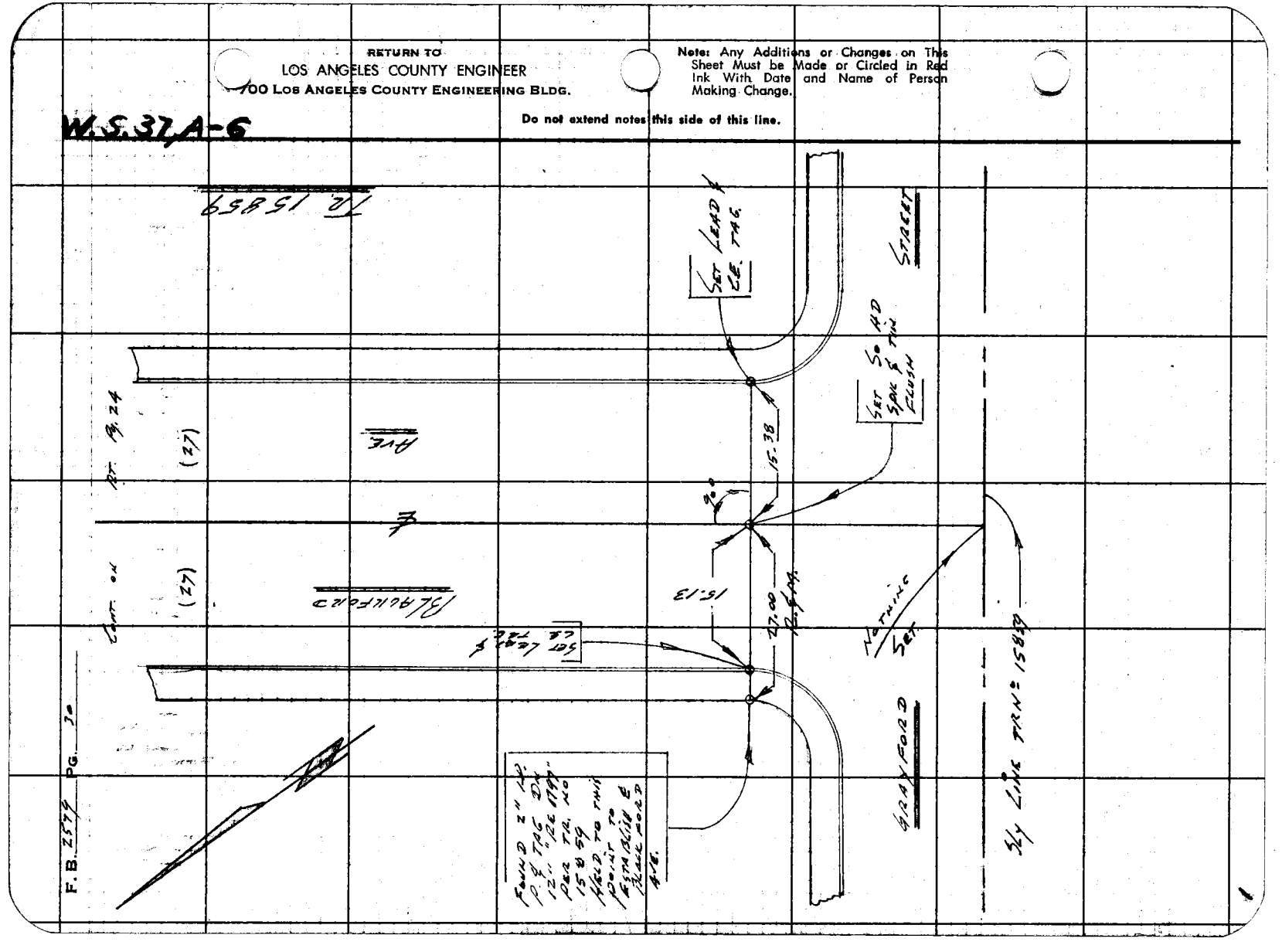

W.S.37A-5

Notes Ck'd by W. D. WAGNER	Survey of Los Nietos SD. Line 'D'
Map No.	JN 6253.04 Tape 0213 Std. 68 °F
Office Work	Surveyed by C.C. Lind
Checked	Notes Lind Date 12-5-61
Date	Indexed H. E. OTT

F. B. 2579 PG. 31

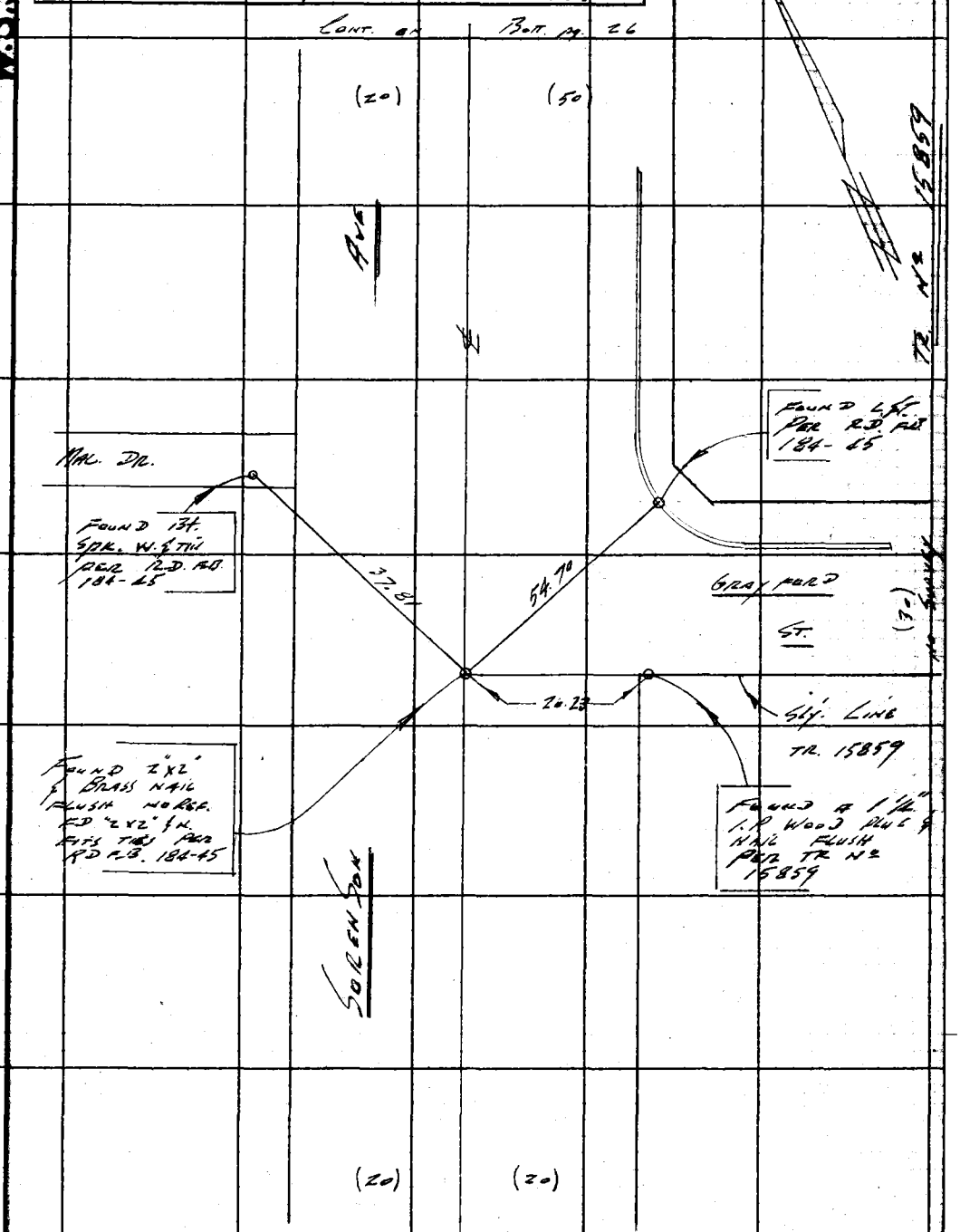

Note: Any Additions of Changes on This Sheet Must be Made or Circled in Red Ink With Date and Name of Person Making Change.

Do not extend notes this side of this line.

RETURN TO
LOS ANGELES COUNTY ENGINEER
700 LOS ANGELES COUNTY ENGINEERING BLDG.

76309S CE #247—7-53

RETURN TO
LOS ANGELES COUNTY ENGINEER
700 LOS ANGELES COUNTY ENGINEERING BLDG.

Note: Any Additions or Changes on This Sheet Must be Made or Circled in Red Ink With Date and Name of Person Making Change.

Do not extend notes this side of this line.

F.B. 2579 PG. 32

NOTES RED. _____ JOB NO. _____ SURVEY OF _____ F. B. _____ PG. _____

DATE _____ SURVEY BY _____

NOTES CHKD. _____ NOTES BY _____ DATE _____

DATE _____ INDEXED _____ DATE _____

NOTE: ANY ADDITIONS OR CHANGES ON THIS SHEET MUST BE MADE OR CIRCLED IN RED INK, WITH DATE AND NAME OF PERSON MAKING CHANGE.

PLEASE RETURN TO
LOS ANGELES COUNTY SURVEYOR
725 LOS ANGELES COUNTY ENGINEERING BLDG.

Do not extend notes this side of this line

B.M.	1ST RUN	DIFF.	2ND RUN	3RD RUN	ADJ. ELEV.	DESCRIPTION
						F.B. 2579
						PAGES 33-44 ARE
						OPEN FOR Future Work

765420 S & E-353 4-54

F. B. Pg.

JOB NO. SURVEY OF NOTES RED

SURVEY BY DATE

NOTES BY DATE NOTES CHKD.

INDEXED DATE DATE

B.M.	1ST RUN	DIFF.	2ND RUN	3RD RUN	ADJ. ELEV.	DESCRIPTION

765420 S & E-333 4-54

PLEASE RETURN TO

LOS ANGELES COUNTY SURVEYOR

725 LOS ANGELES COUNTY ENGINEERING BLDG.

NOTE: ANY ADDITIONS OR CHANGES ON THIS SHEET MUST BE MADE OR CIRCLED IN RED INK, WITH DATE AND NAME OF PERSON MAKING CHANGE.

Do not extend notes this side of this line

Notes Ck'd by	Survey of LOS NIETOS S.D.
Map No.	JN 6253.00 Tape Std °F
Office Work	Surveyed by LIND
Checked	Notes LC GAULT Date NOV 61
Date	Indexed H. E. OTT DEC 13 61

F. B. 2579 PG. 75

LOS NIETOS S.D.

LINE "D"

J.N. 6253.00

TOPOG

LAMBERT RD ON

from — APPLEDALE AVE

to — MINES AVE

— FORENSON AVE

PARTY

LIND

WILKS

LC GAULT

LARD

MC KNIGHT

Note: Any Additions or Changes on This Sheet Must be Made or Circled in Red Ink With Date and Name of Person Making Change.

Do not extend notes this side of this line.

RETURN TO

LOS ANGELES COUNTY ENGINEER

700 LOS ANGELES COUNTY ENGINEERING BLDG.

763095 CE #247—7-53

RETURN TO
LOS ANGELES COUNTY ENGINEER
700 LOS ANGELES COUNTY ENGINEERING BLDG.

Note: Any Additions or Changes on This Sheet Must be Made or Circled in Red Ink With Date and Name of Person Making Change.

Do not extend notes this side of this line.

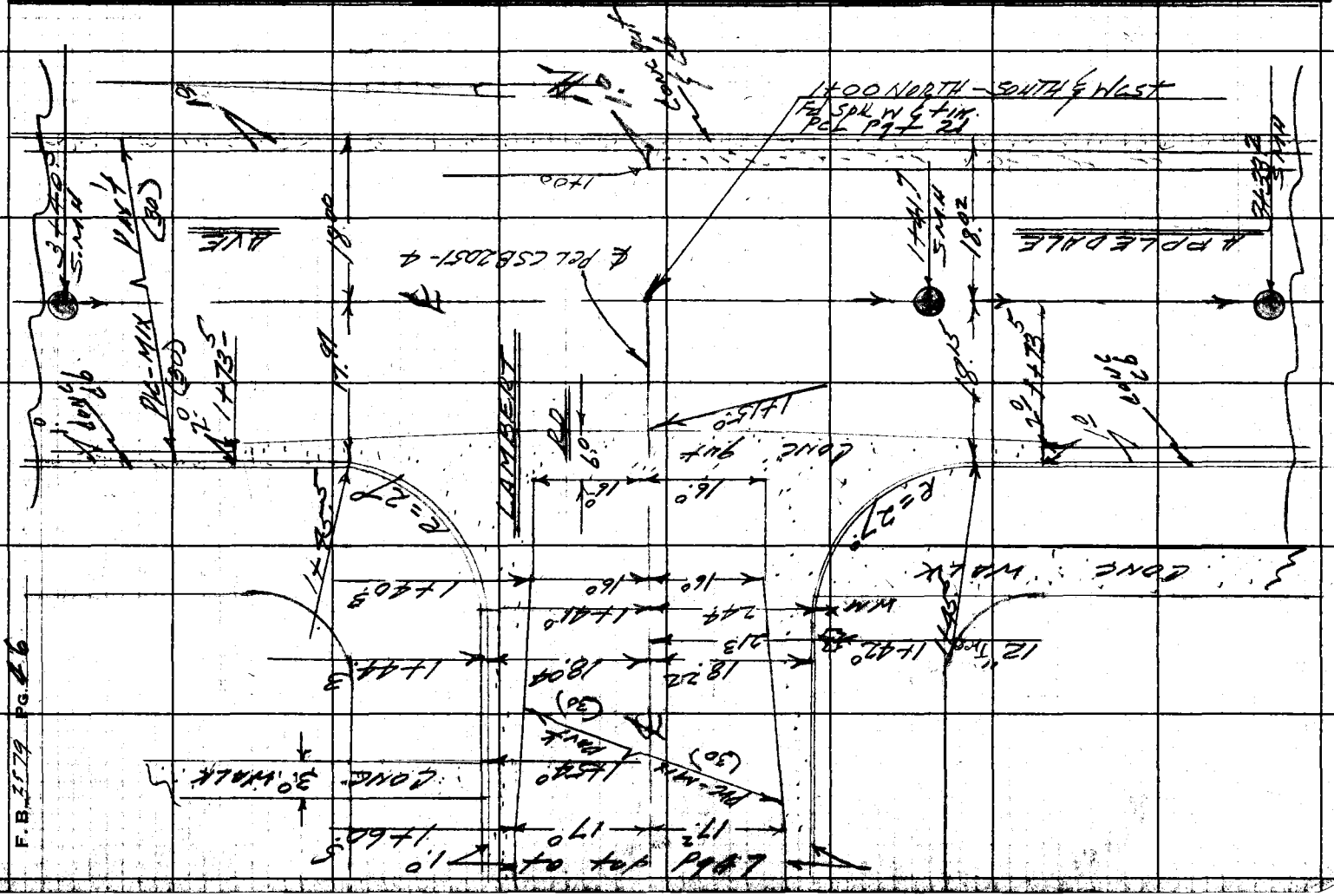

Notes Ck'd by
Map No.
Office Work
Checked
Date

Survey of LOS NIETOS 3.0
JN 42300 Tape Std °F
Surveyed by LINE
Notes LEVELED Date NOV 61
Indexed H. E. OTT

F. B. 2579 Pg. 47

FROM LEFT Pg - 46

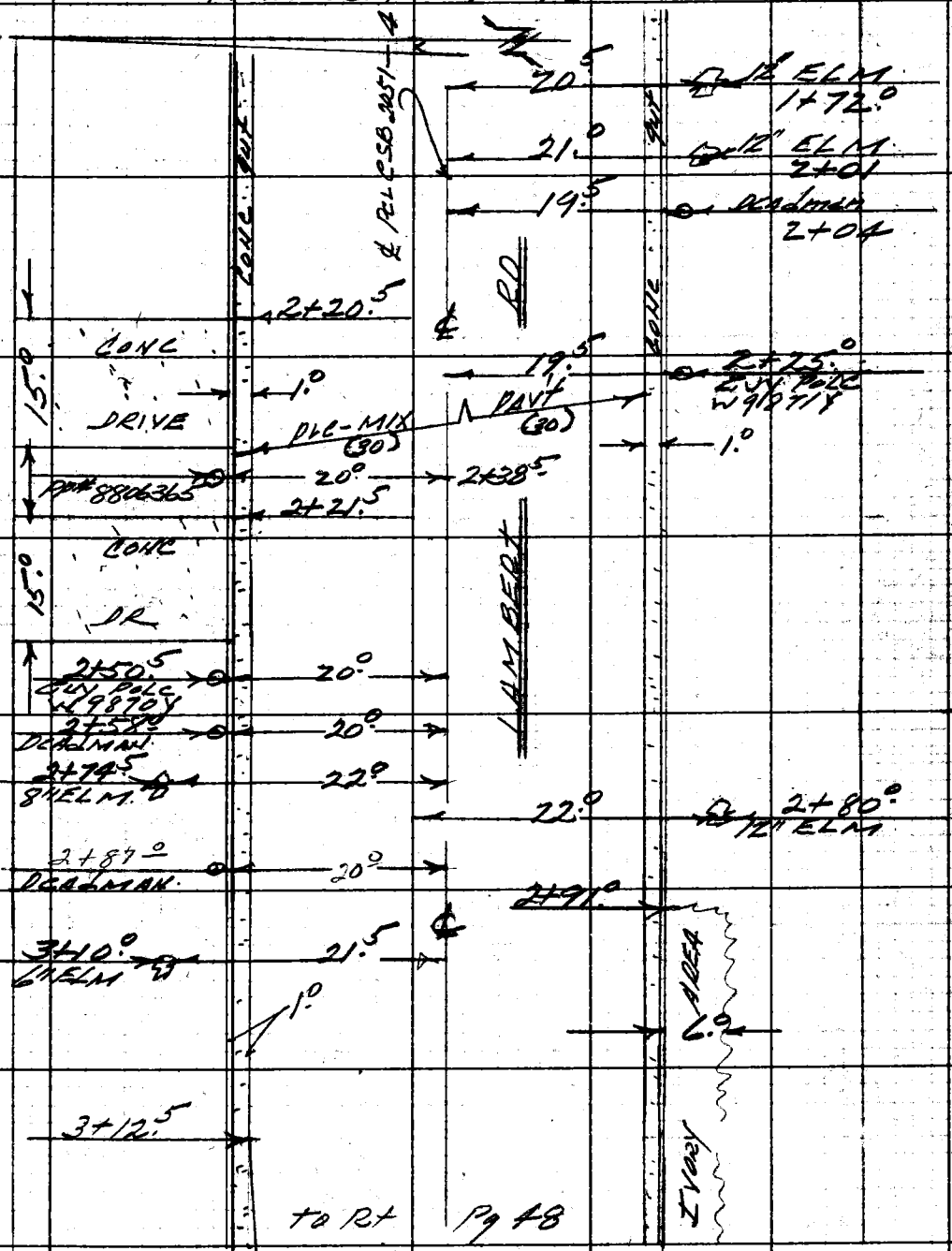

Note: Any Additions or Changes on This Sheet Must be Made or Circled in Red Ink With Date and Name of Person Making Change.

Do not extend notes this side of this line.

RETURN TO
LOS ANGELES COUNTY ENGINEER
700 LOS ANGELES COUNTY ENGINEERING BLDG.

783098 CE #247 7-65

F. B. 2579 Pg. 48

RETURN TO
LOS ANGELES COUNTY ENGINEER
700 LOS ANGELES COUNTY ENGINEERING BLDG.

Do not extend notes this side of this line.

Note: Any Additions or Changes on This Sheet Must be Made or Circled in Red Ink With Date and Name of Person Making Change.

Notes Ck'd by	Survey of LOS NIETOS S.D	F. B. 2579 PG. 49
Map No.	JN 125300 Tape Std °F	
Office Work	Surveyed by Lind	
Checked	Notes LC Gault Date Nov-61	
Date	Indexed H. E. OTT	

FROM Lt Pg - 48

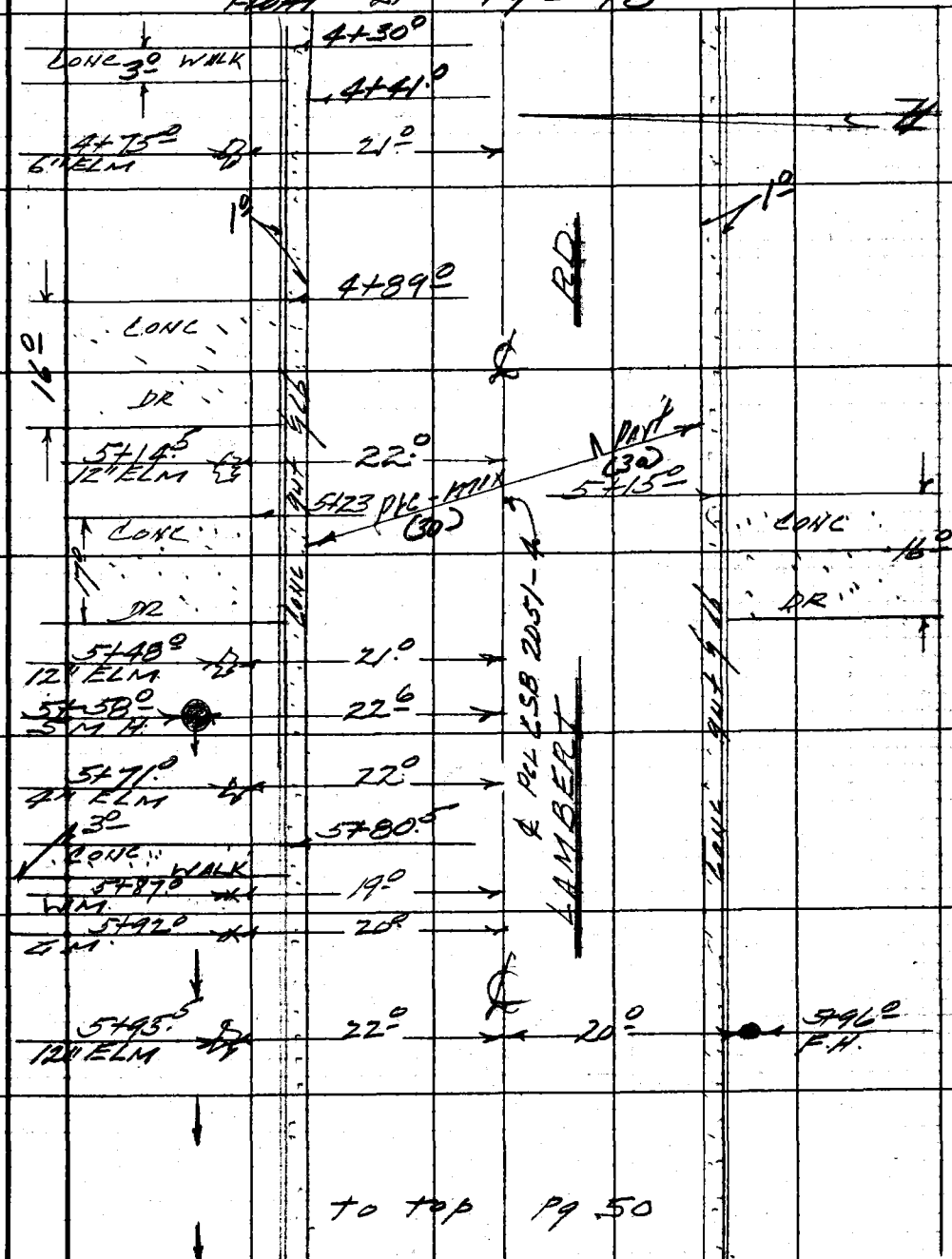

to top Pg 50

Note: Any Additions or Changes on This Sheet Must Be Made or Circled in Red Ink With Date and Name of Person Making Change.

Do not extend notes this side of this line.

RETURN TO
LOS ANGELES COUNTY ENGINEER
700 LOS ANGELES COUNTY ENGINEERING BLDG.

763095 CE #247—7-53

RETURN TO
LOS ANGELES COUNTY ENGINEER
700 LOS ANGELES COUNTY ENGINEERING BLDG.

Note: Any Additions or Changes on This Sheet Must be Made or Circled in Red Ink With Date and Name of Person Making Change.

Do not extend notes this side of this line.

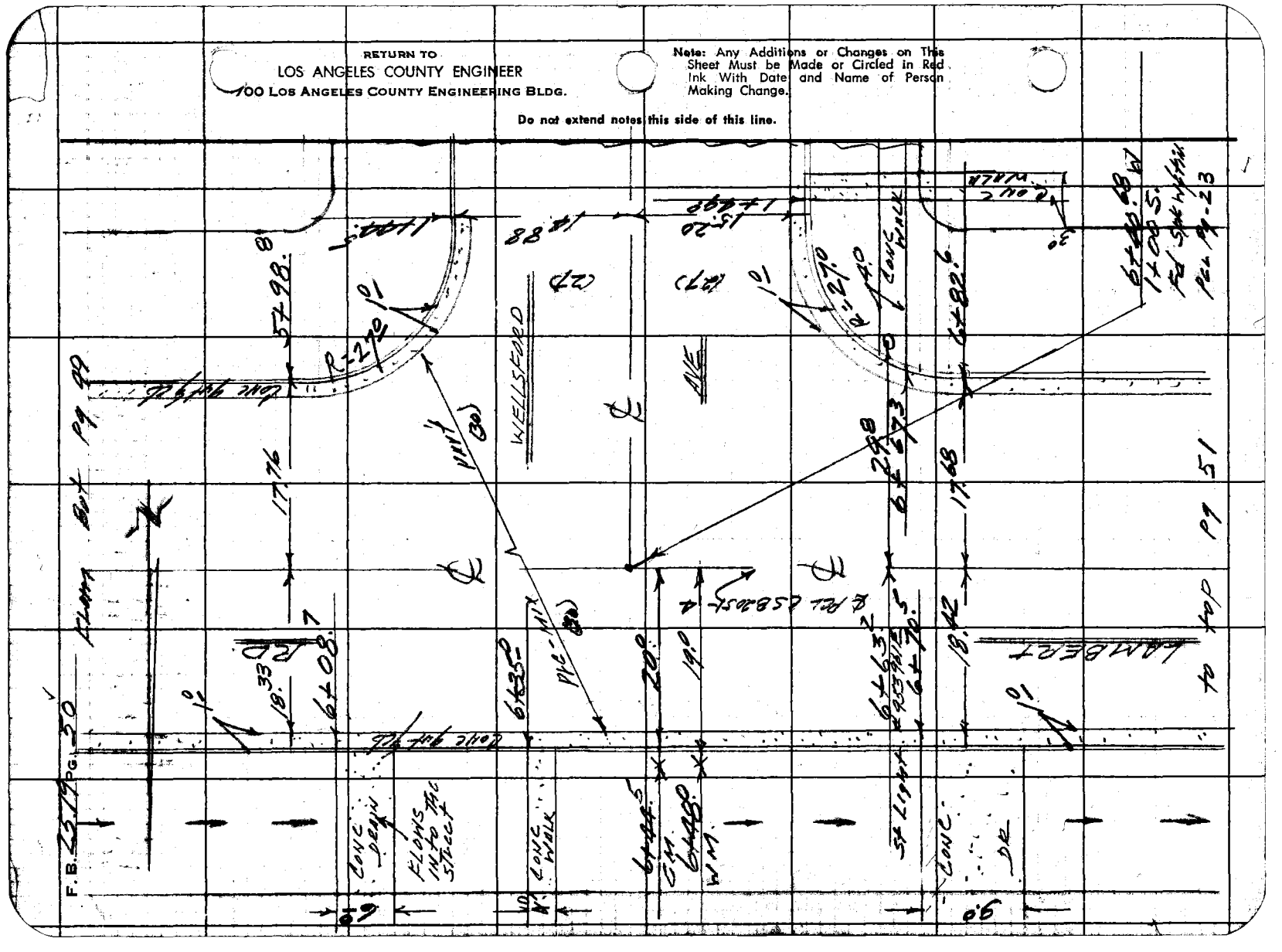

Notes Ck'd by	Survey of Los Nietos S.D.	F. B. 2579 PG. 51
Map No.	JN 625300 Tape Std °F	
Office Work	Surveyed by Lind	
Checked	Notes, Lic Gault Date Nov-61	
Date	Indexed H. E. OTT	



Note: Any Additions or Changes on This Sheet Must be Made or Circled in Red Ink With Date and Name of Person Making Change.

Do not extend notes this side of this line.

RETURN TO
LOS ANGELES COUNTY ENGINEER
700 LOS ANGELES COUNTY ENGINEERING BLDG.

763093 CE #247—7-53

RETURN TO
LOS ANGELES COUNTY ENGINEER
700 LOS ANGELES COUNTY ENGINEERING BLDG.

Note: Any Additions or Changes on This Sheet Must be Made or Circled in Red Ink With Date and Name of Person Making Change.

Do not extend notes this side of this line.

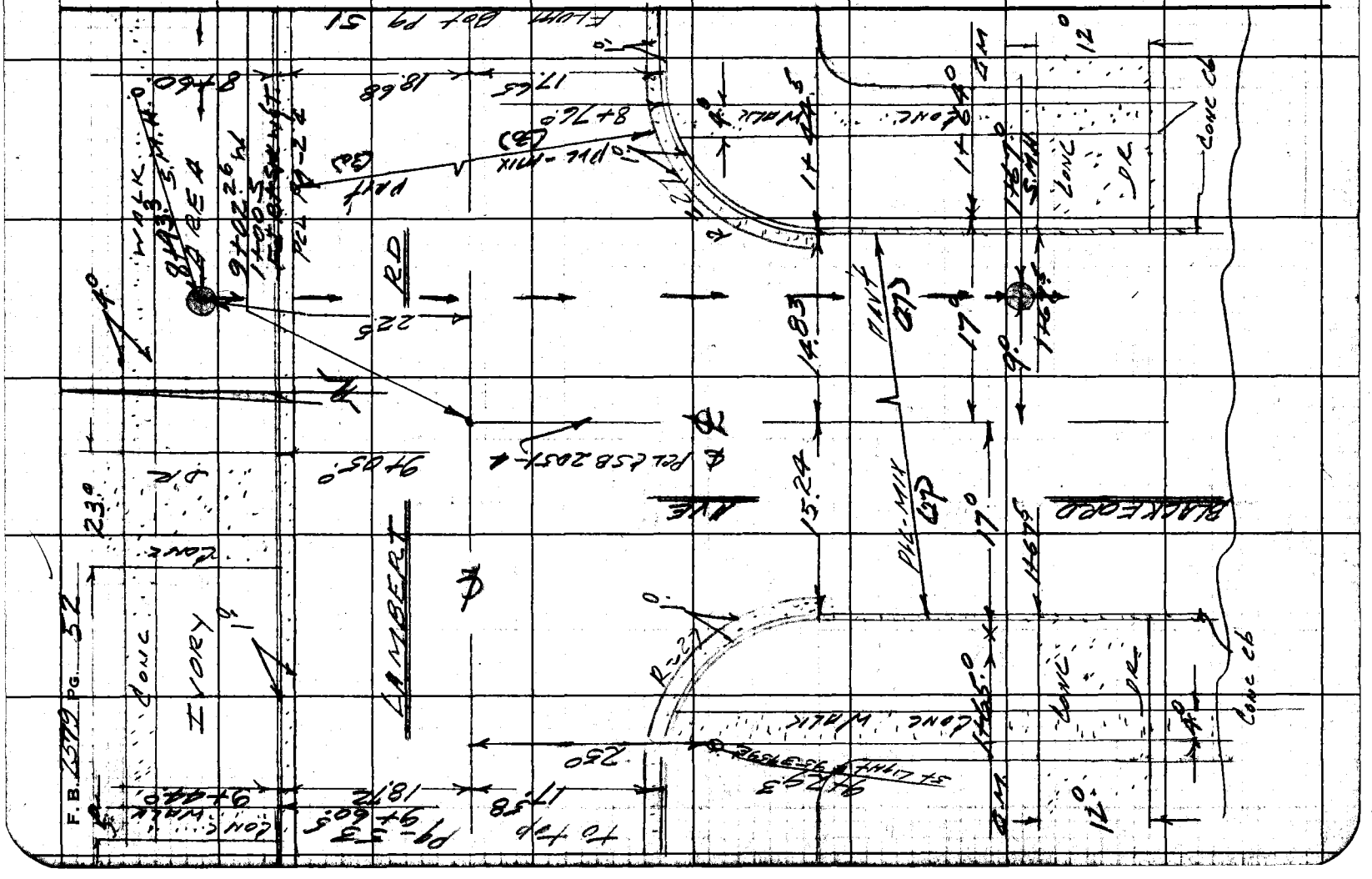

Notes Ck'd by	Survey of Los Nietos SD
Map No.	JN 62800 Tape Std °F
Office Work	Surveyed by Lind
Checked	Notes LC Hault Date Nov 61
Date	Indexed H. E. OTT

F. B. 2579 Pg. 53

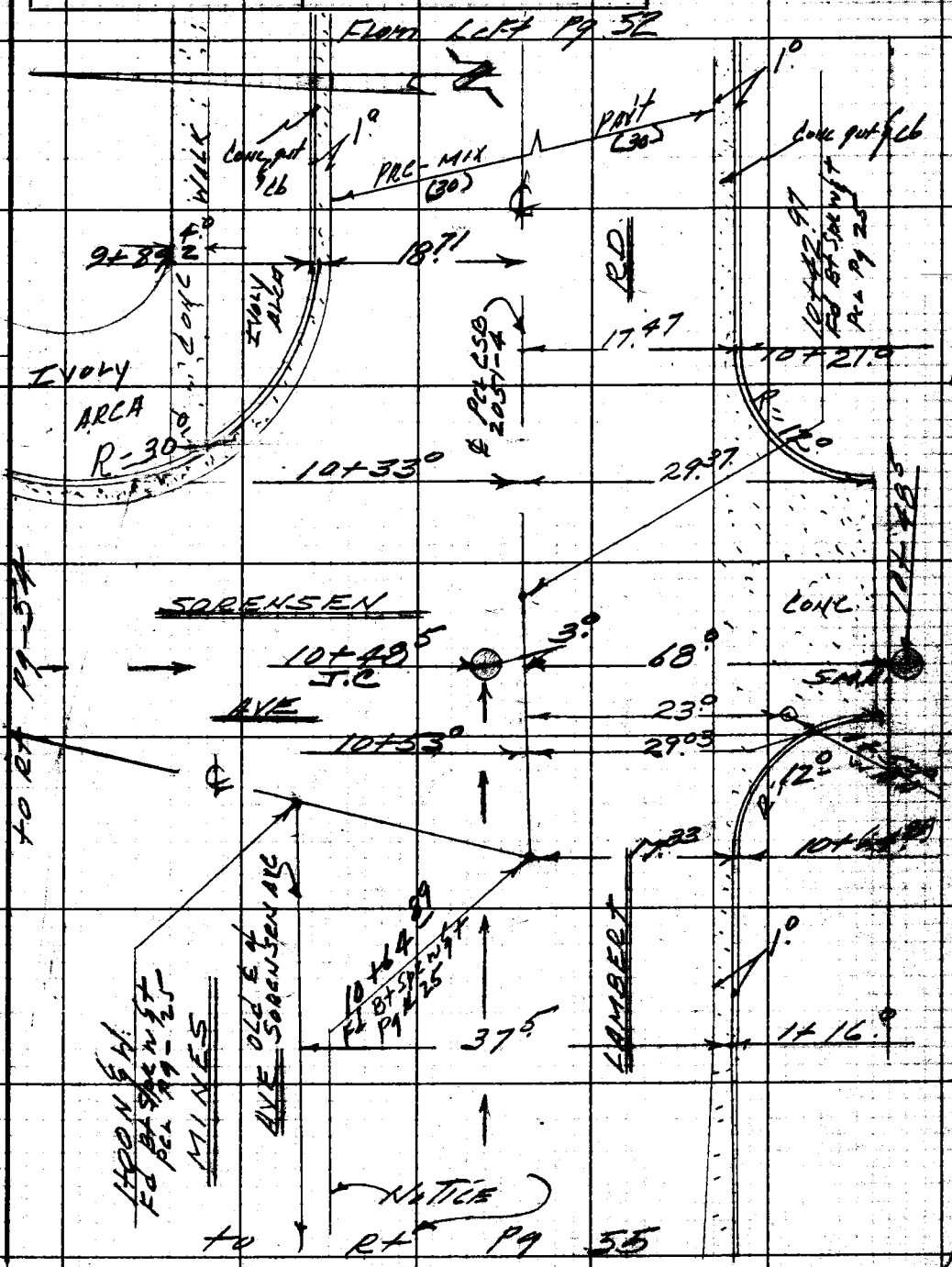

Note: Any Additions or Changes on This Sheet Must be Made or Circled in Red Ink With Date and Name of Person Making Change.

Do not extend notes this side of this line.

RETURN TO
LOS ANGELES COUNTY ENGINEER
700 LOS ANGELES COUNTY ENGINEERING BLDG.

763098 CE #247—7-53

RETURN TO
LOS ANGELES COUNTY ENGINEER
700 LOS ANGELES COUNTY ENGINEERING BLDG.

Note: Any Additions or Changes on This Sheet Must be Made or Circled in Red Ink With Date and Name of Person Making Change.

Do not extend notes this side of this line.

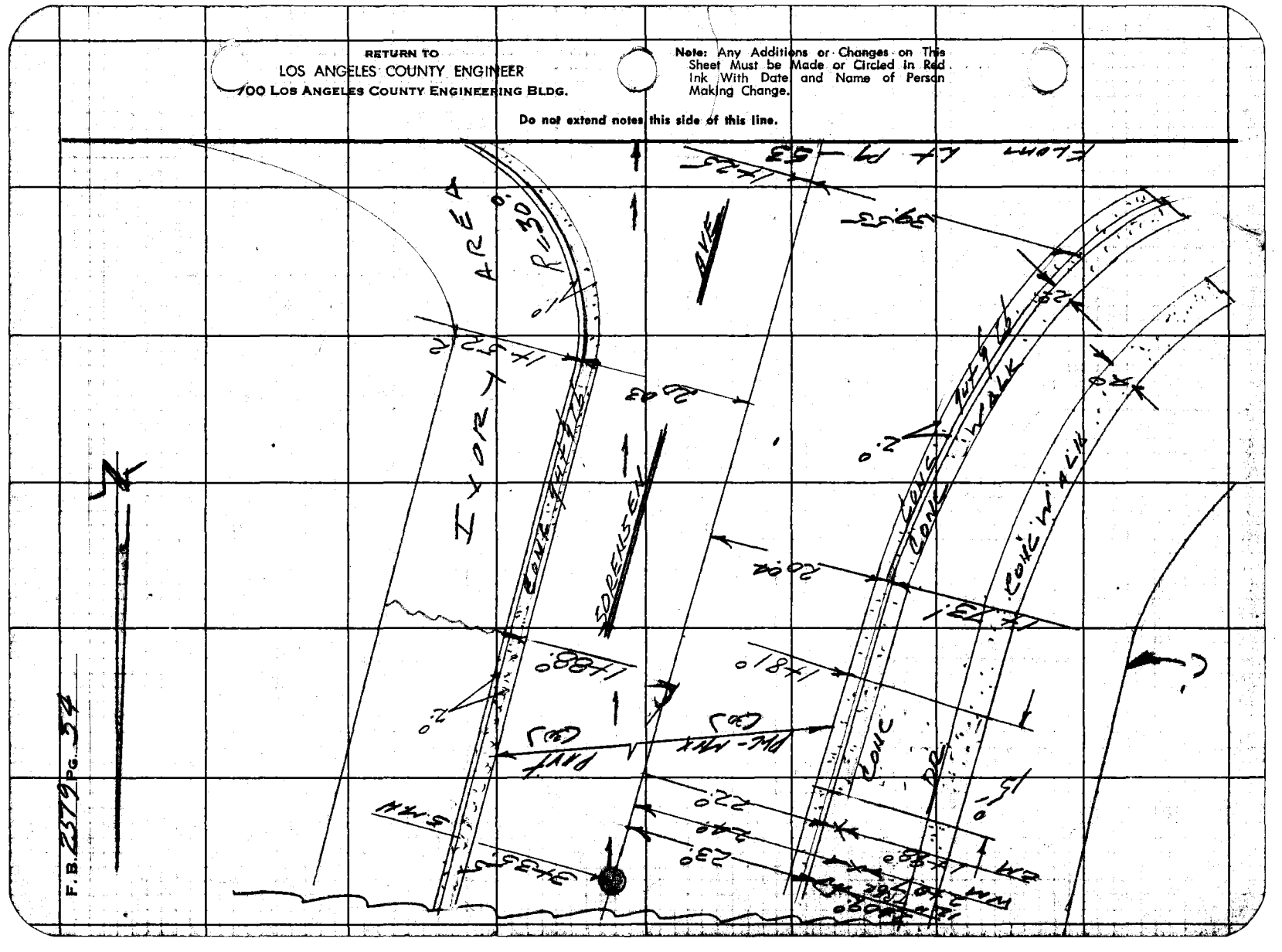

Notes Ck'd by	Survey of Los Nietos SD
Map No.	JN 6253.00 Tape Std °F
Office Work	Surveyed by Lund
Checked	Notes [illegible] Date Nov-61
Date	Indexed H. E. OTT

F. B. 2579 Pg. 55

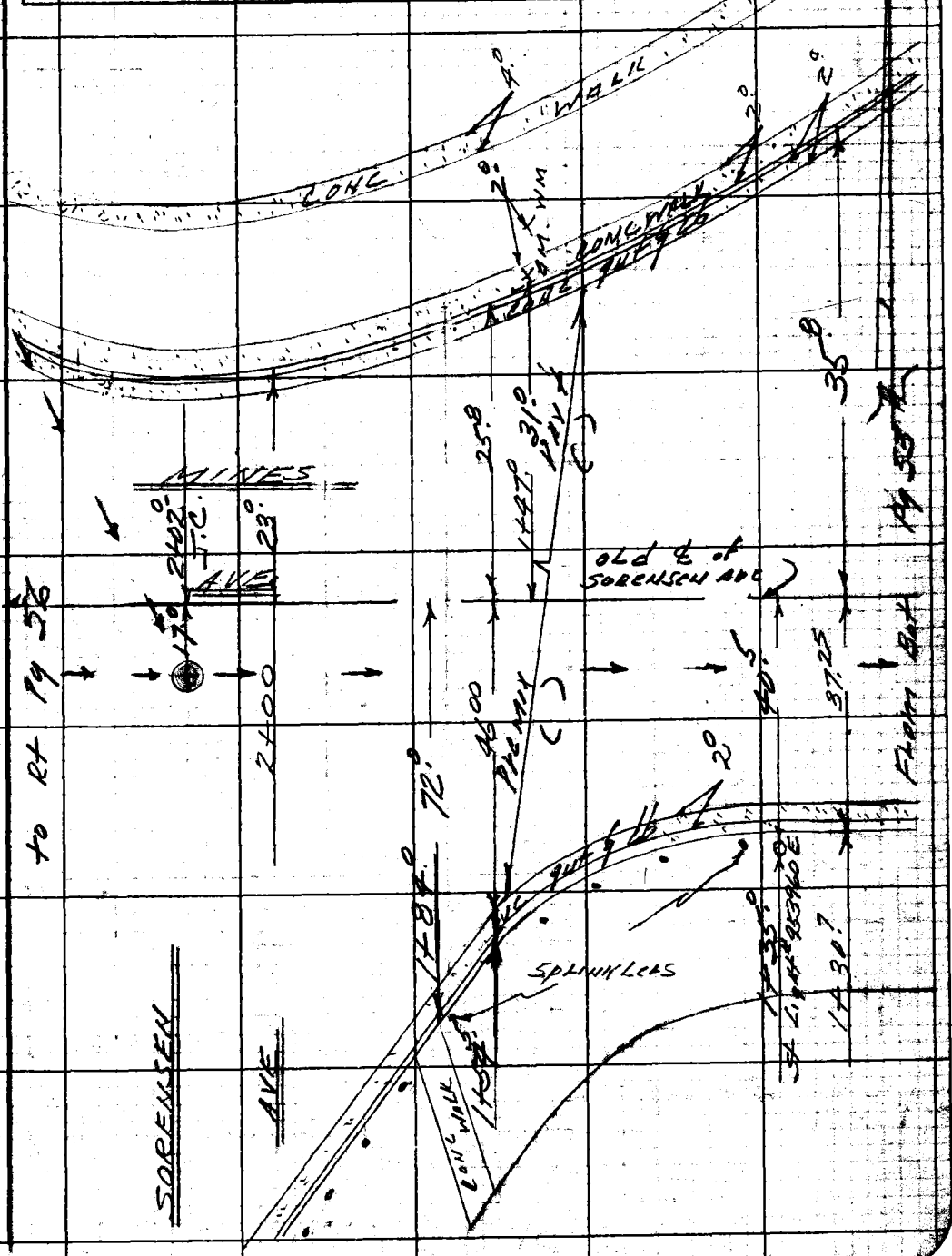

Note: Any Additions or Changes on This Sheet Must be Made or Circled in Red Ink With Date and Name of Person Making Change.

Do not extend notes this side of this line.

RETURN TO
LOS ANGELES COUNTY ENGINEER
700 LOS ANGELES COUNTY ENGINEERING BLDG.

763095 CE #247—7-55

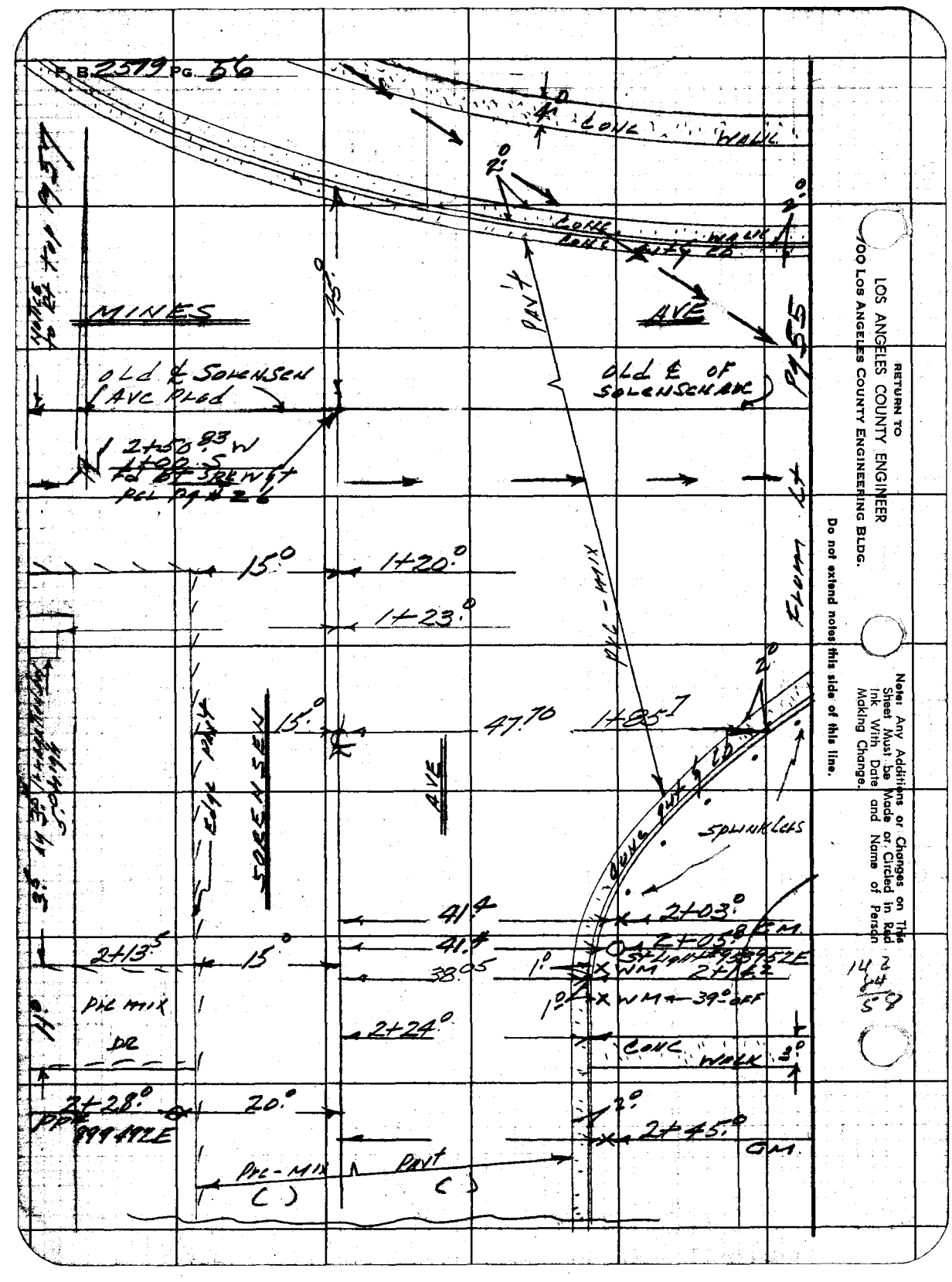

RETURN TO
LOS ANGELES COUNTY ENGINEER
900 LOS ANGELES COUNTY ENGINEERING BLDG.

Do not extend notes this side of this line.

Note: Any Additions or Changes on This Sheet Must be Made or Circled in Red Ink With Date and Name of Person Making Change.

Notes Ck'd by
Map No.
Office Work
Checked
Date

Survey of Los Hicks S.D
JN 625300 Tape Std °F
Surveyed by LIND
Notes LeGault Date
Indexed:
H. E. OTT

F. B. 7579 Pg. 37

Note: Any Additions or Changes on This Sheet Must be Made or Circled in Red Ink With Date and Name of Person Making Change.

Do not extend notes this side of this line.

RETURN TO
LOS ANGELES COUNTY ENGINEER
700 LOS ANGELES COUNTY ENGINEERING BLDG.

76308B CE #247—7-53

RETURN TO
LOS ANGELES COUNTY ENGINEER
700 LOS ANGELES COUNTY ENGINEERING BLDG.

Note: Any Additions or Changes on This Sheet Must be Made or Circled in Red Ink With Date and Name of Person Making Change.

Do not extend notes this side of this line.

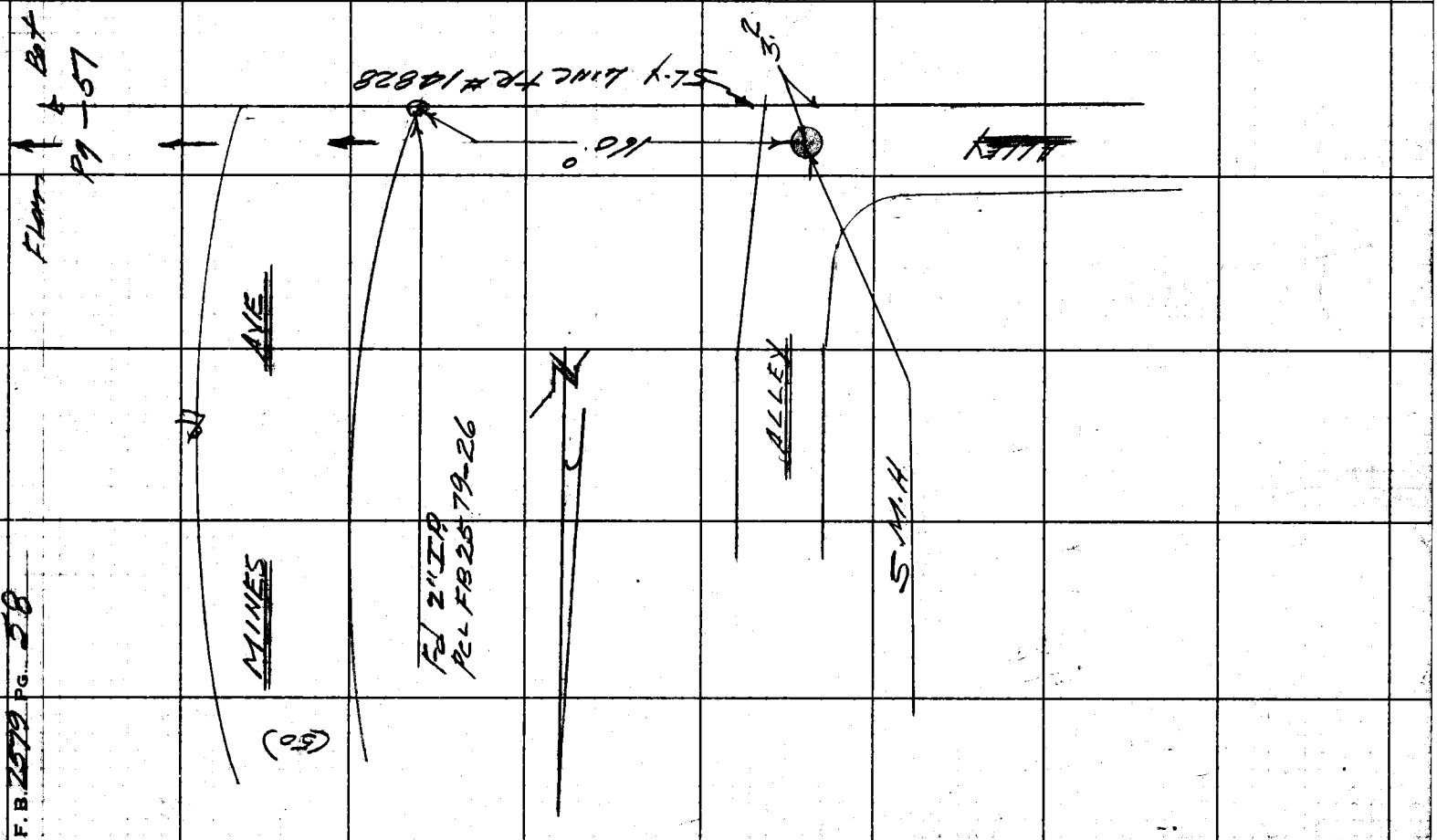

F.B. 2579 PG. 58

NOTES RED. _____ JOB NO. _____ SURVEY OF _____ F. B. _____ PG. _____

DATE _____ SURVEY BY _____

NOTES CHKD. _____ NOTES BY _____ DATE _____

DATE _____ INDEXED _____ DATE _____

NOTE: ANY ADDITIONS OR CHANGES ON THIS SHEET MUST BE MADE OR CIRCLED IN RED INK, WITH DATE AND NAME OF PERSON MAKING CHANGE.

PLEASE RETURN TO
LOS ANGELES COUNTY SURVEYOR
725 LOS ANGELES COUNTY ENGINEERING BLDG.

Do not extend notes this side of this line

B.M.	1ST RUN	DIFF.	2ND RUN	3RD RUN	ADJ. ELEV.	DESCRIPTION
						FB 2579
						PAGES 59 - 70
						ARE OPEN FOR Future
						WORK

765420 S & E-353 4-54

769420 S & E-353 4-54

PLEASE RETURN TO

LOS ANGELES COUNTY SURVEYOR

725 LOS ANGELES COUNTY ENGINEERING BLDG.

NOTE: ANY ADDITIONS OR CHANGES ON THIS SHEET MUST BE MADE OR CIRCLED IN RED INK, WITH DATE AND NAME OF PERSON MAKING CHANGE.

F. B. Pg.

JOB NO. SURVEY OF

SURVEY BY DATE NOTES RED.

NOTES BY DATE NOTES CHKD.

INDEXED DATE

Do not extend notes this side of this line

B.M.	1ST RUN	DIFF.	2ND RUN	3RD RUN	ADJ. ELEV.	DESCRIPTION

F.B. 1579 Pg. 71

Profile No. _____ Notes Red _____ Plotted _____ Job No. 6253 Division No. 11
Survey of Los Nietos S.D.
X-Sec. No. _____ Notes Chkd. _____ Checked _____ Survey by Lind Noted [illegible] Date DEC - 61
Date _____ Date _____ Map No. _____ Index H. E. OTT Date _____

NOTE: ANY ADDITIONS OR CHANGES ON THIS SHEET MUST BE MADE OR CIRCLED IN RED INK, WITH DATE AND NAME OF PERSON MAKING CHANGE.

PLEASE RETURN TO
LOS ANGELES COUNTY ENGINEER
403 Los Angeles County Engineering Bldg.

Do not extend notes this side of this line.

STATION	B.S.	H.I.	F.S.	ELEV.	
					LOS NIETOS S.D. LINE "D" J.N. 6253.00 X SECTIONS ON LAMBERT RD
					FLOW - APPLEDALE AVE TO - MINES AVE
					PARTY LIND WILKS LECAULT CARO McKNIGHT
					DEC - 61

76-1298 CE 307 3-61

76-L298 CE 307 3-61

PLEASE RETURN TO
LOS ANGELES COUNTY ENGINEER
403 LOS ANGELES COUNTY ENGINEERING BLDG.

NOTE: ANY ADDITIONS OR CHANGES ON THIS SHEET MUST BE MADE OR CIRCLED IN RED INK, WITH DATE AND NAME OF PERSON MAKING CHANGE

Do not extend notes this side of this line.

STATION	B. S.	H. I.	F. S.	ELEV.		
BM S.D. 1529				164.96	BM S.D. 1529 ELEV. 164.961 ROSE HEDGE & APPLEDALE AVE N.W. COR BT. SPK IN CB 5.0 WLY & NLY of CR PCL FB 2516-12	
					LEFT & WEST	& RIGHT & EAST
GOING NORTH ON APPLEDALE AVE FROM LAMBERT RD						
1+00 ℄ INT APPLEDALE & LAMBERT				13980	PER PG 4L	℄
						PAV'T
						gut out
						" in
						" top cb
						PIL
1+55.5				16012		℄
				16005		9 PAV'T
				15992		18 gut in
				16042		" top cb
				1614		30 PIL
				1592	9 PAV'T	
				15969	16 gut out	
				15955	18 gut in	
				16019	" top cb	
				1607	PIL	

LEAKER PROD

F.B. 2579 Pg. 72 Job No. 62300 Division No. 11 Notes Red Plotted Profile
Survey of LOS NIETOS S.D. Date Date No. X-Sec.
Survey by LIND Notes LeBAULT Notes Chkd. Checked
Indexed H. E. OTT Date Date Date No.

76-L298 CE 307 3-61

PLEASE RETURN TO
LOS ANGELES COUNTY ENGINEER
403 LOS ANGELES COUNTY ENGINEERING BLDG.

NOTE: ANY ADDITIONS OR CHANGES ON THIS SHEET MUST BE MADE OR CIRCLED IN RED INK, WITH DATE AND NAME OF PERSON MAKING CHANGE.

Do not extend notes this side of this line.

STATION	B. S.	H. I.	F. S.	ELEV.	LEFT & WEST	℄	RIGHT & EAST
1+95.5	T.P.			16059		℄	
				16053			9 PAVT.
				16029			18 gut
				16093			" top cb
				1617			30 PIL
				16041	9 PAVT		
				16008	18 gut in		
				16068	" top cb		
				1614	30 PIL		
2+95.5				16273		℄	
				16259			9 PAVT
				16225			18 gut in
				16291			" top cb
				1635			30 PIL
				16257	9 PAVT		
				16233	18 " in		
				16299	" top cb		

Profile No. ____ Notes Red ____ Plotted ____ Job No. 625300 Division No. 11 F.B. 2579 Pg. 73
Date ____ Date ____ Survey of LOS NIETOS S.D.
X-Sec. No. ____ Notes Chkd. ____ Checked ____ Survey by Lind Notes D.L. Date DEC-61
Date ____ Date ____ Map No. ____ Indexed H. E. OIL Date ____

76-L298 CE 307 3-61

PLEASE RETURN TO
LOS ANGELES COUNTY ENGINEER
403 LOS ANGELES COUNTY ENGINEERING BLDG.

NOTE: ANY ADDITIONS OR CHANGES ON THIS SHEET MUST BE MADE OR CIRCLED IN RED INK, WITH DATE AND NAME OF PERSON MAKING CHANGE

Do not extend notes this side of this line.

STATION	B.S.	H.I.	F.S.	ELEV.	Left & West	℄ Right & East
2+95.5				163 4	30 P/L	
3+40.5	S.M.H.			163 47	Aver Rim	℄ S.M.H
				154 98	8" Outlet South "Invert"	

Rim	163.47
Meas.	7.82
top P.	155.65
Dia	0.67
Invert	154.98

F.B. 2579 Pg. 74 Job No. 625300 Division No. 11 Notes Red ____ Plotted ____ Profile ____
Survey of Los Nietos S.D. Date ____ Date ____ No. ____
Survey by Lind Notes Le Gault Notes Chkd. ____ Checked ____ X-Sec. ____
Indexed H. E. OTT Date ____ Date ____ No. ____

76-L298 CE 307 3-61

PLEASE RETURN TO
LOS ANGELES COUNTY ENGINEER
403 LOS ANGELES COUNTY ENGINEERING BLDG.

NOTE: ANY ADDITIONS OR CHANGES ON THIS SHEET MUST BE MADE OR CIRCLED IN RED INK, WITH DATE AND NAME OF PERSON MAKING CHANGE.

Do not extend notes this side of this line.

STATION	B. S.	H. I.	F. S.	ELEV.	LEFT & EAST	℄	RIGHT & WEST
GOING SOUTH ON APPLEDALE AVE FROM LAMBERT RD.							
					PER PG. 46		
1+41.7 S.M.H.						℄ S.M.H.	
			N. RIM	159.79			
			S "	159.79			
					8" INLET N		8" OUTLET'S.
					RIM	159.79	159.79
					MEAS	4.90	5.12
					TOP P	154.89	154.67✓
					DIA	.67	.67
					INVERT	154.22✓	154.00✓
					8" INLET N	154.22✓	
					8" OUTLETS	154.00✓	

Profile No. ____ Notes Red ____ Plotted ____ Job No. 62500 Division No. 11 F.B. 2579 Pg. 75
Date ____ Date ____ Survey of LOS NIETOS S.D.
X-Sec. No. ____ Notes Chkd. ____ Checked ____ Survey by LIND Notes D.L. Date DEC-61
Date ____ Date ____ Map No. ____ Indexed H. E. OTT Date ____

76-L298 CE 307 3-61

PLEASE RETURN TO
LOS ANGELES COUNTY ENGINEER
403 LOS ANGELES COUNTY ENGINEERING BLDG.

NOTE: ANY ADDITIONS OR CHANGES ON THIS SHEET MUST BE MADE OR CIRCLED IN RED INK, WITH DATE AND NAME OF PERSON MAKING CHANGE

Do not extend notes this side of this line.

STATION	B.S.	H.I.	F.S.	ELEV.	Left & East	℄	Right & West
1+45.5				15964		℄	
				15956			9 PAV't
				15929			17 gut out
				15916			18 " in
				15979			" top cb
				1600			30 P/L
				15956	9 PAV't		
				15928	17 gut out		
				15915	18 " in		
				15978	" top cb		
				1601	30 P/L		
2+00				15952		℄	
3+00				15910		℄	

F.B. 2579 Pg. 76 Job No. 6253.00 Division No. 11 Notes Red ____ Plotted ____ Profile ____
Survey of Los Nietos S.D. Date ____ Date ____ No. ____
Survey by Lind Notes LeBault Notes Chkd. ____ Checked ____ X-Sec. ____
Indexed H. E. OTT Date ____ Date ____ No. ____

76-L298 CE 307 3-61

PLEASE RETURN TO
LOS ANGELES COUNTY ENGINEER
403 LOS ANGELES COUNTY ENGINEERING BLDG.

NOTE: ANY ADDITIONS OR CHANGES ON THIS SHEET MUST BE MADE OR CIRCLED IN RED INK, WITH DATE AND NAME OF PERSON MAKING CHANGE.

Do not extend notes this side of this line.

STATION	B. S.	H. I.	F. S.	ELEV.	Left & East	℄ Right & West
3+33.2 S.M.H.						℄ S.M.H.
		N. Rim		15879		
		S "		15879		
					8" Inlet N.	
					Rim 158.79	
					Meas 5.85	
					top P. 15294	
					Dia 67	
					Invert 152.27	
				15227	= 8" Inlet N.	
BMSD1528				16022		BMSD1528 Elev
						Lambert Rd & Apple dale Ave Unc
						Bt Spk in N. of N end CR.

Profile Notes Red ____ Plotted ____ Job No. 12500 Division No. 11 F.B. 2579 Pg. 77
No. ____ Date ____ Date ____ Survey of LRS Nichols S.D.
X-Sec. Notes Chkd. ____ Checked ____ Survey by LINO Notes D.L. Date DEC-61
No. ____ Date ____ Date ____ Map No. ____ Indexed H. E. OTT Date ____

76-L298 CE 307 3-61

PLEASE RETURN TO
LOS ANGELES COUNTY ENGINEER
403 LOS ANGELES COUNTY ENGINEERING BLDG.

NOTE: ANY ADDITIONS OR CHANGES ON THIS SHEET MUST BE MADE OR CIRCLED IN RED INK, WITH DATE AND NAME OF PERSON MAKING CHANGE

Do not extend notes this side of this line.

STATION	B.S.	H.I.	F.S.	ELEV.	Left & South	℄ Right & North
Going West on Lambert Rd from Appledale Ave.						
1+00 ℄ Int. Lambert Rd & Appledale Ave				15980	Per pg. 46	℄
1+15				15939		℄ Edge Pavt
1+18				15932		℄ Flow Line
1+21				15939		℄ Edge Pavt
1+54.3				15994		℄
				15985		9 Pavt
				15966		17 gut out
				15950		18 " in
				16010		" top cb
				1605		30 P/L
				15989	9 Pavt	
				15958	17 gut out	
				15939	18 " in	
				16004	" top cb	
				1609	30 P/L	
1+94.3	T.P.			16009		℄
				16991		9 Pavt
				16961		17 gut out

F.B. 7579 Pg. 78
Job No. 625390 Division No. 11 Notes Red ____ Plotted ____ Profile ____
Survey of Los Nietos S.D. Date ____ Date ____ No. ____
Survey by Lind Notes Le Gault Notes Chkd. ____ Checked ____ X-Sec. ____
Indexed H. E. OTT Date ____ Date ____ Date ____ No. ____

76-L298 CE 307 3-61

PLEASE RETURN TO
LOS ANGELES COUNTY ENGINEER
403 LOS ANGELES COUNTY ENGINEERING BLDG.

NOTE: ANY ADDITIONS OR CHANGES ON THIS SHEET MUST BE MADE OR CIRCLED IN RED INK. WITH DATE AND NAME OF PERSON MAKING CHANGE.

Do not extend notes this side of this line.

STATION	B. S.	H. I.	F. S.	ELEV.	Left & South	℄ Right & North
1+94³				15952		18 gut in
				16013		" top cb
				1611		30 P/L
				16001	9 Pav't	
				15972	17 gut out	
				15958	18 " in	
				16022	" top cb	
				1610	30 P/L	
2+94³				16060		℄
				16031		9 Pav't
				15985		17 gut out
				15975		18 " in
				16040		" top cb
				1611		30 P/L
				16052	9 Pav't	
				16010	17 gut out	
				15996	18 " in	
				16057	" top cb	
				1611	30 P/L	

Profile No. ____ Notes Red ____ Plotted ____ Job No. 6253.00 Division No. "
X-Sec. No. ____ Date ____ Date ____ Survey of Los Nietos S.D.
Notes Chkd. ____ Checked ____ Survey by Lind Notes D.L. Date DEC-61
No. ____ Date ____ Date ____ Map No. ____ Indexed H. E. OTT Date ____

F.B. 2579 Pg. 79

76-L298 CE 307 3-61

PLEASE RETURN TO
LOS ANGELES COUNTY ENGINEER
403 Los Angeles County Engineering Bldg.

NOTE: ANY ADDITIONS OR CHANGES ON THIS SHEET MUST BE MADE OR CIRCLED IN RED INK, WITH DATE AND NAME OF PERSON MAKING CHANGE

Do not extend notes this side of this line.

F.B. 2579 Pg. 80 Job No. 6253.00 Division No. 11 Notes Red ____ Plotted ____ Profile ____
Survey of Los Nietos SD. Date ____ Date ____ No. ____ X-Sec. ____
Survey by Staff Notes Chkd. ____ Checked ____ No. ____
Indexed H.E. OTT Notes Lockhart Date ____ Date ____ Date ____

STATION	B.S.	H.I.	F.S.	ELEV.	Left ℄ South	℄ Right ℄ North
3+22 ±				16060		℄
				16038		9 Pave
				15993		17 gutter
				15980		18 " 14
				16045		" top CB
				1611		30 P/L
				16059	9 Pave	
				16019	17 gutter	
				16002	18 " 14	
				16063	" top CB	
				1609	30 P/L	
3+76.89 ℄ Int Lambert Rd 1400 Sft Wexford Ave				16067		
Going North on Wexford Ave Per Pg. 43					Left ℄ West	℄ Right ℄ East
1+15 ±				15995		℄ Edge of Conc
1+18 ±				15993		℄ Flow Line
1+21 ±				15998		℄ Edge of Conc

76-L298 CE 307 3-61

PLEASE RETURN TO
LOS ANGELES COUNTY ENGINEER
403 LOS ANGELES COUNTY ENGINEERING BLDG.

NOTE: ANY ADDITIONS OR CHANGES ON THIS SHEET MUST BE MADE OR CIRCLED IN RED INK. WITH DATE AND NAME OF PERSON MAKING CHANGE.

Do not extend notes this side of this line.

Profile Notes Red ____ Plotted ____ Job No. 53290 Division No. 11
No. ____ Date ____ Date ____ Survey of Los Nietos S.D.
X-Sec. ____ Notes Chkd. ____ Checked ____ Survey by Lund Notes P.L. Date Dec-61
No. ____ Date ____ Date ____ Map No. ____ Indexed H.F. OTT Date ____
F.B. 2779 Pg. 81

STATION	B. S.	H. I.	F. S.	ELEV.	Left ℄ West	℄	Right ℄ South
1+54.2				160.74		℄	
				160.68			9 PAVT
				160.45			16 Gut out
				160.28			18 " "
				160.91			11 top CB
				161.1			30 P/L
				160.62	9 PAVT		
				160.44	16 Gut out		
				160.27	18 " "		
				160.93	11 top CB		
				161.1	30 P/L		
1+85.0	SMH					℄ SMH.	
				161.09	Aver Rim		
				153.50 L	8" Outlet South		
					Aver. Rim = 161.09		
					Meas = 6.92		
					Top of Pipe = 154.17		
					Dia = 0.67		
					Invert = 153.50 L		

76-L298 CE 307 3-61

PLEASE RETURN TO
LOS ANGELES COUNTY ENGINEER
403 LOS ANGELES COUNTY ENGINEERING BLDG.

NOTE: ANY ADDITIONS OR CHANGES ON THIS SHEET MUST BE MADE OR CIRCLED IN RED INK, WITH DATE AND NAME OF PERSON MAKING CHANGE

Do not extend notes this side of this line.

STATION	B.S.	H.I.	F.S.	ELEV.	Left of West	℄	Right of East
1+94.2				16109		℄	
				16100			9 Pav't
				16074			18 gut
				16138			" top cb
				1616			30 P/L
				16102	9 Pav't		
				16073	18 gut		
				16134	" top cb		
				1617	30 P/L		
2+94.2				16209		℄	
				16195			9 Pav't
				16159			18 gut
				16221			" top cb
				1624			30 P/L
				16198	9 Pav't		
				16169	18 gut		
				16233	" top cb		
				1626	30 P/L		

F.B. 2579 Pg. 82
Job No. 625300 Division No. 11 Notes Red ____ Plotted ____ Profile
Survey of Los Nietos S.D. Date ____ Date ____ No. ____
Survey by Lind Notes Lee Gault Notes Chkd. ____ Checked ____ X-Sec.
Indexed H. F. OTT Date ____ Date ____ No. ____

76-L298 CE 307 3-61

PLEASE RETURN TO
LOS ANGELES COUNTY ENGINEER
403 LOS ANGELES COUNTY ENGINEERING BLDG.

NOTE: ANY ADDITIONS OR CHANGES ON THIS SHEET MUST BE MADE OR CIRCLED IN RED INK, WITH DATE AND NAME OF PERSON MAKING CHANGE.

Do not extend notes this side of this line.

STATION	B. S.	H. I.	F. S.	ELEV.	Left of East	& Right of West
Going South on Wexford Ave From Lambert Rd						
1+25	Per Pg 48			16072		℄
1+55.0				16030		℄
				16019		9 Pavt
				15975		18 gut
				16038		" top ch
				1605		30 PL
				16018	9 Pavt	
				15971	18 gut	
				16028	" top ch	
				1605	30 PL	
1+69.0						℄ S.M.H.
			N Rim	16007		
			S "	16007		
				152 65	8" Inlet North	Aver Rim 160.07
						Meas 6.75
						T. Pipe 153.32
						Dia 0.67
						Invert 152.65
2+00				15964		
3+00				15865		

Profile No. ____ Date ____ Notes Red ____ Plotted ____ Date ____ Job No. 62800 Division No. 11 F.B. 2579 Pg. 83

X-Sec. No. ____ Date ____ Notes Chkd. ____ Date ____ Checked ____ Date ____ Survey of Los Nietos S.D. Survey by LMJ Notes D.L. Date Dec-61

Map No. ____ Date ____ Indexed H. E. OTT Date ____

76-L298 CE 307 3-61

PLEASE RETURN TO
LOS ANGELES COUNTY ENGINEER
403 LOS ANGELES COUNTY ENGINEERING BLDG.

NOTE: ANY ADDITIONS OR CHANGES ON THIS SHEET MUST BE MADE OR CIRCLED IN RED INK, WITH DATE AND NAME OF PERSON MAKING CHANGE

Do not extend notes this side of this line.

STATION	B.S.	H.I.	F.S.	ELEV.	Left ℄ South	℄ Right ℄ North
Going West on Lambert Rd					Per pg 48	
4+00				16078		
4+32°				16074		℄
				16057		9 Pav't
				16013		17 gut out
				16001		18 " in
				16064		" top cb
				1612		30 P/L
				16054	9 Pav't	
				16007	17 gut out	
				15995	18 " in	
				16058	" top cb	
				1607	30 P/L	
4+72°				16079		℄
				16065		9 Pav't
				16017		17 gut out
				16007		18 " in
				16071		" top cb
				1612		30 P/L

F.B. 2579 Pg. 84
Job No. 62500 Division No. 11 Notes Red ____ Plotted ____ Profile
Survey of Los Nietos S.D. Date ____ Date ____ No. ____
Survey by Lind Notes Le Gault Notes Chkd. ____ Checked ____ X-Sec.
Indexed H. C. Ott Date ____ Date ____ Date ____ No. ____

76-L298 CE 307 3-61

PLEASE RETURN TO
LOS ANGELES COUNTY ENGINEER
403 LOS ANGELES COUNTY ENGINEERING BLDG.

NOTE: ANY ADDITIONS OR CHANGES ON THIS SHEET MUST BE MADE OR CIRCLED IN RED INK, WITH DATE AND NAME OF PERSON MAKING CHANGE.

Do not extend notes this side of this line.

STATION	B. S.	H. I.	F. S.	ELEV.	Left & South	℄ Right & North
4+72°				16063	9 Pavt	
				16014	17 gut out	
				15996	18 " in	
				16059	" top cb	
				1610	30 P/L	
5+00	T.P.			16082		
5+53°	S.M.H.					22.6 S.M.H.
		E. Rim		16102		
		W "		16102		8" outlet W
						Rim 161.02
						Meas 5.16
						top P 155.86 ✓
						Dia .67
						Invert 155.19 ✓
				155.19 = 8" outlet W ✓		

Profile Notes Red ____ Plotted ____ Job No. 625300 Division No. 11 F.B. 2579 Pg. 15
No. ____ Date ____ Date ____ Survey of Los Nietos S.D.
X-Sec. Notes Chkd. ____ Checked ____ Survey by LWD Notes P.L. Date DEC-61
No. ____ Date ____ Date ____ Map No. ____ Indexed H. E. OTT Date ____

76-L298 CE 307 3-61

PLEASE RETURN TO
LOS ANGELES COUNTY ENGINEER
403 LOS ANGELES COUNTY ENGINEERING BLDG.

NOTE: ANY ADDITIONS OR CHANGES ON THIS SHEET MUST BE MADE OR CIRCLED IN RED INK, WITH DATE AND NAME OF PERSON MAKING CHANGE

Do not extend notes this side of this line.

STATION	B.S.	H.I.	F.S.	ELEV.	Left ℄ South	℄ Right ℄ North
5+88.0				160.94		℄
				160.79		9 Part
				160.35		17 gut out
				160.24		18 " in
				160.87		" top cb
				161.3		30 P/L
				160.79	9 Part	
				160.38	17 gut out	
				160.26	18 " in	
				160.88	" top cb	
				161.2	30 P/L	
6+11.7 S.D.				160.32		18 gut
				161.36		" top S.D.
				161.52		50 " "
6+40.63 W = 400 S. ℄ Lambert Rd Wells Fold Ave				161.16		
BM SD. 1536				160.67	BM SD 1536 Elev. 160.666 FB 2579-7	

F.B. 2579 Pg. 86 Job No. 623.00 Division No. 11 Notes Red Date Plotted Date Profile No.
Survey of Los Nietos S.D. Notes Chkd. Date Checked Date X-Sec. No.
Survey by Lind Notes Date
Indexed H. E. OTT

76-L298 CE 307 3-61

PLEASE RETURN TO
LOS ANGELES COUNTY ENGINEER
403 LOS ANGELES COUNTY ENGINEERING BLDG.

NOTE: ANY ADDITIONS OR CHANGES ON THIS SHEET MUST BE MADE OR CIRCLED IN RED INK. WITH DATE AND NAME OF PERSON MAKING CHANGE.

Do not extend notes this side of this line.

STATION	B. S.	H. I.	F. S.	ELEV.	Left of East	℄	Right of West
Going South on Wellsford Ave from Lambert							Rd Per Pg 50
1+25				16105		℄	
1+54.0				16079		℄	
				16063			7.5 Pax't
				16032			15 gut
				16090			" top cb
				1612			27 P/L
				16061	7.5 Pax't		
				16027	15 gut		
				16086	" top cb		
				1610	27 P/L		
2+00				16021			
3+00				16930			

Profile Notes Red ____ Plotted ____ Job No. 625300 Division No. 11 F.B. 2579 Pg. 87
No. ____ Date ____ Date ____ Survey of Los Nietos S.D.
X-Sec. Notes Chkd. ____ Checked ____ Survey by Lind Notes D.L. Date DEC-61
No. ____ Date ____ Date ____ Map No. ____ Indexed H. E. OTT Date ____

76-L298 CE 307 3-61

PLEASE RETURN TO
LOS ANGELES COUNTY ENGINEER
403 LOS ANGELES COUNTY ENGINEERING BLDG.

NOTE: ANY ADDITIONS OR CHANGES ON THIS SHEET MUST BE MADE OR CIRCLED IN RED INK, WITH DATE AND NAME OF PERSON MAKING CHANGE

Do not extend notes this side of this line.

STATION	B.S.	H.I.	F.S.	ELEV.	Left & South	℄ Right & North
Going West on Lambert Rd.					Per pg 50	
6+92.6				16124		℄
				16108		9 Pav't
				16068		17 gut out
				16055		18 " in
				16118		" top cb
				1617		30 P/L
				16110	9 Pav't	
				16064	17 gut out	
				16053	18 " in	
				16119	" top cb	
				1614	30 P/L	
7+32.6				16130		℄
				16119		9 Pav't
				16077		17 gut out
				16061		18 " in
				16125		" top cb
				1615		30 P/L

F.B. 2579 Pg. 88
Job No. 62300 Division No. 11 Notes Red Plotted Profile
Survey of Los Nietos S.D. Date Date No. X-Sec.
Survey by Lind Notes Le Gault Notes Chkd. Checked
Indexed H F OTT Date Date Date No.

76-L298 CE 307 3-61

PLEASE RETURN TO
LOS ANGELES COUNTY ENGINEER
403 LOS ANGELES COUNTY ENGINEERING BLDG.

NOTE: ANY ADDITIONS OR CHANGES ON THIS SHEET MUST BE MADE OR CIRCLED IN RED INK. WITH DATE AND NAME OF PERSON MAKING CHANGE.

Do not extend notes this side of this line.

STATION	B. S.	H. I.	F. S.	ELEV.	Left & South		℄	Right & North	
7+32.6				16113	9	PAVT			
				16073	17	gut out			
				16062	18	" IN			
				16126	"	top cb			
				1615	30	PIL			
8+32.6				16146			℄		
				16129				9	PAVT
				16095				17	gut out
				16080				18	" IN
				16143				"	top cb
				1617				30	PIL
				16131	9	PAVT			
				16085	17	gut out			
				16073	18	" IN			
				16135	"	top cb			
				1613	30	PIL			

Profile Notes Red ____ Plotted ____ Job No. 625300 Division No. 11 F.B. 2579 Pg. 89
No. ____ Date ____ Date ____ Survey of LOS NIETOS S.D.
X-Sec. Notes Chkd. ____ Checked ____ Survey by LINE Notes D.L. Date DEC-61
No. ____ Date ____ Date ____ Map No. ____ Indexed H. E. OTT Date ____

76-L298 CE 307 3-61

PLEASE RETURN TO
LOS ANGELES COUNTY ENGINEER
403 LOS ANGELES COUNTY ENGINEERING BLDG.

NOTE: ANY ADDITIONS OR CHANGES ON THIS SHEET MUST BE MADE OR CIRCLED IN RED INK, WITH DATE AND NAME OF PERSON MAKING CHANGE

Do not extend notes this side of this line.

STATION	B.S.	H.I.	F.S.	ELEV.	Left of South	℄	Right of North
8+50				16152		℄	
				16133			9 Pax't
				16093			17 gut out
				16085			18 " in
				16144			" top cb
				1617			30 P/L
				16137	9 Pax't		
				16093	17 gut out		
				16082	18 " in		
				16143	" top cb		
				1613	30 P/L		
8+93.3 S.M.H							22.5 R. S.M.H.
			E. Rim	16144	Aver Rim		
				153 97	8" Inlet East		
				153 68	8" Outlet South		
					Aver Rim =	161.44	161.44
					MEAS =	6.80	7.09
					T. Pipe =	154.64	154.35
					DIA =	0.67	0.67
					INVERT =	153.97	153.68

F.B. 2579 Pg. 90 Job No. 625300 Division No. 11 Notes Red Plotted Profile
Survey of Los Nietos S.D. Date Date No. X-Sec.
Survey by Lund Notes Lc Gault Notes Chkd. Checked
Indexed H. E. OTT Date Date Date No.

76-L298 CE 307 3-61

PLEASE RETURN TO
LOS ANGELES COUNTY ENGINEER
403 LOS ANGELES COUNTY ENGINEERING BLDG.

NOTE: ANY ADDITIONS OR CHANGES ON THIS SHEET MUST BE MADE OR CIRCLED IN RED INK, WITH DATE AND NAME OF PERSON MAKING CHANGE.

Do not extend notes this side of this line.

STATION	B. S.	H. I.	F. S.	ELEV.	Left & South	℄	Right & North
9+02.26	W = 1+00.5		TP	161.75	℄ Int Lambert Rd & Blackford Ave.		
		Per pg 52					
					Left & East		Right & West
Going South on Blackford Ave from Lambert Rd							
1+25				161.58		℄	
1+54.5				161.38		℄	
				161.24			7 Pavt
				160.81			15 gut
				161.39			" top cb
				161.7			27 P/L
				161.19	7 Pavt		
				160.80	15 gut		
				161.38	" top cb		
				161.6	27 P/L		
1+67.0 SMH				160.91	9.0 SMH	Aver Rim	
				153.39	8" Inlet North	Aver Rim =	160.91
						Meas =	6.85
						T. Pipe =	154.06
2+00				160.83		Dia	0.67
3+00				159.75		Invert	153.39

Profile Notes Red ____ Plotted ____ Job No. 625300 Division No. 11 F.B. 2579 Pg. 91
No. ____ Date ____ Date ____ Survey of Los Angeles 5.0
X-Sec. Notes Chkd. ____ Checked ____ Survey by Lind Notes D.L. Date Dec 61
No. ____ Date ____ Date ____ Map No. ____ Indexed H. E. OTT Date ____

76-L298 CE 307 3-61

PLEASE RETURN TO
LOS ANGELES COUNTY ENGINEER
403 LOS ANGELES COUNTY ENGINEERING BLDG.

NOTE: ANY ADDITIONS OR CHANGES ON THIS SHEET MUST BE MADE OR CIRCLED IN RED INK, WITH DATE AND NAME OF PERSON MAKING CHANGE

Do not extend notes this side of this line.

STATION	B.S.	H.I.	F.S.	ELEV.		
BM S.D. 1537					BM SD 1537 Elev = 160.837	
					PER FB 2579-8	
					Left & South ℄	Right & North
Going West on Lambert Rd					PER PY 52	
9+54.0				16178		℄
				16153		9 Pav't
				16118		17 gut out
				16104		18 " in
				16166		" top cb
				1619		30 P/L
				16166	9 Pav't	
				16120	16 gut out	
				16108	17 " in	
				16168	" top cb	
				1619	30 P/L	
9+79.2				16173		℄
				16160		9 Pav't
				16128		17 gut out
				16109		18 " in
				16173		" top cb
				1620		30 P/L

F.B. 2579 Pg. 92
Survey of Los Nietos S.D.
Survey by Lind
Indexed H. E. Ott
Job No. 625300
Division No. 11
Notes Red
Date
Notes Chkd.
Date
Plotted
Date
Checked
Date
Profile
No.
X-Sec.
No.

76-L298 CE 307 3-61

PLEASE RETURN TO
LOS ANGELES COUNTY ENGINEER
403 LOS ANGELES COUNTY ENGINEERING BLDG.

NOTE: ANY ADDITIONS OR CHANGES ON THIS SHEET MUST BE MADE OR CIRCLED IN RED INK, WITH DATE AND NAME OF PERSON MAKING CHANGE.

Do not extend notes this side of this line.

STATION	B. S.	H. I.	F. S.	ELEV.	Left ℄ South	℄ Right ℄ North
10+11				16169		℄
				16156	9 Pavt	
				16128	16 gutout	
				16116	17 " IN	
				16177	11 top Cb	
				1620	30 P/L	
10+42.97	T.P.			16146		℄
				16103	16 Edge Conc	
				16092	17 Flow Line	
				16179	29 Edge Conc	
1+00				16100		℄
2+00				15991		℄

Profile Notes Red ____ Plotted ____ Job No. 625300 Division No. 11 F.B. 2579 Pg. 93
No. ____ Date ____ Date ____ Survey of Los Nietos S.D.
X-Sec. Notes Chkd. ____ Checked ____ Survey by Lind Notes D.H. Date DEC-61
No. ____ Date ____ Date ____ Map No. ____ Indexed H. E. Utt Date ____

76-L298 CE 307 3-61

PLEASE RETURN TO
LOS ANGELES COUNTY ENGINEER
403 LOS ANGELES COUNTY ENGINEERING BLDG.

NOTE: ANY ADDITIONS OR CHANGES ON THIS SHEET MUST BE MADE OR CIRCLED IN RED INK, WITH DATE AND NAME OF PERSON MAKING CHANGE

Do not extend notes this side of this line.

STATION	B.S.	H.I.	F.S.	ELEV.	Left of South & Right of North			
10+48.5	S.M.H.			161 46	Aver. Rim		3° R J.C.	
				152 01 ✓	8" Inlet H.			
				152 02 ✓	8" Inlet W.			
				152 01 ✓	8" Outlet S.			
					Aver Rim =	161.46	161.46	161.46
					Meas =	8.78	8.77	8.78
					T. Pipe =	152.68 ✓	152.69 ✓	152.68 ✓
					Dia =	0.67	0.67	0.67
					Invert	152.01 ✓	152.02 ✓	152.01 ✓
10+48.5				161 46	58° L S.M.H.		Aver Rim	
				151 64 ✓	8" Inlet North			
					Aver Rim =	161.46		
					Meas =	9.15		
					T. Pipe =	152.31 ✓		
					Dia =	0.67		
					Invert =	151.64 ✓		
10+64.39				161 28		℄		

F.B. 2579 Pg. 94
Job No. 625300 Division No. 11 Notes Red Plotted Profile
Survey of Los Nietos S.D. Date Date No.
Survey by Lind Notes Le Grand Notes Chkd. Checked X-Sec.
Indexed H. E. OTT Date Date Date No.

76-L298 CE 307 3-61

PLEASE RETURN TO
LOS ANGELES COUNTY ENGINEER
403 LOS ANGELES COUNTY ENGINEERING BLDG.

NOTE: ANY ADDITIONS OR CHANGES ON THIS SHEET MUST BE MADE OR CIRCLED IN RED INK, WITH DATE AND NAME OF PERSON MAKING CHANGE.

Do not extend notes this side of this line.

STATION	B. S.	H. I.	F. S.	ELEV.	Left & West	℄	Right & North
GOING NORTH ON SORENSEN AVE FROM LAMBERT RD							
					PER pg 53		
1+00	N & W	PER PG #25		16133		℄	
1+25				16135		℄	
				16109	20 PAV't		
				16083	37.5 gut out		
				16090	39.5 " "		
				16166	" top cb		
				1619	50 L.		
1+62.2				16174		℄	
				16177			10 PAV't
				16161			18 gut out
				16152			20 " IN
				16225			" top cb
				1623			30 P/L
1+83!				16190		℄	
				16164	10 PAV't		
				16133	18 gut out		
				16111	20 " IN		
				16193	" top cb		
				1622	30 P/L		

Profile No. ____ Notes Red ____ Plotted ____ Job No. 6253.00 Division No. 11 F.B. 2579 Pg. 95
X-Sec. No. ____ Date ____ Date ____ Survey of Los Nietos SD Line D
Notes Chkd. ____ Checked ____ Survey by Lind Notes Lacaur Date 12-8-61
Date ____ Date ____ Map No. ____ Indexed H. E. OTT Date ____

76-L298 CE 307 3-61

PLEASE RETURN TO
LOS ANGELES COUNTY ENGINEER
403 LOS ANGELES COUNTY ENGINEERING BLDG.

NOTE: ANY ADDITIONS OR CHANGES ON THIS SHEET MUST BE MADE OR CIRCLED IN RED INK. WITH DATE AND NAME OF PERSON MAKING CHANGE

Do not extend notes this side of this line.

STATION	B.S.	H.I.	F.S.	ELEV.	Left & West	℄	Right & East
2+02.2				16208		℄	
				16209			10 Pavt
				16187			18 gutout
				16173			20 " in
				16248			" top cb
				1629			30 P/L
2+23'				16230		℄	
				16201	10 Pavt		
				16160	18 gutout		
				16149	20 " in		
				16230	" top cb		
				1627	30 P/L		
3+02.2				16283		℄	
				16270			10 Pavt
				16241			18 gut out
				16226			20 " in
				16307			" top cb
				1633			30 PL

F.B. 2574 Pg. 96 Job No. 6253.00 Division No. " Notes Red Plotted Profile
Survey of Los Nietos SD Line D Date Date No.
Survey by Lund Notes LA Gault Notes Chkd. Checked X-Sec.
Indexed H. E. OTT Date Date Date No.

76-L298 CE 307 3-61

PLEASE RETURN TO
LOS ANGELES COUNTY ENGINEER
403 LOS ANGELES COUNTY ENGINEERING BLDG.

NOTE: ANY ADDITIONS OR CHANGES ON THIS SHEET MUST BE MADE OR CIRCLED IN RED INK, WITH DATE AND NAME OF PERSON MAKING CHANGE.

Do not extend notes this side of this line.

STATION	B. S.	H. I.	F. S.	ELEV.	Left & West	℄	Right & East
3+02.2				16260	10	Pavt	
				16219	18	gut out	
				16204	20	" in	
				16284	"	top cb	
				1631	30	PIL	
3+35.5					S.M.H.	℄	
				163 00	Aver Rim		
				154 52 ✓	8" out let South		
					Aver Rim		163.00
					Meas		7.81
					T. Pipe		155.19 ✓
					Dia		0.67
					Invert		154.52 ✓

Profile Notes Red ____ Plotted ____ Job No. 6253.00 Division No. 11 F.B. 2579 Pg. 97
No. ____ Date ____ Date ____ Survey of Los Nietos SD.
X-Sec. Notes Chkd. ____ Checked ____ Survey by [illegible] Notes [illegible] Date 12-3-61
No. ____ Date ____ Date ____ Map No. ____ Indexed H. E. OTT Date ____

76-L298 CE 307 3-61

PLEASE RETURN TO
LOS ANGELES COUNTY ENGINEER
403 LOS ANGELES COUNTY ENGINEERING BLDG.

NOTE: ANY ADDITIONS OR CHANGES ON THIS SHEET MUST BE MADE OR CIRCLED IN RED INK, WITH DATE AND NAME OF PERSON MAKING CHANGE

Do not extend notes this side of this line.

STATION	B.S.	H.I.	F.S.	ELEV.	Left & South	℄	Right & North
Going West on Mines Ave From Lambert Rd & W. of Solensen Ave N.							
					Per pg. 53		
1+00 N&W				16133	Old Solensen Ave ℄ Per Pg 25		
1+20.7				16098		℄	
				16103	19 Pav't		
				16073	35 gut out		
				16058	37 " in		
				16125	" top cb.		
				1619	50 P/L		
1+64.5				16072		℄	
				16079			11 Pav't
				16063			21.4 gut out
				16071			23.4 " in
				16149			23.4 top cb
				1619			35 R
				16055	27.0 Pav't		
				16028	52.4 gut out		
				16004	54.4 " in		
				16069	" top cb. 65 L		
				1613			

F.B. 2579 Pg. 98 Job No. 6253.00 Division No. " Notes Red Plotted Profile
Survey of Los Nietos SD Line "D" Date Date No. X-Sec.
Survey by H.E. OTT Notes Le 54 W Notes Chkd. Checked
Indexed Date Date No.

76-L298 CE 307 3-61

PLEASE RETURN TO
LOS ANGELES COUNTY ENGINEER
403 LOS ANGELES COUNTY ENGINEERING BLDG.

NOTE: ANY ADDITIONS OR CHANGES ON THIS SHEET MUST BE MADE OR CIRCLED IN RED INK. WITH DATE AND NAME OF PERSON MAKING CHANGE.

Do not extend notes this side of this line.

STATION	B. S.	H. I.	F. S.	ELEV.	LEFT & SOUTH	℄	RIGHT & NORTH
2+00				160 72		℄	
				160 65			12 PAVT
				160 50			21 gut out
				160 57			23 " IN
				161 32			" top ch
				161 7			30 R
2+02 J.C.				160 36	17° L J.C.	AVER	RIM
				152 37	8" INLET	N.W.	
				152 29	8" "	WEST	
				152 19	8" OUTLET	EAST	

AV. RIM	160.36	160.36	160.36
MEAS	7.32	7.40	7.50
T. PIPE	153.04	152.96	152.86
DIA	0.67	0.67	0.67
INVERT	152.37	152.29	152.19

Profile Notes Red ____ Plotted ____ Job No. 6253.60 Division No. 11 F.B. 2579 Pg. 99
No. ____ Date ____ Date ____ Survey of LOS NIETOS SD.
X-Sec. Notes Chkd. ____ Checked ____ Survey by LIED Notes [illegible] Date 12-9-61
No. ____ Date ____ Date ____ Map No. ____ Indexed ____ Date ____

H.E. OTT

76-L298 CE 307 3-61

PLEASE RETURN TO
LOS ANGELES COUNTY ENGINEER
403 LOS ANGELES COUNTY ENGINEERING BLDG.

NOTE: ANY ADDITIONS OR CHANGES ON THIS SHEET MUST BE MADE OR CIRCLED IN RED INK, WITH DATE AND NAME OF PERSON MAKING CHANGE

Do not extend notes this side of this line. 1649

STATION	B.S.	H.I.	F.S.	ELEV.	Left & South	Right & North
2+50.83 W = 1400S				161 18	Int. Mines Ave & Sorensen Ave (South)	
Per Pg. 56				161 23		22.5 Pavt
				160 91		43 [illegible] out
				160 82		45 " in
				161 69		" top cb

F.B. 2579 Pg. 100 Job No. 6253.00 Division No. " Notes Red Plotted Profile
Survey of Los Nietos S.D. Date Date No. X-Sec.
Survey by LHP Notes Legault Notes Chkd. Checked
Indexed H. E. Ott Date Date Date No.

76-L298 CE 307 3-61

PLEASE RETURN TO
LOS ANGELES COUNTY ENGINEER
403 LOS ANGELES COUNTY ENGINEERING BLDG.

NOTE: ANY ADDITIONS OR CHANGES ON THIS SHEET MUST BE MADE OR CIRCLED IN RED INK, WITH DATE AND NAME OF PERSON MAKING CHANGE.

Do not extend notes this side of this line.

Profile Notes Red Plotted Job No. 6355700 Division No. 11 F.B. 2579 Pg. 101
No. X-Sec. Date Date Survey of Los Nietos S.D. Lines
No. Date Notes Chkd. Checked Survey by [illegible] Notes [illegible] Date [illegible]
Date Map No. Indexed H. E. OT Date

STATION	B. S.	H. I.	F. S.	ELEV.	LEFT & EAST	&	RIGHT & WEST
GOING SOUTH ON SORENSEN (SOUTH) FROM OLD & SORENSEN AVE							
2+50.83	W = 1+00.5				PCL FB 2579-56		
1+20				160.09		℄	
				160.95			15 Edge Pavt
				160.2			17
				160.9			20 P/L
2+22.2				159.73		℄	
				159.68			15 Pavt
				159.58			17 ℄
				160.5			20 P/L
				159.66	19 Pavt		
				159.55	36 gut out		
				159.36	38 " in		
				160.00	11 top cb		
				160.04	P/L		
3+00				159.29		℄	
4+00				158.74		℄	

76-L298 CE 307 3-61

PLEASE RETURN TO
LOS ANGELES COUNTY ENGINEER
403 LOS ANGELES COUNTY ENGINEERING BLDG.

NOTE: ANY ADDITIONS OR CHANGES ON THIS SHEET MUST BE MADE OR CIRCLED IN RED INK, WITH DATE AND NAME OF PERSON MAKING CHANGE

Do not extend notes this side of this line.

STATION	B.S.	H.I.	F.S.	ELEV.	LEFT & SOUTH	℄	RIGHT & NORTH
Going West on Old ℄ Sorensen Ave (Prod) to West							
					PCL FB 2579-56		
2+56.7				161.31		℄	
				161.40			10 Pavt
				161.37			25 "
				160.96			49.0 gut out
				160.88			51.0 " in
				161.81			" top S.D.
				161.37		℄	
2+75.0				160.82	15 Edge Pavt		
				160.1	18 Flow Line		
				160.9	20 P/L		
3+16.10 = 1+00 N PCL Pg 57.				161.10			
				169.47	14 Edge Pavt		
				160.0	18 Flow Line		
				160.9	20 P/L		

F.B. 2579 Pg. 102 Job No. 6257.00 Division No. " Notes Red Plotted Profile
Survey of Los Nietos SD Date Date No. X-Sec.
Survey by LKD Notes Le Gault Notes Chkd. Checked
Indexed H. E. OTT Date Date Date No.

76-L298 CE 307 3-61

PLEASE RETURN TO
LOS ANGELES COUNTY ENGINEER
403 LOS ANGELES COUNTY ENGINEERING BLDG.

NOTE: ANY ADDITIONS OR CHANGES ON THIS SHEET MUST BE MADE OR CIRCLED IN RED INK, WITH DATE AND NAME OF PERSON MAKING CHANGE.

Do not extend notes this side of this line.

STATION	B. S.	H. I.	F. S.	ELEV.	Left & West	⊼	Right & East
Going	North	on	⊼ Line	on	Mines Ave	PCL FB	2579 -57
0+82.5				15987	14.6 Flow Line		
				16086	" top S.D.		
0+92.5				15987		⊼ Line	
				16055	14.7 gut out		
				16044	16.7 " in		
				16114	" top cb		
				1615	29.0 P/L		
1+32.5				16165		⊼	
				16175			27 Pavt
				16135	15 Pavt		
				16091	27.5 gut out		
				16075	29.5 " in		
				16136	" top cb		
				1617	41.0 P/L		

Profile Notes Red ____ Plotted ____ Job No. 625.00 Division No. 11 F.B. 2579 Pg. 103
No. ____ Date ____ Date ____ Survey of Los Nietos S.D.
X-Sec. Notes Chkd. ____ Checked ____ Survey by Lind Notes DL Date Dec-61
No. ____ Date ____ Date ____ Map No. ____ Indexed H. E. OTT Date ____

76-L298 CE 307 3-61

PLEASE RETURN TO
LOS ANGELES COUNTY ENGINEER
403 LOS ANGELES COUNTY ENGINEERING BLDG.

NOTE: ANY ADDITIONS OR CHANGES ON THIS SHEET MUST BE MADE OR CIRCLED IN RED INK, WITH DATE AND NAME OF PERSON MAKING CHANGE

Do not extend notes this side of this line.

F.B. 2379 Pg. 104 Job No. 62530 Division No. 11 Notes Red Plotted Profile
Survey of Date No. X-Sec.
Survey by Notes Notes Chkd. Checked
Indexed H. E. QTT Date Date Date No.

STATION	B. S.	H. I.	F. S.	ELEV.	LEFT of West	℄	RIGHT of East
1462.5				16196		℄	
				16197			7° PAVT
				16190			22.5 "
				16114			43.5 gut out
				16103			45.5 " IN
				16136			" top CB
				16197			56.5 " "
				16136			" gut IN
				16149		Line	57.5 " out
				16187			81.5 PAVT
				16156			98° gut out
				16147		℄	99° " IN
				16211			" top CB
				16177	20 PAVT		
				16199	38 gut out		
				16096	40 " IN		
				16159	" top CB		
				16220	50 P/L		

76-L298 CE 307 3-61

PLEASE RETURN TO
LOS ANGELES COUNTY ENGINEER
403 LOS ANGELES COUNTY ENGINEERING BLDG.

NOTE: ANY ADDITIONS OR CHANGES ON THIS SHEET MUST BE MADE OR CIRCLED IN RED INK. WITH DATE AND NAME OF PERSON MAKING CHANGE.

Do not extend notes this side of this line.

STATION	B. S.	H. I.	F. S.	ELEV.	Left of West	Right of East
2+37.5				16173		
				16144		8 gut out
				16130		10 " in
				16189		" top cb
				16234		25.5 top cb
				16172		" gut in
				16185		26.5 " out
				16221		38.0 PAVT
				16187		51.5 gut out
				16170		52.5 " in
				16233		" top cb
				16240	34 PAVT	
				16151	71.8 gut out	
				16134	73.8 " in	
				16198	" top cb	
				1623	86.8 PIL	

T LINE

Profile No. ____ Notes Red ____ Date ____ Plotted ____ Date ____ Job No. 6253.00 Division No. 11 Survey of Los Nietos S.D. Survey by Lind Notes DL Date DEC-61 Map No. ____ Indexed H. E. OTT Date ____

X-Sec. No. ____ Notes Chkd. ____ Date ____ Checked ____ Date ____

F. B. 2579 Pg. 125

76-L298 CE 307 3-61

PLEASE RETURN TO
LOS ANGELES COUNTY ENGINEER
403 LOS ANGELES COUNTY ENGINEERING BLDG.

NOTE: ANY ADDITIONS OR CHANGES ON THIS SHEET MUST BE MADE OR CIRCLED IN RED INK. WITH DATE AND NAME OF PERSON MAKING CHANGE

Do not extend notes this side of this line.

STATION	B.S.	H.I.	F.S.	ELEV.	Left & West	Right & East
3+00.3						17.6 L SMH
				161.93	AVER RIM	
				153.34 ✓	8" OUTLET S.E.	
					AVER RIM	161.93
					MEAS	7.92
					T. PIPE	154.01 ✓
					DIA	0.67
					INVERT	153.34 ✓
S.M.H. IN ALLEY WEST of MINES AVE						
& 3.2 N of TRACT LINE #14828						
SEE PG 58 FOR LOCATION						
				160.57	AVER RIM	SMH
				152.93 ✓	8" OUTLET EAST	AVER RIM 160.57
						MEAS 6.97
						T. PIPE 153.60 ✓
						DIA 0.67
						INVERT 152.93 ✓
BMSD 1537				160.86	BMSD 1537 ELEV 160.837	
					PCL FB 2579 – PG 8	

F.B. 2579 Pg. 106 Job No. 6253.00 Division No. 11 Notes Red ____ Plotted ____ Profile ____
Survey of Los Nietos S.D. Date ____ Date ____ No. ____
Survey by Lind Notes Lic Gault Notes Chkd. ____ Checked ____ X-Sec. ____
Indexed H.E. OIL Date ____ Date ____ No. ____

NOTES RED. JOB NO. 6111.14 SURVEY OF Sunset Ave SD Industry Area

DATE SURVEY BY J.C. Guizado

NOTES CHKD. G. E. BARR NOTES BY ACG DATE 2-17-65

DATE MAR '65 INDEXED C. J. GALLI DATE

F. B. 2579 PG. 107

NOTE: ANY ADDITIONS OR CHANGES ON THIS SHEET MUST BE MADE OR CIRCLED IN RED INK, WITH DATE AND NAME OF PERSON MAKING CHANGE.

Do not extend notes this side of this line

PLEASE RETURN TO
LOS ANGELES COUNTY SURVEYOR
725 LOS ANGELES COUNTY ENGINEERING BLDG.

769420 S & E-353 4-54

DESCRIPTION	ADJ. ELEV.	3RD RUN	2ND RUN	DIFF.	1ST RUN	B.M.
JOB NO 6111.14						
SUNSET AVE SD.						
(INDUSTRY AREA)						
BENCH LEVELS						
PRECISE LEVEL LINES						
11-116 BEC AND						
37-11A & 10A						
GUIZADO AC						
NEWMAN Wm						
OHASHI T						
VALDEZ CG						

768420 S & E-353 4-54

PLEASE RETURN TO
LOS ANGELES COUNTY SURVEYOR
725 LOS ANGELES COUNTY ENGINEERING BLDG.

NOTE: ANY ADDITIONS OR CHANGES ON THIS SHEET MUST BE MADE OR CIRCLED IN RED INK, WITH DATE AND NAME OF PERSON MAKING CHANGE.

Do not extend notes this side of this line

B.M.	1ST RUN	DIFF.	2ND RUN	3RD RUN	ADJ. ELEV.	DESCRIPTION
Fd 11-116C	296.829				296.829	BM 11-116C FB 944-45 1963 adj ELEV=296.829
+	4.980		5.185			VALLEY BLVD & 6th AVE on ℄ prod of
π	301.809	+1.577	+1.578			6th AVE, 3443 N'ly of ℄ VALLEY BLVD
−	3.403		3.607			A LA CO. SURV CONT SYS TRAV MON MKD
TP	298.406					"PUENTE C-8 A 1956 RE 5869" dn
+	~~4.332~~		4.460	4.250		9" below SURFACE in HH
π	302.866	~~+0.535~~	+0.544	0.542		
−	3.797		3.916	3.703		π Wm NEWMAN
TP	298.950					
+	3.720		3.858			K&E Dumpy LEVEL #101703
π	302.670	+0.577	+0.578			
−	3.143		3.280			
TP	299.527					
+	4.870		5.003			
π	304.397	+0.582	+0.581			
−	4.288		4.422			
TP	300.109					
+	4.138		4.272			
π	304.247	+0.435	+0.436			
−	3.703		3.836			
TP	300.544					
+	3.902		4.063			
π	304.446	-0.942	-0.942			
Fd −	4.844		5.005			
11-116B	~~299.602~~				299.618	BM 11-116B FB 944-47 1963 adj elev 299.618
	.618					VALLEY BLVD & 7th AVE N'ly ℄ prod 7th AVE
+	5.263		5.410			345 N'ly of ℄ VALLEY BLVD A LA CO SURV
π	304.881	+1.980	+1.980	+1.979		CONT. SYS TRAV MON MKD "PUENTE D-8
−	3.283		3.430			RE 5869 1956" 9" BELOW PVMT
TP	301.598					UNDER H.H.

JOB NO. 6111.14 SURVEY OF SUNSET AVE SD INDUSTRY AREA
SURVEY BY A.C. GUIZADO
NOTES BY ACG DATE 2-17-65
INDEXED G. J. GALLI DATE
NOTES RED. DATE
NOTES CHKD. G. E. BARR DATE MAR '65

F. B. 2579 PG. 108

76S420 S & E-353 4-54

PLEASE RETURN TO
LOS ANGELES COUNTY SURVEYOR
725 LOS ANGELES COUNTY ENGINEERING BLDG.

NOTE: ANY ADDITIONS OR CHANGES ON THIS SHEET MUST BE MADE OR CIRCLED IN RED INK, WITH DATE AND NAME OF PERSON MAKING CHANGE.

Do not extend notes this side of this line

B.M.	1ST RUN	DIFF.	2ND RUN	3RD RUN	ADJ. ELEV.	DESCRIPTION
TP	301.598					
+	4.603		4.760			
π	306.201	+0.480	+0.480	+0.479		
−	4.123		4.280			
TP	302.078					
+	5.294		5.378			
π	307.372	+1.052	+1.053	+1.051		
−	4.242		4.325			
TP	303.130					
+	4.955		5.103			
π	308.085	+0.348	+0.348	+347		
−	4.607		4.755			
TP	303.478					
+	4.772		4.988	4.878		
π	308.250	+0.282	+0.293	+0.281 0.284		
−	4.490		4.695	4.594		
TP	303.760					
+	5.150		5.313			
π	308.910	+0.667	+0.668	+0.666		
−	4.483		4.645			
TP	304.427					
+	5.044		5.202			
π	309.471	+0.737	+0.737	+0.737		
−	4.307		4.465			
TP	305.164					
+	5.180		5.380			
π	310.344	+0.320	+0.320	+0.319		
−	4.860		5.060			
TP	305.484					

NOTES RED. _____ JOB NO. 6111.14 SURVEY OF SUNSET AVE SD INDUSTRY AREA
DATE _____ SURVEY BY A.C. GUIZADO
NOTES CHKD. G. E. BARR NOTES BY ACG DATE 2-17-65
DATE MAR '65 INDEXED G. J. GALLI DATE _____

F. B. 2579 PG. 109

765420 S & E-353 4-54

PLEASE RETURN TO
LOS ANGELES COUNTY SURVEYOR
725 LOS ANGELES COUNTY ENGINEERING BLDG.

NOTE: ANY ADDITIONS OR CHANGES ON THIS SHEET MUST BE MADE OR CIRCLED IN RED INK, WITH DATE AND NAME OF PERSON MAKING CHANGE.

Do not extend notes this side of this line

JOB NO. 6111.14 SURVEY OF Intersection Area SURVEY BY AC Cuzzolo DATE 2-17-65
NOTES BY ACC DATE NOTES CHKD. G. E. BARR DATE MAR '65
INDEXED DATE

F.B. 2579 PG. 110

B.M.	1ST RUN	DIFF.	2ND RUN	3RD RUN	ADJ. ELEV.	DESCRIPTION
TP	305.484					
+	5252		5.330			
℄	310.736	+1.172	1.174	+1.171		
−	4.080		4156			
TP	306.656					
+	4.700		4770			
℄	311 356	+0.770	40.770	+0.769		
−	3930		4.000			
TP	307.426					
+	4.743		4.825			
℄	312 169	+0.523	40.523	+0.522		
−	4.220		4.302			
TP	307.949					
+	4.533		4633			
℄	312.482	+0.719	40.720	+0.718		
−	3.814		3913			
Fd SD413	308.668				308.657	SD413 FB2579-110 FIELD adj ELEV ~~308.662~~
+	5.080		5.140			SUNSET AVE & TEMPLE S.W'LY COR
℄	313.748	+0.645	0.646	+0.644		NAIL & TAG IN Ld MKD "BM LAC CO DEPT"
−	4.435		4494			4.2' S'ly of S'ly end of CR
TP	309.313					(Bearing of Sunset Ave = N41°30'E)
+	4.916		4.988			
℄	314.227	+0.892	40.888	+0.891		
−	4.022		4.100			
TP	310.205					
+	4.922		5.015			
℄	315.127	+0.942	0.942	+0.942		
−	3.980		4073			
Fd SD414	311.147				311.134	SD414 FB2579-110 FIELD adj ELEV = ~~311.138~~
						SEE NEXT pg FOR DESC

76S420 S & E-353 4-54

PLEASE RETURN TO
LOS ANGELES COUNTY SURVEYOR
725 LOS ANGELES COUNTY ENGINEERING BLDG.

NOTE: ANY ADDITIONS OR CHANGES ON THIS SHEET MUST BE MADE OR CIRCLED IN RED INK, WITH DATE AND NAME OF PERSON MAKING CHANGE.

Do not extend notes this side of this line

B.M.	1ST RUN	DIFF.	2ND RUN	3RD RUN	ADJ. ELEV.	DESCRIPTION
Fd SD 414	311.147					SD414 FB2579-110 FIELD ADJ ELEV = 311.138
+	4807		4.905			SUNSET AVE (E'ly cb) & Hutchcroft St
π	315.954	+1.065	+1.065	+1.064		15° N'ly of ℄ prod. Nail & tag in
−	3.742		3.840			cb mkd "BM LA Co. Rd Dept"
TP	312.212					
+	4.867		5.007			
π	317.079	+0.890	0.887	+0.889		
−	3.977		4120			
TP	313.102					
+	4542		4.882	4605		
π	317984	+0.446	+0.438	0.437 0.438		
−	4.096		4.444	4167		
SET SD 415	313.540				313.524	SD415 FB2579-111 FIELD Adj ELEV = ~~313.527~~
+	4.845		5.050			SUNSET AVE (W'ly side) & 11° SW'ly of
π	318.385	+1.014	+1.015	+1.014		℄ PROP HOMEWARD ST
−	3.831		4.035			spk & ld in cb
TP	314.554					
+	4.770		5.093			
π	319.324	+0.950	+0.950	+0.949		
−	3.820		4.143			
TP	315.504					
+	4.797		5.030			
π	320301	+0.469	+0.467	+0.468		
−	4.328		4563			
TP	315.973					
+	5.343		5472			
π	321.316	+1.935	1.937	+1.934		
−	3408		3535			
SD 416	317.908				317.889	SD416 FB2579-111 Adj ELEV = 317.892
						SEE NEXT pg FOR DESC

NOTES RED ____ JOB NO. 611114 SURVEY OF SUNSET AVE SD (Encinitry Area)
DATE ____ SURVEY BY A.C. Guizado
NOTES CHKD G. E. BARR NOTES BY ACG DATE 2-17-65
DATE MAR '65 INDEXED C. J. GALLI DATE ____

F. B 2579 PG. 111

76S420 S & E-353 4-54

PLEASE RETURN TO
LOS ANGELES COUNTY SURVEYOR
725 LOS ANGELES COUNTY ENGINEERING BLDG.

NOTE: ANY ADDITIONS OR CHANGES ON THIS SHEET MUST BE MADE OR CIRCLED IN RED INK, WITH DATE AND NAME OF PERSON MAKING CHANGE.

Do not extend notes this side of this line

B.M.	1ST RUN	DIFF.	2ND RUN	3RD RUN	ADJ. ELEV.	DESCRIPTION
Fd SD 416	317.908					SD 416 Field Adj ELEV = 317.892
+	5.272		5.382	5.193		SUNSET AVE & AMAR Rd (FORMERLY ELLIOT)
π	323.180	+1.249	+1.258	+1.248		S E'ly COR Nail & tag in Ld mkd
−	4.023		4124	3955		"BM LA Co RD DEPT" 0° S'ly of S'ly
TP	319.157					end C.R.
+	5.300		5.462			
π	324.457	+1.127	+1.122	+1.126		
−	4173		4340			
Set SD 417	320.284				320.263	SD 417 FB2579-112 Field Adj ELEV = 320.264
+	5.602		5.683	5.503		SUNSET AVE & BLACKWOOD ST S E'ly COR
π	325.886	+1.692	+1.685	+1.693		Bt spk & Ld in cb; 3° S'ly of S'ly end C.R.
−	3910		3998	3810		
TP	321.976					
+	5.414		5518			
π	327.390	+2.004	+2.005	+2.003		
−	3410		3513			
TP	323.980					
+	5.033		5253			
π	329.013	+1.025	+1.025	+1.029		
−	4008		4228			
Set SD 418	325.005				324.982	SD 418 FB2579 Field Adj ELEV = 324.984
+	5.587		5.750			SUNSET AVE (E'ly cb) & 630 ft ± N'ly FROM
π	330.592	+1.317	+1.317	+1.317		BLACKWOOD ST Bt spk & Ld in cb
−	4270		4433			5° S'ly of PP# 933909E
TP	326.322					
+	5.112		5.223	5.022		
π	331.545	+1.017	+1.023	+1.022		
−	4095		4200	4000		
TP	327.345					

JOB NO. 6111.14 SURVEY OF SUNSET AVE SD INDUSTRY
SURVEY BY A.C. Guizado DATE 2-17-65
NOTES BY ACG DATE
INDEXED C. J. GALLI DATE
NOTES RED. DATE
NOTES CHKD. G. E. BARR DATE MAR '65

F. B. 2579 PG. 112

76S420 S & E-353 4-54

PLEASE RETURN TO
LOS ANGELES COUNTY SURVEYOR
725 LOS ANGELES COUNTY ENGINEERING BLDG.

NOTE: ANY ADDITIONS OR CHANGES ON THIS SHEET MUST BE MADE OR CIRCLED IN RED INK, WITH DATE AND NAME OF PERSON MAKING CHANGE.

Do not extend notes this side of this line

B.M.	1ST RUN	DIFF.	2ND RUN	3RD RUN	ADJ. ELEV.	DESCRIPTION
TP	327345					
+	4638		4.748			
π	331.983	+0.471	+0.471	+0.470		
−	4.167		4277			
Fd SD 419	327.816				327.792	SD 419 FB 2579-113 FIELD ADJ ELEV = 327.792
+	5.068		5180	4963		SUNSET & FAIRGROVE AVE S'E'ly COR.
π	332884	+1.283	+1.292	+1.283 +1.286		Nail & tag in cb MKD "BM LA Co RD. DEPT"
−	3785		3888	3677		7° S'ly of S'ly CR
TP	329.099					
+	5.493		5602	5450		
π	334592	+1.426	+1.434	+1.426 +1.428		
−	4067		4168	4022		
TP	330.525					
+	5.348		5.233			
π	335.873	+1.530	+1530	+1.529		
−	3.818		3703			
TP	332.055					
+	5.196		5.270			
π	337251	+1481	1480	+1.481		
−	3.715		3.790			
TP	333.536					
+	5.200		5.350			
π	338.736	+1.492	+1.492	+1.491		
−	3.708		3858			
TP	335.028					
+	5210		5.317			
π	340.238	+1.528	+1.532	+1.528		
−	3.682		3785			
TP	336.556					

NOTES RED _____ JOB NO. 611114 SURVEY OF SUNSET AVE SD INDUSTRY AREA
DATE _____ SURVEY BY A.C. GUIZACO
NOTES CHKD G. E. BAKR NOTES BY A.C.G. DATE 2-17-65
DATE MAR '65 INDEXED G. J. GALLA DATE _____

F. B. 2579 PG. 113

F. B. 2579 PG. 114

JOB NO. 6111.14 SURVEY OF Industry Area SUNSET AVE SD NOTES RED

SURVEY BY A.C. GUIZADO DATE

NOTES BY ACG DATE 2-17-65 NOTES CHKD. G. E. BARR

INDEXED C. J. GALLI DATE MAR '65 DATE

76S420 S & E-353 4-54

PLEASE RETURN TO
LOS ANGELES COUNTY SURVEYOR
725 LOS ANGELES COUNTY ENGINEERING BLDG.

NOTE: ANY ADDITIONS OR CHANGES ON THIS SHEET MUST BE MADE OR CIRCLED IN RED INK, WITH DATE AND NAME OF PERSON MAKING CHANGE.

341.095

Do not extend notes this side of this line

2.2

B.M.	1ST RUN	DIFF.	2ND RUN	3RD RUN	ADJ. ELEV.	DESCRIPTION
TP	336.556					
+	5.325		5395			
⊼	341.881	+1.580	+1.580	+1.580		
−	3.745		3.815			
TP	338.136					
+	~~5.130~~		5224	5.098		
⊼	343.360	~~+1.376~~	+1.366	+1.366		
−	3.754		3858	3730		
TP	339.502					
+	5.000		5.070			
⊼	344.502	+1.142	+1.143	+1.142		
−	3.858		3.927			
TP	340.644					
+	5.713		5770			
⊼	346.357	+0.477	+0.477	+0.477		
−	5.236		5293			
fd 37-11A	341.121				341.095	BM37-11A FB2890-10 '63 ELEV=341.095 FRANCISQUITO & SUNSET AVE, ℄ INT PRECAST CO ENGR. MON. stamped "CE5869" dn 9" Below Surface in H.H. (2.2 MI from BM 111-116-C)

Notes Ck'd by G. E. BARR	Survey of Industry Area SUNSET AVE SD
Map No.	JN 6111.14 Tape Std °F
Office Work	Surveyed by A.C. GUIZADO
Checked	Notes ACG Date 2/18/65
Date	Indexed C. J. GALLI

F. B. 2579 PG. 115

JOB NO 6111.14

SUNSET AVENUE SD.
(INDUSTRY AREA)

CENTERLINE STATIONING

REF: CSB 2791-3
FB 520-241 to 260
FB 2395-135 to 146
162 " 169
175 " 187
193 " 197

Guizado AC
NEWMAN WM
OHASHI T
VALDEZ CG

Note: Any Additions or Changes on This Sheet Must be Made or Circled in Red Ink With Date and Name of Person Making Change.

PLEASE RETURN TO
LOS ANGELES COUNTY ENGINEER
403 LOS ANGELES COUNTY ENGINEERING BLDG.

Do not extend this side of this line.

76F309S CE # 310 3-61

F. B. 2579 Pg. 116

INDEX

FAIRGROVE 121 AVE

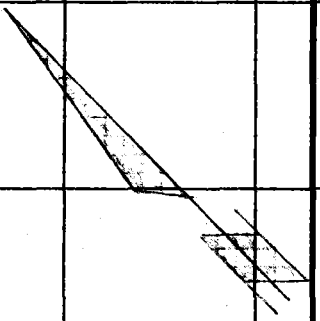

AVE

BLACKWOOD 112 STREET

AMAR 119 (ELLIOT) RD

118 HOMEWARD ST

SUNSET

TEMPLE 117 AVE.

PLEASE RETURN TO
LOS ANGELES COUNTY ENGINEER
403 Los Angeles County Engineering Bldg.

Do not extend this side of this line.

Note: Any Additions or Changes on This Sheet Must be Made or Circled in Red Ink With Date and Name of Person Making Change.

Notes Ck'd by G. E. BARR	Survey of SUNSET AVE SD	F. B. 2579 PG. 117
Map No.	JN 6111.14 Tape 0151 Std 68 °F	
Office Work	Surveyed by A.C. GUIZADO	
Checked	Notes A.C.G. Date 2/17/65	
Date	Indexed C. J. GALLI	

WS 38A-1

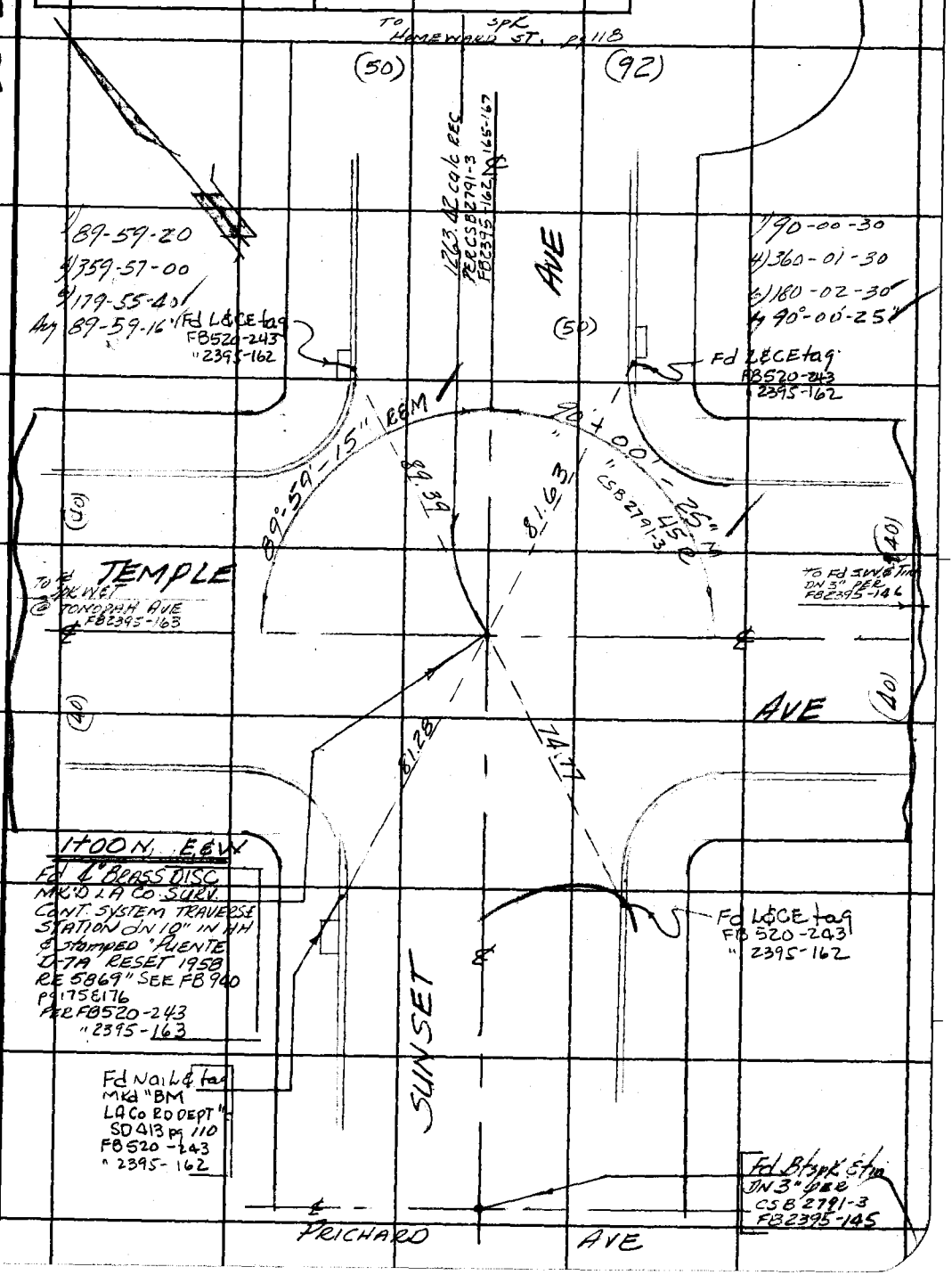

Note: Any Additions or Changes on This Sheet Must be Made or Circled in Red Ink With Date and Name of Person Making Change.

Do not extend this side of this line.

PLEASE RETURN TO
LOS ANGELES COUNTY ENGINEER
403 LOS ANGELES COUNTY ENGINEERING BLDG.

76F309S CE # 310 3-61

PLEASE RETURN TO
LOS ANGELES COUNTY ENGINEER
403 LOS ANGELES COUNTY ENGINEERING BLDG.

Note: Any Additions or Changes on This Sheet Must be Made or Circled in Red Ink With Date and Name of Person Making Change.

Do not extend this side of this line.

WS 38, A-1

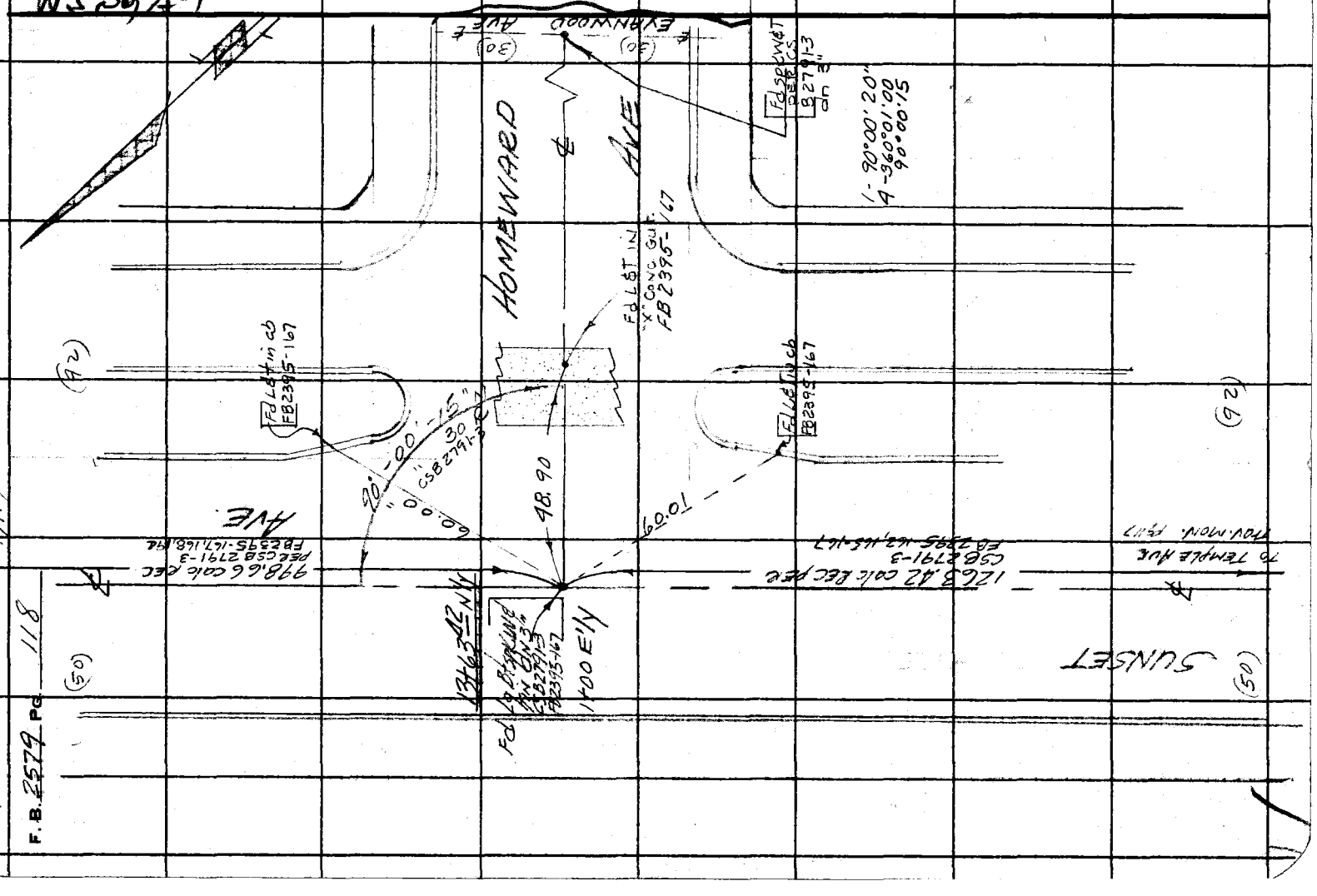

Notes Ck'd by G. E. BARR	Survey of SUNSET AVE SD	F. B. 2579 PG. 119
Map No.	JN 611114 Tape 0151 Std 68 °F	
Office Work	Surveyed by AC GUIZADO	
Checked	Notes ACG Date 2/18/65	
Date	Indexed C. J. GALLI	

WS 38, A-1

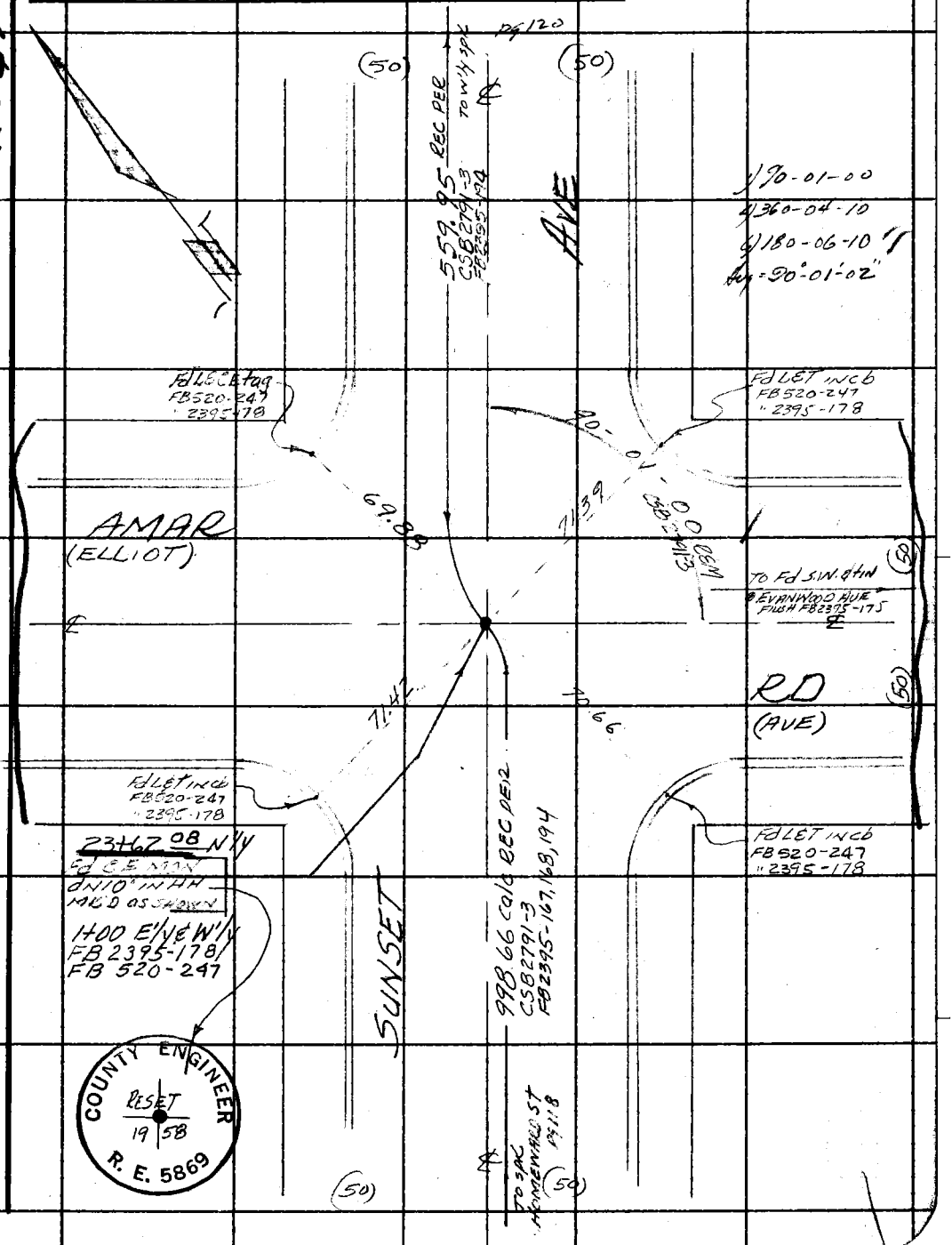

Note: Any Additions or Changes on This Sheet Must be Made or Circled in Red Ink With Date and Name of Person Making Change.

Do not extend this side of this line.

PLEASE RETURN TO
LOS ANGELES COUNTY ENGINEER
403 LOS ANGELES COUNTY ENGINEERING BLDG.

76F309S CE # 310 3-61

PLEASE RETURN TO
LOS ANGELES COUNTY ENGINEER
403 LOS ANGELES COUNTY ENGINEERING BLDG.

Note: Any Additions or Changes on This Sheet Must be Made or Circled in Red Ink With Date and Name of Person Making Change.

Do not extend this side of this line.

W.S. 38, A-1.

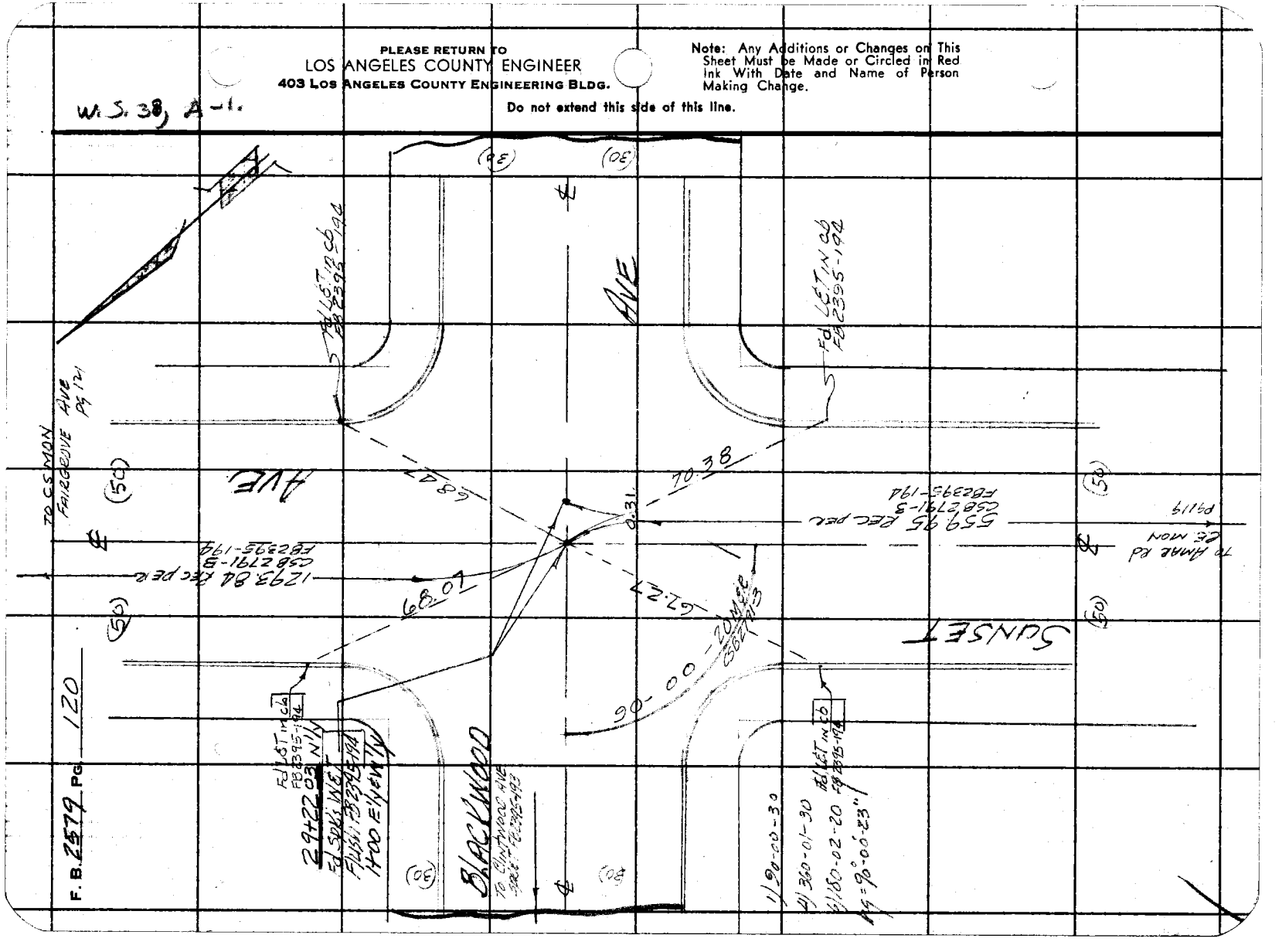

F.B. 2579 Pg 120

Notes Ck'd by G. E. BARR	Survey of SUNSET AVE SD	F. B. 2579 PG. 121
Map No.	JN 6111.14 Tape 0151 Std 68 °F	
Office Work	Surveyed by ACGUIZADO	
Checked	Notes ACG Date 9/19/65	
Date	Indexed C. J. GALLI	

W.S 38A-1

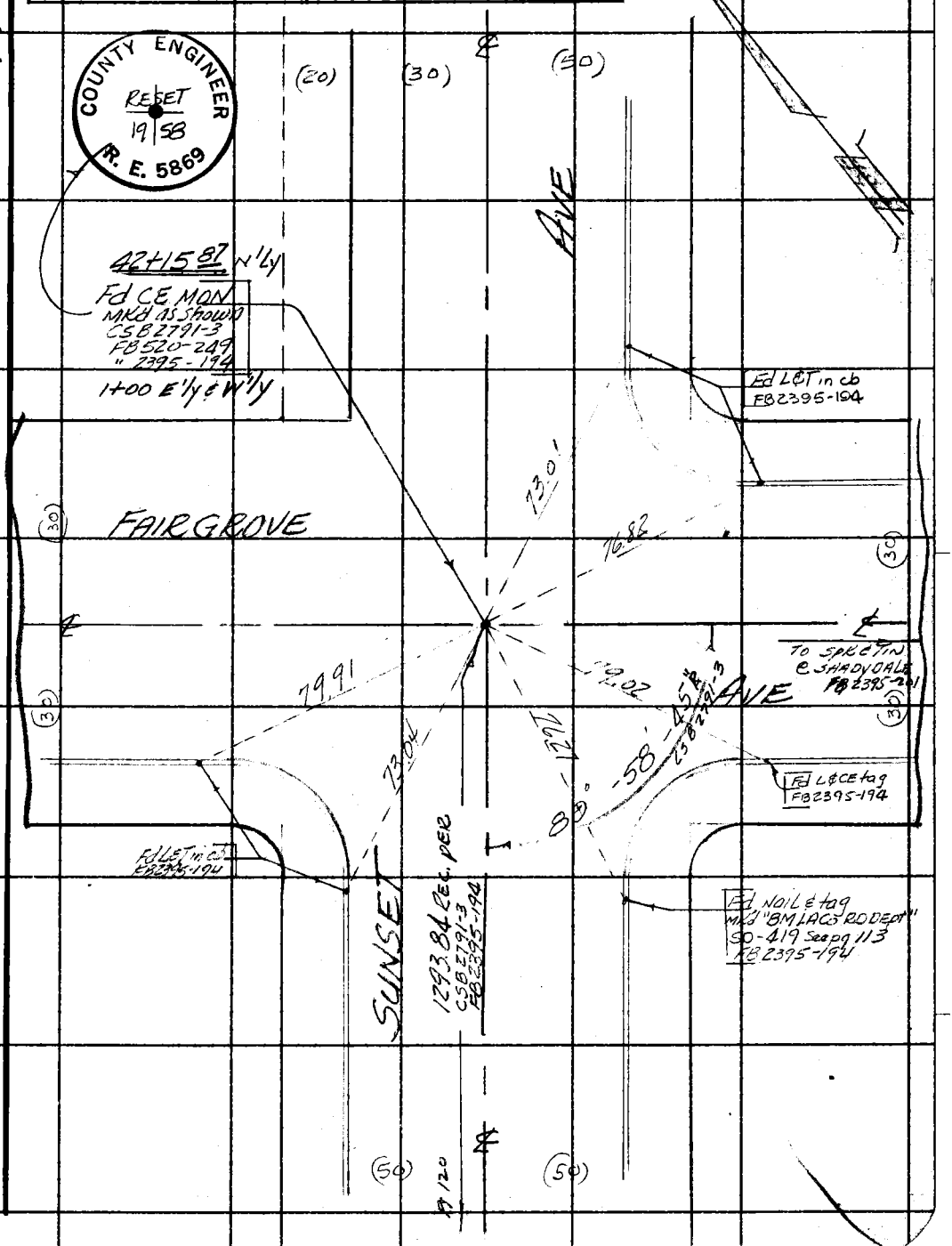

Note: Any Additions or Changes on This Sheet Must be Made or Circled in Red Ink With Date and Name of Person Making Change.

Do not extend this side of this line.

PLEASE RETURN TO
LOS ANGELES COUNTY ENGINEER
403 LOS ANGELES COUNTY ENGINEERING BLDG.

76F3095 CE # 310 3-61

PLEASE RETURN TO
LOS ANGELES COUNTY ENGINEER
403 LOS ANGELES COUNTY ENGINEERING BLDG.

Do not extend this side of this line.

Note: Any Additions or Changes on This Sheet Must be Made or Circled in Red Ink With Date and Name of Person Making Change.

F. B. 2579 Pg. 122

Notes Ck'd by	Survey of Sunset Ave. S.D.	F. B. 2579	Pg. 123
Map No.	JN 6111.14 Tape Std °F		
Office Work	Surveyed by A.C. Guizado		
Checked	Notes Newman Date 2-18-65		
Date	Indexed C. J. GALLI		

SUNSET AVE. S.D.
J.N. 6111.14

LOCATION OF IMPROVEMENTS

ON

SUNSET AVE.

From. Temple ST. N'ly to Fairgrove ST.

2-18-65

Guizado
Newman
Ohashi
Veldez.

Note: Any Additions or Changes on This Sheet Must be Made or Circled in Red Ink With Date and Name of Person Making Change.

Do not extend this side of this line.

PLEASE RETURN TO
LOS ANGELES COUNTY ENGINEER
403 Los Angeles County Engineering Bldg.

76F309S CE # 310 8-61

F. B. 2579 PG. 124

PLEASE RETURN TO
LOS ANGELES COUNTY ENGINEER
403 LOS ANGELES COUNTY ENGINEERING BLDG.
Do not extend this side of this line.

Note: Any Additions or Changes on This Sheet Must be Made or Circled in Red Ink With Date and Name of Person Making Change.

Notes Ck'd by	Survey of Sunset Ave S.D.	F. B. 3579 Pg. 125
Map No.	JN 6111.14 Tape Std °F	
Office Work	Surveyed by A.C. Guizado	
Checked	Notes Newman Date 2-18-65	
Date	Indexed C. J. GALLI	

Cont. Bot. Pg.

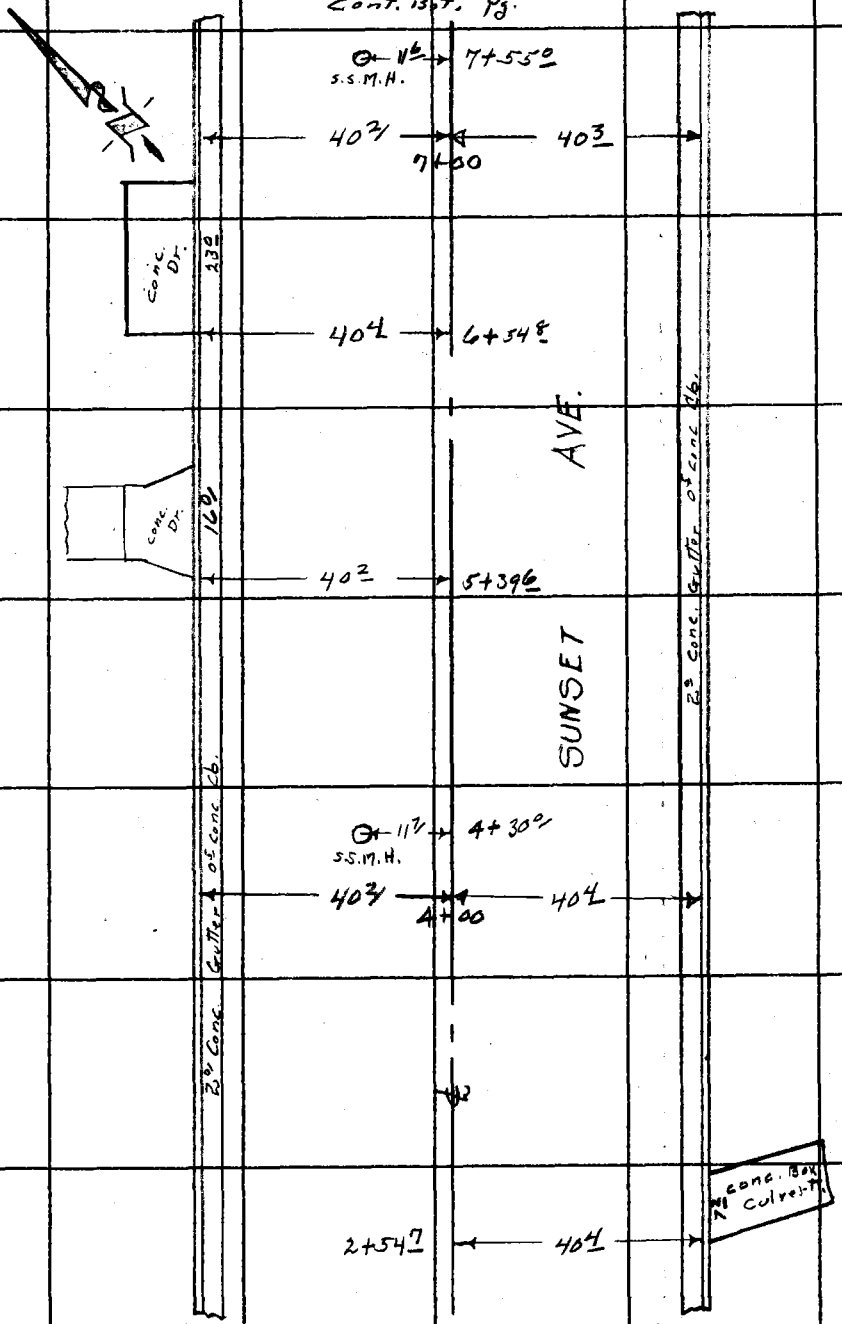

Cont. Top Pg.

PLEASE RETURN TO
LOS ANGELES COUNTY ENGINEER
403 Los Angeles County Engineering Bldg.

Note: Any Additions or Changes on this Sheet Must be Made or Circled in Red Ink With Date and Name of Person Making Change.

Do not extend this side of this line.

76F3095 CE # 310 3-61

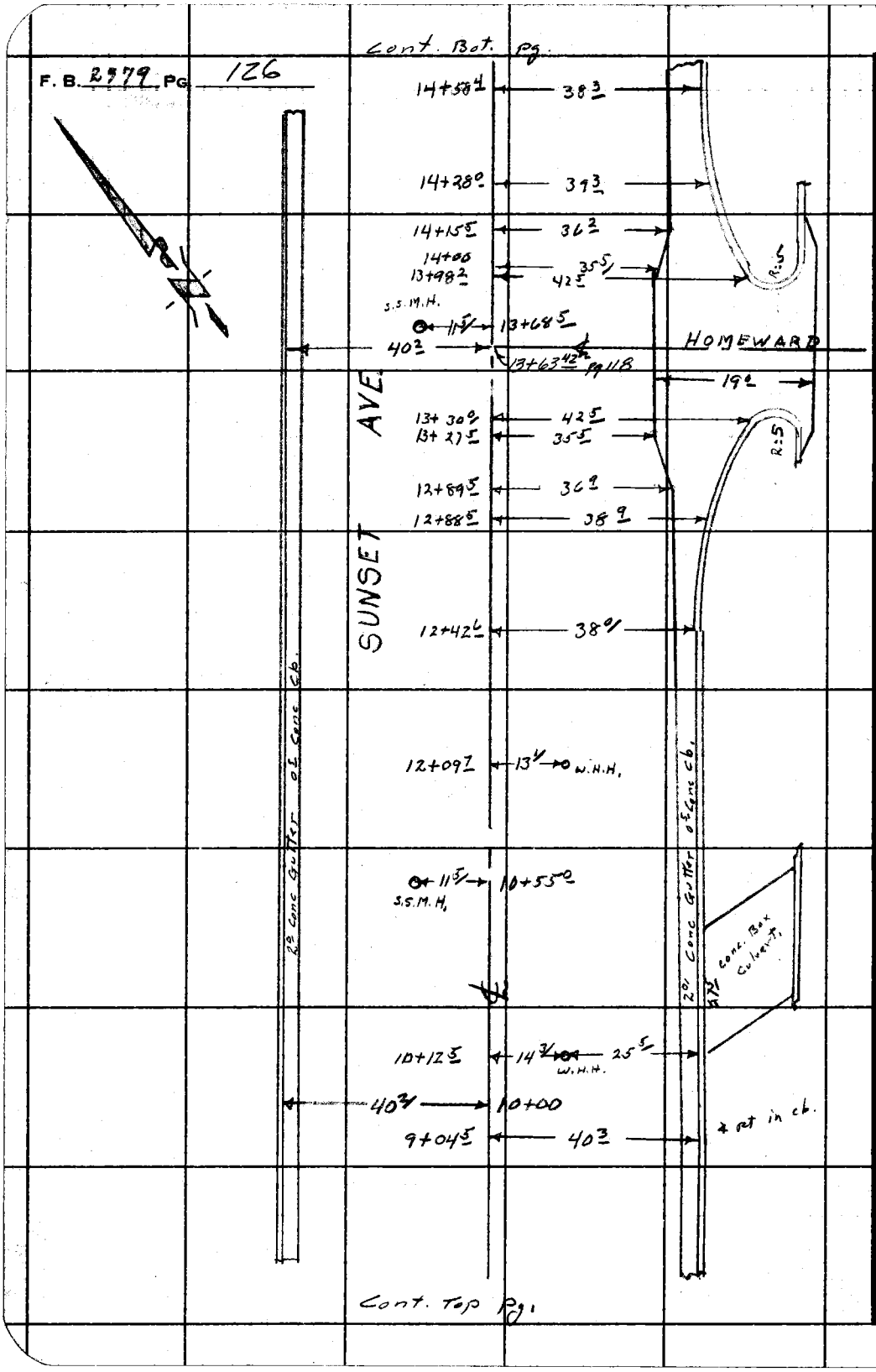

PLEASE RETURN TO
LOS ANGELES COUNTY ENGINEER
403 Los Angeles County Engineering Bldg.

Do not extend this side of this line.

Note: Any Additions or Changes on This Sheet Must be Made or Circled in Red Ink With Date and Name of Person Making Change.

Notes Ck'd by	Survey of Sunset Ave. S.D.	F. B. 2579 Pg. 127
Map No.	JN 6111.14 Tape Std °F	
Office Work	Surveyed by A.C. Guizado	
Checked	Notes Newman Date 2-18-65	
Date	Indexed C. J. GALLI	

cont. Bot. pg.

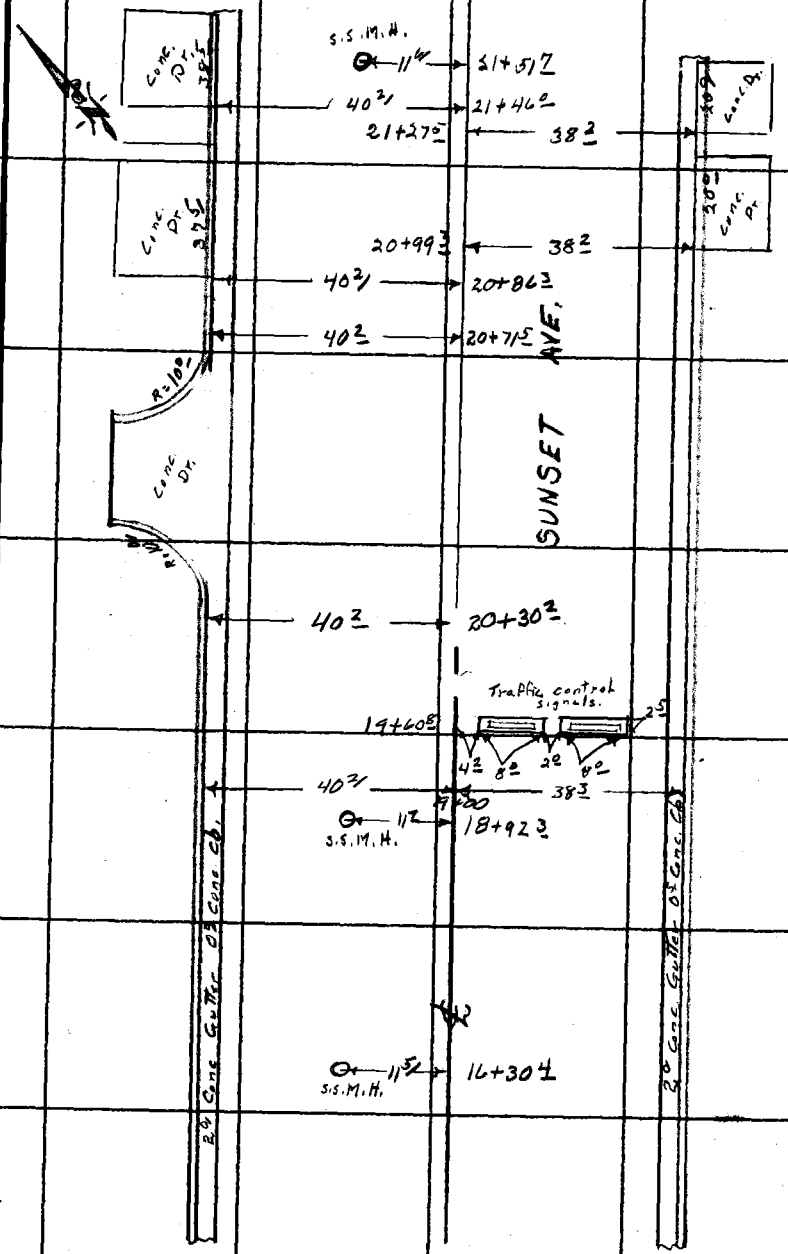

Cont. Top. pg.

Note: Any Additions or Changes on this Sheet Must be Made or Circled in Red Ink With Date and Name of Person Making Change.

PLEASE RETURN TO
LOS ANGELES COUNTY ENGINEER
403 LOS ANGELES COUNTY ENGINEERING BLDG.

Do not extend this side of this line.

76F309S CE # 310 3-61

PLEASE RETURN TO
LOS ANGELES COUNTY ENGINEER
403 LOS ANGELES COUNTY ENGINEERING BLDG.

Note: Any Additions or Changes on This Sheet Must be Made or Circled in Red Ink With Date and Name of Person Making Change.

Do not extend this side of this line.

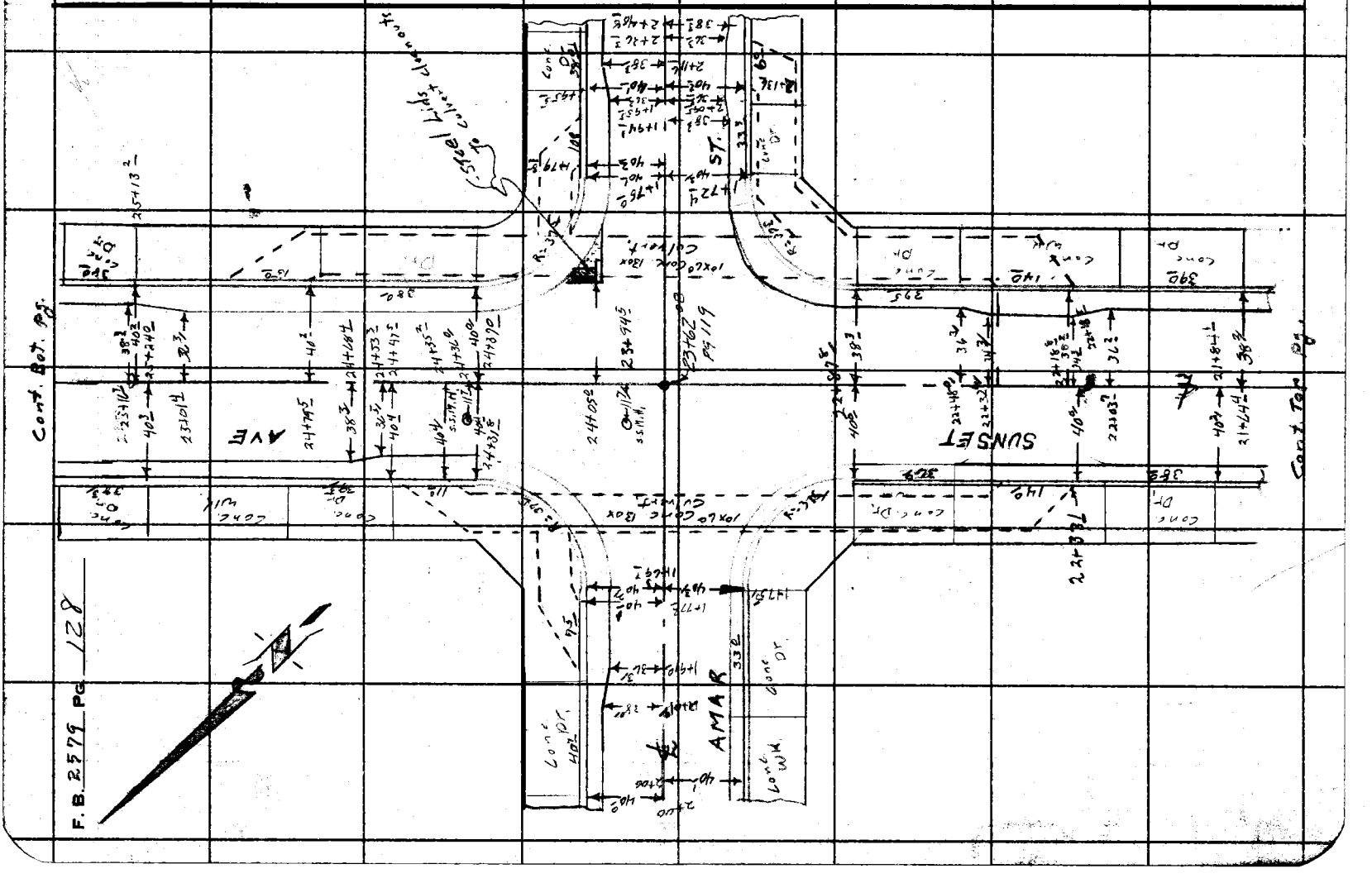

Notes Ck'd by	Survey of Sunset Ave. S.D.
Map No.	JN 6111.14 Tape Std °F
Office Work	Surveyed by A.C. Guizado
Checked	Notes Newman Date 2-18-66
Date	Indexed C. J. GALLE

F. B. 25-79 PG. 129

Cont Bot. Pg.

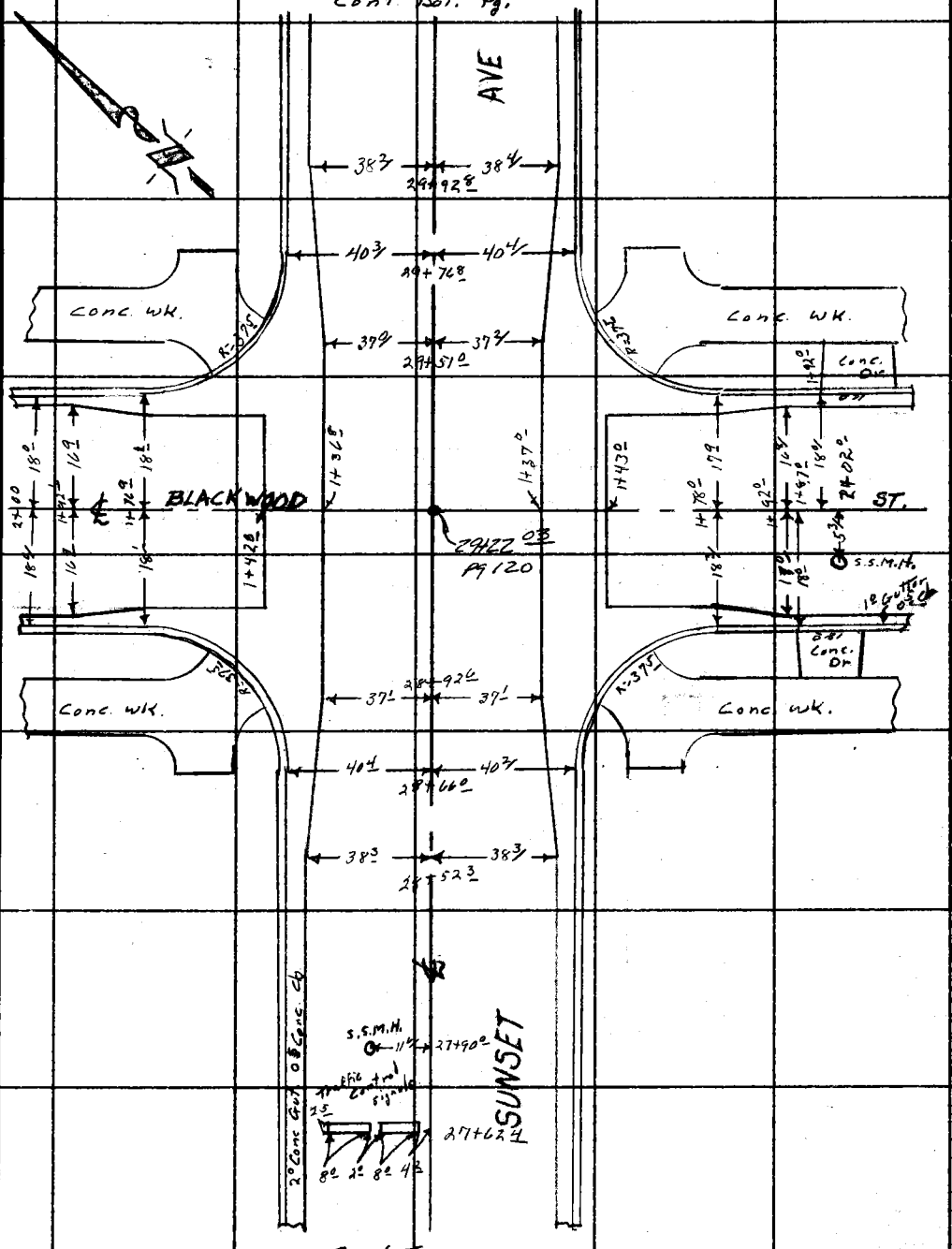

Cont. Top pg.

Note: Any Additions or Changes on this Sheet Must be Made or Circled in Red Ink With Date and Name of Person Making Change.

Do not extend this side of this line.

PLEASE RETURN TO
LOS ANGELES COUNTY ENGINEER
403 LOS ANGELES COUNTY ENGINEERING BLDG.

76F3095 CE # 310 3-61

F. B. 2579 PG. 130

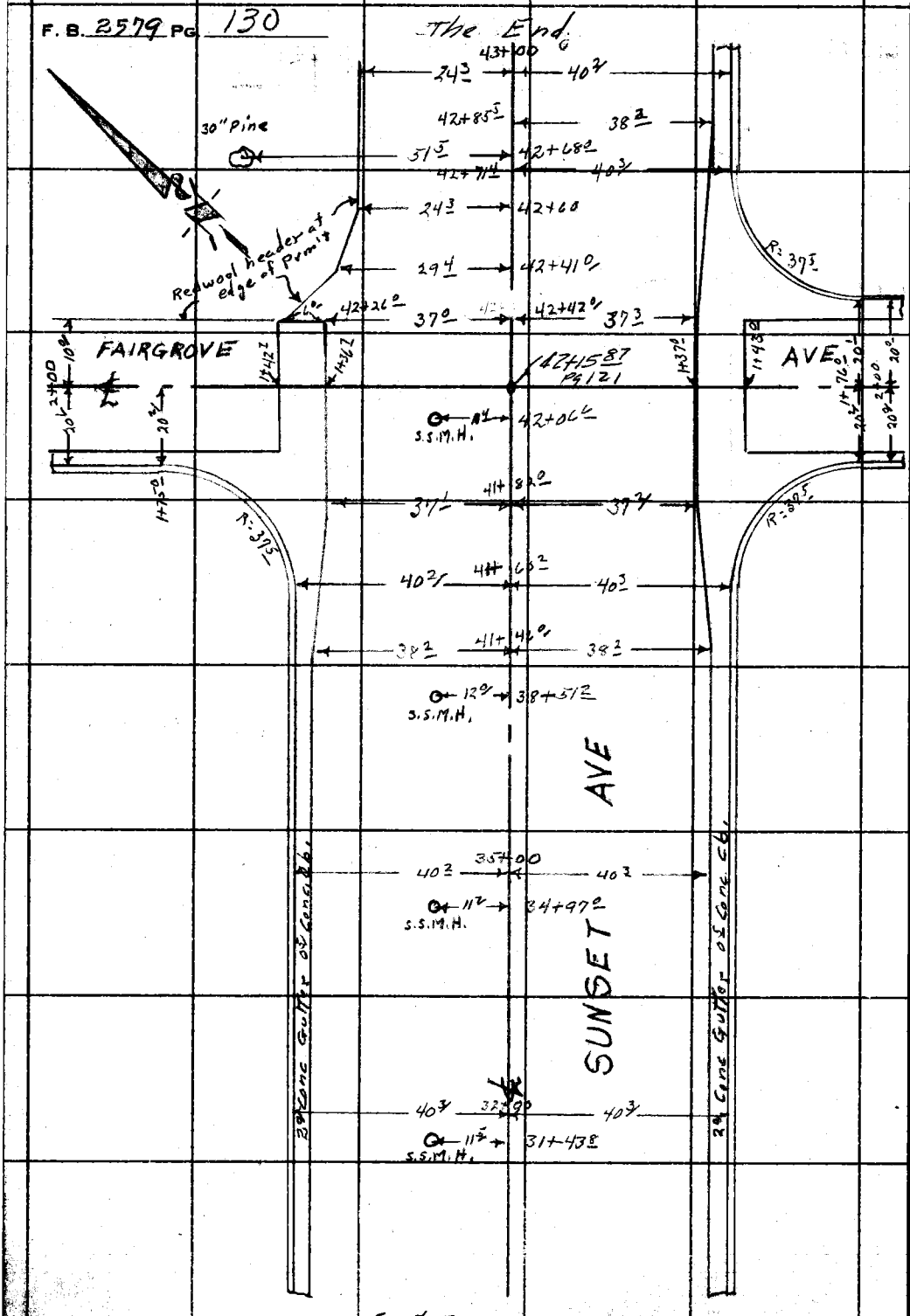

PLEASE RETURN TO
LOS ANGELES COUNTY ENGINEER
403 LOS ANGELES COUNTY ENGINEERING BLDG.

Do not extend this side of this line.

Note: Any Additions or Changes on This Sheet Must be Made or Circled in Red Ink With Date and Name of Person Making Change.

F.B. 2579 Pg. 131

Profile No.	Notes Red	Plotted	Job No. 6111.14	Division No. 11	
	Date	Date	Survey of Sunset Ave SD Industry Area		
X-Sec. No.	Notes Chkd.	Checked	Survey by ACG	Notes ACG	Date 2/23/65
	Date	Date	Map No.	Indexed C. J. GALLI	Date

JOB NO 6111.14
SUNSET AVE SD
CROSS SECTIONS

QUIZADO
NEWMAN
OHASHI
VALDEZ

STATION	B.S.	H.I.	F.S.	ELEV.

NOTE: ANY ADDITIONS OR CHANGES ON THIS SHEET MUST BE MADE OR CIRCLED IN RED INK, WITH DATE AND NAME OF PERSON MAKING CHANGE.

PLEASE RETURN TO
LOS ANGELES COUNTY ENGINEER
403 LOS ANGELES COUNTY ENGINEERING BLDG.

Do not extend notes this side of this line.

76-L-298 CE 307 2-63

76-L-298 CE 307 2-63

PLEASE RETURN TO
LOS ANGELES COUNTY ENGINEER
403 LOS ANGELES COUNTY ENGINEERING BLDG.

NOTE: ANY ADDITIONS OR CHANGES ON THIS SHEET MUST BE MADE OR CIRCLED IN RED INK, WITH DATE AND NAME OF PERSON MAKING CHANGE

Do not extend notes this side of this line.

STATION	B.S.	H.I.	F.S.	ELEV.	SUNSET	AVE N'ly
BM SD 413				308.66	SD 413 FB 2579-110	FIELD ELEV = 308.662
					Sunset Ave & Temple Ave	SW'ly cor
					Nail & tag in Ld MK'D "BM LA Co. RD Dept"	
					4° S'ly of S'ly end C.R.	
					LT	Rt
0+00 N'ly				8.56		℄
				8.30		20° Pvm't
				7.62		38° Gut, Edge
				7.47		40° "
				8.12		40° T/C
				8.30	20° Pvm't	
				7.73	38° Gut Edge	
				7.48	40° "	
				8.40	40° T/C	
0+05.5 N'ly				8.57		℄
				8.31	20° Pvm't	
				7.73	38 Gut Edge	
				7.51	40 "	Box culvert outlet
				308.48	40 T/C	

F.B. 2579 Pg. 132

Job No. 6111.14 Division No. 11 Notes Red Plotted Profile

Survey of Sunset Ave SD (Industry Area) Date Date No. X-Sec.

Survey by LCG Notes Chkd. Checked

Indexed C. J. GALLI Date Date Date No.

76-L-298 CE 307 2-63

PLEASE RETURN TO
LOS ANGELES COUNTY ENGINEER
403 LOS ANGELES COUNTY ENGINEERING BLDG.

NOTE: ANY ADDITIONS OR CHANGES ON THIS SHEET MUST BE MADE OR CIRCLED IN RED INK, WITH DATE AND NAME OF PERSON MAKING CHANGE.

Do not extend notes this side of this line.

STATION	B. S.	H. I.	F. S.	ELEV.	SUNSET	AVE
0+20° N'ly					LT	Rt
				30 8 62		℄
				8 34		20° Pum't
				7 83	BOX	38° Gut, Edge
				7 55	CULVERT	40° "
				8 48	OUTLET	40° T/C
0+25° N'ly				8 62		℄
				8 38		20 Pum't
				7 87		38 Gut, EDGE
				7 61		40 " (Box culvert)
				8 57		40 T/C
				8 50	20 Pum't	
				7 81	38 Gut Edge	
				7 57	40 " (Box	
				8 56	40 T/C CULVERT	
0+35° N'ly				8 68		℄
				8 46		20° Pum't
				8 30		38° Gut, Edge
				8 12		40° " BCR
				308 80		40° T/C BCR

Profile Notes Red ____ Plotted ____ Job No. 611114 Division No. 11 F.B. 2579 Pg. 133
No. ____ Date ____ Date ____ Survey of SUNSET AVE SD (INDUSTRY AVE)
X-Sec. Notes Chkd. ____ Checked ____ Survey by ACG Notes ACG Date 2-23-65
No. ____ Date ____ Date ____ Map No. ____ Indexed C. J. GALLI Date ____

76-L-298 CE 307 2-63

PLEASE RETURN TO
LOS ANGELES COUNTY ENGINEER
403 LOS ANGELES COUNTY ENGINEERING BLDG.

NOTE: ANY ADDITIONS OR CHANGES ON THIS SHEET MUST BE MADE OR CIRCLED IN RED INK, WITH DATE AND NAME OF PERSON MAKING CHANGE

Do not extend notes this side of this line.

STATION	B. S.	H. I.	F. S.	ELEV.	SUNSET AVE LT	SUNSET AVE RT
0+35 N'ly				308 61	20° Pum't	
				8 20	38° Gut EDGE	
				8 03	40 " BCR	
				8 76	40 T/C BCR	
1+00 N'ly				9 31		℄ int
				9 24		20° Pum't
				9 25		40° "
				9 40	20° Pum't	
				9 36	40° "	
					TEMPLE AVE WEST	
1+00				9 31		℄ int
1+79.5				9 21		℄
				9 02	15° Pum't	
				8 60	27° Gut, E	
				8 07	30° " Box	
				9 04	30° T/C culvert	
1+81.2				9 20		℄
				9 03		15° Pum't
				8 67		27° Gut Edge
				8 16	Box	30° "
				309 10	Culvert	30° T/C

F. B. 2579 PG. 134
Job No. 6111.14 Division No. " Notes Red Plotted Profile
Survey of Sunset Ave SD (Encounter Area) Date Date No.
Survey by ACG Notes ACG Notes Chkd. Checked X-Sec.
Indexed C. J. GALLI Date Date Date No.

76-L-298 CE 307 2-63

PLEASE RETURN TO
LOS ANGELES COUNTY ENGINEER
403 LOS ANGELES COUNTY ENGINEERING BLDG.

NOTE: ANY ADDITIONS OR CHANGES ON THIS SHEET MUST BE MADE OR CIRCLED IN RED INK. WITH DATE AND NAME OF PERSON MAKING CHANGE.

Do not extend notes this side of this line.

Profile Notes Red ____ Plotted ____ Job No. 611114 Division No. 11
No. X-Sec. Date ____ Date ____ Survey of SUNSET AVE SD (UNQUITY AVE)
No. Notes Chkd. ____ Checked ____ Survey by ACS Notes J. GALL Date 2-23-65
No. ____ Date ____ Date ____ Map No. ____ Indexed ____ Date ____

F.B. 2579 Pg. 135

STATION	B. S.	H. I.	F. S.	ELEV.	TEMPLE AVE WEST LT	RT
1484 3 W				30919		℄
				899		15° Pvmt
				864		27 Gut, Edge
				810		30 "
				702		30 T/C
				895	15° Pvmt	
				862	27° Gut, Edge	
				802	30° "	
				905	30° T/C	
2+14 3 W				917		℄
				896		15° Pvmt
				858		28 Gut Edge
				841		30 "
				906		30 T/C
				890	15° Pvmt	
				860	28 Gut Edge	
				843	30 "	
				30906	30 T/C	

76-L-298 CE 307 2-63

PLEASE RETURN TO
LOS ANGELES COUNTY ENGINEER
403 LOS ANGELES COUNTY ENGINEERING BLDG.

NOTE: ANY ADDITIONS OR CHANGES ON THIS SHEET MUST BE MADE OR CIRCLED IN RED INK, WITH DATE AND NAME OF PERSON MAKING CHANGE

Do not extend notes this side of this line.

STATION	B.S.	H.I.	F.S.	ELEV.	TEMPLE LT	AVE EAST RT
1+00 E				309 31		℄ int
1+80 E				9 24		℄
				9 00		15° Pum't
				8 43		27 Gut, EDGE
				7 82		30 "
				8 76		30 T/C (Box Culvert)
1+82 E				9 24		℄
				8 99		15°
				8 43		27
				7 78		30
				8 75		30
				9 14	15° Pum't	
				8 51	27 Gut Edge	
				8 03	30 "	
				8 95	30 T/C (Box Culvert)	
2+22 E				9 12		℄
				8 94		15° Pum't
				8 32		28 Gut Edge
				8 13		30 "
				308 23		30 T/C (Drwy)

F.B. 2579 Pg. 136

Job No. 6111.14 Division No. 11 Notes Red Plotted Profile

Survey of Sunset Ave S.D. (Industry) Date Date No.

Survey by ACG Notes ACG Notes Chkd. Checked X-Sec.

Indexed C. J. GALLI Date Date Date No.

76-L-298 CE 307 2-63

PLEASE RETURN TO
LOS ANGELES COUNTY ENGINEER
403 LOS ANGELES COUNTY ENGINEERING BLDG.

NOTE: ANY ADDITIONS OR CHANGES ON THIS SHEET MUST BE MADE OR CIRCLED IN RED INK, WITH DATE AND NAME OF PERSON MAKING CHANGE.

Do not extend notes this side of this line.

STATION	B. S.	H. I.	F. S.	ELEV.	TEMPLE AVE EAST	
					LT	RT
2+22 E				309 07	15° Pvm 4	
				8 49	28° Gut EDGE	
				8 36	30 "	
				308 97	" T/C	
					End	
					SUNSET AVE N'ly	
1+22 3 N'ly		Ave Rim		309 52	12° SSMH	Rim 309 52 Rod 10 16 12" So. 299 36. Rim 309 52 Rod 9 82 8" E 299 70.
		12" So. OUTLET		299 36		
		8" E INLET		299 70	Rim 309 52 Rod 10 05 No 299 47.	
		12" No. INLET		299 47		
1+64 5 N				309 30		℄
				9 12		20° Pvm 4
				8 71		37° Gut Edge
				8 52		40° " BCR
				309 14		40° T/C "

Profile Notes Red ____ Plotted ____ Job No. 611114 Division No. " F.B. 2579 Pg. 137
No. ____ Date ____ Date ____ Survey of SUNSET AVE SO (INDUSTRY)
X-Sec. Notes Chkd. ____ Checked ____ Survey by ACG Notes ACG Date 2-23-65
No. ____ Date ____ Date ____ Map No. ____ Indexed C. J. GALLI Date ____

76-L-298 CE 307 2-63

PLEASE RETURN TO
LOS ANGELES COUNTY ENGINEER
403 Los Angeles County Engineering Bldg.

NOTE: ANY ADDITIONS OR CHANGES ON THIS SHEET MUST BE MADE OR CIRCLED IN RED INK, WITH DATE AND NAME OF PERSON MAKING CHANGE

Do not extend notes this side of this line.

F.B. 2579 Pg. 138 | Job No. 6111.14 | Division No. 11 | Notes Red | Plotted | Profile
Survey of Sunset Ave SD (Temporary) | Date | Date | No. | X-Sec.
Survey by ACG | Notes ACG | Notes Chkd. | Checked | No.
Indexed C. J. GALLI | Date | Date | Date

STATION	B.S.	H.I.	F.S.	ELEV.	SUNSET AVE LT	SUNSET AVE RT
						RT
1+67.3 N.				309.30		℄
				9.14	20° Pum 7	
				8.63	37° Gut, EDGE	
				8.43	40° " BCR	
				9.08	40° T/C	
1+70 I				9.28		℄
				9.05		20° Pum 4
				8.66		37 Gut, EDGE
				8.09		40 " (Box
				9.06		40 T/C (CULVERT)
1+72 I				9.27		℄
				9.08	20° Pum 4	
				8.58	37 Gut EDGE	
				8.16	40 " (Box	
				9.07	40 T/C (CULVERT)	
2+00 N				9.24		℄
				8.95		15° Pum 4
				8.51		37.5 Gut, EDGE
				8.33		40 "
				308.97		40 T/C

76-L-298 CE 307 2-63

PLEASE RETURN TO
LOS ANGELES COUNTY ENGINEER
403 LOS ANGELES COUNTY ENGINEERING BLDG.

NOTE: ANY ADDITIONS OR CHANGES ON THIS SHEET MUST BE MADE OR CIRCLED IN RED INK, WITH DATE AND NAME OF PERSON MAKING CHANGE.

Do not extend notes this side of this line.

STATION	B. S.	H. I.	F. S.	ELEV.	SUNSET	AVE
					LT	R
2+00 N				308 99	15° Pum't	
				8 55	37 Gut, EDGE	
				9 05	40 "	
				8 66	40 T/C	
2+50 N				936		℄
2+54.7 N				939		℄
				910		20° Pum't
				865		38 Gut Edge
				848		40 " (Box
				944		40 T/C culv)
3+00 N				953		℄
				924		20° Pum't
				880		38° Gut EDGE
				866		40° "
				932		40' T/C
				923	20° Pum't	
				880	38 Gut Edge	
				866	40 "	
				30 929	40 T/C	

Profile Notes Red ____ Plotted ____ Job No. 6111.14 Division No. 11 F.B. 2579 Pg. 139
No. ____ Date ____ Date ____ Survey of SUNSET AVE SD (INDUSTRY)
X-Sec. Notes Chkd. ____ Checked ____ Survey by ACG Notes ACG Date 2-23-65
No. ____ Date ____ Date ____ Map No. ____ Indexed C. J. GALLI Date ____

76-L-298 CE 307 2-63

PLEASE RETURN TO
LOS ANGELES COUNTY ENGINEER
403 LOS ANGELES COUNTY ENGINEERING BLDG.

NOTE: ANY ADDITIONS OR CHANGES ON THIS SHEET MUST BE MADE OR CIRCLED IN RED INK, WITH DATE AND NAME OF PERSON MAKING CHANGE

Do not extend notes this side of this line.

STATION	B.S.	H.I.	F.S.	ELEV.	SUNSET LT	AVE RT
3+50 N				309 70		℄
4+00 N 1/4				986		℄
				961		20 Pvm't
				915		38 Gut EDGE
				901		40 "
				965		40 T/C
				972	20 Pvm't	
				921	38 Gut, EDGE	
				906	40 "	
				969	40 T/C	
4+30° N		AVG RIM		30 991	11 7 SSMH RIM 309.91 ROD 9.80 12" SO. 300 11	RIM 30991 Rod 939 East 30052
		12" SO OUTLET		300 11	RIM 309.91 Rod 9.84 NO 300.07	
		8" E. INLET		300 52		
		12" NO. INLET		300 07		
4+50 N				30996		℄
5+00 N				310 13		℄
				30954		20° Pvm't
				30953		38° Gut Edge
				30939		40° "
				310 04		40° T/C

F.B. 2579 Pg. 140

Job No. 611114 Division No. 11 Notes Red Plotted Profile
Survey of SUNSET AVE SD (INDUSTRY) Date Date No.
Survey by ACG Notes ACG Notes Chkd. Checked X-Sec.
Indexed C. J. GALLI Date Date Date No.

76-L-298 CE 307 2-63

PLEASE RETURN TO
LOS ANGELES COUNTY ENGINEER
403 LOS ANGELES COUNTY ENGINEERING BLDG.

NOTE: ANY ADDITIONS OR CHANGES ON THIS SHEET MUST BE MADE OR CIRCLED IN RED INK. WITH DATE AND NAME OF PERSON MAKING CHANGE.

Do not extend notes this side of this line.

STATION	B. S.	H. I.	F. S.	ELEV.	SUNSET LT		AVE RT	
5+00 N				309 88	20°	Pum't		
				309 56	38	Gut, EDGE		
				309 42	40	"		
				310 05	40	T/C		
TP				309 72				
5+50 N				310 35			℄	
6+00 N'ly				310 54			℄	
				310 21			20	Pum't
				309 84			38	Gut, EDGE
				309 69			40	"
				310 35			40	T/C
				310 37	20	Pum't		
				309 94	38	Gut, EDGE		
				309 79	40	"		
				310 43	40	T/C		
6+50 N'				310 84			℄	
7+00 N'ly				310 92			℄	
				310 62			20	Pum't
				310 25			38	Gut EDGE
				310 15			40	"

Profile Notes Red ____ Plotted ____ Job No. 6111.14 Division No. 11 F.B. 2579 Pg. 141
No. ____ Date ____ Date ____ Survey of SUNSET AVE SD (Industry)
X-Sec. Notes Chkd. ____ Checked ____ Survey by ACG Notes ACG Date 2-23-65
No. ____ Date ____ Date ____ Map No. ____ Indexed C. J. GALLI Date ____

76-L-298 CE 307 2-63

PLEASE RETURN TO
LOS ANGELES COUNTY ENGINEER
403 LOS ANGELES COUNTY ENGINEERING BLDG.

NOTE: ANY ADDITIONS OR CHANGES ON THIS SHEET MUST BE MADE OR CIRCLED IN RED INK, WITH DATE AND NAME OF PERSON MAKING CHANGE

Do not extend notes this side of this line.

STATION	B.S.	H.I.	F.S.	ELEV.	SUNSET	AVE
					LT	RT
7+00 N'ly				310 77		40 T/C
				310 71	20 Pum't	
				310 36	38 Gut EDGE	
				310 17	40 "	
				310 83	40 T/C	
7+50 N'ly				311 12		℄
7+55		Avg Rim		311 08	11° SSMH RIM 311 08 Rod 10 23 SO 300.85	RIM 311.08 Rod 10.24 NO 300 84
		12" So. OUTLET		300 85		
		12" No. INLET		300 84		
SD 414				311 14	SD 414 FB2579-111 Adj FIELD ELEV = 311.138	
					SUNSET AVE (E'ly cb) & Hutchcroft St	
					15° N'ly of ℄ prod Nail & tag in cb	
					MK'd "BM LA Co Rd Dept"	
8+00 N'ly				311 26		℄
				311 06		20 Pum't
				310 64		38 Gut, EDGE
				310 53		40 "
				311 14		40 T/C

F.B. 2579 Pg. 142

Job No. 6111-14 Division No. " Notes Red Date Plotted Date No. Profile

Survey of SUNSET AVE SD (INDUSTRY) Notes ACG Date Notes Chkd. Date Checked Date No. X-Sec.

Survey by ACG

Indexed C. J. GALLI

76-L-298 CE 307 2-63

PLEASE RETURN TO
LOS ANGELES COUNTY ENGINEER
403 LOS ANGELES COUNTY ENGINEERING BLDG.

NOTE: ANY ADDITIONS OR CHANGES ON THIS SHEET MUST BE MADE OR CIRCLED IN RED INK, WITH DATE AND NAME OF PERSON MAKING CHANGE.

Do not extend notes this side of this line.

Profile Notes Red ____ Plotted ____ Job No. 6111.4 Division No. 11
No. ____ X-Sec. ____ Date ____ Date ____ Survey of SUNSET AVE SO. COUNTY
No. ____ Date ____ Notes Chkd. ____ Checked ____ Survey by ACG Notes ACG Date 2-23-65
Date ____ Map No. ____ Indexed C. J. GALLI Date ____

F. B. 2579 Pg. 143

STATION	B. S.	H. I.	F. S.	ELEV.	SUNSET AVE N'LY LT	RT
8400 N'LY				31111	20 Pvmt	
				10 66	38 Gut EDGE	
				10 50	40 "	
				11 17	40 T/C	
8450 N'LY				31147		&
9400 "				169		&
				140		20 Pvmt
				10 95		38 Gut EDGE
				10 82		40 "
				1 40		40 T/C
				144	20 Pvmt	
				107	38 Gut EDGE	
				10 93	40 "	
				158	40 T/C	
9450 N'LY				196		&
10400 N'LY				217		&
				177		20 Pvmt
				106		37.5 Gut EDGE
				10 94		39.5 "
				31166		" T/C

76-L-298 CE 307 2-63

PLEASE RETURN TO
LOS ANGELES COUNTY ENGINEER
403 LOS ANGELES COUNTY ENGINEERING BLDG.

NOTE: ANY ADDITIONS OR CHANGES ON THIS SHEET MUST BE MADE OR CIRCLED IN RED INK, WITH DATE AND NAME OF PERSON MAKING CHANGE

Do not extend notes this side of this line.

STATION	B.S.	H.I.	F.S.	ELEV.	SUNSET AVE N'ly LT	RT
10+00 N'ly				311 91	20 Pum't	
				311 50	38 Gut EDGE	
				311 37	40 "	
				312 01	40 T/C	
TP				311 99		
10+12.5 N'ly				312 23		℄
				311 80		20° Pum't
				311 17		37.5 Gut, EDGE
				310 98		39.5 " (Box
				311 94		39.5 T/C culv)
10+50 N'ly				312 39		℄
10+55 N'ly		AVG RIM		312 37	11.6 SSMH RIM 312.37	RIM 312.37
		12" So. OUTLET		301 61	Rod 10.74	Rod 10.76
		12" No INLET		301 63	So 301.63	NO 301.61
11+00				312 75		℄
				312 24		20° Pum't
				311 73		37° Gut EDGE
				311 61		39 "
				312 24		39 T/C

F.B. 2579 PG. 144

Job No. 6111.16 Division No. 11 Notes Red Plotted Profile

Survey of SUNSET AVE SD (INDUSTRY) Date Date No. X-Sec.

Survey by ACG Notes ACG Notes Chkd. Checked Date No.

Indexed C. J. GALLI Date Date

76-L-298 CE 307 2-63

PLEASE RETURN TO
LOS ANGELES COUNTY ENGINEER
403 LOS ANGELES COUNTY ENGINEERING BLDG.

NOTE: ANY ADDITIONS OR CHANGES ON THIS SHEET MUST BE MADE OR CIRCLED IN RED INK, WITH DATE AND NAME OF PERSON MAKING CHANGE.

Do not extend notes this side of this line.

STATION	B. S.	H. I.	F. S.	ELEV.	SUNSET	AVE N'LY
					LT	RT
11+00 N				31244	20° Pum't	
				204	38° Gut Edge	
				189	40° "	
				253	40° T/C	
11+50 N				295		℄
12+00 N				319		℄
				287		20° Pum't
				255		36.5 Gut, EDGE
				233		38.5 "
				304		38.5 T/C
				287	20° Pum't	
				245	38° Gut EDGE	
				233	40° "	
				294	40° T/C	
12+42.6				354		℄
				330		20° Pum't
				272		36° Gut, EDGE
				254		38° "
				31319		38° T/C

Profile No. ____ Notes Red ____ Plotted ____ Job No. 6111.14 Division No. 11
Date ____ Date ____ Survey of SUNSET AVE SD (ENDUSTRY)
X-Sec. No. ____ Notes Chkd. ____ Checked ____ Survey by ACG Notes ACG Date 2-23-65
Date ____ Date ____ Map No. ____ Indexed C. J. GALLI Date ____

F.B. 2579 Pg. 145

76-L-298 CE 307 2-63

PLEASE RETURN TO
LOS ANGELES COUNTY ENGINEER
403 Los Angeles County Engineering Bldg.

NOTE: ANY ADDITIONS OR CHANGES ON THIS SHEET MUST BE MADE OR CIRCLED IN RED INK, WITH DATE AND NAME OF PERSON MAKING CHANGE

Do not extend notes this side of this line.

F.B. 2579 Pg. 146 | Job No 6111.16 | Division No 11 | Notes Red | Plotted | Profile
Survey of Sunset Ave - 50 (Industry) | Date | Date | No.
Survey by ACG | Notes ACG | Notes Chkd. | Checked | X-Sec.
Indexed C. J. GALLI | Date | Date | Date | No.

STATION	B. S.	H. I.	F. S.	ELEV.	SUNSET LT	AVE RT
12+50 N'ly				313 56		℄
13+00 N'ly				3 82		℄
				3 53		20° Pvmt
				2 90		36 U Gut, EOGE
				279		39 S "
				335		" T/C
				321	20 Pvmt	
				286	38 Gut, EOGE	
				272	40 "	
				335	40 T/C	
50 415				386 53	50 415 FB2579-111	FIELD Adj ELEV - 313.527
					SUNSET AVE (N'ly cb) prod HOMEWARD ST.	311° SW'ly of ℄ SPK&Ld in cb.
13+50 N'ly				399		℄
13+63 42 N				404		℄ INT
				370		20 Pvmt.
				297		35 S Edge conc
				292		38 F/C
				313 55		54 S Edge conc

76-L-298 CE 307 2-63

PLEASE RETURN TO
LOS ANGELES COUNTY ENGINEER
403 LOS ANGELES COUNTY ENGINEERING BLDG.

NOTE: ANY ADDITIONS OR CHANGES ON THIS SHEET MUST BE MADE OR CIRCLED IN RED INK, WITH DATE AND NAME OF PERSON MAKING CHANGE.

Do not extend notes this side of this line.

STATION	B. S.	H. I.	F. S.	ELEV.	JUNSET AVE N LT		RT
13+63 42 N				313 33	20° Pum 4		
				309	38° Gut EDGE		
				293	40 "		
				355	40 T/C		
13+68 5 N		Avg Rim		313 67	11 5 SSMH	Rim 313.67	Rim 313.67
		12" So outlet		302 38	Rim 313.67	Rod 10.80	Rod 11.21
		8" E. inlet		302 87	Rod 11.29	E. 302 87	No 302.46
		12" No inlet		302 46	So 302.38		
14+00 N				314 25		℄	
				389		20°	Pum 4
				312		35 5	Edge Gut
				305		38 5	F/L
				318		42 3	BTM cb
				377		"	Top cb
				341	20 Pum 4		
				322	38° Gut, EDGE		
				309	40° "		
				313 73	40 T/C		

Profile No. ____ Notes Red ____ Plotted ____ Job No. 6111.14 Division No. 11 F.B. 2579 Pg. 147
X-Sec. No. ____ Date ____ Date ____ Survey of JUNSET AVE SO (INDUSTRY)
Notes Chkd. ____ Checked ____ Survey by ACG Notes ACG Date 2-23-65
Date ____ Date ____ Map No. ____ Indexed C. J. GALLI Date ____

76-L-298 CE 307 2-63

PLEASE RETURN TO
LOS ANGELES COUNTY ENGINEER
403 LOS ANGELES COUNTY ENGINEERING BLDG.

NOTE: ANY ADDITIONS OR CHANGES ON THIS SHEET MUST BE MADE OR CIRCLED IN RED INK, WITH DATE AND NAME OF PERSON MAKING CHANGE

Do not extend notes this side of this line.

F.B. 2579 Pg. 148 | Job No. 6111.16 | Division No. 11 | Profile | Notes Red | Plotted | No. | X-Sec. | Survey of SUNSET AVE SO (Excavation) | Date | Date | No. | Survey by ACG | Notes ACG | Notes Chkd. | Checked | Indexed | Date | Date | Date | No.

STATION	B.S.	H.I.	F.S.	ELEV.	SUNSET LT	AVE RT
14+50 N'ly				31443		℄
15+00 N'ly	⊙			31456		℄
				434		20° Pum 4
				367		36° Gut, EDGE
				345		38° "
				413		38° T/C
				389	20° Pum 4	
				362	38° Gut, EDGE	
				347	40° "	
				414	40° T/C	
15+50 N'ly				480		℄
16+00 N'ly				496		℄
				482		20 Pum 4
				405		36 Gut EDGE
				384		38 "
				451		38 T/C
				424	20 Pum 4	
				399	38 Gut, EDGE	
				390	40 "	
				31450	40 T/C	

76-L-298 CE 307 2-63

PLEASE RETURN TO
LOS ANGELES COUNTY ENGINEER
403 LOS ANGELES COUNTY ENGINEERING BLDG.

NOTE: ANY ADDITIONS OR CHANGES ON THIS SHEET MUST BE MADE OR CIRCLED IN RED INK, WITH DATE AND NAME OF PERSON MAKING CHANGE.

Do not extend notes this side of this line.

STATION	B. S.	H. I.	F. S.	ELEV.	SUNSET AVE LT		SUNSET AVE RT
16+30 N'ly		Avg Rim		314 63	11" SSMH	Rim 314.63	Rim 314.63
		12" SO. OUTLET		303 64	Rim 314.63	Rod 10.67	Rod 10.99
		8" E. INLET		303 97	Rod 10.93	E 303.97	So 303.64
		12" No. INLET		303 70	No 303.70		
16+50 N'ly				31515			℄
17+00 N'ly				532			℄
				509			20° Pum't
				442			36 Gut, EDGE
				423			38 "
				491			38 T/C
				468	20° Pum't		
				437	38° Gut, EDGE		
				424	40 "		
				486	40 T/C		
17+50 N				499			℄
18+00 N				573			℄
				549			20° Pum't
				484			36 Gut EDGE
				31466			38 "

Profile No. ____ Notes Red ____ Plotted ____ Job No. 6111 Division No. 1 F.B. 2579 Pg 149
X-Sec. No. ____ Date ____ Date ____ Survey of SUNSET AVE SD (INDUSTRY)
Notes Chkd. ____ Checked ____ Survey by ACG Notes ACG Date 2-23-65
Date ____ Date ____ Map No. ____ Indexed C. J. GALLI Date ____

76-L-298 CE 307 2-63

PLEASE RETURN TO
LOS ANGELES COUNTY ENGINEER
403 LOS ANGELES COUNTY ENGINEERING BLDG.

NOTE: ANY ADDITIONS OR CHANGES ON THIS SHEET MUST BE MADE OR CIRCLED IN RED INK, WITH DATE AND NAME OF PERSON MAKING CHANGE

Do not extend notes this side of this line.

STATION	B.S.	H.I.	F.S.	ELEV.	SUNSET		AVE
					LT		RT
18+00 N'				31535			38° T/C
				521	20 Pvmt		
				477	38 Gut, EDGE		
				459	40 "		
				526	" T/C		
				587			℄
18+92³ N'/Y		Avg Rim		31573	11² SSMH	RIM 315.73	RIM 315.73
		12" So. OUTLET		304 55	RIM 315.73	ROD 10.70	ROD 11.18
		8" E. INLET		305 03	ROD 11.11	E 305.03	SO 304.55
		12" No. INLET		304 62	NO 304.62		
19+00 N'/Y				31605			℄
				585			20° Pvmt
				522			36 Gut, EDGE
				503			38 "
				572			38 T/C
				570	20 Pvmt		
				517	38 Gut EDGE		
				500	40 "		
				31568	40 T/C		

F.B. 2579 PG. 150

Job No. 6111.14 Division No. 11 Notes Red ____ Plotted ____ Profile ____

Survey of SUNSET AVE SO (INDUSTRY) Date ____ Date ____ No. ____ X-Sec. ____

Survey by ACG Notes ACG Notes Chkd. ____ Checked ____ No. ____

Indexed ____ Date ____ Date ____ Date ____

76-L-298 CE 307 2-63

PLEASE RETURN TO
LOS ANGELES COUNTY ENGINEER
403 LOS ANGELES COUNTY ENGINEERING BLDG.

NOTE: ANY ADDITIONS OR CHANGES ON THIS SHEET MUST BE MADE OR CIRCLED IN RED INK, WITH DATE AND NAME OF PERSON MAKING CHANGE.

Do not extend notes this side of this line.

STATION	B. S.	H. I.	F. S.	ELEV.	SUNSET AVE No			
					LT		RT	
19+50 N'ly				316 17			℄	
20+00 N'ly ⊙				316 45			℄	
				6 26			20	Pvm't
				5 64			36	Gut, EDGE
				5 40			38	"
				6 05			38	T/C
				6 07	20°	Pvm't		
				5 53	38°	Gut, EDGE		
				5 36	40	"		
				6 02	40	T/C		
20+50 N'ly				6 67			℄	
21+00 N'ly				6 82			℄	
				6 68			20°	Pvm't
				6 02			36	Gut, EDGE
				5 85			38	"
				6 53			38	T/C
				6 39	20°	Pvm't		
				5 94	38	Gut, EDGE		
				5 77	40	"		
				31 5 87	40	T/C DRWY		

Profile Notes Red ____ Plotted ____ Job No. 6111 14 Division No. 11 F.B. 2579 Pg. 137
No. ____ Date ____ Date ____ Survey of SUNSET AVE SD (INDUSTRY)
X-Sec. Notes Chkd. ____ Checked ____ Survey by ACG Notes ACG Date 2-23-65
No. ____ Date ____ Date ____ Map No. ____ Indexed C. J. GALLI Date ____

76-L-298 CE 307 2-63

PLEASE RETURN TO
LOS ANGELES COUNTY ENGINEER
403 LOS ANGELES COUNTY ENGINEERING BLDG.

NOTE: ANY ADDITIONS OR CHANGES ON THIS SHEET MUST BE MADE OR CIRCLED IN RED INK, WITH DATE AND NAME OF PERSON MAKING CHANGE

Do not extend notes this side of this line.

STATION	B.S.	H.I.	F.S.	ELEV.	SUNSET	AVE
					LT	RT
21+50 N				31696		℄
21+51 7		Avg Rim		31663	11.6 SSMH	RIM 316.63 / Rod 10.83 / SO 305.80
		12" So. OUTLET		30580		RIM 316.63 / Rod 10.73 / NO 305.90
		12" NO INLET		30590		
22+00 N 1/4				31723		℄
				704		20° Pum 4
				639		36° Gut EDGE
				611		38 "
				629		38 T/C DRWY
				680	20° Pum 4	
				615	38° Gut EDGE	
				600	40 "	
				616	40 T/C DRWY	
22+18 8				729		℄
				711		20 Pum 4
				657		35 Edge Gut
				624		38 " (BOX)
				31703		38 T/C (CULV)

F.B. 2579 Pg. 152
Job No. 6111.14 Division No. 11 Notes Red ____ Plotted ____ Profile ____
Survey of SUNSET AVE SD (INDUSTRY) Date ____ Date ____ No. ____
Survey by ACG Notes ACG Notes Chkd. ____ Checked ____ X-Sec. ____
Indexed C. J. GALLI Date ____ Date ____ No. ____

76-L-298 CE 307 2-63

PLEASE RETURN TO
LOS ANGELES COUNTY ENGINEER
403 LOS ANGELES COUNTY ENGINEERING BLDG.

NOTE: ANY ADDITIONS OR CHANGES ON THIS SHEET MUST BE MADE OR CIRCLED IN RED INK, WITH DATE AND NAME OF PERSON MAKING CHANGE.

Do not extend notes this side of this line.

Profile Notes Red ____ Plotted ____ Job No. 6111.6 Division No. 11
X-Sec. No. ____ Date ____ Date ____ Survey of SUNSET AVE. S.D. (INDUSTRY)
Notes Chkd. ____ Checked ____ Survey by DCC Notes ACC Date 2-22-65
Date ____ Date ____ Map No. ____ Indexed C. J. GALLI Date ____

F. B. 2579 Pg. 53

STATION	B. S.	H. I.	F. S.	ELEV.	SUNSET AVE N LT	SUNSET AVE N RT
22+33 ±				31737		℄
				697	20 Pum't	
				628	38° Gut, EDGE	
				618	40 " (Box	
				712	40 T/C Culv)	
22+50 ±				751		℄
22+77 ±				768		℄
				780		20° Pum't
				758		36 Gut EDGE
				737		38 "
				744		38 T/C DRWY
				754	20° Pum't	
				745	38 Gut EDGE	
				726	40 "	
				733	40 T/C DRWY	
SD 416				31789	SD 416 FB 2579-112	adj FIELD ELEV=317.892
					SUNSET AVE & AMAR Rd SE'ly COR	
					Nail & tag in cb MK'd "BM LACo Rd DEPT"	
					0 ± 5' l/y of S l/y end C.R.	

76-L-298 CE 307 2-63

PLEASE RETURN TO
LOS ANGELES COUNTY ENGINEER
403 LOS ANGELES COUNTY ENGINEERING BLDG.

NOTE: ANY ADDITIONS OR CHANGES ON THIS SHEET MUST BE MADE OR CIRCLED IN RED INK, WITH DATE AND NAME OF PERSON MAKING CHANGE

Do not extend notes this side of this line.

STATION	B. S.	H. I.	F. S.	ELEV.	SUNSET	AVE N'Y
					LT	RT
22+87.8 N'Y				31777		℄
				791		20° Pum't
				773		36 Gut, EDGE
				752		38 " BCR
				786		38 T/C "
				770	20° Pum't	
				766	38 Gut EDGE	
				753	40 " BCR	
				759	40 T/C " (Drwy)	
23+62.08 N'Y				810		℄ INT
				829		20° Pum't
				822		40° "
				810	20° Pum't	
				809	40° "	
					AMAR	RD WEST
1+77.2 W				877		℄
				847		20 Pum't
				822		37 Gut EDGE
				31770		40 " (Box Culv)

F. B. 2579 PG. 154

Job No. 6111114 Division No. 11 Notes Red. Plotted Profile
Survey of SUNSET AVE SD (INDUSTRY) Date Date No.
Survey by ACG Notes ACG Notes Chkd. Checked X-Sec.
Indexed C. J. GALLI Date Date Date No.

76-L-298 CE 307 2-63

PLEASE RETURN TO
LOS ANGELES COUNTY ENGINEER
403 LOS ANGELES COUNTY ENGINEERING BLDG.

NOTE: ANY ADDITIONS OR CHANGES ON THIS SHEET MUST BE MADE OR CIRCLED IN RED INK, WITH DATE AND NAME OF PERSON MAKING CHANGE.

Do not extend notes this side of this line.

STATION	B. S.	H. I.	F. S.	ELEV.	AMAR	RD WEST
					LT	RT
				318 64		40 T/C (Box Culv)
1+79.2 W				8 82		℄
				8 44		20 Pvm't
				8 22		37 Gut, EDGE
				7 73		40 "
				8 64		40 T/C
				8 43	20 Pvm't	
				8 07	38 Gut EDGE	
				7 93	40 "	
				8 03	40 T/C DRWY	
2+00 W				8 94		℄
				8 63		20 Pvm't
				8 24		38 Gut EDGE
				8 05		40 "
				8 12		40 T/C (DRWY)
				8 48	20 Pvm't	
				8 11	38 Gut EDGE	
				7 95	40 "	
				318 05	40 T/C	
					End AMAR Rd WEST	

Profile No. ____ Notes Red ____ Plotted ____ Job No. 6111.14 Division No. 11 F.B. 2579 Pg. 155
X-Sec. No. ____ Date ____ Date ____ Survey of SUNSET AVE SD (INDUSTRY)
Notes Chkd. ____ Checked ____ Survey by ACG Notes ACG Date 2-23-65
Date ____ Date ____ Map No. ____ Indexed C. J. GALL Date ____

76-L-298 CE 307 2-63

PLEASE RETURN TO
LOS ANGELES COUNTY ENGINEER
403 LOS ANGELES COUNTY ENGINEERING BLDG.

NOTE: ANY ADDITIONS OR CHANGES ON THIS SHEET MUST BE MADE OR CIRCLED IN RED INK, WITH DATE AND NAME OF PERSON MAKING CHANGE

Do not extend notes this side of this line.

STATION	B.S.	H.I.	F.S.	ELEV.	AMAR RD EAST LT	RT
1+79.8				31 8 37		℄
				8 21	20 Pvm't	
				7 72	37 Gut, EDGE	
				7 15	40 " (Box	
				8 10	40 T/C culv)	
1+82.4				8 40		℄
				8 17		20 Pvm't
				7 91		38 Gut EDGE
				7 73		40 "
				7 80		40 T/C (DRWY)
1+85.0				8 43		℄
				8 22	20 Pvm't	
				7 70	37 Gut EDGE	
				7 23	40 "	
				8 11	40 T/C	
2+13.6				8 62		℄
				8 37		20 Pvm't
				7 92		37 Gut, EDGE
				7 48		40 " (Box
				31 8 43		40 T/C culv)

F.B. 2579 Pg. 156

Job No. 6111 Division No. 11 Notes Red Plotted Profile
Survey of SUNSET AVE SD (INDUSTRY) Date Date No.
Survey by ACG Notes ACG Notes Chkd. Checked X-Sec.
Indexed C. J. GALLI Date Date Date No.

76-L-298 CE 307 2-63

PLEASE RETURN TO
LOS ANGELES COUNTY ENGINEER
403 LOS ANGELES COUNTY ENGINEERING BLDG.

NOTE: ANY ADDITIONS OR CHANGES ON THIS SHEET MUST BE MADE OR CIRCLED IN RED INK. WITH DATE AND NAME OF PERSON MAKING CHANGE.

Do not extend notes this side of this line.

STATION	B. S.	H. I.	F. S.	ELEV.	AMAR LT	RD	EAST RT
2+50 E				318 72		℄	
				8 44		20	Pvm't
				8 01		38	Gut. EDGE
				7 85		40	"
				8 52		40	T/C
				8 48	20 Pvm't		
				8 00	38 Gut. EDGE		
				7 89	40 "		
				318 55	40 T/C		
					End Amar Cd		
23+94.5 N'ly		Avg Rim		318 16	11.7 SSMH RIM 318.16		RIM 318.16
		12" SO OUTLET		306 86	RIM 318.16 Rod 11.21 NO 306 95	Rod 11.24 E. 306 92	Rod 11 30 SO 306 86
		12" E. INLET		306 92			
		12" NO INLET		306 95			
24+31.8 N'ly				318 46		℄	
				8 18	20 Pvm't		
				8 05	37° Gut. EDGE		
				7 81	40 " BCR		
				318 40	40 T/C "		

Profile No. ____ Notes Red ____ Plotted ____ Job No. 611114 Division No. 11
X-Sec. No. ____ Date ____ Date ____ Survey of SUNSET AVE SO (INDUSTRY)
Notes Chkd ____ Checked ____ Survey by ACG Notes ACG Date 2-23-65
Date ____ Date ____ Map No. ____ Indexed C. J. GALLI Date ____

F.B. 2579 Pg. 157

76-L-298 CE 307 2-63

PLEASE RETURN TO
LOS ANGELES COUNTY ENGINEER
403 LOS ANGELES COUNTY ENGINEERING BLDG.

NOTE: ANY ADDITIONS OR CHANGES ON THIS SHEET MUST BE MADE OR CIRCLED IN RED INK, WITH DATE AND NAME OF PERSON MAKING CHANGE

Do not extend notes this side of this line.

F.B. 2579 Pg. 158 | Job No. 6111 | Division No. 11 | Notes Red | Plotted | Profile
Survey of SUNSET AVE SD (INDUSTRY) | Date | No.
Survey by ACS | Notes ACS | Date | Notes Chkd. | Checked | X-Sec.
Indexed C. J. CALL | Date | Date | No.

STATION	B. S.	H. I.	F. S.	ELEV.	SUNSET AVE LT		SUNSET AVE RT	
24+35.2 N				318.50			℄	
				318.20	20	Pum'g		
				318.05	37	Gut, EOGE		
				317.50	40	" (Box		
				318.41	40	T/C Culv)		
24+36		Alg Rim		318.17	11.2	SSMH	RIM 318.17	RIM 318.17
		12" So. OUTLET		307.00			Rod 11.02	Rod 11.17
		12" No INLET		307.15	RIM 318.17		NO 307.15	SO 307.00
		12" E. "	STUB	307.12	Rod 10.81		W 307.36	
		8" W "	"	307.36				RIM 318.17 Rod 11.05 E 307.12
24+37 N'ly				318.51			℄	
				318.60			20	Pum'g
				318.22			37	Gut, EOGE
				318.09			40	" BCR
				318.51			40	T/C "
24+41.6 N'ly				318.52			℄	
				318.25	20	Pum'g		
				318.07	37	Gut, EOGE		
				317.54	40	"		
				318.47	40	T/C		

76-L-298 CE 307 2-63

PLEASE RETURN TO
LOS ANGELES COUNTY ENGINEER
403 LOS ANGELES COUNTY ENGINEERING BLDG.

NOTE: ANY ADDITIONS OR CHANGES ON THIS SHEET MUST BE MADE OR CIRCLED IN RED INK, WITH DATE AND NAME OF PERSON MAKING CHANGE.

Do not extend notes this side of this line.

STATION	B. S.	H. I.	F. S.	ELEV.	SUNSET AVE LT	RT
24+47 N'ly				31852		℄
				860		20 Pvm't
				814		37 Gut, EOGE
				793		40 "
				806		40 T/C (DRWY)
24+50				854		℄
24+79.5				868		℄
				875		20 Pvm't
				811		37 Gut, EOGE
				758		40 " (Box
				850		40 T/C culv)
SD 416				31789	SD 416 FB2579-112 FIELD ELEV Adj = 317.892 SUNSET AVE & Amar Rd SE'ly COR Nail & tag in cb MK'd "BM LA Co RD DEPT" 0.2 S'ly of S'ly end CR Start 2/24/65	
SD 417				32026	SD 417 FB2579-112 FIELD ELEV Adj = 320.264 SUNSET AVE & BLACKWOOD ST S.E'ly COR Bt spk in cb; 3.0 S'ly of S'ly end CR	

Profile No. ____ Date ____ Notes Chkd. ____ Date ____ Notes Red. ____ Plotted ____ Date ____ Job No. 611114 Division No. 11 Survey of SUNSET AVE SD (Industry) Survey by ACG Notes ACG Date 2/23/65 Map No. ____ Indexed C. J. GALLI Date ____

F.B. 2579 Pg. 159

76-L-298 CE 307 2-63

PLEASE RETURN TO
LOS ANGELES COUNTY ENGINEER
403 LOS ANGELES COUNTY ENGINEERING BLDG.

NOTE: ANY ADDITIONS OR CHANGES ON THIS SHEET MUST BE MADE OR CIRCLED IN RED INK, WITH DATE AND NAME OF PERSON MAKING CHANGE

Do not extend notes this side of this line.

STATION	B.S.	H.I.	F.S.	ELEV.	SUNSET AVE (NO) LT	RT
25+00 N'ly				318.79		℄
				8.75		20° Pum't
				8.21		38° Gut, EDGE
				7.96		40 "
				8.68		40 T/C
				8.56	20 Pum't	
				8.28	38 Gut, EDGE	
				8.10	40 "	
				8.76	40 T/C	
25+50 N'ly				9.08		℄
26+00 N'ly				9.39		℄
				9.10		20 Pum't
				8.60		38 Gut, EDGE
				8.45		40 "
				9.10		40 T/C
				9.01	20 Pum't	
				8.60	38 Gut EDGE	
				8.48	40 "	
				9.15	40 T/C	
26+50 N'ly				319.60		℄

F.B. 2579 Pg. 160
Survey of SUNSET AVE SD (INDUSTRY)
Survey by ACG Notes ACG
Indexed C. J. GALLI Date
Job No. 6111 Division No. 11
Notes Red Date
Notes Chkd Date
Plotted Date
Checked Date
Profile No.
X-Sec. No.

76-L-298 CE 307 2-63

PLEASE RETURN TO
LOS ANGELES COUNTY ENGINEER
403 LOS ANGELES COUNTY ENGINEERING BLDG.

NOTE: ANY ADDITIONS OR CHANGES ON THIS SHEET MUST BE MADE OR CIRCLED IN RED INK, WITH DATE AND NAME OF PERSON MAKING CHANGE.

Do not extend notes this side of this line.

STATION	B. S.	H. I.	F. S.	ELEV.	SUNSET AVE NO LT	RT
27+00 N'ly				31980		℄
				962		20 Pvm't
				906		38 Gut Edge
				889		40 "
				957		40 T/C
				948	20 Pvm't	
				906	38 Gut, EDGE	
				890	40 "	
				31957	40 T/C	
27+50 N'ly				32004		℄
27+90 N'ly		Avg Rim		32011	11.6 SSMH	Rim 320.11 Rod 11.76 No 308.35 / Rim 320.11 Rod 11.93 So 308.18
		12" So OUTLET		308 18		
		12" NO INLET		308 35		
28+00 N'ly				32026		℄
				32005		20 Pvm't
				31953		38 Gut, EDGE
				31932		40 "
				31999		40 T/C

Profile No. ___ Date ___ Notes Red ___ Date ___ Plotted ___ Date ___ Job No. 6111.16 Division No. 11 Survey of SUNSET AVE SO (INDUSTRY) Survey by ACG Notes ACG Date 2-24-65 Map No. ___ Indexed ___ Date ___ C. J. GALLI

F.B. 2579 Pg. 161

76-L-298 CE 307 2-63

PLEASE RETURN TO
LOS ANGELES COUNTY ENGINEER
403 LOS ANGELES COUNTY ENGINEERING BLDG.

NOTE: ANY ADDITIONS OR CHANGES ON THIS SHEET MUST BE MADE OR CIRCLED IN RED INK. WITH DATE AND NAME OF PERSON MAKING CHANGE

Do not extend notes this side of this line.

STATION	B.S.	H.I.	F.S.	ELEV.	SUNSET AVE NO	
					LT	RT
28+00 N'ly				320 00	20 Pvm't	
				319 46	38 Gut EDGE	
				319 32	40 "	
				319 97	40 T/C	
28+56 N'ly				320 47		℄
				320 30		20 Pvm't
				319 77		38 Gut EDGE
				319 61		40 "
				320 25		40 T/C
				320 19	20 Pvm't	
				319 74	38 Gut, EDGE	
				319 60	40 "	
				320 27	40 T/C	
28+66 N'ly				320 51		℄
				320 34		20 Pvm't
				319 82		38 Gut EDGE
				319 63		40 " BCR
				320 31		40 T/C "

F.B. 2579 Pg. 162

Job No. 6111.14 Division No. 11 Notes Red ____ Plotted ____ Profile ____

Survey of SUNSET AVE SD (INDUSTRY) Date ____ Date ____ No. ____

Survey by ACO Notes ACG Notes Chkd. ____ Checked ____ X-Sec. ____

Indexed C. J. GALLE Date ____ Date ____ Date ____ No. ____

76-L-298 CE 307 2-63

PLEASE RETURN TO
LOS ANGELES COUNTY ENGINEER
403 LOS ANGELES COUNTY ENGINEERING BLDG.

NOTE: ANY ADDITIONS OR CHANGES ON THIS SHEET MUST BE MADE OR CIRCLED IN RED INK, WITH DATE AND NAME OF PERSON MAKING CHANGE.

Do not extend notes this side of this line.

STATION	B. S.	H. I.	F. S.	ELEV.	SUNSET AVE LT	SUNSET AVE RT
28+66				320 22	20 Pvm't	
				319 84	38 Gut EDGE	
				319 66	40 " BCR	
				320 35	40 T/C BCR	
29+22.03 N'ly				320 75		℄ int
				320 58		20° Pvm't
				320 41	20° Pvm't	
TP				320 26	spk	
					BLACKWOOD (WEST)	
1+36.8 W				011		℄ Edge of X-Gut
1+40.0				005		℄ F/L
1+42.8				008		℄ Edge of X-Gut
1+86.9				071		℄
				064		9° Pvm't
				046		16 Edge Gut
				033		18 " "
				321 00		18 T/C

Profile No. ____ Notes Red ____ Plotted ____ Job No. 6111.14 Division No. 11
Date ____ Date ____ Survey of SUNSET AVE SD (INDUSTRY)
X-Sec. No. ____ Notes Chkd. ____ Checked ____ Survey by ACG Notes ACG Date 2-24-65
Date ____ Date ____ Map No. ____ Indexed L. J. GALLI Date ____

F. B. 2579 Pg. 163

76-L-298 CE 307 2-63

PLEASE RETURN TO
LOS ANGELES COUNTY ENGINEER
403 LOS ANGELES COUNTY ENGINEERING BLDG.

NOTE: ANY ADDITIONS OR CHANGES ON THIS SHEET MUST BE MADE OR CIRCLED IN RED INK, WITH DATE AND NAME OF PERSON MAKING CHANGE

Do not extend notes this side of this line.

STATION	B.S.	H.I.	F.S.	ELEV.	BLACKWOOD (WEST) LT		RT	
				320.63	9°	Pum't		
				0.44	16	Gut EDGE		
				0.30	18	"		
				0.96	18	T/C		
2+00 W				0.85			℄	
				0.78			9	Pum't
				0.55			17	Gut, EDGE
				0.45			18	"
				0.52			18	T/C (DRWY)
				0.74	9	Pum't		
				0.53	17	Gut, EDGE		
				0.42	18	"		
				0.50	18	T/C (DRWY)		
					BLACKWOOD (EAST)			
1+37°				0.05			℄	EDGE OF GUT
1+40°				0.00			℄	F/L
1+43°				320.04			℄	EDGE OF GUT

F.B. 2579 Pg. 164 Job No. 611146 Division No. 11 Notes Red. Plotted Profile
Survey of SUNSET AVE SD. (INDUSTRY) Date Date No. X-Sec.
Survey by ACG Notes ACG Notes Chkd. Checked
Indexed C. J. GALLE Date Date Date No.

76-L-298 CE 307 2-63

PLEASE RETURN TO
LOS ANGELES COUNTY ENGINEER
403 LOS ANGELES COUNTY ENGINEERING BLDG.

NOTE: ANY ADDITIONS OR CHANGES ON THIS SHEET MUST BE MADE OR CIRCLED IN RED INK. WITH DATE AND NAME OF PERSON MAKING CHANGE.

Do not extend notes this side of this line.

STATION	B. S.	H. I.	F. S.	ELEV.	BLACKWOOD LT	EAST RT
1+88°				320 66		℄
				051		9° Pvm't
				025		16 Gut EDGE
				012		18 "
				040		18 T/C (DRWY EDGE)
				058	9 Pvm't	
				032	16 Gut EDGE	
				019	18 "	
				080	18 T/C	
2+00				071		℄
				056		9 Pvm't
				025		17 Gut EDGE
				013		18 "
				023		18 T/C (DRWY)
				062	9 Pvm't	
				025	17 Gut EDGE	
				014	18 "	
				320 25	18 T/C (DRWY)	
					and Blackwood	

Profile Notes Red ____ Plotted ____ Job No. 6111 Division No. 11 F.B. 2579 Pg. 165
No. ____ Date ____ Date ____ Survey of SUNSET AVE SD (INDUSTRY)
X-Sec. Notes Chkd. ____ Checked ____ Survey by AEG Notes AEG Date 2-24-65
No. ____ Date ____ Date ____ Map No. ____ Indexed C. J. GALLI Date ____

76-L-298 CE 307 2-63

PLEASE RETURN TO
LOS ANGELES COUNTY ENGINEER
403 LOS ANGELES COUNTY ENGINEERING BLDG.

NOTE: ANY ADDITIONS OR CHANGES ON THIS SHEET MUST BE MADE OR CIRCLED IN RED INK, WITH DATE AND NAME OF PERSON MAKING CHANGE

Do not extend notes this side of this line.

STATION	B.S.	H.I.	F.S.	ELEV.	SUNSET AVE (N'ly) LT	RT
29+50				32090		℄
29+76.8				108		℄
				094		20 Pum't
				038		38 Gut, EDGE
				020		40 " BCR
				086		40 T/C "
				065	20 Pum't	
				036	38 Gut, EDGE	
				014	40 " BCR	
				083	40 T/C "	
29+86.8				116		℄
				099		20 Pum't
				046		38 Gut EDGE
				027		40 "
				094		40 T/C
				069	20 Pum't	
				039	38 Gut EDGE	
				023	40 "	
				32091	40 T/C	

F.B. 2579 PG. 166

Job No. 6111.14 Division No. 11 Notes Red ____ Plotted ____ Profile ____
Survey of SUNSET AVE SD (INDUSTRY) Date ____ Date ____ No. ____
Survey by ACG Notes ACG Notes Chkd. ____ Checked ____ X-Sec. ____
Indexed C. J. GALLI Date ____ Date ____ No. ____

76-L-298 CE 307 2-63

PLEASE RETURN TO
LOS ANGELES COUNTY ENGINEER
403 LOS ANGELES COUNTY ENGINEERING BLDG.

NOTE: ANY ADDITIONS OR CHANGES ON THIS SHEET MUST BE MADE OR CIRCLED IN RED INK, WITH DATE AND NAME OF PERSON MAKING CHANGE.

Do not extend notes this side of this line.

STATION	B. S.	H. I.	F. S.	ELEV.	SUNSET AVE N'ly LT	RT
30+50 N'ly				32174	℄	
31+00 N'ly				219	℄	
				184		20 Pum't
				143		38 Gut EDGE
				124		40 "
				194		40 T/C
				187	20 Pum't	
				133	38 Gut EDGE	
				118	40 "	
				183	40 T/C	
31+43.8		Avg	Rim	32257	11.5 SSMH Rim 322.57	Rim 322.57
		12" SO OUTLET		309 24	ROD 13.33	ROD 13.17
		12" NO INLET		309 40	SO 309.24	NO 309.40
31+50				32263	℄	
32+00				299	℄	
				281		20 Pum't
				232		38 Gut EDGE
				217		40 "
				32285		40 T/C

Profile No. ____ Notes Red ____ Plotted ____ Job No. 611114 Division No. 11 F.B. 2579 Pg. 167
X-Sec. No. ____ Date ____ Date ____ Survey of SUNSET AVE SD (INDUSTRY AREA)
Notes Chkd. ____ Checked ____ Survey by ACG Notes ACG Date 2-24-65
Date ____ Date ____ Map No. ____ Indexed C. J. GALLI Date ____

76-L-298 CE 307 2-63

PLEASE RETURN TO
LOS ANGELES COUNTY ENGINEER
403 LOS ANGELES COUNTY ENGINEERING BLDG.

NOTE: ANY ADDITIONS OR CHANGES ON THIS SHEET MUST BE MADE OR CIRCLED IN RED INK, WITH DATE AND NAME OF PERSON MAKING CHANGE

Do not extend notes this side of this line.

STATION	B.S.	H.I.	F.S.	ELEV.	SUNSET	AVE N
					LT	RT
32+00				32260	20 Pum't	
				222	38 Gut EDGE	
				209	40 "	
				276	40 T/C	
TP				32220		
32+50				345		℄
33+00				380		℄
				355		20 Pum't
				318		38 Gut, EDGE
				301		40 "
				366		40 T/C
				350	20 Pum't	
				308	38 Gut, EDGE	
				292	40 "	
				355	40 T/C	
33+50 N'ly				403		℄
34+00				436		℄
				418		20 Pum't
				370		38 Gut EDGE
				32354		40 "

F.B. 2579 PG. 168

Job No. 6111.14 Division No. 11 Notes Red ____ Plotted ____ Profile ____

Survey of SUNSET AVE SD (INDUSTRY) Date ____ Date ____ No. ____

Survey by ACG Notes ACG Notes Chkd. ____ Checked ____ X-Sec. ____

Indexed C. J. GALLI Date ____ Date ____ Date ____ No. ____

76-L-298 CE 307 2-63

PLEASE RETURN TO
LOS ANGELES COUNTY ENGINEER
403 LOS ANGELES COUNTY ENGINEERING BLDG.

NOTE: ANY ADDITIONS OR CHANGES ON THIS SHEET MUST BE MADE OR CIRCLED IN RED INK. WITH DATE AND NAME OF PERSON MAKING CHANGE.

Do not extend notes this side of this line.

STATION	B. S.	H. I.	F. S.	ELEV.	SUNSET	AVE (No)
					LT	RT
				324 22		40 T/C
				3 99	20 Pvm 4	
				3 57	38 Gut EDGE	
				3 50	40 "	
				4 17	40 T/C	
34+50				4 66		℄
34 ± 97°				324 70	11² SSMH	
35+00				324 96		℄
				4 67		20 Pvm 4
				4 25		38 Gut EDGE
				4 10		40 "
				4 71		40 T/C
				4 59	20 Pvm 4	
				4 17	38 Gut EDGE	
				4 05	40 "	
				4 69	40 T/C	
35+50 N				325 20		℄

Profile No. ____ Notes Red ____ Plotted ____ Job No. 61114 Division No. 11 F.B. 2579 Pg. 169
X-Sec. No. ____ Date ____ Date ____ Survey of SUNSET AVE SD (Industry)
Notes Chkd. ____ Checked ____ Survey by ACG Notes ACG Date 2-24-65
Date ____ Date ____ Map No. ____ Indexed C. J. GALLI Date ____

76-L-298 CE 307 2-63

PLEASE RETURN TO
LOS ANGELES COUNTY ENGINEER
403 LOS ANGELES COUNTY ENGINEERING BLDG.

NOTE: ANY ADDITIONS OR CHANGES ON THIS SHEET MUST BE MADE OR CIRCLED IN RED INK, WITH DATE AND NAME OF PERSON MAKING CHANGE

Do not extend notes this side of this line.

STATION	B. S.	H. I.	F. S.	ELEV.	SUNSET AVE (NO) LT	RT
SD 418				324.98	SD 418	324.984
36+00 N'				542		℄
				528		20 Pvm't
				479		38 Gut EDGE
				458		40 "
				525		40 T/C
				513	20 Pvm't	
				473	38 Gut EDGE	
				461	40 "	
				526	40 T/C	
36+50 N'ly				569		℄
37+00				589		℄
				570		20 Pvmt
				528		38 Gut Edge
				512		40 "
				32575		40 T/C

F. B. 2579 PG. 170

Job No. 61114 Division No. " Notes Red Plotted Profile

Survey of Sunset Ave SD (Industry) Date Date No. X-Sec.

Survey by ACG Notes ACG Notes Chkd. Checked

Indexed G. J. GALLI Date Date Date No.

76-L-298 CE 307 2-63

PLEASE RETURN TO
LOS ANGELES COUNTY ENGINEER
403 LOS ANGELES COUNTY ENGINEERING BLDG.

NOTE: ANY ADDITIONS OR CHANGES ON THIS SHEET MUST BE MADE OR CIRCLED IN RED INK. WITH DATE AND NAME OF PERSON MAKING CHANGE.

Do not extend notes this side of this line.

STATION	B. S.	H. I.	F. S.	ELEV.	SUNSET AVE (NO) LT	RT
37+00 N'				32558	20 Pum't	
				531	38 Gut EDGE	
				515	40 "	
				576	40 T/C	
TP				32577		
37+50 N'				618		℄
38±00 N'ly				640		℄
				627		20 Pum't
				579		38 Gut, EDGE
				561		40 "
				628		40 T/C
				605	20 Pum't	
				583	38 Gut EDGE	
				570	40 "	
				631	40 T/C	
38+50				32674		℄
38+51²				32654	12° SSMH	

Profile No. ____ Notes Red ____ Date ____ Plotted ____ Date ____ Job No. 611114 Division No. 11 Survey of SUNSET AVE SD INDUSTRY

X-Sec. No. ____ Notes Chkd. ____ Date ____ Checked ____ Date ____ Survey by ACG Notes ACG Date 2-24-65

Map No. ____ Indexed G. J. GALLI Date ____

F.B. 2579 Pg. 171

76-L-298 CE 307 2-63

PLEASE RETURN TO
LOS ANGELES COUNTY ENGINEER
403 LOS ANGELES COUNTY ENGINEERING BLDG.

NOTE: ANY ADDITIONS OR CHANGES ON THIS SHEET MUST BE MADE OR CIRCLED IN RED INK, WITH DATE AND NAME OF PERSON MAKING CHANGE

Do not extend notes this side of this line.

STATION	B.S.	H.I.	F.S.	ELEV.	SUNSET AVE (NO) LT		RT
39+00 N'Y				326.95		℄	
				673		20	Pvmt
				627		38	Gut, EDGE
				619		40	"
				685		40	T/C
				661	20 Pvmt		
				629	38 Gut, EDGE		
				614	40 "		
				680	40 T/C		
39+50				706		℄	
40+00				736		℄	
				718		20	Pvmt
				668		38	Gut, EDGE
				650		40	"
				716		40	T/C
				703	20 Pvmt		
				672	38 Gut EDGE		
				654	40 "		
				719	40 T/C		
40+50 N'Y				327.54		℄	

F.B. 2579 PG. 172

Survey of SUNSET AVE SD Job No. 6111.14 Division No. " Notes Red ____ Plotted ____ Profile ____
Survey by ACG Notes ACG Date ____ Date ____ No. ____ X-Sec. ____
Indexed C. J. GALLI Date ____ Notes Chkd. ____ Checked ____ Date ____ No. ____

76-L-298 CE 307 2-63

PLEASE RETURN TO
LOS ANGELES COUNTY ENGINEER
403 LOS ANGELES COUNTY ENGINEERING BLDG.

NOTE: ANY ADDITIONS OR CHANGES ON THIS SHEET MUST BE MADE OR CIRCLED IN RED INK. WITH DATE AND NAME OF PERSON MAKING CHANGE.

Do not extend notes this side of this line.

STATION	B. S.	H. I.	F. S.	ELEV.	SUNSET	AVE (NO)
					LT	RT
41+00 N'ly				32769		℄
				748		20 Pvm't
				707		38 Gut EDGE
				693		40 "
				759		40 T/C
				741	20 Pvm't	
				712	38 Gut EDGE	
				695	40 "	
				762	40 T/C	
41+50 2				799		℄
				780		20 Pvm't
				736		38 Gut, EDGE
				715		40 "
				779		40 T/C
				772	20 Pvm't	
				731	38 Gut EDGE	
				714	40 "	
				32777	40 T/C	

Profile No. ____ Notes Red ____ Plotted ____ Job No. 6111.14 Division No. 11 F.B. 2579 Pg. 173
Date ____ Date ____ Survey of SUNSET AVE SD (INDUSTRY)
X-Sec. No. ____ Notes Chkd. ____ Checked ____ Survey by ACG Notes ACG Date 2-24-65
Date ____ Date ____ Map No. ____ Indexed C. J. GALLI Date ____

76-L-298 CE 307 2-63

PLEASE RETURN TO
LOS ANGELES COUNTY ENGINEER
403 LOS ANGELES COUNTY ENGINEERING BLDG.

NOTE: ANY ADDITIONS OR CHANGES ON THIS SHEET MUST BE MADE OR CIRCLED IN RED INK, WITH DATE AND NAME OF PERSON MAKING CHANGE

Do not extend notes this side of this line.

STATION	B.S.	H.I.	F.S.	ELEV.	SUNSET AVE (NO) LT	RT
41+60 =				328 05		℄
				784		20 Pum't
				740		38 Gut. EDGE
				717		40 " BCR
				786		40 T/C "
				776	20 Pum't	
				736	38 Gut EDGE	
				713	40 " BCR	
				777	40 T/C "	
42+06 6		Avg Rim		328 24	11 4 SSMH	
42+15				328 39		℄ INT
				328 12		20' Pum't
				328 05	20' Pum't	
SD 419				327 80		ELEV = 327.792

F.B. 2579 PG. 174 Job No. 6111.14 Division No. 11 Notes Red Plotted Profile
Survey of SUNSET AVE SD (INDUSTRY) Date Date No.
Survey by ACG Notes ACG Notes Chkd. Checked X-Sec.
Indexed C. J. GALLE Date Date Date No.

76-L-298 CE 307 2-63

PLEASE RETURN TO
LOS ANGELES COUNTY ENGINEER
403 LOS ANGELES COUNTY ENGINEERING BLDG.

NOTE: ANY ADDITIONS OR CHANGES ON THIS SHEET MUST BE MADE OR CIRCLED IN RED INK, WITH DATE AND NAME OF PERSON MAKING CHANGE.

Do not extend notes this side of this line.

STATION	B. S.	H. I.	F. S.	ELEV.	FAIRGROVE AVE (WEST) LT	RT
1+36.7				327.69		℄ Edge of X-Gut
1+40				762		℄ F/L
1+42.7				767		℄ Edge of X-Gut
1+85.0				820		℄
				797		10° Edge of Pvmt
				77		14° F/L DIRT
				87		
				87		20° Top BK P/L
				802	10° Pvmt	
				779	18° Edge Gut	
				766	20° "	
				773	20° T/C (DRWY)	
2+00				826		℄
				803		10° Pvmt EDGE
				77		14° F/L DIRT
				88		20° Tp BRK "
				3290		30 P/L "

Profile No. ____ Notes Red ____ Plotted ____ Job No. 611114 Division No. 11 F.B. 2579 Pg. 175
Date ____ Date ____ Survey of SUNSET AVE SD (INDUSTRY)
X-Sec. No. ____ Notes Chkd. ____ Checked ____ Survey by ACG Notes ACG Date 2-24-65
Date ____ Date ____ Map No. ____ Indexed C. J. GALLI Date ____

76-L-298 CE 307 2-63

PLEASE RETURN TO
LOS ANGELES COUNTY ENGINEER
403 LOS ANGELES COUNTY ENGINEERING BLDG.

NOTE: ANY ADDITIONS OR CHANGES ON THIS SHEET MUST BE MADE OR CIRCLED IN RED INK. WITH DATE AND NAME OF PERSON MAKING CHANGE

Do not extend notes this side of this line.

STATION	B.S.	H.I.	F.S.	ELEV.	FAIRGROVE	AVE WEST
					LT	RT
2+00 E				328 04	10 Pvmt	
				779	18 Gut EDGE	
				764	20 "	
				789	20 T/C DRWY EDGE	
						EAST
1+37 E				773		℄ Edge of X-Gut
1+40				768		℄ F/L
1+43				771		℄ Edge of X Gut
1+86				805		℄
				797		10 Pvm't
				769		18 Gut. Edge
				751		20 "
				815		20 T/C
				796	10 Pvm't	
				777	18 Gut EDGE	
				766	20 "	
				76	20 T/C (DRWY)	

F.B. 2579 PG. 176

Job No. 6111.14 Division No. 11 Notes Red. Plotted Profile
Survey of SUNSET AVE SD (Industry) Date Date No. X-Sec.
Survey by ACG Notes ACG Notes Chkd. Checked No.
Indexed C. L. GALLI Date Date Date

76-L-298 CE 307 2-63

PLEASE RETURN TO
LOS ANGELES COUNTY ENGINEER
403 LOS ANGELES COUNTY ENGINEERING BLDG.

NOTE: ANY ADDITIONS OR CHANGES ON THIS SHEET MUST BE MADE OR CIRCLED IN RED INK, WITH DATE AND NAME OF PERSON MAKING CHANGE.

Do not extend notes this side of this line.

STATION	B. S.	H. I.	F. S.	ELEV.	FAIRGROVE AVE (E) LT	RT
2+00				32815		℄
				805		10 Pum't
				781		18 Gut EDGE
				760		20 "
				771		20 T/C DRWY.
				797	10 Pum't	
				777	18 Gut EDGE	
				764	20 "	
				826	20 T/C	
					SUNSET AVE (N)	
42+26°				837		℄
				808	20° Pum't	
				770	37° end of X Gut	
				763	40 F/L "	
				765	43 "	
42+50				840		℄
42+60				843		℄
				827	12 Pum't	
				32802	24 " EDGE	

Profile No. ____ Notes Red ____ Plotted ____ Job No. 61114 Division No. 11 F.B. 2579 Pg. 177
X-Sec. No. ____ Date ____ Date ____ Survey of SUNSET AVE SD (INDUSTRY)
Notes Chkd. ____ Checked ____ Survey by ACG Notes ACG Date 2-24-65
Date ____ Date ____ Map No. ____ Indexed C. J. GALLI Date ____

76-L-298 CE 307 2-63

PLEASE RETURN TO
LOS ANGELES COUNTY ENGINEER
403 LOS ANGELES COUNTY ENGINEERING BLDG.

NOTE: ANY ADDITIONS OR CHANGES ON THIS SHEET MUST BE MADE OR CIRCLED IN RED INK, WITH DATE AND NAME OF PERSON MAKING CHANGE

F.B. 2579 Pg. 178 | Job No. 6111.4 | Division No. 11 | Notes Red | Date | Plotted | Profile
Survey of SUNSET AVE SD (EXPOSITION) | Date | No. | X-Sec.
Survey by ACS | Notes ACS | Notes Chkd. | Checked
Indexed G. J. GALLI | Date | Date | Date | No.

Do not extend notes this side of this line.

STATION	B. S.	H. I.	F. S.	ELEV.			
42+60				3276	27°	Btm BRK	DIRT
				3293	31°	TP "	"
				3301	50°	P/C	"
42+71 ℄				3285			℄
				823			20 Pvmt
				791			38 Gut EDGE
				774			40 " BCR
				832			40 T/C "
42+81 ℄				858			℄
				827			20 Pvmt
				794			38 Gut EDGE
				776			40 "
				740			40 T/C
43+00				866			℄
				840			20 Pvmt
				804			38 Gut EDGE
				786			40 "
				32850			40 T/C

76-L-298 CE 307 2-63

PLEASE RETURN TO
LOS ANGELES COUNTY ENGINEER
403 LOS ANGELES COUNTY ENGINEERING BLDG.

NOTE: ANY ADDITIONS OR CHANGES ON THIS SHEET MUST BE MADE OR CIRCLED IN RED INK, WITH DATE AND NAME OF PERSON MAKING CHANGE.

Do not extend notes this side of this line.

STATION	B. S.	H. I.	F. S.	ELEV.	SUNSET	AVE (NO)
					LT	RT
43+00				328 41	12° Pvmt	
				328 17	24 " EDGE	
				327 6	27 BTm BRK DIRT	
				329 5	31 Top " "	
				330 3	50 P/L "	
SD 419				327 78	SD 419 FB 2579-113	Field Adj ELEV = 327.792
					SUNSET AVE & FAIRGROVE AVE SE'ly COR	
					Nail & tag in cb MKd "BM LA Co RD DEPT	
					7° S'ly of S'ly end CR	

End

Profile Notes Red ____ Plotted ____ Job No. 6111.14 Division No. 11 F.B. 2579 Pg. 179
No. ____ Date ____ Date ____ Survey of SUNSET AVE SO (INDUSTRY)
X-Sec. Notes Chkd. ____ Checked ____ Survey by ACG Notes ACF Date 2-24-65
No. ____ Date ____ Date ____ Map No. ____ Indexed C. J. GALLI Date ____