NOTES RED. JOB NO. 6271.10 SURVEY OF OAKWOOD AVE. S.D. F.B. 258 PG. 5

DATE SURVEY BY L.L. BROWN

NOTES CHKD. NOTES BY P. HARRINGTON DATE 12-63

DATE FEB 27 '64 INDEXED C. J. GAIN DATE FEB 19 '64

OAKWOOD AVE.
STORM DRAIN

J.N. 6271.10

BENCH LEVELS

PARTY

BROWN L.
HARRINGTON P.
SANDOVAL M.
OSBORNE E.
MOODY J.E.

Microfilmed Jan '86

765420 S & E-353 4-54

PLEASE RETURN TO
LOS ANGELES COUNTY SURVEYOR
725 LOS ANGELES COUNTY ENGINEERING BLDG.

NOTE: ANY ADDITIONS OR CHANGES ON THIS SHEET MUST BE MADE OR CIRCLED IN RED INK, WITH DATE AND NAME OF PERSON MAKING CHANGE.

Do not extend notes this side of this line

JOB NO. 62711 SURVEY OF OAKWOOD AVE. NOTES RED
SURVEY BY E.L.B. DATE
NOTES BY C.J. GALLI DATE 12-6-63 NOTES CHKD. DATE 2-7-64
INDEXED DATE

F.B. 2584 Pg. 6

B.M.	1ST RUN		DIFF.		2ND RUN		3RD RUN	ADJ. ELEV.	DESCRIPTION
FD B.M. 47-7	1311	554							B.M. 47-7 ELEV. 1311.554 F.B. 1368-13
+	1	823		1	1	866			AT FOOTHILL BLVD. & ANGELES
⊼	1313	377	-8	315	-8	313			CREST HWY. ON THE S. SIDE OF FOOT-
−	10	138			10	179			HILL BLVD. 2040 FT. N.W. FROM
T.P. #1	1303	239							THE ℄ PROJ. OF ANGELES CREST
+	2	549		1	2	413			HWY. & 15' FT. BACK OF C&G. A
⊼	1305	788	-6	016	-6	018			C.S.M.ON. STAMPED "B.M. 47-7,
−	8	565			8	431			1955, R.E. 63" SET IN CONC. 10"
T.P. #2	1297	223							BELOW THE SURF. & PROTECTED
+	1	519		1	1	606			BY A CAST IRON COVER M'KD.
⊼	1298	742	-7	743	-7	744			COUNTY SURVEYOR MON.
−	9	262			9	350			
T.P. #3	1289	480							SPK.
+	1	634		1	1	674			
⊼	1291	114	-8	725	-8	725			
−	10	359			10	399			
T.P. #4	1280	755							SPK.
+	1	480		1	1	448			
⊼	1282	235	-8	210	-8	210			
−	9	670			9	658			
T.P. #5	1272	545							SPK.
+	1	669		1	1	720			
⊼	1274	214	-8	134	-8	136			
−	9	803			9	856			
T.P. #6	1264	411							SPK
+	2	529		1	2	604			
⊼	1266	940	-4	293	-4	295			
−	6	822			6	899			
T.P. #7	1260	118							SPK.
	(CONT.)								(CONT.)

765420 S & I 3 4-54

PLEASE RETURN TO
LOS ANGELES COUNTY SURVEYOR
725 LOS ANGELES COUNTY ENGINEERING BLDG.

NOTE: ANY ADDITIONS OR CHANGES ON THIS SHEET MUST BE MADE OR CIRCLED IN RED INK, WITH DATE AND NAME OF PERSON MAKING CHANGE.

Do not extend notes this side of this line

NOTES RED _____ JOB NO. 6277-10 SURVEY OF OAKWOOD AVE. S&E
DATE _____ SURVEY BY L.L.B.
NOTES CHKD G. E. BARNES NOTES BY R.H. DATE 12-63
DATE FEB 27 '64 INDEXED E. J. GATH DATE

F.B. 2584 Pg. 7

B.M.	1ST RUN		DIFF.		2ND RUN		3RD RUN	ADJ. ELEV.	DESCRIPTION
T.P.#7.	1260	118							(CONT.)
+	3	201			3	259			
=	1263	319	-4	149	-4	150			
-	7	350			7	409			
T.P.#8	1255	969							SPK.
+	2	801			2	719			
=	1258	770	-5	474	-5	474			
-	8	275			8	193			
T.P.#9.	1250	495							SPK.
+	1	198			1	242			
=	1251	693	-7	278	-7	277			
-	8	476			8	519			
T.P.#10.	1243	217							SPK.
+	2	052			1	961			
=	1245	269	-6	657	-6	656			
-	8	709			8	617			
T.P.#11.	1236	560							SPK.
+	3	414			3	435			
=	1239	974	-3	865	-3	866			
-	7	279			7	301			
T.P.#12.	1232	695							SPK.
+	2	653			2	775			
=	1235	348	-5	480	-5	480			
-	8	133			8	255			
B.M. F.D. 47-6	1227	215							B.M. 47-6 ELEV. 1227.205 F.B. 1368-12
+	6	750			6	537			AT FOOTHILL BLVD. & OAKWOOD AVE.
=	1233	965	-1	402	-1	401			IN S.E. COR., 31.2 FT. E. OF E. END C.R. &
-	8	152			7	938			1.3 BK. OF CB. A CO. SURV. MON. STAMPED
T.P.#13	1225	813							"B.M. 47-6, 1955, R.E. 63", SET IN CONC. 9"
	(CONT.)								BELOW SURF. & PROT. BY A CAST IRON COVER
									MK'D. "CO. SURV. MON."

76S420 S & E-353 4-54

PLEASE RETURN TO
LOS ANGELES COUNTY SURVEYOR
725 LOS ANGELES COUNTY ENGINEERING BLDG.

NOTE: ANY ADDITIONS OR CHANGES ON THIS SHEET MUST BE MADE OR CIRCLED IN RED INK, WITH DATE AND NAME OF PERSON MAKING CHANGE.

Do not extend notes this side of this line

JOB NO. 6221-12 SURVEY OF OAKWOOD AVE. S.D. NOTES RED
SURVEY BY L.L.S. DATE
NOTES BY P.W. DATE 12-63 NOTES CHKD. G.E. BARR
INDEXED J. GALLI DATE DATE FEB 27 '64

F. B. 2584 Pg. 8

B.M.	1ST RUN	DIFF.	2ND RUN	3RD RUN	ADJ. ELEV.	DESCRIPTION
T.P.#13	1225 813					(CONT.)
+	1 343		1 461			
⊼	1227 156	-7 316	-7 314			
−	8 659		8 775			
T.P.#14	1218 497					SPK.
+	1 245		1 084			
⊼	1219 742	-7 770	-7 770			
−	9 015		8 854			
T.P.#15	1210 727					SPK.
+	1 800		1 902			
⊼	1212 527	-6 590	-6 591			
−	8 390		8 493			
T.P.#16	1204 137					SPK.
+	2 744		2 619			
⊼	1206 881	-5 128	-5 128			
−	7 872		7 747			
T.P.#17	1199 009					SPK.
+	3 038		3 193			
⊼	1202 047	-4 189	-4 189			
−	7 227		7 382			
T.P.#18	1194 820					SPK.
+	3 301		3 451			
⊼	1198 121	-3 849	-3 849			
−	7 150		7 300			
B.M.SY4898	1190 971				1190.971	B.M.SY4898 ELEV. 1191.033 L.A.CO.RD.-390 L.& B.N. IN E. C.G. OAKWOOD AVE. ±4' S. DRWY. TO HO.#4342 ±15' E. & ±300'S. GEORGIAN RD. MK'D. "B.M." SPK.
+	1 885		2 005			
⊼	1192 856	-7 573	-7 574			
−	9 458		9 579			
T.P.#19	1183 398					
	(CONT.)					

76S420 S & E-353 9-55

PLEASE RETURN TO
LOS ANGELES COUNTY ENGINEER
700 LOS ANGELES COUNTY ENGINEERING BLDG.

NOTE: ANY ADDITIONS OR CHANGES ON THIS SHEET MUST BE MADE OR CIRCLED IN RED INK, WITH DATE AND NAME OF PERSON MAKING CHANGE.

Do not extend notes this side of this line

B.M.	1ST RUN	DIFF.	2ND RUN	3RD RUN	ADJ. ELEV.	DESCRIPTION
T.P.#19	1183 398					(CONT.)
+	3 148	1	3 323			
⊼	1186 546	-3 453	-3 453			
−	6 601		6 776			
FD. B.M.SY 4897	1179 945				1179.945	B.M.SY. 4897 ELEV. 1180.005 L.A.CO. RD.-390
+	0 273	1	0 380			L.S. TAG #2231 IN W. CB. OF OAKWOOD
⊼	1180 218	-11 481	-11 481			AVE. @ EDGE DRWY. TO HO. #4325
−	11 754		11 861			±15' W. & ±600' S. GEORGIAN RD.
T.P.#20	1168 464					SPK.
+	0 935	1	0 753			
⊼	1169 399	-10 393	-10 394			
−	11 328		11 147			
T.P.#21	1158 071					SPK.
+	1 270	1	1 394			
⊼	1159 341	-7 225	-7 223			
−	8 495		8 617			
T.P.#22	1150 846					SPK.
+	1 454	1	1 560			
⊼	1152 300	-8 088	-8 087			
−	9 542		9 647			
T.P.#23	1142 758					SPK.
+	4 096	1	3 972			
⊼	1146 854	+0 444	+0 445			
−	3 652		3 527			
T.P.#24	1143 202					SPK.
+	6 776	1	6 574			
⊼	1149 978	+5 379	+5 379			
−	1 397		1 195			
FD. B.M.SY.4896	1148 581					B.M.S.Y. 4896 ELEV. 1148.670 L.A.CO.RD.-390
	(CONT.)					L.&B.N. IN E. CB. OAKWOOD AVE., NEAR

NOTES RED ____ JOB NO. 6271 10 SURVEY OF OAKWOOD AVE. S.D.
DATE ____ SURVEY BY L.L.B.
NOTES CHKD. G. E. BARR NOTES BY P.H. DATE 12-63
DATE FEB 2 ... INDEXED C. J. GAUL DATE ____

F. B. 2584 PG. 9

76S420 S & E-353 9-55

PLEASE RETURN TO
LOS ANGELES COUNTY ENGINEER
700 LOS ANGELES COUNTY ENGINEERING BLDG.

NOTE: ANY ADDITIONS OR CHANGES ON THIS SHEET MUST BE MADE OR CIRCLED IN RED INK, WITH DATE AND NAME OF PERSON MAKING CHANGE.

Do not extend notes this side of this line

JOB NO. 6271 10 SURVEY OF OAKWOOD AVE. S.D. NOTES RED.
SURVEY BY L.L.B. DATE
NOTES BY P.H. DATE 12-63 NOTES CHK'D. G. E. BARR
INDEXED C. J. GALLI DATE FEB 27 '64

F.B. 2584 PG. 10

B.M.	1ST RUN	DIFF.	2ND RUN	3RD RUN	ADJ. ELEV.	DESCRIPTION
FD. B.M.SY.4896	1148 581				1148.581	PROLONGATION OF SO. P/L. HO. #4220
+	1 081		1 186			±15' E. & 1400' S. GEORGIAN RD.
⊼	1149 662	-4 911	-4 912			MK'D. "B.M."
−	5 992		6 098			
SET B.M.S.D.2747	1143 670				1143.670	B.M.S.D. 2747 ELEV. F.B. 2584-10
+	2 787		2 948			OAKWOOD AVE., W. SIDE, SET BT.
⊼	1146 457	-0 916	-0 914			SPK. IN Cb. IN FRONT OF HO. #4229,
−	3 703		3 862			2' S. OF S. EDGE DRWY.
T.P. #25	1142 754					SPK.
+	8 861		8 688			
⊼	1151 615	+8 082	+8 085			
−	0 779		0 603			
T.P. #26	1150 836					SPK.
+	8 999		8 897			
⊼	1159 835	+8 484	+8 485			
−	0 515		0 412			
T.P. #27	1159 320					SPK.
+	6 954		6 738			
⊼	1166 274	+5 560	+5 563			
−	1 394		1 175			
SET B.M.S.D.2748	1164 880				1164.880	B.M.S.D. 2748 ELEV. F.B. 2584-10
+	11 180		11 054			OAKWOOD AVE., W. SIDE, SET BT.
⊼	1176 060	+10 840	+10 838			SPK. IN Cb. IN FRONT OF HO. #4311,
−	0 340		0 216			2' S. OF S. EDGE DRWY.
T.P. #28	1175 720					SPK.
+	11 716		11 867			
⊼	1187 436	+11 041	+11 042			
−	0 675		0 825			
T.P. #29	1186 761					SPK.
	(CONT.)					

768420 S & E-353 9-55

PLEASE RETURN TO
LOS ANGELES COUNTY ENGINEER
700 LOS ANGELES COUNTY ENGINEERING BLDG.

NOTE: ANY ADDITIONS OR CHANGES ON THIS SHEET MUST BE MADE OR CIRCLED IN RED INK, WITH DATE AND NAME OF PERSON MAKING CHANGE.

Do not extend notes this side of this line

NOTES RED. JOB NO. 627 12 SURVEY OF OAKWOOD AVE. S.D.
DATE SURVEY BY L.L.B. P.M.
NOTES CHKD. G. E. BARR NOTES BY P.M. DATE 12-63
DATE FEB 27 64 INDEXED C. J. GAUL DATE

F.B. 2584 PG. 11

B.M.	1ST RUN		DIFF.		2ND RUN		3RD RUN	ADJ. ELEV.	DESCRIPTION
T.P.#29	1186	761							(CONT.)
+	7	148			7	276			
=	1193	909	+4	199	+4	196			
-	2	949			3	080			
T.P.#30	1190	960							SPK.
+	6	189			6	312			
=	1197	149	+3	048	+3	048			
-	3	141			3	264			
SET B.M.S.D.2749	1194	008						1194.008	B.M.S.D.2749 ELEV. F.B. 2584-11
+	7	043			6	927			OAKWOOD AVE., W. SIDE, SET BT.
=	1201	051	+4	989	+4	989			SPK. IN C6. IN FRONT OF HO. #4355,
-	2	054			1	938			2' N. OF N. EDGE DRWY.
T.P.#31	1198	997							SPK.
+	6	504			6	667			
=	1205	501	+2	921	+2	922			
-	3	583			3	746			
T.P.#32	1201	918							SPK.
+	9	133			9	332			
=	1211	051	+8	686	+8	687			
-	0	447			0	645			
SET B.M.S.D.2750	1210	604						1210.604	B.M.S.D.2750 ELEV. F.B. 2584-11
+	6	077			6	219			OAKWOOD AVE., W. SIDE, SET BT.
=	1216	681	+3	574	+3	576			SPK. IN C6. IN FRONT OF HO. #4427,
-	2	503			2	643			2' N. OF N. EDGE DRWY.
T.P.#33	1214	178							SPK.
+	8	927			9	043			
=	1223	105	+8	531	+8	532			
-	0	396			0	511			
T.P.#34	1222	709							SPK.
	(CONT.)								

765420 S & E-353 9-55

PLEASE RETURN TO
LOS ANGELES COUNTY ENGINEER
700 LOS ANGELES COUNTY ENGINEERING BLDG.

NOTE: ANY ADDITIONS OR CHANGES ON THIS SHEET MUST BE MADE OR CIRCLED IN RED INK, WITH DATE AND NAME OF PERSON MAKING CHANGE.

Do not extend notes this side of this line

NOTES RED. DATE
SURVEY OF OAKWOOD AVE.
JOB NO. 6271-12
SURVEY BY L.L.B. P.H. DATE 12-63
NOTES BY C. J. GALM DATE
INDEXED DATE
NOTES CHKD. G. E. BARR DATE FEB 27 '64
F.B. 2584 PG. 12

B.M.	1ST RUN	DIFF.	2ND RUN	3RD RUN	ADJ. ELEV.	DESCRIPTION
						(CONT.)
T.P. #34	1222 709					
+	6 277		6 563			
=	1228 986	+3 094	+3 094			
−	3 183		3 469			
T.P. #35	1225 803 ✓					SPK.
+	9 007		9 114			
=	1234 810	+1 400	+1 400			
−	7 607		7 714			
F.O. B.M. 47-6	1227 203 ✓				1227.203	B.M. 47-6 ELEV. 1227.205 F.B. 1368-12
+	9 363		9 163			SEE PG. 7 FOR DESCRIPTION.
=	1236 566	+8 350	+8 350			
−	1 013		0 813			
SET B.M. S.D. 275	1235 553 ✓				1235.553	B.M. S.D. 275 ELEV. F.B. 2584-12
+	7 193		7 271			FOOTHILL BLVD. & OAKWOOD AVE,
=	1242 746	+6 015	+6 014			N. W. COR, SET BT. SPK. IN CB.
−	1 178		1 257			10' N. OF N. C.R.
T.P. #36	1241 568 ✓					SPK.
+	9 076		9 194			
=	1250 644	+8 003	+8 006			
−	1 073		1 188			
T.P. #37	1249 571 ✓					SPK.
+	9 768		9 570			
=	1259 339	+8 079	+8 079			
−	1 689		1 491			
SET B.M. S.D. 2752	1257 650 ✓				1257.650	B.M. S.D. 2752 ELEV. F.B. 2584-12
+	8 235		8 063			OAKWOOD AVE. & LA PORTE DR,
=	1265 885	+7 378	+7 381			S.W. COR., SET BT. SPK. IN CB.
−	0 857		0 682			(2' S. OF S. EDGE DPWY.)
T.P. #38	1265 028 ✓					SPK.
	(CONT.)					

765420 S & E-353 9-55

PLEASE RETURN TO
LOS ANGELES COUNTY ENGINEER
700 LOS ANGELES COUNTY ENGINEERING BLDG.

NOTE: ANY ADDITIONS OR CHANGES ON THIS SHEET MUST BE MADE OR CIRCLED IN RED INK, WITH DATE AND NAME OF PERSON MAKING CHANGE.

Do not extend notes this side of this line

NOTES RED. JOB NO. 627-10 SURVEY OF OAKWOOD AVE. S.D.
DATE SURVEY BY L.L.B. F.B. 2584 PG. 13
NOTES CHKD. G. E. BARR NOTES BY P.H. DATE 12-6-63
DATE FEB 2 7 '64 INDEXED C. J. GALLI DATE

B.M.	1ST RUN	DIFF.	2ND RUN	3RD RUN	ADJ. ELEV.	DESCRIPTION
T.P.#38	265.028					(CONT.)
+	9.089	1	9.195			
⊼	1274.117	+8 759	+8 758			
-	0.330 ✓		0.437			
T.P.#39	1273.787 ✓					SPK.
+	9.172		9.274			
⊼	1282.959	+8 861 ✓	+8 861			
-	0.311 ✓		0.413			
SET B.M.S.D.2753	1282.648 ✓				1282.648	B.M.S.D.2753 ELEV. F.B.2584-13
+	8.029	1	7.912			OAKWOOD AVE., W. SIDE, SET
⊼	1290.677	+1 310	+1 310			BT. SPK. IN CB. IN FRONT OF HO.#4717
-	0.719		0.602			2' S. OF S. EDGE DRWY.
T.P.#40	1289.958 ✓					SPK.
+	9.613	1	9.737			
⊼	1299.571	+9 347	+9 349			
-	0.266		0.388			
T.P.#41	1299.305 ✓					SPK.
+	11.670		11.773			
⊼	1310.975	+11 458 ✓	+11 457			
-	0.215		0.316			
SET B.M.S.D.2754	1310.760 ✓				1310.760	B.M.S.D.2754 ELEV. F.B.2584-13
+	10.289	1	10.477			OAKWOOD AVE. & GROVEVIEW LN.
⊼	1321.049	+9 147	+9 149			W. SIDE, SET BT. SPK. IN CB. 26'±
-	1.142		1.328			S. OF & PROD. OF GROVEVIEW,
T.P.#42	1319.907 ✓					(2' S. OF S. EDGE DRWY.)
+	11.861	✓	11.692			
⊼	1331.768	+10 618	+10 617			
-	1.243		1.075			
T.P.#43	1330.525 ✓					SPK.
	(CONT.)					

7654 & E-353 9-55

PLEASE RETURN TO
LOS ANGELES COUNTY ENGINEER
700 LOS ANGELES COUNTY ENGINEERING BLDG.

NOTE: ANY ADDITIONS OR CHANGES ON THIS SHEET MUST BE MADE OR CIRCLED IN RED INK, WITH DATE AND NAME OF PERSON MAKING CHANGE.

Do not extend notes this side of this line

B.M.	1ST RUN	DIFF.	2ND RUN	3RD RUN	ADJ. ELEV.	DESCRIPTION
T.P.#43	1330 525					(CONT.)
+	9 604		9 767			
⊼	1340 129	+9 075	+9 078			
−	0 529		0 689			
T.P.#44	1339 600					SPK.
+	8 113		8 418			
⊼	1347 713	+5 633	+5 631			
−	2 480		2 787			
SET B.M.S.D.2755	1345 233				1345.233	B.M.S.D.2755 ELEV. F.B.2584-14
+	8 958		9 157			OAKWOOD AVE., W. SIDE, SET BT. SPK.
⊼	1354 191	+8 635	+8 635			IN CB. IN FRONT OF HO.# 4909,
−	0 323		0 522			2' S. OF S. EDGE DRWY.
T.P.#45	1353 868					SPK.
+	11 032		11 335			
⊼	1364 900	+10 708	+10 709			
−	0 324		0 626			
T.P.#46	1364 576					SPK.
+	11 995		11 834			
⊼	1376 571	+11 183	+11 185			
−	0 812		0 649			
T.P.#47	1375 759					SPK.
+	8 477		8 588			
⊼	1384 236	+3 631	+3 631			
−	4 846		4 957			
SET B.M.S.D.2756	1379 390				1379.390	B.M.S.D.2756 ELEV. F.B.2584-14
+	11 067		11 137			LYNN HAVEN DR., S. SIDE, SET BT.
⊼	1390 457	+10 654	+10 656			SPK. IN CB. IN FRONT OF HO.# 700,
−	0 413		0 481			2' E. OF E. EDGE DRWY.
T.P.#48	1390 044					SPK.
	(CONT.)					

JOB NO. 6271 10 SURVEY OF OAKWOOD AVE NOTES RED.
SURVEY BY L.L.B. DATE
NOTES BY R.H. DATE 12-63 NOTES CHK'D. G. E. BARR
INDEXED C. J. GALL DATE DATE FEB 27 '64

F.B. 2584 PG. 14

769420 S & E-353-A-55

PLEASE RETURN TO
LOS ANGELES COUNTY ENGINEER
700 LOS ANGELES COUNTY ENGINEERING BLDG.

NOTE: ANY ADDITIONS OR CHANGES ON THIS SHEET MUST BE MADE OR CIRCLED IN RED INK, WITH DATE AND NAME OF PERSON MAKING CHANGE.

Do not extend notes this side of this line

NOTES RED JOB NO. 6271-10 SURVEY OF OAKWOOD AVE.
DATE SURVEY BY L.E.B. F.B. 2584 Pg. 15
NOTES CHKD. G. E. BARR NOTES BY P.H. DATE 12-63
DATE FEB 27 '64 INDEXED C. J. GALLI DATE

B.M.	1ST RUN		DIFF.		2ND RUN		3RD RUN	ADJ. ELEV.	DESCRIPTION
T.P.#48	1390	044							(CONT.)
+	10	682			10	453			
⏄	1400	726	+9	569	+9	570			
+	1	113			0	883			
T.P.#49	1399	613							SPK.
+	10	497			10	357			
⏄	1410	110	+9	572	+9	571			
−	0	925			0	786			
T.P.#50	1409	185							SPK.
+	10	469			10	243			
⏄	1419	654	+8	175	+8	178			
−	2	294			2	065			
SET B.M.S.D.2757	1417	360						1417.360	B.M.S.D.2757 ELEV. F.B.2584-15 LYNN HAVEN LN. & COMMONWEALTH AVE., S.W. COR., SET BT. SPK. IN C6. 2' W. OF W. C.R.
+	10	189			9	996			
⏄	1427	549	+9	594	+9	593			
−	0	595			0	403			
T.P.#51	1426	954							SPK.
+	10	897			10	693			
⏄	1437	851	+10	343	+10	340			
−	0	554			0	353			
T.P.#52	1437	297							SPK.
+	8	947			8	688			
⏄	1446	244	+7	533	+7	532			
+	1	414			1	156			
SET B.M.S.D.2758	1444	830						1444.830	B.M.S.D.2758 ELEV. F.B.2584-15 LYNN HAVEN LN., S. SIDE, SET BT. SPK. IN C6. IN FRONT OF HO. # 832, AT E. EDGE BRICK WK.
+	10	750			10	562			
⏄	1455	580	+10	081	+10	080			
−	0	669			0	482			
T.P.#53	1454	911							SPK.
	(CONT.)								

765 E-353 9-55

PLEASE RETURN TO
LOS ANGELES COUNTY ENGINEER
700 LOS ANGELES COUNTY ENGINEERING BLDG.

NOTE: ANY ADDITIONS OR CHANGES ON THIS SHEET MUST BE MADE OR CIRCLED IN RED INK, WITH DATE AND NAME OF PERSON MAKING CHANGE.

Do not extend notes this side of this line

JOB NO. 4271-10 SURVEY OF OAKWOOD AVE NOTES RED. DATE
SURVEY BY L.L.J. P.H. DATE 12-63 NOTES CHK'D. G. E. BARR
NOTES BY C. J. GALLI DATE INDEXED DATE FEB 2 7 64

F. B. 2584 PG. 16

B.M.	1ST RUN		DIFF.		2ND RUN		3RD RUN	ADJ. ELEV.	DESCRIPTION
T.P.#53	1454	911							(CONT.)
+	11	888			11	738			
⋔	1466	799	+11	109	+11	110			
−	0	779			0	628			
T.P.#54	1466	020							SPK.
+	11	393			11	534			
⋔	1477	413	+11	112	+11	111			
−	0	281			0	423			
T.P.#55	1477	132							SPK.
+	10	910			11	149			
⋔	1488	042	+10	622	+10	623			
−	0	288			0	526			
T.P.#56	1487	754							SPK.
+	8	482			8	250			
⋔	1496	236	+6	484	+6	482			
−	1	998			1	768			
SET B.M.S.D.2759	1494	238						1494.238	B.M.S.D.2759 ELEV. F.B.2584-16 PRINCESS ANNE RD., W. SIDE, SET BT. SPK. IN C.B. IN FRONT OF NO.# 5019, 2' S. OF S. EDGE DRWY.
+	10	386			10	202			
⋔	1504	624	+9	511	+9	509			
−	0	875			0	693			
T.P.#57	1503	749							SPK.
+	11	123			11	263			
⋔	1514	872	+10	755	+10	755			
−	0	368			0	508			
T.P.#58	1514	504							SPK.
+	10	995			11	328			
⋔	1525	499	+10	621	+10	622			
−	0	374			0	706			
T.P.#59	1525	125							SPK.
	(CONT.)								

768420 S & E-383 9-55

PLEASE RETURN TO
LOS ANGELES COUNTY ENGINEER
700 LOS ANGELES COUNTY ENGINEERING BLDG.

NOTE: ANY ADDITIONS OR CHANGES ON THIS SHEET MUST BE MADE OR CIRCLED IN RED INK, WITH DATE AND NAME OF PERSON MAKING CHANGE.

Do not extend notes this side of this line

NOTES RED. JOB NO. 6276-10 SURVEY OF OAKWOOD AVE.
DATE SURVEY BY E.L.B. F.B. 2584 Pg. 17
NOTES CHKD G. E. BARNES BY P.M. DATE 12-63
DATE FEB 2-7-64 INDEXED C. J. GALLI DATE

B.M.	1ST RUN	DIFF.	2ND RUN	3RD RUN	ADJ. ELEV.	DESCRIPTION
T.P.#59	1525 125					(CONT.)
+	6 947		7 155			
^	1532 072	+4 198	+4 198			
-	2 749		2 957			
SET B.M.S.D.2760	1529 323				1529.323	B.M.S.D.2760 ELEV. F.B. 2584-17
+	10 445		10 354			PRINCESS ANNE RD., W. SIDE,
^	1539 768	+9 766	+9 765			SET BT. SPK. IN C6. IN FRONT
-	0 679		0 589			OF NO. #5057, 1'N. OF N.
T.P.#60	1539 089					EDGE DRWY.
+	11 952		11 758			
^	1551 041	+11 112	+11 110			
-	0 840		0 648			
T.P.#61	1550 201					SPK.
+	8 989		9 262			
^	1559 190	+8 481	+8 479			
-	0 508		0 783			
SET B.M.S.D.2761	1558 682				1558.682	B.M.S.D.2761 ELEV. F.B. 2584-17
+	6 809		6 541			PRINCESS ANNE RD. & GREEN LN.
^	1565 491	+4 322	+4 323			S.E. COR., SET BT. SPK. IN C6.
-	2 487		2 218			2' S. OF S END C.R.
T.P.#62	1563 004					SPK.
+	4 249		4 678			
^	1567 253	-3 212	-3 213			
-	7 461		7 891			
T.P.#63	1559 792					SPK.
+	5 607		5 961			
^	1565 399	+2 319	+2 320			
-	3 288		3 641			
FD. B.M.S.D.2743	1562 111				1562.111	B.M.S.D.2743 ELEV. 1562.144 F.B. 2630-42
	(CONT.)					ANGELES CREST HWY. & GREEN LN.

765420 $ & E-353 9-55

PLEASE RETURN TO
LOS ANGELES COUNTY ENGINEER
700 LOS ANGELES COUNTY ENGINEERING BLDG.

NOTE: ANY ADDITIONS OR CHANGES ON THIS SHEET MUST BE MADE OR CIRCLED IN RED INK, WITH DATE AND NAME OF PERSON MAKING CHANGE.

Do not extend notes this side of this line

JOB NO. 6271 LD
SURVEY OF OAKWOOD AVE
SURVEY BY L.L.B. P.H.
NOTES BY C. J. GALLI DATE 12-63
INDEXED DATE
NOTES RED.
DATE
NOTES CHKD. G. L. BARR
DATE FEB 27 '64

F.B. 2584 PG. 18

B.M.	1ST RUN	DIFF.	2ND RUN	3RD RUN	ADJ. ELEV.	DESCRIPTION
FD. B.M.S.D.2743	1562 111			(CONT.)	1562 111	S.W. COR., SQ. HD. SPK. IN LD., 67' W. OF W. END C.R., PAINTED B.M. #11 ELEV. 1561.97
+	1 812		1 538			
⋔	1563 923	-9 981	-9 980			
−	11 793		11 518			
T.P. #64	1552 130 ✓					SPK.
+	0 322		0 201			
⋔	1552 452	-11 532	-11 531			
−	11 854 ✓		11 732			
T.P. #65	1540 598 ✓					SPK.
+	0 641		0 882			
⋔	1541 239	-9 520	-9 520			
−	10 161		10 402			
T.P. #66	1531 078 ✓					SPK.
+	1 543		1 722			
⋔	1532 621	-9 935	-9 935			
−	11 478 ✓		11 657			
T.P. #67	1521 143 ✓					SPK.
+	7 465		7 324			
⋔	1528 598	+6 143	+6 143			
−	1 312		1 181			
FD. B.M.S.D.2742	1527 286 ✓				1527.286	B.M.S.D.2742 ELEV. 1527.323 F.B. 2530-41 ANGELES CREST HWY., AT N.W. COR. LOT FOR HO. # 5030, L. & T. WITH L.A.CO. ENGR. TAG STAMPED "B.M." IN CONC. BASE OF FENCE POST 50 FT. E. OF ℄.
+	1 008		0 796			
⋔	1528 294	-10 209	-10 209			
−	11 217		11 005			
T.P. #68	1517 077 ✓					SPK.
+	0 279		0 417			
⋔	1517 356	-11 477	-11 479			
−	11 756		11 896			
T.P. #69	1505 600 ✓					SPK.
	(CONT.)					

765420 S & E-353 9-55

PLEASE RETURN TO
LOS ANGELES COUNTY ENGINEER
700 LOS ANGELES COUNTY ENGINEERING BLDG.

NOTE: ANY ADDITIONS OR CHANGES ON THIS SHEET MUST BE MADE OR CIRCLED IN RED INK, WITH DATE AND NAME OF PERSON MAKING CHANGE.

Do not extend notes this side of this line

NOTES RED _____ JOB NO. 6277-20 SURVEY OF OAKWOOD AVE.
DATE _____ SURVEY BY L.L.B. DATE 12-63
NOTES CHKD G. E. BARR NOTES BY D.H. DATE
DATE FEB 27 '64 INDEXED C. J. GALLI DATE

F. B. 2584 Pg. 19

B.M.	1ST RUN		DIFF.	2ND RUN		3RD RUN	ADJ. ELEV.	DESCRIPTION
T.P.#69	1505	600						(CONT.)
+	0	636		0	461			
⊼	1506	236	-10 848	-10	848			
−	11	484		11	309			
T.P.#70	1494	752						S.P.K.
+	0	542		0	340			
⊼	1495	294	-10 852	-10	858			
−	11	399		11	198			
T.P.#71	1483	895						S.P.K.
+	2	497		2	234			
⊼	1486	392	+1 061	+1	061			
−	1	436		1	173			
SET T.B.M.#1.	1484	956						T.B.M.#1. ELEV. F.B. 2584-19
+	1	347		1	469			ANGELES CREST HWY. & OLIVE
⊼	1486	303	-8 890	-8	890			LN., S.W. COR., BT. SPK. IN C6.
−	10	237		10	359			1' W. OF W.C.R.
T.P.#72	1476	066						S.P.K.
+	0	433		0	288			
⊼	1476	499	-11 366	-11	366			
−	11	798		11	654			
T.P.#73	1464	701						S.P.K.
+	1	613		1	682			
⊼	1466	314	-9 383	-9	384			
−	10	996		11	066			
T.P.#74	1455	318						S.P.K.
+	0	246		0	549			
⊼	1455	564	-5 528	-5	528			
−	5	774		6	077			
F.D. B.M.S.O. 2740	1449	790						(CONT.)
	(CONT.)							

765420 S & E-353 9-55

PLEASE RETURN TO
LOS ANGELES COUNTY ENGINEER
700 LOS ANGELES COUNTY ENGINEERING BLDG.

NOTE: ANY ADDITIONS OR CHANGES ON THIS SHEET MUST BE MADE OR CIRCLED IN RED INK, WITH DATE AND NAME OF PERSON MAKING CHANGE.

Do not extend notes this side of this line

JOB NO. 622-10 SURVEY OF OAKWOOD AVE
SURVEY BY L.L.B. DATE
NOTES BY P.H. DATE 12-63 NOTES RED
INDEXED C. J. GALLI DATE
CHKD. G. E. BARR FEB 27 '64

F.B. 2584 PG. 20

B.M.	1ST RUN	DIFF.	2ND RUN	3RD RUN	ADJ. ELEV.	DESCRIPTION
F.D. B.M.S.D.2740	1449 790				1449.790	B.M.S.D. 2740 ELEV. 1449.830 F.B. 2530-40 ANGELUS CREST H'W'Y. & FLANDERS RD. S.E. COR., SPK. IN LD. AT E. END C.R. PAINTED B.M. # 9 EL. 1449.65
+	2 050		2 256			SPK.
⊼	1451 840	-9	240 -9	242		
−	11 290		11	498		
T.P. #75	1440 550					
+	0 258		0	492		
⊼	1440 808	-11	467 -11	465		
−	11 725		11	957		
F.D. B.M.SD2739	1429 083				1429.083	B.M.S.D.2739 ELEV. 1429.126 F.B. 2530-40 ANGELES CREST H'W'Y. & WILONDA DR., S.E. COR., S.P. SPK. IN LD. IN 06. AT E. END C.R. PAINTED "B.M. # 8 EL. 1428.95
+	0 637		0 459			SPK.
⊼	1429 720	-10	853 -10	854		
−	11 490		11	313		
T.P. #76	1418 230					
+	0 520		0	724		
⊼	1418 750	-9	899 -9	899		
−	10 419		10	623		
T.P. #77	1408 331					SPK.
+	0 483		0	740		
⊼	1408 814	-11	074 -11	045		
−	11 530		11	785		
T.P. #78	1397 284					SPK.
+	0 692		1	186		
⊼	1397 976	-9	594 -9	596		
−	10 286		10	782		
T.P. #79	1387 690					SPK.
+	0 257		0	615		
⊼	1387 947	-11	240 -11	242		
−	11 497		11	857		
T.P. #80	1376 450					SPK.
	(CONT.)					

76S420 S & E-353 9-55

PLEASE RETURN TO
LOS ANGELES COUNTY ENGINEER
700 LOS ANGELES COUNTY ENGINEERING BLDG.

NOTE: ANY ADDITIONS OR CHANGES ON THIS SHEET MUST BE MADE OR CIRCLED IN RED INK, WITH DATE AND NAME OF PERSON MAKING CHANGE.

Do not extend notes this side of this line

B.M.	1ST RUN	DIFF.	2ND RUN	3RD RUN	ADJ. ELEV.	DESCRIPTION
T.P.#80	1376 450					(CONT)
+	0 452		0 702			
⊼	1376 902	-2 602	-2 605			
−	3 054		3 307			
F.D. B.M.S.D.2736	1373 848				1373848	B.M.S.D.2736 EL.1373.894 F.B.2530-39
+	0 806		1 003			ANGELUS CREST HW'Y. & SALISBURY CT.
⊼	1374 654	-10 793	-10 794			N.W. COR. SQ. SPK. IN LD. IN Cb. 48"
−	11 599		11 797			W. OF W. END C.R. PAINTED B.M.#6
T.P.#81	1363 055					SPK.
+	0 966		1 257			
⊼	1364 021	-8 866	-8 864			
−	9 832		10 121			
T.P.#82	1354 189					SPK.
+	0 828		0 662			
⊼	1355 017	-10 625	-10 625			
−	11 453		11 287			
T.P.#83	1343 564					SPK.
+	0 467		0 278			
⊼	1344 031	-11 347	-11 349			
−	11 814		11 627			
T.P.#84	1332 217					SPK.
+	0 898		0 701			
⊼	1333 115	-11 060	-11 061			
−	11 958		11 762			
T.P.#85	1321 157					SPK.
+	1 007		1 131			
⊼	1322 164	-10 496	-10 493			
−	11 503		11 624			
T.P.#86	1310 661					SPK.
	(CONT.)					

NOTES RED _____ JOB NO. 6271 10 SURVEY OF OAKWOOD AVE.
DATE _____ SURVEY BY L.L.B.
NOTES CHKD. G. E. BARR NOTES BY P.H. DATE 12-63
DATE FEB 27 '61 INDEXED C. J. GALL DATE

F.B. 2584 PG. 21

F. B. 2584 PG. 22

JOB NO. 6271 10 SURVEY OF OAKWOOD AVE. NOTES RED.

SURVEY BY L.L.B. DATE

NOTES BY P.H. DATE 12-63 NOTES CHKD. G. E. BARR

INDEXED C. J. GALLI DATE DATE FEB 27 '64

768420 B & E-353-9-55

PLEASE RETURN TO

LOS ANGELES COUNTY ENGINEER

700 LOS ANGELES COUNTY ENGINEERING BLDG.

NOTE: ANY ADDITIONS OR CHANGES ON THIS SHEET MUST BE MADE OR CIRCLED IN RED INK, WITH DATE AND NAME OF PERSON MAKING CHANGE.

Do not extend notes this side of this line

B.M.	1ST RUN	DIFF.	2ND RUN	3RD RUN	ADJ. ELEV.	DESCRIPTION
T.P. #86	1310 661					
+	8 573					
π	1319 234	+0 891	+0 8 738			
FD.	7 682		7 891			
B.M. 47-7	1311 552		7 847			

(CONT)

1311.554 B.M. 47-7 ELEV. 1311.554 F.B. 1368-13

SEE PG. 6 FOR DESCRIPTION

Notes Ck'd by G. E. BARR	Survey of OAKWOOD AVE. S.D.
Map No.	JN 0303.00 Tape 0219 Std 68 °F
Office Work	Surveyed by L. L. BROWN
Checked	Notes L. L. BROWN Date 12-10-63
Date	Indexed C. J. GALLI FEB 19 '64

F. B. 2584 Pg. 23

OAKWOOD AVE.

STORM DRAIN

PROJECT NO. 711

J.N. 6271.10

J.N. 0303.00

CENTERLINE SURVEY

PARTY

BROWN, L.L.
HARRINGTON, P.
SANDOVAL, M.
MC COY, J.
GOSHORN, E.

Note: Any Additions or Changes on This Sheet Must be Made or Circled in Red Ink With Date and Name of Person Making Change.

PLEASE RETURN TO
LOS ANGELES COUNTY ENGINEER
403 LOS ANGELES COUNTY ENGINEERING BLDG.

Do not extend this side of this line.

76F3095 C.E. #310 A-62

F. B. 2584 PG. 24

INDEX MAP

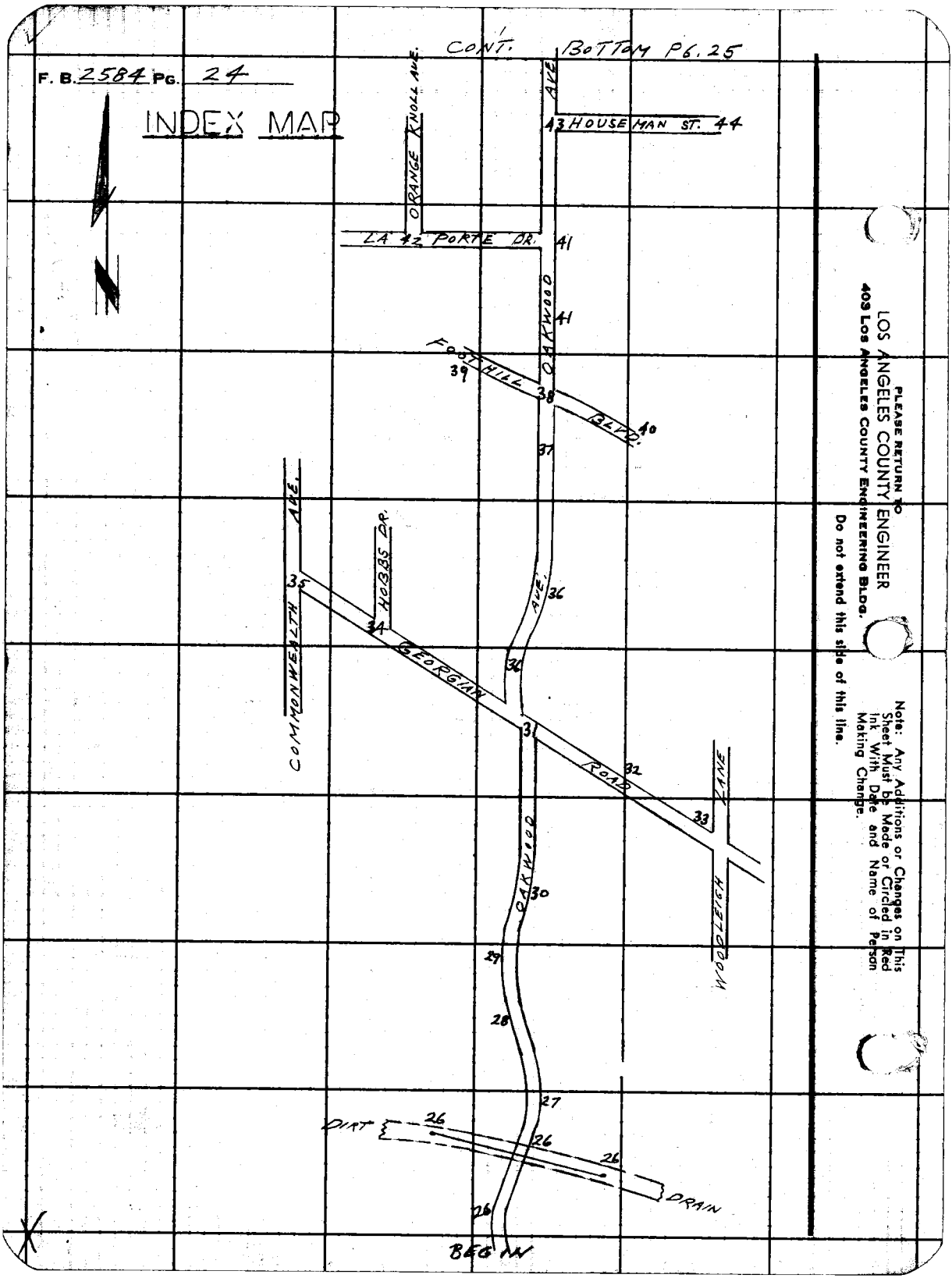

LOS ANGELES COUNTY ENGINEER
403 Los Angeles County Engineering Bldg.

PLEASE RETURN TO

Do not extend this side of this line.

Note: Any Additions or Changes on This Sheet Must be Made or Circled in Red Ink With Date and Name of Person Making Change.

Notes Ck'd by G. E. BARR
Map No.
Office Work
Checked
Date

Survey of OAKWOOD AVE. S.D.
JN 0303 00 Tape 0219 Std 68 °F
Surveyed by L.L. BROWN
Notes L.L. BROWN Date 12-10-63
Indexed C. J. GALLI

F. B. 2584 Pg. 25

INDEX MAP

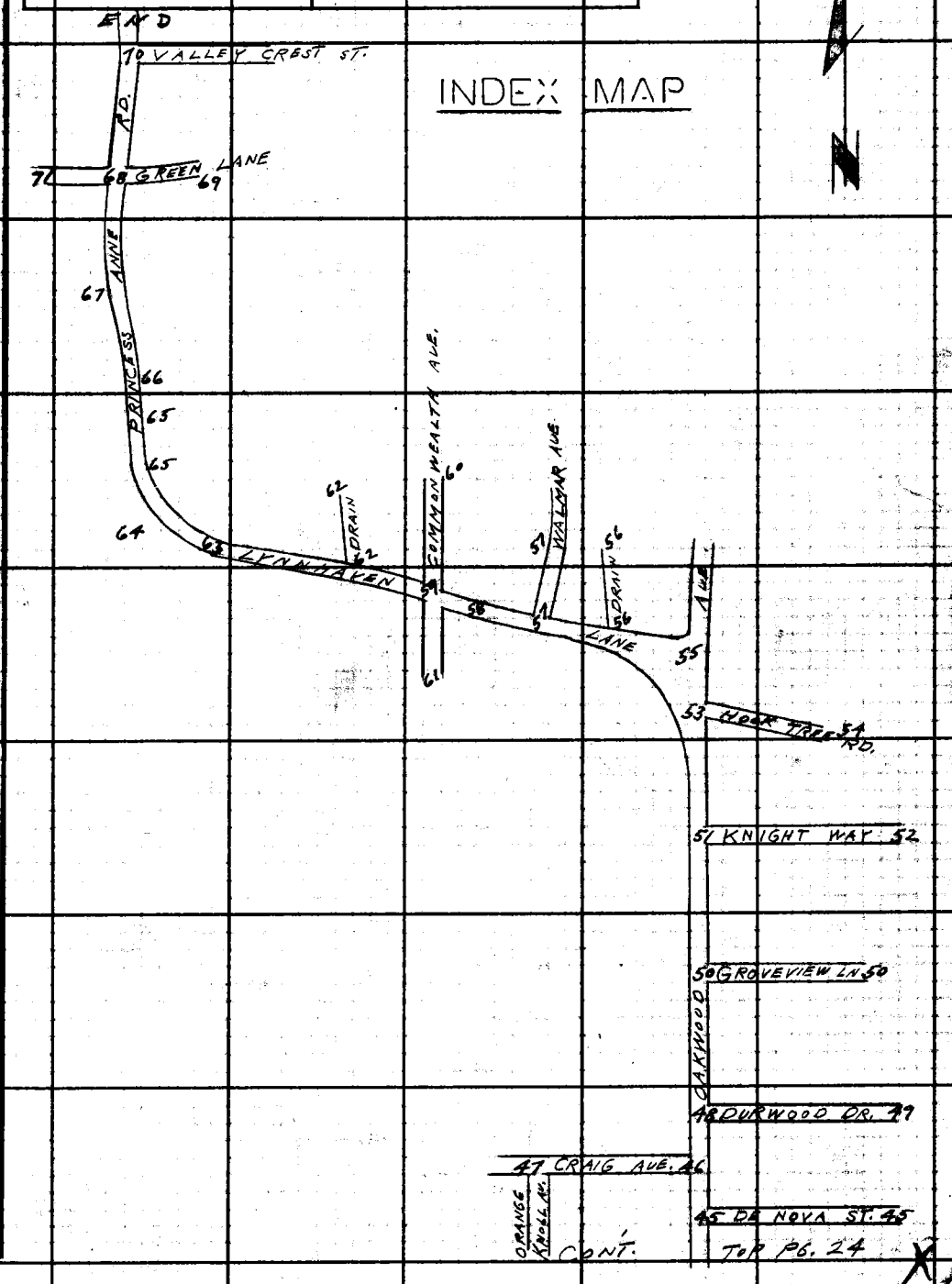

Note: Any Additions or Changes on This Sheet Must be Made or Circled in Red Ink With Date and Name of Person Making Change.

Do not extend this side of this line.

PLEASE RETURN TO
LOS ANGELES COUNTY ENGINEER
403 LOS ANGELES COUNTY ENGINEERING BLDG.

76F3093 CE #310 6-62

F. B. 1584 PG. 26

PLEASE RETURN TO
LOS ANGELES COUNTY ENGINEER
403 LOS ANGELES COUNTY ENGINEERING BLDG.

Do not extend this side of this line.

Note: Any Additions or Changes on This Sheet Must be Made or Circled in Red Ink With Date and Name of Person Making Change.

W.S. 51 D-4

Notes Ck'd by G. E. BARR
Map No.
Office Work
Checked
Date

Survey of OAKWOOD AVE. S.D.
JN 0303.00 Tape 0219 Std 68 °F
Surveyed by L.L. BROWN
Notes L.L. BROWN Date 12-10-63
Indexed R. J. GALLI FEB 19 '64

F. B 2584 Pg. 27

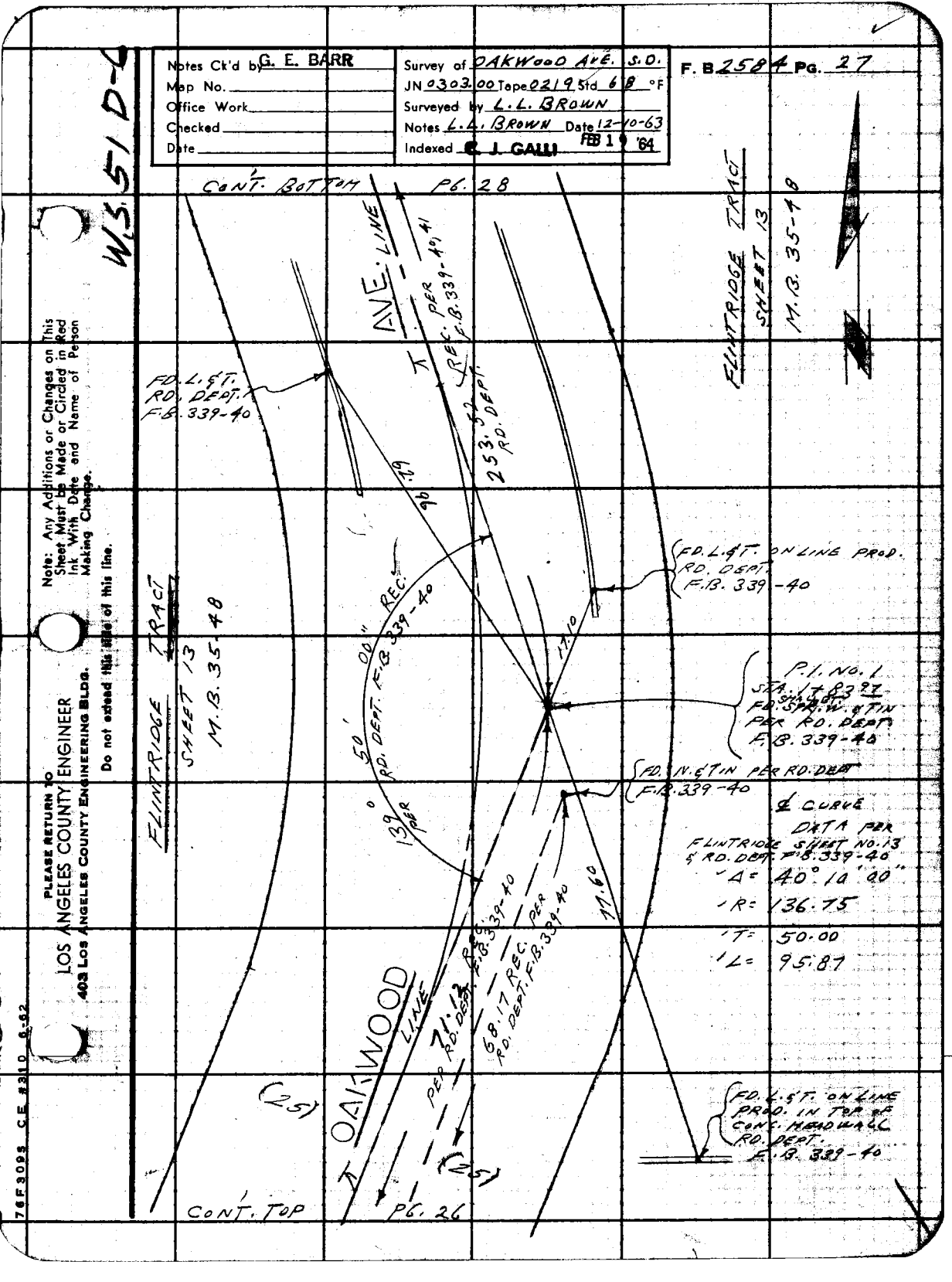

Note: Any Additions or Changes on This Sheet Must be Made or Circled in Red Ink With Date and Name of Person Making Change.

Do not extend this area of this line.

PLEASE RETURN TO
LOS ANGELES COUNTY ENGINEER
403 Los Angeles County Engineering Bldg.

76F3095 CE #310 6-62

PLEASE RETURN TO
LOS ANGELES COUNTY ENGINEER
403 LOS ANGELES COUNTY ENGINEERING BLDG.

Note: Any Additions or Changes on This Sheet Must be Made or Circled in Red Ink With Date and Name of Person Making Change.

Do not extend this side of this line.

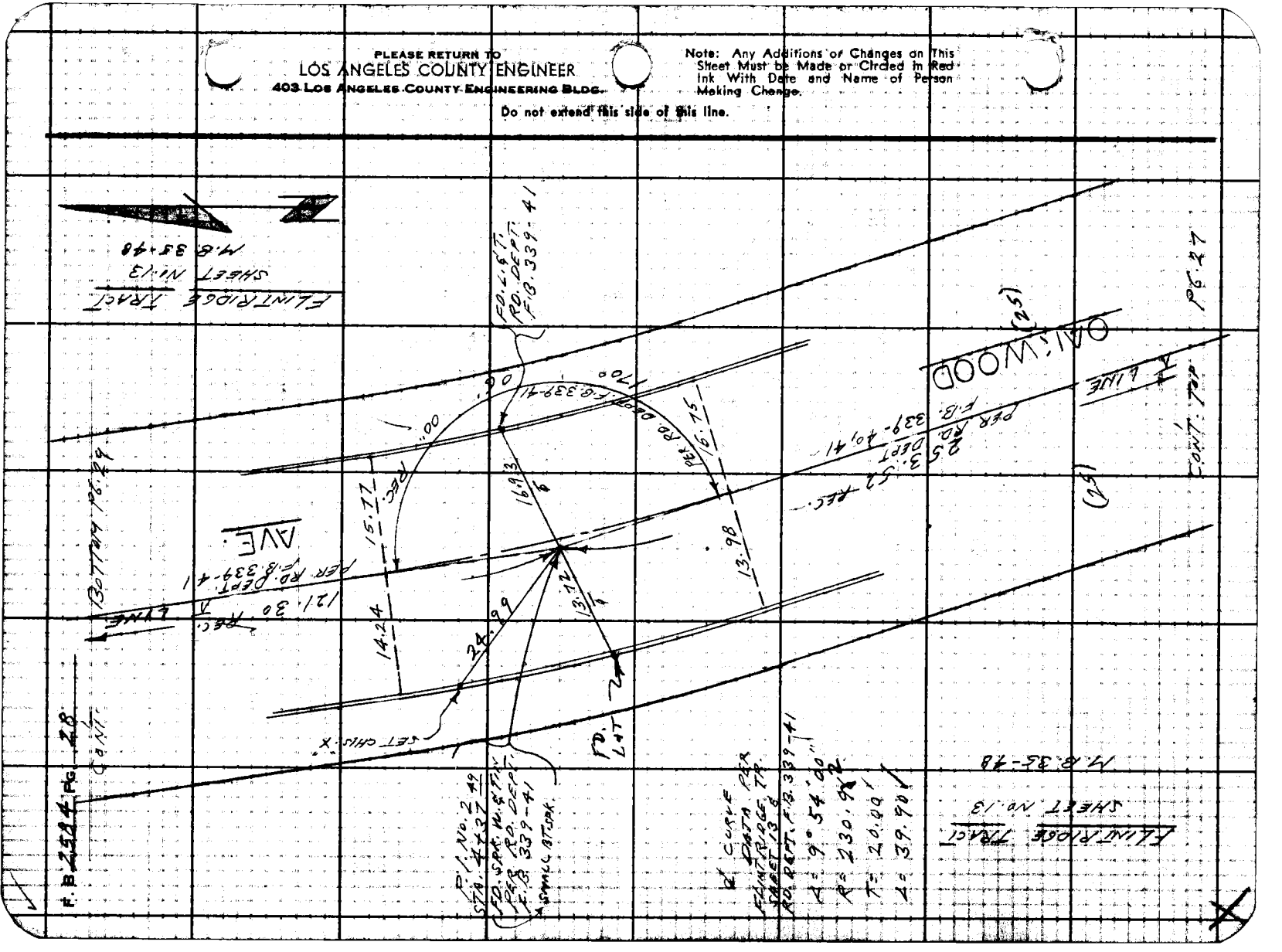

Notes Ck'd by G. E. BARR	Survey of OAKWOOD AVE. S.D.	F. B. 2584 Pg. 29
Map No.	JN 0303.00 Tape 0219 Std 68 °F	
Office Work	Surveyed by L. L. BROWN	
Checked	Notes L. L. BROWN Date 12-11-63	
Date	Indexed C. J. GALLI	

WS 51, D6

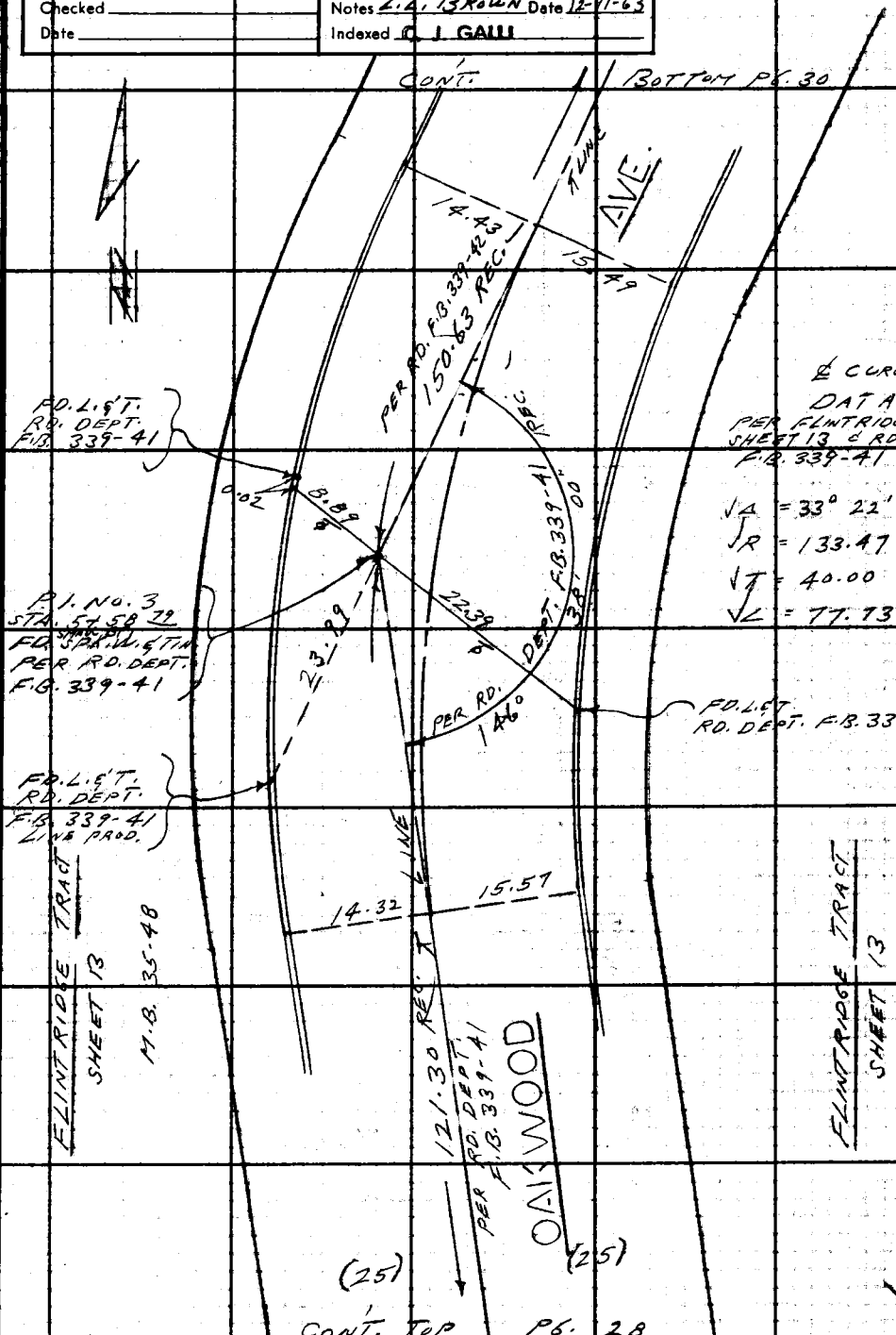

Note: Any Additions or Changes on This Sheet Must be Made or Circled in Red Ink With Date and Name of Person Making Change.

Do not extend this side of this line.

PLEASE RETURN TO
LOS ANGELES COUNTY ENGINEER
403 LOS ANGELES COUNTY ENGINEERING BLDG.

76F3093 CE #310 4-62

PLEASE RETURN TO
LOS ANGELES COUNTY ENGINEER
403 LOS ANGELES COUNTY ENGINEERING BLDG.

Note: Any Additions or Changes on This Sheet Must be Made or Circled in Red Ink With Date and Name of Person Making Change.

Do not extend this side of this line.

W.S. 51, D-6

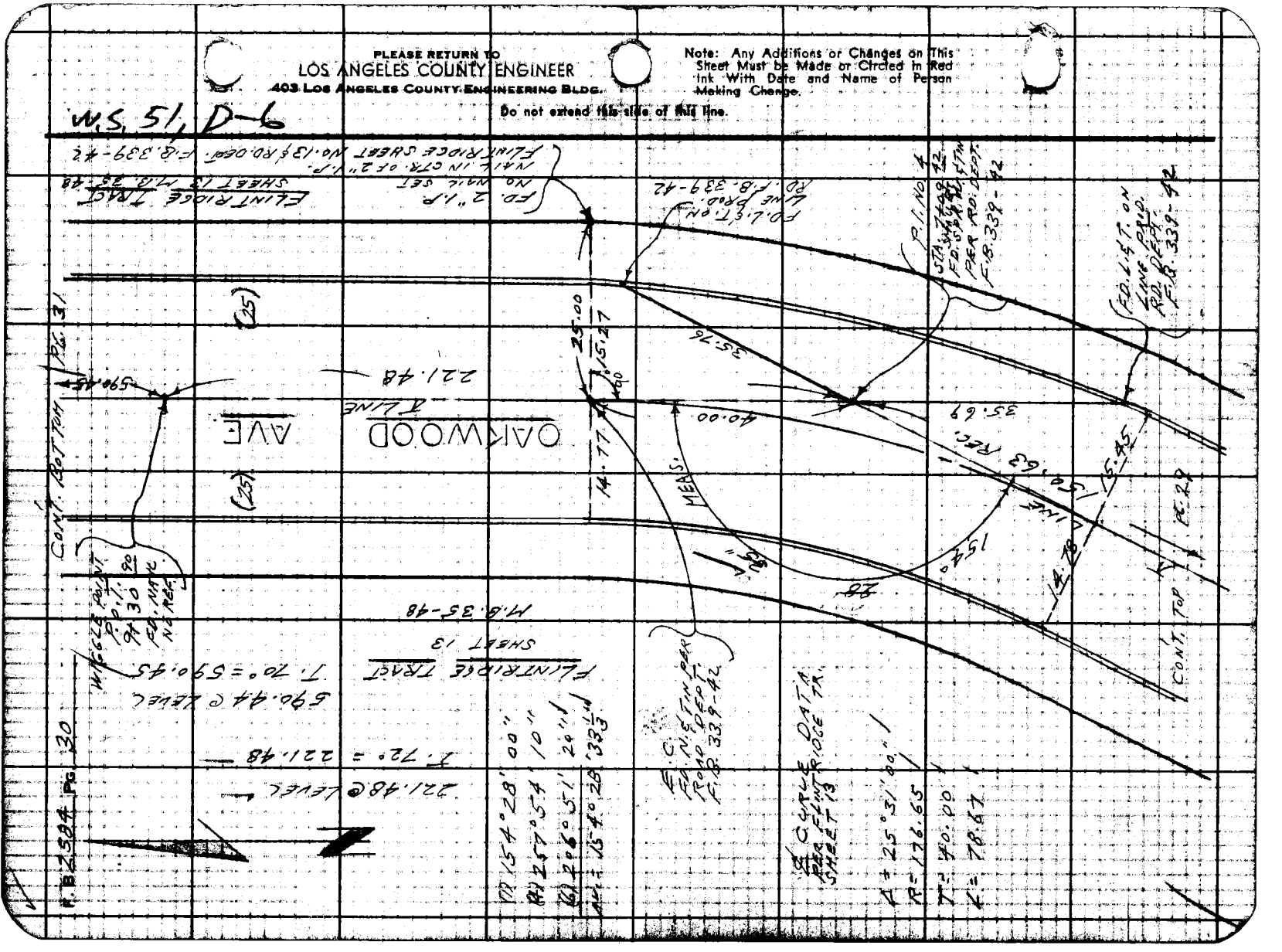

Notes Ck'd by G. E. BARR	Survey of OAKWOOD AVE. S.D.
Map No.	JN 0303.00 Tape 0219 Std 68 °F
Office Work	Surveyed by L. L. BROWN
Checked	Notes L. L. BROWN Date 12-10-63
Date	Indexed C. J. GALLI

F. B. 2584 Pg. 31

WS 51, D-5

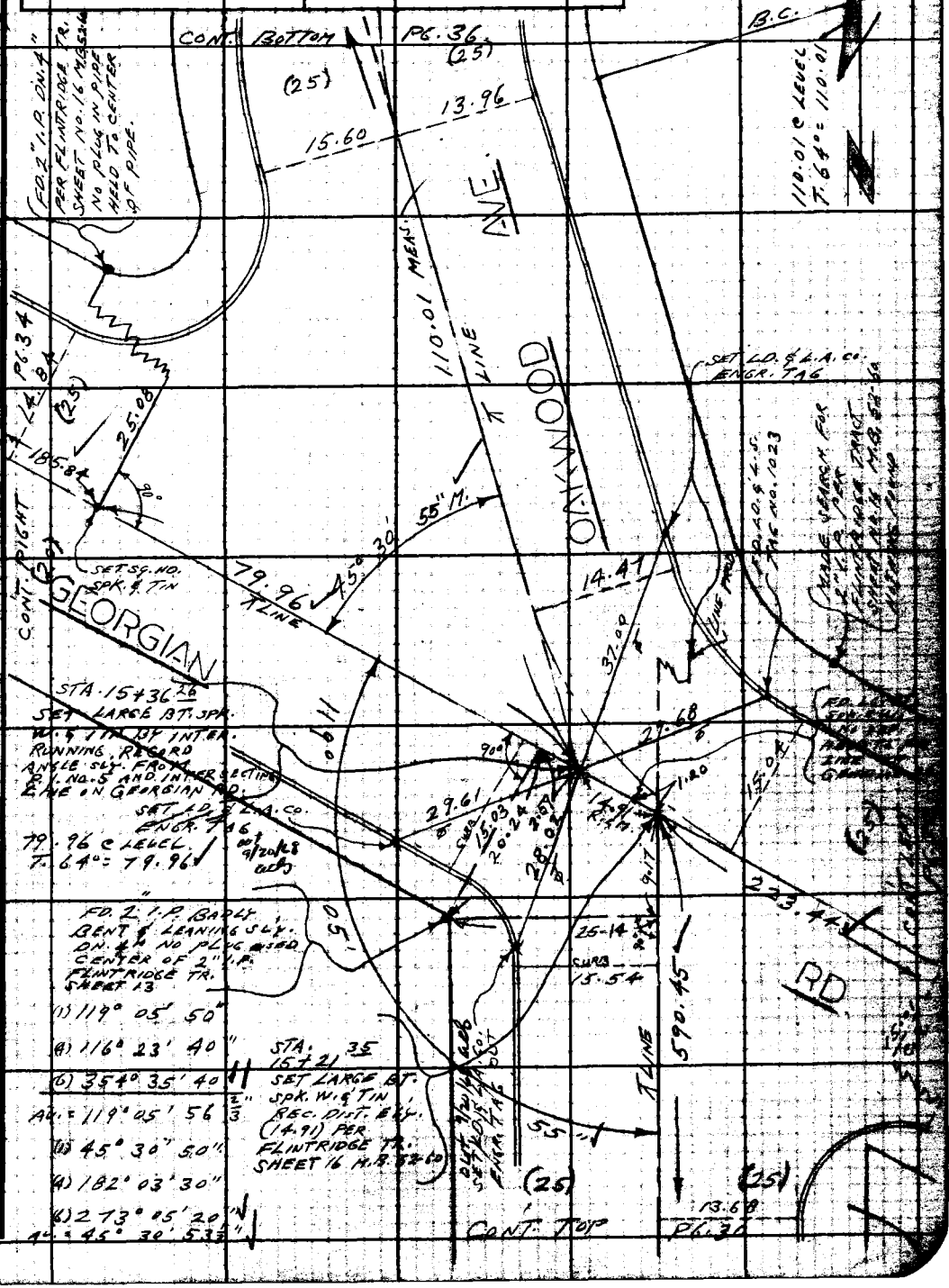

Note: Any Additions or Changes on This Sheet Must be Made or Circled in Red Ink With Date and Name of Person Making Change.

Do not extend this side of this line.

PLEASE RETURN TO
LOS ANGELES COUNTY ENGINEER
403 LOS ANGELES COUNTY ENGINEERING BLDG.

F. B. 2584 PG. 32

FLINTRIDGE
TRACT
SHEET NO. 16
M.B. 52-60

LOT 4

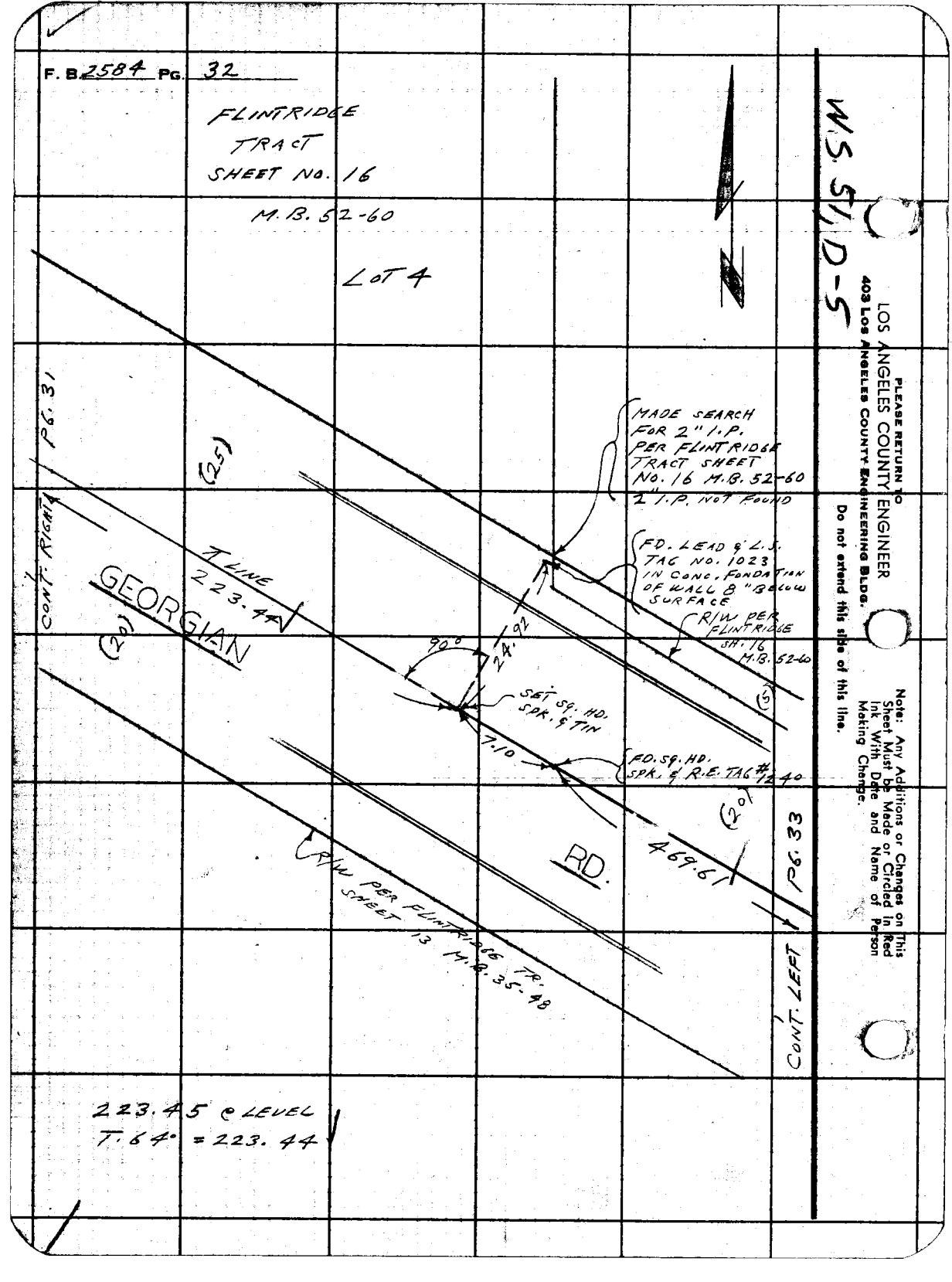

223.45 @ LEVEL
T. 64° = 223.44

76F3095 CE #310 6-62

PLEASE RETURN TO
LOS ANGELES COUNTY ENGINEER
403 LOS ANGELES COUNTY ENGINEERING BLDG.

Note: Any Additions or Changes on This Sheet Must be Made or Circled in Red Ink With Date and Name of Person Making Change.

Do not extend this side of this line.

W.S. 51, D-6

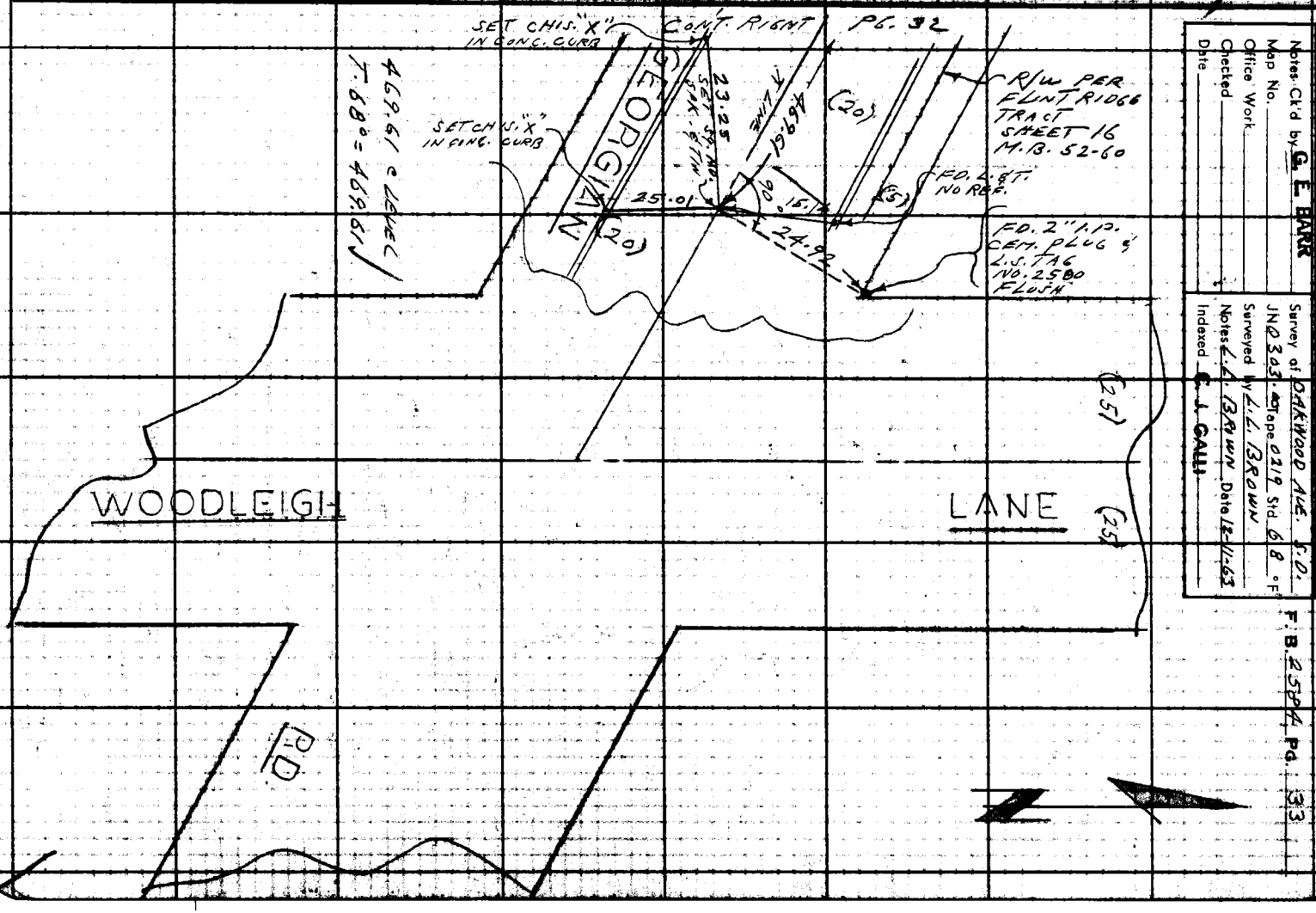

Notes: Ck'd by G. E. BARR
Map No.
Office Work
Checked
Date

Survey of OAKWOOD AVE. S.D.
JN 0383 Tape 0219 Std. 68 °F
Surveyed by L. L. BROWN
Notes L. L. BROWN Date 12-11-63
Indexed E. J. GALLI

F. B. 25PP4 Pg. 33

PLEASE RETURN TO
LOS ANGELES COUNTY ENGINEER
403 LOS ANGELES COUNTY ENGINEERING BLDG.

Note: Any Additions or Changes on This Sheet Must be Made or Circled in Red Ink With Date and Name of Person Making Change.

Do not extend this side of this line.

W.S. 51-D-5

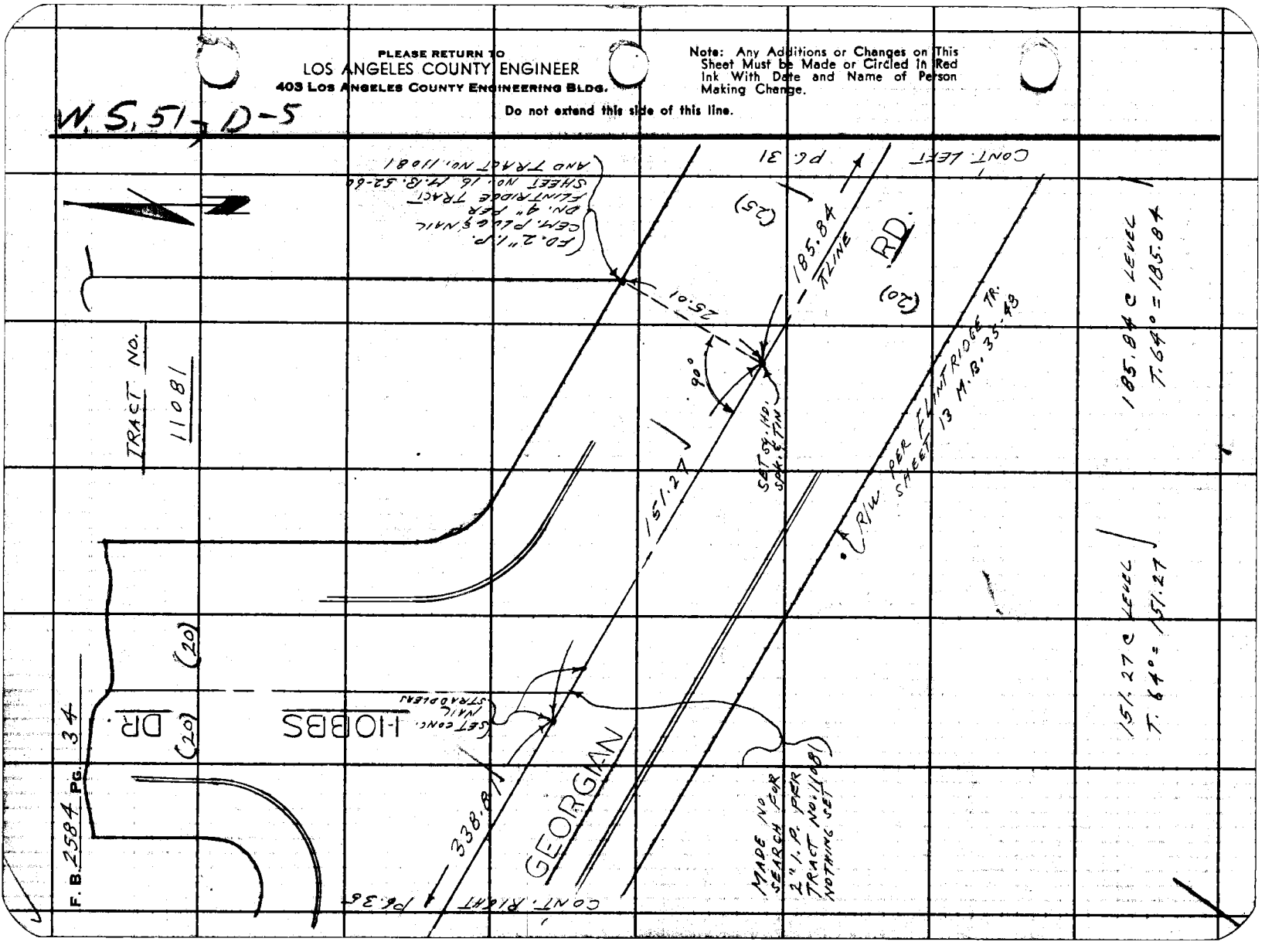

Notes Ck'd by G. E. BARR	Survey of OAKWOOD AVE. S.D.
Map No.	JN 0303.00 Tape 0219 Std 68 °F
Office Work	Surveyed by L. L. BROWN
Checked	Notes L. L. BROWN Date 12-11-63
Date	Indexed C. J. GALLI

F. B. 2584 Pg. 35

WS 57, D-5

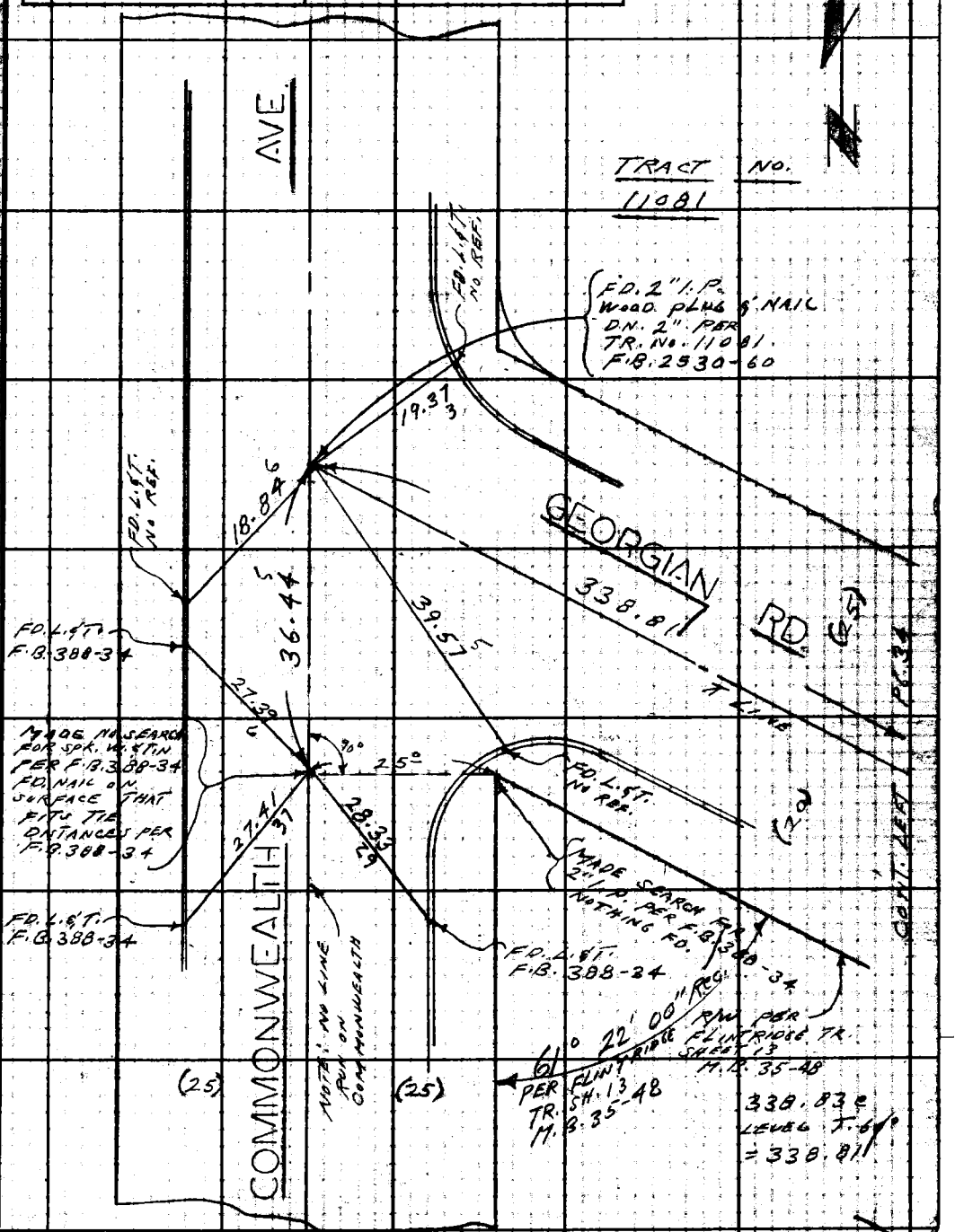

Note: Any Additions or Changes on This Sheet Must Be Made or Circled in Red Ink With Date and Name of Person Making Change.

Do not extend this line of this line.

PLEASE RETURN TO
LOS ANGELES COUNTY ENGINEER
403 LOS ANGELES COUNTY ENGINEERING BLDG.

76F3095 CF #310 6-62

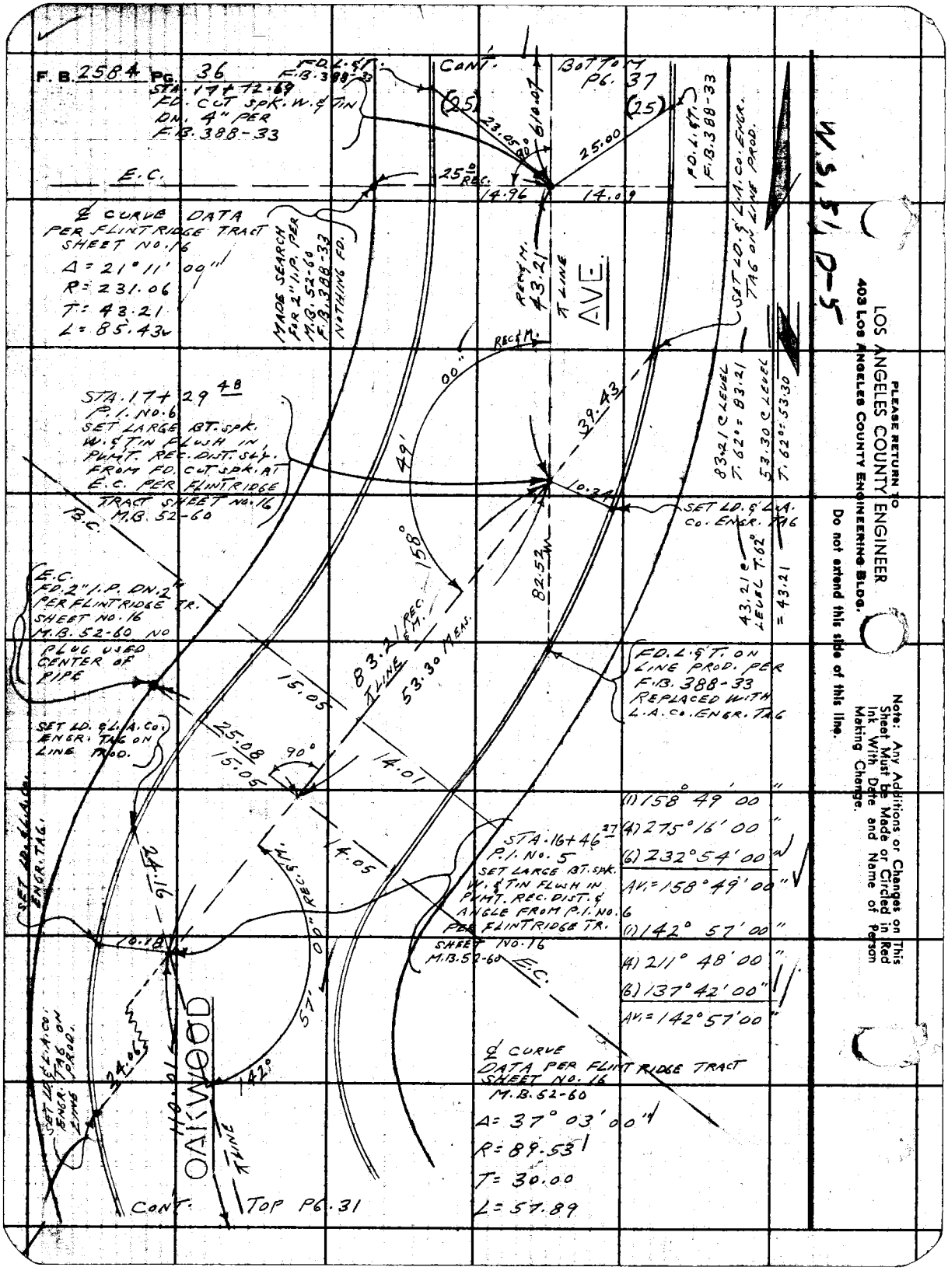
F. B. 2584 Pg. 36
STA. 174+72.69
FD. CUT SPK. W. & TIN DN. 4" PER F.B. 388-33
E.C.
FD. L. & T. F.B. 388-33
CONT.
BOTTOM P6. 37
(25)
23.05
61.07
25.00
25° REC.
14.96
14.09
P.O.T. F.B. 388-33
SET LD. & L.A. CO. ENGR. TAG ON LINE PROD.
℄ CURVE DATA PER FLINTRIDGE TRACT SHEET NO. 16
Δ = 21° 11' 00"
R = 231.06
T = 43.21
L = 85.43
MADE SEARCH FOR 2" I.P. PER M.B. 52-60 F.B. 388-33 NOTHING FD.
PERM'N. 43.21
℄ LINE
AVE.
REC'M.
00"
49'
39.43
10.34
SET LD. & L.A. CO. ENGR. TAG ON LINE PROD.
83.21 ℄ LEVEL T. 62° = 83.21
53.30 ℄ LEVEL T. 62° = 53.30
STA. 174 29.48
P.I. NO. 6
SET LARGE BT. SPK. W. & TIN FLUSH IN PVMT. REC. DIST. & SLP. FROM FD. CUT SPK. AT E.C. PER FLINTRIDGE TRACT SHEET NO. 16 M.B. 52-60
B.C.
E.C. FD. 2" I.P. DN. 2' PER FLINTRIDGE TR. SHEET NO. 16 M.B. 52-60 NO PLUG USED CENTER OF PIPE
158°
82.53
REC'M.
℄ LINE
53.30 MEAS.
43.21 ℄ LEVEL T. 62° = 43.21
SET LD. & L.A. CO. ENGR. TAG
FD. L. & T. ON LINE PROD. PER F.B. 388-33 REPLACED WITH L.A. CO. ENGR. TAG
15.05
25.08
15.05
90°
14.01
SET LD. & L.A. CO. ENGR. TAG ON LINE PROD.
(1) 158° 49' 00"
(4) 275° 16' 00"
(6) 232° 54' 00"
Δ1 = 158° 49' 00"
(1) 142° 57' 00"
(4) 211° 48' 00"
(6) 137° 42' 00"
Δ1 = 142° 57' 00"
STA. 16+46.27
P.I. NO. 5
SET LARGE BT. SPK. W. & TIN FLUSH IN PVMT. REC. DIST. & ANGLE FROM P.I. NO. 6 PER FLINTRIDGE TR. SHEET NO. 16 M.B. 52-60
E.C.
14.05
24.16
10.18
57.89
42°
34.03
OAKWOOD
℄ LINE
SET LD. & L.A. CO. ENGR. TAG ON LINE PROD.
CONT.
TOP P6. 31
℄ CURVE DATA PER FLINT RIDGE TRACT SHEET NO. 16 M.B. 52-60
Δ = 37° 03' 00"
R = 89.53
T = 30.00
L = 57.89
W.S.P.I. D-5
PLEASE RETURN TO
LOS ANGELES COUNTY ENGINEER
403 Los Angeles County Engineering Bldg.
Do not extend this side of this line.
Note: Any Additions or Changes on This Sheet Must be Made or Circled in Red Ink With Date and Name of Person Making Change.

Notes Ck'd by G. E. BARR	Survey of OAKWOOD AVE. S.D.
Map No.	JN 0303.00 Tape 0219 Std 68 °F
Office Work	Surveyed by L. L. BROWN
Checked	Notes L. L. BROWN Date 12-12-63
Date	Indexed C. J. GALLI

F. B. 2584 Pg. 37



Note: Any Additions or Changes on This Sheet Must be Made or Circled in Red Ink With Date and Name of Person Making Change.

Do not extend this side of this line.

PLEASE RETURN TO
LOS ANGELES COUNTY ENGINEER
403 LOS ANGELES COUNTY ENGINEERING BLDG.

76F3095 C.E. #310 6-62

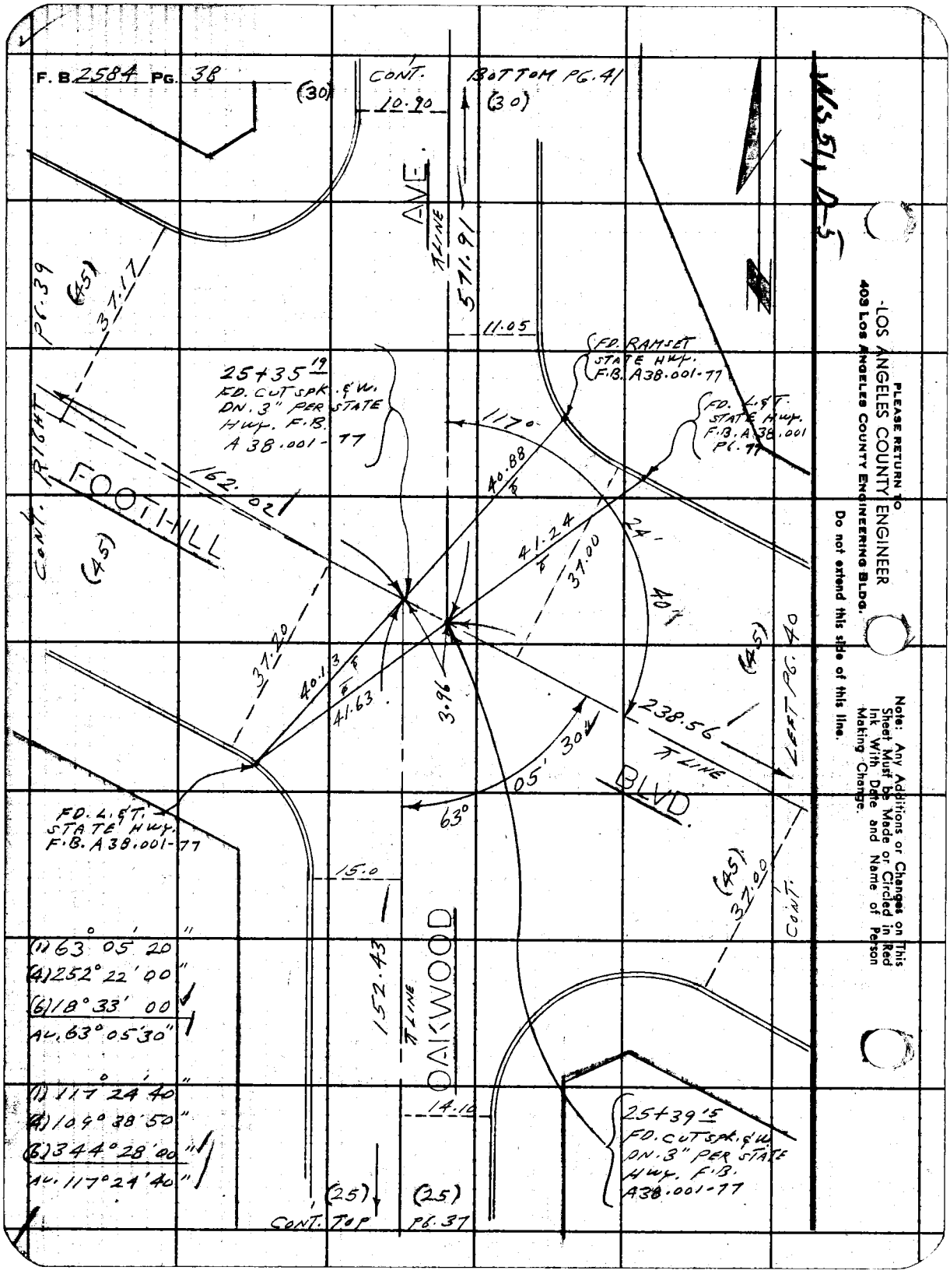
F. B. 2584 PG. 38
(30)
CONT.
10.90
BOTTOM PG. 41
(30)
AVE.
π LINE
571.91
11.05
PG. 39
(45)
37.17
CONT. RIGHT
FOOTHILL
(45)
162.02
25+35 19
FD. CUT SPK. & W.
DN. 3" PER STATE
HWY. F.B.
A 38.001-77
FD. RAMSET
STATE HWY.
F.B. A38.001-77
FD. L.&T.
STATE HWY.
F.B. A38.001
PG. 77
117°
40.88
41.24
37.00
24'
40'
37.20
40.13
41.63
3.96
238.56
π LINE
(45)
LEFT PG. 40
30"
05'
63°
BLVD.
FD. L.&T.
STATE HWY.
F.B. A38.001-77
15.0
(45)
37.00
CONT.
152.43
π LINE
OAKWOOD
14.10
25+39 15
FD. CUT SPK. & W.
DN. 3" PER STATE
HWY. F.B.
A38.001-77
(1) 63° 05' 20"
(4) 252° 22' 00"
(6) 18° 33' 00"
AV. 63° 05' 30"
(1) 117° 24' 40"
(4) 109° 38' 50"
(6) 344° 28' 00"
AV. 117° 24' 40"
(25)
CONT. TOP
(25)
PG. 37
WS 51, D-5
PLEASE RETURN TO
LOS ANGELES COUNTY ENGINEER
403 LOS ANGELES COUNTY ENGINEERING BLDG.
Do not extend this side of this line.
Note: Any Additions or Changes on This Sheet Must be Made or Circled in Red Ink With Date and Name of Person Making Change.

Notes Ck'd by G. E. BARR
Map No.
Office Work
Checked:
Date

Survey of OAKWOOD AVE. S.D.
JN 0303.00 Tape 0219 Std 68 °F
Surveyed by L.L. BROWN
Notes L.L. BROWN Date 12-12-63
Indexed C. J. GALLI

F.B. 2584 Pg. 39

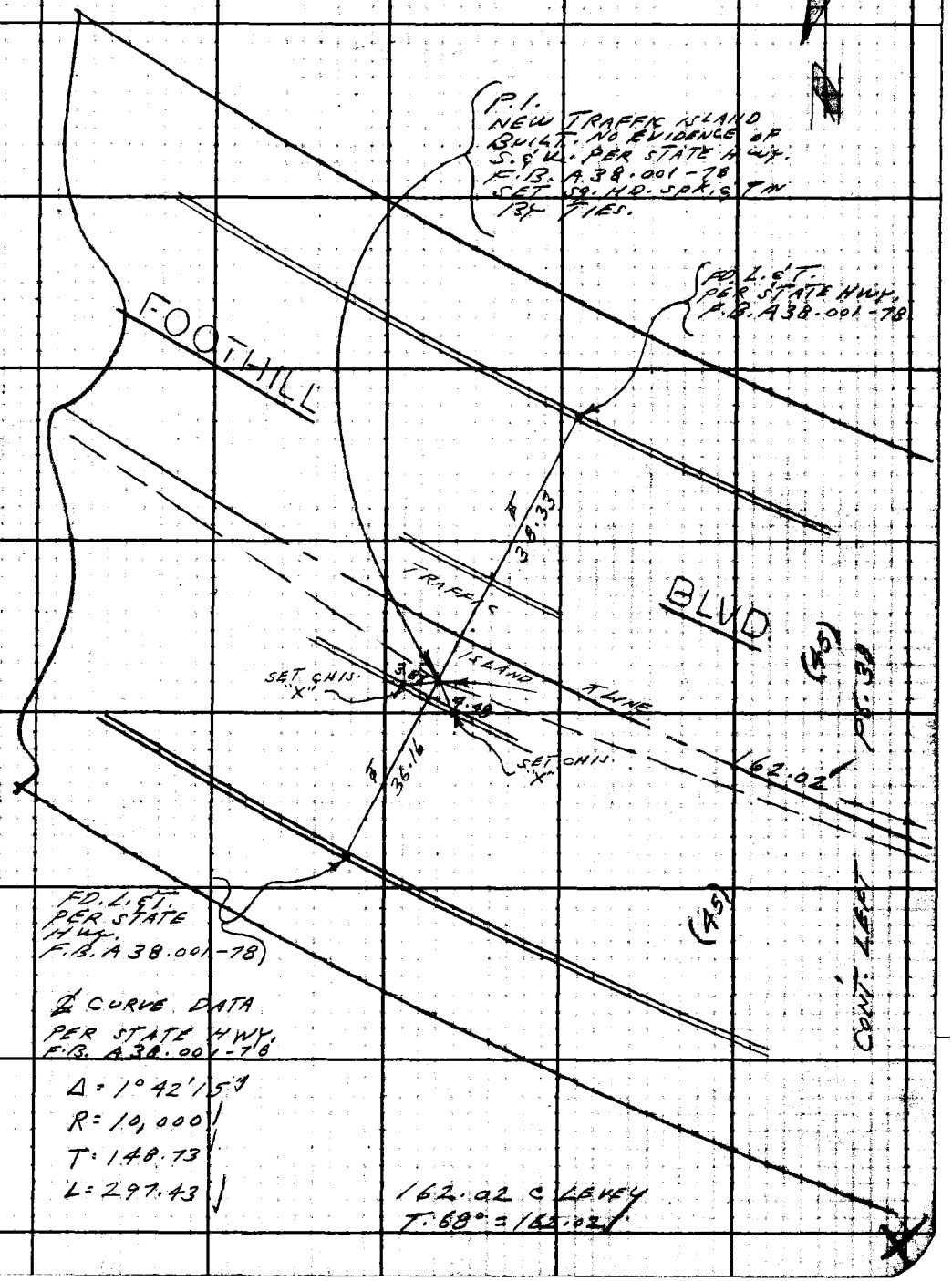

Note: Any Additions or Changes on This Sheet Must be Made or Circled in Red Ink With Date and Name of Person Making Change.
Do not extend this side of this line.

PLEASE RETURN TO
LOS ANGELES COUNTY ENGINEER
403 Los Angeles County Engineering Bldg.

78F3093 CE #310 8-62

PLEASE RETURN TO
LOS ANGELES COUNTY ENGINEER
403 LOS ANGELES COUNTY ENGINEERING BLDG.

Note: Any Additions or Changes on This Sheet Must be Made or Circled in Red Ink With Date and Name of Person Making Change.

Do not extend this side of this line.

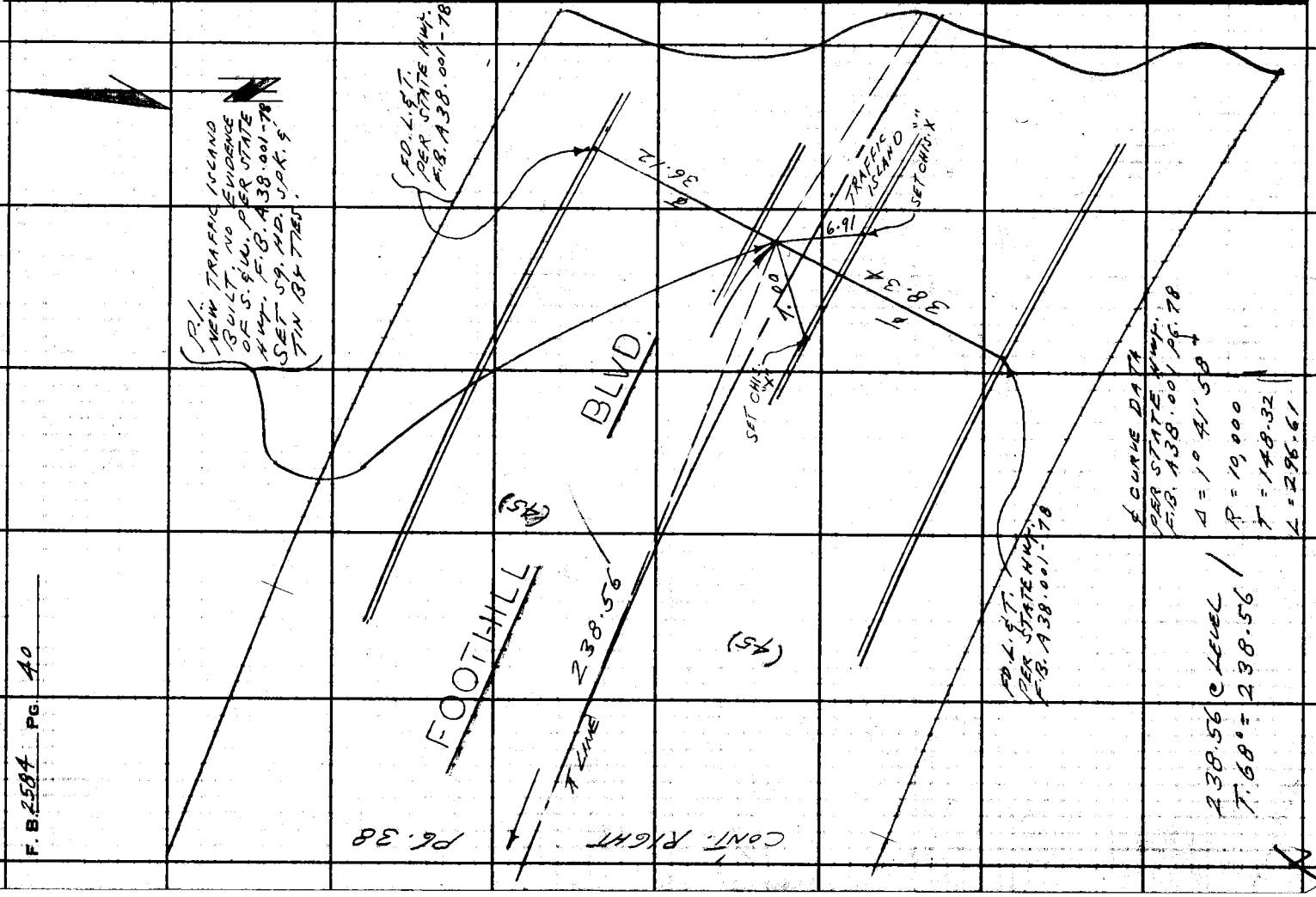

F. B. 2584 PG. 40

PG. 38

Notes Ck'd by G. E. BARR	Survey of OAKWOOD AVE. S.D.
Map No.	JN 0303-00 Tape 0219 Std 68 °F
Office Work	Surveyed by L. L. BROWN
Checked	Notes L. L. BROWN Date 12-16-63
Date	Indexed C. J. GALLI

F. B. 2584 PG. 41

W.S. 51, D-5

CONT. BOTTOM PG. 43

TRACT NO. 12264

PG. 42

(13)

90° PER RD. DEPT. F.B. 182-1

01' 05" REC.

383.24

AVE.

3 2495 83 FD. L. & T. IN CONC. ROAD 2" BELOW MAC. PVMT. RD. DEPT. F.B. 182-1

13.70

SET CHIS. "X" IN CONC. CURB

π LINE PER RD. DEPT.

330.38 REC. F.B. 182-1

RIGHT

LAPORTE DR.

(17)

33.36

19.36

17.01

FD. L. & T. IN CONC. ROAD 2" BELOW MAC. PVMT. PER TRACT NO. 12264 L.A. CO. RD. DEPT. F.B. F.B. 182-1

FD. BT. SPK. IN LEAD B.M. 3752 F.B. 2584-12

CONT.

SUBDIVISION

M.B. 7-75

167.76

π LINE

OAKWOOD

R.S. LANTERMAN'S SUBDIVISION M.B. 7-75

167.76 C LEVEL T. 70° = 167.76

FD. CHIS. "X" IN CONC. CURB F.B. 268-49

24.16

FD. CHIS. "X" IN CONC. CURB F.B. 268-49

11.21

P.O.T. STA. 31+11 06 FD. L. & T. IN CONC. ROAD 2" BELOW MAC. PVMT. PER F.B. 268-43, 49

37.56

571.91

571.90 C LEVEL T. 70° = 571.91

SET CHIS. "X" IN CONC. CURB

(30) (30)

CONT. TOP PG. 38

R.S. LANTERMAN'S

Note: Any Additions or Changes on This Sheet Must be Made or Circled in Red Ink With Date and Name of Person Making Change.

Do not extend this side of this line.

PLEASE RETURN TO
LOS ANGELES COUNTY ENGINEER
403 LOS ANGELES COUNTY ENGINEERING BLDG.

76F309S C.E. #310 4-62

PLEASE RETURN TO
LOS ANGELES COUNTY ENGINEER
403 LOS ANGELES COUNTY ENGINEERING BLDG.

Note: Any Additions or Changes on This Sheet Must be Made or Circled in Red Ink With Date and Name of Person Making Change.

Do not extend this side of this line.

W.S. 51, 10-5

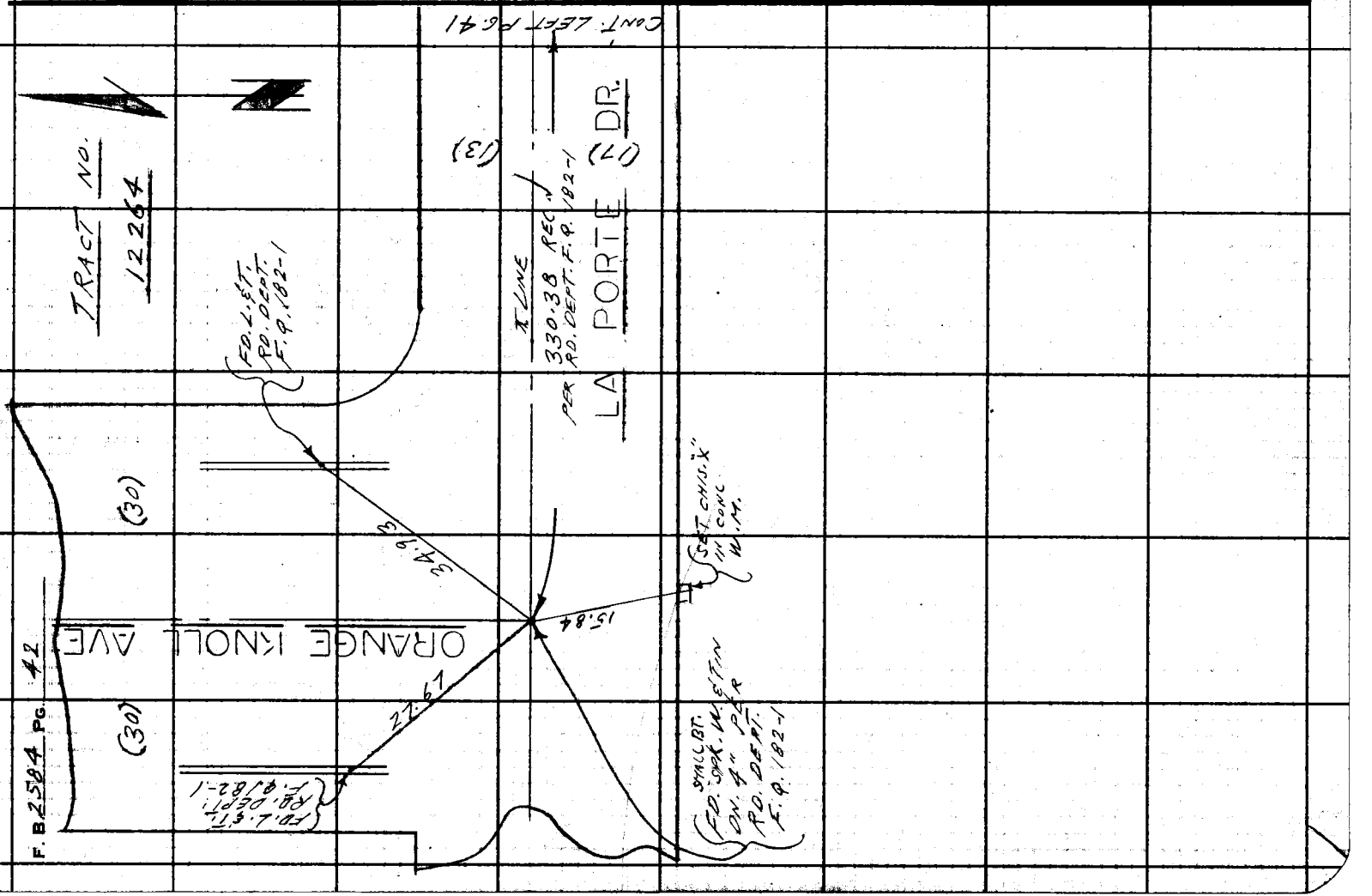

Notes Ck'd by G. E. BARR	Survey of OAKWOOD AVE. S.D.
Map No.	JN 0303.00 Tape 0219 Std 68 °F
Office Work	Surveyed by L. L. BROWN
Checked	Notes L. L. BROWN Date 12-16-63
Date	Indexed C. J. GALLI

F. B. 2584, PG. 43

WS 51, D-5

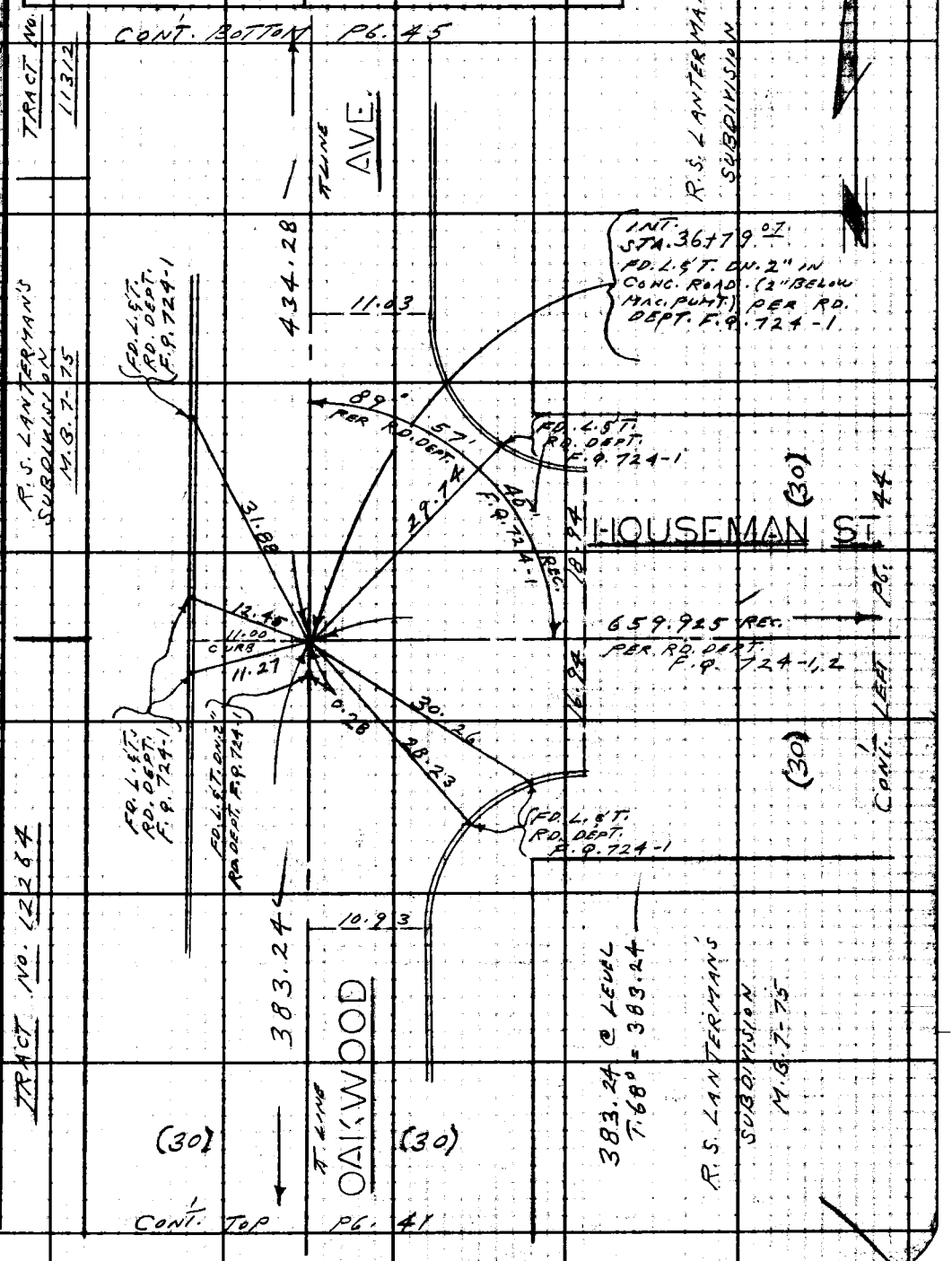

Note: Any Additions or Changes on This Sheet Must be Made or Circled in Red Ink With Date and Name of Person Making Change.

Do not extend this side of this line.

PLEASE RETURN TO
LOS ANGELES COUNTY ENGINEER
403 LOS ANGELES COUNTY ENGINEERING BLDG.

76F3095 CE #310 6-62

F. B. 2584 PG. 44

W.S. 51 D-5

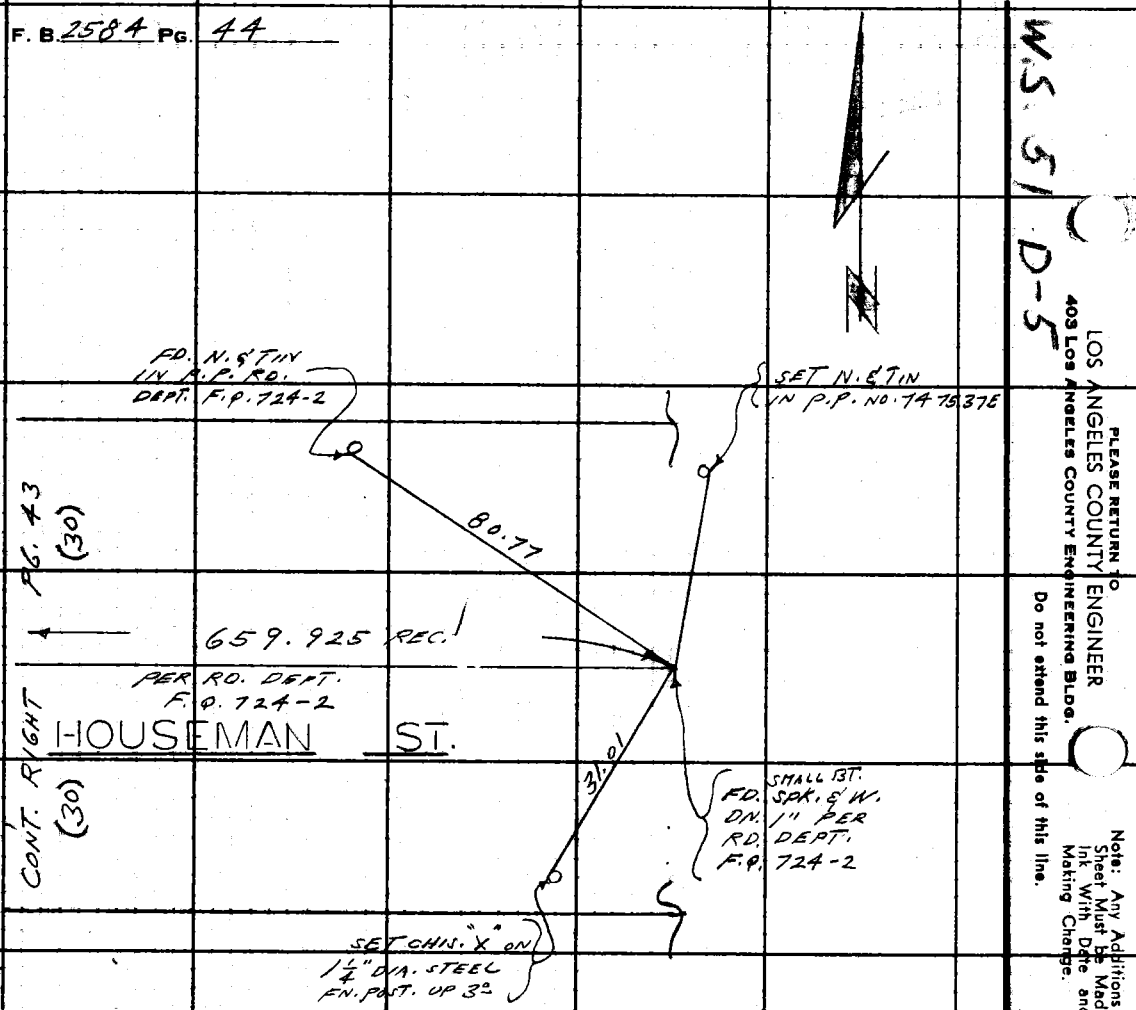

LOS ANGELES COUNTY ENGINEER
403 Los Angeles County Engineering Bldg.

PLEASE RETURN TO

Do not extend this side of this line.

Note: Any Additions or Changes on This Sheet Must be Made or Circled in Red Ink With Date and Name of Person Making Change.

Notes Ck'd by G. E. BARR	Survey of OAKWOOD AVE. S.D.
Map No.	JN 0303.00 Tape 0219 Std 68 °F
Office Work	Surveyed by L. L. BROWN
Checked	Notes L. L. BROWN Date 12-17-63
Date	Indexed C. J. GALLI

F. B. 2584 PG. 45

WS 51 D-5

CONT. BOTTOM PG. 46

(1) 90° 00' 00"
(2) 179° 59' 50"
AV. = 89° 59' 55"

165.31 C LEVEL T. 68° = 165.31

AVE.

165.31

89°

59'

FD. NAIL & R.E. TAG NO. 6277 IN MAC. PUMT.

FD. NAIL & R.E. TAG NO. 3338 IN MAC. PUMT.

160.00 C LEVEL T. 72° = 160.00

11.02

32.53

55'

10.95 CUR B

30.02

160.00

℄ LINE

DE NOVA ST.

PRIVATE

12.22

0.02

23.34

FD. SPK. & TIN (NO REF.)

STA. 41+13.35 SET P.M. IN TAG BY INTERSECTION

FD. NAIL & TAG NO NUMBER IN MAC. PUMT.

SET CHIS. X

11.01

℄ LINE

434.28

OAKWOOD

434.28 C LEVEL T. 68° = 434.28

(30)

(30)

CONT. TOP PG. 43

Note: Any Additions or Changes on This Sheet Must be Made or Circled in Red Ink With Date and Name of Person Making Change.

Do not extend this side of this line.

PLEASE RETURN TO
LOS ANGELES COUNTY ENGINEER
403 LOS ANGELES COUNTY ENGINEERING BLDG.

76F3095 C.E. #310 6-62

PLEASE RETURN TO
LOS ANGELES COUNTY ENGINEER
403 LOS ANGELES COUNTY ENGINEERING BLDG.

Note: Any Additions or Changes on This Sheet Must be Made or Circled in Red Ink With Date and Name of Person Making Change.

Do not extend this side of this line.

W.S. 51, D-5

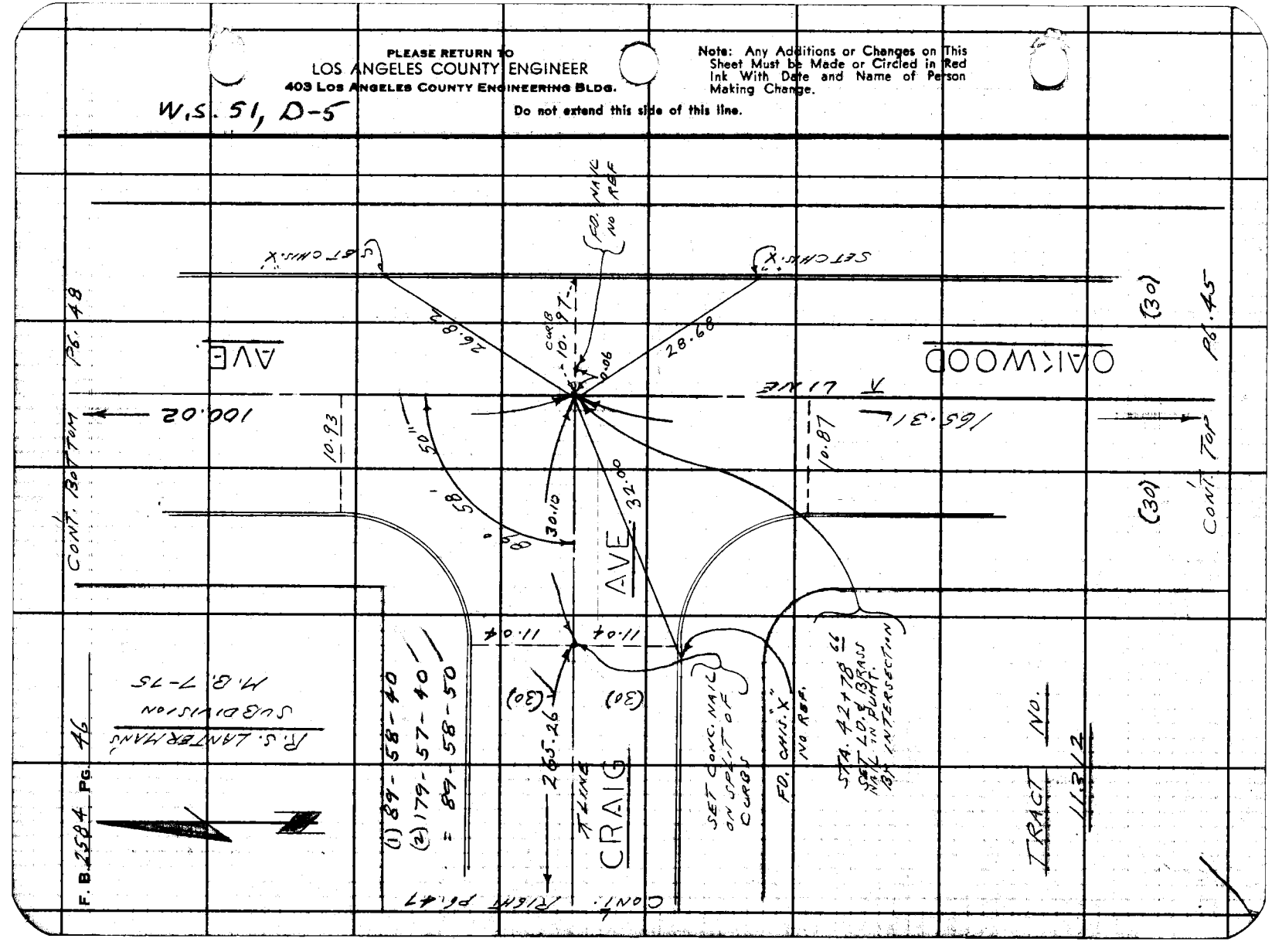

Notes Ck'd by G. E. BARR	Survey of OAKWOOD AVE. S.D.
Map No.	JN 0303.00 Tape 0219 Std 68 °F
Office Work	Surveyed by L. L. BROWN
Checked	Notes L. L. BROWN Date 12-17-63
Date	Indexed C. J. GALLI

F. B. 2584 PG. 47

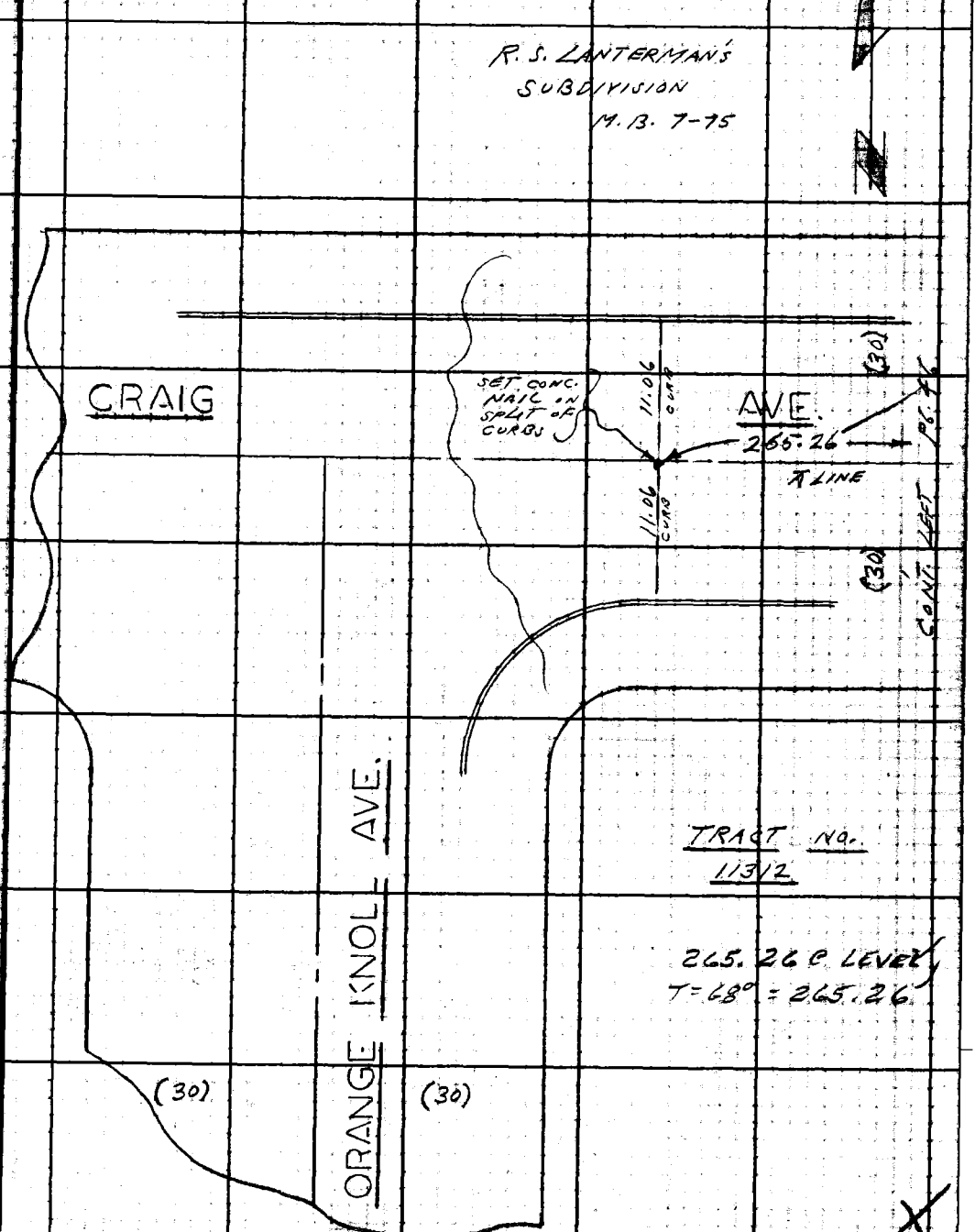

Note: Any Additions or Changes on This Sheet Must be Made or Circled in Red Ink With Date and Name of Person Making Change.

Do not extend this side of this line.

PLEASE RETURN TO
LOS ANGELES COUNTY ENGINEER
403 LOS ANGELES COUNTY ENGINEERING BLDG.

76F309S C.E. #310 6-62

PLEASE RETURN TO
LOS ANGELES COUNTY ENGINEER
403 LOS ANGELES COUNTY ENGINEERING BLDG.

Note: Any Additions or Changes on This Sheet Must be Made or Circled in Red Ink With Date and Name of Person Making Change.

Do not extend this side of this line.

W.S 51, D-5

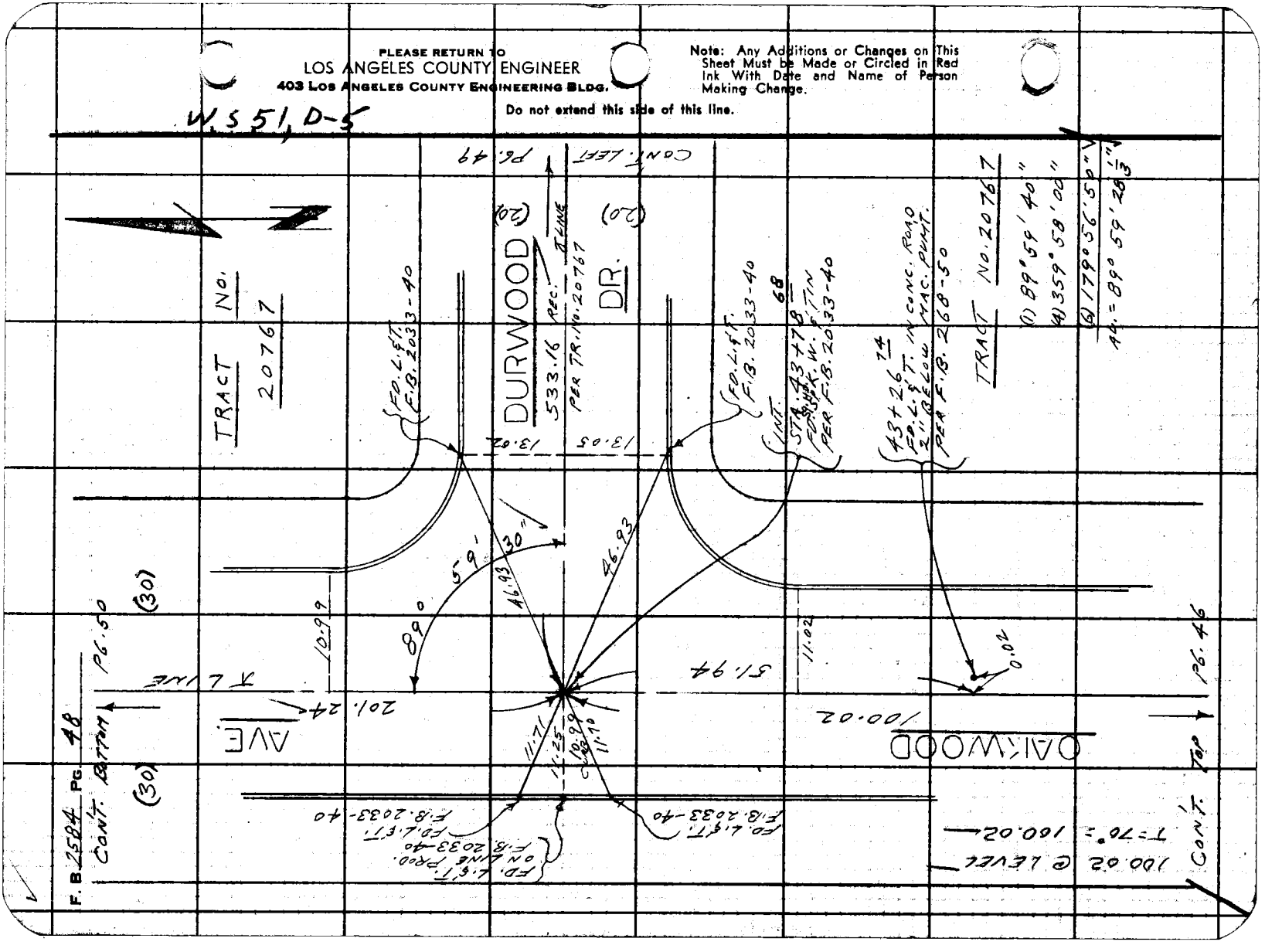

Notes Ck'd by G. E. BARR
Map No.
Office Work
Checked
Date

Survey of OAKWOOD AVE. S.D.
JN 0303 00 Tape 0219 Std 68 °F
Surveyed by L. L. BROWN
Notes L. L. BROWN Date 12-17-63
Indexed C. J. GALLI

F. B. 2584 PG. 49

W.S. 51, D-5

TRACT NO. 20767

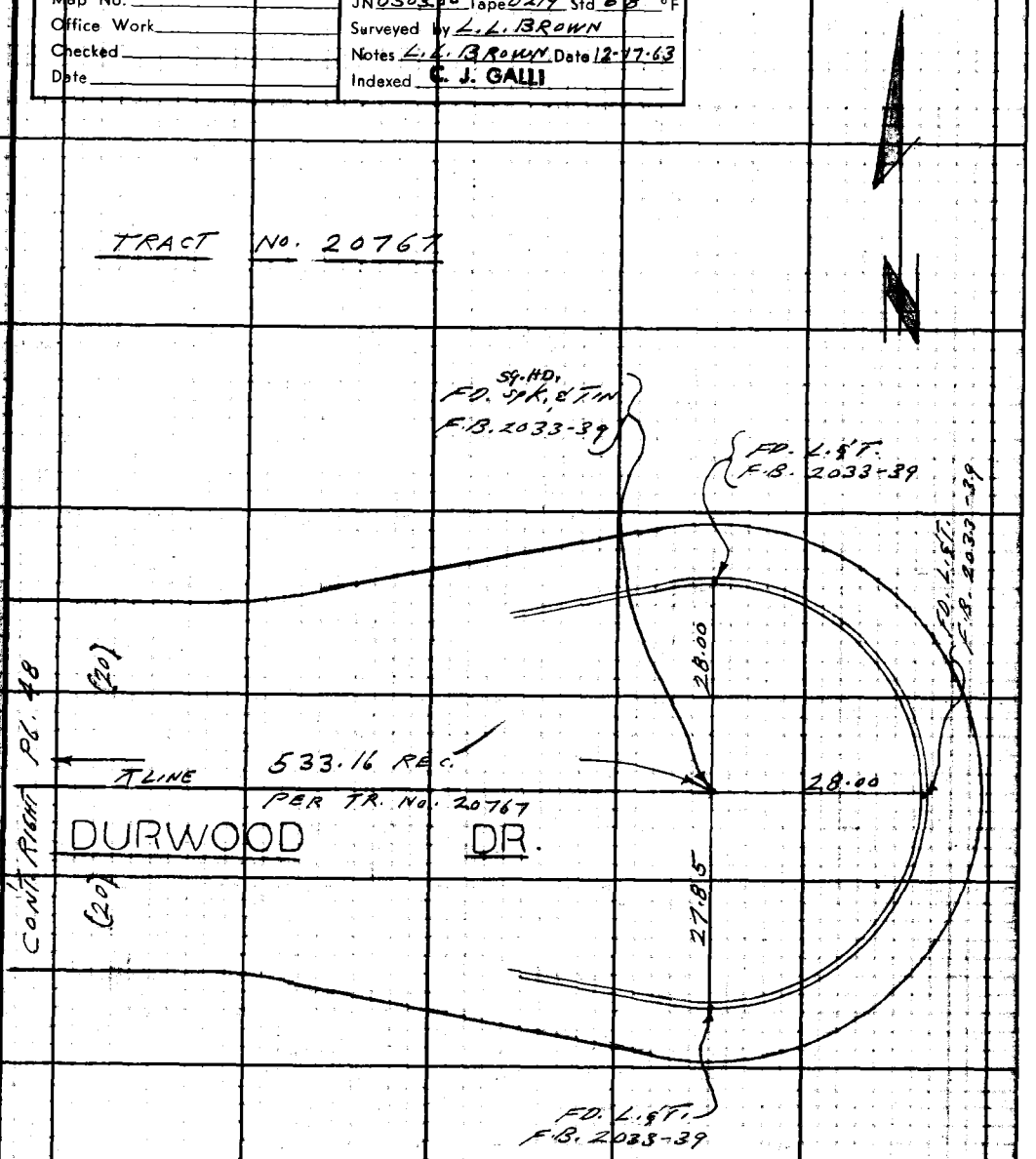

Note: Any Additions or Changes on This Sheet Must be Made or Circled in Red Ink With Date and Name of Person Making Change.

Do not extend this side of this line.

PLEASE RETURN TO
LOS ANGELES COUNTY ENGINEER
403 LOS ANGELES COUNTY ENGINEERING BLDG.

76F3095 C.E. #310 6-62

PLEASE RETURN TO
LOS ANGELES COUNTY ENGINEER
403 LOS ANGELES COUNTY ENGINEERING BLDG.

Note: Any Additions or Changes on This Sheet Must be Made or Circled in Red Ink With Date and Name of Person Making Change.

Do not extend this side of this line.

W.S. 51, D-5

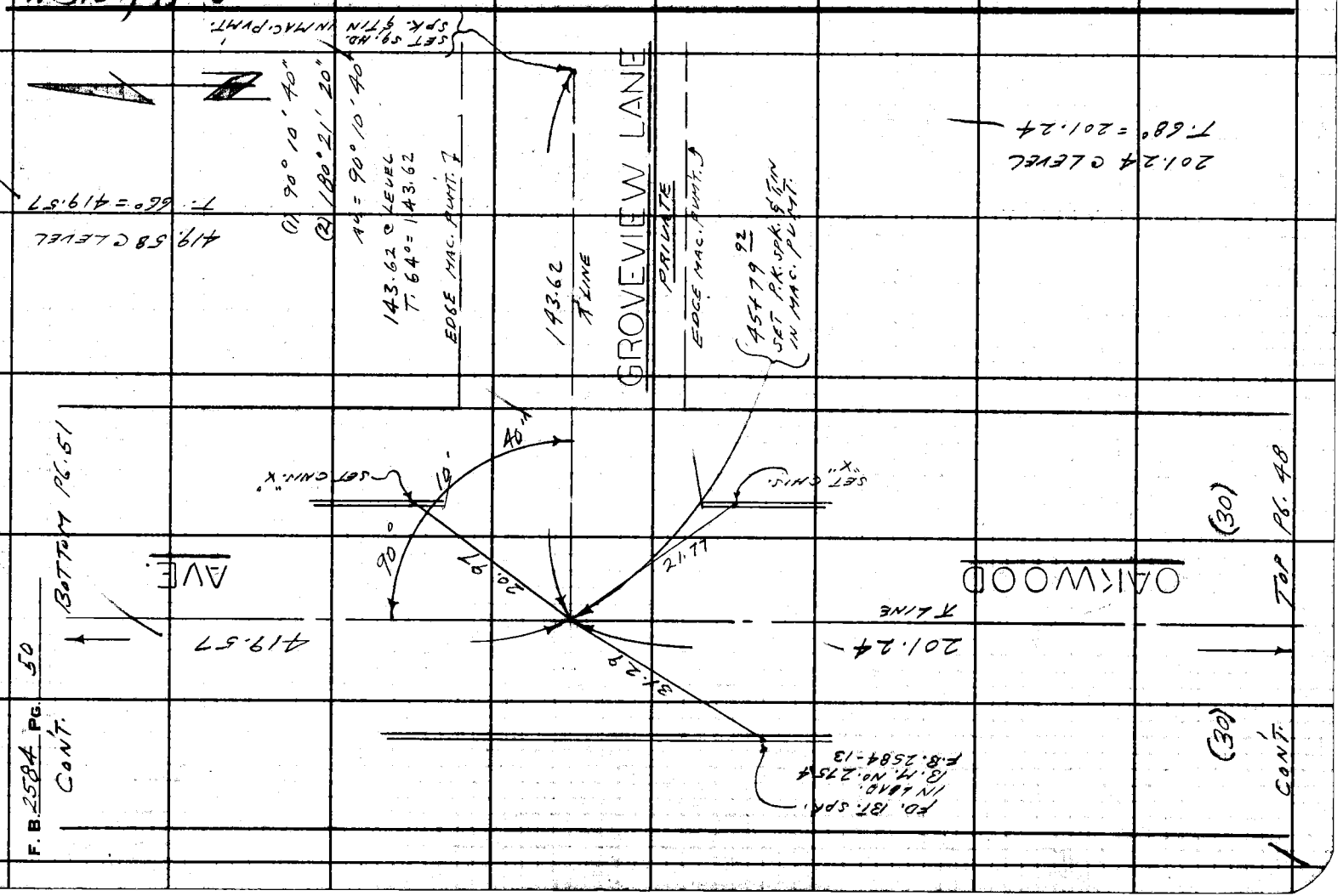

Notes Ck'd by G. E. BARR	Survey of OAKWOOD AVE. S.D.
Map No.	JN 0303.00 Tape 0219 Std 68 °F
Office Work	Surveyed by L. L. BROWN
Checked	Notes L. L. BROWN Date 12-19-63
Date	Indexed C. J. GALL

F. B. 2584 PG. 51

W.S. 51, D-5

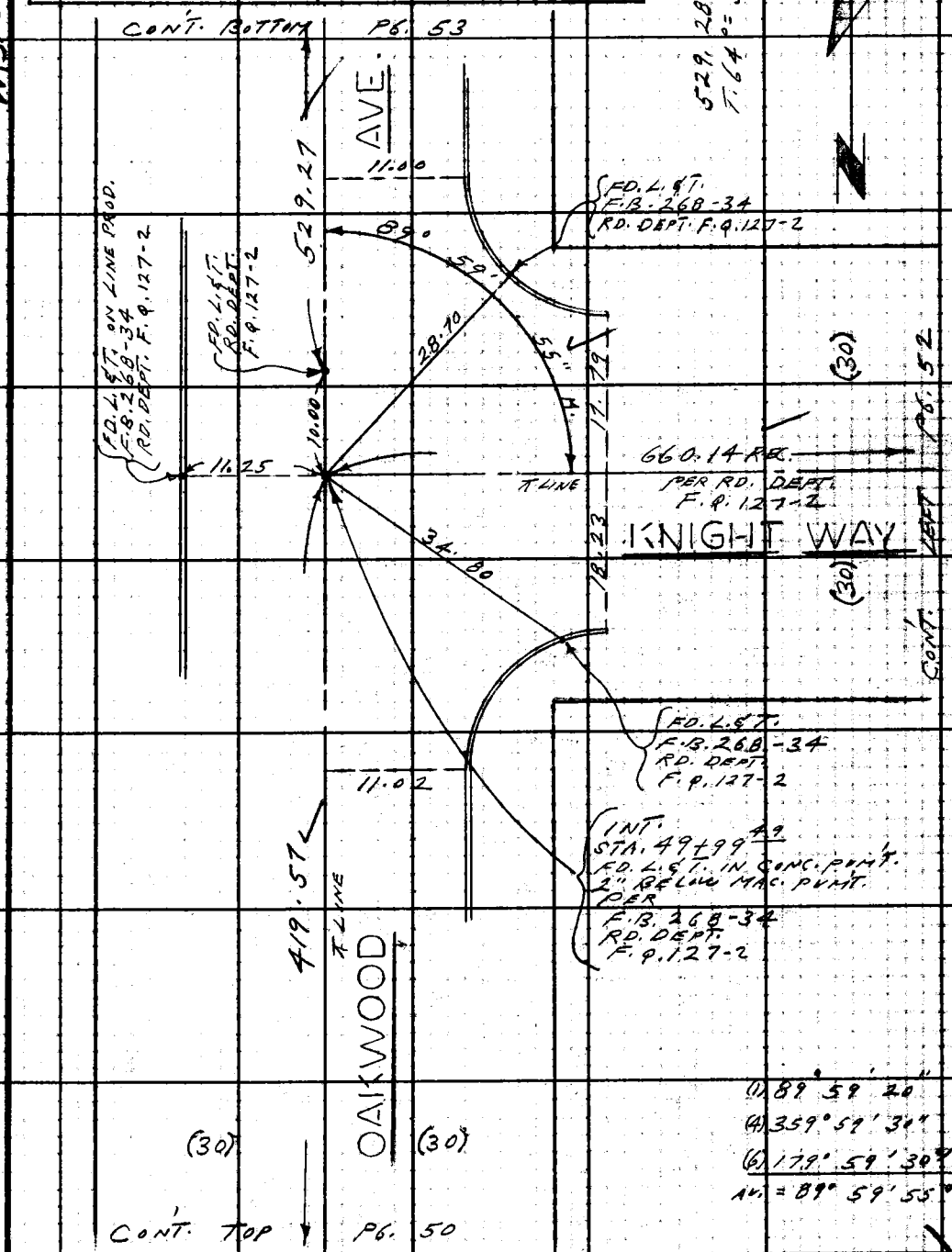

Note: Any Additions or Changes on This Sheet Must be Made or Circled in Red Ink With Date and Name of Person Making Change.

Do not extend this side of this line.

PLEASE RETURN TO
LOS ANGELES COUNTY ENGINEER
403 LOS ANGELES COUNTY ENGINEERING BLDG.

76F309S C.E. #310 6-62

F. B. 2584 Pg. 52

W.S. 51, D-5

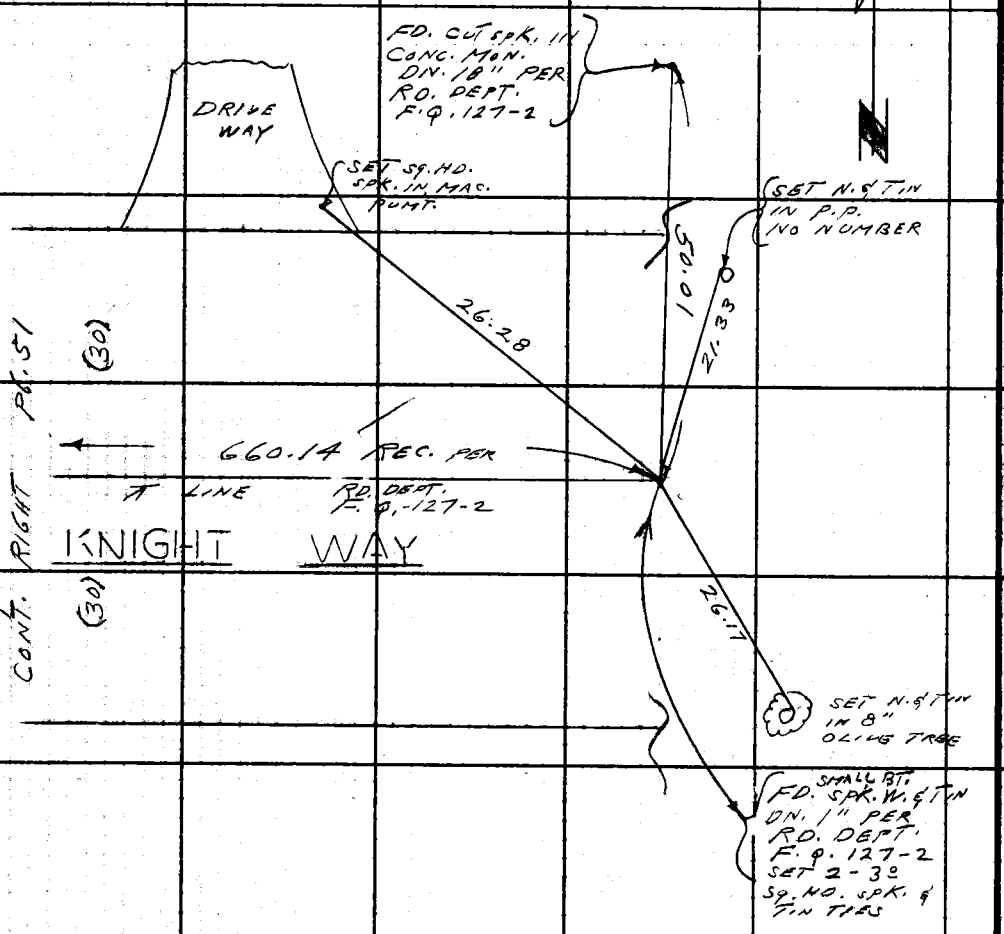

PLEASE RETURN TO
LOS ANGELES COUNTY ENGINEER
403 Los Angeles County Engineering Bldg.

Do not extend this side of this line.

Note: Any Additions or Changes on This Sheet Must be Made or Circled in Red Ink With Date and Name of Person Making Change.

Notes Ck'd by G. E. BARR	Survey of OAKWOOD AVE. S.D.
Map No.	JN 0303.00 Tape 0219 Std 68 °F
Office Work	Surveyed by L. L. BROWN
Checked	Notes L. L. BROWN Date 12-19-63
Date	Indexed C. J. GALLI

F. B. 2584 Pg. 53

W.S. 51, D-5

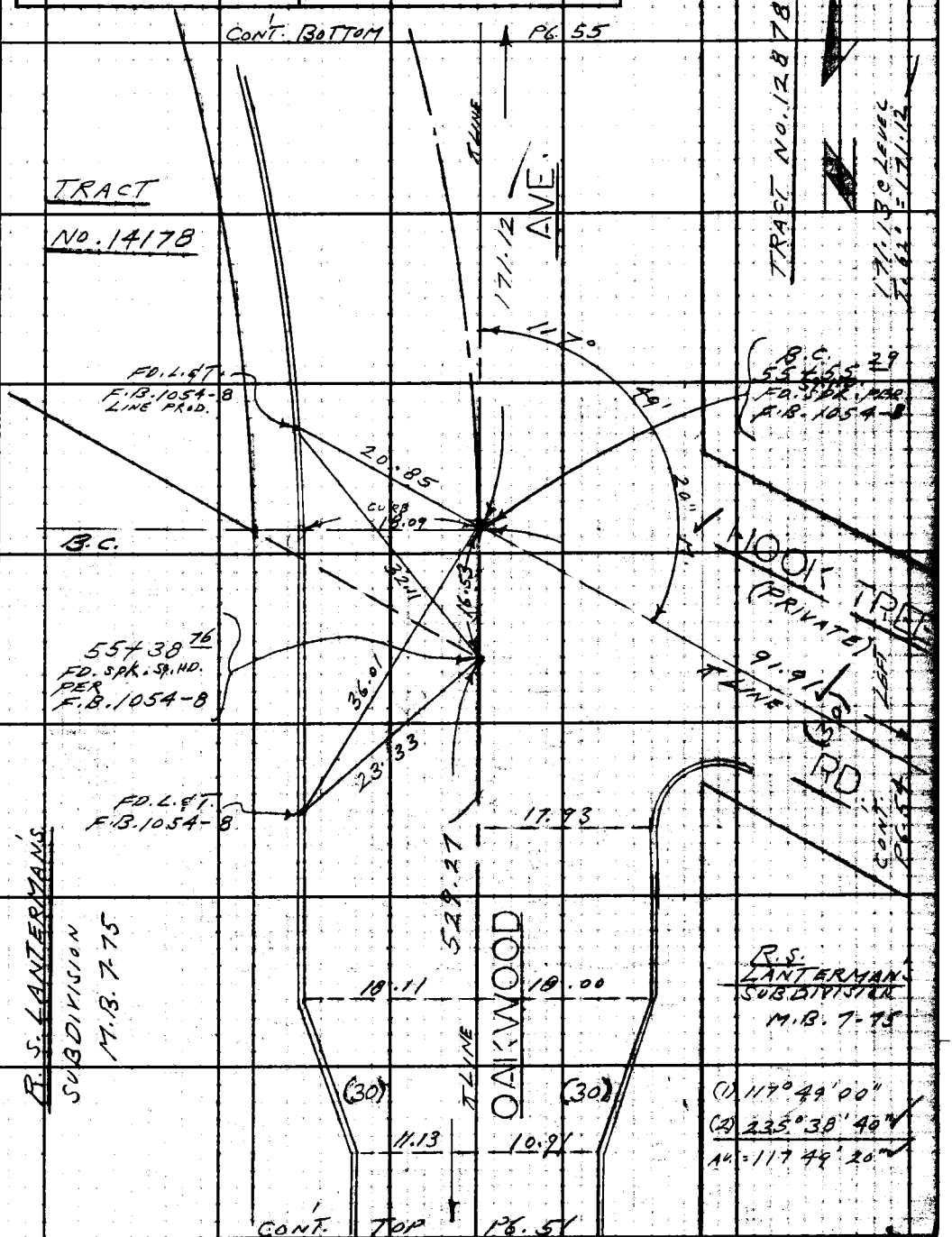

Note: Any Additions or Changes on This Sheet Must be Made or Circled in Red Ink With Date and Name of Person Making Change.

Do not extend this side of this line.

PLEASE RETURN TO
LOS ANGELES COUNTY ENGINEER
403 LOS ANGELES COUNTY ENGINEERING BLDG.

76F3093 C.E. #310 6-62

F. B. 2584 PG. 54

TRACT NO. 12878

91.91 ℄ LEVEL
T. 62° = 91.91

R. S. LANTERMAN'S

SUBDIVISION

M. B. 7-75

X

PLEASE RETURN TO
LOS ANGELES COUNTY ENGINEER
403 Los Angeles County Engineering Bldg.

Do not extend this side of this line.

Note: Any Additions or Changes on This Sheet Must be Made or Circled in Red Ink With Date and Name of Person Making Change.

W.S.I. D-5

Notes Ck'd by G. E. BARR
Map No.
Office Work
Checked
Date

Survey of OAKWOOD AVE. S.D.
JN 0303.00 Tape 0219 Std 6 8 °F
Surveyed by L. L. BROWN
Notes L. L. BROWN Date 12-23-63
Indexed C. J. GALLI

F. B. 2584 Pg. 56

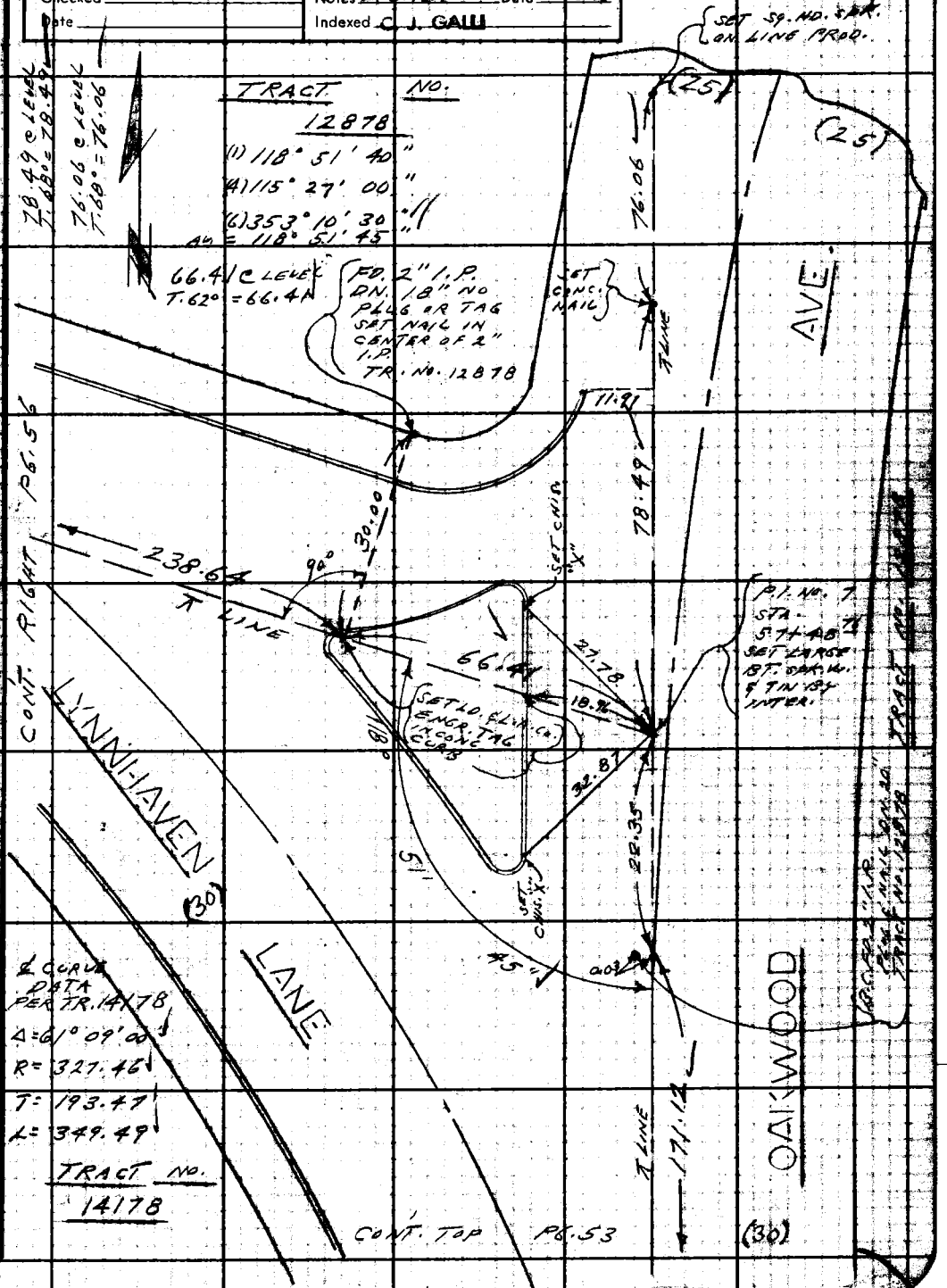

Note: Any Additions or Changes on This Sheet Must be Made or Circled in Red Ink With Date and Name of Person Making Change.
Do not attend this side of this line.

PLEASE RETURN TO
LOS ANGELES COUNTY ENGINEER
403 LOS ANGELES COUNTY ENGINEERING BLDG.

78F3093 C.E. #310 5-62

F. B. 2584 PG. 56

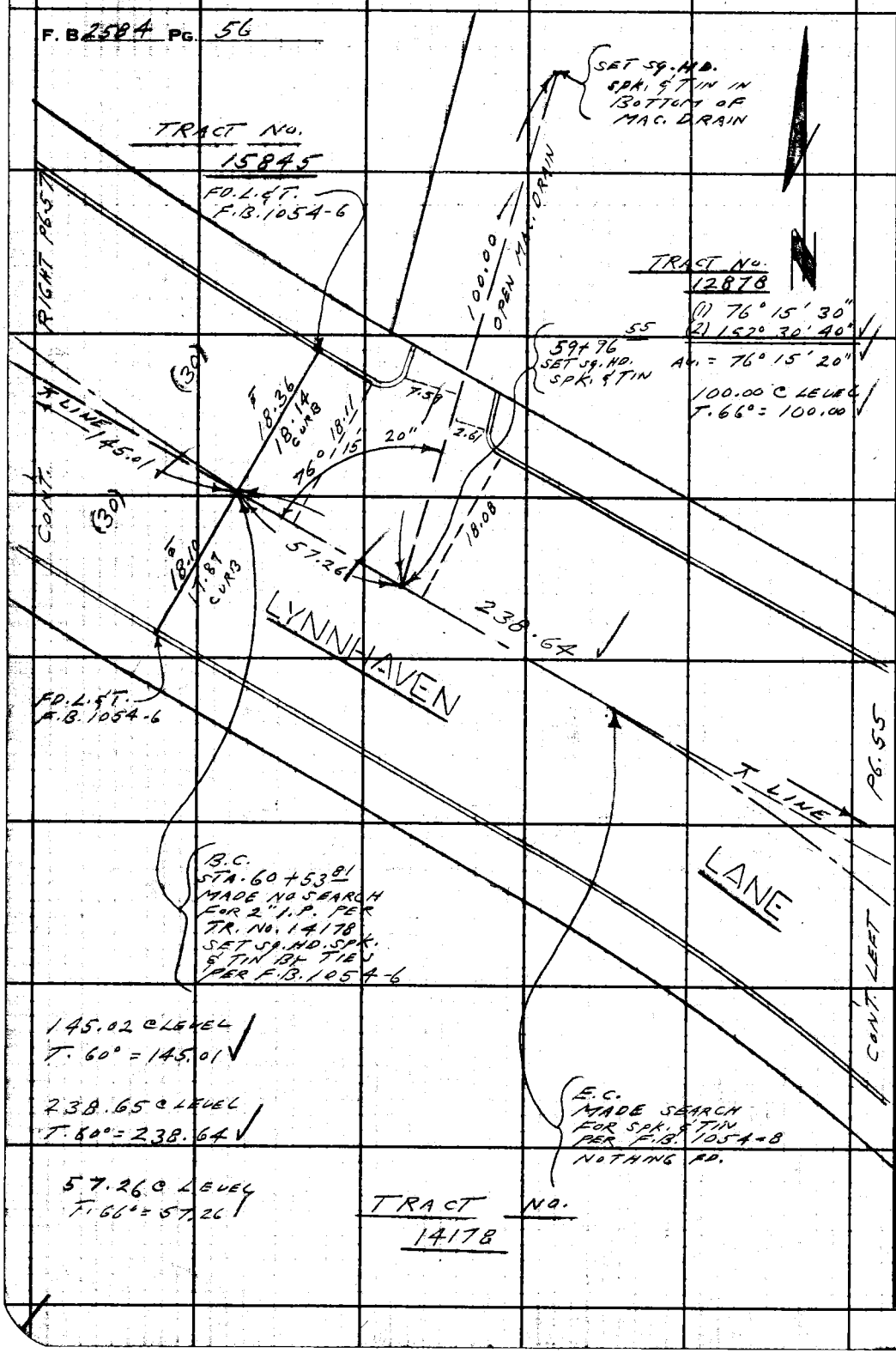

W.S. 51, D-5

PLEASE RETURN TO
LOS ANGELES COUNTY ENGINEER
403 LOS ANGELES COUNTY ENGINEERING BLDG.

Do not extend this side of this line.

Note: Any Additions or Changes on This Sheet Must be Made or Circled in Red Ink With Date and Name of Person Making Change.

Notes Ck'd by G. E. BARR	Survey of OAKWOOD AVE. S.D.
Map No.	JN 0303.00 Tape 0219 Std 68 °F
Office Work	Surveyed by L.L. BROWN
Checked	Notes L.L. BROWN Date 12-23-63
Date	Indexed C. J. GALLI

F. B. 2584 Pg. 57

W.S. 51 D-5

TRACT NO. 14178

(1) 171° 43' 30" (1) 87° 15' 20"
(4) 326° 53' 40" (4) 349° 00' 20"
(6) 310° 20' 40" (6) 163° 30' 20"
AV. 171° 43' 26 2/3" AV. 87° 15' 03 1/3"

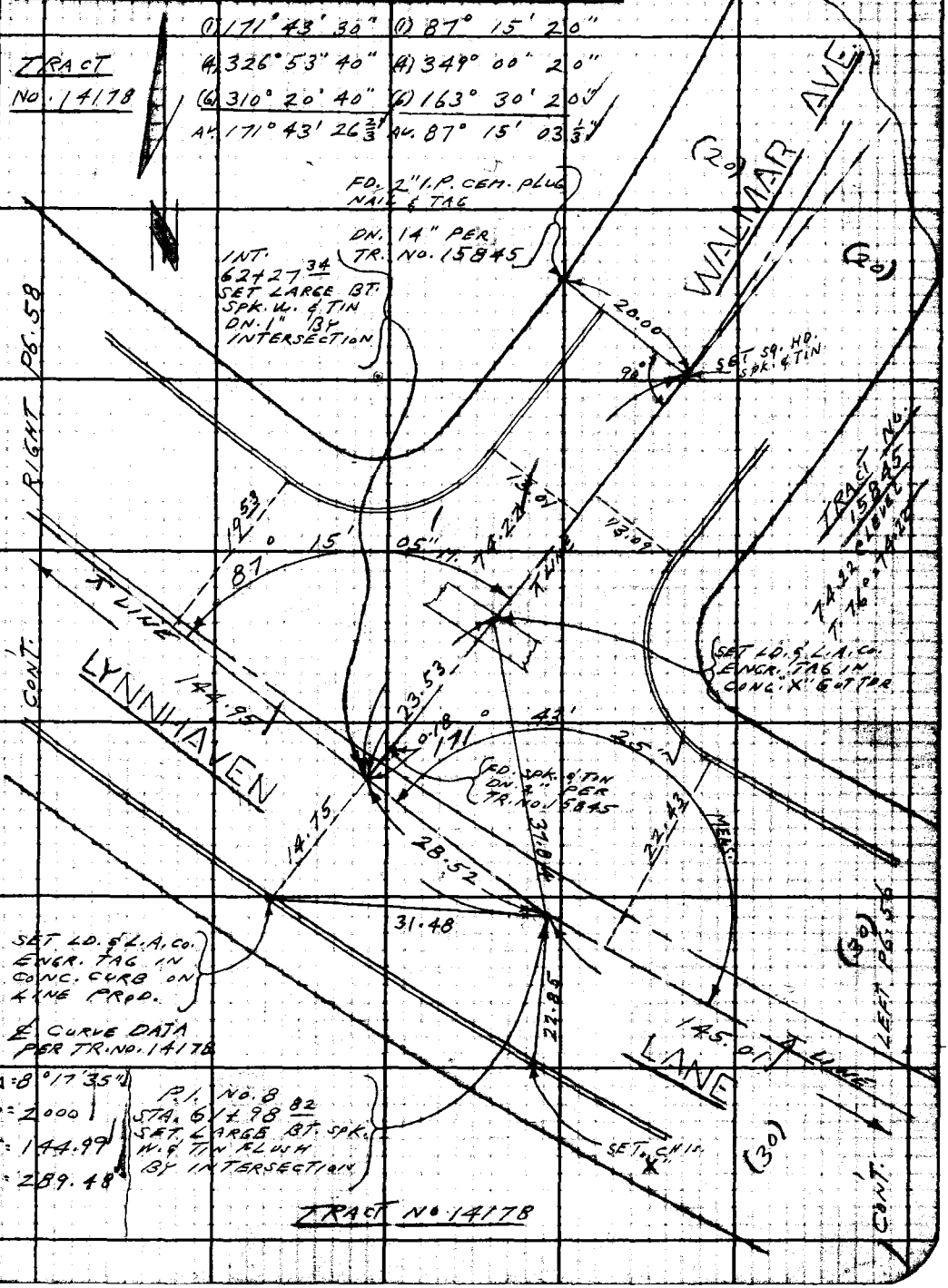

Note: Any Additions or Changes on This Sheet Must be Made or Circled in Red Ink With Date and Name of Person Making Change.

Do not extend this side of this line.

PLEASE RETURN TO
LOS ANGELES COUNTY ENGINEER
403 LOS ANGELES COUNTY ENGINEERING BLDG.

78F3095 CE #310 6-62

F. B 2584 Pg. 58

TRACT NO. 14178

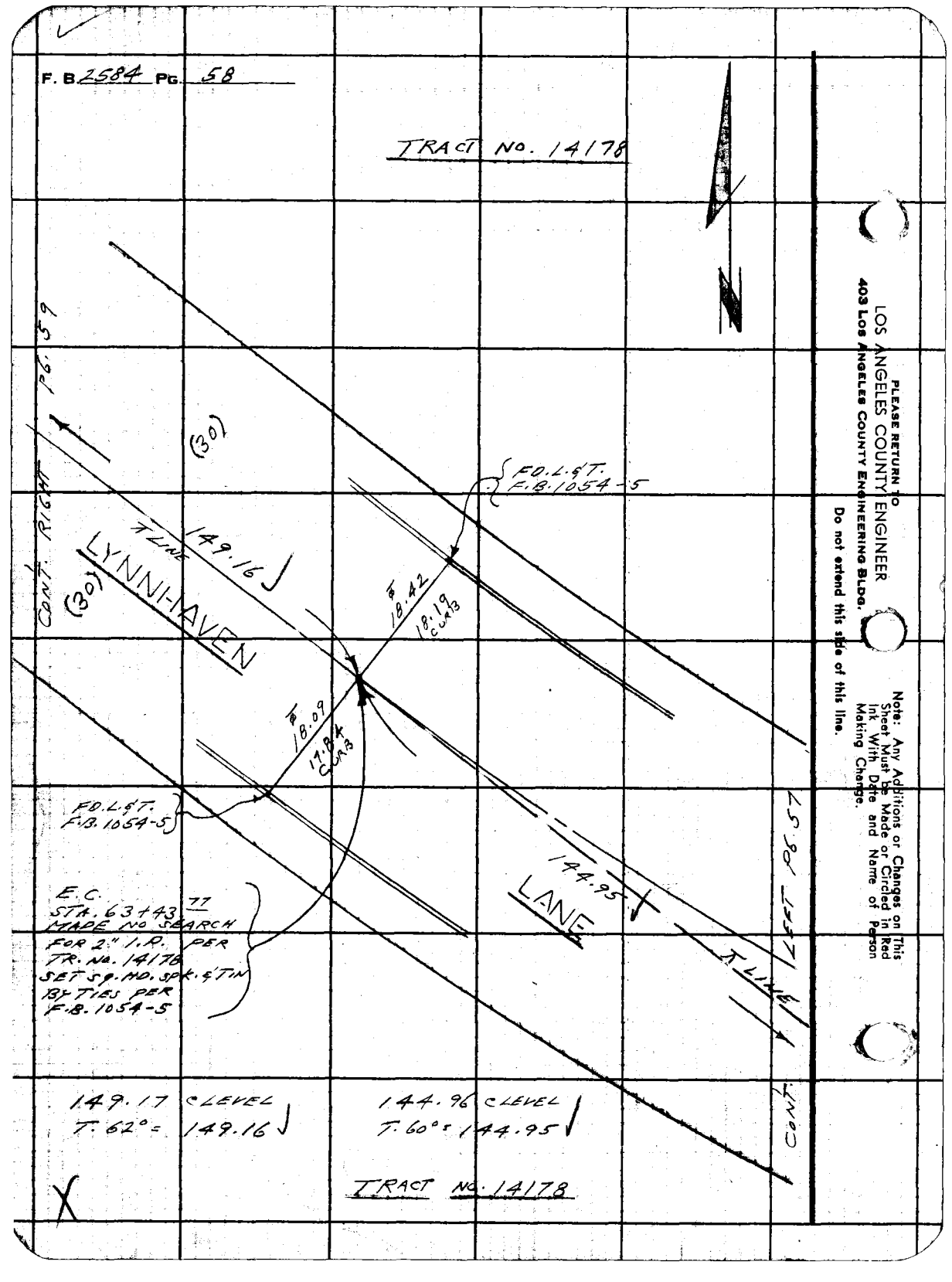

PLEASE RETURN TO
LOS ANGELES COUNTY ENGINEER
403 Los Angeles County Engineering Bldg.

Do not extend this side of this line.

Note: Any Additions or Changes on This Sheet Must be Made or Circled in Red Ink With Date and Name of Person Making Change.

Notes Ck'd by G. E. BARR	Survey of OAKWOOD AVE. S.D.
Map No.	JN 0303.00 Tape 0219 Std 68 °F
Office Work	Surveyed by L. L. BROWN
Checked	Notes L. L. BROWN Date 12-30-63
Date	Indexed C. J. GALLI

F. B. 2584 PG. 59

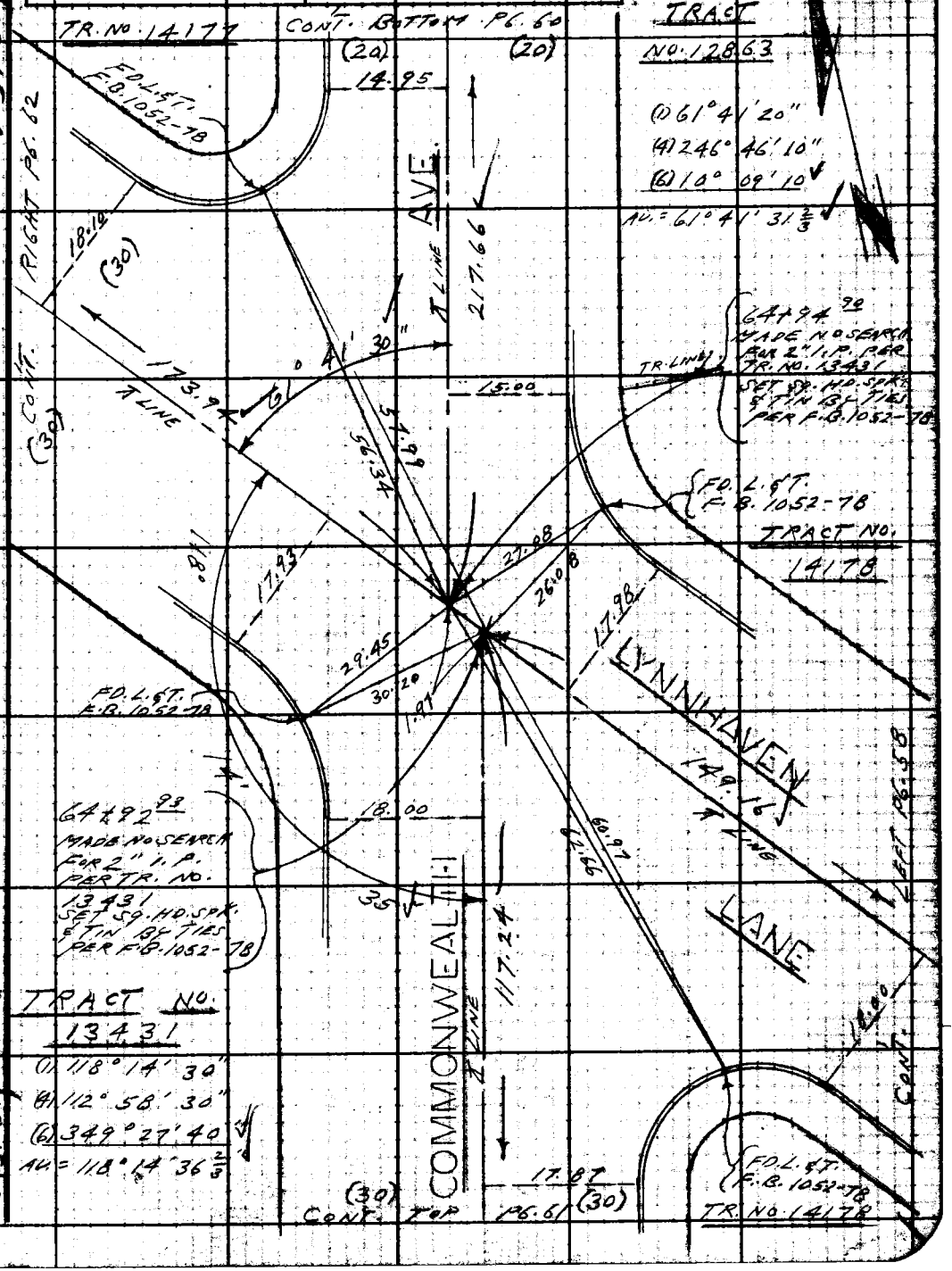

Note: Any Additions or Changes on This Sheet Must be Made or Circled in Red Ink With Date and Name of Person Making Change.

Do not extend this side of this line.

PLEASE RETURN TO
LOS ANGELES COUNTY ENGINEER
403 LOS ANGELES COUNTY ENGINEERING BLDG.

76 E 3093 C.E. #310 6-62

PLEASE RETURN TO
LOS ANGELES COUNTY ENGINEER
403 LOS ANGELES COUNTY ENGINEERING BLDG.

Note: Any Additions or Changes on This Sheet Must be Made or Circled in Red Ink With Date and Name of Person Making Change.

Do not extend this side of this line.

WL. 51 D-5

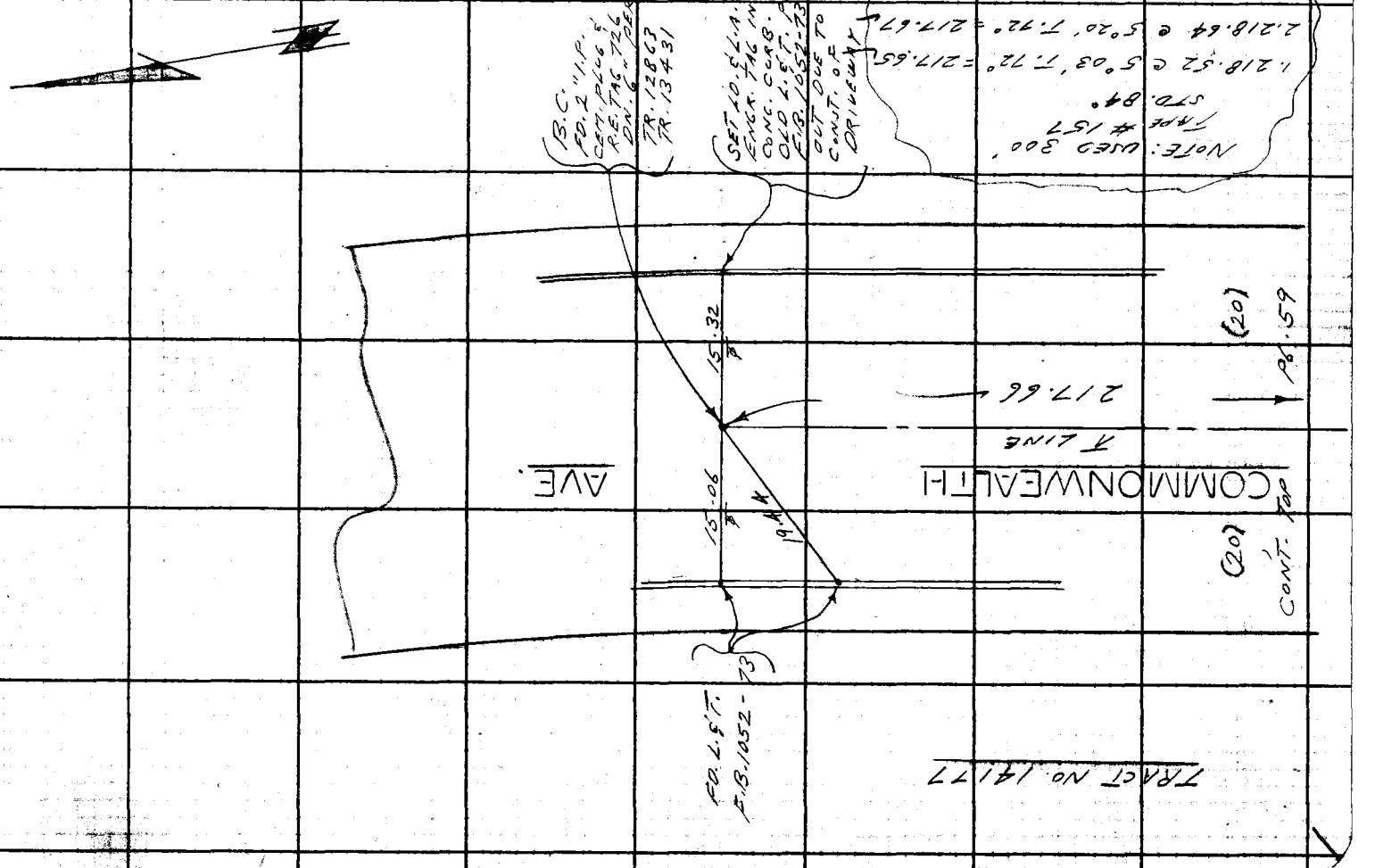

F. B. 2504 PG. 60

Notes Ck'd by G. E. BARR	Survey of OAKWOOD AVE. S.D.
Map No.	JN 0303.00 Tape 0219 Std 68 °F
Office Work	Surveyed by L.L. BROWN
Checked	Notes L.L. BROWN Date 12-30-63
Date	Indexed C. J. GALLI

F. B. 2584 PG. 61

W.J.51, D-5

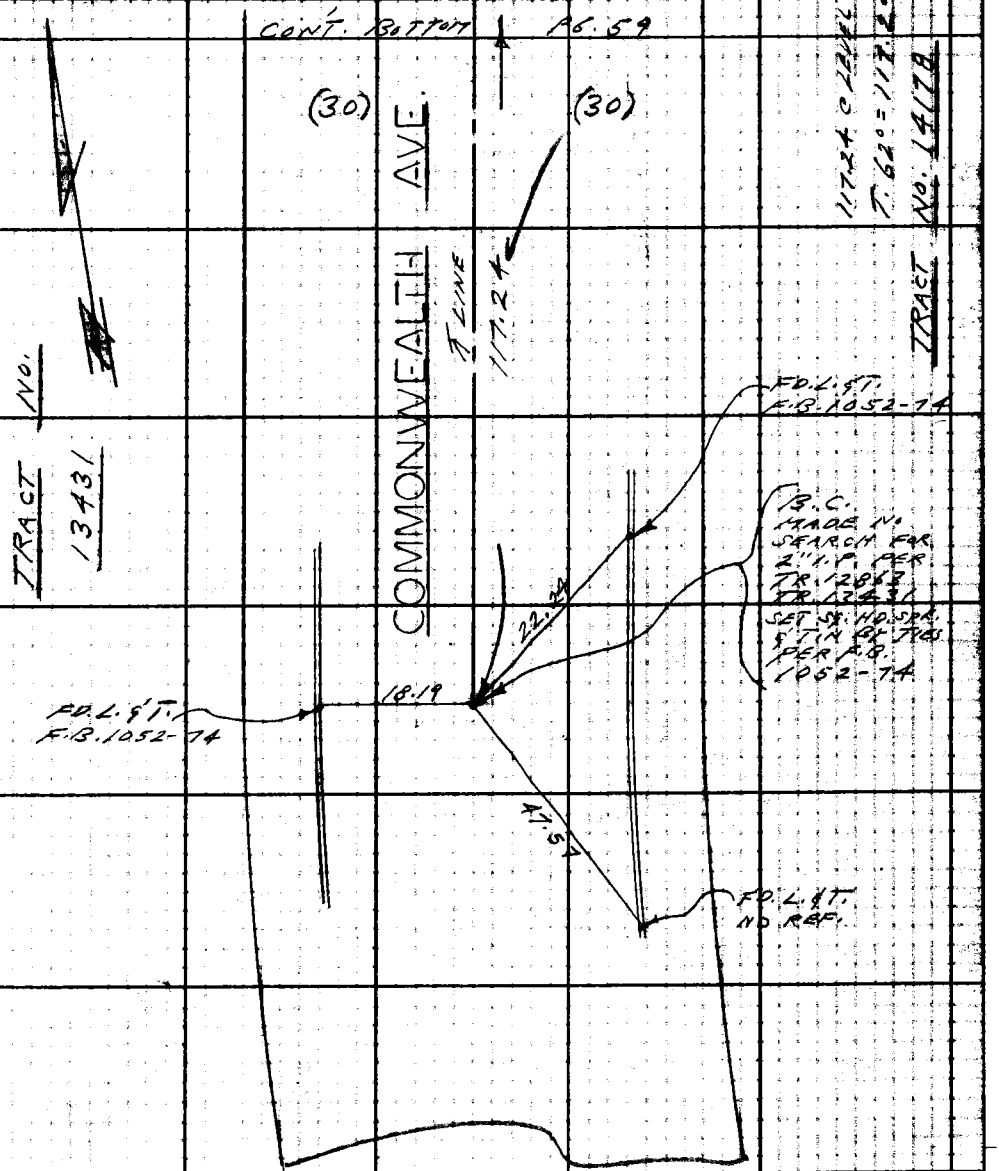

Note: Any Additions or Changes on This Sheet Must be Made or Circled in Red Ink With Date and Name of Person Making Change.

Do not extend this side of this line.

PLEASE RETURN TO
LOS ANGELES COUNTY ENGINEER
403 LOS ANGELES COUNTY ENGINEERING BLDG.

76F309S C.E. #310 6-62

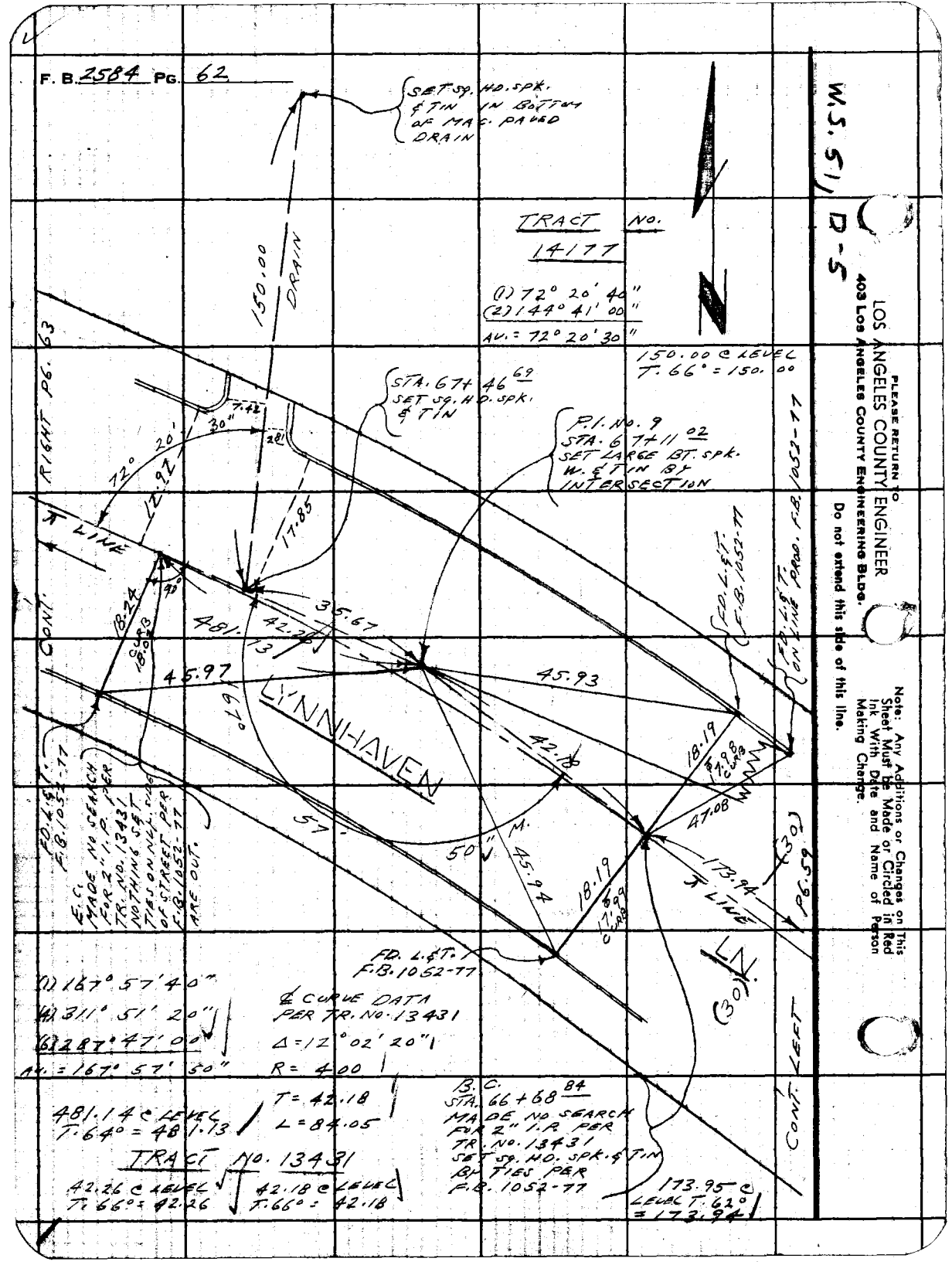
F. B. 2584 PG. 62
SET SQ. HD. SPK. & TIN IN BOTTOM OF MAC. PAVED DRAIN
150.00 DRAIN
TRACT NO. 14177
(1) 72° 20' 40"
(2) 144° 41' 00"
AV. = 72° 20' 30"
150.00 @ LEVEL T. 66° = 150.00
W.S. 51 D-5
LOS ANGELES COUNTY ENGINEER
403 Los Angeles County Engineering Bldg.
PLEASE RETURN TO
Note: Any Additions or Changes on This Sheet Must Be Made or Circled in Red Ink With Date and Name of Person Making Change.
Do not extend this side of this line.
STA. 67+46.69 SET SQ. HD. SPK. & TIN
P.I. No. 9 STA. 67+11.02 SET LARGE BT. SPK. W. & TIN BY INTERSECTION
RIGHT PG. 63
12° 20' 30"
7.42
28'
17.85
L=7.92
T LINE
18.24
90°
18.00
S 43 E
35.67
42.26
481.13
45.97
45.93
LINNHAVEN
42.18
18.19
Δ=1°08' CURVE
47.08
51
50'
M.
45.94
18.19
Δ=1°08' CURVE
173.94
T LINE
(30)
PG. 59
CONT. LEFT
LN.
(30)
CONT.
FD. L.&T. F.B. 1052-77
FD. L.&T. ON LINE PROD. F.B. 1052-77
FD. L.&T. F.B. 1052-77
E.C. MADE NO SEARCH FOR 2" I.P. PER TR. NO. 13431. NOTHING SET. TIES ON NAIL & TAG OF STREET PER F.B. 1052-77 ARE OUT.
(1) 167° 57' 40"
(2) 311° 51' 20"
(3) 287° 47' 00"
AV. = 167° 57' 50"
℄ CURVE DATA PER TR. NO. 13431
Δ = 12° 02' 20"
R = 400
T = 42.18
L = 84.05
481.14 @ LEVEL T. 64° = 481.13
TRACT NO. 13431
42.26 @ LEVEL T. 66° = 42.26
42.18 @ LEVEL T. 66° = 42.18
B.C. STA. 66+68.84 MADE NO SEARCH FOR 2" I.P. PER TR. NO. 13431 SET SQ. HD. SPK. & TIN (B) TIES PER F.B. 1052-77
173.95 @ LEVEL T. 62° = 173.94

Notes Ck'd by B. E. BARR	Survey of OAKWOOD AVE. S.D.
Map No.	JN 0303.00 Tape 0219 Std 68 °F
Office Work	Surveyed by L.L. BROWN
Checked	Notes L.L. BROWN Date 12-30-63
Date	Indexed C. J. GALLI

F. B. 2584 Pg. 63

W.S. 51, D-5

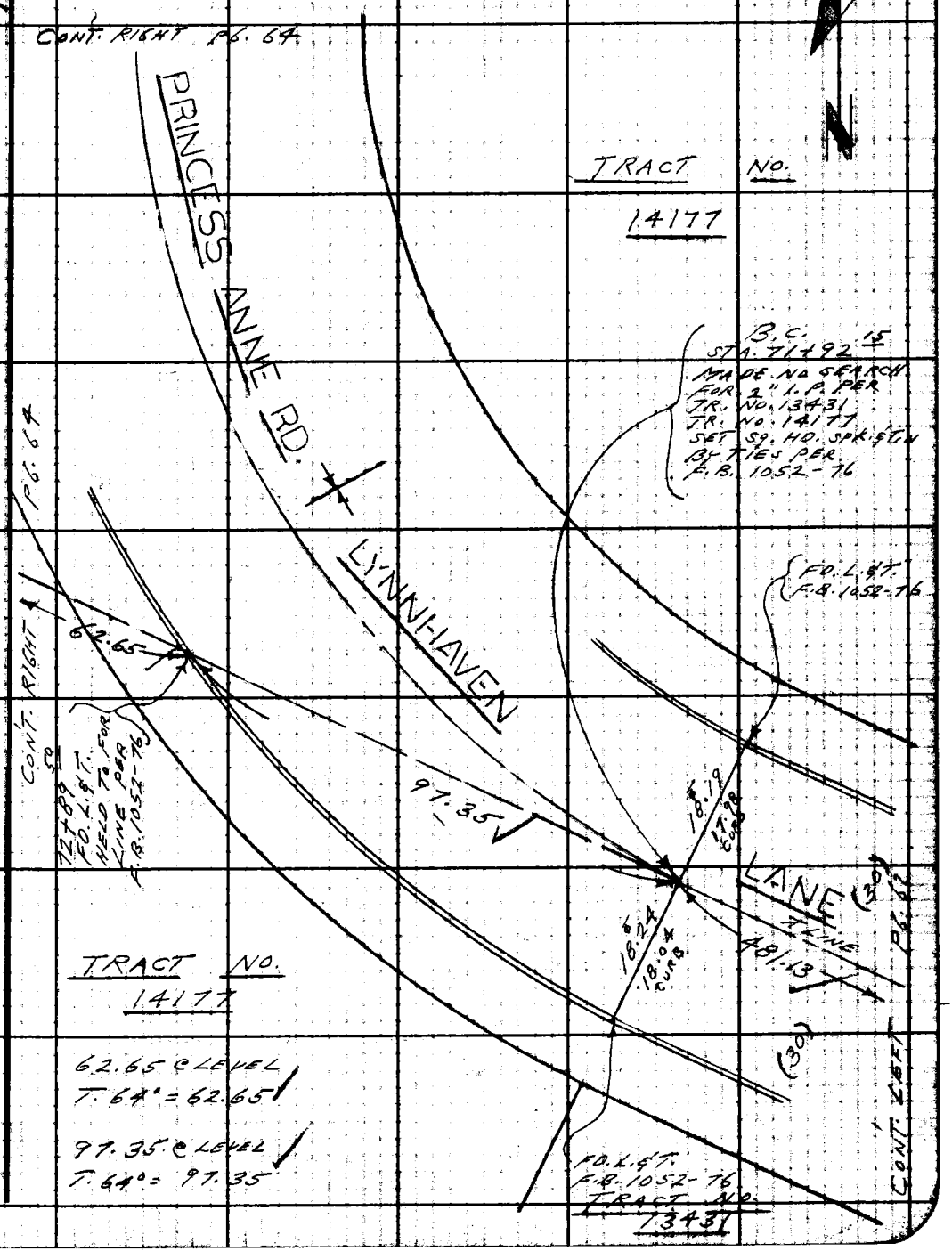

Note: Any Additions or Changes on This Sheet Must be Made or Circled in Red Ink With Date and Name of Person Making Change.

Do not extend this side of this line.

PLEASE RETURN TO:
LOS ANGELES COUNTY ENGINEER
403 LOS ANGELES COUNTY ENGINEERING BLDG.

78 F 3095 C.E. #310 6-62

F. B. 2584 PG. 64

CONT. BOTTOM PG. 65

PRINCESS ANNE RD.

(30)

(30)

℄ LINE

℄ LINE

96.56

63.48

114°

45'

30"

℄ LINE

62.64

CONT. ON PG. 63

63.48 @ LEVEL
T. 64° = 63.48

96.56 @ LEVEL
T. 64° = 96.56

74 L 5 63
SET LD. & L.A. CO. ENGR. TAG.
NOTE: L. & T. PER F.B. 1052-76 DESTROYED BY CONST. OF NEW DRIVEWAY

P.I. NO. 10
STA. 73+52.15
SET 1X2 & N. FLUSH BY INTERSECTION

TRACT NO.
14177

	°	'	"
Δ	114	45	20
(A)	99°	02'	00"
(B)	328°	33'	00
Δ	114°	45'	30

℄ CURVE DATA PER TRACT NO. 14177

Δ = 65° 14' 35"
R = 250
T = 160.01
L = 284.68

PLEASE RETURN TO
LOS ANGELES COUNTY ENGINEER
403 Los Angeles County Engineering Bldg.
Do not extend this side of this line.

Note: Any Additions or Changes on This Sheet Must Be Made or Circled in Red Ink With Date and Name of Person Making Change.

Notes Ck'd by G. E. BARR	Survey of OAKWOOD AVE. S.D.
Map No.	JN 0303.00 Tape 0219 Std 68 °F
Office Work	Surveyed by L. L. BROWN
Checked	Notes L. L. BROWN Date 1-2-64
Date	Indexed C. J. GALLI

F. B. 2584 Pg. 65

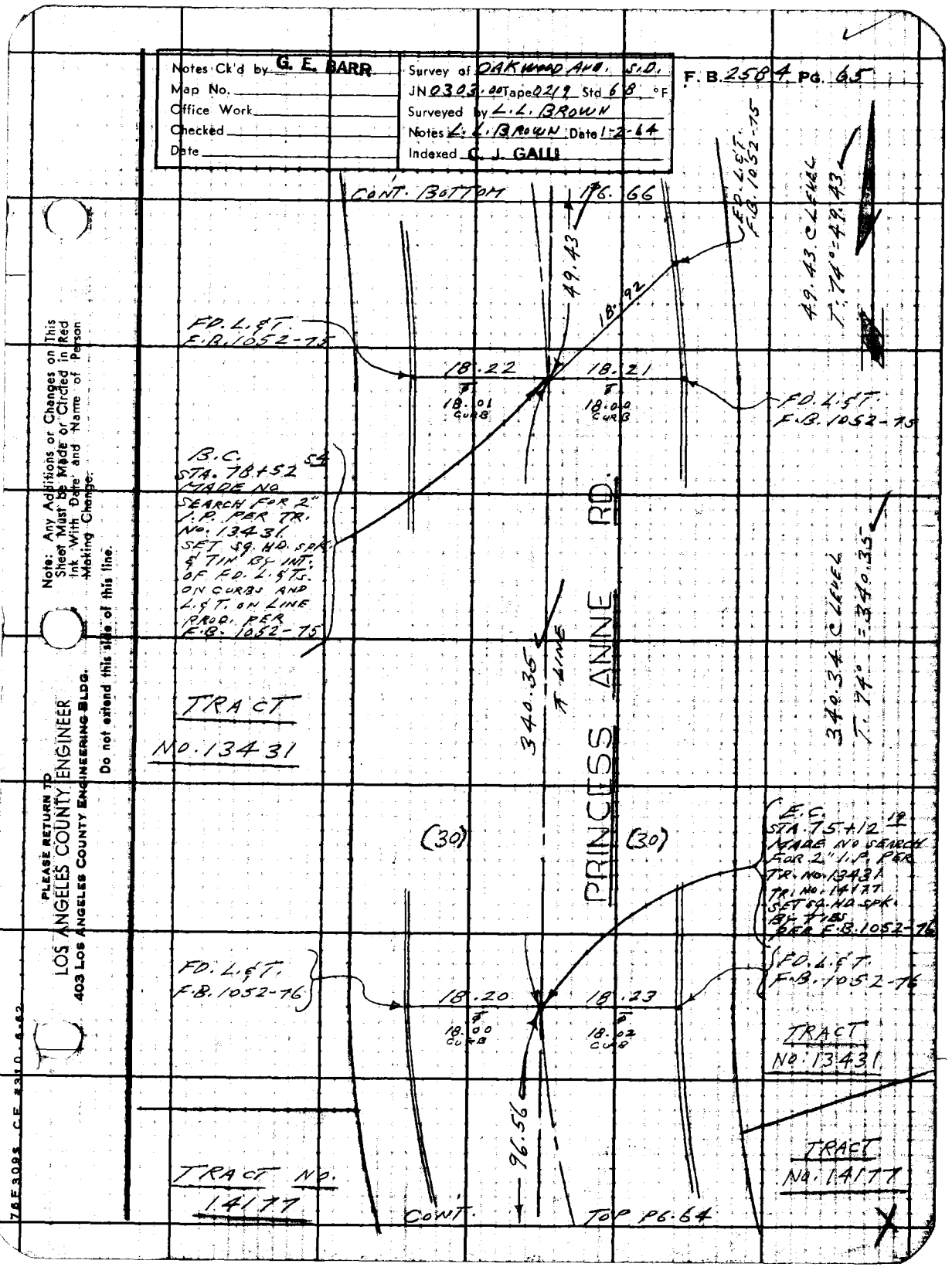

Note: Any Additions or Changes on This Sheet Must be Made or Circled in Red Ink With Date and Name of Person Making Change.

PLEASE RETURN TO
LOS ANGELES COUNTY ENGINEER
403 LOS ANGELES COUNTY ENGINEERING BLDG.

Do not extend this side of this line.

76F309S CE #310 6-62

F. B. 2584 PG. 66

CONT. BOTTOM PG. 67

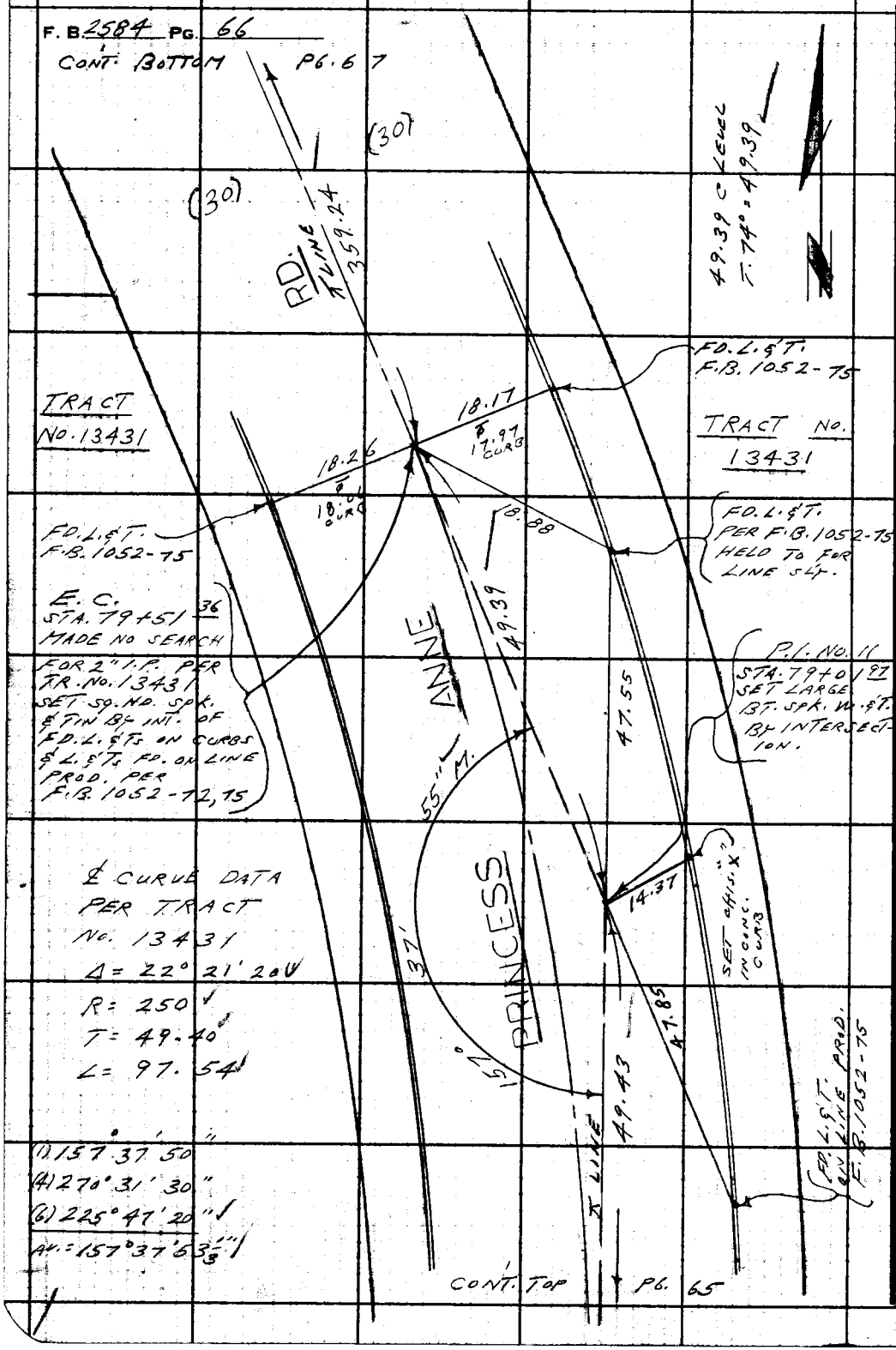

℄ CURVE DATA PER TRACT NO. 13431

Δ = 22° 21' 20"

R = 250

T = 49.40

L = 97.54

(1) 157° 37' 50"

(4) 270° 31' 30"

(6) 225° 47' 20"

AV. = 157° 37' 53⅓"

CONT. TOP PG. 65

W.S. 51, D-5,

PLEASE RETURN TO
LOS ANGELES COUNTY ENGINEER
403 LOS ANGELES COUNTY ENGINEERING BLDG.

Do not extend this side of this line.

Note: Any Additions or Changes on This Sheet Must be Made or Circled in Red Ink With Date and Name of Person Making Change.

Notes Ck'd by G. E. BARR
Map No.
Office Work
Checked
Date

Survey of OAKWOOD AVE. S.D.
JN 0303.00 Tape 0219 Std 68 °F
Surveyed by L.L. BROWN
Notes L.L. BROWN Date 1-2-64
Indexed C. J. GALLI

F. B. 2584 PG. 67

W.S.S.I. D-5

CONT. BOTTOM P6.68

E.C. STA. 84+10.06 MADE NO SEARCH FOR 2" I.P. PER TR. NO. 13260 SET SQ. HD. BY TIES PER F.B. 1052-72

FD. L. & T. F.B. 1052-72

FD. L. & T. ON LINE PROD. F.B. 1052-72

FD. L. & T. F.B. 1052-72

(30) (30)

70.30 T LINE

18.22 18.01 CURB

19.11

18.14 17.94 CURB

E.C. STA. 84+10.06 MADE NO SEARCH FOR 2" I.P. PER TR. NO. 13260 SET SQ. HD. SPK. & TIN BY TIES PER F.B. 1052-72

RD.

49.8

41.33

SET CHIS. "X"

P.I. NO. 12 STA. 83+60.35 SET LARGE BT. SPK. W. & TIN BY INTERSECTION

49.81 CLEHEL T.72° = 49.81

359.23 CLEHEL T.72° = 359.24

49.65 CLEHEL T.72° = 49.65

℄ CURVE DATA PER TR. NO. 13260

Δ = 22°30'00"
R = 250
T = 49.73
L = 98.17

13.30

28'

157°

PRINCESS ANNE

47.47

(1) 157°29'00"
(A) 269°55'20"
(B) 224°53'00"
Δ = 157°28'50"

SET 10.6 L.L.&CO. ON ENDS OF TAG ON LINE PROD.

FD. L. & T. F.B. 1052-72

TRACT NO. 13260

18.16 18.06 CURB

17.98 CURB

18.18

T LINE

359.24

TRACT NO. 13431

B.C. STA. 83+10.60 MADE NO SEARCH FOR 2" I.P. PER TR. NO. 13260 SET SQ. HD. SPK. & TIN @ INT. OF PROD. L. & T.'S ON CURBS & L. & T.'S PROD. ON LINE PROD. PER F.B. 1052-72, 75

CONT. TOP P6.66

Note: Any Additions or Changes on This Sheet Must be Made or Circled in Red Ink With Date and Name of Person Making Change.

Do not extend this side of this line.

PLEASE RETURN TO
LOS ANGELES COUNTY ENGINEER
403 Los Angeles County Engineering Bldg.

76F3025 C.E. #310 A-62

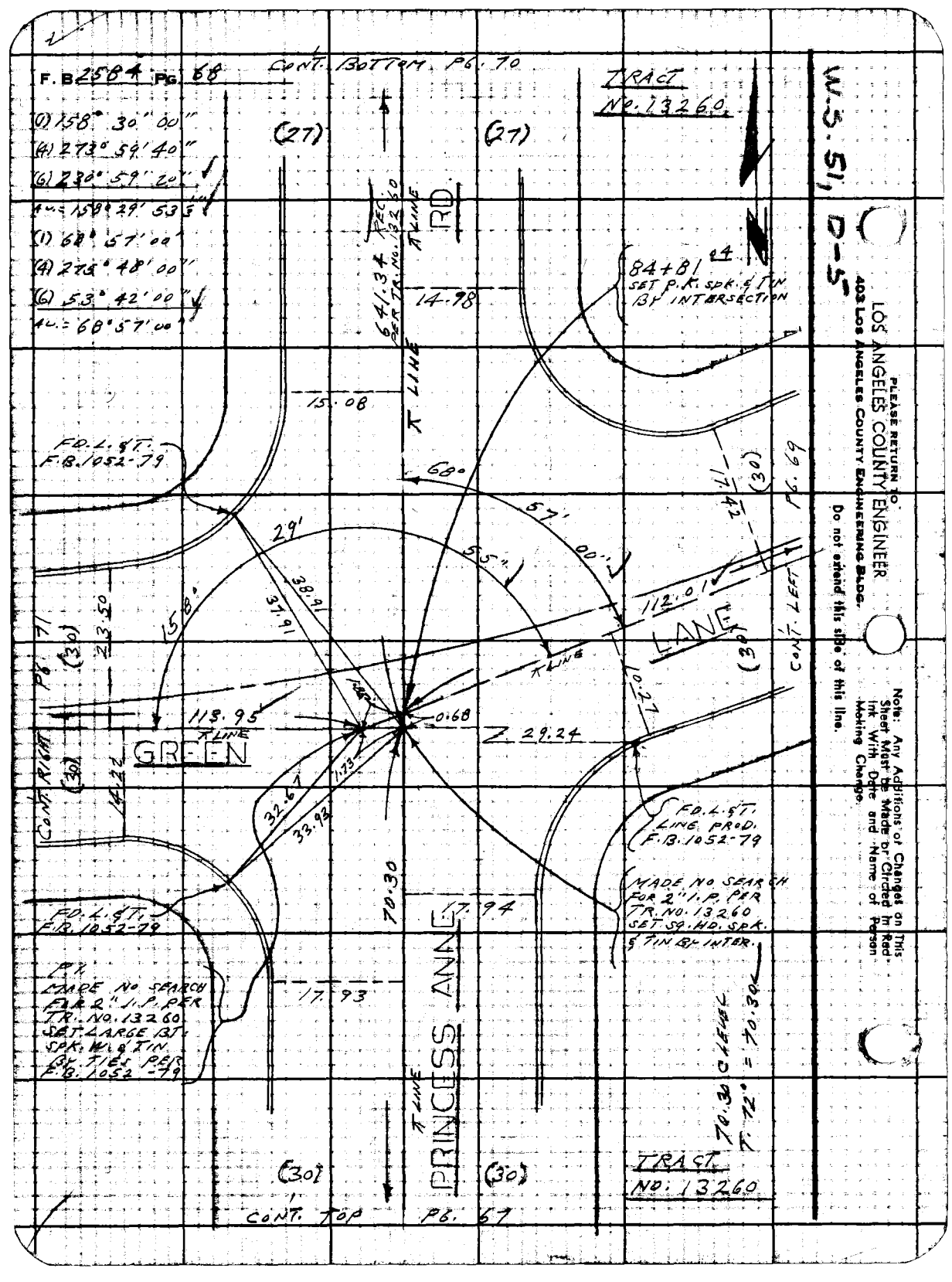
F.B. 2584 PG. 68
CONT. BOTTOM PG. 70
TRACT NO. 13260
W.S. 51, D-5
(1) 158° 30' 00"
(4) 273° 59' 40"
(6) 230° 59' 20"
AV. = 158° 29' 53 3/4"
(1) 68° 57' 00"
(4) 275° 48' 00"
(6) 53° 42' 00"
AV. = 68° 57' 00"
(27)
(27)
641.34 REC. PER TR. NO. 13260
π LINE
RD.
14.98
84+81.04 SET P.K. SPK. & TIN BY INTERSECTION
15.08
FD. L. & T. F.B. 1052-79
68°
57' 00"
55"
29'
38.91
37.91
158°
23.50
(30)
PG. 71
CONT. RIGHT
(30)
14.22
113.95
π LINE
GREEN
0.68
29.24
112.01
LANE
(30)
CONT. LEFT
PG. 69
17.42
(30)
10.27
32.67
33.93
1.73
FD. L. & T. LINE PROD. F.B. 1052-79
MADE NO SEARCH FOR 2" I.P. PER TR. NO. 13260 SET SQ. HD. SPK. & TIN BY INTER.
70.30
17.94
FD. L. & T. F.B. 1052-79
P.I. MADE NO SEARCH FOR 2" I.P. PER TR. NO. 13260 SET LARGE BT. SPK. W. & TIN BY TIES PER F.B. 1052-79
17.93
PRINCESS ANNE
π LINE
70.30 C LEVEL
T. 72° = 70.30
(30)
(30)
TRACT NO. 13260
CONT. TOP PG. 67
PLEASE RETURN TO
LOS ANGELES COUNTY ENGINEER
403 LOS ANGELES COUNTY ENGINEERING BLDG.
Do not extend this side of this line.
Note: Any Additions or Changes on This Sheet Must be Made or Circled in Red Ink With Date and Name of Person Making Change.

Notes Ck'd by G. E. BARR	Survey of OAKWOOD AVE. S.D.
Map No.	JN 0303.00 Tape 02/9 Std 68 °F
Office Work	Surveyed by L.L. BROWN
Checked	Notes L.L. BROWN Date 1-3-64
Date	Indexed C. J. GALLI

F. B. 2584 PG. 69

TRACT NO. 13260

112.01 C LEVEL
T: 68° = 112.01

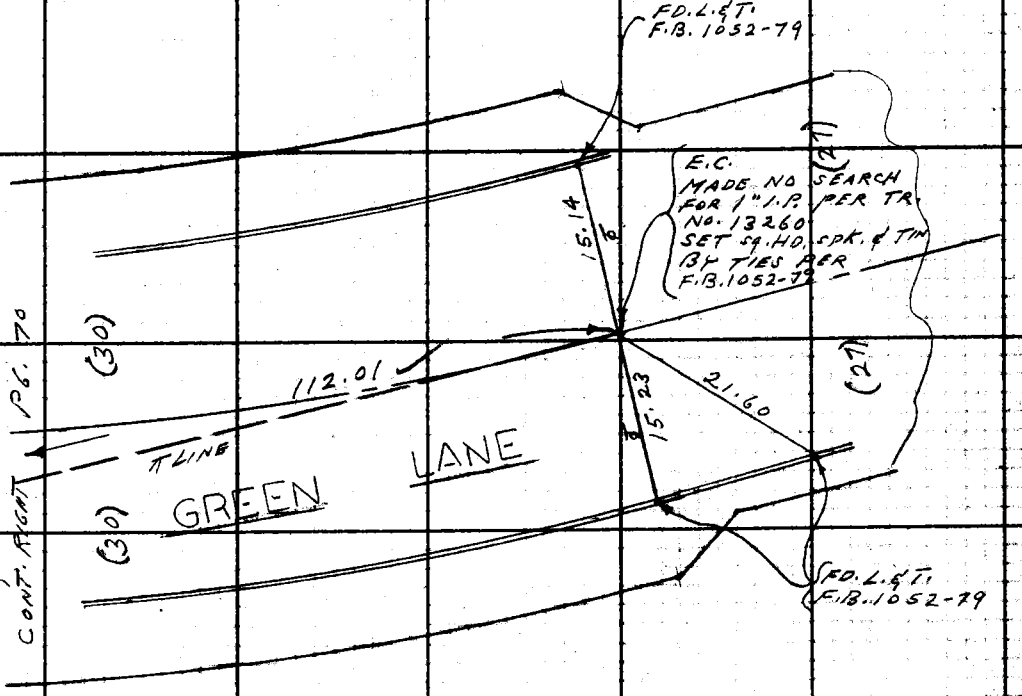

TRACT NO. 13260

112.01

Note: Any Additions or Changes on This Sheet Must be Made or Circled in Red Ink With Date and Name of Person Making Change.
Do not extend this side of this line.

PLEASE RETURN TO
LOS ANGELES COUNTY ENGINEER
403 LOS ANGELES COUNTY ENGINEERING BLDG.

70F3025 C.E. #310 6-62

F. B. 2584 PG. 70

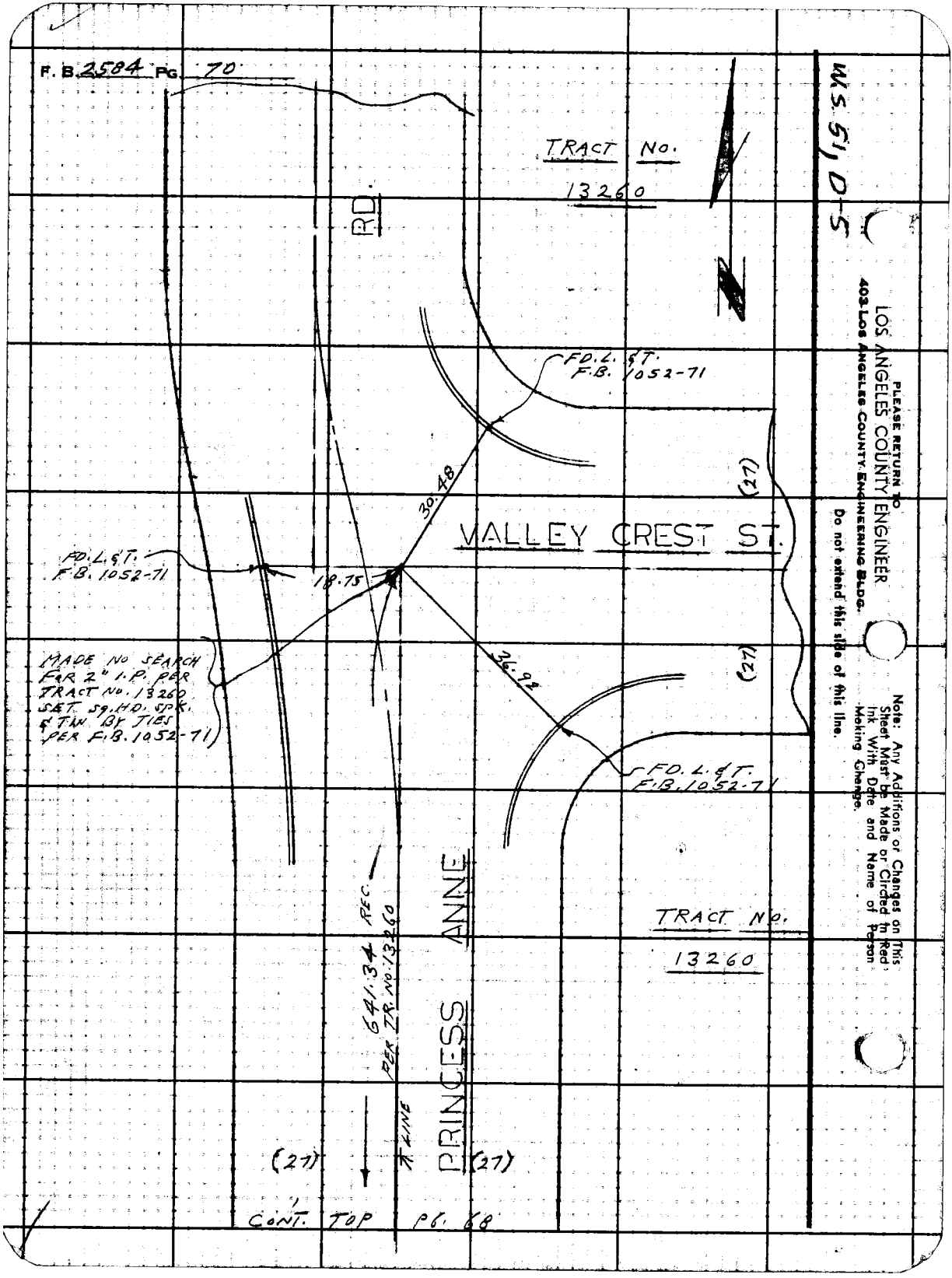

W.S. 51 0-5

PLEASE RETURN TO
LOS ANGELES COUNTY ENGINEER
403 Los Angeles County Engineering Bldg.

Do not extend this side of this line.

Note: Any Additions or Changes on This Sheet Must be Made or Circled in Red Ink With Date and Name of Person Making Change.

Notes Ck'd by G. E. BARR	Survey of OAKWOOD AVE. S.D.	F. B. 2584 PG. 71
Map No.	JN 0303.00 Tape 0219 Std 68 °F	
Office Work	Surveyed by L.L. BROWN	
Checked	Notes L.L. BROWN Date 1-3-64	
Date	Indexed C. J. GALLI	

W.S. 51, D-5

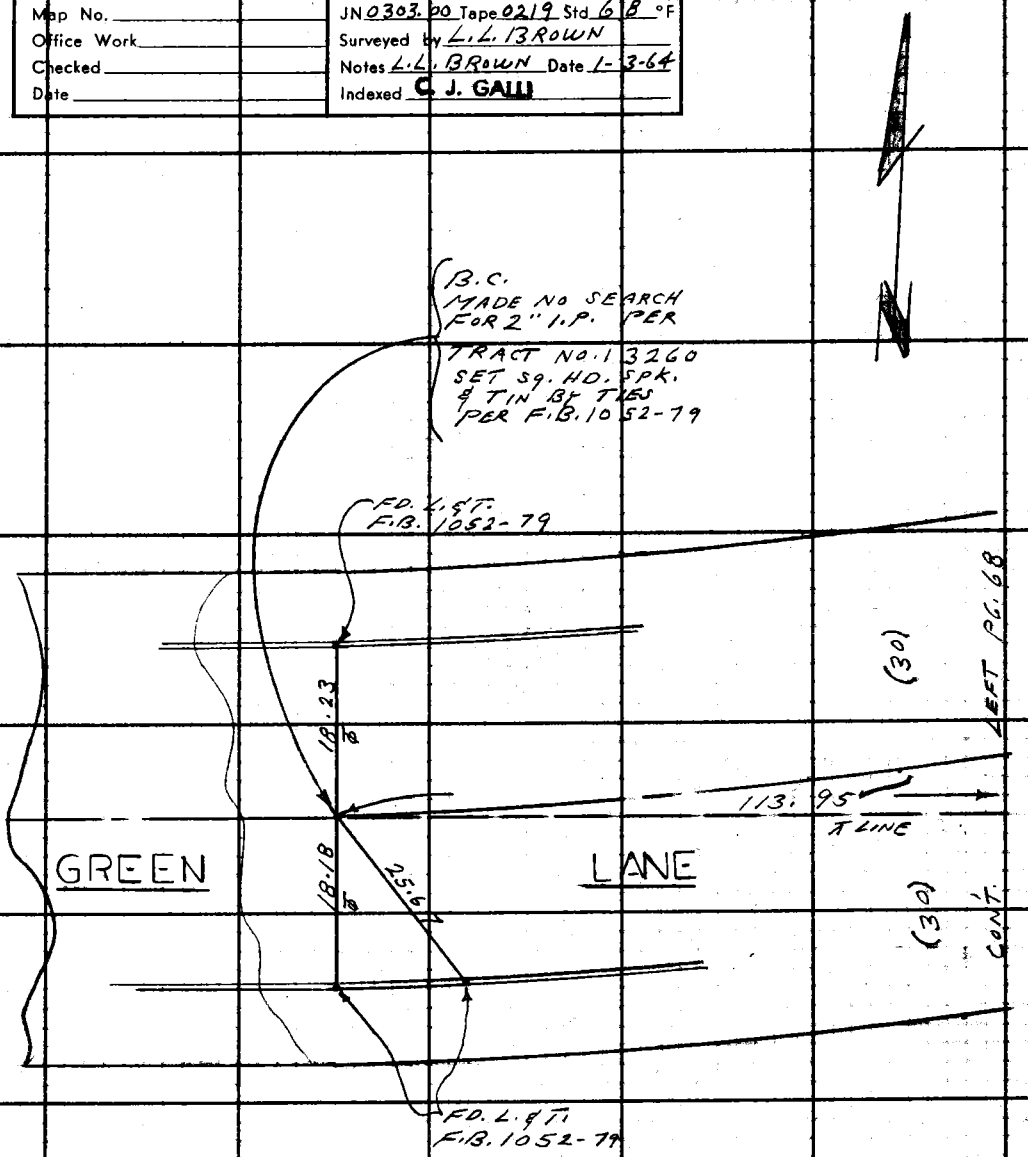

113.95 @ LEVEL
T=70° = 113.95

Note: Any Additions or Changes on This Sheet Must be Made or Circled in Red Ink With Date and Name of Person Making Change.

PLEASE RETURN TO
LOS ANGELES COUNTY ENGINEER
403 LOS ANGELES COUNTY ENGINEERING BLDG.
Do not extend this side of this line.

76F309S CE #310 6-62

PLEASE RETURN TO
LOS ANGELES COUNTY ENGINEER
403 LOS ANGELES COUNTY ENGINEERING BLDG.

Note: Any Additions or Changes on This Sheet Must be Made or Circled in Red Ink With Date and Name of Person Making Change.

Do not extend this side of this line.

F. B. 2584 Pg. 72

Notes Ck'd by	Survey of
Map No.	JN Tape Std °F
Office Work	Surveyed by
Checked	Notes Date
Date	Indexed

F. B. 2584 PG. 73

SAVE

73 - 82
FOR ℄

Note: Any Additions or Changes on This Sheet Must be Made or Circled in Red Ink With Date and Name of Person Making Change.

PLEASE RETURN TO
LOS ANGELES COUNTY ENGINEER
403 LOS ANGELES COUNTY ENGINEERING BLDG.

Do not extend this side of this line.

76F309S CE #310 6-62

PLEASE RETURN TO
LOS ANGELES COUNTY ENGINEER
403 LOS ANGELES COUNTY ENGINEERING BLDG.

Note: Any Additions or Changes on This Sheet Must be Made or Circled in Red Ink With Date and Name of Person Making Change.

Do not extend this side of this line.

F. B. 2504 Pg. 74

Notes Ck'd by	Survey of OAKWOOD AVE S.D. F. B. 2584 Pg. 83
Map No.	JN 6271.10 Tape Std °F
Office Work	Surveyed by L.L.B.
Checked	Notes P.H. Date 1-64
Date	Indexed C. J. GALLI FEB 19 64

OAKWOOD AVE.
STORM DRAIN
J.N. 6271.10

TOPOGRAPHY

PARTY

BROWN, L.
HARRINGTON, P.
SANDOVAL, M.
GOSHORN, E.
Mc COY, J.

Note: Any Additions or Changes on This Sheet Must be Made or Circled in Red Ink With Date and Name of Person Making Change.

Do not extend this side of this line.

PLEASE RETURN TO
LOS ANGELES COUNTY ENGINEER
403 Los Angeles County Engineering Bldg.

78F3095 CE #310 6-62

PLEASE RETURN TO
LOS ANGELES COUNTY ENGINEER
408 LOS ANGELES COUNTY ENGINEERING BLDG.

Note: Any Additions or Changes on This Sheet Must be Made or Circled in Red Ink With Date and Name of Person Making Change.

Do not extend this side of this line.

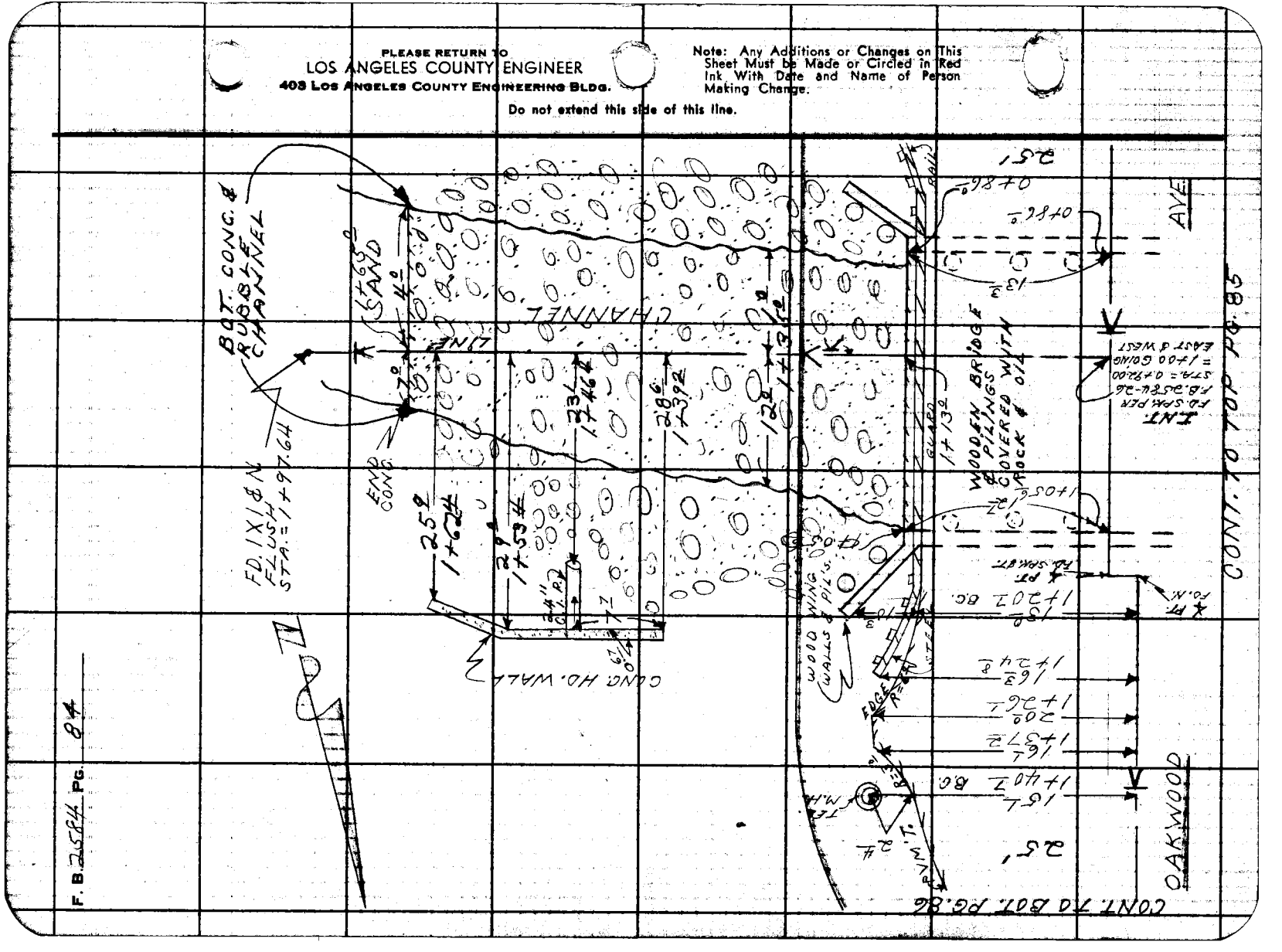

F. B. 2584 PG. 84

Notes Ck'd by	Survey of OAKWOOD AVE S.D.
Map No.	JN 6271.10 Tape Std °F
Office Work	Surveyed by L.L.B.
Checked	Notes P.H. Date 1-64
Date	Indexed C. J. GALLI

F. B. 2584 Pg. 85

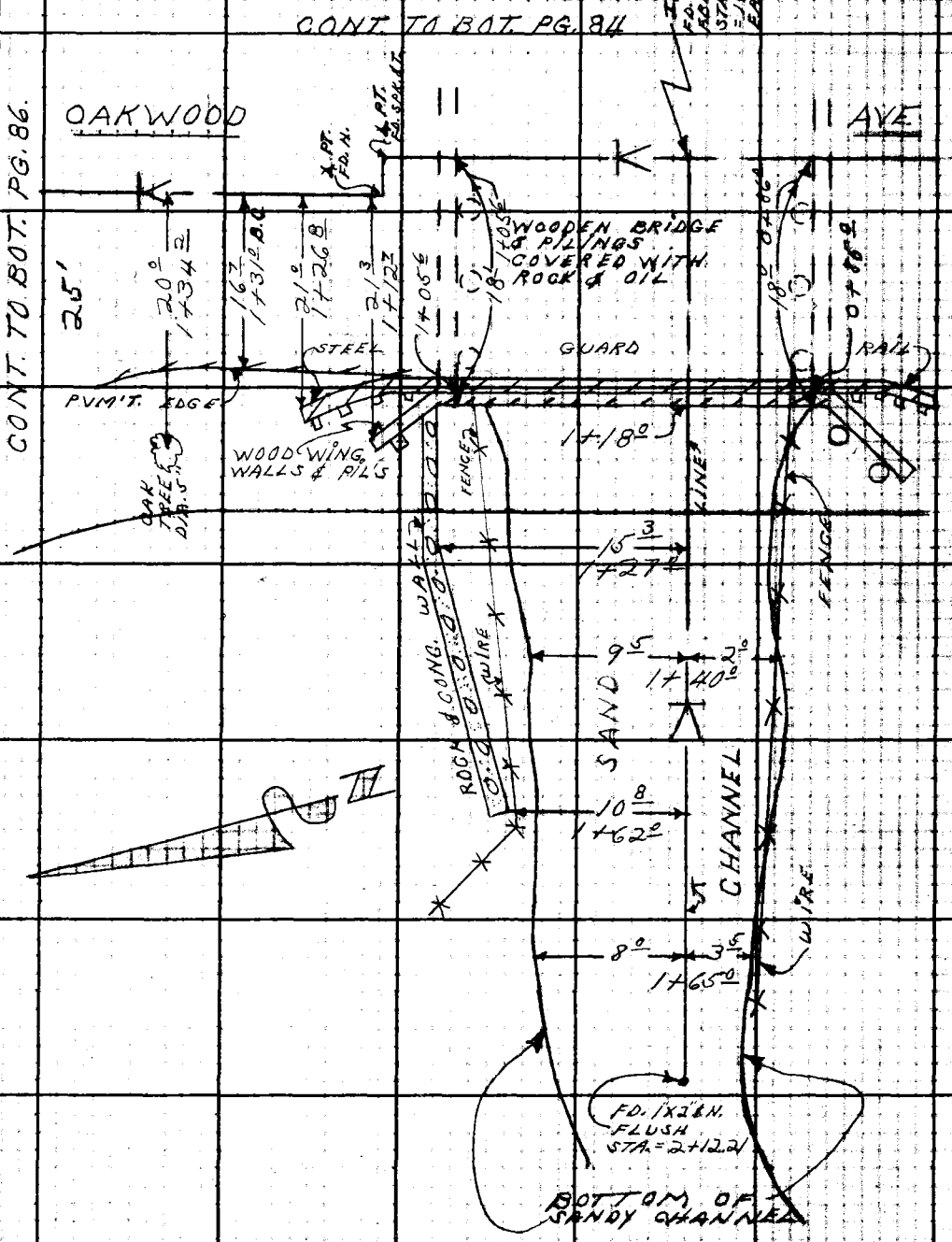

Note: Any Additions or Changes on This Sheet Must be Made or Circled in Red Ink With Date and Name of Person Making Change.

Do not extend this side of this line.

PLEASE RETURN TO
LOS ANGELES COUNTY ENGINEER
403 LOS ANGELES COUNTY ENGINEERING BLDG.

78F309S C.F. #310 6-62

F. B. 2584 PG. 86

CONT. TO BOT. PG. 87

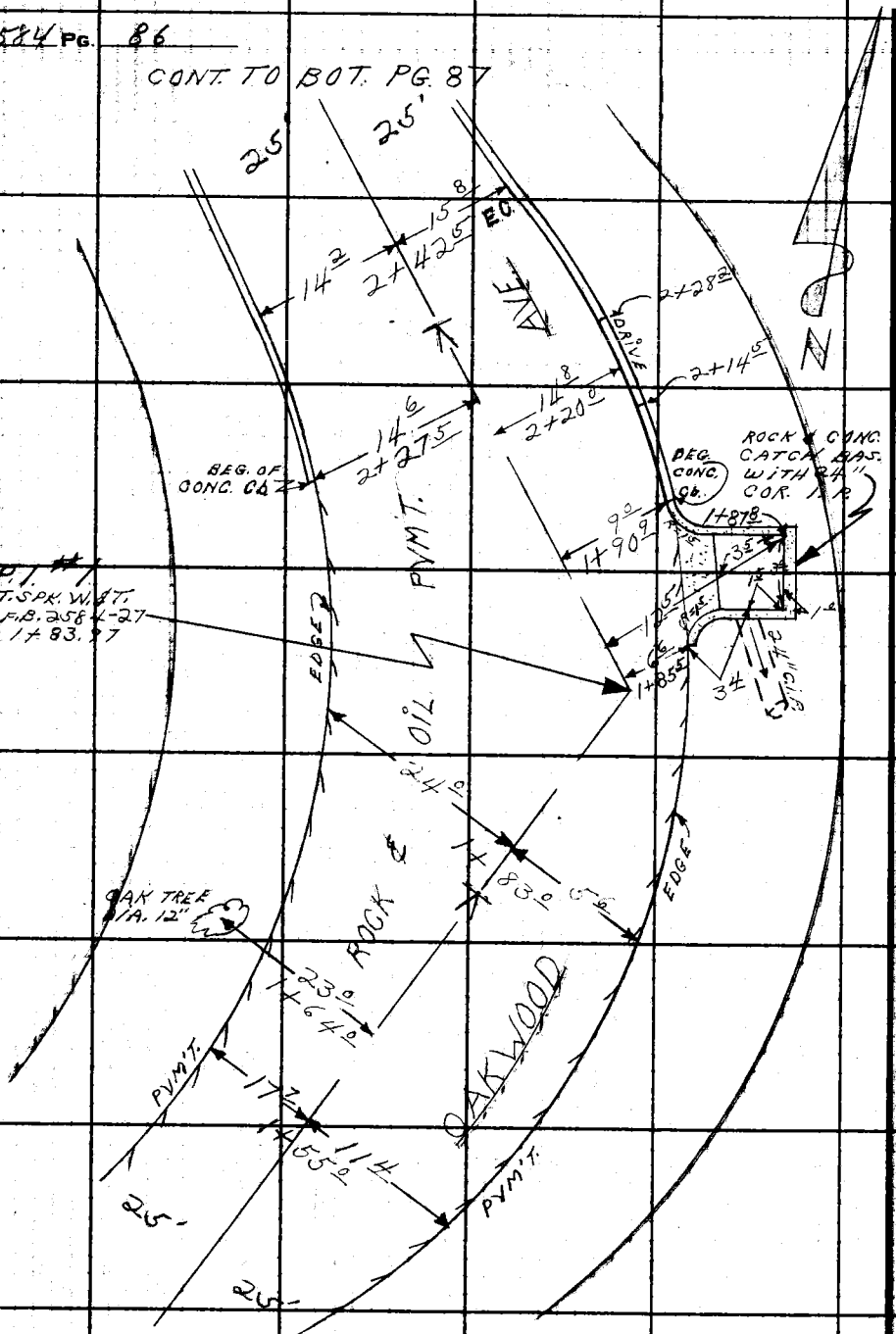

CONT. FROM LT. OF PG. 85

& " " " " 84

PLEASE RETURN TO
LOS ANGELES COUNTY ENGINEER
403 Los Angeles County Engineering Bldg.

Do not extend this side of this line.

Note: Any Additions or Changes on This Sheet Must Be Made or Circled in Red Ink With Date and Name of Person Making Change.

Notes Ck'd by
Map No.
Office Work
Checked
Date

Survey of OAKWOOD AVE. S.D. F. B. 2584 Pg. 87
JN 6271.10 Tape Std °F
Surveyed by L.L.B
Notes M.G.S Date 1-64
Indexed C. J. GALLI

(25) CONT. BOT. PG. 88

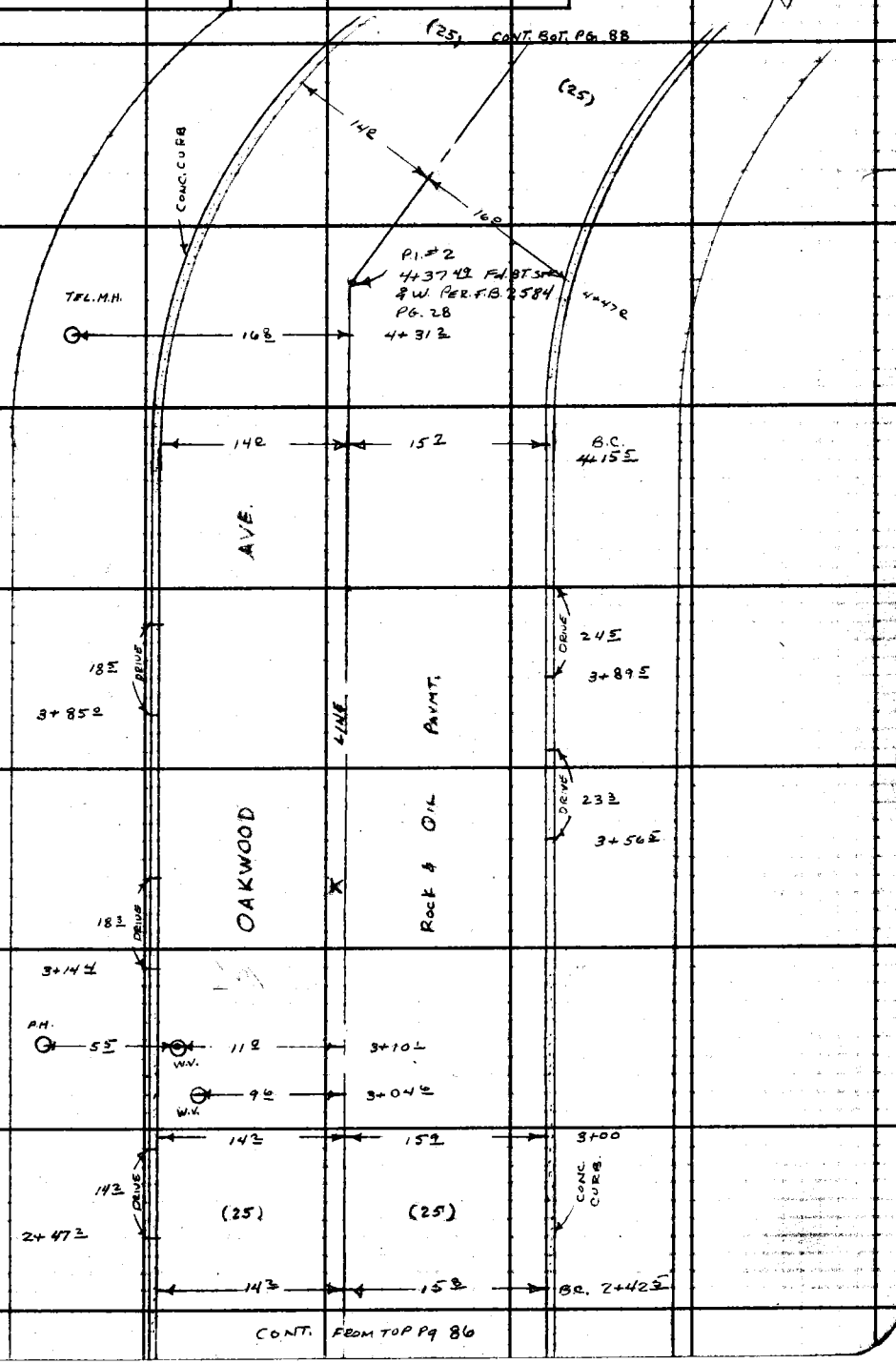

CONT. FROM TOP PG 86

Note: Any Additions or Changes on This Sheet Must be Made or Circled in Red Ink With Date and Name of Person Making Change.

Do not extend this side of this line.

PLEASE RETURN TO
LOS ANGELES COUNTY ENGINEER
403 Los Angeles County Engineering Bldg.

76F3093 C.E. #310 6-62

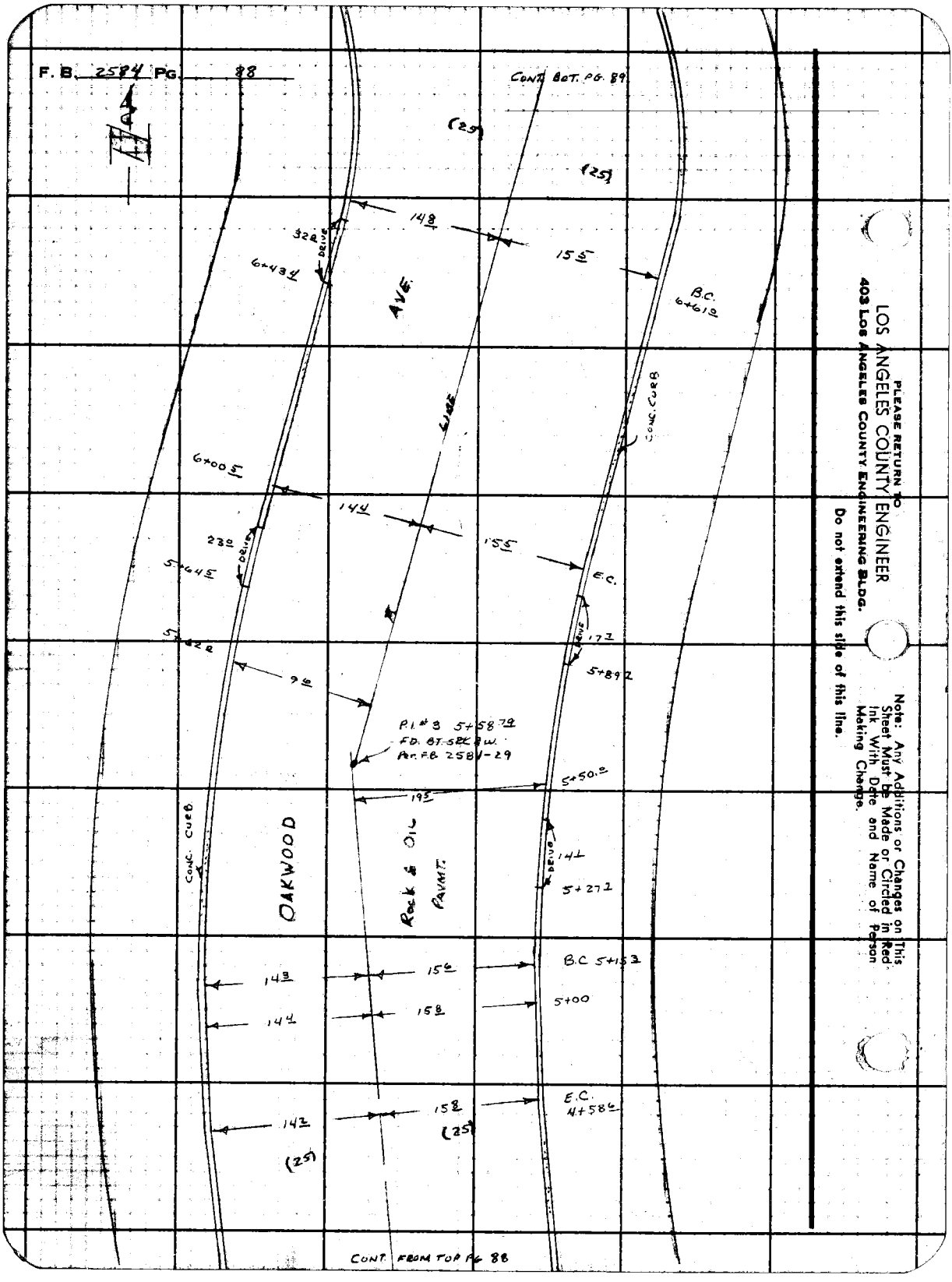

PLEASE RETURN TO
LOS ANGELES COUNTY ENGINEER
403 LOS ANGELES COUNTY ENGINEERING BLDG.

Do not extend this side of this line.

Note: Any Additions or Changes on This Sheet Must be Made or Circled in Red Ink With Date and Name of Person Making Change.

Notes Ck'd by	Survey of OAKWOOD AVE. S.D.
Map No.	JN 62.7/.10 Tape Std °F
Office Work	Surveyed by L.L.B.
Checked	Notes M.G.S. Date 1-64
Date	Indexed C. J. GALLI

F. B. 2584 Pg. 89

Note: Any Additions or Changes on This Sheet Must be Made or Circled in Red Ink With Date and Name of Person Making Change.

Do not extend this side of this line.

PLEASE RETURN TO
LOS ANGELES COUNTY ENGINEER
403 Los Angeles County Engineering Bldg.

70F3095 CE #310 8-62

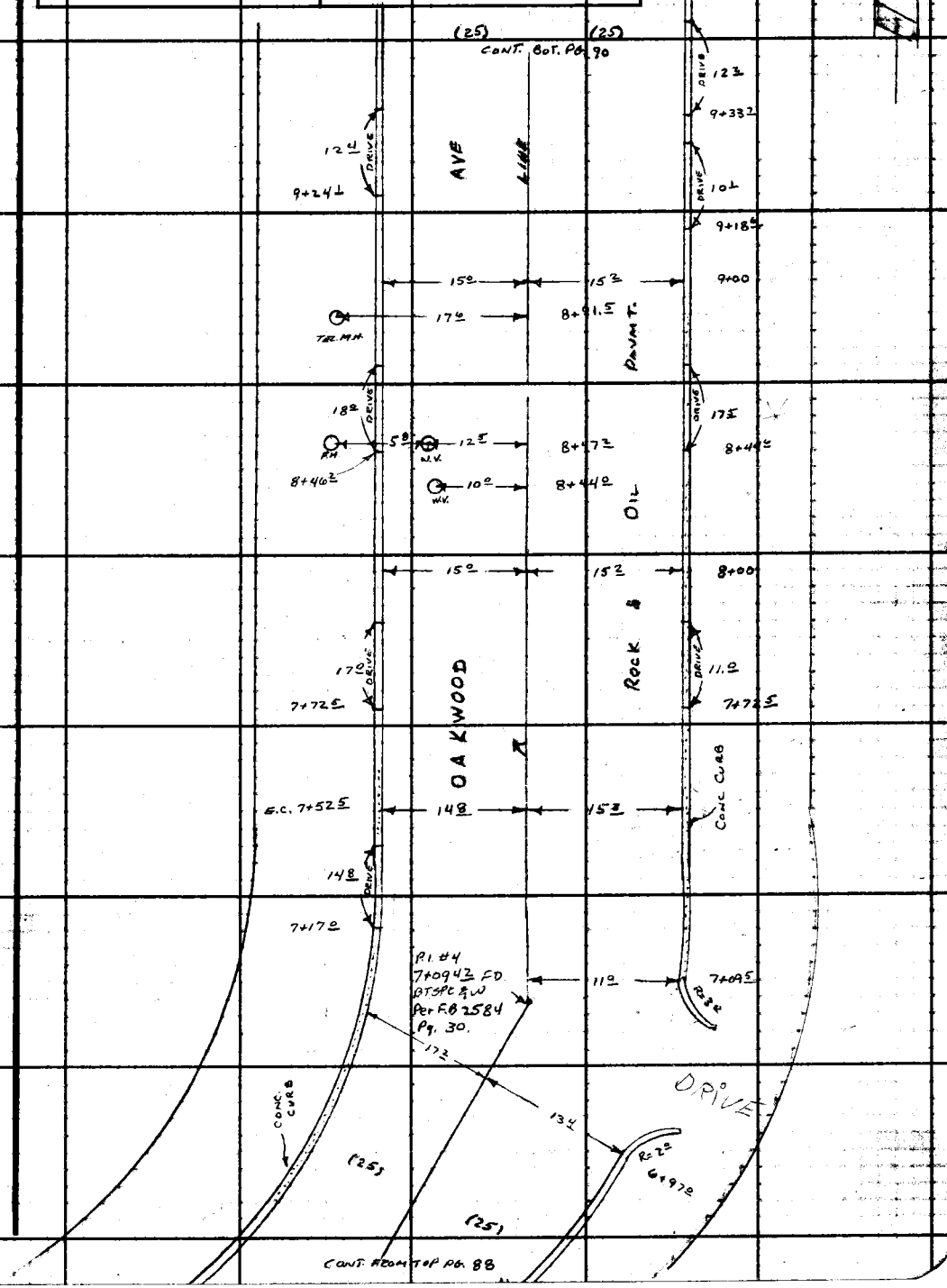

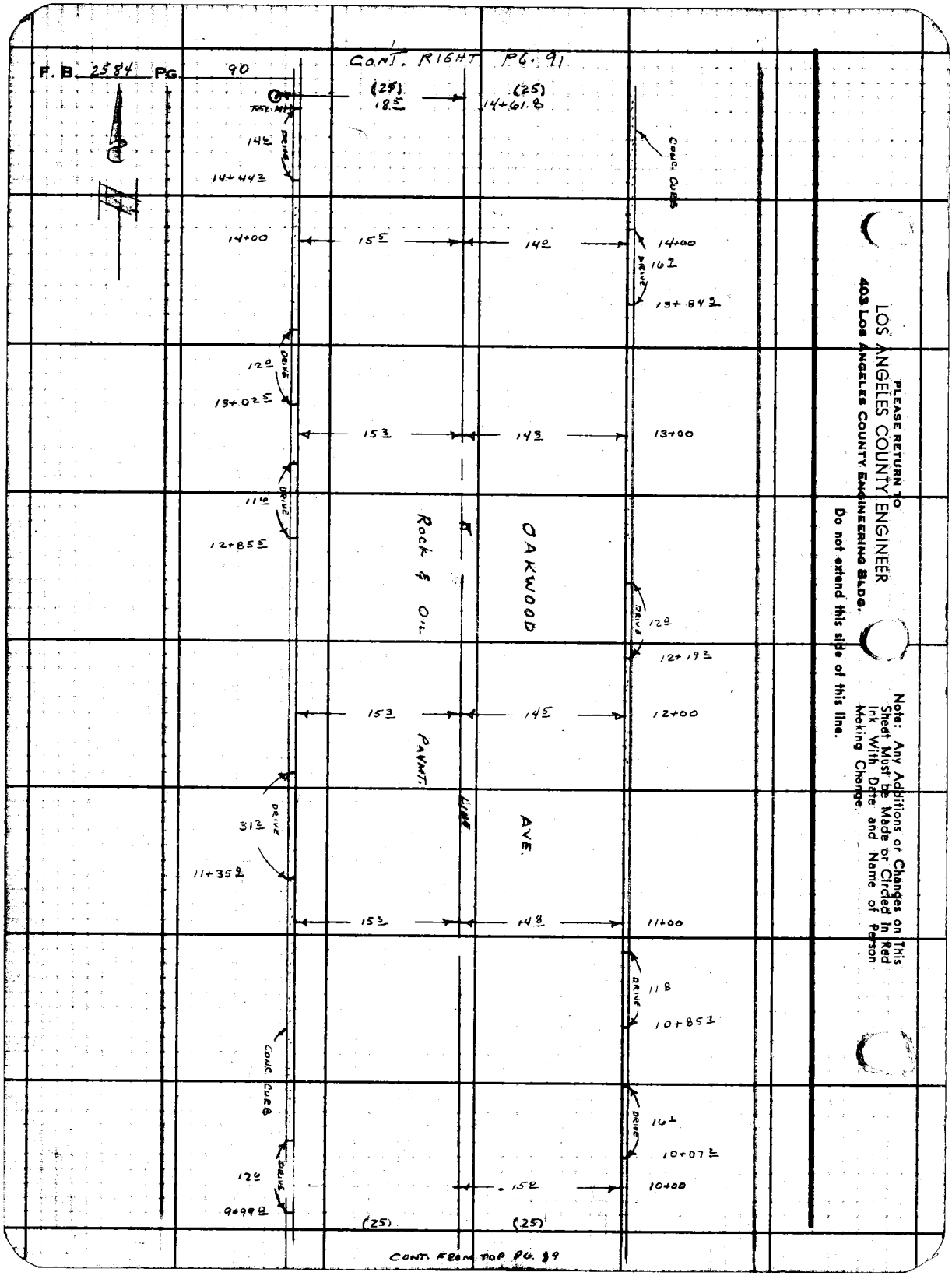
F. B. 2584 PG. 90
CONT. RIGHT PG. 91
(25) 18.5
(25) 14+61.8
TEL. MH
14.6
DRIVE
14+44.3
CONC. CURB
14+00
15.5
14.0
14+00
16.7
DRIVE
13+84.3
12.0
DRIVE
13+02.5
15.3
14.3
13+00
11.6
DRIVE
12+85.5
Rock & Oil
OAKWOOD
DRIVE
12.0
12+19.3
15.3
14.5
12+00
PAVMT.
LINE
AVE.
31.2
DRIVE
11+35.2
15.3
14.8
11+00
DRIVE
11.8
10+85.1
CONC. CURB
DRIVE
16.1
10+07.2
12.0
DRIVE
9+99.8
15.0
10+00
(25)
(25)
CONT. FROM TOP PG. 89
PLEASE RETURN TO
LOS ANGELES COUNTY ENGINEER
403 LOS ANGELES COUNTY ENGINEERING BLDG.
Do not extend this side of this line.
Note: Any Additions or Changes on This Sheet Must be Made or Circled In Red Ink With Date and Name of Person Making Change.

Notes Ck'd by	Survey of OAKWOOD AVE. SD.
Map No.	JN 627/10 Tape Std °F
Office Work	Surveyed by L.L.B.
Checked	Notes P.H. Date 1-64
Date	Indexed C. J. GALLI

F. B. 2584 PG. 91

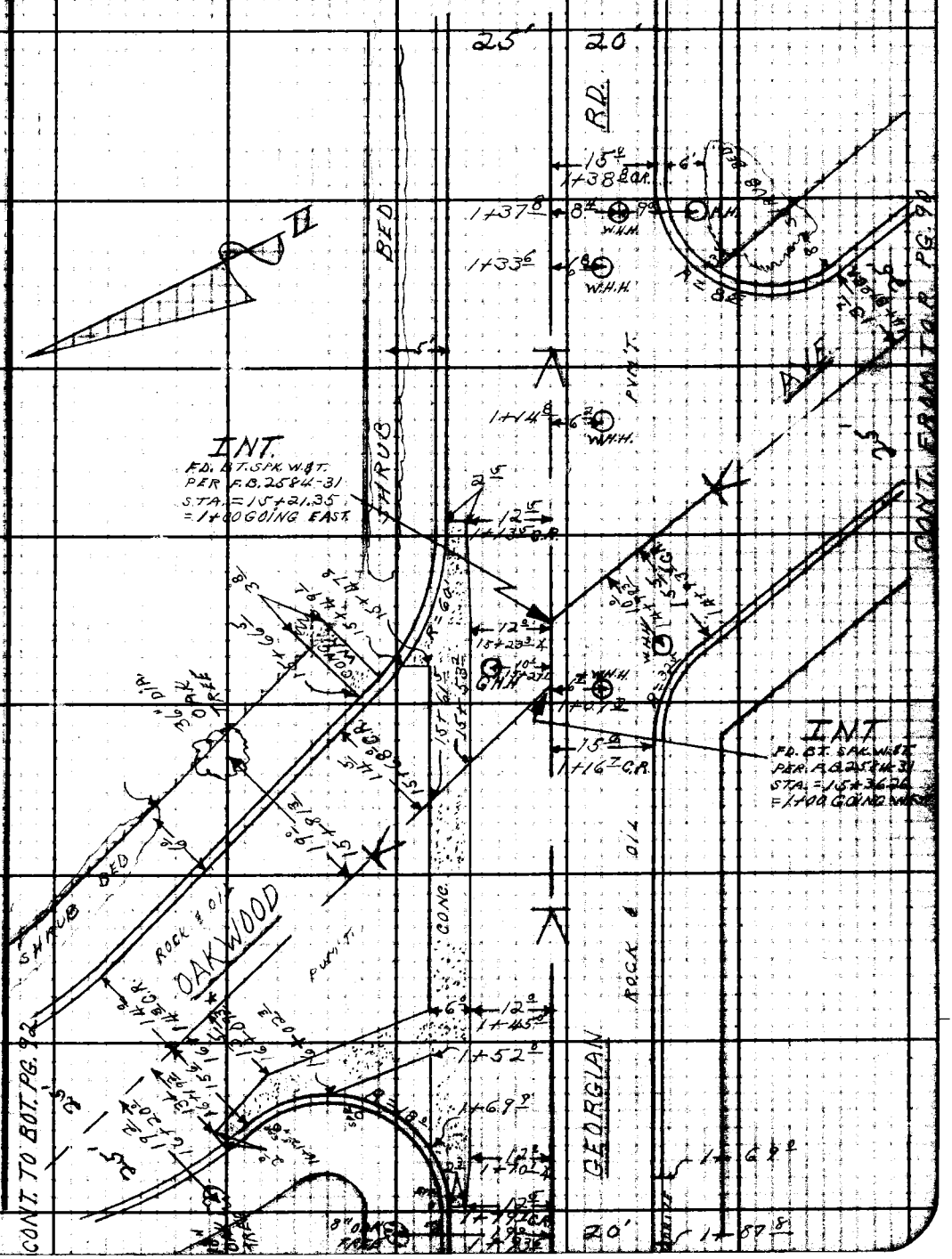

Note: Any Additions or Changes on This Sheet Must be Made or Circled in Red Ink With Date and Name of Person Making Change.

Do not extend this side of this line.

PLEASE RETURN TO
LOS ANGELES COUNTY ENGINEER
403 LOS ANGELES COUNTY ENGINEERING BLDG.

76F3095 C.F. #310 6-62

CONT. TO BOT. PG. 93

F. B. 2584 Pg. 92

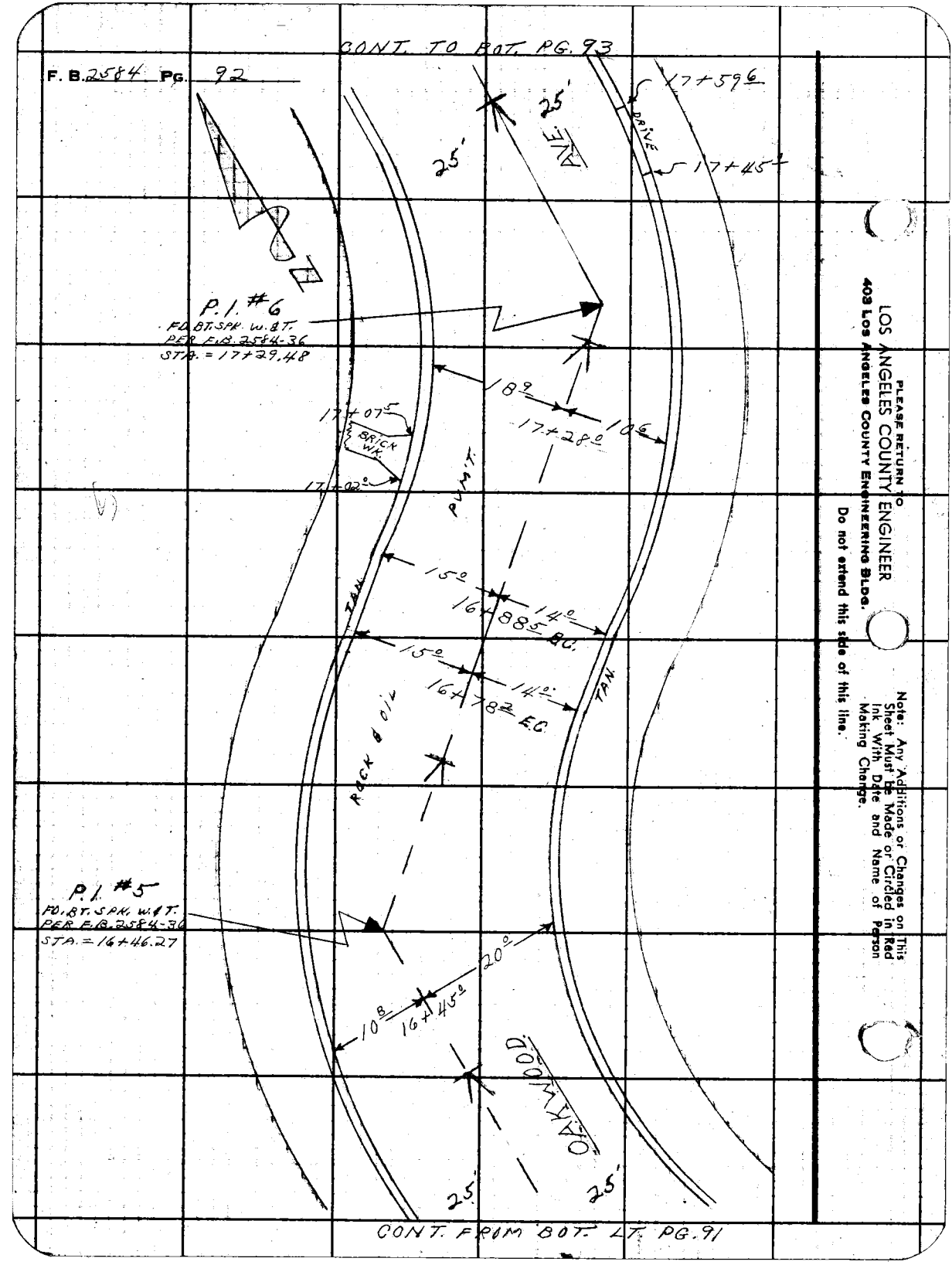

CONT. FROM BOT. LT. PG. 91

PLEASE RETURN TO
LOS ANGELES COUNTY ENGINEER
403 Los Angeles County Engineering Bldg.
Do not extend this side of this line.

Note: Any Additions or Changes on This Sheet Must be Made or Circled in Red Ink With Date and Name of Person Making Change.

Notes Ck'd by
Map No.
Office Work
Checked
Date

Survey of OAKWOOD AVE S.D.
JN 6271.10 Tape Std °F
Surveyed by L.L.B
Notes M.G.S. Date 1-64
Indexed C. J. GALLI

F. B. 2584 PG. 93

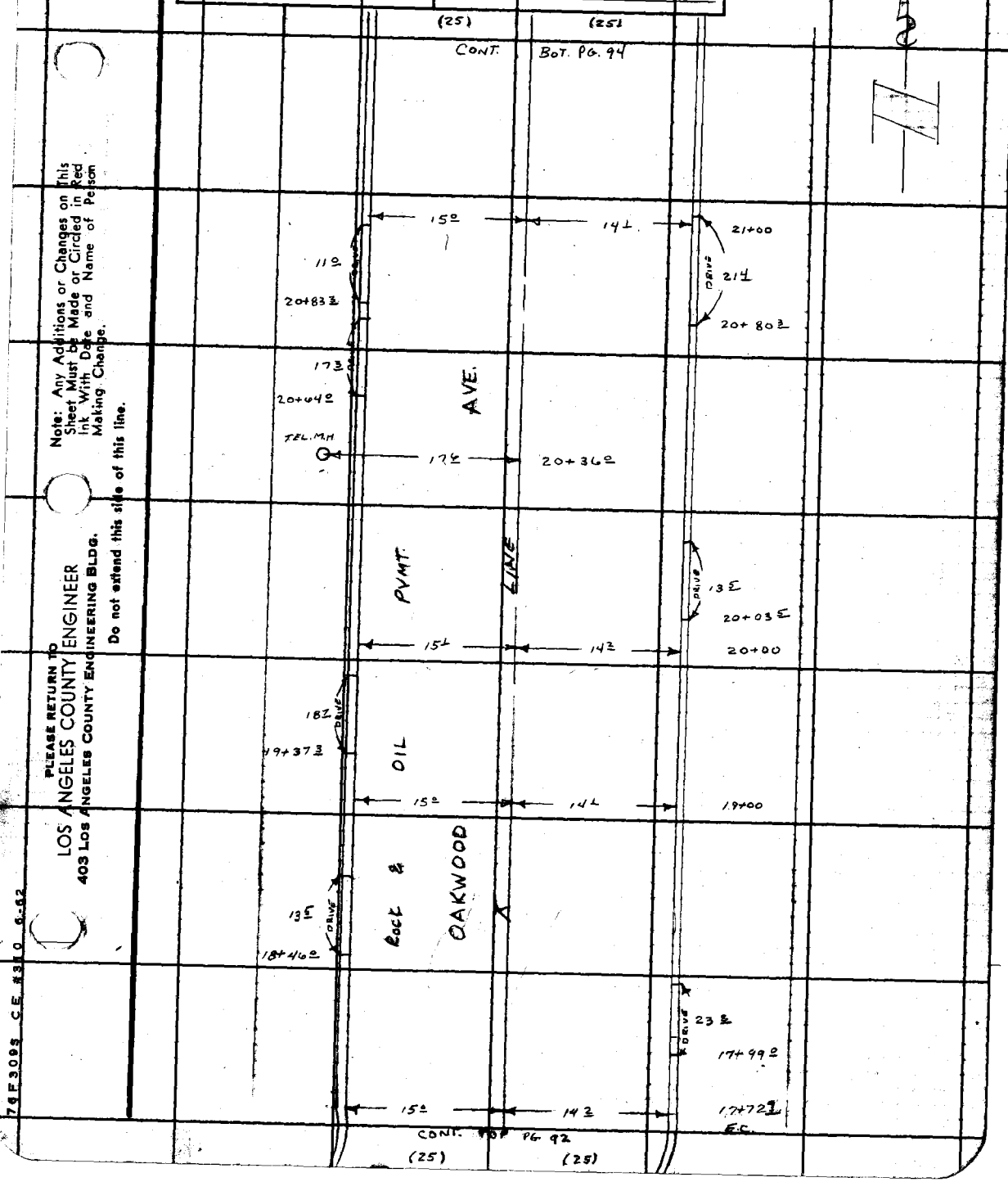

Note: Any Additions or Changes on This Sheet Must be Made or Circled in Red Ink With Date and Name of Person Making Change.

Do not extend this side of this line.

PLEASE RETURN TO
LOS ANGELES COUNTY ENGINEER
403 LOS ANGELES COUNTY ENGINEERING BLDG.

76F3095 CE #310 6-62

F. B. 2584 PG. 94

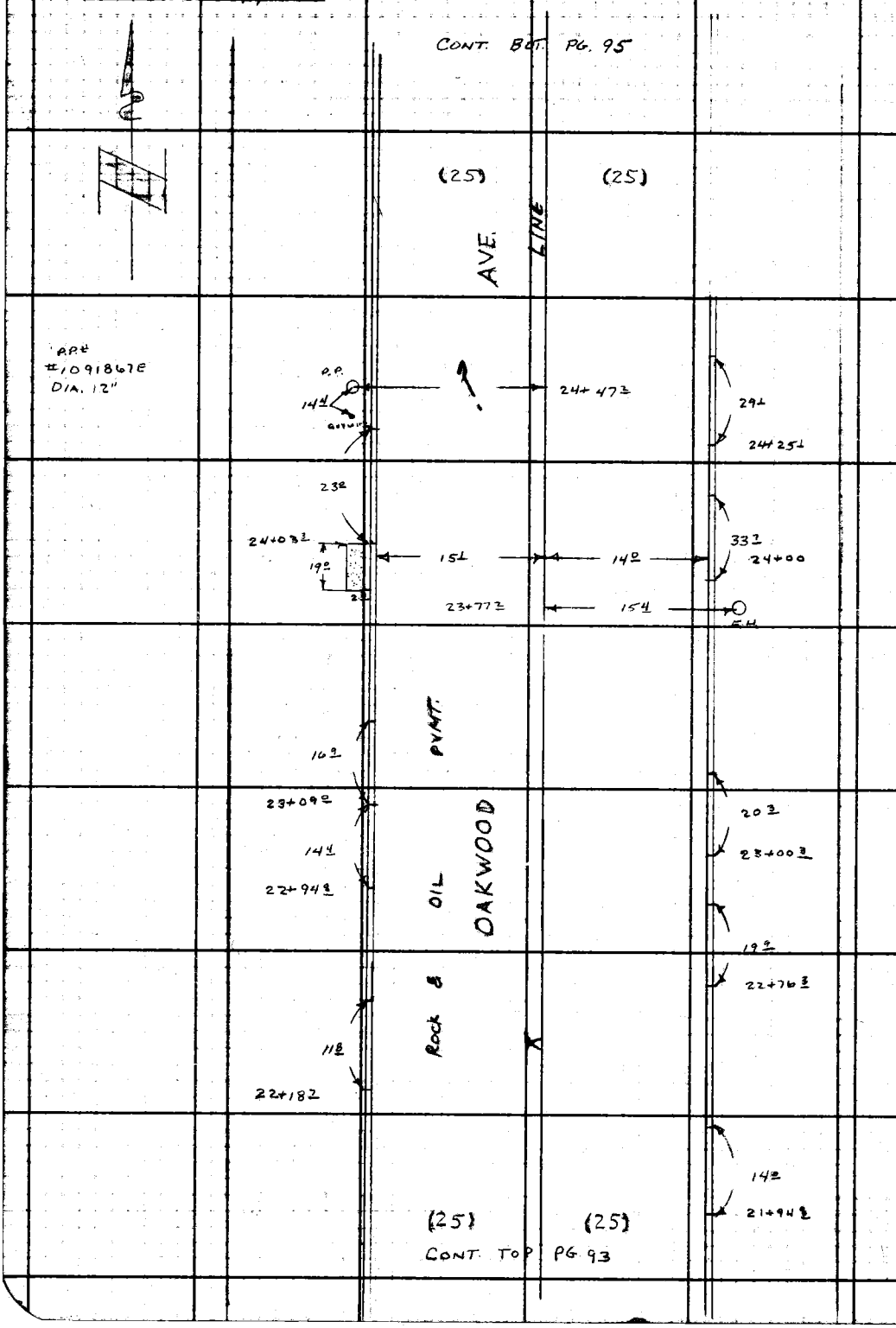

PLEASE RETURN TO
LOS ANGELES COUNTY ENGINEER
403 LOS ANGELES COUNTY ENGINEERING BLDG.

Do not extend this side of this line.

Note: Any Additions or Changes on This Sheet Must be Made or Circled in Red Ink With Date and Name of Person Making Change.

Notes Ck'd by	Survey of OAKWOOD AVE. S.D.	F. B. 2584 Pg. 95
Map No.	JN 627/10 Tape Std °F	
Office Work	Surveyed by L.L.B.	
Checked	Notes P.H. Date 1-64	
Date	Indexed C. J. GALLI	

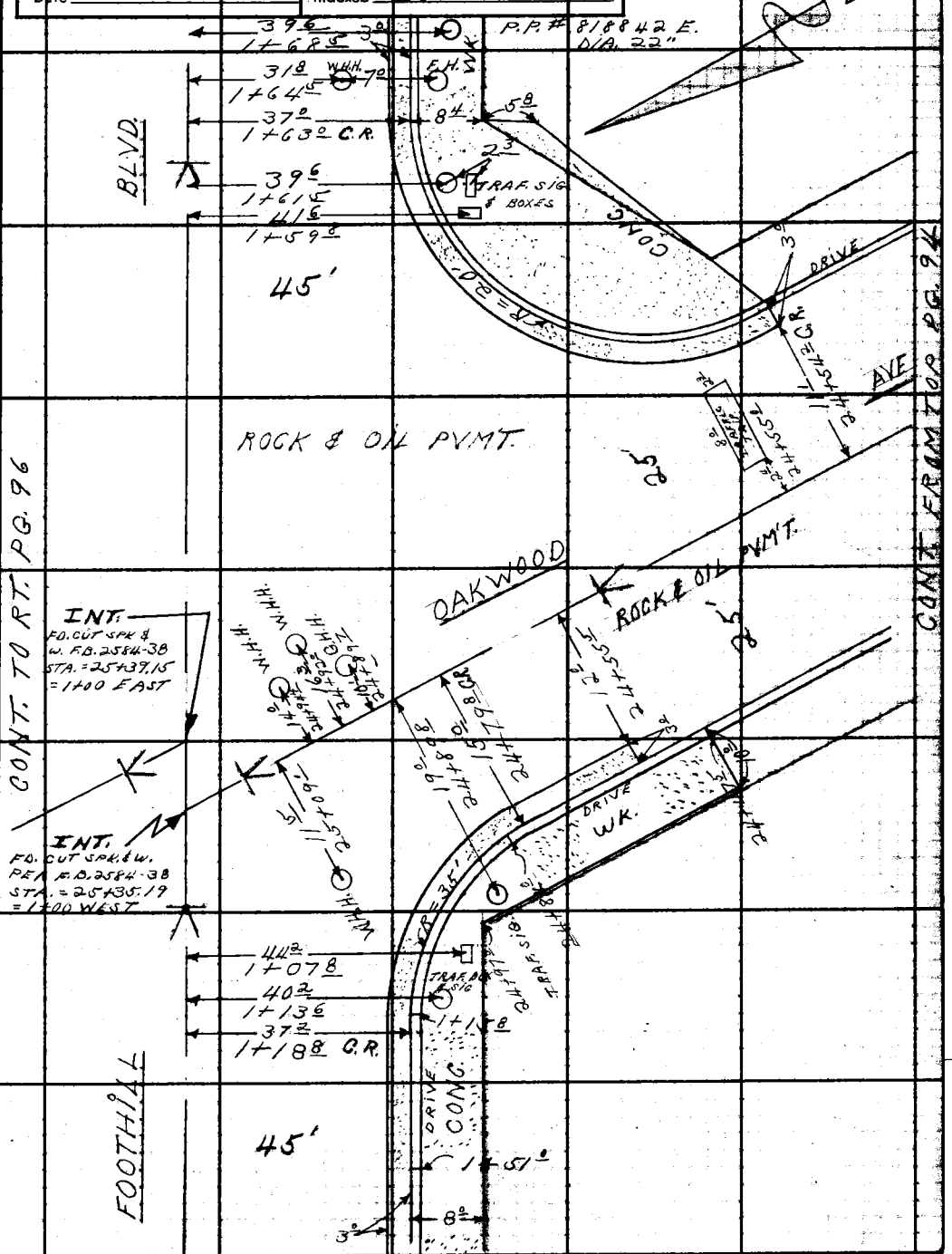

Note: Any Additions or Changes on This Sheet Must be Made or Circled in Red Ink With Date and Name of Person Making Change.

Do not extend this side of this line.

PLEASE RETURN TO
LOS ANGELES COUNTY ENGINEER
403 LOS ANGELES COUNTY ENGINEERING BLDG.

76F3095 CE #310 6-62

F. B. 2584 PG. 96

PLEASE RETURN TO
LOS ANGELES COUNTY ENGINEER
403 LOS ANGELES COUNTY ENGINEERING BLDG.

Do not extend this side of this line.

Note: Any Additions or Changes on This Sheet Must be Made or Checked in Red Ink With Date and Name of Person Making Change.

Notes Ck'd by	Survey of OAKWOOD AVE. S.D.
Map No.	JN 6271.70 Tape Std °F
Office Work	Surveyed by L.L.B.
Checked	Notes M.G.S. Date 1-64
Date	Indexed C. J. GALLI

F. B. 2584 PG. 97

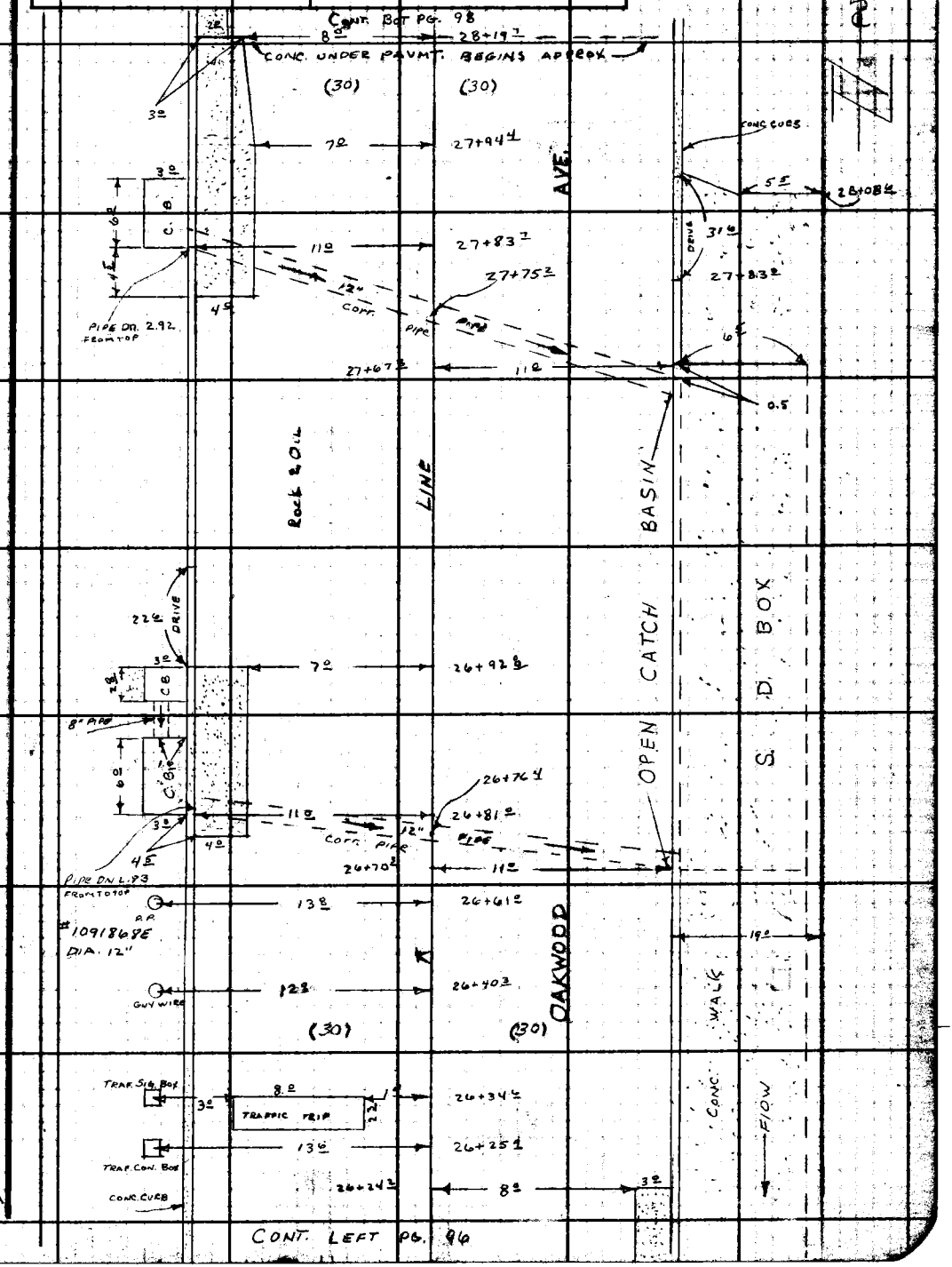

Note: Any Additions or Changes on This Sheet Must be Made or Circled in Red Ink With Date and Name of Person Making Change.

Do not extend this side of this line.

PLEASE RETURN TO
LOS ANGELES COUNTY ENGINEER
403 LOS ANGELES COUNTY ENGINEERING BLDG.

76F3095 CE #310 6-62


F. B. 2584 PG. 98
CONT BOT. PG. 99
(30)
(30)
17.4
DRIVE
31+99.0
CONC. CURB
31+62.7
7.5
GAS VALVE
DRIVE
32.4
31+37.8
AVE.
LINE
DRIVE
13.6
31+18.0
31+00
11.0
11.0
17.6
DRIVE
30+79.5
#917454E
DIA. 12"
P.P.
13.6
30+79.3
DRIVE
15.8
30+60.5
24.8
DRIVE
30+44.5
11.0
11.0
30+00
28.0
DRIVE
29+65.0
DRIVE
15.3
29+52.8
AV. 2.0
PAVMT.
#736204H
DIA. 12"
P.P.
14.0
29+29.4
OAKWOOD
ROCK & OIL
OVER CONC.
15.2
DRIVE
28+87.3
DRIVE
15.9
28+88.0
CONC. CURB.
(30)
(30)
#736203H
DIA 12"
P.P.
14.3
28+28.4
CONT. TOP PG. 97
PLEASE RETURN TO
LOS ANGELES COUNTY ENGINEER
403 LOS ANGELES COUNTY ENGINEERING BLDG.
Do not extend this side of this line.
Note: Any Additions or Changes on This Sheet Must be Made or Circled in Red Ink With Date and Name of Person Making Change.

Notes Ck'd by	Survey of OAKWOOD AVE S.D
Map No.	JN 6271.10 Tape Std °F
Office Work	Surveyed by L.L.B.
Checked	Notes M.G.S Date 1-64
Date	Indexed C. J. GALLI

F. B. 2584 PG. 99

CONT. BOT PG. 100

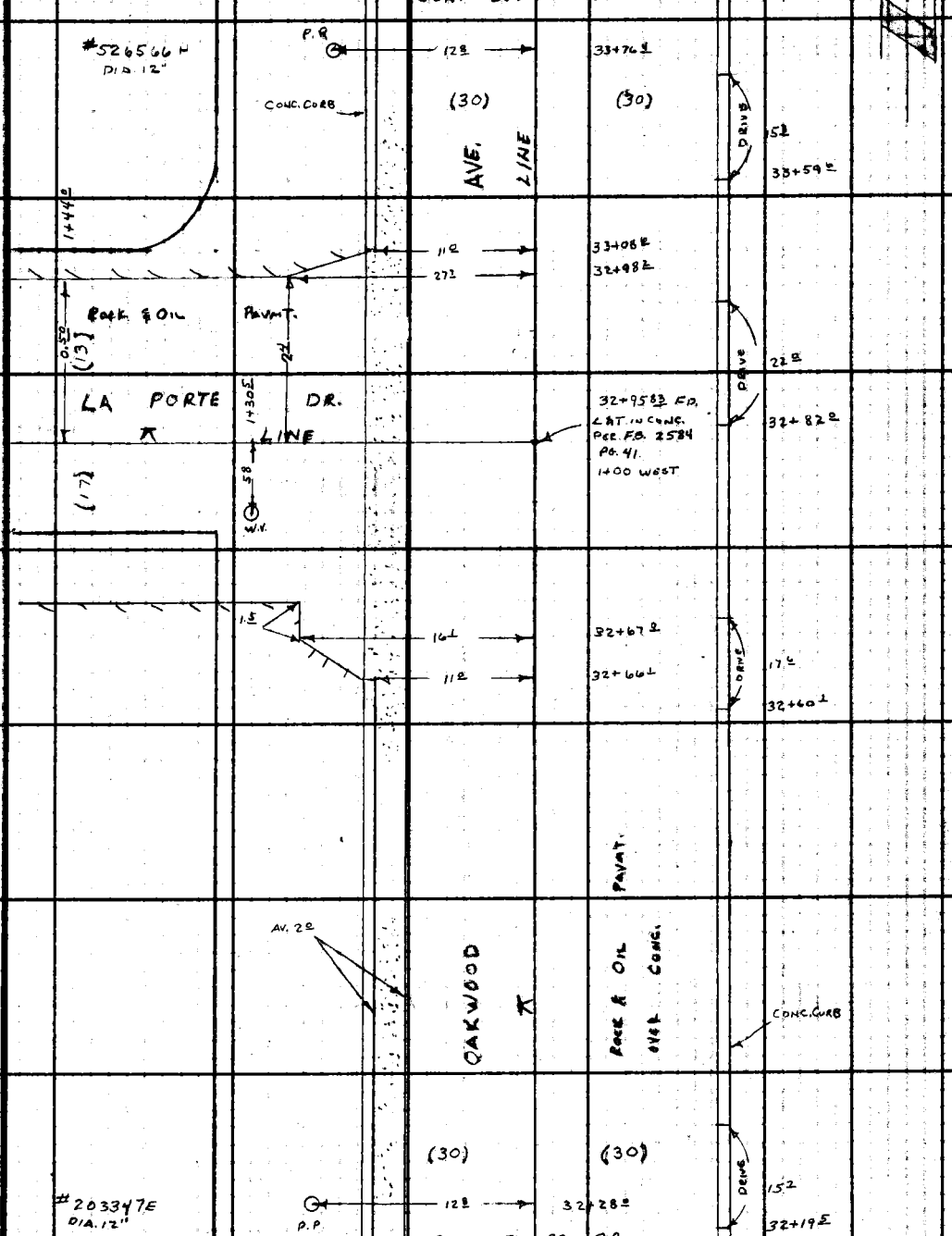

CONT. TOP PG. 98

Note: Any Additions or Changes on This Sheet Must be Made or Circled in Red Ink With Date and Name of Person Making Change.

Do not extend this side of this line.

PLEASE RETURN TO
LOS ANGELES COUNTY ENGINEER
403 LOS ANGELES COUNTY ENGINEERING BLDG.

76F3095 CE #310 6-62

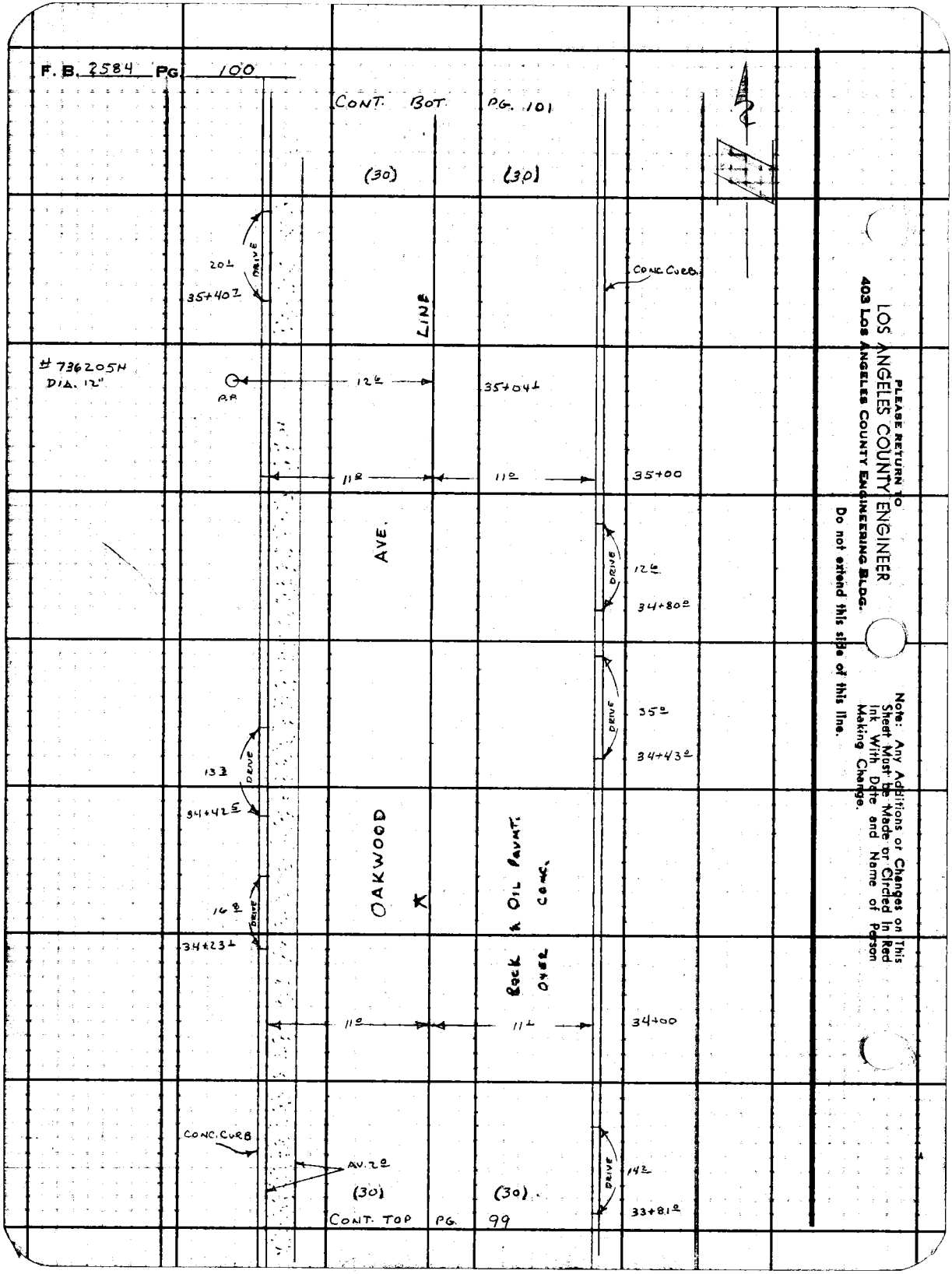
F. B. 2584 PG. 100
CONT. BOT. PG. 101
(30)
(30)
20 L
DRIVE
35+40 L
CONC CURB
LINE
736205H
DIA. 12"
P.P.
12 L
35+04 L
11 R
11 R
35+00
AVE.
DRIVE
12 L
34+80 R
DRIVE
35 R
34+43 R
13 R
DRIVE
34+42 R
OAKWOOD
Rock & Oil Pavmt. over Conc.
16 R
DRIVE
34+23 L
11 R
11 L
34+00
CONC. CURB
AV. 2 R
(30)
(30)
DRIVE
14 R
33+81 R
CONT. TOP PG. 99
PLEASE RETURN TO
LOS ANGELES COUNTY ENGINEER
403 LOS ANGELES COUNTY ENGINEERING BLDG.
Do not extend this side of this line.
Note: Any Additions or Changes on This Sheet Must be Made or Circled In Red Ink With Date and Name of Person Making Change.

Notes Ck'd by	Survey of OAKWOOD AVE. S.D.
Map No.	JN 6271.10 Tape Std °F
Office Work	Surveyed by L.L.B.
Checked	Notes M.G.S. Date 1-64
Date	Indexed C. J. GALLI

F. B. 2584 PG. 101

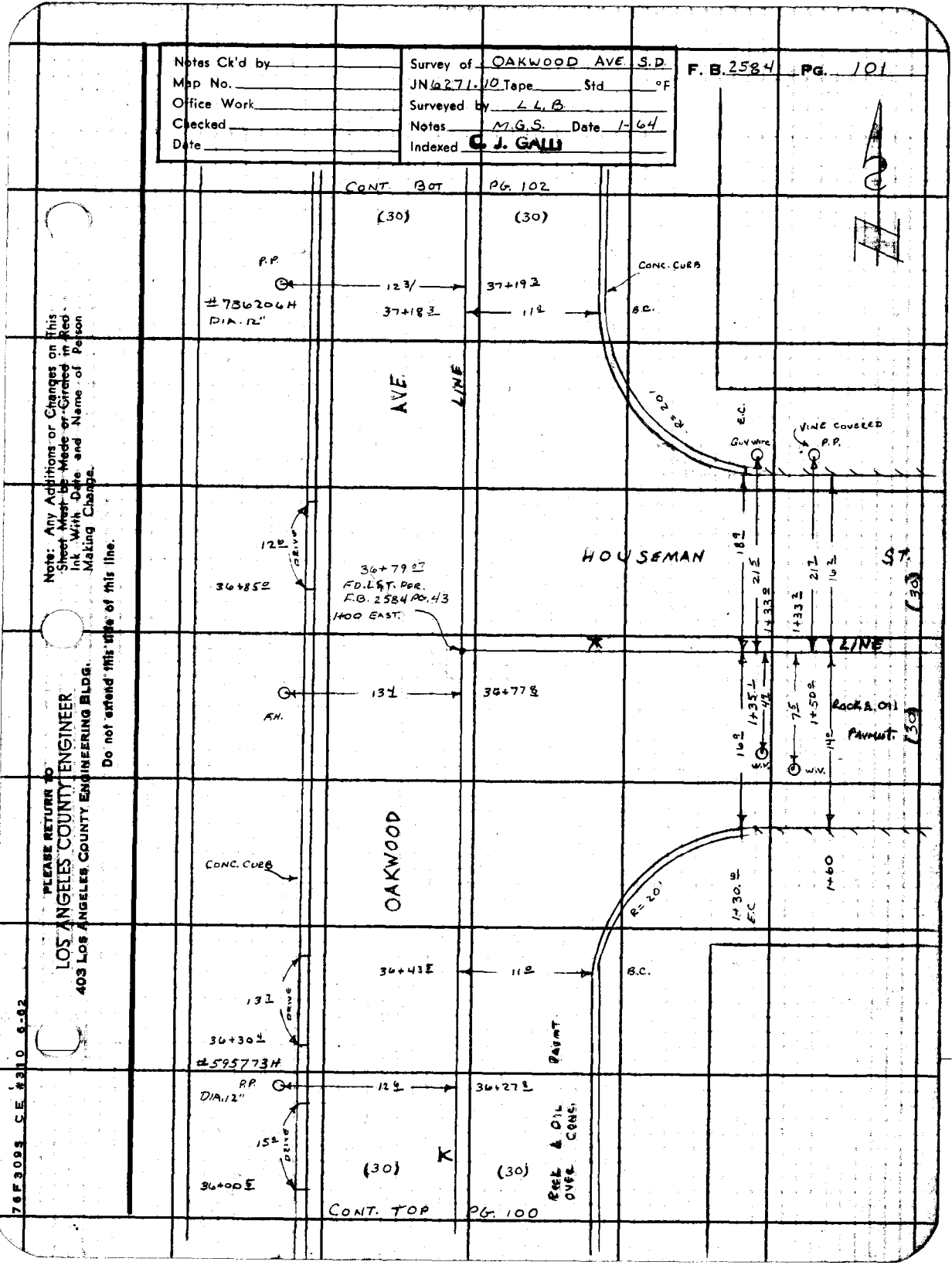

Note: Any Additions or Changes on This Sheet Must be Made or Circled in Red Ink With Date and Name of Person Making Change.

Do not extend this side of this line.

PLEASE RETURN TO
LOS ANGELES COUNTY ENGINEER
403 LOS ANGELES COUNTY ENGINEERING BLDG.

76F3093 CE #310 6-62

F.B. 2584 PG. 102

CONT. BOT.
(30)

PG. 103
(30)

CONC. CURB

16± DRIVE
40+50±

#A100446T
DIA. 12"

P.P. — 12± — 40+28±

15± DRIVE
39+89±

AVE. LINE

17± DRIVE
39+22±

PAVMT.

17± DRIVE
38+81±

#A100445T
DIA. 12"

P.P. — 12± — 38+78±

17± DRIVE
38+22±

OAKWOOD

Rock & Oil Conc.

16± DRIVE
38+09±
38+00

CONC. CURB

11± — 11±

15± DRIVE
37+60±

AV. 2±

18± DRIVE
37+40±

(30)

CONT TOP

(30)

PG. 101

CONC. CURB

PLEASE RETURN TO:
LOS ANGELES COUNTY ENGINEER
403 Los Angeles County Engineering Bldg.

Do not extend this side of this line.

Note: Any Additions or Changes on This Sheet Must Be Made or Circled In Red Ink With Date and Name of Person Making Change.

Notes Ck'd by	Survey of OAKWOOD AVE S.D.	F. B. 2584 PG. 103
Map No.	JN 6271.10 Tape Std °F	
Office Work	Surveyed by L.L.B.	
Checked	Notes M.G.S Date 1-64	
Date	Indexed C. J. GALLI	

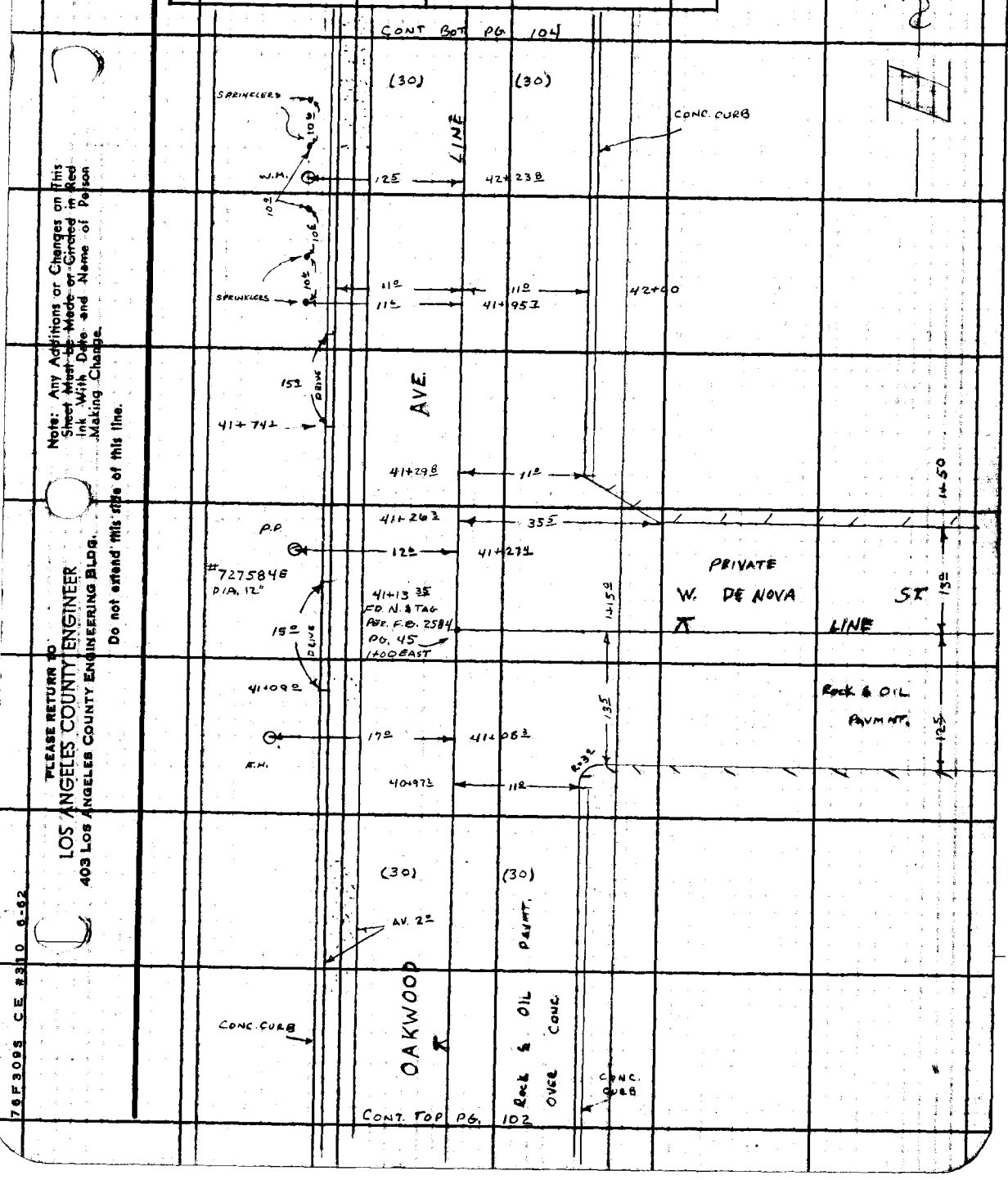

Note: Any Additions or Changes on This Sheet Must be Made or Circled in Red Ink With Date and Name of Person Making Change.

Do not extend this side of this line.

PLEASE RETURN TO
LOS ANGELES COUNTY ENGINEER
403 LOS ANGELES COUNTY ENGINEERING BLDG.

76F3095 CE #310 6-62

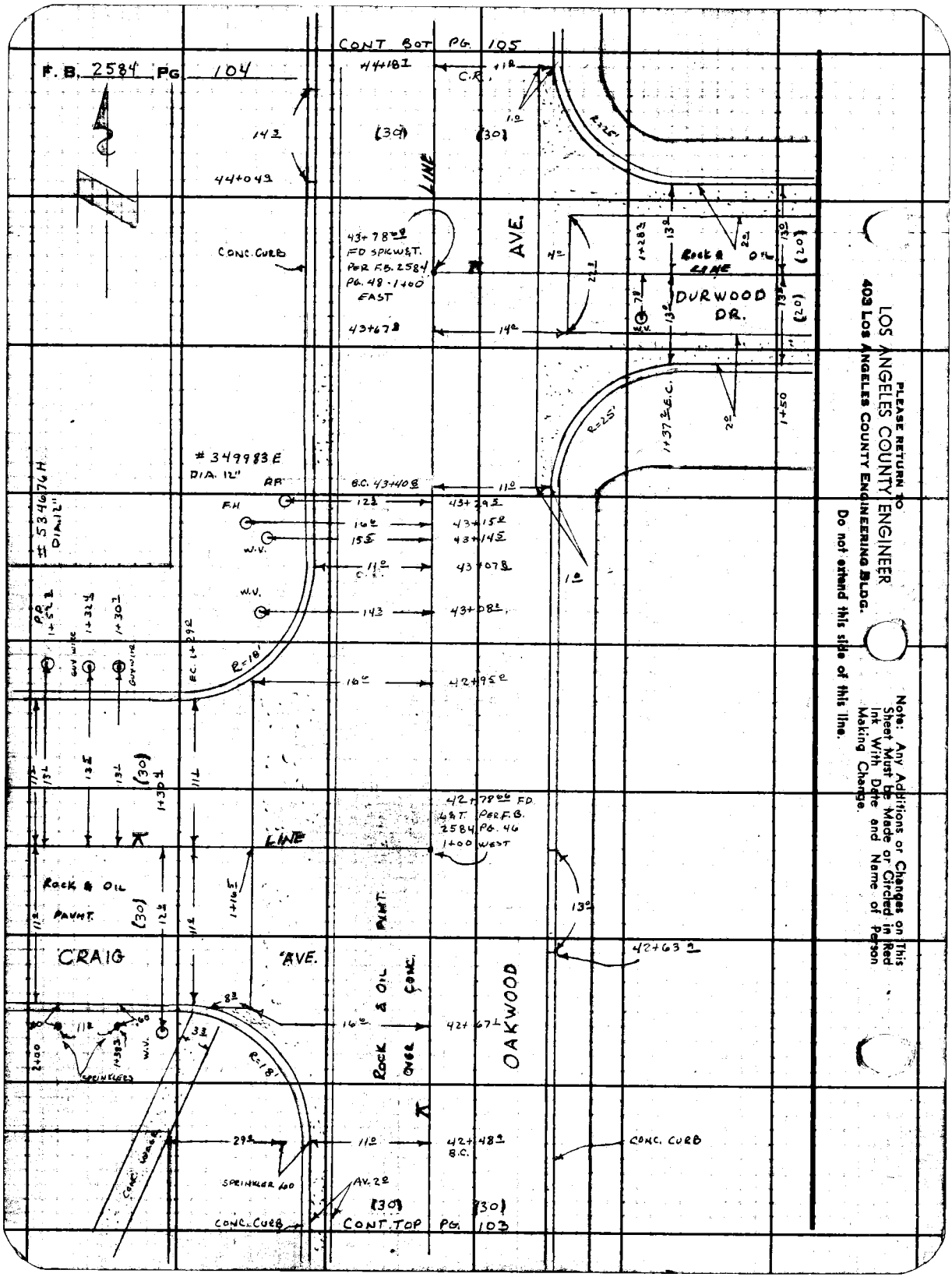

PLEASE RETURN TO
LOS ANGELES COUNTY ENGINEER
403 LOS ANGELES COUNTY ENGINEERING BLDG.

Do not extend this side of this line.

Note: Any Additions or Changes on This Sheet Must be Made or Circled in Red Ink With Date and Name of Person Making Change.

Notes Ck'd by	Survey of OAKWOOD AVE. S.D.	F. B. 2584 PG. 105
Map No.	JN 6271.10 Tape Std °F	
Office Work	Surveyed by L. L. B.	
Checked	Notes M.G.S. Date 1-64	
Date	Indexed C. J. GALLI	

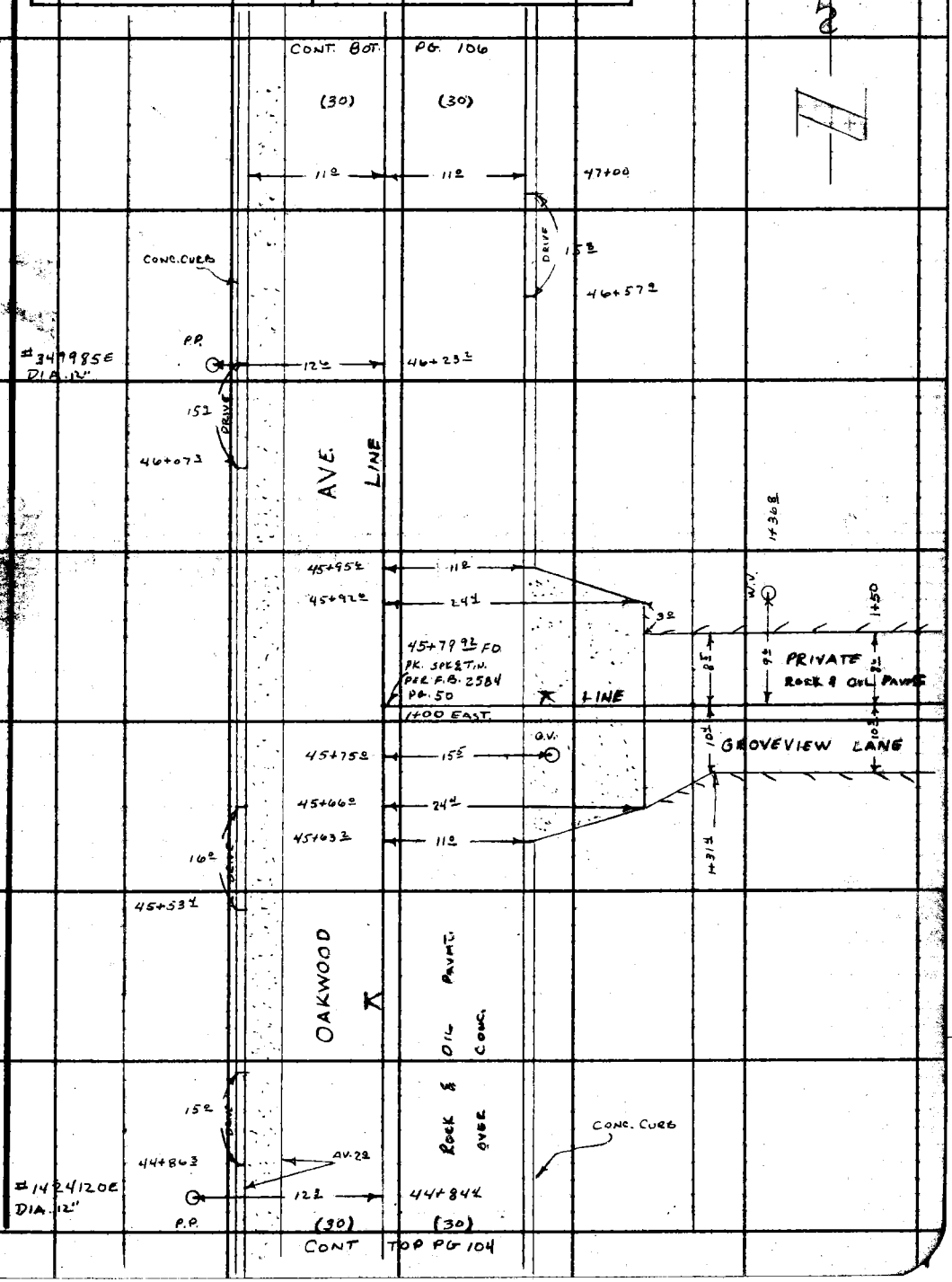

Note: Any Additions or Changes on This Sheet Must be Made or Circled in Red Ink With Date and Name of Person Making Change.

PLEASE RETURN TO
LOS ANGELES COUNTY ENGINEER
403 LOS ANGELES COUNTY ENGINEERING BLDG.
Do not extend [illegible] of this line.

76F3095 CE #310 6-62

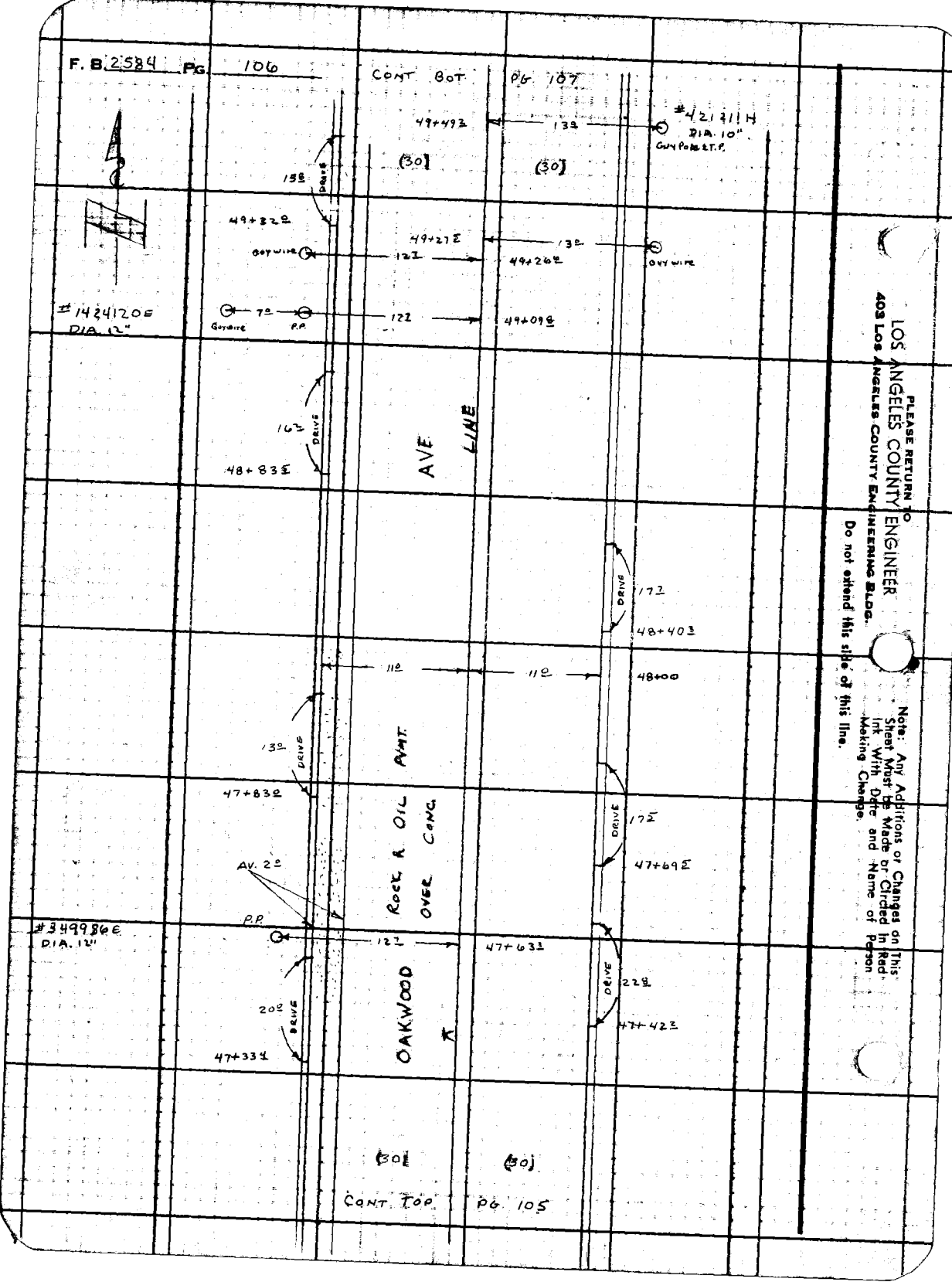
F. B. 2584 PG. 106
CONT BOT PG. 107
#421211H
DIA. 10"
GUY POLE & T.P.
49+49
13
(30)
(30)
15
DRIVE
49+32
49+27
13
GUY WIRE
12
49+26
GUY WIRE
#1424120E
DIA. 12"
7
GUY WIRE
P.P.
12
49+09
16
DRIVE
48+83
AVE
LINE
DRIVE
17
48+40
11
11
48+00
13
DRIVE
47+83
ROCK & OIL PVMT.
OVER CONC.
DRIVE
17
47+69
AV. 2
P.P.
#349986E
DIA. 12"
12
47+63
DRIVE
22
47+42
20
DRIVE
47+33
OAKWOOD
(30)
(30)
CONT. TOP PG. 105
PLEASE RETURN TO
LOS ANGELES COUNTY ENGINEER
403 LOS ANGELES COUNTY ENGINEERING BLDG.
Do not extend this side of this line.
Note: Any Additions or Changes on This Sheet Must be Made or Circled in Red Ink With Date and Name of Person Making Change.

Notes Ck'd by	Survey of OAKWOOD AVE S.D.	F. B. 2584 PG. 107
Map No.	JN 6271.10 Tape Std °F	
Office Work	Surveyed by L.L.B	
Checked	Notes M.G.S. Date 1-64	
Date	Indexed C. J. GALLI	

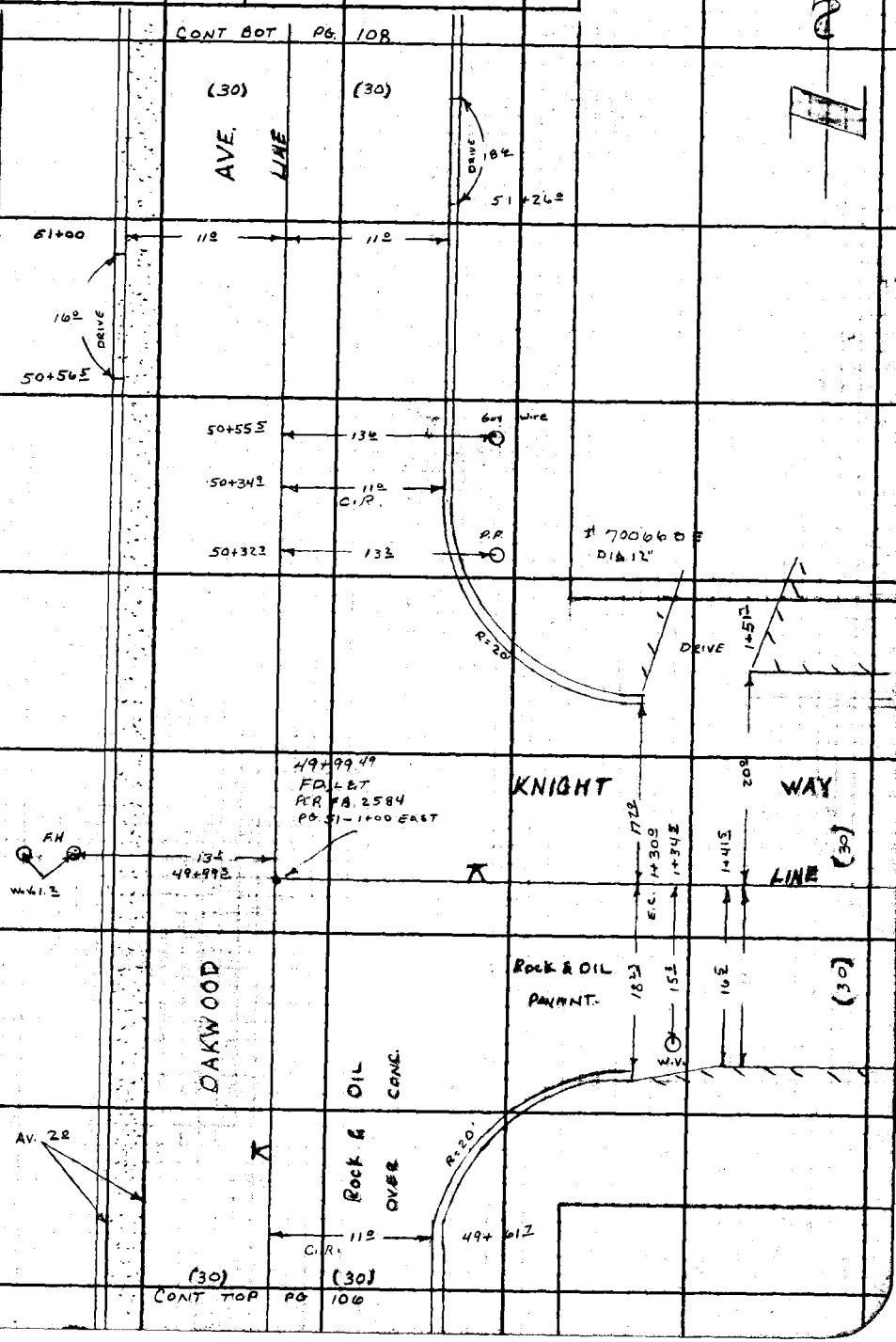

Note: Any Additions or Changes on This Sheet Must be Made or Circled in Red Ink With Date and Name of Person Making Change.

Do not extend this side of this line.

PLEASE RETURN TO
LOS ANGELES COUNTY ENGINEER
403 LOS ANGELES COUNTY ENGINEERING BLDG.

76F309S CE #310 6-62

PLEASE RETURN TO
LOS ANGELES COUNTY ENGINEER
403 LOS ANGELES COUNTY ENGINEERING BLDG.

Note: Any Additions or Changes on This Sheet Must be Made or Circled in Red Ink With Date and Name of Person Making Change.

Do not extend this side of this line.

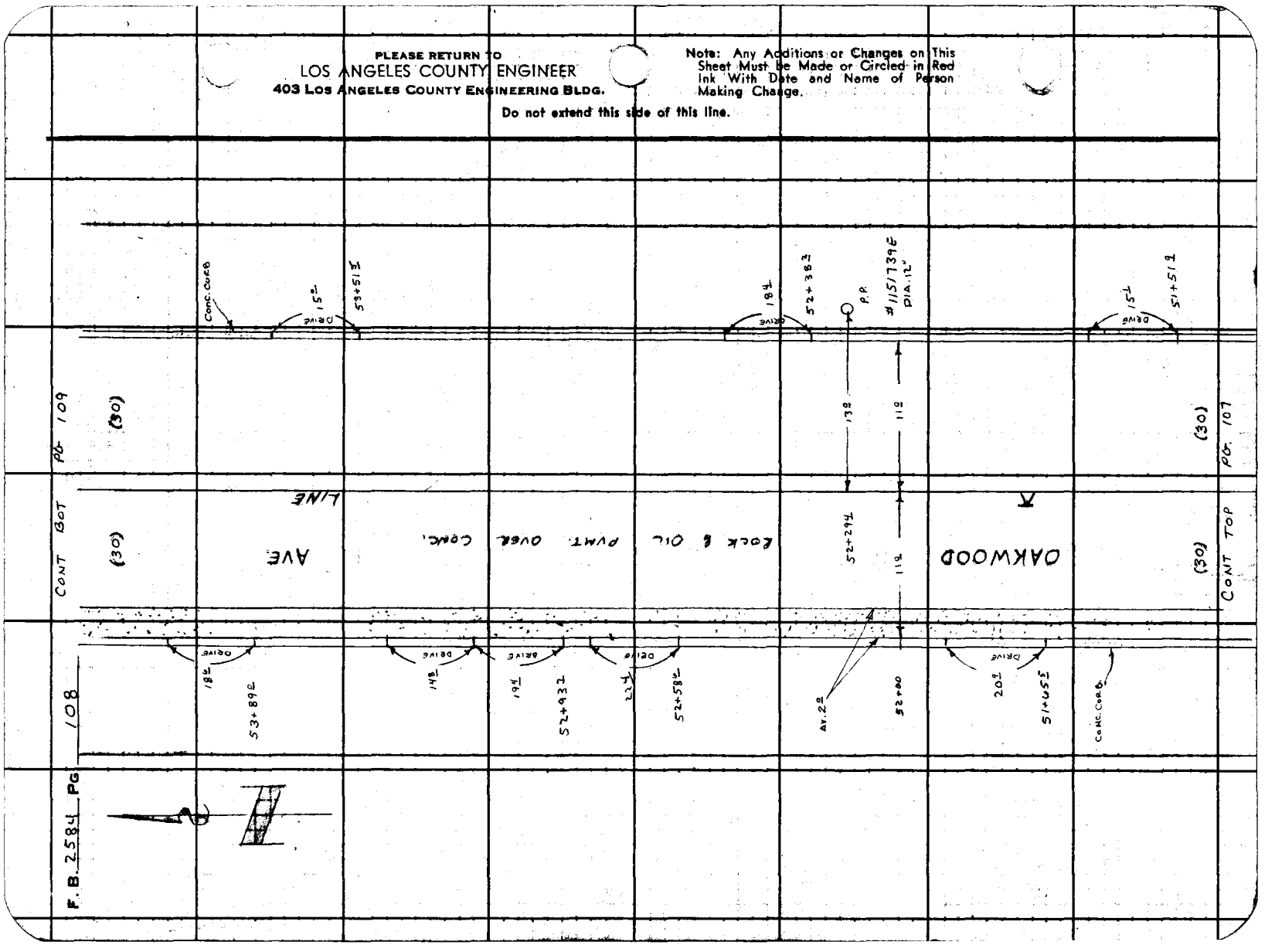

Notes Ck'd by	Survey of OAKWOOD AVE. S.D.
Map No.	JN 6271.10 Tape Std °F
Office Work	Surveyed by L.L.B.
Checked	Notes M.G.S. Date 1-64
Date	Indexed C. J. GALLI

F. B. 2584 PG. 109

CONT. BOT. PG. 111

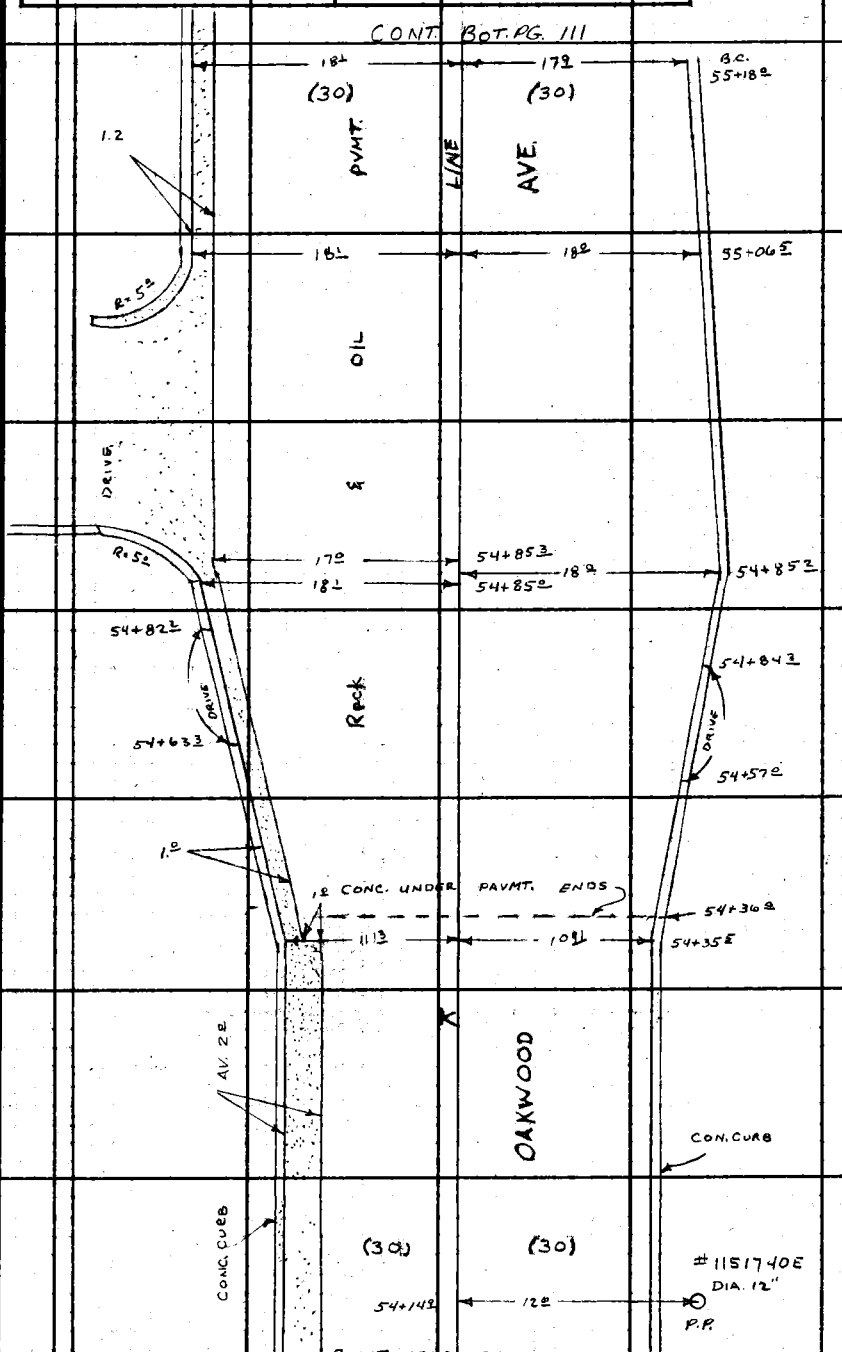

CONT TOP PG. 108

Note: Any Additions or Changes on This Sheet Must be Made or Circled in Red Ink With Date and Name of Person Making Change.

Do not extend this side of this line.

PLEASE RETURN TO
LOS ANGELES COUNTY ENGINEER
403 Los Angeles County Engineering Bldg.

76F3095 CE #310 6-62

F. B. 2584 PG 110

BLANK

PLEASE RETURN TO
LOS ANGELES COUNTY ENGINEER
403 LOS ANGELES COUNTY ENGINEERING BLDG.

Do not extend this side of this line.

Note: Any Additions or Changes on This Sheet Must be Made or Circled in Red Ink With Date and Name of Person Making Change.

Notes Ck'd by	Survey of OAKWOOD AVE. S.D.
Map No.	JN 6227/10 Tape Std °F
Office Work	Surveyed by L.L.B.
Checked	Notes P.H. Date 1-64
Date	Indexed C. J. GALLI

F. B. 2584 PG. 111

CONT. TO TOP RT. PG. 112

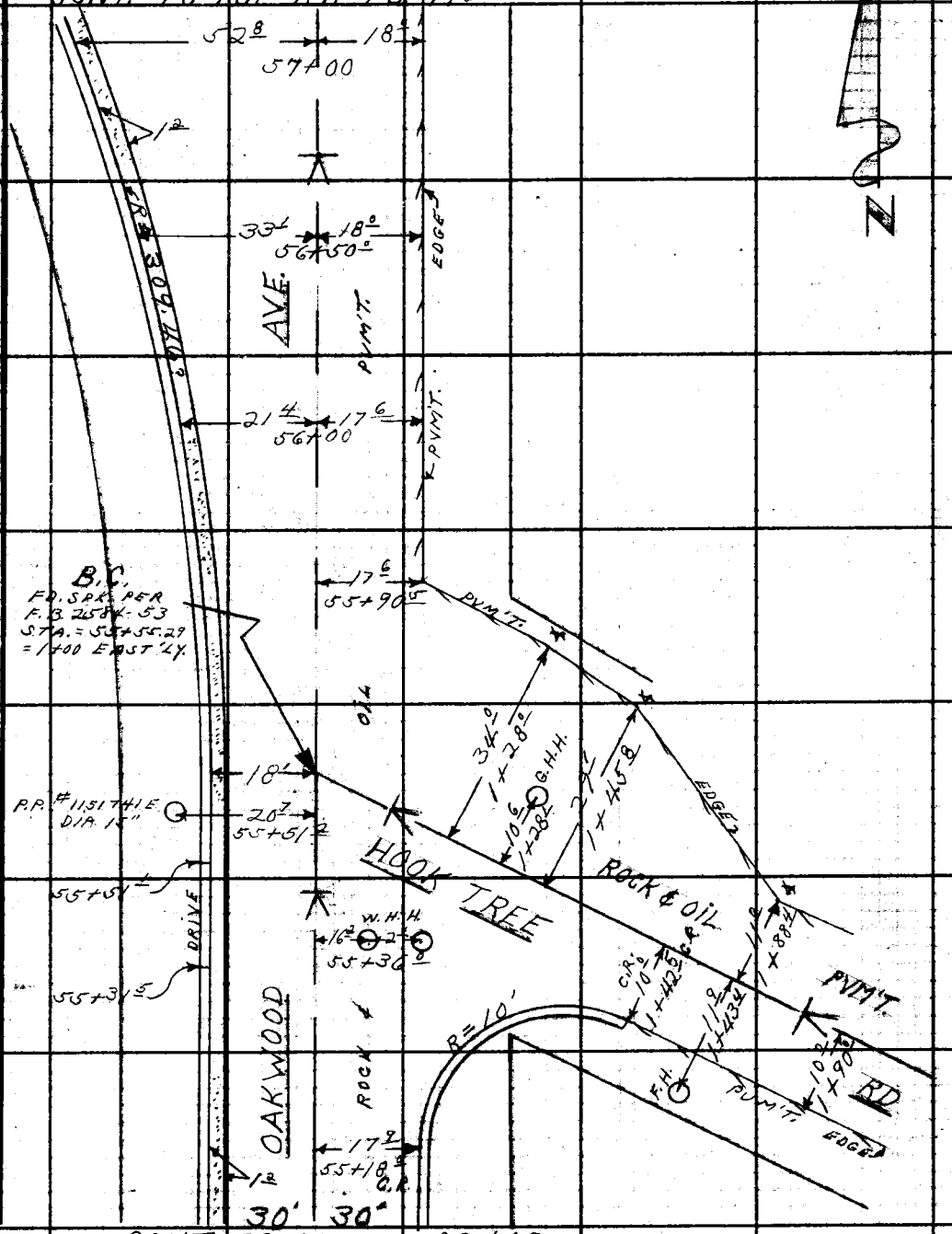

CONT. FROM TOP PG. 109

Note: Any Additions or Changes on This Sheet Must be Made or Circled in Red Ink With Date and Name of Person Making Change.

Do not extend this side of this line.

PLEASE RETURN TO
LOS ANGELES COUNTY ENGINEER
403 Los Angeles County Engineering Bldg.

74F3095 C.E. #310 6-62

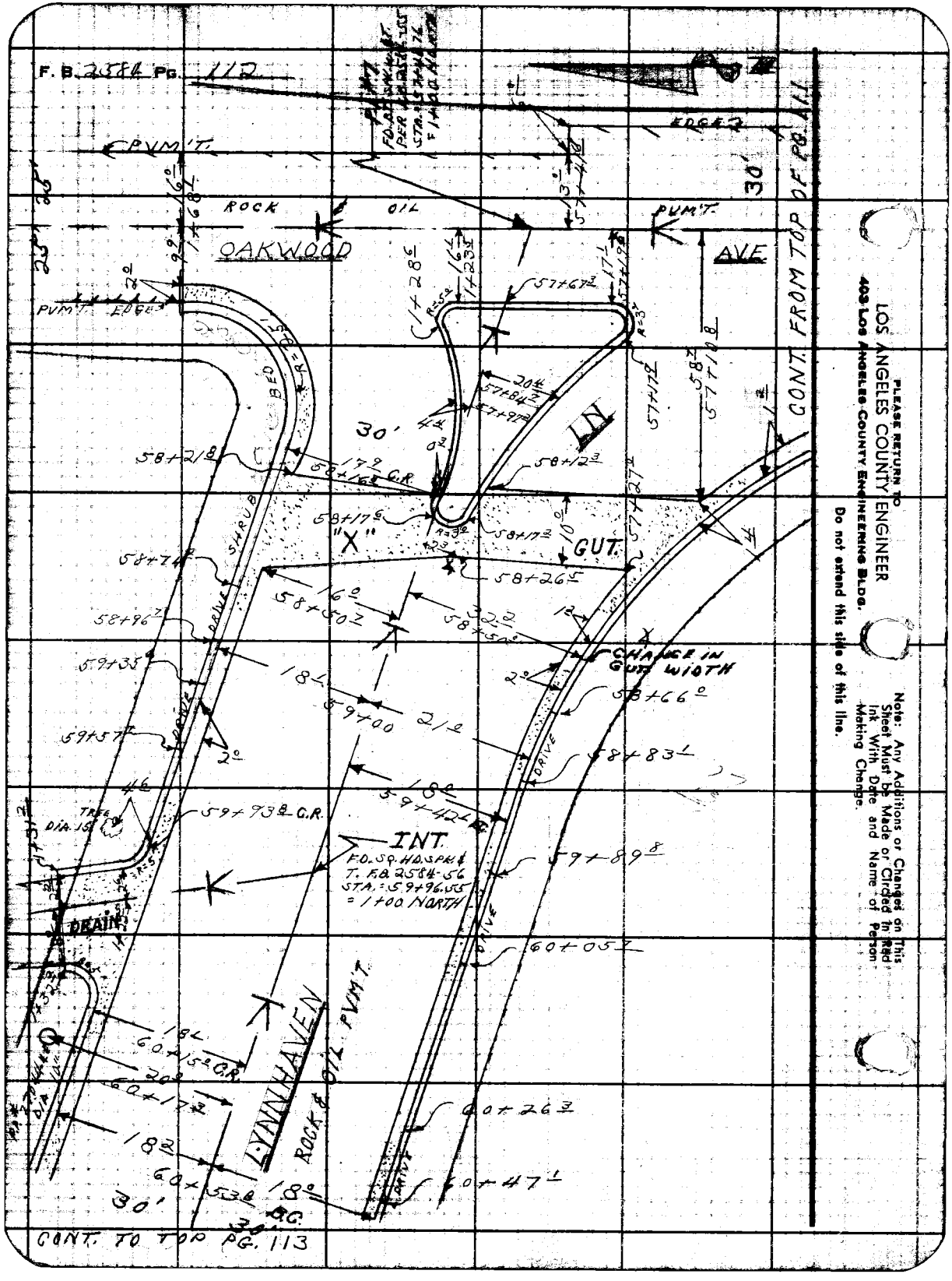
F. B. 2584 Pg. 112
PVM'T.
ROCK
OIL
OAKWOOD
AVE.
PVM'T.
EDGE
30'
CONT. FROM TOP OF PG. 111
PVM'T. EDGE
BED
SHRUB
DRIVE
"X"
GUT.
CHANGE IN GUT WIDTH
INT.
F.D. SQ. HD. SPK. & T. F.B. 2584-56 STA. = 59+96.55 = 1+00 NORTH
DRAIN
TREE DIA. 15
LYNNHAVEN
ROCK & OIL PVM'T.
CONT. TO TOP PG. 113
PLEASE RETURN TO
LOS ANGELES COUNTY ENGINEER
403 LOS ANGELES COUNTY ENGINEERING BLDG.
Do not extend this side of this line.
Note: Any Additions or Changes on This Sheet Must be Made or Circled in Red Ink With Date and Name of Person Making Change.

Notes Ck'd by	Survey of OAKWOOD AVE S.D.
Map No.	JN 627/10 Tape Std °F
Office Work	Surveyed by L.L.B.
Checked	Notes P.H. Date 1-64
Date	Indexed C. J. GALLI

F. B. 2584 Pg. 113

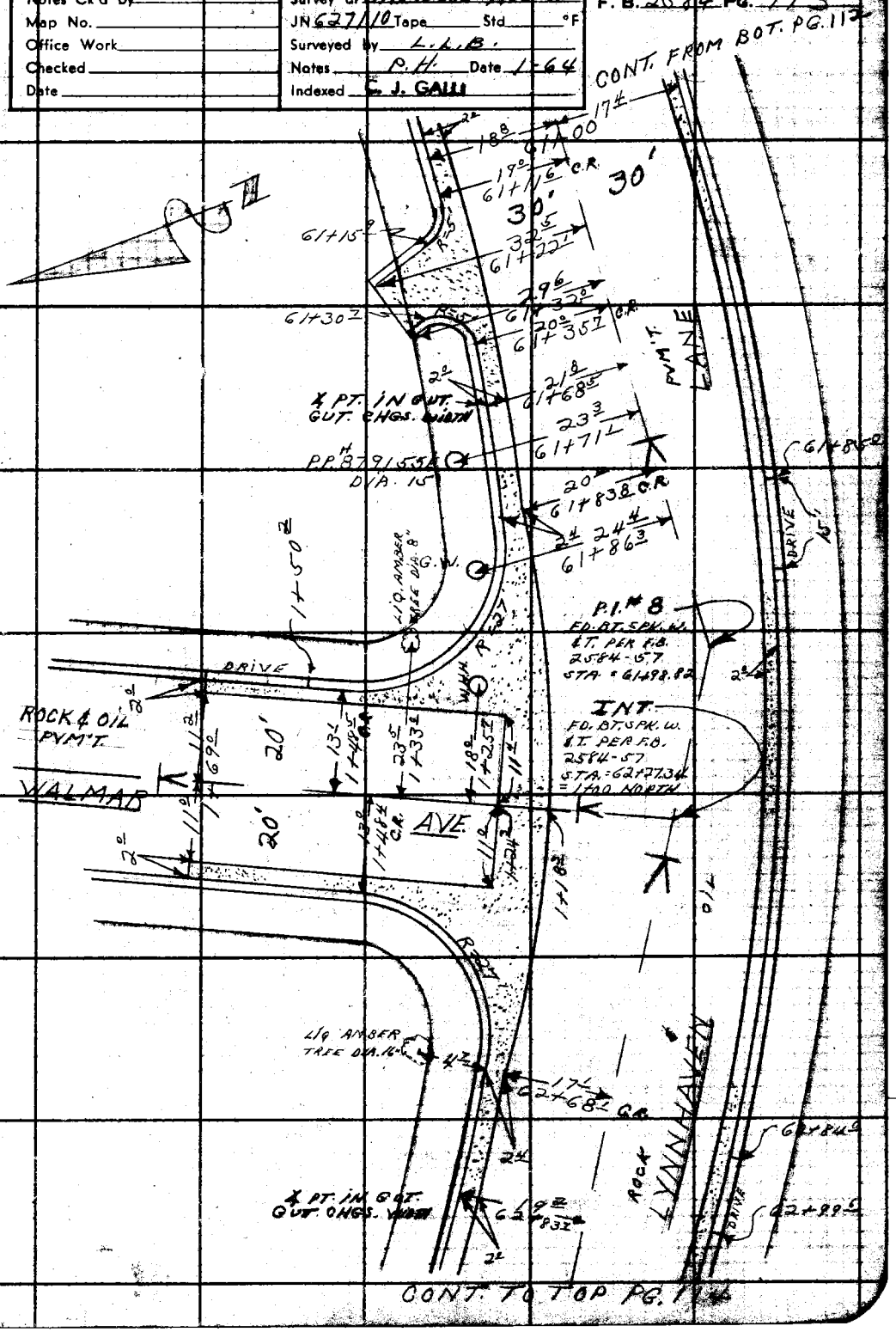

CONT. TO TOP PG. 114

Note: Any Additions or Changes on This Sheet Must be Made or Circled in Red Ink With Date and Name of Person Making Change.

PLEASE RETURN TO
LOS ANGELES COUNTY ENGINEER
403 LOS ANGELES COUNTY ENGINEERING BLDG.
Do not extend this side of this line.

76F3093 CE #310 6-62

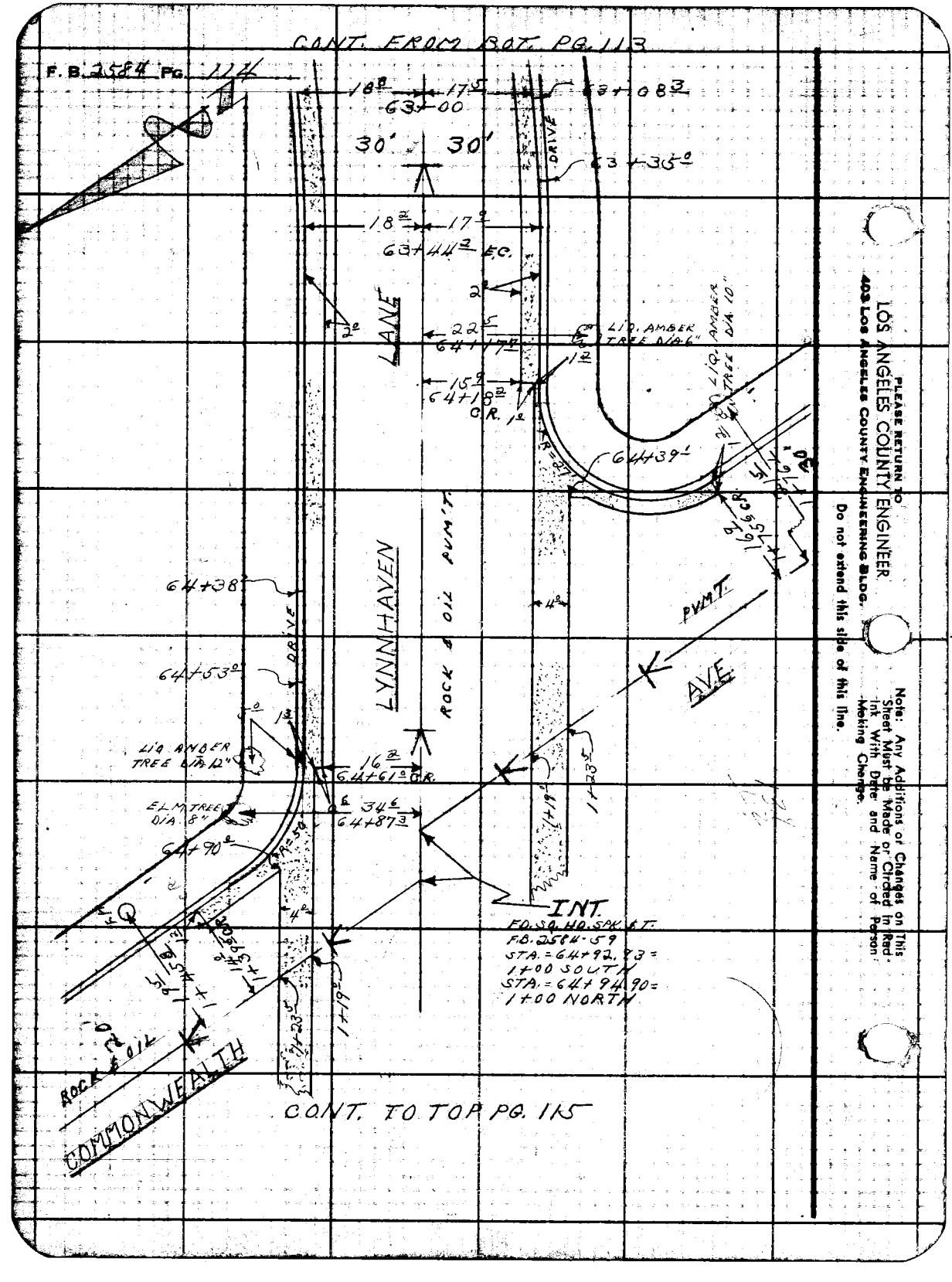
CONT. FROM BOT. PG. 113
F.B. 2584 PG. 114
18.8
17.5
63+00
63+08.3
30'
30'
DRIVE
63+35.0
18.2
17.9
63+44.2 E.C.
2.0
2.0
LANE
22.5
64+17.7
LIQ. AMBER TREE DIA. 6"
LIQ. AMBER TREE DIA. 10"
15.9
64+18.2
C.R.
1.2
64+39.1
LYNNHAVEN
ROCK & OIL PVM'T.
64+38
DRIVE
64+53.0
4.0
PVMT.
AVE.
LIQ. AMBER TREE DIA. 12"
16.2
64+61.0 C.R.
ELM TREE DIA. 8"
34.6
64+87.3
64+90.0
1+19.0
1+23.5
INT.
FD. SQ. HD. SPK. & T.
F.B. 2584-59
STA. = 64+92.93 =
1+00 SOUTH
STA. = 64+94.90 =
1+00 NORTH
ROCK & OIL
COMMONWEALTH
CONT. TO TOP PG. 115
PLEASE RETURN TO
LOS ANGELES COUNTY ENGINEER
403 LOS ANGELES COUNTY ENGINEERING BLDG.
Do not extend this side of this line.
Note: Any Additions or Changes on This Sheet Must be Made or Circled in Red Ink With Date and Name of Person Making Change.

Notes Ck'd by	Survey of OAKWOOD AVE. S.D.
Map No.	JN 627/10 Tape Std °F
Office Work	Surveyed by L.L.B.
Checked	Notes R.H. Date 1-64
Date	Indexed C. J. GALLI

F. B. 2584 PG. 115

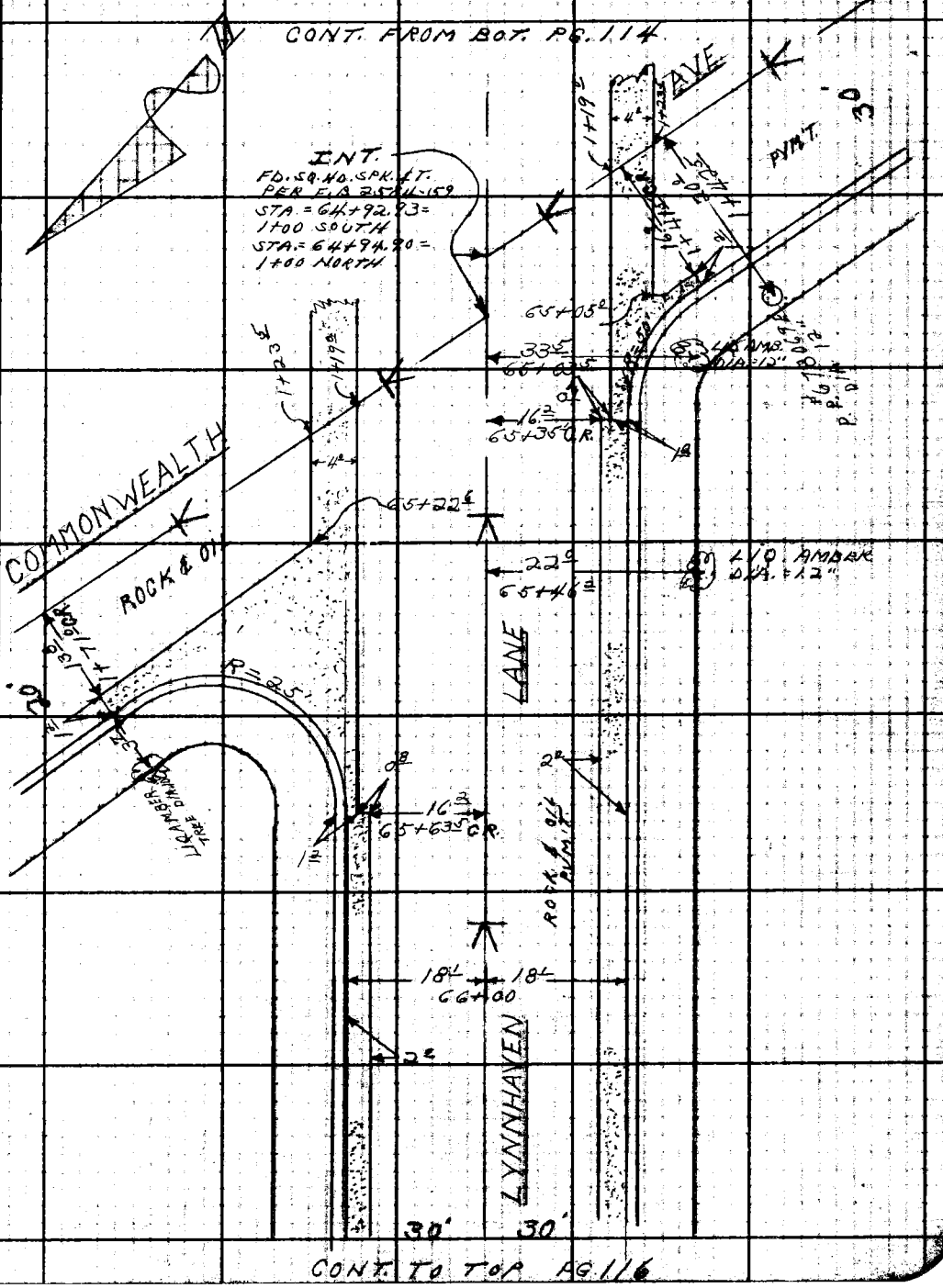

Note: Any Additions or Changes on This Sheet Must be Made or Circled in Red Ink With Date and Name of Person Making Change.

Do not extend this side of this line.

PLEASE RETURN TO
LOS ANGELES COUNTY ENGINEER
403 LOS ANGELES COUNTY ENGINEERING BLDG.

78F309S C.E. #310 6-62

F. B. 2584 PG. 116

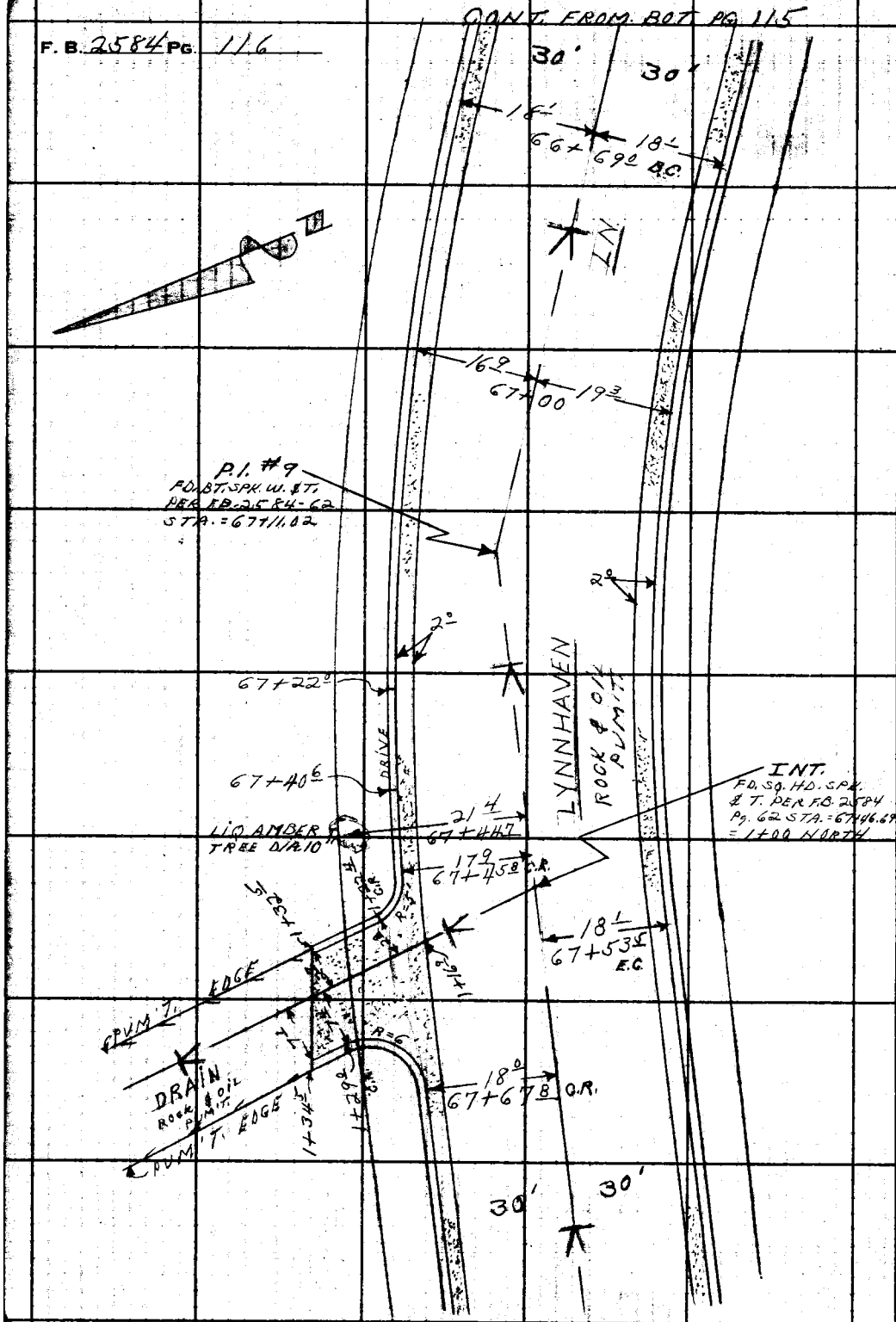

PLEASE RETURN TO
LOS ANGELES COUNTY ENGINEER
403 LOS ANGELES COUNTY ENGINEERING BLDG.
Do not extend this side of this line.

Note: Any Additions or Changes on This Sheet Must be Made or Circled in Red Ink With Date and Name of Person Making Change.

Notes Ck'd by	Survey of OAKWOOD AVE. S.D.
Map No.	JN 6271.10 Tape Std °F
Office Work	Surveyed by L. L. BROWN
Checked	Notes L.L. BROWN Date 1-64
Date	Indexed C. J. GALLI

F. B. 2584 PG. 117

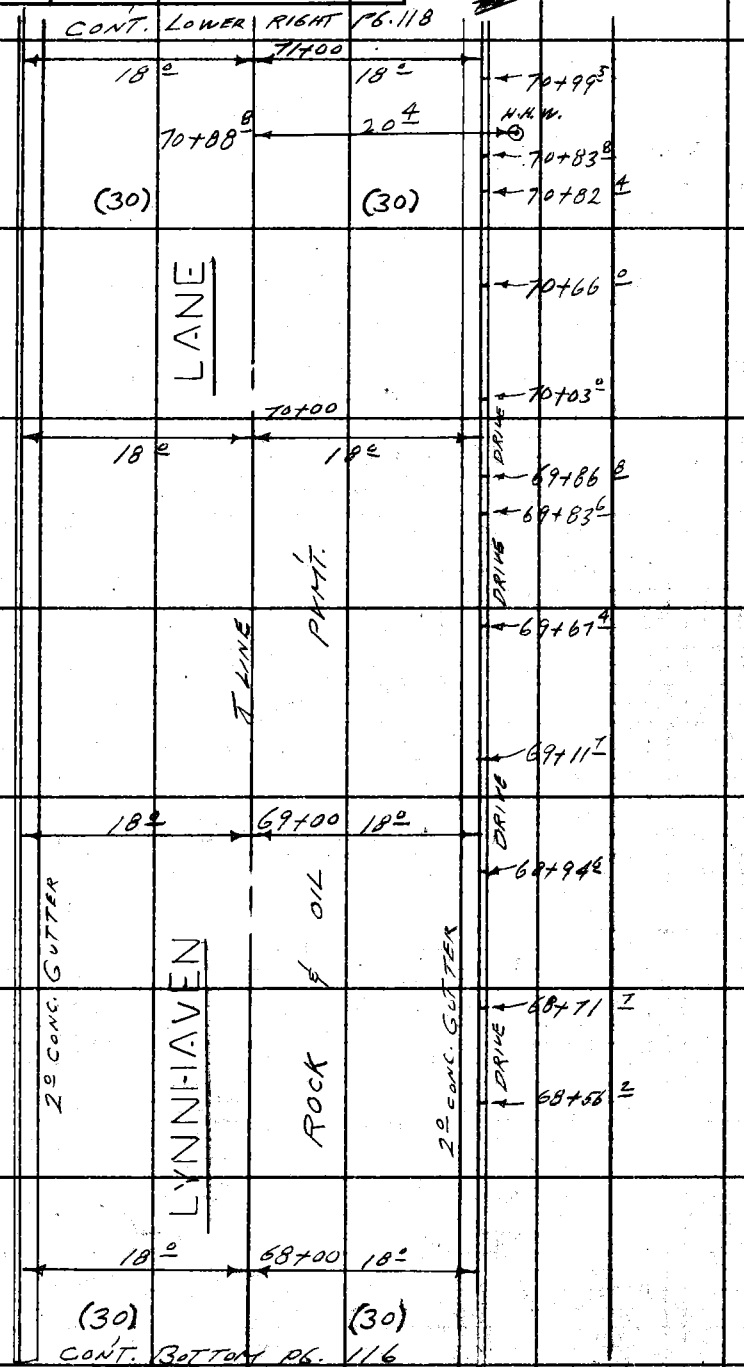

Note: Any Additions or Changes on this Sheet Must be Made or Circled in Red Ink With Date and Name of Person Making Change.

Do not extend this side of this line.

PLEASE RETURN TO
LOS ANGELES COUNTY ENGINEER
403 Los Angeles County Engineering Bldg.

7SF 3095 CE # 310 8-81

PLEASE RETURN TO
LOS ANGELES COUNTY ENGINEER
403 LOS ANGELES COUNTY ENGINEERING BLDG.

Note: Any Additions or Changes on This Sheet Must be Made or Circled in Red Ink With Date and Name of Person Making Change.

Do not extend this side of this line.

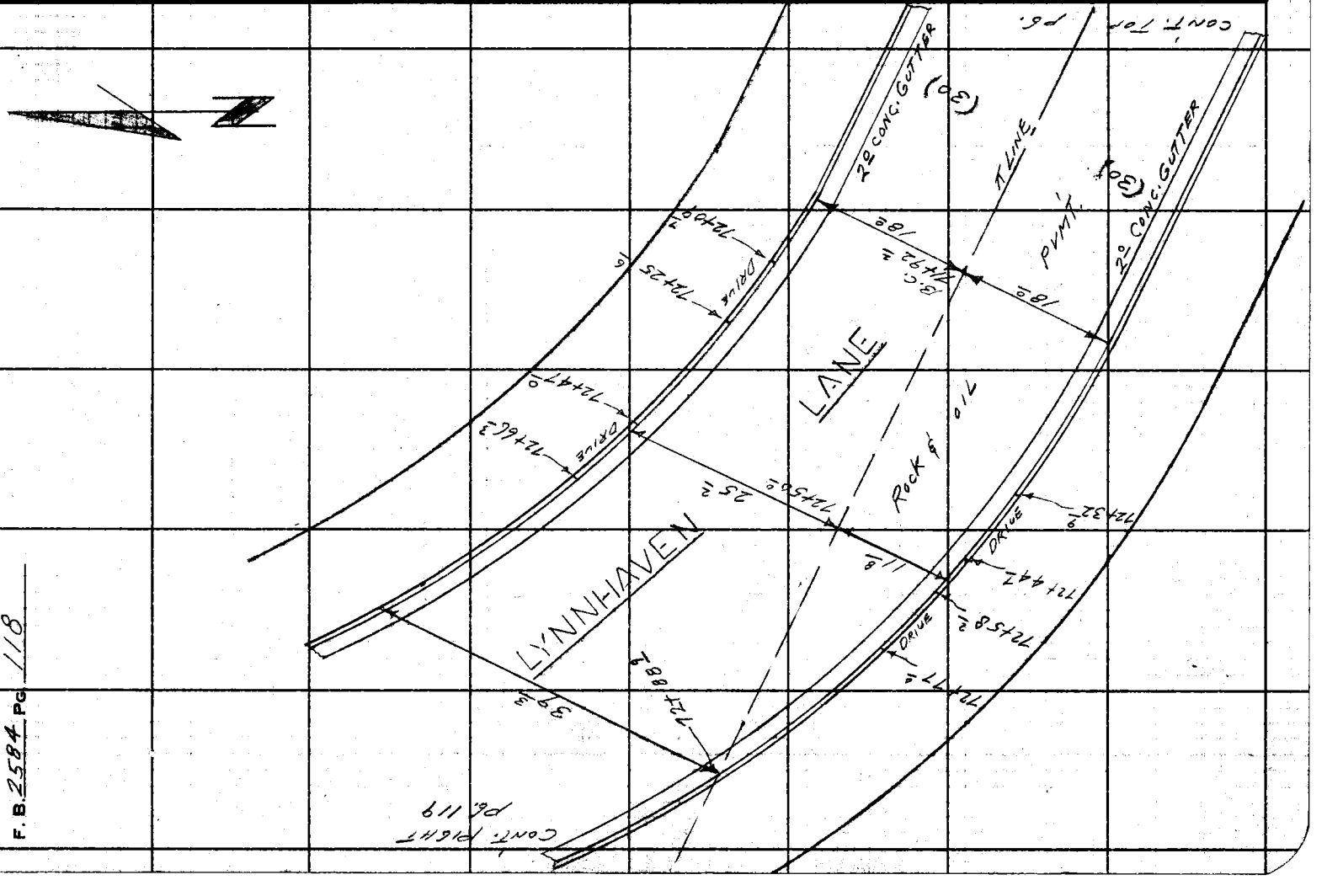

F.B. 2584 PG. 118

Notes Ck'd by
Map No.
Office Work
Checked
Date

Survey of OAKWOOD AVE. S.D.
JN 6271.10 Tape Std °F
Surveyed by L.L. BROWN
Notes L.L. BROWN Date 1-64
Indexed C. J. GALLI

F. B. 2584 Pg. 119

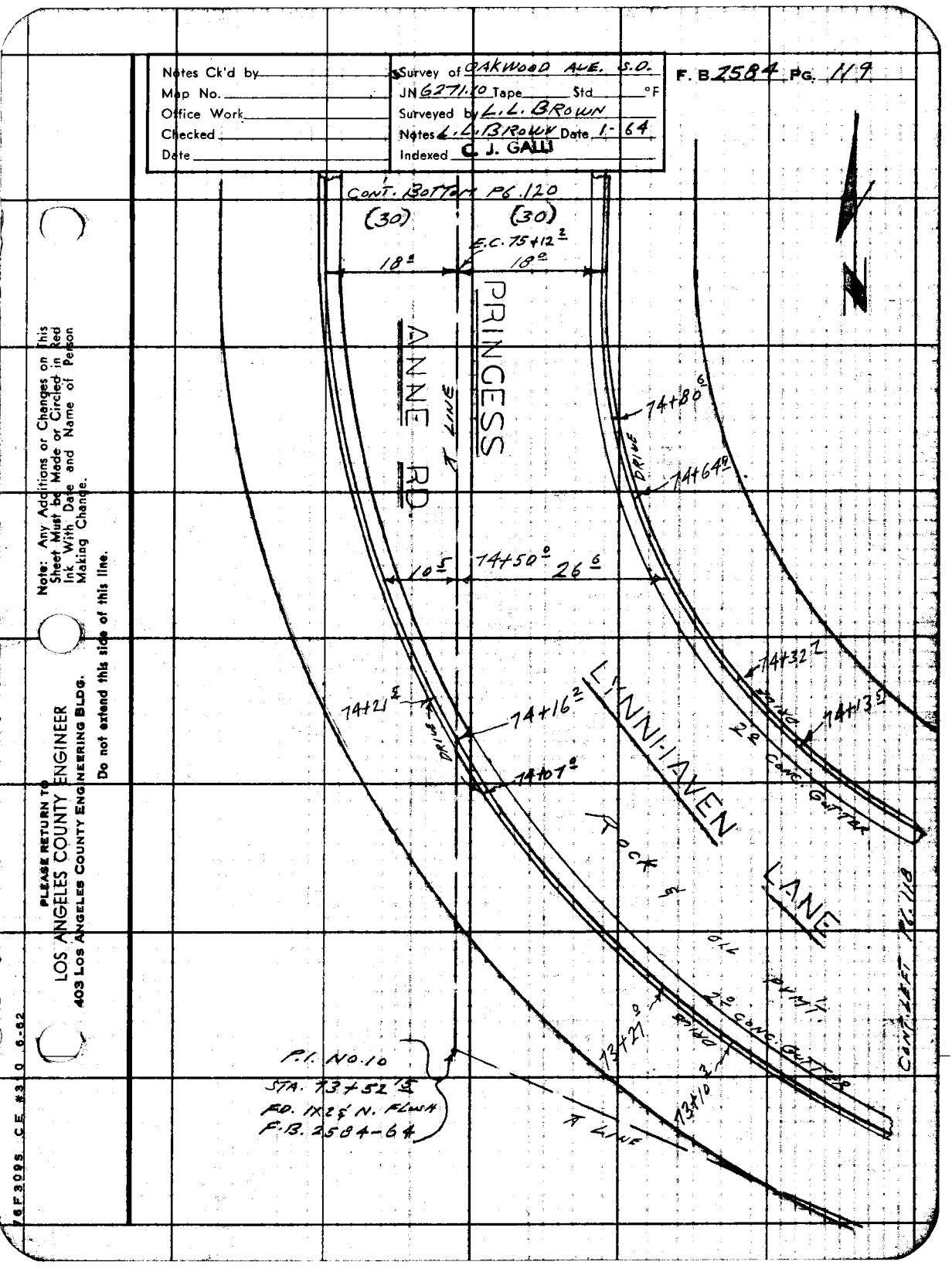

Note: Any Additions or Changes on this Sheet Must be Made or Circled in Red Ink With Date and Name of Person Making Change.

Do not extend this side of this line.

PLEASE RETURN TO
LOS ANGELES COUNTY ENGINEER
403 Los Angeles County Engineering Bldg.

7GF3095 CE #310 6-62

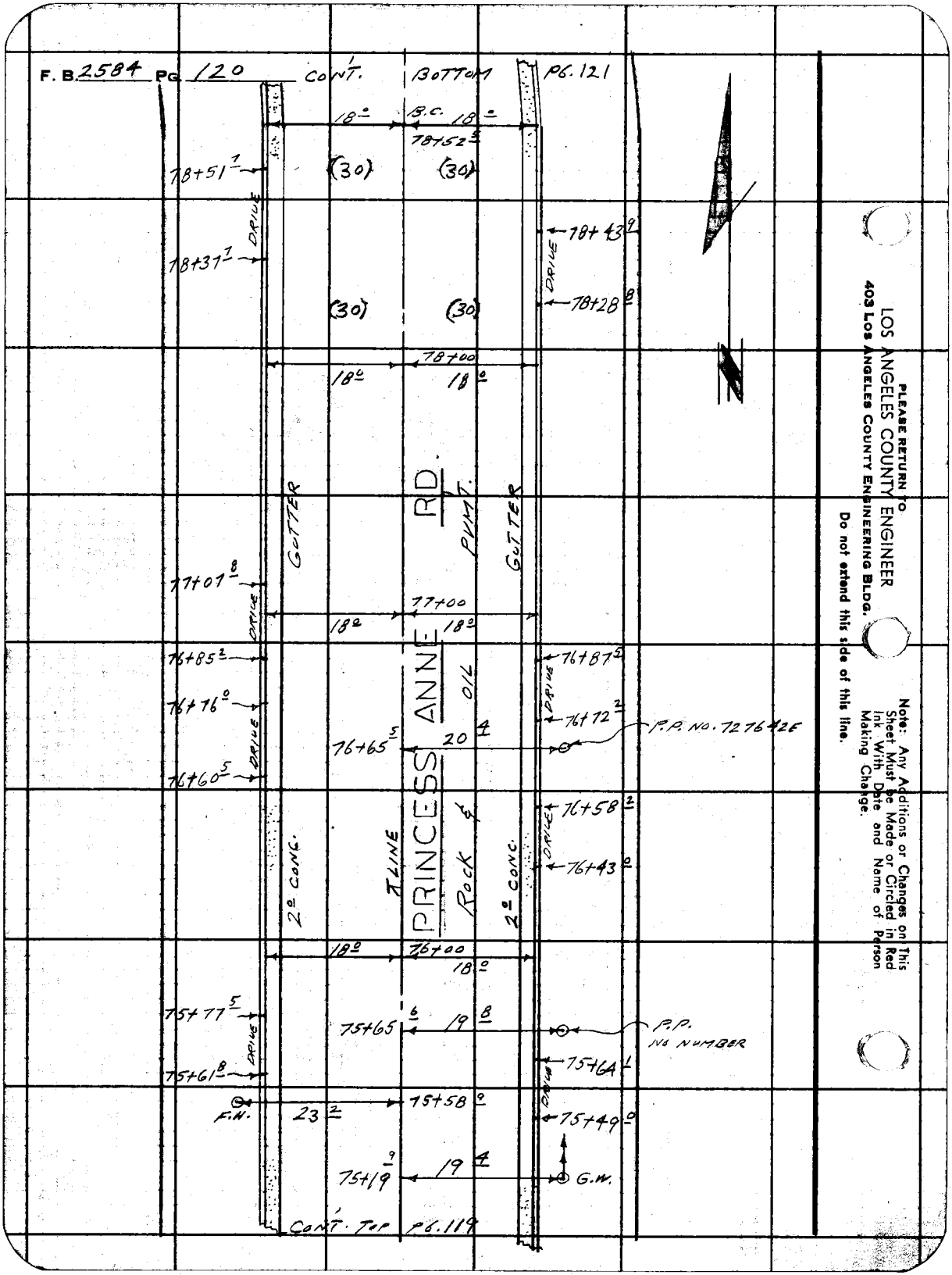

PLEASE RETURN TO
LOS ANGELES COUNTY ENGINEER
403 Los Angeles County Engineering Bldg.

Do not extend this side of this line.

Note: Any Additions or Changes on This Sheet Must be Made or Circled in Red Ink With Date and Name of Person Making Change.

Notes Ck'd by
Map No.
Office Work
Checked
Date

Survey of OAKWOOD AVE. S.D.
JN 6271.10 Tape Std °F
Surveyed by L.L. BROWN
Notes L.L. BROWN Date 1-64
Indexed C. J. GALLI

F. B. 2584 PG. 121

CONT. BOTTOM PG. 122

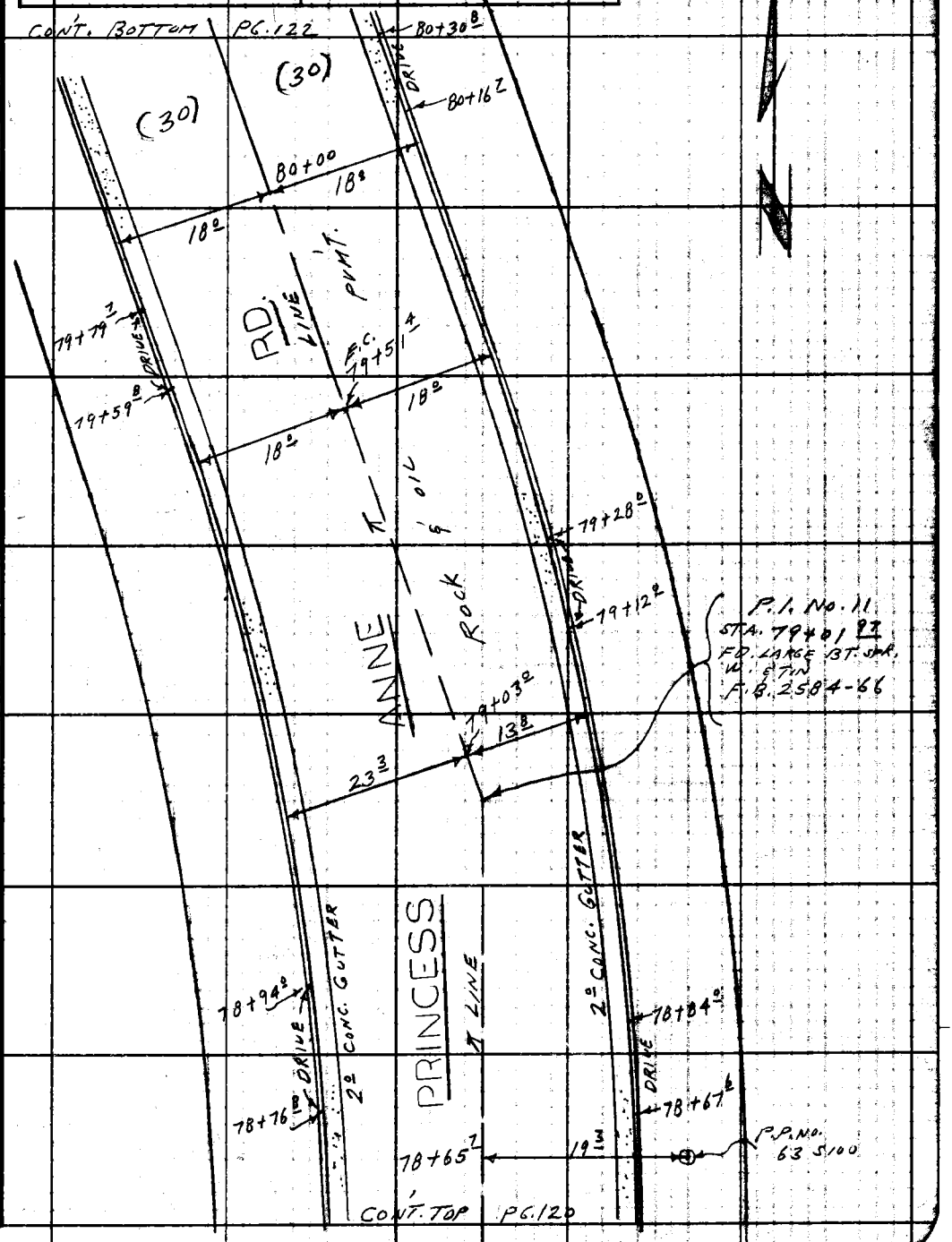

Note: Any Additions or Changes on This Sheet Must be Made or Circled in Red Ink With Date and Name of Person Making Change.

Do not extend this side of this line.

PLEASE RETURN TO
LOS ANGELES COUNTY ENGINEER
403 LOS ANGELES COUNTY ENGINEERING BLDG.

76F3095 CE #3 0 6-62

F. B. 2584 PG. 122

CONT. BOTTOM PG. 123

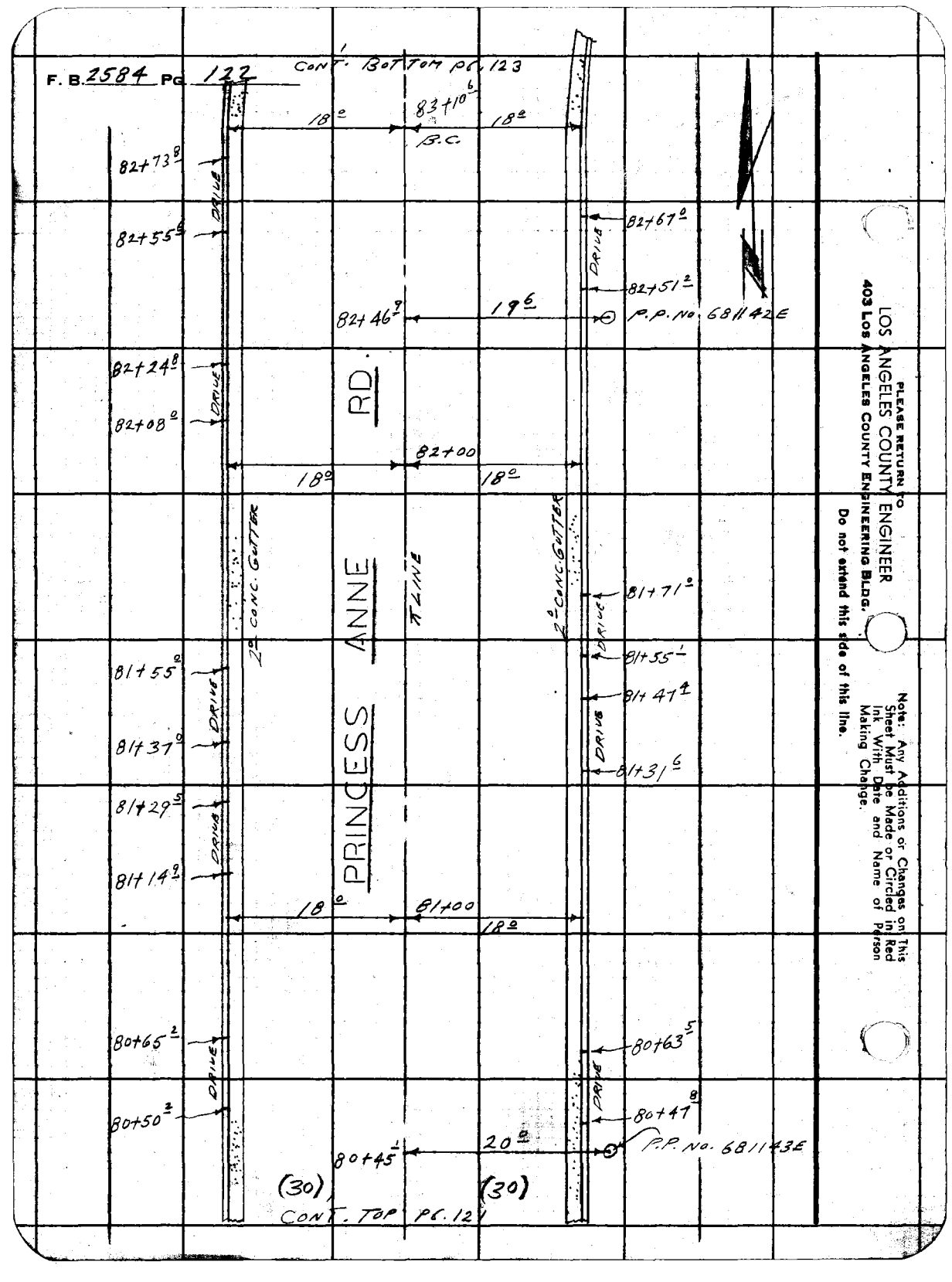

CONT. TOP PG. 121

LOS ANGELES COUNTY ENGINEER
403 Los Angeles County Engineering Bldg.

PLEASE RETURN TO

Do not extend this side of this line.

Note: Any Additions or Changes on This Sheet Must be Made or Circled in Red Ink With Date and Name of Person Making Change.

Notes Ck'd by	Survey of OAKWOOD AVE. S.D.
Map No.	JN 6271-10 Tape Std °F
Office Work	Surveyed by L. L. BROWN
Checked	Notes L. L. BROWN Date 1-64
Date	Indexed C. J. GALLI

F. B. 2584 PG. 123

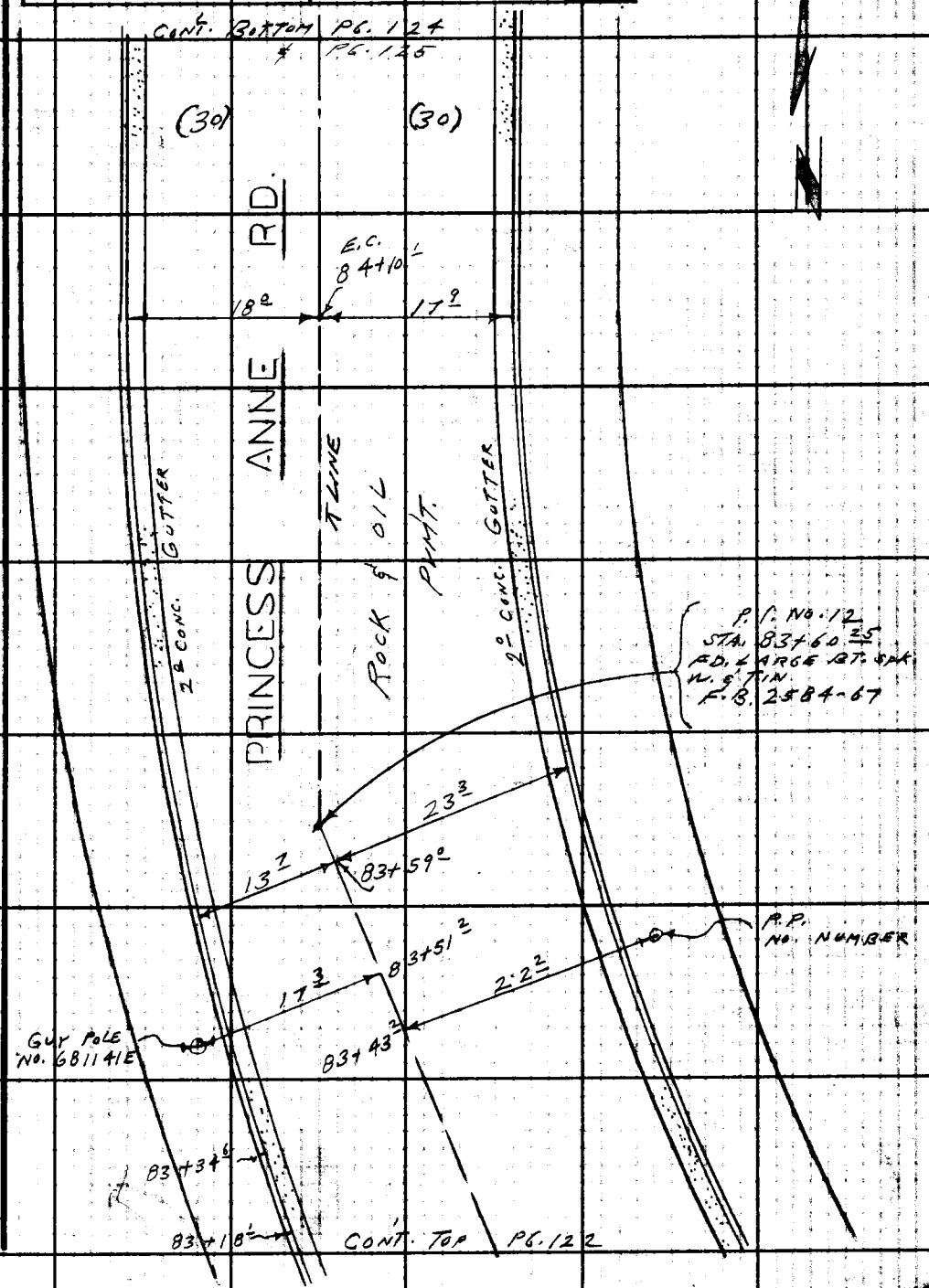

Note: Any Additions or Changes on This Sheet Must Be Made or Circled in Red Ink With Date and Name of Person Making Change.

PLEASE RETURN TO
LOS ANGELES COUNTY ENGINEER
403 LOS ANGELES COUNTY ENGINEERING BLDG.

Do not extend this side of this line.

76F3095 CE #310 6-62

PLEASE RETURN TO
LOS ANGELES COUNTY ENGINEER
403 LOS ANGELES COUNTY ENGINEERING BLDG.

Note: Any Additions or Changes on This Sheet Must be Made or Circled in Red Ink With Date and Name of Person Making Change.

Do not extend this side of this line.

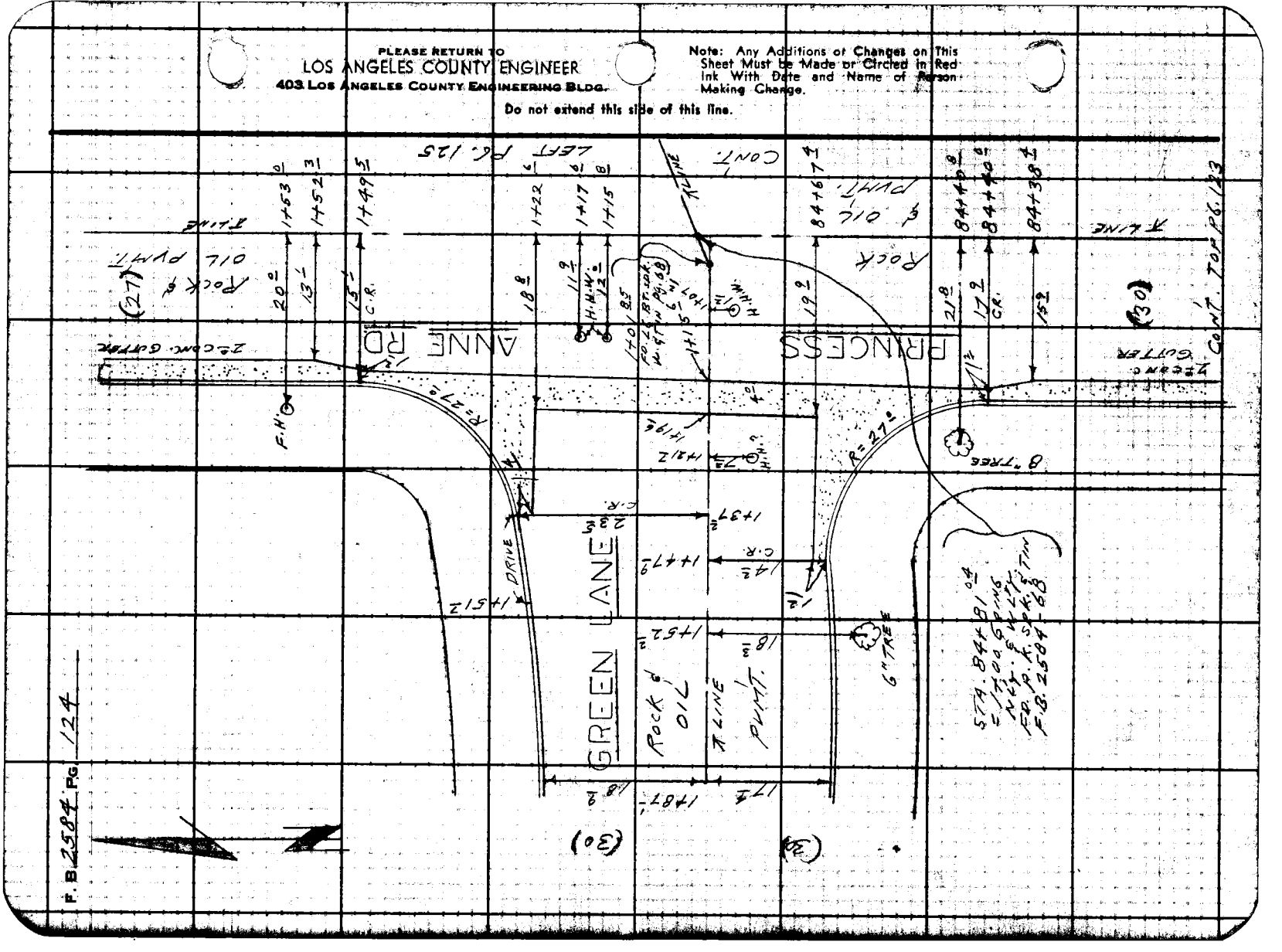

F. B. 2584 PG. 124

Notes Ck'd by	Survey of OAKWOOD AVE. S.D.
Map No.	JN 6271.10 Tape Std °F
Office Work	Surveyed by L. L. 13 ROWN
Checked	Notes L. L. BROWN Date 1-64
Date	Indexed C. J. GALLI

F. B. 2584 PG. 125

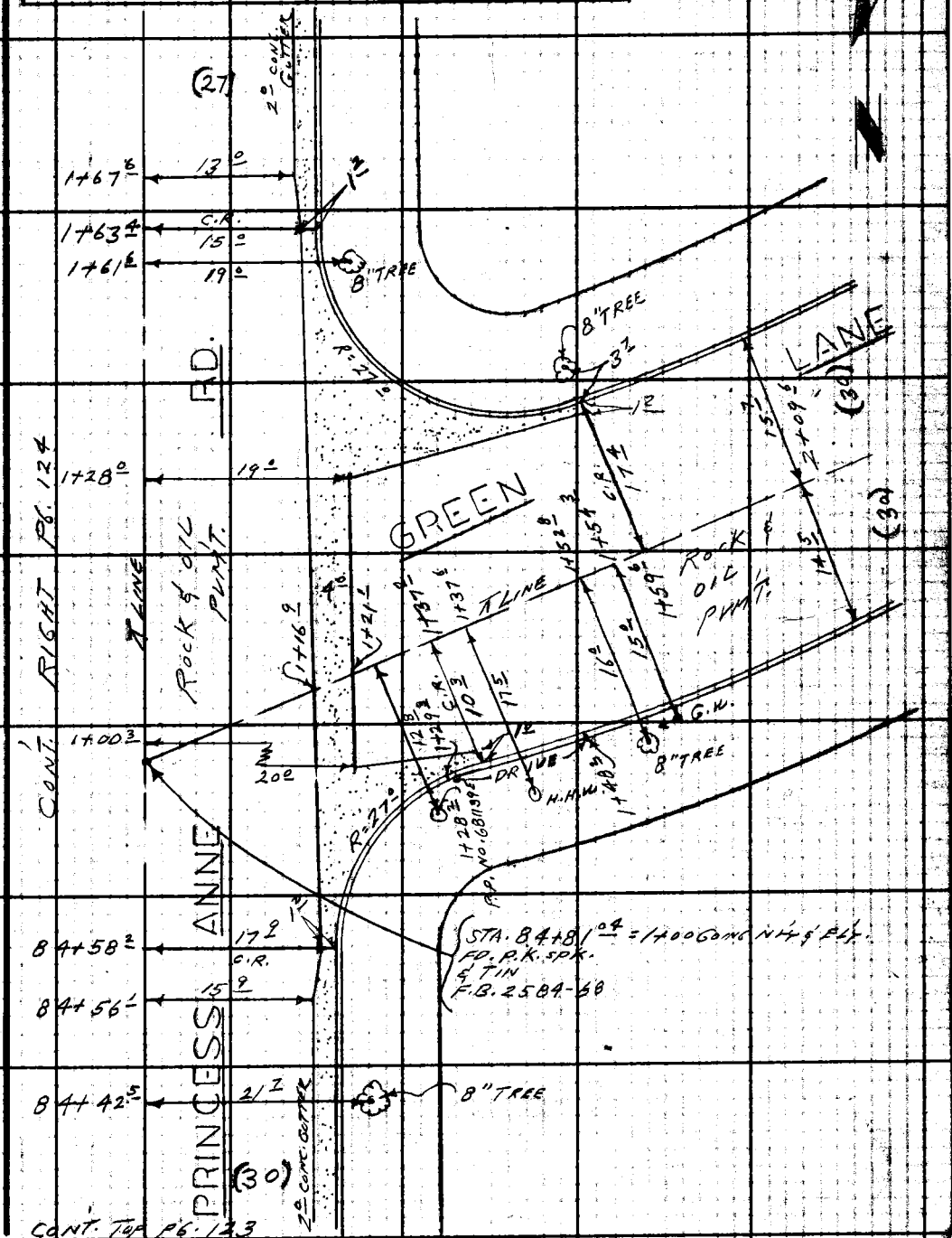

Note: Any Additions or Changes on This Sheet Must Be Made or Circled in Red Ink With Date and Name of Person Making Change.

Do not extend this line of this line.

PLEASE RETURN TO
LOS ANGELES COUNTY ENGINEER
403 LOS ANGELES COUNTY ENGINEERING BLDG.

76F3095 C.E. #310 6-62

PLEASE RETURN TO
LOS ANGELES COUNTY ENGINEER
403 LOS ANGELES COUNTY ENGINEERING BLDG.

Note: Any Additions or Changes on This Sheet Must be Made or Circled in Red Ink With Date and Name of Person Making Change.

Do not extend this side of this line.

BLANK

F. B. 2504 PG. 126

Profile No.	Notes Red	Plotted	Job No. 6271 Division No.	F.B. 2584 Pg. 127
	Date	Date	Survey of OAKWOOD AVE. S.D.	
X-Sec. No.	Notes Chkd.	Checked	Survey by L.L.B. Notes P.M. Date 1-64	
	Date	Date	Map No. Indexed C. J. GALLI Date FEB 19 '64	

OAKWOOD AVE

STORM DRAIN

J.N. 6271.10

PROFILE & CROSS SECTIONS

LENKER ROD USED

PARTY

BROWN L.
HARRINGTON P.
SANDOVAL M.
GOSHORN E.
McCOY T.

STATION	B.S.	H.I.	F.S.	ELEV.

NOTE: ANY ADDITIONS OR CHANGES ON THIS SHEET MUST BE MADE OR CIRCLED IN RED INK, WITH DATE AND NAME OF PERSON MAKING CHANGE.

Do not extend notes this side of this line.

PLEASE RETURN TO
LOS ANGELES COUNTY ENGINEER
403 Los Angeles County Engineering Bldg.

2-63

76-L-298 CE 307 2-63

PLEASE RETURN TO
LOS ANGELES COUNTY ENGINEER
403 LOS ANGELES COUNTY ENGINEERING BLDG.

NOTE: ANY ADDITIONS OR CHANGES ON THIS SHEET MUST BE MADE OR CIRCLED IN RED INK, WITH DATE AND NAME OF PERSON MAKING CHANGE

Do not extend notes this side of this line.

STATION	B.S.	H.I.	F.S.	ELEV.	CHANNEL	
FD. B.M.S.D.2747				1143 67	B.M.S.D.2747 EL. 1143.670 (FIELD) F.B. 2584-10	
T.P.				1137 01	OAKWOOD AVE., W. SIDE, BT. SPK. IN CB. IN FRONT OF HO. # 4229 2' S. OF S. EDGE DRWY.	
BEGIN PROF. & X-SECTS. AT INT. OF OAKWOOD AVE. & CHANNEL, GOING EAST & WEST ON CHANNEL (CHANNEL BOTTOM)						
					LEFT & NORTH	RIGHT & SOUTH
0+92.00 = 1+00 GOING EAST				1130 0	INT. OAKWOOD & CHANNEL BOTTOM	
				1130 6		6' ± BOT. CHAN.
				1129 9	13.6' ± BOT. CHAN.	
1+29.0	GRD. BRK. CHAN. BOT.			1129 9		⊼ CONC. BOT.
				1130 2		2.5 BOT. BK. CONC.
				1136 8		17.5 TOP " GRD.
				1129 7	11.7 BOT. BK. CONC.	
				1138 7	32' TOP " GRD.	

F.B. 2584 Pg. 128
Job No. 6271 Division No. Notes Red Plotted Profile
Survey of OAKWOOD AVE. S.D. Date Date No.
Survey by L.L.B. Notes P.H. Notes Chkd. Checked X-Sec.
Indexed C. J. GALLI Date Date Date No.

PLEASE RETURN TO
LOS ANGELES COUNTY ENGINEER
403 LOS ANGELES COUNTY ENGINEERING BLDG.

NOTE: ANY ADDITIONS OR CHANGES ON THIS SHEET MUST BE MADE OR CIRCLED IN RED INK, WITH DATE AND NAME OF PERSON MAKING CHANGE.

Do not extend notes this side of this line.

STATION	B. S.	H. I.	F. S.	ELEV.	CHANNEL LEFT & NORTH	CHANNEL RIGHT & SOUTH
1+39 2	END HEADWALL			1136 44	28 6 END HD. WALL	
1+41 2	GRD. BRK HD. WALL			1137 01	28 6 GRD. BRK. T. HD. WALL	
1+46 4	COR. IRON PIPE			1132 07	23 1 F.L. 24" C.I.P.	
1+ 52 4	GRD. BRK. HD. WALL			1136 99	29 0 GRD. BRK. T. HD. WALL	
1+53 4	" " " "			1136 47	" " " " " "	
1+62 4	END HEADWALL			1136 39	25 9 END HD. WALL	
1+65 0	END CONC. CHANN. & GRD. BRK.			1123 5		↑ CONC.
				1123 5		4' EDGE CHANN.
				1133 5		7' T. BK. GRD.
				1123 8	7' EDGE CHANN.	
				1133 6	21 5 T. BK. GRD.	
				1135 9	27' GRD.	

Profile No. ____ Notes Red ____ Plotted ____ Job No. 6271 10 Division No. ____
Date ____ Date ____ Survey of OAKWOOD AVE. S.D.
X-Sec. No. ____ Notes Chkd. ____ Checked ____ Survey by L.L.B. Notes P.H. Date 1-64
Date ____ Date ____ Map No. ____ Indexed C. J. GALLI Date ____

F.B. 258 Pg. 129

F.B. 2584 Pg. 130

Job No. 6771 Division No. Notes Red Plotted Profil

Survey of OAKWOOD AVE. S.D. Date Date No. X-Sec.

Survey by L.L.B. Notes P.H. Notes Chkd. Checked

Indexed C. J. GALL Date Date Date No.

CE 307 2-63

PLEASE RETURN TO
LOS ANGELES COUNTY ENGINEER
403 LOS ANGELES COUNTY ENGINEERING BLDG.

NOTE: ANY ADDITIONS OR CHANGES ON THIS SHEET MUST BE MADE OR CIRCLED IN RED INK, WITH DATE AND NAME OF PERSON MAKING CHANGE

Do not extend notes this side of this line.

STATION	B. S.	H. I.	F. S.	ELEV.	CHANNEL LEFT & NORTH	CHANNEL RIGHT & SOUTH
1497.64				1123 3		⊼ BOT. CHAN. GRD
				1123 2		6 5 EDGE "
				1133 3		10' T. BK. GRD
				1123 1	5' BOT. CHAN. GRD.	
				1132 0	8' T. BK. GRD.	
				1137 1	18' GRD.	

END PROF. & X-SECTS GOING EAST ON CHANNEL BOTTOM

76-L-298 CE 307 2-63

PLEASE RETURN TO
LOS ANGELES COUNTY ENGINEER
403 LOS ANGELES COUNTY ENGINEERING BLDG.

NOTE: ANY ADDITIONS OR CHANGES ON THIS SHEET MUST BE MADE OR CIRCLED IN RED INK, WITH DATE AND NAME OF PERSON MAKING CHANGE.

Do not extend notes this side of this line.

STATION	B. S.	H. I.	F. S.	ELEV.	CHANNEL LEFT & SOUTH	CHANNEL RIGHT & NORTH
0+92.00=	1+00	GOING	WEST	1130.0		⊼ BOT. CHAN.
1+20				1130.1		⊼ BOT. CHAN.
				1130.1		10.5 EDGE "
				1132.5		15' BOT. WALL
				1139.5		" TOP "
				1130.2	1' EDGE CHAN.	
				1134.0	7' GRD. ON BK.	
1+62.0				1130.3		⊼ BOT. CHAN.
				1130.2		7' EDGE "
				1132.9		10.8 BOT. WALL
				1137.1		" TOP "
				1140.9		21' GRD.
				1130.3	4' EDGE CHAN.	
				1144.3	14' T. BK.	
2+[illegible] 12.2				1130.3		⊼ BOT. CHAN.
				1130.4		3' EDGE "

Profile No. ____ Notes Red ____ Plotted ____ Job No. 6271 Division No. 10
X-Sec. No. ____ Date ____ Date ____ Survey of OAKWOOD AVE. S.D.
Notes Chkd. ____ Checked ____ Survey by L.L.B. Notes P.H. Date 1-64
Date ____ Date ____ Map No. ____ Indexed C. J. GALLI Date ____

F.B. 258 & Pg. 131

76-L-298 CE 307 2-63

PLEASE RETURN TO
LOS ANGELES COUNTY ENGINEER
403 Los Angeles County Engineering Bldg.

NOTE: ANY ADDITIONS OR CHANGES ON THIS SHEET MUST BE MADE OR CIRCLED IN RED INK, WITH DATE AND NAME OF PERSON MAKING CHANGE

Do not extend notes this side of this line.

F.B. 2584 Pg. 132 Job No. 6277 Division No. 10 Profile
Survey of OAKWOOD AVE. S.D. Notes Red. Plotted
Survey by L.L.&B. Notes P.A.K. Date No. X-Sec.
Indexed C. J. GALLI Date Notes Chkd. Date Checked Date No.

STATION	B. S.	H. I.	F. S.	ELEV.	CHANNEL LEFT ℄ SOUTH	CHANNEL RIGHT ℄ NORTH
2+12.2				1141.5		16'T. BK.
				1139.7	7' EDGE CHAN.	
				1142.2	17' TOP BK.	
T.P. FD.				1134.65		
B.M.S.O.2747				1143.68	B.M.S.O.2747 ELEV. 1143.670 F.B.2584, -10 (FIELD)	
					SEE PG 36 FOR DESCRIPTION.	

END PROF & X-SECTS. GOING WEST ON CHANNEL BOTTOM

76-L-298 CE 307 2-63

PLEASE RETURN TO
LOS ANGELES COUNTY ENGINEER
403 LOS ANGELES COUNTY ENGINEERING BLDG.

NOTE: ANY ADDITIONS OR CHANGES ON THIS SHEET MUST BE MADE OR CIRCLED IN RED INK, WITH DATE AND NAME OF PERSON MAKING CHANGE.

Do not extend notes this side of this line.

Profile No. ____ Notes Red ____ Plotted ____ Job No. 627 Division No. L2
X-Sec. No. ____ Date ____ Date ____ Survey of OAKWOOD AVE. S.D.
Notes Chkd. ____ Checked ____ Survey by L.L.S. Notes P.H. Date 1-64
Date ____ Date ____ Map No. ____ Indexed C. J. GALL Date ____
F.B. 2558 Pg. 133

STATION	B. S.	H. I.	F. S.	ELEV.	OAKWOOD LEFT ℄ W'LY.	AVE. RIGHT ℄ E'LY.
BEGIN PROF. & X-SECTS. AT INT. OF OAKWOOD AVE. & CHANNEL, GOING NORTH ON OAKWOOD AVE. - (STREET LEVEL)						
0+92.00 GOING NORTH				114310	INT. CHANNEL & OAKWOOD AVE.	
1+00				114305		↑ PVM'T.
1+06.6				114298		↑
				114283		12' BRIDGE EDGE
				114278	18' BRIDGE EDGE	
1+26'				114275		↑
				114227		14' PVM'T. BRK.
				114211		20' " EDGE
				113773		35' BOT. BK.
1+37.2				114222		13.5' PVM'T BRK

76-L-298 CE 307 2-63

PLEASE RETURN TO
LOS ANGELES COUNTY ENGINEER
403 Los Angeles County Engineering Bldg.

NOTE: ANY ADDITIONS OR CHANGES ON THIS SHEET MUST BE MADE OR CIRCLED IN RED INK, WITH DATE AND NAME OF PERSON MAKING CHANGE

Do not extend notes this side of this line.

F.B. 2584 Pg. 34 Job No. 6227/10 Division No. Notes Red Plotted Profile
Survey of OAKWOOD AVE. S.D. Date Date No. X-Sec.
Survey by C. J. GALL Notes Rt. Notes Chkd. Checked No.
Indexed Date Date Date

STATION	B. S.	H. I.	F. S.	ELEV.	OAKWOOD	AVE.
					LEFT & W'LY.	RIGHT & E'LY
1+37.2				114[illegible]0		17' PVM'T. BRK.
				114086		20' " EDGE
1+60.2				114200		T
				114165		9' PVM'T. BRK.
				114198		11' " EDGE
				11421		15' GRD. BRK.
				11396		29' " "
				11364		37' " "
				114210	8' PVM'T.	
				114194	17' " BRK.	
				114227	18' " EDGE	
				11418	30' GRD.	
1+85.5				114102		T
				114059		5' PVM'T. BRK.
				114108		6.6 T. ROCK & CONC. O.B.
				114101		10' " " " "
				113836		" E.L. 24" C.I.P.

76-L-298 CE 307 2-63

PLEASE RETURN TO
LOS ANGELES COUNTY ENGINEER
403 LOS ANGELES COUNTY ENGINEERING BLDG.

NOTE: ANY ADDITIONS OR CHANGES ON THIS SHEET MUST BE MADE OR CIRCLED IN RED INK, WITH DATE AND NAME OF PERSON MAKING CHANGE.

Do not extend notes this side of this line.

STATION	B. S.	H. I.	F. S.	ELEV.	OAKWOOD	AVE
					LEFT & W'LY.	RIGHT & E'LY.
1+85.5				1141.00		11.5 TOP ROCK & CONC. C.B.
				1137.3		19.0 BOT. BK.
1+87.8				1139.94		9' TOP CONC. IN C.B.
				1138.52		" BOT. " " "
1+ 90.9	BEG.	CONC. Cb.		1141.00		⊼
				1140.65		4' PVM'T. BRK.
				1140.24		7.3 " "
				1140.18		9' BOT. Cb.
				1140.97		" T. "
				1140.2		22' GRD. BRK.
2+00				1140.98		⊼ PVM'T. BRK.
2+08.0				1140.81		⊼ PVM'T. BRK.
2+ 14.0				1141.01		⊼ PVM'T. BRK.

Profile Notes Red ____ Plotted ____ Job No. 6271 Division No. 10
No. ____ Date ____ Date ____ Survey of OAKWOOD AVE. S.D.
X-Sec. Notes Chkd. ____ Checked ____ Survey by L.L.B. Notes P.H. Date 1-64
No. ____ Date ____ Date ____ Map No. ____ Indexed C. J. GALL Date ____

F.B. 2584 Pg. 135

76-L-298 CE 307 2-63

PLEASE RETURN TO
LOS ANGELES COUNTY ENGINEER
403 LOS ANGELES COUNTY ENGINEERING BLDG.

NOTE: ANY ADDITIONS OR CHANGES ON THIS SHEET MUST BE MADE OR CIRCLED IN RED INK, WITH DATE AND NAME OF PERSON MAKING CHANGE

Do not extend notes this side of this line.

STATION	B.S.	H.I.	F.S.	ELEV.	OAKWOOD	AVE.
					LEFT & W'LY.	RIGHT & E'LY.
2+20.0				1141 21	14' PVM'T. BRK.	
				1141 45	15' " EDGE	
2+27.5	BEG. CONC. Cb.			1141 33		
				1141 22		7' PVM'T.
				1140 90		15.3 DEP. Cb.
				1142 6		25' P/L. GRD.
				1141 24	7.8 PVM'T. BRK.	
				1141 16	12.6 " "	
				1141 19	14.6 BOT. Cb.	
				1141 40	" T. "	1140.90
				1141 7	25' P/L. GRD.	1.6 50
3+00				1144 34		
				1144 02		8' PVM'T.
				1143 62		15.9 BOT. Cb.
				1143 77		" T. "
				1145 9		25' P/L.
				1144 35	7' PVM'T.	

F.B. 2584 Pg. 436 Job No. 6271 Division No. 10 Notes Red Plotted Profile
Survey of OAKWOOD AVE. S.D. Date Date No. X-Sec.
Survey by L.L.B. Notes P.H. Notes Chkd. Checked No.
Indexed C. J. GALLI Date Date Date No.

76-L-298 CE 307 2-63

PLEASE RETURN TO
LOS ANGELES COUNTY ENGINEER
403 LOS ANGELES COUNTY ENGINEERING BLDG.

NOTE: ANY ADDITIONS OR CHANGES ON THIS SHEET MUST BE MADE OR CIRCLED IN RED INK, WITH DATE AND NAME OF PERSON MAKING CHANGE.

Do not extend notes this side of this line.

Profile No. X-Sec. No.
Notes Red Date
Notes Chkd. Date
Checked Date
Map No.
Plotted Date
Job No. 627 Division No. 10
Survey of OAKWOOD AVE. S.D.
Survey by L.L.& Notes P.K. Date 1-64
Indexed C. J. GALLI Date
F. B. 2587 Pg. 137

STATION	B. S.	H. I.	F. S.	ELEV.	OAKWOOD LEFT & W'LY.	AVE. RIGHT & E'LY.
3+00				1144.28	14² BOT. CB.	
				1144.77	" T. "	
				1146.9	25' P/L. GRD.	
4+00				1148.82		⊤
				1148.69		8' PVM'T.
				1148.32		15² BOT. CB.
				1148.35		" T. " (DEP.)
				1149.72		25' P/L. PVM'T.
				1148.63	7' PVM'T.	
				1148.15	14' BOT. CB.	
				1148.18	" T. " (DEP.)	
				1149.77	25' P/L. CONC.	
4+47.0				1151.08		⊤
				1150.79		8' PVM'T.
				1150.21		16' BOT. CB.
				1150.62		" T. "
				1152.7		25' P/L GRD.

76-L-298 CE 307 2-63

PLEASE RETURN TO
LOS ANGELES COUNTY ENGINEER
403 LOS ANGELES COUNTY ENGINEERING BLDG.

NOTE: ANY ADDITIONS OR CHANGES ON THIS SHEET MUST BE MADE OR CIRCLED IN RED INK, WITH DATE AND NAME OF PERSON MAKING CHANGE

Do not extend notes this side of this line.

STATION	B.S.	H.I.	F.S.	ELEV.	OAKWOOD	AVE.
					LEFT & W'LY.	RIGHT & E'LY.
4+47.0				115095	7' PVM'T.	
				115062	14' BOT. Cb.	
				115114	" T. "	
				115[illegible]4	25' P/L. GRD.	
5+00.				115337		
				115315		8' PVM'T.
				115273		15.8 BOT. Cb.
				115322		" T. "
				11551		25' P/L. GRD.
				115325	7' PVM'T.	
				115287	14.4 BOT. Cb.	
				115339	" T. "	
				11550	25' P/L.	
5+50				115541		
				115541		10' PVM'T.
				115485		19.5 BOT. Cb.
				115525		" T. "

F.B. 2584 Pg. 438

Job No. 6271 Division No. 10 Notes Red Plotted Profile
Survey of OAKWOOD AVE. S.D. Date Date No.
Survey by L.L.B. Notes P.H. Notes Chkd. Checked X-Sec.
Indexed C. J. GALLI Date Date Date No.

76-L-298 CE 307 2-63

PLEASE RETURN TO
LOS ANGELES COUNTY ENGINEER
403 LOS ANGELES COUNTY ENGINEERING BLDG.

NOTE: ANY ADDITIONS OR CHANGES ON THIS SHEET MUST BE MADE OR CIRCLED IN RED INK, WITH DATE AND NAME OF PERSON MAKING CHANGE.

Do not extend notes this side of this line.

STATION	B. S.	H. I.	F. S.	ELEV.	OAKWOOD	AVE.
					LEFT & W'LY.	RIGHT & E'LY
5+50				1156 2		29.5 P/L. GRD.
				1155 20	5' PVM'T.	
				1154 91	11° BOT. Cb.	
				1155 41	" T. "	
				1158 3	21' P/L. GRD.	
6+ 00				1157 77		
				1157 48		8' PVM'T.
				1157 07		15.5 BOT. Cb.
				1157 11		" T. " (DEP.)
				1158 68		25' P/L. CONC.
				1157 62	7' PVM'T.	
				1157 34	14.4 BOT. Cb.	
				1157 88	" T. "	
				1159 4	25 P/L. GRD.	
6+97.0	C.R.'s	DRIVE		1164 02		
				1163 58		6' PVM'T.
				1162 98		13.4 BOT. Cb.

Profile No. ____ Notes Red ____ Plotted ____ Job No. 6271 Division No. 10
X-Sec. No. ____ Date ____ Date ____ Survey of OAKWOOD AVE. S.D.
Notes Chkd. ____ Checked ____ Survey by L.L.B. Notes P.H. Date 1-64
Date ____ Date ____ Map No. ____ Indexed C. J. GALLI Date ____

F.B. 2584 Pg. 139

76-L-298 CE 307 2-63

PLEASE RETURN TO
LOS ANGELES COUNTY ENGINEER
403 LOS ANGELES COUNTY ENGINEERING BLDG.

NOTE: ANY ADDITIONS OR CHANGES ON THIS SHEET MUST BE MADE OR CIRCLED IN RED INK, WITH DATE AND NAME OF PERSON MAKING CHANGE

Do not extend notes this side of this line.

STATION	B. S.	H. I.	F. S.	ELEV.	OAKWOOD	AVE.
					LEFT & W'LY.	RIGHT & E'LY.
6+97.0	C.R'S	DRIVE		1163 26		13.4 T. Cb.
				1165 0		23' P/L. GRD.
				1164 21	8' PUM'T.	
				1163 84	17.2 BOT. Cb.	
				1164 27	" T. "	
				1166 1	27' P/L.	
7+09.5	C.R'S	DRIVE		1164 28		11.0 BOT. Cb.
				1164 66		" T. "
7+50				1168 08		T
				1167 95		8' PUM'T.
				1167 63		15.3 BOT. Cb.
				1168 00		" T. "
				1169 0		25' P/L. GRD.
				1167 71	8' PUM'T.	
				1167 11	14.8 BOT. Cb.	
				1167 85	" T. "	
				1170 3	25' P/L.	

F.B. 2584 Pg. 140 Job No. 6271 Division No. 10 Notes Red Plotted Profile
Survey of OAKWOOD AVE. S.D. Date Date No. X-Sec.
Survey by L.L.B. Notes P.H. Notes Chkd. Checked
Indexed C. J. GALL Date Date Date No.

76-L-298 CE 307 2-63

PLEASE RETURN TO
LOS ANGELES COUNTY ENGINEER
403 LOS ANGELES COUNTY ENGINEERING BLDG.

NOTE: ANY ADDITIONS OR CHANGES ON THIS SHEET MUST BE MADE OR CIRCLED IN RED INK, WITH DATE AND NAME OF PERSON MAKING CHANGE.

Do not extend notes this side of this line.

STATION	B. S.	H. I.	F. S.	ELEV.	OAKWOOD	AVE
					LEFT & W'LY.	RIGHT & E'LY.
FD. B.M.S.D. 2748				1164 88	B.M.S.D. 2748 EL. 1164.880 (FIELD) F.B. 2584-10 OAKWOOD AVE., W. SIDE, BT. SPK. IN Cb. IN FRONT OF HO. # 4311, 2' S. OF S. EDGE DRWY.	
8+00				1172 16		T
				1172 15		8' PVM'T.
				1171 91		15² BOT. Cb.
				1172 27		" T. "
				1173 9		25' P/L. GRD.
				1171 77	8' PVM'T.	
				1171 31	15' BOT. Cb.	
				1171 71	" T. "	
				1173 4	25' P/L. GRD.	
8+20	GRD. BRK. IN Cb's.			1173 86		15' T. Cb.
				1173 35	15' T. Cb.	
8+ 44⁶	C.R.'s	DRIVE		1175 49		15' T. Cb

Profile No. ____ Notes Red ____ Plotted ____ Job No. 6271 Division No. 10
X-Sec. No. ____ Date ____ Date ____ Survey of OAKWOOD AVE. S.D.
Notes Chkd. ____ Checked ____ Survey by L.L.B. Notes P.H. Date 1-64
Date ____ Date ____ Map No. ____ Indexed C. J. GALLI Date ____

F.B. 2584 Pg. 141

76-L-298 CE 307 2-63

PLEASE RETURN TO
LOS ANGELES COUNTY ENGINEER
403 LOS ANGELES COUNTY ENGINEERING BLDG.

NOTE: ANY ADDITIONS OR CHANGES ON THIS SHEET MUST BE MADE OR CIRCLED IN RED INK, WITH DATE AND NAME OF PERSON MAKING CHANGE

Do not extend notes this side of this line.

F.B. 2588 Pg. 142 | Job No. 627 | Division No. 10 | Notes Red | Plotted | Profile
Survey of OAKWOOD AVE. S.D. | Date | Date | No.
Survey by C. J. GALLI | Notes P.H. | Notes Chkd. | Checked | X-Sec.
Indexed C. J. GALLI | Date | Date | Date | No.

STATION	B. S.	H. I.	F. S.	ELEV.	OAKWOOD LEFT & W'LY	AVE. RIGHT & E'LY.
8+62'	O'R's. DRIVE			1176.57		15' T. CB.
9+00				1178.70		
				1172.52		8' PVM'T.
				1178.22		15' BOT. CB.
				1178.62		" T. "
				1179.1		25' P/L. GRD.
				1178.53	8' PVM'T.	
				1178.29	15' BOT. CB.	
				1178.76	" T. "	
				1179.8	25' P/L. GRD.	
10+00				1183.83		
				1183.54		8' PVM'T.
				1183.02		15' BOT. CB.
				1183.48		" T. "
				1183.7		25' P/L. GRD.
				1183.51	8' PVM'T.	
				1183.03	15' BOT. CB.	

76-L-298 CE 307 2-63

PLEASE RETURN TO
LOS ANGELES COUNTY ENGINEER
403 LOS ANGELES COUNTY ENGINEERING BLDG.

NOTE: ANY ADDITIONS OR CHANGES ON THIS SHEET MUST BE MADE OR CIRCLED IN RED INK, WITH DATE AND NAME OF PERSON MAKING CHANGE.

Do not extend notes this side of this line.

Profile No. Notes Red Plotted Job No. 627 Division No. L0
X-Sec. No. Date Date Survey of OAKWOOD AVE. S.D.
Notes Chkd. Date Checked Survey by L.L.B. Notes P.H. Date 1-64
Map No. Indexed C. J. GALL Date

F.B. 2588 Pg. 143

STATION	B. S.	H. I.	F. S.	ELEV.	OAKWOOD AVE.	
					LEFT ℄ W'LY.	RIGHT ℄ E'LY.
10+00				1183 07	15 T. C6. (DEA)	
				1183 9	25' P/L. GRD.	
11+00				1187 84		⊤
				1187 57		8' PVM'T.
				1187 20		14 BOT. C6.
				1187 66		" T. "
				1187 9		25' P/L.
				1187 68	8' PVM'T.	
				1187 39	15 BOT. C6.	
				1187 79	" T. "	
				1189 0	25' P/L. GRD.	
12+00				1190 98		⊤
				1190 56		8' PVM'T.
				1190 14		14 BOT. C6.
				1190 62		" T. "
				1190 5		25' P/L. GRD.
				1190 92	8' PVM'T.	

76-L-298 CE 307 2-63

PLEASE RETURN TO
LOS ANGELES COUNTY ENGINEER
403 LOS ANGELES COUNTY ENGINEERING BLDG.

NOTE: ANY ADDITIONS OR CHANGES ON THIS SHEET MUST BE MADE OR CIRCLED IN RED INK, WITH DATE AND NAME OF PERSON MAKING CHANGE

Do not extend notes this side of this line.

STATION	B. S.	H. I.	F. S.	ELEV.	OAKWOOD	AVE.
					LEFT & W'LY.	RIGHT & E'LY.
12+00				1190 66	15^{3} BOT. Cb.	
				1191 12	" T. "	
				1191 5	25' P/L. GRD.	
13+00				1193 40		
				1193 06		8' PVM'T.
				1192 60		14^{3} BOT. Cb.
				1193 09		" T. "
				1193 0		25' P/L. GRD.
				1193 34	8' PVM'T.	
				1193 08	15^{3} BOT. Cb.	
				1193 48	" T. "	
				1193 7	25' P/L. GRD.	
14+00				1195 74		
				1195 38		8' PVM'T.
				1195 05		14^{0} BOT. Cb.
				1195 35		" T. " (DEP.
				1195 5		25' P/L. GRD.

F. B. 2584 PG. 174 Job No. 627/10 Division No. Notes Red Plotted Profile
Survey of OAKWOOD AVE. S.D. Date Date No.
Survey by L.L.B. Notes P.H. Notes Chkd. Checked X-Sec.
Indexed C. J. GALL Date Date Date No.

76-L-298 CE 307 2-63

PLEASE RETURN TO
LOS ANGELES COUNTY ENGINEER
403 Los Angeles County Engineering Bldg.

NOTE: ANY ADDITIONS OR CHANGES ON THIS SHEET MUST BE MADE OR CIRCLED IN RED INK, WITH DATE AND NAME OF PERSON MAKING CHANGE.

Do not extend notes this side of this line.

Profile No. _____ Notes Red _____ Plotted _____ Job No. 627 Division No. LA
X-Sec. No. _____ Date _____ Date _____ Survey of OAKWOOD AVE. S.D.
Notes Chkd. _____ Checked _____ Survey by L.L.S. Notes P.H. Date 1-64
Date _____ Date _____ Map No. _____ Indexed C. J. GALLI Date _____

F.B. 2584 Pg. 11

STATION	B. S.	H. I.	F. S.	ELEV.	OAKWOOD AVE. LEFT & W'LY.	AVE. RIGHT & E'LY.
14+00				1195 73	8' PVM'T.	
				1195 52	15^{2} BOT. CB.	
				1196 03	" T. "	
				1196 4	25' P/L. GRD.	
BM.S.D. FD. 2749				1193 99	B.M. S.D. 2749 EL. 1194.008 (FIELD) F.B. 2584-11 OAKWOOD AVE., W. SIDE, BT. SPK. IN CB. IN FRONT OF HO. # 4355, 2' N. OF N. EDGE DRW'Y.	
14+31^{0}				1196 45		
				1196 09		8' PVM'T.
				1195 74		13^{2} BOT. CB.
				1196 14		" T. "
				1196 2		25' P/L. GRD.
14+43^{5}				1196.72		
				1196 69	8' PVM'T.	
				1196 39	15^{2} BOT CB.	

76-L-298 CE 307 2-63

PLEASE RETURN TO
LOS ANGELES COUNTY ENGINEER
403 LOS ANGELES COUNTY ENGINEERING BLDG.

NOTE: ANY ADDITIONS OR CHANGES ON THIS SHEET MUST BE MADE OR CIRCLED IN RED INK, WITH DATE AND NAME OF PERSON MAKING CHANGE

Do not extend notes this side of this line.

F.B. 2584 Pg. 46 | Job No. 6271-0 | Division No. | Notes Red | Plotted | Profile
Survey of OAKWOOD AVE. S.D. | Date | No.
Survey by L.A.C. Notes P.H. | Notes Chkd. | Checked | X-Sec.
Indexed C. J. GALL | Date | Date | No.

STATION	B.S.	H.I.	F.S.	ELEV.	OAKWOOD AVE. LEFT & W'LY.	RIGHT & E'LY.
14+43.5				1196.84	15.5 T. CO.	
				1197.4	25' P/L.	
14+71.0				1197.25		⊥
				1196.80		8' PVM'T.
				1196.35		13.2 BOT. CO.
				1196.84		" T. "
				1196.9		25' P/L. GRD.
14+83.5				1197.45		⊥
				1197.46	8' PVM'T.	
				1197.26	15.5 BOT. CO.	
				1197.64	" T. CO.	
				1198.2	25' P/L. GRD.	
15+21.35	⊙			1198.18	E'LY. INT. OAKWOOD & GEORGIAN	
END PROF & X-SECTS. ON OAKWOOD AVE.						

76-L-296 CE 307 2-63

PLEASE RETURN TO
LOS ANGELES COUNTY ENGINEER
403 LOS ANGELES COUNTY ENGINEERING BLDG.

NOTE: ANY ADDITIONS OR CHANGES ON THIS SHEET MUST BE MADE OR CIRCLED IN RED INK, WITH DATE AND NAME OF PERSON MAKING CHANGE.

Do not extend notes this side of this line.

Profile No. X-Sec. No.
Notes Red Date
Notes Chkd. Date
Checked Date
Plotted Date
Job No. 627 Division No. 10
Survey of OAKWOOD AVE. S.D.
Survey by L.L.S. Notes P.K. Date 1-64
Map No. Indexed C. J. GALL Date

F. B. 258 Pg. 147

STATION	B. S.	H. I.	F. S.	ELEV.	GEORGIAN	RD.
BEGIN	PROFILE & X-SECTS. AT E'LY. INT. OF OAKWOOD AVE AND GEORGIAN RD. GOING EAST ON GEORGIAN RD.				LEFT & N'LY.	RIGHT & S'LY.
15+21.35=1+00		GOING	EAST	1198.18	E'LY. INT. OAKWOOD & GEORGIAN	
1+13.5		END CONC. GUT.		1197.41	12.5' GUT. OUT	
				1197.33	15' " F.L.	
				1197.85	" T. CL.	
1+23.5				1197.56		↑
				1197.39	8' P.V.M.T.	
				1197.10	15' BOT. CL.	
				1197.59	" T. "	
				1197.8	25' P/L. GRD.	
1+48.5				1196.90		↑
				1196.75		8' P.V.M.T.
				1196.38		15' BOT. CL.
				1196.92		" T. N

76-L-298 CE 307 2-63

PLEASE RETURN TO
LOS ANGELES COUNTY ENGINEER
403 LOS ANGELES COUNTY ENGINEERING BLDG.

NOTE: ANY ADDITIONS OR CHANGES ON THIS SHEET MUST BE MADE OR CIRCLED IN RED INK, WITH DATE AND NAME OF PERSON MAKING CHANGE

Do not extend notes this side of this line.

STATION	B.S.	H.I.	F.S.	ELEV.	GEORGIAN	RD.
					LEFT & N'LY	RIGHT & S'LY.
1+48.8				1196 8		20' P/L. GRD.
1+63.5				1196 54		
				1196 44	8' PVM'T.	
				1196 25	15' BOT. Cb.	
				1196 68	" T. "	
				1196 8	25' P/L. GRD.	
1+78.8				1195 95		
				1195 83		8' PVM'T.
				1195 50		15' BOT. Cb.
				1196 00		" T. "
				1196 0		20' P/L. GRD.
2+63.5				1194 18		
				1193 98		8' PVM'T.
				1193 60		15' BOT. Cb.
				1194 22		" T. "
				1194 0		20' P/L. GRD.

F.B. 2584 Pg. 148 Job No. 6271 Division No. 10 Notes Red Plotted Profile
Survey of OAK WOOD AVE. S.D. Date Date No. X-Sec.
Survey by L.L.B. Notes P.H. Notes Chkd. Checked
Indexed C. J. GALLI Date Date Date No.

76-L-298 CE 307 2-63

PLEASE RETURN TO
LOS ANGELES COUNTY ENGINEER
403 LOS ANGELES COUNTY ENGINEERING BLDG.

NOTE: ANY ADDITIONS OR CHANGES ON THIS SHEET MUST BE MADE OR CIRCLED IN RED INK, WITH DATE AND NAME OF PERSON MAKING CHANGE.

Do not extend notes this side of this line.

STATION	B. S.	H. I.	F. S.	ELEV.	GEORGIAN	RD.
					LEFT & N'LY.	RIGHT & S'LY.
2+63.5				119411	8' PUM'T.	
				119388	15' BOT. Cb.	
				119392	" T. "(DEP.)	
				119466	25' P/L. GRD.	

END PROF. & X-SECTS. GOING EAST ON GEORGIAN RD.

Profile Notes Red ____ Plotted ____ Job No. 6271 Division No. 10
No. ____ Date ____ Date ____ Survey of OAKWOOD AVE. S.D.
X-Sec. Notes Chkd. ____ Checked ____ Survey by L.L.B. Notes P.H. Date 1-64
No. ____ Date ____ Date ____ Map No. ____ Indexed C. J. GALLI Date ____

F.B. 2584 Pg. 549

76-L-298 CE 307 2-63

PLEASE RETURN TO
LOS ANGELES COUNTY ENGINEER
403 Los Angeles County Engineering Bldg.

NOTE: ANY ADDITIONS OR CHANGES ON THIS SHEET MUST BE MADE OR CIRCLED IN RED INK, WITH DATE AND NAME OF PERSON MAKING CHANGE

Do not extend notes this side of this line.

F.B. 258 & 4 Pg. 150 Job No. 6227 Division No. 10 Profile
Survey of Oakwood Ave. S.D. Notes Red Plotted
Survey by L.L.S. Notes P.H. Date No. X-Sec.
Indexed C. J. GALLI Date Notes Chkd. Date Checked Date No.

STATION	B.S.	H.I.	F.S.	ELEV.	GEORGIAN	RD.
BEGIN AND	PROFILE & X-SECTS. AT W'LY. INT. OF OAKWOOD AVE. GEORGIAN RD. GOING				WEST ON GEORGIAN RD.	
					LEFT & S'LY.	RIGHT & N'LY.
15+36.26 = 1+00	GOING WEST			1199.52	W'LY. INT. OAKWOOD & GEORGIAN	
1+26.2				1199.10		
				1198.81	8' PVM'T.	
				1198.46	15' BOT. CB.	
				1198.95	" T. "	
				1198.9	20' P/L. GRD.	
1+45.0				1199.38		12' EDGE X-GUT.
				1199.28		15' F.L. " "
				1199.38		18' EDGE " "
1+47.3				1199.32		15' F.L. INT. X-GUT.
1+52.0						18' EDGE X-GUT.
				1199.47		

76-L-298 CE 307 2-63

PLEASE RETURN TO
LOS ANGELES COUNTY ENGINEER
403 LOS ANGELES COUNTY ENGINEERING BLDG.

NOTE: ANY ADDITIONS OR CHANGES ON THIS SHEET MUST BE MADE OR CIRCLED IN RED INK, WITH DATE AND NAME OF PERSON MAKING CHANGE.

Do not extend notes this side of this line.

Profile No. Date
X-Sec. No. Date
Notes Red Date
Notes Chkd. Date
Checked Date
Plotted Date
Job No. 6277-L2 Division No.
Survey of OAKWOOD AVE. S.D.
Survey by L.L.S. Notes R.H. Date 1-64
Map No. Indexed C. J. GALLI Date
F.B. 258 Pg. 131

STATION	B. S.	H. I.	F. S.	ELEV.	GEORGIAN RD. LEFT E S'LY.	RIGHT & N'LY.
1+66 I				119992		
				119966	8' PUM'T.	
				119946	15' BOT. CB.	
				119994	" T. "	
				119999	20' P/L. GRD.	
1+69 I				119979		18' GUT. AT. CB.
1+79 I	END CONC. GUT.			120012		12.5 GUT. OUT
				120000		14.5 " IN
				120042		" T. CB.
1+89 I				120046		
				120045		8' PUM'T.
				120026		14.5 BOT. CB.
				120068		" T. "
				120077		25' P/L. GRD.
2+29 I				120144		

76-L-298 CE 307 2-63

PLEASE RETURN TO
LOS ANGELES COUNTY ENGINEER
403 LOS ANGELES COUNTY ENGINEERING BLDG.

NOTE: ANY ADDITIONS OR CHANGES ON THIS SHEET MUST BE MADE OR CIRCLED IN RED INK, WITH DATE AND NAME OF PERSON MAKING CHANGE

Do not extend notes this side of this line.

STATION	B.S.	H.I.	F.S.	ELEV.	GEORGIAN	RD.
					LEFT & S'LY.	RIGHT & N'LY.
2+29.7				1201 41		8' PVM'T.
				1201 20		14.8 BOT. Cb.
				1201 68		" T. "
				1201 9		25' P/L GRD.
3+29.7				1204 05		⊼
				1204 02		8' PVM'T.
				1203 61		14.8 BOT. Cb.
				1203 70		" T. " (DEP.)
				1204 2		25' P/L. GRD.
				1203 82	8' PVM'T.	
				1203 32	15' BOT. Cb.	
				1203 78	" T. "	
				1204 0	20' P/L. GRD.	

END PROF. & X-SECTS. GOING WEST ON GEORGIAN RD.

F.B. 2584 PG. 052 Job No. 6271 Division No. 10 Notes Red Plotted Profile
Survey of OAKWOOD AVE. S.D. Date Date No. X-Sec.
Survey by L.L.B. Notes P.H. Notes Chkd. Checked
Indexed C. J. GALL Date Date Date No.

76-L-298 CE 307 2-63

PLEASE RETURN TO
LOS ANGELES COUNTY ENGINEER
403 LOS ANGELES COUNTY ENGINEERING BLDG.

NOTE: ANY ADDITIONS OR CHANGES ON THIS SHEET MUST BE MADE OR CIRCLED IN RED INK. WITH DATE AND NAME OF PERSON MAKING CHANGE.

Do not extend notes this side of this line.

STATION	B. S.	H. I.	F. S.	ELEV.	OAKWOOD	AVE.
					LEFT & W'LY.	RIGHT & E'LY.
RESUME PROF. & X-SECTS. GOING N'LY. ON OAKWOOD AVE.						
15+47.0				119825		14.5± EDGE X-GUT.
15+49.1				119817		14.5 GUT. AT Cb.
15+53.2				119866		⊼ EDGE X-GUT.
15+57.3				119868		⊼ F.L. X-GUT.
15+61.5				119880		⊼ EDGE X-GUT.
15+78.0				119931		⊼
				119909		8' PUM'T.
				119881		14.5 BOT. Cb.
				119929		" T. "
				11998		25' P/L. GRD.
16+02.3				119956	19± GUT. AT Cb.	

Profile No. ___ Notes Red ___ Plotted ___ Job No. 6271 Division No. 10
X-Sec. No. ___ Date ___ Date ___ Survey of OAKWOOD AVE. S.D.
Notes Chkd. ___ Checked ___ Survey by L.L.B. Notes P.H. Date 1-64
Date ___ Date ___ Map No. ___ Indexed C. J. GALLI Date ___

F.B. 2584 Pg. 053

76-L-298 CE 307 2-63

PLEASE RETURN TO
LOS ANGELES COUNTY ENGINEER
403 Los Angeles County Engineering Bldg.

NOTE: ANY ADDITIONS OR CHANGES ON THIS SHEET MUST BE MADE OR CIRCLED IN RED INK, WITH DATE AND NAME OF PERSON MAKING CHANGE

Do not extend notes this side of this line.

F. B. 2584 Pg. 154 Job No. 6227 Division No. 10 Notes Red Plotted Profile
Survey of OAKWOOD AVE. S.D. Date Date No. X-Sec.
Survey by L.L.B. Notes P.H. Notes Chkd. Checked No.
Indexed C. J. GALLI Date Date Date

STATION	B. S.	H. I.	F. S.	ELEV.	OAKWOOD	AVE.
					LEFT & W'LY.	RIGHT & E'LY.
16+19.2	END	CONC. GUT.		120024		
				120012		8' PVM'T.
				119992		14' BOT. CB.
				120034		" T. "
				12003		25' P/L. GRD.
				120002	8' PVM'T.	
				119980	13' GUT. OUT	
				119970	15' " F.L.	
				120009	" T. CB.	
				12005	25' P/L. GRD.	
16+45.0				120080		
				120088		6' & PVM'T.
				120078		13' PVM'T.
				120057		20' BOT. CB.
				12005		" T. "
				12013		30' P/L. GRD.
				120041	10' BOT. CB.	
				120077	" T. "	

76-L-298 CE 307 2-63

PLEASE RETURN TO
LOS ANGELES COUNTY ENGINEER
403 LOS ANGELES COUNTY ENGINEERING BLDG.

NOTE: ANY ADDITIONS OR CHANGES ON THIS SHEET MUST BE MADE OR CIRCLED IN RED INK, WITH DATE AND NAME OF PERSON MAKING CHANGE.

Do not extend notes this side of this line.

Profile No. _____ Notes Red _____ Plotted _____ Job No. 627 Division No. 10
X-Sec. No. _____ Date _____ Date _____ Survey of OAKWOOD AVE. Date 1-64
Notes Chkd. _____ Checked _____ Survey by L.A.C.E. Notes P.W. Date 1-64
No. _____ Date _____ Date _____ Map No. _____ Indexed C. J. GALLI Date _____

F. B. 2588 Pg. 45

STATION	B. S.	H. I.	F. S.	ELEV.	OAKWOOD	AVE.
					LEFT & W'LY.	RIGHT & E'LY.
16+45 ℄				1201.1	21' P/L. GRD.	
17+28 ℄				1203.04		⊤
				1202.39		10^{c} BOT. CK.
				1202.82		" T. "
				1202.7		21'± P/L. GRD.
				1203.23	5' ± PVM'T.	
				1203.23	12' PVM'T.	
				1203.12	18^{c} BOT. CK.	
				1203.56	" T. "	
				1203.6	30'± P/L. GRD.	
18+00				1205.43		⊤
				1204.98		8' PVM'T.
				1204.52		14^{c} BOT. CK.
				1205.03		" T. "
				1205.3		25' P/L. GRD.
				1205.36	8' PVM'T.	
				1205.21	15' BOT. CK.	

76-L-295 CE 307 2-69

PLEASE RETURN TO
LOS ANGELES COUNTY ENGINEER
403 Los Angeles County Engineering Bldg.

NOTE: ANY ADDITIONS OR CHANGES ON THIS SHEET MUST BE MADE OR CIRCLED IN RED INK, WITH DATE AND NAME OF PERSON MAKING CHANGE

Do not extend notes this side of this line.

F.B. 2584 Pg. 956 Job No. 6227 Division No. 10
Survey of OAKWOOD AVE. S.D.
Survey by L.L.B. Notes R.H.
Indexed C. J. GALLI Date
Profile No.
X-Sec. No.
Plotted Date
Checked Date
Notes Red Date
Notes Chkd. Date

STATION	B.S.	H.I.	F.S.	ELEV.	OAKWOOD LEFT & W'LY.	AVE. RIGHT & E'LY.
18+00				120559	15' T. CB.	
				120548	25' P/L. GRD.	
19+00				120859		⊤
				120831		8' PUM'T.
				120803		14' BOT. CB.
				120850		" T. "
				120889		25' P/L. GRD.
				120850	8' PUM'T.	
				120833	15' BOT. CB.	
				120871	" T. "	
				120889	25' P/L. GRD.	
FD. B.M. S.D. 2750				121061	B.M. S.D. 2750 EL. 121.604 (FIELD) F.B. 2584-11 OAKWOOD AVE., W. SIDE, BT. SPK. IN CB. IN FRONT OF NO. #4427, 2' N. OF N. EDGE DRWY.	
20+00				121191		⊤

76-L-298 CE 307 2-63

PLEASE RETURN TO
LOS ANGELES COUNTY ENGINEER
403 LOS ANGELES COUNTY ENGINEERING BLDG.

NOTE: ANY ADDITIONS OR CHANGES ON THIS SHEET MUST BE MADE OR CIRCLED IN RED INK, WITH DATE AND NAME OF PERSON MAKING CHANGE.

Do not extend notes this side of this line.

STATION	B. S.	H. I.	F. S.	ELEV.	OAKWOOD	AVE.
					LEFT & W'LY.	RIGHT & E'LY.
20+00				1211 61		8' PUM'T.
				1211 33		14² BOT. Cb.
				1211 82		" T. "
				1211 8		25' P/L. GRD.
				1211 81	8' PUM'T.	
				1211 60	15' BOT. Cb.	
				1212 02	" T. "	
				1212 2	25' P/L. GRD.	
21+00				1215 58		T
				1215 29		8' PUM'T.
				1214 96		14' BOT. Cb.
				1215 14		" T. " (DEA)
				1215 22		25' P/L. PUM'T.
				1215 39	8' PUM'T.	
				1215 09	15' BOT. Cb.	
				1215 52	" T. "	
				1215 6	25' P/L. GRD.	

Profile No. ____ Notes Red ____ Plotted ____ Job No. 6271 Division No. 10 F.B. 258 PG. 157
X-Sec. No. ____ Date ____ Date ____ Survey of OAKWOOD AVE. S.D.
Notes Chkd. ____ Checked ____ Survey by L.L.B. Notes P.H. Date 1-64
Date ____ Date ____ Map No. ____ Indexed C. J. GALLI Date ____

76-L-298 CE 307 2-63

PLEASE RETURN TO
LOS ANGELES COUNTY ENGINEER
403 LOS ANGELES COUNTY ENGINEERING BLDG.

NOTE: ANY ADDITIONS OR CHANGES ON THIS SHEET MUST BE MADE OR CIRCLED IN RED INK, WITH DATE AND NAME OF PERSON MAKING CHANGE

Do not extend notes this side of this line.

STATION	B. S.	H. I.	F. S.	ELEV.	OAKWOOD	AVE.
					LEFT & W'LY.	RIGHT & E'LY.
22+00				121940		
				121908		8' PUM'T.
				121872		14' BOT. Cb.
				121874		" T. " (DEP.)
				121933		25 P/L. PVM'T.
				121914	8' PVM'T.	
				121870	15' BOT. Cb.	
				121911	" T. "	
				12193	25' P/L. GRD.	
23+00				122323		
				122302		8' PVM'T.
				122272		14' BOT. Cb.
				122315		" T. "
				12234		25' P/L. GRD.
				122291	8' PVM'T.	
				122238	15' BOT. Cb.	
				122240	" T. " (DEP.)	
				122302	25' P/L. PVM'T.	

F. B. 2584 PG. 258

Job No. 627 10 Division No. Notes Red Plotted Profile

Survey of OAKWOOD AVE. S.D. Date Date No. X-Sec.

Survey by L.L.B. Notes P.H. Notes Chkd. Checked

Indexed C. J. GALLI Date Date Date No.

76-L-296 CE 307 2-63

PLEASE RETURN TO
LOS ANGELES COUNTY ENGINEER
403 LOS ANGELES COUNTY ENGINEERING BLDG.

NOTE: ANY ADDITIONS OR CHANGES ON THIS SHEET MUST BE MADE OR CIRCLED IN RED INK, WITH DATE AND NAME OF PERSON MAKING CHANGE.

Do not extend notes this side of this line.

Profile Notes Red ____ Plotted ____ Job No. 6227 Division No. 10
No. ____ Date ____ Date ____ Survey of OAKWOOD AVE. S.D.
X-Sec. ____ Notes Chkd. ____ Checked ____ Survey by L.L.B. Notes B.H. Date 1-64
No. ____ Date ____ Date ____ Map No. ____ Indexed C. J. GALL Date ____

F.B. 258 Pg. 157

STATION	B. S.	H. I.	F. S.	ELEV.	OAKWOOD LEFT & W'LY	AVE. RIGHT & E'LY
24+04.2				1227.22		
				1227.02		8' PVM'T.
				1226.73		14' B.O.T. C6.
				1226.81		" T. " (DEP.)
				1227.36		25' P/L. PVM'T.
				1227.07	8' PVM'T.	
				1226.80	15' B.O.T. C6.	
				1227.03	" T. " (DEP.)	
				1227.37	25' P/L. PVM'T	
24+29.8				1228.20		
				1228.06	8' PVM'T.	
				1227.82	15' B.O.T. C6.	
				1228.13	" T. "	
				1228.4	25' P/L. GRD.	
24+44.2				1228.70		
				1228.48		8' PVM'T.
				1228.24		14' B.O.T. C6.

76-L-298 CE 307 2-63

PLEASE RETURN TO
LOS ANGELES COUNTY ENGINEER
403 LOS ANGELES COUNTY ENGINEERING BLDG.

NOTE: ANY ADDITIONS OR CHANGES ON THIS SHEET MUST BE MADE OR CIRCLED IN RED INK, WITH DATE AND NAME OF PERSON MAKING CHANGE

Do not extend notes this side of this line.

STATION	B.S.	H.I.	F.S.	ELEV.	OAKWOOD	AVE.
					LEFT & W'LY.	RIGHT & E'LY.
24+44 2				122828		14' T. Cb. (DEP.)
				122871		25' P/L. PUM'T.
24+54 2	END	CONC. GUT.		122869		11' GUT. OUT
				122851		14' " IN
				122904		" T. Cb.
24+55 5	END	CONC. GUT.		122890	12° GUT. OUT	
				122876	15' " IN	
				122883	" T. Cb. (DEP.)	
24+69 8				122953		
				122953	6' PUM'T.	
				122948	12' GUT. OUT	
				122916	15' " IN	
				122926	" T. Cb. (DEP.)	
				122991	25' P/L. PUM'T.	
24+79 8	GRD. BRK	{PUM'T. & GUT. OUT		122983		

F.B. 2584 PG. 160

Job No. 6271 10 Division No. Notes Red Plotted Profile
Survey of OAKWOOD AVE. S.D. Date Date No.
Survey by L.L.B. Notes P.A. Notes Chkd. Checked X-Sec.
Indexed C. J. GALLI Date Date Date No.

76-L-298 CE 307 2-63

PLEASE RETURN TO
LOS ANGELES COUNTY ENGINEER
403 LOS ANGELES COUNTY ENGINEERING BLDG.

NOTE: ANY ADDITIONS OR CHANGES ON THIS SHEET MUST BE MADE OR CIRCLED IN RED INK, WITH DATE AND NAME OF PERSON MAKING CHANGE.

Do not extend notes this side of this line.

STATION	B. S.	H. I.	F. S.	ELEV.	OAKWOOD	AVE.
					LEFT & W'LY	RIGHT & E'LY.
24+79.8				122989	6' PUM'T.	
				122989	12' GUT. OUT	
24+94.0	GRD. BRK. - PVM'T.			122983		⊼ PUM'T.
25+-15				123057		⊼ PUM'T.
25+35.19				123129	W'LY. INT. OAKWOOD & FOOTHILL BLVD.	
END PROF. & X-SECTS. ON OAKWOOD AVE.						
FD. B.M. 47-6				122720	B.M. 47-6 ELEV. 1227.205 F.B. 1368-12 SEE F.B. 2584-7 FOR DESCRIPTION.	

Profile No. ____ Notes Red ____ Plotted ____ Job No. 6271 Division No. 10 F.B. 2584 No. 169
Date ____ Date ____ Survey of OAKWOOD AVE. S.D.
X-Sec. No. ____ Notes Chkd. ____ Checked ____ Survey by L.L.B. Notes P.H. Date 1-64
Date ____ Date ____ Map No. ____ Indexed C. J. GALLI Date ____

76-L-298 CE 307 2-63

PLEASE RETURN TO
LOS ANGELES COUNTY ENGINEER
403 LOS ANGELES COUNTY ENGINEERING BLDG.

NOTE: ANY ADDITIONS OR CHANGES ON THIS SHEET MUST BE MADE OR CIRCLED IN RED INK, WITH DATE AND NAME OF PERSON MAKING CHANGE

Do not extend notes this side of this line.

F.B. 2584 Pg. 162 Job No. 6227 Division No. 10 Profile
Survey of OAKWOOD AVE. S.D. Notes Red Plotted No. X-Sec.
Survey by [illegible] Notes P.H. Date Date No.
Indexed C. J. GALLI Date Notes Chkd. Checked No.
Date Date

STATION	B.S.	H.I.	F.S.	ELEV.	FOOTHILL BLVD. LEFT ℄ S'LY.	FOOTHILL BLVD. RIGHT ℄ N'LY.
BEGIN PROF. & X-SECTS. AT W'LY. INT. OF OAKWOOD AVE. AND FOOTHILL BLVD. GOING WEST ON FOOTHILL BLVD.						
25+35.19 = 1+00 GOING WEST				1231.29	W'LY. INT. OAKWOOD & FOOTHILL	
1+28 ℄				1231.93		
				1231.52	15' PVM'T.	
				1231.04	25' "	
				1230.44	34' GUT. OUT	
				1230.14	37½' " IN	
				1230.23	" T. Cb.	
				1230.86	45' BK. WK. P/L.	
1+61.0	C.R.-GRD. BRK. IN GUT.			1232.82		33½ GUT. EDGE
				1232.78		34' " "
				1232.45		37½ " IN
				1233.07		" T. Cb.
1+67.0	CATCH BASIN			1232.76		

76-L-298 CE 307 2-63

PLEASE RETURN TO
LOS ANGELES COUNTY ENGINEER
403 LOS ANGELES COUNTY ENGINEERING BLDG.

NOTE: ANY ADDITIONS OR CHANGES ON THIS SHEET MUST BE MADE OR CIRCLED IN RED INK, WITH DATE AND NAME OF PERSON MAKING CHANGE.

Do not extend notes this side of this line.

Profile Notes Red ____ Plotted ____ Job No. 627 Division No. 10
No. ____ Date ____ Date ____ Survey of OAKWOOD AVE. S.D.
X-Sec. Notes Chkd. ____ Checked ____ Survey by L.L.B. Notes P.K. Date 1-64
No. ____ Date ____ Date ____ Map No. ____ Indexed C. J. GALLI Date ____

F.B. 2584 Pg. 163

STATION	B. S.	H. I.	F. S.	ELEV.	FOOTHILL BLVD. LEFT ℄ S'LY.	RIGHT ℄ N'LY.
1+67 0	CATCH BASIN			123298		15' PVM'T.
				123304		23' "
				123283		33 2 GUT. EDGE
				123269		35 0 GRD. BRK. IN CONC.
				123209		37 2 GUT. AT C.B.
				123318		" T. C6.
				122776	1233.26 − 5.50 = 1227.76	39 7 F.L. BOT. OF C.B.
				123358		45' P/L. PVM'T.
				123238	15' PVM'T.	
				123188	25' "	
				123138	33 9 GUT. OUT	
				123106	36 9 " IN	
				123176	" T. C6.	
				123195	45' P/L. BK. WK.	
1+76 7	GRD. BRK. IN GUT.			123279		33 7 GUT. EDGE
				123276		34 1 " "
				123261		37 3 " IN
				123340		" T. C6.

76-L-298 CE,307 2-63

PLEASE RETURN TO
LOS ANGELES COUNTY ENGINEER
403 LOS ANGELES COUNTY ENGINEERING BLDG.

NOTE: ANY ADDITIONS OR CHANGES ON THIS SHEET MUST BE MADE OR CIRCLED IN RED INK, WITH DATE AND NAME OF PERSON MAKING CHANGE

Do not extend notes this side of this line.

STATION	B.S.	H.I.	F.S.	ELEV.	FOOTHILL	BLVD.
					LEFT & S'LY	RIGHT & N'LY.
2+07.0				123358		↑
				123381		15' PUM'T.
				123382		23' "
				123339		34.4 GUT. OUT
				123325		37.4 " IN
				123333		37.4 T. Cb. (DEP)
				123415		45' P/L. PVM'T
				123315	15' PUM'T.	
				123264	25' "	
				123212	33.7 GUT. OUT	
				123180	36.7 " IN	
				123256	" T. Cb.	
				123271	45' P/L. B.K. W.K.	
2+24.4	BEG. TRAF. ISLAND			123459		4.8 T. Cb.
				123402		" BOT. "
3+07.0				123624		↑ T. TRAF. ISL.
				123624		6.7 T. Cb.

F.B. 2584 Pg. 764 Job No. 6271 Division No. 10 Notes Red Plotted Profile
Survey of OAKWOOD AVE. S.D. Date Date No.
Survey by L.L.B. Notes P.H. Notes Chkd. Checked X-Sec.
Indexed C. J. GALLI Date Date Date No.

76-L-298 CE 307 2-63

PLEASE RETURN TO
LOS ANGELES COUNTY ENGINEER
403 LOS ANGELES COUNTY ENGINEERING BLDG.

NOTE: ANY ADDITIONS OR CHANGES ON THIS SHEET MUST BE MADE OR CIRCLED IN RED INK, WITH DATE AND NAME OF PERSON MAKING CHANGE.

Do not extend notes this side of this line.

STATION	B. S.	H. I.	F. S.	ELEV.	FOOTHILL	BLVD.
					LEFT & S'LY.	RIGHT & N'LY.
3+07°				123565		6⁷ BOT. Cb.
				123594		17' PVM'T.
				123585		25' "
				123560		36° GUT. OUT
				123537		39° " IN
				123546		" T. Cb. (DEP.)
				123635		47'± P/L. BK. WK.
				123616	2⁸ T. Cb.	
				123554	" BOT. Cb.	
				123517	15' PVM'T.	
				123470	25' "	
				123433	32² GUT. OUT	
				123398	35² " IN	
				123476	" T. Cb.	
				123488	43'± P/L. BK. WK.	

END PROF. & X-SECTS. GOING WEST ON FOOTHILL BLVD.

Profile No. ____ Notes Red ____ Plotted ____ Job No. 6271 Division No. 10
X-Sec. No. ____ Date ____ Date ____ Survey of OAKWOOD AVE. S.D.
Notes Chkd. ____ Checked ____ Survey by L.L.B. Notes P.H. Date 1-64
Date ____ Date ____ Map No. ____ Indexed C. J. GALL Date ____

F.B. 2584 Pg. 765

76-L-298 CE 307 2-63

PLEASE RETURN TO
LOS ANGELES COUNTY ENGINEER
403 LOS ANGELES COUNTY ENGINEERING BLDG.

NOTE: ANY ADDITIONS OR CHANGES ON THIS SHEET MUST BE MADE OR CIRCLED IN RED INK, WITH DATE AND NAME OF PERSON MAKING CHANGE

Do not extend notes this side of this line.

STATION	B.S.	H.I.	F.S.	ELEV.	FOOTHILL	BLVD.
					LEFT & N'LY	RIGHT & S'LY.
BEGIN PROF. & X-SECTS AT E'LY. INT. OF OAKWOOD AVE. AND FOOTHILL BLVD. GOING EAST ON FOOTHILL BLVD.						
25+39.15=1+00 GOING EAST				1231 20	E'LY. INT. OAKWOOD & FOOTHILL	
1+30.7				1230 53		
				1230 76	15' PVM'T.	
				1230 71	25' "	
				1230 57	34' GUT. OUT	
				1230 34	37' " IN	
				1231 05	" T. Cb.	
				1231 21	45' P/L. BK. WK.	
1+73.0				1229 56		
				1229 20		15' PVM'T.
				1228.74		25' "
				1228.13		34' GUT. OUT
				1227.87		37' " IN
				1228 54		" T. Cb.

F.B. 2584 PG. 186 Job No. 6271 Division No. 10 Notes Red Plotted Profile
Survey of OAKWOOD AVE. S.D. Date Date No. X-Sec.
Survey by L.L.B. Notes P.H. Notes Chkd. Checked
Indexed C. J. GALLI Date Date Date No.

76-L-298 CE 307 2-63

PLEASE RETURN TO
LOS ANGELES COUNTY ENGINEER
403 LOS ANGELES COUNTY ENGINEERING BLDG.

NOTE: ANY ADDITIONS OR CHANGES ON THIS SHEET MUST BE MADE OR CIRCLED IN RED INK, WITH DATE AND NAME OF PERSON MAKING CHANGE.

Do not extend notes this side of this line.

STATION	B. S.	H. I.	F. S.	ELEV.	FOOTHILL BLVD. LEFT & N'LY.	RIGHT & S'LY.
1+73 ℄				1228.70		45° P/L BK. WK.
				1229.81	15' PUM'T.	
				1229.73	25' "	
				1229.38	34± GUT. OUT	
				1229.28	37± " IN	
				1230.09	" T. CB.	
				1230.23	45°± P/L. BK. WK.	
2+08.5	BEG. TRAF. ISLAND			1229.18		4± TOP CB.
				1228.61		" BOT. "
2+13 ℄				1228.59		
				1228.54		2± T. CB.
				1229.12		" BOT. "
				1229.06		4± TOP "
				1228.44		" BOT. "
				1228.20		15' PUM'T.
				1227.66		25' "
				1227.09		34± GUT. OUT
				1226.79		37± " IN
				1227.55		" T. CB.
				1227.71		45°± P/L. BK. WK.
2+73.9				1227.67		
				1227.50		5± T. CB.

Profile No. X-Sec. No.
Notes Red Date Plotted Date
Notes Chkd. Date Checked Date
Job No. 6271 Division No. 12
Survey of OAKWOOD AVE. S.D.
Survey by L.L.S. Notes R.H. Date 1-64
Map No. Indexed C. J. GALL Date
F. B. 2584 Pg. 1167

76-L-298 CE 307 2-63

PLEASE RETURN TO
LOS ANGELES COUNTY ENGINEER
403 LOS ANGELES COUNTY ENGINEERING BLDG.

NOTE: ANY ADDITIONS OR CHANGES ON THIS SHEET MUST BE MADE OR CIRCLED IN RED INK. WITH DATE AND NAME OF PERSON MAKING CHANGE

Do not extend notes this side of this line.

STATION	B.S.	H.I.	F.S.	ELEV.	FOOTHILL	BLVD.
					LEFT & N'LY.	RIGHT & S'LY.
2+73°				1226 90		5' BOT. Cb.
				1226 60		15' PVM'T.
				1226 01		25' "
				1225 45		34.5 GUT. OUT
				1225 19		37.5 " IN
				1226 00		" T. Cb.
				1226 15		45'± P/L. BK. WK.
				1227 69	4.3 T. Cb.	
				1227 07	" BOT. "	
				1227 23	15' PVM'T.	
				1227 14	25' "	
				1226 84	33.7 GUT. OUT	
				1226 68	36.7 " IN	
				1227 47	" T. Cb.	
				1227 71	45'± P/L. BK. WK.	

END PROF. & X-SECTS. GOING EAST ON FOOTHILL BLVD.

F.B. 2584 Pg. 168 Job No. 6271 Division No. 10 Notes Red Plotted Profile
Survey of OAKWOOD AVE. S.D. Date Date No. X-Sec.
Survey by L.L.B. Notes P.H. Notes Chkd. Checked
Indexed C. J. GALLI Date Date Date No.

76-L-298 CE 307 2-63

PLEASE RETURN TO
LOS ANGELES COUNTY ENGINEER
403 LOS ANGELES COUNTY ENGINEERING BLDG.

NOTE: ANY ADDITIONS OR CHANGES ON THIS SHEET MUST BE MADE OR CIRCLED IN RED INK, WITH DATE AND NAME OF PERSON MAKING CHANGE.

Do not extend notes this side of this line.

STATION	B. S.	H. I.	F. S.	ELEV.	OAKWOOD	AVE.
					LEFT & WEST	RIGHT & EAST
RESUME	PROF. & X-SECTS. GOING NORTH ON OAKWOOD AVE.					
25+77.5	GRD. BRK. IN PVM'T.			1232.15		
NOTE:	FOR LOC. & ELEVS. ON STORM DRAIN, SEE "STATE" PLANS SHEET #22					
26+02.0	C.R.			1234.05		
		1235.55		1233.82		8' GUT. OUT
				1233.66		11' " IN
				1234.09		" T. Cb
				1234.22		36' P/L. WK.
26+19.7	GRD. BRK.-GUT & Cb's			1234.88		
				1234.84		8' GUT. OUT
				1234.68		11' " IN
				1235.13		" T. Cb.
				1234.82	7.9 GUT. OUT	
				1234.65	10.9 " IN	
				1235.21	" T. Cb.	
				1235.5	30' P/L. GRD.	

Profile No. ____ Notes Red ____ Plotted ____ Job No. 6271 Division No. 10
X-Sec. No. ____ Date ____ Date ____ Survey of OAK WOOD AVE. S.D.
Notes Chkd. ____ Checked ____ Survey by L.L.B. Notes P.H. Date 1-64
Date ____ Date ____ Map No. ____ Indexed C. J. GALLI Date ____

F.B. 2584 Pg. 769

76-L-298 CE 307 2-63

PLEASE RETURN TO
LOS ANGELES COUNTY ENGINEER
403 LOS ANGELES COUNTY ENGINEERING BLDG.

NOTE: ANY ADDITIONS OR CHANGES ON THIS SHEET MUST BE MADE OR CIRCLED IN RED INK, WITH DATE AND NAME OF PERSON MAKING CHANGE

Do not extend notes this side of this line.

F.B. 2587 Pg. 170 Job No. 6227 Division No. 10 Notes Red Plotted Profile
Survey of OAKWOOD AVE. S.D. Date No. X-Sec.
Survey by [illegible] Notes P.L. Notes Chkd. Checked
Indexed C. J. GALLI Date Date No.

STATION	B. S.	H. I.	F. S.	ELEV.	OAKWOOD LEFT & WEST	AVE. RIGHT & EAST
26+21.8	GRD. BRK. IN WK.			123562		30' P/L. BK. WK.
26+24.2	END GUT. & CB.		BRK.	123493		8' GUT. OUT
				123482		11' " IN
				123538		" T. CB.
26+33.9	GRD. BRK. IN		PVM'T.	123520		
	& CB's			123510		11' BOT. CB.
				123563		" T. "
				123569		30' P/L. BK. WK.
				123514	11' BOT. CB.	
				123562	" T. "	
				123556	30' P/L. GRD.	
26+56.5	GRD. BRK. IN CB.			123523		
				123469		11' BOT. CB.
				123542		" T. "

76-L-298 CE 307 2-63

PLEASE RETURN TO
LOS ANGELES COUNTY ENGINEER
403 LOS ANGELES COUNTY ENGINEERING BLDG.

NOTE: ANY ADDITIONS OR CHANGES ON THIS SHEET MUST BE MADE OR CIRCLED IN RED INK, WITH DATE AND NAME OF PERSON MAKING CHANGE.

Do not extend notes this side of this line.

STATION	B. S.	H. I.	F. S.	ELEV.	OAKWOOD	AVE.
					LEFT & WEST	RIGHT & EAST
26+70 8				1234 48		11' BOT. Cb.
				1235 78	1235.78	12' TOP LG. C.B.
					-3.35 DN	
				1232 43	1232.43	" F.L. 12" PIPE & C.B.
26+76 5	C.B.	APRON		1235 56	7' CONC. EDGE	
				1235 45	11' BOT. Cb.	
26+84 0		C.B.		1235 46		
				1235 69	7' CONC. EDGE	
				1235 12	11' BOT. Cb.	
				1236 11	" T. C.B.	1236.11
						-2.83 DN.
				1233 28	" F.L. ± 12" PIPE & C.B.	1233.28
				1236 7	30' P/L. GRD.	
26+92 8	C.B.	APRON		1235 83	7' CONC. EDGE	
				1235 70	11' BOT. Cb.	1236.26
						1.00 DN.
				1236 26	" T. C.B.	1235.26
				1235 26	" F.L. 8" PIPE & C.B.	

1240 4 30 P/L. GRD.

Profile Notes Red ____ Plotted ____ Job No. G271 Division No. ____ F.B. 2584 Pg. 77
No. ____ Date ____ Date ____ Survey of OAKWOOD AVE. S.D.
X-Sec. Notes Chkd. ____ Checked ____ Survey by L.L.B. Notes P.H. Date 1-64
No. ____ Date ____ Date ____ Map No. ____ Indexed C. J. GALL Date ____

LEFT & SOUTH | RIGHT & NORTH

76-L-298 CE 307 2-63

PLEASE RETURN TO
LOS ANGELES COUNTY ENGINEER
403 LOS ANGELES COUNTY ENGINEERING BLDG.

NOTE: ANY ADDITIONS OR CHANGES ON THIS SHEET MUST BE MADE OR CIRCLED IN RED INK, WITH DATE AND NAME OF PERSON MAKING CHANGE

Do not extend notes this side of this line.

STATION	B.S.	H.I.	F.S.	ELEV.	OAKWOOD	AVE.
					LEFT & WEST	RIGHT & EAST
RESUME PROF. & X-SECTS. GOING NORTH ON OAKWOOD AVE.						
33+00				125781		
				125774		11' BOT. Cb.
				125782		" T. " (DEP.)
				125875		30' P/L. PVMT.
33+05 8				125785	11' T. Cb. DEP.	
33+08 6				125911	11' T. Cb.	
34+00				126119		
				126110		11' BOT. Cb.
				126220		" T. "
				126235		30' P/L. PVM'T.
				126095	9" GUT. OUT	
				126091	11' " IN	
				126216	" T. Cb.	
				12629	30' P/L.	

F.B. 2584 PG. 880
Job No. 6271 10 Division No.
Survey of OAKWOOD AVE. S.D.
Survey by L.L.B. Notes P.H.
Indexed C. J. GALL Date
Notes Red Date
Notes Chkd. Date
Plotted Date
Checked Date
Profile No.
X-Sec. No.

CE 307 2-63

PLEASE RETURN TO
LOS ANGELES COUNTY ENGINEER
403 LOS ANGELES COUNTY ENGINEERING BLDG.

NOTE: ANY ADDITIONS OR CHANGES ON THIS SHEET MUST BE MADE OR CIRCLED IN RED INK, WITH DATE AND NAME OF PERSON MAKING CHANGE.

Do not extend notes this side of this line.

Profile Notes Red ____ Plotted ____ Job No. 6277 Division No. L.A.
No. ____ Date ____ Date ____ Survey of OAKWOOD AVE. S.D.
X-Sec. ____ Notes Chkd. ____ Checked ____ Survey by L.A.C. Notes B.K. Date 1-64
No. ____ Date ____ Date ____ Map No. ____ Indexed C. J. GALLI Date ____

F.B. 2584 Pg. 81

STATION	B. S.	H. I.	F. S.	ELEV.	OAKWOOD LEFT & WEST	AVE. RIGHT & EAST
35+00				1264.85		
				1264.78		11' BOT. CB.
				1265.87		" T. "
				1266.4		30' P/L. GRD.
				1264.63	9' GUT. OUT	
				1264.63	11' " IN	
				1265.85	" T. CB.	
				1266.0	30' P/L.	
35+93.5				1268.55		
				1268.45		11' BOT. CB.
				1269.48		" T. "
				1270.3		30' P/L. GRD.
				1268.33	9' GUT. OUT	
				1268.29	11' " IN	
				1269.55	" T. CB.	
				1270.1	30' P/L. GRD.	
36+33.5				1270.17		

76-L-298 CE 307 2-63

PLEASE RETURN TO
LOS ANGELES COUNTY ENGINEER
403 LOS ANGELES COUNTY ENGINEERING BLDG.

NOTE: ANY ADDITIONS OR CHANGES ON THIS SHEET MUST BE MADE OR CIRCLED IN RED INK, WITH DATE AND NAME OF PERSON MAKING CHANGE

Do not extend notes this side of this line.

STATION	B.S.	H.I.	F.S.	ELEV.	OAKWOOD	AVE.
					LEFT & WEST	RIGHT & EAST
36+33.5				1270.00		11' BOT. Cb.
				1271.10		" T. "
				1271.4		30' P/L GRD.
36+79.07				1271.95	INT. OAKWOOD &	HOUSEMAN

END PROF. & X-SECTS. GOING NORTH ON OAKWOOD AVE.

F.B. 2584 Pg. 182 Job No. 6271 10 Division No. Notes Red Plotted Profile
Survey of OAKWOOD AVE. S.D. Date Date No.
Survey by L.L.B. Notes P.H. Notes Chkd. Checked X-Sec.
Indexed C. J. GALLI Date Date Date No.

76-L-298 CE 307 2-63

PLEASE RETURN TO
LOS ANGELES COUNTY ENGINEER
403 LOS ANGELES COUNTY ENGINEERING BLDG.

NOTE: ANY ADDITIONS OR CHANGES ON THIS SHEET MUST BE MADE OR CIRCLED IN RED INK, WITH DATE AND NAME OF PERSON MAKING CHANGE.

Do not extend notes this side of this line.

STATION	B. S.	H. I.	F. S.	ELEV.	HOUSEMAN	ST.
					LEFT & NORTH	RIGHT & SOUTH

BEGIN PROF. & X-SECTS. AT THE INT. OF OAKWOOD AVE. AND HOUSEMAN ST. GOING EAST ON HOUSEMAN ST.

36+79.07=	1+00	GOING	EAST	1271 95	INT. OAKWOOD &	HOUSEMAN
1+ 11°				1271 72		⊼ PUM'T. BRK.
1+21°				1272 45		⊼ PUM'T. BRK.
1+30°	G.R.'s			1272 91		⊼
				1272 36		8' PUM'T.
				1271 87		16° BOT. Cb.
				1272 11		" T. Cb.
				1272 5		30' P/L. GRD.
				1273 20	12' PUM'T. BRK.	
				1273 40	18° BOT. Cb.	
				1273 87	" T. "	
				1274 7	30' P/L. GRD.	

Profile No. ____ Notes Red ____ Plotted ____ Job No. 6271 Division No. 10
X-Sec. No. ____ Date ____ Date ____ Survey of OAKWOOD AVE. S.D.
Notes Chkd. ____ Checked ____ Survey by L.L.B. Notes R.H. Date 1-64
Date ____ Date ____ Map No. ____ Indexed C. J. GALLI Date ____

F.B. 2584 Pg. 983

76-L-298 CE 307 2-63

PLEASE RETURN TO
LOS ANGELES COUNTY ENGINEER
403 LOS ANGELES COUNTY ENGINEERING BLDG.

NOTE: ANY ADDITIONS OR CHANGES ON THIS SHEET MUST BE MADE OR CIRCLED IN RED INK, WITH DATE AND NAME OF PERSON MAKING CHANGE

Do not extend notes this side of this line.

STATION	B. S.	H. I.	F. S.	ELEV.	HOUSEMAN	ST.
					LEFT & NORTH	RIGHT & SOUTH
1+80 6				1273 90		
				1273 42		10' PVM'T. BRK.
				1273 80		14' " EDGE
				1274 0		30' P/L. GRD.
				1273 84	11 5 PVM'T. BRK.	
				1274 25	15 8 " EDGE	
				1275 9	30' P/L. GRD.	
2+80 6				1274 90		
				1274 57		10' PVM'T. BRK.
				1275 04		14' " EDGE
				1275 8		30' P/L. GRD.
				1274 83	10 5 PVM'T. BRK.	
				1275 21	15' " EDGE	
				1277 9	21' GRD. BRK.	
				1278 3	30' P/L. GRD.	

END PROF. & X-SECTS GOING EAST ON HOUSEMAN ST.

F.B. 2584 Pg. 784 Job No. 6271 10 Division No. ____ Notes Red ____ Plotted ____ Profile ____
Survey of OAKWOOD AVE. Date ____ Date ____ No. ____
Survey by L.L.B. Notes P.H. Notes Chkd. ____ Checked ____ X-Sec. ____
Indexed C. J. GALLI Date ____ Date ____ Date ____ No. ____

76-L-298 CE 307 2-63

PLEASE RETURN TO
LOS ANGELES COUNTY ENGINEER
403 LOS ANGELES COUNTY ENGINEERING BLDG.

NOTE: ANY ADDITIONS OR CHANGES ON THIS SHEET MUST BE MADE OR CIRCLED IN RED INK, WITH DATE AND NAME OF PERSON MAKING CHANGE.

Do not extend notes this side of this line.

STATION	B. S.	H. I.	F. S.	ELEV.	OAKWOOD	AVE.
					LEFT & WEST	RIGHT & EAST
RESUME PROF. & X-SECTS. GOING NORTH ON OAKWOOD AVE.						
37+00				1272.77		
				1272.53	9' GUT. OUT	
				1272.52	11' " IN	
				1273.74	" T. Cb.	
				1274.2	30' P/L. GRD.	
37+28 3				1273.88		
				1273.82		11' BOT. Cb.
				1274.91		" T. "
				1275.5		30' P/L. GRD.
37+68 3				1275.40		
				1275.29		11' BOT. Cb.
				1276.35		" T. "
				1276.9		30' P/L. GRD.
38+00				1276.63		

Profile No. ____ Notes Red ____ Plotted ____ Job No. 6271 10 Division No. ____
X-Sec. No. ____ Date ____ Date ____ Survey of OAKWOOD AVE. S.D.
Notes Chkd. ____ Checked ____ Survey by L.L.B. Notes P.H. Date 1-64
Date ____ Date ____ Map No. ____ Indexed C. J. GALLI Date ____

F.B. 2584 Pg. 985

76-L-298 CE 307 2-63

PLEASE RETURN TO
LOS ANGELES COUNTY ENGINEER
403 Los Angeles County Engineering Bldg.

NOTE: ANY ADDITIONS OR CHANGES ON THIS SHEET MUST BE MADE OR CIRCLED IN RED INK, WITH DATE AND NAME OF PERSON MAKING CHANGE

Do not extend notes this side of this line.

F.B. 2589 PG. 186 Job No 6271-10 Division No. Notes Red Plotted Profile
Survey of OAKWOOD AVE. S.D. Date Date No. X-Sec.
Survey by C.J. GALLI Notes P.H. Notes Chkd. Checked
Indexed Date Date Date No.

STATION	B.S.	H.I.	F.S.	ELEV.	OAKWOOD LEFT & WEST	AVE. RIGHT & EAST
38+00				1276 48		11' BOT. Cb.
				1277 59		" T. "
				1278 4		30' P/L. GRD.
				1276 42	9' GUT. OUT	
				1276 35	11' " IN	
				1277 65	" T. Cb.	
				1278 2	30' P/L.	
39+00				1280 70		↑
				1280 59		11' BOT. Cb.
				1281 67		" T. "
				1282 0		30' P/L.
				1280 45	9' GUT. OUT	
				1280 40	11' " IN	
				1281 69	" T. Cb.	
				1282 2	30' P/L.	
40+00				1284 81		↑
				1284 71		11' BOT. Cb.

76-L-298 CE 307 2-63

PLEASE RETURN TO
LOS ANGELES COUNTY ENGINEER
403 LOS ANGELES COUNTY ENGINEERING BLDG.

NOTE: ANY ADDITIONS OR CHANGES ON THIS SHEET MUST BE MADE OR CIRCLED IN RED INK, WITH DATE AND NAME OF PERSON MAKING CHANGE.

Do not extend notes this side of this line.

STATION	B. S.	H. I.	F. S.	ELEV.	OAKWOOD	AVE.
					LEFT & WEST	RIGHT & EAST
40+00				1285 74		11' T. Cb.
				1286 3		30' P/L. GRD.
				1284 62	9' G.UT. OUT	
				1284 56	11' " IN	
				1284 80	" T. Cb. (DEP)	
				1286 05	30' P/L. CONC.	
FD. B.M.S.D.-2753				1282 64	B.M. S.D. 2753 EL. 1282.6	F.B. 2584-
40+97²	END	CONC. Cb.		1288 70		11' BOT. Cb.
				1289 79		" T. "
41+00				1288 99		↑
				1288 75	9' G.UT. OUT	
				1288 69	11' " IN	
				1289 97	" T. Cb.	
				1290 9	30' P/L. GRD.	

Profile Notes Red ____ Plotted ____ Job No. 6271 10 Division No. ____
No. ____ Date ____ Date ____ Survey of OAKWOOD AVE. S.D.
X-Sec. ____ Notes Chkd. ____ Checked ____ Survey by L.L.S. Notes P.H. Date 1-64
No. ____ Date ____ Date ____ Map No. ____ Indexed C. J. GALL Date ____

F.B. 2584 Pg. 987

76-L-298 CE 307 2-63

PLEASE RETURN TO
LOS ANGELES COUNTY ENGINEER
403 LOS ANGELES COUNTY ENGINEERING BLDG.

NOTE: ANY ADDITIONS OR CHANGES ON THIS SHEET MUST BE MADE OR CIRCLED IN RED INK, WITH DATE AND NAME OF PERSON MAKING CHANGE

Do not extend notes this side of this line.

STATION	B. S.	H. I.	F. S.	ELEV.	DE NOVA	ST.
					LEFT & NORTH	RIGHT & SOUTH
41+13.35				128955	INT. OAKWOOD &	DE NOVA ST.
END PROF. & X-SECTS. GOING NORTH ON OAKWOOD AVE.						
BEGIN PROF. & X-SECTS. AT INT. OAKWOOD AVE. & W. DE NOVA ST. GOING EAST ON W. DE NOVA ST.						
41+13.35 = 1+00 GOING EAST				128955	INT. OAKWOOD &	DE NOVA ST.
1+12.0				128926		↑ PVM'T. BRK.
1+30				129015		↑
				128974		11' PVM'T. BRK.
				12900		12.5 " EDGE
				12901		22.5 GRD.
				129003	10.5 PVM'T. BRK.	
				129110	13.5 " EDGE	

F. B. 2584 Pg. 988
Job No. 6271 10 Division No. Notes Red Plotted Profile
Survey of OAKWOOD AVE. S.D. Date Date No.
Survey by L.L.B. Notes P.H. Notes Chkd. Checked X-Sec.
Indexed C. J. GALLI Date Date Date No.

76-L-298 CE 307 2-63

PLEASE RETURN TO
LOS ANGELES COUNTY ENGINEER
403 LOS ANGELES COUNTY ENGINEERING BLDG.

NOTE: ANY ADDITIONS OR CHANGES ON THIS SHEET MUST BE MADE OR CIRCLED IN RED INK, WITH DATE AND NAME OF PERSON MAKING CHANGE.

Do not extend notes this side of this line.

STATION	B. S.	H. I.	F. S.	ELEV.	DE NOVA	ST.
					LEFT & NORTH	RIGHT & SOUTH
1+30				1291.9	23.5 GRD.	
1+80				1291.76		
				1291.51		9.5 PVM'T. BRK.
				1291.82		12' " EDGE
				1290.6		22' GRD.
				1291.65	10.5 PVM'T. BRK.	
				1292.16	13' " EDGE	
				1293.2	23' GRD.	
2+80				1294.57		
				1294.45		9.5 PVM'T. BRK.
				1294.75		11.5 " EDGE
				1294.6		21.5 GRD.
				1294.35	10.5 PVM'T. BRK.	
				1294.70	12' " EDGE	
				1296.4	22' GRD.	

END PROF. & X-SECTS. GOING EAST ON DE NOVA ST.

Profile No. ___ Notes Red ___ Plotted ___ Job No. 6271 Division No. ___
X-Sec. No. ___ Date ___ Date ___ Survey of OAKWOOD AVE. S.D.
Notes Chkd. ___ Checked ___ Survey by L.L.B. Notes P.H. Date 1-64
Date ___ Date ___ Map No. ___ Indexed C. J. GALLI Date ___

F.B. 2584 Pg. 9.89

76-L-298 CE 307 2-63

PLEASE RETURN TO
LOS ANGELES COUNTY ENGINEER
403 LOS ANGELES COUNTY ENGINEERING BLDG.

NOTE: ANY ADDITIONS OR CHANGES ON THIS SHEET MUST BE MADE OR CIRCLED IN RED INK, WITH DATE AND NAME OF PERSON MAKING CHANGE

Do not extend notes this side of this line.

STATION	B.S.	H.I.	F.S.	ELEV.	OAKWOOD	AVE.
					LEFT & WEST	RIGHT & EAST
RESUME. PROF. & X-SECTS. GOING NORTH ON OAKWOOD AVE.						
41+29.8	BEG. CONC. Cb.			1290.13		11' BOT. Cb.
				1291.00		" T. "
41+98.9				1293.15		
				1293.12		11' BOT. Cb.
				1294.11		" T. "
				1295.2		30' P/L.
				1292.85	9' GUT. OUT	
				1292.80	11' " IN	
				1294.04	" T. Cb.	
				1295.1	30' P/L.	
42+38.9				1294.81		
				1294.57	9' GUT. OUT	
				1294.53	11' " IN	
				1295.77	" T. Cb.	
				1297.4	30' P/L.	

F.B. 2584 Pg. 990
Job No. 6271.10 Division No. Notes Red Plotted Profile
Survey of OAKWOOD AVE. S.D. Date Date No.
Survey by L.L.B. Notes P.H. Notes Chkd. Checked X-Sec.
Indexed C. J. GALLI Date Date Date No.

76-L-298 CE 307 2-63

PLEASE RETURN TO
LOS ANGELES COUNTY ENGINEER
403 LOS ANGELES COUNTY ENGINEERING BLDG.

NOTE: ANY ADDITIONS OR CHANGES ON THIS SHEET MUST BE MADE OR CIRCLED IN RED INK, WITH DATE AND NAME OF PERSON MAKING CHANGE.

Do not extend notes this side of this line.

STATION	B. S.	H. I.	F. S.	ELEV.	CRAIG	AVE.
					LEFT & SOUTH	RIGHT & NORTH
42+78.66				1296.45	INT. OAKWOOD &	CRAIG AVE.

END PROF. & X-SECTS. GOING NORTH ON OAKWOOD AVE.

BEGIN PROF. & X-SECTS. AT THE INT. OF OAKWOOD AVE. AND CRAIG AVE. GOING WEST ON CRAIG AVE.

42+78.66 =	1+00	GOING	WEST	1296.45	INT. OAKWOOD &	CRAIG AVE.
1+09.0				1296.23		⊼ GUT. EDGE
1+11.0				1296.19		⊼ F.L. X-GUT.
1+16.5				1296.73		⊼ GUT. EDGE
				1297.28		17.6± GUT. AT CB
				1296.23	N.5 GUT. EDGE	

Profile No. ____ Notes Red ____ Plotted ____ Job No. 6271 Division No. ____ F.B. 258 [illegible]
X-Sec. No. ____ Date ____ Date ____ Survey of OAKWOOD AVE. S.D.
Notes Chkd. ____ Checked ____ Survey by L.L.B. Notes P.H. Date 1-64
Date ____ Date ____ Map No. ____ Indexed C. J. GALLI Date ____

76-L-298 CE 307 2-63

PLEASE RETURN TO
LOS ANGELES COUNTY ENGINEER
403 LOS ANGELES COUNTY ENGINEERING BLDG.

NOTE: ANY ADDITIONS OR CHANGES ON THIS SHEET MUST BE MADE OR CIRCLED IN RED INK, WITH DATE AND NAME OF PERSON MAKING CHANGE

Do not extend notes this side of this line.

STATION	B.S.	H.I.	F.S.	ELEV.	CRAIG	AVE.
					LEFT & SOUTH	RIGHT & NORTH
1+24.8				1296.76	11.5± GUT. AT Cb.	
1+39.0				1298.11		
				1298.14		11' BOT. Cb.
				1298.47		" T. "
				1300.9		30' P/L. GRD.
				1297.55	11' BOT. Cb.	
				1297.95	" T. "	
				1298.0	30' P/L. GRD.	
1+79.0				1299.42		
				1299.44		11' BOT. Cb.
				1299.72		" T. "
				1302.0		30' P/L. GRD.
				1298.86	11' BOT. Cb.	
				1299.20	" T. "	
				1299.2	30' P/L.	
2+79.0				1302.51		

F.B. 2584 Pg. 192

Job No. 6271 10 Division No. Notes Red Plotted Profile
Survey of OAKWOOD AVE. S.D. Date Date No.
Survey by L.L.B. Notes P.H. Notes Chkd. Checked X-Sec.
Indexed C. J. GALLI Date Date Date No.

76-L-298 CE 307 2-63

PLEASE RETURN TO
LOS ANGELES COUNTY ENGINEER
403 LOS ANGELES COUNTY ENGINEERING BLDG.

NOTE: ANY ADDITIONS OR CHANGES ON THIS SHEET MUST BE MADE OR CIRCLED IN RED INK, WITH DATE AND NAME OF PERSON MAKING CHANGE.

Do not extend notes this side of this line.

STATION	B. S.	H. I.	F. S.	ELEV.	CRAIG LEFT & SOUTH	AVE. RIGHT & NORTH
2+79 ℄				130256		11' BOT. CB.
				130292		" T. "
				13056		30' P/L. GRD.
				130205	11' BOT. CB.	
				130238	" T. "	
				1301 9	30' P/L. GRD.	

END PROF. & X-SECTS. GOING WEST ON CRAIG AVE.

Profile Notes Red Plotted Job No. 627 Division No. L
No. X-Sec. Date Date Survey of OAKWOOD AVE. S. D.
No. Data Notes Chkd. Checked Survey by L.L.B. Notes P.H. Date 1-64
Date Date Map No. Indexed C. J. GALL Date

F. B. 258 ℄ Pg. 193

76-L-298 CE 307 2-63

PLEASE RETURN TO
LOS ANGELES COUNTY ENGINEER
403 LOS ANGELES COUNTY ENGINEERING BLDG.

NOTE: ANY ADDITIONS OR CHANGES ON THIS SHEET MUST BE MADE OR CIRCLED IN RED INK, WITH DATE AND NAME OF PERSON MAKING CHANGE

Do not extend notes this side of this line.

STATION	B.S.	H.I.	F.S.	ELEV.	OAKWOOD	AVE.
					LEFT & WEST	RIGHT & EAST
RESUME PROF. & X-SECTS. GOING NORTH ON OAKWOOD AVE.						
42+90.8				1297 00		T
				1296 94		11° BOT. CURB
				1297 96		11° T.C.
				1298 9		30° P/L DIRT
43+17.8				1298 06		T
				1297 90	9° GUT. OUT	
				1297 83	11° GUT.	
				1299 09	11° T.C.	
				1300 5	30° P/L DIRT	
43+30.8				1298 63		T
				1298 52		11° BOT. CURB
				1299 56		11° T.C.
				1301 2		30° P/L DIRT
43+40.8 B.C.				1298 91		10° GUT. OUT
				1298 90		11° GUT.

F.B. 2584 Pg. 194

Job No. 6271 Division No. Notes Red Plotted Profile
Survey of OAKWOOD AVE. S.D. Date Date No. X-Sec.
Survey by L.L.B. Notes P.H. Notes Chkd. Checked
Indexed C. J. GALLI Date Date Date No.

CO-L-298 CE 307 2-63

PLEASE RETURN TO
LOS ANGELES COUNTY ENGINEER
403 LOS ANGELES COUNTY ENGINEERING BLDG.

NOTE: ANY ADDITIONS OR CHANGES ON THIS SHEET MUST BE MADE OR CIRCLED IN RED INK, WITH DATE AND NAME OF PERSON MAKING CHANGE.

Do not extend notes this side of this line.

Profile Noted Red ____ Plotted ____ Job No. 6271-20 Division No. ____
No. ____ Date ____ Date ____ Survey of OAKWOOD AVE. S.D.
X-Sec. ____ Noted Chkd. ____ Checked ____ Survey by L.L. BROWN Notes L.L.B. Date 1-64
No. ____ Date ____ Date ____ Map No. ____ Indexed C.J. GALL Date ____

F.B. 25842 Pg. 193

STATION	B. S.	H. I.	F. S.	ELEV.	OAKWOOD AVE. LEFT ℄ WEST	RIGHT ℄ EAST
43+57.8				129967		⊤
				129951	9.0 GUT. OUT	
				129949	11.0 GUT.	
				130071	11.0 T.C.	
				13019	30.0 P/L DIAT	
43+78.69	INT. OAKWOOD AVE. & DURWOOD DR.		⊙	130068		⊤
END	PROFILE ℄ "X"-SECT. ON OAKWOOD AVE.					
					DURWOOD DR.	
BEGIN	PROFILE ℄ "X"-SECT. GOING EAST ON DURWOOD DR.					
43+78.69	= 1+00 GOING EAST.				LEFT ℄ NORTH	RIGHT ℄ SOUTH
1+10.0				130056		⊤ PVMT. BRK. CONC. "X" GUT.
1+11.0				130052		F.L. CONC. "X" GUT.
1+14.0				130078		EDGE CONC. "X"
1+14.0				130024		1 1/3 CONC. BRK.
				130125	1 1/3 CONC. BRK.	
				130116	13.4 CONC. BRK.	

76-L-298 CE 307 2-63

PLEASE RETURN TO
LOS ANGELES COUNTY ENGINEER
403 Los Angeles County Engineering Bldg.

NOTE: ANY ADDITIONS OR CHANGES ON THIS SHEET MUST BE MADE OR CIRCLED IN RED INK. WITH DATE AND NAME OF PERSON MAKING CHANGE

Do not extend notes this side of this line.

F.B. 2504 Pg. 196 Job No. 6271-12 Division No. Notes Red Plotted Profile
Survey of OAKWOOD AVE. S.D. Date Date No. X-Sec.
Survey by L.L. BROWN Notes L.L. BROWN Notes Chkd. Checked
Indexed C. J. GALLI Date Date Date No.

STATION	B. S.	H. I.	F. S.	ELEV.	DURWOOD	DR.
					LEFT & NORTH	RIGHT & SOUTH
17+34 ℄				1302 15	11° Cut. out BRK.	
				1301 99	13° Cut.	
17+47 ℄				1302 31		T
				1301 99		6° PVMT BRK.
				1301 67		11° Cut. out
				1301 45		13° "
				1301 99		13° T. curb
				1302 3		20° P/C
				1302 38	6°	
				1302 28	11° Cut. out	
				1302 04	13° "	
				1302 57	13° T.C.	
				1303 2	20° P/L	
17+50 ℄				1301 83		11° Cut. out.
				1301.67		13° Cut.
				1302 16		13° T.C.

76-L-298 CE 307 2-63

PLEASE RETURN TO
LOS ANGELES COUNTY ENGINEER
403 LOS ANGELES COUNTY ENGINEERING BLDG.

NOTE: ANY ADDITIONS OR CHANGES ON THIS SHEET MUST BE MADE OR CIRCLED IN RED INK, WITH DATE AND NAME OF PERSON MAKING CHANGE.

Do not extend notes this side of this line.

Profile Notes Red Plotted Job No 6271 Division No.
No. X-Sec. Date Date Survey of OAKWOOD AVE. S.D.
No. Notes Chkd. Checked Survey by L.L. BROWN Notes L.L.B. Date 1-64
No. Date Date Map No. Indexed C. J. GALLI Date

F.B. 2584 PG. 19

STATION	B. S.	H. I.	F. S.	ELEV.	DURWOOD	DR.
					LEFT & NORTH	RIGHT & SOUTH
1+87 ±				1302.77		T
				1302.64		6° PVMT. BRK.
				1302.39		11° GUT. OUT
				1302.26		13° "
				1302.76		13° T.C.
				1303.2		20° P/L DIRT
				1302.60	6° PVMT. BRK.	
				1302.44	11° GUT. OUT	
				1302.28	13° "	
				1302.73	13° T.C.	
				1302.9	20° P/L DIRT	
2+87 ±				1303.20		T
				1303.05		6° PVMT. BRK.
				1302.83		11° GUT. OUT
				1302.64		13° "
				1303.13		13° T.C.
				1303.6		20° P/L DIRT

76-L-298 CE 307 2-63

PLEASE RETURN TO
LOS ANGELES COUNTY ENGINEER
403 Los Angeles County Engineering Bldg.

NOTE: ANY ADDITIONS OR CHANGES ON THIS SHEET MUST BE MADE OR CIRCLED IN RED INK, WITH DATE AND NAME OF PERSON MAKING CHANGE

Do not extend notes this side of this line.

F.B. 2584 Pg. 198 Job No. 6271 Division No. Notes Red Plotted Profile
Survey of OAKWOOD Ave. S.D. Date Date No. X-Sec.
Survey by L.L. BROWN Notes L.L.B. Notes Chkd Checked
Indexed C. J. GALL Date Date Date No.

STATION	B. S.	H. I.	F. S.	ELEV.	DURWOOD	DR.
					LEFT ℄ NORTH	RIGHT ℄ SOUTH
2787+2						
				1303 05	6° PVMT.	
				1302 81	11° CUT. OUT	
				1302 67	13° " "	
				1303 16	13° T.C.	
				1304 2	20° P/L DIRT	
END PROFILE ℄ "X"-SECT. ON DURWOOD DR.						

76-L-298 CE 307 2-63

PLEASE RETURN TO
LOS ANGELES COUNTY ENGINEER
403 LOS ANGELES COUNTY ENGINEERING BLDG.

NOTE: ANY ADDITIONS OR CHANGES ON THIS SHEET MUST BE MADE OR CIRCLED IN RED INK, WITH DATE AND NAME OF PERSON MAKING CHANGE.

Do not extend notes this side of this line.

Profile Notes Red. ____ Plotted ____ Job No. 6271 Division No. ____
No. ____ Date ____ Date ____ Survey of OAKWOOD AVE. S.D.
X-Sec. ____ Notes Chkd. ____ Checked ____ Survey by L.L. BROWN Notes L.L.B. Date 1-64
No. ____ Date ____ Date ____ Map No. ____ Indexed C.J. GALLI Date ____

F.B. 2584 Pg. 197

STATION	B. S.	H. I.	F. S.	ELEV.	OAKWOOD	AVE.
					LEFT ℄ WEST	RIGHT ℄ EAST
	RESUME PROFILE ℄ X-SECT. ON OAKWOOD AVE.					
44+18 ±	C.R.	END CONC. GUT.		130238		10± GUT. OUT
				130238		11± GUT.
44+28 ±				130303		℄
				130291		11± BOT. CURB
				130402		11± T.C.
				130500		30± P/L DIRT
				130277	9± GUT. OUT	
				130274	11± GUT.	
				130398	11± T.C.	
				130502	30± P/L DIRT	
44+68 ±				130510		℄
				130495		11± BOT. CURB
				130606		11± T.C.
				130605		30± P/L

76-L-298 CE 307 2-63

PLEASE RETURN TO
LOS ANGELES COUNTY ENGINEER
403 LOS ANGELES COUNTY ENGINEERING BLDG.

NOTE: ANY ADDITIONS OR CHANGES ON THIS SHEET MUST BE MADE OR CIRCLED IN RED INK, WITH DATE AND NAME OF PERSON MAKING CHANGE

Do not extend notes this side of this line.

F.B. 2584 Pg. 200
Job No. 6271 Division No. 12
Survey of OAKWOOD AVE. S.D.
Survey by L.L. BROWN Notes L.L. BROWN
Indexed C. J. GALLI
Profile Plotted Notes Red
Date Date Date
No. X-Sec. No.
Checked Notes Chkd.
Date Date

STATION	B. S.	H. I.	F. S.	ELEV.	OAKWOOD	AVE.
					LEFT & WEST	RIGHT & EAST
45+00				1306.88		
				1306.73		11° GUT.
				1307.86		11° T.C.
				1309.7		30° P/L
				1306.63	9° GUT. OUT	
				1306.55	11° GUT.	
				1306.59	11° DEP. CURB	
				1309.1	30° P/L	
(FD.)						
B.M.S.D. 2754				1310.76	B.M.S.D. 2754 EL. OAKWOOD AVE. & GROVEVIEW SPK. IN CURB 26' ± S. OF (2' S. OF S. EDGE DRWY.)	F.B. 2584-13 VIEW LIN. N. SIDE, BT. & PROD. OF GROVEVIEW,
45+63.2				1311.51		11° TOP CURB
45+65.2				1310.57		11° BOT. END CURB
45+79.92	INT. OAKWOOD AVE & GROVEVIEW LANE			1311.64		
	END PROFILE & X-SECT. ON OAKWOOD AVE.					

76-L-298 CE 307 2-63

PLEASE RETURN TO
LOS ANGELES COUNTY ENGINEER
403 LOS ANGELES COUNTY ENGINEERING BLDG.

NOTE: ANY ADDITIONS OR CHANGES ON THIS SHEET MUST BE MADE OR CIRCLED IN RED INK, WITH DATE AND NAME OF PERSON MAKING CHANGE.

Do not extend notes this side of this line.

STATION	B. S.	H. I.	F. S.	ELEV.	GROVEVIEW LEFT & NORTH	LANE (PRIVATE) RIGHT & SOUTH
BEGIN PROFILE & CROSS SECTIONS ON GROVEVIEW LANE						
45+79 92 = 1+00 GOING EAST.						
1+11 0	GRD.	BRK.	EDGE CONC. DRIVE	1311 43		⊼
1+24 4	GRD.	BRK.	EDGE CONC.	1312 94		⊼
				1312 14		14 0 COR. CONC. DRIVE
				1313 62	12 2 COR. CONC. DRIVE	
				1315 93	12 2 TOP CONC. WALL	
1+37 0				1313 57		⊼ PVMT.
				1313 42		10 5 EDGE PVMT
				1313 6		17 0 DIRT
				1313 90	8 4 EDGE PVMT	
				1314 0	12 1 BOTTOM WALL	
				1315 92	12 1 TOP WALL	
				1315 9	17 0 DIRT	

Profile No. ____ Notes Red ____ Plotted ____ Job No. 6271 10 Division No. ____
X-Sec. No. ____ Date ____ Date ____ Survey of OAKWOOD AVE. S.D.
Notes Chkd. ____ Checked ____ Survey by L.L. BROWN Notes L.L.B. Date 1-64
Date ____ Date ____ Map No. ____ Indexed C. J. GALLI Date ____

F.B. 2587 PG 209

76-L-298 CE 307 2-63

PLEASE RETURN TO
LOS ANGELES COUNTY ENGINEER
403 Los Angeles County Engineering Bldg.

NOTE: ANY ADDITIONS OR CHANGES ON THIS SHEET MUST BE MADE OR CIRCLED IN RED INK, WITH DATE AND NAME OF PERSON MAKING CHANGE

Do not extend notes this side of this line.

F.B. 2584 Pg. 22

Job No. 6271 Division No. ___ Notes Red ___ Plotted ___ Profile ___

Survey of OAKWOOD AVE. S.D. Date ___ No. ___ X-Sec. ___

Survey by L.L. BROWN Notes L.L.B. Notes Chkd. ___ Checked ___ No. ___

Indexed C. I. GALLI Date ___ Date ___ Date ___

STATION	B. S.	H. I.	F. S.	ELEV.	GROVEVIEW	LANE (PRIVATE)
					LEFT ℄ NORTH	RIGHT ℄ SOUTH
1+87 ±				1313 96		℄ PVMT.
				1314 15		9.5 EDGE PVMT.
				1314 2		17± DIRT
				1314 26	8.5 EDGE PVMT.	
				1314 2	12± BOTTOM WALL (DIRT)	
				1316 00	12± TOP "	
				1316 0	17± DIRT	
2+87 ±				1314 38		℄ PVMT.
				1314 52		9± EDGE PVMT
				1314 7		17± DIRT
				1314 62	9.6 EDGE PVMT	
				1316 0	17° DIRT	
		END PROFILE			℄ X-SECT. ON GROVEVIEW LANE	

76-L-298 CE 307 2-63

PLEASE RETURN TO
LOS ANGELES COUNTY ENGINEER
403 LOS ANGELES COUNTY ENGINEERING BLDG.

NOTE: ANY ADDITIONS OR CHANGES ON THIS SHEET MUST BE MADE OR CIRCLED IN RED INK, WITH DATE AND NAME OF PERSON MAKING CHANGE.

Do not extend notes this side of this line.

Profile No. ____ Notes Red ____ Plotted ____ Job No. 6271 Division No. ____
X-Sec. No. ____ Date ____ Date ____ Survey of OAKWOOD AVE. S.D.
Notes Chkd. ____ Checked ____ Survey by L.L. BROWN Notes L.L.B. Date 1-64
Date ____ Date ____ Map No. ____ Indexed C.J. GALL Date ____

F.B. 25 84 Pg. 203

STATION	B. S.	H. I.	F. S.	ELEV.	OAKWOOD	AVE.
					LEFT & WEST	RIGHT & EAST
	RESUME PROFILE & X-SECTIONS ON					
	OAKWOOD AVE.					
45+93 ℄				1312 24		11° BOT. END CURB
45+95 ℄				1313 58		11° TOP CURB
46+00				1312 90		
				1312 72		11° BOT. CURB
				1313 85		11° TOP CURB
				1315 4		30° P/L DIRT
				1312 58	9° GUT. OUT	
				1312 47	11° GUT.	
				1313 73	11° TOP CURB	
				1314 8	30° P/L DIRT	
47+00				1318 90		
				1318 76		11° BOT. CURB
				1319 85		11° TOP CURB
				1320 0		30° P/L DIRT

76-L-298 CE 307 2-63

PLEASE RETURN TO
LOS ANGELES COUNTY ENGINEER
403 Los Angeles County Engineering Bldg.

NOTE: ANY ADDITIONS OR CHANGES ON THIS SHEET MUST BE MADE OR CIRCLED IN RED INK, WITH DATE AND NAME OF PERSON MAKING CHANGE

Do not extend notes this side of this line.

F.B. 2584 Pg. 204 Job No. 6271-LO Division No. Notes Red Plotted Profile
Survey of OAKWOOD AVE. S.D. Date Date No. X-Sec.
Survey by L.L. BROWN Notes L.L.B. Notes Chkd. Checked
Indexed C.J. GALLI Date Date Date No.

STATION	B.S.	H.I.	F.S.	ELEV.	OAKWOOD	AVE.
					LEFT & WEST	RIGHT & EAST
47+00				1318 65	9° Gut. out.	
				1318 60	11° Gut	
				1319 86	11° T.C.	
				1320 8	30° P/L DIRT	
48+00			0	1324 86		T
				1324 70		11° Bot. curb
				1325 80		11° T.C.
				1326 3		30° P/L DIRT
				1324 59	9° Gut. out	
				1324 55	11° Gut.	
				1325 80	11° T.C.	
				1326 5	30° P/L DIRT	
49+11 2				1331 56		T
				1331 50		11° Bot. curb
				1332 54		11° T.C.
				1332 7		30° P/L DIRT

76-L-298 CE 307 2-63

PLEASE RETURN TO
LOS ANGELES COUNTY ENGINEER
403 LOS ANGELES COUNTY ENGINEERING BLDG.

NOTE: ANY ADDITIONS OR CHANGES ON THIS SHEET MUST BE MADE OR CIRCLED IN RED INK, WITH DATE AND NAME OF PERSON MAKING CHANGE.

Do not extend notes this side of this line.

STATION	B. S.	H. I.	F. S.	ELEV.	OAKWOOD	AVE.
					LEFT & WEST	RIGHT & EAST
49+11.7				1331 33	9° GUT. OUT	
				1331 29	11° GUT.	
				1332 54	11° T.C.	
				1334 4	30° P/L DIRT	
49+51.7				1334 00		
				1333 90		11° BOT. CURB
				1334 94		11° T.C.
				1335 0		30° P/L DIRT
49+79.0	GRD. BRK.			1335 59		
				1335 41	9° GUT. OUT	
				1335 36	11° GUT.	
				1336 58	11° T.C.	
49+99.49	INT. OAKWOOD AVE. & KNIGHT WAY			1336 66		

END PROFILE & "X"-SECTIONS ON OAKWOOD AVE.

Profile Notes Red ____ Plotted ____ Job No. 6271.10 Division No. ____
No. ____ Date ____ Date ____ Survey of OAKWOOD AVE. S.D.
X-Sec. Notes Chkd. ____ Checked ____ Survey by L. L. BROWN Notes L.L.B. Date 1-64
No. ____ Date ____ Date ____ Map No. ____ Indexed C. J. GALLI Date ____

F.B. 2584 PG 203

76-L-298 CE 507 2-63

PLEASE RETURN TO
LOS ANGELES COUNTY ENGINEER
403 LOS ANGELES COUNTY ENGINEERING BLDG.

NOTE: ANY ADDITIONS OR CHANGES ON THIS SHEET MUST BE MADE OR CIRCLED IN RED INK, WITH DATE AND NAME OF PERSON MAKING CHANGE

Do not extend notes this side of this line.

STATION	B.S.	H.I.	F.S.	ELEV.	KNIGHT	WAY
					LEFT & NORTH	RIGHT & SOUTH
BEGIN PROFILE & X-SECTS. AT INT. OAKWOOD AVE. & KNIGHT WAY						
GOING EAST ON KNIGHT WAY.						
49+99.49 = 1+00 GOING EAST						
1+09.5	PVMT. BRK.			1336 50		PVMT.
1+12.4	" "			1336 51		PVMT.
1+22.0	GRADE BRK.			1336 92		PVMT.
				1338 03	18.0 PVMT. BRK.	
1+30.0	E.C. (END CONC. CURB)			1336.98		PVMT.
				1336 25		12.0 BRK. PVMT
				1336 00		18.2 BOT. CURB
				1336 31		18.2 TOP CURB
				1336 1		30.0 P/L DIRT
				1337 92	17.8 BOT. CURB	
				1338 76	17.8 T.C.	
				1339 3	30.0 P/L DIRT	
1+50.0				1336 45		10.5 PVMT. BRK.
				1336 65		15.0 EDGE PVMT.

F.B. 2584 PG. 206

Job No. 6271.10 Division No. ____ Notes Red ____ Plotted ____ Profile ____

Survey of OAKWOOD AVE. S.D. Date ____ Date ____ No. ____

Survey by L.L. BROWN Notes L.L.B. Notes Chkd. ____ Checked ____ X-Sec. ____

Indexed C. J. GALLI Date ____ Date ____ Date ____ No. ____

76-L-298 CE 307 2-63

PLEASE RETURN TO
LOS ANGELES COUNTY ENGINEER
403 LOS ANGELES COUNTY ENGINEERING BLDG.

NOTE: ANY ADDITIONS OR CHANGES ON THIS SHEET MUST BE MADE OR CIRCLED IN RED INK, WITH DATE AND NAME OF PERSON MAKING CHANGE.

Do not extend notes this side of this line.

Profile No. X-Sec. No.
Notes Red Date
Notes Chkd. Date
Plotted Date
Checked Date
Job No. 6277 Division No. L.D.
Survey of OAKWOOD AVE. S.D.
Survey by L.L. BROWN Notes L.L.B. Date 1-64
Map No. Indexed C. J. GALLI Date
F.B. 2584 Pg. 207

STATION	B. S.	H. I.	F. S.	ELEV.	KNIGHT LEFT & NORTH	WAY RIGHT & SOUTH
1780 ±				133690		℄
				133653		10 ± PVMT. BRK.
				133697		13 ± EDGE PVMT.
				13366		30 ± P/L DIRT
				133714	8 ± ¼ CROWN	
				133721	16 ± PVMT. BRK.	
				133757	20 ± EDGE PVMT.	
				13388	30 ± P/L DIRT	
2780 ±				133658		℄
				133630		9 ± PVMT. BRK.
				133670		12 ± EDGE PVMT.
				13357		30 ± P/L DIRT
				133685	8 ± ¼ CROWN	
				133695	16 ± PVMT. BRK	
				133736	21 ± EDGE PVMT.	
				13379	30 ± P/L DIRT	
	END OF PROFILE & X-SECTIONS ON KNIGHT					WAY

76-L-298 CE 307 2-63

PLEASE RETURN TO
LOS ANGELES COUNTY ENGINEER
403 LOS ANGELES COUNTY ENGINEERING BLDG.

NOTE: ANY ADDITIONS OR CHANGES ON THIS SHEET MUST BE MADE OR CIRCLED IN RED INK, WITH DATE AND NAME OF PERSON MAKING CHANGE

Do not extend notes this side of this line.

STATION	B.S.	H.I.	F.S.	ELEV.	OAKWOOD	AVE.
					LEFT & WEST	RIGHT & EAST
RESUME PROFILE & X-SECTIONS					GOING NORTH ON OAKWOOD AVE.	
50+44.9				1339 16		⊼
				1339 01		11° BOT. CURB
				1340 08		11° TOP CURB
				1340 2		30° P/L DIRT
50+84.9				1341 03		⊼
				1340 84		11° BOT. CURB
				1341 98		11° TOP CURB
				1342 0		30° P/L
				1340 81	9° GUT. OUT	
				1340 78	11° GUT.	
				1342 00	11° T. CURB	
				1344 8	30° P/L	

F.B. 2584 Pg. 208 Job No. 6271 10 Division No. ____ Notes Red ____ Plotted ____ Profile ____
Survey of OAKWOOD AVE. S.D. Date ____ Date ____ No. ____
Survey by L. L. BROWN Notes L.L.B. Notes Chkd. ____ Checked ____ X-Sec. ____
Indexed C. J. GALLI Date ____ Date ____ Date ____ No. ____

76-L-298 CE 307 2-63

PLEASE RETURN TO
LOS ANGELES COUNTY ENGINEER
403 LOS ANGELES COUNTY ENGINEERING BLDG.

NOTE: ANY ADDITIONS OR CHANGES ON THIS SHEET MUST BE MADE OR CIRCLED IN RED INK. WITH DATE AND NAME OF PERSON MAKING CHANGE.

Do not extend notes this side of this line.

STATION	B. S.	H. I.	F. S.	ELEV.	OAKWOOD	AVE.
					LEFT & WEST	RIGHT & EAST
(FO.) B.M. S.D. 2755				1345 23	B.M. S.D. 2755 ELEV. OAKWOOD AVE., W. SIDE OF HO. # 4909 2' S. OF S.	F.B. 2584-14 BT. SPK. IN CURB IN FRONT EDGE DRWY.
52+00				1345 75		
				1345 58		11° BOT. CURB
				1346 70		11° TOP CURB
				1347 1		30° P/L DIRT
				1345 53	9° GUT. OUT	
				1345 50	11° GUT.	
				1346 70	11° TOP CURB	
				1349 3	30° P/L DIRT	
53+00				1349 88		
				1349 78		11° BOT. CURB
				1350 82		11° TOP CURB
				1351 6		30° P/L DIRT
				1349 66	9° GUT. OUT	
				1349 64	11° GUT.	
				1349 73	11° DEP. CURB	
				1351 5	30° P/L DIRT	

Profile Notes Red ____ Plotted ____ Job No. 6271 10 Division No. ____
No. ____ Date ____ Date ____ Survey of OAKWOOD AVE. S.D.
X-Sec. Notes Chkd. ____ Checked ____ Survey by L.L. BROWN Notes L.L.B. Date 1-64
No. ____ Date ____ Date ____ Map No. ____ Indexed C. J. GALLI Date ____

F.B. 2584 Pg. 269

76-L-298 CE 307 2-63

PLEASE RETURN TO
LOS ANGELES COUNTY ENGINEER
403 LOS ANGELES COUNTY ENGINEERING BLDG.

NOTE: ANY ADDITIONS OR CHANGES ON THIS SHEET MUST BE MADE OR CIRCLED IN RED INK. WITH DATE AND NAME OF PERSON MAKING CHANGE

Do not extend notes this side of this line.

STATION	B.S.	H.I.	F.S.	ELEV.	OAKWOOD	AVE.
					LEFT & WEST	RIGHT & EAST
54+00				1354 00		
				1353 86		11° BOT. CURB
				1354 94		11° T.C.
				1355 2		30° P/L DIRT
				1353 72	9° GUT. OUT	
				1353 68	11° GUT.	
				1353 78	11° TOP DEP. CURB	
				1357 2	30° P/L DIRT	
54+35.5	⊼ PT. IN CONC. CURBS			1355 37		
				1355 31		11° BOT. CURB
				1356 35		11° TOP CURB
				1355 12	9° GUT. OUT (2° GUT.)	
				1355 10	11° GUT. (1° GUT)	
				1356 36	T.C.	

F.B. 2584 Pg. 218

Job No. 6271 10 Division No. ____ Notes Red ____ Plotted ____ Profile ____

Survey of OAKWOOD AVE. S.D. Date ____ Date ____ No. ____

Survey by L.L. BROWN Notes L.L.B. Notes Chkd. ____ Checked ____ X-Sec. ____

Indexed C. J. GALLI Date ____ Date ____ Date ____ No. ____

76-L-298 CE 307 2-63

PLEASE RETURN TO
LOS ANGELES COUNTY ENGINEER
403 LOS ANGELES COUNTY ENGINEERING BLDG.

NOTE: ANY ADDITIONS OR CHANGES ON THIS SHEET MUST BE MADE OR CIRCLED IN RED INK, WITH DATE AND NAME OF PERSON MAKING CHANGE.

Do not extend notes this side of this line.

Profile No. ____ Notes Rod ____ Plotted ____ Job No. 6271 Division No. LO
X-Sec. No. ____ Date ____ Date ____ Survey of OAKWOOD AVE. S.D.
Notes Chkd. ____ Checked ____ Survey by L.L. BROWN Notes L.L.B. Date 1-64
Date ____ Date ____ Map No. ____ Indexed C. J. GALL Date ____

F.B. 2588 Pg. 2

STATION	B. S.	H. I.	F. S.	ELEV.	OAKWOOD	AVE.
					LEFT & WEST	RIGHT & EAST
54+85 ±				1357.72		
				1357.86		9° ¼
				1358.21		18° BOT. CURB
				1358.96		18° T.C.
				1358.4		30° P/L
				1357.60	9° ¼	
				1357.56	17° GUT. OUT	
				1357.55	18° GUT.	
				1358.48	18° T.C.	
				1359.9	30° P/L	
55+08 ±				1358.75		
				1359.03		9°
				1359.48		17½ BOT. CURB
				1360.15		17½ T.C.
				1361.4		30° P/L
55+55.29	INT. OAKWOOD AVE. & HOOKTREE RD.			1361.16	END PROFILE & "X" SECT. ON OAKWOOD AVE.	

76-L-298 CE 307 2-63

PLEASE RETURN TO
LOS ANGELES COUNTY ENGINEER
403 LOS ANGELES COUNTY ENGINEERING BLDG.

NOTE: ANY ADDITIONS OR CHANGES ON THIS SHEET MUST BE MADE OR CIRCLED IN RED INK, WITH DATE AND NAME OF PERSON MAKING CHANGE

Do not extend notes this side of this line.

STATION	B.S.	H.I.	F.S.	ELEV.	HOOK TREE	RD.
					LEFT & NLY.	RIGHT & WLY.
BEGIN PROFILE & X-SECT. ON HOOK TREE RD. GOING ELY. ON HOOK TREE RD.						
55+55.29 = 1+00 ELY.						
1+09.0				1361 13		⊼ PUMT.
1+20.0	GRD. BRK			1361 24		⊼ "
1+42.5				1362 06		⊼ "
				1361 37		10.0 BOT. CURB
				1361 93		10.0 T.C.
				1362 1		16.0 DIRT
				1362 83	15.0 PUMT.	
				1363 41	29.5 EDGE PUMT	
				1364 5	35.5 DIRT	
1+68.0				1362 63		⊼ PUMT.
				1362 52		8.0 PUMT.
				1362 68		9.7 EDGE PUMT
				1362 8		15.7 DIRT

F.B. 2584 PG. 272

Job No. 6271.10 Division No. Notes Red Plotted Profile
Survey of OAKWOOD AVE. S.D. Date Date No. X-Sec.
Survey by L.L. BROWN Notes L.L.B. Notes Chkd. Checked
Indexed C. I. GALLI Date Date Date No.

76-L-298 CE 307 2-63

PLEASE RETURN TO
LOS ANGELES COUNTY ENGINEER
403 LOS ANGELES COUNTY ENGINEERING BLDG.

NOTE: ANY ADDITIONS OR CHANGES ON THIS SHEET MUST BE MADE OR CIRCLED IN RED INK, WITH DATE AND NAME OF PERSON MAKING CHANGE.

Do not extend notes this side of this line.

STATION	B. S.	H. I.	F. S.	ELEV.	HOOK TREE RD.	
					LEFT & N'LY.	RIGHT & N'LY.
1+68.0				1362.65	9.0 PVMT.	
				1362.95	19.0 EDGE PVMT.	
				1363.9	25.0 DIRT	
1+92.2				1362.29		PVMT
				1362.48		8.0 PVMT. BRK.
				1362.75		9.5 EDGE PVMT.
				1362.8		15.5 DIRT
				1362.24	2.0 PVMT.	
				1362.43	11.1 EDGE PVMT.	
				1363.7	17.1 DIRT	
2+50				1361.49		
					NOTE: GRADE FALLS E'LY. ON HOOK TREE RD.	
END PROFILE & X-SECT. ON HOOK TREE RD.						

Profile Notes Red ____ Plotted ____ Job No. 627.1 Division No. ____
No. ____ Date ____ Date ____ Survey of OAKWOOD AVE. S.D.
X-Sec. Notes Chkd. ____ Checked ____ Survey by L. L. BROWN Notes L.L.B. Date 1-64
No. ____ Date ____ Date ____ Map No. ____ Indexed C. J. GAIN Date ____

F.B. 2587 Pg. 213

76-L-298 CE 307 2-63

PLEASE RETURN TO
LOS ANGELES COUNTY ENGINEER
403 LOS ANGELES COUNTY ENGINEERING BLDG.

NOTE: ANY ADDITIONS OR CHANGES ON THIS SHEET MUST BE MADE OR CIRCLED IN RED INK, WITH DATE AND NAME OF PERSON MAKING CHANGE

Do not extend notes this side of this line.

F.B. 2584 PG. 274 Job No. 6271 Division No. 12
Survey of OAKWOOD AVE, S.D. Notes Red Date Plotted Profile
Survey by L.L. BROWN Notes L.L.B. Date Notes Chkd. Date Checked X-Sec.
Indexed C. J. GALLI Date Date No.

STATION	B.S.	H.I.	F.S.	ELEV.	OAK WOOD	AVE.
					LEFT & WEST	RIGHT & EAST.
RESUME HOOK TREE	PROFILE & RD.		X - SECTIONS		ON OAKWOOD AVE. GOING N'LY. FROM	
55+55 4		GRD. BRK.		1360 67	17 ± GUT. OUT	
				1360 68	18 ± GUT.	
				1361 59	18 ± T.C.	
55+90 E				1363 42		11 6 PUMT. BRK
				1363 72		17 6 EDGE PUMT.
56+00				1363 83		1 PUMT.
				1363 99		9 0 PUMT
				1364 41		17 6 EDGE PUMT
				1365 3		27 0 DIRT
				1363 65	10 0	
				1363 35	20 2 GUT. OUT	
				1363 36	21 4 GUT.	
				1364 28	21 4 T.C.	
				1365 3	30 0 P/C	

76-L-298 CE 307 2-63

PLEASE RETURN TO
LOS ANGELES COUNTY ENGINEER
403 LOS ANGELES COUNTY ENGINEERING BLDG.

NOTE: ANY ADDITIONS OR CHANGES ON THIS SHEET MUST BE MADE OR CIRCLED IN RED INK, WITH DATE AND NAME OF PERSON MAKING CHANGE.

Do not extend notes this side of this line.

STATION	B. S.	H. I.	F. S.	ELEV.	OAKWOOD	AVE.
					LEFT & WEST	RIGHT & EAST
56+50				1367 48		⊼ PUMT.
				1367 46		12° PUMT.
				1367 85		18° EDGE PUMT.
				1369 1		28° DIRT
				1367 42	10° PUMT.	
				1367 47	20° "	
				1367 49	31 9 GUT. OUT	
				1367 45	33 1 GUT.	
				1368 39	33 1 T.C.	
				1370 5	45 1 DIRT	
57+10 8				1372 76		⊼ PUMT.
				1372 82		11° PUMT. BRK.
				1373 12		18° EDGE PUMT.
				1373 5		28° DIRT
				1372 82	10° PUMT. BRK.	
				1373 05	22° " "	
				1373 19	32° " "	
				1373 16	46° " "	

Profile Notes Red ____ Plotted ____ Job No. 6271 10 Division No. ____
No. ____ Date ____ Date ____ Survey of OAKWOOD AVE. S.D.
X-Sec. Notes Chkd. ____ Checked ____ Survey by L.L. BROWN Notes L.L.B. Date 1-64
No. ____ Date ____ Date ____ Map No. ____ Indexed C. J. GALLI Date ____

F.B. 2584 Pg. 213

76-L-298 CE 307 2-63

PLEASE RETURN TO
LOS ANGELES COUNTY ENGINEER
403 LOS ANGELES COUNTY ENGINEERING BLDG.

NOTE: ANY ADDITIONS OR CHANGES ON THIS SHEET MUST BE MADE OR CIRCLED IN RED INK, WITH DATE AND NAME OF PERSON MAKING CHANGE

Do not extend notes this side of this line.

STATION	B.S.	H.I.	F.S.	ELEV.	OAKWOOD	AVE.
					LEFT & WEST	RIGHT & EAST
57+10.8				137302	58.7 INT. CONC. "X" GUT. & GUT.	
				137302	59.5 GUT.	
				137394	59.5 T.C.	
				13747	69.5 DIRT	
57+17.9				137427	20.0 ± T.C. AT B.C. TRAFFIC ISLAND	
				137384	20.0 ± BOT. CURB AT B.C. " "	
57+19.6				137377	17.1 BOT. CURB AT E.C. TRAFFIC ISLAND	
				137437	17.1 TOP CURB " " " "	
57+20.5	FLOW LINE	CONC. "X" GUT. AT CONC. GUT		137375	63.7 ±	
57+27.0				137429	WLY. EDGE CONC. "X" GUT AT INT. OF 1.2 CONC. GUT. (See F.B. 2584-112	
57+48.76	P.I.	OAKWOOD AVE. & LYNNHAVEN LN.		137619		
(FD.) B.M.S.D. 2756				137939	B.M.S.D. 2756 ELEV. 1379.390 (FIELD) F.B. 2584-14 LYNNHAVEN DR., S. SIDE, BT. SPK. IN CURB IN FRONT OF HO. # 700 2' E. OF E. EDGE DRWY.	

END PROFILE & "X" SECT. ON OAKWOOD AVE. AT P.I. STA. 57+48.76

F.B. 2584 PG. 216

Job No. 6271.10 Division No. ____ Notes Red ____ Plotted ____ Profile ____

Survey of OAKWOOD AVE. S.D. Date ____ Date ____ No. ____

Survey by L.L. BROWN Notes L.L.B. Notes Chkd. ____ Checked ____ X-Sec. ____

Indexed C. J. GALLI Date ____ Date ____ No. ____

76-L-298 CE 307 2-63

PLEASE RETURN TO
LOS ANGELES COUNTY ENGINEER
403 LOS ANGELES COUNTY ENGINEERING BLDG.

NOTE: ANY ADDITIONS OR CHANGES ON THIS SHEET MUST BE MADE OR CIRCLED IN RED INK, WITH DATE AND NAME OF PERSON MAKING CHANGE.

Do not extend notes this side of this line.

STATION	B. S.	H. I.	F. S.	ELEV.	OAKWOOD	AVE.
					LEFT & WEST	RIGHT & EAST
BEGIN PROFILE & X-SECT. ON OAKWOOD AVE. FROM P.I. (STA. 57+48 76) NLY. ON OAKWOOD AVE. 57+48 76 = 1+00 NLY.						
1+23 5	C.R.	TRAFFIC ISLAND		1378 26		⊼ PVMT.
				1378 43	12° PVMT. BRK.	
				1378 66	16' BOT. CURB	
				1379 45	16' TOP. CURB	
1+28 6	C.R.	TRAFFIC ISLAND		1379 08	22° ± BOT. CURB	
				1379 68	22° ± TOP CURB	
1+39 6				1379 98	15° PVMT. BRK.	
1+68 1				1382 51		⊼ PVMT.
				1382 59		8° PVMT.
				1382 75		16° EDGE PVMT.
				1383 0		26° DIRT

Profile Notes Red ____ Plotted ____ Job No. 6271 10 Division No. ____
No. ____ Date ____ Date ____ Survey of OAKWOOD AVE. S.D.
X-Sec. Notes Chkd. ____ Checked ____ Survey by L.L. BROWN Notes L.L.B. Date 1-64
No. ____ Date ____ Date ____ Map No. ____ Indexed C. J. GALLI Date ____

F.B. 2584 Pg. 295

76-L-298 CE 307 2-63

PLEASE RETURN TO
LOS ANGELES COUNTY ENGINEER
403 LOS ANGELES COUNTY ENGINEERING BLDG.

NOTE: ANY ADDITIONS OR CHANGES ON THIS SHEET MUST BE MADE OR CIRCLED IN RED INK, WITH DATE AND NAME OF PERSON MAKING CHANGE

Do not extend notes this side of this line.

STATION	B.S.	H.I.	F.S.	ELEV.	OAKWOOD	AVE.
					LEFT & WEST	RIGHT & EAST
1+68 1	C.R.			138278	9.9 GUT. OUT	
				138292	11.9 GUT.	
				138357	11.9 TOP CURB	
				13838	21.9 DIRT	
2+54 5				139091	EDGE PUMT. X	
				139080		13.0 PUMT. BRK.
				139125		26.0 EDGE PUMT.
				13921		36.0 DIRT
				13920	10.0 DIRT	

END PROFILE & "X"-SECT. ON OAKWOOD AVE.

F.B. 2584 Pg. 278

Job No. 6271 10 Division No. Notes Red Plotted Profile

Survey of OAKWOOD AVE. S.D. Date Date No.

Survey by L.L. BROWN Notes L.L.B. Notes Chkd. Checked X-Sec.

Indexed C. J. GALLI Date Date Date No.

58-L-298 CE 307 2-63

PLEASE RETURN TO
LOS ANGELES COUNTY ENGINEER
403 LOS ANGELES COUNTY ENGINEERING BLDG.

NOTE: ANY ADDITIONS OR CHANGES ON THIS SHEET MUST BE MADE OR CIRCLED IN RED INK, WITH DATE AND NAME OF PERSON MAKING CHANGE.

Do not extend notes this side of this line.

Profile Notes Red ____ Plotted ____ Job No. 6277 Division No. 10
No. X-Sec. ____ Date ____ Date ____ Survey of OAKWOOD AVE. S.D.
No. ____ Notes Chkd. ____ Checked ____ Survey by L.C.B. Crew Notes L.C.B. Date 2-64
Date ____ Date ____ Map No. ____ Indexed C. J. GALLI Date ____

F.B. 2584 Pg. 21

STATION	B. S.	H. I.	F. S.	ELEV.	LYNNHAVEN	LANE
					LEFT & SLY	RIGHT & NLY
RESUME P.I. (STA. 57+48.76)		PROFILE & X-SECT.		& GOING WLY.	ON LYNNHAVEN LANE COMMENCING AT ON LYNNHAVEN LANE.	
57+67.3				1377.30	BOT. CURB	
				1378.06	TOP CURB	
57+97.2		GRD. BRK. IN CONC. X-GUT.		1376.99	14° TOP CURB (TRAFFIC ISLAND)	
				1376.96	14° BOT. CURB	
				1375.84	34° BRK. CONC. "X" GUT.	
58+05.3				1376.19	30± F.L. CONC. "X"-GUT.	
58+12.3				1377.93	7.5± TOP CURB	
				1377.63	7.5± CONC. X-GUT. AT CURB	
58+13.0		GRD. BRK. CONC. X-GUT.		1376.65	26.5	

76-L-298 CE 307 2-63

PLEASE RETURN TO
LOS ANGELES COUNTY ENGINEER
403 LOS ANGELES COUNTY ENGINEERING BLDG.

NOTE: ANY ADDITIONS OR CHANGES ON THIS SHEET MUST BE MADE OR CIRCLED IN RED INK. WITH DATE AND NAME OF PERSON MAKING CHANGE

Do not extend notes this side of this line.

STATION	B.S.	H.I.	F.S.	ELEV.	LYNNHAVEN	LANE
					LEFT & SLY.	RIGHT & NLY.
58+16.0	C.R.			1379 18		0.3 TOP CURB (TRAFFIC ISLAND)
				1378 53		0.3 BOT. CONC. X-GUT. AT CURB
				1379 51		15.9 GUT. OUT
				1379 56		17.9 GUT.
				1380 21		17.9 T.C.
				1382 0		30.0 P/L DIRT
58+17.2				1378 22	5.5± TOP CURB.	
				1377 82	5.5± BOT. CURB	
58+21.8				1379 60		16.0 CONC. X-GUT. AT GUT.
58+22.3				1379 57		18.0 BRK. CONC. X-GUT.
58+22.5	GRD.	BRK. CONC.	X-GUT.	1378 32	FLOW LINE	
58+26.5				1378 37	2.3 ANGLE PT. CONC. X-GUT	
58+28.5	GRD.	BRK. X-	GUT.	1379 11		8.8

F.B. 2584 Pg. 211

Job No. 6271.10 Division No. ____ Notes Red ____ Plotted ____ Profile ____

Survey of OAKWOOD AVE. S.D. Date ____ Date ____ No. ____

Survey by L. L. BROWN Notes L. L. BROWN Notes Chkd. ____ Checked ____ X-Sec. ____

Indexed C. J. GALLI Date ____ Date ____ Date ____ No. ____

76-L-298 CE 307 2-69

PLEASE RETURN TO
LOS ANGELES COUNTY ENGINEER
403 LOS ANGELES COUNTY ENGINEERING BLDG.

NOTE: ANY ADDITIONS OR CHANGES ON THIS SHEET MUST BE MADE OR CIRCLED IN RED INK, WITH DATE AND NAME OF PERSON MAKING CHANGE.

Do not extend notes this side of this line.

Profile Notes Red ____ Plotted ____ Job No. 427/10 Division No. ____
No. ____ Date ____ Date ____ Survey of OAKWOOD AVE. S.D.
X-Sec. ____ Notes Chkd. ____ Checked ____ Survey by L.L. BROWN Notes L.L.B. Date 2-64
No. ____ Date ____ Date ____ Map No. ____ Indexed C. J. GALLI Date ____

F.B. 2588 Pg. 20

STATION	B. S.	H. I.	F. S.	ELEV.	LYNNHAVEN	LANE
					LEFT ℄ SLY.	RIGHT ℄ NLY.
58+29 E	GRD. BRK.			1379 91		18 ± CONC. "X" GUT. AT CURB
58+39 E				1379 98		18 ± F.L. CONC. "X" GUT
58+50 ±	CHANGE IN GUTTER WIDTH			1377 64	30 ± GUT. OUT (2 ± GUT.)	
				1377 58	31 ± GUT. OUT (1½ GUT.)	
				1377 51	32 ± GUT.	
				1378 42	32 ± TOP CURB	
58+50 I				1380 44		16 ± CONC. "X" - GUT. AT GUTTER
				1380 37		18 ± GUT.
				1380 97		18 ± T.C.
59+00				1381 98		
				1382 30		9 ± ¼
				1382 39		16 ± GUT. OUT
				1382 25		18 ± GUT.
				1382 90		18 ± T.C.
				1384 4		30 ± P/L DIST

76-L-298 CE 307 2-63

PLEASE RETURN TO
LOS ANGELES COUNTY ENGINEER
403 LOS ANGELES COUNTY ENGINEERING BLDG.

NOTE: ANY ADDITIONS OR CHANGES ON THIS SHEET MUST BE MADE OR CIRCLED IN RED INK, WITH DATE AND NAME OF PERSON MAKING CHANGE

Do not extend notes this side of this line.

STATION	B.S.	H.I.	F.S.	ELEV.	LYNNHAVEN	LANE
					LEFT & SL'Y.	RIGHT & NL'Y.
59+00				138145	9° PVMT.	
				138075	19° GUT. OUT	
				138057	21° GUT.	
				138146	21° T.C.	
				13814	30° DIRT	
59+93.8				138665		16' GUT. OUT
				138645		18' GUT.
				138716		18' T.C.
59+96.55	INT. LYNNHAVEN LANE & MAC. & DIRT DRAIN.			138670		

END PROFILE & X-SECT. ON LYNNHAVEN LANE.

F.B. 2584 Pg. 222

Job No. 6271.10 Division No. ____ Notes Red ____ Plotted ____ Profile ____

Survey of OAKWOOD AVE. S.D. Date ____ Date ____ No. ____

Survey by L.L. BROWN Notes L.L.B. Notes Chkd. ____ Checked ____ X-Sec. ____

Indexed C. J. GALLI Date ____ Date ____ Date ____ No. ____

76L-298 CE 307 11-58

PLEASE RETURN TO
LOS ANGELES COUNTY ENGINEER
700 LOS ANGELES COUNTY ENGINEERING BLDG.

NOTE: ANY ADDITIONS OR CHANGES ON THIS SHEET MUST BE MADE OR CIRCLED IN RED INK. WITH DATE AND NAME OF PERSON MAKING CHANGE.

Do not extend notes this side of this line.

Profile No. ____ Notes Red ____ Plotted ____ Job No. 6271 Division No. 10
X-Sec. No. ____ Date ____ Date ____ Survey of OAKWOOD AVE. S.D.
Notes Chkd. ____ Checked ____ Survey by L.L. BROWN Notes L.L.B. Date 2-64
No. ____ Date ____ Date ____ Map No. ____ Indexed C. J. GALL Date ____

F.B. 2584 Pg. 105

STATION	B.S.	H.I.	F.S.	ELEV.	DIRT & MAC.	DRAIN
					LEFT & W'LY.	RIGHT & N'LY.
BEGIN PROFILE & X-SECT. ON DIRT & MAC. DRAIN 59+96 55 = 1700 GOING N'LY.						
1+16 55				138698	GUT. OUT T	
1+18 55				138693	F.L. GUT. T	
1+31 2				138762	END. CONC. T	
				138768		2 2 BOT. CONC. CURB
				138821		2 2 TOP CONC. CURB AT END
1+32 2				138767	8 0 BOT. CONC. CURB	
				138827	8 0 TOP CURB AT END	
1+34 0				13883		3 0 BOT. DRAIN
				13884		4 0 BRK. DIAT
				13885		10 0 " DIRT
1+41 0				13890		3 E BOT. DRAIN
				13917		8 0 TOP BANK
				13915		14 0 GRD.

76L-298 CE 307 11-58

PLEASE RETURN TO
LOS ANGELES COUNTY ENGINEER
700 LOS ANGELES COUNTY ENGINEERING BLDG.

NOTE: ANY ADDITIONS OR CHANGES ON THIS SHEET MUST BE MADE OR CIRCLED IN RED INK, WITH DATE AND NAME OF PERSON MAKING CHANGE.

Do not extend notes this side of this line.

STATION	B. S.	H. I.	F. S.	ELEV	DIRT & MAC. LEFT & WLY.	DRAIN RIGHT & ELY.
1+50				13899		
				13901		2° BOT. DRAIN
				13924		8° TOP BANK
				13923		14° GRD.
				13899	2° BOT. DRAIN	
				13955	11° TOP BANK	
				13960	15° GRD.	
2+00				13952		
				13952		1° BOTTOM DRAIN
				13992		7° TOP BANK
				13952	4° BOTTOM DRAIN	
				14029	12° TOP BANK	

END PROFILE & X-SECTIONS ON DRAIN

Job No. 6271 10 Division No. Notes Red Plotted Profile
Survey of OAKWOOD AVE. S.D. Date Date No. X-Sec.
Survey by L.L. BROWN Notes L.L.B. Notes Chkd. Checked
Indexed C. J. GALLI Date Date Date No.

F.B. 2584 PG 224

76-L-298 CE 307 2-69

PLEASE RETURN TO
LOS ANGELES COUNTY ENGINEER
403 LOS ANGELES COUNTY ENGINEERING BLDG.

NOTE: ANY ADDITIONS OR CHANGES ON THIS SHEET MUST BE MADE OR CIRCLED IN RED INK, WITH DATE AND NAME OF PERSON MAKING CHANGE.

Do not extend notes this side of this line.

Profile Notes Red ____ Plotted ____ Job No. 6271/10 Division No. ____
No. ____ Date ____ Date ____ Survey of OAKWOOD AVE. S.D.
X-Sec. ____ Notes Chkd. ____ Checked ____ Survey by L.L. BROWN Notes L.L.3. Date 2-64
No. ____ Date ____ Date ____ Map No. ____ Indexed C.J. GALL Date ____

F.B. 2584 Pg. 25

STATION	B. S.	H. I.	F. S.	ELEV.	LYNNHAVEN	LANE
					LEFT & SLY.	RIGHT & NLY
RESUME PROFILE & X-SECTS. ON LYNNHAVEN LANE						
60+00				1386 88		℄ PVMT.
				1386 75		9° ¼ PVMT.
				1386 71		16° GUT. OUT
				1386 51		18° GUT.
				1386 53		18° DEP. CURB
				1387 4		30° P/L
				1387 65		16½ GUT. OUT
60+15°	C.R.			1387 51		18° GUT.
				1388 10		18° T.C.
61+11 6	C.R.			1393 30		℄ PVMT.
				1393 23		9° ¼ PVMT.
				1393 06		17° GUT. OUT
				1392 93		19° GUT.
				1393 51		19° T.C.
				1394 3		30° P/L DIRT
				1393 17	9° ¼ PVMT.	
				1393 01	15° GUT. OUT	
				1392 85	17° GUT.	
				1393 50	17° T.C.	

76-L-298 CE 307 2-63

PLEASE RETURN TO
LOS ANGELES COUNTY ENGINEER
403 LOS ANGELES COUNTY ENGINEERING BLDG.

NOTE: ANY ADDITIONS OR CHANGES ON THIS SHEET MUST BE MADE OR CIRCLED IN RED INK, WITH DATE AND NAME OF PERSON MAKING CHANGE

Do not extend notes this side of this line.

STATION	B.S.	H.I.	F.S.	ELEV.	LYNNHAVEN	LANE
					LEFT & SLY.	RIGHT & NLY.
61+11.6				1394 3	30.0 P/L DIRT	
61+22.1				1394 52	CONC. APRON	32.5 BOT. CURB
				1395 05	" "	32.5 TOP CURB
61+32.0				1394 47	CONC. APRON	29.6 BOT. CURB
				1395 08	" "	29.6 TOP CURB
61+35.7	E.C.			1394 45		18.0 GUT. OUT
				1394 33		20.0 GUT
				1394 98		20.0 T.C.
61+68.5	CHANGE IN GUT WIDTH			1396 30		19.8 GUT. OUT
				1396 20		21.8 GUT.
61+73.8				1396 73		
				1396 75		11.0 PVMT.
				1396 57		20.0 GUT. OUT
				1396 43		22.5 GUT.
				1397 08		22.5 T.C.

F.B. 2584 Pg. 226
Job No. 6271.10 Division No. Notes Red Plotted Profile
Survey of OAKWOOD AVE. S.D. Date Date No.
Survey by L.L. BROWN Notes L.L.B. Notes Chkd. Checked X-Sec.
Indexed C. J. GALLI Date Date Date No.

76-L-298 CE 307 2-63

PLEASE RETURN TO
LOS ANGELES COUNTY ENGINEER
403 LOS ANGELES COUNTY ENGINEERING BLDG.

NOTE: ANY ADDITIONS OR CHANGES ON THIS SHEET MUST BE MADE OR CIRCLED IN RED INK, WITH DATE AND NAME OF PERSON MAKING CHANGE.

Do not extend notes this side of this line.

STATION	B. S.	H. I.	F. S.	ELEV.	LYNNHAVEN	LANE
					LEFT ℄ SL'Y.	RIGHT ℄ NL'Y.
61+73 8				139.91		32 5 DIRT
61+83 8	C.R. GRD. BRK.			139.701		22 4 GUT.
				139.764		22 ± T.C.
62+00				139.813		
				139.799		10 6 GUT. OUT
				139.783		12 6 GUT.
				139.850		12 6 T.C.
				139.81		22 0 DIRT
62+27.34	INT. LYNNHAVEN LANE ℄ WALMAR AVE.			139.967		
	END PROFILE ℄ X-SECTS. ON LYNNHAVEN					LANE

Profile Notes Red ____ Plotted ____ Job No. 6271 12 Division No. ____
No. ____ Date ____ Date ____ Survey of OAKWOOD AVE. S.D. ____
X-Sec. Notes Chkd. ____ Checked ____ Survey by L.L. BROWN Notes L.L.B. Date 2-64
No. ____ Date ____ Date ____ Map No. ____ Indexed C. J. GALLI Date ____

F.B. 2587 Pg 22

76-L-298 CE 307 2-63

PLEASE RETURN TO
LOS ANGELES COUNTY ENGINEER
403 Los Angeles County Engineering Bldg.

NOTE: ANY ADDITIONS OR CHANGES ON THIS SHEET MUST BE MADE OR CIRCLED IN RED INK, WITH DATE AND NAME OF PERSON MAKING CHANGE

Do not extend notes this side of this line.

F.B. 2584 Pg. 228 | Job No. 6271 | Division No. 10 | Notes Red | Date | Plotted | Date | Profile | No. | X-Sec. | No.
Survey of OAKWOOD AVE. S.D. | Notes Chkd. | Date | Checked | Date
Survey by L.L. BROWN Notes L.L.B. | Indexed C. J. GALLO | Date

STATION	B.S.	H.I.	F.S.	ELEV.	WALMAR	AVE.
					LEFT ℄ W'LY.	RIGHT ℄ E'LY.
BEGIN STA. 62+27	PROFILE & X-SECTS. ON WALMAR AVE. GOING N'LY.					
		34 = 1400 GOING N'LY.				
1+09 0				1399 66		PVMT. BRK
1+18 3				1399 40		EDGE X-CUT.
1+21 5				1399 31		FLOWLINE X-CUT
1+24 3				1399 45		EDGE X-CUT.
				1398 83		11 4 PT. X-CUT.
				1400 03	11 0 PT. X-CUT.	
1+34 7	GRD.	BRK		1400 50		
				1401 09	11 0 EDGE CONC.	
1+37 0	GRD.	BRK.		1399 95		11 4 EDGE CONC.
1+48 5	C.R.			1400 44		13 1 CUT.
				1401 09		13 1 T.C.
				1401 67	13 0 CUT.	
				1402 33	13 0 T.C.	

71-L-298 CE 307 2-63

PLEASE RETURN TO
LOS ANGELES COUNTY ENGINEER
403 LOS ANGELES COUNTY ENGINEERING BLDG.

NOTE: ANY ADDITIONS OR CHANGES ON THIS SHEET MUST BE MADE OR CIRCLED IN RED INK, WITH DATE AND NAME OF PERSON MAKING CHANGE.

Do not extend notes this side of this line.

Profile Notes Red ____ Plotted ____ Job No. 62.71 Division No. ____
No. ____ Date ____ Date ____ Survey of OAKWOOD AVE. S.D.
X-Sec. Notes Chkd. ____ Checked ____ Survey by L.L.G. Rowe Notes L.L.G. Date ____
No. ____ Date ____ Date ____ Map No. ____ Indexed C. J. GALLI Date ____

F.B. 253 P. 29

STATION	B. S.	H. I.	F. S.	ELEV.	WALMAR AVE. LEFT & WLY.	RIGHT & ELY.
1+58.5			⊙	140.213		
				140.179		6.0 ¼
				140.132		11.1 GUT. OUT
				140.116		13.1 GUT.
				140.126		13.1 DEP. CURB
				140.18		20.0 P/L DIRT
				140.242	6.0 ¼	
				140.250	11.0 GUT. OUT	
				140.233	13.0 GUT.	
				140.297	13.0 T.C.	
				140.36	20.0 P/L DIRT	
1+69.0		END CONC.	GUT.	140.204		11.2 GUT. OUT
				140.198		13.2 GUT.
				140.298	11.0 GUT. OUT	
				140.296	13.0 GUT.	

76-L-298 CE 307 2-63

PLEASE RETURN TO
LOS ANGELES COUNTY ENGINEER
403 LOS ANGELES COUNTY ENGINEERING BLDG.

NOTE: ANY ADDITIONS OR CHANGES ON THIS SHEET MUST BE MADE OR CIRCLED IN RED INK. WITH DATE AND NAME OF PERSON MAKING CHANGE

Do not extend notes this side of this line.

STATION	B.S.	H.I.	F.S.	ELEV.	WALMAR	AVE.
					LEFT & WL'Y.	RIGHT & EL'Y.
1+98.5				1405 00		⊼ PUM'T.
				1404 61		6° 1/4 PUM'T
				1404 10		12° BOT. CURB
				1404 67		12° T.C.
				1406 7		19° DIRT
				1405 15	7° 1/4 PUM'T.	
				1405 07	14° BOT. CURB	
				1405 69	14° T.C.	
				1406 9	21° DIRT	
2+48.5				1407 96		⊼ PUM'T.
				1407 76		4° BOT. CURB
				1408 31		4° T.C.
				1409 4		11° DIRT
				1408 62	11°	
				1408 72	23° BOT. CURB	
				1409 36	23° T.C.	
				1410 4	30° DIRT	

END PROFILE & X-SECTIONS ON WALMAR AVE.

F.B. 2584 Pg. 280

Job No. 6271 Co Division No. Notes Red Plotted Profile
Survey of OAKWOOD AVE. S.D. Date Date No.
Survey by L.L. BROWN Notes L.L.B. Notes Chkd. Checked X-Sec.
Indexed C. J. GALLI Date Date Date No.

76L-298 CE 307 11-58

PLEASE RETURN TO
LOS ANGELES COUNTY ENGINEER
700 LOS ANGELES COUNTY ENGINEERING BLDG.

NOTE: ANY ADDITIONS OR CHANGES ON THIS SHEET MUST BE MADE OR CIRCLED IN RED INK, WITH DATE AND NAME OF PERSON MAKING CHANGE.

Do not extend notes this side of this line.

Profile No. ____ Notes Red ____ Plotted ____ Job No. 6271 12 Division No. ____
X-Sec. No. ____ Date ____ Date ____ Survey of OAKWOOD AVE. S.D.
Notes Chkd. ____ Checked ____ Survey by L.L. BROWN Notes L.B. Date 2-64
Date ____ Date ____ Map No. ____ Indexed C. J. GALLI Date ____

F.B. 2582 Pg. 31

STATION	B.S.	H.I.	F.S.	ELEV.	LYNNHAVEN LANE	
					LEFT & SLY.	RIGHT & NLY.
	RESUME PROFILE & X-SECTIONS ON LYNNHAVEN LANE					
62+68.1	C.R. GRD. BRK.			140 175		17.1 GUT. OUT
				140 167		19.5 GUT.
				140 228		19.5 TOP CURB
62+78.1				140 256		
				140 248		9.0
				140 230		17.2 GUT. OUT
				140 218		19.4 GUT.
				140 281		19.4 T.C.
				1404 3		
62+83.2	CHANGE IN GUT. WIDTH			140 251		17.2 GUT. OUT
				140 248		19.2 GUT.

76L-298 CE 307 11-58

PLEASE RETURN TO
LOS ANGELES COUNTY ENGINEER
700 LOS ANGELES COUNTY ENGINEERING BLDG.

NOTE: ANY ADDITIONS OR CHANGES ON THIS SHEET MUST BE MADE OR CIRCLED IN RED INK. WITH DATE AND NAME OF PERSON MAKING CHANGE.

Do not extend notes this side of this line.

STATION	B.S.	H.I.	F.S.	ELEV.	LYNNHAVEN	LANE
					LEFT & SL'Y.	RIGHT & NL'Y.
63+18 1				1404 86		⊼ PUM'T.
				1404 74		9 0 PUM'T.
				1404 55		16 3 GUT. OUT
				1404 44		18 3 GUT.
				1405 07		18 3 TOP CURB
				1406 4		30 3 P/L DIRT
				1404 77	9 0 PUM'T.	
				1404 61	15 7 GUT. OUT	
				1404 48	17 7 GUT.	
				1404 61	17 7 DEP. CURB	
				1405 35	29 7 DIRT P/L	
63+68 2				1407 67		⊼
				1407 54	9 0 PUM'T.	
				1407 31	15 9 GUT. OUT	
				1407 17	17 9 GUT.	
				1407 86	17 9 T.C.	
				14081	30 0 P/L	

F.B. 2584 PG. 282

Job No. 6271 10 Division No. ____ Notes Red ____ Plotted ____ Profile ____

Survey of OAKWOOD AVE. S.D. Date ____ Date ____ No. ____

Survey by L.L. BROWN Notes L.L.B. Notes Chkd. ____ Checked ____ X-Sec. ____

Indexed C. J. GALLI Date ____ Date ____ Date ____ No. ____

76L-298 CE 307 11-58

PLEASE RETURN TO
LOS ANGELES COUNTY ENGINEER
700 LOS ANGELES COUNTY ENGINEERING BLDG.

NOTE: ANY ADDITIONS OR CHANGES ON THIS SHEET MUST BE MADE OR CIRCLED IN RED INK, WITH DATE AND NAME OF PERSON MAKING CHANGE.

Do not extend notes this side of this line.

STATION	B.S.	H.I.	F.S.	ELEV.	LYNNHAVEN	LANE
					LEFT & SL'Y.	RIGHT & NL'Y.
64+08 2				140 9 96		⊼ PVM'T.
				140 9 77	9° PVM'T.	
				140 9 36	16' GUT. OUT	
				140 9 26	18' GUT.	
				140 9 90	18' T.C.	
				14 10 4	30° P/L DIRT	
64+11 0				141 0 09		⊼
				141 0 03		9° PVM'T.
				140 9 72		16' GUT. OUT
				140 9 61		18' GUT.
				141 0 23		18' T.C.
				14 11 6		30° P/L DIRT
64+18 2	GRD. BRK. IN GUT. AT C.R.			140 9 93	15 9 GUT. OUT (2° GUT.)	
				140 9 86	16 9 GUT. OUT (1 2 GUT.)	
				140 9 77	18' GUT.	
				141 0 45	18' T.C.	

Profile Notes Red ____ Plotted ____ Job No. 6271 10 Division No. ____
No. ____ Date ____ Date ____ Survey of OAKWOOD AVE. S.D.
X-Sec. Notes Chkd. ____ Checked ____ Survey by L.L. BROWN Notes L.L.B. Date 2-64
No. ____ Date ____ Date ____ Map No. ____ Indexed C. J. GALLI Date ____

F.B. 2584 PG. 233

76L-298 CE 307 11-58

PLEASE RETURN TO
LOS ANGELES COUNTY ENGINEER
700 Los Angeles County Engineering Bldg.

NOTE: ANY ADDITIONS OR CHANGES ON THIS SHEET MUST BE MADE OR CIRCLED IN RED INK, WITH DATE AND NAME OF PERSON MAKING CHANGE.

Do not extend notes this side of this line.

Profile No. ____ X-Sec. No. ____
Plotted ____ Date ____ Checked ____ Date ____
Notes Red ____ Date ____ Notes Chkd. ____ Date ____
Division No. 10
Job No. 6271 S.D.
Survey of OAKWOOD AVE.
Survey by L.L. BROWN Notes L.L.B.
Indexed C. J. GALLI Date ____
Pg. 234
2584

STATION	B.S.	H.I.	F.S.	ELEV.	LYNNHAVEN LANE	
					LEFT & S'LY.	RIGHT & N'LY.
64+39.1				1411 20	21° ANGLE PT. CONC. "X"	GUT.
64+51.0				1412 27		↑ PVMT.
				1412 21		9° PVMT.
				1412 06		15.9 GUT. OUT
				1411 93		17.9 GUT.
				1412 13		17.9 T. DEP. CURB
	NOTE:			1413 9		30° P/L DIRT
64+78.6	NOT IN ORDER			1413 66		16.8 EDGE GUT.
				1414 15		21.8 CONC. APRON AT CURB
64+61.0				1412 68		16.2 GUT. OUT (2° GUT.)
				1412 60		16.8 GUT. OUT (1.3 GUT.)
				1412 54		18 - GUT.
				1413 19		18 L T.C.
64+92.93	INT. LYNNHAVEN LN. & COMMONWEALTH AVE.			1414 76		
(FD)					B.M.S.D. 2757 ELEV. 1417.360 (FIELD) F.B. 2584-15	
B.M.S.D. 2757				1417 36	LYNNHAVEN LN. & COMMONWEALTH AVE., S.W. COR. BT. SPK. IN CURB 2' W. OF W.C.R.	
END	PROFILE & X-SECTIONS				ON LYNNHAVEN	LN.

76L-298 CE 307 11-56

PLEASE RETURN TO
LOS ANGELES COUNTY ENGINEER
700 LOS ANGELES COUNTY ENGINEERING BLDG.

NOTE: ANY ADDITIONS OR CHANGES ON THIS SHEET MUST BE MADE OR CIRCLED IN RED INK, WITH DATE AND NAME OF PERSON MAKING CHANGE.

Do not extend notes this side of this line.

STATION	B.S.	H.I.	F.S.	ELEV.	COMMONWEALTH AVE. LEFT & ELY.	AVE. RIGHT & WLY.
BEGIN COMMONWEALTH AVE. STA. 64+92.93 = 1+00	PROFILE & X-SECTIONS ON COMMONWEALTH AVE. FROM GOING		SLY.		LYNNHAVEN LANE.	GOING SLY. ON
1+09		PVMT. BRK.		141439		PVMT.
1+19				141371		EDGE CONC. "X"-GUT.
1+21.2				141361		F.L. CONC. "X"-GUT.
1+23.5				141360		EDGE CONC. "X"-GUT.
1+39				141370		PVMT. BRK.
1+41.5	C.R. GRD. BRK. END OF GUTTER.			141362		16.9 GUT. OUT
				141355		18 GUT.
				141416		18 T.C.
1+51.5				141314		
				141323		9 1/4 PVMT.
				141301		18 BOT. CURB
				141359		18 T.C.

Profile Notes Red ____ Plotted ____ Job No. 6271 Division No. 12
No. X-Sec. Date ____ Date ____ Survey of OAKWOOD AVE. S.D.
No. ____ Notes Chkd. ____ Checked ____ Survey by L.L.J. BROWN Notes L.L.J. Date 2-64
Date ____ Date ____ Map No. ____ Indexed C. J. GALLI Date ____

F.B. 2584 Pg. 73

76L-298 CE 307 11-58

PLEASE RETURN TO
LOS ANGELES COUNTY ENGINEER
700 LOS ANGELES COUNTY ENGINEERING BLDG.

NOTE: ANY ADDITIONS OR CHANGES ON THIS SHEET MUST BE MADE OR CIRCLED IN RED INK, WITH DATE AND NAME OF PERSON MAKING CHANGE.

Do not extend notes this side of this line.

Profile No. ____ X-Sec. No. ____

Plotted ____ Date ____ Checked ____ Date ____

Notes Red ____ Date ____ Notes Chkd ____ Date ____

Job No. 6271 Division No. 10

Survey of OAKWOOD AVE.

Survey by L.L. BROWN Notes L.L./3.

Indexed C. J. GALLI Date ____

Pg. 236

STATION	B. S.	H. I.	F. S.	ELEV.	COMMONWEALTH LEFT & ELY.	AVE. RIGHT & WLY.
1+51 5				1415 7		30° P/C DIRT
				1412 60	13° PVMT. BRK.	
1+75 6		END CONC. GUT. C.R.		1411 30	16 9 GUT. OUT	
				1411 28	18 1 GUT.	
				1411 88	18 - T.C.	
1+85 6				1411 73		T PVMT.
				1411 49	9° 1/4 PVMT.	
				1411 01	18° BOT. CURB	
				1411 58	18° T.C.	
				1411 6	30° P/C DIRT	
1+91 5				1411 50		T PVMT.
				1411 46		9° 1/4 PVMT.
				1411 17		18° BOT. CURB
				1411 60		18° T.C.
				1413 6		30° P/C DIRT

76L-298 CE 307 11-58

PLEASE RETURN TO
LOS ANGELES COUNTY ENGINEER
700 LOS ANGELES COUNTY ENGINEERING BLDG.

NOTE: ANY ADDITIONS OR CHANGES ON THIS SHEET MUST BE MADE OR CIRCLED IN RED INK, WITH DATE AND NAME OF PERSON MAKING CHANGE.

Do not extend notes this side of this line.

Profile No. ____ Notes Red ____ Plotted ____ Job No. 6271 Division No. ____
X-Sec. No. ____ Data ____ Date ____ Survey of OAKWOOD AVE. S.D.
Notes Chkd. ____ Checked ____ Survey by L.L. BROWN Notes L.L.B. Date 2-64
Data ____ Date ____ Map No. ____ Indexed E. J. GALLI Date ____

F.B. 2584 Pg. 20

STATION	B.S.	H.I.	F.S.	ELEV.	COMMONWEALTH LEFT & EL'Y.	AVE. RIGHT & INLY.
2+25 6				1410 41		℄ PVMT.
				1410 32	9 5 1/4 PVMT.	
				1410 06	18 0 BOT. CURB	
				1410 68	18 0 T.C.	
				1410 5	30 0 P/L DIRT	
2+91 5				1408 62		℄ PVMT.
				1408 56		5 0 PVMT.
				1408 51		10 0 BOT. DEP. CURB
				1408 55		1.0 0 TOP DEP. CURB
				1409 8		22 0 DIRT
				1408 50	12 0 PVMT.	
				1408 15	23 6 BOT. CURB	
				1408 85	23 6 T.C.	
				1409 1	35 6 DIRT	
	END PROFILE & X-SECTIONS ON COMMONWEALTH					

76L-298 CE 307 11-58

PLEASE RETURN TO
LOS ANGELES COUNTY ENGINEER
700 Los Angeles County Engineering Bldg.

NOTE: ANY ADDITIONS OR CHANGES ON THIS SHEET MUST BE MADE OR CIRCLED IN RED INK, WITH DATE AND NAME OF PERSON MAKING CHANGE.

Do not extend notes this side of this line.

Profile No. ____ X-Sec. No. ____
Plotted ____ Date ____ Checked ____ Date ____
Notes Red ____ Date ____ Notes Chkd. ____ Date ____
Division No. 12
Job No. 6271 S.D.
Survey of OAKWOOD AVE. S.D.
Survey by L.L. BROWN Notes L.L.B.
Indexed C. J. GALLI Date ____
P.B. 25 84 Pg. 238

STATION	B.S.	H.I.	F.S.	ELEV.	COMMONWEALTH	AVE.
					LEFT ℄ W'LY.	RIGHT ℄ E'LY.
BEGIN PROFILE ℄ X-SECTIONS ON COMMONWEALTH AVE. GOING N'LY. FROM LYNNHAVEN STA. 64+94.20 = 1400 GOING N'LY.				141488	INT.	
1409.0				141510		℄ PVMT. BRK
1419.0				141510		℄ EDGE CONC. X-GUT.
1421.2				141508		℄ F.L. " "
1423.5				141521		℄ EDGE " "
1439.5		C.R.	END CONC. GUT.	141693		14.0 GUT. OUT
				141696		15.2 GUT.
				141760		15.2 T.C.
1449.5				141820		℄ PVMT.
				141823		7.0 PVMT.
				141802		15.1 BOT. CURB
				141865		15.1 T.C.
				141913		20.0 P/L DIRT

76L-298 CE 307 11-58

PLEASE RETURN TO
LOS ANGELES COUNTY ENGINEER
700 LOS ANGELES COUNTY ENGINEERING BLDG.

NOTE: ANY ADDITIONS OR CHANGES ON THIS SHEET MUST BE MADE OR CIRCLED IN RED INK, WITH DATE AND NAME OF PERSON MAKING CHANGE.

Do not extend notes this side of this line.

Profile No. ____ Notes Red ____ Plotted ____ Job No. 6271 Division No. L0
X-Sec. No. ____ Date ____ Date ____ Survey of OAKWOOD AVE. S.D.
Notes Chkd. ____ Checked ____ Survey by L.L. BROWN Notes L.L.B. Date 2-64
Data ____ Date ____ Map No. ____ Indexed C. J. GALLI Date ____

F.B. 2587 Pg. 34

STATION	B.S.	H.I.	F.S.	ELEV.	COMMONWEALTH AVE.	
					LEFT & W'LY.	RIGHT & E'LY.
1+71 ±				142022	13 B GUT. OUT	
				142020	15 ± GUT.	
				142085	15 ± T.C.	
1+81 ±				142180		T PVM'T.
				142167	7 ± PVM'T.	
				142135	15 ± BOT. CURB	
				142196	15 ± T.C.	
				14226	20 ± P/L DIRT	
1+89.5			D	142282		T PVM'T.
				142270		7 ± PVM'T.
				142239		15 ± BOT. CURB
				142294		15 ± T.C.
				14234		20 ± P/L DIRT
2+21 ±				142641		T
				142621	7 ± PVM'T.	
				142579	15 ± BOT. CURB	
				142641	15 ± T.C.	
				14272	20 ± P/L DIRT	

76L-298 CE 307 11-58

PLEASE RETURN TO
LOS ANGELES COUNTY ENGINEER
700 LOS ANGELES COUNTY ENGINEERING BLDG.

NOTE: ANY ADDITIONS OR CHANGES ON THIS SHEET MUST BE MADE OR CIRCLED IN RED INK, WITH DATE AND NAME OF PERSON MAKING CHANGE.

Do not extend notes this side of this line.

STATION	B.S.	H.I.	F.S.	ELEV.	COMMONWEALTH	AVE.
					LEFT & WL'Y.	RIGHT & EL'Y.
2+89 5				1434 34		T PUM'T.
				1434 20		7° PUM'T.
				1433 78		15' BOT. CURB
				1434 39		15' T.C.
				1435 6		20° P/L DIRT
				1434 11	7° PUM'T.	
				1433 85	14° BOT. DEP. CURB	
				1433 89	14° TOP DEP. CURB	
				1434 3	20° P/L DIRT	
END PROFILE & "X"-SECTIONS ON COMMONWEALTH						

F.B. 2584 Pg 245

Job No. 6271 10 Division No. ____ Notes Red ____ Plotted ____ Profile ____

Survey of OAKWOOD AVE. S.D. Date ____ Date ____ No. ____ X-Sec. ____

Survey by L.L. BROWN Notes L.L.B. Notes Chkd. ____ Checked ____ No. ____

Indexed C. J. GALLI Date ____ Date ____ Date ____

76-L-298 CE 307 2-63

PLEASE RETURN TO
LOS ANGELES COUNTY ENGINEER
403 LOS ANGELES COUNTY ENGINEERING BLDG.

NOTE: ANY ADDITIONS OR CHANGES ON THIS SHEET MUST BE MADE OR CIRCLED IN RED INK, WITH DATE AND NAME OF PERSON MAKING CHANGE.

Do not extend notes this side of this line.

Profile No. ____ Notes Red ____ Plotted ____ Job No. 6271 Division No. 10
X-Sec. No. ____ Date ____ Date ____ Survey of OAKWOOD AVE. S.D.
Notes Chkd. ____ Checked ____ Survey by L.L. BROWN Notes L.L.B. Date 2-64
Date ____ Date ____ Map No. ____ Indexed C. J. GALLI Date ____
F.B. 2584 Pg. 24

STATION	B. S.	H. I.	F. S.	ELEV.	LYNNHAVEN	LANE
					LEFT & SLY.	RIGHT & NLY.
RESUME PROFILE & X-SECTIONS GOING WLY. ON LYNNHAVEN FROM COMMONWEALTH AVE.						
65+05				141491	21' ± PT. CONC. X-GUT.	
				141511	26± CONC. AT GUT. OUT	
65+22				141621		21' ± PT. CONC. X-GUT.
65+35	C.R.			141671	16± GUT. OUT (2° GUT.)	
				141665	17' " " (1½ GUT.)	
				141653	18± GUT.	
				141722	18± T.C.	
65+45				141794		± PVM'T.
				141742		18' F.L. CONC. X-GUT.
				141822		27' CONC. APRON AT CURB
				141776	9' ¼ PVM'T.	
				141741	16' GUT. OUT	
				141727	18' GUT.	
				141795	18' T.C.	
				14188	30' P/C	

76-L-298 CE 307 2-63

PLEASE RETURN TO
LOS ANGELES COUNTY ENGINEER
403 LOS ANGELES COUNTY ENGINEERING BLDG.

NOTE: ANY ADDITIONS OR CHANGES ON THIS SHEET MUST BE MADE OR CIRCLED IN RED INK, WITH DATE AND NAME OF PERSON MAKING CHANGE

Do not extend notes this side of this line.

STATION	B.S.	H.I.	F.S.	ELEV.	LYNNHAVEN	LANE
					LEFT & SL'Y.	RIGHT & NL'Y.
65+63 5	C.R.			141867		16 2 GUT. OUT (2° GUT.)
				141861		17° " " (1 2 GUT.)
				141849		18 2 GUT.
				141917		18 2 T.C.
65+73 5				141988		⊼ PVM'T.
				141962		9° 1/4 PVM'T.
				141936		16 1 GUT. OUT
				141918		18 1 GUT.
				141982		18 1 T.C.
				14213		30° P/L DIRT
65+85 1				142067		⊼ PVM'T.
				142060	9° 1/4 PVM'T.	
				142018	16 1 GUT. OUT	
				142003	18 1 GUT.	
				142065	18 1 T.C.	
				14207	30° P/L DIRT	

F.B. 2584 Pg. 242

Job No. 6271 10 Division No. Notes Red. Plotted Profile

Survey of OAKWOOD AVE. S.D. Date Date No.

Survey by L.L. BROWN Notes L.L.B. Notes Chkd. Checked X-Sec.

Indexed C. J. GALLI Date Date Date No.

76-L-298 CE 307 2-63

PLEASE RETURN TO
LOS ANGELES COUNTY ENGINEER
403 LOS ANGELES COUNTY ENGINEERING BLDG.

NOTE: ANY ADDITIONS OR CHANGES ON THIS SHEET MUST BE MADE OR CIRCLED IN RED INK, WITH DATE AND NAME OF PERSON MAKING CHANGE.

Do not extend notes this side of this line.

STATION	B. S.	H. I.	F. S.	ELEV.	LYNNHAVEN	LANE
					LEFT & SL'Y.	RIGHT & INL'Y.
66+13 5				142270		℄ PVMT.
				142251		9° ¼ PVMT.
				142222		16' GUT. OUT
				142209		18' GUT.
				142274		18' T.C.
				14240		30° P/L DIRT
				142258	9° ¼ PVMT.	
				142225	16' GUT. OUT	
				142209	18' GUT.	
				142275	18' T.C.	
				14245	30° P/L DIRT	
67+00				142884		℄ PVMT.
				142865		9° PVMT.
				142838		14° GUT. OUT
				142823		16° GUT.
				142886		16° T.C.
				14307		29° P/L DIRT

Profile Notes Red ____ Plotted ____ Job No. 6271-L2 Division No. ____
No. ____ Date ____ Date ____ Survey of OAKWOOD AVE. S.D.
X-Sec. Notes Chkd. ____ Checked ____ Survey by L.L. BROWN Notes L.L.B. Date 2-64
No. ____ Date ____ Date ____ Map No. ____ Indexed C. J. GALLI Date ____

F.B. 2584 Pg 23

76-L-298 CE 307 2-63

PLEASE RETURN TO
LOS ANGELES COUNTY ENGINEER
403 LOS ANGELES COUNTY ENGINEERING BLDG.

NOTE: ANY ADDITIONS OR CHANGES ON THIS SHEET MUST BE MADE OR CIRCLED IN RED INK. WITH DATE AND NAME OF PERSON MAKING CHANGE

Do not extend notes this side of this line.

STATION	B.S.	H.I.	F.S.	ELEV.	LYNNHAVEN	LANE
					LEFT & SLY.	RIGHT & NLY.
67+00				1428 86	9° PVMT.	
				1428 53	17³ GUT. OUT	
				1428 38	19³ GUT.	
				1429 06	19³ T.C.	
				1430 1	31° DIRT	
67+45⁸	C.R.			1431 73		15⁹ GUT. OUT
				1431 56		17⁹ GUT.
67+46⁶⁹				1432 23		17⁹ T.C.
INT. DIRT & MAC. DRAIN AND LYNNHAVEN LANE				1432 17		

END PROFILE & X-SECTIONS ON LYNNHAVEN LANE.

F.B. 2584 Pg. 244

Job No. 6271 Division No. Notes Red Plotted Profile
Survey of OAKWOOD AVE. S.D. Date Date No. X-Sec.
Survey by L.L. BROWN Notes L.L.B. Notes Chkd. Checked
Indexed C. J. GALLI Date Date Date No.

76-L-298 CE 307 2-63

PLEASE RETURN TO
LOS ANGELES COUNTY ENGINEER
403 LOS ANGELES COUNTY ENGINEERING BLDG.

NOTE: ANY ADDITIONS OR CHANGES ON THIS SHEET MUST BE MADE OR CIRCLED IN RED INK, WITH DATE AND NAME OF PERSON MAKING CHANGE.

Do not extend notes this side of this line.

STATION	B. S.	H. I.	F. S.	ELEV.	MAC. & DIRT LEFT & WL'Y.	DRAIN RIGHT & EL'Y.
BEGIN PROFILE & X-SECTIONS ON MAC. & DIRT DRAIN						
STA. 67+46.69 = 1+00 GOING NL'Y.						
1+09.0				1432.29		⊼ PVMT. BRK.
1+16.9				1432.16		⊼ GUT. OUT
1+18.6				1432.07		⊼ FLOW LINE
1+32.5				—		⊼
				1433.09		2.7 BOT. CURB AT END CONC.
				1433.64		2.7 TOP CURB "
1+34.5				1433.57	7.1 BOT. CURB AT END CONC.	
				1434.09	7.1 TOP CURB "	
1+40.0				1435.9	22.6 DIRT	
1+50.0				1433.87		⊼ BOTTOM DRAIN
				1434.46		1.0 EDGE DRAIN
				1435.6		3.0 TOP BANK
				1435.5		6.0 DIRT

Profile No. ____ Notes Red ____ Plotted ____ Job No. 6271 10 Division No. ____
X-Sec. No. ____ Date ____ Date ____ Survey of OAKWOOD AVE. S.D.
Notes Chkd. ____ Checked ____ Survey by L.L. BROWN Notes L.L.B. Date 2-64
Date ____ Date ____ Map No. ____ Indexed C. J. GALLI Date ____

F.B. 2584 PG 245

76-L-298 CE 307 2-63

PLEASE RETURN TO
LOS ANGELES COUNTY ENGINEER
403 LOS ANGELES COUNTY ENGINEERING BLDG.

NOTE: ANY ADDITIONS OR CHANGES ON THIS SHEET MUST BE MADE OR CIRCLED IN RED INK. WITH DATE AND NAME OF PERSON MAKING CHANGE

Do not extend notes this side of this line.

F.B. 2584 Pg 246

Job No. 6271 Division No. 10 Profile
Survey of OAKWOOD AVE. S.D. Notes Red Plotted
Survey by L.L. BROWN Notes L.L.B. Date Date No. X-Sec.
Indexed C. J. GALLI Notes Chkd. Checked
Date Date Date No.

STATION	B.S.	H.I.	F.S.	ELEV.	MAC. & DIRT LEFT & W'LY.	DRAIN RIGHT E'LY.
1+50 ℄				143425	7° EDGE PVM'T. DRAIN	
				14354	15° TOE SLOPE	
				14392	20 5 TOP BANK	
2+00				143650		BOT. DRAIN
				14377		1 3 EDGE PVM'T.
				14374		3° TOP BANK
				14374		6° DIRT
				143736	7 5 EDGE DRAIN PVM'T.	
				14377	10° TOE SLOPE	
				14413	16° TOP BANK	
END PROFILE & X-SECTIONS ON MAC. & DIRT						DRAIN

76-L-298 CE 307 2-63

PLEASE RETURN TO
LOS ANGELES COUNTY ENGINEER
403 LOS ANGELES COUNTY ENGINEERING BLDG.

NOTE: ANY ADDITIONS OR CHANGES ON THIS SHEET MUST BE MADE OR CIRCLED IN RED INK, WITH DATE AND NAME OF PERSON MAKING CHANGE.

Do not extend notes this side of this line.

STATION	B. S.	H. I.	F. S.	ELEV.	LYNNHAVEN LEFT & SL'Y.	LANE RIGHT & NL'Y.
RESUME PROFILE & X-SECTIONS ON LYNNHAVEN LANE						
67+67.8				1433 33	16° GUT. OUT	
				1433 18	18° GUT.	
				1433 83	18° T.C.	
68+00				1436 09		*
				1435 95		9° 1/4 PVMT.
				1435 56		16° GUT. OUT
				1435 41		18° GUT.
				1436 04		18° T.C.
				1437 7		30° P/L DIRT
				1435 94	9° 1/4 PVMT.	
				1435 58	16° GUT. OUT	
				1435 44	18° GUT.	
				1436 08	18° T.C.	
				1436 9	30° P/L DIRT	

Profile No. ____ Notes Red ____ Plotted ____ Job No. 6271 10 Division No. ____
X-Sec. No. ____ Date ____ Date ____ Survey of OAKWOOD AVE. S.D.
Notes Chkd. ____ Checked ____ Survey by L.L. BROWN Notes L.L.B. Date 2-64
Date ____ Date ____ Map No. ____ Indexed C. J. GALLI Date ____

F.B. 2584 Pg. 7

76-L-298 CE 307 2-63

PLEASE RETURN TO
LOS ANGELES COUNTY ENGINEER
403 LOS ANGELES COUNTY ENGINEERING BLDG.

NOTE: ANY ADDITIONS OR CHANGES ON THIS SHEET MUST BE MADE OR CIRCLED IN RED INK, WITH DATE AND NAME OF PERSON MAKING CHANGE

Do not extend notes this side of this line.

STATION	B.S.	H.I.	F.S.	ELEV.	LYNNHAVEN LEFT & SLY.	LANE RIGHT & NLY.
69+00				1443 13		⊼ PUMT.
				1443 02		9° ¼ PUMT.
				1442 73		16° GUT. OUT
				1442 58		18° GUT.
				1442 68		18° TOP DEP. CURB
				1443 8		30° P/L DIRT
				1442 98	9° ¼ PUMT.	
				1442 69	16° GUT. OUT	
				1442 56	18° GUT.	
				1443 22	18° T.C.	
(FD.)				1443 7	30° P/L DIRT	(FIELD)
B.M. S.D. 2758				1444 83	B.M. S.D. 2758 ELEV. 1444.830 F.B. 2584-15 LYNN HAVEN LANE, S. SIDE BT. SPK. IN CURB IN FRONT OF HSE. # 832, AT E. EDGE BRICK WALK	
70+00				1450 30		⊼ PUMT
				1450 21		9° ¼ PUMT.
				1449 87		16° GUT. OUT
				1449 76		18° GUT.
				1449 84		18° TOP DEP. CURB

F.B. 2584 Pg. 248

Job No. 6271 Lo Division No. Notes Red Plotted Profile
Survey of OAKWOOD AVE. S.D. Date Date No. X-Sec.
Survey by L.L. BROWN Notes L.L.B. Notes Chkd. Checked
Indexed C. J. GALLI Date Date Date No.

76-L-298 CE 307 2-63

PLEASE RETURN TO
LOS ANGELES COUNTY ENGINEER
403 Los Angeles County Engineering Bldg.

NOTE: ANY ADDITIONS OR CHANGES ON THIS SHEET MUST BE MADE OR CIRCLED IN RED INK, WITH DATE AND NAME OF PERSON MAKING CHANGE.

Do not extend notes this side of this line.

STATION	B. S.	H. I.	F. S.	ELEV.	LYNNHAVEN	LANE
					LEFT ℄ SL'H.	RIGHT ℄ NL'H.
70+00				14504		30° P/L DIRT
				145017	9° ¼ PVM'T.	
				144980	16° GUT. OUT	
				144969	18° GUT.	
				145045	18° T.C.	
				14507	30° P/L DIRT	
71+00				145743		℄ PVM'T.
				145736		9° ¼ PVM'T.
				145709		16° GUT. OUT
				145691		18° GUT.
				145751		18° T.C.
				14579		30° P/L DIRT.
				145731	9° ¼ PVM'T.	
				145697	16° GUT. OUT	
				145686	18° GUT.	
				145748	18° T.C.	
				14578	30° P/L DIRT	

Profile Notes Red Plotted Job No. 6271 Division No.
No. X-Sec. Date Date Survey of OAKWOOD AVE. S.D.
No. Notes Chkd. Checked Survey by L.L. BROWN Notes L.L.B. Date 2-64
Date Date Map No. Indexed C. J. GALLI Date

F.B. 2584 Pg 24

76-L-298 CE 307 2-63

PLEASE RETURN TO
LOS ANGELES COUNTY ENGINEER
403 Los Angeles County Engineering Bldg.

NOTE: ANY ADDITIONS OR CHANGES ON THIS SHEET MUST BE MADE OR CIRCLED IN RED INK, WITH DATE AND NAME OF PERSON MAKING CHANGE

Do not extend notes this side of this line.

F.B. 2584 Pg. 250 Job No. 6271 Division No. 10 Profile
Survey of OAKWOOD AVE. S.D. Notes Red Plotted No. X-Sec.
Survey by L.L. BROWN Notes L.L.B. Date Date
Indexed C. J. GALL Date Notes Chkd. Checked Date No.

STATION	B. S.	H. I.	F. S.	ELEV.	LYNNHAVEN	LANE
					LEFT & SLY.	RIGHT & NLY.
71+70.5	GRD.	BRK. IN	CURB	146206		16° GUT. OUT
				146193		18° GUT.
				146260		18° T.C.
71+92.2	B.C.			146397		PVMT.
				146392		9° ¼ PVMT.
				146356		16° GUT. OUT
				146341		18° GUT.
				146409		18° T.C.
				14656		30° P/L DIRT
				146380	9° ¼ PVMT.	
				146347	16° GUT. OUT	
				146338	18° GUT.	
				146400	18° T.C.	
				14641	30° P/L DIRT	
72+88.9				146958		GUT.
			⊙	147030		TOP CURB

76-L-298 CE 307 2-63

PLEASE RETURN TO
LOS ANGELES COUNTY ENGINEER
403 LOS ANGELES COUNTY ENGINEERING BLDG.

NOTE: ANY ADDITIONS OR CHANGES ON THIS SHEET MUST BE MADE OR CIRCLED IN RED INK, WITH DATE AND NAME OF PERSON MAKING CHANGE.

Do not extend notes this side of this line.

Profile Notes Red ____ Plotted ____ Job No. 6271-10 Division No. ____
No. ____ Date ____ Date ____ Survey of OAKWOOD AVE. S.D.
X-Sec. ____ Notes Chkd. ____ Checked ____ Survey by L.L.B. Brown Notes L.L.B. Date 2-64
No. ____ Date ____ Date ____ Map No. ____ Indexed C. J. GALLI Date ____

F.B. 2588 Pg 257

STATION	B. S.	H. I.	F. S.	ELEV.	LYNNHAVEN LANE } PRINCESS ANNE RD. LEFT & W.L.J.	RIGHT & E.L.J.
73+28 ±				1473 0		DIRT
				1473 14		19 ± T.C.
				1472 53		19 ± GUT.
				1472 72		22 ± GUT. OUT
				1473 46		31 ± PVMT.
				1473 92		40 ± E PVMT.
				1474 27		50 ± PVMT.
				1474 29		60 ± GUT. OUT
				1474 22		62 ± GUT.
				1474 90		62 ± T.C.
				1475 5		72 ± DIRT
74+16 ±				1476 80		TOP DEP. CURB
				1476 75		GUT.

76-L-298 CE 307 2-63

PLEASE RETURN TO
LOS ANGELES COUNTY ENGINEER
403 Los Angeles County Engineering Bldg.

NOTE: ANY ADDITIONS OR CHANGES ON THIS SHEET MUST BE MADE OR CIRCLED IN RED INK, WITH DATE AND NAME OF PERSON MAKING CHANGE

Do not extend notes this side of this line.

F.B. 2584 Pg. 252
Job No. 6271 Division No. 19 Notes Red Plotted Profile
Survey of OAKWOOD AVE. S.D. Date No. X-Sec.
Survey by L.C.I.3.R.W.N. Notes L.C.I.3. Notes Chkd. Checked
Indexed C. J. GALL Date Date Date No.

STATION	B. S.	H. I.	F. S.	ELEV.	PRINCESS ANNE RD.	
					LEFT ℄ W'L'Y.	RIGHT ℄ ELY.
75+12±	E.C.			148358		T PVM'T.
				148354		9° ¼ PVM'T.
				148317		16° GUT. OUT
				148309		18° GUT.
				148370		18° T.C.
				14839		30° P/L DIRT
				148349	9° ¼ PVM'T.	
				148319	16° GUT. OUT	
				148308	18° GUT.	
				148369	18° T.C.	
				14851	30° P/L DIRT	
76+00				148992		T PVM'T.
				148978		9° ¼ PVM'T.
				148936		16° GUT. OUT
				148924		18° GUT.
				148987		18° T.C.
				14904		30° P/L. DIRT
				148971	9° ¼ PVM'T.	
				148932	16° GUT. OUT	

74-L-298 CE 307 2-63

PLEASE RETURN TO
LOS ANGELES COUNTY ENGINEER
403 LOS ANGELES COUNTY ENGINEERING BLDG.

NOTE: ANY ADDITIONS OR CHANGES ON THIS SHEET MUST BE MADE OR CIRCLED IN RED INK, WITH DATE AND NAME OF PERSON MAKING CHANGE.

Do not extend notes this side of this line.

STATION	B. S.	H. I.	F. S.	ELEV.	PRINCESS ANNE RD. LEFT & W'LY.	RIGHT & E'LY.
76+00				148920	18° GUT.	
				148984	18° T.C.	
				15918	30° P/L DIRT	
(FD)						
B.M. S.D. 2759				149424	B.M. S.D. 2759 ELEV. 149.238 (FIELD) F.B. 2584-16 PRINCESS ANNE RD. W. SIDE BT. SPK. IN CURB IN FRONT OF HSE. # 5019, 2' S. OF S. EDGE DRWY.	
77+00				149732		℄ PVMT.
				149721		9° ¼ PVMT.
				149683		16° GUT. OUT
				149670		18° GUT.
				149737		18° T.C.
				14978		30° P/L DIRT
				149718	9° ¼ PVMT.	
				149680	16° GUT. OUT	
				149666	18° GUT.	
				149669	18° T.C.	
				14978	30° P/L DIRT	

Profile Notes Red ____ Plotted ____ Job No. 6271 Division No. ____
No. ____ Date ____ Date ____ Survey of OAKWOOD AVE. S.D.
X-Sec. ____ Notes Chkd. ____ Checked ____ Survey by L.L. BROWN Notes L.L.13 Date 2-64
No. ____ Date ____ Date ____ Map No. ____ Indexed C.J. GALL Date ____

F.B. 2584 Pg. 75

76-L-298 CE 307 2-63

PLEASE RETURN TO
LOS ANGELES COUNTY ENGINEER
403 LOS ANGELES COUNTY ENGINEERING BLDG.

NOTE: ANY ADDITIONS OR CHANGES ON THIS SHEET MUST BE MADE OR CIRCLED IN RED INK, WITH DATE AND NAME OF PERSON MAKING CHANGE

Do not extend notes this side of this line.

STATION	B.S.	H.I.	F.S.	ELEV.	PRINCESS ANNE RD. LEFT & WL'Y.	RIGHT & EL'Y.
78+00				150468		⊼ PUM'T.
				150458		9° ¼ PUM'T.
				150426		16° GUT. OUT.
				150413		18° GUT.
				150476		18° T.C.
				15052		30° P/L DIRT
				150456	9° ¼ PUM'T.	
				150434	16° GUT. OUT	
				150426	18° GUT.	
				150489	18° T.C.	
				15055	30° P/L DIRT	
78+52.5	B.C.			150856		⊼ PUM'T.
				150849		9° ¼ PUM'T.
				150816		16° GUT. OUT
				150798		18° GUT.
				150864		18° T.C.
				15100		30° P/L DIRT
				150847	9° ¼ PUM'T.	
				150822	16° GUT. OUT	

F.B. 2584 PG. 254

Job No. 6271 10 Division No. ____ Notes Red ____ Plotted ____ Profile ____

Survey of OAKWOOD AVE. S.D. Date ____ Date ____ No. ____

Survey by L.L.B. ROWN Notes L.L.B. Notes Chkd. ____ Checked ____ X-Sec. ____

Indexed C. J. GALLI Date ____ Date ____ Date ____ No. ____

74-L-298 CE 307 2-63

PLEASE RETURN TO
LOS ANGELES COUNTY ENGINEER
403 LOS ANGELES COUNTY ENGINEERING BLDG.

NOTE: ANY ADDITIONS OR CHANGES ON THIS SHEET MUST BE MADE OR CIRCLED IN RED INK, WITH DATE AND NAME OF PERSON MAKING CHANGE.

Do not extend notes this side of this line.

STATION	B. S.	H. I.	F. S.	ELEV.	PRINCESS ANNE	RD.
					LEFT ℄ W'LY.	RIGHT ℄ E'LY.
78+52.5	B.C.			150813	18° GUT.	
				150873	18° T.C.	
				15097	30° P/L	
79+51.4	E.C.			151594		T PUMT.
				151590		9° ¼ PUMT.
				151553		16° GUT. OUT
				151540		18° GUT.
				151606		18° T.C.
				15181		30° P/L DIRT
				151570	9° ¼ PUMT.	
				151536	16° GUT. OUT	
				151528	18° GUT.	
				151589	18° T.C.	
				15165	30° P/L DIRT	

Profile Notes Red Plotted Job No. 6271-12 Division No.
No. X-Sec. Date Date Survey of OAKWOOD AVE. S.D.
No. Notes Chkd. Checked Survey by L.L.I.S. Brown Notes L.L.I.S. Date 2-64
Date Date Map No. Indexed C. I. GALL Date

F.B. 2508 Pg 25

76-L-298 CE 307 2-63

PLEASE RETURN TO
LOS ANGELES COUNTY ENGINEER
403 LOS ANGELES COUNTY ENGINEERING BLDG.

NOTE: ANY ADDITIONS OR CHANGES ON THIS SHEET MUST BE MADE OR CIRCLED IN RED INK, WITH DATE AND NAME OF PERSON MAKING CHANGE

Do not extend notes this side of this line.

STATION	B.S.	H.I.	F.S.	ELEV.	PRINCESS ANN	RD.
					LEFT & WL'Y.	RIGHT & EL'Y.
80+00				1519 51		⊼ PUM'T.
				1519 43		9° 1/4 PUM'T.
				1519 17		16° GUT. OUT
				1519 13		18° GUT.
				1519 73		18° T.C.
				1520 0		30° P/L DIRT
				1519 33	9° 1/4 PUM'T.	
				1519 04	16° GUT. OUT	
				1518 96	18° GUT.	
				1519 56	18° T.C.	
				1520 4	30° P/L DIRT	
81+00				1526 94		⊼ PUM'T.
				1526 91		9° 1/4 PUM'T.
				1526 62		16° GUT. OUT
				1526 43		18° GUT.
				1527 04		18° T.C.
				1529 3		30° P/L DIRT

F.B. 2584 Pg. 256

Job No. 6271 10 Division No. ____ Notes Red ____ Plotted ____ Profile ____

Survey of OAKWOOD AVE. S.D. Date ____ Date ____ No. ____

Survey by L.L. BROWN Notes L.L.B. Notes Chkd. ____ Checked ____ X-Sec. ____

Indexed C. J. GALLI Date ____ Date ____ Date ____ No. ____

76-L-298 CE 307 2-63

PLEASE RETURN TO
LOS ANGELES COUNTY ENGINEER
403 LOS ANGELES COUNTY ENGINEERING BLDG.

NOTE: ANY ADDITIONS OR CHANGES ON THIS SHEET MUST BE MADE OR CIRCLED IN RED INK, WITH DATE AND NAME OF PERSON MAKING CHANGE.

Do not extend notes this side of this line.

STATION	B. S.	H. I.	F. S.	ELEV.	PRINCESS ANNE RD. LEFT & WLY.	RIGHT & ELY.
81+00				1526 80	9° 1/4 PVMT.	
				1526 56	16° GUT. OUT	
				1526 45	18° GUT.	
				1527 03	18° T.C.	
				1527 40	30° P/L DIRT	
(FD.) B.M.S.D. 2760				1529 32	(FIELD) B.M.S.D. 2760 ELEV. 1529.323 F.B. 2584-17 PRINCESS ANNE RD., W. SIDE, BT. SPK. IN CURB IN FRONT OF HSE. # 5057, 1' N. OF N. EDGE DRWY.	
82+00				1534 97		PVMT.
				1534 98		9° 1/4
				1534 67		16° GUT. OUT
				1534 54		18° GUT.
				1535 13		18° T.C.
				1536 3		30° P/L DIRT
				1534 84	9° 1/4 PVMT.	
				1534 48	16° GUT. OUT	
				1534 38	18° GUT.	
				1535 01	18° T.C.	

Profile No. ____ Notes Red ____ Plotted ____ Job No. 6271 10 Division No. ____
X-Sec. No. ____ Date ____ Date ____ Survey of OAKWOOD AVE. S.D.
Notes Chkd. ____ Checked ____ Survey by L.L. BROWN Notes L.L.B. Date 2-64
Date ____ Date ____ Map No. ____ Indexed C. J. GALLI Date ____

F.B. 2584 PG. 257

76-L-298 CE 307 2-63

PLEASE RETURN TO
LOS ANGELES COUNTY ENGINEER
403 LOS ANGELES COUNTY ENGINEERING BLDG.

NOTE: ANY ADDITIONS OR CHANGES ON THIS SHEET MUST BE MADE OR CIRCLED IN RED INK, WITH DATE AND NAME OF PERSON MAKING CHANGE

Do not extend notes this side of this line.

STATION	B.S.	H.I.	F.S.	ELEV.	PRINCESS ANNE	RD.
					LEFT & WL'Y.	RIGHT & EL'Y.
82+00				1536 3	30° P/L DIRT	
83+06°	GRD. BRK. IN WL'Y. CURB			1544 98		↑ PUM'T.
				1544 87		9° ¼ PUM'T.
				1544 48		16° GUT. OUT
				1544 36		18° GUT.
				1545 00		18° T.C.
				1545 9		30° P/L DIRT
				1544 74	9° ¼ PUM'T.	
				1544 38	16° GUT. OUT	
				1544 34	18° GUT.	
				1544 99	18° T.C.	
				1544 9	30° P/L DIRT	
83+16⁶	GRD. BRK. IN CURB			1545 20	15⁸ GUT. OUT	
				1545 11	17⁸ GUT.	
				1545 73	17⁸ T.C.	

F.B. 2584 Pg. 268

Job No. 6271 10 Division No. ____ Notes Red ____ Plotted ____ Profile ____

Survey of OAKWOOD AVE. S.D. Date ____ Date ____ No. ____

Survey by L. L. BROWN Notes L.L.B. Notes Chkd. ____ Checked ____ X-Sec. ____

Indexed C. J. GALLI Date ____ Date ____ Date ____ No. ____

76-L-298 CE 307 2-63

PLEASE RETURN TO
LOS ANGELES COUNTY ENGINEER
403 LOS ANGELES COUNTY ENGINEERING BLDG.

NOTE: ANY ADDITIONS OR CHANGES ON THIS SHEET MUST BE MADE OR CIRCLED IN RED INK, WITH DATE AND NAME OF PERSON MAKING CHANGE.

Do not extend notes this side of this line.

Profile No. ____ Notes Red ____ Plotted ____ Job No. 6271 Division No. 10
X-Sec. No. ____ Date ____ Date ____ Survey of OAKWOOD AVE. S.D.
Notes Chkd. ____ Checked ____ Survey by L.L. BROWN Notes L.L.B. Date 2-64
Date ____ Date ____ Map No. ____ Indexed C.J. GALL Date ____
F.B. 23844 Pg 59

STATION	B. S.	H. I.	F. S.	ELEV.	PRINCESS ANNE RD. LEFT & W/LF.	PRINCESS ANNE RD. RIGHT & E/LF.
83+28.6	GRD.	BRK. IN CURB		154685		16.6 GUT. OUT
				154667		18.6 GUT.
				154730		18.6 T.C.
83+36.6	GRD.	BRK. IN CURB		154710	14.1 GUT. OUT	
				154701	16.1 GUT.	
				154761	16.1 T.C.	
83+90.0				155287		PVM'T.
				155277	9.0 PVM'T.	
				155247	15.5	
				155240	17.5 GUT.	
				155303	17.5 T.C.	
				155302	30.0	
84+03.0	GRD.	BRK.		155409		PVM'T.
				155398	9.0 PVM'T.	
				155361	16.0 GUT. OUT	
				155352	18.0 GUT.	
				155417	18.0 T.C.	

76-L-298 CE 307 2-63

PLEASE RETURN TO
LOS ANGELES COUNTY ENGINEER
403 LOS ANGELES COUNTY ENGINEERING BLDG.

NOTE: ANY ADDITIONS OR CHANGES ON THIS SHEET MUST BE MADE OR CIRCLED IN RED INK, WITH DATE AND NAME OF PERSON MAKING CHANGE

Do not extend notes this side of this line.

STATION	B.S.	H.I.	F.S.	ELEV.	PRINCESS ANNE	RD.
					LEFT & WLY	RIGHT & ELY.
84+08.2				1554 58		⊼ PVMT.
				1554 38		9° PVMT. 1/4
				1554 05		16° GUT. OUT
				1553 91		18° GUT
				1554 55		18° T.C.
				1554 5		30° P/L DIRT
84+20.0				1555 70		⊼ PVMT.
				1555 51	9° 1/4 PVMT.	
				1555 17	15.5 PVMT. BRK. AT GUT.	
				1554 87	16° GUT. OUT	
				1554 79	18° GUT.	
				1555 38	18° T.C.	
84+30.0				1556 55		⊼ PVMT.
				1556 41	9° 1/4 PVMT.	
				1555 99	16° GUT. OUT	
				1555 88	18° GUT.	
				1556 42	18° T.C.	
				1555 7	30° P/L DIRT	

F.B. 2584 Pg. 760

Job No. 6271.10 Division No. ____ Notes Red ____ Plotted ____ Profile ____

Survey of OAKWOOD AVE. S.D. Date ____ Date ____ No. ____

Survey by L.L. BROWN Notes L.L.B. Notes Chkd. ____ Checked ____ X-Sec. ____

Indexed C. J. GALLI Date ____ Date ____ No. ____

76-L-298 CE 307 2-63

PLEASE RETURN TO
LOS ANGELES COUNTY ENGINEER
403 LOS ANGELES COUNTY ENGINEERING BLDG.

NOTE: ANY ADDITIONS OR CHANGES ON THIS SHEET MUST BE MADE OR CIRCLED IN RED INK, WITH DATE AND NAME OF PERSON MAKING CHANGE.

Do not extend notes this side of this line.

Profile No. ____ Notes Red ____ Plotted ____ Job No. 6271-LD Division No. ____
X-Sec. No. ____ Date ____ Date ____ Survey of OAKWOOD AVE. S.D.
Notes Chkd. ____ Checked ____ Survey by L.L. BRUNI Notes L.L.B. Date 2-64
Date ____ Date ____ Map No. ____ Indexed C. J. GALM Date ____

F.B. 2587 Pg. 769

STATION	B. S.	H. I.	F. S.	ELEV.	PRINCESS ANNE RD. LEFT & W/Lft.	RIGHT & Elf.
84+39 5	G.R.D.	B.R.K. IN CURB & GUT.		155684		16 ± GUT. OUT
				155677		18 ± GUT.
				155740		18 ± T.C.
84+40 0	C.R.	LEFT		155698	16 7 GUT. OUT	
				155692	17 9 GUT.	
				155748	17 9 T.C.	
84+48 2				155794		PVMT.
				155782		9 ± 1/4 PVMT.
				155751		16 ± GUT. OUT.
				155745		18 ± GUT.
				155807		18 ± T.C.
				155871		30 ± P/L DIRT
84+58 2	C.R.	RIGHT		155825		16 1 GUT. OUT
				155822		17 9 GUT.
				155882		17 9 T.C.
				155849	16 2 EDGE CONC. X-GUT.	
				155844	17 8 F.L. CONC. X"-GUT.	

76-L-298 CE 307 2-63

PLEASE RETURN TO
LOS ANGELES COUNTY ENGINEER
403 LOS ANGELES COUNTY ENGINEERING BLDG.

NOTE: ANY ADDITIONS OR CHANGES ON THIS SHEET MUST BE MADE OR CIRCLED IN RED INK, WITH DATE AND NAME OF PERSON MAKING CHANGE

Do not extend notes this side of this line.

F.B. 2584 Pg. 262

Survey of OAKWOOD AVE. S.D. Job No. 6271 Division No. 10 Notes Red Date Plotted Date Profile No.
Survey by L. L. BROWN Notes Chkd. Date Checked Date X-Sec. No.
Indexed C. J. GALLI Date

STATION	B.S.	H.I.	F.S.	ELEV.	PRINCESS ANNE	RD.
					LEFT & WLY.	RIGHT & ELY.
84+58 2				1558 55	24 2 CONC. APRON AT CURB	
84+67 4				1559 17	15 9 EDGE CONC. X-GUT.	
				1559 14	17 9 F.L. " " "	
				1559 19	19 2 X PT. " " "	
84+74 8				1559 26		16 4 EDGE CONC. X-GUT.
				1559 20		18 3 F.L. " " "
				1559 53		23 1 CONC. APRON AT CURB
84+81 04	INT. (P.K. SPK. & TIN) PRINCESS ANNE RD. & GREEN LANE			1559 79		
(FD) B.M. S.D. 2761				1558 68	(FIELD) B.M. S.D. 2761 ELEV. 1558.682 F.B. 2584-17 PRINCESS ANNE RD. & GREEN LN. S.E. COR.; BT. SPK. IN CURB 2' S. OF S. END C.R.	
END	PROFILE & X-SECTIONS ON PRINCESS ANNE RD.					

76-L-298 CE 307 2-63

PLEASE RETURN TO
LOS ANGELES COUNTY ENGINEER
403 LOS ANGELES COUNTY ENGINEERING BLDG.

NOTE: ANY ADDITIONS OR CHANGES ON THIS SHEET MUST BE MADE OR CIRCLED IN RED INK, WITH DATE AND NAME OF PERSON MAKING CHANGE.

Do not extend notes this side of this line.

Profile Notes Red ____ Plotted ____ Job No. 6271 (12) Division No. ____
No. ____ Date ____ Date ____ Survey of QUAKWOOD AVE. S.D.
X-Sec. Notes Chkd. ____ Checked ____ Survey by L.L.I.3 ROWN Notes L.L.I.3 Date 2-64
No. ____ Date ____ Date ____ Map No. ____ Indexed C. J. GALLI Date ____
F.B. 25-84 Pg 23

STATION	B. S.	H. I.	F. S.	ELEV.	GREEN	LANE
					LEFT & SLY.	RIGHT & NLY.
BEGIN PROFILE & X-SECTIONS ON GREEN LANE GOING WLY. FROM PRINCESS ANNE RD. 84+61.04 = 1+00 GOING WLY.						
1+07.0				1559.79		℄ PVMT.
1+15.6				1559.58		℄ EDGE CONC. "X" GUT.
1+17.6				1559.56		℄ F.L. " " "
1+19.6				1559.59		℄ EDGE " " "
1+37.2				1560.71		22.1' GUT. OUT
				1560.71		23.5' GUT.
				1561.32		23.5' T.C.
1+47.2				1560.34		℄ PVMT.
				1560.72		11.0' ℄
				1560.72		22.1' BOT. DEP. CURB
				1560.71		22.1' TOP " "
				1562.4		34.0' DIRT

76-L-298 CE 307 2-63

PLEASE RETURN TO
LOS ANGELES COUNTY ENGINEER
403 Los Angeles County Engineering Bldg.

NOTE: ANY ADDITIONS OR CHANGES ON THIS SHEET MUST BE MADE OR CIRCLED IN RED INK, WITH DATE AND NAME OF PERSON MAKING CHANGE

Do not extend notes this side of this line.

Survey of OAKWOOD AVE. S.D. Job No. 6271 Division No. 12 Notes Red Date Notes Chkd. Date Plotted Date Checked Date Profile No. X-Sec. No.
Survey by L.L. Brown Notes L.L.B.
Indexed C. J. GALLI Date

B. 2584 Pg 264

STATION	B. S.	H. I.	F. S.	ELEV.	GREEN	LANE
					LEFT ℄ SL'y.	RIGHT ℄ NL'y.
1+47 2	C.R.			1559 81	13° GUT. OUT	
				1559 78	14 2 GUT.	
				1560 43	14 2 T.C.	
1+57 9				1560 63		
				1560 23	8° 1/4	
				1569 91	15 3 BOT. CURB	
				1560 53	15 3 T.C.	
				1559 7	DIRT	
1+87 2				1561 20		
				1561 36		9° 1/4
				1561 29		18 8 BOT. CURB
				1561 90		18 8 T.C.
				1563 7		P/L DIRT
				1560 76	8° 1/4	
				1560 27	17 4 BOT. CURB	
				1560 90	17 4 T.C.	
				1560 3	P/L DIRT	

76-L-298 CE 307 2-63

PLEASE RETURN TO
LOS ANGELES COUNTY ENGINEER
403 LOS ANGELES COUNTY ENGINEERING BLDG.

NOTE: ANY ADDITIONS OR CHANGES ON THIS SHEET MUST BE MADE OR CIRCLED IN RED INK. WITH DATE AND NAME OF PERSON MAKING CHANGE.

Do not extend notes this side of this line.

Profile Notes Red ____ Plotted ____ Job No. 6271 Division No. 12
No. ____ Date ____ Date ____ Survey of OAKWOOD AVE. S.D.
X-Sec. Notes Chkd. ____ Checked ____ Survey by L.L.BROWN Notes L.L.B. Date 2-64
No. ____ Date ____ Date ____ Map No. ____ Indexed C. J. GALL Date ____

F.B. 2584 Pg. 29

STATION	B. S.	H. I.	F. S.	ELEV.	GREEN LANE LEFT ℄ SLY.	RIGHT ℄ NLY.
2+87.2				156.40		℄ PVMT.
				156.62		9.0 ¼ PVMT.
				156.38		18.0 BOT. CURB
				156.04		18.4 T.C.
				156.55		30.0 P/L DIRT
				156.98	9.0 ¼ PVMT.	
				156.40	18.2 BOT. DEP. CURB	
				156.49	18.0 TOP " "	
				156.10	30.0 P/L DIRT	
END PROFILE ℄ X-SECTION ON GREEN LANE						

76-L-298 CE 307 2-63

PLEASE RETURN TO
LOS ANGELES COUNTY ENGINEER
403 LOS ANGELES COUNTY ENGINEERING BLDG.

NOTE: ANY ADDITIONS OR CHANGES ON THIS SHEET MUST BE MADE OR CIRCLED IN RED INK, WITH DATE AND NAME OF PERSON MAKING CHANGE

Do not extend notes this side of this line.

STATION	B. S.	H. I.	F. S.	ELEV.	GREEN LEFT & N L'Y.	LANE RIGHT & W L'Y.
BEGIN PROFILE & X-SECTIONS ON GREEN LANE GOING E L'Y. FROM PRINCESS ANNE RD.						
84+81.04 = 1+00 GOING E L'Y.						
1+09.0				155983		⊼ PVMT. BRK.
1+16.9				155975		⊼ EDGE CONC. "X"-GUT
1+18.9				155972		⊼ F.L. " " "
1+21.1				155979		⊼ EDGE " " "
1+37.2				156110		9.3 GUT. OUT
				156103		10.3 GUT.
				156112		10.3 TOP DEP. CURB
1+47.2				156211		⊼ PVMT.
				156194		5.0 PVMT.
				156191		11.4 BOT. CURB
				156217		11.4 TOP DEP. CURB
				15617		26.0 DIRT

Profile No. X-Sec. No.
Plotted Date Checked Date
Notes Red Date Notes Chkd. Date
Division No. Job No. 6271.10
Survey of OAKWOOD AVE. S.D.
Survey by L.L. BROWN Notes L.L.B.
Indexed C. J. GALLI Date
A.B. 2584 Pg. 286

76-L 298 CE 307 2-63

PLEASE RETURN TO
LOS ANGELES COUNTY ENGINEER
403 LOS ANGELES COUNTY ENGINEERING BLDG.

NOTE: ANY ADDITIONS OR CHANGES ON THIS SHEET MUST BE MADE OR CIRCLED IN RED INK, WITH DATE AND NAME OF PERSON MAKING CHANGE.

Do not extend notes this side of this line.

STATION	B. S.	H. I.	F. S.	ELEV.	GREEN	LANE
					LEFT & N'LY	RIGHT & S'LY.
1+59 6				156357	16 2 GUT. OUT	
				156351	17 4 GUT.	
				156414	17 4 T.C.	
1+69 6				156428		T PVMT.
				156448	8 0 PVMT.	
				156439	16 8 BOT. CURB	
				156499	16 8 T.C.	
				15673	31 0 DIRT	
1+87 0				156578		T PVMT.
				156541		7 0 PVMT.
				156516		14 6 BOT. CURB
				156570		14 6 T.C.
				15655		29 6 DIRT
				156603	8 0 PVMT	
				156592	15 8 BOT. CURB	
				156658	15 8 T.C.	
				15689	30 8 DIRT	

Profile No. ____ Date ____ Notes Red ____ Plotted ____ Date ____ Job No. 6271 10 Division No. ____
X-Sec. No. ____ Date ____ Notes Chkd. ____ Date ____ Checked ____ Date ____ Survey of OAKWOOD AVE. S.D. Survey by L.L. BROWN Notes L.L.B. Date 2-64 Map No. ____ Indexed C. J. GALLI Date ____

F.B. 2584 Pg. 2[illegible]

76-L-298 CE 307 2-63

PLEASE RETURN TO
LOS ANGELES COUNTY ENGINEER
403 LOS ANGELES COUNTY ENGINEERING BLDG.

NOTE: ANY ADDITIONS OR CHANGES ON THIS SHEET MUST BE MADE OR CIRCLED IN RED INK, WITH DATE AND NAME OF PERSON MAKING CHANGE

Do not extend notes this side of this line.

STATION	B.S.	H.I.	F.S.	ELEV.	GREEN	LANE
					LEFT & NLY.	RIGHT & SLY.
2+47²	GRD.	BRK.		1570 70		⊼ PVMT.
				1570 28		8° PVMT.
				1569 89		15° BOT. DEP. CURB
				1570 16		15° TOP DEP. CURB
				1570 93	8° PVMT.	
				1570 86	15³ BOT. CURB	
				1571 52	15³ T.C.	
2+87²				1573 50		⊼ PVMT.
				1573 08		8° PVMT.
				1572 68		15° BOT. CURB
				1573 31		15° T.C.
				1574 1		25° P/L DIRT
				1573 76	8° PVMT.	
				1573 72	15² BOT. CURB	
END PROFILE & X-SECTIONS				1574 34	15² T.C.	
ON GREEN LANE.				1575 6	25° P/L DIRT	

F.B. 2584 Pg. 218

Job No. 6271 10 Division No. ____ Notes Red ____ Plotted ____ Profile ____

Survey of OAKWOOD AVE. S.D. Date ____ Date ____ No. ____

Survey by L.L. BROWN Notes L.L.B. Notes Chkd. ____ Checked ____ X-Sec. ____

Indexed C. J. GALL Date ____ Date ____ No. ____

76-L-298 CE 307 2-63

PLEASE RETURN TO
LOS ANGELES COUNTY ENGINEER
403 LOS ANGELES COUNTY ENGINEERING BLDG.

NOTE: ANY ADDITIONS OR CHANGES ON THIS SHEET MUST BE MADE OR CIRCLED IN RED INK, WITH DATE AND NAME OF PERSON MAKING CHANGE.

Do not extend notes this side of this line.

STATION	B. S.	H. I.	F. S.	ELEV.	PRINCESS ANNE RD. LEFT & WL'Y.	RIGHT & EL'Y.
BEGIN PROFILE & X-SECTIONS ON PRINCESS ANNE RD. GOING NL'Y. FROM GREEN LANE						
84+81.04 = 1+00 GOING NL'Y.						
1+00.3				1559 58		16° EDGE CONC. X-GUT.
				1559 52		18° F.L. " " "
				1559 59		20° ∡ PT. " " "
1+22.6				1560 96		⊼ PVMT.
				1560 86	7° PVMT. BRK.	
				1560 39	14.8 EDGE CONC. X-GUT.	
				1560 35	16.8 F.L. " " "	
				1560 37	18.8 ∡ PT. " " "	
1+28.0				1561 28		⊼ PVMT.
				1561 09		7° PVMT. BRK.
				1560 47		15° EDGE CONC. X-GUT.
				1560 41		17° F.L. " " "
				1560 48		19° ∡ PT. " " "

Profile No. ____ Notes Red ____ Plotted ____ Job No. 6271 10 Division No. ____
X-Sec. No. ____ Date ____ Date ____ Survey of OAKWOOD AVE. S.D.
Notes Chkd. ____ Checked ____ Survey by L.L. BROWN Notes L.L.B. Date 2-64
No. ____ Date ____ Date ____ Map No. ____ Indexed C. J. GAIN Date ____

F.B. 2584 Pg. 2[illegible]

76-L-298 CE 307 2-63

PLEASE RETURN TO
LOS ANGELES COUNTY ENGINEER
403 LOS ANGELES COUNTY ENGINEERING BLDG.

NOTE: ANY ADDITIONS OR CHANGES ON THIS SHEET MUST BE MADE OR CIRCLED IN RED INK, WITH DATE AND NAME OF PERSON MAKING CHANGE

Do not extend notes this side of this line.

STATION	B.S.	H.I.	F.S.	ELEV.	PRINCESS ANNE RD. LEFT & W.L'Y.	RIGHT & EL'Y.
1+40 5				1561 41		14 8 EDGE CONC. X-GUT.
				1561 33		16 5 F.L. " " "
				1562 50		29 0 CONC. APRON AT CURB
1+49 5	C.R.			1561 99	13 9 GUT. OUT	
				1561 94	15 1 GUT.	
				1562 61	15 1 T.C.	
1+59 5				1563 49		⊼ PVMT.
				1563 33	8 0 PVMT.	
				1562 89	13 0 GUT. OUT	
				1562 79	15 0 GUT.	
				1563 39	15 0 T.C.	
				1564 2	27 0 P/L	
1+63 4	C.R.					
				1563 36		13 8 GUT. OUT
				1563 27		15 0 GUT.
				1563 88		15 0 T.C.

F.B. 2584 PG. 270

Job No. 6271 10 Division No. Notes Red Plotted Profile
Survey of OAKWOOD AVE. S.D. Date Date No. X-Sec.
Survey by L.L. BROWN Notes L.L.B. Notes Chkd. Checked
Indexed C. J. GALL Date Date Date No.

Survey of OAKWOOD AVE. S.D. Sub No. 6271 Division No. Notes Red Plotted
Survey by L.L. BROWN Notes L.L.B. Date Date
Indexed C. J. GALLI Date Notes Chkd. Checked
Date Date

2+99.5	1575.05		⊼ PVMT.
	1574.87		8° PVMT.
	1574.59		13° GUT. OUT
	1574.45		15° GUT.
	1575.02		15° T.C.
	1576.8		27° P/L DIRT
	1574.81	8° PVMT.	
	1574.48	13° GUT. OUT	
	1574.36	15° GUT.	
	1575.00	15° T.C.	
	1575.3	27° P/L DIRT	

END PROFILE & X-SECTIONS ON PRINCESS ANNE RD.

(FD)

B.M.S.D. 2761	1558.68	B.M.S.D. 2761	FOR DESC. SEE PG. 170

76-L-298 CE 307 2-63

PLEASE RETURN TO
LOS ANGELES COUNTY ENGINEER
403 LOS ANGELES COUNTY ENGINEERING BLDG.

NOTE: ANY ADDITIONS OR CHANGES ON THIS SHEET MUST BE MADE OR CIRCLED IN RED INK, WITH DATE AND NAME OF PERSON MAKING CHANGE.

Do not extend notes this side of this line.

Profile Notes Red ____ Plotted ____ Job No. 6271-12 Division No. ____
No. ____ Date ____ Date ____ Survey of OAKWOOD AVE. S.D.
Notes Chkd. ____ Checked ____ Survey by L.L. BROWN Notes L.L.B. Date 2-64
No. ____ Date ____ Date ____ Map No. ____ Indexed C. J. GAU Date ____

F.B. 2584 Pg. 21

STATION	B. S.	H. I.	F. S.	ELEV.	PRINCESS ANNE RD.	
					LEFT ℄	RIGHT ℄
1+73 4				156460		↑ PUMT.
				156450		8° PUMT.
				156421		13° GUT. OUT
				156410		15° GUT.
				156464		15° T.C.
				15665		27° P/L DIRT
1+ 99 5				156675		↑ PUMT.
				156654		8° PUMT
				156627		13° GUT. OUT
				156613		15° GUT.
				156676		15° T.C.
				15687		27° P/L DIRT
				156658	8° PUMT.	
				156618	13° GUT. OUT	
				156611	15° GUT.	
				156627	15° TOP DEP. CURB	
				15673	27° P/L DIRT	