76F3095 CE #[illegible]—3-57

RETURN TO
LOS ANGELES COUNTY ENGINEER
700 Los Angeles County Engineering Bldg.

Note: Any Additions or Changes on This Sheet Must be Made or Circled in Red Ink With Date and Name of Person Making Change.

Do not [illegible] this side of this line.

INDEX F. B. 2[illegible]

DATE	[illegible]	DESCRIPTION	NOTES	PAGES
		J. N. 6269.60 STORM DRAIN		
10-63	6269.60	Bench Levels	B. M.	5-12
11-63	0303.00	Centerline Survey	C. L.	13-49
"	6269.60	Topography	TOPOG	51-74
"	"	Profile & Cross-Sections	X°SECS	75-192

Microfilmed Feb 86

Notes Ck'd by
Sign. No.
Check Work
Checked
Date

Survey of
JN Tape Std °F
Surveyed by
Notes Date
Indexed

F. B. PG.

F. B. 2586 Pg. 5

NOTES RED _____ JOB NO. 6269.60 SURVEY OF WASHINGTON BLVD.
DATE _____ SURVEY BY L.L.B.
NOTES CHKD. _____ NOTES BY P.H. DATE 10-14-63
DATE _____ INDEXED C. J. GALLI DATE JUL 9 '69

NOTE: ANY ADDITIONS OR CHANGES ON THIS SHEET MUST BE MADE OR CIRCLED IN RED INK, WITH DATE AND NAME OF PERSON MAKING CHANGE.

Do not extend notes this side of this line

PLEASE RETURN TO
LOS ANGELES COUNTY SURVEYOR
725 LOS ANGELES COUNTY ENGINEERING BLDG.

765420 S & E-383 4-54

DESCRIPTION	WASHINGTON BLVD STORM DRAIN BENCH LEVELS J.N. 6269.60 BENCH LEVEL CIRCUIT FROM B.M. S.D. 3116 AT JILLSON ST. AND TRAVERS AVE. WESTERLY ALONG NORTH SIDE OF WASHINGTON BLVD. TO PRECISE L.A. CO. BENCH B.M. 31-6 AT AYERS AVE. AND LEONIS ST.
ADJ. ELEV.	PARTY BROWN, L.L. HARRINGTON, P. SANDOVAL, M. GOSHORN, E. McCOY, J.
3RD RUN	
2ND RUN	
DIFF.	
1ST RUN	
B.M.	

766420 S & E-353 4-54

PLEASE RETURN TO
LOS ANGELES COUNTY SURVEYOR
725 LOS ANGELES COUNTY ENGINEERING BLDG.

NOTE: ANY ADDITIONS OR CHANGES ON THIS SHEET MUST BE MADE OR CIRCLED IN RED INK, WITH DATE AND NAME OF PERSON MAKING CHANGE.

Do not extend notes this side of this line

JOB NO. 62-69-60 SURVEY OF WASHINGTON BLVD NOTES RED
SURVEY BY L.L.R. DATE
NOTES BY P.H. DATE 10-14-63 NOTES CHKD.
INDEXED C. J. GAM DATE

F.B. 2586 Pg. 6

B.M.	1ST RUN	DIFF.	2ND RUN	3RD RUN	ADJ. ELEV.	DESCRIPTION
FD. B.M.S.D.3116	142 744				142.744	B.M.S.D.3116 ELEV. 142.744 F.B. 2580-27
+	4 005		4 099			JILLSON ST. & TRAVERS AVE. S. CB. OF
Π	146 749	-1 968	-1 970			JILLSON ST., BT. SPK. IN CB. 5 FT. W.
−	5 973		6 069			OF & PROD. TRAVERS AVE.
T.P.#1	140 776					SPK.
+	4 561		4 695			
Π	145 337	-0 978	-0 975			
−	5 539		5 670			
FD. B.M.S.D.3115	139 798				139.817	B.M.S.D.3115 ELEV. 139.817 F.B. 2580-27
+	3 978		4 069			JILLSON ST. & GASPER AVE., S.
Π	143 776	-1 086	-1 084			CB. OF JILLSON ST., BT. SPK. IN
−	5 064		5 153			CB. 5 FT. W. OF & PROD. GASPER
T.P.#2	138 712					AVE.
+	4 384		4 467			
Π	143 096	-0 395	-0 395			
−	4 779		4 862			
FD. B.M.S.D.3114	138 317				138.314	B.M.S.D.3114 ELEV. 138.314 F.B. 2580-27
+	4 938		4 729			COMMERCE WAY & JILLSON ST., S.E.
Π	143 255	+0 054	+0 051	+0.052		COR., 3 FT. E. OF E. END C.R., BT.
−	4 884		4 678			SPK. IN CURB.
T.P.#3	138 371					
+	4 568		4 700			
Π	142 939	-0 495	-0 493	-0.495		
−	5 063		5 193			
SET B.M.S.D.3170	137 876				137.871	B.M.S.D.3170 ELEV. F.B.
+	5 370		5 488			WASHINGTON BLVD. & COMMERCE
Π	143 246	+0 694	+0 691	+0.692		WAY, N.W. COR., BT. SPK. IN CB.
−	4 676		4 797			1 FT. W. OF W. C.R.
T.P.#4	138 570					SPK.
(CONT.)					(CONT.)	

76S420 S & E-353 4-54

PLEASE RETURN TO
LOS ANGELES COUNTY SURVEYOR
725 LOS ANGELES COUNTY ENGINEERING BLDG.

NOTE: ANY ADDITIONS OR CHANGES ON THIS SHEET MUST BE MADE OR CIRCLED IN RED INK, WITH DATE AND NAME OF PERSON MAKING CHANGE.

Do not extend notes this side of this line

B.M.	1ST RUN	DIFF.	2ND RUN	3RD RUN	ADJ. ELEV.	DESCRIPTION
T.P.#4	138 570					(CONT.)
+	5 205		5 315			
π	143 775	+0 376	+0 376	+0.376		
−	4 829		4 939			
T.P.#5	138 946					SPK.
+	5 052		5 140			
π	143 998	−0 212	−0 215	−0.212		
−	5 264		5 355			
SET B.M.S.D.3171	138 734				138.727	B.M.S.D.3171 ELEV. F.B.
+	5 529		5 600			WASHINGTON BLVD. & DANIEL AVE,
π	144 263	+0 963	+0 962	+0.962		N.W. COR., BT. SPK IN Cb., 1 FT. W.
−	4 566		4 638			OF W. C.R.
T.P.#6.	139 697					SPK.
+	4 790		4 944			
π	144 487	+0 463	+0 465	+0.463		
−	4 327		4 479			
T.P.#7	140 160					SPK.
+	4 303		4 481			
π	144 463	−0 560	−0 558	−0.560		
−	4 863		5 039			
SET B.M.S.D.3172	139 600				139.592	B.M.S.D.3172 ELEV. F.B.
+	4 910		5 133			WASHINGTON BLVD. & EASTERN AVE,
π	144 510	+0 825	+0 823	+0.823		N.E. COR., BT. SPK IN Cb., 1 FT. N.
−	4 085		4 310			OF N. C.R.
T.P.#8.	140 425					SPK.
+	4 378		4 494			
π	144 803	−0 059	−0 056	−0.059		
−	4 437		4 550			
T.P.#9.	140 366					SPK.
(CONT.)					(CONT.)	

NOTES RED. JOB NO. 6269.60 SURVEY OF WASHINGTON BLVD.
DATE SURVEY BY L.L.B.
NOTES CHKD. NOTES BY P.H. DATE 10-14-63
DATE INDEXED C. J. GALLI DATE

F.B. 2586 PG. 7

768420 S [illegible] 353 4-54

PLEASE RETURN TO
LOS ANGELES COUNTY SURVEYOR
725 LOS ANGELES COUNTY ENGINEERING BLDG.

NOTE: ANY ADDITIONS OR CHANGES ON THIS SHEET MUST BE MADE OR CIRCLED IN RED INK, WITH DATE AND NAME OF PERSON MAKING CHANGE.

Do not extend notes this side of this line

B.M.	1ST RUN	DIFF.	2ND RUN	3RD RUN	ADJ. ELEV.	DESCRIPTION
T.P.#9.	140 366					(CONT.)
+	5 330		5 469			
⊼	145 696	+0 429	+0 430	+0.429		
−	4 901		5 039			
T.P.#10.	140 795					SPK.
+	5 329		5 177			
⊼	146 124	+0 468	+0 469	+0.468		
−	4 867		4 708			
T.P.#11.	141 263					SPK.
+	4 937		5 095			
⊼	146 200	+0 034	+0 032	+0.033		
−	4 903		5 063			
SET B.M.S.D.3173	141 297				141.286	B.M.S.D. 3173 ELEV. F.B.
+	5 156		5 279			WASHINGTON BLVD. & O'NEIL AVE,
⊼	146 453	+0 431	+0 429	+0.429		N.W. COR., BT. SPK. IN Cb., 1 FT. W.
−	4 725		4 850			OF W. C. R.
T.P.#12.	141 728					
+	5 242		5 140			
⊼	146 970	+0 692	+0 691	+0.691		
−	4 550		4 449			
T.P.#13	142 420					SPK.
+	5 003		4 921			
⊼	147 423	+0 309	+0 309	+0.309		
−	4 694		4 612			
SET B.M.S.D.3174	142 729				142.715	B.M.S.D. 3174 ELEV. F.B.
+	5 598		5 702			WASHINGTON BLVD. & STRONG AVE,
⊼	148 327	+0 273	+0 273	+0.273		N.W. COR., BT. SPK. IN Cb., 1 FT. W.
−	5 325		5 429			OF W. C. R.
T.P.#14.	143 002					SPK.
(CONT.)					(CONT.)	

JOB NO. 6269.60 SURVEY OF WASHINGTON BLVD. NOTES RED
SURVEY BY L.L.B. DATE
NOTES BY P.H. DATE 10-14-63 NOTES CHKD.
INDEXED C. J. GALL DATE

F. B. 2586 PG. 8

76S420 S & E-353 9-55

PLEASE RETURN TO
LOS ANGELES COUNTY ENGINEER
700 LOS ANGELES COUNTY ENGINEERING BLDG.

NOTE: ANY ADDITIONS OR CHANGES ON THIS SHEET MUST BE MADE OR CIRCLED IN RED INK, WITH DATE AND NAME OF PERSON MAKING CHANGE.

Do not extend notes this side of this line

B.M.	1ST RUN	DIFF.	2ND RUN	3RD RUN	ADJ. ELEV.	DESCRIPTION
T.P. #14	143 002					(CONT)
+	5 954		6 085			
⊼	148 956	+1 175	+1 175	+1.175		
–	4 779		4 910			
SET B.M.S.D.3175	144 177				144.163	B.M.S.D.3175 ELEV. F.B.
+	5 407		5 482			WASHINGTON BLVD. & WILMA AVE,
⊼	149 584	+0 766	+0 763	+0.765		N.W. COR., BT. SPK. IN Cb., 1 FT. W.
–	4 641		4 719			OF W.C.R.
T.P. #15	144 943					SPK.
+	6 067		6 161			
⊼	151 010	+1 258	+1 258	+1.258		
–	4 809		4 903			
SET B.M.S.D.3176	146 201				146.186	B.M.S.D.3176 ELEV. F.B.
+	5 822		5 891			WASHINGTON BLVD. & ATLANTIC AVE,
⊼	152 023	+1 483	+1 482	+1.483		N.W. COR., BT. SPK. IN Cb., 1 FT. W.
–	4 339		4 409			OF W.C.R.
T.P. #16	147 684					SPK.
+	5 241		5 372			
⊼	152 925	+0 785	+0 783	+0.785		
–	4 456		4 589			
T.P. #17	148 469					SPK
+	4 978		5 137			
⊼	153 447	+0 667	+0 668	+0.667		
–	4 311		4 469			
T.P. #18	149 136					SPK
+	4 788		4 707			
⊼	153 924	+0 306	+0 307	+0.306		
–	4 482		4 400			
SET T.B.M. #1	149 442					~~T.B.M. #1~~ SD 3177
(CONT.)					(CONT.)	SEE NEXT PG.

NOTES RED. JOB NO. 6269.60 SURVEY OF WASHINGTON BLVD.
DATE SURVEY BY L.L.B.
NOTES CHKD. NOTES BY P.H. DATE 11-15-63
DATE INDEXED B. J. GALLI DATE

F.B. 2586 Pg. 9

768420 S & E-353 9-55

PLEASE RETURN TO
LOS ANGELES COUNTY ENGINEER
700 LOS ANGELES COUNTY ENGINEERING BLDG.

NOTE: ANY ADDITIONS OR CHANGES ON THIS SHEET MUST BE MADE OR CIRCLED IN RED INK, WITH DATE AND NAME OF PERSON MAKING CHANGE.

Do not extend notes this side of this line

JOB NO. 626260 SURVEY OF WASHINGTON BLVD NOTES RED. DATE
SURVEY BY L.L.B. NOTES CHKD. DATE
NOTES BY P.H. DATE 10-15-63
INDEXED R. J. GAI DATE

F.B. 25586 Pg. 10

B.M.	1ST RUN	DIFF.	2ND RUN	3RD RUN	ADJ. ELEV.	DESCRIPTION
						S D 3177
SET ~~T.B.M.#1~~ S D 3177	149 442				149.427	~~T.B.M.#1~~ ELEV. F.B.
+	5 128		5 275			WASHINGTON BLVD. & COUTS AVE,
↗	154 570	+0 674	+0 674	+0.674		N. W. COR., L. & T. IN Cb., APPROX.
−	4 454		4 601			MIDDLE OF C.R.
T.P.#19.	150 116					SPK.
+	5 474		5 371			
↗	155 590	+0 825	+0 824	+0.825		
−	4 649		4 547			
T.P.#20	150 941					SPK.
+	5 313		5 413			
↗	156 254	+0 838	+0 838	+0.838		
−	4 475		4 575			
T.P.#21.	151 779					SPK.
+	5 427		5 382			
↗	157 206	+1 215	+1 215	+1.215		
−	4 212		4 167			
T.P.#22.	152 994					SPK.
+	5 162		5 042			
↗	158 156	-0 045	-0 046	-0.045		
−	5 207		5 088			S D 3178
SET ~~T.B.M.#2~~ S D 3178	152 949				152.934	~~T.B.M.#2~~ ELEV. F.B.
+	5 782		5 877			WASHINGTON BLVD. & CONNOR AVE.,
↗	158 731	+2 080	+2 082	+2.090		(FREEWAY RAMP) N. E. COR., BENCH
−	3 702		3 795			NAIL IN Cb., 1 FT. E. OF E. C.R.
T.P.#23.	155 029					SPK.
+	5 742		5 854			
↗	160 771	+1 299	+1 300	+1.299		
−	4 443		4 554			
T.P.#24 (CONT.)	156 328				(CONT.)	SPK.

76S420 S & E-353 4-54

PLEASE RETURN TO
LOS ANGELES COUNTY SURVEYOR
725 LOS ANGELES COUNTY ENGINEERING BLDG.

NOTE: ANY ADDITIONS OR CHANGES ON THIS SHEET MUST BE MADE OR CIRCLED IN RED INK, WITH DATE AND NAME OF PERSON MAKING CHANGE.

Do not extend notes this side of this line

B.M.	1ST RUN	DIFF.	2ND RUN	3RD RUN	ADJ. ELEV.	DESCRIPTION
T.P. #24	156 328					(CONT.)
+	6 366		6 244			
⊼	162 694	+1 484	+1 482	+1.483		
−	4 882		4 762			
T.P. #25	157 812					SPK.
+	5 072		5 307			
⊼	162 884	-0 143	-0 145	-0.143		
−	5 215		5 452			
FD. B.M. 31-6	157 669				157.653	B.M. 31-6 ELEV. 157.653 F.B. 1397-11 AYERS AVE. & LEONIS ST., ON ℄ OF LEONIS ST., 80' E. OF ℄ OF AYERS AVE. IN A WELL PROTECTED BY A CAST IRON COVER MARKED "COUNTY SURVEYOR MON." A STD. C.S. MON. STAMPED "B.M. 31-6 1953 R.E. 63"
+	6 119		5 799			
⊼	163 788	+0 884	+0 884			
−	5 235		4 915			
FD. T.B.M. W-46	158 553					T.B.M. W-46 ELEV. 158.531 F.B. 1397-11 AYERS AVE. & LEONIS ST., W. Cb. OF AYERS AVE., 32' S. OF THE ℄. OF LEONIS ST. PRODUCED, A BT. SPK. MARKED "W-46"

NOTES RED ____ JOB NO. 6269.60 SURVEY OF WASHINGTON BLVD.
DATE ____ SURVEY BY L.L.B.
NOTES CHKD. ____ NOTES BY P.H. DATE 10-15-63
DATE ____ INDEXED B. J. GALLI DATE ____

F. B. 2586 Pg. 11

Notes Ck'd by	Survey of WASHINGTON BLVD. S.D.
Map No.	JN 0303.00 Tape 0117 Std 60 °F
Office Work	Surveyed by L. L. BROWN
Checked	Notes L. L. BROWN Date 11-63
Date	Indexed C. J. GALLI DEC 9 '63

F. B. 2586 PG. 13

WASHINGTON BLVD.

STORM DRAIN

J.N. 6269.60
J.N. 0303.00

CENTERLINE SURVEY

PARTY
BROWN, L.L.
HARRINGTON, P.
SANDOVAL, M.
MC COY, J.
GOSHORN, E.

Note: Any Additions or Changes on This Sheet Must be Made or Circled in Red Ink With Date and Name of Person Making Change.
Do not extend this date of this line.
"PLEASE RETURN TO"
LOS ANGELES COUNTY ENGINEER
403 Los Angeles County Engineering Bldg.
79F3095 C.E. #319 6-62

F. B. 2586 PG. 14

INDEX MAP

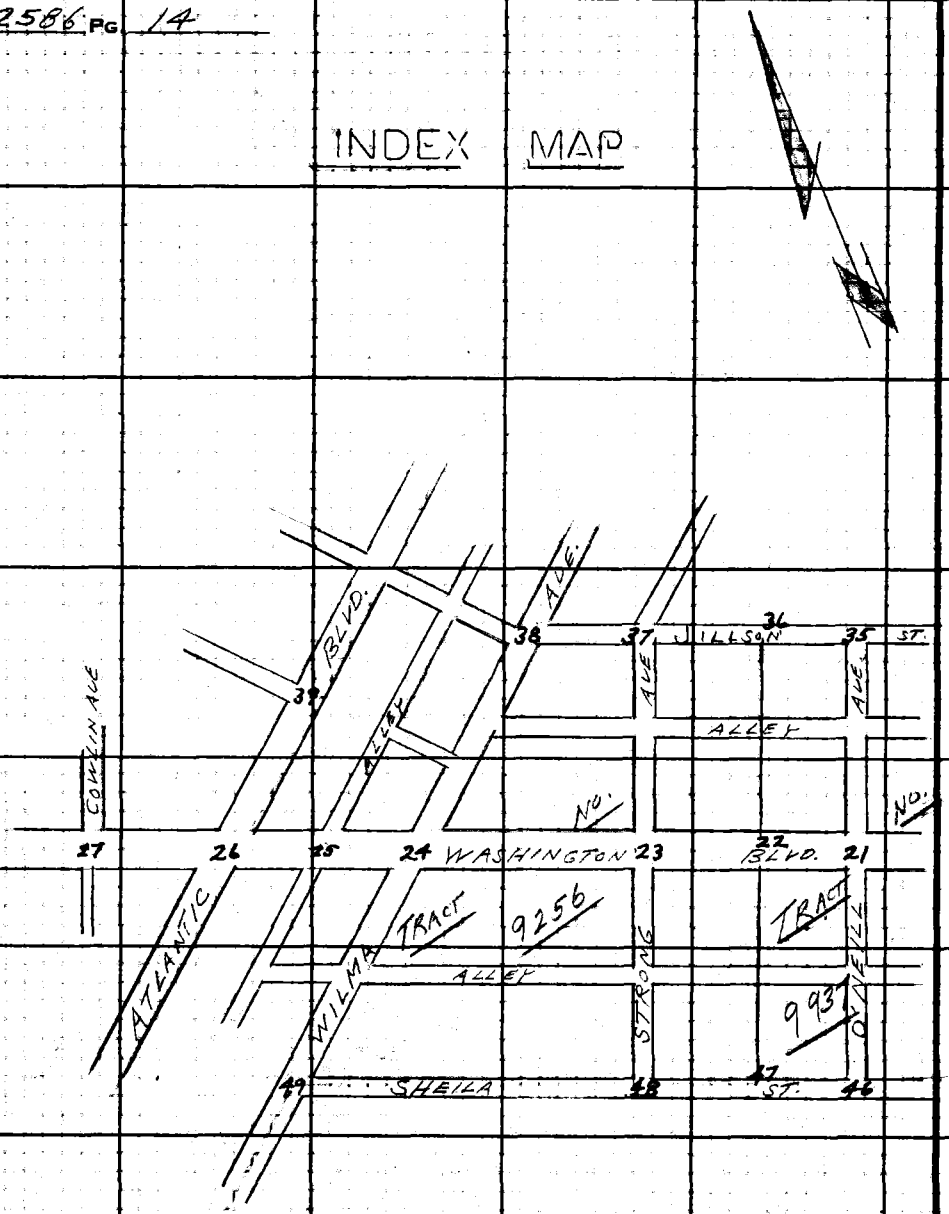

PLEASE RETURN TO
LOS ANGELES COUNTY ENGINEER.
403 LOS ANGELES COUNTY ENGINEERING BLDG.

Do not extend this side of this line.

Note: Any Additions or Changes on This Sheet Must Be Made or Circled In Red Ink With Date and Name of Person Making Change.

Notes Ck'd by H. E. AUSTIN	Survey of WASHINGTON BLVD. SD
Map No.	JN 0303.00 Tape 0117 Std 68 °F
Office Work	Surveyed by L. L. BROWN
Checked	Notes L. L. BROWN Date
Date	Indexed C. J. GALLI

F. B. 2586 PG. 15

INDEX MAP

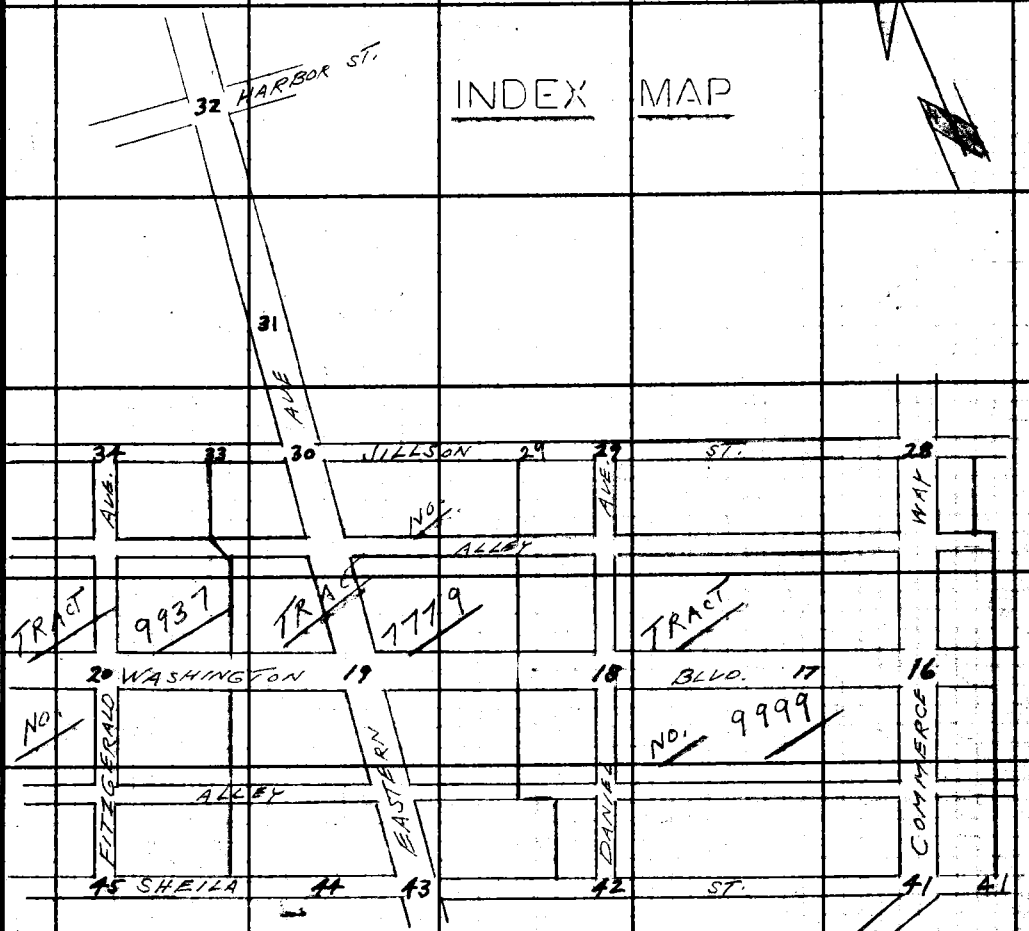

Note: Any Additions or Changes on This Sheet Must be Made or Circled in Red Ink With Date and Name of Person Making Change.

Do not extend this side of this line.

PLEASE RETURN TO
LOS ANGELES COUNTY ENGINEER
403 LOS ANGELES COUNTY ENGINEERING BLDG.

76F3095 C.E. #310 6-62

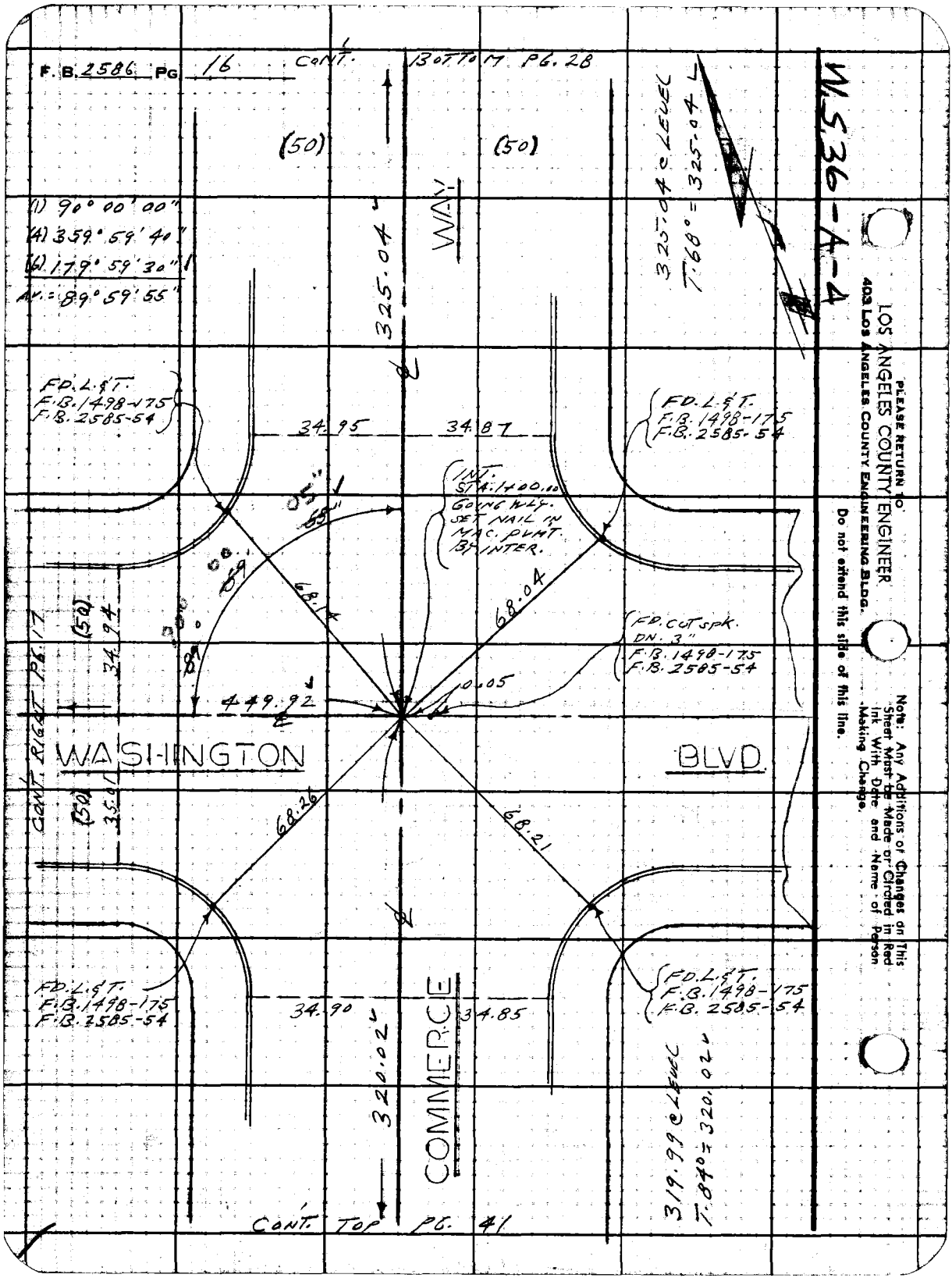
F.B. 2586 PG 16
CONT. BOTTOM PG. 28
(50)
(50)
(1) 90° 00' 00"
(4) 359° 59' 40"
(6) 179° 59' 30"
AV. = 89° 59' 55"
325.04
WAY
325.04 @ LEVEL
T.68° = 325.04
W.S.36-A-4
FD. L.&T.
F.B. 1498-175
F.B. 2585-54
34.95
34.87
INT. STA. 1+00.00 GOING WLY. SET NAIL IN MAC. PVMT. BY INTER.
68.14
68.04
FD. CUT SPK. DN. 3"
F.B. 1498-175
F.B. 2585-54
0.05
449.92
CONT. RIGHT PG. 17
(50)
34.94
WASHINGTON
BLVD.
(50)
35.01
68.26
68.21
FD. L.&T.
F.B. 1498-175
F.B. 2585-54
34.90
34.85
320.02
COMMERCE
319.99 @ LEVEL
T.84° = 320.02
CONT. TOP PG. 41
PLEASE RETURN TO
LOS ANGELES COUNTY ENGINEER
403 LOS ANGELES COUNTY ENGINEERING BLDG.
Do not extend this side of this line.
Note: Any Additions or Changes on This Sheet Must be Made or Circled in Red Ink With Date and Name of Person Making Change.

M 536 A-4

Notes Ck'd by B. E. AUSTIN	Survey of WASHINGTON BLVD. S.D.
Map No.	JN 0303.00 Tape 0117 Std 68 °F
Office Work	Surveyed by L.L. BROWN
Checked	Notes L.L. BROWN Date
Date	Indexed C. J. GALLI DEC 9 '63

F. B. 2586 Pg. 17

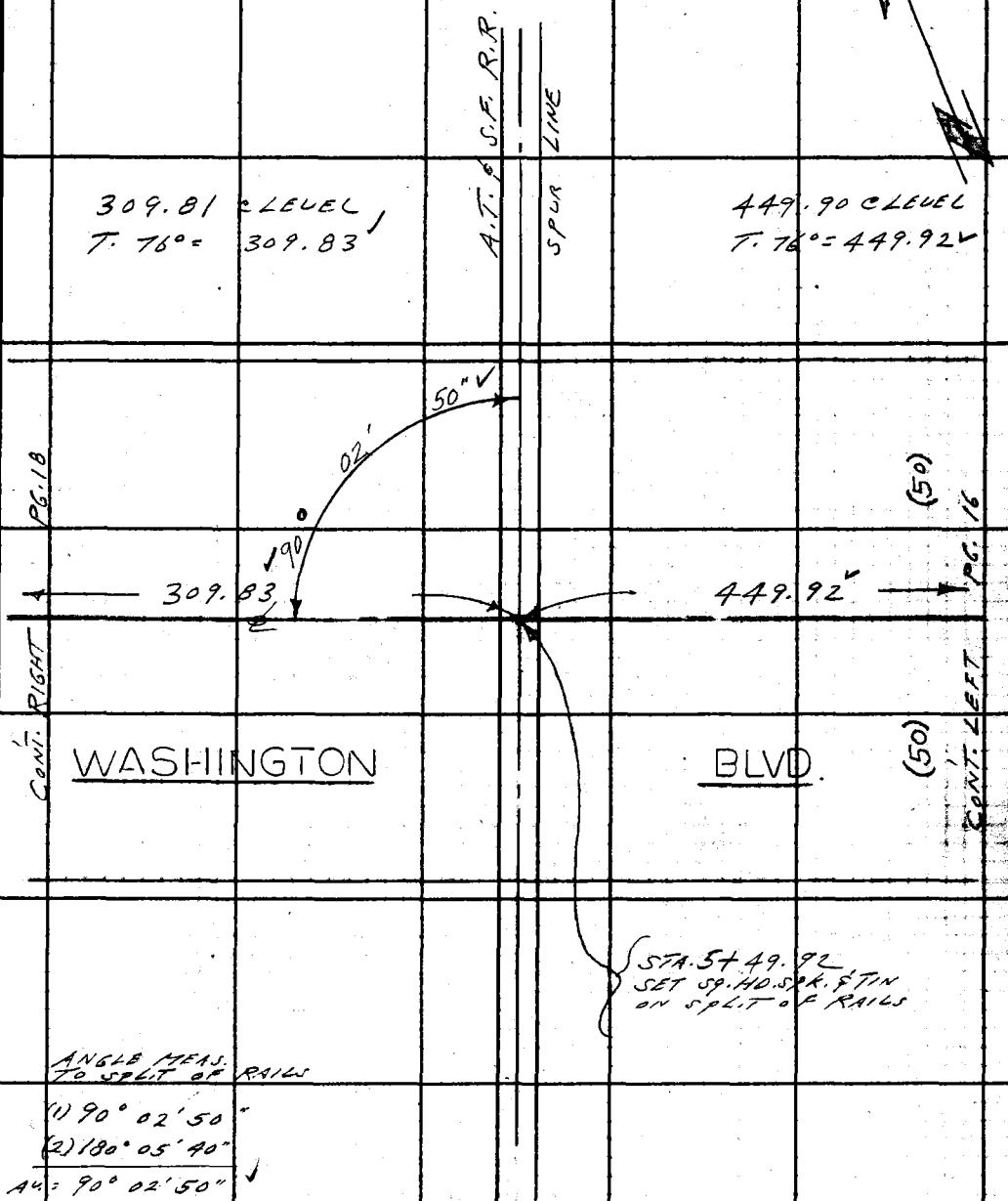

ANGLE MEAS. TO SPLIT OF RAILS

(1) 90° 02' 50"
(2) 180° 05' 40"
Ang = 90° 02' 50"

Note: Any Additions or Changes on This Sheet Must be Made or Circled in Red Ink With Date and Name of Person Making Change.

Do not extend this side of this line.

PLEASE RETURN TO
LOS ANGELES COUNTY ENGINEER
403 LOS ANGELES COUNTY ENGINEERING BLDG.

70F3095 CE #310 8-62

F.B. 2586 PG. 18 CONT. BOTTOM PG. 29

W.S. 36, A-4

PLEASE RETURN TO:
LOS ANGELES COUNTY ENGINEER
403 LOS ANGELES COUNTY ENGINEERING BLDG.
Do not extend this side of this line.
Note: Any Additions or Changes on This Sheet Must Be Made or Circled in Red Ink With Date and Name of Person Making Change.

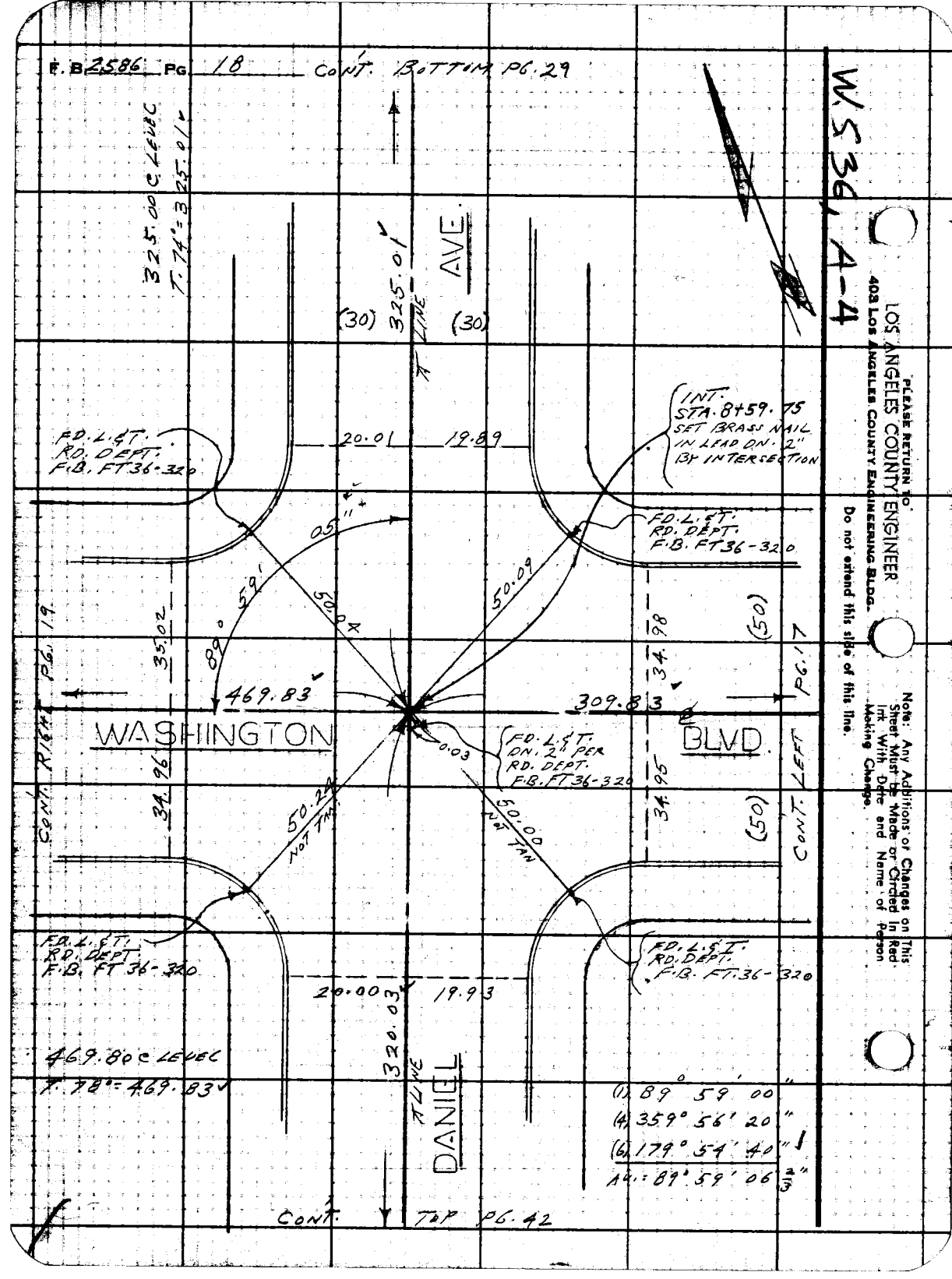

WS 3C A-4

Notes Ck'd by H. E. AUSTIN	Survey of WASHINGTON BLVD. S.D.	F. B. 2586 PG. 19
Map No.	JN 0303.00 Tape 0117 Std 68 °F	
Office Work	Surveyed by L.L. BROWN	
Checked	Notes L.L. BROWN Date	
Date	Indexed I. GALM	

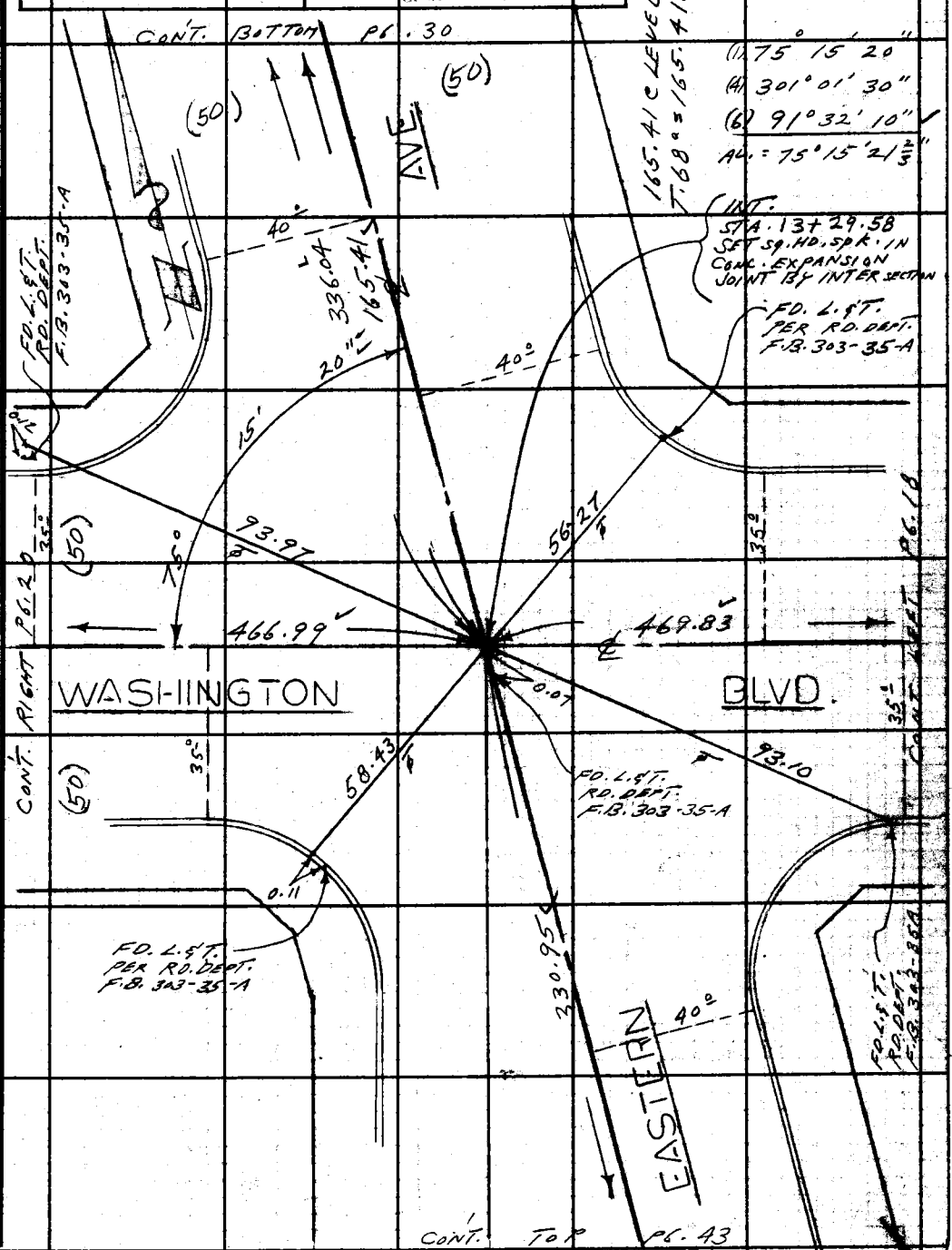

Note: Any Additions or Changes on This Sheet Must be Made or Circled in Red Ink With Date and Name of Person Making Change.

Do not extend this side of this line.

PLEASE RETURN TO
LOS ANGELES COUNTY ENGINEER
403 LOS ANGELES COUNTY ENGINEERING BLDG.

76F3093 CE #310 6-62

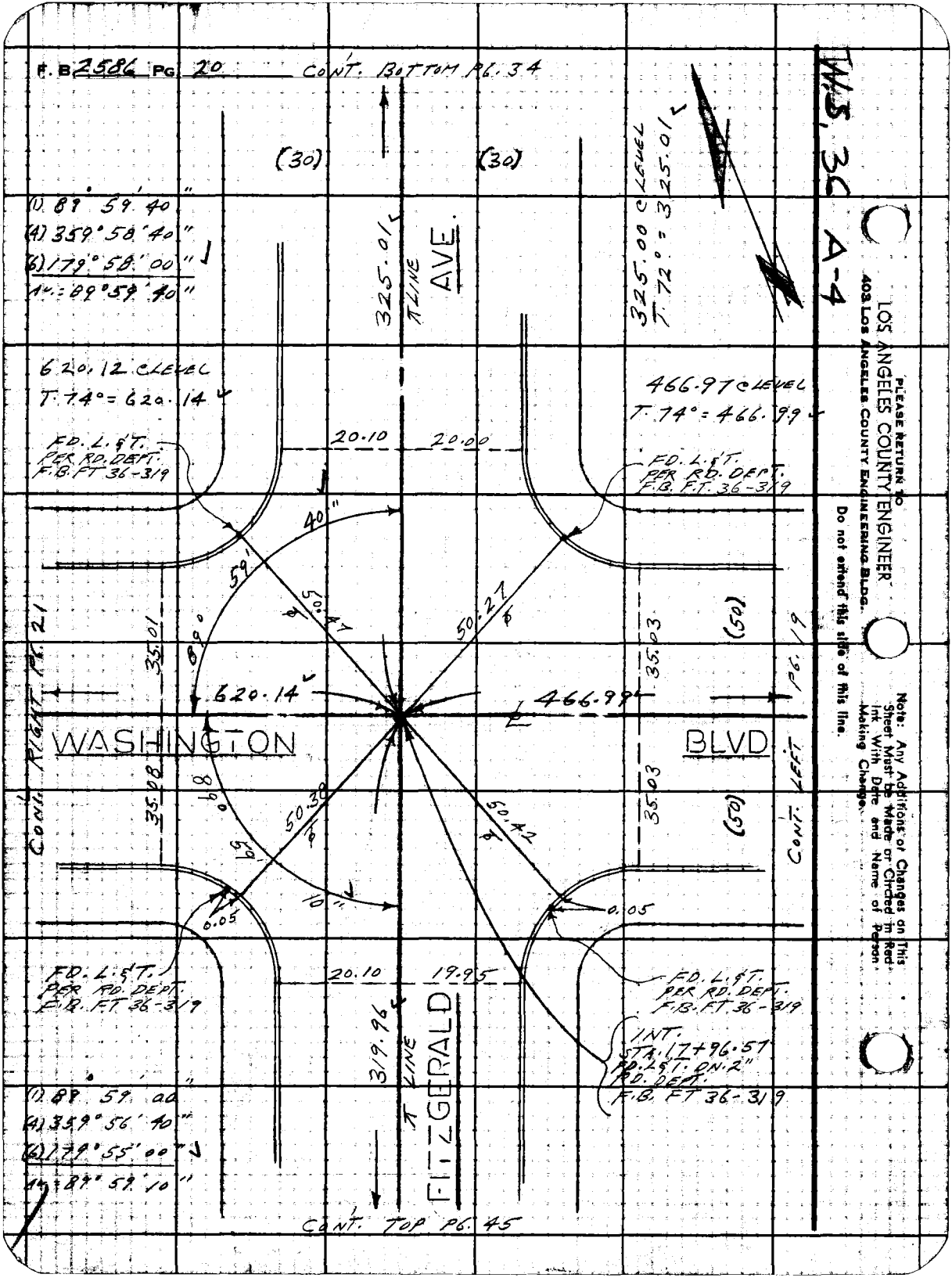
F.B. 2586 PG. 20
CONT. BOTTOM PG. 34
(30)
(30)
(1) 89° 59' 40"
(4) 359° 58' 40"
(6) 179° 58' 00"
AV. = 89° 59' 40"
325.01
AVE.
325.00 @ LEVEL
T. 72° = 325.01
620.12 @ LEVEL
T. 74° = 620.14
466.97 @ LEVEL
T. 74° = 466.99
FD. L. & T.
PER RD. DEPT.
F.B. FT 36-319
20.10
20.00
40"
59'
89°
50.47
50.27
35.01
35.03
(50)
620.14
466.99
WASHINGTON
BLVD
CONT. RIGHT PG. 21
CONT. LEFT PG. 19
35.08
89°
50.38
50.42
59'
10"
0.05
0.05
FD. L. & T.
PER RD. DEPT.
F.B. FT 36-319
20.10
19.95
319.96
FITZGERALD
INT.
STA. 17+96.57
FD. L. & T. ON 2"
RD. DEPT.
F.B. FT 36-319
(1) 89° 59' 00"
(4) 359° 56' 40"
(6) 179° 55' 00"
AV. = 89° 59' 10"
CONT. TOP PG. 45
W.S. 3C A-4
PLEASE RETURN TO
LOS ANGELES COUNTY ENGINEER
403 LOS ANGELES COUNTY ENGINEERING BLDG.
Do not extend this side of this line.
Note: Any Additions or Changes on This Sheet Must be Made or Circled in Red Ink With Date and Name of Person Making Change.

Notes Ck'd by B. E. AUSTIN	Survey of WASHINGTON BLVD. S.D.
Map No.	JN 0303.00 Tape 0117 Std 68 °F
Office Work	Surveyed by L. L. BROWN
Checked	Notes L. L. BROWN Date
Date	Indexed R. J. GALLI

F. B. 2586 PG. 21

W.S. 36, A-4

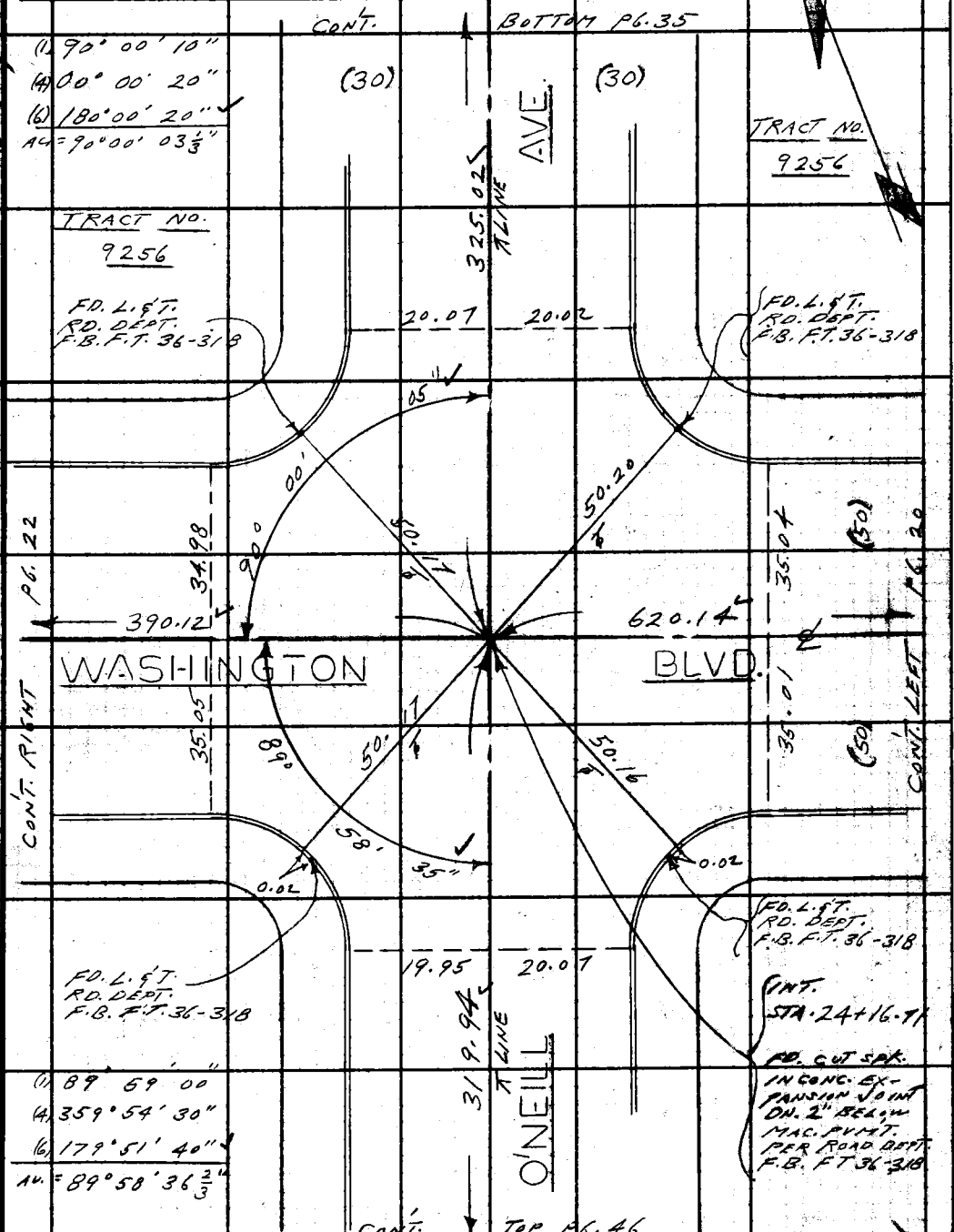

Note: Any Additions or Changes on This Sheet Must be Made or Circled in Red Ink With Date and Name of Person Making Change.

Do not extend this line of this line.

PLEASE RETURN TO
LOS ANGELES COUNTY ENGINEER
403 LOS ANGELES COUNTY ENGINEERING BLDG.

76F3095 CE #310 6-62

F.B. 2586 PG. 22

W.S. 36, A-4

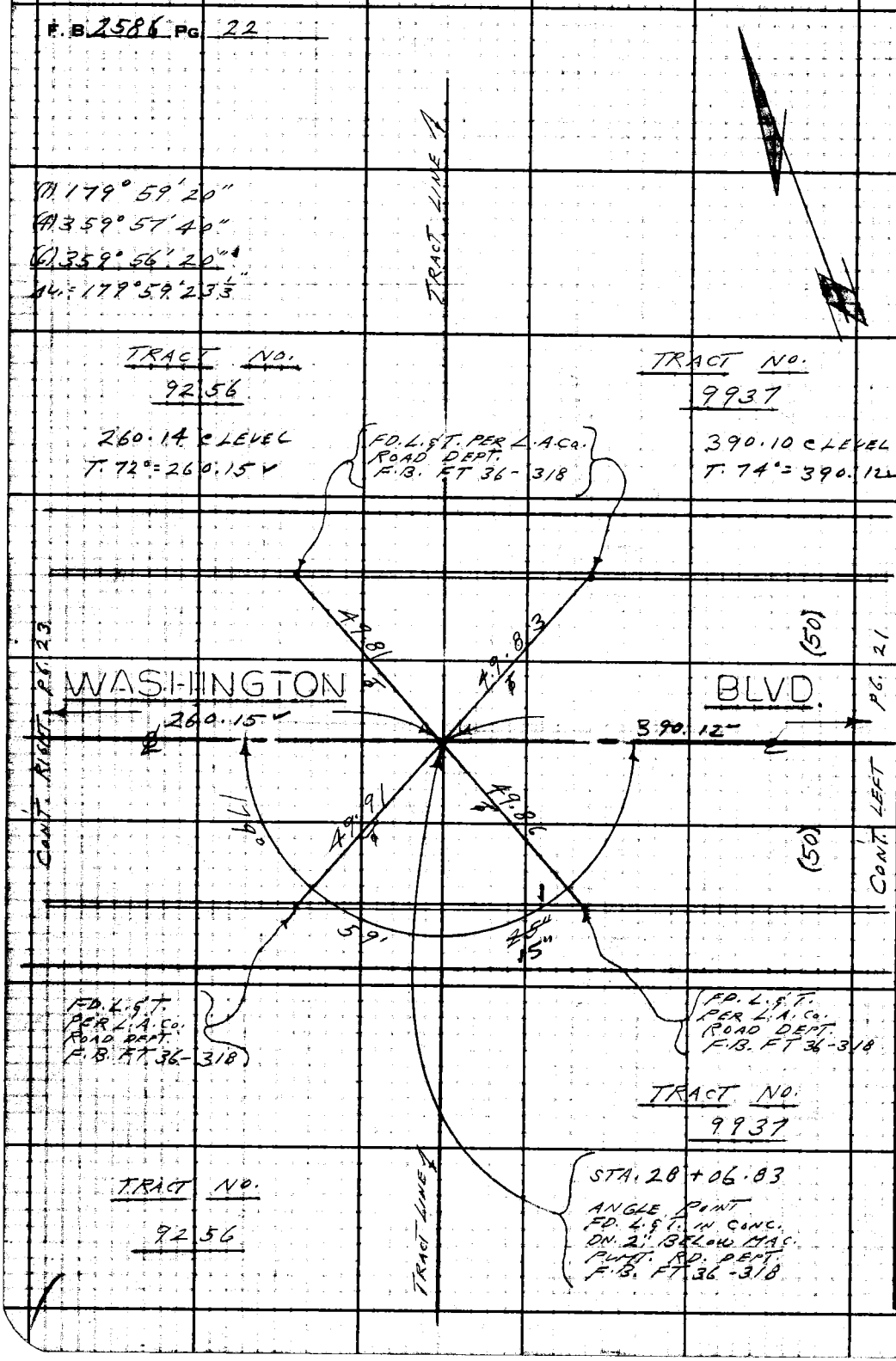

PLEASE RETURN TO
LOS ANGELES COUNTY ENGINEER
403 LOS ANGELES COUNTY ENGINEERING BLDG.

Do not extend this side of this line.

Note: Any Additions or Changes on This Sheet Must be Made or Circled in Red Ink With Date and Name of Person Making Change.

Notes Ck'd by H. E. AUSTIN	Survey of WASHINGTON BLVD. S.D.
Map No.	JN 0303.00 Tape 0117 Std 68 °F
Office Work	Surveyed by L. L. BROWN
Checked	Notes L. L. BROWN Date
Date	Indexed J. J. GALLI

F. B. 2586 PG. 23

W.S. 36 A-4

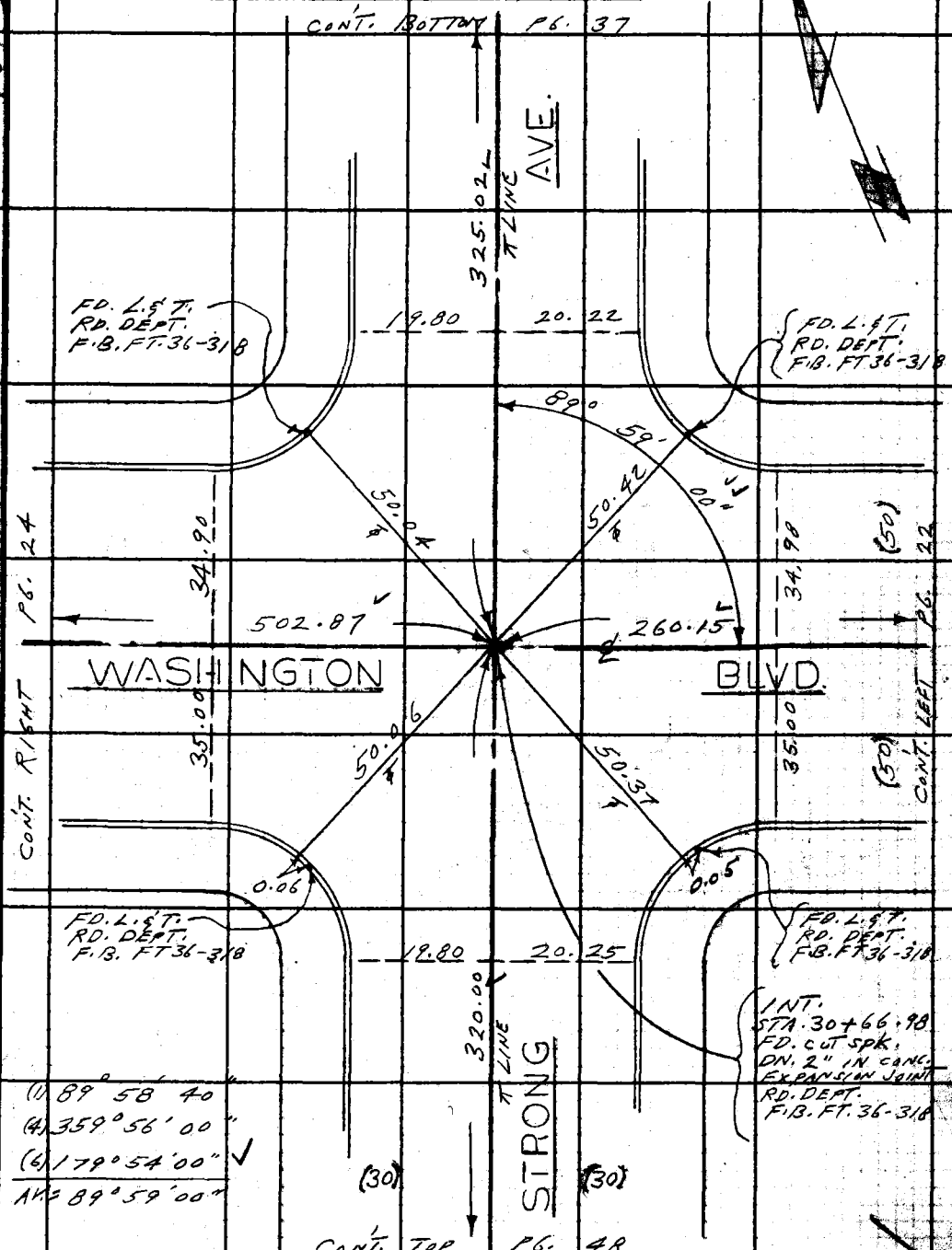

Note: Any Additions or Changes on This Sheet Must be Made or Circled in Red Ink With Date and Name of Person Making Change.

Do not extend this side of this line.

PLEASE RETURN TO
LOS ANGELES COUNTY ENGINEER
403 LOS ANGELES COUNTY ENGINEERING BLDG.

76F3098 C.E. #310 6-62

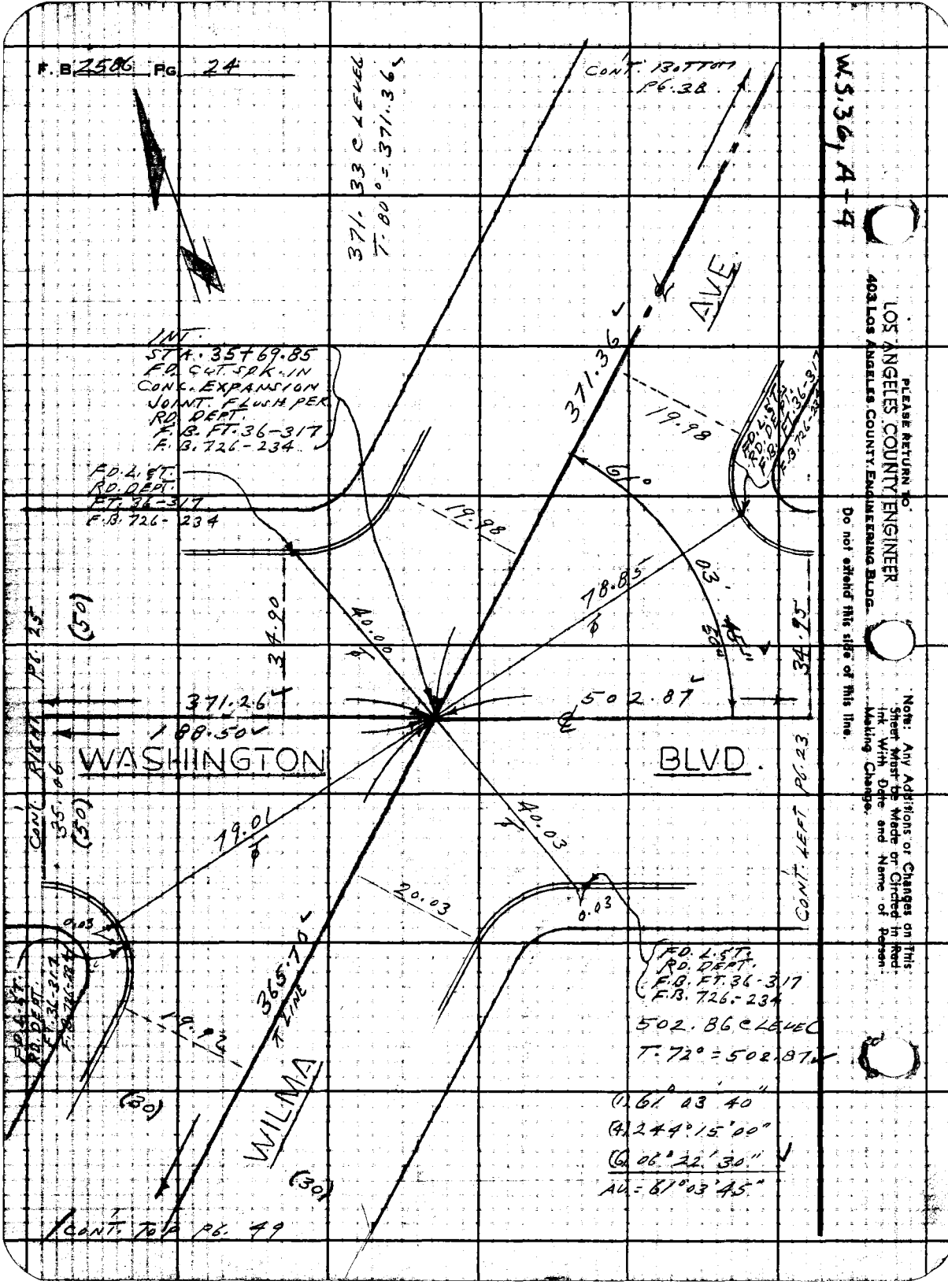
F.B. 2586 PG. 24
W.S. 36, A-4
CONT. BOTTOM PG. 38
371.33 ℄ LEVEL
T. 80° = 371.36
AVE
371.36
19.98
INT. STA. 35+69.85
F.D. CUT SDK. IN CONC. EXPANSION JOINT. FLUSH PER RD. DEPT.
F.B. FT. 36-317
F.B. 726-234
F.D. L. & T. RD. DEPT. FT. 36-317
F.B. 726-234
61°
19.98
78.85
03'
45"
34.90
40.00
34.95
(50)
371.26
502.87
188.50
WASHINGTON
BLVD.
CONT. RIGHT PG. 25
35.06
(50)
19.01
40.03
20.03
0.03
CONT. LEFT PG. 23
365.70
T. LINE
19.92
(30)
WILMA
(30)
F.D. L. & T. RD. DEPT. F.B. FT. 36-317
F.B. 726-234
502.86 ℄ LEVEL
T. 72° = 502.87
(1) 61° 03' 40"
(4) 244° 15' 00"
(6) 06° 22' 30"
AV. = 61° 03' 45"
CONT. TOP PG. 49
PLEASE RETURN TO
LOS ANGELES COUNTY ENGINEER
403 LOS ANGELES COUNTY ENGINEERING BLDG.
Do not extend this side of this line.
Note: Any Additions or Changes on This Sheet Must be Made or Circled in Red Ink With Date and Name of Person Making Change.

Notes Ck'd by H. E. AUSTIN
Map No.
Office Work
Checked
Date

Survey of WASHINGTON BLVD. S.D.
JN 0303.00 Tape 0117 Std 68 °F
Surveyed by L. L. BROWN
Notes L. L. BROWN Date
Indexed S. J. GALLI

F. B. 2586 PG. 25

W.S. 36, A-4

Note: Any Additions or Changes on This Sheet Must be Made or Circled in Red Ink With Date and Name of Person Making Change.

Do not extend this side of this line.

PLEASE RETURN TO
LOS ANGELES COUNTY ENGINEER
403 LOS ANGELES COUNTY ENGINEERING BLDG.

76F3095 C.E. #310 9-62

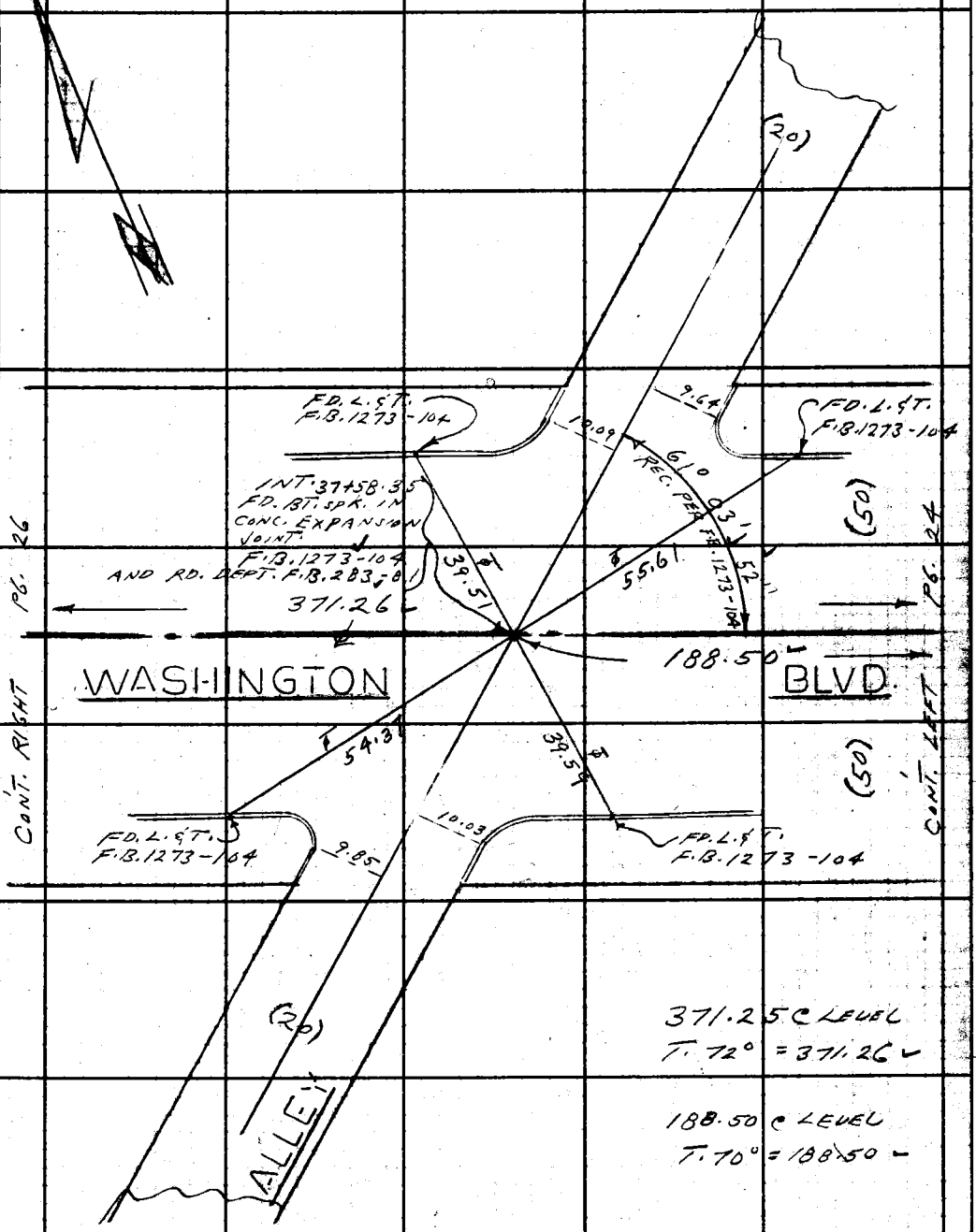

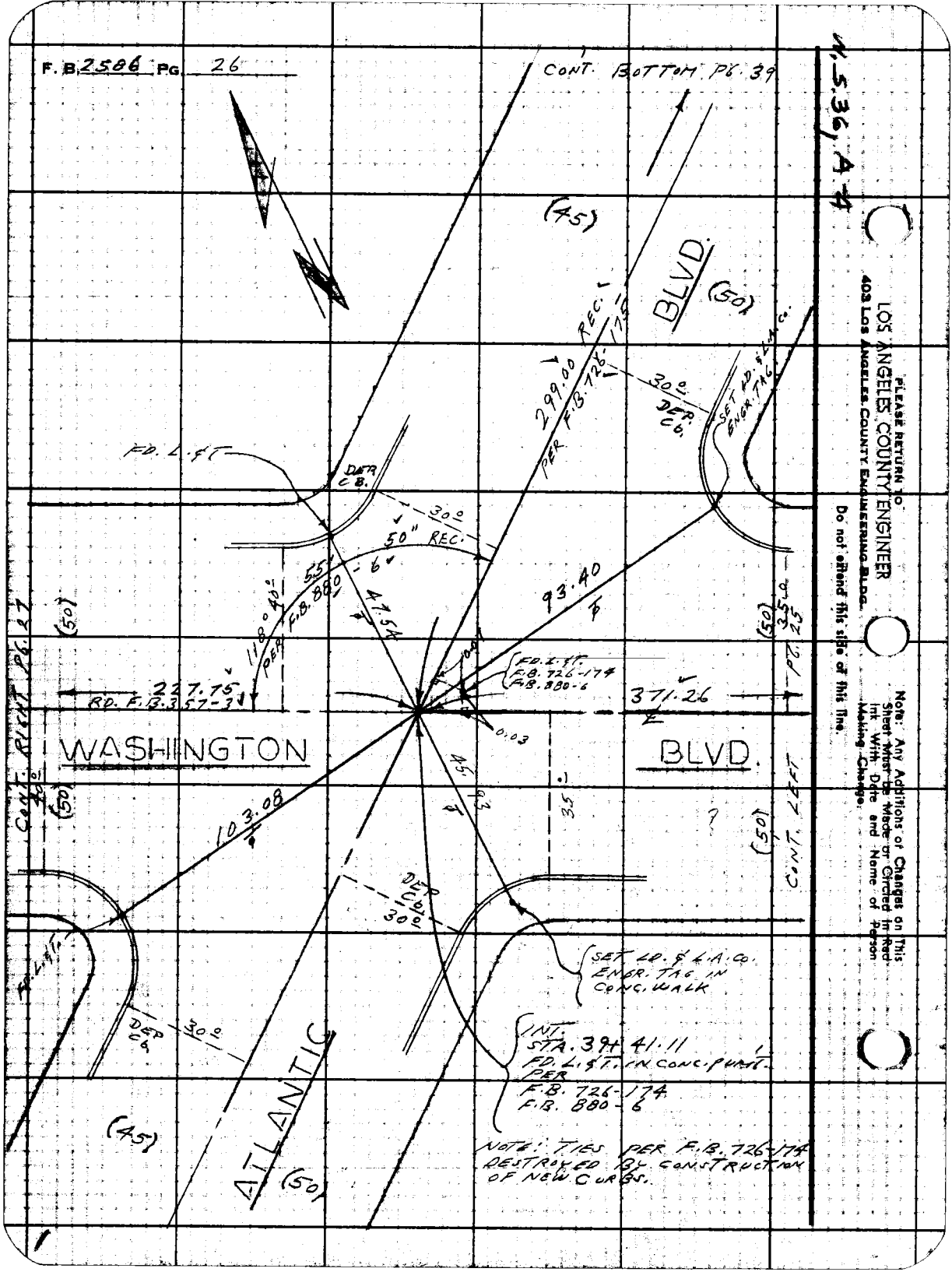

PLEASE RETURN TO
LOS ANGELES COUNTY ENGINEER
403 LOS ANGELES COUNTY ENGINEERING BLDG.

Do not extend this side of this line.

Note: Any Additions or Changes on This Sheet Must be Made or Circled in Red Ink With Date and Name of Person Making Change.

W,S36, A-4

Notes Ck'd by B. E. AUSTIN	Survey of WASHINGTON BLVD. S.D.
Map No.	JN 0303.00 Tape 0117 Std 68 °F
Office Work	Surveyed by L. L. BROWN
Checked	Notes L. L. BROWN Date
Date	Indexed C. J. GALLI

F. B. 2586 PG. 27

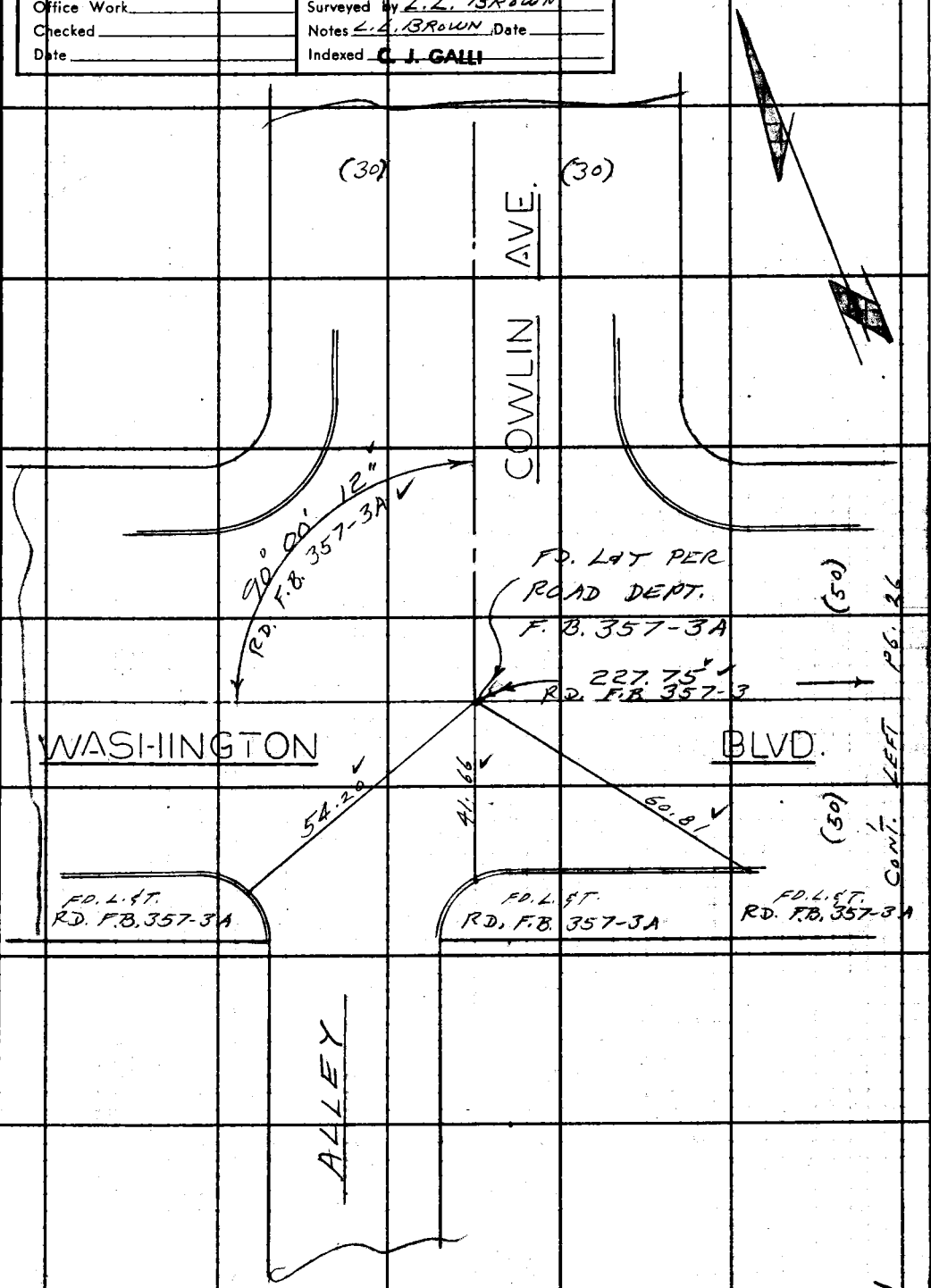

Note: Any Additions or Changes on This Sheet Must Be Made or Circled in Red Ink With Date and Name of Person Making Change.

Do not extend this side of this line.

PLEASE RETURN TO
LOS ANGELES COUNTY ENGINEER
403 LOS ANGELES COUNTY ENGINEERING BLDG.

76F3095 CE #310 8-62

F.B. 2586 Pg. 28

W.S. 36, A-4

LOS ANGELES COUNTY ENGINEER
403 Los Angeles County Engineering Bldg.

PLEASE RETURN TO

Do not extend this side of this line.

Note: Any Additions or Changes on This Sheet Must Be Made or Circled in Red Ink With Date and Name of Person Making Change.

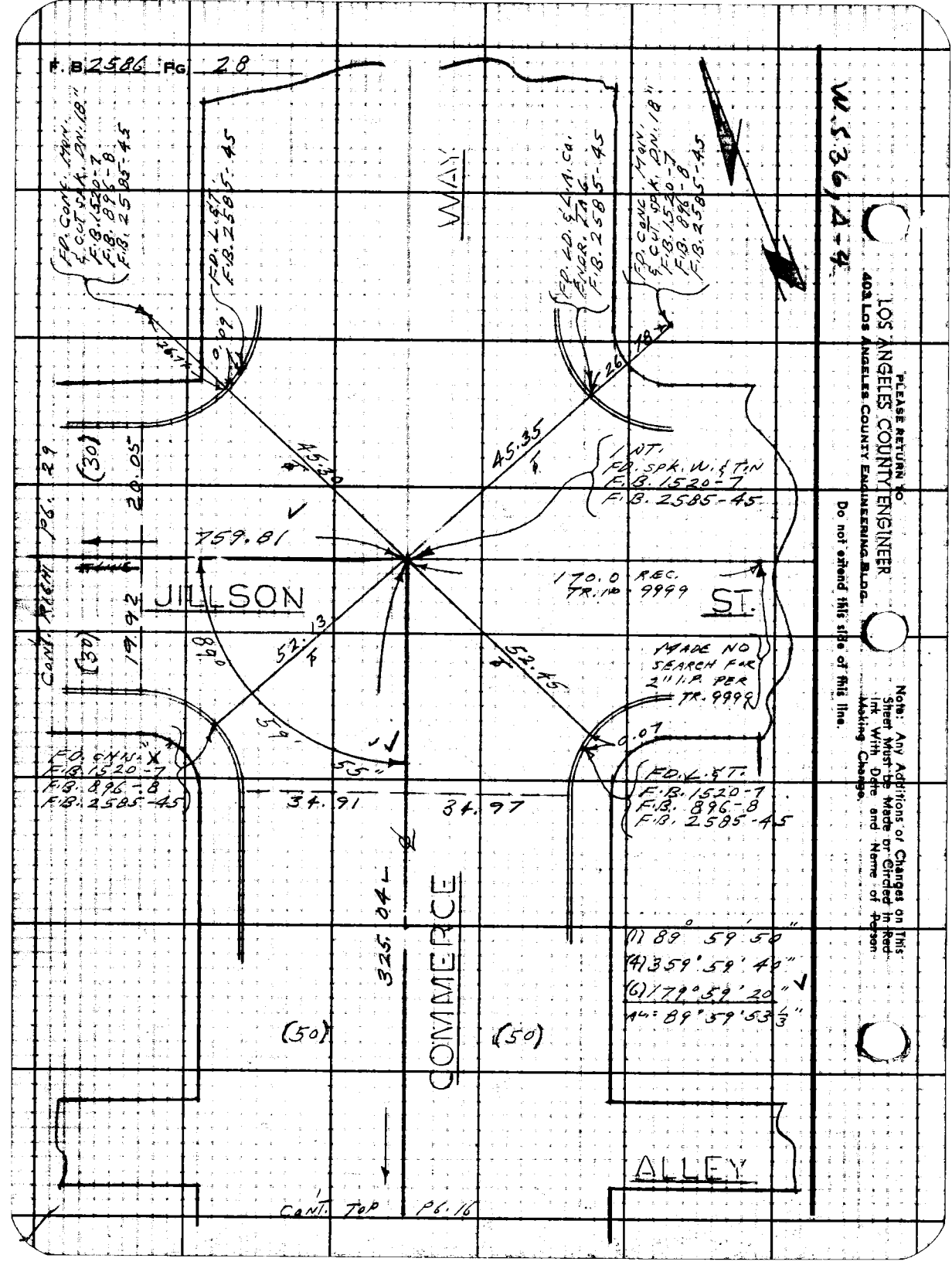

Notes Ck'd by B. E. AUSTIN	Survey of WASHINGTON BLVD.
Map No.	JN 0303.00 Tape 0117 Std 68 °F
Office Work	Surveyed by L. L. BROWN
Checked	Notes L. L. BROWN Date
Date	Indexed C. J. GALLI

F. B 2586 PG. 29

W.S. 36, A-4

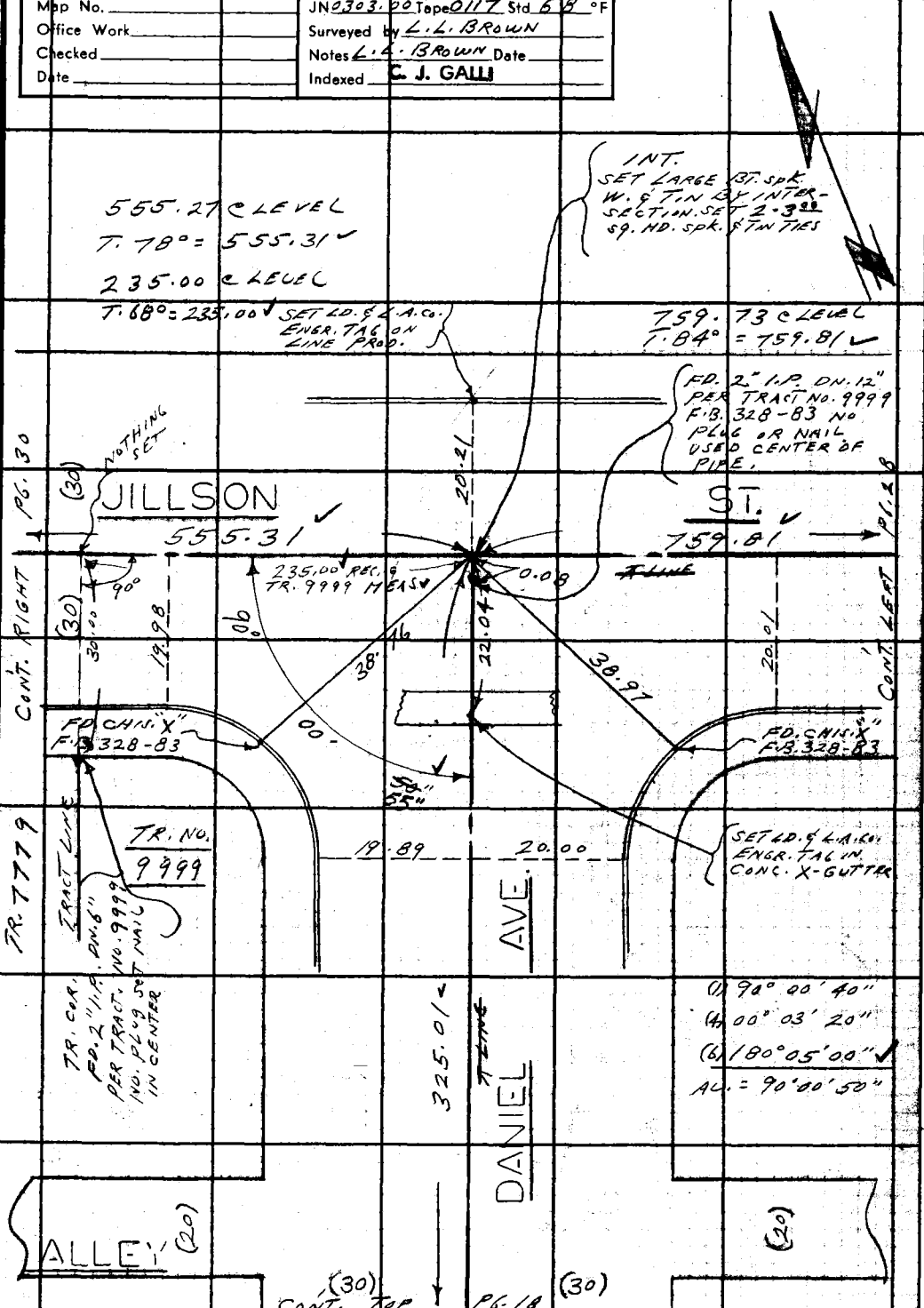

Note: Any Additions or Changes on This Sheet Must be Made or Circled in Red Ink With Date and Name of Person Making Change.

Do not extend this side of this line.

PLEASE RETURN TO
LOS ANGELES COUNTY ENGINEER
403 LOS ANGELES COUNTY ENGINEERING BLDG.

76F3093 CE #310 6-62

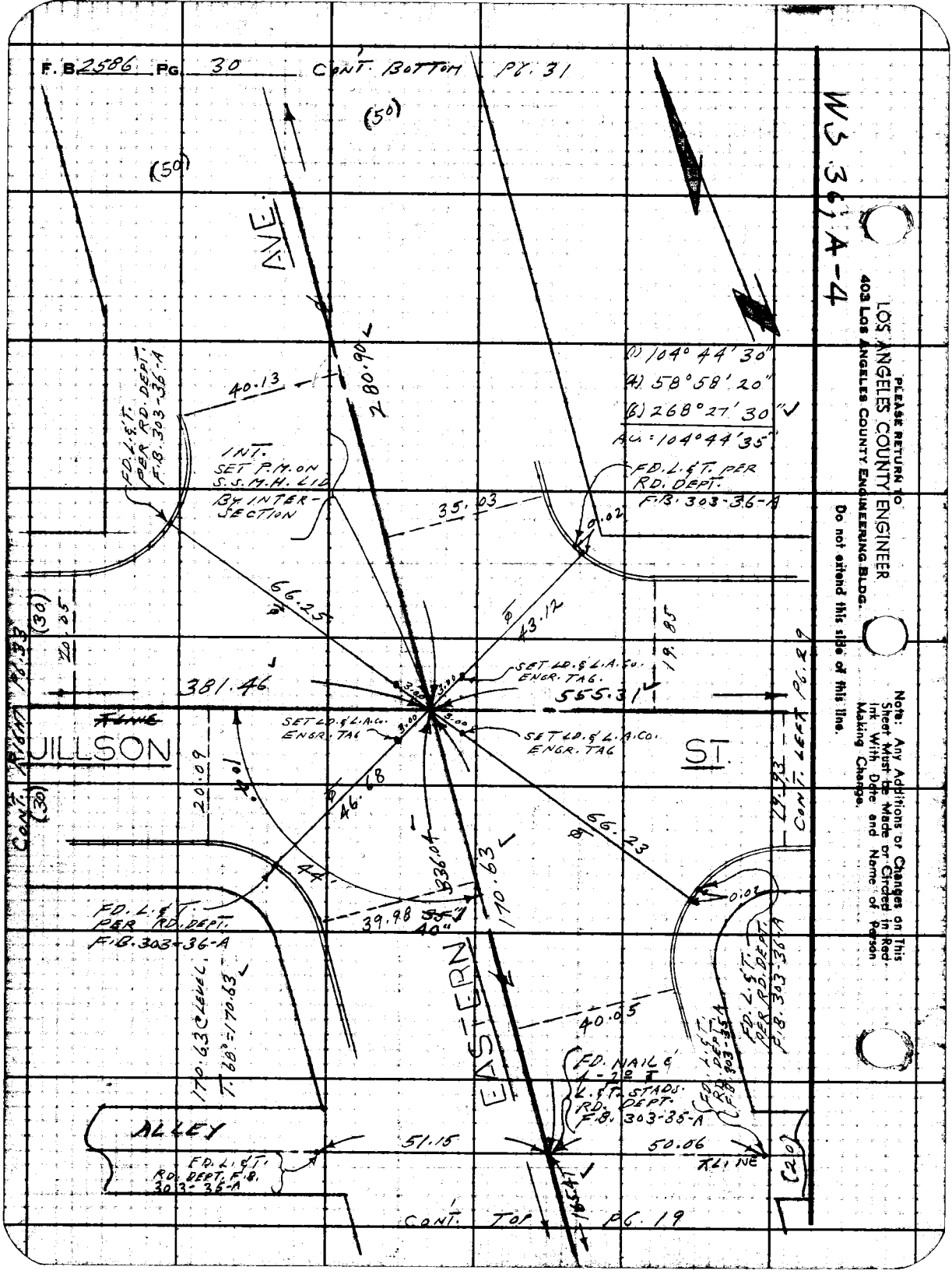
F.B. 2586 PG. 30 CONT. BOTTOM PG. 31
WS 36, A-4
PLEASE RETURN TO
LOS ANGELES COUNTY ENGINEER
403 LOS ANGELES COUNTY ENGINEERING BLDG.
Do not extend this side of this line.
Note: Any Additions or Changes on This Sheet Must be Made or Circled in Red Ink With Date and Name of Person Making Change.
(50)
(50)
AVE.
280.90
40.13
FD. L.&T. PER RD. DEPT. F.B. 303-36-A
INT. SET P.M. ON S.S.M.H. LID BY INTER-SECTION
(1) 104° 44' 30"
(4) 58° 58' 20"
(6) 268° 27' 30"
AC. = 104° 44' 35"
FD. L.&T. PER RD. DEPT. F.B. 303-36-A
35.03
0.02
66.25
43.12
19.85
(30)
20.05
381.46
555.31
SET LD. & L.A. CO. ENGR. TAG.
SET LD. & L.A. CO. ENGR. TAG
SET LD. & L.A. CO. ENGR. TAG
JILLSON
ST.
CONT. RIGHT PG. 33
(30)
20.09
46.68
66.23
19.93
CONT. LEFT PG. 29
336.04
170.63
44
39.98
40"
FD. L.&T. PER RD. DEPT. F.B. 303-36-A
0.02
FD. L.&T. PER RD. DEPT. F.B. 303-36-A
EASTERN
40.05
170.63 @ LEVEL
T. 68° = 170.63
FD. NAIL & L.&T. STADS. RD. DEPT. F.B. 303-35-A
FD. L.&T. RD. DEPT. F.B. 303-35-A
ALLEY
51.15
50.06
FD. L.&T. RD. DEPT. F.B. 303-35-A
(20)
CONT. TOP PG. 19

Notes Ck'd by B. E. AUSTIN	Survey of WASHINGTON BLVD. S.D.
Map No.	JN 0303.00 Tape 0117 Std 68 °F
Office Work	Surveyed by L. L. BROWN
Checked	Notes L. L. BROWN Date
Date	Indexed E. J. GALLI

F. B. 2586 Pg. 31

W3 36 A-4

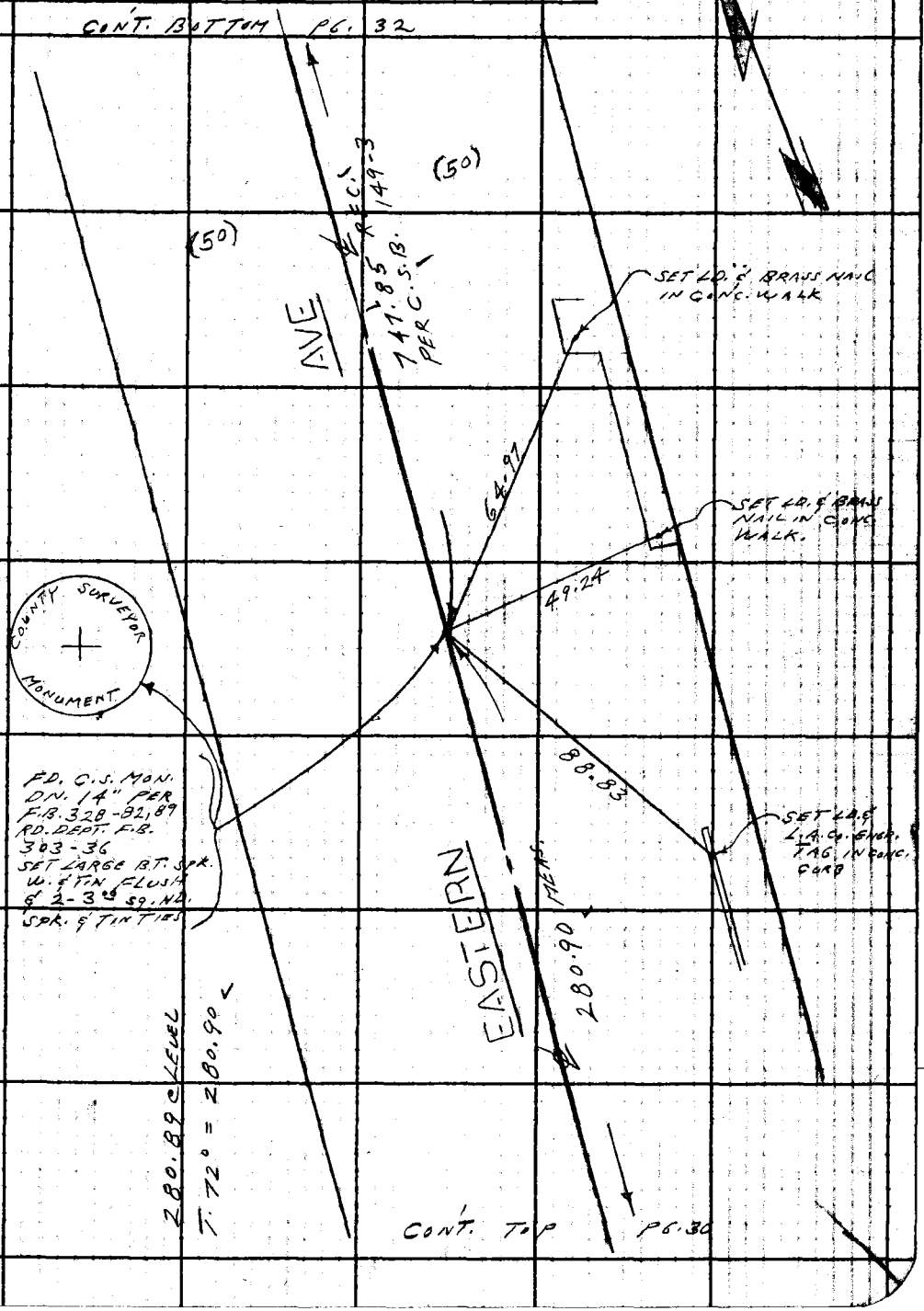

Note: Any Additions or Changes on this Sheet Must be Made or Circled in Red Ink With Date and Name of Person Making Change.

Do not extend this side of this line.

PLEASE RETURN TO
LOS ANGELES COUNTY ENGINEER
403 LOS ANGELES COUNTY ENGINEERING BLDG.

76F3095 CE #310 6-62

F.B. 2586 PG. 32

W.S. 36, A-9

PLEASE RETURN TO
LOS ANGELES COUNTY ENGINEER
403 LOS ANGELES COUNTY ENGINEERING BLDG.

Do not extend this side of this line.

Note: Any Additions or Changes on This Sheet Must Be Made or Circled in Red Ink With Date and Name of Person Making Change.

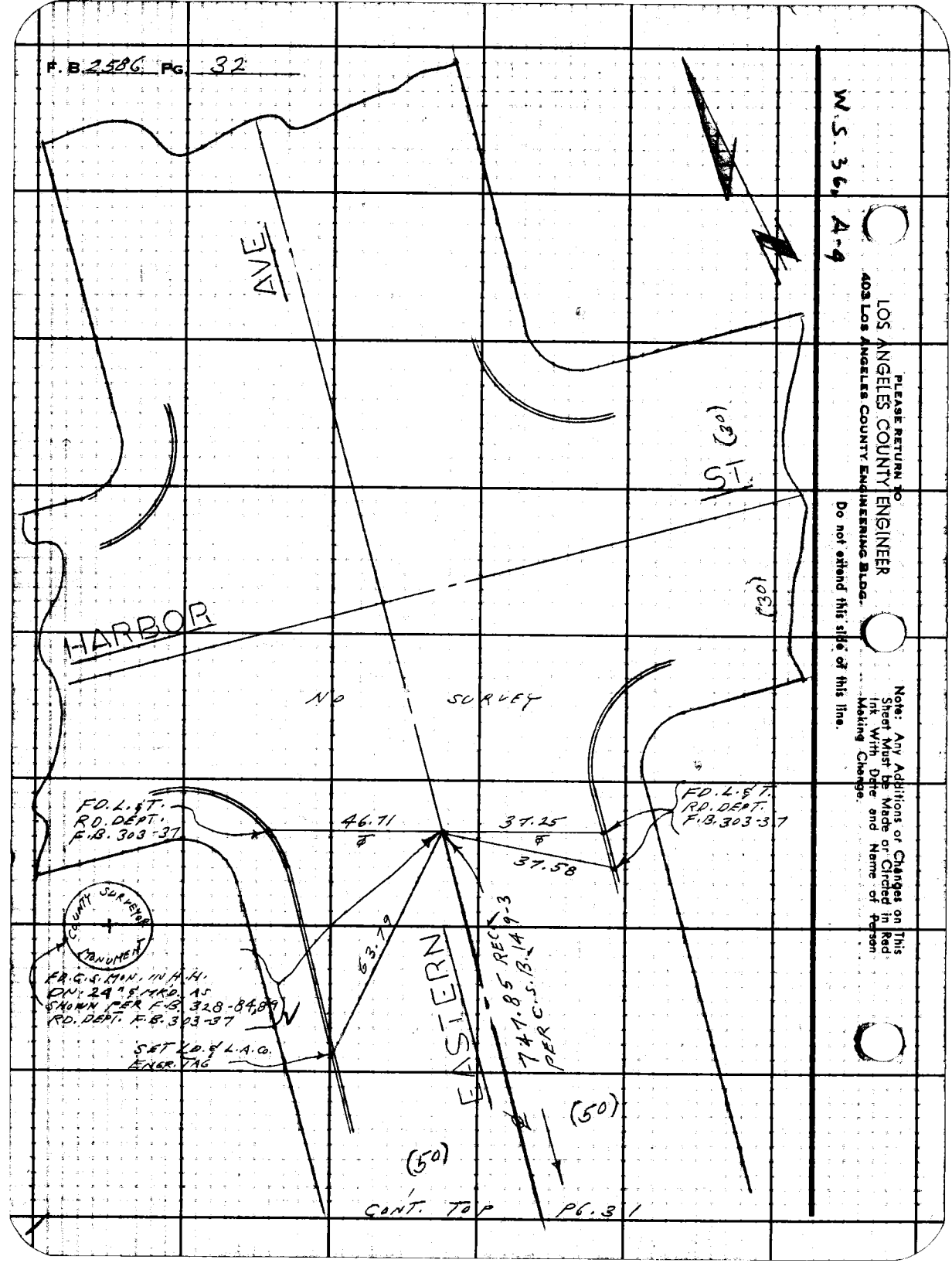

Notes Ck'd by H. E. AUSTIN	Survey of WASHINGTON BLVD. S.D.
Map No.	JN 030300 Tape 0117 Std 68 °F
Office Work	Surveyed by L.L. BROWN
Checked	Notes L.L. BROWN Date
Date	Indexed C. J. GALLI

F. B. 2586 PG. 33

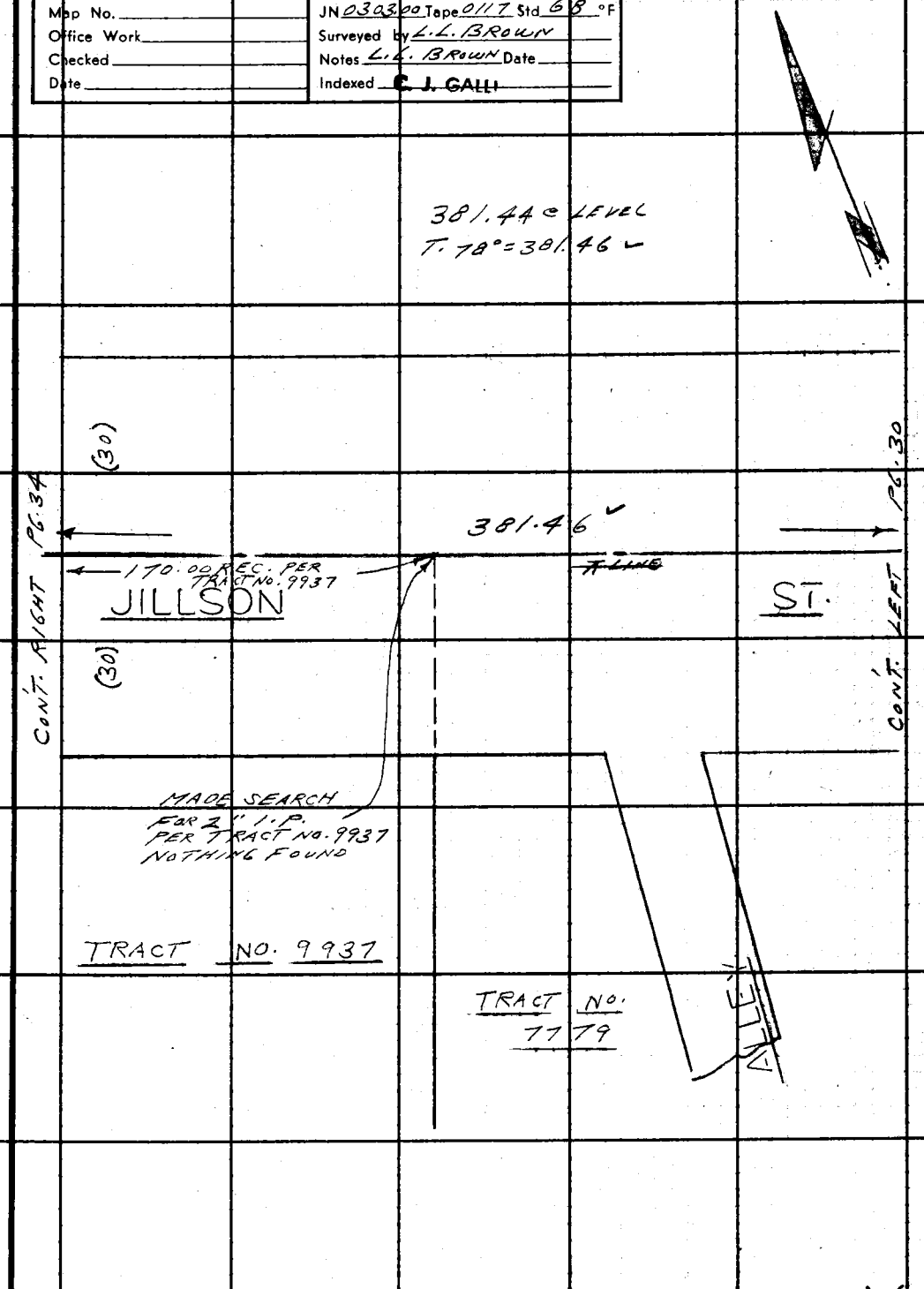

Note: Any Additions or Changes on This Sheet Must be Made or Circled in Red Ink With Date and Name of Person Making Change.

Do not extend this sign of this line.

PLEASE RETURN TO
LOS ANGELES COUNTY ENGINEER
403 LOS ANGELES COUNTY ENGINEERING BLDG.

76F3095 CE #310 6-62

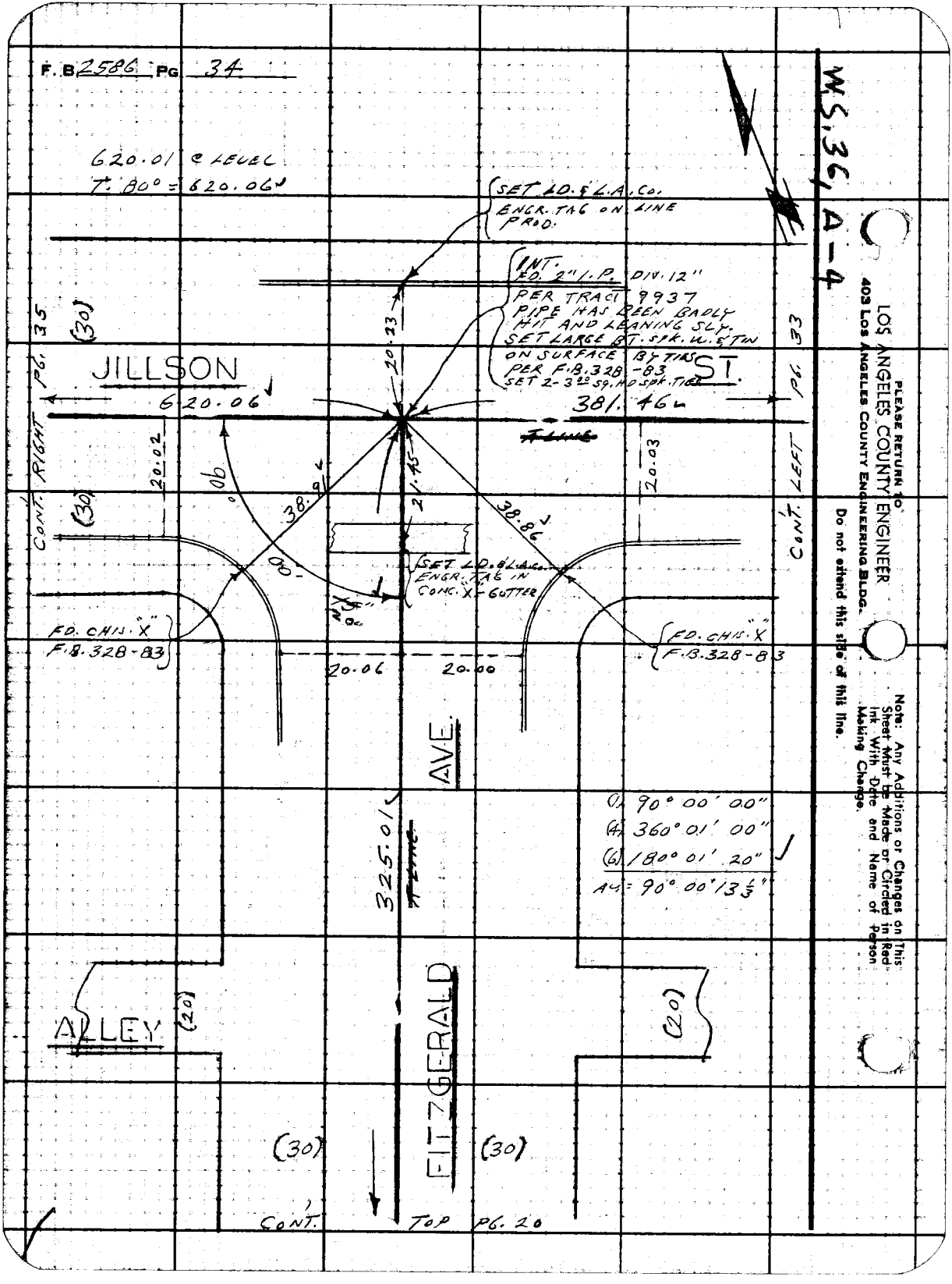
F.B. 2586 PG 34
620.01 @ LEVEL
T. 80° = 620.06
SET LD. & L.A. Co. ENGR. TAG ON LINE PROD.
INT. FD. 2" I.P. DIV. 12" PER TRACT 9937 PIPE HAS BEEN BADLY HIT AND LEANING SLY. SET LARGE BT. SPK. W. & TIN ON SURFACE BY TIES PER F.B. 328-83 SET 2-3.00 SQ. HD SPK. TIES
JILLSON ST.
620.06
381.46
20.23
21.45
20.02
20.03
38.91
38.86
SET LD. & L.A. Co. ENGR. TAG IN CONC. X-GUTTER
FD. CHIS. "X" F.B. 328-83
FD. CHIS. "X" F.B. 328-83
20.06
20.00
CONT. RIGHT PG. 35
CONT. LEFT PG. 33
(30)
(30)
AVE.
325.01
(1) 90° 00' 00"
(4) 360° 01' 00"
(6) 180° 01' 20"
AV = 90° 00' 13 1/3"
ALLEY
(20)
(20)
FITZGERALD
(30)
(30)
CONT. TOP PG. 20
W.S. 36, A-4
PLEASE RETURN TO
LOS ANGELES COUNTY ENGINEER
403 LOS ANGELES COUNTY ENGINEERING BLDG.
Do not extend this side of this line.
Note: Any Additions or Changes on This Sheet Must be Made or Circled in Red Ink With Date and Name of Person Making Change.

Notes Ck'd by H. E. AUSTIN	Survey of WASHINGTON BLVD. S.D.
Map No.	JN 0303-00 Tape 0117 Std 68 °F
Office Work	Surveyed by L. L. BROWN
Checked	Notes L. L. BROWN Date
Date	Indexed E. J. GALL

F. B 2586 Pg. 35

W.S. 36, A-4

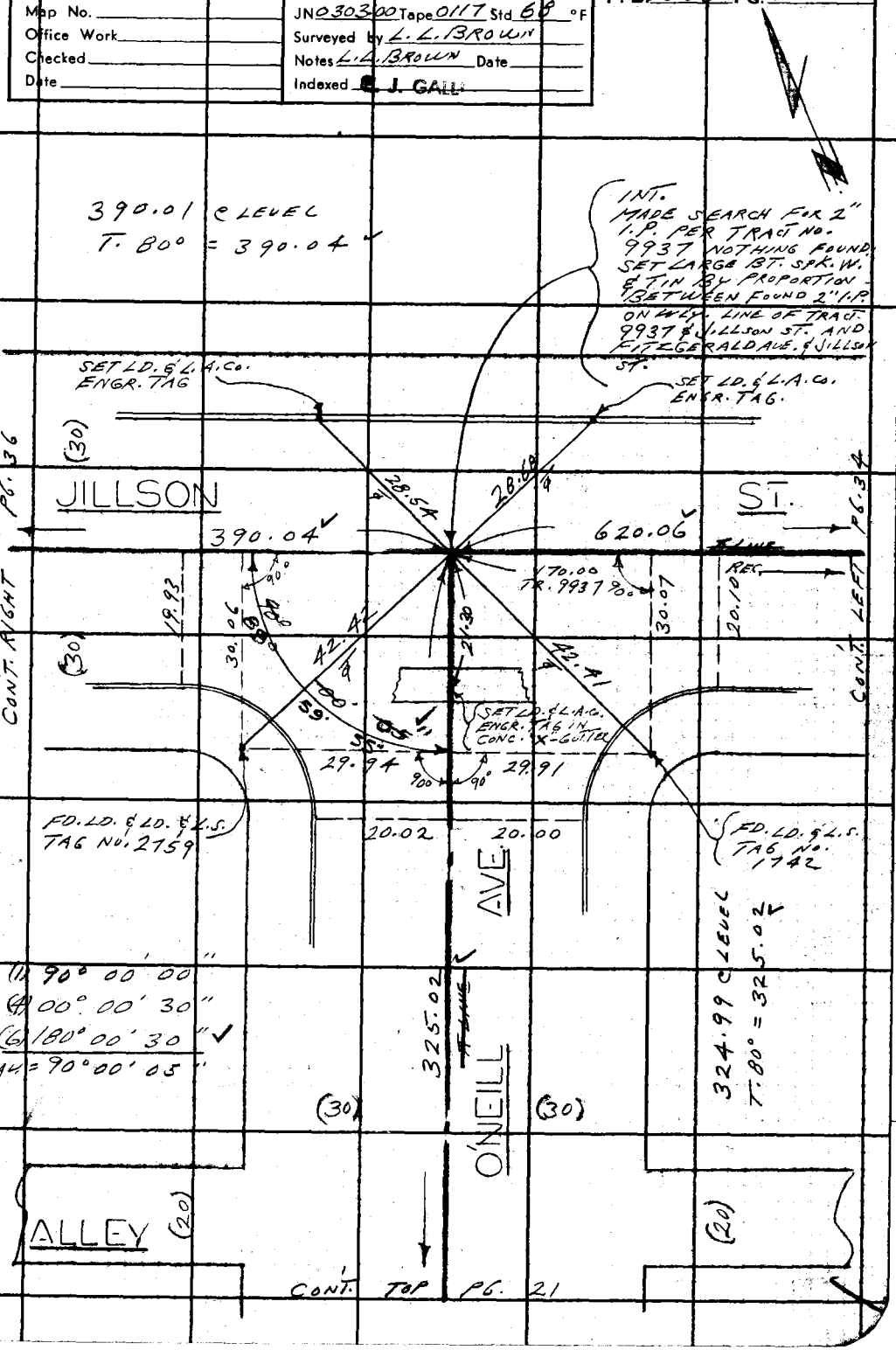

Note: Any Additions or Changes on This Sheet Must be Made or Circled in Red Ink With Date and Name of Person Making Change.

Do not extend this date of this line.

PLEASE RETURN TO
LOS ANGELES COUNTY ENGINEER
403 LOS ANGELES COUNTY ENGINEERING BLDG.

76F3093 CE #310 6-62

F. B. 2586 PG. 36

W.S. 36, K-4

LOS ANGELES COUNTY ENGINEER
403 Los Angeles County Engineering Bldg.

PLEASE RETURN TO

Do not extend this side of this line.

Note: Any Additions or Changes on This Sheet Must be Made or Circled in Red Ink With Date and Name of Person Making Change.

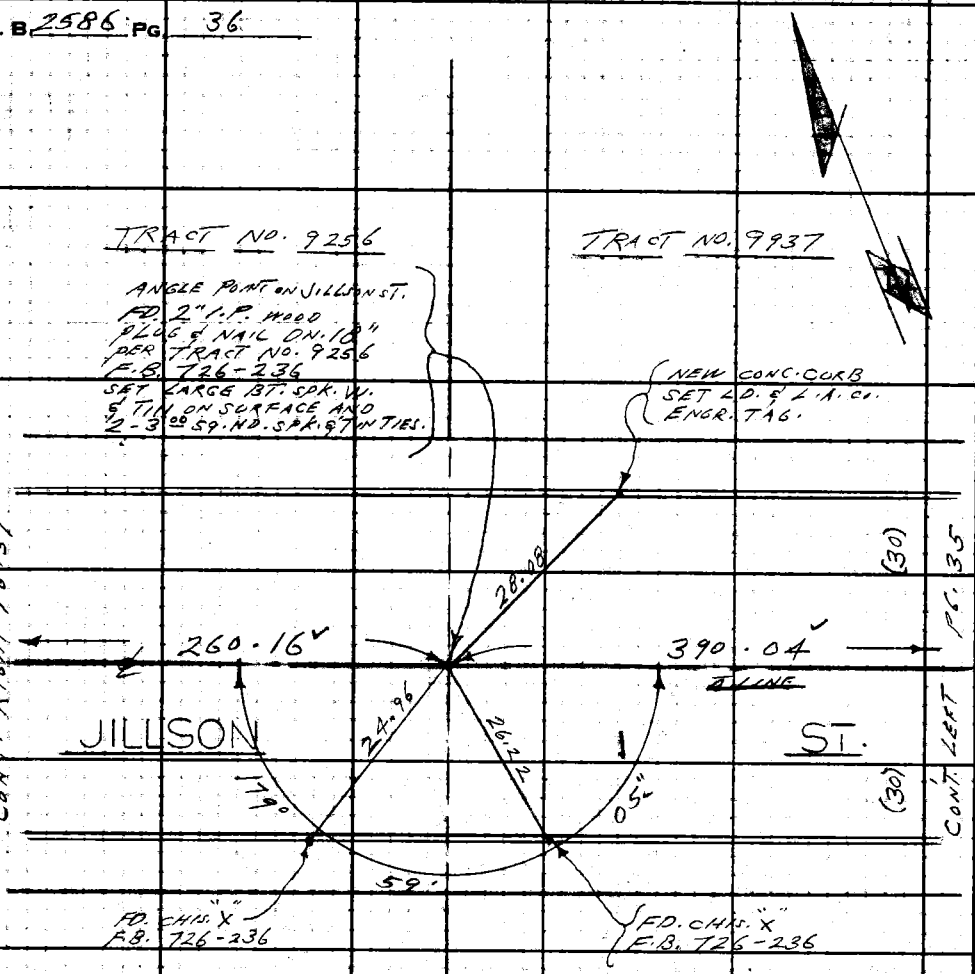

260.13 @ LEVEL
T. 84° = 260.16 ✓

TRACT NO. 9256

TRACT NO. 9937

	°	'	"
(1)	179	59	00
(4)	359°	56'	20"
(6)	359°	54'	40"
Δ =	179°	59'	06 2/3"

Notes Ck'd by P. E. AUSTIN	Survey of WASHINGTON BLVD. S.D.
Map No.	JN 0303.00 Tape 0117 Std 68 °F
Office Work	Surveyed by L. L. BROWN
Checked	Notes L. L. BROWN Date
Date	Indexed E. J. GALLI

F. B. 2586 PG. 37

W.S. 36, 4-4

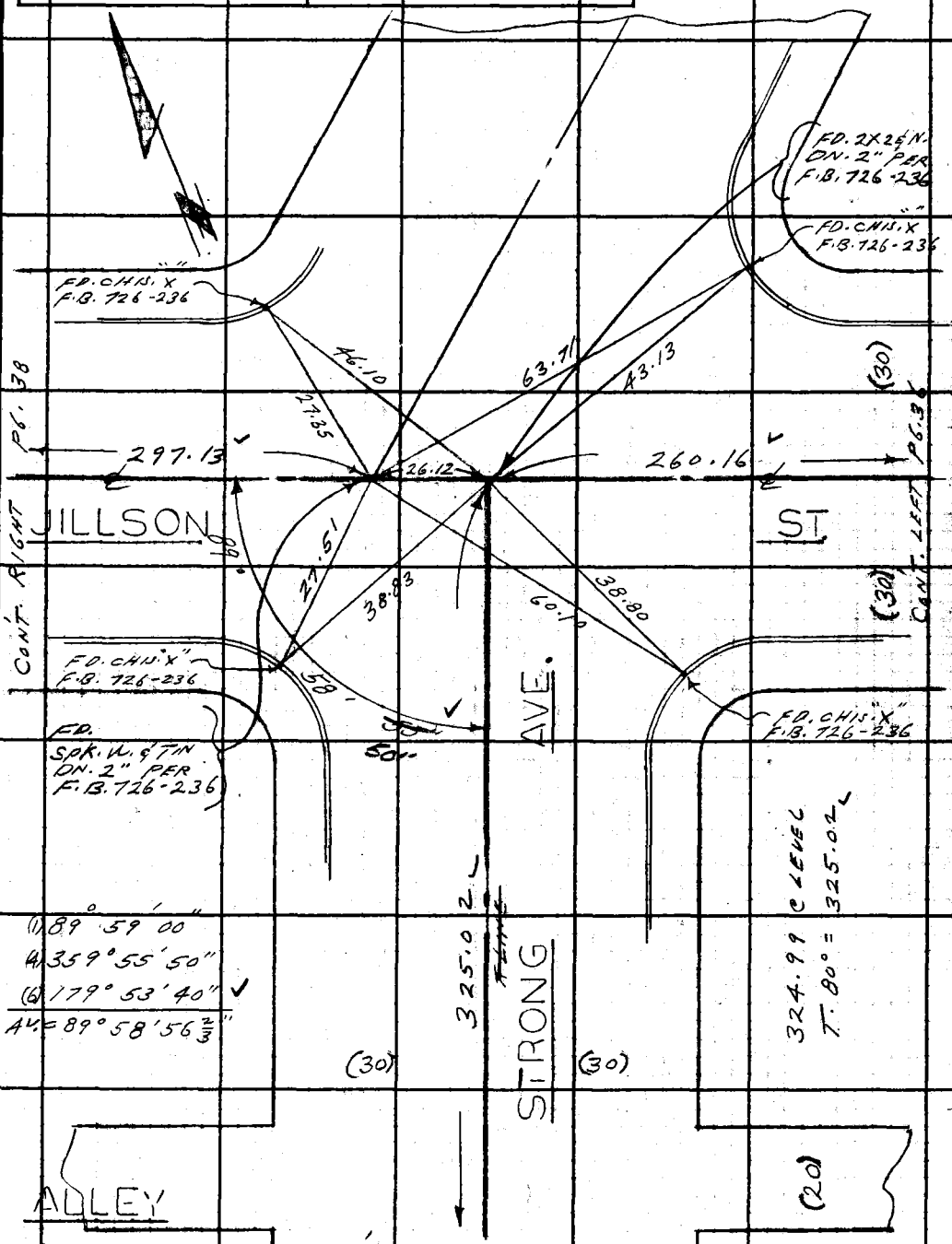

Note: Any Additions or Changes on this Sheet Must be Made or Circled in Red Ink With Date and Name of Person Making Change.

Do not extend this side of this line.

PLEASE RETURN TO
LOS ANGELES COUNTY ENGINEER
403 Los Angeles County Engineering Bldg.

79F3095 CE #10 8562

F. B. 2586 PG 38

MS 36 A-4

LOS ANGELES COUNTY ENGINEER
403 Los Angeles County Engineering Bldg.

PLEASE RETURN TO

Do not extend this side of this line.

Note: Any Additions or Changes on This Sheet Must Be Made or Circled in Red Ink With Date and Name of Person Making Change.

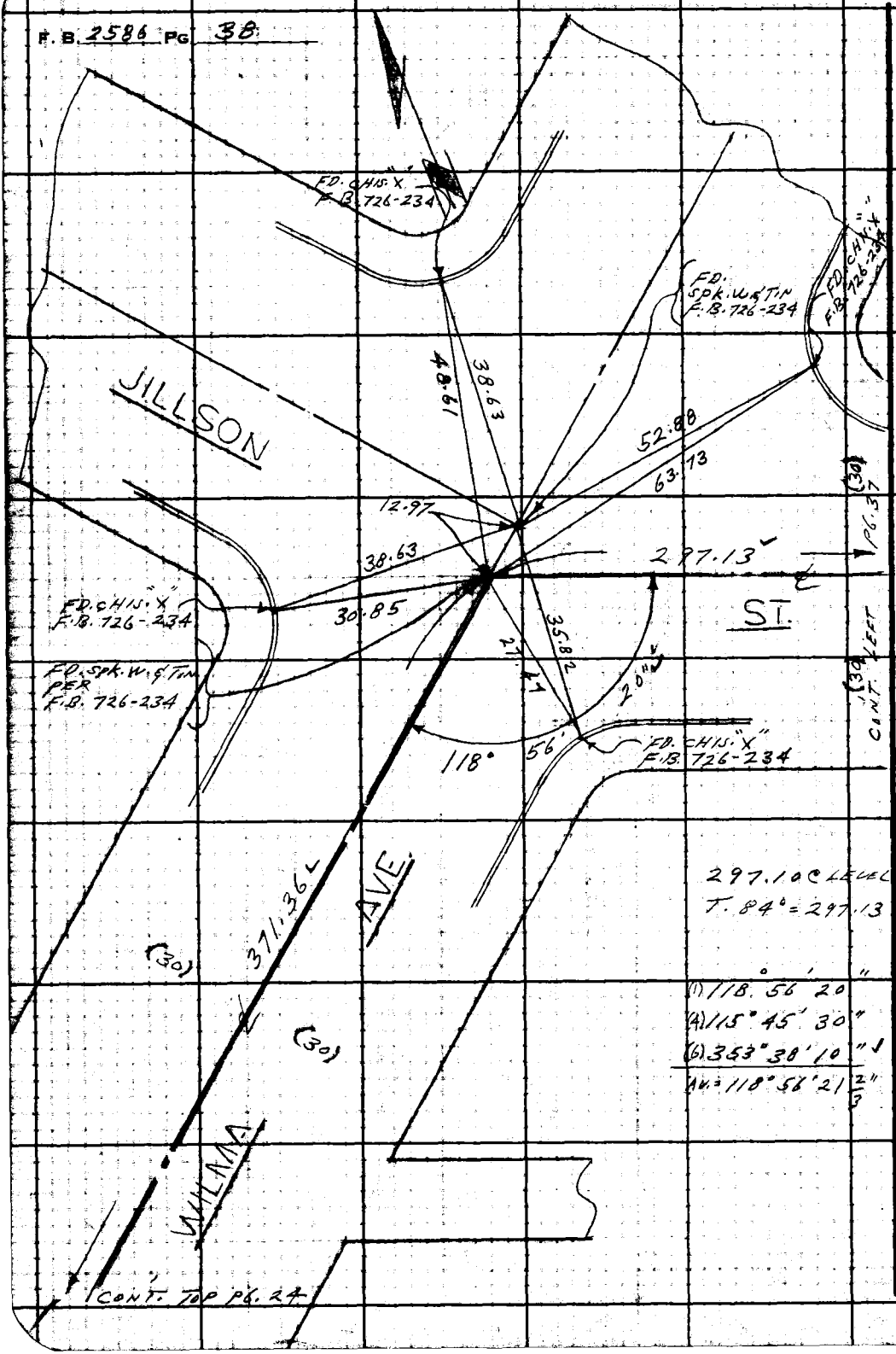

Notes Ck'd by R. E. AUSTIN	Survey of WASHINGTON BLVD. S.D.
Map No.	JN 0303.00 Tape 0117 Std 68 °F
Office Work	Surveyed by L.L. BROWN
Checked	Notes L.L. BROWN Date
Date	Indexed C. J. GAIL

F. B. 2586 Pg. 39

WS. 36, A-4

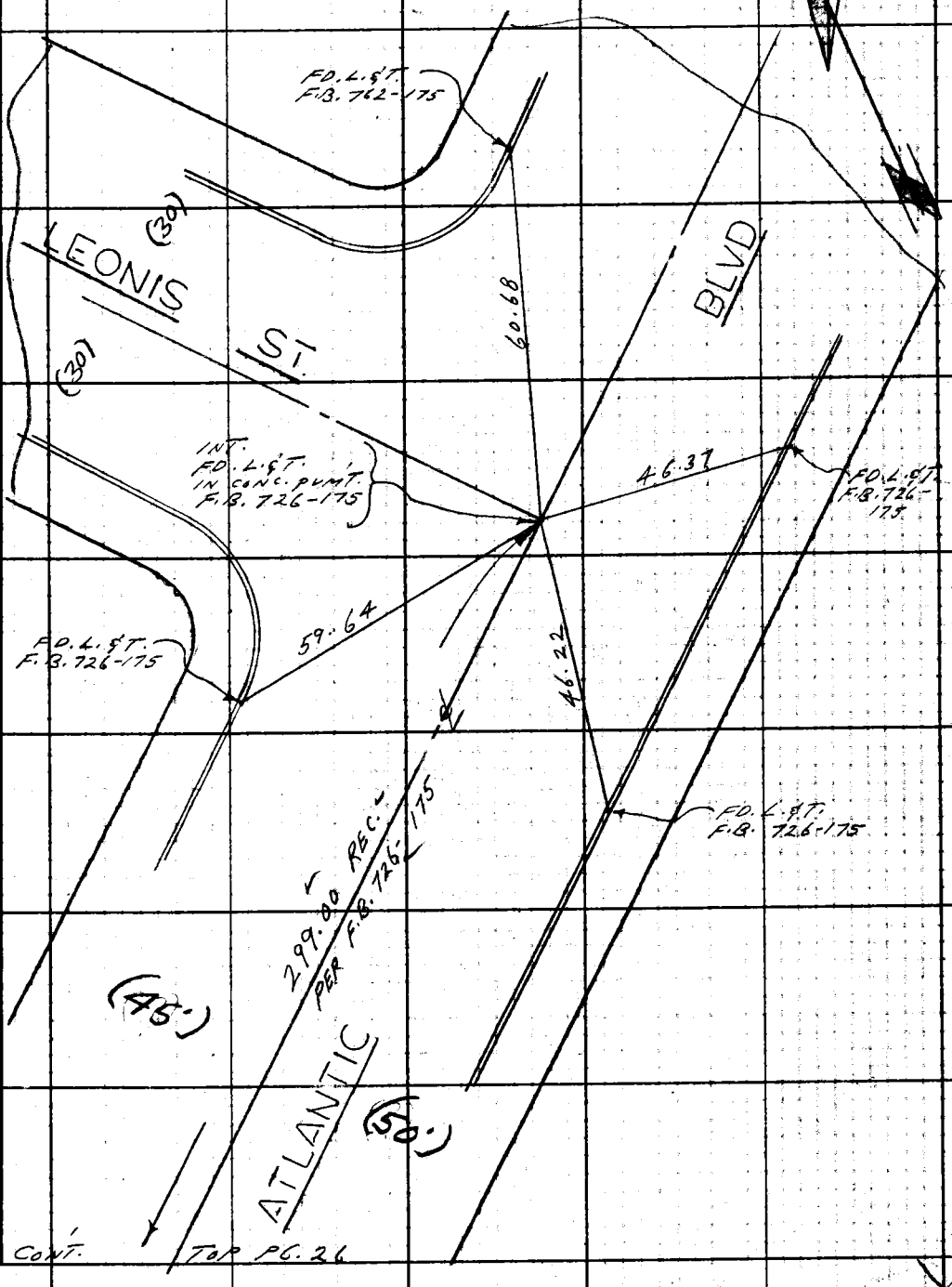

Note: Any Additions or Changes on This Sheet Must be Made or Circled in Red Ink With Date and Name of Person Making Change.

Do not extend this side of this line.

PLEASE RETURN TO
LOS ANGELES COUNTY ENGINEER
403 LOS ANGELES COUNTY ENGINEERING BLDG.

76F309S C.E. #310 6-62

Notes Ck'd by B. E. AUSTIN	Survey of WASHINGTON BLVD. S.D.	F. B. 2586 PG. 41
Map No.	JN 0303.00 Tape 0117 Std 68 °F	
Office Work	Surveyed by L. L. BROWN	
Checked	Notes L. L. BROWN Date	
Date	Indexed E. J. GALLI	

W.S. 36, A-4

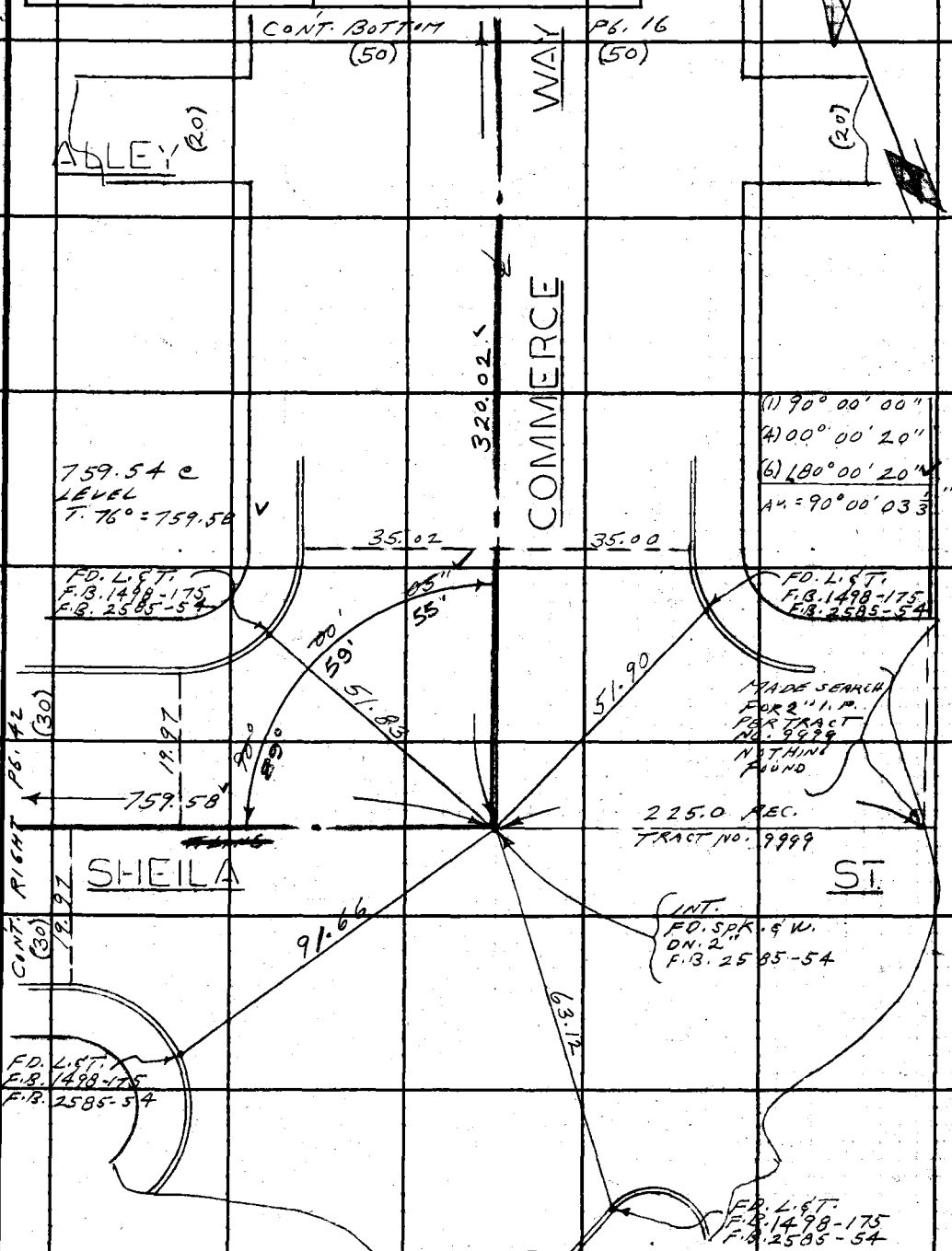

Note: Any Additions or Changes on This Sheet Must be Made or Circled in Red Ink With Date and Name of Person Making Change.

Do not extend this side of this line.

PLEASE RETURN TO
LOS ANGELES COUNTY ENGINEER
403 LOS ANGELES COUNTY ENGINEERING BLDG.

76F3095 CE #310 6-62

F. B. 2586 PG. 42

CONT. BOTTOM PG. 18

W.S. 36, 4-4

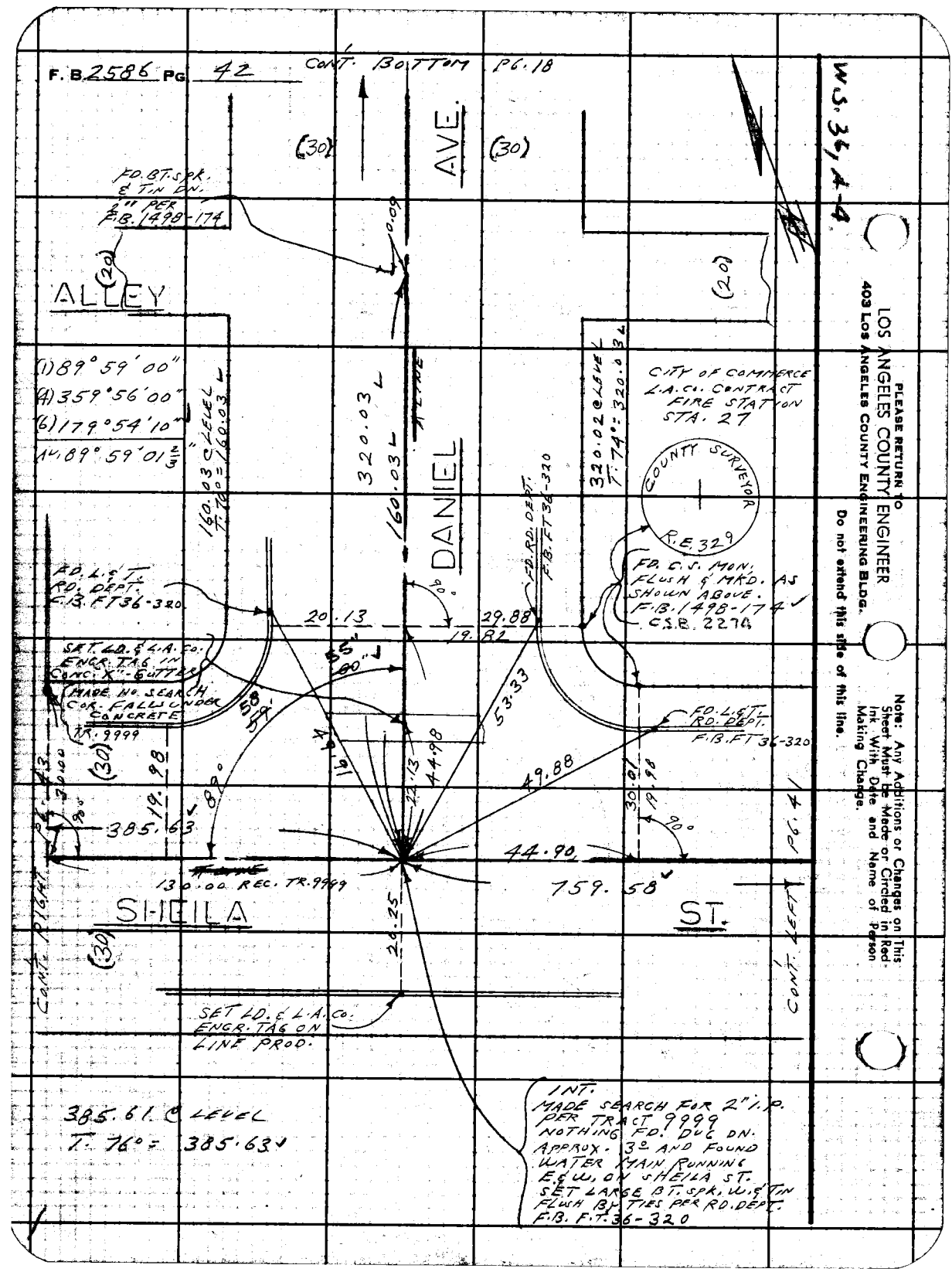

PLEASE RETURN TO
LOS ANGELES COUNTY ENGINEER
403 Los Angeles County Engineering Bldg.

Do not extend this side of this line.

Note: Any Additions or Changes on This Sheet Must Be Made or Circled in Red Ink With Date and Name of Person Making Change.

76F309S CE #310 6-62

PLEASE RETURN TO
LOS ANGELES COUNTY ENGINEER
403 LOS ANGELES COUNTY ENGINEERING BLDG.

Note: Any Additions or Changes on This Sheet Must be Made or Circled in Red Ink With Date and Name of Person Making Change.

Do not extend this side of this line.

W.S. 36, A-4

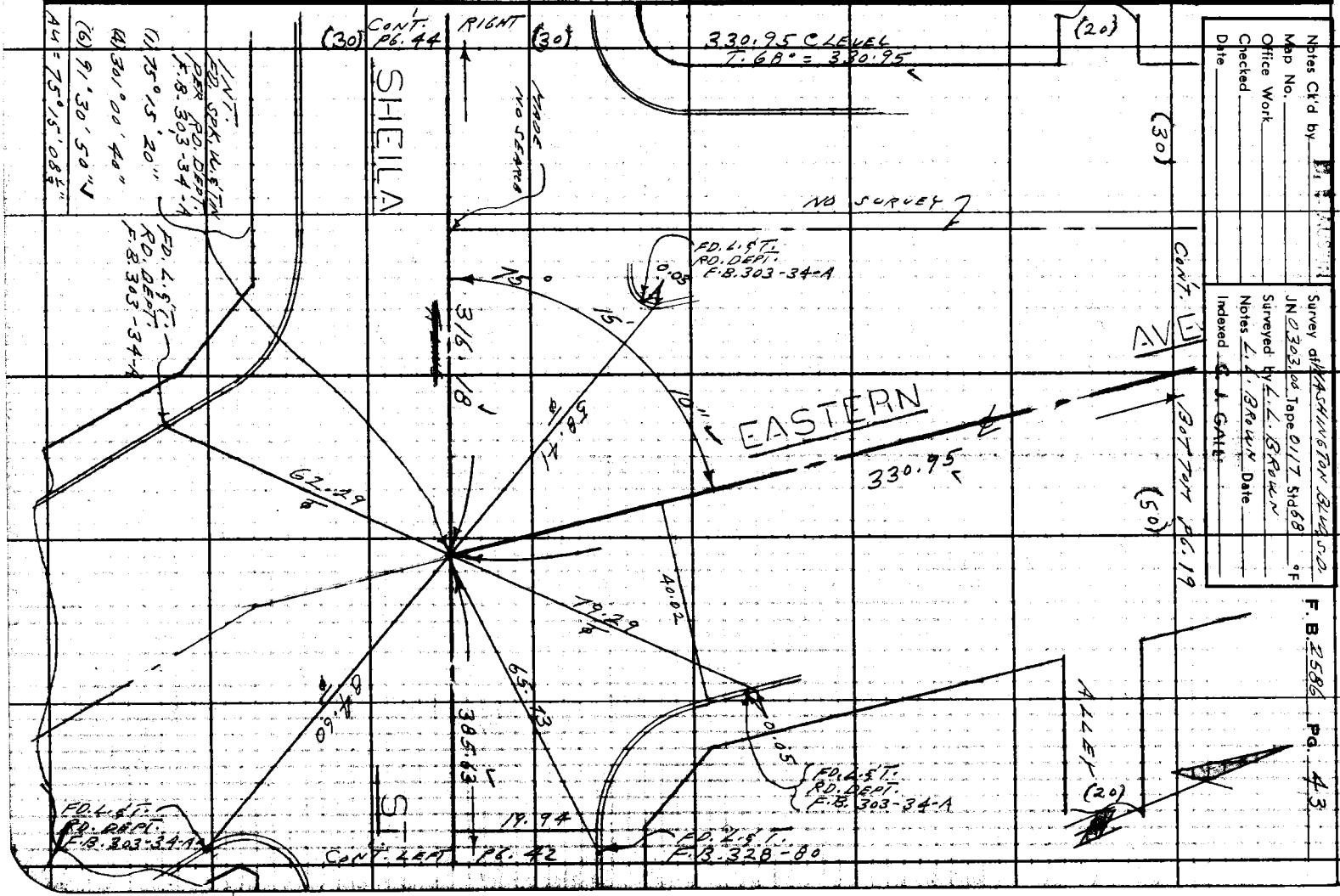

Notes Ck'd by
Map No.
Office Work
Checked
Date

Survey at WASHINGTON BLVD. S.O.
JN 0303 Tape 0117 Std 68 °F
Surveyed by L. L. BROWN
Notes L. L. BROWN Date
Indexed C. J. GATT

F. B. 2586 PG. 43

F. B. 2586 PG. 44

W.S. 36 A-4

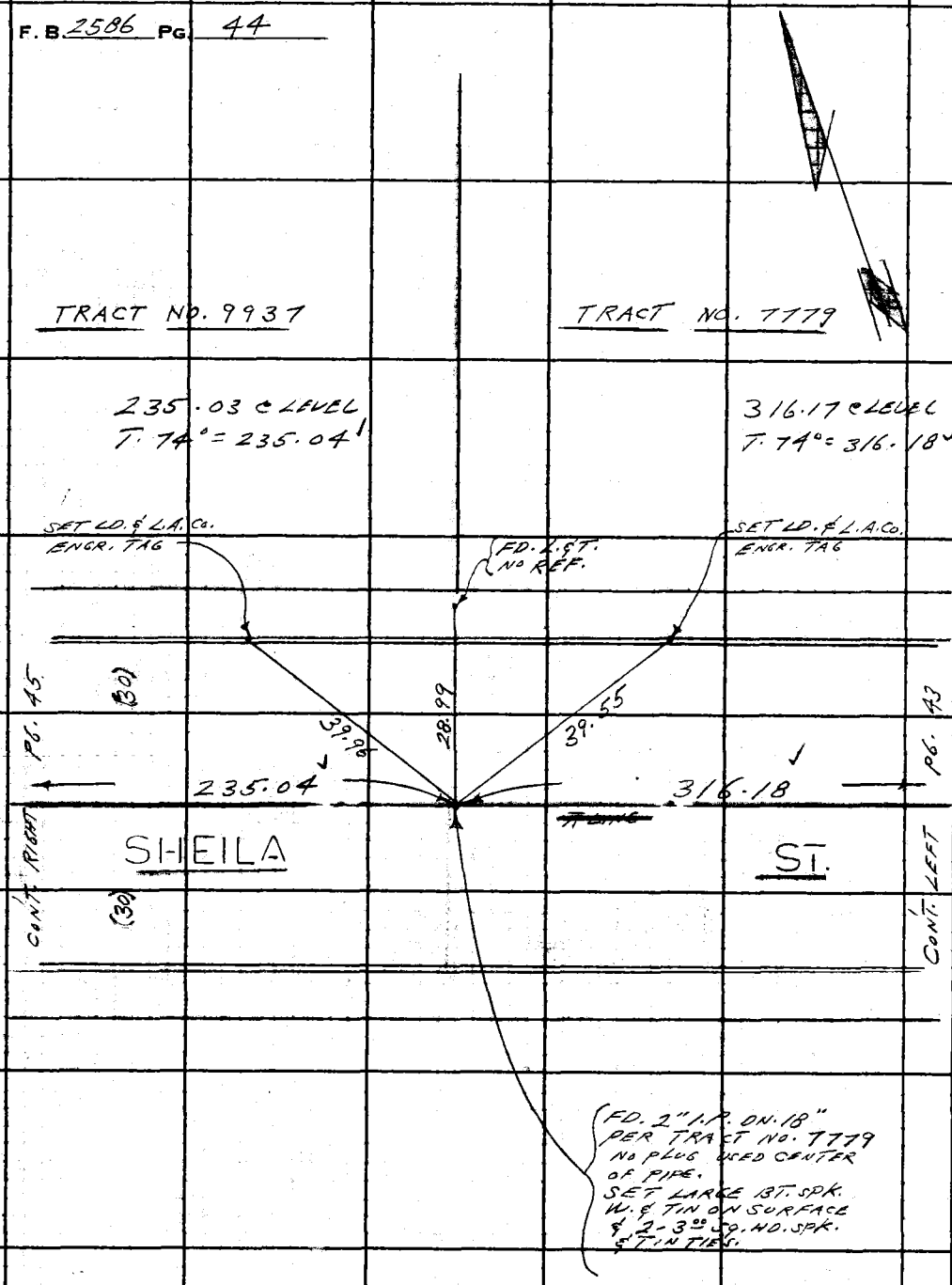

PLEASE RETURN TO
LOS ANGELES COUNTY ENGINEER
403 Los Angeles County Engineering Bldg.

Do not extend this side of this line.

Note: Any Additions or Changes on This Sheet Must be Made or Circled in Red Ink With Date and Name of Person Making Change.

Notes Ck'd by H. E. AUSTIN	Survey of WASHINGTON BLVD. S.D.	F. B. 2586 PG. 45
Map No.	JN 0303.00 Tape 0117 Std 68 °F	
Office Work	Surveyed by L. L. BROWN	
Checked	Notes L. L. BROWN Date	
Date	Indexed E. J. GALL	

W.S. 36, A-4

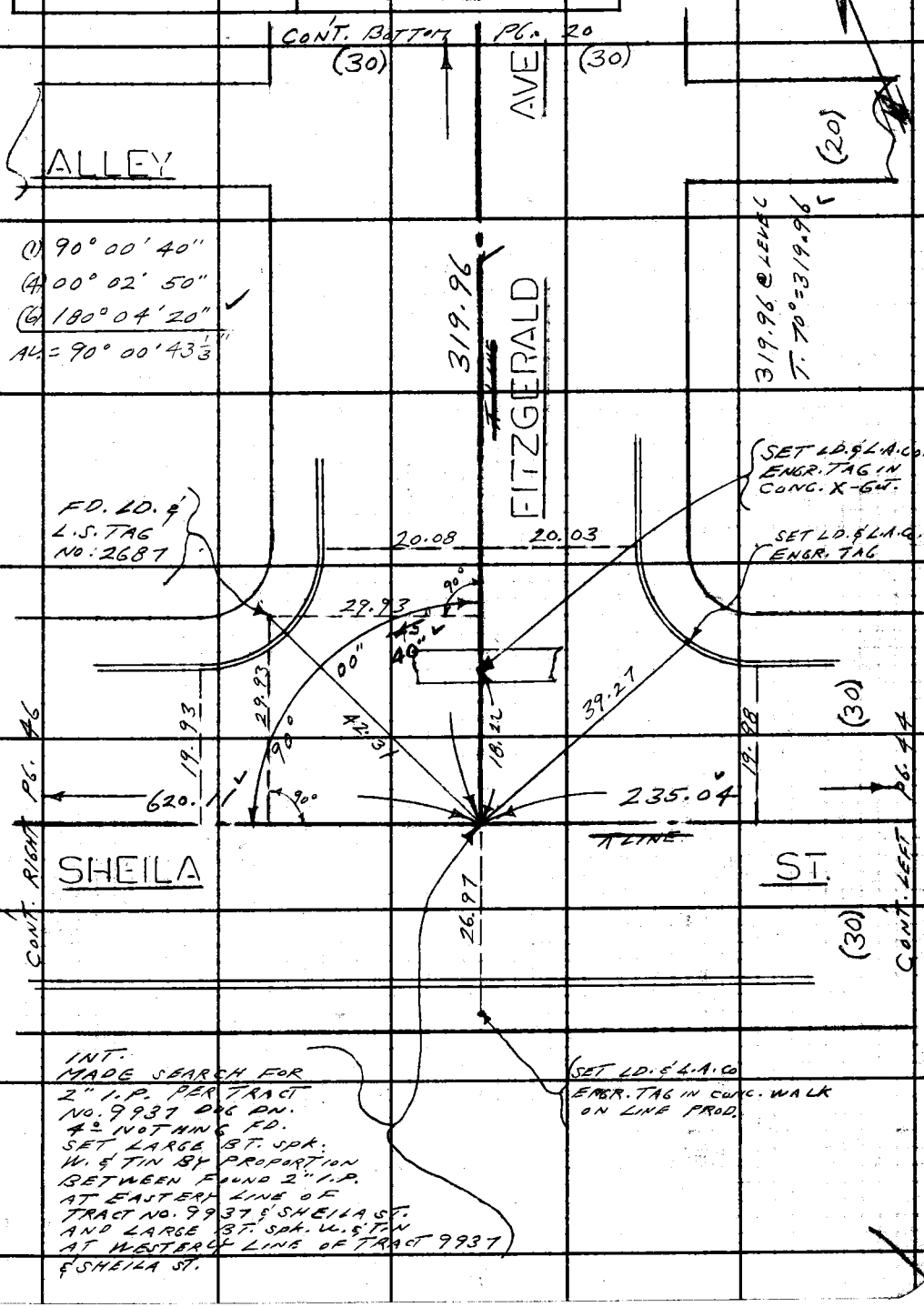

Note: Any Additions or Changes on This Sheet Must be Made or Circled in Red Ink With Date and Name of Person Making Change.

Do not extend this side of this line.

PLEASE RETURN TO
LOS ANGELES COUNTY ENGINEER
403 LOS ANGELES COUNTY ENGINEERING BLDG.

76F309S CE #310 6-62

F.B. 2586 PG. 46 CONT. BOTTOM PG. 21

W.S. 36, 4-4

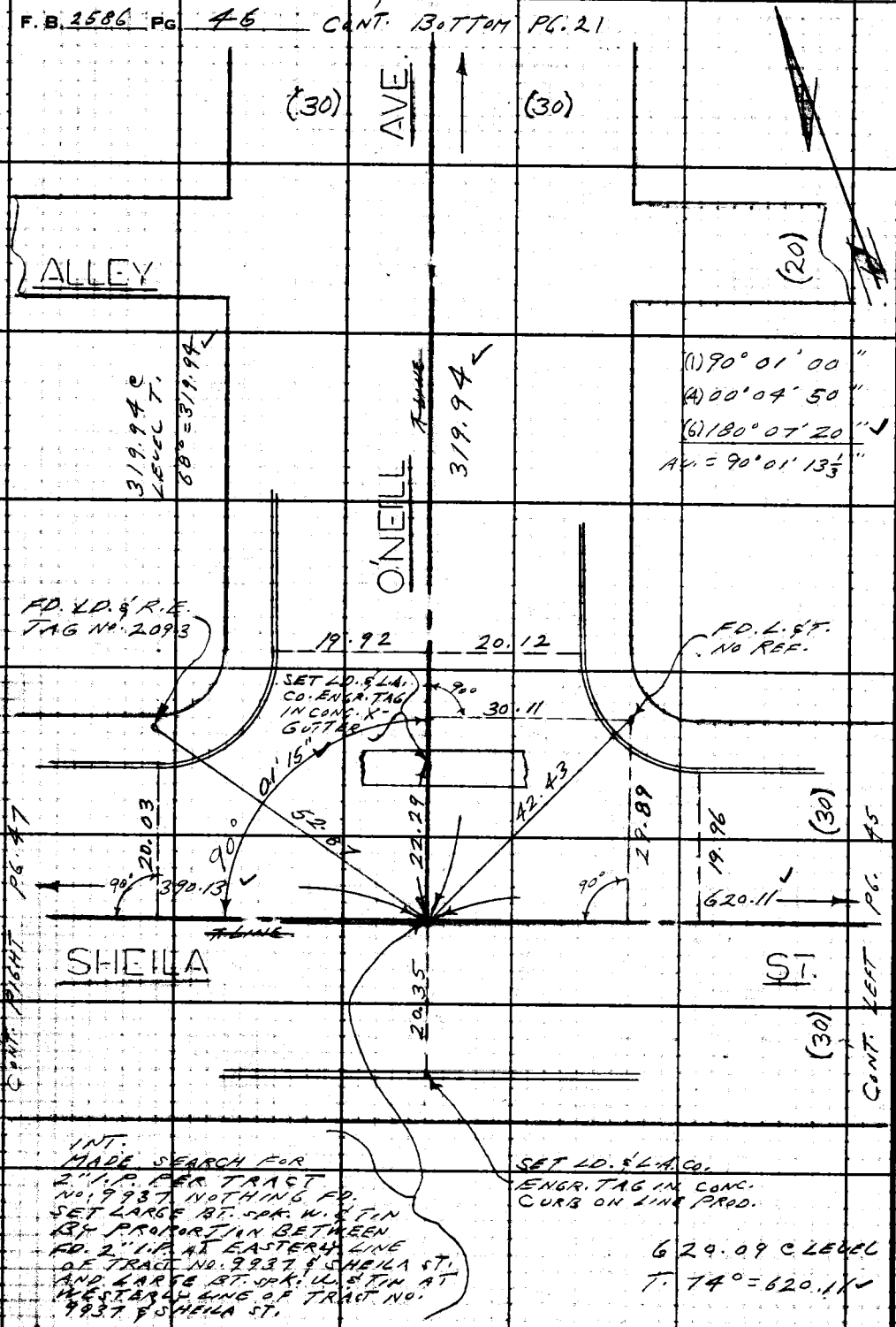

LOS ANGELES COUNTY ENGINEER
403 LOS ANGELES COUNTY ENGINEERING BLDG.
PLEASE RETURN TO
Do not extend this side of this line.
Note: Any Additions or Changes on This Sheet Must Be Made or Circled in Red Ink With Date and Name of Person Making Change.

Notes Ck'd by R. E. AUSTIN	Survey of WASHINGTON BLVD. S.D.	F. B. 2586 PG. 47
Map No.	JN 0303.00 Tape 0177 Std 68 °F	
Office Work	Surveyed by L. L. BROWN	
Checked	Notes L. L. BROWN Date	
Date	Indexed C. J. GALLI	

W.S. 36, A-4

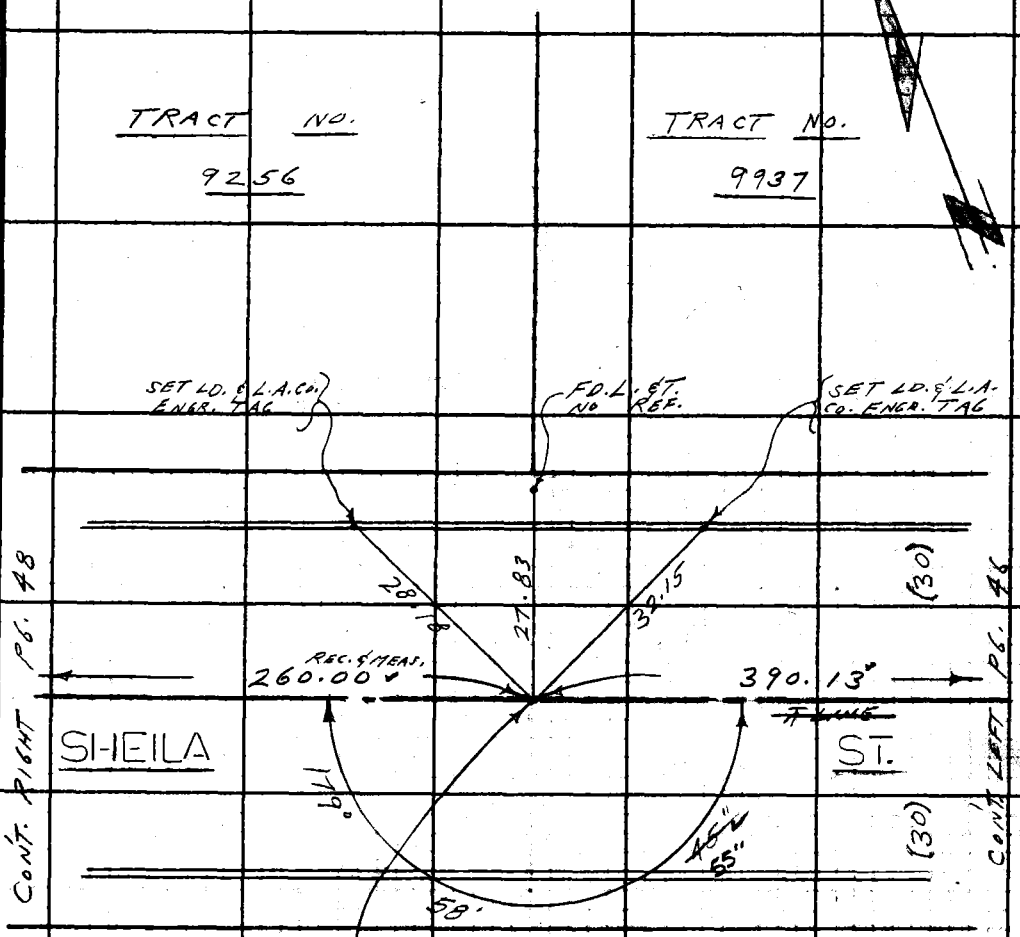

259.98 @ LEVEL
T. 82° = 260.00

ANGLE POINT IN SHEILA ST. MADE SEARCH FOR 2" I.P. PER TRACT NO. 9256 DUG DN. 4° NOTHING FD. SET LARGE BT. SPK. W. & TIN FLUSH BY RECORD DISTANE FROM STRONG AVE. PER TRACT NO. 9256 SET 2-3" sq. HD. spk. & TIN TIES.

390.11 @ LEVEL
T. 74° = 390.13

(1) 179° 58' 40"
(4) 359° 55' 10"
(6) 359° 52' 30"
AV. = 179° 58' 45"

Note: Any Additions or Changes on This Sheet Must be Made or Circled in Red Ink With Date and Name of Person Making Change.

Do not extend this side of this line.

PLEASE RETURN TO
LOS ANGELES COUNTY ENGINEER
403 LOS ANGELES COUNTY ENGINEERING BLDG.

76F3093 CE #310 6-62

F.B. 2586 PG 48 CONT. BOTTOM PG. 23

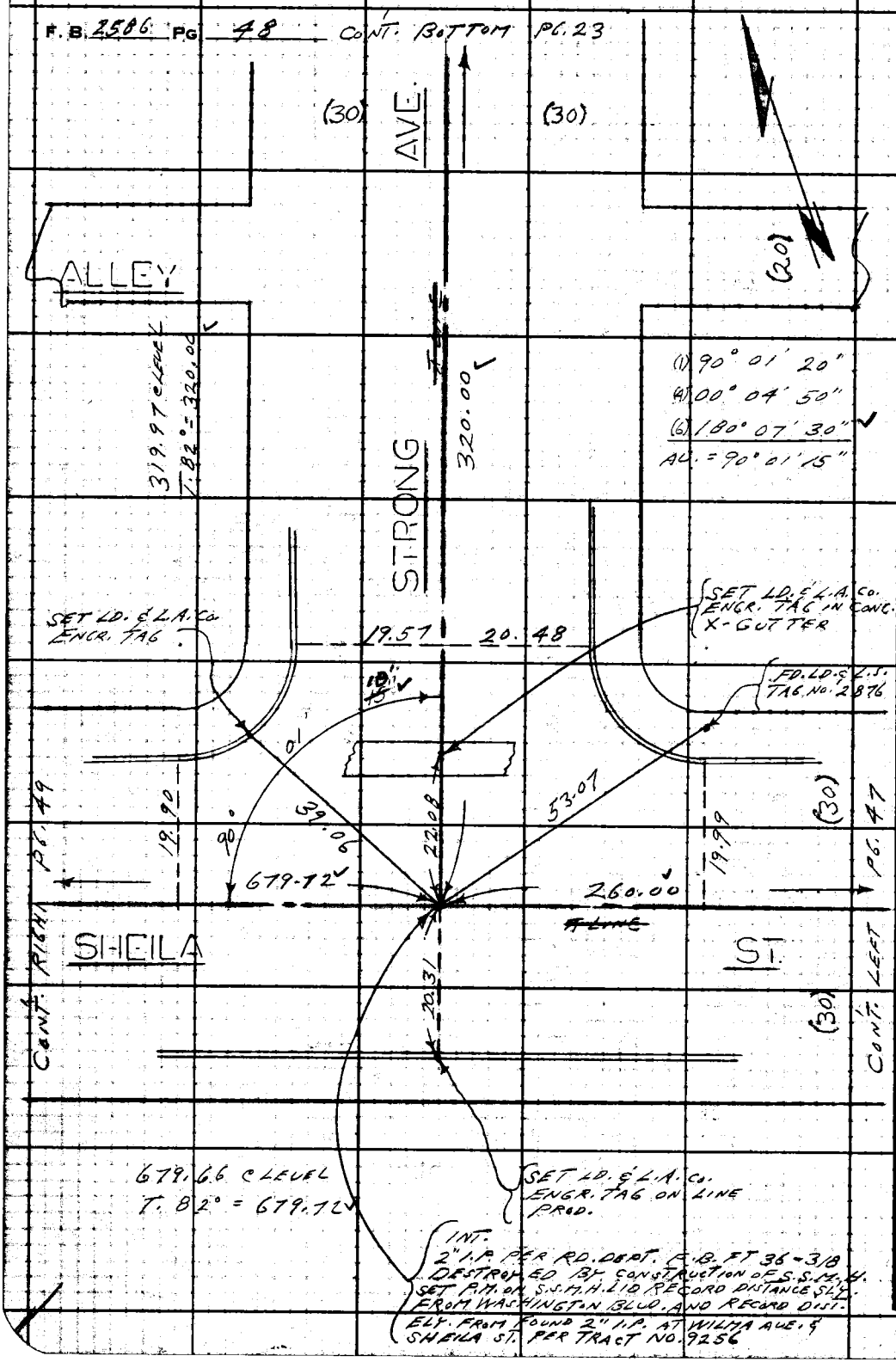

W.S. 36, A-4

PLEASE RETURN TO
LOS ANGELES COUNTY ENGINEER
403 LOS ANGELES COUNTY ENGINEERING BLDG.

Do not extend this side of this line.

Note: Any Additions or Changes on This Sheet Must be Made or Circled in Red Ink With Date and Name of Person Making Change.

Notes Ck'd by E. E. AUSTIN	Survey of WASHINGTON BLVD. S.D.
Map No.	JN 0303.00 Tape 0117 Std 68 °F
Office Work	Surveyed by L. L. BROWN
Checked	Notes L. L. BROWN Date
Date	Indexed G. J. GALLI

F. B. 2586 Pg. 49

CONT. BOTTOM P.6. 24

W.S. 36, A-4

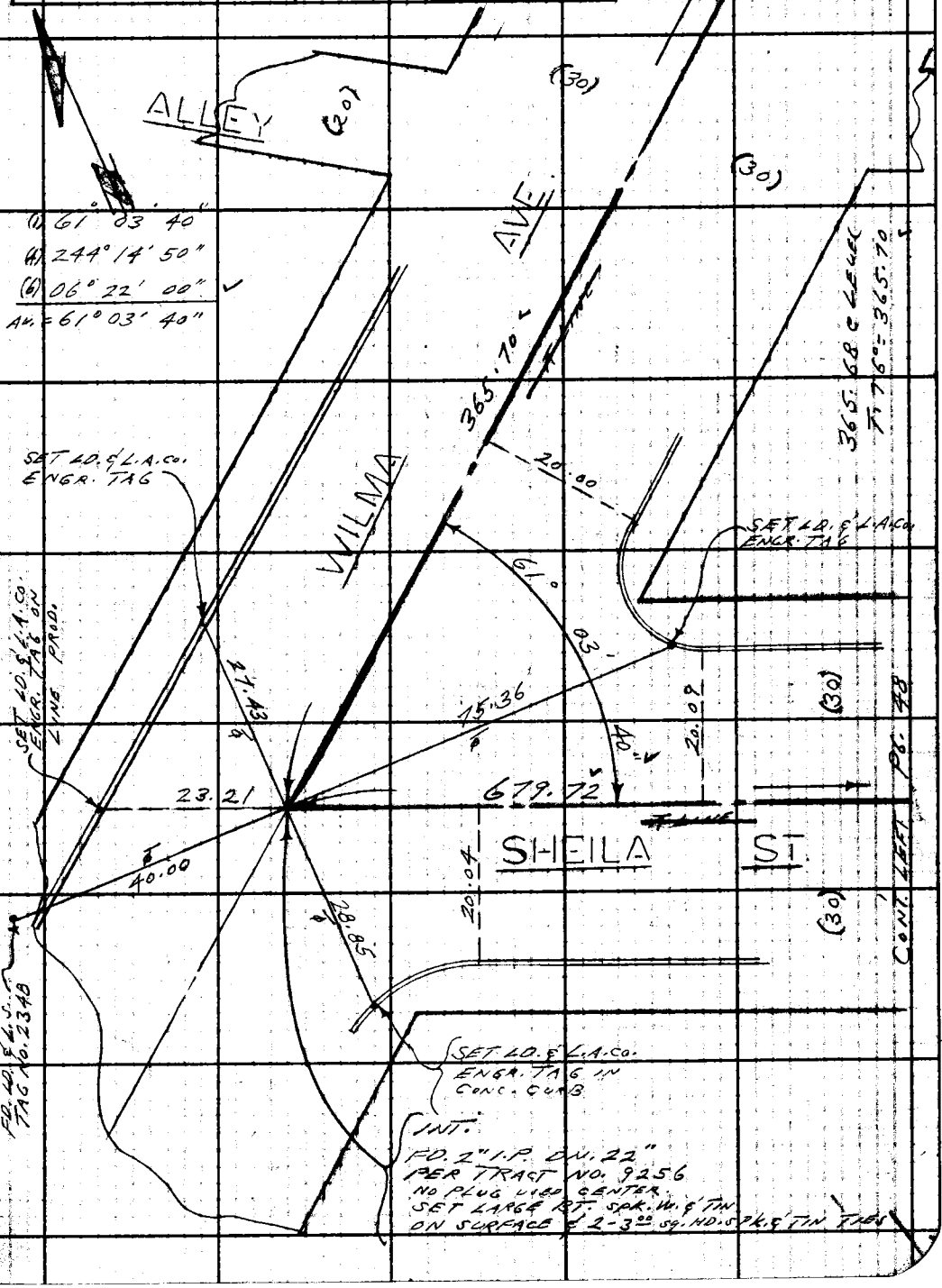

Note: Any Additions or Changes on This Sheet Must Be Made or Created in Red Ink With Date and Name of Person Making Change.

Do not extend this size of this line.

PLEASE RETURN TO
LOS ANGELES COUNTY ENGINEER
403 LOS ANGELES COUNTY ENGINEERING BLDG.

76F3093 C.E. #310 6-62

Notes Ck'd by	Survey of WASHINGTON BLVD. S.D.
Map No.	JN 6269.60 Tape Std °F
Office Work	Surveyed by L.L. BROWN
Checked	Notes L.L. BROWN Date 11-63
Date	Indexed R. J. GALLI DEC 9 '63

F. B. 2586 Pd. 51

WASHINGTON BLVD.

STORM DRAIN

J.N. 6269.60

TOPOGRAPHY

LOCATION OF IMPROVEMENTS FROM WASHINGTON BLVD. AND COMMERCE WAY, WESTERLY ALONG WASHINGTON BLVD. TO ATLANTIC BLVD. AND WASHINGTON BLVD.

PARTY:
BROWN, L.L.
HARRINGTON, P.
SANDOVAL, M.
MC COY, V.
GOSHORN, E.

Note: Any Additions or Changes on This Sheet Must be Made or Circled in Red Ink With Date and Name of Person Making Change.

PLEASE RETURN TO
LOS ANGELES COUNTY ENGINEER
403 LOS ANGELES COUNTY ENGINEERING BLDG.
Do not extend this side of this line.

76F309S CE 8310 6-62

F. B 2586 PG 52

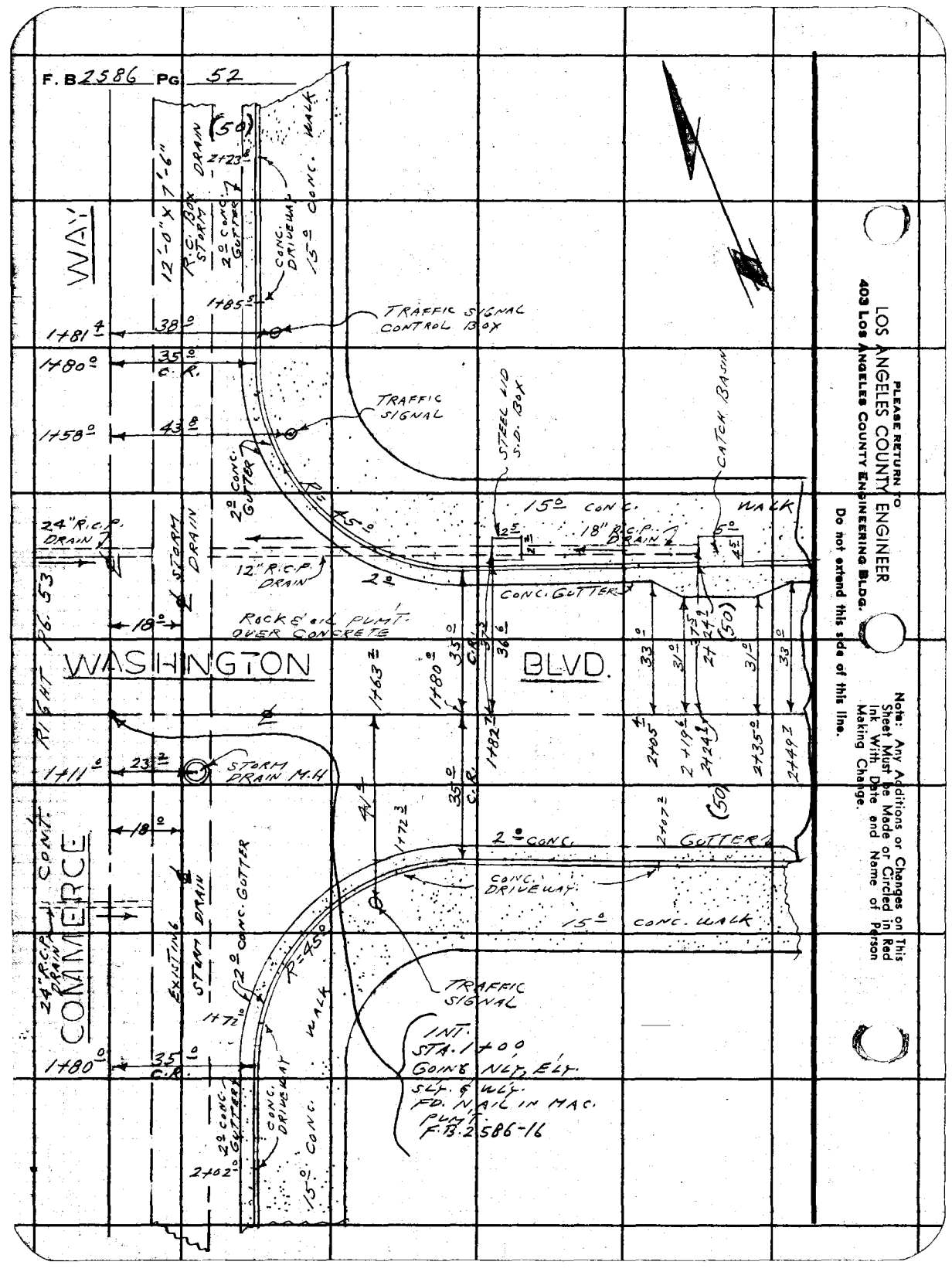

PLEASE RETURN TO
LOS ANGELES COUNTY ENGINEER
403 Los Angeles County Engineering Bldg.

Do not extend this side of this line.

Note: Any Additions or Changes on This Sheet Must be Made or Circled in Red Ink With Date and Name of Person Making Change.

Notes Ck'd by	Survey of WASHINGTON BLVD. S.D.
Map No.	JN 6269.60 Tape Std °F
Office Work	Surveyed by L.L. BROWN
Checked	Notes L. L. BROWN Date 11-63
Date	Indexed P. J. GALLI

F. B. 2586 Pg. 53

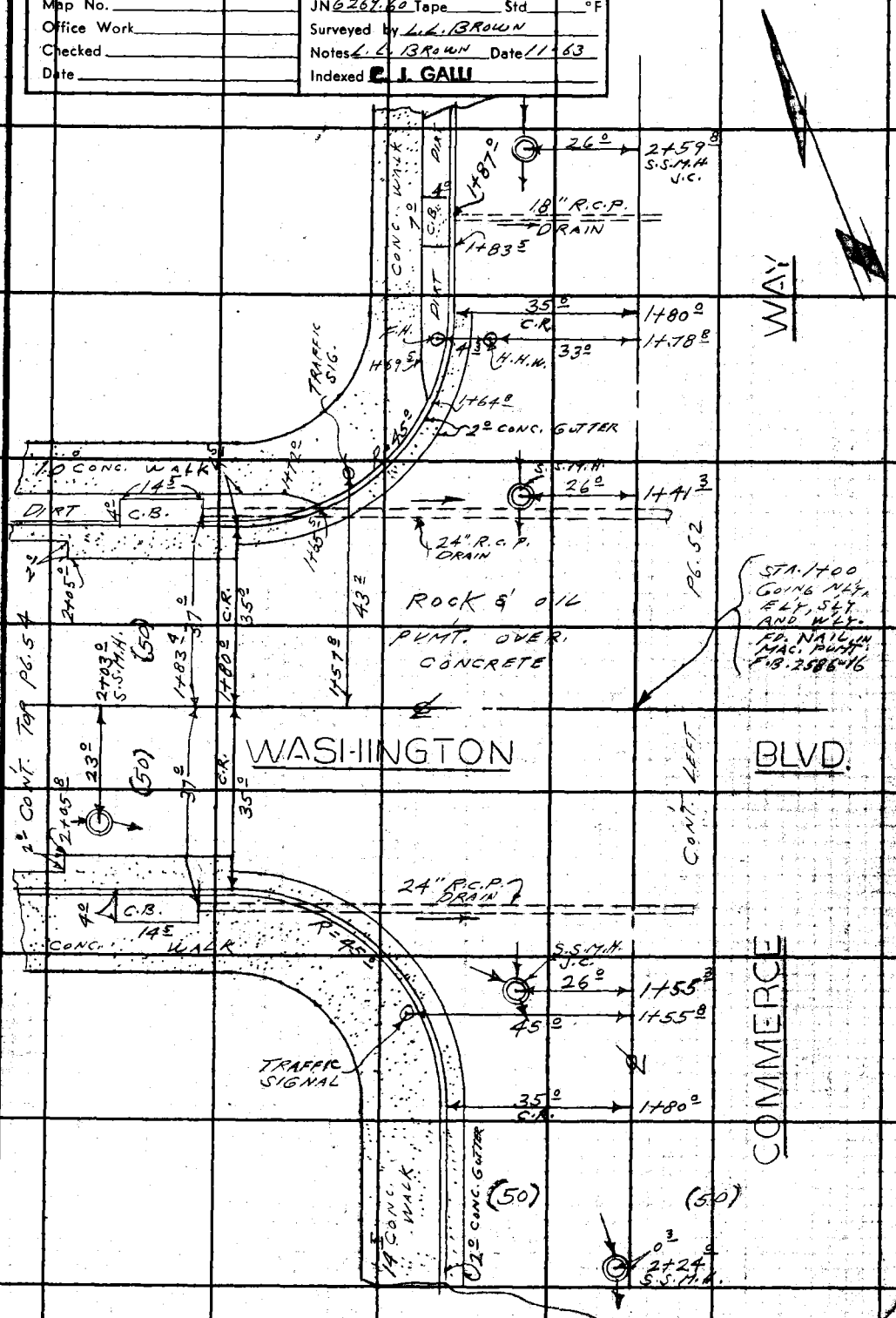

Note: Any Additions or Changes on This Sheet Must Be Made or Circled in Red Ink With Date and Name of Person Making Change.

Do not unfold this side of this line.

PLEASE RETURN TO
LOS ANGELES COUNTY ENGINEER
403 LOS ANGELES COUNTY ENGINEERING BLDG.

76F3095 CE 8310 6-62

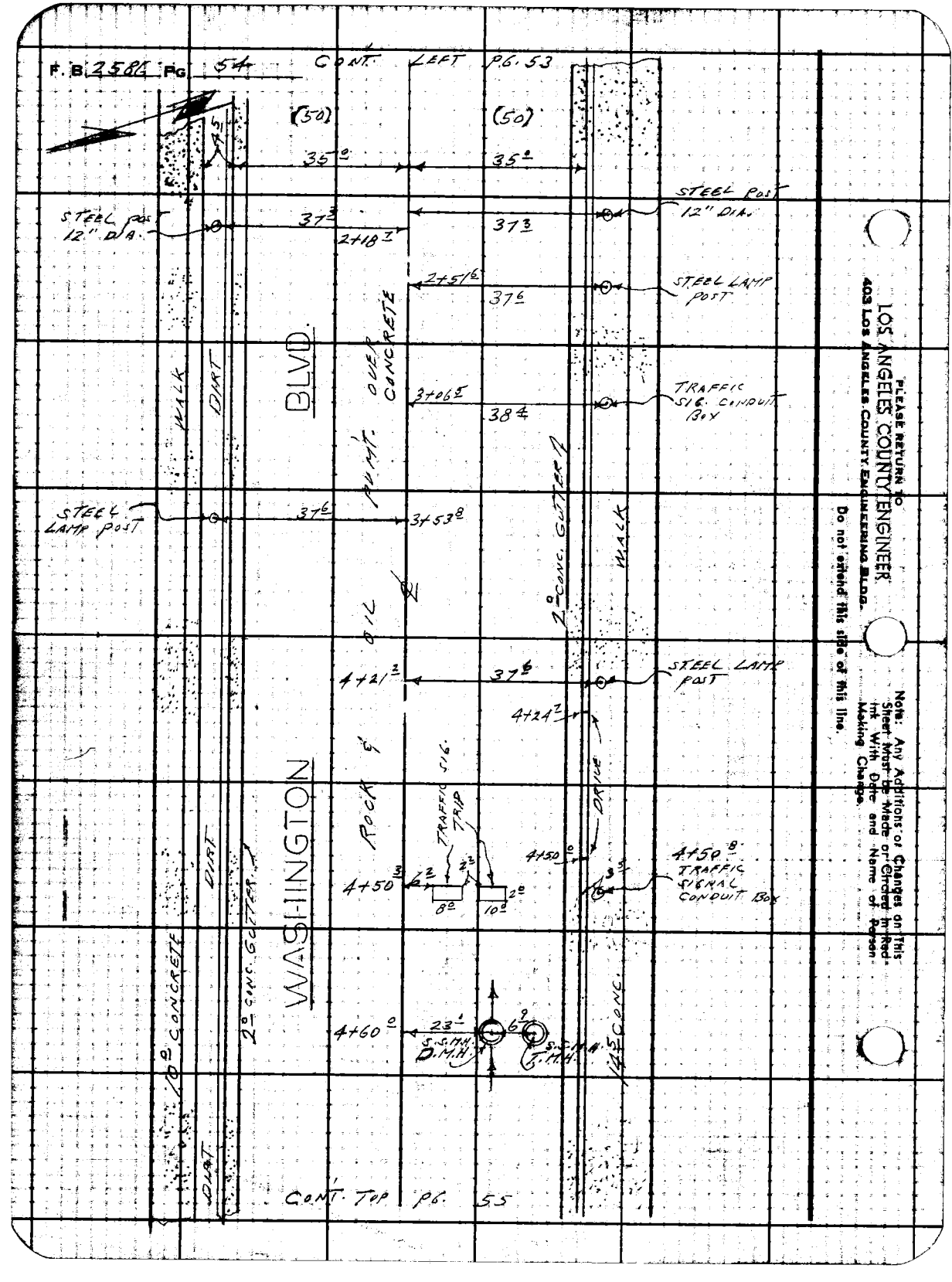
F. B. 2586 PG. 54
CONT. LEFT PG. 53
(50)
(50)
35°
35°
STEEL POST 12" DIA.
STEEL POST 12" DIA.
37³
37³
2+18⁷
2+51⁶
37⁶
STEEL LAMP POST
BLVD.
WALK
DIRT
PUMP OVER CONCRETE
3+06⁵
38⁴
TRAFFIC SIG. CONDUIT BOX
STEEL LAMP POST
37⁶
3+53⁸
2° CONC. GUTTER
WALK
OIL
4+21²
37⁶
STEEL LAMP POST
4+24²
ROCK & OIL
DRIVE
TRAFFIC SIG. TRIP
WASHINGTON
DIRT
4+50³
6²
2³
8°
10°
2°
4+50°
3⁵
4+50⁸
TRAFFIC SIGNAL CONDUIT BOX
10° CONCRETE
2° CONC. GUTTER
4+60°
23¹
6⁹
S.S.M.H.
D.M.H.
S.S.M.H.
T.M.H.
14⁵ CONC.
DIRT
CONT. TOP PG. 55
PLEASE RETURN TO
LOS ANGELES COUNTY ENGINEER
403 LOS ANGELES COUNTY ENGINEERING BLDG.
Do not extend this side of this line.
Note: Any Additions or Changes on This Sheet Must be Made or Circled in Red Ink With Date and Name of Person Making Change.

Notes Ck'd by	Survey of WASHINGTON BLVD. S.D.
Map No.	JN 6269.60 Tape Std °F
Office Work	Surveyed by L.L. BROWN
Checked	Notes L.L. BROWN Date 11-63
Date	Indexed C. J. GALLI

F. B. 2586 Pg. 55

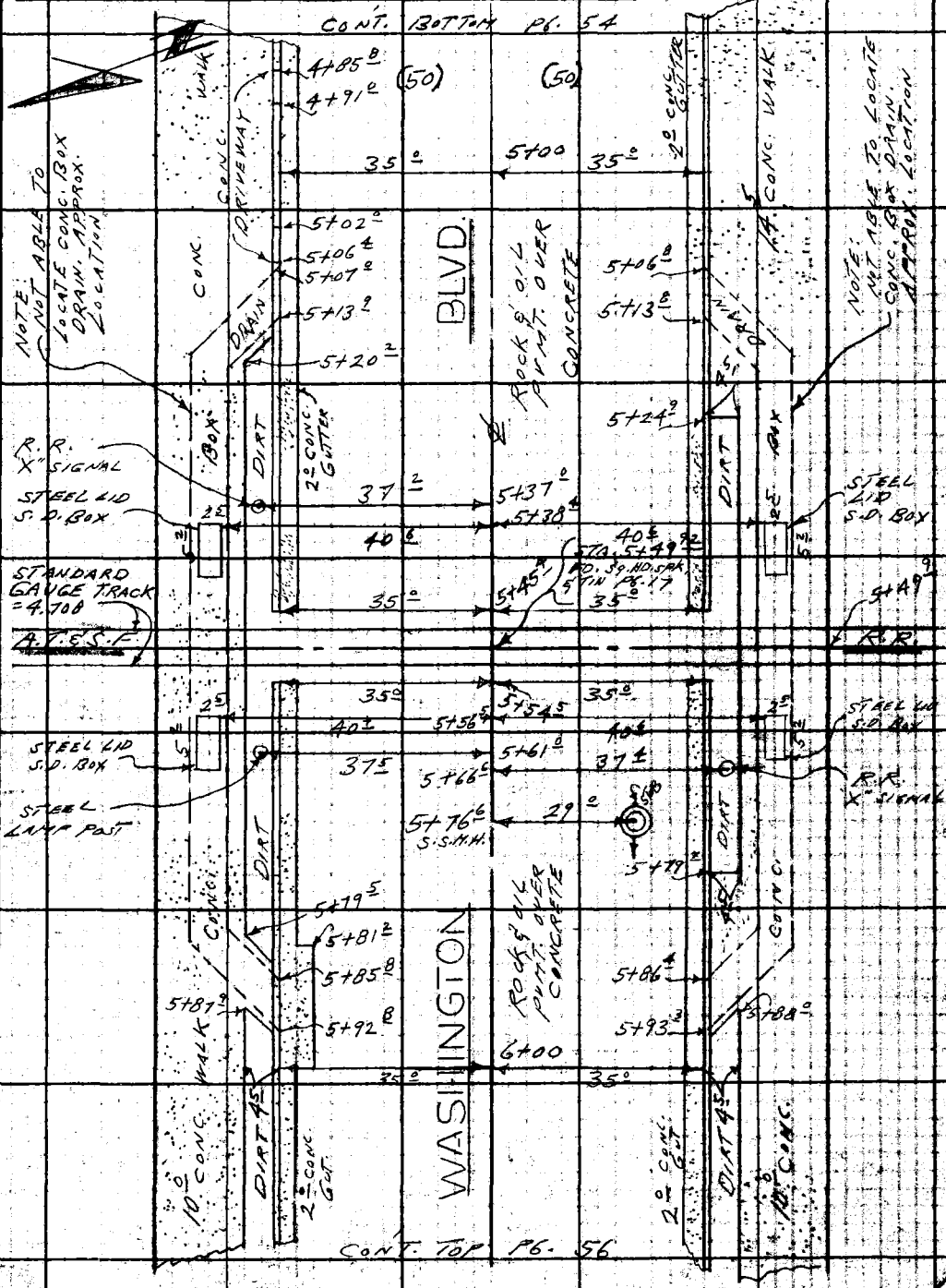

Note: Any Additions or Changes on This Sheet Must be Made or Circled in Red Ink With Date and Name of Person Making Change.

Do not extend this side of this line.

PLEASE RETURN TO
LOS ANGELES COUNTY ENGINEER
403 LOS ANGELES COUNTY ENGINEERING BLDG.

76F309S CE #510 6-62

F. B. 2586 Pg. 56 CONT. BOTTOM PG. 55

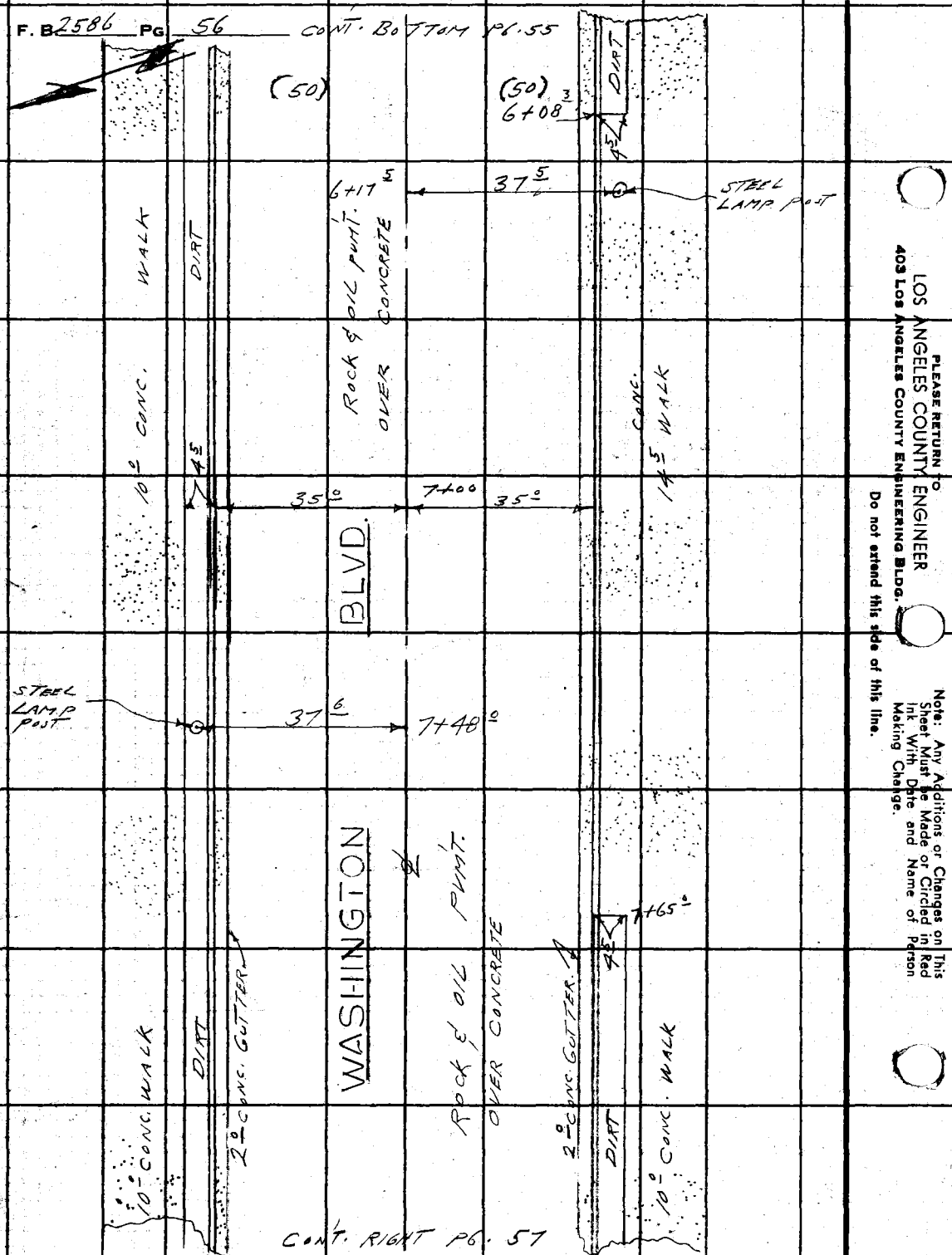

CONT. RIGHT PG. 57

PLEASE RETURN TO
LOS ANGELES COUNTY ENGINEER
403 LOS ANGELES COUNTY ENGINEERING BLDG.

Do not extend this side of this line.

Note: Any Additions or Changes on This Sheet Must be Made or Circled in Red Ink With Date and Name of Person Making Change.

Notes Ck'd by	Survey of WASHINGTON BLVD. S.D.
Map No.	JN 6269.60 Tape Std °F
Office Work	Surveyed by L. L. BROWN
Checked	Notes L.L.B. Date 11-63
Date	Indexed E. J. GALLI

F. B. 2586 PG. 57

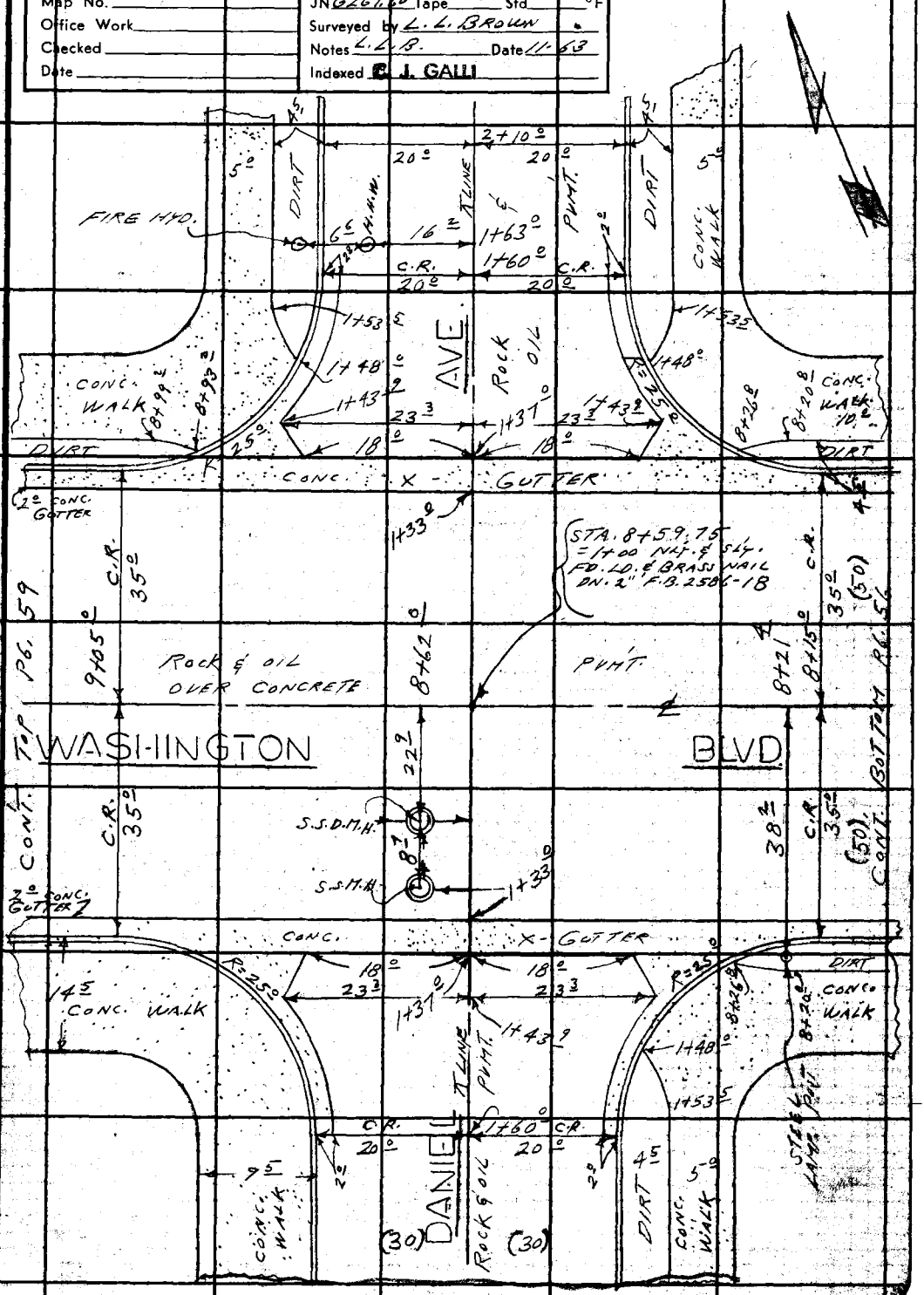

Note: Any Additions or Changes on This Sheet Must be Made or Circled in Red Ink With Date and Name of Person Making Change.

Do not extend this side of this line.

PLEASE RETURN TO
LOS ANGELES COUNTY ENGINEER
403 LOS ANGELES COUNTY ENGINEERING BLDG.

76F 3095 CE #310 8-62

Notes Ck'd by	Survey of WASHINGTON BLVD. S.D.
Map No.	JN 6269-60 Tape Std °F
Office Work	Surveyed by L.L.B.
Checked	Notes P.H. Date 11-63
Date	Indexed B. J. GALL

F. B. 2586 PG. 59

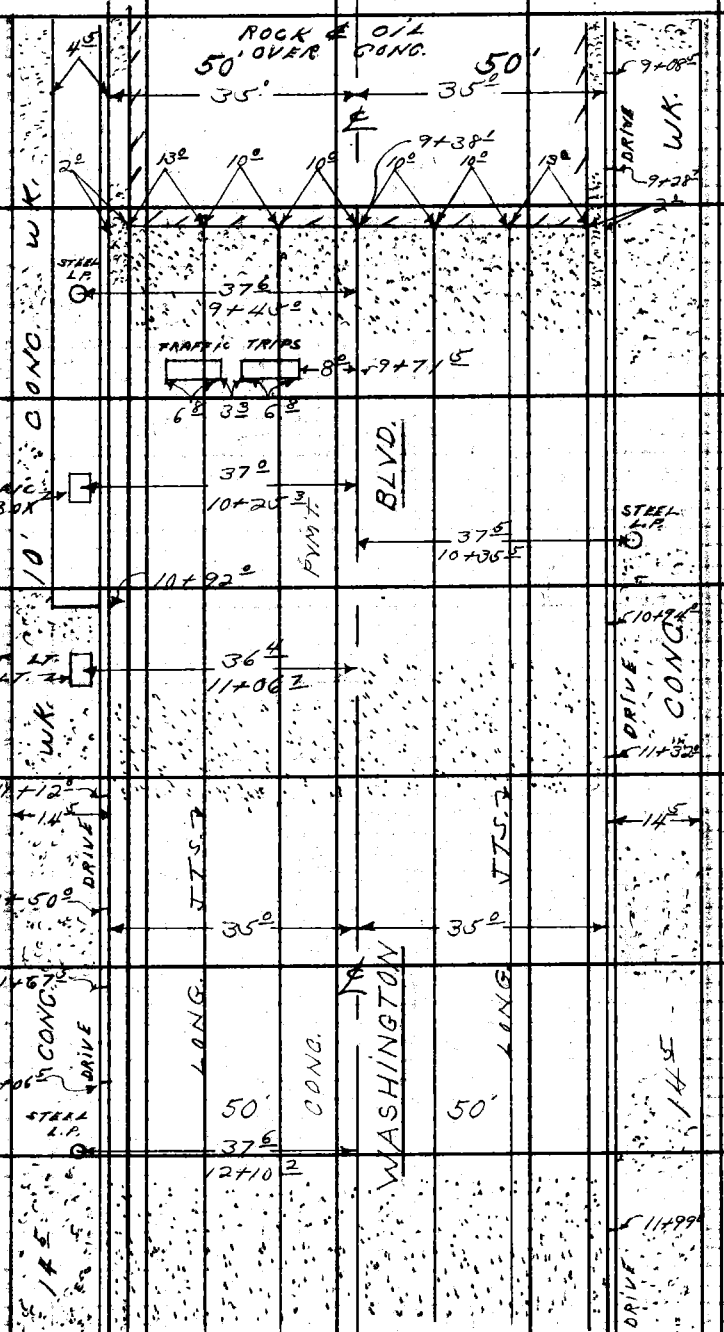

CONT. TO RT. PG. 60

Note: Any Additions or Changes on This Sheet Must be Made or Circled in Red Ink With Date and Name of Person Making Change.

Do not extend this side of this line.

PLEASE RETURN TO
LOS ANGELES COUNTY ENGINEER
403 LOS ANGELES COUNTY ENGINEERING BLDG.

76F3095 C.E. 8310 5-62

F.B. 2586 PG. 60

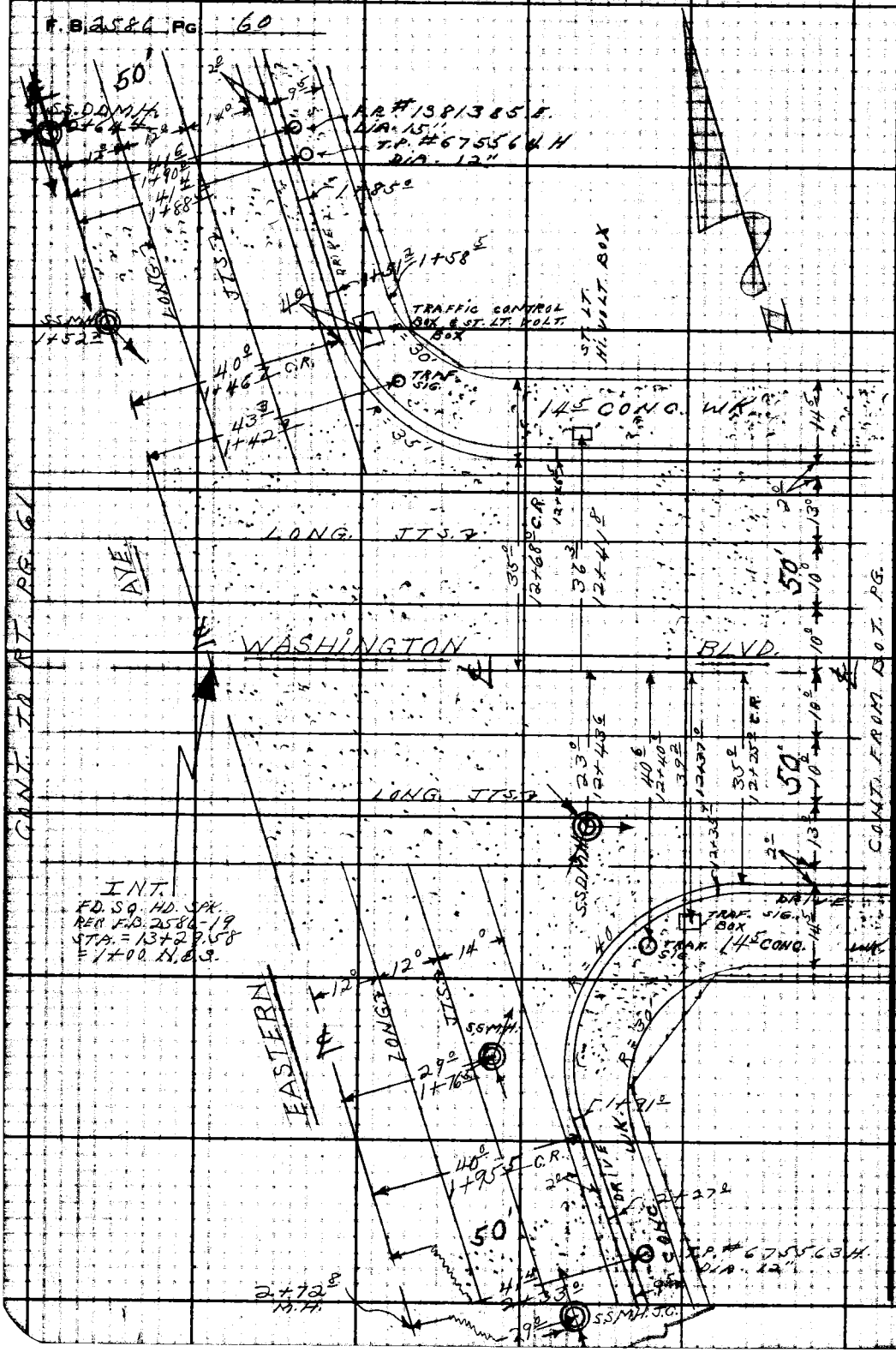

PLEASE RETURN TO
LOS ANGELES COUNTY ENGINEER
403 LOS ANGELES COUNTY ENGINEERING BLDG.

Note: Any Additions or Changes on This Sheet Must be Made or Circled in Red Ink With Date and Name of Person Making Change.

Do not extend this side of this line.

Notes Ck'd by	Survey of WASHINGTON BLVD. SD
Map No.	JN 6269.60 Tape Std °F
Office Work	Surveyed by L.L.S.
Checked	Notes P.H. Date 11-63
Date	Indexed R. J. GALLI

F. B. 2586 PG. 61

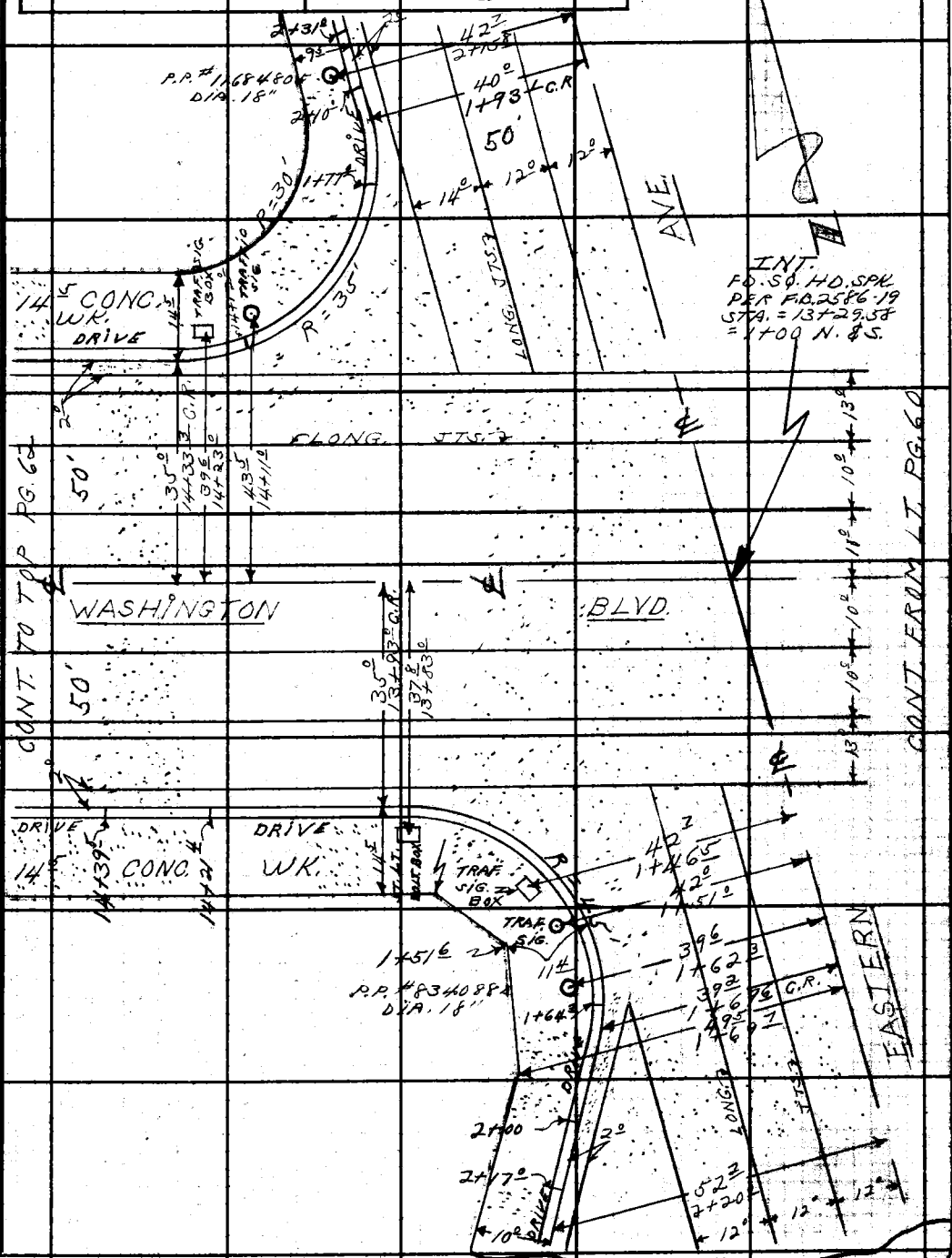

Note: Any Additions or Changes on This Sheet Must be Made or Created in Red Ink With Date and Name of Person Making Change.

Do not extend this side of this line.

PLEASE RETURN TO
LOS ANGELES COUNTY ENGINEER
403 LOS ANGELES COUNTY ENGINEERING BLDG.

76F3093 CE #310 6-62

F.B. 2586 PG. 62

CONT. FROM LT. PG. 61

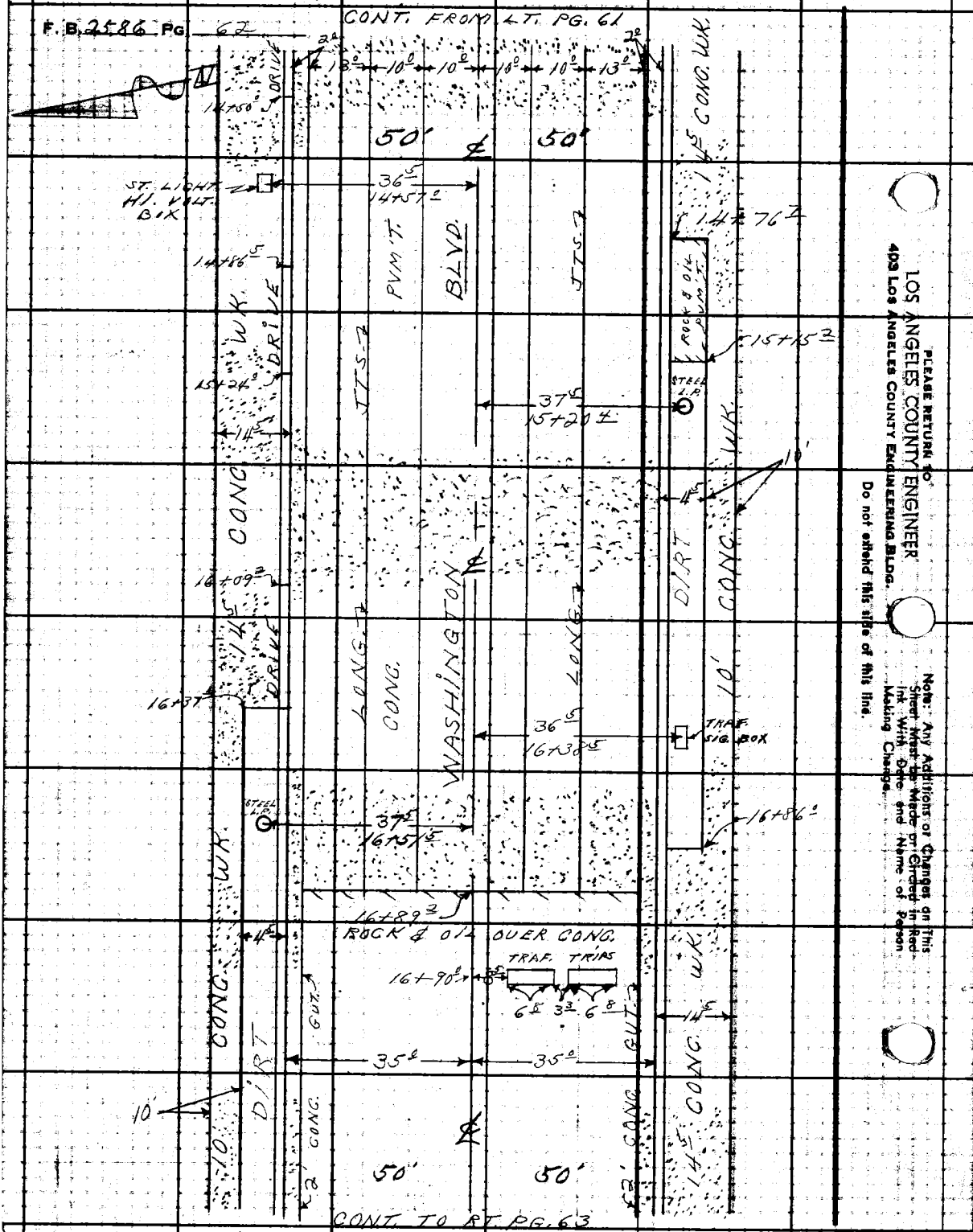

CONT. TO RT. PG. 63

LOS ANGELES COUNTY ENGINEER
403 LOS ANGELES COUNTY ENGINEERING BLDG.
PLEASE RETURN TO
Do not detach this side of this line.
Note: Any Additions or Changes on This Sheet Must Be Made or Circled in Red Ink With Date and Name of Person Making Change.

Notes Ck'd by	Survey of WASHINGTON BLVD. S.D.
Map No.	JN 6269.60 Tape Std °F
Office Work	Surveyed by L.L. BROWN
Checked	Notes L.L. BROWN Date 11-63
Date	Indexed G. J. GALLI

F. B. 2586 PG. 63

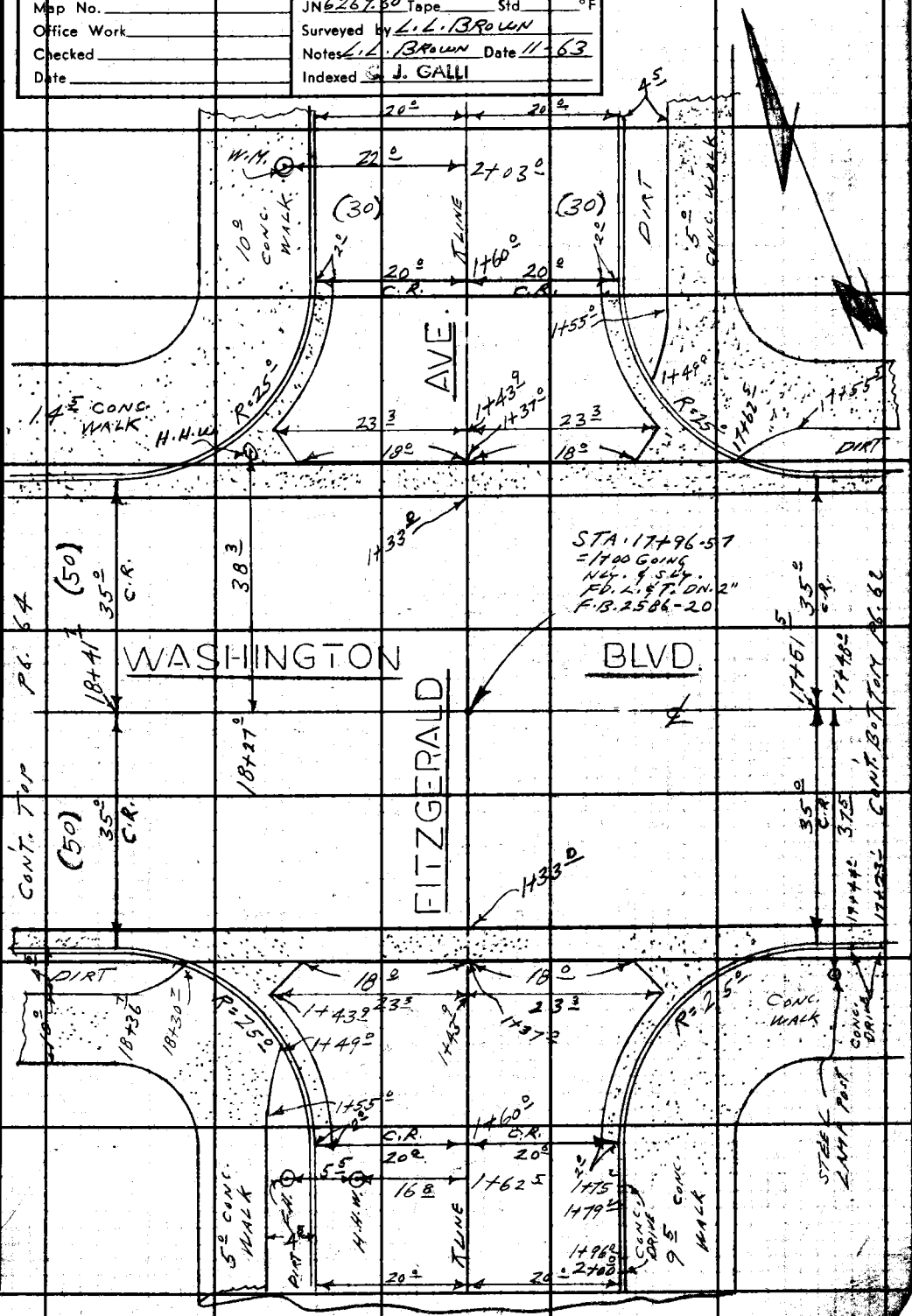

Note: Any Additions or Changes on This Sheet Must Be Made or Circled in Red Ink With Date and Name of Person Making Change.

Do not extend this line of this line.

PLEASE RETURN TO

LOS ANGELES COUNTY ENGINEER

403 LOS ANGELES COUNTY ENGINEERING BLDG.

76F3093 C.E. #310 6-62

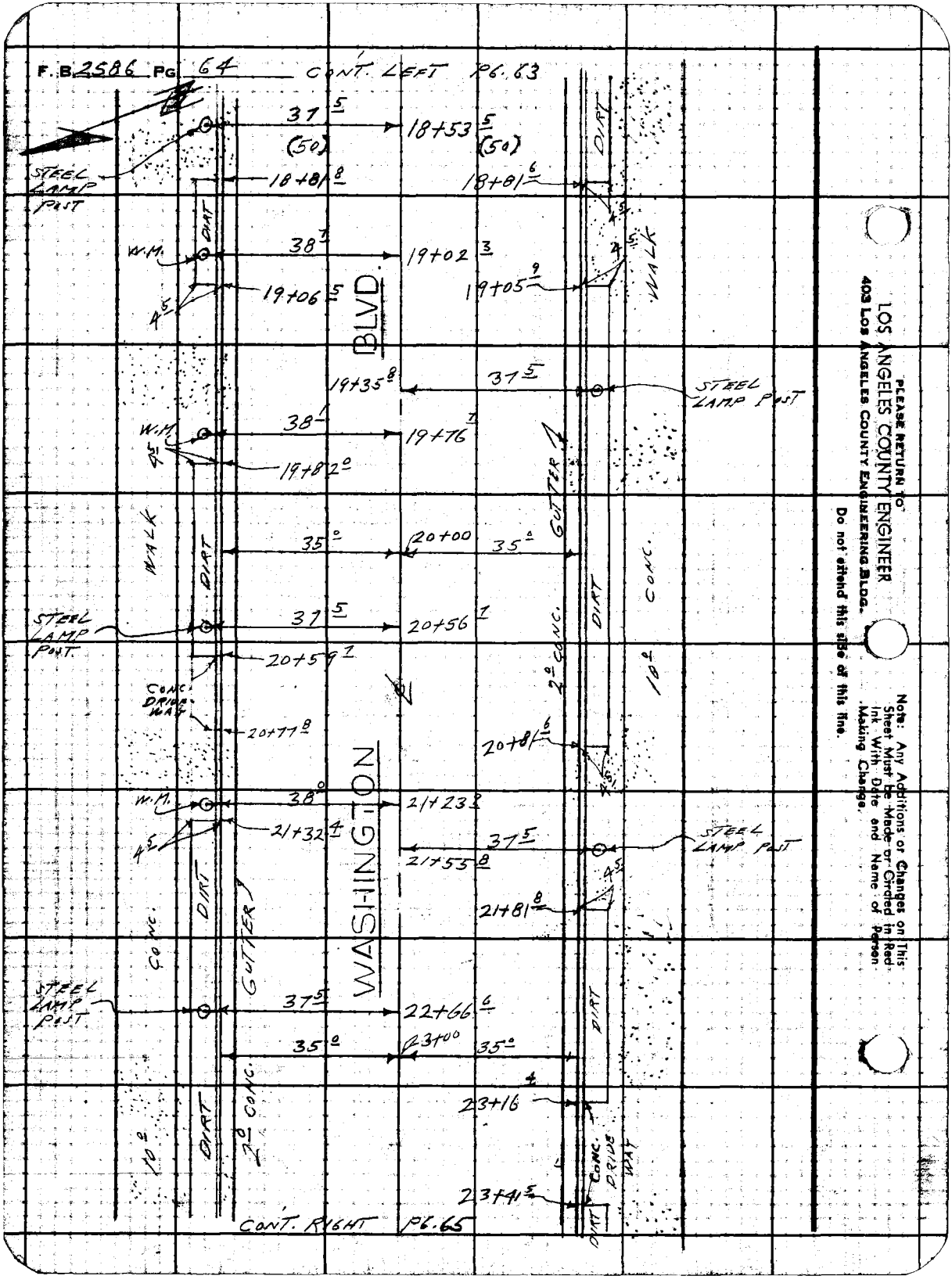

PLEASE RETURN TO
LOS ANGELES COUNTY ENGINEER
403 LOS ANGELES COUNTY ENGINEERING BLDG.
Do not extend this side of this line.
Note: Any Additions or Changes on This Sheet Must Be Made or Circled in Red Ink With Date and Name of Person Making Change.

Notes Ck'd by	Survey of WASHINGTON BLVD. S.D.
Map No.	JN 6269.60 Tape Std °F
Office Work	Surveyed by L. L. BROWN
Checked	Notes L. L. BROWN Date 11-63
Date	Indexed R. J. CALL

F. B. 2586 PG. 65

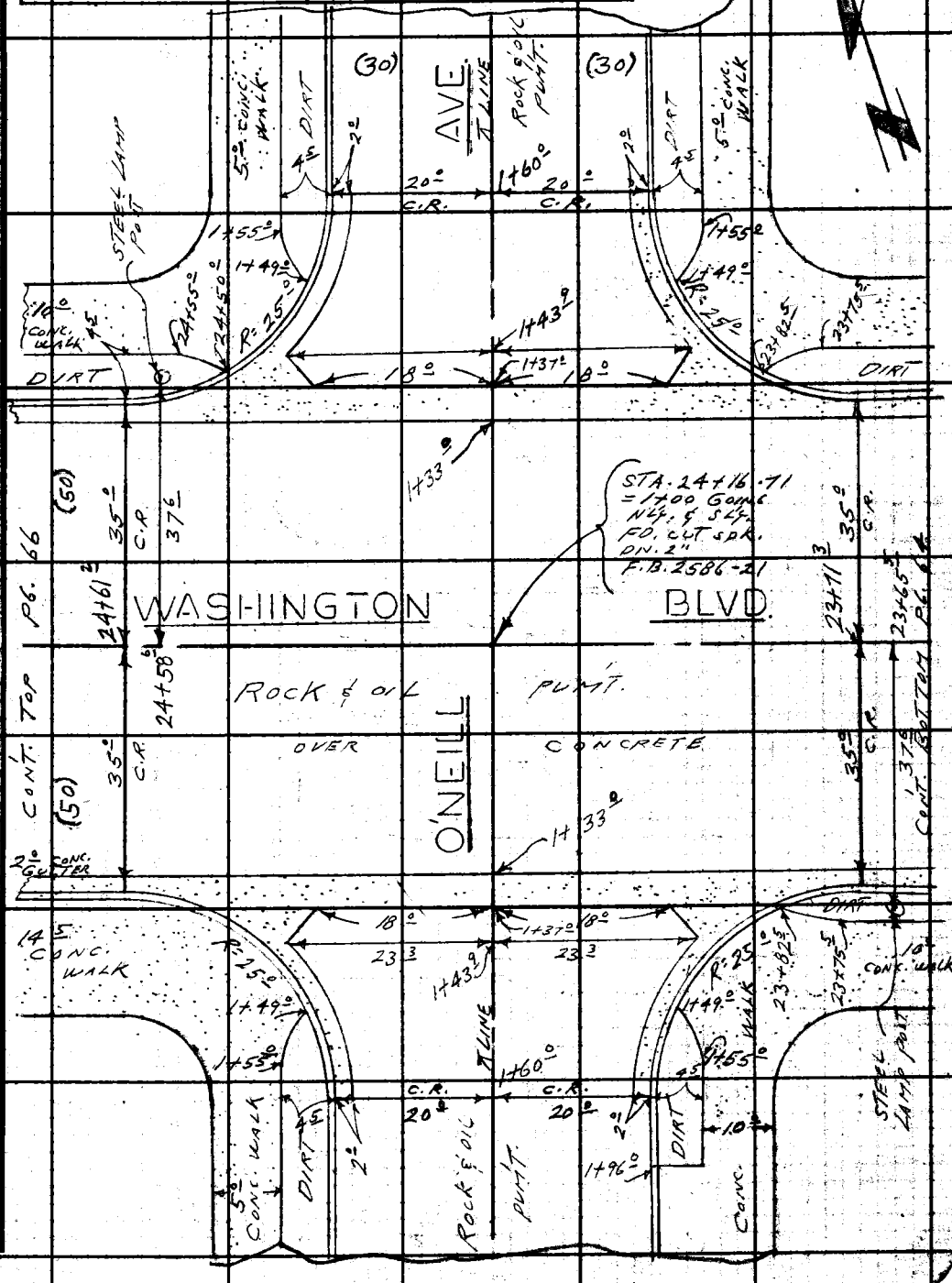

Note: Any Additions or Changes on This Sheet Must be Made or Circled in Red Ink With Date and Name of Person Making Change.

Do not extend this side of this line.

PLEASE RETURN TO
LOS ANGELES COUNTY ENGINEER
403 LOS ANGELES COUNTY ENGINEERING BLDG.

78F3095 C.E. #310 0-62

F. B. 2586 PG. 66

CONT. LEFT PG. 65

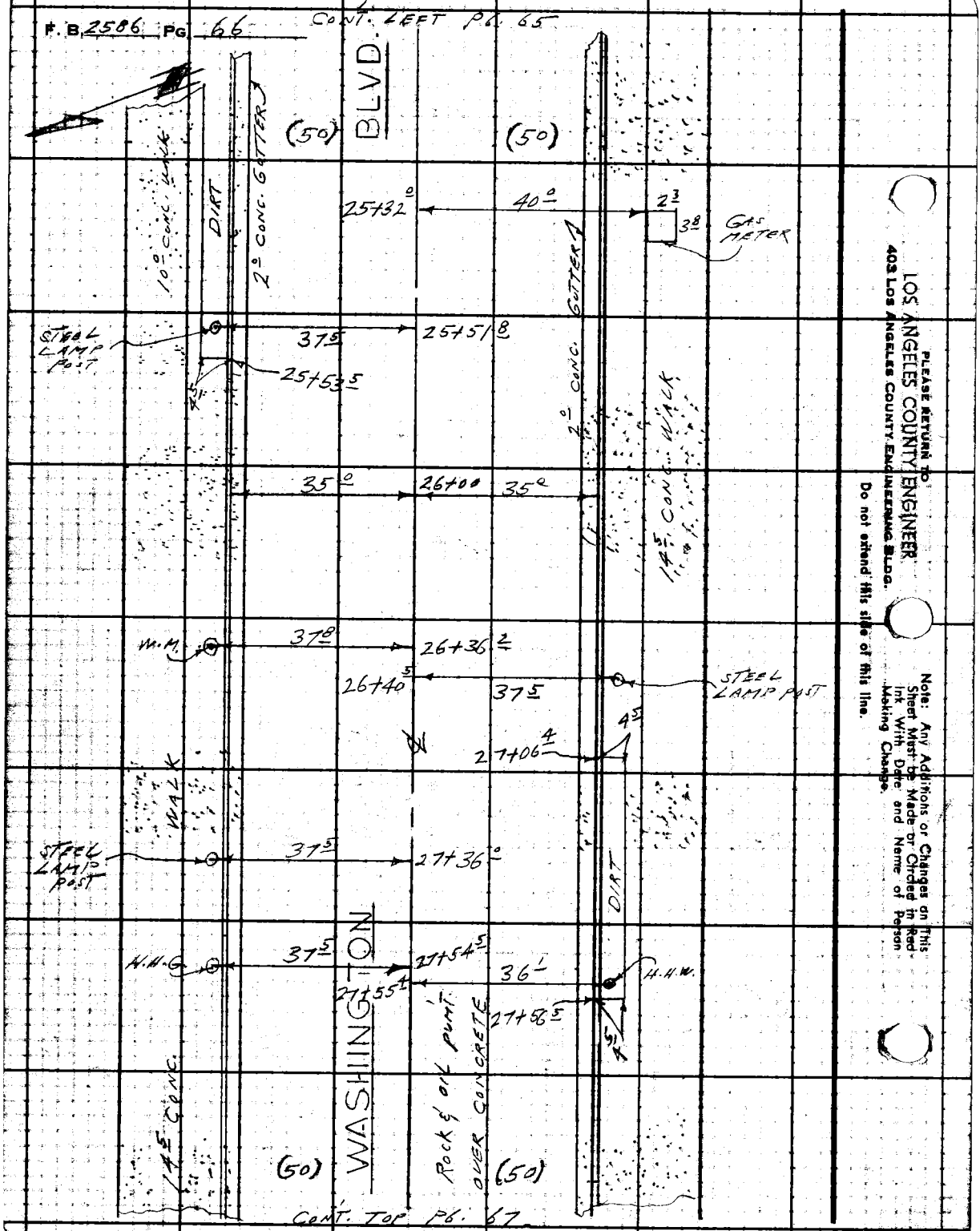

CONT. TOP PG. 67

PLEASE RETURN TO
LOS ANGELES COUNTY ENGINEER
403 LOS ANGELES COUNTY ENGINEERING BLDG.
Do not extend this side of this line.
Note: Any Additions or Changes on This Sheet Must be Made or Circled in Red Ink With Date and Name of Person Making Change.

Notes Ck'd by
Map No.
Office Work
Checked
Date

Survey of WASHINGTON BLVD. S.D.
JN 6269.60 Tape Std °F
Surveyed by L.L. BROWN
Notes L.L. BROWN Date 11-63
Indexed R. J. GALLI

F. B. 2586 PG. 67

CONT. BOTTOM PG. 66

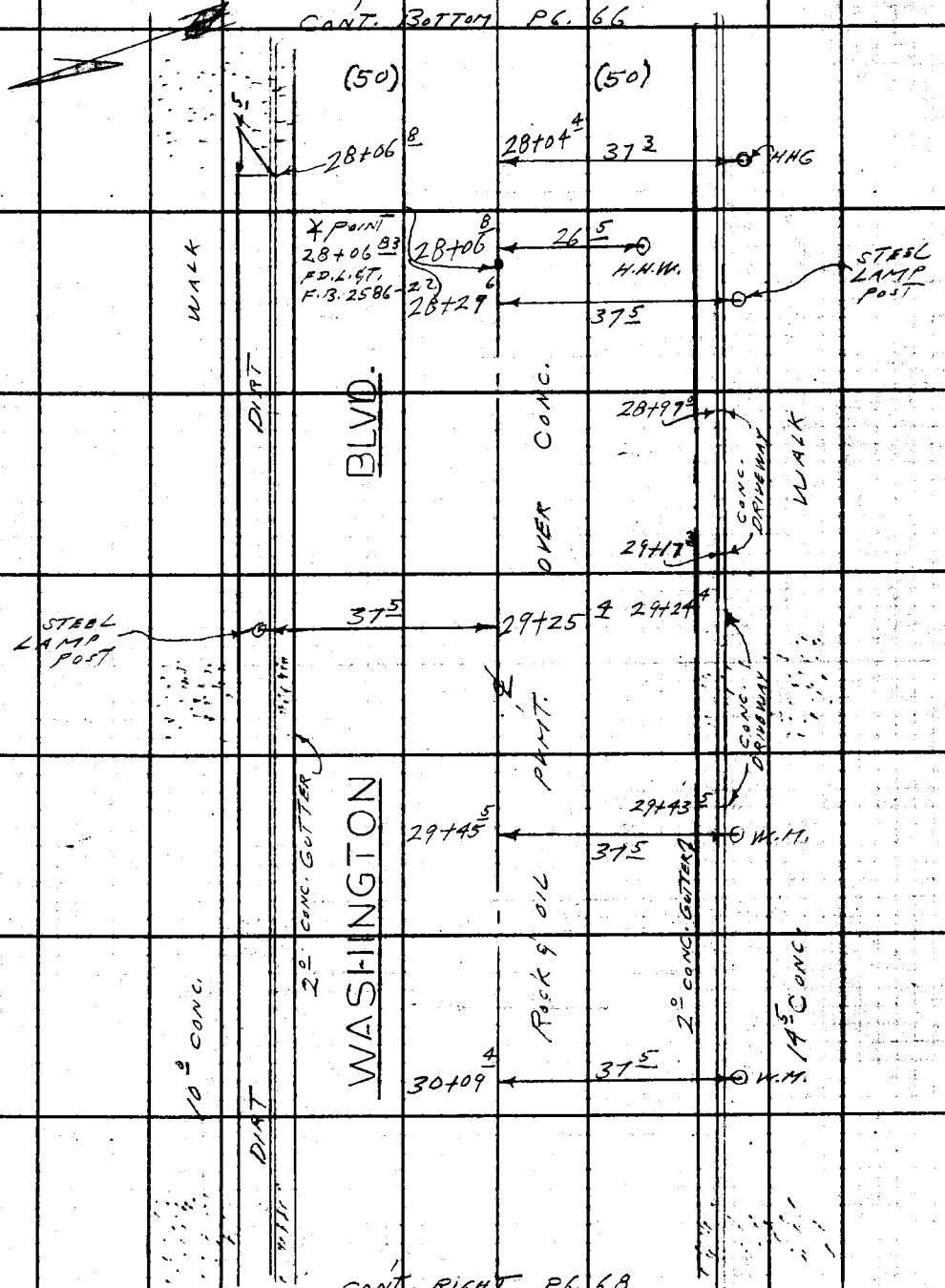

CONT. RIGHT PG. 68

Note: Any Additions or Changes on This Sheet Must be Made or Circled in Red Ink With Date and Name of Person Making Change.

PLEASE RETURN TO
LOS ANGELES COUNTY ENGINEER
403 LOS ANGELES COUNTY ENGINEERING BLDG.

Do not extend this use of this line.

76F3095 CE #310 6-62

F.B. 2586 PG. 68

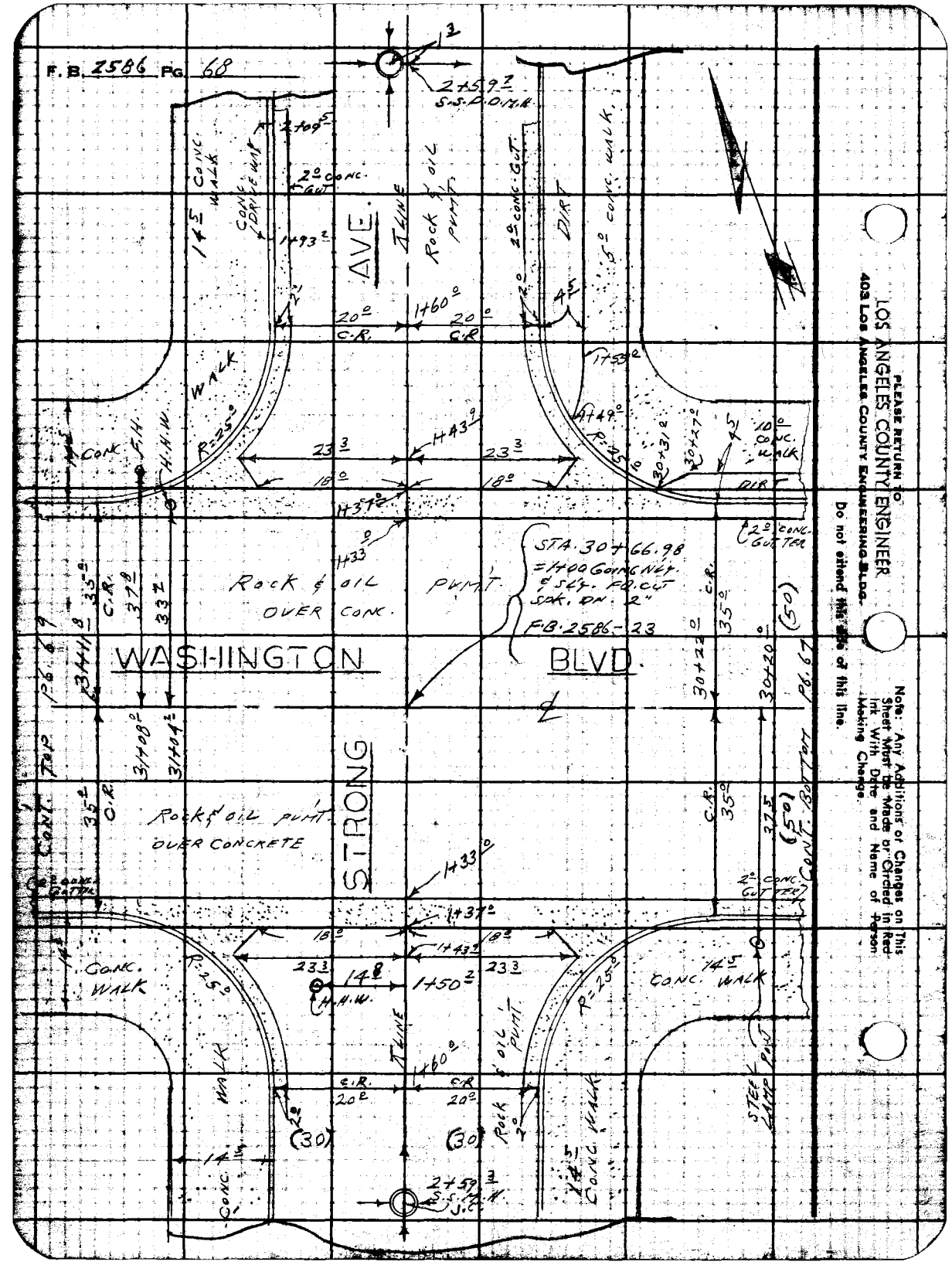

PLEASE RETURN TO
LOS ANGELES COUNTY ENGINEER
403 Los Angeles County Engineering Bldg.

Do not extend this side of this line.

Note: Any Additions or Changes on This Sheet Must be Made or Circled in Red Ink With Date and Name of Person Making Change.

Notes Ck'd by	Survey of WASHINGTON BLVD. S.D.
Map No.	JN 6269.60 Tape Std °F
Office Work	Surveyed by L.L.B.
Checked	Notes P.H. Date 11-63
Date	Indexed E. J. GALL

F.B. 2586 Pg. 69

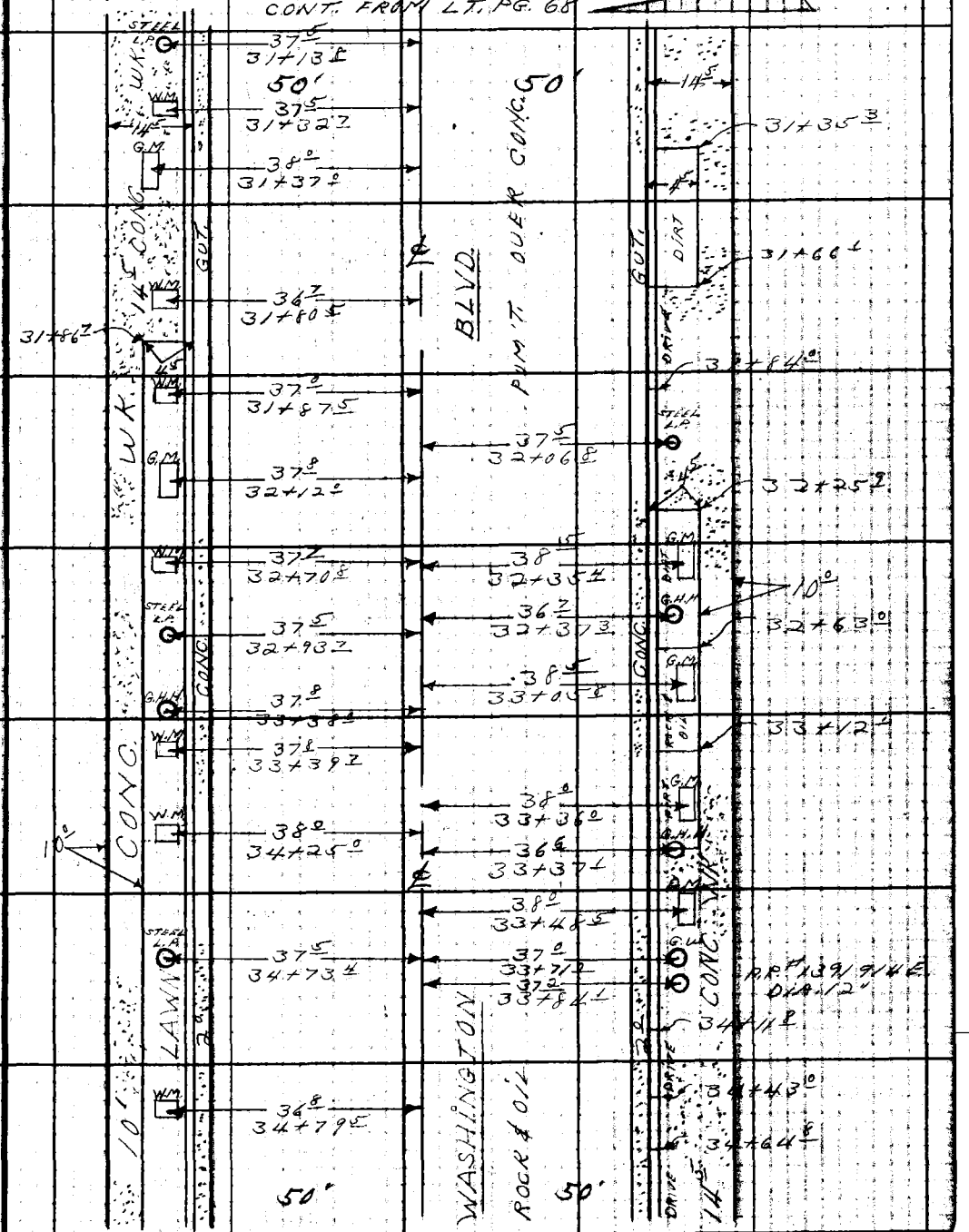

Note: Any Additions or Changes on This Sheet Must be Made or Circled in Red Ink With Date and Name of Person Making Change.

Do not extend this side of this line.

PLEASE RETURN TO
LOS ANGELES COUNTY ENGINEER
403 LOS ANGELES COUNTY ENGINEERING BLDG.

76F309S CE #310 6-62

F. B. 2586 PG 70

PLEASE RETURN TO
LOS ANGELES COUNTY ENGINEER
403 Los Angeles County Engineering Bldg.
Do not extend this side of this line.

Note: Any Additions or Changes on This Sheet Must Be Made or Circled in Red Ink With Date and Name of Person Making Change.

Notes Ck'd by	Survey of WASHINGTON BLVD. S.D.
Map No.	JN 6269.60 Tape Std °F
Office Work	Surveyed by L. L. BROWN
Checked	Notes L. L. BROWN Date 11-63
Date	Indexed R. J. GALL

F. B. 2586 Pg. 71

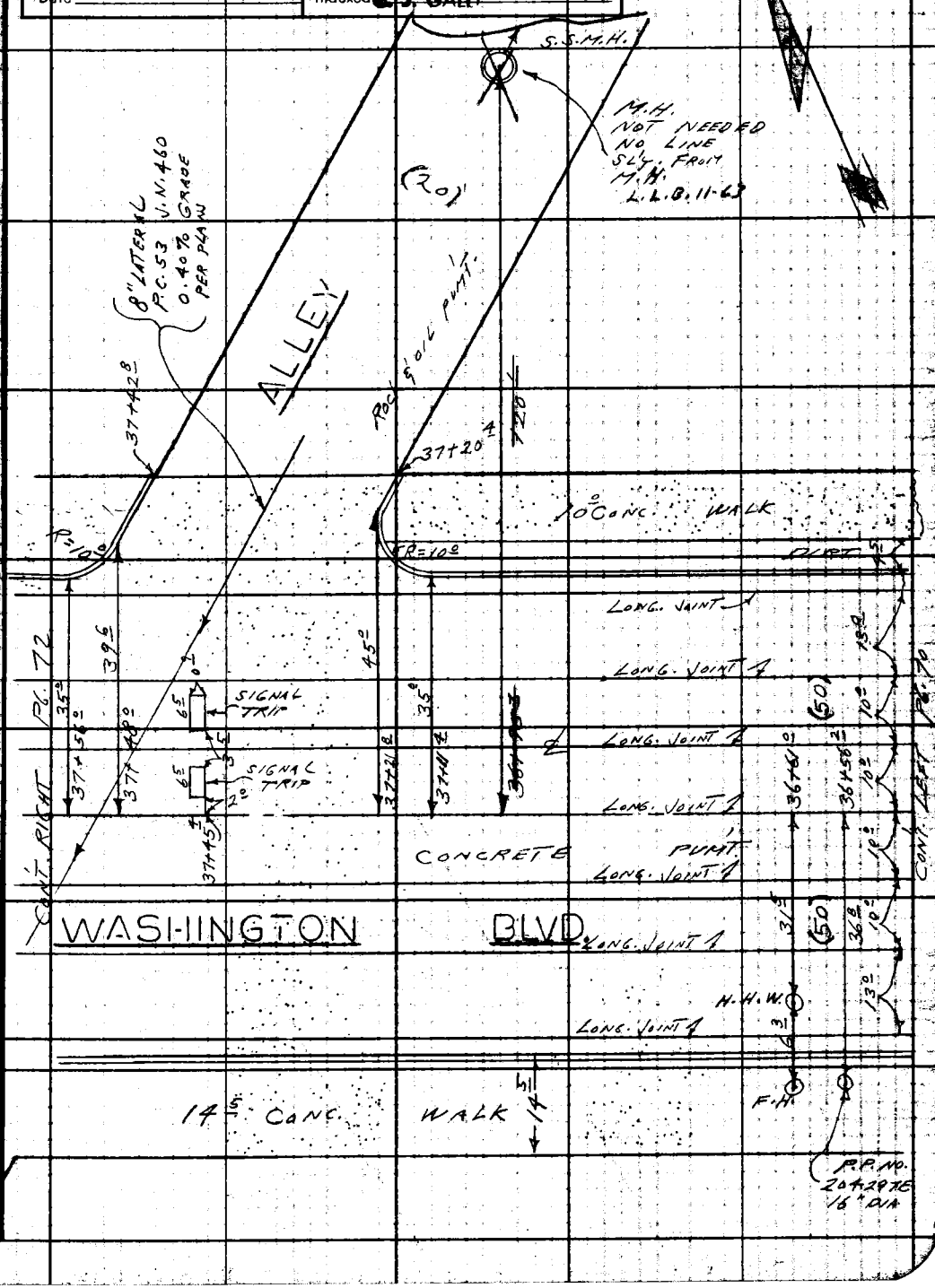

Note: Any Additions or Changes on This Sheet Must be Made or Circled in Red Ink With Date and Name of Person Making Change.

Do not extend this side of this line.

PLEASE RETURN TO
LOS ANGELES COUNTY ENGINEER
403 LOS ANGELES COUNTY ENGINEERING BLDG.

70F3095 C.E. #310 6-62

F. B 2586 PG. 72

PLEASE RETURN TO
LOS ANGELES COUNTY ENGINEER
403 Los Angeles County Engineering Bldg.

Do not extend this side of this line.

Note: Any Additions or Changes on This Sheet Must Be Made or Circled in Red Ink With Date and Name of Person Making Change.

Notes Ck'd by
Map No.
Office Work
Checked
Date

Survey of WASHINGTON BLVD. SD
JN 6269.60 Tape Std °F
Surveyed by L.L.B.
Notes P.H. Date 10-63
Indexed E. J. GAU

F. B. 2586 Pg. 73

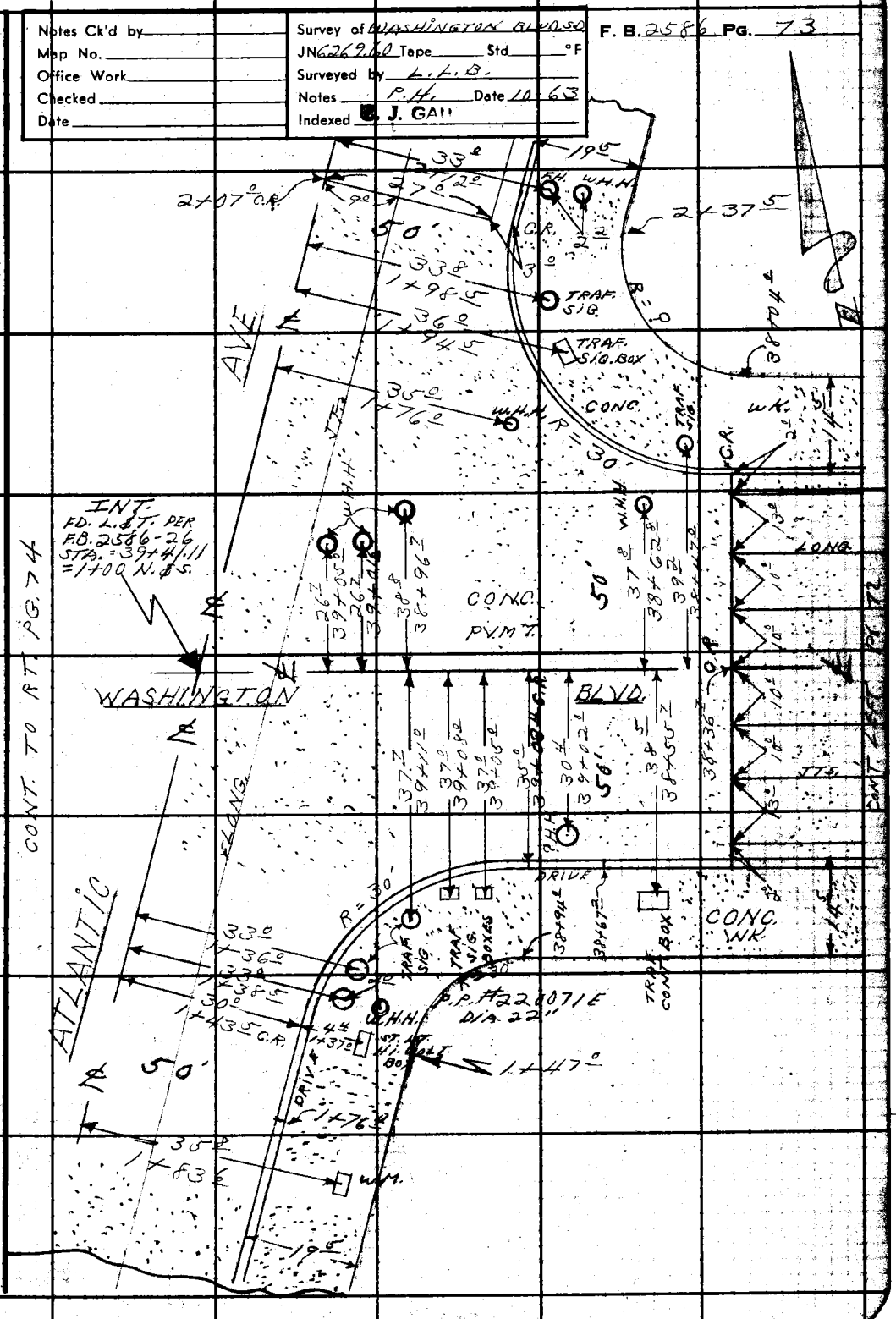

Note: Any Additions or Changes on This Sheet Must Be Made or Circled in Red Ink With Date and Name of Person Making Change.

Do not extend this side of this line.

PLEASE RETURN TO
LOS ANGELES COUNTY ENGINEER
403 Los Angeles County Engineering Bldg.

76F3093 C.E. #310 6-62

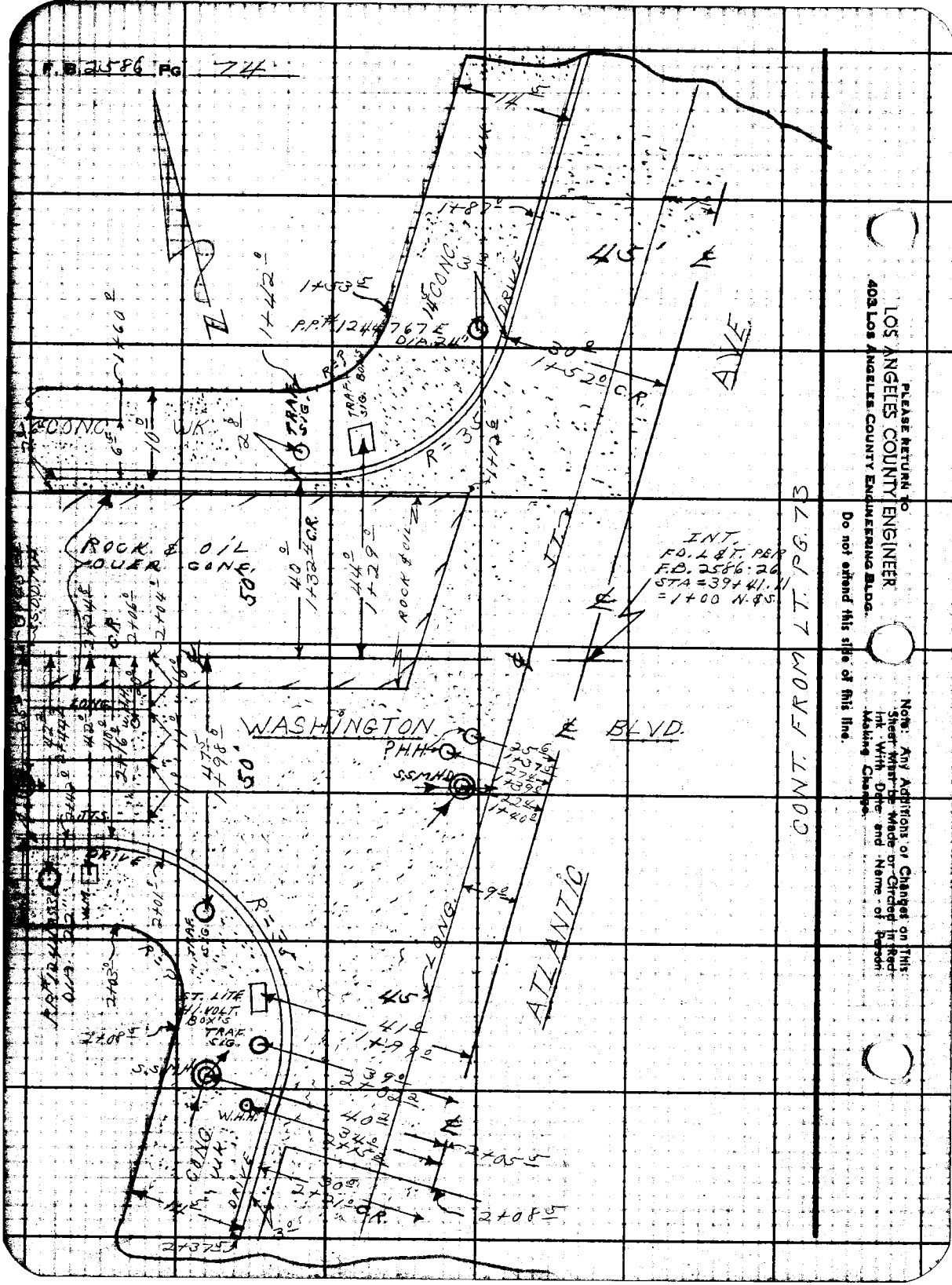
F.B. 2586 PG 74
WASHINGTON BLVD.
ATLANTIC AVE
CONT. FROM LT. PG. 73
INT. F.D. L&T. PER F.B. 2586:26 STA = 39+41.11 = 1+00 N.&S.
ROCK & OIL OVER CONC.
ROCK & OIL
CONC. WK.
DRIVE
TRAF. SIG.
TRAF. SIG. BOX
P.P. #1244767 E
DIA. 24"
ST. LITE & VOLT. BOX'S
S.S.M.H.
W.H.H.
P.H.H.
LONG.
45'
50'
R = 35
R = 75
1+53.5
1+42.0
1+87.0
1+52.0 C.R.
1+32.4 C.R.
1+29.0
1+98.0
1+99.0
2+02.2
2+05.5
2+08.5
2+21.0 C.R.
2+37.5
2+03.0
2+01.5
2+08.5
PLEASE RETURN TO
LOS ANGELES COUNTY ENGINEER
403 LOS ANGELES COUNTY ENGINEERING BLDG.
Do not extend this side of this line.
Note: Any Additions or Changes on This Sheet Must Be Made or Circled in Red Ink With Date and Name of Person Making Change.

F.B. 2586 Pg. 75

Profile No.	Notes Red	Plotted	Job No. 6269-60	Division No.
	Date	Date	Survey of WASHINGTON BLVD. S.D.	
X-Sec. No.	Notes Chkd.	Checked	Survey by L.L.B.	Notes P.H. Date 11-63
	Date	Date	Map No.	Indexed E. J. GALLI Date DEC 9 '63

WASHINGTON BLVD.
STORM DRAIN

PROFILE & CROSS-SECTIONS

J.N. 6269.60
BEGINING AT INT. OF COMMERCE WAY & WASHINGTON BLVD.
ON WEST TO INT. OF ATLANTIC AVE. & WASH. BLVD.

LENKER RCD USED

PARTY

BROWN, L.
HARRINGTON, P.
SANDOVAL, M.
GRAHORN, E.
McCOY, J.

STATION	B.S.	H.I.	F.S.	ELEV.

NOTE: ANY ADDITIONS OR CHANGES ON THIS SHEET MUST BE MADE OR CIRCLED IN RED INK, WITH DATE AND NAME OF PERSON MAKING CHANGE.

Do not extend notes this side of this line.

PLEASE RETURN TO
LOS ANGELES COUNTY ENGINEER
403 LOS ANGELES COUNTY ENGINEERING BLDG.

76-L-298 CE 307 2-63

76-L-298 CE 307 2-63

PLEASE RETURN TO
LOS ANGELES COUNTY ENGINEER
403 LOS ANGELES COUNTY ENGINEERING BLDG.

NOTE: ANY ADDITIONS OR CHANGES ON THIS SHEET MUST BE MADE OR CIRCLED IN RED INK, WITH DATE AND NAME OF PERSON MAKING CHANGE

Do not extend notes this side of this line.

STATION	B. S.	H. I.	F. S.	ELEV.		
FD. B.M.S.D.3170				137 88	B.M.S.D.3170 ELEV. 137.876 (FIELD) F.B. 2586-6 WASHINGTON BLVD. & COMMERCE WAY, N. W. COR., BT. SPK. IN CB. 1 FT. W. OF W. C.R.	
BEGIN PROF. & X-SECTS. AT INT. OF COMMERCE WAY & WASHINGTON BLVD. GOING NORTH & SOUTH ON COMMERCE WAY & EAST & WEST ON WASHINGTON BLVD.						
					COMMERCE LEFT & WEST	WAY RIGHT & EAST
1+00 GOING NORTH				138 17	INT. COMMERCE	WAY & WASHINGTON
1+17.5				137 95		℄
1+22.5				137 86		℄ PUM'T. BRK.
1+35.0				137 83		℄

F.B. 2586 Pg. 76

Job No. 6269 60 Division No. ____ Notes Red ____ Plotted ____ Profile ____

Survey of WASHINGTON BLVD. S.D. Date ____ Date ____ No. ____

Survey by L.L.B. Notes P.H. Notes Chkd. ____ Checked ____ X-Sec. ____

Indexed I. GALLI Date ____ Date ____ Date ____ No. ____

76-L-298 CE 307 2-63

PLEASE RETURN TO
LOS ANGELES COUNTY ENGINEER
403 LOS ANGELES COUNTY ENGINEERING BLDG.

NOTE: ANY ADDITIONS OR CHANGES ON THIS SHEET MUST BE MADE OR CIRCLED IN RED INK. WITH DATE AND NAME OF PERSON MAKING CHANGE.

Do not extend notes this side of this line.

STATION	B. S.	H. I.	F. S.	ELEV.	COMMERCE	WAY	
					LEFT & WEST	RIGHT & EAST	
1+41 3	S.	RIM 137	88	137 89	26° LT. & W. S.S.M.H.	MEAN RIM	
S.S.M.H.	N.	RIM 137	91			MEAN RIM	137.89
	MEAN	RIM 137	89			MEAS.	-12.82
						T. PIPE	125.07
						DIA. "	-1.00
	DOUBLE - CHECKED →			124 07	INV. 12" INLET NORTH	INV.	124.07
						MEAN R.	137.89
						MEAS.	-11.75
						T. PIPE	126.14
						DIA. "	-2.00
				124 14	INV. 24" OUTLET SO.	INV.	124.14
1+87°	EXIST. C.B.'s			137 98		℄	
EXIST. C.B.				137 76	17.5 PVM'T.		
				137 34	31' " BRK.		
				137 01	35' GUT. F.L.		
				137 90	" T. Cb.		137.90
				133 90	" F.L. 18" R.C.P.		-4.00 DN.
							133.90

Profile Notes Red ____ Plotted ____ Job No. 6269 Division No. 60 F.B. 2586 Pg. 77
No. ____ Date ____ Date ____ Survey of WASH. BLVD. S.D.
X-Sec. Notes Chkd. ____ Checked ____ Survey by L.L.B. Notes P.H. Date 11-63
No. ____ Date ____ Date ____ Map No. ____ Indexed C. J. GALLI Date ____

76-L-298 CE 307 2-63

PLEASE RETURN TO
LOS ANGELES COUNTY ENGINEER
403 LOS ANGELES COUNTY ENGINEERING BLDG.

NOTE: ANY ADDITIONS OR CHANGES ON THIS SHEET MUST BE MADE OR CIRCLED IN RED INK. WITH DATE AND NAME OF PERSON MAKING CHANGE

Do not extend notes this side of this line.

STATION	B.S.	H.I.	F.S.	ELEV.	COMMERCE	WAY
					LEFT & WEST	RIGHT & EAST
1+87.0				138.30	49.5 BK. CONC. WK.	
EXIST. C.B.						
1+90				137.97		℄
				137.87		17.5 PVM'T.
				137.37		33' GUT. OUT
				137.27		35' " F.L.
				137.33		" T. Cb. (DEP.)
				138.17		49.5 BK. CONC. WK.
2+30				138.04		℄
				137.95		17.5 PVM'T.
				137.41		33' GUT. OUT
				137.28		35' " F.L.
				137.91		" T. Cb.
				138.29		49.5 BK. CONC. WK.
				137.79	17.5 PVM'T.	
				137.39	35' GUT. F.L.	
				137.98	" T. Cb.	

F.B. 2586 PG. 78

Job No. 6269 60 Division No. Notes Red Plotted Profile
Survey of WASH. BLVD. S.D. Date Date No. X-Sec.
Survey by L.L.B. Notes P.H. Notes Chkd. Checked
Indexed C. J. GALLI Date Date Date No.

76-L-298 CE 307 2-63

PLEASE RETURN TO
LOS ANGELES COUNTY ENGINEER
403 LOS ANGELES COUNTY ENGINEERING BLDG.

NOTE: ANY ADDITIONS OR CHANGES ON THIS SHEET MUST BE MADE OR CIRCLED IN RED INK, WITH DATE AND NAME OF PERSON MAKING CHANGE.

Do not extend notes this side of this line.

STATION	B. S.	H. I.	F. S.	ELEV.	COMMERCE WAY LEFT & WEST	RIGHT & EAST
2+30°				138 34	49⁵ BK. CONC. WK.	
2+47°	C.R.'S	AT ALLEY		138 08		&
				138 03		17⁵ PUM'T.
				137 46		33' GUT. OUT
				137 35		35' " F.L.
				137 99		" T. Cb.
				138 32		49⁵ BK. CONC. WK.
				137 80	17⁵ PUM'T.	
				137 45	35' GUT. F.L.	
				137 97	" T. Cb.	
				138 30	49⁵ BK. CONC. WK.	
2+59⁸	S. RIM	137	76	137 77	26° LT. & W. S.S.M.H.	J.C. MEAN RIM
S.S.M.H.J.C.	N. RIM	137	78			MEAN RIM 137.77
	MEAN RIM	137	77			MEAS. -12.15
						T. PIPE 125.62
						DIA. " -1.00
				124 62	INV. 17" INLET EAST	INV. 124.62

Profile Notes Red ____ Plotted ____ Job No. 6269 Division No. 60
No. ____ X-Sec. ____ Date ____ Date ____ Survey of WASH. BLVD. S.D.
No. ____ Notes Chk'd ____ Checked ____ Survey by L.L.B. Notes P.H. Date 11-63
Date ____ Date ____ Map No. ____ Indexed C. J. GALL Date ____

F.B. 2586 Pg. 79

76-L-298 CE 307 2-63

PLEASE RETURN TO
LOS ANGELES COUNTY ENGINEER
403 LOS ANGELES COUNTY ENGINEERING BLDG.

NOTE: ANY ADDITIONS OR CHANGES ON THIS SHEET MUST BE MADE OR CIRCLED IN RED INK, WITH DATE AND NAME OF PERSON MAKING CHANGE

Do not extend notes this side of this line.

STATION	B.S.	H.I.	F.S.	ELEV.	COMMERCE	WAY
					LEFT & WEST	RIGHT & EAST
2+59.8						MEAN R. 137.77
S.S.M.H.J.C.						MEAS. -12.11
						T. PIPE 125.66
						DIA." -0.67
				124.99	INV. 8" INLET NO.	INV. 124.99
						MEAN R. 137.77
						MEAS. -12.30
						T. PIPE 125.47
						DIA." -1.00
				124.47	INV. 12" OUTLET SO.	INV. 124.47

END PROF. & X-SECTS. GOING NORTH ON COMMERCE WAY

F.B. 2586 PG. 80

Job No. 6269 CO Division No. Notes Red Plotted Profile

Survey of WASH. BLVD. S.D. Date Date No.

Survey by L.L.B. Notes P.H. Notes Chkd. Checked X-Sec.

Indexed E. J. GALLI Date Date Date No.

76-L-298 CE 307 2-63

PLEASE RETURN TO
LOS ANGELES COUNTY ENGINEER
403 LOS ANGELES COUNTY ENGINEERING BLDG.

NOTE: ANY ADDITIONS OR CHANGES ON THIS SHEET MUST BE MADE OR CIRCLED IN RED INK, WITH DATE AND NAME OF PERSON MAKING CHANGE.

Do not extend notes this side of this line.

STATION	B. S.	H. I.	F. S.	ELEV.	COMMERCE	WAY
					LEFT & EAST	RIGHT & WEST
1+00 GOING SOUTH				138 17	INT. WASH. BLVD. & COMMERCE WAY	
1+11 0	N. RIM 138 01			138 00	23 2 LT. & E. S.D.M.H.	MEAN RIM.
S.D.M.H.	S. RIM 138 00					MEAN R. 138.00
	MEAN RIM 138 00					MEAS. -10.53
				127 47	F.L. S.D. BOX.	F.L. 127.47
1+17 5				137 93		℄ PUM'T.
1+35 0				137 60		℄ PUM'T. BRK.
1+55 3	N. RIM 137 55			137 54	26 0 RT. & W. S.S.M.H. J.C.	MEAN RIM
S.S.M.H. J.C.	S. RIM 137 53					MEAN R. 137.54
	MEAN RIM 137 54					MEAS. -11.70
						T. PIPE 125.84
						DIA. " -2.00
				123 84	INV. 24" INLET NO.	INV. 123.84

Profile Notes Red ____ Plotted ____ Job No. 6269 Division No. 60
No. ____ X-Sec. ____ Date ____ Date ____ Survey of WASH. BLVD. S.D.
No. ____ Notes Chkd. ____ Checked ____ Survey by L.L.B. Notes P.H. Date 11-63
Date ____ Date ____ Map No. ____ Indexed R. J. GALLI Date ____

F.B. 2586 Pg. 81

76-L-298 CE 307 2-63

PLEASE RETURN TO
LOS ANGELES COUNTY ENGINEER
403 LOS ANGELES COUNTY ENGINEERING BLDG.

NOTE: ANY ADDITIONS OR CHANGES ON THIS SHEET MUST BE MADE OR CIRCLED IN RED INK, WITH DATE AND NAME OF PERSON MAKING CHANGE

Do not extend notes this side of this line.

STATION	B. S.	H. I.	F. S.	ELEV.	COMMERCE	WAY
					LEFT & EAST	RIGHT & WEST
1+55.3						MEAN R. 137.54
SSMH.J.C.						MEAS. -11.47
						T. PIPE 126.07
						DIA. " -3.00
				123 07	INV. 36" INLET N.W.	INV. 123.07
						MEAN R. 137.54
						MEAS. -11.47
						T. PIPE 126.07
						DIA. " -3.00
				123 07	INV. 36" OUTLET SO.	INV. 123.07
1+90.0				137 86		℄
				137 63		17.5 PUM'T.
				137 06		33' GUT. OUT
				136 87		35' " F.L.
				137 47		" T. Cb.
				137 81		49.5 BK. WK.
				137 66	17.5 PUM'T.	

F.B. 2586 Pg. 82
Job No. 6269 60 Division No. Notes Red Plotted Profile
Survey of WASH. BLVD. S.D. Date Date No.
Survey by L.L.B. Notes P.H. Notes Chkd. Checked X-Sec.
Indexed E. J. GAU Date Date Date No.

76-L-298 CE 307 2-63

PLEASE RETURN TO
LOS ANGELES COUNTY ENGINEER
403 LOS ANGELES COUNTY ENGINEERING BLDG.

NOTE: ANY ADDITIONS OR CHANGES ON THIS SHEET MUST BE MADE OR CIRCLED IN RED INK, WITH DATE AND NAME OF PERSON MAKING CHANGE.

Do not extend notes this side of this line.

STATION	B. S.	H. I.	F. S.	ELEV.	COMMERCE	WAY
					LEFT & EAST	RIGHT & WEST
1+90				137 10	33' GUT. OUT	
				136 97	35' " F.L.	
				137 08	" T. Cb. (DEP.)	
				137 90	49.5 BK. WK.	
2+24.0	N.	RIM 137	80	137 80	0.3 RT. & W. S.S.M.H.	MEAN RIM
S.S.M.H.	S.	RIM 137	80			MEAN R. 137.80
	MEAN	RIM 137	80			MEAS. -11.85
						T. PIPE 125.95
						DIA. " -3.00
				122 95	INV. 36" INLET N.W.	INV. 122.95
						MEAN R. 137.80
						MEAS. -11.85
						T. PIPE 125.95
						DIA. " -3.00
				122 95	INV. 36" OUTLET SO.	INV. 122.95

Profile No. ____ Notes Red ____ Plotted ____ Job No. 6269 Division No. 60
X-Sec. No. ____ Date ____ Date ____ Survey of WASH. BLVD. S.D.
Notes Chkd. ____ Checked ____ Survey by L.L.B. Notes P.H. Date 11-63
Date ____ Date ____ Map No. ____ Indexed G. J. CALLI Date ____

F.B. 2586 Pg. 83

76-L-298 CE 307 2-63

PLEASE RETURN TO
LOS ANGELES COUNTY ENGINEER
403 LOS ANGELES COUNTY ENGINEERING BLDG.

NOTE: ANY ADDITIONS OR CHANGES ON THIS SHEET MUST BE MADE OR CIRCLED IN RED INK, WITH DATE AND NAME OF PERSON MAKING CHANGE

Do not extend notes this side of this line.

STATION	B.S.	H.I.	F.S.	ELEV.	COMMERCE	WAY
					LEFT & EAST	RIGHT & WEST
2+30°				137.80		℄
				137.58		17.5 PUM'T.
				137.06		33' GUT. OUT
				136.87		35' " F.L.
				137.40		" T. Cb.
				137.84		49.5 BK. WK.
				137.52	17.5 PUM'T.	
				137.05	33' GUT. OUT	
				136.90	35' " F.L.	
				136.97	" T. Cb. (DEP.)	
				137.87	49.5 BK. WK.	
2+47°	C.R.'s	AT ALLEY		137.75		℄
				137.55		17.5 PUM'T.
				136.95		33' GUT. OUT
				136.84		35' " F.L.
				137.44		" T. Cb.
				137.84		49.5 BK. WK.
				137.51	17.5 PUM'T.	

F.B. 2586 PG. 84

Job No. 6269 60 Division No. Notes Red Plotted Profile

Survey of WASH. BLVD. S.D. Date Date No.

Survey by L.L.B. Notes P.H. Notes Chkd. Checked X-Sec.

Indexed C. J. GALLI Date Date Date No.

76-L-298 CE 307 2-63

PLEASE RETURN TO
LOS ANGELES COUNTY ENGINEER
403 LOS ANGELES COUNTY ENGINEERING BLDG.

NOTE: ANY ADDITIONS OR CHANGES ON THIS SHEET MUST BE MADE OR CIRCLED IN RED INK, WITH DATE AND NAME OF PERSON MAKING CHANGE.

Do not extend notes this side of this line.

STATION	B. S.	H. I.	F. S.	ELEV.	COMMERCE WAY	
					LEFT & EAST	RIGHT & WEST
2+47.0				136.99	33' GUT. OUT	
				136.87	35' " F.L.	
				136.92	" T. CB. (DEP)	
				137.88	49.5 BK. WK.	
END PROF. & X-SECTS. GOING SOUTH ON COMMERCE WAY						

Profile Notes Red ____ Plotted ____ Job No. 6262 Division No. 60
No. ____ X-Sec. ____ Date ____ Date ____ Survey of WASH. BLVD. S.O.
No. ____ Notes Chkd. ____ Checked ____ Survey by L.K.B. Notes R.H. Date 11-63
Date ____ Date ____ Map No. ____ Indexed R.J. GA. Date ____

F.B. 2586 Pg. 55

76-L-298 CE 307 2-69

PLEASE RETURN TO
LOS ANGELES COUNTY ENGINEER
403 LOS ANGELES COUNTY ENGINEERING BLDG.

NOTE: ANY ADDITIONS OR CHANGES ON THIS SHEET MUST BE MADE OR CIRCLED IN RED INK, WITH DATE AND NAME OF PERSON MAKING CHANGE

Do not extend notes this side of this line.

STATION	B.S.	H.I.	F.S.	ELEV.	WASHINGTON	BLVD.
					LEFT & NORTH	RIGHT & SOUTH
1+00 GOING	EAST			138 17	INT. WASH. BLVD. & COMMERCE	
1+82 7				137 34	37.5 TOP S.D. BOX	137.34
				134 14	" F.L. 12" R.C.P.	-3.20
						134.14
1+90				138 25		℄
				137 93		17.5 PUM'T.
				137 44		33' GUT. OUT
				137 28		35' " F.L.
				137 34		" T. Cb. (DEP.)
				138 27		49.5 BK. WK.
				138 01	17.5 PUM'T.	
				137 30	33' GUT. OUT	
				137 02	35' " F.L.	
				137 13	" T. Cb. (DEP.)	
				138 00	49.5 BK. WK.	
				137 73		
2+24 T.P. 9	EXIST. C.B.			138 33		℄
				138 08		17.5 PUM'T.

F.B. 2586 PG. 86

Job No. 6269 60 Division No. Notes Red Plotted Profile
Survey of WASH. BLVD. S.D. Date Date No. X-Sec.
Survey by L.L.B. Notes P.H. Notes Chkd. Checked
Indexed C. J. GAUL Date Date Date No.

76-L-298 CE 307 2-63

PLEASE RETURN TO
LOS ANGELES COUNTY ENGINEER
403 LOS ANGELES COUNTY ENGINEERING BLDG.

NOTE: ANY ADDITIONS OR CHANGES ON THIS SHEET MUST BE MADE OR CIRCLED IN RED INK. WITH DATE AND NAME OF PERSON MAKING CHANGE.

Do not extend notes this side of this line.

STATION	B. S.	H. I.	F. S.	ELEV.	WASHINGTON	BLVD.
					LEFT & NORTH	RIGHT & SOUTH
2+24.9				137.51		33' GUT. OUT
EXIST. C.B.				137.34		35' " F.L.
				137.92		" T. Cb.
				138.37		49.5 BK. WK.
				138.10	17.5 PUM'T.	
				137.47	31.0 GUT. OUT	
				136.85	35' " F.L.	
				137.81	" T. Cb.	137.81 - 3.00 = 134.81
				134.81	37.5 F.L. 12" R.C.P.	
				138.20	49.5 BK. WK.	
3+30.0				138.62		
				138.35		17.5 PUM'T.
				137.69		33' GUT. OUT
				137.51		35' " F.L.
				138.22		" T. Cb.
				138.50		49.5 BK. WK.
				138.41	17.5 PUM'T.	
				137.67	33' GUT. OUT	

Profile Notes Red ____ Plotted ____ Job No. 6268 Division No. 60
No. ____ Date ____ Date ____ Survey of WASH. BLVD. S.D.
X-Sec. ____ Notes Chkd. ____ Checked ____ Survey by L.L.B. Notes P.H. Date 11-6-63
No. ____ Date ____ Date ____ Map No. ____ Indexed B.J.G. Date ____

F. B. 2586 Pg. 87

76-L-298 CE 307 2-63

PLEASE RETURN TO
LOS ANGELES COUNTY ENGINEER
403 LOS ANGELES COUNTY ENGINEERING BLDG.

NOTE: ANY ADDITIONS OR CHANGES ON THIS SHEET MUST BE MADE OR CIRCLED IN RED INK, WITH DATE AND NAME OF PERSON MAKING CHANGE

Do not extend notes this side of this line.

STATION	B.S.	H.I.	F.S.	ELEV.	WASHINGTON	BLVD.
					LEFT & NORTH	RIGHT & SOUTH
3+30				137 49	35' GUT. F.L.	
				138 12	" T. Cb.	
				138 45	49.5 BK. WK.	
END PROF. & X-SECTS. GOING EAST ON WASH. BLVD.						
					LEFT & SOUTH	RIGHT & NORTH
1+00 GOING WEST				138 17	INT. WASH. BLVD. & COMMERCE	
1+83.4				133 86	137.88 − 4.02 = 133.86	37.0 F.L. 24" R.C.P.
				133 92	37.0 F.L. 24" R.C.P.	137.84 − 3.92 = 133.92
1+90.6	EXIST. C.B.'s			138 32		℄
				138 04		17.5 PUM'T.
				137 48		31' GUT. OUT

F.B. 2586 PG. 88

Job No. 6269.60 Division No. Notes Red Plotted Profile
Survey of WASH. BLVD. S.D. Date Date No.
Survey by L.L.B. Notes P.H. Notes Chkd. Checked X-Sec.
Indexed C. J. GAU Date Date Date No.

76-L-298 CE 307 2-63

PLEASE RETURN TO
LOS ANGELES COUNTY ENGINEER
403 LOS ANGELES COUNTY ENGINEERING BLDG.

NOTE: ANY ADDITIONS OR CHANGES ON THIS SHEET MUST BE MADE OR CIRCLED IN RED ink. WITH DATE AND NAME OF PERSON MAKING CHANGE.

Do not extend notes this side of this line.

STATION	B. S.	H. I.	F. S.	ELEV.	WASHINGTON	BLVD.
					LEFT & SOUTH	RIGHT & NORTH
1+90 6				136 84		35' GUT. F.L.
				137 86		" T. Cb.
				138 15		49 5 B.K. W.K.
				138 01	17 5 PUM T.	
				137 41	31 0 GUT. OUT	
				136 84	35' " F.L.	
				137 82	" T. Cb.	
				138 27	49 5 BK. W.K.	
2+03 0	E.	RIM 137	85	137 84	23 0 LT. & S. S.S.M.H.	MEAN RIM
SSM.H.	W.	RIM 137	84			MEAN R. 137.84
	MEAN	RIM 137	84			MEAS. -11.48
						T. PIPE 126.36
						DIA." -2.75
				123 61	INV. 33" INLET WEST	INV. 123.61

Profile Notes Red ____ Plotted ____ Job No. 6269 60 Division No. ____
No. ____ Date ____ Date ____ Survey of WASHINGTON BLVD. S.D.
X-Sec. ____ Notes Chkd. ____ Checked ____ Survey by L.A.B. Notes P.H. Date 11-63
No. ____ Date ____ Date ____ Map No. ____ Indexed R. J. GALL Date ____

F.B. 2586 Pg. 89

76-L-298 CE 307 2-63

PLEASE RETURN TO
LOS ANGELES COUNTY ENGINEER
403 LOS ANGELES COUNTY ENGINEERING BLDG.

NOTE: ANY ADDITIONS OR CHANGES ON THIS SHEET MUST BE MADE OR CIRCLED IN RED INK, WITH DATE AND NAME OF PERSON MAKING CHANGE

Do not extend notes this side of this line.

F.B. 2586 Pg. 90

Job No. 6269 Division No. 60

Survey of WASH. BLVD. S.D.

Survey by L.L.G. Notes F.H.

Indexed C. J. GALLI Date

Profile No. X-Sec. No.

Plotted Date Checked Date

Notes Red Date Notes Chkd. Date

STATION	B.S.	H.I.	F.S.	ELEV.	WASHINGTON	BLVD.
					LEFT ℄ SOUTH	RIGHT ℄ NORTH
2+03 0						MEAN R. 137.84
S.S.M.H.						MEAS. 11.54
						T. PIPE 126.30
						DIA." - 2.75
				123 55	INV. 33" OUTLET EAST	INV. 123.55
2+30 6				138 29		℄
				138 14		17 5 PUM'T.
				137 40		33 0 GUT. OUT
				137 28		35' " F.L.
				137 93		" T. Cb.
				138 23		49 5 BK. WK.
				138 13	17 5 PUM'T.	
				137 43	33' GUT. OUT	
				137 28	35' " F.L.	
				137 94	" T. Cb.	
				138 36	49 5 BK. WK.	

76-L-298 CE 307 2-63

PLEASE RETURN TO
LOS ANGELES COUNTY ENGINEER
403 LOS ANGELES COUNTY ENGINEERING BLDG.

NOTE: ANY ADDITIONS OR CHANGES ON THIS SHEET MUST BE MADE OR CIRCLED IN RED INK, WITH DATE AND NAME OF PERSON MAKING CHANGE.

Do not extend notes this side of this line.

STATION	B. S.	H. I.	F. S.	ELEV.	WASHINGTON	BLVD.
					LEFT & SOUTH	RIGHT & NORTH
3+00				138 51		℄
				138 21		17.5 PVM'T.
				137 50		33' GUT. OUT
				137 38		35' " F.L.
				138 03		" T. Cb.
				138 29		49.5 BK. WK.
				138 21	17.5 PVM'T.	
				137 53	33' GUT. OUT	
				137 38	35' " F.L.	
				138 02	" T. Cb.	
				138 46	49.5 BK. WK.	
4+00				138 63		℄
				138 34		17.5 PVM'T.
				137 68		33' GUT. OUT
				137 52		35' " F.L.
				138 22		" T. Cb.
				138 43		49.5 BK. WK.

Profile No. ____ Notes Red ____ Date ____ Plotted ____ Date ____ Job No. 6269 60 Division No. ____
X-Sec. No. ____ Notes Chkd. ____ Date ____ Checked ____ Date ____ Survey of WASH. BLVD. S.D. Survey by L.L.B. Notes P.H. Date 11-63 Map No. ____ Indexed C. J. GALLI Date ____

F.B. 2586 Pg. 91

76-L-298 CE 307 2-63

PLEASE RETURN TO
LOS ANGELES COUNTY ENGINEER
403 LOS ANGELES COUNTY ENGINEERING BLDG.

NOTE: ANY ADDITIONS OR CHANGES ON THIS SHEET MUST BE MADE OR CIRCLED IN RED INK, WITH DATE AND NAME OF PERSON MAKING CHANGE

Do not extend notes this side of this line.

STATION	B.S.	H.I.	F.S.	ELEV.	WASHINGTON	BLVD.
					LEFT & SOUTH	RIGHT & NORTH
4+00				138 35	17.5 PUM'T.	
				137 66	33' GUT. OUT	
				137 52	35' " F.L.	
				138 16	" T. Cb.	
				138 56	49.5 BK. WK.	
4+60°	E. RIM 138 25			138 25	23' LT. & SO. S.S.D.M.H.	MEAN RIM
S.S.D.M.H.	W. RIM 138 25					MEAN R. 138.25
	MEAN RIM 138 25					MEAS. -11.22
						T. PIPE 127.03
						DIA. " - 2.75
				124 28	INV. 33" INLET WEST	INV. 124.28
						MEAN R. 138.25
						MEAS. -11.23
						T. PIPE 127.02
						DIA. " -2.75
				124 27	INV. 33" OUTLET EAST	INV. 124.27

F.B. 2586 PG. 92

Job No. 6269 60 Division No. Notes Red Plotted Profile

Survey of WASH. BLVD. S.D. Date Date No. X-Sec.

Survey by L.L.B. Notes P.H. Notes Chkd. Checked

Indexed P. J. GALEY Date Date Date No.

76-L-298 CE 307 2-63

PLEASE RETURN TO
LOS ANGELES COUNTY ENGINEER
403 LOS ANGELES COUNTY ENGINEERING BLDG.

NOTE: ANY ADDITIONS OR CHANGES ON THIS SHEET MUST BE MADE OR CIRCLED IN RED INK. WITH DATE AND NAME OF PERSON MAKING CHANGE.

Do not extend notes this side of this line.

STATION	B. S.	H. I.	F. S.	ELEV.	WASHINGTON	BLVD.
					LEFT & SOUTH	RIGHT & NORTH
4+60°						MEAN R. 138.25
S.S.D.M.H.						MEAS. -11.40
						T. PIPE 126.85
						DIA. " -0.67
					INV. 8" INLET SOUTH	INV. 126.18
4+60°	E.	RIM 137	95	137 95	30° LT. & SO. S.S.T.M.H.	MEAN RIM
S.S.T.M.H.	W.	RIM 137	95			MEAN R. 137.95
	MEAN	RIM 137	95			MEAS. -9.84
						T. PIPE 128.11
						DIA. " -0.67
				127 44	INV. 8" OUTLET NORTH	INV. 127.44
				—	INV. ? "TRAP" INLET FROM EAST	

Profile Notes Rod ____ Plotted ____ Job No. 6266 Division No. 60
No. ____ X-Sec. ____ Date ____ Date ____ Survey of WASH. BLVD. S.D.
No. ____ Notes Chkd. ____ Checked ____ Survey by L.L.S. Notes R.H. Date 11-63
Date ____ Date ____ Map No. ____ Indexed E. J. G. Date ____

F. B. 2586 Pg. 93

76-L-298 CE 307 2-63

PLEASE RETURN TO
LOS ANGELES COUNTY ENGINEER
403 LOS ANGELES COUNTY ENGINEERING BLDG.

NOTE: ANY ADDITIONS OR CHANGES ON THIS SHEET MUST BE MADE OR CIRCLED IN RED INK, WITH DATE AND NAME OF PERSON MAKING CHANGE

Do not extend notes this side of this line.

STATION	B.S.	H.I.	F.S.	ELEV.	WASHINGTON LEFT & SOUTH	BLVD. RIGHT & NORTH
4+74.5	GRD. BRK. IN PVM'T., CB. & WK.			138.77		℄
				138.42		17.5 PVM'T.
				137.85		33' GUT. OUT
				137.72		35' " F.L.
				138.30		" T. CB.
				138.60		49.5 BK. WK.
				138.45	17.5 PVM'T.	
				137.74	33' GUT. OUT	
				137.62	35' " F.L.	
				138.22	" T. CB.	
				138.65	49.5 BK. WK.	
5+10.5	EXIST. C.B.'S.			137.75		35' F.L. CATCH BASIN
				138.70		" T. CB.
				137.64	35' F.L. CATCH BASIN	
				138.62	" T. CB.	
5+15.2	GRD. BRK. IN GUTTERS			137.93		33' GUT. OUT
				137.79		35' " F.L.

F.B. 2586 Pg. 94

Job No. 6269 60 Division No. Notes Red Plotted Profile
Survey of WASH. BLVD. S.D. Date Date No. X-Sec.
Survey by L.L.B. Notes P.H. Notes Chkd. Checked
Indexed C.J. Date Date Date No.

76L-298 CE 307 11-58

PLEASE RETURN TO
LOS ANGELES COUNTY ENGINEER
700 LOS ANGELES COUNTY ENGINEERING BLDG.

NOTE: ANY ADDITIONS OR CHANGES ON THIS SHEET MUST BE MADE OR CIRCLED IN RED INK, WITH DATE AND NAME OF PERSON MAKING CHANGE.

Do not extend notes this side of this line.

STATION	B.S.	H.I.	F.S.	ELEV.	WASHINGTON	BLVD.
					LEFT & SOUTH	RIGHT & NORTH
5+15.3	GRD. BRK. IN GUTTERS			137.91	33' GUT. OUT	
				137.75	35' " F.L.	
5+45.4				138.97		33' GUT. OUT
				138.91		35' " F.L.
				138.91		" T. Cb. (DEP.)
				138.83		49.5 BK. WK.
				138.94	33' GUT. OUT	
				138.90	35' " F.L.	
				138.90	" T. Cb. (DEP.)	
				138.98	49.5 BK. WK.	
5+47.6				139.01		℄ TOP RAIL
				139.01		35' " "
				138.98	35' TOP RAIL	
5+49.92	0			139.08		℄
5+52.2				139.08		℄

Profile Notes Red ____ Plotted ____ Job No. 6269 Division No. 66
No. ____ X-Sec. ____ Date ____ Date ____ Survey of WASH. BLVD.
No. ____ Notes Chkd. ____ Date ____ Checked ____ Survey by L.L.B. Notes P.H. Date 11-63
Date ____ Date ____ Map No. ____ Indexed C.L.G. Date ____

F.B. 2586 Pg. 95

76L-298 CE 307 11-58

PLEASE RETURN TO
LOS ANGELES COUNTY ENGINEER
700 LOS ANGELES COUNTY ENGINEERING BLDG.

NOTE: ANY ADDITIONS OR CHANGES ON THIS SHEET MUST BE MADE OR CIRCLED IN RED INK, WITH DATE AND NAME OF PERSON MAKING CHANGE.

Do not extend notes this side of this line.

STATION	B.S.	H.I.	F.S.	ELEV.	WASHINGTON	BLVD.
					LEFT & SOUTH	RIGHT & NORTH
5+52 2				139 00		35' TOP RAIL
				138 96	35' TOP RAIL	
5+54 5				138 97		33' GUT. OUT
				138 94		35' " F.L.
				138 94		" T. Cb. (DEP)
				138 87		49 5 BK. WK.
				138 98	33' GUT. OUT	
				138 92	35' " F.L.	
				138 92	" T. Cb. (DEP)	
				138 99	49 5 BK. WK.	
5+76 6	E.	RIM 138	53	138 51	29° LT. & SO. S.S.M.H.	MEAN RIM
S.S.M.H.	W.	RIM 138	49			MEAN R. 138.51
	MEAN	RIM 138	51			MEAS. - 7.30
						T. PIPE 131.21
						DIA. " - 0.67
				130 54	INV. 8" STUB EAST	INV. 130 54

F.B. 2586 Pg. 96

Job No. 6269 60 Division No. ____ Notes Red ____ Plotted ____ Profile ____

Survey of WASH. BLVD. Date ____ Date ____ No. ____

Survey by L.L.B. Notes P.H. Notes Chkd. ____ Checked ____ X-Sec. ____

Indexed C. J. GALLI Date ____ Date ____ Date ____ No. ____

76-L-298 CE 307 2-63

PLEASE RETURN TO
LOS ANGELES COUNTY ENGINEER
403 LOS ANGELES COUNTY ENGINEERING BLDG.

NOTE: ANY ADDITIONS OR CHANGES ON THIS SHEET MUST BE MADE OR CIRCLED IN RED INK, WITH DATE AND NAME OF PERSON MAKING CHANGE.

Do not extend notes this side of this line.

STATION	B. S.	H. I.	F. S.	ELEV.	WASHINGTON	BLVD.
					LEFT & SOUTH	RIGHT & NORTH
5+76 6 S.S.M.H.						MEAN R. 138.51
						MEAS. - 7.35
						T. PIPE 131.16
						DIA. " - 0.67
				130 49	INV. 8" OUTLET WEST	INV. 130.49
5+ 81 2	GRD. BRK. IN GUTTER			138 21		33' GUT. OUT
				138 06		35' " F.L.
5+85 0	GRD. BRK. IN GUTTER			138 15	33' GUT. OUT	
				137 86	35' " F.L.	
5+89 3	EXIST. C.B.'s			138 35		31' GUT. OUT
				137 95		35' F.L. CATCH BAS
				138 89		" T. C.B.
				137 84	35' F.L. CATCH BAS	
				138 81	35' T. C.B.	

Profile Notes Red ____ Plotted ____ Job No. 6269 60 Division No. ____
No. ____ Date ____ Date ____ Survey of WASH. BLVD.
X-Sec. ____ Notes Chkd. ____ Checked ____ Survey by L.L.R. Notes P.H. Date 11-63
No. ____ Date ____ Date ____ Map No. ____ Indexed R. J. GALLI Date ____

F.B. 2586 Pg. 97

76-L-298 CE 307 2-63

PLEASE RETURN TO
LOS ANGELES COUNTY ENGINEER
403 LOS ANGELES COUNTY ENGINEERING BLDG.

NOTE: ANY ADDITIONS OR CHANGES ON THIS SHEET MUST BE MADE OR CIRCLED IN RED INK. WITH DATE AND NAME OF PERSON MAKING CHANGE

Do not extend notes this side of this line.

STATION	B.S.	H.I.	F.S.	ELEV.	WASHINGTON	BLVD.
					LEFT & SOUTH	RIGHT & NORTH
6+38° GRD. BRK. IN PUM'T.				138 98		℄
Cb. & WK.				138 71		17.5 PUM'T.
				138 06		33' GUT. OUT
				137 89		35' " F.L.
				13[illegible]		" T. Cb.
				138 95		49.5 BK. WK.
				138 69	17.5 PUM'T.	
				138 02	33' GUT. OUT	
				137 86	35' " F.L.	
				138 53	" T. Cb.	
				138 94	49.5 BK. WK.	
7+00				139 10		℄
				138 83		17.5 PUM'T.
				138 18		33' GUT. OUT
				138 13		35' " F.L.
				138 59		" T. Cb.
				139 04		49.5 BK. WK.

F.B. 2586 PG. 98

Job No. 6269 60 Division No. ____ Notes Red ____ Plotted ____ Profile

Survey of WASH. BLVD. Date ____ Date ____ No. ____ X-Sec.

Survey by L.L.B. Notes P.H. Notes Chkd. ____ Checked ____ No. ____

Indexed ____ Date ____ Date ____ Date ____

76-L-298 CE 307 2-63

PLEASE RETURN TO
LOS ANGELES COUNTY ENGINEER
403 LOS ANGELES COUNTY ENGINEERING BLDG.

NOTE: ANY ADDITIONS OR CHANGES ON THIS SHEET MUST BE MADE OR CIRCLED IN RED INK, WITH DATE AND NAME OF PERSON MAKING CHANGE.

Do not extend notes this side of this line.

STATION	B. S.	H. I.	F. S.	ELEV.	WASHINGTON BLVD. LEFT & SOUTH	WASHINGTON BLVD. RIGHT & NORTH
7+00				138.75	17.5 PUM'T.	
				138.12	33' GUT. OUT	
				137.95	35' " F.L.	
				138.63	" T. Cb.	
				139.02	49.5 BK. WK.	
7+65.0				139.19		℄
				138.94		17.5 PUM'T.
				138.31		33' GUT. OUT.
				138.12		35' " F.L.
				138.80		" T. Cb.
				139.17		49.5 BK. WK.
				138.86	17.5 PUM'T.	
				138.20	33' GUT. OUT	
				138.05	35' " F.L.	
				138.14	" T. Cb. (DEP)	
				139.11	49.5 BK. WK.	

Profile Notes Red. ____ Plotted ____ Job No. 6262 Division No. 60
No. ____ X-Sec. Date ____ Date ____ Survey of WASH. BLVD.
Notes Chkd. ____ Checked ____ Survey by L.L.B. Notes P.H. Date 11-63
No. ____ Date ____ Date ____ Map No. ____ Indexed E. J. GALLI Date ____

F. B. 2586 Pg. 99

76-L-298 CE 307 2-63

PLEASE RETURN TO
LOS ANGELES COUNTY ENGINEER
403 LOS ANGELES COUNTY ENGINEERING BLDG.

NOTE: ANY ADDITIONS OR CHANGES ON THIS SHEET MUST BE MADE OR CIRCLED IN RED INK, WITH DATE AND NAME OF PERSON MAKING CHANGE

Do not extend notes this side of this line.

STATION	B.S.	H.I.	F.S.	ELEV.	WASHINGTON	BLVD.
					LEFT & SOUTH	RIGHT & NORTH
8+05.0				13924		℄
				13[illegible]		17.5 PUMT.
				13835		33' GUT. OUT
				13815		35' " F.L.
				13[illegible]		" T. Cb.
				13927		49.5 BK. W.R.
				13890	17.5 PUMT.	
				13823	33' GUT. OUT	
				13807	35' " F.L.	
				13870	" T. Cb.	
				13906	49.5 BK. W.R.	
8+59.75				13928	INT. WASH. BLVD. & DANIEL AVE.	
FD. B.M.S.D.3171				13874	B.M.S.D.3171 ELEV. 138.734 (FIELD) F.B. 2586-7 WASHINGTON BLVD. & DANIEL AVE., N.W. COR., BT. SPK. IN Cb., 1' W. OF W. O.R.	

END PROF. & X-SECTS. ON WASHINGTON BLVD.

F.B. 2586 PG. 100

Job No. 6269 60 Division No. ____ Notes Red ____ Plotted ____ Profile ____

Survey of WASH. BLVD. Date ____ Date ____ No. ____

Survey by L.L.B. Notes P.H. Notes Chkd. ____ Checked ____ X-Sec. ____

Indexed W. J. GAITT Date ____ Date ____ No. ____

76-1-298 CE 307 2-63

PLEASE RETURN TO
LOS ANGELES COUNTY ENGINEER
403 LOS ANGELES COUNTY ENGINEERING BLDG.

NOTE: ANY ADDITIONS OR CHANGES ON THIS SHEET MUST BE MADE OR CIRCLED IN RED INK, WITH DATE AND NAME OF PERSON MAKING CHANGE.

Do not extend notes this side of this line.

STATION	B. S.	H. I.	F. S.	ELEV.	DANIEL	AVE.
BEGIN PROF. & X-SECTS. AT INT. OF WASHINGTON BLVD. & DANIEL AVE. GOING NORTH & SOUTH ON DANIEL AVE.					LEFT & WEST	RIGHT & EAST
8+59.75 = 1+00 GOING NORTH				139.28	INT. WASH. BLVD. & DANIEL AVE.	
1+17.5				139.03		℄ PUM'T.
1+33.0				138.29		℄ EDGE X-GUT.
1+35.0				138.23		℄ F.L. X-GUT.
1+37.0				138.29		℄ EDGE X-GUT.
1+60.0	GRD. BRK. IN PUMT.			138.60		℄
				138.48		18' GUT. OUT
				138.37		20' " F.L.
				138.49	18' GUT. OUT.	
				138.36	20' " F.L.	
1+70.0				138.72		℄

Profile Notes Rel. ____ Plotted ____ Job No. 6269 Division No. 66
No. ____ X-Sec. ____ Date ____ Date ____ Survey of WASH. BLVD.
Notes Chkd. ____ Checked ____ Survey by L.L.B. Notes P.H. Date 4-63
No. ____ Date ____ Date ____ Map No. ____ Indexed ____ G. J. GALLI Date ____

F.B. 2586 Pg. 101

76-L-298 CE 307 2-63

PLEASE RETURN TO
LOS ANGELES COUNTY ENGINEER
403 LOS ANGELES COUNTY ENGINEERING BLDG.

NOTE: ANY ADDITIONS OR CHANGES ON THIS SHEET MUST BE MADE OR CIRCLED IN RED INK, WITH DATE AND NAME OF PERSON MAKING CHANGE

Do not extend notes this side of this line.

STATION	B. S.	H. I.	F. S.	ELEV.	DANIEL	AVE.
					LEFT & WEST	RIGHT & EAST
1+70°				138 64		10' PUM'T.
				138 40		20' GUT.
				138 94		" T. Cb.
				139 21		29⁵ BK. WK.
				138 70	10' PUM'T.	
				138 45	20' GUT.	
				139 01	" T. Cb.	
				139 30	29⁵ BK. WK.	
2+10°				138 85		℄
				138 83		10' PUM'T.
				138 57		20' GUT.
				139 05		" T. Cb.
				139 35		29⁵ BK. WK.
				138 80	10' PUM'T.	
				138 56	20' GUT.	
				139 06	" T. Cb.	
				139 36	29⁵ BK. WK.	

F. B. 2586 PG. 102

Job No. 6269 60 Division No. Notes Red Plotted Profile

Survey of WASH. BLVD. Date Date No. X-Sec.

Survey by L.L.B. Notes P.H. Notes Chkd. Checked

Indexed R. J. GALLI Date Date Date No.

76-L-298 CE 307 2-63

PLEASE RETURN TO
LOS ANGELES COUNTY ENGINEER
403 LOS ANGELES COUNTY ENGINEERING BLDG.

NOTE: ANY ADDITIONS OR CHANGES ON THIS SHEET MUST BE MADE OR CIRCLED IN RED INK, WITH DATE AND NAME OF PERSON MAKING CHANGE.

Do not extend notes this side of this line.

STATION	B. S.	H. I.	F. S.	ELEV.	DANIEL AVE. LEFT & WEST	DANIEL AVE. RIGHT & EAST
2+47°	O.R'S AT ALLEY			138.89		℄
				138.89		10' PUM.T
				138.61		20' G.U.T.
				139.17		" T. Cb.
				139.37		29⁵ BK. WK.
				138.87	10' PUM.T.	
				138.66	20' G.U.T.	
				139.10	" T. Cb.	
				139.34	29⁵ BK. WK.	

END PROF. & X-SECTS. GOING NORTH ON DANIEL AVE.

Profile Notes Red ____ Plotted ____ Job No. 6248 Division No. 60
No. ____ Date ____ Date ____ Survey of WASH. BLVD.
X-Sec. Notes Chkd. ____ Checked ____ Survey by L.L.B. Notes P.H. Date 11-63
No. ____ Date ____ Date ____ Map No. ____ Indexed B. J. CALL Date ____

F. B. 2586 PG. 103

76-L-298 CE 307 2-63

PLEASE RETURN TO
LOS ANGELES COUNTY ENGINEER
403 LOS ANGELES COUNTY ENGINEERING BLDG.

NOTE: ANY ADDITIONS OR CHANGES ON THIS SHEET MUST BE MADE OR CIRCLED IN RED INK, WITH DATE AND NAME OF PERSON MAKING CHANGE

Do not extend notes this side of this line.

STATION	B. S.	H. I.	F. S.	ELEV.	DANIEL	AVE.
					LEFT & EAST	RIGHT & WEST
8+59.75 = 1+00 GOING SOUTH				139.28	INT. WASH. BLVD	& DANIEL AVE.
1+17.5				138.94		℄ PVM'T.
1+33.0				138.18		℄ EDGE X-GUT.
1+35				138.15		℄ F.L. X-GUT.
1+37				138.18		℄ EDGE X-GUT.
1+60.0 GRD. BRK. IN PVM'T.				138.55		℄
				138.35		18' GUT. OUT
				138.23		20' " F.L.
				138.17	18' GUT. OUT	
				138.00	20' " F.L.	
1+70.0				138.59		℄
				138.48		10' PVM'T.
				138.20		20' GUT.

F. B. 2586 PG. 104

Job No. 6269.60 Division No. ____ Notes Red ____ Plotted ____ Profile ____

Survey of WASH. BLVD. Date ____ Date ____ No. ____

Survey by L.L.B. Notes P.H. Notes Chkd. ____ Checked ____ X-Sec. ____

Indexed E. J. GALLI Date ____ Date ____ No. ____

76L-298 CE 307 11-58

PLEASE RETURN TO
LOS ANGELES COUNTY ENGINEER
700 LOS ANGELES COUNTY ENGINEERING BLDG.

NOTE: ANY ADDITIONS OR CHANGES ON THIS SHEET MUST BE MADE OR CIRCLED IN RED INK, WITH DATE AND NAME OF PERSON MAKING CHANGE.

Do not extend notes this side of this line.

STATION	B.S.	H.I.	F.S.	ELEV.	DANIEL	AYE.
					LEFT & EAST	RIGHT & WEST
1+70				138.58		20' T. Cb.
				138.82		29.5 BK. WK.
				138.39	10' PUM'T.	
				137.99	20' GUT.	
				138.46	" T. Cb.	
				138.73	29.5 BK. WK.	
2+10.0				138.51		℄
				138.38		10' PUM'T.
				138.06		20' GUT.
				138.47		" T. Cb.
				138.72		29.5 BK. WK.
				138.27	10' PUM'T.	
				137.99	20' GUT.	
				138.37	" T. Cb.	
				138.72	29.5 BK. WK.	
2+39.5	C.R.'S	AT ALLEY		138.40		℄
				138.27		10' PUM'T.

Profile Notes Red ____ Plotted ____ Job No. 6269 Division No. 60
No. ____ X-Sec. ____ Date ____ Date ____ Survey of WASH. BLVD.
Notes Chkd. ____ Checked ____ Survey by L.L.B. Notes P.H. Date 11-63
No. ____ Date ____ Date ____ Map No. ____ Indexed C. J. G. Date ____

F.B. 2586 Pg. 105

76L-298 CE 307 11-58

PLEASE RETURN TO
LOS ANGELES COUNTY ENGINEER
700 LOS ANGELES COUNTY ENGINEERING BLDG.

NOTE: ANY ADDITIONS OR CHANGES ON THIS SHEET MUST BE MADE OR CIRCLED IN RED INK, WITH DATE AND NAME OF PERSON MAKING CHANGE.

Do not extend notes this side of this line.

STATION	B.S.	H.I.	F.S.	ELEV.	DANIEL	AVE.
					LEFT & EAST	RIGHT & WEST
2+39.5				137 89		20' GUT.
				138 36		" T. Cb.
				138 65		29.5 BK. WK.
2+47.0				138 38		℄
				138 20	10' PUM'T.	
				137 77	20' GUT.	
				138 35	" T. Cb.	
				138 65	29.5 BK. WK.	

END PROF. & X-SECTS. GOING SOUTH ON DANIEL AVE.

F.B. 2586 Pg. 106 Job No. 6269 60 Division No. ____ Notes Red ____ Plotted ____ Profile ____
Survey of WASH. BLVD. Date ____ Date ____ No. ____
Survey by L.L.B. Notes P.H. Notes Chkd. ____ Checked ____ X-Sec. ____
Indexed C.J.G. Date ____ Date ____ Date ____ No. ____

76-L-298 CE 307 2-63

PLEASE RETURN TO
LOS ANGELES COUNTY ENGINEER
403 LOS ANGELES COUNTY ENGINEERING BLDG.

NOTE: ANY ADDITIONS OR CHANGES ON THIS SHEET MUST BE MADE OR CIRCLED IN RED INK. WITH DATE AND NAME OF PERSON MAKING CHANGE.

Do not extend notes this side of this line.

STATION	B. S.	H. I.	F. S.	ELEV.	WASHINGTON	BLVD.	
					LEFT & SOUTH	RIGHT & NORTH	
RESUME PROF. & X-SECTS. GOING WEST ON WASHINGTON BLVD.							
8+62°	E.	RIM 138	75	138 75	22° LT. & SO. S.S. D.M.H.	MEAN RIM.	
S.S.D.M.H.	W.	RIM 138	75			MEAN R.	138.75
	MEAN	RIM 138	75			MEAS.	-11.25
						T. PIPE	127.50
						DIA. "	-0.67
				126 83	INV. 8" INLET SO.	INV.	126.83
						MEAN R.	138.75
						MEAS.	-10.90
						T. PIPE	127.85
						DIA. "	-2.75
				125 10	INV. 33" INLET WEST	INV.	125.10
						MEAN R.	138.75
						MEAS.	-10.90
						T. PIPE	127.85
						DIA. "	-2.75
				125 10	INV. 33" OUTLET E.	INV.	125.10

Profile Notes Red ____ Plotted ____ Job No. 6269 Division No. 60
No. ____ Date ____ Date ____ Survey of WASH. BLVD.
X-Sec. Notes Chkd. ____ Checked ____ Survey by L.L.B. Notes P.H. Date 11-63
No. ____ Date ____ Date ____ Map No. ____ Indexed ____ C. J. GALLI Date ____

F.B. 2586 Pg. 107

76-L-298 CE 307 2-63

PLEASE RETURN TO
LOS ANGELES COUNTY ENGINEER
403 LOS ANGELES COUNTY ENGINEERING BLDG.

NOTE: ANY ADDITIONS OR CHANGES ON THIS SHEET MUST BE MADE OR CIRCLED IN RED INK, WITH DATE AND NAME OF PERSON MAKING CHANGE

Do not extend notes this side of this line.

STATION	B.S.	H.I.	F.S.	ELEV.	WASHINGTON	BLVD.	
					LEFT & SOUTH	RIGHT & NORTH	
8+62°	E.	RIM 138	33	138 32	31⁶ LT. & SO. S.S.M.H.	MEAN RIM	
S.S.M.H.	W.	RIM 138	31			MEAN R.	138.32
	MEAN	RIM 138	32			MEAS.	-8.37
						T. PIPE	129.95
						DIA "	-0.67
				129 28	INV. 8" INLET EAST	INV.	129.28
						MEAN R.	138.32
						MEAS.	-8.37
						T. PIPE	129.95
						DIA. "	-0.67
				129 28	INV. 8" OUTLET NORTH	INV.	129.28
9+15°				139 27		℄	
				139 09		17⁵ PUM'T.	
				138 46		33' GUT. OUT	
				138 28		35' " F.L.	
				138 83		" T. Cb.	

F.B. 2586 Pg. 108

Job No. 6269 60 Division No. ____ Notes Red ____ Plotted ____ Profile ____

Survey of WASH. BLVD. Date ____ Date ____ No. ____

Survey by L.L.B. Notes P.H. Notes Chkd. ____ Checked ____ X-Sec. ____

Indexed R. J. GAFFY Date ____ Date ____ No. ____

76-L-298 CE 307 2-63

PLEASE RETURN TO
LOS ANGELES COUNTY ENGINEER
403 LOS ANGELES COUNTY ENGINEERING BLDG.

NOTE: ANY ADDITIONS OR CHANGES ON THIS SHEET MUST BE MADE OR CIRCLED IN RED INK, WITH DATE AND NAME OF PERSON MAKING CHANGE.

Do not extend notes this side of this line.

STATION	B. S.	H. I.	F. S.	ELEV.	WASHINGTON	BLVD.
					LEFT & SOUTH	RIGHT & NORTH
9+15°				139.15		49.5 BK. WK.
				139.01	17.5 PUM'T.	
				138.40	33' GUT. OUT	
				138.25	35' " F.L.	
				138.35	" T. Cb. (DEA)	
				139.27	49.5 BK. WK.	
9+55				139.23		
				139.04		17.5 CONC.
				138.56		33' GUT. OUT
				138.42		35' " F.L.
				139.08		35' T. Cb.
				139.36		49.5 BK. WK.
				138.97	17.5 CONC.	
				138.46	33' GUT. OUT	
				138.33	35' " F.L.	
				138.95	35' T. Cb.	
				139.31	49.5 BK. WK.	

Profile Notes Red ____ Plotted ____ Job No. 6246 Division No. 60
No. ____ Date ____ Date ____ Survey of WASH. BLVD.
X-Sec. ____ Notes Chkd. ____ Checked ____ Survey by L.K.B. Notes O.H. Date 4-4-63
No. ____ Date ____ Date ____ Map No. ____ Indexed E. J. GALLI Date ____

F. B. 2586 Pg. 109

76-L-298 CE 307 2-63

PLEASE RETURN TO
LOS ANGELES COUNTY ENGINEER
403 LOS ANGELES COUNTY ENGINEERING BLDG.

NOTE: ANY ADDITIONS OR CHANGES ON THIS SHEET MUST BE MADE OR CIRCLED IN RED INK, WITH DATE AND NAME OF PERSON MAKING CHANGE

Do not extend notes this side of this line.

STATION	B.S.	H.I.	F.S.	ELEV.	WASHINGTON	BLVD.
					LEFT & SOUTH	RIGHT & NORTH
10+00				139 31		℄
				139 07		17.5 CONC.
				138 63		33' GUT. OUT
				138 46		35' " F.L.
				139 09		" T. Cb.
				139 41		49.5 BK. WK.
				139 25	17.5 CONC.	
				138 55	33' GUT. OUT	
				138 36	35' " F.L.	
				139 03	" T. Cb.	
				139 42	49.5 BK. WK.	
11+00				139 41		℄
				139 22		17.5 CONC.
				138 82		33' GUT. OUT
				138 67		35' " F.L.
				139 28		" T. Cb.
				139 64		49.5 BK. WK.
				139 20	17.5 CONC.	

F.B. 2586 PG. 110

Job No. 6269 60 Division No. ____ Notes Red ____ Plotted ____ Profile ____

Survey of WASH. BLVD. Date ____ Date ____ No. ____

Survey by L.F.B. Notes P.H. Notes Chkd. ____ Checked ____ X-Sec. ____

Indexed C. J. Gatti Date ____ Date ____ Date ____ No. ____

76-L-298 CE 307 2-63

PLEASE RETURN TO
LOS ANGELES COUNTY ENGINEER
403 LOS ANGELES COUNTY ENGINEERING BLDG.

NOTE: ANY ADDITIONS OR CHANGES ON THIS SHEET MUST BE MADE OR CIRCLED IN RED INK. WITH DATE AND NAME OF PERSON MAKING CHANGE.

Do not extend notes this side of this line.

STATION	B. S.	H. I.	F. S.	ELEV.	WASHINGTON BLVD. LEFT & SOUTH	RIGHT & NORTH
11+00				138.71	33' G.U.T. OUT	
				138.50	35' " F.L.	
				138.60	" T. Cb. (DEP)	
				139.57	49.5 BK. WK.	
11+75				139.54		℄
				139.32	17.5 CONC.	
				138.83	33' G.U.T. OUT	
				138.64	35' " F.L.	
				139.32	" T. Cb.	
				139.74	49.5 BK. WK.	
12+00				139.58		℄
				139.40		17.5 CONC.
				139.02		33' G.U.T. OUT
				138.83		35' " F.L.
				138.90		" T. Cb. (DEP)
				139.85		49.5 BK. WK.

Profile Notes Red ____ Plotted ____ Job No. 6266 Division No. 60
No. ____ Date ____ Date ____ Survey of WASH. BLVD.
X-Sec. Notes Chkd. ____ Checked ____ Survey by L.L.B. Notes D.H. Date 11-6-63
No. ____ Date ____ Date ____ Map No. ____ Indexed F. J. GALL Date ____

F. B. 2586 Pg. 111

76-L-298 CE 307 2-63

PLEASE RETURN TO
LOS ANGELES COUNTY ENGINEER
403 LOS ANGELES COUNTY ENGINEERING BLDG.

NOTE: ANY ADDITIONS OR CHANGES ON THIS SHEET MUST BE MADE OR CIRCLED IN RED INK, WITH DATE AND NAME OF PERSON MAKING CHANGE

Do not extend notes this side of this line.

STATION	B.S.	H.I.	F.S.	ELEV.	WASHINGTON	BLVD.
					LEFT & SOUTH	RIGHT & NORTH
12+16.0				139.61		℄
				139.40	17.5 CONC.	
				138.89	33' GUT. OUT	
				138.72	35' " F.L.	
				138.79	" T. Cb. (DEP)	
				139.74	49.5 BK. WK.	
12+18.5				139.61		℄
				139.41		17.5 CONC.
				139.04		33' GUT. OUT
				138.84		35' " F.L.
				139.47		" T. Cb.
				139.82		49.5 BK. WK.
12+43.6	E. RIM 139.28			139.28	23.0 LT. & SO. S.S.D.M.H.	MEAN RIM
S.S.D.M.H.	W. RIM 139.28					MEAN R. 139.28
	MEAN RIM 139.28					MEAS. -10.60
						T. PIPE 128.68
						DIA. " -2.75
				125.93	INV. 33" INLET WEST	INV. 125.93

F.B. 2586 Pg. 112

Job No. 6269.60 Division No. Notes Red Plotted Profile

Survey of WASH. BLVD. Date Date No.

Survey by L.L.B. Notes P.H. Notes Chkd. Checked X-Sec.

Indexed C. J. GALLI Date Date Date No.

76-L-298 CE 307 2-63

PLEASE RETURN TO
LOS ANGELES COUNTY ENGINEER
403 LOS ANGELES COUNTY ENGINEERING BLDG.

NOTE: ANY ADDITIONS OR CHANGES ON THIS SHEET MUST BE MADE OR CIRCLED IN RED INK, WITH DATE AND NAME OF PERSON MAKING CHANGE.

Do not extend notes this side of this line.

STATION	B. S.	H. I.	F. S.	ELEV.	WASHINGTON	BLVD.
					LEFT & SOUTH	RIGHT & NORTH
12+43 6						MEAN R. 139.28
S.S.D.M.H.						MEAS. -10.62
						T. PIPE 128.66
						DIA. " - 2.75
				125 91	INV. 33" OUTLET EAST	INV. 125.91
						MEAN R. 139.28
						MEAS.
						T. PIPE
					NOTE: NOT ABLE TO	DIA. "
					GET INVERT ON 8" INLET FROM SOUTH WEST	INV.
12+58 5				139 66		±
				139 45		17 5 CONC.
				138 98		33' GUT. OUT
				138 85		35' " F.L.
				138 91		" T. Gb. (DER)
				139 78		49 5 BK. WK.
13+ 29 58				139 76	INT. WASH. BLVD.	& EASTERN AVE.

Profile Notes Red ____ Plotted ____ Job No. 6269 60 Division No. ____
No. ____ Date ____ Date ____ Survey of WASH. BLVD.
X-Sec. Notes Chkd. ____ Checked ____ Survey by L.L.B. Notes P.H. Date 11-63
No. ____ Date ____ Date ____ Map No. ____ Indexed C. J. GALLI Date ____

F.B. 2586 Pg. 113

76-L-298 CE 307 2-63

PLEASE RETURN TO
LOS ANGELES COUNTY ENGINEER
403 LOS ANGELES COUNTY ENGINEERING BLDG.

NOTE: ANY ADDITIONS OR CHANGES ON THIS SHEET MUST BE MADE OR CIRCLED IN RED INK, WITH DATE AND NAME OF PERSON MAKING CHANGE

Do not extend notes this side of this line.

STATION	B.S.	H.I.	F.S.	ELEV.	EASTERN	AVE.
END PROF. & X-SECTS. ON WASHINGTON BLVD.						
B.M.S.D. 3172				139 60	B.M.S.D. 3172 ELEV. 139.600 (FIELD) F.B. 2586-7	
					WASH. BLVD. & EASTERN AVE., N.E. COR., BT.	
					SPR. IN Cb, 1 FT. N. OF N.C.R.	
BEGIN PROF. & X-SECTS. AT INT. OF WASHINGTON BLVD. & EASTERN AVE. GOING NORTH & SOUTH ON EASTERN						
					LEFT & WEST	RIGHT & EAST
13+29.58 = 1+00 GOING NORTH				139 76	INT. WASH. BLVD. & EASTERN	
1+17.5				139 67		℄ CONC.
1+46.2				139 22		℄ CONC. GRD. BRK.
1+52.2		S. RIM 139 26		139 28	ON ℄ S.S.M.H. MEAN RIM	
S.S.M.H.		N. RIM 139 31				MEAN R. 139.28
		MEAN RIM 139 28				MEAS. 10.31
						T. PIPE 128.97
						DIA. " -2.75
				126 22	INV. 33" INLET NORTH	INV. 126.22

F.B. 2586 Pg. 114 Job No. 6269 60 Division No. Notes Red Plotted Profile
Survey of WASH. BLVD. Date Date No.
Survey by L.L.B. Notes P.H. Notes Chkd. Checked X-Sec.
Indexed C. J. GALLI Date Date Date No.

76-L-298 CE 307 2-63

PLEASE RETURN TO
LOS ANGELES COUNTY ENGINEER
403 LOS ANGELES COUNTY ENGINEERING BLDG.

NOTE: ANY ADDITIONS OR CHANGES ON THIS SHEET MUST BE MADE OR CIRCLED IN RED INK, WITH DATE AND NAME OF PERSON MAKING CHANGE.

Do not extend notes this side of this line.

STATION	B. S.	H. I.	F. S.	ELEV.	EASTERN	AVE.
					LEFT & WEST	RIGHT & EAST
1+52 2						MEAN R. 139.28
S.S.M.H.						MEAS. -10.33
						T. PIPE 128.95
						DIA. " - 2.75
				126 20	INV. 33" OUTLET SOUTH	INV. 126.20
1+ 56 2				139 38		℄
				139 28		20' CONC.
				139 07		38' GUT. OUT
				138 99		40' " F.L.
				139 07		" T. Cb. (DEP.)
				139 93		49 5 BK. WK.
1+96 2				139 74		℄
				139 58		20' CONC.
				139 24		38' GUT. OUT
				139 06		40' " F.L.
				139 74		" T. Cb.
				140 05		49 5 BK. WK.

Profile No. ____ Notes Red ____ Plotted ____ Job No. 6269 60 Division No. ____
X-Sec. No. ____ Date ____ Date ____ Survey of WASH. BLVD.
Notes Chkd. ____ Checked ____ Survey by L.L.B. Notes P.H. Date 11-63
Date ____ Date ____ Map No. ____ Indexed E. J. GALL Date ____

F.B. 2586 Pg. 115

76-L-298 CE 307 2-63

PLEASE RETURN TO
LOS ANGELES COUNTY ENGINEER
403 LOS ANGELES COUNTY ENGINEERING BLDG.

NOTE: ANY ADDITIONS OR CHANGES ON THIS SHEET MUST BE MADE OR CIRCLED IN RED INK, WITH DATE AND NAME OF PERSON MAKING CHANGE

Do not extend notes this side of this line.

F.B. 2586 Pg. 116 | Job No. 6269 60 | Division No. | Notes Red | Plotted | Profile
Survey of WASH. BLVD. | Date | Date | No.
Survey by L.K.B. | Notes P.H. | Notes Chkd. | Checked | X-Sec.
Indexed C. J. GAITT | Date | Date | Date | No.

STATION	B.S.	H.I.	F.S.	ELEV.	EASTERN AVE. LEFT & WEST	EASTERN AVE. RIGHT & EAST
2+03 ±				139.91		℄
				139.61	20' CONC.	
				139.45	38' GUTT OUT	
				139.28	40' " F.L.	
				139.11	" T. Cb. (DEP.)	
				140.12	49.5' BK. WK.	
2+31.8	C.R.	AT ALLEY		139.88		℄
				139.70		20' CONC.
				139.31		38' GUTT OUT
				139.16		40' " F.L.
				139.53		" T. Cb.
				139.97		49.5 BK. WK.
2+43 ±				139.97		℄
				139.71	20' CONC.	
				139.40	38' GUTT OUT	
				139.27	40' " F.L.	
				139.35	" T. Cb. (DEP.)	

76-L-298 CE 307 2-63

PLEASE RETURN TO
LOS ANGELES COUNTY ENGINEER
403 LOS ANGELES COUNTY ENGINEERING BLDG.

NOTE: ANY ADDITIONS OR CHANGES ON THIS SHEET MUST BE MADE OR CIRCLED IN RED INK, WITH DATE AND NAME OF PERSON MAKING CHANGE.

Do not extend notes this side of this line.

STATION	B. S.	H. I.	F. S.	ELEV.	EASTERN	AVE
					LEFT & WEST	RIGHT & EAST
2+43 1				140.14	49.5 BK. WK.	
2+58 4	C.R's	AT ALLEY		140.00		℄
				139.73	20' CONC.	
				139.39	38' GUT. OUT	
				139.25	40' " F.L.	
				139.34	" T. Cb. (DEP.)	
				140.11	49.5 BK. WK.	
2+64 4	S.	RIM 139.98		139.98	ON ℄ S.S. D.D. M.H.	MEAN RIM
S.S.D.D.M.H.	N.	RIM 139.98				MEAN R. 139.98
	MEAN	RIM 139.98				MEAS. -10.69
						T. PIPE 129.29
						DIA. " -2.75
				126.54	INV. 33" INLET NORTH	INV. 126.54

Profile Notes Red ____ Plotted ____ Job No. 6269 60 Division No. ____
No. ____ Date ____ Date ____ Survey of WASH. BLVD.
X-Sec. Notes Chkd. ____ Checked ____ Survey by L.L.B. Notes P.H. Date 11-63
No. ____ Date ____ Date ____ Map No. ____ Indexed E. J. GALL Date ____

F.B. 2586 Pg. 117

76-L-298 CE 307 2-63

PLEASE RETURN TO
LOS ANGELES COUNTY ENGINEER
403 LOS ANGELES COUNTY ENGINEERING BLDG.

NOTE: ANY ADDITIONS OR CHANGES ON THIS SHEET MUST BE MADE OR CIRCLED IN RED INK. WITH DATE AND NAME OF PERSON MAKING CHANGE

Do not extend notes this side of this line.

STATION	B.S.	H.I.	F.S.	ELEV.	EASTERN	AVE.
					LEFT & WEST	RIGHT & EAST
2+64						MEAN R. 139.98
SS.DDMH.						MEAS. -10.75
						T. PIPE 129.23
						DIA. " - 2.75
				126 48	INV. 33" OUTLET SOUTH	INV. 126.48
						MEAN R. 139.98
						MEAS. -11.10
						T. PIPE 128.88
						DIA. " - 0.67
				128 21	INV. 8" INLET EAST	INV. 128.21
						MEAN R. 139.98
						MEAS. -10.87
						T. PIPE 129.11
						DIA. " - 1.50
				127 61	INV. 18" INLET WEST	INV. 127.61

END PROF & X-SECTS. GOING NORTH ON EASTERN AVE.

F.B. 2586 Pg. 118

Job No. 6269 CO Division No. Notes Red Plotted Profile

Survey of WASH. BLVD. Date Date No.

Survey by L.L.B. Notes P.H. Notes Chkd. Checked X-Sec.

Indexed C. J. GAIT Date Date Date No.

76-L-298 CE 307 2-63

PLEASE RETURN TO
LOS ANGELES COUNTY ENGINEER
403 LOS ANGELES COUNTY ENGINEERING BLDG.

NOTE: ANY ADDITIONS OR CHANGES ON THIS SHEET MUST BE MADE OR CIRCLED IN RED INK, WITH DATE AND NAME OF PERSON MAKING CHANGE.

Do not extend notes this side of this line.

STATION	B. S.	H. I.	F. S.	ELEV.	EASTERN	AVE.
					LEFT & EAST	RIGHT & WEST
13+29 58 = 1+00 GOING SOUTH				139 76	INT. WASH. BLVD.	& EASTERN AVE.
1+17 5				139 61		&
1+40				139 32		&
1+76 5	N. RIM 139 00			138 99	29° LT. & E. S.S.M.H.	MEAN RIM
S.S.M.H.	S. RIM 138 99					MEAN R. 138.99
	MEAN RIM 138 99					MEAS. -10.54
						T. PIPE 128.45
						DIA. " -0.67
				127 78	INV. 8" INLET SOUTH	INV. 127.78
						MEAN R. 138.99
						MEAS. -10.73
						T. PIPE 128.26
						DIA. " -0.67
				127 59	INV. 8" OUTLET NORTH	INV. 127.59

Profile Notes Red ____ Plotted ____ Job No. 6266 Division No. 60
No. ____ Date ____ Date ____ Survey of WASH. BLVD.
X-Sec. ____ Notes Chkd. ____ Checked ____ Survey by L.E.S. Notes P.H. Date 11-63
No. ____ Date ____ Date ____ Map No. ____ Indexed E. J. GALL Date ____

F. B. 2586 Pg. 119

76-L-298 CE 307 2-63

PLEASE RETURN TO
LOS ANGELES COUNTY ENGINEER
403 LOS ANGELES COUNTY ENGINEERING BLDG.

NOTE: ANY ADDITIONS OR CHANGES ON THIS SHEET MUST BE MADE OR CIRCLED IN RED INK, WITH DATE AND NAME OF PERSON MAKING CHANGE

Do not extend notes this side of this line.

STATION	B. S.	H. I.	F. S.	ELEV.	EASTERN	AVE.
					LEFT & EAST	RIGHT & WEST
1+79.6				139 21		℄
				139 01		20' CONC.
				138 72		39.6 GUT. OUT
				138 53		41.6 " F.L.
				138 64		41.6 T. Cb. (DEP.)
				139 42		51.6 BK. WK.
2+05.5				139 18		℄
				139 02	20' CONC.	
				138 68	38 GUT. OUT	
				138 55	40' " F.L.	
				138 60	" T. Cb. (DEP.)	
				139 52	49.5 BK. WK.	
2+18.0				139 16		℄
				139 03		20' CONC.
				138 66		50.2 GUT. OUT
				138 48		52.2 " F.L.
				138 86		" T. Cb. (DEP.)

F. B. 2586 PG. 120

Job No. 6269 60 Division No. ____ Notes Red ____ Plotted ____ Profile ____

Survey of WASH. BLVD. Date ____ Date ____ No. ____

Survey by L.L.B. Notes P.H. Notes Chkd. ____ Checked ____ X-Sec. ____

Indexed C. J. GALLI Date ____ Date ____ No. ____

76-L-298 CE 307 2-63

PLEASE RETURN TO
LOS ANGELES COUNTY ENGINEER
403 LOS ANGELES COUNTY ENGINEERING BLDG.

NOTE: ANY ADDITIONS OR CHANGES ON THIS SHEET MUST BE MADE OR CIRCLED IN RED INK, WITH DATE AND NAME OF PERSON MAKING CHANGE.

Do not extend notes this side of this line.

STATION	B. S.	H. I.	F. S.	ELEV.	EASTERN AVE. LEFT & EAST	RIGHT & WEST
2+18.0				139 30		62.2 BK. WK.
2+37.0	C.R.'S AT ALLEY			139 14		℄
				139 04		20' CONC.
				138 60		54.8 GUT. OUT
				138 48		56.8 " F.L.
				138 56		" T. Cb. (DEP.)
				139 37		66.8 BK. WK.
2+45.5				139 08		℄
				138 87	20' CONC.	
				138 60	38' GUT. OUT	
				138 46	40' " F.L.	
				139 10	" T. Cb.	
				139 51	49.5 BK. WK.	
2+57.4	C.R.'S AT ALLEY			139 05		℄
				138 83	20' CONC.	
				138 60	38' GUT. OUT	

Profile No. ____ Notes Red ____ Plotted ____ Job No. 6269 60 Division No. ____
X-Sec. No. ____ Date ____ Date ____ Survey of WASH. BLVD.
Notes Chkd. ____ Checked ____ Survey by L.L.B. Notes P.H. Date 11-63
Date ____ Date ____ Map No. ____ Indexed by C. J. GAHI Date ____

F.B. 2586 Pg. 121

76-L-298 CE 307 2-63

PLEASE RETURN TO
LOS ANGELES COUNTY ENGINEER
403 LOS ANGELES COUNTY ENGINEERING BLDG.

NOTE: ANY ADDITIONS OR CHANGES ON THIS SHEET MUST BE MADE OR CIRCLED IN RED INK, WITH DATE AND NAME OF PERSON MAKING CHANGE

Do not extend notes this side of this line.

STATION	B.S.	H.I.	F.S.	ELEV.	EASTERN	AVE.
					LEFT & EAST	RIGHT & WEST
2+57 4				138 43	40' GUT. F.L.	
				138 54	" T. Ob. (D.E.R.)	
				139 42	49.5 BK. W.C.	
2+72 8	N.	RIM 138	63	138 63	29.0 LT. & E. S.S.J.C.M.H.	MEAN RIM
S.S.J.C.M.H.	S.	RIM 138	63			MEAN R. 138.63
	MEAN	RIM 138	63			MEAS. 10.13
						T. PIPE 128 50
						DIA. " - 0.67
				127 83	INV. 8" OUTLET NORTH	INV. 127.83
						MEAN R. 138.63
						MEAS. -10.12
						T. PIPE 128.51
						DIA. " - 0.67
				127 84	INV. 8" INLET SOUTH	INV. 127.84
						MEAN R. 138.63
						MEAS. -10.18
						T. PIPE 128.45
						DIA. " - 0.67
				127 78	INV. 8" INLET WEST	INV. 127 78

F.B. 2586 Pg. 122 Job No. 5269 Division No. Notes Red Plotted Profile
Survey of WASH. BLVD. Date Date No.
Survey by L.L.B. Notes P.H. Notes Chkd. Checked X-Sec.
Indexed C. J. GALLI Date Date Date No.

76-L-298 CE 307 2-63

PLEASE RETURN TO
LOS ANGELES COUNTY ENGINEER
403 LOS ANGELES COUNTY ENGINEERING BLDG.

NOTE: ANY ADDITIONS OR CHANGES ON THIS SHEET MUST BE MADE OR CIRCLED IN RED INK, WITH DATE AND NAME OF PERSON MAKING CHANGE.

Do not extend notes this side of this line.

STATION	B. S.	H. I.	F. S.	ELEV.	WASHINGTON	BLVD.
					LEFT & SOUTH	RIGHT & NORTH
END PROF. & X-SECTS. GOING SOUTH ON EASTERN AVE.						
RESUME PROF. & X-SECTS. GOING WEST ON WASH. BLVD.						
14+03 0				13989		℄
				13967	17.5 CONC.	
				13924	33' GUT. OUT	
				13907	35' " F.L.	
				13911	" T. Cb. (DEP.)	
				13999	49.5 BK. WK.	
14+43 3				13995		℄
				13973		17.5 CONC.
				13948		33' GUT. OUT
				13918		35' " F.L.
				13925		" T. Cb. (DEP.)
				14016		49.5 BK. WK.
				13971	17.5 CONC.	

Profile No. ____ Notes Red ____ Plotted ____ Job No. 6269 60 Division No. ____
X-Sec. No. ____ Date ____ Date ____ Survey of WASH. BLVD.
Notes Chkd. ____ Checked ____ Survey by L.L.B. Notes P.H. Date 11-63
Date ____ Date ____ Map No. ____ Indexed C. J. GALLI Date ____

F.B. 2586 Pg. 123

76-L-298 CE 307 2-63

PLEASE RETURN TO
LOS ANGELES COUNTY ENGINEER
403 LOS ANGELES COUNTY ENGINEERING BLDG.

NOTE: ANY ADDITIONS OR CHANGES ON THIS SHEET MUST BE MADE OR CIRCLED IN RED INK, WITH DATE AND NAME OF PERSON MAKING CHANGE

Do not extend notes this side of this line.

STATION	B. S.	H. I.	F. S.	ELEV.	WASHINGTON	BLVD.
					LEFT & SOUTH	RIGHT & NORTH
14+43 3				139 30	33' GUT. OUT	
				139 15	35' " F.L.	
				139 32	" T. Cb. (DEP.)	
				140 12	49 5 BK. WK.	
14+83 3				139 99		℄
				139 83		17 5 CONC.
				139 42		33' GUT. OUT
				139 26		35' " F.L.
				139 81		" T. Cb.
				140 17		49 5 BK. WK.
15+00				140 03		℄
				139 84		17 5 CONC.
				139 44		33' GUT. OUT
				139 31		35' " F.L.
				139 37		" T. Cb. (DEP.)
				140 32		49 5 BK. WK.
				139 80	17 5 CONC.	

F.B. 2586 PG. 124

Job No. 6269 60 Division No. ____ Notes Red ____ Plotted ____ Profile ____

Survey of WASH. BLVD. Date ____ Date ____ No. ____

Survey by L.L.B. Notes P.H. Notes Chkd. ____ Checked ____ X-Sec. ____

Indexed C. J. GALLI Date ____ Date ____ Date ____ No. ____

76L-298 CE 307 11-58

PLEASE RETURN TO
LOS ANGELES COUNTY ENGINEER
700 LOS ANGELES COUNTY ENGINEERING BLDG.

NOTE: ANY ADDITIONS OR CHANGES ON THIS SHEET MUST BE MADE OR CIRCLED IN RED INK, WITH DATE AND NAME OF PERSON MAKING CHANGE.

Do not extend notes this side of this line.

STATION	B.S.	H.I.	F.S.	ELEV.	WASHINGTON	BLVD.
					LEFT & SOUTH	RIGHT & NORTH
15+00				139.35	33' GUT. OUT	
				139.23	35' " F.L.	
				139.87	" T. Cb.	
				140.30	49.5 BK. WK.	
T.P.				140.18		
16 + 00				140.20		℄
				139.99		17.5 CONC.
				139.60		33' GUT. OUT
				139.42		35' " F.L.
				139.98		" T. Cb.
				140.33		49.5 BK. WK.
				139.94	17.5 CONC.	
				139.52	33' GUT. OUT	
				139.36	35' " F.L.	
				139.99	" T. Cb.	
				140.41	49.5 BK. WK.	
17+ 01.5				140.45		℄
				140.17		17.5 PUM'T.

Profile Notes Red ____ Plotted ____ Job No. 62269 Division No. 60
No. ____ X-Sec. ____ Date ____ Date ____ Survey of WASH. BLVD.
No. ____ Notes Chkd. ____ Checked ____ Survey by L.L.B. Notes BH. Date 11-63
Date ____ Date ____ Map No. ____ Indexed R. J. GALL Date ____

F.B. 2586 Pg. 125

76L-298 CE 307 11-58

PLEASE RETURN TO
LOS ANGELES COUNTY ENGINEER
700 LOS ANGELES COUNTY ENGINEERING BLDG.

NOTE: ANY ADDITIONS OR CHANGES ON THIS SHEET MUST BE MADE OR CIRCLED IN RED INK, WITH DATE AND NAME OF PERSON MAKING CHANGE.

Do not extend notes this side of this line.

STATION	B.S.	H.I.	F.S.	ELEV.	WASHINGTON	BLVD.
					LEFT & SOUTH	RIGHT & NORTH
17+01 5				139 73		33' GUT. OUT
				139 58		35' " F.L.
				140 14		" T. Cb.
				140 52		49 5 BK. WK.
				140 21	17 5 PUM'T.	
				139 65	33' GUT. OUT	
				139 50	35' " F.L.	
				140 17	" T. Cb.	
				140 50	49 5 BK. WK.	
17+41 5				140 60		℄
				140 34		17 5 PUM'T.
				139 78		33' GUT. OUT
				139 63		35' " F.L.
				140 24		" T. Cb.
				140 56		49 5 BK. WK.
				140 35	17 5 PUM'T.	
				139 71	33' GUT. OUT	
				139 56	35' " F.L.	

F.B. 2586 Pg. 126

Job No. 6269 Division No. ____ Notes Red ____ Plotted ____ Profile ____
Survey of WASH. BLVD. Date ____ Date ____ No. ____
Survey by L.B. Notes P.H. Notes Chkd. ____ Checked ____ X-Sec. ____
Indexed GALLI Date ____ Date ____ Date ____ No. ____

76-L-298 CE 307 2-63

PLEASE RETURN TO
LOS ANGELES COUNTY ENGINEER
403 LOS ANGELES COUNTY ENGINEERING BLDG.

NOTE: ANY ADDITIONS OR CHANGES ON THIS SHEET MUST BE MADE OR CIRCLED IN RED INK, WITH DATE AND NAME OF PERSON MAKING CHANGE.

Do not extend notes this side of this line.

STATION	B. S.	H. I.	F. S.	ELEV.	WASHINGTON	BLVD.
					LEFT & SOUTH	RIGHT & NORTH
17+41.5				139.93	35' T. Cb. (DEP.)	
				140.58	49.5 BK. WK.	
17+96.57				140.74	INT. WASH. BLVD. & FITZGERALD	
T.P.				140.47		

END PROF. & X-SECTS. ON WASHINGTON BLVD.

Profile No. ____ Notes Red ____ Plotted ____ Job No. 6269 Division No. CO
X-Sec. No. ____ Date ____ Date ____ Survey of WASH. BLVD.
Notes Chkd. ____ Checked ____ Survey by L.B. Notes P.H. Date 11-63
No. ____ Date ____ Date ____ Map No. ____ Indexed ~~E. J. GALLI~~ Date ____

F.B. 2586 Pg. 127

76-L-298 CE 307 2-63

PLEASE RETURN TO
LOS ANGELES COUNTY ENGINEER
403 LOS ANGELES COUNTY ENGINEERING BLDG.

NOTE: ANY ADDITIONS OR CHANGES ON THIS SHEET MUST BE MADE OR CIRCLED IN RED INK, WITH DATE AND NAME OF PERSON MAKING CHANGE

Do not extend notes this side of this line.

STATION	B.S.	H.I.	F.S.	ELEV.	FITZGERALD	AVE.
					LEFT & WEST	RIGHT & EAST
BEGIN PROF. & X-SECTS AT INT. OF WASH. BLVD. & FITZGERALD AVE. GOING NORTH & SOUTH ON FITZGERALD						
17+96.57 = 1+00 GOING NORTH				140.74	INT. WASH. & FITZGERALD	
1+17.5				140.43		℄
1+33				139.78		℄ EDGE X-GUT
1+35				139.70		℄ F.L. X-GUT.
1+37				139.79		℄ EDGE X-GUT.
1+50	GRD. BRK.			140.03		℄
1+60.0				139.90		18' GUT. OUT
				139.82		20' " F.L.

F.B. 2586 PG. 128

Job No. 6269.60 Division No. ____ Notes Red ____ Plotted ____ Profile ____

Survey of WASH. BLVD. Date ____ Date ____ No. ____

Survey by L.L.B. Notes P.H. Notes Chkd. ____ Checked ____ X-Sec. ____

Indexed C. J. GALLI Date ____ Date ____ Date ____ No. ____

76-L-298 CE 307 2-63

PLEASE RETURN TO
LOS ANGELES COUNTY ENGINEER
403 LOS ANGELES COUNTY ENGINEERING BLDG.

NOTE: ANY ADDITIONS OR CHANGES ON THIS SHEET MUST BE MADE OR CIRCLED IN RED INK, WITH DATE AND NAME OF PERSON MAKING CHANGE.

Do not extend notes this side of this line.

STATION	B. S.	H. I.	F. S.	ELEV.	FITZGERALD LEFT ℄ WEST	AVE. RIGHT ℄ EAST
1+60°				139 97	18' GUT. OUT	
				139 84	20' " F.L.	
1+70°				140 18		℄
				140 08		10' PUM'T.
				139 82		20' GUT.
				140 37		" T. C.b.
				140 60		29.5 BK. WK.
				140 09	10' PUM'T.	
				139 90	20' GUT.	
				140 42	" T. C.b.	
				140 64	29.5 BK. WK.	
2+10°				140 30		℄
				140 24		10' PUM'T.
				139 93		20' GUT.
				140 45		" T. C.b.
				140 65		29.5 BK. WK.
				140 18	10' PUM'T.	

Profile Notes Red ____ Plotted ____ Job No. 62269 Division No. 60
No. ____ X-Sec. ____ Date ____ Date ____ Survey of WEST. BLVD.
Notes Chkd. ____ Checked ____ Survey by L.L.B. Notes P.H. Date 11-63
No. ____ Date ____ Date ____ Map No. ____ Indexed E. J. GALL Date ____

F. B. 2586 Pg. 129

76-L-298 CE 307 2-63

PLEASE RETURN TO
LOS ANGELES COUNTY ENGINEER
403 LOS ANGELES COUNTY ENGINEERING BLDG.

NOTE: ANY ADDITIONS OR CHANGES ON THIS SHEET MUST BE MADE OR CIRCLED IN RED INK, WITH DATE AND NAME OF PERSON MAKING CHANGE

Do not extend notes this side of this line.

STATION	B.S.	H.I.	F.S.	ELEV.	FITZGERALD	AVE.
					LEFT & WEST	RIGHT & EAST
2+10.0				139.90	20' GUT.	
				140.49	" T. Cb.	
				140.65	29.5 BK. WK.	
2+47.2	C.R.'s AT ALLEY			140.40		℄
				140.33		10' PUM'T.
				140.02		20' GUT.
				140.48		" T. Cb.
				140.63		29.5 BK. WK.
				140.30	10' PUM'T.	
				140.03	20' GUT.	
				140.57	" T. Cb.	
				140.71	29.5 BK. WK.	

END PROF & X-SECTS. GOING NORTH ON FITZGERALD

F.B. 2586 Pg. 130 Job No. 6269 60 Division No. ____ Notes Red ____ Plotted ____ Profile ____
Survey of WASH. BLVD. Date ____ Date ____ No. ____
Survey by L.B. Notes P.H. Notes Chkd. ____ Checked ____ X-Sec. ____
Indexed C. J. GALLI Date ____ Date ____ Date ____ No. ____

76-L-298 CE 307 2-63

PLEASE RETURN TO
LOS ANGELES COUNTY ENGINEER
403 LOS ANGELES COUNTY ENGINEERING BLDG.

NOTE: ANY ADDITIONS OR CHANGES ON THIS SHEET MUST BE MADE OR CIRCLED IN RED INK, WITH DATE AND NAME OF PERSON MAKING CHANGE.

Do not extend notes this side of this line.

STATION	B. S.	H. I.	F. S.	ELEV.	FITZGERALD	AVE.
					LEFT & EAST	RIGHT & WEST
17+96.57 =	1+00	GOING	SOUTH	140.74	INT. WASH. &	FITZGERALD
1+17.5				140.46		℄ PUM'T.
1+33.0				139.71		℄ EDGE X-GUT
1+35.0				139.68		℄ F.L. X-GUT.
1+37.0				139.71		℄ EDGE X-GUT.
1+46	GRD. BRK.			139.96		℄
1+60.0				139.76		18' GUT. OUT.
				139.71		20' " F.L.
				139.77	18' GUT. OUT	
				139.71	20' " F.L.	
1+70				140.13		℄
				139.93		10' PUM'T.

Profile Notes Red ____ Plotted ____ Job No. 6262 Division No. 60
No. ____ Date ____ Date ____ Survey of WASH. BLVD.
X-Sec. ____ Notes Chkd. ____ Checked ____ Survey by L.B. Notes P.H. Date 11-63
No. ____ Date ____ Date ____ Map No. ____ Indexed C. J. GALL Date ____

F.B. 2586 Pg. 131

76-L-298 CE 307 2-63

PLEASE RETURN TO
LOS ANGELES COUNTY ENGINEER
403 LOS ANGELES COUNTY ENGINEERING BLDG.

NOTE: ANY ADDITIONS OR CHANGES ON THIS SHEET MUST BE MADE OR CIRCLED IN RED INK, WITH DATE AND NAME OF PERSON MAKING CHANGE

Do not extend notes this side of this line.

STATION	B.S.	H.I.	F.S.	ELEV.	FITZGERALD	AVE.
					LEFT & EAST	RIGHT & WEST
1+70.0				139.67		20' GUT.
				140.11		" T. Cb.
				140.35		29.5 BK. WK.
				139.99	10' PUM'T.	
				139.58	20' GUT.	
				140.16	" T. Cb.	
				140.39	29.5 BK. WK.	
2+10.0				140.10		℄
				139.94		10' PUM'T.
				139.58		20' GUT.
				140.07		" T. Cb.
				140.25		29.5 BK. WK.
				139.93	10' PUM'T.	
				139.52	20' GUT.	
				140.08	" T. Cb.	
				140.25	29.5 BK. WK.	
2+47.2	C.R.'S AT ALLEY			139.97		℄

F.B. 2586 PG. 132

Job No. 6269 60 Division No. ____ Notes Red ____ Plotted ____ Profile ____

Survey of WASH. BLVD. Date ____ Date ____ No. ____

Survey by LLB. Notes P.H. Notes Chkd. ____ Checked ____ X-Sec. ____

Indexed C. J. GALLI Date ____ Date ____ Date ____ No. ____

76-L-298 CE 307 2-63

PLEASE RETURN TO
LOS ANGELES COUNTY ENGINEER
403 LOS ANGELES COUNTY ENGINEERING BLDG.

NOTE: ANY ADDITIONS OR CHANGES ON THIS SHEET MUST BE MADE OR CIRCLED IN RED INK, WITH DATE AND NAME OF PERSON MAKING CHANGE.

Do not extend notes this side of this line.

STATION	B. S.	H. I.	F. S.	ELEV.	FITZGERALD AVE. LEFT & EAST	RIGHT & WEST
2+47 2				139 80		10' PUM'T.
				139 52		20' GUT.
				139 98		" T. Cb.
				140 19		29.5 BK. WK.
				139 85	10' PUM T.	
				139 46	20' GUT.	
				139 95	" T. Cb.	
				140 12	29.5 BK. WK.	

END PROF. & X-SECTS. GOING SOUTH ON FITZGERALD

Profile No. ____ Notes Red. ____ Plotted ____ Job No. 6262 Division No. 60
X-Sec. No. ____ Date ____ Date ____ Survey of WASH. BLVD.
Notes Chk'd. ____ Checked ____ Survey by L.B. Notes P.H. Date 11-63
Date ____ Date ____ Map No. ____ Indexed C. J. Gall. Date ____

F. B. 2586 Pg. 133

76-L-298 CE 307 2-63

PLEASE RETURN TO
LOS ANGELES COUNTY ENGINEER
403 LOS ANGELES COUNTY ENGINEERING BLDG.

NOTE: ANY ADDITIONS OR CHANGES ON THIS SHEET MUST BE MADE OR CIRCLED IN RED INK, WITH DATE AND NAME OF PERSON MAKING CHANGE

Do not extend notes this side of this line.

STATION	B.S.	H.I.	F.S.	ELEV.	WASHINGTON	BLVD.
					LEFT & SOUTH	RIGHT & NORTH
RESUME PROF. & X-SECTS. GOING WEST ON WASH. BLVD.						
18+51 2				140 82		℄
				140 57		17.5 PVM'T.
				139 93		33' GUT. OUT
				139 81		35' " F.L.
				140 39		" T. Cb.
				140 77		49.5 BK. W.K.
				140 54	17.5 PVM'T.	
				139 91	33' GUT. OUT	
				139 79	35' " F.L.	
				140 40	" T. Cb.	
				140 81	49.5 BK. W.K.	
18+91 2				140 91		℄
				140 58		17.5 PVM'T.
				139 96		33' GUT. OUT
				139 86		35' " F.L.

F.B. 2586 Pg. 134 Job No. 6269 60 Division No. ____ Notes Red ____ Plotted ____ Profile
Survey of WASH. BLVD. Date ____ Date ____ No. ____
Survey by L.L.B. Notes P.H. Notes Chkd. ____ Checked ____ X-Sec.
Indexed C. J. GALL Date ____ Date ____ Date ____ No. ____

76-L-298 CE 307 2-63

PLEASE RETURN TO
LOS ANGELES COUNTY ENGINEER
403 LOS ANGELES COUNTY ENGINEERING BLDG.

NOTE: ANY ADDITIONS OR CHANGES ON THIS SHEET MUST BE MADE OR CIRCLED IN RED INK, WITH DATE AND NAME OF PERSON MAKING CHANGE.

Do not extend notes this side of this line.

STATION	B. S.	H. I.	F. S.	ELEV.	WASHINGTON	BLVD.
					LEFT & SOUTH	RIGHT & NORTH
18+91²				140 50		35' T. Cb.
				140 81		49⁵ BK. WK.
				140 62	17⁵ PUM'T.	
				139 95	33' GUT. OUT	
				139 82	35' " F.L.	
				140 49	" T. Cb.	
				140 84	49⁵ BK. WK.	
T.P.				140 54		
20+00				141 05		℄
				140 78		17⁵ PUM'T.
				140 17		33' GUT. OUT
				140 03		35' " F.L.
				140 65		" T. Cb.
				140 97		49⁵ BK. WK.
				140 68	17⁵ PUM'T.	
				140 07	33' GUT. OUT	
				139 99	35' " F.L.	
				140 68	" T. Cb.	
				140 97	49⁵ BK. WK.	

Profile No. ____ Notes Red ____ Plotted ____ Job No. 6269 60 Division No. ____
X-Sec. No. ____ Date ____ Date ____ Survey of WASH. BLVD.
Notes Chkd. ____ Checked ____ Survey by L.L.B. Notes P.H. Date 11-63
No. ____ Date ____ Date ____ Map No. ____ Indexed [illegible] Date ____

F.B. 2586 Pg. 135

76-L-298 CE 307 2-63

PLEASE RETURN TO
LOS ANGELES COUNTY ENGINEER
403 LOS ANGELES COUNTY ENGINEERING BLDG.

NOTE: ANY ADDITIONS OR CHANGES ON THIS SHEET MUST BE MADE OR CIRCLED IN RED INK, WITH DATE AND NAME OF PERSON MAKING CHANGE

Do not extend notes this side of this line.

STATION	B. S.	H. I.	F. S.	ELEV.	WASHINGTON	BLVD
					LEFT & SOUTH	RIGHT & NORTH
21+00				141 19		℄
				140 91		17.5 PUM'T.
				140 30		33' GUT. OUT
				140 17		35' " F.L.
				140 79		" T. Cb.
				141 08		49.5 BK. WK.
				140 95	17.5 PUM'T.	
				140 29	33' GUT. OUT	
				140 14	35' " F.L.	
				140 77	" T. Cb.	
				141 08	49.5 BK. WK.	
22+00				141 32		℄
				141 04		17.5 PUM'T.
				140 46		33' GUT. OUT
				140 32		35' " F.L.
				140 97		" T. Cb.
				141 35		49.5 BK. WK.
				141 07	17.5 PUM'T.	

F.B. 2586 PG. 136

Job No. 6269 60 Division No. ____ Notes Red ____ Plotted ____ Profile ____

Survey of WASH. BLVD. Date ____ Date ____ No. ____

Survey by L.L.B. Notes P.H. Notes Chkd. ____ Checked ____ X-Sec. ____

Indexed E. J. GAITT Date ____ Date ____ Date ____ No. ____

76-L-298 CE 307 2-63

PLEASE RETURN TO
LOS ANGELES COUNTY ENGINEER
403 LOS ANGELES COUNTY ENGINEERING BLDG.

NOTE: ANY ADDITIONS OR CHANGES ON THIS SHEET MUST BE MADE OR CIRCLED IN RED INK, WITH DATE AND NAME OF PERSON MAKING CHANGE.

Do not extend notes this side of this line.

STATION	B. S.	H. I.	F. S.	ELEV.	WASHINGTON	BLVD.
					LEFT & SOUTH	RIGHT & NORTH
22+00				140.45	33' GUT. OUT	
				140.31	35 " F.L.	
				140.94	" T. Cb.	
				141.33	49.5 BK. WK.	
23+00				141.47		
				141.20		17.5 PUM. T.
				140.59		33' GUT. OUT
				140.42		35' " F.L.
				141.08		" T. Cb.
				141.38		49.5 BK. WK.
				141.22	17.5 PUM. T.	
				140.58	33' GUT. OUT	
				140.42	35' " F.L.	
				141.10	" T. Cb.	
				141.38	49.5 BK. WK.	
T.P.				141.38		

Profile No. ____ Notes Red. ____ Plotted ____ Job No. 6226 Division No. 60
X-Sec. No. ____ Date ____ Date ____ Survey of WASH. BLVD.
Notes Chkd. ____ Checked ____ Survey by ____ Notes P.H. Date 11-63
Date ____ Date ____ Map No. ____ Indexed C. J. GALL Date " "

F.B. 2546 Pg. 137

76-L-298 CE 307 2-63

PLEASE RETURN TO
LOS ANGELES COUNTY ENGINEER
403 LOS ANGELES COUNTY ENGINEERING BLDG.

NOTE: ANY ADDITIONS OR CHANGES ON THIS SHEET MUST BE MADE OR CIRCLED IN RED INK, WITH DATE AND NAME OF PERSON MAKING CHANGE

Do not extend notes this side of this line.

STATION	B. S.	H. I.	F. S.	ELEV.	WASHINGTON	BLVD.
					LEFT & SOUTH	RIGHT & NORTH
23+21 3				141 50		℄
				141 24		17.5 PUM'T.
				140 65		33' GUT. OUT
				140 50		35' " F.L.
				141 11		" T. Cb.
				141 47		49.5 BR. WK.
				141 27	17.5 PUM'T.	
				140 62	33' GUT. OUT	
				140 46	35' " F.L.	
				140 52	" T. Cb. (DEP.)	
				141 47	49.5 BR. WK.	
23+61 3				141 55		℄
				141 26		17.5 PUM'T.
				140 71		33' GUT. OUT
				140 56		35' " F.L.
				141 18		" T. Cb.
				141 52		49.5 BR. WK.
				141 33	17.5 PUM'T.	

F. B. 2586 PG. 138

Job No. 6269 Division No. 60

Survey of WASH. BLVD.

Survey by L.B. Notes P.H.

Indexed C. J. GALLI Date

Notes Red Plotted Profile

Date Date No.

Notes Chkd. Checked X-Sec.

Date Date No.

76-L-298 CE 307 2-63

PLEASE RETURN TO
LOS ANGELES COUNTY ENGINEER
403 LOS ANGELES COUNTY ENGINEERING BLDG.

NOTE: ANY ADDITIONS OR CHANGES ON THIS SHEET MUST BE MADE OR CIRCLED IN RED INK, WITH DATE AND NAME OF PERSON MAKING CHANGE.

Do not extend notes this side of this line.

STATION	B. S.	H. I.	F. S.	ELEV.	WASHINGTON	BLVD.
					LEFT & SOUTH	RIGHT & NORTH
23+61 3				140.68	33' G.UT. OUT	
				140.53	35 " F.L.	
				141.21	" T. Cb.	
				141.56	49.5' BR. WK.	
24+-16 21				141.63	INT. WASH. BLVD. & O'NEIL AVE.	
FD. B.M.S.D.3173				141.32	B.M.S.D.3173 ELEV. 141.297 F.B. 2586-8. WASHINGTON BLVD. & O'NEIL AVE., N.W. COR.; BT. SPK. IN Cb; 1' W. OF W. C.R.	
END PROF. & X-SECTS. ON WASHINGTON BLVD.						

Profile No. ____ Notes Red ____ Plotted ____ Job No. 6269 Division No. 60
X-Sec. No. ____ Date ____ Date ____ Survey of WASH. BLVD.
Notes Chkd. ____ Date ____ Checked ____ Date ____ Survey by L.B. Notes PH. Date 11-63
Map No. ____ Date ____ Indexed T. J. GALL Date ____

F. B. 2586 Pg. 139

76-L-298 CE 307 2-63

PLEASE RETURN TO
LOS ANGELES COUNTY ENGINEER
403 LOS ANGELES COUNTY ENGINEERING BLDG.

NOTE: ANY ADDITIONS OR CHANGES ON THIS SHEET MUST BE MADE OR CIRCLED IN RED INK, WITH DATE AND NAME OF PERSON MAKING CHANGE

Do not extend notes this side of this line.

STATION	B.S.	H.I.	F.S.	ELEV.	O'NEIL	AVE.
					LEFT & WEST	RIGHT & EAST
BEGIN PROF. & X-SECTS. AT INT. OF WASH. BLVD. & O'NEIL AVE. GOING NORTH & SOUTH ON O'NEIL AVE.						
24+16.71 = 1+00 GOING NORTH				141 63	INT. WASH. & O'NEIL AVE.	
1+17.5				141 34		℄ PUM'T.
1+33				140 64		℄ EDGE X-GUT
1+35				140 60		℄ F.L. X-GUT.
1+37				140 64		℄ EDGE X-GUT.
1+50	GRD. BRK.			140 94		℄
1+60.0				140 95		18' GUT. OUT
				140 80		20' " F.L.

F.B. 2586 Pg. 140 Job No. 6269.60 Division No. Notes Red Plotted Profile
Survey of WASH. BLVD. Date Date No.
Survey by L.L.B. Notes P.H. Notes Chkd. Checked X-Sec.
Indexed E. J. GALLI Date Date Date No.

76-L-298 CE 307 2-63

PLEASE RETURN TO
LOS ANGELES COUNTY ENGINEER
403 LOS ANGELES COUNTY ENGINEERING BLDG.

NOTE: ANY ADDITIONS OR CHANGES ON THIS SHEET MUST BE MADE OR CIRCLED IN RED INK, WITH DATE AND NAME OF PERSON MAKING CHANGE.

Do not extend notes this side of this line.

STATION	B. S.	H. I.	F. S.	ELEV.	O'NEIL	AVE.
					LEFT & WEST	RIGHT & EAST
1+60				140 90	18' GUT. OUT	
				140 80	20' " F.L.	
1+70				141 12		℄
				141 15		10' PUM'T.
				140 88		20' GUT.
				141 38		" T. Cb.
				141 63		29⁵ BK. WK.
				141 08	10' PVM'T.	
				140 87	20' GUT.	
				141 40	" T. Cb.	
				141 61	29⁵ BK. WK.	
2+10°				141 29		℄
				141 25		10' PUM'T.
				140 95		20' GUT.
				141 44		" T. Cb.
				141 68		29⁵ BK. WK.
				141 22	10' PVM'T.	

Profile No. ____ Notes Red ____ Plotted ____ Job No. 6269 CO Division No. ____
X-Sec. No. ____ Date ____ Date ____ Survey of WASH. BLVD.
Notes Chkd. ____ Checked ____ Survey by L.B. Notes P.H. Date 11-63
Date ____ Date ____ Map No. ____ Indexed E. J. GALL Date ____

F.B. 2586 Pg. 141

76-L-298 CE 307 2-63

PLEASE RETURN TO
LOS ANGELES COUNTY ENGINEER
403 LOS ANGELES COUNTY ENGINEERING BLDG.

NOTE: ANY ADDITIONS OR CHANGES ON THIS SHEET MUST BE MADE OR CIRCLED IN RED INK, WITH DATE AND NAME OF PERSON MAKING CHANGE

Do not extend notes this side of this line.

STATION	B.S.	H.I.	F.S.	ELEV.	O'NEIL	AVE.
					LEFT & WEST	RIGHT & EAST
2+10°				140 91	20' GUT.	
				141 44	" T. Cb.	
				141 69	29⁵ B.K. WK.	
2+47°	C.R.'S AT ALLEY			141 35		℄
				141 30		10' PVM'T.
				141 06		20' GUT.
				141 53		" T. Cb.
				141 65		29⁵ BK. WK.
				141 26	10' PVM'T.	
				141 01	20' GUT.	
				141 43	" T. Cb.	
				141 66	29⁵ BK. WK.	

END PROF. & X-SECTS. GOING NORTH ON O'NEIL AVE.

F.B. 2586 PG. 142 Job No. 6269 60 Division No. ____ Notes Red ____ Plotted ____ Profile
Survey of WASH. BLVD. Date ____ Date ____ No. ____
Survey by L.B. Notes P.H. Notes Chkd. ____ Checked ____ X-Sec.
Indexed E. J. GALLI Date ____ Date ____ No. ____

76-L-298 CE 307 2-63

PLEASE RETURN TO
LOS ANGELES COUNTY ENGINEER
403 LOS ANGELES COUNTY ENGINEERING BLDG.

NOTE: ANY ADDITIONS OR CHANGES ON THIS SHEET MUST BE MADE OR CIRCLED IN RED INK, WITH DATE AND NAME OF PERSON MAKING CHANGE.

Do not extend notes this side of this line.

STATION	B. S.	H. I.	F. S.	ELEV.	O'NEIL	AVE.
					LEFT & EAST	RIGHT & WEST
24+16.71 = 1+00	GOING SOUTH			141.63	INT. WASH. BLVD. & O'NEIL AVE.	
1+17.5				141.39		℄ PVM'T.
1+33				140.60		℄ EDGE X-GUT.
1+35				140.60		℄ F.L. X-GUT.
1+37				140.67		℄ EDGE X-GUT.
1+45	GRD. BRK.			140.97		℄
1+60.0				140.95		18' GUT. OUT
				140.85		20' " F.L.
				140.91	18' GUT. OUT	
				140.86	20' " F.L.	
1+70				141.20		℄
				141.11		10' PVM'T.

Profile Notes Red ____ Plotted ____ Job No. 6262 Division No. 60
No. ____ X-Sec. ____ Date ____ Date ____ Survey of WASH. BLVD.
No. ____ Notes Chkd. ____ Checked ____ Survey by A.B. Notes P.K. Date 11-63
Date ____ Date ____ Map No. ____ Indexed C. J. GALL Date ____

F. B. 2586 Pg. 143

76-L-298 CE 307 2-63

PLEASE RETURN TO
LOS ANGELES COUNTY ENGINEER
403 LOS ANGELES COUNTY ENGINEERING BLDG.

NOTE: ANY ADDITIONS OR CHANGES ON THIS SHEET MUST BE MADE OR CIRCLED IN RED INK, WITH DATE AND NAME OF PERSON MAKING CHANGE

Do not extend notes this side of this line.

STATION	B. S.	H. I.	F. S.	ELEV.	O'NEIL	AVE.
					LEFT & EAST	RIGHT & WEST
1+70				140.76		20' GUT.
				141.30		" T. Cb.
				141.54		29.5 BK. WK.
				141.04	10' PVM'T.	
				140.77	20' GUT.	
				141.36	" T. Cb.	
				141.52	29.5 BK. WK.	
2+10				141.36		℄
				141.27		10' PVM'T.
				140.92		20' GUT.
				141.38		" T. Cb.
				141.56		29.5 BK. WK.
				141.25	10' PVM'T.	
				140.83	20' GUT.	
				140.87	" T. Cb. (DEP.)	
				141.62	29.5 BK. WK.	
2+47.0	C.R.'s AT ALLEY			141.43		℄

F. B. 2586 Pg. 144 Job No. 6269 60 Division No. ____ Notes Red ____ Plotted ____ Profile
Survey of WASH. BLVD. Date ____ Date ____ No. ____
Survey by L.B. Notes P.H. Notes Chkd. ____ Checked ____ X-Sec.
Indexed R. J. GALLI Date ____ Date ____ Date ____ No. ____

76-L-298 CE 307 2-63

PLEASE RETURN TO
LOS ANGELES COUNTY ENGINEER
403 LOS ANGELES COUNTY ENGINEERING BLDG.

NOTE: ANY ADDITIONS OR CHANGES ON THIS SHEET MUST BE MADE OR CIRCLED IN RED INK, WITH DATE AND NAME OF PERSON MAKING CHANGE.

Do not extend notes this side of this line.

STATION	B. S.	H. I.	F. S.	ELEV.	O'NEIL	AVE.
					LEFT & EAST	RIGHT & WEST
2+47.0				141 30		10' PVM'T.
				140 87		20' GUT.
				141 44		" T. Cb.
				141 68		29.5 BK. WK.
				141 25	10' PVM'T.	
				140 74	20' GUT.	
				141 42	" T. Cb.	
				141 67	29.5 BK. WK.	

END PROF. & X-SECTS, GOING SOUTH ON O'NEIL AVE.

Profile No. ____ Notes Red ____ Date ____ Plotted ____ Date ____ Job No. 6269 Division No. 60
X-Sec. No. ____ Notes Chkd. ____ Date ____ Checked ____ Date ____ Survey of WASH. BLVD.
Survey by L.B. Notes P.H. Date 11-63
Map No. ____ Indexed J. GALLI Date ____

F. B. 2586 Pg. 145

76-L-298 CE 307 2-63

PLEASE RETURN TO
LOS ANGELES COUNTY ENGINEER
403 LOS ANGELES COUNTY ENGINEERING BLDG.

NOTE: ANY ADDITIONS OR CHANGES ON THIS SHEET MUST BE MADE OR CIRCLED IN RED INK, WITH DATE AND NAME OF PERSON MAKING CHANGE

Do not extend notes this side of this line.

STATION	B. S.	H. I.	F. S.	ELEV.	WASHINGTON	BLVD.
					LEFT & SOUTH	RIGHT & NORTH
RESUME PROF. & X-SECTS. GOING WEST ON WASH. BLVD.						
24+71²				141 67		℄
				141 42		17⁵ PUM'T.
				140 83		33' GUT. OUT
				140 68		35' " F.L.
				141 32		" T. Cb.
				141 66		49⁵ B.K. WK.
				141 43	17⁵ PUM'T.	
				140 84	33' GUT. OUT	
				140 69	35' " F.L.	
				141 30	" T. Cb.	
				141 65	49⁵ B.K. WK.	
25+11²				141 71		℄
				141 47		17⁵ PUM'T.
				140 90		33' GUT. OUT.
				141 72		35' " F.L.

F.B. 2586 Pg. 146

Job No. 6269 60 Division No. ____ Notes Red ____ Plotted ____ Profile ____

Survey of WASH. BLVD. Date ____ Date ____ No. ____

Survey by L.L.B. Notes P.H. Notes Chkd. ____ Checked ____ X-Sec. ____

Indexed E. J. GAIN Date ____ Date ____ Date ____ No. ____

76-L-298 CE 307 2-63

PLEASE RETURN TO
LOS ANGELES COUNTY ENGINEER
403 LOS ANGELES COUNTY ENGINEERING BLDG.

NOTE: ANY ADDITIONS OR CHANGES ON THIS SHEET MUST BE MADE OR CIRCLED IN RED INK, WITH DATE AND NAME OF PERSON MAKING CHANGE.

Do not extend notes this side of this line.

STATION	B. S.	H. I.	F. S.	ELEV.	WASHINGTON	BLVD.
					LEFT & SOUTH	RIGHT & NORTH
25+11.2				141 40		35' T. Cb.
				141 72		49.5 BK. WK.
				141 48	17.5 PUM'T.	
				140 92	33' GUT. OUT	
				140 75	35' " F.L.	
				141 40	" T. Cb.	
				141 68	49.5 BK. WK.	
26+00				141 86		℄
				141 63		17.5 PUM'T.
				141 01		33' GUT. OUT
				140 87		35' " F.L.
				141 52		" T. Cb.
				141 78		49.5 BK. WK.
				141 63	17.5 PUM'T.	
				141 07	33' GUT. OUT	
				140 89	35' " F.L.	
				141 56	" T. Cb.	
				141 89	49.5 BK. WK.	

Profile Notes Red ____ Plotted ____ Job No. 6269 60 Division No. ____
No. ____ Date ____ Date ____ Survey of WASH. BLVD.
X-Sec. Notes Chkd. ____ Checked ____ Survey by L.L.B. Notes PH. Date 11-63
No. ____ Date ____ Date ____ Map No. ____ Indexed C. J. GALL Date ____

F.B. 2586 Pg. 147

76-L-298 CE 307 2-63

PLEASE RETURN TO
LOS ANGELES COUNTY ENGINEER
403 LOS ANGELES COUNTY ENGINEERING BLDG.

NOTE: ANY ADDITIONS OR CHANGES ON THIS SHEET MUST BE MADE OR CIRCLED IN RED INK, WITH DATE AND NAME OF PERSON MAKING CHANGE

Do not extend notes this side of this line.

STATION	B. S.	H. I.	F. S.	ELEV.	WASHINGTON	BLVD.
					LEFT & SOUTH	RIGHT & NORTH
27+00				14[illegible]04		℄
				14175		17.5 PUM'T.
				14116		33 GUT. OUT
				14103		35 " F.L.
				14167		" T. Cb.
				14[illegible]99		49.5 BK. WK.
				14173	17.5 PUM'T.	
				14127	33' GUT. OUT	
				14108	35' " F.L.	
				14174	" T. Cb.	
				14211	49.5 BK. WK.	
28+00				14225		℄
				14198		17.5 PUM'T.
				14137		33' GUT. OUT
				14124		35' " F.L.
				14184		" T. Cb.
				14213		49.5 BK. WK.
				14198	17.5 PUM'T.	

F. B. 2586 PG. 148

Job No. 6269 60 Division No. Notes Red Plotted Profile

Survey of WASH. BLVD. Date Date No. X-Sec.

Survey by L.L.B. Notes P.H. Notes Chkd. Checked

Indexed C. J. GALLI Date Date Date No.

76-L-298 CE 307 2-63

PLEASE RETURN TO
LOS ANGELES COUNTY ENGINEER
403 LOS ANGELES COUNTY ENGINEERING BLDG.

NOTE: ANY ADDITIONS OR CHANGES ON THIS SHEET MUST BE MADE OR CIRCLED IN RED INK, WITH DATE AND NAME OF PERSON MAKING CHANGE.

Do not extend notes this side of this line.

STATION	B. S.	H. I.	F. S.	ELEV.	WASHINGTON	BLVD.
					LEFT ℄ SOUTH	RIGHT ℄ NORTH
28+00				141 40	33' GUT. OUT	
				141 25	35' " F.L.	
				141 82	" T. Gb.	
				142 19	49.5 BK. WK.	
29+00				142 51		℄
				142 22		17.5 PUM'T.
				141 85		33' GUT. OUT
				141 48		35' " F.L.
				142 11		" T. Gb.
				142 39		49.5 BK. WK.
				142 25	17.5 PUM'T.	
				141 67	33' GUT. OUT	
				141 53	35' " F.L.	
				141 65	" T. Gb. (DEP.)	
				142 45	49.5 BK. WK.	
T.P.				142 43		
29+72				142 70		℄
				142 44		17.5 PUM'T.

Profile Notes Red ____ Plotted ____ Job No. 6262 Division No. 60
No. ____ Date ____ Date ____ Survey of WDSK BLVD.
X-Sec. Notes Chkd. ____ Checked ____ Survey by L. L. B. Notes P.H. Date 11-63
No. ____ Date ____ Date ____ Map No. ____ Indexed B. J. GALL Date ____

F. B. 2586 Pg. 149

76-L-298 CE 307 2-63

PLEASE RETURN TO
LOS ANGELES COUNTY ENGINEER
403 LOS ANGELES COUNTY ENGINEERING BLDG.

NOTE: ANY ADDITIONS OR CHANGES ON THIS SHEET MUST BE MADE OR CIRCLED IN RED INK, WITH DATE AND NAME OF PERSON MAKING CHANGE

Do not extend notes this side of this line.

STATION	B. S.	H. I.	F. S.	ELEV.	WASHINGTON	BLVD.
					LEFT & SOUTH	RIGHT & NORTH
29+72.0				141.87		33' GUT. OUT
				141.73		35' " F.L.
				142.33		" T. Cb.
				142.60		49.5 BK. W.K.
				142.44	17.5 PUM'T	
				141.86	33' GUT OUT	
				141.69	35' " F.L.	
				142.38	" T. Cb.	
				142.62	49.5 BK. W.K.	
30+12.0				142.80		℄
				142.56		17.5 PUM'T.
				141.95		33' GUT. OUT
				141.78		35' " F.L.
				142.39		" T. Cb.
				142.80		49.5 BK. W.K.
				142.54	17.5 PUM'T.	
				141.94	33' GUT. OUT	
				141.79	35' " F.L.	

F. B. 2586 Pg. 150 Job No. 6269.60 Division No. ____ Notes Red ____ Plotted ____ Profile ____
Survey of WASH. BLVD. Date ____ Date ____ No. ____
Survey by L.L.B. Notes P.H. Notes Chkd. ____ Checked ____ X-Sec. ____
Indexed C. J. GALLI Date ____ Date ____ No. ____

76-L-298 CE 307 2-63

PLEASE RETURN TO
LOS ANGELES COUNTY ENGINEER
403 LOS ANGELES COUNTY ENGINEERING BLDG.

NOTE: ANY ADDITIONS OR CHANGES ON THIS SHEET MUST BE MADE OR CIRCLED IN RED INK, WITH DATE AND NAME OF PERSON MAKING CHANGE.

Do not extend notes this side of this line.

STATION	B. S.	H. I.	F. S.	ELEV.	WASHINGTON BLVD. LEFT ℄ SOUTH	RIGHT ℄ NORTH
30+12 0				142.37	35' T. Cb.	
				142.72	49 5 BK. WK.	
30+66 98				142.97	INT. WASH. BLVD. ℄ STRONG AVE	
FD. B.M.S.D.3174				142.74	B.M.S.D.3174 ELEV. 142.729 (FIELD) F.B. 2586-8 WASH. BLVD. ℄ STRONG. AVE., N.W. COR., BT. SPR. IN Cb., 1' W. OF W. C.R.	
END. PROF. ℄ X-SECTS. ON WASHINGTON BLVD.						

Profile No. ____ Notes Red ____ Plotted ____ Job No. 6262 Division No. 60
X-Sec. No. ____ Date ____ Date ____ Survey of WASH. BLVD.
Notes Chkd. ____ Date ____ Checked ____ Date ____ Survey by L.B. Notes P.K. Date 11-63
Map No. ____ Date ____ Indexed C. J. GALLI Date ____

F.B. 2586 Pg. 151

76-L-298 CE 307 2-63

PLEASE RETURN TO
LOS ANGELES COUNTY ENGINEER
403 LOS ANGELES COUNTY ENGINEERING BLDG.

NOTE: ANY ADDITIONS OR CHANGES ON THIS SHEET MUST BE MADE OR CIRCLED IN RED INK, WITH DATE AND NAME OF PERSON MAKING CHANGE

Do not extend notes this side of this line.

STATION	B.S.	H.I.	F.S.	ELEV.	STRONG	AVE.
					LEFT & WEST	RIGHT & EAST
BEGIN PROF. & X-SECTS. AT INT. OF WASHINGTON BLVD. & STRONG AVE. GOING NORTH & SOUTH ON STRONG AVE.						
30+66.98 = 1400 GOING NORTH				142.97	INT. WASH. & STRONG AVE.	
1+17.5				142.65		℄ PUM'T.
1+33				141.98		℄ EDGE X-GUT
1+35				141.95		℄ F.L. X-GUT.
1+37				141.94		℄ EDGE X-GUT.
1+50	GRD. BRK			142.44		
1+60.0				142.30		18' GUT. OUT
				142.17		20' " F.L.
				142.21	18' GUT. OUT	

F.B. 2586 PG. 152

Job No. 6269 60 Division No. ____ Notes Red ____ Plotted ____ Profile ____

Survey of WASH. BLVD. Date ____ Date ____ No. ____

Survey by L.B. Notes P.H. Notes Chkd. ____ Checked ____ X-Sec. ____

Indexed G. J. GAM Date ____ Date ____ No. ____

76-L-298 CE 307 2-63

PLEASE RETURN TO
LOS ANGELES COUNTY ENGINEER
403 LOS ANGELES COUNTY ENGINEERING BLDG.

NOTE: ANY ADDITIONS OR CHANGES ON THIS SHEET MUST BE MADE OR CIRCLED IN RED INK, WITH DATE AND NAME OF PERSON MAKING CHANGE.

Do not extend notes this side of this line.

STATION	B. S.	H. I.	F. S.	ELEV.	STRONG	AVE.
					LEFT & WEST	RIGHT & EAST
1+60°				142 08	20' GUT. F.L.	
1+70°				142 75		℄
				142 60		10' PUM'T.
				142 35		18' GUT. OUT
				142 18		20' GUT. F.L.
				142 82		" T. Cb.
				143 08		29⁵ BK. WK.
				142 63	10' PUM'T.	
				142 27	18' GUT. OUT	
				142 09	20' GUT. F.L.	
				142 76	" T. Cb.	
				143 05	29⁵ BK. WK.	
2+10°				142 81		℄
				142 71		10' PUM'T.
				142 45		18' GUT. OUT
				142 31		20' GUT. F.L.
				142 83		" T. Cb.
				143 05		29⁵ BK. WK.
				142 72	10' PUM'T.	
				142 41	18' GUT. OUT	
				142 28	20' GUT. F.L.	

Profile No. ____ Notes Red ____ Date ____ Plotted ____ Date ____ Job No. 6269 Division No. 60
X-Sec. No. ____ Notes Chkd. ____ Date ____ Checked ____ Date ____ Survey of WASH. BLVD.
Survey by L.B. Notes P.H. Date 11-63
Map No. ____ Indexed E. J. CALLI Date ____

F. B. 2586 Pg. 153

76-L-298 CE 307 2-63

PLEASE RETURN TO
LOS ANGELES COUNTY ENGINEER
403 LOS ANGELES COUNTY ENGINEERING BLDG.

NOTE: ANY ADDITIONS OR CHANGES ON THIS SHEET MUST BE MADE OR CIRCLED IN RED INK, WITH DATE AND NAME OF PERSON MAKING CHANGE

Do not extend notes this side of this line.

STATION	B.S.	H.I.	F.S.	ELEV.	STRONG	AVE.
					LEFT & WEST	RIGHT & EAST
2+10				142 84	20' T. Cb.	
				143 04	29.5 BK. WK.	
2+47.0	G.R.'s AT ALLEY			142 88		℄
				142 72		10' PUM'T.
				142 46		18' GUT. OUT
				142 34		20' GUT. F.L.
				142 89		" T. Cb.
				143 04		29.5 BK. WK.
				142 81	10' PUM'T.	
				142 49	18' GUT. OUT	
				142 31	20' GUT. F.L.	
				142 89	" T. Cb.	
				143 14	29.5 BK. WK.	
2+59.3	S. RIM 142 98			142 98	1.3 LT. ℄ W.S.S.D.D.M.H.	MEAN RIM
S.S.D.D.M.H.	N. RIM 142 99					MEAN R. 142.98
	MEAN RIM 142 98					MEAS. -10.80
						T. PIPE 132.18
						DIA. " -0 67
				131 51	INV. 8" INLET NO.	INV. 131.51

F.B. 2586 PG. 154

Job No. 6269 Division No. 60

Survey of WASH. BLVD. Notes Red Date Plotted Date No. Profile

Survey by L.B. Notes P.H. Notes Chkd. Checked Date X-Sec.

Indexed E. J. GALL Date Date No.

76-L-298 CE 507 2-63

PLEASE RETURN TO
LOS ANGELES COUNTY ENGINEER
403 LOS ANGELES COUNTY ENGINEERING BLDG.

NOTE: ANY ADDITIONS OR CHANGES ON THIS SHEET MUST BE MADE OR CIRCLED IN RED INK, WITH DATE AND NAME OF PERSON MAKING CHANGE.

Do not extend notes this side of this line.

STATION	B. S.	H. I.	F. S.	ELEV.	STRONG	AVE.	
					LEFT & WEST	RIGHT & EAST	
2+59 ±						MEAN R.	142.98
S.S.D.D.M.H.						MEAS.	-10.85
						T. PIPE	132.13
						DIA. "	-0.67
				131 46	INV. 8" INLET SOUTH	INV.	131.46
						MEAN R.	142.98
						MEAS.	-10.58
						T. PIPE	132.40
						DIA. "	-1.50
				130 90	INV. 18" INLET WEST	INV.	130.90
						MEAN R.	142.98
						MEAS.	-10.60
						T. PIPE	132.38
						DIA. "	-1.50
				130 88	INV. 18" OUTLET EAST	INV.	130.88

END PROF. & X-SECTS. GOING NORTH ON STRONG AVE.

Profile No. ____ Notes Red ____ Plotted ____ Job No. 6269 60 Division No. ____
X-Sec. No. ____ Date ____ Date ____ Survey of WASH. BLVD.
Notes Chkd. ____ Checked ____ Survey by L.B. Notes P.H. Date 11-63
No. ____ Date ____ Date ____ Map No. ____ Indexed E. J. GALLI Date ____

F. B. 2586 Pg. 155

76-L-298 CE 307 2-63

PLEASE RETURN TO
LOS ANGELES COUNTY ENGINEER
403 LOS ANGELES COUNTY ENGINEERING BLDG.

NOTE: ANY ADDITIONS OR CHANGES ON THIS SHEET MUST BE MADE OR CIRCLED IN RED INK, WITH DATE AND NAME OF PERSON MAKING CHANGE

Do not extend notes this side of this line.

STATION	B.S.	H.I.	F.S.	ELEV.	STRONG	AVE.
					LEFT & EAST	RIGHT & WEST
30+66.98 = 1+00 GOING SOUTH				14297	INT. WASH. &	STRONG AVE.
1+17.5				14269		℄ PUM'T.
1+33				14197		℄ EDGE X-GUT.
1+35				14194		℄ F.L. X-GUT.
1+37				14199		℄ EDGE X-GUT.
1+50	GRD. BRK.			14240		℄
1+60°				14246		18' GUT. OUT
				14240		20' " F.L.
				14251	18' GUT. OUT.	
				14244	20' " F.L.	
1+70°				14273		℄
				14263		10' PUM'T.

F.B. 2586 PG. 156

Job No. 6269 60 Division No. ____ Notes Red ____ Plotted ____ Profile ____

Survey of WASH. BLVD. Date ____ Date ____ No. ____

Survey by L.B. Notes P.H. Notes Chkd. ____ Checked ____ X-Sec. ____

Indexed C. J. GALLI Date ____ Date ____ No. ____

76-L-298 CE 307 2-63

PLEASE RETURN TO
LOS ANGELES COUNTY ENGINEER
403 LOS ANGELES COUNTY ENGINEERING BLDG.

NOTE: ANY ADDITIONS OR CHANGES ON THIS SHEET MUST BE MADE OR CIRCLED IN RED ING. WITH DATE AND NAME OF PERSON MAKING CHANGE.

Do not extend notes this side of this line.

STATION	B. S.	H. I.	F. S.	ELEV.	STRONG	AVE.
					LEFT & EAST	RIGHT & WEST
1+70°				14233		20' GUT.
				14296		" T. Cb.
				14310		29⁵ BK. WK.
				14269	10' PUM. T.	
				14235	20' GUT.	
				14295	" T. Cb.	
				14322	29⁵ BK. WK.	
2+10				14280		℄
				14266		10' PUM. T.
				14234		20' GUT.
				14290		" T. Cb.
				14307		29⁵ BK. WK.
				14279	10' PUM. T.	
				14240	20' GUT.	
				14290	" T. Cb.	
				14302	29⁵ BK. WK.	
2+47°	C.R.'S	AT ALLEY		14282		℄

Profile Notes Red ____ Plotted ____ Job No. 6262 Division No. 60
No. ____ X-Sec. ____ Date ____ Date ____ Survey of WASH. BLVD.
No. ____ Date ____ Notes Chk'd. ____ Checked ____ Survey by L.C. Notes P.K. Date 11-63
Date ____ Map No. ____ Indexed R. J. GALLI Date ____

F.B. 2586 Pg. 157

76-L-298 CE 307 2-63

PLEASE RETURN TO
LOS ANGELES COUNTY ENGINEER
403 LOS ANGELES COUNTY ENGINEERING BLDG.

NOTE: ANY ADDITIONS OR CHANGES ON THIS SHEET MUST BE MADE OR CIRCLED IN RED INK, WITH DATE AND NAME OF PERSON MAKING CHANGE

Do not extend notes this side of this line.

STATION	B.S.	H.I.	F.S.	ELEV.	STRONG	AVE.
					LEFT & EAST	RIGHT & WEST
2+49.0				142.69		10' PUMP T.
				142.34		20' GUT.
				142.83		" T. Ob.
				143.04		29.5 BK. WK.
				142.72	10' PUMP T.	
				142.40	20' GUT.	
				142.90	" T. Ob.	
				143.01	29.5 BK. WK.	
2+59.3	N.	RIM 142.86		142.85	ON ℄, S.S. J.C.M.H.	MEAN RIM
S.S. J.C.M.H.	S.	RIM 142.85				MEAN R. 142.85
	MEAN	RIM 142.85				MEAS. -9.38
						T. PIPE 133.47
						DIA. " -0.67
				132.80	INV. 8" INLET SOUTH	INV. 132.80

F.B. 2586 PG. 158

Job No. 6269 60 Division No. ____ Notes Red ____ Plotted ____ Profile ____

Survey of WASH. BLVD. Date ____ Date ____ No. ____

Survey by L.B. Notes P.H. Notes Chkd. ____ Checked ____ X-Sec. ____

Indexed C. J. GAIN Date ____ Date ____ No. ____

76-L-298 CE 307 2-63

PLEASE RETURN TO
LOS ANGELES COUNTY ENGINEER
403 LOS ANGELES COUNTY ENGINEERING BLDG.

NOTE: ANY ADDITIONS OR CHANGES ON THIS SHEET MUST BE MADE OR CIRCLED IN RED INK. WITH DATE AND NAME OF PERSON MAKING CHANGE.

Do not extend notes this side of this line.

STATION	B. S.	H. I.	F. S.	ELEV.	STRONG	AVE.
					LEFT & EAST	RIGHT & WEST
2+59 3						
S.S.J.C.M.H.						MEAN R. 142.85
						MEAS. - 9.35
						T. PIPE 133.50
						DIA. " - 0.67
				132 83	INV. 8" INLET EAST	INV. 132.83
						MEAN R. 142.85
						MEAS. - 9.30
						T. PIPE 133.55
						DIA. " - 0.67
				132 88	INV. 8" INLET WEST	INV. 132.88
						MEAN R. 142.85
						MEAS. - 9.42
						T. PIPE 133.43
						DIA. " - 0.67
				132 76	INV. 8" OUTLET NORTH	INV. 132.76

END PROF. & X-SECTS. GOING SOUTH ON STRONG AVE.

Profile Notes Red ____ Plotted ____ Job No. 6262 Division No. 60
No. ____ X-Sec. ____ Date ____ Date ____ Survey of WASH. BLVD.
No. ____ Date ____ Notes Chkd. ____ Checked ____ Survey by L.B. Notes R.H. Date 11-63
Date ____ Map No. ____ Indexed E. J. GATT Date ____

F.B. 2586 Pg. 159

76-L-298 CE 307 2-63

PLEASE RETURN TO
LOS ANGELES COUNTY ENGINEER
403 LOS ANGELES COUNTY ENGINEERING BLDG.

NOTE: ANY ADDITIONS OR CHANGES ON THIS SHEET MUST BE MADE OR CIRCLED IN RED INK, WITH DATE AND NAME OF PERSON MAKING CHANGE

Do not extend notes this side of this line.

STATION	B.S.	H.I.	F.S.	ELEV.	WASHINGTON	BLVD.
					LEFT & SOUTH	RIGHT & NORTH
RESUME PROF. & X-SECTS. GOING WEST ON WASH. BLVD.						
31+21.8				143.09		℄
				142.85		17.5 PUM'T.
				142.23		33' GUT. OUT
				142.07		35' " F.L.
				142.75		" T. Cb.
				143.03		49.5 BK. WK.
				142.84	17.5 PUM'T.	
				142.23	33' GUT. OUT	
				142.11	35' " F.L.	
				142.73	" T. Cb.	
				143.06	49.5 BK. WK.	
31+61.8				143.23		℄
				142.96		17.5 PUM'T.
				142.38		33' GUT. OUT
				142.20		35' " F.L.

F.B. 2586 PG. 160

Job No. 6269 60 Division No. ____ Notes Red ____ Plotted ____ Profile ____

Survey of WASH. BLVD. Date ____ Date ____ No. ____

Survey by L.L.B. Notes P.H. Notes Chkd. ____ Checked ____ X-Sec. ____

Indexed E. J. GATT Date ____ Date ____ Date ____ No. ____

76-L-298 CE 307 2-63

PLEASE RETURN TO
LOS ANGELES COUNTY ENGINEER
403 LOS ANGELES COUNTY ENGINEERING BLDG.

NOTE: ANY ADDITIONS OR CHANGES ON THIS SHEET MUST BE MADE OR CIRCLED IN RED INK, WITH DATE AND NAME OF PERSON MAKING CHANGE.

Do not extend notes this side of this line.

STATION	B. S.	H. I.	F. S.	ELEV.	WASHINGTON	BLVD.
					LEFT & SOUTH	RIGHT & NORTH
31+61 8				142 91		35' T. Cb.
				143 23		49 5 BK. WK.
				143 01	17 5 PUM'T.	
				142 36	33' GUT. OUT	
				142 22	35' " F.L.	
				142 88	" T. Cb.	
				143 22	49 5 BK. WK.	
32+00				143 35		℄
				143 08		17 5 PUM'T.
				142 48		33' GUT. OUT
				142 31		35' " F.L.
				142 97		" T. Cb.
				143 32		49 5 BK. WK.
				143 09	17 5 PUM'T.	
				142 46	33' GUT. OUT	
				142 31	35' " F.L.	
				142 98	" T. Cb.	
				143 32	49 5 BK. WK.	

Profile No. ____ Notes Red ____ Plotted ____ Job No. 6269 60 Division No. ____
X-Sec. No. ____ Date ____ Date ____ Survey of WASH. BLVD.
Notes Chkd. ____ Checked ____ Survey by L.B. Notes P.H. Date 11-63
Date ____ Date ____ Map No. ____ Indexed G. J. GALLI Date ____

F.B. 2586 PG. 161

76-L-298 CE 307 2-63

PLEASE RETURN TO
LOS ANGELES COUNTY ENGINEER
403 LOS ANGELES COUNTY ENGINEERING BLDG.

NOTE: ANY ADDITIONS OR CHANGES ON THIS SHEET MUST BE MADE OR CIRCLED IN RED INK. WITH DATE AND NAME OF PERSON MAKING CHANGE

Do not extend notes this side of this line.

STATION	B.S.	H.I.	F.S.	ELEV.	WASHINGTON	BLVD.
					LEFT & SOUTH	RIGHT & NORTH
33+00				143 69		℄
				143 38		17.5 PUM'T.
				142 75		33' GUT. OUT
				142 60		35' " F.L.
				143 27		" T. Cb.
				143 61		49.5 BK. WK.
				143 41	17.5 PUM'T.	
				142 84	33' GUT. OUT	
				142 65	35' " F.L.	
				143 32	" T. Cb.	
				143 65	49.5 BK. WK.	
34+00				143 99		℄
				143 69		17.5 PVM'T.
				143 08		33' GUT. OUT
				142 88		35' " F.L.
				143 61		" T. Cb.
				143 92		49.5 BK. WK.
				143 73	17.5 PUM'T.	

F.B. 2586 Pg. 162 Job No. 6269 60 Division No. ____ Notes Red ____ Plotted ____ Profile
Survey of WASH. BLVD. Date ____ Date ____ No. ____
Survey by L.B. Notes P.H. Notes Chkd. ____ Checked ____ X-Sec.
Indexed C. J. GALL Date ____ Date ____ Date ____ No. ____

76-L-298 CE 307 2-63

PLEASE RETURN TO
LOS ANGELES COUNTY ENGINEER
403 LOS ANGELES COUNTY ENGINEERING BLDG.

NOTE: ANY ADDITIONS OR CHANGES ON THIS SHEET MUST BE MADE OR CIRCLED IN RED INK, WITH DATE AND NAME OF PERSON MAKING CHANGE.

Do not extend notes this side of this line.

STATION	B. S.	H. I.	F. S.	ELEV.	WASHINGTON	BLVD.
					LEFT & SOUTH	RIGHT & NORTH
34+00				143 10	33' GUT. OUT	
				142 96	35' " F.L.	
				143 58	" T. Cb.	
				143 91	49.5 BK. WK.	
34+-34.8				144 08		℄
				143 77		17.5 PUM'T.
				143 17		33' GUT. OUT
				143 00		35' " F.L.
				143 69		" T. Cb.
				144 05		49.5 BK. WK.
34+74.8				144 08		℄
				143 89		17.5 PUM'T.
				143 33		33' GUT. OUT
				143 13		35' " F.L.
				143 83		" T. Cb.
				144 19		49.5 BK. WK.

Profile No. ____ Notes Red ____ Plotted ____ Job No. 6269 60 Division No. ____
X-Sec. No. ____ Date ____ Date ____ Survey of WASH. BLVD.
Notes Chkd. ____ Checked ____ Survey by L.B. Notes P.H. Date 11-63
Date ____ Date ____ Map No. ____ Indexed J. GALL Date ____

F.B. 2586 Pg. 163

76-L-298 CE 307 2-63

PLEASE RETURN TO
LOS ANGELES COUNTY ENGINEER
403 LOS ANGELES COUNTY ENGINEERING BLDG.

NOTE: ANY ADDITIONS OR CHANGES ON THIS SHEET MUST BE MADE OR CIRCLED IN RED INK, WITH DATE AND NAME OF PERSON MAKING CHANGE

Do not extend notes this side of this line.

STATION	B.S.	H.I.	F.S.	ELEV.	WASHINGTON	BLVD.
					LEFT & SOUTH	RIGHT & NORTH
35+01.6				144.10		℄
				143.85	17.5 PUM'T.	
				143.38	33' GUT. OUT	
				143.25	35' " F.L.	
				143.92	" T. Cb.	
				144.18	49.5 BK. WK.	
35+41.6				144.21		℄
				143.97	17.5 PUM'T.	
				143.56	33' GUT. OUT	
				143.42	35' " F.L.	
				143.49	" T. Cb. (DEP.)	
				144.34	49.5 BK. WK.	
35+69.85				144.29	INT. WASH. BLVD. & WILMA	

END PROF. & X-SECTS. ON WASHINGTON BLVD.

F.B. 2586 Pg. 164 Job No. 6269 CO Division No. Notes Red Plotted Profile
Survey of WASH. BLVD. Date Date No.
Survey by L.B. Notes P.H. Notes Chkd. Checked X-Sec.
Indexed R. J. GAIN Date Date Date No.

76-L-298 CE 307 2-63

PLEASE RETURN TO
LOS ANGELES COUNTY ENGINEER
403 LOS ANGELES COUNTY ENGINEERING BLDG.

NOTE: ANY ADDITIONS OR CHANGES ON THIS SHEET MUST BE MADE OR CIRCLED IN RED INK, WITH DATE AND NAME OF PERSON MAKING CHANGE.

Do not extend notes this side of this line.

STATION	B. S.	H. I.	F. S.	ELEV.	WILMA	AVE.
					LEFT & WEST	RIGHT & EAST
BM.SD.3175				144 17	B.M.S.D. 3175 ELEV. 144.177 F.B. 2586-9 WASH. BLVD. & WILMA AVE., N.W. COR., BT. SPK. IN CB. 1' W. OF W. C.R.	
BEGIN PROF. & X-SECTS. AT INT. WASHINGTON BLVD. & WILMA AVE. GOING NORTH & SOUTH ON WILMA AVE.						
35+69.85 = 1+00 GOING NORTH				144 29	INT. WASH. BLVD. & WILMA AVE.	
1+18				144 05		℄ CONC.
1+38				143 37		℄ EDGE X-GUT.
1+40.2				143 31		℄ F.L. X-GUT.
1+42.4				143 33		℄ EDGE X-GUT.
1+53.5				143 80		℄

Profile No. ____ Notes Red ____ Plotted ____ Job No. 6269 60 Division No. ____
X-Sec. No. ____ Date ____ Date ____ Survey of WASH. BLVD.
Notes Chkd. ____ Checked ____ Survey by L.L.B. Notes R.H. Date 11-63
Date ____ Date ____ Map No. ____ Indexed E. J. GALLI Date ____

F.B. 2586 Pg. 165

76-L-298 CE 307 2-63

PLEASE RETURN TO
LOS ANGELES COUNTY ENGINEER
403 LOS ANGELES COUNTY ENGINEERING BLDG.

NOTE: ANY ADDITIONS OR CHANGES ON THIS SHEET MUST BE MADE OR CIRCLED IN RED INK, WITH DATE AND NAME OF PERSON MAKING CHANGE

Do not extend notes this side of this line.

STATION	B.S.	H.I.	F.S.	ELEV.	WILMA	AVE.
					LEFT & WEST	RIGHT & EAST
1+53.5				143.96	10' PUM'T.	
				143.85	18' GUT. OUT	
				143.73	20' " F.L.	
				144.32	" T. Cb.	
				144.66	29.5 BK. WK.	
1+58.0	GRD. BRK.			143.94		℄
1+93.5				144.35		℄
				144.26	10' PUM'T.	
				144.03	18' GUT. OUT.	
				143.90	20' " F.L.	
				144.35	" T. Cb.	
				144.62	29.5 BK. WK.	
2+04.0				144.40		℄
				144.20		10' PUM'T.
				143.83		18' GUT. OUT
				143.75		20' " F.L.

F.B. 2586 Pg. 166

Job No. 6269 60 Division No. ____ Notes Red ____ Plotted ____ Profile ____

Survey of WASH. BLVD. Date ____ Date ____ No. ____

Survey by L.G.B. Notes P.H. Notes Chkd. ____ Checked ____ X-Sec. ____

Indexed C. J. GALLI Date ____ Date ____ Date ____ No. ____

76-L-298 CE 307 2-63

PLEASE RETURN TO
LOS ANGELES COUNTY ENGINEER
403 LOS ANGELES COUNTY ENGINEERING BLDG.

NOTE: ANY ADDITIONS OR CHANGES ON THIS SHEET MUST BE MADE OR CIRCLED IN RED INK, WITH DATE AND NAME OF PERSON MAKING CHANGE.

Do not extend notes this side of this line.

STATION	B. S.	H. I.	F. S.	ELEV.	WILMA	AVE.
					LEFT & WEST	RIGHT & EAST
2+04.0				144 28		20' T. Cb.
				144 58		29.5 BK. WK.
2+28.0	C.R.'s AT ALLEY			144 47		℄
				144 33	10' PUM'T.	
				144 03	18' GUT. OUT.	
				143 98	20' " F.L.	
				144 47	" T. Cb.	
				144 71	29.5 BK. WK.	
2+44.0				144 48		℄
				144 28		10' PUM'T.
				143 93		18' GUT. OUT.
				143 82		20' " F.L.
				144 34		" T. Cb.
				144 54		29.5 BK. WK.

Profile No. ____ Notes Red ____ Date ____ Plotted ____ Date ____ Job No. 6269 60 Division No. ____
X-Sec. No. ____ Notes Chkd. ____ Date ____ Checked ____ Date ____ Survey of WASH. BLVD. Survey by L.L.B. Notes P.H. Date 11-63
Map No. ____ Date ____ Indexed R. J. GALL Date ____

F.B. 2586 Pg. 167

76-L-298 CE 307 2-63

PLEASE RETURN TO
LOS ANGELES COUNTY ENGINEER
403 LOS ANGELES COUNTY ENGINEERING BLDG.

NOTE: ANY ADDITIONS OR CHANGES ON THIS SHEET MUST BE MADE OR CIRCLED IN RED INK, WITH DATE AND NAME OF PERSON MAKING CHANGE

Do not extend notes this side of this line.

STATION	B.S.	H.I.	F.S.	ELEV.	WILMA	AVE.	
					LEFT & WEST	RIGHT & EAST	
2+83°	S.	RIM 144	51	144.50	ON ℄, S.S. J.C.M.H.	MEAN RIM	
SS.J.C.M.H.	N.	RIM 144	50			MEAN R.	144.50
	MEAN	RIM 144	50			MEAS.	-11.40
						T. PIPE	133.10
						DIA. "	-0.67
				132.43	INV. 8" INLET NORTH	INV.	132.43
						MEAN R.	144.50
						MEAS.	-11.26
						T. PIPE	133.24
						DIA. "	-1.50
				131.74	INV. 18" INLET SOUTH	INV.	131.74
						MEAN R.	144.50
						MEAS.	-11.26
						T. PIPE	133.24
						DIA. "	-1.50
				131.74	INV. 18" OUTLET EAST	INV.	131.74

END PROF & X-SECTS. GOING NORTH ON WILMA AVE.

F.B. 2586 PG. 168 Job No. 6269 60 Division No. Notes Red Plotted Profile
Survey of WASH. BLVD. Date Date No.
Survey by L.L.B. Notes P.H. Notes Chkd. Checked X-Sec.
Indexed E. J. GALL Date Date Date No.

76-L-298 CE 307 2-63

PLEASE RETURN TO
LOS ANGELES COUNTY ENGINEER
403 LOS ANGELES COUNTY ENGINEERING BLDG.

NOTE: ANY ADDITIONS OR CHANGES ON THIS SHEET MUST BE MADE OR CIRCLED IN RED INK. WITH DATE AND NAME OF PERSON MAKING CHANGE.

Do not extend notes this side of this line.

STATION	B. S.	H. I.	F. S.	ELEV.	WILMA	AVE.
					LEFT & EAST	RIGHT & WEST
35+69.85 = 1+00 GOING SOUTH				144.29	INT. WASH. BLVD.	& WILMA AVE.
1+18				144.13		℄ CONC.
1+25.3		N. RIM 144.05		144.01	ON ℄, S.S.D.M.H. MEAN RIM	
S.S.D. — M.H.		S. RIM 143.98				MEAN R. 144.01
		MEAN RIM 144.01				MEAS. -10.50
						T. PIPE 133.51
						DIA. " -0.67
				132.84	INV. 8" "LAT." INLET SOUTH	INV. 132.84
						MEAN R. 144.01
						MEAS. -10.37
						T. PIPE 133.64
						DIA. " -1.50
				132.14	INV. 18" INLET WEST	INV. 132.14

Profile No. ____ Notes Red ____ Plotted ____ Job No. 6269 Division No. 60
X-Sec. No. ____ Date ____ Date ____ Survey of WASH. BLVD.
Notes Chkd. ____ Checked ____ Survey by L.L.B. Notes P.H. Date 11-63
Date ____ Date ____ Map No. ____ Indexed B. J. Gall Date ____

F.B. 2586 Pg. 169

76-L-298 CE 307 2-63

PLEASE RETURN TO
LOS ANGELES COUNTY ENGINEER
403 LOS ANGELES COUNTY ENGINEERING BLDG.

NOTE: ANY ADDITIONS OR CHANGES ON THIS SHEET MUST BE MADE OR CIRCLED IN RED INK, WITH DATE AND NAME OF PERSON MAKING CHANGE

Do not extend notes this side of this line.

STATION	B. S.	H. I.	F. S.	ELEV.	WILMA	AVE.
					LEFT & EAST	RIGHT & WEST
1+25.3						MEAN R. 144.01
S.S.D.M.H.						MEAS. -10.43
						T. PIPE 133.58
						DIA. " -1.50
				132.08	INV. 18" OUTLET NO.	INV. 132.08
1+38.0				143.58		℄ EDGE X-GUT.
1+40.2				143.53		℄ F.L. X-GUT.
1+42.4				143.58		℄ EDGE X-GUT.
1+43.3				143.85	18' GUT. OUT	
				143.85	20' " F.L.	
1+56.7				144.17		℄
				144.10	10' PVMT.	
				143.82	20' GUT.	
				143.89	" T. Ch. (DEP.)	

F. B. 2586 Pg. 170 Job No. 6269 60 Division No. Notes Red Plotted Profile
Survey of WASH. BLVD. Date Date No.
Survey by L.L.B. Notes P.H. Notes Chkd. Checked X-Sec.
Indexed C. J. GALLI Date Date Date No.

76-L-298 CE 307 2-63

PLEASE RETURN TO
LOS ANGELES COUNTY ENGINEER
403 LOS ANGELES COUNTY ENGINEERING BLDG.

NOTE: ANY ADDITIONS OR CHANGES ON THIS SHEET MUST BE MADE OR CIRCLED IN RED ink, WITH DATE AND NAME OF PERSON MAKING CHANGE.

Do not extend notes this side of this line.

STATION	B. S.	H. I.	F. S.	ELEV.	WILMA	AVE.
					LEFT ℄ EAST	RIGHT ℄ WEST
1+56 3				144.55	29.5 BK. WK.	
1+70 4				143.92		32' GUT. OUT.
				143.83		34' " FL.
1+96 2				144.41		℄
				144.28	10' PUM'T.	
				143.88	20' GUT.	
				144.30	" T. Cb.	
				144.50	29.5 BK WK.	
2+04 0				144.41		℄
				144.27		10' PUM'T.
				143.94		20' GUT.
				144.35		" T. Cb.
				144.54		29.5 BK. WK.
2+44 0				144.31		℄
				144.14		10' PUM'T.
				143.64		20' GUT.
				144.14		" T. Cb.
				144.31		29.5 BK. WK.

Profile No. ____ Notes Red ____ Plotted ____ Job No. 6262 Division No. 61
X-Sec. No. ____ Date ____ Date ____ Date ____ Survey of WASH. BLVD.
Notes Chkd. ____ Checked ____ Survey by L.K.B. Notes PH Date 11-63
Date ____ Date ____ Map No. ____ Indexed C. J. GALL Date ____

F. B. 2586 Pg. 171

76-L-298 CE 307 2-63

PLEASE RETURN TO
LOS ANGELES COUNTY ENGINEER
403 LOS ANGELES COUNTY ENGINEERING BLDG.

NOTE: ANY ADDITIONS OR CHANGES ON THIS SHEET MUST BE MADE OR CIRCLED IN RED INK. WITH DATE AND NAME OF PERSON MAKING CHANGE

Do not extend notes this side of this line.

STATION	B.S.	H.I.	F.S.	ELEV.	WILMA	AVE.
					LEFT & EAST	RIGHT & WEST
2+56 5	CR. AT ALLEY			144 28		℄
				144 10		10' PUM'T
				143 61		20' GUT
				144 12		" T. Cb.
				144 29		29 5 BK. WK
				144 12	10' PUM'T	
				143 61	20' GUT	
				144 05	" T. Cb.	
				144 37	29 5 BK. WK.	

END PROF. & X-SECTS. GOING SOUTH ON WILMA AVE.

F.B. 2586 Pg. 172

Job No. 6269 60 Division No. ____ Notes Red ____ Plotted ____ Profile ____

Survey of WASH. BLVD. Date ____ Date ____ No. ____

Survey by L.L.B. Notes P.H. Notes Chkd. ____ Checked ____ X-Sec. ____

Indexed C. J. GALLI Date ____ Date ____ Date ____ No. ____

76-L-298 CE 307 2-63

PLEASE RETURN TO
LOS ANGELES COUNTY ENGINEER
403 LOS ANGELES COUNTY ENGINEERING BLDG.

NOTE: ANY ADDITIONS OR CHANGES ON THIS SHEET MUST BE MADE OR CIRCLED IN RED INK, WITH DATE AND NAME OF PERSON MAKING CHANGE.

Do not extend notes this side of this line.

STATION	B. S.	H. I.	F. S.	ELEV.	WASHINGTON BLVD. LEFT ℄ SOUTH	RIGHT ℄ NORTH
RESUME PROF. & X-SECTS. GOING WEST ON WASH. BLVD.						
35+98.2				144.42		℄
				144.15		17.5 CONC.
				143.59		33' GUT. OUT.
				143.34		35' " FL.
				144.16		" T. CB.
				144.60		49.5 BK. WK.
36+38.3				144.54		℄
				144.29		17.5 CONC.
				143.68		33' GUT. OUT.
				143.47		35' " FL.
				144.36		" T. CB.
				144.74		49.5 BK. WK.
364 64.4				144.61		℄
				144.26	17.5 CONC.	

Profile No. ____ Notes Red ____ Plotted ____ Job No. 6265 Division No. 60
X-Sec. No. ____ Date ____ Date ____ Survey of WASH. BLVD.
Notes Chkd. ____ Date ____ Checked ____ Date ____ Survey by L.B. Map No. ____ Notes P.H. Date 11-63
Indexed C. J. GALL Date ____

F.B. 2586 Pg. 173

76-L-298 CE 307 2-63

PLEASE RETURN TO
LOS ANGELES COUNTY ENGINEER
403 LOS ANGELES COUNTY ENGINEERING BLDG.

NOTE: ANY ADDITIONS OR CHANGES ON THIS SHEET MUST BE MADE OR CIRCLED IN RED INK, WITH DATE AND NAME OF PERSON MAKING CHANGE

Do not extend notes this side of this line.

STATION	B.S.	H.I.	F.S.	ELEV.	WASHINGTON	BLVD
					LEFT & SOUTH	RIGHT & NORTH
36+64 4				143.86	33' GUT. OUT	
				143.71	35' " F.L.	
				144.37	" T. Cb.	
				144.77	49.5 BK. WK.	
37+04 4				144.60		℄
				144.29	17.5 CONC.	
				143.95	33' GUT. OUT	
				143.81	35' " F.L.	
				144.50	" T. Cb.	
				144.87	49.5 BK. WK.	
37+11 4	C.R. AT ALLEY			144.61		℄
				144.37		17.5 CONC.
				143.75		33' GUT. OUT
				143.66		35' " F.L.
				144.56		" T. Cb.
				144.95		49.5 BK. WK.

F.B. 2586 Pg. 174

Job No. 6269 60 Division No. ____ Notes Red ____ Plotted ____ Profile ____

Survey of WASH. BLVD. Date ____ Date ____ No. ____

Survey by L.B. Notes P.H. Notes Chkd. ____ Checked ____ X-Sec. ____

Indexed C. J. GALLI Date ____ Date ____ Date ____ No. ____

76-1-298 CE 307 2-63

PLEASE RETURN TO
LOS ANGELES COUNTY ENGINEER
403 LOS ANGELES COUNTY ENGINEERING BLDG.

NOTE: ANY ADDITIONS OR CHANGES ON THIS SHEET MUST BE MADE OR CIRCLED IN RED INK, WITH DATE AND NAME OF PERSON MAKING CHANGE.

Do not extend notes this side of this line.

STATION	B. S.	H. I.	F. S.	ELEV.	WASHINGTON BLVD. LEFT & SOUTH	RIGHT & NORTH
37+21.8				144.85		45' T. Cb.
37+48.0				144.78		39.6 T. Cb.
37+56.0	C.R. AT ALLEY			143.96		33' GUT. OUT
				143.90		35' " F.L.
				144.60		" T. Cb.
37+64.4	C.R. AT ALLEY			144.12	33' GUT.	
				143.96	35' " F.L.	
				144.70	" T. Cb.	
37+67.2				144.74	36.8 T. Cb.	

Profile No. _____ Notes Red _____ Plotted _____ Job No. 6265 Division No. 60
X-Sec. No. _____ Date _____ Date _____ Survey of WASH. BLVD.
Notes Chkd. _____ Date _____ Checked _____ Date _____ Survey by L.B. Notes B.H. Date 11-63
Map No. _____ Date _____ Indexed E. J. GALLI Date _____

F. B. 2586 Pg. 75

76-L-298 CE 307 2-63

PLEASE RETURN TO
LOS ANGELES COUNTY ENGINEER
403 LOS ANGELES COUNTY ENGINEERING BLDG.

NOTE: ANY ADDITIONS OR CHANGES ON THIS SHEET MUST BE MADE OR CIRCLED IN RED INK, WITH DATE AND NAME OF PERSON MAKING CHANGE

Do not extend notes this side of this line.

F.B. 2586 Pg. 176 | Job No. 6269 60 | Division No. | Notes Red | Plotted | Profile
Survey of WASH. BLVD. | Date | Date | No.
Survey by L.B. | Notes P.H. | Notes Chkd. | Checked | X-Sec.
Indexed G. J. GALLI | Date | Date | Date | No.

STATION	B.S.	H.I.	F.S.	ELEV.	WASHINGTON	BLVD.
					LEFT ℄ SOUTH	RIGHT ℄ NORTH
37+70 ℄	E.	RIM 144	31	144 31	27° LT. ℄ S.S.D.D.M.H.	MEAN RIM
S.S.D.D.M.H.	W.	RIM 144	32			MEAN R. 144.31
	MEAN	RIM 144	31			MEAS. -10.60
						T. PIPE 133.91
						DIA." -0.67
				133 24	INV. 8" "LAT." INLET NO.	INV. 133 24
						MEAN R. 144.31
						MEAS. -10.34
						T. PIPE 133.97
						DIA." -0.67
				133 30	INV. 8" INLET SOUTH	INV. 133.30
						MEAN R. 144.31
						MEAS. -10.40
						T. PIPE 133.91
						DIA." -1.25
				132 66	INV. 15" INLET. W.	INV. 132 66

76-I-298 CE 307 2-63

PLEASE RETURN TO
LOS ANGELES COUNTY ENGINEER
403 LOS ANGELES COUNTY ENGINEERING BLDG.

NOTE: ANY ADDITIONS OR CHANGES ON THIS SHEET MUST BE MADE OR CIRCLED IN RED INK, WITH DATE AND NAME OF PERSON MAKING CHANGE.

Do not extend notes this side of this line.

STATION	B. S.	H. I.	F. S.	ELEV.	WASHINGTON	BLVD.
					LEFT & SOUTH	RIGHT & NORTH
37+70 E						MEAN R. 144.31
S.S.D.D.M.H.						M.EAS. -10.35
						T. PIPE 133.96
						DIA. " -1.50
				132.46	INV. 18" OUTLET E.	INV. 132.46
37+86 2				144.70		E
				144.47		17 5 CONC.
				144.12		33' GUT. OUT
				143.98		35 " F.L.
				144.70		" T. CB.
				145.12		49 5 BK. WK.
37+92 0	C.R. AT ALLEY			144.82	38° T. CB.	
37+94 5	C.R. AT ALLEY			144.70		E
				144.45	17 5 CONC.	
				144.20	33' GUT. OUT	
				144.07	35" " F.L.	

Profile No. ____ Notes Red ____ Plotted ____ Job No. 6269 Division No. 60
X-Sec. No. ____ Date ____ Date ____ Survey of WASH. BLVD.
Notes Chkd. ____ Date ____ Checked ____ Date ____ Survey by L. B. Notes P.H. Date 11-63
Map No. ____ Indexed B. J. GALL Date ____

F.B. 2586 Pg. 17

76-L-298 CE 307 2-63

PLEASE RETURN TO
LOS ANGELES COUNTY ENGINEER
403 LOS ANGELES COUNTY ENGINEERING BLDG.

NOTE: ANY ADDITIONS OR CHANGES ON THIS SHEET MUST BE MADE OR CIRCLED IN RED INK, WITH DATE AND NAME OF PERSON MAKING CHANGE

Do not extend notes this side of this line.

STATION	B. S.	H. I.	F. S.	ELEV.	WASHINGTON	BLVD.
					LEFT & SOUTH	RIGHT & NORTH
37+94.5				144.80	35' T. Cb.	
				145.18	49.5 BK. WK.	
38+26.7				144.76		℄
				144.55		17.5 CONC.
				144.16		33' GUT. OUT
				144.11		35' " F.L.
				144.92		" T. Cb.
				145.40		49.5 BK. WK.
38+58.4				144.74		℄
				144.50	17.5 CONC.	
				144.08	35' " F.L.	
				144.92	" T. Cb.	
				145.28	49.5 BK. WK.	

F. B. 2586 Pg. 178

Job No. 6269 60 Division No. ____ Notes Red ____ Plotted ____ Profile ____

Survey of WASH. BLVD. Date ____ Date ____ No. ____

Survey by L.B. Notes P.H. Notes Chkd. ____ Checked ____ X-Sec. ____

Indexed G. J. GALL Date ____ Date ____ Date ____ No. ____

76-1-298 CE 307 2-63

PLEASE RETURN TO
LOS ANGELES COUNTY ENGINEER
403 LOS ANGELES COUNTY ENGINEERING BLDG.

NOTE: ANY ADDITIONS OR CHANGES ON THIS SHEET MUST BE MADE OR CIRCLED IN RED INK, WITH DATE AND NAME OF PERSON MAKING CHANGE.

Do not extend notes this side of this line.

STATION	B. S.	H. I.	F. S.	ELEV.	WASHINGTON	BLVD.	
					LEFT & SOUTH	RIGHT & NORTH	
38+92.0	E.	RIM 144	64	144 65	241.4 LT. & S. S.S.	M.H. MEAN RIM	
S.S.M.H.	W.	RIM 144	67			MEAN R.	144.65
	MEAN	RIM 144	65			MEAS.	-9.65
						T. PIPE	135.00
						DIA. "	-0.67
				134 33	INV. 8" INLET SOUTH	INV.	134.33
						MEAN R.	144.65
						MEAS.	-9.70
						T. PIPE	134.95
						DIA. "	-0.67
				134 28	INV. 8" OUTLET NORTH	INV.	134.28
38+98.4				144 94		℄	
				144 63	17.5 CONC.		
				144 15	35' " F.L.		
				144 29	" T. CG. (DEP.)		
				145 36	49.5 BM WK		

Profile No. X-Sec. No. Notes Red Date Notes Chkd. Date Plotted Date Checked Date Job No. 6269 Division No. 60 Survey of WASH. BLVD. Survey by L.B. Notes P.H. Date 11-63 Map No. Indexed R. J. GALL Date

F.B. 2586 Pg. 179

76-L-298 CE 307 2-63

PLEASE RETURN TO
LOS ANGELES COUNTY ENGINEER
403 LOS ANGELES COUNTY ENGINEERING BLDG.

NOTE: ANY ADDITIONS OR CHANGES ON THIS SHEET MUST BE MADE OR CIRCLED IN RED INK, WITH DATE AND NAME OF PERSON MAKING CHANGE

Do not extend notes this side of this line.

STATION	B.S.	H.I.	F.S.	ELEV.	ATLANTIC	AVE.
					LEFT & WEST	RIGHT & EAST
39+41"				145 12	INT. WASH. BLVD. & ATLANTIC	
END PROF. & X-SECTS ON WASHINGTON BLVD.						
FD. B.M.S.D. 3176				146 19	B.M.S.D. 3176 ELEV. 146.201 F.B. 2586-9 WASH. BLVD. & ATLANTIC, N.W. COR. BT. SPK. IN Cb., 1' W. OF W.C.R.	
BEGIN PROF. & X-SECTS AT INT. OF WASH. BLVD. & ATLANTIC AVE. GOING NORTH & SOUTH ON ATLANTIC AVE. & WEST ON WASH. BLVD.						
39+41" = 1+00 GOING NORTH				145 12	INT. WASH. BLVD. & ATLANTIC	
1+18	GRD. BRK.			144 93		℄
1+37	"	"		144 74		℄
1+62				145 04		℄
				145 17	15' CONC.	

F.B. 2586 Pg. 180 Job No. 6269 60 Division No. ____ Notes Red ____ Plotted ____ Profile ____
Survey of WASH. BLVD. Date ____ Date ____ No. ____
Survey by L.B. Notes P.H. Notes Chkd. ____ Checked ____ X-Sec. ____
Indexed E. J. GALLI Date ____ Date ____ Date ____ No. ____

76-1-298 CE 307 2-63

PLEASE RETURN TO
LOS ANGELES COUNTY ENGINEER
403 LOS ANGELES COUNTY ENGINEERING BLDG.

NOTE: ANY ADDITIONS OR CHANGES ON THIS SHEET MUST BE MADE OR CIRCLED IN RED INK, WITH DATE AND NAME OF PERSON MAKING CHANGE.

Do not extend notes this side of this line.

STATION	B. S.	H. I.	F. S.	ELEV.	ATLANTIC	AVE.
					LEFT & WEST	RIGHT & EAST
1+62				145.05	30' GUT.	
				145.10	" T. Cb. (DEP)	
				146.20	49⁵ BK. WK.	
2+07°	GRD. BRK.			146.15		℄
	IN STREET			145.88		15¹ CONC.
				145.16		30' GUT.
				145.92	15' CONC.	
				145.15	30' GUT.	
				146.01	" T. Cb.	
				146.31	49⁵ BK. WK.	
2+17				146.10		℄
				145.88		15' CONC.
				145.33		27' GUT. OUT
				145.18		30' " F.L.
				146.01		" T. Cb.
				146.10		49⁵ BK. WK.
2+ 57°				146.18		℄
				145.93		15' CONC.

Profile Notes Red ____ Plotted ____ Job No. 6269 Division No. 60
No. ____ Date ____ Date ____ Survey of WASH. BLVD.
X-Sec. ____ Notes Chkd. ____ Checked ____ Survey by L.B. Notes P.K. Date 11-63
No. ____ Date ____ Date ____ Map No. ____ Indexed C. J. GALLI Date ____

F. B. 2586 Pg. 181

76-L-298 CE 307 2-63

PLEASE RETURN TO
LOS ANGELES COUNTY ENGINEER
403 LOS ANGELES COUNTY ENGINEERING BLDG.

NOTE: ANY ADDITIONS OR CHANGES ON THIS SHEET MUST BE MADE OR CIRCLED IN RED INK, WITH DATE AND NAME OF PERSON MAKING CHANGE

Do not extend notes this side of this line.

STATION	B.S.	H.I.	F.S.	ELEV.	ATLANTIC	AVE.
					LEFT & WEST	RIGHT & EAST
2+57°				145 48		27' GUT. OUT
				145 26		30' " F.L.
				146 05		" T. Cb.
				146 48		49⁵ BK. WK.
3+00				146 21		℄
				146 00		15' CONC.
				145 56		27' GUT. OUT
				145 26		30' " F.L.
				145 68		" T. Cb. (DEA)
				146 57		49⁵ BK. WK.
				145 99	15' CONC.	
				145 43	27' GUT. OUT	
				145 20	30' GUT.	
				146 09	" T. Cb.	
				146 36	49⁵ BK. WK.	

END PROF. & X-SECTS. GOING NORTH ON ATLANTIC AVE.

F.B. 2586 Pg. 182 Job No. 6269 60 Division No. Notes Red Plotted Profile
Survey of WASH. BLVD. Date Date No.
Survey by L.B. Notes P.H. Notes Chkd. Checked X-Sec.
Indexed J. GALLI Date Date Date No.

76-1-298 CE 307 2-63

PLEASE RETURN TO
LOS ANGELES COUNTY ENGINEER
403 LOS ANGELES COUNTY ENGINEERING BLDG.

NOTE: ANY ADDITIONS OR CHANGES ON THIS SHEET MUST BE MADE OR CIRCLED IN RED INK, WITH DATE AND NAME OF PERSON MAKING CHANGE.

Do not extend notes this side of this line.

STATION	B. S.	H. I.	F. S.	ELEV.	ATLANTIC	AVE.
					LEFT & EAST	RIGHT & WEST
39+41" = 1+00 GOING SOUTH				145 12	INT. WASH. BLVD. & ATLANTIC	
1+18	GRD.	BRK.		144 77		℄
1+39	GRD.	BRK.		144 40		℄
1+40°	N.	RIM 144	68	144 65	22⁴ RT. & W. S.S.D.M.H.	MEAN RIM
S.S.D.M.H.	S.	RIM 144	62			MEAN R. 144.65
	MEAN	RIM 144	65			MEAS. -9.95
						T. PIPE 134.70
						DIA." -0.67
				134 03	INV. 8" INLET SO. W'LY.	INV. 134.03
						MEAN R. 144.65
						MEAS. -9.90
						T. PIPE 134.75
						DIA." -1.25
				133 50	INV. 15" INLET WEST	INV. 133.50

Profile Notes Red ____ Plotted ____ Job No. 6269 60 Division No. ____
No. ____ Date ____ Date ____ Survey of WASH. BLVD.
X-Sec. Notes Chkd. ____ Checked ____ Survey by L.B. Notes P.H. Date 11-63
No. ____ Date ____ Date ____ Map No. ____ Indexed ____ Date ____

F.B. 2586 Pg. 183

76-L-298 CE 307 2-63

PLEASE RETURN TO
LOS ANGELES COUNTY ENGINEER
403 LOS ANGELES COUNTY ENGINEERING BLDG.

NOTE: ANY ADDITIONS OR CHANGES ON THIS SHEET MUST BE MADE OR CIRCLED IN RED INK, WITH DATE AND NAME OF PERSON MAKING CHANGE

Do not extend notes this side of this line.

STATION	B.S.	H.I.	F.S.	ELEV.	ATLANTIC	AVE.
					LEFT & EAST	RIGHT & WEST
1+40°						MEAN R. 144.65
SSD.M.H.						MEAS. -9.94
						T. PIPE 134.71
						DIA. " -1.25
				133 46	INV. 15" OUTLET EAST	INV. 133.46
1+53.5				144 48		℄
				144 48	15' CONC.	
				144 39	30' GUT.	
				144 54	" T. Cb. (DEP.)	
				145 68	49.5 BK. WK.	
1+93.5				145 42		℄
				145 18	15' CONC.	
				144 54	30' GUT.	
				145 34	" T. Cb.	
				145 77	49.5 BK. WK.	

F.B. 2586 Pg. 184 Job No. 6269 60 Division No. Notes Red Plotted Profile
Survey of WASH. BLVD. Date Date No. X-Sec.
Survey by L.B. Notes P.H. Notes Chkd. Checked
Indexed C. J. GALLI Date Date Date No.

76-298 CE 307 2-63

PLEASE RETURN TO
LOS ANGELES COUNTY ENGINEER
403 LOS ANGELES COUNTY ENGINEERING BLDG.

NOTE: ANY ADDITIONS OR CHANGES ON THIS SHEET MUST BE MADE OR CIRCLED IN RED INK, WITH DATE AND NAME OF PERSON MAKING CHANGE.

Do not extend notes this side of this line.

STATION	B. S.	H. I.	F. S.	ELEV.	ATLANTIC	AVE.	
					LEFT & EAST	RIGHT & WEST	
2+05 5	N. RIM	145	74	145 74	40.2 RT. & W. S.S.MH.	MEAN RIM	
S.S.M.H	S. RIM	145	75			MEAN R.	145.74
	MEAN RIM	145	74			MEAS.	-10.98
						T. PIPE	134.76
						DIA. "	-0.50
				134 26	INV. 6" "LAT." INLET SO.	INV.	134.26
						MEAN R.	145.74
						MEAS.	-10.90
						T. PIPE	134.84
						DIA. "	-0.67
				134 17	INV. 8" OUTLET NO. E'LY	INV.	134.17
				145 67			
2+08 0 T.P.	GRD. BRK.			145 65		℄	
	IN STREET			145 33		15' CONC.	
				144.66		30' GUT.	
				145.36	15' CONC.		
				144.65	30' GUT.		

Profile Notes Red ____ Plotted ____ Job No. 6265 Division No. 60
No. ____ X-Sec. ____ Date ____ Date ____ Survey of WASH. BLVD.
Notes Chkd. ____ Checked ____ Survey by L.B. Notes R.H. Date 11-63
No. ____ Date ____ Date ____ Map No. ____ Indexed ____ Date ____

F. B. 2586 Pg. 185

76-L-298 CE 307 2-63

PLEASE RETURN TO
LOS ANGELES COUNTY ENGINEER
403 LOS ANGELES COUNTY ENGINEERING BLDG.

NOTE: ANY ADDITIONS OR CHANGES ON THIS SHEET MUST BE MADE OR CIRCLED IN RED INK. WITH DATE AND NAME OF PERSON MAKING CHANGE

Do not extend notes this side of this line.

STATION	B. S.	H. I.	F. S.	ELEV.	ATLANTIC	AVE.
					LEFT & EAST	RIGHT & WEST
2+31.0				145 65		℄
				145 45		15' CONC.
				144 94		27' GUT. OUT
				144 75		30' " F.L.
				144 82		" T. Cb. (DEP.)
				145 70		44.5 BK. WK.
2+71.0				145 66		℄
				145 44		15' CONC.
				144 97		27' GUT. OUT
				144 73		30' " F.L.
				145 48		" T. Cb.
				145 75		44.5 BK. WK.
3+00				145 65		℄
				145 53		15' CONC.
				144 97		27' GUT. OUT
				144 73		30' " F.L.
				145 47		" T. Cb.

F. B. 2586 Pg. 186

Job No. 6269 60 Division No. ____ Notes Red ____ Plotted ____ Profile ____

Survey of WASH. BLVD. Date ____ Date ____ No. ____

Survey by L.B. Notes P.H. Notes Chkd. ____ Checked ____ X-Sec. ____

Indexed C. J. GALLI Date ____ Date ____ Date ____ No. ____

76-1-298 CE 307 2-63

PLEASE RETURN TO
LOS ANGELES COUNTY ENGINEER
403 LOS ANGELES COUNTY ENGINEERING BLDG.

NOTE: ANY ADDITIONS OR CHANGES ON THIS SHEET MUST BE MADE OR CIRCLED IN RED INK, WITH DATE AND NAME OF PERSON MAKING CHANGE.

Do not extend notes this side of this line.

STATION	B. S.	H. I.	F. S.	ELEV.	ATLANTIC	AVE.
					LEFT & EAST	RIGHT & WEST
3+00				145 71		44.5 BK. W.K.
				145 47	15' CONC.	
				144 94	27' GUT. OUT	
				144 74	30' " F.L.	
				145 49	" T. Cb.	
				145 89	49.5 BK. WK.	

END PROF. & X-SECTS. GOING SOUTH ON ATLANTIC AVE.

Profile No. ____ Notes Red ____ Plotted ____ Job No. 6269 Division No. 60
X-Sec. No. ____ Date ____ Date ____ Survey of WASH. BLVD.
Notes Chkd. ____ Checked ____ Survey by L.B. Notes P.H. Date 11-63
Date ____ Date ____ Map No. ____ Indexed C. J. GALL Date ____

F.B. 2586 PG. 187

76-L-298 CE 307 2-63

PLEASE RETURN TO
LOS ANGELES COUNTY ENGINEER
403 LOS ANGELES COUNTY ENGINEERING BLDG.

NOTE: ANY ADDITIONS OR CHANGES ON THIS SHEET MUST BE MADE OR CIRCLED IN RED INK, WITH DATE AND NAME OF PERSON MAKING CHANGE

Do not extend notes this side of this line.

STATION	B.S.	H.I.	F.S.	ELEV.	WASHINGTON	BLVD.
					LEFT & SOUTH	RIGHT & NORTH
39+41.11 = 1+00 GOING WEST				145 12	INT. WASH. BLVD. & ATLANTIC	
1+12.6				145 01		38' INT. CONC.
1+32.4	GRD. BRK.			145 51		38' GUT. OUT
	IN GUT.			145 54		40' " F.L.
1+42.4				145 50		℄
				145 57		20' PUM'T.
				145 70		38' GUT. OUT.
				145 63		40' " F.L.
				146 28		" T. Cb.
				146 46		46.5 GRD. BRK. WK.
				146 76		50' BK. WK.
1+60.0				146 68		46.5 GRD. BRK. WK.
				147 08		50' BK. WK.
1+61				145 09	20' CONC.	

F.B. 2586 Pg. 188

Job No. 6269 60 Division No. ____ Notes Red ____ Plotted ____ Profile ____

Survey of WASH. BLVD. Date ____ Date ____ No. ____

Survey by L.B. Notes P.H. Notes Chkd. ____ Checked ____ X-Sec. ____

Indexed J. GALLI Date ____ Date ____ No. ____

76-1-298 CE 307 2-63

PLEASE RETURN TO
LOS ANGELES COUNTY ENGINEER
403 LOS ANGELES COUNTY ENGINEERING BLDG.

NOTE: ANY ADDITIONS OR CHANGES ON THIS SHEET MUST BE MADE OR CIRCLED IN RED INK, WITH DATE AND NAME OF PERSON MAKING CHANGE.

Do not extend notes this side of this line.

STATION	B. S.	H. I.	F. S.	ELEV.	WASHINGTON	BLVD.
					LEFT ℄ SOUTH	RIGHT ℄ NORTH
1+61				144 59	35' CONC.	
1+82 4				145 73		℄
				146 09		20' PUM'T.
				146 03		38' GUT. OUT
				145 87		40' " F.L.
				146 53		" T. Cb.
				146 77		46 5 BK. WK.
				147 12		50' P/L. PUM'T.
2+26 0				146 03		℄
				145 56	20' CONC.	
				145 10	38' GUT. OUT	
				144 93	40' " F.L.	
				145 02	" T. Cb. (DEP.)	
				146 09	49 5 BK. WK.	
2+ 66				146 24		℄
				145 83	20' CONC.	

Profile Notes Red ____ Plotted ____ Job No. 6269 Division No. 60
No. ____ X-Sec. ____ Date ____ Date ____ Survey of WASH. BLVD.
No. ____ Date ____ Notes Chkd. ____ Checked ____ Survey by L.B. Notes P.H. Date 11-63
Date ____ Map No. ____ Indexed ____ Date ____

F. B. 2586 Pg. 189

76-L-298 CE 307 2-63

PLEASE RETURN TO
LOS ANGELES COUNTY ENGINEER
403 LOS ANGELES COUNTY ENGINEERING BLDG.

NOTE: ANY ADDITIONS OR CHANGES ON THIS SHEET MUST BE MADE OR CIRCLED IN RED INK, WITH DATE AND NAME OF PERSON MAKING CHANGE

Do not extend notes this side of this line.

STATION	B.S.	H.I.	F.S.	ELEV.	WASHINGTON	BLVD.
					LEFT & SOUTH	RIGHT & NORTH
2+66.0				145 37	38' GUT. OUT	
				145 24	40' " F.L.	
				146 02	" T. Cb.	
				146 28	49.5 BK. WK.	
2+88.1	C.R. AT ALLEY NO.			146 32		℄
				146 60		20' PUM'T.
				146 57		38' GUT. OUT
				146 40		40' " F.L.
				147 02		" T. Cb.
				147 30		46.5 BK. WK.
				147 46		50' P/L. PUM'T.
				145 94	20' CONC.	
				145 52	38' GUT. OUT	
				145 39	40' " F.L.	
				146 09	" T. Cb.	
				146 33	49.5 BK. WK.	

F.B. 2586 Pg. 190

Job No. 6269 60 Division No. ____ Notes Red ____ Plotted ____ Profile ____

Survey of WASH. BLVD. Date ____ Date ____ No. ____

Survey by L.B. Notes P.H. Notes Chkd. ____ Checked ____ X-Sec. ____

Indexed C. J. GALLI Date ____ Date ____ No. ____

76-298 CE 307 2-63

PLEASE RETURN TO
LOS ANGELES COUNTY ENGINEER
403 LOS ANGELES COUNTY ENGINEERING BLDG.

NOTE: ANY ADDITIONS OR CHANGES ON THIS SHEET MUST BE MADE OR CIRCLED IN RED INK, WITH DATE AND NAME OF PERSON MAKING CHANGE.

Do not extend notes this side of this line.

STATION	B. S.	H. I.	F. S.	ELEV.	WASHINGTON	BLVD.	
					LEFT & SOUTH	RIGHT & NORTH	
3+45 2	E.	RIM 146	11	146 11	25 5 LT. & SO. S.S.D.	D.M.H. MEAN RIM.	
S.S.D.D.M.H.	W	RIM 146	12			MEAN R.	146.11
	MEAN	RIM 146	11			MEAS.	-10.59
						T. PIPE	135.52
						DIA. "	-0.67
				134 85	INV. 8" INLET NORTH	INV.	134.85
						MEAN R.	146.11
						MEAS.	-10.62
						T. PIPE	135.49
						DIA. "	-0.67
				134 82	INV. 8" INLET SOUTH	INV.	134.82
						MEAN R.	146.11
						MEAS.	-10.62
						T. PIPE	135.49
						DIA. "	-1.25
				134 24	INV. 15" INLET WEST	INV.	134.24

Profile Notes Red ____ Plotted ____ Job No. 6269 60 Division No. ____
No. ____ Date ____ Date ____ Survey of WASH. BLVD.
X-Sec. Notes Chkd. ____ Checked ____ Survey by L.B. Notes P.H. Date 11-63
No. ____ Date ____ Date ____ Map No. ____ Indexed E. J. GALLI Date ____

F.B. 2586 Pg. 191

F.B. 2586 Pg. 192

Job No. 6269 60 Division No. _____ Notes Red _____ Plotted _____ Profile

Survey of WASH. BLVD. Date _____ Date _____

Survey by L.R. Notes P.H. Notes Chkd. _____ Checked _____

Indexed C. J. GALLI Date _____ Date _____ Date _____

3+45 2

S.S.D.D.M.H.

END JOB.

134.24 INV. 15" OUTLET EAST

MEAN R. 146.11

MEAS. -10.62

T. PIPE 135.49

DIA. " -1.25

INV. 134.24